

RA2, MWR & DORIS SUMMARY PRODUCTS REPORT

Reporting time: 19-04-2009 14:34:37.000
Trigger: Routine

	Period Start	Period Stop
UTC	17-APR-2009 00:00:00.000	18-APR-2009 00:00:00.000
Absolute Orbit	37273	37287
Cycle, Relative Orbit	0145	0159

Products inventoried

Gauge
PCF_RA2_ME__0P 100% of production inventoried
PCF_RA2_CAL_0P 100% of production inventoried
PCF_DOR_NAV_0P 94.71% of production inventoried
PCF_DOR_DOP_0P 99.15% of production inventoried
PCF_MWR_NL__0P 99.99% of production inventoried
PCF_RA2_MW__1P 100% of production inventoried
PCF_RA2_FGD_2P 100% of production inventoried
PCF_RA2_WWV_2P 100% of production inventoried

TABLE OF CONTENTS

Overall production

- [Inventoried production chart](#)
- [Inventoried production map](#)

Level 0

Planning vs. Production

Gauge
RA2_CAL_0P products: 1 produced; 0 gaps; 0 unplanned ; 0.00% of mission plan not covered by production
DOR_DOP_0P products: 16 produced; 10 gaps; 0 unplanned ; 0.85% of mission plan not covered by production
DOR_NAV_0P products: 16 produced; 15 gaps; 0 unplanned ; 5.28% of mission plan not covered by production
MWR_NL_0P products: 16 produced; 4 gaps; 0 unplanned ; 0.11% of mission plan not covered by production
RA2_ME_0P products: 17 produced; 2 gaps; 0 unplanned ; 0.10% of mission plan not covered by production

[Mission Plan vs. production chart](#)

Inventoried production: [RA2_CAL_0P](#) , [DOR_DOP_0P](#) , [DOR_NAV_0P](#) , [MWR_NL_0P](#) , [RA2_ME_0P](#)
 Missing products: [RA2_CAL_0P](#) , [DOR_DOP_0P](#) , [DOR_NAV_0P](#) , [MWR_NL_0P](#) , [RA2_ME_0P](#)
 Unplanned products: [RA2_CAL_0P](#) , [DOR_DOP_0P](#) , [DOR_NAV_0P](#) , [MWR_NL_0P](#) , [RA2_ME_0P](#)
 Overlaps: [RA2_CAL_0P](#) , [DOR_DOP_0P](#) , [DOR_NAV_0P](#) , [MWR_NL_0P](#) , [RA2_ME_0P](#)
 Duplicates: [RA2_CAL_0P](#) , [DOR_DOP_0P](#) , [DOR_NAV_0P](#) , [MWR_NL_0P](#) , [RA2_ME_0P](#)

ADF usage

Gauge
0 new ADFs in use for type RA2_CAL_0P N/A

[RA2_CAL_0P: ADFs usage](#)

Gauge
1 new ADFs in use for type DOR_DOP_0P N/A

[DOR_DOP_0P: ADFs usage](#)

Gauge
1 new ADFs in use for type DOR_NAV_0P N/A

[DOR_NAV_0P: ADFs usage](#)

Gauge

1 new ADFs in use for type MWR_NL__0P N/A
--

[MWR_NL__0P: ADFs usage](#)

Gauge
1 new ADFs in use for type RA2_ME__0P N/A

[RA2_ME__0P: ADFs usage](#)

Header checks

MPH errors

Gauge
0 RA2_CAL_0P products with wrong filename N/A
0 RA2_CAL_0P products with unknown processing stage N/A
0 RA2_CAL_0P products with unknown acquisition station N/A
0 RA2_CAL_0P products with unknown processing center N/A
0 RA2_CAL_0P products with wrong processing time N/A
1 RA2_CAL_0P products with software version not equal to the current version N/A
0 RA2_CAL_0P products with wrong sensing start N/A
0 RA2_CAL_0P products with wrong sensing stop N/A
0 RA2_CAL_0P products with wrong phase N/A
0 RA2_CAL_0P products with wrong state vector time N/A
0 RA2_CAL_0P products with unknown vector source N/A
1 RA2_CAL_0P products with UTC to SBT time too far from sensing time N/A
0 RA2_CAL_0P products with satellite binary time out-of-range N/A
0 RA2_CAL_0P products with wrong clock step N/A

0 RA2_CAL_0P products with leap utc set to blank N/A
0 RA2_CAL_0P products with leap err set N/A
0 RA2_CAL_0P products with product err set N/A
0 RA2_CAL_0P products with tot_size not equal to real file size N/A

[RA2_CAL_0P: MPH checks](#)

Gauge
0 DOR_DOP_0P products with wrong filename N/A
0 DOR_DOP_0P products with unknown processing stage N/A
0 DOR_DOP_0P products with unknown acquisition station N/A
0 DOR_DOP_0P products with unknown processing center N/A
0 DOR_DOP_0P products with wrong processing time N/A
0 DOR_DOP_0P products with software version not equal to the current version N/A
0 DOR_DOP_0P products with wrong sensing start N/A
0 DOR_DOP_0P products with wrong sensing stop N/A
0 DOR_DOP_0P products with wrong phase N/A
0 DOR_DOP_0P products with wrong state vector time N/A
0 DOR_DOP_0P products with unknown vector source N/A
14 DOR_DOP_0P products with UTC to SBT time too far from sensing time N/A
0 DOR_DOP_0P products with satellite binary time out-of-range N/A
0 DOR_DOP_0P products with wrong clock step N/A
0 DOR_DOP_0P products with leap utc set to blank N/A
0 DOR_DOP_0P products with leap err set N/A
0 DOR_DOP_0P products with product err set N/A
0 DOR_DOP_0P products with tot_size not equal to real file size N/A

[DOR_DOP_0P: MPH checks](#)

Gauge
0 DOR_NAV_0P products with wrong filename N/A
0 DOR_NAV_0P products with unknown processing stage N/A
0 DOR_NAV_0P products with unknown acquisition station N/A
0 DOR_NAV_0P products with unknown processing center N/A
0 DOR_NAV_0P products with wrong processing time N/A
0 DOR_NAV_0P products with software version not equal to the current version N/A
0 DOR_NAV_0P products with wrong sensing start N/A
0 DOR_NAV_0P products with wrong sensing stop N/A
0 DOR_NAV_0P products with wrong phase N/A
0 DOR_NAV_0P products with wrong state vector time N/A
0 DOR_NAV_0P products with unknown vector source N/A
12 DOR_NAV_0P products with UTC to SBT time too far from sensing time N/A
0 DOR_NAV_0P products with satellite binary time out-of-range N/A
0 DOR_NAV_0P products with wrong clock step N/A
0 DOR_NAV_0P products with leap utc set to blank N/A
0 DOR_NAV_0P products with leap err set N/A
0 DOR_NAV_0P products with product err set N/A
0 DOR_NAV_0P products with tot_size not equal to real file size N/A

[DOR_NAV_0P: MPH checks](#)

Gauge
0 MWR_NL__0P products with wrong filename N/A
0 MWR_NL__0P products with unknown processing stage N/A

0 MWR_NL__0P products with unknown acquisition station N/A
0 MWR_NL__0P products with unknown processing center N/A
0 MWR_NL__0P products with wrong processing time N/A
0 MWR_NL__0P products with software version not equal to the current version N/A
0 MWR_NL__0P products with wrong sensing start N/A
0 MWR_NL__0P products with wrong sensing stop N/A
0 MWR_NL__0P products with wrong phase N/A
0 MWR_NL__0P products with wrong state vector time N/A
0 MWR_NL__0P products with unknown vector source N/A
15 MWR_NL__0P products with UTC to SBT time too far from sensing time N/A
0 MWR_NL__0P products with satellite binary time out-of-range N/A
0 MWR_NL__0P products with wrong clock step N/A
0 MWR_NL__0P products with leap utc set to blank N/A
0 MWR_NL__0P products with leap err set N/A
0 MWR_NL__0P products with product err set N/A
0 MWR_NL__0P products with tot_size not equal to real file size N/A

[MWR_NL__0P: MPH checks](#)

Gauge
0 RA2_ME__0P products with wrong filename N/A
0 RA2_ME__0P products with unknown processing stage N/A
0 RA2_ME__0P products with unknown acquisition station N/A
0 RA2_ME__0P products with unknown processing center N/A
0 RA2_ME__0P products with wrong processing time N/A
0 RA2_ME__0P products with software version not equal to the current version N/A

0 RA2_ME__0P products with wrong sensing start N/A
0 RA2_ME__0P products with wrong sensing stop N/A
0 RA2_ME__0P products with wrong phase N/A
0 RA2_ME__0P products with wrong state vector time N/A
0 RA2_ME__0P products with unknown vector source N/A
16 RA2_ME__0P products with UTC to SBT time too far from sensing time N/A
0 RA2_ME__0P products with satellite binary time out-of-range N/A
0 RA2_ME__0P products with wrong clock step N/A
0 RA2_ME__0P products with leap utc set to blank N/A
0 RA2_ME__0P products with leap err set N/A
0 RA2_ME__0P products with product err set N/A
0 RA2_ME__0P products with tot_size not equal to real file size N/A

[RA2_ME__0P: MPH checks](#)

SPH errors

Gauge
0 ADFs not covering sensing time are referenced in RA2_CAL_0P products N/A
0 RA2_CAL_0P products with start_lat out of range N/A
0 RA2_CAL_0P products with start_long out of range N/A
0 RA2_CAL_0P products with stop_lat out of range N/A
0 RA2_CAL_0P products with stop_long out of range N/A
0 RA2_CAL_0P products with sat_track out of range N/A
0 RA2_CAL_0P products with num_error_ISPs out of range N/A
0 RA2_CAL_0P products with num_missing_ISPs out of range N/A
0 RA2_CAL_0P products with num_discarded_ISPs out of range N/A

0 RA2_CAL_0P products with num_RS_ISPs out of range N/A
0 RA2_CAL_0P products with ISP_errors_significant set to 1 N/A
0 RA2_CAL_0P products with missing_ISPs_significant set to 1 N/A
0 RA2_CAL_0P products with ISP_discarded_significant set to 1 N/A
0 RA2_CAL_0P products with RS_significant set to 1 N/A

[RA2_CAL_0P: SPH checks](#)

Gauge
0 ADFs not covering sensing time are referenced in DOR_DOP_0P products N/A
0 DOR_DOP_0P products with start_lat out of range N/A
0 DOR_DOP_0P products with start_long out of range N/A
0 DOR_DOP_0P products with stop_lat out of range N/A
0 DOR_DOP_0P products with stop_long out of range N/A
0 DOR_DOP_0P products with sat_track out of range N/A
0 DOR_DOP_0P products with num_error_ISPs out of range N/A
0 DOR_DOP_0P products with num_missing_ISPs out of range N/A
0 DOR_DOP_0P products with num_discarded_ISPs out of range N/A
0 DOR_DOP_0P products with num_RS_ISPs out of range N/A
0 DOR_DOP_0P products with ISP_errors_significant set to 1 N/A
0 DOR_DOP_0P products with missing_ISPs_significant set to 1 N/A
0 DOR_DOP_0P products with ISP_discarded_significant set to 1 N/A
0 DOR_DOP_0P products with RS_significant set to 1 N/A

[DOR_DOP_0P: SPH checks](#)

Gauge
0 ADFs not covering sensing time are referenced in DOR_NAV_0P products N/A

0 DOR_NAV_0P products with start_lat out of range N/A
0 DOR_NAV_0P products with start_long out of range N/A
0 DOR_NAV_0P products with stop_lat out of range N/A
0 DOR_NAV_0P products with stop_long out of range N/A
0 DOR_NAV_0P products with sat_track out of range N/A
0 DOR_NAV_0P products with num_error_ISPs out of range N/A
0 DOR_NAV_0P products with num_missing_ISPs out of range N/A
0 DOR_NAV_0P products with num_discarded_ISPs out of range N/A
0 DOR_NAV_0P products with num_RS_ISPs out of range N/A
0 DOR_NAV_0P products with ISP_errors_significant set to 1 N/A
0 DOR_NAV_0P products with missing_ISPs_significant set to 1 N/A
0 DOR_NAV_0P products with ISP_discarded_significant set to 1 N/A
0 DOR_NAV_0P products with RS_significant set to 1 N/A

[DOR_NAV_0P: SPH checks](#)

Gauge
0 ADFs not covering sensing time are referenced in MWR_NL__0P products N/A
0 MWR_NL__0P products with start_lat out of range N/A
0 MWR_NL__0P products with start_long out of range N/A
0 MWR_NL__0P products with stop_lat out of range N/A
0 MWR_NL__0P products with stop_long out of range N/A
0 MWR_NL__0P products with sat_track out of range N/A
0 MWR_NL__0P products with num_error_ISPs out of range N/A
0 MWR_NL__0P products with num_missing_ISPs out of range N/A
0 MWR_NL__0P products with num_discarded_ISPs out of range N/A

0 MWR_NL__0P products with num_RS_ISPs out of range N/A
0 MWR_NL__0P products with ISP_errors_significant set to 1 N/A
0 MWR_NL__0P products with missing_ISPs_significant set to 1 N/A
0 MWR_NL__0P products with ISP_discarded_significant set to 1 N/A
0 MWR_NL__0P products with RS_significant set to 1 N/A

[MWR_NL__0P: SPH checks](#)

Gauge
0 ADFs not covering sensing time are referenced in RA2_ME__0P products N/A
0 RA2_ME__0P products with start_lat out of range N/A
0 RA2_ME__0P products with start_long out of range N/A
0 RA2_ME__0P products with stop_lat out of range N/A
0 RA2_ME__0P products with stop_long out of range N/A
0 RA2_ME__0P products with sat_track out of range N/A
0 RA2_ME__0P products with num_error_ISPs out of range N/A
0 RA2_ME__0P products with num_missing_ISPs out of range N/A
0 RA2_ME__0P products with num_discarded_ISPs out of range N/A
0 RA2_ME__0P products with num_RS_ISPs out of range N/A
0 RA2_ME__0P products with ISP_errors_significant set to 1 N/A
0 RA2_ME__0P products with missing_ISPs_significant set to 1 N/A
0 RA2_ME__0P products with ISP_discarded_significant set to 1 N/A
0 RA2_ME__0P products with RS_significant set to 1 N/A

[RA2_ME__0P: SPH checks](#)

Level 1

Planning vs. Production

Gauge
RA2_MW__1P products: 17 produced; 2 gaps; 0 unplanned ; 0.10% of mission plan not covered by production

[Mission Plan vs. production chart](#)

Inventoried production: [RA2_MW__1P](#)

Missing products: [RA2_MW__1P](#)

Unplanned products: [RA2_MW__1P](#)

Overlaps: [RA2_MW__1P](#)

Duplicates: [RA2_MW__1P](#)

ADF usage

Gauge
Current IECF list for ADFs not available N/A
0 differences with IECF detected for type RA2_MW__1P N/A
0 new ADFs in use for type RA2_MW__1P N/A

[RA2_MW__1P: ADFs usage](#)

Header checks

MPH errors

Gauge
0 RA2_MW__1P products with wrong filename N/A
0 RA2_MW__1P products with unknown processing stage N/A
0 RA2_MW__1P products with unknown acquisition station N/A
0 RA2_MW__1P products with unknown processing center N/A

0 RA2_MW__1P products with wrong processing time N/A
17 RA2_MW__1P products with software version not equal to the current version N/A
0 RA2_MW__1P products with wrong sensing start N/A
0 RA2_MW__1P products with wrong sensing stop N/A
0 RA2_MW__1P products with wrong phase N/A
17 RA2_MW__1P products with wrong state vector time N/A
0 RA2_MW__1P products with unknown vector source N/A
16 RA2_MW__1P products with UTC to SBT time too far from sensing time N/A
0 RA2_MW__1P products with satellite binary time out-of-range N/A
0 RA2_MW__1P products with wrong clock step N/A
0 RA2_MW__1P products with leap utc set to blank N/A
0 RA2_MW__1P products with leap err set N/A
0 RA2_MW__1P products with product err set N/A
0 RA2_MW__1P products with tot_size not equal to real file size N/A

[RA2_MW__1P: MPH checks](#)

SPH errors

Gauge
17 ADFs not covering sensing time are referenced in RA2_MW__1P products N/A
0 RA2_MW__1P products with processing errors significance flag set N/A
0 RA2_MW__1P products with percentage DSRs free of processing errors below threshold N/A
0 RA2_MW__1P products with percentage of valid measurements below threshold N/A
5 RA2_MW__1P products with percentage of 320 MHz band processed below threshold N/A
4 RA2_MW__1P products with percentage of 80 MHz band processed above threshold N/A
4 RA2_MW__1P products with percentage of 20 MHz band processed above threshold N/A

Level 2

Planning vs. Production

Gauge
RA2_FGD_2P products: 17 produced; 2 gaps; 0 unplanned ; 0.10% of mission plan not covered by production
RA2_WWV_2P products: 17 produced; 2 gaps; 0 unplanned ; 0.10% of mission plan not covered by production

[Mission Plan vs. production chart](#)

Inventoried production: [RA2_FGD_2P](#) , [RA2_WWV_2P](#)

Missing products: [RA2_FGD_2P](#) , [RA2_WWV_2P](#)

Unplanned products: [RA2_FGD_2P](#) , [RA2_WWV_2P](#)

Overlaps: [RA2_FGD_2P](#) , [RA2_WWV_2P](#)

Duplicates: [RA2_FGD_2P](#) , [RA2_WWV_2P](#)

ADF usage

Gauge
Current IECF list for ADFs not available N/A
204 differences with IECF detected for type RA2_FGD_2P N/A
29 new ADFs in use for type RA2_FGD_2P N/A

[RA2_FGD_2P: ADFs usage](#)

Gauge
Current IECF list for ADFs not available N/A
212 differences with IECF detected for type RA2_WWV_2P N/A
45 new ADFs in use for type RA2_WWV_2P N/A

[RA2_WWV_2P: ADFs usage](#)

Header checks

MPH errors

Gauge
0 RA2_FGD_2P products with wrong filename N/A
0 RA2_FGD_2P products with unknown processing stage N/A
0 RA2_FGD_2P products with unknown acquisition station N/A
0 RA2_FGD_2P products with unknown processing center N/A
0 RA2_FGD_2P products with wrong processing time N/A
17 RA2_FGD_2P products with software version not equal to the current version N/A
0 RA2_FGD_2P products with wrong sensing start N/A
0 RA2_FGD_2P products with wrong sensing stop N/A
0 RA2_FGD_2P products with wrong phase N/A
17 RA2_FGD_2P products with wrong state vector time N/A
0 RA2_FGD_2P products with unknown vector source N/A
16 RA2_FGD_2P products with UTC to SBT time too far from sensing time N/A
0 RA2_FGD_2P products with satellite binary time out-of-range N/A
0 RA2_FGD_2P products with wrong clock step N/A
0 RA2_FGD_2P products with leap utc set to blank N/A
0 RA2_FGD_2P products with leap err set N/A
17 RA2_FGD_2P products with product err set N/A
0 RA2_FGD_2P products with tot_size not equal to real file size N/A

Gauge
0 RA2_WWV_2P products with wrong filename N/A
0 RA2_WWV_2P products with unknown processing stage N/A
0 RA2_WWV_2P products with unknown acquisition station N/A
0 RA2_WWV_2P products with unknown processing center N/A
0 RA2_WWV_2P products with wrong processing time N/A
17 RA2_WWV_2P products with software version not equal to the current version N/A
0 RA2_WWV_2P products with wrong sensing start N/A
0 RA2_WWV_2P products with wrong sensing stop N/A
0 RA2_WWV_2P products with wrong phase N/A
17 RA2_WWV_2P products with wrong state vector time N/A
0 RA2_WWV_2P products with unknown vector source N/A
16 RA2_WWV_2P products with UTC to SBT time too far from sensing time N/A
0 RA2_WWV_2P products with satellite binary time out-of-range N/A
0 RA2_WWV_2P products with wrong clock step N/A
0 RA2_WWV_2P products with leap utc set to blank N/A
0 RA2_WWV_2P products with leap err set N/A
17 RA2_WWV_2P products with product err set N/A
0 RA2_WWV_2P products with tot_size not equal to real file size N/A

[RA2_WWV_2P: MPH checks](#)

SPH errors

Gauge
17 ADFs not covering sensing time are referenced in RA2_FGD_2P products N/A
17 RA2_FGD_2P products with I2 processing errors significance flag set N/A

0 RA2_FGD_2P products with I1b processing errors significance flag set N/A
17 RA2_FGD_2P products with percentage DSRs free of I2 processing errors below threshold N/A
0 RA2_FGD_2P products with percentage DSRs free of I1b processing errors below threshold N/A
0 RA2_FGD_2P products with percentage of valid measurements below threshold N/A
7 RA2_FGD_2P products with percentage of 320 MHz band processed below threshold N/A
7 RA2_FGD_2P products with percentage of 80 MHz band processed above threshold N/A
7 RA2_FGD_2P products with percentage of 20 MHz band processed above threshold N/A
4 RA2_FGD_2P products with percentage of valid Ku ocean retracker measurements below threshold N/A
0 RA2_FGD_2P products with percentage of valid Ku ice1 retracker measurements below threshold N/A
17 RA2_FGD_2P products with percentage of valid S ice1 retracker measurements below threshold N/A
2 RA2_FGD_2P products with percentage of valid Ku ice2 retracker measurements below threshold N/A
17 RA2_FGD_2P products with percentage of valid S ice2 retracker measurements below threshold N/A
0 RA2_FGD_2P products with percentage of valid Ku sea/ice retracker measurements below threshold N/A

[RA2_FGD_2P: SPH checks](#)

Gauge
0 ADFs not covering sensing time are referenced in RA2_WWV_2P products N/A
17 RA2_WWV_2P products with ra2_I2_proc_flag anomalies N/A
0 RA2_WWV_2P products with ra2_I1b_proc_flag anomalies N/A
17 RA2_WWV_2P products with ra2_I2_proc_quality anomalies N/A
0 RA2_WWV_2P products with ra2_I1b_proc_quality anomalies N/A
0 RA2_WWV_2P products with ra2_measurement_percent anomalies N/A
7 RA2_WWV_2P products with ra2_320_band_percent anomalies N/A
7 RA2_WWV_2P products with ra2_80_band_percent anomalies N/A
7 RA2_WWV_2P products with ra2_20_band_percent anomalies N/A

4 RA2_WWV_2P products with ra2_ocean_ku_retrack_percent anomalies
N/A

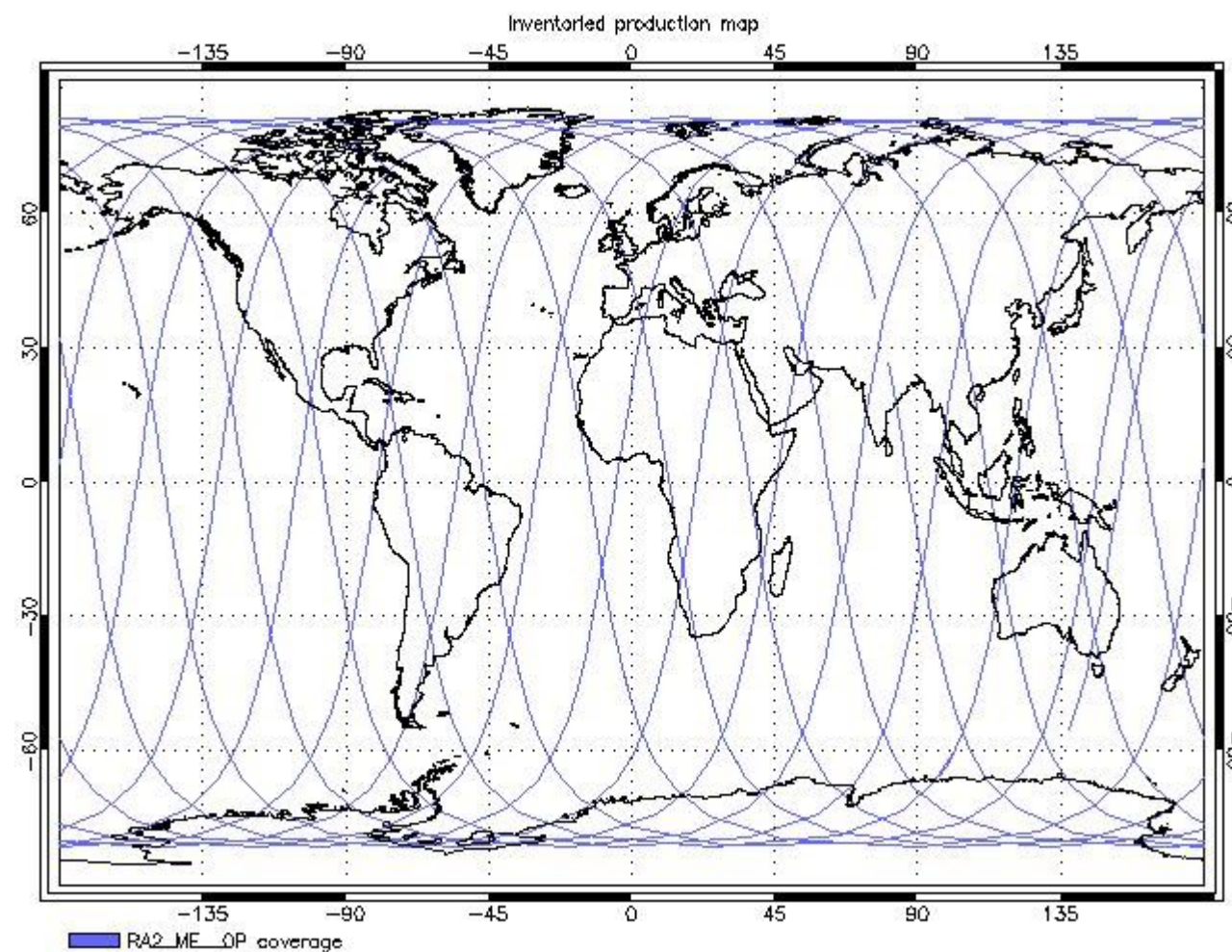
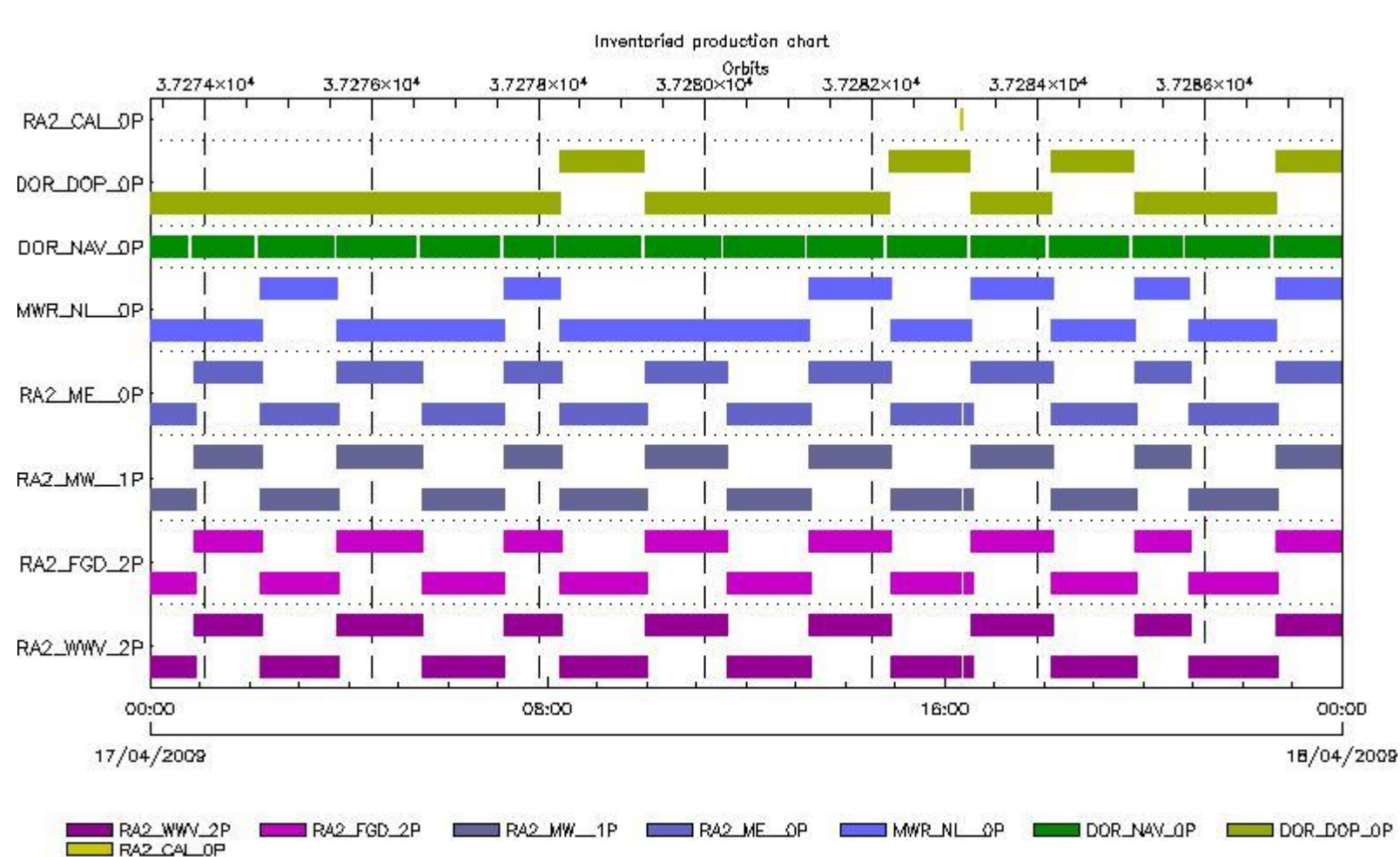
[RA2_WWV_2P: SPH checks](#)

Time Correlation

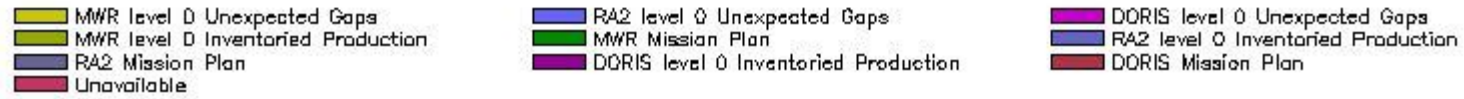
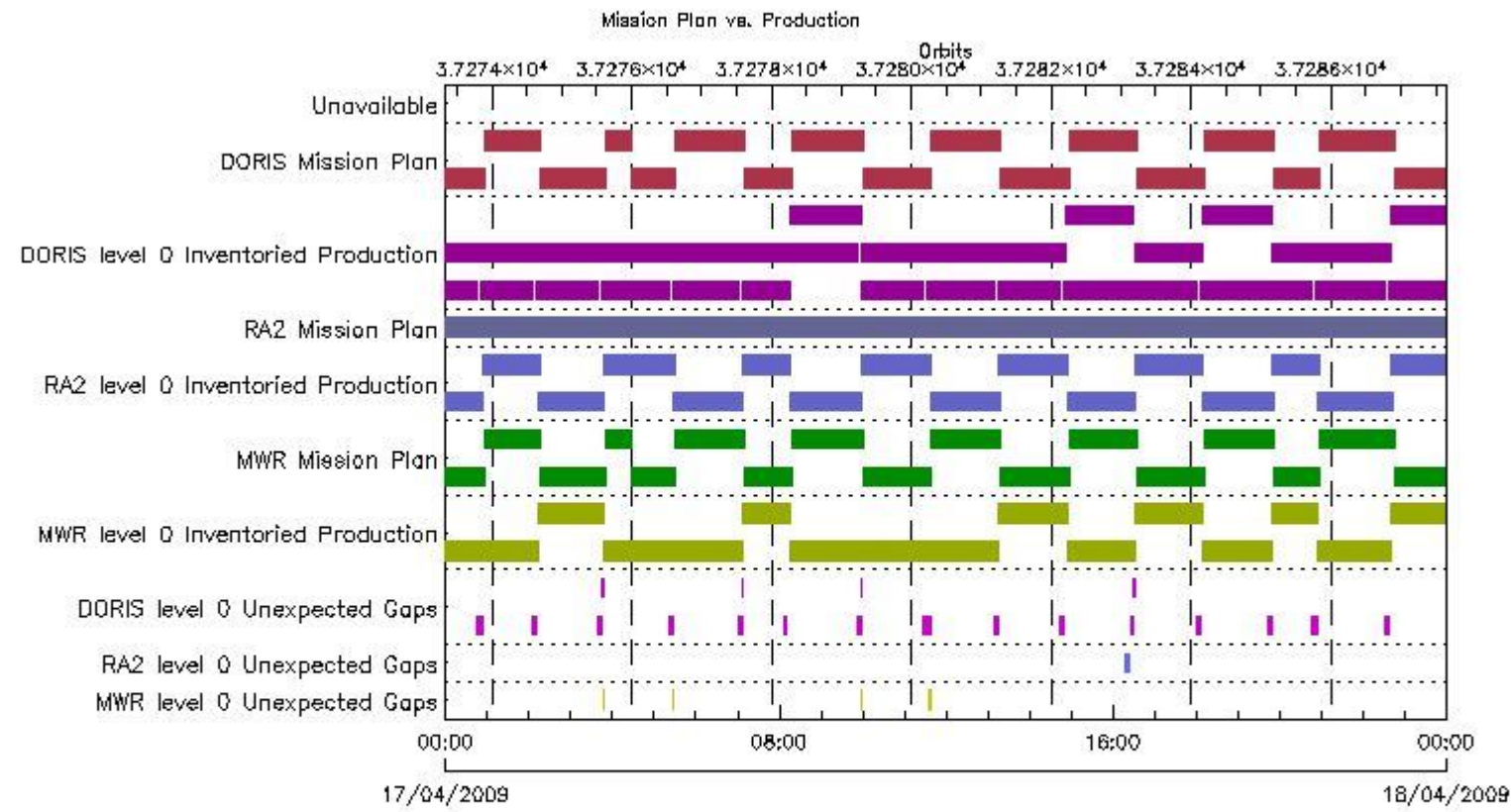
[Time Correlation propagation error](#)

Overall Production

Inventoried Production (sensing time)



Mission Plan vs. Production (level 0)



Production covering Mission Plan

Gauge
PCF_RA2_ME__0P 100% of production inventoried
PCF_RA2_CAL_0P 100% of production inventoried
PCF_DOR_NAV_0P 94.71% of production inventoried
PCF_DOR_DOP_0P 99.15% of production inventoried
PCF_MWR_NL__0P 99.99% of production inventoried

Mission Plan (extracted from DMOP)

Gauge	Segment (Start-Stop)
MODE.MEASUREMENT RA2.ACQ_PLAN	16-APR-2009 23:16:31.855 17-APR-2009 16:19:21.293
MODE.NOMINAL DORIS.ACQ_PLAN	16-APR-2009 23:16:31.855 18-APR-2009 00:25:33.127

MODE.NOMINAL MWR.ACQ_PLAN	16-APR-2009 23:16:31.855 18-APR-2009 00:25:33.127
MODE.CALIBRATION RA2.ACQ_PLAN	17-APR-2009 16:19:25.803 17-APR-2009 16:21:53.919
MODE.MEASUREMENT RA2.ACQ_PLAN	17-APR-2009 16:21:58.430 18-APR-2009 00:25:33.127

Inventoried Products

RA2_CAL_0P products

Gauge	Segment (Start-Stop)	Explicit Reference
Product: RA2_CAL_0P Filename: RA2_CAL_0PNPDK20090417_161921_000001502078_00155_37283_1362.N1	17-APR-2009 16:19:21.170 17-APR-2009 16:21:51.561	RA2_CAL_0PNPDK20090417_161921_000001502078_00155_37283_1362.N1 RA2_CAL_0P.MPH.ABS_ORBIT=37283

DOR_DOP_0P products

Gauge	Segment (Start-Stop)	Explicit Reference
Product: DOR_DOP_0P Filename: DOR_DOP_0PNPDE20090416_231256_000059302078_00144_37272_8173.N1	16-APR-2009 23:12:56.406 17-APR-2009 00:51:45.922	DOR_DOP_0PNPDE20090416_231256_000059302078_00144_37272_8173.N1 DOR_DOP_0P.MPH.ABS_ORBIT=37272
Product: DOR_DOP_0P Filename: DOR_DOP_0PNPDE20090417_005249_000048462078_00145_37273_8174.N1	17-APR-2009 00:52:49.680 17-APR-2009 02:13:35.298	DOR_DOP_0PNPDE20090417_005249_000048462078_00145_37273_8174.N1 DOR_DOP_0P.MPH.ABS_ORBIT=37273
Product: DOR_DOP_0P Filename: DOR_DOP_0PNPDE20090417_021335_000054192078_00146_37274_8175.N1	17-APR-2009 02:13:35.298 17-APR-2009 03:43:54.740	DOR_DOP_0PNPDE20090417_021335_000054192078_00146_37274_8175.N1 DOR_DOP_0P.MPH.ABS_ORBIT=37274
Product: DOR_DOP_0P Filename: DOR_DOP_0PNPDE20090417_034602_000060572078_00147_37275_8176.N1	17-APR-2009 03:46:02.255 17-APR-2009 05:26:59.307	DOR_DOP_0PNPDE20090417_034602_000060572078_00147_37275_8176.N1 DOR_DOP_0P.MPH.ABS_ORBIT=37275
Product: DOR_DOP_0P Filename: DOR_DOP_0PNPDE20090417_052803_000058662078_00148_37276_8177.N1	17-APR-2009 05:28:03.065 17-APR-2009 07:05:48.839	DOR_DOP_0PNPDE20090417_052803_000058662078_00148_37276_8177.N1 DOR_DOP_0P.MPH.ABS_ORBIT=37276
Product: DOR_DOP_0P Filename: DOR_DOP_0PNPDK20090417_070652_000040812078_00149_37277_0511.N1	17-APR-2009 07:06:52.597 17-APR-2009 08:14:53.121	DOR_DOP_0PNPDK20090417_070652_000040812078_00149_37277_0511.N1 DOR_DOP_0P.MPH.ABS_ORBIT=37277
Product: DOR_DOP_0P Filename: DOR_DOP_0PNPDK20090417_081453_000061212078_00150_37278_0512.N1	17-APR-2009 08:14:53.121 17-APR-2009 09:56:53.922	DOR_DOP_0PNPDK20090417_081453_000061212078_00150_37278_0512.N1 DOR_DOP_0P.MPH.ABS_ORBIT=37278
Product: DOR_DOP_0P Filename: DOR_DOP_0PNPDK20090417_095757_000058022078_00151_37279_0513.N1	17-APR-2009 09:57:57.684 17-APR-2009 11:34:39.692	DOR_DOP_0PNPDK20090417_095757_000058022078_00151_37279_0513.N1 DOR_DOP_0P.MPH.ABS_ORBIT=37279
Product: DOR_DOP_0P Filename: DOR_DOP_0PNPDK20090417_113647_000058662078_00152_37280_0514.N1	17-APR-2009 11:36:47.216 17-APR-2009 13:14:32.974	DOR_DOP_0PNPDK20090417_113647_000058662078_00152_37280_0514.N1 DOR_DOP_0P.MPH.ABS_ORBIT=37280
Product: DOR_DOP_0P Filename: DOR_DOP_0PNPDK20090417_131536_000058662078_00153_37281_0515.N1	17-APR-2009 13:15:36.732 17-APR-2009 14:53:22.495	DOR_DOP_0PNPDK20090417_131536_000058662078_00153_37281_0515.N1 DOR_DOP_0P.MPH.ABS_ORBIT=37281
Product: DOR_DOP_0P Filename: DOR_DOP_0PNPDK20090417_145322_000058022078_00154_37282_0516.N1	17-APR-2009 14:53:22.495 17-APR-2009 16:30:04.542	DOR_DOP_0PNPDK20090417_145322_000058022078_00154_37282_0516.N1 DOR_DOP_0P.MPH.ABS_ORBIT=37282
Product: DOR_DOP_0P Filename: DOR_DOP_0PNPDK20090417_163108_000058022078_00155_37283_0517.N1	17-APR-2009 16:31:08.300 17-APR-2009 18:07:50.351	DOR_DOP_0PNPDK20090417_163108_000058022078_00155_37283_0517.N1 DOR_DOP_0P.MPH.ABS_ORBIT=37283
Product: DOR_DOP_0P Filename: DOR_DOP_0PNPDK20090417_180750_000059932078_00156_37284_0518.N1	17-APR-2009 18:07:50.351 17-APR-2009 19:47:43.587	DOR_DOP_0PNPDK20090417_180750_000059932078_00156_37284_0518.N1 DOR_DOP_0P.MPH.ABS_ORBIT=37284
Product: DOR_DOP_0P Filename: DOR_DOP_0PNPDE20090417_194847_000038892078_00157_37285_8178.N1	17-APR-2009 19:48:47.344 17-APR-2009 20:53:36.610	DOR_DOP_0PNPDE20090417_194847_000038892078_00157_37285_8178.N1 DOR_DOP_0P.MPH.ABS_ORBIT=37285
Product: DOR_DOP_0P Filename: DOR_DOP_0PNPDE20090417_205440_000063122078_00157_37285_8179.N1	17-APR-2009 20:54:40.357 17-APR-2009 22:39:52.443	DOR_DOP_0PNPDE20090417_205440_000063122078_00157_37285_8179.N1 DOR_DOP_0P.MPH.ABS_ORBIT=37285

Product: DOR_DOP_0P Filename: DOR_DOP_0PNPDE20090417_223952_000061212078_00158_37286_8180.N1	17-APR-2009 22:39:52.443 18-APR-2009 00:21:53.217	DOR_DOP_0PNPDE20090417_223952_000061212078_00158_372 DOR_DOP_0P.MPH.ABS_ORBIT=37286
---	--	--

DOR_NAV_0P products

Gauge	Segment (Start-Stop)	Explicit Reference
Product: DOR_NAV_0P Filename: DOR_NAV_0PNPDE20090416_230913_000057382078_00144_37272_7765.N1	16-APR-2009 23:09:13.249 17-APR-2009 00:44:51.484	DOR_NAV_0PNPDE20090416_230913_000057382078_00144_37272_7765.N1 DOR_NAV_0P.MPH.ABS_ORBIT=37272
Product: DOR_NAV_0P Filename: DOR_NAV_0PNPDE20090417_005010_000044632078_00145_37273_7766.N1	17-APR-2009 00:50:10.281 17-APR-2009 02:04:33.348	DOR_NAV_0PNPDE20090417_005010_000044632078_00145_37273_7766.N1 DOR_NAV_0P.MPH.ABS_ORBIT=37273
Product: DOR_NAV_0P Filename: DOR_NAV_0PNPDE20090417_020952_000054192078_00146_37274_7767.N1	17-APR-2009 02:09:52.145 17-APR-2009 03:40:11.591	DOR_NAV_0PNPDE20090417_020952_000054192078_00146_37274_7767.N1 DOR_NAV_0P.MPH.ABS_ORBIT=37274
Product: DOR_NAV_0P Filename: DOR_NAV_0PNPDE20090417_034530_000057382078_00147_37275_7768.N1	17-APR-2009 03:45:30.380 17-APR-2009 05:21:08.647	DOR_NAV_0PNPDE20090417_034530_000057382078_00147_37275_7768.N1 DOR_NAV_0P.MPH.ABS_ORBIT=37275
Product: DOR_NAV_0P Filename: DOR_NAV_0PNPDE20090417_052627_000057382078_00148_37276_7769.N1	17-APR-2009 05:26:27.428 17-APR-2009 07:02:05.686	DOR_NAV_0PNPDE20090417_052627_000057382078_00148_37276_7769.N1 DOR_NAV_0P.MPH.ABS_ORBIT=37276
Product: DOR_NAV_0P Filename: DOR_NAV_0PNPDK20090417_070724_000035072078_00149_37277_9793.N1	17-APR-2009 07:07:24.479 17-APR-2009 08:05:51.179	DOR_NAV_0PNPDK20090417_070724_000035072078_00149_37277_9793.N1 DOR_NAV_0P.MPH.ABS_ORBIT=37277
Product: DOR_NAV_0P Filename: DOR_NAV_0PNPDK20090417_081109_000060572078_00150_37278_9794.N1	17-APR-2009 08:11:09.960 17-APR-2009 09:52:07.012	DOR_NAV_0PNPDK20090417_081109_000060572078_00150_37278_9794.N1 DOR_NAV_0P.MPH.ABS_ORBIT=37278
Product: DOR_NAV_0P Filename: DOR_NAV_0PNPDK20090417_095725_000054192078_00151_37279_9795.N1	17-APR-2009 09:57:25.801 17-APR-2009 11:27:45.267	DOR_NAV_0PNPDK20090417_095725_000054192078_00151_37279_9795.N1 DOR_NAV_0P.MPH.ABS_ORBIT=37279
Product: DOR_NAV_0P Filename: DOR_NAV_0PNPDK20090417_113304_000057382078_00152_37280_9796.N1	17-APR-2009 11:33:04.063 17-APR-2009 13:08:42.306	DOR_NAV_0PNPDK20090417_113304_000057382078_00152_37280_9796.N1 DOR_NAV_0P.MPH.ABS_ORBIT=37280
Product: DOR_NAV_0P Filename: DOR_NAV_0PNPDK20090417_131401_000054192078_00153_37281_9797.N1	17-APR-2009 13:14:01.099 17-APR-2009 14:44:20.553	DOR_NAV_0PNPDK20090417_131401_000054192078_00153_37281_9797.N1 DOR_NAV_0P.MPH.ABS_ORBIT=37281
Product: DOR_NAV_0P Filename: DOR_NAV_0PNPDK20090417_144939_000057382078_00154_37282_9798.N1	17-APR-2009 14:49:39.350 17-APR-2009 16:25:17.628	DOR_NAV_0PNPDK20090417_144939_000057382078_00154_37282_9798.N1 DOR_NAV_0P.MPH.ABS_ORBIT=37282
Product: DOR_NAV_0P Filename: DOR_NAV_0PNPDK20090417_163036_000054202078_00155_37283_9799.N1	17-APR-2009 16:30:36.421 17-APR-2009 18:00:55.922	DOR_NAV_0PNPDK20090417_163036_000054202078_00155_37283_9799.N1 DOR_NAV_0P.MPH.ABS_ORBIT=37283
Product: DOR_NAV_0P Filename: DOR_NAV_0PNPDK20090417_180614_000057382078_00156_37284_9800.N1	17-APR-2009 18:06:14.711 17-APR-2009 19:41:52.926	DOR_NAV_0PNPDK20090417_180614_000057382078_00156_37284_9800.N1 DOR_NAV_0P.MPH.ABS_ORBIT=37284
Product: DOR_NAV_0P Filename: DOR_NAV_0PNPDE20090417_194711_000035072078_00157_37285_7770.N1	17-APR-2009 19:47:11.708 17-APR-2009 20:45:38.411	DOR_NAV_0PNPDE20090417_194711_000035072078_00157_37285_7770.N1 DOR_NAV_0P.MPH.ABS_ORBIT=37285
Product: DOR_NAV_0P Filename: DOR_NAV_0PNPDE20090417_205057_000060572078_00157_37285_7771.N1	17-APR-2009 20:50:57.204 17-APR-2009 22:31:54.267	DOR_NAV_0PNPDE20090417_205057_000060572078_00157_37285_7771.N1 DOR_NAV_0P.MPH.ABS_ORBIT=37285
Product: DOR_NAV_0P Filename: DOR_NAV_0PNPDE20090417_223713_000060572078_00158_37286_7772.N1	17-APR-2009 22:37:13.053 18-APR-2009 00:18:10.065	DOR_NAV_0PNPDE20090417_223713_000060572078_00158_37286_7772.N1 DOR_NAV_0P.MPH.ABS_ORBIT=37286

MWR_NL_0P products

Gauge	Segment (Start-Stop)	Explicit Reference
Product: MWR_NL_0P Filename: MWR_NL_0PNPDE20090416_231250_000060242078_00144_37272_8213.N1	16-APR-2009 23:12:50.718 17-APR-2009 00:53:14.883	MWR_NL_0PNPDE20090416_231250_000060242078_00144_37272_8213.N1 MWR_NL_0P.MPH.ABS_ORBIT=37272
Product: MWR_NL_0P Filename: MWR_NL_0PNPDE20090417_005314_000048482078_00145_37273_8214.N1	17-APR-2009 00:53:14.883 17-APR-2009 02:14:03.009	MWR_NL_0PNPDE20090417_005314_000048482078_00145_37273_8214.N1 MWR_NL_0P.MPH.ABS_ORBIT=37273
Product: MWR_NL_0P Filename: MWR_NL_0PNPDE20090417_021339_000055442078_00146_37274_8215.N1	17-APR-2009 02:13:39.012 17-APR-2009 03:46:03.169	MWR_NL_0PNPDE20090417_021339_000055442078_00146_37274_8215.N1 MWR_NL_0P.MPH.ABS_ORBIT=37274
Product: MWR_NL_0P Filename: MWR_NL_0PNPDE20090417_034627_000060962078_00147_37275_8216.N1	17-APR-2009 03:46:27.166 17-APR-2009 05:28:03.330	MWR_NL_0PNPDE20090417_034627_000060962078_00147_37275_8216.N1 MWR_NL_0P.MPH.ABS_ORBIT=37275

Product: MWR_NL__0P Filename: MWR_NL__0PNPDE20090417_052827_000059522078_00148_37276_8217.N1	17-APR-2009 05:28:27.338 17-APR-2009 07:07:39.499	MWR_NL__0PNPDE20090417_052827_000059522078_00148_37276 MWR_NL__0P.MPH.ABS_ORBIT=37276
Product: MWR_NL__0P Filename: MWR_NL__0PNPDK20090417_070739_000040802078_00149_37277_0411.N1	17-APR-2009 07:07:39.499 17-APR-2009 08:15:39.613	MWR_NL__0PNPDK20090417_070739_000040802078_00149_37277_0411.N1 MWR_NL__0P.MPH.ABS_ORBIT=37277
Product: MWR_NL__0P Filename: MWR_NL__0PNPDK20090417_081539_000061442078_00150_37278_0412.N1	17-APR-2009 08:15:39.613 17-APR-2009 09:58:03.781	MWR_NL__0PNPDK20090417_081539_000061442078_00150_37278_0412.N1 MWR_NL__0P.MPH.ABS_ORBIT=37278
Product: MWR_NL__0P Filename: MWR_NL__0PNPDK20090417_095827_000058802078_00151_37279_0413.N1	17-APR-2009 09:58:27.781 17-APR-2009 11:36:27.946	MWR_NL__0PNPDK20090417_095827_000058802078_00151_37279_0413.N1 MWR_NL__0P.MPH.ABS_ORBIT=37279
Product: MWR_NL__0P Filename: MWR_NL__0PNPDK20090417_113651_000059522078_00152_37280_0414.N1	17-APR-2009 11:36:51.946 17-APR-2009 13:16:04.107	MWR_NL__0PNPDK20090417_113651_000059522078_00152_37280_0414.N1 MWR_NL__0P.MPH.ABS_ORBIT=37280
Product: MWR_NL__0P Filename: MWR_NL__0PNPDK20090417_131604_000058802078_00153_37281_0415.N1	17-APR-2009 13:16:04.107 17-APR-2009 14:54:04.276	MWR_NL__0PNPDK20090417_131604_000058802078_00153_37281_0415.N1 MWR_NL__0P.MPH.ABS_ORBIT=37281
Product: MWR_NL__0P Filename: MWR_NL__0PNPDK20090417_145404_000058802078_00154_37282_0416.N1	17-APR-2009 14:54:04.276 17-APR-2009 16:32:04.433	MWR_NL__0PNPDK20090417_145404_000058802078_00154_37282_0416.N1 MWR_NL__0P.MPH.ABS_ORBIT=37282
Product: MWR_NL__0P Filename: MWR_NL__0PNPDK20090417_163052_000059282078_00155_37283_0417.N1	17-APR-2009 16:30:52.437 17-APR-2009 18:09:40.598	MWR_NL__0PNPDK20090417_163052_000059282078_00155_37283_0417.N1 MWR_NL__0P.MPH.ABS_ORBIT=37283
Product: MWR_NL__0P Filename: MWR_NL__0PNPDK20090417_180828_000060722078_00156_37284_0418.N1	17-APR-2009 18:08:28.594 17-APR-2009 19:49:40.770	MWR_NL__0PNPDK20090417_180828_000060722078_00156_37284_0418.N1 MWR_NL__0P.MPH.ABS_ORBIT=37284
Product: MWR_NL__0P Filename: MWR_NL__0PNPDE20090417_194852_000039842078_00157_37285_8218.N1	17-APR-2009 19:48:52.762 17-APR-2009 20:55:16.880	MWR_NL__0PNPDE20090417_194852_000039842078_00157_37285_8218.N1 MWR_NL__0P.MPH.ABS_ORBIT=37285
Product: MWR_NL__0P Filename: MWR_NL__0PNPDE20090417_205452_000063602078_00157_37285_8219.N1	17-APR-2009 20:54:52.872 17-APR-2009 22:40:53.053	MWR_NL__0PNPDE20090417_205452_000063602078_00157_37285_8219.N1 MWR_NL__0P.MPH.ABS_ORBIT=37285
Product: MWR_NL__0P Filename: MWR_NL__0PNPDE20090417_224053_000061442078_00158_37286_8220.N1	17-APR-2009 22:40:53.053 18-APR-2009 00:23:17.217	MWR_NL__0PNPDE20090417_224053_000061442078_00158_37286_8220.N1 MWR_NL__0P.MPH.ABS_ORBIT=37286

RA2_ME__0P products

Gauge	Segment (Start-Stop)	Explicit Reference
Product: RA2_ME__0P Filename: RA2_ME__0PNPDE20090416_231310_000060692078_00144_37272_8859.N1	16-APR-2009 23:13:10.952 17-APR-2009 00:54:20.024	RA2_ME__0PNPDE20090416_231310_000060692078_00144_37272_8859.N1 RA2_ME__0P.MPH.ABS_ORBIT=37272
Product: RA2_ME__0P Filename: RA2_ME__0PNPDE20090417_005324_000049042078_00145_37273_8860.N1	17-APR-2009 00:53:24.324 17-APR-2009 02:15:08.152	RA2_ME__0PNPDE20090417_005324_000049042078_00145_37273_8860.N1 RA2_ME__0P.MPH.ABS_ORBIT=37273
Product: RA2_ME__0P Filename: RA2_ME__0PNPDE20090417_021339_000056012078_00146_37274_8861.N1	17-APR-2009 02:13:39.032 17-APR-2009 03:47:00.224	RA2_ME__0PNPDE20090417_021339_000056012078_00146_37274_8861.N1 RA2_ME__0P.MPH.ABS_ORBIT=37274
Product: RA2_ME__0P Filename: RA2_ME__0PNPDE20090417_034627_000061632078_00147_37275_8862.N1	17-APR-2009 03:46:27.918 17-APR-2009 05:29:10.566	RA2_ME__0PNPDE20090417_034627_000061632078_00147_37275_8862.N1 RA2_ME__0P.MPH.ABS_ORBIT=37275
Product: RA2_ME__0P Filename: RA2_ME__0PNPDE20090417_052838_000059892078_00148_37276_8863.N1	17-APR-2009 05:28:38.260 17-APR-2009 07:08:27.124	RA2_ME__0PNPDE20090417_052838_000059892078_00148_37276_8863.N1 RA2_ME__0P.MPH.ABS_ORBIT=37276
Product: RA2_ME__0P Filename: RA2_ME__0PNPDK20090417_070743_000041352078_00149_37277_2293.N1	17-APR-2009 07:07:43.678 17-APR-2009 08:16:38.846	RA2_ME__0PNPDK20090417_070743_000041352078_00149_37277_2293.N1 RA2_ME__0P.MPH.ABS_ORBIT=37277
Product: RA2_ME__0P Filename: RA2_ME__0PNPDK20090417_081555_000061932078_00150_37278_2294.N1	17-APR-2009 08:15:55.400 17-APR-2009 09:59:08.126	RA2_ME__0PNPDK20090417_081555_000061932078_00150_37278_2294.N1 RA2_ME__0P.MPH.ABS_ORBIT=37278
Product: RA2_ME__0P Filename: RA2_ME__0PNPDK20090417_095831_000059432078_00151_37279_2295.N1	17-APR-2009 09:58:31.363 17-APR-2009 11:37:34.553	RA2_ME__0PNPDK20090417_095831_000059432078_00151_37279_2295.N1 RA2_ME__0P.MPH.ABS_ORBIT=37279
Product: RA2_ME__0P Filename: RA2_ME__0PNPDK20090417_113651_000060072078_00152_37280_2296.N1	17-APR-2009 11:36:51.107 17-APR-2009 13:16:57.795	RA2_ME__0PNPDK20090417_113651_000060072078_00152_37280_2296.N1 RA2_ME__0P.MPH.ABS_ORBIT=37280
Product: RA2_ME__0P Filename: RA2_ME__0PNPDK20090417_131615_000059322078_00153_37281_2297.N1	17-APR-2009 13:16:15.463 17-APR-2009 14:55:07.513	RA2_ME__0PNPDK20090417_131615_000059322078_00153_37281_2297.N1 RA2_ME__0P.MPH.ABS_ORBIT=37281

Product: RA2_ME__0P Filename: RA2_ME__0PNPDK20090417_145414_000050952078_00154_37282_2298.N1	17-APR-2009 14:54:14.041 17-APR-2009 16:19:09.477	RA2_ME__0PNPDK20090417_145414_000050952078_00154_37282 RA2_ME__0P.MPH.ABS_ORBIT=37282
Product: RA2_ME__0P Filename: RA2_ME__0PNPDK20090417_162317_000005732078_00155_37283_2299.N1	17-APR-2009 16:23:17.342 17-APR-2009 16:32:49.939	RA2_ME__0PNPDK20090417_162317_000005732078_00155_37283_2299.N1 RA2_ME__0P.MPH.ABS_ORBIT=37283
Product: RA2_ME__0P Filename: RA2_ME__0PNPDK20090417_163110_000059552078_00155_37283_2300.N1	17-APR-2009 16:31:10.793 17-APR-2009 18:10:26.237	RA2_ME__0PNPDK20090417_163110_000059552078_00155_37283_2300.N1 RA2_ME__0P.MPH.ABS_ORBIT=37283
Product: RA2_ME__0P Filename: RA2_ME__0PNPDK20090417_180847_000061152078_00156_37284_2306.N1	17-APR-2009 18:08:47.091 17-APR-2009 19:50:41.837	RA2_ME__0PNPDK20090417_180847_000061152078_00156_37284_2306.N1 RA2_ME__0P.MPH.ABS_ORBIT=37284
Product: RA2_ME__0P Filename: RA2_ME__0PNPDE20090417_194902_000040262078_00157_37285_8864.N1	17-APR-2009 19:49:02.691 17-APR-2009 20:56:08.687	RA2_ME__0PNPDE20090417_194902_000040262078_00157_37285_8864.N1 RA2_ME__0P.MPH.ABS_ORBIT=37285
Product: RA2_ME__0P Filename: RA2_ME__0PNPDE20090417_205505_000064142078_00157_37285_8865.N1	17-APR-2009 20:55:05.189 17-APR-2009 22:41:59.600	RA2_ME__0PNPDE20090417_205505_000064142078_00157_37285_8865.N1 RA2_ME__0P.MPH.ABS_ORBIT=37285
Product: RA2_ME__0P Filename: RA2_ME__0PNPDE20090417_224054_000062052078_00158_37286_8866.N1	17-APR-2009 22:40:54.988 18-APR-2009 00:24:19.968	RA2_ME__0PNPDE20090417_224054_000062052078_00158_37286_8866.N1 RA2_ME__0P.MPH.ABS_ORBIT=37286

Missing Products

RA2_CAL_0P missing products

Gauge Value Segment (Start-Stop)

DOR_DOP_0P missing products

Gauge	Value	Segment (Start-Stop)
MODE.NOMINAL DORIS.MISSING	Duration: 63.757825 s	17-APR-2009 00:51:45.922 17-APR-2009 00:52:49.680
MODE.NOMINAL DORIS.MISSING	Duration: 127.515640 s	17-APR-2009 03:43:54.740 17-APR-2009 03:46:02.255
MODE.NOMINAL DORIS.MISSING	Duration: 63.757820 s	17-APR-2009 05:26:59.307 17-APR-2009 05:28:03.065
MODE.NOMINAL DORIS.MISSING	Duration: 63.757820 s	17-APR-2009 07:05:48.839 17-APR-2009 07:06:52.597
MODE.NOMINAL DORIS.MISSING	Duration: 63.761720 s	17-APR-2009 09:56:53.922 17-APR-2009 09:57:57.684
MODE.NOMINAL DORIS.MISSING	Duration: 127.523453 s	17-APR-2009 11:34:39.692 17-APR-2009 11:36:47.216
MODE.NOMINAL DORIS.MISSING	Duration: 63.757822 s	17-APR-2009 13:14:32.974 17-APR-2009 13:15:36.732
MODE.NOMINAL DORIS.MISSING	Duration: 63.757823 s	17-APR-2009 16:30:04.542 17-APR-2009 16:31:08.300
MODE.NOMINAL DORIS.MISSING	Duration: 63.757816 s	17-APR-2009 19:47:43.587 17-APR-2009 19:48:47.344
MODE.NOMINAL DORIS.MISSING	Duration: 63.746101 s	17-APR-2009 20:53:36.610 17-APR-2009 20:54:40.357

DOR_NAV_0P missing products

Gauge	Value	Segment (Start-Stop)
MODE.NOMINAL DORIS.MISSING	Duration: 318.796920 s	17-APR-2009 00:44:51.484 17-APR-2009 00:50:10.281

MODE.NOMINAL DORIS.MISSING	Duration: 318.796926 s	17-APR-2009 02:04:33.348 17-APR-2009 02:09:52.145
MODE.NOMINAL DORIS.MISSING	Duration: 318.789101 s	17-APR-2009 03:40:11.591 17-APR-2009 03:45:30.380
MODE.NOMINAL DORIS.MISSING	Duration: 318.781288 s	17-APR-2009 05:21:08.647 17-APR-2009 05:26:27.428
MODE.NOMINAL DORIS.MISSING	Duration: 318.793008 s	17-APR-2009 07:02:05.686 17-APR-2009 07:07:24.479
MODE.NOMINAL DORIS.MISSING	Duration: 318.781279 s	17-APR-2009 08:05:51.179 17-APR-2009 08:11:09.960
MODE.NOMINAL DORIS.MISSING	Duration: 318.789095 s	17-APR-2009 09:52:07.012 17-APR-2009 09:57:25.801
MODE.NOMINAL DORIS.MISSING	Duration: 318.796913 s	17-APR-2009 11:27:45.267 17-APR-2009 11:33:04.063
MODE.NOMINAL DORIS.MISSING	Duration: 318.793010 s	17-APR-2009 13:08:42.306 17-APR-2009 13:14:01.099
MODE.NOMINAL DORIS.MISSING	Duration: 318.796917 s	17-APR-2009 14:44:20.553 17-APR-2009 14:49:39.350
MODE.NOMINAL DORIS.MISSING	Duration: 318.793011 s	17-APR-2009 16:25:17.628 17-APR-2009 16:30:36.421
MODE.NOMINAL DORIS.MISSING	Duration: 318.789101 s	17-APR-2009 18:00:55.922 17-APR-2009 18:06:14.711
MODE.NOMINAL DORIS.MISSING	Duration: 318.781285 s	17-APR-2009 19:41:52.926 17-APR-2009 19:47:11.708
MODE.NOMINAL DORIS.MISSING	Duration: 318.793008 s	17-APR-2009 20:45:38.411 17-APR-2009 20:50:57.204
MODE.NOMINAL DORIS.MISSING	Duration: 318.785199 s	17-APR-2009 22:31:54.267 17-APR-2009 22:37:13.053

MWR_NL_0P missing products

Gauge	Value	Segment (Start-Stop)
MODE.NOMINAL MWR.MISSING	Duration: 23.996098 s	17-APR-2009 03:46:03.169 17-APR-2009 03:46:27.166
MODE.NOMINAL MWR.MISSING	Duration: 24.007815 s	17-APR-2009 05:28:03.330 17-APR-2009 05:28:27.338
MODE.NOMINAL MWR.MISSING	Duration: 23.999997 s	17-APR-2009 09:58:03.781 17-APR-2009 09:58:27.781
MODE.NOMINAL MWR.MISSING	Duration: 24.000003 s	17-APR-2009 11:36:27.946 17-APR-2009 11:36:51.946

RA2_ME_0P missing products

Gauge	Value	Segment (Start-Stop)
MODE.MEASUREMENT RA2.MISSING	Duration: 11.816052 s	17-APR-2009 16:19:09.477 17-APR-2009 16:19:21.293
MODE.MEASUREMENT RA2.MISSING	Duration: 78.911792 s	17-APR-2009 16:21:58.430 17-APR-2009 16:23:17.342

RA2_CAL_0P unplanned products

Gauge Segment (Start-Stop)

DOR_DOP_0P unplanned products

Gauge Segment (Start-Stop)

DOR_NAV_0P unplanned products

Gauge Segment (Start-Stop)

MWR_NL_0P unplanned products

Gauge Segment (Start-Stop)

RA2_ME_0P unplanned products

Gauge Segment (Start-Stop)

Overlaps

RA2_CAL_0P overlaps

Gauge Segment (Start-Stop) Explicit Reference

DOR_DOP_0P overlaps

Gauge Segment (Start-Stop) Explicit Reference

DOR_NAV_0P overlaps

Gauge Segment (Start-Stop) Explicit Reference

MWR_NL_0P overlaps

Gauge Segment (Start-Stop) Explicit Reference

RA2_ME_0P overlaps

Gauge Segment (Start-Stop) Explicit Reference

Duplicates

RA2_CAL_0P duplicates

Gauge Segment (Start-Stop) Explicit Reference

DOR_DOP_0P duplicates

Gauge Segment (Start-Stop) Explicit Reference

DOR_NAV_0P duplicates

Gauge Segment (Start-Stop) Explicit Reference

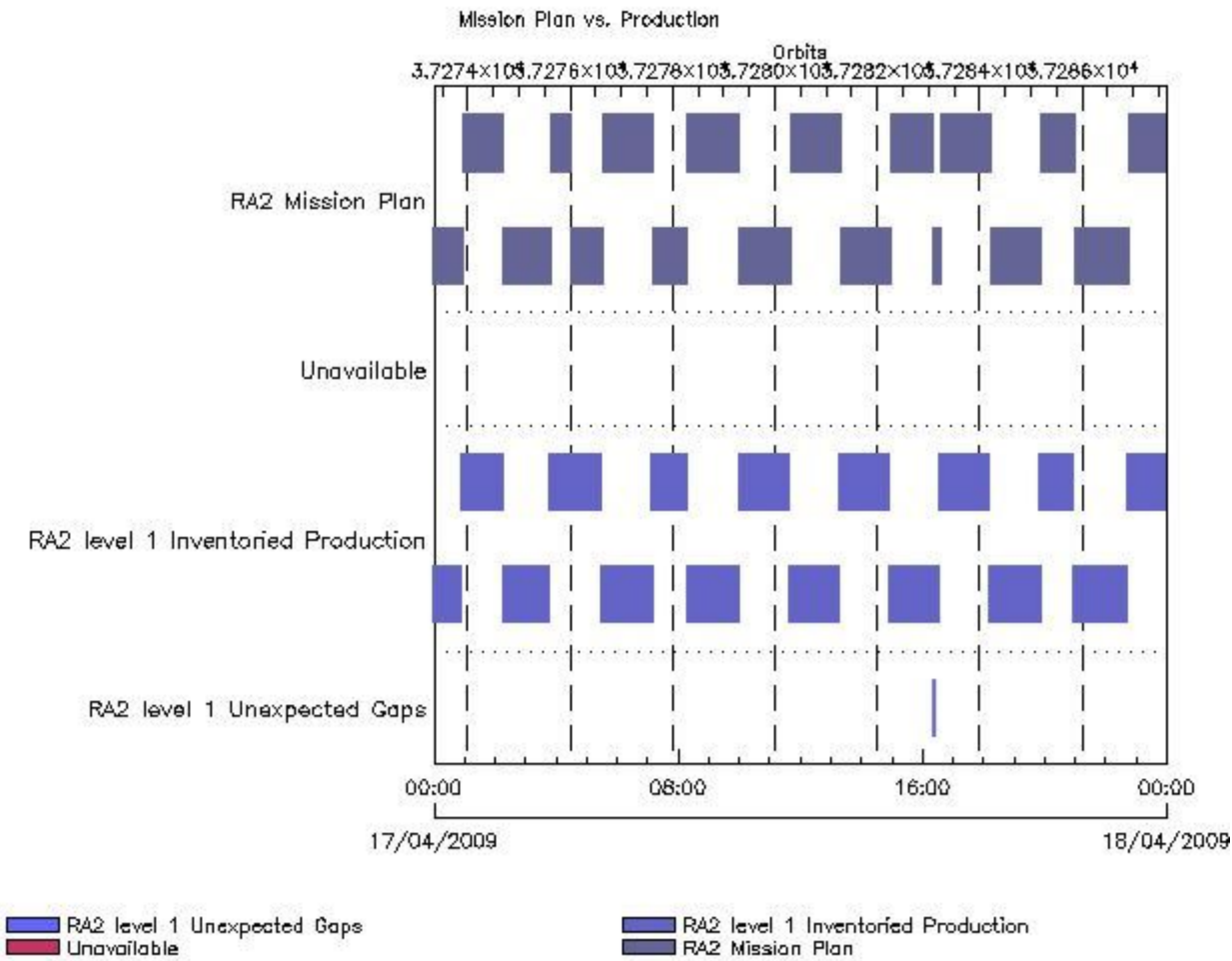
MWR_NL_0P duplicates

Gauge Segment (Start-Stop) Explicit Reference

RA2_ME_0P duplicates

Gauge Segment (Start-Stop) Explicit Reference

Mission Plan vs. Production (level 1)



Mission Plan (extracted from DMOP)

Gauge	Segment (Start-Stop)
MODE.MEASUREMENT RA2.ACQ_PLAN	16-APR-2009 23:16:31.855 17-APR-2009 16:19:21.293
MODE.CALIBRATION RA2.ACQ_PLAN	17-APR-2009 16:19:25.803 17-APR-2009 16:21:53.919
MODE.MEASUREMENT RA2.ACQ_PLAN	17-APR-2009 16:21:58.430 18-APR-2009 00:25:33.127

Inventoried Products

RA2_MW__1P products

Gauge	Segment (Start-Stop)	Explicit Reference
Product: RA2_MW__1P Filename: RA2_MW__1PNPDE20090416_231310_000060702078_00144_37272_7450.N1	16-APR-2009 23:13:10.977 17-APR-2009 00:54:21.107	RA2_MW__1PNPDE20090416_231310_000060702078_00144_37272_7450.N1 RA2_MW__1P.MPH.ABS_ORBIT=37272
Product: RA2_MW__1P Filename: RA2_MW__1PNPDE20090417_005324_000049052078_00145_37273_7570.N1	17-APR-2009 00:53:24.349 17-APR-2009 02:15:09.235	RA2_MW__1PNPDE20090417_005324_000049052078_00145_37273_7570.N1 RA2_MW__1P.MPH.ABS_ORBIT=37273
Product: RA2_MW__1P Filename: RA2_MW__1PNPDE20090417_021339_000056022078_00146_37274_7741.N1	17-APR-2009 02:13:39.057 17-APR-2009 03:47:01.307	RA2_MW__1PNPDE20090417_021339_000056022078_00146_37274_7741.N1 RA2_MW__1P.MPH.ABS_ORBIT=37274

Product: RA2_MW__1P Filename: RA2_MW__1PNPDE20090417_034627_000061642078_00147_37275_7906.N1	17-APR-2009 03:46:27.943 17-APR-2009 05:29:11.649	RA2_MW__1PNPDE20090417_034627_000061642078_00147_37275 RA2_MW__1P.MPH.ABS_ORBIT=37275
Product: RA2_MW__1P Filename: RA2_MW__1PNPDE20090417_052838_000059902078_00148_37276_8082.N1	17-APR-2009 05:28:38.285 17-APR-2009 07:08:28.207	RA2_MW__1PNPDE20090417_052838_000059902078_00148_37276_8082.N1 RA2_MW__1P.MPH.ABS_ORBIT=37276
Product: RA2_MW__1P Filename: RA2_MW__1PNPDK20090417_070743_000041362078_00149_37277_5812.N1	17-APR-2009 07:07:43.703 17-APR-2009 08:16:39.929	RA2_MW__1PNPDK20090417_070743_000041362078_00149_37277_5812.N1 RA2_MW__1P.MPH.ABS_ORBIT=37277
Product: RA2_MW__1P Filename: RA2_MW__1PNPDK20090417_081555_000061942078_00150_37278_5963.N1	17-APR-2009 08:15:55.425 17-APR-2009 09:59:09.209	RA2_MW__1PNPDK20090417_081555_000061942078_00150_37278_5963.N1 RA2_MW__1P.MPH.ABS_ORBIT=37278
Product: RA2_MW__1P Filename: RA2_MW__1PNPDK20090417_095831_000059442078_00151_37279_6112.N1	17-APR-2009 09:58:31.389 17-APR-2009 11:37:35.637	RA2_MW__1PNPDK20090417_095831_000059442078_00151_37279_6112.N1 RA2_MW__1P.MPH.ABS_ORBIT=37279
Product: RA2_MW__1P Filename: RA2_MW__1PNPDK20090417_113651_000060082078_00152_37280_6254.N1	17-APR-2009 11:36:51.133 17-APR-2009 13:16:58.879	RA2_MW__1PNPDK20090417_113651_000060082078_00152_37280_6254.N1 RA2_MW__1P.MPH.ABS_ORBIT=37280
Product: RA2_MW__1P Filename: RA2_MW__1PNPDK20090417_131615_000059332078_00153_37281_6390.N1	17-APR-2009 13:16:15.489 17-APR-2009 14:55:08.597	RA2_MW__1PNPDK20090417_131615_000059332078_00153_37281_6390.N1 RA2_MW__1P.MPH.ABS_ORBIT=37281
Product: RA2_MW__1P Filename: RA2_MW__1PNPDK20090417_145414_000050962078_00154_37282_6497.N1	17-APR-2009 14:54:14.066 17-APR-2009 16:19:10.561	RA2_MW__1PNPDK20090417_145414_000050962078_00154_37282_6497.N1 RA2_MW__1P.MPH.ABS_ORBIT=37282
Product: RA2_MW__1P Filename: RA2_MW__1PNPDK20090417_162317_000005742078_00155_37283_6500.N1	17-APR-2009 16:23:17.367 17-APR-2009 16:32:51.022	RA2_MW__1PNPDK20090417_162317_000005742078_00155_37283_6500.N1 RA2_MW__1P.MPH.ABS_ORBIT=37283
Product: RA2_MW__1P Filename: RA2_MW__1PNPDK20090417_163110_000059572078_00155_37283_6629.N1	17-APR-2009 16:31:10.818 17-APR-2009 18:10:27.320	RA2_MW__1PNPDK20090417_163110_000059572078_00155_37283_6629.N1 RA2_MW__1P.MPH.ABS_ORBIT=37283
Product: RA2_MW__1P Filename: RA2_MW__1PNPDK20090417_180847_000061162078_00156_37284_6758.N1	17-APR-2009 18:08:47.116 17-APR-2009 19:50:42.920	RA2_MW__1PNPDK20090417_180847_000061162078_00156_37284_6758.N1 RA2_MW__1P.MPH.ABS_ORBIT=37284
Product: RA2_MW__1P Filename: RA2_MW__1PNPDE20090417_194902_000040272078_00157_37285_8421.N1	17-APR-2009 19:49:02.716 17-APR-2009 20:56:09.770	RA2_MW__1PNPDE20090417_194902_000040272078_00157_37285_8421.N1 RA2_MW__1P.MPH.ABS_ORBIT=37285
Product: RA2_MW__1P Filename: RA2_MW__1PNPDE20090417_205505_000064152078_00157_37285_8589.N1	17-APR-2009 20:55:05.214 17-APR-2009 22:42:00.684	RA2_MW__1PNPDE20090417_205505_000064152078_00157_37285_8589.N1 RA2_MW__1P.MPH.ABS_ORBIT=37285
Product: RA2_MW__1P Filename: RA2_MW__1PNPDE20090417_224055_000062062078_00158_37286_8735.N1	17-APR-2009 22:40:55.014 18-APR-2009 00:24:21.052	RA2_MW__1PNPDE20090417_224055_000062062078_00158_37286_8735.N1 RA2_MW__1P.MPH.ABS_ORBIT=37286

Missing Products

RA2_MW__1P missing products

Gauge	Value	Segment (Start-Stop)
MODE.MEASUREMENT RA2.MISSING	Duration: 10.732557 s	17-APR-2009 16:19:10.561 17-APR-2009 16:19:21.293
MODE.MEASUREMENT RA2.MISSING	Duration: 78.937019 s	17-APR-2009 16:21:58.430 17-APR-2009 16:23:17.367

Unplanned Products

RA2_MW__1P unplanned products

Gauge Segment (Start-Stop)

Overlaps

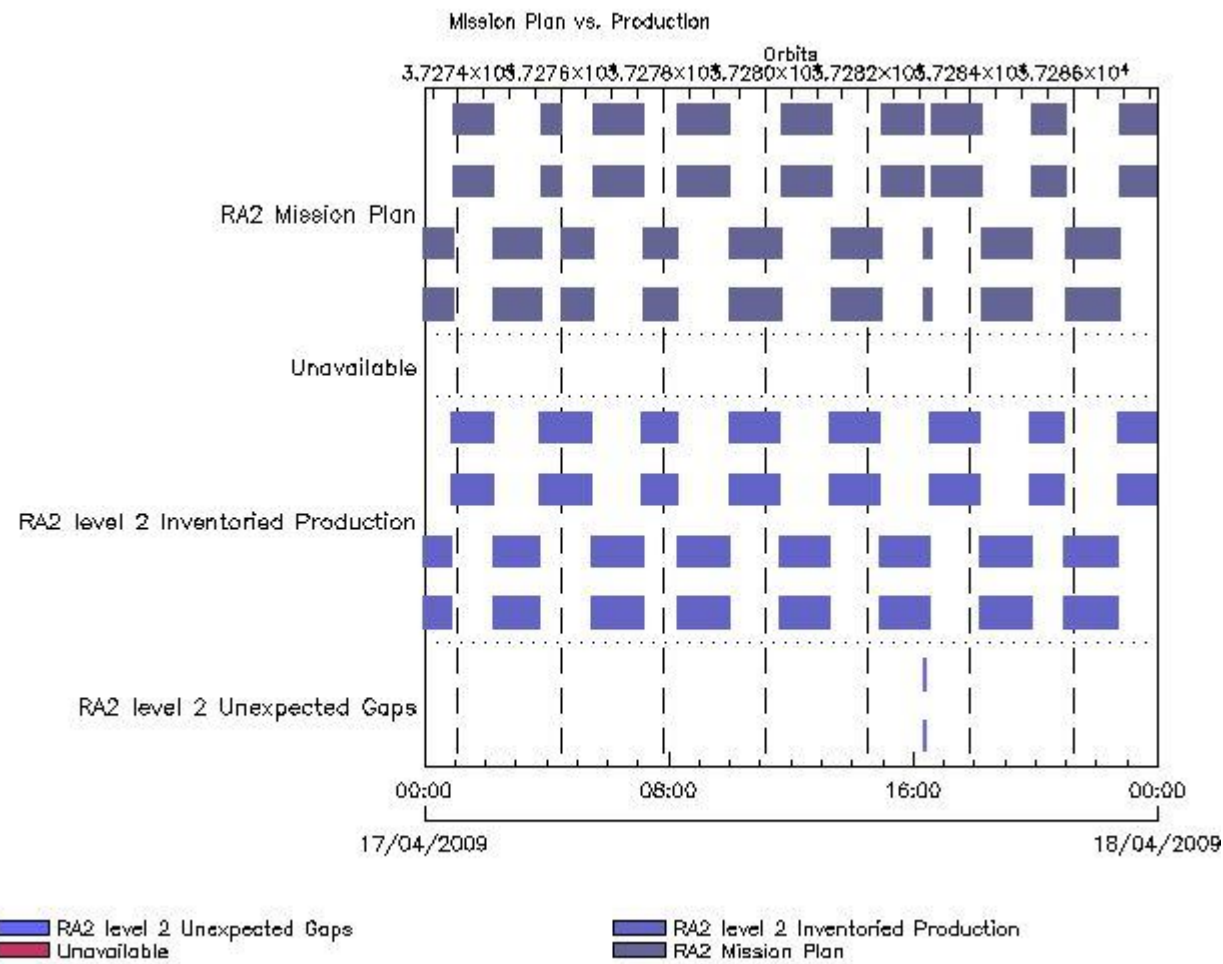
RA2_MW__1P overlaps

Gauge Segment (Start-Stop) Explicit Reference

RA2_MW__1P duplicates

Gauge Segment (Start-Stop) Explicit Reference

Mission Plan vs. Production (level 2)



Mission Plan (extracted from DMOP)

Gauge	Segment (Start-Stop)
MODE.MEASUREMENT RA2.ACQ_PLAN	16-APR-2009 23:16:31.855 17-APR-2009 16:19:21.293
MODE.CALIBRATION RA2.ACQ_PLAN	17-APR-2009 16:19:25.803 17-APR-2009 16:21:53.919
MODE.MEASUREMENT RA2.ACQ_PLAN	17-APR-2009 16:21:58.430 18-APR-2009 00:25:33.127

Inventoried Products

RA2_FGD_2P products

Gauge Segment (Start-Stop) Explicit Reference

Product: RA2_FGD_2P Filename: RA2_FGD_2PNPDE20090416_231310_000060702078_00144_37272_7451.N1	16-APR-2009 23:13:10.977 17-APR-2009 00:54:21.107	RA2_FGD_2PNPDE20090416_231310_000060702078_00144_37272_7451.N1 RA2_FGD_2P.MPH.ABS_ORBIT=37272
Product: RA2_FGD_2P Filename: RA2_FGD_2PNPDE20090417_005324_000049052078_00145_37273_7571.N1	17-APR-2009 00:53:24.349 17-APR-2009 02:15:09.235	RA2_FGD_2PNPDE20090417_005324_000049052078_00145_37273_7571.N1 RA2_FGD_2P.MPH.ABS_ORBIT=37273
Product: RA2_FGD_2P Filename: RA2_FGD_2PNPDE20090417_021339_000056022078_00146_37274_7742.N1	17-APR-2009 02:13:39.057 17-APR-2009 03:47:01.307	RA2_FGD_2PNPDE20090417_021339_000056022078_00146_37274_7742.N1 RA2_FGD_2P.MPH.ABS_ORBIT=37274
Product: RA2_FGD_2P Filename: RA2_FGD_2PNPDE20090417_034627_000061642078_00147_37275_7907.N1	17-APR-2009 03:46:27.943 17-APR-2009 05:29:11.649	RA2_FGD_2PNPDE20090417_034627_000061642078_00147_37275_7907.N1 RA2_FGD_2P.MPH.ABS_ORBIT=37275
Product: RA2_FGD_2P Filename: RA2_FGD_2PNPDE20090417_052838_000059902078_00148_37276_8083.N1	17-APR-2009 05:28:38.285 17-APR-2009 07:08:28.207	RA2_FGD_2PNPDE20090417_052838_000059902078_00148_37276_8083.N1 RA2_FGD_2P.MPH.ABS_ORBIT=37276
Product: RA2_FGD_2P Filename: RA2_FGD_2PNPDK20090417_070743_000041362078_00149_37277_5813.N1	17-APR-2009 07:07:43.703 17-APR-2009 08:16:39.929	RA2_FGD_2PNPDK20090417_070743_000041362078_00149_37277_5813.N1 RA2_FGD_2P.MPH.ABS_ORBIT=37277
Product: RA2_FGD_2P Filename: RA2_FGD_2PNPDK20090417_081555_000061942078_00150_37278_5964.N1	17-APR-2009 08:15:55.425 17-APR-2009 09:59:09.209	RA2_FGD_2PNPDK20090417_081555_000061942078_00150_37278_5964.N1 RA2_FGD_2P.MPH.ABS_ORBIT=37278
Product: RA2_FGD_2P Filename: RA2_FGD_2PNPDK20090417_095831_000059442078_00151_37279_6113.N1	17-APR-2009 09:58:31.389 17-APR-2009 11:37:35.637	RA2_FGD_2PNPDK20090417_095831_000059442078_00151_37279_6113.N1 RA2_FGD_2P.MPH.ABS_ORBIT=37279
Product: RA2_FGD_2P Filename: RA2_FGD_2PNPDK20090417_113651_000060082078_00152_37280_6255.N1	17-APR-2009 11:36:51.133 17-APR-2009 13:16:58.879	RA2_FGD_2PNPDK20090417_113651_000060082078_00152_37280_6255.N1 RA2_FGD_2P.MPH.ABS_ORBIT=37280
Product: RA2_FGD_2P Filename: RA2_FGD_2PNPDK20090417_131615_000059332078_00153_37281_6391.N1	17-APR-2009 13:16:15.489 17-APR-2009 14:55:08.597	RA2_FGD_2PNPDK20090417_131615_000059332078_00153_37281_6391.N1 RA2_FGD_2P.MPH.ABS_ORBIT=37281
Product: RA2_FGD_2P Filename: RA2_FGD_2PNPDK20090417_145414_000050962078_00154_37282_6498.N1	17-APR-2009 14:54:14.066 17-APR-2009 16:19:10.561	RA2_FGD_2PNPDK20090417_145414_000050962078_00154_37282_6498.N1 RA2_FGD_2P.MPH.ABS_ORBIT=37282
Product: RA2_FGD_2P Filename: RA2_FGD_2PNPDK20090417_162317_000005742078_00155_37283_6501.N1	17-APR-2009 16:23:17.367 17-APR-2009 16:32:51.022	RA2_FGD_2PNPDK20090417_162317_000005742078_00155_37283_6501.N1 RA2_FGD_2P.MPH.ABS_ORBIT=37283
Product: RA2_FGD_2P Filename: RA2_FGD_2PNPDK20090417_163110_000059572078_00155_37283_6630.N1	17-APR-2009 16:31:10.818 17-APR-2009 18:10:27.320	RA2_FGD_2PNPDK20090417_163110_000059572078_00155_37283_6630.N1 RA2_FGD_2P.MPH.ABS_ORBIT=37283
Product: RA2_FGD_2P Filename: RA2_FGD_2PNPDK20090417_180847_000061162078_00156_37284_6759.N1	17-APR-2009 18:08:47.116 17-APR-2009 19:50:42.920	RA2_FGD_2PNPDK20090417_180847_000061162078_00156_37284_6759.N1 RA2_FGD_2P.MPH.ABS_ORBIT=37284
Product: RA2_FGD_2P Filename: RA2_FGD_2PNPDE20090417_194902_000040272078_00157_37285_8422.N1	17-APR-2009 19:49:02.716 17-APR-2009 20:56:09.770	RA2_FGD_2PNPDE20090417_194902_000040272078_00157_37285_8422.N1 RA2_FGD_2P.MPH.ABS_ORBIT=37285
Product: RA2_FGD_2P Filename: RA2_FGD_2PNPDE20090417_205505_000064152078_00157_37285_8590.N1	17-APR-2009 20:55:05.214 17-APR-2009 22:42:00.684	RA2_FGD_2PNPDE20090417_205505_000064152078_00157_37285_8590.N1 RA2_FGD_2P.MPH.ABS_ORBIT=37285
Product: RA2_FGD_2P Filename: RA2_FGD_2PNPDE20090417_224055_000062062078_00158_37286_8736.N1	17-APR-2009 22:40:55.014 18-APR-2009 00:24:21.052	RA2_FGD_2PNPDE20090417_224055_000062062078_00158_37286_8736.N1 RA2_FGD_2P.MPH.ABS_ORBIT=37286

RA2_WWV_2P products

Gauge	Segment (Start-Stop)	Explicit Reference
Product: RA2_WWV_2P Filename: RA2_WWV_2PNPDE20090416_231310_000060702078_00144_37272_7452.N1	16-APR-2009 23:13:10.977 17-APR-2009 00:54:21.107	RA2_WWV_2PNPDE20090416_231310_000060702078_00144_37272_7452.N1 RA2_WWV_2P.MPH.ABS_ORBIT=37272
Product: RA2_WWV_2P Filename: RA2_WWV_2PNPDE20090417_005324_000049052078_00145_37273_7572.N1	17-APR-2009 00:53:24.349 17-APR-2009 02:15:09.235	RA2_WWV_2PNPDE20090417_005324_000049052078_00145_37273_7572.N1 RA2_WWV_2P.MPH.ABS_ORBIT=37273
Product: RA2_WWV_2P Filename: RA2_WWV_2PNPDE20090417_021339_000056022078_00146_37274_7743.N1	17-APR-2009 02:13:39.057 17-APR-2009 03:47:01.307	RA2_WWV_2PNPDE20090417_021339_000056022078_00146_37274_7743.N1 RA2_WWV_2P.MPH.ABS_ORBIT=37274
Product: RA2_WWV_2P Filename: RA2_WWV_2PNPDE20090417_034627_000061642078_00147_37275_7908.N1	17-APR-2009 03:46:27.943 17-APR-2009 05:29:11.649	RA2_WWV_2PNPDE20090417_034627_000061642078_00147_37275_7908.N1 RA2_WWV_2P.MPH.ABS_ORBIT=37275
Product: RA2_WWV_2P Filename: RA2_WWV_2PNPDE20090417_052838_000059902078_00148_37276_8084.N1	17-APR-2009 05:28:38.285 17-APR-2009 07:08:28.207	RA2_WWV_2PNPDE20090417_052838_000059902078_00148_37276_8084.N1 RA2_WWV_2P.MPH.ABS_ORBIT=37276

Product: RA2_WWV_2P Filename: RA2_WWV_2PNPDK20090417_070743_000041362078_00149_37277_5814.N1	17-APR-2009 07:07:43.703 17-APR-2009 08:16:39.929	RA2_WWV_2PNPDK20090417_070743_000041362078_00149_372 RA2_WWV_2P.MPH.ABS_ORBIT=37277
Product: RA2_WWV_2P Filename: RA2_WWV_2PNPDK20090417_081555_000061942078_00150_37278_5965.N1	17-APR-2009 08:15:55.425 17-APR-2009 09:59:09.209	RA2_WWV_2PNPDK20090417_081555_000061942078_00150_37278_5965.N1 RA2_WWV_2P.MPH.ABS_ORBIT=37278
Product: RA2_WWV_2P Filename: RA2_WWV_2PNPDK20090417_095831_000059442078_00151_37279_6114.N1	17-APR-2009 09:58:31.389 17-APR-2009 11:37:35.637	RA2_WWV_2PNPDK20090417_095831_000059442078_00151_37279_6114.N1 RA2_WWV_2P.MPH.ABS_ORBIT=37279
Product: RA2_WWV_2P Filename: RA2_WWV_2PNPDK20090417_113651_000060082078_00152_37280_6256.N1	17-APR-2009 11:36:51.133 17-APR-2009 13:16:58.879	RA2_WWV_2PNPDK20090417_113651_000060082078_00152_37280_6256.N1 RA2_WWV_2P.MPH.ABS_ORBIT=37280
Product: RA2_WWV_2P Filename: RA2_WWV_2PNPDK20090417_131615_000059332078_00153_37281_6392.N1	17-APR-2009 13:16:15.489 17-APR-2009 14:55:08.597	RA2_WWV_2PNPDK20090417_131615_000059332078_00153_37281_6392.N1 RA2_WWV_2P.MPH.ABS_ORBIT=37281
Product: RA2_WWV_2P Filename: RA2_WWV_2PNPDK20090417_145414_000050962078_00154_37282_6499.N1	17-APR-2009 14:54:14.066 17-APR-2009 16:19:10.561	RA2_WWV_2PNPDK20090417_145414_000050962078_00154_37282_6499.N1 RA2_WWV_2P.MPH.ABS_ORBIT=37282
Product: RA2_WWV_2P Filename: RA2_WWV_2PNPDK20090417_162317_000005742078_00155_37283_6502.N1	17-APR-2009 16:23:17.367 17-APR-2009 16:32:51.022	RA2_WWV_2PNPDK20090417_162317_000005742078_00155_37283_6502.N1 RA2_WWV_2P.MPH.ABS_ORBIT=37283
Product: RA2_WWV_2P Filename: RA2_WWV_2PNPDK20090417_163110_000059572078_00155_37283_6631.N1	17-APR-2009 16:31:10.818 17-APR-2009 18:10:27.320	RA2_WWV_2PNPDK20090417_163110_000059572078_00155_37283_6631.N1 RA2_WWV_2P.MPH.ABS_ORBIT=37283
Product: RA2_WWV_2P Filename: RA2_WWV_2PNPDK20090417_180847_000061162078_00156_37284_6760.N1	17-APR-2009 18:08:47.116 17-APR-2009 19:50:42.920	RA2_WWV_2PNPDK20090417_180847_000061162078_00156_37284_6760.N1 RA2_WWV_2P.MPH.ABS_ORBIT=37284
Product: RA2_WWV_2P Filename: RA2_WWV_2PNPDE20090417_194902_000040272078_00157_37285_8423.N1	17-APR-2009 19:49:02.716 17-APR-2009 20:56:09.770	RA2_WWV_2PNPDE20090417_194902_000040272078_00157_37285_8423.N1 RA2_WWV_2P.MPH.ABS_ORBIT=37285
Product: RA2_WWV_2P Filename: RA2_WWV_2PNPDE20090417_205505_000064152078_00157_37285_8591.N1	17-APR-2009 20:55:05.214 17-APR-2009 22:42:00.684	RA2_WWV_2PNPDE20090417_205505_000064152078_00157_37285_8591.N1 RA2_WWV_2P.MPH.ABS_ORBIT=37285
Product: RA2_WWV_2P Filename: RA2_WWV_2PNPDE20090417_224055_000062062078_00158_37286_8737.N1	17-APR-2009 22:40:55.014 18-APR-2009 00:24:21.052	RA2_WWV_2PNPDE20090417_224055_000062062078_00158_37286_8737.N1 RA2_WWV_2P.MPH.ABS_ORBIT=37286

Missing Products

RA2_FGD_2P missing products

Gauge	Value	Segment (Start-Stop)
MODE.MEASUREMENT RA2.MISSING	Duration: 10.732557 s	17-APR-2009 16:19:10.561 17-APR-2009 16:19:21.293
MODE.MEASUREMENT RA2.MISSING	Duration: 78.937019 s	17-APR-2009 16:21:58.430 17-APR-2009 16:23:17.367

RA2_WWV_2P missing products

Gauge	Value	Segment (Start-Stop)
MODE.MEASUREMENT RA2.MISSING	Duration: 10.732557 s	17-APR-2009 16:19:10.561 17-APR-2009 16:19:21.293
MODE.MEASUREMENT RA2.MISSING	Duration: 78.937019 s	17-APR-2009 16:21:58.430 17-APR-2009 16:23:17.367

Unplanned Products

RA2_FGD_2P unplanned products

Gauge Segment (Start-Stop)

RA2_WWV_2P unplanned products

Gauge Segment (Start-Stop)

Overlaps

RA2_FGD_2P overlaps

Gauge	Segment (Start-Stop)	Explicit Reference
-------	----------------------	--------------------

RA2_WWV_2P overlaps

Gauge	Segment (Start-Stop)	Explicit Reference
-------	----------------------	--------------------

Duplicates

RA2_FGD_2P duplicates

Gauge	Segment (Start-Stop)	Explicit Reference
-------	----------------------	--------------------

RA2_WWV_2P duplicates

Gauge	Segment (Start-Stop)	Explicit Reference
-------	----------------------	--------------------

ADF usage

RA2_CAL_0P: ADF usage

New ADFs

Gauge	Value	Segment (Start-Stop)	Explicit Reference
-------	-------	----------------------	--------------------

DOR_DOP_0P: ADF usage

New ADFs

Gauge	Value	Segment (Start-Stop)	Explicit Reference
DSD: ORBIT_STATE_VECTOR_FILE PCF_DOR_DOP_0P	new ADF: AUX_FPO_AXVPDS20090417_010112_20090416_182351_20090426_213044	17-APR-2009 00:52:49.680 17-APR-2009 00:52:49.680	Product: DOR_DOP_0PNPDE20090417_005249_000048462078_00145_37273_8174.N1

DOR_NAV_0P: ADF usage

New ADFs

Gauge	Value	Segment (Start-Stop)	Explicit Reference
-------	-------	----------------------	--------------------

DSD: ORBIT_STATE_VECTOR_FILE PCF_DOR_NAV_0P	new ADF: AUX_FPO_AXVPDS20090417_010112_20090416_182351_20090426_213044	17-APR-2009 00:50:10.281 17-APR-2009 00:50:10.281	Product: DOR_NAV_0PNPDE20090417_005010_000044632078_00145_37273_7766.N1
---	---	--	--

MWR_NL__0P: ADF usage

New ADFs

Gauge	Value	Segment (Start-Stop)	Explicit Reference
DSD: ORBIT_STATE_VECTOR_FILE PCF_MWR_NL__0P	new ADF: AUX_FPO_AXVPDS20090417_010112_20090416_182351_20090426_213044	17-APR-2009 00:53:14.883 17-APR-2009 00:53:14.883	Product: MWR_NL__0PNPDE20090417_005314_000048482078_00145_37273_8214.N1

RA2_ME__0P: ADF usage

New ADFs

Gauge	Value	Segment (Start-Stop)	Explicit Reference
DSD: ORBIT_STATE_VECTOR_FILE PCF_RA2_ME__0P	new ADF: AUX_FPO_AXVPDS20090417_010112_20090416_182351_20090426_213044	17-APR-2009 00:53:24.324 17-APR-2009 00:53:24.324	Product: RA2_ME__0PNPDE20090417_005324_000049042078_00145_37273_8860.N1

RA2_MW__1P: ADF usage

New ADFs

Gauge	Value	Segment (Start-Stop)	Explicit Reference
-------	-------	----------------------	--------------------

Current ADFs (from IECF list)

Gauge	Value	Explicit Reference
RA2_CON_AX.INFO PCF_IECF	RA2_CON_AXVIEC20070723_131547_20060621_132015_20200101_000000	Corresponding to date 18-FEB-2009 03:00:02.000

RA2_CST_AX.INFO PCF_IECF	RA2_CST_AXVIEC20020621_135858_20020101_000000_20200101_000000	Corresponding to date 18-FEB-2009 03:00:02.000
RA2_CHD_AX.INFO PCF_IECF	RA2_CHD_AXVIEC20060913_074707_20020101_000000_20200101_000000	Corresponding to date 18-FEB-2009 03:00:02.000
RA2_IFA_AX.INFO PCF_IECF	RA2_IFA_AXVIEC20050216_125529_20020101_000000_20200101_000000	Corresponding to date 18-FEB-2009 03:00:02.000
RA2_IFB_AX.INFO PCF_IECF	RA2_IFB_AXVIEC20050216_125738_20020101_000000_20200101_000000	Corresponding to date 18-FEB-2009 03:00:02.000
MWR_CON_AX.INFO PCF_IECF	MWR_CON_AXVIEC20040810_145011_20020101_000000_20200101_000000	Corresponding to date 18-FEB-2009 03:00:02.000
MWR_CHD_AX.INFO PCF_IECF	MWR_CHD_AXVIEC20061013_132356_20020101_000000_20200101_000000	Corresponding to date 18-FEB-2009 03:00:02.000
MWR_SLT_AX.INFO PCF_IECF	MWR_SLT_AXVIEC20060921_063409_20020101_000000_20200101_000000	Corresponding to date 18-FEB-2009 03:00:02.000
RA2_USO_AX.INFO PCF_IECF	RA2_USO_AXVIEC20070618_133225_20070620_000000_20200101_000000	Corresponding to date 01-MAR-2009 03:00:02.000
RA2_IFF_AX.INFO PCF_IECF	RA2_IFF_AXVIEC20090326_133847_20090326_000000_20100101_000000	Corresponding to date 27-MAR-2009 03:00:00.000

Differences with IECF list

Gauge **Value** **Explicit Reference**

RA2_FGD_2P: ADF usage

New ADFs

Gauge	Value	Segment (Start-Stop)	Explicit Reference
DSD: RA2_USO_DATA PCF_RA2_FGD_2P	new ADF: DOR_NAV_0PNPDE20090417_005010_000044632078_00145_37273_7766.N1	17-APR-2009 00:53:24.349 17-APR-2009 00:53:24.349	Product: RA2_FGD_2PNPDE20090417_005324_000049052078_00145_37273_7571.N1
DSD: RA2_USO_DATA PCF_RA2_FGD_2P	new ADF: DOR_NAV_0PNPDE20090417_020952_000054192078_00146_37274_7767.N1	17-APR-2009 02:13:39.057 17-APR-2009 02:13:39.057	Product: RA2_FGD_2PNPDE20090417_021339_000056022078_00146_37274_7742.N1
DSD: MWR_CONFIGURATION_DATA PCF_RA2_FGD_2P	new ADF: NOT USED	17-APR-2009 03:46:27.943 17-APR-2009 03:46:27.943	Product: RA2_FGD_2PNPDE20090417_034627_000061642078_00147_37275_7907.N1

DSD: RA2_CHARACTERISATION_DATA PCF_RA2_FGD_2P	new ADF: AUX_ECF_AXNECM20090416_182619_20090417_030000_20090417_150000	17-APR-2009 03:46:27.943 17-APR-2009 03:46:27.943	Product: RA2_FGD_2PNPDE20090417_034627_000061642078_00147_37275_7907.N1
DSD: RA2_CONFIGURATION_DATA PCF_RA2_FGD_2P	new ADF: AUX_ECF_AXNECM20090416_064112_20090416_210000_20090417_090000	17-APR-2009 03:46:27.943 17-APR-2009 03:46:27.943	Product: RA2_FGD_2PNPDE20090417_034627_000061642078_00147_37275_7907.N1
DSD: RA2_USO_DATA PCF_RA2_FGD_2P	new ADF: DOR_NAV_0PNPDE20090417_034530_000057382078_00147_37275_7768.N1	17-APR-2009 03:46:27.943 17-APR-2009 03:46:27.943	Product: RA2_FGD_2PNPDE20090417_034627_000061642078_00147_37275_7907.N1
DSD: MWR_CONFIGURATION_DATA PCF_RA2_FGD_2P	new ADF: AUX_ECF_AXNECM20090417_062111_20090417_090000_20090417_210000	17-APR-2009 05:28:38.285 17-APR-2009 05:28:38.285	Product: RA2_FGD_2PNPDE20090417_052838_000059902078_00148_37276_8083.N1
DSD: RA2_USO_DATA PCF_RA2_FGD_2P	new ADF: DOR_NAV_0PNPDE20090417_052627_000057382078_00148_37276_7769.N1	17-APR-2009 05:28:38.285 17-APR-2009 05:28:38.285	Product: RA2_FGD_2PNPDE20090417_052838_000059902078_00148_37276_8083.N1
DSD: RA2_USO_DATA PCF_RA2_FGD_2P	new ADF: DOR_NAV_0PNPDK20090417_070724_000035072078_00149_37277_9793.N1	17-APR-2009 07:07:43.703 17-APR-2009 07:07:43.703	Product: RA2_FGD_2PNPDK20090417_070743_000041362078_00149_37277_5813.N1
DSD: RA2_USO_DATA PCF_RA2_FGD_2P	new ADF: DOR_NAV_0PNPDK20090417_081109_000060572078_00150_37278_9794.N1	17-APR-2009 08:15:55.425 17-APR-2009 08:15:55.425	Product: RA2_FGD_2PNPDK20090417_081555_000061942078_00150_37278_5964.N1

DSD: MWR_CONFIGURATION_DATA PCF_RA2_FGD_2P	new ADF: AUX_ECF_AXNECM20090417_064111_20090417_150000_20090418_030000	17-APR-2009 09:58:31.389 17-APR-2009 09:58:31.389	Product: RA2_FGD_2PNPDK20090417_095831_000059442078_00151_37279_6113.N1
DSD: RA2_CHARACTERISATION_DATA PCF_RA2_FGD_2P	new ADF: AUX_ECF_AXNECM20090417_062111_20090417_090000_20090417_210000	17-APR-2009 09:58:31.389 17-APR-2009 09:58:31.389	Product: RA2_FGD_2PNPDK20090417_095831_000059442078_00151_37279_6113.N1
DSD: RA2_CONFIGURATION_DATA PCF_RA2_FGD_2P	new ADF: AUX_ECF_AXNECM20090416_182619_20090417_030000_20090417_150000	17-APR-2009 09:58:31.389 17-APR-2009 09:58:31.389	Product: RA2_FGD_2PNPDK20090417_095831_000059442078_00151_37279_6113.N1
DSD: RA2_USO_DATA PCF_RA2_FGD_2P	new ADF: DOR_NAV_0PNPDK20090417_095725_000054192078_00151_37279_9795.N1	17-APR-2009 09:58:31.389 17-APR-2009 09:58:31.389	Product: RA2_FGD_2PNPDK20090417_095831_000059442078_00151_37279_6113.N1
DSD: RA2_SURFACE_TYPE_DATA PCF_RA2_FGD_2P	new ADF: RA2_POL_AXVIEC20090417_110409_20020101_000000_20090516_235959	17-APR-2009 11:36:51.133 17-APR-2009 11:36:51.133	Product: RA2_FGD_2PNPDK20090417_113651_000060082078_00152_37280_6255.N1
DSD: RA2_USO_DATA PCF_RA2_FGD_2P	new ADF: DOR_NAV_0PNPDK20090417_113304_000057382078_00152_37280_9796.N1	17-APR-2009 11:36:51.133 17-APR-2009 11:36:51.133	Product: RA2_FGD_2PNPDK20090417_113651_000060082078_00152_37280_6255.N1
DSD: RA2_USO_DATA PCF_RA2_FGD_2P	new ADF: DOR_NAV_0PNPDK20090417_131401_000054192078_00153_37281_9797.N1	17-APR-2009 13:16:15.489 17-APR-2009 13:16:15.489	Product: RA2_FGD_2PNPDK20090417_131615_000059332078_00153_37281_6391.N1

DSD: RA2_USO_DATA PCF_RA2_FGD_2P	new ADF: DOR_NAV_0PNPDK20090417_144939_000057382078_00154_37282_9798.N1	17-APR-2009 14:54:14.066 17-APR-2009 14:54:14.066	Product: RA2_FGD_2PNPDK20090417_145414_000050962078_00154_37282_6498.N1
DSD: MWR_CONFIGURATION_DATA PCF_RA2_FGD_2P	new ADF: AUX_ECF_AXNECM20090417_064111_20090417_210000_20090418_090000	17-APR-2009 16:23:17.367 17-APR-2009 16:23:17.367	Product: RA2_FGD_2PNPDK20090417_162317_000005742078_00155_37283_6501.N1
DSD: RA2_CHARACTERISATION_DATA PCF_RA2_FGD_2P	new ADF: AUX_ECF_AXNECM20090417_064111_20090417_150000_20090418_030000	17-APR-2009 16:23:17.367 17-APR-2009 16:23:17.367	Product: RA2_FGD_2PNPDK20090417_162317_000005742078_00155_37283_6501.N1
DSD: RA2_CONFIGURATION_DATA PCF_RA2_FGD_2P	new ADF: AUX_ECF_AXNECM20090417_062111_20090417_090000_20090417_210000	17-APR-2009 16:23:17.367 17-APR-2009 16:23:17.367	Product: RA2_FGD_2PNPDK20090417_162317_000005742078_00155_37283_6501.N1
DSD: RA2_USO_DATA PCF_RA2_FGD_2P	new ADF: DOR_NAV_0PNPDK20090417_163036_000054202078_00155_37283_9799.N1	17-APR-2009 16:31:10.818 17-APR-2009 16:31:10.818	Product: RA2_FGD_2PNPDK20090417_163110_000059572078_00155_37283_6630.N1
DSD: RA2_USO_DATA PCF_RA2_FGD_2P	new ADF: DOR_NAV_0PNPDK20090417_180614_000057382078_00156_37284_9800.N1	17-APR-2009 18:08:47.116 17-APR-2009 18:08:47.116	Product: RA2_FGD_2PNPDK20090417_180847_000061162078_00156_37284_6759.N1
DSD: RA2_USO_DATA PCF_RA2_FGD_2P	new ADF: DOR_NAV_0PNPDE20090417_194711_000035072078_00157_37285_7770.N1	17-APR-2009 19:49:02.716 17-APR-2009 19:49:02.716	Product: RA2_FGD_2PNPDE20090417_194902_000040272078_00157_37285_8422.N1

DSD: RA2_USO_DATA PCF_RA2_FGD_2P	new ADF: DOR_NAV_0PNPDE20090417_205057_000060572078_00157_37285_7771.N1	17-APR-2009 20:55:05.214 17-APR-2009 20:55:05.214	Product: RA2_FGD_2PNPDE20090417_205505_000064152078_00157_37285_8590.N1
DSD: MWR_CONFIGURATION_DATA PCF_RA2_FGD_2P	new ADF: AUX_ECF_AXNECM20090417_184111_20090418_030000_20090418_150000	17-APR-2009 22:40:55.014 17-APR-2009 22:40:55.014	Product: RA2_FGD_2PNPDE20090417_224055_000062062078_00158_37286_8736.N1
DSD: RA2_CHARACTERISATION_DATA PCF_RA2_FGD_2P	new ADF: AUX_ECF_AXNECM20090417_064111_20090417_210000_20090418_090000	17-APR-2009 22:40:55.014 17-APR-2009 22:40:55.014	Product: RA2_FGD_2PNPDE20090417_224055_000062062078_00158_37286_8736.N1
DSD: RA2_CONFIGURATION_DATA PCF_RA2_FGD_2P	new ADF: AUX_ECF_AXNECM20090417_064111_20090417_150000_20090418_030000	17-APR-2009 22:40:55.014 17-APR-2009 22:40:55.014	Product: RA2_FGD_2PNPDE20090417_224055_000062062078_00158_37286_8736.N1
DSD: RA2_USO_DATA PCF_RA2_FGD_2P	new ADF: DOR_NAV_0PNPDE20090417_223713_000060572078_00158_37286_7772.N1	17-APR-2009 22:40:55.014 17-APR-2009 22:40:55.014	Product: RA2_FGD_2PNPDE20090417_224055_000062062078_00158_37286_8736.N1

Current ADFs (from IECF list)

Gauge	Value	Explicit Reference
MWR_SLT_AX.INFO PCF_IECF	MWR_SLT_AXVIEC20060921_063409_20020101_000000_20200101_000000	Corresponding to date 18-FEB-2009 03:00:02.000
AUX_ATT_AX.INFO PCF_IECF	AUX_ATT_AXVIEC20020924_131534_20020703_120000_20781231_235959	Corresponding to date 18-FEB-2009 03:00:02.000
RA2_PLA_AX.INFO PCF_IECF	RA2_PLA_AXVIEC20060331_181823_20020101_000000_20200101_000000	Corresponding to date 18-FEB-2009 03:00:02.000
RA2_CON_AX.INFO PCF_IECF	RA2_CON_AXVIEC20070723_131547_20060621_132015_20200101_000000	Corresponding to date 18-FEB-2009 03:00:02.000
RA2_CHD_AX.INFO PCF_IECF	RA2_CHD_AXVIEC20060913_074707_20020101_000000_20200101_000000	Corresponding to date 18-FEB-2009 03:00:02.000
MWR_CON_AX.INFO PCF_IECF	MWR_CON_AXVIEC20040810_145011_20020101_000000_20200101_000000	Corresponding to date 18-FEB-2009 03:00:02.000

MWR_CHD_AX.INFO PCF_IECF	MWR_CHD_AXVIEC20061013_132356_20020101_000000_20200101_000000	Corresponding to date 18-FEB-2009 03:00:02.000
MWR_LSF_AX.INFO PCF_IECF	MWR_LSF_AXVIEC20020313_172218_20020101_000000_20200101_000000	Corresponding to date 18-FEB-2009 03:00:02.000
RA2_MET_AX.INFO PCF_IECF	RA2_MET_AXVIEC20020204_073357_20020101_000000_20200101_000000	Corresponding to date 18-FEB-2009 03:00:02.000
RA2_CST_AX.INFO PCF_IECF	RA2_CST_AXVIEC20020621_135858_20020101_000000_20200101_000000	Corresponding to date 18-FEB-2009 03:00:02.000
RA2_ICT_AX.INFO PCF_IECF	RA2_ICT_AXVIEC20060921_070730_20020101_000000_20200101_000000	Corresponding to date 18-FEB-2009 03:00:02.000
RA2_DIP_AX.INFO PCF_IECF	RA2_DIP_AXVIEC20020122_134206_20020101_000000_20200101_000000	Corresponding to date 18-FEB-2009 03:00:02.000
RA2_IOC_AX.INFO PCF_IECF	RA2_IOC_AXVIEC20020122_141121_20020101_000000_20200101_000000	Corresponding to date 18-FEB-2009 03:00:02.000
RA2_OT1_AX.INFO PCF_IECF	RA2_OT1_AXVIEC20040120_082051_20020101_000000_20200101_000000	Corresponding to date 18-FEB-2009 03:00:02.000
RA2_OT2_AX.INFO PCF_IECF	RA2_OT2_AXVIEC20031208_150159_20020101_000000_20200101_000000	Corresponding to date 18-FEB-2009 03:00:02.000
RA2_GEO_AX.INFO PCF_IECF	RA2_GEO_AXVIEC20020314_093428_20020101_000000_20200101_000000	Corresponding to date 18-FEB-2009 03:00:02.000
RA2_MSS_AX.INFO PCF_IECF	RA2_MSS_AXVIEC20031208_145545_20020101_000000_20200101_000000	Corresponding to date 18-FEB-2009 03:00:02.000
RA2_USO_AX.INFO PCF_IECF	RA2_USO_AXVIEC20070618_133225_20070620_000000_20200101_000000	Corresponding to date 01-MAR-2009 03:00:02.000
RA2_SOI_AX.INFO PCF_IECF	RA2_SOI_AXVIEC20051003_170000_20020101_000000_20200101_000000	Corresponding to date 01-MAR-2009 03:00:02.000
RA2_SSB_AX.INFO PCF_IECF	RA2_SSB_AXVIEC20051129_111810_20020101_000000_20200101_000000	Corresponding to date 01-MAR-2009 03:00:02.000
RA2_SET_AX.INFO PCF_IECF	RA2_SET_AXVIEC20020122_150917_20020101_000000_20200101_000000	Corresponding to date 01-MAR-2009 03:00:02.000
RA2_TLD_AX.INFO PCF_IECF	RA2_TLD_AXVIEC20031208_151137_20020101_000000_20200101_000000	Corresponding to date 01-MAR-2009 03:00:02.000
RA2_SL1_AX.INFO PCF_IECF	RA2_SL1_AXVIEC20030131_100228_20020101_000000_20200101_000000	Corresponding to date 01-MAR-2009 03:00:02.000
RA2_SL2_AX.INFO PCF_IECF	RA2_SL2_AXVIEC20030131_101757_20020101_000000_20200101_000000	Corresponding to date 01-MAR-2009 03:00:02.000
RA2_SOL_AX.INFO PCF_IECF	RA2_SOL_AXVIEC20090317_182707_20020101_000000_20100301_000000	Corresponding to date 18-MAR-2009 03:00:01.000
RA2_IFF_AX.INFO PCF_IECF	RA2_IFF_AXVIEC20090326_133847_20090326_000000_20100101_000000	Corresponding to date 27-MAR-2009 03:00:00.000
RA2_POL_AX.INFO PCF_IECF	RA2_POL_AXVIEC20090409_110358_20020101_000000_20090509_235959	Corresponding to date 10-APR-2009 03:00:02.000

Differences with IECF list

Gauge	Value	Explicit Reference
DSD: DORIS_IONO PCF_RA2_FGD_2P	Filename: RA2_MW__1PNPDE20090416_231310_000060702078_00144_37272_7450.N1	Product: RA2_FGD_2PNPDE20090416_231310_000060702078_00144_37272_7451.N1

DSD: METEO_GRID_POINTS_ALTITUDE PCF_RA2_FGD_2P	Filename:	Product: RA2_FGD_2PNPDE20090416_231310_000060702078_00144.
DSD: MWR_CONFIGURATION_DATA PCF_RA2_FGD_2P	Filename: AUX_ECF_AXNECM20090416_182619_20090417_030000_20090417_150000	Product: RA2_FGD_2PNPDE20090416_231310_000060702078_00144_37272_7451.N1
DSD: OCEAN_ICE2_SYSTEM_FILE PCF_RA2_FGD_2P	Filename:	Product: RA2_FGD_2PNPDE20090416_231310_000060702078_00144_37272_7451.N1
DSD: OCEAN_TIDE_HARMONIC_COEF PCF_RA2_FGD_2P	Filename:	Product: RA2_FGD_2PNPDE20090416_231310_000060702078_00144_37272_7451.N1
DSD: OCEAN_TIDE_ORTHOWEIGHTS PCF_RA2_FGD_2P	Filename:	Product: RA2_FGD_2PNPDE20090416_231310_000060702078_00144_37272_7451.N1
DSD: RA2_CHARACTERISATION_DATA PCF_RA2_FGD_2P	Filename: AUX_ECF_AXNECM20090416_064112_20090416_210000_20090417_090000	Product: RA2_FGD_2PNPDE20090416_231310_000060702078_00144_37272_7451.N1
DSD: RA2_CONFIGURATION_DATA PCF_RA2_FGD_2P	Filename: AUX_ECF_AXNECM20090416_064112_20090416_150000_20090417_030000	Product: RA2_FGD_2PNPDE20090416_231310_000060702078_00144_37272_7451.N1
DSD: RA2_CONSTANT_DATA PCF_RA2_FGD_2P	Filename:	Product: RA2_FGD_2PNPDE20090416_231310_000060702078_00144_37272_7451.N1
DSD: RA2_USO_DATA PCF_RA2_FGD_2P	Filename: DOR_NAV_0PNPDE20090416_230913_000057382078_00144_37272_7765.N1	Product: RA2_FGD_2PNPDE20090416_231310_000060702078_00144_37272_7451.N1
DSD: SOLAR_ACTIVITY_INDEX_PREDICT PCF_RA2_FGD_2P	Filename:	Product: RA2_FGD_2PNPDE20090416_231310_000060702078_00144_37272_7451.N1
DSD: DORIS_IONO PCF_RA2_FGD_2P	Filename: RA2_MW__1PNPDE20090417_005324_000049052078_00145_37273_7570.N1	Product: RA2_FGD_2PNPDE20090417_005324_000049052078_00145_37273_7571.N1
DSD: METEO_GRID_POINTS_ALTITUDE PCF_RA2_FGD_2P	Filename:	Product: RA2_FGD_2PNPDE20090417_005324_000049052078_00145_37273_7571.N1
DSD: MWR_CONFIGURATION_DATA PCF_RA2_FGD_2P	Filename: AUX_ECF_AXNECM20090416_182619_20090417_030000_20090417_150000	Product: RA2_FGD_2PNPDE20090417_005324_000049052078_00145_37273_7571.N1
DSD: OCEAN_ICE2_SYSTEM_FILE PCF_RA2_FGD_2P	Filename:	Product: RA2_FGD_2PNPDE20090417_005324_000049052078_00145_37273_7571.N1
DSD: OCEAN_TIDE_HARMONIC_COEF PCF_RA2_FGD_2P	Filename:	Product: RA2_FGD_2PNPDE20090417_005324_000049052078_00145_37273_7571.N1
DSD: OCEAN_TIDE_ORTHOWEIGHTS PCF_RA2_FGD_2P	Filename:	Product: RA2_FGD_2PNPDE20090417_005324_000049052078_00145_37273_7571.N1
DSD: RA2_CHARACTERISATION_DATA PCF_RA2_FGD_2P	Filename: AUX_ECF_AXNECM20090416_064112_20090416_210000_20090417_090000	Product: RA2_FGD_2PNPDE20090417_005324_000049052078_00145_37273_7571.N1
DSD: RA2_CONFIGURATION_DATA PCF_RA2_FGD_2P	Filename: AUX_ECF_AXNECM20090416_064112_20090416_150000_20090417_030000	Product: RA2_FGD_2PNPDE20090417_005324_000049052078_00145_37273_7571.N1
DSD: RA2_CONSTANT_DATA PCF_RA2_FGD_2P	Filename:	Product: RA2_FGD_2PNPDE20090417_005324_000049052078_00145_37273_7571.N1
DSD: RA2_USO_DATA PCF_RA2_FGD_2P	Filename: DOR_NAV_0PNPDE20090417_005010_000044632078_00145_37273_7766.N1	Product: RA2_FGD_2PNPDE20090417_005324_000049052078_00145_37273_7571.N1

DSD: SOLAR_ACTIVITY_INDEX_PREDICT PCF_RA2_FGD_2P	Filename:	Product: RA2_FGD_2PNPDE20090417_005324_000049052078_00145.
DSD: DORIS_IONO PCF_RA2_FGD_2P	Filename: RA2_MW__1PNPDE20090417_021339_000056022078_00146_37274_7741.N1	Product: RA2_FGD_2PNPDE20090417_021339_000056022078_00146_37274_7742.N1
DSD: METEO_GRID_POINTS_ALTITUDE PCF_RA2_FGD_2P	Filename:	Product: RA2_FGD_2PNPDE20090417_021339_000056022078_00146_37274_7742.N1
DSD: MWR_CONFIGURATION_DATA PCF_RA2_FGD_2P	Filename: AUX_ECF_AXNECM20090416_182619_20090417_030000_20090417_150000	Product: RA2_FGD_2PNPDE20090417_021339_000056022078_00146_37274_7742.N1
DSD: OCEAN_ICE2_SYSTEM_FILE PCF_RA2_FGD_2P	Filename:	Product: RA2_FGD_2PNPDE20090417_021339_000056022078_00146_37274_7742.N1
DSD: OCEAN_TIDE_HARMONIC_COEF PCF_RA2_FGD_2P	Filename:	Product: RA2_FGD_2PNPDE20090417_021339_000056022078_00146_37274_7742.N1
DSD: OCEAN_TIDE_ORTHOWEIGHTS PCF_RA2_FGD_2P	Filename:	Product: RA2_FGD_2PNPDE20090417_021339_000056022078_00146_37274_7742.N1
DSD: RA2_CHARACTERISATION_DATA PCF_RA2_FGD_2P	Filename: AUX_ECF_AXNECM20090416_064112_20090416_210000_20090417_090000	Product: RA2_FGD_2PNPDE20090417_021339_000056022078_00146_37274_7742.N1
DSD: RA2_CONFIGURATION_DATA PCF_RA2_FGD_2P	Filename: AUX_ECF_AXNECM20090416_064112_20090416_150000_20090417_030000	Product: RA2_FGD_2PNPDE20090417_021339_000056022078_00146_37274_7742.N1
DSD: RA2_CONSTANT_DATA PCF_RA2_FGD_2P	Filename:	Product: RA2_FGD_2PNPDE20090417_021339_000056022078_00146_37274_7742.N1
DSD: RA2_USO_DATA PCF_RA2_FGD_2P	Filename: DOR_NAV_0PNPDE20090417_020952_000054192078_00146_37274_7767.N1	Product: RA2_FGD_2PNPDE20090417_021339_000056022078_00146_37274_7742.N1
DSD: SOLAR_ACTIVITY_INDEX_PREDICT PCF_RA2_FGD_2P	Filename:	Product: RA2_FGD_2PNPDE20090417_021339_000056022078_00146_37274_7742.N1
DSD: DORIS_IONO PCF_RA2_FGD_2P	Filename: RA2_MW__1PNPDE20090417_034627_000061642078_00147_37275_7906.N1	Product: RA2_FGD_2PNPDE20090417_034627_000061642078_00147_37275_7907.N1
DSD: METEO_GRID_POINTS_ALTITUDE PCF_RA2_FGD_2P	Filename:	Product: RA2_FGD_2PNPDE20090417_034627_000061642078_00147_37275_7907.N1
DSD: OCEAN_ICE2_SYSTEM_FILE PCF_RA2_FGD_2P	Filename:	Product: RA2_FGD_2PNPDE20090417_034627_000061642078_00147_37275_7907.N1
DSD: OCEAN_TIDE_HARMONIC_COEF PCF_RA2_FGD_2P	Filename:	Product: RA2_FGD_2PNPDE20090417_034627_000061642078_00147_37275_7907.N1
DSD: OCEAN_TIDE_ORTHOWEIGHTS PCF_RA2_FGD_2P	Filename:	Product: RA2_FGD_2PNPDE20090417_034627_000061642078_00147_37275_7907.N1
DSD: RA2_CHARACTERISATION_DATA PCF_RA2_FGD_2P	Filename: AUX_ECF_AXNECM20090416_182619_20090417_030000_20090417_150000	Product: RA2_FGD_2PNPDE20090417_034627_000061642078_00147_37275_7907.N1
DSD: RA2_CONFIGURATION_DATA PCF_RA2_FGD_2P	Filename: AUX_ECF_AXNECM20090416_064112_20090416_210000_20090417_090000	Product: RA2_FGD_2PNPDE20090417_034627_000061642078_00147_37275_7907.N1

DSD: RA2_CONSTANT_DATA PCF_RA2_FGD_2P	Filename:	Product: RA2_FGD_2PNPDE20090417_034627_000061642078_00147.
DSD: RA2_USO_DATA PCF_RA2_FGD_2P	Filename: DOR_NAV_0PNPDE20090417_034530_000057382078_00147_37275_7768.N1	Product: RA2_FGD_2PNPDE20090417_034627_000061642078_00147_37275_7907.N1
DSD: SOLAR_ACTIVITY_INDEX_PREDICT PCF_RA2_FGD_2P	Filename:	Product: RA2_FGD_2PNPDE20090417_034627_000061642078_00147_37275_7907.N1
DSD: DORIS_IONO PCF_RA2_FGD_2P	Filename: RA2_MW__1PNPDE20090417_052838_000059902078_00148_37276_8082.N1	Product: RA2_FGD_2PNPDE20090417_052838_000059902078_00148_37276_8083.N1
DSD: METEO_GRID_POINTS_ALTITUDE PCF_RA2_FGD_2P	Filename:	Product: RA2_FGD_2PNPDE20090417_052838_000059902078_00148_37276_8083.N1
DSD: MWR_CONFIGURATION_DATA PCF_RA2_FGD_2P	Filename: AUX_ECF_AXNECM20090417_062111_20090417_090000_20090417_210000	Product: RA2_FGD_2PNPDE20090417_052838_000059902078_00148_37276_8083.N1
DSD: OCEAN_ICE2_SYSTEM_FILE PCF_RA2_FGD_2P	Filename:	Product: RA2_FGD_2PNPDE20090417_052838_000059902078_00148_37276_8083.N1
DSD: OCEAN_TIDE_HARMONIC_COEF PCF_RA2_FGD_2P	Filename:	Product: RA2_FGD_2PNPDE20090417_052838_000059902078_00148_37276_8083.N1
DSD: OCEAN_TIDE_ORTHOWEIGHTS PCF_RA2_FGD_2P	Filename:	Product: RA2_FGD_2PNPDE20090417_052838_000059902078_00148_37276_8083.N1
DSD: RA2_CHARACTERISATION_DATA PCF_RA2_FGD_2P	Filename: AUX_ECF_AXNECM20090416_182619_20090417_030000_20090417_150000	Product: RA2_FGD_2PNPDE20090417_052838_000059902078_00148_37276_8083.N1
DSD: RA2_CONFIGURATION_DATA PCF_RA2_FGD_2P	Filename: AUX_ECF_AXNECM20090416_064112_20090416_210000_20090417_090000	Product: RA2_FGD_2PNPDE20090417_052838_000059902078_00148_37276_8083.N1
DSD: RA2_CONSTANT_DATA PCF_RA2_FGD_2P	Filename:	Product: RA2_FGD_2PNPDE20090417_052838_000059902078_00148_37276_8083.N1
DSD: RA2_USO_DATA PCF_RA2_FGD_2P	Filename: DOR_NAV_0PNPDE20090417_052627_000057382078_00148_37276_7769.N1	Product: RA2_FGD_2PNPDE20090417_052838_000059902078_00148_37276_8083.N1
DSD: SOLAR_ACTIVITY_INDEX_PREDICT PCF_RA2_FGD_2P	Filename:	Product: RA2_FGD_2PNPDE20090417_052838_000059902078_00148_37276_8083.N1
DSD: DORIS_IONO PCF_RA2_FGD_2P	Filename: RA2_MW__1PNPDK20090417_070743_000041362078_00149_37277_5812.N1	Product: RA2_FGD_2PNPDK20090417_070743_000041362078_00149_37277_5813.N1
DSD: METEO_GRID_POINTS_ALTITUDE PCF_RA2_FGD_2P	Filename:	Product: RA2_FGD_2PNPDK20090417_070743_000041362078_00149_37277_5813.N1
DSD: MWR_CONFIGURATION_DATA PCF_RA2_FGD_2P	Filename: AUX_ECF_AXNECM20090417_062111_20090417_090000_20090417_210000	Product: RA2_FGD_2PNPDK20090417_070743_000041362078_00149_37277_5813.N1
DSD: OCEAN_ICE2_SYSTEM_FILE PCF_RA2_FGD_2P	Filename:	Product: RA2_FGD_2PNPDK20090417_070743_000041362078_00149_37277_5813.N1
DSD: OCEAN_TIDE_HARMONIC_COEF PCF_RA2_FGD_2P	Filename:	Product: RA2_FGD_2PNPDK20090417_070743_000041362078_00149_37277_5813.N1
DSD: OCEAN_TIDE_ORTHOWEIGHTS PCF_RA2_FGD_2P	Filename:	Product: RA2_FGD_2PNPDK20090417_070743_000041362078_00149_37277_5813.N1

DSD: RA2_CHARACTERISATION_DATA PCF_RA2_FGD_2P	Filename: AUX_ECF_AXNECM20090416_182619_20090417_030000_20090417_150000	Product: RA2_FGD_2PNPDK20090417_070743_000041362078_00149_
DSD: RA2_CONFIGURATION_DATA PCF_RA2_FGD_2P	Filename: AUX_ECF_AXNECM20090416_064112_20090416_210000_20090417_090000	Product: RA2_FGD_2PNPDK20090417_070743_000041362078_00149_37277_5813.N1
DSD: RA2_CONSTANT_DATA PCF_RA2_FGD_2P	Filename:	Product: RA2_FGD_2PNPDK20090417_070743_000041362078_00149_37277_5813.N1
DSD: RA2_USO_DATA PCF_RA2_FGD_2P	Filename: DOR_NAV_0PNPDK20090417_070724_000035072078_00149_37277_9793.N1	Product: RA2_FGD_2PNPDK20090417_070743_000041362078_00149_37277_5813.N1
DSD: SOLAR_ACTIVITY_INDEX_PREDICT PCF_RA2_FGD_2P	Filename:	Product: RA2_FGD_2PNPDK20090417_070743_000041362078_00149_37277_5813.N1
DSD: DORIS_IONO PCF_RA2_FGD_2P	Filename: RA2_MW__1PNPDK20090417_081555_000061942078_00150_37278_5963.N1	Product: RA2_FGD_2PNPDK20090417_081555_000061942078_00150_37278_5964.N1
DSD: METEO_GRID_POINTS_ALTITUDE PCF_RA2_FGD_2P	Filename:	Product: RA2_FGD_2PNPDK20090417_081555_000061942078_00150_37278_5964.N1
DSD: MWR_CONFIGURATION_DATA PCF_RA2_FGD_2P	Filename: AUX_ECF_AXNECM20090417_062111_20090417_090000_20090417_210000	Product: RA2_FGD_2PNPDK20090417_081555_000061942078_00150_37278_5964.N1
DSD: OCEAN_ICE2_SYSTEM_FILE PCF_RA2_FGD_2P	Filename:	Product: RA2_FGD_2PNPDK20090417_081555_000061942078_00150_37278_5964.N1
DSD: OCEAN_TIDE_HARMONIC_COEF PCF_RA2_FGD_2P	Filename:	Product: RA2_FGD_2PNPDK20090417_081555_000061942078_00150_37278_5964.N1
DSD: OCEAN_TIDE_ORTHOWEIGHTS PCF_RA2_FGD_2P	Filename:	Product: RA2_FGD_2PNPDK20090417_081555_000061942078_00150_37278_5964.N1
DSD: RA2_CHARACTERISATION_DATA PCF_RA2_FGD_2P	Filename: AUX_ECF_AXNECM20090416_182619_20090417_030000_20090417_150000	Product: RA2_FGD_2PNPDK20090417_081555_000061942078_00150_37278_5964.N1
DSD: RA2_CONFIGURATION_DATA PCF_RA2_FGD_2P	Filename: AUX_ECF_AXNECM20090416_064112_20090416_210000_20090417_090000	Product: RA2_FGD_2PNPDK20090417_081555_000061942078_00150_37278_5964.N1
DSD: RA2_CONSTANT_DATA PCF_RA2_FGD_2P	Filename:	Product: RA2_FGD_2PNPDK20090417_081555_000061942078_00150_37278_5964.N1
DSD: RA2_USO_DATA PCF_RA2_FGD_2P	Filename: DOR_NAV_0PNPDK20090417_081109_000060572078_00150_37278_9794.N1	Product: RA2_FGD_2PNPDK20090417_081555_000061942078_00150_37278_5964.N1
DSD: SOLAR_ACTIVITY_INDEX_PREDICT PCF_RA2_FGD_2P	Filename:	Product: RA2_FGD_2PNPDK20090417_081555_000061942078_00150_37278_5964.N1
DSD: DORIS_IONO PCF_RA2_FGD_2P	Filename: RA2_MW__1PNPDK20090417_095831_000059442078_00151_37279_6112.N1	Product: RA2_FGD_2PNPDK20090417_095831_000059442078_00151_37279_6113.N1
DSD: METEO_GRID_POINTS_ALTITUDE PCF_RA2_FGD_2P	Filename:	Product: RA2_FGD_2PNPDK20090417_095831_000059442078_00151_37279_6113.N1
DSD: MWR_CONFIGURATION_DATA PCF_RA2_FGD_2P	Filename: AUX_ECF_AXNECM20090417_064111_20090417_150000_20090418_030000	Product: RA2_FGD_2PNPDK20090417_095831_000059442078_00151_37279_6113.N1
DSD: OCEAN_ICE2_SYSTEM_FILE PCF_RA2_FGD_2P	Filename:	Product: RA2_FGD_2PNPDK20090417_095831_000059442078_00151_37279_6113.N1

DSD: OCEAN_TIDE_HARMONIC_COEF PCF_RA2_FGD_2P	Filename:	Product: RA2_FGD_2PNPDK20090417_095831_000059442078_00151_
DSD: OCEAN_TIDE_ORTHOWEIGHTS PCF_RA2_FGD_2P	Filename:	Product: RA2_FGD_2PNPDK20090417_095831_000059442078_00151_37279_6113.N1
DSD: RA2_CHARACTERISATION_DATA PCF_RA2_FGD_2P	Filename: AUX_ECF_AXNECM20090417_062111_20090417_090000_20090417_210000	Product: RA2_FGD_2PNPDK20090417_095831_000059442078_00151_37279_6113.N1
DSD: RA2_CONFIGURATION_DATA PCF_RA2_FGD_2P	Filename: AUX_ECF_AXNECM20090416_182619_20090417_030000_20090417_150000	Product: RA2_FGD_2PNPDK20090417_095831_000059442078_00151_37279_6113.N1
DSD: RA2_CONSTANT_DATA PCF_RA2_FGD_2P	Filename:	Product: RA2_FGD_2PNPDK20090417_095831_000059442078_00151_37279_6113.N1
DSD: RA2_USO_DATA PCF_RA2_FGD_2P	Filename: DOR_NAV_0PNPDK20090417_095725_000054192078_00151_37279_9795.N1	Product: RA2_FGD_2PNPDK20090417_095831_000059442078_00151_37279_6113.N1
DSD: SOLAR_ACTIVITY_INDEX_PREDICT PCF_RA2_FGD_2P	Filename:	Product: RA2_FGD_2PNPDK20090417_095831_000059442078_00151_37279_6113.N1
DSD: DORIS_IONO PCF_RA2_FGD_2P	Filename: RA2_MW__1PNPDK20090417_113651_000060082078_00152_37280_6254.N1	Product: RA2_FGD_2PNPDK20090417_113651_000060082078_00152_37280_6255.N1
DSD: METEO_GRID_POINTS_ALTITUDE PCF_RA2_FGD_2P	Filename:	Product: RA2_FGD_2PNPDK20090417_113651_000060082078_00152_37280_6255.N1
DSD: MWR_CONFIGURATION_DATA PCF_RA2_FGD_2P	Filename: AUX_ECF_AXNECM20090417_064111_20090417_150000_20090418_030000	Product: RA2_FGD_2PNPDK20090417_113651_000060082078_00152_37280_6255.N1
DSD: OCEAN_ICE2_SYSTEM_FILE PCF_RA2_FGD_2P	Filename:	Product: RA2_FGD_2PNPDK20090417_113651_000060082078_00152_37280_6255.N1
DSD: OCEAN_TIDE_HARMONIC_COEF PCF_RA2_FGD_2P	Filename:	Product: RA2_FGD_2PNPDK20090417_113651_000060082078_00152_37280_6255.N1
DSD: OCEAN_TIDE_ORTHOWEIGHTS PCF_RA2_FGD_2P	Filename:	Product: RA2_FGD_2PNPDK20090417_113651_000060082078_00152_37280_6255.N1
DSD: RA2_CHARACTERISATION_DATA PCF_RA2_FGD_2P	Filename: AUX_ECF_AXNECM20090417_062111_20090417_090000_20090417_210000	Product: RA2_FGD_2PNPDK20090417_113651_000060082078_00152_37280_6255.N1
DSD: RA2_CONFIGURATION_DATA PCF_RA2_FGD_2P	Filename: AUX_ECF_AXNECM20090416_182619_20090417_030000_20090417_150000	Product: RA2_FGD_2PNPDK20090417_113651_000060082078_00152_37280_6255.N1
DSD: RA2_CONSTANT_DATA PCF_RA2_FGD_2P	Filename:	Product: RA2_FGD_2PNPDK20090417_113651_000060082078_00152_37280_6255.N1
DSD: RA2_SURFACE_TYPE_DATA PCF_RA2_FGD_2P	Filename: RA2_POL_AXVIEC20090417_110409_20020101_000000_20090516_235959	Product: RA2_FGD_2PNPDK20090417_113651_000060082078_00152_37280_6255.N1
DSD: RA2_USO_DATA PCF_RA2_FGD_2P	Filename: DOR_NAV_0PNPDK20090417_113304_000057382078_00152_37280_9796.N1	Product: RA2_FGD_2PNPDK20090417_113651_000060082078_00152_37280_6255.N1
DSD: REAL_POLE_LOCATION_PREDICTED PCF_RA2_FGD_2P	Filename: RA2_POL_AXVIEC20090417_110409_20020101_000000_20090516_235959	Product: RA2_FGD_2PNPDK20090417_113651_000060082078_00152_37280_6255.N1

DSD: SOLAR_ACTIVITY_INDEX_PREDICT PCF_RA2_FGD_2P	Filename:	Product: RA2_FGD_2PNPDK20090417_113651_000060082078_00152.
DSD: DORIS_IONO PCF_RA2_FGD_2P	Filename: RA2_MW__1PNPDK20090417_131615_000059332078_00153_37281_6390.N1	Product: RA2_FGD_2PNPDK20090417_131615_000059332078_00153_37281_6391.N1
DSD: METEO_GRID_POINTS_ALTITUDE PCF_RA2_FGD_2P	Filename:	Product: RA2_FGD_2PNPDK20090417_131615_000059332078_00153_37281_6391.N1
DSD: MWR_CONFIGURATION_DATA PCF_RA2_FGD_2P	Filename: AUX_ECF_AXNECM20090417_064111_20090417_150000_20090418_030000	Product: RA2_FGD_2PNPDK20090417_131615_000059332078_00153_37281_6391.N1
DSD: OCEAN_ICE2_SYSTEM_FILE PCF_RA2_FGD_2P	Filename:	Product: RA2_FGD_2PNPDK20090417_131615_000059332078_00153_37281_6391.N1
DSD: OCEAN_TIDE_HARMONIC_COEF PCF_RA2_FGD_2P	Filename:	Product: RA2_FGD_2PNPDK20090417_131615_000059332078_00153_37281_6391.N1
DSD: OCEAN_TIDE_ORTHOWEIGHTS PCF_RA2_FGD_2P	Filename:	Product: RA2_FGD_2PNPDK20090417_131615_000059332078_00153_37281_6391.N1
DSD: RA2_CHARACTERISATION_DATA PCF_RA2_FGD_2P	Filename: AUX_ECF_AXNECM20090417_062111_20090417_090000_20090417_210000	Product: RA2_FGD_2PNPDK20090417_131615_000059332078_00153_37281_6391.N1
DSD: RA2_CONFIGURATION_DATA PCF_RA2_FGD_2P	Filename: AUX_ECF_AXNECM20090416_182619_20090417_030000_20090417_150000	Product: RA2_FGD_2PNPDK20090417_131615_000059332078_00153_37281_6391.N1
DSD: RA2_CONSTANT_DATA PCF_RA2_FGD_2P	Filename:	Product: RA2_FGD_2PNPDK20090417_131615_000059332078_00153_37281_6391.N1
DSD: RA2_SURFACE_TYPE_DATA PCF_RA2_FGD_2P	Filename: RA2_POL_AXVIEC20090417_110409_20020101_000000_20090516_235959	Product: RA2_FGD_2PNPDK20090417_131615_000059332078_00153_37281_6391.N1
DSD: RA2_USO_DATA PCF_RA2_FGD_2P	Filename: DOR_NAV_0PNPDK20090417_131401_000054192078_00153_37281_9797.N1	Product: RA2_FGD_2PNPDK20090417_131615_000059332078_00153_37281_6391.N1
DSD: REAL_POLE_LOCATION_PREDICTED PCF_RA2_FGD_2P	Filename: RA2_POL_AXVIEC20090417_110409_20020101_000000_20090516_235959	Product: RA2_FGD_2PNPDK20090417_131615_000059332078_00153_37281_6391.N1
DSD: SOLAR_ACTIVITY_INDEX_PREDICT PCF_RA2_FGD_2P	Filename:	Product: RA2_FGD_2PNPDK20090417_131615_000059332078_00153_37281_6391.N1
DSD: DORIS_IONO PCF_RA2_FGD_2P	Filename: RA2_MW__1PNPDK20090417_145414_000050962078_00154_37282_6497.N1	Product: RA2_FGD_2PNPDK20090417_145414_000050962078_00154_37282_6498.N1
DSD: METEO_GRID_POINTS_ALTITUDE PCF_RA2_FGD_2P	Filename:	Product: RA2_FGD_2PNPDK20090417_145414_000050962078_00154_37282_6498.N1
DSD: MWR_CONFIGURATION_DATA PCF_RA2_FGD_2P	Filename: AUX_ECF_AXNECM20090417_064111_20090417_150000_20090418_030000	Product: RA2_FGD_2PNPDK20090417_145414_000050962078_00154_37282_6498.N1
DSD: OCEAN_ICE2_SYSTEM_FILE PCF_RA2_FGD_2P	Filename:	Product: RA2_FGD_2PNPDK20090417_145414_000050962078_00154_37282_6498.N1
DSD: OCEAN_TIDE_HARMONIC_COEF PCF_RA2_FGD_2P	Filename:	Product: RA2_FGD_2PNPDK20090417_145414_000050962078_00154_37282_6498.N1

DSD: OCEAN_TIDE_ORTHOWEIGHTS PCF_RA2_FGD_2P	Filename:	Product: RA2_FGD_2PNPDK20090417_145414_000050962078_00154.
DSD: RA2_CHARACTERISATION_DATA PCF_RA2_FGD_2P	Filename: AUX_ECF_AXNECM20090417_062111_20090417_090000_20090417_210000	Product: RA2_FGD_2PNPDK20090417_145414_000050962078_00154_37282_6498.N1
DSD: RA2_CONFIGURATION_DATA PCF_RA2_FGD_2P	Filename: AUX_ECF_AXNECM20090416_182619_20090417_030000_20090417_150000	Product: RA2_FGD_2PNPDK20090417_145414_000050962078_00154_37282_6498.N1
DSD: RA2_CONSTANT_DATA PCF_RA2_FGD_2P	Filename:	Product: RA2_FGD_2PNPDK20090417_145414_000050962078_00154_37282_6498.N1
DSD: RA2_SURFACE_TYPE_DATA PCF_RA2_FGD_2P	Filename: RA2_POL_AXVIEC20090417_110409_20020101_000000_20090516_235959	Product: RA2_FGD_2PNPDK20090417_145414_000050962078_00154_37282_6498.N1
DSD: RA2_USO_DATA PCF_RA2_FGD_2P	Filename: DOR_NAV_0PNPDK20090417_144939_000057382078_00154_37282_9798.N1	Product: RA2_FGD_2PNPDK20090417_145414_000050962078_00154_37282_6498.N1
DSD: REAL_POLE_LOCATION_PREDICTED PCF_RA2_FGD_2P	Filename: RA2_POL_AXVIEC20090417_110409_20020101_000000_20090516_235959	Product: RA2_FGD_2PNPDK20090417_145414_000050962078_00154_37282_6498.N1
DSD: SOLAR_ACTIVITY_INDEX_PREDICT PCF_RA2_FGD_2P	Filename:	Product: RA2_FGD_2PNPDK20090417_145414_000050962078_00154_37282_6498.N1
DSD: DORIS_IONO PCF_RA2_FGD_2P	Filename: RA2_MW__1PNPDK20090417_162317_000005742078_00155_37283_6500.N1	Product: RA2_FGD_2PNPDK20090417_162317_000005742078_00155_37283_6501.N1
DSD: METEO_GRID_POINTS_ALTITUDE PCF_RA2_FGD_2P	Filename:	Product: RA2_FGD_2PNPDK20090417_162317_000005742078_00155_37283_6501.N1
DSD: MWR_CONFIGURATION_DATA PCF_RA2_FGD_2P	Filename: AUX_ECF_AXNECM20090417_064111_20090417_210000_20090418_090000	Product: RA2_FGD_2PNPDK20090417_162317_000005742078_00155_37283_6501.N1
DSD: OCEAN_ICE2_SYSTEM_FILE PCF_RA2_FGD_2P	Filename:	Product: RA2_FGD_2PNPDK20090417_162317_000005742078_00155_37283_6501.N1
DSD: OCEAN_TIDE_HARMONIC_COEF PCF_RA2_FGD_2P	Filename:	Product: RA2_FGD_2PNPDK20090417_162317_000005742078_00155_37283_6501.N1
DSD: OCEAN_TIDE_ORTHOWEIGHTS PCF_RA2_FGD_2P	Filename:	Product: RA2_FGD_2PNPDK20090417_162317_000005742078_00155_37283_6501.N1
DSD: RA2_CHARACTERISATION_DATA PCF_RA2_FGD_2P	Filename: AUX_ECF_AXNECM20090417_064111_20090417_150000_20090418_030000	Product: RA2_FGD_2PNPDK20090417_162317_000005742078_00155_37283_6501.N1
DSD: RA2_CONFIGURATION_DATA PCF_RA2_FGD_2P	Filename: AUX_ECF_AXNECM20090417_062111_20090417_090000_20090417_210000	Product: RA2_FGD_2PNPDK20090417_162317_000005742078_00155_37283_6501.N1
DSD: RA2_CONSTANT_DATA PCF_RA2_FGD_2P	Filename:	Product: RA2_FGD_2PNPDK20090417_162317_000005742078_00155_37283_6501.N1
DSD: RA2_SURFACE_TYPE_DATA PCF_RA2_FGD_2P	Filename: RA2_POL_AXVIEC20090417_110409_20020101_000000_20090516_235959	Product: RA2_FGD_2PNPDK20090417_162317_000005742078_00155_37283_6501.N1
DSD: RA2_USO_DATA PCF_RA2_FGD_2P	Filename: DOR_NAV_0PNPDK20090417_144939_000057382078_00154_37282_9798.N1	Product: RA2_FGD_2PNPDK20090417_162317_000005742078_00155_37283_6501.N1

DSD: REAL_POLE_LOCATION_PREDICTED PCF_RA2_FGD_2P	Filename: RA2_POL_AXVIEC20090417_110409_20020101_000000_20090516_235959	Product: RA2_FGD_2PNPDK20090417_162317_000005742078_00155.
DSD: SOLAR_ACTIVITY_INDEX_PREDICT PCF_RA2_FGD_2P	Filename:	Product: RA2_FGD_2PNPDK20090417_162317_000005742078_00155_37283_6501.N1
DSD: DORIS_IONO PCF_RA2_FGD_2P	Filename: RA2_MW__1PNPDK20090417_163110_000059572078_00155_37283_6629.N1	Product: RA2_FGD_2PNPDK20090417_163110_000059572078_00155_37283_6630.N1
DSD: METEO_GRID_POINTS_ALTITUDE PCF_RA2_FGD_2P	Filename:	Product: RA2_FGD_2PNPDK20090417_163110_000059572078_00155_37283_6630.N1
DSD: MWR_CONFIGURATION_DATA PCF_RA2_FGD_2P	Filename: AUX_ECF_AXNECM20090417_064111_20090417_210000_20090418_090000	Product: RA2_FGD_2PNPDK20090417_163110_000059572078_00155_37283_6630.N1
DSD: OCEAN_ICE2_SYSTEM_FILE PCF_RA2_FGD_2P	Filename:	Product: RA2_FGD_2PNPDK20090417_163110_000059572078_00155_37283_6630.N1
DSD: OCEAN_TIDE_HARMONIC_COEF PCF_RA2_FGD_2P	Filename:	Product: RA2_FGD_2PNPDK20090417_163110_000059572078_00155_37283_6630.N1
DSD: OCEAN_TIDE_ORTHOWEIGHTS PCF_RA2_FGD_2P	Filename:	Product: RA2_FGD_2PNPDK20090417_163110_000059572078_00155_37283_6630.N1
DSD: RA2_CHARACTERISATION_DATA PCF_RA2_FGD_2P	Filename: AUX_ECF_AXNECM20090417_064111_20090417_150000_20090418_030000	Product: RA2_FGD_2PNPDK20090417_163110_000059572078_00155_37283_6630.N1
DSD: RA2_CONFIGURATION_DATA PCF_RA2_FGD_2P	Filename: AUX_ECF_AXNECM20090417_062111_20090417_090000_20090417_210000	Product: RA2_FGD_2PNPDK20090417_163110_000059572078_00155_37283_6630.N1
DSD: RA2_CONSTANT_DATA PCF_RA2_FGD_2P	Filename:	Product: RA2_FGD_2PNPDK20090417_163110_000059572078_00155_37283_6630.N1
DSD: RA2_SURFACE_TYPE_DATA PCF_RA2_FGD_2P	Filename: RA2_POL_AXVIEC20090417_110409_20020101_000000_20090516_235959	Product: RA2_FGD_2PNPDK20090417_163110_000059572078_00155_37283_6630.N1
DSD: RA2_USO_DATA PCF_RA2_FGD_2P	Filename: DOR_NAV_0PNPDK20090417_163036_000054202078_00155_37283_9799.N1	Product: RA2_FGD_2PNPDK20090417_163110_000059572078_00155_37283_6630.N1
DSD: REAL_POLE_LOCATION_PREDICTED PCF_RA2_FGD_2P	Filename: RA2_POL_AXVIEC20090417_110409_20020101_000000_20090516_235959	Product: RA2_FGD_2PNPDK20090417_163110_000059572078_00155_37283_6630.N1
DSD: SOLAR_ACTIVITY_INDEX_PREDICT PCF_RA2_FGD_2P	Filename:	Product: RA2_FGD_2PNPDK20090417_163110_000059572078_00155_37283_6630.N1
DSD: DORIS_IONO PCF_RA2_FGD_2P	Filename: RA2_MW__1PNPDK20090417_180847_000061162078_00156_37284_6758.N1	Product: RA2_FGD_2PNPDK20090417_180847_000061162078_00156_37284_6759.N1
DSD: METEO_GRID_POINTS_ALTITUDE PCF_RA2_FGD_2P	Filename:	Product: RA2_FGD_2PNPDK20090417_180847_000061162078_00156_37284_6759.N1
DSD: MWR_CONFIGURATION_DATA PCF_RA2_FGD_2P	Filename: AUX_ECF_AXNECM20090417_064111_20090417_210000_20090418_090000	Product: RA2_FGD_2PNPDK20090417_180847_000061162078_00156_37284_6759.N1
DSD: OCEAN_ICE2_SYSTEM_FILE PCF_RA2_FGD_2P	Filename:	Product: RA2_FGD_2PNPDK20090417_180847_000061162078_00156_37284_6759.N1

DSD: OCEAN_TIDE_HARMONIC_COEF PCF_RA2_FGD_2P	Filename:	Product: RA2_FGD_2PNPDK20090417_180847_000061162078_00156
DSD: OCEAN_TIDE_ORTHOWEIGHTS PCF_RA2_FGD_2P	Filename:	Product: RA2_FGD_2PNPDK20090417_180847_000061162078_00156_37284_6759.N1
DSD: RA2_CHARACTERISATION_DATA PCF_RA2_FGD_2P	Filename: AUX_ECF_AXNECM20090417_064111_20090417_150000_20090418_030000	Product: RA2_FGD_2PNPDK20090417_180847_000061162078_00156_37284_6759.N1
DSD: RA2_CONFIGURATION_DATA PCF_RA2_FGD_2P	Filename: AUX_ECF_AXNECM20090417_062111_20090417_090000_20090417_210000	Product: RA2_FGD_2PNPDK20090417_180847_000061162078_00156_37284_6759.N1
DSD: RA2_CONSTANT_DATA PCF_RA2_FGD_2P	Filename:	Product: RA2_FGD_2PNPDK20090417_180847_000061162078_00156_37284_6759.N1
DSD: RA2_SURFACE_TYPE_DATA PCF_RA2_FGD_2P	Filename: RA2_POL_AXVIEC20090417_110409_20020101_000000_20090516_235959	Product: RA2_FGD_2PNPDK20090417_180847_000061162078_00156_37284_6759.N1
DSD: RA2_USO_DATA PCF_RA2_FGD_2P	Filename: DOR_NAV_0PNPDK20090417_180614_000057382078_00156_37284_9800.N1	Product: RA2_FGD_2PNPDK20090417_180847_000061162078_00156_37284_6759.N1
DSD: REAL_POLE_LOCATION_PREDICTED PCF_RA2_FGD_2P	Filename: RA2_POL_AXVIEC20090417_110409_20020101_000000_20090516_235959	Product: RA2_FGD_2PNPDK20090417_180847_000061162078_00156_37284_6759.N1
DSD: SOLAR_ACTIVITY_INDEX_PREDICT PCF_RA2_FGD_2P	Filename:	Product: RA2_FGD_2PNPDK20090417_180847_000061162078_00156_37284_6759.N1
DSD: DORIS_IONO PCF_RA2_FGD_2P	Filename: RA2_MW__1PNPDE20090417_194902_000040272078_00157_37285_8421.N1	Product: RA2_FGD_2PNPDE20090417_194902_000040272078_00157_37285_8422.N1
DSD: METEO_GRID_POINTS_ALTITUDE PCF_RA2_FGD_2P	Filename:	Product: RA2_FGD_2PNPDE20090417_194902_000040272078_00157_37285_8422.N1
DSD: MWR_CONFIGURATION_DATA PCF_RA2_FGD_2P	Filename: AUX_ECF_AXNECM20090417_064111_20090417_210000_20090418_090000	Product: RA2_FGD_2PNPDE20090417_194902_000040272078_00157_37285_8422.N1
DSD: OCEAN_ICE2_SYSTEM_FILE PCF_RA2_FGD_2P	Filename:	Product: RA2_FGD_2PNPDE20090417_194902_000040272078_00157_37285_8422.N1
DSD: OCEAN_TIDE_HARMONIC_COEF PCF_RA2_FGD_2P	Filename:	Product: RA2_FGD_2PNPDE20090417_194902_000040272078_00157_37285_8422.N1
DSD: OCEAN_TIDE_ORTHOWEIGHTS PCF_RA2_FGD_2P	Filename:	Product: RA2_FGD_2PNPDE20090417_194902_000040272078_00157_37285_8422.N1
DSD: RA2_CHARACTERISATION_DATA PCF_RA2_FGD_2P	Filename: AUX_ECF_AXNECM20090417_064111_20090417_150000_20090418_030000	Product: RA2_FGD_2PNPDE20090417_194902_000040272078_00157_37285_8422.N1
DSD: RA2_CONFIGURATION_DATA PCF_RA2_FGD_2P	Filename: AUX_ECF_AXNECM20090417_062111_20090417_090000_20090417_210000	Product: RA2_FGD_2PNPDE20090417_194902_000040272078_00157_37285_8422.N1
DSD: RA2_CONSTANT_DATA PCF_RA2_FGD_2P	Filename:	Product: RA2_FGD_2PNPDE20090417_194902_000040272078_00157_37285_8422.N1
DSD: RA2_SURFACE_TYPE_DATA PCF_RA2_FGD_2P	Filename: RA2_POL_AXVIEC20090417_110409_20020101_000000_20090516_235959	Product: RA2_FGD_2PNPDE20090417_194902_000040272078_00157_37285_8422.N1

DSD: RA2_USO_DATA PCF_RA2_FGD_2P	Filename: DOR_NAV_0PNPDE20090417_194711_000035072078_00157_37285_7770.N1	Product: RA2_FGD_2PNPDE20090417_194902_000040272078_00157.
DSD: REAL_POLE_LOCATION_PREDICTED PCF_RA2_FGD_2P	Filename: RA2_POL_AXVIEC20090417_110409_20020101_000000_20090516_235959	Product: RA2_FGD_2PNPDE20090417_194902_000040272078_00157_37285_8422.N1
DSD: SOLAR_ACTIVITY_INDEX_PREDICT PCF_RA2_FGD_2P	Filename:	Product: RA2_FGD_2PNPDE20090417_194902_000040272078_00157_37285_8422.N1
DSD: DORIS_IONO PCF_RA2_FGD_2P	Filename: RA2_MW__1PNPDE20090417_205505_000064152078_00157_37285_8589.N1	Product: RA2_FGD_2PNPDE20090417_205505_000064152078_00157_37285_8590.N1
DSD: METEO_GRID_POINTS_ALTITUDE PCF_RA2_FGD_2P	Filename:	Product: RA2_FGD_2PNPDE20090417_205505_000064152078_00157_37285_8590.N1
DSD: MWR_CONFIGURATION_DATA PCF_RA2_FGD_2P	Filename: AUX_ECF_AXNECM20090417_064111_20090417_210000_20090418_090000	Product: RA2_FGD_2PNPDE20090417_205505_000064152078_00157_37285_8590.N1
DSD: OCEAN_ICE2_SYSTEM_FILE PCF_RA2_FGD_2P	Filename:	Product: RA2_FGD_2PNPDE20090417_205505_000064152078_00157_37285_8590.N1
DSD: OCEAN_TIDE_HARMONIC_COEF PCF_RA2_FGD_2P	Filename:	Product: RA2_FGD_2PNPDE20090417_205505_000064152078_00157_37285_8590.N1
DSD: OCEAN_TIDE_ORTHOWEIGHTS PCF_RA2_FGD_2P	Filename:	Product: RA2_FGD_2PNPDE20090417_205505_000064152078_00157_37285_8590.N1
DSD: RA2_CHARACTERISATION_DATA PCF_RA2_FGD_2P	Filename: AUX_ECF_AXNECM20090417_064111_20090417_150000_20090418_030000	Product: RA2_FGD_2PNPDE20090417_205505_000064152078_00157_37285_8590.N1
DSD: RA2_CONFIGURATION_DATA PCF_RA2_FGD_2P	Filename: AUX_ECF_AXNECM20090417_062111_20090417_090000_20090417_210000	Product: RA2_FGD_2PNPDE20090417_205505_000064152078_00157_37285_8590.N1
DSD: RA2_CONSTANT_DATA PCF_RA2_FGD_2P	Filename:	Product: RA2_FGD_2PNPDE20090417_205505_000064152078_00157_37285_8590.N1
DSD: RA2_SURFACE_TYPE_DATA PCF_RA2_FGD_2P	Filename: RA2_POL_AXVIEC20090417_110409_20020101_000000_20090516_235959	Product: RA2_FGD_2PNPDE20090417_205505_000064152078_00157_37285_8590.N1
DSD: RA2_USO_DATA PCF_RA2_FGD_2P	Filename: DOR_NAV_0PNPDE20090417_205057_000060572078_00157_37285_7771.N1	Product: RA2_FGD_2PNPDE20090417_205505_000064152078_00157_37285_8590.N1
DSD: REAL_POLE_LOCATION_PREDICTED PCF_RA2_FGD_2P	Filename: RA2_POL_AXVIEC20090417_110409_20020101_000000_20090516_235959	Product: RA2_FGD_2PNPDE20090417_205505_000064152078_00157_37285_8590.N1
DSD: SOLAR_ACTIVITY_INDEX_PREDICT PCF_RA2_FGD_2P	Filename:	Product: RA2_FGD_2PNPDE20090417_205505_000064152078_00157_37285_8590.N1
DSD: DORIS_IONO PCF_RA2_FGD_2P	Filename: RA2_MW__1PNPDE20090417_224055_000062062078_00158_37286_8735.N1	Product: RA2_FGD_2PNPDE20090417_224055_000062062078_00158_37286_8736.N1
DSD: METEO_GRID_POINTS_ALTITUDE PCF_RA2_FGD_2P	Filename:	Product: RA2_FGD_2PNPDE20090417_224055_000062062078_00158_37286_8736.N1
DSD: MWR_CONFIGURATION_DATA PCF_RA2_FGD_2P	Filename: AUX_ECF_AXNECM20090417_184111_20090418_030000_20090418_150000	Product: RA2_FGD_2PNPDE20090417_224055_000062062078_00158_37286_8736.N1

DSD: OCEAN_ICE2_SYSTEM_FILE PCF_RA2_FGD_2P	Filename:	Product: RA2_FGD_2PNPDE20090417_224055_000062062078_00158.
DSD: OCEAN_TIDE_HARMONIC_COEF PCF_RA2_FGD_2P	Filename:	Product: RA2_FGD_2PNPDE20090417_224055_000062062078_00158_37286_8736.N1
DSD: OCEAN_TIDE_ORTHOWEIGHTS PCF_RA2_FGD_2P	Filename:	Product: RA2_FGD_2PNPDE20090417_224055_000062062078_00158_37286_8736.N1
DSD: RA2_CHARACTERISATION_DATA PCF_RA2_FGD_2P	Filename: AUX_ECF_AXNECM20090417_064111_20090417_210000_20090418_090000	Product: RA2_FGD_2PNPDE20090417_224055_000062062078_00158_37286_8736.N1
DSD: RA2_CONFIGURATION_DATA PCF_RA2_FGD_2P	Filename: AUX_ECF_AXNECM20090417_064111_20090417_150000_20090418_030000	Product: RA2_FGD_2PNPDE20090417_224055_000062062078_00158_37286_8736.N1
DSD: RA2_CONSTANT_DATA PCF_RA2_FGD_2P	Filename:	Product: RA2_FGD_2PNPDE20090417_224055_000062062078_00158_37286_8736.N1
DSD: RA2_SURFACE_TYPE_DATA PCF_RA2_FGD_2P	Filename: RA2_POL_AXVIEC20090417_110409_20020101_000000_20090516_235959	Product: RA2_FGD_2PNPDE20090417_224055_000062062078_00158_37286_8736.N1
DSD: RA2_USO_DATA PCF_RA2_FGD_2P	Filename: DOR_NAV_0PNPDE20090417_223713_000060572078_00158_37286_7772.N1	Product: RA2_FGD_2PNPDE20090417_224055_000062062078_00158_37286_8736.N1
DSD: REAL_POLE_LOCATION_PREDICTED PCF_RA2_FGD_2P	Filename: RA2_POL_AXVIEC20090417_110409_20020101_000000_20090516_235959	Product: RA2_FGD_2PNPDE20090417_224055_000062062078_00158_37286_8736.N1
DSD: SOLAR_ACTIVITY_INDEX_PREDICT PCF_RA2_FGD_2P	Filename:	Product: RA2_FGD_2PNPDE20090417_224055_000062062078_00158_37286_8736.N1

RA2_WWV_2P: ADF usage

New ADFs

Gauge	Value	Segment (Start-Stop)	Explicit Reference
DSD: RA2_IF_MASK_FLIGHT_DATA PCF_RA2_WWV_2P	new ADF: RA2_FGD_2PNPDE20090417_005324_000049052078_00145_37273_7571.N1	17-APR-2009 00:53:24.349 17-APR-2009 00:53:24.349	Product: RA2_WWV_2PNPDE20090417_005324_000049052078_00145_37273_7572.N1
DSD: RA2_USO_DATA PCF_RA2_WWV_2P	new ADF: DOR_NAV_0PNPDE20090417_005010_000044632078_00145_37273_7766.N1	17-APR-2009 00:53:24.349 17-APR-2009 00:53:24.349	Product: RA2_WWV_2PNPDE20090417_005324_000049052078_00145_37273_7572.N1

DSD: RA2_IF_MASK_FLIGHT_DATA PCF_RA2_WWV_2P	new ADF: RA2_FGD_2PNPDE20090417_021339_000056022078_00146_37274_7742.N1	17-APR-2009 02:13:39.057 17-APR-2009 02:13:39.057	Product: RA2_WWV_2PNPDE20090417_021339_000056022078_00146_37274_7743.N1
DSD: RA2_USO_DATA PCF_RA2_WWV_2P	new ADF: DOR_NAV_0PNPDE20090417_020952_000054192078_00146_37274_7767.N1	17-APR-2009 02:13:39.057 17-APR-2009 02:13:39.057	Product: RA2_WWV_2PNPDE20090417_021339_000056022078_00146_37274_7743.N1
DSD: MWR_CONFIGURATION_DATA PCF_RA2_WWV_2P	new ADF: NOT USED	17-APR-2009 03:46:27.943 17-APR-2009 03:46:27.943	Product: RA2_WWV_2PNPDE20090417_034627_000061642078_00147_37275_7908.N1
DSD: RA2_CHARACTERISATION_DATA PCF_RA2_WWV_2P	new ADF: AUX_ECF_AXNECM20090416_182619_20090417_030000_20090417_150000	17-APR-2009 03:46:27.943 17-APR-2009 03:46:27.943	Product: RA2_WWV_2PNPDE20090417_034627_000061642078_00147_37275_7908.N1
DSD: RA2_CONFIGURATION_DATA PCF_RA2_WWV_2P	new ADF: AUX_ECF_AXNECM20090416_064112_20090416_210000_20090417_090000	17-APR-2009 03:46:27.943 17-APR-2009 03:46:27.943	Product: RA2_WWV_2PNPDE20090417_034627_000061642078_00147_37275_7908.N1
DSD: RA2_IF_MASK_FLIGHT_DATA PCF_RA2_WWV_2P	new ADF: RA2_FGD_2PNPDE20090417_034627_000061642078_00147_37275_7907.N1	17-APR-2009 03:46:27.943 17-APR-2009 03:46:27.943	Product: RA2_WWV_2PNPDE20090417_034627_000061642078_00147_37275_7908.N1
DSD: RA2_USO_DATA PCF_RA2_WWV_2P	new ADF: DOR_NAV_0PNPDE20090417_034530_000057382078_00147_37275_7768.N1	17-APR-2009 03:46:27.943 17-APR-2009 03:46:27.943	Product: RA2_WWV_2PNPDE20090417_034627_000061642078_00147_37275_7908.N1

DSD: MWR_CONFIGURATION_DATA PCF_RA2_WWV_2P	new ADF: AUX_ECF_AXNECM20090417_062111_20090417_090000_20090417_210000	17-APR-2009 05:28:38.285 17-APR-2009 05:28:38.285	Product: RA2_WWV_2PNPDE20090417_052838_000059902078_00148_37276_8084.N1
DSD: RA2_IF_MASK_FLIGHT_DATA PCF_RA2_WWV_2P	new ADF: RA2_FGD_2PNPDE20090417_052838_000059902078_00148_37276_8083.N1	17-APR-2009 05:28:38.285 17-APR-2009 05:28:38.285	Product: RA2_WWV_2PNPDE20090417_052838_000059902078_00148_37276_8084.N1
DSD: RA2_USO_DATA PCF_RA2_WWV_2P	new ADF: DOR_NAV_0PNPDE20090417_052627_000057382078_00148_37276_7769.N1	17-APR-2009 05:28:38.285 17-APR-2009 05:28:38.285	Product: RA2_WWV_2PNPDE20090417_052838_000059902078_00148_37276_8084.N1
DSD: RA2_IF_MASK_FLIGHT_DATA PCF_RA2_WWV_2P	new ADF: RA2_FGD_2PNPDK20090417_070743_000041362078_00149_37277_5813.N1	17-APR-2009 07:07:43.703 17-APR-2009 07:07:43.703	Product: RA2_WWV_2PNPDK20090417_070743_000041362078_00149_37277_5814.N1
DSD: RA2_USO_DATA PCF_RA2_WWV_2P	new ADF: DOR_NAV_0PNPDK20090417_070724_000035072078_00149_37277_9793.N1	17-APR-2009 07:07:43.703 17-APR-2009 07:07:43.703	Product: RA2_WWV_2PNPDK20090417_070743_000041362078_00149_37277_5814.N1
DSD: RA2_IF_MASK_FLIGHT_DATA PCF_RA2_WWV_2P	new ADF: RA2_FGD_2PNPDK20090417_081555_000061942078_00150_37278_5964.N1	17-APR-2009 08:15:55.425 17-APR-2009 08:15:55.425	Product: RA2_WWV_2PNPDK20090417_081555_000061942078_00150_37278_5965.N1
DSD: RA2_USO_DATA PCF_RA2_WWV_2P	new ADF: DOR_NAV_0PNPDK20090417_081109_000060572078_00150_37278_9794.N1	17-APR-2009 08:15:55.425 17-APR-2009 08:15:55.425	Product: RA2_WWV_2PNPDK20090417_081555_000061942078_00150_37278_5965.N1

DSD: MWR_CONFIGURATION_DATA PCF_RA2_WWV_2P	new ADF: AUX_ECF_AXNECM20090417_064111_20090417_150000_20090418_030000	17-APR-2009 09:58:31.389 17-APR-2009 09:58:31.389	Product: RA2_WWV_2PNPDK20090417_095831_000059442078_00151_37279_6114.N1
DSD: RA2_CHARACTERISATION_DATA PCF_RA2_WWV_2P	new ADF: AUX_ECF_AXNECM20090417_062111_20090417_090000_20090417_210000	17-APR-2009 09:58:31.389 17-APR-2009 09:58:31.389	Product: RA2_WWV_2PNPDK20090417_095831_000059442078_00151_37279_6114.N1
DSD: RA2_CONFIGURATION_DATA PCF_RA2_WWV_2P	new ADF: AUX_ECF_AXNECM20090416_182619_20090417_030000_20090417_150000	17-APR-2009 09:58:31.389 17-APR-2009 09:58:31.389	Product: RA2_WWV_2PNPDK20090417_095831_000059442078_00151_37279_6114.N1
DSD: RA2_IF_MASK_FLIGHT_DATA PCF_RA2_WWV_2P	new ADF: RA2_FGD_2PNPDK20090417_095831_000059442078_00151_37279_6113.N1	17-APR-2009 09:58:31.389 17-APR-2009 09:58:31.389	Product: RA2_WWV_2PNPDK20090417_095831_000059442078_00151_37279_6114.N1
DSD: RA2_USO_DATA PCF_RA2_WWV_2P	new ADF: DOR_NAV_0PNPDK20090417_095725_000054192078_00151_37279_9795.N1	17-APR-2009 09:58:31.389 17-APR-2009 09:58:31.389	Product: RA2_WWV_2PNPDK20090417_095831_000059442078_00151_37279_6114.N1
DSD: RA2_IF_MASK_FLIGHT_DATA PCF_RA2_WWV_2P	new ADF: RA2_FGD_2PNPDK20090417_113651_000060082078_00152_37280_6255.N1	17-APR-2009 11:36:51.133 17-APR-2009 11:36:51.133	Product: RA2_WWV_2PNPDK20090417_113651_000060082078_00152_37280_6256.N1
DSD: RA2_SURFACE_TYPE_DATA PCF_RA2_WWV_2P	new ADF: RA2_POL_AXVIEC20090417_110409_20020101_000000_20090516_235959	17-APR-2009 11:36:51.133 17-APR-2009 11:36:51.133	Product: RA2_WWV_2PNPDK20090417_113651_000060082078_00152_37280_6256.N1

DSD: RA2_USO_DATA PCF_RA2_WWV_2P	new ADF: DOR_NAV_0PNPDK20090417_113304_000057382078_00152_37280_9796.N1	17-APR-2009 11:36:51.133 17-APR-2009 11:36:51.133	Product: RA2_WWV_2PNPDK20090417_113651_000060082078_00152_37280_6256.N1
DSD: RA2_IF_MASK_FLIGHT_DATA PCF_RA2_WWV_2P	new ADF: RA2_FGD_2PNPDK20090417_131615_000059332078_00153_37281_6391.N1	17-APR-2009 13:16:15.489 17-APR-2009 13:16:15.489	Product: RA2_WWV_2PNPDK20090417_131615_000059332078_00153_37281_6392.N1
DSD: RA2_USO_DATA PCF_RA2_WWV_2P	new ADF: DOR_NAV_0PNPDK20090417_131401_000054192078_00153_37281_9797.N1	17-APR-2009 13:16:15.489 17-APR-2009 13:16:15.489	Product: RA2_WWV_2PNPDK20090417_131615_000059332078_00153_37281_6392.N1
DSD: RA2_IF_MASK_FLIGHT_DATA PCF_RA2_WWV_2P	new ADF: RA2_FGD_2PNPDK20090417_145414_000050962078_00154_37282_6498.N1	17-APR-2009 14:54:14.066 17-APR-2009 14:54:14.066	Product: RA2_WWV_2PNPDK20090417_145414_000050962078_00154_37282_6499.N1
DSD: RA2_USO_DATA PCF_RA2_WWV_2P	new ADF: DOR_NAV_0PNPDK20090417_144939_000057382078_00154_37282_9798.N1	17-APR-2009 14:54:14.066 17-APR-2009 14:54:14.066	Product: RA2_WWV_2PNPDK20090417_145414_000050962078_00154_37282_6499.N1
DSD: MWR_CONFIGURATION_DATA PCF_RA2_WWV_2P	new ADF: AUX_ECF_AXNECM20090417_064111_20090417_210000_20090418_090000	17-APR-2009 16:23:17.367 17-APR-2009 16:23:17.367	Product: RA2_WWV_2PNPDK20090417_162317_000005742078_00155_37283_6502.N1
DSD: RA2_CHARACTERISATION_DATA PCF_RA2_WWV_2P	new ADF: AUX_ECF_AXNECM20090417_064111_20090417_150000_20090418_030000	17-APR-2009 16:23:17.367 17-APR-2009 16:23:17.367	Product: RA2_WWV_2PNPDK20090417_162317_000005742078_00155_37283_6502.N1

DSD: RA2_CONFIGURATION_DATA PCF_RA2_WWV_2P	new ADF: AUX_ECF_AXNECM20090417_062111_20090417_090000_20090417_210000	17-APR-2009 16:23:17.367 17-APR-2009 16:23:17.367	Product: RA2_WWV_2PNPDK20090417_162317_000005742078_00155_37283_6502.N1
DSD: RA2_IF_MASK_FLIGHT_DATA PCF_RA2_WWV_2P	new ADF: RA2_FGD_2PNPDK20090417_162317_000005742078_00155_37283_6501.N1	17-APR-2009 16:23:17.367 17-APR-2009 16:23:17.367	Product: RA2_WWV_2PNPDK20090417_162317_000005742078_00155_37283_6502.N1
DSD: RA2_IF_MASK_FLIGHT_DATA PCF_RA2_WWV_2P	new ADF: RA2_FGD_2PNPDK20090417_163110_000059572078_00155_37283_6630.N1	17-APR-2009 16:31:10.818 17-APR-2009 16:31:10.818	Product: RA2_WWV_2PNPDK20090417_163110_000059572078_00155_37283_6631.N1
DSD: RA2_USO_DATA PCF_RA2_WWV_2P	new ADF: DOR_NAV_0PNPDK20090417_163036_000054202078_00155_37283_9799.N1	17-APR-2009 16:31:10.818 17-APR-2009 16:31:10.818	Product: RA2_WWV_2PNPDK20090417_163110_000059572078_00155_37283_6631.N1
DSD: RA2_IF_MASK_FLIGHT_DATA PCF_RA2_WWV_2P	new ADF: RA2_FGD_2PNPDK20090417_180847_000061162078_00156_37284_6759.N1	17-APR-2009 18:08:47.116 17-APR-2009 18:08:47.116	Product: RA2_WWV_2PNPDK20090417_180847_000061162078_00156_37284_6760.N1
DSD: RA2_USO_DATA PCF_RA2_WWV_2P	new ADF: DOR_NAV_0PNPDK20090417_180614_000057382078_00156_37284_9800.N1	17-APR-2009 18:08:47.116 17-APR-2009 18:08:47.116	Product: RA2_WWV_2PNPDK20090417_180847_000061162078_00156_37284_6760.N1
DSD: RA2_IF_MASK_FLIGHT_DATA PCF_RA2_WWV_2P	new ADF: RA2_FGD_2PNPDE20090417_194902_000040272078_00157_37285_8422.N1	17-APR-2009 19:49:02.716 17-APR-2009 19:49:02.716	Product: RA2_WWV_2PNPDE20090417_194902_000040272078_00157_37285_8423.N1

DSD: RA2_USO_DATA PCF_RA2_WWV_2P	new ADF: DOR_NAV_0PNPDE20090417_194711_000035072078_00157_37285_7770.N1	17-APR-2009 19:49:02.716 17-APR-2009 19:49:02.716	Product: RA2_WWV_2PNPDE20090417_194902_000040272078_00157_37285_8423.N1
DSD: RA2_IF_MASK_FLIGHT_DATA PCF_RA2_WWV_2P	new ADF: RA2_FGD_2PNPDE20090417_205505_000064152078_00157_37285_8590.N1	17-APR-2009 20:55:05.214 17-APR-2009 20:55:05.214	Product: RA2_WWV_2PNPDE20090417_205505_000064152078_00157_37285_8591.N1
DSD: RA2_USO_DATA PCF_RA2_WWV_2P	new ADF: DOR_NAV_0PNPDE20090417_205057_000060572078_00157_37285_7771.N1	17-APR-2009 20:55:05.214 17-APR-2009 20:55:05.214	Product: RA2_WWV_2PNPDE20090417_205505_000064152078_00157_37285_8591.N1
DSD: MWR_CONFIGURATION_DATA PCF_RA2_WWV_2P	new ADF: AUX_ECF_AXNECM20090417_184111_20090418_030000_20090418_150000	17-APR-2009 22:40:55.014 17-APR-2009 22:40:55.014	Product: RA2_WWV_2PNPDE20090417_224055_000062062078_00158_37286_8737.N1
DSD: RA2_CHARACTERISATION_DATA PCF_RA2_WWV_2P	new ADF: AUX_ECF_AXNECM20090417_064111_20090417_210000_20090418_090000	17-APR-2009 22:40:55.014 17-APR-2009 22:40:55.014	Product: RA2_WWV_2PNPDE20090417_224055_000062062078_00158_37286_8737.N1
DSD: RA2_CONFIGURATION_DATA PCF_RA2_WWV_2P	new ADF: AUX_ECF_AXNECM20090417_064111_20090417_150000_20090418_030000	17-APR-2009 22:40:55.014 17-APR-2009 22:40:55.014	Product: RA2_WWV_2PNPDE20090417_224055_000062062078_00158_37286_8737.N1
DSD: RA2_IF_MASK_FLIGHT_DATA PCF_RA2_WWV_2P	new ADF: RA2_FGD_2PNPDE20090417_224055_000062062078_00158_37286_8736.N1	17-APR-2009 22:40:55.014 17-APR-2009 22:40:55.014	Product: RA2_WWV_2PNPDE20090417_224055_000062062078_00158_37286_8737.N1

DSD: RA2_USO_DATA PCF_RA2_WWV_2P	new ADF: DOR_NAV_0PNPDE20090417_223713_000060572078_00158_37286_7772.N1	17-APR-2009 22:40:55.014 17-APR-2009 22:40:55.014	Product: RA2_WWV_2PNPDE20090417_224055_000062062078_00158_37286_8737.N1
-------------------------------------	--	--	--

Current ADFs (from IECF list)

Gauge	Value	Explicit Reference
MWR_SLT_AX.INFO PCF_IECF	MWR_SLT_AXVIEC20060921_063409_20020101_000000_20200101_000000	Corresponding to date 18-FEB-2009 03:00:02.000
AUX_ATT_AX.INFO PCF_IECF	AUX_ATT_AXVIEC20020924_131534_20020703_120000_20781231_235959	Corresponding to date 18-FEB-2009 03:00:02.000
RA2_PLA_AX.INFO PCF_IECF	RA2_PLA_AXVIEC20060331_181823_20020101_000000_20200101_000000	Corresponding to date 18-FEB-2009 03:00:02.000
RA2_CON_AX.INFO PCF_IECF	RA2_CON_AXVIEC20070723_131547_20060621_132015_20200101_000000	Corresponding to date 18-FEB-2009 03:00:02.000
RA2_CHD_AX.INFO PCF_IECF	RA2_CHD_AXVIEC20060913_074707_20020101_000000_20200101_000000	Corresponding to date 18-FEB-2009 03:00:02.000
MWR_CON_AX.INFO PCF_IECF	MWR_CON_AXVIEC20040810_145011_20020101_000000_20200101_000000	Corresponding to date 18-FEB-2009 03:00:02.000
MWR_CHD_AX.INFO PCF_IECF	MWR_CHD_AXVIEC20061013_132356_20020101_000000_20200101_000000	Corresponding to date 18-FEB-2009 03:00:02.000
MWR_LSF_AX.INFO PCF_IECF	MWR_LSF_AXVIEC20020313_172218_20020101_000000_20200101_000000	Corresponding to date 18-FEB-2009 03:00:02.000
RA2_MET_AX.INFO PCF_IECF	RA2_MET_AXVIEC20020204_073357_20020101_000000_20200101_000000	Corresponding to date 18-FEB-2009 03:00:02.000
RA2_CST_AX.INFO PCF_IECF	RA2_CST_AXVIEC20020621_135858_20020101_000000_20200101_000000	Corresponding to date 18-FEB-2009 03:00:02.000
RA2 ICT_AX.INFO PCF_IECF	RA2 ICT_AXVIEC20060921_070730_20020101_000000_20200101_000000	Corresponding to date 18-FEB-2009 03:00:02.000
RA2_DIP_AX.INFO PCF_IECF	RA2_DIP_AXVIEC20020122_134206_20020101_000000_20200101_000000	Corresponding to date 18-FEB-2009 03:00:02.000
RA2_IOC_AX.INFO PCF_IECF	RA2_IOC_AXVIEC20020122_141121_20020101_000000_20200101_000000	Corresponding to date 18-FEB-2009 03:00:02.000
RA2_OT1_AX.INFO PCF_IECF	RA2_OT1_AXVIEC20040120_082051_20020101_000000_20200101_000000	Corresponding to date 18-FEB-2009 03:00:02.000
RA2_OT2_AX.INFO PCF_IECF	RA2_OT2_AXVIEC20031208_150159_20020101_000000_20200101_000000	Corresponding to date 18-FEB-2009 03:00:02.000
RA2_GEO_AX.INFO PCF_IECF	RA2_GEO_AXVIEC20020314_093428_20020101_000000_20200101_000000	Corresponding to date 18-FEB-2009 03:00:02.000
RA2_MSS_AX.INFO PCF_IECF	RA2_MSS_AXVIEC20031208_145545_20020101_000000_20200101_000000	Corresponding to date 18-FEB-2009 03:00:02.000
RA2_USO_AX.INFO PCF_IECF	RA2_USO_AXVIEC20070618_133225_20070620_000000_20200101_000000	Corresponding to date 01-MAR-2009 03:00:02.000
RA2_SOI_AX.INFO PCF_IECF	RA2_SOI_AXVIEC20051003_170000_20020101_000000_20200101_000000	Corresponding to date 01-MAR-2009 03:00:02.000

RA2_SSB_AX.INFO PCF_IECF	RA2_SSB_AXVIEC20051129_111810_20020101_000000_20200101_000000	Corresponding to date 01-MAR-2009 03:00:02.000
RA2_SET_AX.INFO PCF_IECF	RA2_SET_AXVIEC20020122_150917_20020101_000000_20200101_000000	Corresponding to date 01-MAR-2009 03:00:02.000
RA2_TLD_AX.INFO PCF_IECF	RA2_TLD_AXVIEC20031208_151137_20020101_000000_20200101_000000	Corresponding to date 01-MAR-2009 03:00:02.000
RA2_SL1_AX.INFO PCF_IECF	RA2_SL1_AXVIEC20030131_100228_20020101_000000_20200101_000000	Corresponding to date 01-MAR-2009 03:00:02.000
RA2_SL2_AX.INFO PCF_IECF	RA2_SL2_AXVIEC20030131_101757_20020101_000000_20200101_000000	Corresponding to date 01-MAR-2009 03:00:02.000
RA2_SOL_AX.INFO PCF_IECF	RA2_SOL_AXVIEC20090317_182707_20020101_000000_20100301_000000	Corresponding to date 18-MAR-2009 03:00:01.000
RA2_IFF_AX.INFO PCF_IECF	RA2_IFF_AXVIEC20090326_133847_20090326_000000_20100101_000000	Corresponding to date 27-MAR-2009 03:00:00.000
RA2_POL_AX.INFO PCF_IECF	RA2_POL_AXVIEC20090409_110358_20020101_000000_20090509_235959	Corresponding to date 10-APR-2009 03:00:02.000

Differences with IECF list

Gauge	Value	Explicit Reference
DSD: DORIS_IONO PCF_RA2_WWV_2P	Filename: RA2_MW__1PNPDE20090416_231310_000060702078_00144_37272_7450.N1	Product: RA2_WWV_2PNPDE20090416_231310_000060702078_00144_37272_7452.N1
DSD: METEO_GRID_POINTS_ALTITUDE PCF_RA2_WWV_2P	Filename:	Product: RA2_WWV_2PNPDE20090416_231310_000060702078_00144_37272_7452.N1
DSD: MWR_CONFIGURATION_DATA PCF_RA2_WWV_2P	Filename: AUX_ECF_AXNECM20090416_182619_20090417_030000_20090417_150000	Product: RA2_WWV_2PNPDE20090416_231310_000060702078_00144_37272_7452.N1
DSD: OCEAN_ICE2_SYSTEM_FILE PCF_RA2_WWV_2P	Filename:	Product: RA2_WWV_2PNPDE20090416_231310_000060702078_00144_37272_7452.N1
DSD: OCEAN_TIDE_HARMONIC_COEF PCF_RA2_WWV_2P	Filename:	Product: RA2_WWV_2PNPDE20090416_231310_000060702078_00144_37272_7452.N1
DSD: OCEAN_TIDE_ORTHOWEIGHTS PCF_RA2_WWV_2P	Filename:	Product: RA2_WWV_2PNPDE20090416_231310_000060702078_00144_37272_7452.N1
DSD: RA2_CHARACTERISATION_DATA PCF_RA2_WWV_2P	Filename: AUX_ECF_AXNECM20090416_064112_20090416_210000_20090417_090000	Product: RA2_WWV_2PNPDE20090416_231310_000060702078_00144_37272_7452.N1
DSD: RA2_CONFIGURATION_DATA PCF_RA2_WWV_2P	Filename: AUX_ECF_AXNECM20090416_064112_20090416_150000_20090417_030000	Product: RA2_WWV_2PNPDE20090416_231310_000060702078_00144_37272_7452.N1
DSD: RA2_CONSTANT_DATA PCF_RA2_WWV_2P	Filename:	Product: RA2_WWV_2PNPDE20090416_231310_000060702078_00144_37272_7452.N1
DSD: RA2_IF_MASK_FLIGHT_DATA PCF_RA2_WWV_2P	Filename: RA2_FGD_2PNPDE20090416_231310_000060702078_00144_37272_7451.N1	Product: RA2_WWV_2PNPDE20090416_231310_000060702078_00144_37272_7452.N1
DSD: RA2_USO_DATA PCF_RA2_WWV_2P	Filename: DOR_NAV_0PNPDE20090416_230913_000057382078_00144_37272_7765.N1	Product: RA2_WWV_2PNPDE20090416_231310_000060702078_00144_37272_7452.N1

DSD: SOLAR_ACTIVITY_INDEX_PREDICT PCF_RA2_WWV_2P	Filename:	Product: RA2_WWV_2PNPDE20090416_231310_000060702078_00144.
DSD: DORIS_IONO PCF_RA2_WWV_2P	Filename: RA2_MW__1PNPDE20090417_005324_000049052078_00145_37273_7570.N1	Product: RA2_WWV_2PNPDE20090417_005324_000049052078_00145_37273_7572.N1
DSD: METEO_GRID_POINTS_ALTITUDE PCF_RA2_WWV_2P	Filename:	Product: RA2_WWV_2PNPDE20090417_005324_000049052078_00145_37273_7572.N1
DSD: MWR_CONFIGURATION_DATA PCF_RA2_WWV_2P	Filename: AUX_ECF_AXNECM20090416_182619_20090417_030000_20090417_150000	Product: RA2_WWV_2PNPDE20090417_005324_000049052078_00145_37273_7572.N1
DSD: OCEAN_ICE2_SYSTEM_FILE PCF_RA2_WWV_2P	Filename:	Product: RA2_WWV_2PNPDE20090417_005324_000049052078_00145_37273_7572.N1
DSD: OCEAN_TIDE_HARMONIC_COEF PCF_RA2_WWV_2P	Filename:	Product: RA2_WWV_2PNPDE20090417_005324_000049052078_00145_37273_7572.N1
DSD: OCEAN_TIDE_ORTHOWEIGHTS PCF_RA2_WWV_2P	Filename:	Product: RA2_WWV_2PNPDE20090417_005324_000049052078_00145_37273_7572.N1
DSD: RA2_CHARACTERISATION_DATA PCF_RA2_WWV_2P	Filename: AUX_ECF_AXNECM20090416_064112_20090416_210000_20090417_090000	Product: RA2_WWV_2PNPDE20090417_005324_000049052078_00145_37273_7572.N1
DSD: RA2_CONFIGURATION_DATA PCF_RA2_WWV_2P	Filename: AUX_ECF_AXNECM20090416_064112_20090416_150000_20090417_030000	Product: RA2_WWV_2PNPDE20090417_005324_000049052078_00145_37273_7572.N1
DSD: RA2_CONSTANT_DATA PCF_RA2_WWV_2P	Filename:	Product: RA2_WWV_2PNPDE20090417_005324_000049052078_00145_37273_7572.N1
DSD: RA2_IF_MASK_FLIGHT_DATA PCF_RA2_WWV_2P	Filename: RA2_FGD_2PNPDE20090417_005324_000049052078_00145_37273_7571.N1	Product: RA2_WWV_2PNPDE20090417_005324_000049052078_00145_37273_7572.N1
DSD: RA2_USO_DATA PCF_RA2_WWV_2P	Filename: DOR_NAV_0PNPDE20090417_005010_000044632078_00145_37273_7766.N1	Product: RA2_WWV_2PNPDE20090417_005324_000049052078_00145_37273_7572.N1
DSD: SOLAR_ACTIVITY_INDEX_PREDICT PCF_RA2_WWV_2P	Filename:	Product: RA2_WWV_2PNPDE20090417_005324_000049052078_00145_37273_7572.N1
DSD: DORIS_IONO PCF_RA2_WWV_2P	Filename: RA2_MW__1PNPDE20090417_021339_000056022078_00146_37274_7741.N1	Product: RA2_WWV_2PNPDE20090417_021339_000056022078_00146_37274_7743.N1
DSD: METEO_GRID_POINTS_ALTITUDE PCF_RA2_WWV_2P	Filename:	Product: RA2_WWV_2PNPDE20090417_021339_000056022078_00146_37274_7743.N1
DSD: MWR_CONFIGURATION_DATA PCF_RA2_WWV_2P	Filename: AUX_ECF_AXNECM20090416_182619_20090417_030000_20090417_150000	Product: RA2_WWV_2PNPDE20090417_021339_000056022078_00146_37274_7743.N1
DSD: OCEAN_ICE2_SYSTEM_FILE PCF_RA2_WWV_2P	Filename:	Product: RA2_WWV_2PNPDE20090417_021339_000056022078_00146_37274_7743.N1
DSD: OCEAN_TIDE_HARMONIC_COEF PCF_RA2_WWV_2P	Filename:	Product: RA2_WWV_2PNPDE20090417_021339_000056022078_00146_37274_7743.N1
DSD: OCEAN_TIDE_ORTHOWEIGHTS PCF_RA2_WWV_2P	Filename:	Product: RA2_WWV_2PNPDE20090417_021339_000056022078_00146_37274_7743.N1

DSD: RA2_CHARACTERISATION_DATA PCF_RA2_WWV_2P	Filename: AUX_ECF_AXNECM20090416_064112_20090416_210000_20090417_090000	Product: RA2_WWV_2PNPDE20090417_021339_000056022078_00146_
DSD: RA2_CONFIGURATION_DATA PCF_RA2_WWV_2P	Filename: AUX_ECF_AXNECM20090416_064112_20090416_150000_20090417_030000	Product: RA2_WWV_2PNPDE20090417_021339_000056022078_00146_37274_7743.N1
DSD: RA2_CONSTANT_DATA PCF_RA2_WWV_2P	Filename:	Product: RA2_WWV_2PNPDE20090417_021339_000056022078_00146_37274_7743.N1
DSD: RA2_IF_MASK_FLIGHT_DATA PCF_RA2_WWV_2P	Filename: RA2_FGD_2PNPDE20090417_021339_000056022078_00146_37274_7742.N1	Product: RA2_WWV_2PNPDE20090417_021339_000056022078_00146_37274_7743.N1
DSD: RA2_USO_DATA PCF_RA2_WWV_2P	Filename: DOR_NAV_0PNPDE20090417_020952_000054192078_00146_37274_7767.N1	Product: RA2_WWV_2PNPDE20090417_021339_000056022078_00146_37274_7743.N1
DSD: SOLAR_ACTIVITY_INDEX_PREDICT PCF_RA2_WWV_2P	Filename:	Product: RA2_WWV_2PNPDE20090417_021339_000056022078_00146_37274_7743.N1
DSD: DORIS_IONO PCF_RA2_WWV_2P	Filename: RA2_MW__1PNPDE20090417_034627_000061642078_00147_37275_7906.N1	Product: RA2_WWV_2PNPDE20090417_034627_000061642078_00147_37275_7908.N1
DSD: METEO_GRID_POINTS_ALTITUDE PCF_RA2_WWV_2P	Filename:	Product: RA2_WWV_2PNPDE20090417_034627_000061642078_00147_37275_7908.N1
DSD: OCEAN_ICE2_SYSTEM_FILE PCF_RA2_WWV_2P	Filename:	Product: RA2_WWV_2PNPDE20090417_034627_000061642078_00147_37275_7908.N1
DSD: OCEAN_TIDE_HARMONIC_COEF PCF_RA2_WWV_2P	Filename:	Product: RA2_WWV_2PNPDE20090417_034627_000061642078_00147_37275_7908.N1
DSD: OCEAN_TIDE_ORTHOWEIGHTS PCF_RA2_WWV_2P	Filename:	Product: RA2_WWV_2PNPDE20090417_034627_000061642078_00147_37275_7908.N1
DSD: RA2_CHARACTERISATION_DATA PCF_RA2_WWV_2P	Filename: AUX_ECF_AXNECM20090416_182619_20090417_030000_20090417_150000	Product: RA2_WWV_2PNPDE20090417_034627_000061642078_00147_37275_7908.N1
DSD: RA2_CONFIGURATION_DATA PCF_RA2_WWV_2P	Filename: AUX_ECF_AXNECM20090416_064112_20090416_210000_20090417_090000	Product: RA2_WWV_2PNPDE20090417_034627_000061642078_00147_37275_7908.N1
DSD: RA2_CONSTANT_DATA PCF_RA2_WWV_2P	Filename:	Product: RA2_WWV_2PNPDE20090417_034627_000061642078_00147_37275_7908.N1
DSD: RA2_IF_MASK_FLIGHT_DATA PCF_RA2_WWV_2P	Filename: RA2_FGD_2PNPDE20090417_034627_000061642078_00147_37275_7907.N1	Product: RA2_WWV_2PNPDE20090417_034627_000061642078_00147_37275_7908.N1
DSD: RA2_USO_DATA PCF_RA2_WWV_2P	Filename: DOR_NAV_0PNPDE20090417_034530_000057382078_00147_37275_7768.N1	Product: RA2_WWV_2PNPDE20090417_034627_000061642078_00147_37275_7908.N1
DSD: SOLAR_ACTIVITY_INDEX_PREDICT PCF_RA2_WWV_2P	Filename:	Product: RA2_WWV_2PNPDE20090417_034627_000061642078_00147_37275_7908.N1
DSD: DORIS_IONO PCF_RA2_WWV_2P	Filename: RA2_MW__1PNPDE20090417_052838_000059902078_00148_37276_8082.N1	Product: RA2_WWV_2PNPDE20090417_052838_000059902078_00148_37276_8084.N1
DSD: METEO_GRID_POINTS_ALTITUDE PCF_RA2_WWV_2P	Filename:	Product: RA2_WWV_2PNPDE20090417_052838_000059902078_00148_37276_8084.N1

DSD: MWR_CONFIGURATION_DATA PCF_RA2_WWV_2P	Filename: AUX_ECF_AXNECM20090417_062111_20090417_090000_20090417_210000	Product: RA2_WWV_2PNPDE20090417_052838_000059902078_00148.
DSD: OCEAN_ICE2_SYSTEM_FILE PCF_RA2_WWV_2P	Filename:	Product: RA2_WWV_2PNPDE20090417_052838_000059902078_00148_37276_8084.N1
DSD: OCEAN_TIDE_HARMONIC_COEF PCF_RA2_WWV_2P	Filename:	Product: RA2_WWV_2PNPDE20090417_052838_000059902078_00148_37276_8084.N1
DSD: OCEAN_TIDE_ORTHOWEIGHTS PCF_RA2_WWV_2P	Filename:	Product: RA2_WWV_2PNPDE20090417_052838_000059902078_00148_37276_8084.N1
DSD: RA2_CHARACTERISATION_DATA PCF_RA2_WWV_2P	Filename: AUX_ECF_AXNECM20090416_182619_20090417_030000_20090417_150000	Product: RA2_WWV_2PNPDE20090417_052838_000059902078_00148_37276_8084.N1
DSD: RA2_CONFIGURATION_DATA PCF_RA2_WWV_2P	Filename: AUX_ECF_AXNECM20090416_064112_20090416_210000_20090417_090000	Product: RA2_WWV_2PNPDE20090417_052838_000059902078_00148_37276_8084.N1
DSD: RA2_CONSTANT_DATA PCF_RA2_WWV_2P	Filename:	Product: RA2_WWV_2PNPDE20090417_052838_000059902078_00148_37276_8084.N1
DSD: RA2_IF_MASK_FLIGHT_DATA PCF_RA2_WWV_2P	Filename: RA2_FGD_2PNPDE20090417_052838_000059902078_00148_37276_8083.N1	Product: RA2_WWV_2PNPDE20090417_052838_000059902078_00148_37276_8084.N1
DSD: RA2_USO_DATA PCF_RA2_WWV_2P	Filename: DOR_NAV_0PNPDE20090417_052627_000057382078_00148_37276_7769.N1	Product: RA2_WWV_2PNPDE20090417_052838_000059902078_00148_37276_8084.N1
DSD: SOLAR_ACTIVITY_INDEX_PREDICT PCF_RA2_WWV_2P	Filename:	Product: RA2_WWV_2PNPDE20090417_052838_000059902078_00148_37276_8084.N1
DSD: DORIS_IONO PCF_RA2_WWV_2P	Filename: RA2_MW__1PNPDK20090417_070743_000041362078_00149_37277_5812.N1	Product: RA2_WWV_2PNPDK20090417_070743_000041362078_00149_37277_5814.N1
DSD: METEO_GRID_POINTS_ALTITUDE PCF_RA2_WWV_2P	Filename:	Product: RA2_WWV_2PNPDK20090417_070743_000041362078_00149_37277_5814.N1
DSD: MWR_CONFIGURATION_DATA PCF_RA2_WWV_2P	Filename: AUX_ECF_AXNECM20090417_062111_20090417_090000_20090417_210000	Product: RA2_WWV_2PNPDK20090417_070743_000041362078_00149_37277_5814.N1
DSD: OCEAN_ICE2_SYSTEM_FILE PCF_RA2_WWV_2P	Filename:	Product: RA2_WWV_2PNPDK20090417_070743_000041362078_00149_37277_5814.N1
DSD: OCEAN_TIDE_HARMONIC_COEF PCF_RA2_WWV_2P	Filename:	Product: RA2_WWV_2PNPDK20090417_070743_000041362078_00149_37277_5814.N1
DSD: OCEAN_TIDE_ORTHOWEIGHTS PCF_RA2_WWV_2P	Filename:	Product: RA2_WWV_2PNPDK20090417_070743_000041362078_00149_37277_5814.N1
DSD: RA2_CHARACTERISATION_DATA PCF_RA2_WWV_2P	Filename: AUX_ECF_AXNECM20090416_182619_20090417_030000_20090417_150000	Product: RA2_WWV_2PNPDK20090417_070743_000041362078_00149_37277_5814.N1
DSD: RA2_CONFIGURATION_DATA PCF_RA2_WWV_2P	Filename: AUX_ECF_AXNECM20090416_064112_20090416_210000_20090417_090000	Product: RA2_WWV_2PNPDK20090417_070743_000041362078_00149_37277_5814.N1
DSD: RA2_CONSTANT_DATA PCF_RA2_WWV_2P	Filename:	Product: RA2_WWV_2PNPDK20090417_070743_000041362078_00149_37277_5814.N1

DSD: RA2_IF_MASK_FLIGHT_DATA PCF_RA2_WWV_2P	Filename: RA2_FGD_2PNPDK20090417_070743_000041362078_00149_37277_5813.N1	Product: RA2_WWV_2PNPDK20090417_070743_000041362078_00149.
DSD: RA2_USO_DATA PCF_RA2_WWV_2P	Filename: DOR_NAV_0PNPDK20090417_070724_000035072078_00149_37277_9793.N1	Product: RA2_WWV_2PNPDK20090417_070743_000041362078_00149_37277_5814.N1
DSD: SOLAR_ACTIVITY_INDEX_PREDICT PCF_RA2_WWV_2P	Filename:	Product: RA2_WWV_2PNPDK20090417_070743_000041362078_00149_37277_5814.N1
DSD: DORIS_IONO PCF_RA2_WWV_2P	Filename: RA2_MW__1PNPDK20090417_081555_000061942078_00150_37278_5963.N1	Product: RA2_WWV_2PNPDK20090417_081555_000061942078_00150_37278_5965.N1
DSD: METEO_GRID_POINTS_ALTITUDE PCF_RA2_WWV_2P	Filename:	Product: RA2_WWV_2PNPDK20090417_081555_000061942078_00150_37278_5965.N1
DSD: MWR_CONFIGURATION_DATA PCF_RA2_WWV_2P	Filename: AUX_ECF_AXNECM20090417_062111_20090417_090000_20090417_210000	Product: RA2_WWV_2PNPDK20090417_081555_000061942078_00150_37278_5965.N1
DSD: OCEAN_ICE2_SYSTEM_FILE PCF_RA2_WWV_2P	Filename:	Product: RA2_WWV_2PNPDK20090417_081555_000061942078_00150_37278_5965.N1
DSD: OCEAN_TIDE_HARMONIC_COEF PCF_RA2_WWV_2P	Filename:	Product: RA2_WWV_2PNPDK20090417_081555_000061942078_00150_37278_5965.N1
DSD: OCEAN_TIDE_ORTHOWEIGHTS PCF_RA2_WWV_2P	Filename:	Product: RA2_WWV_2PNPDK20090417_081555_000061942078_00150_37278_5965.N1
DSD: RA2_CHARACTERISATION_DATA PCF_RA2_WWV_2P	Filename: AUX_ECF_AXNECM20090416_182619_20090417_030000_20090417_150000	Product: RA2_WWV_2PNPDK20090417_081555_000061942078_00150_37278_5965.N1
DSD: RA2_CONFIGURATION_DATA PCF_RA2_WWV_2P	Filename: AUX_ECF_AXNECM20090416_064112_20090416_210000_20090417_090000	Product: RA2_WWV_2PNPDK20090417_081555_000061942078_00150_37278_5965.N1
DSD: RA2_CONSTANT_DATA PCF_RA2_WWV_2P	Filename:	Product: RA2_WWV_2PNPDK20090417_081555_000061942078_00150_37278_5965.N1
DSD: RA2_IF_MASK_FLIGHT_DATA PCF_RA2_WWV_2P	Filename: RA2_FGD_2PNPDK20090417_081555_000061942078_00150_37278_5964.N1	Product: RA2_WWV_2PNPDK20090417_081555_000061942078_00150_37278_5965.N1
DSD: RA2_USO_DATA PCF_RA2_WWV_2P	Filename: DOR_NAV_0PNPDK20090417_081109_000060572078_00150_37278_9794.N1	Product: RA2_WWV_2PNPDK20090417_081555_000061942078_00150_37278_5965.N1
DSD: SOLAR_ACTIVITY_INDEX_PREDICT PCF_RA2_WWV_2P	Filename:	Product: RA2_WWV_2PNPDK20090417_081555_000061942078_00150_37278_5965.N1
DSD: DORIS_IONO PCF_RA2_WWV_2P	Filename: RA2_MW__1PNPDK20090417_095831_000059442078_00151_37279_6112.N1	Product: RA2_WWV_2PNPDK20090417_095831_000059442078_00151_37279_6114.N1
DSD: METEO_GRID_POINTS_ALTITUDE PCF_RA2_WWV_2P	Filename:	Product: RA2_WWV_2PNPDK20090417_095831_000059442078_00151_37279_6114.N1
DSD: MWR_CONFIGURATION_DATA PCF_RA2_WWV_2P	Filename: AUX_ECF_AXNECM20090417_064111_20090417_150000_20090418_030000	Product: RA2_WWV_2PNPDK20090417_095831_000059442078_00151_37279_6114.N1
DSD: OCEAN_ICE2_SYSTEM_FILE PCF_RA2_WWV_2P	Filename:	Product: RA2_WWV_2PNPDK20090417_095831_000059442078_00151_37279_6114.N1

DSD: OCEAN_TIDE_HARMONIC_COEF PCF_RA2_WWV_2P	Filename:	Product: RA2_WWV_2PNPDK20090417_095831_000059442078_00151_
DSD: OCEAN_TIDE_ORTHOWEIGHTS PCF_RA2_WWV_2P	Filename:	Product: RA2_WWV_2PNPDK20090417_095831_000059442078_00151_37279_6114.N1
DSD: RA2_CHARACTERISATION_DATA PCF_RA2_WWV_2P	Filename: AUX_ECF_AXNECM20090417_062111_20090417_090000_20090417_210000	Product: RA2_WWV_2PNPDK20090417_095831_000059442078_00151_37279_6114.N1
DSD: RA2_CONFIGURATION_DATA PCF_RA2_WWV_2P	Filename: AUX_ECF_AXNECM20090416_182619_20090417_030000_20090417_150000	Product: RA2_WWV_2PNPDK20090417_095831_000059442078_00151_37279_6114.N1
DSD: RA2_CONSTANT_DATA PCF_RA2_WWV_2P	Filename:	Product: RA2_WWV_2PNPDK20090417_095831_000059442078_00151_37279_6114.N1
DSD: RA2_IF_MASK_FLIGHT_DATA PCF_RA2_WWV_2P	Filename: RA2_FGD_2PNPDK20090417_095831_000059442078_00151_37279_6113.N1	Product: RA2_WWV_2PNPDK20090417_095831_000059442078_00151_37279_6114.N1
DSD: RA2_USO_DATA PCF_RA2_WWV_2P	Filename: DOR_NAV_0PNPDK20090417_095725_000054192078_00151_37279_9795.N1	Product: RA2_WWV_2PNPDK20090417_095831_000059442078_00151_37279_6114.N1
DSD: SOLAR_ACTIVITY_INDEX_PREDICT PCF_RA2_WWV_2P	Filename:	Product: RA2_WWV_2PNPDK20090417_095831_000059442078_00151_37279_6114.N1
DSD: DORIS_IONO PCF_RA2_WWV_2P	Filename: RA2_MW__1PNPDK20090417_113651_000060082078_00152_37280_6254.N1	Product: RA2_WWV_2PNPDK20090417_113651_000060082078_00152_37280_6256.N1
DSD: METEO_GRID_POINTS_ALTITUDE PCF_RA2_WWV_2P	Filename:	Product: RA2_WWV_2PNPDK20090417_113651_000060082078_00152_37280_6256.N1
DSD: MWR_CONFIGURATION_DATA PCF_RA2_WWV_2P	Filename: AUX_ECF_AXNECM20090417_064111_20090417_150000_20090418_030000	Product: RA2_WWV_2PNPDK20090417_113651_000060082078_00152_37280_6256.N1
DSD: OCEAN_ICE2_SYSTEM_FILE PCF_RA2_WWV_2P	Filename:	Product: RA2_WWV_2PNPDK20090417_113651_000060082078_00152_37280_6256.N1
DSD: OCEAN_TIDE_HARMONIC_COEF PCF_RA2_WWV_2P	Filename:	Product: RA2_WWV_2PNPDK20090417_113651_000060082078_00152_37280_6256.N1
DSD: OCEAN_TIDE_ORTHOWEIGHTS PCF_RA2_WWV_2P	Filename:	Product: RA2_WWV_2PNPDK20090417_113651_000060082078_00152_37280_6256.N1
DSD: RA2_CHARACTERISATION_DATA PCF_RA2_WWV_2P	Filename: AUX_ECF_AXNECM20090417_062111_20090417_090000_20090417_210000	Product: RA2_WWV_2PNPDK20090417_113651_000060082078_00152_37280_6256.N1
DSD: RA2_CONFIGURATION_DATA PCF_RA2_WWV_2P	Filename: AUX_ECF_AXNECM20090416_182619_20090417_030000_20090417_150000	Product: RA2_WWV_2PNPDK20090417_113651_000060082078_00152_37280_6256.N1
DSD: RA2_CONSTANT_DATA PCF_RA2_WWV_2P	Filename:	Product: RA2_WWV_2PNPDK20090417_113651_000060082078_00152_37280_6256.N1
DSD: RA2_IF_MASK_FLIGHT_DATA PCF_RA2_WWV_2P	Filename: RA2_FGD_2PNPDK20090417_113651_000060082078_00152_37280_6255.N1	Product: RA2_WWV_2PNPDK20090417_113651_000060082078_00152_37280_6256.N1
DSD: RA2_SURFACE_TYPE_DATA PCF_RA2_WWV_2P	Filename: RA2_POL_AXVIEC20090417_110409_20020101_000000_20090516_235959	Product: RA2_WWV_2PNPDK20090417_113651_000060082078_00152_37280_6256.N1

DSD: RA2_USO_DATA PCF_RA2_WWV_2P	Filename: DOR_NAV_0PNPDK20090417_113304_000057382078_00152_37280_9796.N1	Product: RA2_WWV_2PNPDK20090417_113651_000060082078_00152
DSD: SOLAR_ACTIVITY_INDEX_PREDICT PCF_RA2_WWV_2P	Filename:	Product: RA2_WWV_2PNPDK20090417_113651_000060082078_00152_37280_6256.N1
DSD: DORIS_IONO PCF_RA2_WWV_2P	Filename: RA2_MW__1PNPDK20090417_131615_000059332078_00153_37281_6390.N1	Product: RA2_WWV_2PNPDK20090417_131615_000059332078_00153_37281_6392.N1
DSD: METEO_GRID_POINTS_ALTITUDE PCF_RA2_WWV_2P	Filename:	Product: RA2_WWV_2PNPDK20090417_131615_000059332078_00153_37281_6392.N1
DSD: MWR_CONFIGURATION_DATA PCF_RA2_WWV_2P	Filename: AUX_ECF_AXNECM20090417_064111_20090417_150000_20090418_030000	Product: RA2_WWV_2PNPDK20090417_131615_000059332078_00153_37281_6392.N1
DSD: OCEAN_ICE2_SYSTEM_FILE PCF_RA2_WWV_2P	Filename:	Product: RA2_WWV_2PNPDK20090417_131615_000059332078_00153_37281_6392.N1
DSD: OCEAN_TIDE_HARMONIC_COEF PCF_RA2_WWV_2P	Filename:	Product: RA2_WWV_2PNPDK20090417_131615_000059332078_00153_37281_6392.N1
DSD: OCEAN_TIDE_ORTHOWEIGHTS PCF_RA2_WWV_2P	Filename:	Product: RA2_WWV_2PNPDK20090417_131615_000059332078_00153_37281_6392.N1
DSD: RA2_CHARACTERISATION_DATA PCF_RA2_WWV_2P	Filename: AUX_ECF_AXNECM20090417_062111_20090417_090000_20090417_210000	Product: RA2_WWV_2PNPDK20090417_131615_000059332078_00153_37281_6392.N1
DSD: RA2_CONFIGURATION_DATA PCF_RA2_WWV_2P	Filename: AUX_ECF_AXNECM20090416_182619_20090417_030000_20090417_150000	Product: RA2_WWV_2PNPDK20090417_131615_000059332078_00153_37281_6392.N1
DSD: RA2_CONSTANT_DATA PCF_RA2_WWV_2P	Filename:	Product: RA2_WWV_2PNPDK20090417_131615_000059332078_00153_37281_6392.N1
DSD: RA2_IF_MASK_FLIGHT_DATA PCF_RA2_WWV_2P	Filename: RA2_FGD_2PNPDK20090417_131615_000059332078_00153_37281_6391.N1	Product: RA2_WWV_2PNPDK20090417_131615_000059332078_00153_37281_6392.N1
DSD: RA2_SURFACE_TYPE_DATA PCF_RA2_WWV_2P	Filename: RA2_POL_AXVIEC20090417_110409_20020101_000000_20090516_235959	Product: RA2_WWV_2PNPDK20090417_131615_000059332078_00153_37281_6392.N1
DSD: RA2_USO_DATA PCF_RA2_WWV_2P	Filename: DOR_NAV_0PNPDK20090417_131401_000054192078_00153_37281_9797.N1	Product: RA2_WWV_2PNPDK20090417_131615_000059332078_00153_37281_6392.N1
DSD: SOLAR_ACTIVITY_INDEX_PREDICT PCF_RA2_WWV_2P	Filename:	Product: RA2_WWV_2PNPDK20090417_131615_000059332078_00153_37281_6392.N1
DSD: DORIS_IONO PCF_RA2_WWV_2P	Filename: RA2_MW__1PNPDK20090417_145414_000050962078_00154_37282_6497.N1	Product: RA2_WWV_2PNPDK20090417_145414_000050962078_00154_37282_6499.N1
DSD: METEO_GRID_POINTS_ALTITUDE PCF_RA2_WWV_2P	Filename:	Product: RA2_WWV_2PNPDK20090417_145414_000050962078_00154_37282_6499.N1
DSD: MWR_CONFIGURATION_DATA PCF_RA2_WWV_2P	Filename: AUX_ECF_AXNECM20090417_064111_20090417_150000_20090418_030000	Product: RA2_WWV_2PNPDK20090417_145414_000050962078_00154_37282_6499.N1
DSD: OCEAN_ICE2_SYSTEM_FILE PCF_RA2_WWV_2P	Filename:	Product: RA2_WWV_2PNPDK20090417_145414_000050962078_00154_37282_6499.N1

DSD: OCEAN_TIDE_HARMONIC_COEF PCF_RA2_WWV_2P	Filename:	Product: RA2_WWV_2PNPDK20090417_145414_000050962078_00154.
DSD: OCEAN_TIDE_ORTHOWEIGHTS PCF_RA2_WWV_2P	Filename:	Product: RA2_WWV_2PNPDK20090417_145414_000050962078_00154_37282_6499.N1
DSD: RA2_CHARACTERISATION_DATA PCF_RA2_WWV_2P	Filename: AUX_ECF_AXNECM20090417_062111_20090417_090000_20090417_210000	Product: RA2_WWV_2PNPDK20090417_145414_000050962078_00154_37282_6499.N1
DSD: RA2_CONFIGURATION_DATA PCF_RA2_WWV_2P	Filename: AUX_ECF_AXNECM20090416_182619_20090417_030000_20090417_150000	Product: RA2_WWV_2PNPDK20090417_145414_000050962078_00154_37282_6499.N1
DSD: RA2_CONSTANT_DATA PCF_RA2_WWV_2P	Filename:	Product: RA2_WWV_2PNPDK20090417_145414_000050962078_00154_37282_6499.N1
DSD: RA2_IF_MASK_FLIGHT_DATA PCF_RA2_WWV_2P	Filename: RA2_FGD_2PNPDK20090417_145414_000050962078_00154_37282_6498.N1	Product: RA2_WWV_2PNPDK20090417_145414_000050962078_00154_37282_6499.N1
DSD: RA2_SURFACE_TYPE_DATA PCF_RA2_WWV_2P	Filename: RA2_POL_AXVIEC20090417_110409_20020101_000000_20090516_235959	Product: RA2_WWV_2PNPDK20090417_145414_000050962078_00154_37282_6499.N1
DSD: RA2_USO_DATA PCF_RA2_WWV_2P	Filename: DOR_NAV_0PNPDK20090417_144939_000057382078_00154_37282_9798.N1	Product: RA2_WWV_2PNPDK20090417_145414_000050962078_00154_37282_6499.N1
DSD: SOLAR_ACTIVITY_INDEX_PREDICT PCF_RA2_WWV_2P	Filename:	Product: RA2_WWV_2PNPDK20090417_145414_000050962078_00154_37282_6499.N1
DSD: DORIS_IONO PCF_RA2_WWV_2P	Filename: RA2_MW__1PNPDK20090417_162317_000005742078_00155_37283_6500.N1	Product: RA2_WWV_2PNPDK20090417_162317_000005742078_00155_37283_6502.N1
DSD: METEO_GRID_POINTS_ALTITUDE PCF_RA2_WWV_2P	Filename:	Product: RA2_WWV_2PNPDK20090417_162317_000005742078_00155_37283_6502.N1
DSD: MWR_CONFIGURATION_DATA PCF_RA2_WWV_2P	Filename: AUX_ECF_AXNECM20090417_064111_20090417_210000_20090418_090000	Product: RA2_WWV_2PNPDK20090417_162317_000005742078_00155_37283_6502.N1
DSD: OCEAN_ICE2_SYSTEM_FILE PCF_RA2_WWV_2P	Filename:	Product: RA2_WWV_2PNPDK20090417_162317_000005742078_00155_37283_6502.N1
DSD: OCEAN_TIDE_HARMONIC_COEF PCF_RA2_WWV_2P	Filename:	Product: RA2_WWV_2PNPDK20090417_162317_000005742078_00155_37283_6502.N1
DSD: OCEAN_TIDE_ORTHOWEIGHTS PCF_RA2_WWV_2P	Filename:	Product: RA2_WWV_2PNPDK20090417_162317_000005742078_00155_37283_6502.N1
DSD: RA2_CHARACTERISATION_DATA PCF_RA2_WWV_2P	Filename: AUX_ECF_AXNECM20090417_064111_20090417_150000_20090418_030000	Product: RA2_WWV_2PNPDK20090417_162317_000005742078_00155_37283_6502.N1
DSD: RA2_CONFIGURATION_DATA PCF_RA2_WWV_2P	Filename: AUX_ECF_AXNECM20090417_062111_20090417_090000_20090417_210000	Product: RA2_WWV_2PNPDK20090417_162317_000005742078_00155_37283_6502.N1
DSD: RA2_CONSTANT_DATA PCF_RA2_WWV_2P	Filename:	Product: RA2_WWV_2PNPDK20090417_162317_000005742078_00155_37283_6502.N1
DSD: RA2_IF_MASK_FLIGHT_DATA PCF_RA2_WWV_2P	Filename: RA2_FGD_2PNPDK20090417_162317_000005742078_00155_37283_6501.N1	Product: RA2_WWV_2PNPDK20090417_162317_000005742078_00155_37283_6502.N1

DSD: RA2_SURFACE_TYPE_DATA PCF_RA2_WWV_2P	Filename: RA2_POL_AXVIEC20090417_110409_20020101_000000_20090516_235959	Product: RA2_WWV_2PNPDK20090417_162317_000005742078_00155.
DSD: RA2_USO_DATA PCF_RA2_WWV_2P	Filename: DOR_NAV_0PNPDK20090417_144939_000057382078_00154_37282_9798.N1	Product: RA2_WWV_2PNPDK20090417_162317_000005742078_00155_37283_6502.N1
DSD: SOLAR_ACTIVITY_INDEX_PREDICT PCF_RA2_WWV_2P	Filename:	Product: RA2_WWV_2PNPDK20090417_162317_000005742078_00155_37283_6502.N1
DSD: DORIS_IONO PCF_RA2_WWV_2P	Filename: RA2_MW__1PNPDK20090417_163110_000059572078_00155_37283_6629.N1	Product: RA2_WWV_2PNPDK20090417_163110_000059572078_00155_37283_6631.N1
DSD: METEO_GRID_POINTS_ALTITUDE PCF_RA2_WWV_2P	Filename:	Product: RA2_WWV_2PNPDK20090417_163110_000059572078_00155_37283_6631.N1
DSD: MWR_CONFIGURATION_DATA PCF_RA2_WWV_2P	Filename: AUX_ECF_AXNECM20090417_064111_20090417_210000_20090418_090000	Product: RA2_WWV_2PNPDK20090417_163110_000059572078_00155_37283_6631.N1
DSD: OCEAN_ICE2_SYSTEM_FILE PCF_RA2_WWV_2P	Filename:	Product: RA2_WWV_2PNPDK20090417_163110_000059572078_00155_37283_6631.N1
DSD: OCEAN_TIDE_HARMONIC_COEF PCF_RA2_WWV_2P	Filename:	Product: RA2_WWV_2PNPDK20090417_163110_000059572078_00155_37283_6631.N1
DSD: OCEAN_TIDE_ORTHOWEIGHTS PCF_RA2_WWV_2P	Filename:	Product: RA2_WWV_2PNPDK20090417_163110_000059572078_00155_37283_6631.N1
DSD: RA2_CHARACTERISATION_DATA PCF_RA2_WWV_2P	Filename: AUX_ECF_AXNECM20090417_064111_20090417_150000_20090418_030000	Product: RA2_WWV_2PNPDK20090417_163110_000059572078_00155_37283_6631.N1
DSD: RA2_CONFIGURATION_DATA PCF_RA2_WWV_2P	Filename: AUX_ECF_AXNECM20090417_062111_20090417_090000_20090417_210000	Product: RA2_WWV_2PNPDK20090417_163110_000059572078_00155_37283_6631.N1
DSD: RA2_CONSTANT_DATA PCF_RA2_WWV_2P	Filename:	Product: RA2_WWV_2PNPDK20090417_163110_000059572078_00155_37283_6631.N1
DSD: RA2_IF_MASK_FLIGHT_DATA PCF_RA2_WWV_2P	Filename: RA2_FGD_2PNPDK20090417_163110_000059572078_00155_37283_6630.N1	Product: RA2_WWV_2PNPDK20090417_163110_000059572078_00155_37283_6631.N1
DSD: RA2_SURFACE_TYPE_DATA PCF_RA2_WWV_2P	Filename: RA2_POL_AXVIEC20090417_110409_20020101_000000_20090516_235959	Product: RA2_WWV_2PNPDK20090417_163110_000059572078_00155_37283_6631.N1
DSD: RA2_USO_DATA PCF_RA2_WWV_2P	Filename: DOR_NAV_0PNPDK20090417_163036_000054202078_00155_37283_9799.N1	Product: RA2_WWV_2PNPDK20090417_163110_000059572078_00155_37283_6631.N1
DSD: SOLAR_ACTIVITY_INDEX_PREDICT PCF_RA2_WWV_2P	Filename:	Product: RA2_WWV_2PNPDK20090417_163110_000059572078_00155_37283_6631.N1
DSD: DORIS_IONO PCF_RA2_WWV_2P	Filename: RA2_MW__1PNPDK20090417_180847_000061162078_00156_37284_6758.N1	Product: RA2_WWV_2PNPDK20090417_180847_000061162078_00156_37284_6760.N1
DSD: METEO_GRID_POINTS_ALTITUDE PCF_RA2_WWV_2P	Filename:	Product: RA2_WWV_2PNPDK20090417_180847_000061162078_00156_37284_6760.N1
DSD: MWR_CONFIGURATION_DATA PCF_RA2_WWV_2P	Filename: AUX_ECF_AXNECM20090417_064111_20090417_210000_20090418_090000	Product: RA2_WWV_2PNPDK20090417_180847_000061162078_00156_37284_6760.N1

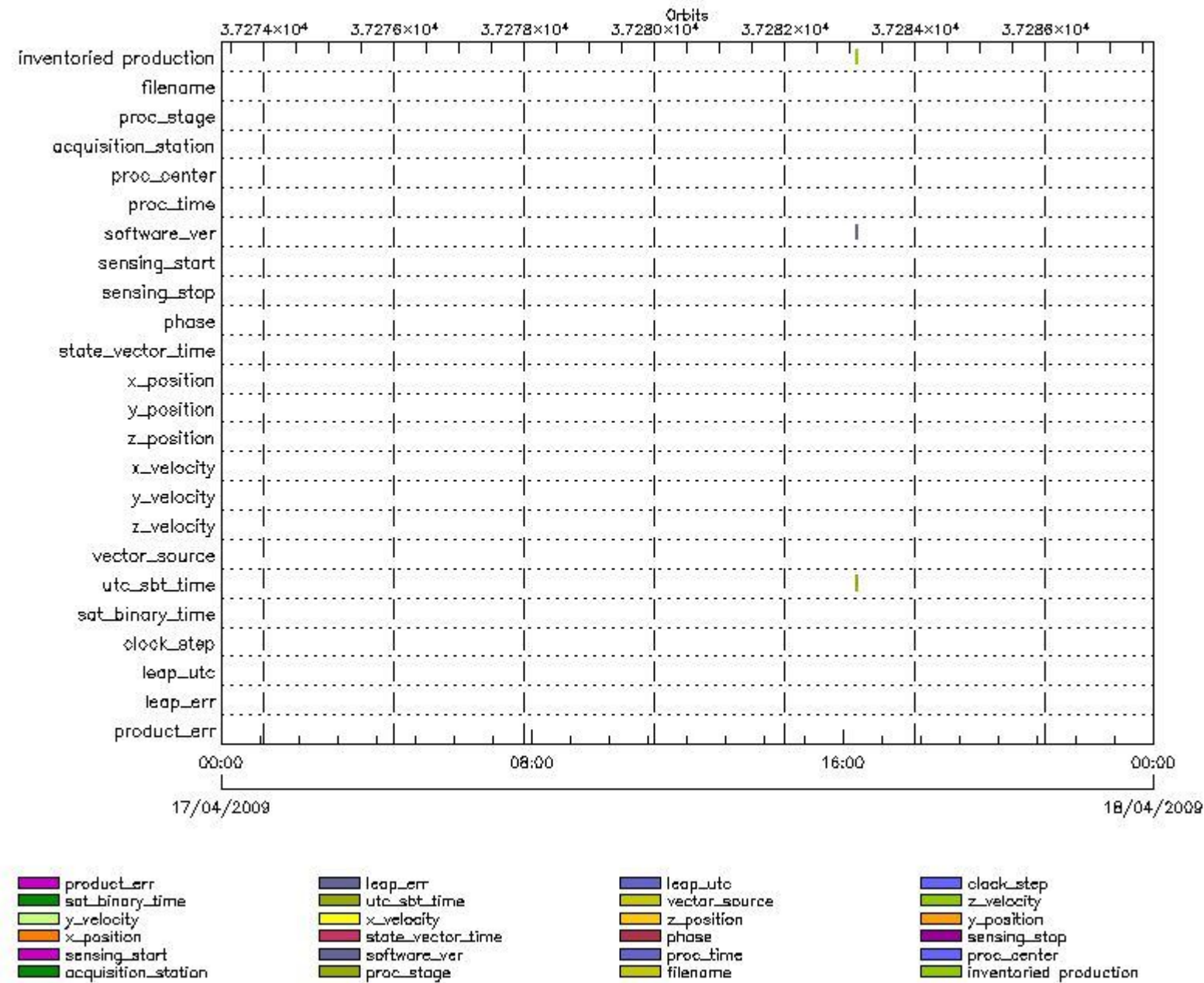
DSD: OCEAN_ICE2_SYSTEM_FILE PCF_RA2_WWV_2P	Filename:	Product: RA2_WWV_2PNPDK20090417_180847_000061162078_00156
DSD: OCEAN_TIDE_HARMONIC_COEF PCF_RA2_WWV_2P	Filename:	Product: RA2_WWV_2PNPDK20090417_180847_000061162078_00156_37284_6760.N1
DSD: OCEAN_TIDE_ORTHOWEIGHTS PCF_RA2_WWV_2P	Filename:	Product: RA2_WWV_2PNPDK20090417_180847_000061162078_00156_37284_6760.N1
DSD: RA2_CHARACTERISATION_DATA PCF_RA2_WWV_2P	Filename: AUX_ECF_AXNECM20090417_064111_20090417_150000_20090418_030000	Product: RA2_WWV_2PNPDK20090417_180847_000061162078_00156_37284_6760.N1
DSD: RA2_CONFIGURATION_DATA PCF_RA2_WWV_2P	Filename: AUX_ECF_AXNECM20090417_062111_20090417_090000_20090417_210000	Product: RA2_WWV_2PNPDK20090417_180847_000061162078_00156_37284_6760.N1
DSD: RA2_CONSTANT_DATA PCF_RA2_WWV_2P	Filename:	Product: RA2_WWV_2PNPDK20090417_180847_000061162078_00156_37284_6760.N1
DSD: RA2_IF_MASK_FLIGHT_DATA PCF_RA2_WWV_2P	Filename: RA2_FGD_2PNPDK20090417_180847_000061162078_00156_37284_6759.N1	Product: RA2_WWV_2PNPDK20090417_180847_000061162078_00156_37284_6760.N1
DSD: RA2_SURFACE_TYPE_DATA PCF_RA2_WWV_2P	Filename: RA2_POL_AXVIEC20090417_110409_20020101_000000_20090516_235959	Product: RA2_WWV_2PNPDK20090417_180847_000061162078_00156_37284_6760.N1
DSD: RA2_USO_DATA PCF_RA2_WWV_2P	Filename: DOR_NAV_0PNPDK20090417_180614_000057382078_00156_37284_9800.N1	Product: RA2_WWV_2PNPDK20090417_180847_000061162078_00156_37284_6760.N1
DSD: SOLAR_ACTIVITY_INDEX_PREDICT PCF_RA2_WWV_2P	Filename:	Product: RA2_WWV_2PNPDK20090417_180847_000061162078_00156_37284_6760.N1
DSD: DORIS_IONO PCF_RA2_WWV_2P	Filename: RA2_MW__1PNPDE20090417_194902_000040272078_00157_37285_8421.N1	Product: RA2_WWV_2PNPDE20090417_194902_000040272078_00157_37285_8423.N1
DSD: METEO_GRID_POINTS_ALTITUDE PCF_RA2_WWV_2P	Filename:	Product: RA2_WWV_2PNPDE20090417_194902_000040272078_00157_37285_8423.N1
DSD: MWR_CONFIGURATION_DATA PCF_RA2_WWV_2P	Filename: AUX_ECF_AXNECM20090417_064111_20090417_210000_20090418_090000	Product: RA2_WWV_2PNPDE20090417_194902_000040272078_00157_37285_8423.N1
DSD: OCEAN_ICE2_SYSTEM_FILE PCF_RA2_WWV_2P	Filename:	Product: RA2_WWV_2PNPDE20090417_194902_000040272078_00157_37285_8423.N1
DSD: OCEAN_TIDE_HARMONIC_COEF PCF_RA2_WWV_2P	Filename:	Product: RA2_WWV_2PNPDE20090417_194902_000040272078_00157_37285_8423.N1
DSD: OCEAN_TIDE_ORTHOWEIGHTS PCF_RA2_WWV_2P	Filename:	Product: RA2_WWV_2PNPDE20090417_194902_000040272078_00157_37285_8423.N1
DSD: RA2_CHARACTERISATION_DATA PCF_RA2_WWV_2P	Filename: AUX_ECF_AXNECM20090417_064111_20090417_150000_20090418_030000	Product: RA2_WWV_2PNPDE20090417_194902_000040272078_00157_37285_8423.N1
DSD: RA2_CONFIGURATION_DATA PCF_RA2_WWV_2P	Filename: AUX_ECF_AXNECM20090417_062111_20090417_090000_20090417_210000	Product: RA2_WWV_2PNPDE20090417_194902_000040272078_00157_37285_8423.N1
DSD: RA2_CONSTANT_DATA PCF_RA2_WWV_2P	Filename:	Product: RA2_WWV_2PNPDE20090417_194902_000040272078_00157_37285_8423.N1

DSD: RA2_IF_MASK_FLIGHT_DATA PCF_RA2_WWV_2P	Filename: RA2_FGD_2PNPDE20090417_194902_000040272078_00157_37285_8422.N1	Product: RA2_WWV_2PNPDE20090417_194902_000040272078_00157.
DSD: RA2_SURFACE_TYPE_DATA PCF_RA2_WWV_2P	Filename: RA2_POL_AXVIEC20090417_110409_20020101_000000_20090516_235959	Product: RA2_WWV_2PNPDE20090417_194902_000040272078_00157_37285_8423.N1
DSD: RA2_USO_DATA PCF_RA2_WWV_2P	Filename: DOR_NAV_0PNPDE20090417_194711_000035072078_00157_37285_7770.N1	Product: RA2_WWV_2PNPDE20090417_194902_000040272078_00157_37285_8423.N1
DSD: SOLAR_ACTIVITY_INDEX_PREDICT PCF_RA2_WWV_2P	Filename:	Product: RA2_WWV_2PNPDE20090417_194902_000040272078_00157_37285_8423.N1
DSD: DORIS_IONO PCF_RA2_WWV_2P	Filename: RA2_MW__1PNPDE20090417_205505_000064152078_00157_37285_8589.N1	Product: RA2_WWV_2PNPDE20090417_205505_000064152078_00157_37285_8591.N1
DSD: METEO_GRID_POINTS_ALTITUDE PCF_RA2_WWV_2P	Filename:	Product: RA2_WWV_2PNPDE20090417_205505_000064152078_00157_37285_8591.N1
DSD: MWR_CONFIGURATION_DATA PCF_RA2_WWV_2P	Filename: AUX_ECF_AXNECM20090417_064111_20090417_210000_20090418_090000	Product: RA2_WWV_2PNPDE20090417_205505_000064152078_00157_37285_8591.N1
DSD: OCEAN_ICE2_SYSTEM_FILE PCF_RA2_WWV_2P	Filename:	Product: RA2_WWV_2PNPDE20090417_205505_000064152078_00157_37285_8591.N1
DSD: OCEAN_TIDE_HARMONIC_COEF PCF_RA2_WWV_2P	Filename:	Product: RA2_WWV_2PNPDE20090417_205505_000064152078_00157_37285_8591.N1
DSD: OCEAN_TIDE_ORTHOWEIGHTS PCF_RA2_WWV_2P	Filename:	Product: RA2_WWV_2PNPDE20090417_205505_000064152078_00157_37285_8591.N1
DSD: RA2_CHARACTERISATION_DATA PCF_RA2_WWV_2P	Filename: AUX_ECF_AXNECM20090417_064111_20090417_150000_20090418_030000	Product: RA2_WWV_2PNPDE20090417_205505_000064152078_00157_37285_8591.N1
DSD: RA2_CONFIGURATION_DATA PCF_RA2_WWV_2P	Filename: AUX_ECF_AXNECM20090417_062111_20090417_090000_20090417_210000	Product: RA2_WWV_2PNPDE20090417_205505_000064152078_00157_37285_8591.N1
DSD: RA2_CONSTANT_DATA PCF_RA2_WWV_2P	Filename:	Product: RA2_WWV_2PNPDE20090417_205505_000064152078_00157_37285_8591.N1
DSD: RA2_IF_MASK_FLIGHT_DATA PCF_RA2_WWV_2P	Filename: RA2_FGD_2PNPDE20090417_205505_000064152078_00157_37285_8590.N1	Product: RA2_WWV_2PNPDE20090417_205505_000064152078_00157_37285_8591.N1
DSD: RA2_SURFACE_TYPE_DATA PCF_RA2_WWV_2P	Filename: RA2_POL_AXVIEC20090417_110409_20020101_000000_20090516_235959	Product: RA2_WWV_2PNPDE20090417_205505_000064152078_00157_37285_8591.N1
DSD: RA2_USO_DATA PCF_RA2_WWV_2P	Filename: DOR_NAV_0PNPDE20090417_205057_000060572078_00157_37285_7771.N1	Product: RA2_WWV_2PNPDE20090417_205505_000064152078_00157_37285_8591.N1
DSD: SOLAR_ACTIVITY_INDEX_PREDICT PCF_RA2_WWV_2P	Filename:	Product: RA2_WWV_2PNPDE20090417_205505_000064152078_00157_37285_8591.N1
DSD: DORIS_IONO PCF_RA2_WWV_2P	Filename: RA2_MW__1PNPDE20090417_224055_000062062078_00158_37286_8735.N1	Product: RA2_WWV_2PNPDE20090417_224055_000062062078_00158_37286_8737.N1
DSD: METEO_GRID_POINTS_ALTITUDE PCF_RA2_WWV_2P	Filename:	Product: RA2_WWV_2PNPDE20090417_224055_000062062078_00158_37286_8737.N1

DSD: MWR_CONFIGURATION_DATA PCF_RA2_WWV_2P	Filename: AUX_ECF_AXNECM20090417_184111_20090418_030000_20090418_150000	Product: RA2_WWV_2PNPDE20090417_224055_000062062078_00158.
DSD: OCEAN_ICE2_SYSTEM_FILE PCF_RA2_WWV_2P	Filename:	Product: RA2_WWV_2PNPDE20090417_224055_000062062078_00158_37286_8737.N1
DSD: OCEAN_TIDE_HARMONIC_COEF PCF_RA2_WWV_2P	Filename:	Product: RA2_WWV_2PNPDE20090417_224055_000062062078_00158_37286_8737.N1
DSD: OCEAN_TIDE_ORTHOWEIGHTS PCF_RA2_WWV_2P	Filename:	Product: RA2_WWV_2PNPDE20090417_224055_000062062078_00158_37286_8737.N1
DSD: RA2_CHARACTERISATION_DATA PCF_RA2_WWV_2P	Filename: AUX_ECF_AXNECM20090417_064111_20090417_210000_20090418_090000	Product: RA2_WWV_2PNPDE20090417_224055_000062062078_00158_37286_8737.N1
DSD: RA2_CONFIGURATION_DATA PCF_RA2_WWV_2P	Filename: AUX_ECF_AXNECM20090417_064111_20090417_150000_20090418_030000	Product: RA2_WWV_2PNPDE20090417_224055_000062062078_00158_37286_8737.N1
DSD: RA2_CONSTANT_DATA PCF_RA2_WWV_2P	Filename:	Product: RA2_WWV_2PNPDE20090417_224055_000062062078_00158_37286_8737.N1
DSD: RA2_IF_MASK_FLIGHT_DATA PCF_RA2_WWV_2P	Filename: RA2_FGD_2PNPDE20090417_224055_000062062078_00158_37286_8736.N1	Product: RA2_WWV_2PNPDE20090417_224055_000062062078_00158_37286_8737.N1
DSD: RA2_SURFACE_TYPE_DATA PCF_RA2_WWV_2P	Filename: RA2_POL_AXVIEC20090417_110409_20020101_000000_20090516_235959	Product: RA2_WWV_2PNPDE20090417_224055_000062062078_00158_37286_8737.N1
DSD: RA2_USO_DATA PCF_RA2_WWV_2P	Filename: DOR_NAV_0PNPDE20090417_223713_000060572078_00158_37286_7772.N1	Product: RA2_WWV_2PNPDE20090417_224055_000062062078_00158_37286_8737.N1
DSD: SOLAR_ACTIVITY_INDEX_PREDICT PCF_RA2_WWV_2P	Filename:	Product: RA2_WWV_2PNPDE20090417_224055_000062062078_00158_37286_8737.N1

MPH checks (Level 0)

MPH Errors for RA2_CAL_0P



RA2_CAL_0P MPH checks

RA2_CAL_0P products with wrong filename

Gauge Segment (Start-Stop)

RA2_CAL_0P products with unknown processing stage

Gauge Segment (Start-Stop)

RA2_CAL_0P products with unknown acquisition station

Gauge Segment (Start-Stop)

RA2_CAL_0P products with unknown processing center

Gauge Segment (Start-Stop)

RA2_CAL_0P products with wrong processing time

Gauge Segment (Start-Stop)

RA2_CAL_0P products with software version not equal to the current version

Gauge	Segment (Start-Stop)
Warning: Wrong Software ver. KSPT_L0/4303	17-APR-2009 16:19:21.170
Filename: RA2_CAL_0PNPDK20090417_161921_000001502078_00155_37283_1362.N1;	17-APR-2009 16:21:51.561

RA2_CAL_0P products with wrong sensing start

Gauge Segment (Start-Stop)

RA2_CAL_0P products with wrong sensing stop

Gauge Segment (Start-Stop)

RA2_CAL_0P products with wrong phase

Gauge Segment (Start-Stop)

RA2_CAL_0P products with wrong state vector time

Gauge Segment (Start-Stop)

RA2_CAL_0P products with wrong x_position

Gauge Segment (Start-Stop)

RA2_CAL_0P products with wrong y_position

Gauge Segment (Start-Stop)

RA2_CAL_0P products with wrong z_position

Gauge Segment (Start-Stop)

RA2_CAL_0P products with wrong x_velocity

Gauge Segment (Start-Stop)

RA2_CAL_0P products with wrong y_velocity

Gauge Segment (Start-Stop)

RA2_CAL_0P products with wrong z_velocity

Gauge Segment (Start-Stop)

RA2_CAL_0P products with unknown vector source

Gauge Segment (Start-Stop)

RA2_CAL_0P products with UTC to SBT time too far from sensing time

Gauge	Segment (Start-Stop)
Warning: Wrong UTC SBT time format. 17-APR-2009 13:11:03.239911	17-APR-2009 16:19:21.170
Filename: RA2_CAL_0PNPDK20090417_161921_000001502078_00155_37283_1362.N1;	17-APR-2009 16:21:51.561

RA2_CAL_0P products with satellite binary time out-of-range

Gauge Segment (Start-Stop)

RA2_CAL_0P products with wrong clock step

Gauge Segment (Start-Stop)

RA2_CAL_0P products with leap utc set to blank

Gauge Segment (Start-Stop)

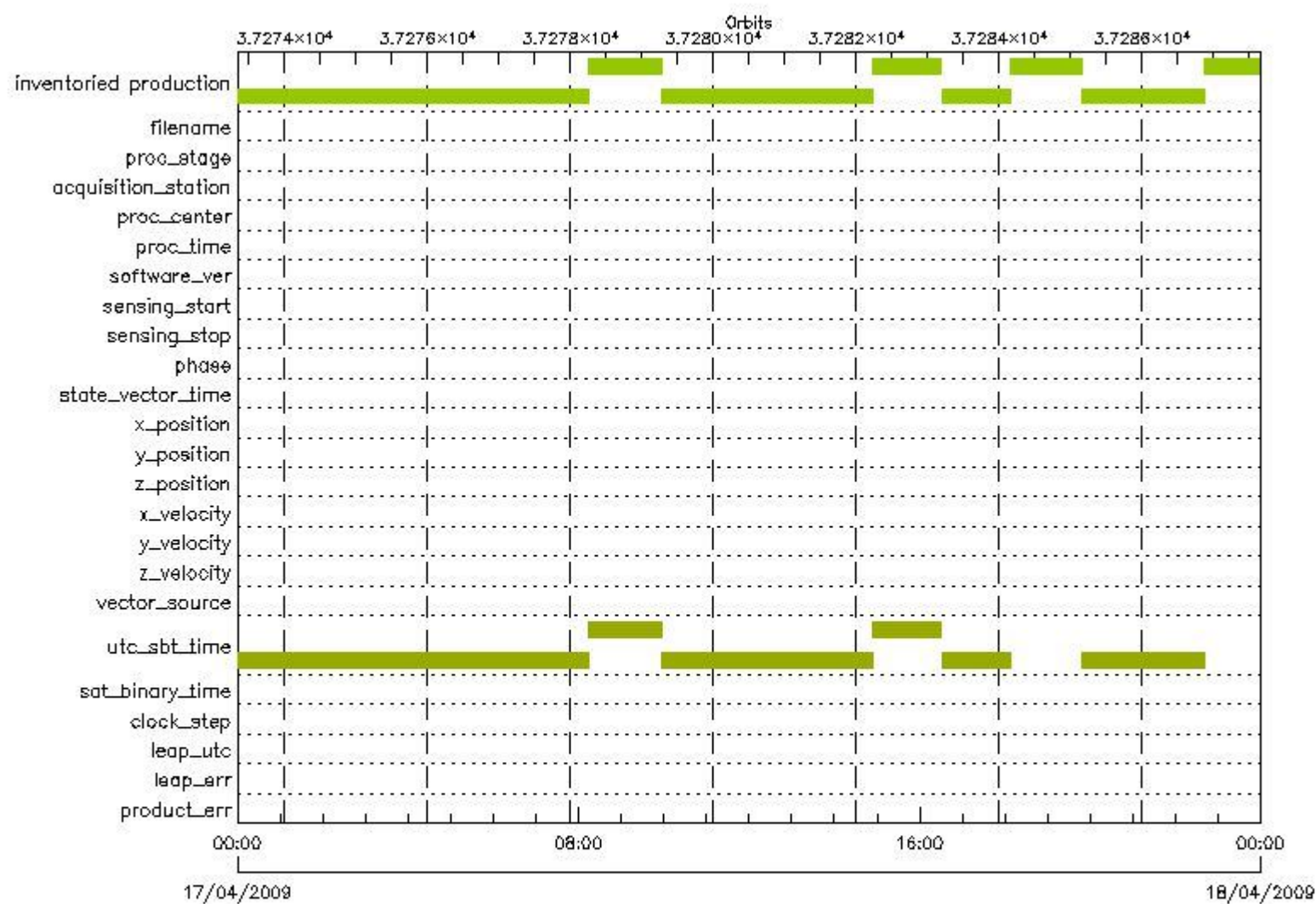
RA2_CAL_0P products with leap err set

Gauge Segment (Start-Stop)

RA2_CAL_0P products with product err set

Gauge Segment (Start-Stop)

MPH Errors for DOR_DOP_0P



DOR_DOP_0P products with wrong filename

Gauge Segment (Start-Stop)

DOR_DOP_0P products with unknown processing stage

Gauge Segment (Start-Stop)

DOR_DOP_0P products with unknown acquisition station

Gauge Segment (Start-Stop)

DOR_DOP_0P products with unknown processing center

Gauge Segment (Start-Stop)

DOR_DOP_0P products with wrong processing time

Gauge Segment (Start-Stop)

DOR_DOP_0P products with software version not equal to the current version

Gauge Segment (Start-Stop)

DOR_DOP_0P products with wrong sensing start

Gauge Segment (Start-Stop)

DOR_DOP_0P products with wrong sensing stop

Gauge Segment (Start-Stop)

DOR_DOP_0P products with wrong phase

Gauge Segment (Start-Stop)

DOR_DOP_0P products with wrong state vector time

Gauge Segment (Start-Stop)

DOR_DOP_0P products with wrong x_position

Gauge Segment (Start-Stop)

DOR_DOP_0P products with wrong y_position

Gauge Segment (Start-Stop)

DOR_DOP_0P products with wrong z_position

Gauge Segment (Start-Stop)

DOR_DOP_0P products with wrong x_velocity

Gauge Segment (Start-Stop)

DOR_DOP_0P products with wrong y_velocity

Gauge Segment (Start-Stop)

DOR_DOP_0P products with wrong z_velocity

Gauge Segment (Start-Stop)

DOR_DOP_0P products with unknown vector source

Gauge Segment (Start-Stop)

DOR_DOP_0P products with UTC to SBT time too far from sensing time

Gauge	Segment (Start-Stop)
Warning: Wrong UTC SBT time format. 16-APR-2009 20:15:49.232541 Filename: DOR_DOP_0PNPDE20090416_231256_000059302078_00144_37272_8173.N1;	16-APR-2009 23:12:56.406 17-APR-2009 00:51:45.922
Warning: Wrong UTC SBT time format. 16-APR-2009 21:57:48.233286 Filename: DOR_DOP_0PNPDE20090417_005249_000048462078_00145_37273_8174.N1;	17-APR-2009 00:52:49.680 17-APR-2009 02:13:35.298
Warning: Wrong UTC SBT time format. 16-APR-2009 23:42:50.234060 Filename: DOR_DOP_0PNPDE20090417_021335_000054192078_00146_37274_8175.N1;	17-APR-2009 02:13:35.298 17-APR-2009 03:43:54.740
Warning: Wrong UTC SBT time format. 16-APR-2009 23:42:50.234060 Filename: DOR_DOP_0PNPDE20090417_034602_000060572078_00147_37275_8176.N1;	17-APR-2009 03:46:02.255 17-APR-2009 05:26:59.307
Warning: Wrong UTC SBT time format. 16-APR-2009 23:42:50.234060 Filename: DOR_DOP_0PNPDE20090417_052803_000058662078_00148_37276_8177.N1;	17-APR-2009 05:28:03.065 17-APR-2009 07:05:48.839
Warning: Wrong UTC SBT time format. 16-APR-2009 23:42:50.234060 Filename: DOR_DOP_0PNPDK20090417_070652_000040812078_00149_37277_0511.N1;	17-APR-2009 07:06:52.597 17-APR-2009 08:14:53.121
Warning: Wrong UTC SBT time format. 17-APR-2009 06:33:12.237026 Filename: DOR_DOP_0PNPDK20090417_081453_000061212078_00150_37278_0512.N1;	17-APR-2009 08:14:53.121 17-APR-2009 09:56:53.922
Warning: Wrong UTC SBT time format. 17-APR-2009 08:12:53.237743 Filename: DOR_DOP_0PNPDK20090417_095757_000058022078_00151_37279_0513.N1;	17-APR-2009 09:57:57.684 17-APR-2009 11:34:39.692
Warning: Wrong UTC SBT time format. 17-APR-2009 08:12:53.237743 Filename: DOR_DOP_0PNPDK20090417_113647_000058662078_00152_37280_0514.N1;	17-APR-2009 11:36:47.216 17-APR-2009 13:14:32.974
Warning: Wrong UTC SBT time format. 17-APR-2009 09:52:35.238469 Filename: DOR_DOP_0PNPDK20090417_131536_000058662078_00153_37281_0515.N1;	17-APR-2009 13:15:36.732 17-APR-2009 14:53:22.495
Warning: Wrong UTC SBT time format. 17-APR-2009 13:11:03.239911 Filename: DOR_DOP_0PNPDK20090417_145322_000058022078_00154_37282_0516.N1;	17-APR-2009 14:53:22.495 17-APR-2009 16:30:04.542
Warning: Wrong UTC SBT time format. 17-APR-2009 14:49:50.240631 Filename: DOR_DOP_0PNPDK20090417_163108_000058022078_00155_37283_0517.N1;	17-APR-2009 16:31:08.300 17-APR-2009 18:07:50.351
Warning: Wrong UTC SBT time format. 17-APR-2009 18:05:17.242044 Filename: DOR_DOP_0PNPDE20090417_194847_000038892078_00157_37285_8178.N1;	17-APR-2009 19:48:47.344 17-APR-2009 20:53:36.610
Warning: Wrong UTC SBT time format. 17-APR-2009 18:05:17.242044 Filename: DOR_DOP_0PNPDE20090417_205440_000063122078_00157_37285_8179.N1;	17-APR-2009 20:54:40.357 17-APR-2009 22:39:52.443

DOR_DOP_0P products with satellite binary time out-of-range

Gauge Segment (Start-Stop)

DOR_DOP_0P products with wrong clock step

Gauge Segment (Start-Stop)

DOR_DOP_0P products with leap utc set to blank

Gauge Segment (Start-Stop)

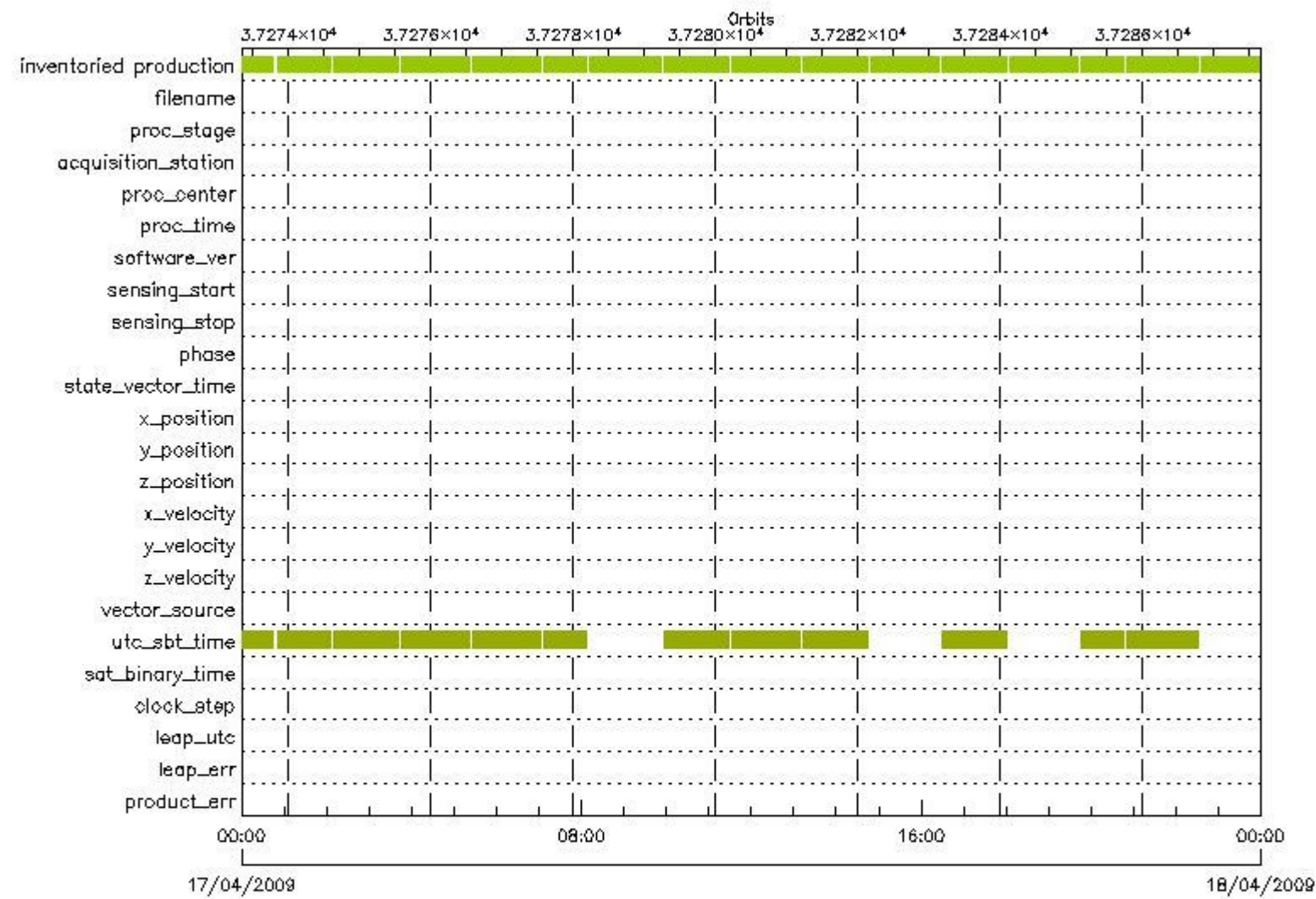
DOR_DOP_0P products with leap err set

Gauge Segment (Start-Stop)

DOR_DOP_0P products with product err set

Gauge Segment (Start-Stop)

MPH Errors for DOR_NAV_0P



DOR_NAV_0P MPH checks

DOR_NAV_0P products with wrong filename

Gauge Segment (Start-Stop)

DOR_NAV_0P products with unknown processing stage

Gauge Segment (Start-Stop)

DOR_NAV_0P products with unknown acquisition station

Gauge Segment (Start-Stop)

DOR_NAV_0P products with unknown processing center

Gauge Segment (Start-Stop)

DOR_NAV_0P products with wrong processing time

Gauge Segment (Start-Stop)

DOR_NAV_0P products with software version not equal to the current version

Gauge Segment (Start-Stop)

DOR_NAV_0P products with wrong sensing start

Gauge Segment (Start-Stop)

DOR_NAV_0P products with wrong sensing stop

Gauge Segment (Start-Stop)

DOR_NAV_0P products with wrong phase

Gauge Segment (Start-Stop)

DOR_NAV_0P products with wrong state vector time

Gauge Segment (Start-Stop)

DOR_NAV_0P products with wrong x_position

Gauge Segment (Start-Stop)

DOR_NAV_0P products with wrong y_position

Gauge Segment (Start-Stop)

DOR_NAV_0P products with wrong z_position

Gauge Segment (Start-Stop)

DOR_NAV_0P products with wrong x_velocity

Gauge Segment (Start-Stop)

DOR_NAV_0P products with wrong y_velocity

Gauge Segment (Start-Stop)

DOR_NAV_0P products with wrong z_velocity

Gauge Segment (Start-Stop)

DOR_NAV_0P products with unknown vector source

Gauge Segment (Start-Stop)

DOR_NAV_0P products with UTC to SBT time too far from sensing time

Gauge	Segment (Start-Stop)
Warning: Wrong UTC SBT time format. 16-APR-2009 20:15:49.232541 Filename: DOR_NAV_0PNPDE20090416_230913_000057382078_00144_37272_7765.N1;	16-APR-2009 23:09:13.249 17-APR-2009 00:44:51.484
Warning: Wrong UTC SBT time format. 16-APR-2009 21:57:48.233286 Filename: DOR_NAV_0PNPDE20090417_005010_000044632078_00145_37273_7766.N1;	17-APR-2009 00:50:10.281 17-APR-2009 02:04:33.348

Warning: Wrong UTC SBT time format. 16-APR-2009 23:42:50.234060 Filename: DOR_NAV_0PNPDE20090417_020952_000054192078_00146_37274_7767.N1;	17-APR-2009 02:09:52.145 17-APR-2009 03:40:11.591
Warning: Wrong UTC SBT time format. 16-APR-2009 23:42:50.234060 Filename: DOR_NAV_0PNPDE20090417_034530_000057382078_00147_37275_7768.N1;	17-APR-2009 03:45:30.380 17-APR-2009 05:21:08.647
Warning: Wrong UTC SBT time format. 16-APR-2009 23:42:50.234060 Filename: DOR_NAV_0PNPDE20090417_052627_000057382078_00148_37276_7769.N1;	17-APR-2009 05:26:27.428 17-APR-2009 07:02:05.686
Warning: Wrong UTC SBT time format. 16-APR-2009 23:42:50.234060 Filename: DOR_NAV_0PNPDK20090417_070724_000035072078_00149_37277_9793.N1;	17-APR-2009 07:07:24.479 17-APR-2009 08:05:51.179
Warning: Wrong UTC SBT time format. 17-APR-2009 08:12:53.237743 Filename: DOR_NAV_0PNPDK20090417_095725_000054192078_00151_37279_9795.N1;	17-APR-2009 09:57:25.801 17-APR-2009 11:27:45.267
Warning: Wrong UTC SBT time format. 17-APR-2009 08:12:53.237743 Filename: DOR_NAV_0PNPDK20090417_113304_000057382078_00152_37280_9796.N1;	17-APR-2009 11:33:04.063 17-APR-2009 13:08:42.306
Warning: Wrong UTC SBT time format. 17-APR-2009 09:52:35.238469 Filename: DOR_NAV_0PNPDK20090417_131401_000054192078_00153_37281_9797.N1;	17-APR-2009 13:14:01.099 17-APR-2009 14:44:20.553
Warning: Wrong UTC SBT time format. 17-APR-2009 14:49:50.240631 Filename: DOR_NAV_0PNPDK20090417_163036_000054202078_00155_37283_9799.N1;	17-APR-2009 16:30:36.421 17-APR-2009 18:00:55.922
Warning: Wrong UTC SBT time format. 17-APR-2009 18:05:17.242044 Filename: DOR_NAV_0PNPDE20090417_194711_000035072078_00157_37285_7770.N1;	17-APR-2009 19:47:11.708 17-APR-2009 20:45:38.411
Warning: Wrong UTC SBT time format. 17-APR-2009 18:05:17.242044 Filename: DOR_NAV_0PNPDE20090417_205057_000060572078_00157_37285_7771.N1;	17-APR-2009 20:50:57.204 17-APR-2009 22:31:54.267

DOR_NAV_0P products with satellite binary time out-of-range

Gauge Segment (Start-Stop)

DOR_NAV_0P products with wrong clock step

Gauge Segment (Start-Stop)

DOR_NAV_0P products with leap utc set to blank

Gauge Segment (Start-Stop)

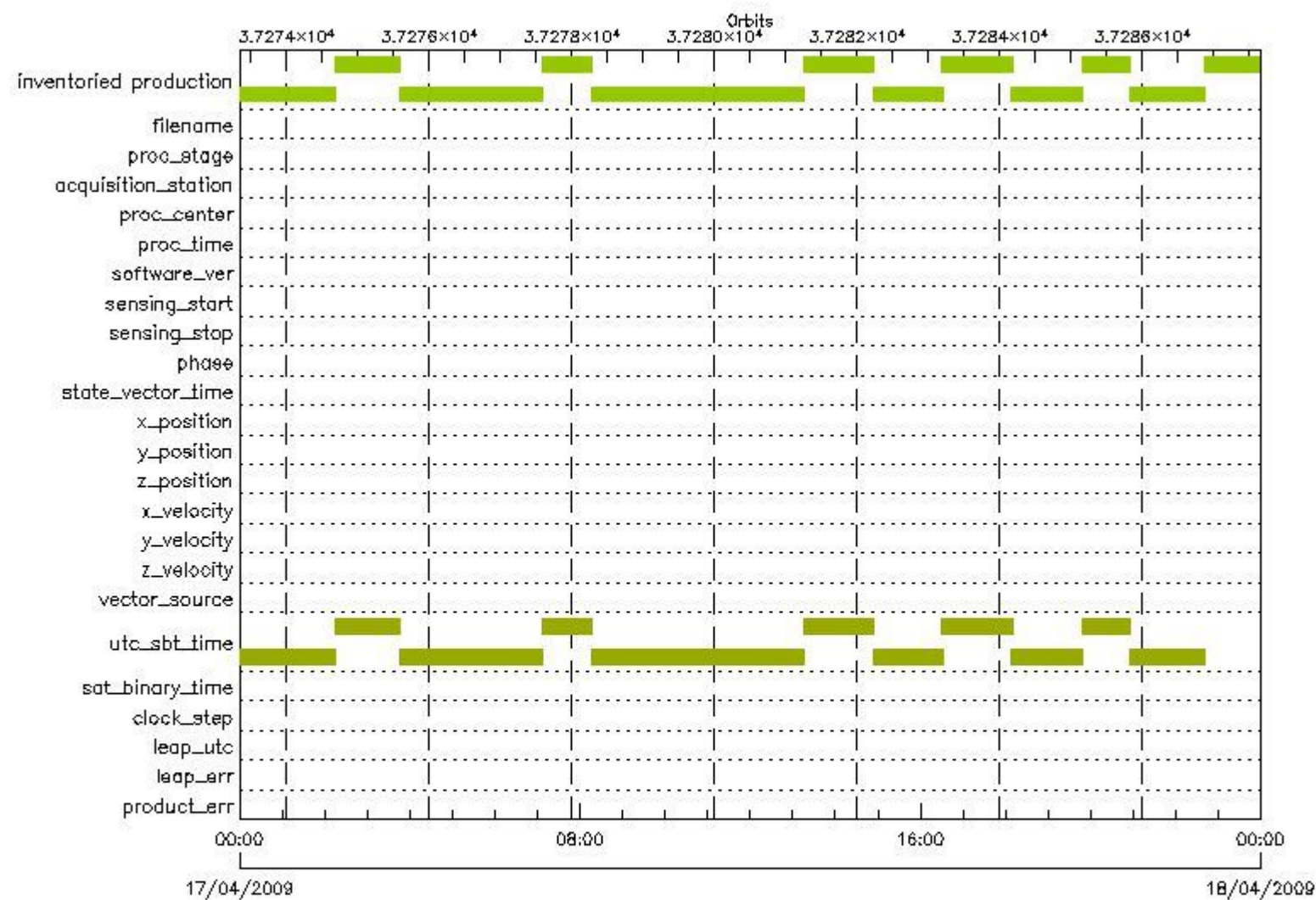
DOR_NAV_0P products with leap err set

Gauge Segment (Start-Stop)

DOR_NAV_0P products with product err set

Gauge Segment (Start-Stop)

MPH Errors for MWR_NL__0P



MWR_NL__0P MPH checks

MWR_NL__0P products with wrong filename

Gauge Segment (Start-Stop)

MWR_NL__0P products with unknown processing stage

Gauge Segment (Start-Stop)

MWR_NL__0P products with unknown acquisition station

Gauge Segment (Start-Stop)

MWR_NL__0P products with unknown processing center

Gauge Segment (Start-Stop)

MWR_NL__0P products with wrong processing time

Gauge Segment (Start-Stop)

MWR_NL__0P products with software version not equal to the current version

Gauge Segment (Start-Stop)

MWR_NL__0P products with wrong sensing start

Gauge Segment (Start-Stop)

MWR_NL__0P products with wrong sensing stop

Gauge Segment (Start-Stop)

MWR_NL__0P products with wrong phase

Gauge Segment (Start-Stop)

MWR_NL__0P products with wrong state vector time

Gauge Segment (Start-Stop)

MWR_NL__0P products with wrong x_position

Gauge Segment (Start-Stop)

MWR_NL__0P products with wrong y_position

Gauge Segment (Start-Stop)

MWR_NL__0P products with wrong z_position

Gauge Segment (Start-Stop)

MWR_NL__0P products with wrong x_velocity

Gauge Segment (Start-Stop)

MWR_NL__0P products with wrong y_velocity

Gauge Segment (Start-Stop)

MWR_NL__0P products with wrong z_velocity

Gauge Segment (Start-Stop)

MWR_NL__0P products with unknown vector source

Gauge Segment (Start-Stop)

MWR_NL__0P products with UTC to SBT time too far from sensing time

Gauge	Segment (Start-Stop)
Warning: Wrong UTC SBT time format. 16-APR-2009 20:15:49.232541 Filename: MWR_NL__0PNPDE20090416_231250_000060242078_00144_37272_8213.N1;	16-APR-2009 23:12:50.718 17-APR-2009 00:53:14.883
Warning: Wrong UTC SBT time format. 16-APR-2009 21:57:48.233286 Filename: MWR_NL__0PNPDE20090417_005314_000048482078_00145_37273_8214.N1;	17-APR-2009 00:53:14.883 17-APR-2009 02:14:03.009
Warning: Wrong UTC SBT time format. 16-APR-2009 23:42:50.234060 Filename: MWR_NL__0PNPDE20090417_021339_000055442078_00146_37274_8215.N1;	17-APR-2009 02:13:39.012 17-APR-2009 03:46:03.169
Warning: Wrong UTC SBT time format. 16-APR-2009 23:42:50.234060 Filename: MWR_NL__0PNPDE20090417_034627_000060962078_00147_37275_8216.N1;	17-APR-2009 03:46:27.166 17-APR-2009 05:28:03.330
Warning: Wrong UTC SBT time format. 16-APR-2009 23:42:50.234060 Filename: MWR_NL__0PNPDE20090417_052827_000059522078_00148_37276_8217.N1;	17-APR-2009 05:28:27.338 17-APR-2009 07:07:39.499

Warning: Wrong UTC SBT time format. 16-APR-2009 23:42:50.234060 Filename: MWR_NL__OPNPDK20090417_070739_000040802078_00149_37277_0411.N1;	17-APR-2009 07:07:39.499 17-APR-2009 08:15:39.613
Warning: Wrong UTC SBT time format. 17-APR-2009 06:33:12.237026 Filename: MWR_NL__OPNPDK20090417_081539_000061442078_00150_37278_0412.N1;	17-APR-2009 08:15:39.613 17-APR-2009 09:58:03.781
Warning: Wrong UTC SBT time format. 17-APR-2009 08:12:53.237743 Filename: MWR_NL__OPNPDK20090417_095827_000058802078_00151_37279_0413.N1;	17-APR-2009 09:58:27.781 17-APR-2009 11:36:27.946
Warning: Wrong UTC SBT time format. 17-APR-2009 08:12:53.237743 Filename: MWR_NL__OPNPDK20090417_113651_000059522078_00152_37280_0414.N1;	17-APR-2009 11:36:51.946 17-APR-2009 13:16:04.107
Warning: Wrong UTC SBT time format. 17-APR-2009 09:52:35.238469 Filename: MWR_NL__OPNPDK20090417_131604_000058802078_00153_37281_0415.N1;	17-APR-2009 13:16:04.107 17-APR-2009 14:54:04.276
Warning: Wrong UTC SBT time format. 17-APR-2009 13:11:03.239911 Filename: MWR_NL__OPNPDK20090417_145404_000058802078_00154_37282_0416.N1;	17-APR-2009 14:54:04.276 17-APR-2009 16:32:04.433
Warning: Wrong UTC SBT time format. 17-APR-2009 14:49:50.240631 Filename: MWR_NL__OPNPDK20090417_163052_000059282078_00155_37283_0417.N1;	17-APR-2009 16:30:52.437 17-APR-2009 18:09:40.598
Warning: Wrong UTC SBT time format. 17-APR-2009 16:27:19.241338 Filename: MWR_NL__OPNPDK20090417_180828_000060722078_00156_37284_0418.N1;	17-APR-2009 18:08:28.594 17-APR-2009 19:49:40.770
Warning: Wrong UTC SBT time format. 17-APR-2009 18:05:17.242044 Filename: MWR_NL__OPNPDE20090417_194852_000039842078_00157_37285_8218.N1;	17-APR-2009 19:48:52.762 17-APR-2009 20:55:16.880
Warning: Wrong UTC SBT time format. 17-APR-2009 18:05:17.242044 Filename: MWR_NL__OPNPDE20090417_205452_000063602078_00157_37285_8219.N1;	17-APR-2009 20:54:52.872 17-APR-2009 22:40:53.053

MWR_NL__0P products with satellite binary time out-of-range

Gauge Segment (Start-Stop)

MWR_NL__0P products with wrong clock step

Gauge Segment (Start-Stop)

MWR_NL__0P products with leap utc set to blank

Gauge Segment (Start-Stop)

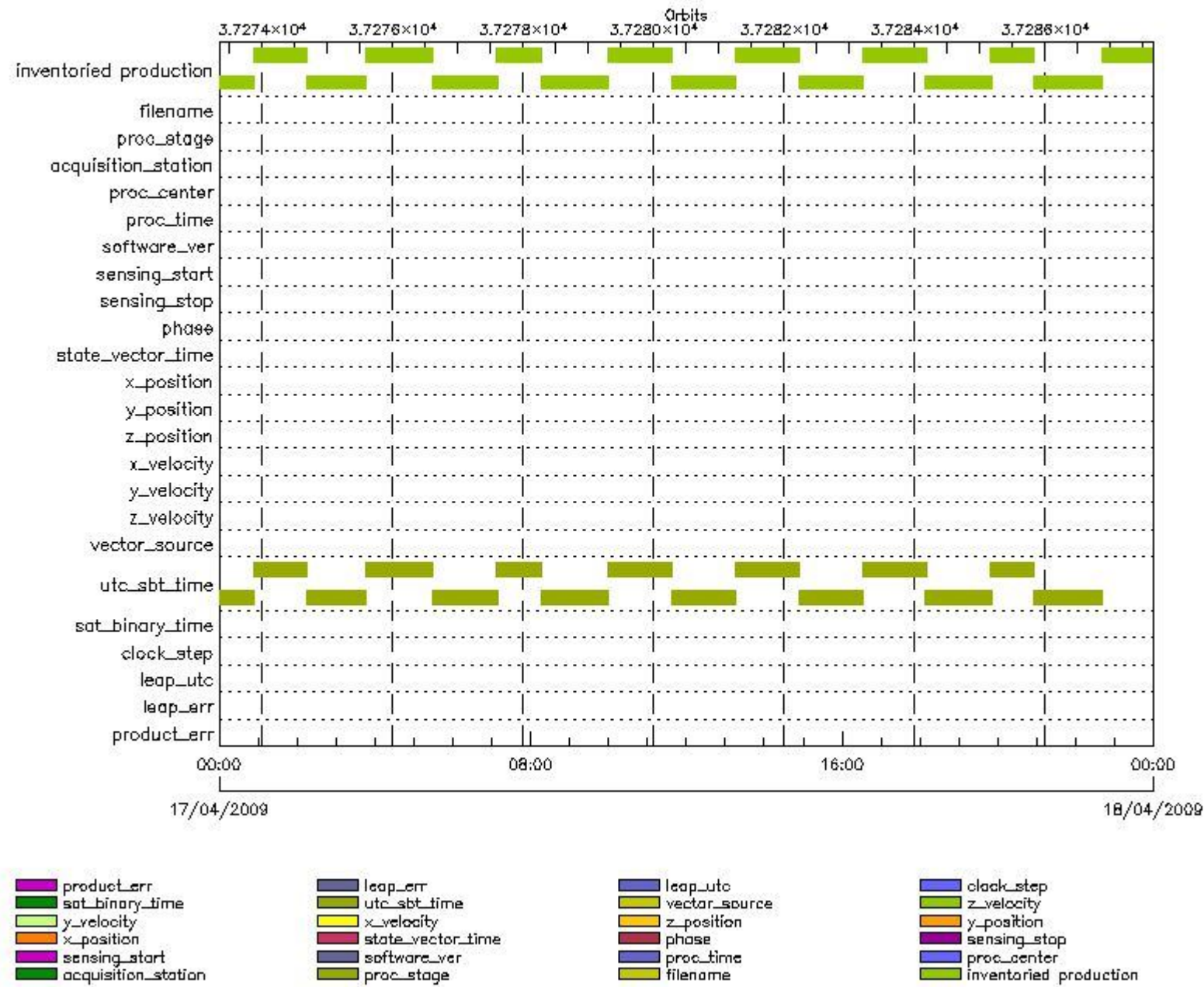
MWR_NL__0P products with leap err set

Gauge Segment (Start-Stop)

MWR_NL__0P products with product err set

Gauge Segment (Start-Stop)

MPH Errors for RA2_ME__0P



RA2_ME__0P MPH checks

RA2_ME__0P products with wrong filename

Gauge Segment (Start-Stop)

RA2_ME__0P products with unknown processing stage

Gauge Segment (Start-Stop)

RA2_ME__0P products with unknown acquisition station

Gauge Segment (Start-Stop)

RA2_ME__0P products with unknown processing center

Gauge Segment (Start-Stop)

RA2_ME__0P products with wrong processing time

Gauge Segment (Start-Stop)

RA2_ME__0P products with software version not equal to the current version

Gauge Segment (Start-Stop)

RA2_ME__0P products with wrong sensing start

Gauge Segment (Start-Stop)

RA2_ME__0P products with wrong sensing stop

Gauge Segment (Start-Stop)

RA2_ME__0P products with wrong phase

Gauge Segment (Start-Stop)

RA2_ME__0P products with wrong state vector time

Gauge Segment (Start-Stop)

RA2_ME__0P products with wrong x_position

Gauge Segment (Start-Stop)

RA2_ME__0P products with wrong y_position

Gauge Segment (Start-Stop)

RA2_ME__0P products with wrong z_position

Gauge Segment (Start-Stop)

RA2_ME__0P products with wrong x_velocity

Gauge Segment (Start-Stop)

RA2_ME__0P products with wrong y_velocity

Gauge Segment (Start-Stop)

RA2_ME__0P products with wrong z_velocity

Gauge Segment (Start-Stop)

RA2_ME__0P products with unknown vector source

Gauge Segment (Start-Stop)

RA2_ME__0P products with UTC to SBT time too far from sensing time

Gauge	Segment (Start-Stop)
Warning: Wrong UTC SBT time format. 16-APR-2009 20:15:49.232541 Filename: RA2_ME__0PNPDE20090416_231310_000060692078_00144_37272_8859.N1;	16-APR-2009 23:13:10.952 17-APR-2009 00:54:20.024
Warning: Wrong UTC SBT time format. 16-APR-2009 21:57:48.233286 Filename: RA2_ME__0PNPDE20090417_005324_000049042078_00145_37273_8860.N1;	17-APR-2009 00:53:24.324 17-APR-2009 02:15:08.152
Warning: Wrong UTC SBT time format. 16-APR-2009 23:42:50.234060 Filename: RA2_ME__0PNPDE20090417_021339_000056012078_00146_37274_8861.N1;	17-APR-2009 02:13:39.032 17-APR-2009 03:47:00.224
Warning: Wrong UTC SBT time format. 16-APR-2009 23:42:50.234060 Filename: RA2_ME__0PNPDE20090417_034627_000061632078_00147_37275_8862.N1;	17-APR-2009 03:46:27.918 17-APR-2009 05:29:10.566
Warning: Wrong UTC SBT time format. 16-APR-2009 23:42:50.234060 Filename: RA2_ME__0PNPDE20090417_052838_000059892078_00148_37276_8863.N1;	17-APR-2009 05:28:38.260 17-APR-2009 07:08:27.124

Warning: Wrong UTC SBT time format. 16-APR-2009 23:42:50.234060 Filename: RA2_ME__OPNPDK20090417_070743_000041352078_00149_37277_2293.N1;	17-APR-2009 07:07:43.678 17-APR-2009 08:16:38.846
Warning: Wrong UTC SBT time format. 17-APR-2009 06:33:12.237026 Filename: RA2_ME__OPNPDK20090417_081555_000061932078_00150_37278_2294.N1;	17-APR-2009 08:15:55.400 17-APR-2009 09:59:08.126
Warning: Wrong UTC SBT time format. 17-APR-2009 08:12:53.237743 Filename: RA2_ME__OPNPDK20090417_095831_000059432078_00151_37279_2295.N1;	17-APR-2009 09:58:31.363 17-APR-2009 11:37:34.553
Warning: Wrong UTC SBT time format. 17-APR-2009 08:12:53.237743 Filename: RA2_ME__OPNPDK20090417_113651_000060072078_00152_37280_2296.N1;	17-APR-2009 11:36:51.107 17-APR-2009 13:16:57.795
Warning: Wrong UTC SBT time format. 17-APR-2009 09:52:35.238469 Filename: RA2_ME__OPNPDK20090417_131615_000059322078_00153_37281_2297.N1;	17-APR-2009 13:16:15.463 17-APR-2009 14:55:07.513
Warning: Wrong UTC SBT time format. 17-APR-2009 13:11:03.239911 Filename: RA2_ME__OPNPDK20090417_145414_000050952078_00154_37282_2298.N1;	17-APR-2009 14:54:14.041 17-APR-2009 16:19:09.477
Warning: Wrong UTC SBT time format. 17-APR-2009 13:11:03.239911 Filename: RA2_ME__OPNPDK20090417_162317_000005732078_00155_37283_2299.N1;	17-APR-2009 16:23:17.342 17-APR-2009 16:32:49.939
Warning: Wrong UTC SBT time format. 17-APR-2009 14:49:50.240631 Filename: RA2_ME__OPNPDK20090417_163110_000059552078_00155_37283_2300.N1;	17-APR-2009 16:31:10.793 17-APR-2009 18:10:26.237
Warning: Wrong UTC SBT time format. 17-APR-2009 16:27:19.241338 Filename: RA2_ME__OPNPDK20090417_180847_000061152078_00156_37284_2306.N1;	17-APR-2009 18:08:47.091 17-APR-2009 19:50:41.837
Warning: Wrong UTC SBT time format. 17-APR-2009 18:05:17.242044 Filename: RA2_ME__OPNPDE20090417_194902_000040262078_00157_37285_8864.N1;	17-APR-2009 19:49:02.691 17-APR-2009 20:56:08.687
Warning: Wrong UTC SBT time format. 17-APR-2009 18:05:17.242044 Filename: RA2_ME__OPNPDE20090417_205505_000064142078_00157_37285_8865.N1;	17-APR-2009 20:55:05.189 17-APR-2009 22:41:59.600

RA2_ME__OP products with satellite binary time out-of-range

Gauge Segment (Start-Stop)

RA2_ME__OP products with wrong clock step

Gauge Segment (Start-Stop)

RA2_ME__OP products with leap utc set to blank

Gauge Segment (Start-Stop)

RA2_ME__OP products with leap err set

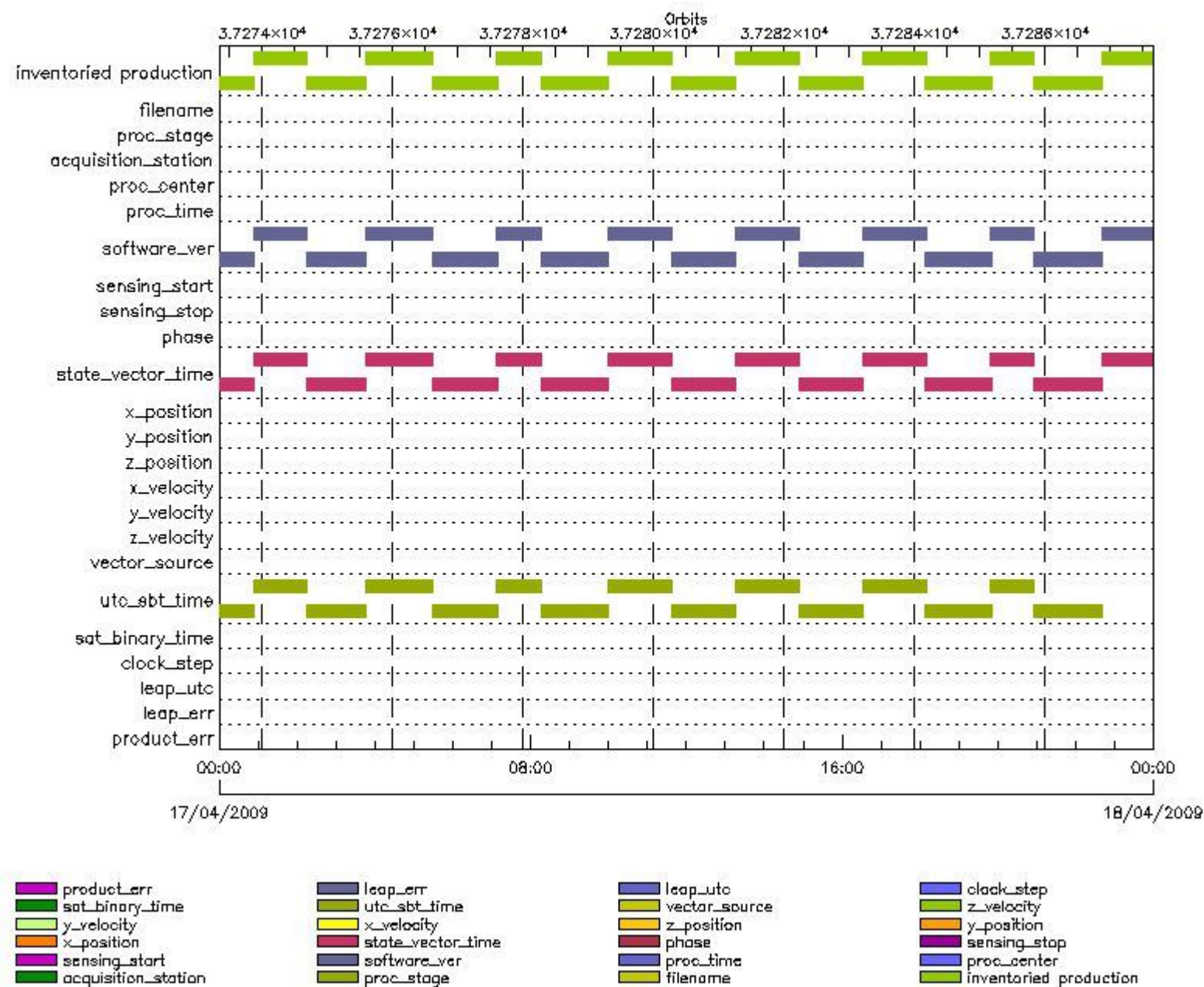
Gauge Segment (Start-Stop)

RA2_ME__OP products with product err set

Gauge Segment (Start-Stop)

MPH checks (Level 1)

MPH Errors for RA2_MW__1P



RA2_MW__1P MPH checks

RA2_MW__1P products with wrong filename

Gauge Segment (Start-Stop)

RA2_MW__1P products with unknown processing stage

Gauge Segment (Start-Stop)

RA2_MW__1P products with unknown acquisition station

Gauge Segment (Start-Stop)

RA2_MW__1P products with unknown processing center

Gauge Segment (Start-Stop)

RA2_MW__1P products with wrong processing time

Gauge Segment (Start-Stop)

RA2_MW__1P products with software version not equal to the current version

Gauge	Segment (Start-Stop)
Warning: Wrong Software ver. RA2/5.06 Filename: RA2_MW__1PNPDE20090416_231310_000060702078_00144_37272_7450.N1;	16-APR-2009 23:13:10.977 17-APR-2009 00:54:21.107
Warning: Wrong Software ver. RA2/5.06 Filename: RA2_MW__1PNPDE20090417_005324_000049052078_00145_37273_7570.N1;	17-APR-2009 00:53:24.349 17-APR-2009 02:15:09.235
Warning: Wrong Software ver. RA2/5.06 Filename: RA2_MW__1PNPDE20090417_021339_000056022078_00146_37274_7741.N1;	17-APR-2009 02:13:39.057 17-APR-2009 03:47:01.307
Warning: Wrong Software ver. RA2/5.06 Filename: RA2_MW__1PNPDE20090417_034627_000061642078_00147_37275_7906.N1;	17-APR-2009 03:46:27.943 17-APR-2009 05:29:11.649
Warning: Wrong Software ver. RA2/5.06 Filename: RA2_MW__1PNPDE20090417_052838_000059902078_00148_37276_8082.N1;	17-APR-2009 05:28:38.285 17-APR-2009 07:08:28.207
Warning: Wrong Software ver. RA2/5.06 Filename: RA2_MW__1PNPDK20090417_070743_000041362078_00149_37277_5812.N1;	17-APR-2009 07:07:43.703 17-APR-2009 08:16:39.929
Warning: Wrong Software ver. RA2/5.06 Filename: RA2_MW__1PNPDK20090417_081555_000061942078_00150_37278_5963.N1;	17-APR-2009 08:15:55.425 17-APR-2009 09:59:09.209
Warning: Wrong Software ver. RA2/5.06 Filename: RA2_MW__1PNPDK20090417_095831_000059442078_00151_37279_6112.N1;	17-APR-2009 09:58:31.389 17-APR-2009 11:37:35.637
Warning: Wrong Software ver. RA2/5.06 Filename: RA2_MW__1PNPDK20090417_113651_000060082078_00152_37280_6254.N1;	17-APR-2009 11:36:51.133 17-APR-2009 13:16:58.879
Warning: Wrong Software ver. RA2/5.06 Filename: RA2_MW__1PNPDK20090417_131615_000059332078_00153_37281_6390.N1;	17-APR-2009 13:16:15.489 17-APR-2009 14:55:08.597
Warning: Wrong Software ver. RA2/5.06 Filename: RA2_MW__1PNPDK20090417_145414_000050962078_00154_37282_6497.N1;	17-APR-2009 14:54:14.066 17-APR-2009 16:19:10.561
Warning: Wrong Software ver. RA2/5.06 Filename: RA2_MW__1PNPDK20090417_162317_000005742078_00155_37283_6500.N1;	17-APR-2009 16:23:17.367 17-APR-2009 16:32:51.022
Warning: Wrong Software ver. RA2/5.06 Filename: RA2_MW__1PNPDK20090417_163110_000059572078_00155_37283_6629.N1;	17-APR-2009 16:31:10.818 17-APR-2009 18:10:27.320
Warning: Wrong Software ver. RA2/5.06 Filename: RA2_MW__1PNPDK20090417_180847_000061162078_00156_37284_6758.N1;	17-APR-2009 18:08:47.116 17-APR-2009 19:50:42.920
Warning: Wrong Software ver. RA2/5.06 Filename: RA2_MW__1PNPDE20090417_194902_000040272078_00157_37285_8421.N1;	17-APR-2009 19:49:02.716 17-APR-2009 20:56:09.770
Warning: Wrong Software ver. RA2/5.06 Filename: RA2_MW__1PNPDE20090417_205505_000064152078_00157_37285_8589.N1;	17-APR-2009 20:55:05.214 17-APR-2009 22:42:00.684
Warning: Wrong Software ver. RA2/5.06 Filename: RA2_MW__1PNPDE20090417_224055_000062062078_00158_37286_8735.N1;	17-APR-2009 22:40:55.014 18-APR-2009 00:24:21.052

RA2_MW__1P products with wrong sensing start

Gauge Segment (Start-Stop)

RA2_MW__1P products with wrong sensing stop

Gauge Segment (Start-Stop)

RA2_MW__1P products with wrong phase

Gauge Segment (Start-Stop)

RA2_MW__1P products with wrong state vector time

Gauge	Segment (Start-Stop)
Warning: Not equal to FPO input. 16-APR-2009 23:25:39.083364 Filename: RA2_MW__1PNPDE20090416_231310_000060702078_00144_37272_7450.N1;	16-APR-2009 23:13:10.977 17-APR-2009 00:54:21.107
Warning: Not equal to FPO input. 17-APR-2009 01:06:16.073672 Filename: RA2_MW__1PNPDE20090417_005324_000049052078_00145_37273_7570.N1;	17-APR-2009 00:53:24.349 17-APR-2009 02:15:09.235
Warning: Not equal to FPO input. 17-APR-2009 02:46:51.984557 Filename: RA2_MW__1PNPDE20090417_021339_000056022078_00146_37274_7741.N1;	17-APR-2009 02:13:39.057 17-APR-2009 03:47:01.307
Warning: Not equal to FPO input. 17-APR-2009 04:27:27.991890 Filename: RA2_MW__1PNPDE20090417_034627_000061642078_00147_37275_7906.N1;	17-APR-2009 03:46:27.943 17-APR-2009 05:29:11.649
Warning: Not equal to FPO input. 17-APR-2009 06:08:04.015362 Filename: RA2_MW__1PNPDE20090417_052838_000059902078_00148_37276_8082.N1;	17-APR-2009 05:28:38.285 17-APR-2009 07:08:28.207
Warning: Not equal to FPO input. 17-APR-2009 07:48:39.985582 Filename: RA2_MW__1PNPDK20090417_070743_000041362078_00149_37277_5812.N1;	17-APR-2009 07:07:43.703 17-APR-2009 08:16:39.929
Warning: Not equal to FPO input. 17-APR-2009 09:29:15.898597 Filename: RA2_MW__1PNPDK20090417_081555_000061942078_00150_37278_5963.N1;	17-APR-2009 08:15:55.425 17-APR-2009 09:59:09.209
Warning: Not equal to FPO input. 17-APR-2009 11:09:51.778792 Filename: RA2_MW__1PNPDK20090417_095831_000059442078_00151_37279_6112.N1;	17-APR-2009 09:58:31.389 17-APR-2009 11:37:35.637
Warning: Not equal to FPO input. 17-APR-2009 12:50:27.658386 Filename: RA2_MW__1PNPDK20090417_113651_000060082078_00152_37280_6254.N1;	17-APR-2009 11:36:51.133 17-APR-2009 13:16:58.879
Warning: Not equal to FPO input. 17-APR-2009 14:31:03.587641 Filename: RA2_MW__1PNPDK20090417_131615_000059332078_00153_37281_6390.N1;	17-APR-2009 13:16:15.489 17-APR-2009 14:55:08.597
Warning: Not equal to FPO input. 17-APR-2009 16:11:39.597222 Filename: RA2_MW__1PNPDK20090417_145414_000050962078_00154_37282_6497.N1;	17-APR-2009 14:54:14.066 17-APR-2009 16:19:10.561
Warning: Not equal to FPO input. 17-APR-2009 16:11:39.597222 Filename: RA2_MW__1PNPDK20090417_162317_000005742078_00155_37283_6500.N1;	17-APR-2009 16:23:17.367 17-APR-2009 16:32:51.022
Warning: Not equal to FPO input. 17-APR-2009 17:52:15.625447 Filename: RA2_MW__1PNPDK20090417_163110_000059572078_00155_37283_6629.N1;	17-APR-2009 16:31:10.818 17-APR-2009 18:10:27.320
Warning: Not equal to FPO input. 17-APR-2009 19:32:51.623614 Filename: RA2_MW__1PNPDK20090417_180847_000061162078_00156_37284_6758.N1;	17-APR-2009 18:08:47.116 17-APR-2009 19:50:42.920
Warning: Not equal to FPO input. 17-APR-2009 21:13:27.545582 Filename: RA2_MW__1PNPDE20090417_194902_000040272078_00157_37285_8421.N1;	17-APR-2009 19:49:02.716 17-APR-2009 20:56:09.770
Warning: Not equal to FPO input. 17-APR-2009 21:13:27.543038 Filename: RA2_MW__1PNPDE20090417_205505_000064152078_00157_37285_8589.N1;	17-APR-2009 20:55:05.214 17-APR-2009 22:42:00.684
Warning: Not equal to FPO input. 17-APR-2009 22:54:02.646390 Filename: RA2_MW__1PNPDE20090417_224055_000062062078_00158_37286_8735.N1;	17-APR-2009 22:40:55.014 18-APR-2009 00:24:21.052

RA2_MW__1P products with wrong x_position

Gauge Segment (Start-Stop)

RA2_MW__1P products with wrong y_position

Gauge Segment (Start-Stop)

RA2_MW__1P products with wrong z_position

Gauge Segment (Start-Stop)

RA2_MW__1P products with wrong x_velocity

Gauge Segment (Start-Stop)

RA2_MW__1P products with wrong y_velocity

Gauge Segment (Start-Stop)

RA2_MW__1P products with wrong z_velocity

Gauge Segment (Start-Stop)

RA2_MW__1P products with unknown vector source

Gauge Segment (Start-Stop)

RA2_MW__1P products with UTC to SBT time too far from sensing time

Gauge	Segment (Start-Stop)
Warning: Wrong UTC SBT time format. 16-APR-2009 20:15:49.232541 Filename: RA2_MW__1PNPDE20090416_231310_000060702078_00144_37272_7450.N1;	16-APR-2009 23:13:10.977 17-APR-2009 00:54:21.107
Warning: Wrong UTC SBT time format. 16-APR-2009 21:57:48.233286 Filename: RA2_MW__1PNPDE20090417_005324_000049052078_00145_37273_7570.N1;	17-APR-2009 00:53:24.349 17-APR-2009 02:15:09.235
Warning: Wrong UTC SBT time format. 16-APR-2009 23:42:50.234060 Filename: RA2_MW__1PNPDE20090417_021339_000056022078_00146_37274_7741.N1;	17-APR-2009 02:13:39.057 17-APR-2009 03:47:01.307
Warning: Wrong UTC SBT time format. 16-APR-2009 23:42:50.234060 Filename: RA2_MW__1PNPDE20090417_034627_000061642078_00147_37275_7906.N1;	17-APR-2009 03:46:27.943 17-APR-2009 05:29:11.649
Warning: Wrong UTC SBT time format. 16-APR-2009 23:42:50.234060 Filename: RA2_MW__1PNPDE20090417_052838_000059902078_00148_37276_8082.N1;	17-APR-2009 05:28:38.285 17-APR-2009 07:08:28.207
Warning: Wrong UTC SBT time format. 16-APR-2009 23:42:50.234060 Filename: RA2_MW__1PNPDK20090417_070743_000041362078_00149_37277_5812.N1;	17-APR-2009 07:07:43.703 17-APR-2009 08:16:39.929
Warning: Wrong UTC SBT time format. 17-APR-2009 06:33:12.237026 Filename: RA2_MW__1PNPDK20090417_081555_000061942078_00150_37278_5963.N1;	17-APR-2009 08:15:55.425 17-APR-2009 09:59:09.209
Warning: Wrong UTC SBT time format. 17-APR-2009 08:12:53.237743 Filename: RA2_MW__1PNPDK20090417_095831_000059442078_00151_37279_6112.N1;	17-APR-2009 09:58:31.389 17-APR-2009 11:37:35.637
Warning: Wrong UTC SBT time format. 17-APR-2009 08:12:53.237743 Filename: RA2_MW__1PNPDK20090417_113651_000060082078_00152_37280_6254.N1;	17-APR-2009 11:36:51.133 17-APR-2009 13:16:58.879
Warning: Wrong UTC SBT time format. 17-APR-2009 09:52:35.238469 Filename: RA2_MW__1PNPDK20090417_131615_000059332078_00153_37281_6390.N1;	17-APR-2009 13:16:15.489 17-APR-2009 14:55:08.597
Warning: Wrong UTC SBT time format. 17-APR-2009 13:11:03.239911 Filename: RA2_MW__1PNPDK20090417_145414_000050962078_00154_37282_6497.N1;	17-APR-2009 14:54:14.066 17-APR-2009 16:19:10.561
Warning: Wrong UTC SBT time format. 17-APR-2009 13:11:03.239911 Filename: RA2_MW__1PNPDK20090417_162317_000005742078_00155_37283_6500.N1;	17-APR-2009 16:23:17.367 17-APR-2009 16:32:51.022
Warning: Wrong UTC SBT time format. 17-APR-2009 14:49:50.240631 Filename: RA2_MW__1PNPDK20090417_163110_000059572078_00155_37283_6629.N1;	17-APR-2009 16:31:10.818 17-APR-2009 18:10:27.320
Warning: Wrong UTC SBT time format. 17-APR-2009 16:27:19.241338 Filename: RA2_MW__1PNPDK20090417_180847_000061162078_00156_37284_6758.N1;	17-APR-2009 18:08:47.116 17-APR-2009 19:50:42.920
Warning: Wrong UTC SBT time format. 17-APR-2009 18:05:17.242044 Filename: RA2_MW__1PNPDE20090417_194902_000040272078_00157_37285_8421.N1;	17-APR-2009 19:49:02.716 17-APR-2009 20:56:09.770
Warning: Wrong UTC SBT time format. 17-APR-2009 18:05:17.242044 Filename: RA2_MW__1PNPDE20090417_205505_000064152078_00157_37285_8589.N1;	17-APR-2009 20:55:05.214 17-APR-2009 22:42:00.684

RA2_MW__1P products with satellite binary time out-of-range

Gauge Segment (Start-Stop)

RA2_MW__1P products with wrong clock step

Gauge Segment (Start-Stop)

RA2_MW__1P products with leap utc set to blank

Gauge Segment (Start-Stop)

RA2_MW_1P products with leap err set

Gauge Segment (Start-Stop)

RA2_MW_1P products with product err set

Gauge Segment (Start-Stop)

MPH checks (Level 2)

MPH Errors for RA2_FGD_2P



RA2_FGD_2P MPH checks

RA2_FGD_2P products with wrong filename

Gauge Segment (Start-Stop)

RA2_FGD_2P products with unknown processing stage

Gauge Segment (Start-Stop)

RA2_FGD_2P products with unknown acquisition station

Gauge Segment (Start-Stop)

RA2_FGD_2P products with unknown processing center

Gauge Segment (Start-Stop)

RA2_FGD_2P products with wrong processing time

Gauge Segment (Start-Stop)

RA2_FGD_2P products with software version not equal to the current version

Gauge	Segment (Start-Stop)
Warning: Wrong Software ver. RA2/5.06 Filename: RA2_FGD_2PNPDE20090416_231310_000060702078_00144_37272_7451.N1;	16-APR-2009 23:13:10.977 17-APR-2009 00:54:21.107
Warning: Wrong Software ver. RA2/5.06 Filename: RA2_FGD_2PNPDE20090417_005324_000049052078_00145_37273_7571.N1;	17-APR-2009 00:53:24.349 17-APR-2009 02:15:09.235
Warning: Wrong Software ver. RA2/5.06 Filename: RA2_FGD_2PNPDE20090417_021339_000056022078_00146_37274_7742.N1;	17-APR-2009 02:13:39.057 17-APR-2009 03:47:01.307
Warning: Wrong Software ver. RA2/5.06 Filename: RA2_FGD_2PNPDE20090417_034627_000061642078_00147_37275_7907.N1;	17-APR-2009 03:46:27.943 17-APR-2009 05:29:11.649
Warning: Wrong Software ver. RA2/5.06 Filename: RA2_FGD_2PNPDE20090417_052838_000059902078_00148_37276_8083.N1;	17-APR-2009 05:28:38.285 17-APR-2009 07:08:28.207
Warning: Wrong Software ver. RA2/5.06 Filename: RA2_FGD_2PNPDK20090417_070743_000041362078_00149_37277_5813.N1;	17-APR-2009 07:07:43.703 17-APR-2009 08:16:39.929
Warning: Wrong Software ver. RA2/5.06 Filename: RA2_FGD_2PNPDK20090417_081555_000061942078_00150_37278_5964.N1;	17-APR-2009 08:15:55.425 17-APR-2009 09:59:09.209
Warning: Wrong Software ver. RA2/5.06 Filename: RA2_FGD_2PNPDK20090417_095831_000059442078_00151_37279_6113.N1;	17-APR-2009 09:58:31.389 17-APR-2009 11:37:35.637
Warning: Wrong Software ver. RA2/5.06 Filename: RA2_FGD_2PNPDK20090417_113651_000060082078_00152_37280_6255.N1;	17-APR-2009 11:36:51.133 17-APR-2009 13:16:58.879
Warning: Wrong Software ver. RA2/5.06 Filename: RA2_FGD_2PNPDK20090417_131615_000059332078_00153_37281_6391.N1;	17-APR-2009 13:16:15.489 17-APR-2009 14:55:08.597
Warning: Wrong Software ver. RA2/5.06 Filename: RA2_FGD_2PNPDK20090417_145414_000050962078_00154_37282_6498.N1;	17-APR-2009 14:54:14.066 17-APR-2009 16:19:10.561
Warning: Wrong Software ver. RA2/5.06 Filename: RA2_FGD_2PNPDK20090417_162317_000005742078_00155_37283_6501.N1;	17-APR-2009 16:23:17.367 17-APR-2009 16:32:51.022
Warning: Wrong Software ver. RA2/5.06 Filename: RA2_FGD_2PNPDK20090417_163110_000059572078_00155_37283_6630.N1;	17-APR-2009 16:31:10.818 17-APR-2009 18:10:27.320

Warning: Wrong Software ver. RA2/5.06 Filename: RA2_FGD_2PNPDK20090417_180847_000061162078_00156_37284_6759.N1;	17-APR-2009 18:08:47.116 17-APR-2009 19:50:42.920
Warning: Wrong Software ver. RA2/5.06 Filename: RA2_FGD_2PNPDE20090417_194902_000040272078_00157_37285_8422.N1;	17-APR-2009 19:49:02.716 17-APR-2009 20:56:09.770
Warning: Wrong Software ver. RA2/5.06 Filename: RA2_FGD_2PNPDE20090417_205505_000064152078_00157_37285_8590.N1;	17-APR-2009 20:55:05.214 17-APR-2009 22:42:00.684
Warning: Wrong Software ver. RA2/5.06 Filename: RA2_FGD_2PNPDE20090417_224055_000062062078_00158_37286_8736.N1;	17-APR-2009 22:40:55.014 18-APR-2009 00:24:21.052

RA2_FGD_2P products with wrong sensing start

Gauge Segment (Start-Stop)

RA2_FGD_2P products with wrong sensing stop

Gauge Segment (Start-Stop)

RA2_FGD_2P products with wrong phase

Gauge Segment (Start-Stop)

RA2_FGD_2P products with wrong state vector time

Gauge	Segment (Start-Stop)
Warning: Not equal to FPO input. 16-APR-2009 23:25:39.083364 Filename: RA2_FGD_2PNPDE20090416_231310_000060702078_00144_37272_7451.N1;	16-APR-2009 23:13:10.977 17-APR-2009 00:54:21.107
Warning: Not equal to FPO input. 17-APR-2009 01:06:16.073672 Filename: RA2_FGD_2PNPDE20090417_005324_000049052078_00145_37273_7571.N1;	17-APR-2009 00:53:24.349 17-APR-2009 02:15:09.235
Warning: Not equal to FPO input. 17-APR-2009 02:46:51.984557 Filename: RA2_FGD_2PNPDE20090417_021339_000056022078_00146_37274_7742.N1;	17-APR-2009 02:13:39.057 17-APR-2009 03:47:01.307
Warning: Not equal to FPO input. 17-APR-2009 04:27:27.991890 Filename: RA2_FGD_2PNPDE20090417_034627_000061642078_00147_37275_7907.N1;	17-APR-2009 03:46:27.943 17-APR-2009 05:29:11.649
Warning: Not equal to FPO input. 17-APR-2009 06:08:04.015362 Filename: RA2_FGD_2PNPDE20090417_052838_000059902078_00148_37276_8083.N1;	17-APR-2009 05:28:38.285 17-APR-2009 07:08:28.207
Warning: Not equal to FPO input. 17-APR-2009 07:48:39.985582 Filename: RA2_FGD_2PNPDK20090417_070743_000041362078_00149_37277_5813.N1;	17-APR-2009 07:07:43.703 17-APR-2009 08:16:39.929
Warning: Not equal to FPO input. 17-APR-2009 09:29:15.898597 Filename: RA2_FGD_2PNPDK20090417_081555_000061942078_00150_37278_5964.N1;	17-APR-2009 08:15:55.425 17-APR-2009 09:59:09.209
Warning: Not equal to FPO input. 17-APR-2009 11:09:51.778792 Filename: RA2_FGD_2PNPDK20090417_095831_000059442078_00151_37279_6113.N1;	17-APR-2009 09:58:31.389 17-APR-2009 11:37:35.637
Warning: Not equal to FPO input. 17-APR-2009 12:50:27.658386 Filename: RA2_FGD_2PNPDK20090417_113651_000060082078_00152_37280_6255.N1;	17-APR-2009 11:36:51.133 17-APR-2009 13:16:58.879
Warning: Not equal to FPO input. 17-APR-2009 14:31:03.587641 Filename: RA2_FGD_2PNPDK20090417_131615_000059332078_00153_37281_6391.N1;	17-APR-2009 13:16:15.489 17-APR-2009 14:55:08.597
Warning: Not equal to FPO input. 17-APR-2009 16:11:39.597222 Filename: RA2_FGD_2PNPDK20090417_145414_000050962078_00154_37282_6498.N1;	17-APR-2009 14:54:14.066 17-APR-2009 16:19:10.561
Warning: Not equal to FPO input. 17-APR-2009 16:11:39.597222 Filename: RA2_FGD_2PNPDK20090417_162317_000005742078_00155_37283_6501.N1;	17-APR-2009 16:23:17.367 17-APR-2009 16:32:51.022
Warning: Not equal to FPO input. 17-APR-2009 17:52:15.625447 Filename: RA2_FGD_2PNPDK20090417_163110_000059572078_00155_37283_6630.N1;	17-APR-2009 16:31:10.818 17-APR-2009 18:10:27.320
Warning: Not equal to FPO input. 17-APR-2009 19:32:51.623614 Filename: RA2_FGD_2PNPDK20090417_180847_000061162078_00156_37284_6759.N1;	17-APR-2009 18:08:47.116 17-APR-2009 19:50:42.920

Warning: Not equal to FPO input. 17-APR-2009 21:13:27.545582 Filename: RA2_FGD_2PNPDE20090417_194902_000040272078_00157_37285_8422.N1;	17-APR-2009 19:49:02.716 17-APR-2009 20:56:09.770
Warning: Not equal to FPO input. 17-APR-2009 21:13:27.543038 Filename: RA2_FGD_2PNPDE20090417_205505_000064152078_00157_37285_8590.N1;	17-APR-2009 20:55:05.214 17-APR-2009 22:42:00.684
Warning: Not equal to FPO input. 17-APR-2009 22:54:02.646390 Filename: RA2_FGD_2PNPDE20090417_224055_000062062078_00158_37286_8736.N1;	17-APR-2009 22:40:55.014 18-APR-2009 00:24:21.052

RA2_FGD_2P products with wrong x_position

Gauge Segment (Start-Stop)

RA2_FGD_2P products with wrong y_position

Gauge Segment (Start-Stop)

RA2_FGD_2P products with wrong z_position

Gauge Segment (Start-Stop)

RA2_FGD_2P products with wrong x_velocity

Gauge Segment (Start-Stop)

RA2_FGD_2P products with wrong y_velocity

Gauge Segment (Start-Stop)

RA2_FGD_2P products with wrong z_velocity

Gauge Segment (Start-Stop)

RA2_FGD_2P products with unknown vector source

Gauge Segment (Start-Stop)

RA2_FGD_2P products with UTC to SBT time too far from sensing time

Gauge	Segment (Start-Stop)
Warning: Wrong UTC SBT time format. 16-APR-2009 20:15:49.232541 Filename: RA2_FGD_2PNPDE20090416_231310_000060702078_00144_37272_7451.N1;	16-APR-2009 23:13:10.977 17-APR-2009 00:54:21.107
Warning: Wrong UTC SBT time format. 16-APR-2009 21:57:48.233286 Filename: RA2_FGD_2PNPDE20090417_005324_000049052078_00145_37273_7571.N1;	17-APR-2009 00:53:24.349 17-APR-2009 02:15:09.235
Warning: Wrong UTC SBT time format. 16-APR-2009 23:42:50.234060 Filename: RA2_FGD_2PNPDE20090417_021339_000056022078_00146_37274_7742.N1;	17-APR-2009 02:13:39.057 17-APR-2009 03:47:01.307
Warning: Wrong UTC SBT time format. 16-APR-2009 23:42:50.234060 Filename: RA2_FGD_2PNPDE20090417_034627_000061642078_00147_37275_7907.N1;	17-APR-2009 03:46:27.943 17-APR-2009 05:29:11.649
Warning: Wrong UTC SBT time format. 16-APR-2009 23:42:50.234060 Filename: RA2_FGD_2PNPDE20090417_052838_000059902078_00148_37276_8083.N1;	17-APR-2009 05:28:38.285 17-APR-2009 07:08:28.207
Warning: Wrong UTC SBT time format. 16-APR-2009 23:42:50.234060 Filename: RA2_FGD_2PNPDK20090417_070743_000041362078_00149_37277_5813.N1;	17-APR-2009 07:07:43.703 17-APR-2009 08:16:39.929
Warning: Wrong UTC SBT time format. 17-APR-2009 06:33:12.237026 Filename: RA2_FGD_2PNPDK20090417_081555_000061942078_00150_37278_5964.N1;	17-APR-2009 08:15:55.425 17-APR-2009 09:59:09.209
Warning: Wrong UTC SBT time format. 17-APR-2009 08:12:53.237743 Filename: RA2_FGD_2PNPDK20090417_095831_000059442078_00151_37279_6113.N1;	17-APR-2009 09:58:31.389 17-APR-2009 11:37:35.637
Warning: Wrong UTC SBT time format. 17-APR-2009 08:12:53.237743 Filename: RA2_FGD_2PNPDK20090417_113651_000060082078_00152_37280_6255.N1;	17-APR-2009 11:36:51.133 17-APR-2009 13:16:58.879

Warning: Wrong UTC SBT time format. 17-APR-2009 09:52:35.238469 Filename: RA2_FGD_2PNPDK20090417_131615_000059332078_00153_37281_6391.N1;	17-APR-2009 13:16:15.489 17-APR-2009 14:55:08.597
Warning: Wrong UTC SBT time format. 17-APR-2009 13:11:03.239911 Filename: RA2_FGD_2PNPDK20090417_145414_000050962078_00154_37282_6498.N1;	17-APR-2009 14:54:14.066 17-APR-2009 16:19:10.561
Warning: Wrong UTC SBT time format. 17-APR-2009 13:11:03.239911 Filename: RA2_FGD_2PNPDK20090417_162317_000005742078_00155_37283_6501.N1;	17-APR-2009 16:23:17.367 17-APR-2009 16:32:51.022
Warning: Wrong UTC SBT time format. 17-APR-2009 14:49:50.240631 Filename: RA2_FGD_2PNPDK20090417_163110_000059572078_00155_37283_6630.N1;	17-APR-2009 16:31:10.818 17-APR-2009 18:10:27.320
Warning: Wrong UTC SBT time format. 17-APR-2009 16:27:19.241338 Filename: RA2_FGD_2PNPDK20090417_180847_000061162078_00156_37284_6759.N1;	17-APR-2009 18:08:47.116 17-APR-2009 19:50:42.920
Warning: Wrong UTC SBT time format. 17-APR-2009 18:05:17.242044 Filename: RA2_FGD_2PNPDE20090417_194902_000040272078_00157_37285_8422.N1;	17-APR-2009 19:49:02.716 17-APR-2009 20:56:09.770
Warning: Wrong UTC SBT time format. 17-APR-2009 18:05:17.242044 Filename: RA2_FGD_2PNPDE20090417_205505_000064152078_00157_37285_8590.N1;	17-APR-2009 20:55:05.214 17-APR-2009 22:42:00.684

RA2_FGD_2P products with satellite binary time out-of-range

Gauge Segment (Start-Stop)

RA2_FGD_2P products with wrong clock step

Gauge Segment (Start-Stop)

RA2_FGD_2P products with leap utc set to blank

Gauge Segment (Start-Stop)

RA2_FGD_2P products with leap err set


Gauge Segment (Start-Stop)

RA2_FGD_2P products with product err set

Gauge	Segment (Start-Stop)
Warning: Product Error flag set. Filename: RA2_FGD_2PNPDE20090416_231310_000060702078_00144_37272_7451.N1;	16-APR-2009 23:13:10.977 17-APR-2009 00:54:21.107
Warning: Product Error flag set. Filename: RA2_FGD_2PNPDE20090417_005324_000049052078_00145_37273_7571.N1;	17-APR-2009 00:53:24.349 17-APR-2009 02:15:09.235
Warning: Product Error flag set. Filename: RA2_FGD_2PNPDE20090417_021339_000056022078_00146_37274_7742.N1;	17-APR-2009 02:13:39.057 17-APR-2009 03:47:01.307
Warning: Product Error flag set. Filename: RA2_FGD_2PNPDE20090417_034627_000061642078_00147_37275_7907.N1;	17-APR-2009 03:46:27.943 17-APR-2009 05:29:11.649
Warning: Product Error flag set. Filename: RA2_FGD_2PNPDE20090417_052838_000059902078_00148_37276_8083.N1;	17-APR-2009 05:28:38.285 17-APR-2009 07:08:28.207
Warning: Product Error flag set. Filename: RA2_FGD_2PNPDK20090417_070743_000041362078_00149_37277_5813.N1;	17-APR-2009 07:07:43.703 17-APR-2009 08:16:39.929
Warning: Product Error flag set. Filename: RA2_FGD_2PNPDK20090417_081555_000061942078_00150_37278_5964.N1;	17-APR-2009 08:15:55.425 17-APR-2009 09:59:09.209
Warning: Product Error flag set. Filename: RA2_FGD_2PNPDK20090417_095831_000059442078_00151_37279_6113.N1;	17-APR-2009 09:58:31.389 17-APR-2009 11:37:35.637
Warning: Product Error flag set. Filename: RA2_FGD_2PNPDK20090417_113651_000060082078_00152_37280_6255.N1;	17-APR-2009 11:36:51.133 17-APR-2009 13:16:58.879
Warning: Product Error flag set. Filename: RA2_FGD_2PNPDK20090417_131615_000059332078_00153_37281_6391.N1;	17-APR-2009 13:16:15.489 17-APR-2009 14:55:08.597

Warning: Product Error flag set. Filename: RA2_FGD_2PNPDK20090417_145414_000050962078_00154_37282_6498.N1;	17-APR-2009 14:54:14.066 17-APR-2009 16:19:10.561
Warning: Product Error flag set. Filename: RA2_FGD_2PNPDK20090417_162317_000005742078_00155_37283_6501.N1;	17-APR-2009 16:23:17.367 17-APR-2009 16:32:51.022
Warning: Product Error flag set. Filename: RA2_FGD_2PNPDK20090417_163110_000059572078_00155_37283_6630.N1;	17-APR-2009 16:31:10.818 17-APR-2009 18:10:27.320
Warning: Product Error flag set. Filename: RA2_FGD_2PNPDK20090417_180847_000061162078_00156_37284_6759.N1;	17-APR-2009 18:08:47.116 17-APR-2009 19:50:42.920
Warning: Product Error flag set. Filename: RA2_FGD_2PNPDE20090417_194902_000040272078_00157_37285_8422.N1;	17-APR-2009 19:49:02.716 17-APR-2009 20:56:09.770
Warning: Product Error flag set. Filename: RA2_FGD_2PNPDE20090417_205505_000064152078_00157_37285_8590.N1;	17-APR-2009 20:55:05.214 17-APR-2009 22:42:00.684
Warning: Product Error flag set. Filename: RA2_FGD_2PNPDE20090417_224055_000062062078_00158_37286_8736.N1;	17-APR-2009 22:40:55.014 18-APR-2009 00:24:21.052

MPH Errors for RA2_WWV_2P



RA2_WWV_2P MPH checks

RA2_WWV_2P products with wrong filename

Gauge Segment (Start-Stop)

RA2_WWV_2P products with unknown processing stage

Gauge Segment (Start-Stop)

RA2_WWV_2P products with unknown acquisition station

Gauge Segment (Start-Stop)

RA2_WWV_2P products with unknown processing center

Gauge Segment (Start-Stop)

RA2_WWV_2P products with wrong processing time

Gauge Segment (Start-Stop)

RA2_WWV_2P products with software version not equal to the current version

Gauge	Segment (Start-Stop)
Warning: Wrong Software ver. RA2/5.06 Filename: RA2_WWV_2PNPDE20090416_231310_000060702078_00144_37272_7452.N1;	16-APR-2009 23:13:10.977 17-APR-2009 00:54:21.107
Warning: Wrong Software ver. RA2/5.06 Filename: RA2_WWV_2PNPDE20090417_005324_000049052078_00145_37273_7572.N1;	17-APR-2009 00:53:24.349 17-APR-2009 02:15:09.235
Warning: Wrong Software ver. RA2/5.06 Filename: RA2_WWV_2PNPDE20090417_021339_000056022078_00146_37274_7743.N1;	17-APR-2009 02:13:39.057 17-APR-2009 03:47:01.307
Warning: Wrong Software ver. RA2/5.06 Filename: RA2_WWV_2PNPDE20090417_034627_000061642078_00147_37275_7908.N1;	17-APR-2009 03:46:27.943 17-APR-2009 05:29:11.649
Warning: Wrong Software ver. RA2/5.06 Filename: RA2_WWV_2PNPDE20090417_052838_000059902078_00148_37276_8084.N1;	17-APR-2009 05:28:38.285 17-APR-2009 07:08:28.207
Warning: Wrong Software ver. RA2/5.06 Filename: RA2_WWV_2PNPDK20090417_070743_000041362078_00149_37277_5814.N1;	17-APR-2009 07:07:43.703 17-APR-2009 08:16:39.929
Warning: Wrong Software ver. RA2/5.06 Filename: RA2_WWV_2PNPDK20090417_081555_000061942078_00150_37278_5965.N1;	17-APR-2009 08:15:55.425 17-APR-2009 09:59:09.209
Warning: Wrong Software ver. RA2/5.06 Filename: RA2_WWV_2PNPDK20090417_095831_000059442078_00151_37279_6114.N1;	17-APR-2009 09:58:31.389 17-APR-2009 11:37:35.637
Warning: Wrong Software ver. RA2/5.06 Filename: RA2_WWV_2PNPDK20090417_113651_000060082078_00152_37280_6256.N1;	17-APR-2009 11:36:51.133 17-APR-2009 13:16:58.879
Warning: Wrong Software ver. RA2/5.06 Filename: RA2_WWV_2PNPDK20090417_131615_000059332078_00153_37281_6392.N1;	17-APR-2009 13:16:15.489 17-APR-2009 14:55:08.597
Warning: Wrong Software ver. RA2/5.06 Filename: RA2_WWV_2PNPDK20090417_145414_000050962078_00154_37282_6499.N1;	17-APR-2009 14:54:14.066 17-APR-2009 16:19:10.561
Warning: Wrong Software ver. RA2/5.06 Filename: RA2_WWV_2PNPDK20090417_162317_000005742078_00155_37283_6502.N1;	17-APR-2009 16:23:17.367 17-APR-2009 16:32:51.022
Warning: Wrong Software ver. RA2/5.06 Filename: RA2_WWV_2PNPDK20090417_163110_000059572078_00155_37283_6631.N1;	17-APR-2009 16:31:10.818 17-APR-2009 18:10:27.320
Warning: Wrong Software ver. RA2/5.06 Filename: RA2_WWV_2PNPDK20090417_180847_000061162078_00156_37284_6760.N1;	17-APR-2009 18:08:47.116 17-APR-2009 19:50:42.920
Warning: Wrong Software ver. RA2/5.06 Filename: RA2_WWV_2PNPDE20090417_194902_000040272078_00157_37285_8423.N1;	17-APR-2009 19:49:02.716 17-APR-2009 20:56:09.770
Warning: Wrong Software ver. RA2/5.06 Filename: RA2_WWV_2PNPDE20090417_205505_000064152078_00157_37285_8591.N1;	17-APR-2009 20:55:05.214 17-APR-2009 22:42:00.684
Warning: Wrong Software ver. RA2/5.06 Filename: RA2_WWV_2PNPDE20090417_224055_000062062078_00158_37286_8737.N1;	17-APR-2009 22:40:55.014 18-APR-2009 00:24:21.052

RA2_WWV_2P products with wrong sensing start

Gauge Segment (Start-Stop)

RA2_WWV_2P products with wrong sensing stop

Gauge Segment (Start-Stop)

RA2_WWV_2P products with wrong phase

Gauge Segment (Start-Stop)

RA2_WWV_2P products with wrong state vector time

Gauge	Segment (Start-Stop)
Warning: Not equal to FPO input. 16-APR-2009 23:25:39.083364 Filename: RA2_WWV_2PNPDE20090416_231310_000060702078_00144_37272_7452.N1;	16-APR-2009 23:13:10.977 17-APR-2009 00:54:21.107
Warning: Not equal to FPO input. 17-APR-2009 01:06:16.073672 Filename: RA2_WWV_2PNPDE20090417_005324_000049052078_00145_37273_7572.N1;	17-APR-2009 00:53:24.349 17-APR-2009 02:15:09.235
Warning: Not equal to FPO input. 17-APR-2009 02:46:51.984557 Filename: RA2_WWV_2PNPDE20090417_021339_000056022078_00146_37274_7743.N1;	17-APR-2009 02:13:39.057 17-APR-2009 03:47:01.307
Warning: Not equal to FPO input. 17-APR-2009 04:27:27.991890 Filename: RA2_WWV_2PNPDE20090417_034627_000061642078_00147_37275_7908.N1;	17-APR-2009 03:46:27.943 17-APR-2009 05:29:11.649
Warning: Not equal to FPO input. 17-APR-2009 06:08:04.015362 Filename: RA2_WWV_2PNPDE20090417_052838_000059902078_00148_37276_8084.N1;	17-APR-2009 05:28:38.285 17-APR-2009 07:08:28.207
Warning: Not equal to FPO input. 17-APR-2009 07:48:39.985582 Filename: RA2_WWV_2PNPDK20090417_070743_000041362078_00149_37277_5814.N1;	17-APR-2009 07:07:43.703 17-APR-2009 08:16:39.929
Warning: Not equal to FPO input. 17-APR-2009 09:29:15.898597 Filename: RA2_WWV_2PNPDK20090417_081555_000061942078_00150_37278_5965.N1;	17-APR-2009 08:15:55.425 17-APR-2009 09:59:09.209
Warning: Not equal to FPO input. 17-APR-2009 11:09:51.778792 Filename: RA2_WWV_2PNPDK20090417_095831_000059442078_00151_37279_6114.N1;	17-APR-2009 09:58:31.389 17-APR-2009 11:37:35.637
Warning: Not equal to FPO input. 17-APR-2009 12:50:27.658386 Filename: RA2_WWV_2PNPDK20090417_113651_000060082078_00152_37280_6256.N1;	17-APR-2009 11:36:51.133 17-APR-2009 13:16:58.879
Warning: Not equal to FPO input. 17-APR-2009 14:31:03.587641 Filename: RA2_WWV_2PNPDK20090417_131615_000059332078_00153_37281_6392.N1;	17-APR-2009 13:16:15.489 17-APR-2009 14:55:08.597
Warning: Not equal to FPO input. 17-APR-2009 16:11:39.597222 Filename: RA2_WWV_2PNPDK20090417_145414_000050962078_00154_37282_6499.N1;	17-APR-2009 14:54:14.066 17-APR-2009 16:19:10.561
Warning: Not equal to FPO input. 17-APR-2009 16:11:39.597222 Filename: RA2_WWV_2PNPDK20090417_162317_000005742078_00155_37283_6502.N1;	17-APR-2009 16:23:17.367 17-APR-2009 16:32:51.022
Warning: Not equal to FPO input. 17-APR-2009 17:52:15.625447 Filename: RA2_WWV_2PNPDK20090417_163110_000059572078_00155_37283_6631.N1;	17-APR-2009 16:31:10.818 17-APR-2009 18:10:27.320
Warning: Not equal to FPO input. 17-APR-2009 19:32:51.623614 Filename: RA2_WWV_2PNPDK20090417_180847_000061162078_00156_37284_6760.N1;	17-APR-2009 18:08:47.116 17-APR-2009 19:50:42.920
Warning: Not equal to FPO input. 17-APR-2009 21:13:27.545582 Filename: RA2_WWV_2PNPDE20090417_194902_000040272078_00157_37285_8423.N1;	17-APR-2009 19:49:02.716 17-APR-2009 20:56:09.770
Warning: Not equal to FPO input. 17-APR-2009 21:13:27.543038 Filename: RA2_WWV_2PNPDE20090417_205505_000064152078_00157_37285_8591.N1;	17-APR-2009 20:55:05.214 17-APR-2009 22:42:00.684
Warning: Not equal to FPO input. 17-APR-2009 22:54:02.646390 Filename: RA2_WWV_2PNPDE20090417_224055_000062062078_00158_37286_8737.N1;	17-APR-2009 22:40:55.014 18-APR-2009 00:24:21.052

RA2_WWV_2P products with wrong x_position

Gauge Segment (Start-Stop)

RA2_WWV_2P products with wrong y_position

Gauge Segment (Start-Stop)

RA2_WWV_2P products with wrong z_position

Gauge Segment (Start-Stop)

RA2_WWV_2P products with wrong x_velocity

Gauge Segment (Start-Stop)

RA2_WWV_2P products with wrong y_velocity

Gauge Segment (Start-Stop)

RA2_WWV_2P products with wrong z_velocity

Gauge Segment (Start-Stop)

RA2_WWV_2P products with unknown vector source

Gauge Segment (Start-Stop)

RA2_WWV_2P products with UTC to SBT time too far from sensing time

Gauge	Segment (Start-Stop)
Warning: Wrong UTC SBT time format. 16-APR-2009 20:15:49.232541 Filename: RA2_WWV_2PNPDE20090416_231310_000060702078_00144_37272_7452.N1;	16-APR-2009 23:13:10.977 17-APR-2009 00:54:21.107
Warning: Wrong UTC SBT time format. 16-APR-2009 21:57:48.233286 Filename: RA2_WWV_2PNPDE20090417_005324_000049052078_00145_37273_7572.N1;	17-APR-2009 00:53:24.349 17-APR-2009 02:15:09.235
Warning: Wrong UTC SBT time format. 16-APR-2009 23:42:50.234060 Filename: RA2_WWV_2PNPDE20090417_021339_000056022078_00146_37274_7743.N1;	17-APR-2009 02:13:39.057 17-APR-2009 03:47:01.307
Warning: Wrong UTC SBT time format. 16-APR-2009 23:42:50.234060 Filename: RA2_WWV_2PNPDE20090417_034627_000061642078_00147_37275_7908.N1;	17-APR-2009 03:46:27.943 17-APR-2009 05:29:11.649
Warning: Wrong UTC SBT time format. 16-APR-2009 23:42:50.234060 Filename: RA2_WWV_2PNPDE20090417_052838_000059902078_00148_37276_8084.N1;	17-APR-2009 05:28:38.285 17-APR-2009 07:08:28.207
Warning: Wrong UTC SBT time format. 16-APR-2009 23:42:50.234060 Filename: RA2_WWV_2PNPDK20090417_070743_000041362078_00149_37277_5814.N1;	17-APR-2009 07:07:43.703 17-APR-2009 08:16:39.929
Warning: Wrong UTC SBT time format. 17-APR-2009 06:33:12.237026 Filename: RA2_WWV_2PNPDK20090417_081555_000061942078_00150_37278_5965.N1;	17-APR-2009 08:15:55.425 17-APR-2009 09:59:09.209
Warning: Wrong UTC SBT time format. 17-APR-2009 08:12:53.237743 Filename: RA2_WWV_2PNPDK20090417_095831_000059442078_00151_37279_6114.N1;	17-APR-2009 09:58:31.389 17-APR-2009 11:37:35.637
Warning: Wrong UTC SBT time format. 17-APR-2009 08:12:53.237743 Filename: RA2_WWV_2PNPDK20090417_113651_000060082078_00152_37280_6256.N1;	17-APR-2009 11:36:51.133 17-APR-2009 13:16:58.879
Warning: Wrong UTC SBT time format. 17-APR-2009 09:52:35.238469 Filename: RA2_WWV_2PNPDK20090417_131615_000059332078_00153_37281_6392.N1;	17-APR-2009 13:16:15.489 17-APR-2009 14:55:08.597
Warning: Wrong UTC SBT time format. 17-APR-2009 13:11:03.239911 Filename: RA2_WWV_2PNPDK20090417_145414_000050962078_00154_37282_6499.N1;	17-APR-2009 14:54:14.066 17-APR-2009 16:19:10.561
Warning: Wrong UTC SBT time format. 17-APR-2009 13:11:03.239911 Filename: RA2_WWV_2PNPDK20090417_162317_000005742078_00155_37283_6502.N1;	17-APR-2009 16:23:17.367 17-APR-2009 16:32:51.022
Warning: Wrong UTC SBT time format. 17-APR-2009 14:49:50.240631 Filename: RA2_WWV_2PNPDK20090417_163110_000059572078_00155_37283_6631.N1;	17-APR-2009 16:31:10.818 17-APR-2009 18:10:27.320
Warning: Wrong UTC SBT time format. 17-APR-2009 16:27:19.241338 Filename: RA2_WWV_2PNPDK20090417_180847_000061162078_00156_37284_6760.N1;	17-APR-2009 18:08:47.116 17-APR-2009 19:50:42.920
Warning: Wrong UTC SBT time format. 17-APR-2009 18:05:17.242044 Filename: RA2_WWV_2PNPDE20090417_194902_000040272078_00157_37285_8423.N1;	17-APR-2009 19:49:02.716 17-APR-2009 20:56:09.770
Warning: Wrong UTC SBT time format. 17-APR-2009 18:05:17.242044 Filename: RA2_WWV_2PNPDE20090417_205505_000064152078_00157_37285_8591.N1;	17-APR-2009 20:55:05.214 17-APR-2009 22:42:00.684

RA2_WWV_2P products with satellite binary time out-of-range

Gauge Segment (Start-Stop)

RA2_WWV_2P products with wrong clock step

Gauge Segment (Start-Stop)

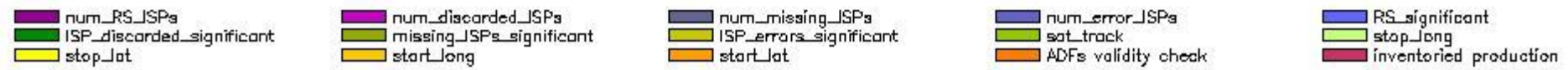
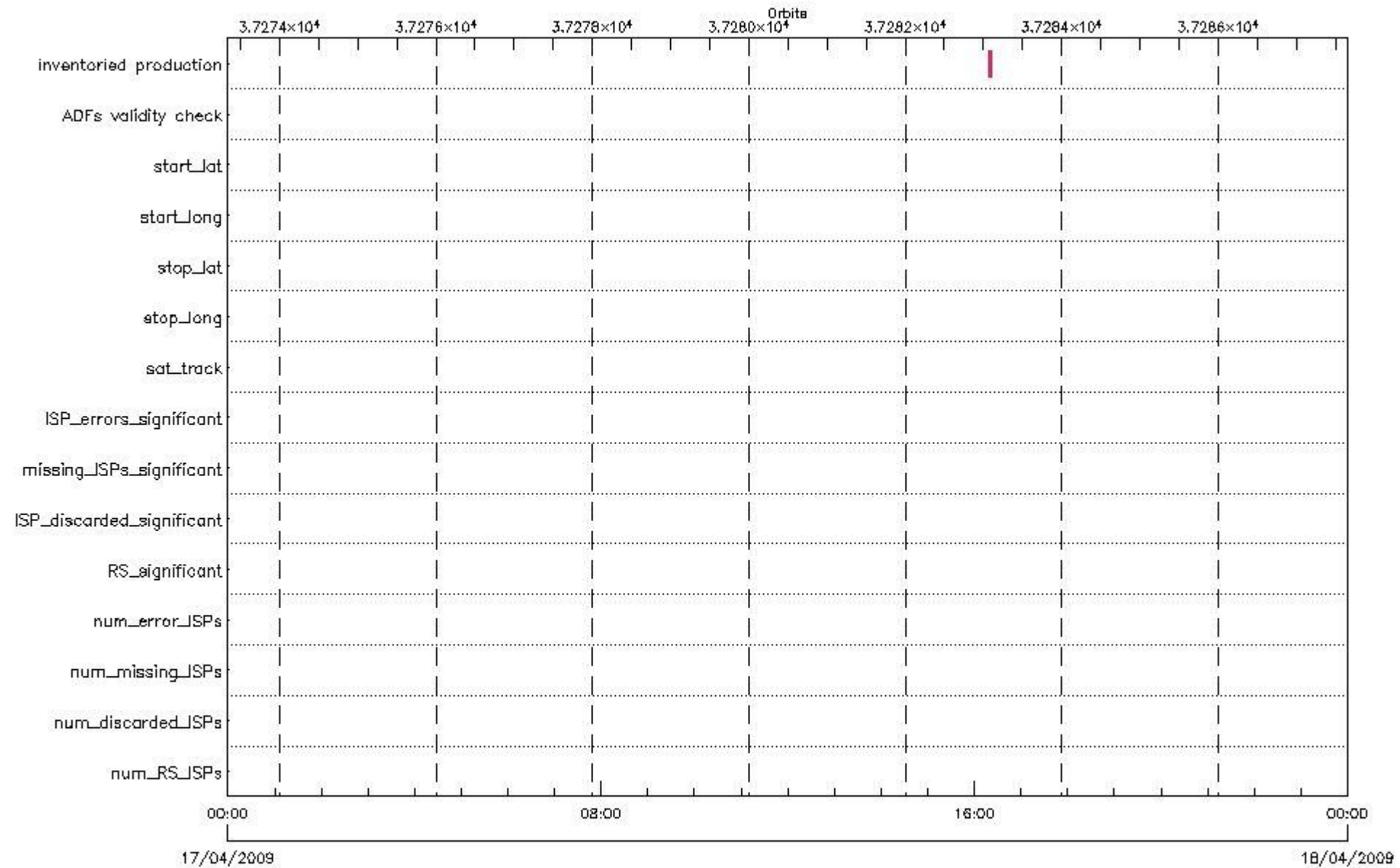
RA2_WWV_2P products with leap utc set to blank

Gauge Segment (Start-Stop)
RA2_WWV_2P products with leap err set

Gauge Segment (Start-Stop)
RA2_WWV_2P products with product err set

Gauge	Segment (Start-Stop)
Warning: Product Error flag set. Filename: RA2_WWV_2PNPDE20090416_231310_000060702078_00144_37272_7452.N1;	16-APR-2009 23:13:10.977 17-APR-2009 00:54:21.107
Warning: Product Error flag set. Filename: RA2_WWV_2PNPDE20090417_005324_000049052078_00145_37273_7572.N1;	17-APR-2009 00:53:24.349 17-APR-2009 02:15:09.235
Warning: Product Error flag set. Filename: RA2_WWV_2PNPDE20090417_021339_000056022078_00146_37274_7743.N1;	17-APR-2009 02:13:39.057 17-APR-2009 03:47:01.307
Warning: Product Error flag set. Filename: RA2_WWV_2PNPDE20090417_034627_000061642078_00147_37275_7908.N1;	17-APR-2009 03:46:27.943 17-APR-2009 05:29:11.649
Warning: Product Error flag set. Filename: RA2_WWV_2PNPDE20090417_052838_000059902078_00148_37276_8084.N1;	17-APR-2009 05:28:38.285 17-APR-2009 07:08:28.207
Warning: Product Error flag set. Filename: RA2_WWV_2PNPDK20090417_070743_000041362078_00149_37277_5814.N1;	17-APR-2009 07:07:43.703 17-APR-2009 08:16:39.929
Warning: Product Error flag set. Filename: RA2_WWV_2PNPDK20090417_081555_000061942078_00150_37278_5965.N1;	17-APR-2009 08:15:55.425 17-APR-2009 09:59:09.209
Warning: Product Error flag set. Filename: RA2_WWV_2PNPDK20090417_095831_000059442078_00151_37279_6114.N1;	17-APR-2009 09:58:31.389 17-APR-2009 11:37:35.637
Warning: Product Error flag set. Filename: RA2_WWV_2PNPDK20090417_113651_000060082078_00152_37280_6256.N1;	17-APR-2009 11:36:51.133 17-APR-2009 13:16:58.879
Warning: Product Error flag set. Filename: RA2_WWV_2PNPDK20090417_131615_000059332078_00153_37281_6392.N1;	17-APR-2009 13:16:15.489 17-APR-2009 14:55:08.597
Warning: Product Error flag set. Filename: RA2_WWV_2PNPDK20090417_145414_000050962078_00154_37282_6499.N1;	17-APR-2009 14:54:14.066 17-APR-2009 16:19:10.561
Warning: Product Error flag set. Filename: RA2_WWV_2PNPDK20090417_162317_000005742078_00155_37283_6502.N1;	17-APR-2009 16:23:17.367 17-APR-2009 16:32:51.022
Warning: Product Error flag set. Filename: RA2_WWV_2PNPDK20090417_163110_000059572078_00155_37283_6631.N1;	17-APR-2009 16:31:10.818 17-APR-2009 18:10:27.320
Warning: Product Error flag set. Filename: RA2_WWV_2PNPDK20090417_180847_000061162078_00156_37284_6760.N1;	17-APR-2009 18:08:47.116 17-APR-2009 19:50:42.920
Warning: Product Error flag set. Filename: RA2_WWV_2PNPDE20090417_194902_000040272078_00157_37285_8423.N1;	17-APR-2009 19:49:02.716 17-APR-2009 20:56:09.770
Warning: Product Error flag set. Filename: RA2_WWV_2PNPDE20090417_205505_000064152078_00157_37285_8591.N1;	17-APR-2009 20:55:05.214 17-APR-2009 22:42:00.684
Warning: Product Error flag set. Filename: RA2_WWV_2PNPDE20090417_224055_000062062078_00158_37286_8737.N1;	17-APR-2009 22:40:55.014 18-APR-2009 00:24:21.052

SPH fields with errors



RA2_CAL_0P products using a wrong ADF (sensing not included in validity)

Gauge Segment (Start-Stop) Explicit Reference

RA2_CAL_0P products with start_lat out of range

Gauge Value Segment (Start-Stop) Explicit Reference

RA2_CAL_0P products with start_long out of range

Gauge Value Segment (Start-Stop) Explicit Reference

RA2_CAL_0P products with stop_lat out of range

Gauge Value Segment (Start-Stop) Explicit Reference

RA2_CAL_0P products with stop_long out of range

Gauge Value Segment (Start-Stop) Explicit Reference

RA2_CAL_0P products with sat_track out of range

Gauge Value Segment (Start-Stop) Explicit Reference

Percentage of RA2_CAL_0P products with ISP_errors_significant set to 1

Gauge Value Segment (Start-Stop)

RA2_CAL_0P products with num_error_ISPs out of range

Gauge Value Segment (Start-Stop) Explicit Reference

Statistics for RA2_CAL_0P products with num_error_ISPs out of range

Gauge Statistics Segment (Start-Stop)

Percentage of RA2_CAL_0P products with missing_ISPs_significant set to 1

Gauge Value Segment (Start-Stop)

RA2_CAL_0P products with num_missing_ISPs out of range

Gauge Value Segment (Start-Stop) Explicit Reference

Statistics for RA2_CAL_0P products with num_missing_ISPs out of range

Gauge Statistics Segment (Start-Stop)

Percentage of RA2_CAL_0P products with ISP_discarded_significant set to 1

Gauge Value Segment (Start-Stop)

RA2_CAL_0P products with num_discarded_ISPs out of range

Gauge Value Segment (Start-Stop) Explicit Reference

Statistics for RA2_CAL_0P products with num_discarded_ISPs out of range

Gauge Statistics Segment (Start-Stop)

Percentage of RA2_CAL_0P products with RS_significant set to 1

Gauge Value Segment (Start-Stop)

RA2_CAL_0P products with num_RS_ISPs out of range

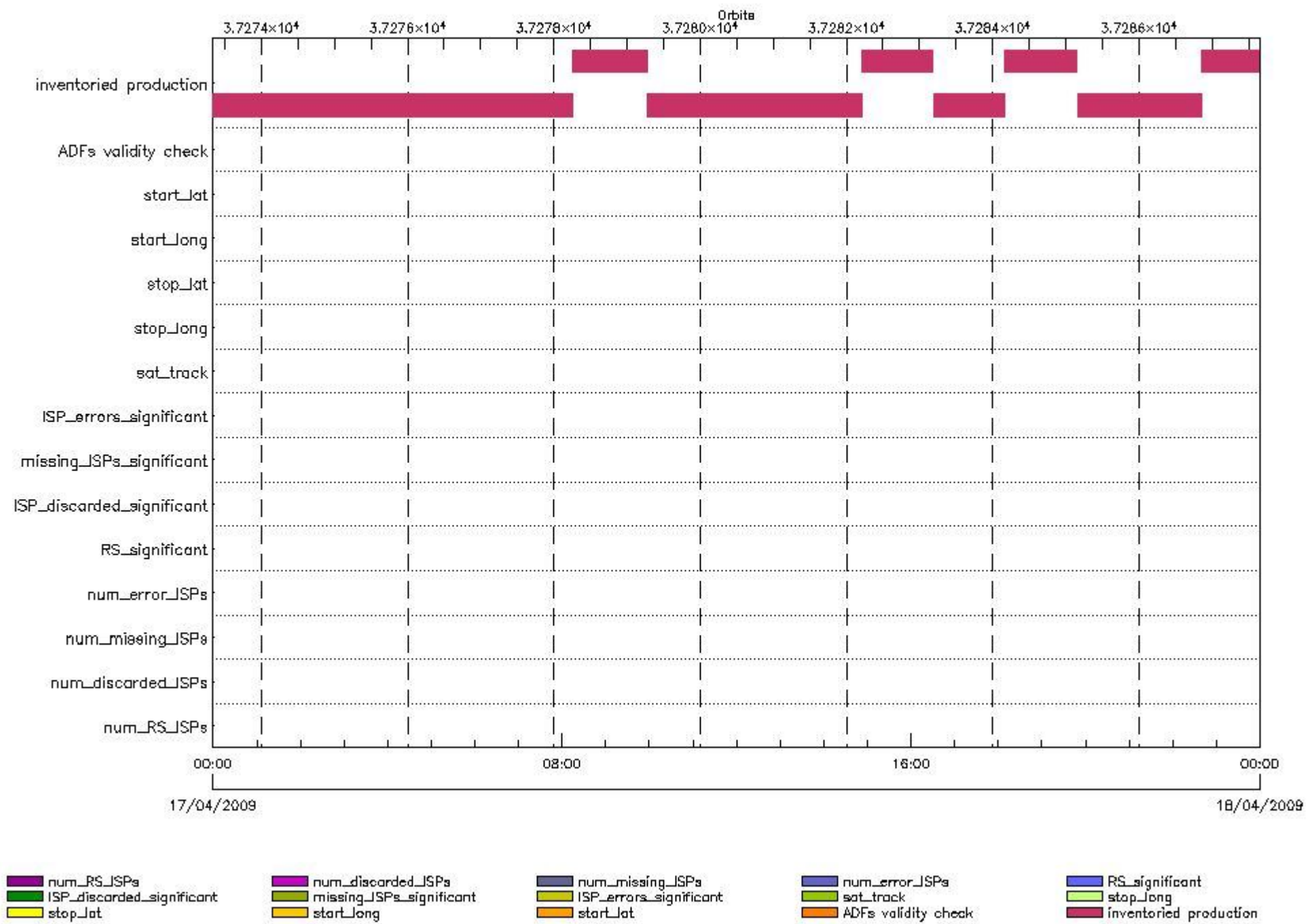
Gauge Value Segment (Start-Stop) Explicit Reference

Statistics for RA2_CAL_0P products with num_RS_ISPs out of range

Gauge Statistics Segment (Start-Stop)

DOR_DOP_0P SPH checks

SPH fields with errors



DOR_DOP_0P products using a wrong ADF (sensing not included in validity)

Gauge Segment (Start-Stop) Explicit Reference

DOR_DOP_0P products with start_lat out of range

Gauge Value Segment (Start-Stop) Explicit Reference

DOR_DOP_0P products with start_long out of range

Gauge Value Segment (Start-Stop) Explicit Reference

DOR_DOP_0P products with stop_lat out of range

Gauge Value Segment (Start-Stop) Explicit Reference

DOR_DOP_0P products with stop_long out of range

Gauge Value Segment (Start-Stop) Explicit Reference

DOR_DOP_0P products with sat_track out of range

Gauge Value Segment (Start-Stop) Explicit Reference

Percentage of DOR_DOP_0P products with ISP_errors_significant set to 1

Gauge Value Segment (Start-Stop)

DOR_DOP_0P products with num_error_ISPs out of range

Gauge Value Segment (Start-Stop) Explicit Reference

Statistics for DOR_DOP_0P products with num_error_ISPs out of range

Gauge Statistics Segment (Start-Stop)

Percentage of DOR_DOP_0P products with missing_ISPs_significant set to 1

Gauge Value Segment (Start-Stop)

DOR_DOP_0P products with num_missing_ISPs out of range

Gauge Value Segment (Start-Stop) Explicit Reference

Statistics for DOR_DOP_0P products with num_missing_ISPs out of range

Gauge Statistics Segment (Start-Stop)

Percentage of DOR_DOP_0P products with ISP_discarded_significant set to 1

Gauge Value Segment (Start-Stop)

DOR_DOP_0P products with num_discarded_ISPs out of range

Gauge	Value	Segment (Start-Stop)	Explicit Reference
-------	-------	----------------------	--------------------

Statistics for DOR_DOP_0P products with num_discarded_ISPs out of range

Gauge	Statistics	Segment (Start-Stop)
-------	------------	----------------------

Percentage of DOR_DOP_0P products with RS_significant set to 1

Gauge	Value	Segment (Start-Stop)
-------	-------	----------------------

DOR_DOP_0P products with num_RS_ISPs out of range

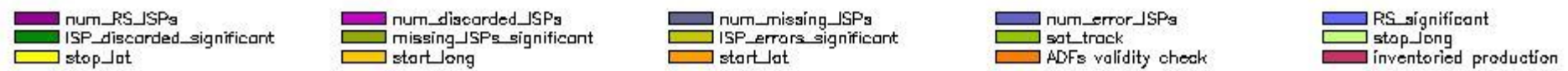
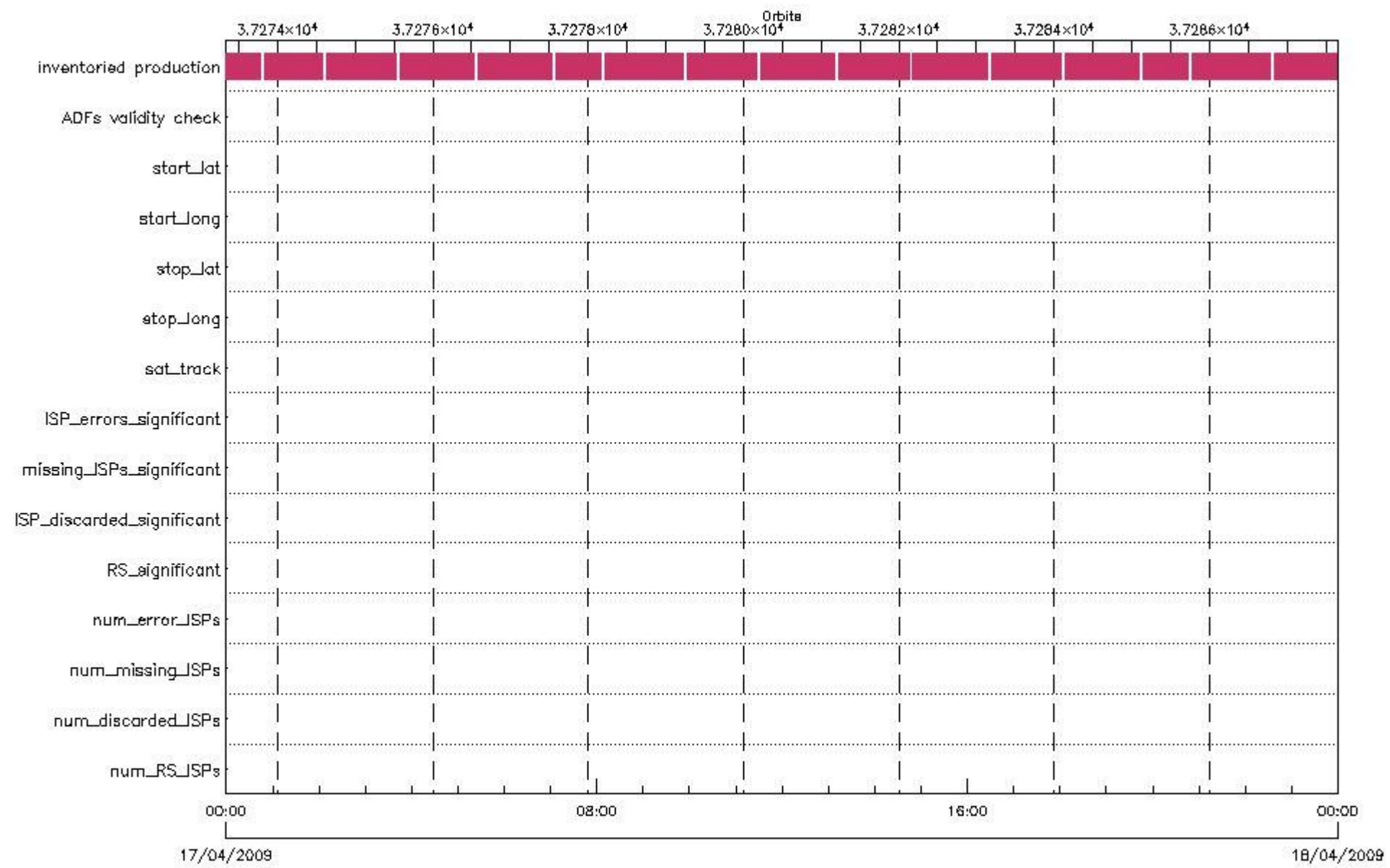
Gauge	Value	Segment (Start-Stop)	Explicit Reference
-------	-------	----------------------	--------------------

Statistics for DOR_DOP_0P products with num_RS_ISPs out of range

Gauge	Statistics	Segment (Start-Stop)
-------	------------	----------------------

DOR_NAV_0P SPH checks

SPH fields with errors



DOR_NAV_0P products using a wrong ADF (sensing not included in validity)

Gauge Segment (Start-Stop) Explicit Reference

DOR_NAV_0P products with start_lat out of range

Gauge Value Segment (Start-Stop) Explicit Reference

DOR_NAV_0P products with start_long out of range

Gauge Value Segment (Start-Stop) Explicit Reference

DOR_NAV_0P products with stop_lat out of range

Gauge Value Segment (Start-Stop) Explicit Reference

DOR_NAV_0P products with stop_long out of range

Gauge Value Segment (Start-Stop) Explicit Reference

DOR_NAV_0P products with sat_track out of range

Gauge Value Segment (Start-Stop) Explicit Reference

Percentage of DOR_NAV_0P products with ISP_errors_significant set to 1

Gauge Value Segment (Start-Stop)

DOR_NAV_0P products with num_error_ISPs out of range

Gauge Value Segment (Start-Stop) Explicit Reference

Statistics for DOR_NAV_0P products with num_error_ISPs out of range

Gauge Statistics Segment (Start-Stop)

Percentage of DOR_NAV_0P products with missing_ISPs_significant set to 1

Gauge Value Segment (Start-Stop)

DOR_NAV_0P products with num_missing_ISPs out of range

Gauge Value Segment (Start-Stop) Explicit Reference

Statistics for DOR_NAV_0P products with num_missing_ISPs out of range

Gauge Statistics Segment (Start-Stop)

Percentage of DOR_NAV_0P products with ISP_discarded_significant set to 1

Gauge Value Segment (Start-Stop)

DOR_NAV_0P products with num_discarded_ISPs out of range

Gauge	Value	Segment (Start-Stop)	Explicit Reference
-------	-------	----------------------	--------------------

Statistics for DOR_NAV_0P products with num_discarded_ISPs out of range

Gauge	Statistics	Segment (Start-Stop)
-------	------------	----------------------

Percentage of DOR_NAV_0P products with RS_significant set to 1

Gauge	Value	Segment (Start-Stop)
-------	-------	----------------------

DOR_NAV_0P products with num_RS_ISPs out of range

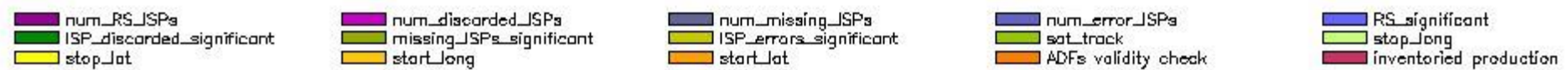
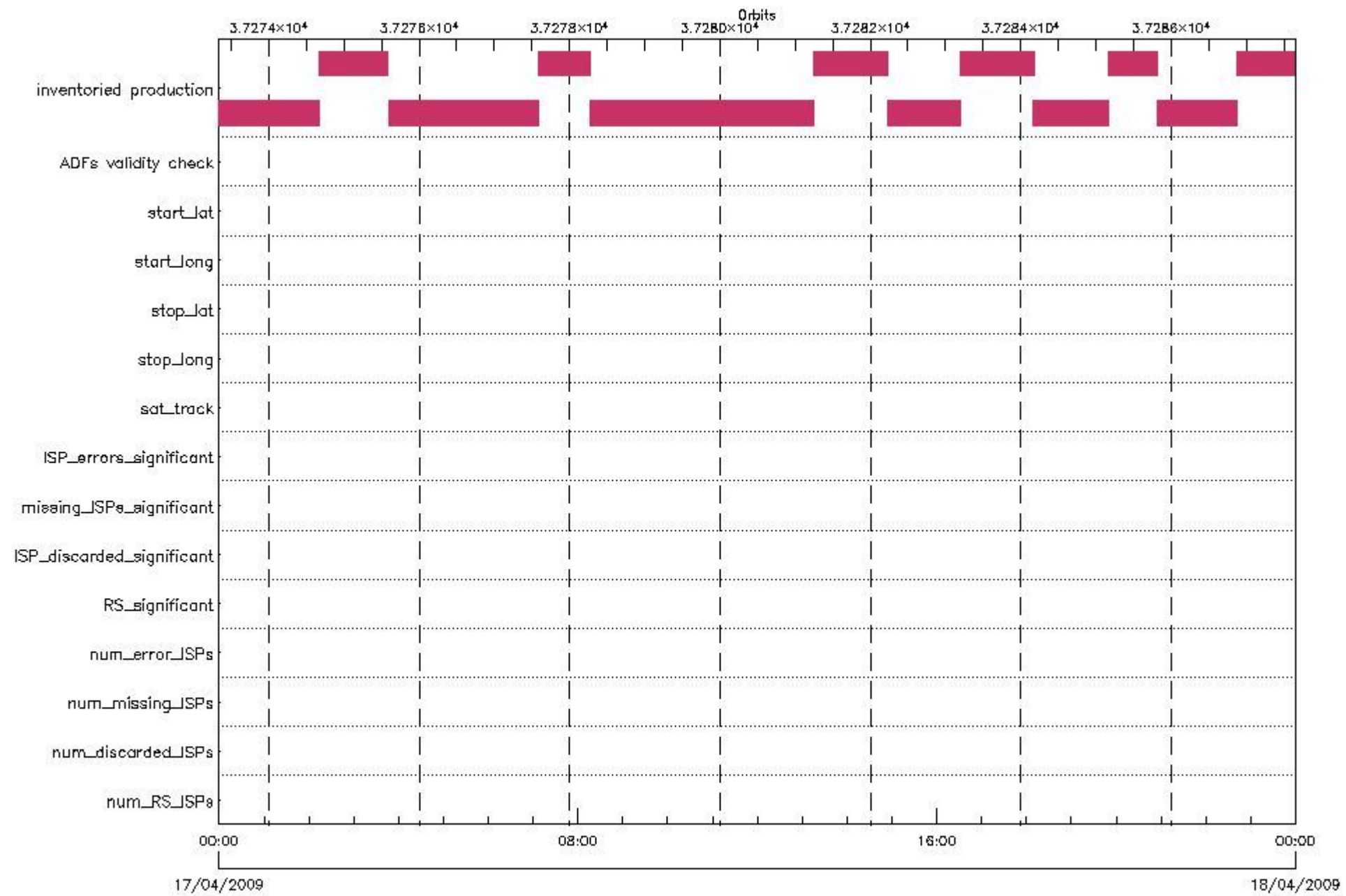
Gauge	Value	Segment (Start-Stop)	Explicit Reference
-------	-------	----------------------	--------------------

Statistics for DOR_NAV_0P products with num_RS_ISPs out of range

Gauge	Statistics	Segment (Start-Stop)
-------	------------	----------------------

MWR_NL__0P SPH checks

SPH fields with errors



MWR_NL__0P products using a wrong ADF (sensing not included in validity)

Gauge Segment (Start-Stop) Explicit Reference

MWR_NL__0P products with start_lat out of range

Gauge Value Segment (Start-Stop) Explicit Reference

MWR_NL__0P products with start_long out of range

Gauge Value Segment (Start-Stop) Explicit Reference

MWR_NL__0P products with stop_lat out of range

Gauge Value Segment (Start-Stop) Explicit Reference

MWR_NL__0P products with stop_long out of range

Gauge Value Segment (Start-Stop) Explicit Reference

MWR_NL__0P products with sat_track out of range

Gauge Value Segment (Start-Stop) Explicit Reference

Percentage of MWR_NL__0P products with ISP_errors_significant set to 1

Gauge	Value	Segment (Start-Stop)
SPH.ISP_ERRORS_SIGNIFICANT_PERCENT.INFO PCF_MWR_NL__0P	0	17-APR-2009 00:00:00.000 18-APR-2009 00:00:00.000

MWR_NL__0P products with num_error_ISPs out of range

Gauge Value Segment (Start-Stop) Explicit Reference

Statistics for MWR_NL__0P products with num_error_ISPs out of range

Gauge Statistics Segment (Start-Stop)

Percentage of MWR_NL__0P products with missing_ISPs_significant set to 1

Gauge	Value	Segment (Start-Stop)
SPH.MISSING_ISPS_SIGNIFICANT_PERCENT.INFO PCF_MWR_NL__0P	0	17-APR-2009 00:00:00.000 18-APR-2009 00:00:00.000

MWR_NL__0P products with num_missing_ISPs out of range

Gauge Value Segment (Start-Stop) Explicit Reference

Statistics for MWR_NL__0P products with num_missing_ISPs out of range

Gauge Statistics Segment (Start-Stop)

Percentage of MWR_NL__0P products with ISP_discarded_significant set to 1

Gauge	Value	Segment (Start-Stop)
SPH.ISP_DISCARDED_SIGNIFICANT_PERCENT.INFO	0	17-APR-2009 00:00:00.000
PCF_MWR_NL__0P		18-APR-2009 00:00:00.000

MWR_NL__0P products with num_discarded_ISPs out of range

Gauge	Value	Segment (Start-Stop)	Explicit Reference

Statistics for MWR_NL__0P products with num_discarded_ISPs out of range

Gauge	Statistics	Segment (Start-Stop)

Percentage of MWR_NL__0P products with RS_significant set to 1

Gauge	Value	Segment (Start-Stop)
SPH.RS_SIGNIFICANT_PERCENT.INFO	0	17-APR-2009 00:00:00.000
PCF_MWR_NL__0P		18-APR-2009 00:00:00.000

MWR_NL__0P products with num_RS_ISPs out of range

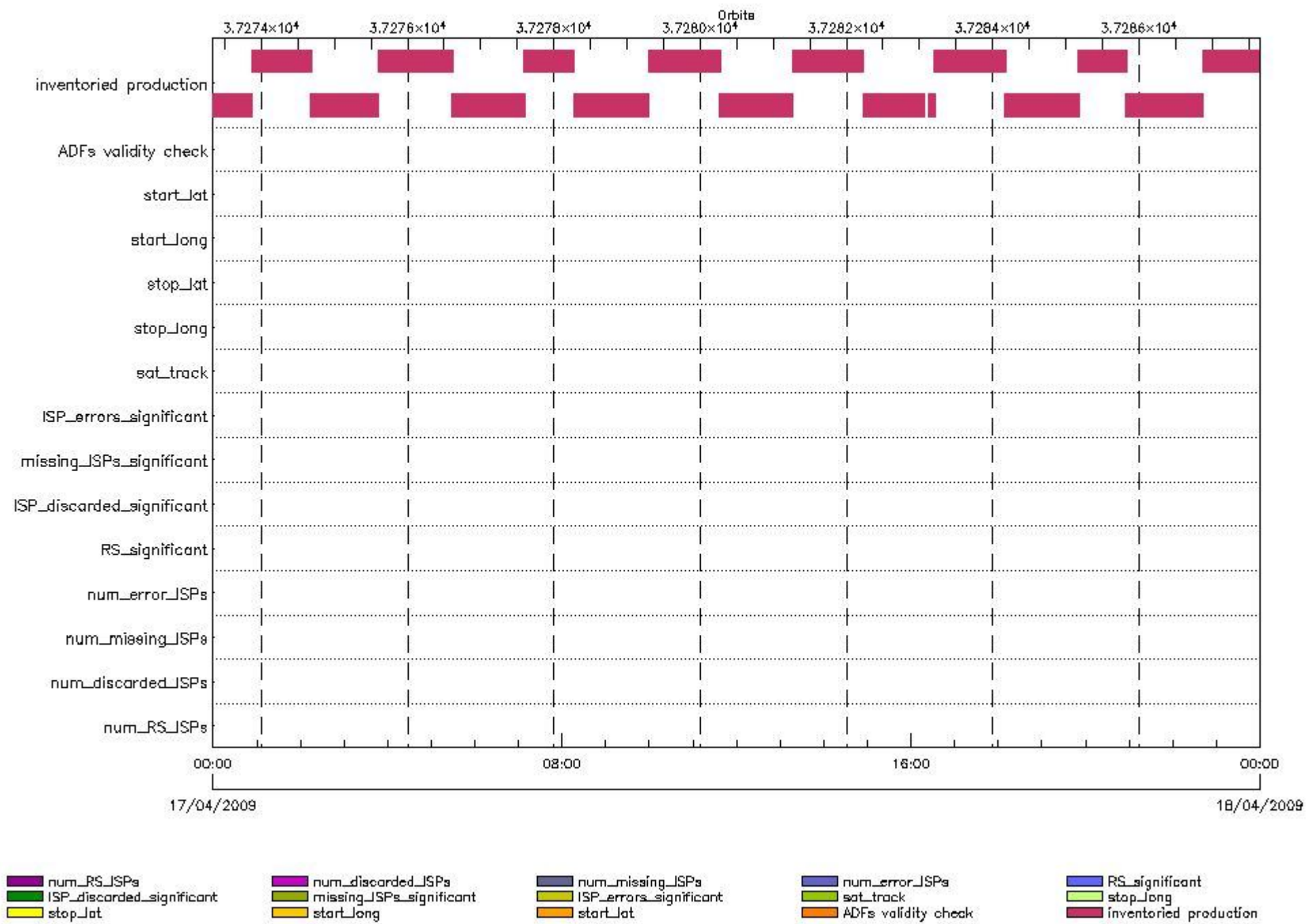
Gauge	Value	Segment (Start-Stop)	Explicit Reference

Statistics for MWR_NL__0P products with num_RS_ISPs out of range

Gauge	Statistics	Segment (Start-Stop)

RA2_ME__0P SPH checks

SPH fields with errors



RA2_ME__0P products using a wrong ADF (sensing not included in validity)

Gauge Segment (Start-Stop) Explicit Reference

RA2_ME__0P products with start_lat out of range

Gauge Value Segment (Start-Stop) Explicit Reference

RA2_ME__0P products with start_long out of range

Gauge Value Segment (Start-Stop) Explicit Reference

RA2_ME__0P products with stop_lat out of range

Gauge Value Segment (Start-Stop) Explicit Reference

RA2_ME__0P products with stop_long out of range

Gauge Value Segment (Start-Stop) Explicit Reference

RA2_ME__0P products with sat_track out of range

Gauge Value Segment (Start-Stop) Explicit Reference

Percentage of RA2_ME__0P products with ISP_errors_significant set to 1

Gauge Value Segment (Start-Stop)

RA2_ME__0P products with num_error_ISPs out of range

Gauge Value Segment (Start-Stop) Explicit Reference

Statistics for RA2_ME__0P products with num_error_ISPs out of range

Gauge Statistics Segment (Start-Stop)

Percentage of RA2_ME__0P products with missing_ISPs_significant set to 1

Gauge Value Segment (Start-Stop)

RA2_ME__0P products with num_missing_ISPs out of range

Gauge Value Segment (Start-Stop) Explicit Reference

Statistics for RA2_ME__0P products with num_missing_ISPs out of range

Gauge Statistics Segment (Start-Stop)

Percentage of RA2_ME__0P products with ISP_discarded_significant set to 1

Gauge Value Segment (Start-Stop)

RA2_ME__0P products with num_discarded_ISPs out of range

Gauge Value Segment (Start-Stop) Explicit Reference

Statistics for RA2_ME__0P products with num_discarded_ISPs out of range

Gauge Statistics Segment (Start-Stop)

Percentage of RA2_ME__0P products with RS_significant set to 1

Gauge Value Segment (Start-Stop)

RA2_ME__0P products with num_RS_ISPs out of range

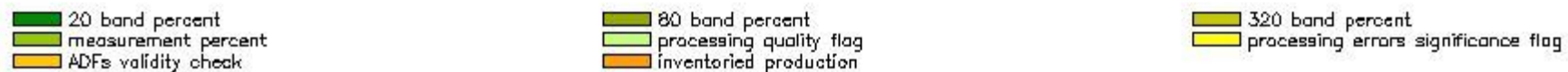
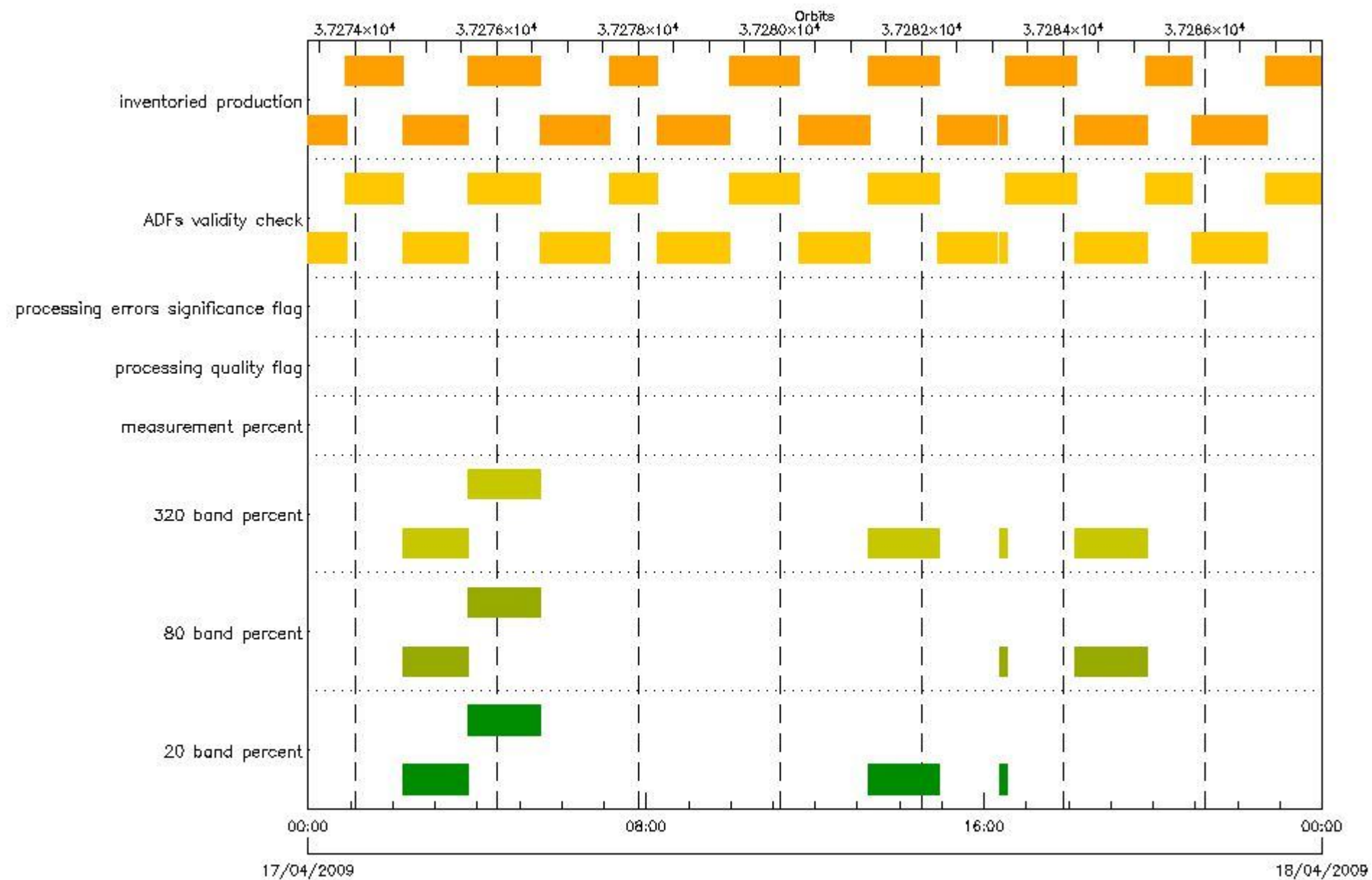
Gauge Value Segment (Start-Stop) Explicit Reference

Statistics for RA2_ME__0P products with num_RS_ISPs out of range

Gauge Statistics Segment (Start-Stop)

RA2_MW__1P SPH checks

SPH fields with errors



RA2_MW__1P products using a wrong ADF (sensing not included in validity)

Gauge	Segment (Start-Stop)	Explicit Reference
Product: RA2_MW__1PNPDE20090416_231310_000060702078_00144_37272_7450.N1 DS NAME: REAL.ORBIT_STATE_VECTOR_FILE	16-APR-2009 23:13:10.977 17-APR-2009 00:54:21.107	ADF: DOR_NAV_0PNPDE20090416_230913_000057382078_00144_37272_7765.N1
Product: RA2_MW__1PNPDE20090417_005324_000049052078_00145_37273_7570.N1 DS NAME: REAL.ORBIT_STATE_VECTOR_FILE	17-APR-2009 00:53:24.349 17-APR-2009 02:15:09.235	ADF: DOR_NAV_0PNPDE20090417_005010_000044632078_00145_37273_7766.N1
Product: RA2_MW__1PNPDE20090417_021339_000056022078_00146_37274_7741.N1 DS NAME: REAL.ORBIT_STATE_VECTOR_FILE	17-APR-2009 02:13:39.057 17-APR-2009 03:47:01.307	ADF: DOR_NAV_0PNPDE20090417_020952_000054192078_00146_37274_7767.N1
Product: RA2_MW__1PNPDE20090417_034627_000061642078_00147_37275_7906.N1 DS NAME: REAL.ORBIT_STATE_VECTOR_FILE	17-APR-2009 03:46:27.943 17-APR-2009 05:29:11.649	ADF: DOR_NAV_0PNPDE20090417_034530_000057382078_00147_37275_7768.N1
Product: RA2_MW__1PNPDE20090417_052838_000059902078_00148_37276_8082.N1 DS NAME: REAL.ORBIT_STATE_VECTOR_FILE	17-APR-2009 05:28:38.285 17-APR-2009 07:08:28.207	ADF: DOR_NAV_0PNPDE20090417_052627_000057382078_00148_37276_7769.N1

Product: RA2_MW__1PNPDK20090417_070743_000041362078_00149_37277_5812.N1 DS NAME: REAL.ORBIT_STATE_VECTOR_FILE	17-APR-2009 07:07:43.703 17-APR-2009 08:16:39.929	ADF: DOR_NAV_0PNPDK20090417_070724_000035072078_00149_37
Product: RA2_MW__1PNPDK20090417_081555_000061942078_00150_37278_5963.N1 DS NAME: REAL.ORBIT_STATE_VECTOR_FILE	17-APR-2009 08:15:55.425 17-APR-2009 09:59:09.209	ADF: DOR_NAV_0PNPDK20090417_081109_000060572078_00150_37278_9794.N1
Product: RA2_MW__1PNPDK20090417_095831_000059442078_00151_37279_6112.N1 DS NAME: REAL.ORBIT_STATE_VECTOR_FILE	17-APR-2009 09:58:31.389 17-APR-2009 11:37:35.637	ADF: DOR_NAV_0PNPDK20090417_095725_000054192078_00151_37279_9795.N1
Product: RA2_MW__1PNPDK20090417_113651_000060082078_00152_37280_6254.N1 DS NAME: REAL.ORBIT_STATE_VECTOR_FILE	17-APR-2009 11:36:51.133 17-APR-2009 13:16:58.879	ADF: DOR_NAV_0PNPDK20090417_113304_000057382078_00152_37280_9796.N1
Product: RA2_MW__1PNPDK20090417_131615_000059332078_00153_37281_6390.N1 DS NAME: REAL.ORBIT_STATE_VECTOR_FILE	17-APR-2009 13:16:15.489 17-APR-2009 14:55:08.597	ADF: DOR_NAV_0PNPDK20090417_131401_000054192078_00153_37281_9797.N1
Product: RA2_MW__1PNPDK20090417_145414_000050962078_00154_37282_6497.N1 DS NAME: REAL.ORBIT_STATE_VECTOR_FILE	17-APR-2009 14:54:14.066 17-APR-2009 16:19:10.561	ADF: DOR_NAV_0PNPDK20090417_144939_000057382078_00154_37282_9798.N1
Product: RA2_MW__1PNPDK20090417_162317_000005742078_00155_37283_6500.N1 DS NAME: REAL.ORBIT_STATE_VECTOR_FILE	17-APR-2009 16:23:17.367 17-APR-2009 16:32:51.022	ADF: DOR_NAV_0PNPDK20090417_144939_000057382078_00154_37282_9798.N1
Product: RA2_MW__1PNPDK20090417_163110_000059572078_00155_37283_6629.N1 DS NAME: REAL.ORBIT_STATE_VECTOR_FILE	17-APR-2009 16:31:10.818 17-APR-2009 18:10:27.320	ADF: DOR_NAV_0PNPDK20090417_163036_000054202078_00155_37283_9799.N1
Product: RA2_MW__1PNPDK20090417_180847_000061162078_00156_37284_6758.N1 DS NAME: REAL.ORBIT_STATE_VECTOR_FILE	17-APR-2009 18:08:47.116 17-APR-2009 19:50:42.920	ADF: DOR_NAV_0PNPDK20090417_180614_000057382078_00156_37284_9800.N1
Product: RA2_MW__1PNPDE20090417_194902_000040272078_00157_37285_8421.N1 DS NAME: REAL.ORBIT_STATE_VECTOR_FILE	17-APR-2009 19:49:02.716 17-APR-2009 20:56:09.770	ADF: DOR_NAV_0PNPDE20090417_194711_000035072078_00157_37285_7770.N1
Product: RA2_MW__1PNPDE20090417_205505_000064152078_00157_37285_8589.N1 DS NAME: REAL.ORBIT_STATE_VECTOR_FILE	17-APR-2009 20:55:05.214 17-APR-2009 22:42:00.684	ADF: DOR_NAV_0PNPDE20090417_205057_000060572078_00157_37285_7771.N1
Product: RA2_MW__1PNPDE20090417_224055_000062062078_00158_37286_8735.N1 DS NAME: REAL.ORBIT_STATE_VECTOR_FILE	17-APR-2009 22:40:55.014 18-APR-2009 00:24:21.052	ADF: DOR_NAV_0PNPDE20090417_223713_000060572078_00158_37286_7772.N1

RA2_MW__1P products with processing errors significance flag set

RA2_MW__1P products with percentage DSRs free of processing errors below threshold

Gauge Value Segment (Start-Stop)

RA2_MW__1P products with percentage of valid measurements below threshold

Gauge Value Segment (Start-Stop)

RA2_MW__1P products with percentage of 320 MHz band processed below threshold

Gauge	Value	Segment (Start-Stop)
SPH.RA2_320_BAND_PERCENT.WARNING PCF_RA2_MW__1P	8676	17-APR-2009 02:13:39.057 17-APR-2009 03:47:01.307
SPH.RA2_320_BAND_PERCENT.WARNING PCF_RA2_MW__1P	8838	17-APR-2009 03:46:27.943 17-APR-2009 05:29:11.649
SPH.RA2_320_BAND_PERCENT.WARNING PCF_RA2_MW__1P	8979	17-APR-2009 13:16:15.489 17-APR-2009 14:55:08.597
SPH.RA2_320_BAND_PERCENT.WARNING PCF_RA2_MW__1P	8948	17-APR-2009 16:23:17.367 17-APR-2009 16:32:51.022
SPH.RA2_320_BAND_PERCENT.WARNING PCF_RA2_MW__1P	8919	17-APR-2009 18:08:47.116 17-APR-2009 19:50:42.920

RA2_MW__1P products with percentage of 80 MHz band processed above threshold

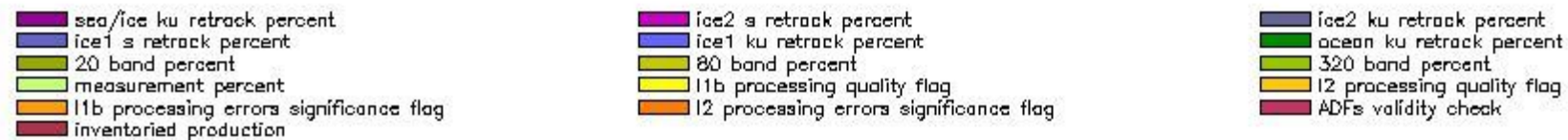
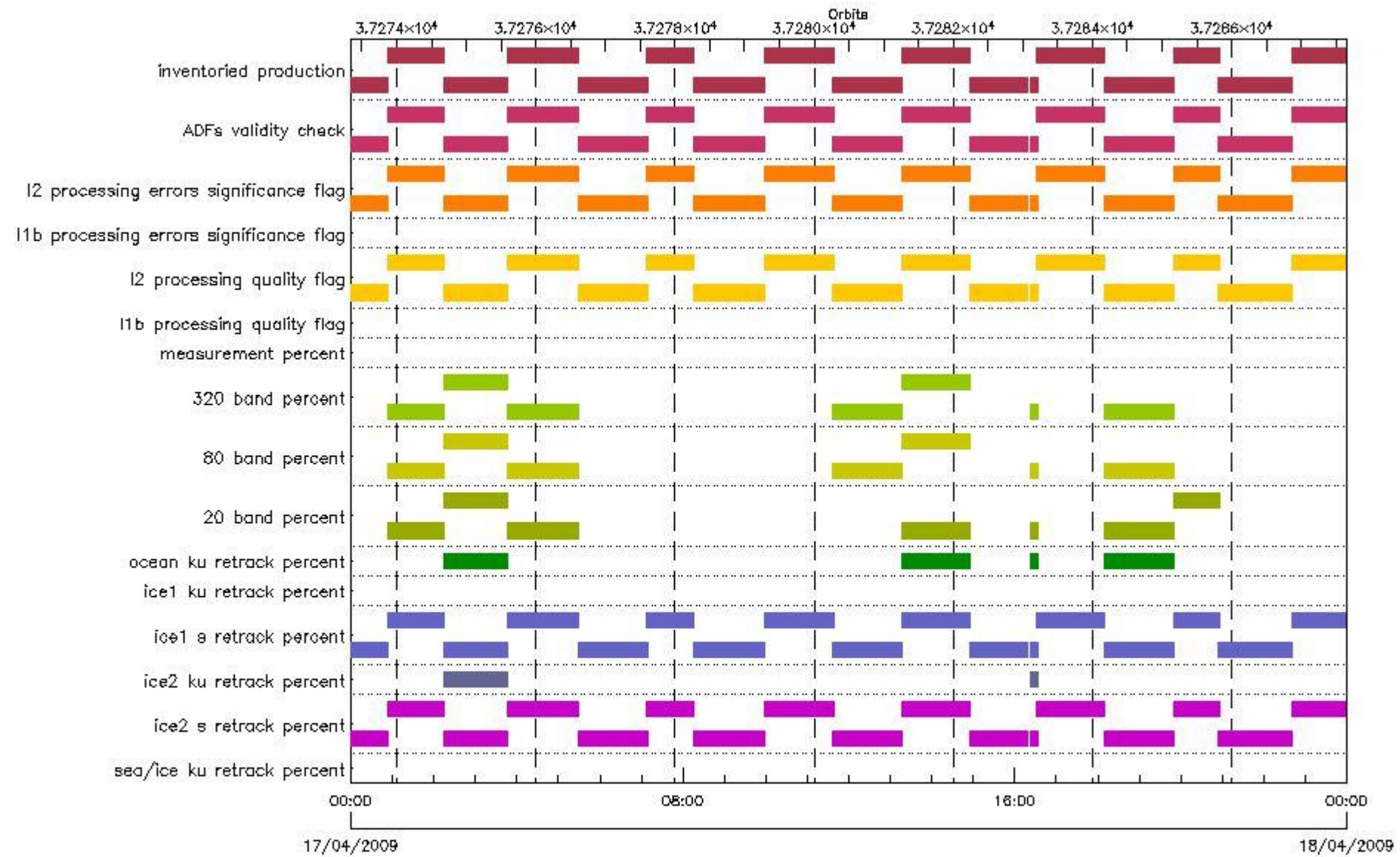
Gauge	Value	Segment (Start-Stop)
SPH.RA2_80_BAND_PERCENT.WARNING PCF_RA2_MW__1P	796	17-APR-2009 02:13:39.057 17-APR-2009 03:47:01.307
SPH.RA2_80_BAND_PERCENT.WARNING PCF_RA2_MW__1P	812	17-APR-2009 03:46:27.943 17-APR-2009 05:29:11.649
SPH.RA2_80_BAND_PERCENT.WARNING PCF_RA2_MW__1P	717	17-APR-2009 16:23:17.367 17-APR-2009 16:32:51.022
SPH.RA2_80_BAND_PERCENT.WARNING PCF_RA2_MW__1P	784	17-APR-2009 18:08:47.116 17-APR-2009 19:50:42.920

RA2_MW__1P products with percentage of 20 MHz band processed above threshold

Gauge	Value	Segment (Start-Stop)
SPH.RA2_20_BAND_PERCENT.WARNING PCF_RA2_MW__1P	528	17-APR-2009 02:13:39.057 17-APR-2009 03:47:01.307
SPH.RA2_20_BAND_PERCENT.WARNING PCF_RA2_MW__1P	350	17-APR-2009 03:46:27.943 17-APR-2009 05:29:11.649
SPH.RA2_20_BAND_PERCENT.WARNING PCF_RA2_MW__1P	325	17-APR-2009 13:16:15.489 17-APR-2009 14:55:08.597
SPH.RA2_20_BAND_PERCENT.WARNING PCF_RA2_MW__1P	334	17-APR-2009 16:23:17.367 17-APR-2009 16:32:51.022

RA2_FGD_2P SPH checks

SPH fields with errors



RA2_FGD_2P products using a wrong ADF (sensing not included in validity)

Gauge	Segment (Start-Stop)	Explicit Reference
Product: RA2_FGD_2PNPDE20090416_231310_000060702078_00144_37272_7451.N1 DS NAME: REAL.ORBIT_STATE_VECTOR_FILE	16-APR-2009 23:13:10.977 17-APR-2009 00:54:21.107	ADF: DOR_NAV_0PNPDE20090416_230913_000057382078_00144_37272_7765.N1
Product: RA2_FGD_2PNPDE20090417_005324_000049052078_00145_37273_7571.N1 DS NAME: REAL.ORBIT_STATE_VECTOR_FILE	17-APR-2009 00:53:24.349 17-APR-2009 02:15:09.235	ADF: DOR_NAV_0PNPDE20090417_005010_000044632078_00145_37273_7766.N1
Product: RA2_FGD_2PNPDE20090417_021339_000056022078_00146_37274_7742.N1 DS NAME: REAL.ORBIT_STATE_VECTOR_FILE	17-APR-2009 02:13:39.057 17-APR-2009 03:47:01.307	ADF: DOR_NAV_0PNPDE20090417_020952_000054192078_00146_37274_7767.N1
Product: RA2_FGD_2PNPDE20090417_034627_000061642078_00147_37275_7907.N1 DS NAME: REAL.ORBIT_STATE_VECTOR_FILE	17-APR-2009 03:46:27.943 17-APR-2009 05:29:11.649	ADF: DOR_NAV_0PNPDE20090417_034530_000057382078_00147_37275_7768.N1
Product: RA2_FGD_2PNPDE20090417_052838_000059902078_00148_37276_8083.N1 DS NAME: REAL.ORBIT_STATE_VECTOR_FILE	17-APR-2009 05:28:38.285 17-APR-2009 07:08:28.207	ADF: DOR_NAV_0PNPDE20090417_052627_000057382078_00148_37276_7769.N1

Product: RA2_FGD_2PNPDK20090417_070743_000041362078_00149_37277_5813.N1 DS NAME: REAL.ORBIT_STATE_VECTOR_FILE	17-APR-2009 07:07:43.703 17-APR-2009 08:16:39.929	ADF: DOR_NAV_0PNPDK20090417_070724_000035072078_00149_37
Product: RA2_FGD_2PNPDK20090417_081555_000061942078_00150_37278_5964.N1 DS NAME: REAL.ORBIT_STATE_VECTOR_FILE	17-APR-2009 08:15:55.425 17-APR-2009 09:59:09.209	ADF: DOR_NAV_0PNPDK20090417_081109_000060572078_00150_37278_9794.N1
Product: RA2_FGD_2PNPDK20090417_095831_000059442078_00151_37279_6113.N1 DS NAME: REAL.ORBIT_STATE_VECTOR_FILE	17-APR-2009 09:58:31.389 17-APR-2009 11:37:35.637	ADF: DOR_NAV_0PNPDK20090417_095725_000054192078_00151_37279_9795.N1
Product: RA2_FGD_2PNPDK20090417_113651_000060082078_00152_37280_6255.N1 DS NAME: REAL.ORBIT_STATE_VECTOR_FILE	17-APR-2009 11:36:51.133 17-APR-2009 13:16:58.879	ADF: DOR_NAV_0PNPDK20090417_113304_000057382078_00152_37280_9796.N1
Product: RA2_FGD_2PNPDK20090417_131615_000059332078_00153_37281_6391.N1 DS NAME: REAL.ORBIT_STATE_VECTOR_FILE	17-APR-2009 13:16:15.489 17-APR-2009 14:55:08.597	ADF: DOR_NAV_0PNPDK20090417_131401_000054192078_00153_37281_9797.N1
Product: RA2_FGD_2PNPDK20090417_145414_000050962078_00154_37282_6498.N1 DS NAME: REAL.ORBIT_STATE_VECTOR_FILE	17-APR-2009 14:54:14.066 17-APR-2009 16:19:10.561	ADF: DOR_NAV_0PNPDK20090417_144939_000057382078_00154_37282_9798.N1
Product: RA2_FGD_2PNPDK20090417_162317_000005742078_00155_37283_6501.N1 DS NAME: REAL.ORBIT_STATE_VECTOR_FILE	17-APR-2009 16:23:17.367 17-APR-2009 16:32:51.022	ADF: DOR_NAV_0PNPDK20090417_144939_000057382078_00154_37282_9798.N1
Product: RA2_FGD_2PNPDK20090417_163110_000059572078_00155_37283_6630.N1 DS NAME: REAL.ORBIT_STATE_VECTOR_FILE	17-APR-2009 16:31:10.818 17-APR-2009 18:10:27.320	ADF: DOR_NAV_0PNPDK20090417_163036_000054202078_00155_37283_9799.N1
Product: RA2_FGD_2PNPDK20090417_180847_000061162078_00156_37284_6759.N1 DS NAME: REAL.ORBIT_STATE_VECTOR_FILE	17-APR-2009 18:08:47.116 17-APR-2009 19:50:42.920	ADF: DOR_NAV_0PNPDK20090417_180614_000057382078_00156_37284_9800.N1
Product: RA2_FGD_2PNPDE20090417_194902_000040272078_00157_37285_8422.N1 DS NAME: REAL.ORBIT_STATE_VECTOR_FILE	17-APR-2009 19:49:02.716 17-APR-2009 20:56:09.770	ADF: DOR_NAV_0PNPDE20090417_194711_000035072078_00157_37285_7770.N1
Product: RA2_FGD_2PNPDE20090417_205505_000064152078_00157_37285_8590.N1 DS NAME: REAL.ORBIT_STATE_VECTOR_FILE	17-APR-2009 20:55:05.214 17-APR-2009 22:42:00.684	ADF: DOR_NAV_0PNPDE20090417_205057_000060572078_00157_37285_7771.N1
Product: RA2_FGD_2PNPDE20090417_224055_000062062078_00158_37286_8736.N1 DS NAME: REAL.ORBIT_STATE_VECTOR_FILE	17-APR-2009 22:40:55.014 18-APR-2009 00:24:21.052	ADF: DOR_NAV_0PNPDE20090417_223713_000060572078_00158_37286_7772.N1

Products with processing errors significance flag set

Gauge	Segment (Start-Stop)
SPH.RA2_L2_PROC_FLAG.WARNING PCF_RA2_FGD_2P	16-APR-2009 23:13:10.977 17-APR-2009 00:54:21.107
SPH.RA2_L2_PROC_FLAG.WARNING PCF_RA2_FGD_2P	17-APR-2009 00:53:24.349 17-APR-2009 02:15:09.235
SPH.RA2_L2_PROC_FLAG.WARNING PCF_RA2_FGD_2P	17-APR-2009 02:13:39.057 17-APR-2009 03:47:01.307
SPH.RA2_L2_PROC_FLAG.WARNING PCF_RA2_FGD_2P	17-APR-2009 03:46:27.943 17-APR-2009 05:29:11.649
SPH.RA2_L2_PROC_FLAG.WARNING PCF_RA2_FGD_2P	17-APR-2009 05:28:38.285 17-APR-2009 07:08:28.207
SPH.RA2_L2_PROC_FLAG.WARNING PCF_RA2_FGD_2P	17-APR-2009 07:07:43.703 17-APR-2009 08:16:39.929
SPH.RA2_L2_PROC_FLAG.WARNING PCF_RA2_FGD_2P	17-APR-2009 08:15:55.425 17-APR-2009 09:59:09.209
SPH.RA2_L2_PROC_FLAG.WARNING PCF_RA2_FGD_2P	17-APR-2009 09:58:31.389 17-APR-2009 11:37:35.637
SPH.RA2_L2_PROC_FLAG.WARNING PCF_RA2_FGD_2P	17-APR-2009 11:36:51.133 17-APR-2009 13:16:58.879

SPH.RA2_L2_PROC_FLAG.WARNING PCF_RA2_FGD_2P	17-APR-2009 13:16:15.489 17-APR-2009 14:55:08.597
SPH.RA2_L2_PROC_FLAG.WARNING PCF_RA2_FGD_2P	17-APR-2009 14:54:14.066 17-APR-2009 16:19:10.561
SPH.RA2_L2_PROC_FLAG.WARNING PCF_RA2_FGD_2P	17-APR-2009 16:23:17.367 17-APR-2009 16:32:51.022
SPH.RA2_L2_PROC_FLAG.WARNING PCF_RA2_FGD_2P	17-APR-2009 16:31:10.818 17-APR-2009 18:10:27.320
SPH.RA2_L2_PROC_FLAG.WARNING PCF_RA2_FGD_2P	17-APR-2009 18:08:47.116 17-APR-2009 19:50:42.920
SPH.RA2_L2_PROC_FLAG.WARNING PCF_RA2_FGD_2P	17-APR-2009 19:49:02.716 17-APR-2009 20:56:09.770
SPH.RA2_L2_PROC_FLAG.WARNING PCF_RA2_FGD_2P	17-APR-2009 20:55:05.214 17-APR-2009 22:42:00.684
SPH.RA2_L2_PROC_FLAG.WARNING PCF_RA2_FGD_2P	17-APR-2009 22:40:55.014 18-APR-2009 00:24:21.052

Products with processing errors significance flag set

Gauge Segment (Start-Stop)

Products with percentage DSRs free of processing errors below threshold

Gauge	Value	Segment (Start-Stop)
SPH.RA2_L2_PROC_QUALITY.WARNING PCF_RA2_FGD_2P	6607	16-APR-2009 23:13:10.977 17-APR-2009 00:54:21.107
SPH.RA2_L2_PROC_QUALITY.WARNING PCF_RA2_FGD_2P	6659	17-APR-2009 00:53:24.349 17-APR-2009 02:15:09.235
SPH.RA2_L2_PROC_QUALITY.WARNING PCF_RA2_FGD_2P	6904	17-APR-2009 02:13:39.057 17-APR-2009 03:47:01.307
SPH.RA2_L2_PROC_QUALITY.WARNING PCF_RA2_FGD_2P	6528	17-APR-2009 03:46:27.943 17-APR-2009 05:29:11.649
SPH.RA2_L2_PROC_QUALITY.WARNING PCF_RA2_FGD_2P	6299	17-APR-2009 05:28:38.285 17-APR-2009 07:08:28.207
SPH.RA2_L2_PROC_QUALITY.WARNING PCF_RA2_FGD_2P	6353	17-APR-2009 07:07:43.703 17-APR-2009 08:16:39.929
SPH.RA2_L2_PROC_QUALITY.WARNING PCF_RA2_FGD_2P	6540	17-APR-2009 08:15:55.425 17-APR-2009 09:59:09.209
SPH.RA2_L2_PROC_QUALITY.WARNING PCF_RA2_FGD_2P	6578	17-APR-2009 09:58:31.389 17-APR-2009 11:37:35.637
SPH.RA2_L2_PROC_QUALITY.WARNING PCF_RA2_FGD_2P	6720	17-APR-2009 11:36:51.133 17-APR-2009 13:16:58.879
SPH.RA2_L2_PROC_QUALITY.WARNING PCF_RA2_FGD_2P	6756	17-APR-2009 13:16:15.489 17-APR-2009 14:55:08.597
SPH.RA2_L2_PROC_QUALITY.WARNING PCF_RA2_FGD_2P	6479	17-APR-2009 14:54:14.066 17-APR-2009 16:19:10.561
SPH.RA2_L2_PROC_QUALITY.WARNING PCF_RA2_FGD_2P	7398	17-APR-2009 16:23:17.367 17-APR-2009 16:32:51.022
SPH.RA2_L2_PROC_QUALITY.WARNING PCF_RA2_FGD_2P	6437	17-APR-2009 16:31:10.818 17-APR-2009 18:10:27.320

SPH.RA2_L2_PROC_QUALITY.WARNING PCF_RA2_FGD_2P	6510	17-APR-2009 18:08:47.116 17-APR-2009 19:50:42.920
SPH.RA2_L2_PROC_QUALITY.WARNING PCF_RA2_FGD_2P	6172	17-APR-2009 19:49:02.716 17-APR-2009 20:56:09.770
SPH.RA2_L2_PROC_QUALITY.WARNING PCF_RA2_FGD_2P	6242	17-APR-2009 20:55:05.214 17-APR-2009 22:42:00.684
SPH.RA2_L2_PROC_QUALITY.WARNING PCF_RA2_FGD_2P	6320	17-APR-2009 22:40:55.014 18-APR-2009 00:24:21.052

Products with percentage DSRs free of processing errors below threshold

Gauge Value Segment (Start-Stop)

RA2_FGD_2P products with percentage of valid measurements below threshold

Gauge Value Segment (Start-Stop)

RA2_FGD_2P products with percentage of 320 MHz band processed below threshold

Gauge	Value	Segment (Start-Stop)
SPH.RA2_320_BAND_PERCENT.WARNING PCF_RA2_FGD_2P	9371	17-APR-2009 00:53:24.349 17-APR-2009 02:15:09.235
SPH.RA2_320_BAND_PERCENT.WARNING PCF_RA2_FGD_2P	8974	17-APR-2009 02:13:39.057 17-APR-2009 03:47:01.307
SPH.RA2_320_BAND_PERCENT.WARNING PCF_RA2_FGD_2P	9138	17-APR-2009 03:46:27.943 17-APR-2009 05:29:11.649
SPH.RA2_320_BAND_PERCENT.WARNING PCF_RA2_FGD_2P	9475	17-APR-2009 11:36:51.133 17-APR-2009 13:16:58.879
SPH.RA2_320_BAND_PERCENT.WARNING PCF_RA2_FGD_2P	9277	17-APR-2009 13:16:15.489 17-APR-2009 14:55:08.597
SPH.RA2_320_BAND_PERCENT.WARNING PCF_RA2_FGD_2P	9359	17-APR-2009 16:23:17.367 17-APR-2009 16:32:51.022
SPH.RA2_320_BAND_PERCENT.WARNING PCF_RA2_FGD_2P	9233	17-APR-2009 18:08:47.116 17-APR-2009 19:50:42.920

RA2_FGD_2P products with percentage of 80 MHz band processed above threshold

Gauge	Value	Segment (Start-Stop)
SPH.RA2_80_BAND_PERCENT.WARNING PCF_RA2_FGD_2P	506	17-APR-2009 00:53:24.349 17-APR-2009 02:15:09.235
SPH.RA2_80_BAND_PERCENT.WARNING PCF_RA2_FGD_2P	710	17-APR-2009 02:13:39.057 17-APR-2009 03:47:01.307
SPH.RA2_80_BAND_PERCENT.WARNING PCF_RA2_FGD_2P	667	17-APR-2009 03:46:27.943 17-APR-2009 05:29:11.649
SPH.RA2_80_BAND_PERCENT.WARNING PCF_RA2_FGD_2P	430	17-APR-2009 11:36:51.133 17-APR-2009 13:16:58.879
SPH.RA2_80_BAND_PERCENT.WARNING PCF_RA2_FGD_2P	550	17-APR-2009 13:16:15.489 17-APR-2009 14:55:08.597
SPH.RA2_80_BAND_PERCENT.WARNING PCF_RA2_FGD_2P	447	17-APR-2009 16:23:17.367 17-APR-2009 16:32:51.022
SPH.RA2_80_BAND_PERCENT.WARNING PCF_RA2_FGD_2P	632	17-APR-2009 18:08:47.116 17-APR-2009 19:50:42.920

RA2_FGD_2P products with percentage of 20 MHz band processed above threshold

Gauge	Value	Segment (Start-Stop)
SPH.RA2_20_BAND_PERCENT.WARNING PCF_RA2_FGD_2P	123	17-APR-2009 00:53:24.349 17-APR-2009 02:15:09.235
SPH.RA2_20_BAND_PERCENT.WARNING PCF_RA2_FGD_2P	316	17-APR-2009 02:13:39.057 17-APR-2009 03:47:01.307
SPH.RA2_20_BAND_PERCENT.WARNING PCF_RA2_FGD_2P	195	17-APR-2009 03:46:27.943 17-APR-2009 05:29:11.649
SPH.RA2_20_BAND_PERCENT.WARNING PCF_RA2_FGD_2P	173	17-APR-2009 13:16:15.489 17-APR-2009 14:55:08.597
SPH.RA2_20_BAND_PERCENT.WARNING PCF_RA2_FGD_2P	194	17-APR-2009 16:23:17.367 17-APR-2009 16:32:51.022
SPH.RA2_20_BAND_PERCENT.WARNING PCF_RA2_FGD_2P	135	17-APR-2009 18:08:47.116 17-APR-2009 19:50:42.920
SPH.RA2_20_BAND_PERCENT.WARNING PCF_RA2_FGD_2P	141	17-APR-2009 19:49:02.716 17-APR-2009 20:56:09.770

RA2_FGD_2P products with percentage of valid Ku ocean retracker measurements below threshold

Gauge	Value	Segment (Start-Stop)
SPH.RA2_OCEAN_KU_RETRACK_PERCENT.WARNING PCF_RA2_FGD_2P	8658	17-APR-2009 02:13:39.057 17-APR-2009 03:47:01.307
SPH.RA2_OCEAN_KU_RETRACK_PERCENT.WARNING PCF_RA2_FGD_2P	8949	17-APR-2009 13:16:15.489 17-APR-2009 14:55:08.597
SPH.RA2_OCEAN_KU_RETRACK_PERCENT.WARNING PCF_RA2_FGD_2P	8194	17-APR-2009 16:23:17.367 17-APR-2009 16:32:51.022
SPH.RA2_OCEAN_KU_RETRACK_PERCENT.WARNING PCF_RA2_FGD_2P	8942	17-APR-2009 18:08:47.116 17-APR-2009 19:50:42.920

RA2_FGD_2P products with percentage of valid Ku ice1 retracker measurements below threshold

Gauge Value Segment (Start-Stop)

RA2_FGD_2P products with percentage of valid S ice1 retracker measurements below threshold

Gauge	Value	Segment (Start-Stop)
SPH.RA2_ICE1_S_RETRACK_PERCENT.WARNING PCF_RA2_FGD_2P	5599	16-APR-2009 23:13:10.977 17-APR-2009 00:54:21.107
SPH.RA2_ICE1_S_RETRACK_PERCENT.WARNING PCF_RA2_FGD_2P	5050	17-APR-2009 00:53:24.349 17-APR-2009 02:15:09.235
SPH.RA2_ICE1_S_RETRACK_PERCENT.WARNING PCF_RA2_FGD_2P	4972	17-APR-2009 02:13:39.057 17-APR-2009 03:47:01.307
SPH.RA2_ICE1_S_RETRACK_PERCENT.WARNING PCF_RA2_FGD_2P	4691	17-APR-2009 03:46:27.943 17-APR-2009 05:29:11.649
SPH.RA2_ICE1_S_RETRACK_PERCENT.WARNING PCF_RA2_FGD_2P	4791	17-APR-2009 05:28:38.285 17-APR-2009 07:08:28.207
SPH.RA2_ICE1_S_RETRACK_PERCENT.WARNING PCF_RA2_FGD_2P	5501	17-APR-2009 07:07:43.703 17-APR-2009 08:16:39.929
SPH.RA2_ICE1_S_RETRACK_PERCENT.WARNING PCF_RA2_FGD_2P	5268	17-APR-2009 08:15:55.425 17-APR-2009 09:59:09.209
SPH.RA2_ICE1_S_RETRACK_PERCENT.WARNING PCF_RA2_FGD_2P	5575	17-APR-2009 09:58:31.389 17-APR-2009 11:37:35.637

SPH.RA2_ICE1_S_RETRACK_PERCENT.WARNING PCF_RA2_FGD_2P	5620	17-APR-2009 11:36:51.133 17-APR-2009 13:16:58.879
SPH.RA2_ICE1_S_RETRACK_PERCENT.WARNING PCF_RA2_FGD_2P	4833	17-APR-2009 13:16:15.489 17-APR-2009 14:55:08.597
SPH.RA2_ICE1_S_RETRACK_PERCENT.WARNING PCF_RA2_FGD_2P	5530	17-APR-2009 14:54:14.066 17-APR-2009 16:19:10.561
SPH.RA2_ICE1_S_RETRACK_PERCENT.WARNING PCF_RA2_FGD_2P	4444	17-APR-2009 16:23:17.367 17-APR-2009 16:32:51.022
SPH.RA2_ICE1_S_RETRACK_PERCENT.WARNING PCF_RA2_FGD_2P	5267	17-APR-2009 16:31:10.818 17-APR-2009 18:10:27.320
SPH.RA2_ICE1_S_RETRACK_PERCENT.WARNING PCF_RA2_FGD_2P	4640	17-APR-2009 18:08:47.116 17-APR-2009 19:50:42.920
SPH.RA2_ICE1_S_RETRACK_PERCENT.WARNING PCF_RA2_FGD_2P	4522	17-APR-2009 19:49:02.716 17-APR-2009 20:56:09.770
SPH.RA2_ICE1_S_RETRACK_PERCENT.WARNING PCF_RA2_FGD_2P	4528	17-APR-2009 20:55:05.214 17-APR-2009 22:42:00.684
SPH.RA2_ICE1_S_RETRACK_PERCENT.WARNING PCF_RA2_FGD_2P	5518	17-APR-2009 22:40:55.014 18-APR-2009 00:24:21.052

RA2_FGD_2P products with percentage of valid KU ice2 retracker measurements below threshold

Gauge	Value	Segment (Start-Stop)
SPH.RA2_ICE2_KU_RETRACK_PERCENT.WARNING PCF_RA2_FGD_2P	6926	17-APR-2009 02:13:39.057 17-APR-2009 03:47:01.307
SPH.RA2_ICE2_KU_RETRACK_PERCENT.WARNING PCF_RA2_FGD_2P	5553	17-APR-2009 16:23:17.367 17-APR-2009 16:32:51.022

RA2_FGD_2P products with percentage of valid S ice2 retracker measurements below threshold

Gauge	Value	Segment (Start-Stop)
SPH.RA2_ICE2_S_RETRACK_PERCENT.WARNING PCF_RA2_FGD_2P	48	16-APR-2009 23:13:10.977 17-APR-2009 00:54:21.107
SPH.RA2_ICE2_S_RETRACK_PERCENT.WARNING PCF_RA2_FGD_2P	84	17-APR-2009 00:53:24.349 17-APR-2009 02:15:09.235
SPH.RA2_ICE2_S_RETRACK_PERCENT.WARNING PCF_RA2_FGD_2P	38	17-APR-2009 02:13:39.057 17-APR-2009 03:47:01.307
SPH.RA2_ICE2_S_RETRACK_PERCENT.WARNING PCF_RA2_FGD_2P	49	17-APR-2009 03:46:27.943 17-APR-2009 05:29:11.649
SPH.RA2_ICE2_S_RETRACK_PERCENT.WARNING PCF_RA2_FGD_2P	32	17-APR-2009 05:28:38.285 17-APR-2009 07:08:28.207
SPH.RA2_ICE2_S_RETRACK_PERCENT.WARNING PCF_RA2_FGD_2P	51	17-APR-2009 07:07:43.703 17-APR-2009 08:16:39.929
SPH.RA2_ICE2_S_RETRACK_PERCENT.WARNING PCF_RA2_FGD_2P	68	17-APR-2009 08:15:55.425 17-APR-2009 09:59:09.209
SPH.RA2_ICE2_S_RETRACK_PERCENT.WARNING PCF_RA2_FGD_2P	49	17-APR-2009 09:58:31.389 17-APR-2009 11:37:35.637
SPH.RA2_ICE2_S_RETRACK_PERCENT.WARNING PCF_RA2_FGD_2P	74	17-APR-2009 11:36:51.133 17-APR-2009 13:16:58.879
SPH.RA2_ICE2_S_RETRACK_PERCENT.WARNING PCF_RA2_FGD_2P	53	17-APR-2009 13:16:15.489 17-APR-2009 14:55:08.597

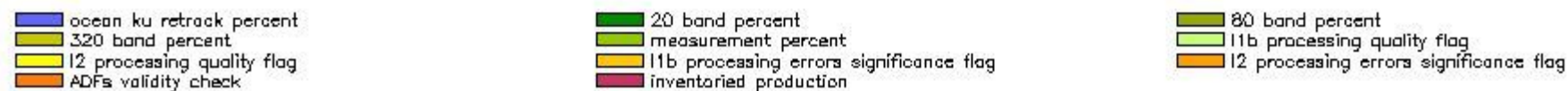
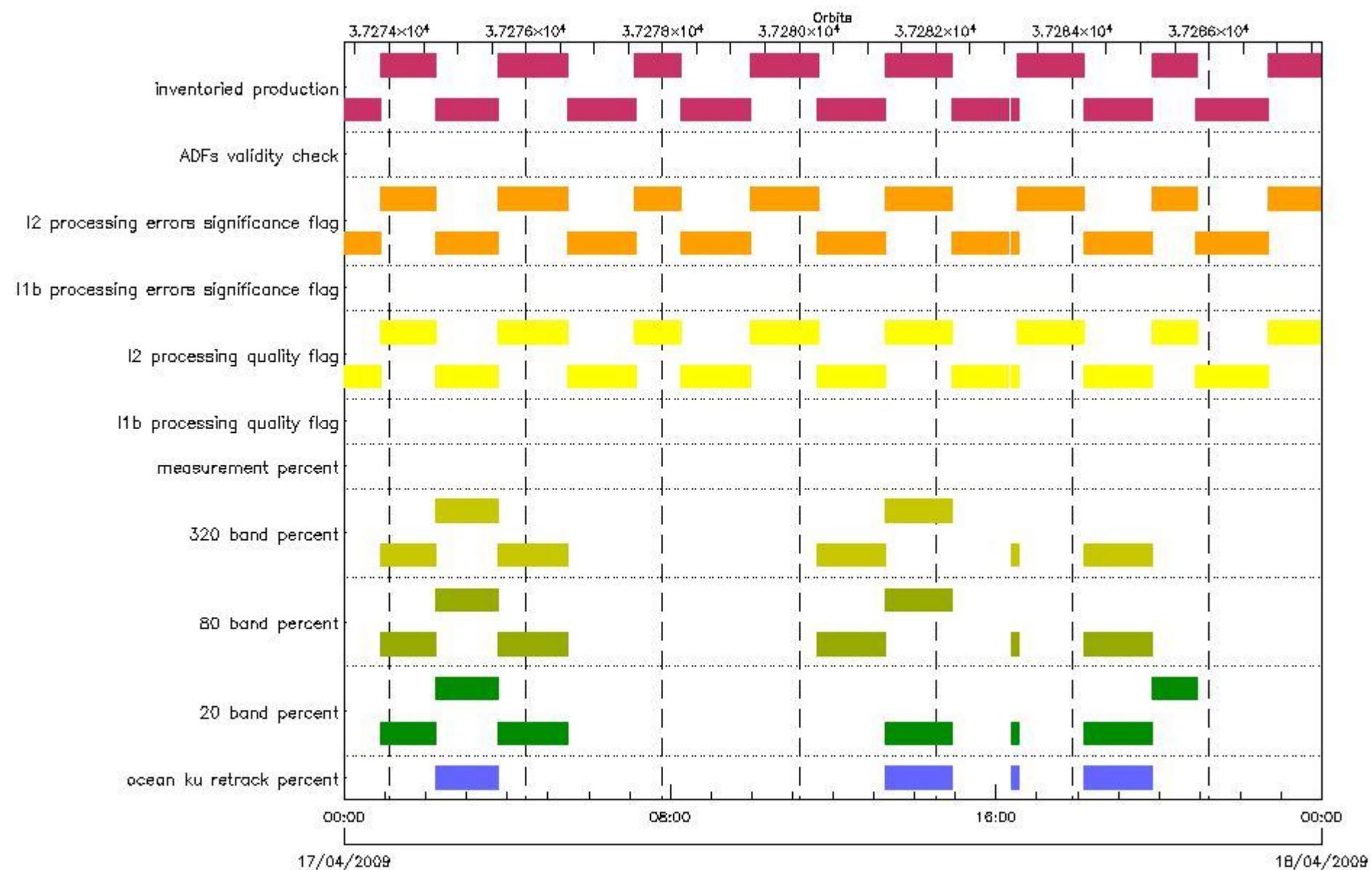
SPH.RA2_ICE2_S_RETRACK_PERCENT.WARNING PCF_RA2_FGD_2P	39	17-APR-2009 14:54:14.066 17-APR-2009 16:19:10.561
SPH.RA2_ICE2_S_RETRACK_PERCENT.WARNING PCF_RA2_FGD_2P	58	17-APR-2009 16:23:17.367 17-APR-2009 16:32:51.022
SPH.RA2_ICE2_S_RETRACK_PERCENT.WARNING PCF_RA2_FGD_2P	30	17-APR-2009 16:31:10.818 17-APR-2009 18:10:27.320
SPH.RA2_ICE2_S_RETRACK_PERCENT.WARNING PCF_RA2_FGD_2P	58	17-APR-2009 18:08:47.116 17-APR-2009 19:50:42.920
SPH.RA2_ICE2_S_RETRACK_PERCENT.WARNING PCF_RA2_FGD_2P	50	17-APR-2009 19:49:02.716 17-APR-2009 20:56:09.770
SPH.RA2_ICE2_S_RETRACK_PERCENT.WARNING PCF_RA2_FGD_2P	35	17-APR-2009 20:55:05.214 17-APR-2009 22:42:00.684
SPH.RA2_ICE2_S_RETRACK_PERCENT.WARNING PCF_RA2_FGD_2P	66	17-APR-2009 22:40:55.014 18-APR-2009 00:24:21.052

RA2_FGD_2P products with percentage of valid KU sea/ice retracker measurements below threshold

Gauge	Value	Segment (Start-Stop)
-------	-------	----------------------

RA2_WWV_2P SPH checks

SPH fields with errors



RA2_WWV_2P products using a wrong ADF (sensing not included in validity)

Gauge Segment (Start-Stop) Explicit Reference

RA2_WWV_2P products with processing errors significance flag set

Gauge	Segment (Start-Stop)
SPH.RA2_L2_PROC_FLAG.WARNING PCF_RA2_WWV_2P	16-APR-2009 23:13:10.977 17-APR-2009 00:54:21.107
SPH.RA2_L2_PROC_FLAG.WARNING PCF_RA2_WWV_2P	17-APR-2009 00:53:24.349 17-APR-2009 02:15:09.235
SPH.RA2_L2_PROC_FLAG.WARNING PCF_RA2_WWV_2P	17-APR-2009 02:13:39.057 17-APR-2009 03:47:01.307

SPH.RA2_L2_PROC_FLAG.WARNING PCF_RA2_WWV_2P	17-APR-2009 03:46:27.943 17-APR-2009 05:29:11.649
SPH.RA2_L2_PROC_FLAG.WARNING PCF_RA2_WWV_2P	17-APR-2009 05:28:38.285 17-APR-2009 07:08:28.207
SPH.RA2_L2_PROC_FLAG.WARNING PCF_RA2_WWV_2P	17-APR-2009 07:07:43.703 17-APR-2009 08:16:39.929
SPH.RA2_L2_PROC_FLAG.WARNING PCF_RA2_WWV_2P	17-APR-2009 08:15:55.425 17-APR-2009 09:59:09.209
SPH.RA2_L2_PROC_FLAG.WARNING PCF_RA2_WWV_2P	17-APR-2009 09:58:31.389 17-APR-2009 11:37:35.637
SPH.RA2_L2_PROC_FLAG.WARNING PCF_RA2_WWV_2P	17-APR-2009 11:36:51.133 17-APR-2009 13:16:58.879
SPH.RA2_L2_PROC_FLAG.WARNING PCF_RA2_WWV_2P	17-APR-2009 13:16:15.489 17-APR-2009 14:55:08.597
SPH.RA2_L2_PROC_FLAG.WARNING PCF_RA2_WWV_2P	17-APR-2009 14:54:14.066 17-APR-2009 16:19:10.561
SPH.RA2_L2_PROC_FLAG.WARNING PCF_RA2_WWV_2P	17-APR-2009 16:23:17.367 17-APR-2009 16:32:51.022
SPH.RA2_L2_PROC_FLAG.WARNING PCF_RA2_WWV_2P	17-APR-2009 16:31:10.818 17-APR-2009 18:10:27.320
SPH.RA2_L2_PROC_FLAG.WARNING PCF_RA2_WWV_2P	17-APR-2009 18:08:47.116 17-APR-2009 19:50:42.920
SPH.RA2_L2_PROC_FLAG.WARNING PCF_RA2_WWV_2P	17-APR-2009 19:49:02.716 17-APR-2009 20:56:09.770
SPH.RA2_L2_PROC_FLAG.WARNING PCF_RA2_WWV_2P	17-APR-2009 20:55:05.214 17-APR-2009 22:42:00.684
SPH.RA2_L2_PROC_FLAG.WARNING PCF_RA2_WWV_2P	17-APR-2009 22:40:55.014 18-APR-2009 00:24:21.052

RA2_WWV_2P products with processing errors significance flag set

Gauge Segment (Start-Stop)

RA2_WWV_2P products with percentage DSRs free of processing errors below threshold

Gauge	Value	Segment (Start-Stop)
SPH.RA2_L2_PROC_QUALITY.WARNING PCF_RA2_WWV_2P	6607	16-APR-2009 23:13:10.977 17-APR-2009 00:54:21.107
SPH.RA2_L2_PROC_QUALITY.WARNING PCF_RA2_WWV_2P	6659	17-APR-2009 00:53:24.349 17-APR-2009 02:15:09.235
SPH.RA2_L2_PROC_QUALITY.WARNING PCF_RA2_WWV_2P	6904	17-APR-2009 02:13:39.057 17-APR-2009 03:47:01.307
SPH.RA2_L2_PROC_QUALITY.WARNING PCF_RA2_WWV_2P	6528	17-APR-2009 03:46:27.943 17-APR-2009 05:29:11.649
SPH.RA2_L2_PROC_QUALITY.WARNING PCF_RA2_WWV_2P	6299	17-APR-2009 05:28:38.285 17-APR-2009 07:08:28.207
SPH.RA2_L2_PROC_QUALITY.WARNING PCF_RA2_WWV_2P	6353	17-APR-2009 07:07:43.703 17-APR-2009 08:16:39.929
SPH.RA2_L2_PROC_QUALITY.WARNING PCF_RA2_WWV_2P	6540	17-APR-2009 08:15:55.425 17-APR-2009 09:59:09.209

SPH.RA2_L2_PROC_QUALITY.WARNING PCF_RA2_WWV_2P	6578	17-APR-2009 09:58:31.389 17-APR-2009 11:37:35.637
SPH.RA2_L2_PROC_QUALITY.WARNING PCF_RA2_WWV_2P	6720	17-APR-2009 11:36:51.133 17-APR-2009 13:16:58.879
SPH.RA2_L2_PROC_QUALITY.WARNING PCF_RA2_WWV_2P	6756	17-APR-2009 13:16:15.489 17-APR-2009 14:55:08.597
SPH.RA2_L2_PROC_QUALITY.WARNING PCF_RA2_WWV_2P	6479	17-APR-2009 14:54:14.066 17-APR-2009 16:19:10.561
SPH.RA2_L2_PROC_QUALITY.WARNING PCF_RA2_WWV_2P	7398	17-APR-2009 16:23:17.367 17-APR-2009 16:32:51.022
SPH.RA2_L2_PROC_QUALITY.WARNING PCF_RA2_WWV_2P	6437	17-APR-2009 16:31:10.818 17-APR-2009 18:10:27.320
SPH.RA2_L2_PROC_QUALITY.WARNING PCF_RA2_WWV_2P	6510	17-APR-2009 18:08:47.116 17-APR-2009 19:50:42.920
SPH.RA2_L2_PROC_QUALITY.WARNING PCF_RA2_WWV_2P	6172	17-APR-2009 19:49:02.716 17-APR-2009 20:56:09.770
SPH.RA2_L2_PROC_QUALITY.WARNING PCF_RA2_WWV_2P	6242	17-APR-2009 20:55:05.214 17-APR-2009 22:42:00.684
SPH.RA2_L2_PROC_QUALITY.WARNING PCF_RA2_WWV_2P	6320	17-APR-2009 22:40:55.014 18-APR-2009 00:24:21.052

RA2_WWV_2P products with percentage DSRs free of processing errors below threshold

Gauge Value Segment (Start-Stop)

RA2_WWV_2P products with percentage of valid measurements below threshold

Gauge Value Segment (Start-Stop)

RA2_WWV_2P products with percentage of 320 MHz band processed below threshold

Gauge	Value	Segment (Start-Stop)
SPH.RA2_320_BAND_PERCENT.WARNING PCF_RA2_WWV_2P	9371	17-APR-2009 00:53:24.349 17-APR-2009 02:15:09.235
SPH.RA2_320_BAND_PERCENT.WARNING PCF_RA2_WWV_2P	8974	17-APR-2009 02:13:39.057 17-APR-2009 03:47:01.307
SPH.RA2_320_BAND_PERCENT.WARNING PCF_RA2_WWV_2P	9138	17-APR-2009 03:46:27.943 17-APR-2009 05:29:11.649
SPH.RA2_320_BAND_PERCENT.WARNING PCF_RA2_WWV_2P	9475	17-APR-2009 11:36:51.133 17-APR-2009 13:16:58.879
SPH.RA2_320_BAND_PERCENT.WARNING PCF_RA2_WWV_2P	9277	17-APR-2009 13:16:15.489 17-APR-2009 14:55:08.597
SPH.RA2_320_BAND_PERCENT.WARNING PCF_RA2_WWV_2P	9359	17-APR-2009 16:23:17.367 17-APR-2009 16:32:51.022
SPH.RA2_320_BAND_PERCENT.WARNING PCF_RA2_WWV_2P	9233	17-APR-2009 18:08:47.116 17-APR-2009 19:50:42.920

RA2_WWV_2P products with percentage of 80 MHz band processed above threshold

Gauge	Value	Segment (Start-Stop)
SPH.RA2_80_BAND_PERCENT.WARNING PCF_RA2_WWV_2P	506	17-APR-2009 00:53:24.349 17-APR-2009 02:15:09.235

SPH.RA2_80_BAND_PERCENT.WARNING PCF_RA2_WWV_2P	710	17-APR-2009 02:13:39.057 17-APR-2009 03:47:01.307
SPH.RA2_80_BAND_PERCENT.WARNING PCF_RA2_WWV_2P	667	17-APR-2009 03:46:27.943 17-APR-2009 05:29:11.649
SPH.RA2_80_BAND_PERCENT.WARNING PCF_RA2_WWV_2P	430	17-APR-2009 11:36:51.133 17-APR-2009 13:16:58.879
SPH.RA2_80_BAND_PERCENT.WARNING PCF_RA2_WWV_2P	550	17-APR-2009 13:16:15.489 17-APR-2009 14:55:08.597
SPH.RA2_80_BAND_PERCENT.WARNING PCF_RA2_WWV_2P	447	17-APR-2009 16:23:17.367 17-APR-2009 16:32:51.022
SPH.RA2_80_BAND_PERCENT.WARNING PCF_RA2_WWV_2P	632	17-APR-2009 18:08:47.116 17-APR-2009 19:50:42.920

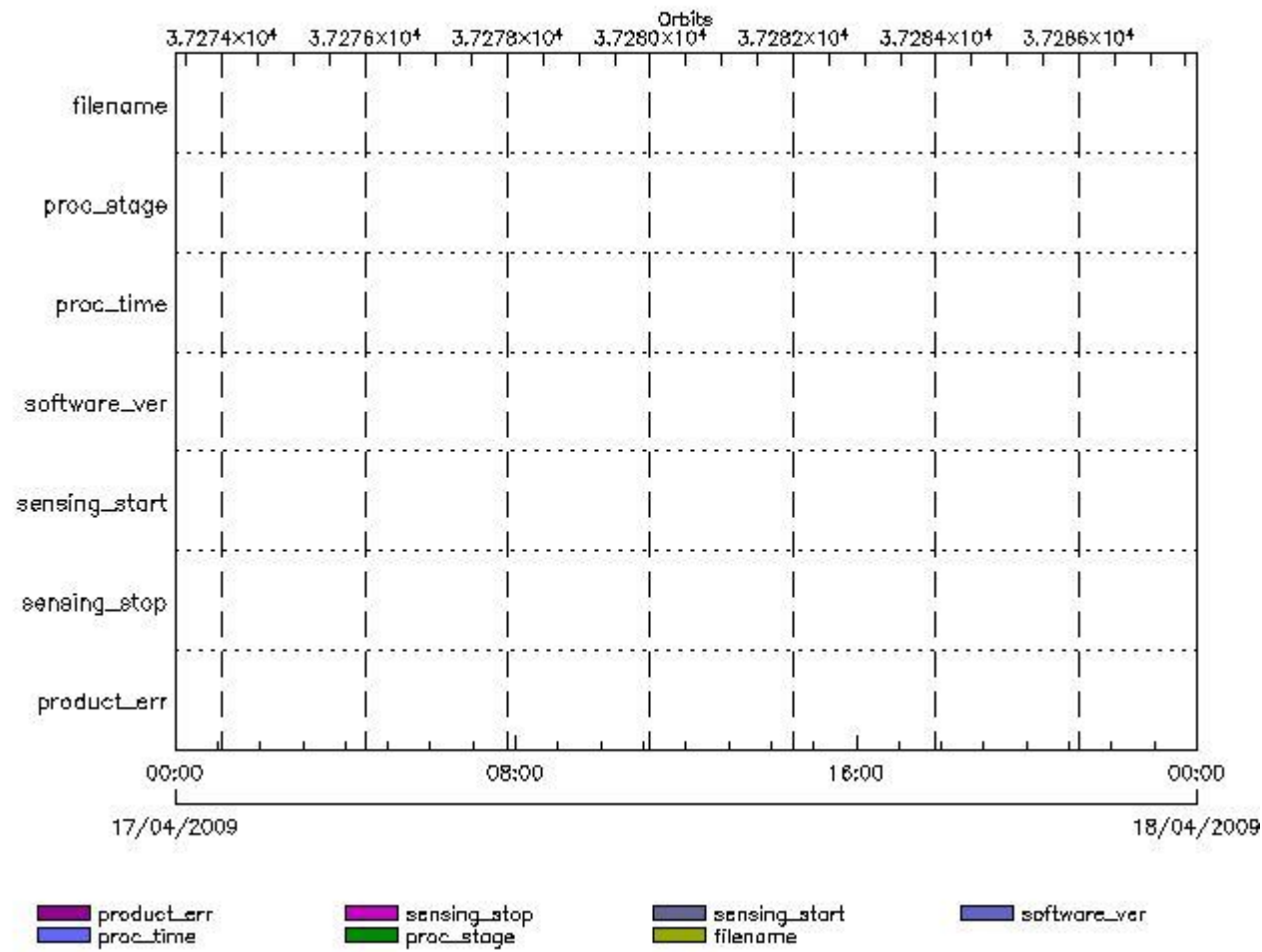
RA2_WWV_2P products with percentage of 20 MHz band processed above threshold

Gauge	Value	Segment (Start-Stop)
SPH.RA2_20_BAND_PERCENT.WARNING PCF_RA2_WWV_2P	123	17-APR-2009 00:53:24.349 17-APR-2009 02:15:09.235
SPH.RA2_20_BAND_PERCENT.WARNING PCF_RA2_WWV_2P	316	17-APR-2009 02:13:39.057 17-APR-2009 03:47:01.307
SPH.RA2_20_BAND_PERCENT.WARNING PCF_RA2_WWV_2P	195	17-APR-2009 03:46:27.943 17-APR-2009 05:29:11.649
SPH.RA2_20_BAND_PERCENT.WARNING PCF_RA2_WWV_2P	173	17-APR-2009 13:16:15.489 17-APR-2009 14:55:08.597
SPH.RA2_20_BAND_PERCENT.WARNING PCF_RA2_WWV_2P	194	17-APR-2009 16:23:17.367 17-APR-2009 16:32:51.022
SPH.RA2_20_BAND_PERCENT.WARNING PCF_RA2_WWV_2P	135	17-APR-2009 18:08:47.116 17-APR-2009 19:50:42.920
SPH.RA2_20_BAND_PERCENT.WARNING PCF_RA2_WWV_2P	141	17-APR-2009 19:49:02.716 17-APR-2009 20:56:09.770

RA2_WWV_2P products with percentage of valid Ku ocean retracker measurements below threshold

Gauge	Value	Segment (Start-Stop)
SPH.RA2_OCEAN_KU_RETRACK_PERCENT.WARNING PCF_RA2_WWV_2P	8658	17-APR-2009 02:13:39.057 17-APR-2009 03:47:01.307
SPH.RA2_OCEAN_KU_RETRACK_PERCENT.WARNING PCF_RA2_WWV_2P	8949	17-APR-2009 13:16:15.489 17-APR-2009 14:55:08.597
SPH.RA2_OCEAN_KU_RETRACK_PERCENT.WARNING PCF_RA2_WWV_2P	8194	17-APR-2009 16:23:17.367 17-APR-2009 16:32:51.022
SPH.RA2_OCEAN_KU_RETRACK_PERCENT.WARNING PCF_RA2_WWV_2P	8942	17-APR-2009 18:08:47.116 17-APR-2009 19:50:42.920

MPH Errors for MWR_CHD_AX



MWR_CHD_AX files with wrong filename

Gauge Explicit Reference
MWR_CHD_AX files with unknown processing stage

Gauge Explicit Reference
MWR_CHD_AX files with wrong processing time

Gauge Explicit Reference
MWR_CHD_AX files with software version not equal to the current version

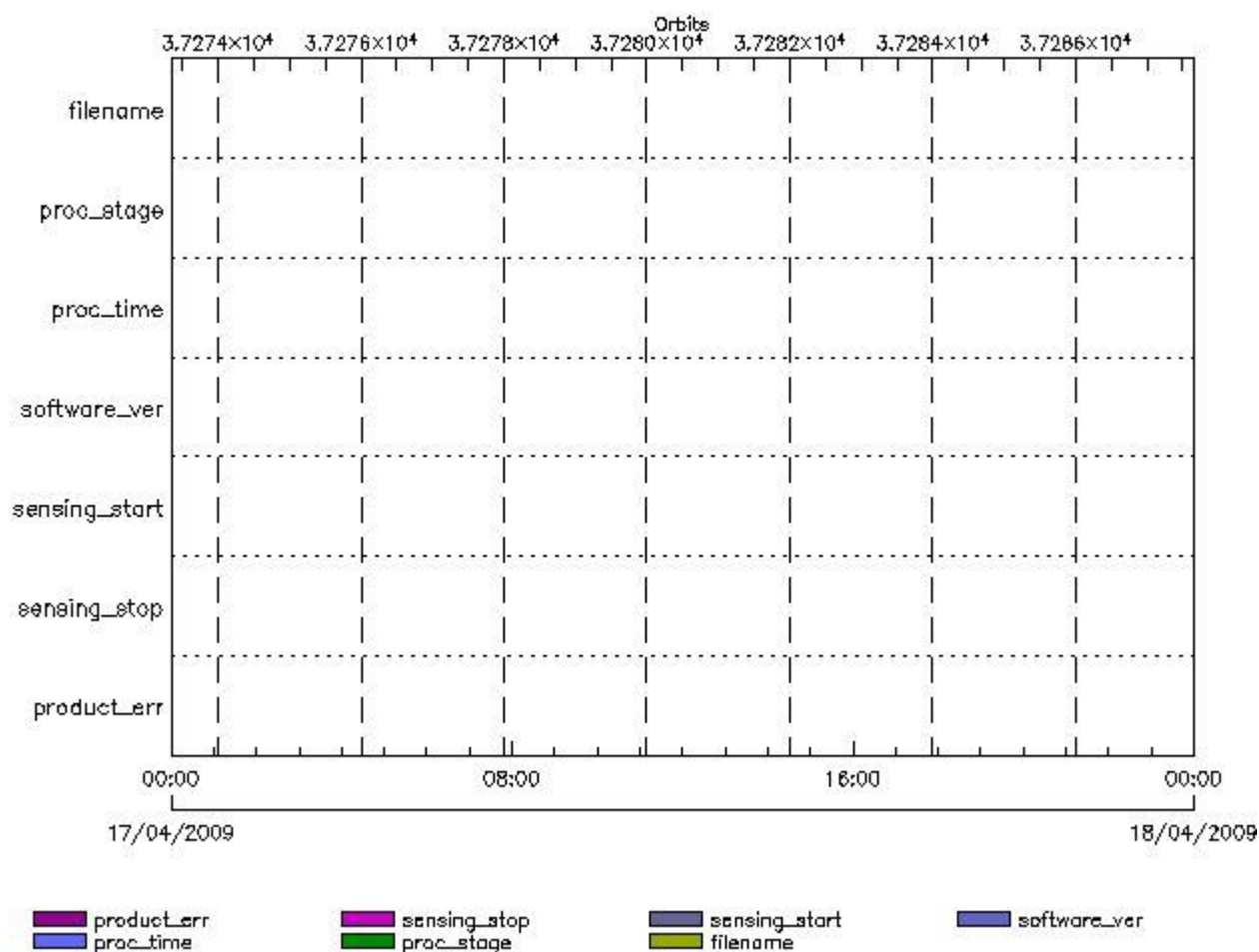
Gauge Explicit Reference
MWR_CHD_AX files with wrong sensing start

Gauge Explicit Reference
MWR_CHD_AX files with wrong sensing stop

Gauge Explicit Reference
MWR_CHD_AX files with product err set

MWR_CON_AX MPH checks

MPH Errors for MWR_CON_AX



MWR_CON_AX files with wrong filename

MWR_CON_AX files with unknown processing stage

Gauge Explicit Reference

MWR_CON_AX files with wrong processing time

Gauge Explicit Reference

MWR_CON_AX files with software version not equal to the current version

Gauge Explicit Reference

MWR_CON_AX files with wrong sensing start

Gauge Explicit Reference

MWR_CON_AX files with wrong sensing stop

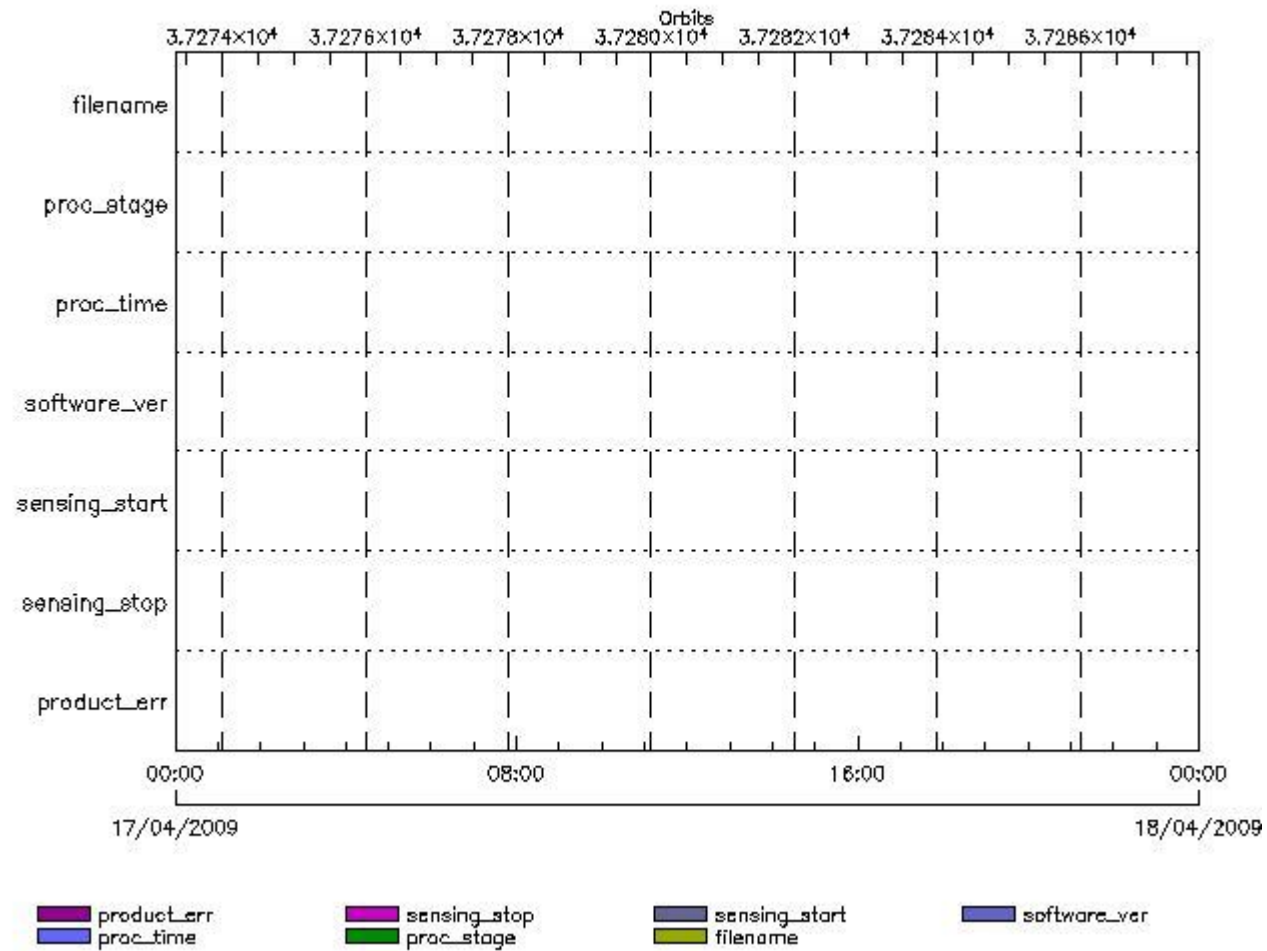
Gauge Explicit Reference

MWR_CON_AX files with product err set

Gauge Explicit Reference

MWR_LSF_AX MPH checks

MPH Errors for MWR_LSF_AX



MWR_LSF_AX files with wrong filename

MWR_LSF_AX files with unknown processing stage

Gauge Explicit Reference

MWR_LSF_AX files with wrong processing time

Gauge Explicit Reference

MWR_LSF_AX files with software version not equal to the current version

Gauge Explicit Reference

MWR_LSF_AX files with wrong sensing start

Gauge Explicit Reference

MWR_LSF_AX files with wrong sensing stop

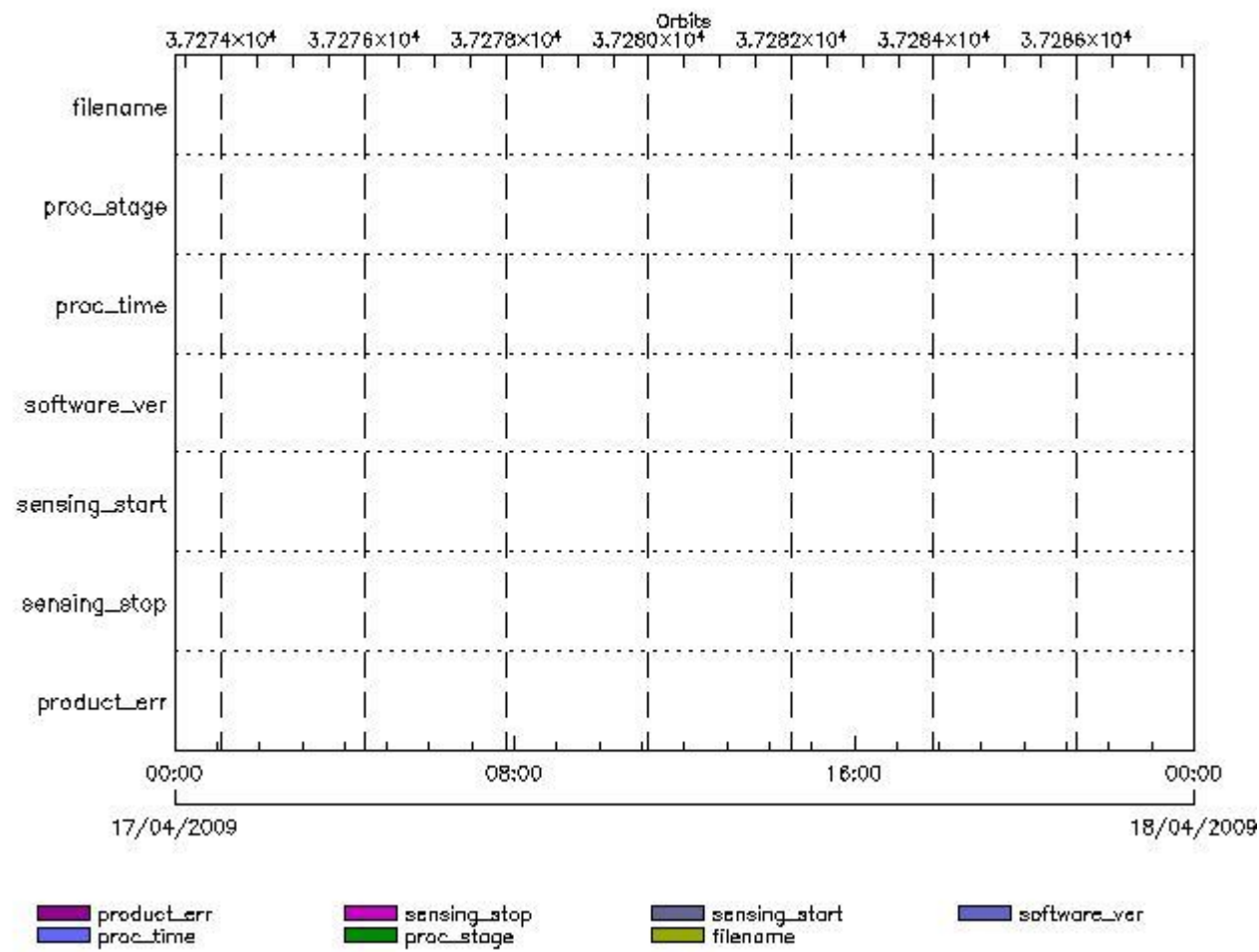
Gauge Explicit Reference

MWR_LSF_AX files with product err set

Gauge Explicit Reference

MWR_SLT_AX MPH checks

MPH Errors for MWR_SLT_AX



MWR_SLT_AX files with wrong filename

Gauge

MWR_SLT_AX files with unknown processing stage

Gauge Explicit Reference

MWR_SLT_AX files with wrong processing time

Gauge Explicit Reference

MWR_SLT_AX files with software version not equal to the current version

Gauge Explicit Reference

MWR_SLT_AX files with wrong sensing start

Gauge Explicit Reference

MWR_SLT_AX files with wrong sensing stop

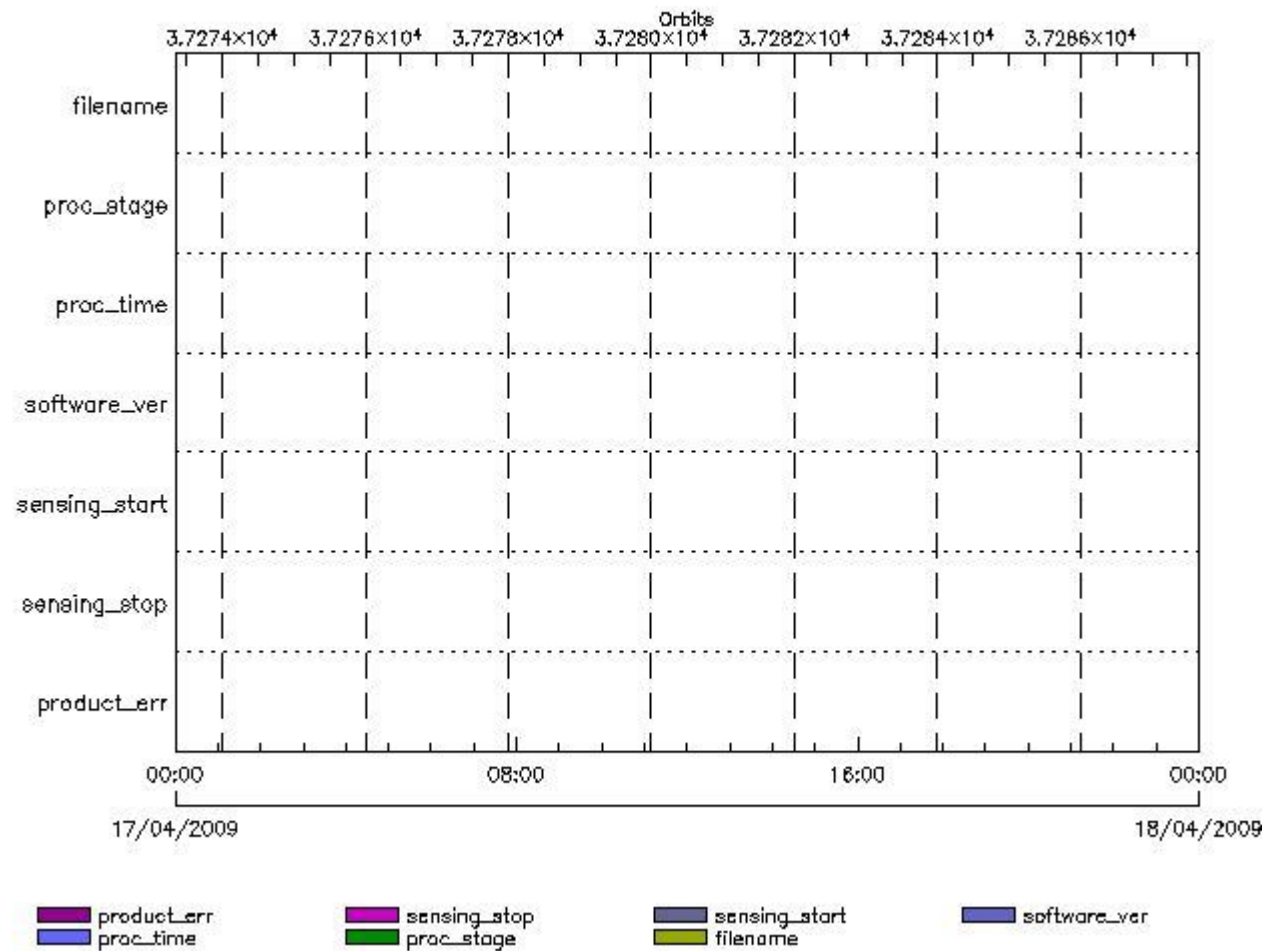
Gauge Explicit Reference

MWR_SLT_AX files with product err set

Gauge Explicit Reference

RA2_CHD_AX MPH checks

MPH Errors for RA2_CHD_AX



RA2_CHD_AX files with wrong filename

Gauge

RA2_CHD_AX files with unknown processing stage

Gauge Explicit Reference

RA2_CHD_AX files with wrong processing time

Gauge Explicit Reference

RA2_CHD_AX files with software version not equal to the current version

Gauge Explicit Reference

RA2_CHD_AX files with wrong sensing start

Gauge Explicit Reference

RA2_CHD_AX files with wrong sensing stop

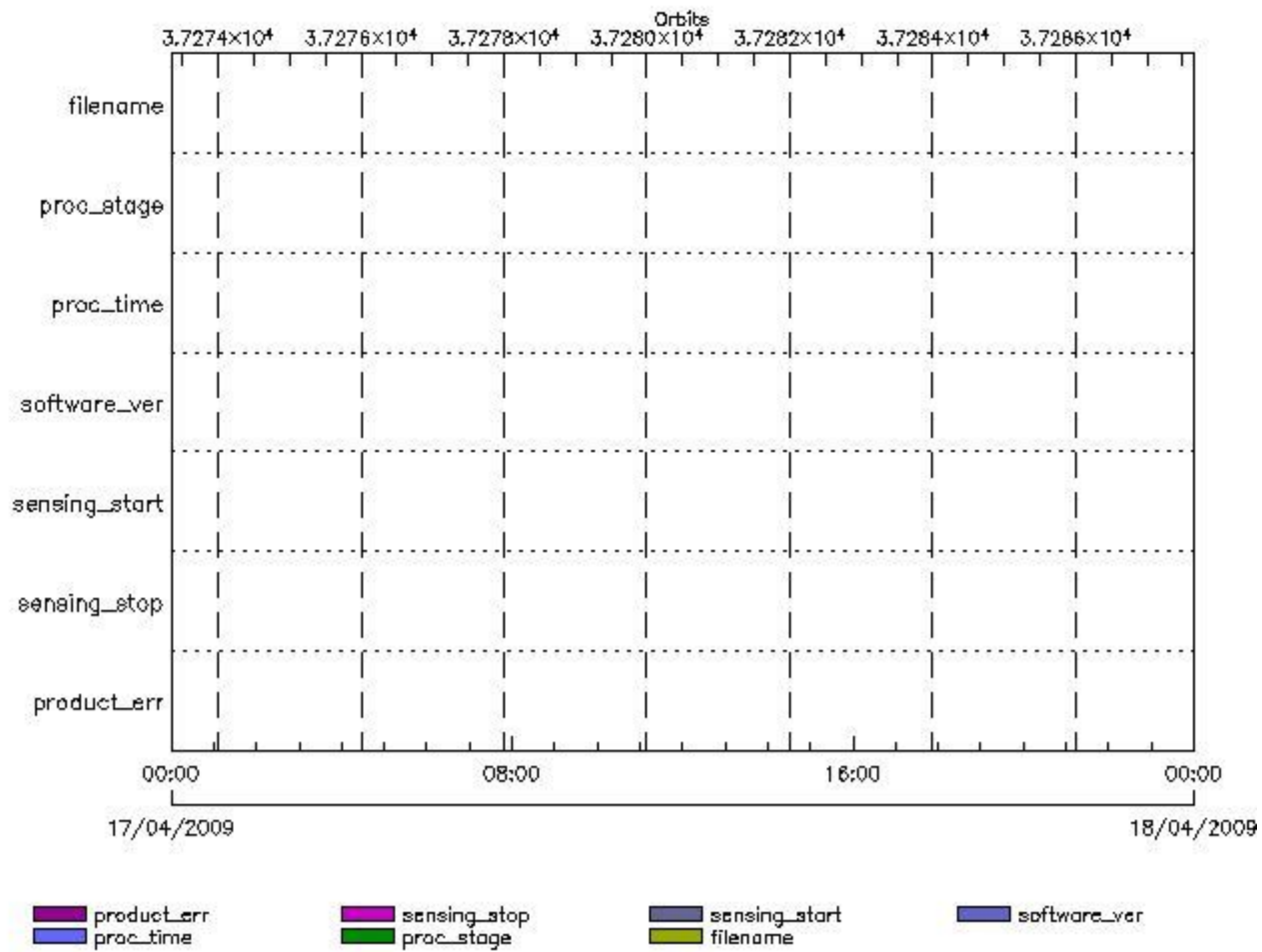
Gauge Explicit Reference

RA2_CHD_AX files with product err set

Gauge Explicit Reference

RA2_CON_AX MPH checks

MPH Errors for RA2_CON_AX



RA2_CON_AX files with wrong filename

Gauge

RA2_CON_AX files with unknown processing stage

Gauge Explicit Reference

RA2_CON_AX files with wrong processing time

Gauge Explicit Reference

RA2_CON_AX files with software version not equal to the current version

Gauge Explicit Reference

RA2_CON_AX files with wrong sensing start

Gauge Explicit Reference

RA2_CON_AX files with wrong sensing stop

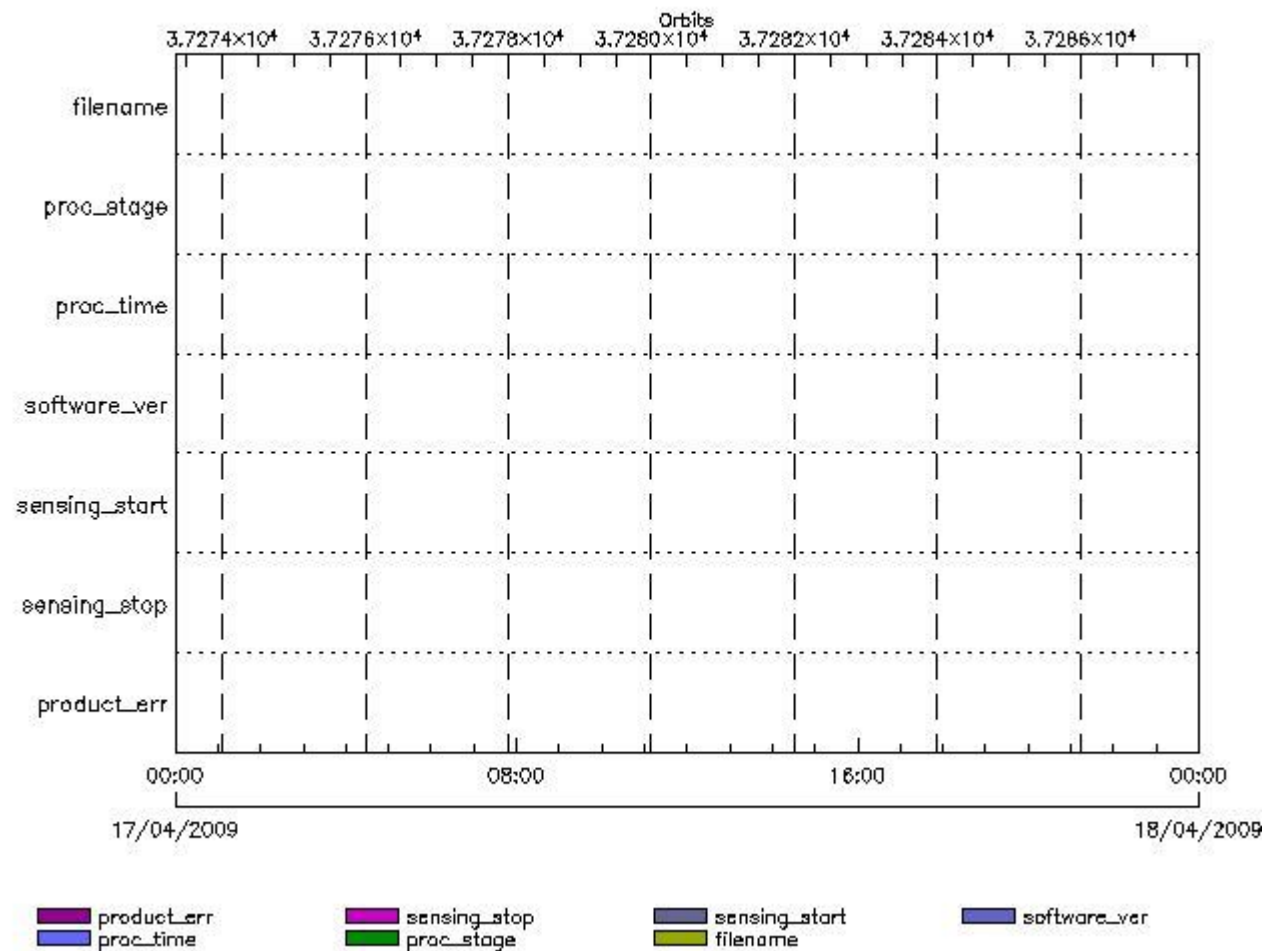
Gauge Explicit Reference

RA2_CON_AX files with product err set

Gauge Explicit Reference

RA2_CST_AX MPH checks

MPH Errors for RA2_CST_AX



RA2_CST_AX files with wrong filename

Gauge

RA2_CST_AX files with unknown processing stage

Gauge Explicit Reference

RA2_CST_AX files with wrong processing time

Gauge Explicit Reference

RA2_CST_AX files with software version not equal to the current version

Gauge Explicit Reference

RA2_CST_AX files with wrong sensing start

Gauge Explicit Reference

RA2_CST_AX files with wrong sensing stop

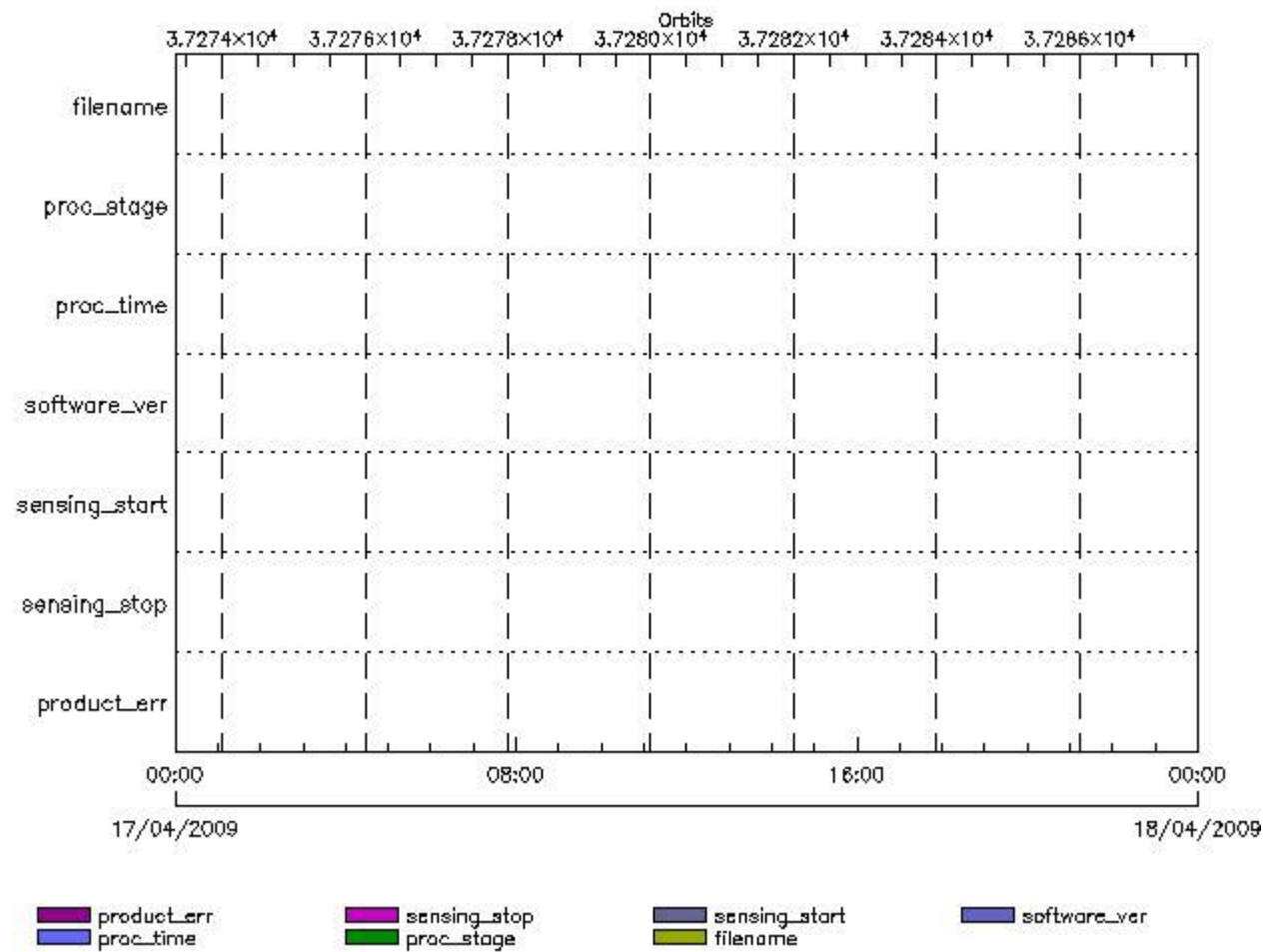
Gauge Explicit Reference

RA2_CST_AX files with product err set

Gauge Explicit Reference

RA2_DIP_AX MPH checks

MPH Errors for RA2_DIP_AX



RA2_DIP_AX files with wrong filename

RA2_DIP_AX files with unknown processing stage

RA2_DIP_AX files with wrong processing time

RA2_DIP_AX files with software version not equal to the current version

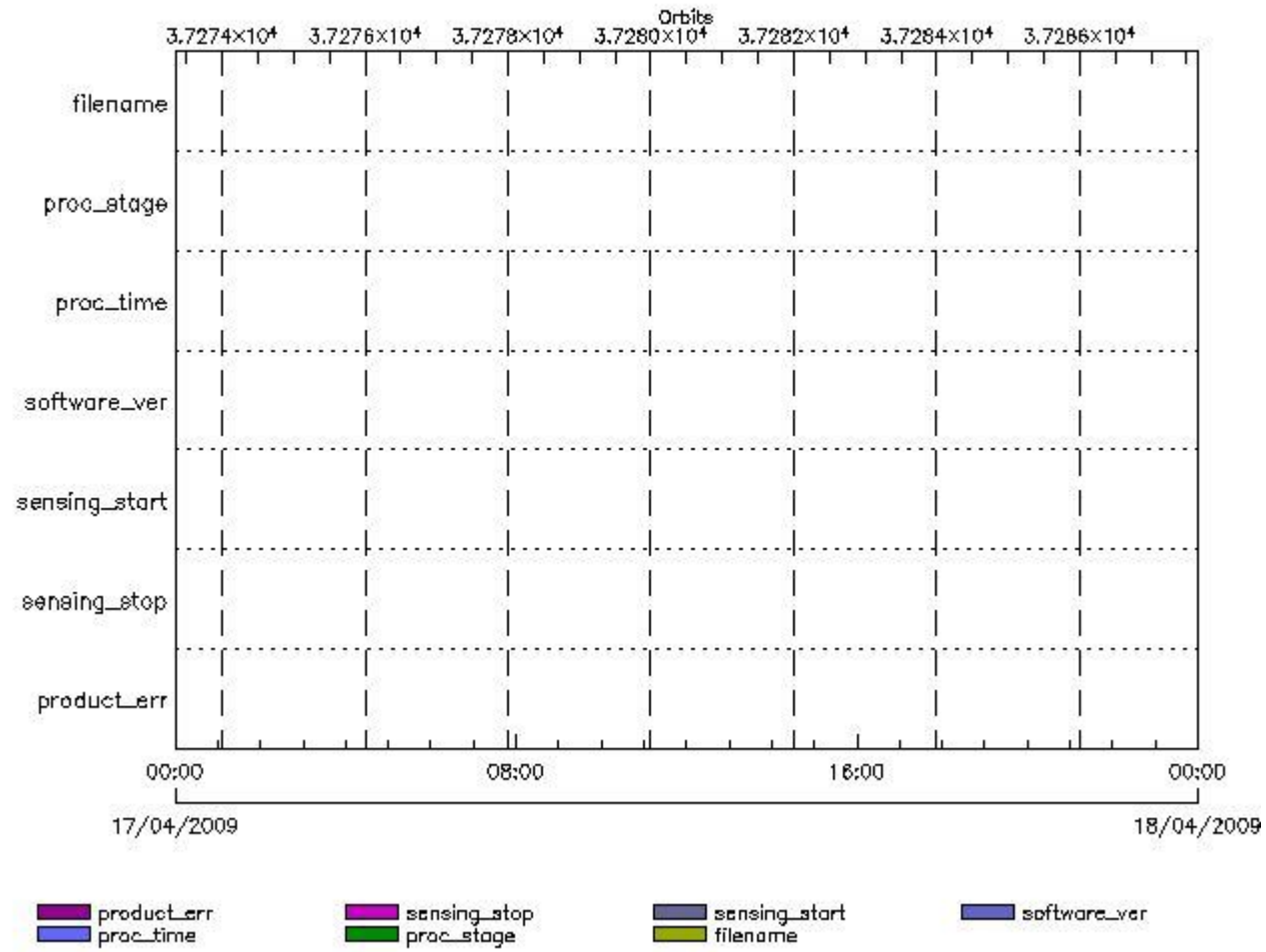
RA2_DIP_AX files with wrong sensing start

RA2_DIP_AX files with wrong sensing stop

RA2_DIP_AX files with product err set

RA2_GEO_AX MPH checks

MPH Errors for RA2_GEO_AX



RA2_GEO_AX files with wrong filename

RA2_GEO_AX files with unknown processing stage

Gauge Explicit Reference

RA2_GEO_AX files with wrong processing time

Gauge Explicit Reference

RA2_GEO_AX files with software version not equal to the current version

Gauge Explicit Reference

RA2_GEO_AX files with wrong sensing start

Gauge Explicit Reference

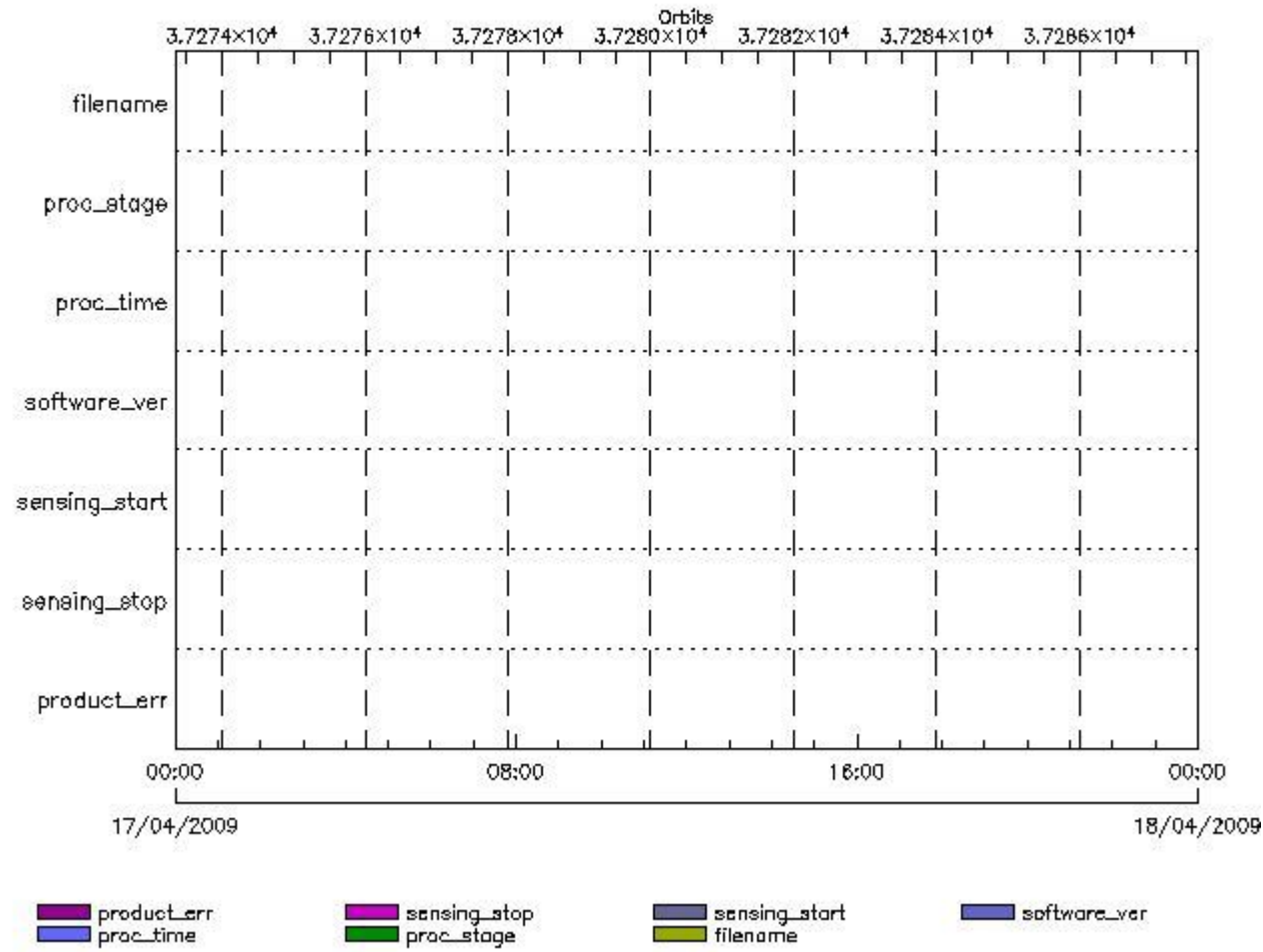
RA2_GEO_AX files with wrong sensing stop

Gauge Explicit Reference

RA2_GEO_AX files with product err set

Gauge Explicit Reference

MPH Errors for RA2_ICT_AX



RA2_ICT_AX files with wrong filename

RA2_ICT_AX files with unknown processing stage

Gauge Explicit Reference

RA2_ICT_AX files with wrong processing time

Gauge Explicit Reference

RA2_ICT_AX files with software version not equal to the current version

Gauge Explicit Reference

RA2_ICT_AX files with wrong sensing start

Gauge Explicit Reference

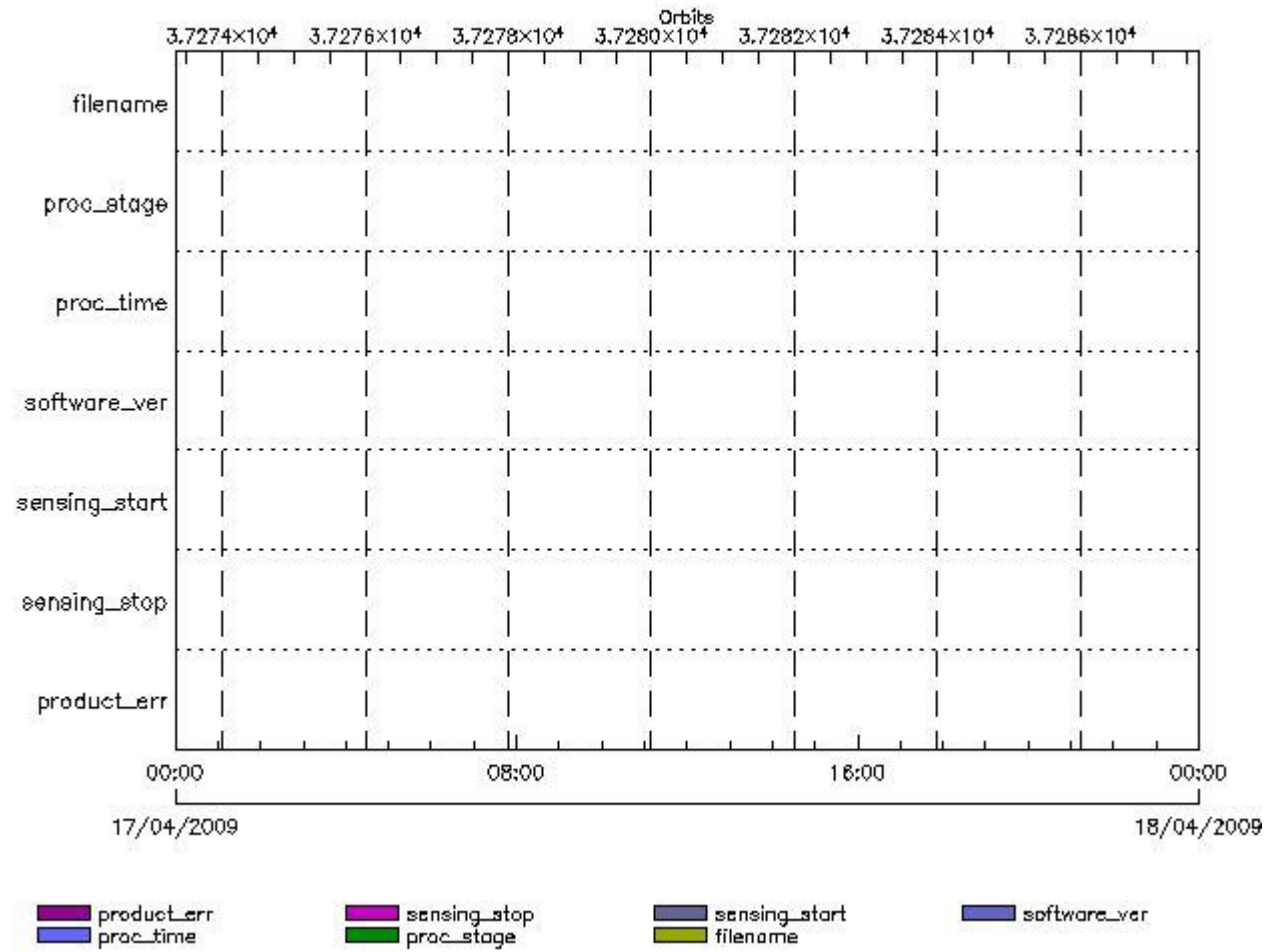
RA2_ICT_AX files with wrong sensing stop

Gauge Explicit Reference

RA2_ICT_AX files with product err set

RA2_IFA_AX MPH checks

MPH Errors for RA2_IFA_AX



RA2_IFA_AX files with wrong filename

RA2_IFA_AX files with unknown processing stage

RA2_IFA_AX files with wrong processing time

RA2_IFA_AX files with software version not equal to the current version

RA2_IFA_AX files with wrong sensing start

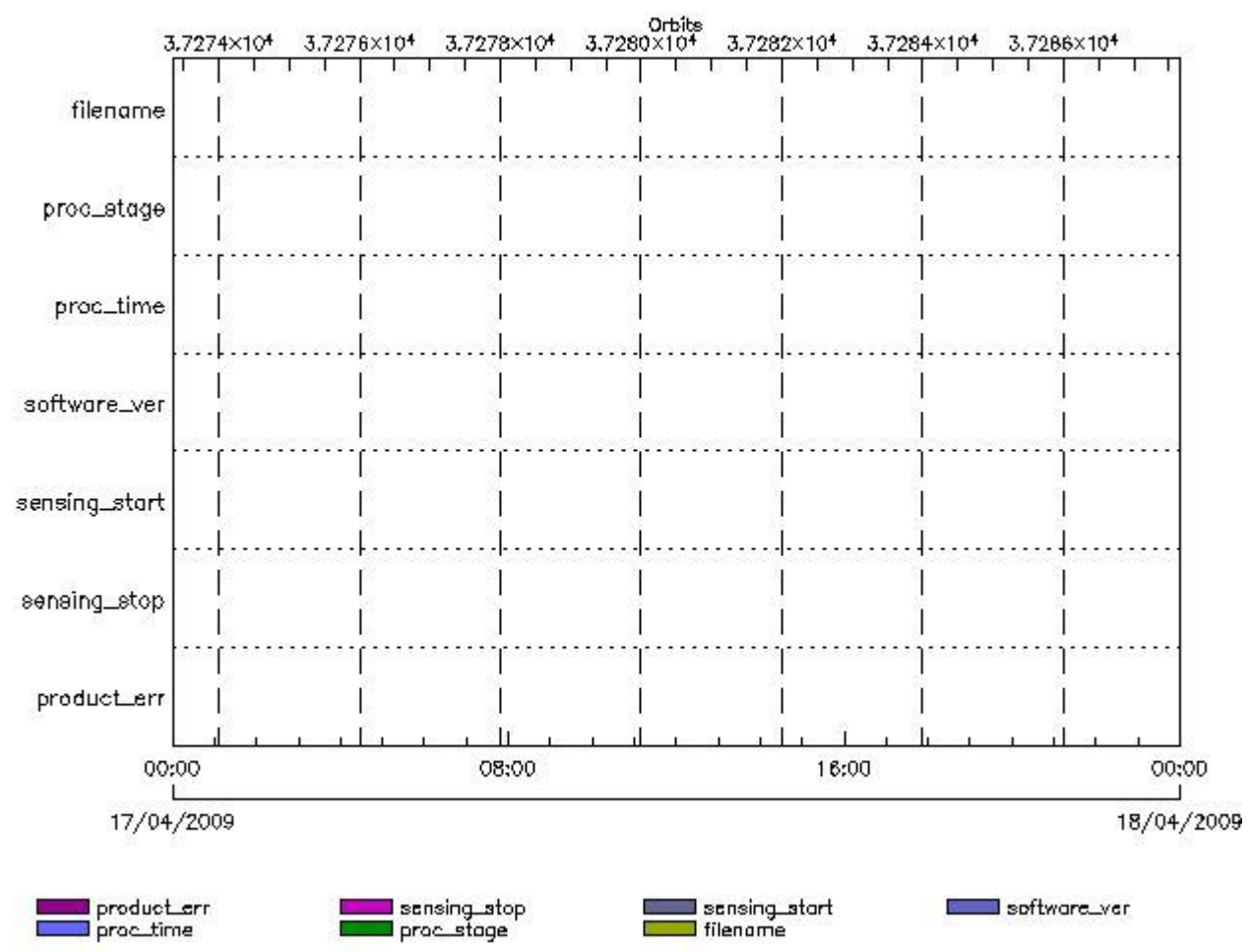
RA2_IFA_AX files with wrong sensing stop

Gauge Explicit Reference
 RA2_IFA_AX files with product err set

Gauge Explicit Reference

RA2_IFB_AX MPH checks

MPH Errors for RA2_IFB_AX



RA2_IFB_AX files with wrong filename

Gauge
 RA2_IFB_AX files with unknown processing stage

Gauge Explicit Reference

RA2_IFB_AX files with wrong processing time

Gauge Explicit Reference

RA2_IFB_AX files with software version not equal to the current version

Gauge Explicit Reference

RA2_IFB_AX files with wrong sensing start

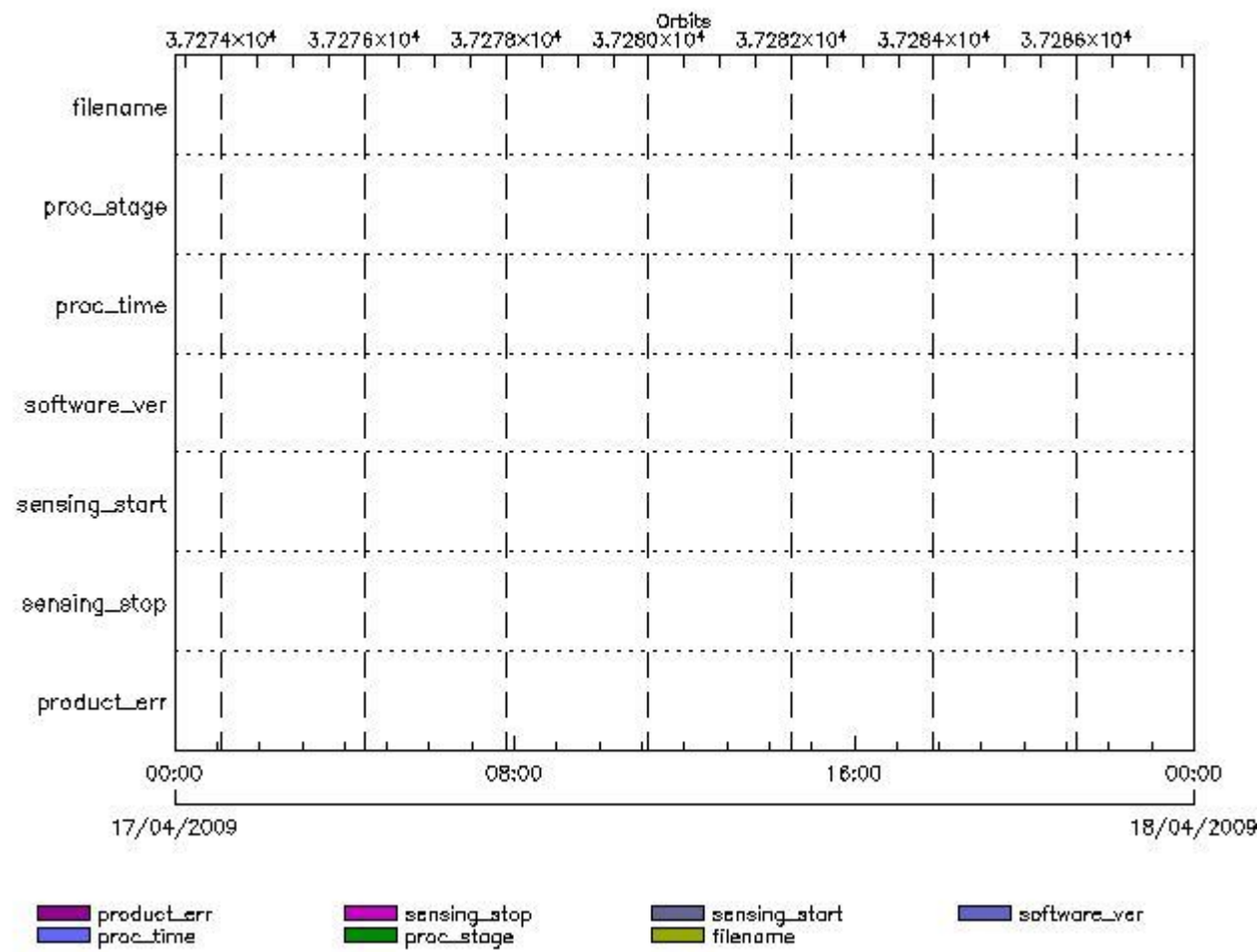
Gauge Explicit Reference
 RA2_IFB_AX files with wrong sensing stop

Gauge Explicit Reference
 RA2_IFB_AX files with product err set

Gauge Explicit Reference

RA2_IFF_AX MPH checks

MPH Errors for RA2_IFF_AX



RA2_IFF_AX files with wrong filename

Gauge
 RA2_IFF_AX files with unknown processing stage

Gauge Explicit Reference
 RA2_IFF_AX files with wrong processing time

Gauge Explicit Reference
 RA2_IFF_AX files with software version not equal to the current version

Gauge Explicit Reference

RA2_IFF_AX files with wrong sensing start

Gauge Explicit Reference

RA2_IFF_AX files with wrong sensing stop

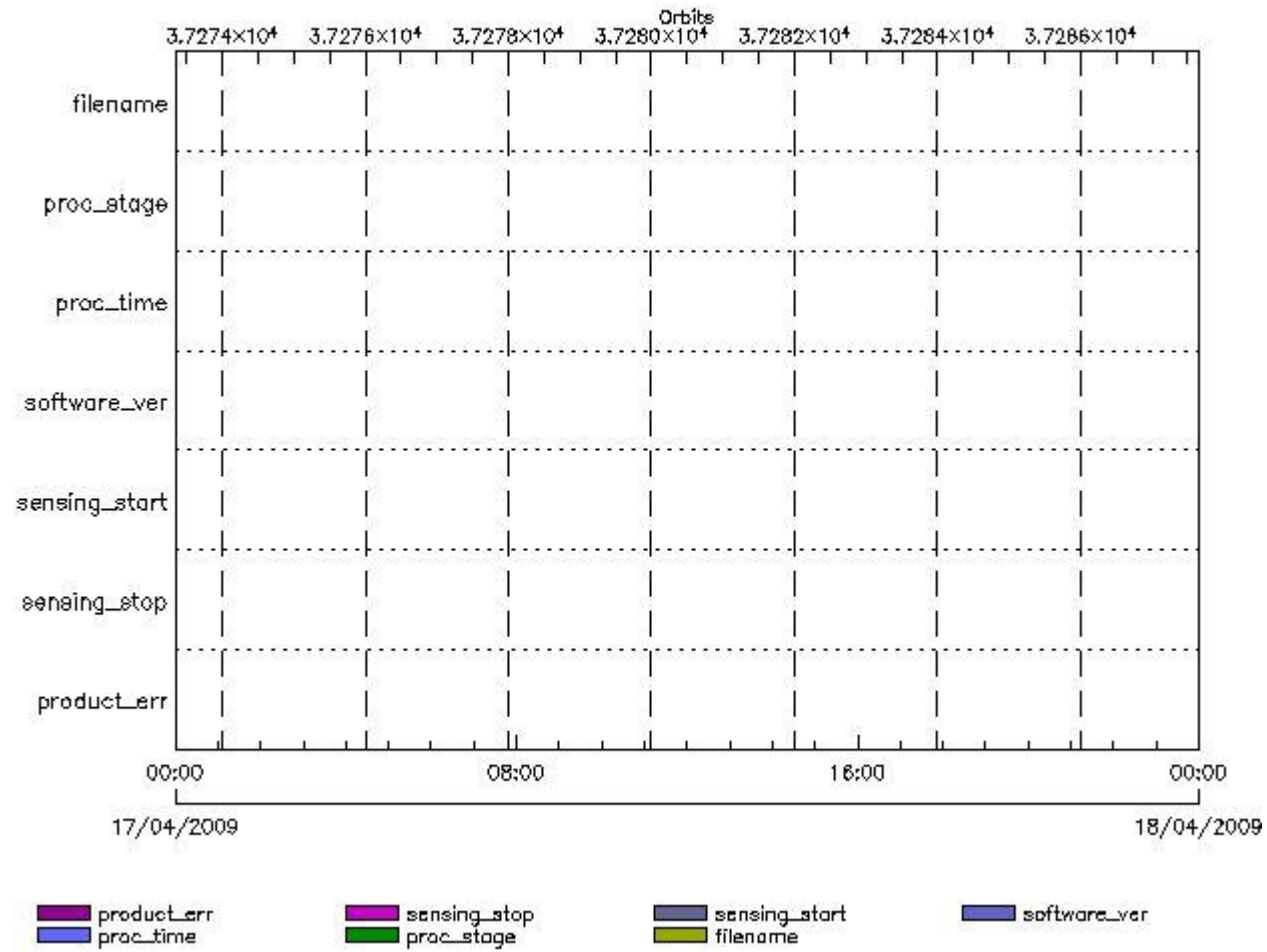
Gauge Explicit Reference

RA2_IFF_AX files with product err set

Gauge Explicit Reference

RA2_IOC_AX MPH checks

MPH Errors for RA2_IOC_AX



RA2_IOC_AX files with wrong filename

Gauge

RA2_IOC_AX files with unknown processing stage

Gauge Explicit Reference

RA2_IOC_AX files with wrong processing time

Gauge Explicit Reference

RA2_IOC_AX files with software version not equal to the current version

Gauge Explicit Reference

RA2_IOC_AX files with wrong sensing start

Gauge Explicit Reference

RA2_IOC_AX files with wrong sensing stop

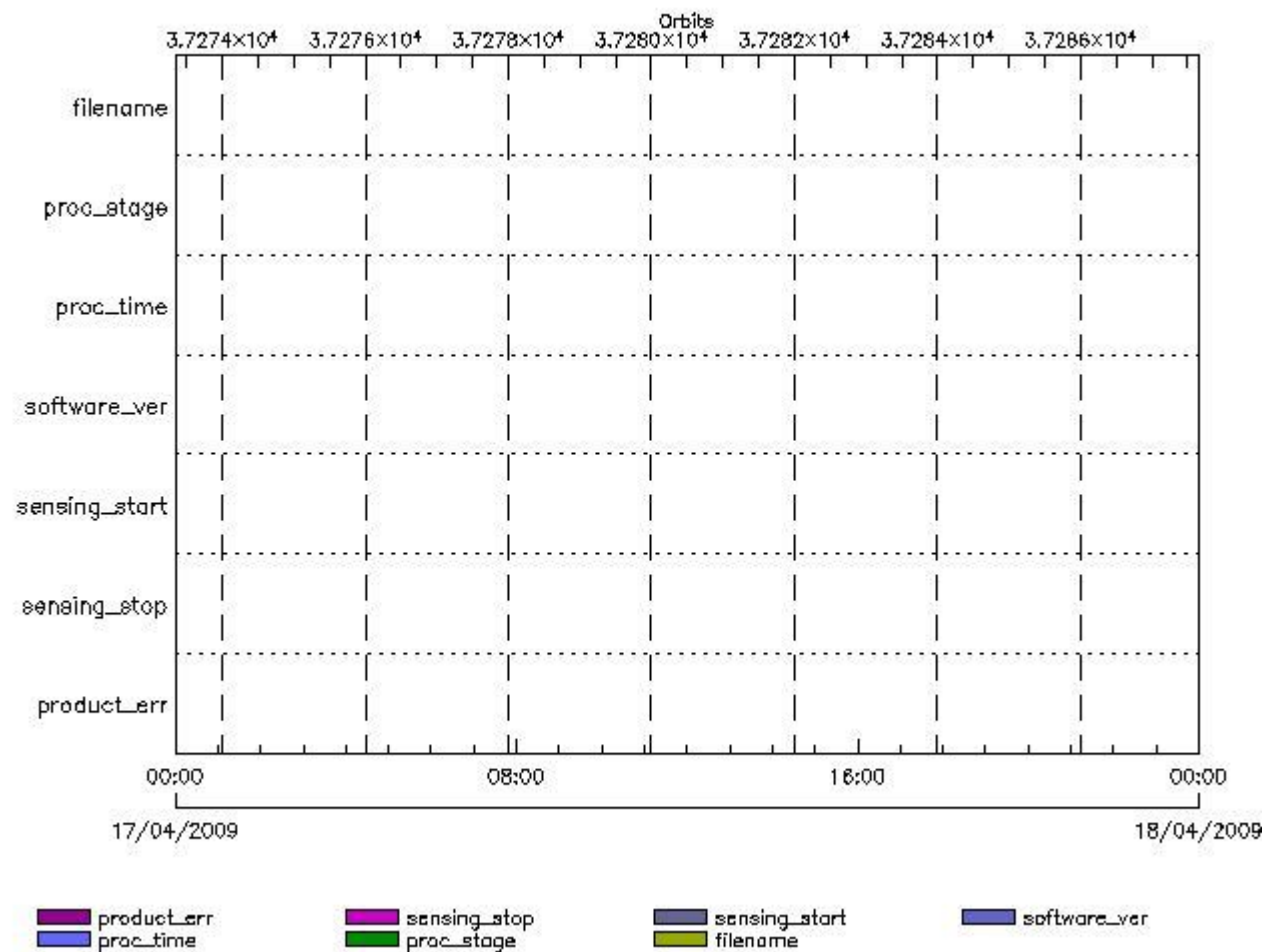
Gauge Explicit Reference

RA2_IOC_AX files with product err set

Gauge Explicit Reference

RA2_MET_AX MPH checks

MPH Errors for RA2_MET_AX



RA2_MET_AX files with wrong filename

Gauge

RA2_MET_AX files with unknown processing stage

Gauge Explicit Reference

RA2_MET_AX files with wrong processing time

Gauge Explicit Reference

RA2_MET_AX files with software version not equal to the current version

Gauge Explicit Reference

RA2_MET_AX files with wrong sensing start

Gauge Explicit Reference

RA2_MET_AX files with wrong sensing stop

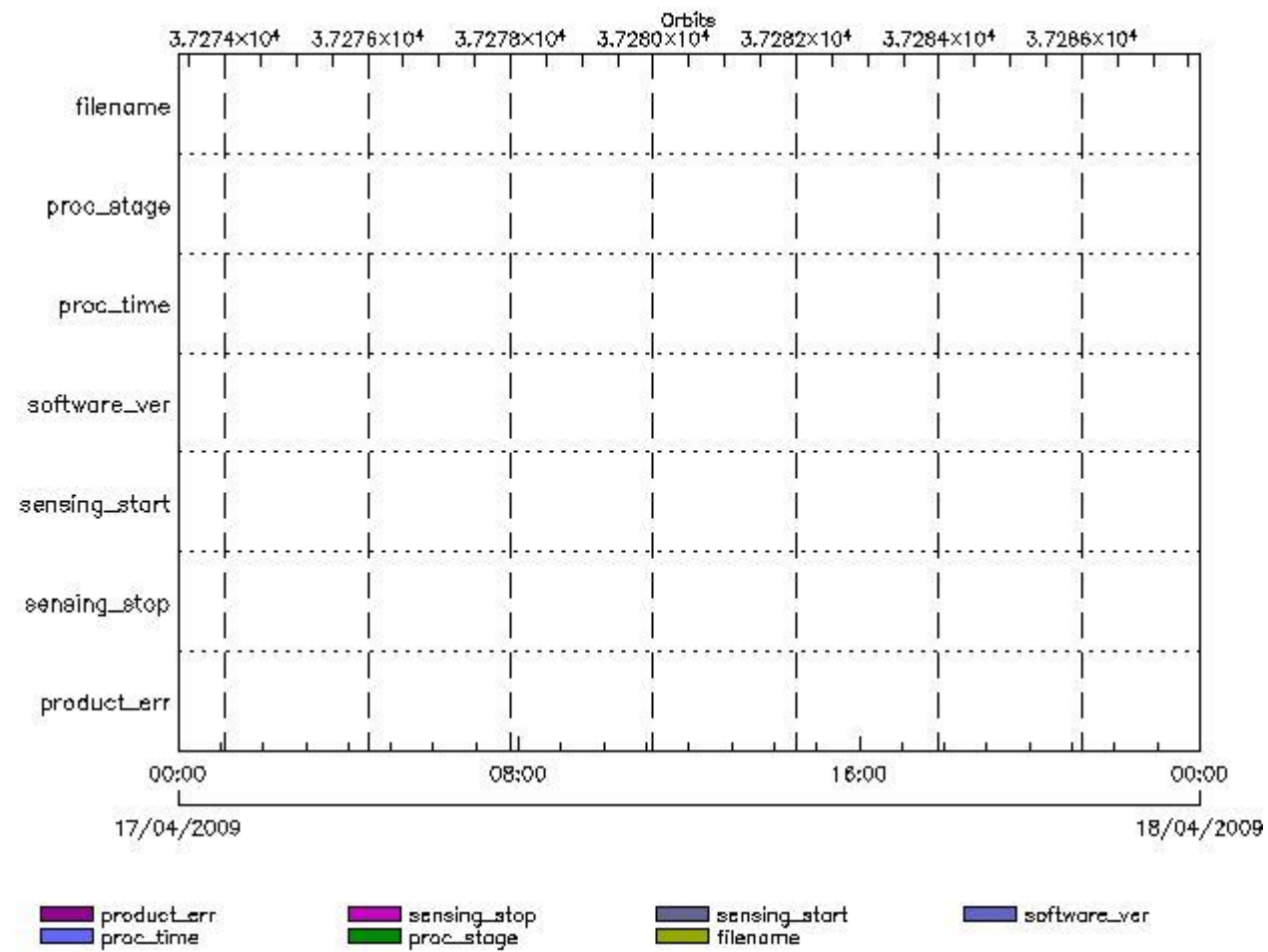
Gauge Explicit Reference

RA2_MET_AX files with product err set

Gauge Explicit Reference

RA2_MSS_AX MPH checks

MPH Errors for RA2_MSS_AX



RA2_MSS_AX files with wrong filename

Gauge

RA2_MSS_AX files with unknown processing stage

Gauge Explicit Reference

RA2_MSS_AX files with wrong processing time

Gauge Explicit Reference

RA2_MSS_AX files with software version not equal to the current version

Gauge Explicit Reference

RA2_MSS_AX files with wrong sensing start

Gauge Explicit Reference

RA2_MSS_AX files with wrong sensing stop

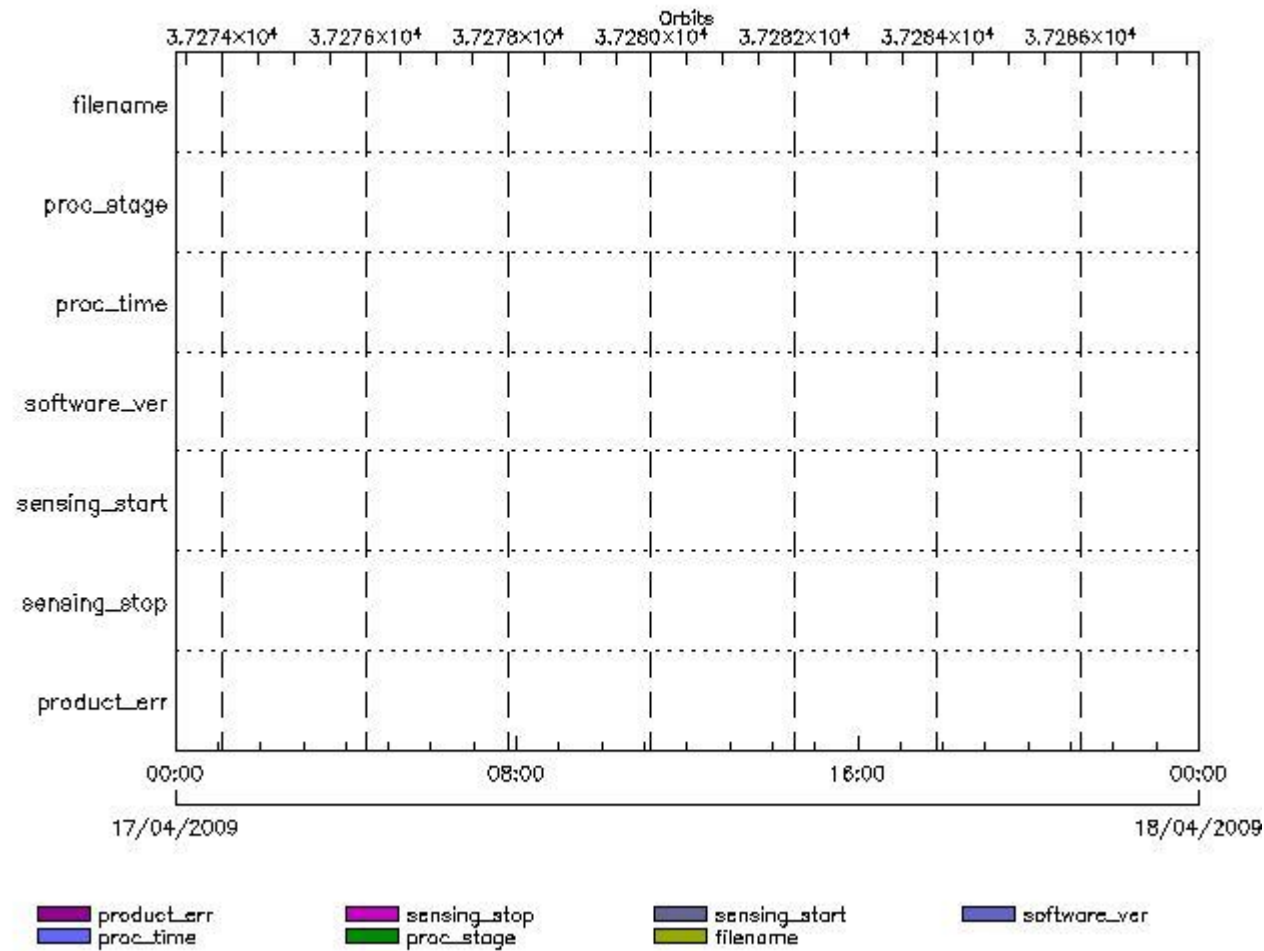
Gauge Explicit Reference

RA2_MSS_AX files with product err set

Gauge Explicit Reference

RA2_OT1_AX MPH checks

MPH Errors for RA2_OT1_AX



RA2_OT1_AX files with wrong filename

RA2_OT1_AX files with Gauge Unknown processing stage

Gauge Explicit Reference

RA2_OT1_AX files with wrong processing time

Gauge Explicit Reference

RA2_OT1_AX files with software version not equal to the current version

Gauge Explicit Reference

RA2_OT1_AX files with wrong sensing start

Gauge Explicit Reference

RA2_OT1_AX files with wrong sensing stop

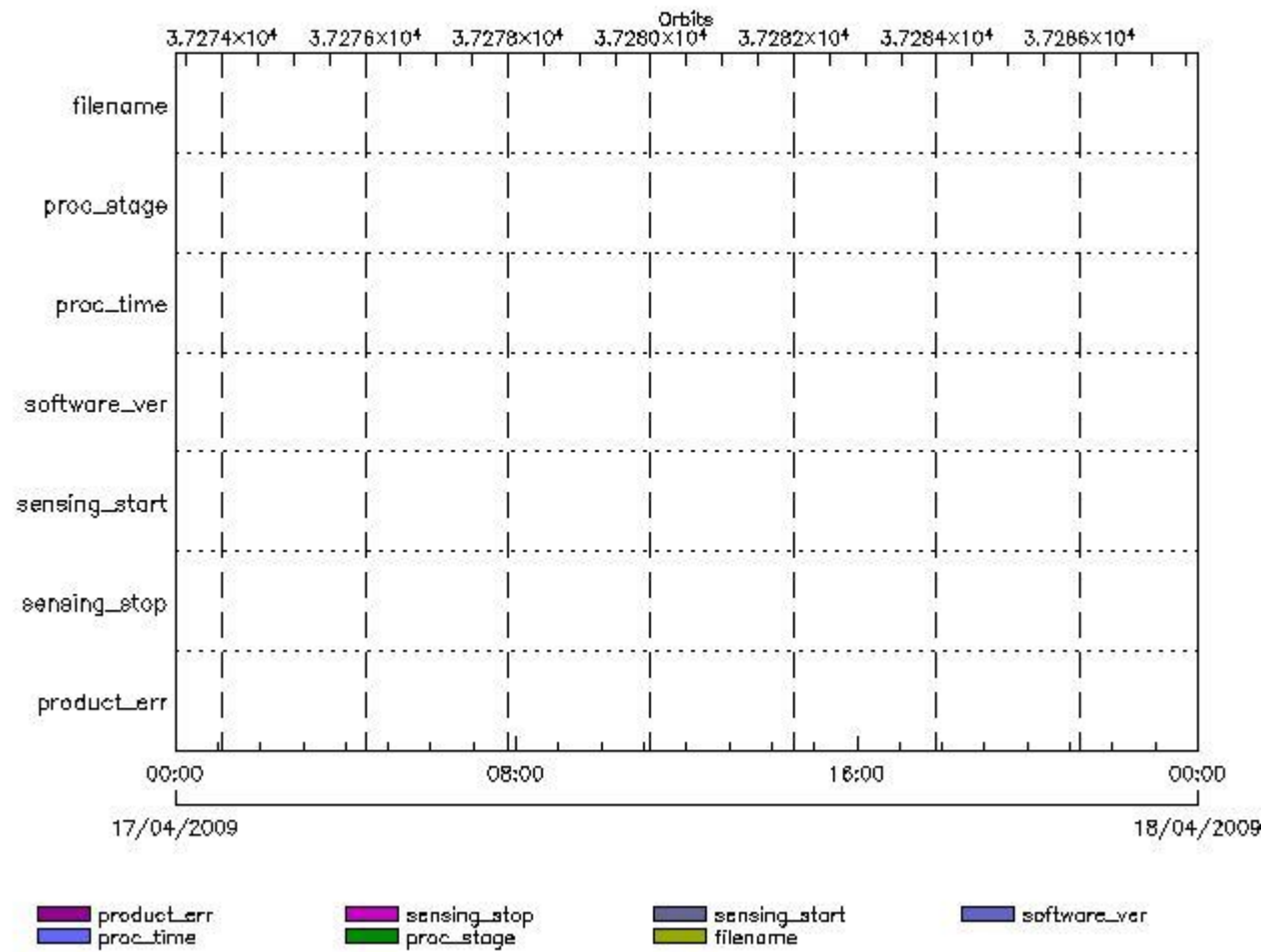
Gauge Explicit Reference

RA2_OT1_AX files with product err set

Gauge Explicit Reference

RA2_OT2_AX MPH checks

MPH Errors for RA2_OT2_AX



RA2_OT2_AX files with wrong filename

RA2_OT2_AX files with unknown processing stage

Gauge Explicit Reference

RA2_OT2_AX files with wrong processing time

Gauge Explicit Reference

RA2_OT2_AX files with software version not equal to the current version

Gauge Explicit Reference

RA2_OT2_AX files with wrong sensing start

Gauge Explicit Reference

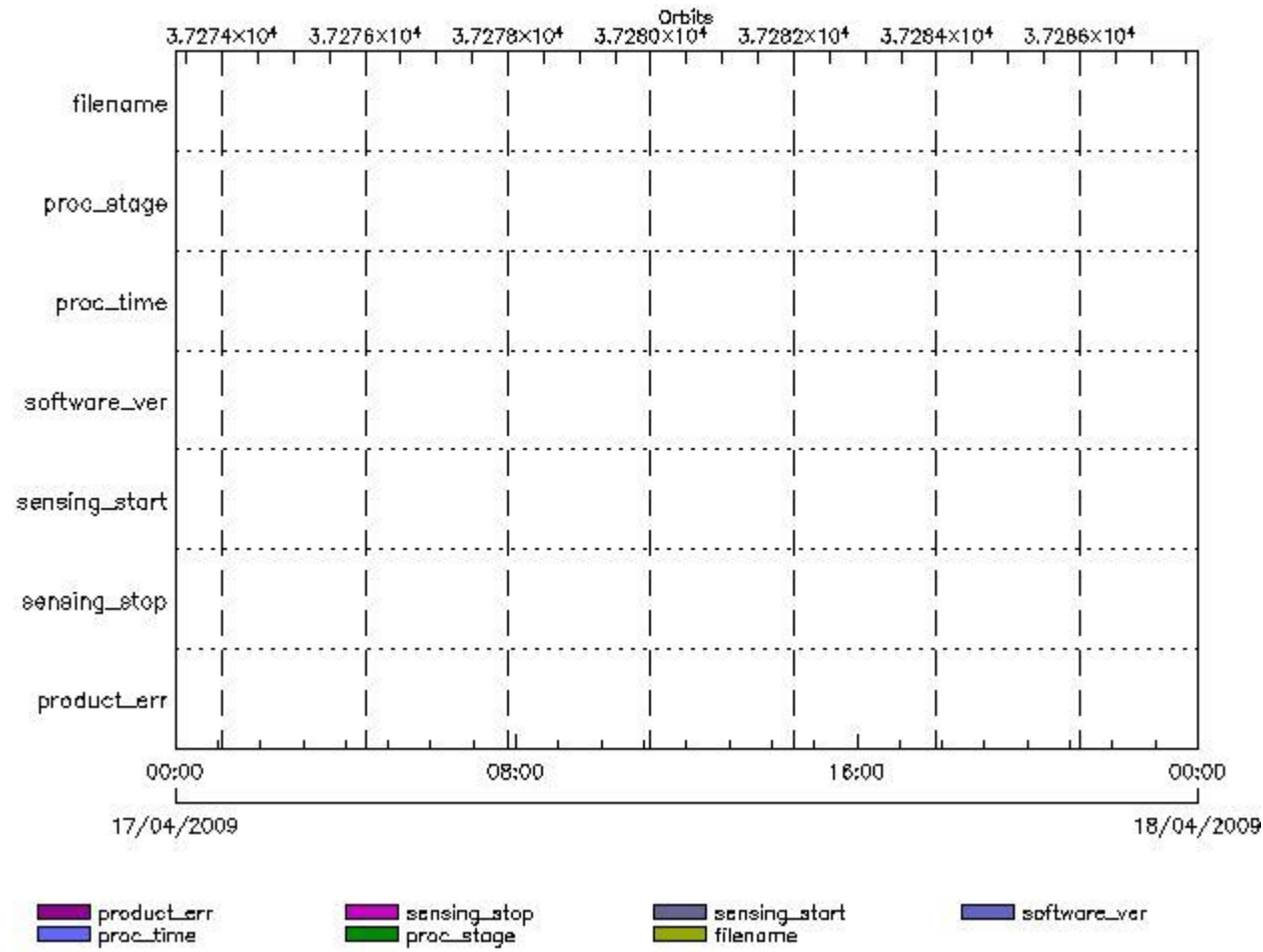
RA2_OT2_AX files with wrong sensing stop

Gauge Explicit Reference

RA2_OT2_AX files with product err set

Gauge Explicit Reference

MPH Errors for RA2_PLA_AX



RA2_PLA_AX files with wrong filename

RA2_PLA_AX files with unknown processing stage

Gauge Explicit Reference

RA2_PLA_AX files with wrong processing time

Gauge Explicit Reference

RA2_PLA_AX files with software version not equal to the current version

Gauge Explicit Reference

RA2_PLA_AX files with wrong sensing start

Gauge Explicit Reference

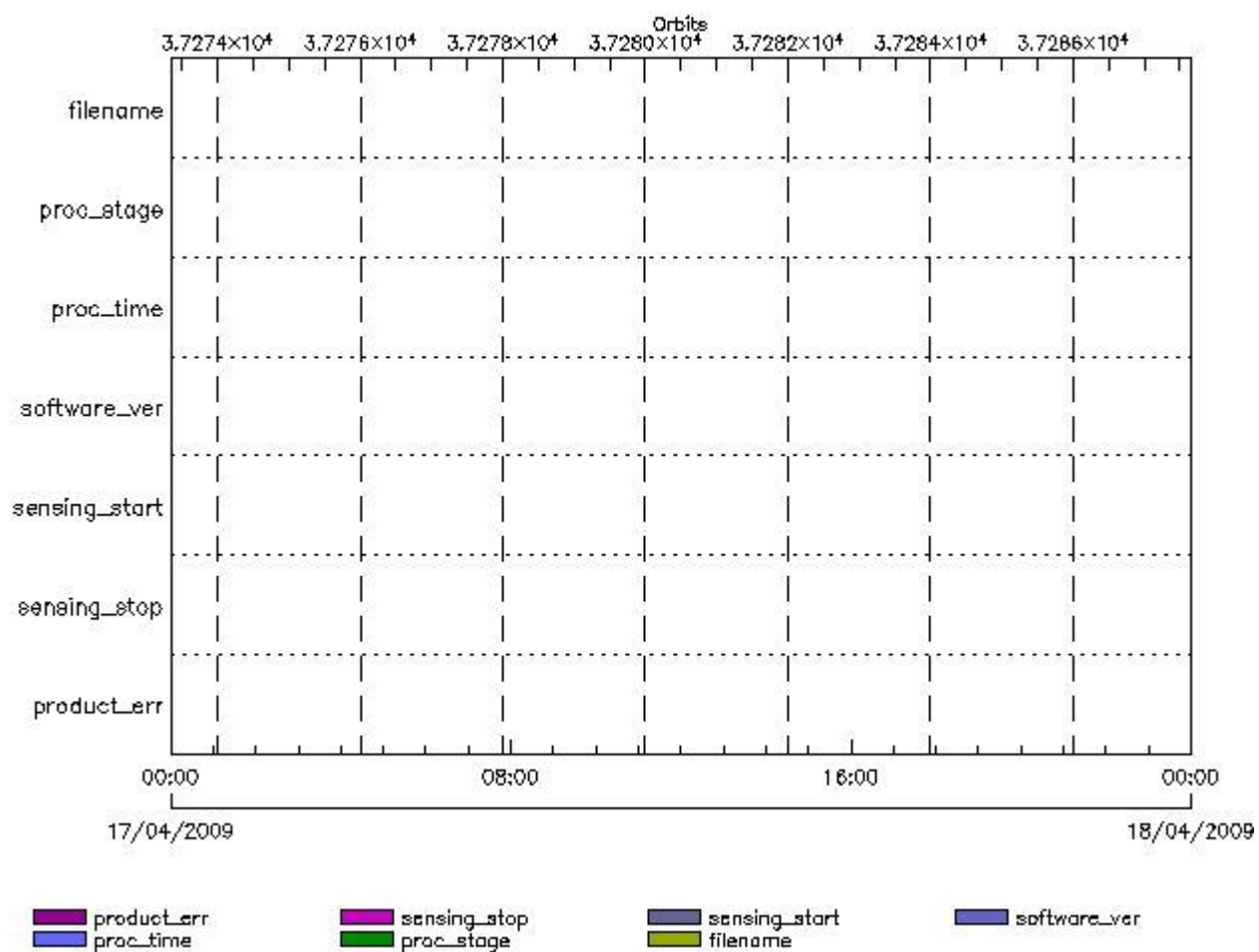
RA2_PLA_AX files with wrong sensing stop

Gauge Explicit Reference

RA2_PLA_AX files with product err set

RA2_POL_AX MPH checks

MPH Errors for RA2_POL_AX



RA2_POL_AX files with wrong filename

RA2_POL_AX files with unknown processing stage

Gauge Explicit Reference

RA2_POL_AX files with wrong processing time

Gauge Explicit Reference

RA2_POL_AX files with software version not equal to the current version

Gauge Explicit Reference

RA2_POL_AX files with wrong sensing start

Gauge Explicit Reference

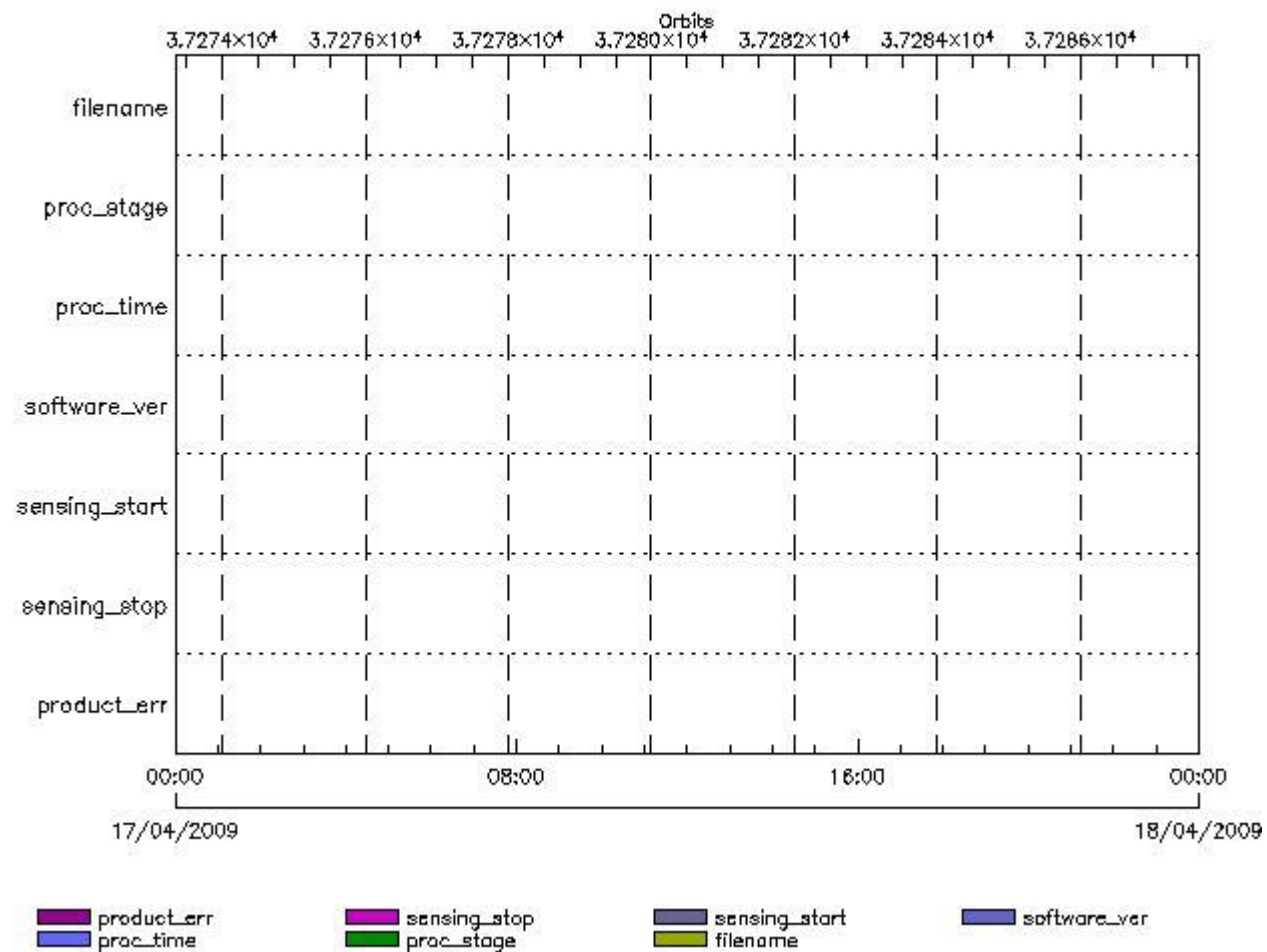
RA2_POL_AX files with wrong sensing stop

Gauge Explicit Reference
RA2_POL_AX files with product err set

Gauge Explicit Reference

RA2_SET_AX MPH checks

MPH Errors for RA2_SET_AX



RA2_SET_AX files with wrong filename

Gauge
RA2_SET_AX files with unknown processing stage

Gauge Explicit Reference

RA2_SET_AX files with wrong processing time

Gauge Explicit Reference

RA2_SET_AX files with software version not equal to the current version

Gauge Explicit Reference

RA2_SET_AX files with wrong sensing start

Gauge Explicit Reference

RA2_SET_AX files with wrong sensing stop

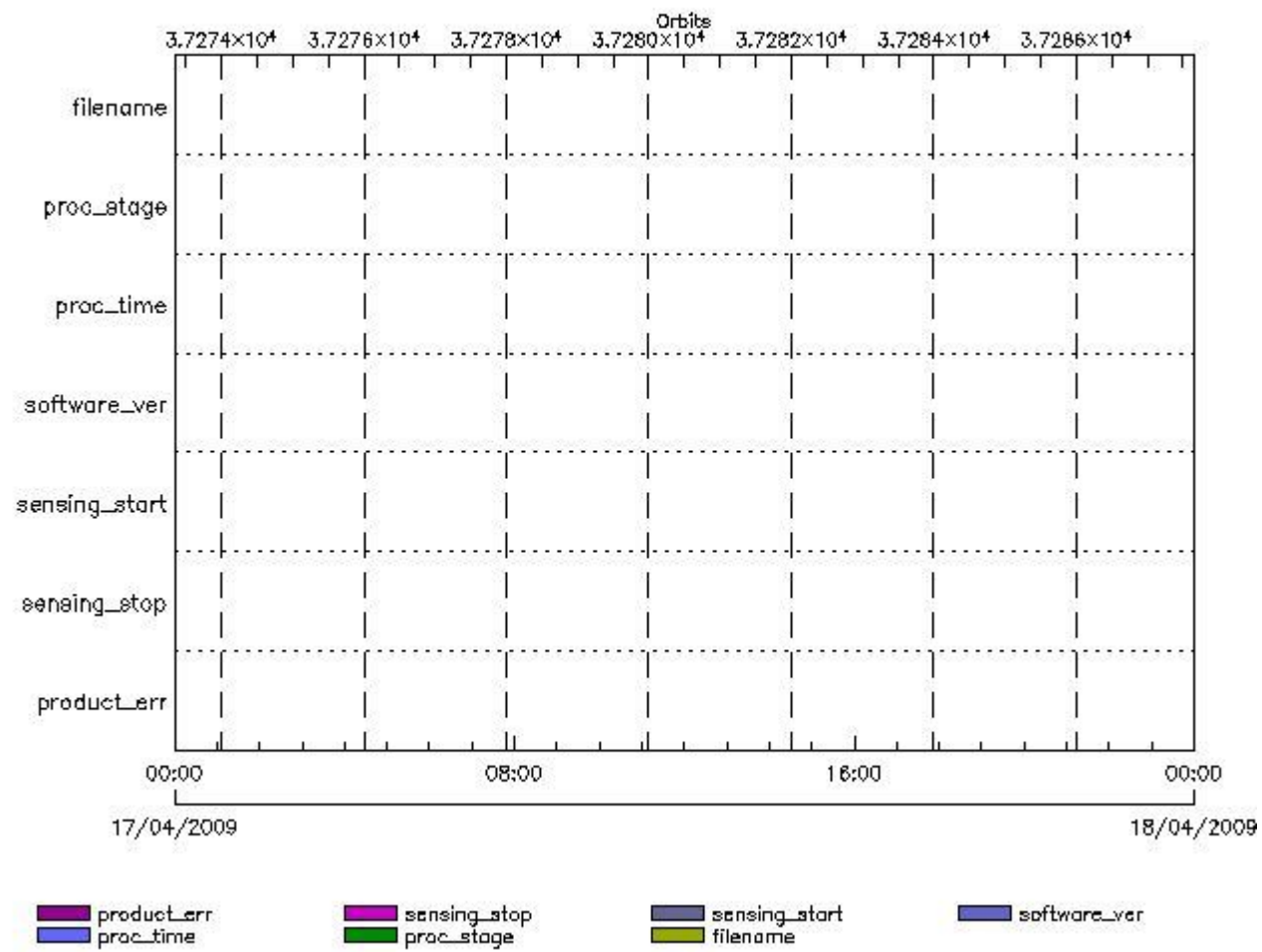
Gauge Explicit Reference

RA2_SET_AX files with product err set

Gauge Explicit Reference

RA2_SL1_AX MPH checks

MPH Errors for RA2_SL1_AX



RA2_SL1_AX files with wrong filename

Gauge

RA2_SL1_AX files with unknown processing stage

Gauge Explicit Reference

RA2_SL1_AX files with wrong processing time

Gauge Explicit Reference

RA2_SL1_AX files with software version not equal to the current version

Gauge Explicit Reference

RA2_SL1_AX files with wrong sensing start

Gauge Explicit Reference

RA2_SL1_AX files with wrong sensing stop

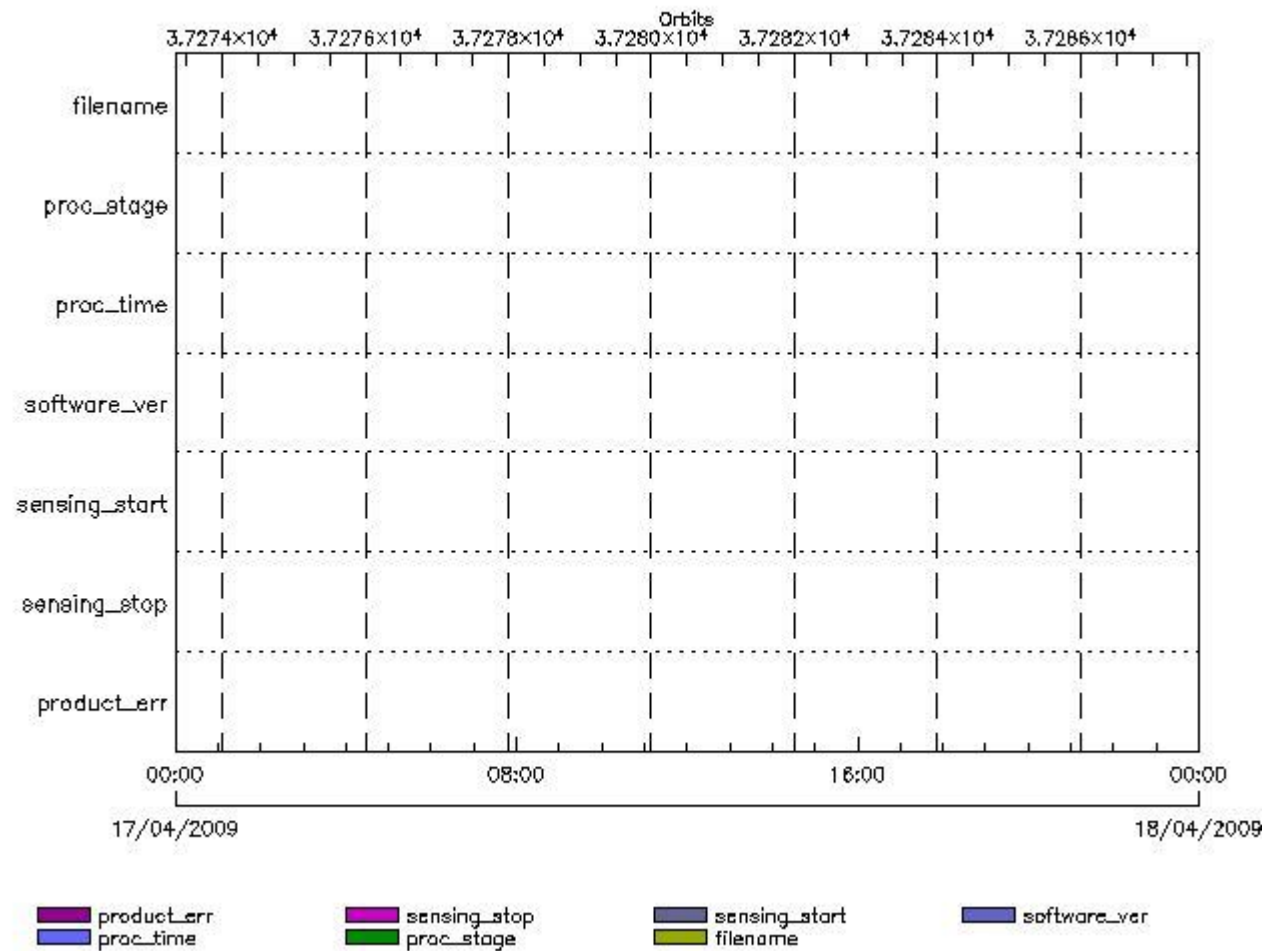
Gauge Explicit Reference

RA2_SL1_AX files with product err set

Gauge Explicit Reference

RA2_SL2_AX MPH checks

MPH Errors for RA2_SL2_AX



RA2_SL2_AX files with wrong filename

Gauge

RA2_SL2_AX files with unknown processing stage

Gauge Explicit Reference

RA2_SL2_AX files with wrong processing time

Gauge Explicit Reference

RA2_SL2_AX files with software version not equal to the current version

Gauge Explicit Reference

RA2_SL2_AX files with wrong sensing start

Gauge Explicit Reference

RA2_SL2_AX files with wrong sensing stop

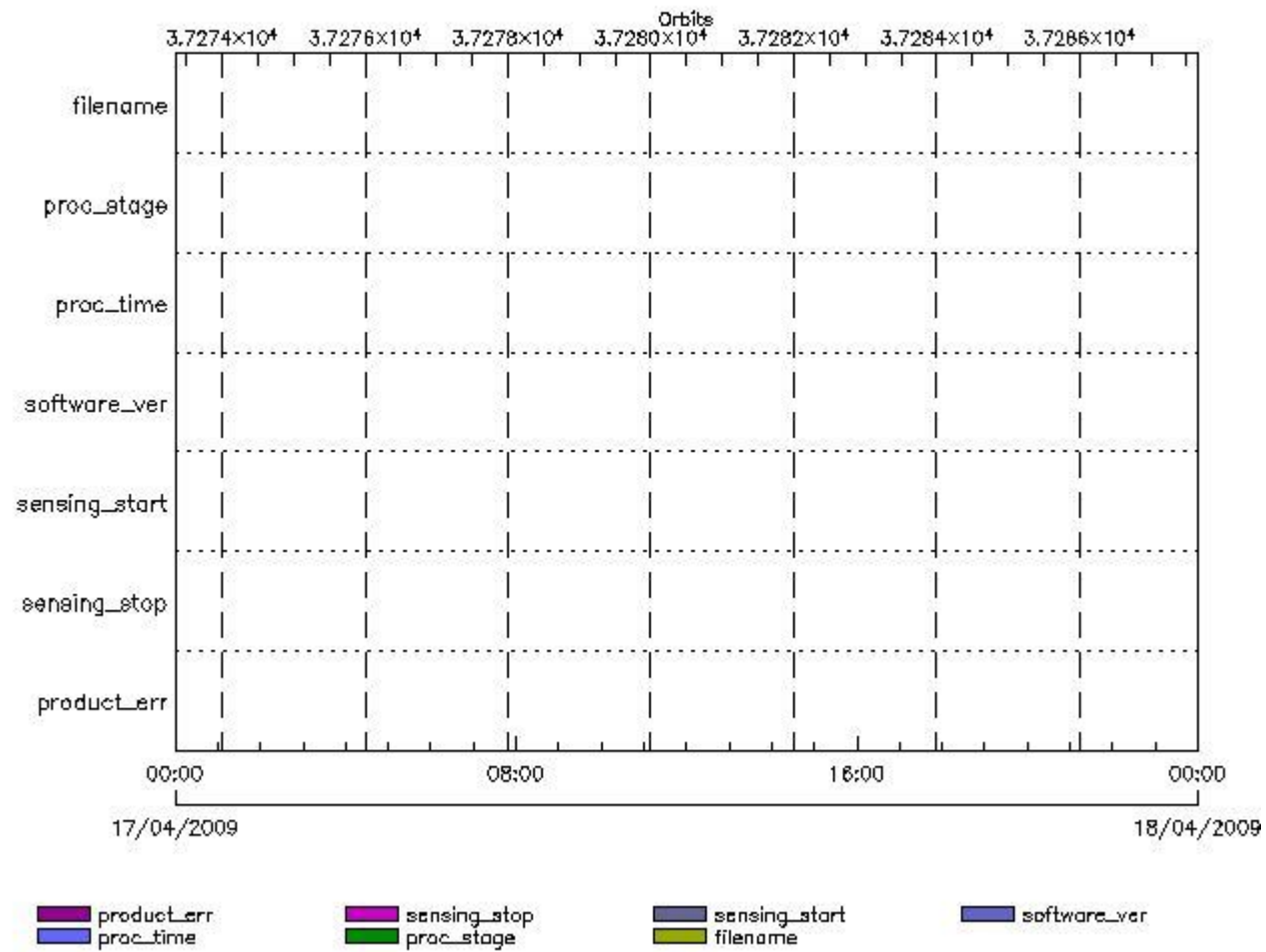
Gauge Explicit Reference

RA2_SL2_AX files with product err set

Gauge Explicit Reference

RA2_SOI_AX MPH checks

MPH Errors for RA2_SOI_AX



RA2_SOI_AX files with wrong filename

Gauge

RA2_SOI_AX files with unknown processing stage

Gauge Explicit Reference

RA2_SOI_AX files with wrong processing time

Gauge Explicit Reference

RA2_SOI_AX files with software version not equal to the current version

Gauge Explicit Reference

RA2_SOI_AX files with wrong sensing start

Gauge Explicit Reference

RA2_SOI_AX files with wrong sensing stop

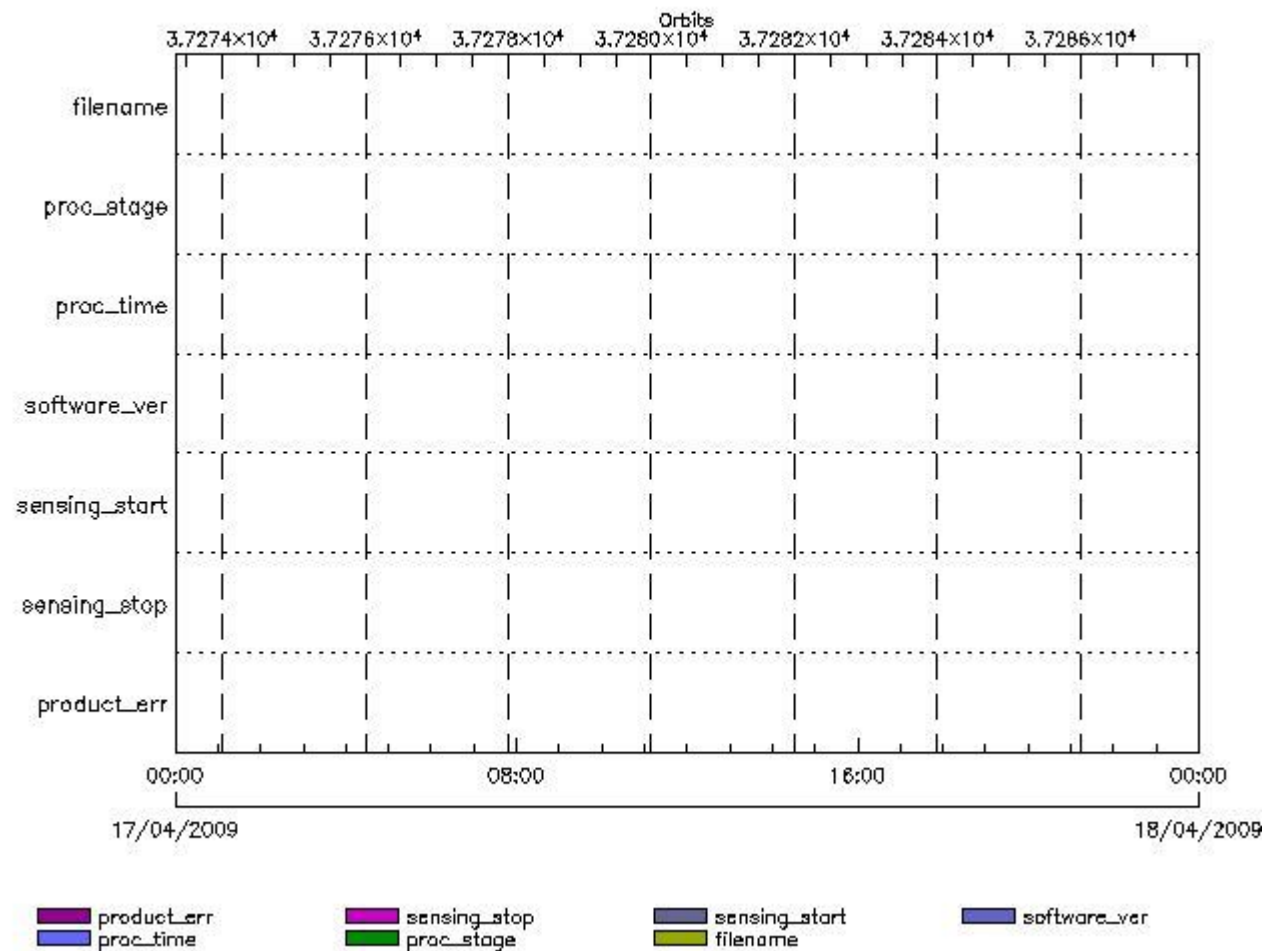
Gauge Explicit Reference

RA2_SOI_AX files with product err set

Gauge Explicit Reference

RA2_SOL_AX MPH checks

MPH Errors for RA2_SOL_AX



RA2_SOL_AX files with wrong filename

Gauge

RA2_SOL_AX files with unknown processing stage

Gauge Explicit Reference

RA2_SOL_AX files with wrong processing time

Gauge Explicit Reference

RA2_SOL_AX files with software version not equal to the current version

Gauge Explicit Reference

RA2_SOL_AX files with wrong sensing start

Gauge Explicit Reference

RA2_SOL_AX files with wrong sensing stop

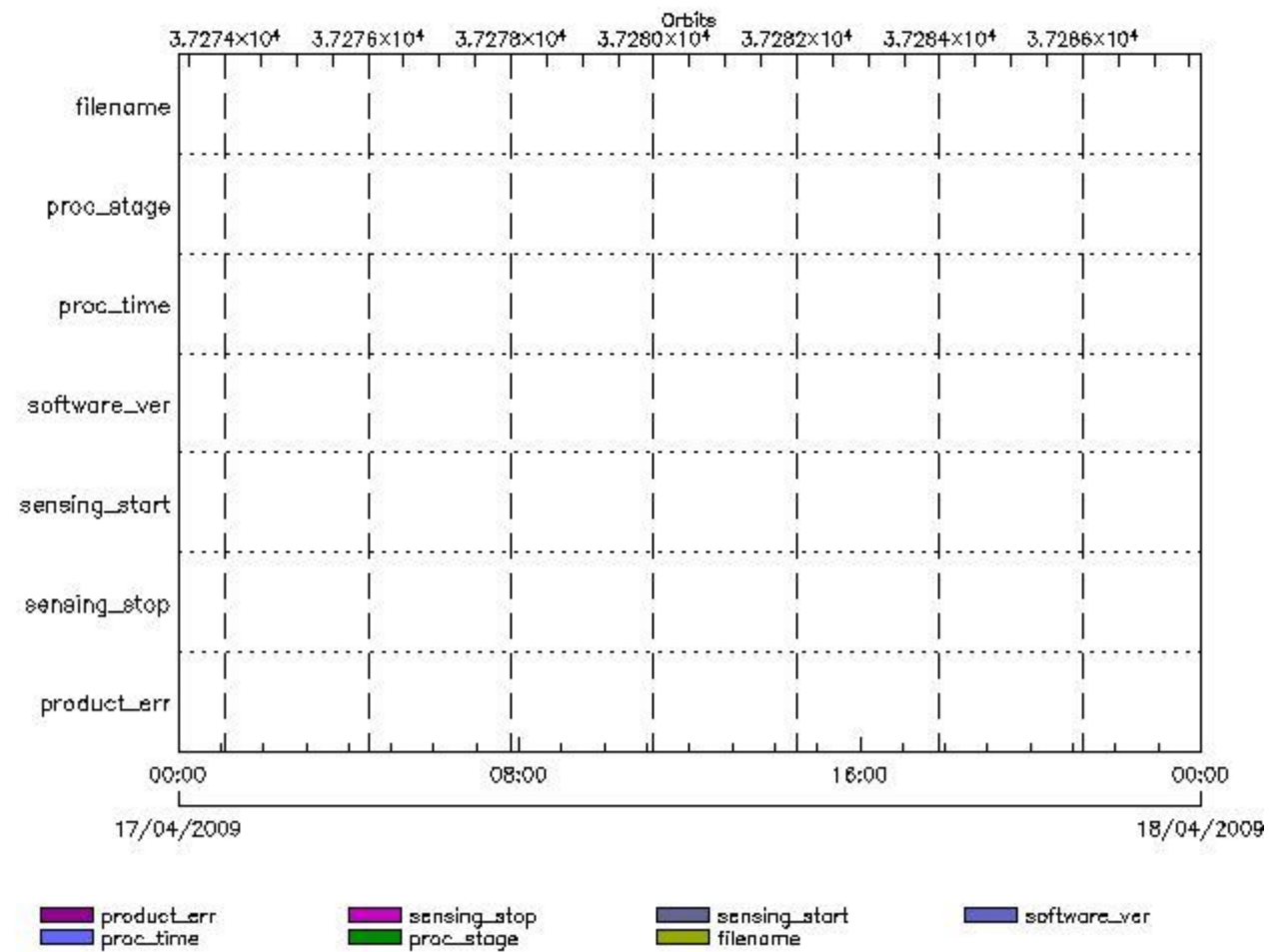
Gauge Explicit Reference

RA2_SOL_AX files with product err set

Gauge Explicit Reference

RA2_SSB_AX MPH checks

MPH Errors for RA2_SSB_AX



RA2_SSB_AX files with wrong filename

RA2_SSB_AX files with Gauge unknown processing stage

Gauge Explicit Reference

RA2_SSB_AX files with wrong processing time

Gauge Explicit Reference

RA2_SSB_AX files with software version not equal to the current version

Gauge Explicit Reference

RA2_SSB_AX files with wrong sensing start

Gauge Explicit Reference

RA2_SSB_AX files with wrong sensing stop

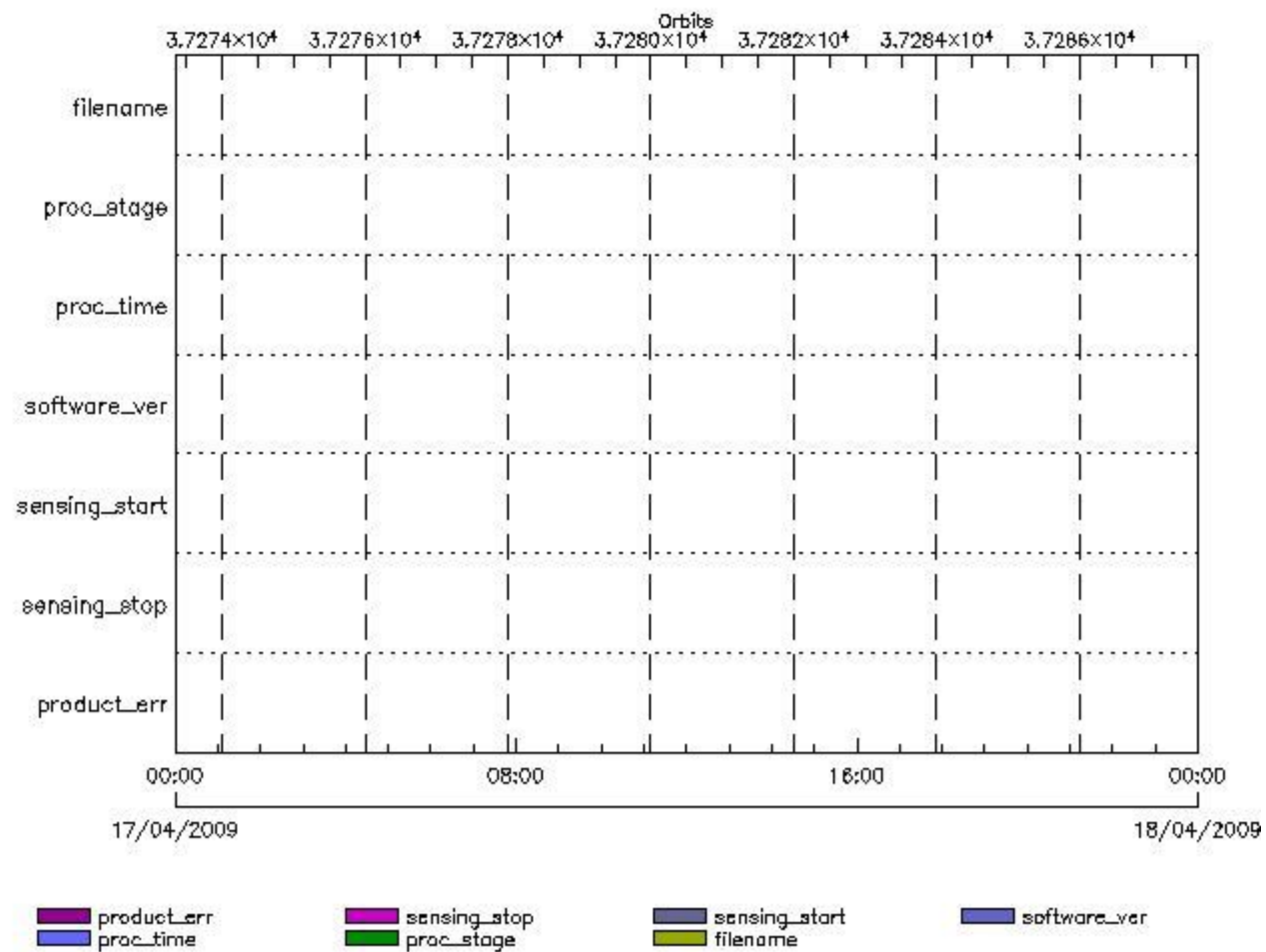
Gauge Explicit Reference

RA2_SSB_AX files with product err set

Gauge Explicit Reference

RA2_TLD_AX MPH checks

MPH Errors for RA2_TLD_AX



RA2_TLD_AX files with wrong filename

RA2_TLD_AX files with unknown processing stage

Gauge **Explicit Reference**

RA2_TLD_AX files with wrong processing time

Gauge **Explicit Reference**

RA2_TLD_AX files with software version not equal to the current version

Gauge **Explicit Reference**

RA2_TLD_AX files with wrong sensing start

Gauge **Explicit Reference**

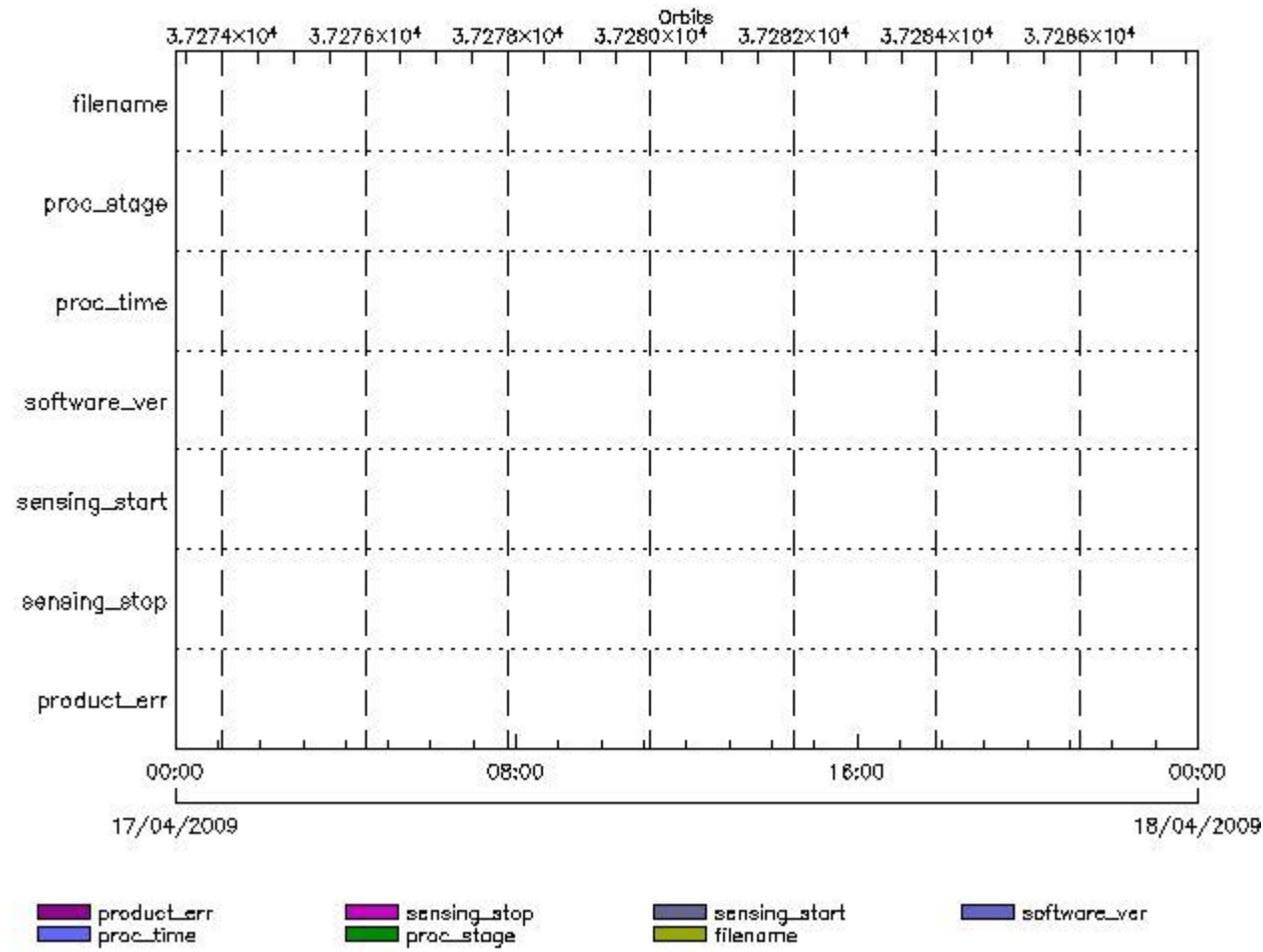
RA2_TLD_AX files with wrong sensing stop

Gauge **Explicit Reference**

RA2_TLD_AX files with product err set

Gauge **Explicit Reference**

MPH Errors for RA2_USO_AX



RA2_USO_AX files with wrong filename

RA2_USO_AX files with unknown processing stage

Gauge Explicit Reference

RA2_USO_AX files with wrong processing time

Gauge Explicit Reference

RA2_USO_AX files with software version not equal to the current version

Gauge Explicit Reference

RA2_USO_AX files with wrong sensing start

Gauge Explicit Reference

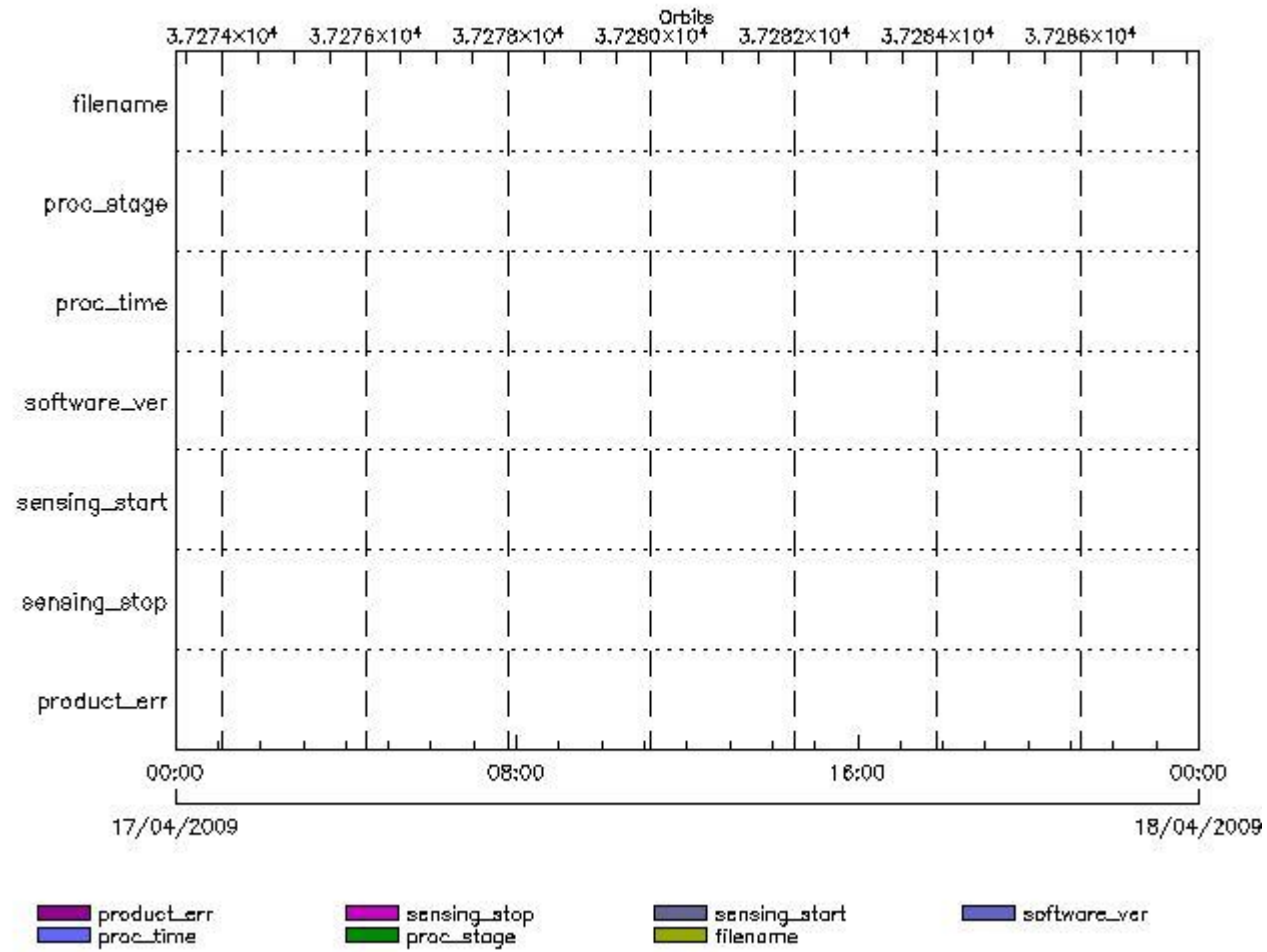
RA2_USO_AX files with wrong sensing stop

Gauge Explicit Reference

RA2_USO_AX files with product err set

AUX_ATT_AX MPH checks

MPH Errors for AUX_ATT_AX



AUX_ATT_AX files with wrong filename

AUX_ATT_AX files with unknown processing stage

Gauge Explicit Reference

AUX_ATT_AX files with wrong processing time

Gauge Explicit Reference

AUX_ATT_AX files with software version not equal to the current version

Gauge Explicit Reference

AUX_ATT_AX files with wrong sensing start

Gauge Explicit Reference

AUX_ATT_AX files with wrong sensing stop

Gauge Explicit Reference
 AUX_ATT_AX files with product err set

Gauge Explicit Reference

Time Correlation

AUX_TIM_AX Propagation Error

Gauge	Value	Segment (Start-Stop)
Propagation Error (us) Warning! Too big	9.11910247802734	16-APR-2009 23:42:51.000 17-APR-2009 06:33:13.000
Propagation Error (us) Warning! Too big	5.70027828216553	17-APR-2009 06:33:13.000 17-APR-2009 08:12:54.000
Propagation Error (us) N/A	-3.17436027526855	17-APR-2009 08:12:54.000 17-APR-2009 09:52:36.000
Propagation Error (us) N/A	0.994870185852051	17-APR-2009 09:52:36.000 17-APR-2009 11:32:03.000
Propagation Error (us) N/A	-4.12343502044678	17-APR-2009 11:32:03.000 17-APR-2009 13:11:04.000
Propagation Error (us) N/A	-3.83899211883545	17-APR-2009 13:11:04.000 17-APR-2009 14:49:51.000
Propagation Error (us) N/A	-0.256047248840332	17-APR-2009 14:49:51.000 17-APR-2009 16:27:20.000
Propagation Error (us) N/A	4.24843788146973	17-APR-2009 16:27:20.000 17-APR-2009 18:05:18.000
Propagation Error (us) N/A	-0.729893684387207	17-APR-2009 18:05:18.000 17-APR-2009 19:44:14.000
Propagation Error (us) N/A	-3.19625282287598	17-APR-2009 19:44:14.000 17-APR-2009 21:25:27.000
Propagation Error (us) Warning! Too big	-6.92930889129639	17-APR-2009 21:25:27.000 17-APR-2009 23:09:11.000

```

xReportTemplate. Copying internal and external template references...
xReportTemplate. Processing Conditionals inclusions...
xReportTemplate. ...No Conditionals inclusions found
xReportTemplate. Generating data extraction schema document...
xReportTemplate. Inserting embedded DEL scripts and extracting data...
xReportTemplate. Generating data extraction skeleton for explicit references...
xReportTemplate. Extracting Explicit References data...
xReportTemplate. Merging object data with explicit_references data...
xReportTemplate. Generating stylesheet to transform template to report...
xReportTemplate. Generating stylesheet for grouping and zooming...
xReportTemplate. Generating intermediate report without grouping and zooming...
xReportTemplate. Generating final xhtml report...
xReportTemplate. Generating the IDL program for the graphs
xReportTemplate. Generating external linked fragments
xReportTemplate. Executing the IDL program
Information : (19-Apr-2009 15:00:51)
Graph 1: Creating object for a eventGanttChart
Information : (19-Apr-2009 15:00:51) Graph 1: Processing legend.
Information : (19-Apr-2009 15:00:51)
Graph 1: Adding data from object @PCF_RA2_sensing:ETL_ra2_wwv_2p          17
elements.
Information : (19-Apr-2009 15:00:51)
Graph 1: Adding data from object @PCF_RA2_sensing:ETL_ra2_fgd_2p          17
elements.
Information : (19-Apr-2009 15:00:51)
Graph 1: Adding data from object @PCF_RA2_sensing:ETL_ra2_mw__1p          17
elements.
Information : (19-Apr-2009 15:00:51)
Graph 1: Adding data from object @PCF_RA2_sensing:ETL_ra2_me__0p          17
elements.
Information : (19-Apr-2009 15:00:51)
Graph 1: Adding data from object @PCF_RA2_sensing:ETL_mwr_n1__0p          16
elements.
Information : (19-Apr-2009 15:00:51)
Graph 1: Adding data from object @PCF_RA2_sensing:ETL_dor_nav_0p          16
elements.
Information : (19-Apr-2009 15:00:51)
Graph 1: Adding data from object @PCF_RA2_sensing:ETL_dor_dop_0p          16
elements.
Information : (19-Apr-2009 15:00:51)
Graph 1: Adding data from object @PCF_RA2_sensing:ETL_ra2_cal_0p          1
elements.
Information : (19-Apr-2009 15:00:51) Graph 1: Generating PNG file.
Information : (19-Apr-2009 15:00:52) Graph 1: Destroying object.
Information : (19-Apr-2009 15:00:52)
Graph 2: Creating object for a eventWorldMap
Information : (19-Apr-2009 15:00:52) Graph 2: Processing legend.
Information : (19-Apr-2009 15:00:52)
Graph 2: Adding data from object @PCF_RA2_sensing:ETL_ra2_inv_prod          17
elements.
Information : (19-Apr-2009 15:00:56) Graph 2: Generating PNG file.
Information : (19-Apr-2009 15:00:57) Graph 2: Destroying object.
Information : (19-Apr-2009 15:00:57)
Graph 3: Creating object for a eventGanttChart
Information : (19-Apr-2009 15:00:57) Graph 3: Processing legend.
Information : (19-Apr-2009 15:00:57)
Graph 3: Adding data from object @PCF_RA2_production:ETLmwr_mis          4
elements.
Information : (19-Apr-2009 15:00:57)
Graph 3: Adding data from object @PCF_RA2_production:ETLra2_l0_mis          2
elements.
Information : (19-Apr-2009 15:00:57)
Graph 3: Adding data from object @PCF_RA2_production:ETLdor_mis          25
elements.
Information : (19-Apr-2009 15:00:57)
Graph 3: Adding data from object @PCF_RA2_sensing:ETL_mwr_l0          16
elements.
Information : (19-Apr-2009 15:00:57)

```

```

Graph 3: Adding data from object @PCF_RA2_production:ETLmwr_all_stations
17 elements.
Information : (19-Apr-2009 15:00:57)
Graph 3: Adding data from object @PCF_RA2_sensing:ETL_ra2_l0          18
elements.
Information : (19-Apr-2009 15:00:57)
Graph 3: Adding data from object @PCF_RA2_production:ETLra2_all_stations
3 elements.
Information : (19-Apr-2009 15:00:57)
Graph 3: Adding data from object @PCF_RA2_sensing:ETL_dor_l0        32
elements.
Information : (19-Apr-2009 15:00:57)
Graph 3: Adding data from object @PCF_RA2_production:ETLdor_all_stations
17 elements.
Information : (19-Apr-2009 15:00:57)
Graph 3: Adding data from object @PCF_RA2_production:ETLra2_unav      1
elements.
Warning !   : (19-Apr-2009 15:00:57)
GanttChart::AddData. The DqiData structure has no data for this range
Information : (19-Apr-2009 15:00:57) Graph 3: Generating PNG file.
Warning !   : (19-Apr-2009 15:00:57)
GanttChart::ReadPolyline. Adding a section with no data
Information : (19-Apr-2009 15:00:58) Graph 3: Destroying object.
Information : (19-Apr-2009 15:00:58)
Graph 4: Creating object for a eventGanttChart
Information : (19-Apr-2009 15:00:58) Graph 4: Processing legend.
Information : (19-Apr-2009 15:00:58)
Graph 4: Adding data from object @PCF_RA2_production:ETLra2_l1_mis    2
elements.
Information : (19-Apr-2009 15:00:58)
Graph 4: Adding data from object @PCF_RA2_sensing:ETL_ra2_l1        17
elements.
Information : (19-Apr-2009 15:00:58)
Graph 4: Adding data from object @PCF_RA2_production:ETLra2_unav      1
elements.
Warning !   : (19-Apr-2009 15:00:58)
GanttChart::AddData. The DqiData structure has no data for this range
Information : (19-Apr-2009 15:00:58)
Graph 4: Adding data from object @PCF_RA2_production:ETL_ra2_l1_acq
18 elements.
Information : (19-Apr-2009 15:00:58) Graph 4: Generating PNG file.
Warning !   : (19-Apr-2009 15:00:58)
GanttChart::ReadPolyline. Adding a section with no data
Information : (19-Apr-2009 15:00:58) Graph 4: Destroying object.
Information : (19-Apr-2009 15:00:58)
Graph 5: Creating object for a eventGanttChart
Information : (19-Apr-2009 15:00:58) Graph 5: Processing legend.
Information : (19-Apr-2009 15:00:58)
Graph 5: Adding data from object @PCF_RA2_production:ETLra2_l2_mis    4
elements.
Information : (19-Apr-2009 15:00:58)
Graph 5: Adding data from object @PCF_RA2_sensing:ETL_ra2_l2        34
elements.
Information : (19-Apr-2009 15:00:58)
Graph 5: Adding data from object @PCF_RA2_production:ETLra2_unav      1
elements.
Warning !   : (19-Apr-2009 15:00:58)
GanttChart::AddData. The DqiData structure has no data for this range
Information : (19-Apr-2009 15:00:58)
Graph 5: Adding data from object @PCF_RA2_production:ETL_ra2_l2_acq
36 elements.
Information : (19-Apr-2009 15:00:58) Graph 5: Generating PNG file.
Warning !   : (19-Apr-2009 15:00:58)
GanttChart::ReadPolyline. Adding a section with no data
Information : (19-Apr-2009 15:00:59) Graph 5: Destroying object.
Information : (19-Apr-2009 15:00:59)
Graph 6: Creating object for a eventGanttChart
Information : (19-Apr-2009 15:00:59) Graph 6: Processing legend.

```


Information : (19-Apr-2009 15:00:59)
Graph 6: Adding data from object @PCF MPH_RA2_CAL_0P:DET_wrong_product_err
1 elements.
Warning ! : (19-Apr-2009 15:00:59)
GanttChart::AddData. The DqiData structure has no data for this range
Information : (19-Apr-2009 15:00:59)
Graph 6: Adding data from object @PCF MPH_RA2_CAL_0P:SET_wrong_leap_err
1 elements.
Warning ! : (19-Apr-2009 15:00:59)
GanttChart::AddData. The DqiData structure has no data for this range
Information : (19-Apr-2009 15:00:59)
Graph 6: Adding data from object @PCF MPH_RA2_CAL_0P:SET_wrong_leap_utc
1 elements.
Warning ! : (19-Apr-2009 15:00:59)
GanttChart::AddData. The DqiData structure has no data for this range
Information : (19-Apr-2009 15:00:59)
Graph 6: Adding data from object @PCF MPH_RA2_CAL_0P:SET_wrong_clock_step
1 elements.
Warning ! : (19-Apr-2009 15:00:59)
GanttChart::AddData. The DqiData structure has no data for this range
Information : (19-Apr-2009 15:00:59)
Graph 6: Adding data from object @PCF MPH_RA2_CAL_0P:SET_wrong_sat_binary_time
1 elements.
Warning ! : (19-Apr-2009 15:00:59)
GanttChart::AddData. The DqiData structure has no data for this range
Information : (19-Apr-2009 15:00:59)
Graph 6: Adding data from object @PCF MPH_RA2_CAL_0P:SET_wrong_utc_sbt_time
1 elements.
Information : (19-Apr-2009 15:00:59)
Graph 6: Adding data from object @PCF MPH_RA2_CAL_0P:SET_wrong_vector_source
1 elements.
Warning ! : (19-Apr-2009 15:00:59)
GanttChart::AddData. The DqiData structure has no data for this range
Information : (19-Apr-2009 15:00:59)
Graph 6: Adding data from object @PCF MPH_RA2_CAL_0P:SET_wrong_z_velocity
1 elements.
Warning ! : (19-Apr-2009 15:00:59)
GanttChart::AddData. The DqiData structure has no data for this range
Information : (19-Apr-2009 15:00:59)
Graph 6: Adding data from object @PCF MPH_RA2_CAL_0P:SET_wrong_y_velocity
1 elements.
Warning ! : (19-Apr-2009 15:00:59)
GanttChart::AddData. The DqiData structure has no data for this range
Information : (19-Apr-2009 15:00:59)
Graph 6: Adding data from object @PCF MPH_RA2_CAL_0P:SET_wrong_x_velocity
1 elements.
Warning ! : (19-Apr-2009 15:00:59)
GanttChart::AddData. The DqiData structure has no data for this range
Information : (19-Apr-2009 15:00:59)
Graph 6: Adding data from object @PCF MPH_RA2_CAL_0P:SET_wrong_z_position
1 elements.
Warning ! : (19-Apr-2009 15:00:59)
GanttChart::AddData. The DqiData structure has no data for this range
Information : (19-Apr-2009 15:00:59)
Graph 6: Adding data from object @PCF MPH_RA2_CAL_0P:SET_wrong_y_position
1 elements.
Warning ! : (19-Apr-2009 15:00:59)
GanttChart::AddData. The DqiData structure has no data for this range
Information : (19-Apr-2009 15:00:59)
Graph 6: Adding data from object @PCF MPH_RA2_CAL_0P:SET_wrong_x_position
1 elements.
Warning ! : (19-Apr-2009 15:00:59)
GanttChart::AddData. The DqiData structure has no data for this range
Information : (19-Apr-2009 15:00:59) Graph 6:
Adding data from object @PCF MPH_RA2_CAL_0P:SET_wrong_state_vector_time
1 elements.
Warning ! : (19-Apr-2009 15:00:59)
GanttChart::AddData. The DqiData structure has no data for this range

Information : (19-Apr-2009 15:01:00)
Graph 7: Adding data from object @PCF MPH_DOR_DOP_0P:SET_wrong_x_velocity
1 elements.
Warning ! : (19-Apr-2009 15:01:00)
GanttChart::AddData. The DqiData structure has no data for this range
Information : (19-Apr-2009 15:01:00)
Graph 7: Adding data from object @PCF MPH_DOR_DOP_0P:SET_wrong_z_position
1 elements.
Warning ! : (19-Apr-2009 15:01:00)
GanttChart::AddData. The DqiData structure has no data for this range
Information : (19-Apr-2009 15:01:00)
Graph 7: Adding data from object @PCF MPH_DOR_DOP_0P:SET_wrong_y_position
1 elements.
Warning ! : (19-Apr-2009 15:01:00)
GanttChart::AddData. The DqiData structure has no data for this range
Information : (19-Apr-2009 15:01:00)
Graph 7: Adding data from object @PCF MPH_DOR_DOP_0P:SET_wrong_x_position
1 elements.
Warning ! : (19-Apr-2009 15:01:00)
GanttChart::AddData. The DqiData structure has no data for this range
Information : (19-Apr-2009 15:01:00) Graph 7:
Adding data from object @PCF MPH_DOR_DOP_0P:SET_wrong_state_vector_time
1 elements.
Warning ! : (19-Apr-2009 15:01:00)
GanttChart::AddData. The DqiData structure has no data for this range
Information : (19-Apr-2009 15:01:00)
Graph 7: Adding data from object @PCF MPH_DOR_DOP_0P:SET_wrong_phase
1 elements.
Warning ! : (19-Apr-2009 15:01:00)
GanttChart::AddData. The DqiData structure has no data for this range
Information : (19-Apr-2009 15:01:00)
Graph 7: Adding data from object @PCF MPH_DOR_DOP_0P:SET_wrong_sensing_stop
1 elements.
Warning ! : (19-Apr-2009 15:01:00)
GanttChart::AddData. The DqiData structure has no data for this range
Information : (19-Apr-2009 15:01:00)
Graph 7: Adding data from object @PCF MPH_DOR_DOP_0P:SET_wrong_sensing_start
1 elements.
Warning ! : (19-Apr-2009 15:01:00)
GanttChart::AddData. The DqiData structure has no data for this range
Information : (19-Apr-2009 15:01:00)
Graph 7: Adding data from object @PCF MPH_DOR_DOP_0P:SET_wrong_software_ver
1 elements.
Warning ! : (19-Apr-2009 15:01:00)
GanttChart::AddData. The DqiData structure has no data for this range
Information : (19-Apr-2009 15:01:00)
Graph 7: Adding data from object @PCF MPH_DOR_DOP_0P:SET_wrong_proc_time
1 elements.
Warning ! : (19-Apr-2009 15:01:00)
GanttChart::AddData. The DqiData structure has no data for this range
Information : (19-Apr-2009 15:01:00)
Graph 7: Adding data from object @PCF MPH_DOR_DOP_0P:SET_wrong_proc_center
1 elements.
Warning ! : (19-Apr-2009 15:01:00)
GanttChart::AddData. The DqiData structure has no data for this range
Information : (19-Apr-2009 15:01:00) Graph 7:
Adding data from object @PCF MPH_DOR_DOP_0P:SET_wrong_acquisition_station
1 elements.
Warning ! : (19-Apr-2009 15:01:00)
GanttChart::AddData. The DqiData structure has no data for this range
Information : (19-Apr-2009 15:01:00)
Graph 7: Adding data from object @PCF MPH_DOR_DOP_0P:SET_wrong_proc_stage
1 elements.
Warning ! : (19-Apr-2009 15:01:00)
GanttChart::AddData. The DqiData structure has no data for this range
Information : (19-Apr-2009 15:01:00)
Graph 7: Adding data from object @PCF MPH_DOR_DOP_0P:SET_wrong_filename
1 elements.

```
Warning ! : (19-Apr-2009 15:01:00)
GanttChart::AddData. The DqiData structure has no data for this range
Information : (19-Apr-2009 15:01:00)
Graph 7: Adding data from object @PCF_RA2_sensing:ETL_dor_dop_0p      16
elements.
Information : (19-Apr-2009 15:01:00) Graph 7: Generating PNG file.
Warning ! : (19-Apr-2009 15:01:00)
GanttChart::ReadPolyline. Adding a section with no data
Warning ! : (19-Apr-2009 15:01:00)
GanttChart::ReadPolyline. Adding a section with no data
Warning ! : (19-Apr-2009 15:01:00)
GanttChart::ReadPolyline. Adding a section with no data
Warning ! : (19-Apr-2009 15:01:00)
GanttChart::ReadPolyline. Adding a section with no data
Warning ! : (19-Apr-2009 15:01:00)
GanttChart::ReadPolyline. Adding a section with no data
Warning ! : (19-Apr-2009 15:01:00)
GanttChart::ReadPolyline. Adding a section with no data
Warning ! : (19-Apr-2009 15:01:00)
GanttChart::ReadPolyline. Adding a section with no data
Warning ! : (19-Apr-2009 15:01:00)
GanttChart::ReadPolyline. Adding a section with no data
Warning ! : (19-Apr-2009 15:01:00)
GanttChart::ReadPolyline. Adding a section with no data
Warning ! : (19-Apr-2009 15:01:00)
GanttChart::ReadPolyline. Adding a section with no data
Warning ! : (19-Apr-2009 15:01:00)
GanttChart::ReadPolyline. Adding a section with no data
Warning ! : (19-Apr-2009 15:01:00)
GanttChart::ReadPolyline. Adding a section with no data
Warning ! : (19-Apr-2009 15:01:00)
GanttChart::ReadPolyline. Adding a section with no data
Warning ! : (19-Apr-2009 15:01:00)
GanttChart::ReadPolyline. Adding a section with no data
Warning ! : (19-Apr-2009 15:01:00)
GanttChart::ReadPolyline. Adding a section with no data
Warning ! : (19-Apr-2009 15:01:00)
GanttChart::ReadPolyline. Adding a section with no data
Warning ! : (19-Apr-2009 15:01:00)
GanttChart::ReadPolyline. Adding a section with no data
Warning ! : (19-Apr-2009 15:01:00)
GanttChart::ReadPolyline. Adding a section with no data
Warning ! : (19-Apr-2009 15:01:00)
GanttChart::ReadPolyline. Adding a section with no data
Warning ! : (19-Apr-2009 15:01:00)
GanttChart::ReadPolyline. Adding a section with no data
Warning ! : (19-Apr-2009 15:01:00)
GanttChart::ReadPolyline. Adding a section with no data
Warning ! : (19-Apr-2009 15:01:00)
GanttChart::ReadPolyline. Adding a section with no data
Warning ! : (19-Apr-2009 15:01:00)
Information : (19-Apr-2009 15:01:01) Graph 7: Destroying object.
Information : (19-Apr-2009 15:01:01)
Graph 8: Creating object for a eventGanttChart
Information : (19-Apr-2009 15:01:01) Graph 8: Processing legend.
Information : (19-Apr-2009 15:01:01)
Graph 8: Adding data from object @PCF_MPH_DOR_NAV_0P:DET_wrong_product_err
1 elements.
Warning ! : (19-Apr-2009 15:01:01)
GanttChart::AddData. The DqiData structure has no data for this range
Information : (19-Apr-2009 15:01:01)
Graph 8: Adding data from object @PCF_MPH_DOR_NAV_0P:SET_wrong_leap_err
1 elements.
Warning ! : (19-Apr-2009 15:01:01)
GanttChart::AddData. The DqiData structure has no data for this range
Information : (19-Apr-2009 15:01:01)
Graph 8: Adding data from object @PCF_MPH_DOR_NAV_0P:SET_wrong_leap_utc
1 elements.
Warning ! : (19-Apr-2009 15:01:01)
```

GanttChart::AddData. The DqiData structure has no data for this range
Information : (19-Apr-2009 15:01:01)
Graph 8: Adding data from object @PCF_MPH_DOR_NAV_0P:SET_wrong_clock_step
1 elements.
Warning ! : (19-Apr-2009 15:01:01)
GanttChart::AddData. The DqiData structure has no data for this range
Information : (19-Apr-2009 15:01:01)
Graph 8: Adding data from object @PCF_MPH_DOR_NAV_0P:SET_wrong_sat_binary_time
1 elements.
Warning ! : (19-Apr-2009 15:01:01)
GanttChart::AddData. The DqiData structure has no data for this range
Information : (19-Apr-2009 15:01:01)
Graph 8: Adding data from object @PCF_MPH_DOR_NAV_0P:SET_wrong_utc_sbt_time
12 elements.
Information : (19-Apr-2009 15:01:01)
Graph 8: Adding data from object @PCF_MPH_DOR_NAV_0P:SET_wrong_vector_source
1 elements.
Warning ! : (19-Apr-2009 15:01:01)
GanttChart::AddData. The DqiData structure has no data for this range
Information : (19-Apr-2009 15:01:01)
Graph 8: Adding data from object @PCF_MPH_DOR_NAV_0P:SET_wrong_z_velocity
1 elements.
Warning ! : (19-Apr-2009 15:01:01)
GanttChart::AddData. The DqiData structure has no data for this range
Information : (19-Apr-2009 15:01:01)
Graph 8: Adding data from object @PCF_MPH_DOR_NAV_0P:SET_wrong_y_velocity
1 elements.
Warning ! : (19-Apr-2009 15:01:01)
GanttChart::AddData. The DqiData structure has no data for this range
Information : (19-Apr-2009 15:01:01)
Graph 8: Adding data from object @PCF_MPH_DOR_NAV_0P:SET_wrong_x_velocity
1 elements.
Warning ! : (19-Apr-2009 15:01:01)
GanttChart::AddData. The DqiData structure has no data for this range
Information : (19-Apr-2009 15:01:01)
Graph 8: Adding data from object @PCF_MPH_DOR_NAV_0P:SET_wrong_z_position
1 elements.
Warning ! : (19-Apr-2009 15:01:01)
GanttChart::AddData. The DqiData structure has no data for this range
Information : (19-Apr-2009 15:01:01)
Graph 8: Adding data from object @PCF_MPH_DOR_NAV_0P:SET_wrong_y_position
1 elements.
Warning ! : (19-Apr-2009 15:01:01)
GanttChart::AddData. The DqiData structure has no data for this range
Information : (19-Apr-2009 15:01:01)
Graph 8: Adding data from object @PCF_MPH_DOR_NAV_0P:SET_wrong_x_position
1 elements.
Warning ! : (19-Apr-2009 15:01:01)
GanttChart::AddData. The DqiData structure has no data for this range
Information : (19-Apr-2009 15:01:01) Graph 8:
Adding data from object @PCF_MPH_DOR_NAV_0P:SET_wrong_state_vector_time
1 elements.
Warning ! : (19-Apr-2009 15:01:01)
GanttChart::AddData. The DqiData structure has no data for this range
Information : (19-Apr-2009 15:01:01)
Graph 8: Adding data from object @PCF_MPH_DOR_NAV_0P:SET_wrong_phase
1 elements.
Warning ! : (19-Apr-2009 15:01:01)
GanttChart::AddData. The DqiData structure has no data for this range
Information : (19-Apr-2009 15:01:01)
Graph 8: Adding data from object @PCF_MPH_DOR_NAV_0P:SET_wrong_sensing_stop
1 elements.
Warning ! : (19-Apr-2009 15:01:01)
GanttChart::AddData. The DqiData structure has no data for this range
Information : (19-Apr-2009 15:01:01)
Graph 8: Adding data from object @PCF_MPH_DOR_NAV_0P:SET_wrong_sensing_start
1 elements.
Warning ! : (19-Apr-2009 15:01:01)

GanttChart::ReadPolyline. Adding a section with no data
Warning ! : (19-Apr-2009 15:01:01)
GanttChart::ReadPolyline. Adding a section with no data
Warning ! : (19-Apr-2009 15:01:01)
GanttChart::ReadPolyline. Adding a section with no data
Warning ! : (19-Apr-2009 15:01:01)
GanttChart::ReadPolyline. Adding a section with no data
Warning ! : (19-Apr-2009 15:01:01)
GanttChart::ReadPolyline. Adding a section with no data
Warning ! : (19-Apr-2009 15:01:01)
GanttChart::ReadPolyline. Adding a section with no data
Information : (19-Apr-2009 15:01:02) Graph 8: Destroying object.
Information : (19-Apr-2009 15:01:02)
Graph 9: Creating object for a eventGanttChart
Information : (19-Apr-2009 15:01:02) Graph 9: Processing legend.
Information : (19-Apr-2009 15:01:02)
Graph 9: Adding data from object @PCF_MPH_MWR_NL__0P:DET_wrong_product_err
1 elements.
Warning ! : (19-Apr-2009 15:01:02)
GanttChart::AddData. The DqiData structure has no data for this range
Information : (19-Apr-2009 15:01:02)
Graph 9: Adding data from object @PCF_MPH_MWR_NL__0P:SET_wrong_leap_err
1 elements.
Warning ! : (19-Apr-2009 15:01:02)
GanttChart::AddData. The DqiData structure has no data for this range
Information : (19-Apr-2009 15:01:02)
Graph 9: Adding data from object @PCF_MPH_MWR_NL__0P:SET_wrong_leap_utc
1 elements.
Warning ! : (19-Apr-2009 15:01:02)
GanttChart::AddData. The DqiData structure has no data for this range
Information : (19-Apr-2009 15:01:02)
Graph 9: Adding data from object @PCF_MPH_MWR_NL__0P:SET_wrong_clock_step
1 elements.
Warning ! : (19-Apr-2009 15:01:02)
GanttChart::AddData. The DqiData structure has no data for this range
Information : (19-Apr-2009 15:01:02)
Graph 9: Adding data from object @PCF_MPH_MWR_NL__0P:SET_wrong_sat_binary_time
1 elements.
Warning ! : (19-Apr-2009 15:01:02)
GanttChart::AddData. The DqiData structure has no data for this range
Information : (19-Apr-2009 15:01:02)
Graph 9: Adding data from object @PCF_MPH_MWR_NL__0P:SET_wrong_utc_sbt_time
15 elements.
Information : (19-Apr-2009 15:01:02)
Graph 9: Adding data from object @PCF_MPH_MWR_NL__0P:SET_wrong_vector_source
1 elements.
Warning ! : (19-Apr-2009 15:01:02)
GanttChart::AddData. The DqiData structure has no data for this range
Information : (19-Apr-2009 15:01:02)
Graph 9: Adding data from object @PCF_MPH_MWR_NL__0P:SET_wrong_z_velocity
1 elements.
Warning ! : (19-Apr-2009 15:01:02)
GanttChart::AddData. The DqiData structure has no data for this range
Information : (19-Apr-2009 15:01:02)
Graph 9: Adding data from object @PCF_MPH_MWR_NL__0P:SET_wrong_y_velocity
1 elements.
Warning ! : (19-Apr-2009 15:01:02)
GanttChart::AddData. The DqiData structure has no data for this range
Information : (19-Apr-2009 15:01:02)
Graph 9: Adding data from object @PCF_MPH_MWR_NL__0P:SET_wrong_x_velocity
1 elements.
Warning ! : (19-Apr-2009 15:01:02)
GanttChart::AddData. The DqiData structure has no data for this range
Information : (19-Apr-2009 15:01:02)
Graph 9: Adding data from object @PCF_MPH_MWR_NL__0P:SET_wrong_z_position
1 elements.
Warning ! : (19-Apr-2009 15:01:02)
GanttChart::AddData. The DqiData structure has no data for this range

Information : (19-Apr-2009 15:01:02)
Graph 9: Adding data from object @PCF_MPH_MWR_NL__0P:SET_wrong_y_position
1 elements.
Warning ! : (19-Apr-2009 15:01:02)
GanttChart::AddData. The DqiData structure has no data for this range
Information : (19-Apr-2009 15:01:02)
Graph 9: Adding data from object @PCF_MPH_MWR_NL__0P:SET_wrong_x_position
1 elements.
Warning ! : (19-Apr-2009 15:01:02)
GanttChart::AddData. The DqiData structure has no data for this range
Information : (19-Apr-2009 15:01:02) Graph 9:
Adding data from object @PCF_MPH_MWR_NL__0P:SET_wrong_state_vector_time
1 elements.
Warning ! : (19-Apr-2009 15:01:02)
GanttChart::AddData. The DqiData structure has no data for this range
Information : (19-Apr-2009 15:01:02)
Graph 9: Adding data from object @PCF_MPH_MWR_NL__0P:SET_wrong_phase
1 elements.
Warning ! : (19-Apr-2009 15:01:02)
GanttChart::AddData. The DqiData structure has no data for this range
Information : (19-Apr-2009 15:01:02)
Graph 9: Adding data from object @PCF_MPH_MWR_NL__0P:SET_wrong_sensing_stop
1 elements.
Warning ! : (19-Apr-2009 15:01:02)
GanttChart::AddData. The DqiData structure has no data for this range
Information : (19-Apr-2009 15:01:02)
Graph 9: Adding data from object @PCF_MPH_MWR_NL__0P:SET_wrong_sensing_start
1 elements.
Warning ! : (19-Apr-2009 15:01:02)
GanttChart::AddData. The DqiData structure has no data for this range
Information : (19-Apr-2009 15:01:02)
Graph 9: Adding data from object @PCF_MPH_MWR_NL__0P:SET_wrong_software_ver
1 elements.
Warning ! : (19-Apr-2009 15:01:02)
GanttChart::AddData. The DqiData structure has no data for this range
Information : (19-Apr-2009 15:01:02)
Graph 9: Adding data from object @PCF_MPH_MWR_NL__0P:SET_wrong_proc_time
1 elements.
Warning ! : (19-Apr-2009 15:01:02)
GanttChart::AddData. The DqiData structure has no data for this range
Information : (19-Apr-2009 15:01:02)
Graph 9: Adding data from object @PCF_MPH_MWR_NL__0P:SET_wrong_proc_center
1 elements.
Warning ! : (19-Apr-2009 15:01:02)
GanttChart::AddData. The DqiData structure has no data for this range
Information : (19-Apr-2009 15:01:02) Graph 9:
Adding data from object @PCF_MPH_MWR_NL__0P:SET_wrong_acquisition_station
1 elements.
Warning ! : (19-Apr-2009 15:01:02)
GanttChart::AddData. The DqiData structure has no data for this range
Information : (19-Apr-2009 15:01:02)
Graph 9: Adding data from object @PCF_MPH_MWR_NL__0P:SET_wrong_proc_stage
1 elements.
Warning ! : (19-Apr-2009 15:01:02)
GanttChart::AddData. The DqiData structure has no data for this range
Information : (19-Apr-2009 15:01:02)
Graph 9: Adding data from object @PCF_MPH_MWR_NL__0P:SET_wrong_filename
1 elements.
Warning ! : (19-Apr-2009 15:01:02)
GanttChart::AddData. The DqiData structure has no data for this range
Information : (19-Apr-2009 15:01:02)
Graph 9: Adding data from object @PCF_RA2_sensing:ETL_mwr_nl__0p 16
elements.
Information : (19-Apr-2009 15:01:02) Graph 9: Generating PNG file.
Warning ! : (19-Apr-2009 15:01:02)
GanttChart::ReadPolyline. Adding a section with no data
Warning ! : (19-Apr-2009 15:01:02)
GanttChart::ReadPolyline. Adding a section with no data

GanttChart::AddData. The DqiData structure has no data for this range
Information : (19-Apr-2009 15:01:03)
Graph 10: Adding data from object @PCF MPH_RA2_ME__0P:SET_wrong_utc_sbt_time
16 elements.
Information : (19-Apr-2009 15:01:03)
Graph 10: Adding data from object @PCF MPH_RA2_ME__0P:SET_wrong_vector_source
1 elements.
Warning ! : (19-Apr-2009 15:01:03)
GanttChart::AddData. The DqiData structure has no data for this range
Information : (19-Apr-2009 15:01:03)
Graph 10: Adding data from object @PCF MPH_RA2_ME__0P:SET_wrong_z_velocity
1 elements.
Warning ! : (19-Apr-2009 15:01:03)
GanttChart::AddData. The DqiData structure has no data for this range
Information : (19-Apr-2009 15:01:03)
Graph 10: Adding data from object @PCF MPH_RA2_ME__0P:SET_wrong_y_velocity
1 elements.
Warning ! : (19-Apr-2009 15:01:03)
GanttChart::AddData. The DqiData structure has no data for this range
Information : (19-Apr-2009 15:01:03)
Graph 10: Adding data from object @PCF MPH_RA2_ME__0P:SET_wrong_x_velocity
1 elements.
Warning ! : (19-Apr-2009 15:01:03)
GanttChart::AddData. The DqiData structure has no data for this range
Information : (19-Apr-2009 15:01:03)
Graph 10: Adding data from object @PCF MPH_RA2_ME__0P:SET_wrong_z_position
1 elements.
Warning ! : (19-Apr-2009 15:01:03)
GanttChart::AddData. The DqiData structure has no data for this range
Information : (19-Apr-2009 15:01:03)
Graph 10: Adding data from object @PCF MPH_RA2_ME__0P:SET_wrong_y_position
1 elements.
Warning ! : (19-Apr-2009 15:01:03)
GanttChart::AddData. The DqiData structure has no data for this range
Information : (19-Apr-2009 15:01:03)
Graph 10: Adding data from object @PCF MPH_RA2_ME__0P:SET_wrong_x_position
1 elements.
Warning ! : (19-Apr-2009 15:01:03)
GanttChart::AddData. The DqiData structure has no data for this range
Information : (19-Apr-2009 15:01:03) Graph 10:
Adding data from object @PCF MPH_RA2_ME__0P:SET_wrong_state_vector_time
1 elements.
Warning ! : (19-Apr-2009 15:01:03)
GanttChart::AddData. The DqiData structure has no data for this range
Information : (19-Apr-2009 15:01:03)
Graph 10: Adding data from object @PCF MPH_RA2_ME__0P:SET_wrong_phase
1 elements.
Warning ! : (19-Apr-2009 15:01:03)
GanttChart::AddData. The DqiData structure has no data for this range
Information : (19-Apr-2009 15:01:03)
Graph 10: Adding data from object @PCF MPH_RA2_ME__0P:SET_wrong_sensing_stop
1 elements.
Warning ! : (19-Apr-2009 15:01:03)
GanttChart::AddData. The DqiData structure has no data for this range
Information : (19-Apr-2009 15:01:03)
Graph 10: Adding data from object @PCF MPH_RA2_ME__0P:SET_wrong_sensing_start
1 elements.
Warning ! : (19-Apr-2009 15:01:03)
GanttChart::AddData. The DqiData structure has no data for this range
Information : (19-Apr-2009 15:01:03)
Graph 10: Adding data from object @PCF MPH_RA2_ME__0P:SET_wrong_software_ver
1 elements.
Warning ! : (19-Apr-2009 15:01:03)
GanttChart::AddData. The DqiData structure has no data for this range
Information : (19-Apr-2009 15:01:03)
Graph 10: Adding data from object @PCF MPH_RA2_ME__0P:SET_wrong_proc_time
1 elements.
Warning ! : (19-Apr-2009 15:01:03)

GanttChart::ReadPolyline. Adding a section with no data
Information : (19-Apr-2009 15:01:03) Graph 10: Destroying object.
Information : (19-Apr-2009 15:01:03)
Graph 11: Creating object for a eventGanttChart
Information : (19-Apr-2009 15:01:03) Graph 11: Processing legend.
Information : (19-Apr-2009 15:01:03)
Graph 11: Adding data from object @PCF_MPH_RA2_MW__1P:DET_wrong_product_err
1 elements.
Warning ! : (19-Apr-2009 15:01:03)
GanttChart::AddData. The DqiData structure has no data for this range
Information : (19-Apr-2009 15:01:03)
Graph 11: Adding data from object @PCF_MPH_RA2_MW__1P:SET_wrong_leap_err
1 elements.
Warning ! : (19-Apr-2009 15:01:03)
GanttChart::AddData. The DqiData structure has no data for this range
Information : (19-Apr-2009 15:01:03)
Graph 11: Adding data from object @PCF_MPH_RA2_MW__1P:SET_wrong_leap_utc
1 elements.
Warning ! : (19-Apr-2009 15:01:03)
GanttChart::AddData. The DqiData structure has no data for this range
Information : (19-Apr-2009 15:01:03)
Graph 11: Adding data from object @PCF_MPH_RA2_MW__1P:SET_wrong_clock_step
1 elements.
Warning ! : (19-Apr-2009 15:01:03)
GanttChart::AddData. The DqiData structure has no data for this range
Information : (19-Apr-2009 15:01:03) Graph 11:
Adding data from object @PCF_MPH_RA2_MW__1P:SET_wrong_sat_binary_time
1 elements.
Warning ! : (19-Apr-2009 15:01:03)
GanttChart::AddData. The DqiData structure has no data for this range
Information : (19-Apr-2009 15:01:03)
Graph 11: Adding data from object @PCF_MPH_RA2_MW__1P:SET_wrong_utc_sbt_time
16 elements.
Information : (19-Apr-2009 15:01:03)
Graph 11: Adding data from object @PCF_MPH_RA2_MW__1P:SET_wrong_vector_source
1 elements.
Warning ! : (19-Apr-2009 15:01:03)
GanttChart::AddData. The DqiData structure has no data for this range
Information : (19-Apr-2009 15:01:03)
Graph 11: Adding data from object @PCF_MPH_RA2_MW__1P:SET_wrong_z_velocity
1 elements.
Warning ! : (19-Apr-2009 15:01:03)
GanttChart::AddData. The DqiData structure has no data for this range
Information : (19-Apr-2009 15:01:03)
Graph 11: Adding data from object @PCF_MPH_RA2_MW__1P:SET_wrong_y_velocity
1 elements.
Warning ! : (19-Apr-2009 15:01:03)
GanttChart::AddData. The DqiData structure has no data for this range
Information : (19-Apr-2009 15:01:03)
Graph 11: Adding data from object @PCF_MPH_RA2_MW__1P:SET_wrong_x_velocity
1 elements.
Warning ! : (19-Apr-2009 15:01:03)
GanttChart::AddData. The DqiData structure has no data for this range
Information : (19-Apr-2009 15:01:03)
Graph 11: Adding data from object @PCF_MPH_RA2_MW__1P:SET_wrong_z_position
1 elements.
Warning ! : (19-Apr-2009 15:01:03)
GanttChart::AddData. The DqiData structure has no data for this range
Information : (19-Apr-2009 15:01:03)
Graph 11: Adding data from object @PCF_MPH_RA2_MW__1P:SET_wrong_y_position
1 elements.
Warning ! : (19-Apr-2009 15:01:03)
GanttChart::AddData. The DqiData structure has no data for this range
Information : (19-Apr-2009 15:01:03)
Graph 11: Adding data from object @PCF_MPH_RA2_MW__1P:SET_wrong_x_position
1 elements.
Warning ! : (19-Apr-2009 15:01:03)
GanttChart::AddData. The DqiData structure has no data for this range


```
Warning ! : (19-Apr-2009 15:01:04)
GanttChart::ReadPolyline. Adding a section with no data
Warning ! : (19-Apr-2009 15:01:04)
GanttChart::ReadPolyline. Adding a section with no data
Warning ! : (19-Apr-2009 15:01:04)
GanttChart::ReadPolyline. Adding a section with no data
Warning ! : (19-Apr-2009 15:01:04)
GanttChart::ReadPolyline. Adding a section with no data
Warning ! : (19-Apr-2009 15:01:04)
GanttChart::ReadPolyline. Adding a section with no data
Warning ! : (19-Apr-2009 15:01:04)
GanttChart::ReadPolyline. Adding a section with no data
Warning ! : (19-Apr-2009 15:01:04)
GanttChart::ReadPolyline. Adding a section with no data
Warning ! : (19-Apr-2009 15:01:04)
GanttChart::ReadPolyline. Adding a section with no data
Warning ! : (19-Apr-2009 15:01:04)
GanttChart::ReadPolyline. Adding a section with no data
Warning ! : (19-Apr-2009 15:01:04)
GanttChart::ReadPolyline. Adding a section with no data
Warning ! : (19-Apr-2009 15:01:04)
GanttChart::ReadPolyline. Adding a section with no data
Warning ! : (19-Apr-2009 15:01:04)
GanttChart::ReadPolyline. Adding a section with no data
Warning ! : (19-Apr-2009 15:01:04)
GanttChart::ReadPolyline. Adding a section with no data
Warning ! : (19-Apr-2009 15:01:04)
Information : (19-Apr-2009 15:01:04) Graph 11: Destroying object.
Information : (19-Apr-2009 15:01:04)
Graph 12: Creating object for a eventGanttChart
Information : (19-Apr-2009 15:01:04) Graph 12: Processing legend.
Information : (19-Apr-2009 15:01:04)
Graph 12: Adding data from object @PCF_MPH_RA2_FGD_2P:DET_wrong_product_err
17 elements.
Information : (19-Apr-2009 15:01:04)
Graph 12: Adding data from object @PCF_MPH_RA2_FGD_2P:SET_wrong_leap_err
1 elements.
Warning ! : (19-Apr-2009 15:01:04)
GanttChart::AddData. The DqiData structure has no data for this range
Information : (19-Apr-2009 15:01:04)
Graph 12: Adding data from object @PCF_MPH_RA2_FGD_2P:SET_wrong_leap_utc
1 elements.
Warning ! : (19-Apr-2009 15:01:04)
GanttChart::AddData. The DqiData structure has no data for this range
Information : (19-Apr-2009 15:01:04)
Graph 12: Adding data from object @PCF_MPH_RA2_FGD_2P:SET_wrong_clock_step
1 elements.
Warning ! : (19-Apr-2009 15:01:04)
GanttChart::AddData. The DqiData structure has no data for this range
Information : (19-Apr-2009 15:01:04) Graph 12:
Adding data from object @PCF_MPH_RA2_FGD_2P:SET_wrong_sat_binary_time
1 elements.
Warning ! : (19-Apr-2009 15:01:04)
GanttChart::AddData. The DqiData structure has no data for this range
Information : (19-Apr-2009 15:01:04)
Graph 12: Adding data from object @PCF_MPH_RA2_FGD_2P:SET_wrong_utc_sbt_time
16 elements.
Information : (19-Apr-2009 15:01:04)
Graph 12: Adding data from object @PCF_MPH_RA2_FGD_2P:SET_wrong_vector_source
1 elements.
Warning ! : (19-Apr-2009 15:01:04)
GanttChart::AddData. The DqiData structure has no data for this range
Information : (19-Apr-2009 15:01:04)
Graph 12: Adding data from object @PCF_MPH_RA2_FGD_2P:SET_wrong_z_velocity
1 elements.
Warning ! : (19-Apr-2009 15:01:04)
GanttChart::AddData. The DqiData structure has no data for this range
Information : (19-Apr-2009 15:01:04)
Graph 12: Adding data from object @PCF_MPH_RA2_FGD_2P:SET_wrong_y_velocity
1 elements.
Warning ! : (19-Apr-2009 15:01:04)
GanttChart::AddData. The DqiData structure has no data for this range
Information : (19-Apr-2009 15:01:04)
```

Graph 12: Adding data from object @PCF_MPH_RA2_FGD_2P:SET_wrong_x_velocity
1 elements.
Warning ! : (19-Apr-2009 15:01:04)
GanttChart::AddData. The DqiData structure has no data for this range
Information : (19-Apr-2009 15:01:04)
Graph 12: Adding data from object @PCF_MPH_RA2_FGD_2P:SET_wrong_z_position
1 elements.
Warning ! : (19-Apr-2009 15:01:04)
GanttChart::AddData. The DqiData structure has no data for this range
Information : (19-Apr-2009 15:01:04)
Graph 12: Adding data from object @PCF_MPH_RA2_FGD_2P:SET_wrong_y_position
1 elements.
Warning ! : (19-Apr-2009 15:01:04)
GanttChart::AddData. The DqiData structure has no data for this range
Information : (19-Apr-2009 15:01:04)
Graph 12: Adding data from object @PCF_MPH_RA2_FGD_2P:SET_wrong_x_position
1 elements.
Warning ! : (19-Apr-2009 15:01:04)
GanttChart::AddData. The DqiData structure has no data for this range
Information : (19-Apr-2009 15:01:04) Graph 12:
Adding data from object @PCF_MPH_RA2_FGD_2P:SET_wrong_state_vector_time
17 elements.
Information : (19-Apr-2009 15:01:04)
Graph 12: Adding data from object @PCF_MPH_RA2_FGD_2P:SET_wrong_phase
1 elements.
Warning ! : (19-Apr-2009 15:01:04)
GanttChart::AddData. The DqiData structure has no data for this range
Information : (19-Apr-2009 15:01:05)
Graph 12: Adding data from object @PCF_MPH_RA2_FGD_2P:SET_wrong_sensing_stop
1 elements.
Warning ! : (19-Apr-2009 15:01:05)
GanttChart::AddData. The DqiData structure has no data for this range
Information : (19-Apr-2009 15:01:05)
Graph 12: Adding data from object @PCF_MPH_RA2_FGD_2P:SET_wrong_sensing_start
1 elements.
Warning ! : (19-Apr-2009 15:01:05)
GanttChart::AddData. The DqiData structure has no data for this range
Information : (19-Apr-2009 15:01:05)
Graph 12: Adding data from object @PCF_MPH_RA2_FGD_2P:SET_wrong_software_ver
17 elements.
Information : (19-Apr-2009 15:01:05)
Graph 12: Adding data from object @PCF_MPH_RA2_FGD_2P:SET_wrong_proc_time
1 elements.
Warning ! : (19-Apr-2009 15:01:05)
GanttChart::AddData. The DqiData structure has no data for this range
Information : (19-Apr-2009 15:01:05)
Graph 12: Adding data from object @PCF_MPH_RA2_FGD_2P:SET_wrong_proc_center
1 elements.
Warning ! : (19-Apr-2009 15:01:05)
GanttChart::AddData. The DqiData structure has no data for this range
Information : (19-Apr-2009 15:01:05) Graph 12:
Adding data from object @PCF_MPH_RA2_FGD_2P:SET_wrong_acquisition_station
1 elements.
Warning ! : (19-Apr-2009 15:01:05)
GanttChart::AddData. The DqiData structure has no data for this range
Information : (19-Apr-2009 15:01:05)
Graph 12: Adding data from object @PCF_MPH_RA2_FGD_2P:SET_wrong_proc_stage
1 elements.
Warning ! : (19-Apr-2009 15:01:05)
GanttChart::AddData. The DqiData structure has no data for this range
Information : (19-Apr-2009 15:01:05)
Graph 12: Adding data from object @PCF_MPH_RA2_FGD_2P:SET_wrong_filename
1 elements.
Warning ! : (19-Apr-2009 15:01:05)
GanttChart::AddData. The DqiData structure has no data for this range
Information : (19-Apr-2009 15:01:05)
Graph 12: Adding data from object @PCF_RA2_sensing:ETL_ra2_fgd_2p
elements.

Information : (19-Apr-2009 15:01:05) Graph 12: Generating PNG file.
Warning ! : (19-Apr-2009 15:01:05)
GanttChart::ReadPolyline. Adding a section with no data
Warning ! : (19-Apr-2009 15:01:05)
GanttChart::ReadPolyline. Adding a section with no data
Warning ! : (19-Apr-2009 15:01:05)
GanttChart::ReadPolyline. Adding a section with no data
Warning ! : (19-Apr-2009 15:01:05)
GanttChart::ReadPolyline. Adding a section with no data
Warning ! : (19-Apr-2009 15:01:05)
GanttChart::ReadPolyline. Adding a section with no data
Warning ! : (19-Apr-2009 15:01:05)
GanttChart::ReadPolyline. Adding a section with no data
Warning ! : (19-Apr-2009 15:01:05)
GanttChart::ReadPolyline. Adding a section with no data
Warning ! : (19-Apr-2009 15:01:05)
GanttChart::ReadPolyline. Adding a section with no data
Warning ! : (19-Apr-2009 15:01:05)
GanttChart::ReadPolyline. Adding a section with no data
Warning ! : (19-Apr-2009 15:01:05)
GanttChart::ReadPolyline. Adding a section with no data
Warning ! : (19-Apr-2009 15:01:05)
GanttChart::ReadPolyline. Adding a section with no data
Warning ! : (19-Apr-2009 15:01:05)
GanttChart::ReadPolyline. Adding a section with no data
Warning ! : (19-Apr-2009 15:01:05)
GanttChart::ReadPolyline. Adding a section with no data
Warning ! : (19-Apr-2009 15:01:05)
GanttChart::ReadPolyline. Adding a section with no data
Warning ! : (19-Apr-2009 15:01:05)
GanttChart::ReadPolyline. Adding a section with no data
Warning ! : (19-Apr-2009 15:01:05)
GanttChart::ReadPolyline. Adding a section with no data
Warning ! : (19-Apr-2009 15:01:05)
GanttChart::ReadPolyline. Adding a section with no data
Warning ! : (19-Apr-2009 15:01:05)
GanttChart::ReadPolyline. Adding a section with no data
Warning ! : (19-Apr-2009 15:01:05)
GanttChart::ReadPolyline. Adding a section with no data
Warning ! : (19-Apr-2009 15:01:05)
GanttChart::ReadPolyline. Adding a section with no data
Warning ! : (19-Apr-2009 15:01:05)
Information : (19-Apr-2009 15:01:05) Graph 12: Destroying object.
Information : (19-Apr-2009 15:01:05)
Graph 13: Creating object for a eventGanttChart
Information : (19-Apr-2009 15:01:05) Graph 13: Processing legend.
Information : (19-Apr-2009 15:01:05)
Graph 13: Adding data from object @PCF MPH_RA2_WWV_2P:DET_wrong_product_err
17 elements.
Information : (19-Apr-2009 15:01:05)
Graph 13: Adding data from object @PCF MPH_RA2_WWV_2P:SET_wrong_leap_err
1 elements.
Warning ! : (19-Apr-2009 15:01:05)
GanttChart::AddData. The DqiData structure has no data for this range
Information : (19-Apr-2009 15:01:05)
Graph 13: Adding data from object @PCF MPH_RA2_WWV_2P:SET_wrong_leap_utc
1 elements.
Warning ! : (19-Apr-2009 15:01:05)
GanttChart::AddData. The DqiData structure has no data for this range
Information : (19-Apr-2009 15:01:05)
Graph 13: Adding data from object @PCF MPH_RA2_WWV_2P:SET_wrong_clock_step
1 elements.
Warning ! : (19-Apr-2009 15:01:05)
GanttChart::AddData. The DqiData structure has no data for this range
Information : (19-Apr-2009 15:01:05) Graph 13:
Adding data from object @PCF MPH_RA2_WWV_2P:SET_wrong_sat_binary_time
1 elements.
Warning ! : (19-Apr-2009 15:01:05)
GanttChart::AddData. The DqiData structure has no data for this range
Information : (19-Apr-2009 15:01:05)
Graph 13: Adding data from object @PCF MPH_RA2_WWV_2P:SET_wrong_utc_sbt_time

16 elements.
Information : (19-Apr-2009 15:01:05)
Graph 13: Adding data from object @PCF_MPH_RA2_WWV_2P:SET_wrong_vector_source
1 elements.
Warning ! : (19-Apr-2009 15:01:05)
GanttChart::AddData. The DqiData structure has no data for this range
Information : (19-Apr-2009 15:01:05)
Graph 13: Adding data from object @PCF_MPH_RA2_WWV_2P:SET_wrong_z_velocity
1 elements.
Warning ! : (19-Apr-2009 15:01:05)
GanttChart::AddData. The DqiData structure has no data for this range
Information : (19-Apr-2009 15:01:05)
Graph 13: Adding data from object @PCF_MPH_RA2_WWV_2P:SET_wrong_y_velocity
1 elements.
Warning ! : (19-Apr-2009 15:01:05)
GanttChart::AddData. The DqiData structure has no data for this range
Information : (19-Apr-2009 15:01:05)
Graph 13: Adding data from object @PCF_MPH_RA2_WWV_2P:SET_wrong_x_velocity
1 elements.
Warning ! : (19-Apr-2009 15:01:05)
GanttChart::AddData. The DqiData structure has no data for this range
Information : (19-Apr-2009 15:01:05)
Graph 13: Adding data from object @PCF_MPH_RA2_WWV_2P:SET_wrong_z_position
1 elements.
Warning ! : (19-Apr-2009 15:01:05)
GanttChart::AddData. The DqiData structure has no data for this range
Information : (19-Apr-2009 15:01:05)
Graph 13: Adding data from object @PCF_MPH_RA2_WWV_2P:SET_wrong_y_position
1 elements.
Warning ! : (19-Apr-2009 15:01:05)
GanttChart::AddData. The DqiData structure has no data for this range
Information : (19-Apr-2009 15:01:05)
Graph 13: Adding data from object @PCF_MPH_RA2_WWV_2P:SET_wrong_x_position
1 elements.
Warning ! : (19-Apr-2009 15:01:05)
GanttChart::AddData. The DqiData structure has no data for this range
Information : (19-Apr-2009 15:01:05) Graph 13:
Adding data from object @PCF_MPH_RA2_WWV_2P:SET_wrong_state_vector_time
17 elements.
Information : (19-Apr-2009 15:01:05)
Graph 13: Adding data from object @PCF_MPH_RA2_WWV_2P:SET_wrong_phase
1 elements.
Warning ! : (19-Apr-2009 15:01:05)
GanttChart::AddData. The DqiData structure has no data for this range
Information : (19-Apr-2009 15:01:05)
Graph 13: Adding data from object @PCF_MPH_RA2_WWV_2P:SET_wrong_sensing_stop
1 elements.
Warning ! : (19-Apr-2009 15:01:05)
GanttChart::AddData. The DqiData structure has no data for this range
Information : (19-Apr-2009 15:01:05)
Graph 13: Adding data from object @PCF_MPH_RA2_WWV_2P:SET_wrong_sensing_start
1 elements.
Warning ! : (19-Apr-2009 15:01:05)
GanttChart::AddData. The DqiData structure has no data for this range
Information : (19-Apr-2009 15:01:05)
Graph 13: Adding data from object @PCF_MPH_RA2_WWV_2P:SET_wrong_software_ver
17 elements.
Information : (19-Apr-2009 15:01:06)
Graph 13: Adding data from object @PCF_MPH_RA2_WWV_2P:SET_wrong_proc_time
1 elements.
Warning ! : (19-Apr-2009 15:01:06)
GanttChart::AddData. The DqiData structure has no data for this range
Information : (19-Apr-2009 15:01:06)
Graph 13: Adding data from object @PCF_MPH_RA2_WWV_2P:SET_wrong_proc_center
1 elements.
Warning ! : (19-Apr-2009 15:01:06)
GanttChart::AddData. The DqiData structure has no data for this range
Information : (19-Apr-2009 15:01:06) Graph 13:

Graph 14: Adding data from object @PCF_RA2_CAL_0P_SPH:DET_num_discarded_isps
1 elements.
Warning ! : (19-Apr-2009 15:01:06)
GanttChart::AddData. The DqiData structure has no data for this range
Information : (19-Apr-2009 15:01:06)
Graph 14: Adding data from object @PCF_RA2_CAL_0P_SPH:DET_num_missing_isps
1 elements.
Warning ! : (19-Apr-2009 15:01:06)
GanttChart::AddData. The DqiData structure has no data for this range
Information : (19-Apr-2009 15:01:06)
Graph 14: Adding data from object @PCF_RA2_CAL_0P_SPH:DET_num_error_isps
1 elements.
Warning ! : (19-Apr-2009 15:01:06)
GanttChart::AddData. The DqiData structure has no data for this range
Information : (19-Apr-2009 15:01:06)
Graph 14: Adding data from object @PCF_RA2_CAL_0P_SPH:DET_rs_significant
1 elements.
Warning ! : (19-Apr-2009 15:01:06)
GanttChart::AddData. The DqiData structure has no data for this range
Information : (19-Apr-2009 15:01:06) Graph 14:
Adding data from object @PCF_RA2_CAL_0P_SPH:DET_isp_discarded_significant
1 elements.
Warning ! : (19-Apr-2009 15:01:06)
GanttChart::AddData. The DqiData structure has no data for this range
Information : (19-Apr-2009 15:01:06) Graph 14:
Adding data from object @PCF_RA2_CAL_0P_SPH:DET_missing_isps_significant
1 elements.
Warning ! : (19-Apr-2009 15:01:06)
GanttChart::AddData. The DqiData structure has no data for this range
Information : (19-Apr-2009 15:01:06) Graph 14:
Adding data from object @PCF_RA2_CAL_0P_SPH:DET_isp_errors_significant
1 elements.
Warning ! : (19-Apr-2009 15:01:06)
GanttChart::AddData. The DqiData structure has no data for this range
Information : (19-Apr-2009 15:01:06)
Graph 14: Adding data from object @PCF_RA2_CAL_0P_SPH:DET_sat_track
1 elements.
Warning ! : (19-Apr-2009 15:01:06)
GanttChart::AddData. The DqiData structure has no data for this range
Information : (19-Apr-2009 15:01:06)
Graph 14: Adding data from object @PCF_RA2_CAL_0P_SPH:DET_stop_long
1 elements.
Warning ! : (19-Apr-2009 15:01:06)
GanttChart::AddData. The DqiData structure has no data for this range
Information : (19-Apr-2009 15:01:06)
Graph 14: Adding data from object @PCF_RA2_CAL_0P_SPH:DET_stop_lat 1
elements.
Warning ! : (19-Apr-2009 15:01:06)
GanttChart::AddData. The DqiData structure has no data for this range
Information : (19-Apr-2009 15:01:06)
Graph 14: Adding data from object @PCF_RA2_CAL_0P_SPH:DET_start_long
1 elements.
Warning ! : (19-Apr-2009 15:01:06)
GanttChart::AddData. The DqiData structure has no data for this range
Information : (19-Apr-2009 15:01:06)
Graph 14: Adding data from object @PCF_RA2_CAL_0P_SPH:DET_start_lat
1 elements.
Warning ! : (19-Apr-2009 15:01:06)
GanttChart::AddData. The DqiData structure has no data for this range
Information : (19-Apr-2009 15:01:06)
Graph 14: Adding data from object @PCF_RA2_adfs_val:SET_val_adf_ra2_cal_0p
1 elements.
Warning ! : (19-Apr-2009 15:01:06)
GanttChart::AddData. The DqiData structure has no data for this range
Information : (19-Apr-2009 15:01:06)
Graph 14: Adding data from object @PCF_RA2_sensing:ETL_ra2_cal_0p 1
elements.
Information : (19-Apr-2009 15:01:06) Graph 14: Generating PNG file.

```
Warning ! : (19-Apr-2009 15:01:06)
GanttChart::ReadPolyline. Adding a section with no data
Warning ! : (19-Apr-2009 15:01:06)
GanttChart::ReadPolyline. Adding a section with no data
Warning ! : (19-Apr-2009 15:01:06)
GanttChart::ReadPolyline. Adding a section with no data
Warning ! : (19-Apr-2009 15:01:06)
GanttChart::ReadPolyline. Adding a section with no data
Warning ! : (19-Apr-2009 15:01:06)
GanttChart::ReadPolyline. Adding a section with no data
Warning ! : (19-Apr-2009 15:01:06)
GanttChart::ReadPolyline. Adding a section with no data
Warning ! : (19-Apr-2009 15:01:06)
GanttChart::ReadPolyline. Adding a section with no data
Warning ! : (19-Apr-2009 15:01:06)
GanttChart::ReadPolyline. Adding a section with no data
Warning ! : (19-Apr-2009 15:01:06)
GanttChart::ReadPolyline. Adding a section with no data
Warning ! : (19-Apr-2009 15:01:06)
GanttChart::ReadPolyline. Adding a section with no data
Warning ! : (19-Apr-2009 15:01:06)
GanttChart::ReadPolyline. Adding a section with no data
Warning ! : (19-Apr-2009 15:01:06)
GanttChart::ReadPolyline. Adding a section with no data
Warning ! : (19-Apr-2009 15:01:06)
GanttChart::ReadPolyline. Adding a section with no data
Warning ! : (19-Apr-2009 15:01:06)
GanttChart::ReadPolyline. Adding a section with no data
Warning ! : (19-Apr-2009 15:01:06)
GanttChart::ReadPolyline. Adding a section with no data
Warning ! : (19-Apr-2009 15:01:06)
GanttChart::ReadPolyline. Adding a section with no data
Warning ! : (19-Apr-2009 15:01:06)
GanttChart::ReadPolyline. Adding a section with no data
Warning ! : (19-Apr-2009 15:01:06)
GanttChart::ReadPolyline. Adding a section with no data
Warning ! : (19-Apr-2009 15:01:06)
GanttChart::ReadPolyline. Adding a section with no data
Warning ! : (19-Apr-2009 15:01:06)
GanttChart::ReadPolyline. Adding a section with no data
Warning ! : (19-Apr-2009 15:01:06)
GanttChart::ReadPolyline. Adding a section with no data
Warning ! : (19-Apr-2009 15:01:06)
GanttChart::ReadPolyline. Adding a section with no data
Warning ! : (19-Apr-2009 15:01:06)
GanttChart::ReadPolyline. Adding a section with no data
Warning ! : (19-Apr-2009 15:01:06)
Information : (19-Apr-2009 15:01:07) Graph 14: Destroying object.
Information : (19-Apr-2009 15:01:07)
Graph 15: Creating object for a eventGanttChart
Warning ! : (19-Apr-2009 15:01:07)
graph::setProperty. YSIZE is too long. [80-700]
Information : (19-Apr-2009 15:01:07) Graph 15: Processing legend.
Information : (19-Apr-2009 15:01:07)
Graph 15: Adding data from object @PCF_DOR_DOP_0P_SPH:DET_num_rs_isps
1 elements.
Warning ! : (19-Apr-2009 15:01:07)
GanttChart::AddData. The DqiData structure has no data for this range
Information : (19-Apr-2009 15:01:07)
Graph 15: Adding data from object @PCF_DOR_DOP_0P_SPH:DET_num_discarded_isps
1 elements.
Warning ! : (19-Apr-2009 15:01:07)
GanttChart::AddData. The DqiData structure has no data for this range
Information : (19-Apr-2009 15:01:07)
Graph 15: Adding data from object @PCF_DOR_DOP_0P_SPH:DET_num_missing_isps
1 elements.
Warning ! : (19-Apr-2009 15:01:07)
GanttChart::AddData. The DqiData structure has no data for this range
Information : (19-Apr-2009 15:01:07)
Graph 15: Adding data from object @PCF_DOR_DOP_0P_SPH:DET_num_error_isps
1 elements.
Warning ! : (19-Apr-2009 15:01:07)
GanttChart::AddData. The DqiData structure has no data for this range
Information : (19-Apr-2009 15:01:07)
Graph 15: Adding data from object @PCF_DOR_DOP_0P_SPH:DET_rs_significant
1 elements.
Warning ! : (19-Apr-2009 15:01:07)
GanttChart::AddData. The DqiData structure has no data for this range
Information : (19-Apr-2009 15:01:07) Graph 15:
Adding data from object @PCF_DOR_DOP_0P_SPH:DET_isp_discarded_significant
1 elements.
Warning ! : (19-Apr-2009 15:01:07)
GanttChart::AddData. The DqiData structure has no data for this range
Information : (19-Apr-2009 15:01:07) Graph 15:
Adding data from object @PCF_DOR_DOP_0P_SPH:DET_missing_isps_significant
1 elements.
Warning ! : (19-Apr-2009 15:01:07)
```


Information : (19-Apr-2009 15:01:08) Graph 15: Destroying object.
Information : (19-Apr-2009 15:01:08)
Graph 16: Creating object for a eventGanttChart
Warning ! : (19-Apr-2009 15:01:08)
graph::setProperty. YSIZE is too long. [80-700]
Information : (19-Apr-2009 15:01:08) Graph 16: Processing legend.
Information : (19-Apr-2009 15:01:08)
Graph 16: Adding data from object @PCF_DOR_NAV_0P_SPH:DET_num_rs_isps
1 elements.
Warning ! : (19-Apr-2009 15:01:08)
GanttChart::AddData. The DqiData structure has no data for this range
Information : (19-Apr-2009 15:01:08)
Graph 16: Adding data from object @PCF_DOR_NAV_0P_SPH:DET_num_discarded_isps
1 elements.
Warning ! : (19-Apr-2009 15:01:08)
GanttChart::AddData. The DqiData structure has no data for this range
Information : (19-Apr-2009 15:01:08)
Graph 16: Adding data from object @PCF_DOR_NAV_0P_SPH:DET_num_missing_isps
1 elements.
Warning ! : (19-Apr-2009 15:01:08)
GanttChart::AddData. The DqiData structure has no data for this range
Information : (19-Apr-2009 15:01:08)
Graph 16: Adding data from object @PCF_DOR_NAV_0P_SPH:DET_num_error_isps
1 elements.
Warning ! : (19-Apr-2009 15:01:08)
GanttChart::AddData. The DqiData structure has no data for this range
Information : (19-Apr-2009 15:01:08)
Graph 16: Adding data from object @PCF_DOR_NAV_0P_SPH:DET_rs_significant
1 elements.
Warning ! : (19-Apr-2009 15:01:08)
GanttChart::AddData. The DqiData structure has no data for this range
Information : (19-Apr-2009 15:01:08) Graph 16:
Adding data from object @PCF_DOR_NAV_0P_SPH:DET_isp_discarded_significant
1 elements.
Warning ! : (19-Apr-2009 15:01:08)
GanttChart::AddData. The DqiData structure has no data for this range
Information : (19-Apr-2009 15:01:08) Graph 16:
Adding data from object @PCF_DOR_NAV_0P_SPH:DET_missing_isps_significant
1 elements.
Warning ! : (19-Apr-2009 15:01:08)
GanttChart::AddData. The DqiData structure has no data for this range
Information : (19-Apr-2009 15:01:08) Graph 16:
Adding data from object @PCF_DOR_NAV_0P_SPH:DET_isp_errors_significant
1 elements.
Warning ! : (19-Apr-2009 15:01:08)
GanttChart::AddData. The DqiData structure has no data for this range
Information : (19-Apr-2009 15:01:08)
Graph 16: Adding data from object @PCF_DOR_NAV_0P_SPH:DET_sat_track
1 elements.
Warning ! : (19-Apr-2009 15:01:08)
GanttChart::AddData. The DqiData structure has no data for this range
Information : (19-Apr-2009 15:01:08)
Graph 16: Adding data from object @PCF_DOR_NAV_0P_SPH:DET_stop_long
1 elements.
Warning ! : (19-Apr-2009 15:01:08)
GanttChart::AddData. The DqiData structure has no data for this range
Information : (19-Apr-2009 15:01:08)
Graph 16: Adding data from object @PCF_DOR_NAV_0P_SPH:DET_stop_lat 1
elements.
Warning ! : (19-Apr-2009 15:01:08)
GanttChart::AddData. The DqiData structure has no data for this range
Information : (19-Apr-2009 15:01:08)
Graph 16: Adding data from object @PCF_DOR_NAV_0P_SPH:DET_start_long
1 elements.
Warning ! : (19-Apr-2009 15:01:08)
GanttChart::AddData. The DqiData structure has no data for this range
Information : (19-Apr-2009 15:01:08)
Graph 16: Adding data from object @PCF_DOR_NAV_0P_SPH:DET_start_lat

```

1 elements.
Warning ! : (19-Apr-2009 15:01:08)
GanttChart::AddData. The DqiData structure has no data for this range
Information : (19-Apr-2009 15:01:08)
Graph 16: Adding data from object @PCF_RA2_adfs_val:SET_val_adf_dor_nav_0p
1 elements.
Warning ! : (19-Apr-2009 15:01:08)
GanttChart::AddData. The DqiData structure has no data for this range
Information : (19-Apr-2009 15:01:08)
Graph 16: Adding data from object @PCF_RA2_sensing:ETL_dor_nav_0p          16
elements.
Information : (19-Apr-2009 15:01:08) Graph 16: Generating PNG file.
Warning ! : (19-Apr-2009 15:01:08)
GanttChart::ReadPolyline. Adding a section with no data
Warning ! : (19-Apr-2009 15:01:08)
GanttChart::ReadPolyline. Adding a section with no data
Warning ! : (19-Apr-2009 15:01:08)
GanttChart::ReadPolyline. Adding a section with no data
Warning ! : (19-Apr-2009 15:01:08)
GanttChart::ReadPolyline. Adding a section with no data
Warning ! : (19-Apr-2009 15:01:08)
GanttChart::ReadPolyline. Adding a section with no data
Warning ! : (19-Apr-2009 15:01:08)
GanttChart::ReadPolyline. Adding a section with no data
Warning ! : (19-Apr-2009 15:01:08)
GanttChart::ReadPolyline. Adding a section with no data
Warning ! : (19-Apr-2009 15:01:08)
GanttChart::ReadPolyline. Adding a section with no data
Warning ! : (19-Apr-2009 15:01:08)
GanttChart::ReadPolyline. Adding a section with no data
Warning ! : (19-Apr-2009 15:01:08)
GanttChart::ReadPolyline. Adding a section with no data
Warning ! : (19-Apr-2009 15:01:08)
GanttChart::ReadPolyline. Adding a section with no data
Warning ! : (19-Apr-2009 15:01:08)
GanttChart::ReadPolyline. Adding a section with no data
Warning ! : (19-Apr-2009 15:01:08)
GanttChart::ReadPolyline. Adding a section with no data
Warning ! : (19-Apr-2009 15:01:08)
GanttChart::ReadPolyline. Adding a section with no data
Warning ! : (19-Apr-2009 15:01:08)
Information : (19-Apr-2009 15:01:09) Graph 16: Destroying object.
Information : (19-Apr-2009 15:01:09)
Graph 17: Creating object for a eventGanttChart
Warning ! : (19-Apr-2009 15:01:09)
graph::setProperty. YSIZE is too long. [80-700]
Information : (19-Apr-2009 15:01:09) Graph 17: Processing legend.
Information : (19-Apr-2009 15:01:09)
Graph 17: Adding data from object @PCF_MWR_NL__0P_SPH:DET_num_rs_isps
1 elements.
Warning ! : (19-Apr-2009 15:01:09)
GanttChart::AddData. The DqiData structure has no data for this range
Information : (19-Apr-2009 15:01:09)
Graph 17: Adding data from object @PCF_MWR_NL__0P_SPH:DET_num_discarded_isps
1 elements.
Warning ! : (19-Apr-2009 15:01:09)
GanttChart::AddData. The DqiData structure has no data for this range
Information : (19-Apr-2009 15:01:09)
Graph 17: Adding data from object @PCF_MWR_NL__0P_SPH:DET_num_missing_isps
1 elements.
Warning ! : (19-Apr-2009 15:01:09)
GanttChart::AddData. The DqiData structure has no data for this range
Information : (19-Apr-2009 15:01:09)
Graph 17: Adding data from object @PCF_MWR_NL__0P_SPH:DET_num_error_isps
1 elements.
Warning ! : (19-Apr-2009 15:01:09)
GanttChart::AddData. The DqiData structure has no data for this range
Information : (19-Apr-2009 15:01:09)
Graph 17: Adding data from object @PCF_MWR_NL__0P_SPH:DET_rs_significant

```


Warning ! : (19-Apr-2009 15:01:09)
GanttChart::ReadPolyline. Adding a section with no data
Warning ! : (19-Apr-2009 15:01:09)
GanttChart::ReadPolyline. Adding a section with no data
Warning ! : (19-Apr-2009 15:01:09)
GanttChart::ReadPolyline. Adding a section with no data
Warning ! : (19-Apr-2009 15:01:09)
GanttChart::ReadPolyline. Adding a section with no data
Warning ! : (19-Apr-2009 15:01:09)
GanttChart::ReadPolyline. Adding a section with no data
Warning ! : (19-Apr-2009 15:01:09)
GanttChart::ReadPolyline. Adding a section with no data
Information : (19-Apr-2009 15:01:10) Graph 17: Destroying object.
Information : (19-Apr-2009 15:01:10)
Graph 18: Creating object for a eventGanttChart
Warning ! : (19-Apr-2009 15:01:10)
graph::setProperty. YSIZE is too long. [80-700]
Information : (19-Apr-2009 15:01:10) Graph 18: Processing legend.
Information : (19-Apr-2009 15:01:10)
Graph 18: Adding data from object @PCF_RA2_ME__0P_SPH:DET_num_rs_isps
1 elements.
Warning ! : (19-Apr-2009 15:01:10)
GanttChart::AddData. The DqiData structure has no data for this range
Information : (19-Apr-2009 15:01:10)
Graph 18: Adding data from object @PCF_RA2_ME__0P_SPH:DET_num_discarded_isps
1 elements.
Warning ! : (19-Apr-2009 15:01:10)
GanttChart::AddData. The DqiData structure has no data for this range
Information : (19-Apr-2009 15:01:10)
Graph 18: Adding data from object @PCF_RA2_ME__0P_SPH:DET_num_missing_isps
1 elements.
Warning ! : (19-Apr-2009 15:01:10)
GanttChart::AddData. The DqiData structure has no data for this range
Information : (19-Apr-2009 15:01:10)
Graph 18: Adding data from object @PCF_RA2_ME__0P_SPH:DET_num_error_isps
1 elements.
Warning ! : (19-Apr-2009 15:01:10)
GanttChart::AddData. The DqiData structure has no data for this range
Information : (19-Apr-2009 15:01:10)
Graph 18: Adding data from object @PCF_RA2_ME__0P_SPH:DET_rs_significant
1 elements.
Warning ! : (19-Apr-2009 15:01:10)
GanttChart::AddData. The DqiData structure has no data for this range
Information : (19-Apr-2009 15:01:10) Graph 18:
Adding data from object @PCF_RA2_ME__0P_SPH:DET_isp_discarded_significant
1 elements.
Warning ! : (19-Apr-2009 15:01:10)
GanttChart::AddData. The DqiData structure has no data for this range
Information : (19-Apr-2009 15:01:10) Graph 18:
Adding data from object @PCF_RA2_ME__0P_SPH:DET_missing_isps_significant
1 elements.
Warning ! : (19-Apr-2009 15:01:10)
GanttChart::AddData. The DqiData structure has no data for this range
Information : (19-Apr-2009 15:01:10) Graph 18:
Adding data from object @PCF_RA2_ME__0P_SPH:DET_isp_errors_significant
1 elements.
Warning ! : (19-Apr-2009 15:01:10)
GanttChart::AddData. The DqiData structure has no data for this range
Information : (19-Apr-2009 15:01:10)
Graph 18: Adding data from object @PCF_RA2_ME__0P_SPH:DET_sat_track
1 elements.
Warning ! : (19-Apr-2009 15:01:10)
GanttChart::AddData. The DqiData structure has no data for this range
Information : (19-Apr-2009 15:01:10)
Graph 18: Adding data from object @PCF_RA2_ME__0P_SPH:DET_stop_long
1 elements.
Warning ! : (19-Apr-2009 15:01:10)
GanttChart::AddData. The DqiData structure has no data for this range

Information : (19-Apr-2009 15:01:10)
Graph 18: Adding data from object @PCF_RA2_ME__0P_SPH:DET_stop_lat 1
elements.
Warning ! : (19-Apr-2009 15:01:10)
GanttChart::AddData. The DqiData structure has no data for this range
Information : (19-Apr-2009 15:01:10)
Graph 18: Adding data from object @PCF_RA2_ME__0P_SPH:DET_start_long
1 elements.
Warning ! : (19-Apr-2009 15:01:10)
GanttChart::AddData. The DqiData structure has no data for this range
Information : (19-Apr-2009 15:01:10)
Graph 18: Adding data from object @PCF_RA2_ME__0P_SPH:DET_start_lat
1 elements.
Warning ! : (19-Apr-2009 15:01:10)
GanttChart::AddData. The DqiData structure has no data for this range
Information : (19-Apr-2009 15:01:10)
Graph 18: Adding data from object @PCF_RA2_adfs_val:SET_val_adf_ra2_me__0p
1 elements.
Warning ! : (19-Apr-2009 15:01:10)
GanttChart::AddData. The DqiData structure has no data for this range
Information : (19-Apr-2009 15:01:10)
Graph 18: Adding data from object @PCF_RA2_sensing:ETL_ra2_me__0p 17
elements.
Information : (19-Apr-2009 15:01:10) Graph 18: Generating PNG file.
Warning ! : (19-Apr-2009 15:01:10)
GanttChart::ReadPolyline. Adding a section with no data
Warning ! : (19-Apr-2009 15:01:10)
GanttChart::ReadPolyline. Adding a section with no data
Warning ! : (19-Apr-2009 15:01:10)
GanttChart::ReadPolyline. Adding a section with no data
Warning ! : (19-Apr-2009 15:01:10)
GanttChart::ReadPolyline. Adding a section with no data
Warning ! : (19-Apr-2009 15:01:10)
GanttChart::ReadPolyline. Adding a section with no data
Warning ! : (19-Apr-2009 15:01:10)
GanttChart::ReadPolyline. Adding a section with no data
Warning ! : (19-Apr-2009 15:01:10)
GanttChart::ReadPolyline. Adding a section with no data
Warning ! : (19-Apr-2009 15:01:10)
GanttChart::ReadPolyline. Adding a section with no data
Warning ! : (19-Apr-2009 15:01:10)
GanttChart::ReadPolyline. Adding a section with no data
Warning ! : (19-Apr-2009 15:01:10)
GanttChart::ReadPolyline. Adding a section with no data
Warning ! : (19-Apr-2009 15:01:10)
GanttChart::ReadPolyline. Adding a section with no data
Warning ! : (19-Apr-2009 15:01:10)
GanttChart::ReadPolyline. Adding a section with no data
Warning ! : (19-Apr-2009 15:01:10)
GanttChart::ReadPolyline. Adding a section with no data
Warning ! : (19-Apr-2009 15:01:10)
GanttChart::ReadPolyline. Adding a section with no data
Warning ! : (19-Apr-2009 15:01:10)
GanttChart::ReadPolyline. Adding a section with no data
Warning ! : (19-Apr-2009 15:01:10)
GanttChart::ReadPolyline. Adding a section with no data
Warning ! : (19-Apr-2009 15:01:10)
GanttChart::ReadPolyline. Adding a section with no data
Warning ! : (19-Apr-2009 15:01:10)
GanttChart::ReadPolyline. Adding a section with no data
Warning ! : (19-Apr-2009 15:01:10)
GanttChart::ReadPolyline. Adding a section with no data
Warning ! : (19-Apr-2009 15:01:10)
GanttChart::ReadPolyline. Adding a section with no data
Warning ! : (19-Apr-2009 15:01:10)
Information : (19-Apr-2009 15:01:11) Graph 18: Destroying object.
Information : (19-Apr-2009 15:01:11)
Graph 19: Creating object for a eventGanttChart
Warning ! : (19-Apr-2009 15:01:11)
graph::setProperty. YSIZE is too long. [80-700]
Information : (19-Apr-2009 15:01:11) Graph 19: Processing legend.
Information : (19-Apr-2009 15:01:11)
Graph 19: Adding data from object @PCF_RA2_MW__1P_SPH:DET_ra2_20_band_percent
4 elements.
Information : (19-Apr-2009 15:01:11)
Graph 19: Adding data from object @PCF_RA2_MW__1P_SPH:DET_ra2_80_band_percent
4 elements.
Information : (19-Apr-2009 15:01:11)
Graph 19: Adding data from object @PCF_RA2_MW__1P_SPH:DET_ra2_320_band_percent
5 elements.
Information : (19-Apr-2009 15:01:11) Graph 19:

Adding data from object @PCF_RA2_MW_1P_SPH:DET_ra2_measurement_percent
1 elements.
Warning ! : (19-Apr-2009 15:01:11)
GanttChart::AddData. The DqiData structure has no data for this range
Information : (19-Apr-2009 15:01:11)
Graph 19: Adding data from object @PCF_RA2_MW_1P_SPH:DET_ra2_l1b_proc_quality
1 elements.
Warning ! : (19-Apr-2009 15:01:11)
GanttChart::AddData. The DqiData structure has no data for this range
Information : (19-Apr-2009 15:01:11)
Graph 19: Adding data from object @PCF_RA2_MW_1P_SPH:ETL_ra2_l1b_proc_flag
1 elements.
Warning ! : (19-Apr-2009 15:01:11)
GanttChart::AddData. The DqiData structure has no data for this range
Information : (19-Apr-2009 15:01:11)
Graph 19: Adding data from object @PCF_RA2_adfs_val:SET_val_adf_ra2_mw_1p
17 elements.
Information : (19-Apr-2009 15:01:11)
Graph 19: Adding data from object @PCF_RA2_sensing:ETL_ra2_mw_1p 17
elements.
Information : (19-Apr-2009 15:01:11) Graph 19: Generating PNG file.
Warning ! : (19-Apr-2009 15:01:11)
GanttChart::ReadPolyline. Adding a section with no data
Warning ! : (19-Apr-2009 15:01:11)
GanttChart::ReadPolyline. Adding a section with no data
Warning ! : (19-Apr-2009 15:01:11)
GanttChart::ReadPolyline. Adding a section with no data
Information : (19-Apr-2009 15:01:12) Graph 19: Destroying object.
Information : (19-Apr-2009 15:01:12)
Graph 20: Creating object for a eventGanttChart
Warning ! : (19-Apr-2009 15:01:12)
graph::setProperty. YSIZE is too long. [80-700]
Information : (19-Apr-2009 15:01:12) Graph 20: Processing legend.
Information : (19-Apr-2009 15:01:12) Graph 20:
Adding data from object @PCF_RA2_FGD_2P_SPH:DET_ra2_seaice_ku_retrack_percent
1 elements.
Warning ! : (19-Apr-2009 15:01:12)
GanttChart::AddData. The DqiData structure has no data for this range
Information : (19-Apr-2009 15:01:12) Graph 20:
Adding data from object @PCF_RA2_FGD_2P_SPH:DET_ra2_ice2_s_retrack_percent
17 elements.
Information : (19-Apr-2009 15:01:12) Graph 20:
Adding data from object @PCF_RA2_FGD_2P_SPH:DET_ra2_ice2_ku_retrack_percent
2 elements.
Information : (19-Apr-2009 15:01:12) Graph 20:
Adding data from object @PCF_RA2_FGD_2P_SPH:DET_ra2_ice1_s_retrack_percent
17 elements.
Information : (19-Apr-2009 15:01:12) Graph 20:
Adding data from object @PCF_RA2_FGD_2P_SPH:DET_ra2_ice1_ku_retrack_percent
1 elements.
Warning ! : (19-Apr-2009 15:01:12)
GanttChart::AddData. The DqiData structure has no data for this range
Information : (19-Apr-2009 15:01:12) Graph 20:
Adding data from object @PCF_RA2_FGD_2P_SPH:DET_ra2_ocean_ku_retrack_percent
4 elements.
Information : (19-Apr-2009 15:01:12)
Graph 20: Adding data from object @PCF_RA2_FGD_2P_SPH:DET_ra2_20_band_percent
7 elements.
Information : (19-Apr-2009 15:01:12)
Graph 20: Adding data from object @PCF_RA2_FGD_2P_SPH:DET_ra2_80_band_percent
7 elements.
Information : (19-Apr-2009 15:01:12)
Graph 20: Adding data from object @PCF_RA2_FGD_2P_SPH:DET_ra2_320_band_percent
7 elements.
Information : (19-Apr-2009 15:01:12) Graph 20:
Adding data from object @PCF_RA2_FGD_2P_SPH:DET_ra2_measurement_percent
1 elements.
Warning ! : (19-Apr-2009 15:01:12)

```
GanttChart::AddData. The DqiData structure has no data for this range
Information : (19-Apr-2009 15:01:12)
Graph 20: Adding data from object @PCF_RA2_FGD_2P_SPH:DET_ra2_l1b_proc_quality
1 elements.
Warning ! : (19-Apr-2009 15:01:12)
GanttChart::AddData. The DqiData structure has no data for this range
Information : (19-Apr-2009 15:01:12)
Graph 20: Adding data from object @PCF_RA2_FGD_2P_SPH:DET_ra2_l2_proc_quality
17 elements.
Information : (19-Apr-2009 15:01:12)
Graph 20: Adding data from object @PCF_RA2_FGD_2P_SPH:ETL_ra2_l1b_proc_flag
1 elements.
Warning ! : (19-Apr-2009 15:01:12)
GanttChart::AddData. The DqiData structure has no data for this range
Information : (19-Apr-2009 15:01:12)
Graph 20: Adding data from object @PCF_RA2_FGD_2P_SPH:ETL_ra2_l2_proc_flag
17 elements.
Information : (19-Apr-2009 15:01:12)
Graph 20: Adding data from object @PCF_RA2_adfs_val:SET_val_adf_ra2_fgd_2p
17 elements.
Information : (19-Apr-2009 15:01:12)
Graph 20: Adding data from object @PCF_RA2_sensing:ETL_ra2_fgd_2p 17
elements.
Information : (19-Apr-2009 15:01:12) Graph 20: Generating PNG file.
Warning ! : (19-Apr-2009 15:01:12)
GanttChart::ReadPolyline. Adding a section with no data
Warning ! : (19-Apr-2009 15:01:12)
GanttChart::ReadPolyline. Adding a section with no data
Warning ! : (19-Apr-2009 15:01:12)
GanttChart::ReadPolyline. Adding a section with no data
Warning ! : (19-Apr-2009 15:01:12)
GanttChart::ReadPolyline. Adding a section with no data
Warning ! : (19-Apr-2009 15:01:12)
GanttChart::ReadPolyline. Adding a section with no data
Warning ! : (19-Apr-2009 15:01:12)
GanttChart::ReadPolyline. Adding a section with no data
Information : (19-Apr-2009 15:01:13) Graph 20: Destroying object.
Information : (19-Apr-2009 15:01:13)
Graph 21: Creating object for a eventGanttChart
Warning ! : (19-Apr-2009 15:01:13)
graph::setProperty. YSIZE is too long. [80-700]
Information : (19-Apr-2009 15:01:13) Graph 21: Processing legend.
Information : (19-Apr-2009 15:01:13) Graph 21:
Adding data from object @PCF_RA2_WWV_2P_SPH:DET_ra2_ocean_ku_retrack_percent
4 elements.
Information : (19-Apr-2009 15:01:13)
Graph 21: Adding data from object @PCF_RA2_WWV_2P_SPH:DET_ra2_20_band_percent
7 elements.
Information : (19-Apr-2009 15:01:13)
Graph 21: Adding data from object @PCF_RA2_WWV_2P_SPH:DET_ra2_80_band_percent
7 elements.
Information : (19-Apr-2009 15:01:13)
Graph 21: Adding data from object @PCF_RA2_WWV_2P_SPH:DET_ra2_320_band_percent
7 elements.
Information : (19-Apr-2009 15:01:13) Graph 21:
Adding data from object @PCF_RA2_WWV_2P_SPH:DET_ra2_measurement_percent
1 elements.
Warning ! : (19-Apr-2009 15:01:13)
GanttChart::AddData. The DqiData structure has no data for this range
Information : (19-Apr-2009 15:01:13)
Graph 21: Adding data from object @PCF_RA2_WWV_2P_SPH:DET_ra2_l1b_proc_quality
1 elements.
Warning ! : (19-Apr-2009 15:01:13)
GanttChart::AddData. The DqiData structure has no data for this range
Information : (19-Apr-2009 15:01:13)
Graph 21: Adding data from object @PCF_RA2_WWV_2P_SPH:DET_ra2_l2_proc_quality
17 elements.
Information : (19-Apr-2009 15:01:13)
Graph 21: Adding data from object @PCF_RA2_WWV_2P_SPH:ETL_ra2_l1b_proc_flag
1 elements.
```

Warning ! : (19-Apr-2009 15:01:13)
GanttChart::AddData. The DqiData structure has no data for this range
Information : (19-Apr-2009 15:01:13)
Graph 21: Adding data from object @PCF_RA2_WWV_2P_SPH:ETL_ra2_l2_proc_flag
17 elements.
Information : (19-Apr-2009 15:01:13)
Graph 21: Adding data from object @PCF_RA2_adfs_val:SET_val_adf_ra2_wwv_2p
1 elements.
Warning ! : (19-Apr-2009 15:01:13)
GanttChart::AddData. The DqiData structure has no data for this range
Information : (19-Apr-2009 15:01:13)
Graph 21: Adding data from object @PCF_RA2_sensing:ETL_ra2_wwv_2p 17
elements.
Information : (19-Apr-2009 15:01:13) Graph 21: Generating PNG file.
Warning ! : (19-Apr-2009 15:01:13)
GanttChart::ReadPolyline. Adding a section with no data
Warning ! : (19-Apr-2009 15:01:13)
GanttChart::ReadPolyline. Adding a section with no data
Warning ! : (19-Apr-2009 15:01:13)
GanttChart::ReadPolyline. Adding a section with no data
Warning ! : (19-Apr-2009 15:01:13)
GanttChart::ReadPolyline. Adding a section with no data
Information : (19-Apr-2009 15:01:14) Graph 21: Destroying object.
Information : (19-Apr-2009 15:01:14)
Graph 22: Creating object for a eventGanttChart
Information : (19-Apr-2009 15:01:14) Graph 22: Processing legend.
Information : (19-Apr-2009 15:01:14)
Graph 22: Adding data from object @PCF_MPH_MWR_CHD_AX:DET_wrong_product_err
1 elements.
Warning ! : (19-Apr-2009 15:01:14)
GanttChart::AddData. The DqiData structure has no data for this range
Information : (19-Apr-2009 15:01:14)
Graph 22: Adding data from object @PCF_MPH_MWR_CHD_AX:SET_wrong_sensing_stop
1 elements.
Warning ! : (19-Apr-2009 15:01:14)
GanttChart::AddData. The DqiData structure has no data for this range
Information : (19-Apr-2009 15:01:14)
Graph 22: Adding data from object @PCF_MPH_MWR_CHD_AX:SET_wrong_sensing_start
1 elements.
Warning ! : (19-Apr-2009 15:01:14)
GanttChart::AddData. The DqiData structure has no data for this range
Information : (19-Apr-2009 15:01:14)
Graph 22: Adding data from object @PCF_MPH_MWR_CHD_AX:SET_wrong_software_ver
1 elements.
Warning ! : (19-Apr-2009 15:01:14)
GanttChart::AddData. The DqiData structure has no data for this range
Information : (19-Apr-2009 15:01:14)
Graph 22: Adding data from object @PCF_MPH_MWR_CHD_AX:SET_wrong_proc_time
1 elements.
Warning ! : (19-Apr-2009 15:01:14)
GanttChart::AddData. The DqiData structure has no data for this range
Information : (19-Apr-2009 15:01:14)
Graph 22: Adding data from object @PCF_MPH_MWR_CHD_AX:SET_wrong_proc_stage
1 elements.
Warning ! : (19-Apr-2009 15:01:14)
GanttChart::AddData. The DqiData structure has no data for this range
Information : (19-Apr-2009 15:01:14)
Graph 22: Adding data from object @PCF_MPH_MWR_CHD_AX:SET_wrong_filename
1 elements.
Warning ! : (19-Apr-2009 15:01:14)
GanttChart::AddData. The DqiData structure has no data for this range
Information : (19-Apr-2009 15:01:14) Graph 22: Generating PNG file.
Warning ! : (19-Apr-2009 15:01:14)
GanttChart::ReadPolyline. Adding a section with no data
Warning ! : (19-Apr-2009 15:01:14)
GanttChart::ReadPolyline. Adding a section with no data
Warning ! : (19-Apr-2009 15:01:14)
GanttChart::ReadPolyline. Adding a section with no data

Warning ! : (19-Apr-2009 15:01:14)
GanttChart::ReadPolyline. Adding a section with no data
Warning ! : (19-Apr-2009 15:01:14)
GanttChart::ReadPolyline. Adding a section with no data
Warning ! : (19-Apr-2009 15:01:14)
GanttChart::ReadPolyline. Adding a section with no data
Warning ! : (19-Apr-2009 15:01:14)
GanttChart::ReadPolyline. Adding a section with no data
Information : (19-Apr-2009 15:01:15) Graph 22: Destroying object.
Information : (19-Apr-2009 15:01:15)
Graph 23: Creating object for a eventGanttChart
Information : (19-Apr-2009 15:01:15) Graph 23: Processing legend.
Information : (19-Apr-2009 15:01:15)
Graph 23: Adding data from object @PCF_MPH_MWR_CON_AX:DET_wrong_product_err
1 elements.
Warning ! : (19-Apr-2009 15:01:15)
GanttChart::AddData. The DqiData structure has no data for this range
Information : (19-Apr-2009 15:01:15)
Graph 23: Adding data from object @PCF_MPH_MWR_CON_AX:SET_wrong_sensing_stop
1 elements.
Warning ! : (19-Apr-2009 15:01:15)
GanttChart::AddData. The DqiData structure has no data for this range
Information : (19-Apr-2009 15:01:15)
Graph 23: Adding data from object @PCF_MPH_MWR_CON_AX:SET_wrong_sensing_start
1 elements.
Warning ! : (19-Apr-2009 15:01:15)
GanttChart::AddData. The DqiData structure has no data for this range
Information : (19-Apr-2009 15:01:15)
Graph 23: Adding data from object @PCF_MPH_MWR_CON_AX:SET_wrong_software_ver
1 elements.
Warning ! : (19-Apr-2009 15:01:15)
GanttChart::AddData. The DqiData structure has no data for this range
Information : (19-Apr-2009 15:01:15)
Graph 23: Adding data from object @PCF_MPH_MWR_CON_AX:SET_wrong_proc_time
1 elements.
Warning ! : (19-Apr-2009 15:01:15)
GanttChart::AddData. The DqiData structure has no data for this range
Information : (19-Apr-2009 15:01:15)
Graph 23: Adding data from object @PCF_MPH_MWR_CON_AX:SET_wrong_proc_stage
1 elements.
Warning ! : (19-Apr-2009 15:01:15)
GanttChart::AddData. The DqiData structure has no data for this range
Information : (19-Apr-2009 15:01:15)
Graph 23: Adding data from object @PCF_MPH_MWR_CON_AX:SET_wrong_filename
1 elements.
Warning ! : (19-Apr-2009 15:01:15)
GanttChart::AddData. The DqiData structure has no data for this range
Information : (19-Apr-2009 15:01:15) Graph 23: Generating PNG file.
Warning ! : (19-Apr-2009 15:01:15)
GanttChart::ReadPolyline. Adding a section with no data
Warning ! : (19-Apr-2009 15:01:15)
GanttChart::ReadPolyline. Adding a section with no data
Warning ! : (19-Apr-2009 15:01:15)
GanttChart::ReadPolyline. Adding a section with no data
Warning ! : (19-Apr-2009 15:01:15)
GanttChart::ReadPolyline. Adding a section with no data
Warning ! : (19-Apr-2009 15:01:15)
GanttChart::ReadPolyline. Adding a section with no data
Warning ! : (19-Apr-2009 15:01:15)
GanttChart::ReadPolyline. Adding a section with no data
Warning ! : (19-Apr-2009 15:01:15)
GanttChart::ReadPolyline. Adding a section with no data
Warning ! : (19-Apr-2009 15:01:15)
GanttChart::ReadPolyline. Adding a section with no data
Information : (19-Apr-2009 15:01:15) Graph 23: Destroying object.
Information : (19-Apr-2009 15:01:15)
Graph 24: Creating object for a eventGanttChart
Information : (19-Apr-2009 15:01:15) Graph 24: Processing legend.
Information : (19-Apr-2009 15:01:15)
Graph 24: Adding data from object @PCF_MPH_MWR_LSF_AX:DET_wrong_product_err

1 elements.
Warning ! : (19-Apr-2009 15:01:15)
GanttChart::AddData. The DqiData structure has no data for this range
Information : (19-Apr-2009 15:01:15)
Graph 24: Adding data from object @PCF_MPH_MWR_LSF_AX:SET_wrong_sensing_stop
1 elements.
Warning ! : (19-Apr-2009 15:01:15)
GanttChart::AddData. The DqiData structure has no data for this range
Information : (19-Apr-2009 15:01:15)
Graph 24: Adding data from object @PCF_MPH_MWR_LSF_AX:SET_wrong_sensing_start
1 elements.
Warning ! : (19-Apr-2009 15:01:15)
GanttChart::AddData. The DqiData structure has no data for this range
Information : (19-Apr-2009 15:01:15)
Graph 24: Adding data from object @PCF_MPH_MWR_LSF_AX:SET_wrong_software_ver
1 elements.
Warning ! : (19-Apr-2009 15:01:15)
GanttChart::AddData. The DqiData structure has no data for this range
Information : (19-Apr-2009 15:01:15)
Graph 24: Adding data from object @PCF_MPH_MWR_LSF_AX:SET_wrong_proc_time
1 elements.
Warning ! : (19-Apr-2009 15:01:15)
GanttChart::AddData. The DqiData structure has no data for this range
Information : (19-Apr-2009 15:01:15)
Graph 24: Adding data from object @PCF_MPH_MWR_LSF_AX:SET_wrong_proc_stage
1 elements.
Warning ! : (19-Apr-2009 15:01:15)
GanttChart::AddData. The DqiData structure has no data for this range
Information : (19-Apr-2009 15:01:15)
Graph 24: Adding data from object @PCF_MPH_MWR_LSF_AX:SET_wrong_filename
1 elements.
Warning ! : (19-Apr-2009 15:01:15)
GanttChart::AddData. The DqiData structure has no data for this range
Information : (19-Apr-2009 15:01:15) Graph 24: Generating PNG file.
Warning ! : (19-Apr-2009 15:01:15)
GanttChart::ReadPolyline. Adding a section with no data
Warning ! : (19-Apr-2009 15:01:15)
GanttChart::ReadPolyline. Adding a section with no data
Warning ! : (19-Apr-2009 15:01:15)
GanttChart::ReadPolyline. Adding a section with no data
Warning ! : (19-Apr-2009 15:01:15)
GanttChart::ReadPolyline. Adding a section with no data
Warning ! : (19-Apr-2009 15:01:15)
GanttChart::ReadPolyline. Adding a section with no data
Warning ! : (19-Apr-2009 15:01:15)
GanttChart::ReadPolyline. Adding a section with no data
Warning ! : (19-Apr-2009 15:01:15)
GanttChart::ReadPolyline. Adding a section with no data
Information : (19-Apr-2009 15:01:15) Graph 24: Destroying object.
Information : (19-Apr-2009 15:01:15)
Graph 25: Creating object for a eventGanttChart
Information : (19-Apr-2009 15:01:15) Graph 25: Processing legend.
Information : (19-Apr-2009 15:01:15)
Graph 25: Adding data from object @PCF_MPH_MWR_SLT_AX:DET_wrong_product_err
1 elements.
Warning ! : (19-Apr-2009 15:01:15)
GanttChart::AddData. The DqiData structure has no data for this range
Information : (19-Apr-2009 15:01:15)
Graph 25: Adding data from object @PCF_MPH_MWR_SLT_AX:SET_wrong_sensing_stop
1 elements.
Warning ! : (19-Apr-2009 15:01:15)
GanttChart::AddData. The DqiData structure has no data for this range
Information : (19-Apr-2009 15:01:15)
Graph 25: Adding data from object @PCF_MPH_MWR_SLT_AX:SET_wrong_sensing_start
1 elements.
Warning ! : (19-Apr-2009 15:01:15)
GanttChart::AddData. The DqiData structure has no data for this range
Information : (19-Apr-2009 15:01:15)

Graph 25: Adding data from object @PCF_MPH_MWR_SLT_AX:SET_wrong_software_ver
1 elements.
Warning ! : (19-Apr-2009 15:01:15)
GanttChart::AddData. The DqiData structure has no data for this range
Information : (19-Apr-2009 15:01:15)
Graph 25: Adding data from object @PCF_MPH_MWR_SLT_AX:SET_wrong_proc_time
1 elements.
Warning ! : (19-Apr-2009 15:01:15)
GanttChart::AddData. The DqiData structure has no data for this range
Information : (19-Apr-2009 15:01:16)
Graph 25: Adding data from object @PCF_MPH_MWR_SLT_AX:SET_wrong_proc_stage
1 elements.
Warning ! : (19-Apr-2009 15:01:16)
GanttChart::AddData. The DqiData structure has no data for this range
Information : (19-Apr-2009 15:01:16)
Graph 25: Adding data from object @PCF_MPH_MWR_SLT_AX:SET_wrong_filename
1 elements.
Warning ! : (19-Apr-2009 15:01:16)
GanttChart::AddData. The DqiData structure has no data for this range
Information : (19-Apr-2009 15:01:16) Graph 25: Generating PNG file.
Warning ! : (19-Apr-2009 15:01:16)
GanttChart::ReadPolyline. Adding a section with no data
Warning ! : (19-Apr-2009 15:01:16)
GanttChart::ReadPolyline. Adding a section with no data
Warning ! : (19-Apr-2009 15:01:16)
GanttChart::ReadPolyline. Adding a section with no data
Warning ! : (19-Apr-2009 15:01:16)
GanttChart::ReadPolyline. Adding a section with no data
Warning ! : (19-Apr-2009 15:01:16)
GanttChart::ReadPolyline. Adding a section with no data
Warning ! : (19-Apr-2009 15:01:16)
GanttChart::ReadPolyline. Adding a section with no data
Warning ! : (19-Apr-2009 15:01:16)
GanttChart::ReadPolyline. Adding a section with no data
Warning ! : (19-Apr-2009 15:01:16)
GanttChart::ReadPolyline. Adding a section with no data
Information : (19-Apr-2009 15:01:16) Graph 25: Destroying object.
Information : (19-Apr-2009 15:01:16)
Graph 26: Creating object for a eventGanttChart
Information : (19-Apr-2009 15:01:16) Graph 26: Processing legend.
Information : (19-Apr-2009 15:01:16)
Graph 26: Adding data from object @PCF_MPH_RA2_CHD_AX:DET_wrong_product_err
1 elements.
Warning ! : (19-Apr-2009 15:01:16)
GanttChart::AddData. The DqiData structure has no data for this range
Information : (19-Apr-2009 15:01:16)
Graph 26: Adding data from object @PCF_MPH_RA2_CHD_AX:SET_wrong_sensing_stop
1 elements.
Warning ! : (19-Apr-2009 15:01:16)
GanttChart::AddData. The DqiData structure has no data for this range
Information : (19-Apr-2009 15:01:16)
Graph 26: Adding data from object @PCF_MPH_RA2_CHD_AX:SET_wrong_sensing_start
1 elements.
Warning ! : (19-Apr-2009 15:01:16)
GanttChart::AddData. The DqiData structure has no data for this range
Information : (19-Apr-2009 15:01:16)
Graph 26: Adding data from object @PCF_MPH_RA2_CHD_AX:SET_wrong_software_ver
1 elements.
Warning ! : (19-Apr-2009 15:01:16)
GanttChart::AddData. The DqiData structure has no data for this range
Information : (19-Apr-2009 15:01:16)
Graph 26: Adding data from object @PCF_MPH_RA2_CHD_AX:SET_wrong_proc_time
1 elements.
Warning ! : (19-Apr-2009 15:01:16)
GanttChart::AddData. The DqiData structure has no data for this range
Information : (19-Apr-2009 15:01:16)
Graph 26: Adding data from object @PCF_MPH_RA2_CHD_AX:SET_wrong_proc_stage
1 elements.
Warning ! : (19-Apr-2009 15:01:16)
GanttChart::AddData. The DqiData structure has no data for this range

Information : (19-Apr-2009 15:01:16)
 Graph 26: Adding data from object @PCF MPH_RA2_CHD_AX:SET_wrong_filename
 1 elements.
 Warning ! : (19-Apr-2009 15:01:16)
 GanttChart::AddData. The DqiData structure has no data for this range
 Information : (19-Apr-2009 15:01:16) Graph 26: Generating PNG file.
 Warning ! : (19-Apr-2009 15:01:16)
 GanttChart::ReadPolyline. Adding a section with no data
 Warning ! : (19-Apr-2009 15:01:16)
 GanttChart::ReadPolyline. Adding a section with no data
 Warning ! : (19-Apr-2009 15:01:16)
 GanttChart::ReadPolyline. Adding a section with no data
 Warning ! : (19-Apr-2009 15:01:16)
 GanttChart::ReadPolyline. Adding a section with no data
 Warning ! : (19-Apr-2009 15:01:16)
 GanttChart::ReadPolyline. Adding a section with no data
 Warning ! : (19-Apr-2009 15:01:16)
 GanttChart::ReadPolyline. Adding a section with no data
 Information : (19-Apr-2009 15:01:17) Graph 26: Destroying object.
 Information : (19-Apr-2009 15:01:17)
 Graph 27: Creating object for a eventGanttChart
 Information : (19-Apr-2009 15:01:17) Graph 27: Processing legend.
 Information : (19-Apr-2009 15:01:17)
 Graph 27: Adding data from object @PCF MPH_RA2_CON_AX:DET_wrong_product_err
 1 elements.
 Warning ! : (19-Apr-2009 15:01:17)
 GanttChart::AddData. The DqiData structure has no data for this range
 Information : (19-Apr-2009 15:01:17)
 Graph 27: Adding data from object @PCF MPH_RA2_CON_AX:SET_wrong_sensing_stop
 1 elements.
 Warning ! : (19-Apr-2009 15:01:17)
 GanttChart::AddData. The DqiData structure has no data for this range
 Information : (19-Apr-2009 15:01:18)
 Graph 27: Adding data from object @PCF MPH_RA2_CON_AX:SET_wrong_sensing_start
 1 elements.
 Warning ! : (19-Apr-2009 15:01:18)
 GanttChart::AddData. The DqiData structure has no data for this range
 Information : (19-Apr-2009 15:01:18)
 Graph 27: Adding data from object @PCF MPH_RA2_CON_AX:SET_wrong_software_ver
 1 elements.
 Warning ! : (19-Apr-2009 15:01:18)
 GanttChart::AddData. The DqiData structure has no data for this range
 Information : (19-Apr-2009 15:01:18)
 Graph 27: Adding data from object @PCF MPH_RA2_CON_AX:SET_wrong_proc_time
 1 elements.
 Warning ! : (19-Apr-2009 15:01:18)
 GanttChart::AddData. The DqiData structure has no data for this range
 Information : (19-Apr-2009 15:01:18)
 Graph 27: Adding data from object @PCF MPH_RA2_CON_AX:SET_wrong_proc_stage
 1 elements.
 Warning ! : (19-Apr-2009 15:01:18)
 GanttChart::AddData. The DqiData structure has no data for this range
 Information : (19-Apr-2009 15:01:18)
 Graph 27: Adding data from object @PCF MPH_RA2_CON_AX:SET_wrong_filename
 1 elements.
 Warning ! : (19-Apr-2009 15:01:18)
 GanttChart::AddData. The DqiData structure has no data for this range
 Information : (19-Apr-2009 15:01:18) Graph 27: Generating PNG file.
 Warning ! : (19-Apr-2009 15:01:18)
 GanttChart::ReadPolyline. Adding a section with no data
 Warning ! : (19-Apr-2009 15:01:18)
 GanttChart::ReadPolyline. Adding a section with no data
 Warning ! : (19-Apr-2009 15:01:18)
 GanttChart::ReadPolyline. Adding a section with no data
 Warning ! : (19-Apr-2009 15:01:18)
 GanttChart::ReadPolyline. Adding a section with no data

Warning ! : (19-Apr-2009 15:01:18)
GanttChart::ReadPolyline. Adding a section with no data
Warning ! : (19-Apr-2009 15:01:18)
GanttChart::ReadPolyline. Adding a section with no data
Warning ! : (19-Apr-2009 15:01:18)
GanttChart::ReadPolyline. Adding a section with no data
Information : (19-Apr-2009 15:01:18) Graph 27: Destroying object.
Information : (19-Apr-2009 15:01:18)
Graph 28: Creating object for a eventGanttChart
Information : (19-Apr-2009 15:01:18) Graph 28: Processing legend.
Information : (19-Apr-2009 15:01:18)
Graph 28: Adding data from object @PCF_MPH_RA2_CST_AX:DET_wrong_product_err
1 elements.
Warning ! : (19-Apr-2009 15:01:18)
GanttChart::AddData. The DqiData structure has no data for this range
Information : (19-Apr-2009 15:01:18)
Graph 28: Adding data from object @PCF_MPH_RA2_CST_AX:SET_wrong_sensing_stop
1 elements.
Warning ! : (19-Apr-2009 15:01:18)
GanttChart::AddData. The DqiData structure has no data for this range
Information : (19-Apr-2009 15:01:18)
Graph 28: Adding data from object @PCF_MPH_RA2_CST_AX:SET_wrong_sensing_start
1 elements.
Warning ! : (19-Apr-2009 15:01:18)
GanttChart::AddData. The DqiData structure has no data for this range
Information : (19-Apr-2009 15:01:19)
Graph 28: Adding data from object @PCF_MPH_RA2_CST_AX:SET_wrong_software_ver
1 elements.
Warning ! : (19-Apr-2009 15:01:19)
GanttChart::AddData. The DqiData structure has no data for this range
Information : (19-Apr-2009 15:01:19)
Graph 28: Adding data from object @PCF_MPH_RA2_CST_AX:SET_wrong_proc_time
1 elements.
Warning ! : (19-Apr-2009 15:01:19)
GanttChart::AddData. The DqiData structure has no data for this range
Information : (19-Apr-2009 15:01:19)
Graph 28: Adding data from object @PCF_MPH_RA2_CST_AX:SET_wrong_proc_stage
1 elements.
Warning ! : (19-Apr-2009 15:01:19)
GanttChart::AddData. The DqiData structure has no data for this range
Information : (19-Apr-2009 15:01:19)
Graph 28: Adding data from object @PCF_MPH_RA2_CST_AX:SET_wrong_filename
1 elements.
Warning ! : (19-Apr-2009 15:01:19)
GanttChart::AddData. The DqiData structure has no data for this range
Information : (19-Apr-2009 15:01:19) Graph 28: Generating PNG file.
Warning ! : (19-Apr-2009 15:01:19)
GanttChart::ReadPolyline. Adding a section with no data
Warning ! : (19-Apr-2009 15:01:19)
GanttChart::ReadPolyline. Adding a section with no data
Warning ! : (19-Apr-2009 15:01:19)
GanttChart::ReadPolyline. Adding a section with no data
Warning ! : (19-Apr-2009 15:01:19)
GanttChart::ReadPolyline. Adding a section with no data
Warning ! : (19-Apr-2009 15:01:19)
GanttChart::ReadPolyline. Adding a section with no data
Warning ! : (19-Apr-2009 15:01:19)
GanttChart::ReadPolyline. Adding a section with no data
Warning ! : (19-Apr-2009 15:01:19)
GanttChart::ReadPolyline. Adding a section with no data
Information : (19-Apr-2009 15:01:19) Graph 28: Destroying object.
Information : (19-Apr-2009 15:01:19)
Graph 29: Creating object for a eventGanttChart
Information : (19-Apr-2009 15:01:19) Graph 29: Processing legend.
Information : (19-Apr-2009 15:01:19)
Graph 29: Adding data from object @PCF_MPH_RA2_DIP_AX:DET_wrong_product_err
1 elements.
Warning ! : (19-Apr-2009 15:01:19)

GanttChart::AddData. The DqiData structure has no data for this range
Information : (19-Apr-2009 15:01:19)
Graph 29: Adding data from object @PCF MPH_RA2_DIP_AX:SET_wrong_sensing_stop
1 elements.
Warning ! : (19-Apr-2009 15:01:19)
GanttChart::AddData. The DqiData structure has no data for this range
Information : (19-Apr-2009 15:01:19)
Graph 29: Adding data from object @PCF MPH_RA2_DIP_AX:SET_wrong_sensing_start
1 elements.
Warning ! : (19-Apr-2009 15:01:19)
GanttChart::AddData. The DqiData structure has no data for this range
Information : (19-Apr-2009 15:01:19)
Graph 29: Adding data from object @PCF MPH_RA2_DIP_AX:SET_wrong_software_ver
1 elements.
Warning ! : (19-Apr-2009 15:01:19)
GanttChart::AddData. The DqiData structure has no data for this range
Information : (19-Apr-2009 15:01:19)
Graph 29: Adding data from object @PCF MPH_RA2_DIP_AX:SET_wrong_proc_time
1 elements.
Warning ! : (19-Apr-2009 15:01:19)
GanttChart::AddData. The DqiData structure has no data for this range
Information : (19-Apr-2009 15:01:19)
Graph 29: Adding data from object @PCF MPH_RA2_DIP_AX:SET_wrong_proc_stage
1 elements.
Warning ! : (19-Apr-2009 15:01:19)
GanttChart::AddData. The DqiData structure has no data for this range
Information : (19-Apr-2009 15:01:19)
Graph 29: Adding data from object @PCF MPH_RA2_DIP_AX:SET_wrong_filename
1 elements.
Warning ! : (19-Apr-2009 15:01:19)
GanttChart::AddData. The DqiData structure has no data for this range
Information : (19-Apr-2009 15:01:19) Graph 29: Generating PNG file.
Warning ! : (19-Apr-2009 15:01:19)
GanttChart::ReadPolyline. Adding a section with no data
Warning ! : (19-Apr-2009 15:01:19)
GanttChart::ReadPolyline. Adding a section with no data
Warning ! : (19-Apr-2009 15:01:19)
GanttChart::ReadPolyline. Adding a section with no data
Warning ! : (19-Apr-2009 15:01:19)
GanttChart::ReadPolyline. Adding a section with no data
Warning ! : (19-Apr-2009 15:01:19)
GanttChart::ReadPolyline. Adding a section with no data
Warning ! : (19-Apr-2009 15:01:19)
GanttChart::ReadPolyline. Adding a section with no data
Warning ! : (19-Apr-2009 15:01:19)
GanttChart::ReadPolyline. Adding a section with no data
Warning ! : (19-Apr-2009 15:01:19)
GanttChart::ReadPolyline. Adding a section with no data
Information : (19-Apr-2009 15:01:19) Graph 29: Destroying object.
Information : (19-Apr-2009 15:01:19)
Graph 30: Creating object for a eventGanttChart
Information : (19-Apr-2009 15:01:19) Graph 30: Processing legend.
Information : (19-Apr-2009 15:01:19)
Graph 30: Adding data from object @PCF MPH_RA2_GEO_AX:DET_wrong_product_err
1 elements.
Warning ! : (19-Apr-2009 15:01:19)
GanttChart::AddData. The DqiData structure has no data for this range
Information : (19-Apr-2009 15:01:19)
Graph 30: Adding data from object @PCF MPH_RA2_GEO_AX:SET_wrong_sensing_stop
1 elements.
Warning ! : (19-Apr-2009 15:01:19)
GanttChart::AddData. The DqiData structure has no data for this range
Information : (19-Apr-2009 15:01:19)
Graph 30: Adding data from object @PCF MPH_RA2_GEO_AX:SET_wrong_sensing_start
1 elements.
Warning ! : (19-Apr-2009 15:01:19)
GanttChart::AddData. The DqiData structure has no data for this range
Information : (19-Apr-2009 15:01:19)
Graph 30: Adding data from object @PCF MPH_RA2_GEO_AX:SET_wrong_software_ver
1 elements.

Warning ! : (19-Apr-2009 15:01:19)
GanttChart::AddData. The DqiData structure has no data for this range
Information : (19-Apr-2009 15:01:19)
Graph 30: Adding data from object @PCF_MPH_RA2_GEO_AX:SET_wrong_proc_time
1 elements.
Warning ! : (19-Apr-2009 15:01:19)
GanttChart::AddData. The DqiData structure has no data for this range
Information : (19-Apr-2009 15:01:19)
Graph 30: Adding data from object @PCF_MPH_RA2_GEO_AX:SET_wrong_proc_stage
1 elements.
Warning ! : (19-Apr-2009 15:01:19)
GanttChart::AddData. The DqiData structure has no data for this range
Information : (19-Apr-2009 15:01:19)
Graph 30: Adding data from object @PCF_MPH_RA2_GEO_AX:SET_wrong_filename
1 elements.
Warning ! : (19-Apr-2009 15:01:19)
GanttChart::AddData. The DqiData structure has no data for this range
Information : (19-Apr-2009 15:01:19) Graph 30: Generating PNG file.
Warning ! : (19-Apr-2009 15:01:19)
GanttChart::ReadPolyline. Adding a section with no data
Warning ! : (19-Apr-2009 15:01:19)
GanttChart::ReadPolyline. Adding a section with no data
Warning ! : (19-Apr-2009 15:01:19)
GanttChart::ReadPolyline. Adding a section with no data
Warning ! : (19-Apr-2009 15:01:19)
GanttChart::ReadPolyline. Adding a section with no data
Warning ! : (19-Apr-2009 15:01:19)
GanttChart::ReadPolyline. Adding a section with no data
Warning ! : (19-Apr-2009 15:01:19)
GanttChart::ReadPolyline. Adding a section with no data
Warning ! : (19-Apr-2009 15:01:19)
GanttChart::ReadPolyline. Adding a section with no data
Warning ! : (19-Apr-2009 15:01:19)
GanttChart::ReadPolyline. Adding a section with no data
Information : (19-Apr-2009 15:01:20) Graph 30: Destroying object.
Information : (19-Apr-2009 15:01:20)
Graph 31: Creating object for a eventGanttChart
Information : (19-Apr-2009 15:01:20) Graph 31: Processing legend.
Information : (19-Apr-2009 15:01:20)
Graph 31: Adding data from object @PCF_MPH_RA2_ICT_AX:DET_wrong_product_err
1 elements.
Warning ! : (19-Apr-2009 15:01:20)
GanttChart::AddData. The DqiData structure has no data for this range
Information : (19-Apr-2009 15:01:20)
Graph 31: Adding data from object @PCF_MPH_RA2_ICT_AX:SET_wrong_sensing_stop
1 elements.
Warning ! : (19-Apr-2009 15:01:20)
GanttChart::AddData. The DqiData structure has no data for this range
Information : (19-Apr-2009 15:01:20)
Graph 31: Adding data from object @PCF_MPH_RA2_ICT_AX:SET_wrong_sensing_start
1 elements.
Warning ! : (19-Apr-2009 15:01:20)
GanttChart::AddData. The DqiData structure has no data for this range
Information : (19-Apr-2009 15:01:20)
Graph 31: Adding data from object @PCF_MPH_RA2_ICT_AX:SET_wrong_software_ver
1 elements.
Warning ! : (19-Apr-2009 15:01:20)
GanttChart::AddData. The DqiData structure has no data for this range
Information : (19-Apr-2009 15:01:20)
Graph 31: Adding data from object @PCF_MPH_RA2_ICT_AX:SET_wrong_proc_time
1 elements.
Warning ! : (19-Apr-2009 15:01:20)
GanttChart::AddData. The DqiData structure has no data for this range
Information : (19-Apr-2009 15:01:20)
Graph 31: Adding data from object @PCF_MPH_RA2_ICT_AX:SET_wrong_proc_stage
1 elements.
Warning ! : (19-Apr-2009 15:01:20)
GanttChart::AddData. The DqiData structure has no data for this range
Information : (19-Apr-2009 15:01:20)
Graph 31: Adding data from object @PCF_MPH_RA2_ICT_AX:SET_wrong_filename

```
1 elements.
Warning ! : (19-Apr-2009 15:01:20)
GanttChart::AddData. The DqiData structure has no data for this range
Information : (19-Apr-2009 15:01:20) Graph 31: Generating PNG file.
Warning ! : (19-Apr-2009 15:01:20)
GanttChart::ReadPolyline. Adding a section with no data
Warning ! : (19-Apr-2009 15:01:20)
GanttChart::ReadPolyline. Adding a section with no data
Warning ! : (19-Apr-2009 15:01:20)
GanttChart::ReadPolyline. Adding a section with no data
Warning ! : (19-Apr-2009 15:01:20)
GanttChart::ReadPolyline. Adding a section with no data
Warning ! : (19-Apr-2009 15:01:20)
GanttChart::ReadPolyline. Adding a section with no data
Warning ! : (19-Apr-2009 15:01:20)
GanttChart::ReadPolyline. Adding a section with no data
Warning ! : (19-Apr-2009 15:01:20)
GanttChart::ReadPolyline. Adding a section with no data
Warning ! : (19-Apr-2009 15:01:20)
GanttChart::ReadPolyline. Adding a section with no data
Information : (19-Apr-2009 15:01:20) Graph 31: Destroying object.
Information : (19-Apr-2009 15:01:20)
Graph 32: Creating object for a eventGanttChart
Information : (19-Apr-2009 15:01:20) Graph 32: Processing legend.
Information : (19-Apr-2009 15:01:20)
Graph 32: Adding data from object @PCF_MPH_RA2_IFA_AX:DET_wrong_product_err
1 elements.
Warning ! : (19-Apr-2009 15:01:20)
GanttChart::AddData. The DqiData structure has no data for this range
Information : (19-Apr-2009 15:01:20)
Graph 32: Adding data from object @PCF_MPH_RA2_IFA_AX:SET_wrong_sensing_stop
1 elements.
Warning ! : (19-Apr-2009 15:01:20)
GanttChart::AddData. The DqiData structure has no data for this range
Information : (19-Apr-2009 15:01:20)
Graph 32: Adding data from object @PCF_MPH_RA2_IFA_AX:SET_wrong_sensing_start
1 elements.
Warning ! : (19-Apr-2009 15:01:20)
GanttChart::AddData. The DqiData structure has no data for this range
Information : (19-Apr-2009 15:01:20)
Graph 32: Adding data from object @PCF_MPH_RA2_IFA_AX:SET_wrong_software_ver
1 elements.
Warning ! : (19-Apr-2009 15:01:20)
GanttChart::AddData. The DqiData structure has no data for this range
Information : (19-Apr-2009 15:01:20)
Graph 32: Adding data from object @PCF_MPH_RA2_IFA_AX:SET_wrong_proc_time
1 elements.
Warning ! : (19-Apr-2009 15:01:20)
GanttChart::AddData. The DqiData structure has no data for this range
Information : (19-Apr-2009 15:01:20)
Graph 32: Adding data from object @PCF_MPH_RA2_IFA_AX:SET_wrong_proc_stage
1 elements.
Warning ! : (19-Apr-2009 15:01:20)
GanttChart::AddData. The DqiData structure has no data for this range
Information : (19-Apr-2009 15:01:20)
Graph 32: Adding data from object @PCF_MPH_RA2_IFA_AX:SET_wrong_filename
1 elements.
Warning ! : (19-Apr-2009 15:01:20)
GanttChart::AddData. The DqiData structure has no data for this range
Information : (19-Apr-2009 15:01:20) Graph 32: Generating PNG file.
Warning ! : (19-Apr-2009 15:01:20)
GanttChart::ReadPolyline. Adding a section with no data
Warning ! : (19-Apr-2009 15:01:20)
GanttChart::ReadPolyline. Adding a section with no data
Warning ! : (19-Apr-2009 15:01:20)
GanttChart::ReadPolyline. Adding a section with no data
Warning ! : (19-Apr-2009 15:01:20)
GanttChart::ReadPolyline. Adding a section with no data
Warning ! : (19-Apr-2009 15:01:20)
GanttChart::ReadPolyline. Adding a section with no data
```

Warning ! : (19-Apr-2009 15:01:20)
GanttChart::ReadPolyline. Adding a section with no data
Warning ! : (19-Apr-2009 15:01:20)
GanttChart::ReadPolyline. Adding a section with no data
Information : (19-Apr-2009 15:01:21) Graph 32: Destroying object.
Information : (19-Apr-2009 15:01:21)
Graph 33: Creating object for a eventGanttChart
Information : (19-Apr-2009 15:01:21) Graph 33: Processing legend.
Information : (19-Apr-2009 15:01:21)
Graph 33: Adding data from object @PCF_MPH_RA2_IFB_AX:DET_wrong_product_err
1 elements.
Warning ! : (19-Apr-2009 15:01:21)
GanttChart::AddData. The DqiData structure has no data for this range
Information : (19-Apr-2009 15:01:21)
Graph 33: Adding data from object @PCF_MPH_RA2_IFB_AX:SET_wrong_sensing_stop
1 elements.
Warning ! : (19-Apr-2009 15:01:21)
GanttChart::AddData. The DqiData structure has no data for this range
Information : (19-Apr-2009 15:01:21)
Graph 33: Adding data from object @PCF_MPH_RA2_IFB_AX:SET_wrong_sensing_start
1 elements.
Warning ! : (19-Apr-2009 15:01:21)
GanttChart::AddData. The DqiData structure has no data for this range
Information : (19-Apr-2009 15:01:21)
Graph 33: Adding data from object @PCF_MPH_RA2_IFB_AX:SET_wrong_software_ver
1 elements.
Warning ! : (19-Apr-2009 15:01:21)
GanttChart::AddData. The DqiData structure has no data for this range
Information : (19-Apr-2009 15:01:21)
Graph 33: Adding data from object @PCF_MPH_RA2_IFB_AX:SET_wrong_proc_time
1 elements.
Warning ! : (19-Apr-2009 15:01:21)
GanttChart::AddData. The DqiData structure has no data for this range
Information : (19-Apr-2009 15:01:21)
Graph 33: Adding data from object @PCF_MPH_RA2_IFB_AX:SET_wrong_proc_stage
1 elements.
Warning ! : (19-Apr-2009 15:01:21)
GanttChart::AddData. The DqiData structure has no data for this range
Information : (19-Apr-2009 15:01:21)
Graph 33: Adding data from object @PCF_MPH_RA2_IFB_AX:SET_wrong_filename
1 elements.
Warning ! : (19-Apr-2009 15:01:21)
GanttChart::AddData. The DqiData structure has no data for this range
Information : (19-Apr-2009 15:01:21) Graph 33: Generating PNG file.
Warning ! : (19-Apr-2009 15:01:21)
GanttChart::ReadPolyline. Adding a section with no data
Warning ! : (19-Apr-2009 15:01:21)
GanttChart::ReadPolyline. Adding a section with no data
Warning ! : (19-Apr-2009 15:01:21)
GanttChart::ReadPolyline. Adding a section with no data
Warning ! : (19-Apr-2009 15:01:21)
GanttChart::ReadPolyline. Adding a section with no data
Warning ! : (19-Apr-2009 15:01:21)
GanttChart::ReadPolyline. Adding a section with no data
Warning ! : (19-Apr-2009 15:01:21)
GanttChart::ReadPolyline. Adding a section with no data
Warning ! : (19-Apr-2009 15:01:21)
GanttChart::ReadPolyline. Adding a section with no data
Information : (19-Apr-2009 15:01:21) Graph 33: Destroying object.
Information : (19-Apr-2009 15:01:21)
Graph 34: Creating object for a eventGanttChart
Information : (19-Apr-2009 15:01:21) Graph 34: Processing legend.
Information : (19-Apr-2009 15:01:21)
Graph 34: Adding data from object @PCF_MPH_RA2_IFB_AX:DET_wrong_product_err
1 elements.
Warning ! : (19-Apr-2009 15:01:21)
GanttChart::AddData. The DqiData structure has no data for this range
Information : (19-Apr-2009 15:01:21)

Graph 34: Adding data from object @PCF_MPH_RA2_IFF_AX:SET_wrong_sensing_stop
1 elements.
Warning ! : (19-Apr-2009 15:01:21)
GanttChart::AddData. The DqiData structure has no data for this range
Information : (19-Apr-2009 15:01:21)
Graph 34: Adding data from object @PCF_MPH_RA2_IFF_AX:SET_wrong_sensing_start
1 elements.
Warning ! : (19-Apr-2009 15:01:21)
GanttChart::AddData. The DqiData structure has no data for this range
Information : (19-Apr-2009 15:01:21)
Graph 34: Adding data from object @PCF_MPH_RA2_IFF_AX:SET_wrong_software_ver
1 elements.
Warning ! : (19-Apr-2009 15:01:21)
GanttChart::AddData. The DqiData structure has no data for this range
Information : (19-Apr-2009 15:01:21)
Graph 34: Adding data from object @PCF_MPH_RA2_IFF_AX:SET_wrong_proc_time
1 elements.
Warning ! : (19-Apr-2009 15:01:21)
GanttChart::AddData. The DqiData structure has no data for this range
Information : (19-Apr-2009 15:01:21)
Graph 34: Adding data from object @PCF_MPH_RA2_IFF_AX:SET_wrong_proc_stage
1 elements.
Warning ! : (19-Apr-2009 15:01:21)
GanttChart::AddData. The DqiData structure has no data for this range
Information : (19-Apr-2009 15:01:21)
Graph 34: Adding data from object @PCF_MPH_RA2_IFF_AX:SET_wrong_filename
1 elements.
Warning ! : (19-Apr-2009 15:01:21)
GanttChart::AddData. The DqiData structure has no data for this range
Information : (19-Apr-2009 15:01:21) Graph 34: Generating PNG file.
Warning ! : (19-Apr-2009 15:01:21)
GanttChart::ReadPolyline. Adding a section with no data
Warning ! : (19-Apr-2009 15:01:21)
GanttChart::ReadPolyline. Adding a section with no data
Warning ! : (19-Apr-2009 15:01:21)
GanttChart::ReadPolyline. Adding a section with no data
Warning ! : (19-Apr-2009 15:01:21)
GanttChart::ReadPolyline. Adding a section with no data
Warning ! : (19-Apr-2009 15:01:21)
GanttChart::ReadPolyline. Adding a section with no data
Warning ! : (19-Apr-2009 15:01:21)
GanttChart::ReadPolyline. Adding a section with no data
Warning ! : (19-Apr-2009 15:01:21)
GanttChart::ReadPolyline. Adding a section with no data
Information : (19-Apr-2009 15:01:22) Graph 34: Destroying object.
Information : (19-Apr-2009 15:01:22)
Graph 35: Creating object for a eventGanttChart
Information : (19-Apr-2009 15:01:22) Graph 35: Processing legend.
Information : (19-Apr-2009 15:01:22)
Graph 35: Adding data from object @PCF_MPH_RA2_IOC_AX:DET_wrong_product_err
1 elements.
Warning ! : (19-Apr-2009 15:01:22)
GanttChart::AddData. The DqiData structure has no data for this range
Information : (19-Apr-2009 15:01:22)
Graph 35: Adding data from object @PCF_MPH_RA2_IOC_AX:SET_wrong_sensing_stop
1 elements.
Warning ! : (19-Apr-2009 15:01:22)
GanttChart::AddData. The DqiData structure has no data for this range
Information : (19-Apr-2009 15:01:22)
Graph 35: Adding data from object @PCF_MPH_RA2_IOC_AX:SET_wrong_sensing_start
1 elements.
Warning ! : (19-Apr-2009 15:01:22)
GanttChart::AddData. The DqiData structure has no data for this range
Information : (19-Apr-2009 15:01:22)
Graph 35: Adding data from object @PCF_MPH_RA2_IOC_AX:SET_wrong_software_ver
1 elements.
Warning ! : (19-Apr-2009 15:01:22)
GanttChart::AddData. The DqiData structure has no data for this range

Information : (19-Apr-2009 15:01:22)
Graph 35: Adding data from object @PCF MPH_RA2_IOC_AX:SET_wrong_proc_time
1 elements.
Warning ! : (19-Apr-2009 15:01:22)
GanttChart::AddData. The DqiData structure has no data for this range
Information : (19-Apr-2009 15:01:22)
Graph 35: Adding data from object @PCF MPH_RA2_IOC_AX:SET_wrong_proc_stage
1 elements.
Warning ! : (19-Apr-2009 15:01:22)
GanttChart::AddData. The DqiData structure has no data for this range
Information : (19-Apr-2009 15:01:22)
Graph 35: Adding data from object @PCF MPH_RA2_IOC_AX:SET_wrong_filename
1 elements.
Warning ! : (19-Apr-2009 15:01:22)
GanttChart::AddData. The DqiData structure has no data for this range
Information : (19-Apr-2009 15:01:22) Graph 35: Generating PNG file.
Warning ! : (19-Apr-2009 15:01:22)
GanttChart::ReadPolyline. Adding a section with no data
Warning ! : (19-Apr-2009 15:01:22)
GanttChart::ReadPolyline. Adding a section with no data
Warning ! : (19-Apr-2009 15:01:22)
GanttChart::ReadPolyline. Adding a section with no data
Warning ! : (19-Apr-2009 15:01:22)
GanttChart::ReadPolyline. Adding a section with no data
Warning ! : (19-Apr-2009 15:01:22)
GanttChart::ReadPolyline. Adding a section with no data
Warning ! : (19-Apr-2009 15:01:22)
GanttChart::ReadPolyline. Adding a section with no data
Warning ! : (19-Apr-2009 15:01:22)
GanttChart::ReadPolyline. Adding a section with no data
Warning ! : (19-Apr-2009 15:01:22)
GanttChart::ReadPolyline. Adding a section with no data
Information : (19-Apr-2009 15:01:22) Graph 35: Destroying object.
Information : (19-Apr-2009 15:01:22)
Graph 36: Creating object for a eventGanttChart
Information : (19-Apr-2009 15:01:22) Graph 36: Processing legend.
Information : (19-Apr-2009 15:01:22)
Graph 36: Adding data from object @PCF MPH_RA2_MET_AX:DET_wrong_product_err
1 elements.
Warning ! : (19-Apr-2009 15:01:22)
GanttChart::AddData. The DqiData structure has no data for this range
Information : (19-Apr-2009 15:01:22)
Graph 36: Adding data from object @PCF MPH_RA2_MET_AX:SET_wrong_sensing_stop
1 elements.
Warning ! : (19-Apr-2009 15:01:22)
GanttChart::AddData. The DqiData structure has no data for this range
Information : (19-Apr-2009 15:01:22)
Graph 36: Adding data from object @PCF MPH_RA2_MET_AX:SET_wrong_sensing_start
1 elements.
Warning ! : (19-Apr-2009 15:01:22)
GanttChart::AddData. The DqiData structure has no data for this range
Information : (19-Apr-2009 15:01:22)
Graph 36: Adding data from object @PCF MPH_RA2_MET_AX:SET_wrong_software_ver
1 elements.
Warning ! : (19-Apr-2009 15:01:22)
GanttChart::AddData. The DqiData structure has no data for this range
Information : (19-Apr-2009 15:01:22)
Graph 36: Adding data from object @PCF MPH_RA2_MET_AX:SET_wrong_proc_time
1 elements.
Warning ! : (19-Apr-2009 15:01:22)
GanttChart::AddData. The DqiData structure has no data for this range
Information : (19-Apr-2009 15:01:22)
Graph 36: Adding data from object @PCF MPH_RA2_MET_AX:SET_wrong_proc_stage
1 elements.
Warning ! : (19-Apr-2009 15:01:22)
GanttChart::AddData. The DqiData structure has no data for this range
Information : (19-Apr-2009 15:01:22)
Graph 36: Adding data from object @PCF MPH_RA2_MET_AX:SET_wrong_filename
1 elements.
Warning ! : (19-Apr-2009 15:01:22)

Warning ! : (19-Apr-2009 15:01:23)
GanttChart::ReadPolyline. Adding a section with no data
Information : (19-Apr-2009 15:01:23) Graph 37: Destroying object.
Information : (19-Apr-2009 15:01:23)
Graph 38: Creating object for a eventGanttChart
Information : (19-Apr-2009 15:01:23) Graph 38: Processing legend.
Information : (19-Apr-2009 15:01:23)
Graph 38: Adding data from object @PCF_MPH_RA2_OT1_AX:DET_wrong_product_err
1 elements.
Warning ! : (19-Apr-2009 15:01:23)
GanttChart::AddData. The DqiData structure has no data for this range
Information : (19-Apr-2009 15:01:23)
Graph 38: Adding data from object @PCF_MPH_RA2_OT1_AX:SET_wrong_sensing_stop
1 elements.
Warning ! : (19-Apr-2009 15:01:23)
GanttChart::AddData. The DqiData structure has no data for this range
Information : (19-Apr-2009 15:01:23)
Graph 38: Adding data from object @PCF_MPH_RA2_OT1_AX:SET_wrong_sensing_start
1 elements.
Warning ! : (19-Apr-2009 15:01:23)
GanttChart::AddData. The DqiData structure has no data for this range
Information : (19-Apr-2009 15:01:23)
Graph 38: Adding data from object @PCF_MPH_RA2_OT1_AX:SET_wrong_software_ver
1 elements.
Warning ! : (19-Apr-2009 15:01:23)
GanttChart::AddData. The DqiData structure has no data for this range
Information : (19-Apr-2009 15:01:23)
Graph 38: Adding data from object @PCF_MPH_RA2_OT1_AX:SET_wrong_proc_time
1 elements.
Warning ! : (19-Apr-2009 15:01:23)
GanttChart::AddData. The DqiData structure has no data for this range
Information : (19-Apr-2009 15:01:23)
Graph 38: Adding data from object @PCF_MPH_RA2_OT1_AX:SET_wrong_proc_stage
1 elements.
Warning ! : (19-Apr-2009 15:01:23)
GanttChart::AddData. The DqiData structure has no data for this range
Information : (19-Apr-2009 15:01:23)
Graph 38: Adding data from object @PCF_MPH_RA2_OT1_AX:SET_wrong_filename
1 elements.
Warning ! : (19-Apr-2009 15:01:23)
GanttChart::AddData. The DqiData structure has no data for this range
Information : (19-Apr-2009 15:01:23) Graph 38: Generating PNG file.
Warning ! : (19-Apr-2009 15:01:23)
GanttChart::ReadPolyline. Adding a section with no data
Warning ! : (19-Apr-2009 15:01:23)
GanttChart::ReadPolyline. Adding a section with no data
Warning ! : (19-Apr-2009 15:01:23)
GanttChart::ReadPolyline. Adding a section with no data
Warning ! : (19-Apr-2009 15:01:23)
GanttChart::ReadPolyline. Adding a section with no data
Warning ! : (19-Apr-2009 15:01:23)
GanttChart::ReadPolyline. Adding a section with no data
Warning ! : (19-Apr-2009 15:01:23)
GanttChart::ReadPolyline. Adding a section with no data
Warning ! : (19-Apr-2009 15:01:23)
GanttChart::ReadPolyline. Adding a section with no data
Information : (19-Apr-2009 15:01:24) Graph 38: Destroying object.
Information : (19-Apr-2009 15:01:24)
Graph 39: Creating object for a eventGanttChart
Information : (19-Apr-2009 15:01:24) Graph 39: Processing legend.
Information : (19-Apr-2009 15:01:24)
Graph 39: Adding data from object @PCF_MPH_RA2_OT2_AX:DET_wrong_product_err
1 elements.
Warning ! : (19-Apr-2009 15:01:24)
GanttChart::AddData. The DqiData structure has no data for this range
Information : (19-Apr-2009 15:01:24)
Graph 39: Adding data from object @PCF_MPH_RA2_OT2_AX:SET_wrong_sensing_stop
1 elements.

Warning ! : (19-Apr-2009 15:01:24)
GanttChart::AddData. The DqiData structure has no data for this range
Information : (19-Apr-2009 15:01:24)
Graph 39: Adding data from object @PCF_MPH_RA2_OT2_AX:SET_wrong_sensing_start
1 elements.
Warning ! : (19-Apr-2009 15:01:24)
GanttChart::AddData. The DqiData structure has no data for this range
Information : (19-Apr-2009 15:01:24)
Graph 39: Adding data from object @PCF_MPH_RA2_OT2_AX:SET_wrong_software_ver
1 elements.
Warning ! : (19-Apr-2009 15:01:24)
GanttChart::AddData. The DqiData structure has no data for this range
Information : (19-Apr-2009 15:01:24)
Graph 39: Adding data from object @PCF_MPH_RA2_OT2_AX:SET_wrong_proc_time
1 elements.
Warning ! : (19-Apr-2009 15:01:24)
GanttChart::AddData. The DqiData structure has no data for this range
Information : (19-Apr-2009 15:01:24)
Graph 39: Adding data from object @PCF_MPH_RA2_OT2_AX:SET_wrong_proc_stage
1 elements.
Warning ! : (19-Apr-2009 15:01:24)
GanttChart::AddData. The DqiData structure has no data for this range
Information : (19-Apr-2009 15:01:24)
Graph 39: Adding data from object @PCF_MPH_RA2_OT2_AX:SET_wrong_filename
1 elements.
Warning ! : (19-Apr-2009 15:01:24)
GanttChart::AddData. The DqiData structure has no data for this range
Information : (19-Apr-2009 15:01:24) Graph 39: Generating PNG file.
Warning ! : (19-Apr-2009 15:01:24)
GanttChart::ReadPolyline. Adding a section with no data
Warning ! : (19-Apr-2009 15:01:24)
GanttChart::ReadPolyline. Adding a section with no data
Warning ! : (19-Apr-2009 15:01:24)
GanttChart::ReadPolyline. Adding a section with no data
Warning ! : (19-Apr-2009 15:01:24)
GanttChart::ReadPolyline. Adding a section with no data
Warning ! : (19-Apr-2009 15:01:24)
GanttChart::ReadPolyline. Adding a section with no data
Warning ! : (19-Apr-2009 15:01:24)
GanttChart::ReadPolyline. Adding a section with no data
Warning ! : (19-Apr-2009 15:01:24)
GanttChart::ReadPolyline. Adding a section with no data
Information : (19-Apr-2009 15:01:24) Graph 39: Destroying object.
Information : (19-Apr-2009 15:01:24)
Graph 40: Creating object for a eventGanttChart
Information : (19-Apr-2009 15:01:24) Graph 40: Processing legend.
Information : (19-Apr-2009 15:01:24)
Graph 40: Adding data from object @PCF_MPH_RA2_PLA_AX:DET_wrong_product_err
1 elements.
Warning ! : (19-Apr-2009 15:01:24)
GanttChart::AddData. The DqiData structure has no data for this range
Information : (19-Apr-2009 15:01:24)
Graph 40: Adding data from object @PCF_MPH_RA2_PLA_AX:SET_wrong_sensing_stop
1 elements.
Warning ! : (19-Apr-2009 15:01:24)
GanttChart::AddData. The DqiData structure has no data for this range
Information : (19-Apr-2009 15:01:24)
Graph 40: Adding data from object @PCF_MPH_RA2_PLA_AX:SET_wrong_sensing_start
1 elements.
Warning ! : (19-Apr-2009 15:01:24)
GanttChart::AddData. The DqiData structure has no data for this range
Information : (19-Apr-2009 15:01:24)
Graph 40: Adding data from object @PCF_MPH_RA2_PLA_AX:SET_wrong_software_ver
1 elements.
Warning ! : (19-Apr-2009 15:01:24)
GanttChart::AddData. The DqiData structure has no data for this range
Information : (19-Apr-2009 15:01:24)
Graph 40: Adding data from object @PCF_MPH_RA2_PLA_AX:SET_wrong_proc_time

1 elements.
Warning ! : (19-Apr-2009 15:01:24)
GanttChart::AddData. The DqiData structure has no data for this range
Information : (19-Apr-2009 15:01:24)
Graph 40: Adding data from object @PCF_MPH_RA2_PLA_AX:SET_wrong_proc_stage
1 elements.
Warning ! : (19-Apr-2009 15:01:24)
GanttChart::AddData. The DqiData structure has no data for this range
Information : (19-Apr-2009 15:01:24)
Graph 40: Adding data from object @PCF_MPH_RA2_PLA_AX:SET_wrong_filename
1 elements.
Warning ! : (19-Apr-2009 15:01:24)
GanttChart::AddData. The DqiData structure has no data for this range
Information : (19-Apr-2009 15:01:24) Graph 40: Generating PNG file.
Warning ! : (19-Apr-2009 15:01:24)
GanttChart::ReadPolyline. Adding a section with no data
Warning ! : (19-Apr-2009 15:01:24)
GanttChart::ReadPolyline. Adding a section with no data
Warning ! : (19-Apr-2009 15:01:24)
GanttChart::ReadPolyline. Adding a section with no data
Warning ! : (19-Apr-2009 15:01:24)
GanttChart::ReadPolyline. Adding a section with no data
Warning ! : (19-Apr-2009 15:01:24)
GanttChart::ReadPolyline. Adding a section with no data
Warning ! : (19-Apr-2009 15:01:24)
GanttChart::ReadPolyline. Adding a section with no data
Warning ! : (19-Apr-2009 15:01:24)
GanttChart::ReadPolyline. Adding a section with no data
Warning ! : (19-Apr-2009 15:01:24)
GanttChart::ReadPolyline. Adding a section with no data
Information : (19-Apr-2009 15:01:25) Graph 40: Destroying object.
Information : (19-Apr-2009 15:01:25)
Graph 41: Creating object for a eventGanttChart
Information : (19-Apr-2009 15:01:25) Graph 41: Processing legend.
Information : (19-Apr-2009 15:01:25)
Graph 41: Adding data from object @PCF_MPH_RA2_POL_AX:DET_wrong_product_err
1 elements.
Warning ! : (19-Apr-2009 15:01:25)
GanttChart::AddData. The DqiData structure has no data for this range
Information : (19-Apr-2009 15:01:25)
Graph 41: Adding data from object @PCF_MPH_RA2_POL_AX:SET_wrong_sensing_stop
1 elements.
Warning ! : (19-Apr-2009 15:01:25)
GanttChart::AddData. The DqiData structure has no data for this range
Information : (19-Apr-2009 15:01:25)
Graph 41: Adding data from object @PCF_MPH_RA2_POL_AX:SET_wrong_sensing_start
1 elements.
Warning ! : (19-Apr-2009 15:01:25)
GanttChart::AddData. The DqiData structure has no data for this range
Information : (19-Apr-2009 15:01:25)
Graph 41: Adding data from object @PCF_MPH_RA2_POL_AX:SET_wrong_software_ver
1 elements.
Warning ! : (19-Apr-2009 15:01:25)
GanttChart::AddData. The DqiData structure has no data for this range
Information : (19-Apr-2009 15:01:25)
Graph 41: Adding data from object @PCF_MPH_RA2_POL_AX:SET_wrong_proc_time
1 elements.
Warning ! : (19-Apr-2009 15:01:25)
GanttChart::AddData. The DqiData structure has no data for this range
Information : (19-Apr-2009 15:01:25)
Graph 41: Adding data from object @PCF_MPH_RA2_POL_AX:SET_wrong_proc_stage
1 elements.
Warning ! : (19-Apr-2009 15:01:25)
GanttChart::AddData. The DqiData structure has no data for this range
Information : (19-Apr-2009 15:01:25)
Graph 41: Adding data from object @PCF_MPH_RA2_POL_AX:SET_wrong_filename
1 elements.
Warning ! : (19-Apr-2009 15:01:25)
GanttChart::AddData. The DqiData structure has no data for this range
Information : (19-Apr-2009 15:01:25) Graph 41: Generating PNG file.

Information : (19-Apr-2009 15:01:26) Graph 42: Destroying object.
Information : (19-Apr-2009 15:01:26)
Graph 43: Creating object for a eventGanttChart
Information : (19-Apr-2009 15:01:26) Graph 43: Processing legend.
Information : (19-Apr-2009 15:01:26)
Graph 43: Adding data from object @PCF_MPH_RA2_SL1_AX:DET_wrong_product_err
1 elements.
Warning ! : (19-Apr-2009 15:01:26)
GanttChart::AddData. The DqiData structure has no data for this range
Information : (19-Apr-2009 15:01:26)
Graph 43: Adding data from object @PCF_MPH_RA2_SL1_AX:SET_wrong_sensing_stop
1 elements.
Warning ! : (19-Apr-2009 15:01:26)
GanttChart::AddData. The DqiData structure has no data for this range
Information : (19-Apr-2009 15:01:26)
Graph 43: Adding data from object @PCF_MPH_RA2_SL1_AX:SET_wrong_sensing_start
1 elements.
Warning ! : (19-Apr-2009 15:01:26)
GanttChart::AddData. The DqiData structure has no data for this range
Information : (19-Apr-2009 15:01:26)
Graph 43: Adding data from object @PCF_MPH_RA2_SL1_AX:SET_wrong_software_ver
1 elements.
Warning ! : (19-Apr-2009 15:01:26)
GanttChart::AddData. The DqiData structure has no data for this range
Information : (19-Apr-2009 15:01:26)
Graph 43: Adding data from object @PCF_MPH_RA2_SL1_AX:SET_wrong_proc_time
1 elements.
Warning ! : (19-Apr-2009 15:01:26)
GanttChart::AddData. The DqiData structure has no data for this range
Information : (19-Apr-2009 15:01:26)
Graph 43: Adding data from object @PCF_MPH_RA2_SL1_AX:SET_wrong_proc_stage
1 elements.
Warning ! : (19-Apr-2009 15:01:26)
GanttChart::AddData. The DqiData structure has no data for this range
Information : (19-Apr-2009 15:01:26)
Graph 43: Adding data from object @PCF_MPH_RA2_SL1_AX:SET_wrong_filename
1 elements.
Warning ! : (19-Apr-2009 15:01:26)
GanttChart::AddData. The DqiData structure has no data for this range
Information : (19-Apr-2009 15:01:26) Graph 43: Generating PNG file.
Warning ! : (19-Apr-2009 15:01:26)
GanttChart::ReadPolyline. Adding a section with no data
Warning ! : (19-Apr-2009 15:01:26)
GanttChart::ReadPolyline. Adding a section with no data
Warning ! : (19-Apr-2009 15:01:26)
GanttChart::ReadPolyline. Adding a section with no data
Warning ! : (19-Apr-2009 15:01:26)
GanttChart::ReadPolyline. Adding a section with no data
Warning ! : (19-Apr-2009 15:01:26)
GanttChart::ReadPolyline. Adding a section with no data
Warning ! : (19-Apr-2009 15:01:26)
GanttChart::ReadPolyline. Adding a section with no data
Warning ! : (19-Apr-2009 15:01:26)
GanttChart::ReadPolyline. Adding a section with no data
Information : (19-Apr-2009 15:01:26) Graph 43: Destroying object.
Information : (19-Apr-2009 15:01:26)
Graph 44: Creating object for a eventGanttChart
Information : (19-Apr-2009 15:01:26) Graph 44: Processing legend.
Information : (19-Apr-2009 15:01:26)
Graph 44: Adding data from object @PCF_MPH_RA2_SL2_AX:DET_wrong_product_err
1 elements.
Warning ! : (19-Apr-2009 15:01:26)
GanttChart::AddData. The DqiData structure has no data for this range
Information : (19-Apr-2009 15:01:26)
Graph 44: Adding data from object @PCF_MPH_RA2_SL2_AX:SET_wrong_sensing_stop
1 elements.
Warning ! : (19-Apr-2009 15:01:26)
GanttChart::AddData. The DqiData structure has no data for this range

Information : (19-Apr-2009 15:01:26)
Graph 44: Adding data from object @PCF_MPH_RA2_SL2_AX:SET_wrong_sensing_start
1 elements.
Warning ! : (19-Apr-2009 15:01:26)
GanttChart::AddData. The DqiData structure has no data for this range
Information : (19-Apr-2009 15:01:26)
Graph 44: Adding data from object @PCF_MPH_RA2_SL2_AX:SET_wrong_software_ver
1 elements.
Warning ! : (19-Apr-2009 15:01:26)
GanttChart::AddData. The DqiData structure has no data for this range
Information : (19-Apr-2009 15:01:26)
Graph 44: Adding data from object @PCF_MPH_RA2_SL2_AX:SET_wrong_proc_time
1 elements.
Warning ! : (19-Apr-2009 15:01:26)
GanttChart::AddData. The DqiData structure has no data for this range
Information : (19-Apr-2009 15:01:26)
Graph 44: Adding data from object @PCF_MPH_RA2_SL2_AX:SET_wrong_proc_stage
1 elements.
Warning ! : (19-Apr-2009 15:01:26)
GanttChart::AddData. The DqiData structure has no data for this range
Information : (19-Apr-2009 15:01:26)
Graph 44: Adding data from object @PCF_MPH_RA2_SL2_AX:SET_wrong_filename
1 elements.
Warning ! : (19-Apr-2009 15:01:26)
GanttChart::AddData. The DqiData structure has no data for this range
Information : (19-Apr-2009 15:01:26) Graph 44: Generating PNG file.
Warning ! : (19-Apr-2009 15:01:26)
GanttChart::ReadPolyline. Adding a section with no data
Warning ! : (19-Apr-2009 15:01:26)
GanttChart::ReadPolyline. Adding a section with no data
Warning ! : (19-Apr-2009 15:01:26)
GanttChart::ReadPolyline. Adding a section with no data
Warning ! : (19-Apr-2009 15:01:26)
GanttChart::ReadPolyline. Adding a section with no data
Warning ! : (19-Apr-2009 15:01:26)
GanttChart::ReadPolyline. Adding a section with no data
Warning ! : (19-Apr-2009 15:01:26)
GanttChart::ReadPolyline. Adding a section with no data
Warning ! : (19-Apr-2009 15:01:26)
GanttChart::ReadPolyline. Adding a section with no data
Warning ! : (19-Apr-2009 15:01:26)
GanttChart::ReadPolyline. Adding a section with no data
Warning ! : (19-Apr-2009 15:01:26)
GanttChart::ReadPolyline. Adding a section with no data
Information : (19-Apr-2009 15:01:27) Graph 44: Destroying object.
Information : (19-Apr-2009 15:01:27)
Graph 45: Creating object for a eventGanttChart
Information : (19-Apr-2009 15:01:27) Graph 45: Processing legend.
Information : (19-Apr-2009 15:01:27)
Graph 45: Adding data from object @PCF_MPH_RA2_SOI_AX:DET_wrong_product_err
1 elements.
Warning ! : (19-Apr-2009 15:01:27)
GanttChart::AddData. The DqiData structure has no data for this range
Information : (19-Apr-2009 15:01:27)
Graph 45: Adding data from object @PCF_MPH_RA2_SOI_AX:SET_wrong_sensing_stop
1 elements.
Warning ! : (19-Apr-2009 15:01:27)
GanttChart::AddData. The DqiData structure has no data for this range
Information : (19-Apr-2009 15:01:27)
Graph 45: Adding data from object @PCF_MPH_RA2_SOI_AX:SET_wrong_sensing_start
1 elements.
Warning ! : (19-Apr-2009 15:01:27)
GanttChart::AddData. The DqiData structure has no data for this range
Information : (19-Apr-2009 15:01:27)
Graph 45: Adding data from object @PCF_MPH_RA2_SOI_AX:SET_wrong_software_ver
1 elements.
Warning ! : (19-Apr-2009 15:01:27)
GanttChart::AddData. The DqiData structure has no data for this range
Information : (19-Apr-2009 15:01:27)
Graph 45: Adding data from object @PCF_MPH_RA2_SOI_AX:SET_wrong_proc_time
1 elements.
Warning ! : (19-Apr-2009 15:01:27)

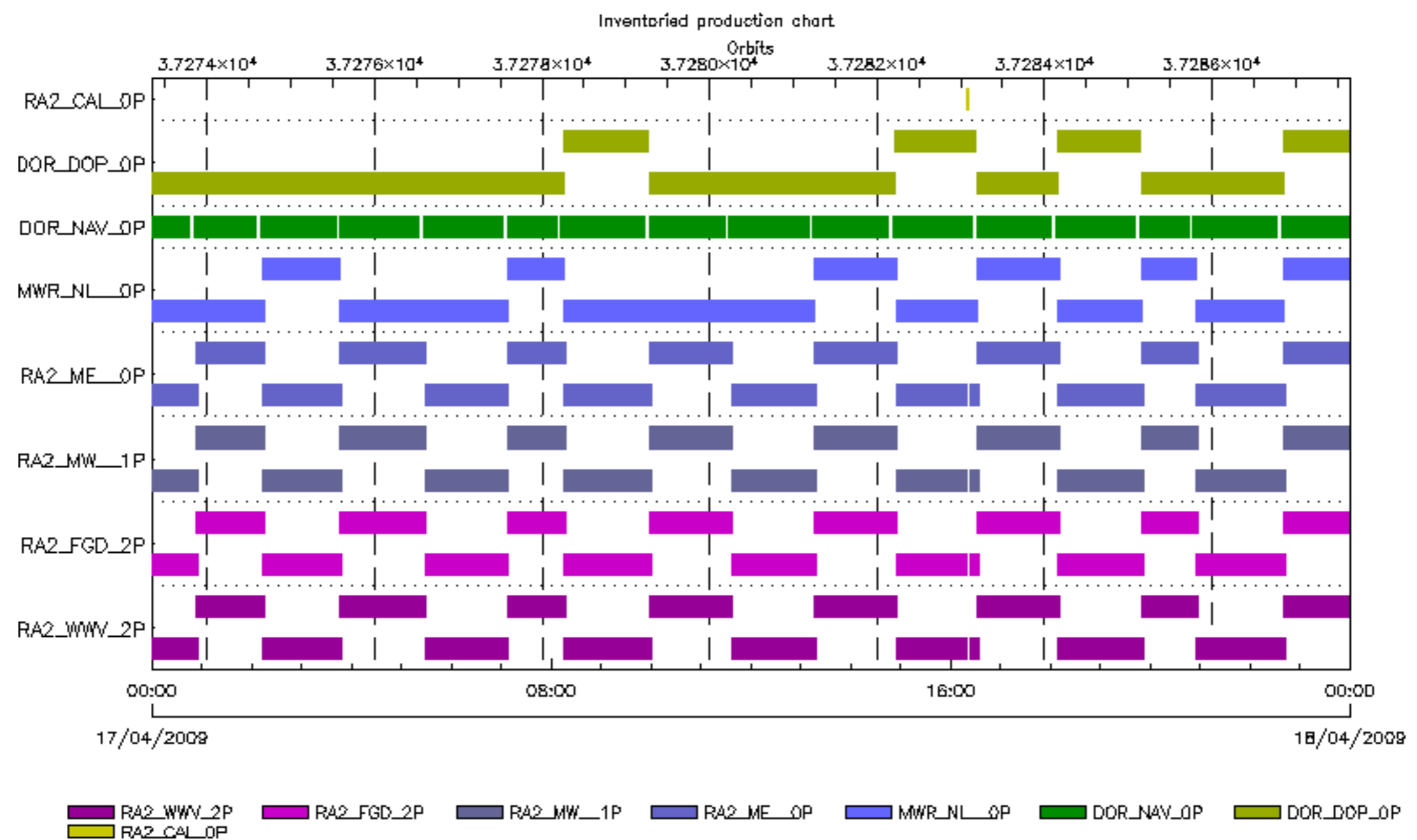
GanttChart::AddData. The DqiData structure has no data for this range
Information : (19-Apr-2009 15:01:27)
Graph 45: Adding data from object @PCF_MPH_RA2_SOI_AX:SET_wrong_proc_stage
1 elements.
Warning ! : (19-Apr-2009 15:01:27)
GanttChart::AddData. The DqiData structure has no data for this range
Information : (19-Apr-2009 15:01:27)
Graph 45: Adding data from object @PCF_MPH_RA2_SOI_AX:SET_wrong_filename
1 elements.
Warning ! : (19-Apr-2009 15:01:27)
GanttChart::AddData. The DqiData structure has no data for this range
Information : (19-Apr-2009 15:01:27) Graph 45: Generating PNG file.
Warning ! : (19-Apr-2009 15:01:27)
GanttChart::ReadPolyline. Adding a section with no data
Warning ! : (19-Apr-2009 15:01:27)
GanttChart::ReadPolyline. Adding a section with no data
Warning ! : (19-Apr-2009 15:01:27)
GanttChart::ReadPolyline. Adding a section with no data
Warning ! : (19-Apr-2009 15:01:27)
GanttChart::ReadPolyline. Adding a section with no data
Warning ! : (19-Apr-2009 15:01:27)
GanttChart::ReadPolyline. Adding a section with no data
Warning ! : (19-Apr-2009 15:01:27)
GanttChart::ReadPolyline. Adding a section with no data
Warning ! : (19-Apr-2009 15:01:27)
GanttChart::ReadPolyline. Adding a section with no data
Warning ! : (19-Apr-2009 15:01:27)
GanttChart::ReadPolyline. Adding a section with no data
Information : (19-Apr-2009 15:01:27) Graph 45: Destroying object.
Information : (19-Apr-2009 15:01:27)
Graph 46: Creating object for a eventGanttChart
Information : (19-Apr-2009 15:01:27) Graph 46: Processing legend.
Information : (19-Apr-2009 15:01:27)
Graph 46: Adding data from object @PCF_MPH_RA2_SOL_AX:DET_wrong_product_err
1 elements.
Warning ! : (19-Apr-2009 15:01:27)
GanttChart::AddData. The DqiData structure has no data for this range
Information : (19-Apr-2009 15:01:27)
Graph 46: Adding data from object @PCF_MPH_RA2_SOL_AX:SET_wrong_sensing_stop
1 elements.
Warning ! : (19-Apr-2009 15:01:27)
GanttChart::AddData. The DqiData structure has no data for this range
Information : (19-Apr-2009 15:01:27)
Graph 46: Adding data from object @PCF_MPH_RA2_SOL_AX:SET_wrong_sensing_start
1 elements.
Warning ! : (19-Apr-2009 15:01:27)
GanttChart::AddData. The DqiData structure has no data for this range
Information : (19-Apr-2009 15:01:27)
Graph 46: Adding data from object @PCF_MPH_RA2_SOL_AX:SET_wrong_software_ver
1 elements.
Warning ! : (19-Apr-2009 15:01:27)
GanttChart::AddData. The DqiData structure has no data for this range
Information : (19-Apr-2009 15:01:27)
Graph 46: Adding data from object @PCF_MPH_RA2_SOL_AX:SET_wrong_proc_time
1 elements.
Warning ! : (19-Apr-2009 15:01:27)
GanttChart::AddData. The DqiData structure has no data for this range
Information : (19-Apr-2009 15:01:27)
Graph 46: Adding data from object @PCF_MPH_RA2_SOL_AX:SET_wrong_proc_stage
1 elements.
Warning ! : (19-Apr-2009 15:01:27)
GanttChart::AddData. The DqiData structure has no data for this range
Information : (19-Apr-2009 15:01:27)
Graph 46: Adding data from object @PCF_MPH_RA2_SOL_AX:SET_wrong_filename
1 elements.
Warning ! : (19-Apr-2009 15:01:27)
GanttChart::AddData. The DqiData structure has no data for this range
Information : (19-Apr-2009 15:01:27) Graph 46: Generating PNG file.
Warning ! : (19-Apr-2009 15:01:27)
GanttChart::ReadPolyline. Adding a section with no data

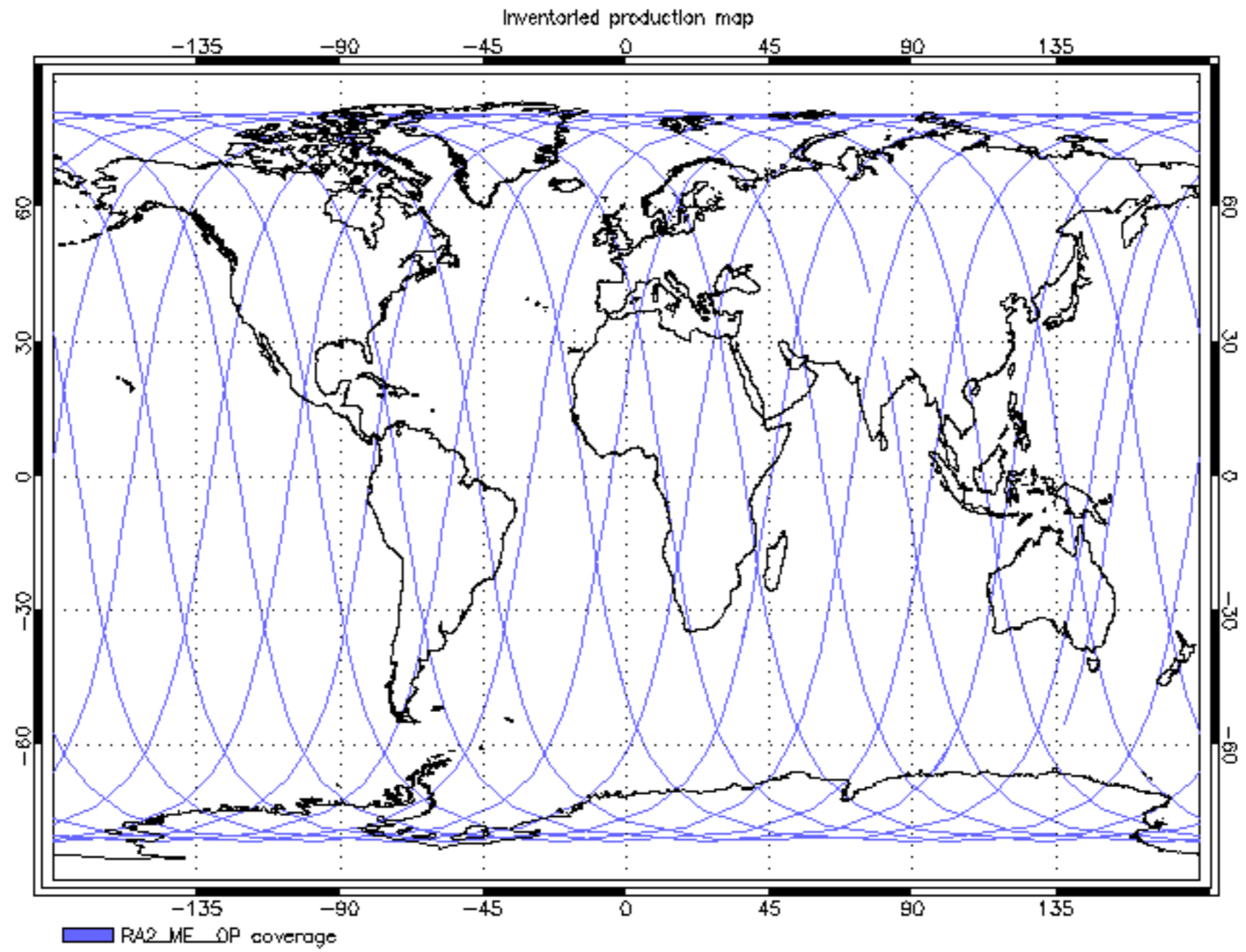
Warning ! : (19-Apr-2009 15:01:27)
GanttChart::ReadPolyline. Adding a section with no data
Warning ! : (19-Apr-2009 15:01:27)
GanttChart::ReadPolyline. Adding a section with no data
Warning ! : (19-Apr-2009 15:01:27)
GanttChart::ReadPolyline. Adding a section with no data
Warning ! : (19-Apr-2009 15:01:27)
GanttChart::ReadPolyline. Adding a section with no data
Warning ! : (19-Apr-2009 15:01:27)
GanttChart::ReadPolyline. Adding a section with no data
Warning ! : (19-Apr-2009 15:01:27)
GanttChart::ReadPolyline. Adding a section with no data
Information : (19-Apr-2009 15:01:27) Graph 46: Destroying object.
Information : (19-Apr-2009 15:01:27)
Graph 47: Creating object for a eventGanttChart
Information : (19-Apr-2009 15:01:27) Graph 47: Processing legend.
Information : (19-Apr-2009 15:01:27)
Graph 47: Adding data from object @PCF_MPH_RA2_SSB_AX:DET_wrong_product_err
1 elements.
Warning ! : (19-Apr-2009 15:01:27)
GanttChart::AddData. The DqiData structure has no data for this range
Information : (19-Apr-2009 15:01:27)
Graph 47: Adding data from object @PCF_MPH_RA2_SSB_AX:SET_wrong_sensing_stop
1 elements.
Warning ! : (19-Apr-2009 15:01:27)
GanttChart::AddData. The DqiData structure has no data for this range
Information : (19-Apr-2009 15:01:28)
Graph 47: Adding data from object @PCF_MPH_RA2_SSB_AX:SET_wrong_sensing_start
1 elements.
Warning ! : (19-Apr-2009 15:01:28)
GanttChart::AddData. The DqiData structure has no data for this range
Information : (19-Apr-2009 15:01:28)
Graph 47: Adding data from object @PCF_MPH_RA2_SSB_AX:SET_wrong_software_ver
1 elements.
Warning ! : (19-Apr-2009 15:01:28)
GanttChart::AddData. The DqiData structure has no data for this range
Information : (19-Apr-2009 15:01:28)
Graph 47: Adding data from object @PCF_MPH_RA2_SSB_AX:SET_wrong_proc_time
1 elements.
Warning ! : (19-Apr-2009 15:01:28)
GanttChart::AddData. The DqiData structure has no data for this range
Information : (19-Apr-2009 15:01:28)
Graph 47: Adding data from object @PCF_MPH_RA2_SSB_AX:SET_wrong_proc_stage
1 elements.
Warning ! : (19-Apr-2009 15:01:28)
GanttChart::AddData. The DqiData structure has no data for this range
Information : (19-Apr-2009 15:01:28)
Graph 47: Adding data from object @PCF_MPH_RA2_SSB_AX:SET_wrong_filename
1 elements.
Warning ! : (19-Apr-2009 15:01:28)
GanttChart::AddData. The DqiData structure has no data for this range
Information : (19-Apr-2009 15:01:28) Graph 47: Generating PNG file.
Warning ! : (19-Apr-2009 15:01:28)
GanttChart::ReadPolyline. Adding a section with no data
Warning ! : (19-Apr-2009 15:01:28)
GanttChart::ReadPolyline. Adding a section with no data
Warning ! : (19-Apr-2009 15:01:28)
GanttChart::ReadPolyline. Adding a section with no data
Warning ! : (19-Apr-2009 15:01:28)
GanttChart::ReadPolyline. Adding a section with no data
Warning ! : (19-Apr-2009 15:01:28)
GanttChart::ReadPolyline. Adding a section with no data
Warning ! : (19-Apr-2009 15:01:28)
GanttChart::ReadPolyline. Adding a section with no data
Warning ! : (19-Apr-2009 15:01:28)
GanttChart::ReadPolyline. Adding a section with no data
Warning ! : (19-Apr-2009 15:01:28)
GanttChart::ReadPolyline. Adding a section with no data
Information : (19-Apr-2009 15:01:28) Graph 47: Destroying object.
Information : (19-Apr-2009 15:01:28)

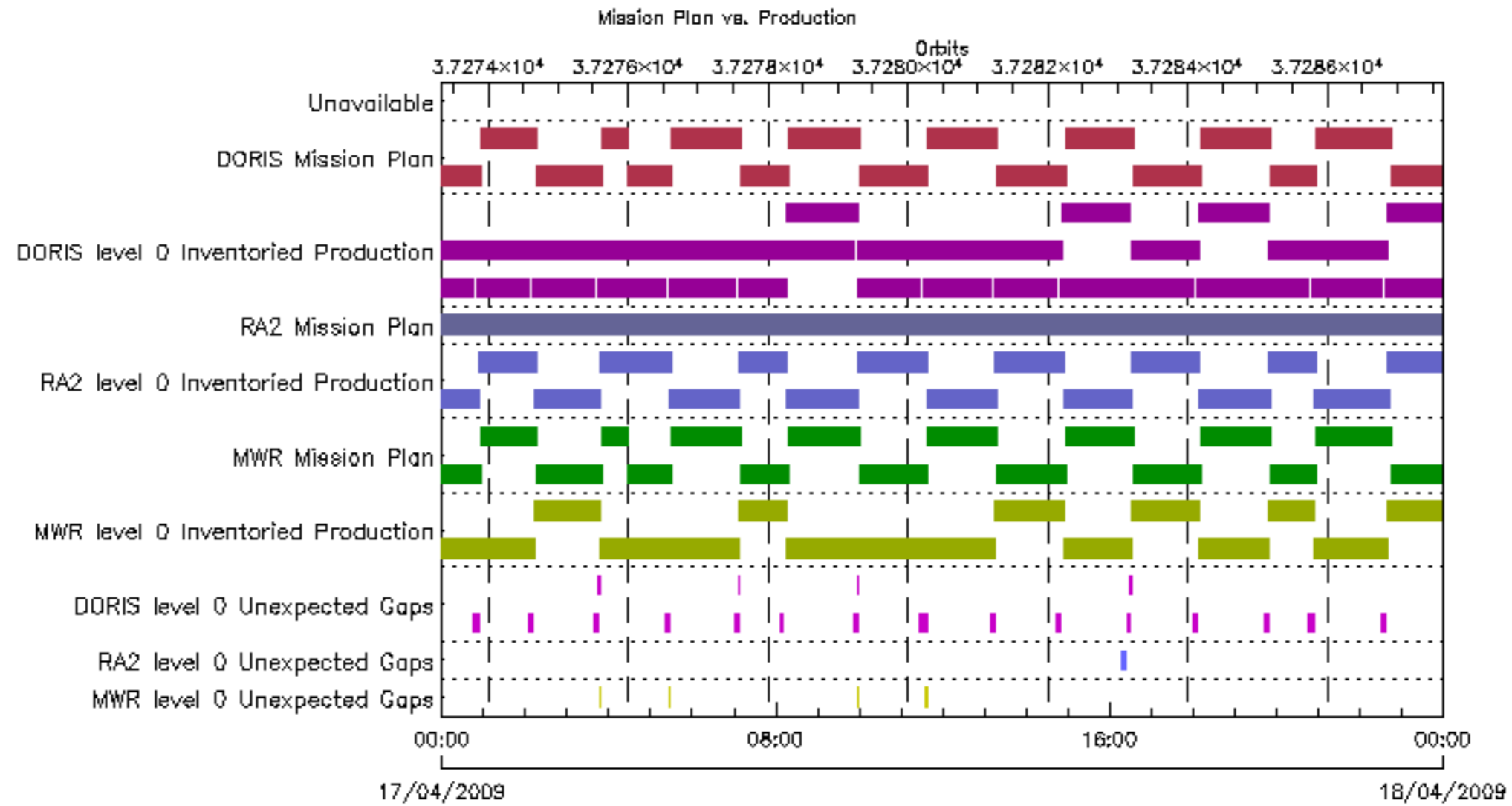
Graph 48: Creating object for a eventGanttChart
Information : (19-Apr-2009 15:01:28) Graph 48: Processing legend.
Information : (19-Apr-2009 15:01:28)
Graph 48: Adding data from object @PCF_MPH_RA2_TLD_AX:DET_wrong_product_err
1 elements.
Warning ! : (19-Apr-2009 15:01:28)
GanttChart::AddData. The DqiData structure has no data for this range
Information : (19-Apr-2009 15:01:28)
Graph 48: Adding data from object @PCF_MPH_RA2_TLD_AX:SET_wrong_sensing_stop
1 elements.
Warning ! : (19-Apr-2009 15:01:28)
GanttChart::AddData. The DqiData structure has no data for this range
Information : (19-Apr-2009 15:01:28)
Graph 48: Adding data from object @PCF_MPH_RA2_TLD_AX:SET_wrong_sensing_start
1 elements.
Warning ! : (19-Apr-2009 15:01:28)
GanttChart::AddData. The DqiData structure has no data for this range
Information : (19-Apr-2009 15:01:28)
Graph 48: Adding data from object @PCF_MPH_RA2_TLD_AX:SET_wrong_software_ver
1 elements.
Warning ! : (19-Apr-2009 15:01:28)
GanttChart::AddData. The DqiData structure has no data for this range
Information : (19-Apr-2009 15:01:28)
Graph 48: Adding data from object @PCF_MPH_RA2_TLD_AX:SET_wrong_proc_time
1 elements.
Warning ! : (19-Apr-2009 15:01:28)
GanttChart::AddData. The DqiData structure has no data for this range
Information : (19-Apr-2009 15:01:28)
Graph 48: Adding data from object @PCF_MPH_RA2_TLD_AX:SET_wrong_proc_stage
1 elements.
Warning ! : (19-Apr-2009 15:01:28)
GanttChart::AddData. The DqiData structure has no data for this range
Information : (19-Apr-2009 15:01:28)
Graph 48: Adding data from object @PCF_MPH_RA2_TLD_AX:SET_wrong_filename
1 elements.
Warning ! : (19-Apr-2009 15:01:28)
GanttChart::AddData. The DqiData structure has no data for this range
Information : (19-Apr-2009 15:01:28) Graph 48: Generating PNG file.
Warning ! : (19-Apr-2009 15:01:28)
GanttChart::ReadPolyline. Adding a section with no data
Warning ! : (19-Apr-2009 15:01:28)
GanttChart::ReadPolyline. Adding a section with no data
Warning ! : (19-Apr-2009 15:01:28)
GanttChart::ReadPolyline. Adding a section with no data
Warning ! : (19-Apr-2009 15:01:28)
GanttChart::ReadPolyline. Adding a section with no data
Warning ! : (19-Apr-2009 15:01:28)
GanttChart::ReadPolyline. Adding a section with no data
Warning ! : (19-Apr-2009 15:01:28)
GanttChart::ReadPolyline. Adding a section with no data
Warning ! : (19-Apr-2009 15:01:28)
GanttChart::ReadPolyline. Adding a section with no data
Warning ! : (19-Apr-2009 15:01:28)
GanttChart::ReadPolyline. Adding a section with no data
Information : (19-Apr-2009 15:01:28) Graph 48: Destroying object.
Information : (19-Apr-2009 15:01:28)
Graph 49: Creating object for a eventGanttChart
Information : (19-Apr-2009 15:01:28) Graph 49: Processing legend.
Information : (19-Apr-2009 15:01:28)
Graph 49: Adding data from object @PCF_MPH_RA2_USO_AX:DET_wrong_product_err
1 elements.
Warning ! : (19-Apr-2009 15:01:28)
GanttChart::AddData. The DqiData structure has no data for this range
Information : (19-Apr-2009 15:01:28)
Graph 49: Adding data from object @PCF_MPH_RA2_USO_AX:SET_wrong_sensing_stop
1 elements.
Warning ! : (19-Apr-2009 15:01:28)
GanttChart::AddData. The DqiData structure has no data for this range
Information : (19-Apr-2009 15:01:28)
Graph 49: Adding data from object @PCF_MPH_RA2_USO_AX:SET_wrong_sensing_start

1 elements.
Warning ! : (19-Apr-2009 15:01:28)
GanttChart::AddData. The DqiData structure has no data for this range
Information : (19-Apr-2009 15:01:28)
Graph 49: Adding data from object @PCF_MPH_RA2_USO_AX:SET_wrong_software_ver
1 elements.
Warning ! : (19-Apr-2009 15:01:28)
GanttChart::AddData. The DqiData structure has no data for this range
Information : (19-Apr-2009 15:01:28)
Graph 49: Adding data from object @PCF_MPH_RA2_USO_AX:SET_wrong_proc_time
1 elements.
Warning ! : (19-Apr-2009 15:01:28)
GanttChart::AddData. The DqiData structure has no data for this range
Information : (19-Apr-2009 15:01:28)
Graph 49: Adding data from object @PCF_MPH_RA2_USO_AX:SET_wrong_proc_stage
1 elements.
Warning ! : (19-Apr-2009 15:01:28)
GanttChart::AddData. The DqiData structure has no data for this range
Information : (19-Apr-2009 15:01:28)
Graph 49: Adding data from object @PCF_MPH_RA2_USO_AX:SET_wrong_filename
1 elements.
Warning ! : (19-Apr-2009 15:01:28)
GanttChart::AddData. The DqiData structure has no data for this range
Information : (19-Apr-2009 15:01:28) Graph 49: Generating PNG file.
Warning ! : (19-Apr-2009 15:01:28)
GanttChart::ReadPolyline. Adding a section with no data
Warning ! : (19-Apr-2009 15:01:28)
GanttChart::ReadPolyline. Adding a section with no data
Warning ! : (19-Apr-2009 15:01:28)
GanttChart::ReadPolyline. Adding a section with no data
Warning ! : (19-Apr-2009 15:01:28)
GanttChart::ReadPolyline. Adding a section with no data
Warning ! : (19-Apr-2009 15:01:28)
GanttChart::ReadPolyline. Adding a section with no data
Warning ! : (19-Apr-2009 15:01:28)
GanttChart::ReadPolyline. Adding a section with no data
Warning ! : (19-Apr-2009 15:01:28)
GanttChart::ReadPolyline. Adding a section with no data
Warning ! : (19-Apr-2009 15:01:28)
GanttChart::ReadPolyline. Adding a section with no data
Information : (19-Apr-2009 15:01:29) Graph 49: Destroying object.
Information : (19-Apr-2009 15:01:29)
Graph 50: Creating object for a eventGanttChart
Information : (19-Apr-2009 15:01:29) Graph 50: Processing legend.
Information : (19-Apr-2009 15:01:29)
Graph 50: Adding data from object @PCF_MPH_AUX_ATT_AX:DET_wrong_product_err
1 elements.
Warning ! : (19-Apr-2009 15:01:29)
GanttChart::AddData. The DqiData structure has no data for this range
Information : (19-Apr-2009 15:01:29)
Graph 50: Adding data from object @PCF_MPH_AUX_ATT_AX:SET_wrong_sensing_stop
1 elements.
Warning ! : (19-Apr-2009 15:01:29)
GanttChart::AddData. The DqiData structure has no data for this range
Information : (19-Apr-2009 15:01:29)
Graph 50: Adding data from object @PCF_MPH_AUX_ATT_AX:SET_wrong_sensing_start
1 elements.
Warning ! : (19-Apr-2009 15:01:29)
GanttChart::AddData. The DqiData structure has no data for this range
Information : (19-Apr-2009 15:01:29)
Graph 50: Adding data from object @PCF_MPH_AUX_ATT_AX:SET_wrong_software_ver
1 elements.
Warning ! : (19-Apr-2009 15:01:29)
GanttChart::AddData. The DqiData structure has no data for this range
Information : (19-Apr-2009 15:01:29)
Graph 50: Adding data from object @PCF_MPH_AUX_ATT_AX:SET_wrong_proc_time
1 elements.
Warning ! : (19-Apr-2009 15:01:29)
GanttChart::AddData. The DqiData structure has no data for this range
Information : (19-Apr-2009 15:01:29)

```
Graph 50: Adding data from object @PCF_MPH_AUX_ATT_AX:SET_wrong_proc_stage
1 elements.
Warning ! : (19-Apr-2009 15:01:29)
GanttChart::AddData. The DqiData structure has no data for this range
Information : (19-Apr-2009 15:01:29)
Graph 50: Adding data from object @PCF_MPH_AUX_ATT_AX:SET_wrong_filename
1 elements.
Warning ! : (19-Apr-2009 15:01:29)
GanttChart::AddData. The DqiData structure has no data for this range
Information : (19-Apr-2009 15:01:29) Graph 50: Generating PNG file.
Warning ! : (19-Apr-2009 15:01:29)
GanttChart::ReadPolyline. Adding a section with no data
Warning ! : (19-Apr-2009 15:01:29)
GanttChart::ReadPolyline. Adding a section with no data
Warning ! : (19-Apr-2009 15:01:29)
GanttChart::ReadPolyline. Adding a section with no data
Warning ! : (19-Apr-2009 15:01:29)
GanttChart::ReadPolyline. Adding a section with no data
Warning ! : (19-Apr-2009 15:01:29)
GanttChart::ReadPolyline. Adding a section with no data
Warning ! : (19-Apr-2009 15:01:29)
GanttChart::ReadPolyline. Adding a section with no data
Warning ! : (19-Apr-2009 15:01:29)
GanttChart::ReadPolyline. Adding a section with no data
Warning ! : (19-Apr-2009 15:01:29)
GanttChart::ReadPolyline. Adding a section with no data
Information : (19-Apr-2009 15:01:29) Graph 50: Destroying object.
Information : (19-Apr-2009 15:01:29) Graphs successfully created.
```



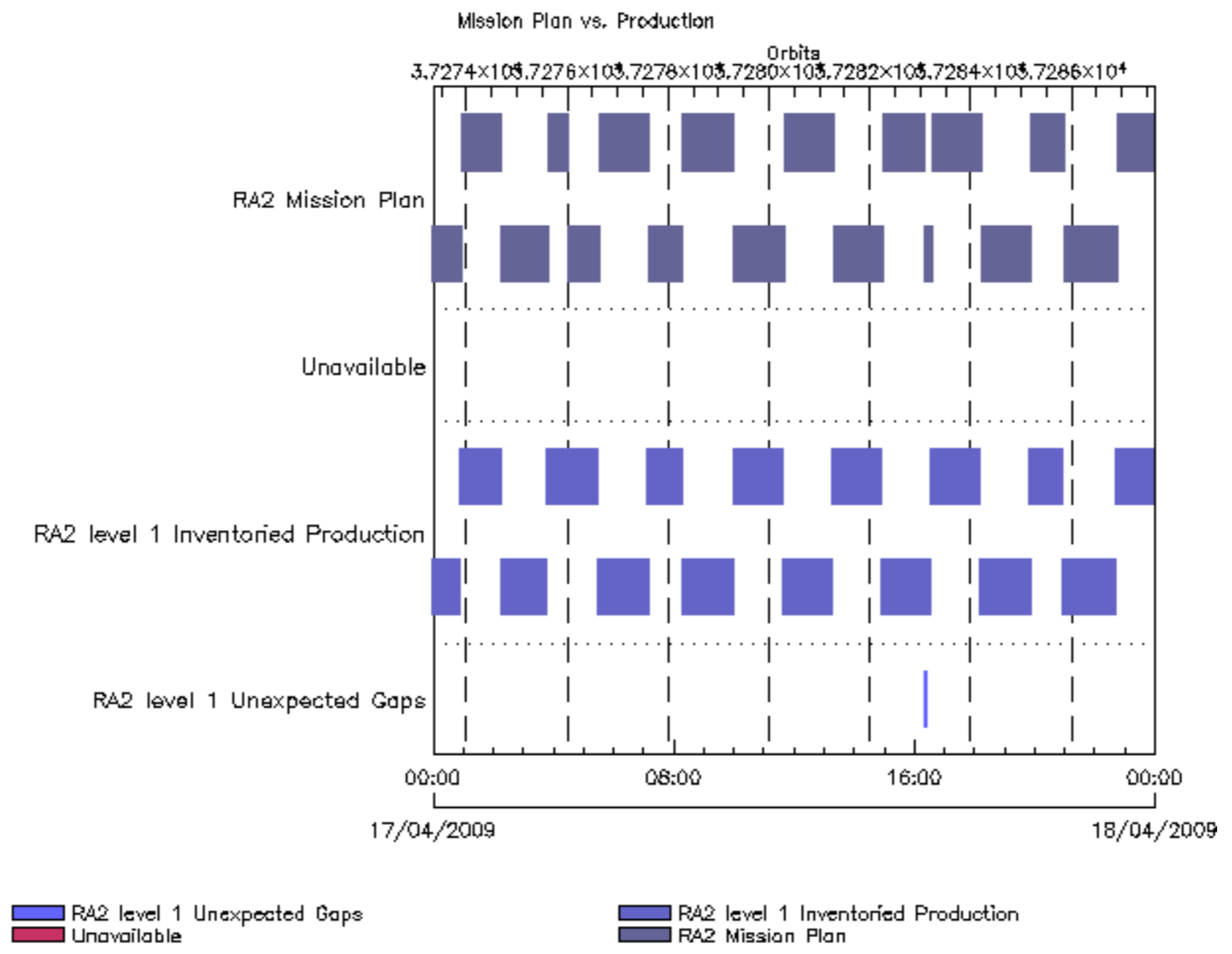


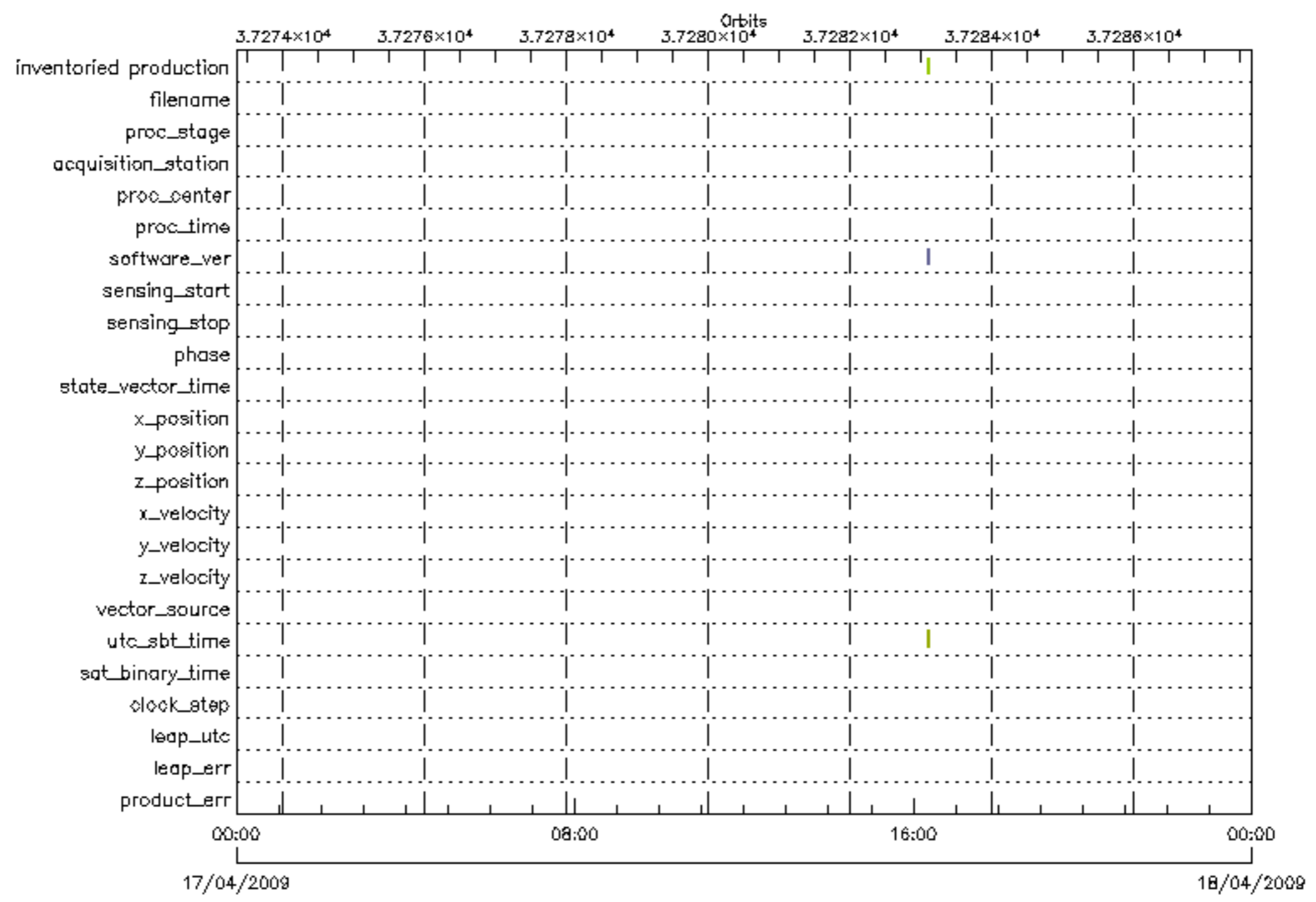


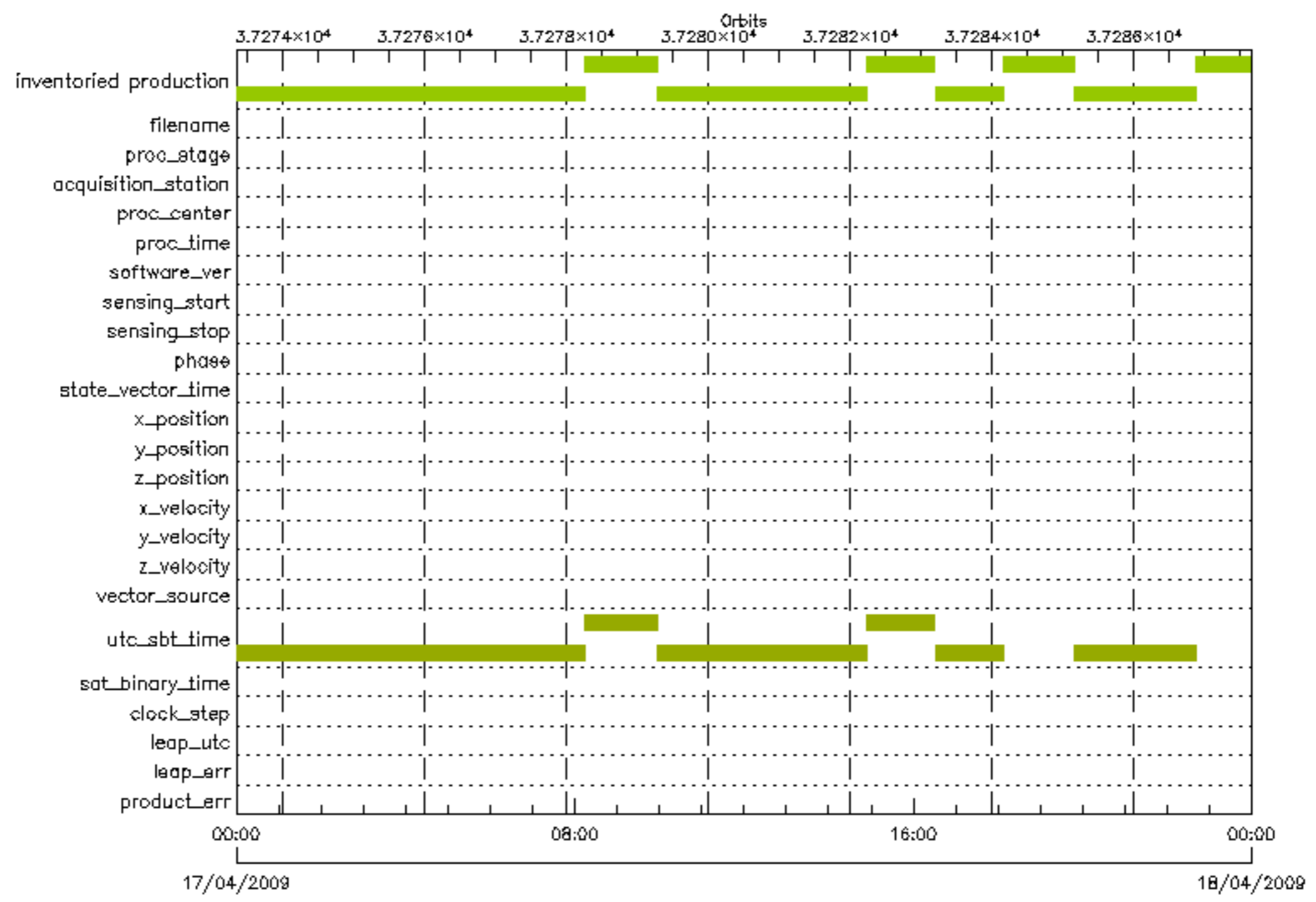
- MWR level 0 Unexpected Gaps
- MWR level 0 Inventoried Production
- RA2 Mission Plan
- Unavailable

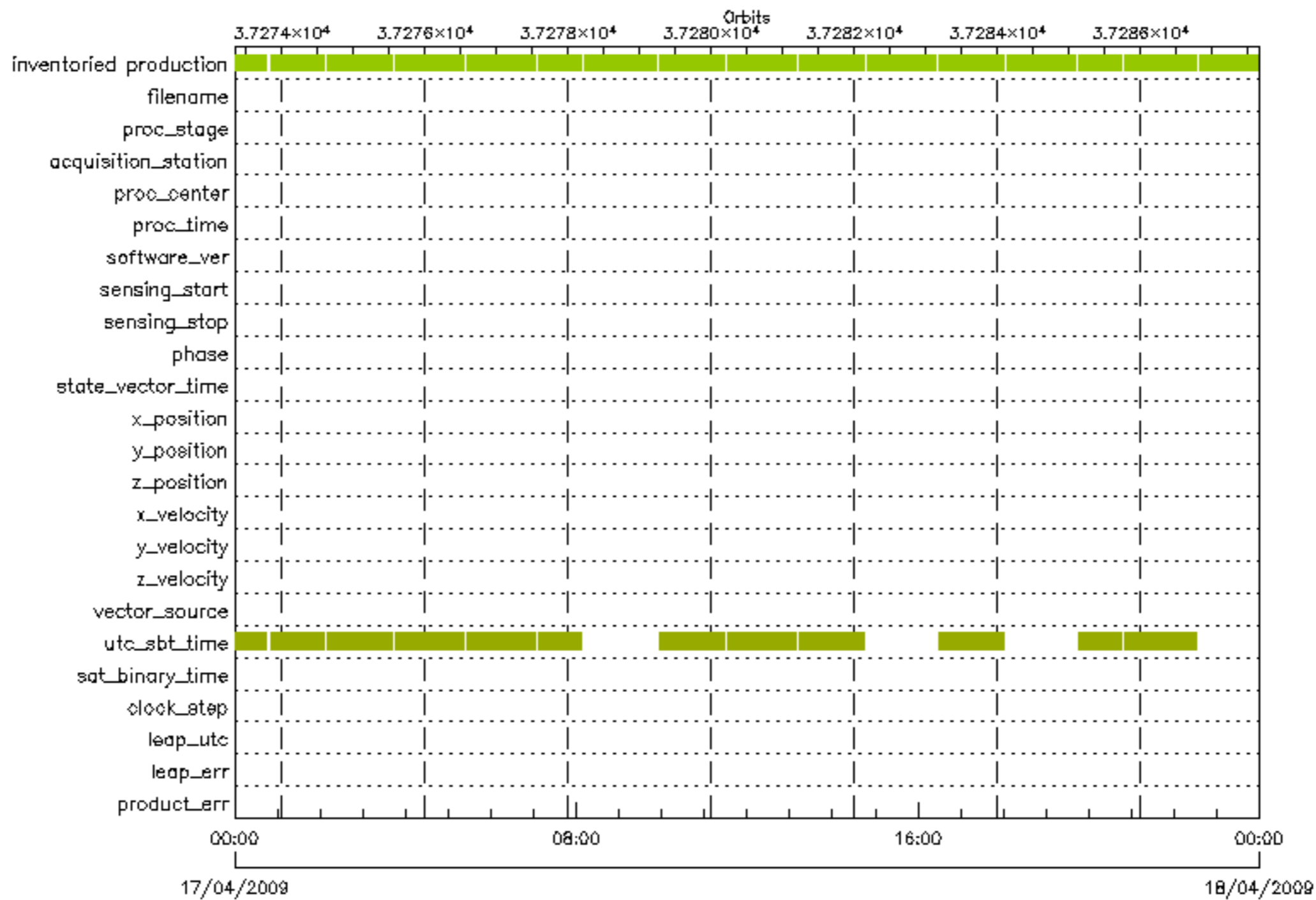
- RA2 level 0 Unexpected Gaps
- MWR Mission Plan
- DORIS level 0 Inventoried Production

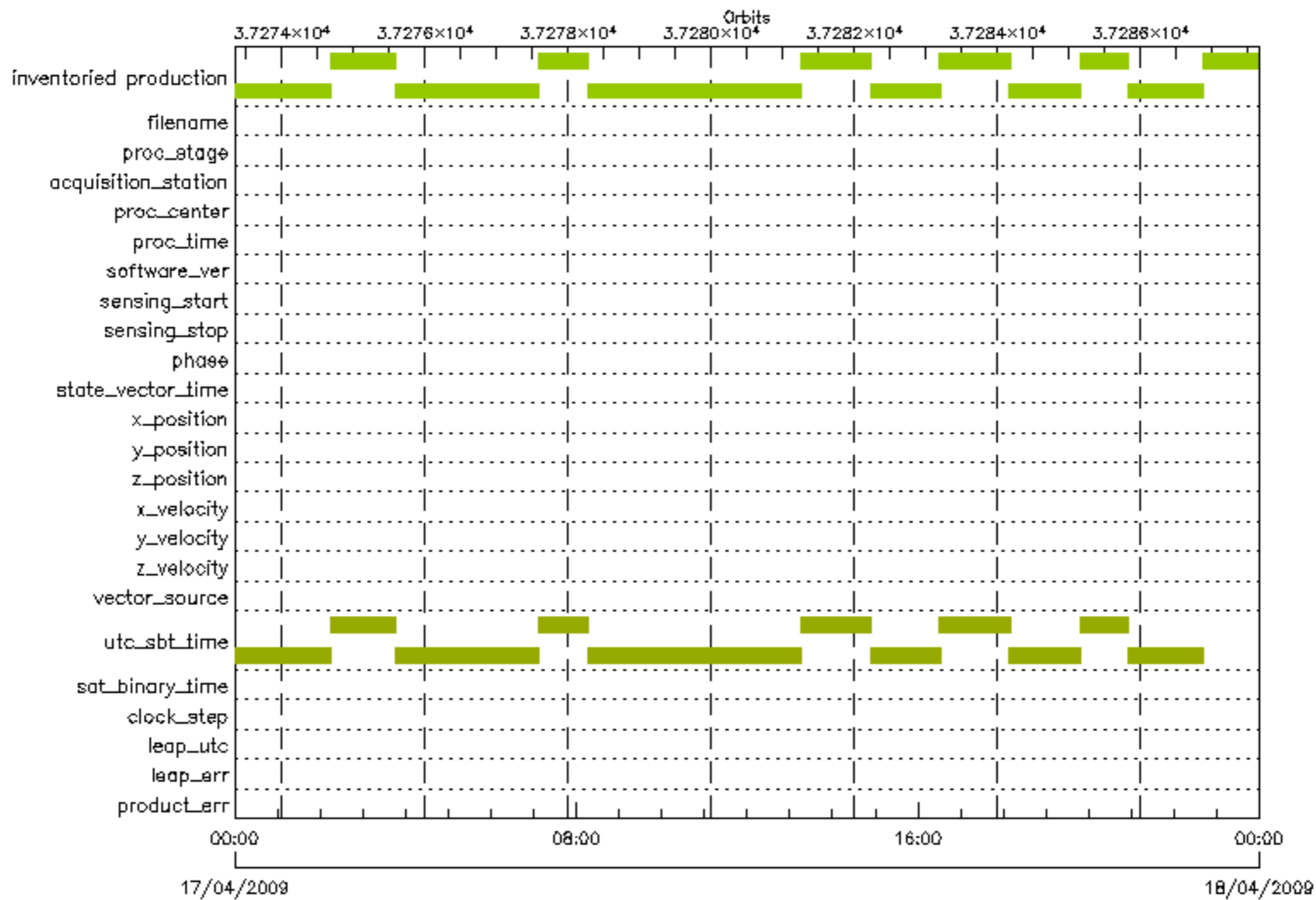
- DORIS level 0 Unexpected Gaps
- RA2 level 0 Inventoried Production
- DORIS Mission Plan

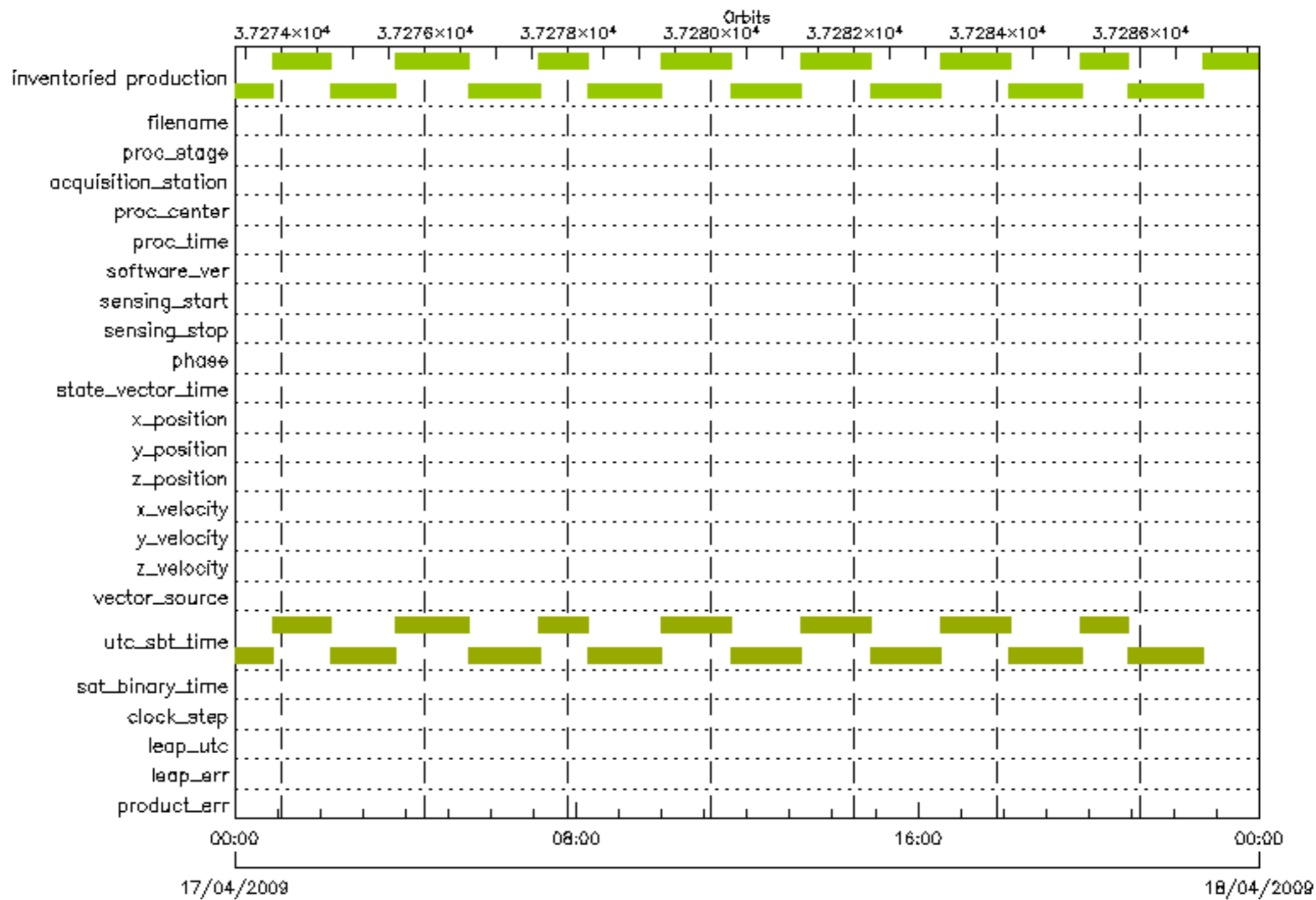


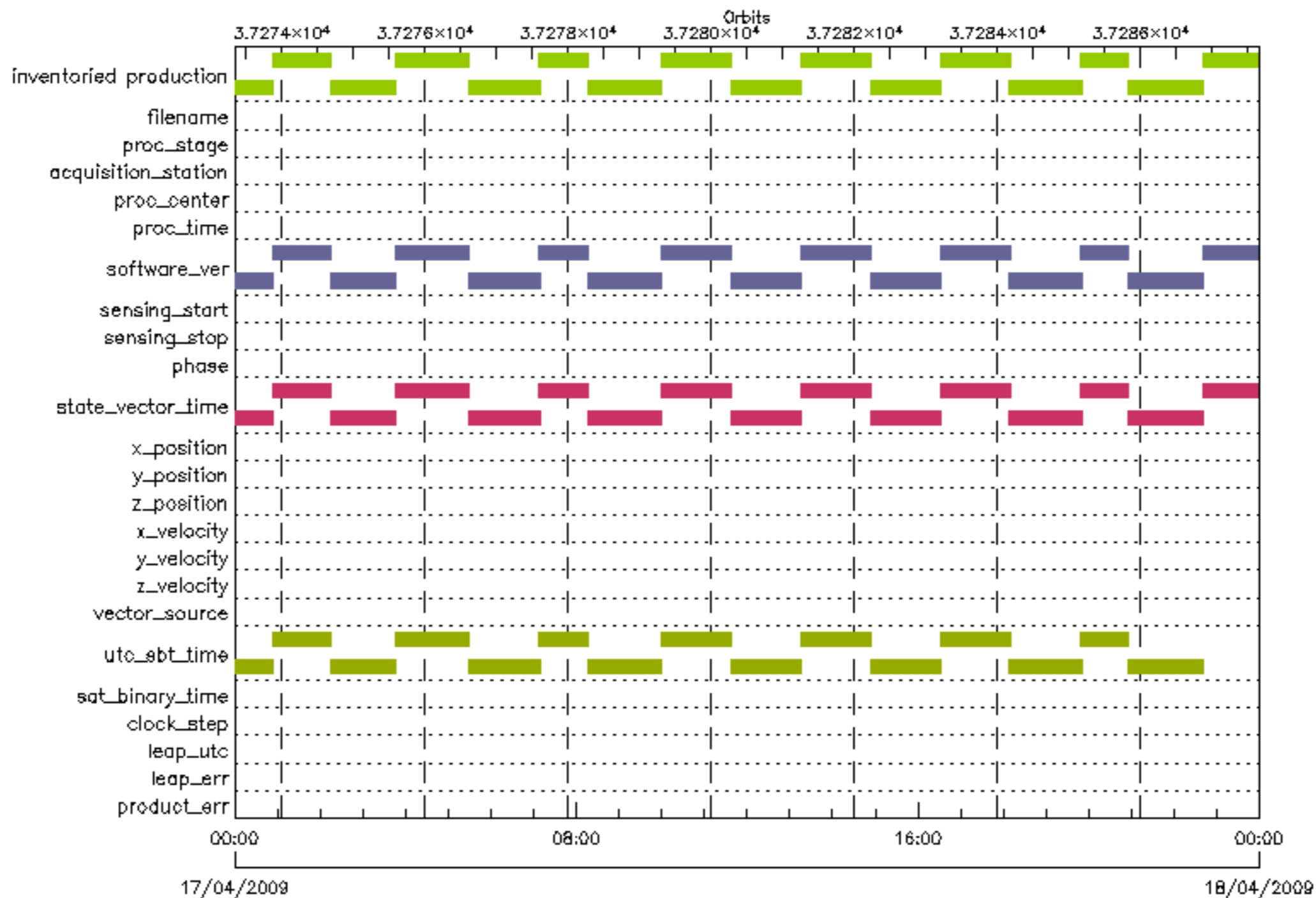








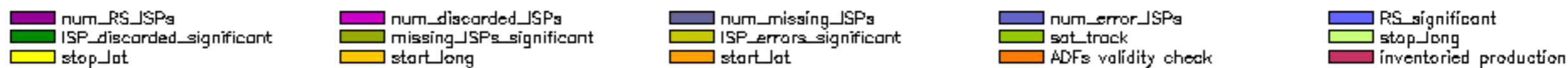
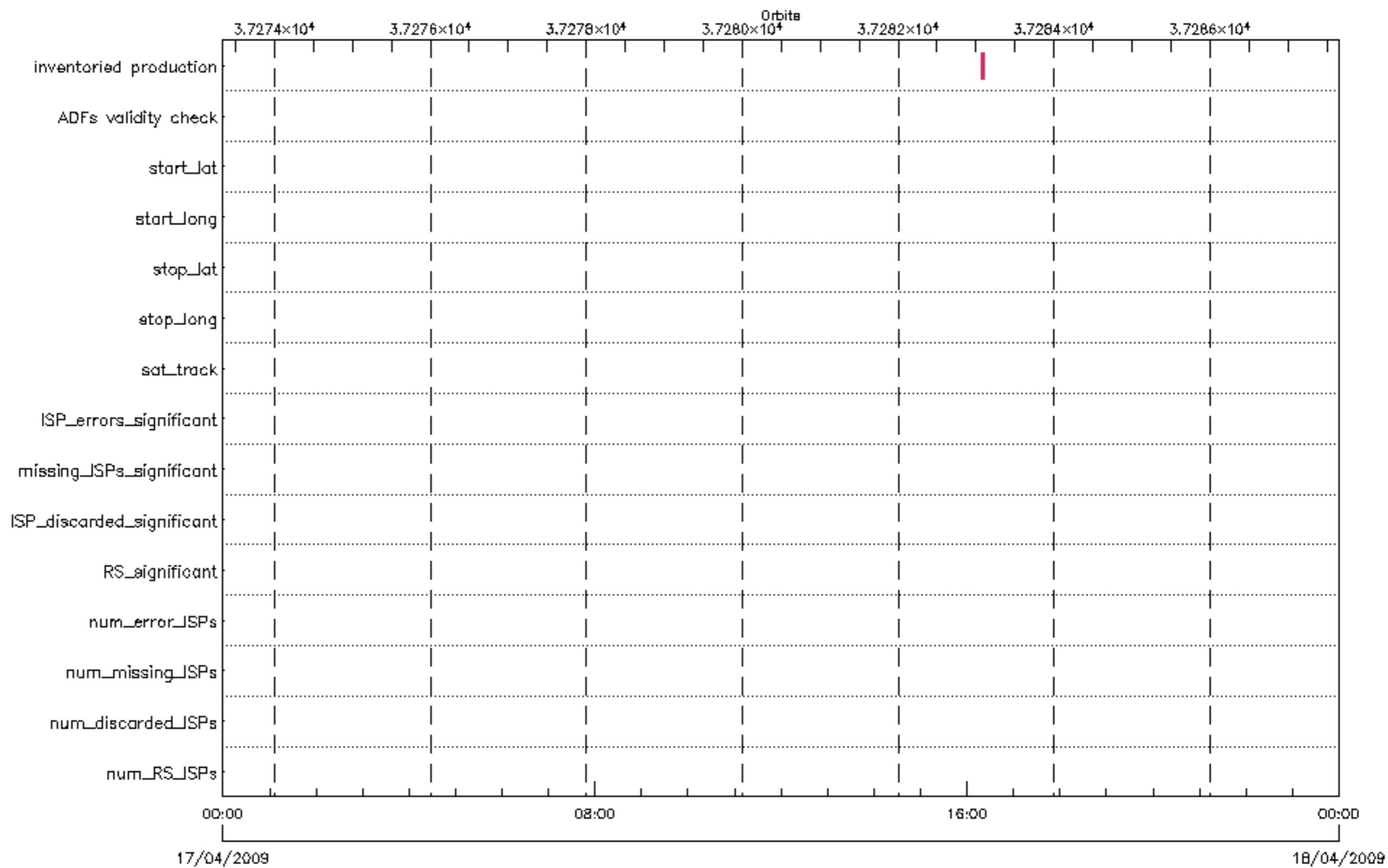


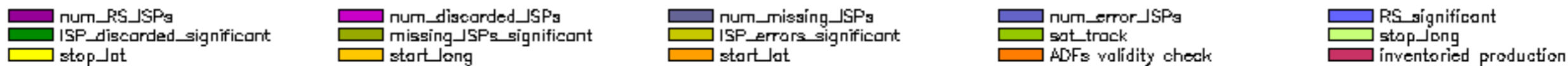
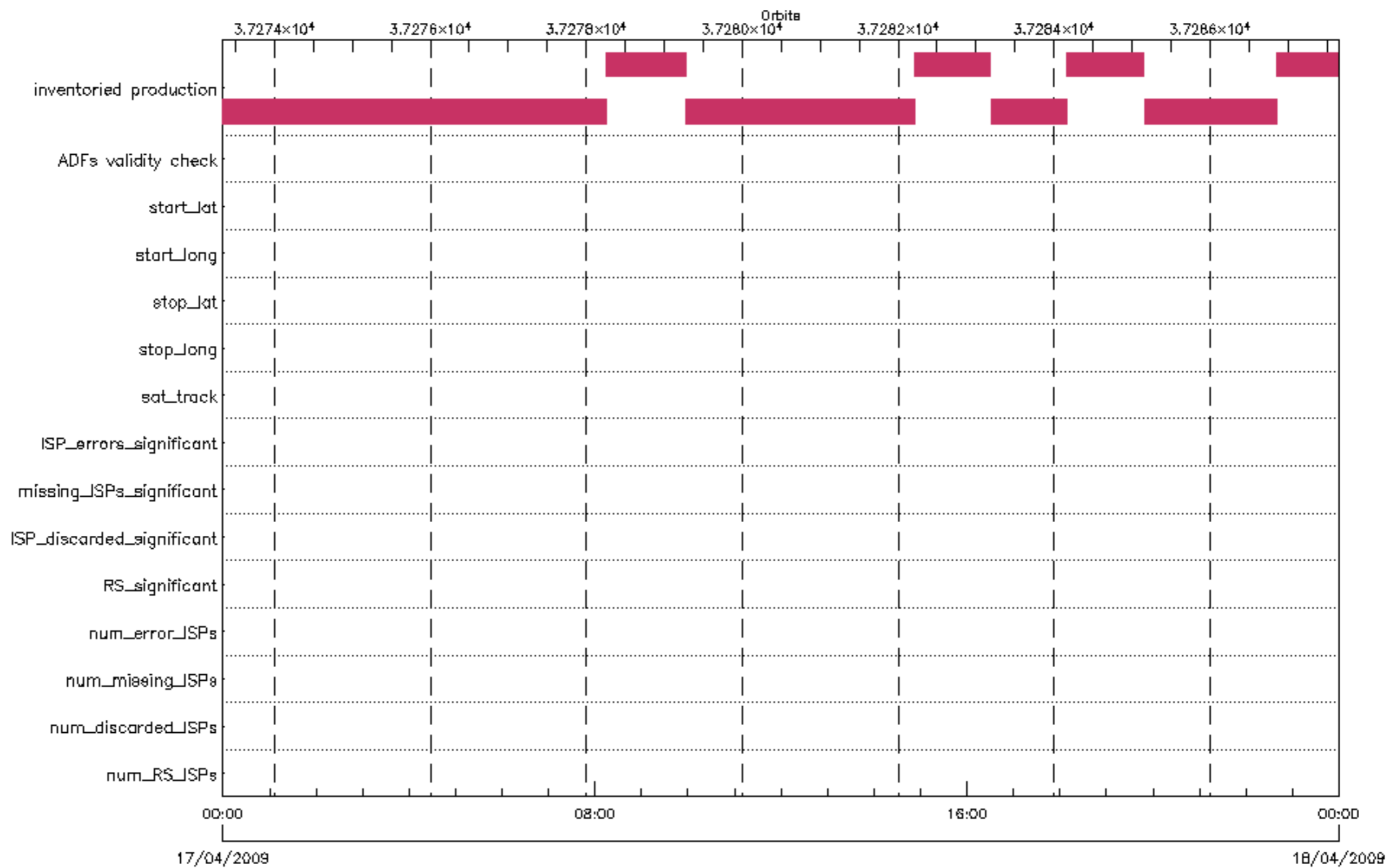


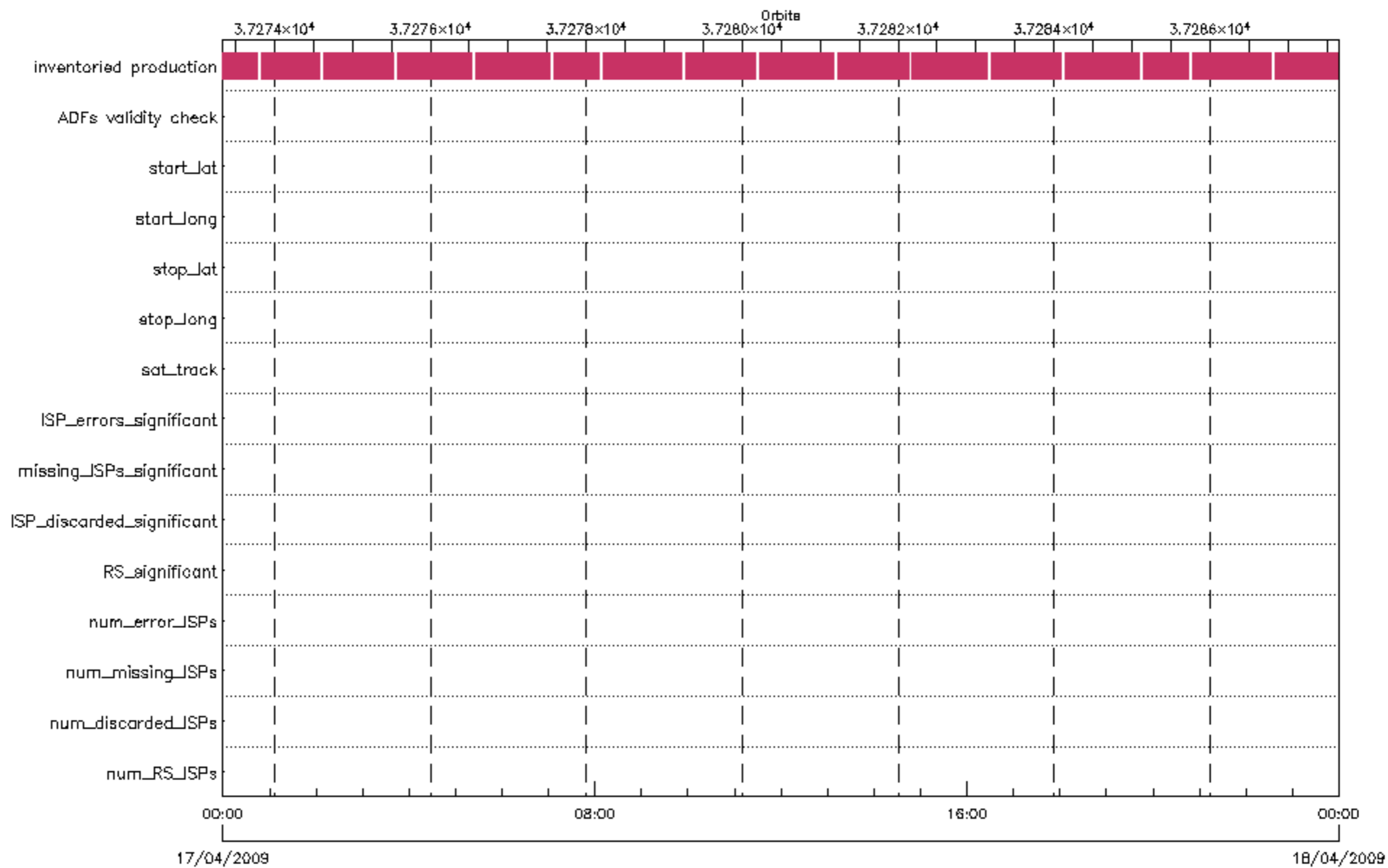


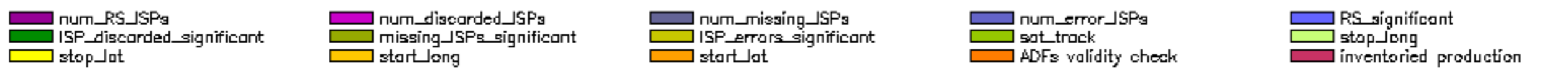
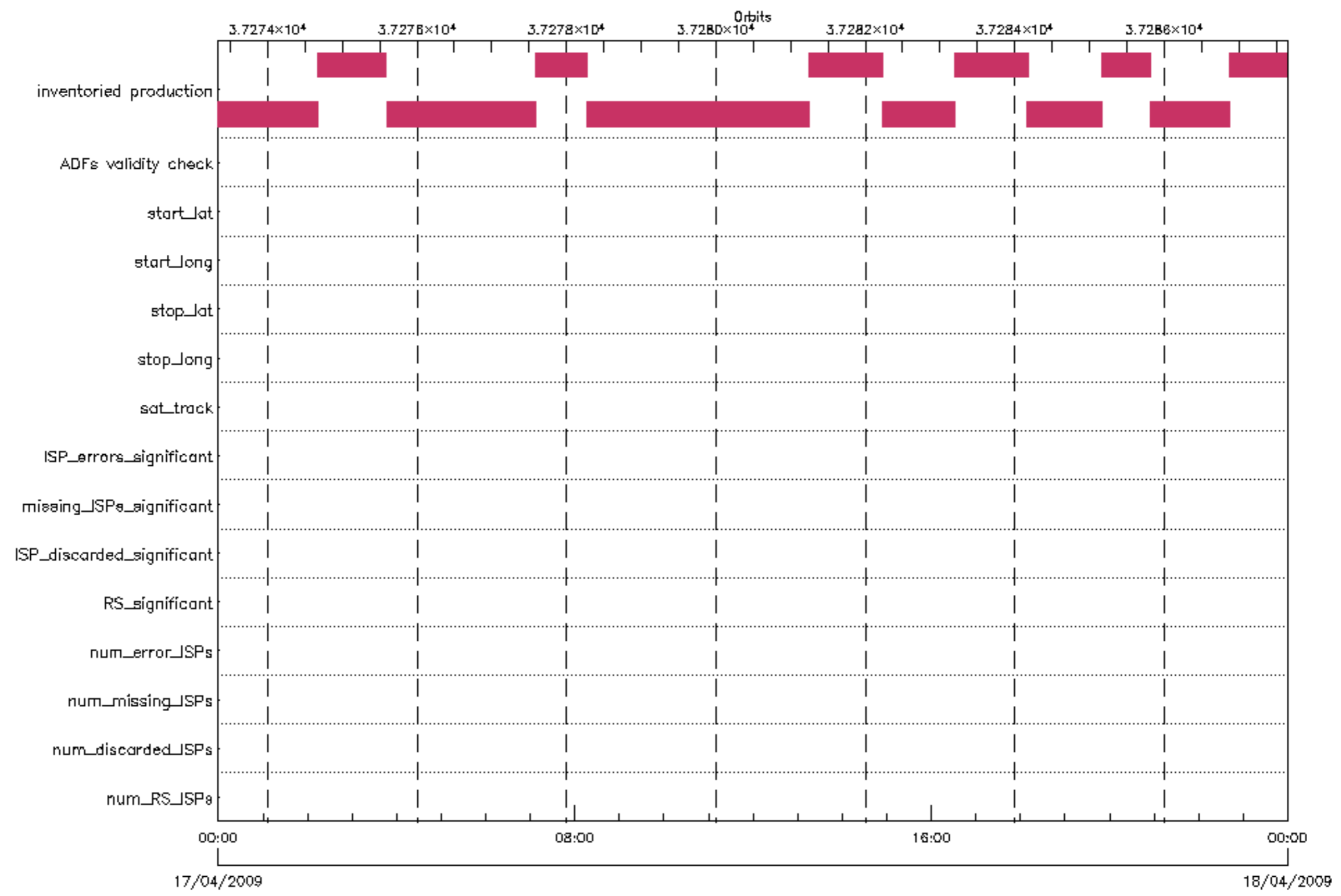


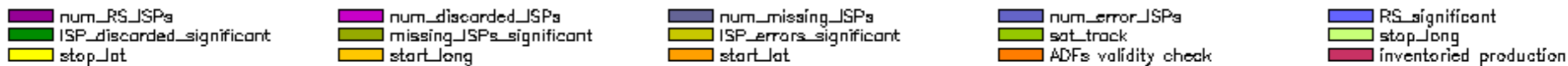
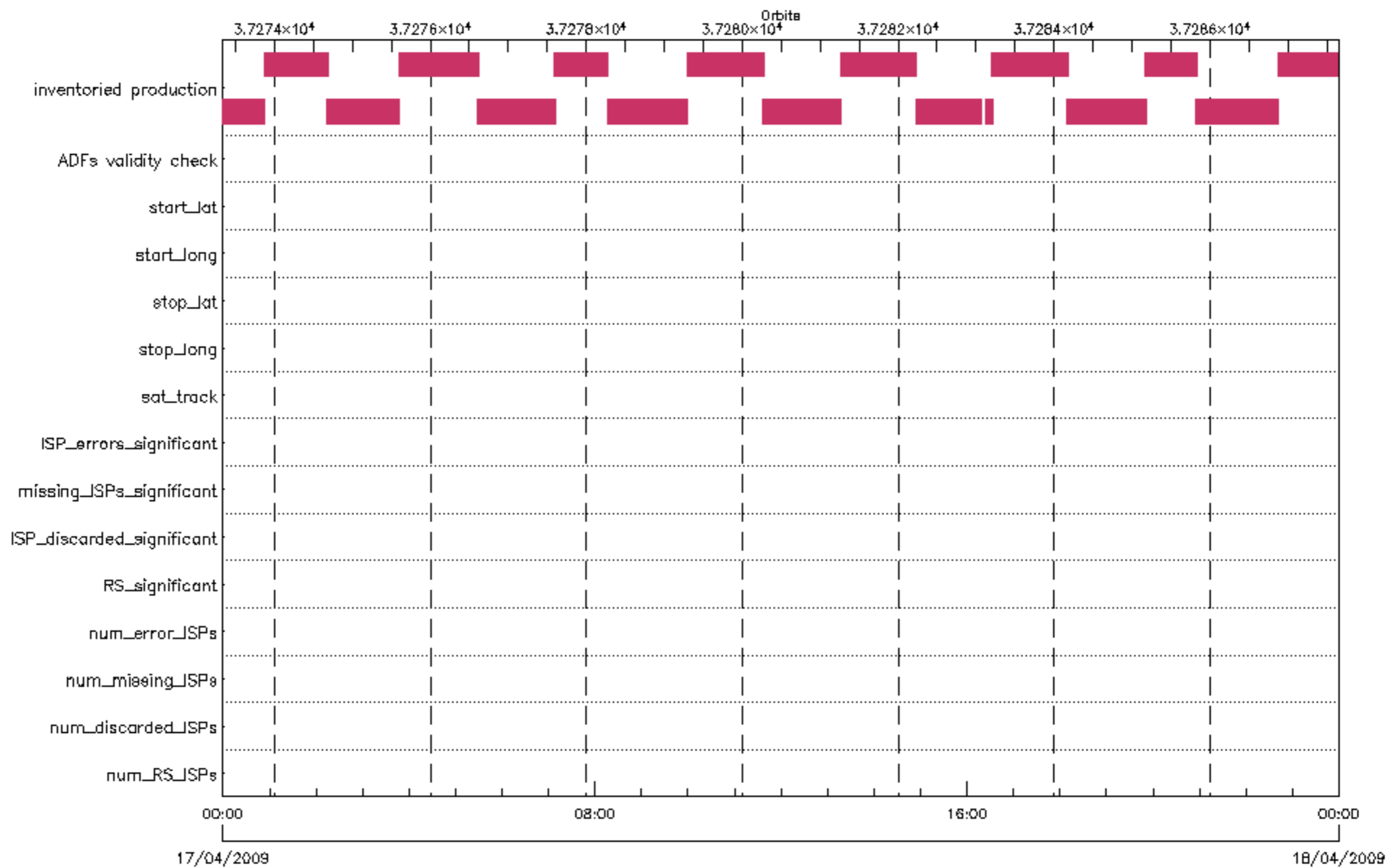


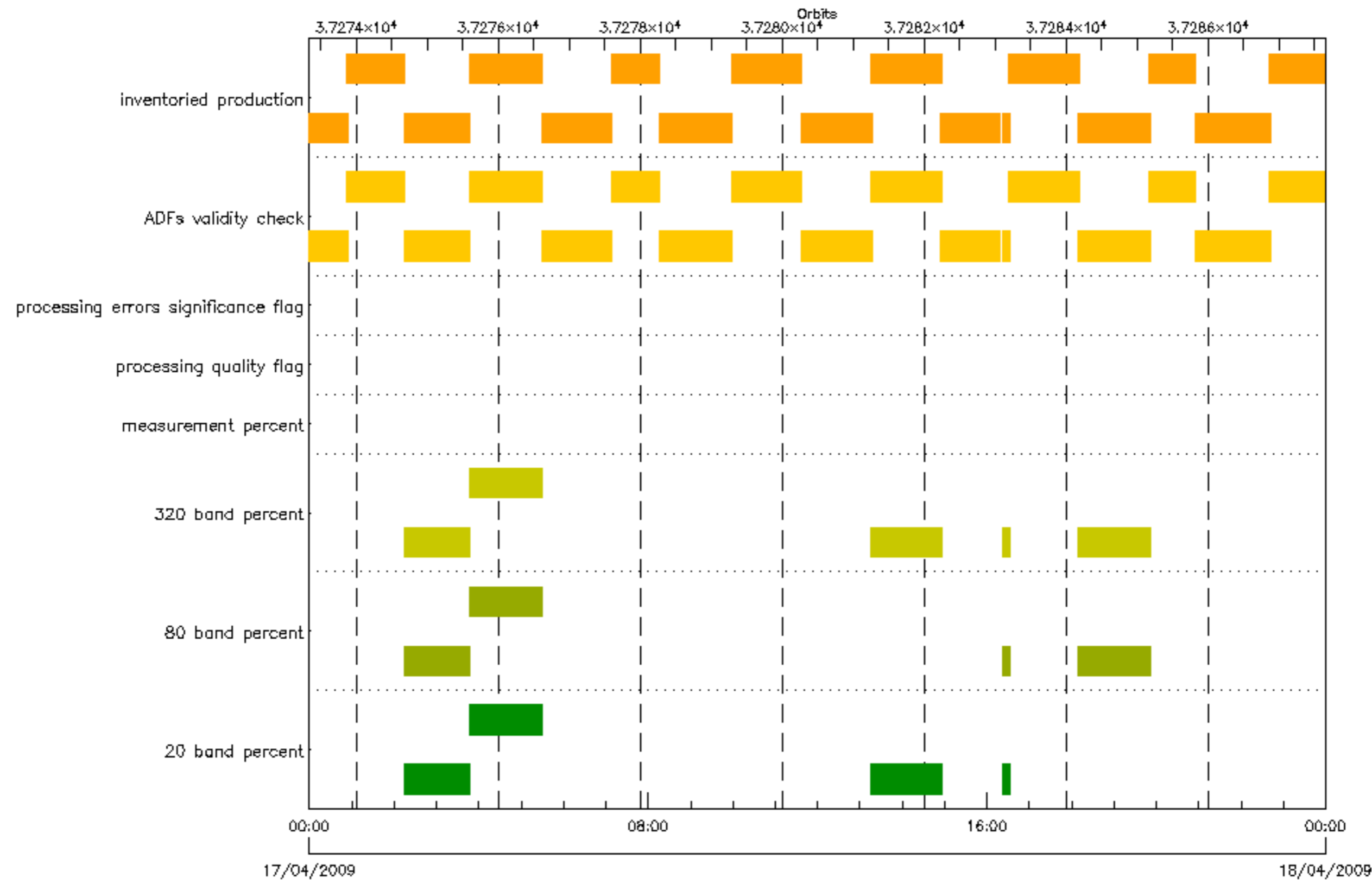




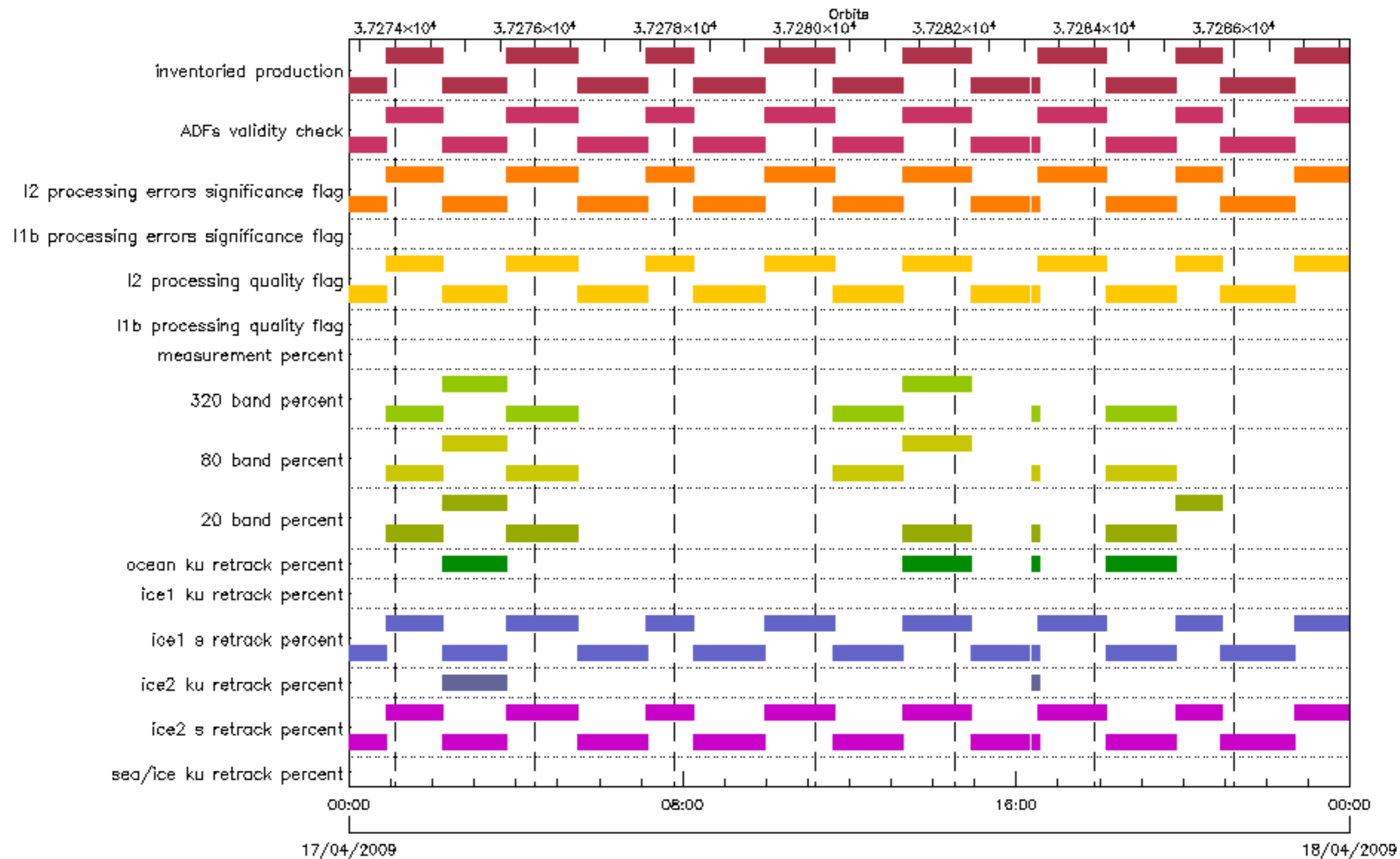








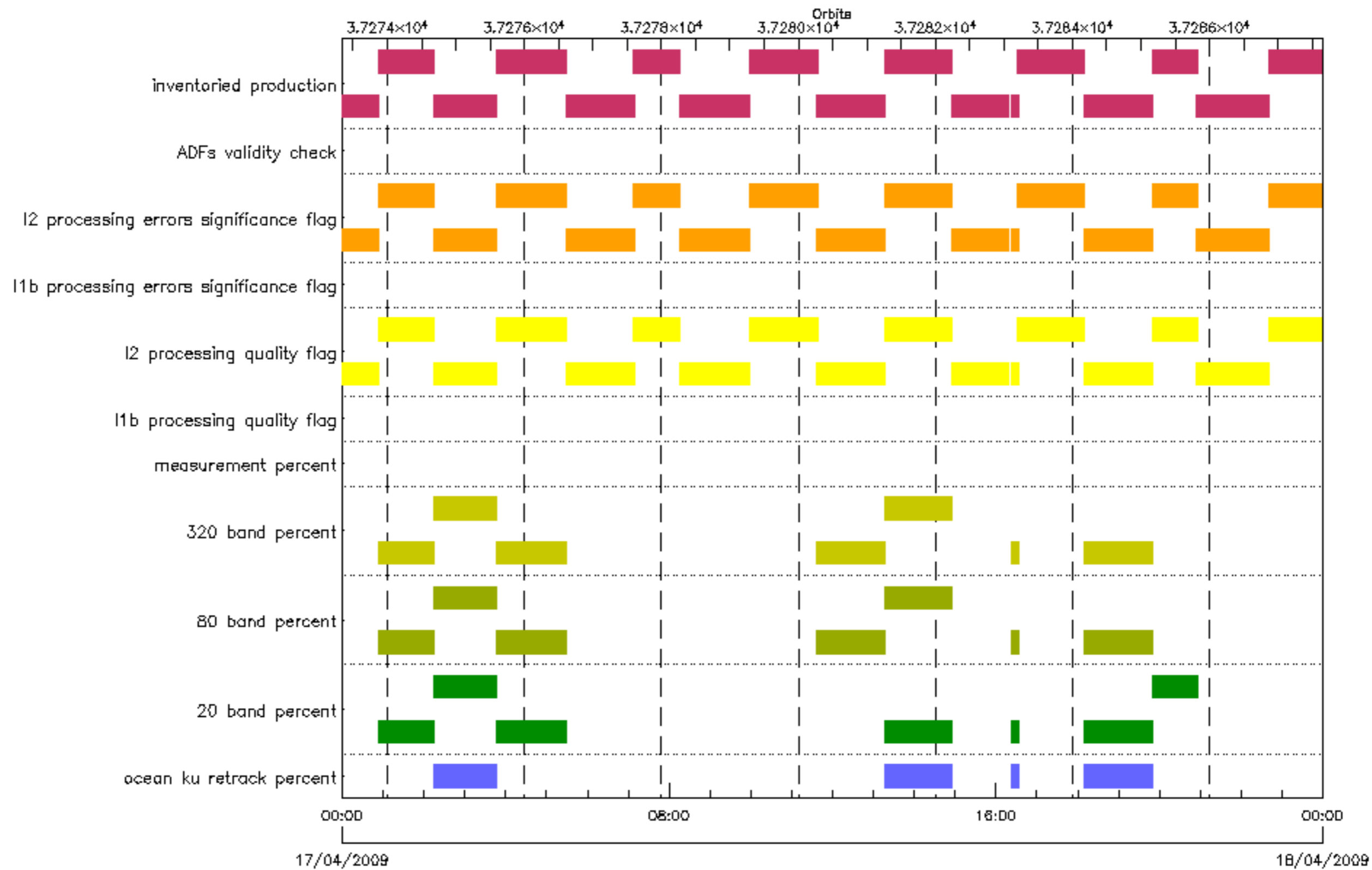
- 20 band percent
- measurement percent
- ADFs validity check
- 80 band percent
- processing quality flag
- inventoried production
- 320 band percent
- processing errors significance flag



sea/ice ku retrack percent
ice1 s retrack percent
20 band percent
measurement percent
I1b processing errors significance flag
inventoried production

ice2 s retrack percent
ice1 ku retrack percent
80 band percent
I1b processing quality flag
I2 processing errors significance flag

ice2 ku retrack percent
ocean ku retrack percent
320 band percent
I2 processing quality flag
ADFs validity check



■ ocean ku retrack percent
■ 320 band percent
■ I2 processing quality flag
■ ADFs validity check

■ 20 band percent
■ measurement percent
■ I1b processing errors significance flag
■ inventoried production

■ 80 band percent
■ I1b processing quality flag
■ I2 processing errors significance flag

