

RA2, MWR & DORIS SUMMARY PRODUCTS REPORT

Reporting time: 17-04-2009 15:13:17.000
Trigger: Routine

	Period Start	Period Stop
UTC	15-APR-2009 00:00:00.000	16-APR-2009 00:00:00.000
Absolute Orbit	37244	37259
Cycle, Relative Orbit	0116	0131

Products inventoried

Gauge
PCF_RA2_ME__0P 99.92% of production inventoried
PCF_RA2_CAL_0P 100% of production inventoried
PCF_DOR_NAV_0P 94.82% of production inventoried
PCF_DOR_DOP_0P 98.92% of production inventoried
PCF_MWR_NL__0P 99.89% of production inventoried
PCF_RA2_MW__1P 99.92% of production inventoried
PCF_RA2_FGD_2P 99.92% of production inventoried
PCF_RA2_WWV_2P 99.92% of production inventoried

TABLE OF CONTENTS

Overall production

- [Inventoried production chart](#)
- [Inventoried production map](#)

Level 0

Planning vs. Production

Gauge
RA2_CAL_0P products: 1 produced; 0 gaps; 0 unplanned ; 0.00% of mission plan not covered by production
DOR_DOP_0P products: 17 produced; 13 gaps; 0 unplanned ; 0.99% of mission plan not covered by production
DOR_NAV_0P products: 17 produced; 15 gaps; 0 unplanned ; 4.96% of mission plan not covered by production
MWR_NL_0P products: 17 produced; 3 gaps; 0 unplanned ; 0.07% of mission plan not covered by production
RA2_ME_0P products: 18 produced; 2 gaps; 0 unplanned ; 0.09% of mission plan not covered by production

[Mission Plan vs. production chart](#)

Inventoried production: [RA2_CAL_0P](#) , [DOR_DOP_0P](#) , [DOR_NAV_0P](#) , [MWR_NL_0P](#) , [RA2_ME_0P](#)
 Missing products: [RA2_CAL_0P](#) , [DOR_DOP_0P](#) , [DOR_NAV_0P](#) , [MWR_NL_0P](#) , [RA2_ME_0P](#)
 Unplanned products: [RA2_CAL_0P](#) , [DOR_DOP_0P](#) , [DOR_NAV_0P](#) , [MWR_NL_0P](#) , [RA2_ME_0P](#)
 Overlaps: [RA2_CAL_0P](#) , [DOR_DOP_0P](#) , [DOR_NAV_0P](#) , [MWR_NL_0P](#) , [RA2_ME_0P](#)
 Duplicates: [RA2_CAL_0P](#) , [DOR_DOP_0P](#) , [DOR_NAV_0P](#) , [MWR_NL_0P](#) , [RA2_ME_0P](#)

ADF usage

Gauge
0 new ADFs in use for type RA2_CAL_0P N/A

[RA2_CAL_0P: ADFs usage](#)

Gauge
0 new ADFs in use for type DOR_DOP_0P N/A

[DOR_DOP_0P: ADFs usage](#)

Gauge
0 new ADFs in use for type DOR_NAV_0P N/A

[DOR_NAV_0P: ADFs usage](#)

Gauge

0 new ADFs in use for type MWR_NL__0P N/A
--

[MWR_NL__0P: ADFs usage](#)

Gauge
0 new ADFs in use for type RA2_ME__0P N/A

[RA2_ME__0P: ADFs usage](#)

Header checks

MPH errors

Gauge
0 RA2_CAL_0P products with wrong filename N/A
0 RA2_CAL_0P products with unknown processing stage N/A
0 RA2_CAL_0P products with unknown acquisition station N/A
0 RA2_CAL_0P products with unknown processing center N/A
0 RA2_CAL_0P products with wrong processing time N/A
1 RA2_CAL_0P products with software version not equal to the current version N/A
0 RA2_CAL_0P products with wrong sensing start N/A
0 RA2_CAL_0P products with wrong sensing stop N/A
0 RA2_CAL_0P products with wrong phase N/A
0 RA2_CAL_0P products with wrong state vector time N/A
0 RA2_CAL_0P products with unknown vector source N/A
1 RA2_CAL_0P products with UTC to SBT time too far from sensing time N/A
0 RA2_CAL_0P products with satellite binary time out-of-range N/A
0 RA2_CAL_0P products with wrong clock step N/A

0 RA2_CAL_0P products with leap utc set to blank N/A
0 RA2_CAL_0P products with leap err set N/A
0 RA2_CAL_0P products with product err set N/A
0 RA2_CAL_0P products with tot_size not equal to real file size N/A

[RA2_CAL_0P: MPH checks](#)

Gauge
0 DOR_DOP_0P products with wrong filename N/A
0 DOR_DOP_0P products with unknown processing stage N/A
0 DOR_DOP_0P products with unknown acquisition station N/A
0 DOR_DOP_0P products with unknown processing center N/A
0 DOR_DOP_0P products with wrong processing time N/A
0 DOR_DOP_0P products with software version not equal to the current version N/A
0 DOR_DOP_0P products with wrong sensing start N/A
0 DOR_DOP_0P products with wrong sensing stop N/A
0 DOR_DOP_0P products with wrong phase N/A
0 DOR_DOP_0P products with wrong state vector time N/A
0 DOR_DOP_0P products with unknown vector source N/A
15 DOR_DOP_0P products with UTC to SBT time too far from sensing time N/A
0 DOR_DOP_0P products with satellite binary time out-of-range N/A
0 DOR_DOP_0P products with wrong clock step N/A
0 DOR_DOP_0P products with leap utc set to blank N/A
0 DOR_DOP_0P products with leap err set N/A
0 DOR_DOP_0P products with product err set N/A
0 DOR_DOP_0P products with tot_size not equal to real file size N/A

[DOR_DOP_0P: MPH checks](#)

Gauge
0 DOR_NAV_0P products with wrong filename N/A
0 DOR_NAV_0P products with unknown processing stage N/A
0 DOR_NAV_0P products with unknown acquisition station N/A
0 DOR_NAV_0P products with unknown processing center N/A
0 DOR_NAV_0P products with wrong processing time N/A
0 DOR_NAV_0P products with software version not equal to the current version N/A
0 DOR_NAV_0P products with wrong sensing start N/A
0 DOR_NAV_0P products with wrong sensing stop N/A
0 DOR_NAV_0P products with wrong phase N/A
0 DOR_NAV_0P products with wrong state vector time N/A
0 DOR_NAV_0P products with unknown vector source N/A
13 DOR_NAV_0P products with UTC to SBT time too far from sensing time N/A
0 DOR_NAV_0P products with satellite binary time out-of-range N/A
0 DOR_NAV_0P products with wrong clock step N/A
0 DOR_NAV_0P products with leap utc set to blank N/A
0 DOR_NAV_0P products with leap err set N/A
0 DOR_NAV_0P products with product err set N/A
0 DOR_NAV_0P products with tot_size not equal to real file size N/A

[DOR_NAV_0P: MPH checks](#)

Gauge
0 MWR_NL__0P products with wrong filename N/A
0 MWR_NL__0P products with unknown processing stage N/A

0 MWR_NL__0P products with unknown acquisition station N/A
0 MWR_NL__0P products with unknown processing center N/A
0 MWR_NL__0P products with wrong processing time N/A
0 MWR_NL__0P products with software version not equal to the current version N/A
0 MWR_NL__0P products with wrong sensing start N/A
0 MWR_NL__0P products with wrong sensing stop N/A
0 MWR_NL__0P products with wrong phase N/A
0 MWR_NL__0P products with wrong state vector time N/A
0 MWR_NL__0P products with unknown vector source N/A
15 MWR_NL__0P products with UTC to SBT time too far from sensing time N/A
0 MWR_NL__0P products with satellite binary time out-of-range N/A
0 MWR_NL__0P products with wrong clock step N/A
0 MWR_NL__0P products with leap utc set to blank N/A
0 MWR_NL__0P products with leap err set N/A
0 MWR_NL__0P products with product err set N/A
0 MWR_NL__0P products with tot_size not equal to real file size N/A

[MWR_NL__0P: MPH checks](#)

Gauge
0 RA2_ME__0P products with wrong filename N/A
0 RA2_ME__0P products with unknown processing stage N/A
0 RA2_ME__0P products with unknown acquisition station N/A
0 RA2_ME__0P products with unknown processing center N/A
0 RA2_ME__0P products with wrong processing time N/A
0 RA2_ME__0P products with software version not equal to the current version N/A

0 RA2_ME__0P products with wrong sensing start N/A
0 RA2_ME__0P products with wrong sensing stop N/A
0 RA2_ME__0P products with wrong phase N/A
0 RA2_ME__0P products with wrong state vector time N/A
0 RA2_ME__0P products with unknown vector source N/A
16 RA2_ME__0P products with UTC to SBT time too far from sensing time N/A
0 RA2_ME__0P products with satellite binary time out-of-range N/A
0 RA2_ME__0P products with wrong clock step N/A
0 RA2_ME__0P products with leap utc set to blank N/A
0 RA2_ME__0P products with leap err set N/A
1 RA2_ME__0P products with product err set N/A
0 RA2_ME__0P products with tot_size not equal to real file size N/A

[RA2_ME__0P: MPH checks](#)

SPH errors

Gauge
0 ADFs not covering sensing time are referenced in RA2_CAL_0P products N/A
0 RA2_CAL_0P products with start_lat out of range N/A
0 RA2_CAL_0P products with start_long out of range N/A
0 RA2_CAL_0P products with stop_lat out of range N/A
0 RA2_CAL_0P products with stop_long out of range N/A
0 RA2_CAL_0P products with sat_track out of range N/A
0 RA2_CAL_0P products with num_error_ISPs out of range N/A
0 RA2_CAL_0P products with num_missing_ISPs out of range N/A
0 RA2_CAL_0P products with num_discarded_ISPs out of range N/A

0 RA2_CAL_0P products with num_RS_ISPs out of range N/A
0 RA2_CAL_0P products with ISP_errors_significant set to 1 N/A
0 RA2_CAL_0P products with missing_ISPs_significant set to 1 N/A
0 RA2_CAL_0P products with ISP_discarded_significant set to 1 N/A
0 RA2_CAL_0P products with RS_significant set to 1 N/A

[RA2_CAL_0P: SPH checks](#)

Gauge
0 ADFs not covering sensing time are referenced in DOR_DOP_0P products N/A
0 DOR_DOP_0P products with start_lat out of range N/A
0 DOR_DOP_0P products with start_long out of range N/A
0 DOR_DOP_0P products with stop_lat out of range N/A
0 DOR_DOP_0P products with stop_long out of range N/A
0 DOR_DOP_0P products with sat_track out of range N/A
0 DOR_DOP_0P products with num_error_ISPs out of range N/A
0 DOR_DOP_0P products with num_missing_ISPs out of range N/A
0 DOR_DOP_0P products with num_discarded_ISPs out of range N/A
0 DOR_DOP_0P products with num_RS_ISPs out of range N/A
0 DOR_DOP_0P products with ISP_errors_significant set to 1 N/A
0 DOR_DOP_0P products with missing_ISPs_significant set to 1 N/A
0 DOR_DOP_0P products with ISP_discarded_significant set to 1 N/A
0 DOR_DOP_0P products with RS_significant set to 1 N/A

[DOR_DOP_0P: SPH checks](#)

Gauge
0 ADFs not covering sensing time are referenced in DOR_NAV_0P products N/A

0 DOR_NAV_0P products with start_lat out of range N/A
0 DOR_NAV_0P products with start_long out of range N/A
0 DOR_NAV_0P products with stop_lat out of range N/A
0 DOR_NAV_0P products with stop_long out of range N/A
0 DOR_NAV_0P products with sat_track out of range N/A
0 DOR_NAV_0P products with num_error_ISPs out of range N/A
0 DOR_NAV_0P products with num_missing_ISPs out of range N/A
0 DOR_NAV_0P products with num_discarded_ISPs out of range N/A
0 DOR_NAV_0P products with num_RS_ISPs out of range N/A
0 DOR_NAV_0P products with ISP_errors_significant set to 1 N/A
0 DOR_NAV_0P products with missing_ISPs_significant set to 1 N/A
0 DOR_NAV_0P products with ISP_discarded_significant set to 1 N/A
0 DOR_NAV_0P products with RS_significant set to 1 N/A

[DOR_NAV_0P: SPH checks](#)

Gauge
0 ADFs not covering sensing time are referenced in MWR_NL__0P products N/A
0 MWR_NL__0P products with start_lat out of range N/A
0 MWR_NL__0P products with start_long out of range N/A
0 MWR_NL__0P products with stop_lat out of range N/A
0 MWR_NL__0P products with stop_long out of range N/A
0 MWR_NL__0P products with sat_track out of range N/A
0 MWR_NL__0P products with num_error_ISPs out of range N/A
0 MWR_NL__0P products with num_missing_ISPs out of range N/A
0 MWR_NL__0P products with num_discarded_ISPs out of range N/A

0 MWR_NL__0P products with num_RS_ISPs out of range N/A
0 MWR_NL__0P products with ISP_errors_significant set to 1 N/A
0 MWR_NL__0P products with missing_ISPs_significant set to 1 N/A
0 MWR_NL__0P products with ISP_discarded_significant set to 1 N/A
0 MWR_NL__0P products with RS_significant set to 1 N/A

[MWR_NL__0P: SPH checks](#)

Gauge
0 ADFs not covering sensing time are referenced in RA2_ME__0P products N/A
0 RA2_ME__0P products with start_lat out of range N/A
0 RA2_ME__0P products with start_long out of range N/A
0 RA2_ME__0P products with stop_lat out of range N/A
0 RA2_ME__0P products with stop_long out of range N/A
0 RA2_ME__0P products with sat_track out of range N/A
0 RA2_ME__0P products with num_error_ISPs out of range N/A
1 RA2_ME__0P products with num_missing_ISPs out of range N/A
0 RA2_ME__0P products with num_discarded_ISPs out of range N/A
0 RA2_ME__0P products with num_RS_ISPs out of range N/A
0 RA2_ME__0P products with ISP_errors_significant set to 1 N/A
1 RA2_ME__0P products with missing_ISPs_significant set to 1 N/A
0 RA2_ME__0P products with ISP_discarded_significant set to 1 N/A
0 RA2_ME__0P products with RS_significant set to 1 N/A

[RA2_ME__0P: SPH checks](#)

Level 1

Planning vs. Production

Gauge
RA2_MW__1P products: 23 produced; 2 gaps; 0 unplanned ; 0.09% of mission plan not covered by production

[Mission Plan vs. production chart](#)

Inventoried production: [RA2_MW__1P](#)

Missing products: [RA2_MW__1P](#)

Unplanned products: [RA2_MW__1P](#)

Overlaps: [RA2_MW__1P](#)

Duplicates: [RA2_MW__1P](#)

ADF usage

Gauge
Current IECF list for ADFs not available N/A
0 differences with IECF detected for type RA2_MW__1P N/A
24 new ADFs in use for type RA2_MW__1P N/A

[RA2_MW__1P: ADFs usage](#)

Header checks

MPH errors

Gauge
0 RA2_MW__1P products with wrong filename N/A
0 RA2_MW__1P products with unknown processing stage N/A
0 RA2_MW__1P products with unknown acquisition station N/A
0 RA2_MW__1P products with unknown processing center N/A

0 RA2_MW__1P products with wrong processing time N/A
23 RA2_MW__1P products with software version not equal to the current version N/A
0 RA2_MW__1P products with wrong sensing start N/A
0 RA2_MW__1P products with wrong sensing stop N/A
0 RA2_MW__1P products with wrong phase N/A
23 RA2_MW__1P products with wrong state vector time N/A
0 RA2_MW__1P products with unknown vector source N/A
21 RA2_MW__1P products with UTC to SBT time too far from sensing time N/A
0 RA2_MW__1P products with satellite binary time out-of-range N/A
0 RA2_MW__1P products with wrong clock step N/A
0 RA2_MW__1P products with leap utc set to blank N/A
0 RA2_MW__1P products with leap err set N/A
0 RA2_MW__1P products with product err set N/A
0 RA2_MW__1P products with tot_size not equal to real file size N/A

[RA2_MW__1P: MPH checks](#)

SPH errors

Gauge
14 ADFs not covering sensing time are referenced in RA2_MW__1P products N/A
0 RA2_MW__1P products with processing errors significance flag set N/A
0 RA2_MW__1P products with percentage DSRs free of processing errors below threshold N/A
0 RA2_MW__1P products with percentage of valid measurements below threshold N/A
3 RA2_MW__1P products with percentage of 320 MHz band processed below threshold N/A
4 RA2_MW__1P products with percentage of 80 MHz band processed above threshold N/A
3 RA2_MW__1P products with percentage of 20 MHz band processed above threshold N/A

Level 2

Planning vs. Production

Gauge
RA2_FGD_2P products: 23 produced; 2 gaps; 0 unplanned ; 0.09% of mission plan not covered by production
RA2_WWV_2P products: 23 produced; 2 gaps; 0 unplanned ; 0.09% of mission plan not covered by production

[Mission Plan vs. production chart](#)

Inventoried production: [RA2_FGD_2P](#) , [RA2_WWV_2P](#)

Missing products: [RA2_FGD_2P](#) , [RA2_WWV_2P](#)

Unplanned products: [RA2_FGD_2P](#) , [RA2_WWV_2P](#)

Overlaps: [RA2_FGD_2P](#) , [RA2_WWV_2P](#)

Duplicates: [RA2_FGD_2P](#) , [RA2_WWV_2P](#)

ADF usage

Gauge
Current IECF list for ADFs not available N/A
278 differences with IECF detected for type RA2_FGD_2P N/A
51 new ADFs in use for type RA2_FGD_2P N/A

[RA2_FGD_2P: ADFs usage](#)

Gauge
Current IECF list for ADFs not available N/A
299 differences with IECF detected for type RA2_WWV_2P N/A
73 new ADFs in use for type RA2_WWV_2P N/A

[RA2_WWV_2P: ADFs usage](#)

Header checks

MPH errors

Gauge
0 RA2_FGD_2P products with wrong filename N/A
0 RA2_FGD_2P products with unknown processing stage N/A
0 RA2_FGD_2P products with unknown acquisition station N/A
0 RA2_FGD_2P products with unknown processing center N/A
0 RA2_FGD_2P products with wrong processing time N/A
23 RA2_FGD_2P products with software version not equal to the current version N/A
0 RA2_FGD_2P products with wrong sensing start N/A
0 RA2_FGD_2P products with wrong sensing stop N/A
0 RA2_FGD_2P products with wrong phase N/A
23 RA2_FGD_2P products with wrong state vector time N/A
0 RA2_FGD_2P products with unknown vector source N/A
21 RA2_FGD_2P products with UTC to SBT time too far from sensing time N/A
0 RA2_FGD_2P products with satellite binary time out-of-range N/A
0 RA2_FGD_2P products with wrong clock step N/A
0 RA2_FGD_2P products with leap utc set to blank N/A
0 RA2_FGD_2P products with leap err set N/A
23 RA2_FGD_2P products with product err set N/A
0 RA2_FGD_2P products with tot_size not equal to real file size N/A

Gauge
0 RA2_WWV_2P products with wrong filename N/A
0 RA2_WWV_2P products with unknown processing stage N/A
0 RA2_WWV_2P products with unknown acquisition station N/A
0 RA2_WWV_2P products with unknown processing center N/A
0 RA2_WWV_2P products with wrong processing time N/A
23 RA2_WWV_2P products with software version not equal to the current version N/A
0 RA2_WWV_2P products with wrong sensing start N/A
0 RA2_WWV_2P products with wrong sensing stop N/A
0 RA2_WWV_2P products with wrong phase N/A
23 RA2_WWV_2P products with wrong state vector time N/A
0 RA2_WWV_2P products with unknown vector source N/A
21 RA2_WWV_2P products with UTC to SBT time too far from sensing time N/A
0 RA2_WWV_2P products with satellite binary time out-of-range N/A
0 RA2_WWV_2P products with wrong clock step N/A
0 RA2_WWV_2P products with leap utc set to blank N/A
0 RA2_WWV_2P products with leap err set N/A
23 RA2_WWV_2P products with product err set N/A
0 RA2_WWV_2P products with tot_size not equal to real file size N/A

[RA2_WWV_2P: MPH checks](#)

SPH errors

Gauge
15 ADFs not covering sensing time are referenced in RA2_FGD_2P products N/A
23 RA2_FGD_2P products with I2 processing errors significance flag set N/A

0 RA2_FGD_2P products with I1b processing errors significance flag set N/A
23 RA2_FGD_2P products with percentage DSRs free of I2 processing errors below threshold N/A
0 RA2_FGD_2P products with percentage DSRs free of I1b processing errors below threshold N/A
0 RA2_FGD_2P products with percentage of valid measurements below threshold N/A
8 RA2_FGD_2P products with percentage of 320 MHz band processed below threshold N/A
7 RA2_FGD_2P products with percentage of 80 MHz band processed above threshold N/A
6 RA2_FGD_2P products with percentage of 20 MHz band processed above threshold N/A
5 RA2_FGD_2P products with percentage of valid Ku ocean retracker measurements below threshold N/A
0 RA2_FGD_2P products with percentage of valid Ku ice1 retracker measurements below threshold N/A
23 RA2_FGD_2P products with percentage of valid S ice1 retracker measurements below threshold N/A
3 RA2_FGD_2P products with percentage of valid Ku ice2 retracker measurements below threshold N/A
23 RA2_FGD_2P products with percentage of valid S ice2 retracker measurements below threshold N/A
0 RA2_FGD_2P products with percentage of valid Ku sea/ice retracker measurements below threshold N/A

[RA2_FGD_2P: SPH checks](#)

Gauge
0 ADFs not covering sensing time are referenced in RA2_WWV_2P products N/A
23 RA2_WWV_2P products with ra2_I2_proc_flag anomalies N/A
0 RA2_WWV_2P products with ra2_I1b_proc_flag anomalies N/A
23 RA2_WWV_2P products with ra2_I2_proc_quality anomalies N/A
0 RA2_WWV_2P products with ra2_I1b_proc_quality anomalies N/A
0 RA2_WWV_2P products with ra2_measurement_percent anomalies N/A
8 RA2_WWV_2P products with ra2_320_band_percent anomalies N/A
7 RA2_WWV_2P products with ra2_80_band_percent anomalies N/A
6 RA2_WWV_2P products with ra2_20_band_percent anomalies N/A

5 RA2_WWV_2P products with ra2_ocean_ku_retrack_percent anomalies
N/A

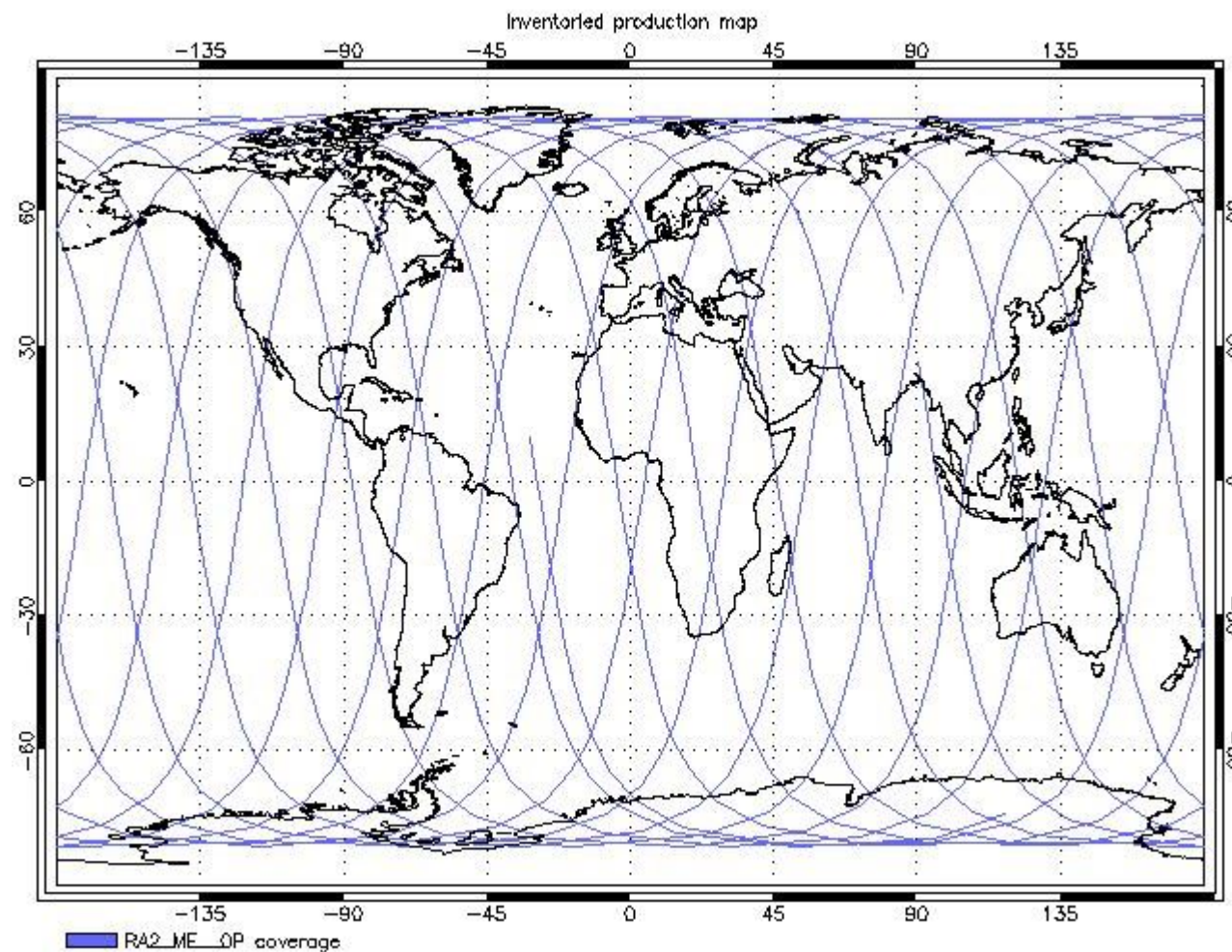
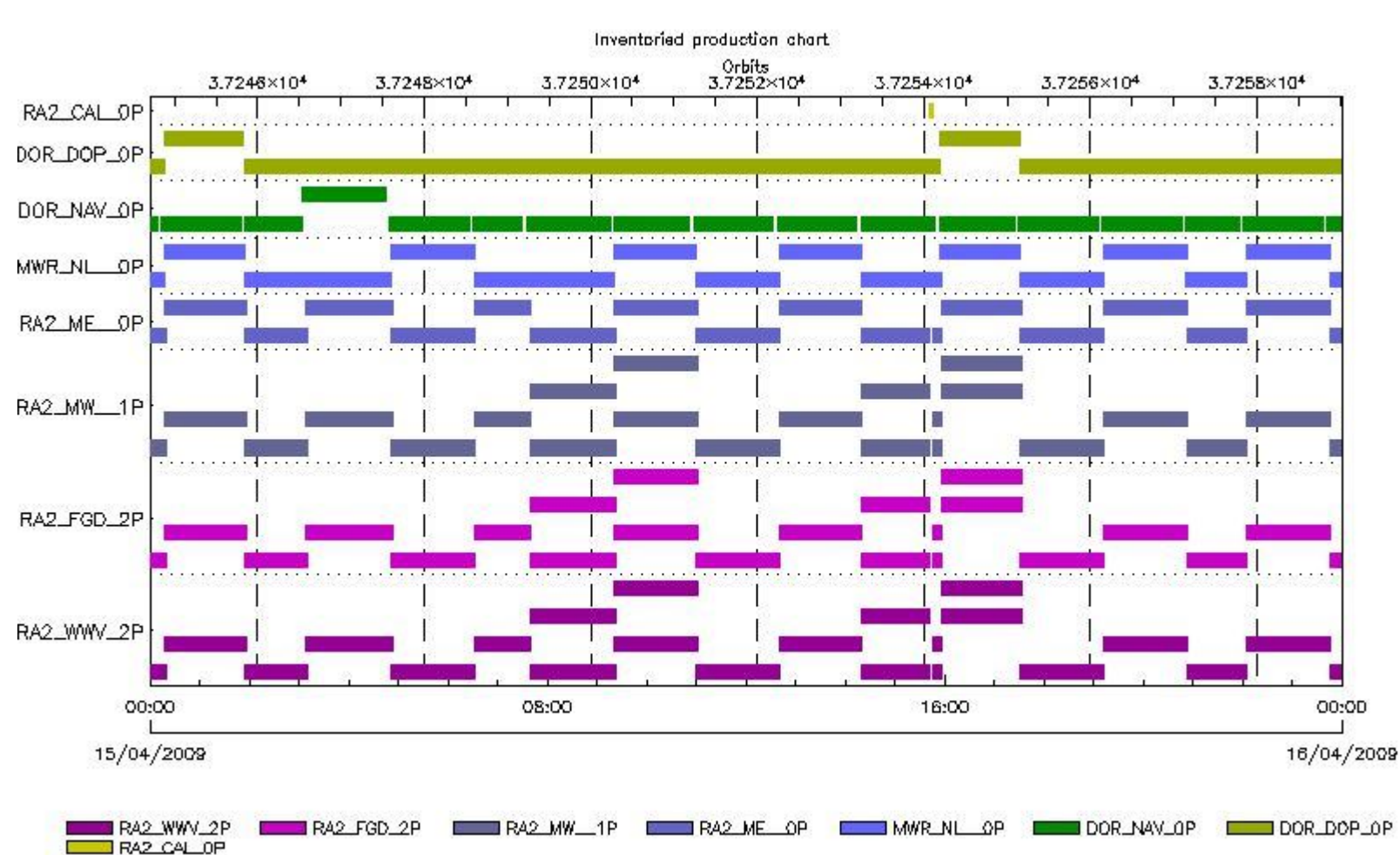
[RA2_WWV_2P: SPH checks](#)

Time Correlation

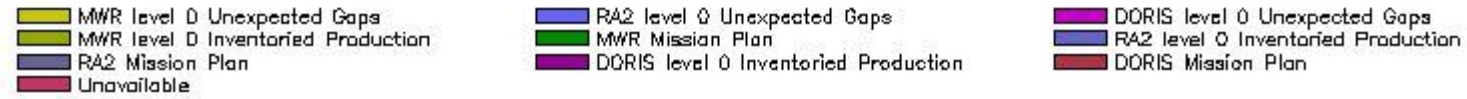
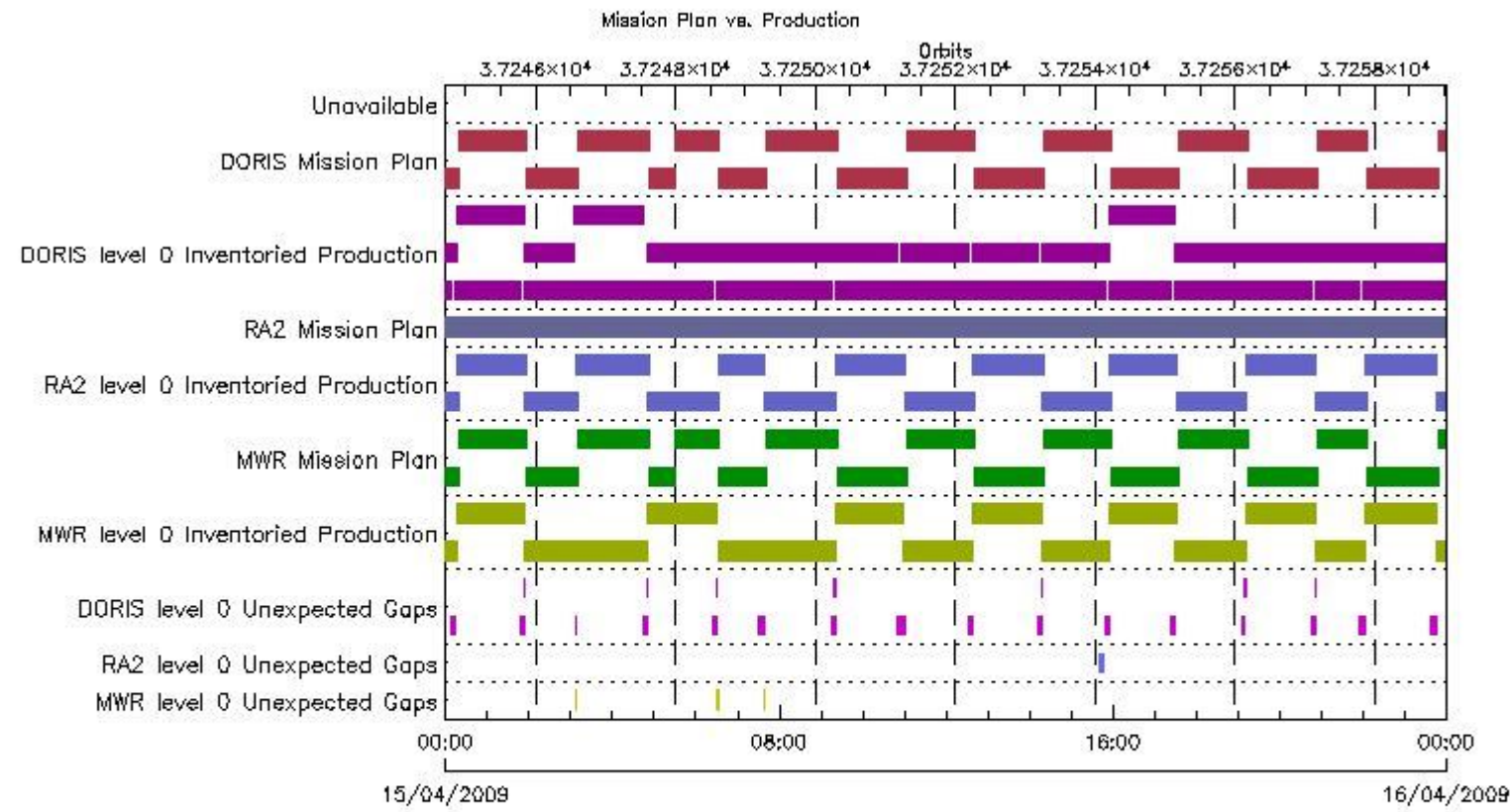
[Time Correlation propagation error](#)

Overall Production

Inventoried Production (sensing time)



Mission Plan vs. Production (level 0)



Production covering Mission Plan

Gauge
PCF_RA2_ME__0P 99.92% of production inventoried
PCF_RA2_CAL__0P 100% of production inventoried
PCF_DOR_NAV__0P 94.82% of production inventoried
PCF_DOR_DOP__0P 98.92% of production inventoried
PCF_MWR_NL__0P 99.89% of production inventoried

Mission Plan (extracted from DMOP)

Gauge	Segment (Start-Stop)
MODE.MEASUREMENT RA2.ACQ_PLAN	14-APR-2009 22:39:20.930 15-APR-2009 15:41:56.821
MODE.NOMINAL DORIS.ACQ_PLAN	14-APR-2009 22:39:20.930 16-APR-2009 01:27:32.629

MODE.NOMINAL MWR.ACQ_PLAN	14-APR-2009 22:39:20.930 16-APR-2009 01:27:32.629
MODE.CALIBRATION RA2.ACQ_PLAN	15-APR-2009 15:42:01.331 15-APR-2009 15:44:47.490
MODE.MEASUREMENT RA2.ACQ_PLAN	15-APR-2009 15:44:52.000 16-APR-2009 01:27:32.629

Inventoried Products

RA2_CAL_0P products

Gauge	Segment (Start-Stop)	Explicit Reference
Product: RA2_CAL_0P Filename: RA2_CAL_0PNPDK20090415_154157_000001692078_00126_37254_1360.N1	15-APR-2009 15:41:57.036 15-APR-2009 15:44:46.365	RA2_CAL_0PNPDK20090415_154157_000001692078_00126_37254_1360.N1 RA2_CAL_0P.MPH.ABS_ORBIT=37254

DOR_DOP_0P products

Gauge	Segment (Start-Stop)	Explicit Reference
Product: DOR_DOP_0P Filename: DOR_DOP_0PNPDE20090414_223559_000060572078_00115_37243_8160.N1	14-APR-2009 22:35:59.791 15-APR-2009 00:16:56.834	DOR_DOP_0PNPDE20090414_223559_000060572078_00115_37243_8160.N1 DOR_DOP_0P.MPH.ABS_ORBIT=37243
Product: DOR_DOP_0P Filename: DOR_DOP_0PNPDE20090415_001656_000057382078_00116_37244_8161.N1	15-APR-2009 00:16:56.834 15-APR-2009 01:52:35.105	DOR_DOP_0PNPDE20090415_001656_000057382078_00116_37244_8161.N1 DOR_DOP_0P.MPH.ABS_ORBIT=37244
Product: DOR_DOP_0P Filename: DOR_DOP_0PNPDE20090415_015338_000043992078_00117_37245_8162.N1	15-APR-2009 01:53:38.863 15-APR-2009 03:06:58.187	DOR_DOP_0PNPDE20090415_015338_000043992078_00117_37245_8162.N1 DOR_DOP_0P.MPH.ABS_ORBIT=37245
Product: DOR_DOP_0P Filename: DOR_DOP_0PNPDE20090415_030801_000060572078_00118_37246_8163.N1	15-APR-2009 03:08:01.949 15-APR-2009 04:48:59.012	DOR_DOP_0PNPDE20090415_030801_000060572078_00118_37246_8163.N1 DOR_DOP_0P.MPH.ABS_ORBIT=37246
Product: DOR_DOP_0P Filename: DOR_DOP_0PNPDE20090415_045106_000059302078_00119_37247_8164.N1	15-APR-2009 04:51:06.532 15-APR-2009 06:29:56.060	DOR_DOP_0PNPDE20090415_045106_000059302078_00119_37247_8164.N1 DOR_DOP_0P.MPH.ABS_ORBIT=37247
Product: DOR_DOP_0P Filename: DOR_DOP_0PNPDK20090415_063059_000039532078_00120_37248_0493.N1	15-APR-2009 06:30:59.829 15-APR-2009 07:36:52.861	DOR_DOP_0PNPDK20090415_063059_000039532078_00120_37248_0493.N1 DOR_DOP_0P.MPH.ABS_ORBIT=37248
Product: DOR_DOP_0P Filename: DOR_DOP_0PNPDK20090415_073756_000060572078_00121_37249_0494.N1	15-APR-2009 07:37:56.619 15-APR-2009 09:18:53.639	DOR_DOP_0PNPDK20090415_073756_000060572078_00121_37249_0494.N1 DOR_DOP_0P.MPH.ABS_ORBIT=37249
Product: DOR_DOP_0P Filename: DOR_DOP_0PNPDK20090415_091957_000058662078_00122_37250_0495.N1	15-APR-2009 09:19:57.397 15-APR-2009 10:57:43.167	DOR_DOP_0PNPDK20090415_091957_000058662078_00122_37250_0495.N1 DOR_DOP_0P.MPH.ABS_ORBIT=37250
Product: DOR_DOP_0P Filename: DOR_DOP_0PNPDK20090415_105950_000058662078_00123_37251_0496.N1	15-APR-2009 10:59:50.691 15-APR-2009 12:37:36.488	DOR_DOP_0PNPDK20090415_105950_000058662078_00123_37251_0496.N1 DOR_DOP_0P.MPH.ABS_ORBIT=37251
Product: DOR_DOP_0P Filename: DOR_DOP_0PNPDK20090415_123840_000059302078_00124_37252_0497.N1	15-APR-2009 12:38:40.238 15-APR-2009 14:17:29.759	DOR_DOP_0PNPDK20090415_123840_000059302078_00124_37252_0497.N1 DOR_DOP_0P.MPH.ABS_ORBIT=37252
Product: DOR_DOP_0P Filename: DOR_DOP_0PNPDK20090415_141833_000057382078_00125_37253_0498.N1	15-APR-2009 14:18:33.520 15-APR-2009 15:54:11.728	DOR_DOP_0PNPDK20090415_141833_000057382078_00125_37253_0498.N1 DOR_DOP_0P.MPH.ABS_ORBIT=37253
Product: DOR_DOP_0P Filename: DOR_DOP_0PNPDK20090415_155411_000057382078_00126_37254_0499.N1	15-APR-2009 15:54:11.728 15-APR-2009 17:29:49.987	DOR_DOP_0PNPDK20090415_155411_000057382078_00126_37254_0499.N1 DOR_DOP_0P.MPH.ABS_ORBIT=37254
Product: DOR_DOP_0P Filename: DOR_DOP_0PNPDK20090415_172949_000059932078_00127_37255_0500.N1	15-APR-2009 17:29:49.987 15-APR-2009 19:09:43.304	DOR_DOP_0PNPDK20090415_172949_000059932078_00127_37255_0500.N1 DOR_DOP_0P.MPH.ABS_ORBIT=37255
Product: DOR_DOP_0P Filename: DOR_DOP_0PNPDK20090415_191047_000059932078_00128_37256_0501.N1	15-APR-2009 19:10:47.061 15-APR-2009 20:50:40.340	DOR_DOP_0PNPDK20090415_191047_000059932078_00128_37256_0501.N1 DOR_DOP_0P.MPH.ABS_ORBIT=37256
Product: DOR_DOP_0P Filename: DOR_DOP_0PNPDE20090415_205144_000042082078_00129_37257_8165.N1	15-APR-2009 20:51:44.101 15-APR-2009 22:01:52.141	DOR_DOP_0PNPDE20090415_205144_000042082078_00129_37257_8165.N1 DOR_DOP_0P.MPH.ABS_ORBIT=37257

Product: DOR_DOP_0P Filename: DOR_DOP_0PNPDE20090415_220255_000060572078_00129_37257_8166.N1	15-APR-2009 22:02:55.903 15-APR-2009 23:43:52.942	DOR_DOP_0PNPDE20090415_220255_000060572078_00129_372 DOR_DOP_0P.MPH.ABS_ORBIT=37257
Product: DOR_DOP_0P Filename: DOR_DOP_0PNPDE20090415_234456_000058662078_00130_37258_8167.N1	15-APR-2009 23:44:56.704 16-APR-2009 01:22:42.486	DOR_DOP_0PNPDE20090415_234456_000058662078_00130_37258_8167.N1 DOR_DOP_0P.MPH.ABS_ORBIT=37258

DOR_NAV_0P products

Gauge	Segment (Start-Stop)	Explicit Reference
Product: DOR_NAV_0P Filename: DOR_NAV_0PNPDE20090414_223216_000057382078_00115_37243_7752.N1	14-APR-2009 22:32:16.631 15-APR-2009 00:07:54.893	DOR_NAV_0PNPDE20090414_223216_000057382078_00115_37243_7752.N1 DOR_NAV_0P.MPH.ABS_ORBIT=37243
Product: DOR_NAV_0P Filename: DOR_NAV_0PNPDE20090415_001313_000057382078_00116_37244_7753.N1	15-APR-2009 00:13:13.682 15-APR-2009 01:48:51.948	DOR_NAV_0PNPDE20090415_001313_000057382078_00116_37244_7753.N1 DOR_NAV_0P.MPH.ABS_ORBIT=37244
Product: DOR_NAV_0P Filename: DOR_NAV_0PNPDE20090415_015410_000041442078_00117_37245_7754.N1	15-APR-2009 01:54:10.741 15-APR-2009 03:03:15.035	DOR_NAV_0PNPDE20090415_015410_000041442078_00117_37245_7754.N1 DOR_NAV_0P.MPH.ABS_ORBIT=37245
Product: DOR_NAV_0P Filename: DOR_NAV_0PNPDE20090415_030315_000060572078_00118_37246_7755.N1	15-APR-2009 03:03:15.035 15-APR-2009 04:44:12.102	DOR_NAV_0PNPDE20090415_030315_000060572078_00118_37246_7755.N1 DOR_NAV_0P.MPH.ABS_ORBIT=37246
Product: DOR_NAV_0P Filename: DOR_NAV_0PNPDE20090415_044930_000057382078_00119_37247_7756.N1	15-APR-2009 04:49:30.891 15-APR-2009 06:25:09.150	DOR_NAV_0PNPDE20090415_044930_000057382078_00119_37247_7756.N1 DOR_NAV_0P.MPH.ABS_ORBIT=37247
Product: DOR_NAV_0P Filename: DOR_NAV_0PNPDK20090415_063027_000035072078_00120_37248_9775.N1	15-APR-2009 06:30:27.943 15-APR-2009 07:28:54.677	DOR_NAV_0PNPDK20090415_063027_000035072078_00120_37248_9775.N1 DOR_NAV_0P.MPH.ABS_ORBIT=37248
Product: DOR_NAV_0P Filename: DOR_NAV_0PNPDK20090415_073413_000060572078_00121_37249_9776.N1	15-APR-2009 07:34:13.474 15-APR-2009 09:15:10.491	DOR_NAV_0PNPDK20090415_073413_000060572078_00121_37249_9776.N1 DOR_NAV_0P.MPH.ABS_ORBIT=37249
Product: DOR_NAV_0P Filename: DOR_NAV_0PNPDK20090415_092029_000054192078_00122_37250_9777.N1	15-APR-2009 09:20:29.276 15-APR-2009 10:50:48.738	DOR_NAV_0PNPDK20090415_092029_000054192078_00122_37250_9777.N1 DOR_NAV_0P.MPH.ABS_ORBIT=37250
Product: DOR_NAV_0P Filename: DOR_NAV_0PNPDK20090415_105607_000057382078_00123_37251_9778.N1	15-APR-2009 10:56:07.527 15-APR-2009 12:31:45.805	DOR_NAV_0PNPDK20090415_105607_000057382078_00123_37251_9778.N1 DOR_NAV_0P.MPH.ABS_ORBIT=37251
Product: DOR_NAV_0P Filename: DOR_NAV_0PNPDK20090415_123704_000057382078_00124_37252_9779.N1	15-APR-2009 12:37:04.602 15-APR-2009 14:12:42.848	DOR_NAV_0PNPDK20090415_123704_000057382078_00124_37252_9779.N1 DOR_NAV_0P.MPH.ABS_ORBIT=37252
Product: DOR_NAV_0P Filename: DOR_NAV_0PNPDK20090415_141801_000054192078_00125_37253_9780.N1	15-APR-2009 14:18:01.637 15-APR-2009 15:48:21.052	DOR_NAV_0PNPDK20090415_141801_000054192078_00125_37253_9780.N1 DOR_NAV_0P.MPH.ABS_ORBIT=37253
Product: DOR_NAV_0P Filename: DOR_NAV_0PNPDK20090415_155339_000054192078_00126_37254_9781.N1	15-APR-2009 15:53:39.853 15-APR-2009 17:23:59.322	DOR_NAV_0PNPDK20090415_155339_000054192078_00126_37254_9781.N1 DOR_NAV_0P.MPH.ABS_ORBIT=37254
Product: DOR_NAV_0P Filename: DOR_NAV_0PNPDK20090415_172918_000057382078_00127_37255_9782.N1	15-APR-2009 17:29:18.108 15-APR-2009 19:04:56.397	DOR_NAV_0PNPDK20090415_172918_000057382078_00127_37255_9782.N1 DOR_NAV_0P.MPH.ABS_ORBIT=37255
Product: DOR_NAV_0P Filename: DOR_NAV_0PNPDK20090415_191015_000057382078_00128_37256_9783.N1	15-APR-2009 19:10:15.183 15-APR-2009 20:45:53.429	DOR_NAV_0PNPDK20090415_191015_000057382078_00128_37256_9783.N1 DOR_NAV_0P.MPH.ABS_ORBIT=37256
Product: DOR_NAV_0P Filename: DOR_NAV_0PNPDE20090415_205112_000038252078_00129_37257_7757.N1	15-APR-2009 20:51:12.230 15-APR-2009 21:54:57.719	DOR_NAV_0PNPDE20090415_205112_000038252078_00129_37257_7757.N1 DOR_NAV_0P.MPH.ABS_ORBIT=37257
Product: DOR_NAV_0P Filename: DOR_NAV_0PNPDE20090415_220016_000057382078_00129_37257_7758.N1	15-APR-2009 22:00:16.512 15-APR-2009 23:35:54.759	DOR_NAV_0PNPDE20090415_220016_000057382078_00129_37257_7758.N1 DOR_NAV_0P.MPH.ABS_ORBIT=37257
Product: DOR_NAV_0P Filename: DOR_NAV_0PNPDE20090415_234113_000057382078_00130_37258_7759.N1	15-APR-2009 23:41:13.548 16-APR-2009 01:16:51.818	DOR_NAV_0PNPDE20090415_234113_000057382078_00130_37258_7759.N1 DOR_NAV_0P.MPH.ABS_ORBIT=37258

MWR_NL__0P products

Gauge	Segment (Start-Stop)	Explicit Reference
Product: MWR_NL__0P Filename: MWR_NL__0PNPDE20090414_223621_000060722078_00115_37243_8200.N1	14-APR-2009 22:36:21.877 15-APR-2009 00:17:34.049	MWR_NL__0PNPDE20090414_223621_000060722078_00115_37243_8200.N1 MWR_NL__0P.MPH.ABS_ORBIT=37243
Product: MWR_NL__0P Filename: MWR_NL__0PNPDE20090415_001734_000058082078_00116_37244_8201.N1	15-APR-2009 00:17:34.049 15-APR-2009 01:54:22.202	MWR_NL__0PNPDE20090415_001734_000058082078_00116_37244_8201.N1 MWR_NL__0P.MPH.ABS_ORBIT=37244

Product: MWR_NL__0P Filename: MWR_NL__0PNPDE20090415_015358_000044402078_00117_37245_8202.N1	15-APR-2009 01:53:58.206 15-APR-2009 03:07:58.328	MWR_NL__0PNPDE20090415_015358_000044402078_00117_37245_8202.N1 MWR_NL__0P.MPH.ABS_ORBIT=37245
Product: MWR_NL__0P Filename: MWR_NL__0PNPDE20090415_030822_000061682078_00118_37246_8203.N1	15-APR-2009 03:08:22.328 15-APR-2009 04:51:10.497	MWR_NL__0PNPDE20090415_030822_000061682078_00118_37246_8203.N1 MWR_NL__0P.MPH.ABS_ORBIT=37246
Product: MWR_NL__0P Filename: MWR_NL__0PNPDE20090415_045110_000060002078_00119_37247_8204.N1	15-APR-2009 04:51:10.497 15-APR-2009 06:31:10.661	MWR_NL__0PNPDE20090415_045110_000060002078_00119_37247_8204.N1 MWR_NL__0P.MPH.ABS_ORBIT=37247
Product: MWR_NL__0P Filename: MWR_NL__0PNPDK20090415_063134_000040082078_00120_37248_0382.N1	15-APR-2009 06:31:34.669 15-APR-2009 07:38:22.775	MWR_NL__0PNPDK20090415_063134_000040082078_00120_37248_0382.N1 MWR_NL__0P.MPH.ABS_ORBIT=37248
Product: MWR_NL__0P Filename: MWR_NL__0PNPDK20090415_073846_000060962078_00121_37249_0383.N1	15-APR-2009 07:38:46.775 15-APR-2009 09:20:22.948	MWR_NL__0PNPDK20090415_073846_000060962078_00121_37249_0383.N1 MWR_NL__0P.MPH.ABS_ORBIT=37249
Product: MWR_NL__0P Filename: MWR_NL__0PNPDK20090415_092022_000059522078_00122_37250_0384.N1	15-APR-2009 09:20:22.948 15-APR-2009 10:59:35.109	MWR_NL__0PNPDK20090415_092022_000059522078_00122_37250_0384.N1 MWR_NL__0P.MPH.ABS_ORBIT=37250
Product: MWR_NL__0P Filename: MWR_NL__0PNPDK20090415_105935_000059762078_00123_37251_0385.N1	15-APR-2009 10:59:35.109 15-APR-2009 12:39:11.277	MWR_NL__0PNPDK20090415_105935_000059762078_00123_37251_0385.N1 MWR_NL__0P.MPH.ABS_ORBIT=37251
Product: MWR_NL__0P Filename: MWR_NL__0PNPDK20090415_123911_000059762078_00124_37252_0386.N1	15-APR-2009 12:39:11.277 15-APR-2009 14:18:47.438	MWR_NL__0PNPDK20090415_123911_000059762078_00124_37252_0386.N1 MWR_NL__0P.MPH.ABS_ORBIT=37252
Product: MWR_NL__0P Filename: MWR_NL__0PNPDK20090415_141847_000058082078_00125_37253_0387.N1	15-APR-2009 14:18:47.438 15-APR-2009 15:55:35.599	MWR_NL__0PNPDK20090415_141847_000058082078_00125_37253_0387.N1 MWR_NL__0P.MPH.ABS_ORBIT=37253
Product: MWR_NL__0P Filename: MWR_NL__0PNPDK20090415_155447_000057842078_00126_37254_0388.N1	15-APR-2009 15:54:47.603 15-APR-2009 17:31:11.760	MWR_NL__0PNPDK20090415_155447_000057842078_00126_37254_0388.N1 MWR_NL__0P.MPH.ABS_ORBIT=37254
Product: MWR_NL__0P Filename: MWR_NL__0PNPDK20090415_173023_000060242078_00127_37255_0389.N1	15-APR-2009 17:30:23.760 15-APR-2009 19:10:47.925	MWR_NL__0PNPDK20090415_173023_000060242078_00127_37255_0389.N1 MWR_NL__0P.MPH.ABS_ORBIT=37255
Product: MWR_NL__0P Filename: MWR_NL__0PNPDK20090415_191047_000060722078_00128_37256_0390.N1	15-APR-2009 19:10:47.925 15-APR-2009 20:52:00.097	MWR_NL__0PNPDK20090415_191047_000060722078_00128_37256_0390.N1 MWR_NL__0P.MPH.ABS_ORBIT=37256
Product: MWR_NL__0P Filename: MWR_NL__0PNPDE20090415_205136_000043202078_00129_37257_8205.N1	15-APR-2009 20:51:36.090 15-APR-2009 22:03:36.215	MWR_NL__0PNPDE20090415_205136_000043202078_00129_37257_8205.N1 MWR_NL__0P.MPH.ABS_ORBIT=37257
Product: MWR_NL__0P Filename: MWR_NL__0PNPDE20090415_220336_000060962078_00129_37257_8206.N1	15-APR-2009 22:03:36.215 15-APR-2009 23:45:12.380	MWR_NL__0PNPDE20090415_220336_000060962078_00129_37257_8206.N1 MWR_NL__0P.MPH.ABS_ORBIT=37257
Product: MWR_NL__0P Filename: MWR_NL__0PNPDE20090415_234448_000059522078_00130_37258_8207.N1	15-APR-2009 23:44:48.380 16-APR-2009 01:24:00.549	MWR_NL__0PNPDE20090415_234448_000059522078_00130_37258_8207.N1 MWR_NL__0P.MPH.ABS_ORBIT=37258

RA2_ME__0P products

Gauge	Segment (Start-Stop)	Explicit Reference
Product: RA2_ME__0P Filename: RA2_ME__0PNPDE20090414_223633_000061272078_00115_37243_8846.N1	14-APR-2009 22:36:33.677 15-APR-2009 00:18:40.677	RA2_ME__0PNPDE20090414_223633_000061272078_00115_37243_8846.N1 RA2_ME__0P.MPH.ABS_ORBIT=37243
Product: RA2_ME__0P Filename: RA2_ME__0PNPDE20090415_001737_000058612078_00116_37244_8847.N1	15-APR-2009 00:17:37.179 15-APR-2009 01:55:17.933	RA2_ME__0PNPDE20090415_001737_000058612078_00116_37244_8847.N1 RA2_ME__0P.MPH.ABS_ORBIT=37244
Product: RA2_ME__0P Filename: RA2_ME__0PNPDE20090415_015414_000044892078_00117_37245_8848.N1	15-APR-2009 01:54:14.435 15-APR-2009 03:09:03.855	RA2_ME__0PNPDE20090415_015414_000044892078_00117_37245_8848.N1 RA2_ME__0P.MPH.ABS_ORBIT=37245
Product: RA2_ME__0P Filename: RA2_ME__0PNPDE20090415_030831_000062142078_00118_37246_8849.N1	15-APR-2009 03:08:31.549 15-APR-2009 04:52:05.441	RA2_ME__0PNPDE20090415_030831_000062142078_00118_37246_8849.N1 RA2_ME__0P.MPH.ABS_ORBIT=37246
Product: RA2_ME__0P Filename: RA2_ME__0PNPDE20090415_045134_000060422078_00119_37247_8850.N1	15-APR-2009 04:51:34.249 15-APR-2009 06:32:16.585	RA2_ME__0PNPDE20090415_045134_000060422078_00119_37247_8850.N1 RA2_ME__0P.MPH.ABS_ORBIT=37247
Product: RA2_ME__0P Filename: RA2_ME__0PNPDK20090415_063145_000040572078_00120_37248_2261.N1	15-APR-2009 06:31:45.393 15-APR-2009 07:39:22.581	RA2_ME__0PNPDK20090415_063145_000040572078_00120_37248_2261.N1 RA2_ME__0P.MPH.ABS_ORBIT=37248
Product: RA2_ME__0P Filename: RA2_ME__0PNPDK20090415_073851_000061472078_00121_37249_2262.N1	15-APR-2009 07:38:51.389 15-APR-2009 09:21:18.441	RA2_ME__0PNPDK20090415_073851_000061472078_00121_37249_2262.N1 RA2_ME__0P.MPH.ABS_ORBIT=37249

Product: RA2_ME__0P Filename: RA2_ME__0PNPDK20090415_092036_000059972078_00122_37250_2263.N1	15-APR-2009 09:20:36.109 15-APR-2009 11:00:32.771	RA2_ME__0PNPDK20090415_092036_000059972078_00122_37250_2263.N1 RA2_ME__0P.MPH.ABS_ORBIT=37250
Product: RA2_ME__0P Filename: RA2_ME__0PNPDK20090415_105951_000060042078_00123_37251_2264.N1	15-APR-2009 10:59:51.553 15-APR-2009 12:39:56.013	RA2_ME__0PNPDK20090415_105951_000060042078_00123_37251_2264.N1 RA2_ME__0P.MPH.ABS_ORBIT=37251
Product: RA2_ME__0P Filename: RA2_ME__0PNPDK20090415_123919_000060262078_00124_37252_2265.N1	15-APR-2009 12:39:19.251 15-APR-2009 14:19:44.877	RA2_ME__0PNPDK20090415_123919_000060262078_00124_37252_2265.N1 RA2_ME__0P.MPH.ABS_ORBIT=37252
Product: RA2_ME__0P Filename: RA2_ME__0PNPDK20090415_141903_000049622078_00125_37253_2270.N1	15-APR-2009 14:19:03.659 15-APR-2009 15:41:45.415	RA2_ME__0PNPDK20090415_141903_000049622078_00125_37253_2270.N1 RA2_ME__0P.MPH.ABS_ORBIT=37253
Product: RA2_ME__0P Filename: RA2_ME__0PNPDK20090415_154611_000006292078_00126_37254_2271.N1	15-APR-2009 15:46:11.247 15-APR-2009 15:56:40.657	RA2_ME__0PNPDK20090415_154611_000006292078_00126_37254_2271.N1 RA2_ME__0P.MPH.ABS_ORBIT=37254
Product: RA2_ME__0P Filename: RA2_ME__0PNPDK20090415_155507_000058262078_00126_37254_2274.N1	15-APR-2009 15:55:07.081 15-APR-2009 17:32:13.301	RA2_ME__0PNPDK20090415_155507_000058262078_00126_37254_2274.N1 RA2_ME__0P.MPH.ABS_ORBIT=37254
Product: RA2_ME__0P Filename: RA2_ME__0PNPDK20090415_173040_000060742078_00127_37255_2275.N1	15-APR-2009 17:30:40.839 15-APR-2009 19:11:54.367	RA2_ME__0PNPDK20090415_173040_000060742078_00127_37255_2275.N1 RA2_ME__0P.MPH.ABS_ORBIT=37255
Product: RA2_ME__0P Filename: RA2_ME__0PNPDK20090415_191059_000061142078_00128_37256_2276.N1	15-APR-2009 19:10:59.781 15-APR-2009 20:52:53.413	RA2_ME__0PNPDK20090415_191059_000061142078_00128_37256_2276.N1 RA2_ME__0P.MPH.ABS_ORBIT=37256
Product: RA2_ME__0P Filename: RA2_ME__0PNPDE20090415_205158_000043592078_00129_37257_8851.N1	15-APR-2009 20:51:58.827 15-APR-2009 22:04:37.909	RA2_ME__0PNPDE20090415_205158_000043592078_00129_37257_8851.N1 RA2_ME__0P.MPH.ABS_ORBIT=37257
Product: RA2_ME__0P Filename: RA2_ME__0PNPDE20090415_220342_000061432078_00129_37257_8852.N1	15-APR-2009 22:03:42.209 15-APR-2009 23:46:04.805	RA2_ME__0PNPDE20090415_220342_000061432078_00129_37257_8852.N1 RA2_ME__0P.MPH.ABS_ORBIT=37257
Product: RA2_ME__0P Filename: RA2_ME__0PNPDE20090415_234501_000059942078_00130_37258_8853.N1	15-APR-2009 23:45:01.307 16-APR-2009 01:24:55.741	RA2_ME__0PNPDE20090415_234501_000059942078_00130_37258_8853.N1 RA2_ME__0P.MPH.ABS_ORBIT=37258

Missing Products

RA2_CAL_0P missing products

Gauge Value Segment (Start-Stop)

DOR_DOP_0P missing products

Gauge	Value	Segment (Start-Stop)
MODE.NOMINAL DORIS.MISSING	Duration: 63.757827 s	15-APR-2009 01:52:35.105 15-APR-2009 01:53:38.863
MODE.NOMINAL DORIS.MISSING	Duration: 63.761726 s	15-APR-2009 03:06:58.187 15-APR-2009 03:08:01.949
MODE.NOMINAL DORIS.MISSING	Duration: 127.519548 s	15-APR-2009 04:48:59.012 15-APR-2009 04:51:06.532
MODE.NOMINAL DORIS.MISSING	Duration: 63.769538 s	15-APR-2009 06:29:56.060 15-APR-2009 06:30:59.829
MODE.NOMINAL DORIS.MISSING	Duration: 63.757825 s	15-APR-2009 07:36:52.861 15-APR-2009 07:37:56.619
MODE.NOMINAL DORIS.MISSING	Duration: 63.757820 s	15-APR-2009 09:18:53.639 15-APR-2009 09:19:57.397
MODE.NOMINAL DORIS.MISSING	Duration: 127.523439 s	15-APR-2009 10:57:43.167 15-APR-2009 10:59:50.691
MODE.NOMINAL DORIS.MISSING	Duration: 63.750010 s	15-APR-2009 12:37:36.488 15-APR-2009 12:38:40.238
MODE.NOMINAL DORIS.MISSING	Duration: 63.761727 s	15-APR-2009 14:17:29.759 15-APR-2009 14:18:33.520

MODE.NOMINAL DORIS.MISSING	Duration: 63.757825 s	15-APR-2009 19:09:43.304 15-APR-2009 19:10:47.061
MODE.NOMINAL DORIS.MISSING	Duration: 63.761723 s	15-APR-2009 20:50:40.340 15-APR-2009 20:51:44.101
MODE.NOMINAL DORIS.MISSING	Duration: 63.761726 s	15-APR-2009 22:01:52.141 15-APR-2009 22:02:55.903
MODE.NOMINAL DORIS.MISSING	Duration: 63.761730 s	15-APR-2009 23:43:52.942 15-APR-2009 23:44:56.704

DOR_NAV_0P missing products

Gauge	Value	Segment (Start-Stop)
MODE.NOMINAL DORIS.MISSING	Duration: 318.789101 s	15-APR-2009 00:07:54.893 15-APR-2009 00:13:13.682
MODE.NOMINAL DORIS.MISSING	Duration: 318.793014 s	15-APR-2009 01:48:51.948 15-APR-2009 01:54:10.741
MODE.NOMINAL DORIS.MISSING	Duration: 318.789101 s	15-APR-2009 04:44:12.102 15-APR-2009 04:49:30.891
MODE.NOMINAL DORIS.MISSING	Duration: 318.793007 s	15-APR-2009 06:25:09.150 15-APR-2009 06:30:27.943
MODE.NOMINAL DORIS.MISSING	Duration: 318.796919 s	15-APR-2009 07:28:54.677 15-APR-2009 07:34:13.474
MODE.NOMINAL DORIS.MISSING	Duration: 318.785195 s	15-APR-2009 09:15:10.491 15-APR-2009 09:20:29.276
MODE.NOMINAL DORIS.MISSING	Duration: 318.789086 s	15-APR-2009 10:50:48.738 15-APR-2009 10:56:07.527
MODE.NOMINAL DORIS.MISSING	Duration: 318.796915 s	15-APR-2009 12:31:45.805 15-APR-2009 12:37:04.602
MODE.NOMINAL DORIS.MISSING	Duration: 318.789101 s	15-APR-2009 14:12:42.848 15-APR-2009 14:18:01.637
MODE.NOMINAL DORIS.MISSING	Duration: 318.800823 s	15-APR-2009 15:48:21.052 15-APR-2009 15:53:39.853
MODE.NOMINAL DORIS.MISSING	Duration: 318.785195 s	15-APR-2009 17:23:59.322 15-APR-2009 17:29:18.108
MODE.NOMINAL DORIS.MISSING	Duration: 318.785200 s	15-APR-2009 19:04:56.397 15-APR-2009 19:10:15.183
MODE.NOMINAL DORIS.MISSING	Duration: 318.800816 s	15-APR-2009 20:45:53.429 15-APR-2009 20:51:12.230
MODE.NOMINAL DORIS.MISSING	Duration: 318.793008 s	15-APR-2009 21:54:57.719 15-APR-2009 22:00:16.512
MODE.NOMINAL DORIS.MISSING	Duration: 318.789104 s	15-APR-2009 23:35:54.759 15-APR-2009 23:41:13.548

MWR_NL_0P missing products

Gauge	Value	Segment (Start-Stop)
MODE.NOMINAL MWR.MISSING	Duration: 24.000004 s	15-APR-2009 03:07:58.328 15-APR-2009 03:08:22.328
MODE.NOMINAL MWR.MISSING	Duration: 24.007815 s	15-APR-2009 06:31:10.661 15-APR-2009 06:31:34.669

MODE.NOMINAL	Duration: 24.000008 s	15-APR-2009 07:38:22.775
MWR.MISSING		15-APR-2009 07:38:46.775

RA2_ME__0P missing products

Gauge	Value	Segment (Start-Stop)
MODE.MEASUREMENT RA2.MISSING	Duration: 11.406321 s	15-APR-2009 15:41:45.415 15-APR-2009 15:41:56.821
MODE.MEASUREMENT RA2.MISSING	Duration: 79.246816 s	15-APR-2009 15:44:52.000 15-APR-2009 15:46:11.247

Unplanned Products

RA2_CAL_0P unplanned products

Gauge Segment (Start-Stop)

DOR_DOP_0P unplanned products

Gauge Segment (Start-Stop)

DOR_NAV_0P unplanned products

Gauge Segment (Start-Stop)

MWR_NL__0P unplanned products

Gauge Segment (Start-Stop)

RA2_ME__0P unplanned products

Gauge Segment (Start-Stop)

Overlaps

RA2_CAL_0P overlaps

Gauge Segment (Start-Stop) Explicit Reference

DOR_DOP_0P overlaps

Gauge Segment (Start-Stop) Explicit Reference

DOR_NAV_0P overlaps

Gauge Segment (Start-Stop) Explicit Reference

MWR_NL__0P overlaps

Gauge Segment (Start-Stop) Explicit Reference

RA2_ME__0P overlaps

Gauge Segment (Start-Stop) Explicit Reference

Duplicates

RA2_CAL_0P duplicates

Gauge Segment (Start-Stop) Explicit Reference

DOR_DOP_0P duplicates

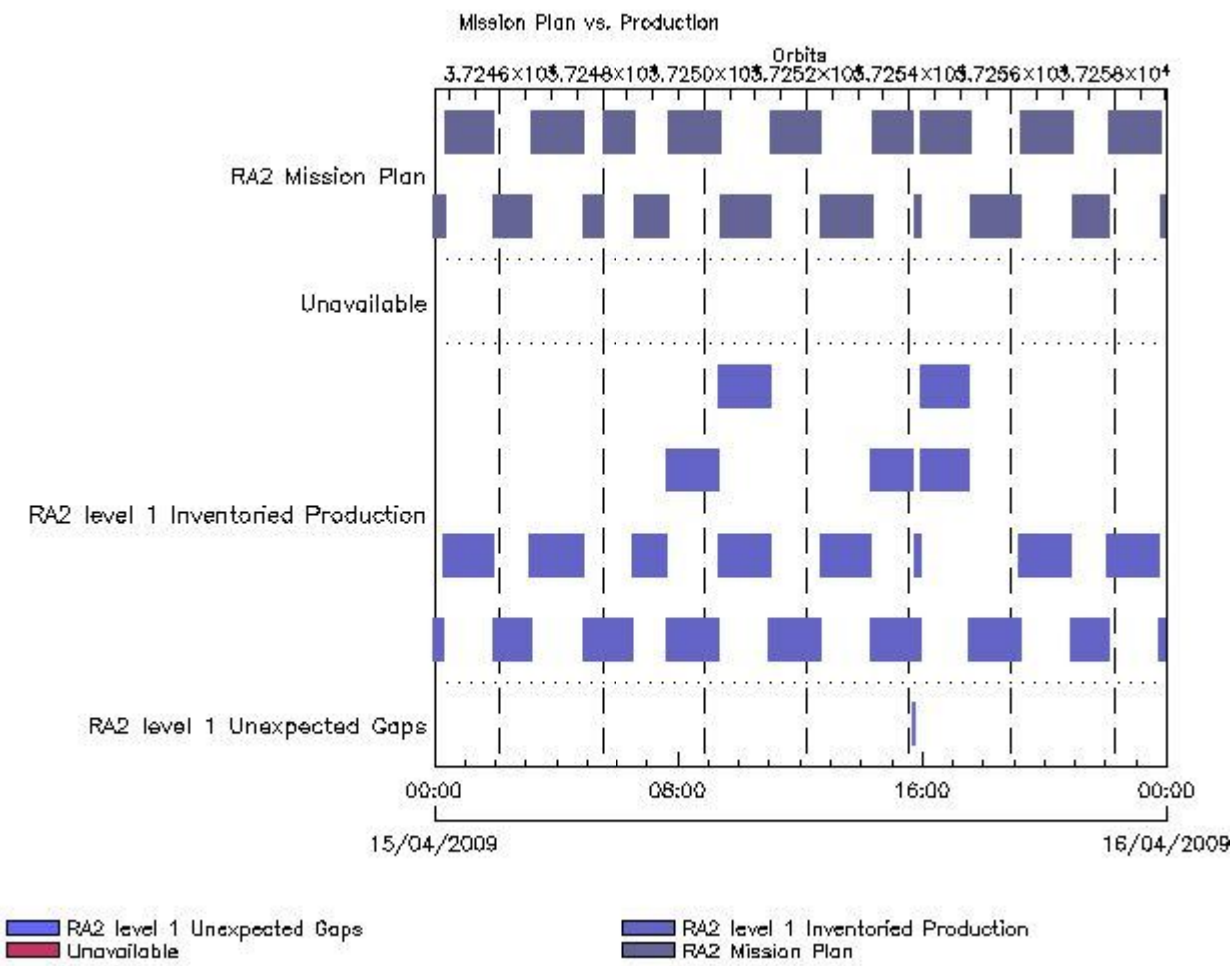
Gauge Segment (Start-Stop) Explicit Reference
DOR_NAV_0P duplicates

Gauge Segment (Start-Stop) Explicit Reference
MWR_NL_0P duplicates

Gauge Segment (Start-Stop) Explicit Reference
RA2_ME_0P duplicates

Gauge Segment (Start-Stop) Explicit Reference

Mission Plan vs. Production (level 1)



Mission Plan (extracted from DMOP)

Gauge	Segment (Start-Stop)
MODE.MEASUREMENT RA2.ACQ_PLAN	14-APR-2009 22:39:20.930 15-APR-2009 15:41:56.821
MODE.CALIBRATION RA2.ACQ_PLAN	15-APR-2009 15:42:01.331 15-APR-2009 15:44:47.490
MODE.MEASUREMENT RA2.ACQ_PLAN	15-APR-2009 15:44:52.000 16-APR-2009 01:27:32.629

Inventoried Products
RA2_MW__1P products

Gauge	Segment (Start-Stop)	Explicit Reference
Product: RA2_MW__1P Filename: RA2_MW__1PNPDE20090414_223633_000061282078_00115_37243_4804.N1	14-APR-2009 22:36:33.703 15-APR-2009 00:18:41.761	RA2_MW__1PNPDE20090414_223633_000061282078_00115_37243_4804.N1 RA2_MW__1P.MPH.ABS_ORBIT=37243
Product: RA2_MW__1P Filename: RA2_MW__1PNPDE20090415_001737_000058622078_00116_37244_4941.N1	15-APR-2009 00:17:37.205 15-APR-2009 01:55:19.017	RA2_MW__1PNPDE20090415_001737_000058622078_00116_37244_4941.N1 RA2_MW__1P.MPH.ABS_ORBIT=37244
Product: RA2_MW__1P Filename: RA2_MW__1PNPDE20090415_015414_000044902078_00117_37245_5079.N1	15-APR-2009 01:54:14.460 15-APR-2009 03:09:04.939	RA2_MW__1PNPDE20090415_015414_000044902078_00117_37245_5079.N1 RA2_MW__1P.MPH.ABS_ORBIT=37245
Product: RA2_MW__1P Filename: RA2_MW__1PNPDE20090415_030831_000062152078_00118_37246_5310.N1	15-APR-2009 03:08:31.574 15-APR-2009 04:52:06.525	RA2_MW__1PNPDE20090415_030831_000062152078_00118_37246_5310.N1 RA2_MW__1P.MPH.ABS_ORBIT=37246
Product: RA2_MW__1P Filename: RA2_MW__1PNPDE20090415_045134_000060432078_00119_37247_5518.N1	15-APR-2009 04:51:34.274 15-APR-2009 06:32:17.669	RA2_MW__1PNPDE20090415_045134_000060432078_00119_37247_5518.N1 RA2_MW__1P.MPH.ABS_ORBIT=37247
Product: RA2_MW__1P Filename: RA2_MW__1PNPDK20090415_063145_000040582078_00120_37248_3394.N1	15-APR-2009 06:31:45.418 15-APR-2009 07:39:23.664	RA2_MW__1PNPDK20090415_063145_000040582078_00120_37248_3394.N1 RA2_MW__1P.MPH.ABS_ORBIT=37248
Product: RA2_MW__1P Filename: RA2_MW__1PNPDK20090415_073851_000061482078_00121_37249_3533.N1	15-APR-2009 07:38:51.414 15-APR-2009 09:21:19.524	RA2_MW__1PNPDK20090415_073851_000061482078_00121_37249_3533.N1 RA2_MW__1P.MPH.ABS_ORBIT=37249
Product: RA2_MW__1P Filename: RA2_MW__1PNPDK20090415_073851_000061482078_00121_37249_3686.N1	15-APR-2009 07:38:51.414 15-APR-2009 09:21:19.524	RA2_MW__1PNPDK20090415_073851_000061482078_00121_37249_3686.N1 RA2_MW__1P.MPH.ABS_ORBIT=37249
Product: RA2_MW__1P Filename: RA2_MW__1PNPDK20090415_092036_000059982078_00122_37250_3681.N1	15-APR-2009 09:20:36.134 15-APR-2009 11:00:33.854	RA2_MW__1PNPDK20090415_092036_000059982078_00122_37250_3681.N1 RA2_MW__1P.MPH.ABS_ORBIT=37250
Product: RA2_MW__1P Filename: RA2_MW__1PNPDK20090415_092036_000059982078_00122_37250_3741.N1	15-APR-2009 09:20:36.134 15-APR-2009 11:00:33.854	RA2_MW__1PNPDK20090415_092036_000059982078_00122_37250_3741.N1 RA2_MW__1P.MPH.ABS_ORBIT=37250
Product: RA2_MW__1P Filename: RA2_MW__1PNPDK20090415_105951_000060062078_00123_37251_3816.N1	15-APR-2009 10:59:51.578 15-APR-2009 12:39:57.096	RA2_MW__1PNPDK20090415_105951_000060062078_00123_37251_3816.N1 RA2_MW__1P.MPH.ABS_ORBIT=37251
Product: RA2_MW__1P Filename: RA2_MW__1PNPDK20090415_123919_000060272078_00124_37252_3966.N1	15-APR-2009 12:39:19.276 15-APR-2009 14:19:45.960	RA2_MW__1PNPDK20090415_123919_000060272078_00124_37252_3966.N1 RA2_MW__1P.MPH.ABS_ORBIT=37252
Product: RA2_MW__1P Filename: RA2_MW__1PNPDK20090415_141903_000049632078_00125_37253_4076.N1	15-APR-2009 14:19:03.684 15-APR-2009 15:41:46.498	RA2_MW__1PNPDK20090415_141903_000049632078_00125_37253_4076.N1 RA2_MW__1P.MPH.ABS_ORBIT=37253
Product: RA2_MW__1P Filename: RA2_MW__1PNPDK20090415_141903_000049632078_00125_37253_4109.N1	15-APR-2009 14:19:03.684 15-APR-2009 15:41:46.498	RA2_MW__1PNPDK20090415_141903_000049632078_00125_37253_4109.N1 RA2_MW__1P.MPH.ABS_ORBIT=37253
Product: RA2_MW__1P Filename: RA2_MW__1PNPDK20090415_154611_000006302078_00126_37254_4079.N1	15-APR-2009 15:46:11.272 15-APR-2009 15:56:41.741	RA2_MW__1PNPDK20090415_154611_000006302078_00126_37254_4079.N1 RA2_MW__1P.MPH.ABS_ORBIT=37254
Product: RA2_MW__1P Filename: RA2_MW__1PNPDK20090415_154611_000006302078_00126_37254_4106.N1	15-APR-2009 15:46:11.272 15-APR-2009 15:56:41.741	RA2_MW__1PNPDK20090415_154611_000006302078_00126_37254_4106.N1 RA2_MW__1P.MPH.ABS_ORBIT=37254
Product: RA2_MW__1P Filename: RA2_MW__1PNPDK20090415_155507_000058272078_00126_37254_4210.N1	15-APR-2009 15:55:07.107 15-APR-2009 17:32:14.385	RA2_MW__1PNPDK20090415_155507_000058272078_00126_37254_4210.N1 RA2_MW__1P.MPH.ABS_ORBIT=37254
Product: RA2_MW__1P Filename: RA2_MW__1PNPDK20090415_155507_000058272078_00126_37254_5334.N1	15-APR-2009 15:55:07.107 15-APR-2009 17:32:14.385	RA2_MW__1PNPDK20090415_155507_000058272078_00126_37254_5334.N1 RA2_MW__1P.MPH.ABS_ORBIT=37254
Product: RA2_MW__1P Filename: RA2_MW__1PNPDK20090415_173040_000060752078_00127_37255_4316.N1	15-APR-2009 17:30:40.864 15-APR-2009 19:11:55.451	RA2_MW__1PNPDK20090415_173040_000060752078_00127_37255_4316.N1 RA2_MW__1P.MPH.ABS_ORBIT=37255
Product: RA2_MW__1P Filename: RA2_MW__1PNPDK20090415_191059_000061152078_00128_37256_4448.N1	15-APR-2009 19:10:59.806 15-APR-2009 20:52:54.497	RA2_MW__1PNPDK20090415_191059_000061152078_00128_37256_4448.N1 RA2_MW__1P.MPH.ABS_ORBIT=37256
Product: RA2_MW__1P Filename: RA2_MW__1PNPDE20090415_205158_000043602078_00129_37257_6004.N1	15-APR-2009 20:51:58.852 15-APR-2009 22:04:38.993	RA2_MW__1PNPDE20090415_205158_000043602078_00129_37257_6004.N1 RA2_MW__1P.MPH.ABS_ORBIT=37257

Product: RA2_MW__1P Filename: RA2_MW__1PNPDE20090415_220342_000061442078_00129_37257_6182.N1	15-APR-2009 22:03:42.234 15-APR-2009 23:46:05.888	RA2_MW__1PNPDE20090415_220342_000061442078_00129_37257_6182.N1 RA2_MW__1P.MPH.ABS_ORBIT=37257
Product: RA2_MW__1P Filename: RA2_MW__1PNPDE20090415_234501_000059952078_00130_37258_6319.N1	15-APR-2009 23:45:01.332 16-APR-2009 01:24:56.824	RA2_MW__1PNPDE20090415_234501_000059952078_00130_37258_6319.N1 RA2_MW__1P.MPH.ABS_ORBIT=37258

Missing Products

RA2_MW__1P missing products

Gauge	Value	Segment (Start-Stop)
MODE.MEASUREMENT RA2.MISSING	Duration: 10.322828 s	15-APR-2009 15:41:46.498 15-APR-2009 15:41:56.821
MODE.MEASUREMENT RA2.MISSING	Duration: 79.272041 s	15-APR-2009 15:44:52.000 15-APR-2009 15:46:11.272

Unplanned Products

RA2_MW__1P unplanned products

Gauge	Segment (Start-Stop)
-------	----------------------

Overlaps

RA2_MW__1P overlaps

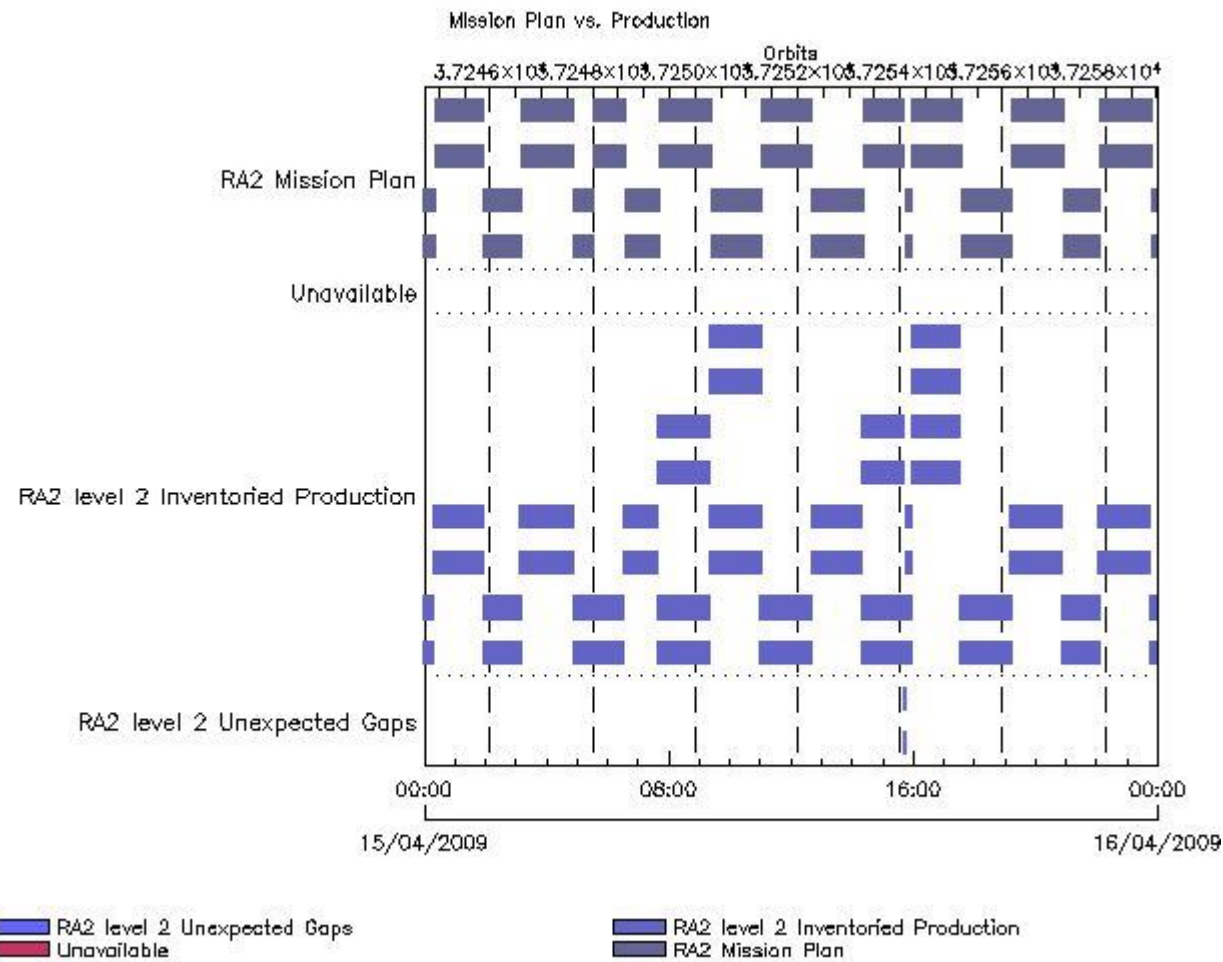
Gauge	Segment (Start-Stop)	Explicit Reference
-------	----------------------	--------------------

Duplicates

RA2_MW__1P duplicates

Gauge	Segment (Start-Stop)	Explicit Reference
Product: RA2_MW__1PNPDK20090415_073851_000061482078_00121_37249_3686.N1 duplicated	15-APR-2009 07:38:51.414 15-APR-2009 09:21:19.524	duplicate of RA2_MW__1PNPDK20090415_073851_000061482078_00121_37249_3533.N1
Product: RA2_MW__1PNPDK20090415_092036_000059982078_00122_37250_3741.N1 duplicated	15-APR-2009 09:20:36.134 15-APR-2009 11:00:33.854	duplicate of RA2_MW__1PNPDK20090415_092036_000059982078_00122_37250_3681.N1
Product: RA2_MW__1PNPDK20090415_141903_000049632078_00125_37253_4109.N1 duplicated	15-APR-2009 14:19:03.684 15-APR-2009 15:41:46.498	duplicate of RA2_MW__1PNPDK20090415_141903_000049632078_00125_37253_4076.N1
Product: RA2_MW__1PNPDK20090415_154611_000006302078_00126_37254_4106.N1 duplicated	15-APR-2009 15:46:11.272 15-APR-2009 15:56:41.741	duplicate of RA2_MW__1PNPDK20090415_154611_000006302078_00126_37254_4079.N1
Product: RA2_MW__1PNPDK20090415_155507_000058272078_00126_37254_5334.N1 duplicated	15-APR-2009 15:55:07.107 15-APR-2009 17:32:14.385	duplicate of RA2_MW__1PNPDK20090415_155507_000058272078_00126_37254_4210.N1

Mission Plan vs. Production (level 2)



Mission Plan (extracted from DMOP)

Gauge	Segment (Start-Stop)
MODE.MEASUREMENT RA2.ACQ_PLAN	14-APR-2009 22:39:20.930 15-APR-2009 15:41:56.821
MODE.CALIBRATION RA2.ACQ_PLAN	15-APR-2009 15:42:01.331 15-APR-2009 15:44:47.490
MODE.MEASUREMENT RA2.ACQ_PLAN	15-APR-2009 15:44:52.000 16-APR-2009 01:27:32.629

Inventoried Products

RA2_FGD_2P products

Gauge	Segment (Start-Stop)	Explicit Reference
Product: RA2_FGD_2P Filename: RA2_FGD_2PNPDE20090414_223633_000061282078_00115_37243_4805.N1	14-APR-2009 22:36:33.703 15-APR-2009 00:18:41.761	RA2_FGD_2PNPDE20090414_223633_000061282078_00115_37243_4805.N1 RA2_FGD_2P.MPH.ABS_ORBIT=37243
Product: RA2_FGD_2P Filename: RA2_FGD_2PNPDE20090415_001737_000058622078_00116_37244_4942.N1	15-APR-2009 00:17:37.205 15-APR-2009 01:55:19.017	RA2_FGD_2PNPDE20090415_001737_000058622078_00116_37244_4942.N1 RA2_FGD_2P.MPH.ABS_ORBIT=37244
Product: RA2_FGD_2P Filename: RA2_FGD_2PNPDE20090415_015414_000044902078_00117_37245_5080.N1	15-APR-2009 01:54:14.460 15-APR-2009 03:09:04.939	RA2_FGD_2PNPDE20090415_015414_000044902078_00117_37245_5080.N1 RA2_FGD_2P.MPH.ABS_ORBIT=37245
Product: RA2_FGD_2P Filename: RA2_FGD_2PNPDE20090415_030831_000062152078_00118_37246_5311.N1	15-APR-2009 03:08:31.574 15-APR-2009 04:52:06.525	RA2_FGD_2PNPDE20090415_030831_000062152078_00118_37246_5311.N1 RA2_FGD_2P.MPH.ABS_ORBIT=37246
Product: RA2_FGD_2P Filename: RA2_FGD_2PNPDE20090415_045134_000060432078_00119_37247_5519.N1	15-APR-2009 04:51:34.274 15-APR-2009 06:32:17.669	RA2_FGD_2PNPDE20090415_045134_000060432078_00119_37247_5519.N1 RA2_FGD_2P.MPH.ABS_ORBIT=37247

Product: RA2_FGD_2P Filename: RA2_FGD_2PNPDK20090415_063145_000040582078_00120_37248_3395.N1	15-APR-2009 06:31:45.418 15-APR-2009 07:39:23.664	RA2_FGD_2PNPDK20090415_063145_000040582078_00120_37248_3395.N1 RA2_FGD_2P.MPH.ABS_ORBIT=37248
Product: RA2_FGD_2P Filename: RA2_FGD_2PNPDK20090415_073851_000061482078_00121_37249_3534.N1	15-APR-2009 07:38:51.414 15-APR-2009 09:21:19.524	RA2_FGD_2PNPDK20090415_073851_000061482078_00121_37249_3534.N1 RA2_FGD_2P.MPH.ABS_ORBIT=37249
Product: RA2_FGD_2P Filename: RA2_FGD_2PNPDK20090415_073851_000061482078_00121_37249_3687.N1	15-APR-2009 07:38:51.414 15-APR-2009 09:21:19.524	RA2_FGD_2PNPDK20090415_073851_000061482078_00121_37249_3687.N1 RA2_FGD_2P.MPH.ABS_ORBIT=37249
Product: RA2_FGD_2P Filename: RA2_FGD_2PNPDK20090415_092036_000059982078_00122_37250_3682.N1	15-APR-2009 09:20:36.134 15-APR-2009 11:00:33.854	RA2_FGD_2PNPDK20090415_092036_000059982078_00122_37250_3682.N1 RA2_FGD_2P.MPH.ABS_ORBIT=37250
Product: RA2_FGD_2P Filename: RA2_FGD_2PNPDK20090415_092036_000059982078_00122_37250_3742.N1	15-APR-2009 09:20:36.134 15-APR-2009 11:00:33.854	RA2_FGD_2PNPDK20090415_092036_000059982078_00122_37250_3742.N1 RA2_FGD_2P.MPH.ABS_ORBIT=37250
Product: RA2_FGD_2P Filename: RA2_FGD_2PNPDK20090415_105951_000060062078_00123_37251_3817.N1	15-APR-2009 10:59:51.578 15-APR-2009 12:39:57.096	RA2_FGD_2PNPDK20090415_105951_000060062078_00123_37251_3817.N1 RA2_FGD_2P.MPH.ABS_ORBIT=37251
Product: RA2_FGD_2P Filename: RA2_FGD_2PNPDK20090415_123919_000060272078_00124_37252_3967.N1	15-APR-2009 12:39:19.276 15-APR-2009 14:19:45.960	RA2_FGD_2PNPDK20090415_123919_000060272078_00124_37252_3967.N1 RA2_FGD_2P.MPH.ABS_ORBIT=37252
Product: RA2_FGD_2P Filename: RA2_FGD_2PNPDK20090415_141903_000049632078_00125_37253_4077.N1	15-APR-2009 14:19:03.684 15-APR-2009 15:41:46.498	RA2_FGD_2PNPDK20090415_141903_000049632078_00125_37253_4077.N1 RA2_FGD_2P.MPH.ABS_ORBIT=37253
Product: RA2_FGD_2P Filename: RA2_FGD_2PNPDK20090415_141903_000049632078_00125_37253_4110.N1	15-APR-2009 14:19:03.684 15-APR-2009 15:41:46.498	RA2_FGD_2PNPDK20090415_141903_000049632078_00125_37253_4110.N1 RA2_FGD_2P.MPH.ABS_ORBIT=37253
Product: RA2_FGD_2P Filename: RA2_FGD_2PNPDK20090415_154611_000006302078_00126_37254_4080.N1	15-APR-2009 15:46:11.272 15-APR-2009 15:56:41.741	RA2_FGD_2PNPDK20090415_154611_000006302078_00126_37254_4080.N1 RA2_FGD_2P.MPH.ABS_ORBIT=37254
Product: RA2_FGD_2P Filename: RA2_FGD_2PNPDK20090415_154611_000006302078_00126_37254_4107.N1	15-APR-2009 15:46:11.272 15-APR-2009 15:56:41.741	RA2_FGD_2PNPDK20090415_154611_000006302078_00126_37254_4107.N1 RA2_FGD_2P.MPH.ABS_ORBIT=37254
Product: RA2_FGD_2P Filename: RA2_FGD_2PNPDK20090415_155507_000058272078_00126_37254_4211.N1	15-APR-2009 15:55:07.107 15-APR-2009 17:32:14.385	RA2_FGD_2PNPDK20090415_155507_000058272078_00126_37254_4211.N1 RA2_FGD_2P.MPH.ABS_ORBIT=37254
Product: RA2_FGD_2P Filename: RA2_FGD_2PNPDK20090415_155507_000058272078_00126_37254_5335.N1	15-APR-2009 15:55:07.107 15-APR-2009 17:32:14.385	RA2_FGD_2PNPDK20090415_155507_000058272078_00126_37254_5335.N1 RA2_FGD_2P.MPH.ABS_ORBIT=37254
Product: RA2_FGD_2P Filename: RA2_FGD_2PNPDK20090415_173040_000060752078_00127_37255_4317.N1	15-APR-2009 17:30:40.864 15-APR-2009 19:11:55.451	RA2_FGD_2PNPDK20090415_173040_000060752078_00127_37255_4317.N1 RA2_FGD_2P.MPH.ABS_ORBIT=37255
Product: RA2_FGD_2P Filename: RA2_FGD_2PNPDK20090415_191059_000061152078_00128_37256_4449.N1	15-APR-2009 19:10:59.806 15-APR-2009 20:52:54.497	RA2_FGD_2PNPDK20090415_191059_000061152078_00128_37256_4449.N1 RA2_FGD_2P.MPH.ABS_ORBIT=37256
Product: RA2_FGD_2P Filename: RA2_FGD_2PNPDE20090415_205158_000043602078_00129_37257_6005.N1	15-APR-2009 20:51:58.852 15-APR-2009 22:04:38.993	RA2_FGD_2PNPDE20090415_205158_000043602078_00129_37257_6005.N1 RA2_FGD_2P.MPH.ABS_ORBIT=37257
Product: RA2_FGD_2P Filename: RA2_FGD_2PNPDE20090415_220342_000061442078_00129_37257_6183.N1	15-APR-2009 22:03:42.234 15-APR-2009 23:46:05.888	RA2_FGD_2PNPDE20090415_220342_000061442078_00129_37257_6183.N1 RA2_FGD_2P.MPH.ABS_ORBIT=37257
Product: RA2_FGD_2P Filename: RA2_FGD_2PNPDE20090415_234501_000059952078_00130_37258_6320.N1	15-APR-2009 23:45:01.332 16-APR-2009 01:24:56.824	RA2_FGD_2PNPDE20090415_234501_000059952078_00130_37258_6320.N1 RA2_FGD_2P.MPH.ABS_ORBIT=37258

RA2_WWV_2P products

Gauge	Segment (Start-Stop)	Explicit Reference
Product: RA2_WWV_2P Filename: RA2_WWV_2PNPDE20090414_223633_000061282078_00115_37243_4806.N1	14-APR-2009 22:36:33.703 15-APR-2009 00:18:41.761	RA2_WWV_2PNPDE20090414_223633_000061282078_00115_37243_4806.N1 RA2_WWV_2P.MPH.ABS_ORBIT=37243
Product: RA2_WWV_2P Filename: RA2_WWV_2PNPDE20090415_001737_000058622078_00116_37244_4943.N1	15-APR-2009 00:17:37.205 15-APR-2009 01:55:19.017	RA2_WWV_2PNPDE20090415_001737_000058622078_00116_37244_4943.N1 RA2_WWV_2P.MPH.ABS_ORBIT=37244
Product: RA2_WWV_2P Filename: RA2_WWV_2PNPDE20090415_015414_000044902078_00117_37245_5081.N1	15-APR-2009 01:54:14.460 15-APR-2009 03:09:04.939	RA2_WWV_2PNPDE20090415_015414_000044902078_00117_37245_5081.N1 RA2_WWV_2P.MPH.ABS_ORBIT=37245
Product: RA2_WWV_2P Filename: RA2_WWV_2PNPDE20090415_030831_000062152078_00118_37246_5312.N1	15-APR-2009 03:08:31.574 15-APR-2009 04:52:06.525	RA2_WWV_2PNPDE20090415_030831_000062152078_00118_37246_5312.N1 RA2_WWV_2P.MPH.ABS_ORBIT=37246

Product: RA2_WWV_2P Filename: RA2_WWV_2PNPDE20090415_045134_000060432078_00119_37247_5520.N1	15-APR-2009 04:51:34.274 15-APR-2009 06:32:17.669	RA2_WWV_2PNPDE20090415_045134_000060432078_00119_37247_5520.N1 RA2_WWV_2P.MPH.ABS_ORBIT=37247
Product: RA2_WWV_2P Filename: RA2_WWV_2PNPDK20090415_063145_000040582078_00120_37248_3396.N1	15-APR-2009 06:31:45.418 15-APR-2009 07:39:23.664	RA2_WWV_2PNPDK20090415_063145_000040582078_00120_37248_3396.N1 RA2_WWV_2P.MPH.ABS_ORBIT=37248
Product: RA2_WWV_2P Filename: RA2_WWV_2PNPDK20090415_073851_000061482078_00121_37249_3535.N1	15-APR-2009 07:38:51.414 15-APR-2009 09:21:19.524	RA2_WWV_2PNPDK20090415_073851_000061482078_00121_37249_3535.N1 RA2_WWV_2P.MPH.ABS_ORBIT=37249
Product: RA2_WWV_2P Filename: RA2_WWV_2PNPDK20090415_073851_000061482078_00121_37249_3688.N1	15-APR-2009 07:38:51.414 15-APR-2009 09:21:19.524	RA2_WWV_2PNPDK20090415_073851_000061482078_00121_37249_3688.N1 RA2_WWV_2P.MPH.ABS_ORBIT=37249
Product: RA2_WWV_2P Filename: RA2_WWV_2PNPDK20090415_092036_000059982078_00122_37250_3683.N1	15-APR-2009 09:20:36.134 15-APR-2009 11:00:33.854	RA2_WWV_2PNPDK20090415_092036_000059982078_00122_37250_3683.N1 RA2_WWV_2P.MPH.ABS_ORBIT=37250
Product: RA2_WWV_2P Filename: RA2_WWV_2PNPDK20090415_092036_000059982078_00122_37250_3743.N1	15-APR-2009 09:20:36.134 15-APR-2009 11:00:33.854	RA2_WWV_2PNPDK20090415_092036_000059982078_00122_37250_3743.N1 RA2_WWV_2P.MPH.ABS_ORBIT=37250
Product: RA2_WWV_2P Filename: RA2_WWV_2PNPDK20090415_105951_000060062078_00123_37251_3818.N1	15-APR-2009 10:59:51.578 15-APR-2009 12:39:57.096	RA2_WWV_2PNPDK20090415_105951_000060062078_00123_37251_3818.N1 RA2_WWV_2P.MPH.ABS_ORBIT=37251
Product: RA2_WWV_2P Filename: RA2_WWV_2PNPDK20090415_123919_000060272078_00124_37252_3968.N1	15-APR-2009 12:39:19.276 15-APR-2009 14:19:45.960	RA2_WWV_2PNPDK20090415_123919_000060272078_00124_37252_3968.N1 RA2_WWV_2P.MPH.ABS_ORBIT=37252
Product: RA2_WWV_2P Filename: RA2_WWV_2PNPDK20090415_141903_000049632078_00125_37253_4078.N1	15-APR-2009 14:19:03.684 15-APR-2009 15:41:46.498	RA2_WWV_2PNPDK20090415_141903_000049632078_00125_37253_4078.N1 RA2_WWV_2P.MPH.ABS_ORBIT=37253
Product: RA2_WWV_2P Filename: RA2_WWV_2PNPDK20090415_141903_000049632078_00125_37253_4111.N1	15-APR-2009 14:19:03.684 15-APR-2009 15:41:46.498	RA2_WWV_2PNPDK20090415_141903_000049632078_00125_37253_4111.N1 RA2_WWV_2P.MPH.ABS_ORBIT=37253
Product: RA2_WWV_2P Filename: RA2_WWV_2PNPDK20090415_154611_000006302078_00126_37254_4081.N1	15-APR-2009 15:46:11.272 15-APR-2009 15:56:41.741	RA2_WWV_2PNPDK20090415_154611_000006302078_00126_37254_4081.N1 RA2_WWV_2P.MPH.ABS_ORBIT=37254
Product: RA2_WWV_2P Filename: RA2_WWV_2PNPDK20090415_154611_000006302078_00126_37254_4108.N1	15-APR-2009 15:46:11.272 15-APR-2009 15:56:41.741	RA2_WWV_2PNPDK20090415_154611_000006302078_00126_37254_4108.N1 RA2_WWV_2P.MPH.ABS_ORBIT=37254
Product: RA2_WWV_2P Filename: RA2_WWV_2PNPDK20090415_155507_000058272078_00126_37254_4212.N1	15-APR-2009 15:55:07.107 15-APR-2009 17:32:14.385	RA2_WWV_2PNPDK20090415_155507_000058272078_00126_37254_4212.N1 RA2_WWV_2P.MPH.ABS_ORBIT=37254
Product: RA2_WWV_2P Filename: RA2_WWV_2PNPDK20090415_155507_000058272078_00126_37254_5336.N1	15-APR-2009 15:55:07.107 15-APR-2009 17:32:14.385	RA2_WWV_2PNPDK20090415_155507_000058272078_00126_37254_5336.N1 RA2_WWV_2P.MPH.ABS_ORBIT=37254
Product: RA2_WWV_2P Filename: RA2_WWV_2PNPDK20090415_173040_000060752078_00127_37255_4318.N1	15-APR-2009 17:30:40.864 15-APR-2009 19:11:55.451	RA2_WWV_2PNPDK20090415_173040_000060752078_00127_37255_4318.N1 RA2_WWV_2P.MPH.ABS_ORBIT=37255
Product: RA2_WWV_2P Filename: RA2_WWV_2PNPDK20090415_191059_000061152078_00128_37256_4450.N1	15-APR-2009 19:10:59.806 15-APR-2009 20:52:54.497	RA2_WWV_2PNPDK20090415_191059_000061152078_00128_37256_4450.N1 RA2_WWV_2P.MPH.ABS_ORBIT=37256
Product: RA2_WWV_2P Filename: RA2_WWV_2PNPDE20090415_205158_000043602078_00129_37257_6006.N1	15-APR-2009 20:51:58.852 15-APR-2009 22:04:38.993	RA2_WWV_2PNPDE20090415_205158_000043602078_00129_37257_6006.N1 RA2_WWV_2P.MPH.ABS_ORBIT=37257
Product: RA2_WWV_2P Filename: RA2_WWV_2PNPDE20090415_220342_000061442078_00129_37257_6184.N1	15-APR-2009 22:03:42.234 15-APR-2009 23:46:05.888	RA2_WWV_2PNPDE20090415_220342_000061442078_00129_37257_6184.N1 RA2_WWV_2P.MPH.ABS_ORBIT=37257
Product: RA2_WWV_2P Filename: RA2_WWV_2PNPDE20090415_234501_000059952078_00130_37258_6321.N1	15-APR-2009 23:45:01.332 16-APR-2009 01:24:56.824	RA2_WWV_2PNPDE20090415_234501_000059952078_00130_37258_6321.N1 RA2_WWV_2P.MPH.ABS_ORBIT=37258

Missing Products

RA2_FGD_2P missing products

Gauge	Value	Segment (Start-Stop)
MODE.MEASUREMENT RA2.MISSING	Duration: 10.322828 s	15-APR-2009 15:41:46.498 15-APR-2009 15:41:56.821
MODE.MEASUREMENT RA2.MISSING	Duration: 79.272041 s	15-APR-2009 15:44:52.000 15-APR-2009 15:46:11.272

RA2_WWV_2P missing products

Gauge	Value	Segment (Start-Stop)
MODE.MEASUREMENT RA2.MISSING	Duration: 10.322828 s	15-APR-2009 15:41:46.498 15-APR-2009 15:41:56.821
MODE.MEASUREMENT RA2.MISSING	Duration: 79.272041 s	15-APR-2009 15:44:52.000 15-APR-2009 15:46:11.272

Unplanned Products

RA2_FGD_2P unplanned products

Gauge	Segment (Start-Stop)
-------	----------------------

RA2_WWV_2P unplanned products

Gauge	Segment (Start-Stop)
-------	----------------------

Overlaps

RA2_FGD_2P overlaps

Gauge	Segment (Start-Stop)	Explicit Reference
-------	----------------------	--------------------

RA2_WWV_2P overlaps

Gauge	Segment (Start-Stop)	Explicit Reference
-------	----------------------	--------------------

Duplicates

RA2_FGD_2P duplicates

Gauge	Segment (Start-Stop)	Explicit Reference
Product: RA2_FGD_2PNPDK20090415_073851_000061482078_00121_37249_3687.N1 duplicated	15-APR-2009 07:38:51.414 15-APR-2009 09:21:19.524	duplicate of RA2_FGD_2PNPDK20090415_073851_000061482078_00121_37249_3534.N1
Product: RA2_FGD_2PNPDK20090415_092036_000059982078_00122_37250_3742.N1 duplicated	15-APR-2009 09:20:36.134 15-APR-2009 11:00:33.854	duplicate of RA2_FGD_2PNPDK20090415_092036_000059982078_00122_37250_3682.N1
Product: RA2_FGD_2PNPDK20090415_141903_000049632078_00125_37253_4110.N1 duplicated	15-APR-2009 14:19:03.684 15-APR-2009 15:41:46.498	duplicate of RA2_FGD_2PNPDK20090415_141903_000049632078_00125_37253_4077.N1
Product: RA2_FGD_2PNPDK20090415_154611_000006302078_00126_37254_4107.N1 duplicated	15-APR-2009 15:46:11.272 15-APR-2009 15:56:41.741	duplicate of RA2_FGD_2PNPDK20090415_154611_000006302078_00126_37254_4080.N1
Product: RA2_FGD_2PNPDK20090415_155507_000058272078_00126_37254_5335.N1 duplicated	15-APR-2009 15:55:07.107 15-APR-2009 17:32:14.385	duplicate of RA2_FGD_2PNPDK20090415_155507_000058272078_00126_37254_4211.N1

RA2_WWV_2P duplicates

Gauge	Segment (Start-Stop)	Explicit Reference
Product: RA2_WWV_2PNPDK20090415_073851_000061482078_00121_37249_3688.N1 duplicated	15-APR-2009 07:38:51.414 15-APR-2009 09:21:19.524	duplicate of RA2_WWV_2PNPDK20090415_073851_000061482078_00121_37249_3535.N1
Product: RA2_WWV_2PNPDK20090415_092036_000059982078_00122_37250_3743.N1 duplicated	15-APR-2009 09:20:36.134 15-APR-2009 11:00:33.854	duplicate of RA2_WWV_2PNPDK20090415_092036_000059982078_00122_37250_3683.N1
Product: RA2_WWV_2PNPDK20090415_141903_000049632078_00125_37253_4111.N1 duplicated	15-APR-2009 14:19:03.684 15-APR-2009 15:41:46.498	duplicate of RA2_WWV_2PNPDK20090415_141903_000049632078_00125_37253_4078.N1

Product: RA2_WWV_2PNPDK20090415_154611_000006302078_00126_37254_4108.N1 duplicated	15-APR-2009 15:46:11.272 15-APR-2009 15:56:41.741	duplicate of RA2_WWV_2PNPDK20090415_154611_000006302078_00126.
Product: RA2_WWV_2PNPDK20090415_155507_000058272078_00126_37254_5336.N1 duplicated	15-APR-2009 15:55:07.107 15-APR-2009 17:32:14.385	duplicate of RA2_WWV_2PNPDK20090415_155507_000058272078_00126_37254_4212.N1

ADF usage

RA2_CAL_0P: ADF usage

New ADFs

Gauge	Value	Segment (Start-Stop)	Explicit Reference
-------	-------	----------------------	--------------------

DOR_DOP_0P: ADF usage

New ADFs

Gauge	Value	Segment (Start-Stop)	Explicit Reference
-------	-------	----------------------	--------------------

DOR_NAV_0P: ADF usage

New ADFs

Gauge	Value	Segment (Start-Stop)	Explicit Reference
-------	-------	----------------------	--------------------

MWR_NL__0P: ADF usage

New ADFs

Gauge	Value	Segment (Start-Stop)	Explicit Reference
-------	-------	----------------------	--------------------

RA2_ME__0P: ADF usage

New ADFs

Gauge	Value	Segment (Start-Stop)	Explicit Reference
-------	-------	----------------------	--------------------

RA2_MW__1P: ADF usage

New ADFs

Gauge	Value	Segment (Start-Stop)	Explicit Reference
DSD: MWR_CHARACTERISATION_COEFF PCF_RA2_MW__1P	new ADF: MWR_CHD_AXVIEC20061013_132356_20020101_000000_20200101_000000	15-APR-2009 07:38:51.414 15-APR-2009 07:38:51.414	Product: RA2_MW__1PNPDK20090415_073851_000061482078_00121_37249_3686.N1
DSD: MWR_CHARACTERISATION_COEFF PCF_RA2_MW__1P	new ADF: NOT USED	15-APR-2009 07:38:51.414 15-APR-2009 07:38:51.414	Product: RA2_MW__1PNPDK20090415_073851_000061482078_00121_37249_3533.N1
DSD: MWR_CONFIGURATION_DATA PCF_RA2_MW__1P	new ADF: MWR_CON_AXVIEC20040810_145011_20020101_000000_20200101_000000	15-APR-2009 07:38:51.414 15-APR-2009 07:38:51.414	Product: RA2_MW__1PNPDK20090415_073851_000061482078_00121_37249_3686.N1
DSD: MWR_CONFIGURATION_DATA PCF_RA2_MW__1P	new ADF: NOT USED	15-APR-2009 07:38:51.414 15-APR-2009 07:38:51.414	Product: RA2_MW__1PNPDK20090415_073851_000061482078_00121_37249_3533.N1
DSD: MWR_SECONDARY_LOBES_DATA PCF_RA2_MW__1P	new ADF: MWR_SLT_AXVIEC20060921_063409_20020101_000000_20200101_000000	15-APR-2009 07:38:51.414 15-APR-2009 07:38:51.414	Product: RA2_MW__1PNPDK20090415_073851_000061482078_00121_37249_3686.N1
DSD: MWR_SECONDARY_LOBES_DATA PCF_RA2_MW__1P	new ADF: NOT USED	15-APR-2009 07:38:51.414 15-APR-2009 07:38:51.414	Product: RA2_MW__1PNPDK20090415_073851_000061482078_00121_37249_3533.N1
DSD: MWR_CHARACTERISATION_COEFF PCF_RA2_MW__1P	new ADF: MWR_CHD_AXVIEC20061013_132356_20020101_000000_20200101_000000	15-APR-2009 09:20:36.134 15-APR-2009 09:20:36.134	Product: RA2_MW__1PNPDK20090415_092036_000059982078_00122_37250_3741.N1

DSD: MWR_CHARACTERISATION_COEFF PCF_RA2_MW__1P	new ADF: NOT USED	15-APR-2009 09:20:36.134 15-APR-2009 09:20:36.134	Product: RA2_MW__1PNPDK20090415_092036_000059982078_00122_37250_3681.N1
DSD: MWR_CONFIGURATION_DATA PCF_RA2_MW__1P	new ADF: MWR_CON_AXVIEC20040810_145011_20020101_000000_20200101_000000	15-APR-2009 09:20:36.134 15-APR-2009 09:20:36.134	Product: RA2_MW__1PNPDK20090415_092036_000059982078_00122_37250_3741.N1
DSD: MWR_CONFIGURATION_DATA PCF_RA2_MW__1P	new ADF: NOT USED	15-APR-2009 09:20:36.134 15-APR-2009 09:20:36.134	Product: RA2_MW__1PNPDK20090415_092036_000059982078_00122_37250_3681.N1
DSD: MWR_SECONDARY_LOBES_DATA PCF_RA2_MW__1P	new ADF: MWR_SLT_AXVIEC20060921_063409_20020101_000000_20200101_000000	15-APR-2009 09:20:36.134 15-APR-2009 09:20:36.134	Product: RA2_MW__1PNPDK20090415_092036_000059982078_00122_37250_3741.N1
DSD: MWR_SECONDARY_LOBES_DATA PCF_RA2_MW__1P	new ADF: NOT USED	15-APR-2009 09:20:36.134 15-APR-2009 09:20:36.134	Product: RA2_MW__1PNPDK20090415_092036_000059982078_00122_37250_3681.N1
DSD: MWR_CHARACTERISATION_COEFF PCF_RA2_MW__1P	new ADF: MWR_CHD_AXVIEC20061013_132356_20020101_000000_20200101_000000	15-APR-2009 14:19:03.684 15-APR-2009 14:19:03.684	Product: RA2_MW__1PNPDK20090415_141903_000049632078_00125_37253_4109.N1
DSD: MWR_CHARACTERISATION_COEFF PCF_RA2_MW__1P	new ADF: NOT USED	15-APR-2009 14:19:03.684 15-APR-2009 14:19:03.684	Product: RA2_MW__1PNPDK20090415_141903_000049632078_00125_37253_4076.N1

DSD: MWR_CONFIGURATION_DATA PCF_RA2_MW__1P	new ADF: MWR_CON_AXVIEC20040810_145011_20020101_000000_20200101_000000	15-APR-2009 14:19:03.684 15-APR-2009 14:19:03.684	Product: RA2_MW__1PNPDK20090415_141903_000049632078_00125_37253_4109.N1
DSD: MWR_CONFIGURATION_DATA PCF_RA2_MW__1P	new ADF: NOT USED	15-APR-2009 14:19:03.684 15-APR-2009 14:19:03.684	Product: RA2_MW__1PNPDK20090415_141903_000049632078_00125_37253_4076.N1
DSD: MWR_SECONDARY_LOBES_DATA PCF_RA2_MW__1P	new ADF: MWR_SLT_AXVIEC20060921_063409_20020101_000000_20200101_000000	15-APR-2009 14:19:03.684 15-APR-2009 14:19:03.684	Product: RA2_MW__1PNPDK20090415_141903_000049632078_00125_37253_4109.N1
DSD: MWR_SECONDARY_LOBES_DATA PCF_RA2_MW__1P	new ADF: NOT USED	15-APR-2009 14:19:03.684 15-APR-2009 14:19:03.684	Product: RA2_MW__1PNPDK20090415_141903_000049632078_00125_37253_4076.N1
DSD: MWR_CHARACTERISATION_COEFF PCF_RA2_MW__1P	new ADF: MWR_CHD_AXVIEC20061013_132356_20020101_000000_20200101_000000	15-APR-2009 15:46:11.272 15-APR-2009 15:46:11.272	Product: RA2_MW__1PNPDK20090415_154611_000006302078_00126_37254_4106.N1
DSD: MWR_CHARACTERISATION_COEFF PCF_RA2_MW__1P	new ADF: NOT USED	15-APR-2009 15:46:11.272 15-APR-2009 15:46:11.272	Product: RA2_MW__1PNPDK20090415_154611_000006302078_00126_37254_4079.N1
DSD: MWR_CONFIGURATION_DATA PCF_RA2_MW__1P	new ADF: MWR_CON_AXVIEC20040810_145011_20020101_000000_20200101_000000	15-APR-2009 15:46:11.272 15-APR-2009 15:46:11.272	Product: RA2_MW__1PNPDK20090415_154611_000006302078_00126_37254_4106.N1

DSD: MWR_CONFIGURATION_DATA PCF_RA2_MW__1P	new ADF: NOT USED	15-APR-2009 15:46:11.272 15-APR-2009 15:46:11.272	Product: RA2_MW__1PNPDK20090415_154611_000006302078_00126_37254_4079.N1
DSD: MWR_SECONDARY_LOBES_DATA PCF_RA2_MW__1P	new ADF: MWR_SLT_AXVIEC20060921_063409_20020101_000000_20200101_000000	15-APR-2009 15:46:11.272 15-APR-2009 15:46:11.272	Product: RA2_MW__1PNPDK20090415_154611_000006302078_00126_37254_4106.N1
DSD: MWR_SECONDARY_LOBES_DATA PCF_RA2_MW__1P	new ADF: NOT USED	15-APR-2009 15:46:11.272 15-APR-2009 15:46:11.272	Product: RA2_MW__1PNPDK20090415_154611_000006302078_00126_37254_4079.N1

Current ADFs (from IECF list)

Gauge	Value	Explicit Reference
RA2_CON_AX.INFO PCF_IECF	RA2_CON_AXVIEC20070723_131547_20060621_132015_20200101_000000	Corresponding to date 18-FEB-2009 03:00:02.000
RA2_CST_AX.INFO PCF_IECF	RA2_CST_AXVIEC20020621_135858_20020101_000000_20200101_000000	Corresponding to date 18-FEB-2009 03:00:02.000
RA2_CHD_AX.INFO PCF_IECF	RA2_CHD_AXVIEC20060913_074707_20020101_000000_20200101_000000	Corresponding to date 18-FEB-2009 03:00:02.000
RA2_IFA_AX.INFO PCF_IECF	RA2_IFA_AXVIEC20050216_125529_20020101_000000_20200101_000000	Corresponding to date 18-FEB-2009 03:00:02.000
RA2_IFB_AX.INFO PCF_IECF	RA2_IFB_AXVIEC20050216_125738_20020101_000000_20200101_000000	Corresponding to date 18-FEB-2009 03:00:02.000
MWR_CON_AX.INFO PCF_IECF	MWR_CON_AXVIEC20040810_145011_20020101_000000_20200101_000000	Corresponding to date 18-FEB-2009 03:00:02.000
MWR_CHD_AX.INFO PCF_IECF	MWR_CHD_AXVIEC20061013_132356_20020101_000000_20200101_000000	Corresponding to date 18-FEB-2009 03:00:02.000
MWR_SLT_AX.INFO PCF_IECF	MWR_SLT_AXVIEC20060921_063409_20020101_000000_20200101_000000	Corresponding to date 18-FEB-2009 03:00:02.000
RA2_USO_AX.INFO PCF_IECF	RA2_USO_AXVIEC20070618_133225_20070620_000000_20200101_000000	Corresponding to date 01-MAR-2009 03:00:02.000
RA2_IFF_AX.INFO PCF_IECF	RA2_IFF_AXVIEC20090326_133847_20090326_000000_20100101_000000	Corresponding to date 27-MAR-2009 03:00:00.000

Differences with IECF list

Gauge Value Explicit Reference

RA2_FGD_2P: ADF usage
New ADFs

Gauge	Value	Segment (Start-Stop)	Explicit Reference
DSD: RA2_USO_DATA PCF_RA2_FGD_2P	new ADF: DOR_NAV_0PNPDE20090415_001313_000057382078_00116_37244_7753.N1	15-APR-2009 00:17:37.205 15-APR-2009 00:17:37.205	Product: RA2_FGD_2PNPDE20090415_001737_000058622078_00116_37244_4942.N1
DSD: RA2_USO_DATA PCF_RA2_FGD_2P	new ADF: DOR_NAV_0PNPDE20090415_015410_000041442078_00117_37245_7754.N1	15-APR-2009 01:54:14.460 15-APR-2009 01:54:14.460	Product: RA2_FGD_2PNPDE20090415_015414_000044902078_00117_37245_5080.N1
DSD: MWR_CONFIGURATION_DATA PCF_RA2_FGD_2P	new ADF: NOT USED	15-APR-2009 03:08:31.574 15-APR-2009 03:08:31.574	Product: RA2_FGD_2PNPDE20090415_030831_000062152078_00118_37246_5311.N1
DSD: RA2_CHARACTERISATION_DATA PCF_RA2_FGD_2P	new ADF: AUX_ECF_AXNECM20090414_182112_20090415_030000_20090415_150000	15-APR-2009 03:08:31.574 15-APR-2009 03:08:31.574	Product: RA2_FGD_2PNPDE20090415_030831_000062152078_00118_37246_5311.N1
DSD: RA2_CONFIGURATION_DATA PCF_RA2_FGD_2P	new ADF: AUX_ECF_AXNECM20090414_064112_20090414_210000_20090415_090000	15-APR-2009 03:08:31.574 15-APR-2009 03:08:31.574	Product: RA2_FGD_2PNPDE20090415_030831_000062152078_00118_37246_5311.N1
DSD: RA2_USO_DATA PCF_RA2_FGD_2P	new ADF: DOR_NAV_0PNPDE20090415_030315_000060572078_00118_37246_7755.N1	15-APR-2009 03:08:31.574 15-APR-2009 03:08:31.574	Product: RA2_FGD_2PNPDE20090415_030831_000062152078_00118_37246_5311.N1

DSD: MWR_CONFIGURATION_DATA PCF_RA2_FGD_2P	new ADF: AUX_ECF_AXNECM20090415_062112_20090415_090000_20090415_210000	15-APR-2009 04:51:34.274 15-APR-2009 04:51:34.274	Product: RA2_FGD_2PNPDE20090415_045134_000060432078_00119_37247_5519.N1
DSD: RA2_USO_DATA PCF_RA2_FGD_2P	new ADF: DOR_NAV_0PNPDE20090415_044930_000057382078_00119_37247_7756.N1	15-APR-2009 04:51:34.274 15-APR-2009 04:51:34.274	Product: RA2_FGD_2PNPDE20090415_045134_000060432078_00119_37247_5519.N1
DSD: RA2_USO_DATA PCF_RA2_FGD_2P	new ADF: DOR_NAV_0PNPDK20090415_063027_000035072078_00120_37248_9775.N1	15-APR-2009 06:31:45.418 15-APR-2009 06:31:45.418	Product: RA2_FGD_2PNPDK20090415_063145_000040582078_00120_37248_3395.N1
DSD: IONOSPHERIC_COEFFICIENTS PCF_RA2_FGD_2P	new ADF: MWR_CHD_AXVIEC20061013_132356_20020101_000000_20200101_000000	15-APR-2009 07:38:51.414 15-APR-2009 07:38:51.414	Product: RA2_FGD_2PNPDK20090415_073851_000061482078_00121_37249_3687.N1
DSD: IONOSPHERIC_COEFFICIENTS PCF_RA2_FGD_2P	new ADF: NOT USED	15-APR-2009 07:38:51.414 15-APR-2009 07:38:51.414	Product: RA2_FGD_2PNPDK20090415_073851_000061482078_00121_37249_3534.N1
DSD: MODIFIED_DIP_MAP PCF_RA2_FGD_2P	new ADF: MWR_CON_AXVIEC20040810_145011_20020101_000000_20200101_000000	15-APR-2009 07:38:51.414 15-APR-2009 07:38:51.414	Product: RA2_FGD_2PNPDK20090415_073851_000061482078_00121_37249_3687.N1
DSD: MODIFIED_DIP_MAP PCF_RA2_FGD_2P	new ADF: NOT USED	15-APR-2009 07:38:51.414 15-APR-2009 07:38:51.414	Product: RA2_FGD_2PNPDK20090415_073851_000061482078_00121_37249_3534.N1

DSD: RA2_USO_DATA PCF_RA2_FGD_2P	new ADF: DOR_NAV_0PNPDK20090415_073413_000060572078_00121_37249_9776.N1	15-APR-2009 07:38:51.414 15-APR-2009 07:38:51.414	Product: RA2_FGD_2PNPDK20090415_073851_000061482078_00121_37249_3687.N1
DSD: RA2_USO_DATA PCF_RA2_FGD_2P	new ADF: NOT USED	15-APR-2009 07:38:51.414 15-APR-2009 07:38:51.414	Product: RA2_FGD_2PNPDK20090415_073851_000061482078_00121_37249_3534.N1
DSD: IONOSPHERIC_COEFFICIENTS PCF_RA2_FGD_2P	new ADF: MWR_CHD_AXVIEC20061013_132356_20020101_000000_20200101_000000	15-APR-2009 09:20:36.134 15-APR-2009 09:20:36.134	Product: RA2_FGD_2PNPDK20090415_092036_000059982078_00122_37250_3742.N1
DSD: IONOSPHERIC_COEFFICIENTS PCF_RA2_FGD_2P	new ADF: NOT USED	15-APR-2009 09:20:36.134 15-APR-2009 09:20:36.134	Product: RA2_FGD_2PNPDK20090415_092036_000059982078_00122_37250_3682.N1
DSD: MODIFIED_DIP_MAP PCF_RA2_FGD_2P	new ADF: MWR_CON_AXVIEC20040810_145011_20020101_000000_20200101_000000	15-APR-2009 09:20:36.134 15-APR-2009 09:20:36.134	Product: RA2_FGD_2PNPDK20090415_092036_000059982078_00122_37250_3742.N1
DSD: MODIFIED_DIP_MAP PCF_RA2_FGD_2P	new ADF: NOT USED	15-APR-2009 09:20:36.134 15-APR-2009 09:20:36.134	Product: RA2_FGD_2PNPDK20090415_092036_000059982078_00122_37250_3682.N1
DSD: MWR_CONFIGURATION_DATA PCF_RA2_FGD_2P	new ADF: AUX_ECF_AXNECM20090415_064111_20090415_150000_20090416_030000	15-APR-2009 09:20:36.134 15-APR-2009 09:20:36.134	Product: RA2_FGD_2PNPDK20090415_092036_000059982078_00122_37250_3682.N1

DSD: RA2_CHARACTERISATION_DATA PCF_RA2_FGD_2P	new ADF: AUX_ECF_AXNECM20090415_062112_20090415_090000_20090415_210000	15-APR-2009 09:20:36.134 15-APR-2009 09:20:36.134	Product: RA2_FGD_2PNPDK20090415_092036_000059982078_00122_37250_3682.N1
DSD: RA2_CONFIGURATION_DATA PCF_RA2_FGD_2P	new ADF: AUX_ECF_AXNECM20090414_182112_20090415_030000_20090415_150000	15-APR-2009 09:20:36.134 15-APR-2009 09:20:36.134	Product: RA2_FGD_2PNPDK20090415_092036_000059982078_00122_37250_3682.N1
DSD: RA2_USO_DATA PCF_RA2_FGD_2P	new ADF: DOR_NAV_0PNPDK20090415_092029_000054192078_00122_37250_9777.N1	15-APR-2009 09:20:36.134 15-APR-2009 09:20:36.134	Product: RA2_FGD_2PNPDK20090415_092036_000059982078_00122_37250_3742.N1
DSD: RA2_USO_DATA PCF_RA2_FGD_2P	new ADF: NOT USED	15-APR-2009 09:20:36.134 15-APR-2009 09:20:36.134	Product: RA2_FGD_2PNPDK20090415_092036_000059982078_00122_37250_3682.N1
DSD: RA2_USO_DATA PCF_RA2_FGD_2P	new ADF: DOR_NAV_0PNPDK20090415_105607_000057382078_00123_37251_9778.N1	15-APR-2009 10:59:51.578 15-APR-2009 10:59:51.578	Product: RA2_FGD_2PNPDK20090415_105951_000060062078_00123_37251_3817.N1
DSD: RA2_USO_DATA PCF_RA2_FGD_2P	new ADF: DOR_NAV_0PNPDK20090415_123704_000057382078_00124_37252_9779.N1	15-APR-2009 12:39:19.276 15-APR-2009 12:39:19.276	Product: RA2_FGD_2PNPDK20090415_123919_000060272078_00124_37252_3967.N1
DSD: IONOSPHERIC_COEFFICIENTS PCF_RA2_FGD_2P	new ADF: MWR_CHD_AXVIEC20061013_132356_20020101_000000_20200101_000000	15-APR-2009 14:19:03.684 15-APR-2009 14:19:03.684	Product: RA2_FGD_2PNPDK20090415_141903_000049632078_00125_37253_4110.N1

DSD: IONOSPHERIC_COEFFICIENTS PCF_RA2_FGD_2P	new ADF: NOT USED	15-APR-2009 14:19:03.684 15-APR-2009 14:19:03.684	Product: RA2_FGD_2PNPDK20090415_141903_000049632078_00125_37253_4077.N1
DSD: MODIFIED_DIP_MAP PCF_RA2_FGD_2P	new ADF: MWR_CON_AXVIEC20040810_145011_20020101_000000_20200101_000000	15-APR-2009 14:19:03.684 15-APR-2009 14:19:03.684	Product: RA2_FGD_2PNPDK20090415_141903_000049632078_00125_37253_4110.N1
DSD: MODIFIED_DIP_MAP PCF_RA2_FGD_2P	new ADF: NOT USED	15-APR-2009 14:19:03.684 15-APR-2009 14:19:03.684	Product: RA2_FGD_2PNPDK20090415_141903_000049632078_00125_37253_4077.N1
DSD: RA2_USO_DATA PCF_RA2_FGD_2P	new ADF: DOR_NAV_0PNPDK20090415_141801_000054192078_00125_37253_9780.N1	15-APR-2009 14:19:03.684 15-APR-2009 14:19:03.684	Product: RA2_FGD_2PNPDK20090415_141903_000049632078_00125_37253_4110.N1
DSD: RA2_USO_DATA PCF_RA2_FGD_2P	new ADF: NOT USED	15-APR-2009 14:19:03.684 15-APR-2009 14:19:03.684	Product: RA2_FGD_2PNPDK20090415_141903_000049632078_00125_37253_4077.N1
DSD: IONOSPHERIC_COEFFICIENTS PCF_RA2_FGD_2P	new ADF: MWR_CHD_AXVIEC20061013_132356_20020101_000000_20200101_000000	15-APR-2009 15:46:11.272 15-APR-2009 15:46:11.272	Product: RA2_FGD_2PNPDK20090415_154611_000006302078_00126_37254_4107.N1
DSD: IONOSPHERIC_COEFFICIENTS PCF_RA2_FGD_2P	new ADF: NOT USED	15-APR-2009 15:46:11.272 15-APR-2009 15:46:11.272	Product: RA2_FGD_2PNPDK20090415_154611_000006302078_00126_37254_4080.N1

DSD: MODIFIED_DIP_MAP PCF_RA2_FGD_2P	new ADF: MWR_CON_AXVIEC20040810_145011_20020101_000000_20200101_000000	15-APR-2009 15:46:11.272 15-APR-2009 15:46:11.272	Product: RA2_FGD_2PNPDK20090415_154611_000006302078_00126_37254_4107.N1
DSD: MODIFIED_DIP_MAP PCF_RA2_FGD_2P	new ADF: NOT USED	15-APR-2009 15:46:11.272 15-APR-2009 15:46:11.272	Product: RA2_FGD_2PNPDK20090415_154611_000006302078_00126_37254_4080.N1
DSD: MWR_CONFIGURATION_DATA PCF_RA2_FGD_2P	new ADF: AUX_ECF_AXNECM20090415_064111_20090415_210000_20090416_090000	15-APR-2009 15:46:11.272 15-APR-2009 15:46:11.272	Product: RA2_FGD_2PNPDK20090415_154611_000006302078_00126_37254_4080.N1
DSD: RA2_CHARACTERISATION_DATA PCF_RA2_FGD_2P	new ADF: AUX_ECF_AXNECM20090415_064111_20090415_150000_20090416_030000	15-APR-2009 15:46:11.272 15-APR-2009 15:46:11.272	Product: RA2_FGD_2PNPDK20090415_154611_000006302078_00126_37254_4080.N1
DSD: RA2_CONFIGURATION_DATA PCF_RA2_FGD_2P	new ADF: AUX_ECF_AXNECM20090415_062112_20090415_090000_20090415_210000	15-APR-2009 15:46:11.272 15-APR-2009 15:46:11.272	Product: RA2_FGD_2PNPDK20090415_154611_000006302078_00126_37254_4080.N1
DSD: RA2_USO_DATA PCF_RA2_FGD_2P	new ADF: DOR_NAV_0PNPDK20090415_141801_000054192078_00125_37253_9780.N1	15-APR-2009 15:46:11.272 15-APR-2009 15:46:11.272	Product: RA2_FGD_2PNPDK20090415_154611_000006302078_00126_37254_4107.N1
DSD: RA2_USO_DATA PCF_RA2_FGD_2P	new ADF: NOT USED	15-APR-2009 15:46:11.272 15-APR-2009 15:46:11.272	Product: RA2_FGD_2PNPDK20090415_154611_000006302078_00126_37254_4080.N1

DSD: RA2_USO_DATA PCF_RA2_FGD_2P	new ADF: DOR_NAV_0PNPDK20090415_155339_000054192078_00126_37254_9781.N1	15-APR-2009 15:55:07.107 15-APR-2009 15:55:07.107	Product: RA2_FGD_2PNPDK20090415_155507_000058272078_00126_37254_5335.N1
DSD: RA2_USO_DATA PCF_RA2_FGD_2P	new ADF: NOT USED	15-APR-2009 15:55:07.107 15-APR-2009 15:55:07.107	Product: RA2_FGD_2PNPDK20090415_155507_000058272078_00126_37254_4211.N1
DSD: RA2_USO_DATA PCF_RA2_FGD_2P	new ADF: NOT USED	15-APR-2009 17:30:40.864 15-APR-2009 17:30:40.864	Product: RA2_FGD_2PNPDK20090415_173040_000060752078_00127_37255_4317.N1
DSD: RA2_USO_DATA PCF_RA2_FGD_2P	new ADF: DOR_NAV_0PNPDK20090415_191015_000057382078_00128_37256_9783.N1	15-APR-2009 19:10:59.806 15-APR-2009 19:10:59.806	Product: RA2_FGD_2PNPDK20090415_191059_000061152078_00128_37256_4449.N1
DSD: RA2_USO_DATA PCF_RA2_FGD_2P	new ADF: DOR_NAV_0PNPDE20090415_205112_000038252078_00129_37257_7757.N1	15-APR-2009 20:51:58.852 15-APR-2009 20:51:58.852	Product: RA2_FGD_2PNPDE20090415_205158_000043602078_00129_37257_6005.N1
DSD: MWR_CONFIGURATION_DATA PCF_RA2_FGD_2P	new ADF: AUX_ECF_AXNECM20090415_184111_20090416_030000_20090416_150000	15-APR-2009 22:03:42.234 15-APR-2009 22:03:42.234	Product: RA2_FGD_2PNPDE20090415_220342_000061442078_00129_37257_6183.N1
DSD: RA2_CHARACTERISATION_DATA PCF_RA2_FGD_2P	new ADF: AUX_ECF_AXNECM20090415_064111_20090415_210000_20090416_090000	15-APR-2009 22:03:42.234 15-APR-2009 22:03:42.234	Product: RA2_FGD_2PNPDE20090415_220342_000061442078_00129_37257_6183.N1

DSD: RA2_CONFIGURATION_DATA PCF_RA2_FGD_2P	new ADF: AUX_ECF_AXNECM20090415_064111_20090415_150000_20090416_030000	15-APR-2009 22:03:42.234 15-APR-2009 22:03:42.234	Product: RA2_FGD_2PNPDE20090415_220342_000061442078_00129_37257_6183.N1
DSD: RA2_USO_DATA PCF_RA2_FGD_2P	new ADF: DOR_NAV_0PNPDE20090415_220016_000057382078_00129_37257_7758.N1	15-APR-2009 22:03:42.234 15-APR-2009 22:03:42.234	Product: RA2_FGD_2PNPDE20090415_220342_000061442078_00129_37257_6183.N1
DSD: RA2_USO_DATA PCF_RA2_FGD_2P	new ADF: DOR_NAV_0PNPDE20090415_234113_000057382078_00130_37258_7759.N1	15-APR-2009 23:45:01.332 15-APR-2009 23:45:01.332	Product: RA2_FGD_2PNPDE20090415_234501_000059952078_00130_37258_6320.N1

Current ADFs (from IECF list)

Gauge	Value	Explicit Reference
MWR_SLT_AX.INFO PCF_IECF	MWR_SLT_AXVIEC20060921_063409_20020101_000000_20200101_000000	Corresponding to date 18-FEB-2009 03:00:02.000
AUX_ATT_AX.INFO PCF_IECF	AUX_ATT_AXVIEC20020924_131534_20020703_120000_20781231_235959	Corresponding to date 18-FEB-2009 03:00:02.000
RA2_PLA_AX.INFO PCF_IECF	RA2_PLA_AXVIEC20060331_181823_20020101_000000_20200101_000000	Corresponding to date 18-FEB-2009 03:00:02.000
RA2_CON_AX.INFO PCF_IECF	RA2_CON_AXVIEC20070723_131547_20060621_132015_20200101_000000	Corresponding to date 18-FEB-2009 03:00:02.000
RA2_CHD_AX.INFO PCF_IECF	RA2_CHD_AXVIEC20060913_074707_20020101_000000_20200101_000000	Corresponding to date 18-FEB-2009 03:00:02.000
MWR_CON_AX.INFO PCF_IECF	MWR_CON_AXVIEC20040810_145011_20020101_000000_20200101_000000	Corresponding to date 18-FEB-2009 03:00:02.000
MWR_CHD_AX.INFO PCF_IECF	MWR_CHD_AXVIEC20061013_132356_20020101_000000_20200101_000000	Corresponding to date 18-FEB-2009 03:00:02.000
MWR_LSF_AX.INFO PCF_IECF	MWR_LSF_AXVIEC20020313_172218_20020101_000000_20200101_000000	Corresponding to date 18-FEB-2009 03:00:02.000
RA2_MET_AX.INFO PCF_IECF	RA2_MET_AXVIEC20020204_073357_20020101_000000_20200101_000000	Corresponding to date 18-FEB-2009 03:00:02.000
RA2_CST_AX.INFO PCF_IECF	RA2_CST_AXVIEC20020621_135858_20020101_000000_20200101_000000	Corresponding to date 18-FEB-2009 03:00:02.000
RA2_ICT_AX.INFO PCF_IECF	RA2_ICT_AXVIEC20060921_070730_20020101_000000_20200101_000000	Corresponding to date 18-FEB-2009 03:00:02.000
RA2_DIP_AX.INFO PCF_IECF	RA2_DIP_AXVIEC20020122_134206_20020101_000000_20200101_000000	Corresponding to date 18-FEB-2009 03:00:02.000

RA2_IOC_AX.INFO PCF_IECF	RA2_IOC_AXVIEC20020122_141121_20020101_000000_20200101_000000	Corresponding to date 18-FEB-2009 03:00:02.000
RA2_OT1_AX.INFO PCF_IECF	RA2_OT1_AXVIEC20040120_082051_20020101_000000_20200101_000000	Corresponding to date 18-FEB-2009 03:00:02.000
RA2_OT2_AX.INFO PCF_IECF	RA2_OT2_AXVIEC20031208_150159_20020101_000000_20200101_000000	Corresponding to date 18-FEB-2009 03:00:02.000
RA2_GEO_AX.INFO PCF_IECF	RA2_GEO_AXVIEC20020314_093428_20020101_000000_20200101_000000	Corresponding to date 18-FEB-2009 03:00:02.000
RA2_MSS_AX.INFO PCF_IECF	RA2_MSS_AXVIEC20031208_145545_20020101_000000_20200101_000000	Corresponding to date 18-FEB-2009 03:00:02.000
RA2_USO_AX.INFO PCF_IECF	RA2_USO_AXVIEC20070618_133225_20070620_000000_20200101_000000	Corresponding to date 01-MAR-2009 03:00:02.000
RA2_SOI_AX.INFO PCF_IECF	RA2_SOI_AXVIEC20051003_170000_20020101_000000_20200101_000000	Corresponding to date 01-MAR-2009 03:00:02.000
RA2_SSB_AX.INFO PCF_IECF	RA2_SSB_AXVIEC20051129_111810_20020101_000000_20200101_000000	Corresponding to date 01-MAR-2009 03:00:02.000
RA2_SET_AX.INFO PCF_IECF	RA2_SET_AXVIEC20020122_150917_20020101_000000_20200101_000000	Corresponding to date 01-MAR-2009 03:00:02.000
RA2_TLD_AX.INFO PCF_IECF	RA2_TLD_AXVIEC20031208_151137_20020101_000000_20200101_000000	Corresponding to date 01-MAR-2009 03:00:02.000
RA2_SL1_AX.INFO PCF_IECF	RA2_SL1_AXVIEC20030131_100228_20020101_000000_20200101_000000	Corresponding to date 01-MAR-2009 03:00:02.000
RA2_SL2_AX.INFO PCF_IECF	RA2_SL2_AXVIEC20030131_101757_20020101_000000_20200101_000000	Corresponding to date 01-MAR-2009 03:00:02.000
RA2_SOL_AX.INFO PCF_IECF	RA2_SOL_AXVIEC20090317_182707_20020101_000000_20100301_000000	Corresponding to date 18-MAR-2009 03:00:01.000
RA2_IFF_AX.INFO PCF_IECF	RA2_IFF_AXVIEC20090326_133847_20090326_000000_20100101_000000	Corresponding to date 27-MAR-2009 03:00:00.000
RA2_POL_AX.INFO PCF_IECF	RA2_POL_AXVIEC20090409_110358_20020101_000000_20090509_235959	Corresponding to date 10-APR-2009 03:00:02.000

Differences with IECF list

Gauge	Value	Explicit Reference
DSD: DORIS_IONO PCF_RA2_FGD_2P	Filename: RA2_MW__1PNPDE20090414_223633_000061282078_00115_37243_4804.N1	Product: RA2_FGD_2PNPDE20090414_223633_000061282078_00115_37243_4805.N1
DSD: METEO_GRID_POINTS_ALTITUDE PCF_RA2_FGD_2P	Filename:	Product: RA2_FGD_2PNPDE20090414_223633_000061282078_00115_37243_4805.N1
DSD: MWR_CONFIGURATION_DATA PCF_RA2_FGD_2P	Filename: AUX_ECF_AXNECM20090414_182112_20090415_030000_20090415_150000	Product: RA2_FGD_2PNPDE20090414_223633_000061282078_00115_37243_4805.N1
DSD: OCEAN_ICE2_SYSTEM_FILE PCF_RA2_FGD_2P	Filename:	Product: RA2_FGD_2PNPDE20090414_223633_000061282078_00115_37243_4805.N1
DSD: OCEAN_TIDE_HARMONIC_COEF PCF_RA2_FGD_2P	Filename:	Product: RA2_FGD_2PNPDE20090414_223633_000061282078_00115_37243_4805.N1

DSD: OCEAN_TIDE_ORTHOWEIGHTS PCF_RA2_FGD_2P	Filename:	Product: RA2_FGD_2PNPDE20090414_223633_000061282078_00115.
DSD: RA2_CHARACTERISATION_DATA PCF_RA2_FGD_2P	Filename: AUX_ECF_AXNECM20090414_064112_20090414_210000_20090415_090000	Product: RA2_FGD_2PNPDE20090414_223633_000061282078_00115_37243_4805.N1
DSD: RA2_CONFIGURATION_DATA PCF_RA2_FGD_2P	Filename: AUX_ECF_AXNECM20090414_064111_20090414_150000_20090415_030000	Product: RA2_FGD_2PNPDE20090414_223633_000061282078_00115_37243_4805.N1
DSD: RA2_CONSTANT_DATA PCF_RA2_FGD_2P	Filename:	Product: RA2_FGD_2PNPDE20090414_223633_000061282078_00115_37243_4805.N1
DSD: RA2_USO_DATA PCF_RA2_FGD_2P	Filename: DOR_NAV_0PNPDE20090414_223216_000057382078_00115_37243_7752.N1	Product: RA2_FGD_2PNPDE20090414_223633_000061282078_00115_37243_4805.N1
DSD: SOLAR_ACTIVITY_INDEX_PREDICT PCF_RA2_FGD_2P	Filename:	Product: RA2_FGD_2PNPDE20090414_223633_000061282078_00115_37243_4805.N1
DSD: DORIS_IONO PCF_RA2_FGD_2P	Filename: RA2_MW__1PNPDE20090415_001737_000058622078_00116_37244_4941.N1	Product: RA2_FGD_2PNPDE20090415_001737_000058622078_00116_37244_4942.N1
DSD: METEO_GRID_POINTS_ALTITUDE PCF_RA2_FGD_2P	Filename:	Product: RA2_FGD_2PNPDE20090415_001737_000058622078_00116_37244_4942.N1
DSD: MWR_CONFIGURATION_DATA PCF_RA2_FGD_2P	Filename: AUX_ECF_AXNECM20090414_182112_20090415_030000_20090415_150000	Product: RA2_FGD_2PNPDE20090415_001737_000058622078_00116_37244_4942.N1
DSD: OCEAN_ICE2_SYSTEM_FILE PCF_RA2_FGD_2P	Filename:	Product: RA2_FGD_2PNPDE20090415_001737_000058622078_00116_37244_4942.N1
DSD: OCEAN_TIDE_HARMONIC_COEF PCF_RA2_FGD_2P	Filename:	Product: RA2_FGD_2PNPDE20090415_001737_000058622078_00116_37244_4942.N1
DSD: OCEAN_TIDE_ORTHOWEIGHTS PCF_RA2_FGD_2P	Filename:	Product: RA2_FGD_2PNPDE20090415_001737_000058622078_00116_37244_4942.N1
DSD: RA2_CHARACTERISATION_DATA PCF_RA2_FGD_2P	Filename: AUX_ECF_AXNECM20090414_064112_20090414_210000_20090415_090000	Product: RA2_FGD_2PNPDE20090415_001737_000058622078_00116_37244_4942.N1
DSD: RA2_CONFIGURATION_DATA PCF_RA2_FGD_2P	Filename: AUX_ECF_AXNECM20090414_064111_20090414_150000_20090415_030000	Product: RA2_FGD_2PNPDE20090415_001737_000058622078_00116_37244_4942.N1
DSD: RA2_CONSTANT_DATA PCF_RA2_FGD_2P	Filename:	Product: RA2_FGD_2PNPDE20090415_001737_000058622078_00116_37244_4942.N1
DSD: RA2_USO_DATA PCF_RA2_FGD_2P	Filename: DOR_NAV_0PNPDE20090415_001313_000057382078_00116_37244_7753.N1	Product: RA2_FGD_2PNPDE20090415_001737_000058622078_00116_37244_4942.N1
DSD: SOLAR_ACTIVITY_INDEX_PREDICT PCF_RA2_FGD_2P	Filename:	Product: RA2_FGD_2PNPDE20090415_001737_000058622078_00116_37244_4942.N1
DSD: ATTITUDE_DATA PCF_RA2_FGD_2P	Filename: RA2_IFF_AXVIEC20090326_133847_20090326_000000_20100101_000000	Product: RA2_FGD_2PNPDE20090415_015414_000044902078_00117_37245_5080.N1
DSD: DORIS_IONO PCF_RA2_FGD_2P	Filename: RA2_MW__1PNPDE20090415_015414_000044902078_00117_37245_5079.N1	Product: RA2_FGD_2PNPDE20090415_015414_000044902078_00117_37245_5080.N1
DSD: GEOID_MAP PCF_RA2_FGD_2P	Filename: RA2_CST_AXVIEC20020621_135858_20020101_000000_20200101_000000	Product: RA2_FGD_2PNPDE20090415_015414_000044902078_00117_37245_5080.N1

DSD: ICE1_SEA_ICE_SYSTEM_FILE PCF_RA2_FGD_2P	Filename: RA2_CON_AXVIEC20070723_131547_20060621_132015_20200101_000000	Product: RA2_FGD_2PNPDE20090415_015414_000044902078_00117.
DSD: IONOSPHERIC_COEFFICIENTS PCF_RA2_FGD_2P	Filename: MWR_CHD_AXVIEC20061013_132356_20020101_000000_20200101_000000	Product: RA2_FGD_2PNPDE20090415_015414_000044902078_00117_37245_5080.N1
DSD: MEAN_SEA_SURFACE_MAP PCF_RA2_FGD_2P	Filename: RA2_SOI_AXVIEC20051003_170000_20020101_000000_20200101_000000	Product: RA2_FGD_2PNPDE20090415_015414_000044902078_00117_37245_5080.N1
DSD: METEO_GRID_POINTS_ALTITUDE PCF_RA2_FGD_2P	Filename:	Product: RA2_FGD_2PNPDE20090415_015414_000044902078_00117_37245_5080.N1
DSD: MODIFIED_DIP_MAP PCF_RA2_FGD_2P	Filename: MWR_CON_AXVIEC20040810_145011_20020101_000000_20200101_000000	Product: RA2_FGD_2PNPDE20090415_015414_000044902078_00117_37245_5080.N1
DSD: MWR_CHARACTERISATION_COEFF PCF_RA2_FGD_2P	Filename: RA2_SOL_AXVIEC20090317_182707_20020101_000000_20100301_000000	Product: RA2_FGD_2PNPDE20090415_015414_000044902078_00117_37245_5080.N1
DSD: MWR_CONFIGURATION_DATA PCF_RA2_FGD_2P	Filename: AUX_ECF_AXNECM20090414_182112_20090415_030000_20090415_150000	Product: RA2_FGD_2PNPDE20090415_015414_000044902078_00117_37245_5080.N1
DSD: OCEAN_DEPTH_LAND_ELEVATION PCF_RA2_FGD_2P	Filename: RA2_ICT_AXVIEC20060921_070730_20020101_000000_20200101_000000	Product: RA2_FGD_2PNPDE20090415_015414_000044902078_00117_37245_5080.N1
DSD: OCEAN_ICE2_SYSTEM_FILE PCF_RA2_FGD_2P	Filename:	Product: RA2_FGD_2PNPDE20090415_015414_000044902078_00117_37245_5080.N1
DSD: OCEAN_TIDE_HARMONIC_COEF PCF_RA2_FGD_2P	Filename:	Product: RA2_FGD_2PNPDE20090415_015414_000044902078_00117_37245_5080.N1
DSD: OCEAN_TIDE_ORTHOWEIGHTS PCF_RA2_FGD_2P	Filename:	Product: RA2_FGD_2PNPDE20090415_015414_000044902078_00117_37245_5080.N1
DSD: PLATFORM_DATA PCF_RA2_FGD_2P	Filename: RA2_USO_AXVIEC20070618_133225_20070620_000000_20200101_000000	Product: RA2_FGD_2PNPDE20090415_015414_000044902078_00117_37245_5080.N1
DSD: POLE_LOCATION_PREDICTED PCF_RA2_FGD_2P	Filename: RA2_PLA_AXVIEC20060331_181823_20020101_000000_20200101_000000	Product: RA2_FGD_2PNPDE20090415_015414_000044902078_00117_37245_5080.N1
DSD: RA2_CHARACTERISATION_DATA PCF_RA2_FGD_2P	Filename: AUX_ECF_AXNECM20090414_064112_20090414_210000_20090415_090000	Product: RA2_FGD_2PNPDE20090415_015414_000044902078_00117_37245_5080.N1
DSD: RA2_CONFIGURATION_DATA PCF_RA2_FGD_2P	Filename: AUX_ECF_AXNECM20090414_064111_20090414_150000_20090415_030000	Product: RA2_FGD_2PNPDE20090415_015414_000044902078_00117_37245_5080.N1
DSD: RA2_CONSTANT_DATA PCF_RA2_FGD_2P	Filename:	Product: RA2_FGD_2PNPDE20090415_015414_000044902078_00117_37245_5080.N1
DSD: RA2_SURFACE_TYPE_DATA PCF_RA2_FGD_2P	Filename: RA2_POL_AXVIEC20090409_110358_20020101_000000_20090509_235959	Product: RA2_FGD_2PNPDE20090415_015414_000044902078_00117_37245_5080.N1
DSD: RA2_USO_DATA PCF_RA2_FGD_2P	Filename: DOR_NAV_0PNPDE20090415_015410_000041442078_00117_37245_7754.N1	Product: RA2_FGD_2PNPDE20090415_015414_000044902078_00117_37245_5080.N1
DSD: SEA_STATE_BIAS_DATA PCF_RA2_FGD_2P	Filename: RA2_CHD_AXVIEC20060913_074707_20020101_000000_20200101_000000	Product: RA2_FGD_2PNPDE20090415_015414_000044902078_00117_37245_5080.N1

DSD: SET_HARMONIC_COEFF PCF_RA2_FGD_2P	Filename: MWR_LSF_AXVIEC20020313_172218_20020101_000000_20200101_000000	Product: RA2_FGD_2PNPDE20090415_015414_000044902078_00117.
DSD: SLOPE_MODEL_MAP_1 PCF_RA2_FGD_2P	Filename: RA2_SSB_AXVIEC20051129_111810_20020101_000000_20200101_000000	Product: RA2_FGD_2PNPDE20090415_015414_000044902078_00117_37245_5080.N1
DSD: SLOPE_MODEL_MAP_2 PCF_RA2_FGD_2P	Filename: RA2_DIP_AXVIEC20020122_134206_20020101_000000_20200101_000000	Product: RA2_FGD_2PNPDE20090415_015414_000044902078_00117_37245_5080.N1
DSD: SOLAR_ACTIVITY_INDEX_PREDICT PCF_RA2_FGD_2P	Filename:	Product: RA2_FGD_2PNPDE20090415_015414_000044902078_00117_37245_5080.N1
DSD: TIDAL_LOADING_HARMONIC_COEF PCF_RA2_FGD_2P	Filename: RA2_MET_AXVIEC20020204_073357_20020101_000000_20200101_000000	Product: RA2_FGD_2PNPDE20090415_015414_000044902078_00117_37245_5080.N1
DSD: ATTITUDE_DATA PCF_RA2_FGD_2P	Filename: RA2_IFF_AXVIEC20090326_133847_20090326_000000_20100101_000000	Product: RA2_FGD_2PNPDE20090415_030831_000062152078_00118_37246_5311.N1
DSD: DORIS_IONO PCF_RA2_FGD_2P	Filename: RA2_MW__1PNPDE20090415_030831_000062152078_00118_37246_5310.N1	Product: RA2_FGD_2PNPDE20090415_030831_000062152078_00118_37246_5311.N1
DSD: GEOID_MAP PCF_RA2_FGD_2P	Filename: RA2_CST_AXVIEC20020621_135858_20020101_000000_20200101_000000	Product: RA2_FGD_2PNPDE20090415_030831_000062152078_00118_37246_5311.N1
DSD: ICE1_SEA_ICE_SYSTEM_FILE PCF_RA2_FGD_2P	Filename: RA2_CON_AXVIEC20070723_131547_20060621_132015_20200101_000000	Product: RA2_FGD_2PNPDE20090415_030831_000062152078_00118_37246_5311.N1
DSD: IONOSPHERIC_COEFFICIENTS PCF_RA2_FGD_2P	Filename: MWR_CHD_AXVIEC20061013_132356_20020101_000000_20200101_000000	Product: RA2_FGD_2PNPDE20090415_030831_000062152078_00118_37246_5311.N1
DSD: MEAN_SEA_SURFACE_MAP PCF_RA2_FGD_2P	Filename: RA2_SOI_AXVIEC20051003_170000_20020101_000000_20200101_000000	Product: RA2_FGD_2PNPDE20090415_030831_000062152078_00118_37246_5311.N1
DSD: METEO_GRID_POINTS_ALTITUDE PCF_RA2_FGD_2P	Filename:	Product: RA2_FGD_2PNPDE20090415_030831_000062152078_00118_37246_5311.N1
DSD: MODIFIED_DIP_MAP PCF_RA2_FGD_2P	Filename: MWR_CON_AXVIEC20040810_145011_20020101_000000_20200101_000000	Product: RA2_FGD_2PNPDE20090415_030831_000062152078_00118_37246_5311.N1
DSD: MWR_CHARACTERISATION_COEFF PCF_RA2_FGD_2P	Filename: RA2_SOL_AXVIEC20090317_182707_20020101_000000_20100301_000000	Product: RA2_FGD_2PNPDE20090415_030831_000062152078_00118_37246_5311.N1
DSD: OCEAN_DEPTH_LAND_ELEVATION PCF_RA2_FGD_2P	Filename: RA2_ICT_AXVIEC20060921_070730_20020101_000000_20200101_000000	Product: RA2_FGD_2PNPDE20090415_030831_000062152078_00118_37246_5311.N1
DSD: OCEAN_ICE2_SYSTEM_FILE PCF_RA2_FGD_2P	Filename:	Product: RA2_FGD_2PNPDE20090415_030831_000062152078_00118_37246_5311.N1
DSD: OCEAN_TIDE_HARMONIC_COEF PCF_RA2_FGD_2P	Filename:	Product: RA2_FGD_2PNPDE20090415_030831_000062152078_00118_37246_5311.N1
DSD: OCEAN_TIDE_ORTHOWEIGHTS PCF_RA2_FGD_2P	Filename:	Product: RA2_FGD_2PNPDE20090415_030831_000062152078_00118_37246_5311.N1
DSD: PLATFORM_DATA PCF_RA2_FGD_2P	Filename: RA2_USO_AXVIEC20070618_133225_20070620_000000_20200101_000000	Product: RA2_FGD_2PNPDE20090415_030831_000062152078_00118_37246_5311.N1

DSD: POLE_LOCATION_PREDICTED PCF_RA2_FGD_2P	Filename: RA2_PLA_AXVIEC20060331_181823_20020101_000000_20200101_000000	Product: RA2_FGD_2PNPDE20090415_030831_000062152078_00118.
DSD: RA2_CHARACTERISATION_DATA PCF_RA2_FGD_2P	Filename: AUX_ECF_AXNECM20090414_182112_20090415_030000_20090415_150000	Product: RA2_FGD_2PNPDE20090415_030831_000062152078_00118_37246_5311.N1
DSD: RA2_CONFIGURATION_DATA PCF_RA2_FGD_2P	Filename: AUX_ECF_AXNECM20090414_064112_20090414_210000_20090415_090000	Product: RA2_FGD_2PNPDE20090415_030831_000062152078_00118_37246_5311.N1
DSD: RA2_CONSTANT_DATA PCF_RA2_FGD_2P	Filename:	Product: RA2_FGD_2PNPDE20090415_030831_000062152078_00118_37246_5311.N1
DSD: RA2_SURFACE_TYPE_DATA PCF_RA2_FGD_2P	Filename: RA2_POL_AXVIEC20090409_110358_20020101_000000_20090509_235959	Product: RA2_FGD_2PNPDE20090415_030831_000062152078_00118_37246_5311.N1
DSD: RA2_USO_DATA PCF_RA2_FGD_2P	Filename: DOR_NAV_0PNPDE20090415_030315_000060572078_00118_37246_7755.N1	Product: RA2_FGD_2PNPDE20090415_030831_000062152078_00118_37246_5311.N1
DSD: SEA_STATE_BIAS_DATA PCF_RA2_FGD_2P	Filename: RA2_CHD_AXVIEC20060913_074707_20020101_000000_20200101_000000	Product: RA2_FGD_2PNPDE20090415_030831_000062152078_00118_37246_5311.N1
DSD: SET_HARMONIC_COEFF PCF_RA2_FGD_2P	Filename: MWR_LSF_AXVIEC20020313_172218_20020101_000000_20200101_000000	Product: RA2_FGD_2PNPDE20090415_030831_000062152078_00118_37246_5311.N1
DSD: SLOPE_MODEL_MAP_1 PCF_RA2_FGD_2P	Filename: RA2_SSB_AXVIEC20051129_111810_20020101_000000_20200101_000000	Product: RA2_FGD_2PNPDE20090415_030831_000062152078_00118_37246_5311.N1
DSD: SLOPE_MODEL_MAP_2 PCF_RA2_FGD_2P	Filename: RA2_DIP_AXVIEC20020122_134206_20020101_000000_20200101_000000	Product: RA2_FGD_2PNPDE20090415_030831_000062152078_00118_37246_5311.N1
DSD: SOLAR_ACTIVITY_INDEX_PREDICT PCF_RA2_FGD_2P	Filename:	Product: RA2_FGD_2PNPDE20090415_030831_000062152078_00118_37246_5311.N1
DSD: TIDAL_LOADING_HARMONIC_COEF PCF_RA2_FGD_2P	Filename: RA2_MET_AXVIEC20020204_073357_20020101_000000_20200101_000000	Product: RA2_FGD_2PNPDE20090415_030831_000062152078_00118_37246_5311.N1
DSD: DORIS_IONO PCF_RA2_FGD_2P	Filename: RA2_MW__1PNPDE20090415_045134_000060432078_00119_37247_5518.N1	Product: RA2_FGD_2PNPDE20090415_045134_000060432078_00119_37247_5519.N1
DSD: METEO_GRID_POINTS_ALTITUDE PCF_RA2_FGD_2P	Filename:	Product: RA2_FGD_2PNPDE20090415_045134_000060432078_00119_37247_5519.N1
DSD: MWR_CONFIGURATION_DATA PCF_RA2_FGD_2P	Filename: AUX_ECF_AXNECM20090415_062112_20090415_090000_20090415_210000	Product: RA2_FGD_2PNPDE20090415_045134_000060432078_00119_37247_5519.N1
DSD: OCEAN_ICE2_SYSTEM_FILE PCF_RA2_FGD_2P	Filename:	Product: RA2_FGD_2PNPDE20090415_045134_000060432078_00119_37247_5519.N1
DSD: OCEAN_TIDE_HARMONIC_COEF PCF_RA2_FGD_2P	Filename:	Product: RA2_FGD_2PNPDE20090415_045134_000060432078_00119_37247_5519.N1
DSD: OCEAN_TIDE_ORTHOWEIGHTS PCF_RA2_FGD_2P	Filename:	Product: RA2_FGD_2PNPDE20090415_045134_000060432078_00119_37247_5519.N1
DSD: RA2_CHARACTERISATION_DATA PCF_RA2_FGD_2P	Filename: AUX_ECF_AXNECM20090414_182112_20090415_030000_20090415_150000	Product: RA2_FGD_2PNPDE20090415_045134_000060432078_00119_37247_5519.N1

DSD: RA2_CONFIGURATION_DATA PCF_RA2_FGD_2P	Filename: AUX_ECF_AXNECM20090414_064112_20090414_210000_20090415_090000	Product: RA2_FGD_2PNPDE20090415_045134_000060432078_00119.
DSD: RA2_CONSTANT_DATA PCF_RA2_FGD_2P	Filename:	Product: RA2_FGD_2PNPDE20090415_045134_000060432078_00119_37247_5519.N1
DSD: RA2_USO_DATA PCF_RA2_FGD_2P	Filename: DOR_NAV_0PNPDE20090415_044930_000057382078_00119_37247_7756.N1	Product: RA2_FGD_2PNPDE20090415_045134_000060432078_00119_37247_5519.N1
DSD: SOLAR_ACTIVITY_INDEX_PREDICT PCF_RA2_FGD_2P	Filename:	Product: RA2_FGD_2PNPDE20090415_045134_000060432078_00119_37247_5519.N1
DSD: DORIS_IONO PCF_RA2_FGD_2P	Filename: RA2_MW__1PNPDK20090415_063145_000040582078_00120_37248_3394.N1	Product: RA2_FGD_2PNPDK20090415_063145_000040582078_00120_37248_3395.N1
DSD: METEO_GRID_POINTS_ALTITUDE PCF_RA2_FGD_2P	Filename:	Product: RA2_FGD_2PNPDK20090415_063145_000040582078_00120_37248_3395.N1
DSD: MWR_CONFIGURATION_DATA PCF_RA2_FGD_2P	Filename: AUX_ECF_AXNECM20090415_062112_20090415_090000_20090415_210000	Product: RA2_FGD_2PNPDK20090415_063145_000040582078_00120_37248_3395.N1
DSD: OCEAN_ICE2_SYSTEM_FILE PCF_RA2_FGD_2P	Filename:	Product: RA2_FGD_2PNPDK20090415_063145_000040582078_00120_37248_3395.N1
DSD: OCEAN_TIDE_HARMONIC_COEF PCF_RA2_FGD_2P	Filename:	Product: RA2_FGD_2PNPDK20090415_063145_000040582078_00120_37248_3395.N1
DSD: OCEAN_TIDE_ORTHOWEIGHTS PCF_RA2_FGD_2P	Filename:	Product: RA2_FGD_2PNPDK20090415_063145_000040582078_00120_37248_3395.N1
DSD: RA2_CHARACTERISATION_DATA PCF_RA2_FGD_2P	Filename: AUX_ECF_AXNECM20090414_182112_20090415_030000_20090415_150000	Product: RA2_FGD_2PNPDK20090415_063145_000040582078_00120_37248_3395.N1
DSD: RA2_CONFIGURATION_DATA PCF_RA2_FGD_2P	Filename: AUX_ECF_AXNECM20090414_064112_20090414_210000_20090415_090000	Product: RA2_FGD_2PNPDK20090415_063145_000040582078_00120_37248_3395.N1
DSD: RA2_CONSTANT_DATA PCF_RA2_FGD_2P	Filename:	Product: RA2_FGD_2PNPDK20090415_063145_000040582078_00120_37248_3395.N1
DSD: RA2_USO_DATA PCF_RA2_FGD_2P	Filename: DOR_NAV_0PNPDK20090415_063027_000035072078_00120_37248_9775.N1	Product: RA2_FGD_2PNPDK20090415_063145_000040582078_00120_37248_3395.N1
DSD: SOLAR_ACTIVITY_INDEX_PREDICT PCF_RA2_FGD_2P	Filename:	Product: RA2_FGD_2PNPDK20090415_063145_000040582078_00120_37248_3395.N1
DSD: DORIS_IONO PCF_RA2_FGD_2P	Filename: RA2_MW__1PNPDK20090415_073851_000061482078_00121_37249_3533.N1	Product: RA2_FGD_2PNPDK20090415_073851_000061482078_00121_37249_3534.N1
DSD: DORIS_IONO PCF_RA2_FGD_2P	Filename: RA2_MW__1PNPDK20090415_073851_000061482078_00121_37249_3686.N1	Product: RA2_FGD_2PNPDK20090415_073851_000061482078_00121_37249_3687.N1
DSD: METEO_GRID_POINTS_ALTITUDE PCF_RA2_FGD_2P	Filename:	Product: RA2_FGD_2PNPDK20090415_073851_000061482078_00121_37249_3534.N1
DSD: METEO_GRID_POINTS_ALTITUDE PCF_RA2_FGD_2P	Filename:	Product: RA2_FGD_2PNPDK20090415_073851_000061482078_00121_37249_3687.N1

DSD: MWR_CONFIGURATION_DATA PCF_RA2_FGD_2P	Filename: AUX_ECF_AXNECM20090415_062112_20090415_090000_20090415_210000	Product: RA2_FGD_2PNPDK20090415_073851_000061482078_00121_
DSD: MWR_CONFIGURATION_DATA PCF_RA2_FGD_2P	Filename: AUX_ECF_AXNECM20090415_062112_20090415_090000_20090415_210000	Product: RA2_FGD_2PNPDK20090415_073851_000061482078_00121_37249_3687.N1
DSD: OCEAN_ICE2_SYSTEM_FILE PCF_RA2_FGD_2P	Filename:	Product: RA2_FGD_2PNPDK20090415_073851_000061482078_00121_37249_3534.N1
DSD: OCEAN_ICE2_SYSTEM_FILE PCF_RA2_FGD_2P	Filename:	Product: RA2_FGD_2PNPDK20090415_073851_000061482078_00121_37249_3687.N1
DSD: OCEAN_TIDE_HARMONIC_COEF PCF_RA2_FGD_2P	Filename:	Product: RA2_FGD_2PNPDK20090415_073851_000061482078_00121_37249_3534.N1
DSD: OCEAN_TIDE_HARMONIC_COEF PCF_RA2_FGD_2P	Filename:	Product: RA2_FGD_2PNPDK20090415_073851_000061482078_00121_37249_3687.N1
DSD: OCEAN_TIDE_ORTHOWEIGHTS PCF_RA2_FGD_2P	Filename:	Product: RA2_FGD_2PNPDK20090415_073851_000061482078_00121_37249_3534.N1
DSD: OCEAN_TIDE_ORTHOWEIGHTS PCF_RA2_FGD_2P	Filename:	Product: RA2_FGD_2PNPDK20090415_073851_000061482078_00121_37249_3687.N1
DSD: RA2_CHARACTERISATION_DATA PCF_RA2_FGD_2P	Filename: AUX_ECF_AXNECM20090414_182112_20090415_030000_20090415_150000	Product: RA2_FGD_2PNPDK20090415_073851_000061482078_00121_37249_3534.N1
DSD: RA2_CHARACTERISATION_DATA PCF_RA2_FGD_2P	Filename: AUX_ECF_AXNECM20090414_182112_20090415_030000_20090415_150000	Product: RA2_FGD_2PNPDK20090415_073851_000061482078_00121_37249_3687.N1
DSD: RA2_CONFIGURATION_DATA PCF_RA2_FGD_2P	Filename: AUX_ECF_AXNECM20090414_064112_20090414_210000_20090415_090000	Product: RA2_FGD_2PNPDK20090415_073851_000061482078_00121_37249_3534.N1
DSD: RA2_CONFIGURATION_DATA PCF_RA2_FGD_2P	Filename: AUX_ECF_AXNECM20090414_064112_20090414_210000_20090415_090000	Product: RA2_FGD_2PNPDK20090415_073851_000061482078_00121_37249_3687.N1
DSD: RA2_CONSTANT_DATA PCF_RA2_FGD_2P	Filename:	Product: RA2_FGD_2PNPDK20090415_073851_000061482078_00121_37249_3534.N1
DSD: RA2_CONSTANT_DATA PCF_RA2_FGD_2P	Filename:	Product: RA2_FGD_2PNPDK20090415_073851_000061482078_00121_37249_3687.N1
DSD: RA2_USO_DATA PCF_RA2_FGD_2P	Filename: DOR_NAV_0PNPDK20090415_073413_000060572078_00121_37249_9776.N1	Product: RA2_FGD_2PNPDK20090415_073851_000061482078_00121_37249_3687.N1
DSD: SOLAR_ACTIVITY_INDEX_PREDICT PCF_RA2_FGD_2P	Filename:	Product: RA2_FGD_2PNPDK20090415_073851_000061482078_00121_37249_3534.N1
DSD: SOLAR_ACTIVITY_INDEX_PREDICT PCF_RA2_FGD_2P	Filename:	Product: RA2_FGD_2PNPDK20090415_073851_000061482078_00121_37249_3687.N1
DSD: DORIS_IONO PCF_RA2_FGD_2P	Filename: RA2_MW__1PNPDK20090415_092036_000059982078_00122_37250_3681.N1	Product: RA2_FGD_2PNPDK20090415_092036_000059982078_00122_37250_3682.N1
DSD: DORIS_IONO PCF_RA2_FGD_2P	Filename: RA2_MW__1PNPDK20090415_092036_000059982078_00122_37250_3741.N1	Product: RA2_FGD_2PNPDK20090415_092036_000059982078_00122_37250_3742.N1

DSD: METEO_GRID_POINTS_ALTITUDE PCF_RA2_FGD_2P	Filename:	Product: RA2_FGD_2PNPDK20090415_092036_000059982078_00122_
DSD: METEO_GRID_POINTS_ALTITUDE PCF_RA2_FGD_2P	Filename:	Product: RA2_FGD_2PNPDK20090415_092036_000059982078_00122_37250_3742.N1
DSD: MWR_CONFIGURATION_DATA PCF_RA2_FGD_2P	Filename: AUX_ECF_AXNECM20090415_064111_20090415_150000_20090416_030000	Product: RA2_FGD_2PNPDK20090415_092036_000059982078_00122_37250_3682.N1
DSD: MWR_CONFIGURATION_DATA PCF_RA2_FGD_2P	Filename: AUX_ECF_AXNECM20090415_064111_20090415_150000_20090416_030000	Product: RA2_FGD_2PNPDK20090415_092036_000059982078_00122_37250_3742.N1
DSD: OCEAN_ICE2_SYSTEM_FILE PCF_RA2_FGD_2P	Filename:	Product: RA2_FGD_2PNPDK20090415_092036_000059982078_00122_37250_3682.N1
DSD: OCEAN_ICE2_SYSTEM_FILE PCF_RA2_FGD_2P	Filename:	Product: RA2_FGD_2PNPDK20090415_092036_000059982078_00122_37250_3742.N1
DSD: OCEAN_TIDE_HARMONIC_COEF PCF_RA2_FGD_2P	Filename:	Product: RA2_FGD_2PNPDK20090415_092036_000059982078_00122_37250_3682.N1
DSD: OCEAN_TIDE_HARMONIC_COEF PCF_RA2_FGD_2P	Filename:	Product: RA2_FGD_2PNPDK20090415_092036_000059982078_00122_37250_3742.N1
DSD: OCEAN_TIDE_ORTHOWEIGHTS PCF_RA2_FGD_2P	Filename:	Product: RA2_FGD_2PNPDK20090415_092036_000059982078_00122_37250_3682.N1
DSD: OCEAN_TIDE_ORTHOWEIGHTS PCF_RA2_FGD_2P	Filename:	Product: RA2_FGD_2PNPDK20090415_092036_000059982078_00122_37250_3742.N1
DSD: RA2_CHARACTERISATION_DATA PCF_RA2_FGD_2P	Filename: AUX_ECF_AXNECM20090415_062112_20090415_090000_20090415_210000	Product: RA2_FGD_2PNPDK20090415_092036_000059982078_00122_37250_3682.N1
DSD: RA2_CHARACTERISATION_DATA PCF_RA2_FGD_2P	Filename: AUX_ECF_AXNECM20090415_062112_20090415_090000_20090415_210000	Product: RA2_FGD_2PNPDK20090415_092036_000059982078_00122_37250_3742.N1
DSD: RA2_CONFIGURATION_DATA PCF_RA2_FGD_2P	Filename: AUX_ECF_AXNECM20090414_182112_20090415_030000_20090415_150000	Product: RA2_FGD_2PNPDK20090415_092036_000059982078_00122_37250_3682.N1
DSD: RA2_CONFIGURATION_DATA PCF_RA2_FGD_2P	Filename: AUX_ECF_AXNECM20090414_182112_20090415_030000_20090415_150000	Product: RA2_FGD_2PNPDK20090415_092036_000059982078_00122_37250_3742.N1
DSD: RA2_CONSTANT_DATA PCF_RA2_FGD_2P	Filename:	Product: RA2_FGD_2PNPDK20090415_092036_000059982078_00122_37250_3682.N1
DSD: RA2_CONSTANT_DATA PCF_RA2_FGD_2P	Filename:	Product: RA2_FGD_2PNPDK20090415_092036_000059982078_00122_37250_3742.N1
DSD: RA2_USO_DATA PCF_RA2_FGD_2P	Filename: DOR_NAV_0PNPDK20090415_092029_000054192078_00122_37250_9777.N1	Product: RA2_FGD_2PNPDK20090415_092036_000059982078_00122_37250_3742.N1
DSD: SOLAR_ACTIVITY_INDEX_PREDICT PCF_RA2_FGD_2P	Filename:	Product: RA2_FGD_2PNPDK20090415_092036_000059982078_00122_37250_3682.N1
DSD: SOLAR_ACTIVITY_INDEX_PREDICT PCF_RA2_FGD_2P	Filename:	Product: RA2_FGD_2PNPDK20090415_092036_000059982078_00122_37250_3742.N1

DSD: DORIS_IONO PCF_RA2_FGD_2P	Filename: RA2_MW__1PNPDK20090415_105951_000060062078_00123_37251_3816.N1	Product: RA2_FGD_2PNPDK20090415_105951_000060062078_00123.
DSD: METEO_GRID_POINTS_ALTITUDE PCF_RA2_FGD_2P	Filename:	Product: RA2_FGD_2PNPDK20090415_105951_000060062078_00123_37251_3817.N1
DSD: MWR_CONFIGURATION_DATA PCF_RA2_FGD_2P	Filename: AUX_ECF_AXNECM20090415_064111_20090415_150000_20090416_030000	Product: RA2_FGD_2PNPDK20090415_105951_000060062078_00123_37251_3817.N1
DSD: OCEAN_ICE2_SYSTEM_FILE PCF_RA2_FGD_2P	Filename:	Product: RA2_FGD_2PNPDK20090415_105951_000060062078_00123_37251_3817.N1
DSD: OCEAN_TIDE_HARMONIC_COEF PCF_RA2_FGD_2P	Filename:	Product: RA2_FGD_2PNPDK20090415_105951_000060062078_00123_37251_3817.N1
DSD: OCEAN_TIDE_ORTHOWEIGHTS PCF_RA2_FGD_2P	Filename:	Product: RA2_FGD_2PNPDK20090415_105951_000060062078_00123_37251_3817.N1
DSD: RA2_CHARACTERISATION_DATA PCF_RA2_FGD_2P	Filename: AUX_ECF_AXNECM20090415_062112_20090415_090000_20090415_210000	Product: RA2_FGD_2PNPDK20090415_105951_000060062078_00123_37251_3817.N1
DSD: RA2_CONFIGURATION_DATA PCF_RA2_FGD_2P	Filename: AUX_ECF_AXNECM20090414_182112_20090415_030000_20090415_150000	Product: RA2_FGD_2PNPDK20090415_105951_000060062078_00123_37251_3817.N1
DSD: RA2_CONSTANT_DATA PCF_RA2_FGD_2P	Filename:	Product: RA2_FGD_2PNPDK20090415_105951_000060062078_00123_37251_3817.N1
DSD: RA2_USO_DATA PCF_RA2_FGD_2P	Filename: DOR_NAV_0PNPDK20090415_105607_000057382078_00123_37251_9778.N1	Product: RA2_FGD_2PNPDK20090415_105951_000060062078_00123_37251_3817.N1
DSD: SOLAR_ACTIVITY_INDEX_PREDICT PCF_RA2_FGD_2P	Filename:	Product: RA2_FGD_2PNPDK20090415_105951_000060062078_00123_37251_3817.N1
DSD: DORIS_IONO PCF_RA2_FGD_2P	Filename: RA2_MW__1PNPDK20090415_123919_000060272078_00124_37252_3966.N1	Product: RA2_FGD_2PNPDK20090415_123919_000060272078_00124_37252_3967.N1
DSD: METEO_GRID_POINTS_ALTITUDE PCF_RA2_FGD_2P	Filename:	Product: RA2_FGD_2PNPDK20090415_123919_000060272078_00124_37252_3967.N1
DSD: MWR_CONFIGURATION_DATA PCF_RA2_FGD_2P	Filename: AUX_ECF_AXNECM20090415_064111_20090415_150000_20090416_030000	Product: RA2_FGD_2PNPDK20090415_123919_000060272078_00124_37252_3967.N1
DSD: OCEAN_ICE2_SYSTEM_FILE PCF_RA2_FGD_2P	Filename:	Product: RA2_FGD_2PNPDK20090415_123919_000060272078_00124_37252_3967.N1
DSD: OCEAN_TIDE_HARMONIC_COEF PCF_RA2_FGD_2P	Filename:	Product: RA2_FGD_2PNPDK20090415_123919_000060272078_00124_37252_3967.N1
DSD: OCEAN_TIDE_ORTHOWEIGHTS PCF_RA2_FGD_2P	Filename:	Product: RA2_FGD_2PNPDK20090415_123919_000060272078_00124_37252_3967.N1
DSD: RA2_CHARACTERISATION_DATA PCF_RA2_FGD_2P	Filename: AUX_ECF_AXNECM20090415_062112_20090415_090000_20090415_210000	Product: RA2_FGD_2PNPDK20090415_123919_000060272078_00124_37252_3967.N1
DSD: RA2_CONFIGURATION_DATA PCF_RA2_FGD_2P	Filename: AUX_ECF_AXNECM20090414_182112_20090415_030000_20090415_150000	Product: RA2_FGD_2PNPDK20090415_123919_000060272078_00124_37252_3967.N1

DSD: RA2_CONSTANT_DATA PCF_RA2_FGD_2P	Filename:	Product: RA2_FGD_2PNPDK20090415_123919_000060272078_00124_
DSD: RA2_USO_DATA PCF_RA2_FGD_2P	Filename: DOR_NAV_0PNPDK20090415_123704_000057382078_00124_37252_9779.N1	Product: RA2_FGD_2PNPDK20090415_123919_000060272078_00124_37252_3967.N1
DSD: SOLAR_ACTIVITY_INDEX_PREDICT PCF_RA2_FGD_2P	Filename:	Product: RA2_FGD_2PNPDK20090415_123919_000060272078_00124_37252_3967.N1
DSD: DORIS_IONO PCF_RA2_FGD_2P	Filename: RA2_MW__1PNPDK20090415_141903_000049632078_00125_37253_4076.N1	Product: RA2_FGD_2PNPDK20090415_141903_000049632078_00125_37253_4077.N1
DSD: DORIS_IONO PCF_RA2_FGD_2P	Filename: RA2_MW__1PNPDK20090415_141903_000049632078_00125_37253_4109.N1	Product: RA2_FGD_2PNPDK20090415_141903_000049632078_00125_37253_4110.N1
DSD: METEO_GRID_POINTS_ALTITUDE PCF_RA2_FGD_2P	Filename:	Product: RA2_FGD_2PNPDK20090415_141903_000049632078_00125_37253_4077.N1
DSD: METEO_GRID_POINTS_ALTITUDE PCF_RA2_FGD_2P	Filename:	Product: RA2_FGD_2PNPDK20090415_141903_000049632078_00125_37253_4110.N1
DSD: MWR_CONFIGURATION_DATA PCF_RA2_FGD_2P	Filename: AUX_ECF_AXNECM20090415_064111_20090415_150000_20090416_030000	Product: RA2_FGD_2PNPDK20090415_141903_000049632078_00125_37253_4077.N1
DSD: MWR_CONFIGURATION_DATA PCF_RA2_FGD_2P	Filename: AUX_ECF_AXNECM20090415_064111_20090415_150000_20090416_030000	Product: RA2_FGD_2PNPDK20090415_141903_000049632078_00125_37253_4110.N1
DSD: OCEAN_ICE2_SYSTEM_FILE PCF_RA2_FGD_2P	Filename:	Product: RA2_FGD_2PNPDK20090415_141903_000049632078_00125_37253_4077.N1
DSD: OCEAN_ICE2_SYSTEM_FILE PCF_RA2_FGD_2P	Filename:	Product: RA2_FGD_2PNPDK20090415_141903_000049632078_00125_37253_4110.N1
DSD: OCEAN_TIDE_HARMONIC_COEF PCF_RA2_FGD_2P	Filename:	Product: RA2_FGD_2PNPDK20090415_141903_000049632078_00125_37253_4077.N1
DSD: OCEAN_TIDE_HARMONIC_COEF PCF_RA2_FGD_2P	Filename:	Product: RA2_FGD_2PNPDK20090415_141903_000049632078_00125_37253_4110.N1
DSD: OCEAN_TIDE_ORTHOWEIGHTS PCF_RA2_FGD_2P	Filename:	Product: RA2_FGD_2PNPDK20090415_141903_000049632078_00125_37253_4077.N1
DSD: OCEAN_TIDE_ORTHOWEIGHTS PCF_RA2_FGD_2P	Filename:	Product: RA2_FGD_2PNPDK20090415_141903_000049632078_00125_37253_4110.N1
DSD: RA2_CHARACTERISATION_DATA PCF_RA2_FGD_2P	Filename: AUX_ECF_AXNECM20090415_062112_20090415_090000_20090415_210000	Product: RA2_FGD_2PNPDK20090415_141903_000049632078_00125_37253_4077.N1
DSD: RA2_CHARACTERISATION_DATA PCF_RA2_FGD_2P	Filename: AUX_ECF_AXNECM20090415_062112_20090415_090000_20090415_210000	Product: RA2_FGD_2PNPDK20090415_141903_000049632078_00125_37253_4110.N1
DSD: RA2_CONFIGURATION_DATA PCF_RA2_FGD_2P	Filename: AUX_ECF_AXNECM20090414_182112_20090415_030000_20090415_150000	Product: RA2_FGD_2PNPDK20090415_141903_000049632078_00125_37253_4077.N1
DSD: RA2_CONFIGURATION_DATA PCF_RA2_FGD_2P	Filename: AUX_ECF_AXNECM20090414_182112_20090415_030000_20090415_150000	Product: RA2_FGD_2PNPDK20090415_141903_000049632078_00125_37253_4110.N1

DSD: RA2_CONSTANT_DATA PCF_RA2_FGD_2P	Filename:	Product: RA2_FGD_2PNPDK20090415_141903_000049632078_00125_
DSD: RA2_CONSTANT_DATA PCF_RA2_FGD_2P	Filename:	Product: RA2_FGD_2PNPDK20090415_141903_000049632078_00125_37253_4110.N1
DSD: RA2_USO_DATA PCF_RA2_FGD_2P	Filename: DOR_NAV_0PNPDK20090415_141801_000054192078_00125_37253_9780.N1	Product: RA2_FGD_2PNPDK20090415_141903_000049632078_00125_37253_4110.N1
DSD: SOLAR_ACTIVITY_INDEX_PREDICT PCF_RA2_FGD_2P	Filename:	Product: RA2_FGD_2PNPDK20090415_141903_000049632078_00125_37253_4077.N1
DSD: SOLAR_ACTIVITY_INDEX_PREDICT PCF_RA2_FGD_2P	Filename:	Product: RA2_FGD_2PNPDK20090415_141903_000049632078_00125_37253_4110.N1
DSD: DORIS_IONO PCF_RA2_FGD_2P	Filename: RA2_MW__1PNPDK20090415_154611_000006302078_00126_37254_4079.N1	Product: RA2_FGD_2PNPDK20090415_154611_000006302078_00126_37254_4080.N1
DSD: METEO_GRID_POINTS_ALTITUDE PCF_RA2_FGD_2P	Filename:	Product: RA2_FGD_2PNPDK20090415_154611_000006302078_00126_37254_4080.N1
DSD: MWR_CONFIGURATION_DATA PCF_RA2_FGD_2P	Filename: AUX_ECF_AXNECM20090415_064111_20090415_210000_20090416_090000	Product: RA2_FGD_2PNPDK20090415_154611_000006302078_00126_37254_4080.N1
DSD: OCEAN_ICE2_SYSTEM_FILE PCF_RA2_FGD_2P	Filename:	Product: RA2_FGD_2PNPDK20090415_154611_000006302078_00126_37254_4080.N1
DSD: OCEAN_TIDE_HARMONIC_COEF PCF_RA2_FGD_2P	Filename:	Product: RA2_FGD_2PNPDK20090415_154611_000006302078_00126_37254_4080.N1
DSD: OCEAN_TIDE_ORTHOWEIGHTS PCF_RA2_FGD_2P	Filename:	Product: RA2_FGD_2PNPDK20090415_154611_000006302078_00126_37254_4080.N1
DSD: RA2_CHARACTERISATION_DATA PCF_RA2_FGD_2P	Filename: AUX_ECF_AXNECM20090415_064111_20090415_150000_20090416_030000	Product: RA2_FGD_2PNPDK20090415_154611_000006302078_00126_37254_4080.N1
DSD: RA2_CONFIGURATION_DATA PCF_RA2_FGD_2P	Filename: AUX_ECF_AXNECM20090415_062112_20090415_090000_20090415_210000	Product: RA2_FGD_2PNPDK20090415_154611_000006302078_00126_37254_4080.N1
DSD: RA2_CONSTANT_DATA PCF_RA2_FGD_2P	Filename:	Product: RA2_FGD_2PNPDK20090415_154611_000006302078_00126_37254_4080.N1
DSD: SOLAR_ACTIVITY_INDEX_PREDICT PCF_RA2_FGD_2P	Filename:	Product: RA2_FGD_2PNPDK20090415_154611_000006302078_00126_37254_4080.N1
DSD: DORIS_IONO PCF_RA2_FGD_2P	Filename: RA2_MW__1PNPDK20090415_154611_000006302078_00126_37254_4106.N1	Product: RA2_FGD_2PNPDK20090415_154611_000006302078_00126_37254_4107.N1
DSD: METEO_GRID_POINTS_ALTITUDE PCF_RA2_FGD_2P	Filename:	Product: RA2_FGD_2PNPDK20090415_154611_000006302078_00126_37254_4107.N1
DSD: MWR_CONFIGURATION_DATA PCF_RA2_FGD_2P	Filename: AUX_ECF_AXNECM20090415_064111_20090415_210000_20090416_090000	Product: RA2_FGD_2PNPDK20090415_154611_000006302078_00126_37254_4107.N1
DSD: OCEAN_ICE2_SYSTEM_FILE PCF_RA2_FGD_2P	Filename:	Product: RA2_FGD_2PNPDK20090415_154611_000006302078_00126_37254_4107.N1

DSD: OCEAN_TIDE_HARMONIC_COEF PCF_RA2_FGD_2P	Filename:	Product: RA2_FGD_2PNPDK20090415_154611_00006302078_00126_
DSD: OCEAN_TIDE_ORTHOWEIGHTS PCF_RA2_FGD_2P	Filename:	Product: RA2_FGD_2PNPDK20090415_154611_00006302078_00126_37254_4107.N1
DSD: RA2_CHARACTERISATION_DATA PCF_RA2_FGD_2P	Filename: AUX_ECF_AXNECM20090415_064111_20090415_150000_20090416_030000	Product: RA2_FGD_2PNPDK20090415_154611_00006302078_00126_37254_4107.N1
DSD: RA2_CONFIGURATION_DATA PCF_RA2_FGD_2P	Filename: AUX_ECF_AXNECM20090415_062112_20090415_090000_20090415_210000	Product: RA2_FGD_2PNPDK20090415_154611_00006302078_00126_37254_4107.N1
DSD: RA2_CONSTANT_DATA PCF_RA2_FGD_2P	Filename:	Product: RA2_FGD_2PNPDK20090415_154611_00006302078_00126_37254_4107.N1
DSD: RA2_USO_DATA PCF_RA2_FGD_2P	Filename: DOR_NAV_0PNPDK20090415_141801_000054192078_00125_37253_9780.N1	Product: RA2_FGD_2PNPDK20090415_154611_00006302078_00126_37254_4107.N1
DSD: SOLAR_ACTIVITY_INDEX_PREDICT PCF_RA2_FGD_2P	Filename:	Product: RA2_FGD_2PNPDK20090415_154611_00006302078_00126_37254_4107.N1
DSD: DORIS_IONO PCF_RA2_FGD_2P	Filename: RA2_MW__1PNPDK20090415_155507_000058272078_00126_37254_4210.N1	Product: RA2_FGD_2PNPDK20090415_155507_000058272078_00126_37254_4211.N1
DSD: DORIS_IONO PCF_RA2_FGD_2P	Filename: RA2_MW__1PNPDK20090415_155507_000058272078_00126_37254_5334.N1	Product: RA2_FGD_2PNPDK20090415_155507_000058272078_00126_37254_5335.N1
DSD: METEO_GRID_POINTS_ALTITUDE PCF_RA2_FGD_2P	Filename:	Product: RA2_FGD_2PNPDK20090415_155507_000058272078_00126_37254_4211.N1
DSD: METEO_GRID_POINTS_ALTITUDE PCF_RA2_FGD_2P	Filename:	Product: RA2_FGD_2PNPDK20090415_155507_000058272078_00126_37254_5335.N1
DSD: MWR_CONFIGURATION_DATA PCF_RA2_FGD_2P	Filename: AUX_ECF_AXNECM20090415_064111_20090415_210000_20090416_090000	Product: RA2_FGD_2PNPDK20090415_155507_000058272078_00126_37254_4211.N1
DSD: MWR_CONFIGURATION_DATA PCF_RA2_FGD_2P	Filename: AUX_ECF_AXNECM20090415_064111_20090415_210000_20090416_090000	Product: RA2_FGD_2PNPDK20090415_155507_000058272078_00126_37254_5335.N1
DSD: OCEAN_ICE2_SYSTEM_FILE PCF_RA2_FGD_2P	Filename:	Product: RA2_FGD_2PNPDK20090415_155507_000058272078_00126_37254_4211.N1
DSD: OCEAN_ICE2_SYSTEM_FILE PCF_RA2_FGD_2P	Filename:	Product: RA2_FGD_2PNPDK20090415_155507_000058272078_00126_37254_5335.N1
DSD: OCEAN_TIDE_HARMONIC_COEF PCF_RA2_FGD_2P	Filename:	Product: RA2_FGD_2PNPDK20090415_155507_000058272078_00126_37254_4211.N1
DSD: OCEAN_TIDE_HARMONIC_COEF PCF_RA2_FGD_2P	Filename:	Product: RA2_FGD_2PNPDK20090415_155507_000058272078_00126_37254_5335.N1
DSD: OCEAN_TIDE_ORTHOWEIGHTS PCF_RA2_FGD_2P	Filename:	Product: RA2_FGD_2PNPDK20090415_155507_000058272078_00126_37254_4211.N1
DSD: OCEAN_TIDE_ORTHOWEIGHTS PCF_RA2_FGD_2P	Filename:	Product: RA2_FGD_2PNPDK20090415_155507_000058272078_00126_37254_5335.N1

DSD: RA2_CHARACTERISATION_DATA PCF_RA2_FGD_2P	Filename: AUX_ECF_AXNECM20090415_064111_20090415_150000_20090416_030000	Product: RA2_FGD_2PNPDK20090415_155507_000058272078_00126.
DSD: RA2_CHARACTERISATION_DATA PCF_RA2_FGD_2P	Filename: AUX_ECF_AXNECM20090415_064111_20090415_150000_20090416_030000	Product: RA2_FGD_2PNPDK20090415_155507_000058272078_00126_37254_5335.N1
DSD: RA2_CONFIGURATION_DATA PCF_RA2_FGD_2P	Filename: AUX_ECF_AXNECM20090415_062112_20090415_090000_20090415_210000	Product: RA2_FGD_2PNPDK20090415_155507_000058272078_00126_37254_4211.N1
DSD: RA2_CONFIGURATION_DATA PCF_RA2_FGD_2P	Filename: AUX_ECF_AXNECM20090415_062112_20090415_090000_20090415_210000	Product: RA2_FGD_2PNPDK20090415_155507_000058272078_00126_37254_5335.N1
DSD: RA2_CONSTANT_DATA PCF_RA2_FGD_2P	Filename:	Product: RA2_FGD_2PNPDK20090415_155507_000058272078_00126_37254_4211.N1
DSD: RA2_CONSTANT_DATA PCF_RA2_FGD_2P	Filename:	Product: RA2_FGD_2PNPDK20090415_155507_000058272078_00126_37254_5335.N1
DSD: RA2_USO_DATA PCF_RA2_FGD_2P	Filename: DOR_NAV_0PNPDK20090415_155339_000054192078_00126_37254_9781.N1	Product: RA2_FGD_2PNPDK20090415_155507_000058272078_00126_37254_5335.N1
DSD: SOLAR_ACTIVITY_INDEX_PREDICT PCF_RA2_FGD_2P	Filename:	Product: RA2_FGD_2PNPDK20090415_155507_000058272078_00126_37254_4211.N1
DSD: SOLAR_ACTIVITY_INDEX_PREDICT PCF_RA2_FGD_2P	Filename:	Product: RA2_FGD_2PNPDK20090415_155507_000058272078_00126_37254_5335.N1
DSD: DORIS_IONO PCF_RA2_FGD_2P	Filename: RA2_MW__1PNPDK20090415_173040_000060752078_00127_37255_4316.N1	Product: RA2_FGD_2PNPDK20090415_173040_000060752078_00127_37255_4317.N1
DSD: METEO_GRID_POINTS_ALTITUDE PCF_RA2_FGD_2P	Filename:	Product: RA2_FGD_2PNPDK20090415_173040_000060752078_00127_37255_4317.N1
DSD: MWR_CONFIGURATION_DATA PCF_RA2_FGD_2P	Filename: AUX_ECF_AXNECM20090415_064111_20090415_210000_20090416_090000	Product: RA2_FGD_2PNPDK20090415_173040_000060752078_00127_37255_4317.N1
DSD: OCEAN_ICE2_SYSTEM_FILE PCF_RA2_FGD_2P	Filename:	Product: RA2_FGD_2PNPDK20090415_173040_000060752078_00127_37255_4317.N1
DSD: OCEAN_TIDE_HARMONIC_COEF PCF_RA2_FGD_2P	Filename:	Product: RA2_FGD_2PNPDK20090415_173040_000060752078_00127_37255_4317.N1
DSD: OCEAN_TIDE_ORTHOWEIGHTS PCF_RA2_FGD_2P	Filename:	Product: RA2_FGD_2PNPDK20090415_173040_000060752078_00127_37255_4317.N1
DSD: RA2_CHARACTERISATION_DATA PCF_RA2_FGD_2P	Filename: AUX_ECF_AXNECM20090415_064111_20090415_150000_20090416_030000	Product: RA2_FGD_2PNPDK20090415_173040_000060752078_00127_37255_4317.N1
DSD: RA2_CONFIGURATION_DATA PCF_RA2_FGD_2P	Filename: AUX_ECF_AXNECM20090415_062112_20090415_090000_20090415_210000	Product: RA2_FGD_2PNPDK20090415_173040_000060752078_00127_37255_4317.N1
DSD: RA2_CONSTANT_DATA PCF_RA2_FGD_2P	Filename:	Product: RA2_FGD_2PNPDK20090415_173040_000060752078_00127_37255_4317.N1
DSD: SOLAR_ACTIVITY_INDEX_PREDICT PCF_RA2_FGD_2P	Filename:	Product: RA2_FGD_2PNPDK20090415_173040_000060752078_00127_37255_4317.N1

DSD: DORIS_IONO PCF_RA2_FGD_2P	Filename: RA2_MW__1PNPDK20090415_191059_000061152078_00128_37256_4448.N1	Product: RA2_FGD_2PNPDK20090415_191059_000061152078_00128.
DSD: METEO_GRID_POINTS_ALTITUDE PCF_RA2_FGD_2P	Filename:	Product: RA2_FGD_2PNPDK20090415_191059_000061152078_00128_37256_4449.N1
DSD: MWR_CONFIGURATION_DATA PCF_RA2_FGD_2P	Filename: AUX_ECF_AXNECM20090415_064111_20090415_210000_20090416_090000	Product: RA2_FGD_2PNPDK20090415_191059_000061152078_00128_37256_4449.N1
DSD: OCEAN_ICE2_SYSTEM_FILE PCF_RA2_FGD_2P	Filename:	Product: RA2_FGD_2PNPDK20090415_191059_000061152078_00128_37256_4449.N1
DSD: OCEAN_TIDE_HARMONIC_COEF PCF_RA2_FGD_2P	Filename:	Product: RA2_FGD_2PNPDK20090415_191059_000061152078_00128_37256_4449.N1
DSD: OCEAN_TIDE_ORTHOWEIGHTS PCF_RA2_FGD_2P	Filename:	Product: RA2_FGD_2PNPDK20090415_191059_000061152078_00128_37256_4449.N1
DSD: RA2_CHARACTERISATION_DATA PCF_RA2_FGD_2P	Filename: AUX_ECF_AXNECM20090415_064111_20090415_150000_20090416_030000	Product: RA2_FGD_2PNPDK20090415_191059_000061152078_00128_37256_4449.N1
DSD: RA2_CONFIGURATION_DATA PCF_RA2_FGD_2P	Filename: AUX_ECF_AXNECM20090415_062112_20090415_090000_20090415_210000	Product: RA2_FGD_2PNPDK20090415_191059_000061152078_00128_37256_4449.N1
DSD: RA2_CONSTANT_DATA PCF_RA2_FGD_2P	Filename:	Product: RA2_FGD_2PNPDK20090415_191059_000061152078_00128_37256_4449.N1
DSD: RA2_USO_DATA PCF_RA2_FGD_2P	Filename: DOR_NAV_0PNPDK20090415_191015_000057382078_00128_37256_9783.N1	Product: RA2_FGD_2PNPDK20090415_191059_000061152078_00128_37256_4449.N1
DSD: SOLAR_ACTIVITY_INDEX_PREDICT PCF_RA2_FGD_2P	Filename:	Product: RA2_FGD_2PNPDK20090415_191059_000061152078_00128_37256_4449.N1
DSD: DORIS_IONO PCF_RA2_FGD_2P	Filename: RA2_MW__1PNPDE20090415_205158_000043602078_00129_37257_6004.N1	Product: RA2_FGD_2PNPDE20090415_205158_000043602078_00129_37257_6005.N1
DSD: METEO_GRID_POINTS_ALTITUDE PCF_RA2_FGD_2P	Filename:	Product: RA2_FGD_2PNPDE20090415_205158_000043602078_00129_37257_6005.N1
DSD: MWR_CONFIGURATION_DATA PCF_RA2_FGD_2P	Filename: AUX_ECF_AXNECM20090415_064111_20090415_210000_20090416_090000	Product: RA2_FGD_2PNPDE20090415_205158_000043602078_00129_37257_6005.N1
DSD: OCEAN_ICE2_SYSTEM_FILE PCF_RA2_FGD_2P	Filename:	Product: RA2_FGD_2PNPDE20090415_205158_000043602078_00129_37257_6005.N1
DSD: OCEAN_TIDE_HARMONIC_COEF PCF_RA2_FGD_2P	Filename:	Product: RA2_FGD_2PNPDE20090415_205158_000043602078_00129_37257_6005.N1
DSD: OCEAN_TIDE_ORTHOWEIGHTS PCF_RA2_FGD_2P	Filename:	Product: RA2_FGD_2PNPDE20090415_205158_000043602078_00129_37257_6005.N1
DSD: RA2_CHARACTERISATION_DATA PCF_RA2_FGD_2P	Filename: AUX_ECF_AXNECM20090415_064111_20090415_150000_20090416_030000	Product: RA2_FGD_2PNPDE20090415_205158_000043602078_00129_37257_6005.N1
DSD: RA2_CONFIGURATION_DATA PCF_RA2_FGD_2P	Filename: AUX_ECF_AXNECM20090415_062112_20090415_090000_20090415_210000	Product: RA2_FGD_2PNPDE20090415_205158_000043602078_00129_37257_6005.N1

DSD: RA2_CONSTANT_DATA PCF_RA2_FGD_2P	Filename:	Product: RA2_FGD_2PNPDE20090415_205158_000043602078_00129.
DSD: RA2_USO_DATA PCF_RA2_FGD_2P	Filename: DOR_NAV_0PNPDE20090415_205112_000038252078_00129_37257_7757.N1	Product: RA2_FGD_2PNPDE20090415_205158_000043602078_00129_37257_6005.N1
DSD: SOLAR_ACTIVITY_INDEX_PREDICT PCF_RA2_FGD_2P	Filename:	Product: RA2_FGD_2PNPDE20090415_205158_000043602078_00129_37257_6005.N1
DSD: DORIS_IONO PCF_RA2_FGD_2P	Filename: RA2_MW__1PNPDE20090415_220342_000061442078_00129_37257_6182.N1	Product: RA2_FGD_2PNPDE20090415_220342_000061442078_00129_37257_6183.N1
DSD: METEO_GRID_POINTS_ALTITUDE PCF_RA2_FGD_2P	Filename:	Product: RA2_FGD_2PNPDE20090415_220342_000061442078_00129_37257_6183.N1
DSD: MWR_CONFIGURATION_DATA PCF_RA2_FGD_2P	Filename: AUX_ECF_AXNECM20090415_184111_20090416_030000_20090416_150000	Product: RA2_FGD_2PNPDE20090415_220342_000061442078_00129_37257_6183.N1
DSD: OCEAN_ICE2_SYSTEM_FILE PCF_RA2_FGD_2P	Filename:	Product: RA2_FGD_2PNPDE20090415_220342_000061442078_00129_37257_6183.N1
DSD: OCEAN_TIDE_HARMONIC_COEF PCF_RA2_FGD_2P	Filename:	Product: RA2_FGD_2PNPDE20090415_220342_000061442078_00129_37257_6183.N1
DSD: OCEAN_TIDE_ORTHOWEIGHTS PCF_RA2_FGD_2P	Filename:	Product: RA2_FGD_2PNPDE20090415_220342_000061442078_00129_37257_6183.N1
DSD: RA2_CHARACTERISATION_DATA PCF_RA2_FGD_2P	Filename: AUX_ECF_AXNECM20090415_064111_20090415_210000_20090416_090000	Product: RA2_FGD_2PNPDE20090415_220342_000061442078_00129_37257_6183.N1
DSD: RA2_CONFIGURATION_DATA PCF_RA2_FGD_2P	Filename: AUX_ECF_AXNECM20090415_064111_20090415_150000_20090416_030000	Product: RA2_FGD_2PNPDE20090415_220342_000061442078_00129_37257_6183.N1
DSD: RA2_CONSTANT_DATA PCF_RA2_FGD_2P	Filename:	Product: RA2_FGD_2PNPDE20090415_220342_000061442078_00129_37257_6183.N1
DSD: RA2_USO_DATA PCF_RA2_FGD_2P	Filename: DOR_NAV_0PNPDE20090415_220016_000057382078_00129_37257_7758.N1	Product: RA2_FGD_2PNPDE20090415_220342_000061442078_00129_37257_6183.N1
DSD: SOLAR_ACTIVITY_INDEX_PREDICT PCF_RA2_FGD_2P	Filename:	Product: RA2_FGD_2PNPDE20090415_220342_000061442078_00129_37257_6183.N1
DSD: DORIS_IONO PCF_RA2_FGD_2P	Filename: RA2_MW__1PNPDE20090415_234501_000059952078_00130_37258_6319.N1	Product: RA2_FGD_2PNPDE20090415_234501_000059952078_00130_37258_6320.N1
DSD: METEO_GRID_POINTS_ALTITUDE PCF_RA2_FGD_2P	Filename:	Product: RA2_FGD_2PNPDE20090415_234501_000059952078_00130_37258_6320.N1
DSD: MWR_CONFIGURATION_DATA PCF_RA2_FGD_2P	Filename: AUX_ECF_AXNECM20090415_184111_20090416_030000_20090416_150000	Product: RA2_FGD_2PNPDE20090415_234501_000059952078_00130_37258_6320.N1
DSD: OCEAN_ICE2_SYSTEM_FILE PCF_RA2_FGD_2P	Filename:	Product: RA2_FGD_2PNPDE20090415_234501_000059952078_00130_37258_6320.N1
DSD: OCEAN_TIDE_HARMONIC_COEF PCF_RA2_FGD_2P	Filename:	Product: RA2_FGD_2PNPDE20090415_234501_000059952078_00130_37258_6320.N1

DSD: OCEAN_TIDE_ORTHOWEIGHTS PCF_RA2_FGD_2P	Filename:	Product: RA2_FGD_2PNPDE20090415_234501_000059952078_00130_
DSD: RA2_CHARACTERISATION_DATA PCF_RA2_FGD_2P	Filename: AUX_ECF_AXNECM20090415_064111_20090415_210000_20090416_090000	Product: RA2_FGD_2PNPDE20090415_234501_000059952078_00130_37258_6320.N1
DSD: RA2_CONFIGURATION_DATA PCF_RA2_FGD_2P	Filename: AUX_ECF_AXNECM20090415_064111_20090415_150000_20090416_030000	Product: RA2_FGD_2PNPDE20090415_234501_000059952078_00130_37258_6320.N1
DSD: RA2_CONSTANT_DATA PCF_RA2_FGD_2P	Filename:	Product: RA2_FGD_2PNPDE20090415_234501_000059952078_00130_37258_6320.N1
DSD: RA2_USO_DATA PCF_RA2_FGD_2P	Filename: DOR_NAV_0PNPDE20090415_234113_000057382078_00130_37258_7759.N1	Product: RA2_FGD_2PNPDE20090415_234501_000059952078_00130_37258_6320.N1
DSD: SOLAR_ACTIVITY_INDEX_PREDICT PCF_RA2_FGD_2P	Filename:	Product: RA2_FGD_2PNPDE20090415_234501_000059952078_00130_37258_6320.N1

RA2_WWV_2P: ADF usage

New ADFs

Gauge	Value	Segment (Start-Stop)	Explicit Reference
DSD: RA2_IF_MASK_FLIGHT_DATA PCF_RA2_WWV_2P	new ADF: RA2_FGD_2PNPDE20090415_001737_000058622078_00116_37244_4942.N1	15-APR-2009 00:17:37.205 15-APR-2009 00:17:37.205	Product: RA2_WWV_2PNPDE20090415_001737_000058622078_00116_37244_4943.N1
DSD: RA2_USO_DATA PCF_RA2_WWV_2P	new ADF: DOR_NAV_0PNPDE20090415_001313_000057382078_00116_37244_7753.N1	15-APR-2009 00:17:37.205 15-APR-2009 00:17:37.205	Product: RA2_WWV_2PNPDE20090415_001737_000058622078_00116_37244_4943.N1
DSD: RA2_IF_MASK_FLIGHT_DATA PCF_RA2_WWV_2P	new ADF: RA2_FGD_2PNPDE20090415_015414_000044902078_00117_37245_5080.N1	15-APR-2009 01:54:14.460 15-APR-2009 01:54:14.460	Product: RA2_WWV_2PNPDE20090415_015414_000044902078_00117_37245_5081.N1
DSD: RA2_USO_DATA PCF_RA2_WWV_2P	new ADF: DOR_NAV_0PNPDE20090415_015410_000041442078_00117_37245_7754.N1	15-APR-2009 01:54:14.460 15-APR-2009 01:54:14.460	Product: RA2_WWV_2PNPDE20090415_015414_000044902078_00117_37245_5081.N1

DSD: MWR_CONFIGURATION_DATA PCF_RA2_WWV_2P	new ADF: NOT USED	15-APR-2009 03:08:31.574 15-APR-2009 03:08:31.574	Product: RA2_WWV_2PNPDE20090415_030831_000062152078_00118_37246_5312.N1
DSD: RA2_CHARACTERISATION_DATA PCF_RA2_WWV_2P	new ADF: AUX_ECF_AXNECM20090414_182112_20090415_030000_20090415_150000	15-APR-2009 03:08:31.574 15-APR-2009 03:08:31.574	Product: RA2_WWV_2PNPDE20090415_030831_000062152078_00118_37246_5312.N1
DSD: RA2_CONFIGURATION_DATA PCF_RA2_WWV_2P	new ADF: AUX_ECF_AXNECM20090414_064112_20090414_210000_20090415_090000	15-APR-2009 03:08:31.574 15-APR-2009 03:08:31.574	Product: RA2_WWV_2PNPDE20090415_030831_000062152078_00118_37246_5312.N1
DSD: RA2_IF_MASK_FLIGHT_DATA PCF_RA2_WWV_2P	new ADF: RA2_FGD_2PNPDE20090415_030831_000062152078_00118_37246_5311.N1	15-APR-2009 03:08:31.574 15-APR-2009 03:08:31.574	Product: RA2_WWV_2PNPDE20090415_030831_000062152078_00118_37246_5312.N1
DSD: RA2_USO_DATA PCF_RA2_WWV_2P	new ADF: DOR_NAV_0PNPDE20090415_030315_000060572078_00118_37246_7755.N1	15-APR-2009 03:08:31.574 15-APR-2009 03:08:31.574	Product: RA2_WWV_2PNPDE20090415_030831_000062152078_00118_37246_5312.N1
DSD: MWR_CONFIGURATION_DATA PCF_RA2_WWV_2P	new ADF: AUX_ECF_AXNECM20090415_062112_20090415_090000_20090415_210000	15-APR-2009 04:51:34.274 15-APR-2009 04:51:34.274	Product: RA2_WWV_2PNPDE20090415_045134_000060432078_00119_37247_5520.N1
DSD: RA2_IF_MASK_FLIGHT_DATA PCF_RA2_WWV_2P	new ADF: RA2_FGD_2PNPDE20090415_045134_000060432078_00119_37247_5519.N1	15-APR-2009 04:51:34.274 15-APR-2009 04:51:34.274	Product: RA2_WWV_2PNPDE20090415_045134_000060432078_00119_37247_5520.N1

DSD: RA2_USO_DATA PCF_RA2_WWV_2P	new ADF: DOR_NAV_0PNPDE20090415_044930_000057382078_00119_37247_7756.N1	15-APR-2009 04:51:34.274 15-APR-2009 04:51:34.274	Product: RA2_WWV_2PNPDE20090415_045134_000060432078_00119_37247_5520.N1
DSD: RA2_IF_MASK_FLIGHT_DATA PCF_RA2_WWV_2P	new ADF: RA2_FGD_2PNPDK20090415_063145_000040582078_00120_37248_3395.N1	15-APR-2009 06:31:45.418 15-APR-2009 06:31:45.418	Product: RA2_WWV_2PNPDK20090415_063145_000040582078_00120_37248_3396.N1
DSD: RA2_USO_DATA PCF_RA2_WWV_2P	new ADF: DOR_NAV_0PNPDK20090415_063027_000035072078_00120_37248_9775.N1	15-APR-2009 06:31:45.418 15-APR-2009 06:31:45.418	Product: RA2_WWV_2PNPDK20090415_063145_000040582078_00120_37248_3396.N1
DSD: IONOSPHERIC_COEFFICIENTS PCF_RA2_WWV_2P	new ADF: MWR_CHD_AXVIEC20061013_132356_20020101_000000_20200101_000000	15-APR-2009 07:38:51.414 15-APR-2009 07:38:51.414	Product: RA2_WWV_2PNPDK20090415_073851_000061482078_00121_37249_3688.N1
DSD: IONOSPHERIC_COEFFICIENTS PCF_RA2_WWV_2P	new ADF: NOT USED	15-APR-2009 07:38:51.414 15-APR-2009 07:38:51.414	Product: RA2_WWV_2PNPDK20090415_073851_000061482078_00121_37249_3535.N1
DSD: MODIFIED_DIP_MAP PCF_RA2_WWV_2P	new ADF: MWR_CON_AXVIEC20040810_145011_20020101_000000_20200101_000000	15-APR-2009 07:38:51.414 15-APR-2009 07:38:51.414	Product: RA2_WWV_2PNPDK20090415_073851_000061482078_00121_37249_3688.N1
DSD: MODIFIED_DIP_MAP PCF_RA2_WWV_2P	new ADF: NOT USED	15-APR-2009 07:38:51.414 15-APR-2009 07:38:51.414	Product: RA2_WWV_2PNPDK20090415_073851_000061482078_00121_37249_3535.N1

DSD: RA2_IF_MASK_FLIGHT_DATA PCF_RA2_WWV_2P	new ADF: RA2_FGD_2PNPDK20090415_073851_000061482078_00121_37249_3534.N1	15-APR-2009 07:38:51.414 15-APR-2009 07:38:51.414	Product: RA2_WWV_2PNPDK20090415_073851_000061482078_00121_37249_3535.N1
DSD: RA2_IF_MASK_FLIGHT_DATA PCF_RA2_WWV_2P	new ADF: RA2_FGD_2PNPDK20090415_073851_000061482078_00121_37249_3687.N1	15-APR-2009 07:38:51.414 15-APR-2009 07:38:51.414	Product: RA2_WWV_2PNPDK20090415_073851_000061482078_00121_37249_3688.N1
DSD: RA2_USO_DATA PCF_RA2_WWV_2P	new ADF: DOR_NAV_0PNPDK20090415_073413_000060572078_00121_37249_9776.N1	15-APR-2009 07:38:51.414 15-APR-2009 07:38:51.414	Product: RA2_WWV_2PNPDK20090415_073851_000061482078_00121_37249_3688.N1
DSD: RA2_USO_DATA PCF_RA2_WWV_2P	new ADF: NOT USED	15-APR-2009 07:38:51.414 15-APR-2009 07:38:51.414	Product: RA2_WWV_2PNPDK20090415_073851_000061482078_00121_37249_3535.N1
DSD: IONOSPHERIC_COEFFICIENTS PCF_RA2_WWV_2P	new ADF: MWR_CHD_AXVIEC20061013_132356_20020101_000000_20200101_000000	15-APR-2009 09:20:36.134 15-APR-2009 09:20:36.134	Product: RA2_WWV_2PNPDK20090415_092036_000059982078_00122_37250_3743.N1
DSD: IONOSPHERIC_COEFFICIENTS PCF_RA2_WWV_2P	new ADF: NOT USED	15-APR-2009 09:20:36.134 15-APR-2009 09:20:36.134	Product: RA2_WWV_2PNPDK20090415_092036_000059982078_00122_37250_3683.N1
DSD: MODIFIED_DIP_MAP PCF_RA2_WWV_2P	new ADF: MWR_CON_AXVIEC20040810_145011_20020101_000000_20200101_000000	15-APR-2009 09:20:36.134 15-APR-2009 09:20:36.134	Product: RA2_WWV_2PNPDK20090415_092036_000059982078_00122_37250_3743.N1

DSD: MODIFIED_DIP_MAP PCF_RA2_WWV_2P	new ADF: NOT USED	15-APR-2009 09:20:36.134 15-APR-2009 09:20:36.134	Product: RA2_WWV_2PNPDK20090415_092036_000059982078_00122_37250_3683.N1
DSD: MWR_CONFIGURATION_DATA PCF_RA2_WWV_2P	new ADF: AUX_ECF_AXNECM20090415_064111_20090415_150000_20090416_030000	15-APR-2009 09:20:36.134 15-APR-2009 09:20:36.134	Product: RA2_WWV_2PNPDK20090415_092036_000059982078_00122_37250_3683.N1
DSD: RA2_CHARACTERISATION_DATA PCF_RA2_WWV_2P	new ADF: AUX_ECF_AXNECM20090415_062112_20090415_090000_20090415_210000	15-APR-2009 09:20:36.134 15-APR-2009 09:20:36.134	Product: RA2_WWV_2PNPDK20090415_092036_000059982078_00122_37250_3683.N1
DSD: RA2_CONFIGURATION_DATA PCF_RA2_WWV_2P	new ADF: AUX_ECF_AXNECM20090414_182112_20090415_030000_20090415_150000	15-APR-2009 09:20:36.134 15-APR-2009 09:20:36.134	Product: RA2_WWV_2PNPDK20090415_092036_000059982078_00122_37250_3683.N1
DSD: RA2_IF_MASK_FLIGHT_DATA PCF_RA2_WWV_2P	new ADF: RA2_FGD_2PNPDK20090415_092036_000059982078_00122_37250_3682.N1	15-APR-2009 09:20:36.134 15-APR-2009 09:20:36.134	Product: RA2_WWV_2PNPDK20090415_092036_000059982078_00122_37250_3683.N1
DSD: RA2_IF_MASK_FLIGHT_DATA PCF_RA2_WWV_2P	new ADF: RA2_FGD_2PNPDK20090415_092036_000059982078_00122_37250_3742.N1	15-APR-2009 09:20:36.134 15-APR-2009 09:20:36.134	Product: RA2_WWV_2PNPDK20090415_092036_000059982078_00122_37250_3743.N1
DSD: RA2_USO_DATA PCF_RA2_WWV_2P	new ADF: DOR_NAV_0PNPDK20090415_092029_000054192078_00122_37250_9777.N1	15-APR-2009 09:20:36.134 15-APR-2009 09:20:36.134	Product: RA2_WWV_2PNPDK20090415_092036_000059982078_00122_37250_3743.N1

DSD: RA2_USO_DATA PCF_RA2_WWV_2P	new ADF: NOT USED	15-APR-2009 09:20:36.134 15-APR-2009 09:20:36.134	Product: RA2_WWV_2PNPDK20090415_092036_000059982078_00122_37250_3683.N1
DSD: RA2_IF_MASK_FLIGHT_DATA PCF_RA2_WWV_2P	new ADF: RA2_FGD_2PNPDK20090415_105951_000060062078_00123_37251_3817.N1	15-APR-2009 10:59:51.578 15-APR-2009 10:59:51.578	Product: RA2_WWV_2PNPDK20090415_105951_000060062078_00123_37251_3818.N1
DSD: RA2_USO_DATA PCF_RA2_WWV_2P	new ADF: DOR_NAV_0PNPDK20090415_105607_000057382078_00123_37251_9778.N1	15-APR-2009 10:59:51.578 15-APR-2009 10:59:51.578	Product: RA2_WWV_2PNPDK20090415_105951_000060062078_00123_37251_3818.N1
DSD: RA2_IF_MASK_FLIGHT_DATA PCF_RA2_WWV_2P	new ADF: RA2_FGD_2PNPDK20090415_123919_000060272078_00124_37252_3967.N1	15-APR-2009 12:39:19.276 15-APR-2009 12:39:19.276	Product: RA2_WWV_2PNPDK20090415_123919_000060272078_00124_37252_3968.N1
DSD: RA2_USO_DATA PCF_RA2_WWV_2P	new ADF: DOR_NAV_0PNPDK20090415_123704_000057382078_00124_37252_9779.N1	15-APR-2009 12:39:19.276 15-APR-2009 12:39:19.276	Product: RA2_WWV_2PNPDK20090415_123919_000060272078_00124_37252_3968.N1
DSD: IONOSPHERIC_COEFFICIENTS PCF_RA2_WWV_2P	new ADF: MWR_CHD_AXVIEC20061013_132356_20020101_000000_20200101_000000	15-APR-2009 14:19:03.684 15-APR-2009 14:19:03.684	Product: RA2_WWV_2PNPDK20090415_141903_000049632078_00125_37253_4111.N1
DSD: IONOSPHERIC_COEFFICIENTS PCF_RA2_WWV_2P	new ADF: NOT USED	15-APR-2009 14:19:03.684 15-APR-2009 14:19:03.684	Product: RA2_WWV_2PNPDK20090415_141903_000049632078_00125_37253_4078.N1

DSD: MODIFIED_DIP_MAP PCF_RA2_WWV_2P	new ADF: MWR_CON_AXVIEC20040810_145011_20020101_000000_20200101_000000	15-APR-2009 14:19:03.684 15-APR-2009 14:19:03.684	Product: RA2_WWV_2PNPDK20090415_141903_000049632078_00125_37253_4111.N1
DSD: MODIFIED_DIP_MAP PCF_RA2_WWV_2P	new ADF: NOT USED	15-APR-2009 14:19:03.684 15-APR-2009 14:19:03.684	Product: RA2_WWV_2PNPDK20090415_141903_000049632078_00125_37253_4078.N1
DSD: RA2_IF_MASK_FLIGHT_DATA PCF_RA2_WWV_2P	new ADF: RA2_FGD_2PNPDK20090415_141903_000049632078_00125_37253_4077.N1	15-APR-2009 14:19:03.684 15-APR-2009 14:19:03.684	Product: RA2_WWV_2PNPDK20090415_141903_000049632078_00125_37253_4078.N1
DSD: RA2_IF_MASK_FLIGHT_DATA PCF_RA2_WWV_2P	new ADF: RA2_FGD_2PNPDK20090415_141903_000049632078_00125_37253_4110.N1	15-APR-2009 14:19:03.684 15-APR-2009 14:19:03.684	Product: RA2_WWV_2PNPDK20090415_141903_000049632078_00125_37253_4111.N1
DSD: RA2_USO_DATA PCF_RA2_WWV_2P	new ADF: DOR_NAV_0PNPDK20090415_141801_000054192078_00125_37253_9780.N1	15-APR-2009 14:19:03.684 15-APR-2009 14:19:03.684	Product: RA2_WWV_2PNPDK20090415_141903_000049632078_00125_37253_4111.N1
DSD: RA2_USO_DATA PCF_RA2_WWV_2P	new ADF: NOT USED	15-APR-2009 14:19:03.684 15-APR-2009 14:19:03.684	Product: RA2_WWV_2PNPDK20090415_141903_000049632078_00125_37253_4078.N1
DSD: IONOSPHERIC_COEFFICIENTS PCF_RA2_WWV_2P	new ADF: MWR_CHD_AXVIEC20061013_132356_20020101_000000_20200101_000000	15-APR-2009 15:46:11.272 15-APR-2009 15:46:11.272	Product: RA2_WWV_2PNPDK20090415_154611_000006302078_00126_37254_4108.N1

DSD: IONOSPHERIC_COEFFICIENTS PCF_RA2_WWV_2P	new ADF: NOT USED	15-APR-2009 15:46:11.272 15-APR-2009 15:46:11.272	Product: RA2_WWV_2PNPDK20090415_154611_000006302078_00126_37254_4081.N1
DSD: MODIFIED_DIP_MAP PCF_RA2_WWV_2P	new ADF: MWR_CON_AXVIEC20040810_145011_20020101_000000_20200101_000000	15-APR-2009 15:46:11.272 15-APR-2009 15:46:11.272	Product: RA2_WWV_2PNPDK20090415_154611_000006302078_00126_37254_4108.N1
DSD: MODIFIED_DIP_MAP PCF_RA2_WWV_2P	new ADF: NOT USED	15-APR-2009 15:46:11.272 15-APR-2009 15:46:11.272	Product: RA2_WWV_2PNPDK20090415_154611_000006302078_00126_37254_4081.N1
DSD: MWR_CONFIGURATION_DATA PCF_RA2_WWV_2P	new ADF: AUX_ECF_AXNECM20090415_064111_20090415_210000_20090416_090000	15-APR-2009 15:46:11.272 15-APR-2009 15:46:11.272	Product: RA2_WWV_2PNPDK20090415_154611_000006302078_00126_37254_4081.N1
DSD: RA2_CHARACTERISATION_DATA PCF_RA2_WWV_2P	new ADF: AUX_ECF_AXNECM20090415_064111_20090415_150000_20090416_030000	15-APR-2009 15:46:11.272 15-APR-2009 15:46:11.272	Product: RA2_WWV_2PNPDK20090415_154611_000006302078_00126_37254_4081.N1
DSD: RA2_CONFIGURATION_DATA PCF_RA2_WWV_2P	new ADF: AUX_ECF_AXNECM20090415_062112_20090415_090000_20090415_210000	15-APR-2009 15:46:11.272 15-APR-2009 15:46:11.272	Product: RA2_WWV_2PNPDK20090415_154611_000006302078_00126_37254_4081.N1
DSD: RA2_IF_MASK_FLIGHT_DATA PCF_RA2_WWV_2P	new ADF: RA2_FGD_2PNPDK20090415_154611_000006302078_00126_37254_4080.N1	15-APR-2009 15:46:11.272 15-APR-2009 15:46:11.272	Product: RA2_WWV_2PNPDK20090415_154611_000006302078_00126_37254_4081.N1

DSD: RA2_IF_MASK_FLIGHT_DATA PCF_RA2_WWV_2P	new ADF: RA2_FGD_2PNPDK20090415_154611_000006302078_00126_37254_4107.N1	15-APR-2009 15:46:11.272 15-APR-2009 15:46:11.272	Product: RA2_WWV_2PNPDK20090415_154611_000006302078_00126_37254_4108.N1
DSD: RA2_USO_DATA PCF_RA2_WWV_2P	new ADF: DOR_NAV_0PNPDK20090415_141801_000054192078_00125_37253_9780.N1	15-APR-2009 15:46:11.272 15-APR-2009 15:46:11.272	Product: RA2_WWV_2PNPDK20090415_154611_000006302078_00126_37254_4108.N1
DSD: RA2_USO_DATA PCF_RA2_WWV_2P	new ADF: NOT USED	15-APR-2009 15:46:11.272 15-APR-2009 15:46:11.272	Product: RA2_WWV_2PNPDK20090415_154611_000006302078_00126_37254_4081.N1
DSD: RA2_IF_MASK_FLIGHT_DATA PCF_RA2_WWV_2P	new ADF: RA2_FGD_2PNPDK20090415_155507_000058272078_00126_37254_4211.N1	15-APR-2009 15:55:07.107 15-APR-2009 15:55:07.107	Product: RA2_WWV_2PNPDK20090415_155507_000058272078_00126_37254_4212.N1
DSD: RA2_IF_MASK_FLIGHT_DATA PCF_RA2_WWV_2P	new ADF: RA2_FGD_2PNPDK20090415_155507_000058272078_00126_37254_5335.N1	15-APR-2009 15:55:07.107 15-APR-2009 15:55:07.107	Product: RA2_WWV_2PNPDK20090415_155507_000058272078_00126_37254_5336.N1
DSD: RA2_USO_DATA PCF_RA2_WWV_2P	new ADF: DOR_NAV_0PNPDK20090415_155339_000054192078_00126_37254_9781.N1	15-APR-2009 15:55:07.107 15-APR-2009 15:55:07.107	Product: RA2_WWV_2PNPDK20090415_155507_000058272078_00126_37254_5336.N1
DSD: RA2_USO_DATA PCF_RA2_WWV_2P	new ADF: NOT USED	15-APR-2009 15:55:07.107 15-APR-2009 15:55:07.107	Product: RA2_WWV_2PNPDK20090415_155507_000058272078_00126_37254_4212.N1

DSD: RA2_IF_MASK_FLIGHT_DATA PCF_RA2_WWV_2P	new ADF: RA2_FGD_2PNPDK20090415_173040_000060752078_00127_37255_4317.N1	15-APR-2009 17:30:40.864 15-APR-2009 17:30:40.864	Product: RA2_WWV_2PNPDK20090415_173040_000060752078_00127_37255_4318.N1
DSD: RA2_USO_DATA PCF_RA2_WWV_2P	new ADF: NOT USED	15-APR-2009 17:30:40.864 15-APR-2009 17:30:40.864	Product: RA2_WWV_2PNPDK20090415_173040_000060752078_00127_37255_4318.N1
DSD: RA2_IF_MASK_FLIGHT_DATA PCF_RA2_WWV_2P	new ADF: RA2_FGD_2PNPDK20090415_191059_000061152078_00128_37256_4449.N1	15-APR-2009 19:10:59.806 15-APR-2009 19:10:59.806	Product: RA2_WWV_2PNPDK20090415_191059_000061152078_00128_37256_4450.N1
DSD: RA2_USO_DATA PCF_RA2_WWV_2P	new ADF: DOR_NAV_0PNPDK20090415_191015_000057382078_00128_37256_9783.N1	15-APR-2009 19:10:59.806 15-APR-2009 19:10:59.806	Product: RA2_WWV_2PNPDK20090415_191059_000061152078_00128_37256_4450.N1
DSD: RA2_IF_MASK_FLIGHT_DATA PCF_RA2_WWV_2P	new ADF: RA2_FGD_2PNPDE20090415_205158_000043602078_00129_37257_6005.N1	15-APR-2009 20:51:58.852 15-APR-2009 20:51:58.852	Product: RA2_WWV_2PNPDE20090415_205158_000043602078_00129_37257_6006.N1
DSD: RA2_USO_DATA PCF_RA2_WWV_2P	new ADF: DOR_NAV_0PNPDE20090415_205112_000038252078_00129_37257_7757.N1	15-APR-2009 20:51:58.852 15-APR-2009 20:51:58.852	Product: RA2_WWV_2PNPDE20090415_205158_000043602078_00129_37257_6006.N1
DSD: MWR_CONFIGURATION_DATA PCF_RA2_WWV_2P	new ADF: AUX_ECF_AXNECM20090415_184111_20090416_030000_20090416_150000	15-APR-2009 22:03:42.234 15-APR-2009 22:03:42.234	Product: RA2_WWV_2PNPDE20090415_220342_000061442078_00129_37257_6184.N1

DSD: RA2_CHARACTERISATION_DATA PCF_RA2_WWV_2P	new ADF: AUX_ECF_AXNECM20090415_064111_20090415_210000_20090416_090000	15-APR-2009 22:03:42.234 15-APR-2009 22:03:42.234	Product: RA2_WWV_2PNPDE20090415_220342_000061442078_00129_37257_6184.N1
DSD: RA2_CONFIGURATION_DATA PCF_RA2_WWV_2P	new ADF: AUX_ECF_AXNECM20090415_064111_20090415_150000_20090416_030000	15-APR-2009 22:03:42.234 15-APR-2009 22:03:42.234	Product: RA2_WWV_2PNPDE20090415_220342_000061442078_00129_37257_6184.N1
DSD: RA2_IF_MASK_FLIGHT_DATA PCF_RA2_WWV_2P	new ADF: RA2_FGD_2PNPDE20090415_220342_000061442078_00129_37257_6183.N1	15-APR-2009 22:03:42.234 15-APR-2009 22:03:42.234	Product: RA2_WWV_2PNPDE20090415_220342_000061442078_00129_37257_6184.N1
DSD: RA2_USO_DATA PCF_RA2_WWV_2P	new ADF: DOR_NAV_0PNPDE20090415_220016_000057382078_00129_37257_7758.N1	15-APR-2009 22:03:42.234 15-APR-2009 22:03:42.234	Product: RA2_WWV_2PNPDE20090415_220342_000061442078_00129_37257_6184.N1
DSD: RA2_IF_MASK_FLIGHT_DATA PCF_RA2_WWV_2P	new ADF: RA2_FGD_2PNPDE20090415_234501_000059952078_00130_37258_6320.N1	15-APR-2009 23:45:01.332 15-APR-2009 23:45:01.332	Product: RA2_WWV_2PNPDE20090415_234501_000059952078_00130_37258_6321.N1
DSD: RA2_USO_DATA PCF_RA2_WWV_2P	new ADF: DOR_NAV_0PNPDE20090415_234113_000057382078_00130_37258_7759.N1	15-APR-2009 23:45:01.332 15-APR-2009 23:45:01.332	Product: RA2_WWV_2PNPDE20090415_234501_000059952078_00130_37258_6321.N1

Current ADFs (from IECF list)

Gauge	Value	Explicit Reference
MWR_SLT_AX.INFO PCF_IECF	MWR_SLT_AXVIEC20060921_063409_20020101_000000_20200101_000000	Corresponding to date 18-FEB-2009 03:00:02.000
AUX_ATT_AX.INFO PCF_IECF	AUX_ATT_AXVIEC20020924_131534_20020703_120000_20781231_235959	Corresponding to date 18-FEB-2009 03:00:02.000
RA2_PLA_AX.INFO PCF_IECF	RA2_PLA_AXVIEC20060331_181823_20020101_000000_20200101_000000	Corresponding to date 18-FEB-2009 03:00:02.000

RA2_CON_AX.INFO PCF_IECF	RA2_CON_AXVIEC20070723_131547_20060621_132015_20200101_000000	Corresponding to date 18-FEB-2009 03:00:02.000
RA2_CHD_AX.INFO PCF_IECF	RA2_CHD_AXVIEC20060913_074707_20020101_000000_20200101_000000	Corresponding to date 18-FEB-2009 03:00:02.000
MWR_CON_AX.INFO PCF_IECF	MWR_CON_AXVIEC20040810_145011_20020101_000000_20200101_000000	Corresponding to date 18-FEB-2009 03:00:02.000
MWR_CHD_AX.INFO PCF_IECF	MWR_CHD_AXVIEC20061013_132356_20020101_000000_20200101_000000	Corresponding to date 18-FEB-2009 03:00:02.000
MWR_LSF_AX.INFO PCF_IECF	MWR_LSF_AXVIEC20020313_172218_20020101_000000_20200101_000000	Corresponding to date 18-FEB-2009 03:00:02.000
RA2_MET_AX.INFO PCF_IECF	RA2_MET_AXVIEC20020204_073357_20020101_000000_20200101_000000	Corresponding to date 18-FEB-2009 03:00:02.000
RA2_CST_AX.INFO PCF_IECF	RA2_CST_AXVIEC20020621_135858_20020101_000000_20200101_000000	Corresponding to date 18-FEB-2009 03:00:02.000
RA2_ICT_AX.INFO PCF_IECF	RA2_ICT_AXVIEC20060921_070730_20020101_000000_20200101_000000	Corresponding to date 18-FEB-2009 03:00:02.000
RA2_DIP_AX.INFO PCF_IECF	RA2_DIP_AXVIEC20020122_134206_20020101_000000_20200101_000000	Corresponding to date 18-FEB-2009 03:00:02.000
RA2_IOC_AX.INFO PCF_IECF	RA2_IOC_AXVIEC20020122_141121_20020101_000000_20200101_000000	Corresponding to date 18-FEB-2009 03:00:02.000
RA2_OT1_AX.INFO PCF_IECF	RA2_OT1_AXVIEC20040120_082051_20020101_000000_20200101_000000	Corresponding to date 18-FEB-2009 03:00:02.000
RA2_OT2_AX.INFO PCF_IECF	RA2_OT2_AXVIEC20031208_150159_20020101_000000_20200101_000000	Corresponding to date 18-FEB-2009 03:00:02.000
RA2_GEO_AX.INFO PCF_IECF	RA2_GEO_AXVIEC20020314_093428_20020101_000000_20200101_000000	Corresponding to date 18-FEB-2009 03:00:02.000
RA2_MSS_AX.INFO PCF_IECF	RA2_MSS_AXVIEC20031208_145545_20020101_000000_20200101_000000	Corresponding to date 18-FEB-2009 03:00:02.000
RA2_USO_AX.INFO PCF_IECF	RA2_USO_AXVIEC20070618_133225_20070620_000000_20200101_000000	Corresponding to date 01-MAR-2009 03:00:02.000
RA2_SOI_AX.INFO PCF_IECF	RA2_SOI_AXVIEC20051003_170000_20020101_000000_20200101_000000	Corresponding to date 01-MAR-2009 03:00:02.000
RA2_SSB_AX.INFO PCF_IECF	RA2_SSB_AXVIEC20051129_111810_20020101_000000_20200101_000000	Corresponding to date 01-MAR-2009 03:00:02.000
RA2_SET_AX.INFO PCF_IECF	RA2_SET_AXVIEC20020122_150917_20020101_000000_20200101_000000	Corresponding to date 01-MAR-2009 03:00:02.000
RA2_TLD_AX.INFO PCF_IECF	RA2_TLD_AXVIEC20031208_151137_20020101_000000_20200101_000000	Corresponding to date 01-MAR-2009 03:00:02.000
RA2_SL1_AX.INFO PCF_IECF	RA2_SL1_AXVIEC20030131_100228_20020101_000000_20200101_000000	Corresponding to date 01-MAR-2009 03:00:02.000
RA2_SL2_AX.INFO PCF_IECF	RA2_SL2_AXVIEC20030131_101757_20020101_000000_20200101_000000	Corresponding to date 01-MAR-2009 03:00:02.000
RA2_SOL_AX.INFO PCF_IECF	RA2_SOL_AXVIEC20090317_182707_20020101_000000_20100301_000000	Corresponding to date 18-MAR-2009 03:00:01.000
RA2_IFF_AX.INFO PCF_IECF	RA2_IFF_AXVIEC20090326_133847_20090326_000000_20100101_000000	Corresponding to date 27-MAR-2009 03:00:00.000
RA2_POL_AX.INFO PCF_IECF	RA2_POL_AXVIEC20090409_110358_20020101_000000_20090509_235959	Corresponding to date 10-APR-2009 03:00:02.000

Differences with IECF list

Gauge	Value	Explicit Reference
DSD: DORIS_IONO PCF_RA2_WWV_2P	Filename: RA2_MW__1PNPDE20090414_223633_000061282078_00115_37243_4804.N1	Product: RA2_WWV_2PNPDE20090414_223633_000061282078_00115_37243_4806.N1
DSD: METEO_GRID_POINTS_ALTITUDE PCF_RA2_WWV_2P	Filename:	Product: RA2_WWV_2PNPDE20090414_223633_000061282078_00115_37243_4806.N1
DSD: MWR_CONFIGURATION_DATA PCF_RA2_WWV_2P	Filename: AUX_ECF_AXNECM20090414_182112_20090415_030000_20090415_150000	Product: RA2_WWV_2PNPDE20090414_223633_000061282078_00115_37243_4806.N1
DSD: OCEAN_ICE2_SYSTEM_FILE PCF_RA2_WWV_2P	Filename:	Product: RA2_WWV_2PNPDE20090414_223633_000061282078_00115_37243_4806.N1
DSD: OCEAN_TIDE_HARMONIC_COEF PCF_RA2_WWV_2P	Filename:	Product: RA2_WWV_2PNPDE20090414_223633_000061282078_00115_37243_4806.N1
DSD: OCEAN_TIDE_ORTHOWEIGHTS PCF_RA2_WWV_2P	Filename:	Product: RA2_WWV_2PNPDE20090414_223633_000061282078_00115_37243_4806.N1
DSD: RA2_CHARACTERISATION_DATA PCF_RA2_WWV_2P	Filename: AUX_ECF_AXNECM20090414_064112_20090414_210000_20090415_090000	Product: RA2_WWV_2PNPDE20090414_223633_000061282078_00115_37243_4806.N1
DSD: RA2_CONFIGURATION_DATA PCF_RA2_WWV_2P	Filename: AUX_ECF_AXNECM20090414_064111_20090414_150000_20090415_030000	Product: RA2_WWV_2PNPDE20090414_223633_000061282078_00115_37243_4806.N1
DSD: RA2_CONSTANT_DATA PCF_RA2_WWV_2P	Filename:	Product: RA2_WWV_2PNPDE20090414_223633_000061282078_00115_37243_4806.N1
DSD: RA2_IF_MASK_FLIGHT_DATA PCF_RA2_WWV_2P	Filename: RA2_FGD_2PNPDE20090414_223633_000061282078_00115_37243_4805.N1	Product: RA2_WWV_2PNPDE20090414_223633_000061282078_00115_37243_4806.N1
DSD: RA2_USO_DATA PCF_RA2_WWV_2P	Filename: DOR_NAV_0PNPDE20090414_223216_000057382078_00115_37243_7752.N1	Product: RA2_WWV_2PNPDE20090414_223633_000061282078_00115_37243_4806.N1
DSD: SOLAR_ACTIVITY_INDEX_PREDICT PCF_RA2_WWV_2P	Filename:	Product: RA2_WWV_2PNPDE20090414_223633_000061282078_00115_37243_4806.N1
DSD: DORIS_IONO PCF_RA2_WWV_2P	Filename: RA2_MW__1PNPDE20090415_001737_000058622078_00116_37244_4941.N1	Product: RA2_WWV_2PNPDE20090415_001737_000058622078_00116_37244_4943.N1
DSD: METEO_GRID_POINTS_ALTITUDE PCF_RA2_WWV_2P	Filename:	Product: RA2_WWV_2PNPDE20090415_001737_000058622078_00116_37244_4943.N1
DSD: MWR_CONFIGURATION_DATA PCF_RA2_WWV_2P	Filename: AUX_ECF_AXNECM20090414_182112_20090415_030000_20090415_150000	Product: RA2_WWV_2PNPDE20090415_001737_000058622078_00116_37244_4943.N1
DSD: OCEAN_ICE2_SYSTEM_FILE PCF_RA2_WWV_2P	Filename:	Product: RA2_WWV_2PNPDE20090415_001737_000058622078_00116_37244_4943.N1
DSD: OCEAN_TIDE_HARMONIC_COEF PCF_RA2_WWV_2P	Filename:	Product: RA2_WWV_2PNPDE20090415_001737_000058622078_00116_37244_4943.N1

DSD: OCEAN_TIDE_ORTHOWEIGHTS PCF_RA2_WWV_2P	Filename:	Product: RA2_WWV_2PNPDE20090415_001737_000058622078_00116.
DSD: RA2_CHARACTERISATION_DATA PCF_RA2_WWV_2P	Filename: AUX_ECF_AXNECM20090414_064112_20090414_210000_20090415_090000	Product: RA2_WWV_2PNPDE20090415_001737_000058622078_00116_37244_4943.N1
DSD: RA2_CONFIGURATION_DATA PCF_RA2_WWV_2P	Filename: AUX_ECF_AXNECM20090414_064111_20090414_150000_20090415_030000	Product: RA2_WWV_2PNPDE20090415_001737_000058622078_00116_37244_4943.N1
DSD: RA2_CONSTANT_DATA PCF_RA2_WWV_2P	Filename:	Product: RA2_WWV_2PNPDE20090415_001737_000058622078_00116_37244_4943.N1
DSD: RA2_IF_MASK_FLIGHT_DATA PCF_RA2_WWV_2P	Filename: RA2_FGD_2PNPDE20090415_001737_000058622078_00116_37244_4942.N1	Product: RA2_WWV_2PNPDE20090415_001737_000058622078_00116_37244_4943.N1
DSD: RA2_USO_DATA PCF_RA2_WWV_2P	Filename: DOR_NAV_0PNPDE20090415_001313_000057382078_00116_37244_7753.N1	Product: RA2_WWV_2PNPDE20090415_001737_000058622078_00116_37244_4943.N1
DSD: SOLAR_ACTIVITY_INDEX_PREDICT PCF_RA2_WWV_2P	Filename:	Product: RA2_WWV_2PNPDE20090415_001737_000058622078_00116_37244_4943.N1
DSD: ATTITUDE_DATA PCF_RA2_WWV_2P	Filename: RA2_IFF_AXVIEC20090326_133847_20090326_000000_20100101_000000	Product: RA2_WWV_2PNPDE20090415_015414_000044902078_00117_37245_5081.N1
DSD: DORIS_IONO PCF_RA2_WWV_2P	Filename: RA2_MW__1PNPDE20090415_015414_000044902078_00117_37245_5079.N1	Product: RA2_WWV_2PNPDE20090415_015414_000044902078_00117_37245_5081.N1
DSD: GEOID_MAP PCF_RA2_WWV_2P	Filename: RA2_CST_AXVIEC20020621_135858_20020101_000000_20200101_000000	Product: RA2_WWV_2PNPDE20090415_015414_000044902078_00117_37245_5081.N1
DSD: ICE1_SEA_ICE_SYSTEM_FILE PCF_RA2_WWV_2P	Filename: RA2_CON_AXVIEC20070723_131547_20060621_132015_20200101_000000	Product: RA2_WWV_2PNPDE20090415_015414_000044902078_00117_37245_5081.N1
DSD: IONOSPHERIC_COEFFICIENTS PCF_RA2_WWV_2P	Filename: MWR_CHD_AXVIEC20061013_132356_20020101_000000_20200101_000000	Product: RA2_WWV_2PNPDE20090415_015414_000044902078_00117_37245_5081.N1
DSD: MEAN_SEA_SURFACE_MAP PCF_RA2_WWV_2P	Filename: RA2_SOI_AXVIEC20051003_170000_20020101_000000_20200101_000000	Product: RA2_WWV_2PNPDE20090415_015414_000044902078_00117_37245_5081.N1
DSD: METEO_GRID_POINTS_ALTITUDE PCF_RA2_WWV_2P	Filename:	Product: RA2_WWV_2PNPDE20090415_015414_000044902078_00117_37245_5081.N1
DSD: MODIFIED_DIP_MAP PCF_RA2_WWV_2P	Filename: MWR_CON_AXVIEC20040810_145011_20020101_000000_20200101_000000	Product: RA2_WWV_2PNPDE20090415_015414_000044902078_00117_37245_5081.N1
DSD: MWR_CHARACTERISATION_COEFF PCF_RA2_WWV_2P	Filename: RA2_SOL_AXVIEC20090317_182707_20020101_000000_20100301_000000	Product: RA2_WWV_2PNPDE20090415_015414_000044902078_00117_37245_5081.N1
DSD: MWR_CONFIGURATION_DATA PCF_RA2_WWV_2P	Filename: AUX_ECF_AXNECM20090414_182112_20090415_030000_20090415_150000	Product: RA2_WWV_2PNPDE20090415_015414_000044902078_00117_37245_5081.N1
DSD: OCEAN_DEPTH_LAND_ELEVATION PCF_RA2_WWV_2P	Filename: RA2_ICT_AXVIEC20060921_070730_20020101_000000_20200101_000000	Product: RA2_WWV_2PNPDE20090415_015414_000044902078_00117_37245_5081.N1
DSD: OCEAN_ICE2_SYSTEM_FILE PCF_RA2_WWV_2P	Filename:	Product: RA2_WWV_2PNPDE20090415_015414_000044902078_00117_37245_5081.N1

DSD: OCEAN_TIDE_HARMONIC_COEF PCF_RA2_WWV_2P	Filename:	Product: RA2_WWV_2PNPDE20090415_015414_000044902078_00117.
DSD: OCEAN_TIDE_ORTHOWEIGHTS PCF_RA2_WWV_2P	Filename:	Product: RA2_WWV_2PNPDE20090415_015414_000044902078_00117_37245_5081.N1
DSD: PLATFORM_DATA PCF_RA2_WWV_2P	Filename: RA2_USO_AXVIEC20070618_133225_20070620_000000_20200101_000000	Product: RA2_WWV_2PNPDE20090415_015414_000044902078_00117_37245_5081.N1
DSD: POLE_LOCATION_PREDICTED PCF_RA2_WWV_2P	Filename: RA2_PLA_AXVIEC20060331_181823_20020101_000000_20200101_000000	Product: RA2_WWV_2PNPDE20090415_015414_000044902078_00117_37245_5081.N1
DSD: RA2_CHARACTERISATION_DATA PCF_RA2_WWV_2P	Filename: AUX_ECF_AXNECM20090414_064112_20090414_210000_20090415_090000	Product: RA2_WWV_2PNPDE20090415_015414_000044902078_00117_37245_5081.N1
DSD: RA2_CONFIGURATION_DATA PCF_RA2_WWV_2P	Filename: AUX_ECF_AXNECM20090414_064111_20090414_150000_20090415_030000	Product: RA2_WWV_2PNPDE20090415_015414_000044902078_00117_37245_5081.N1
DSD: RA2_CONSTANT_DATA PCF_RA2_WWV_2P	Filename:	Product: RA2_WWV_2PNPDE20090415_015414_000044902078_00117_37245_5081.N1
DSD: RA2_IF_MASK_FLIGHT_DATA PCF_RA2_WWV_2P	Filename: RA2_FGD_2PNPDE20090415_015414_000044902078_00117_37245_5080.N1	Product: RA2_WWV_2PNPDE20090415_015414_000044902078_00117_37245_5081.N1
DSD: RA2_SURFACE_TYPE_DATA PCF_RA2_WWV_2P	Filename: RA2_POL_AXVIEC20090409_110358_20020101_000000_20090509_235959	Product: RA2_WWV_2PNPDE20090415_015414_000044902078_00117_37245_5081.N1
DSD: RA2_USO_DATA PCF_RA2_WWV_2P	Filename: DOR_NAV_0PNPDE20090415_015410_000041442078_00117_37245_7754.N1	Product: RA2_WWV_2PNPDE20090415_015414_000044902078_00117_37245_5081.N1
DSD: SEA_STATE_BIAS_DATA PCF_RA2_WWV_2P	Filename: RA2_CHD_AXVIEC20060913_074707_20020101_000000_20200101_000000	Product: RA2_WWV_2PNPDE20090415_015414_000044902078_00117_37245_5081.N1
DSD: SET_HARMONIC_COEFF PCF_RA2_WWV_2P	Filename: MWR_LSF_AXVIEC20020313_172218_20020101_000000_20200101_000000	Product: RA2_WWV_2PNPDE20090415_015414_000044902078_00117_37245_5081.N1
DSD: SLOPE_MODEL_MAP_1 PCF_RA2_WWV_2P	Filename: RA2_SSB_AXVIEC20051129_111810_20020101_000000_20200101_000000	Product: RA2_WWV_2PNPDE20090415_015414_000044902078_00117_37245_5081.N1
DSD: SLOPE_MODEL_MAP_2 PCF_RA2_WWV_2P	Filename: RA2_DIP_AXVIEC20020122_134206_20020101_000000_20200101_000000	Product: RA2_WWV_2PNPDE20090415_015414_000044902078_00117_37245_5081.N1
DSD: SOLAR_ACTIVITY_INDEX_PREDICT PCF_RA2_WWV_2P	Filename:	Product: RA2_WWV_2PNPDE20090415_015414_000044902078_00117_37245_5081.N1
DSD: ATTITUDE_DATA PCF_RA2_WWV_2P	Filename: RA2_IFF_AXVIEC20090326_133847_20090326_000000_20100101_000000	Product: RA2_WWV_2PNPDE20090415_030831_000062152078_00118_37246_5312.N1
DSD: DORIS_IONO PCF_RA2_WWV_2P	Filename: RA2_MW__1PNPDE20090415_030831_000062152078_00118_37246_5310.N1	Product: RA2_WWV_2PNPDE20090415_030831_000062152078_00118_37246_5312.N1
DSD: GEOID_MAP PCF_RA2_WWV_2P	Filename: RA2_CST_AXVIEC20020621_135858_20020101_000000_20200101_000000	Product: RA2_WWV_2PNPDE20090415_030831_000062152078_00118_37246_5312.N1
DSD: ICE1_SEA_ICE_SYSTEM_FILE PCF_RA2_WWV_2P	Filename: RA2_CON_AXVIEC20070723_131547_20060621_132015_20200101_000000	Product: RA2_WWV_2PNPDE20090415_030831_000062152078_00118_37246_5312.N1
DSD: IONOSPHERIC_COEFFICIENTS PCF_RA2_WWV_2P	Filename: MWR_CHD_AXVIEC20061013_132356_20020101_000000_20200101_000000	Product: RA2_WWV_2PNPDE20090415_030831_000062152078_00118_37246_5312.N1
DSD: MEAN_SEA_SURFACE_MAP PCF_RA2_WWV_2P	Filename: RA2_SOI_AXVIEC20051003_170000_20020101_000000_20200101_000000	Product: RA2_WWV_2PNPDE20090415_030831_000062152078_00118_37246_5312.N1

DSD: METEO_GRID_POINTS_ALTITUDE PCF_RA2_WWV_2P	Filename:	Product: RA2_WWV_2PNPDE20090415_030831_000062152078_00118.
DSD: MODIFIED_DIP_MAP PCF_RA2_WWV_2P	Filename: MWR_CON_AXVIEC20040810_145011_20020101_000000_20200101_000000	Product: RA2_WWV_2PNPDE20090415_030831_000062152078_00118_37246_5312.N1
DSD: MWR_CHARACTERISATION_COEFF PCF_RA2_WWV_2P	Filename: RA2_SOL_AXVIEC20090317_182707_20020101_000000_20100301_000000	Product: RA2_WWV_2PNPDE20090415_030831_000062152078_00118_37246_5312.N1
DSD: OCEAN_DEPTH_LAND_ELEVATION PCF_RA2_WWV_2P	Filename: RA2_ICT_AXVIEC20060921_070730_20020101_000000_20200101_000000	Product: RA2_WWV_2PNPDE20090415_030831_000062152078_00118_37246_5312.N1
DSD: OCEAN_ICE2_SYSTEM_FILE PCF_RA2_WWV_2P	Filename:	Product: RA2_WWV_2PNPDE20090415_030831_000062152078_00118_37246_5312.N1
DSD: OCEAN_TIDE_HARMONIC_COEF PCF_RA2_WWV_2P	Filename:	Product: RA2_WWV_2PNPDE20090415_030831_000062152078_00118_37246_5312.N1
DSD: OCEAN_TIDE_ORTHOWEIGHTS PCF_RA2_WWV_2P	Filename:	Product: RA2_WWV_2PNPDE20090415_030831_000062152078_00118_37246_5312.N1
DSD: PLATFORM_DATA PCF_RA2_WWV_2P	Filename: RA2_USO_AXVIEC20070618_133225_20070620_000000_20200101_000000	Product: RA2_WWV_2PNPDE20090415_030831_000062152078_00118_37246_5312.N1
DSD: POLE_LOCATION_PREDICTED PCF_RA2_WWV_2P	Filename: RA2_PLA_AXVIEC20060331_181823_20020101_000000_20200101_000000	Product: RA2_WWV_2PNPDE20090415_030831_000062152078_00118_37246_5312.N1
DSD: RA2_CHARACTERISATION_DATA PCF_RA2_WWV_2P	Filename: AUX_ECF_AXNECM20090414_182112_20090415_030000_20090415_150000	Product: RA2_WWV_2PNPDE20090415_030831_000062152078_00118_37246_5312.N1
DSD: RA2_CONFIGURATION_DATA PCF_RA2_WWV_2P	Filename: AUX_ECF_AXNECM20090414_064112_20090414_210000_20090415_090000	Product: RA2_WWV_2PNPDE20090415_030831_000062152078_00118_37246_5312.N1
DSD: RA2_CONSTANT_DATA PCF_RA2_WWV_2P	Filename:	Product: RA2_WWV_2PNPDE20090415_030831_000062152078_00118_37246_5312.N1
DSD: RA2_IF_MASK_FLIGHT_DATA PCF_RA2_WWV_2P	Filename: RA2_FGD_2PNPDE20090415_030831_000062152078_00118_37246_5311.N1	Product: RA2_WWV_2PNPDE20090415_030831_000062152078_00118_37246_5312.N1
DSD: RA2_SURFACE_TYPE_DATA PCF_RA2_WWV_2P	Filename: RA2_POL_AXVIEC20090409_110358_20020101_000000_20090509_235959	Product: RA2_WWV_2PNPDE20090415_030831_000062152078_00118_37246_5312.N1
DSD: RA2_USO_DATA PCF_RA2_WWV_2P	Filename: DOR_NAV_0PNPDE20090415_030315_000060572078_00118_37246_7755.N1	Product: RA2_WWV_2PNPDE20090415_030831_000062152078_00118_37246_5312.N1
DSD: SEA_STATE_BIAS_DATA PCF_RA2_WWV_2P	Filename: RA2_CHD_AXVIEC20060913_074707_20020101_000000_20200101_000000	Product: RA2_WWV_2PNPDE20090415_030831_000062152078_00118_37246_5312.N1
DSD: SET_HARMONIC_COEFF PCF_RA2_WWV_2P	Filename: MWR_LSF_AXVIEC20020313_172218_20020101_000000_20200101_000000	Product: RA2_WWV_2PNPDE20090415_030831_000062152078_00118_37246_5312.N1
DSD: SLOPE_MODEL_MAP_1 PCF_RA2_WWV_2P	Filename: RA2_SSB_AXVIEC20051129_111810_20020101_000000_20200101_000000	Product: RA2_WWV_2PNPDE20090415_030831_000062152078_00118_37246_5312.N1
DSD: SLOPE_MODEL_MAP_2 PCF_RA2_WWV_2P	Filename: RA2_DIP_AXVIEC20020122_134206_20020101_000000_20200101_000000	Product: RA2_WWV_2PNPDE20090415_030831_000062152078_00118_37246_5312.N1
DSD: SOLAR_ACTIVITY_INDEX_PREDICT PCF_RA2_WWV_2P	Filename:	Product: RA2_WWV_2PNPDE20090415_030831_000062152078_00118_37246_5312.N1

DSD: DORIS_IONO PCF_RA2_WWV_2P	Filename: RA2_MW__1PNPDE20090415_045134_000060432078_00119_37247_5518.N1	Product: RA2_WWV_2PNPDE20090415_045134_000060432078_00119.
DSD: METEO_GRID_POINTS_ALTITUDE PCF_RA2_WWV_2P	Filename:	Product: RA2_WWV_2PNPDE20090415_045134_000060432078_00119_37247_5520.N1
DSD: MWR_CONFIGURATION_DATA PCF_RA2_WWV_2P	Filename: AUX_ECF_AXNECM20090415_062112_20090415_090000_20090415_210000	Product: RA2_WWV_2PNPDE20090415_045134_000060432078_00119_37247_5520.N1
DSD: OCEAN_ICE2_SYSTEM_FILE PCF_RA2_WWV_2P	Filename:	Product: RA2_WWV_2PNPDE20090415_045134_000060432078_00119_37247_5520.N1
DSD: OCEAN_TIDE_HARMONIC_COEF PCF_RA2_WWV_2P	Filename:	Product: RA2_WWV_2PNPDE20090415_045134_000060432078_00119_37247_5520.N1
DSD: OCEAN_TIDE_ORTHOWEIGHTS PCF_RA2_WWV_2P	Filename:	Product: RA2_WWV_2PNPDE20090415_045134_000060432078_00119_37247_5520.N1
DSD: RA2_CHARACTERISATION_DATA PCF_RA2_WWV_2P	Filename: AUX_ECF_AXNECM20090414_182112_20090415_030000_20090415_150000	Product: RA2_WWV_2PNPDE20090415_045134_000060432078_00119_37247_5520.N1
DSD: RA2_CONFIGURATION_DATA PCF_RA2_WWV_2P	Filename: AUX_ECF_AXNECM20090414_064112_20090414_210000_20090415_090000	Product: RA2_WWV_2PNPDE20090415_045134_000060432078_00119_37247_5520.N1
DSD: RA2_CONSTANT_DATA PCF_RA2_WWV_2P	Filename:	Product: RA2_WWV_2PNPDE20090415_045134_000060432078_00119_37247_5520.N1
DSD: RA2_IF_MASK_FLIGHT_DATA PCF_RA2_WWV_2P	Filename: RA2_FGD_2PNPDE20090415_045134_000060432078_00119_37247_5519.N1	Product: RA2_WWV_2PNPDE20090415_045134_000060432078_00119_37247_5520.N1
DSD: RA2_USO_DATA PCF_RA2_WWV_2P	Filename: DOR_NAV_0PNPDE20090415_044930_000057382078_00119_37247_7756.N1	Product: RA2_WWV_2PNPDE20090415_045134_000060432078_00119_37247_5520.N1
DSD: SOLAR_ACTIVITY_INDEX_PREDICT PCF_RA2_WWV_2P	Filename:	Product: RA2_WWV_2PNPDE20090415_045134_000060432078_00119_37247_5520.N1
DSD: DORIS_IONO PCF_RA2_WWV_2P	Filename: RA2_MW__1PNPDK20090415_063145_000040582078_00120_37248_3394.N1	Product: RA2_WWV_2PNPDK20090415_063145_000040582078_00120_37248_3396.N1
DSD: METEO_GRID_POINTS_ALTITUDE PCF_RA2_WWV_2P	Filename:	Product: RA2_WWV_2PNPDK20090415_063145_000040582078_00120_37248_3396.N1
DSD: MWR_CONFIGURATION_DATA PCF_RA2_WWV_2P	Filename: AUX_ECF_AXNECM20090415_062112_20090415_090000_20090415_210000	Product: RA2_WWV_2PNPDK20090415_063145_000040582078_00120_37248_3396.N1
DSD: OCEAN_ICE2_SYSTEM_FILE PCF_RA2_WWV_2P	Filename:	Product: RA2_WWV_2PNPDK20090415_063145_000040582078_00120_37248_3396.N1
DSD: OCEAN_TIDE_HARMONIC_COEF PCF_RA2_WWV_2P	Filename:	Product: RA2_WWV_2PNPDK20090415_063145_000040582078_00120_37248_3396.N1
DSD: OCEAN_TIDE_ORTHOWEIGHTS PCF_RA2_WWV_2P	Filename:	Product: RA2_WWV_2PNPDK20090415_063145_000040582078_00120_37248_3396.N1
DSD: RA2_CHARACTERISATION_DATA PCF_RA2_WWV_2P	Filename: AUX_ECF_AXNECM20090414_182112_20090415_030000_20090415_150000	Product: RA2_WWV_2PNPDK20090415_063145_000040582078_00120_37248_3396.N1

DSD: RA2_CONFIGURATION_DATA PCF_RA2_WWV_2P	Filename: AUX_ECF_AXNECM20090414_064112_20090414_210000_20090415_090000	Product: RA2_WWV_2PNPDK20090415_063145_000040582078_00120
DSD: RA2_CONSTANT_DATA PCF_RA2_WWV_2P	Filename:	Product: RA2_WWV_2PNPDK20090415_063145_000040582078_00120_37248_3396.N1
DSD: RA2_IF_MASK_FLIGHT_DATA PCF_RA2_WWV_2P	Filename: RA2_FGD_2PNPDK20090415_063145_000040582078_00120_37248_3395.N1	Product: RA2_WWV_2PNPDK20090415_063145_000040582078_00120_37248_3396.N1
DSD: RA2_USO_DATA PCF_RA2_WWV_2P	Filename: DOR_NAV_0PNPDK20090415_063027_000035072078_00120_37248_9775.N1	Product: RA2_WWV_2PNPDK20090415_063145_000040582078_00120_37248_3396.N1
DSD: SOLAR_ACTIVITY_INDEX_PREDICT PCF_RA2_WWV_2P	Filename:	Product: RA2_WWV_2PNPDK20090415_063145_000040582078_00120_37248_3396.N1
DSD: DORIS_IONO PCF_RA2_WWV_2P	Filename: RA2_MW__1PNPDK20090415_073851_000061482078_00121_37249_3533.N1	Product: RA2_WWV_2PNPDK20090415_073851_000061482078_00121_37249_3535.N1
DSD: DORIS_IONO PCF_RA2_WWV_2P	Filename: RA2_MW__1PNPDK20090415_073851_000061482078_00121_37249_3686.N1	Product: RA2_WWV_2PNPDK20090415_073851_000061482078_00121_37249_3688.N1
DSD: METEO_GRID_POINTS_ALTITUDE PCF_RA2_WWV_2P	Filename:	Product: RA2_WWV_2PNPDK20090415_073851_000061482078_00121_37249_3535.N1
DSD: METEO_GRID_POINTS_ALTITUDE PCF_RA2_WWV_2P	Filename:	Product: RA2_WWV_2PNPDK20090415_073851_000061482078_00121_37249_3688.N1
DSD: MWR_CONFIGURATION_DATA PCF_RA2_WWV_2P	Filename: AUX_ECF_AXNECM20090415_062112_20090415_090000_20090415_210000	Product: RA2_WWV_2PNPDK20090415_073851_000061482078_00121_37249_3535.N1
DSD: MWR_CONFIGURATION_DATA PCF_RA2_WWV_2P	Filename: AUX_ECF_AXNECM20090415_062112_20090415_090000_20090415_210000	Product: RA2_WWV_2PNPDK20090415_073851_000061482078_00121_37249_3688.N1
DSD: OCEAN_ICE2_SYSTEM_FILE PCF_RA2_WWV_2P	Filename:	Product: RA2_WWV_2PNPDK20090415_073851_000061482078_00121_37249_3535.N1
DSD: OCEAN_ICE2_SYSTEM_FILE PCF_RA2_WWV_2P	Filename:	Product: RA2_WWV_2PNPDK20090415_073851_000061482078_00121_37249_3688.N1
DSD: OCEAN_TIDE_HARMONIC_COEF PCF_RA2_WWV_2P	Filename:	Product: RA2_WWV_2PNPDK20090415_073851_000061482078_00121_37249_3535.N1
DSD: OCEAN_TIDE_HARMONIC_COEF PCF_RA2_WWV_2P	Filename:	Product: RA2_WWV_2PNPDK20090415_073851_000061482078_00121_37249_3688.N1
DSD: OCEAN_TIDE_ORTHOWEIGHTS PCF_RA2_WWV_2P	Filename:	Product: RA2_WWV_2PNPDK20090415_073851_000061482078_00121_37249_3535.N1
DSD: OCEAN_TIDE_ORTHOWEIGHTS PCF_RA2_WWV_2P	Filename:	Product: RA2_WWV_2PNPDK20090415_073851_000061482078_00121_37249_3688.N1
DSD: RA2_CHARACTERISATION_DATA PCF_RA2_WWV_2P	Filename: AUX_ECF_AXNECM20090414_182112_20090415_030000_20090415_150000	Product: RA2_WWV_2PNPDK20090415_073851_000061482078_00121_37249_3535.N1
DSD: RA2_CHARACTERISATION_DATA PCF_RA2_WWV_2P	Filename: AUX_ECF_AXNECM20090414_182112_20090415_030000_20090415_150000	Product: RA2_WWV_2PNPDK20090415_073851_000061482078_00121_37249_3688.N1

DSD: RA2_CONFIGURATION_DATA PCF_RA2_WWV_2P	Filename: AUX_ECF_AXNECM20090414_064112_20090414_210000_20090415_090000	Product: RA2_WWV_2PNPDK20090415_073851_000061482078_00121_
DSD: RA2_CONFIGURATION_DATA PCF_RA2_WWV_2P	Filename: AUX_ECF_AXNECM20090414_064112_20090414_210000_20090415_090000	Product: RA2_WWV_2PNPDK20090415_073851_000061482078_00121_37249_3688.N1
DSD: RA2_CONSTANT_DATA PCF_RA2_WWV_2P	Filename:	Product: RA2_WWV_2PNPDK20090415_073851_000061482078_00121_37249_3535.N1
DSD: RA2_CONSTANT_DATA PCF_RA2_WWV_2P	Filename:	Product: RA2_WWV_2PNPDK20090415_073851_000061482078_00121_37249_3688.N1
DSD: RA2_IF_MASK_FLIGHT_DATA PCF_RA2_WWV_2P	Filename: RA2_FGD_2PNPDK20090415_073851_000061482078_00121_37249_3534.N1	Product: RA2_WWV_2PNPDK20090415_073851_000061482078_00121_37249_3535.N1
DSD: RA2_IF_MASK_FLIGHT_DATA PCF_RA2_WWV_2P	Filename: RA2_FGD_2PNPDK20090415_073851_000061482078_00121_37249_3687.N1	Product: RA2_WWV_2PNPDK20090415_073851_000061482078_00121_37249_3688.N1
DSD: RA2_USO_DATA PCF_RA2_WWV_2P	Filename: DOR_NAV_0PNPDK20090415_073413_000060572078_00121_37249_9776.N1	Product: RA2_WWV_2PNPDK20090415_073851_000061482078_00121_37249_3688.N1
DSD: SOLAR_ACTIVITY_INDEX_PREDICT PCF_RA2_WWV_2P	Filename:	Product: RA2_WWV_2PNPDK20090415_073851_000061482078_00121_37249_3535.N1
DSD: SOLAR_ACTIVITY_INDEX_PREDICT PCF_RA2_WWV_2P	Filename:	Product: RA2_WWV_2PNPDK20090415_073851_000061482078_00121_37249_3688.N1
DSD: DORIS_IONO PCF_RA2_WWV_2P	Filename: RA2_MW__1PNPDK20090415_092036_000059982078_00122_37250_3681.N1	Product: RA2_WWV_2PNPDK20090415_092036_000059982078_00122_37250_3683.N1
DSD: DORIS_IONO PCF_RA2_WWV_2P	Filename: RA2_MW__1PNPDK20090415_092036_000059982078_00122_37250_3741.N1	Product: RA2_WWV_2PNPDK20090415_092036_000059982078_00122_37250_3743.N1
DSD: METEO_GRID_POINTS_ALTITUDE PCF_RA2_WWV_2P	Filename:	Product: RA2_WWV_2PNPDK20090415_092036_000059982078_00122_37250_3683.N1
DSD: METEO_GRID_POINTS_ALTITUDE PCF_RA2_WWV_2P	Filename:	Product: RA2_WWV_2PNPDK20090415_092036_000059982078_00122_37250_3743.N1
DSD: MWR_CONFIGURATION_DATA PCF_RA2_WWV_2P	Filename: AUX_ECF_AXNECM20090415_064111_20090415_150000_20090416_030000	Product: RA2_WWV_2PNPDK20090415_092036_000059982078_00122_37250_3683.N1
DSD: MWR_CONFIGURATION_DATA PCF_RA2_WWV_2P	Filename: AUX_ECF_AXNECM20090415_064111_20090415_150000_20090416_030000	Product: RA2_WWV_2PNPDK20090415_092036_000059982078_00122_37250_3743.N1
DSD: OCEAN_ICE2_SYSTEM_FILE PCF_RA2_WWV_2P	Filename:	Product: RA2_WWV_2PNPDK20090415_092036_000059982078_00122_37250_3683.N1
DSD: OCEAN_ICE2_SYSTEM_FILE PCF_RA2_WWV_2P	Filename:	Product: RA2_WWV_2PNPDK20090415_092036_000059982078_00122_37250_3743.N1
DSD: OCEAN_TIDE_HARMONIC_COEF PCF_RA2_WWV_2P	Filename:	Product: RA2_WWV_2PNPDK20090415_092036_000059982078_00122_37250_3683.N1
DSD: OCEAN_TIDE_HARMONIC_COEF PCF_RA2_WWV_2P	Filename:	Product: RA2_WWV_2PNPDK20090415_092036_000059982078_00122_37250_3743.N1
DSD: OCEAN_TIDE_ORTHOWEIGHTS PCF_RA2_WWV_2P	Filename:	Product: RA2_WWV_2PNPDK20090415_092036_000059982078_00122_37250_3683.N1

DSD: OCEAN_TIDE_ORTHOWEIGHTS PCF_RA2_WWV_2P	Filename:	Product: RA2_WWV_2PNPDK20090415_092036_000059982078_00122_
DSD: RA2_CHARACTERISATION_DATA PCF_RA2_WWV_2P	Filename: AUX_ECF_AXNECM20090415_062112_20090415_090000_20090415_210000	Product: RA2_WWV_2PNPDK20090415_092036_000059982078_00122_37250_3683.N1
DSD: RA2_CHARACTERISATION_DATA PCF_RA2_WWV_2P	Filename: AUX_ECF_AXNECM20090415_062112_20090415_090000_20090415_210000	Product: RA2_WWV_2PNPDK20090415_092036_000059982078_00122_37250_3743.N1
DSD: RA2_CONFIGURATION_DATA PCF_RA2_WWV_2P	Filename: AUX_ECF_AXNECM20090414_182112_20090415_030000_20090415_150000	Product: RA2_WWV_2PNPDK20090415_092036_000059982078_00122_37250_3683.N1
DSD: RA2_CONFIGURATION_DATA PCF_RA2_WWV_2P	Filename: AUX_ECF_AXNECM20090414_182112_20090415_030000_20090415_150000	Product: RA2_WWV_2PNPDK20090415_092036_000059982078_00122_37250_3743.N1
DSD: RA2_CONSTANT_DATA PCF_RA2_WWV_2P	Filename:	Product: RA2_WWV_2PNPDK20090415_092036_000059982078_00122_37250_3683.N1
DSD: RA2_CONSTANT_DATA PCF_RA2_WWV_2P	Filename:	Product: RA2_WWV_2PNPDK20090415_092036_000059982078_00122_37250_3743.N1
DSD: RA2_IF_MASK_FLIGHT_DATA PCF_RA2_WWV_2P	Filename: RA2_FGD_2PNPDK20090415_092036_000059982078_00122_37250_3682.N1	Product: RA2_WWV_2PNPDK20090415_092036_000059982078_00122_37250_3683.N1
DSD: RA2_IF_MASK_FLIGHT_DATA PCF_RA2_WWV_2P	Filename: RA2_FGD_2PNPDK20090415_092036_000059982078_00122_37250_3742.N1	Product: RA2_WWV_2PNPDK20090415_092036_000059982078_00122_37250_3743.N1
DSD: RA2_USO_DATA PCF_RA2_WWV_2P	Filename: DOR_NAV_0PNPDK20090415_092029_000054192078_00122_37250_9777.N1	Product: RA2_WWV_2PNPDK20090415_092036_000059982078_00122_37250_3743.N1
DSD: SOLAR_ACTIVITY_INDEX_PREDICT PCF_RA2_WWV_2P	Filename:	Product: RA2_WWV_2PNPDK20090415_092036_000059982078_00122_37250_3683.N1
DSD: SOLAR_ACTIVITY_INDEX_PREDICT PCF_RA2_WWV_2P	Filename:	Product: RA2_WWV_2PNPDK20090415_092036_000059982078_00122_37250_3743.N1
DSD: DORIS_IONO PCF_RA2_WWV_2P	Filename: RA2_MW__1PNPDK20090415_105951_000060062078_00123_37251_3816.N1	Product: RA2_WWV_2PNPDK20090415_105951_000060062078_00123_37251_3818.N1
DSD: METEO_GRID_POINTS_ALTITUDE PCF_RA2_WWV_2P	Filename:	Product: RA2_WWV_2PNPDK20090415_105951_000060062078_00123_37251_3818.N1
DSD: MWR_CONFIGURATION_DATA PCF_RA2_WWV_2P	Filename: AUX_ECF_AXNECM20090415_064111_20090415_150000_20090416_030000	Product: RA2_WWV_2PNPDK20090415_105951_000060062078_00123_37251_3818.N1
DSD: OCEAN_ICE2_SYSTEM_FILE PCF_RA2_WWV_2P	Filename:	Product: RA2_WWV_2PNPDK20090415_105951_000060062078_00123_37251_3818.N1
DSD: OCEAN_TIDE_HARMONIC_COEF PCF_RA2_WWV_2P	Filename:	Product: RA2_WWV_2PNPDK20090415_105951_000060062078_00123_37251_3818.N1
DSD: OCEAN_TIDE_ORTHOWEIGHTS PCF_RA2_WWV_2P	Filename:	Product: RA2_WWV_2PNPDK20090415_105951_000060062078_00123_37251_3818.N1
DSD: RA2_CHARACTERISATION_DATA PCF_RA2_WWV_2P	Filename: AUX_ECF_AXNECM20090415_062112_20090415_090000_20090415_210000	Product: RA2_WWV_2PNPDK20090415_105951_000060062078_00123_37251_3818.N1

DSD: RA2_CONFIGURATION_DATA PCF_RA2_WWV_2P	Filename: AUX_ECF_AXNECM20090414_182112_20090415_030000_20090415_150000	Product: RA2_WWV_2PNPDK20090415_105951_000060062078_00123.
DSD: RA2_CONSTANT_DATA PCF_RA2_WWV_2P	Filename:	Product: RA2_WWV_2PNPDK20090415_105951_000060062078_00123_37251_3818.N1
DSD: RA2_IF_MASK_FLIGHT_DATA PCF_RA2_WWV_2P	Filename: RA2_FGD_2PNPDK20090415_105951_000060062078_00123_37251_3817.N1	Product: RA2_WWV_2PNPDK20090415_105951_000060062078_00123_37251_3818.N1
DSD: RA2_USO_DATA PCF_RA2_WWV_2P	Filename: DOR_NAV_0PNPDK20090415_105607_000057382078_00123_37251_9778.N1	Product: RA2_WWV_2PNPDK20090415_105951_000060062078_00123_37251_3818.N1
DSD: SOLAR_ACTIVITY_INDEX_PREDICT PCF_RA2_WWV_2P	Filename:	Product: RA2_WWV_2PNPDK20090415_105951_000060062078_00123_37251_3818.N1
DSD: DORIS_IONO PCF_RA2_WWV_2P	Filename: RA2_MW__1PNPDK20090415_123919_000060272078_00124_37252_3966.N1	Product: RA2_WWV_2PNPDK20090415_123919_000060272078_00124_37252_3968.N1
DSD: METEO_GRID_POINTS_ALTITUDE PCF_RA2_WWV_2P	Filename:	Product: RA2_WWV_2PNPDK20090415_123919_000060272078_00124_37252_3968.N1
DSD: MWR_CONFIGURATION_DATA PCF_RA2_WWV_2P	Filename: AUX_ECF_AXNECM20090415_064111_20090415_150000_20090416_030000	Product: RA2_WWV_2PNPDK20090415_123919_000060272078_00124_37252_3968.N1
DSD: OCEAN_ICE2_SYSTEM_FILE PCF_RA2_WWV_2P	Filename:	Product: RA2_WWV_2PNPDK20090415_123919_000060272078_00124_37252_3968.N1
DSD: OCEAN_TIDE_HARMONIC_COEF PCF_RA2_WWV_2P	Filename:	Product: RA2_WWV_2PNPDK20090415_123919_000060272078_00124_37252_3968.N1
DSD: OCEAN_TIDE_ORTHOWEIGHTS PCF_RA2_WWV_2P	Filename:	Product: RA2_WWV_2PNPDK20090415_123919_000060272078_00124_37252_3968.N1
DSD: RA2_CHARACTERISATION_DATA PCF_RA2_WWV_2P	Filename: AUX_ECF_AXNECM20090415_062112_20090415_090000_20090415_210000	Product: RA2_WWV_2PNPDK20090415_123919_000060272078_00124_37252_3968.N1
DSD: RA2_CONFIGURATION_DATA PCF_RA2_WWV_2P	Filename: AUX_ECF_AXNECM20090414_182112_20090415_030000_20090415_150000	Product: RA2_WWV_2PNPDK20090415_123919_000060272078_00124_37252_3968.N1
DSD: RA2_CONSTANT_DATA PCF_RA2_WWV_2P	Filename:	Product: RA2_WWV_2PNPDK20090415_123919_000060272078_00124_37252_3968.N1
DSD: RA2_IF_MASK_FLIGHT_DATA PCF_RA2_WWV_2P	Filename: RA2_FGD_2PNPDK20090415_123919_000060272078_00124_37252_3967.N1	Product: RA2_WWV_2PNPDK20090415_123919_000060272078_00124_37252_3968.N1
DSD: RA2_USO_DATA PCF_RA2_WWV_2P	Filename: DOR_NAV_0PNPDK20090415_123704_000057382078_00124_37252_9779.N1	Product: RA2_WWV_2PNPDK20090415_123919_000060272078_00124_37252_3968.N1
DSD: SOLAR_ACTIVITY_INDEX_PREDICT PCF_RA2_WWV_2P	Filename:	Product: RA2_WWV_2PNPDK20090415_123919_000060272078_00124_37252_3968.N1
DSD: DORIS_IONO PCF_RA2_WWV_2P	Filename: RA2_MW__1PNPDK20090415_141903_000049632078_00125_37253_4076.N1	Product: RA2_WWV_2PNPDK20090415_141903_000049632078_00125_37253_4078.N1
DSD: DORIS_IONO PCF_RA2_WWV_2P	Filename: RA2_MW__1PNPDK20090415_141903_000049632078_00125_37253_4109.N1	Product: RA2_WWV_2PNPDK20090415_141903_000049632078_00125_37253_4111.N1
DSD: METEO_GRID_POINTS_ALTITUDE PCF_RA2_WWV_2P	Filename:	Product: RA2_WWV_2PNPDK20090415_141903_000049632078_00125_37253_4078.N1

DSD: METEO_GRID_POINTS_ALTITUDE PCF_RA2_WWV_2P	Filename:	Product: RA2_WWV_2PNPDK20090415_141903_000049632078_00125.
DSD: MWR_CONFIGURATION_DATA PCF_RA2_WWV_2P	Filename: AUX_ECF_AXNECM20090415_064111_20090415_150000_20090416_030000	Product: RA2_WWV_2PNPDK20090415_141903_000049632078_00125_37253_4078.N1
DSD: MWR_CONFIGURATION_DATA PCF_RA2_WWV_2P	Filename: AUX_ECF_AXNECM20090415_064111_20090415_150000_20090416_030000	Product: RA2_WWV_2PNPDK20090415_141903_000049632078_00125_37253_4111.N1
DSD: OCEAN_ICE2_SYSTEM_FILE PCF_RA2_WWV_2P	Filename:	Product: RA2_WWV_2PNPDK20090415_141903_000049632078_00125_37253_4078.N1
DSD: OCEAN_ICE2_SYSTEM_FILE PCF_RA2_WWV_2P	Filename:	Product: RA2_WWV_2PNPDK20090415_141903_000049632078_00125_37253_4111.N1
DSD: OCEAN_TIDE_HARMONIC_COEF PCF_RA2_WWV_2P	Filename:	Product: RA2_WWV_2PNPDK20090415_141903_000049632078_00125_37253_4078.N1
DSD: OCEAN_TIDE_HARMONIC_COEF PCF_RA2_WWV_2P	Filename:	Product: RA2_WWV_2PNPDK20090415_141903_000049632078_00125_37253_4111.N1
DSD: OCEAN_TIDE_ORTHOWEIGHTS PCF_RA2_WWV_2P	Filename:	Product: RA2_WWV_2PNPDK20090415_141903_000049632078_00125_37253_4078.N1
DSD: OCEAN_TIDE_ORTHOWEIGHTS PCF_RA2_WWV_2P	Filename:	Product: RA2_WWV_2PNPDK20090415_141903_000049632078_00125_37253_4111.N1
DSD: RA2_CHARACTERISATION_DATA PCF_RA2_WWV_2P	Filename: AUX_ECF_AXNECM20090415_062112_20090415_090000_20090415_210000	Product: RA2_WWV_2PNPDK20090415_141903_000049632078_00125_37253_4078.N1
DSD: RA2_CHARACTERISATION_DATA PCF_RA2_WWV_2P	Filename: AUX_ECF_AXNECM20090415_062112_20090415_090000_20090415_210000	Product: RA2_WWV_2PNPDK20090415_141903_000049632078_00125_37253_4111.N1
DSD: RA2_CONFIGURATION_DATA PCF_RA2_WWV_2P	Filename: AUX_ECF_AXNECM20090414_182112_20090415_030000_20090415_150000	Product: RA2_WWV_2PNPDK20090415_141903_000049632078_00125_37253_4078.N1
DSD: RA2_CONFIGURATION_DATA PCF_RA2_WWV_2P	Filename: AUX_ECF_AXNECM20090414_182112_20090415_030000_20090415_150000	Product: RA2_WWV_2PNPDK20090415_141903_000049632078_00125_37253_4111.N1
DSD: RA2_CONSTANT_DATA PCF_RA2_WWV_2P	Filename:	Product: RA2_WWV_2PNPDK20090415_141903_000049632078_00125_37253_4078.N1
DSD: RA2_CONSTANT_DATA PCF_RA2_WWV_2P	Filename:	Product: RA2_WWV_2PNPDK20090415_141903_000049632078_00125_37253_4111.N1
DSD: RA2_IF_MASK_FLIGHT_DATA PCF_RA2_WWV_2P	Filename: RA2_FGD_2PNPDK20090415_141903_000049632078_00125_37253_4077.N1	Product: RA2_WWV_2PNPDK20090415_141903_000049632078_00125_37253_4078.N1
DSD: RA2_IF_MASK_FLIGHT_DATA PCF_RA2_WWV_2P	Filename: RA2_FGD_2PNPDK20090415_141903_000049632078_00125_37253_4110.N1	Product: RA2_WWV_2PNPDK20090415_141903_000049632078_00125_37253_4111.N1
DSD: RA2_USO_DATA PCF_RA2_WWV_2P	Filename: DOR_NAV_0PNPDK20090415_141801_000054192078_00125_37253_9780.N1	Product: RA2_WWV_2PNPDK20090415_141903_000049632078_00125_37253_4111.N1
DSD: SOLAR_ACTIVITY_INDEX_PREDICT PCF_RA2_WWV_2P	Filename:	Product: RA2_WWV_2PNPDK20090415_141903_000049632078_00125_37253_4078.N1

DSD: SOLAR_ACTIVITY_INDEX_PREDICT PCF_RA2_WWV_2P	Filename:	Product: RA2_WWV_2PNPDK20090415_141903_000049632078_00125.
DSD: DORIS_IONO PCF_RA2_WWV_2P	Filename: RA2_MW__1PNPDK20090415_154611_000006302078_00126_37254_4079.N1	Product: RA2_WWV_2PNPDK20090415_154611_000006302078_00126_37254_4081.N1
DSD: METEO_GRID_POINTS_ALTITUDE PCF_RA2_WWV_2P	Filename:	Product: RA2_WWV_2PNPDK20090415_154611_000006302078_00126_37254_4081.N1
DSD: MWR_CONFIGURATION_DATA PCF_RA2_WWV_2P	Filename: AUX_ECF_AXNECM20090415_064111_20090415_210000_20090416_090000	Product: RA2_WWV_2PNPDK20090415_154611_000006302078_00126_37254_4081.N1
DSD: OCEAN_ICE2_SYSTEM_FILE PCF_RA2_WWV_2P	Filename:	Product: RA2_WWV_2PNPDK20090415_154611_000006302078_00126_37254_4081.N1
DSD: OCEAN_TIDE_HARMONIC_COEF PCF_RA2_WWV_2P	Filename:	Product: RA2_WWV_2PNPDK20090415_154611_000006302078_00126_37254_4081.N1
DSD: OCEAN_TIDE_ORTHOWEIGHTS PCF_RA2_WWV_2P	Filename:	Product: RA2_WWV_2PNPDK20090415_154611_000006302078_00126_37254_4081.N1
DSD: RA2_CHARACTERISATION_DATA PCF_RA2_WWV_2P	Filename: AUX_ECF_AXNECM20090415_064111_20090415_150000_20090416_030000	Product: RA2_WWV_2PNPDK20090415_154611_000006302078_00126_37254_4081.N1
DSD: RA2_CONFIGURATION_DATA PCF_RA2_WWV_2P	Filename: AUX_ECF_AXNECM20090415_062112_20090415_090000_20090415_210000	Product: RA2_WWV_2PNPDK20090415_154611_000006302078_00126_37254_4081.N1
DSD: RA2_CONSTANT_DATA PCF_RA2_WWV_2P	Filename:	Product: RA2_WWV_2PNPDK20090415_154611_000006302078_00126_37254_4081.N1
DSD: RA2_IF_MASK_FLIGHT_DATA PCF_RA2_WWV_2P	Filename: RA2_FGD_2PNPDK20090415_154611_000006302078_00126_37254_4080.N1	Product: RA2_WWV_2PNPDK20090415_154611_000006302078_00126_37254_4081.N1
DSD: SOLAR_ACTIVITY_INDEX_PREDICT PCF_RA2_WWV_2P	Filename:	Product: RA2_WWV_2PNPDK20090415_154611_000006302078_00126_37254_4081.N1
DSD: DORIS_IONO PCF_RA2_WWV_2P	Filename: RA2_MW__1PNPDK20090415_154611_000006302078_00126_37254_4106.N1	Product: RA2_WWV_2PNPDK20090415_154611_000006302078_00126_37254_4108.N1
DSD: METEO_GRID_POINTS_ALTITUDE PCF_RA2_WWV_2P	Filename:	Product: RA2_WWV_2PNPDK20090415_154611_000006302078_00126_37254_4108.N1
DSD: MWR_CONFIGURATION_DATA PCF_RA2_WWV_2P	Filename: AUX_ECF_AXNECM20090415_064111_20090415_210000_20090416_090000	Product: RA2_WWV_2PNPDK20090415_154611_000006302078_00126_37254_4108.N1
DSD: OCEAN_ICE2_SYSTEM_FILE PCF_RA2_WWV_2P	Filename:	Product: RA2_WWV_2PNPDK20090415_154611_000006302078_00126_37254_4108.N1
DSD: OCEAN_TIDE_HARMONIC_COEF PCF_RA2_WWV_2P	Filename:	Product: RA2_WWV_2PNPDK20090415_154611_000006302078_00126_37254_4108.N1
DSD: OCEAN_TIDE_ORTHOWEIGHTS PCF_RA2_WWV_2P	Filename:	Product: RA2_WWV_2PNPDK20090415_154611_000006302078_00126_37254_4108.N1
DSD: RA2_CHARACTERISATION_DATA PCF_RA2_WWV_2P	Filename: AUX_ECF_AXNECM20090415_064111_20090415_150000_20090416_030000	Product: RA2_WWV_2PNPDK20090415_154611_000006302078_00126_37254_4108.N1

DSD: RA2_CONFIGURATION_DATA PCF_RA2_WWV_2P	Filename: AUX_ECF_AXNECM20090415_062112_20090415_090000_20090415_210000	Product: RA2_WWV_2PNPDK20090415_154611_00006302078_00126
DSD: RA2_CONSTANT_DATA PCF_RA2_WWV_2P	Filename:	Product: RA2_WWV_2PNPDK20090415_154611_00006302078_00126_37254_4108.N1
DSD: RA2_IF_MASK_FLIGHT_DATA PCF_RA2_WWV_2P	Filename: RA2_FGD_2PNPDK20090415_154611_00006302078_00126_37254_4107.N1	Product: RA2_WWV_2PNPDK20090415_154611_00006302078_00126_37254_4108.N1
DSD: RA2_USO_DATA PCF_RA2_WWV_2P	Filename: DOR_NAV_0PNPDK20090415_141801_000054192078_00125_37253_9780.N1	Product: RA2_WWV_2PNPDK20090415_154611_00006302078_00126_37254_4108.N1
DSD: SOLAR_ACTIVITY_INDEX_PREDICT PCF_RA2_WWV_2P	Filename:	Product: RA2_WWV_2PNPDK20090415_154611_00006302078_00126_37254_4108.N1
DSD: DORIS_IONO PCF_RA2_WWV_2P	Filename: RA2_MW__1PNPDK20090415_155507_000058272078_00126_37254_4210.N1	Product: RA2_WWV_2PNPDK20090415_155507_000058272078_00126_37254_4212.N1
DSD: DORIS_IONO PCF_RA2_WWV_2P	Filename: RA2_MW__1PNPDK20090415_155507_000058272078_00126_37254_5334.N1	Product: RA2_WWV_2PNPDK20090415_155507_000058272078_00126_37254_5336.N1
DSD: METEO_GRID_POINTS_ALTITUDE PCF_RA2_WWV_2P	Filename:	Product: RA2_WWV_2PNPDK20090415_155507_000058272078_00126_37254_4212.N1
DSD: METEO_GRID_POINTS_ALTITUDE PCF_RA2_WWV_2P	Filename:	Product: RA2_WWV_2PNPDK20090415_155507_000058272078_00126_37254_5336.N1
DSD: MWR_CONFIGURATION_DATA PCF_RA2_WWV_2P	Filename: AUX_ECF_AXNECM20090415_064111_20090415_210000_20090416_090000	Product: RA2_WWV_2PNPDK20090415_155507_000058272078_00126_37254_4212.N1
DSD: MWR_CONFIGURATION_DATA PCF_RA2_WWV_2P	Filename: AUX_ECF_AXNECM20090415_064111_20090415_210000_20090416_090000	Product: RA2_WWV_2PNPDK20090415_155507_000058272078_00126_37254_5336.N1
DSD: OCEAN_ICE2_SYSTEM_FILE PCF_RA2_WWV_2P	Filename:	Product: RA2_WWV_2PNPDK20090415_155507_000058272078_00126_37254_4212.N1
DSD: OCEAN_ICE2_SYSTEM_FILE PCF_RA2_WWV_2P	Filename:	Product: RA2_WWV_2PNPDK20090415_155507_000058272078_00126_37254_5336.N1
DSD: OCEAN_TIDE_HARMONIC_COEF PCF_RA2_WWV_2P	Filename:	Product: RA2_WWV_2PNPDK20090415_155507_000058272078_00126_37254_4212.N1
DSD: OCEAN_TIDE_HARMONIC_COEF PCF_RA2_WWV_2P	Filename:	Product: RA2_WWV_2PNPDK20090415_155507_000058272078_00126_37254_5336.N1
DSD: OCEAN_TIDE_ORTHOWEIGHTS PCF_RA2_WWV_2P	Filename:	Product: RA2_WWV_2PNPDK20090415_155507_000058272078_00126_37254_4212.N1
DSD: OCEAN_TIDE_ORTHOWEIGHTS PCF_RA2_WWV_2P	Filename:	Product: RA2_WWV_2PNPDK20090415_155507_000058272078_00126_37254_5336.N1
DSD: RA2_CHARACTERISATION_DATA PCF_RA2_WWV_2P	Filename: AUX_ECF_AXNECM20090415_064111_20090415_150000_20090416_030000	Product: RA2_WWV_2PNPDK20090415_155507_000058272078_00126_37254_4212.N1
DSD: RA2_CHARACTERISATION_DATA PCF_RA2_WWV_2P	Filename: AUX_ECF_AXNECM20090415_064111_20090415_150000_20090416_030000	Product: RA2_WWV_2PNPDK20090415_155507_000058272078_00126_37254_5336.N1

DSD: RA2_CONFIGURATION_DATA PCF_RA2_WWV_2P	Filename: AUX_ECF_AXNECM20090415_062112_20090415_090000_20090415_210000	Product: RA2_WWV_2PNPDK20090415_155507_000058272078_00126
DSD: RA2_CONFIGURATION_DATA PCF_RA2_WWV_2P	Filename: AUX_ECF_AXNECM20090415_062112_20090415_090000_20090415_210000	Product: RA2_WWV_2PNPDK20090415_155507_000058272078_00126_37254_5336.N1
DSD: RA2_CONSTANT_DATA PCF_RA2_WWV_2P	Filename:	Product: RA2_WWV_2PNPDK20090415_155507_000058272078_00126_37254_4212.N1
DSD: RA2_CONSTANT_DATA PCF_RA2_WWV_2P	Filename:	Product: RA2_WWV_2PNPDK20090415_155507_000058272078_00126_37254_5336.N1
DSD: RA2_IF_MASK_FLIGHT_DATA PCF_RA2_WWV_2P	Filename: RA2_FGD_2PNPDK20090415_155507_000058272078_00126_37254_4211.N1	Product: RA2_WWV_2PNPDK20090415_155507_000058272078_00126_37254_4212.N1
DSD: RA2_IF_MASK_FLIGHT_DATA PCF_RA2_WWV_2P	Filename: RA2_FGD_2PNPDK20090415_155507_000058272078_00126_37254_5335.N1	Product: RA2_WWV_2PNPDK20090415_155507_000058272078_00126_37254_5336.N1
DSD: RA2_USO_DATA PCF_RA2_WWV_2P	Filename: DOR_NAV_0PNPDK20090415_155339_000054192078_00126_37254_9781.N1	Product: RA2_WWV_2PNPDK20090415_155507_000058272078_00126_37254_5336.N1
DSD: SOLAR_ACTIVITY_INDEX_PREDICT PCF_RA2_WWV_2P	Filename:	Product: RA2_WWV_2PNPDK20090415_155507_000058272078_00126_37254_4212.N1
DSD: SOLAR_ACTIVITY_INDEX_PREDICT PCF_RA2_WWV_2P	Filename:	Product: RA2_WWV_2PNPDK20090415_155507_000058272078_00126_37254_5336.N1
DSD: DORIS_IONO PCF_RA2_WWV_2P	Filename: RA2_MW__1PNPDK20090415_173040_000060752078_00127_37255_4316.N1	Product: RA2_WWV_2PNPDK20090415_173040_000060752078_00127_37255_4318.N1
DSD: METEO_GRID_POINTS_ALTITUDE PCF_RA2_WWV_2P	Filename:	Product: RA2_WWV_2PNPDK20090415_173040_000060752078_00127_37255_4318.N1
DSD: MWR_CONFIGURATION_DATA PCF_RA2_WWV_2P	Filename: AUX_ECF_AXNECM20090415_064111_20090415_210000_20090416_090000	Product: RA2_WWV_2PNPDK20090415_173040_000060752078_00127_37255_4318.N1
DSD: OCEAN_ICE2_SYSTEM_FILE PCF_RA2_WWV_2P	Filename:	Product: RA2_WWV_2PNPDK20090415_173040_000060752078_00127_37255_4318.N1
DSD: OCEAN_TIDE_HARMONIC_COEF PCF_RA2_WWV_2P	Filename:	Product: RA2_WWV_2PNPDK20090415_173040_000060752078_00127_37255_4318.N1
DSD: OCEAN_TIDE_ORTHOWEIGHTS PCF_RA2_WWV_2P	Filename:	Product: RA2_WWV_2PNPDK20090415_173040_000060752078_00127_37255_4318.N1
DSD: RA2_CHARACTERISATION_DATA PCF_RA2_WWV_2P	Filename: AUX_ECF_AXNECM20090415_064111_20090415_150000_20090416_030000	Product: RA2_WWV_2PNPDK20090415_173040_000060752078_00127_37255_4318.N1
DSD: RA2_CONFIGURATION_DATA PCF_RA2_WWV_2P	Filename: AUX_ECF_AXNECM20090415_062112_20090415_090000_20090415_210000	Product: RA2_WWV_2PNPDK20090415_173040_000060752078_00127_37255_4318.N1
DSD: RA2_CONSTANT_DATA PCF_RA2_WWV_2P	Filename:	Product: RA2_WWV_2PNPDK20090415_173040_000060752078_00127_37255_4318.N1
DSD: RA2_IF_MASK_FLIGHT_DATA PCF_RA2_WWV_2P	Filename: RA2_FGD_2PNPDK20090415_173040_000060752078_00127_37255_4317.N1	Product: RA2_WWV_2PNPDK20090415_173040_000060752078_00127_37255_4318.N1
DSD: SOLAR_ACTIVITY_INDEX_PREDICT PCF_RA2_WWV_2P	Filename:	Product: RA2_WWV_2PNPDK20090415_173040_000060752078_00127_37255_4318.N1

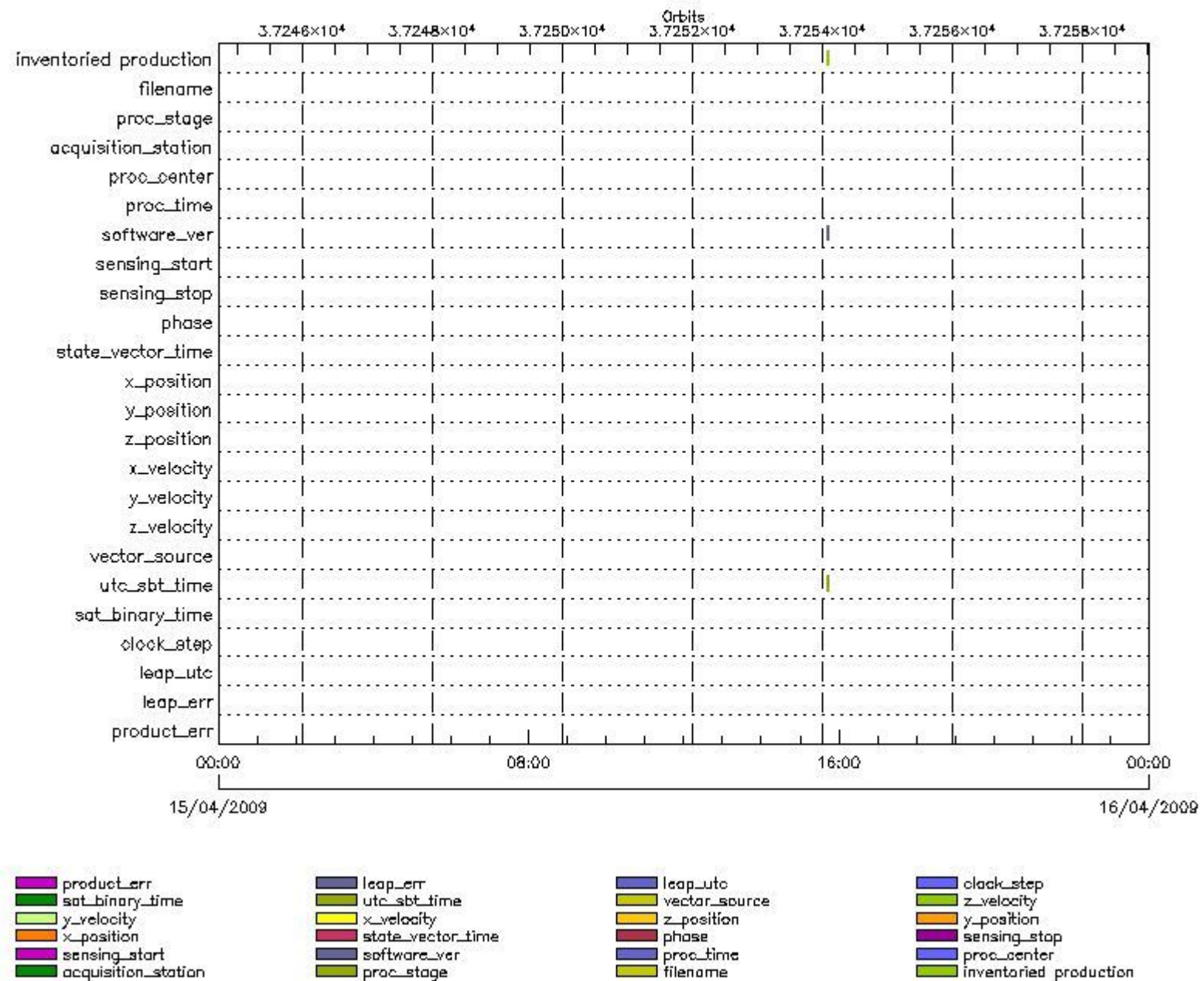
DSD: DORIS_IONO PCF_RA2_WWV_2P	Filename: RA2_MW__1PNPDK20090415_191059_000061152078_00128_37256_4448.N1	Product: RA2_WWV_2PNPDK20090415_191059_000061152078_00128.
DSD: METEO_GRID_POINTS_ALTITUDE PCF_RA2_WWV_2P	Filename:	Product: RA2_WWV_2PNPDK20090415_191059_000061152078_00128_37256_4450.N1
DSD: MWR_CONFIGURATION_DATA PCF_RA2_WWV_2P	Filename: AUX_ECF_AXNECM20090415_064111_20090415_210000_20090416_090000	Product: RA2_WWV_2PNPDK20090415_191059_000061152078_00128_37256_4450.N1
DSD: OCEAN_ICE2_SYSTEM_FILE PCF_RA2_WWV_2P	Filename:	Product: RA2_WWV_2PNPDK20090415_191059_000061152078_00128_37256_4450.N1
DSD: OCEAN_TIDE_HARMONIC_COEF PCF_RA2_WWV_2P	Filename:	Product: RA2_WWV_2PNPDK20090415_191059_000061152078_00128_37256_4450.N1
DSD: OCEAN_TIDE_ORTHOWEIGHTS PCF_RA2_WWV_2P	Filename:	Product: RA2_WWV_2PNPDK20090415_191059_000061152078_00128_37256_4450.N1
DSD: RA2_CHARACTERISATION_DATA PCF_RA2_WWV_2P	Filename: AUX_ECF_AXNECM20090415_064111_20090415_150000_20090416_030000	Product: RA2_WWV_2PNPDK20090415_191059_000061152078_00128_37256_4450.N1
DSD: RA2_CONFIGURATION_DATA PCF_RA2_WWV_2P	Filename: AUX_ECF_AXNECM20090415_062112_20090415_090000_20090415_210000	Product: RA2_WWV_2PNPDK20090415_191059_000061152078_00128_37256_4450.N1
DSD: RA2_CONSTANT_DATA PCF_RA2_WWV_2P	Filename:	Product: RA2_WWV_2PNPDK20090415_191059_000061152078_00128_37256_4450.N1
DSD: RA2_IF_MASK_FLIGHT_DATA PCF_RA2_WWV_2P	Filename: RA2_FGD_2PNPDK20090415_191059_000061152078_00128_37256_4449.N1	Product: RA2_WWV_2PNPDK20090415_191059_000061152078_00128_37256_4450.N1
DSD: RA2_USO_DATA PCF_RA2_WWV_2P	Filename: DOR_NAV_0PNPDK20090415_191015_000057382078_00128_37256_9783.N1	Product: RA2_WWV_2PNPDK20090415_191059_000061152078_00128_37256_4450.N1
DSD: SOLAR_ACTIVITY_INDEX_PREDICT PCF_RA2_WWV_2P	Filename:	Product: RA2_WWV_2PNPDK20090415_191059_000061152078_00128_37256_4450.N1
DSD: DORIS_IONO PCF_RA2_WWV_2P	Filename: RA2_MW__1PNPDE20090415_205158_000043602078_00129_37257_6004.N1	Product: RA2_WWV_2PNPDE20090415_205158_000043602078_00129_37257_6006.N1
DSD: METEO_GRID_POINTS_ALTITUDE PCF_RA2_WWV_2P	Filename:	Product: RA2_WWV_2PNPDE20090415_205158_000043602078_00129_37257_6006.N1
DSD: MWR_CONFIGURATION_DATA PCF_RA2_WWV_2P	Filename: AUX_ECF_AXNECM20090415_064111_20090415_210000_20090416_090000	Product: RA2_WWV_2PNPDE20090415_205158_000043602078_00129_37257_6006.N1
DSD: OCEAN_ICE2_SYSTEM_FILE PCF_RA2_WWV_2P	Filename:	Product: RA2_WWV_2PNPDE20090415_205158_000043602078_00129_37257_6006.N1
DSD: OCEAN_TIDE_HARMONIC_COEF PCF_RA2_WWV_2P	Filename:	Product: RA2_WWV_2PNPDE20090415_205158_000043602078_00129_37257_6006.N1
DSD: OCEAN_TIDE_ORTHOWEIGHTS PCF_RA2_WWV_2P	Filename:	Product: RA2_WWV_2PNPDE20090415_205158_000043602078_00129_37257_6006.N1
DSD: RA2_CHARACTERISATION_DATA PCF_RA2_WWV_2P	Filename: AUX_ECF_AXNECM20090415_064111_20090415_150000_20090416_030000	Product: RA2_WWV_2PNPDE20090415_205158_000043602078_00129_37257_6006.N1

DSD: RA2_CONFIGURATION_DATA PCF_RA2_WWV_2P	Filename: AUX_ECF_AXNECM20090415_062112_20090415_090000_20090415_210000	Product: RA2_WWV_2PNPDE20090415_205158_000043602078_00129
DSD: RA2_CONSTANT_DATA PCF_RA2_WWV_2P	Filename:	Product: RA2_WWV_2PNPDE20090415_205158_000043602078_00129_37257_6006.N1
DSD: RA2_IF_MASK_FLIGHT_DATA PCF_RA2_WWV_2P	Filename: RA2_FGD_2PNPDE20090415_205158_000043602078_00129_37257_6005.N1	Product: RA2_WWV_2PNPDE20090415_205158_000043602078_00129_37257_6006.N1
DSD: RA2_USO_DATA PCF_RA2_WWV_2P	Filename: DOR_NAV_0PNPDE20090415_205112_000038252078_00129_37257_7757.N1	Product: RA2_WWV_2PNPDE20090415_205158_000043602078_00129_37257_6006.N1
DSD: SOLAR_ACTIVITY_INDEX_PREDICT PCF_RA2_WWV_2P	Filename:	Product: RA2_WWV_2PNPDE20090415_205158_000043602078_00129_37257_6006.N1
DSD: DORIS_IONO PCF_RA2_WWV_2P	Filename: RA2_MW__1PNPDE20090415_220342_000061442078_00129_37257_6182.N1	Product: RA2_WWV_2PNPDE20090415_220342_000061442078_00129_37257_6184.N1
DSD: METEO_GRID_POINTS_ALTITUDE PCF_RA2_WWV_2P	Filename:	Product: RA2_WWV_2PNPDE20090415_220342_000061442078_00129_37257_6184.N1
DSD: MWR_CONFIGURATION_DATA PCF_RA2_WWV_2P	Filename: AUX_ECF_AXNECM20090415_184111_20090416_030000_20090416_150000	Product: RA2_WWV_2PNPDE20090415_220342_000061442078_00129_37257_6184.N1
DSD: OCEAN_ICE2_SYSTEM_FILE PCF_RA2_WWV_2P	Filename:	Product: RA2_WWV_2PNPDE20090415_220342_000061442078_00129_37257_6184.N1
DSD: OCEAN_TIDE_HARMONIC_COEF PCF_RA2_WWV_2P	Filename:	Product: RA2_WWV_2PNPDE20090415_220342_000061442078_00129_37257_6184.N1
DSD: OCEAN_TIDE_ORTHOWEIGHTS PCF_RA2_WWV_2P	Filename:	Product: RA2_WWV_2PNPDE20090415_220342_000061442078_00129_37257_6184.N1
DSD: RA2_CHARACTERISATION_DATA PCF_RA2_WWV_2P	Filename: AUX_ECF_AXNECM20090415_064111_20090415_210000_20090416_090000	Product: RA2_WWV_2PNPDE20090415_220342_000061442078_00129_37257_6184.N1
DSD: RA2_CONFIGURATION_DATA PCF_RA2_WWV_2P	Filename: AUX_ECF_AXNECM20090415_064111_20090415_150000_20090416_030000	Product: RA2_WWV_2PNPDE20090415_220342_000061442078_00129_37257_6184.N1
DSD: RA2_CONSTANT_DATA PCF_RA2_WWV_2P	Filename:	Product: RA2_WWV_2PNPDE20090415_220342_000061442078_00129_37257_6184.N1
DSD: RA2_IF_MASK_FLIGHT_DATA PCF_RA2_WWV_2P	Filename: RA2_FGD_2PNPDE20090415_220342_000061442078_00129_37257_6183.N1	Product: RA2_WWV_2PNPDE20090415_220342_000061442078_00129_37257_6184.N1
DSD: RA2_USO_DATA PCF_RA2_WWV_2P	Filename: DOR_NAV_0PNPDE20090415_220016_000057382078_00129_37257_7758.N1	Product: RA2_WWV_2PNPDE20090415_220342_000061442078_00129_37257_6184.N1
DSD: SOLAR_ACTIVITY_INDEX_PREDICT PCF_RA2_WWV_2P	Filename:	Product: RA2_WWV_2PNPDE20090415_220342_000061442078_00129_37257_6184.N1
DSD: DORIS_IONO PCF_RA2_WWV_2P	Filename: RA2_MW__1PNPDE20090415_234501_000059952078_00130_37258_6321.N1	Product: RA2_WWV_2PNPDE20090415_234501_000059952078_00130_37258_6321.N1
DSD: METEO_GRID_POINTS_ALTITUDE PCF_RA2_WWV_2P	Filename:	Product: RA2_WWV_2PNPDE20090415_234501_000059952078_00130_37258_6321.N1
DSD: MWR_CONFIGURATION_DATA PCF_RA2_WWV_2P	Filename: AUX_ECF_AXNECM20090415_184111_20090416_030000_20090416_150000	Product: RA2_WWV_2PNPDE20090415_234501_000059952078_00130_37258_6321.N1

DSD: OCEAN_ICE2_SYSTEM_FILE PCF_RA2_WWV_2P	Filename:	Product: RA2_WWV_2PNPDE20090415_234501_000059952078_00130_
DSD: OCEAN_TIDE_HARMONIC_COEF PCF_RA2_WWV_2P	Filename:	Product: RA2_WWV_2PNPDE20090415_234501_000059952078_00130_37258_6321.N1
DSD: OCEAN_TIDE_ORTHOWEIGHTS PCF_RA2_WWV_2P	Filename:	Product: RA2_WWV_2PNPDE20090415_234501_000059952078_00130_37258_6321.N1
DSD: RA2_CHARACTERISATION_DATA PCF_RA2_WWV_2P	Filename: AUX_ECF_AXNECM20090415_064111_20090415_210000_20090416_090000	Product: RA2_WWV_2PNPDE20090415_234501_000059952078_00130_37258_6321.N1
DSD: RA2_CONFIGURATION_DATA PCF_RA2_WWV_2P	Filename: AUX_ECF_AXNECM20090415_064111_20090415_150000_20090416_030000	Product: RA2_WWV_2PNPDE20090415_234501_000059952078_00130_37258_6321.N1
DSD: RA2_CONSTANT_DATA PCF_RA2_WWV_2P	Filename:	Product: RA2_WWV_2PNPDE20090415_234501_000059952078_00130_37258_6321.N1
DSD: RA2_IF_MASK_FLIGHT_DATA PCF_RA2_WWV_2P	Filename: RA2_FGD_2PNPDE20090415_234501_000059952078_00130_37258_6320.N1	Product: RA2_WWV_2PNPDE20090415_234501_000059952078_00130_37258_6321.N1
DSD: RA2_USO_DATA PCF_RA2_WWV_2P	Filename: DOR_NAV_0PNPDE20090415_234113_000057382078_00130_37258_7759.N1	Product: RA2_WWV_2PNPDE20090415_234501_000059952078_00130_37258_6321.N1
DSD: SOLAR_ACTIVITY_INDEX_PREDICT PCF_RA2_WWV_2P	Filename:	Product: RA2_WWV_2PNPDE20090415_234501_000059952078_00130_37258_6321.N1

MPH checks (Level 0)

MPH Errors for RA2_CAL_0P



RA2_CAL_0P MPH checks

RA2_CAL_0P products with wrong filename

Gauge Segment (Start-Stop)

RA2_CAL_0P products with unknown processing stage

Gauge Segment (Start-Stop)

RA2_CAL_0P products with unknown acquisition station

Gauge Segment (Start-Stop)

RA2_CAL_0P products with unknown processing center

Gauge Segment (Start-Stop)

RA2_CAL_0P products with wrong processing time

Gauge Segment (Start-Stop)

RA2_CAL_0P products with software version not equal to the current version

Gauge	Segment (Start-Stop)
Warning: Wrong Software ver. KSPT_L0/4303	15-APR-2009 15:41:57.036
Filename: RA2_CAL_0PNPDK20090415_154157_000001692078_00126_37254_1360.N1;	15-APR-2009 15:44:46.365

RA2_CAL_0P products with wrong sensing start

Gauge Segment (Start-Stop)

RA2_CAL_0P products with wrong sensing stop

Gauge Segment (Start-Stop)

RA2_CAL_0P products with wrong phase

Gauge Segment (Start-Stop)

RA2_CAL_0P products with wrong state vector time

Gauge Segment (Start-Stop)

RA2_CAL_0P products with wrong x_position

Gauge Segment (Start-Stop)

RA2_CAL_0P products with wrong y_position

Gauge Segment (Start-Stop)

RA2_CAL_0P products with wrong z_position

Gauge Segment (Start-Stop)

RA2_CAL_0P products with wrong x_velocity

Gauge Segment (Start-Stop)

RA2_CAL_0P products with wrong y_velocity

Gauge Segment (Start-Stop)

RA2_CAL_0P products with wrong z_velocity

Gauge Segment (Start-Stop)

RA2_CAL_0P products with unknown vector source

Gauge Segment (Start-Stop)

RA2_CAL_0P products with UTC to SBT time too far from sensing time

Gauge	Segment (Start-Stop)
Warning: Wrong UTC SBT time format. 15-APR-2009 10:55:09.218022	15-APR-2009 15:41:57.036
Filename: RA2_CAL_0PNPDK20090415_154157_000001692078_00126_37254_1360.N1;	15-APR-2009 15:44:46.365

RA2_CAL_0P products with satellite binary time out-of-range

Gauge Segment (Start-Stop)

RA2_CAL_0P products with wrong clock step

Gauge Segment (Start-Stop)

RA2_CAL_0P products with leap utc set to blank

Gauge Segment (Start-Stop)

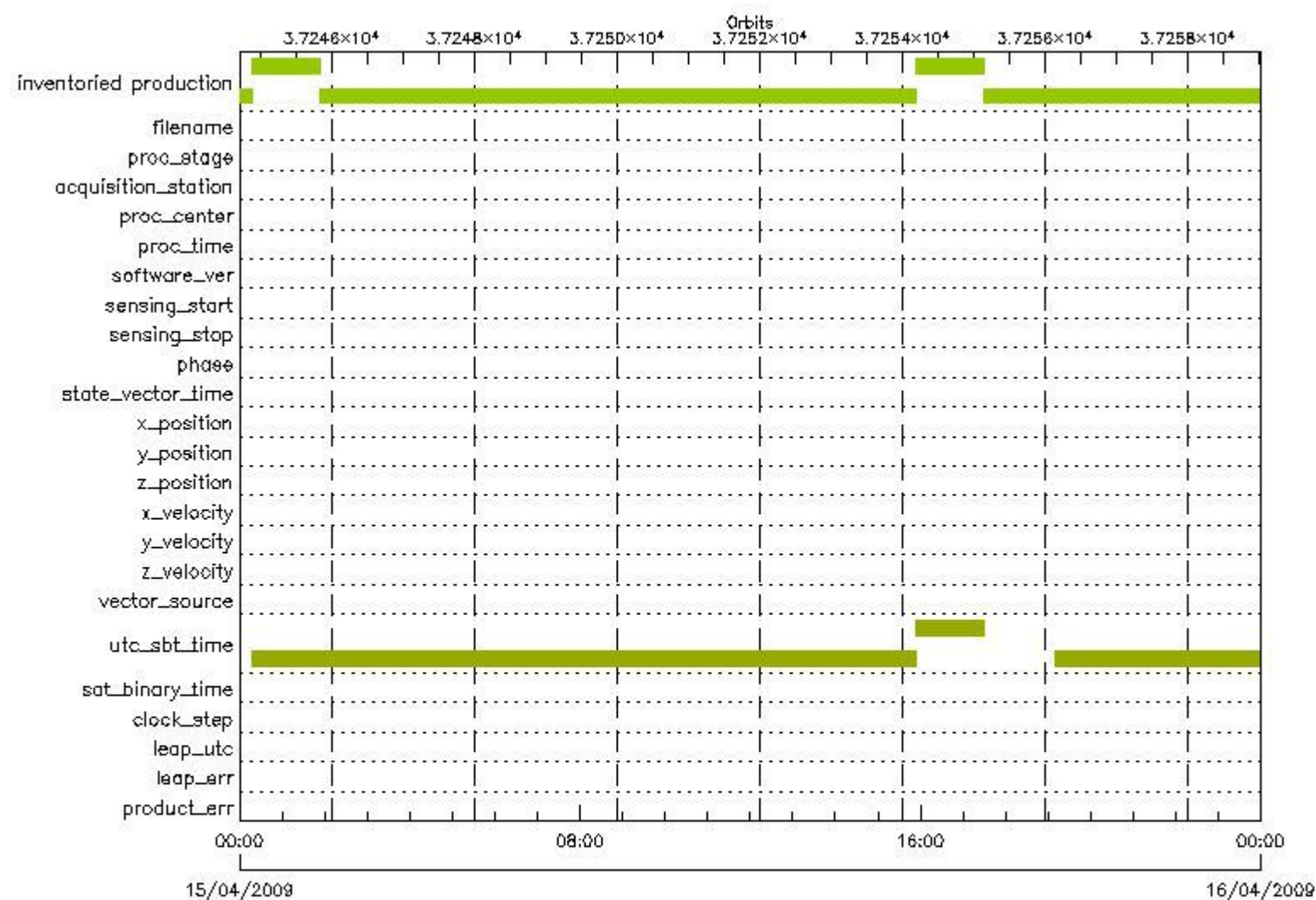
RA2_CAL_0P products with leap err set

Gauge Segment (Start-Stop)

RA2_CAL_0P products with product err set

Gauge Segment (Start-Stop)

MPH Errors for DOR_DOP_0P



DOR_DOP_0P products with wrong filename

Gauge Segment (Start-Stop)

DOR_DOP_0P products with unknown processing stage

Gauge Segment (Start-Stop)

DOR_DOP_0P products with unknown acquisition station

Gauge Segment (Start-Stop)

DOR_DOP_0P products with unknown processing center

Gauge Segment (Start-Stop)

DOR_DOP_0P products with wrong processing time

Gauge Segment (Start-Stop)

DOR_DOP_0P products with software version not equal to the current version

Gauge Segment (Start-Stop)

DOR_DOP_0P products with wrong sensing start

Gauge Segment (Start-Stop)

DOR_DOP_0P products with wrong sensing stop

Gauge Segment (Start-Stop)

DOR_DOP_0P products with wrong phase

Gauge Segment (Start-Stop)

DOR_DOP_0P products with wrong state vector time

Gauge Segment (Start-Stop)

DOR_DOP_0P products with wrong x_position

Gauge Segment (Start-Stop)

DOR_DOP_0P products with wrong y_position

Gauge Segment (Start-Stop)

DOR_DOP_0P products with wrong z_position

Gauge Segment (Start-Stop)

DOR_DOP_0P products with wrong x_velocity

Gauge Segment (Start-Stop)

DOR_DOP_0P products with wrong y_velocity

Gauge Segment (Start-Stop)

DOR_DOP_0P products with wrong z_velocity

Gauge Segment (Start-Stop)

DOR_DOP_0P products with unknown vector source

Gauge Segment (Start-Stop)

DOR_DOP_0P products with UTC to SBT time too far from sensing time

Gauge	Segment (Start-Stop)
Warning: Wrong UTC SBT time format. 14-APR-2009 21:19:37.212111 Filename: DOR_DOP_0PNPDE20090415_001656_000057382078_00116_37244_8161.N1;	15-APR-2009 00:16:56.834 15-APR-2009 01:52:35.105
Warning: Wrong UTC SBT time format. 14-APR-2009 23:03:09.212868 Filename: DOR_DOP_0PNPDE20090415_015338_000043992078_00117_37245_8162.N1;	15-APR-2009 01:53:38.863 15-APR-2009 03:06:58.187
Warning: Wrong UTC SBT time format. 14-APR-2009 23:03:09.212868 Filename: DOR_DOP_0PNPDE20090415_030801_000060572078_00118_37246_8163.N1;	15-APR-2009 03:08:01.949 15-APR-2009 04:48:59.012
Warning: Wrong UTC SBT time format. 14-APR-2009 23:03:09.212868 Filename: DOR_DOP_0PNPDE20090415_045106_000059302078_00119_37247_8164.N1;	15-APR-2009 04:51:06.532 15-APR-2009 06:29:56.060
Warning: Wrong UTC SBT time format. 14-APR-2009 23:03:09.212868 Filename: DOR_DOP_0PNPDK20090415_063059_000039532078_00120_37248_0493.N1;	15-APR-2009 06:30:59.829 15-APR-2009 07:36:52.861
Warning: Wrong UTC SBT time format. 15-APR-2009 05:56:14.215868 Filename: DOR_DOP_0PNPDK20090415_073756_000060572078_00121_37249_0494.N1;	15-APR-2009 07:37:56.619 15-APR-2009 09:18:53.639
Warning: Wrong UTC SBT time format. 15-APR-2009 05:56:14.215868 Filename: DOR_DOP_0PNPDK20090415_091957_000058662078_00122_37250_0495.N1;	15-APR-2009 09:19:57.397 15-APR-2009 10:57:43.167
Warning: Wrong UTC SBT time format. 15-APR-2009 09:15:31.217298 Filename: DOR_DOP_0PNPDK20090415_105950_000058662078_00123_37251_0496.N1;	15-APR-2009 10:59:50.691 15-APR-2009 12:37:36.488
Warning: Wrong UTC SBT time format. 15-APR-2009 10:55:09.218022 Filename: DOR_DOP_0PNPDK20090415_123840_000059302078_00124_37252_0497.N1;	15-APR-2009 12:38:40.238 15-APR-2009 14:17:29.759
Warning: Wrong UTC SBT time format. 15-APR-2009 10:55:09.218022 Filename: DOR_DOP_0PNPDK20090415_141833_000057382078_00125_37253_0498.N1;	15-APR-2009 14:18:33.520 15-APR-2009 15:54:11.728
Warning: Wrong UTC SBT time format. 15-APR-2009 14:13:19.219462 Filename: DOR_DOP_0PNPDK20090415_155411_000057382078_00126_37254_0499.N1;	15-APR-2009 15:54:11.728 15-APR-2009 17:29:49.987
Warning: Wrong UTC SBT time format. 15-APR-2009 17:29:08.220887 Filename: DOR_DOP_0PNPDK20090415_191047_000059932078_00128_37256_0501.N1;	15-APR-2009 19:10:47.061 15-APR-2009 20:50:40.340
Warning: Wrong UTC SBT time format. 15-APR-2009 19:07:16.221595 Filename: DOR_DOP_0PNPDE20090415_205144_000042082078_00129_37257_8165.N1;	15-APR-2009 20:51:44.101 15-APR-2009 22:01:52.141
Warning: Wrong UTC SBT time format. 15-APR-2009 19:07:16.221595 Filename: DOR_DOP_0PNPDE20090415_220255_000060572078_00129_37257_8166.N1;	15-APR-2009 22:02:55.903 15-APR-2009 23:43:52.942
Warning: Wrong UTC SBT time format. 15-APR-2009 20:47:38.222326 Filename: DOR_DOP_0PNPDE20090415_234456_000058662078_00130_37258_8167.N1;	15-APR-2009 23:44:56.704 16-APR-2009 01:22:42.486

DOR_DOP_0P products with satellite binary time out-of-range

Gauge Segment (Start-Stop)

DOR_DOP_0P products with wrong clock step

Gauge Segment (Start-Stop)

DOR_DOP_0P products with leap utc set to blank

Gauge Segment (Start-Stop)

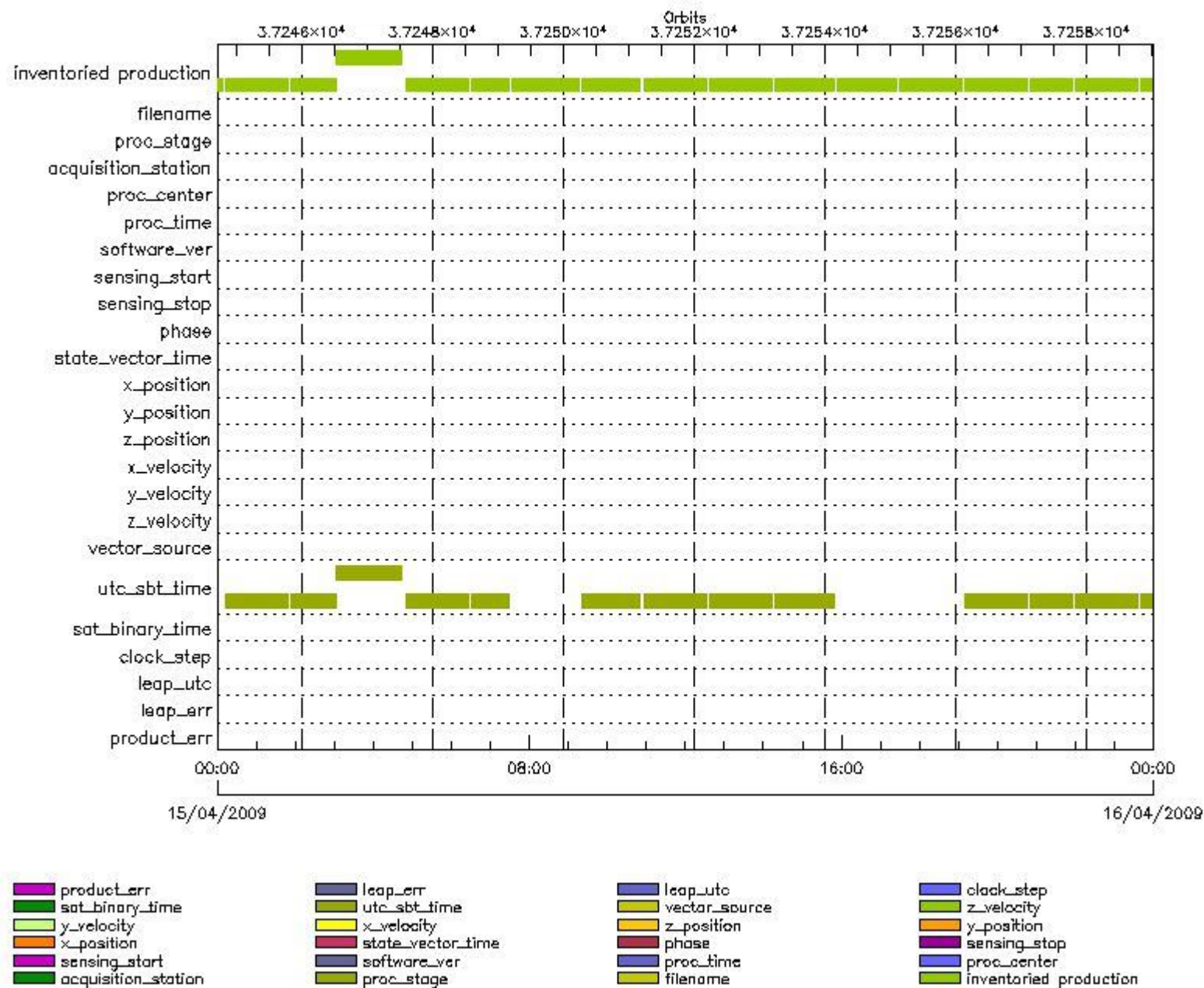
DOR_DOP_0P products with leap err set

Gauge Segment (Start-Stop)

DOR_DOP_0P products with product err set

Gauge Segment (Start-Stop)

MPH Errors for DOR_NAV_0P



DOR_NAV_0P MPH checks

DOR_NAV_0P products with wrong filename

Gauge Segment (Start-Stop)

DOR_NAV_0P products with unknown processing stage

Gauge Segment (Start-Stop)

DOR_NAV_0P products with unknown acquisition station

Gauge Segment (Start-Stop)

DOR_NAV_0P products with unknown processing center

Gauge Segment (Start-Stop)

DOR_NAV_0P products with wrong processing time

Gauge Segment (Start-Stop)

DOR_NAV_0P products with software version not equal to the current version

Gauge Segment (Start-Stop)

DOR_NAV_0P products with wrong sensing start

Gauge Segment (Start-Stop)

DOR_NAV_0P products with wrong sensing stop

Gauge Segment (Start-Stop)

DOR_NAV_0P products with wrong phase

Gauge Segment (Start-Stop)

DOR_NAV_0P products with wrong state vector time

Gauge Segment (Start-Stop)

DOR_NAV_0P products with wrong x_position

Gauge Segment (Start-Stop)

DOR_NAV_0P products with wrong y_position

Gauge Segment (Start-Stop)

DOR_NAV_0P products with wrong z_position

Gauge Segment (Start-Stop)

DOR_NAV_0P products with wrong x_velocity

Gauge Segment (Start-Stop)

DOR_NAV_0P products with wrong y_velocity

Gauge Segment (Start-Stop)

DOR_NAV_0P products with wrong z_velocity

Gauge Segment (Start-Stop)

DOR_NAV_0P products with unknown vector source

Gauge Segment (Start-Stop)

DOR_NAV_0P products with UTC to SBT time too far from sensing time

Gauge	Segment (Start-Stop)
Warning: Wrong UTC SBT time format. 14-APR-2009 21:19:37.212111	15-APR-2009 00:13:13.682
Filename: DOR_NAV_0PNPDE20090415_001313_000057382078_00116_37244_7753.N1;	15-APR-2009 01:48:51.948

Warning: Wrong UTC SBT time format. 14-APR-2009 23:03:09.212868 Filename: DOR_NAV_0PNPDE20090415_015410_000041442078_00117_37245_7754.N1;	15-APR-2009 01:54:10.741 15-APR-2009 03:03:15.035
Warning: Wrong UTC SBT time format. 14-APR-2009 23:03:09.212868 Filename: DOR_NAV_0PNPDE20090415_030315_000060572078_00118_37246_7755.N1;	15-APR-2009 03:03:15.035 15-APR-2009 04:44:12.102
Warning: Wrong UTC SBT time format. 14-APR-2009 23:03:09.212868 Filename: DOR_NAV_0PNPDE20090415_044930_000057382078_00119_37247_7756.N1;	15-APR-2009 04:49:30.891 15-APR-2009 06:25:09.150
Warning: Wrong UTC SBT time format. 14-APR-2009 23:03:09.212868 Filename: DOR_NAV_0PNPDK20090415_063027_000035072078_00120_37248_9775.N1;	15-APR-2009 06:30:27.943 15-APR-2009 07:28:54.677
Warning: Wrong UTC SBT time format. 15-APR-2009 05:56:14.215868 Filename: DOR_NAV_0PNPDK20090415_092029_000054192078_00122_37250_9777.N1;	15-APR-2009 09:20:29.276 15-APR-2009 10:50:48.738
Warning: Wrong UTC SBT time format. 15-APR-2009 09:15:31.217298 Filename: DOR_NAV_0PNPDK20090415_105607_000057382078_00123_37251_9778.N1;	15-APR-2009 10:56:07.527 15-APR-2009 12:31:45.805
Warning: Wrong UTC SBT time format. 15-APR-2009 10:55:09.218022 Filename: DOR_NAV_0PNPDK20090415_123704_000057382078_00124_37252_9779.N1;	15-APR-2009 12:37:04.602 15-APR-2009 14:12:42.848
Warning: Wrong UTC SBT time format. 15-APR-2009 10:55:09.218022 Filename: DOR_NAV_0PNPDK20090415_141801_000054192078_00125_37253_9780.N1;	15-APR-2009 14:18:01.637 15-APR-2009 15:48:21.052
Warning: Wrong UTC SBT time format. 15-APR-2009 17:29:08.220887 Filename: DOR_NAV_0PNPDK20090415_191015_000057382078_00128_37256_9783.N1;	15-APR-2009 19:10:15.183 15-APR-2009 20:45:53.429
Warning: Wrong UTC SBT time format. 15-APR-2009 19:07:16.221595 Filename: DOR_NAV_0PNPDE20090415_205112_000038252078_00129_37257_7757.N1;	15-APR-2009 20:51:12.230 15-APR-2009 21:54:57.719
Warning: Wrong UTC SBT time format. 15-APR-2009 19:07:16.221595 Filename: DOR_NAV_0PNPDE20090415_220016_000057382078_00129_37257_7758.N1;	15-APR-2009 22:00:16.512 15-APR-2009 23:35:54.759
Warning: Wrong UTC SBT time format. 15-APR-2009 20:47:38.222326 Filename: DOR_NAV_0PNPDE20090415_234113_000057382078_00130_37258_7759.N1;	15-APR-2009 23:41:13.548 16-APR-2009 01:16:51.818

DOR_NAV_0P products with satellite binary time out-of-range

Gauge Segment (Start-Stop)

DOR_NAV_0P products with wrong clock step

Gauge Segment (Start-Stop)

DOR_NAV_0P products with leap utc set to blank

Gauge Segment (Start-Stop)

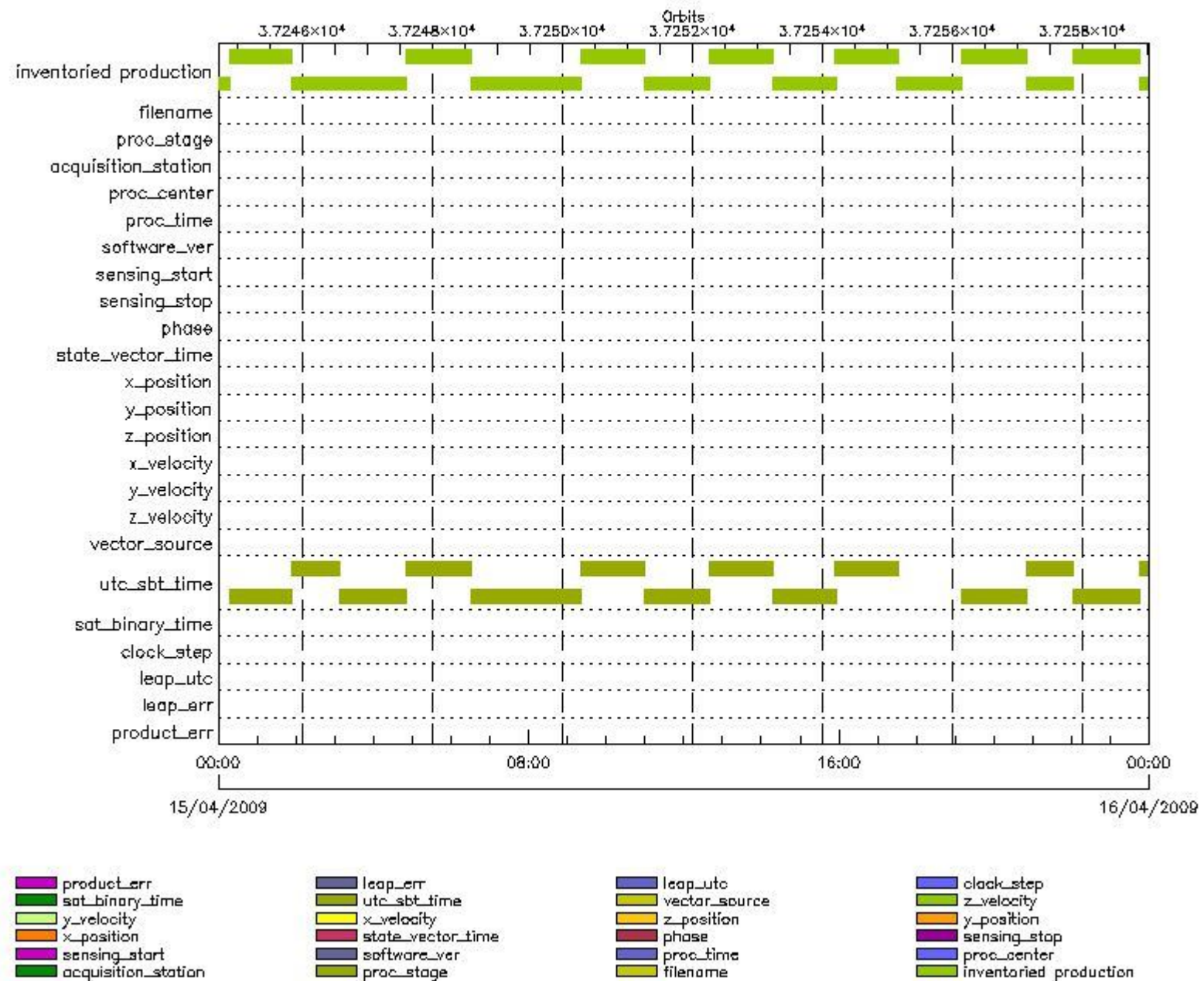
DOR_NAV_0P products with leap err set

Gauge Segment (Start-Stop)

DOR_NAV_0P products with product err set

Gauge Segment (Start-Stop)

MPH Errors for MWR_NL__0P



MWR_NL__0P MPH checks

MWR_NL__0P products with wrong filename

Gauge Segment (Start-Stop)

MWR_NL__0P products with unknown processing stage

Gauge Segment (Start-Stop)

MWR_NL__0P products with unknown acquisition station

Gauge Segment (Start-Stop)

MWR_NL__0P products with unknown processing center

Gauge Segment (Start-Stop)

MWR_NL__0P products with wrong processing time

Gauge Segment (Start-Stop)

MWR_NL__0P products with software version not equal to the current version

Gauge Segment (Start-Stop)

MWR_NL__0P products with wrong sensing start

Gauge Segment (Start-Stop)

MWR_NL__0P products with wrong sensing stop

Gauge Segment (Start-Stop)

MWR_NL__0P products with wrong phase

Gauge Segment (Start-Stop)

MWR_NL__0P products with wrong state vector time

Gauge Segment (Start-Stop)

MWR_NL__0P products with wrong x_position

Gauge Segment (Start-Stop)

MWR_NL__0P products with wrong y_position

Gauge Segment (Start-Stop)

MWR_NL__0P products with wrong z_position

Gauge Segment (Start-Stop)

MWR_NL__0P products with wrong x_velocity

Gauge Segment (Start-Stop)

MWR_NL__0P products with wrong y_velocity

Gauge Segment (Start-Stop)

MWR_NL__0P products with wrong z_velocity

Gauge Segment (Start-Stop)

MWR_NL__0P products with unknown vector source

Gauge Segment (Start-Stop)

MWR_NL__0P products with UTC to SBT time too far from sensing time

Gauge	Segment (Start-Stop)
Warning: Wrong UTC SBT time format. 14-APR-2009 21:19:37.212111 Filename: MWR_NL__0PNPDE20090415_001734_000058082078_00116_37244_8201.N1;	15-APR-2009 00:17:34.049 15-APR-2009 01:54:22.202
Warning: Wrong UTC SBT time format. 14-APR-2009 23:03:09.212868 Filename: MWR_NL__0PNPDE20090415_015358_000044402078_00117_37245_8202.N1;	15-APR-2009 01:53:58.206 15-APR-2009 03:07:58.328
Warning: Wrong UTC SBT time format. 14-APR-2009 23:03:09.212868 Filename: MWR_NL__0PNPDE20090415_030822_000061682078_00118_37246_8203.N1;	15-APR-2009 03:08:22.328 15-APR-2009 04:51:10.497
Warning: Wrong UTC SBT time format. 14-APR-2009 23:03:09.212868 Filename: MWR_NL__0PNPDE20090415_045110_000060002078_00119_37247_8204.N1;	15-APR-2009 04:51:10.497 15-APR-2009 06:31:10.661
Warning: Wrong UTC SBT time format. 14-APR-2009 23:03:09.212868 Filename: MWR_NL__0PNPDK20090415_063134_000040082078_00120_37248_0382.N1;	15-APR-2009 06:31:34.669 15-APR-2009 07:38:22.775

Warning: Wrong UTC SBT time format. 15-APR-2009 05:56:14.215868 Filename: MWR_NL__OPNPDK20090415_073846_000060962078_00121_37249_0383.N1;	15-APR-2009 07:38:46.775 15-APR-2009 09:20:22.948
Warning: Wrong UTC SBT time format. 15-APR-2009 05:56:14.215868 Filename: MWR_NL__OPNPDK20090415_092022_000059522078_00122_37250_0384.N1;	15-APR-2009 09:20:22.948 15-APR-2009 10:59:35.109
Warning: Wrong UTC SBT time format. 15-APR-2009 09:15:31.217298 Filename: MWR_NL__OPNPDK20090415_105935_000059762078_00123_37251_0385.N1;	15-APR-2009 10:59:35.109 15-APR-2009 12:39:11.277
Warning: Wrong UTC SBT time format. 15-APR-2009 10:55:09.218022 Filename: MWR_NL__OPNPDK20090415_123911_000059762078_00124_37252_0386.N1;	15-APR-2009 12:39:11.277 15-APR-2009 14:18:47.438
Warning: Wrong UTC SBT time format. 15-APR-2009 10:55:09.218022 Filename: MWR_NL__OPNPDK20090415_141847_000058082078_00125_37253_0387.N1;	15-APR-2009 14:18:47.438 15-APR-2009 15:55:35.599
Warning: Wrong UTC SBT time format. 15-APR-2009 14:13:19.219462 Filename: MWR_NL__OPNPDK20090415_155447_000057842078_00126_37254_0388.N1;	15-APR-2009 15:54:47.603 15-APR-2009 17:31:11.760
Warning: Wrong UTC SBT time format. 15-APR-2009 17:29:08.220887 Filename: MWR_NL__OPNPDK20090415_191047_000060722078_00128_37256_0390.N1;	15-APR-2009 19:10:47.925 15-APR-2009 20:52:00.097
Warning: Wrong UTC SBT time format. 15-APR-2009 19:07:16.221595 Filename: MWR_NL__OPNPDE20090415_205136_000043202078_00129_37257_8205.N1;	15-APR-2009 20:51:36.090 15-APR-2009 22:03:36.215
Warning: Wrong UTC SBT time format. 15-APR-2009 19:07:16.221595 Filename: MWR_NL__OPNPDE20090415_220336_000060962078_00129_37257_8206.N1;	15-APR-2009 22:03:36.215 15-APR-2009 23:45:12.380
Warning: Wrong UTC SBT time format. 15-APR-2009 20:47:38.222326 Filename: MWR_NL__OPNPDE20090415_234448_000059522078_00130_37258_8207.N1;	15-APR-2009 23:44:48.380 16-APR-2009 01:24:00.549

MWR_NL__0P products with satellite binary time out-of-range

Gauge Segment (Start-Stop)

MWR_NL__0P products with wrong clock step

Gauge Segment (Start-Stop)

MWR_NL__0P products with leap utc set to blank

Gauge Segment (Start-Stop)

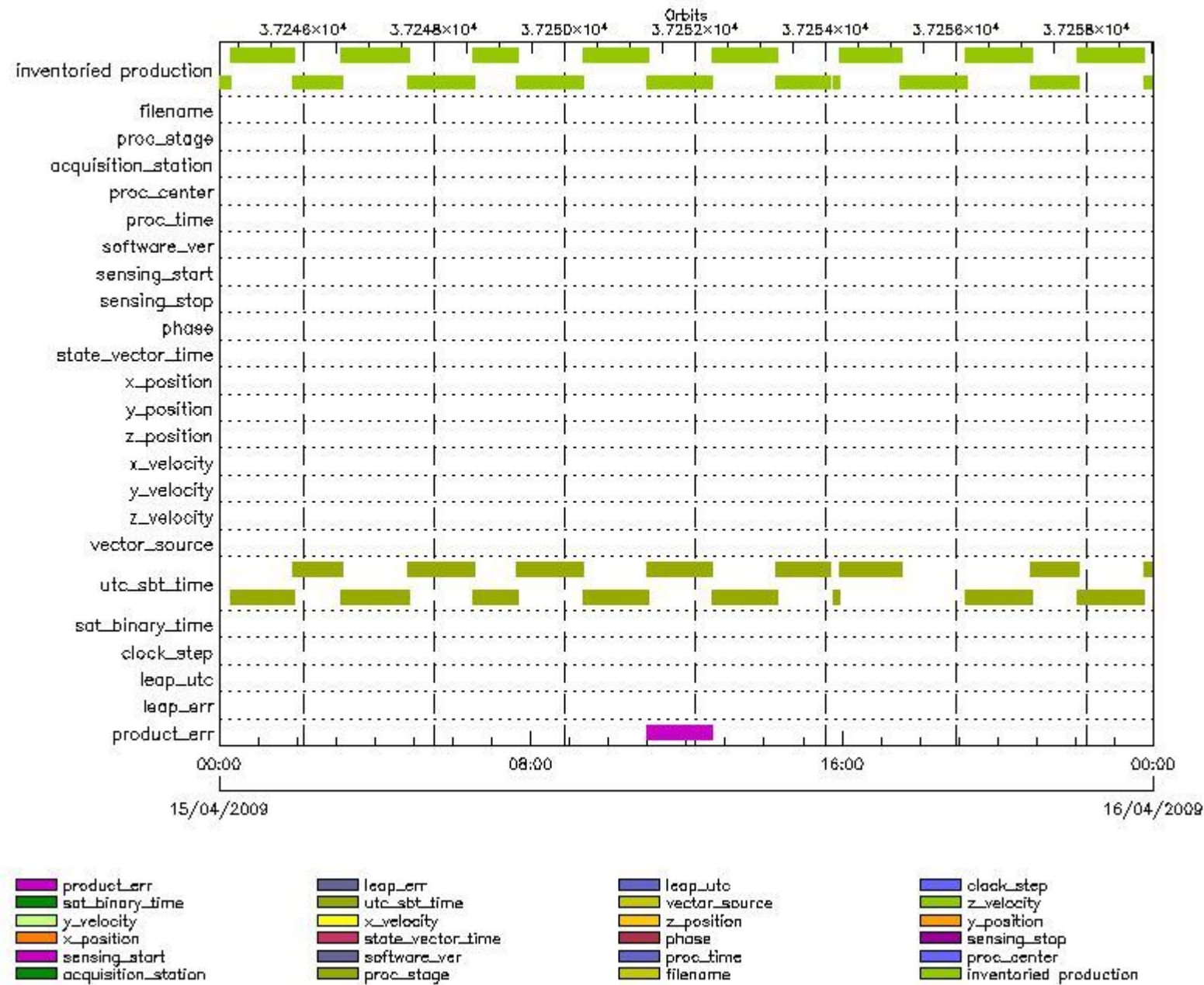
MWR_NL__0P products with leap err set

Gauge Segment (Start-Stop)

MWR_NL__0P products with product err set

Gauge Segment (Start-Stop)

MPH Errors for RA2_ME__0P



RA2_ME__0P MPH checks

RA2_ME__0P products with wrong filename

Gauge Segment (Start-Stop)

RA2_ME__0P products with unknown processing stage

Gauge Segment (Start-Stop)

RA2_ME__0P products with unknown acquisition station

Gauge Segment (Start-Stop)

RA2_ME__0P products with unknown processing center

Gauge Segment (Start-Stop)

RA2_ME__0P products with wrong processing time

Gauge Segment (Start-Stop)

RA2_ME__0P products with software version not equal to the current version

Gauge Segment (Start-Stop)

RA2_ME__0P products with wrong sensing start

Gauge Segment (Start-Stop)

RA2_ME__0P products with wrong sensing stop

Gauge Segment (Start-Stop)

RA2_ME__0P products with wrong phase

Gauge Segment (Start-Stop)

RA2_ME__0P products with wrong state vector time

Gauge Segment (Start-Stop)

RA2_ME__0P products with wrong x_position

Gauge Segment (Start-Stop)

RA2_ME__0P products with wrong y_position

Gauge Segment (Start-Stop)

RA2_ME__0P products with wrong z_position

Gauge Segment (Start-Stop)

RA2_ME__0P products with wrong x_velocity

Gauge Segment (Start-Stop)

RA2_ME__0P products with wrong y_velocity

Gauge Segment (Start-Stop)

RA2_ME__0P products with wrong z_velocity

Gauge Segment (Start-Stop)

RA2_ME__0P products with unknown vector source

Gauge Segment (Start-Stop)

RA2_ME__0P products with UTC to SBT time too far from sensing time

Gauge	Segment (Start-Stop)
Warning: Wrong UTC SBT time format. 14-APR-2009 21:19:37.212111 Filename: RA2_ME__0PNPDE20090415_001737_000058612078_00116_37244_8847.N1;	15-APR-2009 00:17:37.179 15-APR-2009 01:55:17.933
Warning: Wrong UTC SBT time format. 14-APR-2009 23:03:09.212868 Filename: RA2_ME__0PNPDE20090415_015414_000044892078_00117_37245_8848.N1;	15-APR-2009 01:54:14.435 15-APR-2009 03:09:03.855
Warning: Wrong UTC SBT time format. 14-APR-2009 23:03:09.212868 Filename: RA2_ME__0PNPDE20090415_030831_000062142078_00118_37246_8849.N1;	15-APR-2009 03:08:31.549 15-APR-2009 04:52:05.441
Warning: Wrong UTC SBT time format. 14-APR-2009 23:03:09.212868 Filename: RA2_ME__0PNPDE20090415_045134_000060422078_00119_37247_8850.N1;	15-APR-2009 04:51:34.249 15-APR-2009 06:32:16.585
Warning: Wrong UTC SBT time format. 14-APR-2009 23:03:09.212868 Filename: RA2_ME__0PNPDK20090415_063145_000040572078_00120_37248_2261.N1;	15-APR-2009 06:31:45.393 15-APR-2009 07:39:22.581

Warning: Wrong UTC SBT time format. 15-APR-2009 05:56:14.215868 Filename: RA2_ME__OPNPDK20090415_073851_000061472078_00121_37249_2262.N1;	15-APR-2009 07:38:51.389 15-APR-2009 09:21:18.441
Warning: Wrong UTC SBT time format. 15-APR-2009 05:56:14.215868 Filename: RA2_ME__OPNPDK20090415_092036_000059972078_00122_37250_2263.N1;	15-APR-2009 09:20:36.109 15-APR-2009 11:00:32.771
Warning: Wrong UTC SBT time format. 15-APR-2009 09:15:31.217298 Filename: RA2_ME__OPNPDK20090415_105951_000060042078_00123_37251_2264.N1;	15-APR-2009 10:59:51.553 15-APR-2009 12:39:56.013
Warning: Wrong UTC SBT time format. 15-APR-2009 10:55:09.218022 Filename: RA2_ME__OPNPDK20090415_123919_000060262078_00124_37252_2265.N1;	15-APR-2009 12:39:19.251 15-APR-2009 14:19:44.877
Warning: Wrong UTC SBT time format. 15-APR-2009 10:55:09.218022 Filename: RA2_ME__OPNPDK20090415_141903_000049622078_00125_37253_2270.N1;	15-APR-2009 14:19:03.659 15-APR-2009 15:41:45.415
Warning: Wrong UTC SBT time format. 15-APR-2009 10:55:09.218022 Filename: RA2_ME__OPNPDK20090415_154611_000006292078_00126_37254_2271.N1;	15-APR-2009 15:46:11.247 15-APR-2009 15:56:40.657
Warning: Wrong UTC SBT time format. 15-APR-2009 14:13:19.219462 Filename: RA2_ME__OPNPDK20090415_155507_000058262078_00126_37254_2274.N1;	15-APR-2009 15:55:07.081 15-APR-2009 17:32:13.301
Warning: Wrong UTC SBT time format. 15-APR-2009 17:29:08.220887 Filename: RA2_ME__OPNPDK20090415_191059_000061142078_00128_37256_2276.N1;	15-APR-2009 19:10:59.781 15-APR-2009 20:52:53.413
Warning: Wrong UTC SBT time format. 15-APR-2009 19:07:16.221595 Filename: RA2_ME__OPNPDE20090415_205158_000043592078_00129_37257_8851.N1;	15-APR-2009 20:51:58.827 15-APR-2009 22:04:37.909
Warning: Wrong UTC SBT time format. 15-APR-2009 19:07:16.221595 Filename: RA2_ME__OPNPDE20090415_220342_000061432078_00129_37257_8852.N1;	15-APR-2009 22:03:42.209 15-APR-2009 23:46:04.805
Warning: Wrong UTC SBT time format. 15-APR-2009 20:47:38.222326 Filename: RA2_ME__OPNPDE20090415_234501_000059942078_00130_37258_8853.N1;	15-APR-2009 23:45:01.307 16-APR-2009 01:24:55.741

RA2_ME__OP products with satellite binary time out-of-range

Gauge Segment (Start-Stop)

RA2_ME__OP products with wrong clock step

Gauge Segment (Start-Stop)

RA2_ME__OP products with leap utc set to blank

Gauge Segment (Start-Stop)

RA2_ME__OP products with leap err set

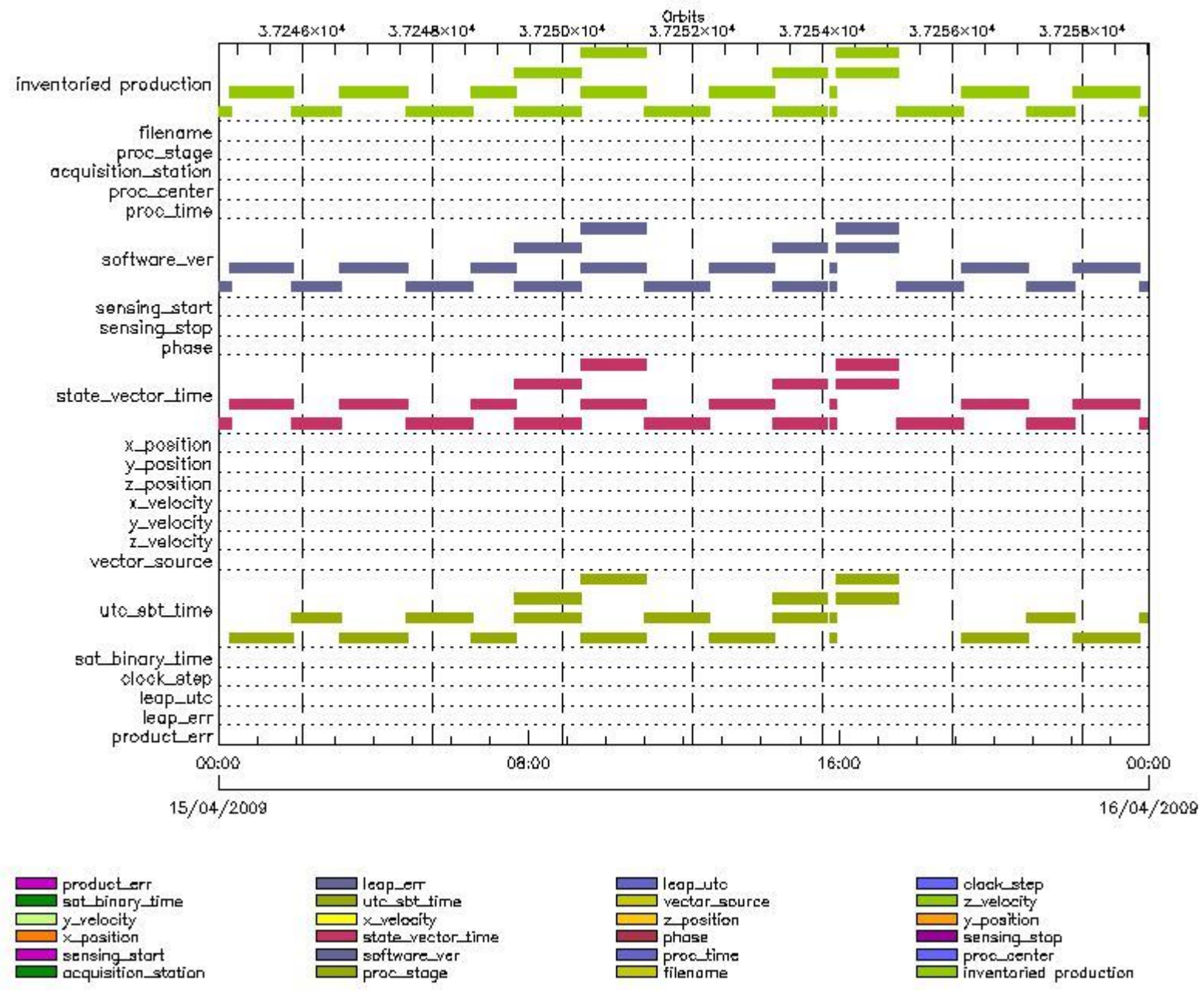
Gauge Segment (Start-Stop)

RA2_ME__OP products with product err set

Gauge	Segment (Start-Stop)
Warning: Product Error flag set. Filename: RA2_ME__OPNPDK20090415_105951_000060042078_00123_37251_2264.N1;	15-APR-2009 10:59:51.553 15-APR-2009 12:39:56.013

MPH checks (Level 1)

MPH Errors for RA2_MW__1P



RA2_MW__1P MPH checks

RA2_MW__1P products with wrong filename

Gauge Segment (Start-Stop)

RA2_MW__1P products with unknown processing stage

Gauge Segment (Start-Stop)

RA2_MW__1P products with unknown acquisition station

Gauge Segment (Start-Stop)

RA2_MW__1P products with unknown processing center

Gauge Segment (Start-Stop)

RA2_MW__1P products with wrong processing time

Gauge Segment (Start-Stop)
RA2_MW__1P products with software version not equal to the current version

Gauge	Segment (Start-Stop)
Warning: Wrong Software ver. RA2/5.06 Filename: RA2_MW__1PNPDE20090414_223633_000061282078_00115_37243_4804.N1;	14-APR-2009 22:36:33.703 15-APR-2009 00:18:41.761
Warning: Wrong Software ver. RA2/5.06 Filename: RA2_MW__1PNPDE20090415_001737_000058622078_00116_37244_4941.N1;	15-APR-2009 00:17:37.205 15-APR-2009 01:55:19.017
Warning: Wrong Software ver. RA2/5.06 Filename: RA2_MW__1PNPDE20090415_015414_000044902078_00117_37245_5079.N1;	15-APR-2009 01:54:14.460 15-APR-2009 03:09:04.939
Warning: Wrong Software ver. RA2/5.06 Filename: RA2_MW__1PNPDE20090415_030831_000062152078_00118_37246_5310.N1;	15-APR-2009 03:08:31.574 15-APR-2009 04:52:06.525
Warning: Wrong Software ver. RA2/5.06 Filename: RA2_MW__1PNPDE20090415_045134_000060432078_00119_37247_5518.N1;	15-APR-2009 04:51:34.274 15-APR-2009 06:32:17.669
Warning: Wrong Software ver. RA2/5.06 Filename: RA2_MW__1PNPDK20090415_063145_000040582078_00120_37248_3394.N1;	15-APR-2009 06:31:45.418 15-APR-2009 07:39:23.664
Warning: Wrong Software ver. RA2/5.06 Filename: RA2_MW__1PNPDK20090415_073851_000061482078_00121_37249_3533.N1;	15-APR-2009 07:38:51.414 15-APR-2009 09:21:19.524
Warning: Wrong Software ver. RA2/5.06 Filename: RA2_MW__1PNPDK20090415_073851_000061482078_00121_37249_3686.N1;	15-APR-2009 07:38:51.414 15-APR-2009 09:21:19.524
Warning: Wrong Software ver. RA2/5.06 Filename: RA2_MW__1PNPDK20090415_092036_000059982078_00122_37250_3681.N1;	15-APR-2009 09:20:36.134 15-APR-2009 11:00:33.854
Warning: Wrong Software ver. RA2/5.06 Filename: RA2_MW__1PNPDK20090415_092036_000059982078_00122_37250_3741.N1;	15-APR-2009 09:20:36.134 15-APR-2009 11:00:33.854
Warning: Wrong Software ver. RA2/5.06 Filename: RA2_MW__1PNPDK20090415_105951_000060062078_00123_37251_3816.N1;	15-APR-2009 10:59:51.578 15-APR-2009 12:39:57.096
Warning: Wrong Software ver. RA2/5.06 Filename: RA2_MW__1PNPDK20090415_123919_000060272078_00124_37252_3966.N1;	15-APR-2009 12:39:19.276 15-APR-2009 14:19:45.960
Warning: Wrong Software ver. RA2/5.06 Filename: RA2_MW__1PNPDK20090415_141903_000049632078_00125_37253_4076.N1;	15-APR-2009 14:19:03.684 15-APR-2009 15:41:46.498
Warning: Wrong Software ver. RA2/5.06 Filename: RA2_MW__1PNPDK20090415_141903_000049632078_00125_37253_4109.N1;	15-APR-2009 14:19:03.684 15-APR-2009 15:41:46.498
Warning: Wrong Software ver. RA2/5.06 Filename: RA2_MW__1PNPDK20090415_154611_000006302078_00126_37254_4079.N1;	15-APR-2009 15:46:11.272 15-APR-2009 15:56:41.741
Warning: Wrong Software ver. RA2/5.06 Filename: RA2_MW__1PNPDK20090415_154611_000006302078_00126_37254_4106.N1;	15-APR-2009 15:46:11.272 15-APR-2009 15:56:41.741
Warning: Wrong Software ver. RA2/5.06 Filename: RA2_MW__1PNPDK20090415_155507_000058272078_00126_37254_4210.N1;	15-APR-2009 15:55:07.107 15-APR-2009 17:32:14.385
Warning: Wrong Software ver. RA2/5.06 Filename: RA2_MW__1PNPDK20090415_155507_000058272078_00126_37254_5334.N1;	15-APR-2009 15:55:07.107 15-APR-2009 17:32:14.385
Warning: Wrong Software ver. RA2/5.06 Filename: RA2_MW__1PNPDK20090415_173040_000060752078_00127_37255_4316.N1;	15-APR-2009 17:30:40.864 15-APR-2009 19:11:55.451
Warning: Wrong Software ver. RA2/5.06 Filename: RA2_MW__1PNPDK20090415_191059_000061152078_00128_37256_4448.N1;	15-APR-2009 19:10:59.806 15-APR-2009 20:52:54.497
Warning: Wrong Software ver. RA2/5.06 Filename: RA2_MW__1PNPDE20090415_205158_000043602078_00129_37257_6004.N1;	15-APR-2009 20:51:58.852 15-APR-2009 22:04:38.993
Warning: Wrong Software ver. RA2/5.06 Filename: RA2_MW__1PNPDE20090415_220342_000061442078_00129_37257_6182.N1;	15-APR-2009 22:03:42.234 15-APR-2009 23:46:05.888

Warning: Wrong Software ver. RA2/5.06 Filename: RA2_MW__1PNPDE20090415_234501_000059952078_00130_37258_6319.N1;	15-APR-2009 23:45:01.332 16-APR-2009 01:24:56.824
--	--

RA2_MW__1P products with wrong sensing start

Gauge Segment (Start-Stop)

RA2_MW__1P products with wrong sensing stop

Gauge Segment (Start-Stop)

RA2_MW__1P products with wrong phase

Gauge Segment (Start-Stop)

RA2_MW__1P products with wrong state vector time

Gauge	Segment (Start-Stop)
Warning: Not equal to FPO input. 14-APR-2009 22:48:18.018310 Filename: RA2_MW__1PNPDE20090414_223633_000061282078_00115_37243_4804.N1;	14-APR-2009 22:36:33.703 15-APR-2009 00:18:41.761
Warning: Not equal to FPO input. 15-APR-2009 00:28:53.881719 Filename: RA2_MW__1PNPDE20090415_001737_000058622078_00116_37244_4941.N1;	15-APR-2009 00:17:37.205 15-APR-2009 01:55:19.017
Warning: Not equal to FPO input. 15-APR-2009 02:09:29.763646 Filename: RA2_MW__1PNPDE20090415_015414_000044902078_00117_37245_5079.N1;	15-APR-2009 01:54:14.460 15-APR-2009 03:09:04.939
Warning: Not equal to FPO input. 15-APR-2009 03:50:05.715500 Filename: RA2_MW__1PNPDE20090415_030831_000062152078_00118_37246_5310.N1;	15-APR-2009 03:08:31.574 15-APR-2009 04:52:06.525
Warning: Not equal to FPO input. 15-APR-2009 05:30:41.740115 Filename: RA2_MW__1PNPDE20090415_045134_000060432078_00119_37247_5518.N1;	15-APR-2009 04:51:34.274 15-APR-2009 06:32:17.669
Warning: Not equal to FPO input. 15-APR-2009 07:11:17.710555 Filename: RA2_MW__1PNPDK20090415_063145_000040582078_00120_37248_3394.N1;	15-APR-2009 06:31:45.418 15-APR-2009 07:39:23.664
Warning: Not equal to FPO input. 15-APR-2009 07:11:17.710555 Filename: RA2_MW__1PNPDK20090415_073851_000061482078_00121_37249_3533.N1;	15-APR-2009 07:38:51.414 15-APR-2009 09:21:19.524
Warning: Not equal to FPO input. 15-APR-2009 08:51:53.619569 Filename: RA2_MW__1PNPDK20090415_073851_000061482078_00121_37249_3686.N1;	15-APR-2009 07:38:51.414 15-APR-2009 09:21:19.524
Warning: Not equal to FPO input. 15-APR-2009 08:51:53.619569 Filename: RA2_MW__1PNPDK20090415_092036_000059982078_00122_37250_3681.N1;	15-APR-2009 09:20:36.134 15-APR-2009 11:00:33.854
Warning: Not equal to FPO input. 15-APR-2009 10:32:29.502893 Filename: RA2_MW__1PNPDK20090415_092036_000059982078_00122_37250_3741.N1;	15-APR-2009 09:20:36.134 15-APR-2009 11:00:33.854
Warning: Not equal to FPO input. 15-APR-2009 12:13:05.370192 Filename: RA2_MW__1PNPDK20090415_105951_000060062078_00123_37251_3816.N1;	15-APR-2009 10:59:51.578 15-APR-2009 12:39:57.096
Warning: Not equal to FPO input. 15-APR-2009 13:53:41.263570 Filename: RA2_MW__1PNPDK20090415_123919_000060272078_00124_37252_3966.N1;	15-APR-2009 12:39:19.276 15-APR-2009 14:19:45.960
Warning: Not equal to FPO input. 15-APR-2009 15:34:17.236134 Filename: RA2_MW__1PNPDK20090415_141903_000049632078_00125_37253_4076.N1;	15-APR-2009 14:19:03.684 15-APR-2009 15:41:46.498
Warning: Not equal to FPO input. 15-APR-2009 15:34:17.235971 Filename: RA2_MW__1PNPDK20090415_141903_000049632078_00125_37253_4109.N1;	15-APR-2009 14:19:03.684 15-APR-2009 15:41:46.498
Warning: Not equal to FPO input. 15-APR-2009 15:34:17.236134 Filename: RA2_MW__1PNPDK20090415_154611_000006302078_00126_37254_4079.N1;	15-APR-2009 15:46:11.272 15-APR-2009 15:56:41.741
Warning: Not equal to FPO input. 15-APR-2009 15:34:17.235971 Filename: RA2_MW__1PNPDK20090415_154611_000006302078_00126_37254_4106.N1;	15-APR-2009 15:46:11.272 15-APR-2009 15:56:41.741
Warning: Not equal to FPO input. 15-APR-2009 17:14:53.260924 Filename: RA2_MW__1PNPDK20090415_155507_000058272078_00126_37254_4210.N1;	15-APR-2009 15:55:07.107 15-APR-2009 17:32:14.385

Warning: Not equal to FPO input. 15-APR-2009 17:14:53.260924 Filename: RA2_MW__1PNPDK20090415_155507_000058272078_00126_37254_5334.N1;	15-APR-2009 15:55:07.107 15-APR-2009 17:32:14.385
Warning: Not equal to FPO input. 15-APR-2009 17:14:53.260924 Filename: RA2_MW__1PNPDK20090415_173040_000060752078_00127_37255_4316.N1;	15-APR-2009 17:30:40.864 15-APR-2009 19:11:55.451
Warning: Not equal to FPO input. 15-APR-2009 20:36:05.207021 Filename: RA2_MW__1PNPDK20090415_191059_000061152078_00128_37256_4448.N1;	15-APR-2009 19:10:59.806 15-APR-2009 20:52:54.497
Warning: Not equal to FPO input. 15-APR-2009 22:16:41.072883 Filename: RA2_MW__1PNPDE20090415_205158_000043602078_00129_37257_6004.N1;	15-APR-2009 20:51:58.852 15-APR-2009 22:04:38.993
Warning: Not equal to FPO input. 15-APR-2009 22:16:41.070366 Filename: RA2_MW__1PNPDE20090415_220342_000061442078_00129_37257_6182.N1;	15-APR-2009 22:03:42.234 15-APR-2009 23:46:05.888
Warning: Not equal to FPO input. 15-APR-2009 23:57:16.970199 Filename: RA2_MW__1PNPDE20090415_234501_000059952078_00130_37258_6319.N1;	15-APR-2009 23:45:01.332 16-APR-2009 01:24:56.824

RA2_MW__1P products with wrong x_position

Gauge Segment (Start-Stop)

RA2_MW__1P products with wrong y_position

Gauge Segment (Start-Stop)

RA2_MW__1P products with wrong z_position

Gauge Segment (Start-Stop)

RA2_MW__1P products with wrong x_velocity

Gauge Segment (Start-Stop)

RA2_MW__1P products with wrong y_velocity

Gauge Segment (Start-Stop)

RA2_MW__1P products with wrong z_velocity

Gauge Segment (Start-Stop)

RA2_MW__1P products with unknown vector source

Gauge Segment (Start-Stop)

RA2_MW__1P products with UTC to SBT time too far from sensing time

Gauge	Segment (Start-Stop)
Warning: Wrong UTC SBT time format. 14-APR-2009 21:19:37.212111 Filename: RA2_MW__1PNPDE20090415_001737_000058622078_00116_37244_4941.N1;	15-APR-2009 00:17:37.205 15-APR-2009 01:55:19.017
Warning: Wrong UTC SBT time format. 14-APR-2009 23:03:09.212868 Filename: RA2_MW__1PNPDE20090415_015414_000044902078_00117_37245_5079.N1;	15-APR-2009 01:54:14.460 15-APR-2009 03:09:04.939
Warning: Wrong UTC SBT time format. 14-APR-2009 23:03:09.212868 Filename: RA2_MW__1PNPDE20090415_030831_000062152078_00118_37246_5310.N1;	15-APR-2009 03:08:31.574 15-APR-2009 04:52:06.525
Warning: Wrong UTC SBT time format. 14-APR-2009 23:03:09.212868 Filename: RA2_MW__1PNPDE20090415_045134_000060432078_00119_37247_5518.N1;	15-APR-2009 04:51:34.274 15-APR-2009 06:32:17.669
Warning: Wrong UTC SBT time format. 14-APR-2009 23:03:09.212868 Filename: RA2_MW__1PNPDK20090415_063145_000040582078_00120_37248_3394.N1;	15-APR-2009 06:31:45.418 15-APR-2009 07:39:23.664
Warning: Wrong UTC SBT time format. 15-APR-2009 05:56:14.215868 Filename: RA2_MW__1PNPDK20090415_073851_000061482078_00121_37249_3533.N1;	15-APR-2009 07:38:51.414 15-APR-2009 09:21:19.524

Warning: Wrong UTC SBT time format. 15-APR-2009 05:56:14.215868 Filename: RA2_MW__1PNPDK20090415_073851_000061482078_00121_37249_3686.N1;	15-APR-2009 07:38:51.414 15-APR-2009 09:21:19.524
Warning: Wrong UTC SBT time format. 15-APR-2009 05:56:14.215868 Filename: RA2_MW__1PNPDK20090415_092036_000059982078_00122_37250_3681.N1;	15-APR-2009 09:20:36.134 15-APR-2009 11:00:33.854
Warning: Wrong UTC SBT time format. 15-APR-2009 05:56:14.215868 Filename: RA2_MW__1PNPDK20090415_092036_000059982078_00122_37250_3741.N1;	15-APR-2009 09:20:36.134 15-APR-2009 11:00:33.854
Warning: Wrong UTC SBT time format. 15-APR-2009 09:15:31.217298 Filename: RA2_MW__1PNPDK20090415_105951_000060062078_00123_37251_3816.N1;	15-APR-2009 10:59:51.578 15-APR-2009 12:39:57.096
Warning: Wrong UTC SBT time format. 15-APR-2009 10:55:09.218022 Filename: RA2_MW__1PNPDK20090415_123919_000060272078_00124_37252_3966.N1;	15-APR-2009 12:39:19.276 15-APR-2009 14:19:45.960
Warning: Wrong UTC SBT time format. 15-APR-2009 10:55:09.218022 Filename: RA2_MW__1PNPDK20090415_141903_000049632078_00125_37253_4076.N1;	15-APR-2009 14:19:03.684 15-APR-2009 15:41:46.498
Warning: Wrong UTC SBT time format. 15-APR-2009 10:55:09.218022 Filename: RA2_MW__1PNPDK20090415_141903_000049632078_00125_37253_4109.N1;	15-APR-2009 14:19:03.684 15-APR-2009 15:41:46.498
Warning: Wrong UTC SBT time format. 15-APR-2009 10:55:09.218022 Filename: RA2_MW__1PNPDK20090415_154611_000006302078_00126_37254_4079.N1;	15-APR-2009 15:46:11.272 15-APR-2009 15:56:41.741
Warning: Wrong UTC SBT time format. 15-APR-2009 10:55:09.218022 Filename: RA2_MW__1PNPDK20090415_154611_000006302078_00126_37254_4106.N1;	15-APR-2009 15:46:11.272 15-APR-2009 15:56:41.741
Warning: Wrong UTC SBT time format. 15-APR-2009 14:13:19.219462 Filename: RA2_MW__1PNPDK20090415_155507_000058272078_00126_37254_4210.N1;	15-APR-2009 15:55:07.107 15-APR-2009 17:32:14.385
Warning: Wrong UTC SBT time format. 15-APR-2009 14:13:19.219462 Filename: RA2_MW__1PNPDK20090415_155507_000058272078_00126_37254_5334.N1;	15-APR-2009 15:55:07.107 15-APR-2009 17:32:14.385
Warning: Wrong UTC SBT time format. 15-APR-2009 17:29:08.220887 Filename: RA2_MW__1PNPDK20090415_191059_000061152078_00128_37256_4448.N1;	15-APR-2009 19:10:59.806 15-APR-2009 20:52:54.497
Warning: Wrong UTC SBT time format. 15-APR-2009 19:07:16.221595 Filename: RA2_MW__1PNPDE20090415_205158_000043602078_00129_37257_6004.N1;	15-APR-2009 20:51:58.852 15-APR-2009 22:04:38.993
Warning: Wrong UTC SBT time format. 15-APR-2009 19:07:16.221595 Filename: RA2_MW__1PNPDE20090415_220342_000061442078_00129_37257_6182.N1;	15-APR-2009 22:03:42.234 15-APR-2009 23:46:05.888
Warning: Wrong UTC SBT time format. 15-APR-2009 20:47:38.222326 Filename: RA2_MW__1PNPDE20090415_234501_000059952078_00130_37258_6319.N1;	15-APR-2009 23:45:01.332 16-APR-2009 01:24:56.824

RA2_MW__1P products with satellite binary time out-of-range

Gauge Segment (Start-Stop)

RA2_MW__1P products with wrong clock step

Gauge Segment (Start-Stop)

RA2_MW__1P products with leap utc set to blank

Gauge Segment (Start-Stop)

RA2_MW__1P products with leap err set

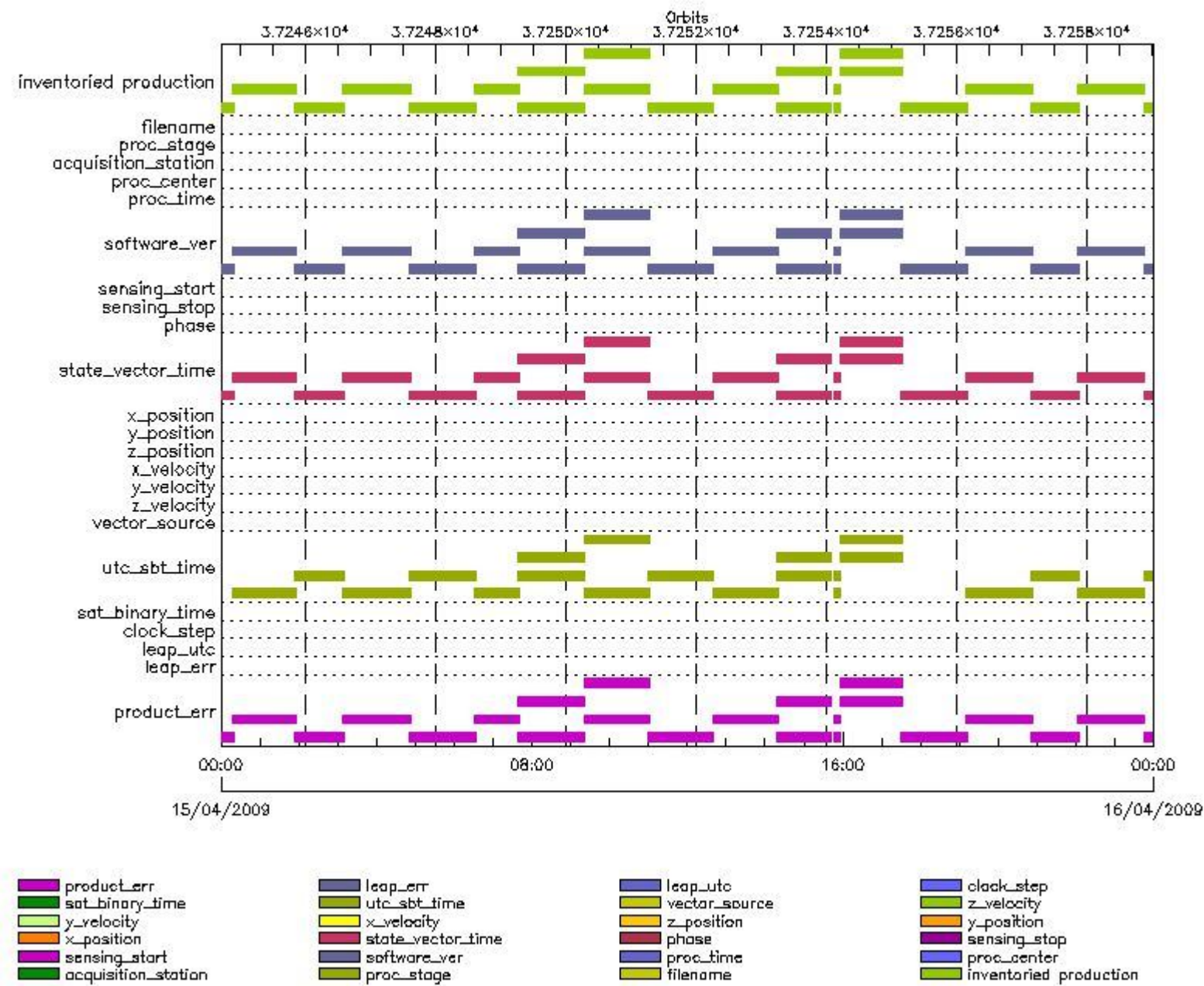
Gauge Segment (Start-Stop)

RA2_MW__1P products with product err set

Gauge Segment (Start-Stop)

MPH checks (Level 2)

MPH Errors for RA2_FGD_2P



RA2_FGD_2P MPH checks

RA2_FGD_2P products with wrong filename

Gauge Segment (Start-Stop)

RA2_FGD_2P products with unknown processing stage

Gauge Segment (Start-Stop)

RA2_FGD_2P products with unknown acquisition station

Gauge Segment (Start-Stop)

RA2_FGD_2P products with unknown processing center

Gauge Segment (Start-Stop)

RA2_FGD_2P products with wrong processing time

Gauge Segment (Start-Stop)

RA2_FGD_2P products with software version not equal to the current version

Gauge	Segment (Start-Stop)
Warning: Wrong Software ver. RA2/5.06 Filename: RA2_FGD_2PNPDE20090414_223633_000061282078_00115_37243_4805.N1;	14-APR-2009 22:36:33.703 15-APR-2009 00:18:41.761
Warning: Wrong Software ver. RA2/5.06 Filename: RA2_FGD_2PNPDE20090415_001737_000058622078_00116_37244_4942.N1;	15-APR-2009 00:17:37.205 15-APR-2009 01:55:19.017
Warning: Wrong Software ver. RA2/5.06 Filename: RA2_FGD_2PNPDE20090415_015414_000044902078_00117_37245_5080.N1;	15-APR-2009 01:54:14.460 15-APR-2009 03:09:04.939
Warning: Wrong Software ver. RA2/5.06 Filename: RA2_FGD_2PNPDE20090415_030831_000062152078_00118_37246_5311.N1;	15-APR-2009 03:08:31.574 15-APR-2009 04:52:06.525
Warning: Wrong Software ver. RA2/5.06 Filename: RA2_FGD_2PNPDE20090415_045134_000060432078_00119_37247_5519.N1;	15-APR-2009 04:51:34.274 15-APR-2009 06:32:17.669
Warning: Wrong Software ver. RA2/5.06 Filename: RA2_FGD_2PNPDK20090415_063145_000040582078_00120_37248_3395.N1;	15-APR-2009 06:31:45.418 15-APR-2009 07:39:23.664
Warning: Wrong Software ver. RA2/5.06 Filename: RA2_FGD_2PNPDK20090415_073851_000061482078_00121_37249_3534.N1;	15-APR-2009 07:38:51.414 15-APR-2009 09:21:19.524
Warning: Wrong Software ver. RA2/5.06 Filename: RA2_FGD_2PNPDK20090415_073851_000061482078_00121_37249_3687.N1;	15-APR-2009 07:38:51.414 15-APR-2009 09:21:19.524
Warning: Wrong Software ver. RA2/5.06 Filename: RA2_FGD_2PNPDK20090415_092036_000059982078_00122_37250_3682.N1;	15-APR-2009 09:20:36.134 15-APR-2009 11:00:33.854
Warning: Wrong Software ver. RA2/5.06 Filename: RA2_FGD_2PNPDK20090415_092036_000059982078_00122_37250_3742.N1;	15-APR-2009 09:20:36.134 15-APR-2009 11:00:33.854
Warning: Wrong Software ver. RA2/5.06 Filename: RA2_FGD_2PNPDK20090415_105951_000060062078_00123_37251_3817.N1;	15-APR-2009 10:59:51.578 15-APR-2009 12:39:57.096
Warning: Wrong Software ver. RA2/5.06 Filename: RA2_FGD_2PNPDK20090415_123919_000060272078_00124_37252_3967.N1;	15-APR-2009 12:39:19.276 15-APR-2009 14:19:45.960
Warning: Wrong Software ver. RA2/5.06 Filename: RA2_FGD_2PNPDK20090415_141903_000049632078_00125_37253_4077.N1;	15-APR-2009 14:19:03.684 15-APR-2009 15:41:46.498
Warning: Wrong Software ver. RA2/5.06 Filename: RA2_FGD_2PNPDK20090415_141903_000049632078_00125_37253_4110.N1;	15-APR-2009 14:19:03.684 15-APR-2009 15:41:46.498
Warning: Wrong Software ver. RA2/5.06 Filename: RA2_FGD_2PNPDK20090415_154611_000006302078_00126_37254_4080.N1;	15-APR-2009 15:46:11.272 15-APR-2009 15:56:41.741
Warning: Wrong Software ver. RA2/5.06 Filename: RA2_FGD_2PNPDK20090415_154611_000006302078_00126_37254_4107.N1;	15-APR-2009 15:46:11.272 15-APR-2009 15:56:41.741
Warning: Wrong Software ver. RA2/5.06 Filename: RA2_FGD_2PNPDK20090415_155507_000058272078_00126_37254_4211.N1;	15-APR-2009 15:55:07.107 15-APR-2009 17:32:14.385
Warning: Wrong Software ver. RA2/5.06 Filename: RA2_FGD_2PNPDK20090415_155507_000058272078_00126_37254_5335.N1;	15-APR-2009 15:55:07.107 15-APR-2009 17:32:14.385

Warning: Wrong Software ver. RA2/5.06 Filename: RA2_FGD_2PNPDK20090415_173040_000060752078_00127_37255_4317.N1;	15-APR-2009 17:30:40.864 15-APR-2009 19:11:55.451
Warning: Wrong Software ver. RA2/5.06 Filename: RA2_FGD_2PNPDK20090415_191059_000061152078_00128_37256_4449.N1;	15-APR-2009 19:10:59.806 15-APR-2009 20:52:54.497
Warning: Wrong Software ver. RA2/5.06 Filename: RA2_FGD_2PNPDE20090415_205158_000043602078_00129_37257_6005.N1;	15-APR-2009 20:51:58.852 15-APR-2009 22:04:38.993
Warning: Wrong Software ver. RA2/5.06 Filename: RA2_FGD_2PNPDE20090415_220342_000061442078_00129_37257_6183.N1;	15-APR-2009 22:03:42.234 15-APR-2009 23:46:05.888
Warning: Wrong Software ver. RA2/5.06 Filename: RA2_FGD_2PNPDE20090415_234501_000059952078_00130_37258_6320.N1;	15-APR-2009 23:45:01.332 16-APR-2009 01:24:56.824

RA2_FGD_2P products with wrong sensing start

Gauge Segment (Start-Stop)

RA2_FGD_2P products with wrong sensing stop

Gauge Segment (Start-Stop)

RA2_FGD_2P products with wrong phase

Gauge Segment (Start-Stop)

RA2_FGD_2P products with wrong state vector time

Gauge	Segment (Start-Stop)
Warning: Not equal to FPO input. 14-APR-2009 22:48:18.018310 Filename: RA2_FGD_2PNPDE20090414_223633_000061282078_00115_37243_4805.N1;	14-APR-2009 22:36:33.703 15-APR-2009 00:18:41.761
Warning: Not equal to FPO input. 15-APR-2009 00:28:53.881719 Filename: RA2_FGD_2PNPDE20090415_001737_000058622078_00116_37244_4942.N1;	15-APR-2009 00:17:37.205 15-APR-2009 01:55:19.017
Warning: Not equal to FPO input. 15-APR-2009 02:09:29.763646 Filename: RA2_FGD_2PNPDE20090415_015414_000044902078_00117_37245_5080.N1;	15-APR-2009 01:54:14.460 15-APR-2009 03:09:04.939
Warning: Not equal to FPO input. 15-APR-2009 03:50:05.715500 Filename: RA2_FGD_2PNPDE20090415_030831_000062152078_00118_37246_5311.N1;	15-APR-2009 03:08:31.574 15-APR-2009 04:52:06.525
Warning: Not equal to FPO input. 15-APR-2009 05:30:41.740115 Filename: RA2_FGD_2PNPDE20090415_045134_000060432078_00119_37247_5519.N1;	15-APR-2009 04:51:34.274 15-APR-2009 06:32:17.669
Warning: Not equal to FPO input. 15-APR-2009 07:11:17.710555 Filename: RA2_FGD_2PNPDK20090415_063145_000040582078_00120_37248_3395.N1;	15-APR-2009 06:31:45.418 15-APR-2009 07:39:23.664
Warning: Not equal to FPO input. 15-APR-2009 07:11:17.710555 Filename: RA2_FGD_2PNPDK20090415_073851_000061482078_00121_37249_3534.N1;	15-APR-2009 07:38:51.414 15-APR-2009 09:21:19.524
Warning: Not equal to FPO input. 15-APR-2009 08:51:53.619569 Filename: RA2_FGD_2PNPDK20090415_073851_000061482078_00121_37249_3687.N1;	15-APR-2009 07:38:51.414 15-APR-2009 09:21:19.524
Warning: Not equal to FPO input. 15-APR-2009 08:51:53.619569 Filename: RA2_FGD_2PNPDK20090415_092036_000059982078_00122_37250_3682.N1;	15-APR-2009 09:20:36.134 15-APR-2009 11:00:33.854
Warning: Not equal to FPO input. 15-APR-2009 10:32:29.502893 Filename: RA2_FGD_2PNPDK20090415_092036_000059982078_00122_37250_3742.N1;	15-APR-2009 09:20:36.134 15-APR-2009 11:00:33.854
Warning: Not equal to FPO input. 15-APR-2009 12:13:05.370192 Filename: RA2_FGD_2PNPDK20090415_105951_000060062078_00123_37251_3817.N1;	15-APR-2009 10:59:51.578 15-APR-2009 12:39:57.096
Warning: Not equal to FPO input. 15-APR-2009 13:53:41.263570 Filename: RA2_FGD_2PNPDK20090415_123919_000060272078_00124_37252_3967.N1;	15-APR-2009 12:39:19.276 15-APR-2009 14:19:45.960
Warning: Not equal to FPO input. 15-APR-2009 15:34:17.236134 Filename: RA2_FGD_2PNPDK20090415_141903_000049632078_00125_37253_4077.N1;	15-APR-2009 14:19:03.684 15-APR-2009 15:41:46.498

Warning: Not equal to FPO input. 15-APR-2009 15:34:17.235971 Filename: RA2_FGD_2PNPDK20090415_141903_000049632078_00125_37253_4110.N1;	15-APR-2009 14:19:03.684 15-APR-2009 15:41:46.498
Warning: Not equal to FPO input. 15-APR-2009 15:34:17.236134 Filename: RA2_FGD_2PNPDK20090415_154611_000006302078_00126_37254_4080.N1;	15-APR-2009 15:46:11.272 15-APR-2009 15:56:41.741
Warning: Not equal to FPO input. 15-APR-2009 15:34:17.235971 Filename: RA2_FGD_2PNPDK20090415_154611_000006302078_00126_37254_4107.N1;	15-APR-2009 15:46:11.272 15-APR-2009 15:56:41.741
Warning: Not equal to FPO input. 15-APR-2009 17:14:53.260924 Filename: RA2_FGD_2PNPDK20090415_155507_000058272078_00126_37254_4211.N1;	15-APR-2009 15:55:07.107 15-APR-2009 17:32:14.385
Warning: Not equal to FPO input. 15-APR-2009 17:14:53.260924 Filename: RA2_FGD_2PNPDK20090415_155507_000058272078_00126_37254_5335.N1;	15-APR-2009 15:55:07.107 15-APR-2009 17:32:14.385
Warning: Not equal to FPO input. 15-APR-2009 17:14:53.260924 Filename: RA2_FGD_2PNPDK20090415_173040_000060752078_00127_37255_4317.N1;	15-APR-2009 17:30:40.864 15-APR-2009 19:11:55.451
Warning: Not equal to FPO input. 15-APR-2009 20:36:05.207021 Filename: RA2_FGD_2PNPDK20090415_191059_000061152078_00128_37256_4449.N1;	15-APR-2009 19:10:59.806 15-APR-2009 20:52:54.497
Warning: Not equal to FPO input. 15-APR-2009 22:16:41.072883 Filename: RA2_FGD_2PNPDE20090415_205158_000043602078_00129_37257_6005.N1;	15-APR-2009 20:51:58.852 15-APR-2009 22:04:38.993
Warning: Not equal to FPO input. 15-APR-2009 22:16:41.070366 Filename: RA2_FGD_2PNPDE20090415_220342_000061442078_00129_37257_6183.N1;	15-APR-2009 22:03:42.234 15-APR-2009 23:46:05.888
Warning: Not equal to FPO input. 15-APR-2009 23:57:16.970199 Filename: RA2_FGD_2PNPDE20090415_234501_000059952078_00130_37258_6320.N1;	15-APR-2009 23:45:01.332 16-APR-2009 01:24:56.824

RA2_FGD_2P products with wrong x_position

Gauge Segment (Start-Stop)

RA2_FGD_2P products with wrong y_position

Gauge Segment (Start-Stop)

RA2_FGD_2P products with wrong z_position

Gauge Segment (Start-Stop)

RA2_FGD_2P products with wrong x_velocity

Gauge Segment (Start-Stop)

RA2_FGD_2P products with wrong y_velocity

Gauge Segment (Start-Stop)

RA2_FGD_2P products with wrong z_velocity

Gauge Segment (Start-Stop)

RA2_FGD_2P products with unknown vector source

Gauge Segment (Start-Stop)

RA2_FGD_2P products with UTC to SBT time too far from sensing time

Gauge	Segment (Start-Stop)
Warning: Wrong UTC SBT time format. 14-APR-2009 21:19:37.212111 Filename: RA2_FGD_2PNPDE20090415_001737_000058622078_00116_37244_4942.N1;	15-APR-2009 00:17:37.205 15-APR-2009 01:55:19.017
Warning: Wrong UTC SBT time format. 14-APR-2009 23:03:09.212868 Filename: RA2_FGD_2PNPDE20090415_015414_000044902078_00117_37245_5080.N1;	15-APR-2009 01:54:14.460 15-APR-2009 03:09:04.939

Warning: Wrong UTC SBT time format. 14-APR-2009 23:03:09.212868 Filename: RA2_FGD_2PNPDE20090415_030831_000062152078_00118_37246_5311.N1;	15-APR-2009 03:08:31.574 15-APR-2009 04:52:06.525
Warning: Wrong UTC SBT time format. 14-APR-2009 23:03:09.212868 Filename: RA2_FGD_2PNPDE20090415_045134_000060432078_00119_37247_5519.N1;	15-APR-2009 04:51:34.274 15-APR-2009 06:32:17.669
Warning: Wrong UTC SBT time format. 14-APR-2009 23:03:09.212868 Filename: RA2_FGD_2PNPDK20090415_063145_000040582078_00120_37248_3395.N1;	15-APR-2009 06:31:45.418 15-APR-2009 07:39:23.664
Warning: Wrong UTC SBT time format. 15-APR-2009 05:56:14.215868 Filename: RA2_FGD_2PNPDK20090415_073851_000061482078_00121_37249_3534.N1;	15-APR-2009 07:38:51.414 15-APR-2009 09:21:19.524
Warning: Wrong UTC SBT time format. 15-APR-2009 05:56:14.215868 Filename: RA2_FGD_2PNPDK20090415_073851_000061482078_00121_37249_3687.N1;	15-APR-2009 07:38:51.414 15-APR-2009 09:21:19.524
Warning: Wrong UTC SBT time format. 15-APR-2009 05:56:14.215868 Filename: RA2_FGD_2PNPDK20090415_092036_000059982078_00122_37250_3682.N1;	15-APR-2009 09:20:36.134 15-APR-2009 11:00:33.854
Warning: Wrong UTC SBT time format. 15-APR-2009 05:56:14.215868 Filename: RA2_FGD_2PNPDK20090415_092036_000059982078_00122_37250_3742.N1;	15-APR-2009 09:20:36.134 15-APR-2009 11:00:33.854
Warning: Wrong UTC SBT time format. 15-APR-2009 09:15:31.217298 Filename: RA2_FGD_2PNPDK20090415_105951_000060062078_00123_37251_3817.N1;	15-APR-2009 10:59:51.578 15-APR-2009 12:39:57.096
Warning: Wrong UTC SBT time format. 15-APR-2009 10:55:09.218022 Filename: RA2_FGD_2PNPDK20090415_123919_000060272078_00124_37252_3967.N1;	15-APR-2009 12:39:19.276 15-APR-2009 14:19:45.960
Warning: Wrong UTC SBT time format. 15-APR-2009 10:55:09.218022 Filename: RA2_FGD_2PNPDK20090415_141903_000049632078_00125_37253_4077.N1;	15-APR-2009 14:19:03.684 15-APR-2009 15:41:46.498
Warning: Wrong UTC SBT time format. 15-APR-2009 10:55:09.218022 Filename: RA2_FGD_2PNPDK20090415_141903_000049632078_00125_37253_4110.N1;	15-APR-2009 14:19:03.684 15-APR-2009 15:41:46.498
Warning: Wrong UTC SBT time format. 15-APR-2009 10:55:09.218022 Filename: RA2_FGD_2PNPDK20090415_154611_000006302078_00126_37254_4080.N1;	15-APR-2009 15:46:11.272 15-APR-2009 15:56:41.741
Warning: Wrong UTC SBT time format. 15-APR-2009 10:55:09.218022 Filename: RA2_FGD_2PNPDK20090415_154611_000006302078_00126_37254_4107.N1;	15-APR-2009 15:46:11.272 15-APR-2009 15:56:41.741
Warning: Wrong UTC SBT time format. 15-APR-2009 14:13:19.219462 Filename: RA2_FGD_2PNPDK20090415_155507_000058272078_00126_37254_4211.N1;	15-APR-2009 15:55:07.107 15-APR-2009 17:32:14.385
Warning: Wrong UTC SBT time format. 15-APR-2009 14:13:19.219462 Filename: RA2_FGD_2PNPDK20090415_155507_000058272078_00126_37254_5335.N1;	15-APR-2009 15:55:07.107 15-APR-2009 17:32:14.385
Warning: Wrong UTC SBT time format. 15-APR-2009 17:29:08.220887 Filename: RA2_FGD_2PNPDK20090415_191059_000061152078_00128_37256_4449.N1;	15-APR-2009 19:10:59.806 15-APR-2009 20:52:54.497
Warning: Wrong UTC SBT time format. 15-APR-2009 19:07:16.221595 Filename: RA2_FGD_2PNPDE20090415_205158_000043602078_00129_37257_6005.N1;	15-APR-2009 20:51:58.852 15-APR-2009 22:04:38.993
Warning: Wrong UTC SBT time format. 15-APR-2009 19:07:16.221595 Filename: RA2_FGD_2PNPDE20090415_220342_000061442078_00129_37257_6183.N1;	15-APR-2009 22:03:42.234 15-APR-2009 23:46:05.888
Warning: Wrong UTC SBT time format. 15-APR-2009 20:47:38.222326 Filename: RA2_FGD_2PNPDE20090415_234501_000059952078_00130_37258_6320.N1;	15-APR-2009 23:45:01.332 16-APR-2009 01:24:56.824

RA2_FGD_2P products with satellite binary time out-of-range

Gauge Segment (Start-Stop)

RA2_FGD_2P products with wrong clock step

Gauge Segment (Start-Stop)

RA2_FGD_2P products with leap utc set to blank

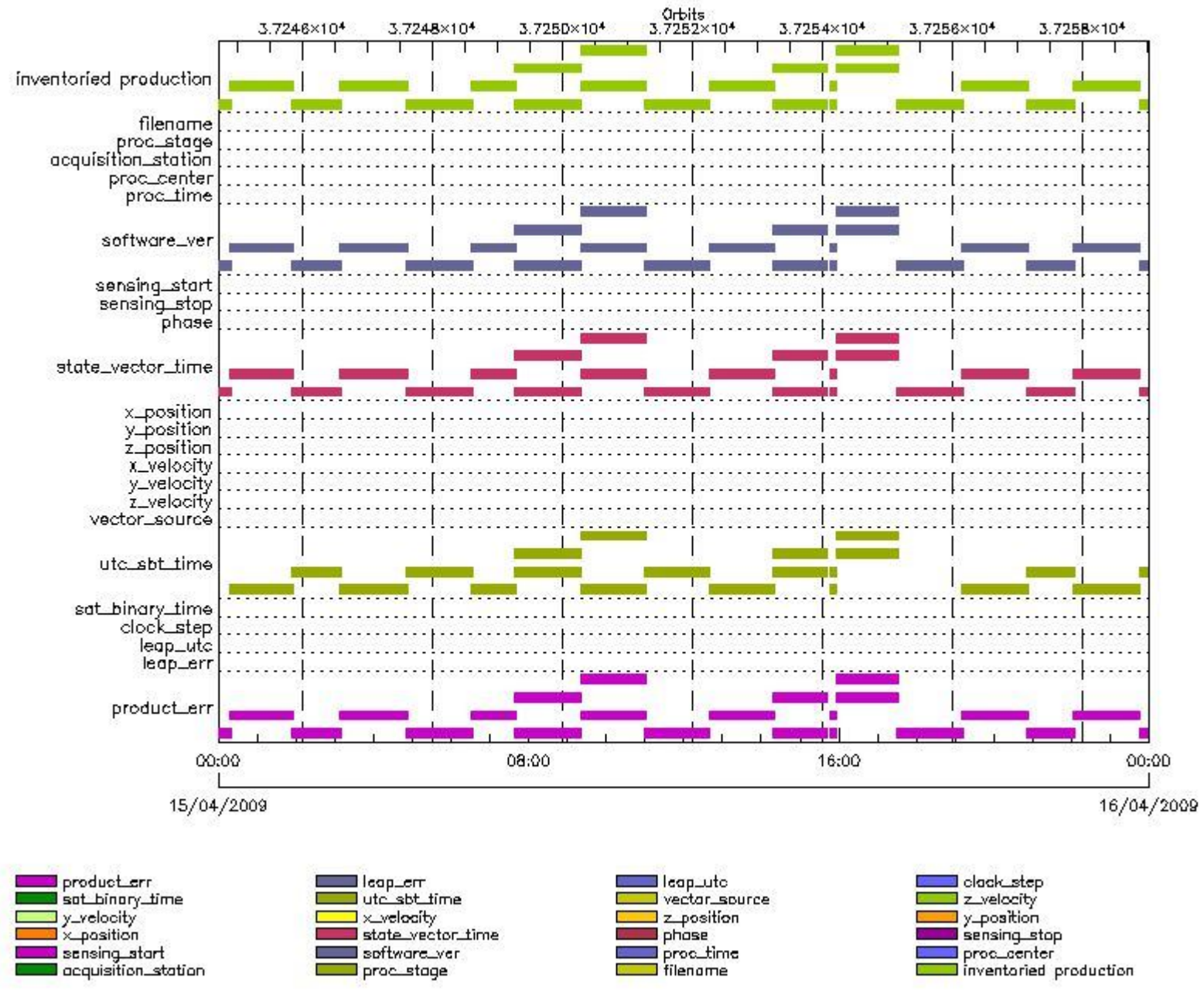
Gauge Segment (Start-Stop)

RA2_FGD_2P products with leap err set

Gauge Segment (Start-Stop)
RA2_FGD_2P products with product err set

Gauge	Segment (Start-Stop)
Warning: Product Error flag set. Filename: RA2_FGD_2PNPDE20090414_223633_000061282078_00115_37243_4805.N1;	14-APR-2009 22:36:33.703 15-APR-2009 00:18:41.761
Warning: Product Error flag set. Filename: RA2_FGD_2PNPDE20090415_001737_000058622078_00116_37244_4942.N1;	15-APR-2009 00:17:37.205 15-APR-2009 01:55:19.017
Warning: Product Error flag set. Filename: RA2_FGD_2PNPDE20090415_015414_000044902078_00117_37245_5080.N1;	15-APR-2009 01:54:14.460 15-APR-2009 03:09:04.939
Warning: Product Error flag set. Filename: RA2_FGD_2PNPDE20090415_030831_000062152078_00118_37246_5311.N1;	15-APR-2009 03:08:31.574 15-APR-2009 04:52:06.525
Warning: Product Error flag set. Filename: RA2_FGD_2PNPDE20090415_045134_000060432078_00119_37247_5519.N1;	15-APR-2009 04:51:34.274 15-APR-2009 06:32:17.669
Warning: Product Error flag set. Filename: RA2_FGD_2PNPDK20090415_063145_000040582078_00120_37248_3395.N1;	15-APR-2009 06:31:45.418 15-APR-2009 07:39:23.664
Warning: Product Error flag set. Filename: RA2_FGD_2PNPDK20090415_073851_000061482078_00121_37249_3534.N1;	15-APR-2009 07:38:51.414 15-APR-2009 09:21:19.524
Warning: Product Error flag set. Filename: RA2_FGD_2PNPDK20090415_073851_000061482078_00121_37249_3687.N1;	15-APR-2009 07:38:51.414 15-APR-2009 09:21:19.524
Warning: Product Error flag set. Filename: RA2_FGD_2PNPDK20090415_092036_000059982078_00122_37250_3682.N1;	15-APR-2009 09:20:36.134 15-APR-2009 11:00:33.854
Warning: Product Error flag set. Filename: RA2_FGD_2PNPDK20090415_092036_000059982078_00122_37250_3742.N1;	15-APR-2009 09:20:36.134 15-APR-2009 11:00:33.854
Warning: Product Error flag set. Filename: RA2_FGD_2PNPDK20090415_105951_000060062078_00123_37251_3817.N1;	15-APR-2009 10:59:51.578 15-APR-2009 12:39:57.096
Warning: Product Error flag set. Filename: RA2_FGD_2PNPDK20090415_123919_000060272078_00124_37252_3967.N1;	15-APR-2009 12:39:19.276 15-APR-2009 14:19:45.960
Warning: Product Error flag set. Filename: RA2_FGD_2PNPDK20090415_141903_000049632078_00125_37253_4077.N1;	15-APR-2009 14:19:03.684 15-APR-2009 15:41:46.498
Warning: Product Error flag set. Filename: RA2_FGD_2PNPDK20090415_141903_000049632078_00125_37253_4110.N1;	15-APR-2009 14:19:03.684 15-APR-2009 15:41:46.498
Warning: Product Error flag set. Filename: RA2_FGD_2PNPDK20090415_154611_000006302078_00126_37254_4080.N1;	15-APR-2009 15:46:11.272 15-APR-2009 15:56:41.741
Warning: Product Error flag set. Filename: RA2_FGD_2PNPDK20090415_154611_000006302078_00126_37254_4107.N1;	15-APR-2009 15:46:11.272 15-APR-2009 15:56:41.741
Warning: Product Error flag set. Filename: RA2_FGD_2PNPDK20090415_155507_000058272078_00126_37254_4211.N1;	15-APR-2009 15:55:07.107 15-APR-2009 17:32:14.385
Warning: Product Error flag set. Filename: RA2_FGD_2PNPDK20090415_155507_000058272078_00126_37254_5335.N1;	15-APR-2009 15:55:07.107 15-APR-2009 17:32:14.385
Warning: Product Error flag set. Filename: RA2_FGD_2PNPDK20090415_173040_000060752078_00127_37255_4317.N1;	15-APR-2009 17:30:40.864 15-APR-2009 19:11:55.451
Warning: Product Error flag set. Filename: RA2_FGD_2PNPDK20090415_191059_000061152078_00128_37256_4449.N1;	15-APR-2009 19:10:59.806 15-APR-2009 20:52:54.497
Warning: Product Error flag set. Filename: RA2_FGD_2PNPDE20090415_205158_000043602078_00129_37257_6005.N1;	15-APR-2009 20:51:58.852 15-APR-2009 22:04:38.993
Warning: Product Error flag set. Filename: RA2_FGD_2PNPDE20090415_220342_000061442078_00129_37257_6183.N1;	15-APR-2009 22:03:42.234 15-APR-2009 23:46:05.888

MPH Errors for RA2_WWV_2P



RA2_WWV_2P MPH checks

RA2_WWV_2P products with wrong filename

Gauge Segment (Start-Stop)

RA2_WWV_2P products with unknown processing stage

Gauge Segment (Start-Stop)

RA2_WWV_2P products with unknown acquisition station

Gauge Segment (Start-Stop)

RA2_WWV_2P products with unknown processing center

Gauge Segment (Start-Stop)

RA2_WWV_2P products with wrong processing time

Gauge Segment (Start-Stop)

RA2_WWV_2P products with software version not equal to the current version

Gauge	Segment (Start-Stop)
Warning: Wrong Software ver. RA2/5.06 Filename: RA2_WWV_2PNPDE20090414_223633_000061282078_00115_37243_4806.N1;	14-APR-2009 22:36:33.703 15-APR-2009 00:18:41.761
Warning: Wrong Software ver. RA2/5.06 Filename: RA2_WWV_2PNPDE20090415_001737_000058622078_00116_37244_4943.N1;	15-APR-2009 00:17:37.205 15-APR-2009 01:55:19.017
Warning: Wrong Software ver. RA2/5.06 Filename: RA2_WWV_2PNPDE20090415_015414_000044902078_00117_37245_5081.N1;	15-APR-2009 01:54:14.460 15-APR-2009 03:09:04.939
Warning: Wrong Software ver. RA2/5.06 Filename: RA2_WWV_2PNPDE20090415_030831_000062152078_00118_37246_5312.N1;	15-APR-2009 03:08:31.574 15-APR-2009 04:52:06.525
Warning: Wrong Software ver. RA2/5.06 Filename: RA2_WWV_2PNPDE20090415_045134_000060432078_00119_37247_5520.N1;	15-APR-2009 04:51:34.274 15-APR-2009 06:32:17.669
Warning: Wrong Software ver. RA2/5.06 Filename: RA2_WWV_2PNPDK20090415_063145_000040582078_00120_37248_3396.N1;	15-APR-2009 06:31:45.418 15-APR-2009 07:39:23.664
Warning: Wrong Software ver. RA2/5.06 Filename: RA2_WWV_2PNPDK20090415_073851_000061482078_00121_37249_3535.N1;	15-APR-2009 07:38:51.414 15-APR-2009 09:21:19.524
Warning: Wrong Software ver. RA2/5.06 Filename: RA2_WWV_2PNPDK20090415_073851_000061482078_00121_37249_3688.N1;	15-APR-2009 07:38:51.414 15-APR-2009 09:21:19.524
Warning: Wrong Software ver. RA2/5.06 Filename: RA2_WWV_2PNPDK20090415_092036_000059982078_00122_37250_3683.N1;	15-APR-2009 09:20:36.134 15-APR-2009 11:00:33.854
Warning: Wrong Software ver. RA2/5.06 Filename: RA2_WWV_2PNPDK20090415_092036_000059982078_00122_37250_3743.N1;	15-APR-2009 09:20:36.134 15-APR-2009 11:00:33.854
Warning: Wrong Software ver. RA2/5.06 Filename: RA2_WWV_2PNPDK20090415_105951_000060062078_00123_37251_3818.N1;	15-APR-2009 10:59:51.578 15-APR-2009 12:39:57.096
Warning: Wrong Software ver. RA2/5.06 Filename: RA2_WWV_2PNPDK20090415_123919_000060272078_00124_37252_3968.N1;	15-APR-2009 12:39:19.276 15-APR-2009 14:19:45.960
Warning: Wrong Software ver. RA2/5.06 Filename: RA2_WWV_2PNPDK20090415_141903_000049632078_00125_37253_4078.N1;	15-APR-2009 14:19:03.684 15-APR-2009 15:41:46.498
Warning: Wrong Software ver. RA2/5.06 Filename: RA2_WWV_2PNPDK20090415_141903_000049632078_00125_37253_4111.N1;	15-APR-2009 14:19:03.684 15-APR-2009 15:41:46.498
Warning: Wrong Software ver. RA2/5.06 Filename: RA2_WWV_2PNPDK20090415_154611_000006302078_00126_37254_4081.N1;	15-APR-2009 15:46:11.272 15-APR-2009 15:56:41.741
Warning: Wrong Software ver. RA2/5.06 Filename: RA2_WWV_2PNPDK20090415_154611_000006302078_00126_37254_4108.N1;	15-APR-2009 15:46:11.272 15-APR-2009 15:56:41.741
Warning: Wrong Software ver. RA2/5.06 Filename: RA2_WWV_2PNPDK20090415_155507_000058272078_00126_37254_4212.N1;	15-APR-2009 15:55:07.107 15-APR-2009 17:32:14.385
Warning: Wrong Software ver. RA2/5.06 Filename: RA2_WWV_2PNPDK20090415_155507_000058272078_00126_37254_5336.N1;	15-APR-2009 15:55:07.107 15-APR-2009 17:32:14.385

Warning: Wrong Software ver. RA2/5.06 Filename: RA2_WWV_2PNPDK20090415_173040_000060752078_00127_37255_4318.N1;	15-APR-2009 17:30:40.864 15-APR-2009 19:11:55.451
Warning: Wrong Software ver. RA2/5.06 Filename: RA2_WWV_2PNPDK20090415_191059_000061152078_00128_37256_4450.N1;	15-APR-2009 19:10:59.806 15-APR-2009 20:52:54.497
Warning: Wrong Software ver. RA2/5.06 Filename: RA2_WWV_2PNPDE20090415_205158_000043602078_00129_37257_6006.N1;	15-APR-2009 20:51:58.852 15-APR-2009 22:04:38.993
Warning: Wrong Software ver. RA2/5.06 Filename: RA2_WWV_2PNPDE20090415_220342_000061442078_00129_37257_6184.N1;	15-APR-2009 22:03:42.234 15-APR-2009 23:46:05.888
Warning: Wrong Software ver. RA2/5.06 Filename: RA2_WWV_2PNPDE20090415_234501_000059952078_00130_37258_6321.N1;	15-APR-2009 23:45:01.332 16-APR-2009 01:24:56.824

RA2_WWV_2P products with wrong sensing start

Gauge Segment (Start-Stop)

RA2_WWV_2P products with wrong sensing stop

Gauge Segment (Start-Stop)

RA2_WWV_2P products with wrong phase

Gauge Segment (Start-Stop)

RA2_WWV_2P products with wrong state vector time

Gauge	Segment (Start-Stop)
Warning: Not equal to FPO input. 14-APR-2009 22:48:18.018310 Filename: RA2_WWV_2PNPDE20090414_223633_000061282078_00115_37243_4806.N1;	14-APR-2009 22:36:33.703 15-APR-2009 00:18:41.761
Warning: Not equal to FPO input. 15-APR-2009 00:28:53.881719 Filename: RA2_WWV_2PNPDE20090415_001737_000058622078_00116_37244_4943.N1;	15-APR-2009 00:17:37.205 15-APR-2009 01:55:19.017
Warning: Not equal to FPO input. 15-APR-2009 02:09:29.763646 Filename: RA2_WWV_2PNPDE20090415_015414_000044902078_00117_37245_5081.N1;	15-APR-2009 01:54:14.460 15-APR-2009 03:09:04.939
Warning: Not equal to FPO input. 15-APR-2009 03:50:05.715500 Filename: RA2_WWV_2PNPDE20090415_030831_000062152078_00118_37246_5312.N1;	15-APR-2009 03:08:31.574 15-APR-2009 04:52:06.525
Warning: Not equal to FPO input. 15-APR-2009 05:30:41.740115 Filename: RA2_WWV_2PNPDE20090415_045134_000060432078_00119_37247_5520.N1;	15-APR-2009 04:51:34.274 15-APR-2009 06:32:17.669
Warning: Not equal to FPO input. 15-APR-2009 07:11:17.710555 Filename: RA2_WWV_2PNPDK20090415_063145_000040582078_00120_37248_3396.N1;	15-APR-2009 06:31:45.418 15-APR-2009 07:39:23.664
Warning: Not equal to FPO input. 15-APR-2009 07:11:17.710555 Filename: RA2_WWV_2PNPDK20090415_073851_000061482078_00121_37249_3535.N1;	15-APR-2009 07:38:51.414 15-APR-2009 09:21:19.524
Warning: Not equal to FPO input. 15-APR-2009 08:51:53.619569 Filename: RA2_WWV_2PNPDK20090415_073851_000061482078_00121_37249_3688.N1;	15-APR-2009 07:38:51.414 15-APR-2009 09:21:19.524
Warning: Not equal to FPO input. 15-APR-2009 08:51:53.619569 Filename: RA2_WWV_2PNPDK20090415_092036_000059982078_00122_37250_3683.N1;	15-APR-2009 09:20:36.134 15-APR-2009 11:00:33.854
Warning: Not equal to FPO input. 15-APR-2009 10:32:29.502893 Filename: RA2_WWV_2PNPDK20090415_092036_000059982078_00122_37250_3743.N1;	15-APR-2009 09:20:36.134 15-APR-2009 11:00:33.854
Warning: Not equal to FPO input. 15-APR-2009 12:13:05.370192 Filename: RA2_WWV_2PNPDK20090415_105951_000060062078_00123_37251_3818.N1;	15-APR-2009 10:59:51.578 15-APR-2009 12:39:57.096
Warning: Not equal to FPO input. 15-APR-2009 13:53:41.263570 Filename: RA2_WWV_2PNPDK20090415_123919_000060272078_00124_37252_3968.N1;	15-APR-2009 12:39:19.276 15-APR-2009 14:19:45.960
Warning: Not equal to FPO input. 15-APR-2009 15:34:17.236134 Filename: RA2_WWV_2PNPDK20090415_141903_000049632078_00125_37253_4078.N1;	15-APR-2009 14:19:03.684 15-APR-2009 15:41:46.498

Warning: Not equal to FPO input. 15-APR-2009 15:34:17.235971 Filename: RA2_WWV_2PNPDK20090415_141903_000049632078_00125_37253_4111.N1;	15-APR-2009 14:19:03.684 15-APR-2009 15:41:46.498
Warning: Not equal to FPO input. 15-APR-2009 15:34:17.236134 Filename: RA2_WWV_2PNPDK20090415_154611_000006302078_00126_37254_4081.N1;	15-APR-2009 15:46:11.272 15-APR-2009 15:56:41.741
Warning: Not equal to FPO input. 15-APR-2009 15:34:17.235971 Filename: RA2_WWV_2PNPDK20090415_154611_000006302078_00126_37254_4108.N1;	15-APR-2009 15:46:11.272 15-APR-2009 15:56:41.741
Warning: Not equal to FPO input. 15-APR-2009 17:14:53.260924 Filename: RA2_WWV_2PNPDK20090415_155507_000058272078_00126_37254_4212.N1;	15-APR-2009 15:55:07.107 15-APR-2009 17:32:14.385
Warning: Not equal to FPO input. 15-APR-2009 17:14:53.260924 Filename: RA2_WWV_2PNPDK20090415_155507_000058272078_00126_37254_5336.N1;	15-APR-2009 15:55:07.107 15-APR-2009 17:32:14.385
Warning: Not equal to FPO input. 15-APR-2009 17:14:53.260924 Filename: RA2_WWV_2PNPDK20090415_173040_000060752078_00127_37255_4318.N1;	15-APR-2009 17:30:40.864 15-APR-2009 19:11:55.451
Warning: Not equal to FPO input. 15-APR-2009 20:36:05.207021 Filename: RA2_WWV_2PNPDK20090415_191059_000061152078_00128_37256_4450.N1;	15-APR-2009 19:10:59.806 15-APR-2009 20:52:54.497
Warning: Not equal to FPO input. 15-APR-2009 22:16:41.072883 Filename: RA2_WWV_2PNPDE20090415_205158_000043602078_00129_37257_6006.N1;	15-APR-2009 20:51:58.852 15-APR-2009 22:04:38.993
Warning: Not equal to FPO input. 15-APR-2009 22:16:41.070366 Filename: RA2_WWV_2PNPDE20090415_220342_000061442078_00129_37257_6184.N1;	15-APR-2009 22:03:42.234 15-APR-2009 23:46:05.888
Warning: Not equal to FPO input. 15-APR-2009 23:57:16.970199 Filename: RA2_WWV_2PNPDE20090415_234501_000059952078_00130_37258_6321.N1;	15-APR-2009 23:45:01.332 16-APR-2009 01:24:56.824

RA2_WWV_2P products with wrong x_position

Gauge Segment (Start-Stop)

RA2_WWV_2P products with wrong y_position

Gauge Segment (Start-Stop)

RA2_WWV_2P products with wrong z_position

Gauge Segment (Start-Stop)

RA2_WWV_2P products with wrong x_velocity

Gauge Segment (Start-Stop)

RA2_WWV_2P products with wrong y_velocity

Gauge Segment (Start-Stop)

RA2_WWV_2P products with wrong z_velocity

Gauge Segment (Start-Stop)

RA2_WWV_2P products with unknown vector source

Gauge Segment (Start-Stop)

RA2_WWV_2P products with UTC to SBT time too far from sensing time

Gauge	Segment (Start-Stop)
Warning: Wrong UTC SBT time format. 14-APR-2009 21:19:37.212111 Filename: RA2_WWV_2PNPDE20090415_001737_000058622078_00116_37244_4943.N1;	15-APR-2009 00:17:37.205 15-APR-2009 01:55:19.017
Warning: Wrong UTC SBT time format. 14-APR-2009 23:03:09.212868 Filename: RA2_WWV_2PNPDE20090415_015414_000044902078_00117_37245_5081.N1;	15-APR-2009 01:54:14.460 15-APR-2009 03:09:04.939

Warning: Wrong UTC SBT time format. 14-APR-2009 23:03:09.212868 Filename: RA2_WWV_2PNPDE20090415_030831_000062152078_00118_37246_5312.N1;	15-APR-2009 03:08:31.574 15-APR-2009 04:52:06.525
Warning: Wrong UTC SBT time format. 14-APR-2009 23:03:09.212868 Filename: RA2_WWV_2PNPDE20090415_045134_000060432078_00119_37247_5520.N1;	15-APR-2009 04:51:34.274 15-APR-2009 06:32:17.669
Warning: Wrong UTC SBT time format. 14-APR-2009 23:03:09.212868 Filename: RA2_WWV_2PNPDK20090415_063145_000040582078_00120_37248_3396.N1;	15-APR-2009 06:31:45.418 15-APR-2009 07:39:23.664
Warning: Wrong UTC SBT time format. 15-APR-2009 05:56:14.215868 Filename: RA2_WWV_2PNPDK20090415_073851_000061482078_00121_37249_3535.N1;	15-APR-2009 07:38:51.414 15-APR-2009 09:21:19.524
Warning: Wrong UTC SBT time format. 15-APR-2009 05:56:14.215868 Filename: RA2_WWV_2PNPDK20090415_073851_000061482078_00121_37249_3688.N1;	15-APR-2009 07:38:51.414 15-APR-2009 09:21:19.524
Warning: Wrong UTC SBT time format. 15-APR-2009 05:56:14.215868 Filename: RA2_WWV_2PNPDK20090415_092036_000059982078_00122_37250_3683.N1;	15-APR-2009 09:20:36.134 15-APR-2009 11:00:33.854
Warning: Wrong UTC SBT time format. 15-APR-2009 05:56:14.215868 Filename: RA2_WWV_2PNPDK20090415_092036_000059982078_00122_37250_3743.N1;	15-APR-2009 09:20:36.134 15-APR-2009 11:00:33.854
Warning: Wrong UTC SBT time format. 15-APR-2009 09:15:31.217298 Filename: RA2_WWV_2PNPDK20090415_105951_000060062078_00123_37251_3818.N1;	15-APR-2009 10:59:51.578 15-APR-2009 12:39:57.096
Warning: Wrong UTC SBT time format. 15-APR-2009 10:55:09.218022 Filename: RA2_WWV_2PNPDK20090415_123919_000060272078_00124_37252_3968.N1;	15-APR-2009 12:39:19.276 15-APR-2009 14:19:45.960
Warning: Wrong UTC SBT time format. 15-APR-2009 10:55:09.218022 Filename: RA2_WWV_2PNPDK20090415_141903_000049632078_00125_37253_4078.N1;	15-APR-2009 14:19:03.684 15-APR-2009 15:41:46.498
Warning: Wrong UTC SBT time format. 15-APR-2009 10:55:09.218022 Filename: RA2_WWV_2PNPDK20090415_141903_000049632078_00125_37253_4111.N1;	15-APR-2009 14:19:03.684 15-APR-2009 15:41:46.498
Warning: Wrong UTC SBT time format. 15-APR-2009 10:55:09.218022 Filename: RA2_WWV_2PNPDK20090415_154611_000006302078_00126_37254_4081.N1;	15-APR-2009 15:46:11.272 15-APR-2009 15:56:41.741
Warning: Wrong UTC SBT time format. 15-APR-2009 10:55:09.218022 Filename: RA2_WWV_2PNPDK20090415_154611_000006302078_00126_37254_4108.N1;	15-APR-2009 15:46:11.272 15-APR-2009 15:56:41.741
Warning: Wrong UTC SBT time format. 15-APR-2009 14:13:19.219462 Filename: RA2_WWV_2PNPDK20090415_155507_000058272078_00126_37254_4212.N1;	15-APR-2009 15:55:07.107 15-APR-2009 17:32:14.385
Warning: Wrong UTC SBT time format. 15-APR-2009 14:13:19.219462 Filename: RA2_WWV_2PNPDK20090415_155507_000058272078_00126_37254_5336.N1;	15-APR-2009 15:55:07.107 15-APR-2009 17:32:14.385
Warning: Wrong UTC SBT time format. 15-APR-2009 17:29:08.220887 Filename: RA2_WWV_2PNPDK20090415_191059_000061152078_00128_37256_4450.N1;	15-APR-2009 19:10:59.806 15-APR-2009 20:52:54.497
Warning: Wrong UTC SBT time format. 15-APR-2009 19:07:16.221595 Filename: RA2_WWV_2PNPDE20090415_205158_000043602078_00129_37257_6006.N1;	15-APR-2009 20:51:58.852 15-APR-2009 22:04:38.993
Warning: Wrong UTC SBT time format. 15-APR-2009 19:07:16.221595 Filename: RA2_WWV_2PNPDE20090415_220342_000061442078_00129_37257_6184.N1;	15-APR-2009 22:03:42.234 15-APR-2009 23:46:05.888
Warning: Wrong UTC SBT time format. 15-APR-2009 20:47:38.222326 Filename: RA2_WWV_2PNPDE20090415_234501_000059952078_00130_37258_6321.N1;	15-APR-2009 23:45:01.332 16-APR-2009 01:24:56.824

RA2_WWV_2P products with satellite binary time out-of-range

Gauge Segment (Start-Stop)

RA2_WWV_2P products with wrong clock step

Gauge Segment (Start-Stop)

RA2_WWV_2P products with leap utc set to blank

Gauge Segment (Start-Stop)

RA2_WWV_2P products with leap err set

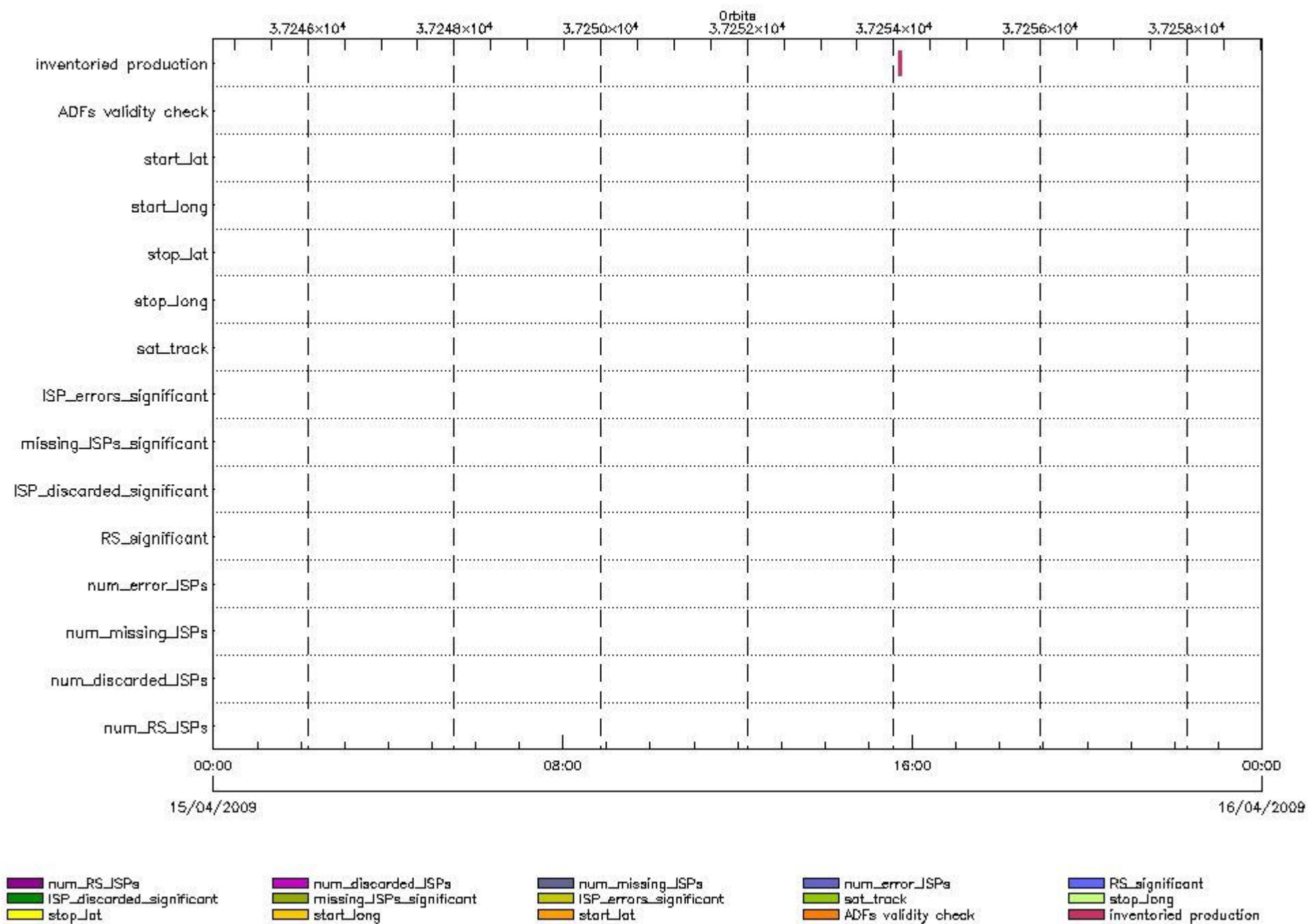
Gauge Segment (Start-Stop)
RA2_WWV_2P products with product err set

Gauge	Segment (Start-Stop)
Warning: Product Error flag set. Filename: RA2_WWV_2PNPDE20090414_223633_000061282078_00115_37243_4806.N1;	14-APR-2009 22:36:33.703 15-APR-2009 00:18:41.761
Warning: Product Error flag set. Filename: RA2_WWV_2PNPDE20090415_001737_000058622078_00116_37244_4943.N1;	15-APR-2009 00:17:37.205 15-APR-2009 01:55:19.017
Warning: Product Error flag set. Filename: RA2_WWV_2PNPDE20090415_015414_000044902078_00117_37245_5081.N1;	15-APR-2009 01:54:14.460 15-APR-2009 03:09:04.939
Warning: Product Error flag set. Filename: RA2_WWV_2PNPDE20090415_030831_000062152078_00118_37246_5312.N1;	15-APR-2009 03:08:31.574 15-APR-2009 04:52:06.525
Warning: Product Error flag set. Filename: RA2_WWV_2PNPDE20090415_045134_000060432078_00119_37247_5520.N1;	15-APR-2009 04:51:34.274 15-APR-2009 06:32:17.669
Warning: Product Error flag set. Filename: RA2_WWV_2PNPDK20090415_063145_000040582078_00120_37248_3396.N1;	15-APR-2009 06:31:45.418 15-APR-2009 07:39:23.664
Warning: Product Error flag set. Filename: RA2_WWV_2PNPDK20090415_073851_000061482078_00121_37249_3535.N1;	15-APR-2009 07:38:51.414 15-APR-2009 09:21:19.524
Warning: Product Error flag set. Filename: RA2_WWV_2PNPDK20090415_073851_000061482078_00121_37249_3688.N1;	15-APR-2009 07:38:51.414 15-APR-2009 09:21:19.524
Warning: Product Error flag set. Filename: RA2_WWV_2PNPDK20090415_092036_000059982078_00122_37250_3683.N1;	15-APR-2009 09:20:36.134 15-APR-2009 11:00:33.854
Warning: Product Error flag set. Filename: RA2_WWV_2PNPDK20090415_092036_000059982078_00122_37250_3743.N1;	15-APR-2009 09:20:36.134 15-APR-2009 11:00:33.854
Warning: Product Error flag set. Filename: RA2_WWV_2PNPDK20090415_105951_000060062078_00123_37251_3818.N1;	15-APR-2009 10:59:51.578 15-APR-2009 12:39:57.096
Warning: Product Error flag set. Filename: RA2_WWV_2PNPDK20090415_123919_000060272078_00124_37252_3968.N1;	15-APR-2009 12:39:19.276 15-APR-2009 14:19:45.960
Warning: Product Error flag set. Filename: RA2_WWV_2PNPDK20090415_141903_000049632078_00125_37253_4078.N1;	15-APR-2009 14:19:03.684 15-APR-2009 15:41:46.498
Warning: Product Error flag set. Filename: RA2_WWV_2PNPDK20090415_141903_000049632078_00125_37253_4111.N1;	15-APR-2009 14:19:03.684 15-APR-2009 15:41:46.498
Warning: Product Error flag set. Filename: RA2_WWV_2PNPDK20090415_154611_000006302078_00126_37254_4081.N1;	15-APR-2009 15:46:11.272 15-APR-2009 15:56:41.741
Warning: Product Error flag set. Filename: RA2_WWV_2PNPDK20090415_154611_000006302078_00126_37254_4108.N1;	15-APR-2009 15:46:11.272 15-APR-2009 15:56:41.741
Warning: Product Error flag set. Filename: RA2_WWV_2PNPDK20090415_155507_000058272078_00126_37254_4212.N1;	15-APR-2009 15:55:07.107 15-APR-2009 17:32:14.385
Warning: Product Error flag set. Filename: RA2_WWV_2PNPDK20090415_155507_000058272078_00126_37254_5336.N1;	15-APR-2009 15:55:07.107 15-APR-2009 17:32:14.385
Warning: Product Error flag set. Filename: RA2_WWV_2PNPDK20090415_173040_000060752078_00127_37255_4318.N1;	15-APR-2009 17:30:40.864 15-APR-2009 19:11:55.451
Warning: Product Error flag set. Filename: RA2_WWV_2PNPDK20090415_191059_000061152078_00128_37256_4450.N1;	15-APR-2009 19:10:59.806 15-APR-2009 20:52:54.497
Warning: Product Error flag set. Filename: RA2_WWV_2PNPDE20090415_205158_000043602078_00129_37257_6006.N1;	15-APR-2009 20:51:58.852 15-APR-2009 22:04:38.993
Warning: Product Error flag set. Filename: RA2_WWV_2PNPDE20090415_220342_000061442078_00129_37257_6184.N1;	15-APR-2009 22:03:42.234 15-APR-2009 23:46:05.888

SPH checks

RA2_CAL_0P SPH checks

SPH fields with errors



RA2_CAL_0P products using a wrong ADF (sensing not included in validity)

Gauge Segment (Start-Stop) Explicit Reference

RA2_CAL_0P products with start_lat out of range

Gauge Value Segment (Start-Stop) Explicit Reference

RA2_CAL_0P products with start_long out of range

Gauge Value Segment (Start-Stop) Explicit Reference

RA2_CAL_0P products with stop_lat out of range

Gauge Value Segment (Start-Stop) Explicit Reference

RA2_CAL_0P products with stop_long out of range

Gauge Value Segment (Start-Stop) Explicit Reference

RA2_CAL_0P products with sat_track out of range

Gauge Value Segment (Start-Stop) Explicit Reference

Percentage of RA2_CAL_0P products with ISP_errors_significant set to 1

Gauge Value Segment (Start-Stop)

RA2_CAL_0P products with num_error_ISPs out of range

Gauge Value Segment (Start-Stop) Explicit Reference

Statistics for RA2_CAL_0P products with num_error_ISPs out of range

Gauge Statistics Segment (Start-Stop)

Percentage of RA2_CAL_0P products with missing_ISPs_significant set to 1

Gauge Value Segment (Start-Stop)

RA2_CAL_0P products with num_missing_ISPs out of range

Gauge Value Segment (Start-Stop) Explicit Reference

Statistics for RA2_CAL_0P products with num_missing_ISPs out of range

Gauge Statistics Segment (Start-Stop)

Percentage of RA2_CAL_0P products with ISP_discarded_significant set to 1

Gauge Value Segment (Start-Stop)

RA2_CAL_0P products with num_discarded_ISPs out of range

Gauge Value Segment (Start-Stop) Explicit Reference

Statistics for RA2_CAL_0P products with num_discarded_ISPs out of range

Gauge Statistics Segment (Start-Stop)

Percentage of RA2_CAL_0P products with RS_significant set to 1

Gauge Value Segment (Start-Stop)

RA2_CAL_0P products with num_RS_ISPs out of range

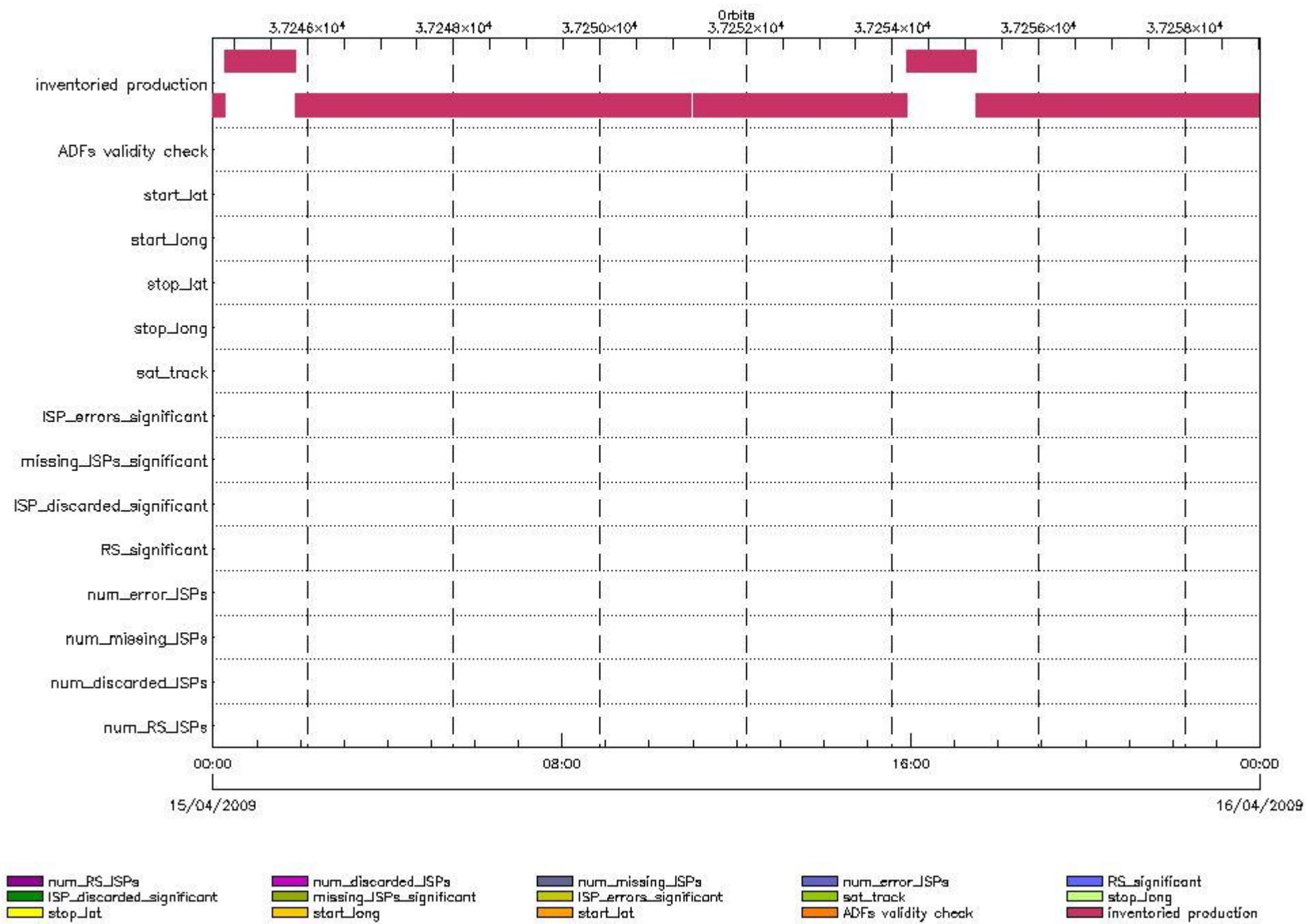
Gauge Value Segment (Start-Stop) Explicit Reference

Statistics for RA2_CAL_0P products with num_RS_ISPs out of range

Gauge Statistics Segment (Start-Stop)

DOR_DOP_0P SPH checks

SPH fields with errors



DOR_DOP_0P products using a wrong ADF (sensing not included in validity)

Gauge Segment (Start-Stop) Explicit Reference

DOR_DOP_0P products with start_lat out of range

Gauge Value Segment (Start-Stop) Explicit Reference

DOR_DOP_0P products with start_long out of range

Gauge Value Segment (Start-Stop) Explicit Reference

DOR_DOP_0P products with stop_lat out of range

Gauge Value Segment (Start-Stop) Explicit Reference

DOR_DOP_0P products with stop_long out of range

Gauge Value Segment (Start-Stop) Explicit Reference

DOR_DOP_0P products with sat_track out of range

Gauge Value Segment (Start-Stop) Explicit Reference

Percentage of DOR_DOP_0P products with ISP_errors_significant set to 1

Gauge Value Segment (Start-Stop)

DOR_DOP_0P products with num_error_ISPs out of range

Gauge Value Segment (Start-Stop) Explicit Reference

Statistics for DOR_DOP_0P products with num_error_ISPs out of range

Gauge Statistics Segment (Start-Stop)

Percentage of DOR_DOP_0P products with missing_ISPs_significant set to 1

Gauge Value Segment (Start-Stop)

DOR_DOP_0P products with num_missing_ISPs out of range

Gauge Value Segment (Start-Stop) Explicit Reference

Statistics for DOR_DOP_0P products with num_missing_ISPs out of range

Gauge Statistics Segment (Start-Stop)

Percentage of DOR_DOP_0P products with ISP_discarded_significant set to 1

Gauge Value Segment (Start-Stop)

DOR_DOP_0P products with num_discarded_ISPs out of range

Gauge	Value	Segment (Start-Stop)	Explicit Reference
-------	-------	----------------------	--------------------

Statistics for DOR_DOP_0P products with num_discarded_ISPs out of range

Gauge	Statistics	Segment (Start-Stop)
-------	------------	----------------------

Percentage of DOR_DOP_0P products with RS_significant set to 1

Gauge	Value	Segment (Start-Stop)
-------	-------	----------------------

DOR_DOP_0P products with num_RS_ISPs out of range

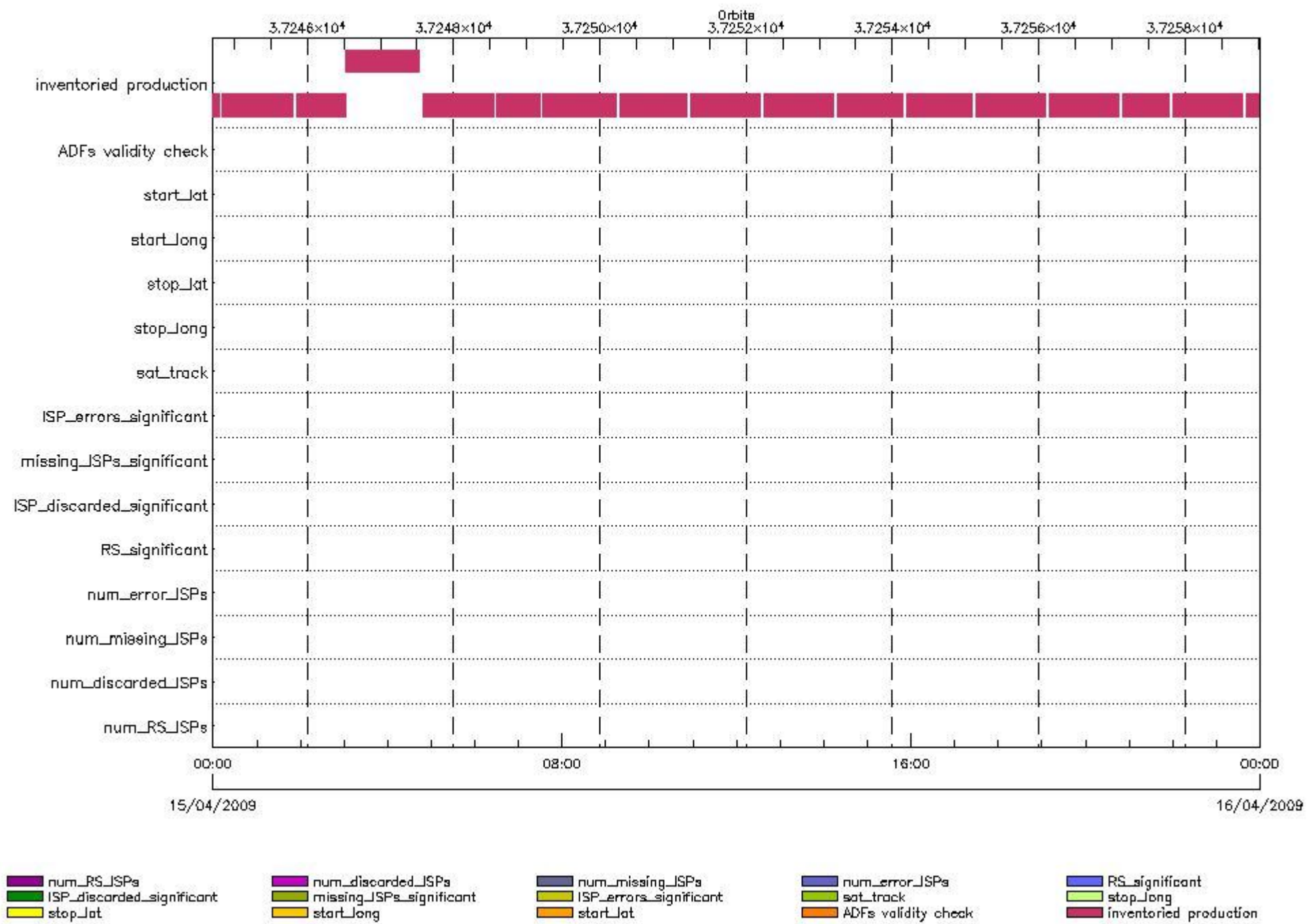
Gauge	Value	Segment (Start-Stop)	Explicit Reference
-------	-------	----------------------	--------------------

Statistics for DOR_DOP_0P products with num_RS_ISPs out of range

Gauge	Statistics	Segment (Start-Stop)
-------	------------	----------------------

DOR_NAV_0P SPH checks

SPH fields with errors



DOR_NAV_0P products using a wrong ADF (sensing not included in validity)

Gauge Segment (Start-Stop) Explicit Reference

DOR_NAV_0P products with start_lat out of range

Gauge Value Segment (Start-Stop) Explicit Reference

DOR_NAV_0P products with start_long out of range

Gauge Value Segment (Start-Stop) Explicit Reference

DOR_NAV_0P products with stop_lat out of range

Gauge Value Segment (Start-Stop) Explicit Reference

DOR_NAV_0P products with stop_long out of range

Gauge Value Segment (Start-Stop) Explicit Reference

DOR_NAV_0P products with sat_track out of range

Gauge Value Segment (Start-Stop) Explicit Reference

Percentage of DOR_NAV_0P products with ISP_errors_significant set to 1

Gauge Value Segment (Start-Stop)

DOR_NAV_0P products with num_error_ISPs out of range

Gauge Value Segment (Start-Stop) Explicit Reference

Statistics for DOR_NAV_0P products with num_error_ISPs out of range

Gauge Statistics Segment (Start-Stop)

Percentage of DOR_NAV_0P products with missing_ISPs_significant set to 1

Gauge Value Segment (Start-Stop)

DOR_NAV_0P products with num_missing_ISPs out of range

Gauge Value Segment (Start-Stop) Explicit Reference

Statistics for DOR_NAV_0P products with num_missing_ISPs out of range

Gauge Statistics Segment (Start-Stop)

Percentage of DOR_NAV_0P products with ISP_discarded_significant set to 1

Gauge Value Segment (Start-Stop)

DOR_NAV_0P products with num_discarded_ISPs out of range

Gauge Value Segment (Start-Stop) Explicit Reference

Statistics for DOR_NAV_0P products with num_discarded_ISPs out of range

Gauge Statistics Segment (Start-Stop)

Percentage of DOR_NAV_0P products with RS_significant set to 1

Gauge Value Segment (Start-Stop)

DOR_NAV_0P products with num_RS_ISPs out of range

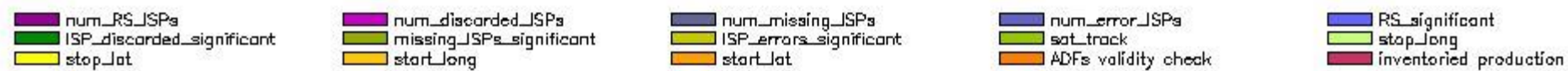
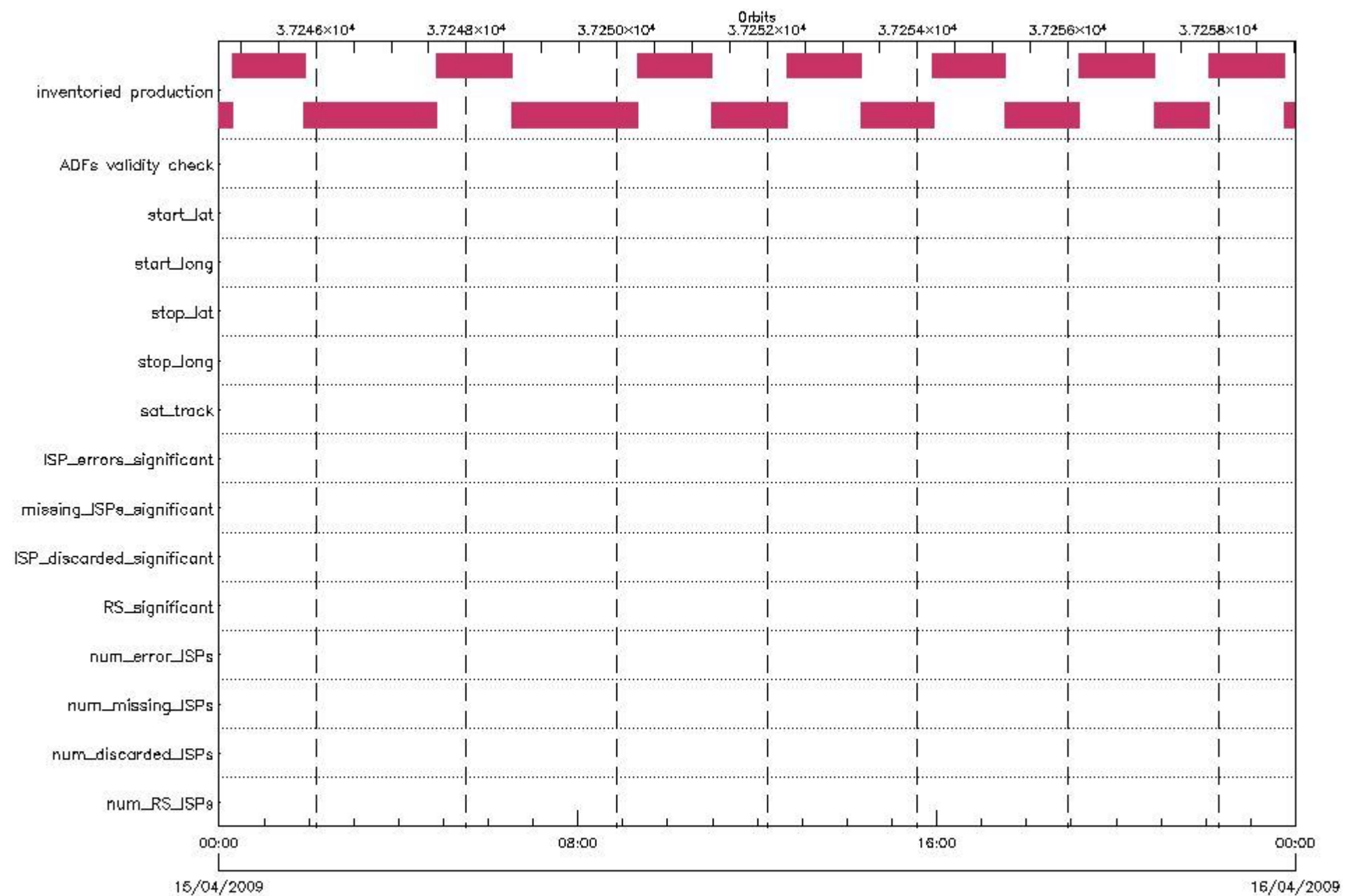
Gauge Value Segment (Start-Stop) Explicit Reference

Statistics for DOR_NAV_0P products with num_RS_ISPs out of range

Gauge Statistics Segment (Start-Stop)

MWR_NL__0P SPH checks

SPH fields with errors



MWR_NL__0P products using a wrong ADF (sensing not included in validity)

Gauge Segment (Start-Stop) Explicit Reference

MWR_NL__0P products with start_lat out of range

Gauge Value Segment (Start-Stop) Explicit Reference

MWR_NL__0P products with start_long out of range

Gauge Value Segment (Start-Stop) Explicit Reference

MWR_NL__0P products with stop_lat out of range

Gauge Value Segment (Start-Stop) Explicit Reference

MWR_NL__0P products with stop_long out of range

Gauge Value Segment (Start-Stop) Explicit Reference

MWR_NL__0P products with sat_track out of range

Gauge Value Segment (Start-Stop) Explicit Reference

Percentage of MWR_NL__0P products with ISP_errors_significant set to 1

Gauge	Value	Segment (Start-Stop)
SPH.ISP_ERRORS_SIGNIFICANT_PERCENT.INFO PCF_MWR_NL__0P	0	15-APR-2009 00:00:00.000 16-APR-2009 00:00:00.000

MWR_NL__0P products with num_error_ISPs out of range

Gauge Value Segment (Start-Stop) Explicit Reference

Statistics for MWR_NL__0P products with num_error_ISPs out of range

Gauge Statistics Segment (Start-Stop)

Percentage of MWR_NL__0P products with missing_ISPs_significant set to 1

Gauge	Value	Segment (Start-Stop)
SPH.MISSING_ISPS_SIGNIFICANT_PERCENT.INFO PCF_MWR_NL__0P	0	15-APR-2009 00:00:00.000 16-APR-2009 00:00:00.000

MWR_NL__0P products with num_missing_ISPs out of range

Gauge Value Segment (Start-Stop) Explicit Reference

Statistics for MWR_NL__0P products with num_missing_ISPs out of range

Gauge Statistics Segment (Start-Stop)

Percentage of MWR_NL__0P products with ISP_discarded_significant set to 1

Gauge	Value	Segment (Start-Stop)
SPH.ISP_DISCARDED_SIGNIFICANT_PERCENT.INFO	0	15-APR-2009 00:00:00.000
PCF_MWR_NL__0P		16-APR-2009 00:00:00.000

MWR_NL__0P products with num_discarded_ISPs out of range

Gauge	Value	Segment (Start-Stop)	Explicit Reference

Statistics for MWR_NL__0P products with num_discarded_ISPs out of range

Gauge	Statistics	Segment (Start-Stop)

Percentage of MWR_NL__0P products with RS_significant set to 1

Gauge	Value	Segment (Start-Stop)
SPH.RS_SIGNIFICANT_PERCENT.INFO	0	15-APR-2009 00:00:00.000
PCF_MWR_NL__0P		16-APR-2009 00:00:00.000

MWR_NL__0P products with num_RS_ISPs out of range

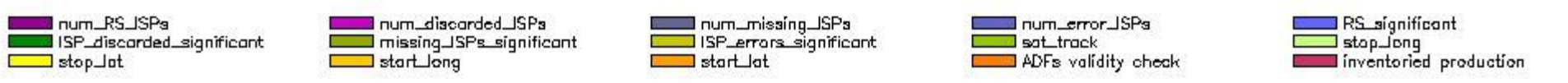
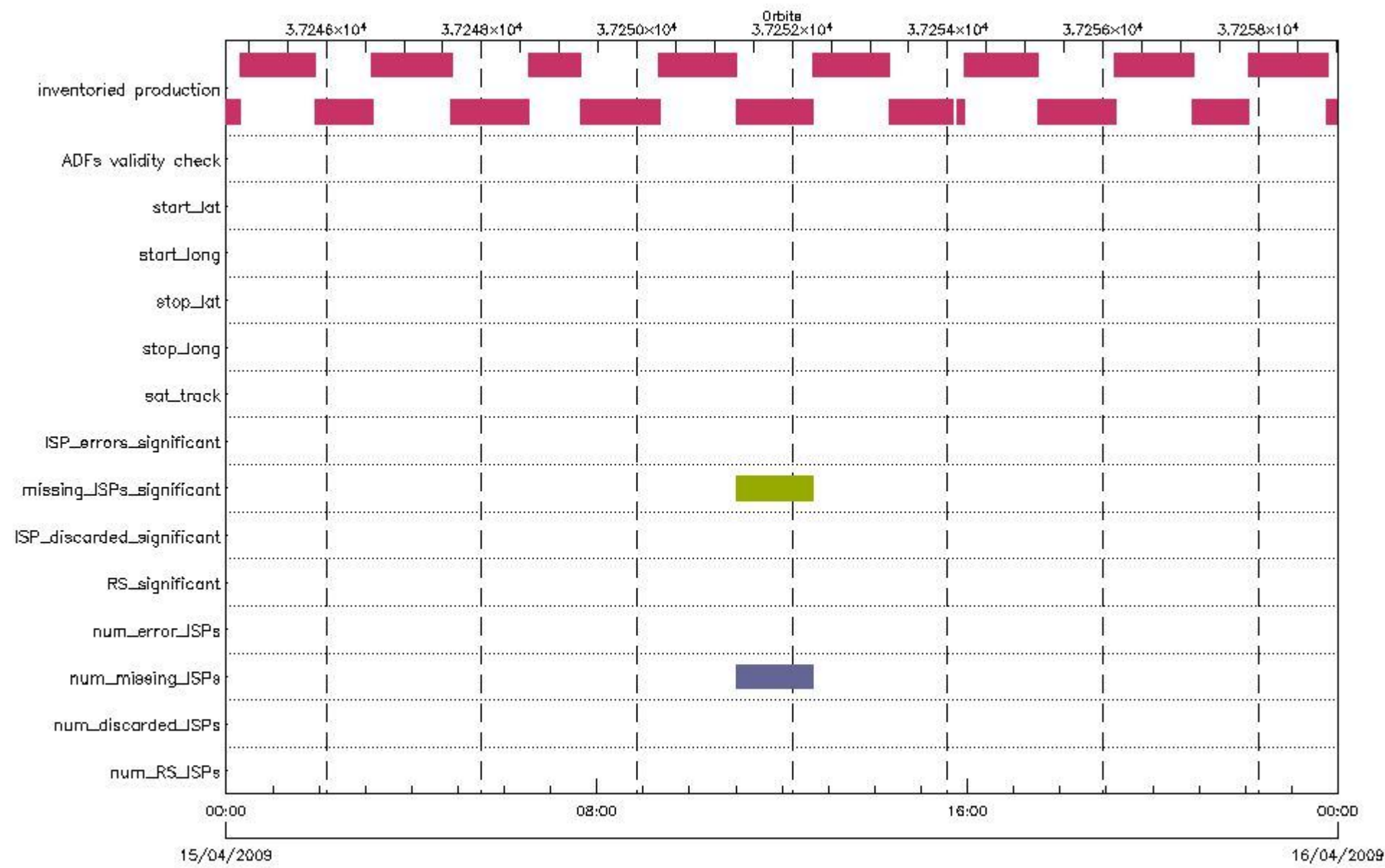
Gauge	Value	Segment (Start-Stop)	Explicit Reference

Statistics for MWR_NL__0P products with num_RS_ISPs out of range

Gauge	Statistics	Segment (Start-Stop)

RA2_ME__0P SPH checks

SPH fields with errors



RA2_ME__0P products using a wrong ADF (sensing not included in validity)

Gauge Segment (Start-Stop) Explicit Reference

RA2_ME__0P products with start_lat out of range

Gauge Value Segment (Start-Stop) Explicit Reference

RA2_ME__0P products with start_long out of range

Gauge Value Segment (Start-Stop) Explicit Reference

RA2_ME__0P products with stop_lat out of range

Gauge	Value	Segment (Start-Stop)	Explicit Reference
-------	-------	----------------------	--------------------

RA2_ME__0P products with stop_long out of range

Gauge	Value	Segment (Start-Stop)	Explicit Reference
-------	-------	----------------------	--------------------

RA2_ME__0P products with sat_track out of range

Gauge	Value	Segment (Start-Stop)	Explicit Reference
-------	-------	----------------------	--------------------

Percentage of RA2_ME__0P products with ISP_errors_significant set to 1

Gauge	Value	Segment (Start-Stop)
-------	-------	----------------------

RA2_ME__0P products with num_error_ISPs out of range

Gauge	Value	Segment (Start-Stop)	Explicit Reference
-------	-------	----------------------	--------------------

Statistics for RA2_ME__0P products with num_error_ISPs out of range

Gauge	Statistics	Segment (Start-Stop)
-------	------------	----------------------

Percentage of RA2_ME__0P products with missing_ISPs_significant set to 1

Gauge	Value	Segment (Start-Stop)
-------	-------	----------------------

RA2_ME__0P products with num_missing_ISPs out of range

Gauge	Value	Segment (Start-Stop)	Explicit Reference
SPH.NUM_MISSING_ISPS.WARNING PCF_RA2_ME__0P	1	15-APR-2009 10:59:51.553 15-APR-2009 12:39:56.013	Product: RA2_ME__0PNPDK20090415_105951_000060042078_00123_37251_2264.N1

Statistics for RA2_ME__0P products with num_missing_ISPs out of range

Gauge	Statistics	Segment (Start-Stop)
SPH.NUM_MISSING_ISPS.STA PCF_RA2_ME__0P	M=1 d=0 >=1 <=1 %=6.94960639	15-APR-2009 00:00:00.000 16-APR-2009 00:00:00.000

Percentage of RA2_ME__0P products with ISP_discarded_significant set to 1

Gauge Value Segment (Start-Stop)

RA2_ME__0P products with num_discarded_ISPs out of range

Gauge Value Segment (Start-Stop) Explicit Reference

Statistics for RA2_ME__0P products with num_discarded_ISPs out of range

Gauge Statistics Segment (Start-Stop)

Percentage of RA2_ME__0P products with RS_significant set to 1

Gauge Value Segment (Start-Stop)

RA2_ME__0P products with num_RS_ISPs out of range

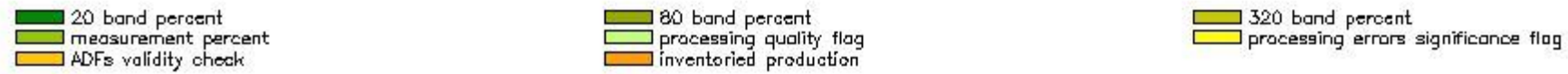
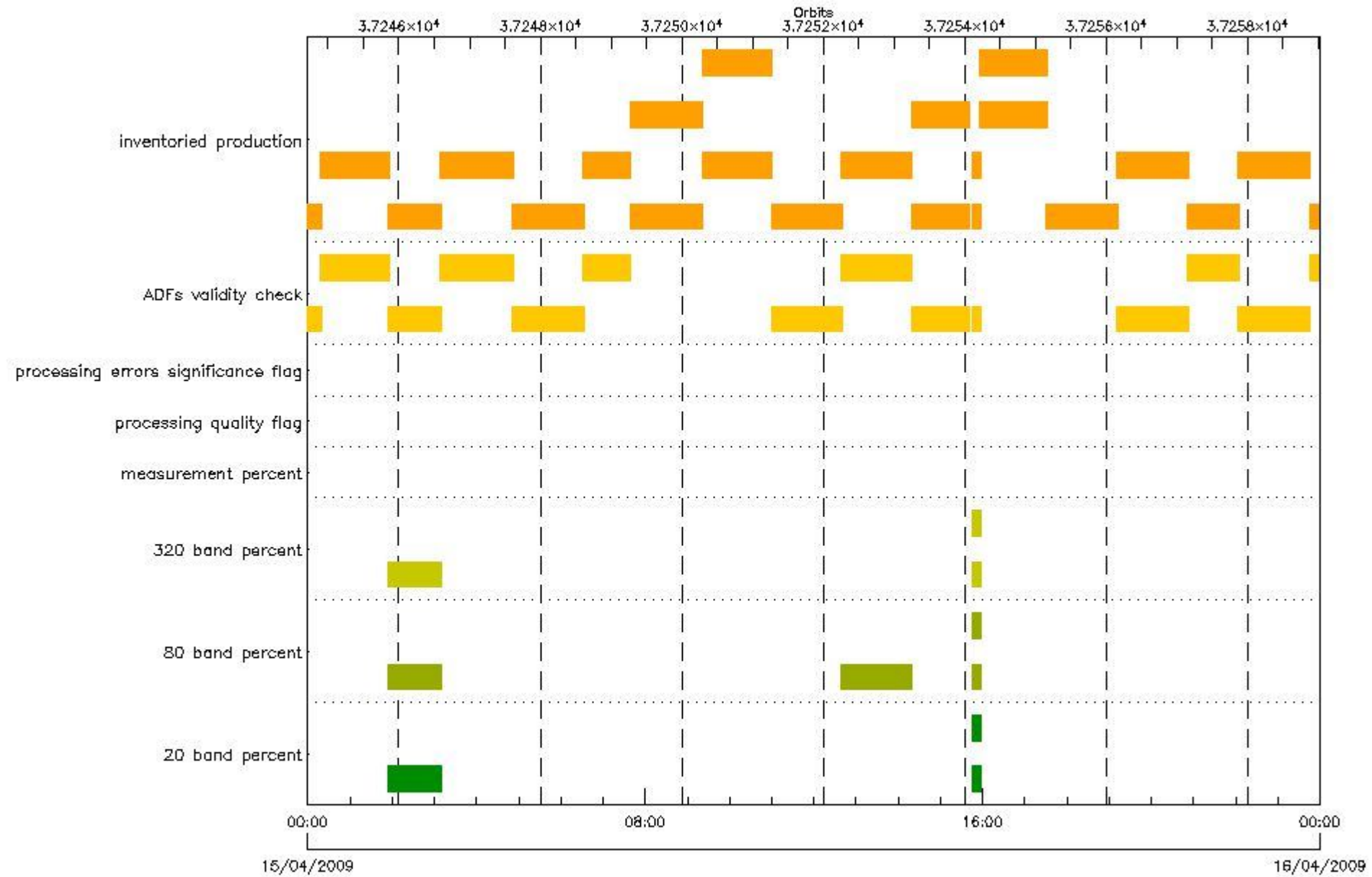
Gauge Value Segment (Start-Stop) Explicit Reference

Statistics for RA2_ME__0P products with num_RS_ISPs out of range

Gauge Statistics Segment (Start-Stop)

RA2_MW__1P SPH checks

SPH fields with errors



RA2_MW__1P products using a wrong ADF (sensing not included in validity)

Gauge	Segment (Start-Stop)	Explicit Reference
Product: RA2_MW__1PNPDE20090414_223633_000061282078_00115_37243_4804.N1 DS NAME: REAL.ORBIT_STATE_VECTOR_FILE	14-APR-2009 22:36:33.703 15-APR-2009 00:18:41.761	ADF: DOR_NAV_0PNPDE20090414_223216_000057382078_00115_37243_7752.N1
Product: RA2_MW__1PNPDE20090415_001737_000058622078_00116_37244_4941.N1 DS NAME: REAL.ORBIT_STATE_VECTOR_FILE	15-APR-2009 00:17:37.205 15-APR-2009 01:55:19.017	ADF: DOR_NAV_0PNPDE20090415_001313_000057382078_00116_37244_7753.N1
Product: RA2_MW__1PNPDE20090415_015414_000044902078_00117_37245_5079.N1 DS NAME: REAL.ORBIT_STATE_VECTOR_FILE	15-APR-2009 01:54:14.460 15-APR-2009 03:09:04.939	ADF: DOR_NAV_0PNPDE20090415_015410_000041442078_00117_37245_7754.N1
Product: RA2_MW__1PNPDE20090415_030831_000062152078_00118_37246_5310.N1 DS NAME: REAL.ORBIT_STATE_VECTOR_FILE	15-APR-2009 03:08:31.574 15-APR-2009 04:52:06.525	ADF: DOR_NAV_0PNPDE20090415_030315_000060572078_00118_37246_7755.N1
Product: RA2_MW__1PNPDE20090415_045134_000060432078_00119_37247_5518.N1 DS NAME: REAL.ORBIT_STATE_VECTOR_FILE	15-APR-2009 04:51:34.274 15-APR-2009 06:32:17.669	ADF: DOR_NAV_0PNPDE20090415_044930_000057382078_00119_37247_7756.N1

Product: RA2_MW__1PNPDK20090415_063145_000040582078_00120_37248_3394.N1 DS NAME: REAL.ORBIT_STATE_VECTOR_FILE	15-APR-2009 06:31:45.418 15-APR-2009 07:39:23.664	ADF: DOR_NAV_0PNPDK20090415_063027_000035072078_00120_37
Product: RA2_MW__1PNPDK20090415_105951_000060062078_00123_37251_3816.N1 DS NAME: REAL.ORBIT_STATE_VECTOR_FILE	15-APR-2009 10:59:51.578 15-APR-2009 12:39:57.096	ADF: DOR_NAV_0PNPDK20090415_105607_000057382078_00123_37251_9778.N1
Product: RA2_MW__1PNPDK20090415_123919_000060272078_00124_37252_3966.N1 DS NAME: REAL.ORBIT_STATE_VECTOR_FILE	15-APR-2009 12:39:19.276 15-APR-2009 14:19:45.960	ADF: DOR_NAV_0PNPDK20090415_123704_000057382078_00124_37252_9779.N1
Product: RA2_MW__1PNPDK20090415_141903_000049632078_00125_37253_4109.N1 DS NAME: REAL.ORBIT_STATE_VECTOR_FILE	15-APR-2009 14:19:03.684 15-APR-2009 15:41:46.498	ADF: DOR_NAV_0PNPDK20090415_141801_000054192078_00125_37253_9780.N1
Product: RA2_MW__1PNPDK20090415_154611_00006302078_00126_37254_4106.N1 DS NAME: REAL.ORBIT_STATE_VECTOR_FILE	15-APR-2009 15:46:11.272 15-APR-2009 15:56:41.741	ADF: DOR_NAV_0PNPDK20090415_141801_000054192078_00125_37253_9780.N1
Product: RA2_MW__1PNPDK20090415_191059_000061152078_00128_37256_4448.N1 DS NAME: REAL.ORBIT_STATE_VECTOR_FILE	15-APR-2009 19:10:59.806 15-APR-2009 20:52:54.497	ADF: DOR_NAV_0PNPDK20090415_191015_000057382078_00128_37256_9783.N1
Product: RA2_MW__1PNPDE20090415_205158_000043602078_00129_37257_6004.N1 DS NAME: REAL.ORBIT_STATE_VECTOR_FILE	15-APR-2009 20:51:58.852 15-APR-2009 22:04:38.993	ADF: DOR_NAV_0PNPDE20090415_205112_000038252078_00129_37257_7757.N1
Product: RA2_MW__1PNPDE20090415_220342_000061442078_00129_37257_6182.N1 DS NAME: REAL.ORBIT_STATE_VECTOR_FILE	15-APR-2009 22:03:42.234 15-APR-2009 23:46:05.888	ADF: DOR_NAV_0PNPDE20090415_220016_000057382078_00129_37257_7758.N1
Product: RA2_MW__1PNPDE20090415_234501_000059952078_00130_37258_6319.N1 DS NAME: REAL.ORBIT_STATE_VECTOR_FILE	15-APR-2009 23:45:01.332 16-APR-2009 01:24:56.824	ADF: DOR_NAV_0PNPDE20090415_234113_000057382078_00130_37258_7759.N1

RA2_MW__1P products with processing errors significance flag set

RA2_MW__1P products with percentage DSRs free of processing errors below threshold

Gauge	Value	Segment (Start-Stop)
-------	-------	----------------------

RA2_MW__1P products with percentage of valid measurements below threshold

Gauge	Value	Segment (Start-Stop)
-------	-------	----------------------

RA2_MW__1P products with percentage of 320 MHz band processed below threshold

Gauge	Value	Segment (Start-Stop)
SPH.RA2_320_BAND_PERCENT.WARNING PCF_RA2_MW__1P	8695	15-APR-2009 01:54:14.460 15-APR-2009 03:09:04.939
SPH.RA2_320_BAND_PERCENT.WARNING PCF_RA2_MW__1P	8565	15-APR-2009 15:46:11.272 15-APR-2009 15:56:41.741
SPH.RA2_320_BAND_PERCENT.WARNING PCF_RA2_MW__1P	8565	15-APR-2009 15:46:11.272 15-APR-2009 15:56:41.741

RA2_MW__1P products with percentage of 80 MHz band processed above threshold

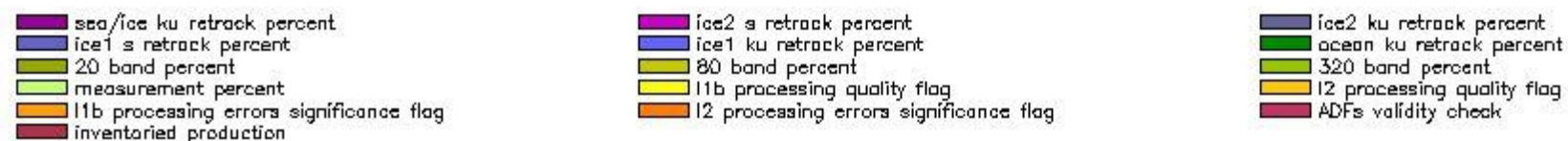

Gauge	Value	Segment (Start-Stop)
SPH.RA2_80_BAND_PERCENT.WARNING PCF_RA2_MW__1P	976	15-APR-2009 01:54:14.460 15-APR-2009 03:09:04.939
SPH.RA2_80_BAND_PERCENT.WARNING PCF_RA2_MW__1P	771	15-APR-2009 12:39:19.276 15-APR-2009 14:19:45.960
SPH.RA2_80_BAND_PERCENT.WARNING PCF_RA2_MW__1P	960	15-APR-2009 15:46:11.272 15-APR-2009 15:56:41.741
SPH.RA2_80_BAND_PERCENT.WARNING PCF_RA2_MW__1P	960	15-APR-2009 15:46:11.272 15-APR-2009 15:56:41.741

RA2_MW__1P products with percentage of 20 MHz band processed above threshold

Gauge	Value	Segment (Start-Stop)
SPH.RA2_20_BAND_PERCENT.WARNING PCF_RA2_MW__1P	329	15-APR-2009 01:54:14.460 15-APR-2009 03:09:04.939
SPH.RA2_20_BAND_PERCENT.WARNING PCF_RA2_MW__1P	475	15-APR-2009 15:46:11.272 15-APR-2009 15:56:41.741
SPH.RA2_20_BAND_PERCENT.WARNING PCF_RA2_MW__1P	475	15-APR-2009 15:46:11.272 15-APR-2009 15:56:41.741

RA2_FGD_2P SPH checks

SPH fields with errors



RA2_FGD_2P products using a wrong ADF (sensing not included in validity)

Gauge	Segment (Start-Stop)	Explicit Reference
Product: RA2_FGD_2PNPDE20090414_223633_000061282078_00115_37243_4805.N1 DS NAME: REAL.ORBIT_STATE_VECTOR_FILE	14-APR-2009 22:36:33.703 15-APR-2009 00:18:41.761	ADF: DOR_NAV_0PNPDE20090414_223216_000057382078_00115_37243_7752.N1
Product: RA2_FGD_2PNPDE20090415_001737_000058622078_00116_37244_4942.N1 DS NAME: REAL.ORBIT_STATE_VECTOR_FILE	15-APR-2009 00:17:37.205 15-APR-2009 01:55:19.017	ADF: DOR_NAV_0PNPDE20090415_001313_000057382078_00116_37244_7753.N1
Product: RA2_FGD_2PNPDE20090415_015414_000044902078_00117_37245_5080.N1 DS NAME: REAL.ORBIT_STATE_VECTOR_FILE	15-APR-2009 01:54:14.460 15-APR-2009 03:09:04.939	ADF: DOR_NAV_0PNPDE20090415_015410_000041442078_00117_37245_7754.N1
Product: RA2_FGD_2PNPDE20090415_030831_000062152078_00118_37246_5311.N1 DS NAME: REAL.ORBIT_STATE_VECTOR_FILE	15-APR-2009 03:08:31.574 15-APR-2009 04:52:06.525	ADF: DOR_NAV_0PNPDE20090415_030315_000060572078_00118_37246_7755.N1
Product: RA2_FGD_2PNPDE20090415_045134_000060432078_00119_37247_5519.N1 DS NAME: REAL.ORBIT_STATE_VECTOR_FILE	15-APR-2009 04:51:34.274 15-APR-2009 06:32:17.669	ADF: DOR_NAV_0PNPDE20090415_044930_000057382078_00119_37247_7756.N1

Product: RA2_FGD_2PNPDK20090415_063145_000040582078_00120_37248_3395.N1 DS NAME: REAL.ORBIT_STATE_VECTOR_FILE	15-APR-2009 06:31:45.418 15-APR-2009 07:39:23.664	ADF: DOR_NAV_0PNPDK20090415_063027_000035072078_00120_37
Product: RA2_FGD_2PNPDK20090415_073851_000061482078_00121_37249_3687.N1 DS NAME: REAL.ORBIT_STATE_VECTOR_FILE	15-APR-2009 07:38:51.414 15-APR-2009 09:21:19.524	ADF: DOR_NAV_0PNPDK20090415_073413_000060572078_00121_37249_9776.N1
Product: RA2_FGD_2PNPDK20090415_105951_000060062078_00123_37251_3817.N1 DS NAME: REAL.ORBIT_STATE_VECTOR_FILE	15-APR-2009 10:59:51.578 15-APR-2009 12:39:57.096	ADF: DOR_NAV_0PNPDK20090415_105607_000057382078_00123_37251_9778.N1
Product: RA2_FGD_2PNPDK20090415_123919_000060272078_00124_37252_3967.N1 DS NAME: REAL.ORBIT_STATE_VECTOR_FILE	15-APR-2009 12:39:19.276 15-APR-2009 14:19:45.960	ADF: DOR_NAV_0PNPDK20090415_123704_000057382078_00124_37252_9779.N1
Product: RA2_FGD_2PNPDK20090415_141903_000049632078_00125_37253_4110.N1 DS NAME: REAL.ORBIT_STATE_VECTOR_FILE	15-APR-2009 14:19:03.684 15-APR-2009 15:41:46.498	ADF: DOR_NAV_0PNPDK20090415_141801_000054192078_00125_37253_9780.N1
Product: RA2_FGD_2PNPDK20090415_154611_000006302078_00126_37254_4107.N1 DS NAME: REAL.ORBIT_STATE_VECTOR_FILE	15-APR-2009 15:46:11.272 15-APR-2009 15:56:41.741	ADF: DOR_NAV_0PNPDK20090415_141801_000054192078_00125_37253_9780.N1
Product: RA2_FGD_2PNPDK20090415_191059_000061152078_00128_37256_4449.N1 DS NAME: REAL.ORBIT_STATE_VECTOR_FILE	15-APR-2009 19:10:59.806 15-APR-2009 20:52:54.497	ADF: DOR_NAV_0PNPDK20090415_191015_000057382078_00128_37256_9783.N1
Product: RA2_FGD_2PNPDE20090415_205158_000043602078_00129_37257_6005.N1 DS NAME: REAL.ORBIT_STATE_VECTOR_FILE	15-APR-2009 20:51:58.852 15-APR-2009 22:04:38.993	ADF: DOR_NAV_0PNPDE20090415_205112_000038252078_00129_37257_7757.N1
Product: RA2_FGD_2PNPDE20090415_220342_000061442078_00129_37257_6183.N1 DS NAME: REAL.ORBIT_STATE_VECTOR_FILE	15-APR-2009 22:03:42.234 15-APR-2009 23:46:05.888	ADF: DOR_NAV_0PNPDE20090415_220016_000057382078_00129_37257_7758.N1
Product: RA2_FGD_2PNPDE20090415_234501_000059952078_00130_37258_6320.N1 DS NAME: REAL.ORBIT_STATE_VECTOR_FILE	15-APR-2009 23:45:01.332 16-APR-2009 01:24:56.824	ADF: DOR_NAV_0PNPDE20090415_234113_000057382078_00130_37258_7759.N1

Products with processing errors significance flag set

Gauge	Segment (Start-Stop)
SPH.RA2_L2_PROC_FLAG.WARNING PCF_RA2_FGD_2P	14-APR-2009 22:36:33.703 15-APR-2009 00:18:41.761
SPH.RA2_L2_PROC_FLAG.WARNING PCF_RA2_FGD_2P	15-APR-2009 00:17:37.205 15-APR-2009 01:55:19.017
SPH.RA2_L2_PROC_FLAG.WARNING PCF_RA2_FGD_2P	15-APR-2009 01:54:14.460 15-APR-2009 03:09:04.939
SPH.RA2_L2_PROC_FLAG.WARNING PCF_RA2_FGD_2P	15-APR-2009 03:08:31.574 15-APR-2009 04:52:06.525
SPH.RA2_L2_PROC_FLAG.WARNING PCF_RA2_FGD_2P	15-APR-2009 04:51:34.274 15-APR-2009 06:32:17.669
SPH.RA2_L2_PROC_FLAG.WARNING PCF_RA2_FGD_2P	15-APR-2009 06:31:45.418 15-APR-2009 07:39:23.664
SPH.RA2_L2_PROC_FLAG.WARNING PCF_RA2_FGD_2P	15-APR-2009 07:38:51.414 15-APR-2009 09:21:19.524
SPH.RA2_L2_PROC_FLAG.WARNING PCF_RA2_FGD_2P	15-APR-2009 07:38:51.414 15-APR-2009 09:21:19.524
SPH.RA2_L2_PROC_FLAG.WARNING PCF_RA2_FGD_2P	15-APR-2009 09:20:36.134 15-APR-2009 11:00:33.854
SPH.RA2_L2_PROC_FLAG.WARNING PCF_RA2_FGD_2P	15-APR-2009 09:20:36.134 15-APR-2009 11:00:33.854
SPH.RA2_L2_PROC_FLAG.WARNING PCF_RA2_FGD_2P	15-APR-2009 10:59:51.578 15-APR-2009 12:39:57.096

SPH.RA2_L2_PROC_FLAG.WARNING PCF_RA2_FGD_2P	15-APR-2009 12:39:19.276 15-APR-2009 14:19:45.960
SPH.RA2_L2_PROC_FLAG.WARNING PCF_RA2_FGD_2P	15-APR-2009 14:19:03.684 15-APR-2009 15:41:46.498
SPH.RA2_L2_PROC_FLAG.WARNING PCF_RA2_FGD_2P	15-APR-2009 14:19:03.684 15-APR-2009 15:41:46.498
SPH.RA2_L2_PROC_FLAG.WARNING PCF_RA2_FGD_2P	15-APR-2009 15:46:11.272 15-APR-2009 15:56:41.741
SPH.RA2_L2_PROC_FLAG.WARNING PCF_RA2_FGD_2P	15-APR-2009 15:46:11.272 15-APR-2009 15:56:41.741
SPH.RA2_L2_PROC_FLAG.WARNING PCF_RA2_FGD_2P	15-APR-2009 15:55:07.107 15-APR-2009 17:32:14.385
SPH.RA2_L2_PROC_FLAG.WARNING PCF_RA2_FGD_2P	15-APR-2009 15:55:07.107 15-APR-2009 17:32:14.385
SPH.RA2_L2_PROC_FLAG.WARNING PCF_RA2_FGD_2P	15-APR-2009 17:30:40.864 15-APR-2009 19:11:55.451
SPH.RA2_L2_PROC_FLAG.WARNING PCF_RA2_FGD_2P	15-APR-2009 19:10:59.806 15-APR-2009 20:52:54.497
SPH.RA2_L2_PROC_FLAG.WARNING PCF_RA2_FGD_2P	15-APR-2009 20:51:58.852 15-APR-2009 22:04:38.993
SPH.RA2_L2_PROC_FLAG.WARNING PCF_RA2_FGD_2P	15-APR-2009 22:03:42.234 15-APR-2009 23:46:05.888
SPH.RA2_L2_PROC_FLAG.WARNING PCF_RA2_FGD_2P	15-APR-2009 23:45:01.332 16-APR-2009 01:24:56.824

Products with processing errors significance flag set

Gauge Segment (Start-Stop)

Products with percentage DSRs free of processing errors below threshold

Gauge	Value	Segment (Start-Stop)
SPH.RA2_L2_PROC_QUALITY.WARNING PCF_RA2_FGD_2P	6264	14-APR-2009 22:36:33.703 15-APR-2009 00:18:41.761
SPH.RA2_L2_PROC_QUALITY.WARNING PCF_RA2_FGD_2P	6528	15-APR-2009 00:17:37.205 15-APR-2009 01:55:19.017
SPH.RA2_L2_PROC_QUALITY.WARNING PCF_RA2_FGD_2P	6777	15-APR-2009 01:54:14.460 15-APR-2009 03:09:04.939
SPH.RA2_L2_PROC_QUALITY.WARNING PCF_RA2_FGD_2P	6476	15-APR-2009 03:08:31.574 15-APR-2009 04:52:06.525
SPH.RA2_L2_PROC_QUALITY.WARNING PCF_RA2_FGD_2P	6433	15-APR-2009 04:51:34.274 15-APR-2009 06:32:17.669
SPH.RA2_L2_PROC_QUALITY.WARNING PCF_RA2_FGD_2P	6184	15-APR-2009 06:31:45.418 15-APR-2009 07:39:23.664
SPH.RA2_L2_PROC_QUALITY.WARNING PCF_RA2_FGD_2P	6633	15-APR-2009 07:38:51.414 15-APR-2009 09:21:19.524
SPH.RA2_L2_PROC_QUALITY.WARNING PCF_RA2_FGD_2P	6633	15-APR-2009 07:38:51.414 15-APR-2009 09:21:19.524
SPH.RA2_L2_PROC_QUALITY.WARNING PCF_RA2_FGD_2P	6523	15-APR-2009 09:20:36.134 15-APR-2009 11:00:33.854

SPH.RA2_L2_PROC_QUALITY.WARNING PCF_RA2_FGD_2P	6523	15-APR-2009 09:20:36.134 15-APR-2009 11:00:33.854
SPH.RA2_L2_PROC_QUALITY.WARNING PCF_RA2_FGD_2P	6692	15-APR-2009 10:59:51.578 15-APR-2009 12:39:57.096
SPH.RA2_L2_PROC_QUALITY.WARNING PCF_RA2_FGD_2P	6713	15-APR-2009 12:39:19.276 15-APR-2009 14:19:45.960
SPH.RA2_L2_PROC_QUALITY.WARNING PCF_RA2_FGD_2P	6420	15-APR-2009 14:19:03.684 15-APR-2009 15:41:46.498
SPH.RA2_L2_PROC_QUALITY.WARNING PCF_RA2_FGD_2P	6420	15-APR-2009 14:19:03.684 15-APR-2009 15:41:46.498
SPH.RA2_L2_PROC_QUALITY.WARNING PCF_RA2_FGD_2P	7633	15-APR-2009 15:46:11.272 15-APR-2009 15:56:41.741
SPH.RA2_L2_PROC_QUALITY.WARNING PCF_RA2_FGD_2P	7633	15-APR-2009 15:46:11.272 15-APR-2009 15:56:41.741
SPH.RA2_L2_PROC_QUALITY.WARNING PCF_RA2_FGD_2P	6421	15-APR-2009 15:55:07.107 15-APR-2009 17:32:14.385
SPH.RA2_L2_PROC_QUALITY.WARNING PCF_RA2_FGD_2P	6419	15-APR-2009 15:55:07.107 15-APR-2009 17:32:14.385
SPH.RA2_L2_PROC_QUALITY.WARNING PCF_RA2_FGD_2P	6248	15-APR-2009 17:30:40.864 15-APR-2009 19:11:55.451
SPH.RA2_L2_PROC_QUALITY.WARNING PCF_RA2_FGD_2P	6329	15-APR-2009 19:10:59.806 15-APR-2009 20:52:54.497
SPH.RA2_L2_PROC_QUALITY.WARNING PCF_RA2_FGD_2P	5986	15-APR-2009 20:51:58.852 15-APR-2009 22:04:38.993
SPH.RA2_L2_PROC_QUALITY.WARNING PCF_RA2_FGD_2P	6363	15-APR-2009 22:03:42.234 15-APR-2009 23:46:05.888
SPH.RA2_L2_PROC_QUALITY.WARNING PCF_RA2_FGD_2P	6568	15-APR-2009 23:45:01.332 16-APR-2009 01:24:56.824

Products with percentage DSRs free of processing errors below threshold

Gauge Value Segment (Start-Stop)

RA2_FGD_2P products with percentage of valid measurements below threshold

Gauge Value Segment (Start-Stop)

RA2_FGD_2P products with percentage of 320 MHz band processed below threshold

Gauge	Value	Segment (Start-Stop)
SPH.RA2_320_BAND_PERCENT.WARNING PCF_RA2_FGD_2P	9189	15-APR-2009 01:54:14.460 15-APR-2009 03:09:04.939
SPH.RA2_320_BAND_PERCENT.WARNING PCF_RA2_FGD_2P	9412	15-APR-2009 03:08:31.574 15-APR-2009 04:52:06.525
SPH.RA2_320_BAND_PERCENT.WARNING PCF_RA2_FGD_2P	9497	15-APR-2009 04:51:34.274 15-APR-2009 06:32:17.669
SPH.RA2_320_BAND_PERCENT.WARNING PCF_RA2_FGD_2P	9377	15-APR-2009 12:39:19.276 15-APR-2009 14:19:45.960
SPH.RA2_320_BAND_PERCENT.WARNING PCF_RA2_FGD_2P	8781	15-APR-2009 15:46:11.272 15-APR-2009 15:56:41.741

SPH.RA2_320_BAND_PERCENT.WARNING PCF_RA2_FGD_2P	8781	15-APR-2009 15:46:11.272 15-APR-2009 15:56:41.741
SPH.RA2_320_BAND_PERCENT.WARNING PCF_RA2_FGD_2P	9435	15-APR-2009 17:30:40.864 15-APR-2009 19:11:55.451
SPH.RA2_320_BAND_PERCENT.WARNING PCF_RA2_FGD_2P	9430	15-APR-2009 19:10:59.806 15-APR-2009 20:52:54.497

RA2_FGD_2P products with percentage of 80 MHz band processed above threshold

Gauge	Value	Segment (Start-Stop)
SPH.RA2_80_BAND_PERCENT.WARNING PCF_RA2_FGD_2P	655	15-APR-2009 01:54:14.460 15-APR-2009 03:09:04.939
SPH.RA2_80_BAND_PERCENT.WARNING PCF_RA2_FGD_2P	479	15-APR-2009 03:08:31.574 15-APR-2009 04:52:06.525
SPH.RA2_80_BAND_PERCENT.WARNING PCF_RA2_FGD_2P	534	15-APR-2009 12:39:19.276 15-APR-2009 14:19:45.960
SPH.RA2_80_BAND_PERCENT.WARNING PCF_RA2_FGD_2P	901	15-APR-2009 15:46:11.272 15-APR-2009 15:56:41.741
SPH.RA2_80_BAND_PERCENT.WARNING PCF_RA2_FGD_2P	901	15-APR-2009 15:46:11.272 15-APR-2009 15:56:41.741
SPH.RA2_80_BAND_PERCENT.WARNING PCF_RA2_FGD_2P	422	15-APR-2009 17:30:40.864 15-APR-2009 19:11:55.451
SPH.RA2_80_BAND_PERCENT.WARNING PCF_RA2_FGD_2P	474	15-APR-2009 19:10:59.806 15-APR-2009 20:52:54.497

RA2_FGD_2P products with percentage of 20 MHz band processed above threshold

Gauge	Value	Segment (Start-Stop)
SPH.RA2_20_BAND_PERCENT.WARNING PCF_RA2_FGD_2P	156	15-APR-2009 01:54:14.460 15-APR-2009 03:09:04.939
SPH.RA2_20_BAND_PERCENT.WARNING PCF_RA2_FGD_2P	109	15-APR-2009 03:08:31.574 15-APR-2009 04:52:06.525
SPH.RA2_20_BAND_PERCENT.WARNING PCF_RA2_FGD_2P	122	15-APR-2009 04:51:34.274 15-APR-2009 06:32:17.669
SPH.RA2_20_BAND_PERCENT.WARNING PCF_RA2_FGD_2P	318	15-APR-2009 15:46:11.272 15-APR-2009 15:56:41.741
SPH.RA2_20_BAND_PERCENT.WARNING PCF_RA2_FGD_2P	318	15-APR-2009 15:46:11.272 15-APR-2009 15:56:41.741
SPH.RA2_20_BAND_PERCENT.WARNING PCF_RA2_FGD_2P	143	15-APR-2009 17:30:40.864 15-APR-2009 19:11:55.451

RA2_FGD_2P products with percentage of valid Ku ocean retracker measurements below threshold

Gauge	Value	Segment (Start-Stop)
SPH.RA2_OCEAN_KU_RETRACK_PERCENT.WARNING PCF_RA2_FGD_2P	8390	15-APR-2009 01:54:14.460 15-APR-2009 03:09:04.939
SPH.RA2_OCEAN_KU_RETRACK_PERCENT.WARNING PCF_RA2_FGD_2P	8910	15-APR-2009 03:08:31.574 15-APR-2009 04:52:06.525
SPH.RA2_OCEAN_KU_RETRACK_PERCENT.WARNING PCF_RA2_FGD_2P	8941	15-APR-2009 12:39:19.276 15-APR-2009 14:19:45.960

SPH.RA2_OCEAN_KU_RETRACK_PERCENT.WARNING PCF_RA2_FGD_2P	8622	15-APR-2009 15:46:11.272 15-APR-2009 15:56:41.741
SPH.RA2_OCEAN_KU_RETRACK_PERCENT.WARNING PCF_RA2_FGD_2P	8622	15-APR-2009 15:46:11.272 15-APR-2009 15:56:41.741

RA2_FGD_2P products with percentage of valid Ku ice1 retracker measurements below threshold

Gauge Value Segment (Start-Stop)

RA2_FGD_2P products with percentage of valid S ice1 retracker measurements below threshold

Gauge	Value	Segment (Start-Stop)
SPH.RA2_ICE1_S_RETRACK_PERCENT.WARNING PCF_RA2_FGD_2P	5131	14-APR-2009 22:36:33.703 15-APR-2009 00:18:41.761
SPH.RA2_ICE1_S_RETRACK_PERCENT.WARNING PCF_RA2_FGD_2P	5443	15-APR-2009 00:17:37.205 15-APR-2009 01:55:19.017
SPH.RA2_ICE1_S_RETRACK_PERCENT.WARNING PCF_RA2_FGD_2P	4966	15-APR-2009 01:54:14.460 15-APR-2009 03:09:04.939
SPH.RA2_ICE1_S_RETRACK_PERCENT.WARNING PCF_RA2_FGD_2P	5367	15-APR-2009 03:08:31.574 15-APR-2009 04:52:06.525
SPH.RA2_ICE1_S_RETRACK_PERCENT.WARNING PCF_RA2_FGD_2P	5033	15-APR-2009 04:51:34.274 15-APR-2009 06:32:17.669
SPH.RA2_ICE1_S_RETRACK_PERCENT.WARNING PCF_RA2_FGD_2P	5203	15-APR-2009 06:31:45.418 15-APR-2009 07:39:23.664
SPH.RA2_ICE1_S_RETRACK_PERCENT.WARNING PCF_RA2_FGD_2P	4792	15-APR-2009 07:38:51.414 15-APR-2009 09:21:19.524
SPH.RA2_ICE1_S_RETRACK_PERCENT.WARNING PCF_RA2_FGD_2P	4792	15-APR-2009 07:38:51.414 15-APR-2009 09:21:19.524
SPH.RA2_ICE1_S_RETRACK_PERCENT.WARNING PCF_RA2_FGD_2P	5656	15-APR-2009 09:20:36.134 15-APR-2009 11:00:33.854
SPH.RA2_ICE1_S_RETRACK_PERCENT.WARNING PCF_RA2_FGD_2P	5656	15-APR-2009 09:20:36.134 15-APR-2009 11:00:33.854
SPH.RA2_ICE1_S_RETRACK_PERCENT.WARNING PCF_RA2_FGD_2P	5706	15-APR-2009 10:59:51.578 15-APR-2009 12:39:57.096
SPH.RA2_ICE1_S_RETRACK_PERCENT.WARNING PCF_RA2_FGD_2P	5175	15-APR-2009 12:39:19.276 15-APR-2009 14:19:45.960
SPH.RA2_ICE1_S_RETRACK_PERCENT.WARNING PCF_RA2_FGD_2P	5539	15-APR-2009 14:19:03.684 15-APR-2009 15:41:46.498
SPH.RA2_ICE1_S_RETRACK_PERCENT.WARNING PCF_RA2_FGD_2P	5539	15-APR-2009 14:19:03.684 15-APR-2009 15:41:46.498
SPH.RA2_ICE1_S_RETRACK_PERCENT.WARNING PCF_RA2_FGD_2P	5198	15-APR-2009 15:46:11.272 15-APR-2009 15:56:41.741
SPH.RA2_ICE1_S_RETRACK_PERCENT.WARNING PCF_RA2_FGD_2P	5198	15-APR-2009 15:46:11.272 15-APR-2009 15:56:41.741
SPH.RA2_ICE1_S_RETRACK_PERCENT.WARNING PCF_RA2_FGD_2P	5230	15-APR-2009 15:55:07.107 15-APR-2009 17:32:14.385
SPH.RA2_ICE1_S_RETRACK_PERCENT.WARNING PCF_RA2_FGD_2P	5230	15-APR-2009 15:55:07.107 15-APR-2009 17:32:14.385
SPH.RA2_ICE1_S_RETRACK_PERCENT.WARNING PCF_RA2_FGD_2P	4752	15-APR-2009 17:30:40.864 15-APR-2009 19:11:55.451

SPH.RA2_ICE1_S_RETRACK_PERCENT.WARNING PCF_RA2_FGD_2P	4278	15-APR-2009 19:10:59.806 15-APR-2009 20:52:54.497
SPH.RA2_ICE1_S_RETRACK_PERCENT.WARNING PCF_RA2_FGD_2P	4613	15-APR-2009 20:51:58.852 15-APR-2009 22:04:38.993
SPH.RA2_ICE1_S_RETRACK_PERCENT.WARNING PCF_RA2_FGD_2P	5489	15-APR-2009 22:03:42.234 15-APR-2009 23:46:05.888
SPH.RA2_ICE1_S_RETRACK_PERCENT.WARNING PCF_RA2_FGD_2P	5525	15-APR-2009 23:45:01.332 16-APR-2009 01:24:56.824

RA2_FGD_2P products with percentage of valid KU ice2 retracker measurements below threshold

Gauge	Value	Segment (Start-Stop)
SPH.RA2_ICE2_KU_RETRACK_PERCENT.WARNING PCF_RA2_FGD_2P	6167	15-APR-2009 01:54:14.460 15-APR-2009 03:09:04.939
SPH.RA2_ICE2_KU_RETRACK_PERCENT.WARNING PCF_RA2_FGD_2P	6555	15-APR-2009 15:46:11.272 15-APR-2009 15:56:41.741
SPH.RA2_ICE2_KU_RETRACK_PERCENT.WARNING PCF_RA2_FGD_2P	6555	15-APR-2009 15:46:11.272 15-APR-2009 15:56:41.741

RA2_FGD_2P products with percentage of valid S ice2 retracker measurements below threshold

Gauge	Value	Segment (Start-Stop)
SPH.RA2_ICE2_S_RETRACK_PERCENT.WARNING PCF_RA2_FGD_2P	27	14-APR-2009 22:36:33.703 15-APR-2009 00:18:41.761
SPH.RA2_ICE2_S_RETRACK_PERCENT.WARNING PCF_RA2_FGD_2P	46	15-APR-2009 00:17:37.205 15-APR-2009 01:55:19.017
SPH.RA2_ICE2_S_RETRACK_PERCENT.WARNING PCF_RA2_FGD_2P	57	15-APR-2009 01:54:14.460 15-APR-2009 03:09:04.939
SPH.RA2_ICE2_S_RETRACK_PERCENT.WARNING PCF_RA2_FGD_2P	86	15-APR-2009 03:08:31.574 15-APR-2009 04:52:06.525
SPH.RA2_ICE2_S_RETRACK_PERCENT.WARNING PCF_RA2_FGD_2P	50	15-APR-2009 04:51:34.274 15-APR-2009 06:32:17.669
SPH.RA2_ICE2_S_RETRACK_PERCENT.WARNING PCF_RA2_FGD_2P	47	15-APR-2009 06:31:45.418 15-APR-2009 07:39:23.664
SPH.RA2_ICE2_S_RETRACK_PERCENT.WARNING PCF_RA2_FGD_2P	56	15-APR-2009 07:38:51.414 15-APR-2009 09:21:19.524
SPH.RA2_ICE2_S_RETRACK_PERCENT.WARNING PCF_RA2_FGD_2P	56	15-APR-2009 07:38:51.414 15-APR-2009 09:21:19.524
SPH.RA2_ICE2_S_RETRACK_PERCENT.WARNING PCF_RA2_FGD_2P	52	15-APR-2009 09:20:36.134 15-APR-2009 11:00:33.854
SPH.RA2_ICE2_S_RETRACK_PERCENT.WARNING PCF_RA2_FGD_2P	52	15-APR-2009 09:20:36.134 15-APR-2009 11:00:33.854
SPH.RA2_ICE2_S_RETRACK_PERCENT.WARNING PCF_RA2_FGD_2P	48	15-APR-2009 10:59:51.578 15-APR-2009 12:39:57.096
SPH.RA2_ICE2_S_RETRACK_PERCENT.WARNING PCF_RA2_FGD_2P	79	15-APR-2009 12:39:19.276 15-APR-2009 14:19:45.960
SPH.RA2_ICE2_S_RETRACK_PERCENT.WARNING PCF_RA2_FGD_2P	74	15-APR-2009 14:19:03.684 15-APR-2009 15:41:46.498
SPH.RA2_ICE2_S_RETRACK_PERCENT.WARNING PCF_RA2_FGD_2P	74	15-APR-2009 14:19:03.684 15-APR-2009 15:41:46.498

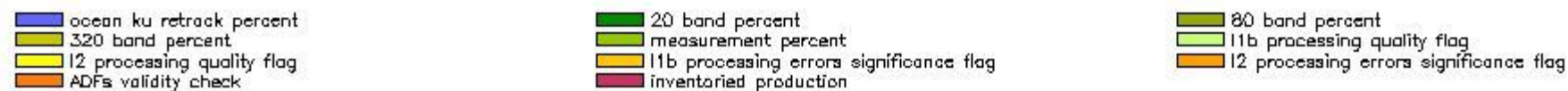

SPH.RA2_ICE2_S_RETRACK_PERCENT.WARNING PCF_RA2_FGD_2P	18	15-APR-2009 15:46:11.272 15-APR-2009 15:56:41.741
SPH.RA2_ICE2_S_RETRACK_PERCENT.WARNING PCF_RA2_FGD_2P	18	15-APR-2009 15:46:11.272 15-APR-2009 15:56:41.741
SPH.RA2_ICE2_S_RETRACK_PERCENT.WARNING PCF_RA2_FGD_2P	38	15-APR-2009 15:55:07.107 15-APR-2009 17:32:14.385
SPH.RA2_ICE2_S_RETRACK_PERCENT.WARNING PCF_RA2_FGD_2P	38	15-APR-2009 15:55:07.107 15-APR-2009 17:32:14.385
SPH.RA2_ICE2_S_RETRACK_PERCENT.WARNING PCF_RA2_FGD_2P	72	15-APR-2009 17:30:40.864 15-APR-2009 19:11:55.451
SPH.RA2_ICE2_S_RETRACK_PERCENT.WARNING PCF_RA2_FGD_2P	36	15-APR-2009 19:10:59.806 15-APR-2009 20:52:54.497
SPH.RA2_ICE2_S_RETRACK_PERCENT.WARNING PCF_RA2_FGD_2P	36	15-APR-2009 20:51:58.852 15-APR-2009 22:04:38.993
SPH.RA2_ICE2_S_RETRACK_PERCENT.WARNING PCF_RA2_FGD_2P	54	15-APR-2009 22:03:42.234 15-APR-2009 23:46:05.888
SPH.RA2_ICE2_S_RETRACK_PERCENT.WARNING PCF_RA2_FGD_2P	43	15-APR-2009 23:45:01.332 16-APR-2009 01:24:56.824

RA2_FGD_2P products with percentage of valid KU sea/ice retracker measurements below threshold

Gauge Value Segment (Start-Stop)

RA2_WWV_2P SPH checks

SPH fields with errors



RA2_WWV_2P products using a wrong ADF (sensing not included in validity)

Gauge Segment (Start-Stop) Explicit Reference

RA2_WWV_2P products with processing errors significance flag set

Gauge	Segment (Start-Stop)
SPH.RA2_L2_PROC_FLAG.WARNING PCF_RA2_WWV_2P	14-APR-2009 22:36:33.703 15-APR-2009 00:18:41.761
SPH.RA2_L2_PROC_FLAG.WARNING PCF_RA2_WWV_2P	15-APR-2009 00:17:37.205 15-APR-2009 01:55:19.017
SPH.RA2_L2_PROC_FLAG.WARNING PCF_RA2_WWV_2P	15-APR-2009 01:54:14.460 15-APR-2009 03:09:04.939

SPH.RA2_L2_PROC_FLAG.WARNING PCF_RA2_WWV_2P	15-APR-2009 03:08:31.574 15-APR-2009 04:52:06.525
SPH.RA2_L2_PROC_FLAG.WARNING PCF_RA2_WWV_2P	15-APR-2009 04:51:34.274 15-APR-2009 06:32:17.669
SPH.RA2_L2_PROC_FLAG.WARNING PCF_RA2_WWV_2P	15-APR-2009 06:31:45.418 15-APR-2009 07:39:23.664
SPH.RA2_L2_PROC_FLAG.WARNING PCF_RA2_WWV_2P	15-APR-2009 07:38:51.414 15-APR-2009 09:21:19.524
SPH.RA2_L2_PROC_FLAG.WARNING PCF_RA2_WWV_2P	15-APR-2009 07:38:51.414 15-APR-2009 09:21:19.524
SPH.RA2_L2_PROC_FLAG.WARNING PCF_RA2_WWV_2P	15-APR-2009 09:20:36.134 15-APR-2009 11:00:33.854
SPH.RA2_L2_PROC_FLAG.WARNING PCF_RA2_WWV_2P	15-APR-2009 09:20:36.134 15-APR-2009 11:00:33.854
SPH.RA2_L2_PROC_FLAG.WARNING PCF_RA2_WWV_2P	15-APR-2009 10:59:51.578 15-APR-2009 12:39:57.096
SPH.RA2_L2_PROC_FLAG.WARNING PCF_RA2_WWV_2P	15-APR-2009 12:39:19.276 15-APR-2009 14:19:45.960
SPH.RA2_L2_PROC_FLAG.WARNING PCF_RA2_WWV_2P	15-APR-2009 14:19:03.684 15-APR-2009 15:41:46.498
SPH.RA2_L2_PROC_FLAG.WARNING PCF_RA2_WWV_2P	15-APR-2009 14:19:03.684 15-APR-2009 15:41:46.498
SPH.RA2_L2_PROC_FLAG.WARNING PCF_RA2_WWV_2P	15-APR-2009 15:46:11.272 15-APR-2009 15:56:41.741
SPH.RA2_L2_PROC_FLAG.WARNING PCF_RA2_WWV_2P	15-APR-2009 15:46:11.272 15-APR-2009 15:56:41.741
SPH.RA2_L2_PROC_FLAG.WARNING PCF_RA2_WWV_2P	15-APR-2009 15:55:07.107 15-APR-2009 17:32:14.385
SPH.RA2_L2_PROC_FLAG.WARNING PCF_RA2_WWV_2P	15-APR-2009 15:55:07.107 15-APR-2009 17:32:14.385
SPH.RA2_L2_PROC_FLAG.WARNING PCF_RA2_WWV_2P	15-APR-2009 17:30:40.864 15-APR-2009 19:11:55.451
SPH.RA2_L2_PROC_FLAG.WARNING PCF_RA2_WWV_2P	15-APR-2009 19:10:59.806 15-APR-2009 20:52:54.497
SPH.RA2_L2_PROC_FLAG.WARNING PCF_RA2_WWV_2P	15-APR-2009 20:51:58.852 15-APR-2009 22:04:38.993
SPH.RA2_L2_PROC_FLAG.WARNING PCF_RA2_WWV_2P	15-APR-2009 22:03:42.234 15-APR-2009 23:46:05.888
SPH.RA2_L2_PROC_FLAG.WARNING PCF_RA2_WWV_2P	15-APR-2009 23:45:01.332 16-APR-2009 01:24:56.824

RA2_WWV_2P products with processing errors significance flag set

Gauge Segment (Start-Stop)

RA2_WWV_2P products with percentage DSRs free of processing errors below threshold

Gauge	Value	Segment (Start-Stop)
SPH.RA2_L2_PROC_QUALITY.WARNING PCF_RA2_WWV_2P	6264	14-APR-2009 22:36:33.703 15-APR-2009 00:18:41.761

SPH.RA2_L2_PROC_QUALITY.WARNING PCF_RA2_WWV_2P	6528	15-APR-2009 00:17:37.205 15-APR-2009 01:55:19.017
SPH.RA2_L2_PROC_QUALITY.WARNING PCF_RA2_WWV_2P	6777	15-APR-2009 01:54:14.460 15-APR-2009 03:09:04.939
SPH.RA2_L2_PROC_QUALITY.WARNING PCF_RA2_WWV_2P	6476	15-APR-2009 03:08:31.574 15-APR-2009 04:52:06.525
SPH.RA2_L2_PROC_QUALITY.WARNING PCF_RA2_WWV_2P	6433	15-APR-2009 04:51:34.274 15-APR-2009 06:32:17.669
SPH.RA2_L2_PROC_QUALITY.WARNING PCF_RA2_WWV_2P	6184	15-APR-2009 06:31:45.418 15-APR-2009 07:39:23.664
SPH.RA2_L2_PROC_QUALITY.WARNING PCF_RA2_WWV_2P	6633	15-APR-2009 07:38:51.414 15-APR-2009 09:21:19.524
SPH.RA2_L2_PROC_QUALITY.WARNING PCF_RA2_WWV_2P	6633	15-APR-2009 07:38:51.414 15-APR-2009 09:21:19.524
SPH.RA2_L2_PROC_QUALITY.WARNING PCF_RA2_WWV_2P	6523	15-APR-2009 09:20:36.134 15-APR-2009 11:00:33.854
SPH.RA2_L2_PROC_QUALITY.WARNING PCF_RA2_WWV_2P	6523	15-APR-2009 09:20:36.134 15-APR-2009 11:00:33.854
SPH.RA2_L2_PROC_QUALITY.WARNING PCF_RA2_WWV_2P	6692	15-APR-2009 10:59:51.578 15-APR-2009 12:39:57.096
SPH.RA2_L2_PROC_QUALITY.WARNING PCF_RA2_WWV_2P	6713	15-APR-2009 12:39:19.276 15-APR-2009 14:19:45.960
SPH.RA2_L2_PROC_QUALITY.WARNING PCF_RA2_WWV_2P	6420	15-APR-2009 14:19:03.684 15-APR-2009 15:41:46.498
SPH.RA2_L2_PROC_QUALITY.WARNING PCF_RA2_WWV_2P	6420	15-APR-2009 14:19:03.684 15-APR-2009 15:41:46.498
SPH.RA2_L2_PROC_QUALITY.WARNING PCF_RA2_WWV_2P	7633	15-APR-2009 15:46:11.272 15-APR-2009 15:56:41.741
SPH.RA2_L2_PROC_QUALITY.WARNING PCF_RA2_WWV_2P	7633	15-APR-2009 15:46:11.272 15-APR-2009 15:56:41.741
SPH.RA2_L2_PROC_QUALITY.WARNING PCF_RA2_WWV_2P	6421	15-APR-2009 15:55:07.107 15-APR-2009 17:32:14.385
SPH.RA2_L2_PROC_QUALITY.WARNING PCF_RA2_WWV_2P	6419	15-APR-2009 15:55:07.107 15-APR-2009 17:32:14.385
SPH.RA2_L2_PROC_QUALITY.WARNING PCF_RA2_WWV_2P	6248	15-APR-2009 17:30:40.864 15-APR-2009 19:11:55.451
SPH.RA2_L2_PROC_QUALITY.WARNING PCF_RA2_WWV_2P	6329	15-APR-2009 19:10:59.806 15-APR-2009 20:52:54.497
SPH.RA2_L2_PROC_QUALITY.WARNING PCF_RA2_WWV_2P	5986	15-APR-2009 20:51:58.852 15-APR-2009 22:04:38.993
SPH.RA2_L2_PROC_QUALITY.WARNING PCF_RA2_WWV_2P	6363	15-APR-2009 22:03:42.234 15-APR-2009 23:46:05.888
SPH.RA2_L2_PROC_QUALITY.WARNING PCF_RA2_WWV_2P	6568	15-APR-2009 23:45:01.332 16-APR-2009 01:24:56.824

RA2_WWV_2P products with percentage DSRs free of processing errors below threshold

Gauge Value Segment (Start-Stop)

RA2_WWV_2P products with percentage of valid measurements below threshold

Gauge	Value	Segment (Start-Stop)
-------	-------	----------------------

RA2_WWV_2P products with percentage of 320 MHz band processed below threshold

Gauge	Value	Segment (Start-Stop)
SPH.RA2_320_BAND_PERCENT.WARNING PCF_RA2_WWV_2P	9189	15-APR-2009 01:54:14.460 15-APR-2009 03:09:04.939
SPH.RA2_320_BAND_PERCENT.WARNING PCF_RA2_WWV_2P	9412	15-APR-2009 03:08:31.574 15-APR-2009 04:52:06.525
SPH.RA2_320_BAND_PERCENT.WARNING PCF_RA2_WWV_2P	9497	15-APR-2009 04:51:34.274 15-APR-2009 06:32:17.669
SPH.RA2_320_BAND_PERCENT.WARNING PCF_RA2_WWV_2P	9377	15-APR-2009 12:39:19.276 15-APR-2009 14:19:45.960
SPH.RA2_320_BAND_PERCENT.WARNING PCF_RA2_WWV_2P	8781	15-APR-2009 15:46:11.272 15-APR-2009 15:56:41.741
SPH.RA2_320_BAND_PERCENT.WARNING PCF_RA2_WWV_2P	8781	15-APR-2009 15:46:11.272 15-APR-2009 15:56:41.741
SPH.RA2_320_BAND_PERCENT.WARNING PCF_RA2_WWV_2P	9435	15-APR-2009 17:30:40.864 15-APR-2009 19:11:55.451
SPH.RA2_320_BAND_PERCENT.WARNING PCF_RA2_WWV_2P	9430	15-APR-2009 19:10:59.806 15-APR-2009 20:52:54.497

RA2_WWV_2P products with percentage of 80 MHz band processed above threshold

Gauge	Value	Segment (Start-Stop)
SPH.RA2_80_BAND_PERCENT.WARNING PCF_RA2_WWV_2P	655	15-APR-2009 01:54:14.460 15-APR-2009 03:09:04.939
SPH.RA2_80_BAND_PERCENT.WARNING PCF_RA2_WWV_2P	479	15-APR-2009 03:08:31.574 15-APR-2009 04:52:06.525
SPH.RA2_80_BAND_PERCENT.WARNING PCF_RA2_WWV_2P	534	15-APR-2009 12:39:19.276 15-APR-2009 14:19:45.960
SPH.RA2_80_BAND_PERCENT.WARNING PCF_RA2_WWV_2P	901	15-APR-2009 15:46:11.272 15-APR-2009 15:56:41.741
SPH.RA2_80_BAND_PERCENT.WARNING PCF_RA2_WWV_2P	901	15-APR-2009 15:46:11.272 15-APR-2009 15:56:41.741
SPH.RA2_80_BAND_PERCENT.WARNING PCF_RA2_WWV_2P	422	15-APR-2009 17:30:40.864 15-APR-2009 19:11:55.451
SPH.RA2_80_BAND_PERCENT.WARNING PCF_RA2_WWV_2P	474	15-APR-2009 19:10:59.806 15-APR-2009 20:52:54.497

RA2_WWV_2P products with percentage of 20 MHz band processed above threshold

Gauge	Value	Segment (Start-Stop)
SPH.RA2_20_BAND_PERCENT.WARNING PCF_RA2_WWV_2P	156	15-APR-2009 01:54:14.460 15-APR-2009 03:09:04.939
SPH.RA2_20_BAND_PERCENT.WARNING PCF_RA2_WWV_2P	109	15-APR-2009 03:08:31.574 15-APR-2009 04:52:06.525
SPH.RA2_20_BAND_PERCENT.WARNING PCF_RA2_WWV_2P	122	15-APR-2009 04:51:34.274 15-APR-2009 06:32:17.669
SPH.RA2_20_BAND_PERCENT.WARNING PCF_RA2_WWV_2P	318	15-APR-2009 15:46:11.272 15-APR-2009 15:56:41.741

SPH.RA2_20_BAND_PERCENT.WARNING PCF_RA2_WWV_2P	318	15-APR-2009 15:46:11.272 15-APR-2009 15:56:41.741
SPH.RA2_20_BAND_PERCENT.WARNING PCF_RA2_WWV_2P	143	15-APR-2009 17:30:40.864 15-APR-2009 19:11:55.451

RA2_WWV_2P products with percentage of valid Ku ocean retracker measurements below threshold

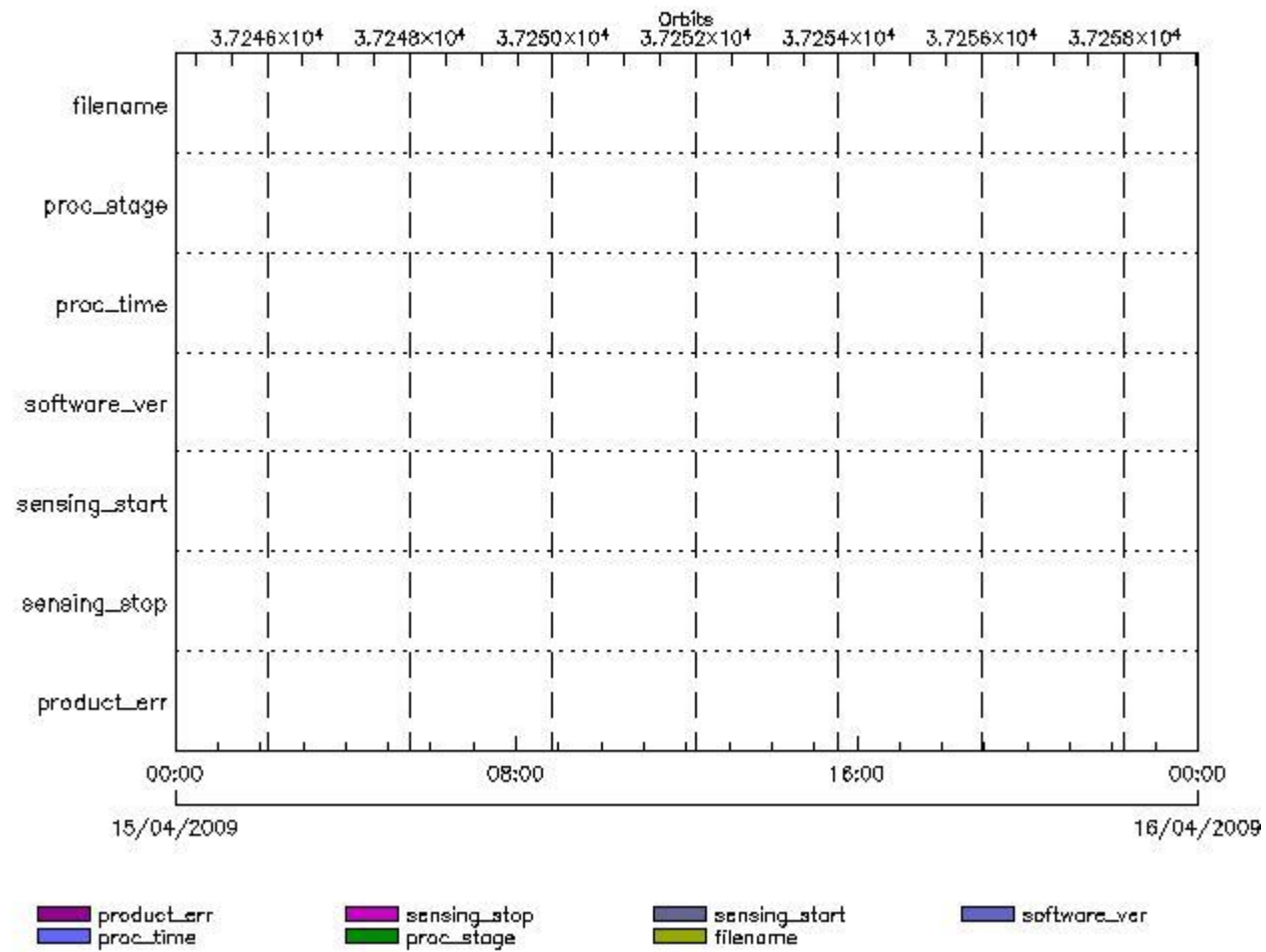
Gauge	Value	Segment (Start-Stop)
SPH.RA2_OCEAN_KU_RETRACK_PERCENT.WARNING PCF_RA2_WWV_2P	8390	15-APR-2009 01:54:14.460 15-APR-2009 03:09:04.939
SPH.RA2_OCEAN_KU_RETRACK_PERCENT.WARNING PCF_RA2_WWV_2P	8910	15-APR-2009 03:08:31.574 15-APR-2009 04:52:06.525
SPH.RA2_OCEAN_KU_RETRACK_PERCENT.WARNING PCF_RA2_WWV_2P	8941	15-APR-2009 12:39:19.276 15-APR-2009 14:19:45.960
SPH.RA2_OCEAN_KU_RETRACK_PERCENT.WARNING PCF_RA2_WWV_2P	8622	15-APR-2009 15:46:11.272 15-APR-2009 15:56:41.741
SPH.RA2_OCEAN_KU_RETRACK_PERCENT.WARNING PCF_RA2_WWV_2P	8622	15-APR-2009 15:46:11.272 15-APR-2009 15:56:41.741

ADFs

MPH checks

MWR_CHD_AX MPH checks

MPH Errors for MWR_CHD_AX



MWR_CHD_AX files with wrong filename

MWR_CHD_AX files with unknown processing stage

Gauge Explicit Reference

MWR_CHD_AX files with wrong processing time

Gauge Explicit Reference

MWR_CHD_AX files with software version not equal to the current version

Gauge Explicit Reference

MWR_CHD_AX files with wrong sensing start

Gauge Explicit Reference

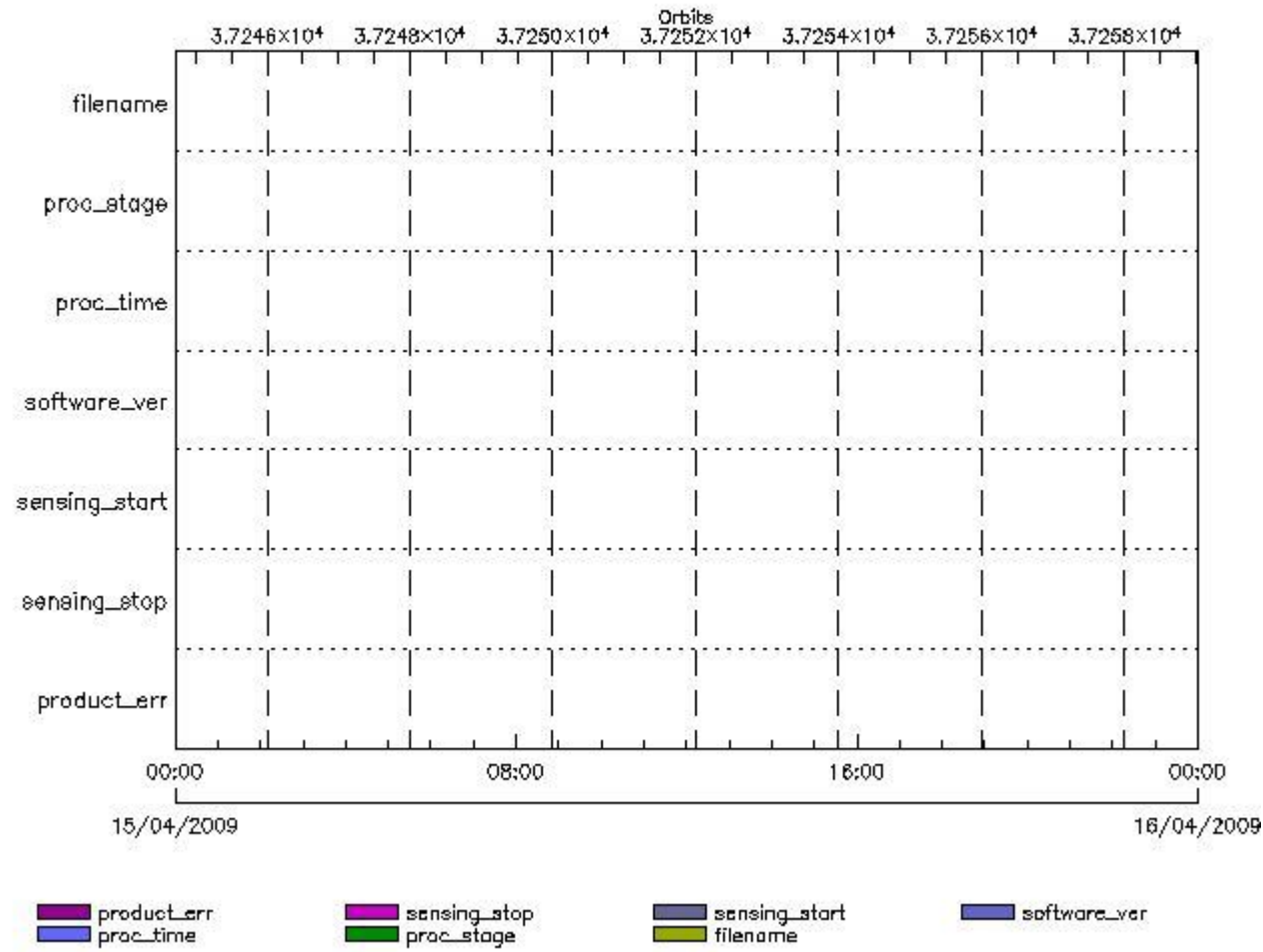
MWR_CHD_AX files with wrong sensing stop

Gauge Explicit Reference

MWR_CHD_AX files with product err set

Gauge Explicit Reference

MPH Errors for MWR_CON_AX



MWR_CON_AX files with wrong filename

MWR_CON_AX files with unknown processing stage

Gauge Explicit Reference

MWR_CON_AX files with wrong processing time

Gauge Explicit Reference

MWR_CON_AX files with software version not equal to the current version

Gauge Explicit Reference

MWR_CON_AX files with wrong sensing start

Gauge Explicit Reference

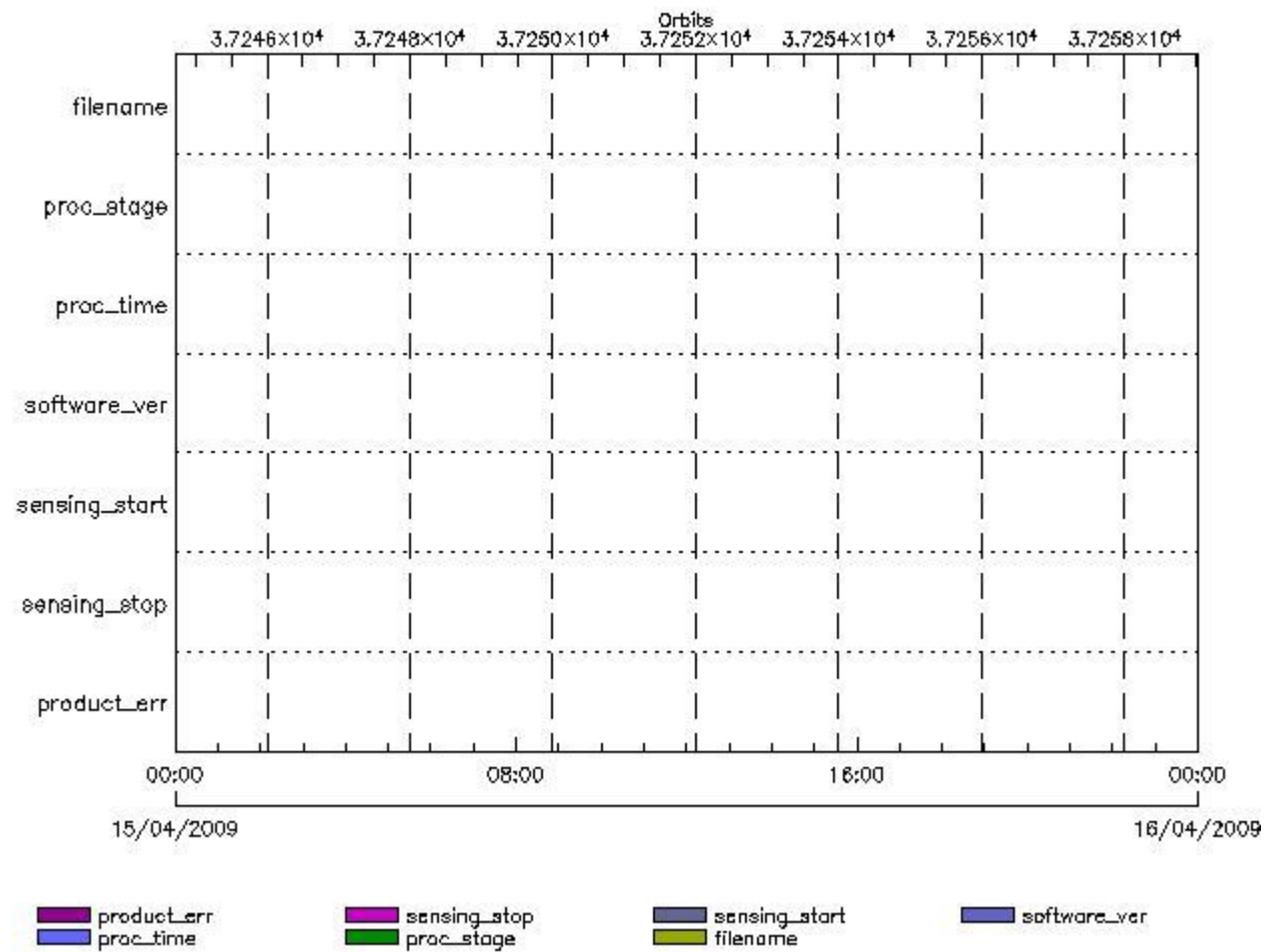
MWR_CON_AX files with wrong sensing stop

Gauge Explicit Reference

MWR_CON_AX files with product err set

MWR_LSF_AX MPH checks

MPH Errors for MWR_LSF_AX



MWR_LSF_AX files with wrong filename

MWR_LSF_AX files with unknown processing stage

MWR_LSF_AX files with wrong processing time

MWR_LSF_AX files with software version not equal to the current version

MWR_LSF_AX files with wrong sensing start

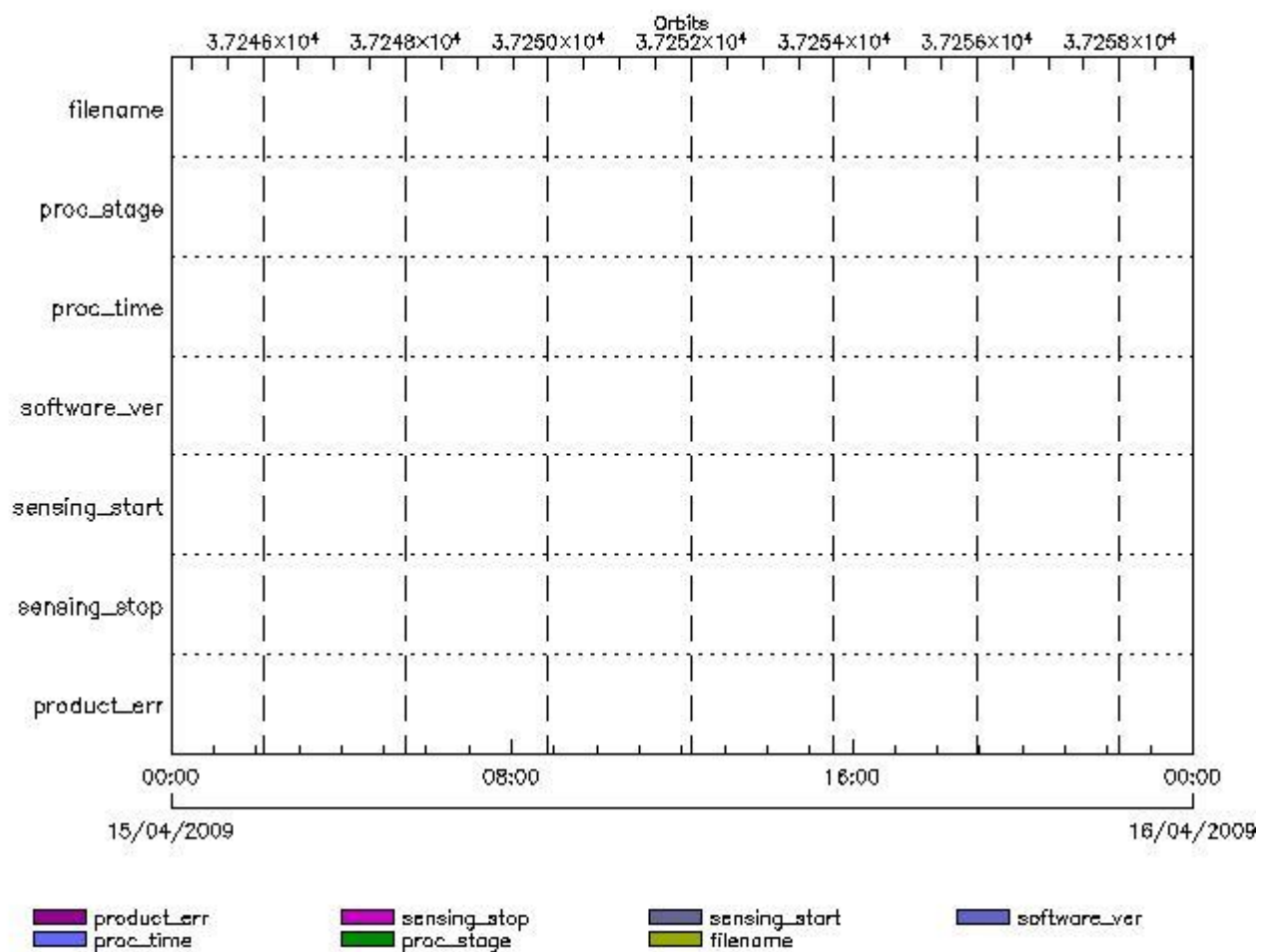
MWR_LSF_AX files with wrong sensing stop

Gauge Explicit Reference
MWR_LSF_AX files with product err set

Gauge Explicit Reference

MWR_SLT_AX MPH checks

MPH Errors for MWR_SLT_AX



MWR_SLT_AX files with wrong filename

MWR_SLT_AX files with unknown processing stage

Gauge Explicit Reference

MWR_SLT_AX files with wrong processing time

Gauge Explicit Reference

MWR_SLT_AX files with software version not equal to the current version

Gauge Explicit Reference

MWR_SLT_AX files with wrong sensing start

Gauge Explicit Reference

MWR_SLT_AX files with wrong sensing stop

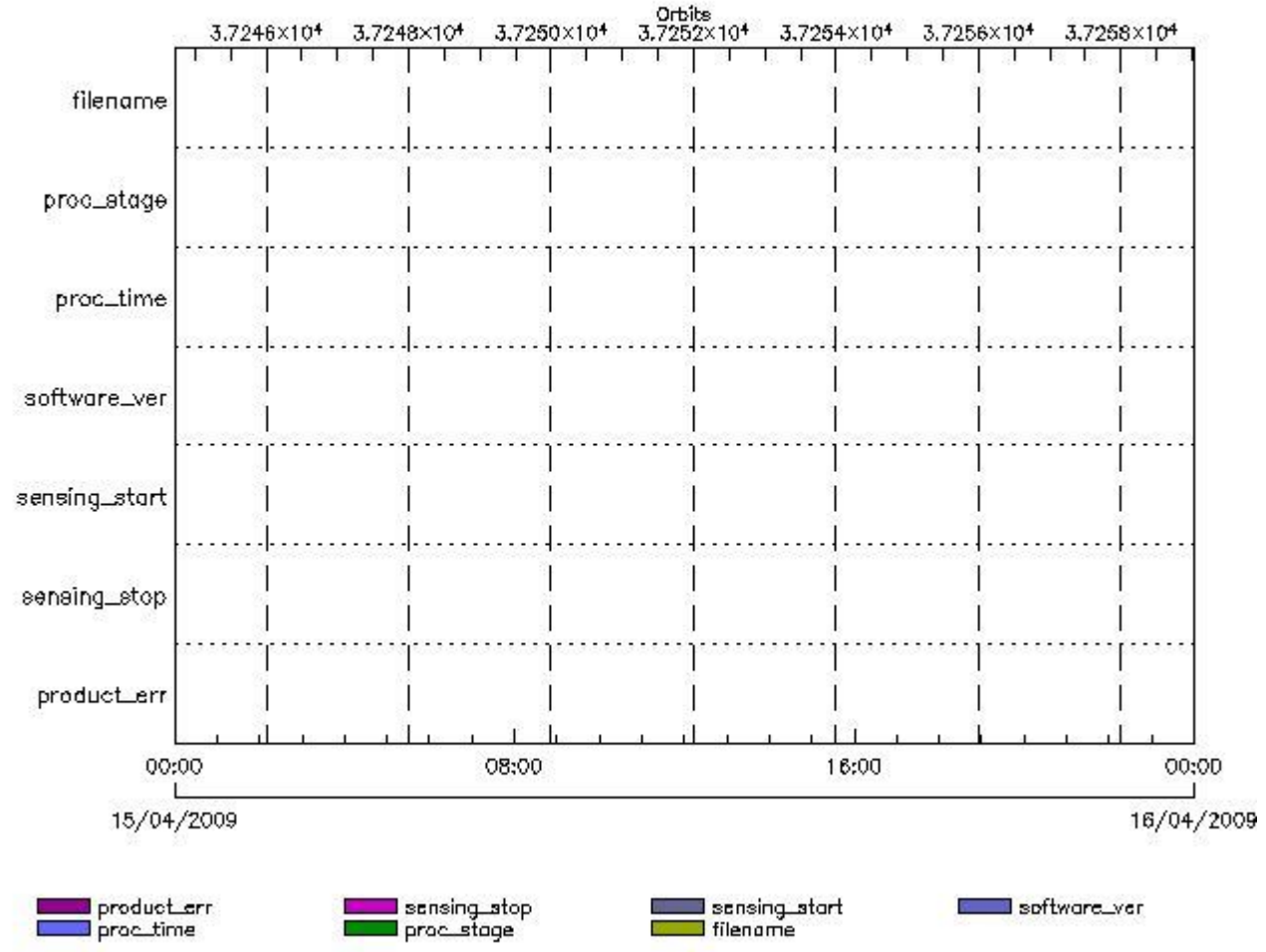
Gauge Explicit Reference

MWR_SLT_AX files with product err set

Gauge Explicit Reference

RA2_CHD_AX MPH checks

MPH Errors for RA2_CHD_AX



RA2_CHD_AX files with wrong filename

Gauge

RA2_CHD_AX files with unknown processing stage

Gauge Explicit Reference

RA2_CHD_AX files with wrong processing time

Gauge Explicit Reference

RA2_CHD_AX files with software version not equal to the current version

Gauge Explicit Reference

RA2_CHD_AX files with wrong sensing start

Gauge Explicit Reference

RA2_CHD_AX files with wrong sensing stop

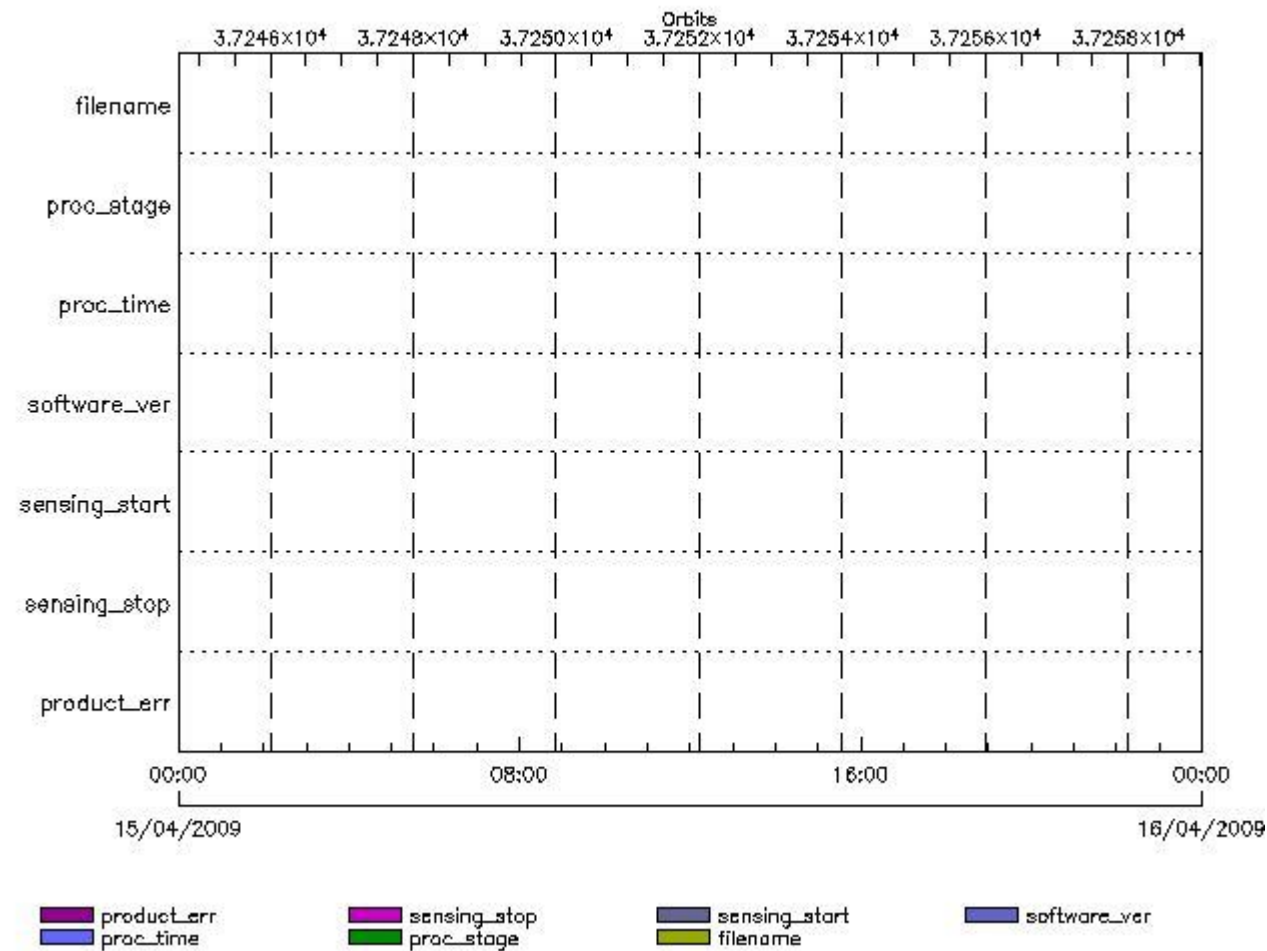
Gauge Explicit Reference

RA2_CHD_AX files with product err set

Gauge Explicit Reference

RA2_CON_AX MPH checks

MPH Errors for RA2_CON_AX



RA2_CON_AX files with wrong filename

Gauge

RA2_CON_AX files with unknown processing stage

Gauge Explicit Reference

RA2_CON_AX files with wrong processing time

Gauge Explicit Reference

RA2_CON_AX files with software version not equal to the current version

Gauge Explicit Reference

RA2_CON_AX files with wrong sensing start

Gauge Explicit Reference

RA2_CON_AX files with wrong sensing stop

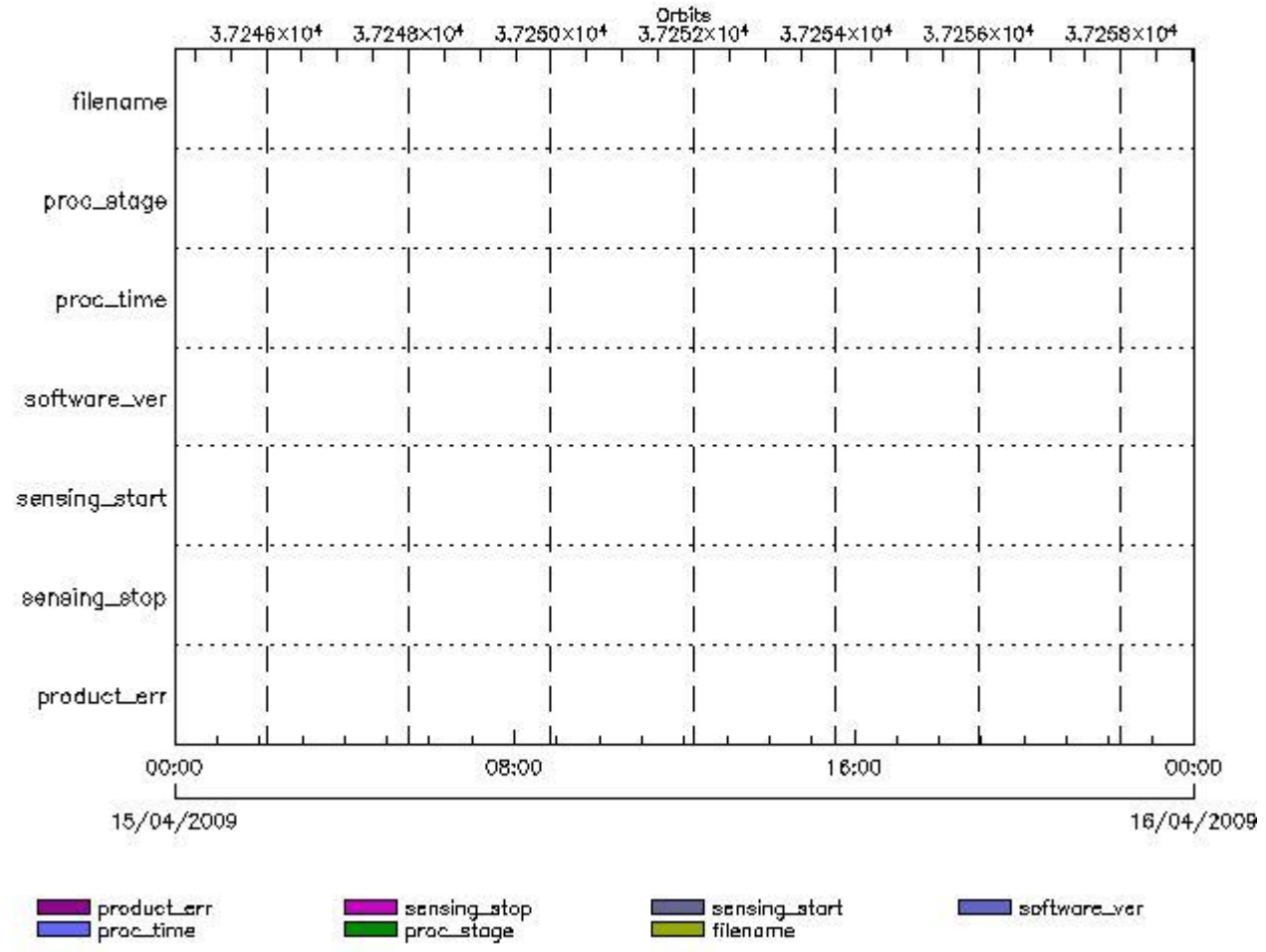
Gauge Explicit Reference

RA2_CON_AX files with product err set

Gauge Explicit Reference

RA2_CST_AX MPH checks

MPH Errors for RA2_CST_AX



RA2_CST_AX files with wrong filename

Gauge

RA2_CST_AX files with unknown processing stage

Gauge Explicit Reference

RA2_CST_AX files with wrong processing time

Gauge Explicit Reference

RA2_CST_AX files with software version not equal to the current version

Gauge Explicit Reference

RA2_CST_AX files with wrong sensing start

Gauge Explicit Reference

RA2_CST_AX files with wrong sensing stop

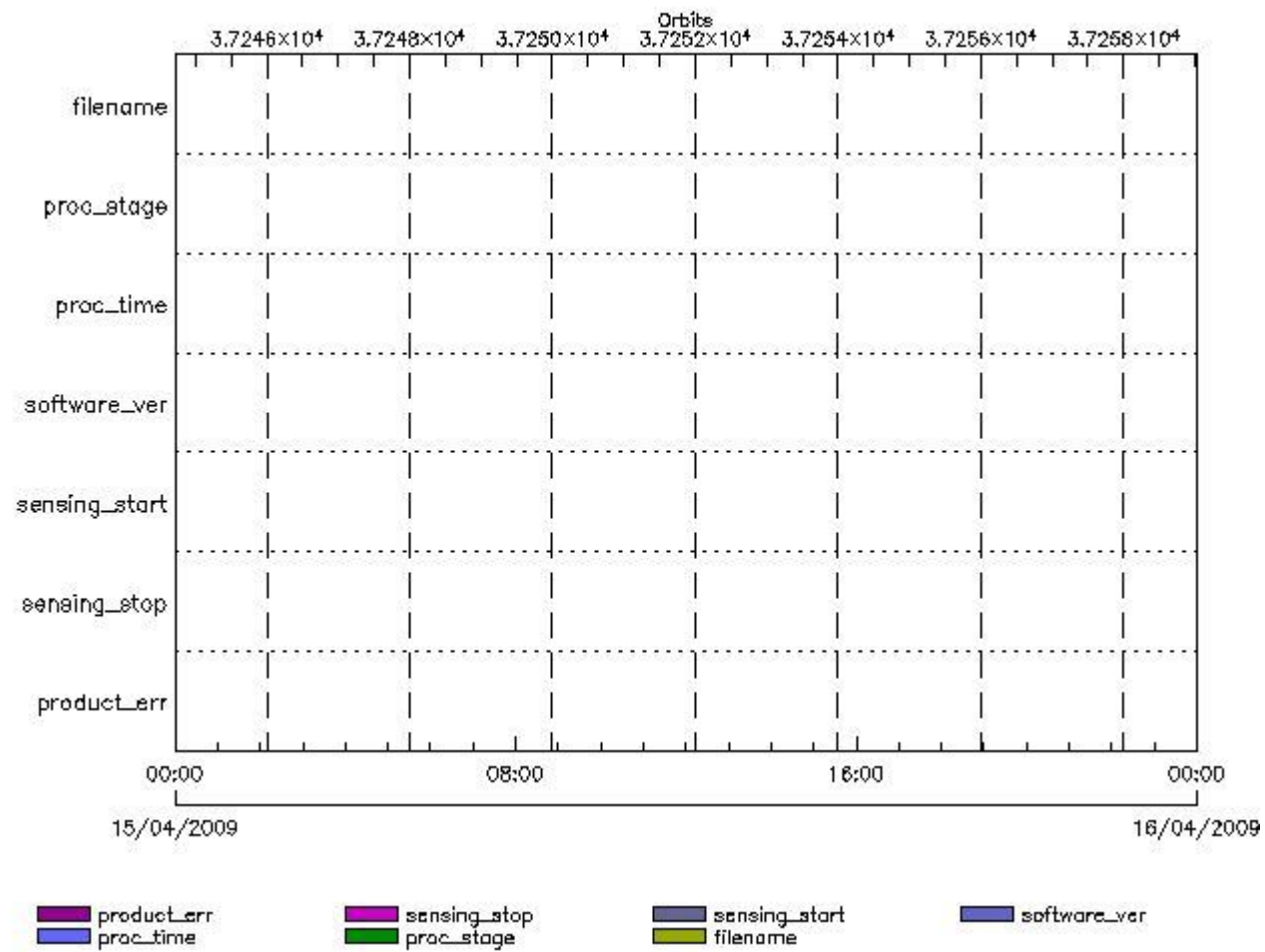
Gauge Explicit Reference

RA2_CST_AX files with product err set

Gauge Explicit Reference

RA2_DIP_AX MPH checks

MPH Errors for RA2_DIP_AX



RA2_DIP_AX files with wrong filename

Gauge

RA2_DIP_AX files with unknown processing stage

Gauge Explicit Reference

RA2_DIP_AX files with wrong processing time

Gauge Explicit Reference

RA2_DIP_AX files with software version not equal to the current version

Gauge Explicit Reference

RA2_DIP_AX files with wrong sensing start

Gauge Explicit Reference

RA2_DIP_AX files with wrong sensing stop

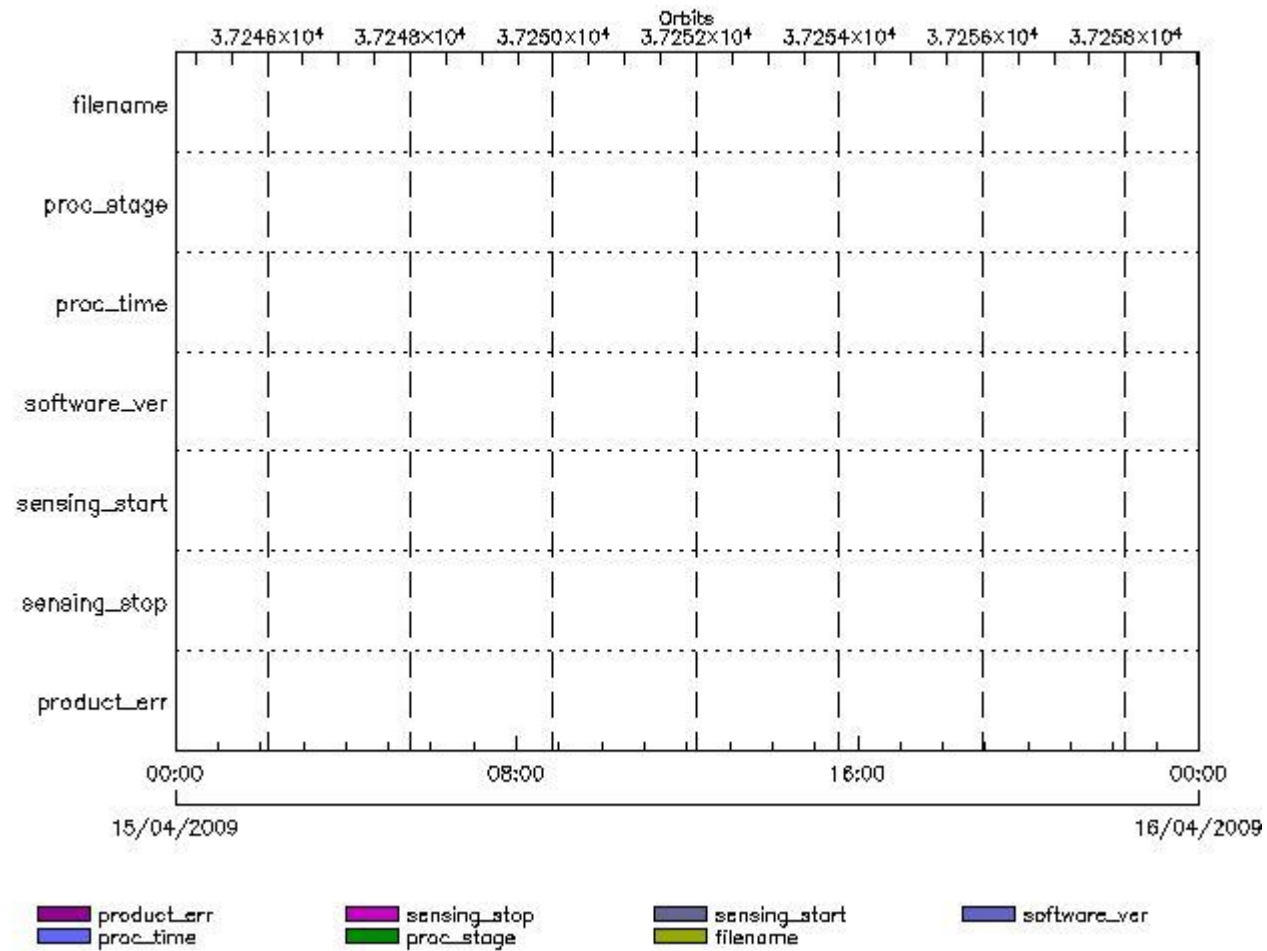
Gauge Explicit Reference

RA2_DIP_AX files with product err set

Gauge Explicit Reference

RA2_GEO_AX MPH checks

MPH Errors for RA2_GEO_AX



RA2_GEO_AX files with wrong filename

RA2_GEO_AX files with unknown processing stage

RA2_GEO_AX files with wrong processing time

RA2_GEO_AX files with software version not equal to the current version

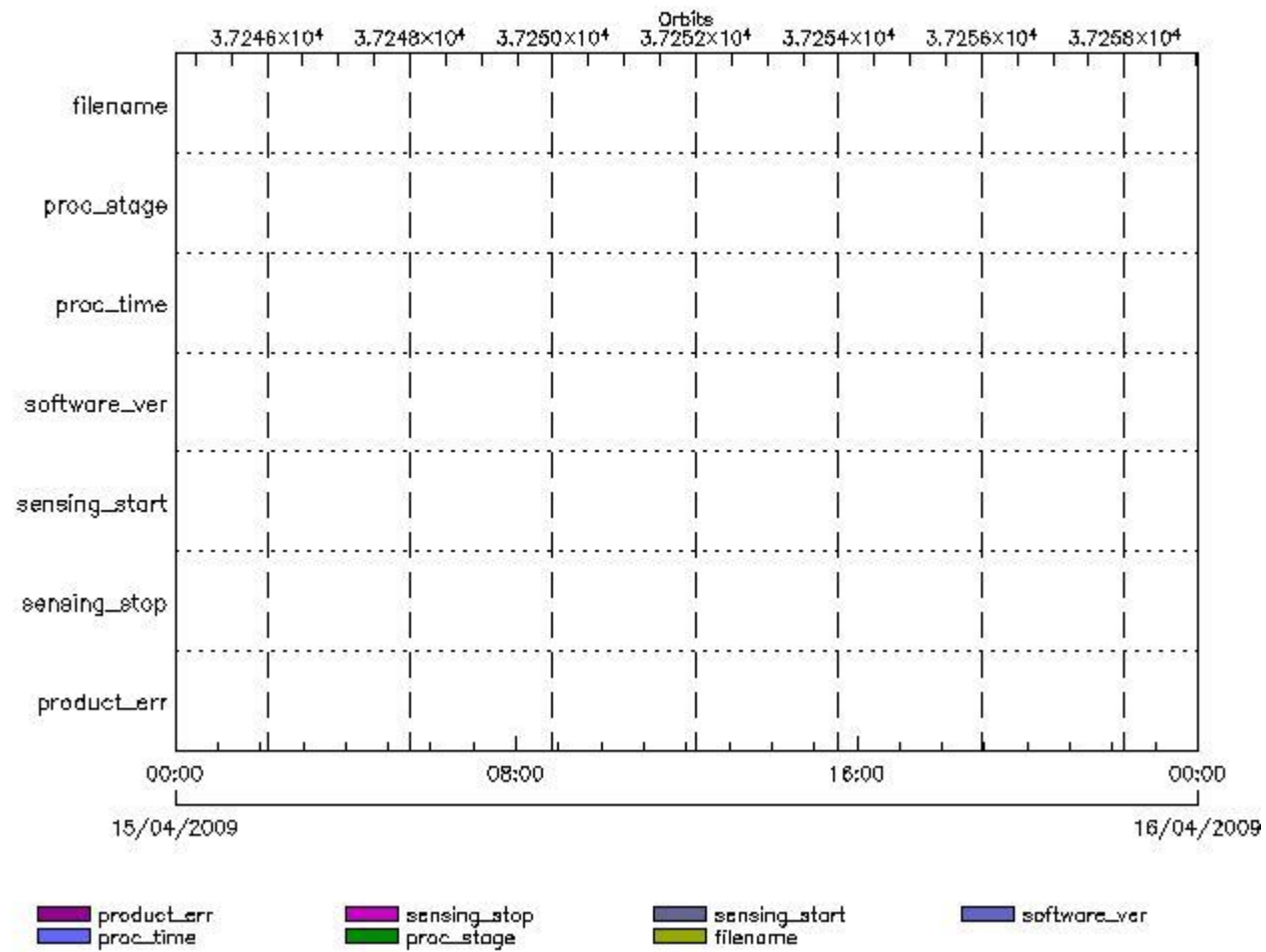
RA2_GEO_AX files with wrong sensing start

RA2_GEO_AX files with wrong sensing stop

RA2_GEO_AX files with product err set

RA2_ICT_AX MPH checks

MPH Errors for RA2_ICT_AX



RA2_ICT_AX files with wrong filename

RA2_ICT_AX files with unknown processing stage

Gauge Explicit Reference

RA2_ICT_AX files with wrong processing time

Gauge Explicit Reference

RA2_ICT_AX files with software version not equal to the current version

Gauge Explicit Reference

RA2_ICT_AX files with wrong sensing start

Gauge Explicit Reference

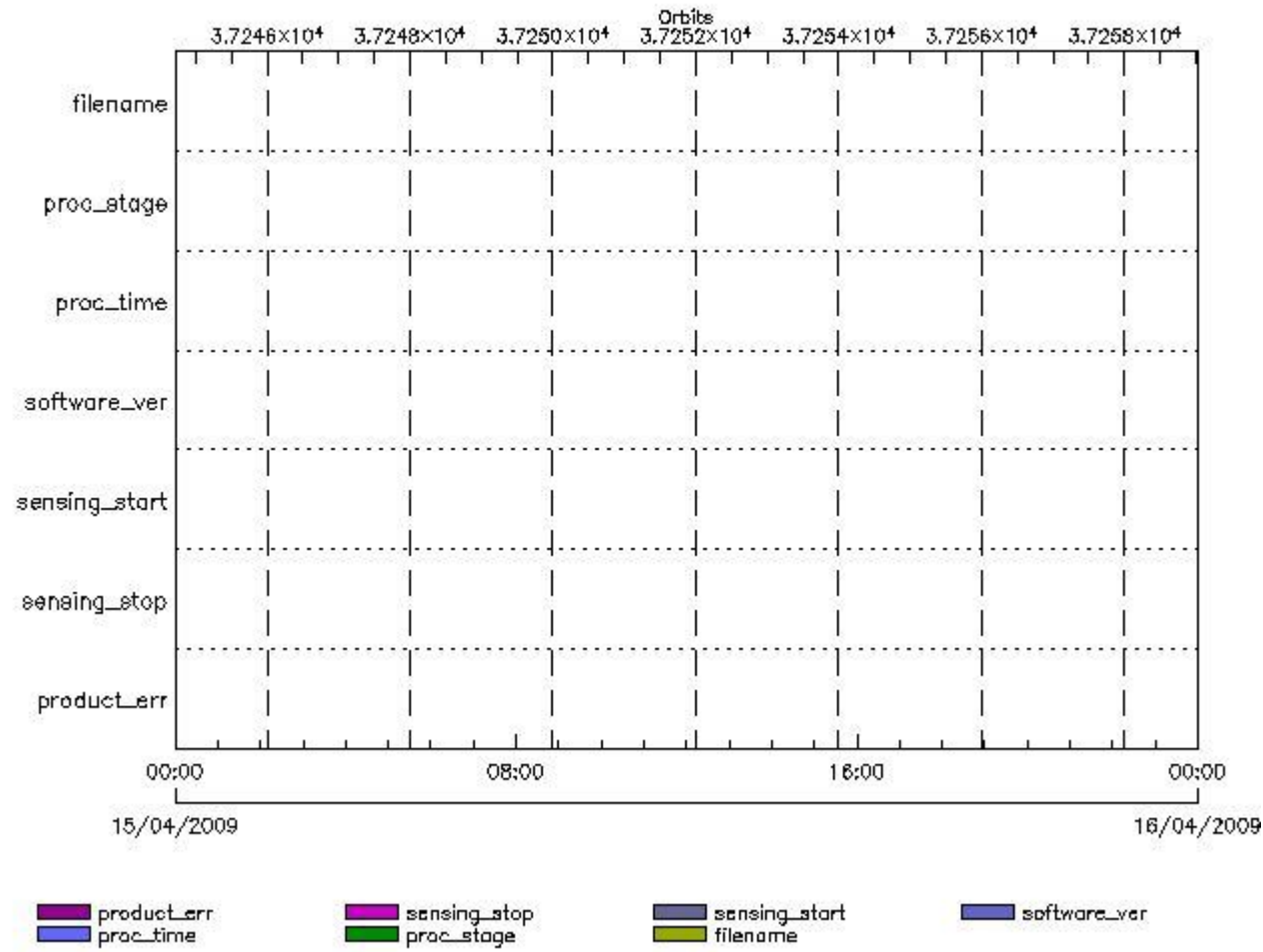
RA2_ICT_AX files with wrong sensing stop

Gauge Explicit Reference

RA2_ICT_AX files with product err set

Gauge Explicit Reference

MPH Errors for RA2_IFA_AX



RA2_IFA_AX files with wrong filename

RA2_IFA_AX files with unknown processing stage

Gauge Explicit Reference

RA2_IFA_AX files with wrong processing time

Gauge Explicit Reference

RA2_IFA_AX files with software version not equal to the current version

Gauge Explicit Reference

RA2_IFA_AX files with wrong sensing start

Gauge Explicit Reference

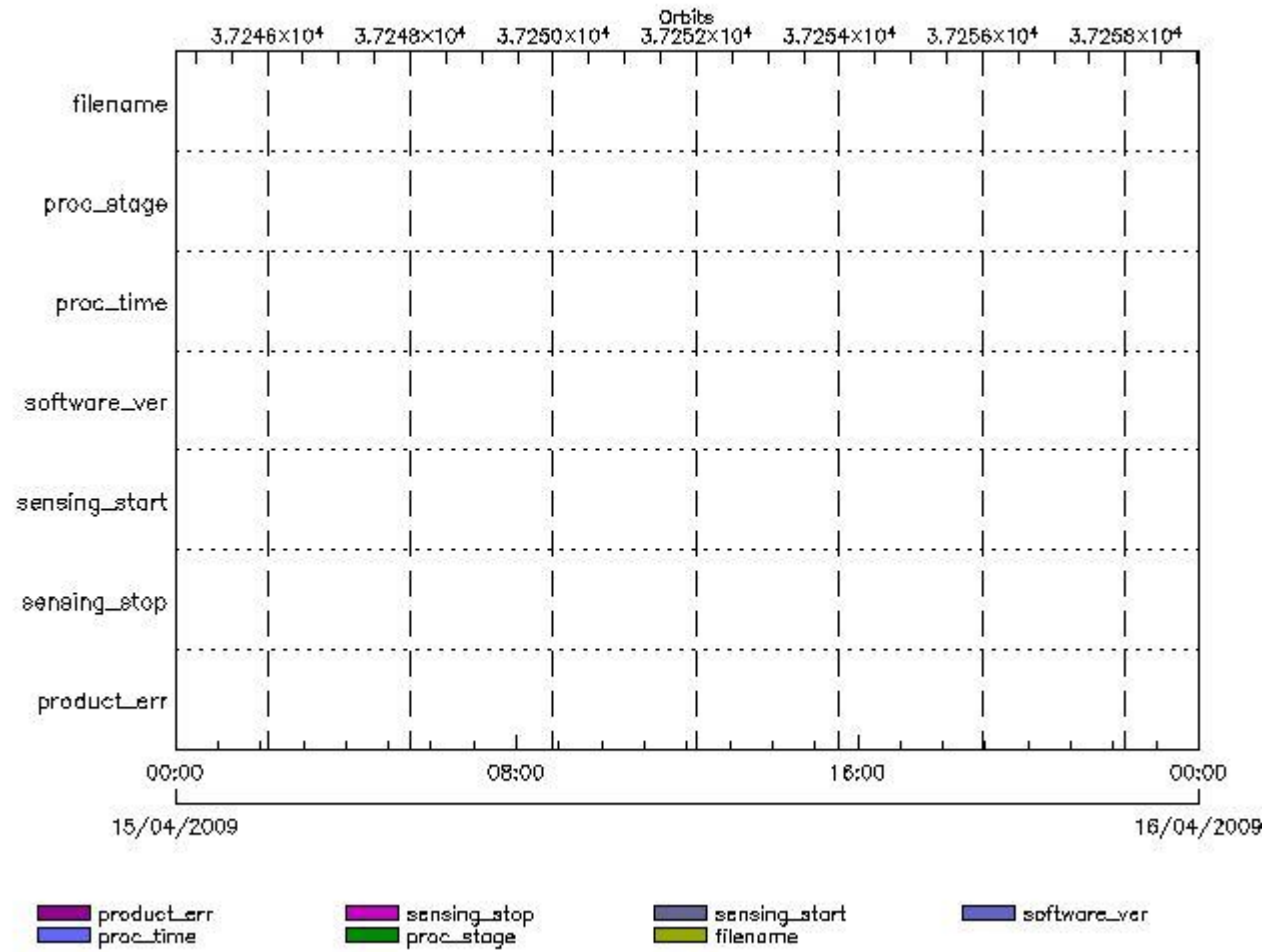
RA2_IFA_AX files with wrong sensing stop

Gauge Explicit Reference

RA2_IFA_AX files with product err set

RA2_IFB_AX MPH checks

MPH Errors for RA2_IFB_AX



RA2_IFB_AX files with wrong filename

RA2_IFB_AX files with unknown processing stage

RA2_IFB_AX files with wrong processing time

RA2_IFB_AX files with software version not equal to the current version

RA2_IFB_AX files with wrong sensing start

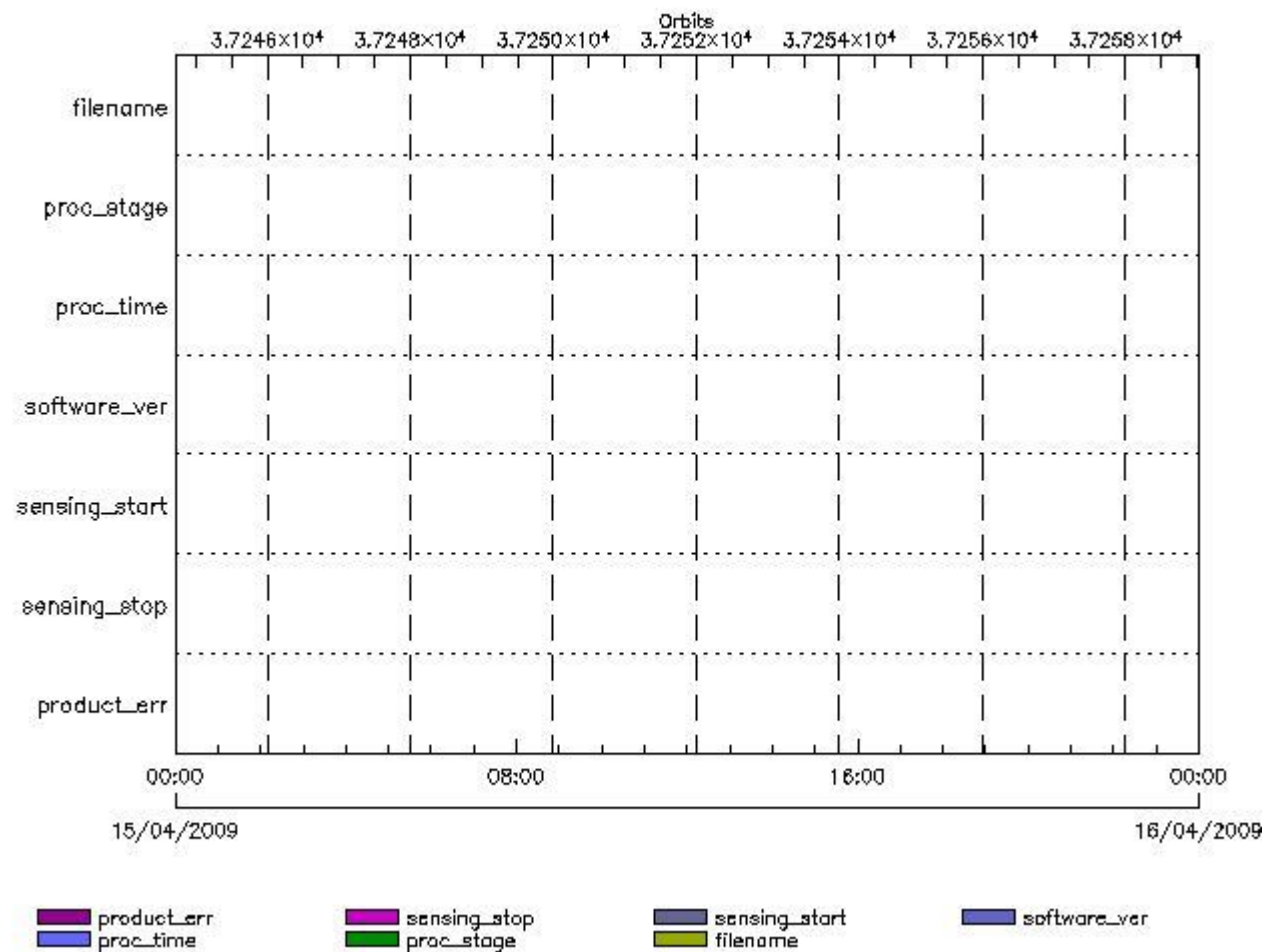
RA2_IFB_AX files with wrong sensing stop

Gauge Explicit Reference
 RA2_IFB_AX files with product err set

Gauge Explicit Reference

RA2_IFF_AX MPH checks

MPH Errors for RA2_IFF_AX



RA2_IFF_AX files with wrong filename

Gauge
 RA2_IFF_AX files with unknown processing stage

Gauge Explicit Reference

RA2_IFF_AX files with wrong processing time

Gauge Explicit Reference

RA2_IFF_AX files with software version not equal to the current version

Gauge Explicit Reference

RA2_IFF_AX files with wrong sensing start

Gauge Explicit Reference

RA2_IFF_AX files with wrong sensing stop

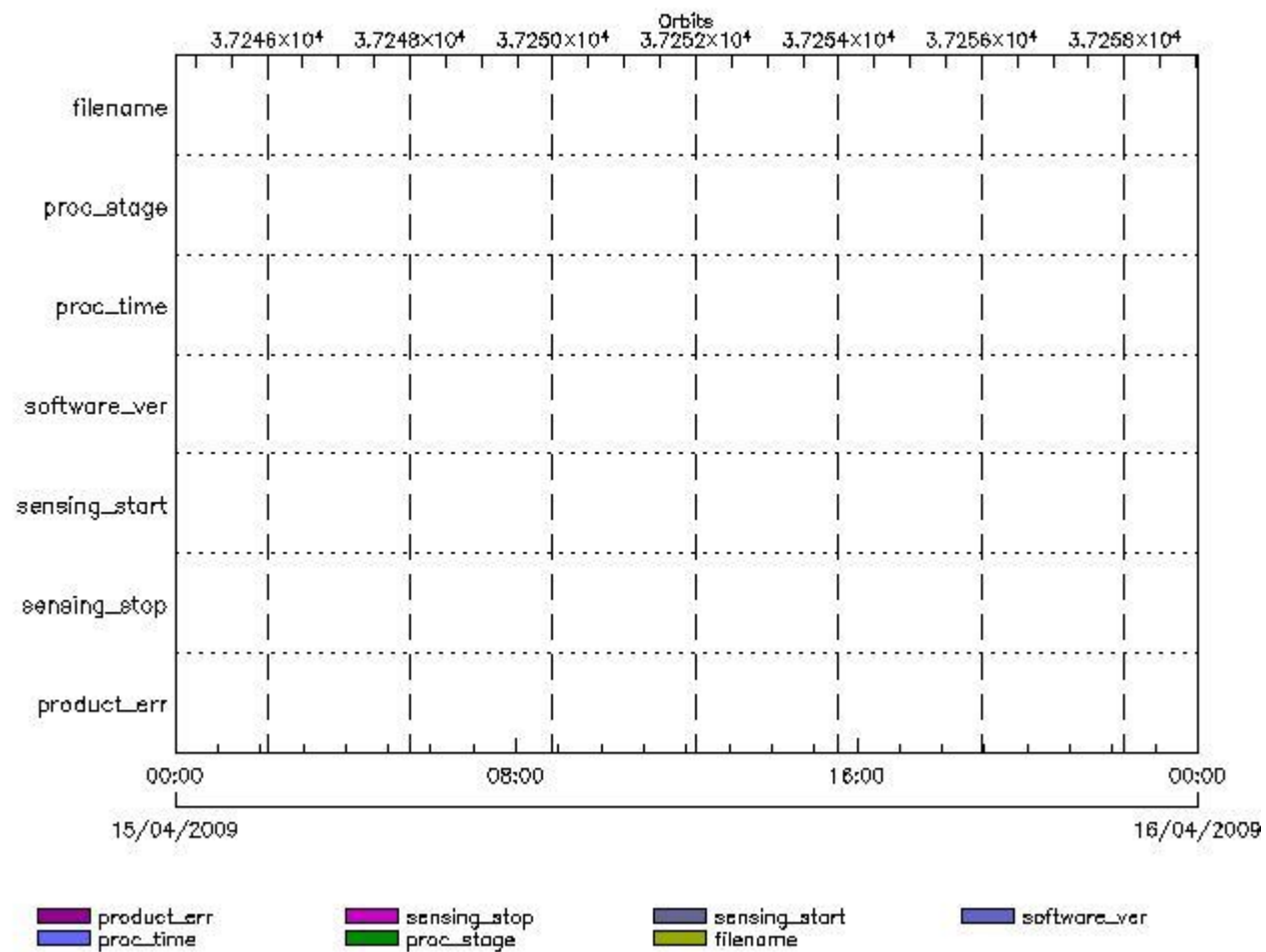
Gauge Explicit Reference

RA2_IFF_AX files with product err set

Gauge Explicit Reference

RA2_IOC_AX MPH checks

MPH Errors for RA2_IOC_AX



RA2_IOC_AX files with wrong filename

Gauge

RA2_IOC_AX files with unknown processing stage

Gauge Explicit Reference

RA2_IOC_AX files with wrong processing time

Gauge Explicit Reference

RA2_IOC_AX files with software version not equal to the current version

Gauge Explicit Reference

RA2_IOC_AX files with wrong sensing start

Gauge Explicit Reference

RA2_IOC_AX files with wrong sensing stop

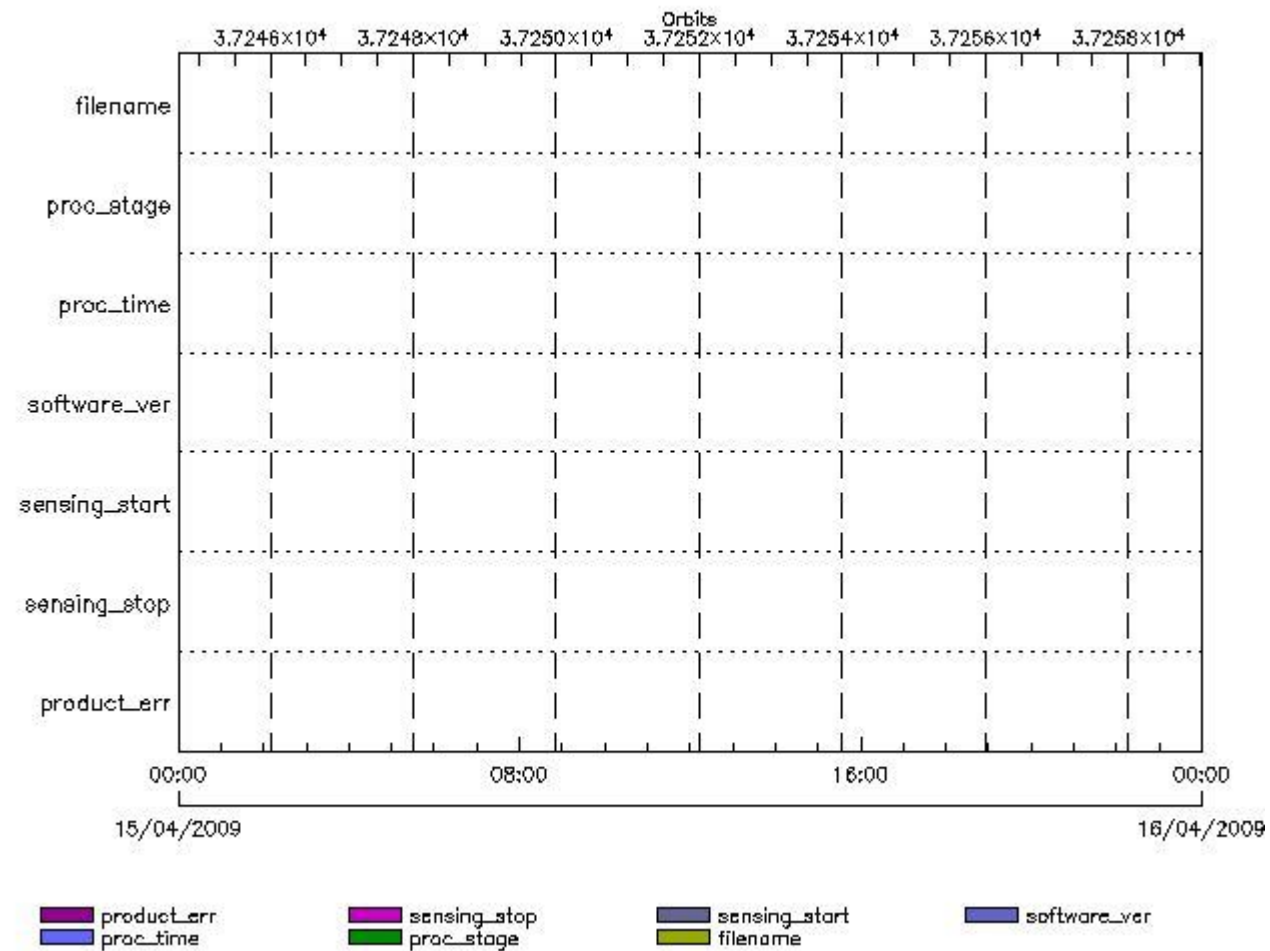
Gauge Explicit Reference

RA2_IOC_AX files with product err set

Gauge Explicit Reference

RA2_MET_AX MPH checks

MPH Errors for RA2_MET_AX



RA2_MET_AX files with wrong filename

Gauge

RA2_MET_AX files with unknown processing stage

Gauge Explicit Reference

RA2_MET_AX files with wrong processing time

Gauge Explicit Reference

RA2_MET_AX files with software version not equal to the current version

Gauge Explicit Reference

RA2_MET_AX files with wrong sensing start

Gauge Explicit Reference

RA2_MET_AX files with wrong sensing stop

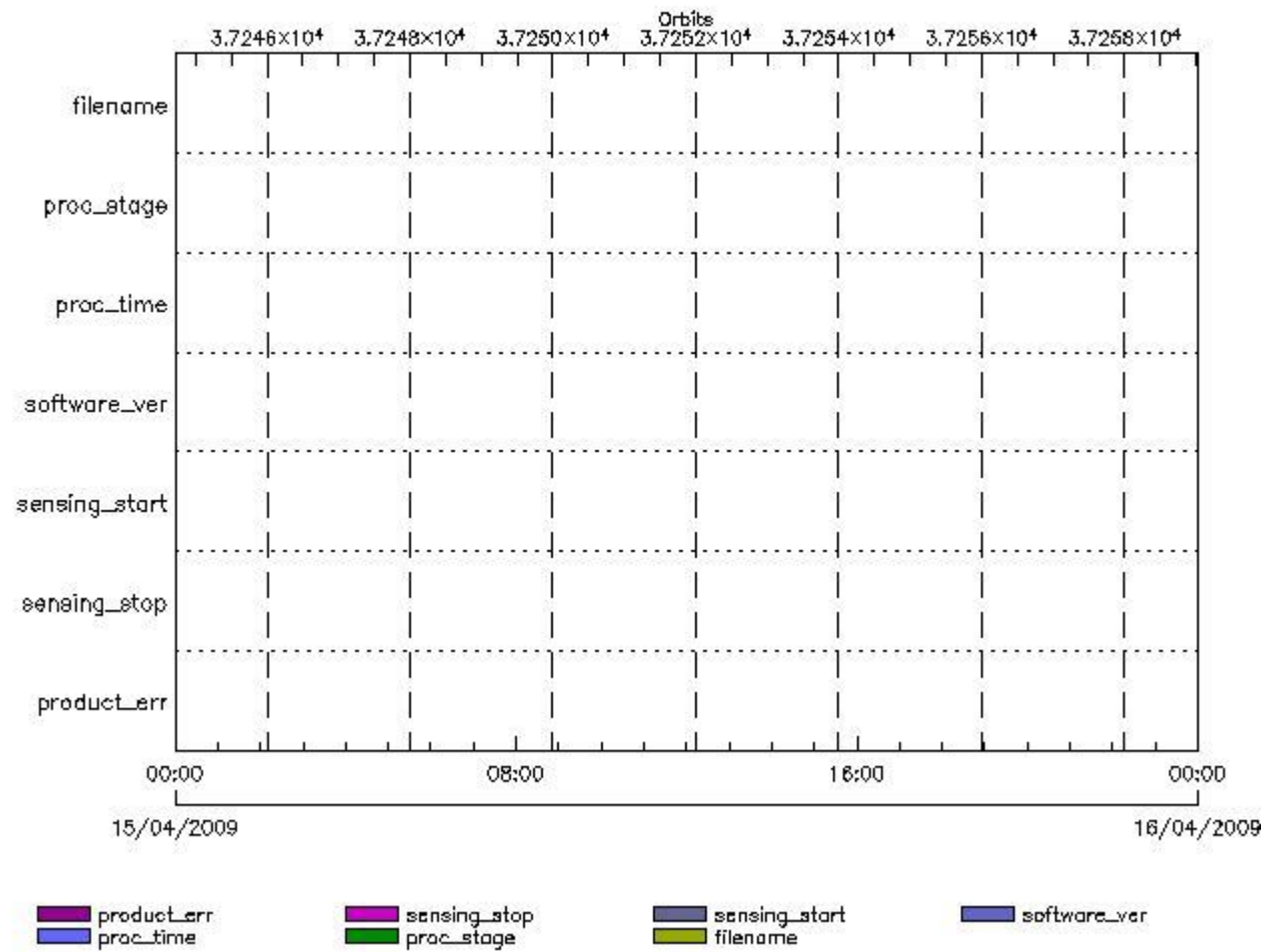
Gauge Explicit Reference

RA2_MET_AX files with product err set

Gauge Explicit Reference

RA2_MSS_AX MPH checks

MPH Errors for RA2_MSS_AX



RA2_MSS_AX files with wrong filename

Gauge

RA2_MSS_AX files with unknown processing stage

Gauge Explicit Reference

RA2_MSS_AX files with wrong processing time

Gauge Explicit Reference

RA2_MSS_AX files with software version not equal to the current version

Gauge Explicit Reference

RA2_MSS_AX files with wrong sensing start

Gauge Explicit Reference

RA2_MSS_AX files with wrong sensing stop

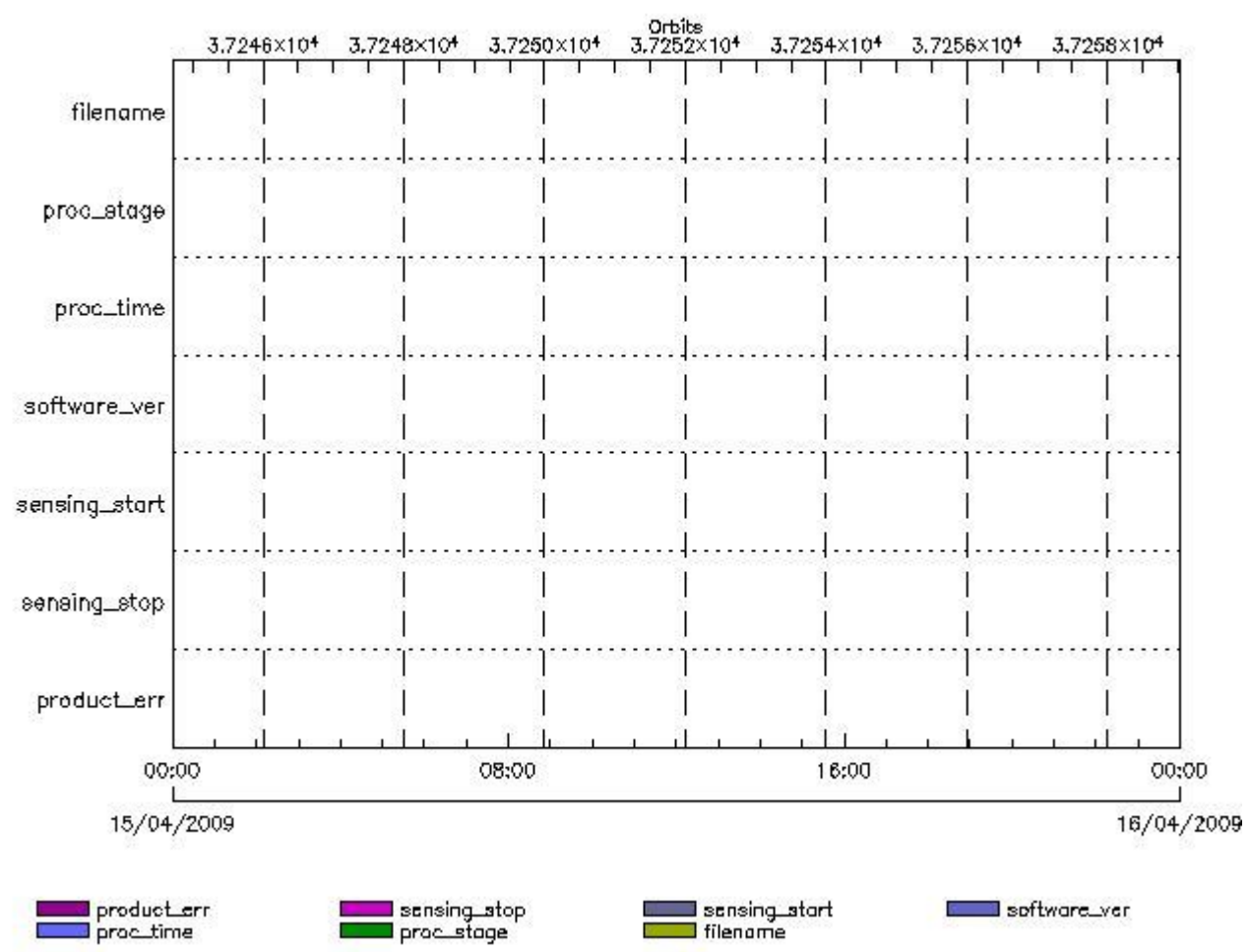
Gauge Explicit Reference

RA2_MSS_AX files with product err set

Gauge Explicit Reference

RA2_OT1_AX MPH checks

MPH Errors for RA2_OT1_AX



RA2_OT1_AX files with wrong filename

Gauge

RA2_OT1_AX files with unknown processing stage

Gauge Explicit Reference

RA2_OT1_AX files with wrong processing time

Gauge Explicit Reference

RA2_OT1_AX files with software version not equal to the current version

Gauge Explicit Reference

RA2_OT1_AX files with wrong sensing start

Gauge Explicit Reference

RA2_OT1_AX files with wrong sensing stop

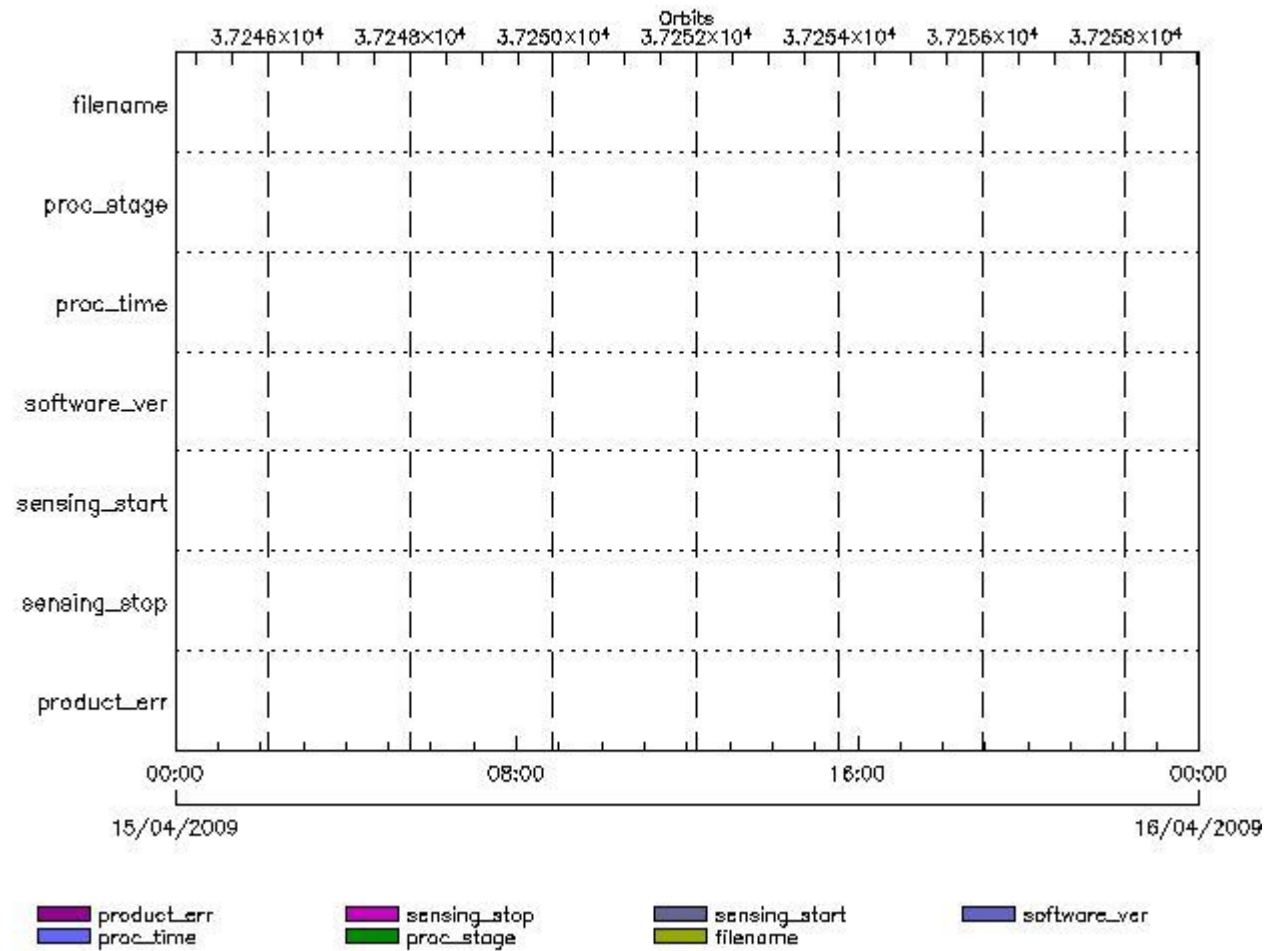
Gauge Explicit Reference

RA2_OT1_AX files with product err set

Gauge Explicit Reference

RA2_OT2_AX MPH checks

MPH Errors for RA2_OT2_AX



RA2_OT2_AX files with wrong filename

RA2_OT2_AX files with unknown processing stage

RA2_OT2_AX files with wrong processing time

RA2_OT2_AX files with software version not equal to the current version

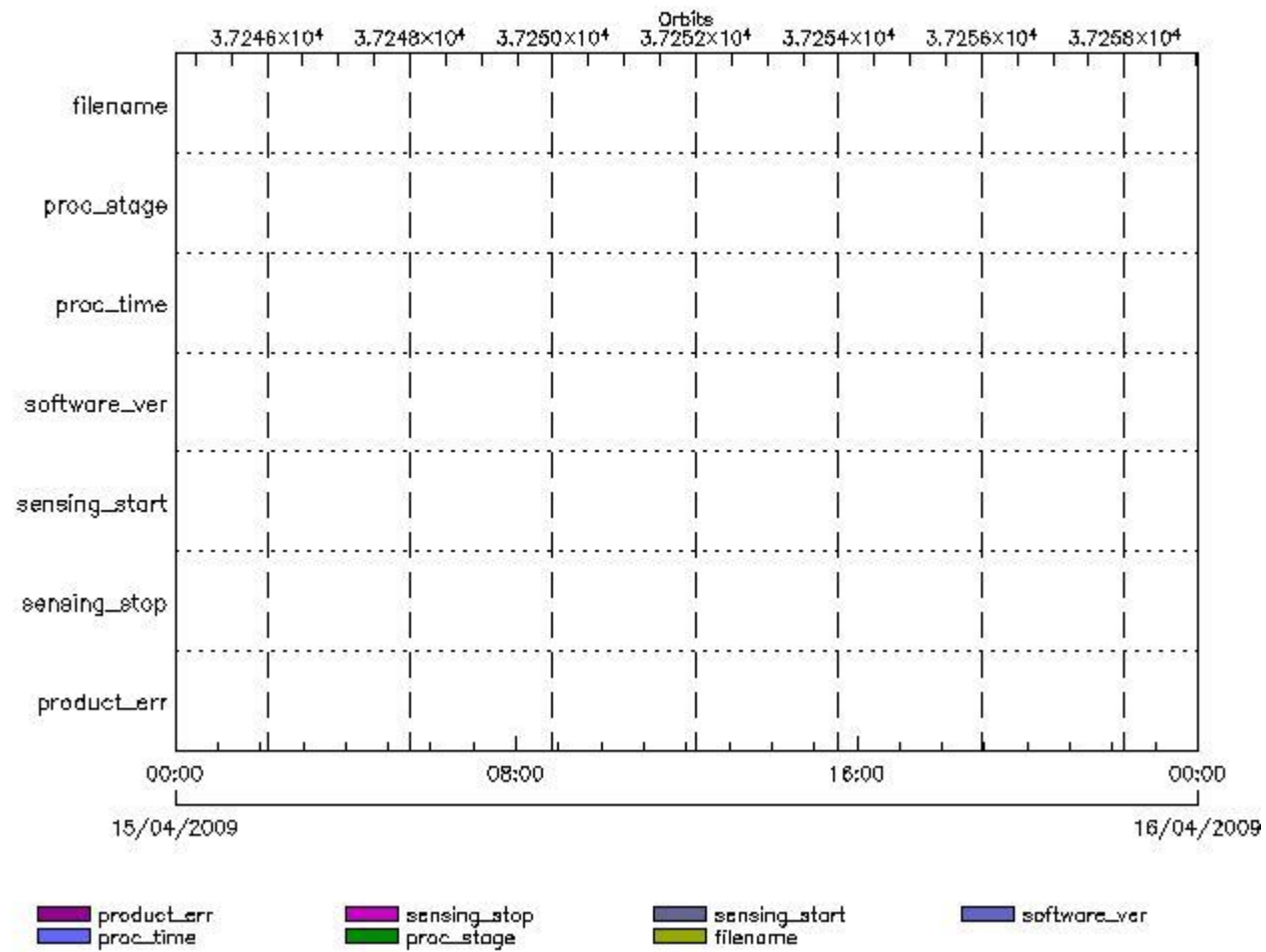
RA2_OT2_AX files with wrong sensing start

RA2_OT2_AX files with wrong sensing stop

RA2_OT2_AX files with product err set

RA2_PLA_AX MPH checks

MPH Errors for RA2_PLA_AX



RA2_PLA_AX files with wrong filename

RA2_PLA_AX files with unknown processing stage

Gauge Explicit Reference

RA2_PLA_AX files with wrong processing time

Gauge Explicit Reference

RA2_PLA_AX files with software version not equal to the current version

Gauge Explicit Reference

RA2_PLA_AX files with wrong sensing start

Gauge Explicit Reference

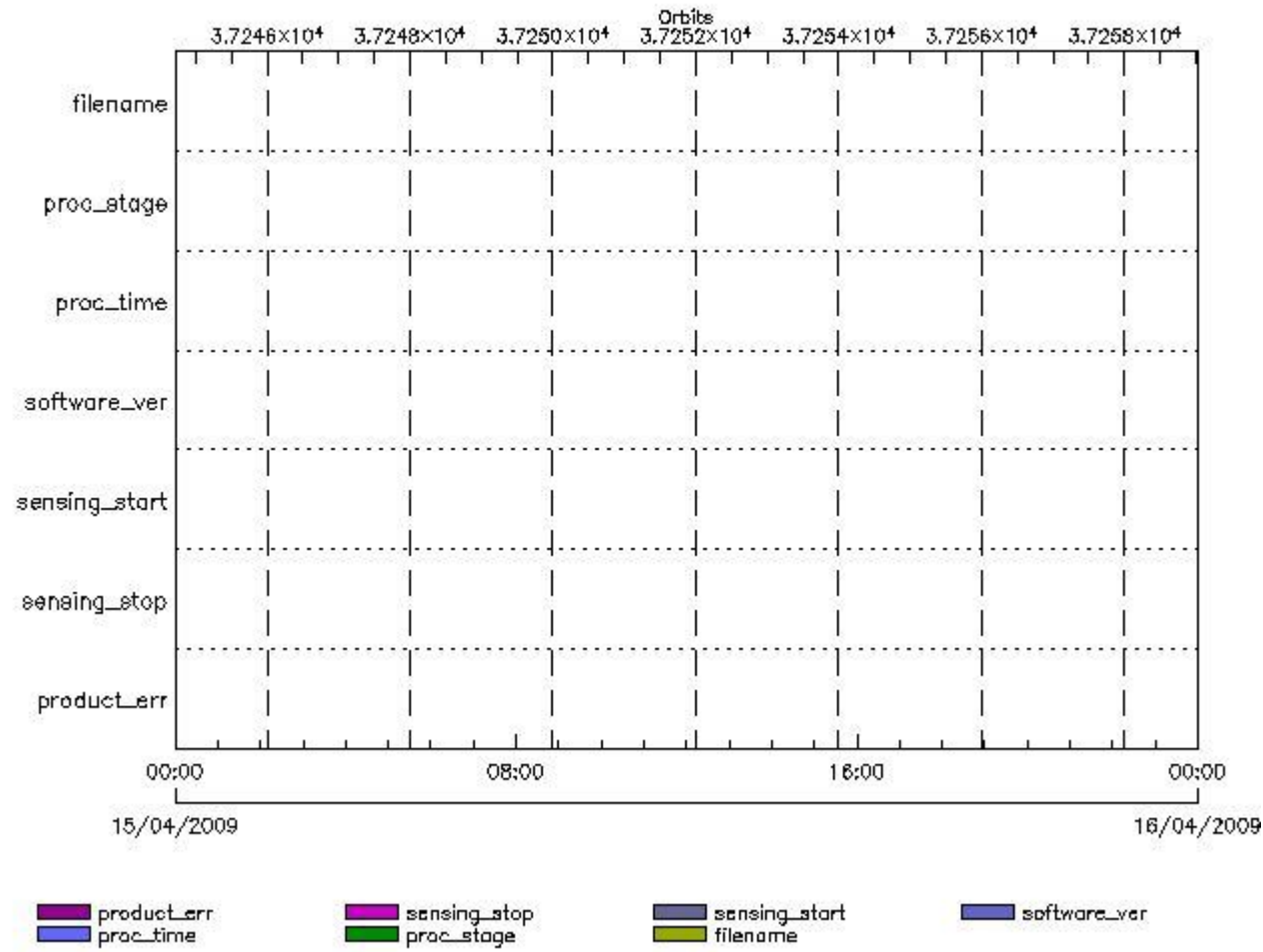
RA2_PLA_AX files with wrong sensing stop

Gauge Explicit Reference

RA2_PLA_AX files with product err set

Gauge Explicit Reference

MPH Errors for RA2_POL_AX



RA2_POL_AX files with wrong filename

RA2_POL_AX files with unknown processing stage

Gauge Explicit Reference

RA2_POL_AX files with wrong processing time

Gauge Explicit Reference

RA2_POL_AX files with software version not equal to the current version

Gauge Explicit Reference

RA2_POL_AX files with wrong sensing start

Gauge Explicit Reference

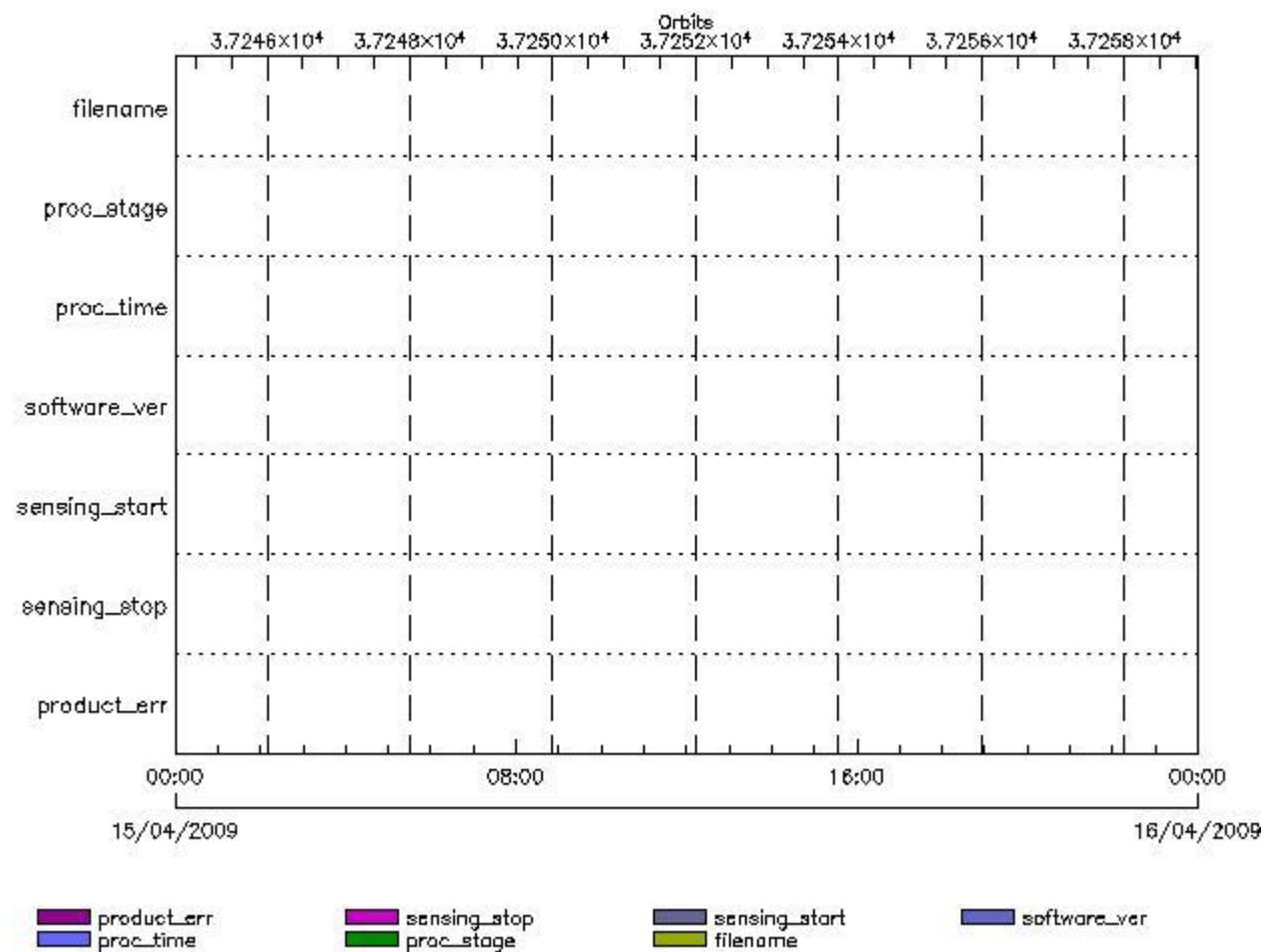
RA2_POL_AX files with wrong sensing stop

Gauge Explicit Reference

RA2_POL_AX files with product err set

RA2_SET_AX MPH checks

MPH Errors for RA2_SET_AX



RA2_SET_AX files with wrong filename

RA2_SET_AX files with unknown processing stage

Gauge Explicit Reference

RA2_SET_AX files with wrong processing time

Gauge Explicit Reference

RA2_SET_AX files with software version not equal to the current version

Gauge Explicit Reference

RA2_SET_AX files with wrong sensing start

Gauge Explicit Reference

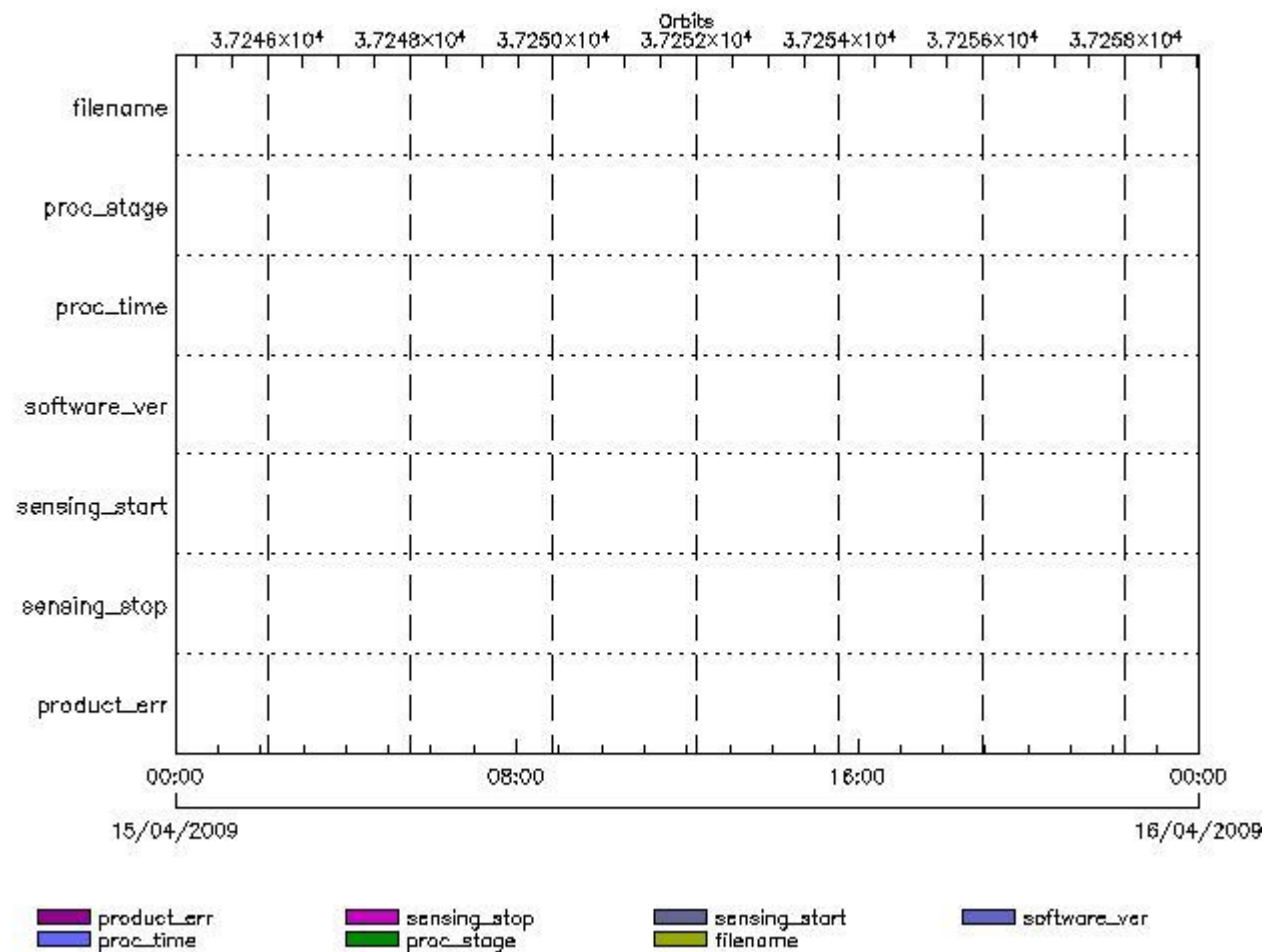
RA2_SET_AX files with wrong sensing stop

Gauge Explicit Reference
 RA2_SET_AX files with product err set

Gauge Explicit Reference

RA2_SL1_AX MPH checks

MPH Errors for RA2_SL1_AX



RA2_SL1_AX files with wrong filename

Gauge
 RA2_SL1_AX files with unknown processing stage

Gauge Explicit Reference

RA2_SL1_AX files with wrong processing time

Gauge Explicit Reference

RA2_SL1_AX files with software version not equal to the current version

Gauge Explicit Reference

RA2_SL1_AX files with wrong sensing start

Gauge Explicit Reference

RA2_SL1_AX files with wrong sensing stop

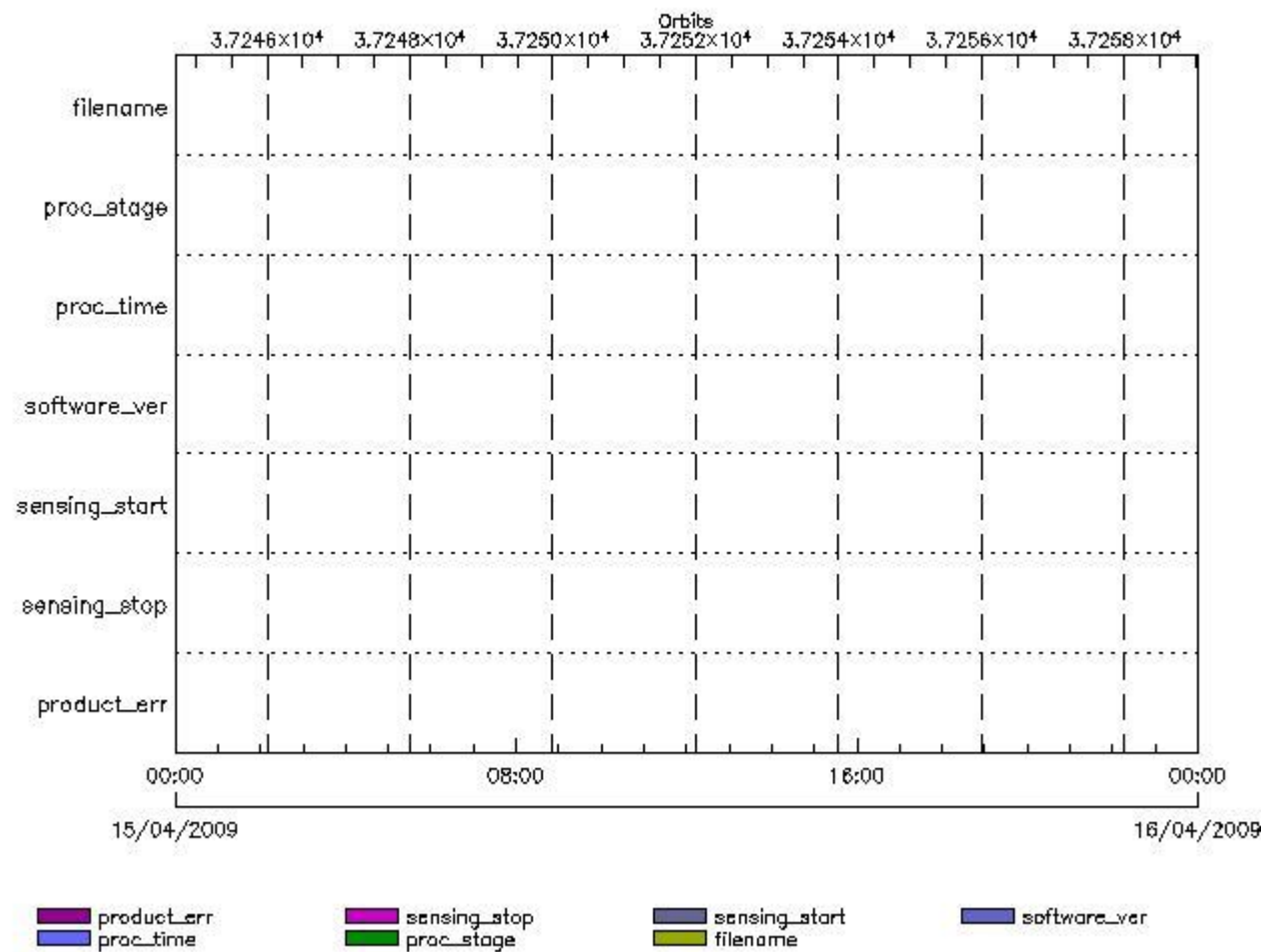
Gauge Explicit Reference

RA2_SL1_AX files with product err set

Gauge Explicit Reference

RA2_SL2_AX MPH checks

MPH Errors for RA2_SL2_AX



RA2_SL2_AX files with wrong filename

Gauge

RA2_SL2_AX files with unknown processing stage

Gauge Explicit Reference

RA2_SL2_AX files with wrong processing time

Gauge Explicit Reference

RA2_SL2_AX files with software version not equal to the current version

Gauge Explicit Reference

RA2_SL2_AX files with wrong sensing start

Gauge Explicit Reference

RA2_SL2_AX files with wrong sensing stop

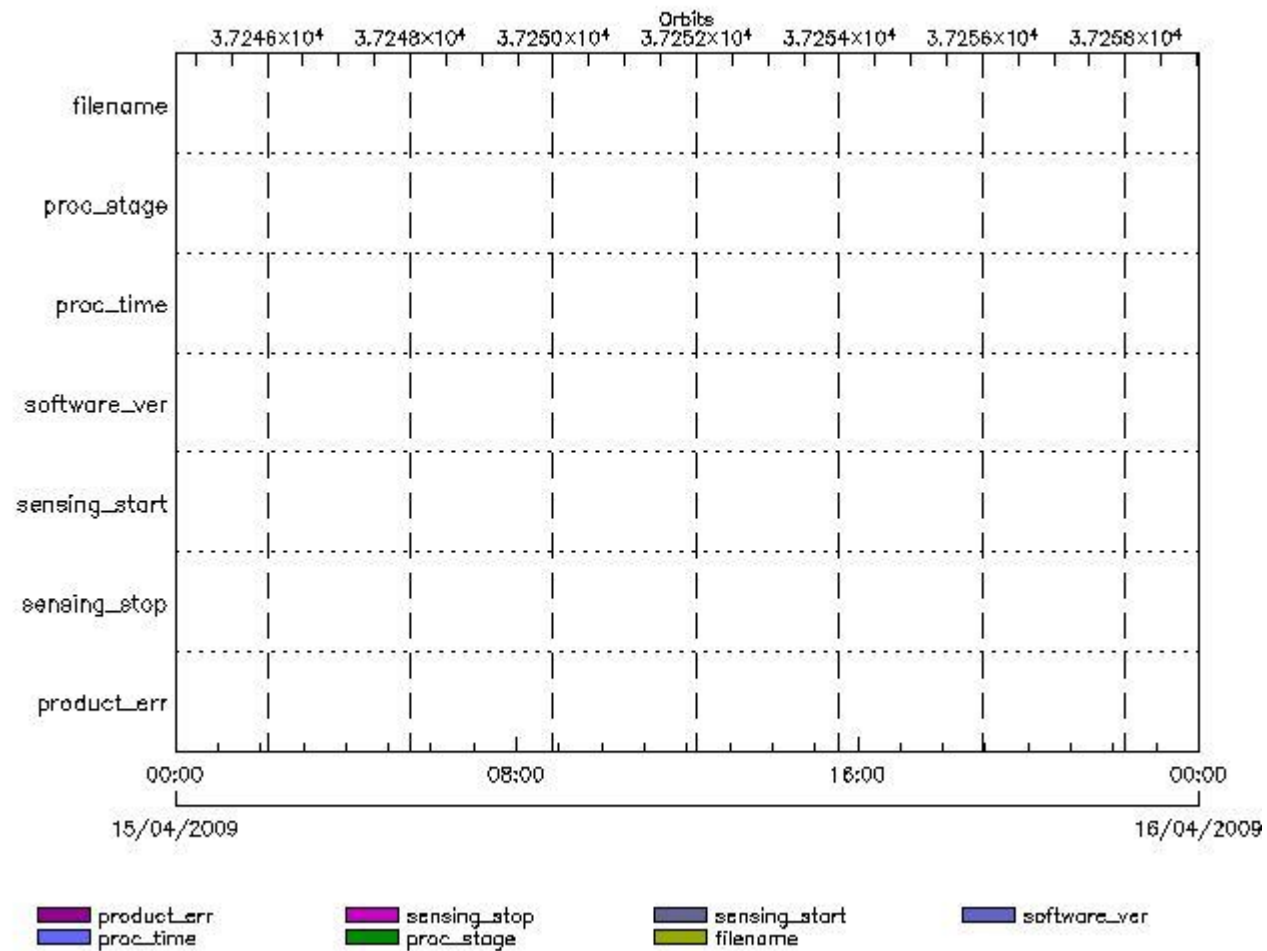
Gauge Explicit Reference

RA2_SL2_AX files with product err set

Gauge Explicit Reference

RA2_SOI_AX MPH checks

MPH Errors for RA2_SOI_AX



RA2_SOI_AX files with wrong filename

Gauge

RA2_SOI_AX files with unknown processing stage

Gauge Explicit Reference

RA2_SOI_AX files with wrong processing time

Gauge Explicit Reference

RA2_SOI_AX files with software version not equal to the current version

Gauge Explicit Reference

RA2_SOI_AX files with wrong sensing start

Gauge Explicit Reference

RA2_SOI_AX files with wrong sensing stop

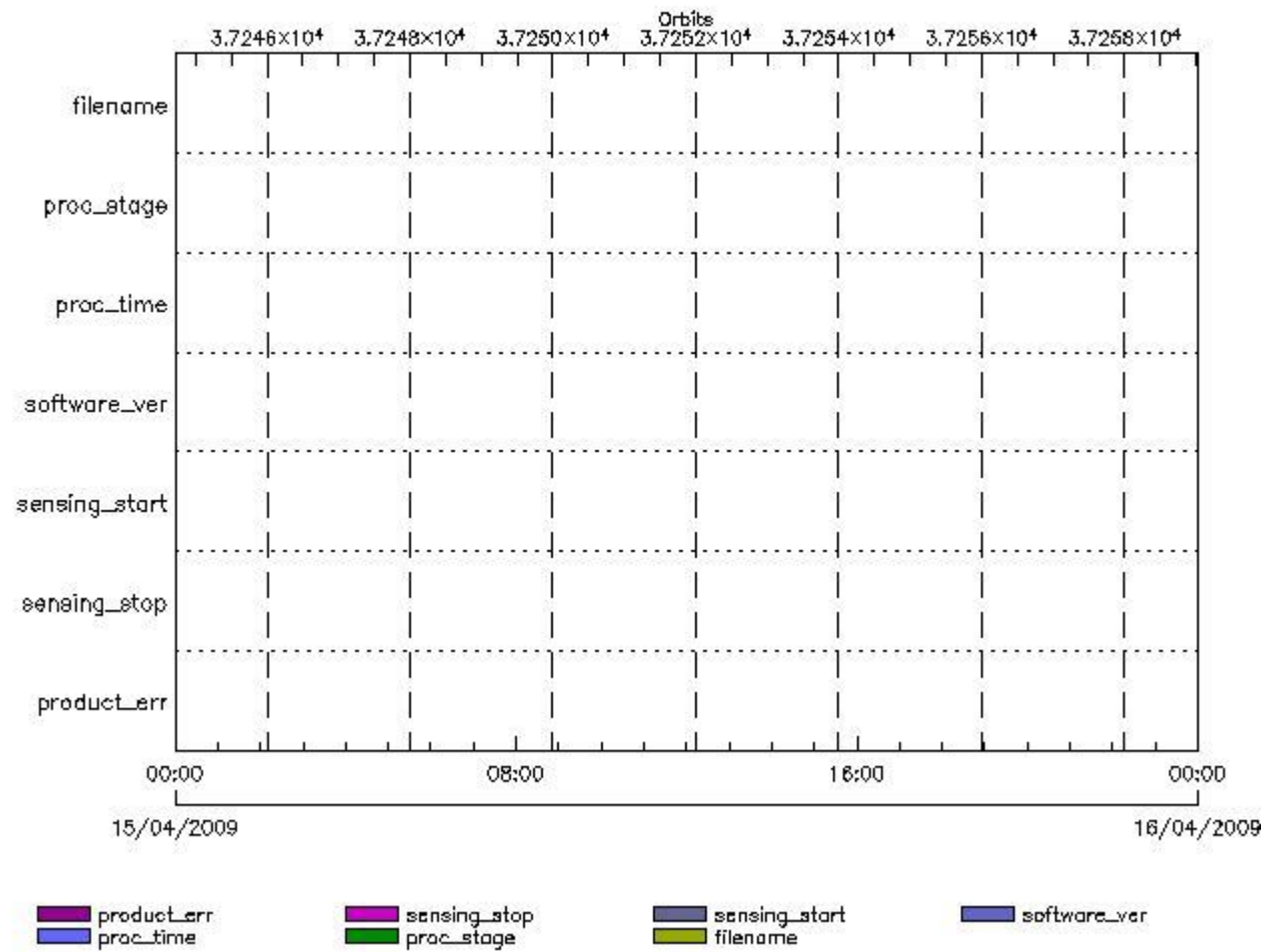
Gauge Explicit Reference

RA2_SOI_AX files with product err set

Gauge Explicit Reference

RA2_SOL_AX MPH checks

MPH Errors for RA2_SOL_AX



RA2_SOL_AX files with wrong filename

Gauge

RA2_SOL_AX files with unknown processing stage

Gauge Explicit Reference

RA2_SOL_AX files with wrong processing time

Gauge Explicit Reference

RA2_SOL_AX files with software version not equal to the current version

Gauge Explicit Reference

RA2_SOL_AX files with wrong sensing start

Gauge Explicit Reference

RA2_SOL_AX files with wrong sensing stop

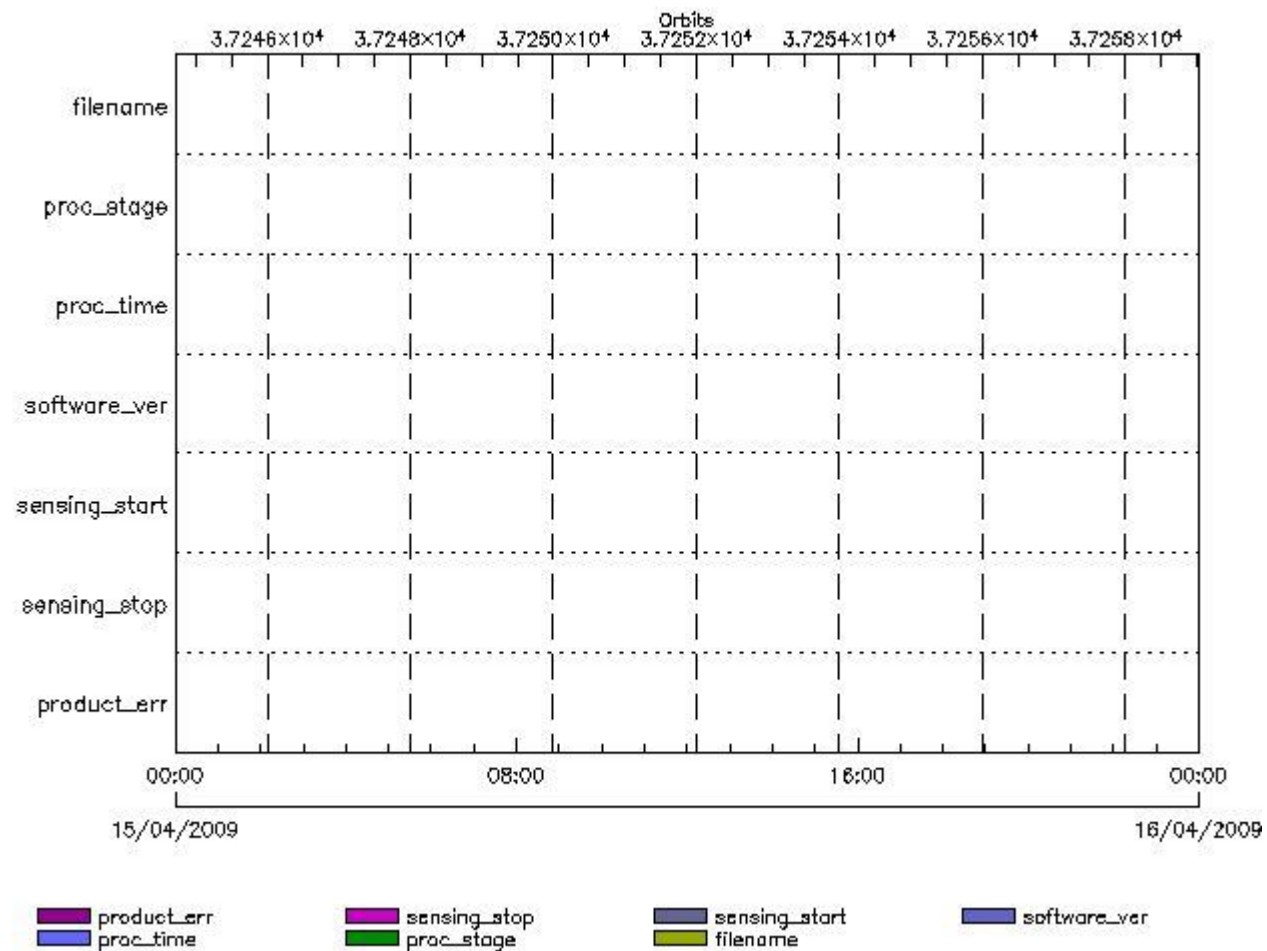
Gauge Explicit Reference

RA2_SOL_AX files with product err set

Gauge Explicit Reference

RA2_SSB_AX MPH checks

MPH Errors for RA2_SSB_AX



RA2_SSB_AX files with wrong filename

Gauge

RA2_SSB_AX files with unknown processing stage

Gauge Explicit Reference

RA2_SSB_AX files with wrong processing time

Gauge Explicit Reference

RA2_SSB_AX files with software version not equal to the current version

Gauge Explicit Reference

RA2_SSB_AX files with wrong sensing start

Gauge Explicit Reference

RA2_SSB_AX files with wrong sensing stop

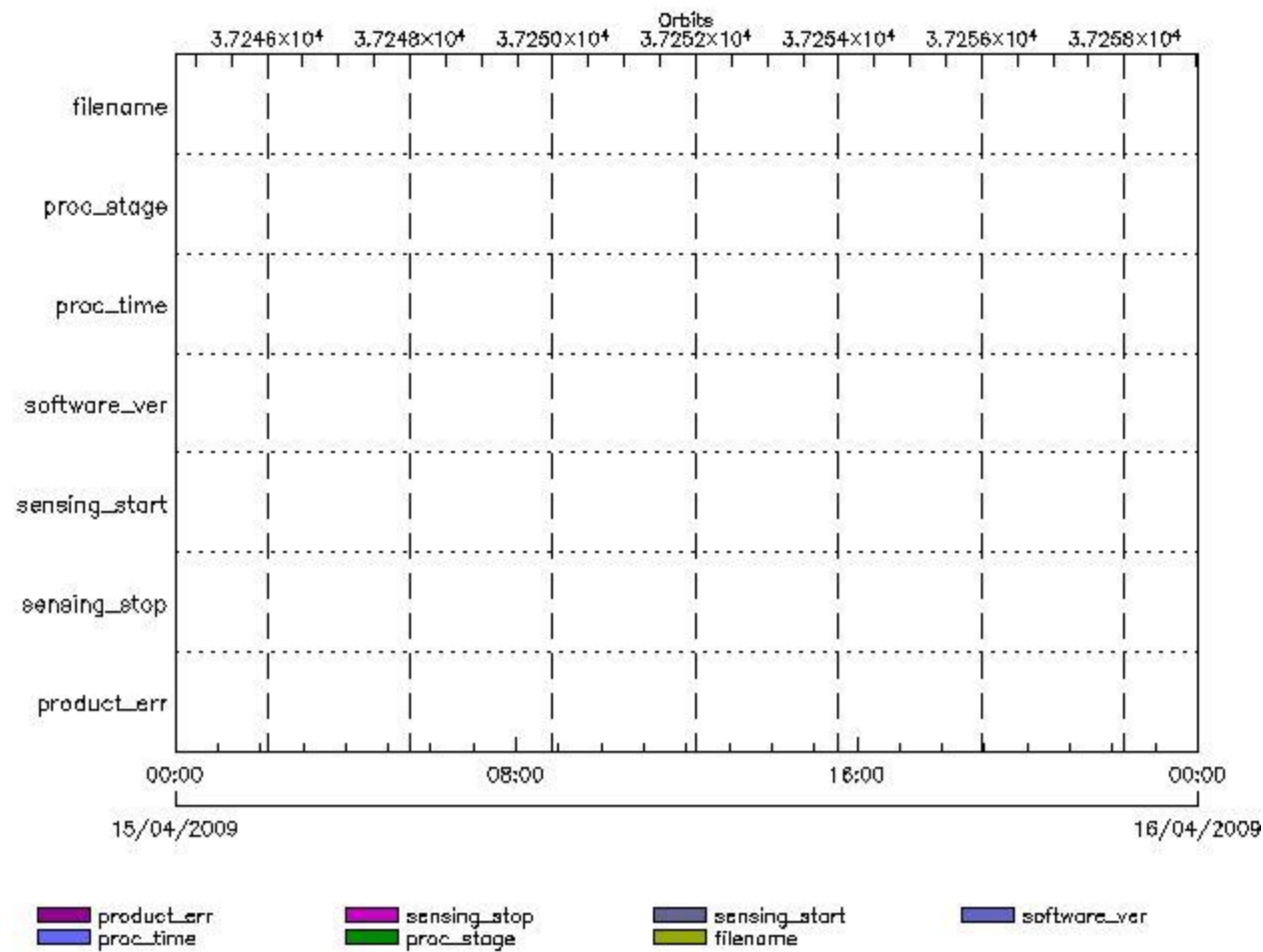
Gauge Explicit Reference

RA2_SSB_AX files with product err set

Gauge Explicit Reference

RA2_TLD_AX MPH checks

MPH Errors for RA2_TLD_AX



RA2_TLD_AX files with wrong filename

RA2_TLD_AX files with unknown processing stage

RA2_TLD_AX files with wrong processing time

RA2_TLD_AX files with software version not equal to the current version

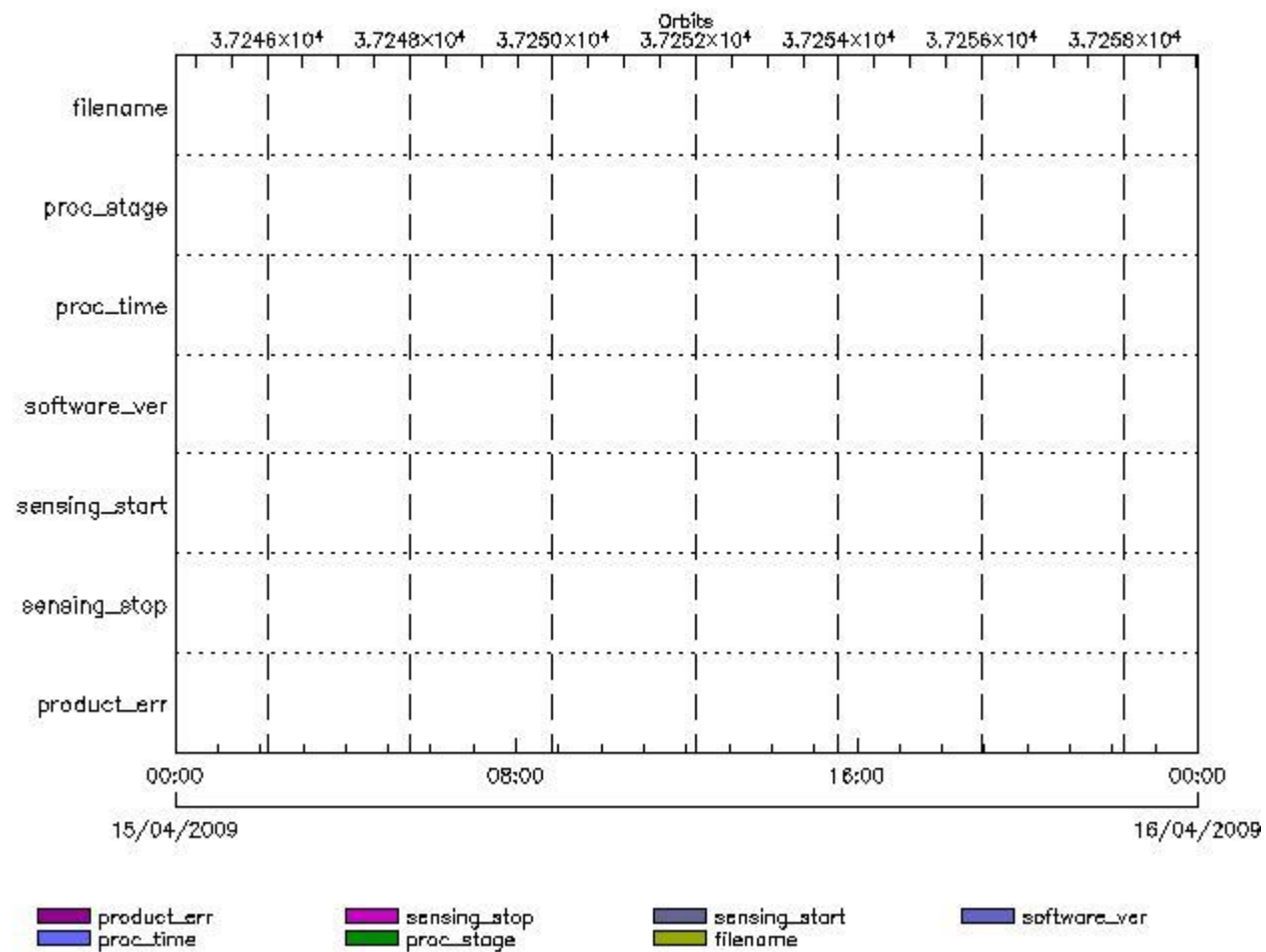
RA2_TLD_AX files with wrong sensing start

RA2_TLD_AX files with wrong sensing stop

RA2_TLD_AX files with product err set

RA2_USO_AX MPH checks

MPH Errors for RA2_USO_AX



RA2_USO_AX files with wrong filename

RA2_USO_AX files with unknown processing stage

Gauge **Explicit Reference**

RA2_USO_AX files with wrong processing time

Gauge **Explicit Reference**

RA2_USO_AX files with software version not equal to the current version

Gauge **Explicit Reference**

RA2_USO_AX files with wrong sensing start

Gauge **Explicit Reference**

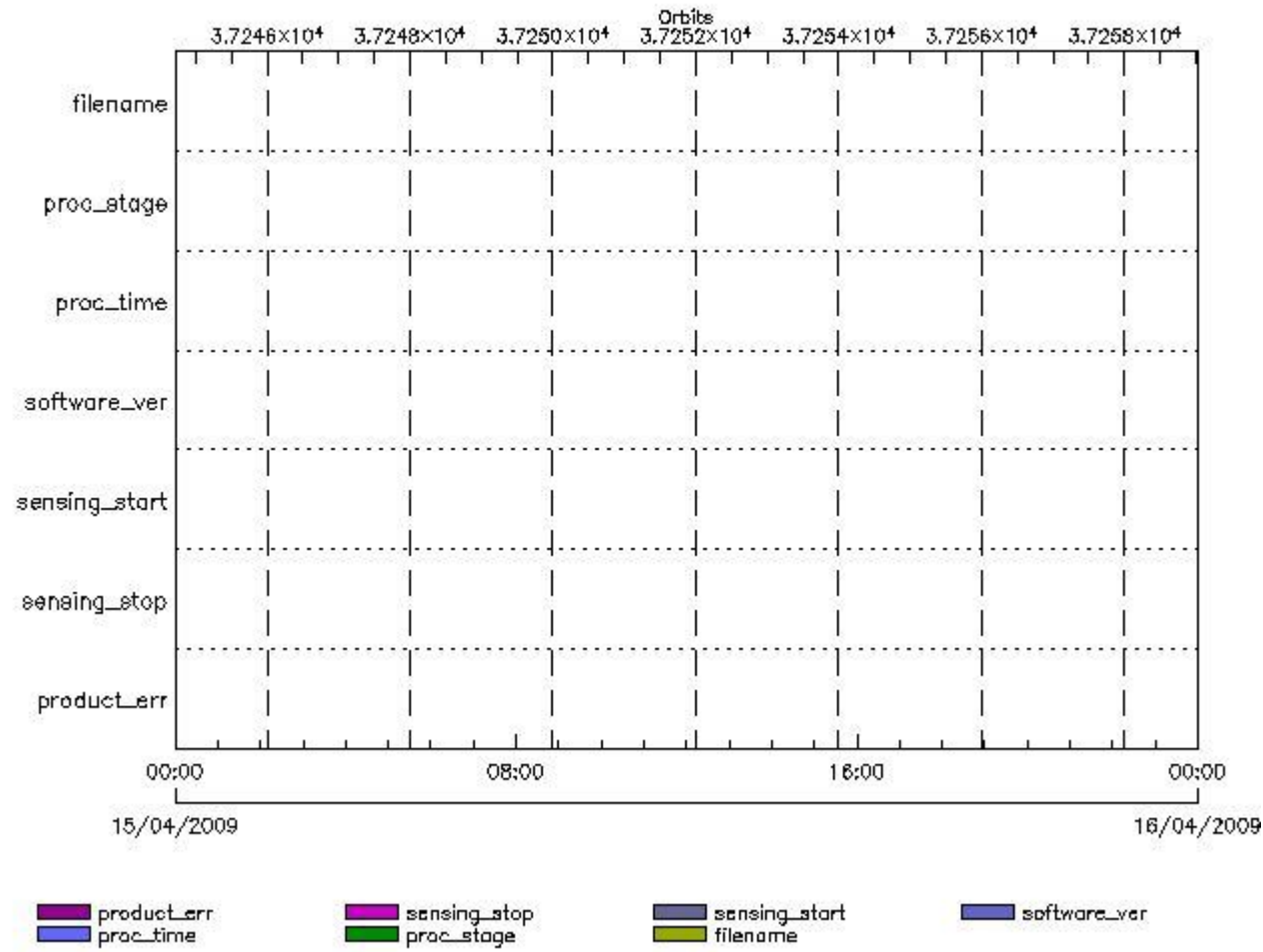
RA2_USO_AX files with wrong sensing stop

Gauge **Explicit Reference**

RA2_USO_AX files with product err set

Gauge **Explicit Reference**

MPH Errors for AUX_ATT_AX



AUX_ATT_AX files with wrong filename

AUX_ATT_AX files with unknown processing stage

Gauge Explicit Reference

AUX_ATT_AX files with wrong processing time

Gauge Explicit Reference

AUX_ATT_AX files with software version not equal to the current version

Gauge Explicit Reference

AUX_ATT_AX files with wrong sensing start

Gauge Explicit Reference

AUX_ATT_AX files with wrong sensing stop

Gauge Explicit Reference

AUX_ATT_AX files with product err set

Time Correlation

AUX_TIM_AX Propagation Error

Gauge	Value	Segment (Start-Stop)
Propagation Error (us) Warning! Too big	-5.16301727294922	14-APR-2009 23:03:10.000 15-APR-2009 05:56:15.000
Propagation Error (us) Warning! Too big	11.343240737915	15-APR-2009 05:56:15.000 15-APR-2009 07:35:53.000
Propagation Error (us) N/A	3.45085716247559	15-APR-2009 07:35:53.000 15-APR-2009 09:15:32.000
Propagation Error (us) N/A	-1.66180610656738	15-APR-2009 09:15:32.000 15-APR-2009 10:55:10.000
Propagation Error (us) Warning! Too big	-5.06122493743896	15-APR-2009 10:55:10.000 15-APR-2009 12:34:20.000
Propagation Error (us) N/A	1.72585964202881	15-APR-2009 12:34:20.000 15-APR-2009 14:13:20.000
Propagation Error (us) N/A	-0.624245643615723	15-APR-2009 14:13:20.000 15-APR-2009 15:50:54.000
Propagation Error (us) N/A	-4.70431232452393	15-APR-2009 15:50:54.000 15-APR-2009 17:29:09.000
Propagation Error (us) N/A	3.47274971008301	15-APR-2009 17:29:09.000 15-APR-2009 19:07:17.000
Propagation Error (us) N/A	-3.36963939666748	15-APR-2009 19:07:17.000 15-APR-2009 20:47:39.000
Propagation Error (us) Warning! Too big	-6.90177345275879	15-APR-2009 20:47:39.000 15-APR-2009 22:30:17.000

```

xReportTemplate. Copying internal and external template references...
xReportTemplate. Processing Conditionals inclusions...
xReportTemplate. ...No Conditionals inclusions found
xReportTemplate. Generating data extraction schema document...
xReportTemplate. Inserting embedded DEL scripts and extracting data...
xReportTemplate. Generating data extraction skeleton for explicit references...
xReportTemplate. Extracting Explicit References data...
xReportTemplate. Merging object data with explicit_references data...
xReportTemplate. Generating stylesheet to transform template to report...
xReportTemplate. Generating stylesheet for grouping and zooming...
xReportTemplate. Generating intermediate report without grouping and zooming...
xReportTemplate. Generating final xhtml report...
xReportTemplate. Generating the IDL program for the graphs
xReportTemplate. Generating external linked fragments
xReportTemplate. Executing the IDL program
Information : (17-Apr-2009 16:16:16)
Graph 1: Creating object for a eventGanttChart
Information : (17-Apr-2009 16:16:16) Graph 1: Processing legend.
Information : (17-Apr-2009 16:16:16)
Graph 1: Adding data from object @PCF_RA2_sensing:ETL_ra2_wwv_2p          23
elements.
Information : (17-Apr-2009 16:16:16)
Graph 1: Adding data from object @PCF_RA2_sensing:ETL_ra2_fgd_2p          23
elements.
Information : (17-Apr-2009 16:16:16)
Graph 1: Adding data from object @PCF_RA2_sensing:ETL_ra2_mw__1p          23
elements.
Information : (17-Apr-2009 16:16:16)
Graph 1: Adding data from object @PCF_RA2_sensing:ETL_ra2_me__0p          18
elements.
Information : (17-Apr-2009 16:16:16)
Graph 1: Adding data from object @PCF_RA2_sensing:ETL_mwr_n1__0p          17
elements.
Information : (17-Apr-2009 16:16:16)
Graph 1: Adding data from object @PCF_RA2_sensing:ETL_dor_nav_0p          17
elements.
Information : (17-Apr-2009 16:16:16)
Graph 1: Adding data from object @PCF_RA2_sensing:ETL_dor_dop_0p          17
elements.
Information : (17-Apr-2009 16:16:16)
Graph 1: Adding data from object @PCF_RA2_sensing:ETL_ra2_cal_0p          1
elements.
Information : (17-Apr-2009 16:16:16) Graph 1: Generating PNG file.
Information : (17-Apr-2009 16:16:17) Graph 1: Destroying object.
Information : (17-Apr-2009 16:16:17)
Graph 2: Creating object for a eventWorldMap
Information : (17-Apr-2009 16:16:17) Graph 2: Processing legend.
Information : (17-Apr-2009 16:16:17)
Graph 2: Adding data from object @PCF_RA2_sensing:ETL_ra2_inv_prod          18
elements.
Information : (17-Apr-2009 16:16:21) Graph 2: Generating PNG file.
Information : (17-Apr-2009 16:16:22) Graph 2: Destroying object.
Information : (17-Apr-2009 16:16:22)
Graph 3: Creating object for a eventGanttChart
Information : (17-Apr-2009 16:16:22) Graph 3: Processing legend.
Information : (17-Apr-2009 16:16:22)
Graph 3: Adding data from object @PCF_RA2_production:ETLmwr_mis          3
elements.
Information : (17-Apr-2009 16:16:22)
Graph 3: Adding data from object @PCF_RA2_production:ETLra2_l0_mis          2
elements.
Information : (17-Apr-2009 16:16:22)
Graph 3: Adding data from object @PCF_RA2_production:ETLdor_mis          28
elements.
Information : (17-Apr-2009 16:16:23)
Graph 3: Adding data from object @PCF_RA2_sensing:ETL_mwr_l0          17
elements.
Information : (17-Apr-2009 16:16:23)

```

```

Graph 3: Adding data from object @PCF_RA2_production:ETLmwr_all_stations
18 elements.
Information : (17-Apr-2009 16:16:23)
Graph 3: Adding data from object @PCF_RA2_sensing:ETL_ra2_l0          19
elements.
Information : (17-Apr-2009 16:16:23)
Graph 3: Adding data from object @PCF_RA2_production:ETLra2_all_stations
3 elements.
Information : (17-Apr-2009 16:16:23)
Graph 3: Adding data from object @PCF_RA2_sensing:ETL_dor_l0        34
elements.
Information : (17-Apr-2009 16:16:23)
Graph 3: Adding data from object @PCF_RA2_production:ETLdor_all_stations
18 elements.
Information : (17-Apr-2009 16:16:23)
Graph 3: Adding data from object @PCF_RA2_production:ETLra2_unav      1
elements.
Warning !   : (17-Apr-2009 16:16:23)
GanttChart::AddData. The DqiData structure has no data for this range
Information : (17-Apr-2009 16:16:23) Graph 3: Generating PNG file.
Warning !   : (17-Apr-2009 16:16:23)
GanttChart::ReadPolyline. Adding a section with no data
Information : (17-Apr-2009 16:16:23) Graph 3: Destroying object.
Information : (17-Apr-2009 16:16:23)
Graph 4: Creating object for a eventGanttChart
Information : (17-Apr-2009 16:16:23) Graph 4: Processing legend.
Information : (17-Apr-2009 16:16:23)
Graph 4: Adding data from object @PCF_RA2_production:ETLra2_l1_mis    2
elements.
Information : (17-Apr-2009 16:16:23)
Graph 4: Adding data from object @PCF_RA2_sensing:ETL_ra2_l1        23
elements.
Information : (17-Apr-2009 16:16:23)
Graph 4: Adding data from object @PCF_RA2_production:ETLra2_unav      1
elements.
Warning !   : (17-Apr-2009 16:16:23)
GanttChart::AddData. The DqiData structure has no data for this range
Information : (17-Apr-2009 16:16:23)
Graph 4: Adding data from object @PCF_RA2_production:ETL_ra2_l1_acq
19 elements.
Information : (17-Apr-2009 16:16:23) Graph 4: Generating PNG file.
Warning !   : (17-Apr-2009 16:16:23)
GanttChart::ReadPolyline. Adding a section with no data
Information : (17-Apr-2009 16:16:29) Graph 4: Destroying object.
Information : (17-Apr-2009 16:16:29)
Graph 5: Creating object for a eventGanttChart
Information : (17-Apr-2009 16:16:29) Graph 5: Processing legend.
Information : (17-Apr-2009 16:16:29)
Graph 5: Adding data from object @PCF_RA2_production:ETLra2_l2_mis    4
elements.
Information : (17-Apr-2009 16:16:29)
Graph 5: Adding data from object @PCF_RA2_sensing:ETL_ra2_l2        46
elements.
Information : (17-Apr-2009 16:16:29)
Graph 5: Adding data from object @PCF_RA2_production:ETLra2_unav      1
elements.
Warning !   : (17-Apr-2009 16:16:29)
GanttChart::AddData. The DqiData structure has no data for this range
Information : (17-Apr-2009 16:16:29)
Graph 5: Adding data from object @PCF_RA2_production:ETL_ra2_l2_acq
38 elements.
Information : (17-Apr-2009 16:16:29) Graph 5: Generating PNG file.
Warning !   : (17-Apr-2009 16:16:29)
GanttChart::ReadPolyline. Adding a section with no data
Information : (17-Apr-2009 16:16:30) Graph 5: Destroying object.
Information : (17-Apr-2009 16:16:30)
Graph 6: Creating object for a eventGanttChart
Information : (17-Apr-2009 16:16:30) Graph 6: Processing legend.

```


Information : (17-Apr-2009 16:16:30)
Graph 6: Adding data from object @PCF MPH_RA2_CAL_0P:DET_wrong_product_err
1 elements.
Warning ! : (17-Apr-2009 16:16:30)
GanttChart::AddData. The DqiData structure has no data for this range
Information : (17-Apr-2009 16:16:30)
Graph 6: Adding data from object @PCF MPH_RA2_CAL_0P:SET_wrong_leap_err
1 elements.
Warning ! : (17-Apr-2009 16:16:30)
GanttChart::AddData. The DqiData structure has no data for this range
Information : (17-Apr-2009 16:16:30)
Graph 6: Adding data from object @PCF MPH_RA2_CAL_0P:SET_wrong_leap_utc
1 elements.
Warning ! : (17-Apr-2009 16:16:30)
GanttChart::AddData. The DqiData structure has no data for this range
Information : (17-Apr-2009 16:16:30)
Graph 6: Adding data from object @PCF MPH_RA2_CAL_0P:SET_wrong_clock_step
1 elements.
Warning ! : (17-Apr-2009 16:16:30)
GanttChart::AddData. The DqiData structure has no data for this range
Information : (17-Apr-2009 16:16:30)
Graph 6: Adding data from object @PCF MPH_RA2_CAL_0P:SET_wrong_sat_binary_time
1 elements.
Warning ! : (17-Apr-2009 16:16:30)
GanttChart::AddData. The DqiData structure has no data for this range
Information : (17-Apr-2009 16:16:30)
Graph 6: Adding data from object @PCF MPH_RA2_CAL_0P:SET_wrong_utc_sbt_time
1 elements.
Information : (17-Apr-2009 16:16:30)
Graph 6: Adding data from object @PCF MPH_RA2_CAL_0P:SET_wrong_vector_source
1 elements.
Warning ! : (17-Apr-2009 16:16:30)
GanttChart::AddData. The DqiData structure has no data for this range
Information : (17-Apr-2009 16:16:30)
Graph 6: Adding data from object @PCF MPH_RA2_CAL_0P:SET_wrong_z_velocity
1 elements.
Warning ! : (17-Apr-2009 16:16:30)
GanttChart::AddData. The DqiData structure has no data for this range
Information : (17-Apr-2009 16:16:30)
Graph 6: Adding data from object @PCF MPH_RA2_CAL_0P:SET_wrong_y_velocity
1 elements.
Warning ! : (17-Apr-2009 16:16:30)
GanttChart::AddData. The DqiData structure has no data for this range
Information : (17-Apr-2009 16:16:30)
Graph 6: Adding data from object @PCF MPH_RA2_CAL_0P:SET_wrong_x_velocity
1 elements.
Warning ! : (17-Apr-2009 16:16:30)
GanttChart::AddData. The DqiData structure has no data for this range
Information : (17-Apr-2009 16:16:30)
Graph 6: Adding data from object @PCF MPH_RA2_CAL_0P:SET_wrong_z_position
1 elements.
Warning ! : (17-Apr-2009 16:16:30)
GanttChart::AddData. The DqiData structure has no data for this range
Information : (17-Apr-2009 16:16:30)
Graph 6: Adding data from object @PCF MPH_RA2_CAL_0P:SET_wrong_y_position
1 elements.
Warning ! : (17-Apr-2009 16:16:30)
GanttChart::AddData. The DqiData structure has no data for this range
Information : (17-Apr-2009 16:16:30)
Graph 6: Adding data from object @PCF MPH_RA2_CAL_0P:SET_wrong_x_position
1 elements.
Warning ! : (17-Apr-2009 16:16:30)
GanttChart::AddData. The DqiData structure has no data for this range
Information : (17-Apr-2009 16:16:30) Graph 6:
Adding data from object @PCF MPH_RA2_CAL_0P:SET_wrong_state_vector_time
1 elements.
Warning ! : (17-Apr-2009 16:16:30)
GanttChart::AddData. The DqiData structure has no data for this range

Information : (17-Apr-2009 16:16:31)
Graph 7: Adding data from object @PCF_MPH_DOR_DOP_0P:SET_wrong_x_velocity
1 elements.
Warning ! : (17-Apr-2009 16:16:31)
GanttChart::AddData. The DqiData structure has no data for this range
Information : (17-Apr-2009 16:16:31)
Graph 7: Adding data from object @PCF_MPH_DOR_DOP_0P:SET_wrong_z_position
1 elements.
Warning ! : (17-Apr-2009 16:16:31)
GanttChart::AddData. The DqiData structure has no data for this range
Information : (17-Apr-2009 16:16:31)
Graph 7: Adding data from object @PCF_MPH_DOR_DOP_0P:SET_wrong_y_position
1 elements.
Warning ! : (17-Apr-2009 16:16:31)
GanttChart::AddData. The DqiData structure has no data for this range
Information : (17-Apr-2009 16:16:31)
Graph 7: Adding data from object @PCF_MPH_DOR_DOP_0P:SET_wrong_x_position
1 elements.
Warning ! : (17-Apr-2009 16:16:31)
GanttChart::AddData. The DqiData structure has no data for this range
Information : (17-Apr-2009 16:16:31) Graph 7:
Adding data from object @PCF_MPH_DOR_DOP_0P:SET_wrong_state_vector_time
1 elements.
Warning ! : (17-Apr-2009 16:16:31)
GanttChart::AddData. The DqiData structure has no data for this range
Information : (17-Apr-2009 16:16:31)
Graph 7: Adding data from object @PCF_MPH_DOR_DOP_0P:SET_wrong_phase
1 elements.
Warning ! : (17-Apr-2009 16:16:31)
GanttChart::AddData. The DqiData structure has no data for this range
Information : (17-Apr-2009 16:16:31)
Graph 7: Adding data from object @PCF_MPH_DOR_DOP_0P:SET_wrong_sensing_stop
1 elements.
Warning ! : (17-Apr-2009 16:16:31)
GanttChart::AddData. The DqiData structure has no data for this range
Information : (17-Apr-2009 16:16:31)
Graph 7: Adding data from object @PCF_MPH_DOR_DOP_0P:SET_wrong_sensing_start
1 elements.
Warning ! : (17-Apr-2009 16:16:31)
GanttChart::AddData. The DqiData structure has no data for this range
Information : (17-Apr-2009 16:16:31)
Graph 7: Adding data from object @PCF_MPH_DOR_DOP_0P:SET_wrong_software_ver
1 elements.
Warning ! : (17-Apr-2009 16:16:31)
GanttChart::AddData. The DqiData structure has no data for this range
Information : (17-Apr-2009 16:16:31)
Graph 7: Adding data from object @PCF_MPH_DOR_DOP_0P:SET_wrong_proc_time
1 elements.
Warning ! : (17-Apr-2009 16:16:31)
GanttChart::AddData. The DqiData structure has no data for this range
Information : (17-Apr-2009 16:16:31)
Graph 7: Adding data from object @PCF_MPH_DOR_DOP_0P:SET_wrong_proc_center
1 elements.
Warning ! : (17-Apr-2009 16:16:31)
GanttChart::AddData. The DqiData structure has no data for this range
Information : (17-Apr-2009 16:16:31) Graph 7:
Adding data from object @PCF_MPH_DOR_DOP_0P:SET_wrong_acquisition_station
1 elements.
Warning ! : (17-Apr-2009 16:16:31)
GanttChart::AddData. The DqiData structure has no data for this range
Information : (17-Apr-2009 16:16:31)
Graph 7: Adding data from object @PCF_MPH_DOR_DOP_0P:SET_wrong_proc_stage
1 elements.
Warning ! : (17-Apr-2009 16:16:31)
GanttChart::AddData. The DqiData structure has no data for this range
Information : (17-Apr-2009 16:16:31)
Graph 7: Adding data from object @PCF_MPH_DOR_DOP_0P:SET_wrong_filename
1 elements.

GanttChart::AddData. The DqiData structure has no data for this range
Information : (17-Apr-2009 16:16:31)
Graph 8: Adding data from object @PCF_MPH_DOR_NAV_0P:SET_wrong_clock_step
1 elements.
Warning ! : (17-Apr-2009 16:16:31)
GanttChart::AddData. The DqiData structure has no data for this range
Information : (17-Apr-2009 16:16:31)
Graph 8: Adding data from object @PCF_MPH_DOR_NAV_0P:SET_wrong_sat_binary_time
1 elements.
Warning ! : (17-Apr-2009 16:16:31)
GanttChart::AddData. The DqiData structure has no data for this range
Information : (17-Apr-2009 16:16:32)
Graph 8: Adding data from object @PCF_MPH_DOR_NAV_0P:SET_wrong_utc_sbt_time
13 elements.
Information : (17-Apr-2009 16:16:32)
Graph 8: Adding data from object @PCF_MPH_DOR_NAV_0P:SET_wrong_vector_source
1 elements.
Warning ! : (17-Apr-2009 16:16:32)
GanttChart::AddData. The DqiData structure has no data for this range
Information : (17-Apr-2009 16:16:32)
Graph 8: Adding data from object @PCF_MPH_DOR_NAV_0P:SET_wrong_z_velocity
1 elements.
Warning ! : (17-Apr-2009 16:16:32)
GanttChart::AddData. The DqiData structure has no data for this range
Information : (17-Apr-2009 16:16:32)
Graph 8: Adding data from object @PCF_MPH_DOR_NAV_0P:SET_wrong_y_velocity
1 elements.
Warning ! : (17-Apr-2009 16:16:32)
GanttChart::AddData. The DqiData structure has no data for this range
Information : (17-Apr-2009 16:16:32)
Graph 8: Adding data from object @PCF_MPH_DOR_NAV_0P:SET_wrong_x_velocity
1 elements.
Warning ! : (17-Apr-2009 16:16:32)
GanttChart::AddData. The DqiData structure has no data for this range
Information : (17-Apr-2009 16:16:32)
Graph 8: Adding data from object @PCF_MPH_DOR_NAV_0P:SET_wrong_z_position
1 elements.
Warning ! : (17-Apr-2009 16:16:32)
GanttChart::AddData. The DqiData structure has no data for this range
Information : (17-Apr-2009 16:16:32)
Graph 8: Adding data from object @PCF_MPH_DOR_NAV_0P:SET_wrong_y_position
1 elements.
Warning ! : (17-Apr-2009 16:16:32)
GanttChart::AddData. The DqiData structure has no data for this range
Information : (17-Apr-2009 16:16:32)
Graph 8: Adding data from object @PCF_MPH_DOR_NAV_0P:SET_wrong_x_position
1 elements.
Warning ! : (17-Apr-2009 16:16:32)
GanttChart::AddData. The DqiData structure has no data for this range
Information : (17-Apr-2009 16:16:32) Graph 8:
Adding data from object @PCF_MPH_DOR_NAV_0P:SET_wrong_state_vector_time
1 elements.
Warning ! : (17-Apr-2009 16:16:32)
GanttChart::AddData. The DqiData structure has no data for this range
Information : (17-Apr-2009 16:16:32)
Graph 8: Adding data from object @PCF_MPH_DOR_NAV_0P:SET_wrong_phase
1 elements.
Warning ! : (17-Apr-2009 16:16:32)
GanttChart::AddData. The DqiData structure has no data for this range
Information : (17-Apr-2009 16:16:32)
Graph 8: Adding data from object @PCF_MPH_DOR_NAV_0P:SET_wrong_sensing_stop
1 elements.
Warning ! : (17-Apr-2009 16:16:32)
GanttChart::AddData. The DqiData structure has no data for this range
Information : (17-Apr-2009 16:16:32)
Graph 8: Adding data from object @PCF_MPH_DOR_NAV_0P:SET_wrong_sensing_start
1 elements.
Warning ! : (17-Apr-2009 16:16:32)

GanttChart::ReadPolyline. Adding a section with no data
Warning ! : (17-Apr-2009 16:16:32)
GanttChart::ReadPolyline. Adding a section with no data
Warning ! : (17-Apr-2009 16:16:32)
GanttChart::ReadPolyline. Adding a section with no data
Warning ! : (17-Apr-2009 16:16:32)
GanttChart::ReadPolyline. Adding a section with no data
Warning ! : (17-Apr-2009 16:16:32)
GanttChart::ReadPolyline. Adding a section with no data
Warning ! : (17-Apr-2009 16:16:32)
GanttChart::ReadPolyline. Adding a section with no data
Information : (17-Apr-2009 16:16:32) Graph 8: Destroying object.
Information : (17-Apr-2009 16:16:32)
Graph 9: Creating object for a eventGanttChart
Information : (17-Apr-2009 16:16:32) Graph 9: Processing legend.
Information : (17-Apr-2009 16:16:32)
Graph 9: Adding data from object @PCF_MPH_MWR_NL__0P:DET_wrong_product_err
1 elements.
Warning ! : (17-Apr-2009 16:16:32)
GanttChart::AddData. The DqiData structure has no data for this range
Information : (17-Apr-2009 16:16:32)
Graph 9: Adding data from object @PCF_MPH_MWR_NL__0P:SET_wrong_leap_err
1 elements.
Warning ! : (17-Apr-2009 16:16:32)
GanttChart::AddData. The DqiData structure has no data for this range
Information : (17-Apr-2009 16:16:32)
Graph 9: Adding data from object @PCF_MPH_MWR_NL__0P:SET_wrong_leap_utc
1 elements.
Warning ! : (17-Apr-2009 16:16:32)
GanttChart::AddData. The DqiData structure has no data for this range
Information : (17-Apr-2009 16:16:32)
Graph 9: Adding data from object @PCF_MPH_MWR_NL__0P:SET_wrong_clock_step
1 elements.
Warning ! : (17-Apr-2009 16:16:32)
GanttChart::AddData. The DqiData structure has no data for this range
Information : (17-Apr-2009 16:16:32)
Graph 9: Adding data from object @PCF_MPH_MWR_NL__0P:SET_wrong_sat_binary_time
1 elements.
Warning ! : (17-Apr-2009 16:16:32)
GanttChart::AddData. The DqiData structure has no data for this range
Information : (17-Apr-2009 16:16:32)
Graph 9: Adding data from object @PCF_MPH_MWR_NL__0P:SET_wrong_utc_sbt_time
15 elements.
Information : (17-Apr-2009 16:16:32)
Graph 9: Adding data from object @PCF_MPH_MWR_NL__0P:SET_wrong_vector_source
1 elements.
Warning ! : (17-Apr-2009 16:16:32)
GanttChart::AddData. The DqiData structure has no data for this range
Information : (17-Apr-2009 16:16:32)
Graph 9: Adding data from object @PCF_MPH_MWR_NL__0P:SET_wrong_z_velocity
1 elements.
Warning ! : (17-Apr-2009 16:16:32)
GanttChart::AddData. The DqiData structure has no data for this range
Information : (17-Apr-2009 16:16:32)
Graph 9: Adding data from object @PCF_MPH_MWR_NL__0P:SET_wrong_y_velocity
1 elements.
Warning ! : (17-Apr-2009 16:16:32)
GanttChart::AddData. The DqiData structure has no data for this range
Information : (17-Apr-2009 16:16:32)
Graph 9: Adding data from object @PCF_MPH_MWR_NL__0P:SET_wrong_x_velocity
1 elements.
Warning ! : (17-Apr-2009 16:16:32)
GanttChart::AddData. The DqiData structure has no data for this range
Information : (17-Apr-2009 16:16:32)
Graph 9: Adding data from object @PCF_MPH_MWR_NL__0P:SET_wrong_z_position
1 elements.
Warning ! : (17-Apr-2009 16:16:32)
GanttChart::AddData. The DqiData structure has no data for this range

Information : (17-Apr-2009 16:16:32)
Graph 9: Adding data from object @PCF_MPH_MWR_NL__0P:SET_wrong_y_position
1 elements.
Warning ! : (17-Apr-2009 16:16:32)
GanttChart::AddData. The DqiData structure has no data for this range
Information : (17-Apr-2009 16:16:32)
Graph 9: Adding data from object @PCF_MPH_MWR_NL__0P:SET_wrong_x_position
1 elements.
Warning ! : (17-Apr-2009 16:16:32)
GanttChart::AddData. The DqiData structure has no data for this range
Information : (17-Apr-2009 16:16:32) Graph 9:
Adding data from object @PCF_MPH_MWR_NL__0P:SET_wrong_state_vector_time
1 elements.
Warning ! : (17-Apr-2009 16:16:32)
GanttChart::AddData. The DqiData structure has no data for this range
Information : (17-Apr-2009 16:16:32)
Graph 9: Adding data from object @PCF_MPH_MWR_NL__0P:SET_wrong_phase
1 elements.
Warning ! : (17-Apr-2009 16:16:32)
GanttChart::AddData. The DqiData structure has no data for this range
Information : (17-Apr-2009 16:16:32)
Graph 9: Adding data from object @PCF_MPH_MWR_NL__0P:SET_wrong_sensing_stop
1 elements.
Warning ! : (17-Apr-2009 16:16:32)
GanttChart::AddData. The DqiData structure has no data for this range
Information : (17-Apr-2009 16:16:32)
Graph 9: Adding data from object @PCF_MPH_MWR_NL__0P:SET_wrong_sensing_start
1 elements.
Warning ! : (17-Apr-2009 16:16:32)
GanttChart::AddData. The DqiData structure has no data for this range
Information : (17-Apr-2009 16:16:32)
Graph 9: Adding data from object @PCF_MPH_MWR_NL__0P:SET_wrong_software_ver
1 elements.
Warning ! : (17-Apr-2009 16:16:32)
GanttChart::AddData. The DqiData structure has no data for this range
Information : (17-Apr-2009 16:16:32)
Graph 9: Adding data from object @PCF_MPH_MWR_NL__0P:SET_wrong_proc_time
1 elements.
Warning ! : (17-Apr-2009 16:16:32)
GanttChart::AddData. The DqiData structure has no data for this range
Information : (17-Apr-2009 16:16:32)
Graph 9: Adding data from object @PCF_MPH_MWR_NL__0P:SET_wrong_proc_center
1 elements.
Warning ! : (17-Apr-2009 16:16:32)
GanttChart::AddData. The DqiData structure has no data for this range
Information : (17-Apr-2009 16:16:33) Graph 9:
Adding data from object @PCF_MPH_MWR_NL__0P:SET_wrong_acquisition_station
1 elements.
Warning ! : (17-Apr-2009 16:16:33)
GanttChart::AddData. The DqiData structure has no data for this range
Information : (17-Apr-2009 16:16:33)
Graph 9: Adding data from object @PCF_MPH_MWR_NL__0P:SET_wrong_proc_stage
1 elements.
Warning ! : (17-Apr-2009 16:16:33)
GanttChart::AddData. The DqiData structure has no data for this range
Information : (17-Apr-2009 16:16:33)
Graph 9: Adding data from object @PCF_MPH_MWR_NL__0P:SET_wrong_filename
1 elements.
Warning ! : (17-Apr-2009 16:16:33)
GanttChart::AddData. The DqiData structure has no data for this range
Information : (17-Apr-2009 16:16:33)
Graph 9: Adding data from object @PCF_RA2_sensing:ETL_mwr_nl__0p 17
elements.
Information : (17-Apr-2009 16:16:33) Graph 9: Generating PNG file.
Warning ! : (17-Apr-2009 16:16:33)
GanttChart::ReadPolyline. Adding a section with no data
Warning ! : (17-Apr-2009 16:16:33)
GanttChart::ReadPolyline. Adding a section with no data

```

Warning !      : (17-Apr-2009 16:16:33)
GanttChart::ReadPolyline. Adding a section with no data
Warning !      : (17-Apr-2009 16:16:33)
GanttChart::ReadPolyline. Adding a section with no data
Warning !      : (17-Apr-2009 16:16:33)
GanttChart::ReadPolyline. Adding a section with no data
Warning !      : (17-Apr-2009 16:16:33)
GanttChart::ReadPolyline. Adding a section with no data
Warning !      : (17-Apr-2009 16:16:33)
GanttChart::ReadPolyline. Adding a section with no data
Warning !      : (17-Apr-2009 16:16:33)
GanttChart::ReadPolyline. Adding a section with no data
Warning !      : (17-Apr-2009 16:16:33)
GanttChart::ReadPolyline. Adding a section with no data
Warning !      : (17-Apr-2009 16:16:33)
GanttChart::ReadPolyline. Adding a section with no data
Warning !      : (17-Apr-2009 16:16:33)
GanttChart::ReadPolyline. Adding a section with no data
Warning !      : (17-Apr-2009 16:16:33)
GanttChart::ReadPolyline. Adding a section with no data
Warning !      : (17-Apr-2009 16:16:33)
GanttChart::ReadPolyline. Adding a section with no data
Warning !      : (17-Apr-2009 16:16:33)
GanttChart::ReadPolyline. Adding a section with no data
Warning !      : (17-Apr-2009 16:16:33)
GanttChart::ReadPolyline. Adding a section with no data
Warning !      : (17-Apr-2009 16:16:33)
GanttChart::ReadPolyline. Adding a section with no data
Warning !      : (17-Apr-2009 16:16:33)
GanttChart::ReadPolyline. Adding a section with no data
Warning !      : (17-Apr-2009 16:16:33)
GanttChart::ReadPolyline. Adding a section with no data
Warning !      : (17-Apr-2009 16:16:33)
GanttChart::ReadPolyline. Adding a section with no data
Warning !      : (17-Apr-2009 16:16:33)
GanttChart::ReadPolyline. Adding a section with no data
Warning !      : (17-Apr-2009 16:16:33)
GanttChart::ReadPolyline. Adding a section with no data
Warning !      : (17-Apr-2009 16:16:33)
GanttChart::ReadPolyline. Adding a section with no data
Warning !      : (17-Apr-2009 16:16:33)
GanttChart::ReadPolyline. Adding a section with no data
Warning !      : (17-Apr-2009 16:16:33)
Graph 10: Creating object for a eventGanttChart
Information : (17-Apr-2009 16:16:33) Graph 10: Processing legend.
Information : (17-Apr-2009 16:16:33)
Graph 10: Adding data from object @PCF_MPH_RA2_ME__0P:DET_wrong_product_err
          1 elements.
Information : (17-Apr-2009 16:16:33)
Graph 10: Adding data from object @PCF_MPH_RA2_ME__0P:SET_wrong_leap_err
          1 elements.
Warning !      : (17-Apr-2009 16:16:33)
GanttChart::AddData. The DqiData structure has no data for this range
Information : (17-Apr-2009 16:16:33)
Graph 10: Adding data from object @PCF_MPH_RA2_ME__0P:SET_wrong_leap_utc
          1 elements.
Warning !      : (17-Apr-2009 16:16:33)
GanttChart::AddData. The DqiData structure has no data for this range
Information : (17-Apr-2009 16:16:33)
Graph 10: Adding data from object @PCF_MPH_RA2_ME__0P:SET_wrong_clock_step
          1 elements.
Warning !      : (17-Apr-2009 16:16:33)
GanttChart::AddData. The DqiData structure has no data for this range
Information : (17-Apr-2009 16:16:33) Graph 10:
Adding data from object @PCF_MPH_RA2_ME__0P:SET_wrong_sat_binary_time
          1 elements.
Warning !      : (17-Apr-2009 16:16:33)
GanttChart::AddData. The DqiData structure has no data for this range
Information : (17-Apr-2009 16:16:33)

```


Graph 10: Adding data from object @PCF_MPH_RA2_ME__0P:SET_wrong_utc_sbt_time
16 elements.
Information : (17-Apr-2009 16:16:33)

Graph 10: Adding data from object @PCF_MPH_RA2_ME__0P:SET_wrong_vector_source
1 elements.
Warning ! : (17-Apr-2009 16:16:33)
GanttChart::AddData. The DqiData structure has no data for this range
Information : (17-Apr-2009 16:16:33)

Graph 10: Adding data from object @PCF_MPH_RA2_ME__0P:SET_wrong_z_velocity
1 elements.
Warning ! : (17-Apr-2009 16:16:33)
GanttChart::AddData. The DqiData structure has no data for this range
Information : (17-Apr-2009 16:16:33)

Graph 10: Adding data from object @PCF_MPH_RA2_ME__0P:SET_wrong_y_velocity
1 elements.
Warning ! : (17-Apr-2009 16:16:33)
GanttChart::AddData. The DqiData structure has no data for this range
Information : (17-Apr-2009 16:16:33)

Graph 10: Adding data from object @PCF_MPH_RA2_ME__0P:SET_wrong_x_velocity
1 elements.
Warning ! : (17-Apr-2009 16:16:33)
GanttChart::AddData. The DqiData structure has no data for this range
Information : (17-Apr-2009 16:16:33)

Graph 10: Adding data from object @PCF_MPH_RA2_ME__0P:SET_wrong_z_position
1 elements.
Warning ! : (17-Apr-2009 16:16:33)
GanttChart::AddData. The DqiData structure has no data for this range
Information : (17-Apr-2009 16:16:33)

Graph 10: Adding data from object @PCF_MPH_RA2_ME__0P:SET_wrong_y_position
1 elements.
Warning ! : (17-Apr-2009 16:16:33)
GanttChart::AddData. The DqiData structure has no data for this range
Information : (17-Apr-2009 16:16:33)

Graph 10: Adding data from object @PCF_MPH_RA2_ME__0P:SET_wrong_x_position
1 elements.
Warning ! : (17-Apr-2009 16:16:33)
GanttChart::AddData. The DqiData structure has no data for this range
Information : (17-Apr-2009 16:16:33)

Graph 10: Adding data from object @PCF_MPH_RA2_ME__0P:SET_wrong_state_vector_time
1 elements.
Warning ! : (17-Apr-2009 16:16:33)
GanttChart::AddData. The DqiData structure has no data for this range
Information : (17-Apr-2009 16:16:33)

Graph 10: Adding data from object @PCF_MPH_RA2_ME__0P:SET_wrong_phase
1 elements.
Warning ! : (17-Apr-2009 16:16:33)
GanttChart::AddData. The DqiData structure has no data for this range
Information : (17-Apr-2009 16:16:33)

Graph 10: Adding data from object @PCF_MPH_RA2_ME__0P:SET_wrong_sensing_stop
1 elements.
Warning ! : (17-Apr-2009 16:16:33)
GanttChart::AddData. The DqiData structure has no data for this range
Information : (17-Apr-2009 16:16:33)

Graph 10: Adding data from object @PCF_MPH_RA2_ME__0P:SET_wrong_sensing_start
1 elements.
Warning ! : (17-Apr-2009 16:16:33)
GanttChart::AddData. The DqiData structure has no data for this range
Information : (17-Apr-2009 16:16:33)

Graph 10: Adding data from object @PCF_MPH_RA2_ME__0P:SET_wrong_software_ver
1 elements.
Warning ! : (17-Apr-2009 16:16:33)
GanttChart::AddData. The DqiData structure has no data for this range
Information : (17-Apr-2009 16:16:33)

Graph 10: Adding data from object @PCF_MPH_RA2_ME__0P:SET_wrong_proc_time
1 elements.
Warning ! : (17-Apr-2009 16:16:33)
GanttChart::AddData. The DqiData structure has no data for this range
Information : (17-Apr-2009 16:16:33)

Information : (17-Apr-2009 16:16:34) Graph 11: Processing legend.
Information : (17-Apr-2009 16:16:34)
Graph 11: Adding data from object @PCF MPH_RA2_MW__1P:DET_wrong_product_err
1 elements.
Warning ! : (17-Apr-2009 16:16:34)
GanttChart::AddData. The DqiData structure has no data for this range
Information : (17-Apr-2009 16:16:34)
Graph 11: Adding data from object @PCF MPH_RA2_MW__1P:SET_wrong_leap_err
1 elements.
Warning ! : (17-Apr-2009 16:16:34)
GanttChart::AddData. The DqiData structure has no data for this range
Information : (17-Apr-2009 16:16:34)
Graph 11: Adding data from object @PCF MPH_RA2_MW__1P:SET_wrong_leap_utc
1 elements.
Warning ! : (17-Apr-2009 16:16:34)
GanttChart::AddData. The DqiData structure has no data for this range
Information : (17-Apr-2009 16:16:34)
Graph 11: Adding data from object @PCF MPH_RA2_MW__1P:SET_wrong_clock_step
1 elements.
Warning ! : (17-Apr-2009 16:16:34)
GanttChart::AddData. The DqiData structure has no data for this range
Information : (17-Apr-2009 16:16:34) Graph 11:
Adding data from object @PCF MPH_RA2_MW__1P:SET_wrong_sat_binary_time
1 elements.
Warning ! : (17-Apr-2009 16:16:34)
GanttChart::AddData. The DqiData structure has no data for this range
Information : (17-Apr-2009 16:16:34)
Graph 11: Adding data from object @PCF MPH_RA2_MW__1P:SET_wrong_utc_sbt_time
21 elements.
Information : (17-Apr-2009 16:16:34)
Graph 11: Adding data from object @PCF MPH_RA2_MW__1P:SET_wrong_vector_source
1 elements.
Warning ! : (17-Apr-2009 16:16:34)
GanttChart::AddData. The DqiData structure has no data for this range
Information : (17-Apr-2009 16:16:34)
Graph 11: Adding data from object @PCF MPH_RA2_MW__1P:SET_wrong_z_velocity
1 elements.
Warning ! : (17-Apr-2009 16:16:34)
GanttChart::AddData. The DqiData structure has no data for this range
Information : (17-Apr-2009 16:16:34)
Graph 11: Adding data from object @PCF MPH_RA2_MW__1P:SET_wrong_y_velocity
1 elements.
Warning ! : (17-Apr-2009 16:16:34)
GanttChart::AddData. The DqiData structure has no data for this range
Information : (17-Apr-2009 16:16:34)
Graph 11: Adding data from object @PCF MPH_RA2_MW__1P:SET_wrong_x_velocity
1 elements.
Warning ! : (17-Apr-2009 16:16:34)
GanttChart::AddData. The DqiData structure has no data for this range
Information : (17-Apr-2009 16:16:34)
Graph 11: Adding data from object @PCF MPH_RA2_MW__1P:SET_wrong_z_position
1 elements.
Warning ! : (17-Apr-2009 16:16:34)
GanttChart::AddData. The DqiData structure has no data for this range
Information : (17-Apr-2009 16:16:34)
Graph 11: Adding data from object @PCF MPH_RA2_MW__1P:SET_wrong_y_position
1 elements.
Warning ! : (17-Apr-2009 16:16:34)
GanttChart::AddData. The DqiData structure has no data for this range
Information : (17-Apr-2009 16:16:34)
Graph 11: Adding data from object @PCF MPH_RA2_MW__1P:SET_wrong_x_position
1 elements.
Warning ! : (17-Apr-2009 16:16:34)
GanttChart::AddData. The DqiData structure has no data for this range
Information : (17-Apr-2009 16:16:34) Graph 11:
Adding data from object @PCF MPH_RA2_MW__1P:SET_wrong_state_vector_time
23 elements.
Information : (17-Apr-2009 16:16:34)


```
Warning ! : (17-Apr-2009 16:16:34)
GanttChart::ReadPolyline. Adding a section with no data
Warning ! : (17-Apr-2009 16:16:34)
GanttChart::ReadPolyline. Adding a section with no data
Warning ! : (17-Apr-2009 16:16:34)
GanttChart::ReadPolyline. Adding a section with no data
Warning ! : (17-Apr-2009 16:16:34)
GanttChart::ReadPolyline. Adding a section with no data
Warning ! : (17-Apr-2009 16:16:34)
GanttChart::ReadPolyline. Adding a section with no data
Warning ! : (17-Apr-2009 16:16:34)
GanttChart::ReadPolyline. Adding a section with no data
Warning ! : (17-Apr-2009 16:16:34)
GanttChart::ReadPolyline. Adding a section with no data
Warning ! : (17-Apr-2009 16:16:34)
GanttChart::ReadPolyline. Adding a section with no data
Warning ! : (17-Apr-2009 16:16:34)
GanttChart::ReadPolyline. Adding a section with no data
Warning ! : (17-Apr-2009 16:16:34)
GanttChart::ReadPolyline. Adding a section with no data
Information : (17-Apr-2009 16:16:35) Graph 11: Destroying object.
Information : (17-Apr-2009 16:16:35)
Graph 12: Creating object for a eventGanttChart
Information : (17-Apr-2009 16:16:35) Graph 12: Processing legend.
Information : (17-Apr-2009 16:16:35)
Graph 12: Adding data from object @PCF_MPH_RA2_FGD_2P:DET_wrong_product_err
23 elements.
Information : (17-Apr-2009 16:16:35)
Graph 12: Adding data from object @PCF_MPH_RA2_FGD_2P:SET_wrong_leap_err
1 elements.
Warning ! : (17-Apr-2009 16:16:35)
GanttChart::AddData. The DqiData structure has no data for this range
Information : (17-Apr-2009 16:16:35)
Graph 12: Adding data from object @PCF_MPH_RA2_FGD_2P:SET_wrong_leap_utc
1 elements.
Warning ! : (17-Apr-2009 16:16:35)
GanttChart::AddData. The DqiData structure has no data for this range
Information : (17-Apr-2009 16:16:35)
Graph 12: Adding data from object @PCF_MPH_RA2_FGD_2P:SET_wrong_clock_step
1 elements.
Warning ! : (17-Apr-2009 16:16:35)
GanttChart::AddData. The DqiData structure has no data for this range
Information : (17-Apr-2009 16:16:35) Graph 12:
Adding data from object @PCF_MPH_RA2_FGD_2P:SET_wrong_sat_binary_time
1 elements.
Warning ! : (17-Apr-2009 16:16:35)
GanttChart::AddData. The DqiData structure has no data for this range
Information : (17-Apr-2009 16:16:35)
Graph 12: Adding data from object @PCF_MPH_RA2_FGD_2P:SET_wrong_utc_sbt_time
21 elements.
Information : (17-Apr-2009 16:16:35)
Graph 12: Adding data from object @PCF_MPH_RA2_FGD_2P:SET_wrong_vector_source
1 elements.
Warning ! : (17-Apr-2009 16:16:35)
GanttChart::AddData. The DqiData structure has no data for this range
Information : (17-Apr-2009 16:16:35)
Graph 12: Adding data from object @PCF_MPH_RA2_FGD_2P:SET_wrong_z_velocity
1 elements.
Warning ! : (17-Apr-2009 16:16:35)
GanttChart::AddData. The DqiData structure has no data for this range
Information : (17-Apr-2009 16:16:35)
Graph 12: Adding data from object @PCF_MPH_RA2_FGD_2P:SET_wrong_y_velocity
1 elements.
Warning ! : (17-Apr-2009 16:16:35)
GanttChart::AddData. The DqiData structure has no data for this range
Information : (17-Apr-2009 16:16:35)
Graph 12: Adding data from object @PCF_MPH_RA2_FGD_2P:SET_wrong_x_velocity
1 elements.
Warning ! : (17-Apr-2009 16:16:35)
GanttChart::AddData. The DqiData structure has no data for this range
```


Information : (17-Apr-2009 16:16:35)
Graph 12: Adding data from object @PCF_MPH_RA2_FGD_2P:SET_wrong_z_position
1 elements.
Warning ! : (17-Apr-2009 16:16:35)
GanttChart::AddData. The DqiData structure has no data for this range
Information : (17-Apr-2009 16:16:35)
Graph 12: Adding data from object @PCF_MPH_RA2_FGD_2P:SET_wrong_y_position
1 elements.
Warning ! : (17-Apr-2009 16:16:35)
GanttChart::AddData. The DqiData structure has no data for this range
Information : (17-Apr-2009 16:16:35)
Graph 12: Adding data from object @PCF_MPH_RA2_FGD_2P:SET_wrong_x_position
1 elements.
Warning ! : (17-Apr-2009 16:16:35)
GanttChart::AddData. The DqiData structure has no data for this range
Information : (17-Apr-2009 16:16:35) Graph 12:
Adding data from object @PCF_MPH_RA2_FGD_2P:SET_wrong_state_vector_time
23 elements.
Information : (17-Apr-2009 16:16:35)
Graph 12: Adding data from object @PCF_MPH_RA2_FGD_2P:SET_wrong_phase
1 elements.
Warning ! : (17-Apr-2009 16:16:35)
GanttChart::AddData. The DqiData structure has no data for this range
Information : (17-Apr-2009 16:16:35)
Graph 12: Adding data from object @PCF_MPH_RA2_FGD_2P:SET_wrong_sensing_stop
1 elements.
Warning ! : (17-Apr-2009 16:16:35)
GanttChart::AddData. The DqiData structure has no data for this range
Information : (17-Apr-2009 16:16:35)
Graph 12: Adding data from object @PCF_MPH_RA2_FGD_2P:SET_wrong_sensing_start
1 elements.
Warning ! : (17-Apr-2009 16:16:35)
GanttChart::AddData. The DqiData structure has no data for this range
Information : (17-Apr-2009 16:16:35)
Graph 12: Adding data from object @PCF_MPH_RA2_FGD_2P:SET_wrong_software_ver
23 elements.
Information : (17-Apr-2009 16:16:35)
Graph 12: Adding data from object @PCF_MPH_RA2_FGD_2P:SET_wrong_proc_time
1 elements.
Warning ! : (17-Apr-2009 16:16:35)
GanttChart::AddData. The DqiData structure has no data for this range
Information : (17-Apr-2009 16:16:35)
Graph 12: Adding data from object @PCF_MPH_RA2_FGD_2P:SET_wrong_proc_center
1 elements.
Warning ! : (17-Apr-2009 16:16:35)
GanttChart::AddData. The DqiData structure has no data for this range
Information : (17-Apr-2009 16:16:35) Graph 12:
Adding data from object @PCF_MPH_RA2_FGD_2P:SET_wrong_acquisition_station
1 elements.
Warning ! : (17-Apr-2009 16:16:35)
GanttChart::AddData. The DqiData structure has no data for this range
Information : (17-Apr-2009 16:16:35)
Graph 12: Adding data from object @PCF_MPH_RA2_FGD_2P:SET_wrong_proc_stage
1 elements.
Warning ! : (17-Apr-2009 16:16:35)
GanttChart::AddData. The DqiData structure has no data for this range
Information : (17-Apr-2009 16:16:35)
Graph 12: Adding data from object @PCF_MPH_RA2_FGD_2P:SET_wrong_filename
1 elements.
Warning ! : (17-Apr-2009 16:16:35)
GanttChart::AddData. The DqiData structure has no data for this range
Information : (17-Apr-2009 16:16:35)
Graph 12: Adding data from object @PCF_RA2_sensing:ETL_ra2_fgd_2p 23
elements.
Information : (17-Apr-2009 16:16:35) Graph 12: Generating PNG file.
Warning ! : (17-Apr-2009 16:16:35)
GanttChart::ReadPolyline. Adding a section with no data
Warning ! : (17-Apr-2009 16:16:35)

Warning ! : (17-Apr-2009 16:16:36)
GanttChart::AddData. The DqiData structure has no data for this range
Information : (17-Apr-2009 16:16:36)
Graph 13: Adding data from object @PCF_MPH_RA2_WWV_2P:SET_wrong_z_velocity
1 elements.
Warning ! : (17-Apr-2009 16:16:36)
GanttChart::AddData. The DqiData structure has no data for this range
Information : (17-Apr-2009 16:16:36)
Graph 13: Adding data from object @PCF_MPH_RA2_WWV_2P:SET_wrong_y_velocity
1 elements.
Warning ! : (17-Apr-2009 16:16:36)
GanttChart::AddData. The DqiData structure has no data for this range
Information : (17-Apr-2009 16:16:36)
Graph 13: Adding data from object @PCF_MPH_RA2_WWV_2P:SET_wrong_x_velocity
1 elements.
Warning ! : (17-Apr-2009 16:16:36)
GanttChart::AddData. The DqiData structure has no data for this range
Information : (17-Apr-2009 16:16:36)
Graph 13: Adding data from object @PCF_MPH_RA2_WWV_2P:SET_wrong_z_position
1 elements.
Warning ! : (17-Apr-2009 16:16:36)
GanttChart::AddData. The DqiData structure has no data for this range
Information : (17-Apr-2009 16:16:36)
Graph 13: Adding data from object @PCF_MPH_RA2_WWV_2P:SET_wrong_y_position
1 elements.
Warning ! : (17-Apr-2009 16:16:36)
GanttChart::AddData. The DqiData structure has no data for this range
Information : (17-Apr-2009 16:16:36)
Graph 13: Adding data from object @PCF_MPH_RA2_WWV_2P:SET_wrong_x_position
1 elements.
Warning ! : (17-Apr-2009 16:16:36)
GanttChart::AddData. The DqiData structure has no data for this range
Information : (17-Apr-2009 16:16:36) Graph 13:
Adding data from object @PCF_MPH_RA2_WWV_2P:SET_wrong_state_vector_time
23 elements.
Information : (17-Apr-2009 16:16:36)
Graph 13: Adding data from object @PCF_MPH_RA2_WWV_2P:SET_wrong_phase
1 elements.
Warning ! : (17-Apr-2009 16:16:36)
GanttChart::AddData. The DqiData structure has no data for this range
Information : (17-Apr-2009 16:16:36)
Graph 13: Adding data from object @PCF_MPH_RA2_WWV_2P:SET_wrong_sensing_stop
1 elements.
Warning ! : (17-Apr-2009 16:16:36)
GanttChart::AddData. The DqiData structure has no data for this range
Information : (17-Apr-2009 16:16:36)
Graph 13: Adding data from object @PCF_MPH_RA2_WWV_2P:SET_wrong_sensing_start
1 elements.
Warning ! : (17-Apr-2009 16:16:36)
GanttChart::AddData. The DqiData structure has no data for this range
Information : (17-Apr-2009 16:16:36)
Graph 13: Adding data from object @PCF_MPH_RA2_WWV_2P:SET_wrong_software_ver
23 elements.
Information : (17-Apr-2009 16:16:36)
Graph 13: Adding data from object @PCF_MPH_RA2_WWV_2P:SET_wrong_proc_time
1 elements.
Warning ! : (17-Apr-2009 16:16:37)
GanttChart::AddData. The DqiData structure has no data for this range
Information : (17-Apr-2009 16:16:37)
Graph 13: Adding data from object @PCF_MPH_RA2_WWV_2P:SET_wrong_proc_center
1 elements.
Warning ! : (17-Apr-2009 16:16:37)
GanttChart::AddData. The DqiData structure has no data for this range
Information : (17-Apr-2009 16:16:37) Graph 13:
Adding data from object @PCF_MPH_RA2_WWV_2P:SET_wrong_acquisition_station
1 elements.
Warning ! : (17-Apr-2009 16:16:37)
GanttChart::AddData. The DqiData structure has no data for this range

Information : (17-Apr-2009 16:16:38)
Graph 14: Adding data from object @PCF_RA2_CAL_0P_SPH:DET_num_missing_isps
1 elements.
Warning ! : (17-Apr-2009 16:16:38)
GanttChart::AddData. The DqiData structure has no data for this range
Information : (17-Apr-2009 16:16:38)
Graph 14: Adding data from object @PCF_RA2_CAL_0P_SPH:DET_num_error_isps
1 elements.
Warning ! : (17-Apr-2009 16:16:38)
GanttChart::AddData. The DqiData structure has no data for this range
Information : (17-Apr-2009 16:16:38)
Graph 14: Adding data from object @PCF_RA2_CAL_0P_SPH:DET_rs_significant
1 elements.
Warning ! : (17-Apr-2009 16:16:38)
GanttChart::AddData. The DqiData structure has no data for this range
Information : (17-Apr-2009 16:16:38) Graph 14:
Adding data from object @PCF_RA2_CAL_0P_SPH:DET_isp_discarded_significant
1 elements.
Warning ! : (17-Apr-2009 16:16:38)
GanttChart::AddData. The DqiData structure has no data for this range
Information : (17-Apr-2009 16:16:38) Graph 14:
Adding data from object @PCF_RA2_CAL_0P_SPH:DET_missing_isps_significant
1 elements.
Warning ! : (17-Apr-2009 16:16:38)
GanttChart::AddData. The DqiData structure has no data for this range
Information : (17-Apr-2009 16:16:38) Graph 14:
Adding data from object @PCF_RA2_CAL_0P_SPH:DET_isp_errors_significant
1 elements.
Warning ! : (17-Apr-2009 16:16:38)
GanttChart::AddData. The DqiData structure has no data for this range
Information : (17-Apr-2009 16:16:38)
Graph 14: Adding data from object @PCF_RA2_CAL_0P_SPH:DET_sat_track
1 elements.
Warning ! : (17-Apr-2009 16:16:38)
GanttChart::AddData. The DqiData structure has no data for this range
Information : (17-Apr-2009 16:16:38)
Graph 14: Adding data from object @PCF_RA2_CAL_0P_SPH:DET_stop_long
1 elements.
Warning ! : (17-Apr-2009 16:16:38)
GanttChart::AddData. The DqiData structure has no data for this range
Information : (17-Apr-2009 16:16:38)
Graph 14: Adding data from object @PCF_RA2_CAL_0P_SPH:DET_stop_lat 1
elements.
Warning ! : (17-Apr-2009 16:16:38)
GanttChart::AddData. The DqiData structure has no data for this range
Information : (17-Apr-2009 16:16:38)
Graph 14: Adding data from object @PCF_RA2_CAL_0P_SPH:DET_start_long
1 elements.
Warning ! : (17-Apr-2009 16:16:38)
GanttChart::AddData. The DqiData structure has no data for this range
Information : (17-Apr-2009 16:16:38)
Graph 14: Adding data from object @PCF_RA2_CAL_0P_SPH:DET_start_lat
1 elements.
Warning ! : (17-Apr-2009 16:16:38)
GanttChart::AddData. The DqiData structure has no data for this range
Information : (17-Apr-2009 16:16:38)
Graph 14: Adding data from object @PCF_RA2_adfs_val:SET_val_adf_ra2_cal_0p
1 elements.
Warning ! : (17-Apr-2009 16:16:38)
GanttChart::AddData. The DqiData structure has no data for this range
Information : (17-Apr-2009 16:16:38)
Graph 14: Adding data from object @PCF_RA2_sensing:ETL_ra2_cal_0p 1
elements.
Information : (17-Apr-2009 16:16:38) Graph 14: Generating PNG file.
Warning ! : (17-Apr-2009 16:16:38)
GanttChart::ReadPolyline. Adding a section with no data
Warning ! : (17-Apr-2009 16:16:38)
GanttChart::ReadPolyline. Adding a section with no data


```
Warning ! : (17-Apr-2009 16:16:38)
GanttChart::ReadPolyline. Adding a section with no data
Warning ! : (17-Apr-2009 16:16:38)
GanttChart::ReadPolyline. Adding a section with no data
Warning ! : (17-Apr-2009 16:16:38)
GanttChart::ReadPolyline. Adding a section with no data
Warning ! : (17-Apr-2009 16:16:38)
GanttChart::ReadPolyline. Adding a section with no data
Warning ! : (17-Apr-2009 16:16:38)
GanttChart::ReadPolyline. Adding a section with no data
Warning ! : (17-Apr-2009 16:16:38)
GanttChart::ReadPolyline. Adding a section with no data
Warning ! : (17-Apr-2009 16:16:38)
GanttChart::ReadPolyline. Adding a section with no data
Warning ! : (17-Apr-2009 16:16:38)
GanttChart::ReadPolyline. Adding a section with no data
Warning ! : (17-Apr-2009 16:16:38)
GanttChart::ReadPolyline. Adding a section with no data
Warning ! : (17-Apr-2009 16:16:38)
GanttChart::ReadPolyline. Adding a section with no data
Warning ! : (17-Apr-2009 16:16:38)
GanttChart::ReadPolyline. Adding a section with no data
Warning ! : (17-Apr-2009 16:16:38)
GanttChart::ReadPolyline. Adding a section with no data
Warning ! : (17-Apr-2009 16:16:38)
Information : (17-Apr-2009 16:16:38) Graph 14: Destroying object.
Information : (17-Apr-2009 16:16:38)
Graph 15: Creating object for a eventGanttChart
Warning ! : (17-Apr-2009 16:16:38)
graph::setProperty. YSIZE is too long. [80-700]
Information : (17-Apr-2009 16:16:38) Graph 15: Processing legend.
Information : (17-Apr-2009 16:16:39)
Graph 15: Adding data from object @PCF_DOR_DOP_0P_SPH:DET_num_rs_isps
1 elements.
Warning ! : (17-Apr-2009 16:16:39)
GanttChart::AddData. The DqiData structure has no data for this range
Information : (17-Apr-2009 16:16:39)
Graph 15: Adding data from object @PCF_DOR_DOP_0P_SPH:DET_num_discarded_isps
1 elements.
Warning ! : (17-Apr-2009 16:16:39)
GanttChart::AddData. The DqiData structure has no data for this range
Information : (17-Apr-2009 16:16:39)
Graph 15: Adding data from object @PCF_DOR_DOP_0P_SPH:DET_num_missing_isps
1 elements.
Warning ! : (17-Apr-2009 16:16:39)
GanttChart::AddData. The DqiData structure has no data for this range
Information : (17-Apr-2009 16:16:39)
Graph 15: Adding data from object @PCF_DOR_DOP_0P_SPH:DET_num_error_isps
1 elements.
Warning ! : (17-Apr-2009 16:16:39)
GanttChart::AddData. The DqiData structure has no data for this range
Information : (17-Apr-2009 16:16:39)
Graph 15: Adding data from object @PCF_DOR_DOP_0P_SPH:DET_rs_significant
1 elements.
Warning ! : (17-Apr-2009 16:16:39)
GanttChart::AddData. The DqiData structure has no data for this range
Information : (17-Apr-2009 16:16:39) Graph 15:
Adding data from object @PCF_DOR_DOP_0P_SPH:DET_isp_discarded_significant
1 elements.
Warning ! : (17-Apr-2009 16:16:39)
GanttChart::AddData. The DqiData structure has no data for this range
Information : (17-Apr-2009 16:16:39) Graph 15:
Adding data from object @PCF_DOR_DOP_0P_SPH:DET_missing_isps_significant
1 elements.
Warning ! : (17-Apr-2009 16:16:39)
GanttChart::AddData. The DqiData structure has no data for this range
Information : (17-Apr-2009 16:16:39) Graph 15:
Adding data from object @PCF_DOR_DOP_0P_SPH:DET_isp_errors_significant
1 elements.
```

```
Warning ! : (17-Apr-2009 16:16:39)
GanttChart::AddData. The DqiData structure has no data for this range
Information : (17-Apr-2009 16:16:39)
Graph 15: Adding data from object @PCF_DOR_DOP_0P_SPH:DET_sat_track
1 elements.
Warning ! : (17-Apr-2009 16:16:39)
GanttChart::AddData. The DqiData structure has no data for this range
Information : (17-Apr-2009 16:16:39)
Graph 15: Adding data from object @PCF_DOR_DOP_0P_SPH:DET_stop_long
1 elements.
Warning ! : (17-Apr-2009 16:16:39)
GanttChart::AddData. The DqiData structure has no data for this range
Information : (17-Apr-2009 16:16:39)
Graph 15: Adding data from object @PCF_DOR_DOP_0P_SPH:DET_stop_lat          1
elements.
Warning ! : (17-Apr-2009 16:16:39)
GanttChart::AddData. The DqiData structure has no data for this range
Information : (17-Apr-2009 16:16:39)
Graph 15: Adding data from object @PCF_DOR_DOP_0P_SPH:DET_start_long
1 elements.
Warning ! : (17-Apr-2009 16:16:39)
GanttChart::AddData. The DqiData structure has no data for this range
Information : (17-Apr-2009 16:16:39)
Graph 15: Adding data from object @PCF_DOR_DOP_0P_SPH:DET_start_lat
1 elements.
Warning ! : (17-Apr-2009 16:16:39)
GanttChart::AddData. The DqiData structure has no data for this range
Information : (17-Apr-2009 16:16:39)
Graph 15: Adding data from object @PCF_RA2_adfs_val:SET_val_adf_dor_dop_0p
1 elements.
Warning ! : (17-Apr-2009 16:16:39)
GanttChart::AddData. The DqiData structure has no data for this range
Information : (17-Apr-2009 16:16:39)
Graph 15: Adding data from object @PCF_RA2_sensing:ETL_dor_dop_0p          17
elements.
Information : (17-Apr-2009 16:16:39) Graph 15: Generating PNG file.
Warning ! : (17-Apr-2009 16:16:39)
GanttChart::ReadPolyline. Adding a section with no data
Warning ! : (17-Apr-2009 16:16:39)
GanttChart::ReadPolyline. Adding a section with no data
Warning ! : (17-Apr-2009 16:16:39)
GanttChart::ReadPolyline. Adding a section with no data
Warning ! : (17-Apr-2009 16:16:39)
GanttChart::ReadPolyline. Adding a section with no data
Warning ! : (17-Apr-2009 16:16:39)
GanttChart::ReadPolyline. Adding a section with no data
Warning ! : (17-Apr-2009 16:16:39)
GanttChart::ReadPolyline. Adding a section with no data
Warning ! : (17-Apr-2009 16:16:39)
GanttChart::ReadPolyline. Adding a section with no data
Warning ! : (17-Apr-2009 16:16:39)
GanttChart::ReadPolyline. Adding a section with no data
Warning ! : (17-Apr-2009 16:16:39)
GanttChart::ReadPolyline. Adding a section with no data
Warning ! : (17-Apr-2009 16:16:39)
GanttChart::ReadPolyline. Adding a section with no data
Warning ! : (17-Apr-2009 16:16:39)
GanttChart::ReadPolyline. Adding a section with no data
Warning ! : (17-Apr-2009 16:16:39)
GanttChart::ReadPolyline. Adding a section with no data
Warning ! : (17-Apr-2009 16:16:39)
GanttChart::ReadPolyline. Adding a section with no data
Warning ! : (17-Apr-2009 16:16:39)
GanttChart::ReadPolyline. Adding a section with no data
Warning ! : (17-Apr-2009 16:16:39)
GanttChart::ReadPolyline. Adding a section with no data
Warning ! : (17-Apr-2009 16:16:39)
GanttChart::ReadPolyline. Adding a section with no data
Warning ! : (17-Apr-2009 16:16:39)
GanttChart::ReadPolyline. Adding a section with no data
Warning ! : (17-Apr-2009 16:16:39)
Information : (17-Apr-2009 16:16:39) Graph 15: Destroying object.
Information : (17-Apr-2009 16:16:39)
Graph 16: Creating object for a eventGanttChart
Warning ! : (17-Apr-2009 16:16:39)
```

```
graph::setProperty. YSIZE is too long. [80-700]
Information : (17-Apr-2009 16:16:39) Graph 16: Processing legend.
Information : (17-Apr-2009 16:16:39)
Graph 16: Adding data from object @PCF_DOR_NAV_0P_SPH:DET_num_rs_isps
1 elements.
Warning ! : (17-Apr-2009 16:16:39)
GanttChart::AddData. The DqiData structure has no data for this range
Information : (17-Apr-2009 16:16:39)
Graph 16: Adding data from object @PCF_DOR_NAV_0P_SPH:DET_num_discarded_isps
1 elements.
Warning ! : (17-Apr-2009 16:16:39)
GanttChart::AddData. The DqiData structure has no data for this range
Information : (17-Apr-2009 16:16:39)
Graph 16: Adding data from object @PCF_DOR_NAV_0P_SPH:DET_num_missing_isps
1 elements.
Warning ! : (17-Apr-2009 16:16:39)
GanttChart::AddData. The DqiData structure has no data for this range
Information : (17-Apr-2009 16:16:39)
Graph 16: Adding data from object @PCF_DOR_NAV_0P_SPH:DET_num_error_isps
1 elements.
Warning ! : (17-Apr-2009 16:16:39)
GanttChart::AddData. The DqiData structure has no data for this range
Information : (17-Apr-2009 16:16:39)
Graph 16: Adding data from object @PCF_DOR_NAV_0P_SPH:DET_rs_significant
1 elements.
Warning ! : (17-Apr-2009 16:16:39)
GanttChart::AddData. The DqiData structure has no data for this range
Information : (17-Apr-2009 16:16:39) Graph 16:
Adding data from object @PCF_DOR_NAV_0P_SPH:DET_isp_discarded_significant
1 elements.
Warning ! : (17-Apr-2009 16:16:39)
GanttChart::AddData. The DqiData structure has no data for this range
Information : (17-Apr-2009 16:16:39) Graph 16:
Adding data from object @PCF_DOR_NAV_0P_SPH:DET_missing_isps_significant
1 elements.
Warning ! : (17-Apr-2009 16:16:39)
GanttChart::AddData. The DqiData structure has no data for this range
Information : (17-Apr-2009 16:16:39) Graph 16:
Adding data from object @PCF_DOR_NAV_0P_SPH:DET_isp_errors_significant
1 elements.
Warning ! : (17-Apr-2009 16:16:39)
GanttChart::AddData. The DqiData structure has no data for this range
Information : (17-Apr-2009 16:16:39)
Graph 16: Adding data from object @PCF_DOR_NAV_0P_SPH:DET_sat_track
1 elements.
Warning ! : (17-Apr-2009 16:16:39)
GanttChart::AddData. The DqiData structure has no data for this range
Information : (17-Apr-2009 16:16:39)
Graph 16: Adding data from object @PCF_DOR_NAV_0P_SPH:DET_stop_long
1 elements.
Warning ! : (17-Apr-2009 16:16:39)
GanttChart::AddData. The DqiData structure has no data for this range
Information : (17-Apr-2009 16:16:40)
Graph 16: Adding data from object @PCF_DOR_NAV_0P_SPH:DET_stop_lat 1
elements.
Warning ! : (17-Apr-2009 16:16:40)
GanttChart::AddData. The DqiData structure has no data for this range
Information : (17-Apr-2009 16:16:40)
Graph 16: Adding data from object @PCF_DOR_NAV_0P_SPH:DET_start_long
1 elements.
Warning ! : (17-Apr-2009 16:16:40)
GanttChart::AddData. The DqiData structure has no data for this range
Information : (17-Apr-2009 16:16:40)
Graph 16: Adding data from object @PCF_DOR_NAV_0P_SPH:DET_start_lat
1 elements.
Warning ! : (17-Apr-2009 16:16:40)
GanttChart::AddData. The DqiData structure has no data for this range
Information : (17-Apr-2009 16:16:40)
```

```

Graph 16: Adding data from object @PCF_RA2_adfs_val:SET_val_adf_dor_nav_0p
  1 elements.
Warning ! : (17-Apr-2009 16:16:40)
GanttChart::AddData. The DqiData structure has no data for this range
Information : (17-Apr-2009 16:16:40)
Graph 16: Adding data from object @PCF_RA2_sensing:ETL_dor_nav_0p      17
  elements.
Information : (17-Apr-2009 16:16:40) Graph 16: Generating PNG file.
Warning ! : (17-Apr-2009 16:16:40)
GanttChart::ReadPolyline. Adding a section with no data
Warning ! : (17-Apr-2009 16:16:40)
GanttChart::ReadPolyline. Adding a section with no data
Warning ! : (17-Apr-2009 16:16:40)
GanttChart::ReadPolyline. Adding a section with no data
Warning ! : (17-Apr-2009 16:16:40)
GanttChart::ReadPolyline. Adding a section with no data
Warning ! : (17-Apr-2009 16:16:40)
GanttChart::ReadPolyline. Adding a section with no data
Warning ! : (17-Apr-2009 16:16:40)
GanttChart::ReadPolyline. Adding a section with no data
Warning ! : (17-Apr-2009 16:16:40)
GanttChart::ReadPolyline. Adding a section with no data
Warning ! : (17-Apr-2009 16:16:40)
GanttChart::ReadPolyline. Adding a section with no data
Warning ! : (17-Apr-2009 16:16:40)
GanttChart::ReadPolyline. Adding a section with no data
Warning ! : (17-Apr-2009 16:16:40)
GanttChart::ReadPolyline. Adding a section with no data
Warning ! : (17-Apr-2009 16:16:40)
GanttChart::ReadPolyline. Adding a section with no data
Warning ! : (17-Apr-2009 16:16:40)
GanttChart::ReadPolyline. Adding a section with no data
Warning ! : (17-Apr-2009 16:16:40)
GanttChart::ReadPolyline. Adding a section with no data
Warning ! : (17-Apr-2009 16:16:40)
GanttChart::ReadPolyline. Adding a section with no data
Warning ! : (17-Apr-2009 16:16:40)
Information : (17-Apr-2009 16:16:40) Graph 16: Destroying object.
Information : (17-Apr-2009 16:16:40)
Graph 17: Creating object for a eventGanttChart
Warning ! : (17-Apr-2009 16:16:40)
graph::setProperty. YSIZE is too long. [80-700]
Information : (17-Apr-2009 16:16:40) Graph 17: Processing legend.
Information : (17-Apr-2009 16:16:40)
Graph 17: Adding data from object @PCF_MWR_NL__0P_SPH:DET_num_rs_isps
  1 elements.
Warning ! : (17-Apr-2009 16:16:40)
GanttChart::AddData. The DqiData structure has no data for this range
Information : (17-Apr-2009 16:16:40)
Graph 17: Adding data from object @PCF_MWR_NL__0P_SPH:DET_num_discarded_isps
  1 elements.
Warning ! : (17-Apr-2009 16:16:40)
GanttChart::AddData. The DqiData structure has no data for this range
Information : (17-Apr-2009 16:16:40)
Graph 17: Adding data from object @PCF_MWR_NL__0P_SPH:DET_num_missing_isps
  1 elements.
Warning ! : (17-Apr-2009 16:16:40)
GanttChart::AddData. The DqiData structure has no data for this range
Information : (17-Apr-2009 16:16:40)
Graph 17: Adding data from object @PCF_MWR_NL__0P_SPH:DET_num_error_isps
  1 elements.
Warning ! : (17-Apr-2009 16:16:40)
GanttChart::AddData. The DqiData structure has no data for this range
Information : (17-Apr-2009 16:16:40)
Graph 17: Adding data from object @PCF_MWR_NL__0P_SPH:DET_rs_significant
  1 elements.
Warning ! : (17-Apr-2009 16:16:40)
GanttChart::AddData. The DqiData structure has no data for this range
Information : (17-Apr-2009 16:16:40) Graph 17:

```


Warning ! : (17-Apr-2009 16:16:41)
GanttChart::ReadPolyline. Adding a section with no data
Warning ! : (17-Apr-2009 16:16:41)
GanttChart::ReadPolyline. Adding a section with no data
Warning ! : (17-Apr-2009 16:16:41)
GanttChart::ReadPolyline. Adding a section with no data
Warning ! : (17-Apr-2009 16:16:41)
GanttChart::ReadPolyline. Adding a section with no data
Information : (17-Apr-2009 16:16:41) Graph 17: Destroying object.
Information : (17-Apr-2009 16:16:41)
Graph 18: Creating object for a eventGanttChart
Warning ! : (17-Apr-2009 16:16:41)
graph::setProperty. YSIZE is too long. [80-700]
Information : (17-Apr-2009 16:16:41) Graph 18: Processing legend.
Information : (17-Apr-2009 16:16:41)
Graph 18: Adding data from object @PCF_RA2_ME__0P_SPH:DET_num_rs_isps
1 elements.
Warning ! : (17-Apr-2009 16:16:41)
GanttChart::AddData. The DqiData structure has no data for this range
Information : (17-Apr-2009 16:16:41)
Graph 18: Adding data from object @PCF_RA2_ME__0P_SPH:DET_num_discarded_isps
1 elements.
Warning ! : (17-Apr-2009 16:16:41)
GanttChart::AddData. The DqiData structure has no data for this range
Information : (17-Apr-2009 16:16:41)
Graph 18: Adding data from object @PCF_RA2_ME__0P_SPH:DET_num_missing_isps
1 elements.
Information : (17-Apr-2009 16:16:41)
Graph 18: Adding data from object @PCF_RA2_ME__0P_SPH:DET_num_error_isps
1 elements.
Warning ! : (17-Apr-2009 16:16:41)
GanttChart::AddData. The DqiData structure has no data for this range
Information : (17-Apr-2009 16:16:41)
Graph 18: Adding data from object @PCF_RA2_ME__0P_SPH:DET_rs_significant
1 elements.
Warning ! : (17-Apr-2009 16:16:41)
GanttChart::AddData. The DqiData structure has no data for this range
Information : (17-Apr-2009 16:16:41) Graph 18:
Adding data from object @PCF_RA2_ME__0P_SPH:DET_isp_discarded_significant
1 elements.
Warning ! : (17-Apr-2009 16:16:41)
GanttChart::AddData. The DqiData structure has no data for this range
Information : (17-Apr-2009 16:16:41) Graph 18:
Adding data from object @PCF_RA2_ME__0P_SPH:DET_missing_isps_significant
1 elements.
Information : (17-Apr-2009 16:16:41) Graph 18:
Adding data from object @PCF_RA2_ME__0P_SPH:DET_isp_errors_significant
1 elements.
Warning ! : (17-Apr-2009 16:16:41)
GanttChart::AddData. The DqiData structure has no data for this range
Information : (17-Apr-2009 16:16:41)
Graph 18: Adding data from object @PCF_RA2_ME__0P_SPH:DET_sat_track
1 elements.
Warning ! : (17-Apr-2009 16:16:41)
GanttChart::AddData. The DqiData structure has no data for this range
Information : (17-Apr-2009 16:16:41)
Graph 18: Adding data from object @PCF_RA2_ME__0P_SPH:DET_stop_long
1 elements.
Warning ! : (17-Apr-2009 16:16:41)
GanttChart::AddData. The DqiData structure has no data for this range
Information : (17-Apr-2009 16:16:41)
Graph 18: Adding data from object @PCF_RA2_ME__0P_SPH:DET_stop_lat
1 elements.
Warning ! : (17-Apr-2009 16:16:41)
GanttChart::AddData. The DqiData structure has no data for this range
Information : (17-Apr-2009 16:16:41)
Graph 18: Adding data from object @PCF_RA2_ME__0P_SPH:DET_start_long
1 elements.

```

Warning !   : (17-Apr-2009 16:16:41)
GanttChart::AddData. The DqiData structure has no data for this range
Information : (17-Apr-2009 16:16:41)
Graph 18: Adding data from object @PCF_RA2_ME__0P_SPH:DET_start_lat
1 elements.
Warning !   : (17-Apr-2009 16:16:41)
GanttChart::AddData. The DqiData structure has no data for this range
Information : (17-Apr-2009 16:16:41)
Graph 18: Adding data from object @PCF_RA2_adfs_val:SET_val_adf_ra2_me__0p
1 elements.
Warning !   : (17-Apr-2009 16:16:41)
GanttChart::AddData. The DqiData structure has no data for this range
Information : (17-Apr-2009 16:16:41)
Graph 18: Adding data from object @PCF_RA2_sensing:ETL_ra2_me__0p      18
elements.
Information : (17-Apr-2009 16:16:41) Graph 18: Generating PNG file.
Warning !   : (17-Apr-2009 16:16:41)
GanttChart::ReadPolyline. Adding a section with no data
Warning !   : (17-Apr-2009 16:16:41)
GanttChart::ReadPolyline. Adding a section with no data
Warning !   : (17-Apr-2009 16:16:41)
GanttChart::ReadPolyline. Adding a section with no data
Warning !   : (17-Apr-2009 16:16:41)
GanttChart::ReadPolyline. Adding a section with no data
Warning !   : (17-Apr-2009 16:16:41)
GanttChart::ReadPolyline. Adding a section with no data
Warning !   : (17-Apr-2009 16:16:41)
GanttChart::ReadPolyline. Adding a section with no data
Warning !   : (17-Apr-2009 16:16:41)
GanttChart::ReadPolyline. Adding a section with no data
Warning !   : (17-Apr-2009 16:16:41)
GanttChart::ReadPolyline. Adding a section with no data
Warning !   : (17-Apr-2009 16:16:41)
GanttChart::ReadPolyline. Adding a section with no data
Warning !   : (17-Apr-2009 16:16:41)
GanttChart::ReadPolyline. Adding a section with no data
Warning !   : (17-Apr-2009 16:16:41)
GanttChart::ReadPolyline. Adding a section with no data
Warning !   : (17-Apr-2009 16:16:41)
GanttChart::ReadPolyline. Adding a section with no data
Warning !   : (17-Apr-2009 16:16:41)
GanttChart::ReadPolyline. Adding a section with no data
Warning !   : (17-Apr-2009 16:16:41)
Information : (17-Apr-2009 16:16:42) Graph 18: Destroying object.
Information : (17-Apr-2009 16:16:42)
Graph 19: Creating object for a eventGanttChart
Warning !   : (17-Apr-2009 16:16:42)
graph::setProperty. YSIZE is too long. [80-700]
Information : (17-Apr-2009 16:16:42) Graph 19: Processing legend.
Information : (17-Apr-2009 16:16:42)
Graph 19: Adding data from object @PCF_RA2_MW__1P_SPH:DET_ra2_20_band_percent
3 elements.
Information : (17-Apr-2009 16:16:42)
Graph 19: Adding data from object @PCF_RA2_MW__1P_SPH:DET_ra2_80_band_percent
4 elements.
Information : (17-Apr-2009 16:16:42)
Graph 19: Adding data from object @PCF_RA2_MW__1P_SPH:DET_ra2_320_band_percent
3 elements.
Information : (17-Apr-2009 16:16:42) Graph 19:
Adding data from object @PCF_RA2_MW__1P_SPH:DET_ra2_measurement_percent
1 elements.
Warning !   : (17-Apr-2009 16:16:42)
GanttChart::AddData. The DqiData structure has no data for this range
Information : (17-Apr-2009 16:16:42)
Graph 19: Adding data from object @PCF_RA2_MW__1P_SPH:DET_ra2_l1b_proc_quality
1 elements.
Warning !   : (17-Apr-2009 16:16:42)
GanttChart::AddData. The DqiData structure has no data for this range
Information : (17-Apr-2009 16:16:42)
Graph 19: Adding data from object @PCF_RA2_MW__1P_SPH:ETL_ra2_l1b_proc_flag
1 elements.

```

Warning ! : (17-Apr-2009 16:16:42)
GanttChart::AddData. The DqiData structure has no data for this range
Information : (17-Apr-2009 16:16:42)
Graph 19: Adding data from object @PCF_RA2_adfs_val:SET_val_adf_ra2_mw__1p
14 elements.
Information : (17-Apr-2009 16:16:42)
Graph 19: Adding data from object @PCF_RA2_sensing:ETL_ra2_mw__1p 23
elements.
Information : (17-Apr-2009 16:16:42) Graph 19: Generating PNG file.
Warning ! : (17-Apr-2009 16:16:42)
GanttChart::ReadPolyline. Adding a section with no data
Warning ! : (17-Apr-2009 16:16:42)
GanttChart::ReadPolyline. Adding a section with no data
Warning ! : (17-Apr-2009 16:16:42)
GanttChart::ReadPolyline. Adding a section with no data
Information : (17-Apr-2009 16:16:43) Graph 19: Destroying object.
Information : (17-Apr-2009 16:16:43)
Graph 20: Creating object for a eventGanttChart
Warning ! : (17-Apr-2009 16:16:43)
graph::setProperty. YSIZE is too long. [80-700]
Information : (17-Apr-2009 16:16:43) Graph 20: Processing legend.
Information : (17-Apr-2009 16:16:43) Graph 20:
Adding data from object @PCF_RA2_FGD_2P_SPH:DET_ra2_seaice_ku_retrack_percent
1 elements.
Warning ! : (17-Apr-2009 16:16:43)
GanttChart::AddData. The DqiData structure has no data for this range
Information : (17-Apr-2009 16:16:43) Graph 20:
Adding data from object @PCF_RA2_FGD_2P_SPH:DET_ra2_ice2_s_retrack_percent
23 elements.
Information : (17-Apr-2009 16:16:43) Graph 20:
Adding data from object @PCF_RA2_FGD_2P_SPH:DET_ra2_ice2_ku_retrack_percent
3 elements.
Information : (17-Apr-2009 16:16:43) Graph 20:
Adding data from object @PCF_RA2_FGD_2P_SPH:DET_ra2_ice1_s_retrack_percent
23 elements.
Information : (17-Apr-2009 16:16:43) Graph 20:
Adding data from object @PCF_RA2_FGD_2P_SPH:DET_ra2_ice1_ku_retrack_percent
1 elements.
Warning ! : (17-Apr-2009 16:16:43)
GanttChart::AddData. The DqiData structure has no data for this range
Information : (17-Apr-2009 16:16:43) Graph 20:
Adding data from object @PCF_RA2_FGD_2P_SPH:DET_ra2_ocean_ku_retrack_percent
5 elements.
Information : (17-Apr-2009 16:16:43)
Graph 20: Adding data from object @PCF_RA2_FGD_2P_SPH:DET_ra2_20_band_percent
6 elements.
Information : (17-Apr-2009 16:16:43)
Graph 20: Adding data from object @PCF_RA2_FGD_2P_SPH:DET_ra2_80_band_percent
7 elements.
Information : (17-Apr-2009 16:16:43)
Graph 20: Adding data from object @PCF_RA2_FGD_2P_SPH:DET_ra2_320_band_percent
8 elements.
Information : (17-Apr-2009 16:16:43) Graph 20:
Adding data from object @PCF_RA2_FGD_2P_SPH:DET_ra2_measurement_percent
1 elements.
Warning ! : (17-Apr-2009 16:16:43)
GanttChart::AddData. The DqiData structure has no data for this range
Information : (17-Apr-2009 16:16:43)
Graph 20: Adding data from object @PCF_RA2_FGD_2P_SPH:DET_ra2_l1b_proc_quality
1 elements.
Warning ! : (17-Apr-2009 16:16:43)
GanttChart::AddData. The DqiData structure has no data for this range
Information : (17-Apr-2009 16:16:43)
Graph 20: Adding data from object @PCF_RA2_FGD_2P_SPH:DET_ra2_l2_proc_quality
23 elements.
Information : (17-Apr-2009 16:16:43)
Graph 20: Adding data from object @PCF_RA2_FGD_2P_SPH:ETL_ra2_l1b_proc_flag
1 elements.

Warning ! : (17-Apr-2009 16:16:43)
GanttChart::AddData. The DqiData structure has no data for this range
Information : (17-Apr-2009 16:16:43)
Graph 20: Adding data from object @PCF_RA2_FGD_2P_SPH:ETL_ra2_l2_proc_flag
23 elements.
Information : (17-Apr-2009 16:16:43)
Graph 20: Adding data from object @PCF_RA2_adfs_val:SET_val_adf_ra2_fgd_2p
15 elements.
Information : (17-Apr-2009 16:16:43)
Graph 20: Adding data from object @PCF_RA2_sensing:ETL_ra2_fgd_2p 23
elements.
Information : (17-Apr-2009 16:16:43) Graph 20: Generating PNG file.
Warning ! : (17-Apr-2009 16:16:43)
GanttChart::ReadPolyline. Adding a section with no data
Warning ! : (17-Apr-2009 16:16:43)
GanttChart::ReadPolyline. Adding a section with no data
Warning ! : (17-Apr-2009 16:16:43)
GanttChart::ReadPolyline. Adding a section with no data
Warning ! : (17-Apr-2009 16:16:43)
GanttChart::ReadPolyline. Adding a section with no data
Warning ! : (17-Apr-2009 16:16:43)
GanttChart::ReadPolyline. Adding a section with no data
Warning ! : (17-Apr-2009 16:16:43)
GanttChart::ReadPolyline. Adding a section with no data
Information : (17-Apr-2009 16:16:44) Graph 20: Destroying object.
Information : (17-Apr-2009 16:16:44)
Graph 21: Creating object for a eventGanttChart
Warning ! : (17-Apr-2009 16:16:44)
graph::setProperty. YSIZE is too long. [80-700]
Information : (17-Apr-2009 16:16:44) Graph 21: Processing legend.
Information : (17-Apr-2009 16:16:44) Graph 21:
Adding data from object @PCF_RA2_WWV_2P_SPH:DET_ra2_ocean_ku_retrack_percent
5 elements.
Information : (17-Apr-2009 16:16:44)
Graph 21: Adding data from object @PCF_RA2_WWV_2P_SPH:DET_ra2_20_band_percent
6 elements.
Information : (17-Apr-2009 16:16:44)
Graph 21: Adding data from object @PCF_RA2_WWV_2P_SPH:DET_ra2_80_band_percent
7 elements.
Information : (17-Apr-2009 16:16:44)
Graph 21: Adding data from object @PCF_RA2_WWV_2P_SPH:DET_ra2_320_band_percent
8 elements.
Information : (17-Apr-2009 16:16:44) Graph 21:
Adding data from object @PCF_RA2_WWV_2P_SPH:DET_ra2_measurement_percent
1 elements.
Warning ! : (17-Apr-2009 16:16:44)
GanttChart::AddData. The DqiData structure has no data for this range
Information : (17-Apr-2009 16:16:44)
Graph 21: Adding data from object @PCF_RA2_WWV_2P_SPH:DET_ra2_l1b_proc_quality
1 elements.
Warning ! : (17-Apr-2009 16:16:44)
GanttChart::AddData. The DqiData structure has no data for this range
Information : (17-Apr-2009 16:16:44)
Graph 21: Adding data from object @PCF_RA2_WWV_2P_SPH:DET_ra2_l2_proc_quality
23 elements.
Information : (17-Apr-2009 16:16:44)
Graph 21: Adding data from object @PCF_RA2_WWV_2P_SPH:ETL_ra2_l1b_proc_flag
1 elements.
Warning ! : (17-Apr-2009 16:16:44)
GanttChart::AddData. The DqiData structure has no data for this range
Information : (17-Apr-2009 16:16:44)
Graph 21: Adding data from object @PCF_RA2_WWV_2P_SPH:ETL_ra2_l2_proc_flag
23 elements.
Information : (17-Apr-2009 16:16:44)
Graph 21: Adding data from object @PCF_RA2_adfs_val:SET_val_adf_ra2_wwv_2p
1 elements.
Warning ! : (17-Apr-2009 16:16:44)
GanttChart::AddData. The DqiData structure has no data for this range
Information : (17-Apr-2009 16:16:44)
Graph 21: Adding data from object @PCF_RA2_sensing:ETL_ra2_wwv_2p 23

```
elements.
Information : (17-Apr-2009 16:16:44) Graph 21: Generating PNG file.
Warning !   : (17-Apr-2009 16:16:44)
GanttChart::ReadPolyline. Adding a section with no data
Warning !   : (17-Apr-2009 16:16:44)
GanttChart::ReadPolyline. Adding a section with no data
Warning !   : (17-Apr-2009 16:16:44)
GanttChart::ReadPolyline. Adding a section with no data
Warning !   : (17-Apr-2009 16:16:44)
GanttChart::ReadPolyline. Adding a section with no data
Information : (17-Apr-2009 16:16:45) Graph 21: Destroying object.
Information : (17-Apr-2009 16:16:45)
Graph 22: Creating object for a eventGanttChart
Information : (17-Apr-2009 16:16:45) Graph 22: Processing legend.
Information : (17-Apr-2009 16:16:45)
Graph 22: Adding data from object @PCF_MPH_MWR_CHD_AX:DET_wrong_product_err
1 elements.
Warning !   : (17-Apr-2009 16:16:45)
GanttChart::AddData. The DqiData structure has no data for this range
Information : (17-Apr-2009 16:16:45)
Graph 22: Adding data from object @PCF_MPH_MWR_CHD_AX:SET_wrong_sensing_stop
1 elements.
Warning !   : (17-Apr-2009 16:16:45)
GanttChart::AddData. The DqiData structure has no data for this range
Information : (17-Apr-2009 16:16:45)
Graph 22: Adding data from object @PCF_MPH_MWR_CHD_AX:SET_wrong_sensing_start
1 elements.
Warning !   : (17-Apr-2009 16:16:45)
GanttChart::AddData. The DqiData structure has no data for this range
Information : (17-Apr-2009 16:16:45)
Graph 22: Adding data from object @PCF_MPH_MWR_CHD_AX:SET_wrong_software_ver
1 elements.
Warning !   : (17-Apr-2009 16:16:45)
GanttChart::AddData. The DqiData structure has no data for this range
Information : (17-Apr-2009 16:16:45)
Graph 22: Adding data from object @PCF_MPH_MWR_CHD_AX:SET_wrong_proc_time
1 elements.
Warning !   : (17-Apr-2009 16:16:45)
GanttChart::AddData. The DqiData structure has no data for this range
Information : (17-Apr-2009 16:16:45)
Graph 22: Adding data from object @PCF_MPH_MWR_CHD_AX:SET_wrong_proc_stage
1 elements.
Warning !   : (17-Apr-2009 16:16:45)
GanttChart::AddData. The DqiData structure has no data for this range
Information : (17-Apr-2009 16:16:45)
Graph 22: Adding data from object @PCF_MPH_MWR_CHD_AX:SET_wrong_filename
1 elements.
Warning !   : (17-Apr-2009 16:16:45)
GanttChart::AddData. The DqiData structure has no data for this range
Information : (17-Apr-2009 16:16:45) Graph 22: Generating PNG file.
Warning !   : (17-Apr-2009 16:16:45)
GanttChart::ReadPolyline. Adding a section with no data
Warning !   : (17-Apr-2009 16:16:45)
GanttChart::ReadPolyline. Adding a section with no data
Warning !   : (17-Apr-2009 16:16:45)
GanttChart::ReadPolyline. Adding a section with no data
Warning !   : (17-Apr-2009 16:16:45)
GanttChart::ReadPolyline. Adding a section with no data
Warning !   : (17-Apr-2009 16:16:45)
GanttChart::ReadPolyline. Adding a section with no data
Warning !   : (17-Apr-2009 16:16:45)
GanttChart::ReadPolyline. Adding a section with no data
Warning !   : (17-Apr-2009 16:16:45)
GanttChart::ReadPolyline. Adding a section with no data
Information : (17-Apr-2009 16:16:47) Graph 22: Destroying object.
Information : (17-Apr-2009 16:16:47)
Graph 23: Creating object for a eventGanttChart
Information : (17-Apr-2009 16:16:47) Graph 23: Processing legend.
```


Information : (17-Apr-2009 16:16:47)
Graph 23: Adding data from object @PCF_MPH_MWR_CON_AX:DET_wrong_product_err
1 elements.
Warning ! : (17-Apr-2009 16:16:47)
GanttChart::AddData. The DqiData structure has no data for this range
Information : (17-Apr-2009 16:16:47)
Graph 23: Adding data from object @PCF_MPH_MWR_CON_AX:SET_wrong_sensing_stop
1 elements.
Warning ! : (17-Apr-2009 16:16:47)
GanttChart::AddData. The DqiData structure has no data for this range
Information : (17-Apr-2009 16:16:47)
Graph 23: Adding data from object @PCF_MPH_MWR_CON_AX:SET_wrong_sensing_start
1 elements.
Warning ! : (17-Apr-2009 16:16:47)
GanttChart::AddData. The DqiData structure has no data for this range
Information : (17-Apr-2009 16:16:47)
Graph 23: Adding data from object @PCF_MPH_MWR_CON_AX:SET_wrong_software_ver
1 elements.
Warning ! : (17-Apr-2009 16:16:47)
GanttChart::AddData. The DqiData structure has no data for this range
Information : (17-Apr-2009 16:16:47)
Graph 23: Adding data from object @PCF_MPH_MWR_CON_AX:SET_wrong_proc_time
1 elements.
Warning ! : (17-Apr-2009 16:16:47)
GanttChart::AddData. The DqiData structure has no data for this range
Information : (17-Apr-2009 16:16:47)
Graph 23: Adding data from object @PCF_MPH_MWR_CON_AX:SET_wrong_proc_stage
1 elements.
Warning ! : (17-Apr-2009 16:16:47)
GanttChart::AddData. The DqiData structure has no data for this range
Information : (17-Apr-2009 16:16:47)
Graph 23: Adding data from object @PCF_MPH_MWR_CON_AX:SET_wrong_filename
1 elements.
Warning ! : (17-Apr-2009 16:16:47)
GanttChart::AddData. The DqiData structure has no data for this range
Information : (17-Apr-2009 16:16:47) Graph 23: Generating PNG file.
Warning ! : (17-Apr-2009 16:16:47)
GanttChart::ReadPolyline. Adding a section with no data
Warning ! : (17-Apr-2009 16:16:47)
GanttChart::ReadPolyline. Adding a section with no data
Warning ! : (17-Apr-2009 16:16:47)
GanttChart::ReadPolyline. Adding a section with no data
Warning ! : (17-Apr-2009 16:16:47)
GanttChart::ReadPolyline. Adding a section with no data
Warning ! : (17-Apr-2009 16:16:47)
GanttChart::ReadPolyline. Adding a section with no data
Warning ! : (17-Apr-2009 16:16:47)
GanttChart::ReadPolyline. Adding a section with no data
Warning ! : (17-Apr-2009 16:16:47)
GanttChart::ReadPolyline. Adding a section with no data
Warning ! : (17-Apr-2009 16:16:47)
GanttChart::ReadPolyline. Adding a section with no data
Information : (17-Apr-2009 16:16:48) Graph 23: Destroying object.
Information : (17-Apr-2009 16:16:48)
Graph 24: Creating object for a eventGanttChart
Information : (17-Apr-2009 16:16:48) Graph 24: Processing legend.
Information : (17-Apr-2009 16:16:48)
Graph 24: Adding data from object @PCF_MPH_MWR_LSF_AX:DET_wrong_product_err
1 elements.
Warning ! : (17-Apr-2009 16:16:48)
GanttChart::AddData. The DqiData structure has no data for this range
Information : (17-Apr-2009 16:16:48)
Graph 24: Adding data from object @PCF_MPH_MWR_LSF_AX:SET_wrong_sensing_stop
1 elements.
Warning ! : (17-Apr-2009 16:16:48)
GanttChart::AddData. The DqiData structure has no data for this range
Information : (17-Apr-2009 16:16:48)
Graph 24: Adding data from object @PCF_MPH_MWR_LSF_AX:SET_wrong_sensing_start
1 elements.
Warning ! : (17-Apr-2009 16:16:48)

GanttChart::AddData. The DqiData structure has no data for this range
Information : (17-Apr-2009 16:16:48)
Graph 24: Adding data from object @PCF_MPH_MWR_LSF_AX:SET_wrong_software_ver
1 elements.
Warning ! : (17-Apr-2009 16:16:48)
GanttChart::AddData. The DqiData structure has no data for this range
Information : (17-Apr-2009 16:16:48)
Graph 24: Adding data from object @PCF_MPH_MWR_LSF_AX:SET_wrong_proc_time
1 elements.
Warning ! : (17-Apr-2009 16:16:48)
GanttChart::AddData. The DqiData structure has no data for this range
Information : (17-Apr-2009 16:16:48)
Graph 24: Adding data from object @PCF_MPH_MWR_LSF_AX:SET_wrong_proc_stage
1 elements.
Warning ! : (17-Apr-2009 16:16:48)
GanttChart::AddData. The DqiData structure has no data for this range
Information : (17-Apr-2009 16:16:48)
Graph 24: Adding data from object @PCF_MPH_MWR_LSF_AX:SET_wrong_filename
1 elements.
Warning ! : (17-Apr-2009 16:16:48)
GanttChart::AddData. The DqiData structure has no data for this range
Information : (17-Apr-2009 16:16:48) Graph 24: Generating PNG file.
Warning ! : (17-Apr-2009 16:16:48)
GanttChart::ReadPolyline. Adding a section with no data
Warning ! : (17-Apr-2009 16:16:48)
GanttChart::ReadPolyline. Adding a section with no data
Warning ! : (17-Apr-2009 16:16:48)
GanttChart::ReadPolyline. Adding a section with no data
Warning ! : (17-Apr-2009 16:16:48)
GanttChart::ReadPolyline. Adding a section with no data
Warning ! : (17-Apr-2009 16:16:48)
GanttChart::ReadPolyline. Adding a section with no data
Warning ! : (17-Apr-2009 16:16:48)
GanttChart::ReadPolyline. Adding a section with no data
Warning ! : (17-Apr-2009 16:16:48)
GanttChart::ReadPolyline. Adding a section with no data
Information : (17-Apr-2009 16:16:48) Graph 24: Destroying object.
Information : (17-Apr-2009 16:16:48)
Graph 25: Creating object for a eventGanttChart
Information : (17-Apr-2009 16:16:48) Graph 25: Processing legend.
Information : (17-Apr-2009 16:16:48)
Graph 25: Adding data from object @PCF_MPH_MWR_SLT_AX:DET_wrong_product_err
1 elements.
Warning ! : (17-Apr-2009 16:16:48)
GanttChart::AddData. The DqiData structure has no data for this range
Information : (17-Apr-2009 16:16:48)
Graph 25: Adding data from object @PCF_MPH_MWR_SLT_AX:SET_wrong_sensing_stop
1 elements.
Warning ! : (17-Apr-2009 16:16:48)
GanttChart::AddData. The DqiData structure has no data for this range
Information : (17-Apr-2009 16:16:48)
Graph 25: Adding data from object @PCF_MPH_MWR_SLT_AX:SET_wrong_sensing_start
1 elements.
Warning ! : (17-Apr-2009 16:16:48)
GanttChart::AddData. The DqiData structure has no data for this range
Information : (17-Apr-2009 16:16:48)
Graph 25: Adding data from object @PCF_MPH_MWR_SLT_AX:SET_wrong_software_ver
1 elements.
Warning ! : (17-Apr-2009 16:16:48)
GanttChart::AddData. The DqiData structure has no data for this range
Information : (17-Apr-2009 16:16:48)
Graph 25: Adding data from object @PCF_MPH_MWR_SLT_AX:SET_wrong_proc_time
1 elements.
Warning ! : (17-Apr-2009 16:16:48)
GanttChart::AddData. The DqiData structure has no data for this range
Information : (17-Apr-2009 16:16:48)
Graph 25: Adding data from object @PCF_MPH_MWR_SLT_AX:SET_wrong_proc_stage
1 elements.

Warning ! : (17-Apr-2009 16:16:48)
GanttChart::AddData. The DqiData structure has no data for this range
Information : (17-Apr-2009 16:16:48)
Graph 25: Adding data from object @PCF_MPH_MWR_SLT_AX:SET_wrong_filename
1 elements.
Warning ! : (17-Apr-2009 16:16:48)
GanttChart::AddData. The DqiData structure has no data for this range
Information : (17-Apr-2009 16:16:48) Graph 25: Generating PNG file.
Warning ! : (17-Apr-2009 16:16:48)
GanttChart::ReadPolyline. Adding a section with no data
Warning ! : (17-Apr-2009 16:16:48)
GanttChart::ReadPolyline. Adding a section with no data
Warning ! : (17-Apr-2009 16:16:48)
GanttChart::ReadPolyline. Adding a section with no data
Warning ! : (17-Apr-2009 16:16:48)
GanttChart::ReadPolyline. Adding a section with no data
Warning ! : (17-Apr-2009 16:16:48)
GanttChart::ReadPolyline. Adding a section with no data
Warning ! : (17-Apr-2009 16:16:48)
GanttChart::ReadPolyline. Adding a section with no data
Warning ! : (17-Apr-2009 16:16:48)
GanttChart::ReadPolyline. Adding a section with no data
Information : (17-Apr-2009 16:16:49) Graph 25: Destroying object.
Information : (17-Apr-2009 16:16:49)
Graph 26: Creating object for a eventGanttChart
Information : (17-Apr-2009 16:16:49) Graph 26: Processing legend.
Information : (17-Apr-2009 16:16:49)
Graph 26: Adding data from object @PCF_MPH_RA2_CHD_AX:DET_wrong_product_err
1 elements.
Warning ! : (17-Apr-2009 16:16:49)
GanttChart::AddData. The DqiData structure has no data for this range
Information : (17-Apr-2009 16:16:49)
Graph 26: Adding data from object @PCF_MPH_RA2_CHD_AX:SET_wrong_sensing_stop
1 elements.
Warning ! : (17-Apr-2009 16:16:49)
GanttChart::AddData. The DqiData structure has no data for this range
Information : (17-Apr-2009 16:16:49)
Graph 26: Adding data from object @PCF_MPH_RA2_CHD_AX:SET_wrong_sensing_start
1 elements.
Warning ! : (17-Apr-2009 16:16:49)
GanttChart::AddData. The DqiData structure has no data for this range
Information : (17-Apr-2009 16:16:49)
Graph 26: Adding data from object @PCF_MPH_RA2_CHD_AX:SET_wrong_software_ver
1 elements.
Warning ! : (17-Apr-2009 16:16:49)
GanttChart::AddData. The DqiData structure has no data for this range
Information : (17-Apr-2009 16:16:49)
Graph 26: Adding data from object @PCF_MPH_RA2_CHD_AX:SET_wrong_proc_time
1 elements.
Warning ! : (17-Apr-2009 16:16:49)
GanttChart::AddData. The DqiData structure has no data for this range
Information : (17-Apr-2009 16:16:49)
Graph 26: Adding data from object @PCF_MPH_RA2_CHD_AX:SET_wrong_proc_stage
1 elements.
Warning ! : (17-Apr-2009 16:16:49)
GanttChart::AddData. The DqiData structure has no data for this range
Information : (17-Apr-2009 16:16:49)
Graph 26: Adding data from object @PCF_MPH_RA2_CHD_AX:SET_wrong_filename
1 elements.
Warning ! : (17-Apr-2009 16:16:49)
GanttChart::AddData. The DqiData structure has no data for this range
Information : (17-Apr-2009 16:16:49) Graph 26: Generating PNG file.
Warning ! : (17-Apr-2009 16:16:49)
GanttChart::ReadPolyline. Adding a section with no data
Warning ! : (17-Apr-2009 16:16:49)
GanttChart::ReadPolyline. Adding a section with no data
Warning ! : (17-Apr-2009 16:16:49)
GanttChart::ReadPolyline. Adding a section with no data

Warning ! : (17-Apr-2009 16:16:49)
GanttChart::ReadPolyline. Adding a section with no data
Warning ! : (17-Apr-2009 16:16:49)
GanttChart::ReadPolyline. Adding a section with no data
Warning ! : (17-Apr-2009 16:16:49)
GanttChart::ReadPolyline. Adding a section with no data
Warning ! : (17-Apr-2009 16:16:49)
GanttChart::ReadPolyline. Adding a section with no data
Information : (17-Apr-2009 16:16:49) Graph 26: Destroying object.
Information : (17-Apr-2009 16:16:49)
Graph 27: Creating object for a eventGanttChart
Information : (17-Apr-2009 16:16:49) Graph 27: Processing legend.
Information : (17-Apr-2009 16:16:49)
Graph 27: Adding data from object @PCF_MPH_RA2_CON_AX:DET_wrong_product_err
1 elements.
Warning ! : (17-Apr-2009 16:16:49)
GanttChart::AddData. The DqiData structure has no data for this range
Information : (17-Apr-2009 16:16:49)
Graph 27: Adding data from object @PCF_MPH_RA2_CON_AX:SET_wrong_sensing_stop
1 elements.
Warning ! : (17-Apr-2009 16:16:49)
GanttChart::AddData. The DqiData structure has no data for this range
Information : (17-Apr-2009 16:16:49)
Graph 27: Adding data from object @PCF_MPH_RA2_CON_AX:SET_wrong_sensing_start
1 elements.
Warning ! : (17-Apr-2009 16:16:49)
GanttChart::AddData. The DqiData structure has no data for this range
Information : (17-Apr-2009 16:16:49)
Graph 27: Adding data from object @PCF_MPH_RA2_CON_AX:SET_wrong_software_ver
1 elements.
Warning ! : (17-Apr-2009 16:16:49)
GanttChart::AddData. The DqiData structure has no data for this range
Information : (17-Apr-2009 16:16:49)
Graph 27: Adding data from object @PCF_MPH_RA2_CON_AX:SET_wrong_proc_time
1 elements.
Warning ! : (17-Apr-2009 16:16:49)
GanttChart::AddData. The DqiData structure has no data for this range
Information : (17-Apr-2009 16:16:49)
Graph 27: Adding data from object @PCF_MPH_RA2_CON_AX:SET_wrong_proc_stage
1 elements.
Warning ! : (17-Apr-2009 16:16:49)
GanttChart::AddData. The DqiData structure has no data for this range
Information : (17-Apr-2009 16:16:49)
Graph 27: Adding data from object @PCF_MPH_RA2_CON_AX:SET_wrong_filename
1 elements.
Warning ! : (17-Apr-2009 16:16:49)
GanttChart::AddData. The DqiData structure has no data for this range
Information : (17-Apr-2009 16:16:49) Graph 27: Generating PNG file.
Warning ! : (17-Apr-2009 16:16:49)
GanttChart::ReadPolyline. Adding a section with no data
Warning ! : (17-Apr-2009 16:16:49)
GanttChart::ReadPolyline. Adding a section with no data
Warning ! : (17-Apr-2009 16:16:49)
GanttChart::ReadPolyline. Adding a section with no data
Warning ! : (17-Apr-2009 16:16:49)
GanttChart::ReadPolyline. Adding a section with no data
Warning ! : (17-Apr-2009 16:16:49)
GanttChart::ReadPolyline. Adding a section with no data
Warning ! : (17-Apr-2009 16:16:49)
GanttChart::ReadPolyline. Adding a section with no data
Warning ! : (17-Apr-2009 16:16:49)
GanttChart::ReadPolyline. Adding a section with no data
Warning ! : (17-Apr-2009 16:16:49)
GanttChart::ReadPolyline. Adding a section with no data
Information : (17-Apr-2009 16:16:50) Graph 27: Destroying object.
Information : (17-Apr-2009 16:16:50)
Graph 28: Creating object for a eventGanttChart
Information : (17-Apr-2009 16:16:50) Graph 28: Processing legend.
Information : (17-Apr-2009 16:16:50)
Graph 28: Adding data from object @PCF_MPH_RA2_CST_AX:DET_wrong_product_err

1 elements.
Warning ! : (17-Apr-2009 16:16:50)
GanttChart::AddData. The DqiData structure has no data for this range
Information : (17-Apr-2009 16:16:50)
Graph 28: Adding data from object @PCF_MPH_RA2_CST_AX:SET_wrong_sensing_stop
1 elements.
Warning ! : (17-Apr-2009 16:16:50)
GanttChart::AddData. The DqiData structure has no data for this range
Information : (17-Apr-2009 16:16:50)
Graph 28: Adding data from object @PCF_MPH_RA2_CST_AX:SET_wrong_sensing_start
1 elements.
Warning ! : (17-Apr-2009 16:16:50)
GanttChart::AddData. The DqiData structure has no data for this range
Information : (17-Apr-2009 16:16:50)
Graph 28: Adding data from object @PCF_MPH_RA2_CST_AX:SET_wrong_software_ver
1 elements.
Warning ! : (17-Apr-2009 16:16:50)
GanttChart::AddData. The DqiData structure has no data for this range
Information : (17-Apr-2009 16:16:50)
Graph 28: Adding data from object @PCF_MPH_RA2_CST_AX:SET_wrong_proc_time
1 elements.
Warning ! : (17-Apr-2009 16:16:50)
GanttChart::AddData. The DqiData structure has no data for this range
Information : (17-Apr-2009 16:16:50)
Graph 28: Adding data from object @PCF_MPH_RA2_CST_AX:SET_wrong_proc_stage
1 elements.
Warning ! : (17-Apr-2009 16:16:50)
GanttChart::AddData. The DqiData structure has no data for this range
Information : (17-Apr-2009 16:16:50)
Graph 28: Adding data from object @PCF_MPH_RA2_CST_AX:SET_wrong_filename
1 elements.
Warning ! : (17-Apr-2009 16:16:50)
GanttChart::AddData. The DqiData structure has no data for this range
Information : (17-Apr-2009 16:16:50) Graph 28: Generating PNG file.
Warning ! : (17-Apr-2009 16:16:50)
GanttChart::ReadPolyline. Adding a section with no data
Warning ! : (17-Apr-2009 16:16:50)
GanttChart::ReadPolyline. Adding a section with no data
Warning ! : (17-Apr-2009 16:16:50)
GanttChart::ReadPolyline. Adding a section with no data
Warning ! : (17-Apr-2009 16:16:50)
GanttChart::ReadPolyline. Adding a section with no data
Warning ! : (17-Apr-2009 16:16:50)
GanttChart::ReadPolyline. Adding a section with no data
Warning ! : (17-Apr-2009 16:16:50)
GanttChart::ReadPolyline. Adding a section with no data
Warning ! : (17-Apr-2009 16:16:50)
GanttChart::ReadPolyline. Adding a section with no data
Information : (17-Apr-2009 16:16:50) Graph 28: Destroying object.
Information : (17-Apr-2009 16:16:50)
Graph 29: Creating object for a eventGanttChart
Information : (17-Apr-2009 16:16:50) Graph 29: Processing legend.
Information : (17-Apr-2009 16:16:50)
Graph 29: Adding data from object @PCF_MPH_RA2_DIP_AX:DET_wrong_product_err
1 elements.
Warning ! : (17-Apr-2009 16:16:50)
GanttChart::AddData. The DqiData structure has no data for this range
Information : (17-Apr-2009 16:16:50)
Graph 29: Adding data from object @PCF_MPH_RA2_DIP_AX:SET_wrong_sensing_stop
1 elements.
Warning ! : (17-Apr-2009 16:16:50)
GanttChart::AddData. The DqiData structure has no data for this range
Information : (17-Apr-2009 16:16:50)
Graph 29: Adding data from object @PCF_MPH_RA2_DIP_AX:SET_wrong_sensing_start
1 elements.
Warning ! : (17-Apr-2009 16:16:50)
GanttChart::AddData. The DqiData structure has no data for this range
Information : (17-Apr-2009 16:16:50)

Graph 29: Adding data from object @PCF_MPH_RA2_DIP_AX:SET_wrong_software_ver
1 elements.
Warning ! : (17-Apr-2009 16:16:50)
GanttChart::AddData. The DqiData structure has no data for this range
Information : (17-Apr-2009 16:16:50)
Graph 29: Adding data from object @PCF_MPH_RA2_DIP_AX:SET_wrong_proc_time
1 elements.
Warning ! : (17-Apr-2009 16:16:50)
GanttChart::AddData. The DqiData structure has no data for this range
Information : (17-Apr-2009 16:16:50)
Graph 29: Adding data from object @PCF_MPH_RA2_DIP_AX:SET_wrong_proc_stage
1 elements.
Warning ! : (17-Apr-2009 16:16:50)
GanttChart::AddData. The DqiData structure has no data for this range
Information : (17-Apr-2009 16:16:50)
Graph 29: Adding data from object @PCF_MPH_RA2_DIP_AX:SET_wrong_filename
1 elements.
Warning ! : (17-Apr-2009 16:16:50)
GanttChart::AddData. The DqiData structure has no data for this range
Information : (17-Apr-2009 16:16:50) Graph 29: Generating PNG file.
Warning ! : (17-Apr-2009 16:16:50)
GanttChart::ReadPolyline. Adding a section with no data
Warning ! : (17-Apr-2009 16:16:50)
GanttChart::ReadPolyline. Adding a section with no data
Warning ! : (17-Apr-2009 16:16:50)
GanttChart::ReadPolyline. Adding a section with no data
Warning ! : (17-Apr-2009 16:16:50)
GanttChart::ReadPolyline. Adding a section with no data
Warning ! : (17-Apr-2009 16:16:50)
GanttChart::ReadPolyline. Adding a section with no data
Warning ! : (17-Apr-2009 16:16:50)
GanttChart::ReadPolyline. Adding a section with no data
Warning ! : (17-Apr-2009 16:16:50)
GanttChart::ReadPolyline. Adding a section with no data
Warning ! : (17-Apr-2009 16:16:50)
GanttChart::ReadPolyline. Adding a section with no data
Information : (17-Apr-2009 16:16:51) Graph 29: Destroying object.
Information : (17-Apr-2009 16:16:51)
Graph 30: Creating object for a eventGanttChart
Information : (17-Apr-2009 16:16:51) Graph 30: Processing legend.
Information : (17-Apr-2009 16:16:51)
Graph 30: Adding data from object @PCF_MPH_RA2_GEO_AX:DET_wrong_product_err
1 elements.
Warning ! : (17-Apr-2009 16:16:51)
GanttChart::AddData. The DqiData structure has no data for this range
Information : (17-Apr-2009 16:16:51)
Graph 30: Adding data from object @PCF_MPH_RA2_GEO_AX:SET_wrong_sensing_stop
1 elements.
Warning ! : (17-Apr-2009 16:16:51)
GanttChart::AddData. The DqiData structure has no data for this range
Information : (17-Apr-2009 16:16:51)
Graph 30: Adding data from object @PCF_MPH_RA2_GEO_AX:SET_wrong_sensing_start
1 elements.
Warning ! : (17-Apr-2009 16:16:51)
GanttChart::AddData. The DqiData structure has no data for this range
Information : (17-Apr-2009 16:16:51)
Graph 30: Adding data from object @PCF_MPH_RA2_GEO_AX:SET_wrong_software_ver
1 elements.
Warning ! : (17-Apr-2009 16:16:51)
GanttChart::AddData. The DqiData structure has no data for this range
Information : (17-Apr-2009 16:16:51)
Graph 30: Adding data from object @PCF_MPH_RA2_GEO_AX:SET_wrong_proc_time
1 elements.
Warning ! : (17-Apr-2009 16:16:51)
GanttChart::AddData. The DqiData structure has no data for this range
Information : (17-Apr-2009 16:16:51)
Graph 30: Adding data from object @PCF_MPH_RA2_GEO_AX:SET_wrong_proc_stage
1 elements.
Warning ! : (17-Apr-2009 16:16:51)
GanttChart::AddData. The DqiData structure has no data for this range

Information : (17-Apr-2009 16:16:51)
Graph 30: Adding data from object @PCF_MPH_RA2_GEO_AX:SET_wrong_filename
1 elements.
Warning ! : (17-Apr-2009 16:16:51)
GanttChart::AddData. The DqiData structure has no data for this range
Information : (17-Apr-2009 16:16:51) Graph 30: Generating PNG file.
Warning ! : (17-Apr-2009 16:16:51)
GanttChart::ReadPolyline. Adding a section with no data
Warning ! : (17-Apr-2009 16:16:51)
GanttChart::ReadPolyline. Adding a section with no data
Warning ! : (17-Apr-2009 16:16:51)
GanttChart::ReadPolyline. Adding a section with no data
Warning ! : (17-Apr-2009 16:16:51)
GanttChart::ReadPolyline. Adding a section with no data
Warning ! : (17-Apr-2009 16:16:51)
GanttChart::ReadPolyline. Adding a section with no data
Warning ! : (17-Apr-2009 16:16:51)
GanttChart::ReadPolyline. Adding a section with no data
Warning ! : (17-Apr-2009 16:16:51)
GanttChart::ReadPolyline. Adding a section with no data
Warning ! : (17-Apr-2009 16:16:51)
GanttChart::ReadPolyline. Adding a section with no data
Warning ! : (17-Apr-2009 16:16:51)
Information : (17-Apr-2009 16:16:51) Graph 30: Destroying object.
Information : (17-Apr-2009 16:16:51)
Graph 31: Creating object for a eventGanttChart
Information : (17-Apr-2009 16:16:51) Graph 31: Processing legend.
Information : (17-Apr-2009 16:16:51)
Graph 31: Adding data from object @PCF_MPH_RA2_ICT_AX:DET_wrong_product_err
1 elements.
Warning ! : (17-Apr-2009 16:16:51)
GanttChart::AddData. The DqiData structure has no data for this range
Information : (17-Apr-2009 16:16:51)
Graph 31: Adding data from object @PCF_MPH_RA2_ICT_AX:SET_wrong_sensing_stop
1 elements.
Warning ! : (17-Apr-2009 16:16:51)
GanttChart::AddData. The DqiData structure has no data for this range
Information : (17-Apr-2009 16:16:51)
Graph 31: Adding data from object @PCF_MPH_RA2_ICT_AX:SET_wrong_sensing_start
1 elements.
Warning ! : (17-Apr-2009 16:16:51)
GanttChart::AddData. The DqiData structure has no data for this range
Information : (17-Apr-2009 16:16:51)
Graph 31: Adding data from object @PCF_MPH_RA2_ICT_AX:SET_wrong_software_ver
1 elements.
Warning ! : (17-Apr-2009 16:16:51)
GanttChart::AddData. The DqiData structure has no data for this range
Information : (17-Apr-2009 16:16:51)
Graph 31: Adding data from object @PCF_MPH_RA2_ICT_AX:SET_wrong_proc_time
1 elements.
Warning ! : (17-Apr-2009 16:16:51)
GanttChart::AddData. The DqiData structure has no data for this range
Information : (17-Apr-2009 16:16:51)
Graph 31: Adding data from object @PCF_MPH_RA2_ICT_AX:SET_wrong_proc_stage
1 elements.
Warning ! : (17-Apr-2009 16:16:51)
GanttChart::AddData. The DqiData structure has no data for this range
Information : (17-Apr-2009 16:16:51)
Graph 31: Adding data from object @PCF_MPH_RA2_ICT_AX:SET_wrong_filename
1 elements.
Warning ! : (17-Apr-2009 16:16:51)
GanttChart::AddData. The DqiData structure has no data for this range
Information : (17-Apr-2009 16:16:51) Graph 31: Generating PNG file.
Warning ! : (17-Apr-2009 16:16:51)
GanttChart::ReadPolyline. Adding a section with no data
Warning ! : (17-Apr-2009 16:16:51)
GanttChart::ReadPolyline. Adding a section with no data
Warning ! : (17-Apr-2009 16:16:51)
GanttChart::ReadPolyline. Adding a section with no data
Warning ! : (17-Apr-2009 16:16:51)
GanttChart::ReadPolyline. Adding a section with no data

```
Warning ! : (17-Apr-2009 16:16:51)
GanttChart::ReadPolyline. Adding a section with no data
Warning ! : (17-Apr-2009 16:16:51)
GanttChart::ReadPolyline. Adding a section with no data
Warning ! : (17-Apr-2009 16:16:51)
GanttChart::ReadPolyline. Adding a section with no data
Information : (17-Apr-2009 16:16:52) Graph 31: Destroying object.
Information : (17-Apr-2009 16:16:52)
Graph 32: Creating object for a eventGanttChart
Information : (17-Apr-2009 16:16:52) Graph 32: Processing legend.
Information : (17-Apr-2009 16:16:52)
Graph 32: Adding data from object @PCF_MPH_RA2_IFA_AX:DET_wrong_product_err
1 elements.
Warning ! : (17-Apr-2009 16:16:52)
GanttChart::AddData. The DqiData structure has no data for this range
Information : (17-Apr-2009 16:16:52)
Graph 32: Adding data from object @PCF_MPH_RA2_IFA_AX:SET_wrong_sensing_stop
1 elements.
Warning ! : (17-Apr-2009 16:16:52)
GanttChart::AddData. The DqiData structure has no data for this range
Information : (17-Apr-2009 16:16:52)
Graph 32: Adding data from object @PCF_MPH_RA2_IFA_AX:SET_wrong_sensing_start
1 elements.
Warning ! : (17-Apr-2009 16:16:52)
GanttChart::AddData. The DqiData structure has no data for this range
Information : (17-Apr-2009 16:16:52)
Graph 32: Adding data from object @PCF_MPH_RA2_IFA_AX:SET_wrong_software_ver
1 elements.
Warning ! : (17-Apr-2009 16:16:52)
GanttChart::AddData. The DqiData structure has no data for this range
Information : (17-Apr-2009 16:16:52)
Graph 32: Adding data from object @PCF_MPH_RA2_IFA_AX:SET_wrong_proc_time
1 elements.
Warning ! : (17-Apr-2009 16:16:52)
GanttChart::AddData. The DqiData structure has no data for this range
Information : (17-Apr-2009 16:16:52)
Graph 32: Adding data from object @PCF_MPH_RA2_IFA_AX:SET_wrong_proc_stage
1 elements.
Warning ! : (17-Apr-2009 16:16:52)
GanttChart::AddData. The DqiData structure has no data for this range
Information : (17-Apr-2009 16:16:52)
Graph 32: Adding data from object @PCF_MPH_RA2_IFA_AX:SET_wrong_filename
1 elements.
Warning ! : (17-Apr-2009 16:16:52)
GanttChart::AddData. The DqiData structure has no data for this range
Information : (17-Apr-2009 16:16:52) Graph 32: Generating PNG file.
Warning ! : (17-Apr-2009 16:16:52)
GanttChart::ReadPolyline. Adding a section with no data
Warning ! : (17-Apr-2009 16:16:52)
GanttChart::ReadPolyline. Adding a section with no data
Warning ! : (17-Apr-2009 16:16:52)
GanttChart::ReadPolyline. Adding a section with no data
Warning ! : (17-Apr-2009 16:16:52)
GanttChart::ReadPolyline. Adding a section with no data
Warning ! : (17-Apr-2009 16:16:52)
GanttChart::ReadPolyline. Adding a section with no data
Warning ! : (17-Apr-2009 16:16:52)
GanttChart::ReadPolyline. Adding a section with no data
Warning ! : (17-Apr-2009 16:16:52)
GanttChart::ReadPolyline. Adding a section with no data
Information : (17-Apr-2009 16:16:52) Graph 32: Destroying object.
Information : (17-Apr-2009 16:16:52)
Graph 33: Creating object for a eventGanttChart
Information : (17-Apr-2009 16:16:52) Graph 33: Processing legend.
Information : (17-Apr-2009 16:16:52)
Graph 33: Adding data from object @PCF_MPH_RA2_IFB_AX:DET_wrong_product_err
1 elements.
Warning ! : (17-Apr-2009 16:16:52)
```

GanttChart::AddData. The DqiData structure has no data for this range
Information : (17-Apr-2009 16:16:52)
Graph 33: Adding data from object @PCF MPH_RA2_IFB_AX:SET_wrong_sensing_stop
1 elements.
Warning ! : (17-Apr-2009 16:16:52)
GanttChart::AddData. The DqiData structure has no data for this range
Information : (17-Apr-2009 16:16:52)
Graph 33: Adding data from object @PCF MPH_RA2_IFB_AX:SET_wrong_sensing_start
1 elements.
Warning ! : (17-Apr-2009 16:16:52)
GanttChart::AddData. The DqiData structure has no data for this range
Information : (17-Apr-2009 16:16:52)
Graph 33: Adding data from object @PCF MPH_RA2_IFB_AX:SET_wrong_software_ver
1 elements.
Warning ! : (17-Apr-2009 16:16:52)
GanttChart::AddData. The DqiData structure has no data for this range
Information : (17-Apr-2009 16:16:52)
Graph 33: Adding data from object @PCF MPH_RA2_IFB_AX:SET_wrong_proc_time
1 elements.
Warning ! : (17-Apr-2009 16:16:52)
GanttChart::AddData. The DqiData structure has no data for this range
Information : (17-Apr-2009 16:16:52)
Graph 33: Adding data from object @PCF MPH_RA2_IFB_AX:SET_wrong_proc_stage
1 elements.
Warning ! : (17-Apr-2009 16:16:52)
GanttChart::AddData. The DqiData structure has no data for this range
Information : (17-Apr-2009 16:16:52)
Graph 33: Adding data from object @PCF MPH_RA2_IFB_AX:SET_wrong_filename
1 elements.
Warning ! : (17-Apr-2009 16:16:52)
GanttChart::AddData. The DqiData structure has no data for this range
Information : (17-Apr-2009 16:16:52) Graph 33: Generating PNG file.
Warning ! : (17-Apr-2009 16:16:52)
GanttChart::ReadPolyline. Adding a section with no data
Warning ! : (17-Apr-2009 16:16:52)
GanttChart::ReadPolyline. Adding a section with no data
Warning ! : (17-Apr-2009 16:16:52)
GanttChart::ReadPolyline. Adding a section with no data
Warning ! : (17-Apr-2009 16:16:52)
GanttChart::ReadPolyline. Adding a section with no data
Warning ! : (17-Apr-2009 16:16:52)
GanttChart::ReadPolyline. Adding a section with no data
Warning ! : (17-Apr-2009 16:16:52)
GanttChart::ReadPolyline. Adding a section with no data
Warning ! : (17-Apr-2009 16:16:52)
GanttChart::ReadPolyline. Adding a section with no data
Information : (17-Apr-2009 16:16:52) Graph 33: Destroying object.
Information : (17-Apr-2009 16:16:52)
Graph 34: Creating object for a eventGanttChart
Information : (17-Apr-2009 16:16:52) Graph 34: Processing legend.
Information : (17-Apr-2009 16:16:52)
Graph 34: Adding data from object @PCF MPH_RA2_IFF_AX:DET_wrong_product_err
1 elements.
Warning ! : (17-Apr-2009 16:16:52)
GanttChart::AddData. The DqiData structure has no data for this range
Information : (17-Apr-2009 16:16:53)
Graph 34: Adding data from object @PCF MPH_RA2_IFF_AX:SET_wrong_sensing_stop
1 elements.
Warning ! : (17-Apr-2009 16:16:53)
GanttChart::AddData. The DqiData structure has no data for this range
Information : (17-Apr-2009 16:16:53)
Graph 34: Adding data from object @PCF MPH_RA2_IFF_AX:SET_wrong_sensing_start
1 elements.
Warning ! : (17-Apr-2009 16:16:53)
GanttChart::AddData. The DqiData structure has no data for this range
Information : (17-Apr-2009 16:16:53)
Graph 34: Adding data from object @PCF MPH_RA2_IFF_AX:SET_wrong_software_ver
1 elements.

Warning ! : (17-Apr-2009 16:16:53)
GanttChart::AddData. The DqiData structure has no data for this range
Information : (17-Apr-2009 16:16:53)
Graph 34: Adding data from object @PCF_MPH_RA2_IFF_AX:SET_wrong_proc_time
1 elements.
Warning ! : (17-Apr-2009 16:16:53)
GanttChart::AddData. The DqiData structure has no data for this range
Information : (17-Apr-2009 16:16:53)
Graph 34: Adding data from object @PCF_MPH_RA2_IFF_AX:SET_wrong_proc_stage
1 elements.
Warning ! : (17-Apr-2009 16:16:53)
GanttChart::AddData. The DqiData structure has no data for this range
Information : (17-Apr-2009 16:16:53)
Graph 34: Adding data from object @PCF_MPH_RA2_IFF_AX:SET_wrong_filename
1 elements.
Warning ! : (17-Apr-2009 16:16:53)
GanttChart::AddData. The DqiData structure has no data for this range
Information : (17-Apr-2009 16:16:53) Graph 34: Generating PNG file.
Warning ! : (17-Apr-2009 16:16:53)
GanttChart::ReadPolyline. Adding a section with no data
Warning ! : (17-Apr-2009 16:16:53)
GanttChart::ReadPolyline. Adding a section with no data
Warning ! : (17-Apr-2009 16:16:53)
GanttChart::ReadPolyline. Adding a section with no data
Warning ! : (17-Apr-2009 16:16:53)
GanttChart::ReadPolyline. Adding a section with no data
Warning ! : (17-Apr-2009 16:16:53)
GanttChart::ReadPolyline. Adding a section with no data
Warning ! : (17-Apr-2009 16:16:53)
GanttChart::ReadPolyline. Adding a section with no data
Warning ! : (17-Apr-2009 16:16:53)
GanttChart::ReadPolyline. Adding a section with no data
Warning ! : (17-Apr-2009 16:16:53)
GanttChart::ReadPolyline. Adding a section with no data
Information : (17-Apr-2009 16:16:53) Graph 34: Destroying object.
Information : (17-Apr-2009 16:16:53)
Graph 35: Creating object for a eventGanttChart
Information : (17-Apr-2009 16:16:53) Graph 35: Processing legend.
Information : (17-Apr-2009 16:16:53)
Graph 35: Adding data from object @PCF_MPH_RA2_IOC_AX:DET_wrong_product_err
1 elements.
Warning ! : (17-Apr-2009 16:16:53)
GanttChart::AddData. The DqiData structure has no data for this range
Information : (17-Apr-2009 16:16:53)
Graph 35: Adding data from object @PCF_MPH_RA2_IOC_AX:SET_wrong_sensing_stop
1 elements.
Warning ! : (17-Apr-2009 16:16:53)
GanttChart::AddData. The DqiData structure has no data for this range
Information : (17-Apr-2009 16:16:53)
Graph 35: Adding data from object @PCF_MPH_RA2_IOC_AX:SET_wrong_sensing_start
1 elements.
Warning ! : (17-Apr-2009 16:16:53)
GanttChart::AddData. The DqiData structure has no data for this range
Information : (17-Apr-2009 16:16:53)
Graph 35: Adding data from object @PCF_MPH_RA2_IOC_AX:SET_wrong_software_ver
1 elements.
Warning ! : (17-Apr-2009 16:16:53)
GanttChart::AddData. The DqiData structure has no data for this range
Information : (17-Apr-2009 16:16:53)
Graph 35: Adding data from object @PCF_MPH_RA2_IOC_AX:SET_wrong_proc_time
1 elements.
Warning ! : (17-Apr-2009 16:16:53)
GanttChart::AddData. The DqiData structure has no data for this range
Information : (17-Apr-2009 16:16:53)
Graph 35: Adding data from object @PCF_MPH_RA2_IOC_AX:SET_wrong_proc_stage
1 elements.
Warning ! : (17-Apr-2009 16:16:53)
GanttChart::AddData. The DqiData structure has no data for this range
Information : (17-Apr-2009 16:16:53)
Graph 35: Adding data from object @PCF_MPH_RA2_IOC_AX:SET_wrong_filename


```
1 elements.
Warning ! : (17-Apr-2009 16:16:53)
GanttChart::AddData. The DqiData structure has no data for this range
Information : (17-Apr-2009 16:16:53) Graph 35: Generating PNG file.
Warning ! : (17-Apr-2009 16:16:53)
GanttChart::ReadPolyline. Adding a section with no data
Warning ! : (17-Apr-2009 16:16:53)
GanttChart::ReadPolyline. Adding a section with no data
Warning ! : (17-Apr-2009 16:16:53)
GanttChart::ReadPolyline. Adding a section with no data
Warning ! : (17-Apr-2009 16:16:53)
GanttChart::ReadPolyline. Adding a section with no data
Warning ! : (17-Apr-2009 16:16:53)
GanttChart::ReadPolyline. Adding a section with no data
Warning ! : (17-Apr-2009 16:16:53)
GanttChart::ReadPolyline. Adding a section with no data
Warning ! : (17-Apr-2009 16:16:53)
GanttChart::ReadPolyline. Adding a section with no data
Warning ! : (17-Apr-2009 16:16:53)
GanttChart::ReadPolyline. Adding a section with no data
Warning ! : (17-Apr-2009 16:16:53)
Graph 36: Creating object for a eventGanttChart
Information : (17-Apr-2009 16:16:53) Graph 36: Processing legend.
Information : (17-Apr-2009 16:16:53)
Graph 36: Adding data from object @PCF_MPH_RA2_MET_AX:DET_wrong_product_err
1 elements.
Warning ! : (17-Apr-2009 16:16:53)
GanttChart::AddData. The DqiData structure has no data for this range
Information : (17-Apr-2009 16:16:53)
Graph 36: Adding data from object @PCF_MPH_RA2_MET_AX:SET_wrong_sensing_stop
1 elements.
Warning ! : (17-Apr-2009 16:16:53)
GanttChart::AddData. The DqiData structure has no data for this range
Information : (17-Apr-2009 16:16:53)
Graph 36: Adding data from object @PCF_MPH_RA2_MET_AX:SET_wrong_sensing_start
1 elements.
Warning ! : (17-Apr-2009 16:16:53)
GanttChart::AddData. The DqiData structure has no data for this range
Information : (17-Apr-2009 16:16:53)
Graph 36: Adding data from object @PCF_MPH_RA2_MET_AX:SET_wrong_software_ver
1 elements.
Warning ! : (17-Apr-2009 16:16:53)
GanttChart::AddData. The DqiData structure has no data for this range
Information : (17-Apr-2009 16:16:53)
Graph 36: Adding data from object @PCF_MPH_RA2_MET_AX:SET_wrong_proc_time
1 elements.
Warning ! : (17-Apr-2009 16:16:53)
GanttChart::AddData. The DqiData structure has no data for this range
Information : (17-Apr-2009 16:16:53)
Graph 36: Adding data from object @PCF_MPH_RA2_MET_AX:SET_wrong_proc_stage
1 elements.
Warning ! : (17-Apr-2009 16:16:53)
GanttChart::AddData. The DqiData structure has no data for this range
Information : (17-Apr-2009 16:16:53)
Graph 36: Adding data from object @PCF_MPH_RA2_MET_AX:SET_wrong_filename
1 elements.
Warning ! : (17-Apr-2009 16:16:53)
GanttChart::AddData. The DqiData structure has no data for this range
Information : (17-Apr-2009 16:16:53) Graph 36: Generating PNG file.
Warning ! : (17-Apr-2009 16:16:53)
GanttChart::ReadPolyline. Adding a section with no data
Warning ! : (17-Apr-2009 16:16:53)
GanttChart::ReadPolyline. Adding a section with no data
Warning ! : (17-Apr-2009 16:16:53)
GanttChart::ReadPolyline. Adding a section with no data
Warning ! : (17-Apr-2009 16:16:53)
GanttChart::ReadPolyline. Adding a section with no data
Warning ! : (17-Apr-2009 16:16:53)
GanttChart::ReadPolyline. Adding a section with no data
```

Warning ! : (17-Apr-2009 16:16:53)
GanttChart::ReadPolyline. Adding a section with no data
Warning ! : (17-Apr-2009 16:16:53)
GanttChart::ReadPolyline. Adding a section with no data
Information : (17-Apr-2009 16:16:54) Graph 36: Destroying object.
Information : (17-Apr-2009 16:16:54)
Graph 37: Creating object for a eventGanttChart
Information : (17-Apr-2009 16:16:54) Graph 37: Processing legend.
Information : (17-Apr-2009 16:16:54)
Graph 37: Adding data from object @PCF_MPH_RA2_MSS_AX:DET_wrong_product_err
1 elements.
Warning ! : (17-Apr-2009 16:16:54)
GanttChart::AddData. The DqiData structure has no data for this range
Information : (17-Apr-2009 16:16:54)
Graph 37: Adding data from object @PCF_MPH_RA2_MSS_AX:SET_wrong_sensing_stop
1 elements.
Warning ! : (17-Apr-2009 16:16:54)
GanttChart::AddData. The DqiData structure has no data for this range
Information : (17-Apr-2009 16:16:54)
Graph 37: Adding data from object @PCF_MPH_RA2_MSS_AX:SET_wrong_sensing_start
1 elements.
Warning ! : (17-Apr-2009 16:16:54)
GanttChart::AddData. The DqiData structure has no data for this range
Information : (17-Apr-2009 16:16:54)
Graph 37: Adding data from object @PCF_MPH_RA2_MSS_AX:SET_wrong_software_ver
1 elements.
Warning ! : (17-Apr-2009 16:16:54)
GanttChart::AddData. The DqiData structure has no data for this range
Information : (17-Apr-2009 16:16:54)
Graph 37: Adding data from object @PCF_MPH_RA2_MSS_AX:SET_wrong_proc_time
1 elements.
Warning ! : (17-Apr-2009 16:16:54)
GanttChart::AddData. The DqiData structure has no data for this range
Information : (17-Apr-2009 16:16:54)
Graph 37: Adding data from object @PCF_MPH_RA2_MSS_AX:SET_wrong_proc_stage
1 elements.
Warning ! : (17-Apr-2009 16:16:54)
GanttChart::AddData. The DqiData structure has no data for this range
Information : (17-Apr-2009 16:16:54)
Graph 37: Adding data from object @PCF_MPH_RA2_MSS_AX:SET_wrong_filename
1 elements.
Warning ! : (17-Apr-2009 16:16:54)
GanttChart::AddData. The DqiData structure has no data for this range
Information : (17-Apr-2009 16:16:54) Graph 37: Generating PNG file.
Warning ! : (17-Apr-2009 16:16:54)
GanttChart::ReadPolyline. Adding a section with no data
Warning ! : (17-Apr-2009 16:16:54)
GanttChart::ReadPolyline. Adding a section with no data
Warning ! : (17-Apr-2009 16:16:54)
GanttChart::ReadPolyline. Adding a section with no data
Warning ! : (17-Apr-2009 16:16:54)
GanttChart::ReadPolyline. Adding a section with no data
Warning ! : (17-Apr-2009 16:16:54)
GanttChart::ReadPolyline. Adding a section with no data
Warning ! : (17-Apr-2009 16:16:54)
GanttChart::ReadPolyline. Adding a section with no data
Warning ! : (17-Apr-2009 16:16:54)
GanttChart::ReadPolyline. Adding a section with no data
Information : (17-Apr-2009 16:16:54) Graph 37: Destroying object.
Information : (17-Apr-2009 16:16:54)
Graph 38: Creating object for a eventGanttChart
Information : (17-Apr-2009 16:16:54) Graph 38: Processing legend.
Information : (17-Apr-2009 16:16:54)
Graph 38: Adding data from object @PCF_MPH_RA2_OT1_AX:DET_wrong_product_err
1 elements.
Warning ! : (17-Apr-2009 16:16:54)
GanttChart::AddData. The DqiData structure has no data for this range
Information : (17-Apr-2009 16:16:54)

Graph 38: Adding data from object @PCF_MPH_RA2_OT1_AX:SET_wrong_sensing_stop
1 elements.
Warning ! : (17-Apr-2009 16:16:54)
GanttChart::AddData. The DqiData structure has no data for this range
Information : (17-Apr-2009 16:16:54)
Graph 38: Adding data from object @PCF_MPH_RA2_OT1_AX:SET_wrong_sensing_start
1 elements.
Warning ! : (17-Apr-2009 16:16:54)
GanttChart::AddData. The DqiData structure has no data for this range
Information : (17-Apr-2009 16:16:54)
Graph 38: Adding data from object @PCF_MPH_RA2_OT1_AX:SET_wrong_software_ver
1 elements.
Warning ! : (17-Apr-2009 16:16:54)
GanttChart::AddData. The DqiData structure has no data for this range
Information : (17-Apr-2009 16:16:54)
Graph 38: Adding data from object @PCF_MPH_RA2_OT1_AX:SET_wrong_proc_time
1 elements.
Warning ! : (17-Apr-2009 16:16:54)
GanttChart::AddData. The DqiData structure has no data for this range
Information : (17-Apr-2009 16:16:54)
Graph 38: Adding data from object @PCF_MPH_RA2_OT1_AX:SET_wrong_proc_stage
1 elements.
Warning ! : (17-Apr-2009 16:16:54)
GanttChart::AddData. The DqiData structure has no data for this range
Information : (17-Apr-2009 16:16:54)
Graph 38: Adding data from object @PCF_MPH_RA2_OT1_AX:SET_wrong_filename
1 elements.
Warning ! : (17-Apr-2009 16:16:54)
GanttChart::AddData. The DqiData structure has no data for this range
Information : (17-Apr-2009 16:16:54) Graph 38: Generating PNG file.
Warning ! : (17-Apr-2009 16:16:54)
GanttChart::ReadPolyline. Adding a section with no data
Warning ! : (17-Apr-2009 16:16:54)
GanttChart::ReadPolyline. Adding a section with no data
Warning ! : (17-Apr-2009 16:16:54)
GanttChart::ReadPolyline. Adding a section with no data
Warning ! : (17-Apr-2009 16:16:54)
GanttChart::ReadPolyline. Adding a section with no data
Warning ! : (17-Apr-2009 16:16:54)
GanttChart::ReadPolyline. Adding a section with no data
Warning ! : (17-Apr-2009 16:16:54)
GanttChart::ReadPolyline. Adding a section with no data
Warning ! : (17-Apr-2009 16:16:54)
GanttChart::ReadPolyline. Adding a section with no data
Information : (17-Apr-2009 16:16:55) Graph 38: Destroying object.
Information : (17-Apr-2009 16:16:55)
Graph 39: Creating object for a eventGanttChart
Information : (17-Apr-2009 16:16:55) Graph 39: Processing legend.
Information : (17-Apr-2009 16:16:55)
Graph 39: Adding data from object @PCF_MPH_RA2_OT2_AX:DET_wrong_product_err
1 elements.
Warning ! : (17-Apr-2009 16:16:55)
GanttChart::AddData. The DqiData structure has no data for this range
Information : (17-Apr-2009 16:16:55)
Graph 39: Adding data from object @PCF_MPH_RA2_OT2_AX:SET_wrong_sensing_stop
1 elements.
Warning ! : (17-Apr-2009 16:16:55)
GanttChart::AddData. The DqiData structure has no data for this range
Information : (17-Apr-2009 16:16:55)
Graph 39: Adding data from object @PCF_MPH_RA2_OT2_AX:SET_wrong_sensing_start
1 elements.
Warning ! : (17-Apr-2009 16:16:55)
GanttChart::AddData. The DqiData structure has no data for this range
Information : (17-Apr-2009 16:16:55)
Graph 39: Adding data from object @PCF_MPH_RA2_OT2_AX:SET_wrong_software_ver
1 elements.
Warning ! : (17-Apr-2009 16:16:55)
GanttChart::AddData. The DqiData structure has no data for this range

Information : (17-Apr-2009 16:16:55)
Graph 39: Adding data from object @PCF_MPH_RA2_OT2_AX:SET_wrong_proc_time
1 elements.
Warning ! : (17-Apr-2009 16:16:55)
GanttChart::AddData. The DqiData structure has no data for this range
Information : (17-Apr-2009 16:16:55)
Graph 39: Adding data from object @PCF_MPH_RA2_OT2_AX:SET_wrong_proc_stage
1 elements.
Warning ! : (17-Apr-2009 16:16:55)
GanttChart::AddData. The DqiData structure has no data for this range
Information : (17-Apr-2009 16:16:55)
Graph 39: Adding data from object @PCF_MPH_RA2_OT2_AX:SET_wrong_filename
1 elements.
Warning ! : (17-Apr-2009 16:16:55)
GanttChart::AddData. The DqiData structure has no data for this range
Information : (17-Apr-2009 16:16:55) Graph 39: Generating PNG file.
Warning ! : (17-Apr-2009 16:16:55)
GanttChart::ReadPolyline. Adding a section with no data
Warning ! : (17-Apr-2009 16:16:55)
GanttChart::ReadPolyline. Adding a section with no data
Warning ! : (17-Apr-2009 16:16:55)
GanttChart::ReadPolyline. Adding a section with no data
Warning ! : (17-Apr-2009 16:16:55)
GanttChart::ReadPolyline. Adding a section with no data
Warning ! : (17-Apr-2009 16:16:55)
GanttChart::ReadPolyline. Adding a section with no data
Warning ! : (17-Apr-2009 16:16:55)
GanttChart::ReadPolyline. Adding a section with no data
Warning ! : (17-Apr-2009 16:16:55)
GanttChart::ReadPolyline. Adding a section with no data
Warning ! : (17-Apr-2009 16:16:55)
GanttChart::ReadPolyline. Adding a section with no data
Information : (17-Apr-2009 16:16:55) Graph 39: Destroying object.
Information : (17-Apr-2009 16:16:55)
Graph 40: Creating object for a eventGanttChart
Information : (17-Apr-2009 16:16:55) Graph 40: Processing legend.
Information : (17-Apr-2009 16:16:55)
Graph 40: Adding data from object @PCF_MPH_RA2_PLA_AX:DET_wrong_product_err
1 elements.
Warning ! : (17-Apr-2009 16:16:55)
GanttChart::AddData. The DqiData structure has no data for this range
Information : (17-Apr-2009 16:16:55)
Graph 40: Adding data from object @PCF_MPH_RA2_PLA_AX:SET_wrong_sensing_stop
1 elements.
Warning ! : (17-Apr-2009 16:16:55)
GanttChart::AddData. The DqiData structure has no data for this range
Information : (17-Apr-2009 16:16:55)
Graph 40: Adding data from object @PCF_MPH_RA2_PLA_AX:SET_wrong_sensing_start
1 elements.
Warning ! : (17-Apr-2009 16:16:55)
GanttChart::AddData. The DqiData structure has no data for this range
Information : (17-Apr-2009 16:16:55)
Graph 40: Adding data from object @PCF_MPH_RA2_PLA_AX:SET_wrong_software_ver
1 elements.
Warning ! : (17-Apr-2009 16:16:55)
GanttChart::AddData. The DqiData structure has no data for this range
Information : (17-Apr-2009 16:16:55)
Graph 40: Adding data from object @PCF_MPH_RA2_PLA_AX:SET_wrong_proc_time
1 elements.
Warning ! : (17-Apr-2009 16:16:55)
GanttChart::AddData. The DqiData structure has no data for this range
Information : (17-Apr-2009 16:16:55)
Graph 40: Adding data from object @PCF_MPH_RA2_PLA_AX:SET_wrong_proc_stage
1 elements.
Warning ! : (17-Apr-2009 16:16:55)
GanttChart::AddData. The DqiData structure has no data for this range
Information : (17-Apr-2009 16:16:55)
Graph 40: Adding data from object @PCF_MPH_RA2_PLA_AX:SET_wrong_filename
1 elements.
Warning ! : (17-Apr-2009 16:16:55)

Warning ! : (17-Apr-2009 16:16:56)
GanttChart::ReadPolyline. Adding a section with no data
Information : (17-Apr-2009 16:16:56) Graph 41: Destroying object.
Information : (17-Apr-2009 16:16:56)
Graph 42: Creating object for a eventGanttChart
Information : (17-Apr-2009 16:16:56) Graph 42: Processing legend.
Information : (17-Apr-2009 16:16:56)
Graph 42: Adding data from object @PCF_MPH_RA2_SET_AX:DET_wrong_product_err
1 elements.
Warning ! : (17-Apr-2009 16:16:56)
GanttChart::AddData. The DqiData structure has no data for this range
Information : (17-Apr-2009 16:16:56)
Graph 42: Adding data from object @PCF_MPH_RA2_SET_AX:SET_wrong_sensing_stop
1 elements.
Warning ! : (17-Apr-2009 16:16:56)
GanttChart::AddData. The DqiData structure has no data for this range
Information : (17-Apr-2009 16:16:56)
Graph 42: Adding data from object @PCF_MPH_RA2_SET_AX:SET_wrong_sensing_start
1 elements.
Warning ! : (17-Apr-2009 16:16:56)
GanttChart::AddData. The DqiData structure has no data for this range
Information : (17-Apr-2009 16:16:56)
Graph 42: Adding data from object @PCF_MPH_RA2_SET_AX:SET_wrong_software_ver
1 elements.
Warning ! : (17-Apr-2009 16:16:56)
GanttChart::AddData. The DqiData structure has no data for this range
Information : (17-Apr-2009 16:16:56)
Graph 42: Adding data from object @PCF_MPH_RA2_SET_AX:SET_wrong_proc_time
1 elements.
Warning ! : (17-Apr-2009 16:16:56)
GanttChart::AddData. The DqiData structure has no data for this range
Information : (17-Apr-2009 16:16:56)
Graph 42: Adding data from object @PCF_MPH_RA2_SET_AX:SET_wrong_proc_stage
1 elements.
Warning ! : (17-Apr-2009 16:16:56)
GanttChart::AddData. The DqiData structure has no data for this range
Information : (17-Apr-2009 16:16:56)
Graph 42: Adding data from object @PCF_MPH_RA2_SET_AX:SET_wrong_filename
1 elements.
Warning ! : (17-Apr-2009 16:16:56)
GanttChart::AddData. The DqiData structure has no data for this range
Information : (17-Apr-2009 16:16:56) Graph 42: Generating PNG file.
Warning ! : (17-Apr-2009 16:16:56)
GanttChart::ReadPolyline. Adding a section with no data
Warning ! : (17-Apr-2009 16:16:56)
GanttChart::ReadPolyline. Adding a section with no data
Warning ! : (17-Apr-2009 16:16:56)
GanttChart::ReadPolyline. Adding a section with no data
Warning ! : (17-Apr-2009 16:16:56)
GanttChart::ReadPolyline. Adding a section with no data
Warning ! : (17-Apr-2009 16:16:56)
GanttChart::ReadPolyline. Adding a section with no data
Warning ! : (17-Apr-2009 16:16:56)
GanttChart::ReadPolyline. Adding a section with no data
Warning ! : (17-Apr-2009 16:16:56)
GanttChart::ReadPolyline. Adding a section with no data
Information : (17-Apr-2009 16:16:57) Graph 42: Destroying object.
Information : (17-Apr-2009 16:16:57)
Graph 43: Creating object for a eventGanttChart
Information : (17-Apr-2009 16:16:57) Graph 43: Processing legend.
Information : (17-Apr-2009 16:16:57)
Graph 43: Adding data from object @PCF_MPH_RA2_SL1_AX:DET_wrong_product_err
1 elements.
Warning ! : (17-Apr-2009 16:16:57)
GanttChart::AddData. The DqiData structure has no data for this range
Information : (17-Apr-2009 16:16:57)
Graph 43: Adding data from object @PCF_MPH_RA2_SL1_AX:SET_wrong_sensing_stop
1 elements.

Warning ! : (17-Apr-2009 16:16:57)
GanttChart::AddData. The DqiData structure has no data for this range
Information : (17-Apr-2009 16:16:57)
Graph 43: Adding data from object @PCF_MPH_RA2_SL1_AX:SET_wrong_sensing_start
1 elements.
Warning ! : (17-Apr-2009 16:16:57)
GanttChart::AddData. The DqiData structure has no data for this range
Information : (17-Apr-2009 16:16:57)
Graph 43: Adding data from object @PCF_MPH_RA2_SL1_AX:SET_wrong_software_ver
1 elements.
Warning ! : (17-Apr-2009 16:16:57)
GanttChart::AddData. The DqiData structure has no data for this range
Information : (17-Apr-2009 16:16:57)
Graph 43: Adding data from object @PCF_MPH_RA2_SL1_AX:SET_wrong_proc_time
1 elements.
Warning ! : (17-Apr-2009 16:16:57)
GanttChart::AddData. The DqiData structure has no data for this range
Information : (17-Apr-2009 16:16:57)
Graph 43: Adding data from object @PCF_MPH_RA2_SL1_AX:SET_wrong_proc_stage
1 elements.
Warning ! : (17-Apr-2009 16:16:57)
GanttChart::AddData. The DqiData structure has no data for this range
Information : (17-Apr-2009 16:16:57)
Graph 43: Adding data from object @PCF_MPH_RA2_SL1_AX:SET_wrong_filename
1 elements.
Warning ! : (17-Apr-2009 16:16:57)
GanttChart::AddData. The DqiData structure has no data for this range
Information : (17-Apr-2009 16:16:57) Graph 43: Generating PNG file.
Warning ! : (17-Apr-2009 16:16:57)
GanttChart::ReadPolyline. Adding a section with no data
Warning ! : (17-Apr-2009 16:16:57)
GanttChart::ReadPolyline. Adding a section with no data
Warning ! : (17-Apr-2009 16:16:57)
GanttChart::ReadPolyline. Adding a section with no data
Warning ! : (17-Apr-2009 16:16:57)
GanttChart::ReadPolyline. Adding a section with no data
Warning ! : (17-Apr-2009 16:16:57)
GanttChart::ReadPolyline. Adding a section with no data
Warning ! : (17-Apr-2009 16:16:57)
GanttChart::ReadPolyline. Adding a section with no data
Warning ! : (17-Apr-2009 16:16:57)
GanttChart::ReadPolyline. Adding a section with no data
Warning ! : (17-Apr-2009 16:16:57)
GanttChart::ReadPolyline. Adding a section with no data
Information : (17-Apr-2009 16:16:57) Graph 43: Destroying object.
Information : (17-Apr-2009 16:16:57)
Graph 44: Creating object for a eventGanttChart
Information : (17-Apr-2009 16:16:57) Graph 44: Processing legend.
Information : (17-Apr-2009 16:16:57)
Graph 44: Adding data from object @PCF_MPH_RA2_SL2_AX:DET_wrong_product_err
1 elements.
Warning ! : (17-Apr-2009 16:16:57)
GanttChart::AddData. The DqiData structure has no data for this range
Information : (17-Apr-2009 16:16:57)
Graph 44: Adding data from object @PCF_MPH_RA2_SL2_AX:SET_wrong_sensing_stop
1 elements.
Warning ! : (17-Apr-2009 16:16:57)
GanttChart::AddData. The DqiData structure has no data for this range
Information : (17-Apr-2009 16:16:57)
Graph 44: Adding data from object @PCF_MPH_RA2_SL2_AX:SET_wrong_sensing_start
1 elements.
Warning ! : (17-Apr-2009 16:16:57)
GanttChart::AddData. The DqiData structure has no data for this range
Information : (17-Apr-2009 16:16:57)
Graph 44: Adding data from object @PCF_MPH_RA2_SL2_AX:SET_wrong_software_ver
1 elements.
Warning ! : (17-Apr-2009 16:16:57)
GanttChart::AddData. The DqiData structure has no data for this range
Information : (17-Apr-2009 16:16:57)
Graph 44: Adding data from object @PCF_MPH_RA2_SL2_AX:SET_wrong_proc_time

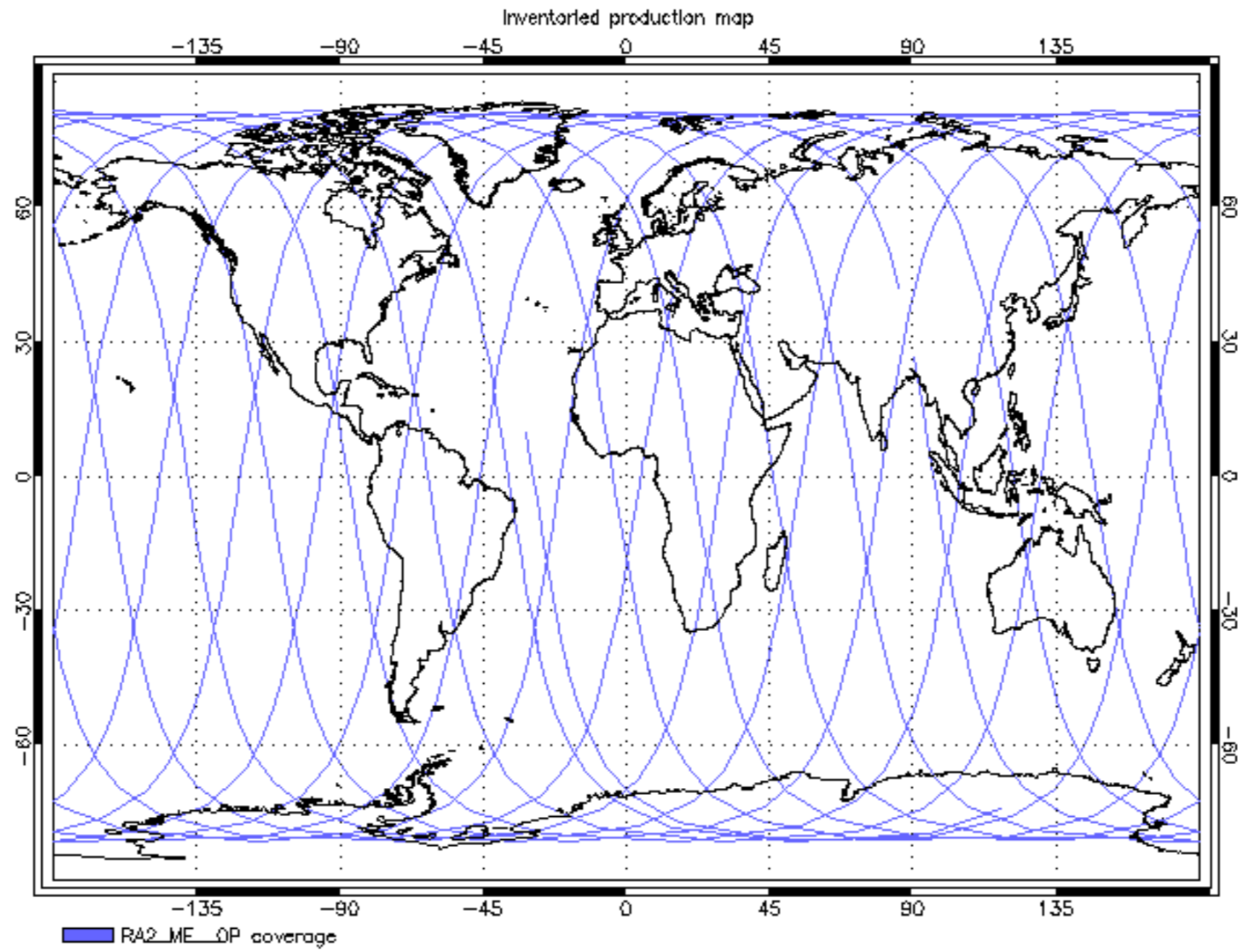
1 elements.
Warning ! : (17-Apr-2009 16:16:57)
GanttChart::AddData. The DqiData structure has no data for this range
Information : (17-Apr-2009 16:16:57)
Graph 44: Adding data from object @PCF_MPH_RA2_SL2_AX:SET_wrong_proc_stage
1 elements.
Warning ! : (17-Apr-2009 16:16:57)
GanttChart::AddData. The DqiData structure has no data for this range
Information : (17-Apr-2009 16:16:57)
Graph 44: Adding data from object @PCF_MPH_RA2_SL2_AX:SET_wrong_filename
1 elements.
Warning ! : (17-Apr-2009 16:16:57)
GanttChart::AddData. The DqiData structure has no data for this range
Information : (17-Apr-2009 16:16:57) Graph 44: Generating PNG file.
Warning ! : (17-Apr-2009 16:16:57)
GanttChart::ReadPolyline. Adding a section with no data
Warning ! : (17-Apr-2009 16:16:57)
GanttChart::ReadPolyline. Adding a section with no data
Warning ! : (17-Apr-2009 16:16:57)
GanttChart::ReadPolyline. Adding a section with no data
Warning ! : (17-Apr-2009 16:16:57)
GanttChart::ReadPolyline. Adding a section with no data
Warning ! : (17-Apr-2009 16:16:57)
GanttChart::ReadPolyline. Adding a section with no data
Warning ! : (17-Apr-2009 16:16:57)
GanttChart::ReadPolyline. Adding a section with no data
Warning ! : (17-Apr-2009 16:16:57)
GanttChart::ReadPolyline. Adding a section with no data
Warning ! : (17-Apr-2009 16:16:57)
GanttChart::ReadPolyline. Adding a section with no data
Information : (17-Apr-2009 16:16:58) Graph 44: Destroying object.
Information : (17-Apr-2009 16:16:58)
Graph 45: Creating object for a eventGanttChart
Information : (17-Apr-2009 16:16:58) Graph 45: Processing legend.
Information : (17-Apr-2009 16:16:58)
Graph 45: Adding data from object @PCF_MPH_RA2_SOI_AX:DET_wrong_product_err
1 elements.
Warning ! : (17-Apr-2009 16:16:58)
GanttChart::AddData. The DqiData structure has no data for this range
Information : (17-Apr-2009 16:16:58)
Graph 45: Adding data from object @PCF_MPH_RA2_SOI_AX:SET_wrong_sensing_stop
1 elements.
Warning ! : (17-Apr-2009 16:16:58)
GanttChart::AddData. The DqiData structure has no data for this range
Information : (17-Apr-2009 16:16:58)
Graph 45: Adding data from object @PCF_MPH_RA2_SOI_AX:SET_wrong_sensing_start
1 elements.
Warning ! : (17-Apr-2009 16:16:58)
GanttChart::AddData. The DqiData structure has no data for this range
Information : (17-Apr-2009 16:16:58)
Graph 45: Adding data from object @PCF_MPH_RA2_SOI_AX:SET_wrong_software_ver
1 elements.
Warning ! : (17-Apr-2009 16:16:58)
GanttChart::AddData. The DqiData structure has no data for this range
Information : (17-Apr-2009 16:16:58)
Graph 45: Adding data from object @PCF_MPH_RA2_SOI_AX:SET_wrong_proc_time
1 elements.
Warning ! : (17-Apr-2009 16:16:58)
GanttChart::AddData. The DqiData structure has no data for this range
Information : (17-Apr-2009 16:16:58)
Graph 45: Adding data from object @PCF_MPH_RA2_SOI_AX:SET_wrong_proc_stage
1 elements.
Warning ! : (17-Apr-2009 16:16:58)
GanttChart::AddData. The DqiData structure has no data for this range
Information : (17-Apr-2009 16:16:58)
Graph 45: Adding data from object @PCF_MPH_RA2_SOI_AX:SET_wrong_filename
1 elements.
Warning ! : (17-Apr-2009 16:16:58)
GanttChart::AddData. The DqiData structure has no data for this range
Information : (17-Apr-2009 16:16:58) Graph 45: Generating PNG file.

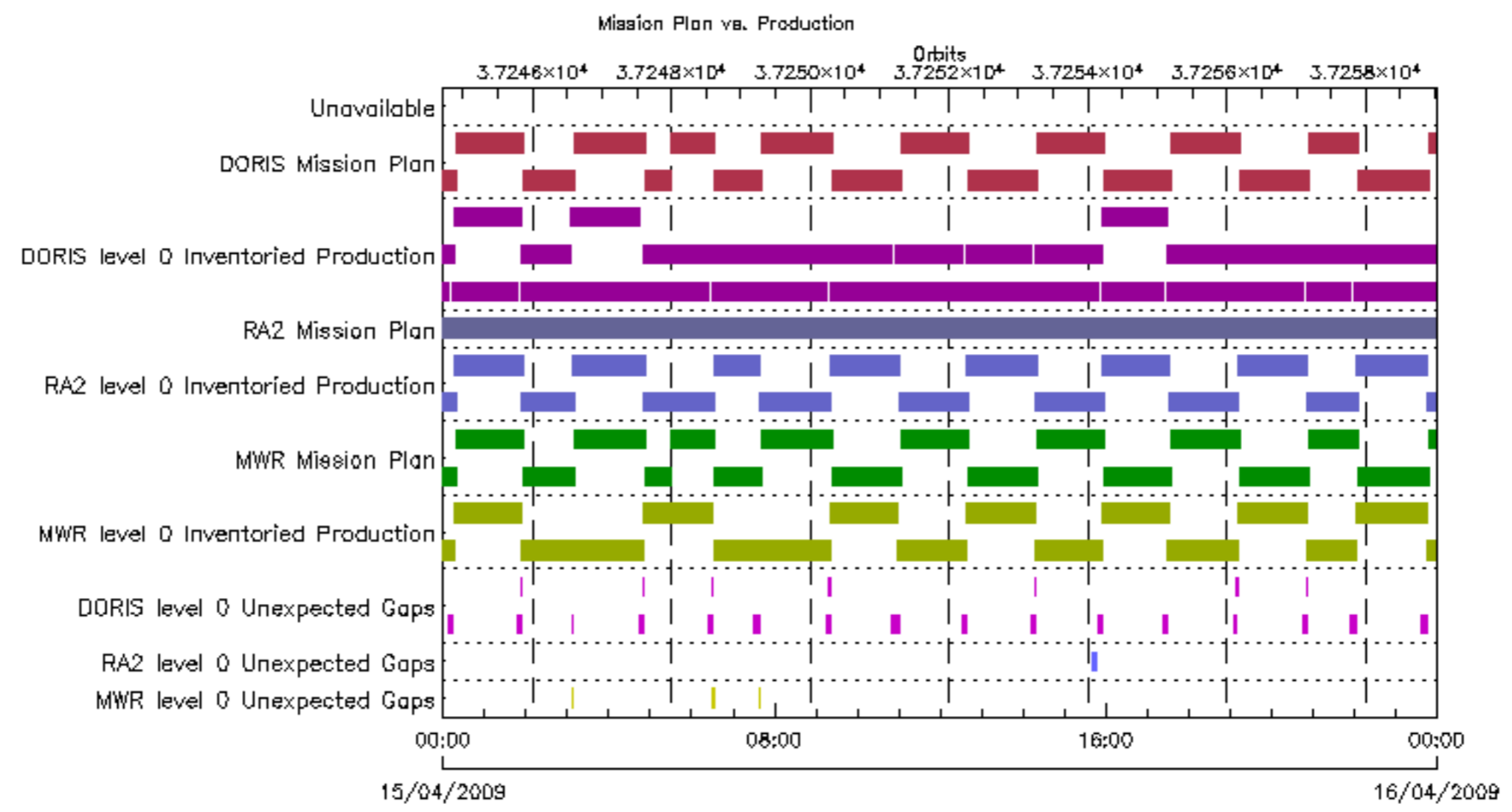
Information : (17-Apr-2009 16:16:59) Graph 46: Destroying object.
Information : (17-Apr-2009 16:16:59)
Graph 47: Creating object for a eventGanttChart
Information : (17-Apr-2009 16:16:59) Graph 47: Processing legend.
Information : (17-Apr-2009 16:16:59)
Graph 47: Adding data from object @PCF_MPH_RA2_SSB_AX:DET_wrong_product_err
1 elements.
Warning ! : (17-Apr-2009 16:16:59)
GanttChart::AddData. The DqiData structure has no data for this range
Information : (17-Apr-2009 16:16:59)
Graph 47: Adding data from object @PCF_MPH_RA2_SSB_AX:SET_wrong_sensing_stop
1 elements.
Warning ! : (17-Apr-2009 16:16:59)
GanttChart::AddData. The DqiData structure has no data for this range
Information : (17-Apr-2009 16:16:59)
Graph 47: Adding data from object @PCF_MPH_RA2_SSB_AX:SET_wrong_sensing_start
1 elements.
Warning ! : (17-Apr-2009 16:16:59)
GanttChart::AddData. The DqiData structure has no data for this range
Information : (17-Apr-2009 16:16:59)
Graph 47: Adding data from object @PCF_MPH_RA2_SSB_AX:SET_wrong_software_ver
1 elements.
Warning ! : (17-Apr-2009 16:16:59)
GanttChart::AddData. The DqiData structure has no data for this range
Information : (17-Apr-2009 16:16:59)
Graph 47: Adding data from object @PCF_MPH_RA2_SSB_AX:SET_wrong_proc_time
1 elements.
Warning ! : (17-Apr-2009 16:16:59)
GanttChart::AddData. The DqiData structure has no data for this range
Information : (17-Apr-2009 16:16:59)
Graph 47: Adding data from object @PCF_MPH_RA2_SSB_AX:SET_wrong_proc_stage
1 elements.
Warning ! : (17-Apr-2009 16:16:59)
GanttChart::AddData. The DqiData structure has no data for this range
Information : (17-Apr-2009 16:16:59)
Graph 47: Adding data from object @PCF_MPH_RA2_SSB_AX:SET_wrong_filename
1 elements.
Warning ! : (17-Apr-2009 16:16:59)
GanttChart::AddData. The DqiData structure has no data for this range
Information : (17-Apr-2009 16:16:59) Graph 47: Generating PNG file.
Warning ! : (17-Apr-2009 16:16:59)
GanttChart::ReadPolyline. Adding a section with no data
Warning ! : (17-Apr-2009 16:16:59)
GanttChart::ReadPolyline. Adding a section with no data
Warning ! : (17-Apr-2009 16:16:59)
GanttChart::ReadPolyline. Adding a section with no data
Warning ! : (17-Apr-2009 16:16:59)
GanttChart::ReadPolyline. Adding a section with no data
Warning ! : (17-Apr-2009 16:16:59)
GanttChart::ReadPolyline. Adding a section with no data
Warning ! : (17-Apr-2009 16:16:59)
GanttChart::ReadPolyline. Adding a section with no data
Warning ! : (17-Apr-2009 16:16:59)
GanttChart::ReadPolyline. Adding a section with no data
Information : (17-Apr-2009 16:16:59) Graph 47: Destroying object.
Information : (17-Apr-2009 16:16:59)
Graph 48: Creating object for a eventGanttChart
Information : (17-Apr-2009 16:16:59) Graph 48: Processing legend.
Information : (17-Apr-2009 16:16:59)
Graph 48: Adding data from object @PCF_MPH_RA2_TLD_AX:DET_wrong_product_err
1 elements.
Warning ! : (17-Apr-2009 16:16:59)
GanttChart::AddData. The DqiData structure has no data for this range
Information : (17-Apr-2009 16:16:59)
Graph 48: Adding data from object @PCF_MPH_RA2_TLD_AX:SET_wrong_sensing_stop
1 elements.
Warning ! : (17-Apr-2009 16:16:59)
GanttChart::AddData. The DqiData structure has no data for this range

Information : (17-Apr-2009 16:16:59)
Graph 48: Adding data from object @PCF_MPH_RA2_TLD_AX:SET_wrong_sensing_start
1 elements.
Warning ! : (17-Apr-2009 16:16:59)
GanttChart::AddData. The DqiData structure has no data for this range
Information : (17-Apr-2009 16:16:59)
Graph 48: Adding data from object @PCF_MPH_RA2_TLD_AX:SET_wrong_software_ver
1 elements.
Warning ! : (17-Apr-2009 16:16:59)
GanttChart::AddData. The DqiData structure has no data for this range
Information : (17-Apr-2009 16:16:59)
Graph 48: Adding data from object @PCF_MPH_RA2_TLD_AX:SET_wrong_proc_time
1 elements.
Warning ! : (17-Apr-2009 16:16:59)
GanttChart::AddData. The DqiData structure has no data for this range
Information : (17-Apr-2009 16:16:59)
Graph 48: Adding data from object @PCF_MPH_RA2_TLD_AX:SET_wrong_proc_stage
1 elements.
Warning ! : (17-Apr-2009 16:16:59)
GanttChart::AddData. The DqiData structure has no data for this range
Information : (17-Apr-2009 16:16:59)
Graph 48: Adding data from object @PCF_MPH_RA2_TLD_AX:SET_wrong_filename
1 elements.
Warning ! : (17-Apr-2009 16:16:59)
GanttChart::AddData. The DqiData structure has no data for this range
Information : (17-Apr-2009 16:16:59) Graph 48: Generating PNG file.
Warning ! : (17-Apr-2009 16:16:59)
GanttChart::ReadPolyline. Adding a section with no data
Warning ! : (17-Apr-2009 16:16:59)
GanttChart::ReadPolyline. Adding a section with no data
Warning ! : (17-Apr-2009 16:16:59)
GanttChart::ReadPolyline. Adding a section with no data
Warning ! : (17-Apr-2009 16:16:59)
GanttChart::ReadPolyline. Adding a section with no data
Warning ! : (17-Apr-2009 16:16:59)
GanttChart::ReadPolyline. Adding a section with no data
Warning ! : (17-Apr-2009 16:16:59)
GanttChart::ReadPolyline. Adding a section with no data
Warning ! : (17-Apr-2009 16:16:59)
GanttChart::ReadPolyline. Adding a section with no data
Warning ! : (17-Apr-2009 16:16:59)
GanttChart::ReadPolyline. Adding a section with no data
Information : (17-Apr-2009 16:17:00) Graph 48: Destroying object.
Information : (17-Apr-2009 16:17:00)
Graph 49: Creating object for a eventGanttChart
Information : (17-Apr-2009 16:17:00) Graph 49: Processing legend.
Information : (17-Apr-2009 16:17:00)
Graph 49: Adding data from object @PCF_MPH_RA2_USO_AX:DET_wrong_product_err
1 elements.
Warning ! : (17-Apr-2009 16:17:00)
GanttChart::AddData. The DqiData structure has no data for this range
Information : (17-Apr-2009 16:17:00)
Graph 49: Adding data from object @PCF_MPH_RA2_USO_AX:SET_wrong_sensing_stop
1 elements.
Warning ! : (17-Apr-2009 16:17:00)
GanttChart::AddData. The DqiData structure has no data for this range
Information : (17-Apr-2009 16:17:00)
Graph 49: Adding data from object @PCF_MPH_RA2_USO_AX:SET_wrong_sensing_start
1 elements.
Warning ! : (17-Apr-2009 16:17:00)
GanttChart::AddData. The DqiData structure has no data for this range
Information : (17-Apr-2009 16:17:00)
Graph 49: Adding data from object @PCF_MPH_RA2_USO_AX:SET_wrong_software_ver
1 elements.
Warning ! : (17-Apr-2009 16:17:00)
GanttChart::AddData. The DqiData structure has no data for this range
Information : (17-Apr-2009 16:17:00)
Graph 49: Adding data from object @PCF_MPH_RA2_USO_AX:SET_wrong_proc_time
1 elements.
Warning ! : (17-Apr-2009 16:17:00)

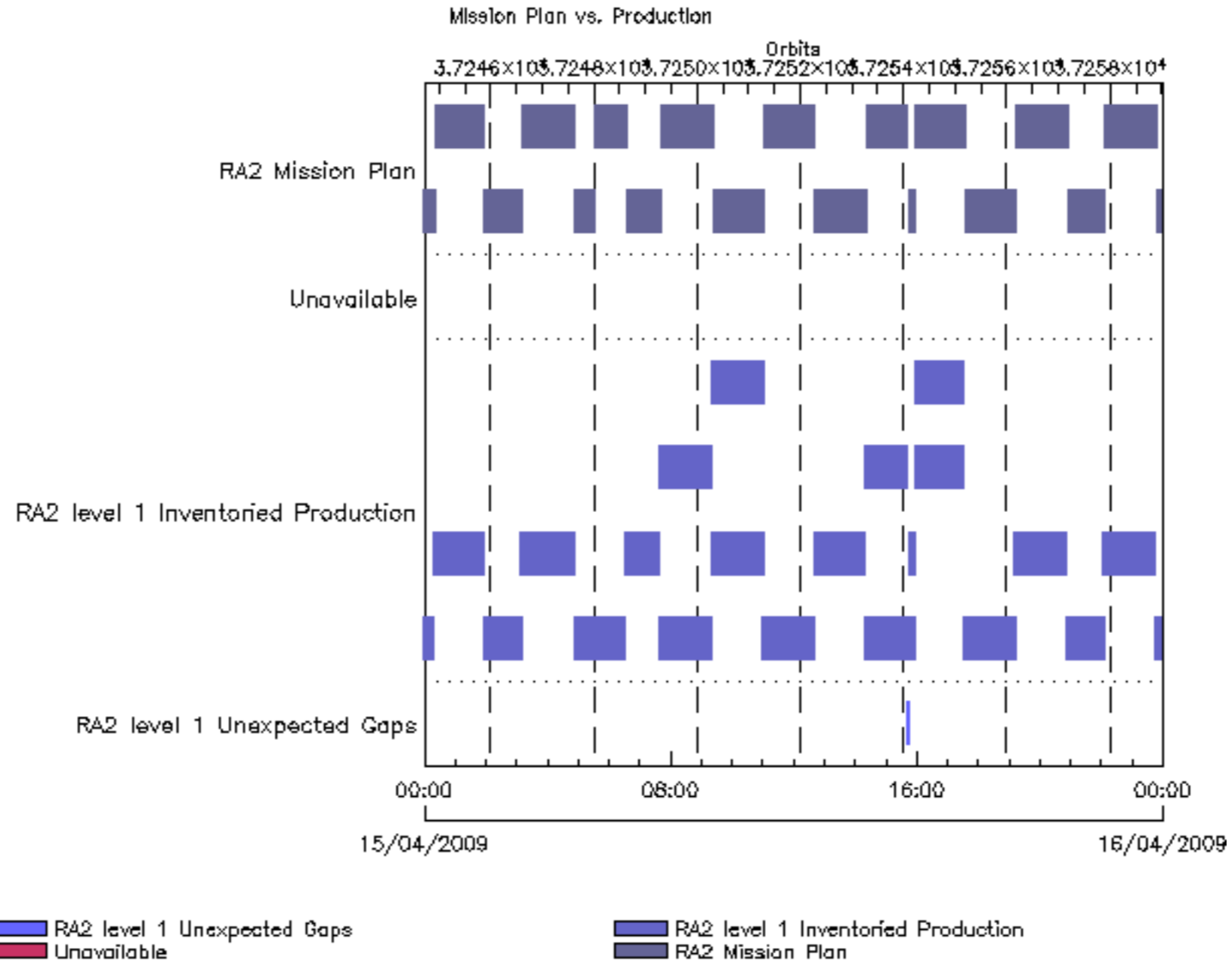
GanttChart::AddData. The DqiData structure has no data for this range
Information : (17-Apr-2009 16:17:00)
Graph 49: Adding data from object @PCF_MPH_RA2_USO_AX:SET_wrong_proc_stage
1 elements.
Warning ! : (17-Apr-2009 16:17:00)
GanttChart::AddData. The DqiData structure has no data for this range
Information : (17-Apr-2009 16:17:00)
Graph 49: Adding data from object @PCF_MPH_RA2_USO_AX:SET_wrong_filename
1 elements.
Warning ! : (17-Apr-2009 16:17:00)
GanttChart::AddData. The DqiData structure has no data for this range
Information : (17-Apr-2009 16:17:00) Graph 49: Generating PNG file.
Warning ! : (17-Apr-2009 16:17:00)
GanttChart::ReadPolyline. Adding a section with no data
Warning ! : (17-Apr-2009 16:17:00)
GanttChart::ReadPolyline. Adding a section with no data
Warning ! : (17-Apr-2009 16:17:00)
GanttChart::ReadPolyline. Adding a section with no data
Warning ! : (17-Apr-2009 16:17:00)
GanttChart::ReadPolyline. Adding a section with no data
Warning ! : (17-Apr-2009 16:17:00)
GanttChart::ReadPolyline. Adding a section with no data
Warning ! : (17-Apr-2009 16:17:00)
GanttChart::ReadPolyline. Adding a section with no data
Warning ! : (17-Apr-2009 16:17:00)
GanttChart::ReadPolyline. Adding a section with no data
Warning ! : (17-Apr-2009 16:17:00)
GanttChart::ReadPolyline. Adding a section with no data
Information : (17-Apr-2009 16:17:00) Graph 49: Destroying object.
Information : (17-Apr-2009 16:17:00)
Graph 50: Creating object for a eventGanttChart
Information : (17-Apr-2009 16:17:00) Graph 50: Processing legend.
Information : (17-Apr-2009 16:17:00)
Graph 50: Adding data from object @PCF_MPH_AUX_ATT_AX:DET_wrong_product_err
1 elements.
Warning ! : (17-Apr-2009 16:17:00)
GanttChart::AddData. The DqiData structure has no data for this range
Information : (17-Apr-2009 16:17:00)
Graph 50: Adding data from object @PCF_MPH_AUX_ATT_AX:SET_wrong_sensing_stop
1 elements.
Warning ! : (17-Apr-2009 16:17:00)
GanttChart::AddData. The DqiData structure has no data for this range
Information : (17-Apr-2009 16:17:00)
Graph 50: Adding data from object @PCF_MPH_AUX_ATT_AX:SET_wrong_sensing_start
1 elements.
Warning ! : (17-Apr-2009 16:17:00)
GanttChart::AddData. The DqiData structure has no data for this range
Information : (17-Apr-2009 16:17:00)
Graph 50: Adding data from object @PCF_MPH_AUX_ATT_AX:SET_wrong_software_ver
1 elements.
Warning ! : (17-Apr-2009 16:17:00)
GanttChart::AddData. The DqiData structure has no data for this range
Information : (17-Apr-2009 16:17:00)
Graph 50: Adding data from object @PCF_MPH_AUX_ATT_AX:SET_wrong_proc_time
1 elements.
Warning ! : (17-Apr-2009 16:17:00)
GanttChart::AddData. The DqiData structure has no data for this range
Information : (17-Apr-2009 16:17:00)
Graph 50: Adding data from object @PCF_MPH_AUX_ATT_AX:SET_wrong_proc_stage
1 elements.
Warning ! : (17-Apr-2009 16:17:00)
GanttChart::AddData. The DqiData structure has no data for this range
Information : (17-Apr-2009 16:17:00)
Graph 50: Adding data from object @PCF_MPH_AUX_ATT_AX:SET_wrong_filename
1 elements.
Warning ! : (17-Apr-2009 16:17:00)
GanttChart::AddData. The DqiData structure has no data for this range
Information : (17-Apr-2009 16:17:00) Graph 50: Generating PNG file.
Warning ! : (17-Apr-2009 16:17:00)
GanttChart::ReadPolyline. Adding a section with no data

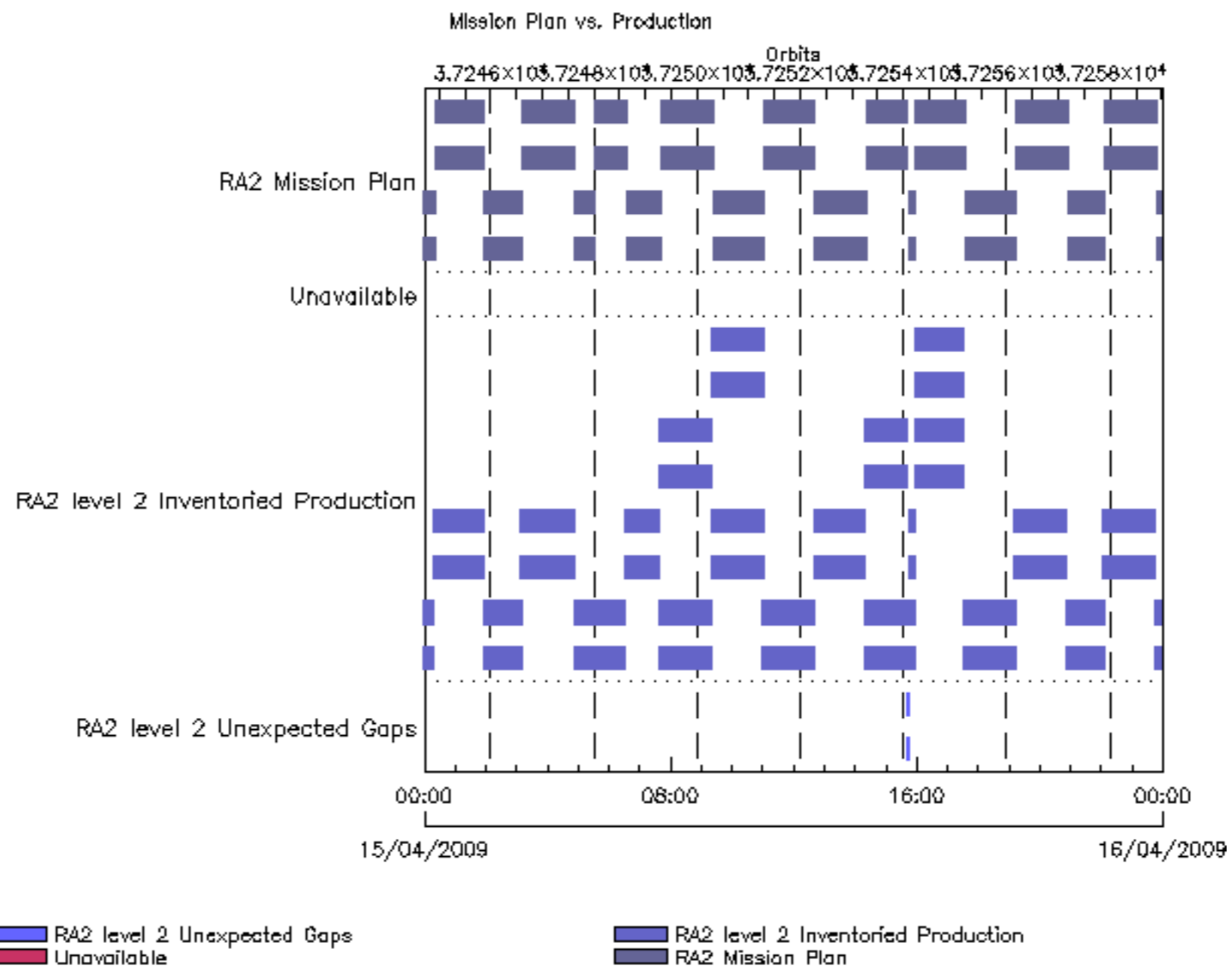
```
Warning ! : (17-Apr-2009 16:17:00)
GanttChart::ReadPolyline. Adding a section with no data
Warning ! : (17-Apr-2009 16:17:00)
GanttChart::ReadPolyline. Adding a section with no data
Warning ! : (17-Apr-2009 16:17:00)
GanttChart::ReadPolyline. Adding a section with no data
Warning ! : (17-Apr-2009 16:17:00)
GanttChart::ReadPolyline. Adding a section with no data
Warning ! : (17-Apr-2009 16:17:00)
GanttChart::ReadPolyline. Adding a section with no data
Warning ! : (17-Apr-2009 16:17:00)
GanttChart::ReadPolyline. Adding a section with no data
Warning ! : (17-Apr-2009 16:17:00)
GanttChart::ReadPolyline. Adding a section with no data
Information : (17-Apr-2009 16:17:00) Graph 50: Destroying object.
Information : (17-Apr-2009 16:17:00) Graphs successfully created.
```

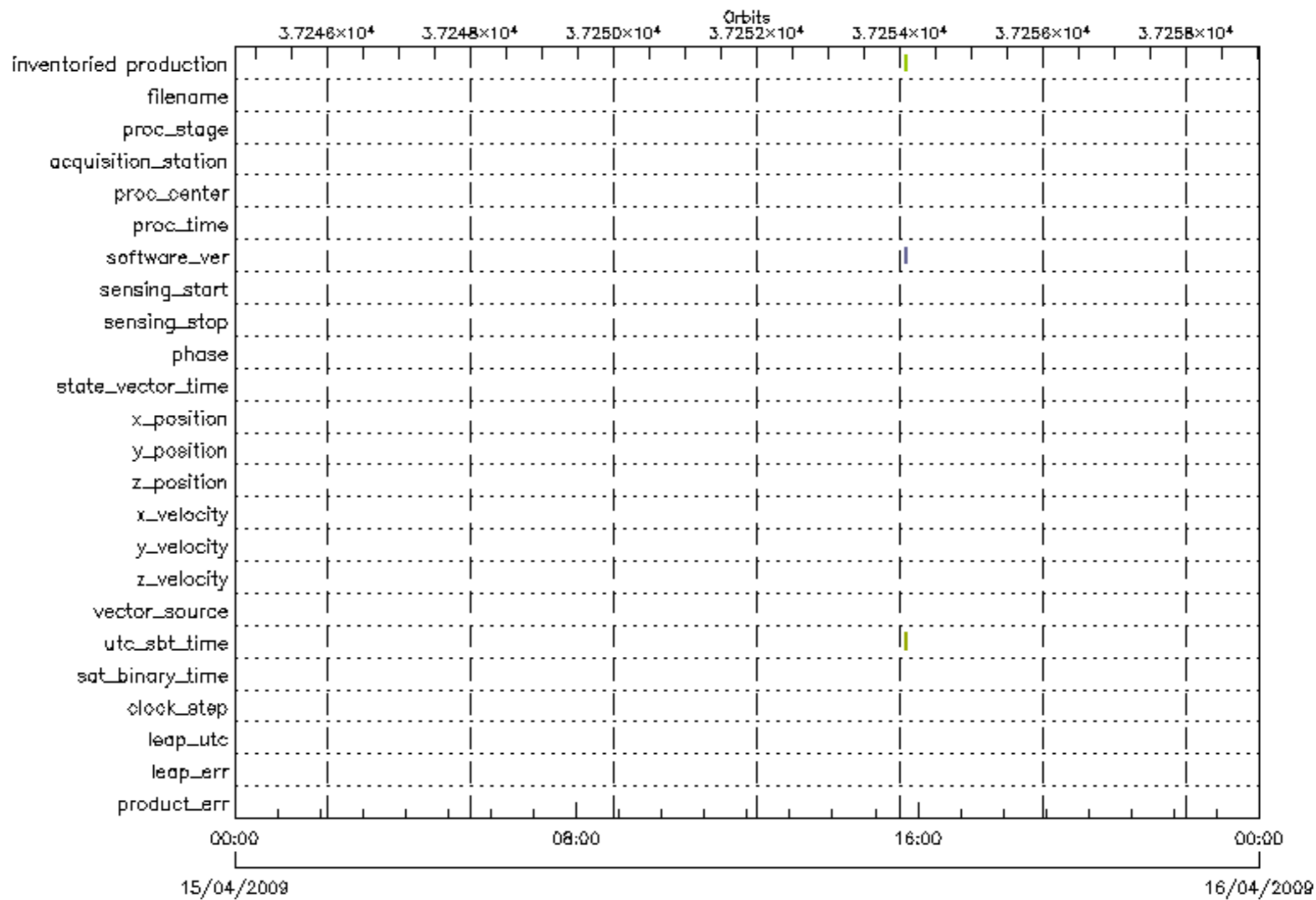



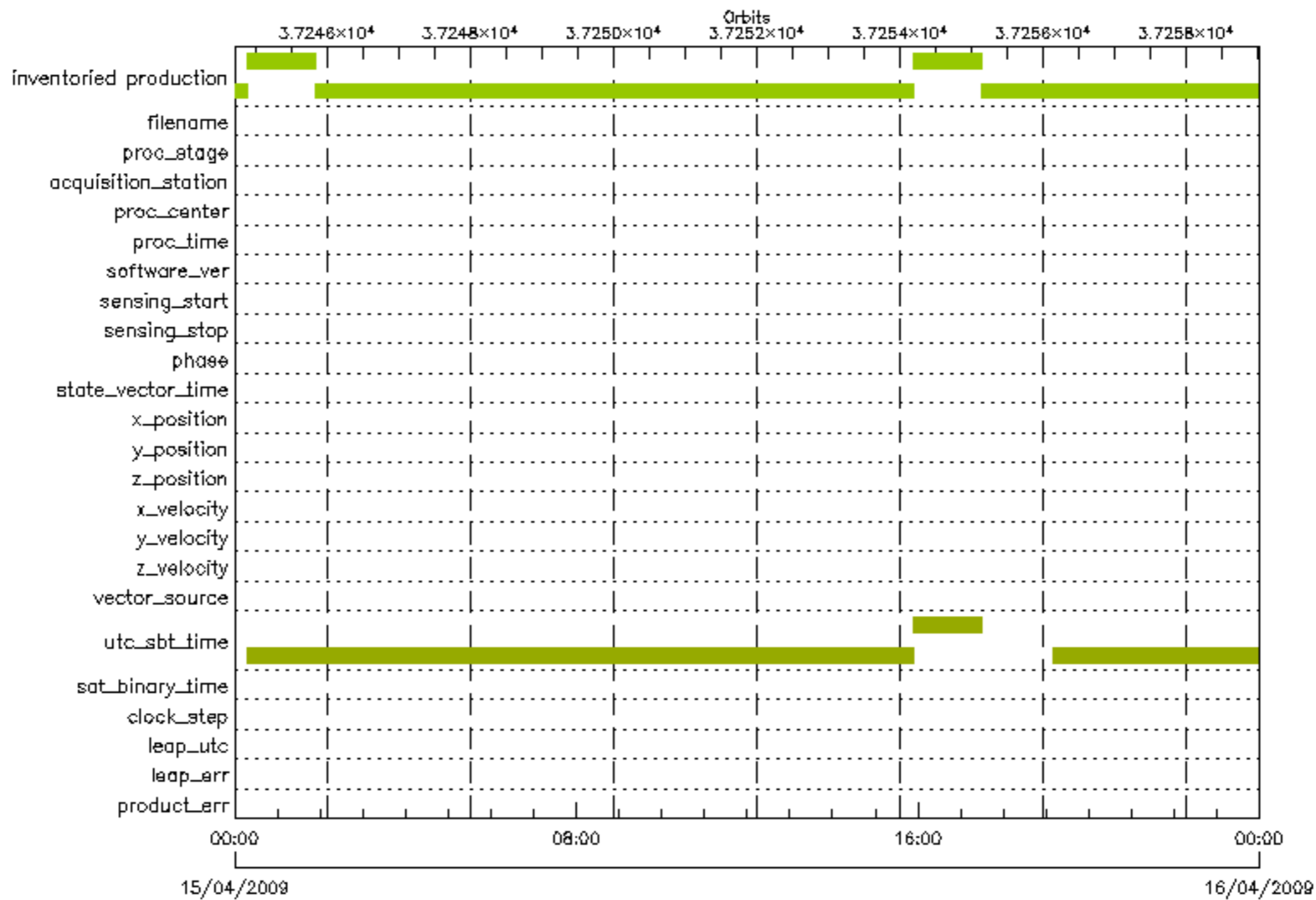


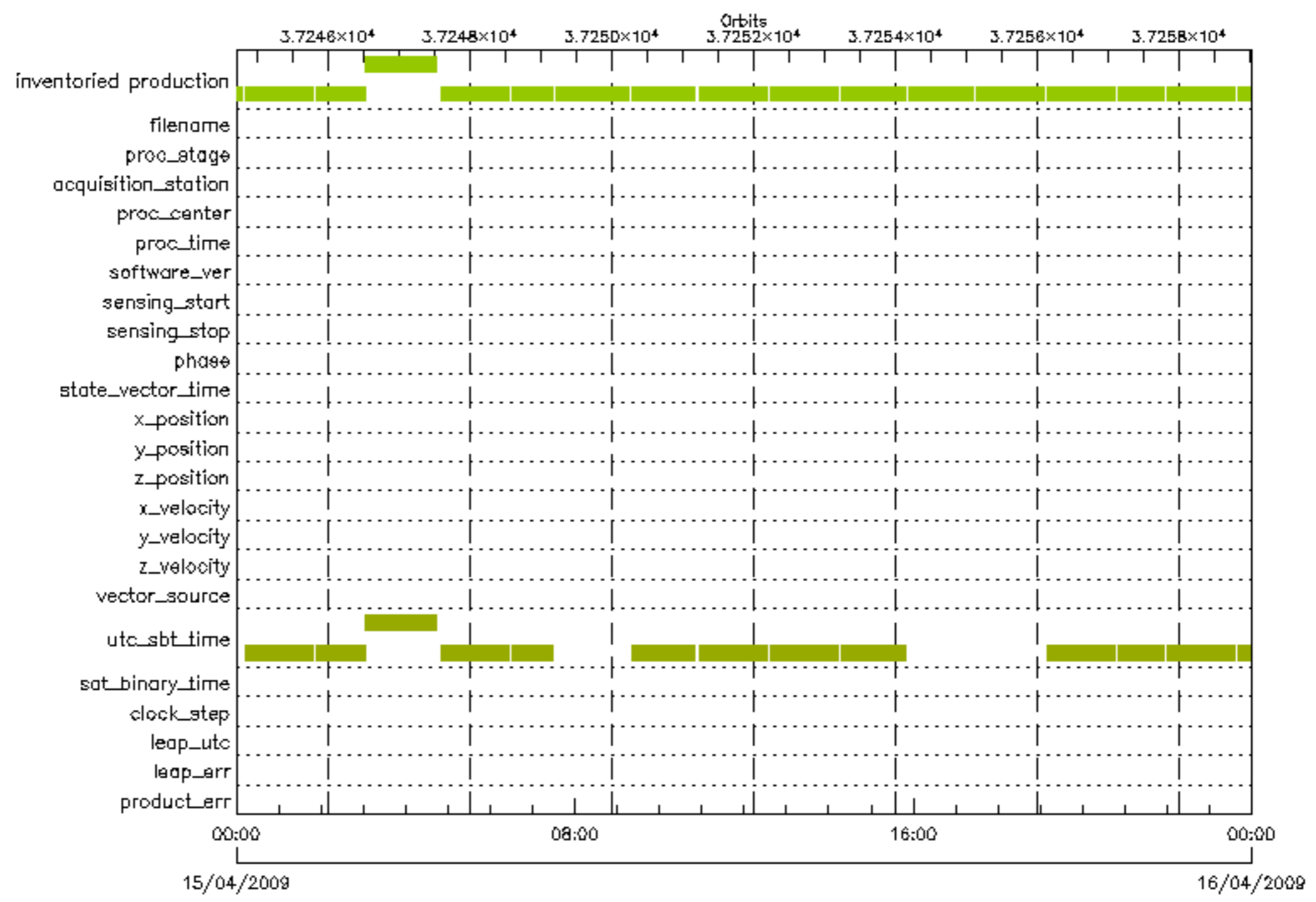
- MWR level 0 Unexpected Gaps
- MWR level 0 Inventoried Production
- RA2 Mission Plan
- Unavailable
- RA2 level 0 Unexpected Gaps
- MWR Mission Plan
- DORIS level 0 Inventoried Production
- DORIS level 0 Unexpected Gaps
- RA2 level 0 Inventoried Production
- DORIS Mission Plan

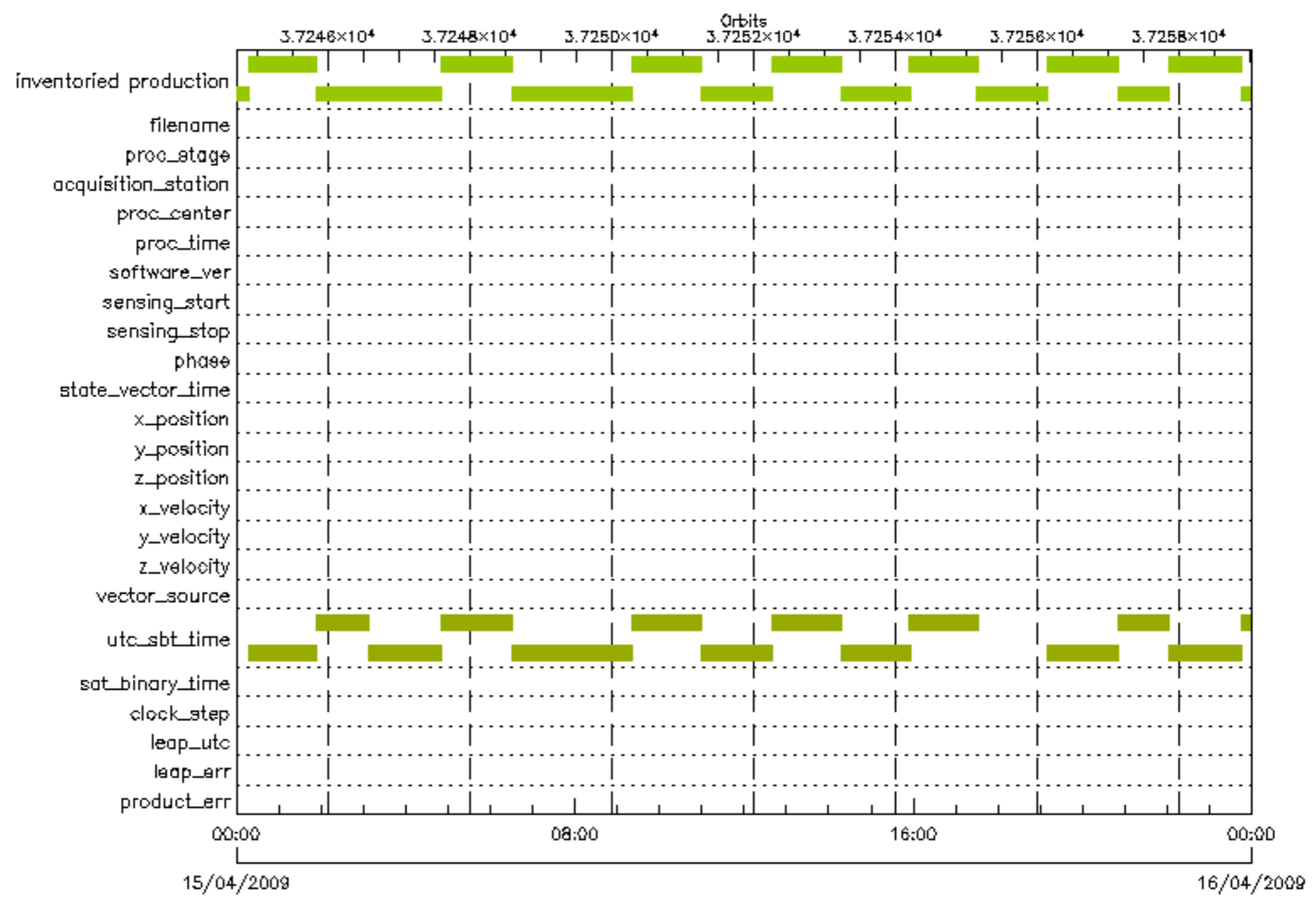


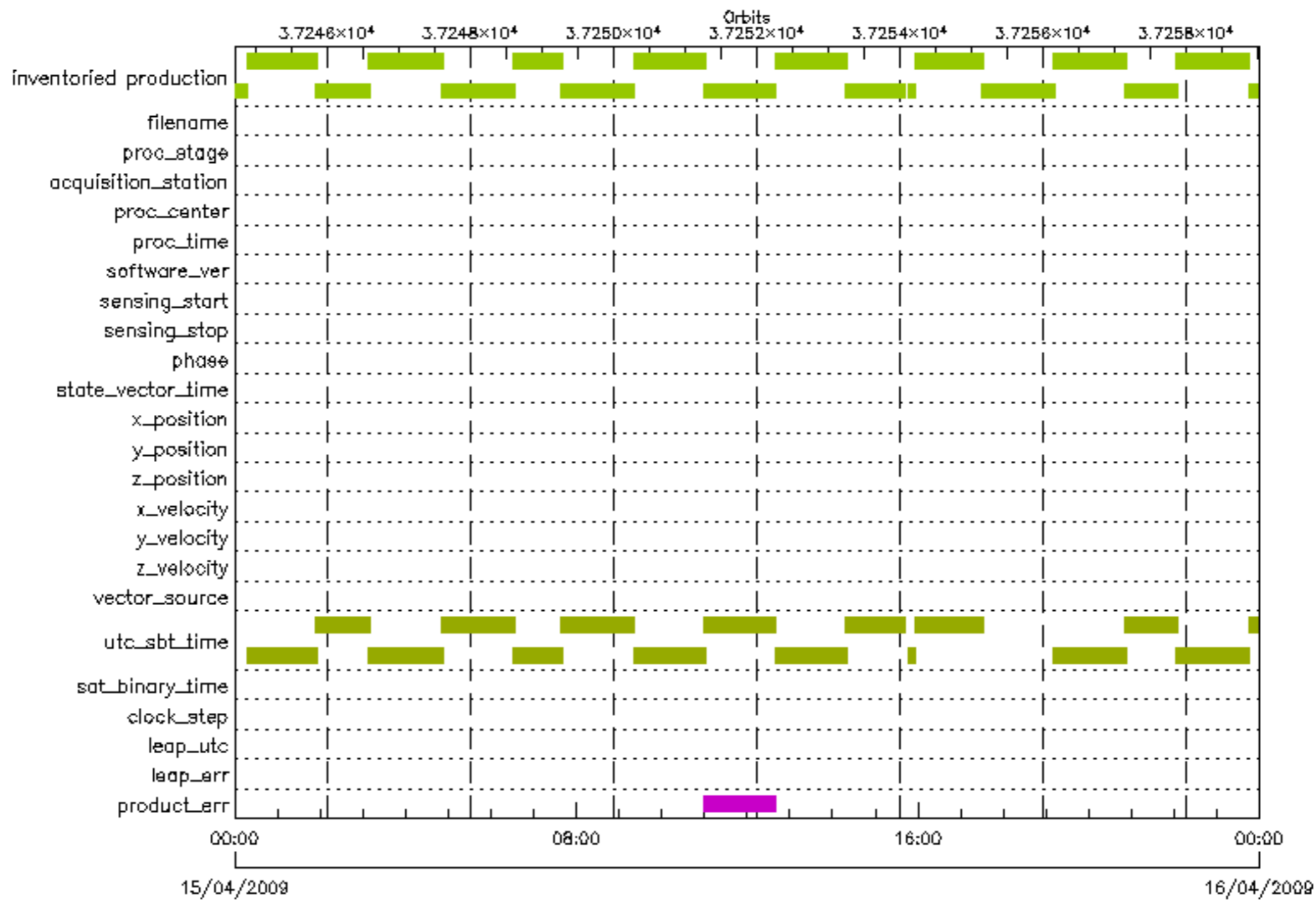


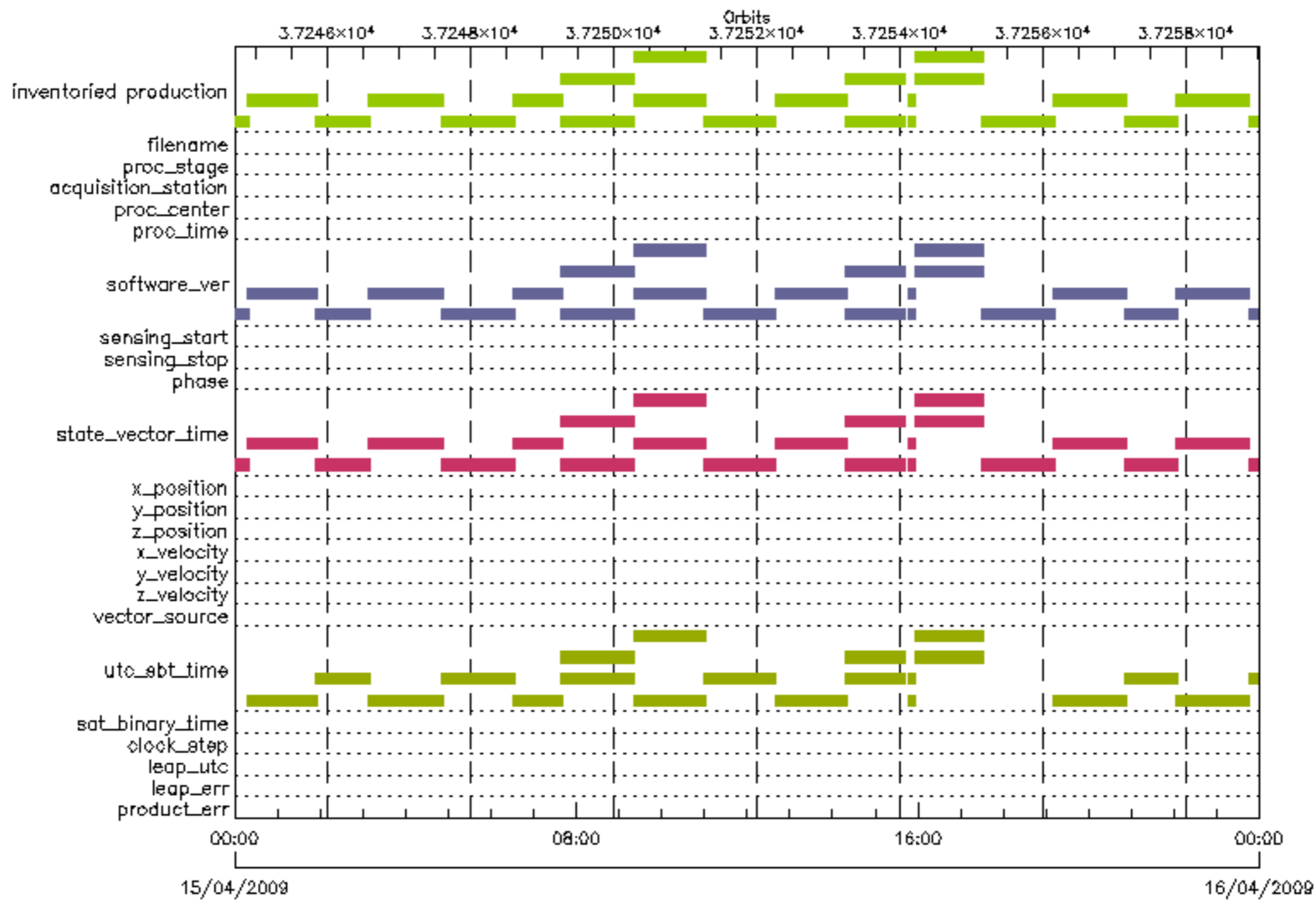








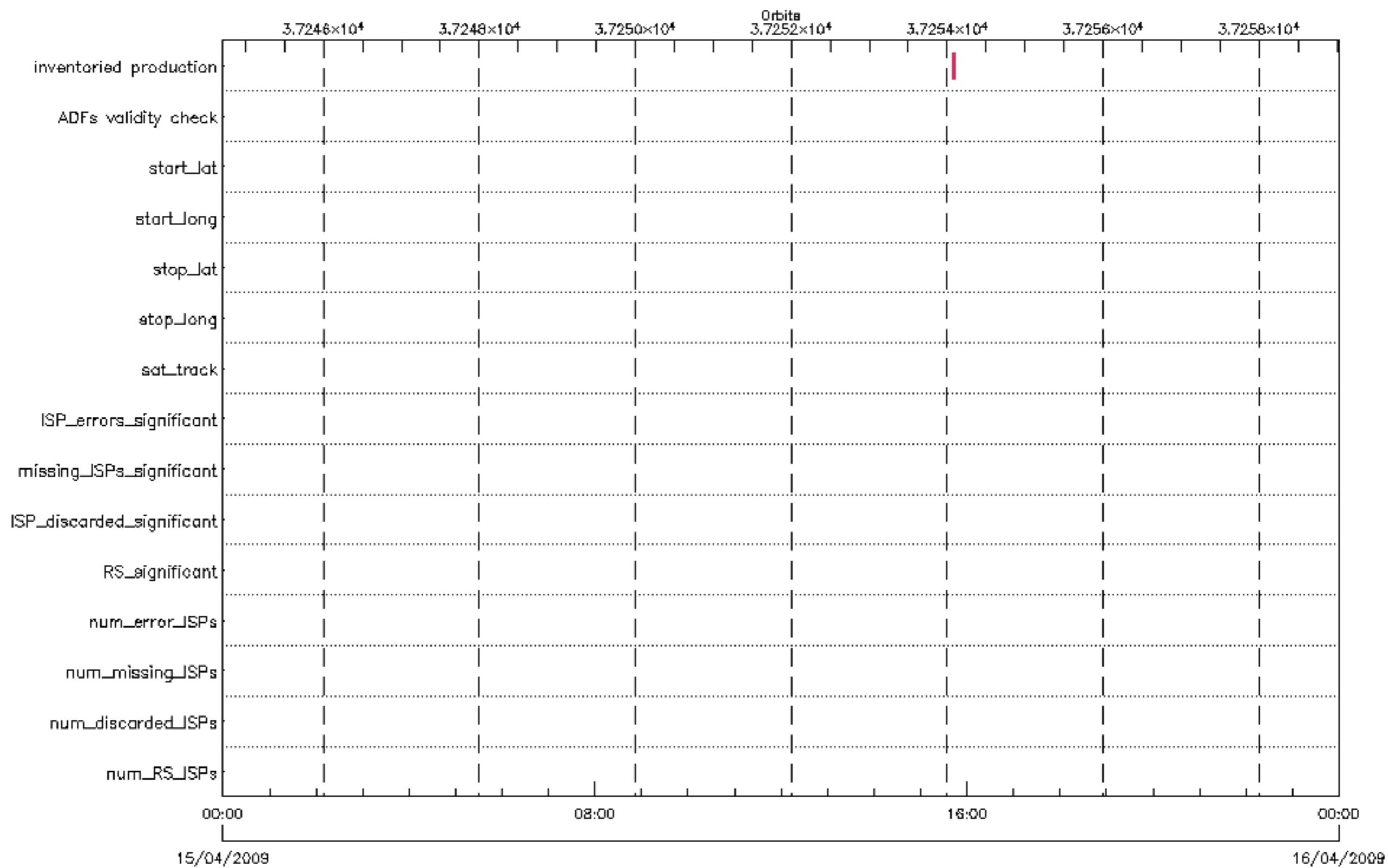


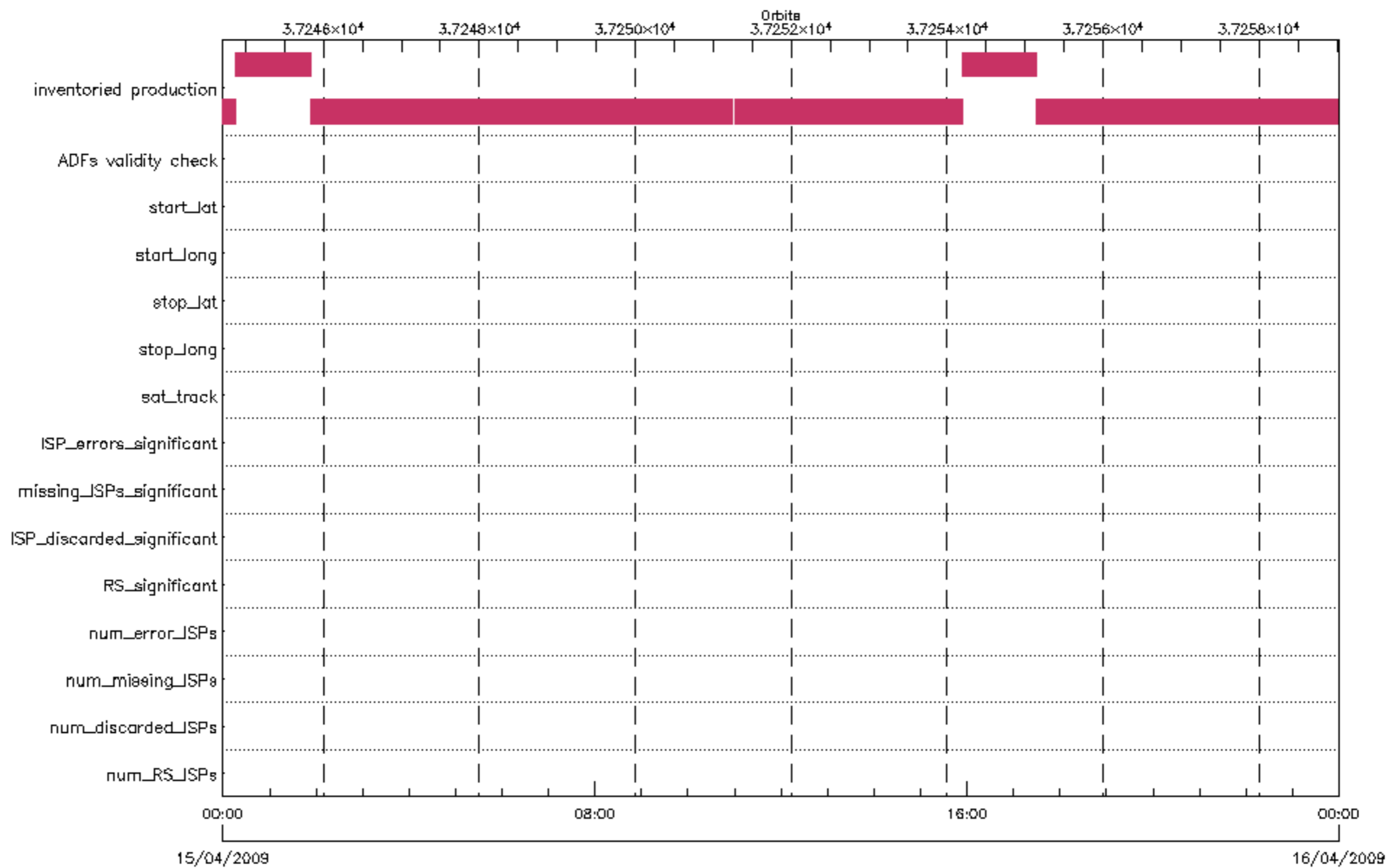


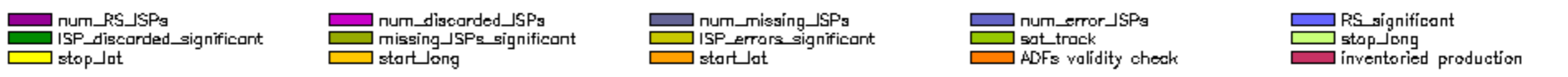
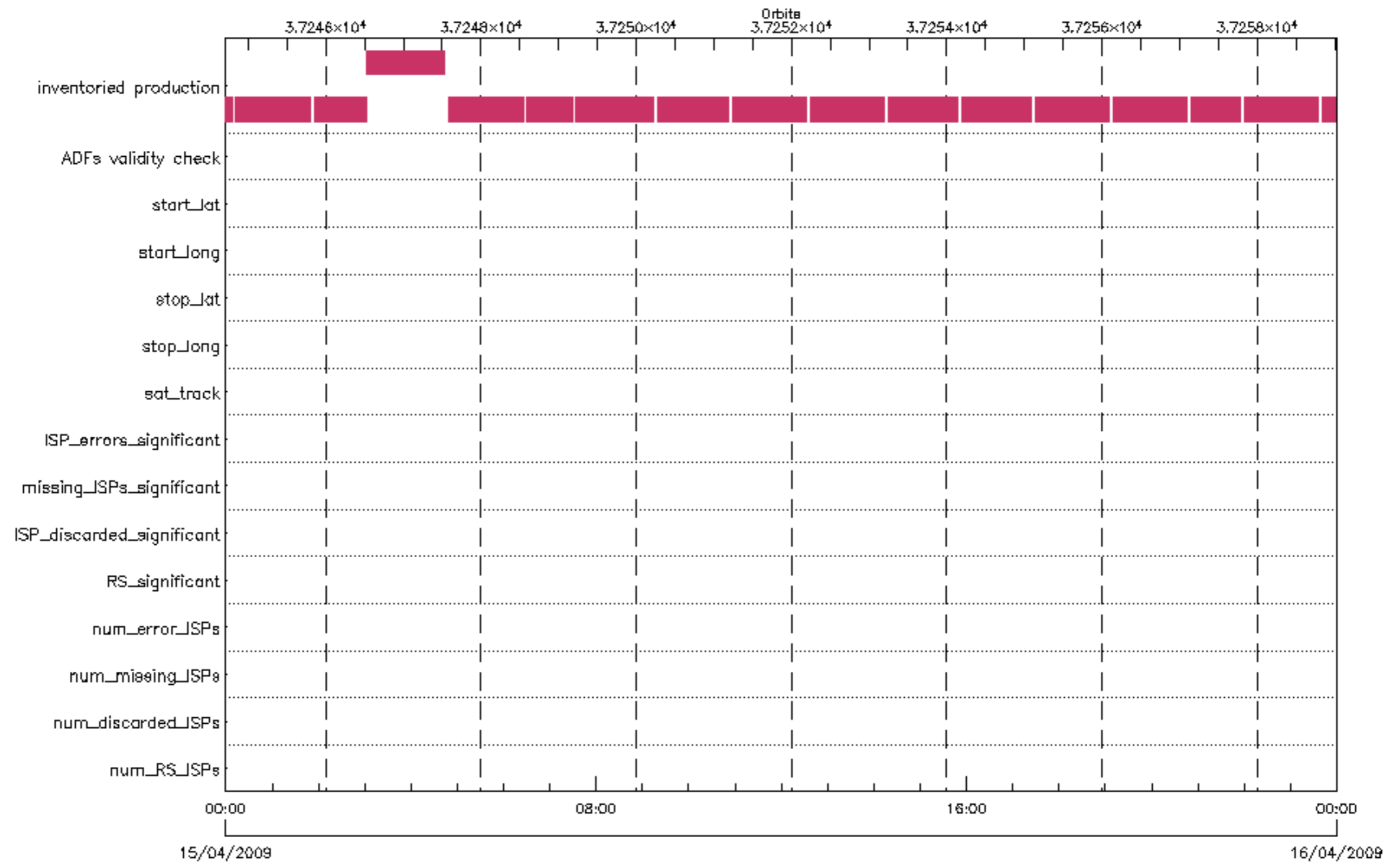


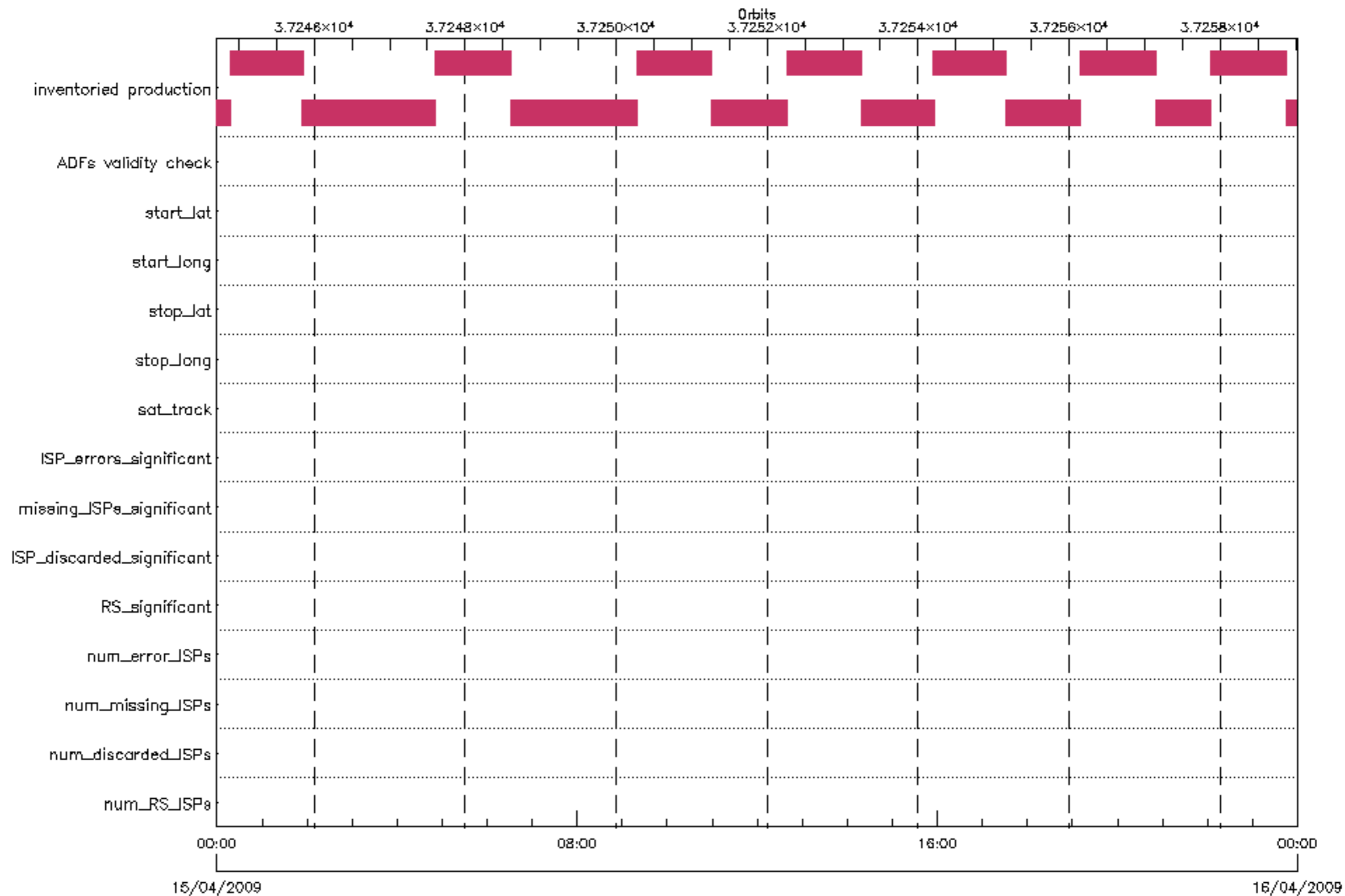


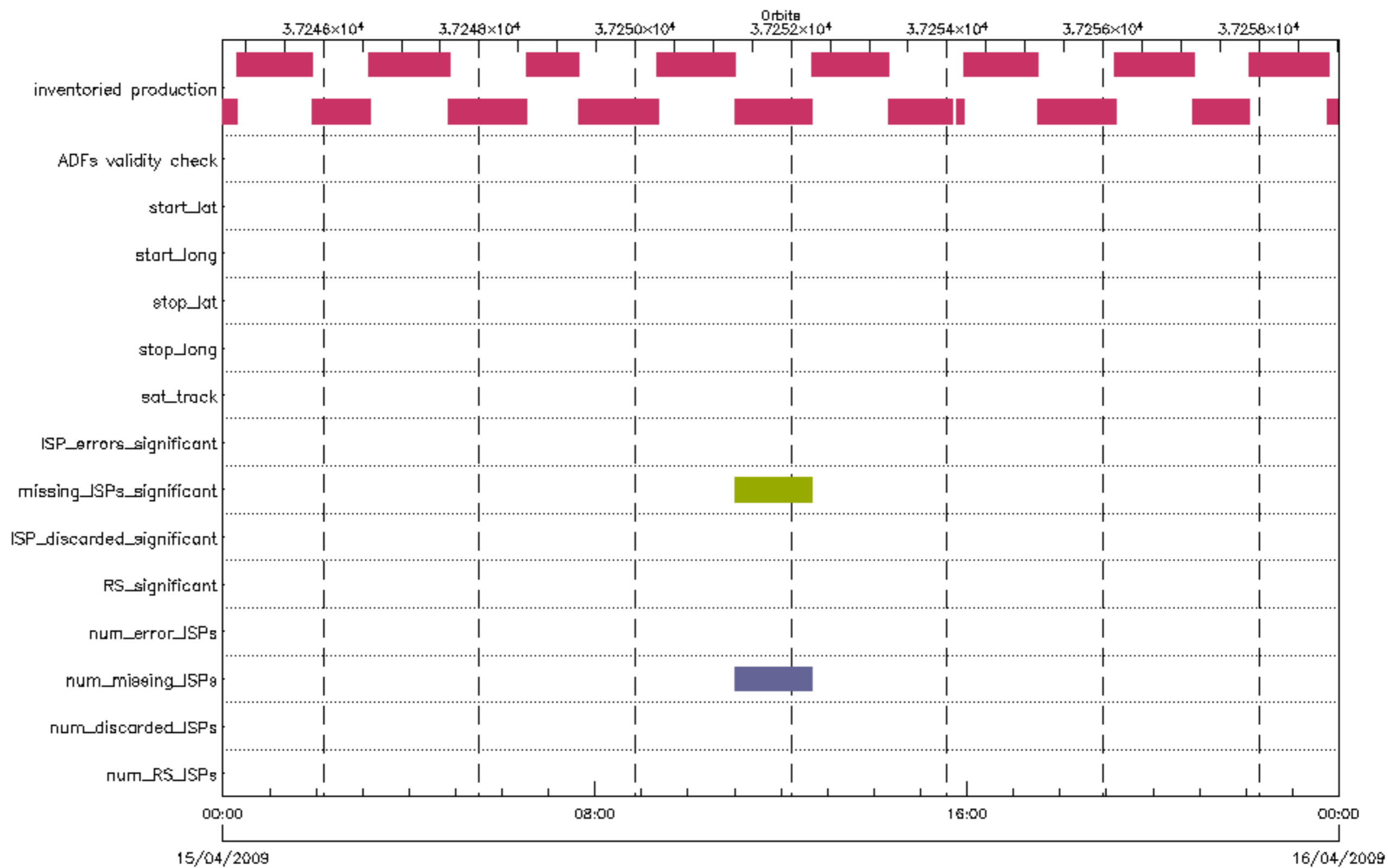


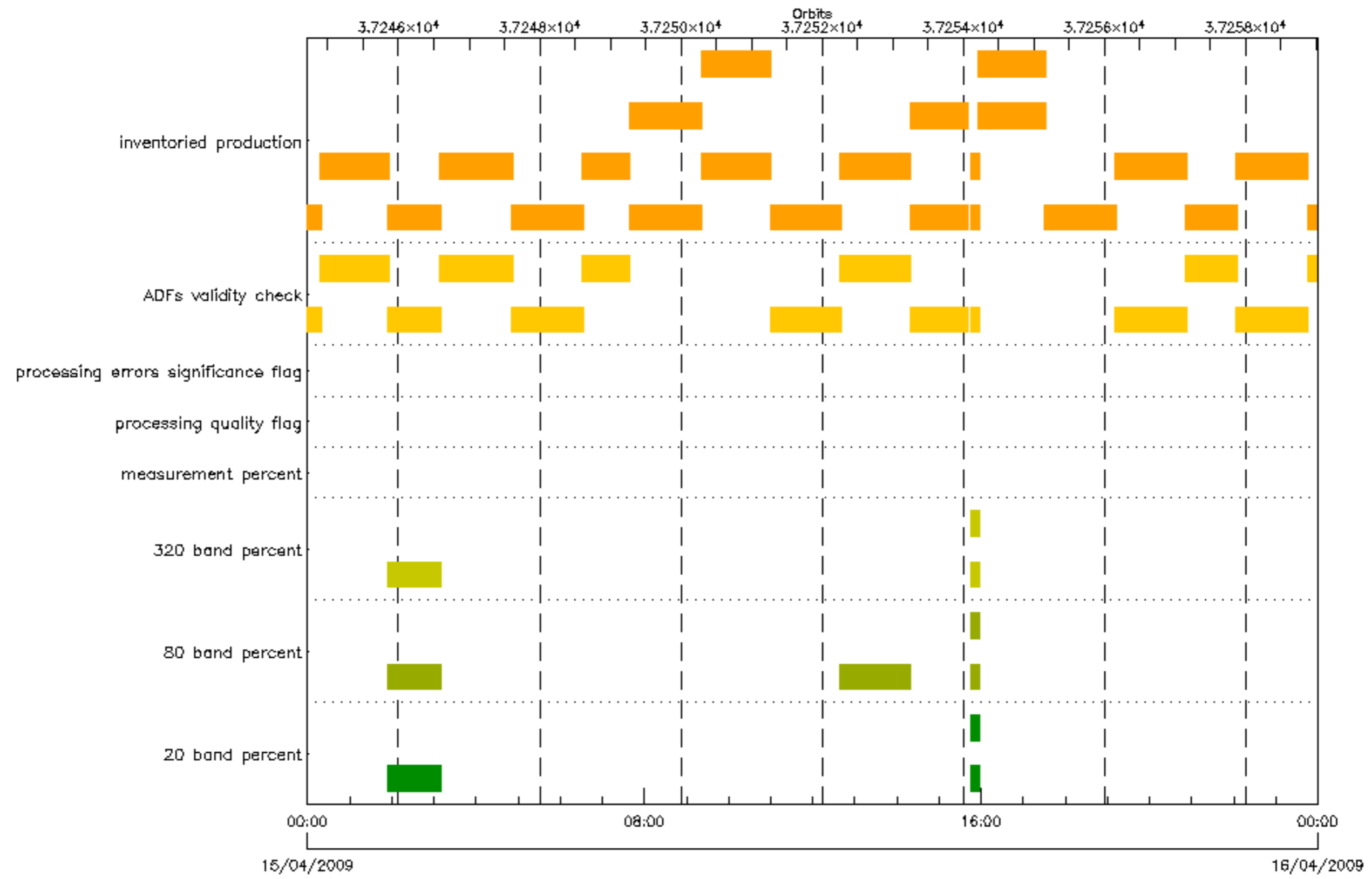














- 20 band percent
- measurement percent
- 80 band percent
- processing quality flag
- 320 band percent
- processing errors significance flag
- ADFs validity check
- inventoried production



sea/ice ku retrack percent
ice1 s retrack percent
20 band percent
measurement percent
11b processing errors significance flag
inventoried production

ice2 s retrack percent
ice1 ku retrack percent
80 band percent
11b processing quality flag
12 processing errors significance flag

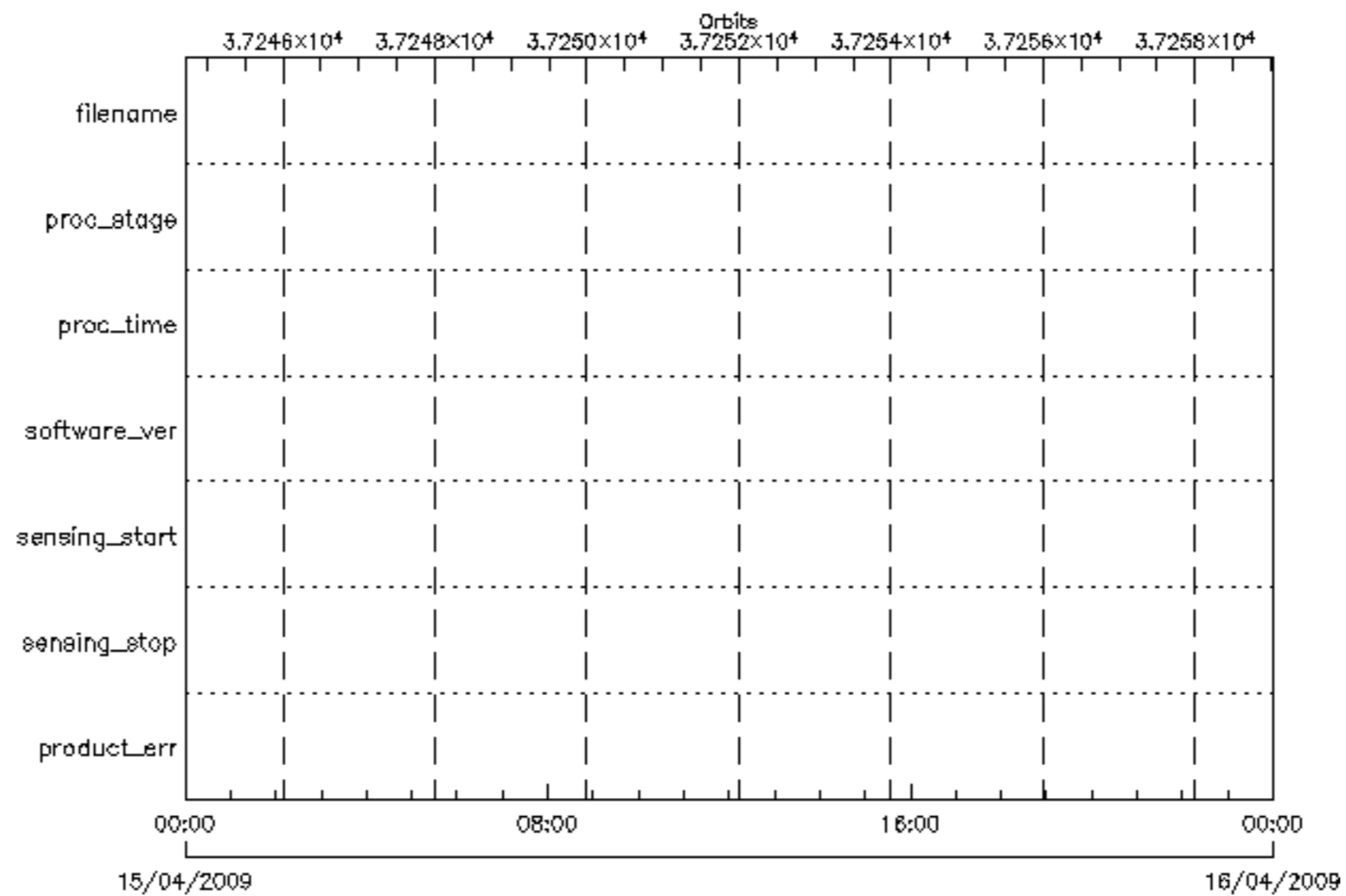
ice2 ku retrack percent
ocean ku retrack percent
320 band percent
12 processing quality flag
ADFs validity check



ocean ku retrack percent
 320 band percent
 I2 processing quality flag
 ADFs validity check

20 band percent
 measurement percent
 I1b processing errors significance flag
 inventoried production

80 band percent
 I1b processing quality flag
 I2 processing errors significance flag



product_err

proc_time

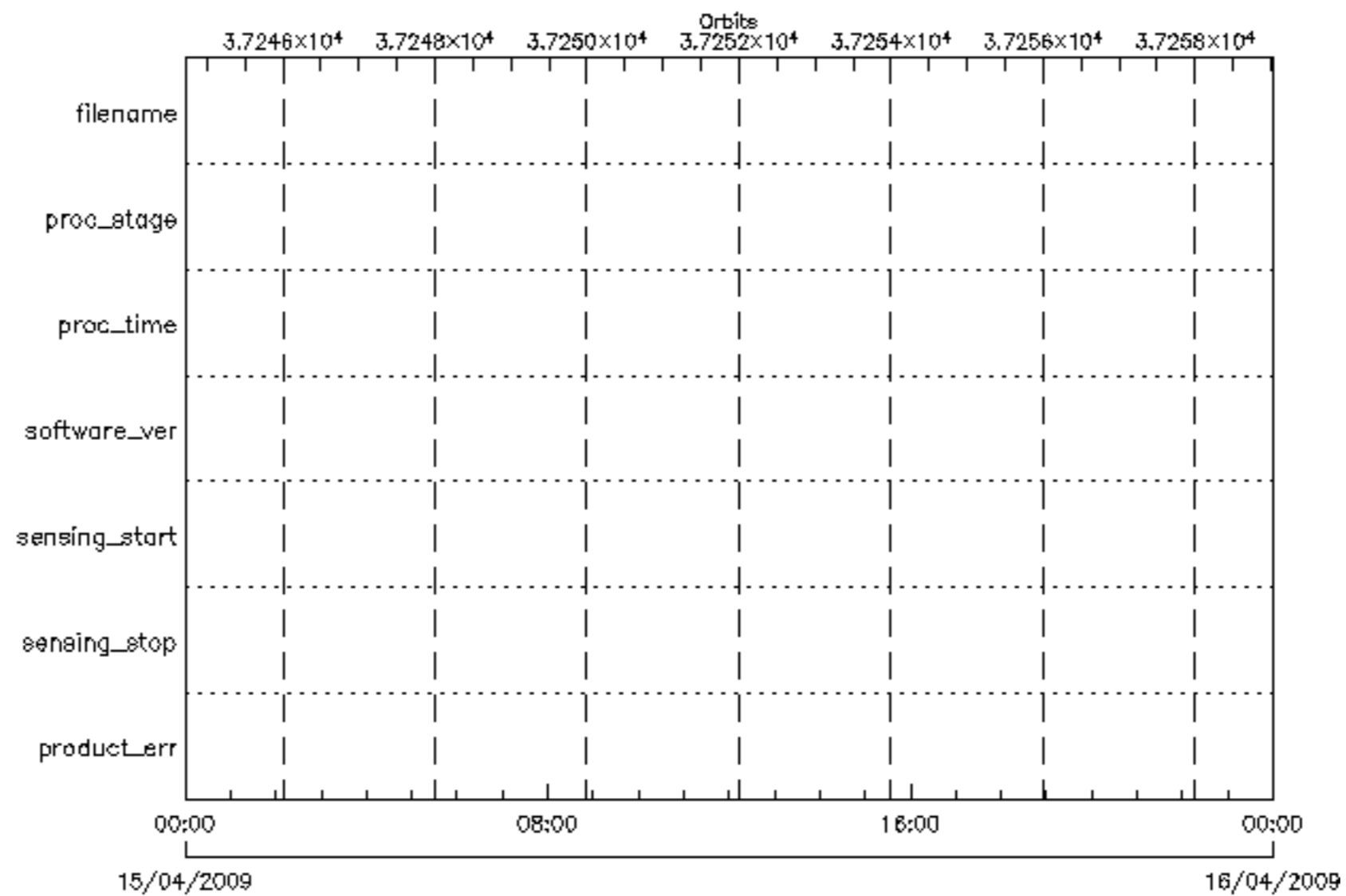
sensing_stop

proc_stage

sensing_start

filename

software_ver



product_err

proc_time

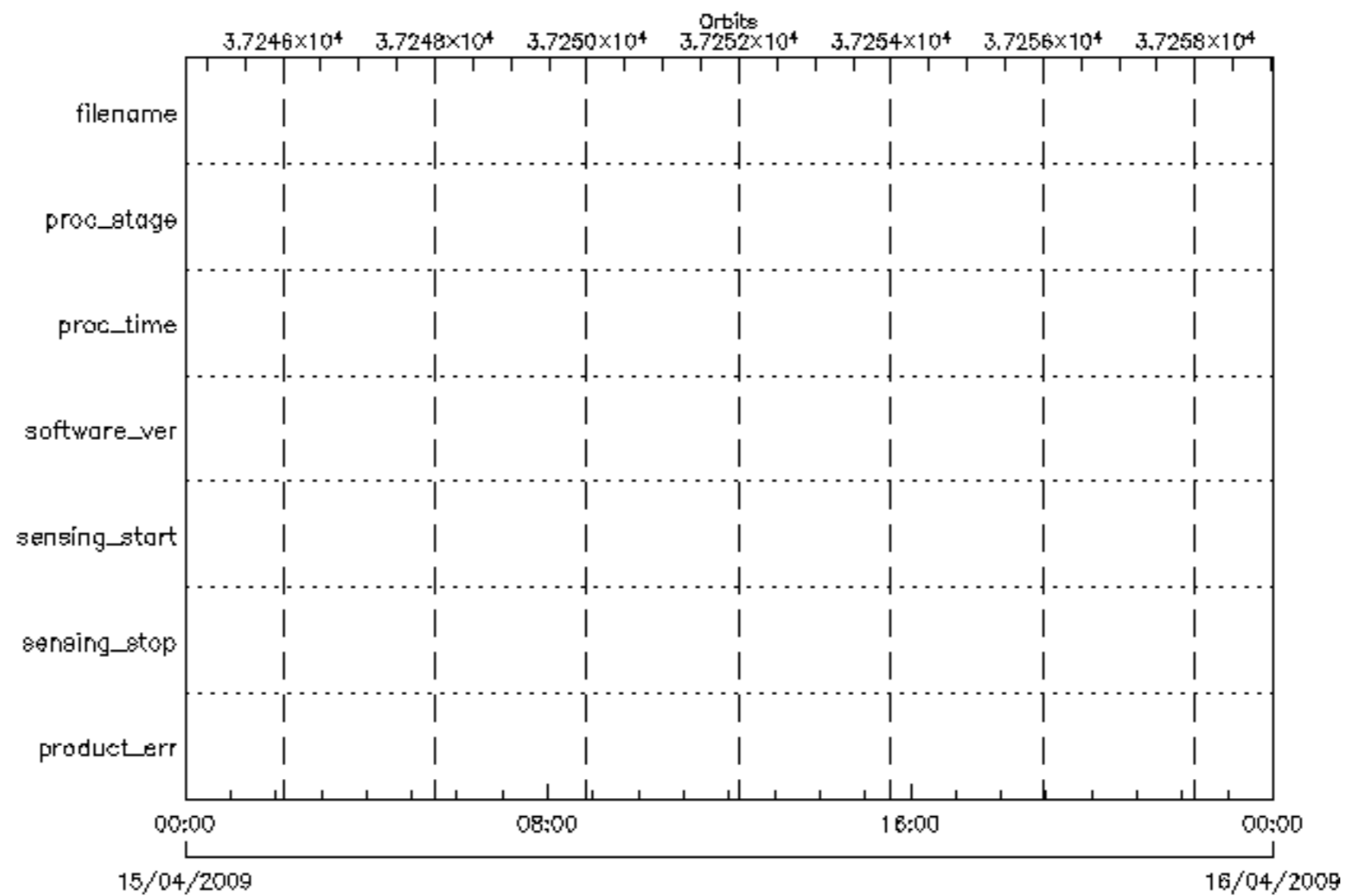
sensing_stop

proc_stage

sensing_start

filename

software_ver



product_err

proc_time

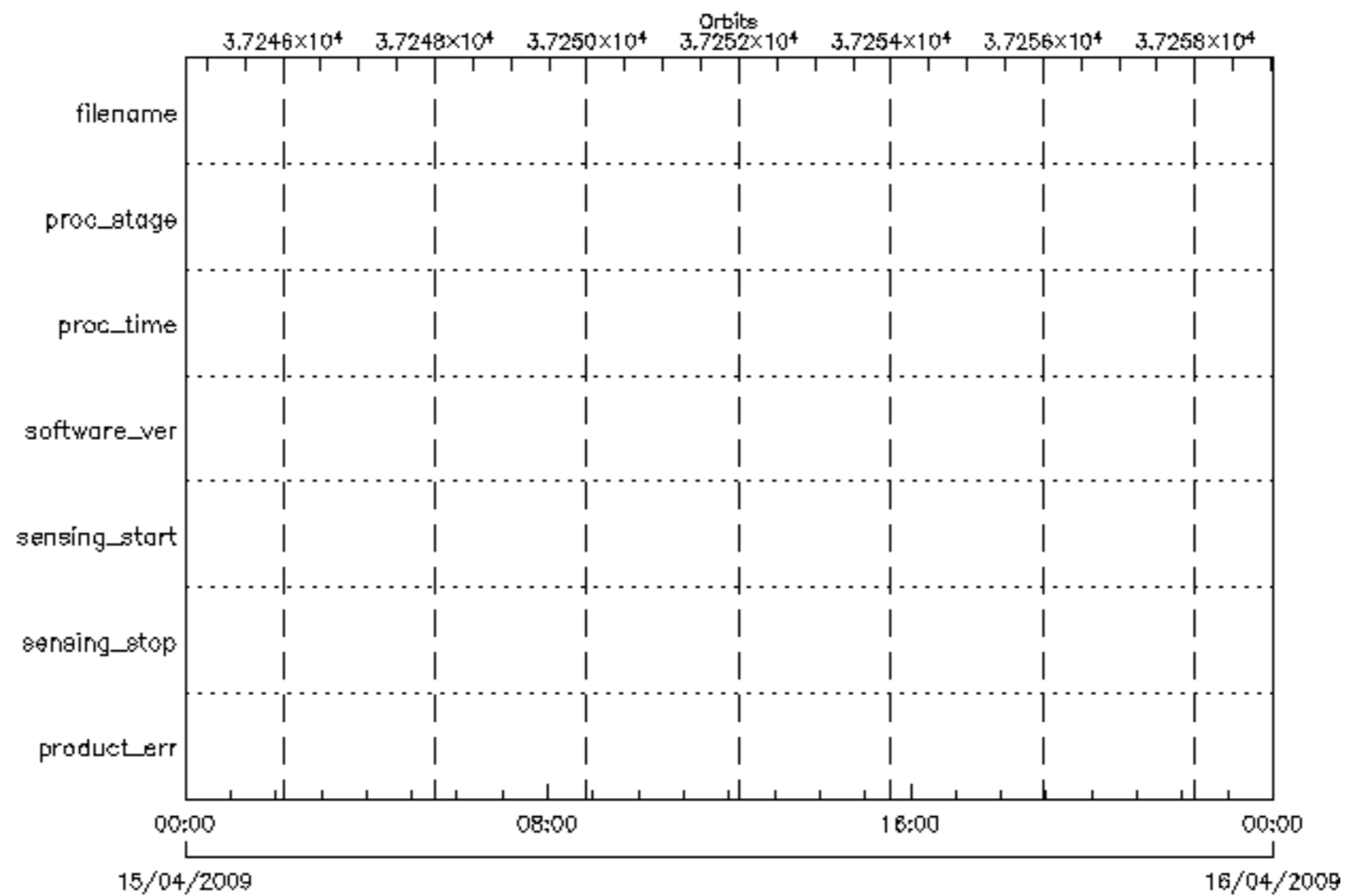
sensing_stop

proc_stage

sensing_start

filename

software_ver



product_err

proc_time

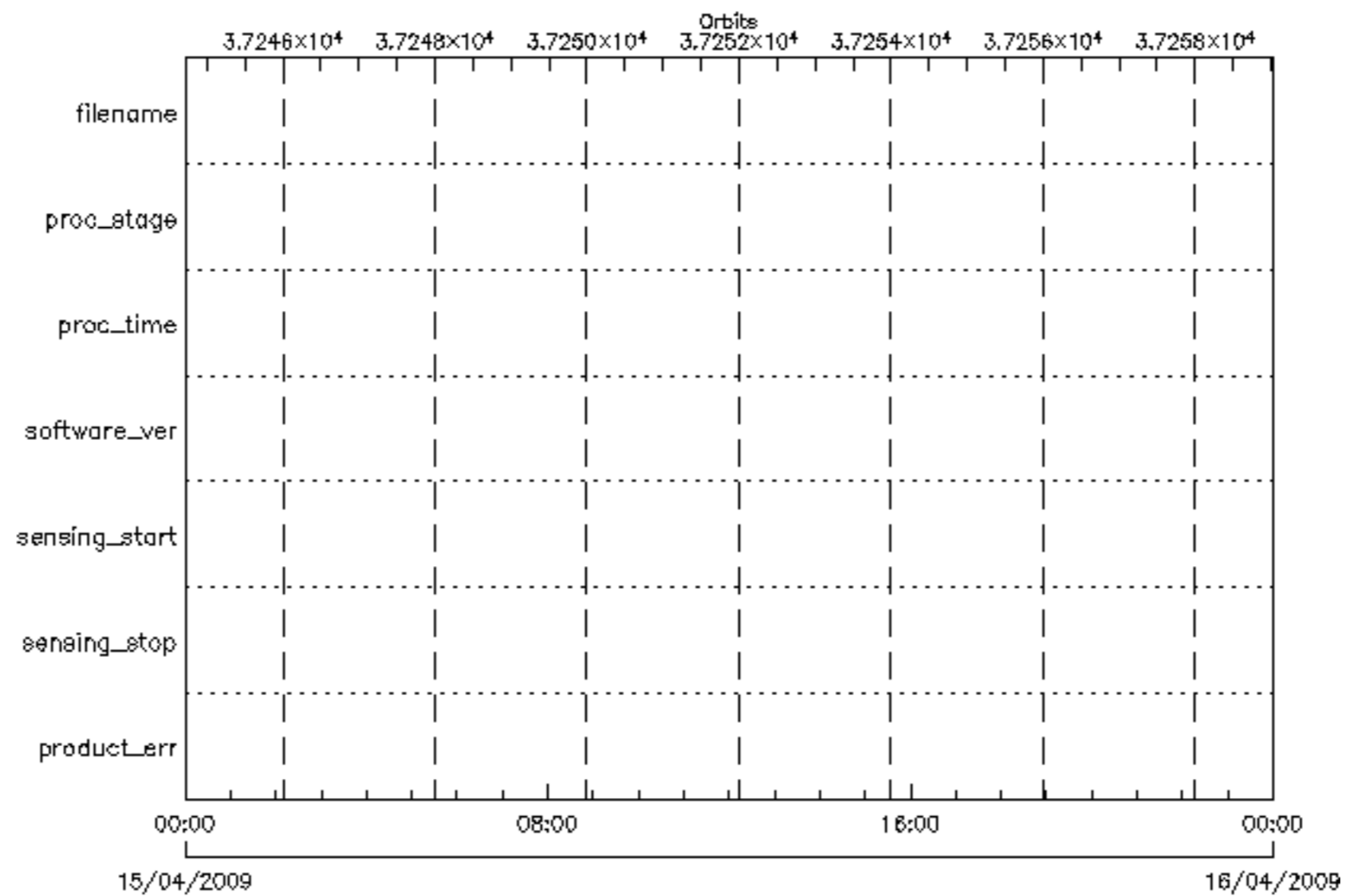
sensing_stop

proc_stage

sensing_start

filename

software_ver



product_err

proc_time

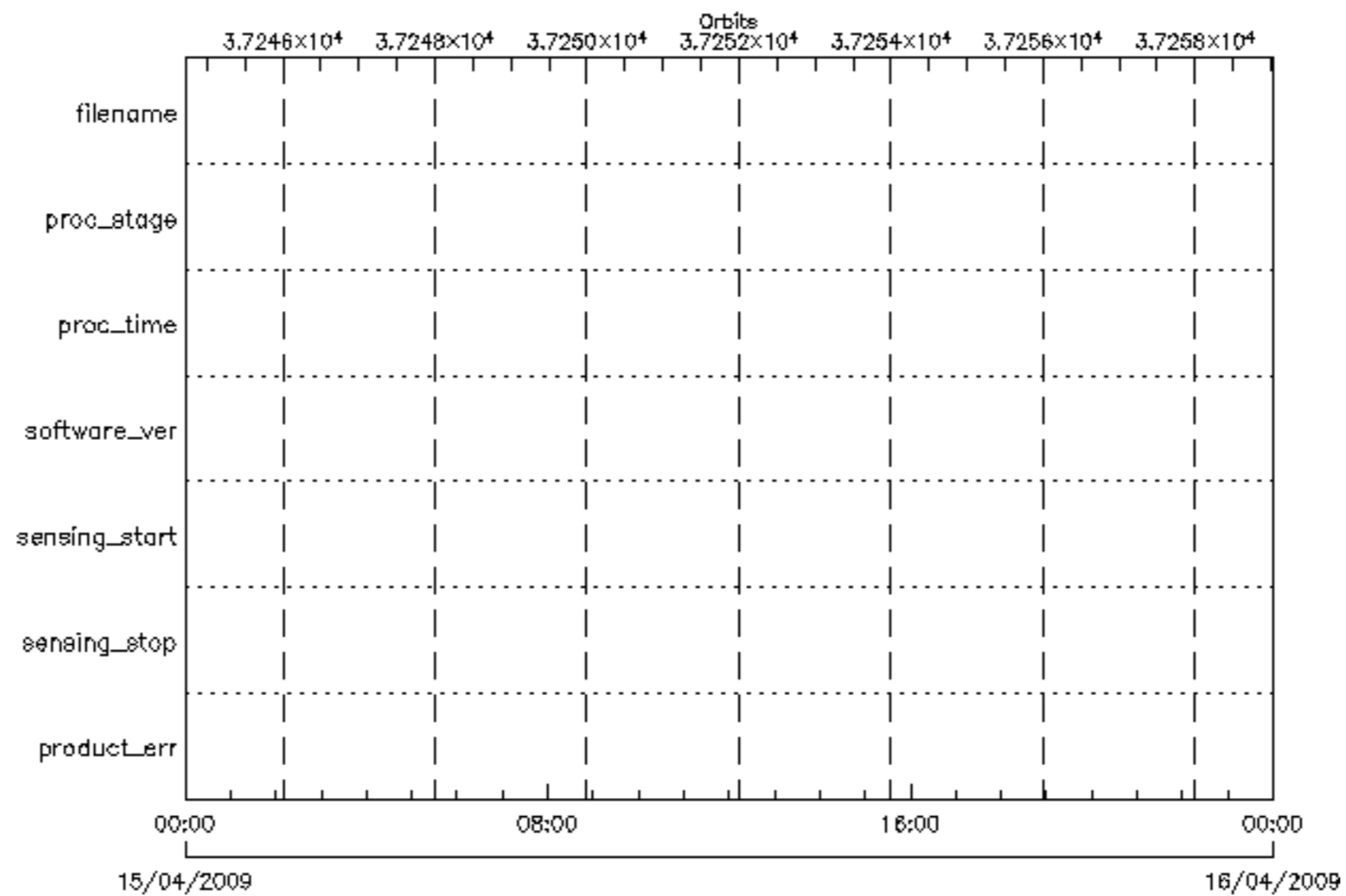
sensing_stop

proc_stage

sensing_start

filename

software_ver



product_err

proc_time

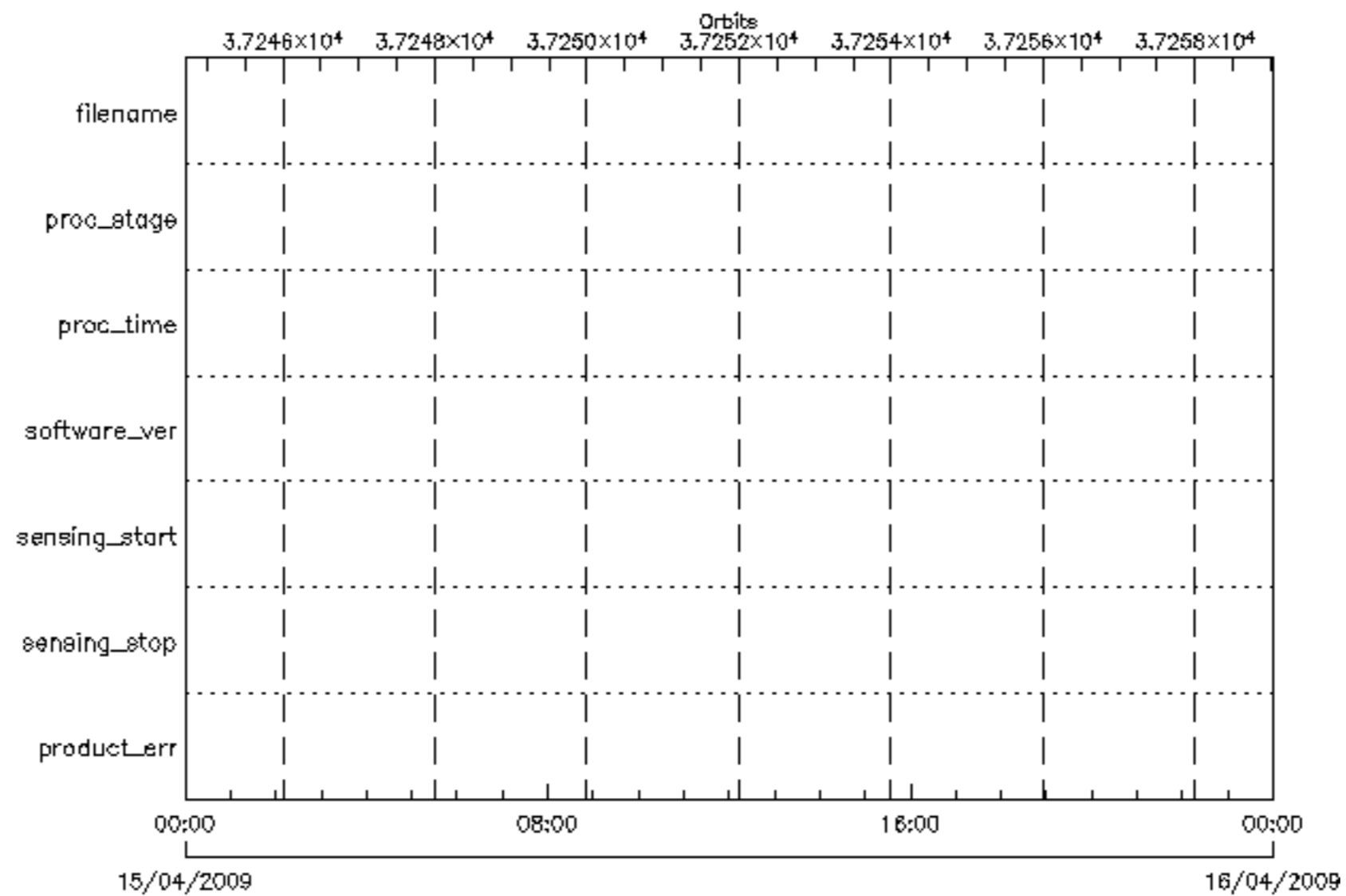
sensing_stop

proc_stage

sensing_start

filename

software_ver



product_err

proc_time

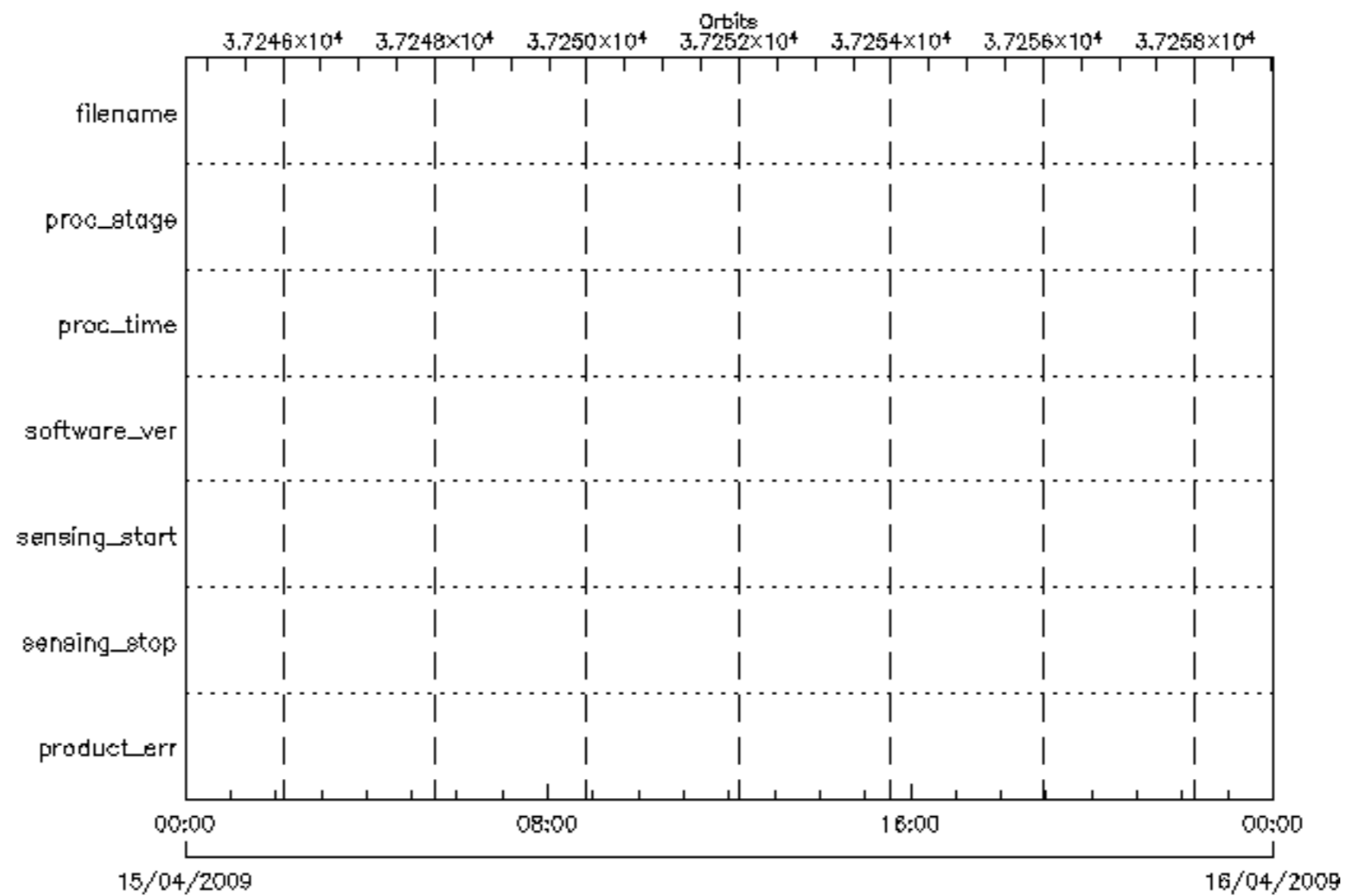
sensing_stop

proc_stage

sensing_start

filename

software_ver



product_err

proc_time

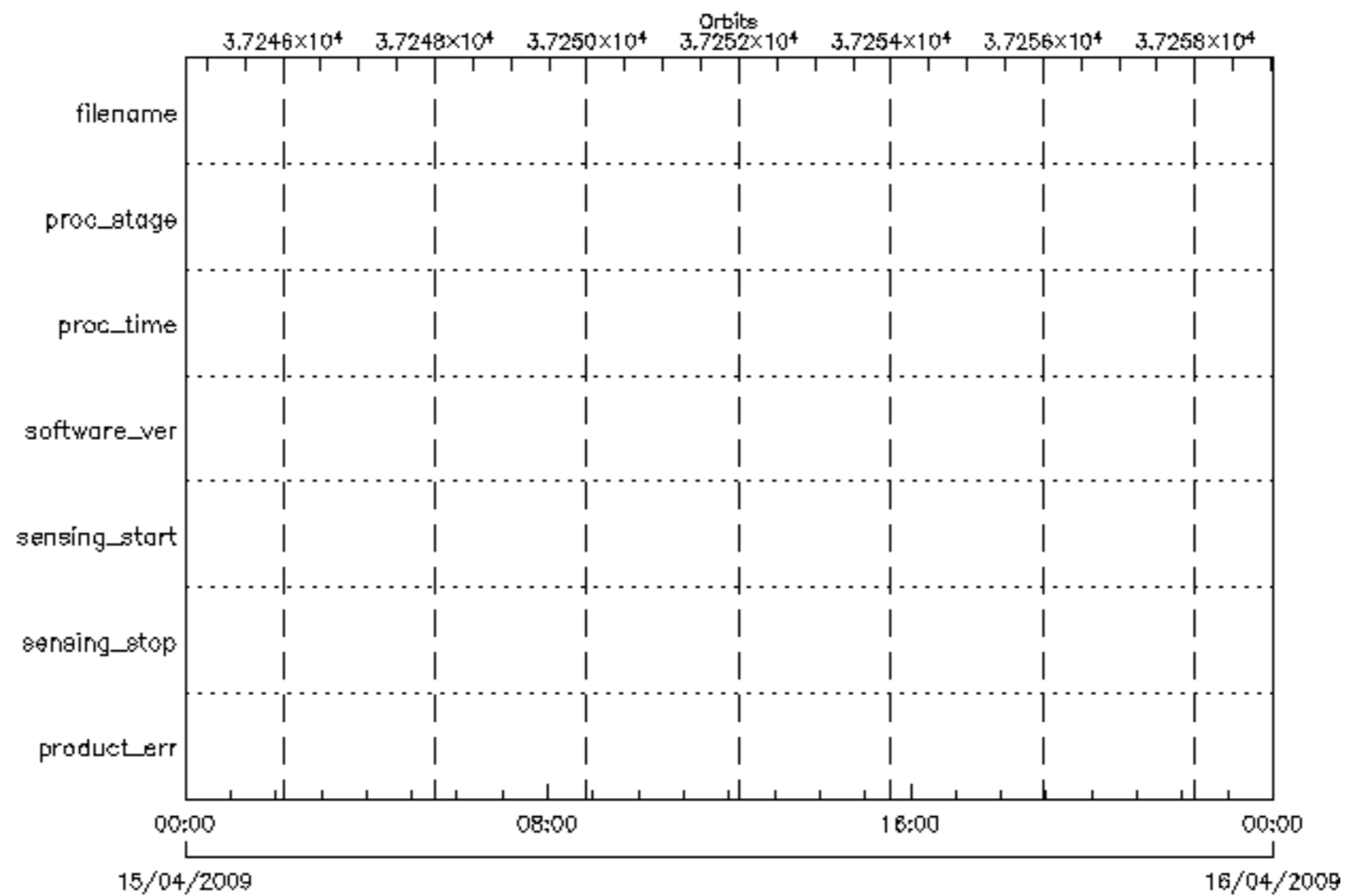
sensing_stop

proc_stage

sensing_start

filename

software_ver



product_err

proc_time

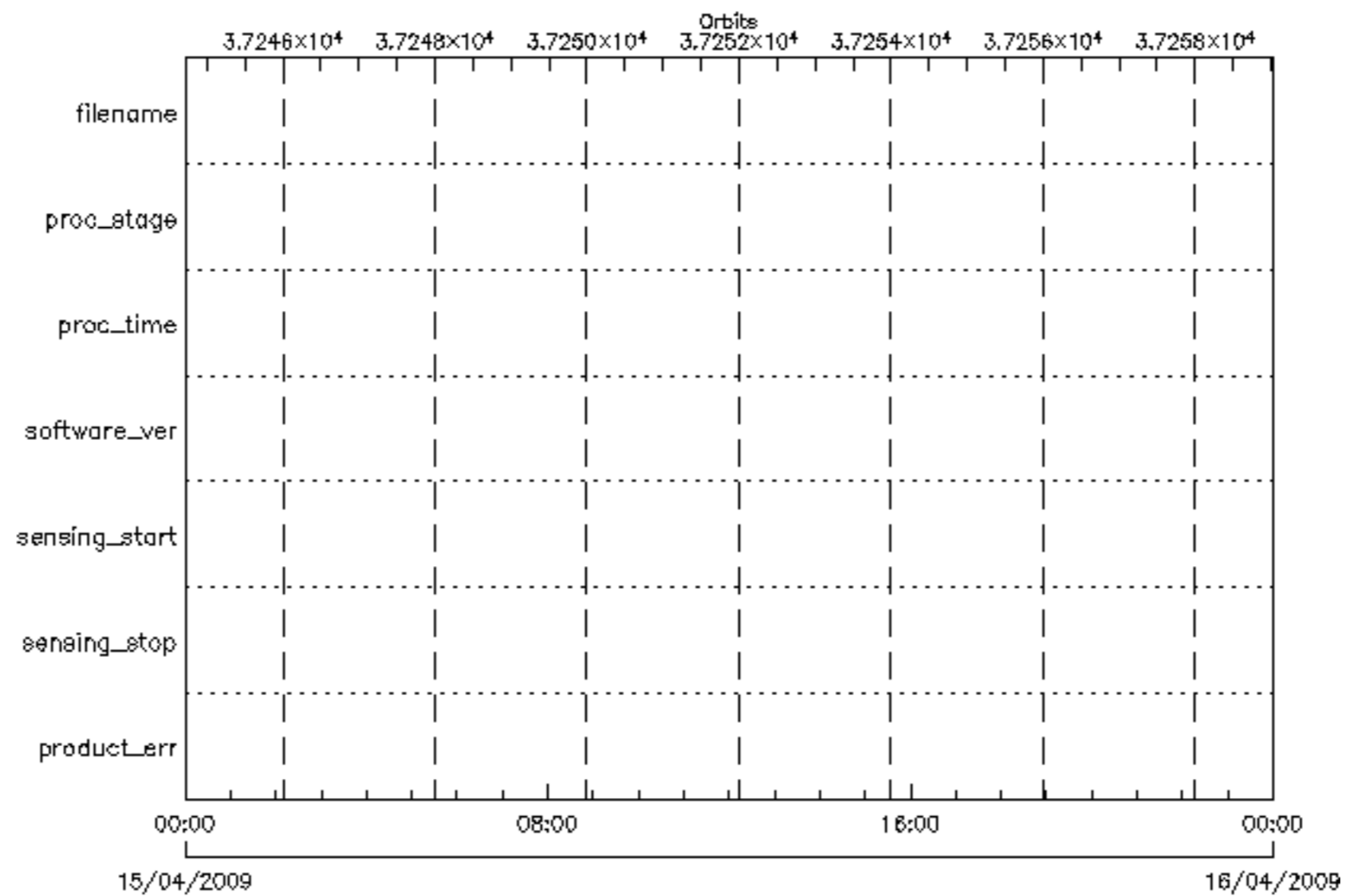
sensing_stop

proc_stage

sensing_start

filename

software_ver



product_err

proc_time

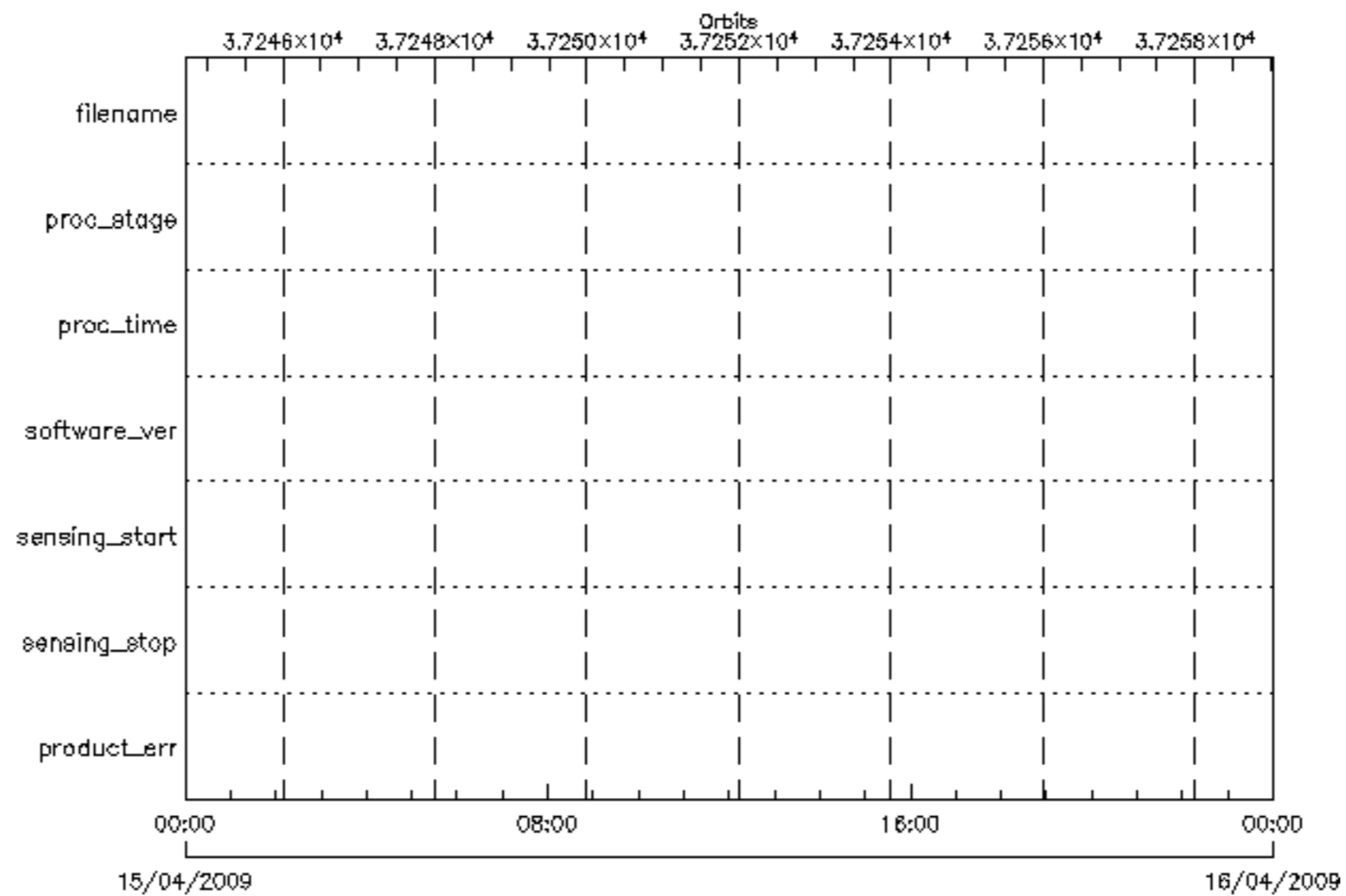
sensing_stop

proc_stage

sensing_start

filename

software_ver



product_err

proc_time

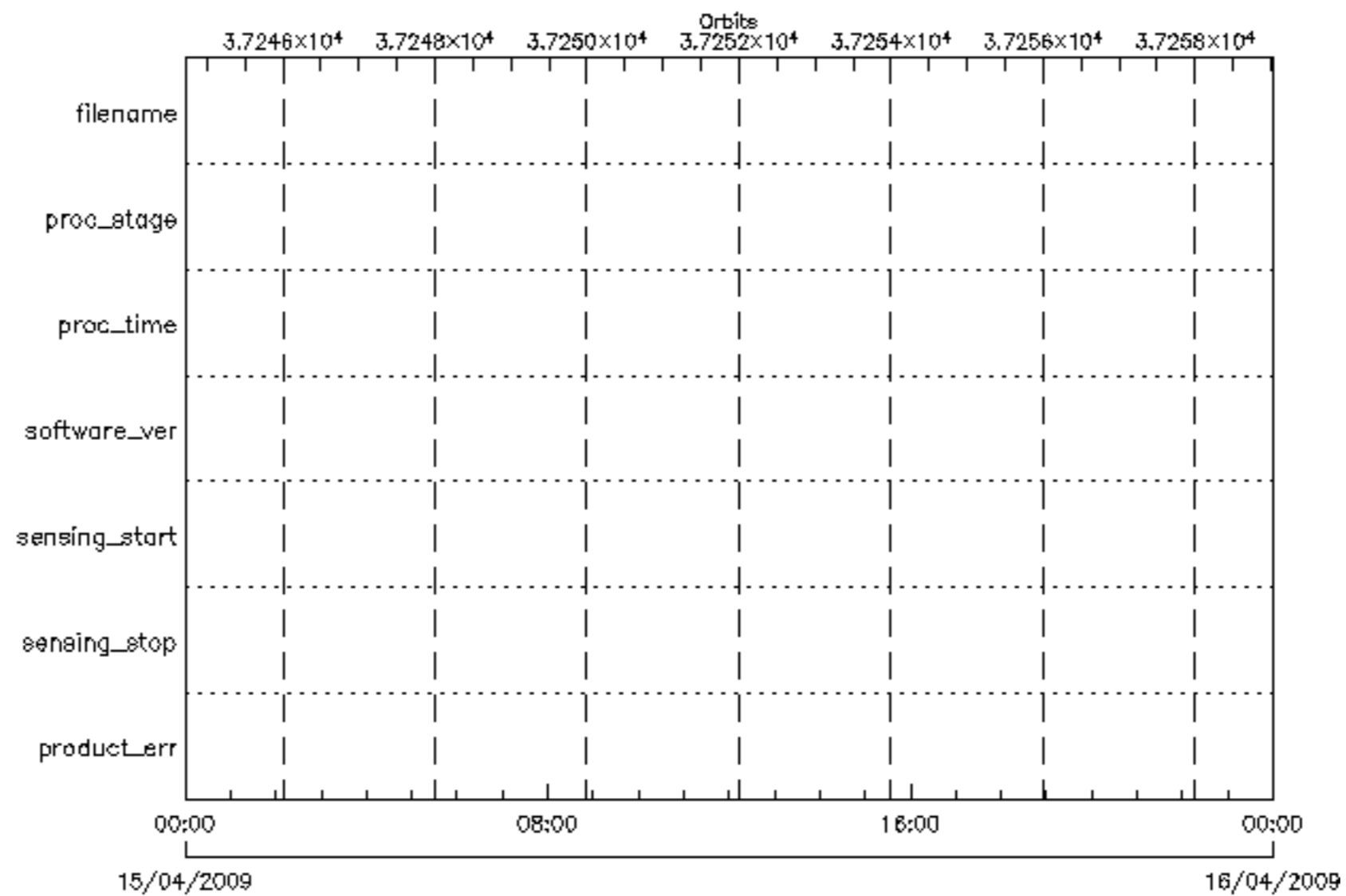
sensing_stop

proc_stage

sensing_start

filename

software_ver



product_err

proc_time

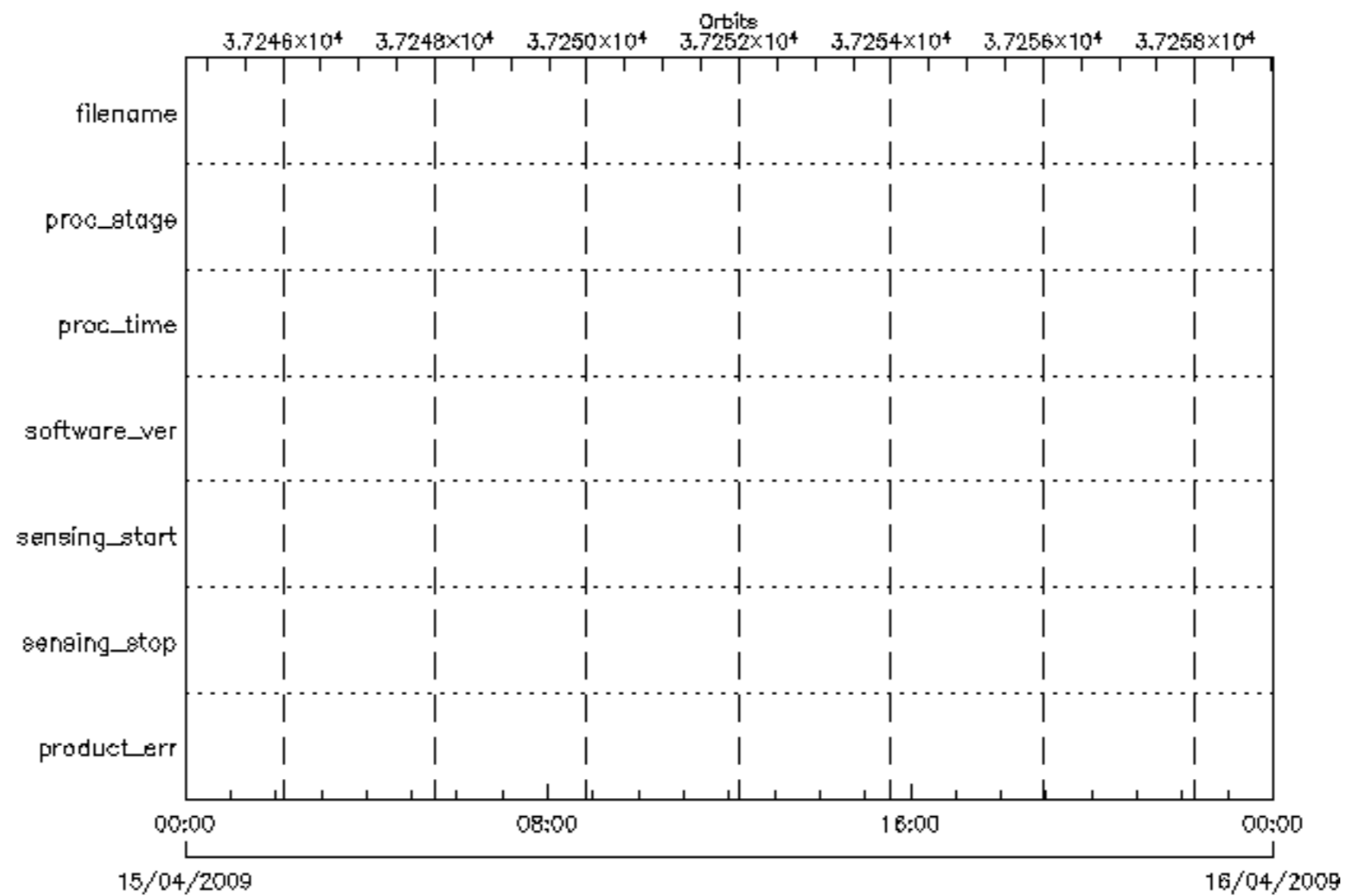
sensing_stop

proc_stage

sensing_start

filename

software_ver



product_err

proc_time

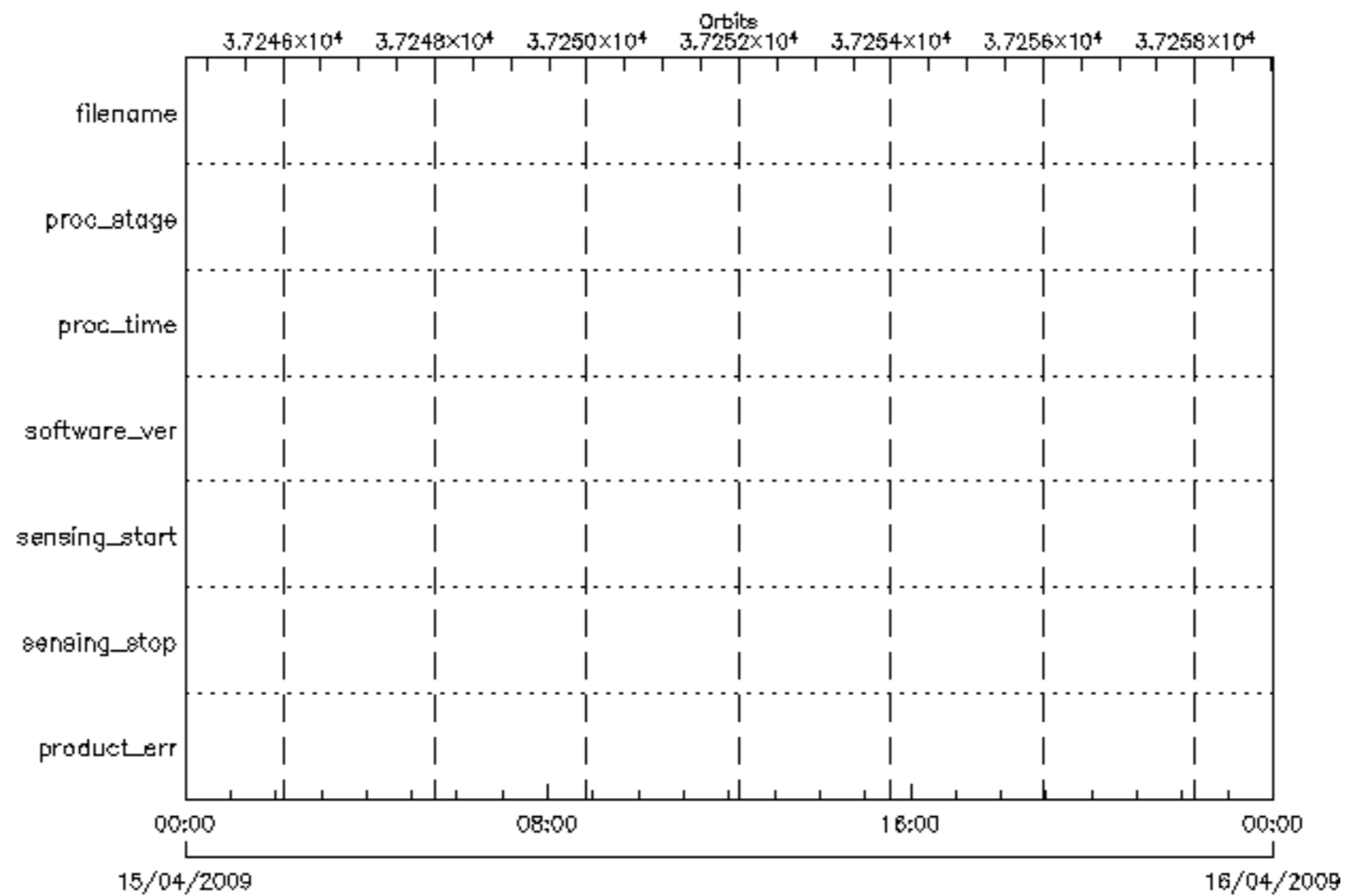
sensing_stop

proc_stage

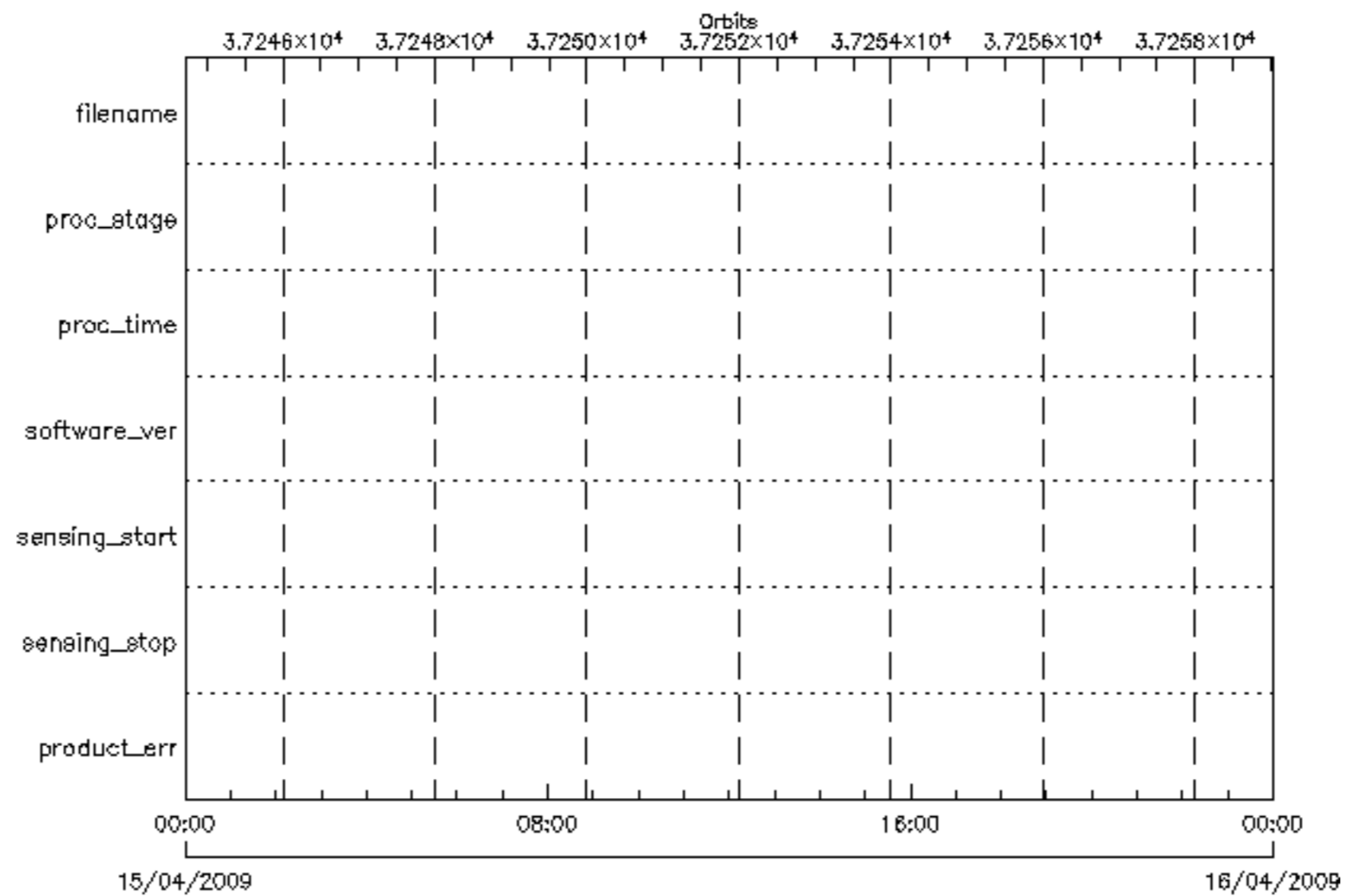
sensing_start

filename

software_ver



 product_err	 sensing_stop	 sensing_start	 software_ver
 proc_time	 proc_stage	 filename	



product_err

proc_time

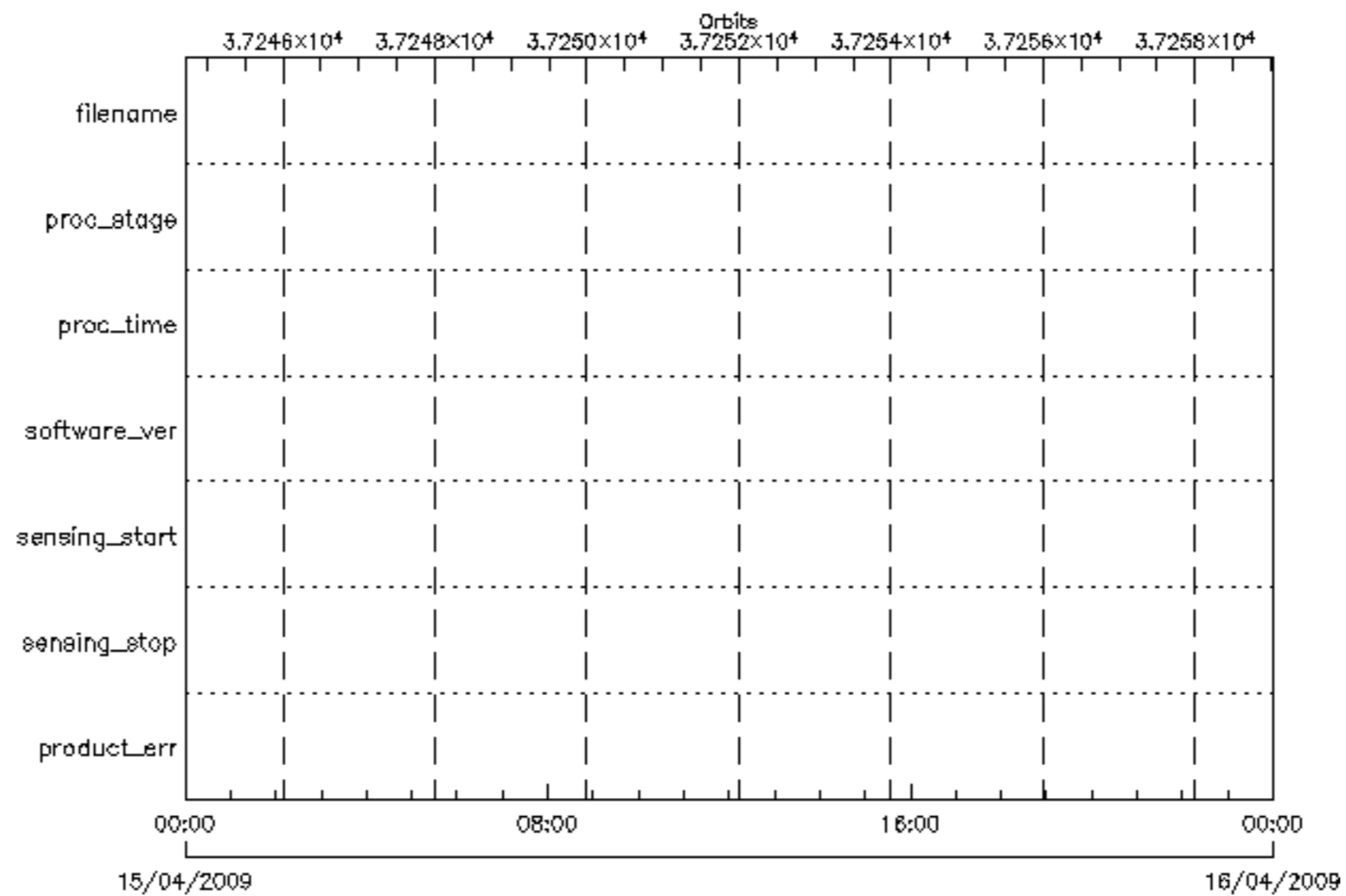
sensing_stop

proc_stage

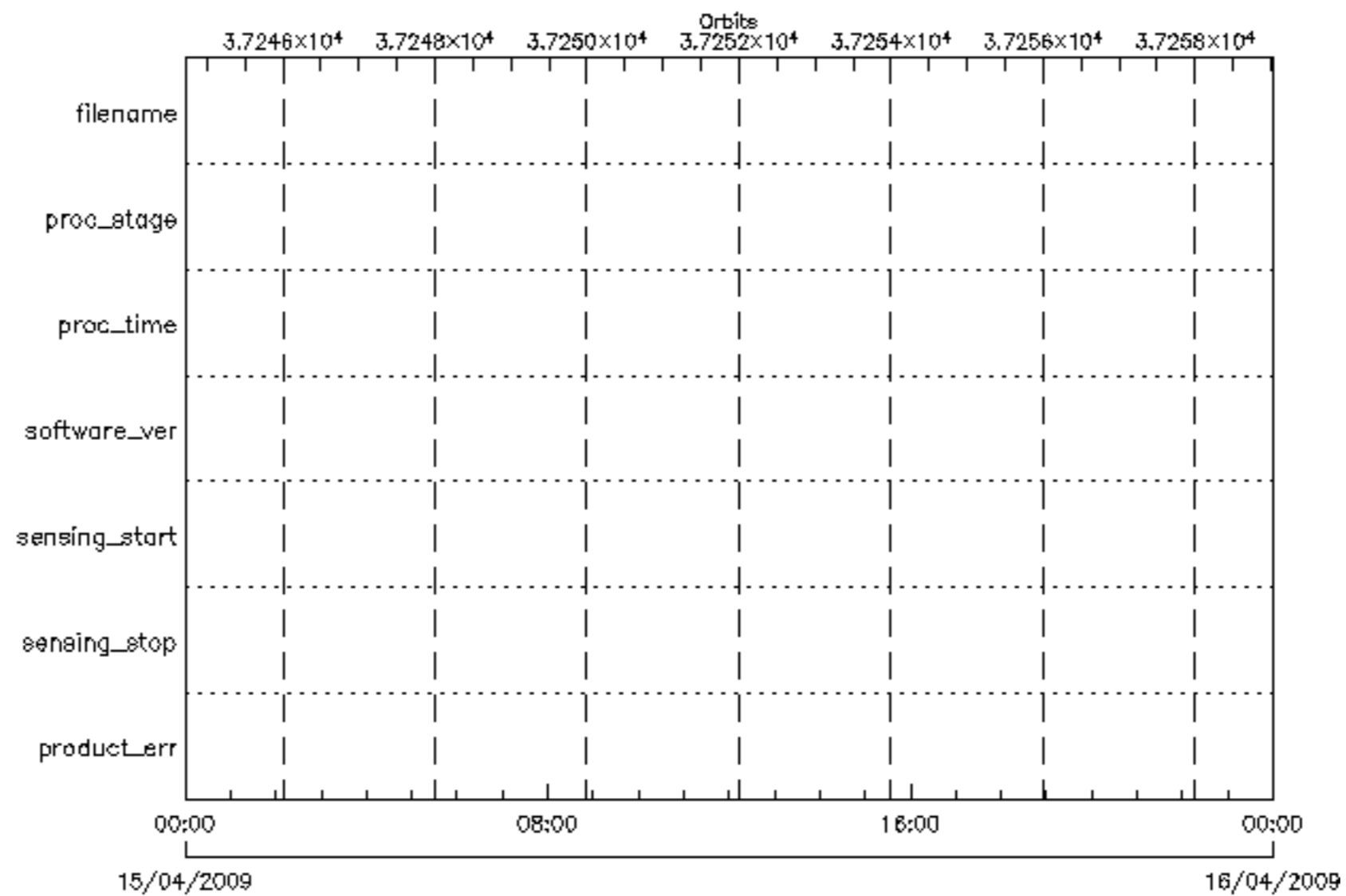
sensing_start

filename

software_ver



 product_err	 sensing_stop	 sensing_start	 software_ver
 proc_time	 proc_stage	 filename	



product_err

proc_time

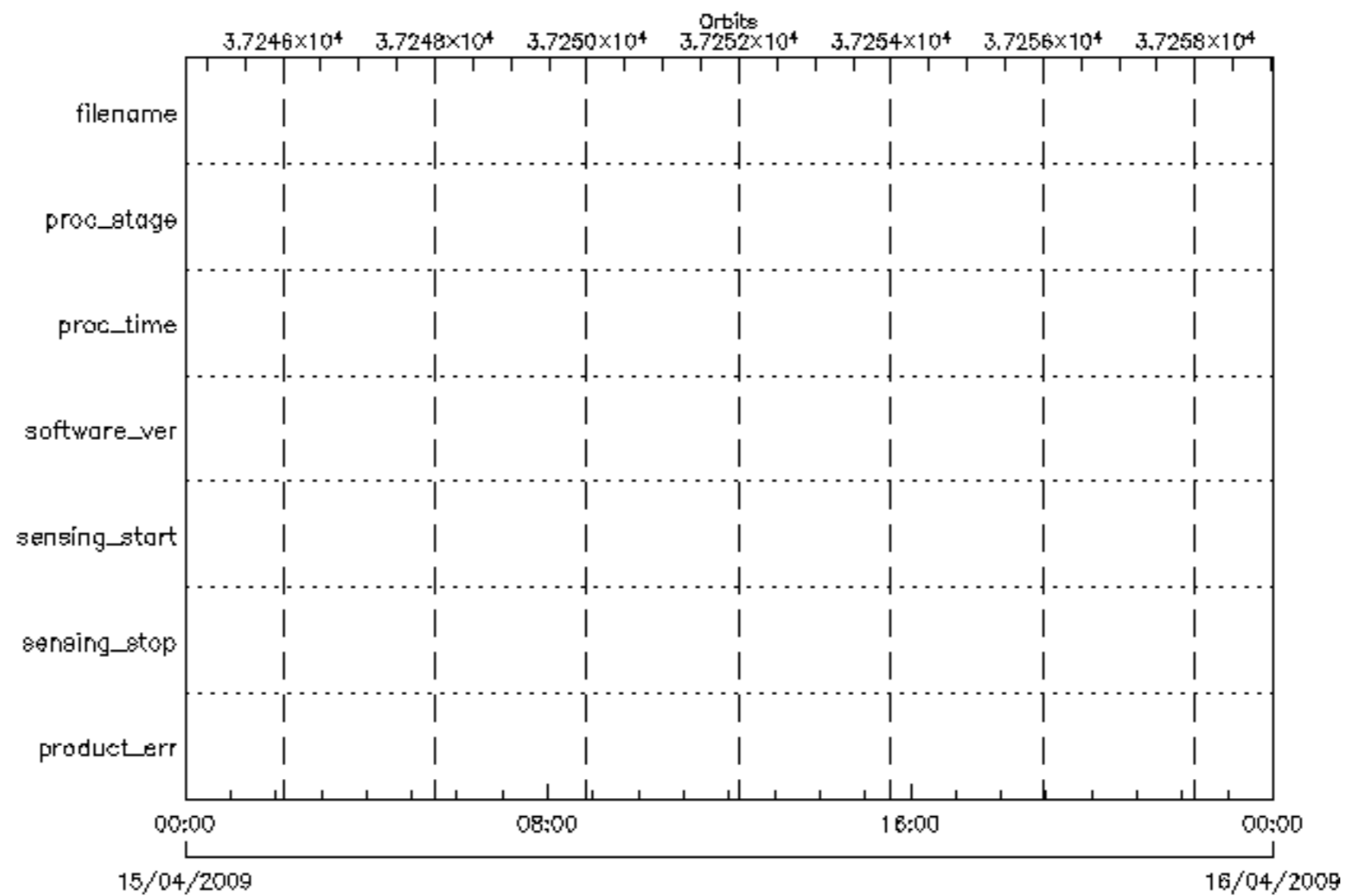
sensing_stop

proc_stage

sensing_start

filename

software_ver



product_err

proc_time

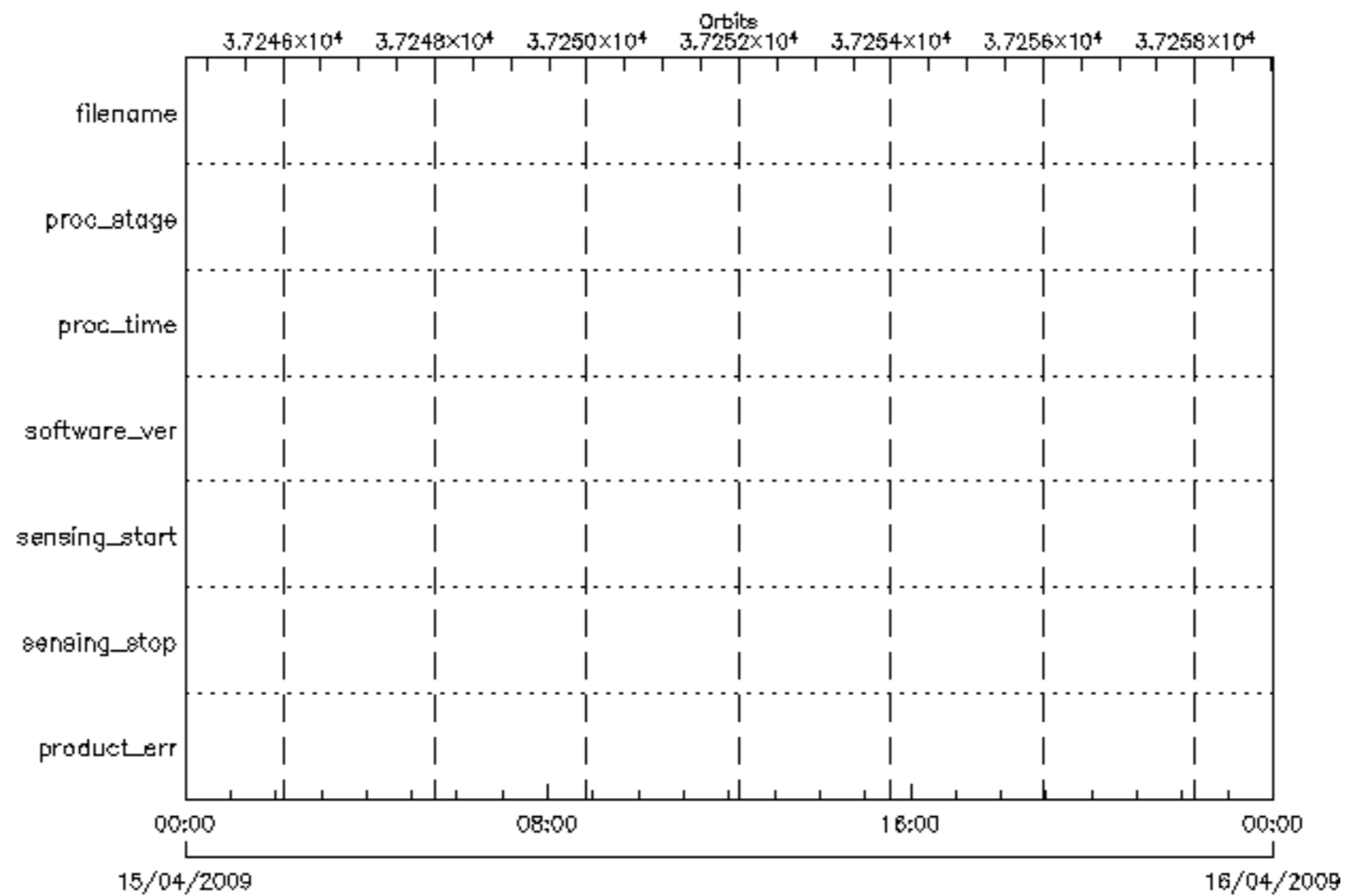
sensing_stop

proc_stage

sensing_start

filename

software_ver



product_err

proc_time

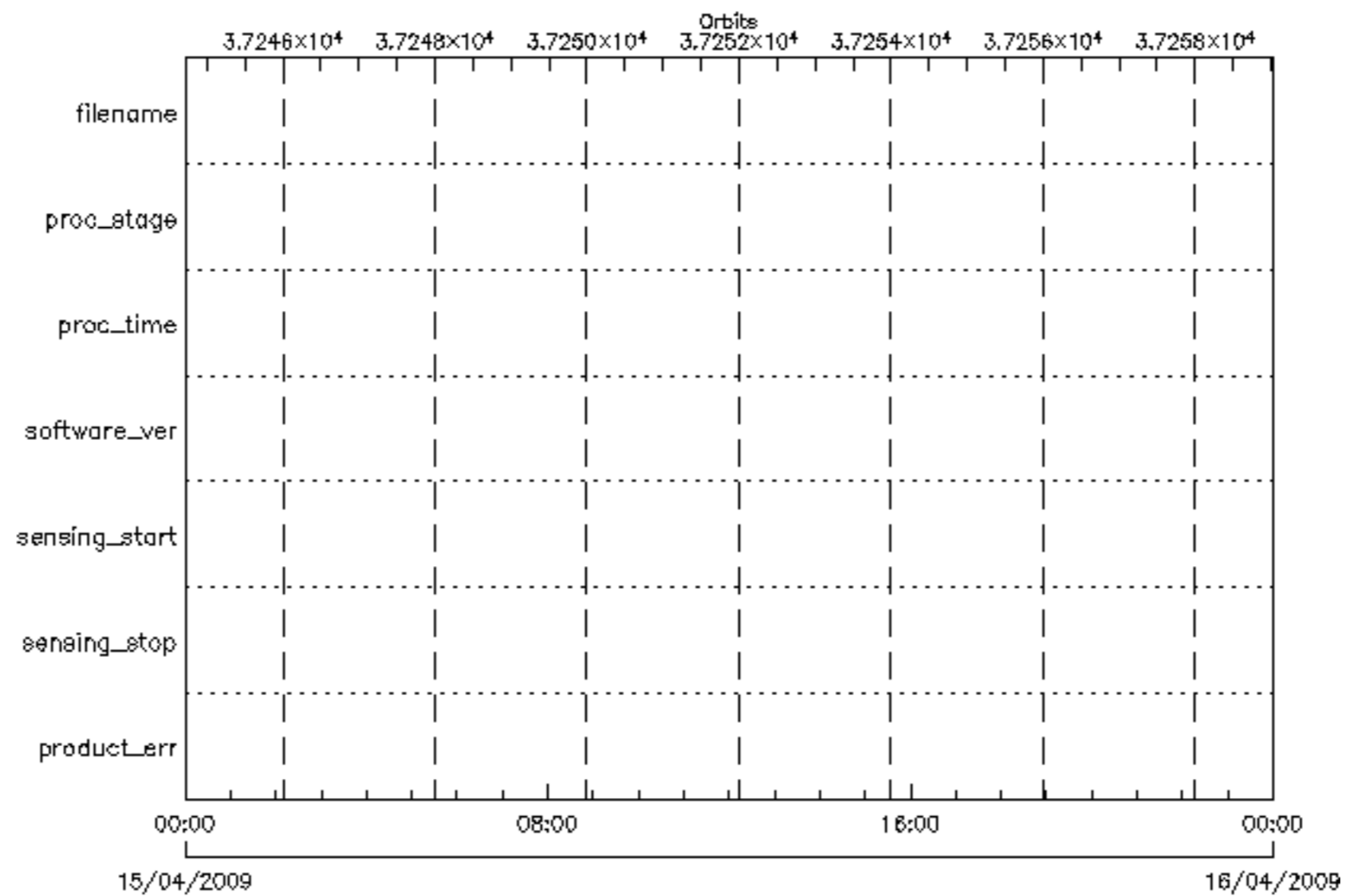
sensing_stop

proc_stage

sensing_start

filename

software_ver



product_err

sensing_stop

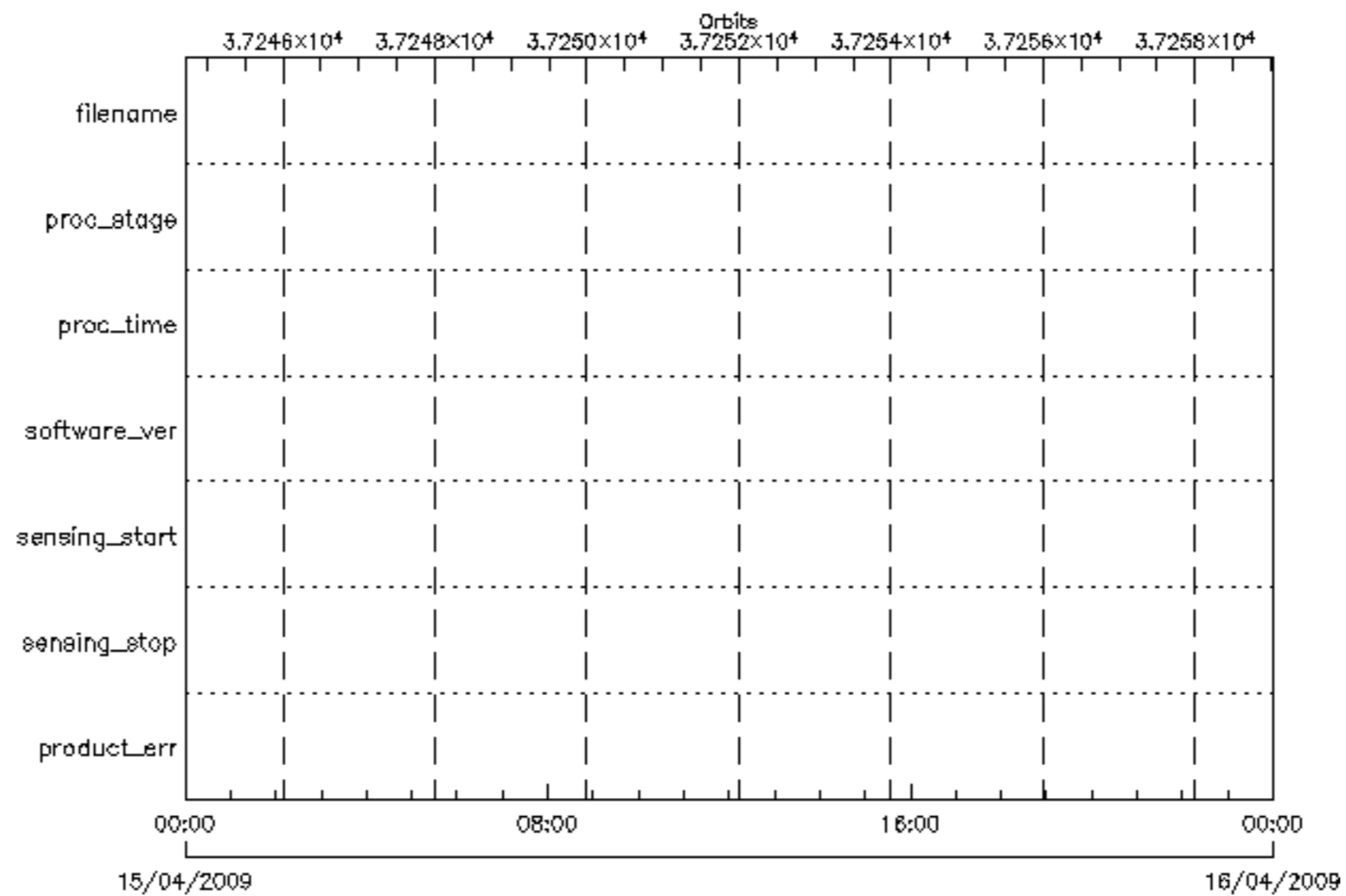
sensing_start

software_ver

proc_time

proc_stage

filename



product_err

proc_time

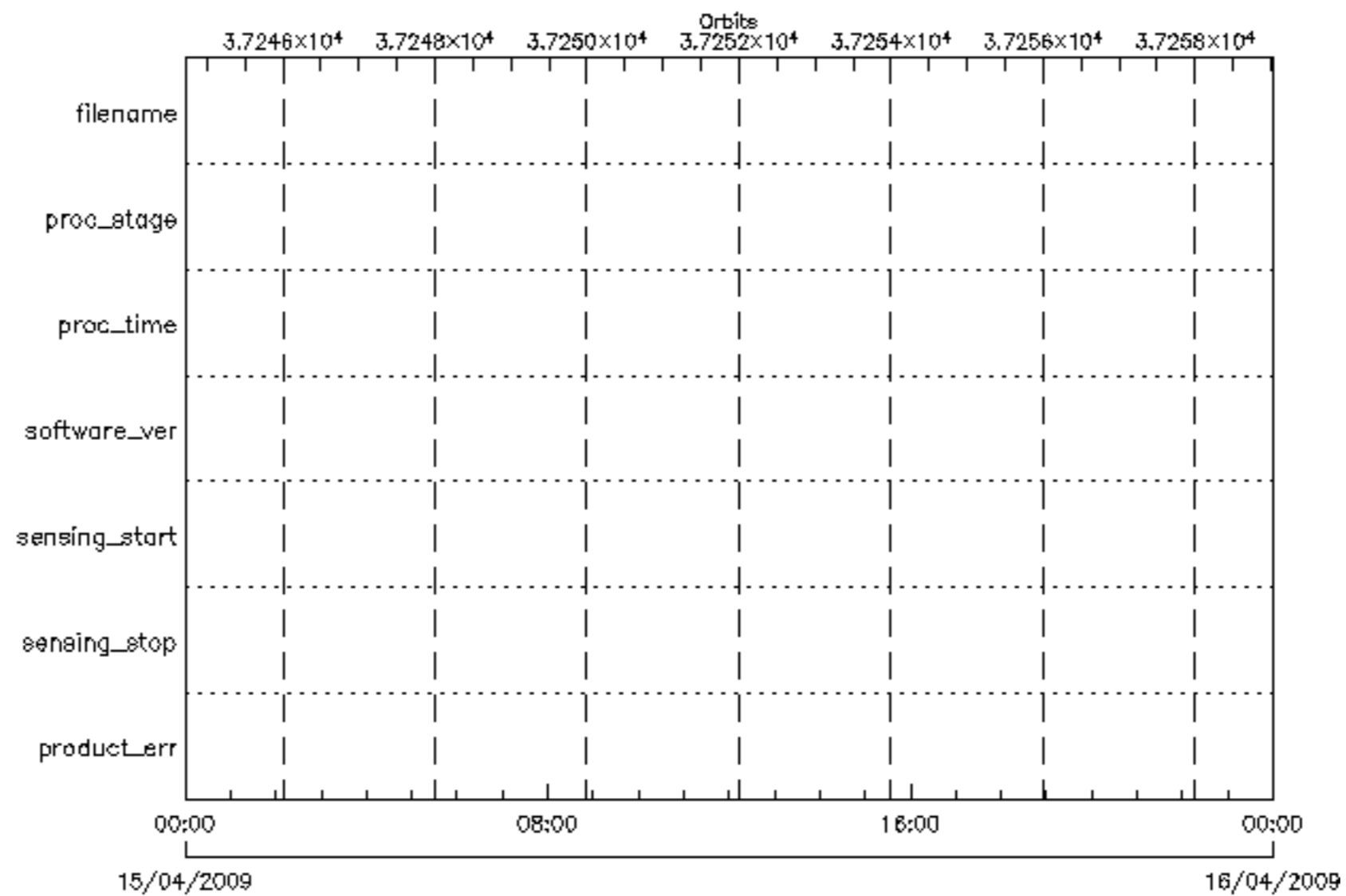
sensing_stop

proc_stage

sensing_start

filename

software_ver



product_err

proc_time

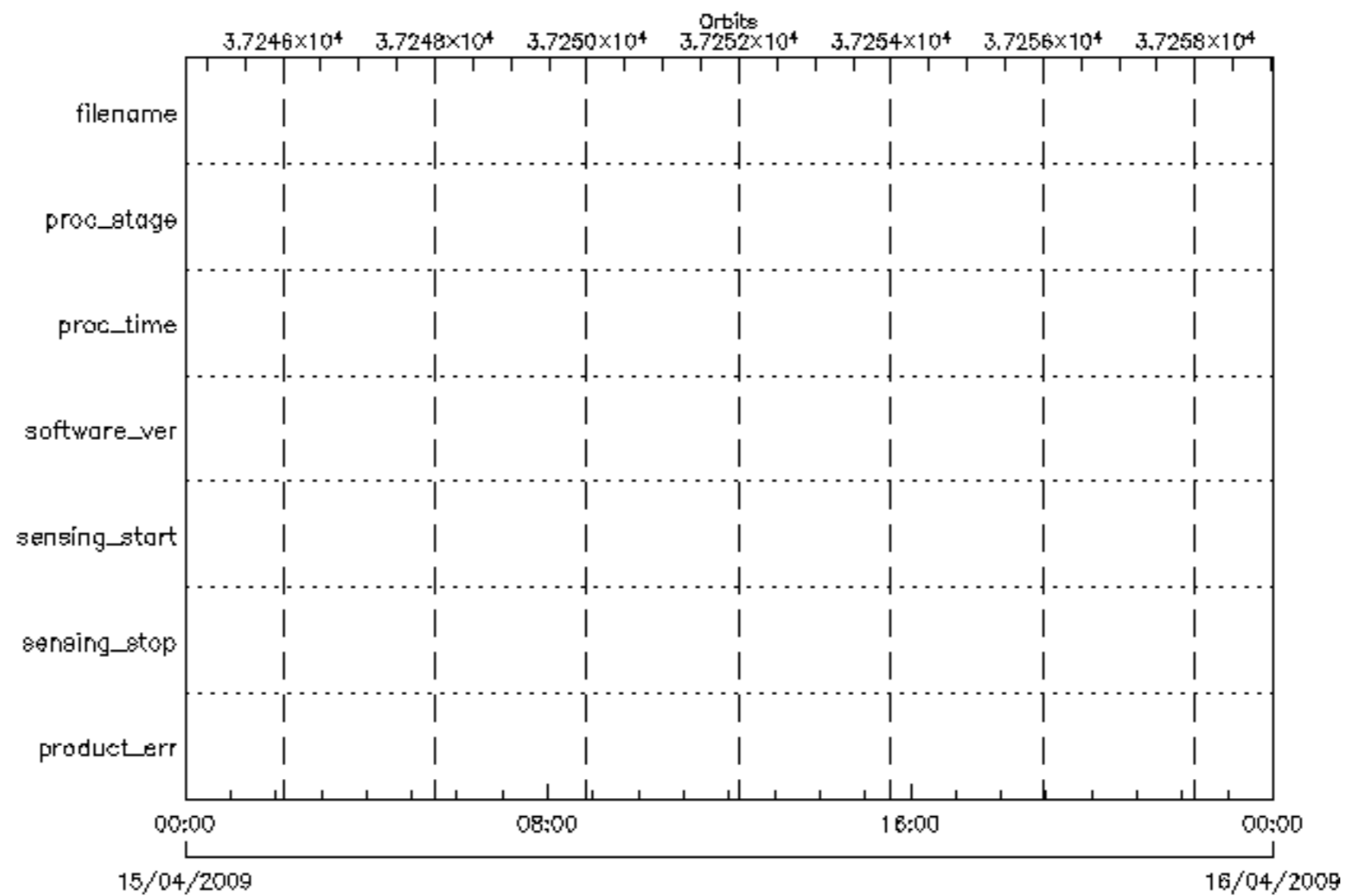
sensing_stop

proc_stage

sensing_start

filename

software_ver



product_err

proc_time

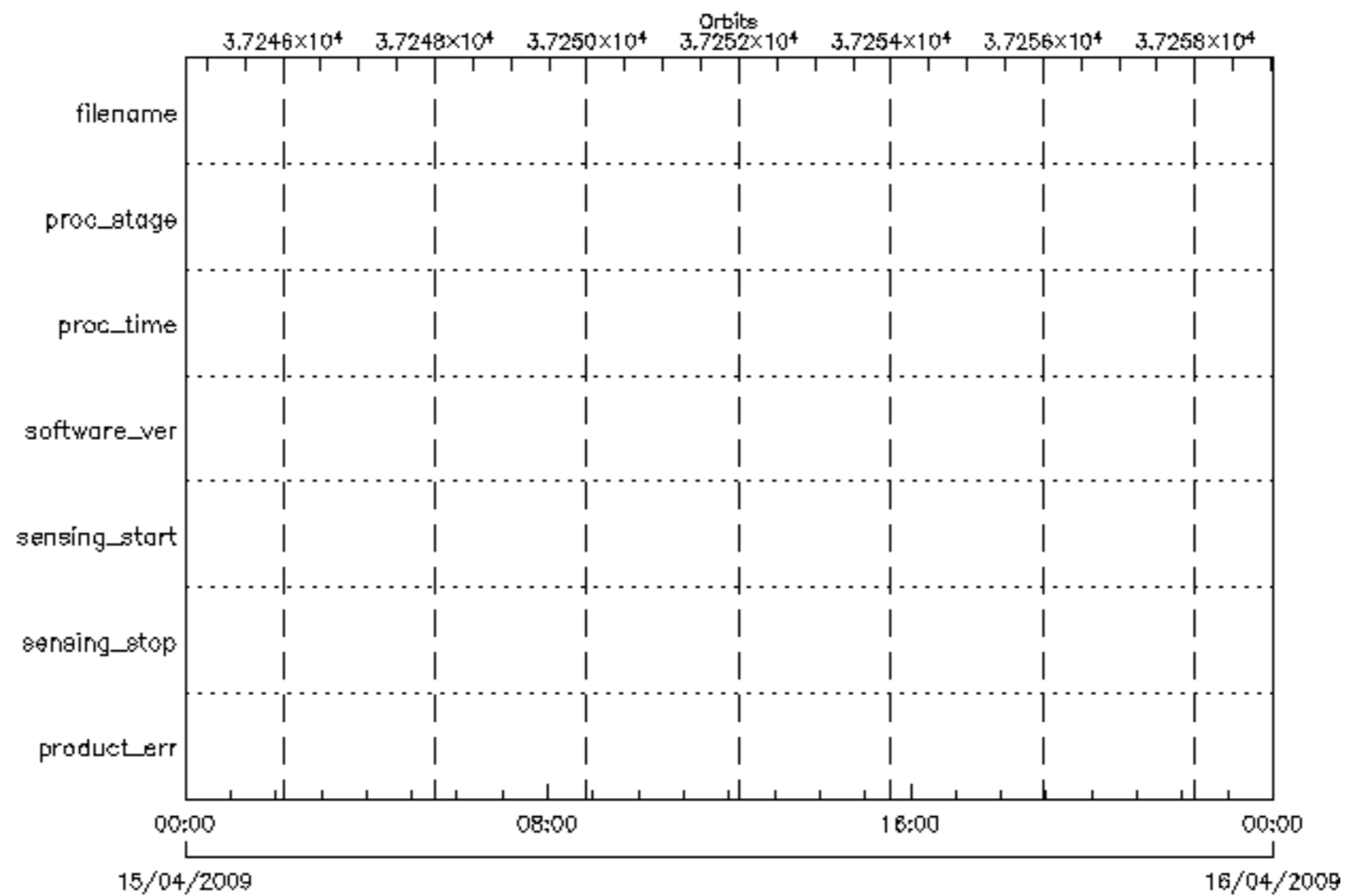
sensing_stop

proc_stage

sensing_start

filename

software_ver



product_err

proc_time

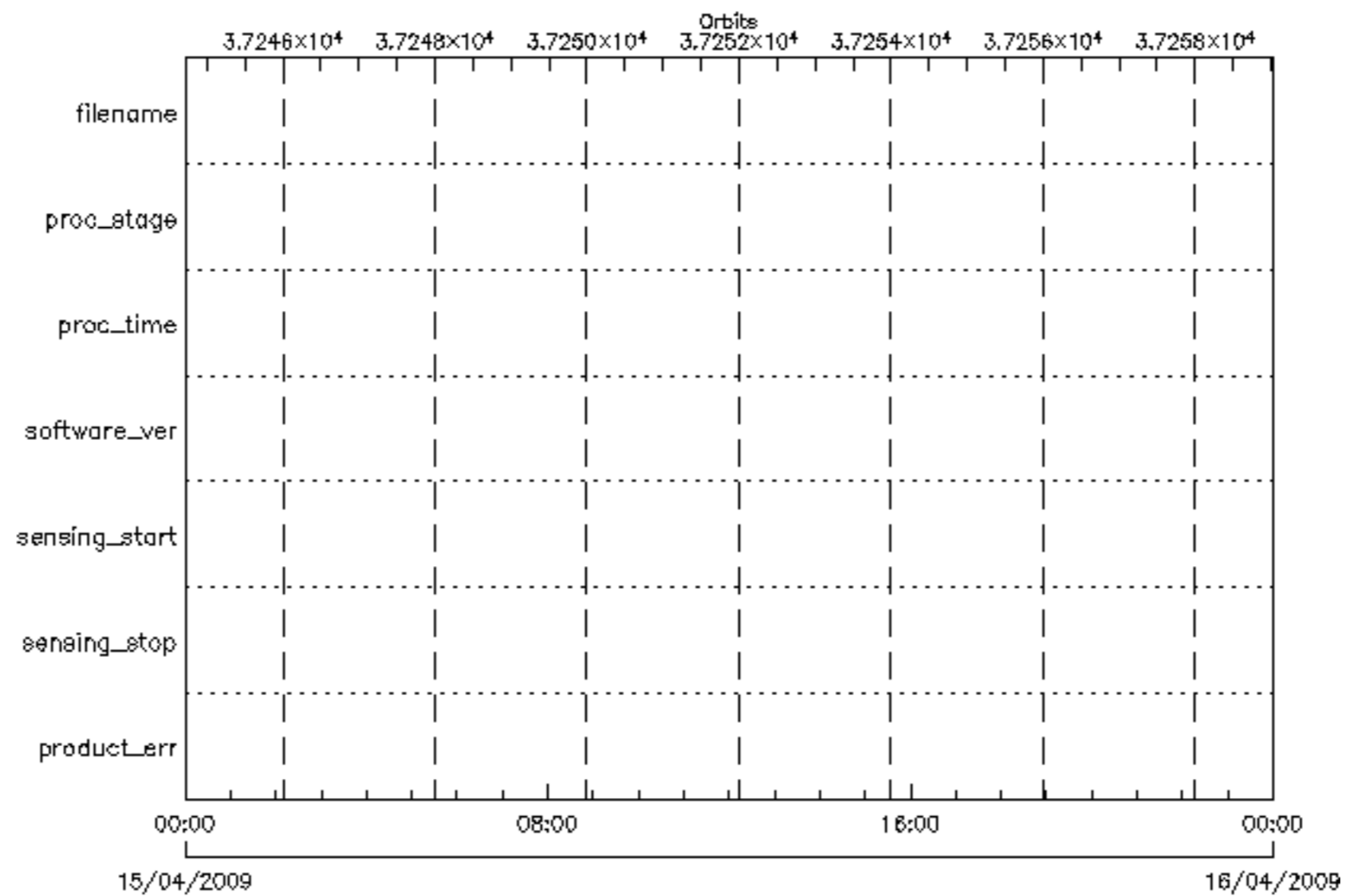
sensing_stop

proc_stage

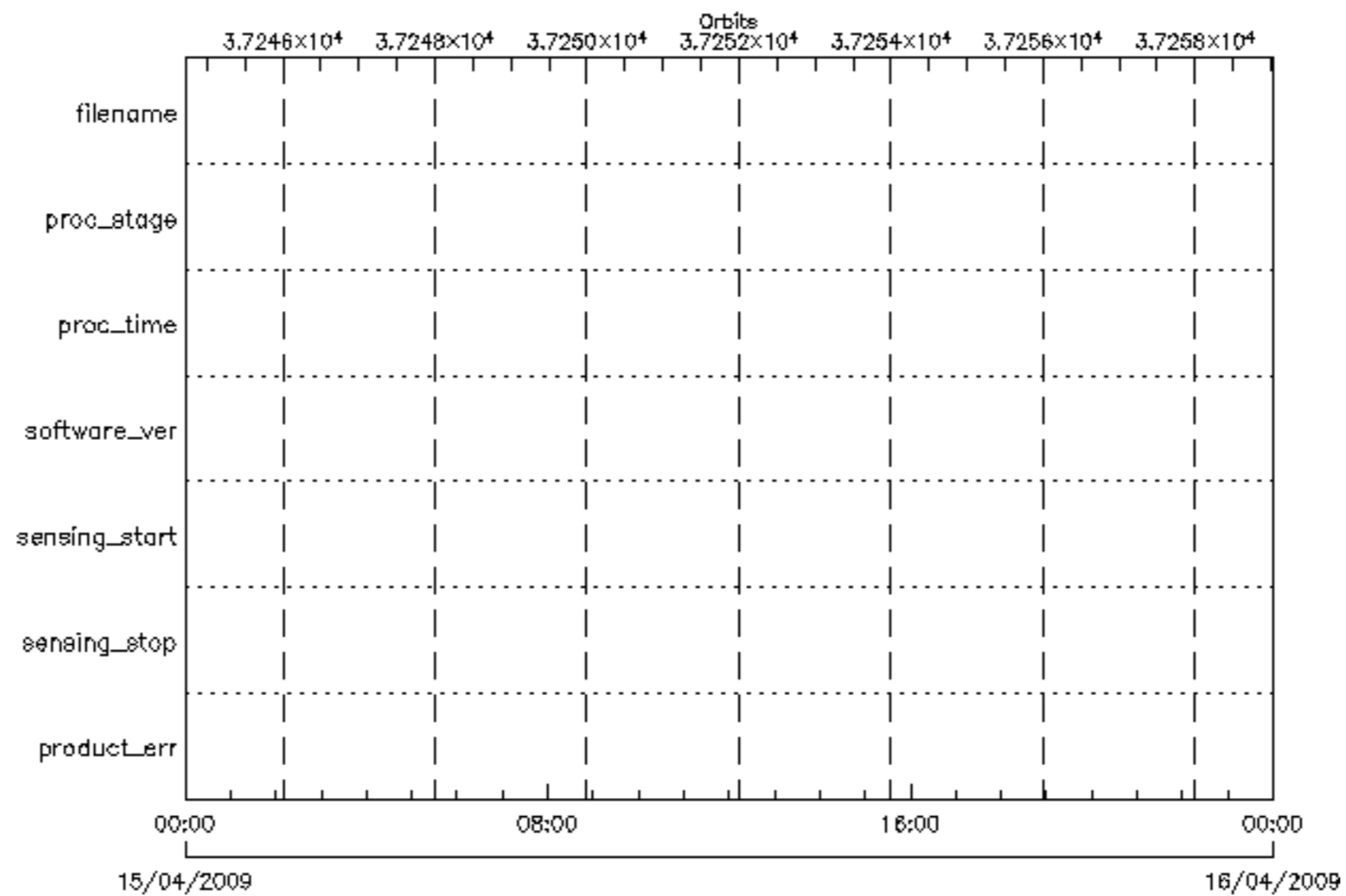
sensing_start

filename

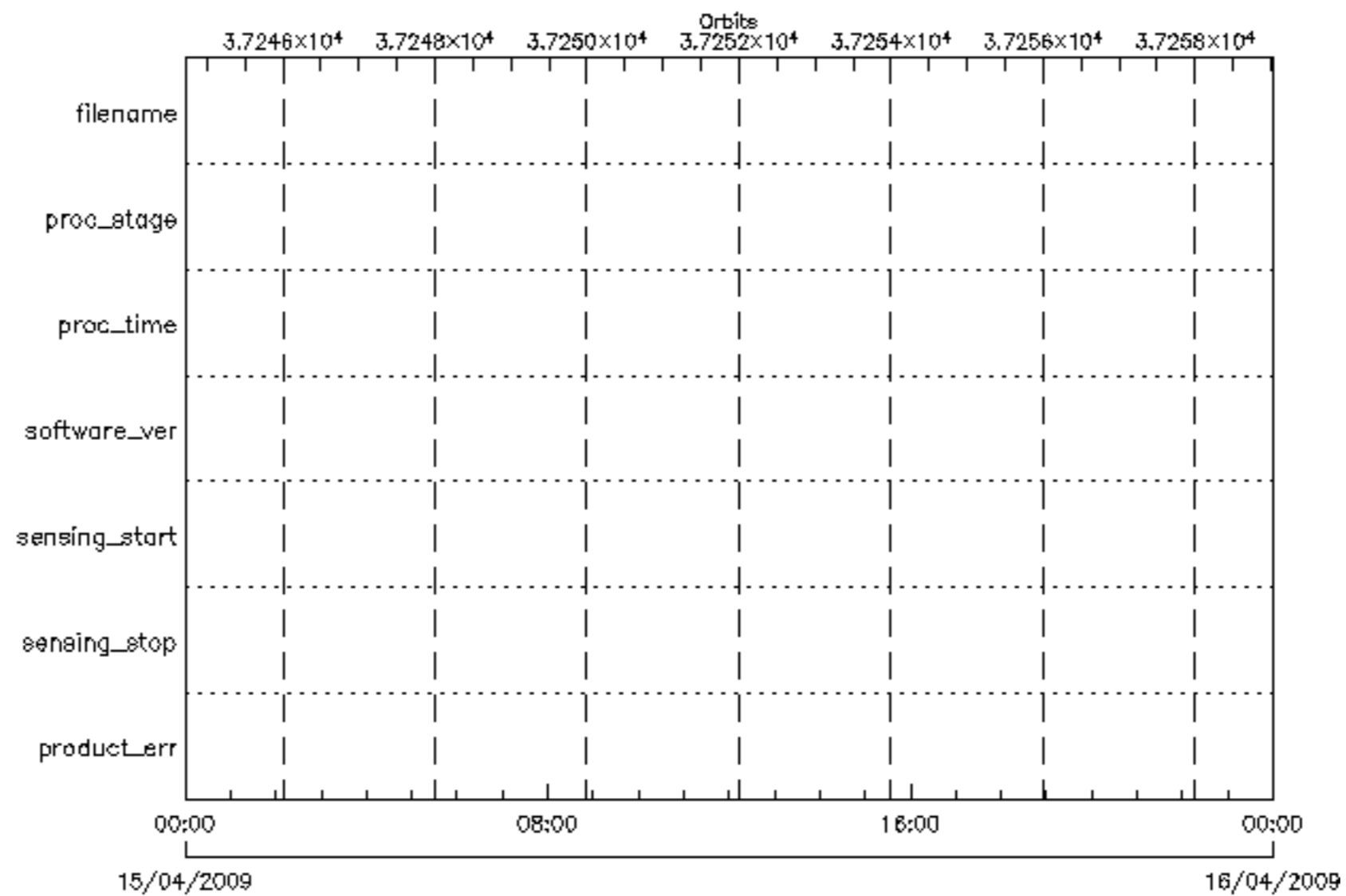
software_ver



 product_err	 sensing_stop	 sensing_start	 software_ver
 proc_time	 proc_stage	 filename	



 product_err	 sensing_stop	 sensing_start	 software_ver
 proc_time	 proc_stage	 filename	



product_err

proc_time

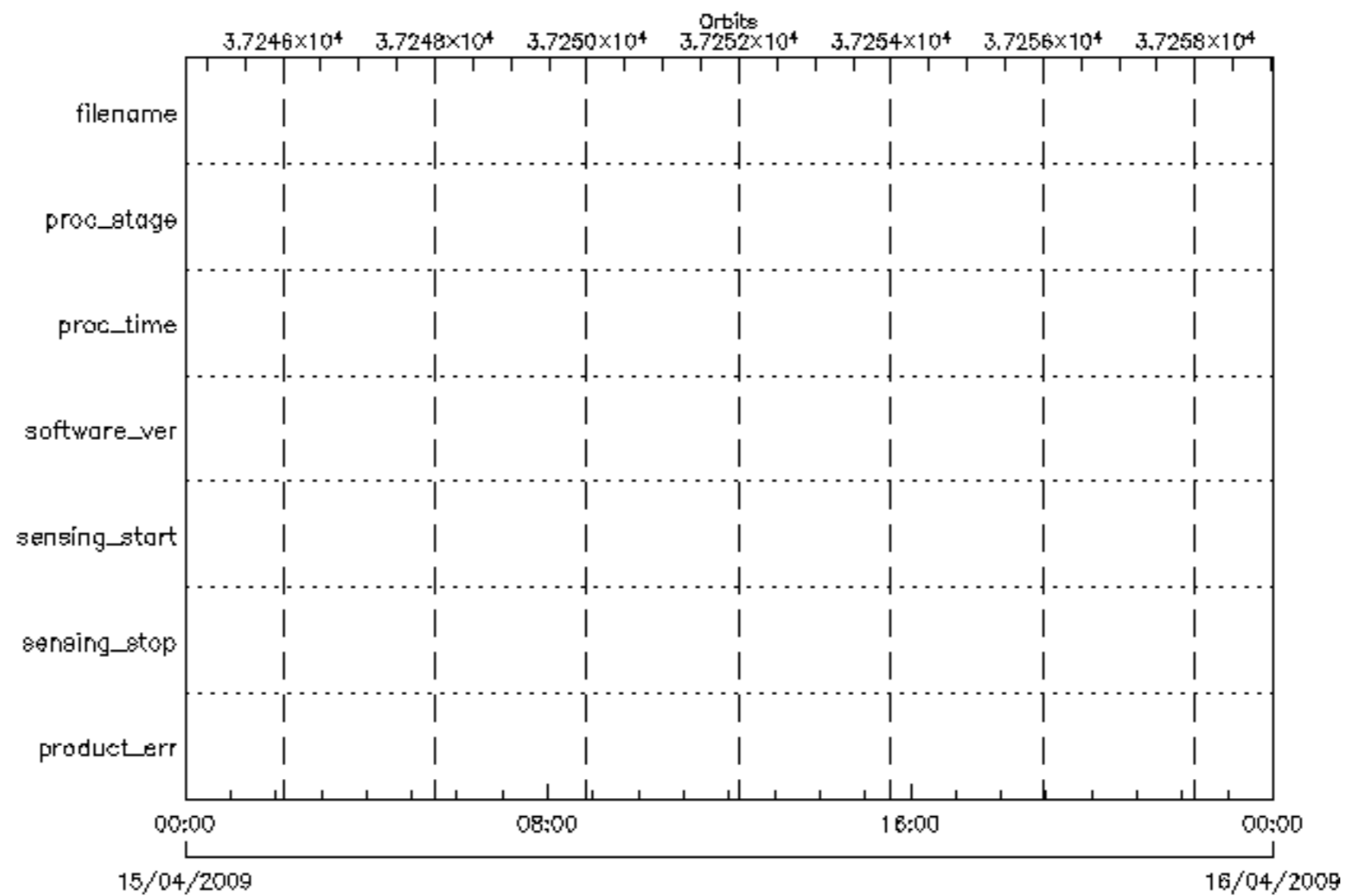
sensing_stop

proc_stage

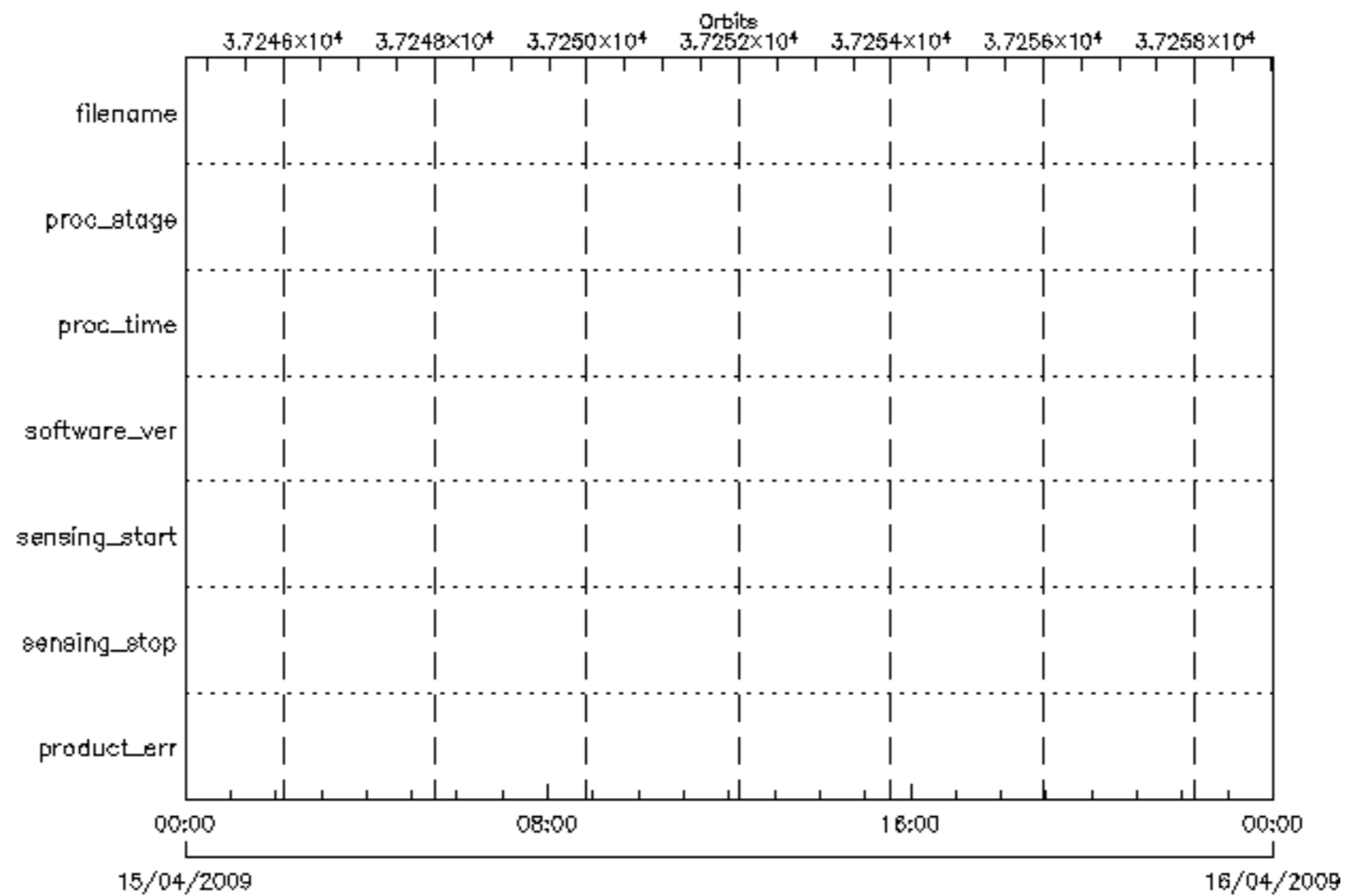
sensing_start

filename

software_ver



 product_err	 sensing_stop	 sensing_start	 software_ver
 proc_time	 proc_stage	 filename	



product_err

proc_time

sensing_stop

proc_stage

sensing_start

filename

software_ver