

RA2, MWR & DORIS SUMMARY PRODUCTS REPORT

Reporting time: 16-04-2009 15:20:10.000
Trigger: Routine

	Period Start	Period Stop
UTC	14-APR-2009 00:00:00.000	15-APR-2009 00:00:00.000
Absolute Orbit	37230	37244
Cycle, Relative Orbit	0102	0116

Products inventoried

Gauge
PCF_RA2_ME__0P 99.99% of production inventoried
PCF_RA2_CAL_0P 100% of production inventoried
PCF_DOR_NAV_0P 94.36% of production inventoried
PCF_DOR_DOP_0P 99.01% of production inventoried
PCF_MWR_NL__0P 100% of production inventoried
PCF_RA2_MW__1P 100% of production inventoried
PCF_RA2_FGD_2P 100% of production inventoried
PCF_RA2_WWV_2P 100% of production inventoried

TABLE OF CONTENTS

Overall production

- [Inventoried production chart](#)
- [Inventoried production map](#)

Level 0

Planning vs. Production

Gauge
RA2_CAL_0P products: 1 produced; 0 gaps; 0 unplanned ; 0.00% of mission plan not covered by production
DOR_DOP_0P products: 16 produced; 12 gaps; 0 unplanned ; 0.99% of mission plan not covered by production
DOR_NAV_0P products: 16 produced; 15 gaps; 0 unplanned ; 5.28% of mission plan not covered by production
MWR_NL_0P products: 16 produced; 1 gaps; 0 unplanned ; 0.03% of mission plan not covered by production
RA2_ME_0P products: 17 produced; 2 gaps; 0 unplanned ; 0.10% of mission plan not covered by production

[Mission Plan vs. production chart](#)

Inventoried production: [RA2_CAL_0P](#) , [DOR_DOP_0P](#) , [DOR_NAV_0P](#) , [MWR_NL_0P](#) , [RA2_ME_0P](#)
 Missing products: [RA2_CAL_0P](#) , [DOR_DOP_0P](#) , [DOR_NAV_0P](#) , [MWR_NL_0P](#) , [RA2_ME_0P](#)
 Unplanned products: [RA2_CAL_0P](#) , [DOR_DOP_0P](#) , [DOR_NAV_0P](#) , [MWR_NL_0P](#) , [RA2_ME_0P](#)
 Overlaps: [RA2_CAL_0P](#) , [DOR_DOP_0P](#) , [DOR_NAV_0P](#) , [MWR_NL_0P](#) , [RA2_ME_0P](#)
 Duplicates: [RA2_CAL_0P](#) , [DOR_DOP_0P](#) , [DOR_NAV_0P](#) , [MWR_NL_0P](#) , [RA2_ME_0P](#)

ADF usage

Gauge
0 new ADFs in use for type RA2_CAL_0P N/A

[RA2_CAL_0P: ADFs usage](#)

Gauge
1 new ADFs in use for type DOR_DOP_0P N/A

[DOR_DOP_0P: ADFs usage](#)

Gauge
1 new ADFs in use for type DOR_NAV_0P N/A

[DOR_NAV_0P: ADFs usage](#)

Gauge

1 new ADFs in use for type MWR_NL__0P N/A
--

[MWR_NL__0P: ADFs usage](#)

Gauge
1 new ADFs in use for type RA2_ME__0P N/A

[RA2_ME__0P: ADFs usage](#)

Header checks

MPH errors

Gauge
0 RA2_CAL_0P products with wrong filename N/A
0 RA2_CAL_0P products with unknown processing stage N/A
0 RA2_CAL_0P products with unknown acquisition station N/A
0 RA2_CAL_0P products with unknown processing center N/A
0 RA2_CAL_0P products with wrong processing time N/A
1 RA2_CAL_0P products with software version not equal to the current version N/A
0 RA2_CAL_0P products with wrong sensing start N/A
0 RA2_CAL_0P products with wrong sensing stop N/A
0 RA2_CAL_0P products with wrong phase N/A
0 RA2_CAL_0P products with wrong state vector time N/A
0 RA2_CAL_0P products with unknown vector source N/A
1 RA2_CAL_0P products with UTC to SBT time too far from sensing time N/A
0 RA2_CAL_0P products with satellite binary time out-of-range N/A
0 RA2_CAL_0P products with wrong clock step N/A

0 RA2_CAL_0P products with leap utc set to blank N/A
0 RA2_CAL_0P products with leap err set N/A
0 RA2_CAL_0P products with product err set N/A
0 RA2_CAL_0P products with tot_size not equal to real file size N/A

[RA2_CAL_0P: MPH checks](#)

Gauge
0 DOR_DOP_0P products with wrong filename N/A
0 DOR_DOP_0P products with unknown processing stage N/A
0 DOR_DOP_0P products with unknown acquisition station N/A
0 DOR_DOP_0P products with unknown processing center N/A
0 DOR_DOP_0P products with wrong processing time N/A
0 DOR_DOP_0P products with software version not equal to the current version N/A
0 DOR_DOP_0P products with wrong sensing start N/A
0 DOR_DOP_0P products with wrong sensing stop N/A
0 DOR_DOP_0P products with wrong phase N/A
0 DOR_DOP_0P products with wrong state vector time N/A
0 DOR_DOP_0P products with unknown vector source N/A
11 DOR_DOP_0P products with UTC to SBT time too far from sensing time N/A
0 DOR_DOP_0P products with satellite binary time out-of-range N/A
0 DOR_DOP_0P products with wrong clock step N/A
0 DOR_DOP_0P products with leap utc set to blank N/A
0 DOR_DOP_0P products with leap err set N/A
0 DOR_DOP_0P products with product err set N/A
0 DOR_DOP_0P products with tot_size not equal to real file size N/A

[DOR_DOP_0P: MPH checks](#)

Gauge
0 DOR_NAV_0P products with wrong filename N/A
0 DOR_NAV_0P products with unknown processing stage N/A
0 DOR_NAV_0P products with unknown acquisition station N/A
0 DOR_NAV_0P products with unknown processing center N/A
0 DOR_NAV_0P products with wrong processing time N/A
0 DOR_NAV_0P products with software version not equal to the current version N/A
0 DOR_NAV_0P products with wrong sensing start N/A
0 DOR_NAV_0P products with wrong sensing stop N/A
0 DOR_NAV_0P products with wrong phase N/A
0 DOR_NAV_0P products with wrong state vector time N/A
0 DOR_NAV_0P products with unknown vector source N/A
8 DOR_NAV_0P products with UTC to SBT time too far from sensing time N/A
0 DOR_NAV_0P products with satellite binary time out-of-range N/A
0 DOR_NAV_0P products with wrong clock step N/A
0 DOR_NAV_0P products with leap utc set to blank N/A
0 DOR_NAV_0P products with leap err set N/A
0 DOR_NAV_0P products with product err set N/A
0 DOR_NAV_0P products with tot_size not equal to real file size N/A

[DOR_NAV_0P: MPH checks](#)

Gauge
0 MWR_NL__0P products with wrong filename N/A
0 MWR_NL__0P products with unknown processing stage N/A

0 MWR_NL__0P products with unknown acquisition station N/A
0 MWR_NL__0P products with unknown processing center N/A
0 MWR_NL__0P products with wrong processing time N/A
0 MWR_NL__0P products with software version not equal to the current version N/A
0 MWR_NL__0P products with wrong sensing start N/A
0 MWR_NL__0P products with wrong sensing stop N/A
0 MWR_NL__0P products with wrong phase N/A
0 MWR_NL__0P products with wrong state vector time N/A
0 MWR_NL__0P products with unknown vector source N/A
11 MWR_NL__0P products with UTC to SBT time too far from sensing time N/A
0 MWR_NL__0P products with satellite binary time out-of-range N/A
0 MWR_NL__0P products with wrong clock step N/A
0 MWR_NL__0P products with leap utc set to blank N/A
0 MWR_NL__0P products with leap err set N/A
0 MWR_NL__0P products with product err set N/A
0 MWR_NL__0P products with tot_size not equal to real file size N/A

[MWR_NL__0P: MPH checks](#)

Gauge
0 RA2_ME__0P products with wrong filename N/A
0 RA2_ME__0P products with unknown processing stage N/A
0 RA2_ME__0P products with unknown acquisition station N/A
0 RA2_ME__0P products with unknown processing center N/A
0 RA2_ME__0P products with wrong processing time N/A
0 RA2_ME__0P products with software version not equal to the current version N/A

0 RA2_ME__0P products with wrong sensing start N/A
0 RA2_ME__0P products with wrong sensing stop N/A
0 RA2_ME__0P products with wrong phase N/A
0 RA2_ME__0P products with wrong state vector time N/A
0 RA2_ME__0P products with unknown vector source N/A
12 RA2_ME__0P products with UTC to SBT time too far from sensing time N/A
0 RA2_ME__0P products with satellite binary time out-of-range N/A
0 RA2_ME__0P products with wrong clock step N/A
0 RA2_ME__0P products with leap utc set to blank N/A
0 RA2_ME__0P products with leap err set N/A
0 RA2_ME__0P products with product err set N/A
0 RA2_ME__0P products with tot_size not equal to real file size N/A

[RA2_ME__0P: MPH checks](#)

SPH errors

Gauge
0 ADFs not covering sensing time are referenced in RA2_CAL_0P products N/A
0 RA2_CAL_0P products with start_lat out of range N/A
0 RA2_CAL_0P products with start_long out of range N/A
0 RA2_CAL_0P products with stop_lat out of range N/A
0 RA2_CAL_0P products with stop_long out of range N/A
0 RA2_CAL_0P products with sat_track out of range N/A
0 RA2_CAL_0P products with num_error_ISPs out of range N/A
0 RA2_CAL_0P products with num_missing_ISPs out of range N/A
0 RA2_CAL_0P products with num_discarded_ISPs out of range N/A

0 RA2_CAL_0P products with num_RS_ISPs out of range N/A
0 RA2_CAL_0P products with ISP_errors_significant set to 1 N/A
0 RA2_CAL_0P products with missing_ISPs_significant set to 1 N/A
0 RA2_CAL_0P products with ISP_discarded_significant set to 1 N/A
0 RA2_CAL_0P products with RS_significant set to 1 N/A

[RA2_CAL_0P: SPH checks](#)

Gauge
0 ADFs not covering sensing time are referenced in DOR_DOP_0P products N/A
0 DOR_DOP_0P products with start_lat out of range N/A
0 DOR_DOP_0P products with start_long out of range N/A
0 DOR_DOP_0P products with stop_lat out of range N/A
0 DOR_DOP_0P products with stop_long out of range N/A
0 DOR_DOP_0P products with sat_track out of range N/A
0 DOR_DOP_0P products with num_error_ISPs out of range N/A
0 DOR_DOP_0P products with num_missing_ISPs out of range N/A
0 DOR_DOP_0P products with num_discarded_ISPs out of range N/A
0 DOR_DOP_0P products with num_RS_ISPs out of range N/A
0 DOR_DOP_0P products with ISP_errors_significant set to 1 N/A
0 DOR_DOP_0P products with missing_ISPs_significant set to 1 N/A
0 DOR_DOP_0P products with ISP_discarded_significant set to 1 N/A
0 DOR_DOP_0P products with RS_significant set to 1 N/A

[DOR_DOP_0P: SPH checks](#)

Gauge
0 ADFs not covering sensing time are referenced in DOR_NAV_0P products N/A

0 DOR_NAV_0P products with start_lat out of range N/A
0 DOR_NAV_0P products with start_long out of range N/A
0 DOR_NAV_0P products with stop_lat out of range N/A
0 DOR_NAV_0P products with stop_long out of range N/A
0 DOR_NAV_0P products with sat_track out of range N/A
0 DOR_NAV_0P products with num_error_ISPs out of range N/A
0 DOR_NAV_0P products with num_missing_ISPs out of range N/A
0 DOR_NAV_0P products with num_discarded_ISPs out of range N/A
0 DOR_NAV_0P products with num_RS_ISPs out of range N/A
0 DOR_NAV_0P products with ISP_errors_significant set to 1 N/A
0 DOR_NAV_0P products with missing_ISPs_significant set to 1 N/A
0 DOR_NAV_0P products with ISP_discarded_significant set to 1 N/A
0 DOR_NAV_0P products with RS_significant set to 1 N/A

[DOR_NAV_0P: SPH checks](#)

Gauge
0 ADFs not covering sensing time are referenced in MWR_NL__0P products N/A
0 MWR_NL__0P products with start_lat out of range N/A
0 MWR_NL__0P products with start_long out of range N/A
0 MWR_NL__0P products with stop_lat out of range N/A
0 MWR_NL__0P products with stop_long out of range N/A
0 MWR_NL__0P products with sat_track out of range N/A
0 MWR_NL__0P products with num_error_ISPs out of range N/A
0 MWR_NL__0P products with num_missing_ISPs out of range N/A
0 MWR_NL__0P products with num_discarded_ISPs out of range N/A

0 MWR_NL__0P products with num_RS_ISPs out of range N/A
0 MWR_NL__0P products with ISP_errors_significant set to 1 N/A
0 MWR_NL__0P products with missing_ISPs_significant set to 1 N/A
0 MWR_NL__0P products with ISP_discarded_significant set to 1 N/A
0 MWR_NL__0P products with RS_significant set to 1 N/A

[MWR_NL__0P: SPH checks](#)

Gauge
0 ADFs not covering sensing time are referenced in RA2_ME__0P products N/A
0 RA2_ME__0P products with start_lat out of range N/A
0 RA2_ME__0P products with start_long out of range N/A
0 RA2_ME__0P products with stop_lat out of range N/A
0 RA2_ME__0P products with stop_long out of range N/A
0 RA2_ME__0P products with sat_track out of range N/A
0 RA2_ME__0P products with num_error_ISPs out of range N/A
0 RA2_ME__0P products with num_missing_ISPs out of range N/A
0 RA2_ME__0P products with num_discarded_ISPs out of range N/A
0 RA2_ME__0P products with num_RS_ISPs out of range N/A
0 RA2_ME__0P products with ISP_errors_significant set to 1 N/A
0 RA2_ME__0P products with missing_ISPs_significant set to 1 N/A
0 RA2_ME__0P products with ISP_discarded_significant set to 1 N/A
0 RA2_ME__0P products with RS_significant set to 1 N/A

[RA2_ME__0P: SPH checks](#)

Level 1

Planning vs. Production

Gauge
RA2_MW__1P products: 17 produced; 2 gaps; 0 unplanned ; 0.10% of mission plan not covered by production

[Mission Plan vs. production chart](#)

Inventoried production: [RA2_MW__1P](#)

Missing products: [RA2_MW__1P](#)

Unplanned products: [RA2_MW__1P](#)

Overlaps: [RA2_MW__1P](#)

Duplicates: [RA2_MW__1P](#)

ADF usage

Gauge
Current IECF list for ADFs not available N/A
0 differences with IECF detected for type RA2_MW__1P N/A
0 new ADFs in use for type RA2_MW__1P N/A

[RA2_MW__1P: ADFs usage](#)

Header checks

MPH errors

Gauge
0 RA2_MW__1P products with wrong filename N/A
0 RA2_MW__1P products with unknown processing stage N/A
0 RA2_MW__1P products with unknown acquisition station N/A
0 RA2_MW__1P products with unknown processing center N/A

0 RA2_MW__1P products with wrong processing time N/A
17 RA2_MW__1P products with software version not equal to the current version N/A
0 RA2_MW__1P products with wrong sensing start N/A
0 RA2_MW__1P products with wrong sensing stop N/A
0 RA2_MW__1P products with wrong phase N/A
17 RA2_MW__1P products with wrong state vector time N/A
0 RA2_MW__1P products with unknown vector source N/A
12 RA2_MW__1P products with UTC to SBT time too far from sensing time N/A
0 RA2_MW__1P products with satellite binary time out-of-range N/A
0 RA2_MW__1P products with wrong clock step N/A
0 RA2_MW__1P products with leap utc set to blank N/A
0 RA2_MW__1P products with leap err set N/A
0 RA2_MW__1P products with product err set N/A
0 RA2_MW__1P products with tot_size not equal to real file size N/A

[RA2_MW__1P: MPH checks](#)

SPH errors

Gauge
17 ADFs not covering sensing time are referenced in RA2_MW__1P products N/A
0 RA2_MW__1P products with processing errors significance flag set N/A
0 RA2_MW__1P products with percentage DSRs free of processing errors below threshold N/A
0 RA2_MW__1P products with percentage of valid measurements below threshold N/A
4 RA2_MW__1P products with percentage of 320 MHz band processed below threshold N/A
4 RA2_MW__1P products with percentage of 80 MHz band processed above threshold N/A
5 RA2_MW__1P products with percentage of 20 MHz band processed above threshold N/A

Level 2

Planning vs. Production

Gauge
RA2_FGD_2P products: 17 produced; 2 gaps; 0 unplanned ; 0.10% of mission plan not covered by production
RA2_WWV_2P products: 17 produced; 2 gaps; 0 unplanned ; 0.10% of mission plan not covered by production

[Mission Plan vs. production chart](#)

Inventoried production: [RA2_FGD_2P](#) , [RA2_WWV_2P](#)

Missing products: [RA2_FGD_2P](#) , [RA2_WWV_2P](#)

Unplanned products: [RA2_FGD_2P](#) , [RA2_WWV_2P](#)

Overlaps: [RA2_FGD_2P](#) , [RA2_WWV_2P](#)

Duplicates: [RA2_FGD_2P](#) , [RA2_WWV_2P](#)

ADF usage

Gauge
Current IECF list for ADFs not available N/A
186 differences with IECF detected for type RA2_FGD_2P N/A
28 new ADFs in use for type RA2_FGD_2P N/A

[RA2_FGD_2P: ADFs usage](#)

Gauge
Current IECF list for ADFs not available N/A
203 differences with IECF detected for type RA2_WWV_2P N/A
44 new ADFs in use for type RA2_WWV_2P N/A

[RA2_WWV_2P: ADFs usage](#)

Header checks

MPH errors

Gauge
0 RA2_FGD_2P products with wrong filename N/A
0 RA2_FGD_2P products with unknown processing stage N/A
0 RA2_FGD_2P products with unknown acquisition station N/A
0 RA2_FGD_2P products with unknown processing center N/A
0 RA2_FGD_2P products with wrong processing time N/A
17 RA2_FGD_2P products with software version not equal to the current version N/A
0 RA2_FGD_2P products with wrong sensing start N/A
0 RA2_FGD_2P products with wrong sensing stop N/A
0 RA2_FGD_2P products with wrong phase N/A
17 RA2_FGD_2P products with wrong state vector time N/A
0 RA2_FGD_2P products with unknown vector source N/A
12 RA2_FGD_2P products with UTC to SBT time too far from sensing time N/A
0 RA2_FGD_2P products with satellite binary time out-of-range N/A
0 RA2_FGD_2P products with wrong clock step N/A
0 RA2_FGD_2P products with leap utc set to blank N/A
0 RA2_FGD_2P products with leap err set N/A
17 RA2_FGD_2P products with product err set N/A
0 RA2_FGD_2P products with tot_size not equal to real file size N/A

Gauge
0 RA2_WWV_2P products with wrong filename N/A
0 RA2_WWV_2P products with unknown processing stage N/A
0 RA2_WWV_2P products with unknown acquisition station N/A
0 RA2_WWV_2P products with unknown processing center N/A
0 RA2_WWV_2P products with wrong processing time N/A
17 RA2_WWV_2P products with software version not equal to the current version N/A
0 RA2_WWV_2P products with wrong sensing start N/A
0 RA2_WWV_2P products with wrong sensing stop N/A
0 RA2_WWV_2P products with wrong phase N/A
17 RA2_WWV_2P products with wrong state vector time N/A
0 RA2_WWV_2P products with unknown vector source N/A
12 RA2_WWV_2P products with UTC to SBT time too far from sensing time N/A
0 RA2_WWV_2P products with satellite binary time out-of-range N/A
0 RA2_WWV_2P products with wrong clock step N/A
0 RA2_WWV_2P products with leap utc set to blank N/A
0 RA2_WWV_2P products with leap err set N/A
17 RA2_WWV_2P products with product err set N/A
0 RA2_WWV_2P products with tot_size not equal to real file size N/A

[RA2_WWV_2P: MPH checks](#)

SPH errors

Gauge
17 ADFs not covering sensing time are referenced in RA2_FGD_2P products N/A
17 RA2_FGD_2P products with I2 processing errors significance flag set N/A

0 RA2_FGD_2P products with I1b processing errors significance flag set N/A
17 RA2_FGD_2P products with percentage DSRs free of I2 processing errors below threshold N/A
0 RA2_FGD_2P products with percentage DSRs free of I1b processing errors below threshold N/A
0 RA2_FGD_2P products with percentage of valid measurements below threshold N/A
6 RA2_FGD_2P products with percentage of 320 MHz band processed below threshold N/A
7 RA2_FGD_2P products with percentage of 80 MHz band processed above threshold N/A
8 RA2_FGD_2P products with percentage of 20 MHz band processed above threshold N/A
4 RA2_FGD_2P products with percentage of valid Ku ocean retracker measurements below threshold N/A
0 RA2_FGD_2P products with percentage of valid Ku ice1 retracker measurements below threshold N/A
17 RA2_FGD_2P products with percentage of valid S ice1 retracker measurements below threshold N/A
2 RA2_FGD_2P products with percentage of valid Ku ice2 retracker measurements below threshold N/A
17 RA2_FGD_2P products with percentage of valid S ice2 retracker measurements below threshold N/A
0 RA2_FGD_2P products with percentage of valid Ku sea/ice retracker measurements below threshold N/A

[RA2_FGD_2P: SPH checks](#)

Gauge
0 ADFs not covering sensing time are referenced in RA2_WWV_2P products N/A
17 RA2_WWV_2P products with ra2_I2_proc_flag anomalies N/A
0 RA2_WWV_2P products with ra2_I1b_proc_flag anomalies N/A
17 RA2_WWV_2P products with ra2_I2_proc_quality anomalies N/A
0 RA2_WWV_2P products with ra2_I1b_proc_quality anomalies N/A
0 RA2_WWV_2P products with ra2_measurement_percent anomalies N/A
6 RA2_WWV_2P products with ra2_320_band_percent anomalies N/A
7 RA2_WWV_2P products with ra2_80_band_percent anomalies N/A
8 RA2_WWV_2P products with ra2_20_band_percent anomalies N/A

4 RA2_WWV_2P products with ra2_ocean_ku_retrack_percent anomalies
N/A

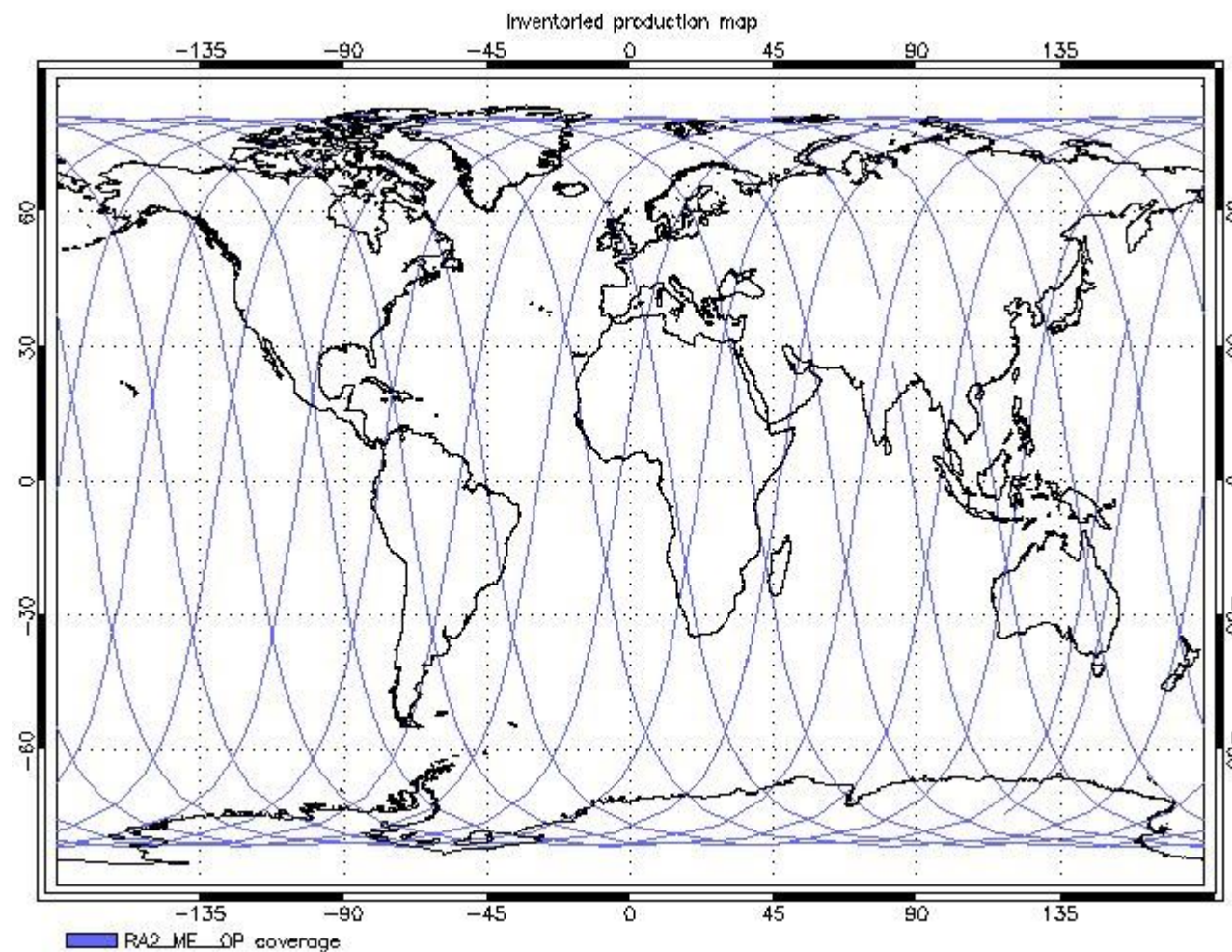
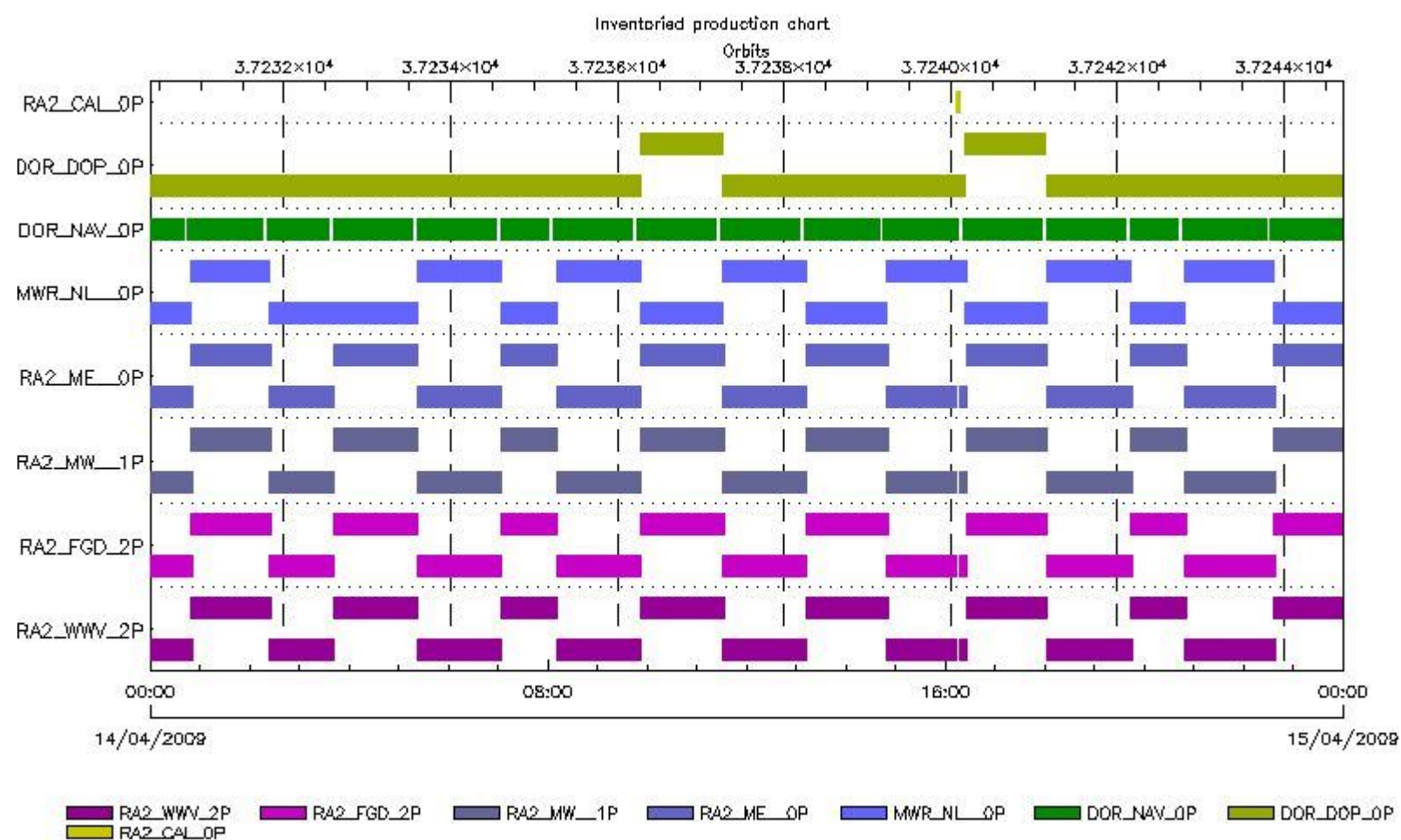
[RA2_WWV_2P: SPH checks](#)

Time Correlation

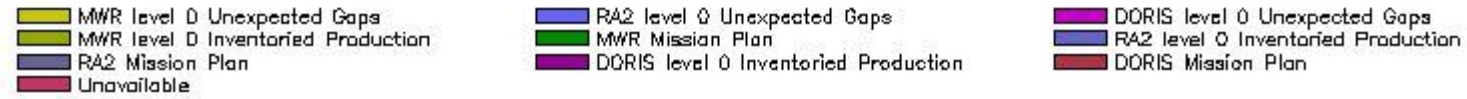
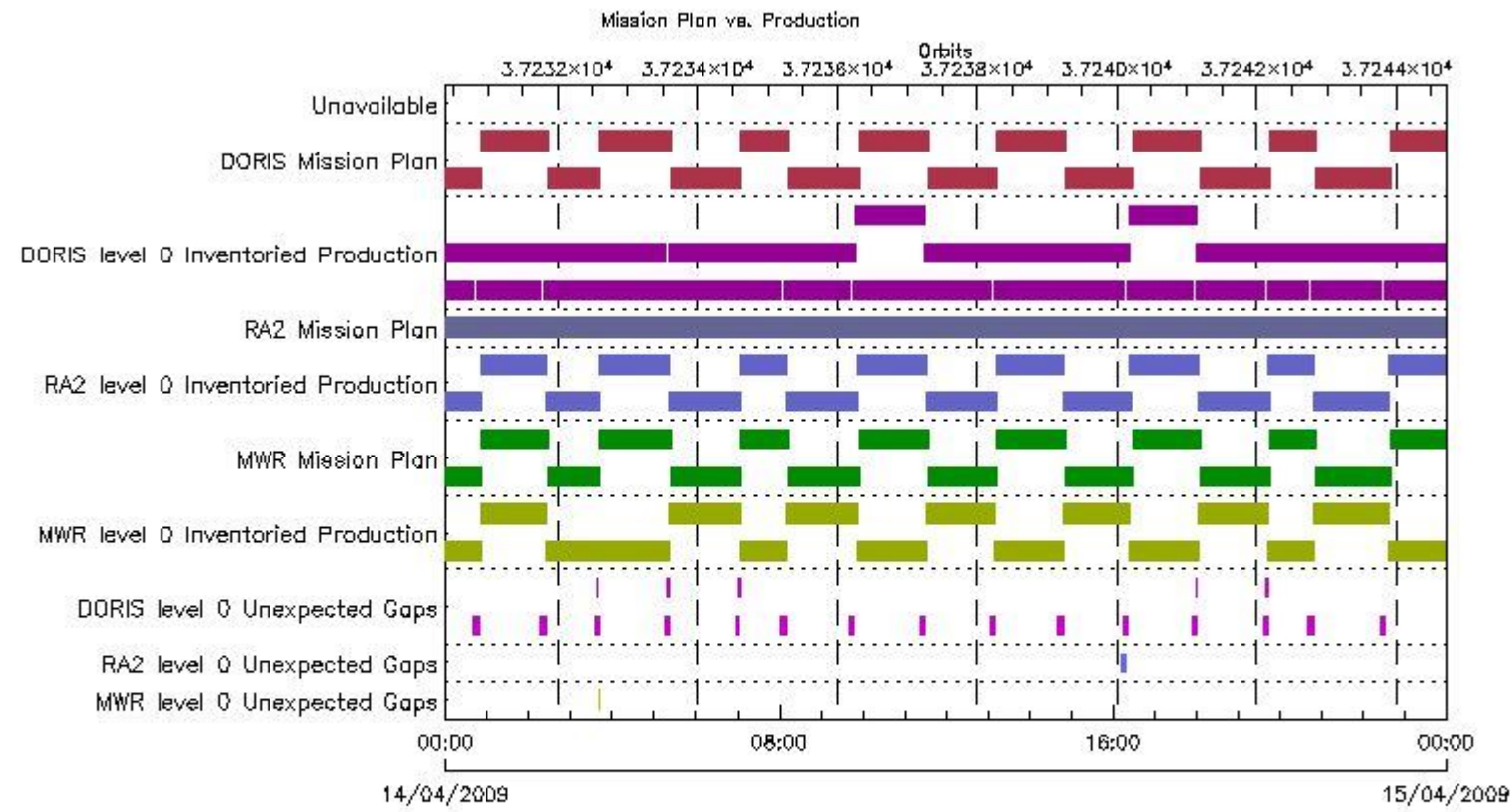
[Time Correlation propagation error](#)

Overall Production

Inventoried Production (sensing time)



Mission Plan vs. Production (level 0)



Production covering Mission Plan

Gauge
PCF_RA2_ME__0P 99.99% of production inventoried
PCF_RA2_CAL__0P 100% of production inventoried
PCF_DOR_NAV__0P 94.36% of production inventoried
PCF_DOR_DOP__0P 99.01% of production inventoried
PCF_MWR_NL__0P 100% of production inventoried

Mission Plan (extracted from DMOP)

Gauge	Segment (Start-Stop)
MODE.MEASUREMENT RA2.ACQ_PLAN	13-APR-2009 23:10:44.824 14-APR-2009 16:13:33.728
MODE.NOMINAL DORIS.ACQ_PLAN	13-APR-2009 23:10:44.824 15-APR-2009 00:19:43.027

MODE.NOMINAL MWR.ACQ_PLAN	13-APR-2009 23:10:44.824 15-APR-2009 00:19:43.027
MODE.CALIBRATION RA2.ACQ_PLAN	14-APR-2009 16:13:38.239 14-APR-2009 16:15:58.701
MODE.MEASUREMENT RA2.ACQ_PLAN	14-APR-2009 16:16:03.211 15-APR-2009 00:19:43.027

Inventoried Products

RA2_CAL_0P products

Gauge	Segment (Start-Stop)	Explicit Reference
Product: RA2_CAL_0P Filename: RA2_CAL_0PNPDK20090414_161333_000001442078_00112_37240_1359.N1	14-APR-2009 16:13:33.939 14-APR-2009 16:15:57.646	RA2_CAL_0PNPDK20090414_161333_000001442078_00112_37240_1359.N1 RA2_CAL_0P.MPH.ABS_ORBIT=37240

DOR_DOP_0P products

Gauge	Segment (Start-Stop)	Explicit Reference
Product: DOR_DOP_0P Filename: DOR_DOP_0PNPDE20090413_230759_000059932078_00101_37229_8153.N1	13-APR-2009 23:07:59.878 14-APR-2009 00:47:53.199	DOR_DOP_0PNPDE20090413_230759_000059932078_00101_37229_8153.N1 DOR_DOP_0P.MPH.ABS_ORBIT=37229
Product: DOR_DOP_0P Filename: DOR_DOP_0PNPDE20090414_004856_000056112078_00102_37230_8154.N1	14-APR-2009 00:48:56.957 14-APR-2009 02:22:27.700	DOR_DOP_0PNPDE20090414_004856_000056112078_00102_37230_8154.N1 DOR_DOP_0P.MPH.ABS_ORBIT=37230
Product: DOR_DOP_0P Filename: DOR_DOP_0PNPDE20090414_022331_000045272078_00103_37231_8155.N1	14-APR-2009 02:23:31.458 14-APR-2009 03:38:58.314	DOR_DOP_0PNPDE20090414_022331_000045272078_00103_37231_8155.N1 DOR_DOP_0P.MPH.ABS_ORBIT=37231
Product: DOR_DOP_0P Filename: DOR_DOP_0PNPDE20090414_034002_000059932078_00104_37232_8156.N1	14-APR-2009 03:40:02.072 14-APR-2009 05:19:55.354	DOR_DOP_0PNPDE20090414_034002_000059932078_00104_37232_8156.N1 DOR_DOP_0P.MPH.ABS_ORBIT=37232
Product: DOR_DOP_0P Filename: DOR_DOP_0PNPDE20090414_052202_000059932078_00105_37233_8157.N1	14-APR-2009 05:22:02.865 14-APR-2009 07:01:56.132	DOR_DOP_0PNPDE20090414_052202_000059932078_00105_37233_8157.N1 DOR_DOP_0P.MPH.ABS_ORBIT=37233
Product: DOR_DOP_0P Filename: DOR_DOP_0PNPDK20090414_070259_000038892078_00106_37234_0485.N1	14-APR-2009 07:02:59.889 14-APR-2009 08:07:49.152	DOR_DOP_0PNPDK20090414_070259_000038892078_00106_37234_0485.N1 DOR_DOP_0P.MPH.ABS_ORBIT=37234
Product: DOR_DOP_0P Filename: DOR_DOP_0PNPDK20090414_080956_000060572078_00107_37235_0486.N1	14-APR-2009 08:09:56.671 14-APR-2009 09:50:53.715	DOR_DOP_0PNPDK20090414_080956_000060572078_00107_37235_0486.N1 DOR_DOP_0P.MPH.ABS_ORBIT=37235
Product: DOR_DOP_0P Filename: DOR_DOP_0PNPDK20090414_095053_000059302078_00108_37236_0487.N1	14-APR-2009 09:50:53.715 14-APR-2009 11:29:43.247	DOR_DOP_0PNPDK20090414_095053_000059302078_00108_37236_0487.N1 DOR_DOP_0P.MPH.ABS_ORBIT=37236
Product: DOR_DOP_0P Filename: DOR_DOP_0PNPDK20090414_113047_000059302078_00109_37237_0488.N1	14-APR-2009 11:30:47.005 14-APR-2009 13:09:36.529	DOR_DOP_0PNPDK20090414_113047_000059302078_00109_37237_0488.N1 DOR_DOP_0P.MPH.ABS_ORBIT=37237
Product: DOR_DOP_0P Filename: DOR_DOP_0PNPDK20090414_131040_000058022078_00110_37238_0489.N1	14-APR-2009 13:10:40.287 14-APR-2009 14:47:22.307	DOR_DOP_0PNPDK20090414_131040_000058022078_00110_37238_0489.N1 DOR_DOP_0P.MPH.ABS_ORBIT=37238
Product: DOR_DOP_0P Filename: DOR_DOP_0PNPDK20090414_144826_000057382078_00111_37239_0490.N1	14-APR-2009 14:48:26.061 14-APR-2009 16:24:04.319	DOR_DOP_0PNPDK20090414_144826_000057382078_00111_37239_0490.N1 DOR_DOP_0P.MPH.ABS_ORBIT=37239
Product: DOR_DOP_0P Filename: DOR_DOP_0PNPDK20090414_162404_000058022078_00112_37240_0491.N1	14-APR-2009 16:24:04.319 14-APR-2009 18:00:46.363	DOR_DOP_0PNPDK20090414_162404_000058022078_00112_37240_0491.N1 DOR_DOP_0P.MPH.ABS_ORBIT=37240
Product: DOR_DOP_0P Filename: DOR_DOP_0PNPDK20090414_180150_000059932078_00113_37241_0492.N1	14-APR-2009 18:01:50.113 14-APR-2009 19:41:43.430	DOR_DOP_0PNPDK20090414_180150_000059932078_00113_37241_0492.N1 DOR_DOP_0P.MPH.ABS_ORBIT=37241
Product: DOR_DOP_0P Filename: DOR_DOP_0PNPDE20090414_194247_000038892078_00114_37242_8158.N1	14-APR-2009 19:42:47.196 14-APR-2009 20:47:36.435	DOR_DOP_0PNPDE20090414_194247_000038892078_00114_37242_8158.N1 DOR_DOP_0P.MPH.ABS_ORBIT=37242
Product: DOR_DOP_0P Filename: DOR_DOP_0PNPDE20090414_204840_000064402078_00114_37242_8159.N1	14-APR-2009 20:48:40.196 14-APR-2009 22:35:59.791	DOR_DOP_0PNPDE20090414_204840_000064402078_00114_37242_8159.N1 DOR_DOP_0P.MPH.ABS_ORBIT=37242

Product: DOR_DOP_0P Filename: DOR_DOP_0PNPDE20090414_223559_000060572078_00115_37243_8160.N1	14-APR-2009 22:35:59.791 15-APR-2009 00:16:56.834	DOR_DOP_0PNPDE20090414_223559_000060572078_00115_372 DOR_DOP_0P.MPH.ABS_ORBIT=37243
---	--	--

DOR_NAV_0P products

Gauge	Segment (Start-Stop)	Explicit Reference
Product: DOR_NAV_0P Filename: DOR_NAV_0PNPDE20090413_230416_000057382078_00101_37229_7745.N1	13-APR-2009 23:04:16.722 14-APR-2009 00:39:55.004	DOR_NAV_0PNPDE20090413_230416_000057382078_00101_37229_7745.N1 DOR_NAV_0P.MPH.ABS_ORBIT=37229
Product: DOR_NAV_0P Filename: DOR_NAV_0PNPDE20090414_004513_000054192078_00102_37230_7746.N1	14-APR-2009 00:45:13.801 14-APR-2009 02:15:33.274	DOR_NAV_0PNPDE20090414_004513_000054192078_00102_37230_7746.N1 DOR_NAV_0P.MPH.ABS_ORBIT=37230
Product: DOR_NAV_0P Filename: DOR_NAV_0PNPDE20090414_022052_000044632078_00103_37231_7747.N1	14-APR-2009 02:20:52.063 14-APR-2009 03:35:15.165	DOR_NAV_0PNPDE20090414_022052_000044632078_00103_37231_7747.N1 DOR_NAV_0P.MPH.ABS_ORBIT=37231
Product: DOR_NAV_0P Filename: DOR_NAV_0PNPDE20090414_034033_000057382078_00104_37232_7748.N1	14-APR-2009 03:40:33.954 14-APR-2009 05:16:12.201	DOR_NAV_0PNPDE20090414_034033_000057382078_00104_37232_7748.N1 DOR_NAV_0P.MPH.ABS_ORBIT=37232
Product: DOR_NAV_0P Filename: DOR_NAV_0PNPDE20090414_052130_000057382078_00105_37233_7749.N1	14-APR-2009 05:21:30.990 14-APR-2009 06:57:09.229	DOR_NAV_0PNPDE20090414_052130_000057382078_00105_37233_7749.N1 DOR_NAV_0P.MPH.ABS_ORBIT=37233
Product: DOR_NAV_0P Filename: DOR_NAV_0PNPDK20090414_070228_000035072078_00106_37234_9767.N1	14-APR-2009 07:02:28.014 14-APR-2009 08:00:54.722	DOR_NAV_0PNPDK20090414_070228_000035072078_00106_37234_9767.N1 DOR_NAV_0P.MPH.ABS_ORBIT=37234
Product: DOR_NAV_0P Filename: DOR_NAV_0PNPDK20090414_080613_000057382078_00107_37235_9768.N1	14-APR-2009 08:06:13.519 14-APR-2009 09:41:51.773	DOR_NAV_0PNPDK20090414_080613_000057382078_00107_37235_9768.N1 DOR_NAV_0P.MPH.ABS_ORBIT=37235
Product: DOR_NAV_0P Filename: DOR_NAV_0PNPDK20090414_094710_000057382078_00108_37236_9769.N1	14-APR-2009 09:47:10.563 14-APR-2009 11:22:48.813	DOR_NAV_0PNPDK20090414_094710_000057382078_00108_37236_9769.N1 DOR_NAV_0P.MPH.ABS_ORBIT=37236
Product: DOR_NAV_0P Filename: DOR_NAV_0PNPDK20090414_112807_000057382078_00109_37237_9770.N1	14-APR-2009 11:28:07.610 14-APR-2009 13:03:45.849	DOR_NAV_0PNPDK20090414_112807_000057382078_00109_37237_9770.N1 DOR_NAV_0P.MPH.ABS_ORBIT=37237
Product: DOR_NAV_0P Filename: DOR_NAV_0PNPDK20090414_130904_000054192078_00110_37238_9771.N1	14-APR-2009 13:09:04.650 14-APR-2009 14:39:24.123	DOR_NAV_0PNPDK20090414_130904_000054192078_00110_37238_9771.N1 DOR_NAV_0P.MPH.ABS_ORBIT=37238
Product: DOR_NAV_0P Filename: DOR_NAV_0PNPDK20090414_144442_000054192078_00111_37239_9772.N1	14-APR-2009 14:44:42.908 14-APR-2009 16:15:02.378	DOR_NAV_0PNPDK20090414_144442_000054192078_00111_37239_9772.N1 DOR_NAV_0P.MPH.ABS_ORBIT=37239
Product: DOR_NAV_0P Filename: DOR_NAV_0PNPDK20090414_162021_000057382078_00112_37240_9773.N1	14-APR-2009 16:20:21.167 14-APR-2009 17:55:59.445	DOR_NAV_0PNPDK20090414_162021_000057382078_00112_37240_9773.N1 DOR_NAV_0P.MPH.ABS_ORBIT=37240
Product: DOR_NAV_0P Filename: DOR_NAV_0PNPDK20090414_180118_000057382078_00113_37241_9774.N1	14-APR-2009 18:01:18.234 14-APR-2009 19:36:56.520	DOR_NAV_0PNPDK20090414_180118_000057382078_00113_37241_9774.N1 DOR_NAV_0P.MPH.ABS_ORBIT=37241
Product: DOR_NAV_0P Filename: DOR_NAV_0PNPDE20090414_194215_000035072078_00114_37242_7750.N1	14-APR-2009 19:42:15.313 14-APR-2009 20:40:42.005	DOR_NAV_0PNPDE20090414_194215_000035072078_00114_37242_7750.N1 DOR_NAV_0P.MPH.ABS_ORBIT=37242
Product: DOR_NAV_0P Filename: DOR_NAV_0PNPDE20090414_204600_000060572078_00114_37242_7751.N1	14-APR-2009 20:46:00.802 14-APR-2009 22:26:57.838	DOR_NAV_0PNPDE20090414_204600_000060572078_00114_37242_7751.N1 DOR_NAV_0P.MPH.ABS_ORBIT=37242
Product: DOR_NAV_0P Filename: DOR_NAV_0PNPDE20090414_223216_000057382078_00115_37243_7752.N1	14-APR-2009 22:32:16.631 15-APR-2009 00:07:54.893	DOR_NAV_0PNPDE20090414_223216_000057382078_00115_37243_7752.N1 DOR_NAV_0P.MPH.ABS_ORBIT=37243

MWR_NL_0P products

Gauge	Segment (Start-Stop)	Explicit Reference
Product: MWR_NL_0P Filename: MWR_NL_0PNPDE20090413_230755_000060962078_00101_37229_8193.N1	13-APR-2009 23:07:55.542 14-APR-2009 00:49:31.711	MWR_NL_0PNPDE20090413_230755_000060962078_00101_37229_8193.N1 MWR_NL_0P.MPH.ABS_ORBIT=37229
Product: MWR_NL_0P Filename: MWR_NL_0PNPDE20090414_004907_000056882078_00102_37230_8194.N1	14-APR-2009 00:49:07.715 14-APR-2009 02:23:55.872	MWR_NL_0PNPDE20090414_004907_000056882078_00102_37230_8194.N1 MWR_NL_0P.MPH.ABS_ORBIT=37230
Product: MWR_NL_0P Filename: MWR_NL_0PNPDE20090414_022331_000046082078_00103_37231_8195.N1	14-APR-2009 02:23:31.876 14-APR-2009 03:40:20.001	MWR_NL_0PNPDE20090414_022331_000046082078_00103_37231_8195.N1 MWR_NL_0P.MPH.ABS_ORBIT=37231
Product: MWR_NL_0P Filename: MWR_NL_0PNPDE20090414_034044_000060722078_00104_37232_8196.N1	14-APR-2009 03:40:44.001 14-APR-2009 05:21:56.158	MWR_NL_0PNPDE20090414_034044_000060722078_00104_37232_8196.N1 MWR_NL_0P.MPH.ABS_ORBIT=37232

Product: MWR_NL__0P Filename: MWR_NL__0PNPDE20090414_052156_000060722078_00105_37233_8197.N1	14-APR-2009 05:21:56.158 14-APR-2009 07:03:08.339	MWR_NL__0PNPDE20090414_052156_000060722078_00105_37233 MWR_NL__0P.MPH.ABS_ORBIT=37233
Product: MWR_NL__0P Filename: MWR_NL__0PNPDK20090414_070308_000040082078_00106_37234_0374.N1	14-APR-2009 07:03:08.339 14-APR-2009 08:09:56.441	MWR_NL__0PNPDK20090414_070308_000040082078_00106_37234_0374.N1 MWR_NL__0P.MPH.ABS_ORBIT=37234
Product: MWR_NL__0P Filename: MWR_NL__0PNPDK20090414_080956_000060962078_00107_37235_0375.N1	14-APR-2009 08:09:56.441 14-APR-2009 09:51:32.606	MWR_NL__0PNPDK20090414_080956_000060962078_00107_37235_0375.N1 MWR_NL__0P.MPH.ABS_ORBIT=37235
Product: MWR_NL__0P Filename: MWR_NL__0PNPDK20090414_095132_000060002078_00108_37236_0376.N1	14-APR-2009 09:51:32.606 14-APR-2009 11:31:32.778	MWR_NL__0PNPDK20090414_095132_000060002078_00108_37236_0376.N1 MWR_NL__0P.MPH.ABS_ORBIT=37236
Product: MWR_NL__0P Filename: MWR_NL__0PNPDK20090414_113108_000059762078_00109_37237_0377.N1	14-APR-2009 11:31:08.778 14-APR-2009 13:10:44.947	MWR_NL__0PNPDK20090414_113108_000059762078_00109_37237_0377.N1 MWR_NL__0P.MPH.ABS_ORBIT=37237
Product: MWR_NL__0P Filename: MWR_NL__0PNPDK20090414_131044_000059042078_00110_37238_0378.N1	14-APR-2009 13:10:44.947 14-APR-2009 14:49:09.104	MWR_NL__0PNPDK20090414_131044_000059042078_00110_37238_0378.N1 MWR_NL__0P.MPH.ABS_ORBIT=37238
Product: MWR_NL__0P Filename: MWR_NL__0PNPDK20090414_144909_000057362078_00111_37239_0379.N1	14-APR-2009 14:49:09.104 14-APR-2009 16:24:45.261	MWR_NL__0PNPDK20090414_144909_000057362078_00111_37239_0379.N1 MWR_NL__0P.MPH.ABS_ORBIT=37239
Product: MWR_NL__0P Filename: MWR_NL__0PNPDK20090414_162357_000058802078_00112_37240_0380.N1	14-APR-2009 16:23:57.265 14-APR-2009 18:01:57.422	MWR_NL__0PNPDK20090414_162357_000058802078_00112_37240_0380.N1 MWR_NL__0P.MPH.ABS_ORBIT=37240
Product: MWR_NL__0P Filename: MWR_NL__0PNPDK20090414_180157_000061202078_00113_37241_0381.N1	14-APR-2009 18:01:57.422 14-APR-2009 19:43:57.590	MWR_NL__0PNPDK20090414_180157_000061202078_00113_37241_0381.N1 MWR_NL__0P.MPH.ABS_ORBIT=37241
Product: MWR_NL__0P Filename: MWR_NL__0PNPDE20090414_194309_000039602078_00114_37242_8198.N1	14-APR-2009 19:43:09.594 14-APR-2009 20:49:09.704	MWR_NL__0PNPDE20090414_194309_000039602078_00114_37242_8198.N1 MWR_NL__0P.MPH.ABS_ORBIT=37242
Product: MWR_NL__0P Filename: MWR_NL__0PNPDE20090414_204845_000064802078_00114_37242_8199.N1	14-APR-2009 20:48:45.704 14-APR-2009 22:36:45.885	MWR_NL__0PNPDE20090414_204845_000064802078_00114_37242_8199.N1 MWR_NL__0P.MPH.ABS_ORBIT=37242
Product: MWR_NL__0P Filename: MWR_NL__0PNPDE20090414_223621_000060722078_00115_37243_8200.N1	14-APR-2009 22:36:21.877 15-APR-2009 00:17:34.049	MWR_NL__0PNPDE20090414_223621_000060722078_00115_37243_8200.N1 MWR_NL__0P.MPH.ABS_ORBIT=37243

RA2_ME__0P products

Gauge	Segment (Start-Stop)	Explicit Reference
Product: RA2_ME__0P Filename: RA2_ME__0PNPDE20090413_230818_000061252078_00101_37229_8839.N1	13-APR-2009 23:08:18.539 14-APR-2009 00:50:23.311	RA2_ME__0PNPDE20090413_230818_000061252078_00101_37229_8839.N1 RA2_ME__0P.MPH.ABS_ORBIT=37229
Product: RA2_ME__0P Filename: RA2_ME__0PNPDE20090414_004919_000057322078_00102_37230_8840.N1	14-APR-2009 00:49:19.813 14-APR-2009 02:24:51.343	RA2_ME__0PNPDE20090414_004919_000057322078_00102_37230_8840.N1 RA2_ME__0P.MPH.ABS_ORBIT=37230
Product: RA2_ME__0P Filename: RA2_ME__0PNPDE20090414_022342_000046622078_00103_37231_8841.N1	14-APR-2009 02:23:42.275 14-APR-2009 03:41:24.365	RA2_ME__0PNPDE20090414_022342_000046622078_00103_37231_8841.N1 RA2_ME__0P.MPH.ABS_ORBIT=37231
Product: RA2_ME__0P Filename: RA2_ME__0PNPDE20090414_034053_000061092078_00104_37232_8842.N1	14-APR-2009 03:40:53.173 14-APR-2009 05:22:42.349	RA2_ME__0PNPDE20090414_034053_000061092078_00104_37232_8842.N1 RA2_ME__0P.MPH.ABS_ORBIT=37232
Product: RA2_ME__0P Filename: RA2_ME__0PNPDE20090414_052211_000061202078_00105_37233_8843.N1	14-APR-2009 05:22:11.157 14-APR-2009 07:04:11.473	RA2_ME__0PNPDE20090414_052211_000061202078_00105_37233_8843.N1 RA2_ME__0P.MPH.ABS_ORBIT=37233
Product: RA2_ME__0P Filename: RA2_ME__0PNPDK20090414_070329_000040402078_00106_37234_2249.N1	14-APR-2009 07:03:29.141 14-APR-2009 08:10:49.619	RA2_ME__0PNPDK20090414_070329_000040402078_00106_37234_2249.N1 RA2_ME__0P.MPH.ABS_ORBIT=37234
Product: RA2_ME__0P Filename: RA2_ME__0PNPDK20090414_081008_000061432078_00107_37235_2250.N1	14-APR-2009 08:10:08.401 14-APR-2009 09:52:30.997	RA2_ME__0PNPDK20090414_081008_000061432078_00107_37235_2250.N1 RA2_ME__0P.MPH.ABS_ORBIT=37235
Product: RA2_ME__0P Filename: RA2_ME__0PNPDK20090414_095148_000060172078_00108_37236_2251.N1	14-APR-2009 09:51:48.665 14-APR-2009 11:32:05.379	RA2_ME__0PNPDK20090414_095148_000060172078_00108_37236_2251.N1 RA2_ME__0P.MPH.ABS_ORBIT=37236
Product: RA2_ME__0P Filename: RA2_ME__0PNPDK20090414_113123_000060212078_00109_37237_2252.N1	14-APR-2009 11:31:23.047 14-APR-2009 13:11:44.217	RA2_ME__0PNPDK20090414_113123_000060212078_00109_37237_2252.N1 RA2_ME__0P.MPH.ABS_ORBIT=37237
Product: RA2_ME__0P Filename: RA2_ME__0PNPDK20090414_131102_000059342078_00110_37238_2256.N1	14-APR-2009 13:11:02.999 14-APR-2009 14:49:57.276	RA2_ME__0PNPDK20090414_131102_000059342078_00110_37238_2256.N1 RA2_ME__0P.MPH.ABS_ORBIT=37238

Product: RA2_ME__0P Filename: RA2_ME__0PNPDK20090414_144913_000050492078_00111_37239_2257.N1	14-APR-2009 14:49:13.830 14-APR-2009 16:13:22.478	RA2_ME__0PNPDK20090414_144913_000050492078_00111_37239 RA2_ME__0P.MPH.ABS_ORBIT=37239
Product: RA2_ME__0P Filename: RA2_ME__0PNPDK20090414_161722_000005112078_00112_37240_2258.N1	14-APR-2009 16:17:22.455 14-APR-2009 16:25:53.782	RA2_ME__0PNPDK20090414_161722_000005112078_00112_37240_2258.N1 RA2_ME__0P.MPH.ABS_ORBIT=37240
Product: RA2_ME__0P Filename: RA2_ME__0PNPDK20090414_162416_000059162078_00112_37240_2259.N1	14-APR-2009 16:24:16.864 14-APR-2009 18:02:53.318	RA2_ME__0PNPDK20090414_162416_000059162078_00112_37240_2259.N1 RA2_ME__0P.MPH.ABS_ORBIT=37240
Product: RA2_ME__0P Filename: RA2_ME__0PNPDK20090414_180158_000061682078_00113_37241_2260.N1	14-APR-2009 18:01:58.732 14-APR-2009 19:44:46.950	RA2_ME__0PNPDK20090414_180158_000061682078_00113_37241_2260.N1 RA2_ME__0P.MPH.ABS_ORBIT=37241
Product: RA2_ME__0P Filename: RA2_ME__0PNPDE20090414_194308_000040102078_00114_37242_8844.N1	14-APR-2009 19:43:08.918 14-APR-2009 20:49:59.317	RA2_ME__0PNPDE20090414_194308_000040102078_00114_37242_8844.N1 RA2_ME__0P.MPH.ABS_ORBIT=37242
Product: RA2_ME__0P Filename: RA2_ME__0PNPDE20090414_204852_000065222078_00114_37242_8845.N1	14-APR-2009 20:48:52.477 14-APR-2009 22:37:34.947	RA2_ME__0PNPDE20090414_204852_000065222078_00114_37242_8845.N1 RA2_ME__0P.MPH.ABS_ORBIT=37242
Product: RA2_ME__0P Filename: RA2_ME__0PNPDE20090414_223633_000061272078_00115_37243_8846.N1	14-APR-2009 22:36:33.677 15-APR-2009 00:18:40.677	RA2_ME__0PNPDE20090414_223633_000061272078_00115_37243_8846.N1 RA2_ME__0P.MPH.ABS_ORBIT=37243

Missing Products

RA2_CAL_0P missing products

Gauge Value Segment (Start-Stop)

DOR_DOP_0P missing products

Gauge	Value	Segment (Start-Stop)
MODE.NOMINAL DORIS.MISSING	Duration: 63.757835 s	14-APR-2009 00:47:53.199 14-APR-2009 00:48:56.957
MODE.NOMINAL DORIS.MISSING	Duration: 63.757820 s	14-APR-2009 02:22:27.700 14-APR-2009 02:23:31.458
MODE.NOMINAL DORIS.MISSING	Duration: 63.757820 s	14-APR-2009 03:38:58.314 14-APR-2009 03:40:02.072
MODE.NOMINAL DORIS.MISSING	Duration: 127.511735 s	14-APR-2009 05:19:55.354 14-APR-2009 05:22:02.865
MODE.NOMINAL DORIS.MISSING	Duration: 63.757820 s	14-APR-2009 07:01:56.132 14-APR-2009 07:02:59.889
MODE.NOMINAL DORIS.MISSING	Duration: 127.519539 s	14-APR-2009 08:07:49.152 14-APR-2009 08:09:56.671
MODE.NOMINAL DORIS.MISSING	Duration: 63.757818 s	14-APR-2009 11:29:43.247 14-APR-2009 11:30:47.005
MODE.NOMINAL DORIS.MISSING	Duration: 63.757821 s	14-APR-2009 13:09:36.529 14-APR-2009 13:10:40.287
MODE.NOMINAL DORIS.MISSING	Duration: 63.753918 s	14-APR-2009 14:47:22.307 14-APR-2009 14:48:26.061
MODE.NOMINAL DORIS.MISSING	Duration: 63.750006 s	14-APR-2009 18:00:46.363 14-APR-2009 18:01:50.113
MODE.NOMINAL DORIS.MISSING	Duration: 63.765632 s	14-APR-2009 19:41:43.430 14-APR-2009 19:42:47.196
MODE.NOMINAL DORIS.MISSING	Duration: 63.761726 s	14-APR-2009 20:47:36.435 14-APR-2009 20:48:40.196

DOR_NAV_0P missing products

Gauge	Value	Segment (Start-Stop)
MODE.NOMINAL DORIS.MISSING	Duration: 318.796927 s	14-APR-2009 00:39:55.004 14-APR-2009 00:45:13.801
MODE.NOMINAL DORIS.MISSING	Duration: 318.789101 s	14-APR-2009 02:15:33.274 14-APR-2009 02:20:52.063
MODE.NOMINAL DORIS.MISSING	Duration: 318.789101 s	14-APR-2009 03:35:15.165 14-APR-2009 03:40:33.954
MODE.NOMINAL DORIS.MISSING	Duration: 318.789101 s	14-APR-2009 05:16:12.201 14-APR-2009 05:21:30.990
MODE.NOMINAL DORIS.MISSING	Duration: 318.785195 s	14-APR-2009 06:57:09.229 14-APR-2009 07:02:28.014
MODE.NOMINAL DORIS.MISSING	Duration: 318.796906 s	14-APR-2009 08:00:54.722 14-APR-2009 08:06:13.519
MODE.NOMINAL DORIS.MISSING	Duration: 318.789097 s	14-APR-2009 09:41:51.773 14-APR-2009 09:47:10.563
MODE.NOMINAL DORIS.MISSING	Duration: 318.796912 s	14-APR-2009 11:22:48.813 14-APR-2009 11:28:07.610
MODE.NOMINAL DORIS.MISSING	Duration: 318.800820 s	14-APR-2009 13:03:45.849 14-APR-2009 13:09:04.650
MODE.NOMINAL DORIS.MISSING	Duration: 318.785199 s	14-APR-2009 14:39:24.123 14-APR-2009 14:44:42.908
MODE.NOMINAL DORIS.MISSING	Duration: 318.789103 s	14-APR-2009 16:15:02.378 14-APR-2009 16:20:21.167
MODE.NOMINAL DORIS.MISSING	Duration: 318.789099 s	14-APR-2009 17:55:59.445 14-APR-2009 18:01:18.234
MODE.NOMINAL DORIS.MISSING	Duration: 318.793006 s	14-APR-2009 19:36:56.520 14-APR-2009 19:42:15.313
MODE.NOMINAL DORIS.MISSING	Duration: 318.796913 s	14-APR-2009 20:40:42.005 14-APR-2009 20:46:00.802
MODE.NOMINAL DORIS.MISSING	Duration: 318.793014 s	14-APR-2009 22:26:57.838 14-APR-2009 22:32:16.631

MWR_NL__0P missing products

Gauge	Value	Segment (Start-Stop)
MODE.NOMINAL MWR.MISSING	Duration: 24.000004 s	14-APR-2009 03:40:20.001 14-APR-2009 03:40:44.001

RA2_ME__0P missing products

Gauge	Value	Segment (Start-Stop)
MODE.MEASUREMENT RA2.MISSING	Duration: 11.249463 s	14-APR-2009 16:13:22.478 14-APR-2009 16:13:33.728
MODE.MEASUREMENT RA2.MISSING	Duration: 79.244147 s	14-APR-2009 16:16:03.211 14-APR-2009 16:17:22.455

Unplanned Products

RA2_CAL_0P unplanned products

Gauge	Segment (Start-Stop)
-------	----------------------

DOR_DOP_0P unplanned products

Gauge Segment (Start-Stop)

DOR_NAV_0P unplanned products

Gauge Segment (Start-Stop)

MWR_NL__0P unplanned products

Gauge Segment (Start-Stop)

RA2_ME__0P unplanned products

Gauge Segment (Start-Stop)

Overlaps

RA2_CAL_0P overlaps

Gauge Segment (Start-Stop) Explicit Reference

DOR_DOP_0P overlaps

Gauge Segment (Start-Stop) Explicit Reference

DOR_NAV_0P overlaps

Gauge Segment (Start-Stop) Explicit Reference

MWR_NL__0P overlaps

Gauge Segment (Start-Stop) Explicit Reference

RA2_ME__0P overlaps

Gauge Segment (Start-Stop) Explicit Reference

Duplicates

RA2_CAL_0P duplicates

Gauge Segment (Start-Stop) Explicit Reference

DOR_DOP_0P duplicates

Gauge Segment (Start-Stop) Explicit Reference

DOR_NAV_0P duplicates

Gauge Segment (Start-Stop) Explicit Reference

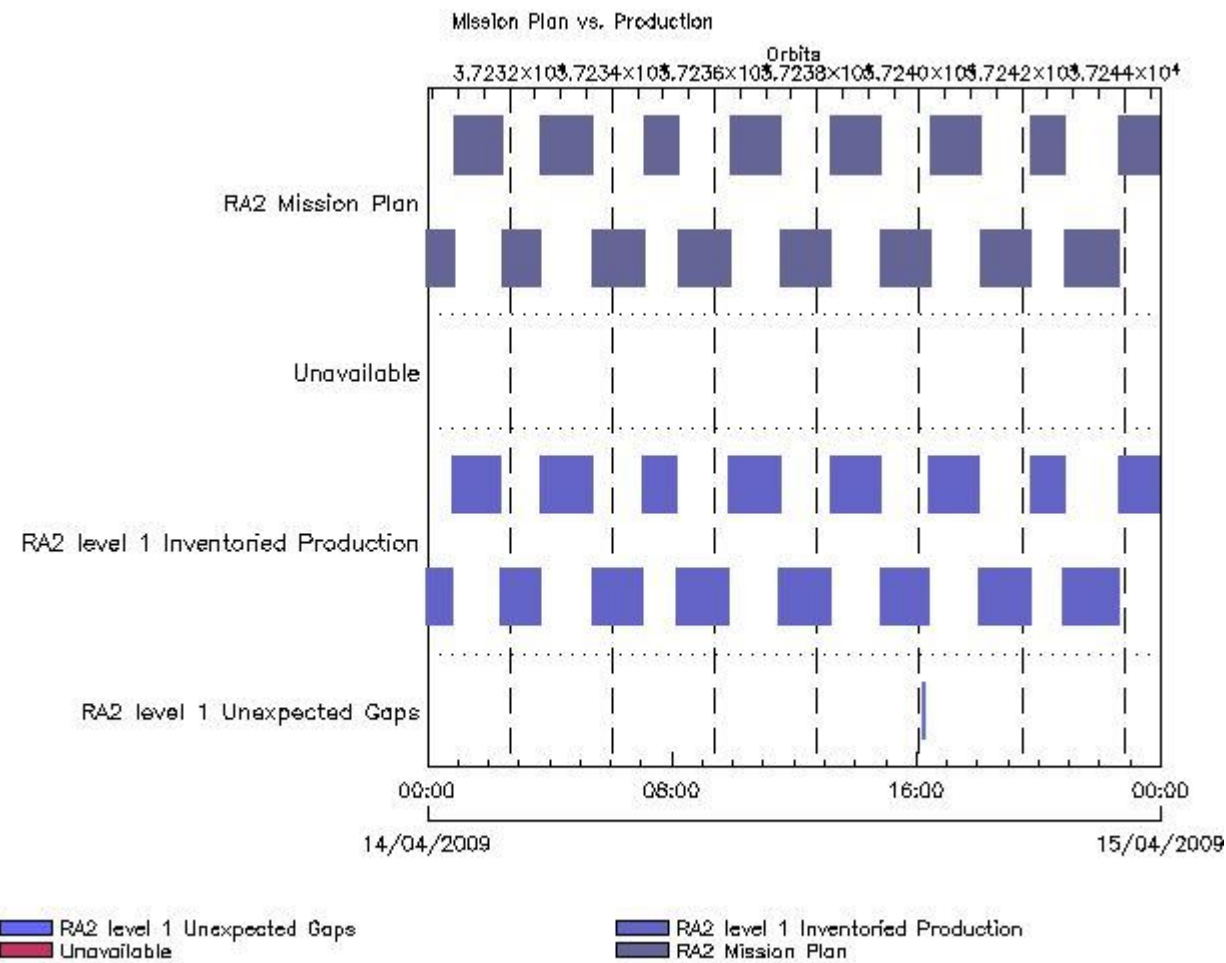
MWR_NL__0P duplicates

Gauge Segment (Start-Stop) Explicit Reference

RA2_ME__0P duplicates

Gauge Segment (Start-Stop) Explicit Reference

Mission Plan vs. Production (level 1)



Mission Plan (extracted from DMOP)

Gauge	Segment (Start-Stop)
MODE.MEASUREMENT RA2.ACQ_PLAN	13-APR-2009 23:10:44.824 14-APR-2009 16:13:33.728
MODE.CALIBRATION RA2.ACQ_PLAN	14-APR-2009 16:13:38.239 14-APR-2009 16:15:58.701
MODE.MEASUREMENT RA2.ACQ_PLAN	14-APR-2009 16:16:03.211 15-APR-2009 00:19:43.027

Inventoried Products

RA2_MW__1P products

Gauge	Segment (Start-Stop)	Explicit Reference
Product: RA2_MW__1P Filename: RA2_MW__1PNPDE20090413_230818_000061262078_00101_37229_3428.N1	13-APR-2009 23:08:18.564 14-APR-2009 00:50:24.395	RA2_MW__1PNPDE20090413_230818_000061262078_00101_37229_3428.N1 RA2_MW__1P.MPH.ABS_ORBIT=37229
Product: RA2_MW__1P Filename: RA2_MW__1PNPDE20090414_004919_000057332078_00102_37230_3566.N1	14-APR-2009 00:49:19.838 14-APR-2009 02:24:52.427	RA2_MW__1PNPDE20090414_004919_000057332078_00102_37230_3566.N1 RA2_MW__1P.MPH.ABS_ORBIT=37230
Product: RA2_MW__1P Filename: RA2_MW__1PNPDE20090414_022342_000046632078_00103_37231_3748.N1	14-APR-2009 02:23:42.300 14-APR-2009 03:41:25.448	RA2_MW__1PNPDE20090414_022342_000046632078_00103_37231_3748.N1 RA2_MW__1P.MPH.ABS_ORBIT=37231

Product: RA2_MW__1P Filename: RA2_MW__1PNPDE20090414_034053_000061102078_00104_37232_3894.N1	14-APR-2009 03:40:53.198 14-APR-2009 05:22:43.432	RA2_MW__1PNPDE20090414_034053_000061102078_00104_37232_3894.N1 RA2_MW__1P.MPH.ABS_ORBIT=37232
Product: RA2_MW__1P Filename: RA2_MW__1PNPDE20090414_052211_000061212078_00105_37233_4085.N1	14-APR-2009 05:22:11.182 14-APR-2009 07:04:12.556	RA2_MW__1PNPDE20090414_052211_000061212078_00105_37233_4085.N1 RA2_MW__1P.MPH.ABS_ORBIT=37233
Product: RA2_MW__1P Filename: RA2_MW__1PNPDK20090414_070329_000040422078_00106_37234_2329.N1	14-APR-2009 07:03:29.166 14-APR-2009 08:10:50.702	RA2_MW__1PNPDK20090414_070329_000040422078_00106_37234_2329.N1 RA2_MW__1P.MPH.ABS_ORBIT=37234
Product: RA2_MW__1P Filename: RA2_MW__1PNPDK20090414_081008_000061442078_00107_37235_2444.N1	14-APR-2009 08:10:08.426 14-APR-2009 09:52:32.080	RA2_MW__1PNPDK20090414_081008_000061442078_00107_37235_2444.N1 RA2_MW__1P.MPH.ABS_ORBIT=37235
Product: RA2_MW__1P Filename: RA2_MW__1PNPDK20090414_095148_000060182078_00108_37236_2594.N1	14-APR-2009 09:51:48.690 14-APR-2009 11:32:06.462	RA2_MW__1PNPDK20090414_095148_000060182078_00108_37236_2594.N1 RA2_MW__1P.MPH.ABS_ORBIT=37236
Product: RA2_MW__1P Filename: RA2_MW__1PNPDK20090414_113123_000060222078_00109_37237_2713.N1	14-APR-2009 11:31:23.072 14-APR-2009 13:11:45.300	RA2_MW__1PNPDK20090414_113123_000060222078_00109_37237_2713.N1 RA2_MW__1P.MPH.ABS_ORBIT=37237
Product: RA2_MW__1P Filename: RA2_MW__1PNPDK20090414_131103_000059352078_00110_37238_2854.N1	14-APR-2009 13:11:03.024 14-APR-2009 14:49:58.360	RA2_MW__1PNPDK20090414_131103_000059352078_00110_37238_2854.N1 RA2_MW__1P.MPH.ABS_ORBIT=37238
Product: RA2_MW__1P Filename: RA2_MW__1PNPDK20090414_144913_000050502078_00111_37239_2980.N1	14-APR-2009 14:49:13.856 14-APR-2009 16:13:23.562	RA2_MW__1PNPDK20090414_144913_000050502078_00111_37239_2980.N1 RA2_MW__1P.MPH.ABS_ORBIT=37239
Product: RA2_MW__1P Filename: RA2_MW__1PNPDK20090414_161722_000005122078_00112_37240_2983.N1	14-APR-2009 16:17:22.480 14-APR-2009 16:25:54.865	RA2_MW__1PNPDK20090414_161722_000005122078_00112_37240_2983.N1 RA2_MW__1P.MPH.ABS_ORBIT=37240
Product: RA2_MW__1P Filename: RA2_MW__1PNPDK20090414_162416_000059182078_00112_37240_3088.N1	14-APR-2009 16:24:16.889 14-APR-2009 18:02:54.401	RA2_MW__1PNPDK20090414_162416_000059182078_00112_37240_3088.N1 RA2_MW__1P.MPH.ABS_ORBIT=37240
Product: RA2_MW__1P Filename: RA2_MW__1PNPDK20090414_180158_000061692078_00113_37241_3216.N1	14-APR-2009 18:01:58.757 14-APR-2009 19:44:48.033	RA2_MW__1PNPDK20090414_180158_000061692078_00113_37241_3216.N1 RA2_MW__1P.MPH.ABS_ORBIT=37241
Product: RA2_MW__1P Filename: RA2_MW__1PNPDE20090414_194308_000040112078_00114_37242_4516.N1	14-APR-2009 19:43:08.943 14-APR-2009 20:50:00.401	RA2_MW__1PNPDE20090414_194308_000040112078_00114_37242_4516.N1 RA2_MW__1P.MPH.ABS_ORBIT=37242
Product: RA2_MW__1P Filename: RA2_MW__1PNPDE20090414_204852_000065242078_00114_37242_4645.N1	14-APR-2009 20:48:52.503 14-APR-2009 22:37:36.031	RA2_MW__1PNPDE20090414_204852_000065242078_00114_37242_4645.N1 RA2_MW__1P.MPH.ABS_ORBIT=37242
Product: RA2_MW__1P Filename: RA2_MW__1PNPDE20090414_223633_000061282078_00115_37243_4804.N1	14-APR-2009 22:36:33.703 15-APR-2009 00:18:41.761	RA2_MW__1PNPDE20090414_223633_000061282078_00115_37243_4804.N1 RA2_MW__1P.MPH.ABS_ORBIT=37243

Missing Products

RA2_MW__1P missing products

Gauge	Value	Segment (Start-Stop)
MODE.MEASUREMENT RA2.MISSING	Duration: 10.165968 s	14-APR-2009 16:13:23.562 14-APR-2009 16:13:33.728
MODE.MEASUREMENT RA2.MISSING	Duration: 79.269373 s	14-APR-2009 16:16:03.211 14-APR-2009 16:17:22.480

Unplanned Products

RA2_MW__1P unplanned products

Gauge	Segment (Start-Stop)
-------	----------------------

Overlaps

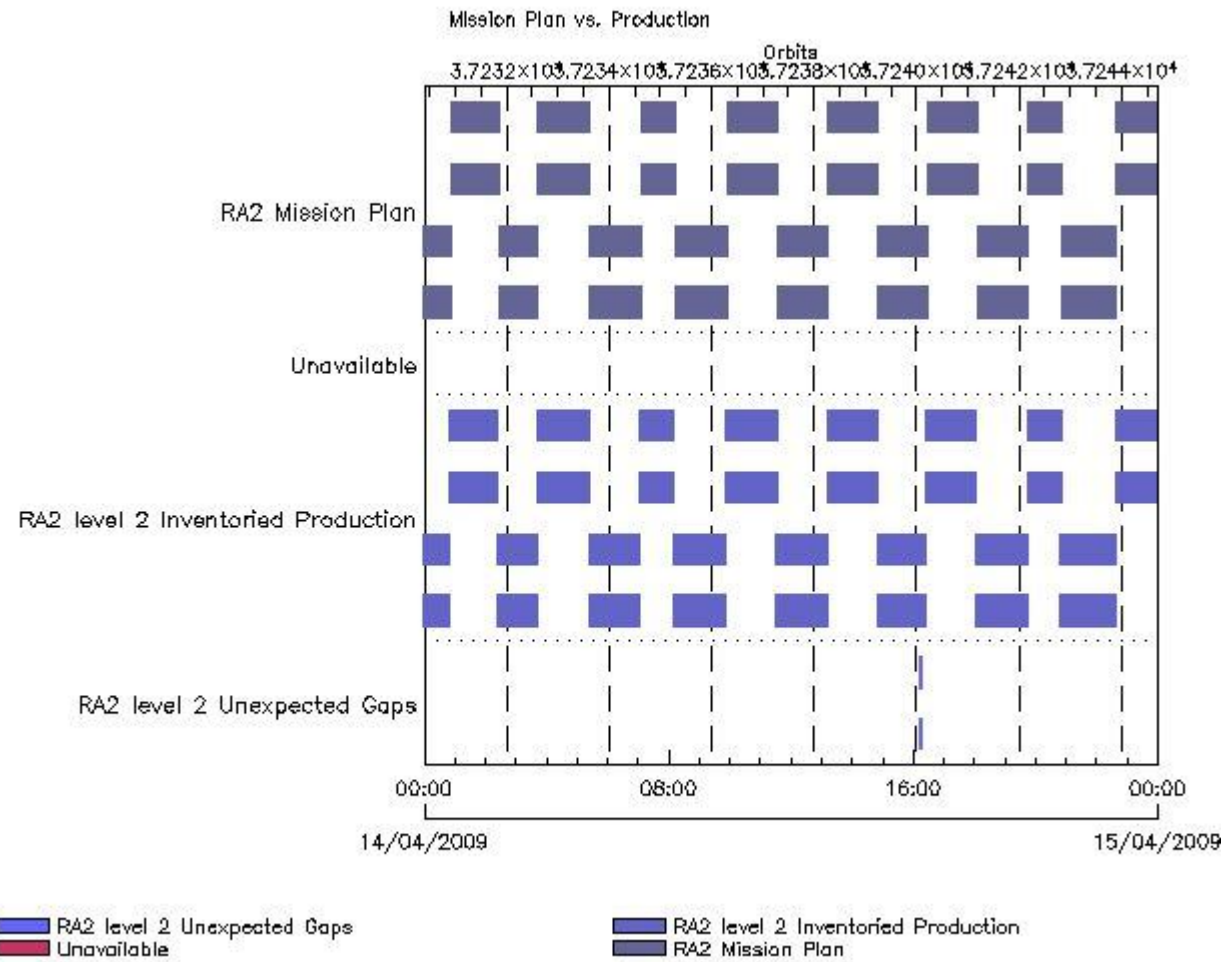
RA2_MW__1P overlaps

Gauge	Segment (Start-Stop)	Explicit Reference
-------	----------------------	--------------------

RA2_MW__1P duplicates

Gauge Segment (Start-Stop) Explicit Reference

Mission Plan vs. Production (level 2)



Mission Plan (extracted from DMOP)

Gauge	Segment (Start-Stop)
MODE.MEASUREMENT RA2.ACQ_PLAN	13-APR-2009 23:10:44.824 14-APR-2009 16:13:33.728
MODE.CALIBRATION RA2.ACQ_PLAN	14-APR-2009 16:13:38.239 14-APR-2009 16:15:58.701
MODE.MEASUREMENT RA2.ACQ_PLAN	14-APR-2009 16:16:03.211 15-APR-2009 00:19:43.027

Inventoried Products

RA2_FGD_2P products

Gauge	Segment (Start-Stop)	Explicit Reference
-------	----------------------	--------------------

Product: RA2_FGD_2P Filename: RA2_FGD_2PNPDE20090413_230818_000061262078_00101_37229_3429.N1	13-APR-2009 23:08:18.564 14-APR-2009 00:50:24.395	RA2_FGD_2PNPDE20090413_230818_000061262078_00101_37229_3429.N1 RA2_FGD_2P.MPH.ABS_ORBIT=37229
Product: RA2_FGD_2P Filename: RA2_FGD_2PNPDE20090414_004919_000057332078_00102_37230_3567.N1	14-APR-2009 00:49:19.838 14-APR-2009 02:24:52.427	RA2_FGD_2PNPDE20090414_004919_000057332078_00102_37230_3567.N1 RA2_FGD_2P.MPH.ABS_ORBIT=37230
Product: RA2_FGD_2P Filename: RA2_FGD_2PNPDE20090414_022342_000046632078_00103_37231_3749.N1	14-APR-2009 02:23:42.300 14-APR-2009 03:41:25.448	RA2_FGD_2PNPDE20090414_022342_000046632078_00103_37231_3749.N1 RA2_FGD_2P.MPH.ABS_ORBIT=37231
Product: RA2_FGD_2P Filename: RA2_FGD_2PNPDE20090414_034053_000061102078_00104_37232_3895.N1	14-APR-2009 03:40:53.198 14-APR-2009 05:22:43.432	RA2_FGD_2PNPDE20090414_034053_000061102078_00104_37232_3895.N1 RA2_FGD_2P.MPH.ABS_ORBIT=37232
Product: RA2_FGD_2P Filename: RA2_FGD_2PNPDE20090414_052211_000061212078_00105_37233_4086.N1	14-APR-2009 05:22:11.182 14-APR-2009 07:04:12.556	RA2_FGD_2PNPDE20090414_052211_000061212078_00105_37233_4086.N1 RA2_FGD_2P.MPH.ABS_ORBIT=37233
Product: RA2_FGD_2P Filename: RA2_FGD_2PNPDK20090414_070329_000040422078_00106_37234_2330.N1	14-APR-2009 07:03:29.166 14-APR-2009 08:10:50.702	RA2_FGD_2PNPDK20090414_070329_000040422078_00106_37234_2330.N1 RA2_FGD_2P.MPH.ABS_ORBIT=37234
Product: RA2_FGD_2P Filename: RA2_FGD_2PNPDK20090414_081008_000061442078_00107_37235_2445.N1	14-APR-2009 08:10:08.426 14-APR-2009 09:52:32.080	RA2_FGD_2PNPDK20090414_081008_000061442078_00107_37235_2445.N1 RA2_FGD_2P.MPH.ABS_ORBIT=37235
Product: RA2_FGD_2P Filename: RA2_FGD_2PNPDK20090414_095148_000060182078_00108_37236_2595.N1	14-APR-2009 09:51:48.690 14-APR-2009 11:32:06.462	RA2_FGD_2PNPDK20090414_095148_000060182078_00108_37236_2595.N1 RA2_FGD_2P.MPH.ABS_ORBIT=37236
Product: RA2_FGD_2P Filename: RA2_FGD_2PNPDK20090414_113123_000060222078_00109_37237_2714.N1	14-APR-2009 11:31:23.072 14-APR-2009 13:11:45.300	RA2_FGD_2PNPDK20090414_113123_000060222078_00109_37237_2714.N1 RA2_FGD_2P.MPH.ABS_ORBIT=37237
Product: RA2_FGD_2P Filename: RA2_FGD_2PNPDK20090414_131103_000059352078_00110_37238_2855.N1	14-APR-2009 13:11:03.024 14-APR-2009 14:49:58.360	RA2_FGD_2PNPDK20090414_131103_000059352078_00110_37238_2855.N1 RA2_FGD_2P.MPH.ABS_ORBIT=37238
Product: RA2_FGD_2P Filename: RA2_FGD_2PNPDK20090414_144913_000050502078_00111_37239_2981.N1	14-APR-2009 14:49:13.856 14-APR-2009 16:13:23.562	RA2_FGD_2PNPDK20090414_144913_000050502078_00111_37239_2981.N1 RA2_FGD_2P.MPH.ABS_ORBIT=37239
Product: RA2_FGD_2P Filename: RA2_FGD_2PNPDK20090414_161722_000005122078_00112_37240_2984.N1	14-APR-2009 16:17:22.480 14-APR-2009 16:25:54.865	RA2_FGD_2PNPDK20090414_161722_000005122078_00112_37240_2984.N1 RA2_FGD_2P.MPH.ABS_ORBIT=37240
Product: RA2_FGD_2P Filename: RA2_FGD_2PNPDK20090414_162416_000059182078_00112_37240_3089.N1	14-APR-2009 16:24:16.889 14-APR-2009 18:02:54.401	RA2_FGD_2PNPDK20090414_162416_000059182078_00112_37240_3089.N1 RA2_FGD_2P.MPH.ABS_ORBIT=37240
Product: RA2_FGD_2P Filename: RA2_FGD_2PNPDK20090414_180158_000061692078_00113_37241_3217.N1	14-APR-2009 18:01:58.757 14-APR-2009 19:44:48.033	RA2_FGD_2PNPDK20090414_180158_000061692078_00113_37241_3217.N1 RA2_FGD_2P.MPH.ABS_ORBIT=37241
Product: RA2_FGD_2P Filename: RA2_FGD_2PNPDE20090414_194308_000040112078_00114_37242_4517.N1	14-APR-2009 19:43:08.943 14-APR-2009 20:50:00.401	RA2_FGD_2PNPDE20090414_194308_000040112078_00114_37242_4517.N1 RA2_FGD_2P.MPH.ABS_ORBIT=37242
Product: RA2_FGD_2P Filename: RA2_FGD_2PNPDE20090414_204852_000065242078_00114_37242_4646.N1	14-APR-2009 20:48:52.503 14-APR-2009 22:37:36.031	RA2_FGD_2PNPDE20090414_204852_000065242078_00114_37242_4646.N1 RA2_FGD_2P.MPH.ABS_ORBIT=37242
Product: RA2_FGD_2P Filename: RA2_FGD_2PNPDE20090414_223633_000061282078_00115_37243_4805.N1	14-APR-2009 22:36:33.703 15-APR-2009 00:18:41.761	RA2_FGD_2PNPDE20090414_223633_000061282078_00115_37243_4805.N1 RA2_FGD_2P.MPH.ABS_ORBIT=37243

RA2_WWV_2P products

Gauge	Segment (Start-Stop)	Explicit Reference
Product: RA2_WWV_2P Filename: RA2_WWV_2PNPDE20090413_230818_000061262078_00101_37229_3430.N1	13-APR-2009 23:08:18.564 14-APR-2009 00:50:24.395	RA2_WWV_2PNPDE20090413_230818_000061262078_00101_37229_3430.N1 RA2_WWV_2P.MPH.ABS_ORBIT=37229
Product: RA2_WWV_2P Filename: RA2_WWV_2PNPDE20090414_004919_000057332078_00102_37230_3568.N1	14-APR-2009 00:49:19.838 14-APR-2009 02:24:52.427	RA2_WWV_2PNPDE20090414_004919_000057332078_00102_37230_3568.N1 RA2_WWV_2P.MPH.ABS_ORBIT=37230
Product: RA2_WWV_2P Filename: RA2_WWV_2PNPDE20090414_022342_000046632078_00103_37231_3750.N1	14-APR-2009 02:23:42.300 14-APR-2009 03:41:25.448	RA2_WWV_2PNPDE20090414_022342_000046632078_00103_37231_3750.N1 RA2_WWV_2P.MPH.ABS_ORBIT=37231
Product: RA2_WWV_2P Filename: RA2_WWV_2PNPDE20090414_034053_000061102078_00104_37232_3896.N1	14-APR-2009 03:40:53.198 14-APR-2009 05:22:43.432	RA2_WWV_2PNPDE20090414_034053_000061102078_00104_37232_3896.N1 RA2_WWV_2P.MPH.ABS_ORBIT=37232
Product: RA2_WWV_2P Filename: RA2_WWV_2PNPDE20090414_052211_000061212078_00105_37233_4087.N1	14-APR-2009 05:22:11.182 14-APR-2009 07:04:12.556	RA2_WWV_2PNPDE20090414_052211_000061212078_00105_37233_4087.N1 RA2_WWV_2P.MPH.ABS_ORBIT=37233

Product: RA2_WWV_2P Filename: RA2_WWV_2PNPDK20090414_070329_000040422078_00106_37234_2331.N1	14-APR-2009 07:03:29.166 14-APR-2009 08:10:50.702	RA2_WWV_2PNPDK20090414_070329_000040422078_00106_372 RA2_WWV_2P.MPH.ABS_ORBIT=37234
Product: RA2_WWV_2P Filename: RA2_WWV_2PNPDK20090414_081008_000061442078_00107_37235_2446.N1	14-APR-2009 08:10:08.426 14-APR-2009 09:52:32.080	RA2_WWV_2PNPDK20090414_081008_000061442078_00107_37235_2446.N1 RA2_WWV_2P.MPH.ABS_ORBIT=37235
Product: RA2_WWV_2P Filename: RA2_WWV_2PNPDK20090414_095148_000060182078_00108_37236_2596.N1	14-APR-2009 09:51:48.690 14-APR-2009 11:32:06.462	RA2_WWV_2PNPDK20090414_095148_000060182078_00108_37236_2596.N1 RA2_WWV_2P.MPH.ABS_ORBIT=37236
Product: RA2_WWV_2P Filename: RA2_WWV_2PNPDK20090414_113123_000060222078_00109_37237_2715.N1	14-APR-2009 11:31:23.072 14-APR-2009 13:11:45.300	RA2_WWV_2PNPDK20090414_113123_000060222078_00109_37237_2715.N1 RA2_WWV_2P.MPH.ABS_ORBIT=37237
Product: RA2_WWV_2P Filename: RA2_WWV_2PNPDK20090414_131103_000059352078_00110_37238_2856.N1	14-APR-2009 13:11:03.024 14-APR-2009 14:49:58.360	RA2_WWV_2PNPDK20090414_131103_000059352078_00110_37238_2856.N1 RA2_WWV_2P.MPH.ABS_ORBIT=37238
Product: RA2_WWV_2P Filename: RA2_WWV_2PNPDK20090414_144913_000050502078_00111_37239_2982.N1	14-APR-2009 14:49:13.856 14-APR-2009 16:13:23.562	RA2_WWV_2PNPDK20090414_144913_000050502078_00111_37239_2982.N1 RA2_WWV_2P.MPH.ABS_ORBIT=37239
Product: RA2_WWV_2P Filename: RA2_WWV_2PNPDK20090414_161722_000005122078_00112_37240_2985.N1	14-APR-2009 16:17:22.480 14-APR-2009 16:25:54.865	RA2_WWV_2PNPDK20090414_161722_000005122078_00112_37240_2985.N1 RA2_WWV_2P.MPH.ABS_ORBIT=37240
Product: RA2_WWV_2P Filename: RA2_WWV_2PNPDK20090414_162416_000059182078_00112_37240_3090.N1	14-APR-2009 16:24:16.889 14-APR-2009 18:02:54.401	RA2_WWV_2PNPDK20090414_162416_000059182078_00112_37240_3090.N1 RA2_WWV_2P.MPH.ABS_ORBIT=37240
Product: RA2_WWV_2P Filename: RA2_WWV_2PNPDK20090414_180158_000061692078_00113_37241_3218.N1	14-APR-2009 18:01:58.757 14-APR-2009 19:44:48.033	RA2_WWV_2PNPDK20090414_180158_000061692078_00113_37241_3218.N1 RA2_WWV_2P.MPH.ABS_ORBIT=37241
Product: RA2_WWV_2P Filename: RA2_WWV_2PNPDE20090414_194308_000040112078_00114_37242_4518.N1	14-APR-2009 19:43:08.943 14-APR-2009 20:50:00.401	RA2_WWV_2PNPDE20090414_194308_000040112078_00114_37242_4518.N1 RA2_WWV_2P.MPH.ABS_ORBIT=37242
Product: RA2_WWV_2P Filename: RA2_WWV_2PNPDE20090414_204852_000065242078_00114_37242_4647.N1	14-APR-2009 20:48:52.503 14-APR-2009 22:37:36.031	RA2_WWV_2PNPDE20090414_204852_000065242078_00114_37242_4647.N1 RA2_WWV_2P.MPH.ABS_ORBIT=37242
Product: RA2_WWV_2P Filename: RA2_WWV_2PNPDE20090414_223633_000061282078_00115_37243_4806.N1	14-APR-2009 22:36:33.703 15-APR-2009 00:18:41.761	RA2_WWV_2PNPDE20090414_223633_000061282078_00115_37243_4806.N1 RA2_WWV_2P.MPH.ABS_ORBIT=37243

Missing Products

RA2_FGD_2P missing products

Gauge	Value	Segment (Start-Stop)
MODE.MEASUREMENT RA2.MISSING	Duration: 10.165968 s	14-APR-2009 16:13:23.562 14-APR-2009 16:13:33.728
MODE.MEASUREMENT RA2.MISSING	Duration: 79.269373 s	14-APR-2009 16:16:03.211 14-APR-2009 16:17:22.480

RA2_WWV_2P missing products

Gauge	Value	Segment (Start-Stop)
MODE.MEASUREMENT RA2.MISSING	Duration: 10.165968 s	14-APR-2009 16:13:23.562 14-APR-2009 16:13:33.728
MODE.MEASUREMENT RA2.MISSING	Duration: 79.269373 s	14-APR-2009 16:16:03.211 14-APR-2009 16:17:22.480

Unplanned Products

RA2_FGD_2P unplanned products

Gauge Segment (Start-Stop)

RA2_WWV_2P unplanned products

Gauge Segment (Start-Stop)

Overlaps

RA2_FGD_2P overlaps

Gauge	Segment (Start-Stop)	Explicit Reference
-------	----------------------	--------------------

RA2_WWV_2P overlaps

Gauge	Segment (Start-Stop)	Explicit Reference
-------	----------------------	--------------------

Duplicates

RA2_FGD_2P duplicates

Gauge	Segment (Start-Stop)	Explicit Reference
-------	----------------------	--------------------

RA2_WWV_2P duplicates

Gauge	Segment (Start-Stop)	Explicit Reference
-------	----------------------	--------------------

ADF usage

RA2_CAL_0P: ADF usage

New ADFs

Gauge	Value	Segment (Start-Stop)	Explicit Reference
-------	-------	----------------------	--------------------

DOR_DOP_0P: ADF usage

New ADFs

Gauge	Value	Segment (Start-Stop)	Explicit Reference
DSD: ORBIT_STATE_VECTOR_FILE PCF_DOR_DOP_0P	new ADF: AUX_FPO_AXVPDS20090414_130111_20090413_195842_20090423_212456	14-APR-2009 14:48:26.061 14-APR-2009 14:48:26.061	Product: DOR_DOP_0PNPDK20090414_144826_000057382078_00111_37239_0490.N1

DOR_NAV_0P: ADF usage

New ADFs

Gauge	Value	Segment (Start-Stop)	Explicit Reference
-------	-------	----------------------	--------------------

DSD: ORBIT_STATE_VECTOR_FILE PCF_DOR_NAV_0P	new ADF: AUX_FPO_AXVPDS20090414_130111_20090413_195842_20090423_212456	14-APR-2009 14:44:42.908 14-APR-2009 14:44:42.908	Product: DOR_NAV_0PNPDK20090414_144442_000054192078_00111_37239_9772.N1
---	---	--	--

MWR_NL__0P: ADF usage

New ADFs

Gauge	Value	Segment (Start-Stop)	Explicit Reference
DSD: ORBIT_STATE_VECTOR_FILE PCF_MWR_NL__0P	new ADF: AUX_FPO_AXVPDS20090414_130111_20090413_195842_20090423_212456	14-APR-2009 14:49:09.104 14-APR-2009 14:49:09.104	Product: MWR_NL__0PNPDK20090414_144909_000057362078_00111_37239_0379.N1

RA2_ME__0P: ADF usage

New ADFs

Gauge	Value	Segment (Start-Stop)	Explicit Reference
DSD: ORBIT_STATE_VECTOR_FILE PCF_RA2_ME__0P	new ADF: AUX_FPO_AXVPDS20090414_130111_20090413_195842_20090423_212456	14-APR-2009 14:49:13.830 14-APR-2009 14:49:13.830	Product: RA2_ME__0PNPDK20090414_144913_000050492078_00111_37239_2257.N1

RA2_MW__1P: ADF usage

New ADFs

Gauge	Value	Segment (Start-Stop)	Explicit Reference
-------	-------	----------------------	--------------------

Current ADFs (from IECF list)

Gauge	Value	Explicit Reference
RA2_CON_AX.INFO PCF_IECF	RA2_CON_AXVIEC20070723_131547_20060621_132015_20200101_000000	Corresponding to date 18-FEB-2009 03:00:02.000

RA2_CST_AX.INFO PCF_IECF	RA2_CST_AXVIEC20020621_135858_20020101_000000_20200101_000000	Corresponding to date 18-FEB-2009 03:00:02.000
RA2_CHD_AX.INFO PCF_IECF	RA2_CHD_AXVIEC20060913_074707_20020101_000000_20200101_000000	Corresponding to date 18-FEB-2009 03:00:02.000
RA2_IFA_AX.INFO PCF_IECF	RA2_IFA_AXVIEC20050216_125529_20020101_000000_20200101_000000	Corresponding to date 18-FEB-2009 03:00:02.000
RA2_IFB_AX.INFO PCF_IECF	RA2_IFB_AXVIEC20050216_125738_20020101_000000_20200101_000000	Corresponding to date 18-FEB-2009 03:00:02.000
MWR_CON_AX.INFO PCF_IECF	MWR_CON_AXVIEC20040810_145011_20020101_000000_20200101_000000	Corresponding to date 18-FEB-2009 03:00:02.000
MWR_CHD_AX.INFO PCF_IECF	MWR_CHD_AXVIEC20061013_132356_20020101_000000_20200101_000000	Corresponding to date 18-FEB-2009 03:00:02.000
MWR_SLT_AX.INFO PCF_IECF	MWR_SLT_AXVIEC20060921_063409_20020101_000000_20200101_000000	Corresponding to date 18-FEB-2009 03:00:02.000
RA2_USO_AX.INFO PCF_IECF	RA2_USO_AXVIEC20070618_133225_20070620_000000_20200101_000000	Corresponding to date 01-MAR-2009 03:00:02.000
RA2_IFF_AX.INFO PCF_IECF	RA2_IFF_AXVIEC20090326_133847_20090326_000000_20100101_000000	Corresponding to date 27-MAR-2009 03:00:00.000

Differences with IECF list

Gauge Value Explicit Reference

RA2_FGD_2P: ADF usage

New ADFs

Gauge	Value	Segment (Start-Stop)	Explicit Reference
DSD: RA2_USO_DATA PCF_RA2_FGD_2P	new ADF: DOR_NAV_0PNPDE20090414_004513_000054192078_00102_37230_7746.N1	14-APR-2009 00:49:19.838 14-APR-2009 00:49:19.838	Product: RA2_FGD_2PNPDE20090414_004919_000057332078_00102_37230_3567.N1
DSD: RA2_USO_DATA PCF_RA2_FGD_2P	new ADF: DOR_NAV_0PNPDE20090414_022052_000044632078_00103_37231_7747.N1	14-APR-2009 02:23:42.300 14-APR-2009 02:23:42.300	Product: RA2_FGD_2PNPDE20090414_022342_000046632078_00103_37231_3749.N1
DSD: MWR_CONFIGURATION_DATA PCF_RA2_FGD_2P	new ADF: NOT USED	14-APR-2009 03:40:53.198 14-APR-2009 03:40:53.198	Product: RA2_FGD_2PNPDE20090414_034053_000061102078_00104_37232_3895.N1

DSD: RA2_CHARACTERISATION_DATA PCF_RA2_FGD_2P	new ADF: AUX_ECF_AXNECM20090413_182112_20090414_030000_20090414_150000	14-APR-2009 03:40:53.198 14-APR-2009 03:40:53.198	Product: RA2_FGD_2PNPDE20090414_034053_000061102078_00104_37232_3895.N1
DSD: RA2_CONFIGURATION_DATA PCF_RA2_FGD_2P	new ADF: AUX_ECF_AXNECM20090413_064112_20090413_210000_20090414_090000	14-APR-2009 03:40:53.198 14-APR-2009 03:40:53.198	Product: RA2_FGD_2PNPDE20090414_034053_000061102078_00104_37232_3895.N1
DSD: RA2_USO_DATA PCF_RA2_FGD_2P	new ADF: DOR_NAV_0PNPDE20090414_034033_000057382078_00104_37232_7748.N1	14-APR-2009 03:40:53.198 14-APR-2009 03:40:53.198	Product: RA2_FGD_2PNPDE20090414_034053_000061102078_00104_37232_3895.N1
DSD: MWR_CONFIGURATION_DATA PCF_RA2_FGD_2P	new ADF: AUX_ECF_AXNECM20090414_062111_20090414_090000_20090414_210000	14-APR-2009 05:22:11.182 14-APR-2009 05:22:11.182	Product: RA2_FGD_2PNPDE20090414_052211_000061212078_00105_37233_4086.N1
DSD: RA2_USO_DATA PCF_RA2_FGD_2P	new ADF: DOR_NAV_0PNPDE20090414_052130_000057382078_00105_37233_7749.N1	14-APR-2009 05:22:11.182 14-APR-2009 05:22:11.182	Product: RA2_FGD_2PNPDE20090414_052211_000061212078_00105_37233_4086.N1
DSD: RA2_USO_DATA PCF_RA2_FGD_2P	new ADF: DOR_NAV_0PNPDK20090414_070228_000035072078_00106_37234_9767.N1	14-APR-2009 07:03:29.166 14-APR-2009 07:03:29.166	Product: RA2_FGD_2PNPDK20090414_070329_000040422078_00106_37234_2330.N1
DSD: RA2_USO_DATA PCF_RA2_FGD_2P	new ADF: DOR_NAV_0PNPDK20090414_080613_000057382078_00107_37235_9768.N1	14-APR-2009 08:10:08.426 14-APR-2009 08:10:08.426	Product: RA2_FGD_2PNPDK20090414_081008_000061442078_00107_37235_2445.N1

DSD: MWR_CONFIGURATION_DATA PCF_RA2_FGD_2P	new ADF: AUX_ECF_AXNECM20090414_064111_20090414_150000_20090415_030000	14-APR-2009 09:51:48.690 14-APR-2009 09:51:48.690	Product: RA2_FGD_2PNPDK20090414_095148_000060182078_00108_37236_2595.N1
DSD: RA2_CHARACTERISATION_DATA PCF_RA2_FGD_2P	new ADF: AUX_ECF_AXNECM20090414_062111_20090414_090000_20090414_210000	14-APR-2009 09:51:48.690 14-APR-2009 09:51:48.690	Product: RA2_FGD_2PNPDK20090414_095148_000060182078_00108_37236_2595.N1
DSD: RA2_CONFIGURATION_DATA PCF_RA2_FGD_2P	new ADF: AUX_ECF_AXNECM20090413_182112_20090414_030000_20090414_150000	14-APR-2009 09:51:48.690 14-APR-2009 09:51:48.690	Product: RA2_FGD_2PNPDK20090414_095148_000060182078_00108_37236_2595.N1
DSD: RA2_USO_DATA PCF_RA2_FGD_2P	new ADF: DOR_NAV_0PNPDK20090414_094710_000057382078_00108_37236_9769.N1	14-APR-2009 09:51:48.690 14-APR-2009 09:51:48.690	Product: RA2_FGD_2PNPDK20090414_095148_000060182078_00108_37236_2595.N1
DSD: RA2_USO_DATA PCF_RA2_FGD_2P	new ADF: DOR_NAV_0PNPDK20090414_112807_000057382078_00109_37237_9770.N1	14-APR-2009 11:31:23.072 14-APR-2009 11:31:23.072	Product: RA2_FGD_2PNPDK20090414_113123_000060222078_00109_37237_2714.N1
DSD: RA2_USO_DATA PCF_RA2_FGD_2P	new ADF: DOR_NAV_0PNPDK20090414_130904_000054192078_00110_37238_9771.N1	14-APR-2009 13:11:03.024 14-APR-2009 13:11:03.024	Product: RA2_FGD_2PNPDK20090414_131103_000059352078_00110_37238_2855.N1
DSD: RA2_USO_DATA PCF_RA2_FGD_2P	new ADF: DOR_NAV_0PNPDK20090414_144442_000054192078_00111_37239_9772.N1	14-APR-2009 14:49:13.856 14-APR-2009 14:49:13.856	Product: RA2_FGD_2PNPDK20090414_144913_000050502078_00111_37239_2981.N1

DSD: MWR_CONFIGURATION_DATA PCF_RA2_FGD_2P	new ADF: AUX_ECF_AXNECM20090414_064112_20090414_210000_20090415_090000	14-APR-2009 16:17:22.480 14-APR-2009 16:17:22.480	Product: RA2_FGD_2PNPDK20090414_161722_000005122078_00112_37240_2984.N1
DSD: RA2_CHARACTERISATION_DATA PCF_RA2_FGD_2P	new ADF: AUX_ECF_AXNECM20090414_064111_20090414_150000_20090415_030000	14-APR-2009 16:17:22.480 14-APR-2009 16:17:22.480	Product: RA2_FGD_2PNPDK20090414_161722_000005122078_00112_37240_2984.N1
DSD: RA2_CONFIGURATION_DATA PCF_RA2_FGD_2P	new ADF: AUX_ECF_AXNECM20090414_062111_20090414_090000_20090414_210000	14-APR-2009 16:17:22.480 14-APR-2009 16:17:22.480	Product: RA2_FGD_2PNPDK20090414_161722_000005122078_00112_37240_2984.N1
DSD: RA2_USO_DATA PCF_RA2_FGD_2P	new ADF: DOR_NAV_0PNPDK20090414_162021_000057382078_00112_37240_9773.N1	14-APR-2009 16:24:16.889 14-APR-2009 16:24:16.889	Product: RA2_FGD_2PNPDK20090414_162416_000059182078_00112_37240_3089.N1
DSD: RA2_USO_DATA PCF_RA2_FGD_2P	new ADF: DOR_NAV_0PNPDK20090414_180118_000057382078_00113_37241_9774.N1	14-APR-2009 18:01:58.757 14-APR-2009 18:01:58.757	Product: RA2_FGD_2PNPDK20090414_180158_000061692078_00113_37241_3217.N1
DSD: RA2_USO_DATA PCF_RA2_FGD_2P	new ADF: DOR_NAV_0PNPDE20090414_194215_000035072078_00114_37242_7750.N1	14-APR-2009 19:43:08.943 14-APR-2009 19:43:08.943	Product: RA2_FGD_2PNPDE20090414_194308_000040112078_00114_37242_4517.N1
DSD: RA2_USO_DATA PCF_RA2_FGD_2P	new ADF: DOR_NAV_0PNPDE20090414_204600_000060572078_00114_37242_7751.N1	14-APR-2009 20:48:52.503 14-APR-2009 20:48:52.503	Product: RA2_FGD_2PNPDE20090414_204852_000065242078_00114_37242_4646.N1

DSD: MWR_CONFIGURATION_DATA PCF_RA2_FGD_2P	new ADF: AUX_ECF_AXNECM20090414_182112_20090415_030000_20090415_150000	14-APR-2009 22:36:33.703 14-APR-2009 22:36:33.703	Product: RA2_FGD_2PNPDE20090414_223633_000061282078_00115_37243_4805.N1
DSD: RA2_CHARACTERISATION_DATA PCF_RA2_FGD_2P	new ADF: AUX_ECF_AXNECM20090414_064112_20090414_210000_20090415_090000	14-APR-2009 22:36:33.703 14-APR-2009 22:36:33.703	Product: RA2_FGD_2PNPDE20090414_223633_000061282078_00115_37243_4805.N1
DSD: RA2_CONFIGURATION_DATA PCF_RA2_FGD_2P	new ADF: AUX_ECF_AXNECM20090414_064111_20090414_150000_20090415_030000	14-APR-2009 22:36:33.703 14-APR-2009 22:36:33.703	Product: RA2_FGD_2PNPDE20090414_223633_000061282078_00115_37243_4805.N1
DSD: RA2_USO_DATA PCF_RA2_FGD_2P	new ADF: DOR_NAV_0PNPDE20090414_223216_000057382078_00115_37243_7752.N1	14-APR-2009 22:36:33.703 14-APR-2009 22:36:33.703	Product: RA2_FGD_2PNPDE20090414_223633_000061282078_00115_37243_4805.N1

Current ADFs (from IECF list)

Gauge	Value	Explicit Reference
MWR_SLT_AX.INFO PCF_IECF	MWR_SLT_AXVIEC20060921_063409_20020101_000000_20200101_000000	Corresponding to date 18-FEB-2009 03:00:02.000
AUX_ATT_AX.INFO PCF_IECF	AUX_ATT_AXVIEC20020924_131534_20020703_120000_20781231_235959	Corresponding to date 18-FEB-2009 03:00:02.000
RA2_PLA_AX.INFO PCF_IECF	RA2_PLA_AXVIEC20060331_181823_20020101_000000_20200101_000000	Corresponding to date 18-FEB-2009 03:00:02.000
RA2_CON_AX.INFO PCF_IECF	RA2_CON_AXVIEC20070723_131547_20060621_132015_20200101_000000	Corresponding to date 18-FEB-2009 03:00:02.000
RA2_CHD_AX.INFO PCF_IECF	RA2_CHD_AXVIEC20060913_074707_20020101_000000_20200101_000000	Corresponding to date 18-FEB-2009 03:00:02.000
MWR_CON_AX.INFO PCF_IECF	MWR_CON_AXVIEC20040810_145011_20020101_000000_20200101_000000	Corresponding to date 18-FEB-2009 03:00:02.000
MWR_CHD_AX.INFO PCF_IECF	MWR_CHD_AXVIEC20061013_132356_20020101_000000_20200101_000000	Corresponding to date 18-FEB-2009 03:00:02.000
MWR_LSF_AX.INFO PCF_IECF	MWR_LSF_AXVIEC20020313_172218_20020101_000000_20200101_000000	Corresponding to date 18-FEB-2009 03:00:02.000
RA2_MET_AX.INFO PCF_IECF	RA2_MET_AXVIEC20020204_073357_20020101_000000_20200101_000000	Corresponding to date 18-FEB-2009 03:00:02.000

RA2_CST_AX.INFO PCF_IECF	RA2_CST_AXVIEC20020621_135858_20020101_000000_20200101_000000	Corresponding to date 18-FEB-2009 03:00:02.000
RA2_ICT_AX.INFO PCF_IECF	RA2_ICT_AXVIEC20060921_070730_20020101_000000_20200101_000000	Corresponding to date 18-FEB-2009 03:00:02.000
RA2_DIP_AX.INFO PCF_IECF	RA2_DIP_AXVIEC20020122_134206_20020101_000000_20200101_000000	Corresponding to date 18-FEB-2009 03:00:02.000
RA2_IOC_AX.INFO PCF_IECF	RA2_IOC_AXVIEC20020122_141121_20020101_000000_20200101_000000	Corresponding to date 18-FEB-2009 03:00:02.000
RA2_OT1_AX.INFO PCF_IECF	RA2_OT1_AXVIEC20040120_082051_20020101_000000_20200101_000000	Corresponding to date 18-FEB-2009 03:00:02.000
RA2_OT2_AX.INFO PCF_IECF	RA2_OT2_AXVIEC20031208_150159_20020101_000000_20200101_000000	Corresponding to date 18-FEB-2009 03:00:02.000
RA2_GEO_AX.INFO PCF_IECF	RA2_GEO_AXVIEC20020314_093428_20020101_000000_20200101_000000	Corresponding to date 18-FEB-2009 03:00:02.000
RA2_MSS_AX.INFO PCF_IECF	RA2_MSS_AXVIEC20031208_145545_20020101_000000_20200101_000000	Corresponding to date 18-FEB-2009 03:00:02.000
RA2_USO_AX.INFO PCF_IECF	RA2_USO_AXVIEC20070618_133225_20070620_000000_20200101_000000	Corresponding to date 01-MAR-2009 03:00:02.000
RA2_SOI_AX.INFO PCF_IECF	RA2_SOI_AXVIEC20051003_170000_20020101_000000_20200101_000000	Corresponding to date 01-MAR-2009 03:00:02.000
RA2_SSB_AX.INFO PCF_IECF	RA2_SSB_AXVIEC20051129_111810_20020101_000000_20200101_000000	Corresponding to date 01-MAR-2009 03:00:02.000
RA2_SET_AX.INFO PCF_IECF	RA2_SET_AXVIEC20020122_150917_20020101_000000_20200101_000000	Corresponding to date 01-MAR-2009 03:00:02.000
RA2_TLD_AX.INFO PCF_IECF	RA2_TLD_AXVIEC20031208_151137_20020101_000000_20200101_000000	Corresponding to date 01-MAR-2009 03:00:02.000
RA2_SL1_AX.INFO PCF_IECF	RA2_SL1_AXVIEC20030131_100228_20020101_000000_20200101_000000	Corresponding to date 01-MAR-2009 03:00:02.000
RA2_SL2_AX.INFO PCF_IECF	RA2_SL2_AXVIEC20030131_101757_20020101_000000_20200101_000000	Corresponding to date 01-MAR-2009 03:00:02.000
RA2_SOL_AX.INFO PCF_IECF	RA2_SOL_AXVIEC20090317_182707_20020101_000000_20100301_000000	Corresponding to date 18-MAR-2009 03:00:01.000
RA2_IFF_AX.INFO PCF_IECF	RA2_IFF_AXVIEC20090326_133847_20090326_000000_20100101_000000	Corresponding to date 27-MAR-2009 03:00:00.000
RA2_POL_AX.INFO PCF_IECF	RA2_POL_AXVIEC20090409_110358_20020101_000000_20090509_235959	Corresponding to date 10-APR-2009 03:00:02.000

Differences with IECF list

Gauge	Value	Explicit Reference
DSD: DORIS_IONO PCF_RA2_FGD_2P	Filename: RA2_MW__1PNPDE20090413_230818_000061262078_00101_37229_3428.N1	Product: RA2_FGD_2PNPDE20090413_230818_000061262078_00101_37229_3429.N1
DSD: METEO_GRID_POINTS_ALTITUDE PCF_RA2_FGD_2P	Filename:	Product: RA2_FGD_2PNPDE20090413_230818_000061262078_00101_37229_3429.N1
DSD: MWR_CONFIGURATION_DATA PCF_RA2_FGD_2P	Filename: AUX_ECF_AXNECM20090413_182112_20090414_030000_20090414_150000	Product: RA2_FGD_2PNPDE20090413_230818_000061262078_00101_37229_3429.N1

DSD: OCEAN_ICE2_SYSTEM_FILE PCF_RA2_FGD_2P	Filename:	Product: RA2_FGD_2PNPDE20090413_230818_000061262078_00101_
DSD: OCEAN_TIDE_HARMONIC_COEF PCF_RA2_FGD_2P	Filename:	Product: RA2_FGD_2PNPDE20090413_230818_000061262078_00101_37229_3429.N1
DSD: OCEAN_TIDE_ORTHOWEIGHTS PCF_RA2_FGD_2P	Filename:	Product: RA2_FGD_2PNPDE20090413_230818_000061262078_00101_37229_3429.N1
DSD: RA2_CHARACTERISATION_DATA PCF_RA2_FGD_2P	Filename: AUX_ECF_AXNECM20090413_064112_20090413_210000_20090414_090000	Product: RA2_FGD_2PNPDE20090413_230818_000061262078_00101_37229_3429.N1
DSD: RA2_CONFIGURATION_DATA PCF_RA2_FGD_2P	Filename: AUX_ECF_AXNECM20090413_064112_20090413_150000_20090414_030000	Product: RA2_FGD_2PNPDE20090413_230818_000061262078_00101_37229_3429.N1
DSD: RA2_CONSTANT_DATA PCF_RA2_FGD_2P	Filename:	Product: RA2_FGD_2PNPDE20090413_230818_000061262078_00101_37229_3429.N1
DSD: RA2_USO_DATA PCF_RA2_FGD_2P	Filename: DOR_NAV_0PNPDE20090413_230416_000057382078_00101_37229_7745.N1	Product: RA2_FGD_2PNPDE20090413_230818_000061262078_00101_37229_3429.N1
DSD: SOLAR_ACTIVITY_INDEX_PREDICT PCF_RA2_FGD_2P	Filename:	Product: RA2_FGD_2PNPDE20090413_230818_000061262078_00101_37229_3429.N1
DSD: DORIS_IONO PCF_RA2_FGD_2P	Filename: RA2_MW__1PNPDE20090414_004919_000057332078_00102_37230_3566.N1	Product: RA2_FGD_2PNPDE20090414_004919_000057332078_00102_37230_3567.N1
DSD: METEO_GRID_POINTS_ALTITUDE PCF_RA2_FGD_2P	Filename:	Product: RA2_FGD_2PNPDE20090414_004919_000057332078_00102_37230_3567.N1
DSD: MWR_CONFIGURATION_DATA PCF_RA2_FGD_2P	Filename: AUX_ECF_AXNECM20090413_182112_20090414_030000_20090414_150000	Product: RA2_FGD_2PNPDE20090414_004919_000057332078_00102_37230_3567.N1
DSD: OCEAN_ICE2_SYSTEM_FILE PCF_RA2_FGD_2P	Filename:	Product: RA2_FGD_2PNPDE20090414_004919_000057332078_00102_37230_3567.N1
DSD: OCEAN_TIDE_HARMONIC_COEF PCF_RA2_FGD_2P	Filename:	Product: RA2_FGD_2PNPDE20090414_004919_000057332078_00102_37230_3567.N1
DSD: OCEAN_TIDE_ORTHOWEIGHTS PCF_RA2_FGD_2P	Filename:	Product: RA2_FGD_2PNPDE20090414_004919_000057332078_00102_37230_3567.N1
DSD: RA2_CHARACTERISATION_DATA PCF_RA2_FGD_2P	Filename: AUX_ECF_AXNECM20090413_064112_20090413_210000_20090414_090000	Product: RA2_FGD_2PNPDE20090414_004919_000057332078_00102_37230_3567.N1
DSD: RA2_CONFIGURATION_DATA PCF_RA2_FGD_2P	Filename: AUX_ECF_AXNECM20090413_064112_20090413_150000_20090414_030000	Product: RA2_FGD_2PNPDE20090414_004919_000057332078_00102_37230_3567.N1
DSD: RA2_CONSTANT_DATA PCF_RA2_FGD_2P	Filename:	Product: RA2_FGD_2PNPDE20090414_004919_000057332078_00102_37230_3567.N1
DSD: RA2_USO_DATA PCF_RA2_FGD_2P	Filename: DOR_NAV_0PNPDE20090414_004513_000054192078_00102_37230_7746.N1	Product: RA2_FGD_2PNPDE20090414_004919_000057332078_00102_37230_3567.N1
DSD: SOLAR_ACTIVITY_INDEX_PREDICT PCF_RA2_FGD_2P	Filename:	Product: RA2_FGD_2PNPDE20090414_004919_000057332078_00102_37230_3567.N1

DSD: DORIS_IONO PCF_RA2_FGD_2P	Filename: RA2_MW__1PNPDE20090414_022342_000046632078_00103_37231_3748.N1	Product: RA2_FGD_2PNPDE20090414_022342_000046632078_00103_37231_3748.N1
DSD: METEO_GRID_POINTS_ALTITUDE PCF_RA2_FGD_2P	Filename:	Product: RA2_FGD_2PNPDE20090414_022342_000046632078_00103_37231_3749.N1
DSD: MWR_CONFIGURATION_DATA PCF_RA2_FGD_2P	Filename: AUX_ECF_AXNECM20090413_182112_20090414_030000_20090414_150000	Product: RA2_FGD_2PNPDE20090414_022342_000046632078_00103_37231_3749.N1
DSD: OCEAN_ICE2_SYSTEM_FILE PCF_RA2_FGD_2P	Filename:	Product: RA2_FGD_2PNPDE20090414_022342_000046632078_00103_37231_3749.N1
DSD: OCEAN_TIDE_HARMONIC_COEF PCF_RA2_FGD_2P	Filename:	Product: RA2_FGD_2PNPDE20090414_022342_000046632078_00103_37231_3749.N1
DSD: OCEAN_TIDE_ORTHOWEIGHTS PCF_RA2_FGD_2P	Filename:	Product: RA2_FGD_2PNPDE20090414_022342_000046632078_00103_37231_3749.N1
DSD: RA2_CHARACTERISATION_DATA PCF_RA2_FGD_2P	Filename: AUX_ECF_AXNECM20090413_064112_20090413_210000_20090414_090000	Product: RA2_FGD_2PNPDE20090414_022342_000046632078_00103_37231_3749.N1
DSD: RA2_CONFIGURATION_DATA PCF_RA2_FGD_2P	Filename: AUX_ECF_AXNECM20090413_064112_20090413_150000_20090414_030000	Product: RA2_FGD_2PNPDE20090414_022342_000046632078_00103_37231_3749.N1
DSD: RA2_CONSTANT_DATA PCF_RA2_FGD_2P	Filename:	Product: RA2_FGD_2PNPDE20090414_022342_000046632078_00103_37231_3749.N1
DSD: RA2_USO_DATA PCF_RA2_FGD_2P	Filename: DOR_NAV_0PNPDE20090414_022052_000044632078_00103_37231_7747.N1	Product: RA2_FGD_2PNPDE20090414_022342_000046632078_00103_37231_3749.N1
DSD: SOLAR_ACTIVITY_INDEX_PREDICT PCF_RA2_FGD_2P	Filename:	Product: RA2_FGD_2PNPDE20090414_022342_000046632078_00103_37231_3749.N1
DSD: DORIS_IONO PCF_RA2_FGD_2P	Filename: RA2_MW__1PNPDE20090414_034053_000061102078_00104_37232_3894.N1	Product: RA2_FGD_2PNPDE20090414_034053_000061102078_00104_37232_3895.N1
DSD: METEO_GRID_POINTS_ALTITUDE PCF_RA2_FGD_2P	Filename:	Product: RA2_FGD_2PNPDE20090414_034053_000061102078_00104_37232_3895.N1
DSD: OCEAN_ICE2_SYSTEM_FILE PCF_RA2_FGD_2P	Filename:	Product: RA2_FGD_2PNPDE20090414_034053_000061102078_00104_37232_3895.N1
DSD: OCEAN_TIDE_HARMONIC_COEF PCF_RA2_FGD_2P	Filename:	Product: RA2_FGD_2PNPDE20090414_034053_000061102078_00104_37232_3895.N1
DSD: OCEAN_TIDE_ORTHOWEIGHTS PCF_RA2_FGD_2P	Filename:	Product: RA2_FGD_2PNPDE20090414_034053_000061102078_00104_37232_3895.N1
DSD: RA2_CHARACTERISATION_DATA PCF_RA2_FGD_2P	Filename: AUX_ECF_AXNECM20090413_182112_20090414_030000_20090414_150000	Product: RA2_FGD_2PNPDE20090414_034053_000061102078_00104_37232_3895.N1
DSD: RA2_CONFIGURATION_DATA PCF_RA2_FGD_2P	Filename: AUX_ECF_AXNECM20090413_064112_20090413_210000_20090414_090000	Product: RA2_FGD_2PNPDE20090414_034053_000061102078_00104_37232_3895.N1
DSD: RA2_CONSTANT_DATA PCF_RA2_FGD_2P	Filename:	Product: RA2_FGD_2PNPDE20090414_034053_000061102078_00104_37232_3895.N1

DSD: RA2_USO_DATA PCF_RA2_FGD_2P	Filename: DOR_NAV_0PNPDE20090414_034033_000057382078_00104_37232_7748.N1	Product: RA2_FGD_2PNPDE20090414_034053_000061102078_00104
DSD: SOLAR_ACTIVITY_INDEX_PREDICT PCF_RA2_FGD_2P	Filename:	Product: RA2_FGD_2PNPDE20090414_034053_000061102078_00104_37232_3895.N1
DSD: DORIS_IONO PCF_RA2_FGD_2P	Filename: RA2_MW__1PNPDE20090414_052211_000061212078_00105_37233_4085.N1	Product: RA2_FGD_2PNPDE20090414_052211_000061212078_00105_37233_4086.N1
DSD: METEO_GRID_POINTS_ALTITUDE PCF_RA2_FGD_2P	Filename:	Product: RA2_FGD_2PNPDE20090414_052211_000061212078_00105_37233_4086.N1
DSD: MWR_CONFIGURATION_DATA PCF_RA2_FGD_2P	Filename: AUX_ECF_AXNECM20090414_062111_20090414_090000_20090414_210000	Product: RA2_FGD_2PNPDE20090414_052211_000061212078_00105_37233_4086.N1
DSD: OCEAN_ICE2_SYSTEM_FILE PCF_RA2_FGD_2P	Filename:	Product: RA2_FGD_2PNPDE20090414_052211_000061212078_00105_37233_4086.N1
DSD: OCEAN_TIDE_HARMONIC_COEF PCF_RA2_FGD_2P	Filename:	Product: RA2_FGD_2PNPDE20090414_052211_000061212078_00105_37233_4086.N1
DSD: OCEAN_TIDE_ORTHOWEIGHTS PCF_RA2_FGD_2P	Filename:	Product: RA2_FGD_2PNPDE20090414_052211_000061212078_00105_37233_4086.N1
DSD: RA2_CHARACTERISATION_DATA PCF_RA2_FGD_2P	Filename: AUX_ECF_AXNECM20090413_182112_20090414_030000_20090414_150000	Product: RA2_FGD_2PNPDE20090414_052211_000061212078_00105_37233_4086.N1
DSD: RA2_CONFIGURATION_DATA PCF_RA2_FGD_2P	Filename: AUX_ECF_AXNECM20090413_064112_20090413_210000_20090414_090000	Product: RA2_FGD_2PNPDE20090414_052211_000061212078_00105_37233_4086.N1
DSD: RA2_CONSTANT_DATA PCF_RA2_FGD_2P	Filename:	Product: RA2_FGD_2PNPDE20090414_052211_000061212078_00105_37233_4086.N1
DSD: RA2_USO_DATA PCF_RA2_FGD_2P	Filename: DOR_NAV_0PNPDE20090414_052130_000057382078_00105_37233_7749.N1	Product: RA2_FGD_2PNPDE20090414_052211_000061212078_00105_37233_4086.N1
DSD: SOLAR_ACTIVITY_INDEX_PREDICT PCF_RA2_FGD_2P	Filename:	Product: RA2_FGD_2PNPDE20090414_052211_000061212078_00105_37233_4086.N1
DSD: DORIS_IONO PCF_RA2_FGD_2P	Filename: RA2_MW__1PNPDK20090414_070329_000040422078_00106_37234_2330.N1	Product: RA2_FGD_2PNPDK20090414_070329_000040422078_00106_37234_2330.N1
DSD: METEO_GRID_POINTS_ALTITUDE PCF_RA2_FGD_2P	Filename:	Product: RA2_FGD_2PNPDK20090414_070329_000040422078_00106_37234_2330.N1
DSD: MWR_CONFIGURATION_DATA PCF_RA2_FGD_2P	Filename: AUX_ECF_AXNECM20090414_062111_20090414_090000_20090414_210000	Product: RA2_FGD_2PNPDK20090414_070329_000040422078_00106_37234_2330.N1
DSD: OCEAN_ICE2_SYSTEM_FILE PCF_RA2_FGD_2P	Filename:	Product: RA2_FGD_2PNPDK20090414_070329_000040422078_00106_37234_2330.N1
DSD: OCEAN_TIDE_HARMONIC_COEF PCF_RA2_FGD_2P	Filename:	Product: RA2_FGD_2PNPDK20090414_070329_000040422078_00106_37234_2330.N1

DSD: OCEAN_TIDE_ORTHOWEIGHTS PCF_RA2_FGD_2P	Filename:	Product: RA2_FGD_2PNPDK20090414_070329_000040422078_00106
DSD: RA2_CHARACTERISATION_DATA PCF_RA2_FGD_2P	Filename: AUX_ECF_AXNECM20090413_182112_20090414_030000_20090414_150000	Product: RA2_FGD_2PNPDK20090414_070329_000040422078_00106_37234_2330.N1
DSD: RA2_CONFIGURATION_DATA PCF_RA2_FGD_2P	Filename: AUX_ECF_AXNECM20090413_064112_20090413_210000_20090414_090000	Product: RA2_FGD_2PNPDK20090414_070329_000040422078_00106_37234_2330.N1
DSD: RA2_CONSTANT_DATA PCF_RA2_FGD_2P	Filename:	Product: RA2_FGD_2PNPDK20090414_070329_000040422078_00106_37234_2330.N1
DSD: RA2_USO_DATA PCF_RA2_FGD_2P	Filename: DOR_NAV_0PNPDK20090414_070228_000035072078_00106_37234_9767.N1	Product: RA2_FGD_2PNPDK20090414_070329_000040422078_00106_37234_2330.N1
DSD: SOLAR_ACTIVITY_INDEX_PREDICT PCF_RA2_FGD_2P	Filename:	Product: RA2_FGD_2PNPDK20090414_070329_000040422078_00106_37234_2330.N1
DSD: DORIS_IONO PCF_RA2_FGD_2P	Filename: RA2_MW__1PNPDK20090414_081008_000061442078_00107_37235_2444.N1	Product: RA2_FGD_2PNPDK20090414_081008_000061442078_00107_37235_2445.N1
DSD: METEO_GRID_POINTS_ALTITUDE PCF_RA2_FGD_2P	Filename:	Product: RA2_FGD_2PNPDK20090414_081008_000061442078_00107_37235_2445.N1
DSD: MWR_CONFIGURATION_DATA PCF_RA2_FGD_2P	Filename: AUX_ECF_AXNECM20090414_062111_20090414_090000_20090414_210000	Product: RA2_FGD_2PNPDK20090414_081008_000061442078_00107_37235_2445.N1
DSD: OCEAN_ICE2_SYSTEM_FILE PCF_RA2_FGD_2P	Filename:	Product: RA2_FGD_2PNPDK20090414_081008_000061442078_00107_37235_2445.N1
DSD: OCEAN_TIDE_HARMONIC_COEF PCF_RA2_FGD_2P	Filename:	Product: RA2_FGD_2PNPDK20090414_081008_000061442078_00107_37235_2445.N1
DSD: OCEAN_TIDE_ORTHOWEIGHTS PCF_RA2_FGD_2P	Filename:	Product: RA2_FGD_2PNPDK20090414_081008_000061442078_00107_37235_2445.N1
DSD: RA2_CHARACTERISATION_DATA PCF_RA2_FGD_2P	Filename: AUX_ECF_AXNECM20090413_182112_20090414_030000_20090414_150000	Product: RA2_FGD_2PNPDK20090414_081008_000061442078_00107_37235_2445.N1
DSD: RA2_CONFIGURATION_DATA PCF_RA2_FGD_2P	Filename: AUX_ECF_AXNECM20090413_064112_20090413_210000_20090414_090000	Product: RA2_FGD_2PNPDK20090414_081008_000061442078_00107_37235_2445.N1
DSD: RA2_CONSTANT_DATA PCF_RA2_FGD_2P	Filename:	Product: RA2_FGD_2PNPDK20090414_081008_000061442078_00107_37235_2445.N1
DSD: RA2_USO_DATA PCF_RA2_FGD_2P	Filename: DOR_NAV_0PNPDK20090414_080613_000057382078_00107_37235_9768.N1	Product: RA2_FGD_2PNPDK20090414_081008_000061442078_00107_37235_2445.N1
DSD: SOLAR_ACTIVITY_INDEX_PREDICT PCF_RA2_FGD_2P	Filename:	Product: RA2_FGD_2PNPDK20090414_081008_000061442078_00107_37235_2445.N1
DSD: DORIS_IONO PCF_RA2_FGD_2P	Filename: RA2_MW__1PNPDK20090414_095148_000060182078_00108_37236_2594.N1	Product: RA2_FGD_2PNPDK20090414_095148_000060182078_00108_37236_2595.N1
DSD: METEO_GRID_POINTS_ALTITUDE PCF_RA2_FGD_2P	Filename:	Product: RA2_FGD_2PNPDK20090414_095148_000060182078_00108_37236_2595.N1

DSD: MWR_CONFIGURATION_DATA PCF_RA2_FGD_2P	Filename: AUX_ECF_AXNECM20090414_064111_20090414_150000_20090415_030000	Product: RA2_FGD_2PNPDK20090414_095148_000060182078_00108.
DSD: OCEAN_ICE2_SYSTEM_FILE PCF_RA2_FGD_2P	Filename:	Product: RA2_FGD_2PNPDK20090414_095148_000060182078_00108_37236_2595.N1
DSD: OCEAN_TIDE_HARMONIC_COEF PCF_RA2_FGD_2P	Filename:	Product: RA2_FGD_2PNPDK20090414_095148_000060182078_00108_37236_2595.N1
DSD: OCEAN_TIDE_ORTHOWEIGHTS PCF_RA2_FGD_2P	Filename:	Product: RA2_FGD_2PNPDK20090414_095148_000060182078_00108_37236_2595.N1
DSD: RA2_CHARACTERISATION_DATA PCF_RA2_FGD_2P	Filename: AUX_ECF_AXNECM20090414_062111_20090414_090000_20090414_210000	Product: RA2_FGD_2PNPDK20090414_095148_000060182078_00108_37236_2595.N1
DSD: RA2_CONFIGURATION_DATA PCF_RA2_FGD_2P	Filename: AUX_ECF_AXNECM20090413_182112_20090414_030000_20090414_150000	Product: RA2_FGD_2PNPDK20090414_095148_000060182078_00108_37236_2595.N1
DSD: RA2_CONSTANT_DATA PCF_RA2_FGD_2P	Filename:	Product: RA2_FGD_2PNPDK20090414_095148_000060182078_00108_37236_2595.N1
DSD: RA2_USO_DATA PCF_RA2_FGD_2P	Filename: DOR_NAV_0PNPDK20090414_094710_000057382078_00108_37236_9769.N1	Product: RA2_FGD_2PNPDK20090414_095148_000060182078_00108_37236_2595.N1
DSD: SOLAR_ACTIVITY_INDEX_PREDICT PCF_RA2_FGD_2P	Filename:	Product: RA2_FGD_2PNPDK20090414_095148_000060182078_00108_37236_2595.N1
DSD: DORIS_IONO PCF_RA2_FGD_2P	Filename: RA2_MW__1PNPDK20090414_113123_000060222078_00109_37237_2714.N1	Product: RA2_FGD_2PNPDK20090414_113123_000060222078_00109_37237_2714.N1
DSD: METEO_GRID_POINTS_ALTITUDE PCF_RA2_FGD_2P	Filename:	Product: RA2_FGD_2PNPDK20090414_113123_000060222078_00109_37237_2714.N1
DSD: MWR_CONFIGURATION_DATA PCF_RA2_FGD_2P	Filename: AUX_ECF_AXNECM20090414_064111_20090414_150000_20090415_030000	Product: RA2_FGD_2PNPDK20090414_113123_000060222078_00109_37237_2714.N1
DSD: OCEAN_ICE2_SYSTEM_FILE PCF_RA2_FGD_2P	Filename:	Product: RA2_FGD_2PNPDK20090414_113123_000060222078_00109_37237_2714.N1
DSD: OCEAN_TIDE_HARMONIC_COEF PCF_RA2_FGD_2P	Filename:	Product: RA2_FGD_2PNPDK20090414_113123_000060222078_00109_37237_2714.N1
DSD: OCEAN_TIDE_ORTHOWEIGHTS PCF_RA2_FGD_2P	Filename:	Product: RA2_FGD_2PNPDK20090414_113123_000060222078_00109_37237_2714.N1
DSD: RA2_CHARACTERISATION_DATA PCF_RA2_FGD_2P	Filename: AUX_ECF_AXNECM20090414_062111_20090414_090000_20090414_210000	Product: RA2_FGD_2PNPDK20090414_113123_000060222078_00109_37237_2714.N1
DSD: RA2_CONFIGURATION_DATA PCF_RA2_FGD_2P	Filename: AUX_ECF_AXNECM20090413_182112_20090414_030000_20090414_150000	Product: RA2_FGD_2PNPDK20090414_113123_000060222078_00109_37237_2714.N1
DSD: RA2_CONSTANT_DATA PCF_RA2_FGD_2P	Filename:	Product: RA2_FGD_2PNPDK20090414_113123_000060222078_00109_37237_2714.N1
DSD: RA2_USO_DATA PCF_RA2_FGD_2P	Filename: DOR_NAV_0PNPDK20090414_112807_000057382078_00109_37237_9770.N1	Product: RA2_FGD_2PNPDK20090414_113123_000060222078_00109_37237_2714.N1

DSD: SOLAR_ACTIVITY_INDEX_PREDICT PCF_RA2_FGD_2P	Filename:	Product: RA2_FGD_2PNPDK20090414_113123_000060222078_00109_31231_2114.N1
DSD: DORIS_IONO PCF_RA2_FGD_2P	Filename: RA2_MW__1PNPDK20090414_131103_000059352078_00110_37238_2854.N1	Product: RA2_FGD_2PNPDK20090414_131103_000059352078_00110_37238_2855.N1
DSD: METEO_GRID_POINTS_ALTITUDE PCF_RA2_FGD_2P	Filename:	Product: RA2_FGD_2PNPDK20090414_131103_000059352078_00110_37238_2855.N1
DSD: MWR_CONFIGURATION_DATA PCF_RA2_FGD_2P	Filename: AUX_ECF_AXNECM20090414_064111_20090414_150000_20090415_030000	Product: RA2_FGD_2PNPDK20090414_131103_000059352078_00110_37238_2855.N1
DSD: OCEAN_ICE2_SYSTEM_FILE PCF_RA2_FGD_2P	Filename:	Product: RA2_FGD_2PNPDK20090414_131103_000059352078_00110_37238_2855.N1
DSD: OCEAN_TIDE_HARMONIC_COEF PCF_RA2_FGD_2P	Filename:	Product: RA2_FGD_2PNPDK20090414_131103_000059352078_00110_37238_2855.N1
DSD: OCEAN_TIDE_ORTHOWEIGHTS PCF_RA2_FGD_2P	Filename:	Product: RA2_FGD_2PNPDK20090414_131103_000059352078_00110_37238_2855.N1
DSD: RA2_CHARACTERISATION_DATA PCF_RA2_FGD_2P	Filename: AUX_ECF_AXNECM20090414_062111_20090414_090000_20090414_210000	Product: RA2_FGD_2PNPDK20090414_131103_000059352078_00110_37238_2855.N1
DSD: RA2_CONFIGURATION_DATA PCF_RA2_FGD_2P	Filename: AUX_ECF_AXNECM20090413_182112_20090414_030000_20090414_150000	Product: RA2_FGD_2PNPDK20090414_131103_000059352078_00110_37238_2855.N1
DSD: RA2_CONSTANT_DATA PCF_RA2_FGD_2P	Filename:	Product: RA2_FGD_2PNPDK20090414_131103_000059352078_00110_37238_2855.N1
DSD: RA2_USO_DATA PCF_RA2_FGD_2P	Filename: DOR_NAV_0PNPDK20090414_130904_000054192078_00110_37238_9771.N1	Product: RA2_FGD_2PNPDK20090414_131103_000059352078_00110_37238_2855.N1
DSD: SOLAR_ACTIVITY_INDEX_PREDICT PCF_RA2_FGD_2P	Filename:	Product: RA2_FGD_2PNPDK20090414_131103_000059352078_00110_37238_2855.N1
DSD: DORIS_IONO PCF_RA2_FGD_2P	Filename: RA2_MW__1PNPDK20090414_144913_000050502078_00111_37239_2980.N1	Product: RA2_FGD_2PNPDK20090414_144913_000050502078_00111_37239_2981.N1
DSD: METEO_GRID_POINTS_ALTITUDE PCF_RA2_FGD_2P	Filename:	Product: RA2_FGD_2PNPDK20090414_144913_000050502078_00111_37239_2981.N1
DSD: MWR_CONFIGURATION_DATA PCF_RA2_FGD_2P	Filename: AUX_ECF_AXNECM20090414_064111_20090414_150000_20090415_030000	Product: RA2_FGD_2PNPDK20090414_144913_000050502078_00111_37239_2981.N1
DSD: OCEAN_ICE2_SYSTEM_FILE PCF_RA2_FGD_2P	Filename:	Product: RA2_FGD_2PNPDK20090414_144913_000050502078_00111_37239_2981.N1
DSD: OCEAN_TIDE_HARMONIC_COEF PCF_RA2_FGD_2P	Filename:	Product: RA2_FGD_2PNPDK20090414_144913_000050502078_00111_37239_2981.N1
DSD: OCEAN_TIDE_ORTHOWEIGHTS PCF_RA2_FGD_2P	Filename:	Product: RA2_FGD_2PNPDK20090414_144913_000050502078_00111_37239_2981.N1

DSD: RA2_CHARACTERISATION_DATA PCF_RA2_FGD_2P	Filename: AUX_ECF_AXNECM20090414_062111_20090414_090000_20090414_210000	Product: RA2_FGD_2PNPDK20090414_144913_000050502078_00111.
DSD: RA2_CONFIGURATION_DATA PCF_RA2_FGD_2P	Filename: AUX_ECF_AXNECM20090413_182112_20090414_030000_20090414_150000	Product: RA2_FGD_2PNPDK20090414_144913_000050502078_00111_37239_2981.N1
DSD: RA2_CONSTANT_DATA PCF_RA2_FGD_2P	Filename:	Product: RA2_FGD_2PNPDK20090414_144913_000050502078_00111_37239_2981.N1
DSD: RA2_USO_DATA PCF_RA2_FGD_2P	Filename: DOR_NAV_0PNPDK20090414_144442_000054192078_00111_37239_9772.N1	Product: RA2_FGD_2PNPDK20090414_144913_000050502078_00111_37239_2981.N1
DSD: SOLAR_ACTIVITY_INDEX_PREDICT PCF_RA2_FGD_2P	Filename:	Product: RA2_FGD_2PNPDK20090414_144913_000050502078_00111_37239_2981.N1
DSD: DORIS_IONO PCF_RA2_FGD_2P	Filename: RA2_MW__1PNPDK20090414_161722_000005122078_00112_37240_2983.N1	Product: RA2_FGD_2PNPDK20090414_161722_000005122078_00112_37240_2984.N1
DSD: METEO_GRID_POINTS_ALTITUDE PCF_RA2_FGD_2P	Filename:	Product: RA2_FGD_2PNPDK20090414_161722_000005122078_00112_37240_2984.N1
DSD: MWR_CONFIGURATION_DATA PCF_RA2_FGD_2P	Filename: AUX_ECF_AXNECM20090414_064112_20090414_210000_20090415_090000	Product: RA2_FGD_2PNPDK20090414_161722_000005122078_00112_37240_2984.N1
DSD: OCEAN_ICE2_SYSTEM_FILE PCF_RA2_FGD_2P	Filename:	Product: RA2_FGD_2PNPDK20090414_161722_000005122078_00112_37240_2984.N1
DSD: OCEAN_TIDE_HARMONIC_COEF PCF_RA2_FGD_2P	Filename:	Product: RA2_FGD_2PNPDK20090414_161722_000005122078_00112_37240_2984.N1
DSD: OCEAN_TIDE_ORTHOWEIGHTS PCF_RA2_FGD_2P	Filename:	Product: RA2_FGD_2PNPDK20090414_161722_000005122078_00112_37240_2984.N1
DSD: RA2_CHARACTERISATION_DATA PCF_RA2_FGD_2P	Filename: AUX_ECF_AXNECM20090414_064111_20090414_150000_20090415_030000	Product: RA2_FGD_2PNPDK20090414_161722_000005122078_00112_37240_2984.N1
DSD: RA2_CONFIGURATION_DATA PCF_RA2_FGD_2P	Filename: AUX_ECF_AXNECM20090414_062111_20090414_090000_20090414_210000	Product: RA2_FGD_2PNPDK20090414_161722_000005122078_00112_37240_2984.N1
DSD: RA2_CONSTANT_DATA PCF_RA2_FGD_2P	Filename:	Product: RA2_FGD_2PNPDK20090414_161722_000005122078_00112_37240_2984.N1
DSD: RA2_USO_DATA PCF_RA2_FGD_2P	Filename: DOR_NAV_0PNPDK20090414_144442_000054192078_00111_37239_9772.N1	Product: RA2_FGD_2PNPDK20090414_161722_000005122078_00112_37240_2984.N1
DSD: SOLAR_ACTIVITY_INDEX_PREDICT PCF_RA2_FGD_2P	Filename:	Product: RA2_FGD_2PNPDK20090414_161722_000005122078_00112_37240_2984.N1
DSD: DORIS_IONO PCF_RA2_FGD_2P	Filename: RA2_MW__1PNPDK20090414_162416_000059182078_00112_37240_3088.N1	Product: RA2_FGD_2PNPDK20090414_162416_000059182078_00112_37240_3089.N1
DSD: METEO_GRID_POINTS_ALTITUDE PCF_RA2_FGD_2P	Filename:	Product: RA2_FGD_2PNPDK20090414_162416_000059182078_00112_37240_3089.N1
DSD: MWR_CONFIGURATION_DATA PCF_RA2_FGD_2P	Filename: AUX_ECF_AXNECM20090414_064112_20090414_210000_20090415_090000	Product: RA2_FGD_2PNPDK20090414_162416_000059182078_00112_37240_3089.N1

DSD: OCEAN_ICE2_SYSTEM_FILE PCF_RA2_FGD_2P	Filename:	Product: RA2_FGD_2PNPDK20090414_162416_000059182078_00112_
DSD: OCEAN_TIDE_HARMONIC_COEF PCF_RA2_FGD_2P	Filename:	Product: RA2_FGD_2PNPDK20090414_162416_000059182078_00112_37240_3089.N1
DSD: OCEAN_TIDE_ORTHOWEIGHTS PCF_RA2_FGD_2P	Filename:	Product: RA2_FGD_2PNPDK20090414_162416_000059182078_00112_37240_3089.N1
DSD: RA2_CHARACTERISATION_DATA PCF_RA2_FGD_2P	Filename: AUX_ECF_AXNECM20090414_064111_20090414_150000_20090415_030000	Product: RA2_FGD_2PNPDK20090414_162416_000059182078_00112_37240_3089.N1
DSD: RA2_CONFIGURATION_DATA PCF_RA2_FGD_2P	Filename: AUX_ECF_AXNECM20090414_062111_20090414_090000_20090414_210000	Product: RA2_FGD_2PNPDK20090414_162416_000059182078_00112_37240_3089.N1
DSD: RA2_CONSTANT_DATA PCF_RA2_FGD_2P	Filename:	Product: RA2_FGD_2PNPDK20090414_162416_000059182078_00112_37240_3089.N1
DSD: RA2_USO_DATA PCF_RA2_FGD_2P	Filename: DOR_NAV_0PNPDK20090414_162021_000057382078_00112_37240_9773.N1	Product: RA2_FGD_2PNPDK20090414_162416_000059182078_00112_37240_3089.N1
DSD: SOLAR_ACTIVITY_INDEX_PREDICT PCF_RA2_FGD_2P	Filename:	Product: RA2_FGD_2PNPDK20090414_162416_000059182078_00112_37240_3089.N1
DSD: DORIS_IONO PCF_RA2_FGD_2P	Filename: RA2_MW__1PNPDK20090414_180158_000061692078_00113_37241_3216.N1	Product: RA2_FGD_2PNPDK20090414_180158_000061692078_00113_37241_3217.N1
DSD: METEO_GRID_POINTS_ALTITUDE PCF_RA2_FGD_2P	Filename:	Product: RA2_FGD_2PNPDK20090414_180158_000061692078_00113_37241_3217.N1
DSD: MWR_CONFIGURATION_DATA PCF_RA2_FGD_2P	Filename: AUX_ECF_AXNECM20090414_064112_20090414_210000_20090415_090000	Product: RA2_FGD_2PNPDK20090414_180158_000061692078_00113_37241_3217.N1
DSD: OCEAN_ICE2_SYSTEM_FILE PCF_RA2_FGD_2P	Filename:	Product: RA2_FGD_2PNPDK20090414_180158_000061692078_00113_37241_3217.N1
DSD: OCEAN_TIDE_HARMONIC_COEF PCF_RA2_FGD_2P	Filename:	Product: RA2_FGD_2PNPDK20090414_180158_000061692078_00113_37241_3217.N1
DSD: OCEAN_TIDE_ORTHOWEIGHTS PCF_RA2_FGD_2P	Filename:	Product: RA2_FGD_2PNPDK20090414_180158_000061692078_00113_37241_3217.N1
DSD: RA2_CHARACTERISATION_DATA PCF_RA2_FGD_2P	Filename: AUX_ECF_AXNECM20090414_064111_20090414_150000_20090415_030000	Product: RA2_FGD_2PNPDK20090414_180158_000061692078_00113_37241_3217.N1
DSD: RA2_CONFIGURATION_DATA PCF_RA2_FGD_2P	Filename: AUX_ECF_AXNECM20090414_062111_20090414_090000_20090414_210000	Product: RA2_FGD_2PNPDK20090414_180158_000061692078_00113_37241_3217.N1
DSD: RA2_CONSTANT_DATA PCF_RA2_FGD_2P	Filename:	Product: RA2_FGD_2PNPDK20090414_180158_000061692078_00113_37241_3217.N1
DSD: RA2_USO_DATA PCF_RA2_FGD_2P	Filename: DOR_NAV_0PNPDK20090414_180118_000057382078_00113_37241_9774.N1	Product: RA2_FGD_2PNPDK20090414_180158_000061692078_00113_37241_3217.N1
DSD: SOLAR_ACTIVITY_INDEX_PREDICT PCF_RA2_FGD_2P	Filename:	Product: RA2_FGD_2PNPDK20090414_180158_000061692078_00113_37241_3217.N1

DSD: DORIS_IONO PCF_RA2_FGD_2P	Filename: RA2_MW__1PNPDE20090414_194308_000040112078_00114_37242_4516.N1	Product: RA2_FGD_2PNPDE20090414_194308_000040112078_00114.
DSD: METEO_GRID_POINTS_ALTITUDE PCF_RA2_FGD_2P	Filename:	Product: RA2_FGD_2PNPDE20090414_194308_000040112078_00114_37242_4517.N1
DSD: MWR_CONFIGURATION_DATA PCF_RA2_FGD_2P	Filename: AUX_ECF_AXNECM20090414_064112_20090414_210000_20090415_090000	Product: RA2_FGD_2PNPDE20090414_194308_000040112078_00114_37242_4517.N1
DSD: OCEAN_ICE2_SYSTEM_FILE PCF_RA2_FGD_2P	Filename:	Product: RA2_FGD_2PNPDE20090414_194308_000040112078_00114_37242_4517.N1
DSD: OCEAN_TIDE_HARMONIC_COEF PCF_RA2_FGD_2P	Filename:	Product: RA2_FGD_2PNPDE20090414_194308_000040112078_00114_37242_4517.N1
DSD: OCEAN_TIDE_ORTHOWEIGHTS PCF_RA2_FGD_2P	Filename:	Product: RA2_FGD_2PNPDE20090414_194308_000040112078_00114_37242_4517.N1
DSD: RA2_CHARACTERISATION_DATA PCF_RA2_FGD_2P	Filename: AUX_ECF_AXNECM20090414_064111_20090414_150000_20090415_030000	Product: RA2_FGD_2PNPDE20090414_194308_000040112078_00114_37242_4517.N1
DSD: RA2_CONFIGURATION_DATA PCF_RA2_FGD_2P	Filename: AUX_ECF_AXNECM20090414_062111_20090414_090000_20090414_210000	Product: RA2_FGD_2PNPDE20090414_194308_000040112078_00114_37242_4517.N1
DSD: RA2_CONSTANT_DATA PCF_RA2_FGD_2P	Filename:	Product: RA2_FGD_2PNPDE20090414_194308_000040112078_00114_37242_4517.N1
DSD: RA2_USO_DATA PCF_RA2_FGD_2P	Filename: DOR_NAV_0PNPDE20090414_194215_000035072078_00114_37242_7750.N1	Product: RA2_FGD_2PNPDE20090414_194308_000040112078_00114_37242_4517.N1
DSD: SOLAR_ACTIVITY_INDEX_PREDICT PCF_RA2_FGD_2P	Filename:	Product: RA2_FGD_2PNPDE20090414_194308_000040112078_00114_37242_4517.N1
DSD: DORIS_IONO PCF_RA2_FGD_2P	Filename: RA2_MW__1PNPDE20090414_204852_000065242078_00114_37242_4645.N1	Product: RA2_FGD_2PNPDE20090414_204852_000065242078_00114_37242_4646.N1
DSD: METEO_GRID_POINTS_ALTITUDE PCF_RA2_FGD_2P	Filename:	Product: RA2_FGD_2PNPDE20090414_204852_000065242078_00114_37242_4646.N1
DSD: MWR_CONFIGURATION_DATA PCF_RA2_FGD_2P	Filename: AUX_ECF_AXNECM20090414_064112_20090414_210000_20090415_090000	Product: RA2_FGD_2PNPDE20090414_204852_000065242078_00114_37242_4646.N1
DSD: OCEAN_ICE2_SYSTEM_FILE PCF_RA2_FGD_2P	Filename:	Product: RA2_FGD_2PNPDE20090414_204852_000065242078_00114_37242_4646.N1
DSD: OCEAN_TIDE_HARMONIC_COEF PCF_RA2_FGD_2P	Filename:	Product: RA2_FGD_2PNPDE20090414_204852_000065242078_00114_37242_4646.N1
DSD: OCEAN_TIDE_ORTHOWEIGHTS PCF_RA2_FGD_2P	Filename:	Product: RA2_FGD_2PNPDE20090414_204852_000065242078_00114_37242_4646.N1
DSD: RA2_CHARACTERISATION_DATA PCF_RA2_FGD_2P	Filename: AUX_ECF_AXNECM20090414_064111_20090414_150000_20090415_030000	Product: RA2_FGD_2PNPDE20090414_204852_000065242078_00114_37242_4646.N1
DSD: RA2_CONFIGURATION_DATA PCF_RA2_FGD_2P	Filename: AUX_ECF_AXNECM20090414_062111_20090414_090000_20090414_210000	Product: RA2_FGD_2PNPDE20090414_204852_000065242078_00114_37242_4646.N1

DSD: RA2_CONSTANT_DATA PCF_RA2_FGD_2P	Filename:	Product: RA2_FGD_2PNPDE20090414_204852_000065242078_00114_
DSD: RA2_USO_DATA PCF_RA2_FGD_2P	Filename: DOR_NAV_0PNPDE20090414_204600_000060572078_00114_37242_7751.N1	Product: RA2_FGD_2PNPDE20090414_204852_000065242078_00114_37242_4646.N1
DSD: SOLAR_ACTIVITY_INDEX_PREDICT PCF_RA2_FGD_2P	Filename:	Product: RA2_FGD_2PNPDE20090414_204852_000065242078_00114_37242_4646.N1
DSD: DORIS_IONO PCF_RA2_FGD_2P	Filename: RA2_MW__1PNPDE20090414_223633_000061282078_00115_37243_4804.N1	Product: RA2_FGD_2PNPDE20090414_223633_000061282078_00115_37243_4805.N1
DSD: METEO_GRID_POINTS_ALTITUDE PCF_RA2_FGD_2P	Filename:	Product: RA2_FGD_2PNPDE20090414_223633_000061282078_00115_37243_4805.N1
DSD: MWR_CONFIGURATION_DATA PCF_RA2_FGD_2P	Filename: AUX_ECF_AXNECM20090414_182112_20090415_030000_20090415_150000	Product: RA2_FGD_2PNPDE20090414_223633_000061282078_00115_37243_4805.N1
DSD: OCEAN_ICE2_SYSTEM_FILE PCF_RA2_FGD_2P	Filename:	Product: RA2_FGD_2PNPDE20090414_223633_000061282078_00115_37243_4805.N1
DSD: OCEAN_TIDE_HARMONIC_COEF PCF_RA2_FGD_2P	Filename:	Product: RA2_FGD_2PNPDE20090414_223633_000061282078_00115_37243_4805.N1
DSD: OCEAN_TIDE_ORTHOWEIGHTS PCF_RA2_FGD_2P	Filename:	Product: RA2_FGD_2PNPDE20090414_223633_000061282078_00115_37243_4805.N1
DSD: RA2_CHARACTERISATION_DATA PCF_RA2_FGD_2P	Filename: AUX_ECF_AXNECM20090414_064112_20090414_210000_20090415_090000	Product: RA2_FGD_2PNPDE20090414_223633_000061282078_00115_37243_4805.N1
DSD: RA2_CONFIGURATION_DATA PCF_RA2_FGD_2P	Filename: AUX_ECF_AXNECM20090414_064111_20090414_150000_20090415_030000	Product: RA2_FGD_2PNPDE20090414_223633_000061282078_00115_37243_4805.N1
DSD: RA2_CONSTANT_DATA PCF_RA2_FGD_2P	Filename:	Product: RA2_FGD_2PNPDE20090414_223633_000061282078_00115_37243_4805.N1
DSD: RA2_USO_DATA PCF_RA2_FGD_2P	Filename: DOR_NAV_0PNPDE20090414_223216_000057382078_00115_37243_7752.N1	Product: RA2_FGD_2PNPDE20090414_223633_000061282078_00115_37243_4805.N1
DSD: SOLAR_ACTIVITY_INDEX_PREDICT PCF_RA2_FGD_2P	Filename:	Product: RA2_FGD_2PNPDE20090414_223633_000061282078_00115_37243_4805.N1

RA2_WWV_2P: ADF usage

New ADFs

Gauge	Value	Segment (Start-Stop)	Explicit Reference
DSD: RA2_IF_MASK_FLIGHT_DATA PCF_RA2_WWV_2P	new ADF: RA2_FGD_2PNPDE20090414_004919_000057332078_00102_37230_3567.N1	14-APR-2009 00:49:19.838 14-APR-2009	Product: RA2_WWV_2PNPDE20090414_004919_000057332078_00102_37230_3568.N1

		00:49:19.838	
DSD: RA2_USO_DATA PCF_RA2_WWV_2P	new ADF: DOR_NAV_0PNPDE20090414_004513_000054192078_00102_37230_7746.N1	14-APR-2009 00:49:19.838 14-APR-2009 00:49:19.838	Product: RA2_WWV_2PNPDE20090414_004919_000057332078_00102_37230_3568.N1
DSD: RA2_IF_MASK_FLIGHT_DATA PCF_RA2_WWV_2P	new ADF: RA2_FGD_2PNPDE20090414_022342_000046632078_00103_37231_3749.N1	14-APR-2009 02:23:42.300 14-APR-2009 02:23:42.300	Product: RA2_WWV_2PNPDE20090414_022342_000046632078_00103_37231_3750.N1
DSD: RA2_USO_DATA PCF_RA2_WWV_2P	new ADF: DOR_NAV_0PNPDE20090414_022052_000044632078_00103_37231_7747.N1	14-APR-2009 02:23:42.300 14-APR-2009 02:23:42.300	Product: RA2_WWV_2PNPDE20090414_022342_000046632078_00103_37231_3750.N1
DSD: MWR_CONFIGURATION_DATA PCF_RA2_WWV_2P	new ADF: NOT USED	14-APR-2009 03:40:53.198 14-APR-2009 03:40:53.198	Product: RA2_WWV_2PNPDE20090414_034053_000061102078_00104_37232_3896.N1
DSD: RA2_CHARACTERISATION_DATA PCF_RA2_WWV_2P	new ADF: AUX_ECF_AXNECM20090413_182112_20090414_030000_20090414_150000	14-APR-2009 03:40:53.198 14-APR-2009 03:40:53.198	Product: RA2_WWV_2PNPDE20090414_034053_000061102078_00104_37232_3896.N1
DSD: RA2_CONFIGURATION_DATA PCF_RA2_WWV_2P	new ADF: AUX_ECF_AXNECM20090413_064112_20090413_210000_20090414_090000	14-APR-2009 03:40:53.198 14-APR-2009 03:40:53.198	Product: RA2_WWV_2PNPDE20090414_034053_000061102078_00104_37232_3896.N1
DSD: RA2_IF_MASK_FLIGHT_DATA PCF_RA2_WWV_2P	new ADF: RA2_FGD_2PNPDE20090414_034053_000061102078_00104_37232_3895.N1	14-APR-2009 03:40:53.198 14-APR-2009 03:40:53.198	Product: RA2_WWV_2PNPDE20090414_034053_000061102078_00104_37232_3896.N1

DSD: RA2_USO_DATA PCF_RA2_WWV_2P	new ADF: DOR_NAV_0PNPDE20090414_034033_000057382078_00104_37232_7748.N1	14-APR-2009 03:40:53.198 14-APR-2009 03:40:53.198	Product: RA2_WWV_2PNPDE20090414_034053_000061102078_00104_37232_3896.N1
DSD: MWR_CONFIGURATION_DATA PCF_RA2_WWV_2P	new ADF: AUX_ECF_AXNECM20090414_062111_20090414_090000_20090414_210000	14-APR-2009 05:22:11.182 14-APR-2009 05:22:11.182	Product: RA2_WWV_2PNPDE20090414_052211_000061212078_00105_37233_4087.N1
DSD: RA2_IF_MASK_FLIGHT_DATA PCF_RA2_WWV_2P	new ADF: RA2_FGD_2PNPDE20090414_052211_000061212078_00105_37233_4086.N1	14-APR-2009 05:22:11.182 14-APR-2009 05:22:11.182	Product: RA2_WWV_2PNPDE20090414_052211_000061212078_00105_37233_4087.N1
DSD: RA2_USO_DATA PCF_RA2_WWV_2P	new ADF: DOR_NAV_0PNPDE20090414_052130_000057382078_00105_37233_7749.N1	14-APR-2009 05:22:11.182 14-APR-2009 05:22:11.182	Product: RA2_WWV_2PNPDE20090414_052211_000061212078_00105_37233_4087.N1
DSD: RA2_IF_MASK_FLIGHT_DATA PCF_RA2_WWV_2P	new ADF: RA2_FGD_2PNPDK20090414_070329_000040422078_00106_37234_2330.N1	14-APR-2009 07:03:29.166 14-APR-2009 07:03:29.166	Product: RA2_WWV_2PNPDK20090414_070329_000040422078_00106_37234_2331.N1
DSD: RA2_USO_DATA PCF_RA2_WWV_2P	new ADF: DOR_NAV_0PNPDK20090414_070228_000035072078_00106_37234_9767.N1	14-APR-2009 07:03:29.166 14-APR-2009 07:03:29.166	Product: RA2_WWV_2PNPDK20090414_070329_000040422078_00106_37234_2331.N1
DSD: RA2_IF_MASK_FLIGHT_DATA PCF_RA2_WWV_2P	new ADF: RA2_FGD_2PNPDK20090414_081008_000061442078_00107_37235_2445.N1	14-APR-2009 08:10:08.426 14-APR-2009 08:10:08.426	Product: RA2_WWV_2PNPDK20090414_081008_000061442078_00107_37235_2446.N1

DSD: RA2_USO_DATA PCF_RA2_WWV_2P	new ADF: DOR_NAV_0PNPDK20090414_080613_000057382078_00107_37235_9768.N1	14-APR-2009 08:10:08.426 14-APR-2009 08:10:08.426	Product: RA2_WWV_2PNPDK20090414_081008_000061442078_00107_37235_2446.N1
DSD: MWR_CONFIGURATION_DATA PCF_RA2_WWV_2P	new ADF: AUX_ECF_AXNECM20090414_064111_20090414_150000_20090415_030000	14-APR-2009 09:51:48.690 14-APR-2009 09:51:48.690	Product: RA2_WWV_2PNPDK20090414_095148_000060182078_00108_37236_2596.N1
DSD: RA2_CHARACTERISATION_DATA PCF_RA2_WWV_2P	new ADF: AUX_ECF_AXNECM20090414_062111_20090414_090000_20090414_210000	14-APR-2009 09:51:48.690 14-APR-2009 09:51:48.690	Product: RA2_WWV_2PNPDK20090414_095148_000060182078_00108_37236_2596.N1
DSD: RA2_CONFIGURATION_DATA PCF_RA2_WWV_2P	new ADF: AUX_ECF_AXNECM20090413_182112_20090414_030000_20090414_150000	14-APR-2009 09:51:48.690 14-APR-2009 09:51:48.690	Product: RA2_WWV_2PNPDK20090414_095148_000060182078_00108_37236_2596.N1
DSD: RA2_IF_MASK_FLIGHT_DATA PCF_RA2_WWV_2P	new ADF: RA2_FGD_2PNPDK20090414_095148_000060182078_00108_37236_2595.N1	14-APR-2009 09:51:48.690 14-APR-2009 09:51:48.690	Product: RA2_WWV_2PNPDK20090414_095148_000060182078_00108_37236_2596.N1
DSD: RA2_USO_DATA PCF_RA2_WWV_2P	new ADF: DOR_NAV_0PNPDK20090414_094710_000057382078_00108_37236_9769.N1	14-APR-2009 09:51:48.690 14-APR-2009 09:51:48.690	Product: RA2_WWV_2PNPDK20090414_095148_000060182078_00108_37236_2596.N1
DSD: RA2_IF_MASK_FLIGHT_DATA PCF_RA2_WWV_2P	new ADF: RA2_FGD_2PNPDK20090414_113123_000060222078_00109_37237_2714.N1	14-APR-2009 11:31:23.072 14-APR-2009 11:31:23.072	Product: RA2_WWV_2PNPDK20090414_113123_000060222078_00109_37237_2715.N1

DSD: RA2_USO_DATA PCF_RA2_WWV_2P	new ADF: DOR_NAV_0PNPDK20090414_112807_000057382078_00109_37237_9770.N1	14-APR-2009 11:31:23.072 14-APR-2009 11:31:23.072	Product: RA2_WWV_2PNPDK20090414_113123_000060222078_00109_37237_2715.N1
DSD: RA2_IF_MASK_FLIGHT_DATA PCF_RA2_WWV_2P	new ADF: RA2_FGD_2PNPDK20090414_131103_000059352078_00110_37238_2855.N1	14-APR-2009 13:11:03.024 14-APR-2009 13:11:03.024	Product: RA2_WWV_2PNPDK20090414_131103_000059352078_00110_37238_2856.N1
DSD: RA2_USO_DATA PCF_RA2_WWV_2P	new ADF: DOR_NAV_0PNPDK20090414_130904_000054192078_00110_37238_9771.N1	14-APR-2009 13:11:03.024 14-APR-2009 13:11:03.024	Product: RA2_WWV_2PNPDK20090414_131103_000059352078_00110_37238_2856.N1
DSD: RA2_IF_MASK_FLIGHT_DATA PCF_RA2_WWV_2P	new ADF: RA2_FGD_2PNPDK20090414_144913_000050502078_00111_37239_2981.N1	14-APR-2009 14:49:13.856 14-APR-2009 14:49:13.856	Product: RA2_WWV_2PNPDK20090414_144913_000050502078_00111_37239_2982.N1
DSD: RA2_USO_DATA PCF_RA2_WWV_2P	new ADF: DOR_NAV_0PNPDK20090414_144442_000054192078_00111_37239_9772.N1	14-APR-2009 14:49:13.856 14-APR-2009 14:49:13.856	Product: RA2_WWV_2PNPDK20090414_144913_000050502078_00111_37239_2982.N1
DSD: MWR_CONFIGURATION_DATA PCF_RA2_WWV_2P	new ADF: AUX_ECF_AXNECM20090414_064112_20090414_210000_20090415_090000	14-APR-2009 16:17:22.480 14-APR-2009 16:17:22.480	Product: RA2_WWV_2PNPDK20090414_161722_000005122078_00112_37240_2985.N1
DSD: RA2_CHARACTERISATION_DATA PCF_RA2_WWV_2P	new ADF: AUX_ECF_AXNECM20090414_064111_20090414_150000_20090415_030000	14-APR-2009 16:17:22.480 14-APR-2009 16:17:22.480	Product: RA2_WWV_2PNPDK20090414_161722_000005122078_00112_37240_2985.N1

DSD: RA2_CONFIGURATION_DATA PCF_RA2_WWV_2P	new ADF: AUX_ECF_AXNECM20090414_062111_20090414_090000_20090414_210000	14-APR-2009 16:17:22.480 14-APR-2009 16:17:22.480	Product: RA2_WWV_2PNPDK20090414_161722_000005122078_00112_37240_2985.N1
DSD: RA2_IF_MASK_FLIGHT_DATA PCF_RA2_WWV_2P	new ADF: RA2_FGD_2PNPDK20090414_161722_000005122078_00112_37240_2984.N1	14-APR-2009 16:17:22.480 14-APR-2009 16:17:22.480	Product: RA2_WWV_2PNPDK20090414_161722_000005122078_00112_37240_2985.N1
DSD: RA2_IF_MASK_FLIGHT_DATA PCF_RA2_WWV_2P	new ADF: RA2_FGD_2PNPDK20090414_162416_000059182078_00112_37240_3089.N1	14-APR-2009 16:24:16.889 14-APR-2009 16:24:16.889	Product: RA2_WWV_2PNPDK20090414_162416_000059182078_00112_37240_3090.N1
DSD: RA2_USO_DATA PCF_RA2_WWV_2P	new ADF: DOR_NAV_0PNPDK20090414_162021_000057382078_00112_37240_9773.N1	14-APR-2009 16:24:16.889 14-APR-2009 16:24:16.889	Product: RA2_WWV_2PNPDK20090414_162416_000059182078_00112_37240_3090.N1
DSD: RA2_IF_MASK_FLIGHT_DATA PCF_RA2_WWV_2P	new ADF: RA2_FGD_2PNPDK20090414_180158_000061692078_00113_37241_3217.N1	14-APR-2009 18:01:58.757 14-APR-2009 18:01:58.757	Product: RA2_WWV_2PNPDK20090414_180158_000061692078_00113_37241_3218.N1
DSD: RA2_USO_DATA PCF_RA2_WWV_2P	new ADF: DOR_NAV_0PNPDK20090414_180118_000057382078_00113_37241_9774.N1	14-APR-2009 18:01:58.757 14-APR-2009 18:01:58.757	Product: RA2_WWV_2PNPDK20090414_180158_000061692078_00113_37241_3218.N1
DSD: RA2_IF_MASK_FLIGHT_DATA PCF_RA2_WWV_2P	new ADF: RA2_FGD_2PNPDE20090414_194308_000040112078_00114_37242_4517.N1	14-APR-2009 19:43:08.943 14-APR-2009 19:43:08.943	Product: RA2_WWV_2PNPDE20090414_194308_000040112078_00114_37242_4518.N1

DSD: RA2_USO_DATA PCF_RA2_WWV_2P	new ADF: DOR_NAV_0PNPDE20090414_194215_000035072078_00114_37242_7750.N1	14-APR-2009 19:43:08.943 14-APR-2009 19:43:08.943	Product: RA2_WWV_2PNPDE20090414_194308_000040112078_00114_37242_4518.N1
DSD: RA2_IF_MASK_FLIGHT_DATA PCF_RA2_WWV_2P	new ADF: RA2_FGD_2PNPDE20090414_204852_000065242078_00114_37242_4646.N1	14-APR-2009 20:48:52.503 14-APR-2009 20:48:52.503	Product: RA2_WWV_2PNPDE20090414_204852_000065242078_00114_37242_4647.N1
DSD: RA2_USO_DATA PCF_RA2_WWV_2P	new ADF: DOR_NAV_0PNPDE20090414_204600_000060572078_00114_37242_7751.N1	14-APR-2009 20:48:52.503 14-APR-2009 20:48:52.503	Product: RA2_WWV_2PNPDE20090414_204852_000065242078_00114_37242_4647.N1
DSD: MWR_CONFIGURATION_DATA PCF_RA2_WWV_2P	new ADF: AUX_ECF_AXNECM20090414_182112_20090415_030000_20090415_150000	14-APR-2009 22:36:33.703 14-APR-2009 22:36:33.703	Product: RA2_WWV_2PNPDE20090414_223633_000061282078_00115_37243_4806.N1
DSD: RA2_CHARACTERISATION_DATA PCF_RA2_WWV_2P	new ADF: AUX_ECF_AXNECM20090414_064112_20090414_210000_20090415_090000	14-APR-2009 22:36:33.703 14-APR-2009 22:36:33.703	Product: RA2_WWV_2PNPDE20090414_223633_000061282078_00115_37243_4806.N1
DSD: RA2_CONFIGURATION_DATA PCF_RA2_WWV_2P	new ADF: AUX_ECF_AXNECM20090414_064111_20090414_150000_20090415_030000	14-APR-2009 22:36:33.703 14-APR-2009 22:36:33.703	Product: RA2_WWV_2PNPDE20090414_223633_000061282078_00115_37243_4806.N1
DSD: RA2_IF_MASK_FLIGHT_DATA PCF_RA2_WWV_2P	new ADF: RA2_FGD_2PNPDE20090414_223633_000061282078_00115_37243_4805.N1	14-APR-2009 22:36:33.703 14-APR-2009 22:36:33.703	Product: RA2_WWV_2PNPDE20090414_223633_000061282078_00115_37243_4806.N1

DSD: RA2_USO_DATA PCF_RA2_WWV_2P	new ADF: DOR_NAV_0PNPDE20090414_223216_000057382078_00115_37243_7752.N1	14-APR-2009 22:36:33.703 14-APR-2009 22:36:33.703	Product: RA2_WWV_2PNPDE20090414_223633_000061282078_00115_37243_4806.N1
-------------------------------------	--	--	--

Current ADFs (from IECF list)

Gauge	Value	Explicit Reference
MWR_SLT_AX.INFO PCF_IECF	MWR_SLT_AXVIEC20060921_063409_20020101_000000_20200101_000000	Corresponding to date 18-FEB-2009 03:00:02.000
AUX_ATT_AX.INFO PCF_IECF	AUX_ATT_AXVIEC20020924_131534_20020703_120000_20781231_235959	Corresponding to date 18-FEB-2009 03:00:02.000
RA2_PLA_AX.INFO PCF_IECF	RA2_PLA_AXVIEC20060331_181823_20020101_000000_20200101_000000	Corresponding to date 18-FEB-2009 03:00:02.000
RA2_CON_AX.INFO PCF_IECF	RA2_CON_AXVIEC20070723_131547_20060621_132015_20200101_000000	Corresponding to date 18-FEB-2009 03:00:02.000
RA2_CHD_AX.INFO PCF_IECF	RA2_CHD_AXVIEC20060913_074707_20020101_000000_20200101_000000	Corresponding to date 18-FEB-2009 03:00:02.000
MWR_CON_AX.INFO PCF_IECF	MWR_CON_AXVIEC20040810_145011_20020101_000000_20200101_000000	Corresponding to date 18-FEB-2009 03:00:02.000
MWR_CHD_AX.INFO PCF_IECF	MWR_CHD_AXVIEC20061013_132356_20020101_000000_20200101_000000	Corresponding to date 18-FEB-2009 03:00:02.000
MWR_LSF_AX.INFO PCF_IECF	MWR_LSF_AXVIEC20020313_172218_20020101_000000_20200101_000000	Corresponding to date 18-FEB-2009 03:00:02.000
RA2_MET_AX.INFO PCF_IECF	RA2_MET_AXVIEC20020204_073357_20020101_000000_20200101_000000	Corresponding to date 18-FEB-2009 03:00:02.000
RA2_CST_AX.INFO PCF_IECF	RA2_CST_AXVIEC20020621_135858_20020101_000000_20200101_000000	Corresponding to date 18-FEB-2009 03:00:02.000
RA2_ICT_AX.INFO PCF_IECF	RA2_ICT_AXVIEC20060921_070730_20020101_000000_20200101_000000	Corresponding to date 18-FEB-2009 03:00:02.000
RA2_DIP_AX.INFO PCF_IECF	RA2_DIP_AXVIEC20020122_134206_20020101_000000_20200101_000000	Corresponding to date 18-FEB-2009 03:00:02.000
RA2_IOC_AX.INFO PCF_IECF	RA2_IOC_AXVIEC20020122_141121_20020101_000000_20200101_000000	Corresponding to date 18-FEB-2009 03:00:02.000
RA2_OT1_AX.INFO PCF_IECF	RA2_OT1_AXVIEC20040120_082051_20020101_000000_20200101_000000	Corresponding to date 18-FEB-2009 03:00:02.000
RA2_OT2_AX.INFO PCF_IECF	RA2_OT2_AXVIEC20031208_150159_20020101_000000_20200101_000000	Corresponding to date 18-FEB-2009 03:00:02.000
RA2_GEO_AX.INFO PCF_IECF	RA2_GEO_AXVIEC20020314_093428_20020101_000000_20200101_000000	Corresponding to date 18-FEB-2009 03:00:02.000
RA2_MSS_AX.INFO PCF_IECF	RA2_MSS_AXVIEC20031208_145545_20020101_000000_20200101_000000	Corresponding to date 18-FEB-2009 03:00:02.000
RA2_USO_AX.INFO PCF_IECF	RA2_USO_AXVIEC20070618_133225_20070620_000000_20200101_000000	Corresponding to date 01-MAR-2009 03:00:02.000
RA2_SOI_AX.INFO PCF_IECF	RA2_SOI_AXVIEC20051003_170000_20020101_000000_20200101_000000	Corresponding to date 01-MAR-2009 03:00:02.000

RA2_SSB_AX.INFO PCF_IECF	RA2_SSB_AXVIEC20051129_111810_20020101_000000_20200101_000000	Corresponding to date 01-MAR-2009 03:00:02.000
RA2_SET_AX.INFO PCF_IECF	RA2_SET_AXVIEC20020122_150917_20020101_000000_20200101_000000	Corresponding to date 01-MAR-2009 03:00:02.000
RA2_TLD_AX.INFO PCF_IECF	RA2_TLD_AXVIEC20031208_151137_20020101_000000_20200101_000000	Corresponding to date 01-MAR-2009 03:00:02.000
RA2_SL1_AX.INFO PCF_IECF	RA2_SL1_AXVIEC20030131_100228_20020101_000000_20200101_000000	Corresponding to date 01-MAR-2009 03:00:02.000
RA2_SL2_AX.INFO PCF_IECF	RA2_SL2_AXVIEC20030131_101757_20020101_000000_20200101_000000	Corresponding to date 01-MAR-2009 03:00:02.000
RA2_SOL_AX.INFO PCF_IECF	RA2_SOL_AXVIEC20090317_182707_20020101_000000_20100301_000000	Corresponding to date 18-MAR-2009 03:00:01.000
RA2_IFF_AX.INFO PCF_IECF	RA2_IFF_AXVIEC20090326_133847_20090326_000000_20100101_000000	Corresponding to date 27-MAR-2009 03:00:00.000
RA2_POL_AX.INFO PCF_IECF	RA2_POL_AXVIEC20090409_110358_20020101_000000_20090509_235959	Corresponding to date 10-APR-2009 03:00:02.000

Differences with IECF list

Gauge	Value	Explicit Reference
DSD: DORIS_IONO PCF_RA2_WWV_2P	Filename: RA2_MW__1PNPDE20090413_230818_000061262078_00101_37229_3428.N1	Product: RA2_WWV_2PNPDE20090413_230818_000061262078_00101_37229_3430.N1
DSD: METEO_GRID_POINTS_ALTITUDE PCF_RA2_WWV_2P	Filename:	Product: RA2_WWV_2PNPDE20090413_230818_000061262078_00101_37229_3430.N1
DSD: MWR_CONFIGURATION_DATA PCF_RA2_WWV_2P	Filename: AUX_ECF_AXNECM20090413_182112_20090414_030000_20090414_150000	Product: RA2_WWV_2PNPDE20090413_230818_000061262078_00101_37229_3430.N1
DSD: OCEAN_ICE2_SYSTEM_FILE PCF_RA2_WWV_2P	Filename:	Product: RA2_WWV_2PNPDE20090413_230818_000061262078_00101_37229_3430.N1
DSD: OCEAN_TIDE_HARMONIC_COEF PCF_RA2_WWV_2P	Filename:	Product: RA2_WWV_2PNPDE20090413_230818_000061262078_00101_37229_3430.N1
DSD: OCEAN_TIDE_ORTHOWEIGHTS PCF_RA2_WWV_2P	Filename:	Product: RA2_WWV_2PNPDE20090413_230818_000061262078_00101_37229_3430.N1
DSD: RA2_CHARACTERISATION_DATA PCF_RA2_WWV_2P	Filename: AUX_ECF_AXNECM20090413_064112_20090413_210000_20090414_090000	Product: RA2_WWV_2PNPDE20090413_230818_000061262078_00101_37229_3430.N1
DSD: RA2_CONFIGURATION_DATA PCF_RA2_WWV_2P	Filename: AUX_ECF_AXNECM20090413_064112_20090413_150000_20090414_030000	Product: RA2_WWV_2PNPDE20090413_230818_000061262078_00101_37229_3430.N1
DSD: RA2_CONSTANT_DATA PCF_RA2_WWV_2P	Filename:	Product: RA2_WWV_2PNPDE20090413_230818_000061262078_00101_37229_3430.N1
DSD: RA2_IF_MASK_FLIGHT_DATA PCF_RA2_WWV_2P	Filename: RA2_FGD_2PNPDE20090413_230818_000061262078_00101_37229_3429.N1	Product: RA2_WWV_2PNPDE20090413_230818_000061262078_00101_37229_3430.N1
DSD: RA2_USO_DATA PCF_RA2_WWV_2P	Filename: DOR_NAV_0PNPDE20090413_230416_000057382078_00101_37229_7745.N1	Product: RA2_WWV_2PNPDE20090413_230818_000061262078_00101_37229_3430.N1

DSD: SOLAR_ACTIVITY_INDEX_PREDICT PCF_RA2_WWV_2P	Filename:	Product: RA2_WWV_2PNPDE20090413_230818_000061262078_00101.
DSD: DORIS_IONO PCF_RA2_WWV_2P	Filename: RA2_MW__1PNPDE20090414_004919_000057332078_00102_37230_3566.N1	Product: RA2_WWV_2PNPDE20090414_004919_000057332078_00102_37230_3568.N1
DSD: METEO_GRID_POINTS_ALTITUDE PCF_RA2_WWV_2P	Filename:	Product: RA2_WWV_2PNPDE20090414_004919_000057332078_00102_37230_3568.N1
DSD: MWR_CONFIGURATION_DATA PCF_RA2_WWV_2P	Filename: AUX_ECF_AXNECM20090413_182112_20090414_030000_20090414_150000	Product: RA2_WWV_2PNPDE20090414_004919_000057332078_00102_37230_3568.N1
DSD: OCEAN_ICE2_SYSTEM_FILE PCF_RA2_WWV_2P	Filename:	Product: RA2_WWV_2PNPDE20090414_004919_000057332078_00102_37230_3568.N1
DSD: OCEAN_TIDE_HARMONIC_COEF PCF_RA2_WWV_2P	Filename:	Product: RA2_WWV_2PNPDE20090414_004919_000057332078_00102_37230_3568.N1
DSD: OCEAN_TIDE_ORTHOWEIGHTS PCF_RA2_WWV_2P	Filename:	Product: RA2_WWV_2PNPDE20090414_004919_000057332078_00102_37230_3568.N1
DSD: RA2_CHARACTERISATION_DATA PCF_RA2_WWV_2P	Filename: AUX_ECF_AXNECM20090413_064112_20090413_210000_20090414_090000	Product: RA2_WWV_2PNPDE20090414_004919_000057332078_00102_37230_3568.N1
DSD: RA2_CONFIGURATION_DATA PCF_RA2_WWV_2P	Filename: AUX_ECF_AXNECM20090413_064112_20090413_150000_20090414_030000	Product: RA2_WWV_2PNPDE20090414_004919_000057332078_00102_37230_3568.N1
DSD: RA2_CONSTANT_DATA PCF_RA2_WWV_2P	Filename:	Product: RA2_WWV_2PNPDE20090414_004919_000057332078_00102_37230_3568.N1
DSD: RA2_IF_MASK_FLIGHT_DATA PCF_RA2_WWV_2P	Filename: RA2_FGD_2PNPDE20090414_004919_000057332078_00102_37230_3567.N1	Product: RA2_WWV_2PNPDE20090414_004919_000057332078_00102_37230_3568.N1
DSD: RA2_USO_DATA PCF_RA2_WWV_2P	Filename: DOR_NAV_0PNPDE20090414_004513_000054192078_00102_37230_7746.N1	Product: RA2_WWV_2PNPDE20090414_004919_000057332078_00102_37230_3568.N1
DSD: SOLAR_ACTIVITY_INDEX_PREDICT PCF_RA2_WWV_2P	Filename:	Product: RA2_WWV_2PNPDE20090414_004919_000057332078_00102_37230_3568.N1
DSD: DORIS_IONO PCF_RA2_WWV_2P	Filename: RA2_MW__1PNPDE20090414_022342_000046632078_00103_37231_3748.N1	Product: RA2_WWV_2PNPDE20090414_022342_000046632078_00103_37231_3750.N1
DSD: METEO_GRID_POINTS_ALTITUDE PCF_RA2_WWV_2P	Filename:	Product: RA2_WWV_2PNPDE20090414_022342_000046632078_00103_37231_3750.N1
DSD: MWR_CONFIGURATION_DATA PCF_RA2_WWV_2P	Filename: AUX_ECF_AXNECM20090413_182112_20090414_030000_20090414_150000	Product: RA2_WWV_2PNPDE20090414_022342_000046632078_00103_37231_3750.N1
DSD: OCEAN_ICE2_SYSTEM_FILE PCF_RA2_WWV_2P	Filename:	Product: RA2_WWV_2PNPDE20090414_022342_000046632078_00103_37231_3750.N1
DSD: OCEAN_TIDE_HARMONIC_COEF PCF_RA2_WWV_2P	Filename:	Product: RA2_WWV_2PNPDE20090414_022342_000046632078_00103_37231_3750.N1
DSD: OCEAN_TIDE_ORTHOWEIGHTS PCF_RA2_WWV_2P	Filename:	Product: RA2_WWV_2PNPDE20090414_022342_000046632078_00103_37231_3750.N1

DSD: RA2_CHARACTERISATION_DATA PCF_RA2_WWV_2P	Filename: AUX_ECF_AXNECM20090413_064112_20090413_210000_20090414_090000	Product: RA2_WWV_2PNPDE20090414_022342_000046632078_00103
DSD: RA2_CONFIGURATION_DATA PCF_RA2_WWV_2P	Filename: AUX_ECF_AXNECM20090413_064112_20090413_150000_20090414_030000	Product: RA2_WWV_2PNPDE20090414_022342_000046632078_00103_37231_3750.N1
DSD: RA2_CONSTANT_DATA PCF_RA2_WWV_2P	Filename:	Product: RA2_WWV_2PNPDE20090414_022342_000046632078_00103_37231_3750.N1
DSD: RA2_IF_MASK_FLIGHT_DATA PCF_RA2_WWV_2P	Filename: RA2_FGD_2PNPDE20090414_022342_000046632078_00103_37231_3749.N1	Product: RA2_WWV_2PNPDE20090414_022342_000046632078_00103_37231_3750.N1
DSD: RA2_USO_DATA PCF_RA2_WWV_2P	Filename: DOR_NAV_0PNPDE20090414_022052_000044632078_00103_37231_7747.N1	Product: RA2_WWV_2PNPDE20090414_022342_000046632078_00103_37231_3750.N1
DSD: SOLAR_ACTIVITY_INDEX_PREDICT PCF_RA2_WWV_2P	Filename:	Product: RA2_WWV_2PNPDE20090414_022342_000046632078_00103_37231_3750.N1
DSD: DORIS_IONO PCF_RA2_WWV_2P	Filename: RA2_MW__1PNPDE20090414_034053_000061102078_00104_37232_3894.N1	Product: RA2_WWV_2PNPDE20090414_034053_000061102078_00104_37232_3896.N1
DSD: METEO_GRID_POINTS_ALTITUDE PCF_RA2_WWV_2P	Filename:	Product: RA2_WWV_2PNPDE20090414_034053_000061102078_00104_37232_3896.N1
DSD: OCEAN_ICE2_SYSTEM_FILE PCF_RA2_WWV_2P	Filename:	Product: RA2_WWV_2PNPDE20090414_034053_000061102078_00104_37232_3896.N1
DSD: OCEAN_TIDE_HARMONIC_COEF PCF_RA2_WWV_2P	Filename:	Product: RA2_WWV_2PNPDE20090414_034053_000061102078_00104_37232_3896.N1
DSD: OCEAN_TIDE_ORTHOWEIGHTS PCF_RA2_WWV_2P	Filename:	Product: RA2_WWV_2PNPDE20090414_034053_000061102078_00104_37232_3896.N1
DSD: RA2_CHARACTERISATION_DATA PCF_RA2_WWV_2P	Filename: AUX_ECF_AXNECM20090413_182112_20090414_030000_20090414_150000	Product: RA2_WWV_2PNPDE20090414_034053_000061102078_00104_37232_3896.N1
DSD: RA2_CONFIGURATION_DATA PCF_RA2_WWV_2P	Filename: AUX_ECF_AXNECM20090413_064112_20090413_210000_20090414_090000	Product: RA2_WWV_2PNPDE20090414_034053_000061102078_00104_37232_3896.N1
DSD: RA2_CONSTANT_DATA PCF_RA2_WWV_2P	Filename:	Product: RA2_WWV_2PNPDE20090414_034053_000061102078_00104_37232_3896.N1
DSD: RA2_IF_MASK_FLIGHT_DATA PCF_RA2_WWV_2P	Filename: RA2_FGD_2PNPDE20090414_034053_000061102078_00104_37232_3895.N1	Product: RA2_WWV_2PNPDE20090414_034053_000061102078_00104_37232_3896.N1
DSD: RA2_USO_DATA PCF_RA2_WWV_2P	Filename: DOR_NAV_0PNPDE20090414_034033_000057382078_00104_37232_7748.N1	Product: RA2_WWV_2PNPDE20090414_034053_000061102078_00104_37232_3896.N1
DSD: SOLAR_ACTIVITY_INDEX_PREDICT PCF_RA2_WWV_2P	Filename:	Product: RA2_WWV_2PNPDE20090414_034053_000061102078_00104_37232_3896.N1
DSD: DORIS_IONO PCF_RA2_WWV_2P	Filename: RA2_MW__1PNPDE20090414_052211_000061212078_00105_37233_4085.N1	Product: RA2_WWV_2PNPDE20090414_052211_000061212078_00105_37233_4087.N1
DSD: METEO_GRID_POINTS_ALTITUDE PCF_RA2_WWV_2P	Filename:	Product: RA2_WWV_2PNPDE20090414_052211_000061212078_00105_37233_4087.N1

DSD: MWR_CONFIGURATION_DATA PCF_RA2_WWV_2P	Filename: AUX_ECF_AXNECM20090414_062111_20090414_090000_20090414_210000	Product: RA2_WWV_2PNPDE20090414_052211_000061212078_00105.
DSD: OCEAN_ICE2_SYSTEM_FILE PCF_RA2_WWV_2P	Filename:	Product: RA2_WWV_2PNPDE20090414_052211_000061212078_00105_37233_4087.N1
DSD: OCEAN_TIDE_HARMONIC_COEF PCF_RA2_WWV_2P	Filename:	Product: RA2_WWV_2PNPDE20090414_052211_000061212078_00105_37233_4087.N1
DSD: OCEAN_TIDE_ORTHOWEIGHTS PCF_RA2_WWV_2P	Filename:	Product: RA2_WWV_2PNPDE20090414_052211_000061212078_00105_37233_4087.N1
DSD: RA2_CHARACTERISATION_DATA PCF_RA2_WWV_2P	Filename: AUX_ECF_AXNECM20090413_182112_20090414_030000_20090414_150000	Product: RA2_WWV_2PNPDE20090414_052211_000061212078_00105_37233_4087.N1
DSD: RA2_CONFIGURATION_DATA PCF_RA2_WWV_2P	Filename: AUX_ECF_AXNECM20090413_064112_20090413_210000_20090414_090000	Product: RA2_WWV_2PNPDE20090414_052211_000061212078_00105_37233_4087.N1
DSD: RA2_CONSTANT_DATA PCF_RA2_WWV_2P	Filename:	Product: RA2_WWV_2PNPDE20090414_052211_000061212078_00105_37233_4087.N1
DSD: RA2_IF_MASK_FLIGHT_DATA PCF_RA2_WWV_2P	Filename: RA2_FGD_2PNPDE20090414_052211_000061212078_00105_37233_4086.N1	Product: RA2_WWV_2PNPDE20090414_052211_000061212078_00105_37233_4087.N1
DSD: RA2_USO_DATA PCF_RA2_WWV_2P	Filename: DOR_NAV_0PNPDE20090414_052130_000057382078_00105_37233_7749.N1	Product: RA2_WWV_2PNPDE20090414_052211_000061212078_00105_37233_4087.N1
DSD: SOLAR_ACTIVITY_INDEX_PREDICT PCF_RA2_WWV_2P	Filename:	Product: RA2_WWV_2PNPDE20090414_052211_000061212078_00105_37233_4087.N1
DSD: DORIS_IONO PCF_RA2_WWV_2P	Filename: RA2_MW__1PNPDK20090414_070329_000040422078_00106_37234_2329.N1	Product: RA2_WWV_2PNPDK20090414_070329_000040422078_00106_37234_2331.N1
DSD: METEO_GRID_POINTS_ALTITUDE PCF_RA2_WWV_2P	Filename:	Product: RA2_WWV_2PNPDK20090414_070329_000040422078_00106_37234_2331.N1
DSD: MWR_CONFIGURATION_DATA PCF_RA2_WWV_2P	Filename: AUX_ECF_AXNECM20090414_062111_20090414_090000_20090414_210000	Product: RA2_WWV_2PNPDK20090414_070329_000040422078_00106_37234_2331.N1
DSD: OCEAN_ICE2_SYSTEM_FILE PCF_RA2_WWV_2P	Filename:	Product: RA2_WWV_2PNPDK20090414_070329_000040422078_00106_37234_2331.N1
DSD: OCEAN_TIDE_HARMONIC_COEF PCF_RA2_WWV_2P	Filename:	Product: RA2_WWV_2PNPDK20090414_070329_000040422078_00106_37234_2331.N1
DSD: OCEAN_TIDE_ORTHOWEIGHTS PCF_RA2_WWV_2P	Filename:	Product: RA2_WWV_2PNPDK20090414_070329_000040422078_00106_37234_2331.N1
DSD: RA2_CHARACTERISATION_DATA PCF_RA2_WWV_2P	Filename: AUX_ECF_AXNECM20090413_182112_20090414_030000_20090414_150000	Product: RA2_WWV_2PNPDK20090414_070329_000040422078_00106_37234_2331.N1
DSD: RA2_CONFIGURATION_DATA PCF_RA2_WWV_2P	Filename: AUX_ECF_AXNECM20090413_064112_20090413_210000_20090414_090000	Product: RA2_WWV_2PNPDK20090414_070329_000040422078_00106_37234_2331.N1
DSD: RA2_CONSTANT_DATA PCF_RA2_WWV_2P	Filename:	Product: RA2_WWV_2PNPDK20090414_070329_000040422078_00106_37234_2331.N1

DSD: RA2_IF_MASK_FLIGHT_DATA PCF_RA2_WWV_2P	Filename: RA2_FGD_2PNPDK20090414_070329_000040422078_00106_37234_2330.N1	Product: RA2_WWV_2PNPDK20090414_070329_000040422078_00106
DSD: RA2_USO_DATA PCF_RA2_WWV_2P	Filename: DOR_NAV_0PNPDK20090414_070228_000035072078_00106_37234_9767.N1	Product: RA2_WWV_2PNPDK20090414_070329_000040422078_00106_37234_2331.N1
DSD: SOLAR_ACTIVITY_INDEX_PREDICT PCF_RA2_WWV_2P	Filename:	Product: RA2_WWV_2PNPDK20090414_070329_000040422078_00106_37234_2331.N1
DSD: DORIS_IONO PCF_RA2_WWV_2P	Filename: RA2_MW__1PNPDK20090414_081008_000061442078_00107_37235_2444.N1	Product: RA2_WWV_2PNPDK20090414_081008_000061442078_00107_37235_2446.N1
DSD: METEO_GRID_POINTS_ALTITUDE PCF_RA2_WWV_2P	Filename:	Product: RA2_WWV_2PNPDK20090414_081008_000061442078_00107_37235_2446.N1
DSD: MWR_CONFIGURATION_DATA PCF_RA2_WWV_2P	Filename: AUX_ECF_AXNECM20090414_062111_20090414_090000_20090414_210000	Product: RA2_WWV_2PNPDK20090414_081008_000061442078_00107_37235_2446.N1
DSD: OCEAN_ICE2_SYSTEM_FILE PCF_RA2_WWV_2P	Filename:	Product: RA2_WWV_2PNPDK20090414_081008_000061442078_00107_37235_2446.N1
DSD: OCEAN_TIDE_HARMONIC_COEF PCF_RA2_WWV_2P	Filename:	Product: RA2_WWV_2PNPDK20090414_081008_000061442078_00107_37235_2446.N1
DSD: OCEAN_TIDE_ORTHOWEIGHTS PCF_RA2_WWV_2P	Filename:	Product: RA2_WWV_2PNPDK20090414_081008_000061442078_00107_37235_2446.N1
DSD: RA2_CHARACTERISATION_DATA PCF_RA2_WWV_2P	Filename: AUX_ECF_AXNECM20090413_182112_20090414_030000_20090414_150000	Product: RA2_WWV_2PNPDK20090414_081008_000061442078_00107_37235_2446.N1
DSD: RA2_CONFIGURATION_DATA PCF_RA2_WWV_2P	Filename: AUX_ECF_AXNECM20090413_064112_20090413_210000_20090414_090000	Product: RA2_WWV_2PNPDK20090414_081008_000061442078_00107_37235_2446.N1
DSD: RA2_CONSTANT_DATA PCF_RA2_WWV_2P	Filename:	Product: RA2_WWV_2PNPDK20090414_081008_000061442078_00107_37235_2446.N1
DSD: RA2_IF_MASK_FLIGHT_DATA PCF_RA2_WWV_2P	Filename: RA2_FGD_2PNPDK20090414_081008_000061442078_00107_37235_2445.N1	Product: RA2_WWV_2PNPDK20090414_081008_000061442078_00107_37235_2446.N1
DSD: RA2_USO_DATA PCF_RA2_WWV_2P	Filename: DOR_NAV_0PNPDK20090414_080613_000057382078_00107_37235_9768.N1	Product: RA2_WWV_2PNPDK20090414_081008_000061442078_00107_37235_2446.N1
DSD: SOLAR_ACTIVITY_INDEX_PREDICT PCF_RA2_WWV_2P	Filename:	Product: RA2_WWV_2PNPDK20090414_081008_000061442078_00107_37235_2446.N1
DSD: DORIS_IONO PCF_RA2_WWV_2P	Filename: RA2_MW__1PNPDK20090414_095148_000060182078_00108_37236_2594.N1	Product: RA2_WWV_2PNPDK20090414_095148_000060182078_00108_37236_2596.N1
DSD: METEO_GRID_POINTS_ALTITUDE PCF_RA2_WWV_2P	Filename:	Product: RA2_WWV_2PNPDK20090414_095148_000060182078_00108_37236_2596.N1
DSD: MWR_CONFIGURATION_DATA PCF_RA2_WWV_2P	Filename: AUX_ECF_AXNECM20090414_064111_20090414_150000_20090415_030000	Product: RA2_WWV_2PNPDK20090414_095148_000060182078_00108_37236_2596.N1
DSD: OCEAN_ICE2_SYSTEM_FILE PCF_RA2_WWV_2P	Filename:	Product: RA2_WWV_2PNPDK20090414_095148_000060182078_00108_37236_2596.N1

DSD: OCEAN_TIDE_HARMONIC_COEF PCF_RA2_WWV_2P	Filename:	Product: RA2_WWV_2PNPDK20090414_095148_000060182078_00108.
DSD: OCEAN_TIDE_ORTHOWEIGHTS PCF_RA2_WWV_2P	Filename:	Product: RA2_WWV_2PNPDK20090414_095148_000060182078_00108_37236_2596.N1
DSD: RA2_CHARACTERISATION_DATA PCF_RA2_WWV_2P	Filename: AUX_ECF_AXNECM20090414_062111_20090414_090000_20090414_210000	Product: RA2_WWV_2PNPDK20090414_095148_000060182078_00108_37236_2596.N1
DSD: RA2_CONFIGURATION_DATA PCF_RA2_WWV_2P	Filename: AUX_ECF_AXNECM20090413_182112_20090414_030000_20090414_150000	Product: RA2_WWV_2PNPDK20090414_095148_000060182078_00108_37236_2596.N1
DSD: RA2_CONSTANT_DATA PCF_RA2_WWV_2P	Filename:	Product: RA2_WWV_2PNPDK20090414_095148_000060182078_00108_37236_2596.N1
DSD: RA2_IF_MASK_FLIGHT_DATA PCF_RA2_WWV_2P	Filename: RA2_FGD_2PNPDK20090414_095148_000060182078_00108_37236_2595.N1	Product: RA2_WWV_2PNPDK20090414_095148_000060182078_00108_37236_2596.N1
DSD: RA2_USO_DATA PCF_RA2_WWV_2P	Filename: DOR_NAV_0PNPDK20090414_094710_000057382078_00108_37236_9769.N1	Product: RA2_WWV_2PNPDK20090414_095148_000060182078_00108_37236_2596.N1
DSD: SOLAR_ACTIVITY_INDEX_PREDICT PCF_RA2_WWV_2P	Filename:	Product: RA2_WWV_2PNPDK20090414_095148_000060182078_00108_37236_2596.N1
DSD: DORIS_IONO PCF_RA2_WWV_2P	Filename: RA2_MW__1PNPDK20090414_113123_000060222078_00109_37237_2713.N1	Product: RA2_WWV_2PNPDK20090414_113123_000060222078_00109_37237_2715.N1
DSD: METEO_GRID_POINTS_ALTITUDE PCF_RA2_WWV_2P	Filename:	Product: RA2_WWV_2PNPDK20090414_113123_000060222078_00109_37237_2715.N1
DSD: MWR_CONFIGURATION_DATA PCF_RA2_WWV_2P	Filename: AUX_ECF_AXNECM20090414_064111_20090414_150000_20090415_030000	Product: RA2_WWV_2PNPDK20090414_113123_000060222078_00109_37237_2715.N1
DSD: OCEAN_ICE2_SYSTEM_FILE PCF_RA2_WWV_2P	Filename:	Product: RA2_WWV_2PNPDK20090414_113123_000060222078_00109_37237_2715.N1
DSD: OCEAN_TIDE_HARMONIC_COEF PCF_RA2_WWV_2P	Filename:	Product: RA2_WWV_2PNPDK20090414_113123_000060222078_00109_37237_2715.N1
DSD: OCEAN_TIDE_ORTHOWEIGHTS PCF_RA2_WWV_2P	Filename:	Product: RA2_WWV_2PNPDK20090414_113123_000060222078_00109_37237_2715.N1
DSD: RA2_CHARACTERISATION_DATA PCF_RA2_WWV_2P	Filename: AUX_ECF_AXNECM20090414_062111_20090414_090000_20090414_210000	Product: RA2_WWV_2PNPDK20090414_113123_000060222078_00109_37237_2715.N1
DSD: RA2_CONFIGURATION_DATA PCF_RA2_WWV_2P	Filename: AUX_ECF_AXNECM20090413_182112_20090414_030000_20090414_150000	Product: RA2_WWV_2PNPDK20090414_113123_000060222078_00109_37237_2715.N1
DSD: RA2_CONSTANT_DATA PCF_RA2_WWV_2P	Filename:	Product: RA2_WWV_2PNPDK20090414_113123_000060222078_00109_37237_2715.N1
DSD: RA2_IF_MASK_FLIGHT_DATA PCF_RA2_WWV_2P	Filename: RA2_FGD_2PNPDK20090414_113123_000060222078_00109_37237_2714.N1	Product: RA2_WWV_2PNPDK20090414_113123_000060222078_00109_37237_2715.N1
DSD: RA2_USO_DATA PCF_RA2_WWV_2P	Filename: DOR_NAV_0PNPDK20090414_112807_000057382078_00109_37237_9770.N1	Product: RA2_WWV_2PNPDK20090414_113123_000060222078_00109_37237_2715.N1

DSD: SOLAR_ACTIVITY_INDEX_PREDICT PCF_RA2_WWV_2P	Filename:	Product: RA2_WWV_2PNPDK20090414_113123_000060222078_00109.
DSD: DORIS_IONO PCF_RA2_WWV_2P	Filename: RA2_MW__1PNPDK20090414_131103_000059352078_00110_37238_2854.N1	Product: RA2_WWV_2PNPDK20090414_131103_000059352078_00110_37238_2856.N1
DSD: METEO_GRID_POINTS_ALTITUDE PCF_RA2_WWV_2P	Filename:	Product: RA2_WWV_2PNPDK20090414_131103_000059352078_00110_37238_2856.N1
DSD: MWR_CONFIGURATION_DATA PCF_RA2_WWV_2P	Filename: AUX_ECF_AXNECM20090414_064111_20090414_150000_20090415_030000	Product: RA2_WWV_2PNPDK20090414_131103_000059352078_00110_37238_2856.N1
DSD: OCEAN_ICE2_SYSTEM_FILE PCF_RA2_WWV_2P	Filename:	Product: RA2_WWV_2PNPDK20090414_131103_000059352078_00110_37238_2856.N1
DSD: OCEAN_TIDE_HARMONIC_COEF PCF_RA2_WWV_2P	Filename:	Product: RA2_WWV_2PNPDK20090414_131103_000059352078_00110_37238_2856.N1
DSD: OCEAN_TIDE_ORTHOWEIGHTS PCF_RA2_WWV_2P	Filename:	Product: RA2_WWV_2PNPDK20090414_131103_000059352078_00110_37238_2856.N1
DSD: RA2_CHARACTERISATION_DATA PCF_RA2_WWV_2P	Filename: AUX_ECF_AXNECM20090414_062111_20090414_090000_20090414_210000	Product: RA2_WWV_2PNPDK20090414_131103_000059352078_00110_37238_2856.N1
DSD: RA2_CONFIGURATION_DATA PCF_RA2_WWV_2P	Filename: AUX_ECF_AXNECM20090413_182112_20090414_030000_20090414_150000	Product: RA2_WWV_2PNPDK20090414_131103_000059352078_00110_37238_2856.N1
DSD: RA2_CONSTANT_DATA PCF_RA2_WWV_2P	Filename:	Product: RA2_WWV_2PNPDK20090414_131103_000059352078_00110_37238_2856.N1
DSD: RA2_IF_MASK_FLIGHT_DATA PCF_RA2_WWV_2P	Filename: RA2_FGD_2PNPDK20090414_131103_000059352078_00110_37238_2855.N1	Product: RA2_WWV_2PNPDK20090414_131103_000059352078_00110_37238_2856.N1
DSD: RA2_USO_DATA PCF_RA2_WWV_2P	Filename: DOR_NAV_0PNPDK20090414_130904_000054192078_00110_37238_9771.N1	Product: RA2_WWV_2PNPDK20090414_131103_000059352078_00110_37238_2856.N1
DSD: SOLAR_ACTIVITY_INDEX_PREDICT PCF_RA2_WWV_2P	Filename:	Product: RA2_WWV_2PNPDK20090414_131103_000059352078_00110_37238_2856.N1
DSD: DORIS_IONO PCF_RA2_WWV_2P	Filename: RA2_MW__1PNPDK20090414_144913_000050502078_00111_37239_2982.N1	Product: RA2_WWV_2PNPDK20090414_144913_000050502078_00111_37239_2982.N1
DSD: METEO_GRID_POINTS_ALTITUDE PCF_RA2_WWV_2P	Filename:	Product: RA2_WWV_2PNPDK20090414_144913_000050502078_00111_37239_2982.N1
DSD: MWR_CONFIGURATION_DATA PCF_RA2_WWV_2P	Filename: AUX_ECF_AXNECM20090414_064111_20090414_150000_20090415_030000	Product: RA2_WWV_2PNPDK20090414_144913_000050502078_00111_37239_2982.N1
DSD: OCEAN_ICE2_SYSTEM_FILE PCF_RA2_WWV_2P	Filename:	Product: RA2_WWV_2PNPDK20090414_144913_000050502078_00111_37239_2982.N1
DSD: OCEAN_TIDE_HARMONIC_COEF PCF_RA2_WWV_2P	Filename:	Product: RA2_WWV_2PNPDK20090414_144913_000050502078_00111_37239_2982.N1
DSD: OCEAN_TIDE_ORTHOWEIGHTS PCF_RA2_WWV_2P	Filename:	Product: RA2_WWV_2PNPDK20090414_144913_000050502078_00111_37239_2982.N1

DSD: RA2_CHARACTERISATION_DATA PCF_RA2_WWV_2P	Filename: AUX_ECF_AXNECM20090414_062111_20090414_090000_20090414_210000	Product: RA2_WWV_2PNPDK20090414_144913_000050502078_00111.
DSD: RA2_CONFIGURATION_DATA PCF_RA2_WWV_2P	Filename: AUX_ECF_AXNECM20090413_182112_20090414_030000_20090414_150000	Product: RA2_WWV_2PNPDK20090414_144913_000050502078_00111_37239_2982.N1
DSD: RA2_CONSTANT_DATA PCF_RA2_WWV_2P	Filename:	Product: RA2_WWV_2PNPDK20090414_144913_000050502078_00111_37239_2982.N1
DSD: RA2_IF_MASK_FLIGHT_DATA PCF_RA2_WWV_2P	Filename: RA2_FGD_2PNPDK20090414_144913_000050502078_00111_37239_2981.N1	Product: RA2_WWV_2PNPDK20090414_144913_000050502078_00111_37239_2982.N1
DSD: RA2_USO_DATA PCF_RA2_WWV_2P	Filename: DOR_NAV_0PNPDK20090414_144442_000054192078_00111_37239_9772.N1	Product: RA2_WWV_2PNPDK20090414_144913_000050502078_00111_37239_2982.N1
DSD: SOLAR_ACTIVITY_INDEX_PREDICT PCF_RA2_WWV_2P	Filename:	Product: RA2_WWV_2PNPDK20090414_144913_000050502078_00111_37239_2982.N1
DSD: DORIS_IONO PCF_RA2_WWV_2P	Filename: RA2_MW__1PNPDK20090414_161722_000005122078_00112_37240_2983.N1	Product: RA2_WWV_2PNPDK20090414_161722_000005122078_00112_37240_2985.N1
DSD: METEO_GRID_POINTS_ALTITUDE PCF_RA2_WWV_2P	Filename:	Product: RA2_WWV_2PNPDK20090414_161722_000005122078_00112_37240_2985.N1
DSD: MWR_CONFIGURATION_DATA PCF_RA2_WWV_2P	Filename: AUX_ECF_AXNECM20090414_064112_20090414_210000_20090415_090000	Product: RA2_WWV_2PNPDK20090414_161722_000005122078_00112_37240_2985.N1
DSD: OCEAN_ICE2_SYSTEM_FILE PCF_RA2_WWV_2P	Filename:	Product: RA2_WWV_2PNPDK20090414_161722_000005122078_00112_37240_2985.N1
DSD: OCEAN_TIDE_HARMONIC_COEF PCF_RA2_WWV_2P	Filename:	Product: RA2_WWV_2PNPDK20090414_161722_000005122078_00112_37240_2985.N1
DSD: OCEAN_TIDE_ORTHOWEIGHTS PCF_RA2_WWV_2P	Filename:	Product: RA2_WWV_2PNPDK20090414_161722_000005122078_00112_37240_2985.N1
DSD: RA2_CHARACTERISATION_DATA PCF_RA2_WWV_2P	Filename: AUX_ECF_AXNECM20090414_064111_20090414_150000_20090415_030000	Product: RA2_WWV_2PNPDK20090414_161722_000005122078_00112_37240_2985.N1
DSD: RA2_CONFIGURATION_DATA PCF_RA2_WWV_2P	Filename: AUX_ECF_AXNECM20090414_062111_20090414_090000_20090414_210000	Product: RA2_WWV_2PNPDK20090414_161722_000005122078_00112_37240_2985.N1
DSD: RA2_CONSTANT_DATA PCF_RA2_WWV_2P	Filename:	Product: RA2_WWV_2PNPDK20090414_161722_000005122078_00112_37240_2985.N1
DSD: RA2_IF_MASK_FLIGHT_DATA PCF_RA2_WWV_2P	Filename: RA2_FGD_2PNPDK20090414_161722_000005122078_00112_37240_2984.N1	Product: RA2_WWV_2PNPDK20090414_161722_000005122078_00112_37240_2985.N1
DSD: RA2_USO_DATA PCF_RA2_WWV_2P	Filename: DOR_NAV_0PNPDK20090414_144442_000054192078_00111_37239_9772.N1	Product: RA2_WWV_2PNPDK20090414_161722_000005122078_00112_37240_2985.N1
DSD: SOLAR_ACTIVITY_INDEX_PREDICT PCF_RA2_WWV_2P	Filename:	Product: RA2_WWV_2PNPDK20090414_161722_000005122078_00112_37240_2985.N1
DSD: DORIS_IONO PCF_RA2_WWV_2P	Filename: RA2_MW__1PNPDK20090414_162416_000059182078_00112_37240_3088.N1	Product: RA2_WWV_2PNPDK20090414_162416_000059182078_00112_37240_3090.N1

DSD: METEO_GRID_POINTS_ALTITUDE PCF_RA2_WWV_2P	Filename:	Product: RA2_WWV_2PNPDK20090414_162416_000059182078_00112_
DSD: MWR_CONFIGURATION_DATA PCF_RA2_WWV_2P	Filename: AUX_ECF_AXNECM20090414_064112_20090414_210000_20090415_090000	Product: RA2_WWV_2PNPDK20090414_162416_000059182078_00112_37240_3090.N1
DSD: OCEAN_ICE2_SYSTEM_FILE PCF_RA2_WWV_2P	Filename:	Product: RA2_WWV_2PNPDK20090414_162416_000059182078_00112_37240_3090.N1
DSD: OCEAN_TIDE_HARMONIC_COEF PCF_RA2_WWV_2P	Filename:	Product: RA2_WWV_2PNPDK20090414_162416_000059182078_00112_37240_3090.N1
DSD: OCEAN_TIDE_ORTHOWEIGHTS PCF_RA2_WWV_2P	Filename:	Product: RA2_WWV_2PNPDK20090414_162416_000059182078_00112_37240_3090.N1
DSD: RA2_CHARACTERISATION_DATA PCF_RA2_WWV_2P	Filename: AUX_ECF_AXNECM20090414_064111_20090414_150000_20090415_030000	Product: RA2_WWV_2PNPDK20090414_162416_000059182078_00112_37240_3090.N1
DSD: RA2_CONFIGURATION_DATA PCF_RA2_WWV_2P	Filename: AUX_ECF_AXNECM20090414_062111_20090414_090000_20090414_210000	Product: RA2_WWV_2PNPDK20090414_162416_000059182078_00112_37240_3090.N1
DSD: RA2_CONSTANT_DATA PCF_RA2_WWV_2P	Filename:	Product: RA2_WWV_2PNPDK20090414_162416_000059182078_00112_37240_3090.N1
DSD: RA2_IF_MASK_FLIGHT_DATA PCF_RA2_WWV_2P	Filename: RA2_FGD_2PNPDK20090414_162416_000059182078_00112_37240_3089.N1	Product: RA2_WWV_2PNPDK20090414_162416_000059182078_00112_37240_3090.N1
DSD: RA2_USO_DATA PCF_RA2_WWV_2P	Filename: DOR_NAV_0PNPDK20090414_162021_000057382078_00112_37240_9773.N1	Product: RA2_WWV_2PNPDK20090414_162416_000059182078_00112_37240_3090.N1
DSD: SOLAR_ACTIVITY_INDEX_PREDICT PCF_RA2_WWV_2P	Filename:	Product: RA2_WWV_2PNPDK20090414_162416_000059182078_00112_37240_3090.N1
DSD: DORIS_IONO PCF_RA2_WWV_2P	Filename: RA2_MW__1PNPDK20090414_180158_000061692078_00113_37241_3216.N1	Product: RA2_WWV_2PNPDK20090414_180158_000061692078_00113_37241_3218.N1
DSD: METEO_GRID_POINTS_ALTITUDE PCF_RA2_WWV_2P	Filename:	Product: RA2_WWV_2PNPDK20090414_180158_000061692078_00113_37241_3218.N1
DSD: MWR_CONFIGURATION_DATA PCF_RA2_WWV_2P	Filename: AUX_ECF_AXNECM20090414_064112_20090414_210000_20090415_090000	Product: RA2_WWV_2PNPDK20090414_180158_000061692078_00113_37241_3218.N1
DSD: OCEAN_ICE2_SYSTEM_FILE PCF_RA2_WWV_2P	Filename:	Product: RA2_WWV_2PNPDK20090414_180158_000061692078_00113_37241_3218.N1
DSD: OCEAN_TIDE_HARMONIC_COEF PCF_RA2_WWV_2P	Filename:	Product: RA2_WWV_2PNPDK20090414_180158_000061692078_00113_37241_3218.N1
DSD: OCEAN_TIDE_ORTHOWEIGHTS PCF_RA2_WWV_2P	Filename:	Product: RA2_WWV_2PNPDK20090414_180158_000061692078_00113_37241_3218.N1
DSD: RA2_CHARACTERISATION_DATA PCF_RA2_WWV_2P	Filename: AUX_ECF_AXNECM20090414_064111_20090414_150000_20090415_030000	Product: RA2_WWV_2PNPDK20090414_180158_000061692078_00113_37241_3218.N1
DSD: RA2_CONFIGURATION_DATA PCF_RA2_WWV_2P	Filename: AUX_ECF_AXNECM20090414_062111_20090414_090000_20090414_210000	Product: RA2_WWV_2PNPDK20090414_180158_000061692078_00113_37241_3218.N1

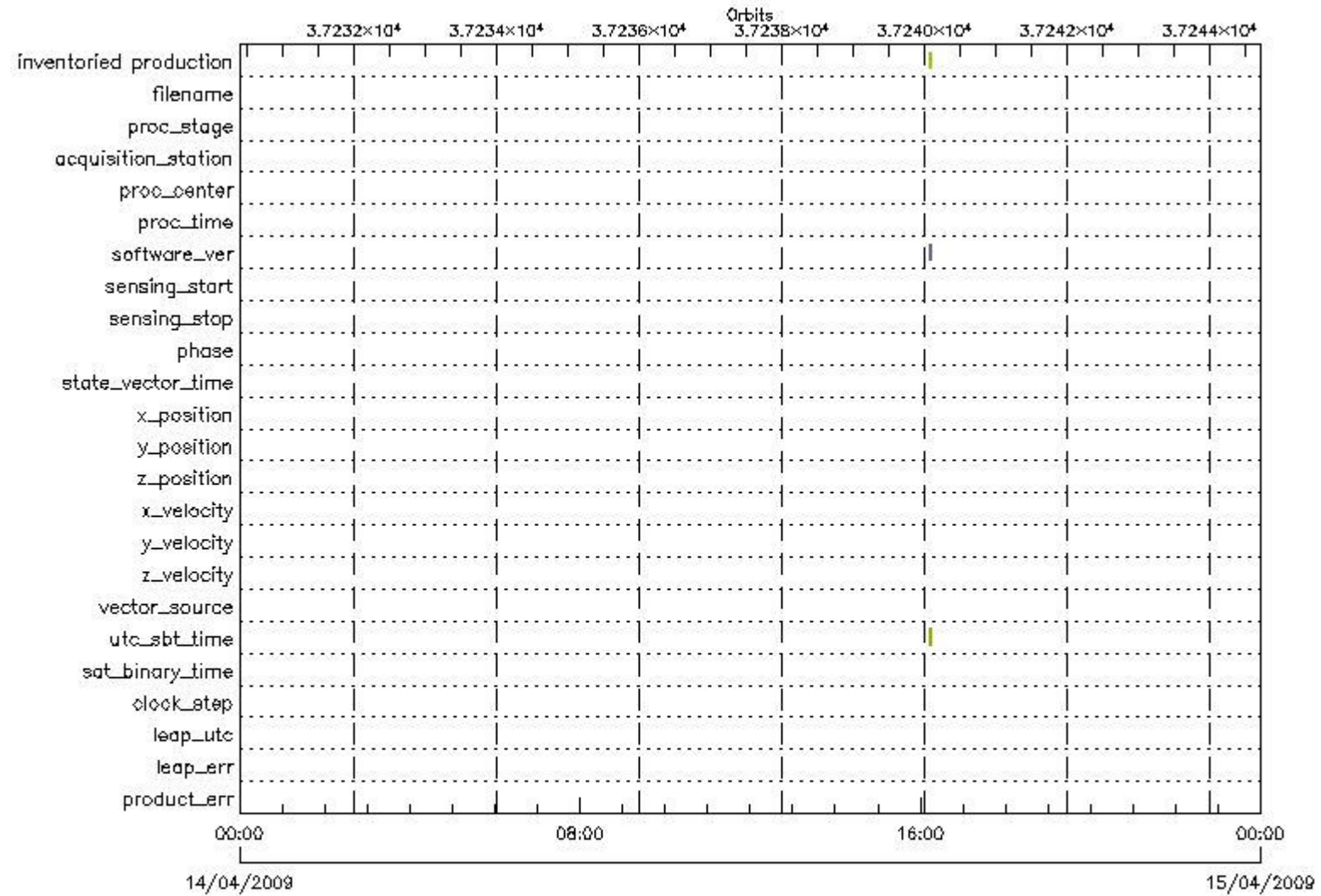
DSD: RA2_CONSTANT_DATA PCF_RA2_WWV_2P	Filename:	Product: RA2_WWV_2PNPDK20090414_180158_000061692078_00113.
DSD: RA2_IF_MASK_FLIGHT_DATA PCF_RA2_WWV_2P	Filename: RA2_FGD_2PNPDK20090414_180158_000061692078_00113_37241_3217.N1	Product: RA2_WWV_2PNPDK20090414_180158_000061692078_00113_37241_3218.N1
DSD: RA2_USO_DATA PCF_RA2_WWV_2P	Filename: DOR_NAV_0PNPDK20090414_180118_000057382078_00113_37241_9774.N1	Product: RA2_WWV_2PNPDK20090414_180158_000061692078_00113_37241_3218.N1
DSD: SOLAR_ACTIVITY_INDEX_PREDICT PCF_RA2_WWV_2P	Filename:	Product: RA2_WWV_2PNPDK20090414_180158_000061692078_00113_37241_3218.N1
DSD: DORIS_IONO PCF_RA2_WWV_2P	Filename: RA2_MW__1PNPDE20090414_194308_000040112078_00114_37242_4516.N1	Product: RA2_WWV_2PNPDE20090414_194308_000040112078_00114_37242_4518.N1
DSD: METEO_GRID_POINTS_ALTITUDE PCF_RA2_WWV_2P	Filename:	Product: RA2_WWV_2PNPDE20090414_194308_000040112078_00114_37242_4518.N1
DSD: MWR_CONFIGURATION_DATA PCF_RA2_WWV_2P	Filename: AUX_ECF_AXNECM20090414_064112_20090414_210000_20090415_090000	Product: RA2_WWV_2PNPDE20090414_194308_000040112078_00114_37242_4518.N1
DSD: OCEAN_ICE2_SYSTEM_FILE PCF_RA2_WWV_2P	Filename:	Product: RA2_WWV_2PNPDE20090414_194308_000040112078_00114_37242_4518.N1
DSD: OCEAN_TIDE_HARMONIC_COEF PCF_RA2_WWV_2P	Filename:	Product: RA2_WWV_2PNPDE20090414_194308_000040112078_00114_37242_4518.N1
DSD: OCEAN_TIDE_ORTHOWEIGHTS PCF_RA2_WWV_2P	Filename:	Product: RA2_WWV_2PNPDE20090414_194308_000040112078_00114_37242_4518.N1
DSD: RA2_CHARACTERISATION_DATA PCF_RA2_WWV_2P	Filename: AUX_ECF_AXNECM20090414_064111_20090414_150000_20090415_030000	Product: RA2_WWV_2PNPDE20090414_194308_000040112078_00114_37242_4518.N1
DSD: RA2_CONFIGURATION_DATA PCF_RA2_WWV_2P	Filename: AUX_ECF_AXNECM20090414_062111_20090414_090000_20090414_210000	Product: RA2_WWV_2PNPDE20090414_194308_000040112078_00114_37242_4518.N1
DSD: RA2_CONSTANT_DATA PCF_RA2_WWV_2P	Filename:	Product: RA2_WWV_2PNPDE20090414_194308_000040112078_00114_37242_4518.N1
DSD: RA2_IF_MASK_FLIGHT_DATA PCF_RA2_WWV_2P	Filename: RA2_FGD_2PNPDE20090414_194308_000040112078_00114_37242_4517.N1	Product: RA2_WWV_2PNPDE20090414_194308_000040112078_00114_37242_4518.N1
DSD: RA2_USO_DATA PCF_RA2_WWV_2P	Filename: DOR_NAV_0PNPDE20090414_194215_000035072078_00114_37242_7750.N1	Product: RA2_WWV_2PNPDE20090414_194308_000040112078_00114_37242_4518.N1
DSD: SOLAR_ACTIVITY_INDEX_PREDICT PCF_RA2_WWV_2P	Filename:	Product: RA2_WWV_2PNPDE20090414_194308_000040112078_00114_37242_4518.N1
DSD: DORIS_IONO PCF_RA2_WWV_2P	Filename: RA2_MW__1PNPDE20090414_204852_000065242078_00114_37242_4645.N1	Product: RA2_WWV_2PNPDE20090414_204852_000065242078_00114_37242_4647.N1
DSD: METEO_GRID_POINTS_ALTITUDE PCF_RA2_WWV_2P	Filename:	Product: RA2_WWV_2PNPDE20090414_204852_000065242078_00114_37242_4647.N1
DSD: MWR_CONFIGURATION_DATA PCF_RA2_WWV_2P	Filename: AUX_ECF_AXNECM20090414_064112_20090414_210000_20090415_090000	Product: RA2_WWV_2PNPDE20090414_204852_000065242078_00114_37242_4647.N1

DSD: OCEAN_ICE2_SYSTEM_FILE PCF_RA2_WWV_2P	Filename:	Product: RA2_WWV_2PNPDE20090414_204852_000065242078_00114.
DSD: OCEAN_TIDE_HARMONIC_COEF PCF_RA2_WWV_2P	Filename:	Product: RA2_WWV_2PNPDE20090414_204852_000065242078_00114_37242_4647.N1
DSD: OCEAN_TIDE_ORTHOWEIGHTS PCF_RA2_WWV_2P	Filename:	Product: RA2_WWV_2PNPDE20090414_204852_000065242078_00114_37242_4647.N1
DSD: RA2_CHARACTERISATION_DATA PCF_RA2_WWV_2P	Filename: AUX_ECF_AXNECM20090414_064111_20090414_150000_20090415_030000	Product: RA2_WWV_2PNPDE20090414_204852_000065242078_00114_37242_4647.N1
DSD: RA2_CONFIGURATION_DATA PCF_RA2_WWV_2P	Filename: AUX_ECF_AXNECM20090414_062111_20090414_090000_20090414_210000	Product: RA2_WWV_2PNPDE20090414_204852_000065242078_00114_37242_4647.N1
DSD: RA2_CONSTANT_DATA PCF_RA2_WWV_2P	Filename:	Product: RA2_WWV_2PNPDE20090414_204852_000065242078_00114_37242_4647.N1
DSD: RA2_IF_MASK_FLIGHT_DATA PCF_RA2_WWV_2P	Filename: RA2_FGD_2PNPDE20090414_204852_000065242078_00114_37242_4646.N1	Product: RA2_WWV_2PNPDE20090414_204852_000065242078_00114_37242_4647.N1
DSD: RA2_USO_DATA PCF_RA2_WWV_2P	Filename: DOR_NAV_0PNPDE20090414_204600_000060572078_00114_37242_7751.N1	Product: RA2_WWV_2PNPDE20090414_204852_000065242078_00114_37242_4647.N1
DSD: SOLAR_ACTIVITY_INDEX_PREDICT PCF_RA2_WWV_2P	Filename:	Product: RA2_WWV_2PNPDE20090414_204852_000065242078_00114_37242_4647.N1
DSD: DORIS_IONO PCF_RA2_WWV_2P	Filename: RA2_MW__1PNPDE20090414_223633_000061282078_00115_37243_4804.N1	Product: RA2_WWV_2PNPDE20090414_223633_000061282078_00115_37243_4806.N1
DSD: METEO_GRID_POINTS_ALTITUDE PCF_RA2_WWV_2P	Filename:	Product: RA2_WWV_2PNPDE20090414_223633_000061282078_00115_37243_4806.N1
DSD: MWR_CONFIGURATION_DATA PCF_RA2_WWV_2P	Filename: AUX_ECF_AXNECM20090414_182112_20090415_030000_20090415_150000	Product: RA2_WWV_2PNPDE20090414_223633_000061282078_00115_37243_4806.N1
DSD: OCEAN_ICE2_SYSTEM_FILE PCF_RA2_WWV_2P	Filename:	Product: RA2_WWV_2PNPDE20090414_223633_000061282078_00115_37243_4806.N1
DSD: OCEAN_TIDE_HARMONIC_COEF PCF_RA2_WWV_2P	Filename:	Product: RA2_WWV_2PNPDE20090414_223633_000061282078_00115_37243_4806.N1
DSD: OCEAN_TIDE_ORTHOWEIGHTS PCF_RA2_WWV_2P	Filename:	Product: RA2_WWV_2PNPDE20090414_223633_000061282078_00115_37243_4806.N1
DSD: RA2_CHARACTERISATION_DATA PCF_RA2_WWV_2P	Filename: AUX_ECF_AXNECM20090414_064112_20090414_210000_20090415_090000	Product: RA2_WWV_2PNPDE20090414_223633_000061282078_00115_37243_4806.N1
DSD: RA2_CONFIGURATION_DATA PCF_RA2_WWV_2P	Filename: AUX_ECF_AXNECM20090414_064111_20090414_150000_20090415_030000	Product: RA2_WWV_2PNPDE20090414_223633_000061282078_00115_37243_4806.N1
DSD: RA2_CONSTANT_DATA PCF_RA2_WWV_2P	Filename:	Product: RA2_WWV_2PNPDE20090414_223633_000061282078_00115_37243_4806.N1
DSD: RA2_IF_MASK_FLIGHT_DATA PCF_RA2_WWV_2P	Filename: RA2_FGD_2PNPDE20090414_223633_000061282078_00115_37243_4805.N1	Product: RA2_WWV_2PNPDE20090414_223633_000061282078_00115_37243_4806.N1

DSD: RA2_USO_DATA PCF_RA2_WWV_2P	Filename: DOR_NAV_0PNPDE20090414_223216_000057382078_00115_37243_7752.N1	Product: RA2_WWV_2PNPDE20090414_223633_000061282078_00115.
DSD: SOLAR_ACTIVITY_INDEX_PREDICT PCF_RA2_WWV_2P	Filename:	Product: RA2_WWV_2PNPDE20090414_223633_000061282078_00115_37243_4806.N1

MPH checks (Level 0)

MPH Errors for RA2_CAL_0P



RA2_CAL_0P products with wrong filename

Gauge Segment (Start-Stop)

RA2_CAL_0P products with unknown processing stage

Gauge Segment (Start-Stop)

RA2_CAL_0P products with unknown acquisition station

Gauge Segment (Start-Stop)

RA2_CAL_0P products with unknown processing center

Gauge Segment (Start-Stop)

RA2_CAL_0P products with wrong processing time

Gauge Segment (Start-Stop)

RA2_CAL_0P products with software version not equal to the current version

Gauge	Segment (Start-Stop)
Warning: Wrong Software ver. KSPT_L0/4303	14-APR-2009 16:13:33.939
Filename: RA2_CAL_0PNPDK20090414_161333_000001442078_00112_37240_1359.N1;	14-APR-2009 16:15:57.646

RA2_CAL_0P products with wrong sensing start

Gauge Segment (Start-Stop)

RA2_CAL_0P products with wrong sensing stop

Gauge Segment (Start-Stop)

RA2_CAL_0P products with wrong phase

Gauge Segment (Start-Stop)

RA2_CAL_0P products with wrong state vector time

Gauge Segment (Start-Stop)

RA2_CAL_0P products with wrong x_position

Gauge Segment (Start-Stop)

RA2_CAL_0P products with wrong y_position

Gauge Segment (Start-Stop)

RA2_CAL_0P products with wrong z_position

Gauge Segment (Start-Stop)

RA2_CAL_0P products with wrong x_velocity

Gauge Segment (Start-Stop)

RA2_CAL_0P products with wrong y_velocity

Gauge Segment (Start-Stop)

RA2_CAL_0P products with wrong z_velocity

Gauge Segment (Start-Stop)

RA2_CAL_0P products with unknown vector source

Gauge Segment (Start-Stop)

RA2_CAL_0P products with UTC to SBT time too far from sensing time

Gauge	Segment (Start-Stop)
Warning: Wrong UTC SBT time format. 14-APR-2009 13:05:27.208524	14-APR-2009 16:13:33.939
Filename: RA2_CAL_0PNPDK20090414_161333_000001442078_00112_37240_1359.N1;	14-APR-2009 16:15:57.646

RA2_CAL_0P products with satellite binary time out-of-range

Gauge Segment (Start-Stop)

RA2_CAL_0P products with wrong clock step

Gauge Segment (Start-Stop)

RA2_CAL_0P products with leap utc set to blank

Gauge Segment (Start-Stop)


RA2_CAL_0P products with leap err set

Gauge Segment (Start-Stop)

RA2_CAL_0P products with product err set

Gauge Segment (Start-Stop)

MPH Errors for DOR_DOP_0P



DOR_DOP_0P MPH checks

DOR_DOP_0P products with wrong filename

Gauge Segment (Start-Stop)

DOR_DOP_0P products with unknown processing stage

Gauge Segment (Start-Stop)

DOR_DOP_0P products with unknown acquisition station

Gauge Segment (Start-Stop)

DOR_DOP_0P products with unknown processing center

Gauge Segment (Start-Stop)

DOR_DOP_0P products with wrong processing time

Gauge Segment (Start-Stop)

DOR_DOP_0P products with software version not equal to the current version

Gauge Segment (Start-Stop)

DOR_DOP_0P products with wrong sensing start

Gauge Segment (Start-Stop)

DOR_DOP_0P products with wrong sensing stop

Gauge Segment (Start-Stop)

DOR_DOP_0P products with wrong phase

Gauge Segment (Start-Stop)

DOR_DOP_0P products with wrong state vector time

Gauge Segment (Start-Stop)

DOR_DOP_0P products with wrong x_position

Gauge Segment (Start-Stop)

DOR_DOP_0P products with wrong y_position

Gauge Segment (Start-Stop)

DOR_DOP_0P products with wrong z_position

Gauge Segment (Start-Stop)

DOR_DOP_0P products with wrong x_velocity

Gauge Segment (Start-Stop)

DOR_DOP_0P products with wrong y_velocity

Gauge Segment (Start-Stop)

DOR_DOP_0P products with wrong z_velocity

Gauge Segment (Start-Stop)

DOR_DOP_0P products with unknown vector source

Gauge Segment (Start-Stop)

DOR_DOP_0P products with UTC to SBT time too far from sensing time

Gauge	Segment (Start-Stop)
Warning: Wrong UTC SBT time format. 13-APR-2009 20:10:01.201158 Filename: DOR_DOP_0PNPDE20090413_230759_000059932078_00101_37229_8153.N1;	13-APR-2009 23:07:59.878 14-APR-2009 00:47:53.199
Warning: Wrong UTC SBT time format. 13-APR-2009 23:36:45.202670 Filename: DOR_DOP_0PNPDE20090414_022331_000045272078_00103_37231_8155.N1;	14-APR-2009 02:23:31.458 14-APR-2009 03:38:58.314
Warning: Wrong UTC SBT time format. 13-APR-2009 23:36:45.202670 Filename: DOR_DOP_0PNPDE20090414_034002_000059932078_00104_37232_8156.N1;	14-APR-2009 03:40:02.072 14-APR-2009 05:19:55.354
Warning: Wrong UTC SBT time format. 13-APR-2009 23:36:45.202670 Filename: DOR_DOP_0PNPDE20090414_052202_000059932078_00105_37233_8157.N1;	14-APR-2009 05:22:02.865 14-APR-2009 07:01:56.132
Warning: Wrong UTC SBT time format. 13-APR-2009 23:36:45.202670 Filename: DOR_DOP_0PNPDK20090414_070259_000038892078_00106_37234_0485.N1;	14-APR-2009 07:02:59.889 14-APR-2009 08:07:49.152

Warning: Wrong UTC SBT time format. 14-APR-2009 06:27:31.205641 Filename: DOR_DOP_0PNPDK20090414_080956_000060572078_00107_37235_0486.N1;	14-APR-2009 08:09:56.671 14-APR-2009 09:50:53.715
Warning: Wrong UTC SBT time format. 14-APR-2009 08:07:10.206359 Filename: DOR_DOP_0PNPDK20090414_095053_000059302078_00108_37236_0487.N1;	14-APR-2009 09:50:53.715 14-APR-2009 11:29:43.247
Warning: Wrong UTC SBT time format. 14-APR-2009 09:46:52.207080 Filename: DOR_DOP_0PNPDK20090414_113047_000059302078_00109_37237_0488.N1;	14-APR-2009 11:30:47.005 14-APR-2009 13:09:36.529
Warning: Wrong UTC SBT time format. 14-APR-2009 09:46:52.207080 Filename: DOR_DOP_0PNPDK20090414_131040_000058022078_00110_37238_0489.N1;	14-APR-2009 13:10:40.287 14-APR-2009 14:47:22.307
Warning: Wrong UTC SBT time format. 14-APR-2009 13:05:27.208524 Filename: DOR_DOP_0PNPDK20090414_144826_000057382078_00111_37239_0490.N1;	14-APR-2009 14:48:26.061 14-APR-2009 16:24:04.319
Warning: Wrong UTC SBT time format. 14-APR-2009 17:59:38.210656 Filename: DOR_DOP_0PNPDE20090414_194247_000038892078_00114_37242_8158.N1;	14-APR-2009 19:42:47.196 14-APR-2009 20:47:36.435

DOR_DOP_0P products with satellite binary time out-of-range

Gauge Segment (Start-Stop)

DOR_DOP_0P products with wrong clock step

Gauge Segment (Start-Stop)

DOR_DOP_0P products with leap utc set to blank

Gauge Segment (Start-Stop)

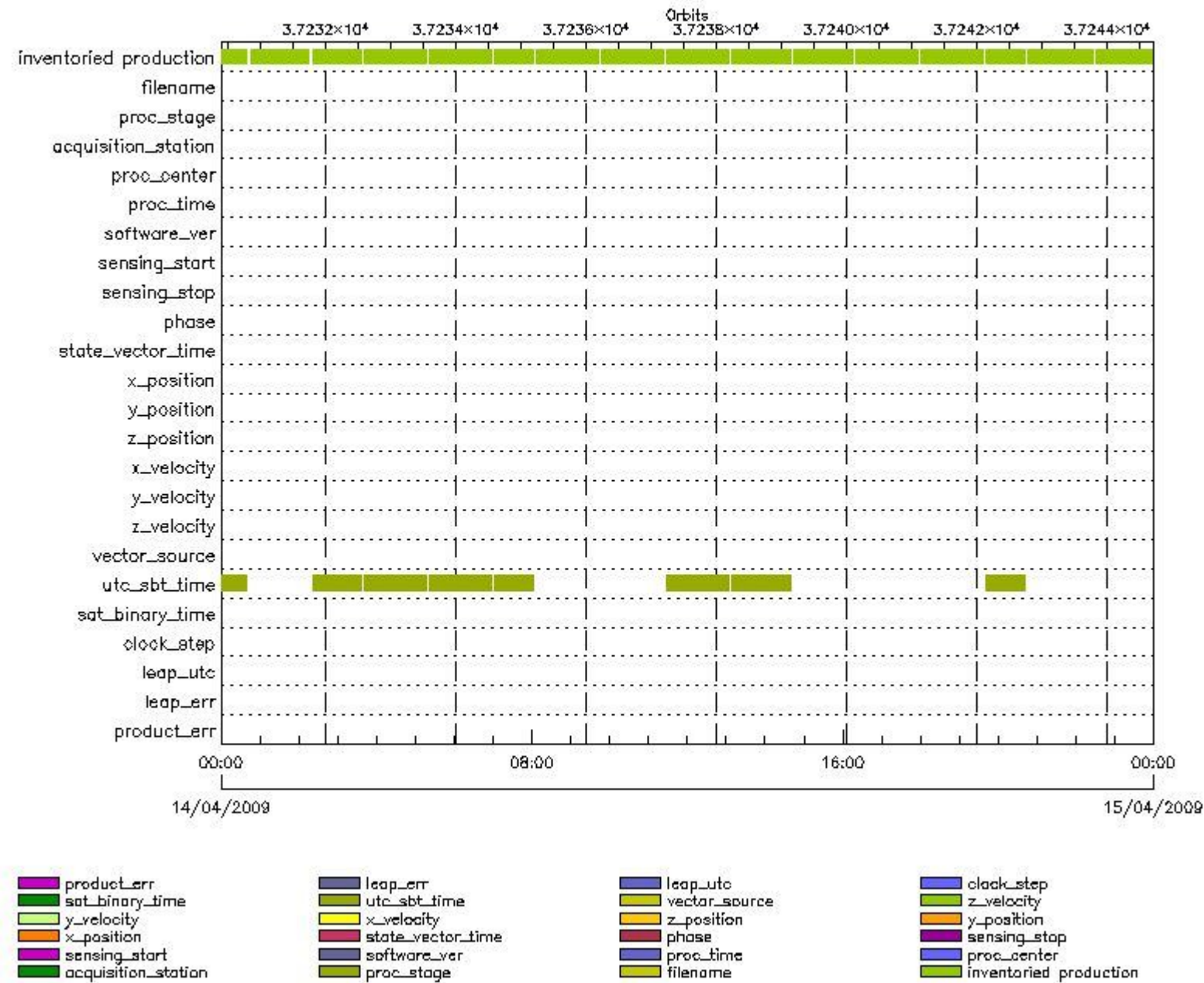
DOR_DOP_0P products with leap err set

Gauge Segment (Start-Stop)

DOR_DOP_0P products with product err set

Gauge Segment (Start-Stop)

MPH Errors for DOR_NAV_0P



DOR_NAV_0P MPH checks

DOR_NAV_0P products with wrong filename

Gauge Segment (Start-Stop)

DOR_NAV_0P products with unknown processing stage

Gauge Segment (Start-Stop)

DOR_NAV_0P products with unknown acquisition station

Gauge Segment (Start-Stop)

DOR_NAV_0P products with unknown processing center

Gauge Segment (Start-Stop)

DOR_NAV_0P products with wrong processing time

Gauge Segment (Start-Stop)

DOR_NAV_0P products with software version not equal to the current version

Gauge Segment (Start-Stop)

DOR_NAV_0P products with wrong sensing start

Gauge Segment (Start-Stop)

DOR_NAV_0P products with wrong sensing stop

Gauge Segment (Start-Stop)

DOR_NAV_0P products with wrong phase

Gauge Segment (Start-Stop)

DOR_NAV_0P products with wrong state vector time

Gauge Segment (Start-Stop)

DOR_NAV_0P products with wrong x_position

Gauge Segment (Start-Stop)

DOR_NAV_0P products with wrong y_position

Gauge Segment (Start-Stop)

DOR_NAV_0P products with wrong z_position

Gauge Segment (Start-Stop)

DOR_NAV_0P products with wrong x_velocity

Gauge Segment (Start-Stop)

DOR_NAV_0P products with wrong y_velocity

Gauge Segment (Start-Stop)

DOR_NAV_0P products with wrong z_velocity

Gauge Segment (Start-Stop)

DOR_NAV_0P products with unknown vector source

Gauge Segment (Start-Stop)

DOR_NAV_0P products with UTC to SBT time too far from sensing time

Gauge	Segment (Start-Stop)
Warning: Wrong UTC SBT time format. 13-APR-2009 20:10:01.201158 Filename: DOR_NAV_0PNPDE20090413_230416_000057382078_00101_37229_7745.N1;	13-APR-2009 23:04:16.722 14-APR-2009 00:39:55.004
Warning: Wrong UTC SBT time format. 13-APR-2009 23:36:45.202670 Filename: DOR_NAV_0PNPDE20090414_022052_000044632078_00103_37231_7747.N1;	14-APR-2009 02:20:52.063 14-APR-2009 03:35:15.165
Warning: Wrong UTC SBT time format. 13-APR-2009 23:36:45.202670 Filename: DOR_NAV_0PNPDE20090414_034033_000057382078_00104_37232_7748.N1;	14-APR-2009 03:40:33.954 14-APR-2009 05:16:12.201
Warning: Wrong UTC SBT time format. 13-APR-2009 23:36:45.202670 Filename: DOR_NAV_0PNPDE20090414_052130_000057382078_00105_37233_7749.N1;	14-APR-2009 05:21:30.990 14-APR-2009 06:57:09.229
Warning: Wrong UTC SBT time format. 13-APR-2009 23:36:45.202670 Filename: DOR_NAV_0PNPDK20090414_070228_000035072078_00106_37234_9767.N1;	14-APR-2009 07:02:28.014 14-APR-2009 08:00:54.722

Warning: Wrong UTC SBT time format. 14-APR-2009 09:46:52.207080 Filename: DOR_NAV_0PNPDK20090414_112807_000057382078_00109_37237_9770.N1;	14-APR-2009 11:28:07.610 14-APR-2009 13:03:45.849
Warning: Wrong UTC SBT time format. 14-APR-2009 09:46:52.207080 Filename: DOR_NAV_0PNPDK20090414_130904_000054192078_00110_37238_9771.N1;	14-APR-2009 13:09:04.650 14-APR-2009 14:39:24.123
Warning: Wrong UTC SBT time format. 14-APR-2009 17:59:38.210656 Filename: DOR_NAV_0PNPDE20090414_194215_000035072078_00114_37242_7750.N1;	14-APR-2009 19:42:15.313 14-APR-2009 20:40:42.005

DOR_NAV_0P products with satellite binary time out-of-range

Gauge Segment (Start-Stop)

DOR_NAV_0P products with wrong clock step

Gauge Segment (Start-Stop)

DOR_NAV_0P products with leap utc set to blank

Gauge Segment (Start-Stop)

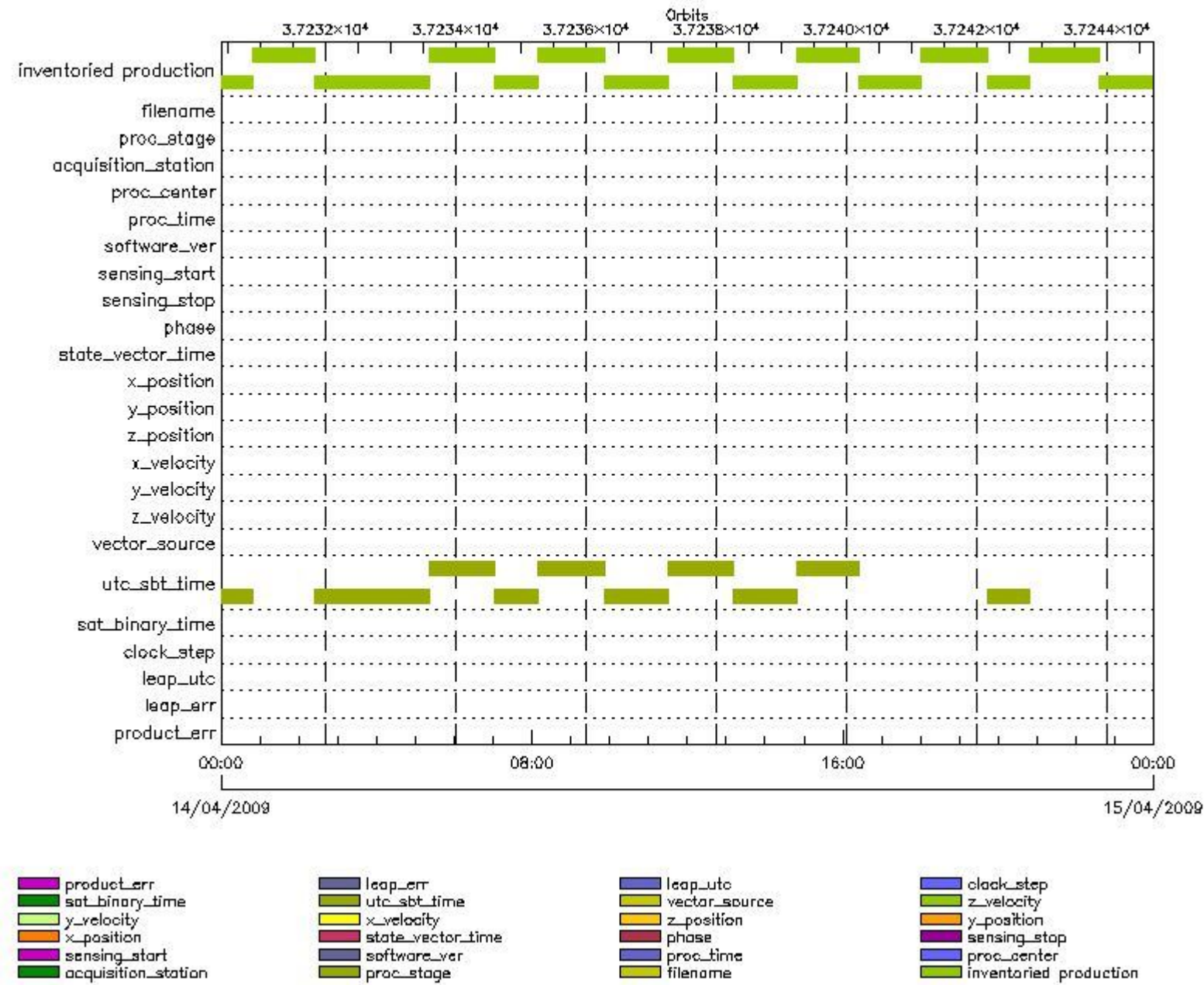
DOR_NAV_0P products with leap err set

Gauge Segment (Start-Stop)

DOR_NAV_0P products with product err set

Gauge Segment (Start-Stop)

MPH Errors for MWR_NL__0P



MWR_NL__0P MPH checks

MWR_NL__0P products with wrong filename

Gauge Segment (Start-Stop)

MWR_NL__0P products with unknown processing stage

Gauge Segment (Start-Stop)

MWR_NL__0P products with unknown acquisition station

Gauge Segment (Start-Stop)

MWR_NL__0P products with unknown processing center

Gauge Segment (Start-Stop)

MWR_NL__0P products with wrong processing time

Gauge Segment (Start-Stop)

MWR_NL__0P products with software version not equal to the current version

Gauge Segment (Start-Stop)

MWR_NL__0P products with wrong sensing start

Gauge Segment (Start-Stop)

MWR_NL__0P products with wrong sensing stop

Gauge Segment (Start-Stop)

MWR_NL__0P products with wrong phase

Gauge Segment (Start-Stop)

MWR_NL__0P products with wrong state vector time

Gauge Segment (Start-Stop)

MWR_NL__0P products with wrong x_position

Gauge Segment (Start-Stop)

MWR_NL__0P products with wrong y_position

Gauge Segment (Start-Stop)

MWR_NL__0P products with wrong z_position

Gauge Segment (Start-Stop)

MWR_NL__0P products with wrong x_velocity

Gauge Segment (Start-Stop)

MWR_NL__0P products with wrong y_velocity

Gauge Segment (Start-Stop)

MWR_NL__0P products with wrong z_velocity

Gauge Segment (Start-Stop)

MWR_NL__0P products with unknown vector source

Gauge Segment (Start-Stop)

MWR_NL__0P products with UTC to SBT time too far from sensing time

Gauge	Segment (Start-Stop)
Warning: Wrong UTC SBT time format. 13-APR-2009 20:10:01.201158 Filename: MWR_NL__0PNPDE20090413_230755_000060962078_00101_37229_8193.N1;	13-APR-2009 23:07:55.542 14-APR-2009 00:49:31.711
Warning: Wrong UTC SBT time format. 13-APR-2009 23:36:45.202670 Filename: MWR_NL__0PNPDE20090414_022331_000046082078_00103_37231_8195.N1;	14-APR-2009 02:23:31.876 14-APR-2009 03:40:20.001
Warning: Wrong UTC SBT time format. 13-APR-2009 23:36:45.202670 Filename: MWR_NL__0PNPDE20090414_034044_000060722078_00104_37232_8196.N1;	14-APR-2009 03:40:44.001 14-APR-2009 05:21:56.158
Warning: Wrong UTC SBT time format. 13-APR-2009 23:36:45.202670 Filename: MWR_NL__0PNPDE20090414_052156_000060722078_00105_37233_8197.N1;	14-APR-2009 05:21:56.158 14-APR-2009 07:03:08.339
Warning: Wrong UTC SBT time format. 13-APR-2009 23:36:45.202670 Filename: MWR_NL__0PNPDK20090414_070308_000040082078_00106_37234_0374.N1;	14-APR-2009 07:03:08.339 14-APR-2009 08:09:56.441

Warning: Wrong UTC SBT time format. 14-APR-2009 06:27:31.205641 Filename: MWR_NL__OPNPDK20090414_080956_000060962078_00107_37235_0375.N1;	14-APR-2009 08:09:56.441 14-APR-2009 09:51:32.606
Warning: Wrong UTC SBT time format. 14-APR-2009 08:07:10.206359 Filename: MWR_NL__OPNPDK20090414_095132_000060002078_00108_37236_0376.N1;	14-APR-2009 09:51:32.606 14-APR-2009 11:31:32.778
Warning: Wrong UTC SBT time format. 14-APR-2009 09:46:52.207080 Filename: MWR_NL__OPNPDK20090414_113108_000059762078_00109_37237_0377.N1;	14-APR-2009 11:31:08.778 14-APR-2009 13:10:44.947
Warning: Wrong UTC SBT time format. 14-APR-2009 09:46:52.207080 Filename: MWR_NL__OPNPDK20090414_131044_000059042078_00110_37238_0378.N1;	14-APR-2009 13:10:44.947 14-APR-2009 14:49:09.104
Warning: Wrong UTC SBT time format. 14-APR-2009 13:05:27.208524 Filename: MWR_NL__OPNPDK20090414_144909_000057362078_00111_37239_0379.N1;	14-APR-2009 14:49:09.104 14-APR-2009 16:24:45.261
Warning: Wrong UTC SBT time format. 14-APR-2009 17:59:38.210656 Filename: MWR_NL__OPNPDE20090414_194309_000039602078_00114_37242_8198.N1;	14-APR-2009 19:43:09.594 14-APR-2009 20:49:09.704

MWR_NL__OP products with satellite binary time out-of-range

Gauge Segment (Start-Stop)

MWR_NL__OP products with wrong clock step

Gauge Segment (Start-Stop)

MWR_NL__OP products with leap utc set to blank

Gauge Segment (Start-Stop)

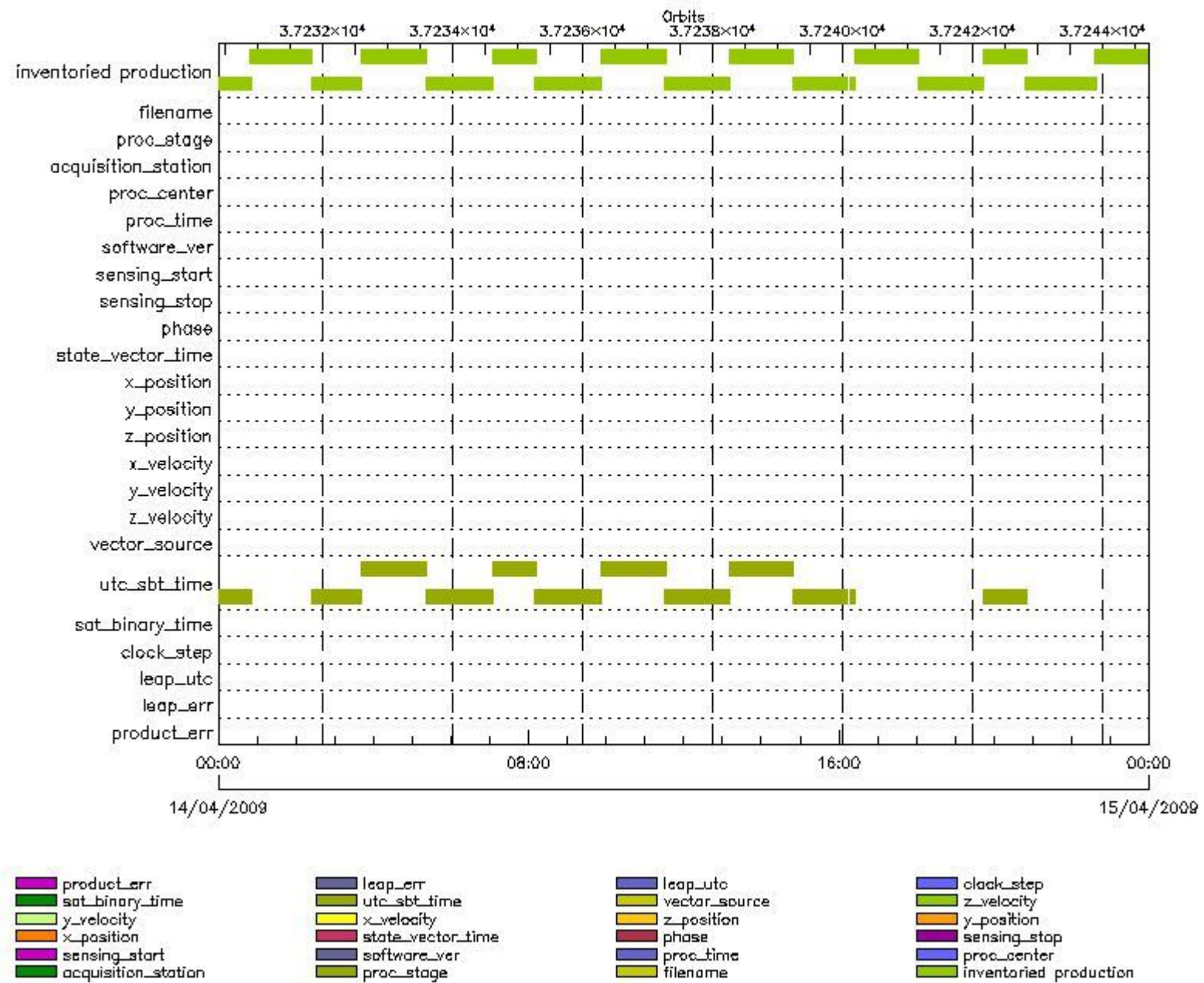
MWR_NL__OP products with leap err set

Gauge Segment (Start-Stop)

MWR_NL__OP products with product err set

Gauge Segment (Start-Stop)

MPH Errors for RA2_ME__OP



RA2_ME__0P MPH checks

RA2_ME__0P products with wrong filename

Gauge Segment (Start-Stop)

RA2_ME__0P products with unknown processing stage

Gauge Segment (Start-Stop)

RA2_ME__0P products with unknown acquisition station

Gauge Segment (Start-Stop)

RA2_ME__0P products with unknown processing center

Gauge Segment (Start-Stop)

RA2_ME__0P products with wrong processing time

Gauge Segment (Start-Stop)

RA2_ME__0P products with software version not equal to the current version

Gauge Segment (Start-Stop)

RA2_ME__0P products with wrong sensing start

Gauge Segment (Start-Stop)

RA2_ME__0P products with wrong sensing stop

Gauge Segment (Start-Stop)

RA2_ME__0P products with wrong phase

Gauge Segment (Start-Stop)

RA2_ME__0P products with wrong state vector time

Gauge Segment (Start-Stop)

RA2_ME__0P products with wrong x_position

Gauge Segment (Start-Stop)

RA2_ME__0P products with wrong y_position

Gauge Segment (Start-Stop)

RA2_ME__0P products with wrong z_position

Gauge Segment (Start-Stop)

RA2_ME__0P products with wrong x_velocity

Gauge Segment (Start-Stop)

RA2_ME__0P products with wrong y_velocity

Gauge Segment (Start-Stop)

RA2_ME__0P products with wrong z_velocity

Gauge Segment (Start-Stop)

RA2_ME__0P products with unknown vector source

Gauge Segment (Start-Stop)

RA2_ME__0P products with UTC to SBT time too far from sensing time

Gauge	Segment (Start-Stop)
Warning: Wrong UTC SBT time format. 13-APR-2009 20:10:01.201158 Filename: RA2_ME__0PNPDE20090413_230818_000061252078_00101_37229_8839.N1;	13-APR-2009 23:08:18.539 14-APR-2009 00:50:23.311
Warning: Wrong UTC SBT time format. 13-APR-2009 23:36:45.202670 Filename: RA2_ME__0PNPDE20090414_022342_000046622078_00103_37231_8841.N1;	14-APR-2009 02:23:42.275 14-APR-2009 03:41:24.365
Warning: Wrong UTC SBT time format. 13-APR-2009 23:36:45.202670 Filename: RA2_ME__0PNPDE20090414_034053_000061092078_00104_37232_8842.N1;	14-APR-2009 03:40:53.173 14-APR-2009 05:22:42.349
Warning: Wrong UTC SBT time format. 13-APR-2009 23:36:45.202670 Filename: RA2_ME__0PNPDE20090414_052211_000061202078_00105_37233_8843.N1;	14-APR-2009 05:22:11.157 14-APR-2009 07:04:11.473
Warning: Wrong UTC SBT time format. 13-APR-2009 23:36:45.202670 Filename: RA2_ME__0PNPDK20090414_070329_000040402078_00106_37234_2249.N1;	14-APR-2009 07:03:29.141 14-APR-2009 08:10:49.619

Warning: Wrong UTC SBT time format. 14-APR-2009 06:27:31.205641 Filename: RA2_ME__0PNPDK20090414_081008_000061432078_00107_37235_2250.N1;	14-APR-2009 08:10:08.401 14-APR-2009 09:52:30.997
Warning: Wrong UTC SBT time format. 14-APR-2009 08:07:10.206359 Filename: RA2_ME__0PNPDK20090414_095148_000060172078_00108_37236_2251.N1;	14-APR-2009 09:51:48.665 14-APR-2009 11:32:05.379
Warning: Wrong UTC SBT time format. 14-APR-2009 09:46:52.207080 Filename: RA2_ME__0PNPDK20090414_113123_000060212078_00109_37237_2252.N1;	14-APR-2009 11:31:23.047 14-APR-2009 13:11:44.217
Warning: Wrong UTC SBT time format. 14-APR-2009 09:46:52.207080 Filename: RA2_ME__0PNPDK20090414_131102_000059342078_00110_37238_2256.N1;	14-APR-2009 13:11:02.999 14-APR-2009 14:49:57.276
Warning: Wrong UTC SBT time format. 14-APR-2009 13:05:27.208524 Filename: RA2_ME__0PNPDK20090414_144913_000050492078_00111_37239_2257.N1;	14-APR-2009 14:49:13.830 14-APR-2009 16:13:22.478
Warning: Wrong UTC SBT time format. 14-APR-2009 13:05:27.208524 Filename: RA2_ME__0PNPDK20090414_161722_000005112078_00112_37240_2258.N1;	14-APR-2009 16:17:22.455 14-APR-2009 16:25:53.782
Warning: Wrong UTC SBT time format. 14-APR-2009 17:59:38.210656 Filename: RA2_ME__0PNPDE20090414_194308_000040102078_00114_37242_8844.N1;	14-APR-2009 19:43:08.918 14-APR-2009 20:49:59.317

RA2_ME__0P products with satellite binary time out-of-range

Gauge Segment (Start-Stop)

RA2_ME__0P products with wrong clock step

Gauge Segment (Start-Stop)

RA2_ME__0P products with leap utc set to blank

Gauge Segment (Start-Stop)

RA2_ME__0P products with leap err set

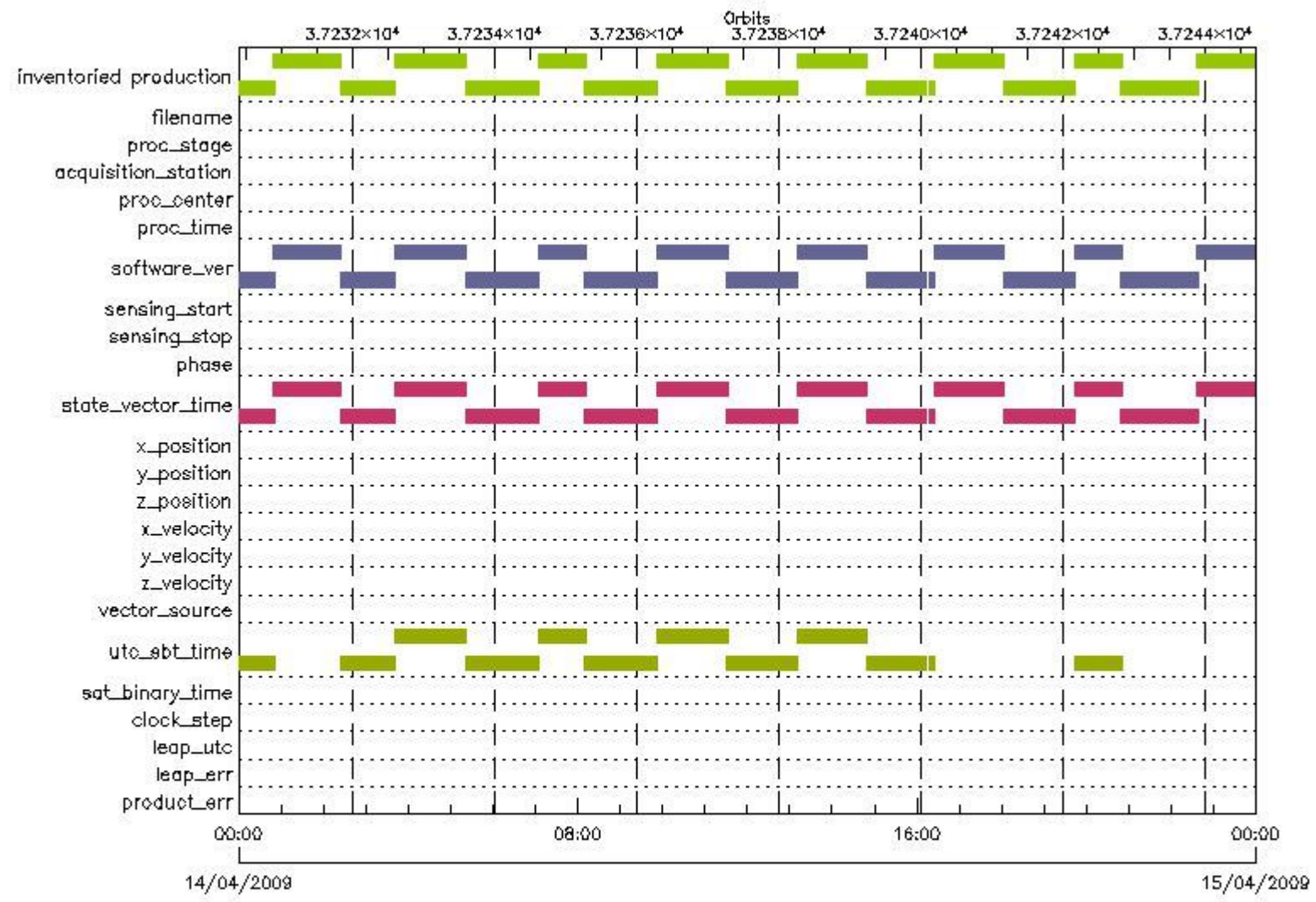
Gauge Segment (Start-Stop)

RA2_ME__0P products with product err set

Gauge Segment (Start-Stop)

MPH checks (Level 1)

MPH Errors for RA2_MW__1P



RA2_MW__1P MPH checks

RA2_MW__1P products with wrong filename

Gauge Segment (Start-Stop)

RA2_MW__1P products with unknown processing stage

Gauge Segment (Start-Stop)

RA2_MW__1P products with unknown acquisition station

Gauge Segment (Start-Stop)

RA2_MW__1P products with unknown processing center

Gauge Segment (Start-Stop)

RA2_MW__1P products with wrong processing time

Gauge Segment (Start-Stop)

RA2_MW__1P products with software version not equal to the current version

Gauge	Segment (Start-Stop)
Warning: Wrong Software ver. RA2/5.06 Filename: RA2_MW__1PNPDE20090413_230818_000061262078_00101_37229_3428.N1;	13-APR-2009 23:08:18.564 14-APR-2009 00:50:24.395
Warning: Wrong Software ver. RA2/5.06 Filename: RA2_MW__1PNPDE20090414_004919_000057332078_00102_37230_3566.N1;	14-APR-2009 00:49:19.838 14-APR-2009 02:24:52.427
Warning: Wrong Software ver. RA2/5.06 Filename: RA2_MW__1PNPDE20090414_022342_000046632078_00103_37231_3748.N1;	14-APR-2009 02:23:42.300 14-APR-2009 03:41:25.448
Warning: Wrong Software ver. RA2/5.06 Filename: RA2_MW__1PNPDE20090414_034053_000061102078_00104_37232_3894.N1;	14-APR-2009 03:40:53.198 14-APR-2009 05:22:43.432
Warning: Wrong Software ver. RA2/5.06 Filename: RA2_MW__1PNPDE20090414_052211_000061212078_00105_37233_4085.N1;	14-APR-2009 05:22:11.182 14-APR-2009 07:04:12.556
Warning: Wrong Software ver. RA2/5.06 Filename: RA2_MW__1PNPDK20090414_070329_000040422078_00106_37234_2329.N1;	14-APR-2009 07:03:29.166 14-APR-2009 08:10:50.702
Warning: Wrong Software ver. RA2/5.06 Filename: RA2_MW__1PNPDK20090414_081008_000061442078_00107_37235_2444.N1;	14-APR-2009 08:10:08.426 14-APR-2009 09:52:32.080
Warning: Wrong Software ver. RA2/5.06 Filename: RA2_MW__1PNPDK20090414_095148_000060182078_00108_37236_2594.N1;	14-APR-2009 09:51:48.690 14-APR-2009 11:32:06.462
Warning: Wrong Software ver. RA2/5.06 Filename: RA2_MW__1PNPDK20090414_113123_000060222078_00109_37237_2713.N1;	14-APR-2009 11:31:23.072 14-APR-2009 13:11:45.300
Warning: Wrong Software ver. RA2/5.06 Filename: RA2_MW__1PNPDK20090414_131103_000059352078_00110_37238_2854.N1;	14-APR-2009 13:11:03.024 14-APR-2009 14:49:58.360
Warning: Wrong Software ver. RA2/5.06 Filename: RA2_MW__1PNPDK20090414_144913_000050502078_00111_37239_2980.N1;	14-APR-2009 14:49:13.856 14-APR-2009 16:13:23.562
Warning: Wrong Software ver. RA2/5.06 Filename: RA2_MW__1PNPDK20090414_161722_000005122078_00112_37240_2983.N1;	14-APR-2009 16:17:22.480 14-APR-2009 16:25:54.865
Warning: Wrong Software ver. RA2/5.06 Filename: RA2_MW__1PNPDK20090414_162416_000059182078_00112_37240_3088.N1;	14-APR-2009 16:24:16.889 14-APR-2009 18:02:54.401
Warning: Wrong Software ver. RA2/5.06 Filename: RA2_MW__1PNPDK20090414_180158_000061692078_00113_37241_3216.N1;	14-APR-2009 18:01:58.757 14-APR-2009 19:44:48.033
Warning: Wrong Software ver. RA2/5.06 Filename: RA2_MW__1PNPDE20090414_194308_000040112078_00114_37242_4516.N1;	14-APR-2009 19:43:08.943 14-APR-2009 20:50:00.401
Warning: Wrong Software ver. RA2/5.06 Filename: RA2_MW__1PNPDE20090414_204852_000065242078_00114_37242_4645.N1;	14-APR-2009 20:48:52.503 14-APR-2009 22:37:36.031
Warning: Wrong Software ver. RA2/5.06 Filename: RA2_MW__1PNPDE20090414_223633_000061282078_00115_37243_4804.N1;	14-APR-2009 22:36:33.703 15-APR-2009 00:18:41.761

RA2_MW__1P products with wrong sensing start

Gauge Segment (Start-Stop)

RA2_MW__1P products with wrong sensing stop

Gauge Segment (Start-Stop)

RA2_MW__1P products with wrong phase

Gauge Segment (Start-Stop)

RA2_MW__1P products with wrong state vector time

Gauge	Segment (Start-Stop)
Warning: Not equal to FPO input. 13-APR-2009 23:19:54.965870 Filename: RA2_MW__1PNPDE20090413_230818_000061262078_00101_37229_3428.N1;	13-APR-2009 23:08:18.564 14-APR-2009 00:50:24.395
Warning: Not equal to FPO input. 14-APR-2009 01:00:30.832734 Filename: RA2_MW__1PNPDE20090414_004919_000057332078_00102_37230_3566.N1;	14-APR-2009 00:49:19.838 14-APR-2009 02:24:52.427
Warning: Not equal to FPO input. 14-APR-2009 02:41:06.729246 Filename: RA2_MW__1PNPDE20090414_022342_000046632078_00103_37231_3748.N1;	14-APR-2009 02:23:42.300 14-APR-2009 03:41:25.448
Warning: Not equal to FPO input. 14-APR-2009 04:21:42.718333 Filename: RA2_MW__1PNPDE20090414_034053_000061102078_00104_37232_3894.N1;	14-APR-2009 03:40:53.198 14-APR-2009 05:22:43.432
Warning: Not equal to FPO input. 14-APR-2009 06:02:18.731863 Filename: RA2_MW__1PNPDE20090414_052211_000061212078_00105_37233_4085.N1;	14-APR-2009 05:22:11.182 14-APR-2009 07:04:12.556
Warning: Not equal to FPO input. 14-APR-2009 07:42:54.692527 Filename: RA2_MW__1PNPDK20090414_070329_000040422078_00106_37234_2329.N1;	14-APR-2009 07:03:29.166 14-APR-2009 08:10:50.702
Warning: Not equal to FPO input. 14-APR-2009 09:23:30.594462 Filename: RA2_MW__1PNPDK20090414_081008_000061442078_00107_37235_2444.N1;	14-APR-2009 08:10:08.426 14-APR-2009 09:52:32.080
Warning: Not equal to FPO input. 14-APR-2009 11:04:06.465182 Filename: RA2_MW__1PNPDK20090414_095148_000060182078_00108_37236_2594.N1;	14-APR-2009 09:51:48.690 14-APR-2009 11:32:06.462
Warning: Not equal to FPO input. 14-APR-2009 12:44:42.332420 Filename: RA2_MW__1PNPDK20090414_113123_000060222078_00109_37237_2713.N1;	14-APR-2009 11:31:23.072 14-APR-2009 13:11:45.300
Warning: Not equal to FPO input. 14-APR-2009 14:25:18.246512 Filename: RA2_MW__1PNPDK20090414_131103_000059352078_00110_37238_2854.N1;	14-APR-2009 13:11:03.024 14-APR-2009 14:49:58.360
Warning: Not equal to FPO input. 14-APR-2009 16:05:54.242098 Filename: RA2_MW__1PNPDK20090414_144913_000050502078_00111_37239_2980.N1;	14-APR-2009 14:49:13.856 14-APR-2009 16:13:23.562
Warning: Not equal to FPO input. 14-APR-2009 16:05:54.242098 Filename: RA2_MW__1PNPDK20090414_161722_000005122078_00112_37240_2983.N1;	14-APR-2009 16:17:22.480 14-APR-2009 16:25:54.865
Warning: Not equal to FPO input. 14-APR-2009 17:46:30.259516 Filename: RA2_MW__1PNPDK20090414_162416_000059182078_00112_37240_3088.N1;	14-APR-2009 16:24:16.889 14-APR-2009 18:02:54.401
Warning: Not equal to FPO input. 14-APR-2009 19:27:06.249829 Filename: RA2_MW__1PNPDK20090414_180158_000061692078_00113_37241_3216.N1;	14-APR-2009 18:01:58.757 14-APR-2009 19:44:48.033
Warning: Not equal to FPO input. 14-APR-2009 21:07:42.162722 Filename: RA2_MW__1PNPDE20090414_194308_000040112078_00114_37242_4516.N1;	14-APR-2009 19:43:08.943 14-APR-2009 20:50:00.401
Warning: Not equal to FPO input. 14-APR-2009 21:07:42.162088 Filename: RA2_MW__1PNPDE20090414_204852_000065242078_00114_37242_4645.N1;	14-APR-2009 20:48:52.503 14-APR-2009 22:37:36.031
Warning: Not equal to FPO input. 14-APR-2009 22:48:18.018310 Filename: RA2_MW__1PNPDE20090414_223633_000061282078_00115_37243_4804.N1;	14-APR-2009 22:36:33.703 15-APR-2009 00:18:41.761

RA2_MW__1P products with wrong x_position

Gauge Segment (Start-Stop)

RA2_MW__1P products with wrong y_position

Gauge Segment (Start-Stop)

RA2_MW__1P products with wrong z_position

Gauge Segment (Start-Stop)

RA2_MW__1P products with wrong x_velocity

Gauge Segment (Start-Stop)

RA2_MW__1P products with wrong y_velocity

Gauge Segment (Start-Stop)

RA2_MW__1P products with wrong z_velocity

Gauge Segment (Start-Stop)

RA2_MW__1P products with unknown vector source

Gauge Segment (Start-Stop)

RA2_MW__1P products with UTC to SBT time too far from sensing time

Gauge	Segment (Start-Stop)
Warning: Wrong UTC SBT time format. 13-APR-2009 20:10:01.201158 Filename: RA2_MW__1PNPDE20090413_230818_000061262078_00101_37229_3428.N1;	13-APR-2009 23:08:18.564 14-APR-2009 00:50:24.395
Warning: Wrong UTC SBT time format. 13-APR-2009 23:36:45.202670 Filename: RA2_MW__1PNPDE20090414_022342_000046632078_00103_37231_3748.N1;	14-APR-2009 02:23:42.300 14-APR-2009 03:41:25.448
Warning: Wrong UTC SBT time format. 13-APR-2009 23:36:45.202670 Filename: RA2_MW__1PNPDE20090414_034053_000061102078_00104_37232_3894.N1;	14-APR-2009 03:40:53.198 14-APR-2009 05:22:43.432
Warning: Wrong UTC SBT time format. 13-APR-2009 23:36:45.202670 Filename: RA2_MW__1PNPDE20090414_052211_000061212078_00105_37233_4085.N1;	14-APR-2009 05:22:11.182 14-APR-2009 07:04:12.556
Warning: Wrong UTC SBT time format. 13-APR-2009 23:36:45.202670 Filename: RA2_MW__1PNPDK20090414_070329_000040422078_00106_37234_2329.N1;	14-APR-2009 07:03:29.166 14-APR-2009 08:10:50.702
Warning: Wrong UTC SBT time format. 14-APR-2009 06:27:31.205641 Filename: RA2_MW__1PNPDK20090414_081008_000061442078_00107_37235_2444.N1;	14-APR-2009 08:10:08.426 14-APR-2009 09:52:32.080
Warning: Wrong UTC SBT time format. 14-APR-2009 08:07:10.206359 Filename: RA2_MW__1PNPDK20090414_095148_000060182078_00108_37236_2594.N1;	14-APR-2009 09:51:48.690 14-APR-2009 11:32:06.462
Warning: Wrong UTC SBT time format. 14-APR-2009 09:46:52.207080 Filename: RA2_MW__1PNPDK20090414_113123_000060222078_00109_37237_2713.N1;	14-APR-2009 11:31:23.072 14-APR-2009 13:11:45.300
Warning: Wrong UTC SBT time format. 14-APR-2009 09:46:52.207080 Filename: RA2_MW__1PNPDK20090414_131103_000059352078_00110_37238_2854.N1;	14-APR-2009 13:11:03.024 14-APR-2009 14:49:58.360
Warning: Wrong UTC SBT time format. 14-APR-2009 13:05:27.208524 Filename: RA2_MW__1PNPDK20090414_144913_000050502078_00111_37239_2980.N1;	14-APR-2009 14:49:13.856 14-APR-2009 16:13:23.562
Warning: Wrong UTC SBT time format. 14-APR-2009 13:05:27.208524 Filename: RA2_MW__1PNPDK20090414_161722_000005122078_00112_37240_2983.N1;	14-APR-2009 16:17:22.480 14-APR-2009 16:25:54.865
Warning: Wrong UTC SBT time format. 14-APR-2009 17:59:38.210656 Filename: RA2_MW__1PNPDE20090414_194308_000040112078_00114_37242_4516.N1;	14-APR-2009 19:43:08.943 14-APR-2009 20:50:00.401

RA2_MW__1P products with satellite binary time out-of-range

Gauge Segment (Start-Stop)

RA2_MW__1P products with wrong clock step

Gauge Segment (Start-Stop)

RA2_MW__1P products with leap utc set to blank

Gauge Segment (Start-Stop)

RA2_MW__1P products with leap err set


Gauge Segment (Start-Stop)

RA2_MW__1P products with product err set

Gauge Segment (Start-Stop)

MPH checks (Level 2)

MPH Errors for RA2_FGD_2P



RA2_FGD_2P MPH checks

RA2_FGD_2P products with wrong filename

Gauge Segment (Start-Stop)

RA2_FGD_2P products with unknown processing stage

Gauge Segment (Start-Stop)

RA2_FGD_2P products with unknown acquisition station

Gauge Segment (Start-Stop)

RA2_FGD_2P products with unknown processing center

Gauge Segment (Start-Stop)

RA2_FGD_2P products with wrong processing time

Gauge Segment (Start-Stop)

RA2_FGD_2P products with software version not equal to the current version

Gauge	Segment (Start-Stop)
Warning: Wrong Software ver. RA2/5.06 Filename: RA2_FGD_2PNPDE20090413_230818_000061262078_00101_37229_3429.N1;	13-APR-2009 23:08:18.564 14-APR-2009 00:50:24.395
Warning: Wrong Software ver. RA2/5.06 Filename: RA2_FGD_2PNPDE20090414_004919_000057332078_00102_37230_3567.N1;	14-APR-2009 00:49:19.838 14-APR-2009 02:24:52.427
Warning: Wrong Software ver. RA2/5.06 Filename: RA2_FGD_2PNPDE20090414_022342_000046632078_00103_37231_3749.N1;	14-APR-2009 02:23:42.300 14-APR-2009 03:41:25.448
Warning: Wrong Software ver. RA2/5.06 Filename: RA2_FGD_2PNPDE20090414_034053_000061102078_00104_37232_3895.N1;	14-APR-2009 03:40:53.198 14-APR-2009 05:22:43.432
Warning: Wrong Software ver. RA2/5.06 Filename: RA2_FGD_2PNPDE20090414_052211_000061212078_00105_37233_4086.N1;	14-APR-2009 05:22:11.182 14-APR-2009 07:04:12.556
Warning: Wrong Software ver. RA2/5.06 Filename: RA2_FGD_2PNPDK20090414_070329_000040422078_00106_37234_2330.N1;	14-APR-2009 07:03:29.166 14-APR-2009 08:10:50.702
Warning: Wrong Software ver. RA2/5.06 Filename: RA2_FGD_2PNPDK20090414_081008_000061442078_00107_37235_2445.N1;	14-APR-2009 08:10:08.426 14-APR-2009 09:52:32.080
Warning: Wrong Software ver. RA2/5.06 Filename: RA2_FGD_2PNPDK20090414_095148_000060182078_00108_37236_2595.N1;	14-APR-2009 09:51:48.690 14-APR-2009 11:32:06.462
Warning: Wrong Software ver. RA2/5.06 Filename: RA2_FGD_2PNPDK20090414_113123_000060222078_00109_37237_2714.N1;	14-APR-2009 11:31:23.072 14-APR-2009 13:11:45.300
Warning: Wrong Software ver. RA2/5.06 Filename: RA2_FGD_2PNPDK20090414_131103_000059352078_00110_37238_2855.N1;	14-APR-2009 13:11:03.024 14-APR-2009 14:49:58.360
Warning: Wrong Software ver. RA2/5.06 Filename: RA2_FGD_2PNPDK20090414_144913_000050502078_00111_37239_2981.N1;	14-APR-2009 14:49:13.856 14-APR-2009 16:13:23.562
Warning: Wrong Software ver. RA2/5.06 Filename: RA2_FGD_2PNPDK20090414_161722_000005122078_00112_37240_2984.N1;	14-APR-2009 16:17:22.480 14-APR-2009 16:25:54.865
Warning: Wrong Software ver. RA2/5.06 Filename: RA2_FGD_2PNPDK20090414_162416_000059182078_00112_37240_3089.N1;	14-APR-2009 16:24:16.889 14-APR-2009 18:02:54.401
Warning: Wrong Software ver. RA2/5.06 Filename: RA2_FGD_2PNPDK20090414_180158_000061692078_00113_37241_3217.N1;	14-APR-2009 18:01:58.757 14-APR-2009 19:44:48.033
Warning: Wrong Software ver. RA2/5.06 Filename: RA2_FGD_2PNPDE20090414_194308_000040112078_00114_37242_4517.N1;	14-APR-2009 19:43:08.943 14-APR-2009 20:50:00.401
Warning: Wrong Software ver. RA2/5.06 Filename: RA2_FGD_2PNPDE20090414_204852_000065242078_00114_37242_4646.N1;	14-APR-2009 20:48:52.503 14-APR-2009 22:37:36.031

Warning: Wrong Software ver. RA2/5.06 Filename: RA2_FGD_2PNPDE20090414_223633_000061282078_00115_37243_4805.N1;	14-APR-2009 22:36:33.703 15-APR-2009 00:18:41.761
--	--

RA2_FGD_2P products with wrong sensing start

Gauge Segment (Start-Stop)

RA2_FGD_2P products with wrong sensing stop

Gauge Segment (Start-Stop)

RA2_FGD_2P products with wrong phase

Gauge Segment (Start-Stop)

RA2_FGD_2P products with wrong state vector time

Gauge	Segment (Start-Stop)
Warning: Not equal to FPO input. 13-APR-2009 23:19:54.965870 Filename: RA2_FGD_2PNPDE20090413_230818_000061262078_00101_37229_3429.N1;	13-APR-2009 23:08:18.564 14-APR-2009 00:50:24.395
Warning: Not equal to FPO input. 14-APR-2009 01:00:30.832734 Filename: RA2_FGD_2PNPDE20090414_004919_000057332078_00102_37230_3567.N1;	14-APR-2009 00:49:19.838 14-APR-2009 02:24:52.427
Warning: Not equal to FPO input. 14-APR-2009 02:41:06.729246 Filename: RA2_FGD_2PNPDE20090414_022342_000046632078_00103_37231_3749.N1;	14-APR-2009 02:23:42.300 14-APR-2009 03:41:25.448
Warning: Not equal to FPO input. 14-APR-2009 04:21:42.718333 Filename: RA2_FGD_2PNPDE20090414_034053_000061102078_00104_37232_3895.N1;	14-APR-2009 03:40:53.198 14-APR-2009 05:22:43.432
Warning: Not equal to FPO input. 14-APR-2009 06:02:18.731863 Filename: RA2_FGD_2PNPDE20090414_052211_000061212078_00105_37233_4086.N1;	14-APR-2009 05:22:11.182 14-APR-2009 07:04:12.556
Warning: Not equal to FPO input. 14-APR-2009 07:42:54.692527 Filename: RA2_FGD_2PNPDK20090414_070329_000040422078_00106_37234_2330.N1;	14-APR-2009 07:03:29.166 14-APR-2009 08:10:50.702
Warning: Not equal to FPO input. 14-APR-2009 09:23:30.594462 Filename: RA2_FGD_2PNPDK20090414_081008_000061442078_00107_37235_2445.N1;	14-APR-2009 08:10:08.426 14-APR-2009 09:52:32.080
Warning: Not equal to FPO input. 14-APR-2009 11:04:06.465182 Filename: RA2_FGD_2PNPDK20090414_095148_000060182078_00108_37236_2595.N1;	14-APR-2009 09:51:48.690 14-APR-2009 11:32:06.462
Warning: Not equal to FPO input. 14-APR-2009 12:44:42.332420 Filename: RA2_FGD_2PNPDK20090414_113123_000060222078_00109_37237_2714.N1;	14-APR-2009 11:31:23.072 14-APR-2009 13:11:45.300
Warning: Not equal to FPO input. 14-APR-2009 14:25:18.246512 Filename: RA2_FGD_2PNPDK20090414_131103_000059352078_00110_37238_2855.N1;	14-APR-2009 13:11:03.024 14-APR-2009 14:49:58.360
Warning: Not equal to FPO input. 14-APR-2009 16:05:54.242098 Filename: RA2_FGD_2PNPDK20090414_144913_000050502078_00111_37239_2981.N1;	14-APR-2009 14:49:13.856 14-APR-2009 16:13:23.562
Warning: Not equal to FPO input. 14-APR-2009 16:05:54.242098 Filename: RA2_FGD_2PNPDK20090414_161722_000005122078_00112_37240_2984.N1;	14-APR-2009 16:17:22.480 14-APR-2009 16:25:54.865
Warning: Not equal to FPO input. 14-APR-2009 17:46:30.259516 Filename: RA2_FGD_2PNPDK20090414_162416_000059182078_00112_37240_3089.N1;	14-APR-2009 16:24:16.889 14-APR-2009 18:02:54.401
Warning: Not equal to FPO input. 14-APR-2009 19:27:06.249829 Filename: RA2_FGD_2PNPDK20090414_180158_000061692078_00113_37241_3217.N1;	14-APR-2009 18:01:58.757 14-APR-2009 19:44:48.033
Warning: Not equal to FPO input. 14-APR-2009 21:07:42.162722 Filename: RA2_FGD_2PNPDE20090414_194308_000040112078_00114_37242_4517.N1;	14-APR-2009 19:43:08.943 14-APR-2009 20:50:00.401
Warning: Not equal to FPO input. 14-APR-2009 21:07:42.162088 Filename: RA2_FGD_2PNPDE20090414_204852_000065242078_00114_37242_4646.N1;	14-APR-2009 20:48:52.503 14-APR-2009 22:37:36.031
Warning: Not equal to FPO input. 14-APR-2009 22:48:18.018310 Filename: RA2_FGD_2PNPDE20090414_223633_000061282078_00115_37243_4805.N1;	14-APR-2009 22:36:33.703 15-APR-2009 00:18:41.761

RA2_FGD_2P products with wrong x_position

Gauge Segment (Start-Stop)

RA2_FGD_2P products with wrong y_position

Gauge Segment (Start-Stop)

RA2_FGD_2P products with wrong z_position

Gauge Segment (Start-Stop)

RA2_FGD_2P products with wrong x_velocity

Gauge Segment (Start-Stop)

RA2_FGD_2P products with wrong y_velocity

Gauge Segment (Start-Stop)

RA2_FGD_2P products with wrong z_velocity

Gauge Segment (Start-Stop)

RA2_FGD_2P products with unknown vector source

Gauge Segment (Start-Stop)

RA2_FGD_2P products with UTC to SBT time too far from sensing time

Gauge	Segment (Start-Stop)
Warning: Wrong UTC SBT time format. 13-APR-2009 20:10:01.201158 Filename: RA2_FGD_2PNPDE20090413_230818_000061262078_00101_37229_3429.N1;	13-APR-2009 23:08:18.564 14-APR-2009 00:50:24.395
Warning: Wrong UTC SBT time format. 13-APR-2009 23:36:45.202670 Filename: RA2_FGD_2PNPDE20090414_022342_000046632078_00103_37231_3749.N1;	14-APR-2009 02:23:42.300 14-APR-2009 03:41:25.448
Warning: Wrong UTC SBT time format. 13-APR-2009 23:36:45.202670 Filename: RA2_FGD_2PNPDE20090414_034053_000061102078_00104_37232_3895.N1;	14-APR-2009 03:40:53.198 14-APR-2009 05:22:43.432
Warning: Wrong UTC SBT time format. 13-APR-2009 23:36:45.202670 Filename: RA2_FGD_2PNPDE20090414_052211_000061212078_00105_37233_4086.N1;	14-APR-2009 05:22:11.182 14-APR-2009 07:04:12.556
Warning: Wrong UTC SBT time format. 13-APR-2009 23:36:45.202670 Filename: RA2_FGD_2PNPDK20090414_070329_000040422078_00106_37234_2330.N1;	14-APR-2009 07:03:29.166 14-APR-2009 08:10:50.702
Warning: Wrong UTC SBT time format. 14-APR-2009 06:27:31.205641 Filename: RA2_FGD_2PNPDK20090414_081008_000061442078_00107_37235_2445.N1;	14-APR-2009 08:10:08.426 14-APR-2009 09:52:32.080
Warning: Wrong UTC SBT time format. 14-APR-2009 08:07:10.206359 Filename: RA2_FGD_2PNPDK20090414_095148_000060182078_00108_37236_2595.N1;	14-APR-2009 09:51:48.690 14-APR-2009 11:32:06.462
Warning: Wrong UTC SBT time format. 14-APR-2009 09:46:52.207080 Filename: RA2_FGD_2PNPDK20090414_113123_000060222078_00109_37237_2714.N1;	14-APR-2009 11:31:23.072 14-APR-2009 13:11:45.300
Warning: Wrong UTC SBT time format. 14-APR-2009 09:46:52.207080 Filename: RA2_FGD_2PNPDK20090414_131103_000059352078_00110_37238_2855.N1;	14-APR-2009 13:11:03.024 14-APR-2009 14:49:58.360
Warning: Wrong UTC SBT time format. 14-APR-2009 13:05:27.208524 Filename: RA2_FGD_2PNPDK20090414_144913_000050502078_00111_37239_2981.N1;	14-APR-2009 14:49:13.856 14-APR-2009 16:13:23.562
Warning: Wrong UTC SBT time format. 14-APR-2009 13:05:27.208524 Filename: RA2_FGD_2PNPDK20090414_161722_000005122078_00112_37240_2984.N1;	14-APR-2009 16:17:22.480 14-APR-2009 16:25:54.865
Warning: Wrong UTC SBT time format. 14-APR-2009 17:59:38.210656 Filename: RA2_FGD_2PNPDE20090414_194308_000040112078_00114_37242_4517.N1;	14-APR-2009 19:43:08.943 14-APR-2009 20:50:00.401

RA2_FGD_2P products with satellite binary time out-of-range

Gauge Segment (Start-Stop)

RA2_FGD_2P products with wrong clock step

Gauge Segment (Start-Stop)

RA2_FGD_2P products with leap utc set to blank

Gauge Segment (Start-Stop)


RA2_FGD_2P products with leap err set

Gauge Segment (Start-Stop)

RA2_FGD_2P products with product err set

Gauge	Segment (Start-Stop)
Warning: Product Error flag set. Filename: RA2_FGD_2PNPDE20090413_230818_000061262078_00101_37229_3429.N1;	13-APR-2009 23:08:18.564 14-APR-2009 00:50:24.395
Warning: Product Error flag set. Filename: RA2_FGD_2PNPDE20090414_004919_000057332078_00102_37230_3567.N1;	14-APR-2009 00:49:19.838 14-APR-2009 02:24:52.427
Warning: Product Error flag set. Filename: RA2_FGD_2PNPDE20090414_022342_000046632078_00103_37231_3749.N1;	14-APR-2009 02:23:42.300 14-APR-2009 03:41:25.448
Warning: Product Error flag set. Filename: RA2_FGD_2PNPDE20090414_034053_000061102078_00104_37232_3895.N1;	14-APR-2009 03:40:53.198 14-APR-2009 05:22:43.432
Warning: Product Error flag set. Filename: RA2_FGD_2PNPDE20090414_052211_000061212078_00105_37233_4086.N1;	14-APR-2009 05:22:11.182 14-APR-2009 07:04:12.556
Warning: Product Error flag set. Filename: RA2_FGD_2PNPDK20090414_070329_000040422078_00106_37234_2330.N1;	14-APR-2009 07:03:29.166 14-APR-2009 08:10:50.702
Warning: Product Error flag set. Filename: RA2_FGD_2PNPDK20090414_081008_000061442078_00107_37235_2445.N1;	14-APR-2009 08:10:08.426 14-APR-2009 09:52:32.080
Warning: Product Error flag set. Filename: RA2_FGD_2PNPDK20090414_095148_000060182078_00108_37236_2595.N1;	14-APR-2009 09:51:48.690 14-APR-2009 11:32:06.462
Warning: Product Error flag set. Filename: RA2_FGD_2PNPDK20090414_113123_000060222078_00109_37237_2714.N1;	14-APR-2009 11:31:23.072 14-APR-2009 13:11:45.300
Warning: Product Error flag set. Filename: RA2_FGD_2PNPDK20090414_131103_000059352078_00110_37238_2855.N1;	14-APR-2009 13:11:03.024 14-APR-2009 14:49:58.360
Warning: Product Error flag set. Filename: RA2_FGD_2PNPDK20090414_144913_000050502078_00111_37239_2981.N1;	14-APR-2009 14:49:13.856 14-APR-2009 16:13:23.562
Warning: Product Error flag set. Filename: RA2_FGD_2PNPDK20090414_161722_000005122078_00112_37240_2984.N1;	14-APR-2009 16:17:22.480 14-APR-2009 16:25:54.865
Warning: Product Error flag set. Filename: RA2_FGD_2PNPDK20090414_162416_000059182078_00112_37240_3089.N1;	14-APR-2009 16:24:16.889 14-APR-2009 18:02:54.401
Warning: Product Error flag set. Filename: RA2_FGD_2PNPDK20090414_180158_000061692078_00113_37241_3217.N1;	14-APR-2009 18:01:58.757 14-APR-2009 19:44:48.033
Warning: Product Error flag set. Filename: RA2_FGD_2PNPDE20090414_194308_000040112078_00114_37242_4517.N1;	14-APR-2009 19:43:08.943 14-APR-2009 20:50:00.401
Warning: Product Error flag set. Filename: RA2_FGD_2PNPDE20090414_204852_000065242078_00114_37242_4646.N1;	14-APR-2009 20:48:52.503 14-APR-2009 22:37:36.031
Warning: Product Error flag set. Filename: RA2_FGD_2PNPDE20090414_223633_000061282078_00115_37243_4805.N1;	14-APR-2009 22:36:33.703 15-APR-2009 00:18:41.761

MPH Errors for RA2_WWV_2P



RA2_WWV_2P MPH checks

RA2_WWV_2P products with wrong filename

Gauge Segment (Start-Stop)

RA2_WWV_2P products with unknown processing stage

Gauge Segment (Start-Stop)

RA2_WWV_2P products with unknown acquisition station

Gauge Segment (Start-Stop)

RA2_WWV_2P products with unknown processing center

Gauge Segment (Start-Stop)

RA2_WWV_2P products with wrong processing time

Gauge Segment (Start-Stop)

RA2_WWV_2P products with software version not equal to the current version

Gauge	Segment (Start-Stop)
Warning: Wrong Software ver. RA2/5.06 Filename: RA2_WWV_2PNPDE20090413_230818_000061262078_00101_37229_3430.N1;	13-APR-2009 23:08:18.564 14-APR-2009 00:50:24.395
Warning: Wrong Software ver. RA2/5.06 Filename: RA2_WWV_2PNPDE20090414_004919_000057332078_00102_37230_3568.N1;	14-APR-2009 00:49:19.838 14-APR-2009 02:24:52.427
Warning: Wrong Software ver. RA2/5.06 Filename: RA2_WWV_2PNPDE20090414_022342_000046632078_00103_37231_3750.N1;	14-APR-2009 02:23:42.300 14-APR-2009 03:41:25.448
Warning: Wrong Software ver. RA2/5.06 Filename: RA2_WWV_2PNPDE20090414_034053_000061102078_00104_37232_3896.N1;	14-APR-2009 03:40:53.198 14-APR-2009 05:22:43.432
Warning: Wrong Software ver. RA2/5.06 Filename: RA2_WWV_2PNPDE20090414_052211_000061212078_00105_37233_4087.N1;	14-APR-2009 05:22:11.182 14-APR-2009 07:04:12.556
Warning: Wrong Software ver. RA2/5.06 Filename: RA2_WWV_2PNPDK20090414_070329_000040422078_00106_37234_2331.N1;	14-APR-2009 07:03:29.166 14-APR-2009 08:10:50.702
Warning: Wrong Software ver. RA2/5.06 Filename: RA2_WWV_2PNPDK20090414_081008_000061442078_00107_37235_2446.N1;	14-APR-2009 08:10:08.426 14-APR-2009 09:52:32.080
Warning: Wrong Software ver. RA2/5.06 Filename: RA2_WWV_2PNPDK20090414_095148_000060182078_00108_37236_2596.N1;	14-APR-2009 09:51:48.690 14-APR-2009 11:32:06.462
Warning: Wrong Software ver. RA2/5.06 Filename: RA2_WWV_2PNPDK20090414_113123_000060222078_00109_37237_2715.N1;	14-APR-2009 11:31:23.072 14-APR-2009 13:11:45.300
Warning: Wrong Software ver. RA2/5.06 Filename: RA2_WWV_2PNPDK20090414_131103_000059352078_00110_37238_2856.N1;	14-APR-2009 13:11:03.024 14-APR-2009 14:49:58.360
Warning: Wrong Software ver. RA2/5.06 Filename: RA2_WWV_2PNPDK20090414_144913_000050502078_00111_37239_2982.N1;	14-APR-2009 14:49:13.856 14-APR-2009 16:13:23.562
Warning: Wrong Software ver. RA2/5.06 Filename: RA2_WWV_2PNPDK20090414_161722_000005122078_00112_37240_2985.N1;	14-APR-2009 16:17:22.480 14-APR-2009 16:25:54.865
Warning: Wrong Software ver. RA2/5.06 Filename: RA2_WWV_2PNPDK20090414_162416_000059182078_00112_37240_3090.N1;	14-APR-2009 16:24:16.889 14-APR-2009 18:02:54.401
Warning: Wrong Software ver. RA2/5.06 Filename: RA2_WWV_2PNPDK20090414_180158_000061692078_00113_37241_3218.N1;	14-APR-2009 18:01:58.757 14-APR-2009 19:44:48.033
Warning: Wrong Software ver. RA2/5.06 Filename: RA2_WWV_2PNPDE20090414_194308_000040112078_00114_37242_4518.N1;	14-APR-2009 19:43:08.943 14-APR-2009 20:50:00.401
Warning: Wrong Software ver. RA2/5.06 Filename: RA2_WWV_2PNPDE20090414_204852_000065242078_00114_37242_4647.N1;	14-APR-2009 20:48:52.503 14-APR-2009 22:37:36.031
Warning: Wrong Software ver. RA2/5.06 Filename: RA2_WWV_2PNPDE20090414_223633_000061282078_00115_37243_4806.N1;	14-APR-2009 22:36:33.703 15-APR-2009 00:18:41.761

RA2_WWV_2P products with wrong sensing start

Gauge Segment (Start-Stop)

RA2_WWV_2P products with wrong sensing stop

Gauge Segment (Start-Stop)

RA2_WWV_2P products with wrong phase

Gauge Segment (Start-Stop)
RA2_WWV_2P products with wrong state vector time

Gauge	Segment (Start-Stop)
Warning: Not equal to FPO input. 13-APR-2009 23:19:54.965870 Filename: RA2_WWV_2PNPDE20090413_230818_000061262078_00101_37229_3430.N1;	13-APR-2009 23:08:18.564 14-APR-2009 00:50:24.395
Warning: Not equal to FPO input. 14-APR-2009 01:00:30.832734 Filename: RA2_WWV_2PNPDE20090414_004919_000057332078_00102_37230_3568.N1;	14-APR-2009 00:49:19.838 14-APR-2009 02:24:52.427
Warning: Not equal to FPO input. 14-APR-2009 02:41:06.729246 Filename: RA2_WWV_2PNPDE20090414_022342_000046632078_00103_37231_3750.N1;	14-APR-2009 02:23:42.300 14-APR-2009 03:41:25.448
Warning: Not equal to FPO input. 14-APR-2009 04:21:42.718333 Filename: RA2_WWV_2PNPDE20090414_034053_000061102078_00104_37232_3896.N1;	14-APR-2009 03:40:53.198 14-APR-2009 05:22:43.432
Warning: Not equal to FPO input. 14-APR-2009 06:02:18.731863 Filename: RA2_WWV_2PNPDE20090414_052211_000061212078_00105_37233_4087.N1;	14-APR-2009 05:22:11.182 14-APR-2009 07:04:12.556
Warning: Not equal to FPO input. 14-APR-2009 07:42:54.692527 Filename: RA2_WWV_2PNPDK20090414_070329_000040422078_00106_37234_2331.N1;	14-APR-2009 07:03:29.166 14-APR-2009 08:10:50.702
Warning: Not equal to FPO input. 14-APR-2009 09:23:30.594462 Filename: RA2_WWV_2PNPDK20090414_081008_000061442078_00107_37235_2446.N1;	14-APR-2009 08:10:08.426 14-APR-2009 09:52:32.080
Warning: Not equal to FPO input. 14-APR-2009 11:04:06.465182 Filename: RA2_WWV_2PNPDK20090414_095148_000060182078_00108_37236_2596.N1;	14-APR-2009 09:51:48.690 14-APR-2009 11:32:06.462
Warning: Not equal to FPO input. 14-APR-2009 12:44:42.332420 Filename: RA2_WWV_2PNPDK20090414_113123_000060222078_00109_37237_2715.N1;	14-APR-2009 11:31:23.072 14-APR-2009 13:11:45.300
Warning: Not equal to FPO input. 14-APR-2009 14:25:18.246512 Filename: RA2_WWV_2PNPDK20090414_131103_000059352078_00110_37238_2856.N1;	14-APR-2009 13:11:03.024 14-APR-2009 14:49:58.360
Warning: Not equal to FPO input. 14-APR-2009 16:05:54.242098 Filename: RA2_WWV_2PNPDK20090414_144913_000050502078_00111_37239_2982.N1;	14-APR-2009 14:49:13.856 14-APR-2009 16:13:23.562
Warning: Not equal to FPO input. 14-APR-2009 16:05:54.242098 Filename: RA2_WWV_2PNPDK20090414_161722_000005122078_00112_37240_2985.N1;	14-APR-2009 16:17:22.480 14-APR-2009 16:25:54.865
Warning: Not equal to FPO input. 14-APR-2009 17:46:30.259516 Filename: RA2_WWV_2PNPDK20090414_162416_000059182078_00112_37240_3090.N1;	14-APR-2009 16:24:16.889 14-APR-2009 18:02:54.401
Warning: Not equal to FPO input. 14-APR-2009 19:27:06.249829 Filename: RA2_WWV_2PNPDK20090414_180158_000061692078_00113_37241_3218.N1;	14-APR-2009 18:01:58.757 14-APR-2009 19:44:48.033
Warning: Not equal to FPO input. 14-APR-2009 21:07:42.162722 Filename: RA2_WWV_2PNPDE20090414_194308_000040112078_00114_37242_4518.N1;	14-APR-2009 19:43:08.943 14-APR-2009 20:50:00.401
Warning: Not equal to FPO input. 14-APR-2009 21:07:42.162088 Filename: RA2_WWV_2PNPDE20090414_204852_000065242078_00114_37242_4647.N1;	14-APR-2009 20:48:52.503 14-APR-2009 22:37:36.031
Warning: Not equal to FPO input. 14-APR-2009 22:48:18.018310 Filename: RA2_WWV_2PNPDE20090414_223633_000061282078_00115_37243_4806.N1;	14-APR-2009 22:36:33.703 15-APR-2009 00:18:41.761

RA2_WWV_2P products with wrong x_position

Gauge Segment (Start-Stop)

RA2_WWV_2P products with wrong y_position

Gauge Segment (Start-Stop)

RA2_WWV_2P products with wrong z_position

Gauge Segment (Start-Stop)

RA2_WWV_2P products with wrong x_velocity

Gauge Segment (Start-Stop)

RA2_WWV_2P products with wrong y_velocity

Gauge Segment (Start-Stop)

RA2_WWV_2P products with wrong z_velocity

Gauge Segment (Start-Stop)

RA2_WWV_2P products with unknown vector source

Gauge Segment (Start-Stop)

RA2_WWV_2P products with UTC to SBT time too far from sensing time

Gauge	Segment (Start-Stop)
Warning: Wrong UTC SBT time format. 13-APR-2009 20:10:01.201158 Filename: RA2_WWV_2PNPDE20090413_230818_000061262078_00101_37229_3430.N1;	13-APR-2009 23:08:18.564 14-APR-2009 00:50:24.395
Warning: Wrong UTC SBT time format. 13-APR-2009 23:36:45.202670 Filename: RA2_WWV_2PNPDE20090414_022342_000046632078_00103_37231_3750.N1;	14-APR-2009 02:23:42.300 14-APR-2009 03:41:25.448
Warning: Wrong UTC SBT time format. 13-APR-2009 23:36:45.202670 Filename: RA2_WWV_2PNPDE20090414_034053_000061102078_00104_37232_3896.N1;	14-APR-2009 03:40:53.198 14-APR-2009 05:22:43.432
Warning: Wrong UTC SBT time format. 13-APR-2009 23:36:45.202670 Filename: RA2_WWV_2PNPDE20090414_052211_000061212078_00105_37233_4087.N1;	14-APR-2009 05:22:11.182 14-APR-2009 07:04:12.556
Warning: Wrong UTC SBT time format. 13-APR-2009 23:36:45.202670 Filename: RA2_WWV_2PNPDK20090414_070329_000040422078_00106_37234_2331.N1;	14-APR-2009 07:03:29.166 14-APR-2009 08:10:50.702
Warning: Wrong UTC SBT time format. 14-APR-2009 06:27:31.205641 Filename: RA2_WWV_2PNPDK20090414_081008_000061442078_00107_37235_2446.N1;	14-APR-2009 08:10:08.426 14-APR-2009 09:52:32.080
Warning: Wrong UTC SBT time format. 14-APR-2009 08:07:10.206359 Filename: RA2_WWV_2PNPDK20090414_095148_000060182078_00108_37236_2596.N1;	14-APR-2009 09:51:48.690 14-APR-2009 11:32:06.462
Warning: Wrong UTC SBT time format. 14-APR-2009 09:46:52.207080 Filename: RA2_WWV_2PNPDK20090414_113123_000060222078_00109_37237_2715.N1;	14-APR-2009 11:31:23.072 14-APR-2009 13:11:45.300
Warning: Wrong UTC SBT time format. 14-APR-2009 09:46:52.207080 Filename: RA2_WWV_2PNPDK20090414_131103_000059352078_00110_37238_2856.N1;	14-APR-2009 13:11:03.024 14-APR-2009 14:49:58.360
Warning: Wrong UTC SBT time format. 14-APR-2009 13:05:27.208524 Filename: RA2_WWV_2PNPDK20090414_144913_000050502078_00111_37239_2982.N1;	14-APR-2009 14:49:13.856 14-APR-2009 16:13:23.562
Warning: Wrong UTC SBT time format. 14-APR-2009 13:05:27.208524 Filename: RA2_WWV_2PNPDK20090414_161722_000005122078_00112_37240_2985.N1;	14-APR-2009 16:17:22.480 14-APR-2009 16:25:54.865
Warning: Wrong UTC SBT time format. 14-APR-2009 17:59:38.210656 Filename: RA2_WWV_2PNPDE20090414_194308_000040112078_00114_37242_4518.N1;	14-APR-2009 19:43:08.943 14-APR-2009 20:50:00.401

RA2_WWV_2P products with satellite binary time out-of-range

Gauge Segment (Start-Stop)

RA2_WWV_2P products with wrong clock step

Gauge Segment (Start-Stop)

RA2_WWV_2P products with leap utc set to blank

Gauge Segment (Start-Stop)

RA2_WWV_2P products with leap err set

Gauge Segment (Start-Stop)

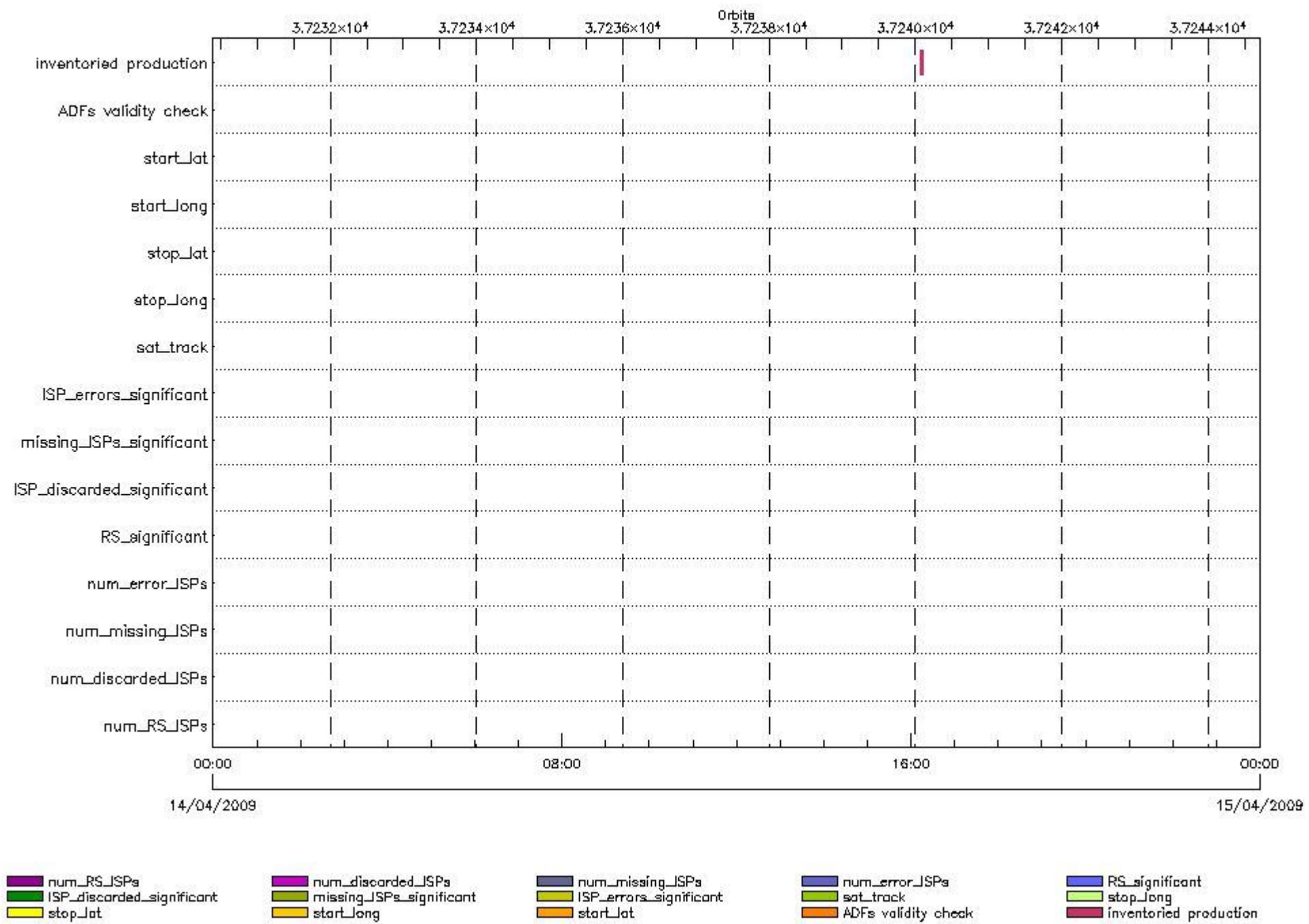
RA2_WWV_2P products with product err set

Gauge	Segment (Start-Stop)
Warning: Product Error flag set. Filename: RA2_WWV_2PNPDE20090413_230818_000061262078_00101_37229_3430.N1;	13-APR-2009 23:08:18.564 14-APR-2009 00:50:24.395
Warning: Product Error flag set. Filename: RA2_WWV_2PNPDE20090414_004919_000057332078_00102_37230_3568.N1;	14-APR-2009 00:49:19.838 14-APR-2009 02:24:52.427
Warning: Product Error flag set. Filename: RA2_WWV_2PNPDE20090414_022342_000046632078_00103_37231_3750.N1;	14-APR-2009 02:23:42.300 14-APR-2009 03:41:25.448
Warning: Product Error flag set. Filename: RA2_WWV_2PNPDE20090414_034053_000061102078_00104_37232_3896.N1;	14-APR-2009 03:40:53.198 14-APR-2009 05:22:43.432
Warning: Product Error flag set. Filename: RA2_WWV_2PNPDE20090414_052211_000061212078_00105_37233_4087.N1;	14-APR-2009 05:22:11.182 14-APR-2009 07:04:12.556
Warning: Product Error flag set. Filename: RA2_WWV_2PNPDK20090414_070329_000040422078_00106_37234_2331.N1;	14-APR-2009 07:03:29.166 14-APR-2009 08:10:50.702
Warning: Product Error flag set. Filename: RA2_WWV_2PNPDK20090414_081008_000061442078_00107_37235_2446.N1;	14-APR-2009 08:10:08.426 14-APR-2009 09:52:32.080
Warning: Product Error flag set. Filename: RA2_WWV_2PNPDK20090414_095148_000060182078_00108_37236_2596.N1;	14-APR-2009 09:51:48.690 14-APR-2009 11:32:06.462
Warning: Product Error flag set. Filename: RA2_WWV_2PNPDK20090414_113123_000060222078_00109_37237_2715.N1;	14-APR-2009 11:31:23.072 14-APR-2009 13:11:45.300
Warning: Product Error flag set. Filename: RA2_WWV_2PNPDK20090414_131103_000059352078_00110_37238_2856.N1;	14-APR-2009 13:11:03.024 14-APR-2009 14:49:58.360
Warning: Product Error flag set. Filename: RA2_WWV_2PNPDK20090414_144913_000050502078_00111_37239_2982.N1;	14-APR-2009 14:49:13.856 14-APR-2009 16:13:23.562
Warning: Product Error flag set. Filename: RA2_WWV_2PNPDK20090414_161722_000005122078_00112_37240_2985.N1;	14-APR-2009 16:17:22.480 14-APR-2009 16:25:54.865
Warning: Product Error flag set. Filename: RA2_WWV_2PNPDK20090414_162416_000059182078_00112_37240_3090.N1;	14-APR-2009 16:24:16.889 14-APR-2009 18:02:54.401
Warning: Product Error flag set. Filename: RA2_WWV_2PNPDK20090414_180158_000061692078_00113_37241_3218.N1;	14-APR-2009 18:01:58.757 14-APR-2009 19:44:48.033
Warning: Product Error flag set. Filename: RA2_WWV_2PNPDE20090414_194308_000040112078_00114_37242_4518.N1;	14-APR-2009 19:43:08.943 14-APR-2009 20:50:00.401
Warning: Product Error flag set. Filename: RA2_WWV_2PNPDE20090414_204852_000065242078_00114_37242_4647.N1;	14-APR-2009 20:48:52.503 14-APR-2009 22:37:36.031
Warning: Product Error flag set. Filename: RA2_WWV_2PNPDE20090414_223633_000061282078_00115_37243_4806.N1;	14-APR-2009 22:36:33.703 15-APR-2009 00:18:41.761

SPH checks

RA2_CAL_0P SPH checks

SPH fields with errors



RA2_CAL_0P products using a wrong ADF (sensing not included in validity)

Gauge Segment (Start-Stop) Explicit Reference

RA2_CAL_0P products with start_lat out of range

Gauge Value Segment (Start-Stop) Explicit Reference

RA2_CAL_0P products with start_long out of range

Gauge Value Segment (Start-Stop) Explicit Reference

RA2_CAL_0P products with stop_lat out of range

Gauge Value Segment (Start-Stop) Explicit Reference

RA2_CAL_0P products with stop_long out of range

Gauge Value Segment (Start-Stop) Explicit Reference

RA2_CAL_0P products with sat_track out of range

Gauge Value Segment (Start-Stop) Explicit Reference

Percentage of RA2_CAL_0P products with ISP_errors_significant set to 1

Gauge Value Segment (Start-Stop)

RA2_CAL_0P products with num_error_ISPs out of range

Gauge Value Segment (Start-Stop) Explicit Reference

Statistics for RA2_CAL_0P products with num_error_ISPs out of range

Gauge Statistics Segment (Start-Stop)

Percentage of RA2_CAL_0P products with missing_ISPs_significant set to 1

Gauge Value Segment (Start-Stop)

RA2_CAL_0P products with num_missing_ISPs out of range

Gauge Value Segment (Start-Stop) Explicit Reference

Statistics for RA2_CAL_0P products with num_missing_ISPs out of range

Gauge Statistics Segment (Start-Stop)

Percentage of RA2_CAL_0P products with ISP_discarded_significant set to 1

Gauge Value Segment (Start-Stop)

RA2_CAL_0P products with num_discarded_ISPs out of range

Gauge	Value	Segment (Start-Stop)	Explicit Reference
-------	-------	----------------------	--------------------

Statistics for RA2_CAL_0P products with num_discarded_ISPs out of range

Gauge	Statistics	Segment (Start-Stop)
-------	------------	----------------------

Percentage of RA2_CAL_0P products with RS_significant set to 1

Gauge	Value	Segment (Start-Stop)
-------	-------	----------------------

RA2_CAL_0P products with num_RS_ISPs out of range

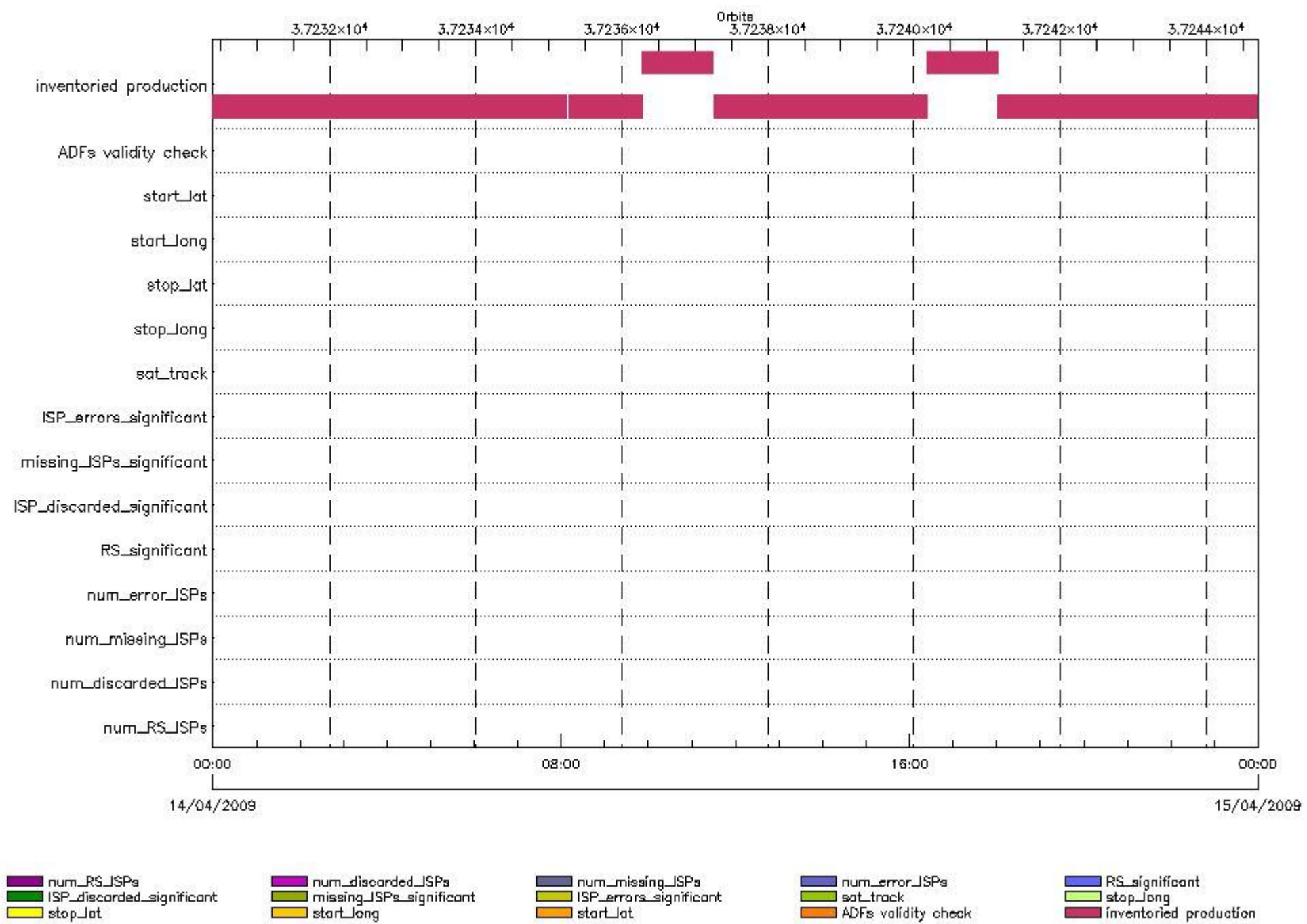
Gauge	Value	Segment (Start-Stop)	Explicit Reference
-------	-------	----------------------	--------------------

Statistics for RA2_CAL_0P products with num_RS_ISPs out of range

Gauge	Statistics	Segment (Start-Stop)
-------	------------	----------------------

DOR_DOP_0P SPH checks

SPH fields with errors



DOR_DOP_0P products using a wrong ADF (sensing not included in validity)

Gauge Segment (Start-Stop) Explicit Reference

DOR_DOP_0P products with start_lat out of range

Gauge Value Segment (Start-Stop) Explicit Reference

DOR_DOP_0P products with start_long out of range

Gauge Value Segment (Start-Stop) Explicit Reference

DOR_DOP_0P products with stop_lat out of range

Gauge Value Segment (Start-Stop) Explicit Reference

DOR_DOP_0P products with stop_long out of range

Gauge Value Segment (Start-Stop) Explicit Reference

DOR_DOP_0P products with sat_track out of range

Gauge Value Segment (Start-Stop) Explicit Reference

Percentage of DOR_DOP_0P products with ISP_errors_significant set to 1

Gauge Value Segment (Start-Stop)

DOR_DOP_0P products with num_error_ISPs out of range

Gauge Value Segment (Start-Stop) Explicit Reference

Statistics for DOR_DOP_0P products with num_error_ISPs out of range

Gauge Statistics Segment (Start-Stop)

Percentage of DOR_DOP_0P products with missing_ISPs_significant set to 1

Gauge Value Segment (Start-Stop)

DOR_DOP_0P products with num_missing_ISPs out of range

Gauge Value Segment (Start-Stop) Explicit Reference

Statistics for DOR_DOP_0P products with num_missing_ISPs out of range

Gauge Statistics Segment (Start-Stop)

Percentage of DOR_DOP_0P products with ISP_discarded_significant set to 1

Gauge Value Segment (Start-Stop)

DOR_DOP_0P products with num_discarded_ISPs out of range

Gauge	Value	Segment (Start-Stop)	Explicit Reference
-------	-------	----------------------	--------------------

Statistics for DOR_DOP_0P products with num_discarded_ISPs out of range

Gauge	Statistics	Segment (Start-Stop)
-------	------------	----------------------

Percentage of DOR_DOP_0P products with RS_significant set to 1

Gauge	Value	Segment (Start-Stop)
-------	-------	----------------------

DOR_DOP_0P products with num_RS_ISPs out of range

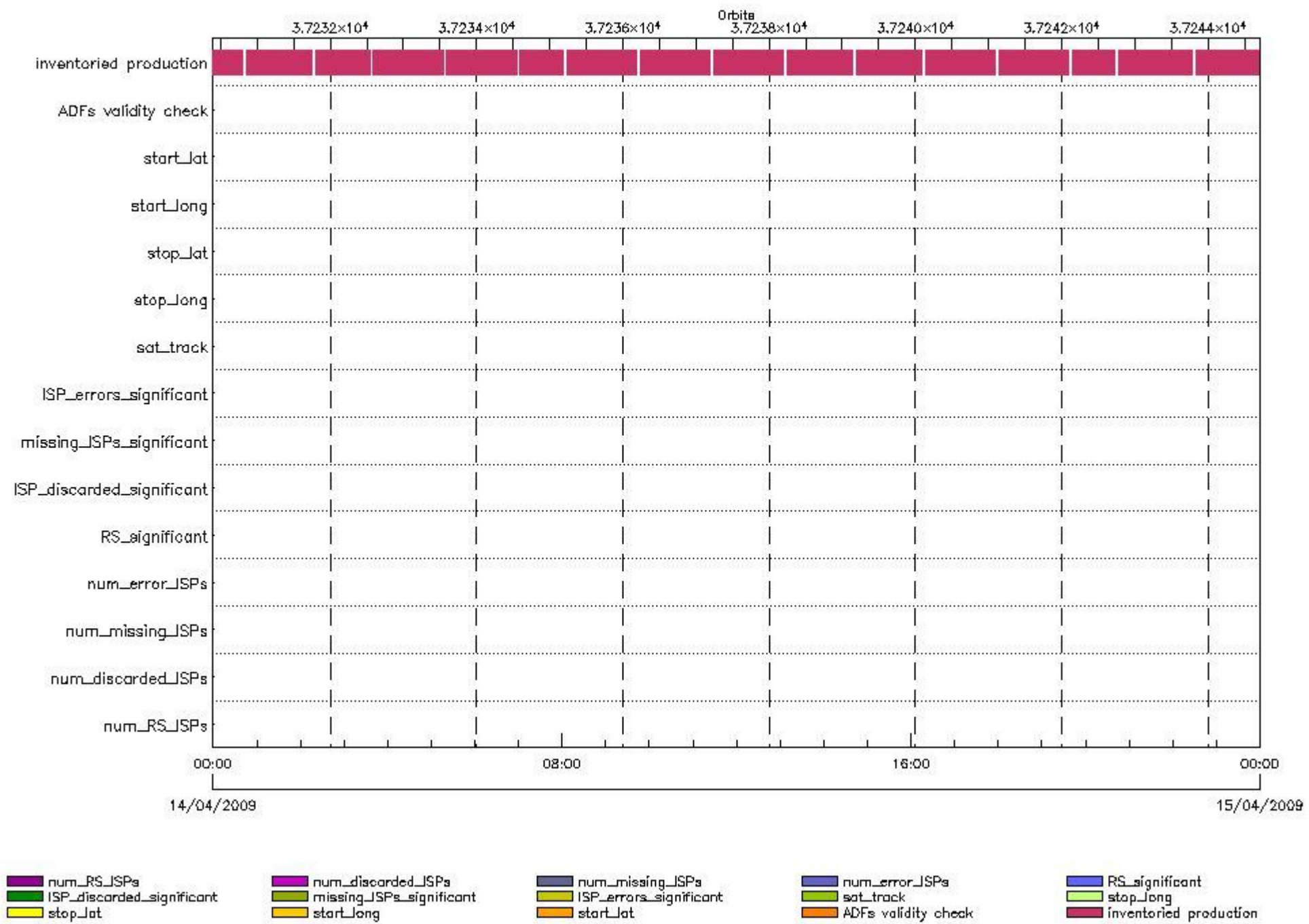
Gauge	Value	Segment (Start-Stop)	Explicit Reference
-------	-------	----------------------	--------------------

Statistics for DOR_DOP_0P products with num_RS_ISPs out of range

Gauge	Statistics	Segment (Start-Stop)
-------	------------	----------------------

DOR_NAV_0P SPH checks

SPH fields with errors



DOR_NAV_0P products using a wrong ADF (sensing not included in validity)

Gauge Segment (Start-Stop) Explicit Reference

DOR_NAV_0P products with start_lat out of range

Gauge Value Segment (Start-Stop) Explicit Reference

DOR_NAV_0P products with start_long out of range

Gauge Value Segment (Start-Stop) Explicit Reference

DOR_NAV_0P products with stop_lat out of range

Gauge Value Segment (Start-Stop) Explicit Reference

DOR_NAV_0P products with stop_long out of range

Gauge Value Segment (Start-Stop) Explicit Reference

DOR_NAV_0P products with sat_track out of range

Gauge Value Segment (Start-Stop) Explicit Reference

Percentage of DOR_NAV_0P products with ISP_errors_significant set to 1

Gauge Value Segment (Start-Stop)

DOR_NAV_0P products with num_error_ISPs out of range

Gauge Value Segment (Start-Stop) Explicit Reference

Statistics for DOR_NAV_0P products with num_error_ISPs out of range

Gauge Statistics Segment (Start-Stop)

Percentage of DOR_NAV_0P products with missing_ISPs_significant set to 1

Gauge Value Segment (Start-Stop)

DOR_NAV_0P products with num_missing_ISPs out of range

Gauge Value Segment (Start-Stop) Explicit Reference

Statistics for DOR_NAV_0P products with num_missing_ISPs out of range

Gauge Statistics Segment (Start-Stop)

Percentage of DOR_NAV_0P products with ISP_discarded_significant set to 1

Gauge Value Segment (Start-Stop)

DOR_NAV_0P products with num_discarded_ISPs out of range

Gauge	Value	Segment (Start-Stop)	Explicit Reference
-------	-------	----------------------	--------------------

Statistics for DOR_NAV_0P products with num_discarded_ISPs out of range

Gauge	Statistics	Segment (Start-Stop)
-------	------------	----------------------

Percentage of DOR_NAV_0P products with RS_significant set to 1

Gauge	Value	Segment (Start-Stop)
-------	-------	----------------------

DOR_NAV_0P products with num_RS_ISPs out of range

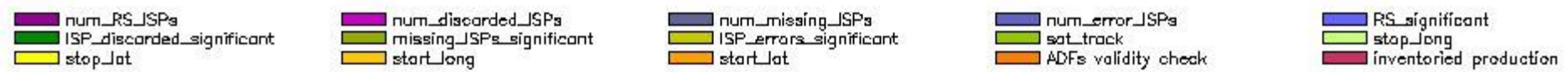
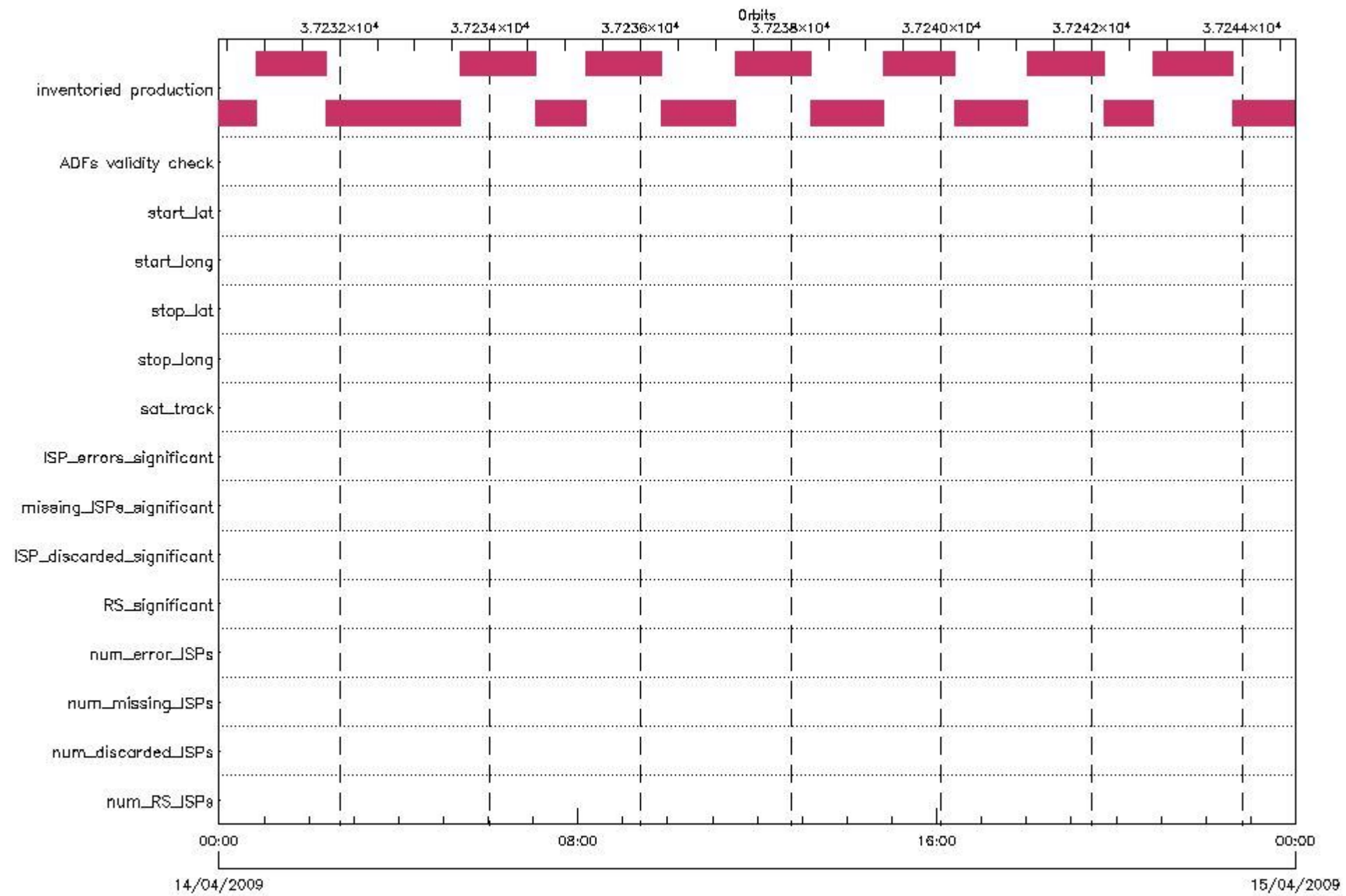
Gauge	Value	Segment (Start-Stop)	Explicit Reference
-------	-------	----------------------	--------------------

Statistics for DOR_NAV_0P products with num_RS_ISPs out of range

Gauge	Statistics	Segment (Start-Stop)
-------	------------	----------------------

MWR_NL__0P SPH checks

SPH fields with errors



MWR_NL__0P products using a wrong ADF (sensing not included in validity)

Gauge Segment (Start-Stop) Explicit Reference

MWR_NL__0P products with start_lat out of range

Gauge Value Segment (Start-Stop) Explicit Reference

MWR_NL__0P products with start_long out of range

Gauge Value Segment (Start-Stop) Explicit Reference

MWR_NL__0P products with stop_lat out of range

Gauge Value Segment (Start-Stop) Explicit Reference

MWR_NL__0P products with stop_long out of range

Gauge Value Segment (Start-Stop) Explicit Reference

MWR_NL__0P products with sat_track out of range

Gauge Value Segment (Start-Stop) Explicit Reference

Percentage of MWR_NL__0P products with ISP_errors_significant set to 1

Gauge	Value	Segment (Start-Stop)
SPH.ISP_ERRORS_SIGNIFICANT_PERCENT.INFO PCF_MWR_NL__0P	0	14-APR-2009 00:00:00.000 15-APR-2009 00:00:00.000

MWR_NL__0P products with num_error_ISPs out of range

Gauge Value Segment (Start-Stop) Explicit Reference

Statistics for MWR_NL__0P products with num_error_ISPs out of range

Gauge Statistics Segment (Start-Stop)

Percentage of MWR_NL__0P products with missing_ISPs_significant set to 1

Gauge	Value	Segment (Start-Stop)
SPH.MISSING_ISPS_SIGNIFICANT_PERCENT.INFO PCF_MWR_NL__0P	0	14-APR-2009 00:00:00.000 15-APR-2009 00:00:00.000

MWR_NL__0P products with num_missing_ISPs out of range

Gauge Value Segment (Start-Stop) Explicit Reference

Statistics for MWR_NL__0P products with num_missing_ISPs out of range

Gauge Statistics Segment (Start-Stop)

Percentage of MWR_NL__0P products with ISP_discarded_significant set to 1

Gauge	Value	Segment (Start-Stop)
SPH.ISP_DISCARDED_SIGNIFICANT_PERCENT.INFO	0	14-APR-2009 00:00:00.000
PCF_MWR_NL__0P		15-APR-2009 00:00:00.000

MWR_NL__0P products with num_discarded_ISPs out of range

Gauge	Value	Segment (Start-Stop)	Explicit Reference

Statistics for MWR_NL__0P products with num_discarded_ISPs out of range

Gauge	Statistics	Segment (Start-Stop)

Percentage of MWR_NL__0P products with RS_significant set to 1

Gauge	Value	Segment (Start-Stop)
SPH.RS_SIGNIFICANT_PERCENT.INFO	0	14-APR-2009 00:00:00.000
PCF_MWR_NL__0P		15-APR-2009 00:00:00.000

MWR_NL__0P products with num_RS_ISPs out of range

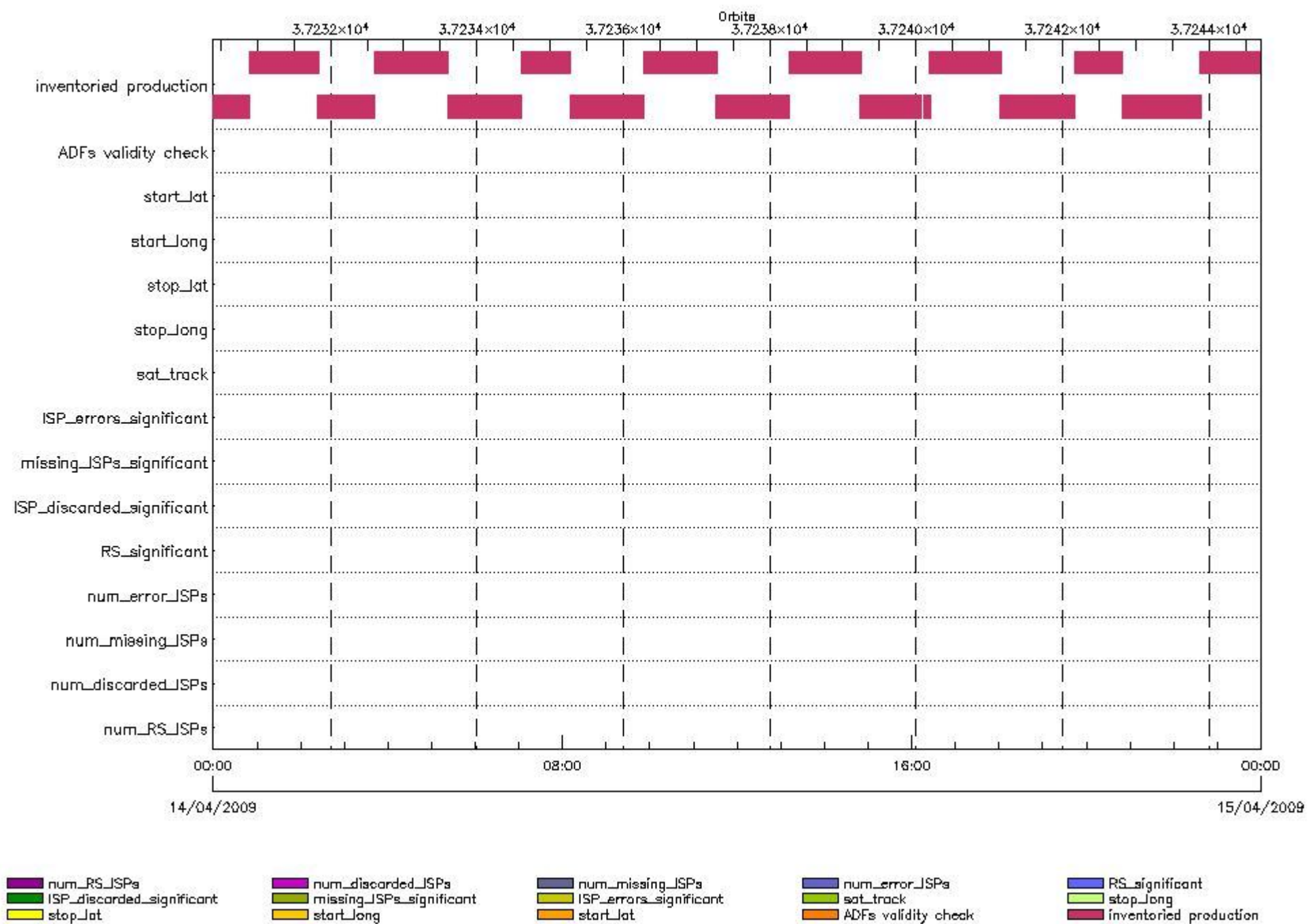
Gauge	Value	Segment (Start-Stop)	Explicit Reference

Statistics for MWR_NL__0P products with num_RS_ISPs out of range

Gauge	Statistics	Segment (Start-Stop)

RA2_ME__0P SPH checks

SPH fields with errors



RA2_ME__0P products using a wrong ADF (sensing not included in validity)

Gauge Segment (Start-Stop) Explicit Reference

RA2_ME__0P products with start_lat out of range

Gauge Value Segment (Start-Stop) Explicit Reference

RA2_ME__0P products with start_long out of range

Gauge Value Segment (Start-Stop) Explicit Reference

RA2_ME__0P products with stop_lat out of range

Gauge	Value	Segment (Start-Stop)	Explicit Reference
-------	-------	----------------------	--------------------

RA2_ME__0P products with stop_long out of range

Gauge	Value	Segment (Start-Stop)	Explicit Reference
-------	-------	----------------------	--------------------

RA2_ME__0P products with sat_track out of range

Gauge	Value	Segment (Start-Stop)	Explicit Reference
-------	-------	----------------------	--------------------

Percentage of RA2_ME__0P products with ISP_errors_significant set to 1

Gauge	Value	Segment (Start-Stop)
-------	-------	----------------------

RA2_ME__0P products with num_error_ISPs out of range

Gauge	Value	Segment (Start-Stop)	Explicit Reference
-------	-------	----------------------	--------------------

Statistics for RA2_ME__0P products with num_error_ISPs out of range

Gauge	Statistics	Segment (Start-Stop)
-------	------------	----------------------

Percentage of RA2_ME__0P products with missing_ISPs_significant set to 1

Gauge	Value	Segment (Start-Stop)
-------	-------	----------------------

RA2_ME__0P products with num_missing_ISPs out of range

Gauge	Value	Segment (Start-Stop)	Explicit Reference
-------	-------	----------------------	--------------------

Statistics for RA2_ME__0P products with num_missing_ISPs out of range

Gauge	Statistics	Segment (Start-Stop)
SPH.NUM_MISSING_ISPS.STA PCF_RA2_ME__0P	M=1 d=0 >=1 <=1 %=6.94960639	15-APR-2009 00:00:00.000 16-APR-2009 00:00:00.000

Percentage of RA2_ME__0P products with ISP_discarded_significant set to 1

Gauge Value Segment (Start-Stop)

RA2_ME__0P products with num_discarded_ISPs out of range

Gauge Value Segment (Start-Stop) Explicit Reference

Statistics for RA2_ME__0P products with num_discarded_ISPs out of range

Gauge Statistics Segment (Start-Stop)

Percentage of RA2_ME__0P products with RS_significant set to 1

Gauge Value Segment (Start-Stop)

RA2_ME__0P products with num_RS_ISPs out of range

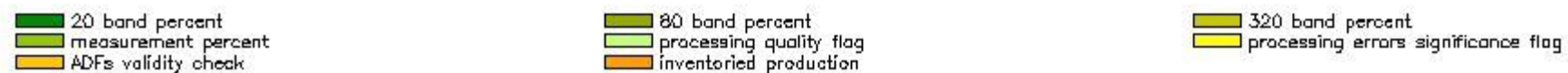
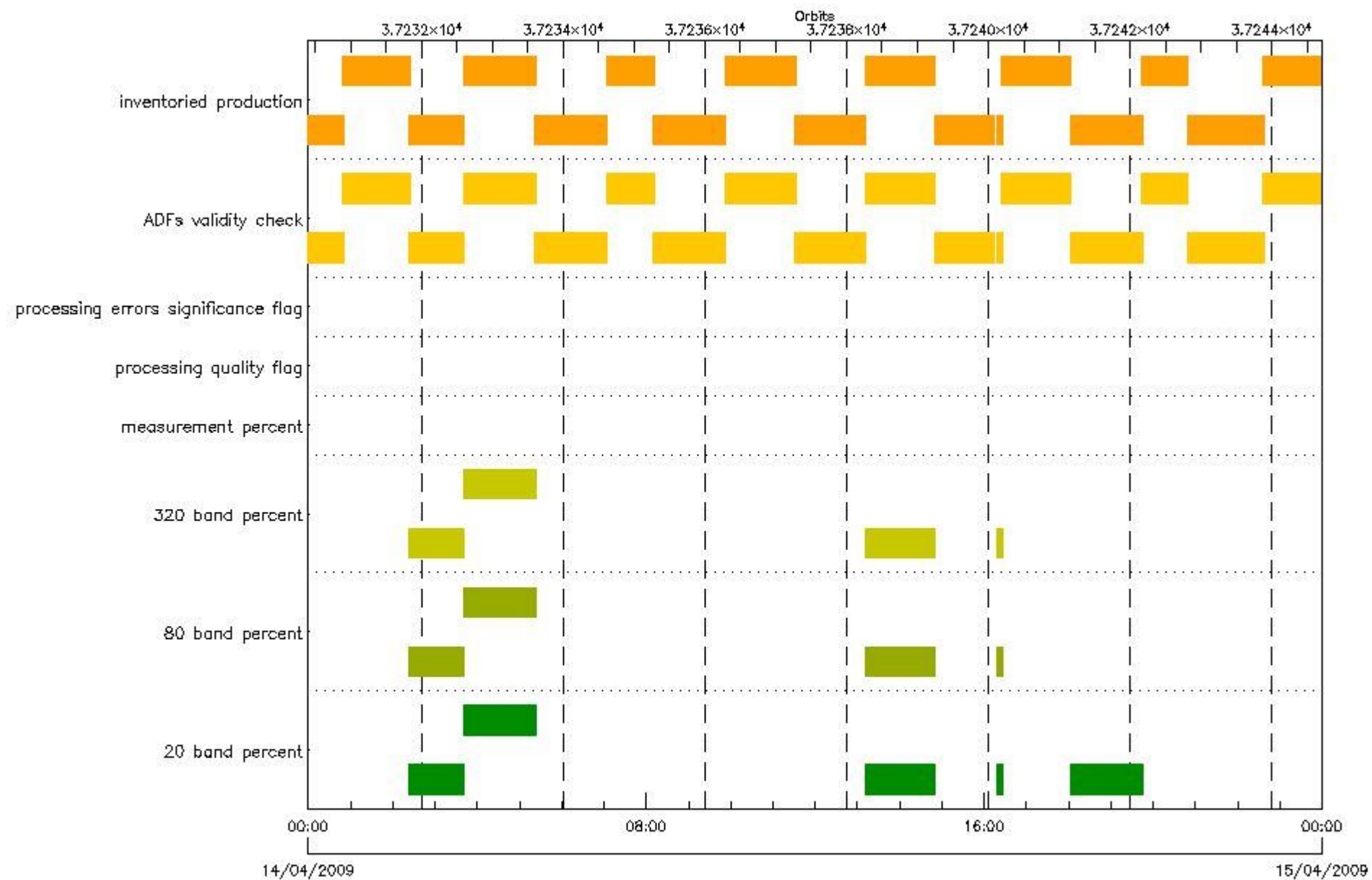
Gauge Value Segment (Start-Stop) Explicit Reference

Statistics for RA2_ME__0P products with num_RS_ISPs out of range

Gauge Statistics Segment (Start-Stop)

RA2_MW__1P SPH checks

SPH fields with errors



RA2_MW__1P products using a wrong ADF (sensing not included in validity)

Gauge	Segment (Start-Stop)	Explicit Reference
Product: RA2_MW__1PNPDE20090413_230818_000061262078_00101_37229_3428.N1 DS NAME: REAL.ORBIT_STATE_VECTOR_FILE	13-APR-2009 23:08:18.564 14-APR-2009 00:50:24.395	ADF: DOR_NAV_0PNPDE20090413_230416_000057382078_00101_37229_7745.N1
Product: RA2_MW__1PNPDE20090414_004919_000057332078_00102_37230_3566.N1 DS NAME: REAL.ORBIT_STATE_VECTOR_FILE	14-APR-2009 00:49:19.838 14-APR-2009 02:24:52.427	ADF: DOR_NAV_0PNPDE20090414_004513_000054192078_00102_37230_7746.N1
Product: RA2_MW__1PNPDE20090414_022342_000046632078_00103_37231_3748.N1 DS NAME: REAL.ORBIT_STATE_VECTOR_FILE	14-APR-2009 02:23:42.300 14-APR-2009 03:41:25.448	ADF: DOR_NAV_0PNPDE20090414_022052_000044632078_00103_37231_7747.N1
Product: RA2_MW__1PNPDE20090414_034053_000061102078_00104_37232_3894.N1 DS NAME: REAL.ORBIT_STATE_VECTOR_FILE	14-APR-2009 03:40:53.198 14-APR-2009 05:22:43.432	ADF: DOR_NAV_0PNPDE20090414_034033_000057382078_00104_37232_7748.N1
Product: RA2_MW__1PNPDE20090414_052211_000061212078_00105_37233_4085.N1 DS NAME: REAL.ORBIT_STATE_VECTOR_FILE	14-APR-2009 05:22:11.182 14-APR-2009 07:04:12.556	ADF: DOR_NAV_0PNPDE20090414_052130_000057382078_00105_37233_7749.N1

Product: RA2_MW__1PNPDK20090414_070329_000040422078_00106_37234_2329.N1 DS NAME: REAL.ORBIT_STATE_VECTOR_FILE	14-APR-2009 07:03:29.166 14-APR-2009 08:10:50.702	ADF: DOR_NAV_0PNPDK20090414_070228_000035072078_00106_37
Product: RA2_MW__1PNPDK20090414_081008_000061442078_00107_37235_2444.N1 DS NAME: REAL.ORBIT_STATE_VECTOR_FILE	14-APR-2009 08:10:08.426 14-APR-2009 09:52:32.080	ADF: DOR_NAV_0PNPDK20090414_080613_000057382078_00107_37235_9768.N1
Product: RA2_MW__1PNPDK20090414_095148_000060182078_00108_37236_2594.N1 DS NAME: REAL.ORBIT_STATE_VECTOR_FILE	14-APR-2009 09:51:48.690 14-APR-2009 11:32:06.462	ADF: DOR_NAV_0PNPDK20090414_094710_000057382078_00108_37236_9769.N1
Product: RA2_MW__1PNPDK20090414_113123_000060222078_00109_37237_2713.N1 DS NAME: REAL.ORBIT_STATE_VECTOR_FILE	14-APR-2009 11:31:23.072 14-APR-2009 13:11:45.300	ADF: DOR_NAV_0PNPDK20090414_112807_000057382078_00109_37237_9770.N1
Product: RA2_MW__1PNPDK20090414_131103_000059352078_00110_37238_2854.N1 DS NAME: REAL.ORBIT_STATE_VECTOR_FILE	14-APR-2009 13:11:03.024 14-APR-2009 14:49:58.360	ADF: DOR_NAV_0PNPDK20090414_130904_000054192078_00110_37238_9771.N1
Product: RA2_MW__1PNPDK20090414_144913_000050502078_00111_37239_2980.N1 DS NAME: REAL.ORBIT_STATE_VECTOR_FILE	14-APR-2009 14:49:13.856 14-APR-2009 16:13:23.562	ADF: DOR_NAV_0PNPDK20090414_144442_000054192078_00111_37239_9772.N1
Product: RA2_MW__1PNPDK20090414_161722_000005122078_00112_37240_2983.N1 DS NAME: REAL.ORBIT_STATE_VECTOR_FILE	14-APR-2009 16:17:22.480 14-APR-2009 16:25:54.865	ADF: DOR_NAV_0PNPDK20090414_144442_000054192078_00111_37239_9772.N1
Product: RA2_MW__1PNPDK20090414_162416_000059182078_00112_37240_3088.N1 DS NAME: REAL.ORBIT_STATE_VECTOR_FILE	14-APR-2009 16:24:16.889 14-APR-2009 18:02:54.401	ADF: DOR_NAV_0PNPDK20090414_162021_000057382078_00112_37240_9773.N1
Product: RA2_MW__1PNPDK20090414_180158_000061692078_00113_37241_3216.N1 DS NAME: REAL.ORBIT_STATE_VECTOR_FILE	14-APR-2009 18:01:58.757 14-APR-2009 19:44:48.033	ADF: DOR_NAV_0PNPDK20090414_180118_000057382078_00113_37241_9774.N1
Product: RA2_MW__1PNPDE20090414_194308_000040112078_00114_37242_4516.N1 DS NAME: REAL.ORBIT_STATE_VECTOR_FILE	14-APR-2009 19:43:08.943 14-APR-2009 20:50:00.401	ADF: DOR_NAV_0PNPDE20090414_194215_000035072078_00114_37242_7750.N1
Product: RA2_MW__1PNPDE20090414_204852_000065242078_00114_37242_4645.N1 DS NAME: REAL.ORBIT_STATE_VECTOR_FILE	14-APR-2009 20:48:52.503 14-APR-2009 22:37:36.031	ADF: DOR_NAV_0PNPDE20090414_204600_000060572078_00114_37242_7751.N1
Product: RA2_MW__1PNPDE20090414_223633_000061282078_00115_37243_4804.N1 DS NAME: REAL.ORBIT_STATE_VECTOR_FILE	14-APR-2009 22:36:33.703 15-APR-2009 00:18:41.761	ADF: DOR_NAV_0PNPDE20090414_223216_000057382078_00115_37243_7752.N1

RA2_MW__1P products with processing errors significance flag set

RA2_MW__1P products with percentage DSRs free of processing errors below threshold

Gauge	Value	Segment (Start-Stop)
-------	-------	----------------------

RA2_MW__1P products with percentage of valid measurements below threshold

Gauge	Value	Segment (Start-Stop)
-------	-------	----------------------

RA2_MW__1P products with percentage of 320 MHz band processed below threshold

Gauge	Value	Segment (Start-Stop)
SPH.RA2_320_BAND_PERCENT.WARNING PCF_RA2_MW__1P	8530	14-APR-2009 02:23:42.300 14-APR-2009 03:41:25.448
SPH.RA2_320_BAND_PERCENT.WARNING PCF_RA2_MW__1P	8740	14-APR-2009 03:40:53.198 14-APR-2009 05:22:43.432
SPH.RA2_320_BAND_PERCENT.WARNING PCF_RA2_MW__1P	8879	14-APR-2009 13:11:03.024 14-APR-2009 14:49:58.360
SPH.RA2_320_BAND_PERCENT.WARNING PCF_RA2_MW__1P	8690	14-APR-2009 16:17:22.480 14-APR-2009 16:25:54.865

RA2_MW__1P products with percentage of 80 MHz band processed above threshold

Gauge	Value	Segment (Start-Stop)
-------	-------	----------------------

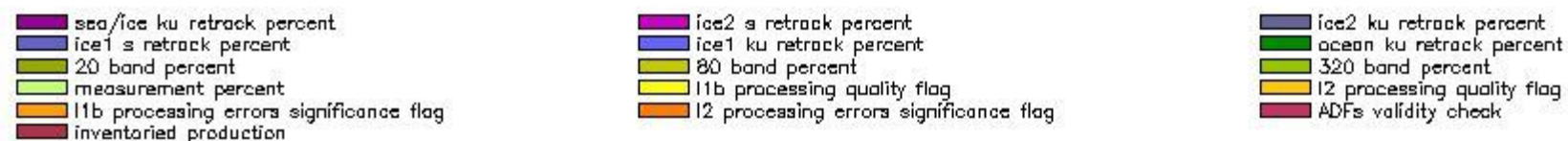
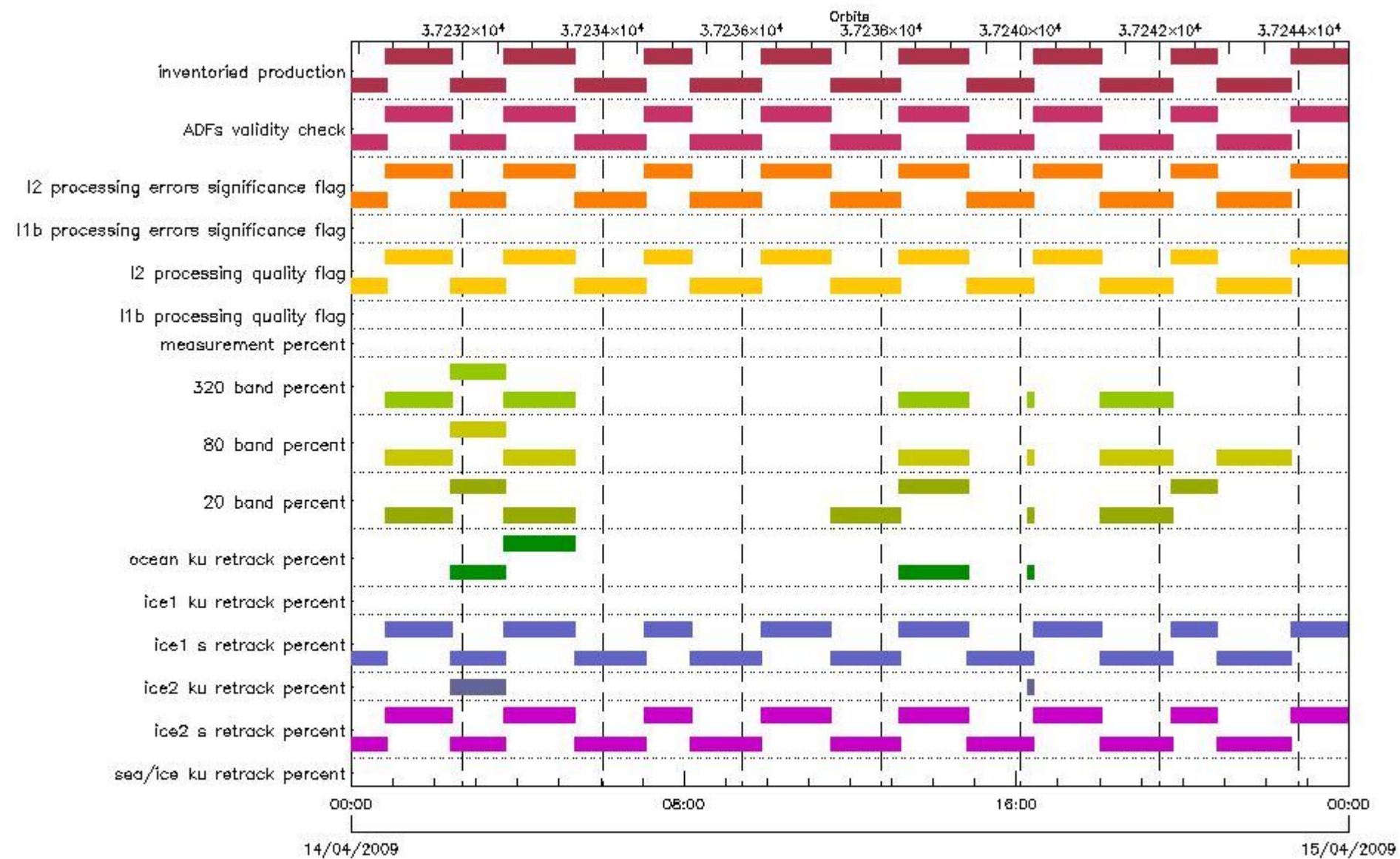
SPH.RA2_80_BAND_PERCENT.WARNING PCF_RA2_MW__1P	938	14-APR-2009 02:23:42.300 14-APR-2009 03:41:25.448
SPH.RA2_80_BAND_PERCENT.WARNING PCF_RA2_MW__1P	841	14-APR-2009 03:40:53.198 14-APR-2009 05:22:43.432
SPH.RA2_80_BAND_PERCENT.WARNING PCF_RA2_MW__1P	817	14-APR-2009 13:11:03.024 14-APR-2009 14:49:58.360
SPH.RA2_80_BAND_PERCENT.WARNING PCF_RA2_MW__1P	928	14-APR-2009 16:17:22.480 14-APR-2009 16:25:54.865

RA2_MW__1P products with percentage of 20 MHz band processed above threshold

Gauge	Value	Segment (Start-Stop)
SPH.RA2_20_BAND_PERCENT.WARNING PCF_RA2_MW__1P	532	14-APR-2009 02:23:42.300 14-APR-2009 03:41:25.448
SPH.RA2_20_BAND_PERCENT.WARNING PCF_RA2_MW__1P	419	14-APR-2009 03:40:53.198 14-APR-2009 05:22:43.432
SPH.RA2_20_BAND_PERCENT.WARNING PCF_RA2_MW__1P	304	14-APR-2009 13:11:03.024 14-APR-2009 14:49:58.360
SPH.RA2_20_BAND_PERCENT.WARNING PCF_RA2_MW__1P	382	14-APR-2009 16:17:22.480 14-APR-2009 16:25:54.865
SPH.RA2_20_BAND_PERCENT.WARNING PCF_RA2_MW__1P	301	14-APR-2009 18:01:58.757 14-APR-2009 19:44:48.033

RA2_FGD_2P SPH checks

SPH fields with errors



RA2_FGD_2P products using a wrong ADF (sensing not included in validity)

Gauge	Segment (Start-Stop)	Explicit Reference
Product: RA2_FGD_2PNPDE20090413_230818_000061262078_00101_37229_3429.N1 DS NAME: REAL.ORBIT_STATE_VECTOR_FILE	13-APR-2009 23:08:18.564 14-APR-2009 00:50:24.395	ADF: DOR_NAV_0PNPDE20090413_230416_000057382078_00101_37229_7745.N1
Product: RA2_FGD_2PNPDE20090414_004919_000057332078_00102_37230_3567.N1 DS NAME: REAL.ORBIT_STATE_VECTOR_FILE	14-APR-2009 00:49:19.838 14-APR-2009 02:24:52.427	ADF: DOR_NAV_0PNPDE20090414_004513_000054192078_00102_37230_7746.N1
Product: RA2_FGD_2PNPDE20090414_022342_000046632078_00103_37231_3749.N1 DS NAME: REAL.ORBIT_STATE_VECTOR_FILE	14-APR-2009 02:23:42.300 14-APR-2009 03:41:25.448	ADF: DOR_NAV_0PNPDE20090414_022052_000044632078_00103_37231_7747.N1
Product: RA2_FGD_2PNPDE20090414_034053_000061102078_00104_37232_3895.N1 DS NAME: REAL.ORBIT_STATE_VECTOR_FILE	14-APR-2009 03:40:53.198 14-APR-2009 05:22:43.432	ADF: DOR_NAV_0PNPDE20090414_034033_000057382078_00104_37232_7748.N1
Product: RA2_FGD_2PNPDE20090414_052211_000061212078_00105_37233_4086.N1 DS NAME: REAL.ORBIT_STATE_VECTOR_FILE	14-APR-2009 05:22:11.182 14-APR-2009 07:04:12.556	ADF: DOR_NAV_0PNPDE20090414_052130_000057382078_00105_37233_7749.N1

Product: RA2_FGD_2PNPDK20090414_070329_000040422078_00106_37234_2330.N1 DS NAME: REAL.ORBIT_STATE_VECTOR_FILE	14-APR-2009 07:03:29.166 14-APR-2009 08:10:50.702	ADF: DOR_NAV_0PNPDK20090414_070228_000035072078_00106_37
Product: RA2_FGD_2PNPDK20090414_081008_000061442078_00107_37235_2445.N1 DS NAME: REAL.ORBIT_STATE_VECTOR_FILE	14-APR-2009 08:10:08.426 14-APR-2009 09:52:32.080	ADF: DOR_NAV_0PNPDK20090414_080613_000057382078_00107_37235_9768.N1
Product: RA2_FGD_2PNPDK20090414_095148_000060182078_00108_37236_2595.N1 DS NAME: REAL.ORBIT_STATE_VECTOR_FILE	14-APR-2009 09:51:48.690 14-APR-2009 11:32:06.462	ADF: DOR_NAV_0PNPDK20090414_094710_000057382078_00108_37236_9769.N1
Product: RA2_FGD_2PNPDK20090414_113123_000060222078_00109_37237_2714.N1 DS NAME: REAL.ORBIT_STATE_VECTOR_FILE	14-APR-2009 11:31:23.072 14-APR-2009 13:11:45.300	ADF: DOR_NAV_0PNPDK20090414_112807_000057382078_00109_37237_9770.N1
Product: RA2_FGD_2PNPDK20090414_131103_000059352078_00110_37238_2855.N1 DS NAME: REAL.ORBIT_STATE_VECTOR_FILE	14-APR-2009 13:11:03.024 14-APR-2009 14:49:58.360	ADF: DOR_NAV_0PNPDK20090414_130904_000054192078_00110_37238_9771.N1
Product: RA2_FGD_2PNPDK20090414_144913_000050502078_00111_37239_2981.N1 DS NAME: REAL.ORBIT_STATE_VECTOR_FILE	14-APR-2009 14:49:13.856 14-APR-2009 16:13:23.562	ADF: DOR_NAV_0PNPDK20090414_144442_000054192078_00111_37239_9772.N1
Product: RA2_FGD_2PNPDK20090414_161722_000005122078_00112_37240_2984.N1 DS NAME: REAL.ORBIT_STATE_VECTOR_FILE	14-APR-2009 16:17:22.480 14-APR-2009 16:25:54.865	ADF: DOR_NAV_0PNPDK20090414_144442_000054192078_00111_37239_9772.N1
Product: RA2_FGD_2PNPDK20090414_162416_000059182078_00112_37240_3089.N1 DS NAME: REAL.ORBIT_STATE_VECTOR_FILE	14-APR-2009 16:24:16.889 14-APR-2009 18:02:54.401	ADF: DOR_NAV_0PNPDK20090414_162021_000057382078_00112_37240_9773.N1
Product: RA2_FGD_2PNPDK20090414_180158_000061692078_00113_37241_3217.N1 DS NAME: REAL.ORBIT_STATE_VECTOR_FILE	14-APR-2009 18:01:58.757 14-APR-2009 19:44:48.033	ADF: DOR_NAV_0PNPDK20090414_180118_000057382078_00113_37241_9774.N1
Product: RA2_FGD_2PNPDE20090414_194308_000040112078_00114_37242_4517.N1 DS NAME: REAL.ORBIT_STATE_VECTOR_FILE	14-APR-2009 19:43:08.943 14-APR-2009 20:50:00.401	ADF: DOR_NAV_0PNPDE20090414_194215_000035072078_00114_37242_7750.N1
Product: RA2_FGD_2PNPDE20090414_204852_000065242078_00114_37242_4646.N1 DS NAME: REAL.ORBIT_STATE_VECTOR_FILE	14-APR-2009 20:48:52.503 14-APR-2009 22:37:36.031	ADF: DOR_NAV_0PNPDE20090414_204600_000060572078_00114_37242_7751.N1
Product: RA2_FGD_2PNPDE20090414_223633_000061282078_00115_37243_4805.N1 DS NAME: REAL.ORBIT_STATE_VECTOR_FILE	14-APR-2009 22:36:33.703 15-APR-2009 00:18:41.761	ADF: DOR_NAV_0PNPDE20090414_223216_000057382078_00115_37243_7752.N1

Products with processing errors significance flag set

Gauge	Segment (Start-Stop)
SPH.RA2_L2_PROC_FLAG.WARNING PCF_RA2_FGD_2P	13-APR-2009 23:08:18.564 14-APR-2009 00:50:24.395
SPH.RA2_L2_PROC_FLAG.WARNING PCF_RA2_FGD_2P	14-APR-2009 00:49:19.838 14-APR-2009 02:24:52.427
SPH.RA2_L2_PROC_FLAG.WARNING PCF_RA2_FGD_2P	14-APR-2009 02:23:42.300 14-APR-2009 03:41:25.448
SPH.RA2_L2_PROC_FLAG.WARNING PCF_RA2_FGD_2P	14-APR-2009 03:40:53.198 14-APR-2009 05:22:43.432
SPH.RA2_L2_PROC_FLAG.WARNING PCF_RA2_FGD_2P	14-APR-2009 05:22:11.182 14-APR-2009 07:04:12.556
SPH.RA2_L2_PROC_FLAG.WARNING PCF_RA2_FGD_2P	14-APR-2009 07:03:29.166 14-APR-2009 08:10:50.702
SPH.RA2_L2_PROC_FLAG.WARNING PCF_RA2_FGD_2P	14-APR-2009 08:10:08.426 14-APR-2009 09:52:32.080
SPH.RA2_L2_PROC_FLAG.WARNING PCF_RA2_FGD_2P	14-APR-2009 09:51:48.690 14-APR-2009 11:32:06.462
SPH.RA2_L2_PROC_FLAG.WARNING PCF_RA2_FGD_2P	14-APR-2009 11:31:23.072 14-APR-2009 13:11:45.300

SPH.RA2_L2_PROC_FLAG.WARNING PCF_RA2_FGD_2P	14-APR-2009 13:11:03.024 14-APR-2009 14:49:58.360
SPH.RA2_L2_PROC_FLAG.WARNING PCF_RA2_FGD_2P	14-APR-2009 14:49:13.856 14-APR-2009 16:13:23.562
SPH.RA2_L2_PROC_FLAG.WARNING PCF_RA2_FGD_2P	14-APR-2009 16:17:22.480 14-APR-2009 16:25:54.865
SPH.RA2_L2_PROC_FLAG.WARNING PCF_RA2_FGD_2P	14-APR-2009 16:24:16.889 14-APR-2009 18:02:54.401
SPH.RA2_L2_PROC_FLAG.WARNING PCF_RA2_FGD_2P	14-APR-2009 18:01:58.757 14-APR-2009 19:44:48.033
SPH.RA2_L2_PROC_FLAG.WARNING PCF_RA2_FGD_2P	14-APR-2009 19:43:08.943 14-APR-2009 20:50:00.401
SPH.RA2_L2_PROC_FLAG.WARNING PCF_RA2_FGD_2P	14-APR-2009 20:48:52.503 14-APR-2009 22:37:36.031
SPH.RA2_L2_PROC_FLAG.WARNING PCF_RA2_FGD_2P	14-APR-2009 22:36:33.703 15-APR-2009 00:18:41.761

Products with processing errors significance flag set

Gauge Segment (Start-Stop)

Products with percentage DSRs free of processing errors below threshold

Gauge	Value	Segment (Start-Stop)
SPH.RA2_L2_PROC_QUALITY.WARNING PCF_RA2_FGD_2P	6267	13-APR-2009 23:08:18.564 14-APR-2009 00:50:24.395
SPH.RA2_L2_PROC_QUALITY.WARNING PCF_RA2_FGD_2P	6681	14-APR-2009 00:49:19.838 14-APR-2009 02:24:52.427
SPH.RA2_L2_PROC_QUALITY.WARNING PCF_RA2_FGD_2P	6481	14-APR-2009 02:23:42.300 14-APR-2009 03:41:25.448
SPH.RA2_L2_PROC_QUALITY.WARNING PCF_RA2_FGD_2P	6653	14-APR-2009 03:40:53.198 14-APR-2009 05:22:43.432
SPH.RA2_L2_PROC_QUALITY.WARNING PCF_RA2_FGD_2P	6395	14-APR-2009 05:22:11.182 14-APR-2009 07:04:12.556
SPH.RA2_L2_PROC_QUALITY.WARNING PCF_RA2_FGD_2P	6127	14-APR-2009 07:03:29.166 14-APR-2009 08:10:50.702
SPH.RA2_L2_PROC_QUALITY.WARNING PCF_RA2_FGD_2P	6698	14-APR-2009 08:10:08.426 14-APR-2009 09:52:32.080
SPH.RA2_L2_PROC_QUALITY.WARNING PCF_RA2_FGD_2P	6559	14-APR-2009 09:51:48.690 14-APR-2009 11:32:06.462
SPH.RA2_L2_PROC_QUALITY.WARNING PCF_RA2_FGD_2P	6545	14-APR-2009 11:31:23.072 14-APR-2009 13:11:45.300
SPH.RA2_L2_PROC_QUALITY.WARNING PCF_RA2_FGD_2P	6742	14-APR-2009 13:11:03.024 14-APR-2009 14:49:58.360
SPH.RA2_L2_PROC_QUALITY.WARNING PCF_RA2_FGD_2P	6179	14-APR-2009 14:49:13.856 14-APR-2009 16:13:23.562
SPH.RA2_L2_PROC_QUALITY.WARNING PCF_RA2_FGD_2P	7696	14-APR-2009 16:17:22.480 14-APR-2009 16:25:54.865
SPH.RA2_L2_PROC_QUALITY.WARNING PCF_RA2_FGD_2P	6448	14-APR-2009 16:24:16.889 14-APR-2009 18:02:54.401

SPH.RA2_L2_PROC_QUALITY.WARNING PCF_RA2_FGD_2P	6340	14-APR-2009 18:01:58.757 14-APR-2009 19:44:48.033
SPH.RA2_L2_PROC_QUALITY.WARNING PCF_RA2_FGD_2P	6232	14-APR-2009 19:43:08.943 14-APR-2009 20:50:00.401
SPH.RA2_L2_PROC_QUALITY.WARNING PCF_RA2_FGD_2P	6130	14-APR-2009 20:48:52.503 14-APR-2009 22:37:36.031
SPH.RA2_L2_PROC_QUALITY.WARNING PCF_RA2_FGD_2P	6264	14-APR-2009 22:36:33.703 15-APR-2009 00:18:41.761

Products with percentage DSRs free of processing errors below threshold

Gauge Value Segment (Start-Stop)

RA2_FGD_2P products with percentage of valid measurements below threshold

Gauge Value Segment (Start-Stop)

RA2_FGD_2P products with percentage of 320 MHz band processed below threshold

Gauge	Value	Segment (Start-Stop)
SPH.RA2_320_BAND_PERCENT.WARNING PCF_RA2_FGD_2P	9310	14-APR-2009 00:49:19.838 14-APR-2009 02:24:52.427
SPH.RA2_320_BAND_PERCENT.WARNING PCF_RA2_FGD_2P	8875	14-APR-2009 02:23:42.300 14-APR-2009 03:41:25.448
SPH.RA2_320_BAND_PERCENT.WARNING PCF_RA2_FGD_2P	9070	14-APR-2009 03:40:53.198 14-APR-2009 05:22:43.432
SPH.RA2_320_BAND_PERCENT.WARNING PCF_RA2_FGD_2P	9193	14-APR-2009 13:11:03.024 14-APR-2009 14:49:58.360
SPH.RA2_320_BAND_PERCENT.WARNING PCF_RA2_FGD_2P	9065	14-APR-2009 16:17:22.480 14-APR-2009 16:25:54.865
SPH.RA2_320_BAND_PERCENT.WARNING PCF_RA2_FGD_2P	9283	14-APR-2009 18:01:58.757 14-APR-2009 19:44:48.033

RA2_FGD_2P products with percentage of 80 MHz band processed above threshold

Gauge	Value	Segment (Start-Stop)
SPH.RA2_80_BAND_PERCENT.WARNING PCF_RA2_FGD_2P	546	14-APR-2009 00:49:19.838 14-APR-2009 02:24:52.427
SPH.RA2_80_BAND_PERCENT.WARNING PCF_RA2_FGD_2P	824	14-APR-2009 02:23:42.300 14-APR-2009 03:41:25.448
SPH.RA2_80_BAND_PERCENT.WARNING PCF_RA2_FGD_2P	684	14-APR-2009 03:40:53.198 14-APR-2009 05:22:43.432
SPH.RA2_80_BAND_PERCENT.WARNING PCF_RA2_FGD_2P	672	14-APR-2009 13:11:03.024 14-APR-2009 14:49:58.360
SPH.RA2_80_BAND_PERCENT.WARNING PCF_RA2_FGD_2P	652	14-APR-2009 16:17:22.480 14-APR-2009 16:25:54.865
SPH.RA2_80_BAND_PERCENT.WARNING PCF_RA2_FGD_2P	572	14-APR-2009 18:01:58.757 14-APR-2009 19:44:48.033
SPH.RA2_80_BAND_PERCENT.WARNING PCF_RA2_FGD_2P	408	14-APR-2009 20:48:52.503 14-APR-2009 22:37:36.031

RA2_FGD_2P products with percentage of 20 MHz band processed above threshold

Gauge	Value	Segment (Start-Stop)
-------	-------	----------------------

SPH.RA2_20_BAND_PERCENT.WARNING PCF_RA2_FGD_2P	144	14-APR-2009 00:49:19.838 14-APR-2009 02:24:52.427
SPH.RA2_20_BAND_PERCENT.WARNING PCF_RA2_FGD_2P	301	14-APR-2009 02:23:42.300 14-APR-2009 03:41:25.448
SPH.RA2_20_BAND_PERCENT.WARNING PCF_RA2_FGD_2P	246	14-APR-2009 03:40:53.198 14-APR-2009 05:22:43.432
SPH.RA2_20_BAND_PERCENT.WARNING PCF_RA2_FGD_2P	109	14-APR-2009 11:31:23.072 14-APR-2009 13:11:45.300
SPH.RA2_20_BAND_PERCENT.WARNING PCF_RA2_FGD_2P	135	14-APR-2009 13:11:03.024 14-APR-2009 14:49:58.360
SPH.RA2_20_BAND_PERCENT.WARNING PCF_RA2_FGD_2P	283	14-APR-2009 16:17:22.480 14-APR-2009 16:25:54.865
SPH.RA2_20_BAND_PERCENT.WARNING PCF_RA2_FGD_2P	144	14-APR-2009 18:01:58.757 14-APR-2009 19:44:48.033
SPH.RA2_20_BAND_PERCENT.WARNING PCF_RA2_FGD_2P	142	14-APR-2009 19:43:08.943 14-APR-2009 20:50:00.401

RA2_FGD_2P products with percentage of valid Ku ocean retracker measurements below threshold

Gauge	Value	Segment (Start-Stop)
SPH.RA2_OCEAN_KU_RETRACK_PERCENT.WARNING PCF_RA2_FGD_2P	8509	14-APR-2009 02:23:42.300 14-APR-2009 03:41:25.448
SPH.RA2_OCEAN_KU_RETRACK_PERCENT.WARNING PCF_RA2_FGD_2P	8855	14-APR-2009 03:40:53.198 14-APR-2009 05:22:43.432
SPH.RA2_OCEAN_KU_RETRACK_PERCENT.WARNING PCF_RA2_FGD_2P	8958	14-APR-2009 13:11:03.024 14-APR-2009 14:49:58.360
SPH.RA2_OCEAN_KU_RETRACK_PERCENT.WARNING PCF_RA2_FGD_2P	8457	14-APR-2009 16:17:22.480 14-APR-2009 16:25:54.865

RA2_FGD_2P products with percentage of valid Ku ice1 retracker measurements below threshold

Gauge Value Segment (Start-Stop)

RA2_FGD_2P products with percentage of valid S ice1 retracker measurements below threshold

Gauge	Value	Segment (Start-Stop)
SPH.RA2_ICE1_S_RETRACK_PERCENT.WARNING PCF_RA2_FGD_2P	5176	13-APR-2009 23:08:18.564 14-APR-2009 00:50:24.395
SPH.RA2_ICE1_S_RETRACK_PERCENT.WARNING PCF_RA2_FGD_2P	4952	14-APR-2009 00:49:19.838 14-APR-2009 02:24:52.427
SPH.RA2_ICE1_S_RETRACK_PERCENT.WARNING PCF_RA2_FGD_2P	4436	14-APR-2009 02:23:42.300 14-APR-2009 03:41:25.448
SPH.RA2_ICE1_S_RETRACK_PERCENT.WARNING PCF_RA2_FGD_2P	4597	14-APR-2009 03:40:53.198 14-APR-2009 05:22:43.432
SPH.RA2_ICE1_S_RETRACK_PERCENT.WARNING PCF_RA2_FGD_2P	4907	14-APR-2009 05:22:11.182 14-APR-2009 07:04:12.556
SPH.RA2_ICE1_S_RETRACK_PERCENT.WARNING PCF_RA2_FGD_2P	5425	14-APR-2009 07:03:29.166 14-APR-2009 08:10:50.702
SPH.RA2_ICE1_S_RETRACK_PERCENT.WARNING PCF_RA2_FGD_2P	4911	14-APR-2009 08:10:08.426 14-APR-2009 09:52:32.080

SPH.RA2_ICE1_S_RETRACK_PERCENT.WARNING PCF_RA2_FGD_2P	5558	14-APR-2009 09:51:48.690 14-APR-2009 11:32:06.462
SPH.RA2_ICE1_S_RETRACK_PERCENT.WARNING PCF_RA2_FGD_2P	5307	14-APR-2009 11:31:23.072 14-APR-2009 13:11:45.300
SPH.RA2_ICE1_S_RETRACK_PERCENT.WARNING PCF_RA2_FGD_2P	4896	14-APR-2009 13:11:03.024 14-APR-2009 14:49:58.360
SPH.RA2_ICE1_S_RETRACK_PERCENT.WARNING PCF_RA2_FGD_2P	5209	14-APR-2009 14:49:13.856 14-APR-2009 16:13:23.562
SPH.RA2_ICE1_S_RETRACK_PERCENT.WARNING PCF_RA2_FGD_2P	4077	14-APR-2009 16:17:22.480 14-APR-2009 16:25:54.865
SPH.RA2_ICE1_S_RETRACK_PERCENT.WARNING PCF_RA2_FGD_2P	5319	14-APR-2009 16:24:16.889 14-APR-2009 18:02:54.401
SPH.RA2_ICE1_S_RETRACK_PERCENT.WARNING PCF_RA2_FGD_2P	4549	14-APR-2009 18:01:58.757 14-APR-2009 19:44:48.033
SPH.RA2_ICE1_S_RETRACK_PERCENT.WARNING PCF_RA2_FGD_2P	4588	14-APR-2009 19:43:08.943 14-APR-2009 20:50:00.401
SPH.RA2_ICE1_S_RETRACK_PERCENT.WARNING PCF_RA2_FGD_2P	4155	14-APR-2009 20:48:52.503 14-APR-2009 22:37:36.031
SPH.RA2_ICE1_S_RETRACK_PERCENT.WARNING PCF_RA2_FGD_2P	5131	14-APR-2009 22:36:33.703 15-APR-2009 00:18:41.761

RA2_FGD_2P products with percentage of valid KU ice2 retracker measurements below threshold

Gauge	Value	Segment (Start-Stop)
SPH.RA2_ICE2_KU_RETRACK_PERCENT.WARNING PCF_RA2_FGD_2P	6522	14-APR-2009 02:23:42.300 14-APR-2009 03:41:25.448
SPH.RA2_ICE2_KU_RETRACK_PERCENT.WARNING PCF_RA2_FGD_2P	5304	14-APR-2009 16:17:22.480 14-APR-2009 16:25:54.865

RA2_FGD_2P products with percentage of valid S ice2 retracker measurements below threshold

Gauge	Value	Segment (Start-Stop)
SPH.RA2_ICE2_S_RETRACK_PERCENT.WARNING PCF_RA2_FGD_2P	29	13-APR-2009 23:08:18.564 14-APR-2009 00:50:24.395
SPH.RA2_ICE2_S_RETRACK_PERCENT.WARNING PCF_RA2_FGD_2P	56	14-APR-2009 00:49:19.838 14-APR-2009 02:24:52.427
SPH.RA2_ICE2_S_RETRACK_PERCENT.WARNING PCF_RA2_FGD_2P	43	14-APR-2009 02:23:42.300 14-APR-2009 03:41:25.448
SPH.RA2_ICE2_S_RETRACK_PERCENT.WARNING PCF_RA2_FGD_2P	58	14-APR-2009 03:40:53.198 14-APR-2009 05:22:43.432
SPH.RA2_ICE2_S_RETRACK_PERCENT.WARNING PCF_RA2_FGD_2P	38	14-APR-2009 05:22:11.182 14-APR-2009 07:04:12.556
SPH.RA2_ICE2_S_RETRACK_PERCENT.WARNING PCF_RA2_FGD_2P	52	14-APR-2009 07:03:29.166 14-APR-2009 08:10:50.702
SPH.RA2_ICE2_S_RETRACK_PERCENT.WARNING PCF_RA2_FGD_2P	53	14-APR-2009 08:10:08.426 14-APR-2009 09:52:32.080
SPH.RA2_ICE2_S_RETRACK_PERCENT.WARNING PCF_RA2_FGD_2P	37	14-APR-2009 09:51:48.690 14-APR-2009 11:32:06.462
SPH.RA2_ICE2_S_RETRACK_PERCENT.WARNING PCF_RA2_FGD_2P	43	14-APR-2009 11:31:23.072 14-APR-2009 13:11:45.300

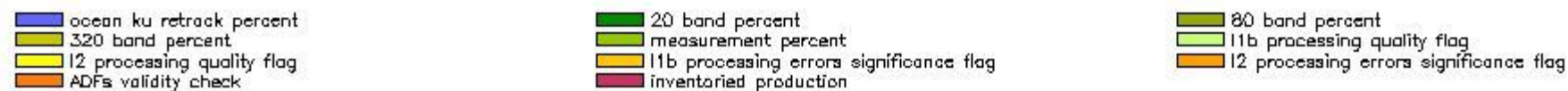
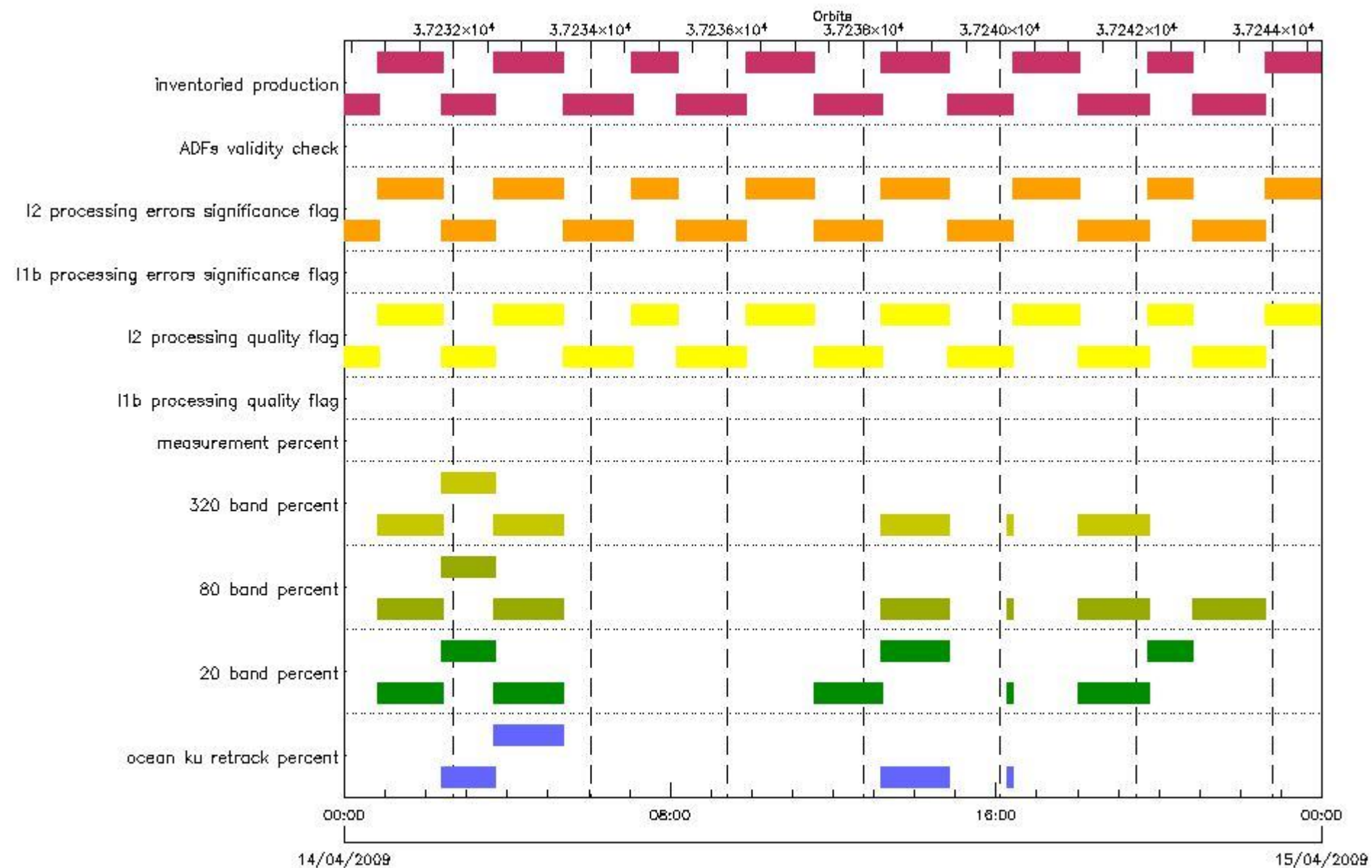
SPH.RA2_ICE2_S_RETRACK_PERCENT.WARNING PCF_RA2_FGD_2P	81	14-APR-2009 13:11:03.024 14-APR-2009 14:49:58.360
SPH.RA2_ICE2_S_RETRACK_PERCENT.WARNING PCF_RA2_FGD_2P	44	14-APR-2009 14:49:13.856 14-APR-2009 16:13:23.562
SPH.RA2_ICE2_S_RETRACK_PERCENT.WARNING PCF_RA2_FGD_2P	43	14-APR-2009 16:17:22.480 14-APR-2009 16:25:54.865
SPH.RA2_ICE2_S_RETRACK_PERCENT.WARNING PCF_RA2_FGD_2P	38	14-APR-2009 16:24:16.889 14-APR-2009 18:02:54.401
SPH.RA2_ICE2_S_RETRACK_PERCENT.WARNING PCF_RA2_FGD_2P	45	14-APR-2009 18:01:58.757 14-APR-2009 19:44:48.033
SPH.RA2_ICE2_S_RETRACK_PERCENT.WARNING PCF_RA2_FGD_2P	42	14-APR-2009 19:43:08.943 14-APR-2009 20:50:00.401
SPH.RA2_ICE2_S_RETRACK_PERCENT.WARNING PCF_RA2_FGD_2P	44	14-APR-2009 20:48:52.503 14-APR-2009 22:37:36.031
SPH.RA2_ICE2_S_RETRACK_PERCENT.WARNING PCF_RA2_FGD_2P	27	14-APR-2009 22:36:33.703 15-APR-2009 00:18:41.761

RA2_FGD_2P products with percentage of valid KU sea/ice retracker measurements below threshold

Gauge Value Segment (Start-Stop)

RA2_WWV_2P SPH checks

SPH fields with errors



RA2_WWV_2P products using a wrong ADF (sensing not included in validity)

Gauge Segment (Start-Stop) Explicit Reference

RA2_WWV_2P products with processing errors significance flag set

Gauge	Segment (Start-Stop)
SPH.RA2_L2_PROC_FLAG.WARNING PCF_RA2_WWV_2P	13-APR-2009 23:08:18.564 14-APR-2009 00:50:24.395
SPH.RA2_L2_PROC_FLAG.WARNING PCF_RA2_WWV_2P	14-APR-2009 00:49:19.838 14-APR-2009 02:24:52.427
SPH.RA2_L2_PROC_FLAG.WARNING PCF_RA2_WWV_2P	14-APR-2009 02:23:42.300 14-APR-2009 03:41:25.448

SPH.RA2_L2_PROC_FLAG.WARNING PCF_RA2_WWV_2P	14-APR-2009 03:40:53.198 14-APR-2009 05:22:43.432
SPH.RA2_L2_PROC_FLAG.WARNING PCF_RA2_WWV_2P	14-APR-2009 05:22:11.182 14-APR-2009 07:04:12.556
SPH.RA2_L2_PROC_FLAG.WARNING PCF_RA2_WWV_2P	14-APR-2009 07:03:29.166 14-APR-2009 08:10:50.702
SPH.RA2_L2_PROC_FLAG.WARNING PCF_RA2_WWV_2P	14-APR-2009 08:10:08.426 14-APR-2009 09:52:32.080
SPH.RA2_L2_PROC_FLAG.WARNING PCF_RA2_WWV_2P	14-APR-2009 09:51:48.690 14-APR-2009 11:32:06.462
SPH.RA2_L2_PROC_FLAG.WARNING PCF_RA2_WWV_2P	14-APR-2009 11:31:23.072 14-APR-2009 13:11:45.300
SPH.RA2_L2_PROC_FLAG.WARNING PCF_RA2_WWV_2P	14-APR-2009 13:11:03.024 14-APR-2009 14:49:58.360
SPH.RA2_L2_PROC_FLAG.WARNING PCF_RA2_WWV_2P	14-APR-2009 14:49:13.856 14-APR-2009 16:13:23.562
SPH.RA2_L2_PROC_FLAG.WARNING PCF_RA2_WWV_2P	14-APR-2009 16:17:22.480 14-APR-2009 16:25:54.865
SPH.RA2_L2_PROC_FLAG.WARNING PCF_RA2_WWV_2P	14-APR-2009 16:24:16.889 14-APR-2009 18:02:54.401
SPH.RA2_L2_PROC_FLAG.WARNING PCF_RA2_WWV_2P	14-APR-2009 18:01:58.757 14-APR-2009 19:44:48.033
SPH.RA2_L2_PROC_FLAG.WARNING PCF_RA2_WWV_2P	14-APR-2009 19:43:08.943 14-APR-2009 20:50:00.401
SPH.RA2_L2_PROC_FLAG.WARNING PCF_RA2_WWV_2P	14-APR-2009 20:48:52.503 14-APR-2009 22:37:36.031
SPH.RA2_L2_PROC_FLAG.WARNING PCF_RA2_WWV_2P	14-APR-2009 22:36:33.703 15-APR-2009 00:18:41.761

RA2_WWV_2P products with processing errors significance flag set

Gauge Segment (Start-Stop)

RA2_WWV_2P products with percentage DSRs free of processing errors below threshold

Gauge	Value	Segment (Start-Stop)
SPH.RA2_L2_PROC_QUALITY.WARNING PCF_RA2_WWV_2P	6267	13-APR-2009 23:08:18.564 14-APR-2009 00:50:24.395
SPH.RA2_L2_PROC_QUALITY.WARNING PCF_RA2_WWV_2P	6681	14-APR-2009 00:49:19.838 14-APR-2009 02:24:52.427
SPH.RA2_L2_PROC_QUALITY.WARNING PCF_RA2_WWV_2P	6481	14-APR-2009 02:23:42.300 14-APR-2009 03:41:25.448
SPH.RA2_L2_PROC_QUALITY.WARNING PCF_RA2_WWV_2P	6653	14-APR-2009 03:40:53.198 14-APR-2009 05:22:43.432
SPH.RA2_L2_PROC_QUALITY.WARNING PCF_RA2_WWV_2P	6395	14-APR-2009 05:22:11.182 14-APR-2009 07:04:12.556
SPH.RA2_L2_PROC_QUALITY.WARNING PCF_RA2_WWV_2P	6127	14-APR-2009 07:03:29.166 14-APR-2009 08:10:50.702
SPH.RA2_L2_PROC_QUALITY.WARNING PCF_RA2_WWV_2P	6698	14-APR-2009 08:10:08.426 14-APR-2009 09:52:32.080

SPH.RA2_L2_PROC_QUALITY.WARNING PCF_RA2_WWV_2P	6559	14-APR-2009 09:51:48.690 14-APR-2009 11:32:06.462
SPH.RA2_L2_PROC_QUALITY.WARNING PCF_RA2_WWV_2P	6545	14-APR-2009 11:31:23.072 14-APR-2009 13:11:45.300
SPH.RA2_L2_PROC_QUALITY.WARNING PCF_RA2_WWV_2P	6742	14-APR-2009 13:11:03.024 14-APR-2009 14:49:58.360
SPH.RA2_L2_PROC_QUALITY.WARNING PCF_RA2_WWV_2P	6179	14-APR-2009 14:49:13.856 14-APR-2009 16:13:23.562
SPH.RA2_L2_PROC_QUALITY.WARNING PCF_RA2_WWV_2P	7696	14-APR-2009 16:17:22.480 14-APR-2009 16:25:54.865
SPH.RA2_L2_PROC_QUALITY.WARNING PCF_RA2_WWV_2P	6448	14-APR-2009 16:24:16.889 14-APR-2009 18:02:54.401
SPH.RA2_L2_PROC_QUALITY.WARNING PCF_RA2_WWV_2P	6340	14-APR-2009 18:01:58.757 14-APR-2009 19:44:48.033
SPH.RA2_L2_PROC_QUALITY.WARNING PCF_RA2_WWV_2P	6232	14-APR-2009 19:43:08.943 14-APR-2009 20:50:00.401
SPH.RA2_L2_PROC_QUALITY.WARNING PCF_RA2_WWV_2P	6130	14-APR-2009 20:48:52.503 14-APR-2009 22:37:36.031
SPH.RA2_L2_PROC_QUALITY.WARNING PCF_RA2_WWV_2P	6264	14-APR-2009 22:36:33.703 15-APR-2009 00:18:41.761

RA2_WWV_2P products with percentage DSRs free of processing errors below threshold

Gauge Value Segment (Start-Stop)

RA2_WWV_2P products with percentage of valid measurements below threshold

Gauge Value Segment (Start-Stop)

RA2_WWV_2P products with percentage of 320 MHz band processed below threshold

Gauge	Value	Segment (Start-Stop)
SPH.RA2_320_BAND_PERCENT.WARNING PCF_RA2_WWV_2P	9310	14-APR-2009 00:49:19.838 14-APR-2009 02:24:52.427
SPH.RA2_320_BAND_PERCENT.WARNING PCF_RA2_WWV_2P	8875	14-APR-2009 02:23:42.300 14-APR-2009 03:41:25.448
SPH.RA2_320_BAND_PERCENT.WARNING PCF_RA2_WWV_2P	9070	14-APR-2009 03:40:53.198 14-APR-2009 05:22:43.432
SPH.RA2_320_BAND_PERCENT.WARNING PCF_RA2_WWV_2P	9193	14-APR-2009 13:11:03.024 14-APR-2009 14:49:58.360
SPH.RA2_320_BAND_PERCENT.WARNING PCF_RA2_WWV_2P	9065	14-APR-2009 16:17:22.480 14-APR-2009 16:25:54.865
SPH.RA2_320_BAND_PERCENT.WARNING PCF_RA2_WWV_2P	9283	14-APR-2009 18:01:58.757 14-APR-2009 19:44:48.033

RA2_WWV_2P products with percentage of 80 MHz band processed above threshold

Gauge	Value	Segment (Start-Stop)
SPH.RA2_80_BAND_PERCENT.WARNING PCF_RA2_WWV_2P	546	14-APR-2009 00:49:19.838 14-APR-2009 02:24:52.427
SPH.RA2_80_BAND_PERCENT.WARNING PCF_RA2_WWV_2P	824	14-APR-2009 02:23:42.300 14-APR-2009 03:41:25.448

SPH.RA2_80_BAND_PERCENT.WARNING PCF_RA2_WWV_2P	684	14-APR-2009 03:40:53.198 14-APR-2009 05:22:43.432
SPH.RA2_80_BAND_PERCENT.WARNING PCF_RA2_WWV_2P	672	14-APR-2009 13:11:03.024 14-APR-2009 14:49:58.360
SPH.RA2_80_BAND_PERCENT.WARNING PCF_RA2_WWV_2P	652	14-APR-2009 16:17:22.480 14-APR-2009 16:25:54.865
SPH.RA2_80_BAND_PERCENT.WARNING PCF_RA2_WWV_2P	572	14-APR-2009 18:01:58.757 14-APR-2009 19:44:48.033
SPH.RA2_80_BAND_PERCENT.WARNING PCF_RA2_WWV_2P	408	14-APR-2009 20:48:52.503 14-APR-2009 22:37:36.031

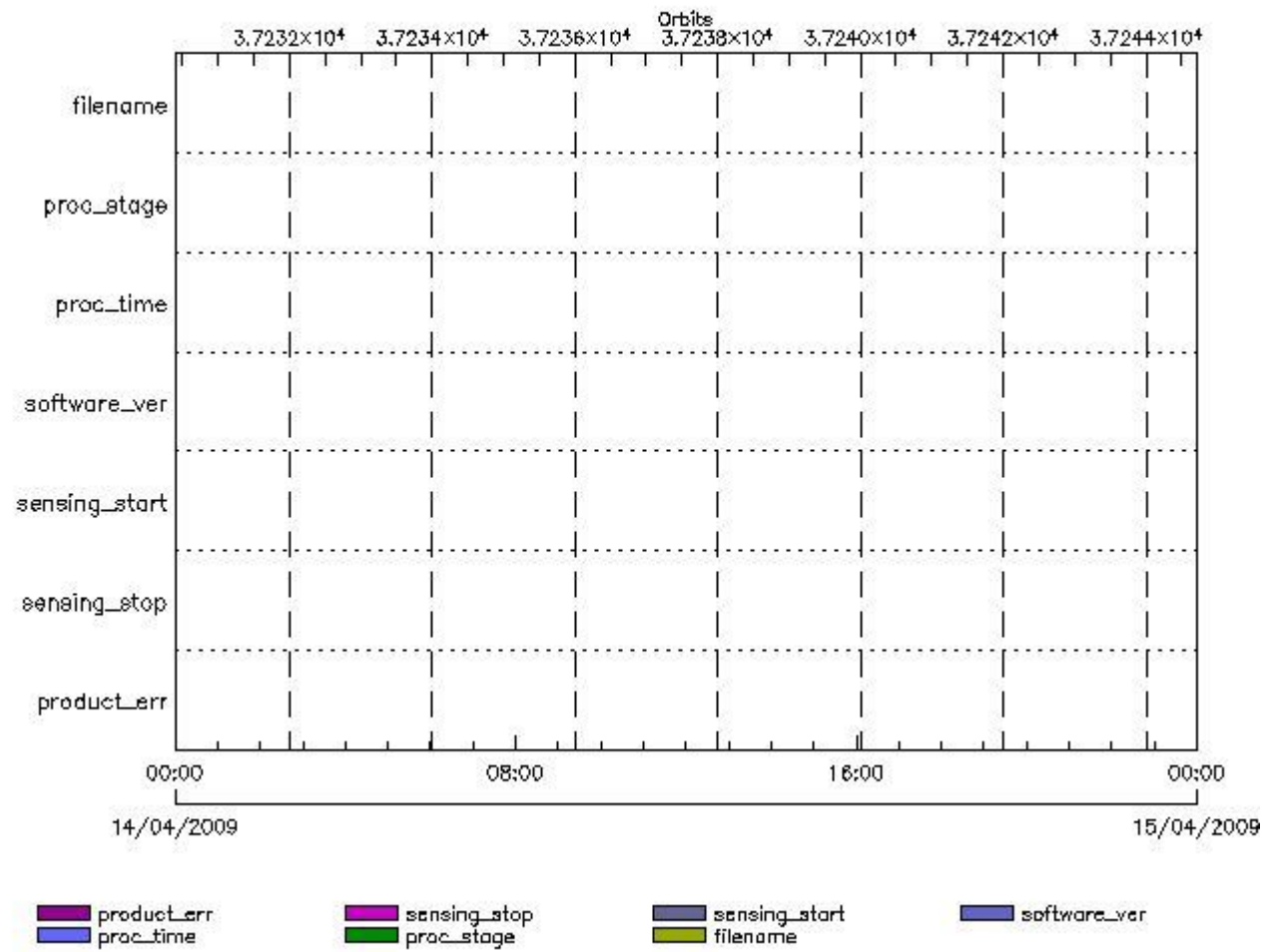
RA2_WWV_2P products with percentage of 20 MHz band processed above threshold

Gauge	Value	Segment (Start-Stop)
SPH.RA2_20_BAND_PERCENT.WARNING PCF_RA2_WWV_2P	144	14-APR-2009 00:49:19.838 14-APR-2009 02:24:52.427
SPH.RA2_20_BAND_PERCENT.WARNING PCF_RA2_WWV_2P	301	14-APR-2009 02:23:42.300 14-APR-2009 03:41:25.448
SPH.RA2_20_BAND_PERCENT.WARNING PCF_RA2_WWV_2P	246	14-APR-2009 03:40:53.198 14-APR-2009 05:22:43.432
SPH.RA2_20_BAND_PERCENT.WARNING PCF_RA2_WWV_2P	109	14-APR-2009 11:31:23.072 14-APR-2009 13:11:45.300
SPH.RA2_20_BAND_PERCENT.WARNING PCF_RA2_WWV_2P	135	14-APR-2009 13:11:03.024 14-APR-2009 14:49:58.360
SPH.RA2_20_BAND_PERCENT.WARNING PCF_RA2_WWV_2P	283	14-APR-2009 16:17:22.480 14-APR-2009 16:25:54.865
SPH.RA2_20_BAND_PERCENT.WARNING PCF_RA2_WWV_2P	144	14-APR-2009 18:01:58.757 14-APR-2009 19:44:48.033
SPH.RA2_20_BAND_PERCENT.WARNING PCF_RA2_WWV_2P	142	14-APR-2009 19:43:08.943 14-APR-2009 20:50:00.401

RA2_WWV_2P products with percentage of valid Ku ocean retracker measurements below threshold

Gauge	Value	Segment (Start-Stop)
SPH.RA2_OCEAN_KU_RETRACK_PERCENT.WARNING PCF_RA2_WWV_2P	8509	14-APR-2009 02:23:42.300 14-APR-2009 03:41:25.448
SPH.RA2_OCEAN_KU_RETRACK_PERCENT.WARNING PCF_RA2_WWV_2P	8855	14-APR-2009 03:40:53.198 14-APR-2009 05:22:43.432
SPH.RA2_OCEAN_KU_RETRACK_PERCENT.WARNING PCF_RA2_WWV_2P	8958	14-APR-2009 13:11:03.024 14-APR-2009 14:49:58.360
SPH.RA2_OCEAN_KU_RETRACK_PERCENT.WARNING PCF_RA2_WWV_2P	8457	14-APR-2009 16:17:22.480 14-APR-2009 16:25:54.865

MPH Errors for MWR_CHD_AX



MWR_CHD_AX files with wrong filename

MWR_CHD_AX files with unknown processing stage

Gauge Explicit Reference

MWR_CHD_AX files with wrong processing time

Gauge Explicit Reference

MWR_CHD_AX files with software version not equal to the current version

Gauge Explicit Reference

MWR_CHD_AX files with wrong sensing start

Gauge Explicit Reference

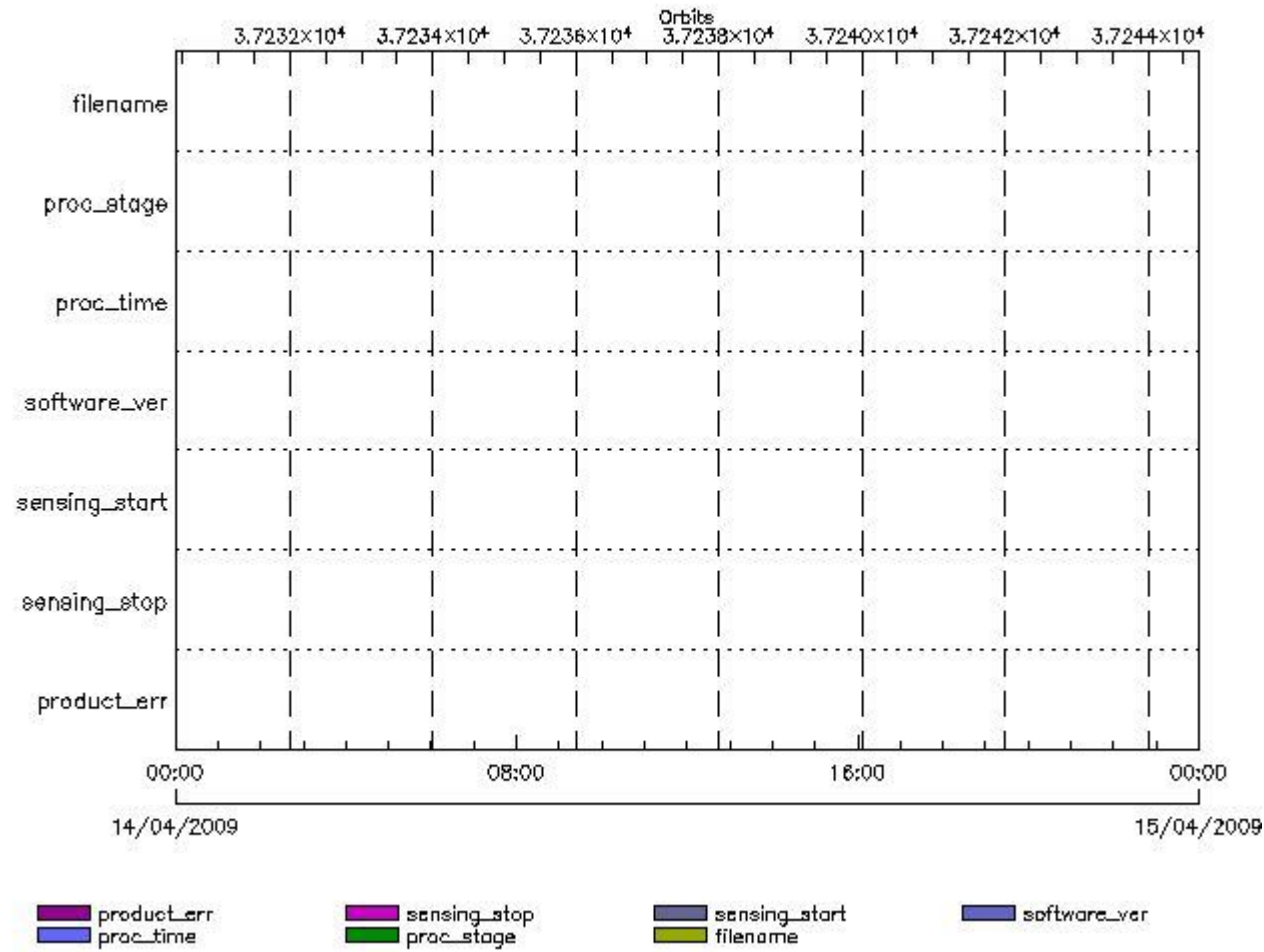
MWR_CHD_AX files with wrong sensing stop

Gauge Explicit Reference

MWR_CHD_AX files with product err set

MWR_CON_AX MPH checks

MPH Errors for MWR_CON_AX



MWR_CON_AX files with wrong filename

MWR_CON_AX files with unknown processing stage

Gauge Explicit Reference

MWR_CON_AX files with wrong processing time

Gauge Explicit Reference

MWR_CON_AX files with software version not equal to the current version

Gauge Explicit Reference

MWR_CON_AX files with wrong sensing start

Gauge Explicit Reference

MWR_CON_AX files with wrong sensing stop

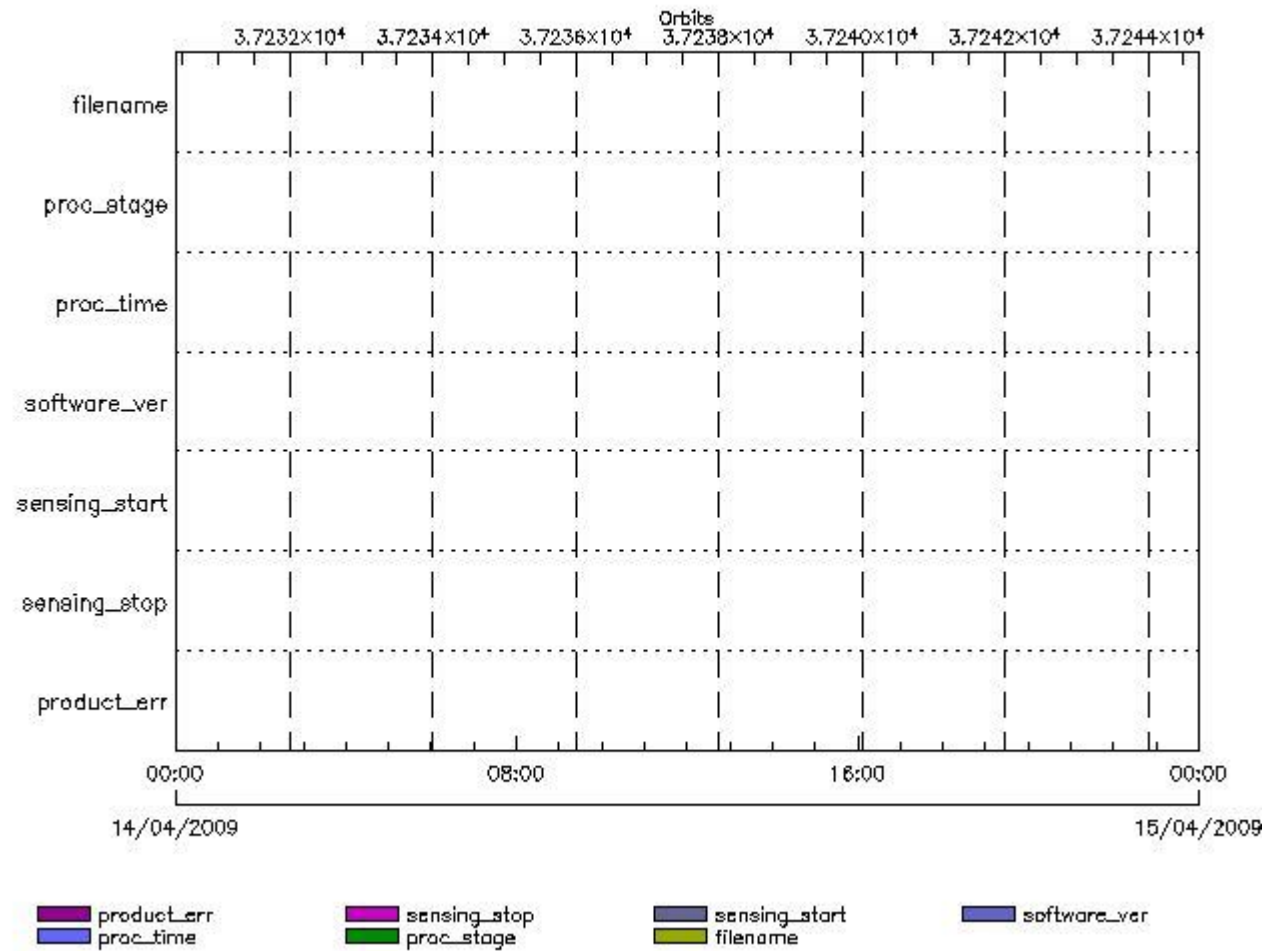
Gauge Explicit Reference

MWR_CON_AX files with product err set

Gauge Explicit Reference

MWR_LSF_AX MPH checks

MPH Errors for MWR_LSF_AX



MWR_LSF_AX files with wrong filename

Gauge

MWR_LSF_AX files with unknown processing stage

Gauge Explicit Reference

MWR_LSF_AX files with wrong processing time

Gauge Explicit Reference

MWR_LSF_AX files with software version not equal to the current version

Gauge Explicit Reference

MWR_LSF_AX files with wrong sensing start

Gauge Explicit Reference

MWR_LSF_AX files with wrong sensing stop

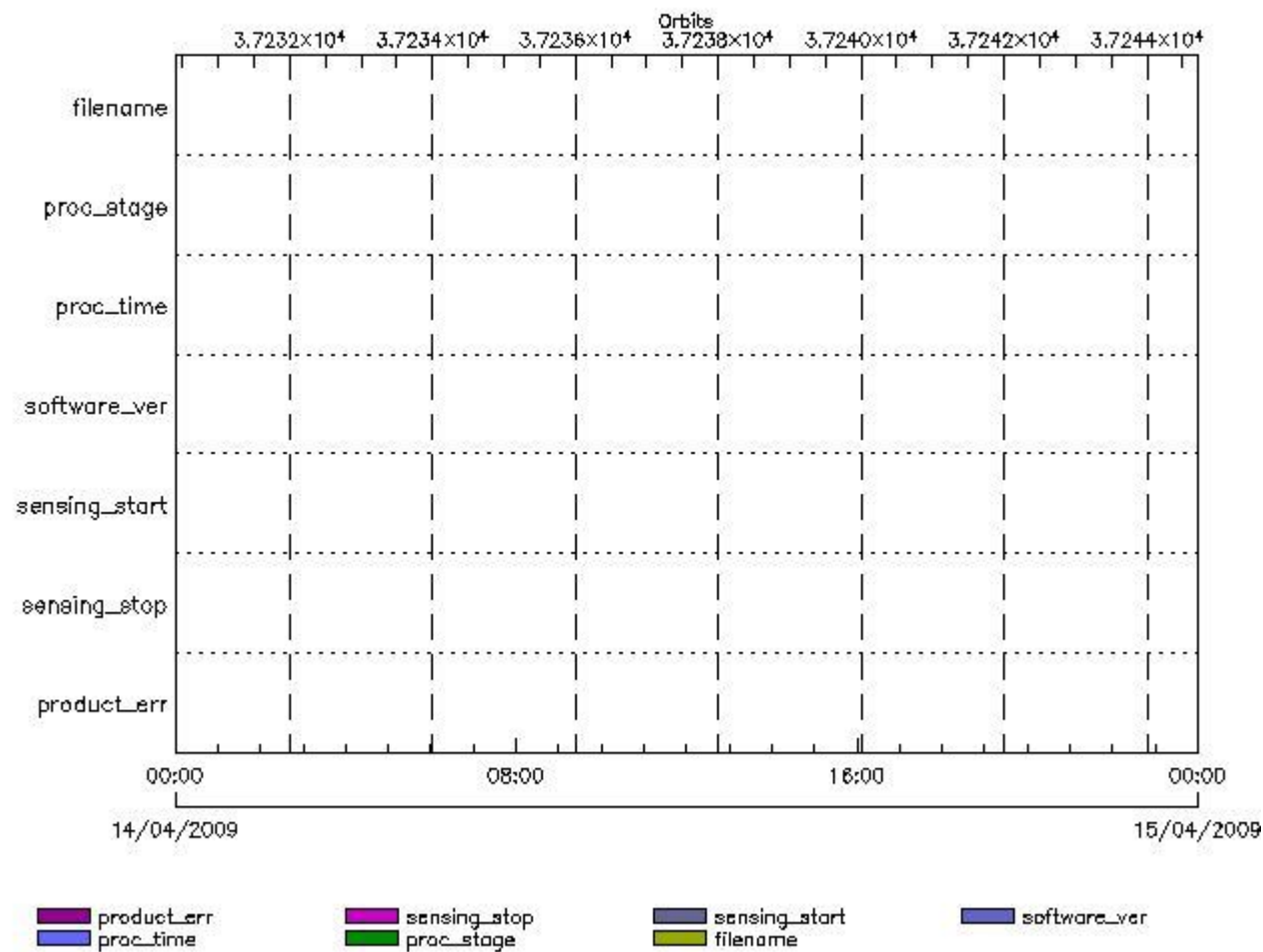
Gauge Explicit Reference

MWR_LSF_AX files with product err set

Gauge Explicit Reference

MWR_SLT_AX MPH checks

MPH Errors for MWR_SLT_AX



MWR_SLT_AX files with wrong filename

Gauge

MWR_SLT_AX files with unknown processing stage

Gauge Explicit Reference

MWR_SLT_AX files with wrong processing time

Gauge Explicit Reference

MWR_SLT_AX files with software version not equal to the current version

Gauge Explicit Reference

MWR_SLT_AX files with wrong sensing start

Gauge Explicit Reference

MWR_SLT_AX files with wrong sensing stop

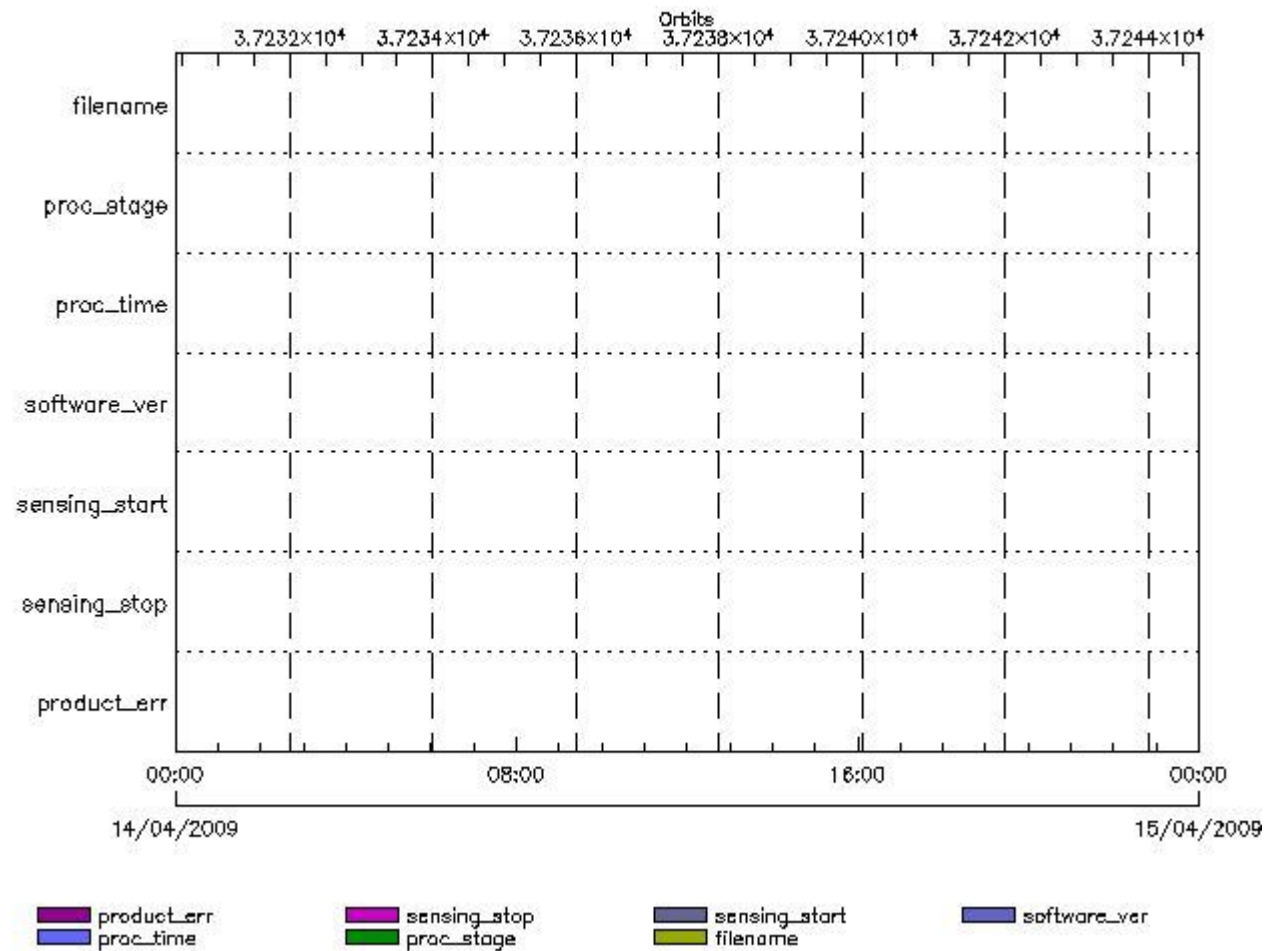
Gauge Explicit Reference

MWR_SLT_AX files with product err set

Gauge Explicit Reference

RA2_CHD_AX MPH checks

MPH Errors for RA2_CHD_AX



RA2_CHD_AX files with wrong filename

Gauge

RA2_CHD_AX files with unknown processing stage

Gauge Explicit Reference

RA2_CHD_AX files with wrong processing time

Gauge Explicit Reference

RA2_CHD_AX files with software version not equal to the current version

Gauge Explicit Reference

RA2_CHD_AX files with wrong sensing start

Gauge Explicit Reference

RA2_CHD_AX files with wrong sensing stop

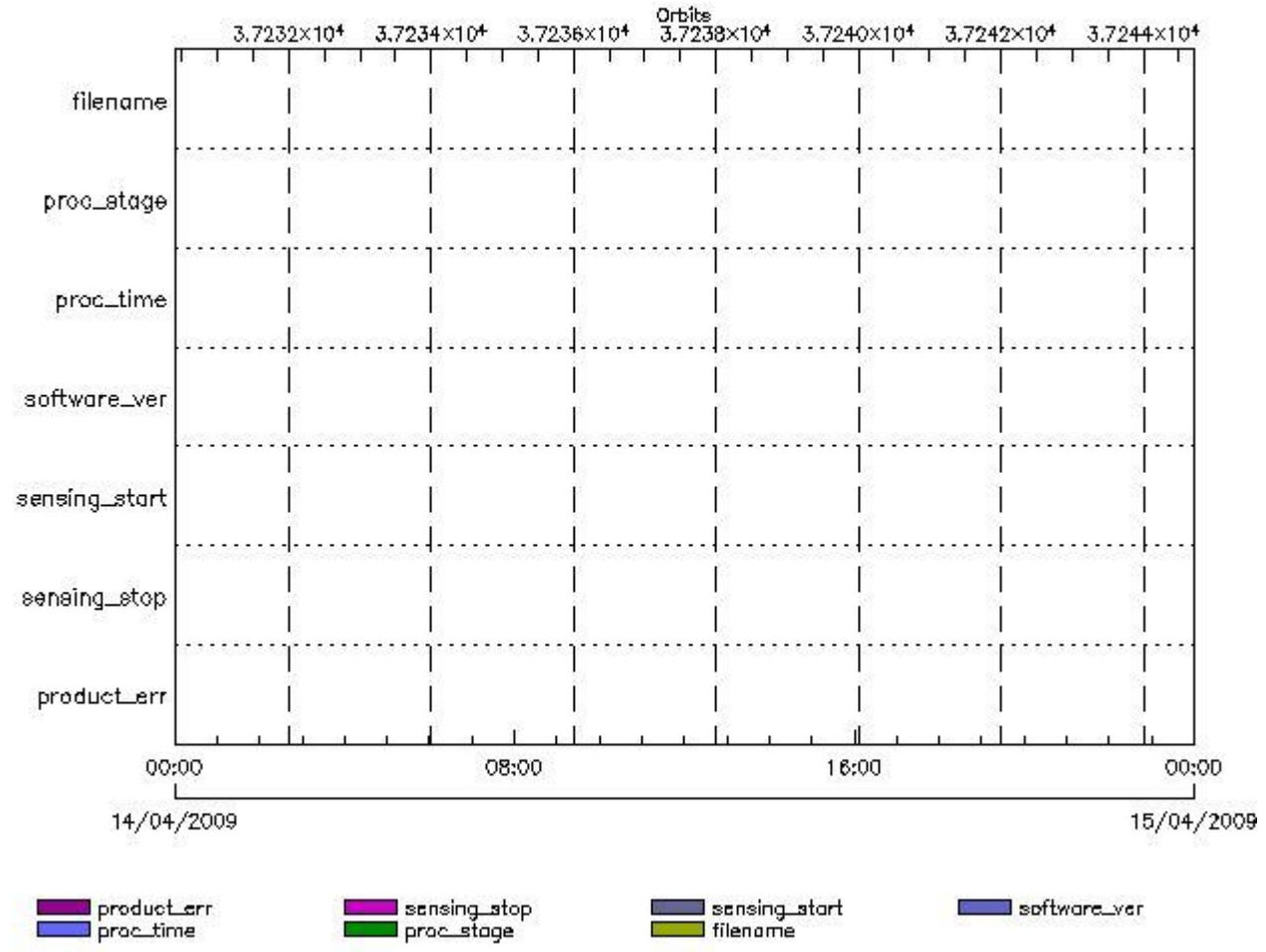
Gauge Explicit Reference

RA2_CHD_AX files with product err set

Gauge Explicit Reference

RA2_CON_AX MPH checks

MPH Errors for RA2_CON_AX



RA2_CON_AX files with wrong filename

Gauge

RA2_CON_AX files with unknown processing stage

Gauge Explicit Reference

RA2_CON_AX files with wrong processing time

Gauge Explicit Reference

RA2_CON_AX files with software version not equal to the current version

Gauge Explicit Reference

RA2_CON_AX files with wrong sensing start

Gauge Explicit Reference

RA2_CON_AX files with wrong sensing stop

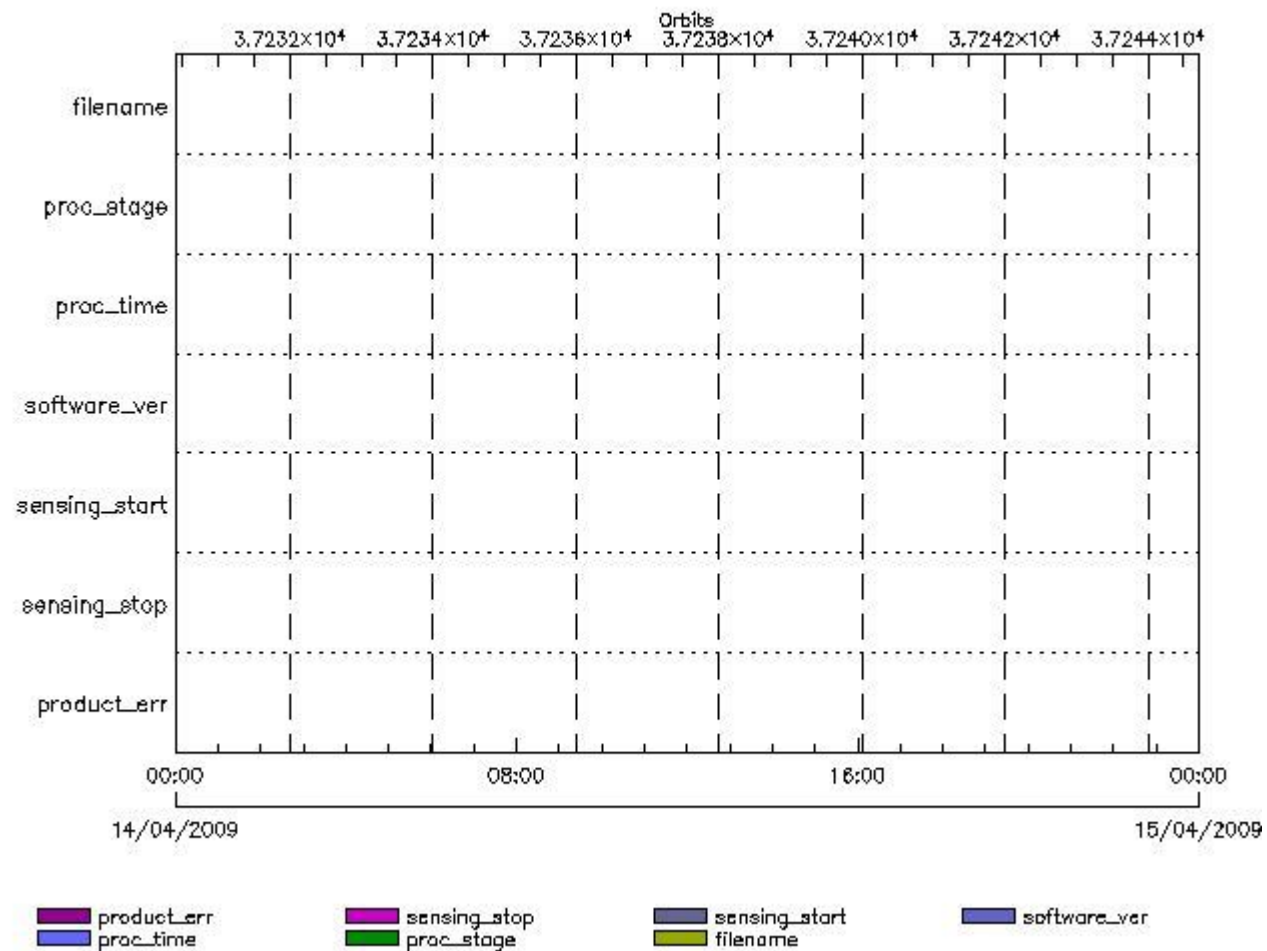
Gauge Explicit Reference

RA2_CON_AX files with product err set

Gauge Explicit Reference

RA2_CST_AX MPH checks

MPH Errors for RA2_CST_AX



RA2_CST_AX files with wrong filename

Gauge

RA2_CST_AX files with unknown processing stage

Gauge Explicit Reference

RA2_CST_AX files with wrong processing time

Gauge Explicit Reference

RA2_CST_AX files with software version not equal to the current version

Gauge Explicit Reference

RA2_CST_AX files with wrong sensing start

Gauge Explicit Reference

RA2_CST_AX files with wrong sensing stop

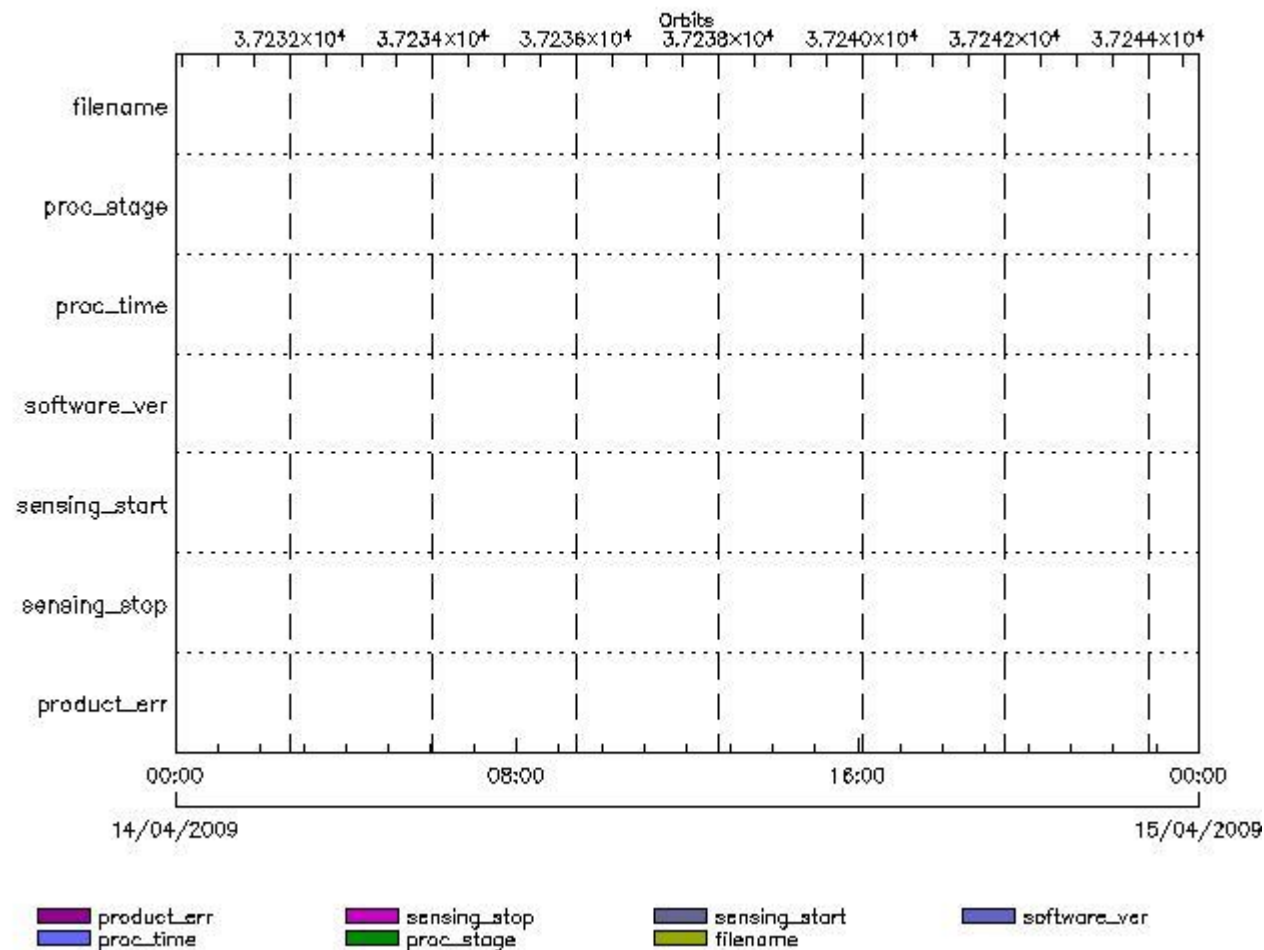
Gauge Explicit Reference

RA2_CST_AX files with product err set

Gauge Explicit Reference

RA2_DIP_AX MPH checks

MPH Errors for RA2_DIP_AX



RA2_DIP_AX files with wrong filename

RA2_DIP_AX files with Gauge unknown processing stage

Gauge Explicit Reference

RA2_DIP_AX files with wrong processing time

Gauge Explicit Reference

RA2_DIP_AX files with software version not equal to the current version

Gauge Explicit Reference

RA2_DIP_AX files with wrong sensing start

Gauge Explicit Reference

RA2_DIP_AX files with wrong sensing stop

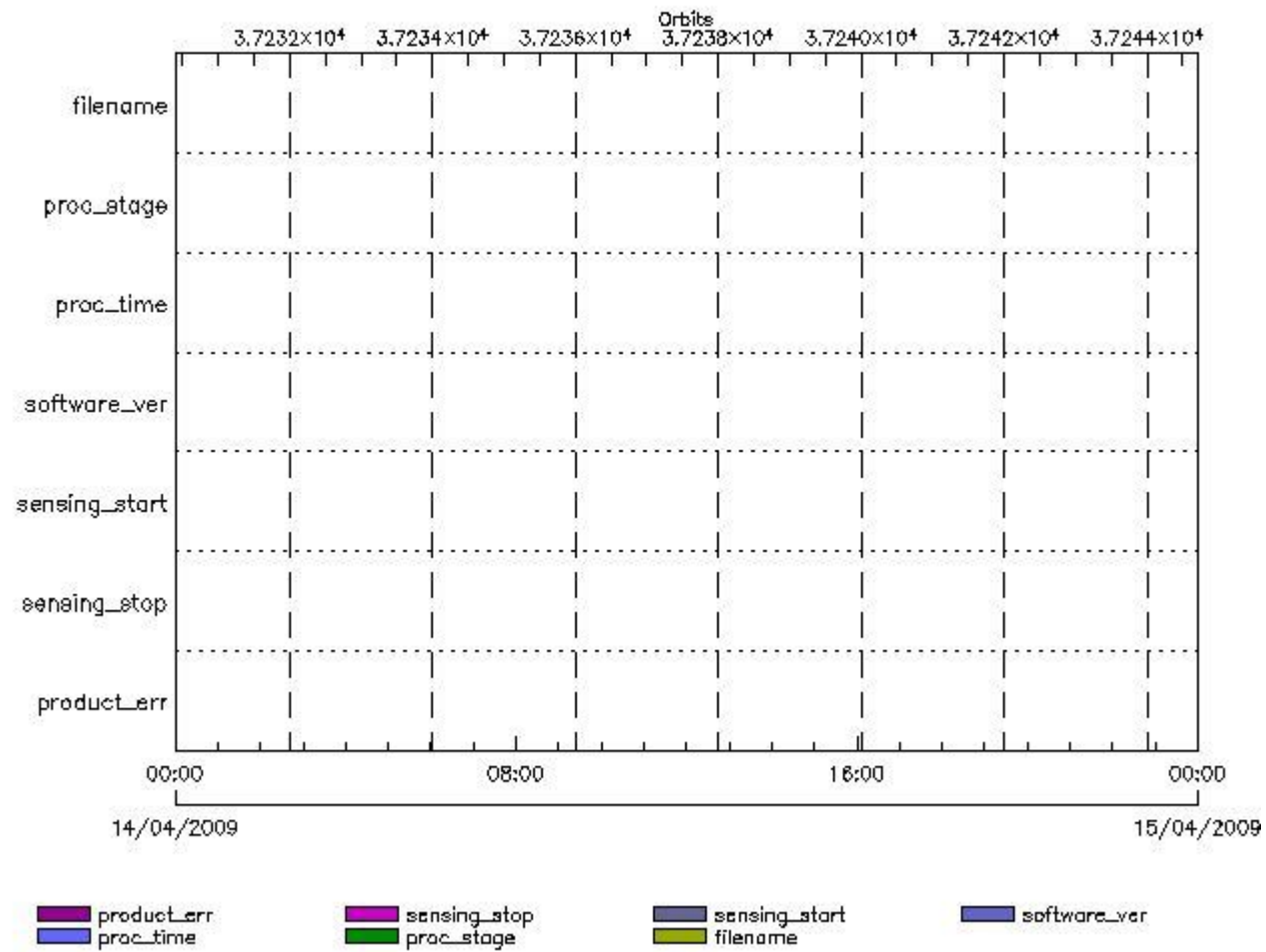
Gauge Explicit Reference

RA2_DIP_AX files with product err set

Gauge Explicit Reference

RA2_GEO_AX MPH checks

MPH Errors for RA2_GEO_AX



RA2_GEO_AX files with wrong filename

RA2_GEO_AX files with unknown processing stage

Gauge **Explicit Reference**

RA2_GEO_AX files with wrong processing time

Gauge **Explicit Reference**

RA2_GEO_AX files with software version not equal to the current version

Gauge **Explicit Reference**

RA2_GEO_AX files with wrong sensing start

Gauge **Explicit Reference**

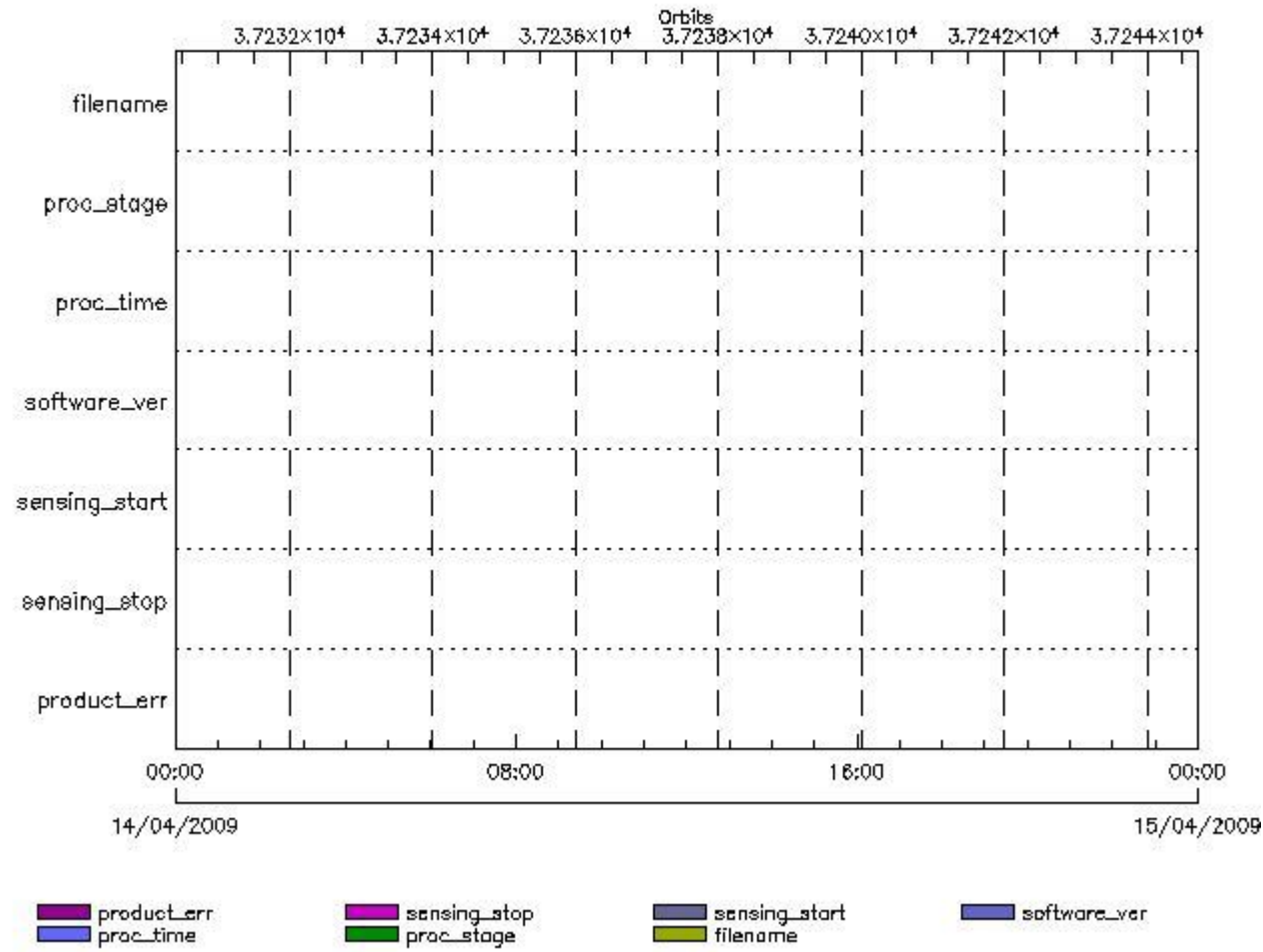
RA2_GEO_AX files with wrong sensing stop

Gauge **Explicit Reference**

RA2_GEO_AX files with product err set

Gauge **Explicit Reference**

MPH Errors for RA2_ICT_AX



RA2_ICT_AX files with wrong filename

RA2_ICT_AX files with unknown processing stage

Gauge Explicit Reference

RA2_ICT_AX files with wrong processing time

Gauge Explicit Reference

RA2_ICT_AX files with software version not equal to the current version

Gauge Explicit Reference

RA2_ICT_AX files with wrong sensing start

Gauge Explicit Reference

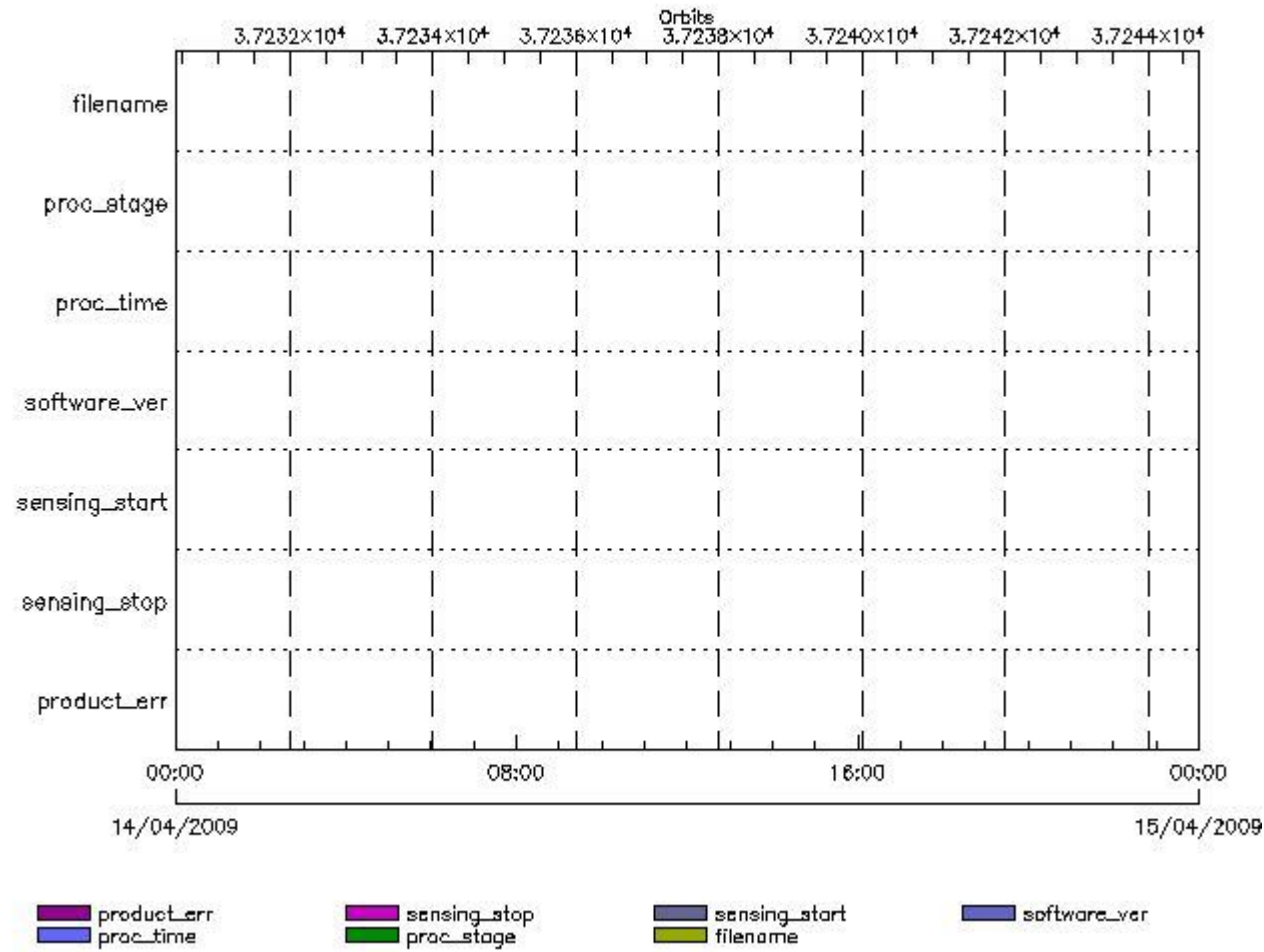
RA2_ICT_AX files with wrong sensing stop

Gauge Explicit Reference

RA2_ICT_AX files with product err set

RA2_IFA_AX MPH checks

MPH Errors for RA2_IFA_AX



RA2_IFA_AX files with wrong filename

RA2_IFA_AX files with unknown processing stage

Gauge Explicit Reference

RA2_IFA_AX files with wrong processing time

Gauge Explicit Reference

RA2_IFA_AX files with software version not equal to the current version

Gauge Explicit Reference

RA2_IFA_AX files with wrong sensing start

Gauge Explicit Reference

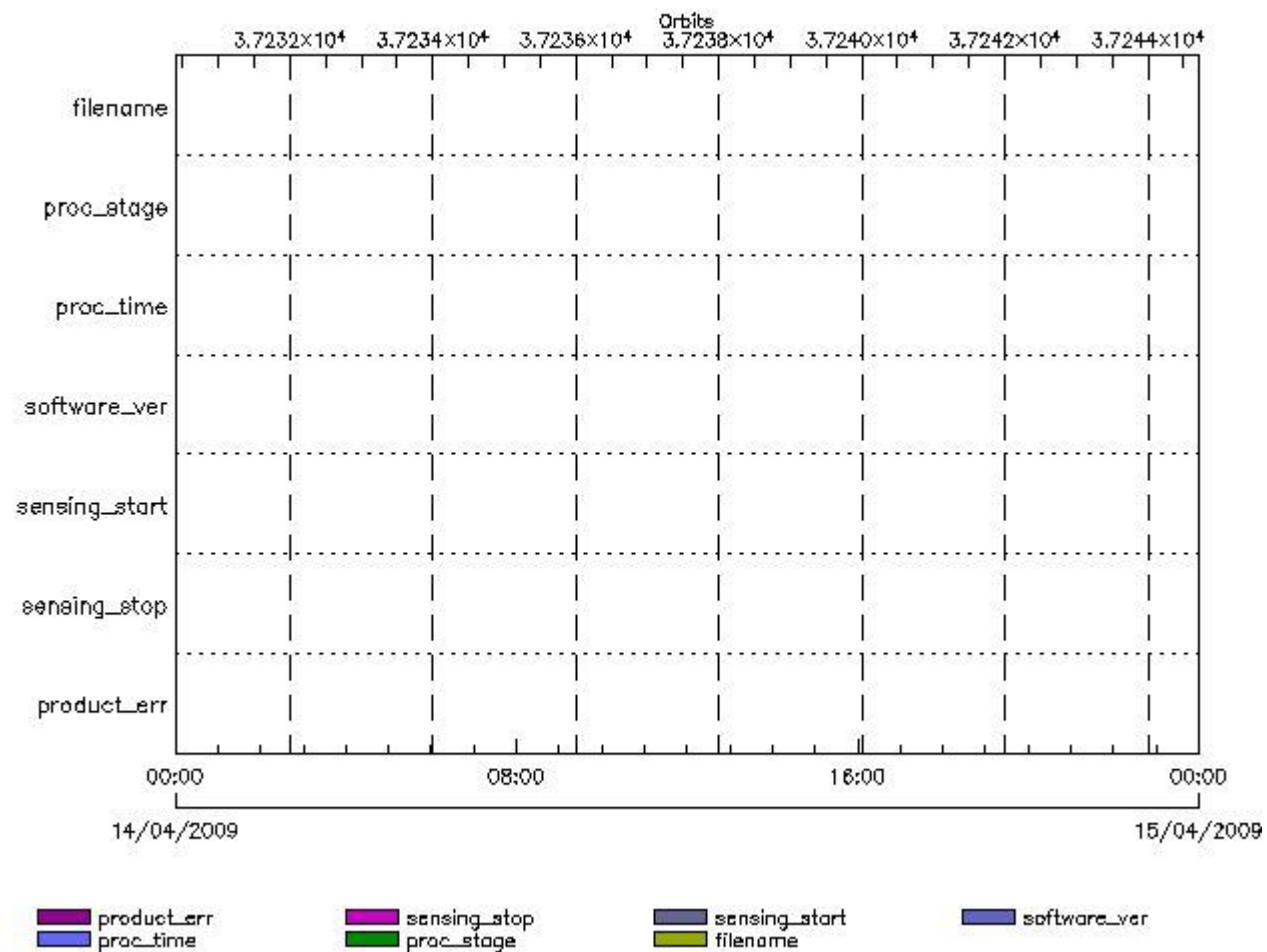
RA2_IFA_AX files with wrong sensing stop

Gauge Explicit Reference
RA2_IFA_AX files with product err set

Gauge Explicit Reference

RA2_IFB_AX MPH checks

MPH Errors for RA2_IFB_AX



RA2_IFB_AX files with wrong filename

Gauge
RA2_IFB_AX files with unknown processing stage

Gauge Explicit Reference

RA2_IFB_AX files with wrong processing time

Gauge Explicit Reference

RA2_IFB_AX files with software version not equal to the current version

Gauge Explicit Reference

RA2_IFB_AX files with wrong sensing start

Gauge Explicit Reference

RA2_IFB_AX files with wrong sensing stop

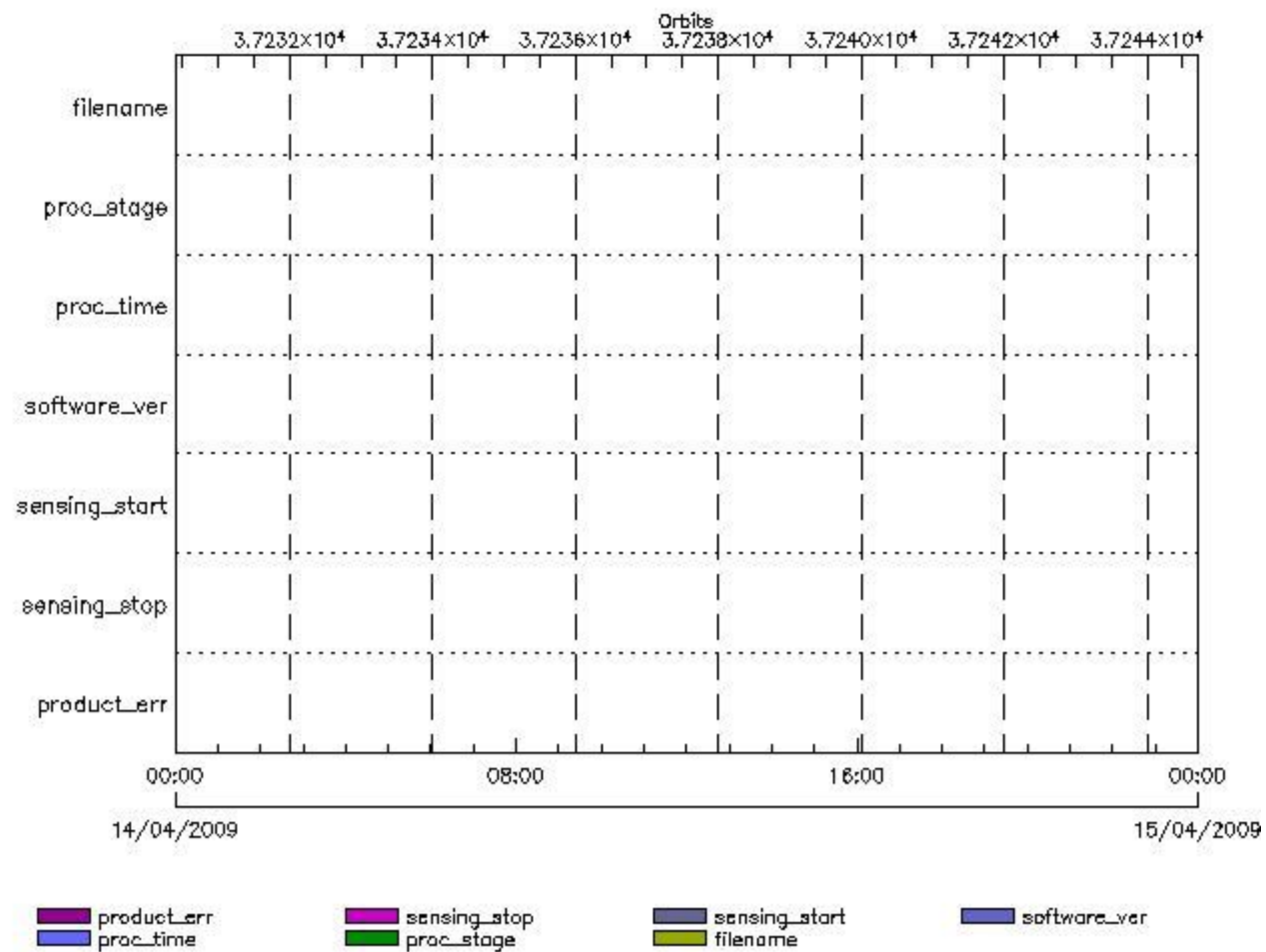
Gauge Explicit Reference

RA2_IFB_AX files with product err set

Gauge Explicit Reference

RA2_IFF_AX MPH checks

MPH Errors for RA2_IFF_AX



RA2_IFF_AX files with wrong filename

Gauge

RA2_IFF_AX files with unknown processing stage

Gauge Explicit Reference

RA2_IFF_AX files with wrong processing time

Gauge Explicit Reference

RA2_IFF_AX files with software version not equal to the current version

Gauge Explicit Reference

RA2_IFF_AX files with wrong sensing start

Gauge Explicit Reference

RA2_IFF_AX files with wrong sensing stop

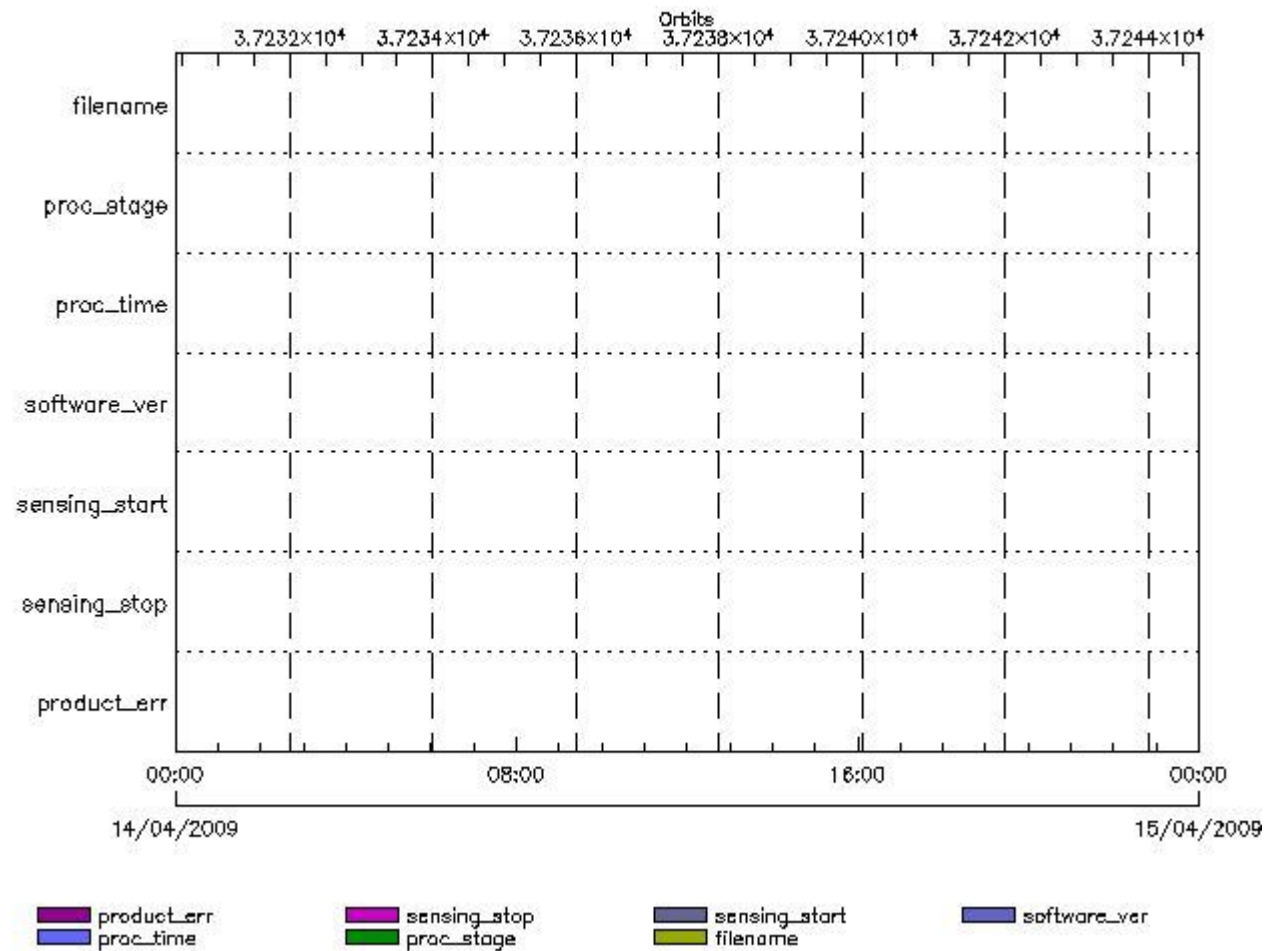
Gauge Explicit Reference

RA2_IFF_AX files with product err set

Gauge Explicit Reference

RA2_IOC_AX MPH checks

MPH Errors for RA2_IOC_AX



RA2_IOC_AX files with wrong filename

Gauge

RA2_IOC_AX files with unknown processing stage

Gauge Explicit Reference

RA2_IOC_AX files with wrong processing time

Gauge Explicit Reference

RA2_IOC_AX files with software version not equal to the current version

Gauge Explicit Reference

RA2_IOC_AX files with wrong sensing start

Gauge Explicit Reference

RA2_IOC_AX files with wrong sensing stop

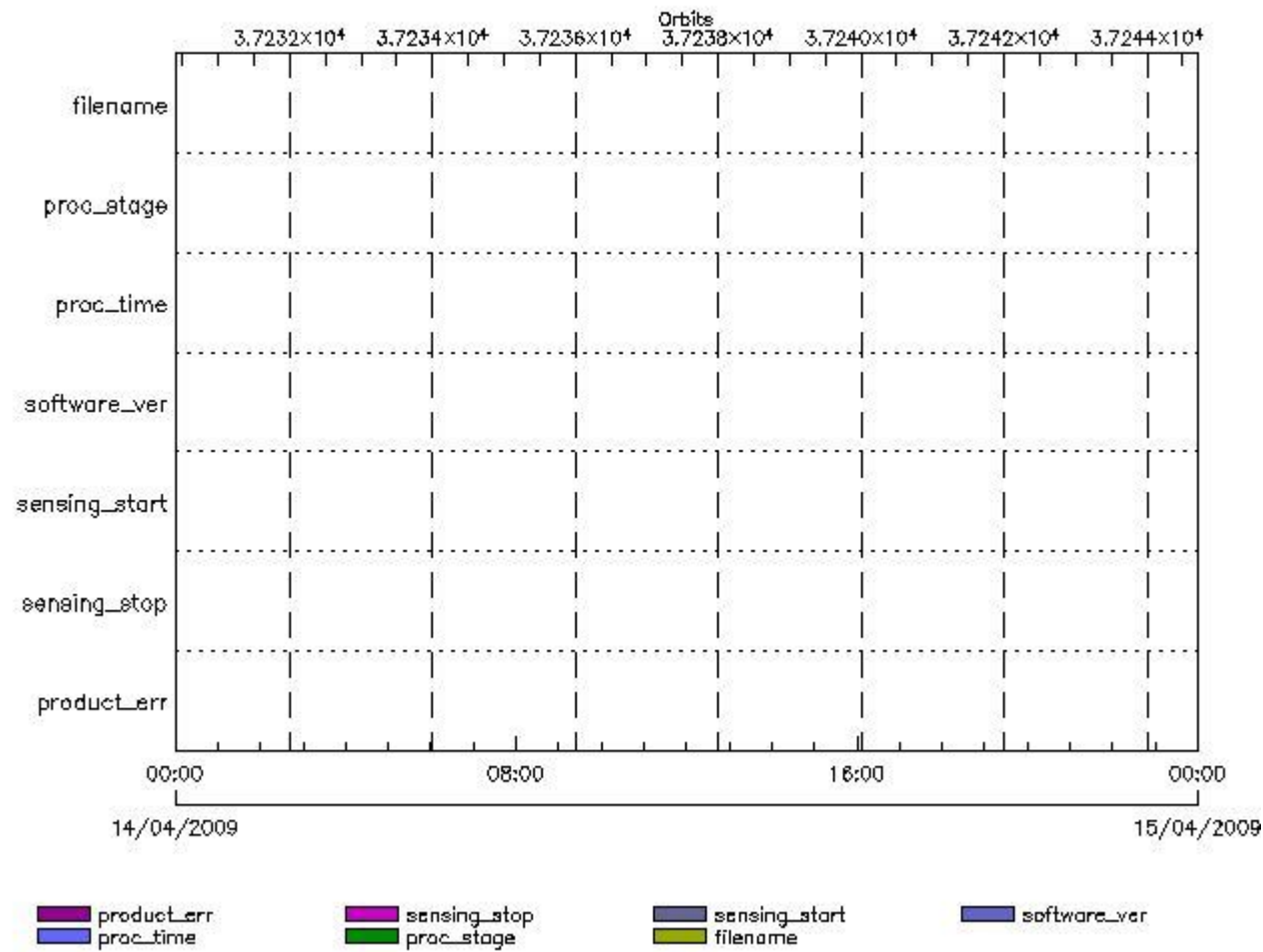
Gauge Explicit Reference

RA2_IOC_AX files with product err set

Gauge Explicit Reference

RA2_MET_AX MPH checks

MPH Errors for RA2_MET_AX



RA2_MET_AX files with wrong filename

Gauge

RA2_MET_AX files with unknown processing stage

Gauge Explicit Reference

RA2_MET_AX files with wrong processing time

Gauge Explicit Reference

RA2_MET_AX files with software version not equal to the current version

Gauge Explicit Reference

RA2_MET_AX files with wrong sensing start

Gauge Explicit Reference

RA2_MET_AX files with wrong sensing stop

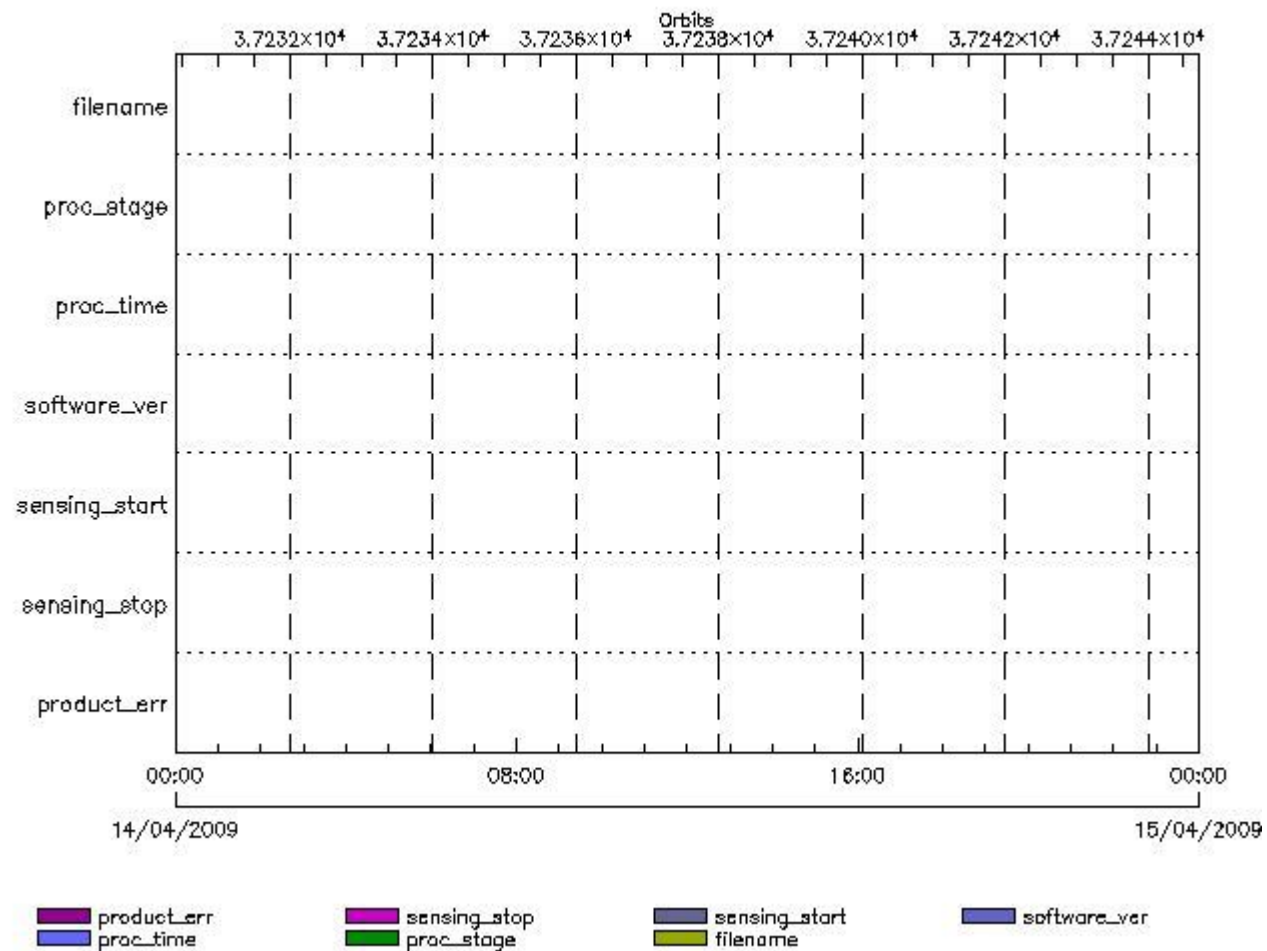
Gauge Explicit Reference

RA2_MET_AX files with product err set

Gauge Explicit Reference

RA2_MSS_AX MPH checks

MPH Errors for RA2_MSS_AX



RA2_MSS_AX files with wrong filename

Gauge

RA2_MSS_AX files with unknown processing stage

Gauge Explicit Reference

RA2_MSS_AX files with wrong processing time

Gauge Explicit Reference

RA2_MSS_AX files with software version not equal to the current version

Gauge Explicit Reference

RA2_MSS_AX files with wrong sensing start

Gauge Explicit Reference

RA2_MSS_AX files with wrong sensing stop

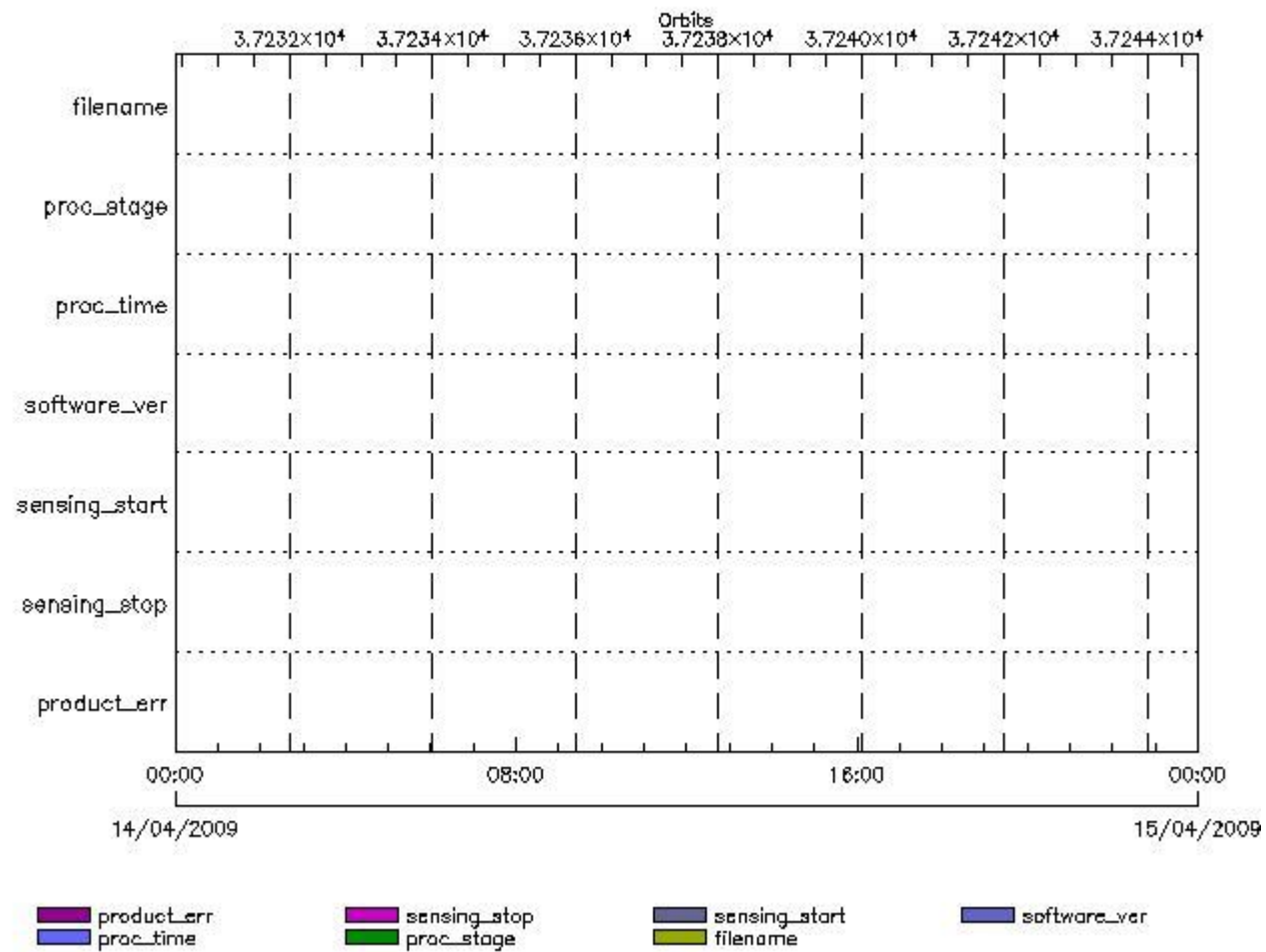
Gauge Explicit Reference

RA2_MSS_AX files with product err set

Gauge Explicit Reference

RA2_OT1_AX MPH checks

MPH Errors for RA2_OT1_AX



RA2_OT1_AX files with wrong filename

RA2_OT1_AX files with unknown processing stage

RA2_OT1_AX files with wrong processing time

RA2_OT1_AX files with software version not equal to the current version

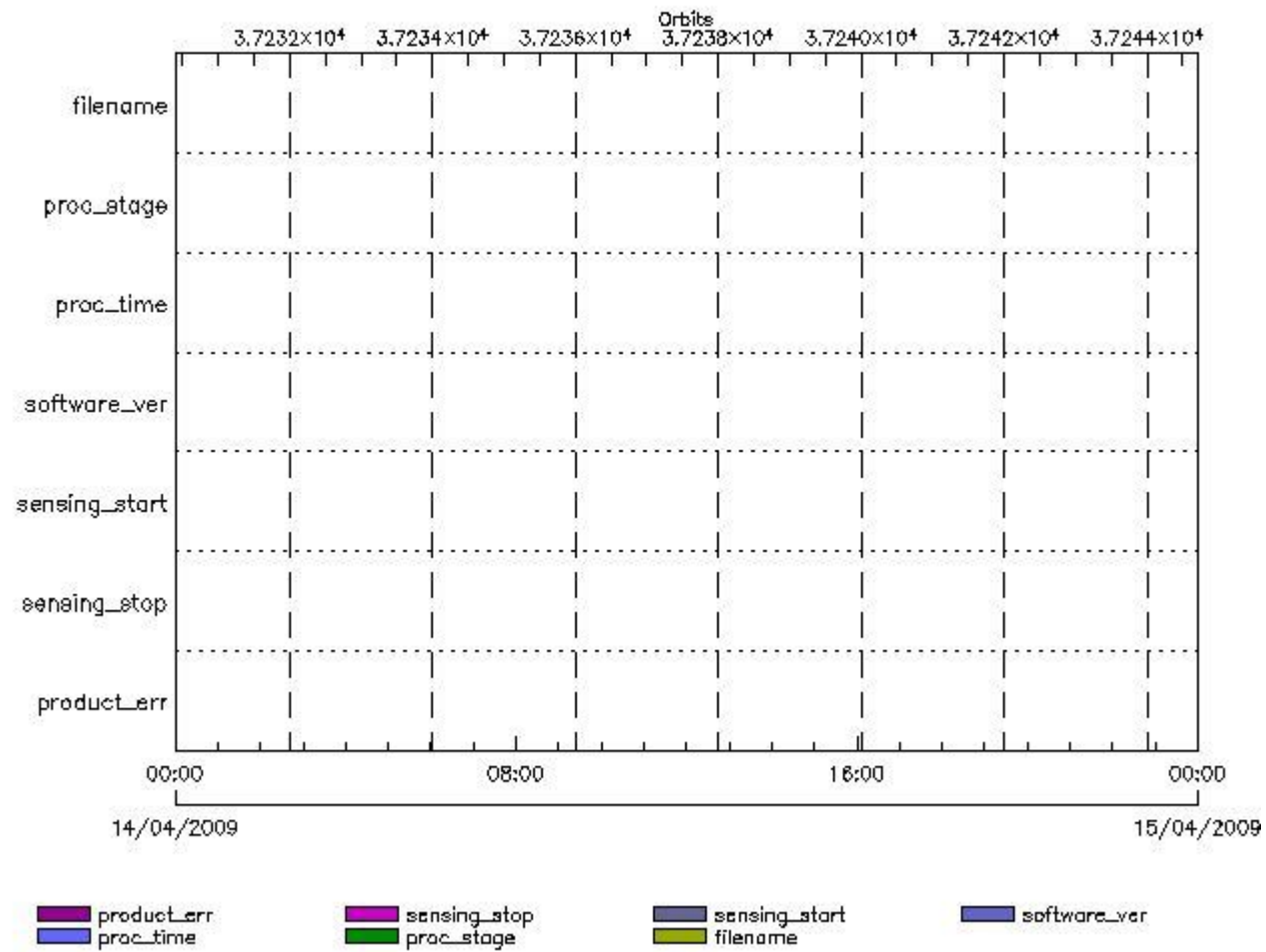
RA2_OT1_AX files with wrong sensing start

RA2_OT1_AX files with wrong sensing stop

RA2_OT1_AX files with product err set

RA2_OT2_AX MPH checks

MPH Errors for RA2_OT2_AX



RA2_OT2_AX files with wrong filename

RA2_OT2_AX files with unknown processing stage

Gauge Explicit Reference

RA2_OT2_AX files with wrong processing time

Gauge Explicit Reference

RA2_OT2_AX files with software version not equal to the current version

Gauge Explicit Reference

RA2_OT2_AX files with wrong sensing start

Gauge Explicit Reference

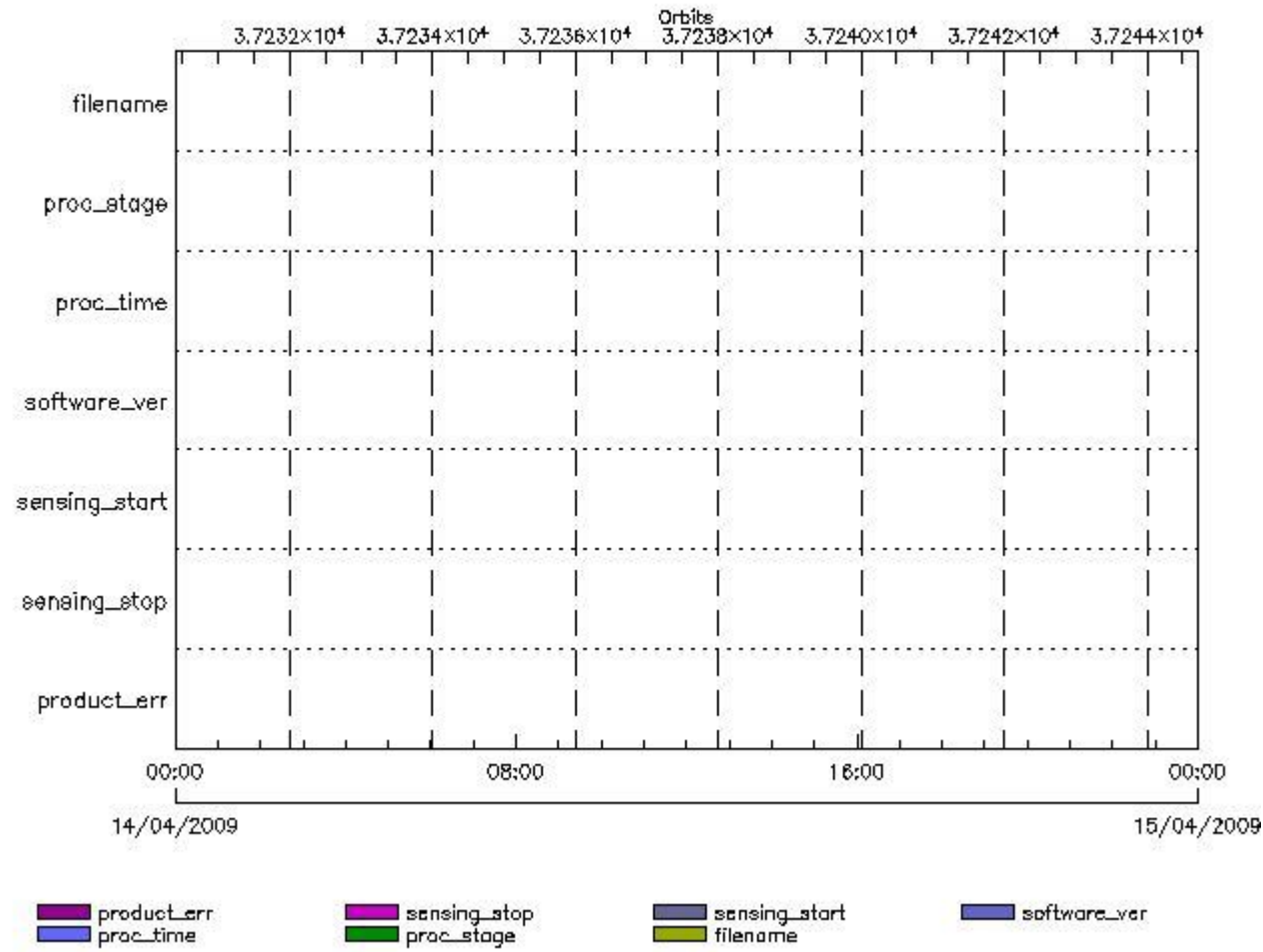
RA2_OT2_AX files with wrong sensing stop

Gauge Explicit Reference

RA2_OT2_AX files with product err set

Gauge Explicit Reference

MPH Errors for RA2_PLA_AX



RA2_PLA_AX files with wrong filename

RA2_PLA_AX files with unknown processing stage

Gauge Explicit Reference

RA2_PLA_AX files with wrong processing time

Gauge Explicit Reference

RA2_PLA_AX files with software version not equal to the current version

Gauge Explicit Reference

RA2_PLA_AX files with wrong sensing start

Gauge Explicit Reference

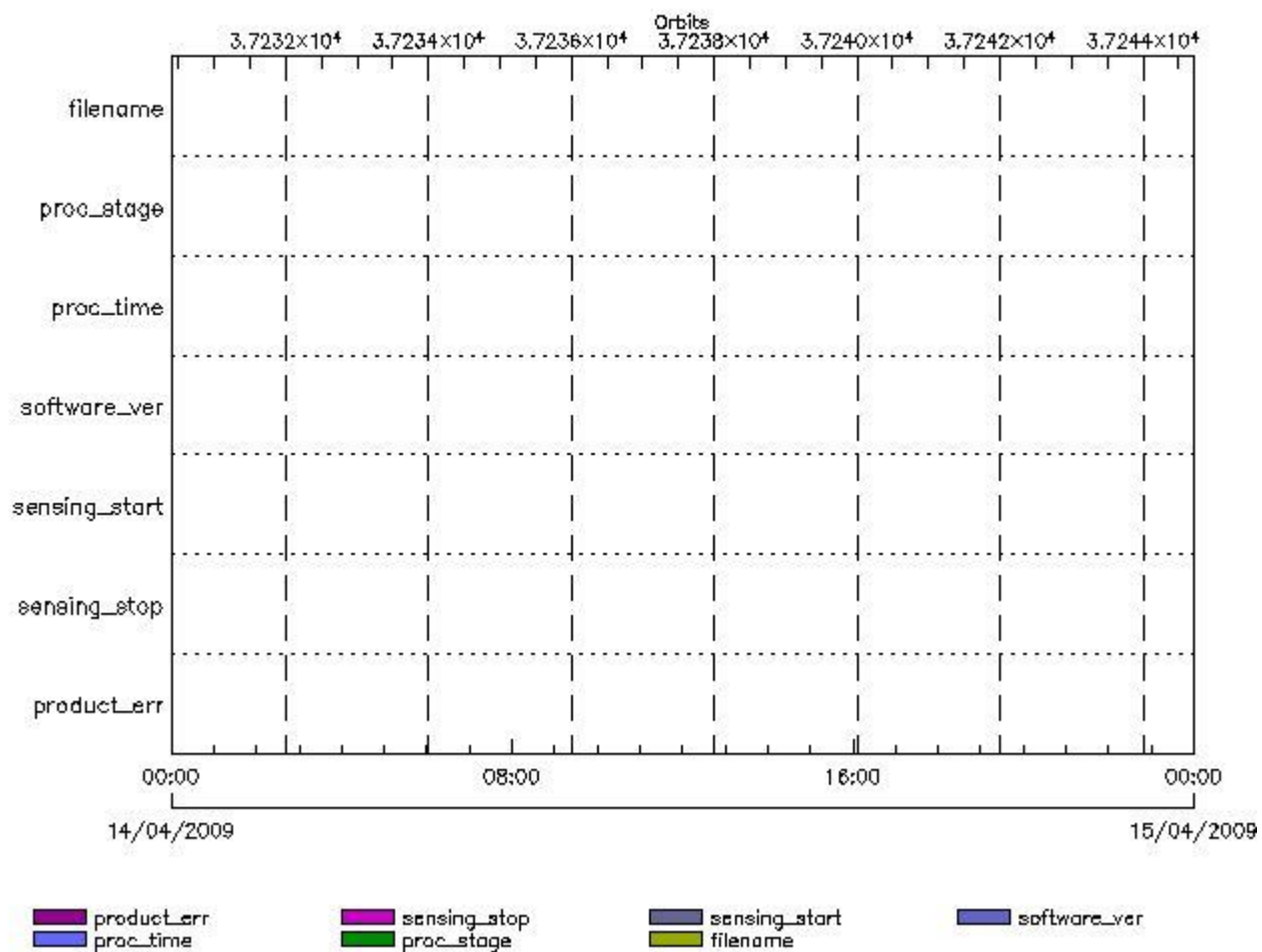
RA2_PLA_AX files with wrong sensing stop

Gauge Explicit Reference

RA2_PLA_AX files with product err set

RA2_POL_AX MPH checks

MPH Errors for RA2_POL_AX



RA2_POL_AX files with wrong filename

RA2_POL_AX files with unknown processing stage

Gauge Explicit Reference

RA2_POL_AX files with wrong processing time

Gauge Explicit Reference

RA2_POL_AX files with software version not equal to the current version

Gauge Explicit Reference

RA2_POL_AX files with wrong sensing start

Gauge Explicit Reference

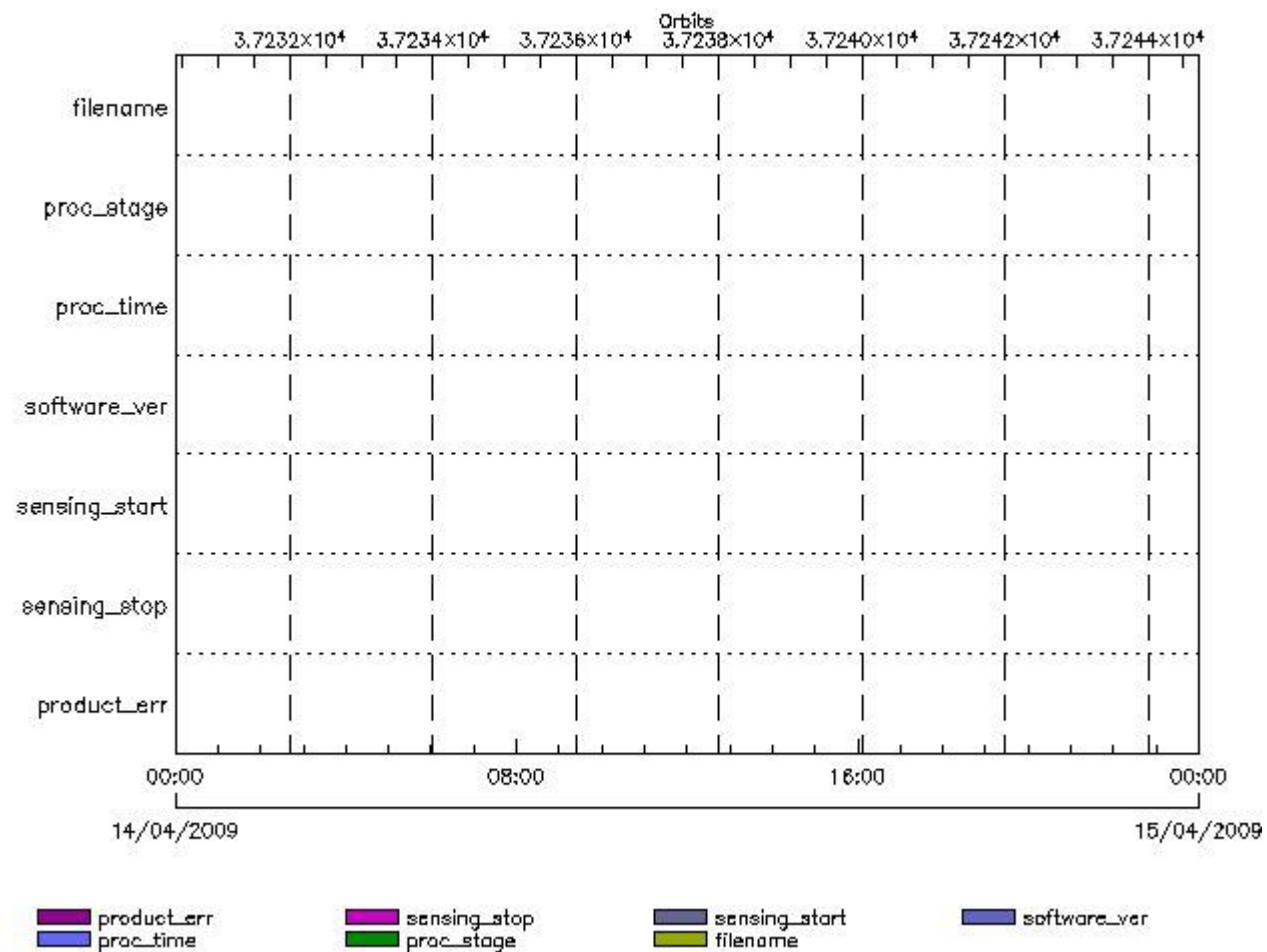
RA2_POL_AX files with wrong sensing stop

Gauge Explicit Reference
 RA2_POL_AX files with product err set

Gauge Explicit Reference

RA2_SET_AX MPH checks

MPH Errors for RA2_SET_AX



RA2_SET_AX files with wrong filename

Gauge
 RA2_SET_AX files with unknown processing stage

Gauge Explicit Reference

RA2_SET_AX files with wrong processing time

Gauge Explicit Reference

RA2_SET_AX files with software version not equal to the current version

Gauge Explicit Reference

RA2_SET_AX files with wrong sensing start

Gauge Explicit Reference

RA2_SET_AX files with wrong sensing stop

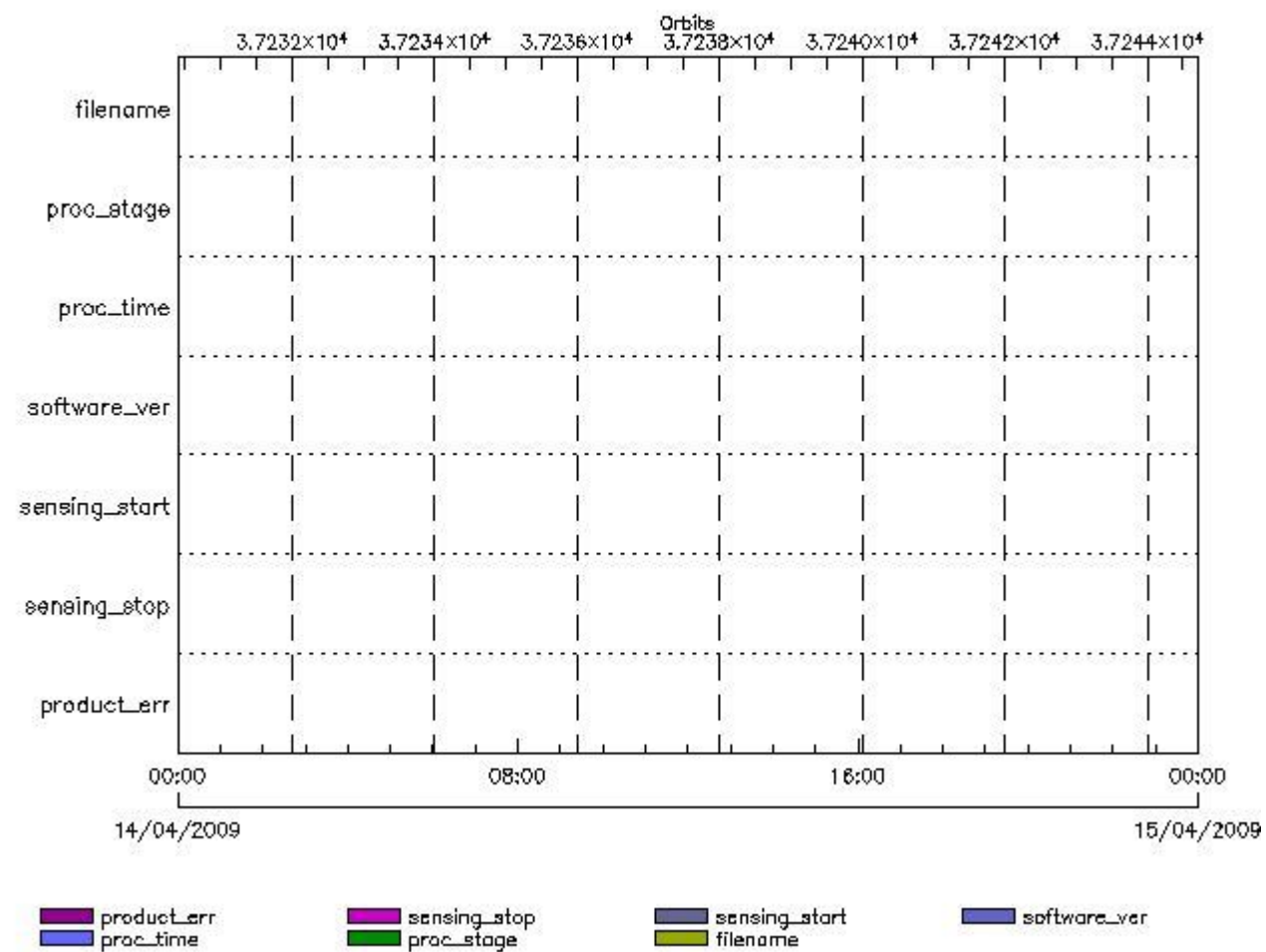
Gauge Explicit Reference

RA2_SET_AX files with product err set

Gauge Explicit Reference

RA2_SL1_AX MPH checks

MPH Errors for RA2_SL1_AX



RA2_SL1_AX files with wrong filename

Gauge

RA2_SL1_AX files with unknown processing stage

Gauge Explicit Reference

RA2_SL1_AX files with wrong processing time

Gauge Explicit Reference

RA2_SL1_AX files with software version not equal to the current version

Gauge Explicit Reference

RA2_SL1_AX files with wrong sensing start

Gauge Explicit Reference

RA2_SL1_AX files with wrong sensing stop

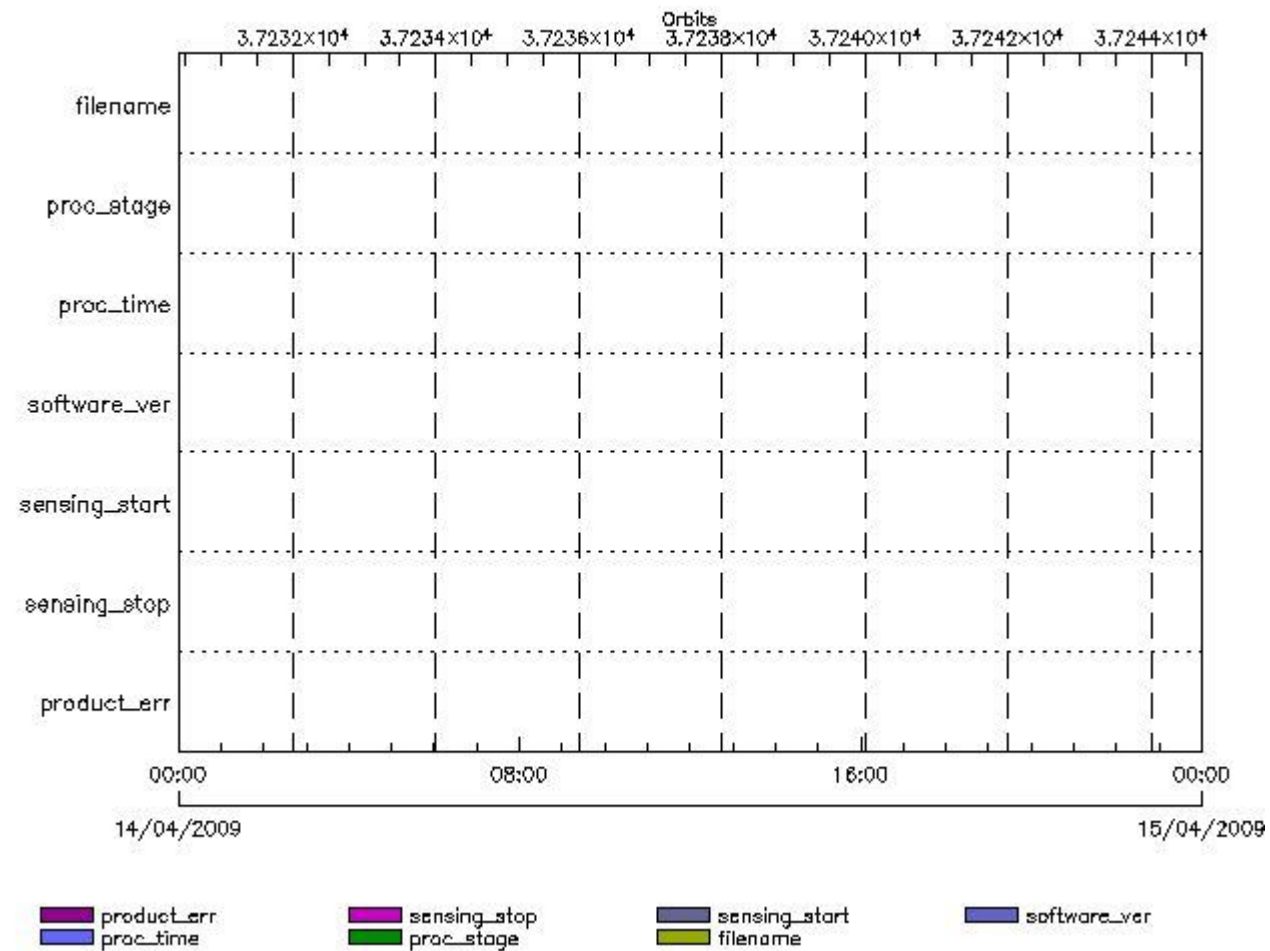
Gauge Explicit Reference

RA2_SL1_AX files with product err set

Gauge Explicit Reference

RA2_SL2_AX MPH checks

MPH Errors for RA2_SL2_AX



RA2_SL2_AX files with wrong filename

RA2_SL2_AX files with unknown processing stage

Gauge Explicit Reference

RA2_SL2_AX files with wrong processing time

Gauge Explicit Reference

RA2_SL2_AX files with software version not equal to the current version

Gauge Explicit Reference

RA2_SL2_AX files with wrong sensing start

Gauge Explicit Reference

RA2_SL2_AX files with wrong sensing stop

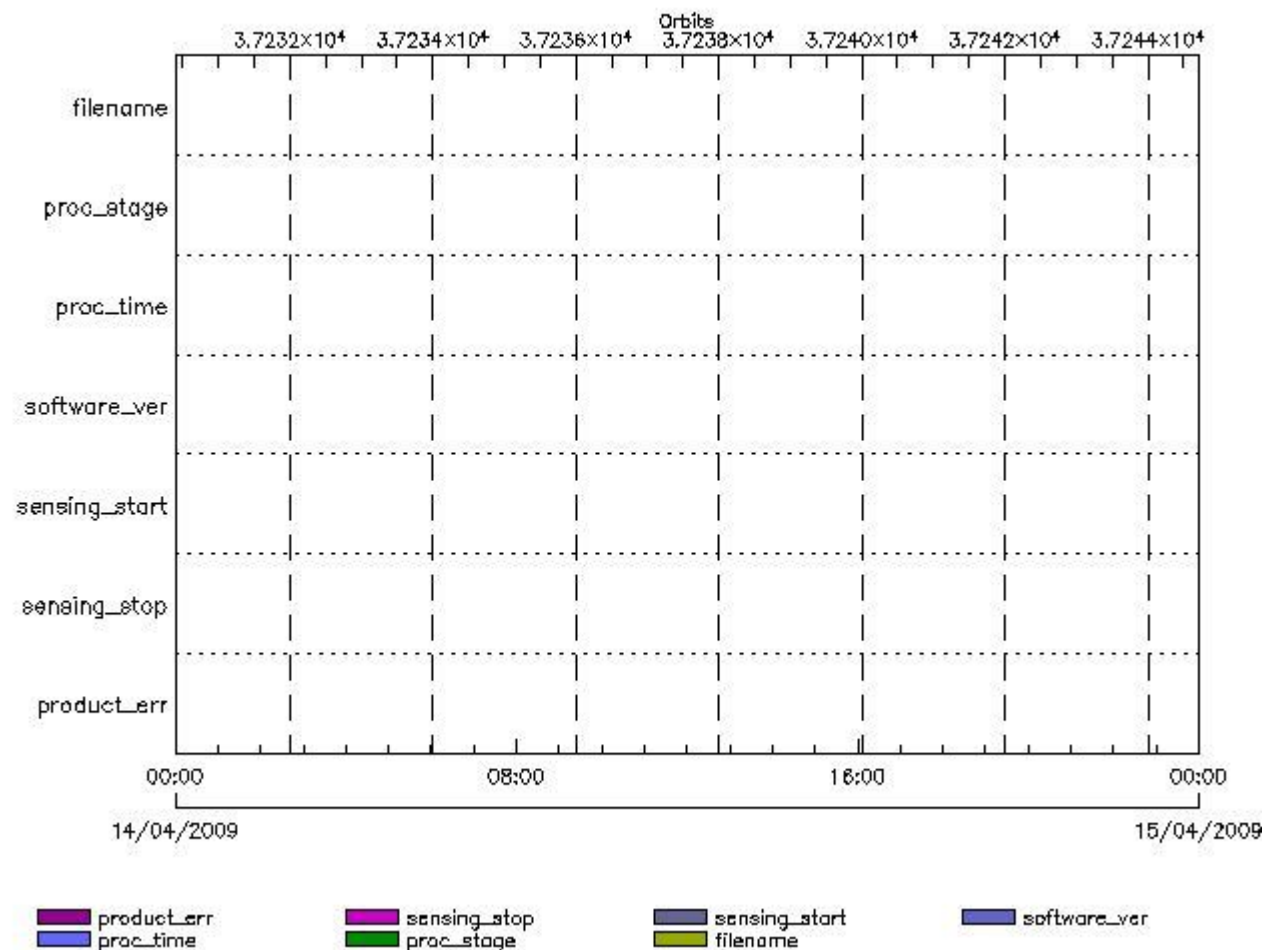
Gauge Explicit Reference

RA2_SL2_AX files with product err set

Gauge Explicit Reference

RA2_SOI_AX MPH checks

MPH Errors for RA2_SOI_AX



RA2_SOI_AX files with wrong filename

Gauge

RA2_SOI_AX files with unknown processing stage

Gauge Explicit Reference

RA2_SOI_AX files with wrong processing time

Gauge Explicit Reference

RA2_SOI_AX files with software version not equal to the current version

Gauge Explicit Reference

RA2_SOI_AX files with wrong sensing start

Gauge Explicit Reference

RA2_SOI_AX files with wrong sensing stop

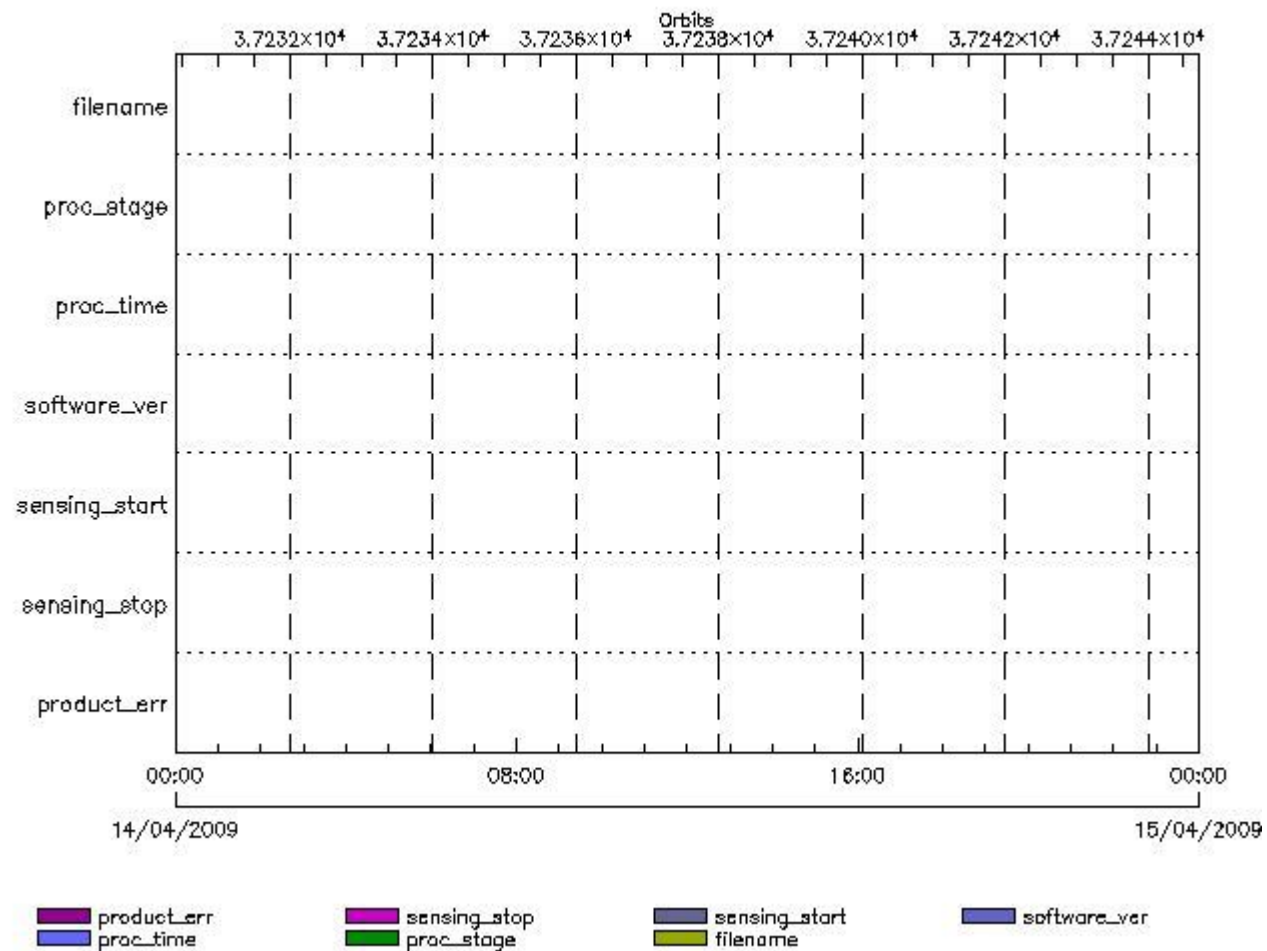
Gauge Explicit Reference

RA2_SOI_AX files with product err set

Gauge Explicit Reference

RA2_SOL_AX MPH checks

MPH Errors for RA2_SOL_AX



RA2_SOL_AX files with wrong filename

Gauge

RA2_SOL_AX files with unknown processing stage

Gauge Explicit Reference

RA2_SOL_AX files with wrong processing time

Gauge Explicit Reference

RA2_SOL_AX files with software version not equal to the current version

Gauge Explicit Reference

RA2_SOL_AX files with wrong sensing start

Gauge Explicit Reference

RA2_SOL_AX files with wrong sensing stop

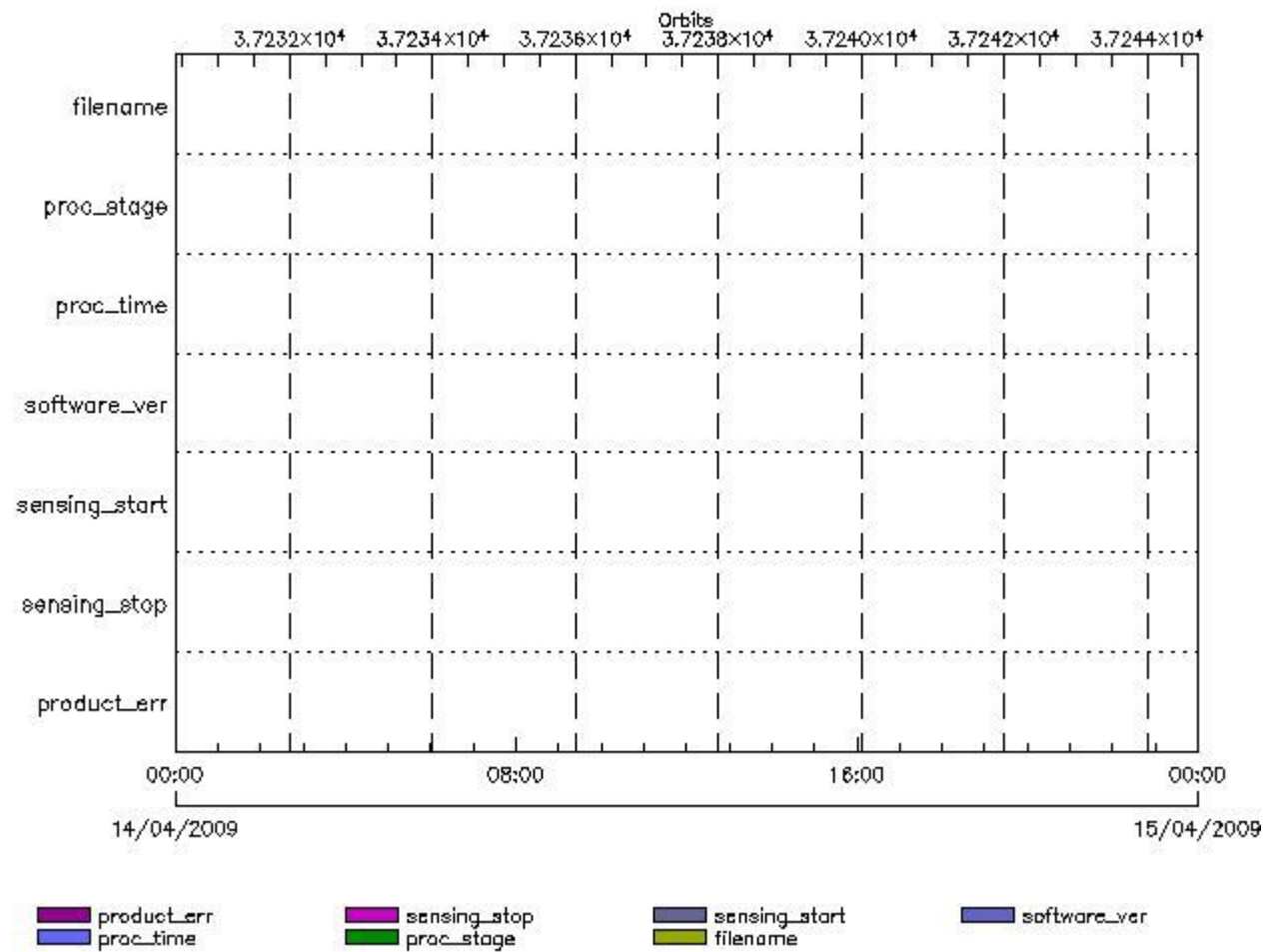
Gauge Explicit Reference

RA2_SOL_AX files with product err set

Gauge Explicit Reference

RA2_SSB_AX MPH checks

MPH Errors for RA2_SSB_AX



RA2_SSB_AX files with wrong filename

RA2_SSB_AX files with Gauge unknown processing stage

Gauge Explicit Reference

RA2_SSB_AX files with wrong processing time

Gauge Explicit Reference

RA2_SSB_AX files with software version not equal to the current version

Gauge Explicit Reference

RA2_SSB_AX files with wrong sensing start

Gauge Explicit Reference

RA2_SSB_AX files with wrong sensing stop

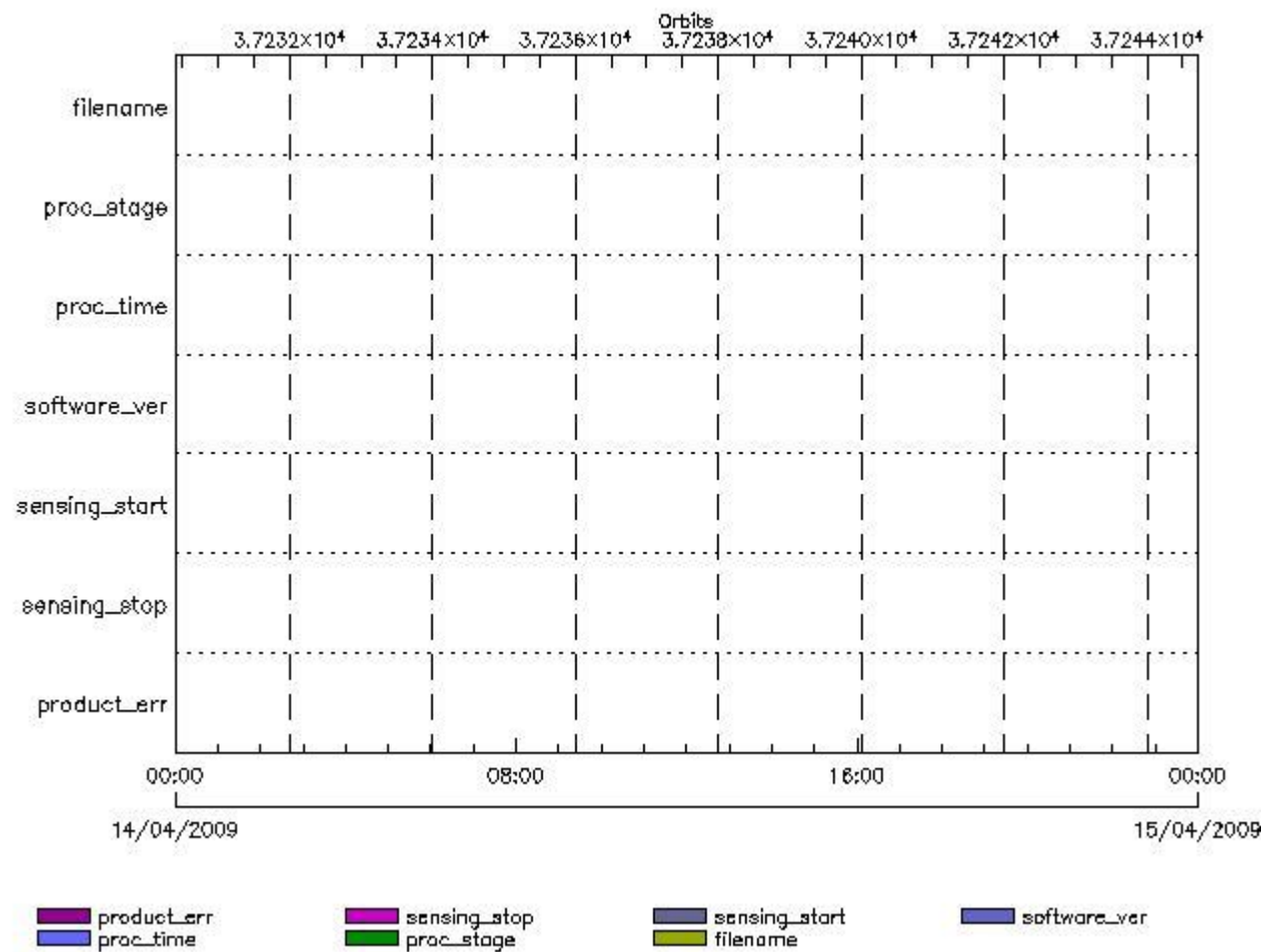
Gauge Explicit Reference

RA2_SSB_AX files with product err set

Gauge Explicit Reference

RA2_TLD_AX MPH checks

MPH Errors for RA2_TLD_AX



RA2_TLD_AX files with wrong filename

RA2_TLD_AX files with unknown processing stage

Gauge Explicit Reference

RA2_TLD_AX files with wrong processing time

Gauge Explicit Reference

RA2_TLD_AX files with software version not equal to the current version

Gauge Explicit Reference

RA2_TLD_AX files with wrong sensing start

Gauge Explicit Reference

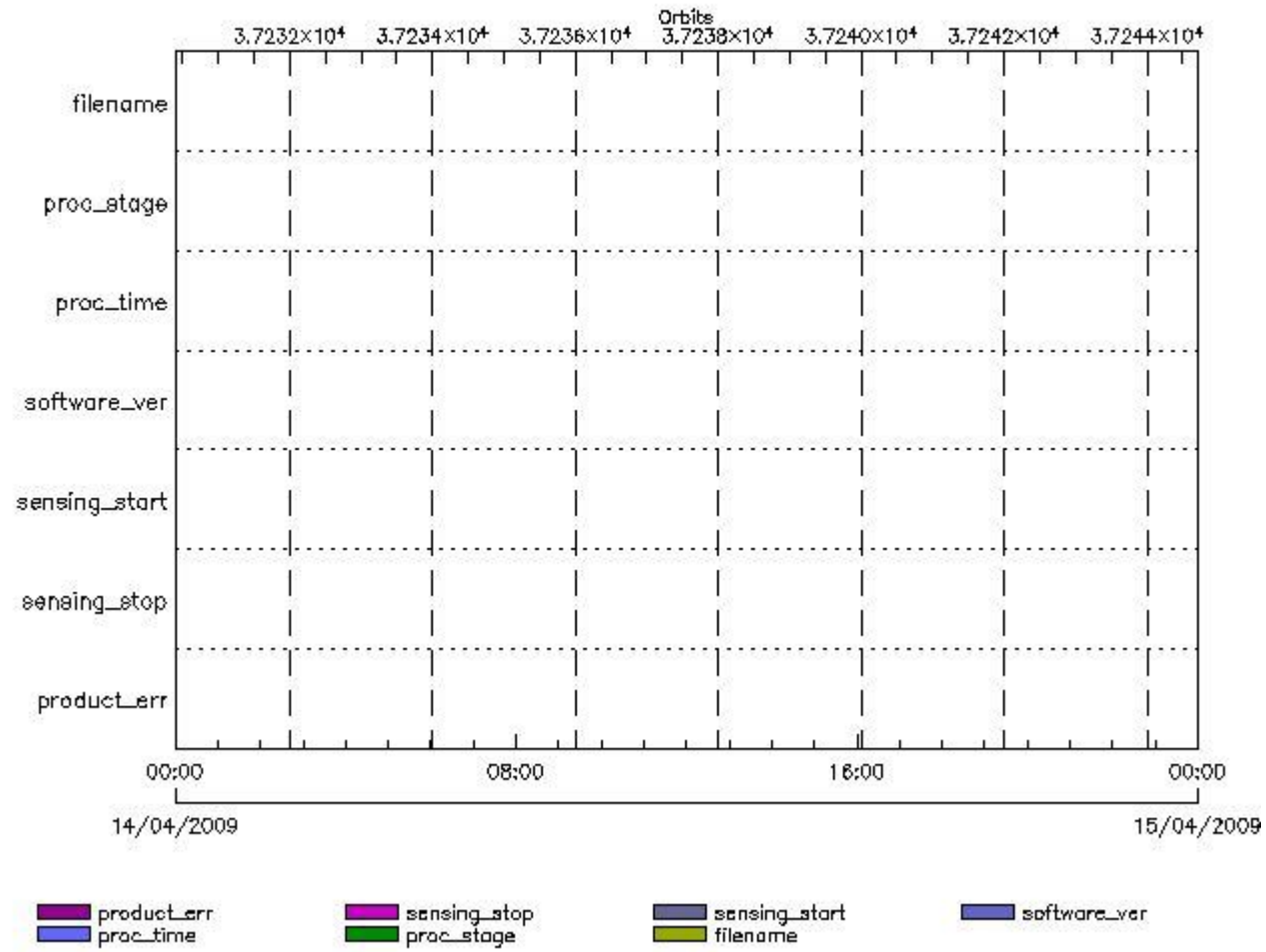
RA2_TLD_AX files with wrong sensing stop

Gauge Explicit Reference

RA2_TLD_AX files with product err set

Gauge Explicit Reference

MPH Errors for RA2_USO_AX



RA2_USO_AX files with wrong filename

RA2_USO_AX files with unknown processing stage

Gauge Explicit Reference

RA2_USO_AX files with wrong processing time

Gauge Explicit Reference

RA2_USO_AX files with software version not equal to the current version

Gauge Explicit Reference

RA2_USO_AX files with wrong sensing start

Gauge Explicit Reference

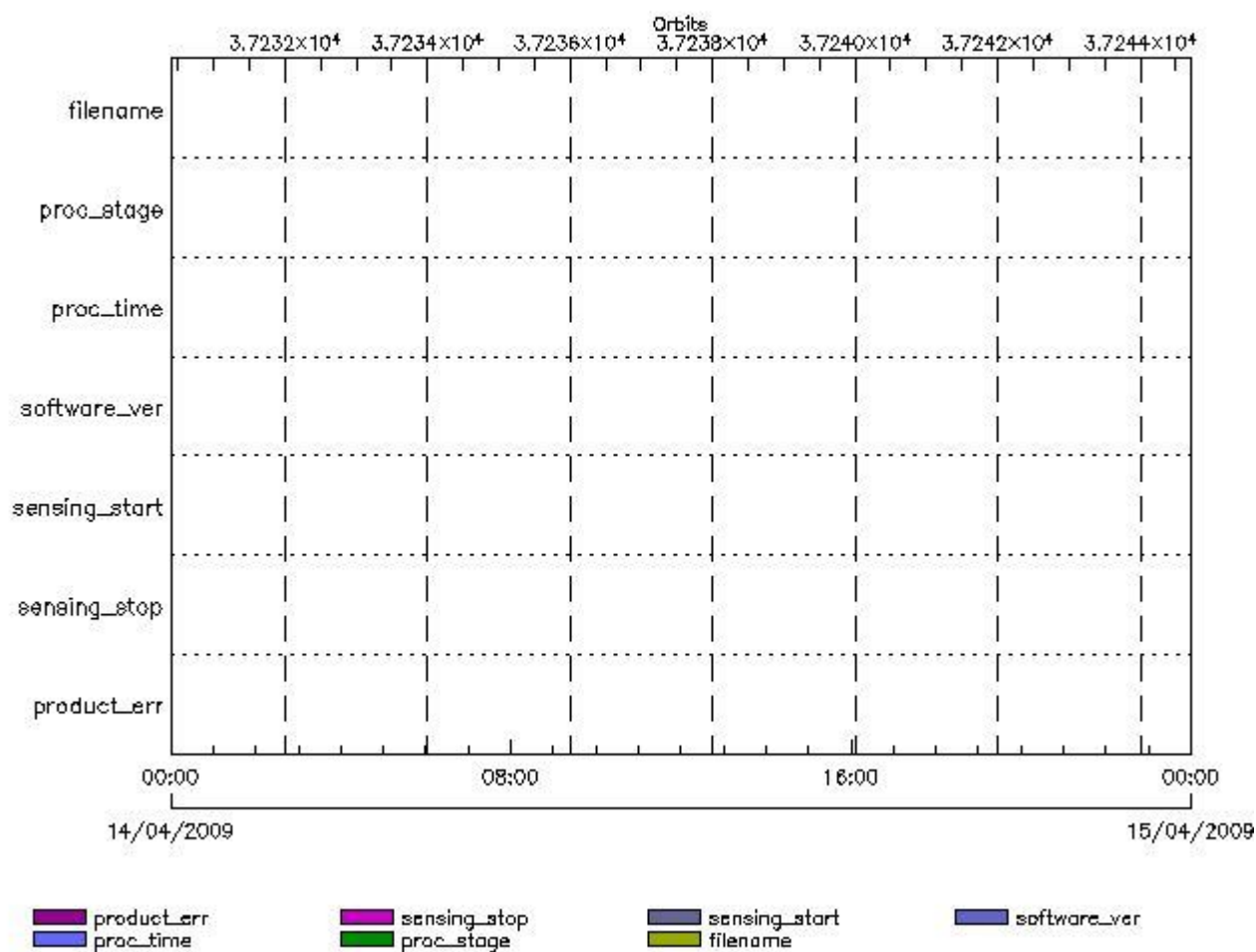
RA2_USO_AX files with wrong sensing stop

Gauge Explicit Reference

RA2_USO_AX files with product err set

AUX_ATT_AX MPH checks

MPH Errors for AUX_ATT_AX



AUX_ATT_AX files with wrong filename

AUX_ATT_AX files with unknown processing stage

Gauge Explicit Reference

AUX_ATT_AX files with wrong processing time

Gauge Explicit Reference

AUX_ATT_AX files with software version not equal to the current version

Gauge Explicit Reference

AUX_ATT_AX files with wrong sensing start

Gauge Explicit Reference

AUX_ATT_AX files with wrong sensing stop

Gauge Explicit Reference
 AUX_ATT_AX files with product err set

Gauge Explicit Reference

Time Correlation

AUX_TIM_AX Propagation Error

Gauge	Value	Segment (Start-Stop)
Propagation Error (us) Warning! Too big	6.99813461303711	13-APR-2009 23:36:46.000 14-APR-2009 06:27:32.000
Propagation Error (us) N/A	4.47240161895752	14-APR-2009 06:27:32.000 14-APR-2009 08:07:11.000
Propagation Error (us) N/A	1.81549167633057	14-APR-2009 08:07:11.000 14-APR-2009 09:46:53.000
Propagation Error (us) N/A	-0.640495300292969	14-APR-2009 09:46:53.000 14-APR-2009 11:26:23.000
Propagation Error (us) N/A	-3.6321907043457	14-APR-2009 11:26:23.000 14-APR-2009 13:05:28.000
Propagation Error (us) N/A	-1.71238136291504	14-APR-2009 13:05:28.000 14-APR-2009 14:44:16.000
Propagation Error (us) N/A	1.87056255340576	14-APR-2009 14:44:16.000 14-APR-2009 16:21:46.000
Propagation Error (us) N/A	0.648329734802246	14-APR-2009 16:21:46.000 14-APR-2009 17:59:39.000
Propagation Error (us) N/A	0.866181373596191	14-APR-2009 17:59:39.000 14-APR-2009 19:38:32.000
Propagation Error (us) Warning! Too big	-6.0204381942749	14-APR-2009 19:38:32.000 14-APR-2009 21:19:38.000
Propagation Error (us) Warning! Too big	-6.39924240112305	14-APR-2009 21:19:38.000 14-APR-2009 23:03:10.000

```

xReportTemplate. Copying internal and external template references...
xReportTemplate. Processing Conditionals inclusions...
xReportTemplate. ...No Conditionals inclusions found
xReportTemplate. Generating data extraction schema document...
xReportTemplate. Inserting embedded DEL scripts and extracting data...
xReportTemplate. Generating data extraction skeleton for explicit references...
xReportTemplate. Extracting Explicit References data...
xReportTemplate. Merging object data with explicit_references data...
xReportTemplate. Generating stylesheet to transform template to report...
xReportTemplate. Generating stylesheet for grouping and zooming...
xReportTemplate. Generating intermediate report without grouping and zooming...
xReportTemplate. Generating final xhtml report...
xReportTemplate. Generating the IDL program for the graphs
xReportTemplate. Generating external linked fragments
xReportTemplate. Executing the IDL program
Information : (16-Apr-2009 15:46:24)
Graph 1: Creating object for a eventGanttChart
Information : (16-Apr-2009 15:46:24) Graph 1: Processing legend.
Information : (16-Apr-2009 15:46:24)
Graph 1: Adding data from object @PCF_RA2_sensing:ETL_ra2_wwv_2p          17
elements.
Information : (16-Apr-2009 15:46:24)
Graph 1: Adding data from object @PCF_RA2_sensing:ETL_ra2_fgd_2p          17
elements.
Information : (16-Apr-2009 15:46:24)
Graph 1: Adding data from object @PCF_RA2_sensing:ETL_ra2_mw__1p          17
elements.
Information : (16-Apr-2009 15:46:24)
Graph 1: Adding data from object @PCF_RA2_sensing:ETL_ra2_me__0p          17
elements.
Information : (16-Apr-2009 15:46:24)
Graph 1: Adding data from object @PCF_RA2_sensing:ETL_mwr_n1__0p          16
elements.
Information : (16-Apr-2009 15:46:24)
Graph 1: Adding data from object @PCF_RA2_sensing:ETL_dor_nav_0p          16
elements.
Information : (16-Apr-2009 15:46:24)
Graph 1: Adding data from object @PCF_RA2_sensing:ETL_dor_dop_0p          16
elements.
Information : (16-Apr-2009 15:46:24)
Graph 1: Adding data from object @PCF_RA2_sensing:ETL_ra2_cal_0p          1
elements.
Information : (16-Apr-2009 15:46:24) Graph 1: Generating PNG file.
Information : (16-Apr-2009 15:46:25) Graph 1: Destroying object.
Information : (16-Apr-2009 15:46:25)
Graph 2: Creating object for a eventWorldMap
Information : (16-Apr-2009 15:46:25) Graph 2: Processing legend.
Information : (16-Apr-2009 15:46:25)
Graph 2: Adding data from object @PCF_RA2_sensing:ETL_ra2_inv_prod          17
elements.
Information : (16-Apr-2009 15:46:29) Graph 2: Generating PNG file.
Information : (16-Apr-2009 15:46:30) Graph 2: Destroying object.
Information : (16-Apr-2009 15:46:30)
Graph 3: Creating object for a eventGanttChart
Information : (16-Apr-2009 15:46:30) Graph 3: Processing legend.
Information : (16-Apr-2009 15:46:30)
Graph 3: Adding data from object @PCF_RA2_production:ETLmwr_mis          1
elements.
Information : (16-Apr-2009 15:46:30)
Graph 3: Adding data from object @PCF_RA2_production:ETLra2_l0_mis          2
elements.
Information : (16-Apr-2009 15:46:30)
Graph 3: Adding data from object @PCF_RA2_production:ETLdor_mis          27
elements.
Information : (16-Apr-2009 15:46:30)
Graph 3: Adding data from object @PCF_RA2_sensing:ETL_mwr_l0          16
elements.
Information : (16-Apr-2009 15:46:30)

```

```

Graph 3: Adding data from object @PCF_RA2_production:ETLmwr_all_stations
16 elements.
Information : (16-Apr-2009 15:46:30)
Graph 3: Adding data from object @PCF_RA2_sensing:ETL_ra2_l0          18
elements.
Information : (16-Apr-2009 15:46:30)
Graph 3: Adding data from object @PCF_RA2_production:ETLra2_all_stations
3 elements.
Information : (16-Apr-2009 15:46:30)
Graph 3: Adding data from object @PCF_RA2_sensing:ETL_dor_l0        32
elements.
Information : (16-Apr-2009 15:46:30)
Graph 3: Adding data from object @PCF_RA2_production:ETLdor_all_stations
16 elements.
Information : (16-Apr-2009 15:46:30)
Graph 3: Adding data from object @PCF_RA2_production:ETLra2_unav    1
elements.
Warning !   : (16-Apr-2009 15:46:30)
GanttChart::AddData. The DqiData structure has no data for this range
Information : (16-Apr-2009 15:46:30) Graph 3: Generating PNG file.
Warning !   : (16-Apr-2009 15:46:30)
GanttChart::ReadPolyline. Adding a section with no data
Information : (16-Apr-2009 15:46:31) Graph 3: Destroying object.
Information : (16-Apr-2009 15:46:31)
Graph 4: Creating object for a eventGanttChart
Information : (16-Apr-2009 15:46:31) Graph 4: Processing legend.
Information : (16-Apr-2009 15:46:31)
Graph 4: Adding data from object @PCF_RA2_production:ETLra2_l1_mis  2
elements.
Information : (16-Apr-2009 15:46:31)
Graph 4: Adding data from object @PCF_RA2_sensing:ETL_ra2_l1        17
elements.
Information : (16-Apr-2009 15:46:31)
Graph 4: Adding data from object @PCF_RA2_production:ETLra2_unav    1
elements.
Warning !   : (16-Apr-2009 15:46:31)
GanttChart::AddData. The DqiData structure has no data for this range
Information : (16-Apr-2009 15:46:31)
Graph 4: Adding data from object @PCF_RA2_production:ETL_ra2_l1_acq
17 elements.
Information : (16-Apr-2009 15:46:31) Graph 4: Generating PNG file.
Warning !   : (16-Apr-2009 15:46:31)
GanttChart::ReadPolyline. Adding a section with no data
Information : (16-Apr-2009 15:46:31) Graph 4: Destroying object.
Information : (16-Apr-2009 15:46:31)
Graph 5: Creating object for a eventGanttChart
Information : (16-Apr-2009 15:46:31) Graph 5: Processing legend.
Information : (16-Apr-2009 15:46:31)
Graph 5: Adding data from object @PCF_RA2_production:ETLra2_l2_mis  4
elements.
Information : (16-Apr-2009 15:46:31)
Graph 5: Adding data from object @PCF_RA2_sensing:ETL_ra2_l2        34
elements.
Information : (16-Apr-2009 15:46:31)
Graph 5: Adding data from object @PCF_RA2_production:ETLra2_unav    1
elements.
Warning !   : (16-Apr-2009 15:46:31)
GanttChart::AddData. The DqiData structure has no data for this range
Information : (16-Apr-2009 15:46:31)
Graph 5: Adding data from object @PCF_RA2_production:ETL_ra2_l2_acq
34 elements.
Information : (16-Apr-2009 15:46:31) Graph 5: Generating PNG file.
Warning !   : (16-Apr-2009 15:46:31)
GanttChart::ReadPolyline. Adding a section with no data
Information : (16-Apr-2009 15:46:32) Graph 5: Destroying object.
Information : (16-Apr-2009 15:46:32)
Graph 6: Creating object for a eventGanttChart
Information : (16-Apr-2009 15:46:32) Graph 6: Processing legend.

```

Information : (16-Apr-2009 15:46:32)
Graph 6: Adding data from object @PCF MPH_RA2_CAL_0P:DET_wrong_product_err
1 elements.
Warning ! : (16-Apr-2009 15:46:32)
GanttChart::AddData. The DqiData structure has no data for this range
Information : (16-Apr-2009 15:46:32)
Graph 6: Adding data from object @PCF MPH_RA2_CAL_0P:SET_wrong_leap_err
1 elements.
Warning ! : (16-Apr-2009 15:46:32)
GanttChart::AddData. The DqiData structure has no data for this range
Information : (16-Apr-2009 15:46:32)
Graph 6: Adding data from object @PCF MPH_RA2_CAL_0P:SET_wrong_leap_utc
1 elements.
Warning ! : (16-Apr-2009 15:46:32)
GanttChart::AddData. The DqiData structure has no data for this range
Information : (16-Apr-2009 15:46:32)
Graph 6: Adding data from object @PCF MPH_RA2_CAL_0P:SET_wrong_clock_step
1 elements.
Warning ! : (16-Apr-2009 15:46:32)
GanttChart::AddData. The DqiData structure has no data for this range
Information : (16-Apr-2009 15:46:32)
Graph 6: Adding data from object @PCF MPH_RA2_CAL_0P:SET_wrong_sat_binary_time
1 elements.
Warning ! : (16-Apr-2009 15:46:32)
GanttChart::AddData. The DqiData structure has no data for this range
Information : (16-Apr-2009 15:46:32)
Graph 6: Adding data from object @PCF MPH_RA2_CAL_0P:SET_wrong_utc_sbt_time
1 elements.
Information : (16-Apr-2009 15:46:32)
Graph 6: Adding data from object @PCF MPH_RA2_CAL_0P:SET_wrong_vector_source
1 elements.
Warning ! : (16-Apr-2009 15:46:32)
GanttChart::AddData. The DqiData structure has no data for this range
Information : (16-Apr-2009 15:46:32)
Graph 6: Adding data from object @PCF MPH_RA2_CAL_0P:SET_wrong_z_velocity
1 elements.
Warning ! : (16-Apr-2009 15:46:32)
GanttChart::AddData. The DqiData structure has no data for this range
Information : (16-Apr-2009 15:46:32)
Graph 6: Adding data from object @PCF MPH_RA2_CAL_0P:SET_wrong_y_velocity
1 elements.
Warning ! : (16-Apr-2009 15:46:32)
GanttChart::AddData. The DqiData structure has no data for this range
Information : (16-Apr-2009 15:46:32)
Graph 6: Adding data from object @PCF MPH_RA2_CAL_0P:SET_wrong_x_velocity
1 elements.
Warning ! : (16-Apr-2009 15:46:32)
GanttChart::AddData. The DqiData structure has no data for this range
Information : (16-Apr-2009 15:46:32)
Graph 6: Adding data from object @PCF MPH_RA2_CAL_0P:SET_wrong_z_position
1 elements.
Warning ! : (16-Apr-2009 15:46:32)
GanttChart::AddData. The DqiData structure has no data for this range
Information : (16-Apr-2009 15:46:32)
Graph 6: Adding data from object @PCF MPH_RA2_CAL_0P:SET_wrong_y_position
1 elements.
Warning ! : (16-Apr-2009 15:46:32)
GanttChart::AddData. The DqiData structure has no data for this range
Information : (16-Apr-2009 15:46:32)
Graph 6: Adding data from object @PCF MPH_RA2_CAL_0P:SET_wrong_x_position
1 elements.
Warning ! : (16-Apr-2009 15:46:32)
GanttChart::AddData. The DqiData structure has no data for this range
Information : (16-Apr-2009 15:46:32) Graph 6:
Adding data from object @PCF MPH_RA2_CAL_0P:SET_wrong_state_vector_time
1 elements.
Warning ! : (16-Apr-2009 15:46:32)
GanttChart::AddData. The DqiData structure has no data for this range

Information : (16-Apr-2009 15:46:33)
Graph 7: Adding data from object @PCF_MPH_DOR_DOP_0P:SET_wrong_x_velocity
1 elements.
Warning ! : (16-Apr-2009 15:46:33)
GanttChart::AddData. The DqiData structure has no data for this range
Information : (16-Apr-2009 15:46:33)
Graph 7: Adding data from object @PCF_MPH_DOR_DOP_0P:SET_wrong_z_position
1 elements.
Warning ! : (16-Apr-2009 15:46:33)
GanttChart::AddData. The DqiData structure has no data for this range
Information : (16-Apr-2009 15:46:33)
Graph 7: Adding data from object @PCF_MPH_DOR_DOP_0P:SET_wrong_y_position
1 elements.
Warning ! : (16-Apr-2009 15:46:33)
GanttChart::AddData. The DqiData structure has no data for this range
Information : (16-Apr-2009 15:46:33)
Graph 7: Adding data from object @PCF_MPH_DOR_DOP_0P:SET_wrong_x_position
1 elements.
Warning ! : (16-Apr-2009 15:46:33)
GanttChart::AddData. The DqiData structure has no data for this range
Information : (16-Apr-2009 15:46:33) Graph 7:
Adding data from object @PCF_MPH_DOR_DOP_0P:SET_wrong_state_vector_time
1 elements.
Warning ! : (16-Apr-2009 15:46:33)
GanttChart::AddData. The DqiData structure has no data for this range
Information : (16-Apr-2009 15:46:33)
Graph 7: Adding data from object @PCF_MPH_DOR_DOP_0P:SET_wrong_phase
1 elements.
Warning ! : (16-Apr-2009 15:46:33)
GanttChart::AddData. The DqiData structure has no data for this range
Information : (16-Apr-2009 15:46:33)
Graph 7: Adding data from object @PCF_MPH_DOR_DOP_0P:SET_wrong_sensing_stop
1 elements.
Warning ! : (16-Apr-2009 15:46:33)
GanttChart::AddData. The DqiData structure has no data for this range
Information : (16-Apr-2009 15:46:33)
Graph 7: Adding data from object @PCF_MPH_DOR_DOP_0P:SET_wrong_sensing_start
1 elements.
Warning ! : (16-Apr-2009 15:46:33)
GanttChart::AddData. The DqiData structure has no data for this range
Information : (16-Apr-2009 15:46:33)
Graph 7: Adding data from object @PCF_MPH_DOR_DOP_0P:SET_wrong_software_ver
1 elements.
Warning ! : (16-Apr-2009 15:46:33)
GanttChart::AddData. The DqiData structure has no data for this range
Information : (16-Apr-2009 15:46:33)
Graph 7: Adding data from object @PCF_MPH_DOR_DOP_0P:SET_wrong_proc_time
1 elements.
Warning ! : (16-Apr-2009 15:46:33)
GanttChart::AddData. The DqiData structure has no data for this range
Information : (16-Apr-2009 15:46:33)
Graph 7: Adding data from object @PCF_MPH_DOR_DOP_0P:SET_wrong_proc_center
1 elements.
Warning ! : (16-Apr-2009 15:46:33)
GanttChart::AddData. The DqiData structure has no data for this range
Information : (16-Apr-2009 15:46:33) Graph 7:
Adding data from object @PCF_MPH_DOR_DOP_0P:SET_wrong_acquisition_station
1 elements.
Warning ! : (16-Apr-2009 15:46:33)
GanttChart::AddData. The DqiData structure has no data for this range
Information : (16-Apr-2009 15:46:33)
Graph 7: Adding data from object @PCF_MPH_DOR_DOP_0P:SET_wrong_proc_stage
1 elements.
Warning ! : (16-Apr-2009 15:46:33)
GanttChart::AddData. The DqiData structure has no data for this range
Information : (16-Apr-2009 15:46:33)
Graph 7: Adding data from object @PCF_MPH_DOR_DOP_0P:SET_wrong_filename
1 elements.

GanttChart::AddData. The DqiData structure has no data for this range
Information : (16-Apr-2009 15:46:33)
Graph 8: Adding data from object @PCF_MPH_DOR_NAV_0P:SET_wrong_clock_step
1 elements.
Warning ! : (16-Apr-2009 15:46:33)
GanttChart::AddData. The DqiData structure has no data for this range
Information : (16-Apr-2009 15:46:33)
Graph 8: Adding data from object @PCF_MPH_DOR_NAV_0P:SET_wrong_sat_binary_time
1 elements.
Warning ! : (16-Apr-2009 15:46:33)
GanttChart::AddData. The DqiData structure has no data for this range
Information : (16-Apr-2009 15:46:33)
Graph 8: Adding data from object @PCF_MPH_DOR_NAV_0P:SET_wrong_utc_sbt_time
8 elements.
Information : (16-Apr-2009 15:46:33)
Graph 8: Adding data from object @PCF_MPH_DOR_NAV_0P:SET_wrong_vector_source
1 elements.
Warning ! : (16-Apr-2009 15:46:33)
GanttChart::AddData. The DqiData structure has no data for this range
Information : (16-Apr-2009 15:46:33)
Graph 8: Adding data from object @PCF_MPH_DOR_NAV_0P:SET_wrong_z_velocity
1 elements.
Warning ! : (16-Apr-2009 15:46:33)
GanttChart::AddData. The DqiData structure has no data for this range
Information : (16-Apr-2009 15:46:33)
Graph 8: Adding data from object @PCF_MPH_DOR_NAV_0P:SET_wrong_y_velocity
1 elements.
Warning ! : (16-Apr-2009 15:46:33)
GanttChart::AddData. The DqiData structure has no data for this range
Information : (16-Apr-2009 15:46:33)
Graph 8: Adding data from object @PCF_MPH_DOR_NAV_0P:SET_wrong_x_velocity
1 elements.
Warning ! : (16-Apr-2009 15:46:33)
GanttChart::AddData. The DqiData structure has no data for this range
Information : (16-Apr-2009 15:46:33)
Graph 8: Adding data from object @PCF_MPH_DOR_NAV_0P:SET_wrong_z_position
1 elements.
Warning ! : (16-Apr-2009 15:46:33)
GanttChart::AddData. The DqiData structure has no data for this range
Information : (16-Apr-2009 15:46:33)
Graph 8: Adding data from object @PCF_MPH_DOR_NAV_0P:SET_wrong_y_position
1 elements.
Warning ! : (16-Apr-2009 15:46:33)
GanttChart::AddData. The DqiData structure has no data for this range
Information : (16-Apr-2009 15:46:33)
Graph 8: Adding data from object @PCF_MPH_DOR_NAV_0P:SET_wrong_x_position
1 elements.
Warning ! : (16-Apr-2009 15:46:33)
GanttChart::AddData. The DqiData structure has no data for this range
Information : (16-Apr-2009 15:46:33) Graph 8:
Adding data from object @PCF_MPH_DOR_NAV_0P:SET_wrong_state_vector_time
1 elements.
Warning ! : (16-Apr-2009 15:46:33)
GanttChart::AddData. The DqiData structure has no data for this range
Information : (16-Apr-2009 15:46:33)
Graph 8: Adding data from object @PCF_MPH_DOR_NAV_0P:SET_wrong_phase
1 elements.
Warning ! : (16-Apr-2009 15:46:33)
GanttChart::AddData. The DqiData structure has no data for this range
Information : (16-Apr-2009 15:46:33)
Graph 8: Adding data from object @PCF_MPH_DOR_NAV_0P:SET_wrong_sensing_stop
1 elements.
Warning ! : (16-Apr-2009 15:46:33)
GanttChart::AddData. The DqiData structure has no data for this range
Information : (16-Apr-2009 15:46:33)
Graph 8: Adding data from object @PCF_MPH_DOR_NAV_0P:SET_wrong_sensing_start
1 elements.
Warning ! : (16-Apr-2009 15:46:33)

GanttChart::ReadPolyline. Adding a section with no data
Warning ! : (16-Apr-2009 15:46:34)
GanttChart::ReadPolyline. Adding a section with no data
Warning ! : (16-Apr-2009 15:46:34)
GanttChart::ReadPolyline. Adding a section with no data
Warning ! : (16-Apr-2009 15:46:34)
GanttChart::ReadPolyline. Adding a section with no data
Warning ! : (16-Apr-2009 15:46:34)
GanttChart::ReadPolyline. Adding a section with no data
Warning ! : (16-Apr-2009 15:46:34)
GanttChart::ReadPolyline. Adding a section with no data
Information : (16-Apr-2009 15:46:34) Graph 8: Destroying object.
Information : (16-Apr-2009 15:46:34)
Graph 9: Creating object for a eventGanttChart
Information : (16-Apr-2009 15:46:34) Graph 9: Processing legend.
Information : (16-Apr-2009 15:46:34)
Graph 9: Adding data from object @PCF_MPH_MWR_NL__0P:DET_wrong_product_err
1 elements.
Warning ! : (16-Apr-2009 15:46:34)
GanttChart::AddData. The DqiData structure has no data for this range
Information : (16-Apr-2009 15:46:34)
Graph 9: Adding data from object @PCF_MPH_MWR_NL__0P:SET_wrong_leap_err
1 elements.
Warning ! : (16-Apr-2009 15:46:34)
GanttChart::AddData. The DqiData structure has no data for this range
Information : (16-Apr-2009 15:46:34)
Graph 9: Adding data from object @PCF_MPH_MWR_NL__0P:SET_wrong_leap_utc
1 elements.
Warning ! : (16-Apr-2009 15:46:34)
GanttChart::AddData. The DqiData structure has no data for this range
Information : (16-Apr-2009 15:46:34)
Graph 9: Adding data from object @PCF_MPH_MWR_NL__0P:SET_wrong_clock_step
1 elements.
Warning ! : (16-Apr-2009 15:46:34)
GanttChart::AddData. The DqiData structure has no data for this range
Information : (16-Apr-2009 15:46:34)
Graph 9: Adding data from object @PCF_MPH_MWR_NL__0P:SET_wrong_sat_binary_time
1 elements.
Warning ! : (16-Apr-2009 15:46:34)
GanttChart::AddData. The DqiData structure has no data for this range
Information : (16-Apr-2009 15:46:34)
Graph 9: Adding data from object @PCF_MPH_MWR_NL__0P:SET_wrong_utc_sbt_time
11 elements.
Information : (16-Apr-2009 15:46:34)
Graph 9: Adding data from object @PCF_MPH_MWR_NL__0P:SET_wrong_vector_source
1 elements.
Warning ! : (16-Apr-2009 15:46:34)
GanttChart::AddData. The DqiData structure has no data for this range
Information : (16-Apr-2009 15:46:34)
Graph 9: Adding data from object @PCF_MPH_MWR_NL__0P:SET_wrong_z_velocity
1 elements.
Warning ! : (16-Apr-2009 15:46:34)
GanttChart::AddData. The DqiData structure has no data for this range
Information : (16-Apr-2009 15:46:34)
Graph 9: Adding data from object @PCF_MPH_MWR_NL__0P:SET_wrong_y_velocity
1 elements.
Warning ! : (16-Apr-2009 15:46:34)
GanttChart::AddData. The DqiData structure has no data for this range
Information : (16-Apr-2009 15:46:34)
Graph 9: Adding data from object @PCF_MPH_MWR_NL__0P:SET_wrong_x_velocity
1 elements.
Warning ! : (16-Apr-2009 15:46:34)
GanttChart::AddData. The DqiData structure has no data for this range
Information : (16-Apr-2009 15:46:34)
Graph 9: Adding data from object @PCF_MPH_MWR_NL__0P:SET_wrong_z_position
1 elements.
Warning ! : (16-Apr-2009 15:46:34)
GanttChart::AddData. The DqiData structure has no data for this range

Information : (16-Apr-2009 15:46:34)
Graph 9: Adding data from object @PCF_MPH_MWR_NL__0P:SET_wrong_y_position
1 elements.
Warning ! : (16-Apr-2009 15:46:34)
GanttChart::AddData. The DqiData structure has no data for this range
Information : (16-Apr-2009 15:46:34)
Graph 9: Adding data from object @PCF_MPH_MWR_NL__0P:SET_wrong_x_position
1 elements.
Warning ! : (16-Apr-2009 15:46:34)
GanttChart::AddData. The DqiData structure has no data for this range
Information : (16-Apr-2009 15:46:34) Graph 9:
Adding data from object @PCF_MPH_MWR_NL__0P:SET_wrong_state_vector_time
1 elements.
Warning ! : (16-Apr-2009 15:46:34)
GanttChart::AddData. The DqiData structure has no data for this range
Information : (16-Apr-2009 15:46:34)
Graph 9: Adding data from object @PCF_MPH_MWR_NL__0P:SET_wrong_phase
1 elements.
Warning ! : (16-Apr-2009 15:46:34)
GanttChart::AddData. The DqiData structure has no data for this range
Information : (16-Apr-2009 15:46:34)
Graph 9: Adding data from object @PCF_MPH_MWR_NL__0P:SET_wrong_sensing_stop
1 elements.
Warning ! : (16-Apr-2009 15:46:34)
GanttChart::AddData. The DqiData structure has no data for this range
Information : (16-Apr-2009 15:46:34)
Graph 9: Adding data from object @PCF_MPH_MWR_NL__0P:SET_wrong_sensing_start
1 elements.
Warning ! : (16-Apr-2009 15:46:34)
GanttChart::AddData. The DqiData structure has no data for this range
Information : (16-Apr-2009 15:46:34)
Graph 9: Adding data from object @PCF_MPH_MWR_NL__0P:SET_wrong_software_ver
1 elements.
Warning ! : (16-Apr-2009 15:46:34)
GanttChart::AddData. The DqiData structure has no data for this range
Information : (16-Apr-2009 15:46:34)
Graph 9: Adding data from object @PCF_MPH_MWR_NL__0P:SET_wrong_proc_time
1 elements.
Warning ! : (16-Apr-2009 15:46:34)
GanttChart::AddData. The DqiData structure has no data for this range
Information : (16-Apr-2009 15:46:34)
Graph 9: Adding data from object @PCF_MPH_MWR_NL__0P:SET_wrong_proc_center
1 elements.
Warning ! : (16-Apr-2009 15:46:34)
GanttChart::AddData. The DqiData structure has no data for this range
Information : (16-Apr-2009 15:46:34) Graph 9:
Adding data from object @PCF_MPH_MWR_NL__0P:SET_wrong_acquisition_station
1 elements.
Warning ! : (16-Apr-2009 15:46:34)
GanttChart::AddData. The DqiData structure has no data for this range
Information : (16-Apr-2009 15:46:34)
Graph 9: Adding data from object @PCF_MPH_MWR_NL__0P:SET_wrong_proc_stage
1 elements.
Warning ! : (16-Apr-2009 15:46:34)
GanttChart::AddData. The DqiData structure has no data for this range
Information : (16-Apr-2009 15:46:34)
Graph 9: Adding data from object @PCF_MPH_MWR_NL__0P:SET_wrong_filename
1 elements.
Warning ! : (16-Apr-2009 15:46:34)
GanttChart::AddData. The DqiData structure has no data for this range
Information : (16-Apr-2009 15:46:34)
Graph 9: Adding data from object @PCF_RA2_sensing:ETL_mwr_nl__0p 16
elements.
Information : (16-Apr-2009 15:46:34) Graph 9: Generating PNG file.
Warning ! : (16-Apr-2009 15:46:34)
GanttChart::ReadPolyline. Adding a section with no data
Warning ! : (16-Apr-2009 15:46:34)
GanttChart::ReadPolyline. Adding a section with no data

GanttChart::AddData. The DqiData structure has no data for this range
Information : (16-Apr-2009 15:46:35)
Graph 10: Adding data from object @PCF_MPH_RA2_ME__0P:SET_wrong_utc_sbt_time
12 elements.
Information : (16-Apr-2009 15:46:35)
Graph 10: Adding data from object @PCF_MPH_RA2_ME__0P:SET_wrong_vector_source
1 elements.
Warning ! : (16-Apr-2009 15:46:35)
GanttChart::AddData. The DqiData structure has no data for this range
Information : (16-Apr-2009 15:46:35)
Graph 10: Adding data from object @PCF_MPH_RA2_ME__0P:SET_wrong_z_velocity
1 elements.
Warning ! : (16-Apr-2009 15:46:35)
GanttChart::AddData. The DqiData structure has no data for this range
Information : (16-Apr-2009 15:46:35)
Graph 10: Adding data from object @PCF_MPH_RA2_ME__0P:SET_wrong_y_velocity
1 elements.
Warning ! : (16-Apr-2009 15:46:35)
GanttChart::AddData. The DqiData structure has no data for this range
Information : (16-Apr-2009 15:46:35)
Graph 10: Adding data from object @PCF_MPH_RA2_ME__0P:SET_wrong_x_velocity
1 elements.
Warning ! : (16-Apr-2009 15:46:35)
GanttChart::AddData. The DqiData structure has no data for this range
Information : (16-Apr-2009 15:46:35)
Graph 10: Adding data from object @PCF_MPH_RA2_ME__0P:SET_wrong_z_position
1 elements.
Warning ! : (16-Apr-2009 15:46:35)
GanttChart::AddData. The DqiData structure has no data for this range
Information : (16-Apr-2009 15:46:35)
Graph 10: Adding data from object @PCF_MPH_RA2_ME__0P:SET_wrong_y_position
1 elements.
Warning ! : (16-Apr-2009 15:46:35)
GanttChart::AddData. The DqiData structure has no data for this range
Information : (16-Apr-2009 15:46:35)
Graph 10: Adding data from object @PCF_MPH_RA2_ME__0P:SET_wrong_x_position
1 elements.
Warning ! : (16-Apr-2009 15:46:35)
GanttChart::AddData. The DqiData structure has no data for this range
Information : (16-Apr-2009 15:46:35) Graph 10:
Adding data from object @PCF_MPH_RA2_ME__0P:SET_wrong_state_vector_time
1 elements.
Warning ! : (16-Apr-2009 15:46:35)
GanttChart::AddData. The DqiData structure has no data for this range
Information : (16-Apr-2009 15:46:35)
Graph 10: Adding data from object @PCF_MPH_RA2_ME__0P:SET_wrong_phase
1 elements.
Warning ! : (16-Apr-2009 15:46:35)
GanttChart::AddData. The DqiData structure has no data for this range
Information : (16-Apr-2009 15:46:35)
Graph 10: Adding data from object @PCF_MPH_RA2_ME__0P:SET_wrong_sensing_stop
1 elements.
Warning ! : (16-Apr-2009 15:46:35)
GanttChart::AddData. The DqiData structure has no data for this range
Information : (16-Apr-2009 15:46:35)
Graph 10: Adding data from object @PCF_MPH_RA2_ME__0P:SET_wrong_sensing_start
1 elements.
Warning ! : (16-Apr-2009 15:46:35)
GanttChart::AddData. The DqiData structure has no data for this range
Information : (16-Apr-2009 15:46:35)
Graph 10: Adding data from object @PCF_MPH_RA2_ME__0P:SET_wrong_software_ver
1 elements.
Warning ! : (16-Apr-2009 15:46:35)
GanttChart::AddData. The DqiData structure has no data for this range
Information : (16-Apr-2009 15:46:35)
Graph 10: Adding data from object @PCF_MPH_RA2_ME__0P:SET_wrong_proc_time
1 elements.
Warning ! : (16-Apr-2009 15:46:35)

GanttChart::ReadPolyline. Adding a section with no data
Information : (16-Apr-2009 15:46:36) Graph 10: Destroying object.
Information : (16-Apr-2009 15:46:36)
Graph 11: Creating object for a eventGanttChart
Information : (16-Apr-2009 15:46:36) Graph 11: Processing legend.
Information : (16-Apr-2009 15:46:36)
Graph 11: Adding data from object @PCF MPH_RA2_MW__1P:DET_wrong_product_err
1 elements.
Warning ! : (16-Apr-2009 15:46:36)
GanttChart::AddData. The DqiData structure has no data for this range
Information : (16-Apr-2009 15:46:36)
Graph 11: Adding data from object @PCF MPH_RA2_MW__1P:SET_wrong_leap_err
1 elements.
Warning ! : (16-Apr-2009 15:46:36)
GanttChart::AddData. The DqiData structure has no data for this range
Information : (16-Apr-2009 15:46:36)
Graph 11: Adding data from object @PCF MPH_RA2_MW__1P:SET_wrong_leap_utc
1 elements.
Warning ! : (16-Apr-2009 15:46:36)
GanttChart::AddData. The DqiData structure has no data for this range
Information : (16-Apr-2009 15:46:36)
Graph 11: Adding data from object @PCF MPH_RA2_MW__1P:SET_wrong_clock_step
1 elements.
Warning ! : (16-Apr-2009 15:46:36)
GanttChart::AddData. The DqiData structure has no data for this range
Information : (16-Apr-2009 15:46:36) Graph 11:
Adding data from object @PCF MPH_RA2_MW__1P:SET_wrong_sat_binary_time
1 elements.
Warning ! : (16-Apr-2009 15:46:36)
GanttChart::AddData. The DqiData structure has no data for this range
Information : (16-Apr-2009 15:46:36)
Graph 11: Adding data from object @PCF MPH_RA2_MW__1P:SET_wrong_utc_sbt_time
12 elements.
Information : (16-Apr-2009 15:46:36)
Graph 11: Adding data from object @PCF MPH_RA2_MW__1P:SET_wrong_vector_source
1 elements.
Warning ! : (16-Apr-2009 15:46:36)
GanttChart::AddData. The DqiData structure has no data for this range
Information : (16-Apr-2009 15:46:36)
Graph 11: Adding data from object @PCF MPH_RA2_MW__1P:SET_wrong_z_velocity
1 elements.
Warning ! : (16-Apr-2009 15:46:36)
GanttChart::AddData. The DqiData structure has no data for this range
Information : (16-Apr-2009 15:46:36)
Graph 11: Adding data from object @PCF MPH_RA2_MW__1P:SET_wrong_y_velocity
1 elements.
Warning ! : (16-Apr-2009 15:46:36)
GanttChart::AddData. The DqiData structure has no data for this range
Information : (16-Apr-2009 15:46:36)
Graph 11: Adding data from object @PCF MPH_RA2_MW__1P:SET_wrong_x_velocity
1 elements.
Warning ! : (16-Apr-2009 15:46:36)
GanttChart::AddData. The DqiData structure has no data for this range
Information : (16-Apr-2009 15:46:36)
Graph 11: Adding data from object @PCF MPH_RA2_MW__1P:SET_wrong_z_position
1 elements.
Warning ! : (16-Apr-2009 15:46:36)
GanttChart::AddData. The DqiData structure has no data for this range
Information : (16-Apr-2009 15:46:36)
Graph 11: Adding data from object @PCF MPH_RA2_MW__1P:SET_wrong_y_position
1 elements.
Warning ! : (16-Apr-2009 15:46:36)
GanttChart::AddData. The DqiData structure has no data for this range
Information : (16-Apr-2009 15:46:36)
Graph 11: Adding data from object @PCF MPH_RA2_MW__1P:SET_wrong_x_position
1 elements.
Warning ! : (16-Apr-2009 15:46:36)
GanttChart::AddData. The DqiData structure has no data for this range

Graph 12: Adding data from object @PCF_MPH_RA2_FGD_2P:SET_wrong_x_velocity
1 elements.
Warning ! : (16-Apr-2009 15:46:37)
GanttChart::AddData. The DqiData structure has no data for this range
Information : (16-Apr-2009 15:46:37)
Graph 12: Adding data from object @PCF_MPH_RA2_FGD_2P:SET_wrong_z_position
1 elements.
Warning ! : (16-Apr-2009 15:46:37)
GanttChart::AddData. The DqiData structure has no data for this range
Information : (16-Apr-2009 15:46:37)
Graph 12: Adding data from object @PCF_MPH_RA2_FGD_2P:SET_wrong_y_position
1 elements.
Warning ! : (16-Apr-2009 15:46:37)
GanttChart::AddData. The DqiData structure has no data for this range
Information : (16-Apr-2009 15:46:37)
Graph 12: Adding data from object @PCF_MPH_RA2_FGD_2P:SET_wrong_x_position
1 elements.
Warning ! : (16-Apr-2009 15:46:37)
GanttChart::AddData. The DqiData structure has no data for this range
Information : (16-Apr-2009 15:46:37) Graph 12:
Adding data from object @PCF_MPH_RA2_FGD_2P:SET_wrong_state_vector_time
17 elements.
Information : (16-Apr-2009 15:46:37)
Graph 12: Adding data from object @PCF_MPH_RA2_FGD_2P:SET_wrong_phase
1 elements.
Warning ! : (16-Apr-2009 15:46:37)
GanttChart::AddData. The DqiData structure has no data for this range
Information : (16-Apr-2009 15:46:37)
Graph 12: Adding data from object @PCF_MPH_RA2_FGD_2P:SET_wrong_sensing_stop
1 elements.
Warning ! : (16-Apr-2009 15:46:37)
GanttChart::AddData. The DqiData structure has no data for this range
Information : (16-Apr-2009 15:46:37)
Graph 12: Adding data from object @PCF_MPH_RA2_FGD_2P:SET_wrong_sensing_start
1 elements.
Warning ! : (16-Apr-2009 15:46:37)
GanttChart::AddData. The DqiData structure has no data for this range
Information : (16-Apr-2009 15:46:37)
Graph 12: Adding data from object @PCF_MPH_RA2_FGD_2P:SET_wrong_software_ver
17 elements.
Information : (16-Apr-2009 15:46:37)
Graph 12: Adding data from object @PCF_MPH_RA2_FGD_2P:SET_wrong_proc_time
1 elements.
Warning ! : (16-Apr-2009 15:46:37)
GanttChart::AddData. The DqiData structure has no data for this range
Information : (16-Apr-2009 15:46:37)
Graph 12: Adding data from object @PCF_MPH_RA2_FGD_2P:SET_wrong_proc_center
1 elements.
Warning ! : (16-Apr-2009 15:46:37)
GanttChart::AddData. The DqiData structure has no data for this range
Information : (16-Apr-2009 15:46:37) Graph 12:
Adding data from object @PCF_MPH_RA2_FGD_2P:SET_wrong_acquisition_station
1 elements.
Warning ! : (16-Apr-2009 15:46:37)
GanttChart::AddData. The DqiData structure has no data for this range
Information : (16-Apr-2009 15:46:37)
Graph 12: Adding data from object @PCF_MPH_RA2_FGD_2P:SET_wrong_proc_stage
1 elements.
Warning ! : (16-Apr-2009 15:46:37)
GanttChart::AddData. The DqiData structure has no data for this range
Information : (16-Apr-2009 15:46:37)
Graph 12: Adding data from object @PCF_MPH_RA2_FGD_2P:SET_wrong_filename
1 elements.
Warning ! : (16-Apr-2009 15:46:37)
GanttChart::AddData. The DqiData structure has no data for this range
Information : (16-Apr-2009 15:46:37)
Graph 12: Adding data from object @PCF_RA2_sensing:ETL_ra2_fgd_2p
elements.

```

Information : (16-Apr-2009 15:46:37) Graph 12: Generating PNG file.
Warning !   : (16-Apr-2009 15:46:37)
GanttChart::ReadPolyline. Adding a section with no data
Warning !   : (16-Apr-2009 15:46:37)
GanttChart::ReadPolyline. Adding a section with no data
Warning !   : (16-Apr-2009 15:46:37)
GanttChart::ReadPolyline. Adding a section with no data
Warning !   : (16-Apr-2009 15:46:37)
GanttChart::ReadPolyline. Adding a section with no data
Warning !   : (16-Apr-2009 15:46:37)
GanttChart::ReadPolyline. Adding a section with no data
Warning !   : (16-Apr-2009 15:46:37)
GanttChart::ReadPolyline. Adding a section with no data
Warning !   : (16-Apr-2009 15:46:37)
GanttChart::ReadPolyline. Adding a section with no data
Warning !   : (16-Apr-2009 15:46:37)
GanttChart::ReadPolyline. Adding a section with no data
Warning !   : (16-Apr-2009 15:46:37)
GanttChart::ReadPolyline. Adding a section with no data
Warning !   : (16-Apr-2009 15:46:37)
GanttChart::ReadPolyline. Adding a section with no data
Warning !   : (16-Apr-2009 15:46:37)
GanttChart::ReadPolyline. Adding a section with no data
Warning !   : (16-Apr-2009 15:46:37)
GanttChart::ReadPolyline. Adding a section with no data
Warning !   : (16-Apr-2009 15:46:37)
GanttChart::ReadPolyline. Adding a section with no data
Warning !   : (16-Apr-2009 15:46:37)
GanttChart::ReadPolyline. Adding a section with no data
Warning !   : (16-Apr-2009 15:46:37)
GanttChart::ReadPolyline. Adding a section with no data
Warning !   : (16-Apr-2009 15:46:37)
GanttChart::ReadPolyline. Adding a section with no data
Warning !   : (16-Apr-2009 15:46:37)
GanttChart::ReadPolyline. Adding a section with no data
Warning !   : (16-Apr-2009 15:46:37)
GanttChart::ReadPolyline. Adding a section with no data
Warning !   : (16-Apr-2009 15:46:37)
GanttChart::ReadPolyline. Adding a section with no data
Warning !   : (16-Apr-2009 15:46:37)
GanttChart::ReadPolyline. Adding a section with no data
Warning !   : (16-Apr-2009 15:46:37)
GanttChart::ReadPolyline. Adding a section with no data
Warning !   : (16-Apr-2009 15:46:37)
GanttChart::ReadPolyline. Adding a section with no data
Warning !   : (16-Apr-2009 15:46:37)
GanttChart::ReadPolyline. Adding a section with no data
Warning !   : (16-Apr-2009 15:46:37)
GanttChart::ReadPolyline. Adding a section with no data
Warning !   : (16-Apr-2009 15:46:37)
Information : (16-Apr-2009 15:46:38) Graph 12: Destroying object.
Information : (16-Apr-2009 15:46:38)
Graph 13: Creating object for a eventGanttChart
Information : (16-Apr-2009 15:46:38) Graph 13: Processing legend.
Information : (16-Apr-2009 15:46:38)
Graph 13: Adding data from object @PCF_MPH_RA2_WWV_2P:DET_wrong_product_err
17 elements.
Information : (16-Apr-2009 15:46:38)
Graph 13: Adding data from object @PCF_MPH_RA2_WWV_2P:SET_wrong_leap_err
1 elements.
Warning !   : (16-Apr-2009 15:46:38)
GanttChart::AddData. The DqiData structure has no data for this range
Information : (16-Apr-2009 15:46:38)
Graph 13: Adding data from object @PCF_MPH_RA2_WWV_2P:SET_wrong_leap_utc
1 elements.
Warning !   : (16-Apr-2009 15:46:38)
GanttChart::AddData. The DqiData structure has no data for this range
Information : (16-Apr-2009 15:46:38)
Graph 13: Adding data from object @PCF_MPH_RA2_WWV_2P:SET_wrong_clock_step
1 elements.
Warning !   : (16-Apr-2009 15:46:38)
GanttChart::AddData. The DqiData structure has no data for this range
Information : (16-Apr-2009 15:46:38) Graph 13:
Adding data from object @PCF_MPH_RA2_WWV_2P:SET_wrong_sat_binary_time
1 elements.
Warning !   : (16-Apr-2009 15:46:38)
GanttChart::AddData. The DqiData structure has no data for this range
Information : (16-Apr-2009 15:46:38)
Graph 13: Adding data from object @PCF_MPH_RA2_WWV_2P:SET_wrong_utc_sbt_time

```


12 elements.
Information : (16-Apr-2009 15:46:38)
Graph 13: Adding data from object @PCF_MPH_RA2_WWV_2P:SET_wrong_vector_source
1 elements.
Warning ! : (16-Apr-2009 15:46:38)
GanttChart::AddData. The DqiData structure has no data for this range
Information : (16-Apr-2009 15:46:38)
Graph 13: Adding data from object @PCF_MPH_RA2_WWV_2P:SET_wrong_z_velocity
1 elements.
Warning ! : (16-Apr-2009 15:46:38)
GanttChart::AddData. The DqiData structure has no data for this range
Information : (16-Apr-2009 15:46:38)
Graph 13: Adding data from object @PCF_MPH_RA2_WWV_2P:SET_wrong_y_velocity
1 elements.
Warning ! : (16-Apr-2009 15:46:38)
GanttChart::AddData. The DqiData structure has no data for this range
Information : (16-Apr-2009 15:46:38)
Graph 13: Adding data from object @PCF_MPH_RA2_WWV_2P:SET_wrong_x_velocity
1 elements.
Warning ! : (16-Apr-2009 15:46:38)
GanttChart::AddData. The DqiData structure has no data for this range
Information : (16-Apr-2009 15:46:38)
Graph 13: Adding data from object @PCF_MPH_RA2_WWV_2P:SET_wrong_z_position
1 elements.
Warning ! : (16-Apr-2009 15:46:38)
GanttChart::AddData. The DqiData structure has no data for this range
Information : (16-Apr-2009 15:46:38)
Graph 13: Adding data from object @PCF_MPH_RA2_WWV_2P:SET_wrong_y_position
1 elements.
Warning ! : (16-Apr-2009 15:46:38)
GanttChart::AddData. The DqiData structure has no data for this range
Information : (16-Apr-2009 15:46:38)
Graph 13: Adding data from object @PCF_MPH_RA2_WWV_2P:SET_wrong_x_position
1 elements.
Warning ! : (16-Apr-2009 15:46:38)
GanttChart::AddData. The DqiData structure has no data for this range
Information : (16-Apr-2009 15:46:38) Graph 13:
Adding data from object @PCF_MPH_RA2_WWV_2P:SET_wrong_state_vector_time
17 elements.
Information : (16-Apr-2009 15:46:38)
Graph 13: Adding data from object @PCF_MPH_RA2_WWV_2P:SET_wrong_phase
1 elements.
Warning ! : (16-Apr-2009 15:46:38)
GanttChart::AddData. The DqiData structure has no data for this range
Information : (16-Apr-2009 15:46:38)
Graph 13: Adding data from object @PCF_MPH_RA2_WWV_2P:SET_wrong_sensing_stop
1 elements.
Warning ! : (16-Apr-2009 15:46:38)
GanttChart::AddData. The DqiData structure has no data for this range
Information : (16-Apr-2009 15:46:38)
Graph 13: Adding data from object @PCF_MPH_RA2_WWV_2P:SET_wrong_sensing_start
1 elements.
Warning ! : (16-Apr-2009 15:46:38)
GanttChart::AddData. The DqiData structure has no data for this range
Information : (16-Apr-2009 15:46:38)
Graph 13: Adding data from object @PCF_MPH_RA2_WWV_2P:SET_wrong_software_ver
17 elements.
Information : (16-Apr-2009 15:46:38)
Graph 13: Adding data from object @PCF_MPH_RA2_WWV_2P:SET_wrong_proc_time
1 elements.
Warning ! : (16-Apr-2009 15:46:38)
GanttChart::AddData. The DqiData structure has no data for this range
Information : (16-Apr-2009 15:46:38)
Graph 13: Adding data from object @PCF_MPH_RA2_WWV_2P:SET_wrong_proc_center
1 elements.
Warning ! : (16-Apr-2009 15:46:38)
GanttChart::AddData. The DqiData structure has no data for this range
Information : (16-Apr-2009 15:46:38) Graph 13:

Graph 14: Adding data from object @PCF_RA2_CAL_0P_SPH:DET_num_discarded_isps
1 elements.
Warning ! : (16-Apr-2009 15:46:39)
GanttChart::AddData. The DqiData structure has no data for this range
Information : (16-Apr-2009 15:46:39)
Graph 14: Adding data from object @PCF_RA2_CAL_0P_SPH:DET_num_missing_isps
1 elements.
Warning ! : (16-Apr-2009 15:46:39)
GanttChart::AddData. The DqiData structure has no data for this range
Information : (16-Apr-2009 15:46:39)
Graph 14: Adding data from object @PCF_RA2_CAL_0P_SPH:DET_num_error_isps
1 elements.
Warning ! : (16-Apr-2009 15:46:39)
GanttChart::AddData. The DqiData structure has no data for this range
Information : (16-Apr-2009 15:46:39)
Graph 14: Adding data from object @PCF_RA2_CAL_0P_SPH:DET_rs_significant
1 elements.
Warning ! : (16-Apr-2009 15:46:39)
GanttChart::AddData. The DqiData structure has no data for this range
Information : (16-Apr-2009 15:46:39) Graph 14:
Adding data from object @PCF_RA2_CAL_0P_SPH:DET_isp_discarded_significant
1 elements.
Warning ! : (16-Apr-2009 15:46:39)
GanttChart::AddData. The DqiData structure has no data for this range
Information : (16-Apr-2009 15:46:39) Graph 14:
Adding data from object @PCF_RA2_CAL_0P_SPH:DET_missing_isps_significant
1 elements.
Warning ! : (16-Apr-2009 15:46:39)
GanttChart::AddData. The DqiData structure has no data for this range
Information : (16-Apr-2009 15:46:39) Graph 14:
Adding data from object @PCF_RA2_CAL_0P_SPH:DET_isp_errors_significant
1 elements.
Warning ! : (16-Apr-2009 15:46:39)
GanttChart::AddData. The DqiData structure has no data for this range
Information : (16-Apr-2009 15:46:39)
Graph 14: Adding data from object @PCF_RA2_CAL_0P_SPH:DET_sat_track
1 elements.
Warning ! : (16-Apr-2009 15:46:39)
GanttChart::AddData. The DqiData structure has no data for this range
Information : (16-Apr-2009 15:46:39)
Graph 14: Adding data from object @PCF_RA2_CAL_0P_SPH:DET_stop_long
1 elements.
Warning ! : (16-Apr-2009 15:46:39)
GanttChart::AddData. The DqiData structure has no data for this range
Information : (16-Apr-2009 15:46:39)
Graph 14: Adding data from object @PCF_RA2_CAL_0P_SPH:DET_stop_lat 1
elements.
Warning ! : (16-Apr-2009 15:46:39)
GanttChart::AddData. The DqiData structure has no data for this range
Information : (16-Apr-2009 15:46:39)
Graph 14: Adding data from object @PCF_RA2_CAL_0P_SPH:DET_start_long
1 elements.
Warning ! : (16-Apr-2009 15:46:39)
GanttChart::AddData. The DqiData structure has no data for this range
Information : (16-Apr-2009 15:46:39)
Graph 14: Adding data from object @PCF_RA2_CAL_0P_SPH:DET_start_lat
1 elements.
Warning ! : (16-Apr-2009 15:46:39)
GanttChart::AddData. The DqiData structure has no data for this range
Information : (16-Apr-2009 15:46:39)
Graph 14: Adding data from object @PCF_RA2_adfs_val:SET_val_adf_ra2_cal_0p
1 elements.
Warning ! : (16-Apr-2009 15:46:39)
GanttChart::AddData. The DqiData structure has no data for this range
Information : (16-Apr-2009 15:46:39)
Graph 14: Adding data from object @PCF_RA2_sensing:ETL_ra2_cal_0p 1
elements.
Information : (16-Apr-2009 15:46:39) Graph 14: Generating PNG file.

Information : (16-Apr-2009 15:46:41) Graph 15: Destroying object.
Information : (16-Apr-2009 15:46:41)
Graph 16: Creating object for a eventGanttChart
Warning ! : (16-Apr-2009 15:46:41)
graph::setProperty. YSIZE is too long. [80-700]
Information : (16-Apr-2009 15:46:41) Graph 16: Processing legend.
Information : (16-Apr-2009 15:46:41)
Graph 16: Adding data from object @PCF_DOR_NAV_0P_SPH:DET_num_rs_isps
1 elements.
Warning ! : (16-Apr-2009 15:46:41)
GanttChart::AddData. The DqiData structure has no data for this range
Information : (16-Apr-2009 15:46:41)
Graph 16: Adding data from object @PCF_DOR_NAV_0P_SPH:DET_num_discarded_isps
1 elements.
Warning ! : (16-Apr-2009 15:46:41)
GanttChart::AddData. The DqiData structure has no data for this range
Information : (16-Apr-2009 15:46:41)
Graph 16: Adding data from object @PCF_DOR_NAV_0P_SPH:DET_num_missing_isps
1 elements.
Warning ! : (16-Apr-2009 15:46:41)
GanttChart::AddData. The DqiData structure has no data for this range
Information : (16-Apr-2009 15:46:41)
Graph 16: Adding data from object @PCF_DOR_NAV_0P_SPH:DET_num_error_isps
1 elements.
Warning ! : (16-Apr-2009 15:46:41)
GanttChart::AddData. The DqiData structure has no data for this range
Information : (16-Apr-2009 15:46:41)
Graph 16: Adding data from object @PCF_DOR_NAV_0P_SPH:DET_rs_significant
1 elements.
Warning ! : (16-Apr-2009 15:46:41)
GanttChart::AddData. The DqiData structure has no data for this range
Information : (16-Apr-2009 15:46:41) Graph 16:
Adding data from object @PCF_DOR_NAV_0P_SPH:DET_isp_discarded_significant
1 elements.
Warning ! : (16-Apr-2009 15:46:41)
GanttChart::AddData. The DqiData structure has no data for this range
Information : (16-Apr-2009 15:46:41) Graph 16:
Adding data from object @PCF_DOR_NAV_0P_SPH:DET_missing_isps_significant
1 elements.
Warning ! : (16-Apr-2009 15:46:41)
GanttChart::AddData. The DqiData structure has no data for this range
Information : (16-Apr-2009 15:46:41) Graph 16:
Adding data from object @PCF_DOR_NAV_0P_SPH:DET_isp_errors_significant
1 elements.
Warning ! : (16-Apr-2009 15:46:41)
GanttChart::AddData. The DqiData structure has no data for this range
Information : (16-Apr-2009 15:46:41)
Graph 16: Adding data from object @PCF_DOR_NAV_0P_SPH:DET_sat_track
1 elements.
Warning ! : (16-Apr-2009 15:46:41)
GanttChart::AddData. The DqiData structure has no data for this range
Information : (16-Apr-2009 15:46:41)
Graph 16: Adding data from object @PCF_DOR_NAV_0P_SPH:DET_stop_long
1 elements.
Warning ! : (16-Apr-2009 15:46:41)
GanttChart::AddData. The DqiData structure has no data for this range
Information : (16-Apr-2009 15:46:41)
Graph 16: Adding data from object @PCF_DOR_NAV_0P_SPH:DET_stop_lat 1
elements.
Warning ! : (16-Apr-2009 15:46:41)
GanttChart::AddData. The DqiData structure has no data for this range
Information : (16-Apr-2009 15:46:41)
Graph 16: Adding data from object @PCF_DOR_NAV_0P_SPH:DET_start_long
1 elements.
Warning ! : (16-Apr-2009 15:46:41)
GanttChart::AddData. The DqiData structure has no data for this range
Information : (16-Apr-2009 15:46:41)
Graph 16: Adding data from object @PCF_DOR_NAV_0P_SPH:DET_start_lat

```
    1 elements.
Warning ! : (16-Apr-2009 15:46:41)
GanttChart::AddData. The DqiData structure has no data for this range
Information : (16-Apr-2009 15:46:41)
Graph 16: Adding data from object @PCF_RA2_adfs_val:SET_val_adf_dor_nav_0p
    1 elements.
Warning ! : (16-Apr-2009 15:46:41)
GanttChart::AddData. The DqiData structure has no data for this range
Information : (16-Apr-2009 15:46:41)
Graph 16: Adding data from object @PCF_RA2_sensing:ETL_dor_nav_0p          16
elements.
Information : (16-Apr-2009 15:46:41) Graph 16: Generating PNG file.
Warning ! : (16-Apr-2009 15:46:41)
GanttChart::ReadPolyline. Adding a section with no data
Warning ! : (16-Apr-2009 15:46:41)
GanttChart::ReadPolyline. Adding a section with no data
Warning ! : (16-Apr-2009 15:46:41)
GanttChart::ReadPolyline. Adding a section with no data
Warning ! : (16-Apr-2009 15:46:41)
GanttChart::ReadPolyline. Adding a section with no data
Warning ! : (16-Apr-2009 15:46:41)
GanttChart::ReadPolyline. Adding a section with no data
Warning ! : (16-Apr-2009 15:46:41)
GanttChart::ReadPolyline. Adding a section with no data
Warning ! : (16-Apr-2009 15:46:41)
GanttChart::ReadPolyline. Adding a section with no data
Warning ! : (16-Apr-2009 15:46:41)
GanttChart::ReadPolyline. Adding a section with no data
Warning ! : (16-Apr-2009 15:46:41)
GanttChart::ReadPolyline. Adding a section with no data
Warning ! : (16-Apr-2009 15:46:41)
GanttChart::ReadPolyline. Adding a section with no data
Warning ! : (16-Apr-2009 15:46:41)
GanttChart::ReadPolyline. Adding a section with no data
Warning ! : (16-Apr-2009 15:46:41)
GanttChart::ReadPolyline. Adding a section with no data
Warning ! : (16-Apr-2009 15:46:41)
GanttChart::ReadPolyline. Adding a section with no data
Warning ! : (16-Apr-2009 15:46:41)
GanttChart::ReadPolyline. Adding a section with no data
Warning ! : (16-Apr-2009 15:46:41)
GanttChart::ReadPolyline. Adding a section with no data
Warning ! : (16-Apr-2009 15:46:41)
GanttChart::ReadPolyline. Adding a section with no data
Warning ! : (16-Apr-2009 15:46:41)
GanttChart::ReadPolyline. Adding a section with no data
Warning ! : (16-Apr-2009 15:46:41)
Information : (16-Apr-2009 15:46:42) Graph 16: Destroying object.
Information : (16-Apr-2009 15:46:42)
Graph 17: Creating object for a eventGanttChart
Warning ! : (16-Apr-2009 15:46:42)
graph::setProperty. YSIZE is too long. [80-700]
Information : (16-Apr-2009 15:46:42) Graph 17: Processing legend.
Information : (16-Apr-2009 15:46:42)
Graph 17: Adding data from object @PCF_MWR_NL__0P_SPH:DET_num_rs_isps
    1 elements.
Warning ! : (16-Apr-2009 15:46:42)
GanttChart::AddData. The DqiData structure has no data for this range
Information : (16-Apr-2009 15:46:42)
Graph 17: Adding data from object @PCF_MWR_NL__0P_SPH:DET_num_discarded_isps
    1 elements.
Warning ! : (16-Apr-2009 15:46:42)
GanttChart::AddData. The DqiData structure has no data for this range
Information : (16-Apr-2009 15:46:42)
Graph 17: Adding data from object @PCF_MWR_NL__0P_SPH:DET_num_missing_isps
    1 elements.
Warning ! : (16-Apr-2009 15:46:42)
GanttChart::AddData. The DqiData structure has no data for this range
Information : (16-Apr-2009 15:46:42)
Graph 17: Adding data from object @PCF_MWR_NL__0P_SPH:DET_num_error_isps
    1 elements.
Warning ! : (16-Apr-2009 15:46:42)
GanttChart::AddData. The DqiData structure has no data for this range
Information : (16-Apr-2009 15:46:42)
Graph 17: Adding data from object @PCF_MWR_NL__0P_SPH:DET_rs_significant
```



```
Warning ! : (16-Apr-2009 15:46:42)
GanttChart::ReadPolyline. Adding a section with no data
Warning ! : (16-Apr-2009 15:46:42)
GanttChart::ReadPolyline. Adding a section with no data
Warning ! : (16-Apr-2009 15:46:42)
GanttChart::ReadPolyline. Adding a section with no data
Warning ! : (16-Apr-2009 15:46:42)
GanttChart::ReadPolyline. Adding a section with no data
Warning ! : (16-Apr-2009 15:46:42)
GanttChart::ReadPolyline. Adding a section with no data
Warning ! : (16-Apr-2009 15:46:42)
GanttChart::ReadPolyline. Adding a section with no data
Information : (16-Apr-2009 15:46:43) Graph 17: Destroying object.
Information : (16-Apr-2009 15:46:43)
Graph 18: Creating object for a eventGanttChart
Warning ! : (16-Apr-2009 15:46:43)
graph::setProperty. YSIZE is too long. [80-700]
Information : (16-Apr-2009 15:46:43) Graph 18: Processing legend.
Information : (16-Apr-2009 15:46:43)
Graph 18: Adding data from object @PCF_RA2_ME__0P_SPH:DET_num_rs_isps
1 elements.
Warning ! : (16-Apr-2009 15:46:43)
GanttChart::AddData. The DqiData structure has no data for this range
Information : (16-Apr-2009 15:46:43)
Graph 18: Adding data from object @PCF_RA2_ME__0P_SPH:DET_num_discarded_isps
1 elements.
Warning ! : (16-Apr-2009 15:46:43)
GanttChart::AddData. The DqiData structure has no data for this range
Information : (16-Apr-2009 15:46:43)
Graph 18: Adding data from object @PCF_RA2_ME__0P_SPH:DET_num_missing_isps
1 elements.
Warning ! : (16-Apr-2009 15:46:43)
GanttChart::AddData. The DqiData structure has no data for this range
Information : (16-Apr-2009 15:46:43)
Graph 18: Adding data from object @PCF_RA2_ME__0P_SPH:DET_num_error_isps
1 elements.
Warning ! : (16-Apr-2009 15:46:43)
GanttChart::AddData. The DqiData structure has no data for this range
Information : (16-Apr-2009 15:46:43)
Graph 18: Adding data from object @PCF_RA2_ME__0P_SPH:DET_rs_significant
1 elements.
Warning ! : (16-Apr-2009 15:46:43)
GanttChart::AddData. The DqiData structure has no data for this range
Information : (16-Apr-2009 15:46:43) Graph 18:
Adding data from object @PCF_RA2_ME__0P_SPH:DET_isp_discarded_significant
1 elements.
Warning ! : (16-Apr-2009 15:46:43)
GanttChart::AddData. The DqiData structure has no data for this range
Information : (16-Apr-2009 15:46:43) Graph 18:
Adding data from object @PCF_RA2_ME__0P_SPH:DET_missing_isps_significant
1 elements.
Warning ! : (16-Apr-2009 15:46:43)
GanttChart::AddData. The DqiData structure has no data for this range
Information : (16-Apr-2009 15:46:43) Graph 18:
Adding data from object @PCF_RA2_ME__0P_SPH:DET_isp_errors_significant
1 elements.
Warning ! : (16-Apr-2009 15:46:43)
GanttChart::AddData. The DqiData structure has no data for this range
Information : (16-Apr-2009 15:46:43)
Graph 18: Adding data from object @PCF_RA2_ME__0P_SPH:DET_sat_track
1 elements.
Warning ! : (16-Apr-2009 15:46:43)
GanttChart::AddData. The DqiData structure has no data for this range
Information : (16-Apr-2009 15:46:43)
Graph 18: Adding data from object @PCF_RA2_ME__0P_SPH:DET_stop_long
1 elements.
Warning ! : (16-Apr-2009 15:46:43)
GanttChart::AddData. The DqiData structure has no data for this range
```


Adding data from object @PCF_RA2_MW_1P_SPH:DET_ra2_measurement_percent
1 elements.
Warning ! : (16-Apr-2009 15:46:44)
GanttChart::AddData. The DqiData structure has no data for this range
Information : (16-Apr-2009 15:46:44)
Graph 19: Adding data from object @PCF_RA2_MW_1P_SPH:DET_ra2_l1b_proc_quality
1 elements.
Warning ! : (16-Apr-2009 15:46:44)
GanttChart::AddData. The DqiData structure has no data for this range
Information : (16-Apr-2009 15:46:44)
Graph 19: Adding data from object @PCF_RA2_MW_1P_SPH:ETL_ra2_l1b_proc_flag
1 elements.
Warning ! : (16-Apr-2009 15:46:44)
GanttChart::AddData. The DqiData structure has no data for this range
Information : (16-Apr-2009 15:46:44)
Graph 19: Adding data from object @PCF_RA2_adfs_val:SET_val_adf_ra2_mw_1p
17 elements.
Information : (16-Apr-2009 15:46:44)
Graph 19: Adding data from object @PCF_RA2_sensing:ETL_ra2_mw_1p 17
elements.
Information : (16-Apr-2009 15:46:44) Graph 19: Generating PNG file.
Warning ! : (16-Apr-2009 15:46:44)
GanttChart::ReadPolyline. Adding a section with no data
Warning ! : (16-Apr-2009 15:46:44)
GanttChart::ReadPolyline. Adding a section with no data
Warning ! : (16-Apr-2009 15:46:44)
GanttChart::ReadPolyline. Adding a section with no data
Information : (16-Apr-2009 15:46:45) Graph 19: Destroying object.
Information : (16-Apr-2009 15:46:45)
Graph 20: Creating object for a eventGanttChart
Warning ! : (16-Apr-2009 15:46:45)
graph::setProperty. YSIZE is too long. [80-700]
Information : (16-Apr-2009 15:46:45) Graph 20: Processing legend.
Information : (16-Apr-2009 15:46:45) Graph 20:
Adding data from object @PCF_RA2_FGD_2P_SPH:DET_ra2_seaice_ku_retrack_percent
1 elements.
Warning ! : (16-Apr-2009 15:46:45)
GanttChart::AddData. The DqiData structure has no data for this range
Information : (16-Apr-2009 15:46:45) Graph 20:
Adding data from object @PCF_RA2_FGD_2P_SPH:DET_ra2_ice2_s_retrack_percent
17 elements.
Information : (16-Apr-2009 15:46:45) Graph 20:
Adding data from object @PCF_RA2_FGD_2P_SPH:DET_ra2_ice2_ku_retrack_percent
2 elements.
Information : (16-Apr-2009 15:46:45) Graph 20:
Adding data from object @PCF_RA2_FGD_2P_SPH:DET_ra2_ice1_s_retrack_percent
17 elements.
Information : (16-Apr-2009 15:46:45) Graph 20:
Adding data from object @PCF_RA2_FGD_2P_SPH:DET_ra2_ice1_ku_retrack_percent
1 elements.
Warning ! : (16-Apr-2009 15:46:45)
GanttChart::AddData. The DqiData structure has no data for this range
Information : (16-Apr-2009 15:46:45) Graph 20:
Adding data from object @PCF_RA2_FGD_2P_SPH:DET_ra2_ocean_ku_retrack_percent
4 elements.
Information : (16-Apr-2009 15:46:45)
Graph 20: Adding data from object @PCF_RA2_FGD_2P_SPH:DET_ra2_20_band_percent
8 elements.
Information : (16-Apr-2009 15:46:45)
Graph 20: Adding data from object @PCF_RA2_FGD_2P_SPH:DET_ra2_80_band_percent
7 elements.
Information : (16-Apr-2009 15:46:45)
Graph 20: Adding data from object @PCF_RA2_FGD_2P_SPH:DET_ra2_320_band_percent
6 elements.
Information : (16-Apr-2009 15:46:45) Graph 20:
Adding data from object @PCF_RA2_FGD_2P_SPH:DET_ra2_measurement_percent
1 elements.
Warning ! : (16-Apr-2009 15:46:45)

GanttChart::AddData. The DqiData structure has no data for this range
Information : (16-Apr-2009 15:46:45)
Graph 20: Adding data from object @PCF_RA2_FGD_2P_SPH:DET_ra2_l1b_proc_quality
1 elements.
Warning ! : (16-Apr-2009 15:46:45)
GanttChart::AddData. The DqiData structure has no data for this range
Information : (16-Apr-2009 15:46:45)
Graph 20: Adding data from object @PCF_RA2_FGD_2P_SPH:DET_ra2_l2_proc_quality
17 elements.
Information : (16-Apr-2009 15:46:45)
Graph 20: Adding data from object @PCF_RA2_FGD_2P_SPH:ETL_ra2_l1b_proc_flag
1 elements.
Warning ! : (16-Apr-2009 15:46:45)
GanttChart::AddData. The DqiData structure has no data for this range
Information : (16-Apr-2009 15:46:45)
Graph 20: Adding data from object @PCF_RA2_FGD_2P_SPH:ETL_ra2_l2_proc_flag
17 elements.
Information : (16-Apr-2009 15:46:45)
Graph 20: Adding data from object @PCF_RA2_adfs_val:SET_val_adf_ra2_fgd_2p
17 elements.
Information : (16-Apr-2009 15:46:45)
Graph 20: Adding data from object @PCF_RA2_sensing:ETL_ra2_fgd_2p 17
elements.
Information : (16-Apr-2009 15:46:45) Graph 20: Generating PNG file.
Warning ! : (16-Apr-2009 15:46:45)
GanttChart::ReadPolyline. Adding a section with no data
Warning ! : (16-Apr-2009 15:46:45)
GanttChart::ReadPolyline. Adding a section with no data
Warning ! : (16-Apr-2009 15:46:45)
GanttChart::ReadPolyline. Adding a section with no data
Warning ! : (16-Apr-2009 15:46:45)
GanttChart::ReadPolyline. Adding a section with no data
Warning ! : (16-Apr-2009 15:46:45)
GanttChart::ReadPolyline. Adding a section with no data
Warning ! : (16-Apr-2009 15:46:45)
GanttChart::ReadPolyline. Adding a section with no data
Information : (16-Apr-2009 15:46:46) Graph 20: Destroying object.
Information : (16-Apr-2009 15:46:46)
Graph 21: Creating object for a eventGanttChart
Warning ! : (16-Apr-2009 15:46:46)
graph::setProperty. YSIZE is too long. [80-700]
Information : (16-Apr-2009 15:46:46) Graph 21: Processing legend.
Information : (16-Apr-2009 15:46:46) Graph 21:
Adding data from object @PCF_RA2_WWV_2P_SPH:DET_ra2_ocean_ku_retrack_percent
4 elements.
Information : (16-Apr-2009 15:46:46)
Graph 21: Adding data from object @PCF_RA2_WWV_2P_SPH:DET_ra2_20_band_percent
8 elements.
Information : (16-Apr-2009 15:46:46)
Graph 21: Adding data from object @PCF_RA2_WWV_2P_SPH:DET_ra2_80_band_percent
7 elements.
Information : (16-Apr-2009 15:46:46)
Graph 21: Adding data from object @PCF_RA2_WWV_2P_SPH:DET_ra2_320_band_percent
6 elements.
Information : (16-Apr-2009 15:46:46) Graph 21:
Adding data from object @PCF_RA2_WWV_2P_SPH:DET_ra2_measurement_percent
1 elements.
Warning ! : (16-Apr-2009 15:46:46)
GanttChart::AddData. The DqiData structure has no data for this range
Information : (16-Apr-2009 15:46:46)
Graph 21: Adding data from object @PCF_RA2_WWV_2P_SPH:DET_ra2_l1b_proc_quality
1 elements.
Warning ! : (16-Apr-2009 15:46:46)
GanttChart::AddData. The DqiData structure has no data for this range
Information : (16-Apr-2009 15:46:46)
Graph 21: Adding data from object @PCF_RA2_WWV_2P_SPH:DET_ra2_l2_proc_quality
17 elements.
Information : (16-Apr-2009 15:46:46)
Graph 21: Adding data from object @PCF_RA2_WWV_2P_SPH:ETL_ra2_l1b_proc_flag
1 elements.

Warning ! : (16-Apr-2009 15:46:46)
GanttChart::AddData. The DqiData structure has no data for this range
Information : (16-Apr-2009 15:46:46)
Graph 21: Adding data from object @PCF_RA2_WWV_2P_SPH:ETL_ra2_l2_proc_flag
17 elements.
Information : (16-Apr-2009 15:46:46)
Graph 21: Adding data from object @PCF_RA2_adfs_val:SET_val_adf_ra2_wwv_2p
1 elements.
Warning ! : (16-Apr-2009 15:46:46)
GanttChart::AddData. The DqiData structure has no data for this range
Information : (16-Apr-2009 15:46:46)
Graph 21: Adding data from object @PCF_RA2_sensing:ETL_ra2_wwv_2p 17
elements.
Information : (16-Apr-2009 15:46:46) Graph 21: Generating PNG file.
Warning ! : (16-Apr-2009 15:46:46)
GanttChart::ReadPolyline. Adding a section with no data
Warning ! : (16-Apr-2009 15:46:46)
GanttChart::ReadPolyline. Adding a section with no data
Warning ! : (16-Apr-2009 15:46:46)
GanttChart::ReadPolyline. Adding a section with no data
Warning ! : (16-Apr-2009 15:46:46)
GanttChart::ReadPolyline. Adding a section with no data
Information : (16-Apr-2009 15:46:46) Graph 21: Destroying object.
Information : (16-Apr-2009 15:46:46)
Graph 22: Creating object for a eventGanttChart
Information : (16-Apr-2009 15:46:46) Graph 22: Processing legend.
Information : (16-Apr-2009 15:46:46)
Graph 22: Adding data from object @PCF_MPH_MWR_CHD_AX:DET_wrong_product_err
1 elements.
Warning ! : (16-Apr-2009 15:46:46)
GanttChart::AddData. The DqiData structure has no data for this range
Information : (16-Apr-2009 15:46:46)
Graph 22: Adding data from object @PCF_MPH_MWR_CHD_AX:SET_wrong_sensing_stop
1 elements.
Warning ! : (16-Apr-2009 15:46:46)
GanttChart::AddData. The DqiData structure has no data for this range
Information : (16-Apr-2009 15:46:47)
Graph 22: Adding data from object @PCF_MPH_MWR_CHD_AX:SET_wrong_sensing_start
1 elements.
Warning ! : (16-Apr-2009 15:46:47)
GanttChart::AddData. The DqiData structure has no data for this range
Information : (16-Apr-2009 15:46:47)
Graph 22: Adding data from object @PCF_MPH_MWR_CHD_AX:SET_wrong_software_ver
1 elements.
Warning ! : (16-Apr-2009 15:46:47)
GanttChart::AddData. The DqiData structure has no data for this range
Information : (16-Apr-2009 15:46:47)
Graph 22: Adding data from object @PCF_MPH_MWR_CHD_AX:SET_wrong_proc_time
1 elements.
Warning ! : (16-Apr-2009 15:46:47)
GanttChart::AddData. The DqiData structure has no data for this range
Information : (16-Apr-2009 15:46:47)
Graph 22: Adding data from object @PCF_MPH_MWR_CHD_AX:SET_wrong_proc_stage
1 elements.
Warning ! : (16-Apr-2009 15:46:47)
GanttChart::AddData. The DqiData structure has no data for this range
Information : (16-Apr-2009 15:46:47)
Graph 22: Adding data from object @PCF_MPH_MWR_CHD_AX:SET_wrong_filename
1 elements.
Warning ! : (16-Apr-2009 15:46:47)
GanttChart::AddData. The DqiData structure has no data for this range
Information : (16-Apr-2009 15:46:47) Graph 22: Generating PNG file.
Warning ! : (16-Apr-2009 15:46:47)
GanttChart::ReadPolyline. Adding a section with no data
Warning ! : (16-Apr-2009 15:46:47)
GanttChart::ReadPolyline. Adding a section with no data
Warning ! : (16-Apr-2009 15:46:47)
GanttChart::ReadPolyline. Adding a section with no data

Warning ! : (16-Apr-2009 15:46:47)
GanttChart::ReadPolyline. Adding a section with no data
Warning ! : (16-Apr-2009 15:46:47)
GanttChart::ReadPolyline. Adding a section with no data
Warning ! : (16-Apr-2009 15:46:47)
GanttChart::ReadPolyline. Adding a section with no data
Warning ! : (16-Apr-2009 15:46:47)
GanttChart::ReadPolyline. Adding a section with no data
Information : (16-Apr-2009 15:46:47) Graph 22: Destroying object.
Information : (16-Apr-2009 15:46:47)
Graph 23: Creating object for a eventGanttChart
Information : (16-Apr-2009 15:46:47) Graph 23: Processing legend.
Information : (16-Apr-2009 15:46:47)
Graph 23: Adding data from object @PCF_MPH_MWR_CON_AX:DET_wrong_product_err
1 elements.
Warning ! : (16-Apr-2009 15:46:47)
GanttChart::AddData. The DqiData structure has no data for this range
Information : (16-Apr-2009 15:46:47)
Graph 23: Adding data from object @PCF_MPH_MWR_CON_AX:SET_wrong_sensing_stop
1 elements.
Warning ! : (16-Apr-2009 15:46:47)
GanttChart::AddData. The DqiData structure has no data for this range
Information : (16-Apr-2009 15:46:47)
Graph 23: Adding data from object @PCF_MPH_MWR_CON_AX:SET_wrong_sensing_start
1 elements.
Warning ! : (16-Apr-2009 15:46:47)
GanttChart::AddData. The DqiData structure has no data for this range
Information : (16-Apr-2009 15:46:47)
Graph 23: Adding data from object @PCF_MPH_MWR_CON_AX:SET_wrong_software_ver
1 elements.
Warning ! : (16-Apr-2009 15:46:47)
GanttChart::AddData. The DqiData structure has no data for this range
Information : (16-Apr-2009 15:46:47)
Graph 23: Adding data from object @PCF_MPH_MWR_CON_AX:SET_wrong_proc_time
1 elements.
Warning ! : (16-Apr-2009 15:46:47)
GanttChart::AddData. The DqiData structure has no data for this range
Information : (16-Apr-2009 15:46:47)
Graph 23: Adding data from object @PCF_MPH_MWR_CON_AX:SET_wrong_proc_stage
1 elements.
Warning ! : (16-Apr-2009 15:46:47)
GanttChart::AddData. The DqiData structure has no data for this range
Information : (16-Apr-2009 15:46:47)
Graph 23: Adding data from object @PCF_MPH_MWR_CON_AX:SET_wrong_filename
1 elements.
Warning ! : (16-Apr-2009 15:46:47)
GanttChart::AddData. The DqiData structure has no data for this range
Information : (16-Apr-2009 15:46:47) Graph 23: Generating PNG file.
Warning ! : (16-Apr-2009 15:46:47)
GanttChart::ReadPolyline. Adding a section with no data
Warning ! : (16-Apr-2009 15:46:47)
GanttChart::ReadPolyline. Adding a section with no data
Warning ! : (16-Apr-2009 15:46:47)
GanttChart::ReadPolyline. Adding a section with no data
Warning ! : (16-Apr-2009 15:46:47)
GanttChart::ReadPolyline. Adding a section with no data
Warning ! : (16-Apr-2009 15:46:47)
GanttChart::ReadPolyline. Adding a section with no data
Warning ! : (16-Apr-2009 15:46:47)
GanttChart::ReadPolyline. Adding a section with no data
Warning ! : (16-Apr-2009 15:46:47)
GanttChart::ReadPolyline. Adding a section with no data
Warning ! : (16-Apr-2009 15:46:47)
GanttChart::ReadPolyline. Adding a section with no data
Information : (16-Apr-2009 15:46:47) Graph 23: Destroying object.
Information : (16-Apr-2009 15:46:47)
Graph 24: Creating object for a eventGanttChart
Information : (16-Apr-2009 15:46:47) Graph 24: Processing legend.
Information : (16-Apr-2009 15:46:47)
Graph 24: Adding data from object @PCF_MPH_MWR_LSF_AX:DET_wrong_product_err

1 elements.
Warning ! : (16-Apr-2009 15:46:47)
GanttChart::AddData. The DqiData structure has no data for this range
Information : (16-Apr-2009 15:46:47)
Graph 24: Adding data from object @PCF_MPH_MWR_LSF_AX:SET_wrong_sensing_stop
1 elements.
Warning ! : (16-Apr-2009 15:46:47)
GanttChart::AddData. The DqiData structure has no data for this range
Information : (16-Apr-2009 15:46:47)
Graph 24: Adding data from object @PCF_MPH_MWR_LSF_AX:SET_wrong_sensing_start
1 elements.
Warning ! : (16-Apr-2009 15:46:47)
GanttChart::AddData. The DqiData structure has no data for this range
Information : (16-Apr-2009 15:46:47)
Graph 24: Adding data from object @PCF_MPH_MWR_LSF_AX:SET_wrong_software_ver
1 elements.
Warning ! : (16-Apr-2009 15:46:47)
GanttChart::AddData. The DqiData structure has no data for this range
Information : (16-Apr-2009 15:46:47)
Graph 24: Adding data from object @PCF_MPH_MWR_LSF_AX:SET_wrong_proc_time
1 elements.
Warning ! : (16-Apr-2009 15:46:47)
GanttChart::AddData. The DqiData structure has no data for this range
Information : (16-Apr-2009 15:46:47)
Graph 24: Adding data from object @PCF_MPH_MWR_LSF_AX:SET_wrong_proc_stage
1 elements.
Warning ! : (16-Apr-2009 15:46:47)
GanttChart::AddData. The DqiData structure has no data for this range
Information : (16-Apr-2009 15:46:47)
Graph 24: Adding data from object @PCF_MPH_MWR_LSF_AX:SET_wrong_filename
1 elements.
Warning ! : (16-Apr-2009 15:46:47)
GanttChart::AddData. The DqiData structure has no data for this range
Information : (16-Apr-2009 15:46:47) Graph 24: Generating PNG file.
Warning ! : (16-Apr-2009 15:46:47)
GanttChart::ReadPolyline. Adding a section with no data
Warning ! : (16-Apr-2009 15:46:47)
GanttChart::ReadPolyline. Adding a section with no data
Warning ! : (16-Apr-2009 15:46:47)
GanttChart::ReadPolyline. Adding a section with no data
Warning ! : (16-Apr-2009 15:46:47)
GanttChart::ReadPolyline. Adding a section with no data
Warning ! : (16-Apr-2009 15:46:47)
GanttChart::ReadPolyline. Adding a section with no data
Warning ! : (16-Apr-2009 15:46:47)
GanttChart::ReadPolyline. Adding a section with no data
Warning ! : (16-Apr-2009 15:46:47)
GanttChart::ReadPolyline. Adding a section with no data
Information : (16-Apr-2009 15:46:48) Graph 24: Destroying object.
Information : (16-Apr-2009 15:46:48)
Graph 25: Creating object for a eventGanttChart
Information : (16-Apr-2009 15:46:48) Graph 25: Processing legend.
Information : (16-Apr-2009 15:46:48)
Graph 25: Adding data from object @PCF_MPH_MWR_SLT_AX:DET_wrong_product_err
1 elements.
Warning ! : (16-Apr-2009 15:46:48)
GanttChart::AddData. The DqiData structure has no data for this range
Information : (16-Apr-2009 15:46:48)
Graph 25: Adding data from object @PCF_MPH_MWR_SLT_AX:SET_wrong_sensing_stop
1 elements.
Warning ! : (16-Apr-2009 15:46:48)
GanttChart::AddData. The DqiData structure has no data for this range
Information : (16-Apr-2009 15:46:48)
Graph 25: Adding data from object @PCF_MPH_MWR_SLT_AX:SET_wrong_sensing_start
1 elements.
Warning ! : (16-Apr-2009 15:46:48)
GanttChart::AddData. The DqiData structure has no data for this range
Information : (16-Apr-2009 15:46:48)

Graph 25: Adding data from object @PCF_MPH_MWR_SLT_AX:SET_wrong_software_ver
1 elements.
Warning ! : (16-Apr-2009 15:46:48)
GanttChart::AddData. The DqiData structure has no data for this range
Information : (16-Apr-2009 15:46:48)
Graph 25: Adding data from object @PCF_MPH_MWR_SLT_AX:SET_wrong_proc_time
1 elements.
Warning ! : (16-Apr-2009 15:46:48)
GanttChart::AddData. The DqiData structure has no data for this range
Information : (16-Apr-2009 15:46:48)
Graph 25: Adding data from object @PCF_MPH_MWR_SLT_AX:SET_wrong_proc_stage
1 elements.
Warning ! : (16-Apr-2009 15:46:48)
GanttChart::AddData. The DqiData structure has no data for this range
Information : (16-Apr-2009 15:46:48)
Graph 25: Adding data from object @PCF_MPH_MWR_SLT_AX:SET_wrong_filename
1 elements.
Warning ! : (16-Apr-2009 15:46:48)
GanttChart::AddData. The DqiData structure has no data for this range
Information : (16-Apr-2009 15:46:48) Graph 25: Generating PNG file.
Warning ! : (16-Apr-2009 15:46:48)
GanttChart::ReadPolyline. Adding a section with no data
Warning ! : (16-Apr-2009 15:46:48)
GanttChart::ReadPolyline. Adding a section with no data
Warning ! : (16-Apr-2009 15:46:48)
GanttChart::ReadPolyline. Adding a section with no data
Warning ! : (16-Apr-2009 15:46:48)
GanttChart::ReadPolyline. Adding a section with no data
Warning ! : (16-Apr-2009 15:46:48)
GanttChart::ReadPolyline. Adding a section with no data
Warning ! : (16-Apr-2009 15:46:48)
GanttChart::ReadPolyline. Adding a section with no data
Warning ! : (16-Apr-2009 15:46:48)
GanttChart::ReadPolyline. Adding a section with no data
Warning ! : (16-Apr-2009 15:46:48)
GanttChart::ReadPolyline. Adding a section with no data
Information : (16-Apr-2009 15:46:48) Graph 25: Destroying object.
Information : (16-Apr-2009 15:46:48)
Graph 26: Creating object for a eventGanttChart
Information : (16-Apr-2009 15:46:48) Graph 26: Processing legend.
Information : (16-Apr-2009 15:46:48)
Graph 26: Adding data from object @PCF_MPH_RA2_CHD_AX:DET_wrong_product_err
1 elements.
Warning ! : (16-Apr-2009 15:46:48)
GanttChart::AddData. The DqiData structure has no data for this range
Information : (16-Apr-2009 15:46:48)
Graph 26: Adding data from object @PCF_MPH_RA2_CHD_AX:SET_wrong_sensing_stop
1 elements.
Warning ! : (16-Apr-2009 15:46:48)
GanttChart::AddData. The DqiData structure has no data for this range
Information : (16-Apr-2009 15:46:48)
Graph 26: Adding data from object @PCF_MPH_RA2_CHD_AX:SET_wrong_sensing_start
1 elements.
Warning ! : (16-Apr-2009 15:46:48)
GanttChart::AddData. The DqiData structure has no data for this range
Information : (16-Apr-2009 15:46:48)
Graph 26: Adding data from object @PCF_MPH_RA2_CHD_AX:SET_wrong_software_ver
1 elements.
Warning ! : (16-Apr-2009 15:46:48)
GanttChart::AddData. The DqiData structure has no data for this range
Information : (16-Apr-2009 15:46:48)
Graph 26: Adding data from object @PCF_MPH_RA2_CHD_AX:SET_wrong_proc_time
1 elements.
Warning ! : (16-Apr-2009 15:46:48)
GanttChart::AddData. The DqiData structure has no data for this range
Information : (16-Apr-2009 15:46:48)
Graph 26: Adding data from object @PCF_MPH_RA2_CHD_AX:SET_wrong_proc_stage
1 elements.
Warning ! : (16-Apr-2009 15:46:48)
GanttChart::AddData. The DqiData structure has no data for this range

Warning ! : (16-Apr-2009 15:46:49)
GanttChart::ReadPolyline. Adding a section with no data
Warning ! : (16-Apr-2009 15:46:49)
GanttChart::ReadPolyline. Adding a section with no data
Warning ! : (16-Apr-2009 15:46:49)
GanttChart::ReadPolyline. Adding a section with no data
Information : (16-Apr-2009 15:46:49) Graph 27: Destroying object.
Information : (16-Apr-2009 15:46:49)
Graph 28: Creating object for a eventGanttChart
Information : (16-Apr-2009 15:46:49) Graph 28: Processing legend.
Information : (16-Apr-2009 15:46:49)
Graph 28: Adding data from object @PCF_MPH_RA2_CST_AX:DET_wrong_product_err
1 elements.
Warning ! : (16-Apr-2009 15:46:49)
GanttChart::AddData. The DqiData structure has no data for this range
Information : (16-Apr-2009 15:46:49)
Graph 28: Adding data from object @PCF_MPH_RA2_CST_AX:SET_wrong_sensing_stop
1 elements.
Warning ! : (16-Apr-2009 15:46:49)
GanttChart::AddData. The DqiData structure has no data for this range
Information : (16-Apr-2009 15:46:49)
Graph 28: Adding data from object @PCF_MPH_RA2_CST_AX:SET_wrong_sensing_start
1 elements.
Warning ! : (16-Apr-2009 15:46:49)
GanttChart::AddData. The DqiData structure has no data for this range
Information : (16-Apr-2009 15:46:49)
Graph 28: Adding data from object @PCF_MPH_RA2_CST_AX:SET_wrong_software_ver
1 elements.
Warning ! : (16-Apr-2009 15:46:49)
GanttChart::AddData. The DqiData structure has no data for this range
Information : (16-Apr-2009 15:46:49)
Graph 28: Adding data from object @PCF_MPH_RA2_CST_AX:SET_wrong_proc_time
1 elements.
Warning ! : (16-Apr-2009 15:46:49)
GanttChart::AddData. The DqiData structure has no data for this range
Information : (16-Apr-2009 15:46:49)
Graph 28: Adding data from object @PCF_MPH_RA2_CST_AX:SET_wrong_proc_stage
1 elements.
Warning ! : (16-Apr-2009 15:46:49)
GanttChart::AddData. The DqiData structure has no data for this range
Information : (16-Apr-2009 15:46:49)
Graph 28: Adding data from object @PCF_MPH_RA2_CST_AX:SET_wrong_filename
1 elements.
Warning ! : (16-Apr-2009 15:46:49)
GanttChart::AddData. The DqiData structure has no data for this range
Information : (16-Apr-2009 15:46:49) Graph 28: Generating PNG file.
Warning ! : (16-Apr-2009 15:46:49)
GanttChart::ReadPolyline. Adding a section with no data
Warning ! : (16-Apr-2009 15:46:49)
GanttChart::ReadPolyline. Adding a section with no data
Warning ! : (16-Apr-2009 15:46:49)
GanttChart::ReadPolyline. Adding a section with no data
Warning ! : (16-Apr-2009 15:46:49)
GanttChart::ReadPolyline. Adding a section with no data
Warning ! : (16-Apr-2009 15:46:49)
GanttChart::ReadPolyline. Adding a section with no data
Warning ! : (16-Apr-2009 15:46:49)
GanttChart::ReadPolyline. Adding a section with no data
Warning ! : (16-Apr-2009 15:46:49)
GanttChart::ReadPolyline. Adding a section with no data
Warning ! : (16-Apr-2009 15:46:49)
GanttChart::ReadPolyline. Adding a section with no data
Information : (16-Apr-2009 15:46:49) Graph 28: Destroying object.
Information : (16-Apr-2009 15:46:49)
Graph 29: Creating object for a eventGanttChart
Information : (16-Apr-2009 15:46:49) Graph 29: Processing legend.
Information : (16-Apr-2009 15:46:49)
Graph 29: Adding data from object @PCF_MPH_RA2_DIP_AX:DET_wrong_product_err
1 elements.
Warning ! : (16-Apr-2009 15:46:49)

GanttChart::AddData. The DqiData structure has no data for this range
Information : (16-Apr-2009 15:46:50)
Graph 29: Adding data from object @PCF_MPH_RA2_DIP_AX:SET_wrong_sensing_stop
1 elements.
Warning ! : (16-Apr-2009 15:46:50)
GanttChart::AddData. The DqiData structure has no data for this range
Information : (16-Apr-2009 15:46:50)
Graph 29: Adding data from object @PCF_MPH_RA2_DIP_AX:SET_wrong_sensing_start
1 elements.
Warning ! : (16-Apr-2009 15:46:50)
GanttChart::AddData. The DqiData structure has no data for this range
Information : (16-Apr-2009 15:46:50)
Graph 29: Adding data from object @PCF_MPH_RA2_DIP_AX:SET_wrong_software_ver
1 elements.
Warning ! : (16-Apr-2009 15:46:50)
GanttChart::AddData. The DqiData structure has no data for this range
Information : (16-Apr-2009 15:46:50)
Graph 29: Adding data from object @PCF_MPH_RA2_DIP_AX:SET_wrong_proc_time
1 elements.
Warning ! : (16-Apr-2009 15:46:50)
GanttChart::AddData. The DqiData structure has no data for this range
Information : (16-Apr-2009 15:46:50)
Graph 29: Adding data from object @PCF_MPH_RA2_DIP_AX:SET_wrong_proc_stage
1 elements.
Warning ! : (16-Apr-2009 15:46:50)
GanttChart::AddData. The DqiData structure has no data for this range
Information : (16-Apr-2009 15:46:50)
Graph 29: Adding data from object @PCF_MPH_RA2_DIP_AX:SET_wrong_filename
1 elements.
Warning ! : (16-Apr-2009 15:46:50)
GanttChart::AddData. The DqiData structure has no data for this range
Information : (16-Apr-2009 15:46:50) Graph 29: Generating PNG file.
Warning ! : (16-Apr-2009 15:46:50)
GanttChart::ReadPolyline. Adding a section with no data
Warning ! : (16-Apr-2009 15:46:50)
GanttChart::ReadPolyline. Adding a section with no data
Warning ! : (16-Apr-2009 15:46:50)
GanttChart::ReadPolyline. Adding a section with no data
Warning ! : (16-Apr-2009 15:46:50)
GanttChart::ReadPolyline. Adding a section with no data
Warning ! : (16-Apr-2009 15:46:50)
GanttChart::ReadPolyline. Adding a section with no data
Warning ! : (16-Apr-2009 15:46:50)
GanttChart::ReadPolyline. Adding a section with no data
Warning ! : (16-Apr-2009 15:46:50)
GanttChart::ReadPolyline. Adding a section with no data
Warning ! : (16-Apr-2009 15:46:50)
GanttChart::ReadPolyline. Adding a section with no data
Information : (16-Apr-2009 15:46:50) Graph 29: Destroying object.
Information : (16-Apr-2009 15:46:50)
Graph 30: Creating object for a eventGanttChart
Information : (16-Apr-2009 15:46:50) Graph 30: Processing legend.
Information : (16-Apr-2009 15:46:50)
Graph 30: Adding data from object @PCF_MPH_RA2_GEO_AX:DET_wrong_product_err
1 elements.
Warning ! : (16-Apr-2009 15:46:50)
GanttChart::AddData. The DqiData structure has no data for this range
Information : (16-Apr-2009 15:46:50)
Graph 30: Adding data from object @PCF_MPH_RA2_GEO_AX:SET_wrong_sensing_stop
1 elements.
Warning ! : (16-Apr-2009 15:46:50)
GanttChart::AddData. The DqiData structure has no data for this range
Information : (16-Apr-2009 15:46:50)
Graph 30: Adding data from object @PCF_MPH_RA2_GEO_AX:SET_wrong_sensing_start
1 elements.
Warning ! : (16-Apr-2009 15:46:50)
GanttChart::AddData. The DqiData structure has no data for this range
Information : (16-Apr-2009 15:46:50)
Graph 30: Adding data from object @PCF_MPH_RA2_GEO_AX:SET_wrong_software_ver
1 elements.

Warning ! : (16-Apr-2009 15:46:50)
GanttChart::AddData. The DqiData structure has no data for this range
Information : (16-Apr-2009 15:46:50)
Graph 30: Adding data from object @PCF_MPH_RA2_GEO_AX:SET_wrong_proc_time
1 elements.
Warning ! : (16-Apr-2009 15:46:50)
GanttChart::AddData. The DqiData structure has no data for this range
Information : (16-Apr-2009 15:46:50)
Graph 30: Adding data from object @PCF_MPH_RA2_GEO_AX:SET_wrong_proc_stage
1 elements.
Warning ! : (16-Apr-2009 15:46:50)
GanttChart::AddData. The DqiData structure has no data for this range
Information : (16-Apr-2009 15:46:50)
Graph 30: Adding data from object @PCF_MPH_RA2_GEO_AX:SET_wrong_filename
1 elements.
Warning ! : (16-Apr-2009 15:46:50)
GanttChart::AddData. The DqiData structure has no data for this range
Information : (16-Apr-2009 15:46:50) Graph 30: Generating PNG file.
Warning ! : (16-Apr-2009 15:46:50)
GanttChart::ReadPolyline. Adding a section with no data
Warning ! : (16-Apr-2009 15:46:50)
GanttChart::ReadPolyline. Adding a section with no data
Warning ! : (16-Apr-2009 15:46:50)
GanttChart::ReadPolyline. Adding a section with no data
Warning ! : (16-Apr-2009 15:46:50)
GanttChart::ReadPolyline. Adding a section with no data
Warning ! : (16-Apr-2009 15:46:50)
GanttChart::ReadPolyline. Adding a section with no data
Warning ! : (16-Apr-2009 15:46:50)
GanttChart::ReadPolyline. Adding a section with no data
Warning ! : (16-Apr-2009 15:46:50)
GanttChart::ReadPolyline. Adding a section with no data
Warning ! : (16-Apr-2009 15:46:50)
GanttChart::ReadPolyline. Adding a section with no data
Information : (16-Apr-2009 15:46:50) Graph 30: Destroying object.
Information : (16-Apr-2009 15:46:50)
Graph 31: Creating object for a eventGanttChart
Information : (16-Apr-2009 15:46:50) Graph 31: Processing legend.
Information : (16-Apr-2009 15:46:50)
Graph 31: Adding data from object @PCF_MPH_RA2_ICT_AX:DET_wrong_product_err
1 elements.
Warning ! : (16-Apr-2009 15:46:50)
GanttChart::AddData. The DqiData structure has no data for this range
Information : (16-Apr-2009 15:46:50)
Graph 31: Adding data from object @PCF_MPH_RA2_ICT_AX:SET_wrong_sensing_stop
1 elements.
Warning ! : (16-Apr-2009 15:46:50)
GanttChart::AddData. The DqiData structure has no data for this range
Information : (16-Apr-2009 15:46:50)
Graph 31: Adding data from object @PCF_MPH_RA2_ICT_AX:SET_wrong_sensing_start
1 elements.
Warning ! : (16-Apr-2009 15:46:50)
GanttChart::AddData. The DqiData structure has no data for this range
Information : (16-Apr-2009 15:46:50)
Graph 31: Adding data from object @PCF_MPH_RA2_ICT_AX:SET_wrong_software_ver
1 elements.
Warning ! : (16-Apr-2009 15:46:50)
GanttChart::AddData. The DqiData structure has no data for this range
Information : (16-Apr-2009 15:46:50)
Graph 31: Adding data from object @PCF_MPH_RA2_ICT_AX:SET_wrong_proc_time
1 elements.
Warning ! : (16-Apr-2009 15:46:50)
GanttChart::AddData. The DqiData structure has no data for this range
Information : (16-Apr-2009 15:46:50)
Graph 31: Adding data from object @PCF_MPH_RA2_ICT_AX:SET_wrong_proc_stage
1 elements.
Warning ! : (16-Apr-2009 15:46:50)
GanttChart::AddData. The DqiData structure has no data for this range
Information : (16-Apr-2009 15:46:50)
Graph 31: Adding data from object @PCF_MPH_RA2_ICT_AX:SET_wrong_filename


```
1 elements.
Warning ! : (16-Apr-2009 15:46:50)
GanttChart::AddData. The DqiData structure has no data for this range
Information : (16-Apr-2009 15:46:50) Graph 31: Generating PNG file.
Warning ! : (16-Apr-2009 15:46:50)
GanttChart::ReadPolyline. Adding a section with no data
Warning ! : (16-Apr-2009 15:46:50)
GanttChart::ReadPolyline. Adding a section with no data
Warning ! : (16-Apr-2009 15:46:50)
GanttChart::ReadPolyline. Adding a section with no data
Warning ! : (16-Apr-2009 15:46:50)
GanttChart::ReadPolyline. Adding a section with no data
Warning ! : (16-Apr-2009 15:46:50)
GanttChart::ReadPolyline. Adding a section with no data
Warning ! : (16-Apr-2009 15:46:50)
GanttChart::ReadPolyline. Adding a section with no data
Warning ! : (16-Apr-2009 15:46:50)
GanttChart::ReadPolyline. Adding a section with no data
Warning ! : (16-Apr-2009 15:46:50)
GanttChart::ReadPolyline. Adding a section with no data
Information : (16-Apr-2009 15:46:51) Graph 31: Destroying object.
Information : (16-Apr-2009 15:46:51)
Graph 32: Creating object for a eventGanttChart
Information : (16-Apr-2009 15:46:51) Graph 32: Processing legend.
Information : (16-Apr-2009 15:46:51)
Graph 32: Adding data from object @PCF_MPH_RA2_IFA_AX:DET_wrong_product_err
1 elements.
Warning ! : (16-Apr-2009 15:46:51)
GanttChart::AddData. The DqiData structure has no data for this range
Information : (16-Apr-2009 15:46:51)
Graph 32: Adding data from object @PCF_MPH_RA2_IFA_AX:SET_wrong_sensing_stop
1 elements.
Warning ! : (16-Apr-2009 15:46:51)
GanttChart::AddData. The DqiData structure has no data for this range
Information : (16-Apr-2009 15:46:51)
Graph 32: Adding data from object @PCF_MPH_RA2_IFA_AX:SET_wrong_sensing_start
1 elements.
Warning ! : (16-Apr-2009 15:46:51)
GanttChart::AddData. The DqiData structure has no data for this range
Information : (16-Apr-2009 15:46:51)
Graph 32: Adding data from object @PCF_MPH_RA2_IFA_AX:SET_wrong_software_ver
1 elements.
Warning ! : (16-Apr-2009 15:46:51)
GanttChart::AddData. The DqiData structure has no data for this range
Information : (16-Apr-2009 15:46:51)
Graph 32: Adding data from object @PCF_MPH_RA2_IFA_AX:SET_wrong_proc_time
1 elements.
Warning ! : (16-Apr-2009 15:46:51)
GanttChart::AddData. The DqiData structure has no data for this range
Information : (16-Apr-2009 15:46:51)
Graph 32: Adding data from object @PCF_MPH_RA2_IFA_AX:SET_wrong_proc_stage
1 elements.
Warning ! : (16-Apr-2009 15:46:51)
GanttChart::AddData. The DqiData structure has no data for this range
Information : (16-Apr-2009 15:46:51)
Graph 32: Adding data from object @PCF_MPH_RA2_IFA_AX:SET_wrong_filename
1 elements.
Warning ! : (16-Apr-2009 15:46:51)
GanttChart::AddData. The DqiData structure has no data for this range
Information : (16-Apr-2009 15:46:51) Graph 32: Generating PNG file.
Warning ! : (16-Apr-2009 15:46:51)
GanttChart::ReadPolyline. Adding a section with no data
Warning ! : (16-Apr-2009 15:46:51)
GanttChart::ReadPolyline. Adding a section with no data
Warning ! : (16-Apr-2009 15:46:51)
GanttChart::ReadPolyline. Adding a section with no data
Warning ! : (16-Apr-2009 15:46:51)
GanttChart::ReadPolyline. Adding a section with no data
Warning ! : (16-Apr-2009 15:46:51)
GanttChart::ReadPolyline. Adding a section with no data
```

Warning ! : (16-Apr-2009 15:46:51)
GanttChart::ReadPolyline. Adding a section with no data
Warning ! : (16-Apr-2009 15:46:51)
GanttChart::ReadPolyline. Adding a section with no data
Information : (16-Apr-2009 15:46:51) Graph 32: Destroying object.
Information : (16-Apr-2009 15:46:51)
Graph 33: Creating object for a eventGanttChart
Information : (16-Apr-2009 15:46:51) Graph 33: Processing legend.
Information : (16-Apr-2009 15:46:51)
Graph 33: Adding data from object @PCF_MPH_RA2_IFB_AX:DET_wrong_product_err
1 elements.
Warning ! : (16-Apr-2009 15:46:51)
GanttChart::AddData. The DqiData structure has no data for this range
Information : (16-Apr-2009 15:46:51)
Graph 33: Adding data from object @PCF_MPH_RA2_IFB_AX:SET_wrong_sensing_stop
1 elements.
Warning ! : (16-Apr-2009 15:46:51)
GanttChart::AddData. The DqiData structure has no data for this range
Information : (16-Apr-2009 15:46:51)
Graph 33: Adding data from object @PCF_MPH_RA2_IFB_AX:SET_wrong_sensing_start
1 elements.
Warning ! : (16-Apr-2009 15:46:51)
GanttChart::AddData. The DqiData structure has no data for this range
Information : (16-Apr-2009 15:46:51)
Graph 33: Adding data from object @PCF_MPH_RA2_IFB_AX:SET_wrong_software_ver
1 elements.
Warning ! : (16-Apr-2009 15:46:51)
GanttChart::AddData. The DqiData structure has no data for this range
Information : (16-Apr-2009 15:46:51)
Graph 33: Adding data from object @PCF_MPH_RA2_IFB_AX:SET_wrong_proc_time
1 elements.
Warning ! : (16-Apr-2009 15:46:51)
GanttChart::AddData. The DqiData structure has no data for this range
Information : (16-Apr-2009 15:46:51)
Graph 33: Adding data from object @PCF_MPH_RA2_IFB_AX:SET_wrong_proc_stage
1 elements.
Warning ! : (16-Apr-2009 15:46:51)
GanttChart::AddData. The DqiData structure has no data for this range
Information : (16-Apr-2009 15:46:51)
Graph 33: Adding data from object @PCF_MPH_RA2_IFB_AX:SET_wrong_filename
1 elements.
Warning ! : (16-Apr-2009 15:46:51)
GanttChart::AddData. The DqiData structure has no data for this range
Information : (16-Apr-2009 15:46:51) Graph 33: Generating PNG file.
Warning ! : (16-Apr-2009 15:46:51)
GanttChart::ReadPolyline. Adding a section with no data
Warning ! : (16-Apr-2009 15:46:51)
GanttChart::ReadPolyline. Adding a section with no data
Warning ! : (16-Apr-2009 15:46:51)
GanttChart::ReadPolyline. Adding a section with no data
Warning ! : (16-Apr-2009 15:46:51)
GanttChart::ReadPolyline. Adding a section with no data
Warning ! : (16-Apr-2009 15:46:51)
GanttChart::ReadPolyline. Adding a section with no data
Warning ! : (16-Apr-2009 15:46:51)
GanttChart::ReadPolyline. Adding a section with no data
Warning ! : (16-Apr-2009 15:46:51)
GanttChart::ReadPolyline. Adding a section with no data
Information : (16-Apr-2009 15:46:52) Graph 33: Destroying object.
Information : (16-Apr-2009 15:46:52)
Graph 34: Creating object for a eventGanttChart
Information : (16-Apr-2009 15:46:52) Graph 34: Processing legend.
Information : (16-Apr-2009 15:46:52)
Graph 34: Adding data from object @PCF_MPH_RA2_IFB_AX:DET_wrong_product_err
1 elements.
Warning ! : (16-Apr-2009 15:46:52)
GanttChart::AddData. The DqiData structure has no data for this range
Information : (16-Apr-2009 15:46:52)

Graph 34: Adding data from object @PCF_MPH_RA2_IFF_AX:SET_wrong_sensing_stop
1 elements.
Warning ! : (16-Apr-2009 15:46:52)
GanttChart::AddData. The DqiData structure has no data for this range
Information : (16-Apr-2009 15:46:52)
Graph 34: Adding data from object @PCF_MPH_RA2_IFF_AX:SET_wrong_sensing_start
1 elements.
Warning ! : (16-Apr-2009 15:46:52)
GanttChart::AddData. The DqiData structure has no data for this range
Information : (16-Apr-2009 15:46:52)
Graph 34: Adding data from object @PCF_MPH_RA2_IFF_AX:SET_wrong_software_ver
1 elements.
Warning ! : (16-Apr-2009 15:46:52)
GanttChart::AddData. The DqiData structure has no data for this range
Information : (16-Apr-2009 15:46:52)
Graph 34: Adding data from object @PCF_MPH_RA2_IFF_AX:SET_wrong_proc_time
1 elements.
Warning ! : (16-Apr-2009 15:46:52)
GanttChart::AddData. The DqiData structure has no data for this range
Information : (16-Apr-2009 15:46:52)
Graph 34: Adding data from object @PCF_MPH_RA2_IFF_AX:SET_wrong_proc_stage
1 elements.
Warning ! : (16-Apr-2009 15:46:52)
GanttChart::AddData. The DqiData structure has no data for this range
Information : (16-Apr-2009 15:46:52)
Graph 34: Adding data from object @PCF_MPH_RA2_IFF_AX:SET_wrong_filename
1 elements.
Warning ! : (16-Apr-2009 15:46:52)
GanttChart::AddData. The DqiData structure has no data for this range
Information : (16-Apr-2009 15:46:52) Graph 34: Generating PNG file.
Warning ! : (16-Apr-2009 15:46:52)
GanttChart::ReadPolyline. Adding a section with no data
Warning ! : (16-Apr-2009 15:46:52)
GanttChart::ReadPolyline. Adding a section with no data
Warning ! : (16-Apr-2009 15:46:52)
GanttChart::ReadPolyline. Adding a section with no data
Warning ! : (16-Apr-2009 15:46:52)
GanttChart::ReadPolyline. Adding a section with no data
Warning ! : (16-Apr-2009 15:46:52)
GanttChart::ReadPolyline. Adding a section with no data
Warning ! : (16-Apr-2009 15:46:52)
GanttChart::ReadPolyline. Adding a section with no data
Warning ! : (16-Apr-2009 15:46:52)
GanttChart::ReadPolyline. Adding a section with no data
Information : (16-Apr-2009 15:46:52) Graph 34: Destroying object.
Information : (16-Apr-2009 15:46:52)
Graph 35: Creating object for a eventGanttChart
Information : (16-Apr-2009 15:46:52) Graph 35: Processing legend.
Information : (16-Apr-2009 15:46:52)
Graph 35: Adding data from object @PCF_MPH_RA2_IOC_AX:DET_wrong_product_err
1 elements.
Warning ! : (16-Apr-2009 15:46:52)
GanttChart::AddData. The DqiData structure has no data for this range
Information : (16-Apr-2009 15:46:52)
Graph 35: Adding data from object @PCF_MPH_RA2_IOC_AX:SET_wrong_sensing_stop
1 elements.
Warning ! : (16-Apr-2009 15:46:52)
GanttChart::AddData. The DqiData structure has no data for this range
Information : (16-Apr-2009 15:46:52)
Graph 35: Adding data from object @PCF_MPH_RA2_IOC_AX:SET_wrong_sensing_start
1 elements.
Warning ! : (16-Apr-2009 15:46:52)
GanttChart::AddData. The DqiData structure has no data for this range
Information : (16-Apr-2009 15:46:52)
Graph 35: Adding data from object @PCF_MPH_RA2_IOC_AX:SET_wrong_software_ver
1 elements.
Warning ! : (16-Apr-2009 15:46:52)
GanttChart::AddData. The DqiData structure has no data for this range

Information : (16-Apr-2009 15:46:52)
Graph 35: Adding data from object @PCF_MPH_RA2_IOC_AX:SET_wrong_proc_time
1 elements.
Warning ! : (16-Apr-2009 15:46:52)
GanttChart::AddData. The DqiData structure has no data for this range
Information : (16-Apr-2009 15:46:52)
Graph 35: Adding data from object @PCF_MPH_RA2_IOC_AX:SET_wrong_proc_stage
1 elements.
Warning ! : (16-Apr-2009 15:46:52)
GanttChart::AddData. The DqiData structure has no data for this range
Information : (16-Apr-2009 15:46:52)
Graph 35: Adding data from object @PCF_MPH_RA2_IOC_AX:SET_wrong_filename
1 elements.
Warning ! : (16-Apr-2009 15:46:52)
GanttChart::AddData. The DqiData structure has no data for this range
Information : (16-Apr-2009 15:46:52) Graph 35: Generating PNG file.
Warning ! : (16-Apr-2009 15:46:52)
GanttChart::ReadPolyline. Adding a section with no data
Warning ! : (16-Apr-2009 15:46:52)
GanttChart::ReadPolyline. Adding a section with no data
Warning ! : (16-Apr-2009 15:46:52)
GanttChart::ReadPolyline. Adding a section with no data
Warning ! : (16-Apr-2009 15:46:52)
GanttChart::ReadPolyline. Adding a section with no data
Warning ! : (16-Apr-2009 15:46:52)
GanttChart::ReadPolyline. Adding a section with no data
Warning ! : (16-Apr-2009 15:46:52)
GanttChart::ReadPolyline. Adding a section with no data
Warning ! : (16-Apr-2009 15:46:52)
GanttChart::ReadPolyline. Adding a section with no data
Warning ! : (16-Apr-2009 15:46:52)
GanttChart::ReadPolyline. Adding a section with no data
Warning ! : (16-Apr-2009 15:46:52)
GanttChart::ReadPolyline. Adding a section with no data
Information : (16-Apr-2009 15:46:53) Graph 35: Destroying object.
Information : (16-Apr-2009 15:46:53)
Graph 36: Creating object for a eventGanttChart
Information : (16-Apr-2009 15:46:53) Graph 36: Processing legend.
Information : (16-Apr-2009 15:46:53)
Graph 36: Adding data from object @PCF_MPH_RA2_MET_AX:DET_wrong_product_err
1 elements.
Warning ! : (16-Apr-2009 15:46:53)
GanttChart::AddData. The DqiData structure has no data for this range
Information : (16-Apr-2009 15:46:53)
Graph 36: Adding data from object @PCF_MPH_RA2_MET_AX:SET_wrong_sensing_stop
1 elements.
Warning ! : (16-Apr-2009 15:46:53)
GanttChart::AddData. The DqiData structure has no data for this range
Information : (16-Apr-2009 15:46:53)
Graph 36: Adding data from object @PCF_MPH_RA2_MET_AX:SET_wrong_sensing_start
1 elements.
Warning ! : (16-Apr-2009 15:46:53)
GanttChart::AddData. The DqiData structure has no data for this range
Information : (16-Apr-2009 15:46:53)
Graph 36: Adding data from object @PCF_MPH_RA2_MET_AX:SET_wrong_software_ver
1 elements.
Warning ! : (16-Apr-2009 15:46:53)
GanttChart::AddData. The DqiData structure has no data for this range
Information : (16-Apr-2009 15:46:53)
Graph 36: Adding data from object @PCF_MPH_RA2_MET_AX:SET_wrong_proc_time
1 elements.
Warning ! : (16-Apr-2009 15:46:53)
GanttChart::AddData. The DqiData structure has no data for this range
Information : (16-Apr-2009 15:46:53)
Graph 36: Adding data from object @PCF_MPH_RA2_MET_AX:SET_wrong_proc_stage
1 elements.
Warning ! : (16-Apr-2009 15:46:53)
GanttChart::AddData. The DqiData structure has no data for this range
Information : (16-Apr-2009 15:46:53)
Graph 36: Adding data from object @PCF_MPH_RA2_MET_AX:SET_wrong_filename
1 elements.
Warning ! : (16-Apr-2009 15:46:53)

Warning ! : (16-Apr-2009 15:46:53)
GanttChart::ReadPolyline. Adding a section with no data
Information : (16-Apr-2009 15:46:53) Graph 37: Destroying object.
Information : (16-Apr-2009 15:46:53)
Graph 38: Creating object for a eventGanttChart
Information : (16-Apr-2009 15:46:53) Graph 38: Processing legend.
Information : (16-Apr-2009 15:46:53)
Graph 38: Adding data from object @PCF_MPH_RA2_OT1_AX:DET_wrong_product_err
1 elements.
Warning ! : (16-Apr-2009 15:46:53)
GanttChart::AddData. The DqiData structure has no data for this range
Information : (16-Apr-2009 15:46:53)
Graph 38: Adding data from object @PCF_MPH_RA2_OT1_AX:SET_wrong_sensing_stop
1 elements.
Warning ! : (16-Apr-2009 15:46:53)
GanttChart::AddData. The DqiData structure has no data for this range
Information : (16-Apr-2009 15:46:53)
Graph 38: Adding data from object @PCF_MPH_RA2_OT1_AX:SET_wrong_sensing_start
1 elements.
Warning ! : (16-Apr-2009 15:46:53)
GanttChart::AddData. The DqiData structure has no data for this range
Information : (16-Apr-2009 15:46:53)
Graph 38: Adding data from object @PCF_MPH_RA2_OT1_AX:SET_wrong_software_ver
1 elements.
Warning ! : (16-Apr-2009 15:46:53)
GanttChart::AddData. The DqiData structure has no data for this range
Information : (16-Apr-2009 15:46:54)
Graph 38: Adding data from object @PCF_MPH_RA2_OT1_AX:SET_wrong_proc_time
1 elements.
Warning ! : (16-Apr-2009 15:46:54)
GanttChart::AddData. The DqiData structure has no data for this range
Information : (16-Apr-2009 15:46:54)
Graph 38: Adding data from object @PCF_MPH_RA2_OT1_AX:SET_wrong_proc_stage
1 elements.
Warning ! : (16-Apr-2009 15:46:54)
GanttChart::AddData. The DqiData structure has no data for this range
Information : (16-Apr-2009 15:46:54)
Graph 38: Adding data from object @PCF_MPH_RA2_OT1_AX:SET_wrong_filename
1 elements.
Warning ! : (16-Apr-2009 15:46:54)
GanttChart::AddData. The DqiData structure has no data for this range
Information : (16-Apr-2009 15:46:54) Graph 38: Generating PNG file.
Warning ! : (16-Apr-2009 15:46:54)
GanttChart::ReadPolyline. Adding a section with no data
Warning ! : (16-Apr-2009 15:46:54)
GanttChart::ReadPolyline. Adding a section with no data
Warning ! : (16-Apr-2009 15:46:54)
GanttChart::ReadPolyline. Adding a section with no data
Warning ! : (16-Apr-2009 15:46:54)
GanttChart::ReadPolyline. Adding a section with no data
Warning ! : (16-Apr-2009 15:46:54)
GanttChart::ReadPolyline. Adding a section with no data
Warning ! : (16-Apr-2009 15:46:54)
GanttChart::ReadPolyline. Adding a section with no data
Warning ! : (16-Apr-2009 15:46:54)
GanttChart::ReadPolyline. Adding a section with no data
Information : (16-Apr-2009 15:46:54) Graph 38: Destroying object.
Information : (16-Apr-2009 15:46:54)
Graph 39: Creating object for a eventGanttChart
Information : (16-Apr-2009 15:46:54) Graph 39: Processing legend.
Information : (16-Apr-2009 15:46:54)
Graph 39: Adding data from object @PCF_MPH_RA2_OT2_AX:DET_wrong_product_err
1 elements.
Warning ! : (16-Apr-2009 15:46:54)
GanttChart::AddData. The DqiData structure has no data for this range
Information : (16-Apr-2009 15:46:54)
Graph 39: Adding data from object @PCF_MPH_RA2_OT2_AX:SET_wrong_sensing_stop
1 elements.

Warning ! : (16-Apr-2009 15:46:54)
GanttChart::AddData. The DqiData structure has no data for this range
Information : (16-Apr-2009 15:46:54)
Graph 39: Adding data from object @PCF_MPH_RA2_OT2_AX:SET_wrong_sensing_start
1 elements.
Warning ! : (16-Apr-2009 15:46:54)
GanttChart::AddData. The DqiData structure has no data for this range
Information : (16-Apr-2009 15:46:54)
Graph 39: Adding data from object @PCF_MPH_RA2_OT2_AX:SET_wrong_software_ver
1 elements.
Warning ! : (16-Apr-2009 15:46:54)
GanttChart::AddData. The DqiData structure has no data for this range
Information : (16-Apr-2009 15:46:54)
Graph 39: Adding data from object @PCF_MPH_RA2_OT2_AX:SET_wrong_proc_time
1 elements.
Warning ! : (16-Apr-2009 15:46:54)
GanttChart::AddData. The DqiData structure has no data for this range
Information : (16-Apr-2009 15:46:54)
Graph 39: Adding data from object @PCF_MPH_RA2_OT2_AX:SET_wrong_proc_stage
1 elements.
Warning ! : (16-Apr-2009 15:46:54)
GanttChart::AddData. The DqiData structure has no data for this range
Information : (16-Apr-2009 15:46:54)
Graph 39: Adding data from object @PCF_MPH_RA2_OT2_AX:SET_wrong_filename
1 elements.
Warning ! : (16-Apr-2009 15:46:54)
GanttChart::AddData. The DqiData structure has no data for this range
Information : (16-Apr-2009 15:46:54) Graph 39: Generating PNG file.
Warning ! : (16-Apr-2009 15:46:54)
GanttChart::ReadPolyline. Adding a section with no data
Warning ! : (16-Apr-2009 15:46:54)
GanttChart::ReadPolyline. Adding a section with no data
Warning ! : (16-Apr-2009 15:46:54)
GanttChart::ReadPolyline. Adding a section with no data
Warning ! : (16-Apr-2009 15:46:54)
GanttChart::ReadPolyline. Adding a section with no data
Warning ! : (16-Apr-2009 15:46:54)
GanttChart::ReadPolyline. Adding a section with no data
Warning ! : (16-Apr-2009 15:46:54)
GanttChart::ReadPolyline. Adding a section with no data
Warning ! : (16-Apr-2009 15:46:54)
GanttChart::ReadPolyline. Adding a section with no data
Information : (16-Apr-2009 15:46:54) Graph 39: Destroying object.
Information : (16-Apr-2009 15:46:54)
Graph 40: Creating object for a eventGanttChart
Information : (16-Apr-2009 15:46:54) Graph 40: Processing legend.
Information : (16-Apr-2009 15:46:54)
Graph 40: Adding data from object @PCF_MPH_RA2_PLA_AX:DET_wrong_product_err
1 elements.
Warning ! : (16-Apr-2009 15:46:54)
GanttChart::AddData. The DqiData structure has no data for this range
Information : (16-Apr-2009 15:46:54)
Graph 40: Adding data from object @PCF_MPH_RA2_PLA_AX:SET_wrong_sensing_stop
1 elements.
Warning ! : (16-Apr-2009 15:46:54)
GanttChart::AddData. The DqiData structure has no data for this range
Information : (16-Apr-2009 15:46:54)
Graph 40: Adding data from object @PCF_MPH_RA2_PLA_AX:SET_wrong_sensing_start
1 elements.
Warning ! : (16-Apr-2009 15:46:54)
GanttChart::AddData. The DqiData structure has no data for this range
Information : (16-Apr-2009 15:46:54)
Graph 40: Adding data from object @PCF_MPH_RA2_PLA_AX:SET_wrong_software_ver
1 elements.
Warning ! : (16-Apr-2009 15:46:54)
GanttChart::AddData. The DqiData structure has no data for this range
Information : (16-Apr-2009 15:46:55)
Graph 40: Adding data from object @PCF_MPH_RA2_PLA_AX:SET_wrong_proc_time

1 elements.
Warning ! : (16-Apr-2009 15:46:55)
GanttChart::AddData. The DqiData structure has no data for this range
Information : (16-Apr-2009 15:46:55)
Graph 40: Adding data from object @PCF_MPH_RA2_PLA_AX:SET_wrong_proc_stage
1 elements.
Warning ! : (16-Apr-2009 15:46:55)
GanttChart::AddData. The DqiData structure has no data for this range
Information : (16-Apr-2009 15:46:55)
Graph 40: Adding data from object @PCF_MPH_RA2_PLA_AX:SET_wrong_filename
1 elements.
Warning ! : (16-Apr-2009 15:46:55)
GanttChart::AddData. The DqiData structure has no data for this range
Information : (16-Apr-2009 15:46:55) Graph 40: Generating PNG file.
Warning ! : (16-Apr-2009 15:46:55)
GanttChart::ReadPolyline. Adding a section with no data
Warning ! : (16-Apr-2009 15:46:55)
GanttChart::ReadPolyline. Adding a section with no data
Warning ! : (16-Apr-2009 15:46:55)
GanttChart::ReadPolyline. Adding a section with no data
Warning ! : (16-Apr-2009 15:46:55)
GanttChart::ReadPolyline. Adding a section with no data
Warning ! : (16-Apr-2009 15:46:55)
GanttChart::ReadPolyline. Adding a section with no data
Warning ! : (16-Apr-2009 15:46:55)
GanttChart::ReadPolyline. Adding a section with no data
Warning ! : (16-Apr-2009 15:46:55)
GanttChart::ReadPolyline. Adding a section with no data
Warning ! : (16-Apr-2009 15:46:55)
GanttChart::ReadPolyline. Adding a section with no data
Information : (16-Apr-2009 15:46:55) Graph 40: Destroying object.
Information : (16-Apr-2009 15:46:55)
Graph 41: Creating object for a eventGanttChart
Information : (16-Apr-2009 15:46:55) Graph 41: Processing legend.
Information : (16-Apr-2009 15:46:55)
Graph 41: Adding data from object @PCF_MPH_RA2_POL_AX:DET_wrong_product_err
1 elements.
Warning ! : (16-Apr-2009 15:46:55)
GanttChart::AddData. The DqiData structure has no data for this range
Information : (16-Apr-2009 15:46:55)
Graph 41: Adding data from object @PCF_MPH_RA2_POL_AX:SET_wrong_sensing_stop
1 elements.
Warning ! : (16-Apr-2009 15:46:55)
GanttChart::AddData. The DqiData structure has no data for this range
Information : (16-Apr-2009 15:46:55)
Graph 41: Adding data from object @PCF_MPH_RA2_POL_AX:SET_wrong_sensing_start
1 elements.
Warning ! : (16-Apr-2009 15:46:55)
GanttChart::AddData. The DqiData structure has no data for this range
Information : (16-Apr-2009 15:46:55)
Graph 41: Adding data from object @PCF_MPH_RA2_POL_AX:SET_wrong_software_ver
1 elements.
Warning ! : (16-Apr-2009 15:46:55)
GanttChart::AddData. The DqiData structure has no data for this range
Information : (16-Apr-2009 15:46:55)
Graph 41: Adding data from object @PCF_MPH_RA2_POL_AX:SET_wrong_proc_time
1 elements.
Warning ! : (16-Apr-2009 15:46:55)
GanttChart::AddData. The DqiData structure has no data for this range
Information : (16-Apr-2009 15:46:55)
Graph 41: Adding data from object @PCF_MPH_RA2_POL_AX:SET_wrong_proc_stage
1 elements.
Warning ! : (16-Apr-2009 15:46:55)
GanttChart::AddData. The DqiData structure has no data for this range
Information : (16-Apr-2009 15:46:55)
Graph 41: Adding data from object @PCF_MPH_RA2_POL_AX:SET_wrong_filename
1 elements.
Warning ! : (16-Apr-2009 15:46:55)
GanttChart::AddData. The DqiData structure has no data for this range
Information : (16-Apr-2009 15:46:55) Graph 41: Generating PNG file.

Information : (16-Apr-2009 15:46:56) Graph 42: Destroying object.
Information : (16-Apr-2009 15:46:56)
Graph 43: Creating object for a eventGanttChart
Information : (16-Apr-2009 15:46:56) Graph 43: Processing legend.
Information : (16-Apr-2009 15:46:56)
Graph 43: Adding data from object @PCF_MPH_RA2_SL1_AX:DET_wrong_product_err
1 elements.
Warning ! : (16-Apr-2009 15:46:56)
GanttChart::AddData. The DqiData structure has no data for this range
Information : (16-Apr-2009 15:46:56)
Graph 43: Adding data from object @PCF_MPH_RA2_SL1_AX:SET_wrong_sensing_stop
1 elements.
Warning ! : (16-Apr-2009 15:46:56)
GanttChart::AddData. The DqiData structure has no data for this range
Information : (16-Apr-2009 15:46:56)
Graph 43: Adding data from object @PCF_MPH_RA2_SL1_AX:SET_wrong_sensing_start
1 elements.
Warning ! : (16-Apr-2009 15:46:56)
GanttChart::AddData. The DqiData structure has no data for this range
Information : (16-Apr-2009 15:46:56)
Graph 43: Adding data from object @PCF_MPH_RA2_SL1_AX:SET_wrong_software_ver
1 elements.
Warning ! : (16-Apr-2009 15:46:56)
GanttChart::AddData. The DqiData structure has no data for this range
Information : (16-Apr-2009 15:46:56)
Graph 43: Adding data from object @PCF_MPH_RA2_SL1_AX:SET_wrong_proc_time
1 elements.
Warning ! : (16-Apr-2009 15:46:56)
GanttChart::AddData. The DqiData structure has no data for this range
Information : (16-Apr-2009 15:46:56)
Graph 43: Adding data from object @PCF_MPH_RA2_SL1_AX:SET_wrong_proc_stage
1 elements.
Warning ! : (16-Apr-2009 15:46:56)
GanttChart::AddData. The DqiData structure has no data for this range
Information : (16-Apr-2009 15:46:56)
Graph 43: Adding data from object @PCF_MPH_RA2_SL1_AX:SET_wrong_filename
1 elements.
Warning ! : (16-Apr-2009 15:46:56)
GanttChart::AddData. The DqiData structure has no data for this range
Information : (16-Apr-2009 15:46:56) Graph 43: Generating PNG file.
Warning ! : (16-Apr-2009 15:46:56)
GanttChart::ReadPolyline. Adding a section with no data
Warning ! : (16-Apr-2009 15:46:56)
GanttChart::ReadPolyline. Adding a section with no data
Warning ! : (16-Apr-2009 15:46:56)
GanttChart::ReadPolyline. Adding a section with no data
Warning ! : (16-Apr-2009 15:46:56)
GanttChart::ReadPolyline. Adding a section with no data
Warning ! : (16-Apr-2009 15:46:56)
GanttChart::ReadPolyline. Adding a section with no data
Warning ! : (16-Apr-2009 15:46:56)
GanttChart::ReadPolyline. Adding a section with no data
Warning ! : (16-Apr-2009 15:46:56)
GanttChart::ReadPolyline. Adding a section with no data
Information : (16-Apr-2009 15:46:56) Graph 43: Destroying object.
Information : (16-Apr-2009 15:46:56)
Graph 44: Creating object for a eventGanttChart
Information : (16-Apr-2009 15:46:56) Graph 44: Processing legend.
Information : (16-Apr-2009 15:46:56)
Graph 44: Adding data from object @PCF_MPH_RA2_SL2_AX:DET_wrong_product_err
1 elements.
Warning ! : (16-Apr-2009 15:46:56)
GanttChart::AddData. The DqiData structure has no data for this range
Information : (16-Apr-2009 15:46:56)
Graph 44: Adding data from object @PCF_MPH_RA2_SL2_AX:SET_wrong_sensing_stop
1 elements.
Warning ! : (16-Apr-2009 15:46:56)
GanttChart::AddData. The DqiData structure has no data for this range

Information : (16-Apr-2009 15:46:56)
Graph 44: Adding data from object @PCF_MPH_RA2_SL2_AX:SET_wrong_sensing_start
1 elements.
Warning ! : (16-Apr-2009 15:46:56)
GanttChart::AddData. The DqiData structure has no data for this range
Information : (16-Apr-2009 15:46:56)
Graph 44: Adding data from object @PCF_MPH_RA2_SL2_AX:SET_wrong_software_ver
1 elements.
Warning ! : (16-Apr-2009 15:46:56)
GanttChart::AddData. The DqiData structure has no data for this range
Information : (16-Apr-2009 15:46:56)
Graph 44: Adding data from object @PCF_MPH_RA2_SL2_AX:SET_wrong_proc_time
1 elements.
Warning ! : (16-Apr-2009 15:46:56)
GanttChart::AddData. The DqiData structure has no data for this range
Information : (16-Apr-2009 15:46:56)
Graph 44: Adding data from object @PCF_MPH_RA2_SL2_AX:SET_wrong_proc_stage
1 elements.
Warning ! : (16-Apr-2009 15:46:56)
GanttChart::AddData. The DqiData structure has no data for this range
Information : (16-Apr-2009 15:46:56)
Graph 44: Adding data from object @PCF_MPH_RA2_SL2_AX:SET_wrong_filename
1 elements.
Warning ! : (16-Apr-2009 15:46:56)
GanttChart::AddData. The DqiData structure has no data for this range
Information : (16-Apr-2009 15:46:56) Graph 44: Generating PNG file.
Warning ! : (16-Apr-2009 15:46:56)
GanttChart::ReadPolyline. Adding a section with no data
Warning ! : (16-Apr-2009 15:46:56)
GanttChart::ReadPolyline. Adding a section with no data
Warning ! : (16-Apr-2009 15:46:56)
GanttChart::ReadPolyline. Adding a section with no data
Warning ! : (16-Apr-2009 15:46:56)
GanttChart::ReadPolyline. Adding a section with no data
Warning ! : (16-Apr-2009 15:46:56)
GanttChart::ReadPolyline. Adding a section with no data
Warning ! : (16-Apr-2009 15:46:56)
GanttChart::ReadPolyline. Adding a section with no data
Warning ! : (16-Apr-2009 15:46:56)
GanttChart::ReadPolyline. Adding a section with no data
Warning ! : (16-Apr-2009 15:46:56)
GanttChart::ReadPolyline. Adding a section with no data
Information : (16-Apr-2009 15:46:57) Graph 44: Destroying object.
Information : (16-Apr-2009 15:46:57)
Graph 45: Creating object for a eventGanttChart
Information : (16-Apr-2009 15:46:57) Graph 45: Processing legend.
Information : (16-Apr-2009 15:46:57)
Graph 45: Adding data from object @PCF_MPH_RA2_SOI_AX:DET_wrong_product_err
1 elements.
Warning ! : (16-Apr-2009 15:46:57)
GanttChart::AddData. The DqiData structure has no data for this range
Information : (16-Apr-2009 15:46:57)
Graph 45: Adding data from object @PCF_MPH_RA2_SOI_AX:SET_wrong_sensing_stop
1 elements.
Warning ! : (16-Apr-2009 15:46:57)
GanttChart::AddData. The DqiData structure has no data for this range
Information : (16-Apr-2009 15:46:57)
Graph 45: Adding data from object @PCF_MPH_RA2_SOI_AX:SET_wrong_sensing_start
1 elements.
Warning ! : (16-Apr-2009 15:46:57)
GanttChart::AddData. The DqiData structure has no data for this range
Information : (16-Apr-2009 15:46:57)
Graph 45: Adding data from object @PCF_MPH_RA2_SOI_AX:SET_wrong_software_ver
1 elements.
Warning ! : (16-Apr-2009 15:46:57)
GanttChart::AddData. The DqiData structure has no data for this range
Information : (16-Apr-2009 15:46:57)
Graph 45: Adding data from object @PCF_MPH_RA2_SOI_AX:SET_wrong_proc_time
1 elements.
Warning ! : (16-Apr-2009 15:46:57)

GanttChart::AddData. The DqiData structure has no data for this range
Information : (16-Apr-2009 15:46:57)
Graph 45: Adding data from object @PCF_MPH_RA2_SOI_AX:SET_wrong_proc_stage
1 elements.
Warning ! : (16-Apr-2009 15:46:57)
GanttChart::AddData. The DqiData structure has no data for this range
Information : (16-Apr-2009 15:46:57)
Graph 45: Adding data from object @PCF_MPH_RA2_SOI_AX:SET_wrong_filename
1 elements.
Warning ! : (16-Apr-2009 15:46:57)
GanttChart::AddData. The DqiData structure has no data for this range
Information : (16-Apr-2009 15:46:57) Graph 45: Generating PNG file.
Warning ! : (16-Apr-2009 15:46:57)
GanttChart::ReadPolyline. Adding a section with no data
Warning ! : (16-Apr-2009 15:46:57)
GanttChart::ReadPolyline. Adding a section with no data
Warning ! : (16-Apr-2009 15:46:57)
GanttChart::ReadPolyline. Adding a section with no data
Warning ! : (16-Apr-2009 15:46:57)
GanttChart::ReadPolyline. Adding a section with no data
Warning ! : (16-Apr-2009 15:46:57)
GanttChart::ReadPolyline. Adding a section with no data
Warning ! : (16-Apr-2009 15:46:57)
GanttChart::ReadPolyline. Adding a section with no data
Warning ! : (16-Apr-2009 15:46:57)
GanttChart::ReadPolyline. Adding a section with no data
Information : (16-Apr-2009 15:46:57) Graph 45: Destroying object.
Information : (16-Apr-2009 15:46:57)
Graph 46: Creating object for a eventGanttChart
Information : (16-Apr-2009 15:46:57) Graph 46: Processing legend.
Information : (16-Apr-2009 15:46:57)
Graph 46: Adding data from object @PCF_MPH_RA2_SOL_AX:DET_wrong_product_err
1 elements.
Warning ! : (16-Apr-2009 15:46:57)
GanttChart::AddData. The DqiData structure has no data for this range
Information : (16-Apr-2009 15:46:57)
Graph 46: Adding data from object @PCF_MPH_RA2_SOL_AX:SET_wrong_sensing_stop
1 elements.
Warning ! : (16-Apr-2009 15:46:57)
GanttChart::AddData. The DqiData structure has no data for this range
Information : (16-Apr-2009 15:46:57)
Graph 46: Adding data from object @PCF_MPH_RA2_SOL_AX:SET_wrong_sensing_start
1 elements.
Warning ! : (16-Apr-2009 15:46:57)
GanttChart::AddData. The DqiData structure has no data for this range
Information : (16-Apr-2009 15:46:57)
Graph 46: Adding data from object @PCF_MPH_RA2_SOL_AX:SET_wrong_software_ver
1 elements.
Warning ! : (16-Apr-2009 15:46:57)
GanttChart::AddData. The DqiData structure has no data for this range
Information : (16-Apr-2009 15:46:57)
Graph 46: Adding data from object @PCF_MPH_RA2_SOL_AX:SET_wrong_proc_time
1 elements.
Warning ! : (16-Apr-2009 15:46:57)
GanttChart::AddData. The DqiData structure has no data for this range
Information : (16-Apr-2009 15:46:57)
Graph 46: Adding data from object @PCF_MPH_RA2_SOL_AX:SET_wrong_proc_stage
1 elements.
Warning ! : (16-Apr-2009 15:46:57)
GanttChart::AddData. The DqiData structure has no data for this range
Information : (16-Apr-2009 15:46:57)
Graph 46: Adding data from object @PCF_MPH_RA2_SOL_AX:SET_wrong_filename
1 elements.
Warning ! : (16-Apr-2009 15:46:57)
GanttChart::AddData. The DqiData structure has no data for this range
Information : (16-Apr-2009 15:46:57) Graph 46: Generating PNG file.
Warning ! : (16-Apr-2009 15:46:57)
GanttChart::ReadPolyline. Adding a section with no data

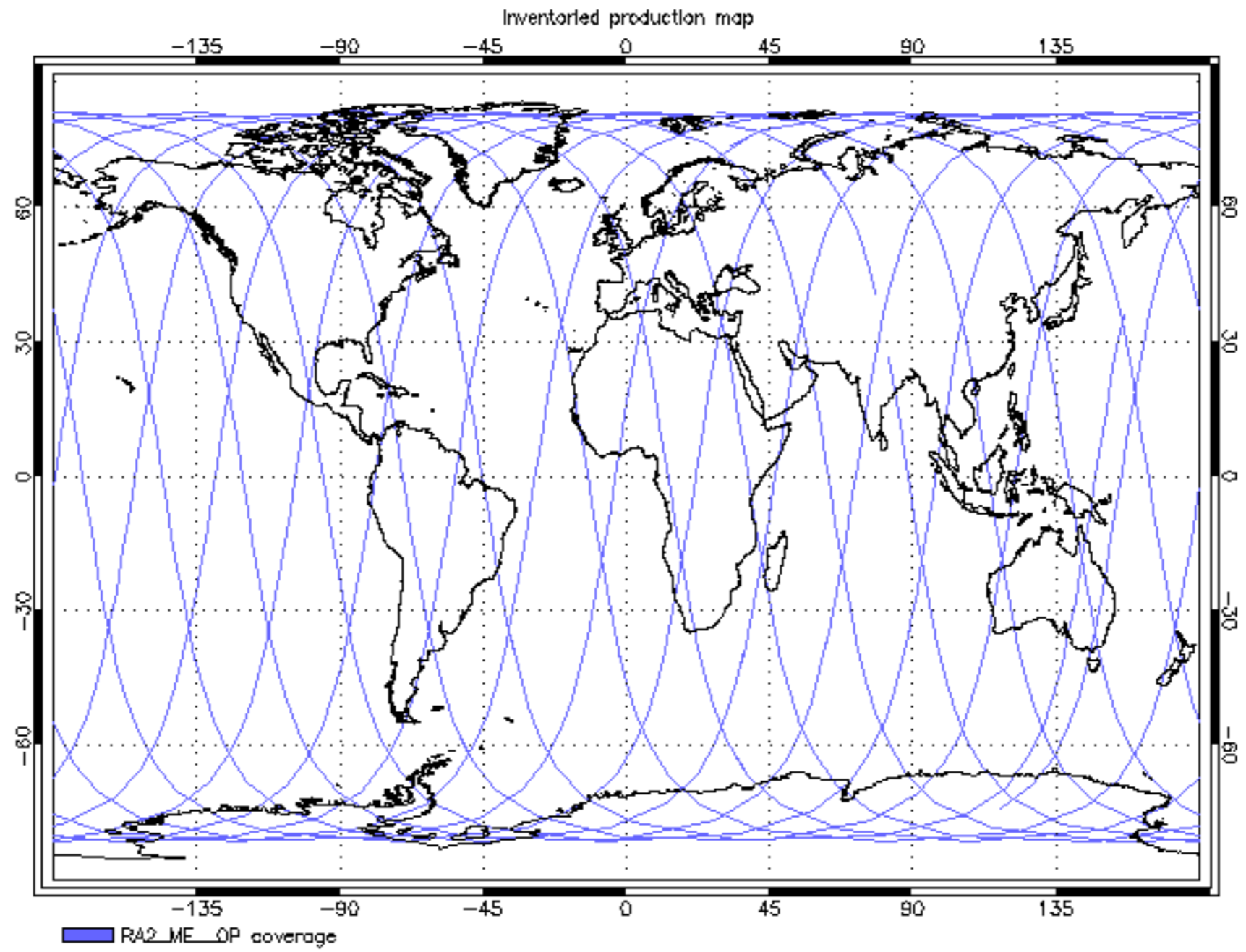
Warning ! : (16-Apr-2009 15:46:57)
GanttChart::ReadPolyline. Adding a section with no data
Warning ! : (16-Apr-2009 15:46:57)
GanttChart::ReadPolyline. Adding a section with no data
Warning ! : (16-Apr-2009 15:46:57)
GanttChart::ReadPolyline. Adding a section with no data
Warning ! : (16-Apr-2009 15:46:57)
GanttChart::ReadPolyline. Adding a section with no data
Warning ! : (16-Apr-2009 15:46:57)
GanttChart::ReadPolyline. Adding a section with no data
Warning ! : (16-Apr-2009 15:46:57)
GanttChart::ReadPolyline. Adding a section with no data
Information : (16-Apr-2009 15:46:58) Graph 46: Destroying object.
Information : (16-Apr-2009 15:46:58)
Graph 47: Creating object for a eventGanttChart
Information : (16-Apr-2009 15:46:58) Graph 47: Processing legend.
Information : (16-Apr-2009 15:46:58)
Graph 47: Adding data from object @PCF_MPH_RA2_SSB_AX:DET_wrong_product_err
1 elements.
Warning ! : (16-Apr-2009 15:46:58)
GanttChart::AddData. The DqiData structure has no data for this range
Information : (16-Apr-2009 15:46:58)
Graph 47: Adding data from object @PCF_MPH_RA2_SSB_AX:SET_wrong_sensing_stop
1 elements.
Warning ! : (16-Apr-2009 15:46:58)
GanttChart::AddData. The DqiData structure has no data for this range
Information : (16-Apr-2009 15:46:58)
Graph 47: Adding data from object @PCF_MPH_RA2_SSB_AX:SET_wrong_sensing_start
1 elements.
Warning ! : (16-Apr-2009 15:46:58)
GanttChart::AddData. The DqiData structure has no data for this range
Information : (16-Apr-2009 15:46:58)
Graph 47: Adding data from object @PCF_MPH_RA2_SSB_AX:SET_wrong_software_ver
1 elements.
Warning ! : (16-Apr-2009 15:46:58)
GanttChart::AddData. The DqiData structure has no data for this range
Information : (16-Apr-2009 15:46:58)
Graph 47: Adding data from object @PCF_MPH_RA2_SSB_AX:SET_wrong_proc_time
1 elements.
Warning ! : (16-Apr-2009 15:46:58)
GanttChart::AddData. The DqiData structure has no data for this range
Information : (16-Apr-2009 15:46:58)
Graph 47: Adding data from object @PCF_MPH_RA2_SSB_AX:SET_wrong_proc_stage
1 elements.
Warning ! : (16-Apr-2009 15:46:58)
GanttChart::AddData. The DqiData structure has no data for this range
Information : (16-Apr-2009 15:46:58)
Graph 47: Adding data from object @PCF_MPH_RA2_SSB_AX:SET_wrong_filename
1 elements.
Warning ! : (16-Apr-2009 15:46:58)
GanttChart::AddData. The DqiData structure has no data for this range
Information : (16-Apr-2009 15:46:58) Graph 47: Generating PNG file.
Warning ! : (16-Apr-2009 15:46:58)
GanttChart::ReadPolyline. Adding a section with no data
Warning ! : (16-Apr-2009 15:46:58)
GanttChart::ReadPolyline. Adding a section with no data
Warning ! : (16-Apr-2009 15:46:58)
GanttChart::ReadPolyline. Adding a section with no data
Warning ! : (16-Apr-2009 15:46:58)
GanttChart::ReadPolyline. Adding a section with no data
Warning ! : (16-Apr-2009 15:46:58)
GanttChart::ReadPolyline. Adding a section with no data
Warning ! : (16-Apr-2009 15:46:58)
GanttChart::ReadPolyline. Adding a section with no data
Warning ! : (16-Apr-2009 15:46:58)
GanttChart::ReadPolyline. Adding a section with no data
Warning ! : (16-Apr-2009 15:46:58)
GanttChart::ReadPolyline. Adding a section with no data
Information : (16-Apr-2009 15:46:58) Graph 47: Destroying object.
Information : (16-Apr-2009 15:46:58)

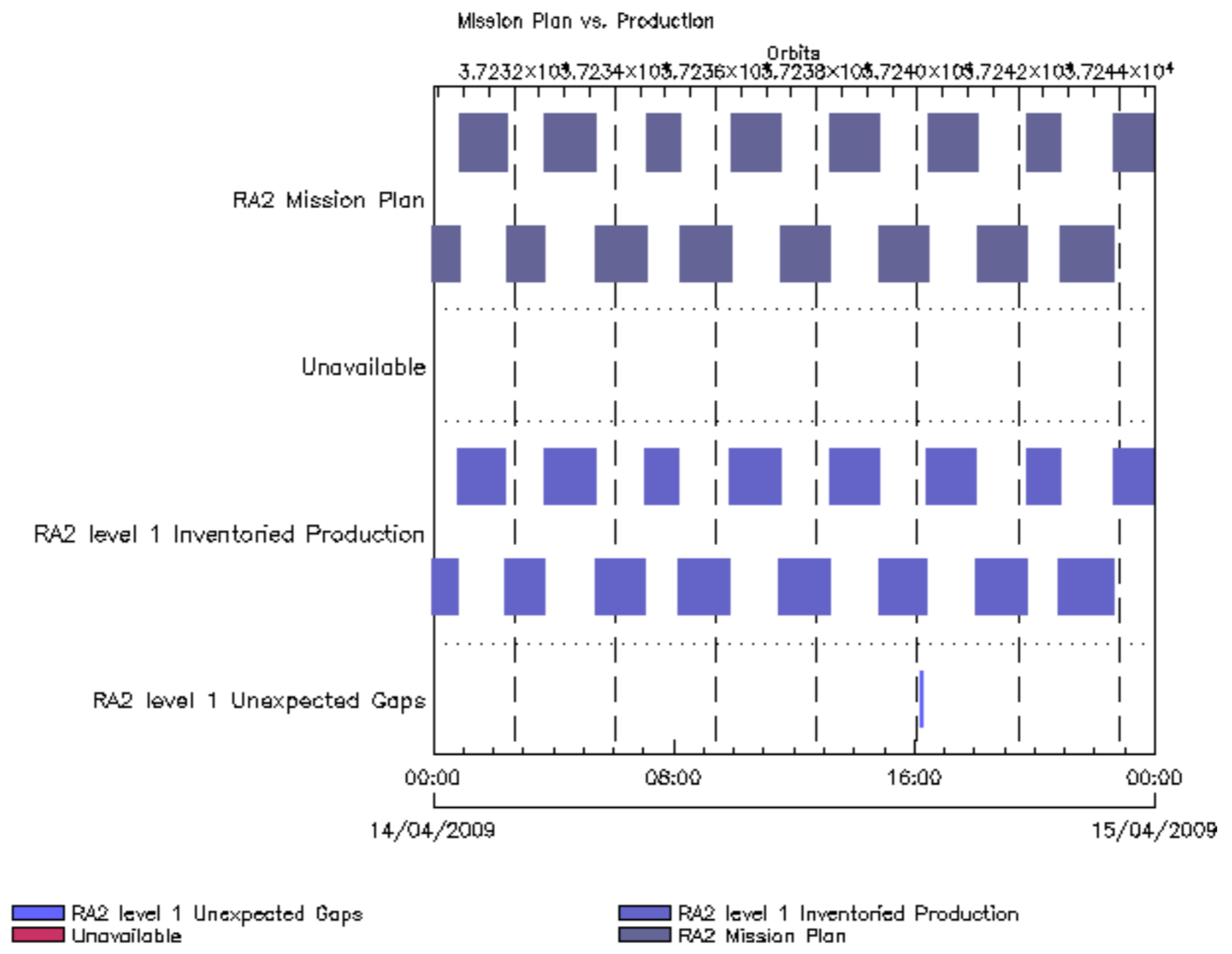
Graph 48: Creating object for a eventGanttChart
Information : (16-Apr-2009 15:46:58) Graph 48: Processing legend.
Information : (16-Apr-2009 15:46:58)
Graph 48: Adding data from object @PCF_MPH_RA2_TLD_AX:DET_wrong_product_err
1 elements.
Warning ! : (16-Apr-2009 15:46:58)
GanttChart::AddData. The DqiData structure has no data for this range
Information : (16-Apr-2009 15:46:58)
Graph 48: Adding data from object @PCF_MPH_RA2_TLD_AX:SET_wrong_sensing_stop
1 elements.
Warning ! : (16-Apr-2009 15:46:58)
GanttChart::AddData. The DqiData structure has no data for this range
Information : (16-Apr-2009 15:46:58)
Graph 48: Adding data from object @PCF_MPH_RA2_TLD_AX:SET_wrong_sensing_start
1 elements.
Warning ! : (16-Apr-2009 15:46:58)
GanttChart::AddData. The DqiData structure has no data for this range
Information : (16-Apr-2009 15:46:58)
Graph 48: Adding data from object @PCF_MPH_RA2_TLD_AX:SET_wrong_software_ver
1 elements.
Warning ! : (16-Apr-2009 15:46:58)
GanttChart::AddData. The DqiData structure has no data for this range
Information : (16-Apr-2009 15:46:58)
Graph 48: Adding data from object @PCF_MPH_RA2_TLD_AX:SET_wrong_proc_time
1 elements.
Warning ! : (16-Apr-2009 15:46:58)
GanttChart::AddData. The DqiData structure has no data for this range
Information : (16-Apr-2009 15:46:58)
Graph 48: Adding data from object @PCF_MPH_RA2_TLD_AX:SET_wrong_proc_stage
1 elements.
Warning ! : (16-Apr-2009 15:46:58)
GanttChart::AddData. The DqiData structure has no data for this range
Information : (16-Apr-2009 15:46:58)
Graph 48: Adding data from object @PCF_MPH_RA2_TLD_AX:SET_wrong_filename
1 elements.
Warning ! : (16-Apr-2009 15:46:58)
GanttChart::AddData. The DqiData structure has no data for this range
Information : (16-Apr-2009 15:46:58) Graph 48: Generating PNG file.
Warning ! : (16-Apr-2009 15:46:58)
GanttChart::ReadPolyline. Adding a section with no data
Warning ! : (16-Apr-2009 15:46:58)
GanttChart::ReadPolyline. Adding a section with no data
Warning ! : (16-Apr-2009 15:46:58)
GanttChart::ReadPolyline. Adding a section with no data
Warning ! : (16-Apr-2009 15:46:58)
GanttChart::ReadPolyline. Adding a section with no data
Warning ! : (16-Apr-2009 15:46:58)
GanttChart::ReadPolyline. Adding a section with no data
Warning ! : (16-Apr-2009 15:46:58)
GanttChart::ReadPolyline. Adding a section with no data
Warning ! : (16-Apr-2009 15:46:58)
GanttChart::ReadPolyline. Adding a section with no data
Warning ! : (16-Apr-2009 15:46:58)
GanttChart::ReadPolyline. Adding a section with no data
Information : (16-Apr-2009 15:46:59) Graph 48: Destroying object.
Information : (16-Apr-2009 15:46:59)
Graph 49: Creating object for a eventGanttChart
Information : (16-Apr-2009 15:46:59) Graph 49: Processing legend.
Information : (16-Apr-2009 15:46:59)
Graph 49: Adding data from object @PCF_MPH_RA2_USO_AX:DET_wrong_product_err
1 elements.
Warning ! : (16-Apr-2009 15:46:59)
GanttChart::AddData. The DqiData structure has no data for this range
Information : (16-Apr-2009 15:46:59)
Graph 49: Adding data from object @PCF_MPH_RA2_USO_AX:SET_wrong_sensing_stop
1 elements.
Warning ! : (16-Apr-2009 15:46:59)
GanttChart::AddData. The DqiData structure has no data for this range
Information : (16-Apr-2009 15:46:59)
Graph 49: Adding data from object @PCF_MPH_RA2_USO_AX:SET_wrong_sensing_start

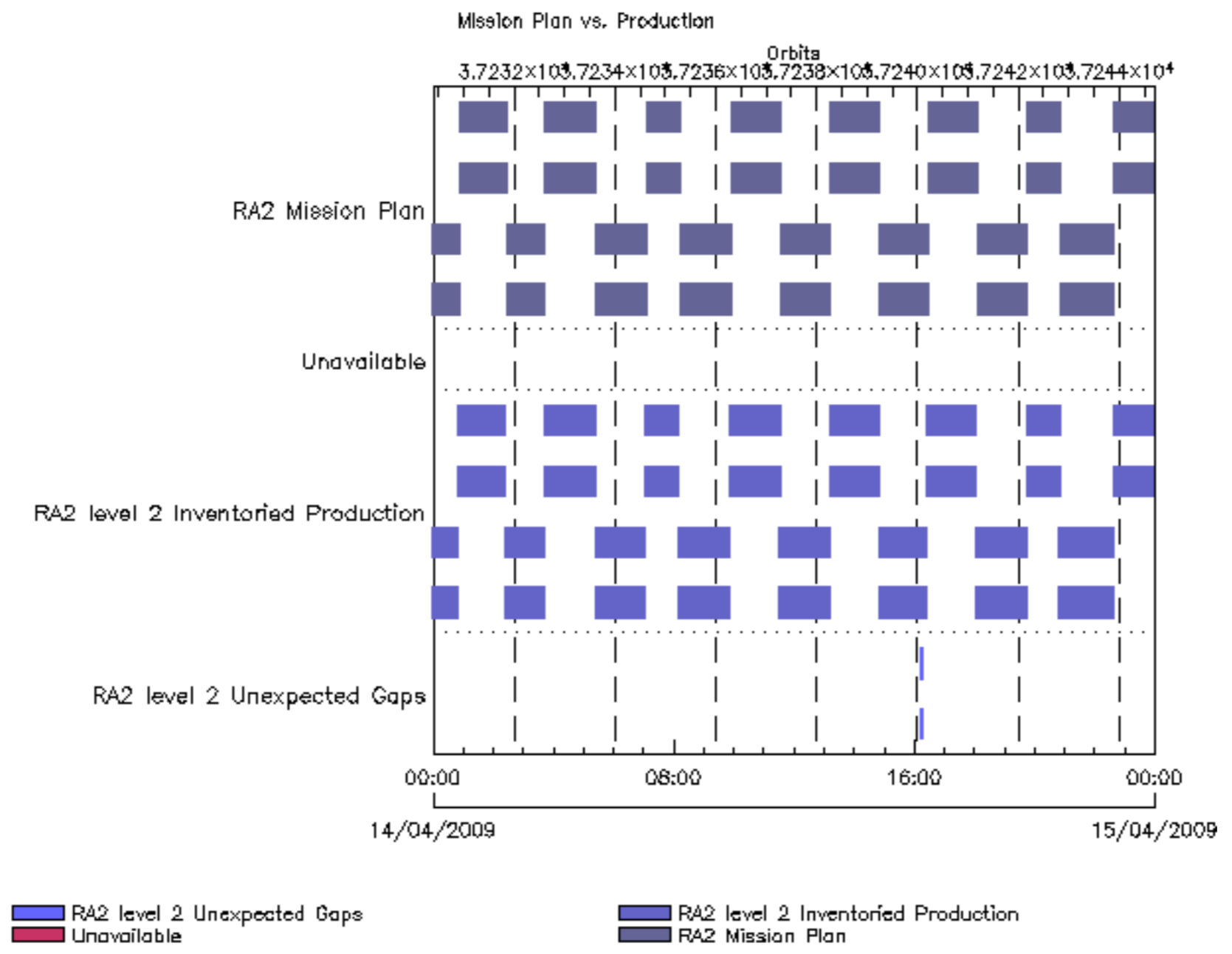

```
1 elements.
Warning ! : (16-Apr-2009 15:46:59)
GanttChart::AddData. The DqiData structure has no data for this range
Information : (16-Apr-2009 15:46:59)
Graph 49: Adding data from object @PCF_MPH_RA2_USO_AX:SET_wrong_software_ver
1 elements.
Warning ! : (16-Apr-2009 15:46:59)
GanttChart::AddData. The DqiData structure has no data for this range
Information : (16-Apr-2009 15:46:59)
Graph 49: Adding data from object @PCF_MPH_RA2_USO_AX:SET_wrong_proc_time
1 elements.
Warning ! : (16-Apr-2009 15:46:59)
GanttChart::AddData. The DqiData structure has no data for this range
Information : (16-Apr-2009 15:46:59)
Graph 49: Adding data from object @PCF_MPH_RA2_USO_AX:SET_wrong_proc_stage
1 elements.
Warning ! : (16-Apr-2009 15:46:59)
GanttChart::AddData. The DqiData structure has no data for this range
Information : (16-Apr-2009 15:46:59)
Graph 49: Adding data from object @PCF_MPH_RA2_USO_AX:SET_wrong_filename
1 elements.
Warning ! : (16-Apr-2009 15:46:59)
GanttChart::AddData. The DqiData structure has no data for this range
Information : (16-Apr-2009 15:46:59) Graph 49: Generating PNG file.
Warning ! : (16-Apr-2009 15:46:59)
GanttChart::ReadPolyline. Adding a section with no data
Warning ! : (16-Apr-2009 15:46:59)
GanttChart::ReadPolyline. Adding a section with no data
Warning ! : (16-Apr-2009 15:46:59)
GanttChart::ReadPolyline. Adding a section with no data
Warning ! : (16-Apr-2009 15:46:59)
GanttChart::ReadPolyline. Adding a section with no data
Warning ! : (16-Apr-2009 15:46:59)
GanttChart::ReadPolyline. Adding a section with no data
Warning ! : (16-Apr-2009 15:46:59)
GanttChart::ReadPolyline. Adding a section with no data
Warning ! : (16-Apr-2009 15:46:59)
GanttChart::ReadPolyline. Adding a section with no data
Warning ! : (16-Apr-2009 15:46:59)
GanttChart::ReadPolyline. Adding a section with no data
Warning ! : (16-Apr-2009 15:46:59)
Graph 50: Creating object for a eventGanttChart
Information : (16-Apr-2009 15:46:59) Graph 50: Processing legend.
Information : (16-Apr-2009 15:46:59)
Graph 50: Adding data from object @PCF_MPH_AUX_ATT_AX:DET_wrong_product_err
1 elements.
Warning ! : (16-Apr-2009 15:46:59)
GanttChart::AddData. The DqiData structure has no data for this range
Information : (16-Apr-2009 15:46:59)
Graph 50: Adding data from object @PCF_MPH_AUX_ATT_AX:SET_wrong_sensing_stop
1 elements.
Warning ! : (16-Apr-2009 15:46:59)
GanttChart::AddData. The DqiData structure has no data for this range
Information : (16-Apr-2009 15:46:59)
Graph 50: Adding data from object @PCF_MPH_AUX_ATT_AX:SET_wrong_sensing_start
1 elements.
Warning ! : (16-Apr-2009 15:46:59)
GanttChart::AddData. The DqiData structure has no data for this range
Information : (16-Apr-2009 15:46:59)
Graph 50: Adding data from object @PCF_MPH_AUX_ATT_AX:SET_wrong_software_ver
1 elements.
Warning ! : (16-Apr-2009 15:46:59)
GanttChart::AddData. The DqiData structure has no data for this range
Information : (16-Apr-2009 15:46:59)
Graph 50: Adding data from object @PCF_MPH_AUX_ATT_AX:SET_wrong_proc_time
1 elements.
Warning ! : (16-Apr-2009 15:46:59)
GanttChart::AddData. The DqiData structure has no data for this range
Information : (16-Apr-2009 15:46:59)
```

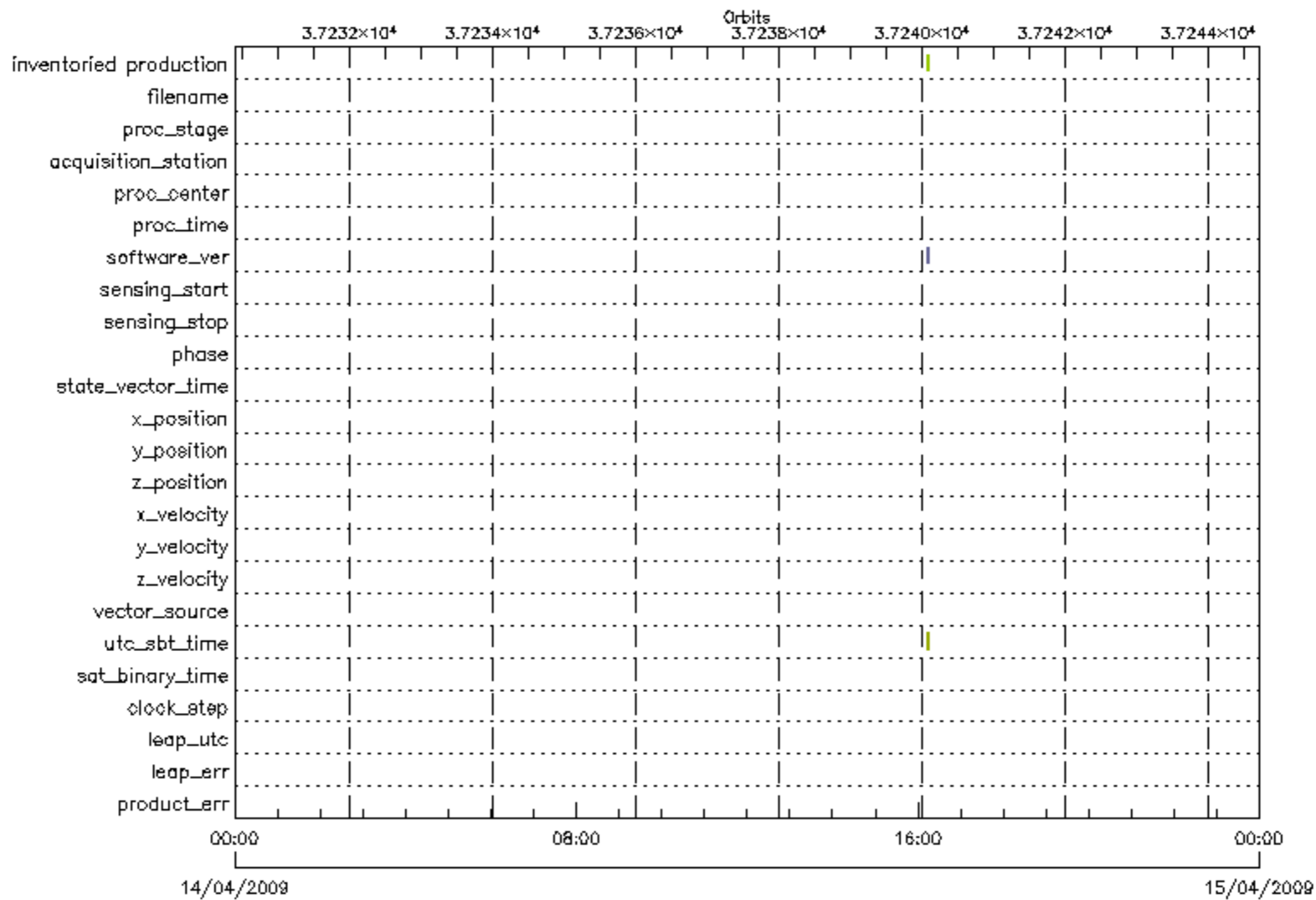


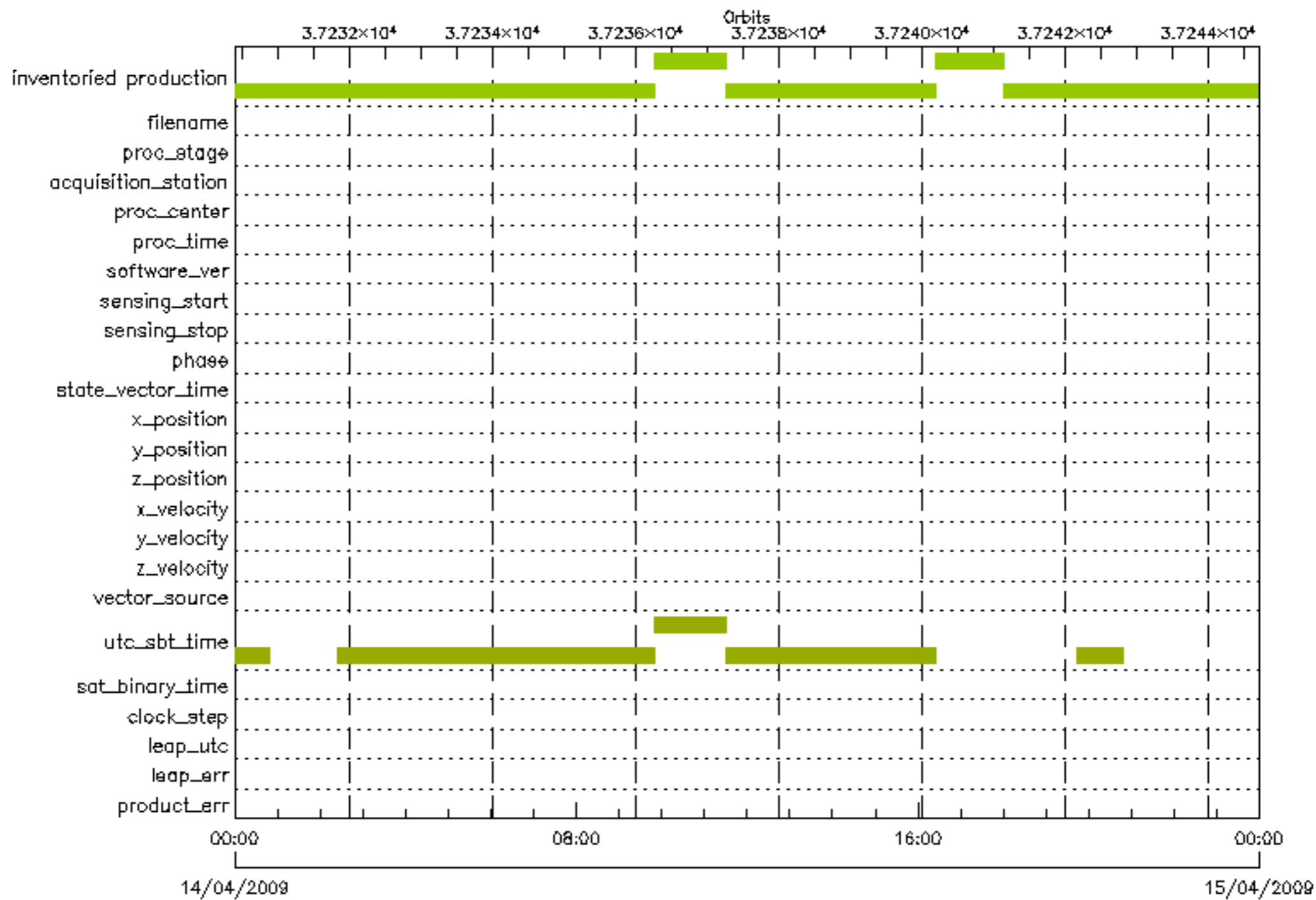
```
Graph 50: Adding data from object @PCF_MPH_AUX_ATT_AX:SET_wrong_proc_stage
1 elements.
Warning ! : (16-Apr-2009 15:46:59)
GanttChart::AddData. The DqiData structure has no data for this range
Information : (16-Apr-2009 15:46:59)
Graph 50: Adding data from object @PCF_MPH_AUX_ATT_AX:SET_wrong_filename
1 elements.
Warning ! : (16-Apr-2009 15:46:59)
GanttChart::AddData. The DqiData structure has no data for this range
Information : (16-Apr-2009 15:46:59) Graph 50: Generating PNG file.
Warning ! : (16-Apr-2009 15:46:59)
GanttChart::ReadPolyline. Adding a section with no data
Warning ! : (16-Apr-2009 15:46:59)
GanttChart::ReadPolyline. Adding a section with no data
Warning ! : (16-Apr-2009 15:46:59)
GanttChart::ReadPolyline. Adding a section with no data
Warning ! : (16-Apr-2009 15:46:59)
GanttChart::ReadPolyline. Adding a section with no data
Warning ! : (16-Apr-2009 15:46:59)
GanttChart::ReadPolyline. Adding a section with no data
Warning ! : (16-Apr-2009 15:46:59)
GanttChart::ReadPolyline. Adding a section with no data
Warning ! : (16-Apr-2009 15:46:59)
GanttChart::ReadPolyline. Adding a section with no data
Warning ! : (16-Apr-2009 15:46:59)
GanttChart::ReadPolyline. Adding a section with no data
Information : (16-Apr-2009 15:46:59) Graph 50: Destroying object.
Information : (16-Apr-2009 15:46:59) Graphs successfully created.
```

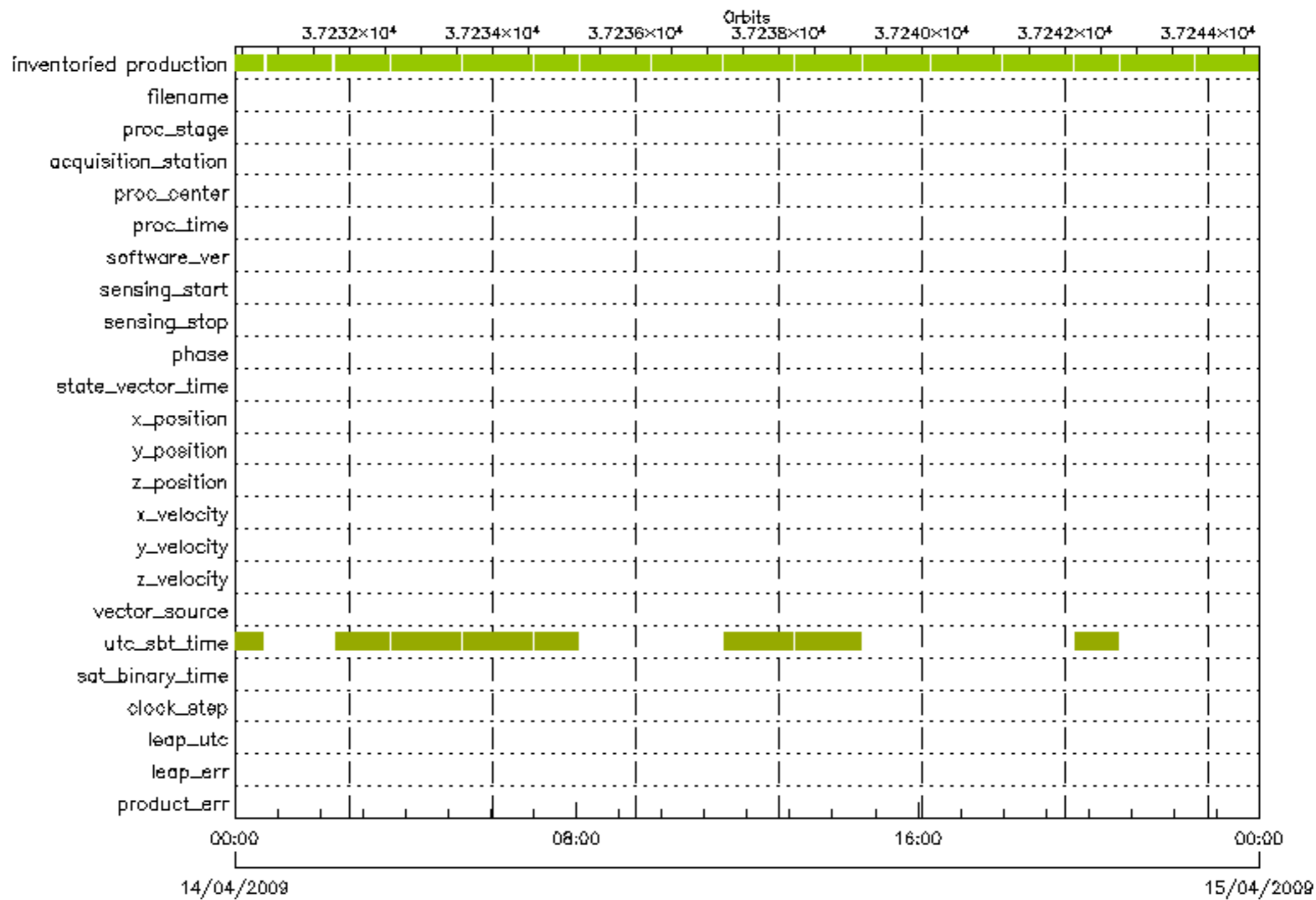



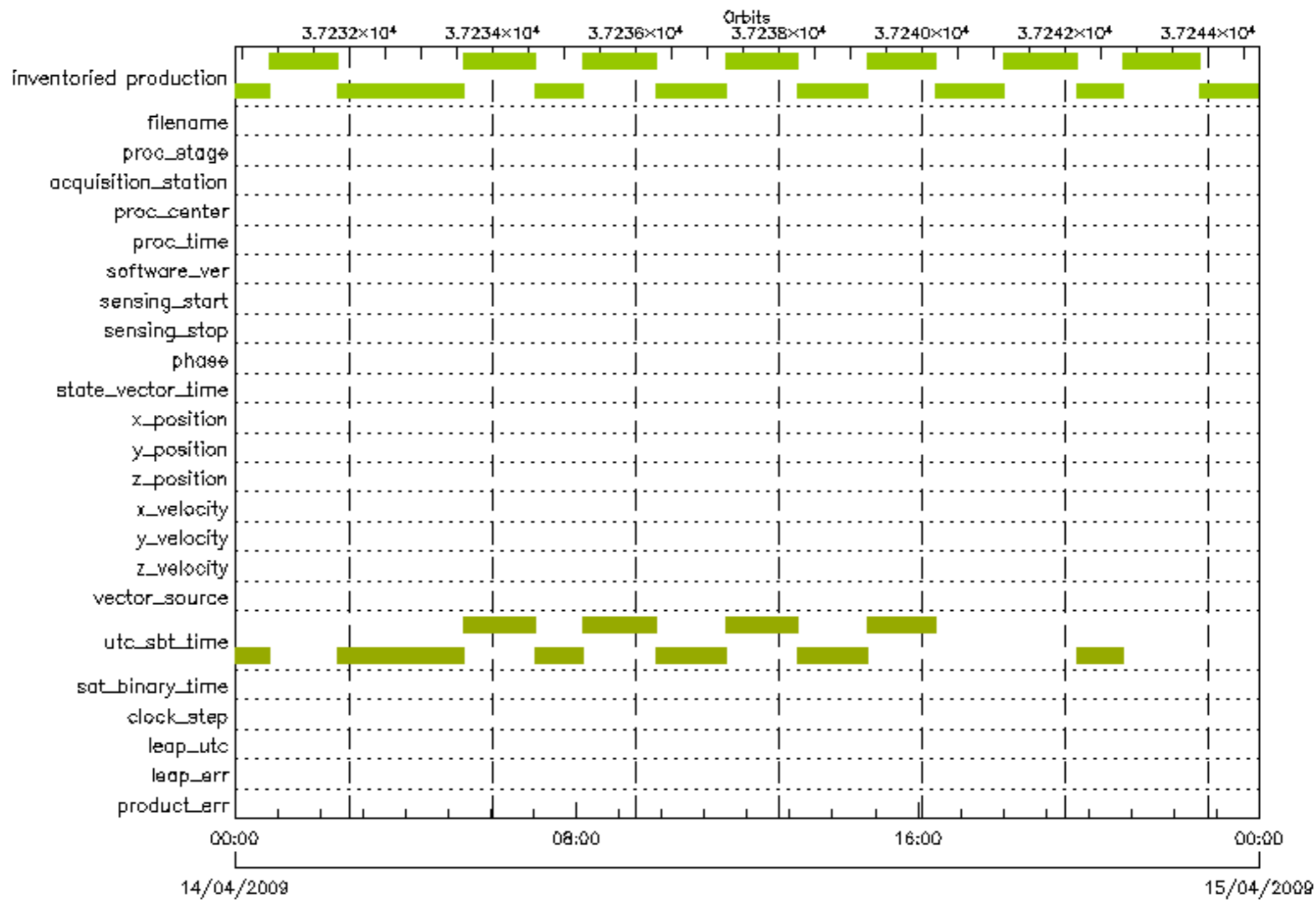


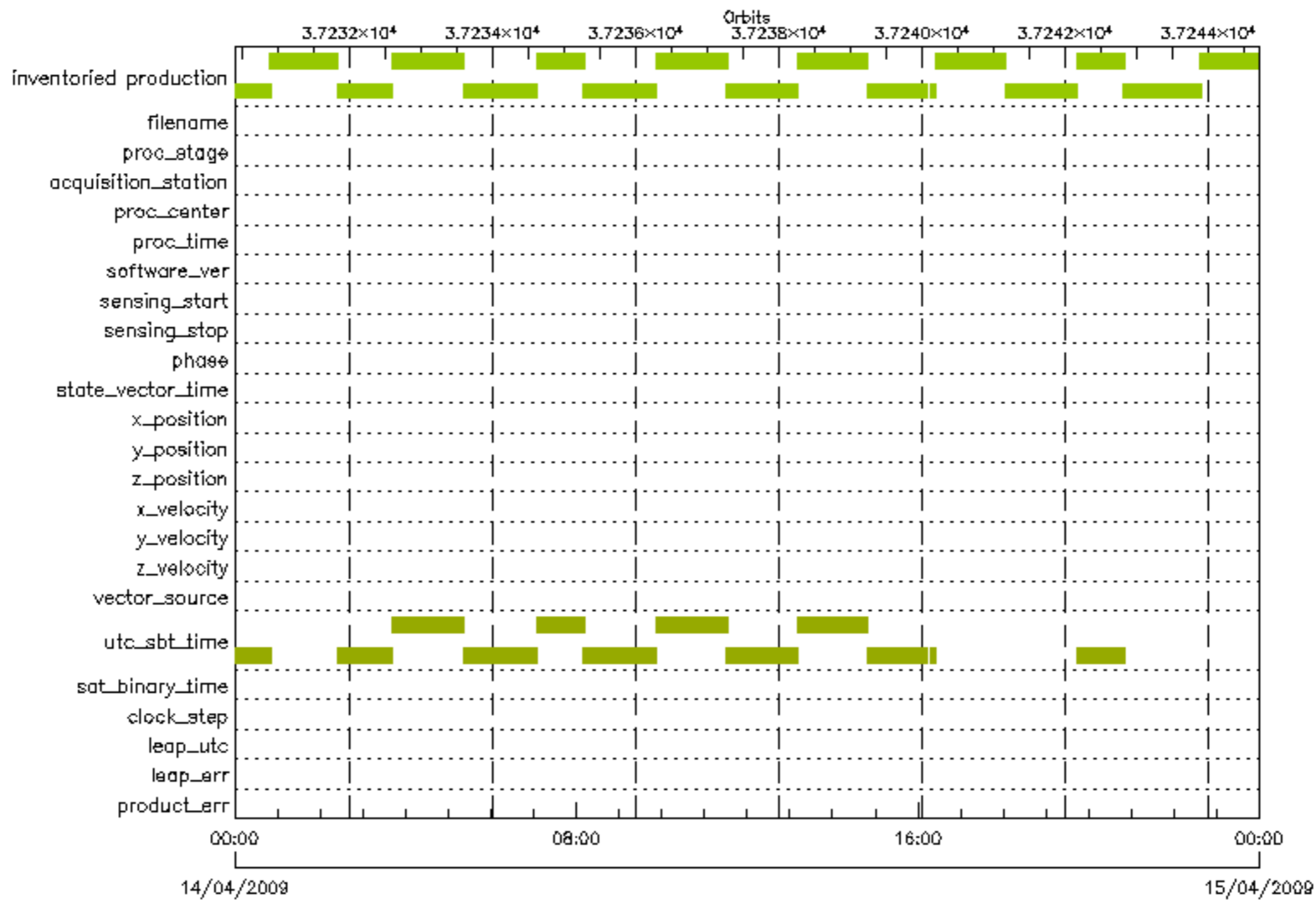


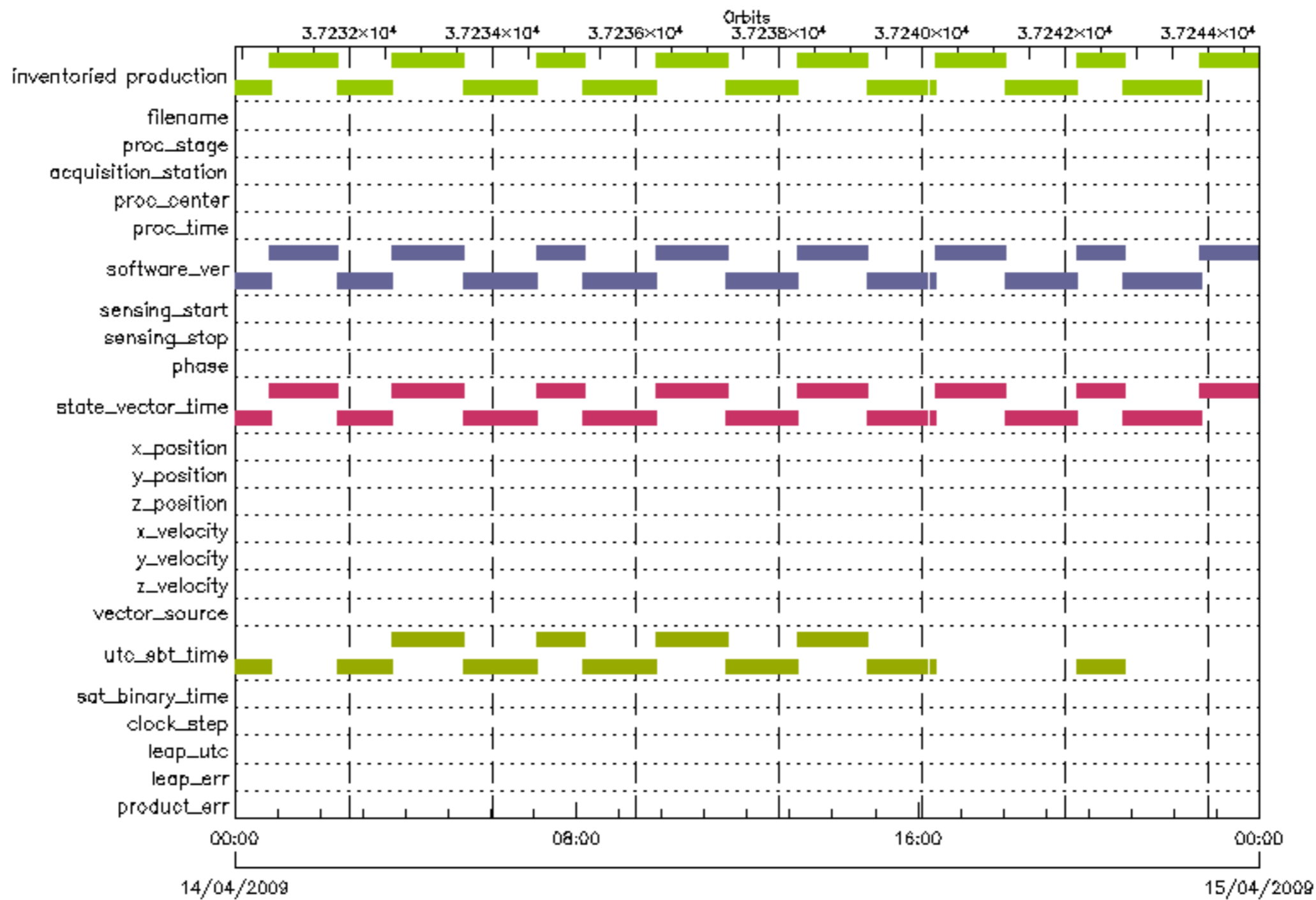








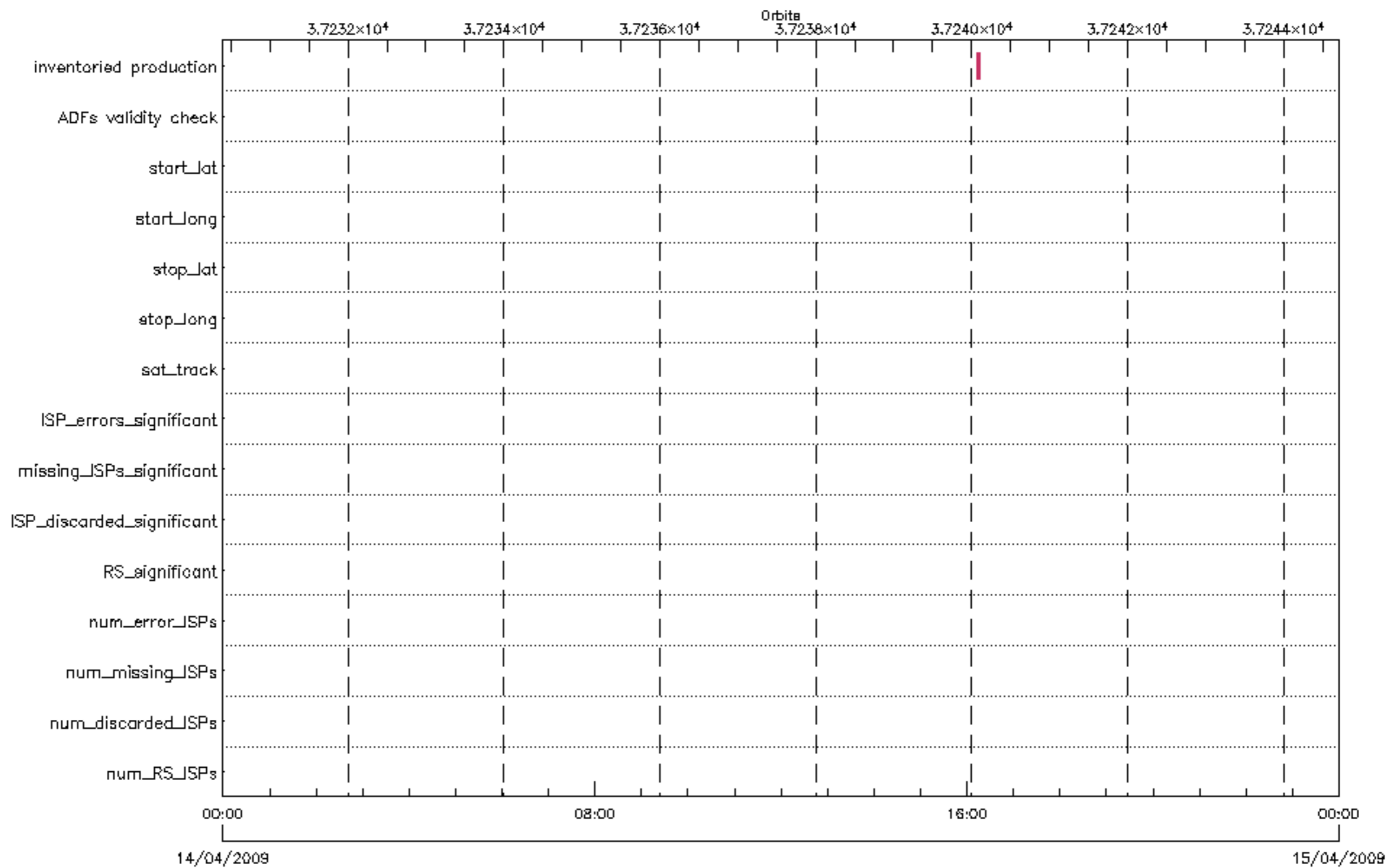


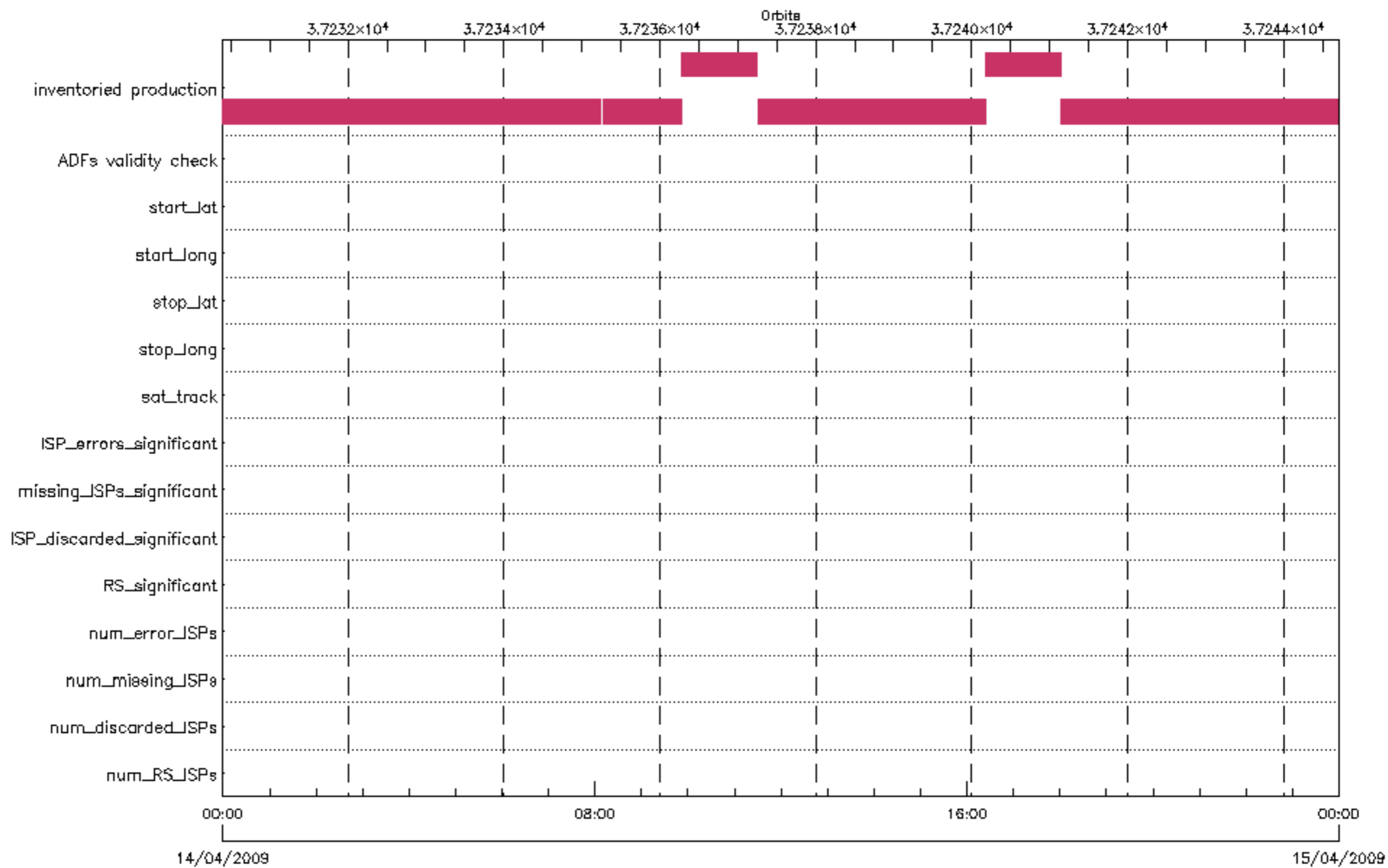




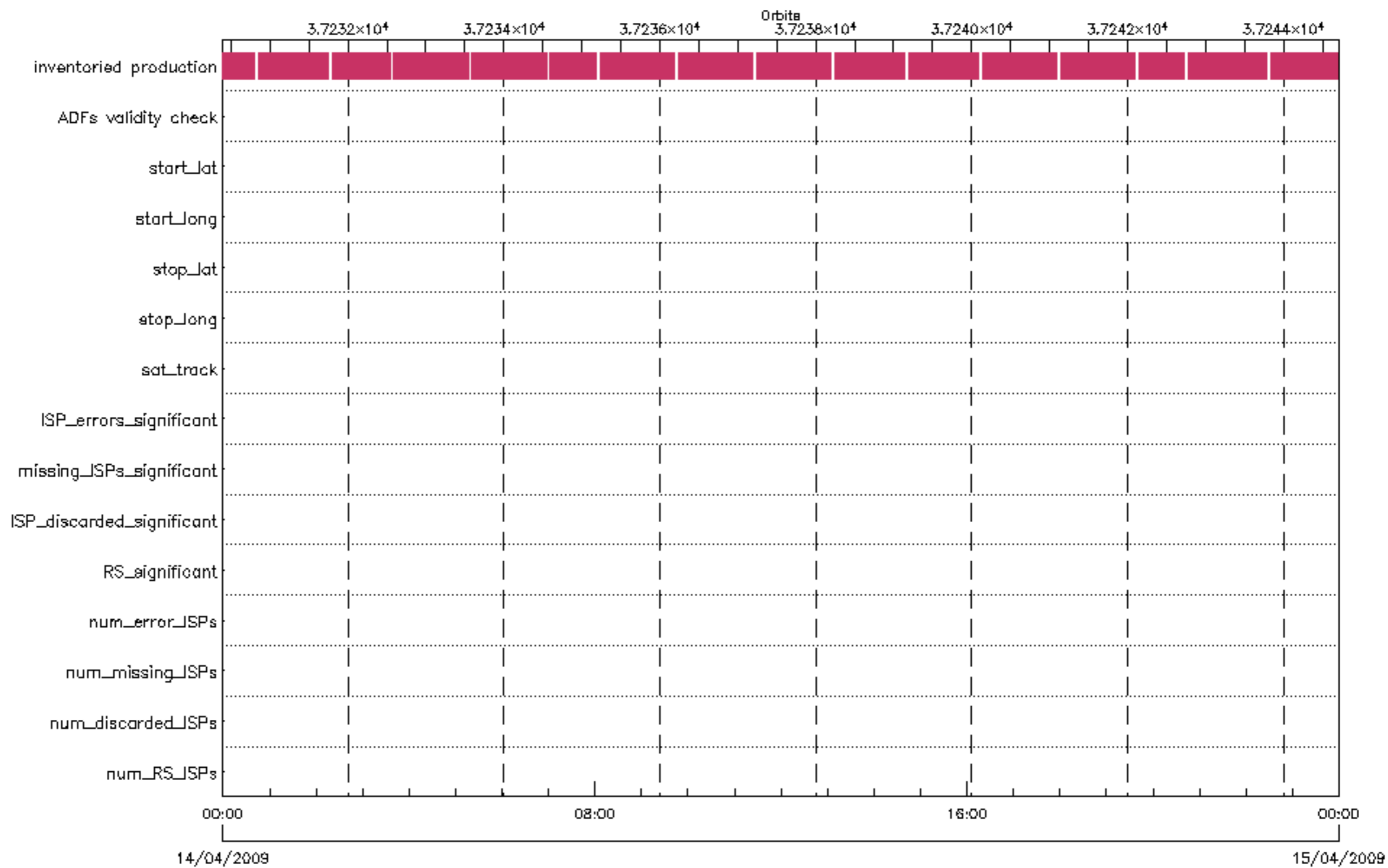


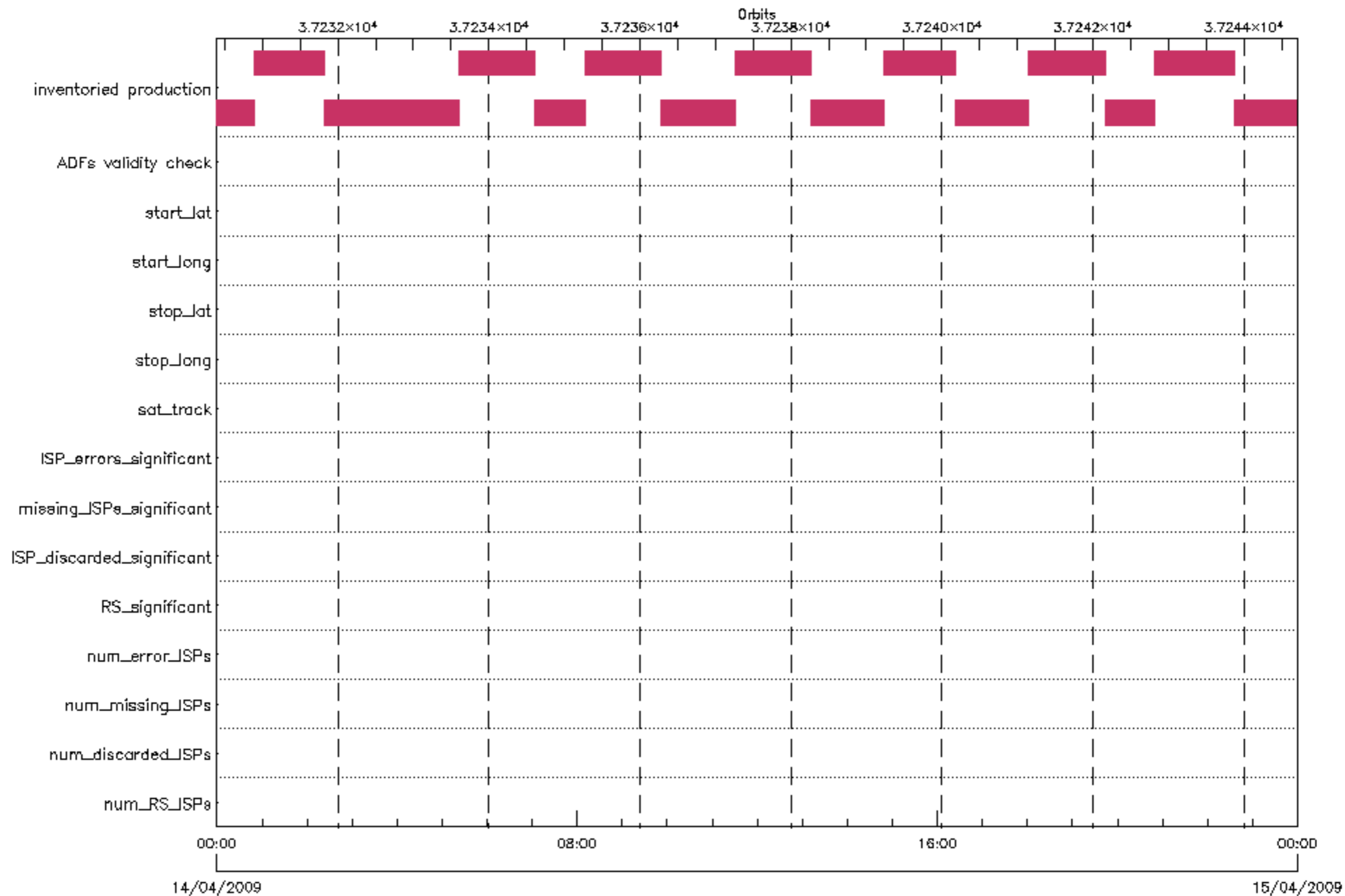


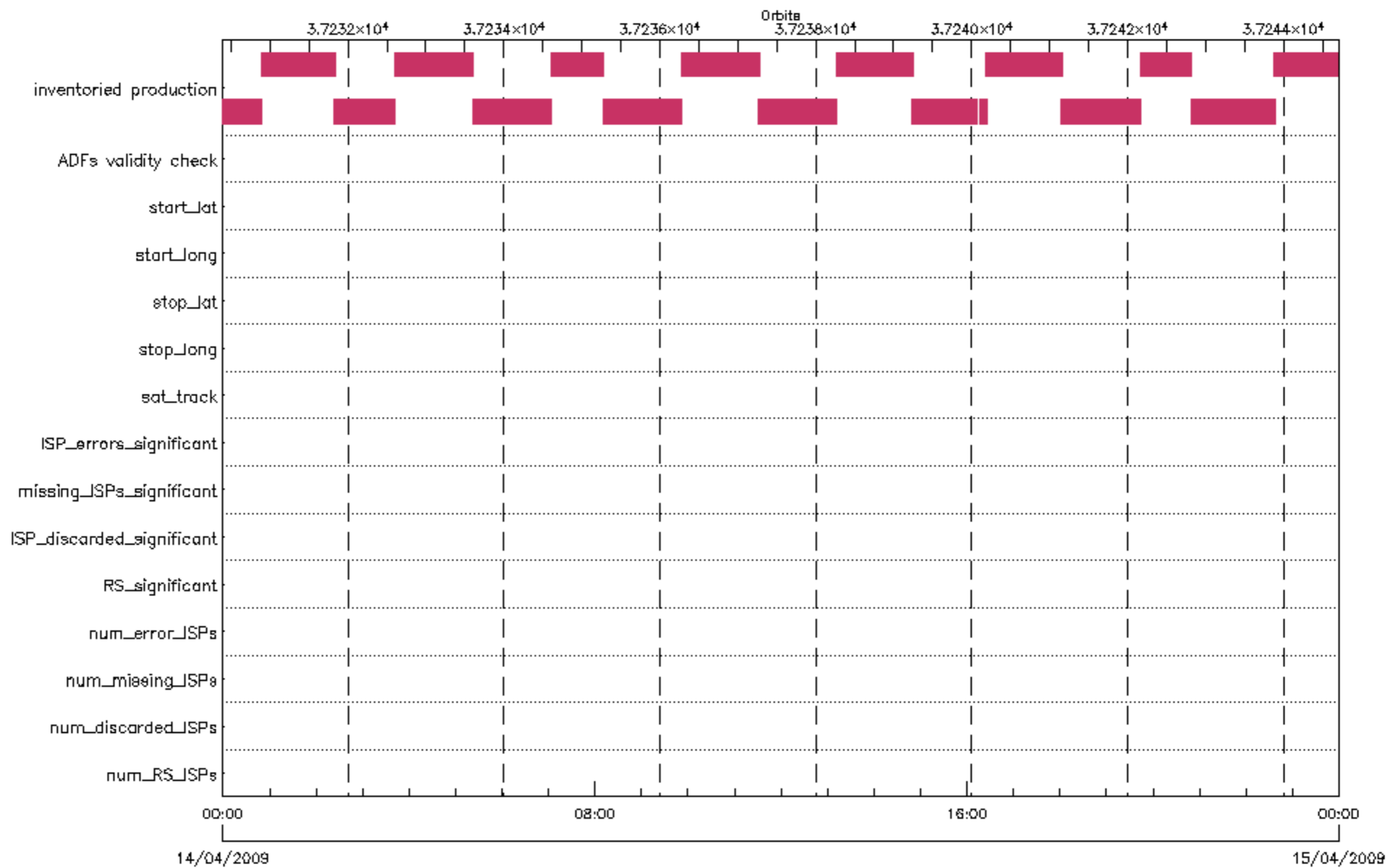


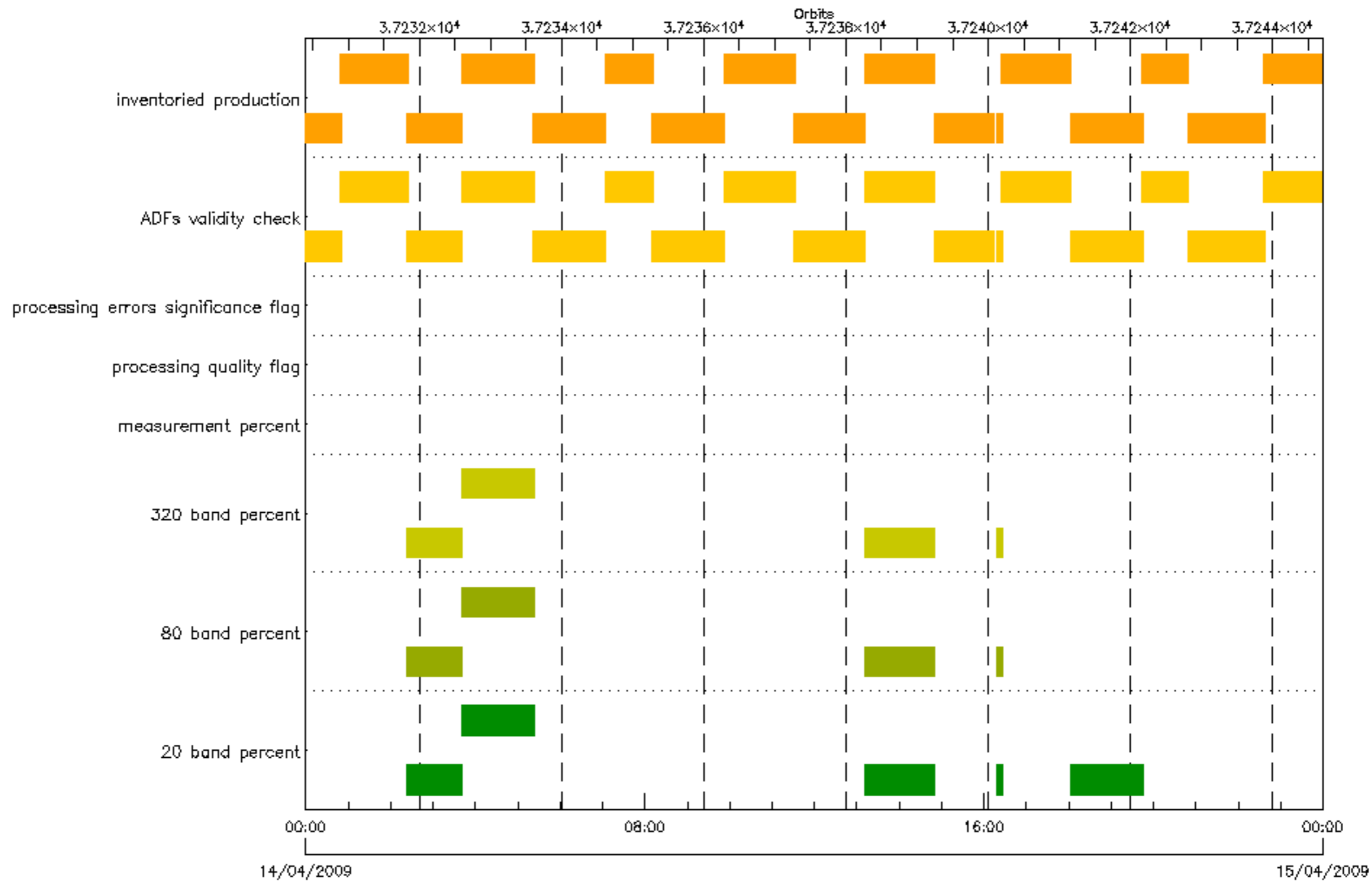


- | | | | | |
|---------------------------|--------------------------|------------------------|---------------------|------------------------|
| num_RS_JSPs | num_discarded_JSPs | num_missing_JSPs | num_error_JSPs | RS_significant |
| ISP_discarded_significant | missing_JSPs_significant | ISP_errors_significant | sat_track | stop_Long |
| stop_Jat | start_Long | start_Jat | ADFs validity check | inventoried production |





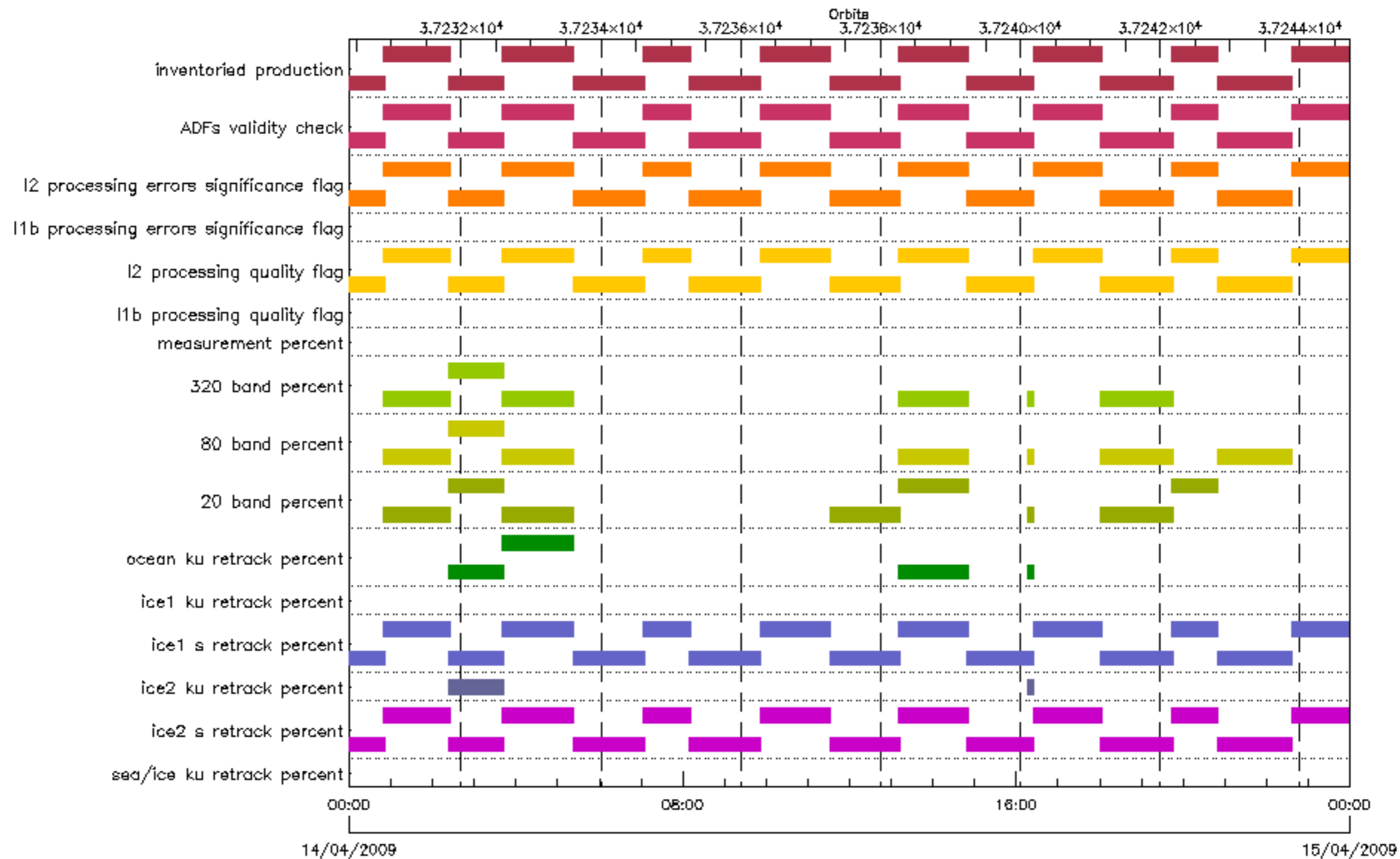




■ 20 band percent
■ measurement percent
■ ADFs validity check

■ 80 band percent
■ processing quality flag
■ inventoried production

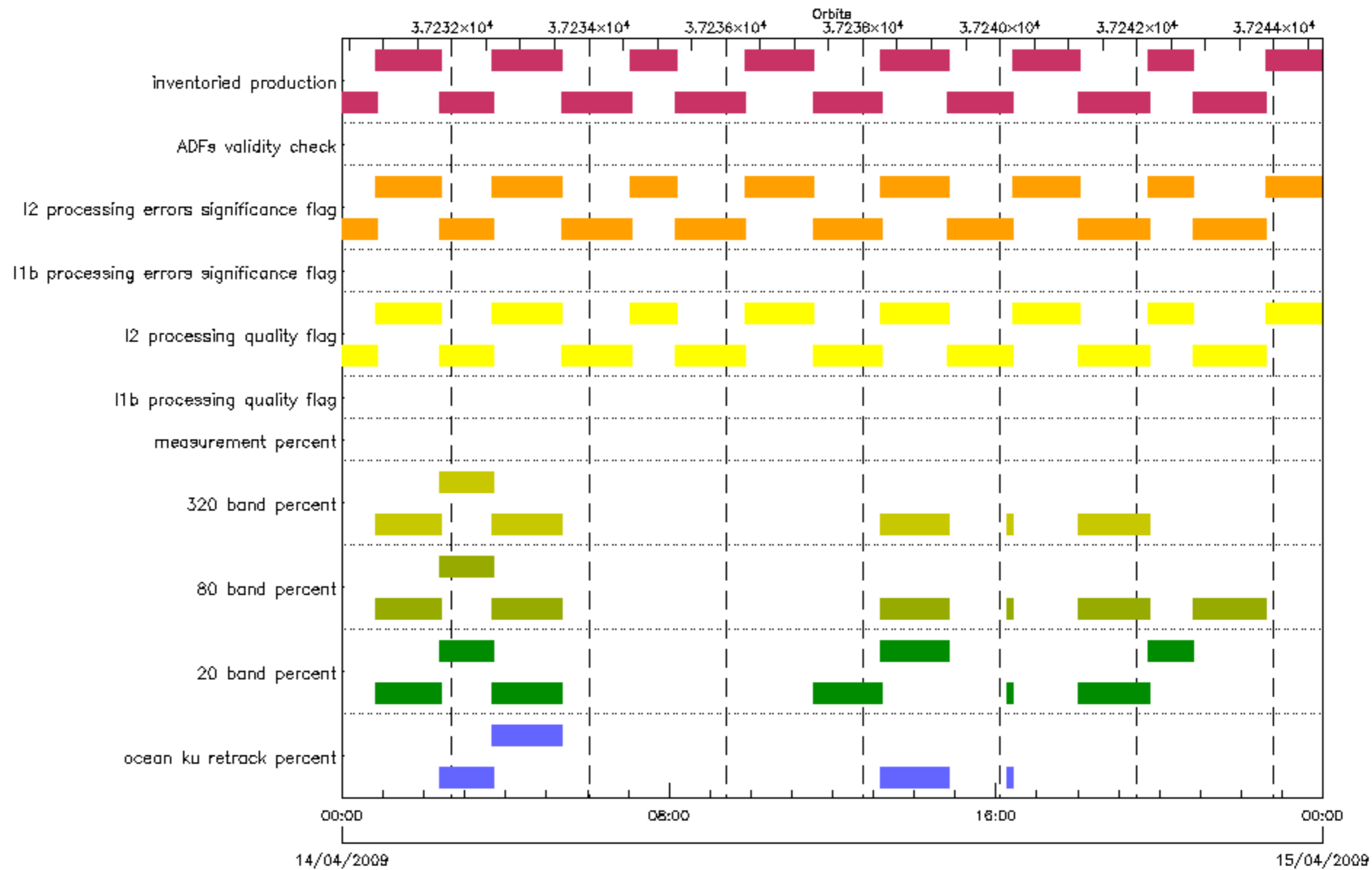
■ 320 band percent
■ processing errors significance flag



- sea/ice ku retrack percent
- ice1 s retrack percent
- 20 band percent
- measurement percent
- l1b processing errors significance flag
- inventoried production

- ice2 s retrack percent
- ice1 ku retrack percent
- 80 band percent
- l1b processing quality flag
- l2 processing errors significance flag

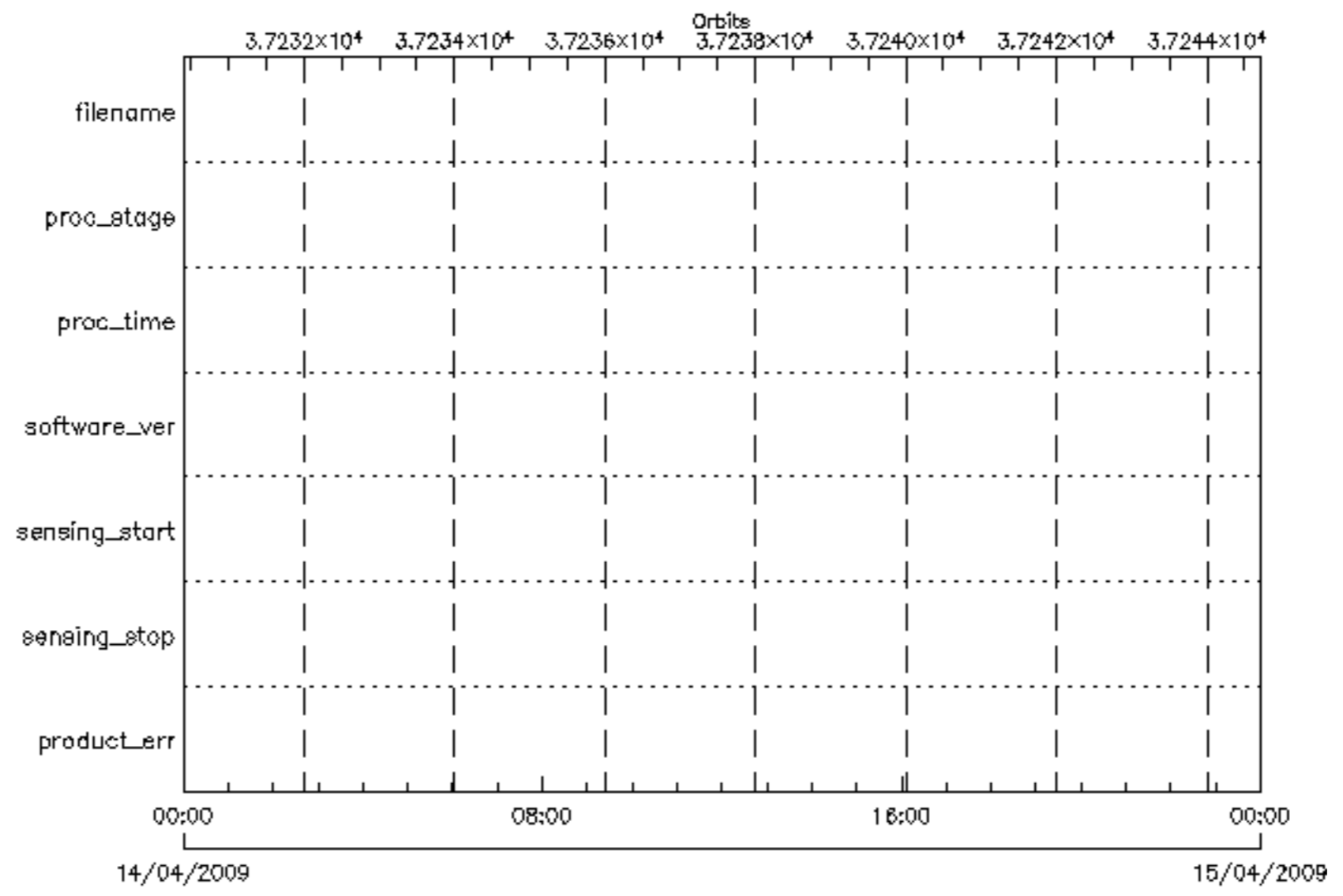
- ice2 ku retrack percent
- ocean ku retrack percent
- 320 band percent
- l2 processing quality flag
- ADFs validity check

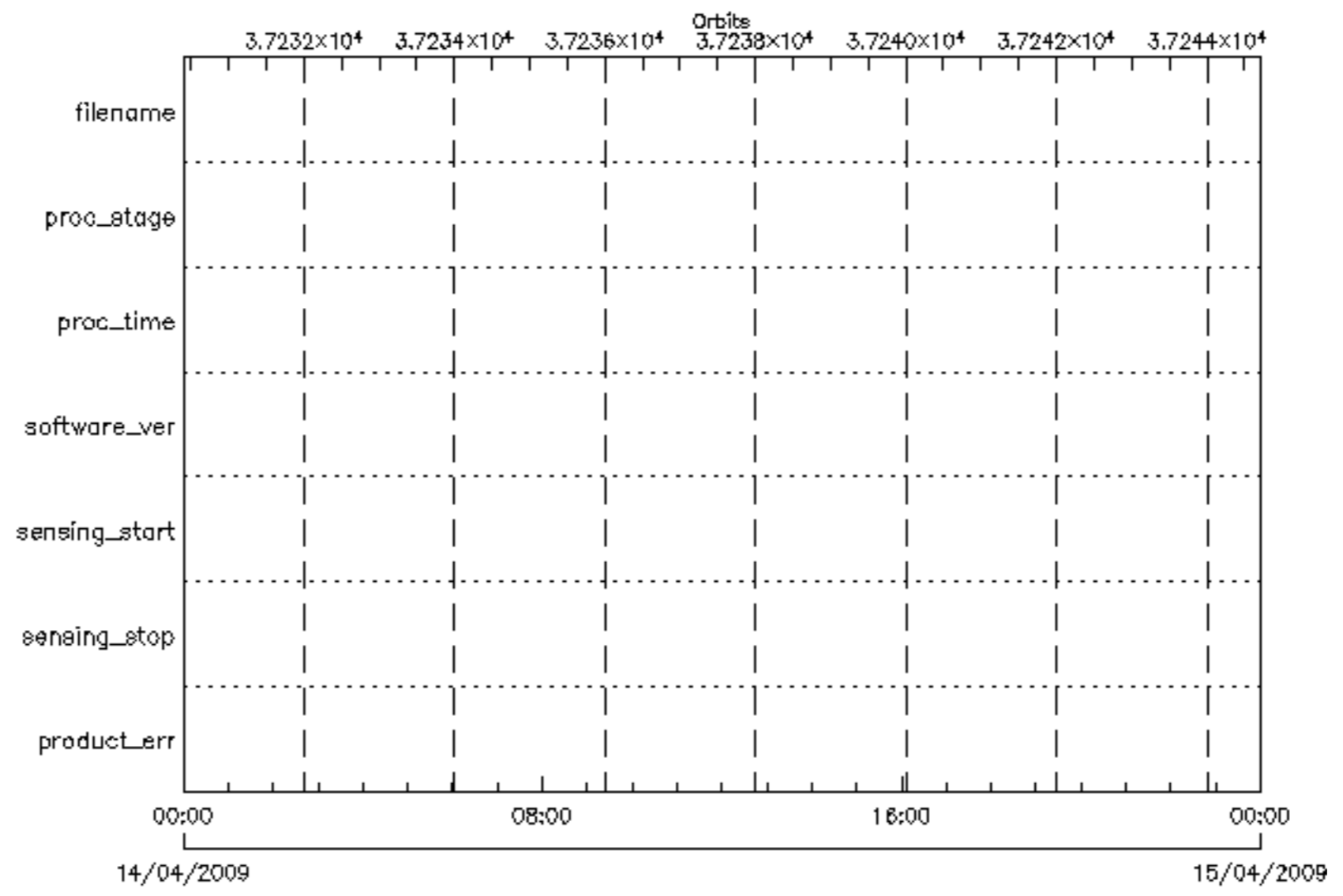


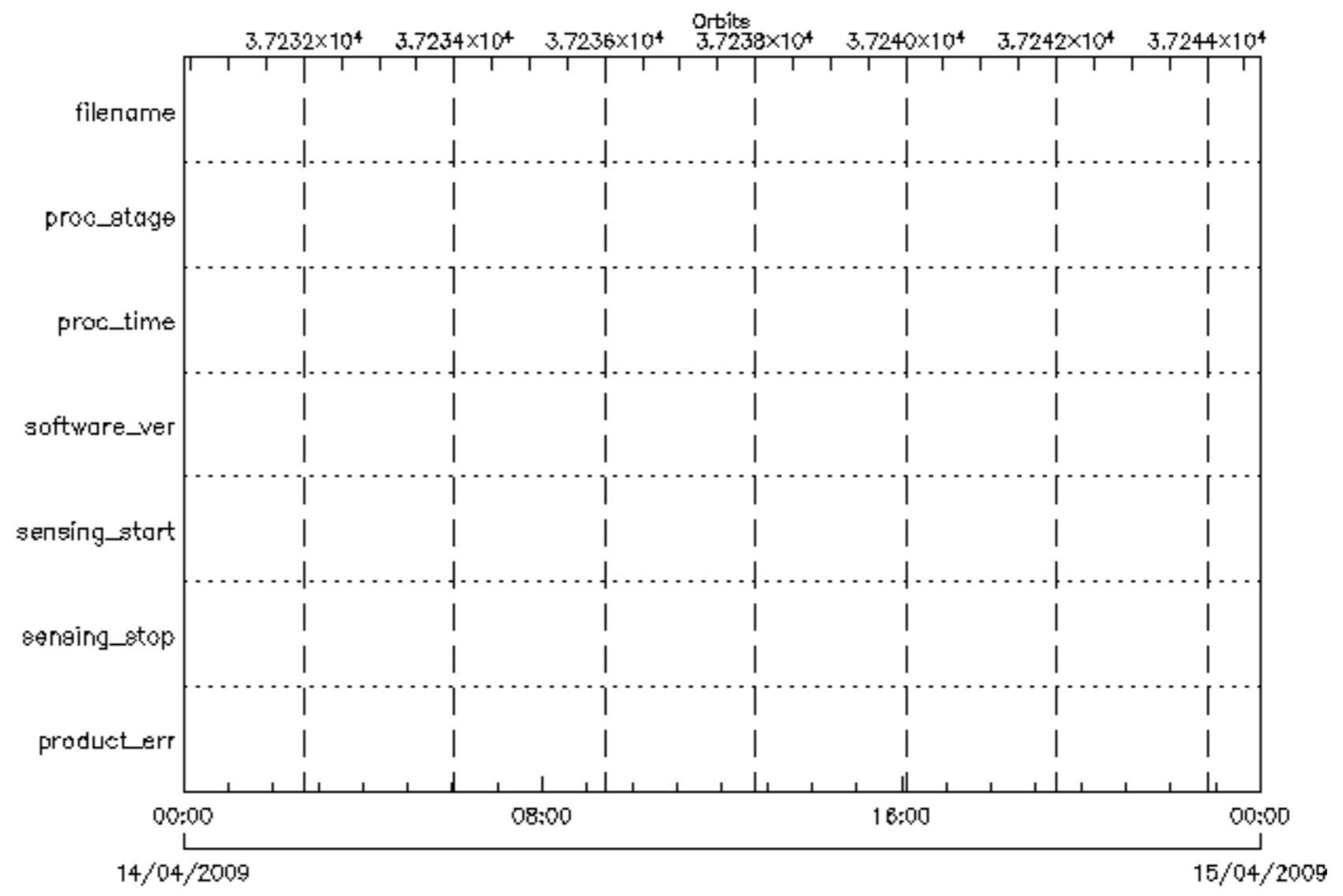
ocean ku retrack percent
 320 band percent
 I2 processing quality flag
 ADFs validity check

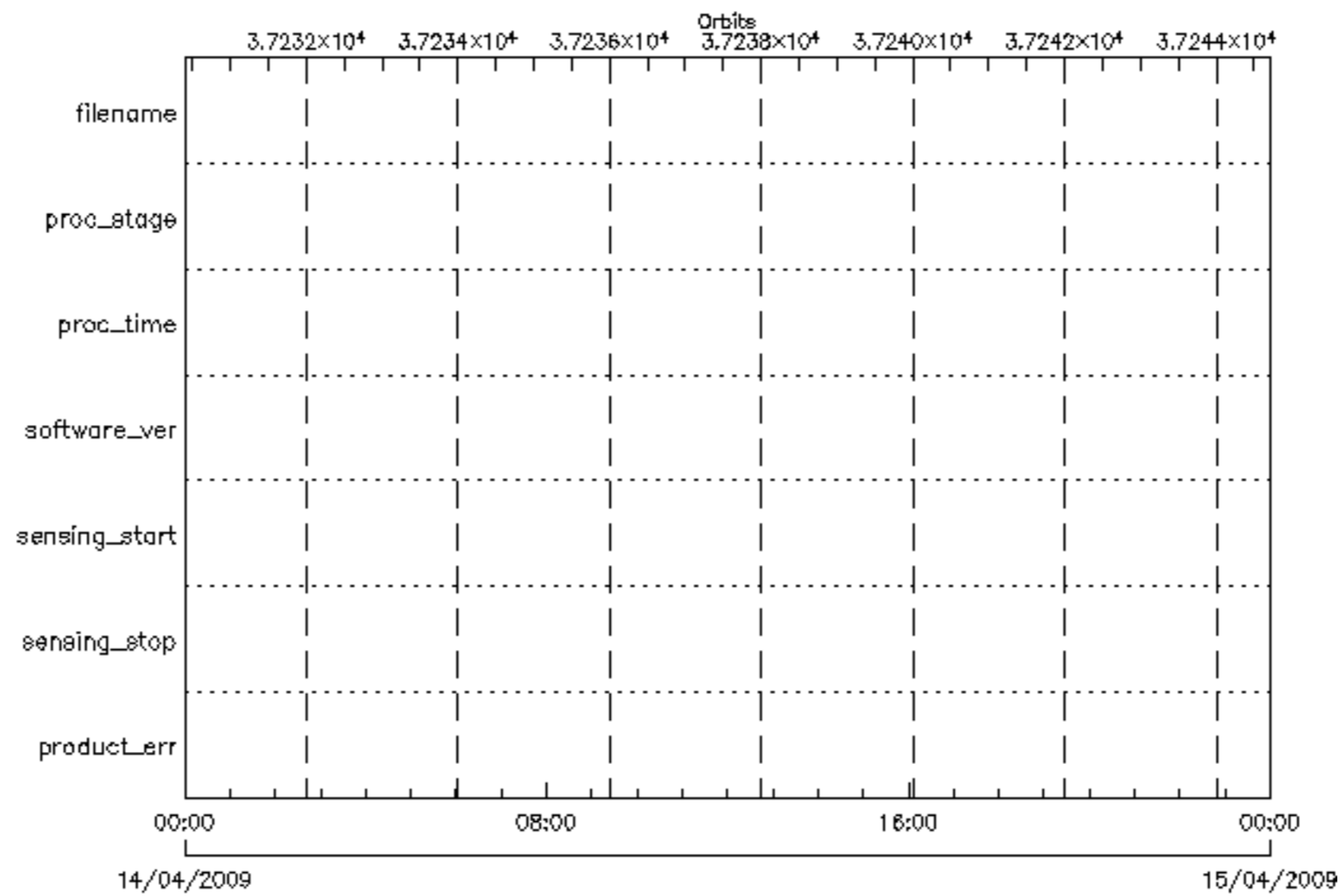
20 band percent
 measurement percent
 I1b processing errors significance flag
 inventoried production

80 band percent
 I1b processing quality flag
 I2 processing errors significance flag









product_err

proc_time

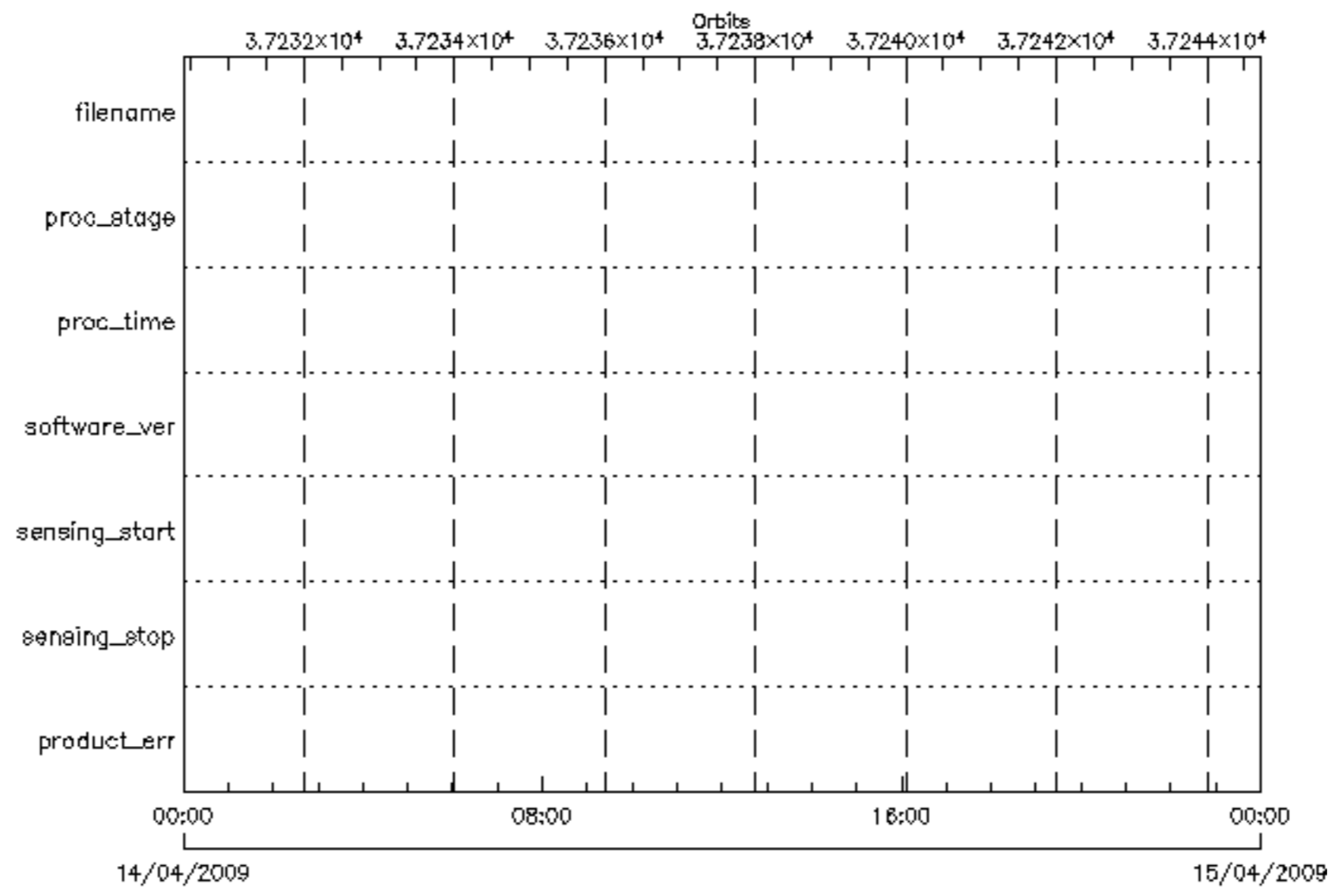
sensing_stop

proc_stage

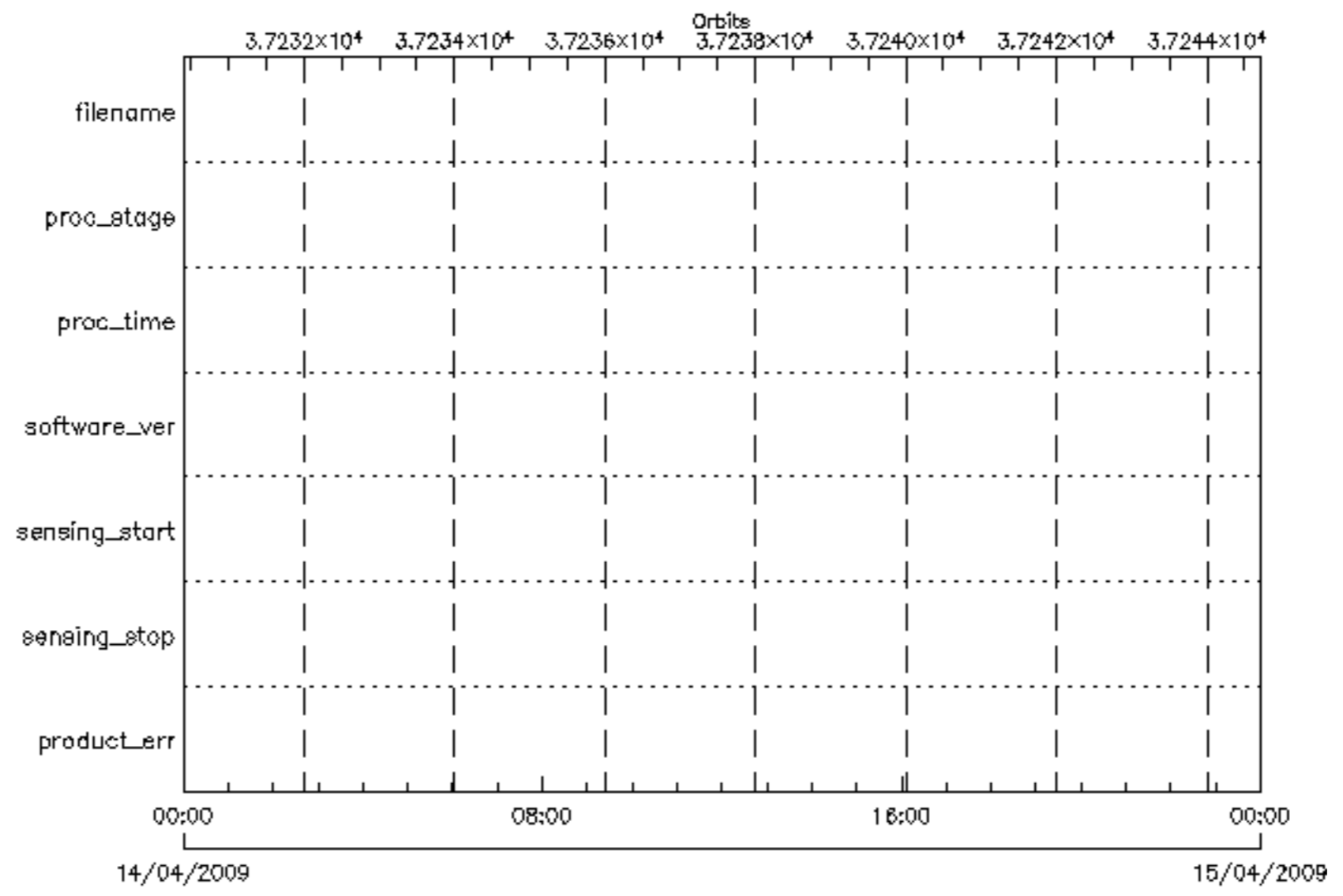
sensing_start

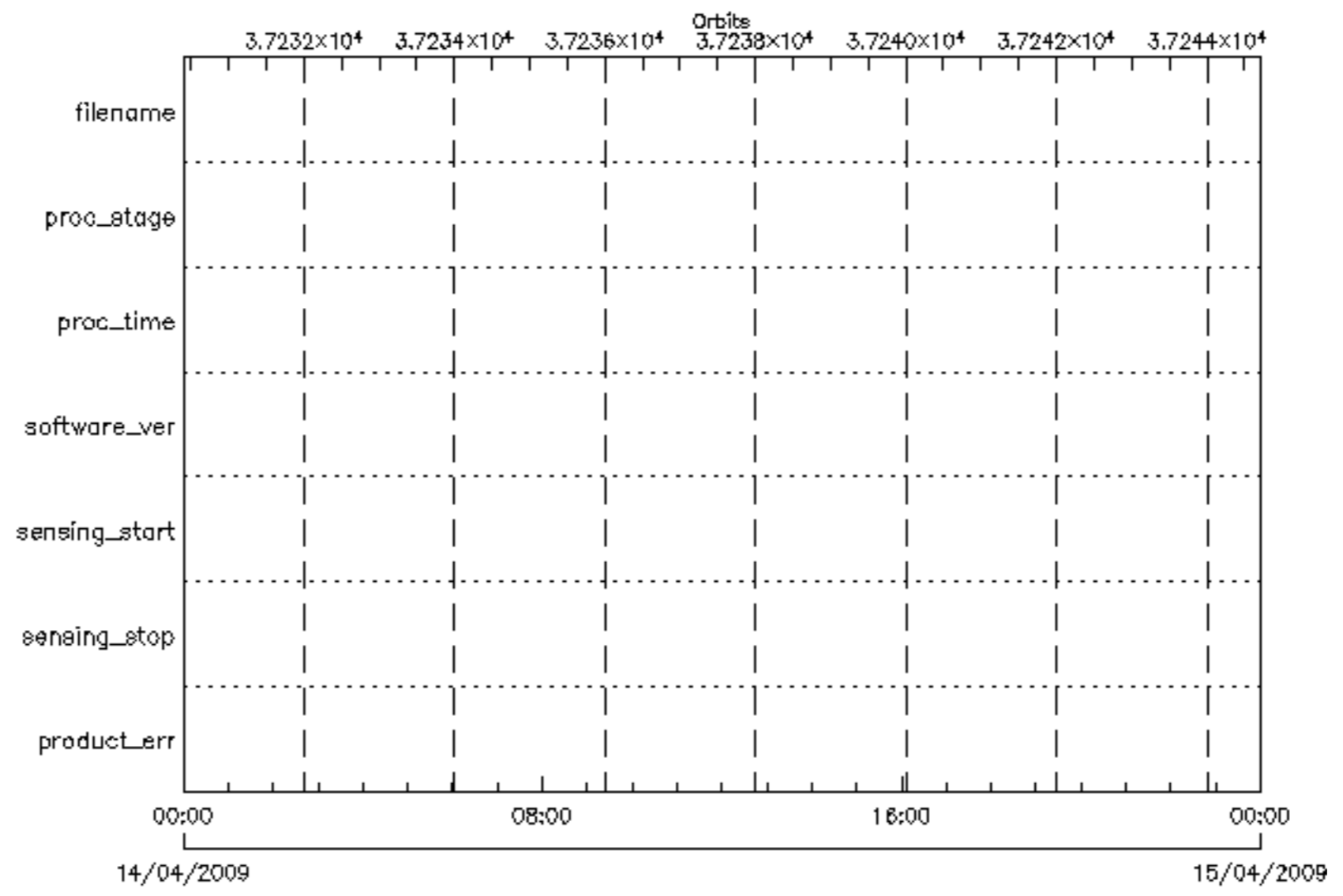
filename

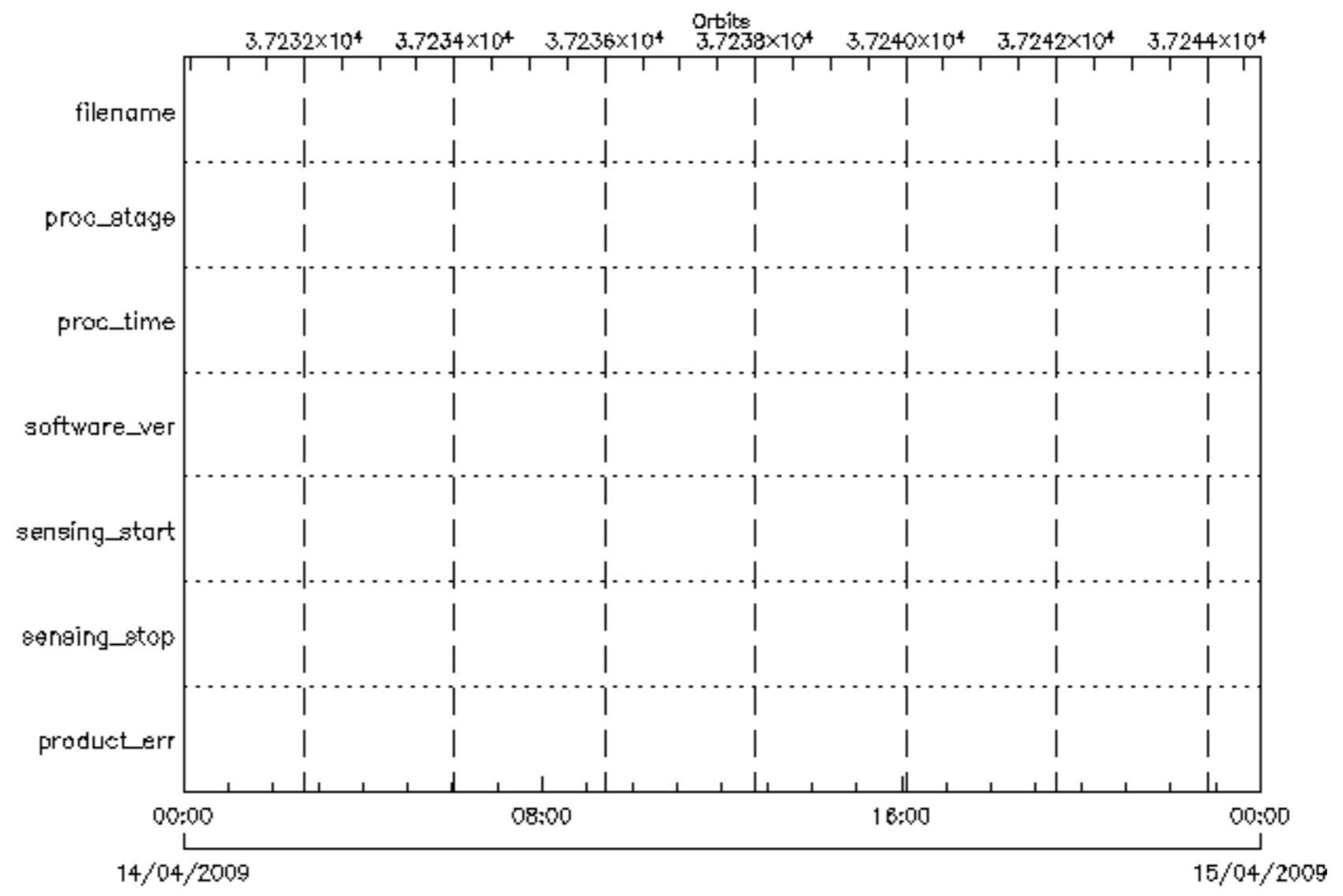
software_ver

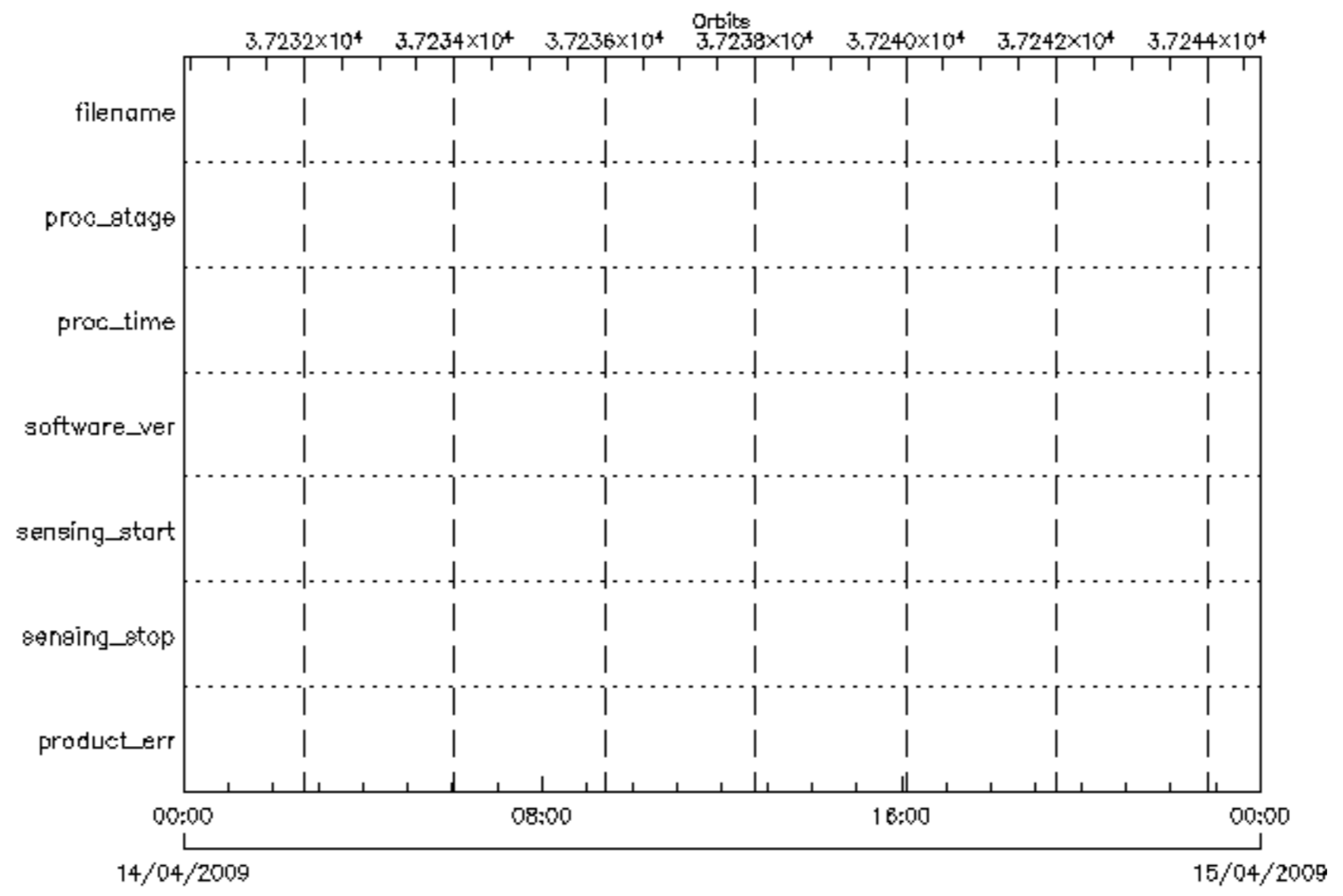


- product_err
- proc_time
- sensing_stop
- proc_stage
- sensing_start
- filename
- software_ver

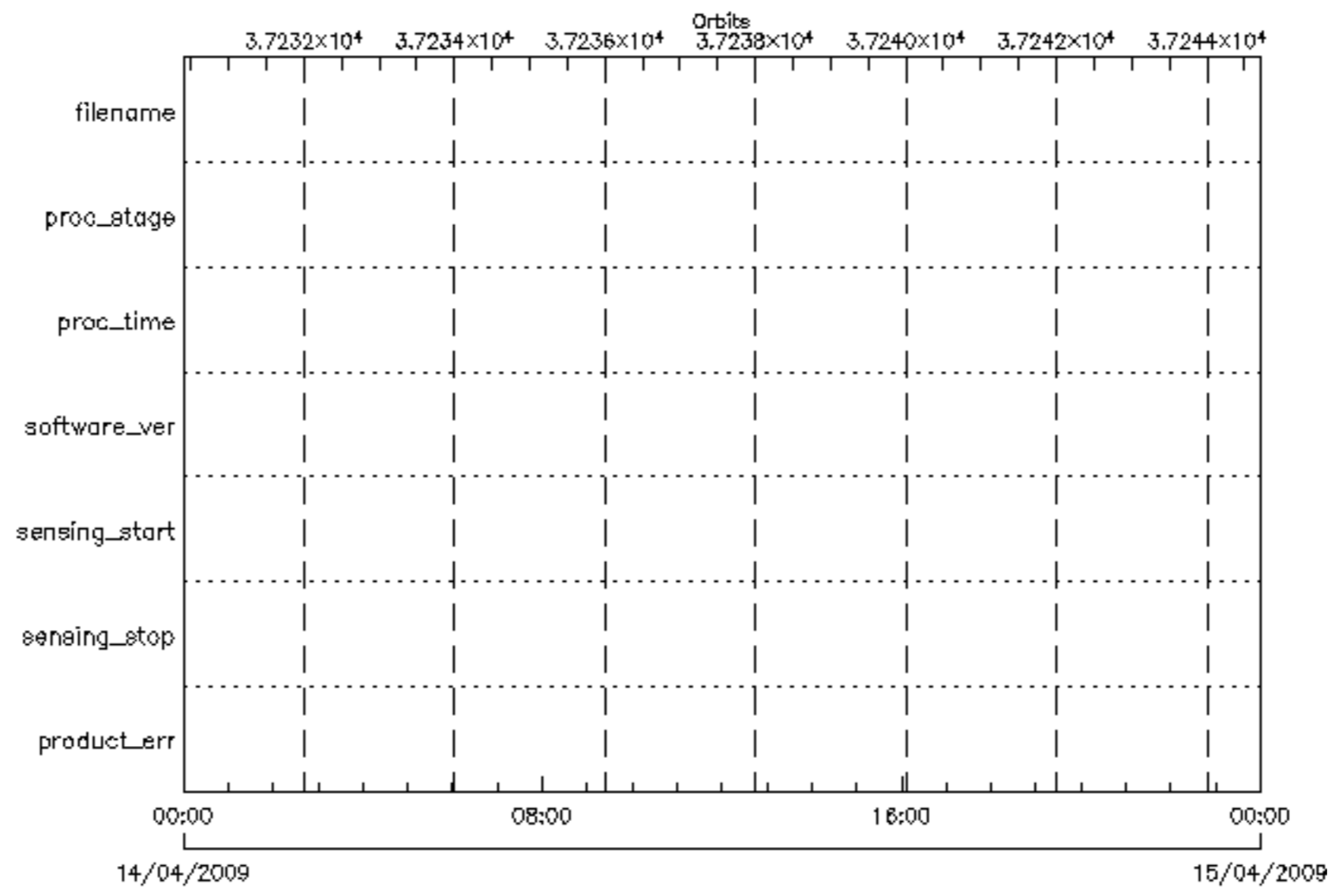


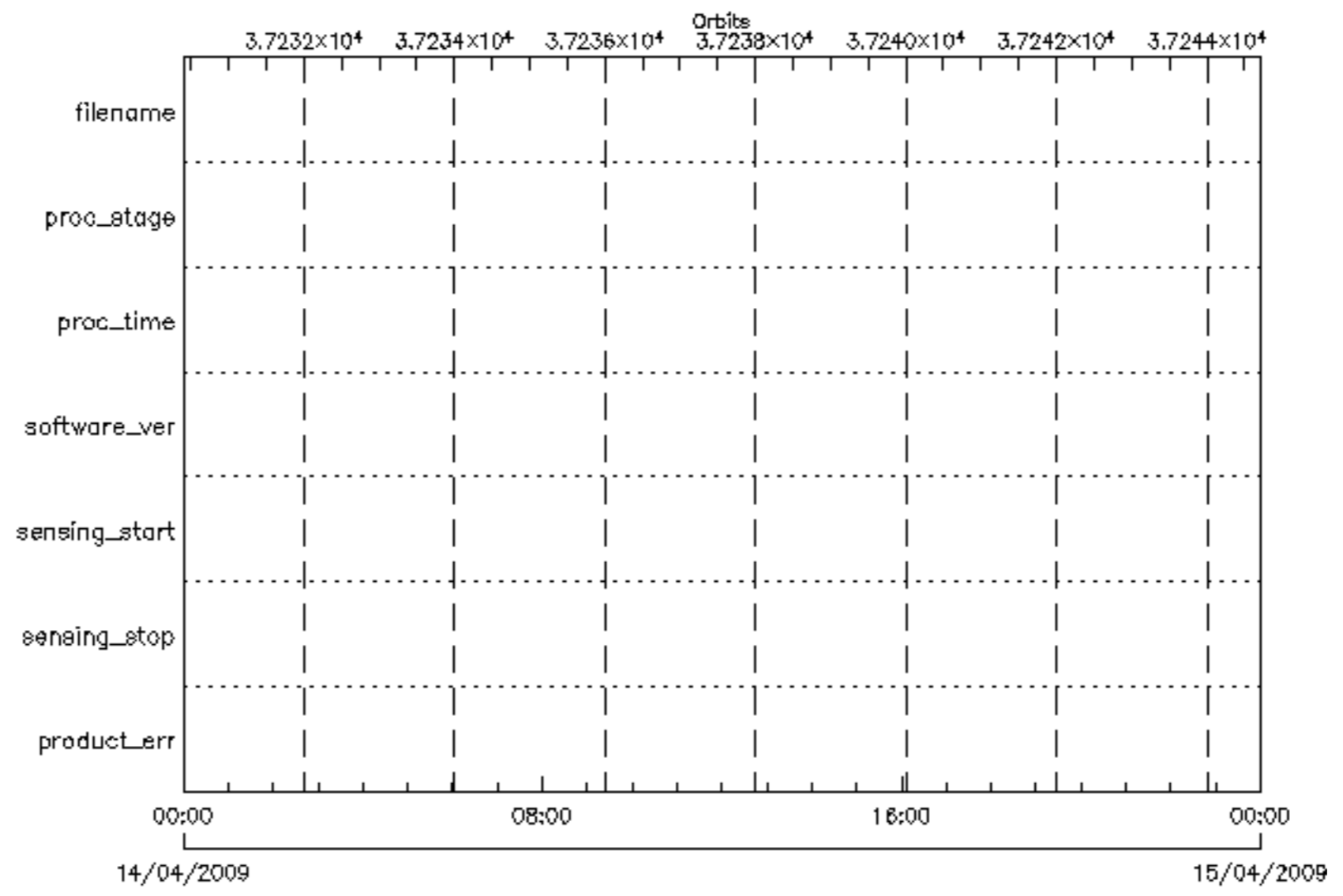




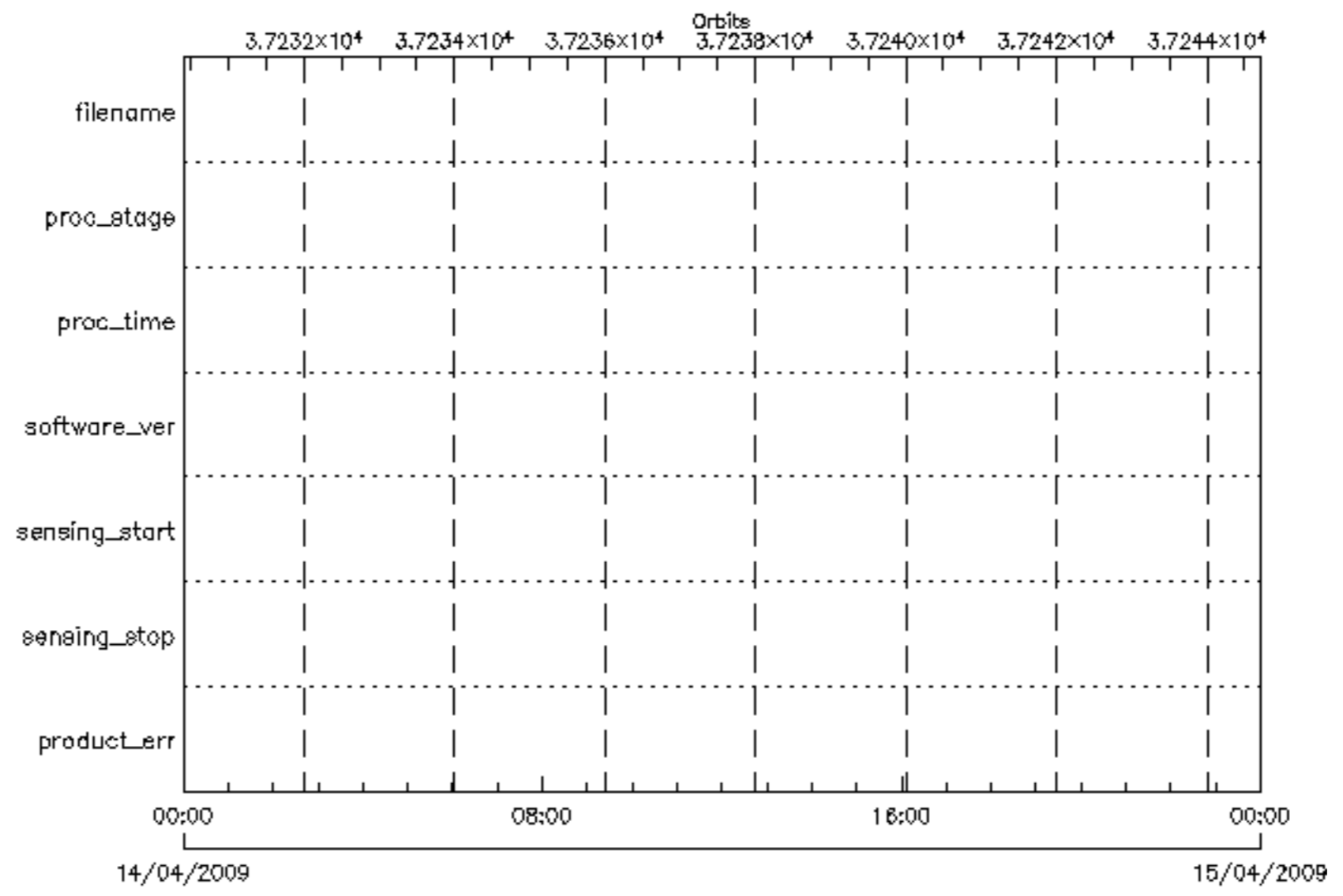


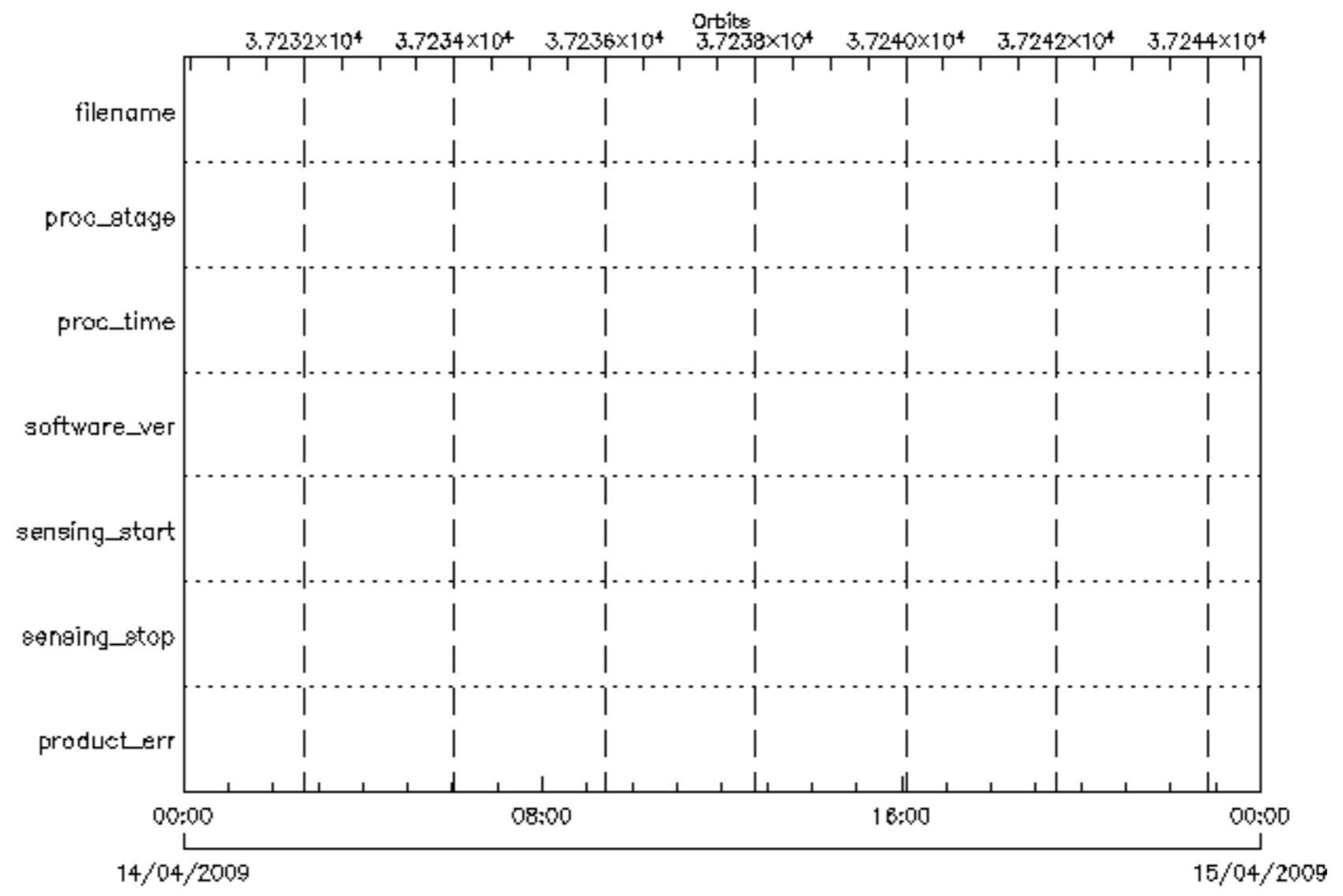
- product_err
- proc_time
- sensing_stop
- proc_stage
- sensing_start
- filename
- software_ver



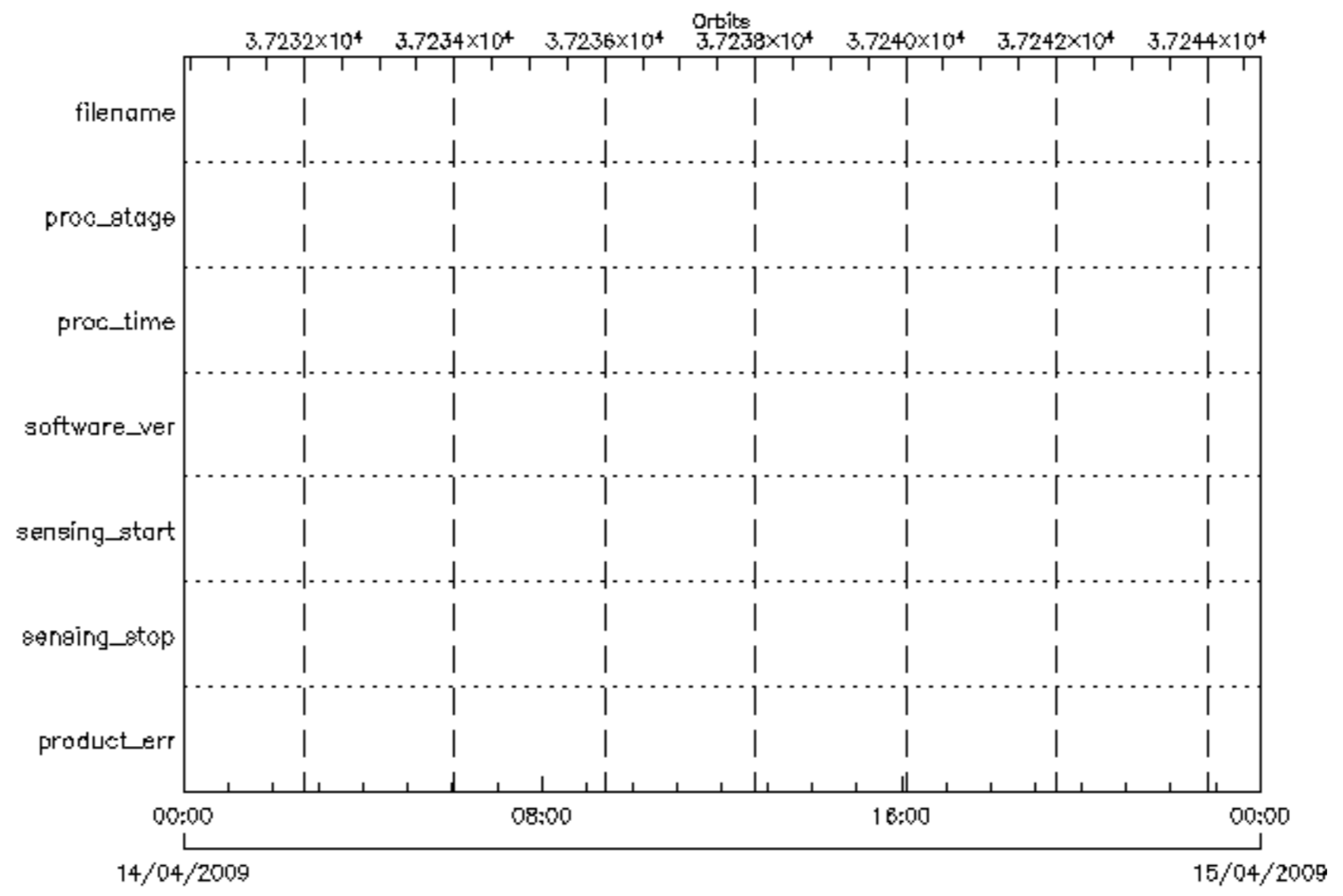


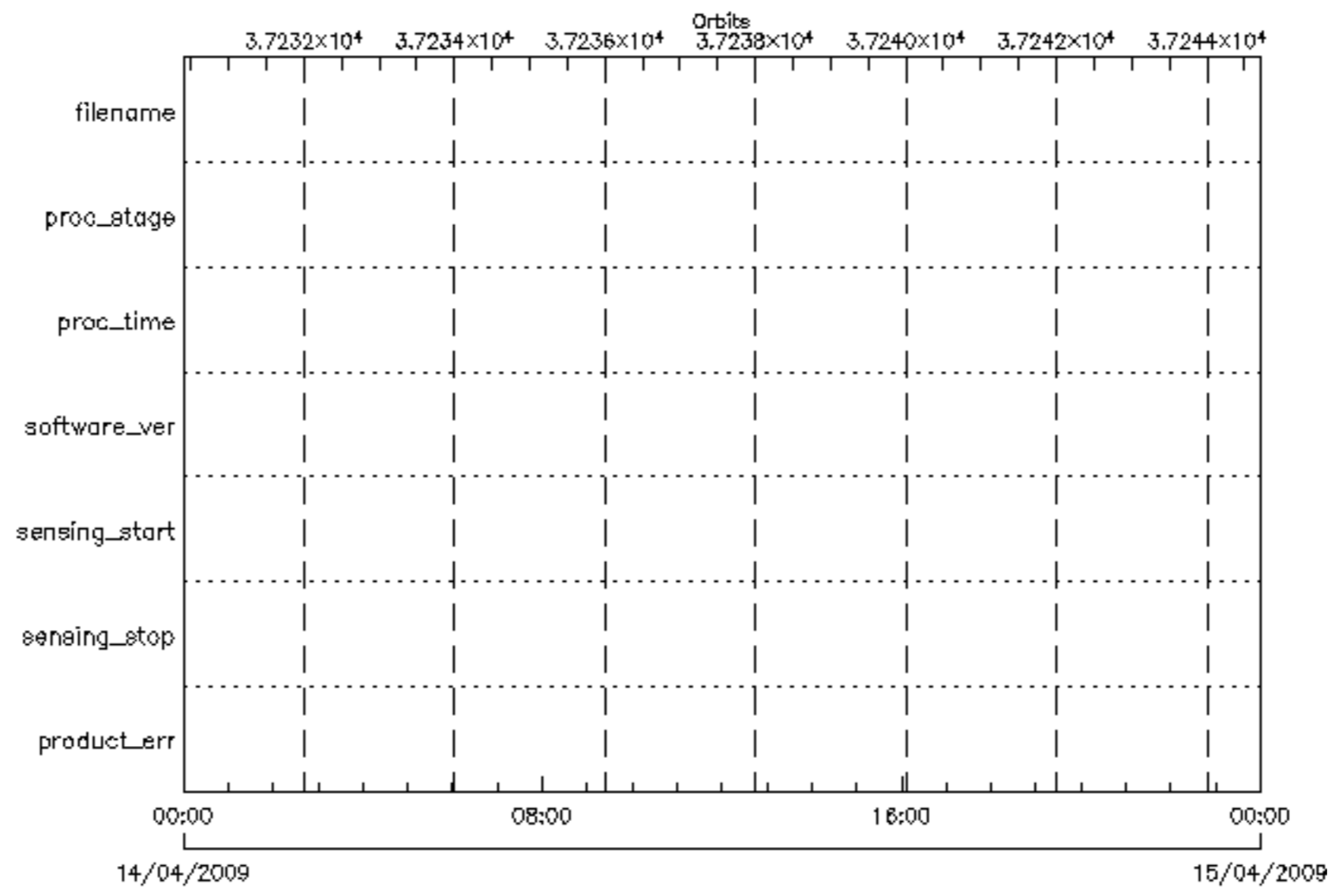
- product_err
- proc_time
- sensing_stop
- proc_stage
- sensing_start
- filename
- software_ver

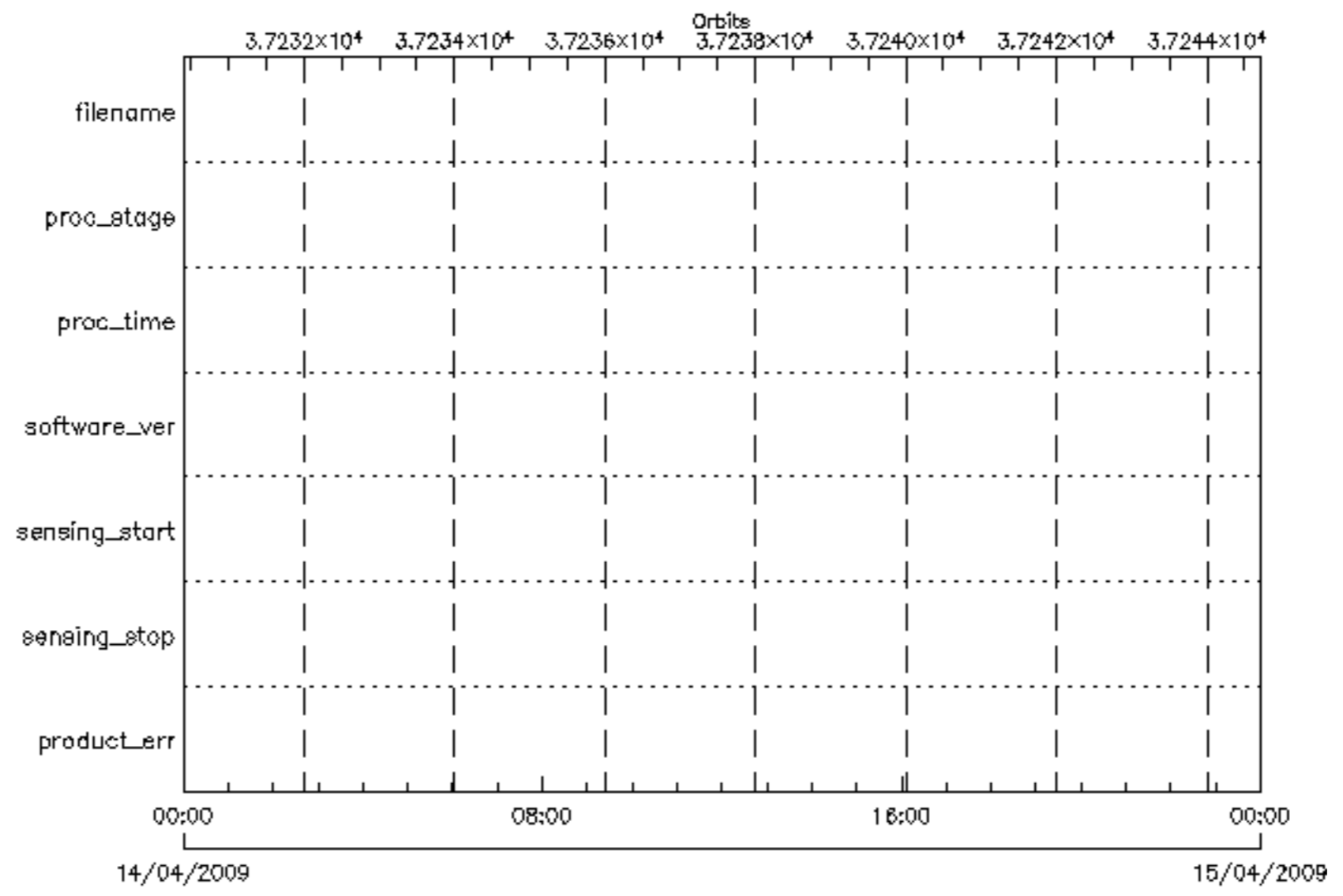


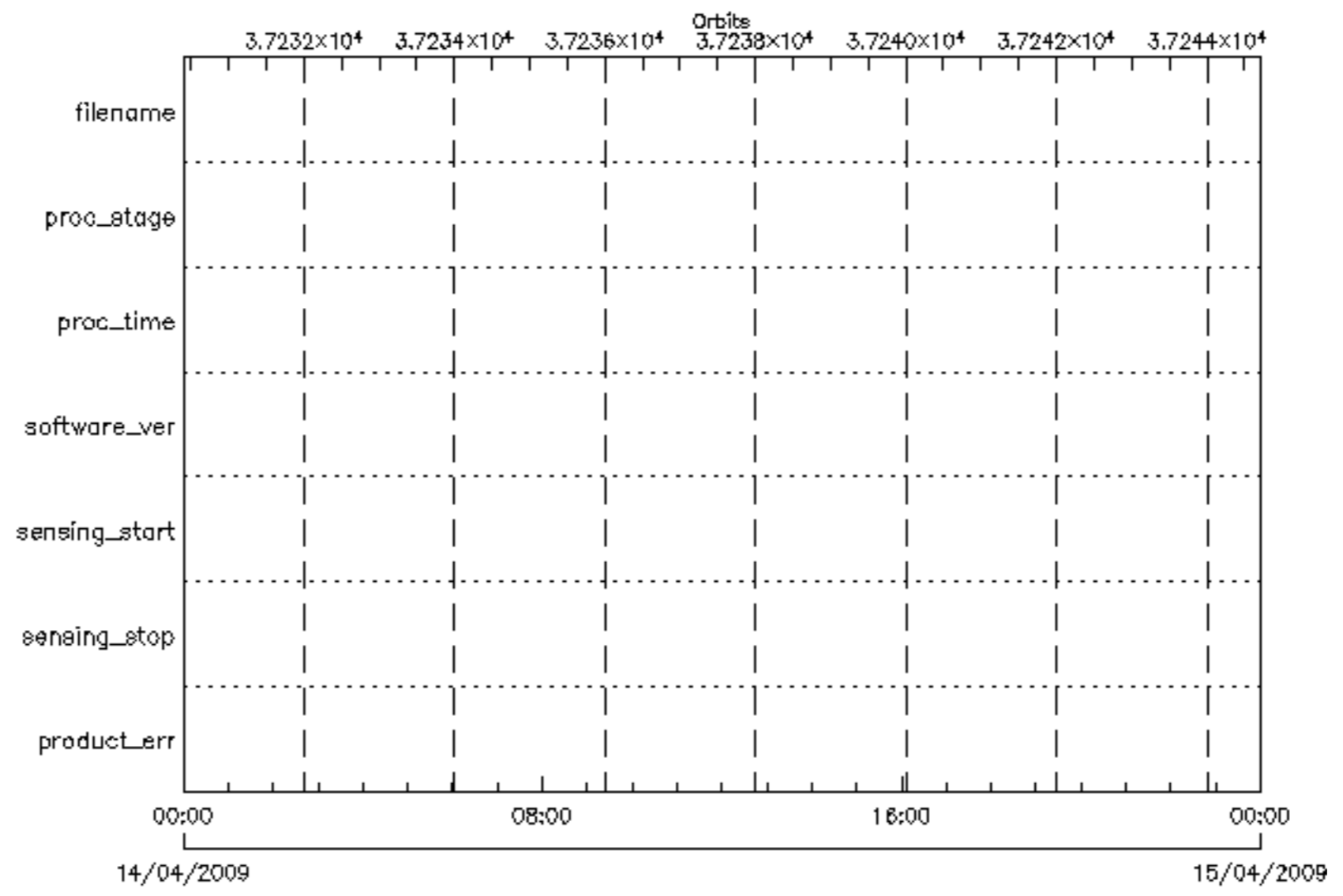


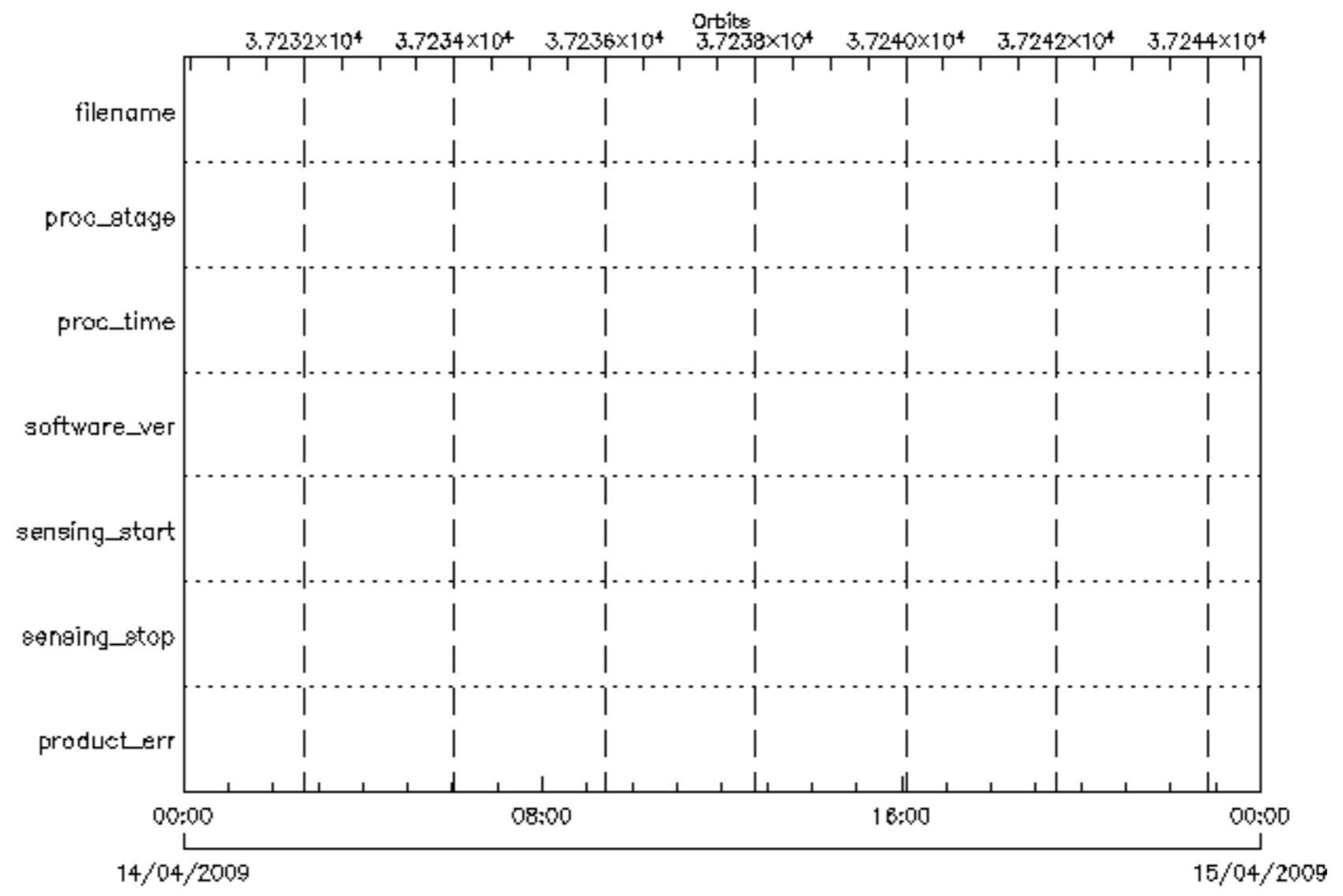
- product_err
- proc_time
- sensing_stop
- proc_stage
- sensing_start
- filename
- software_ver

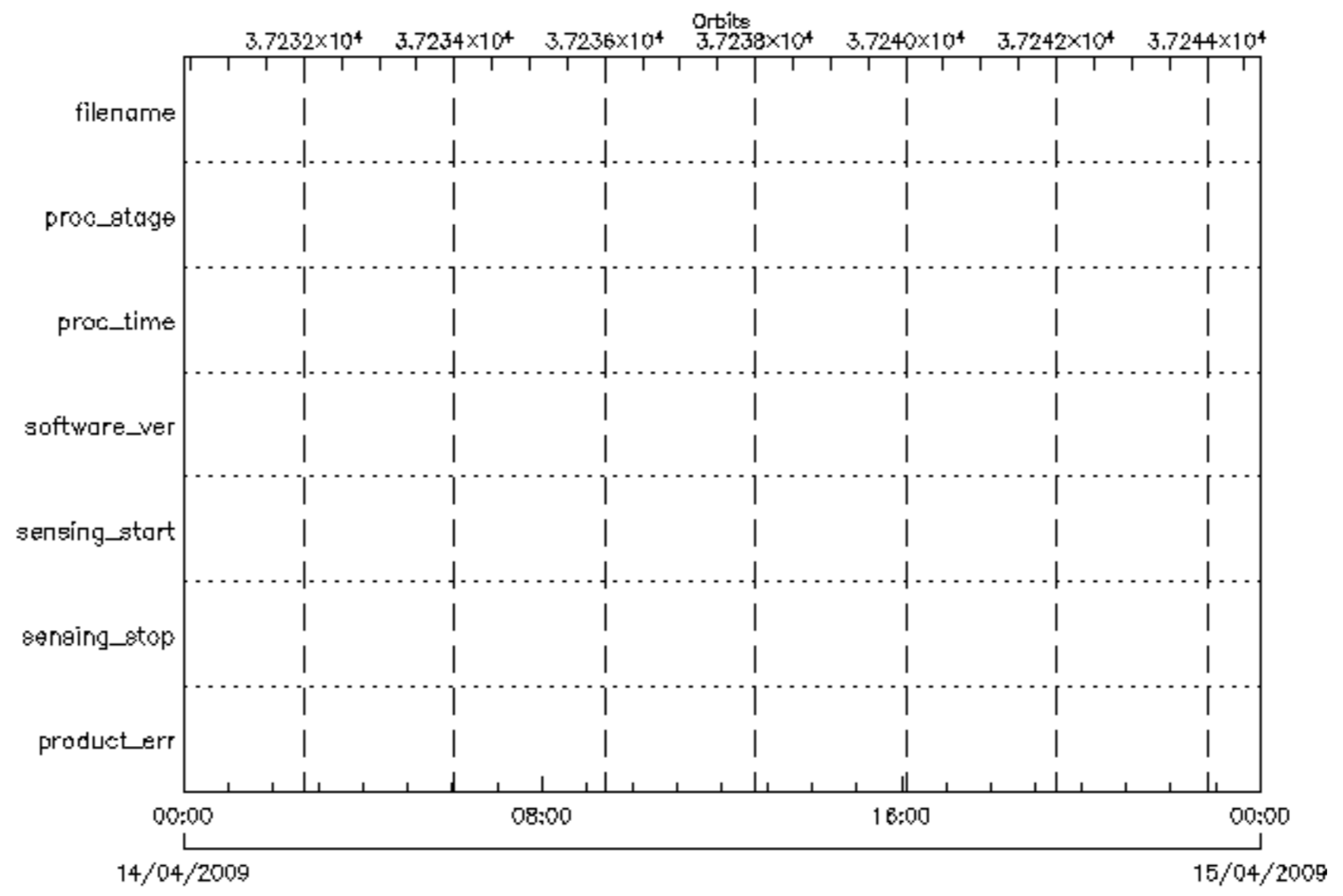


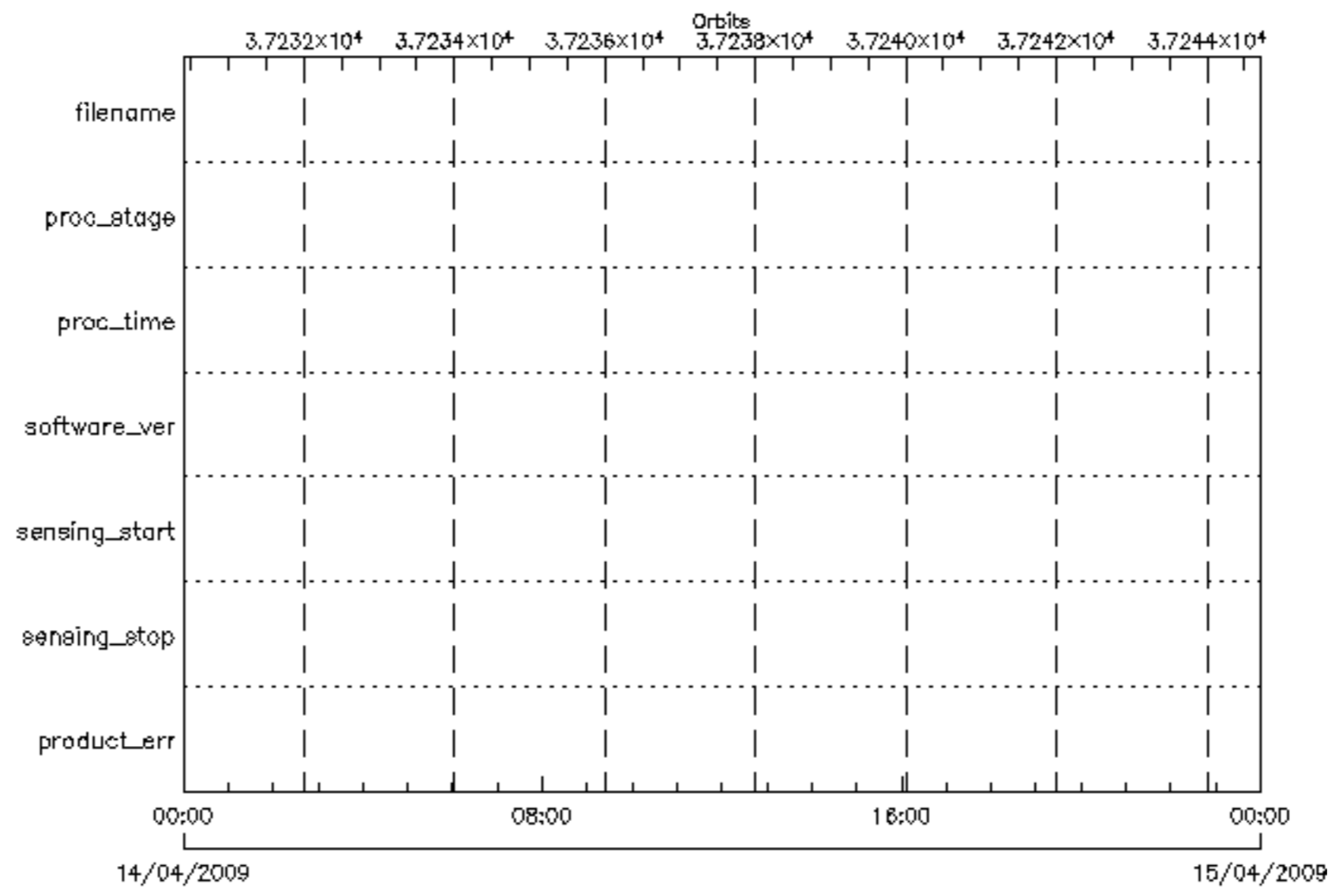




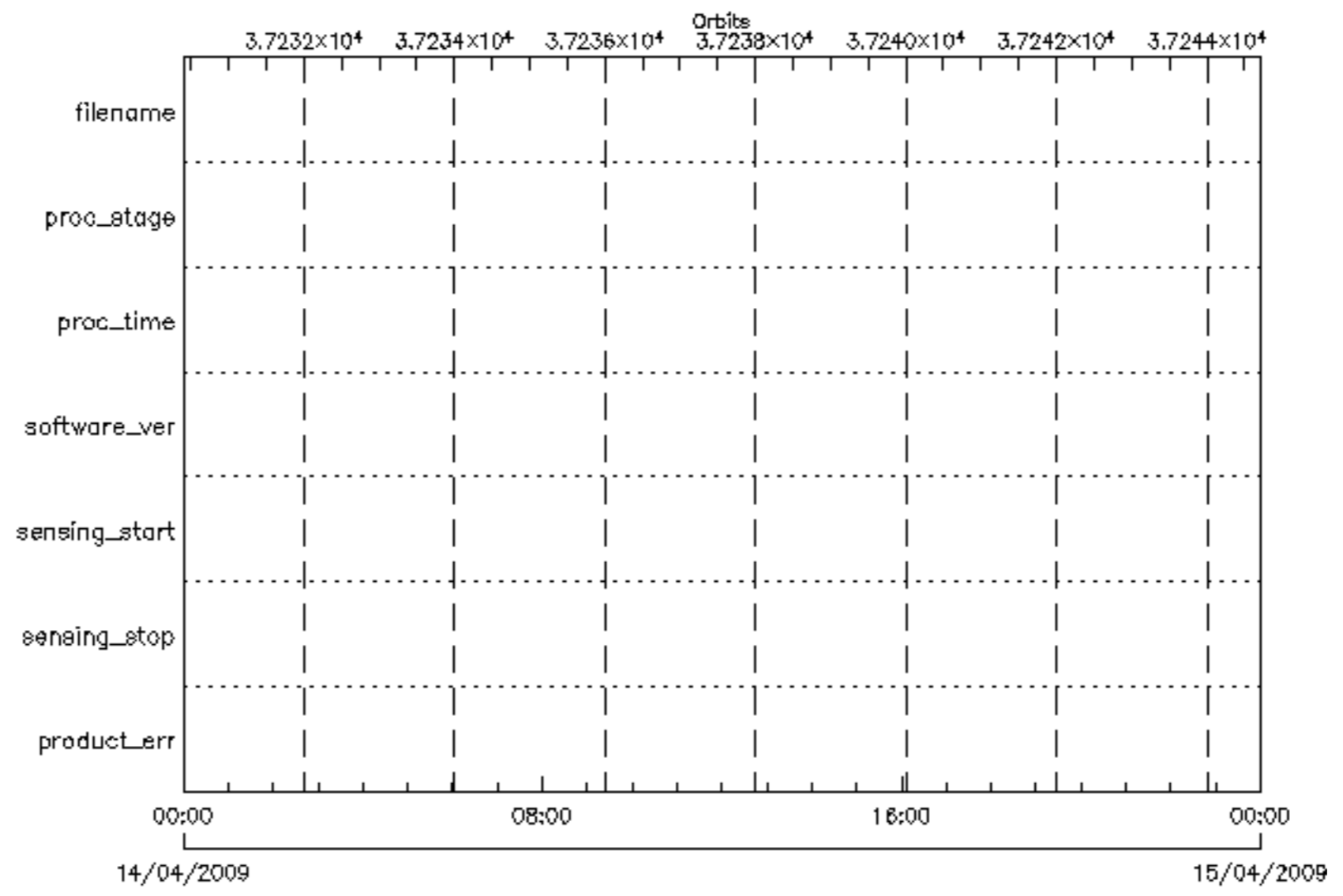


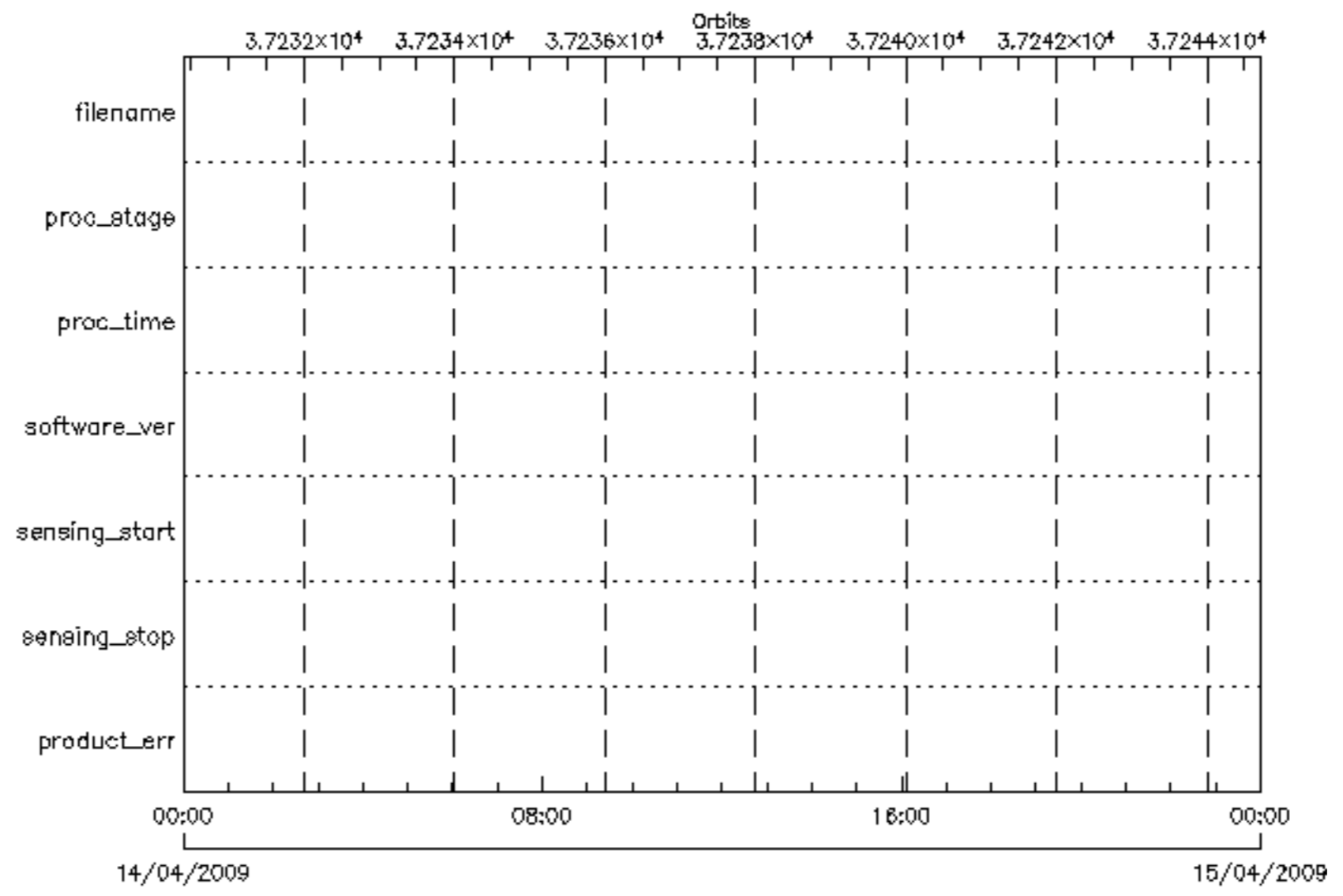


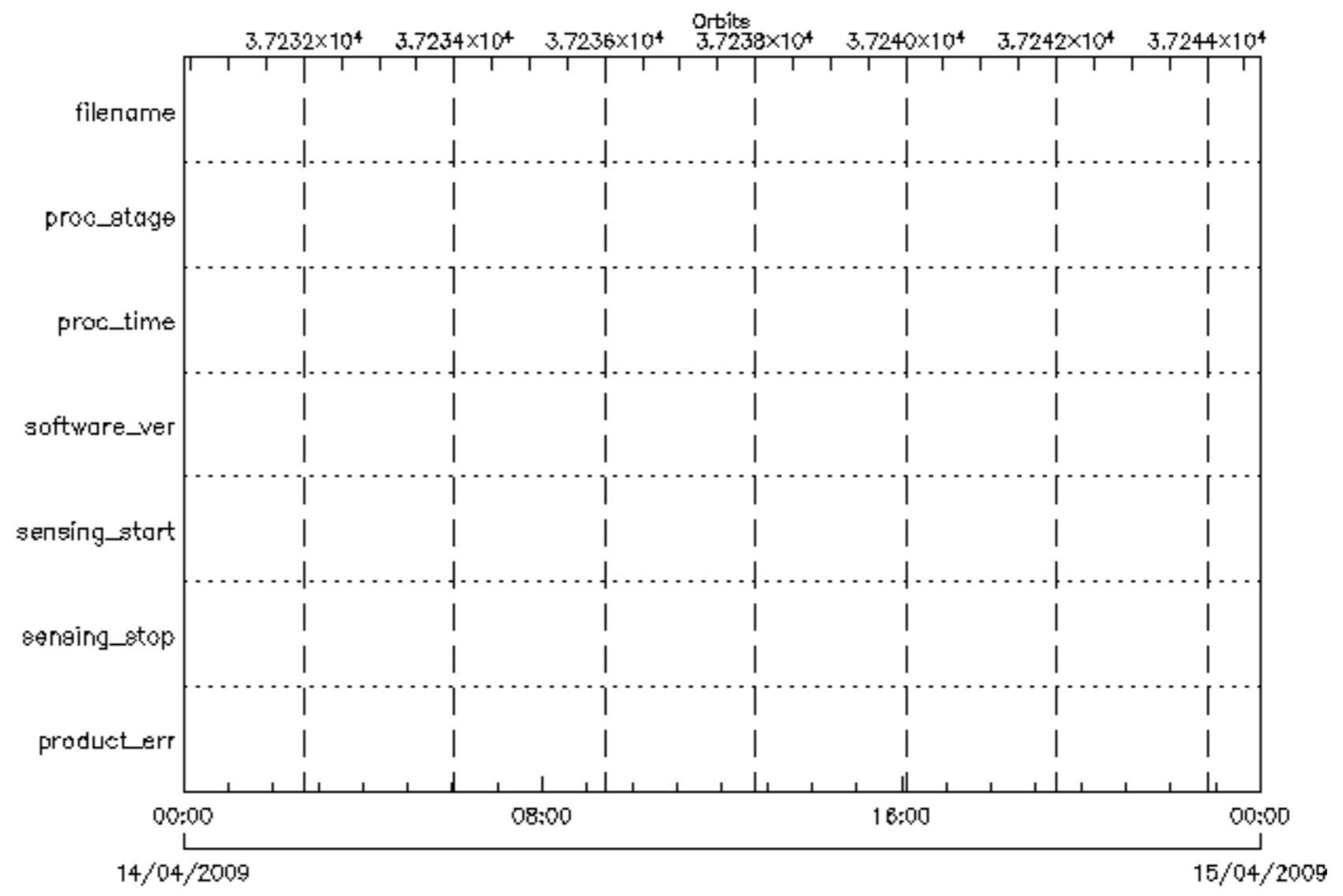


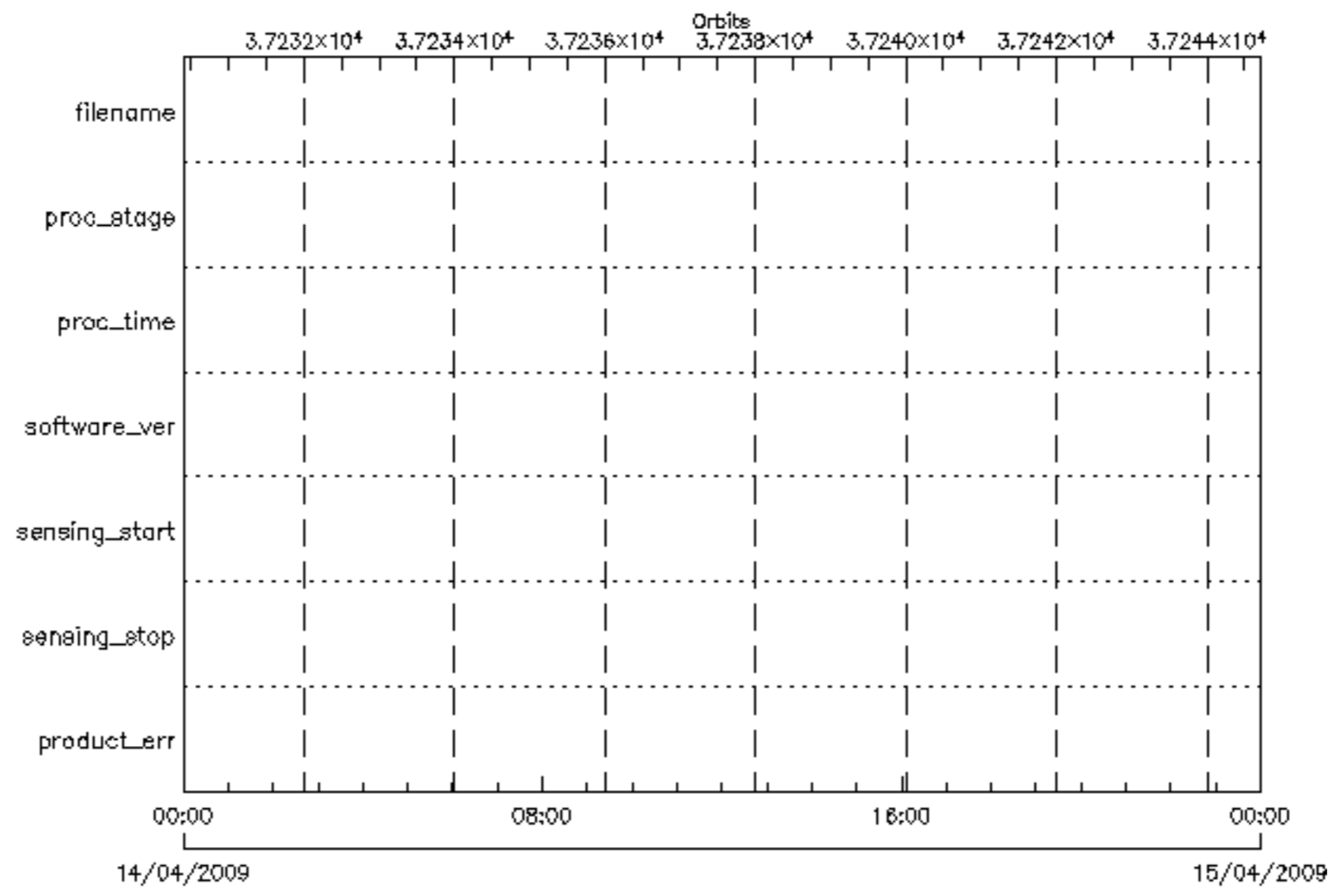


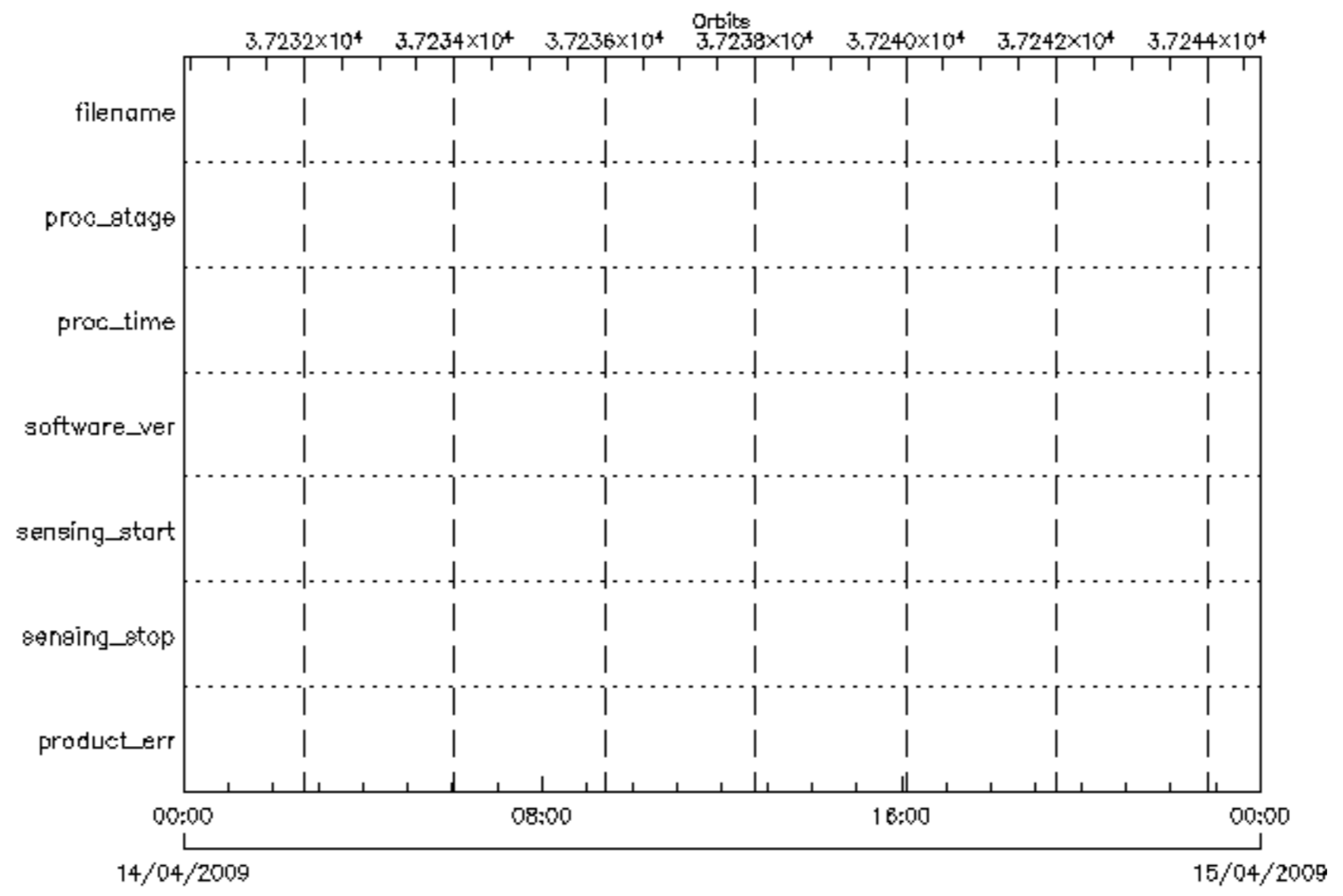
- product_err
- proc_time
- sensing_stop
- proc_stage
- sensing_start
- filename
- software_ver

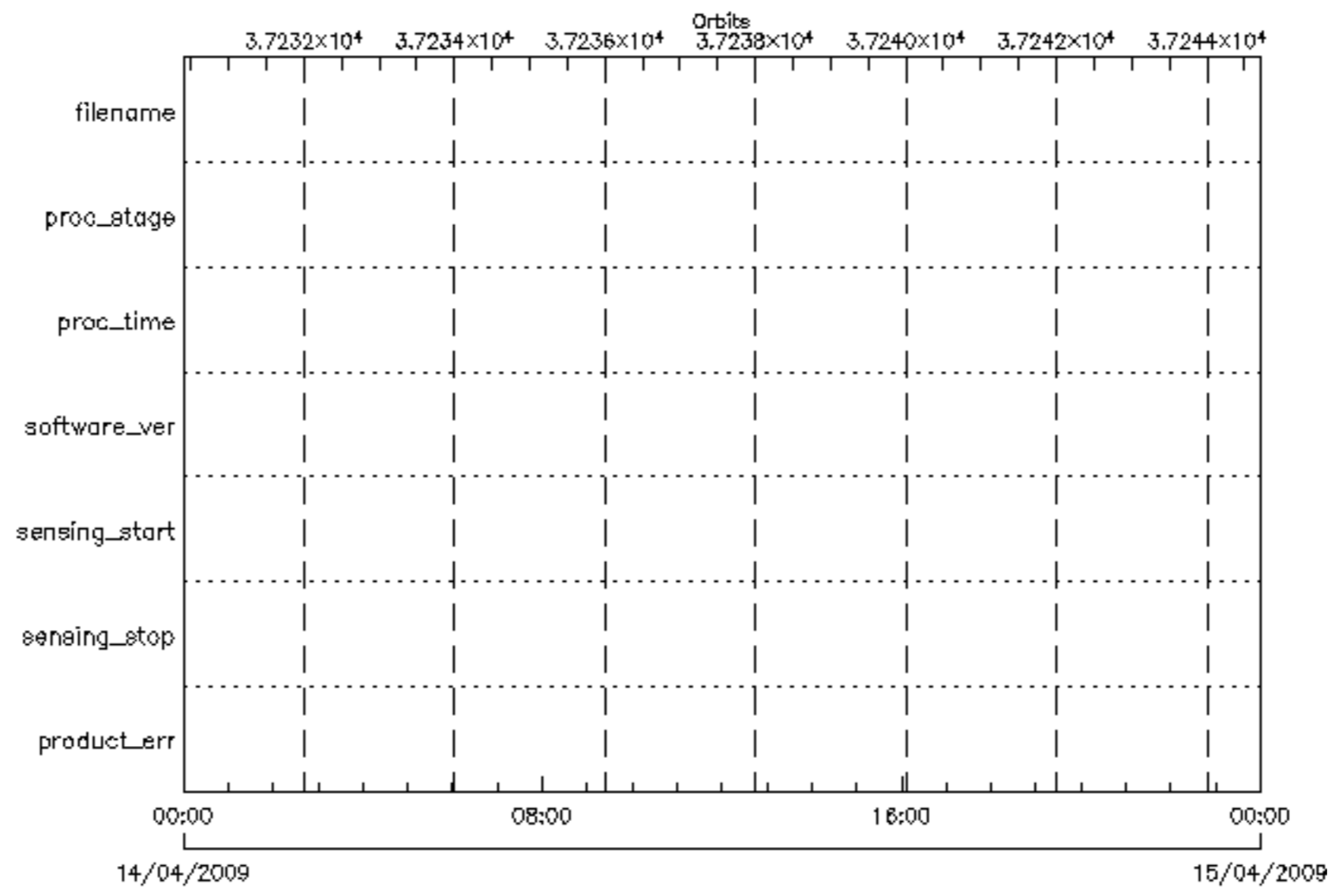


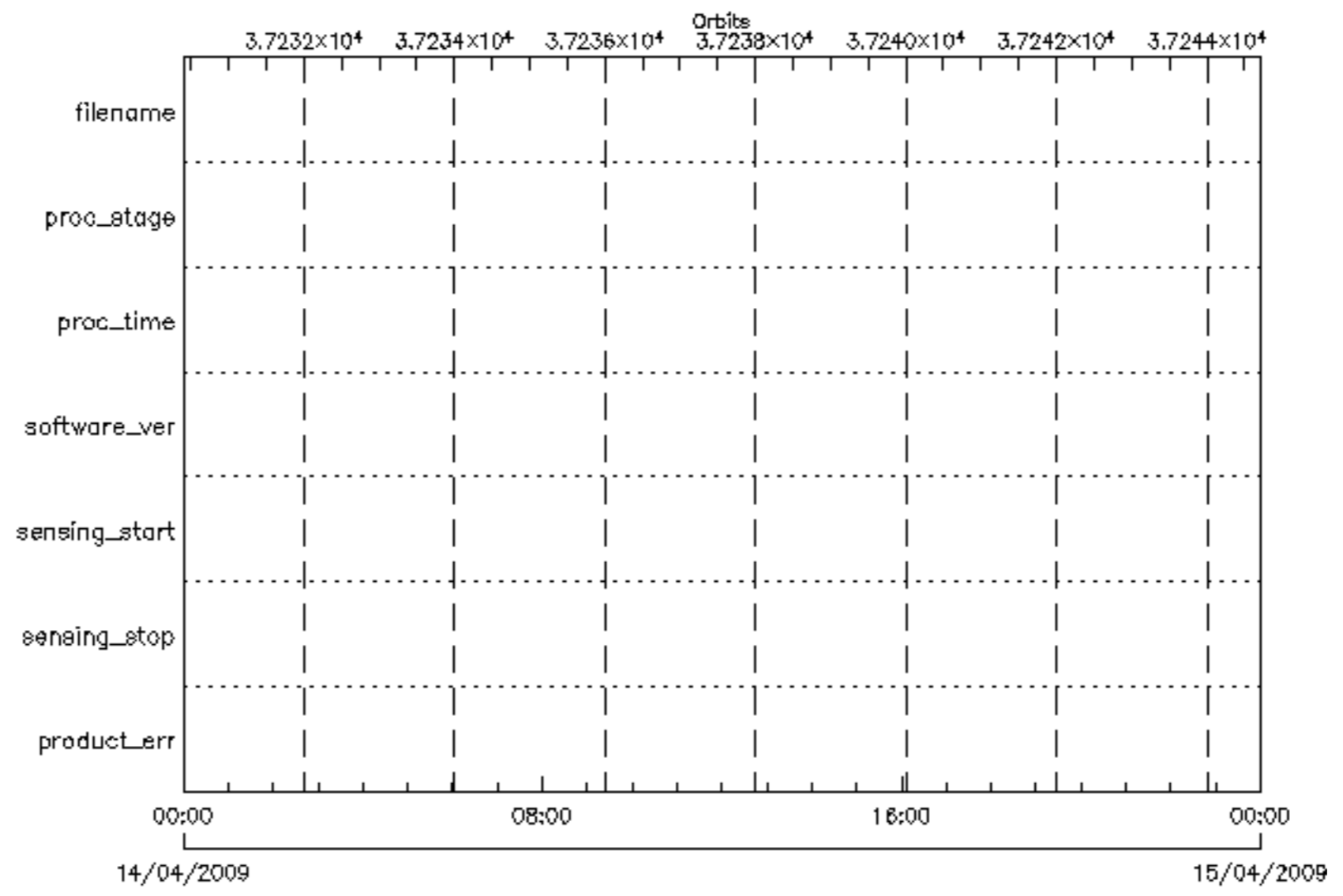




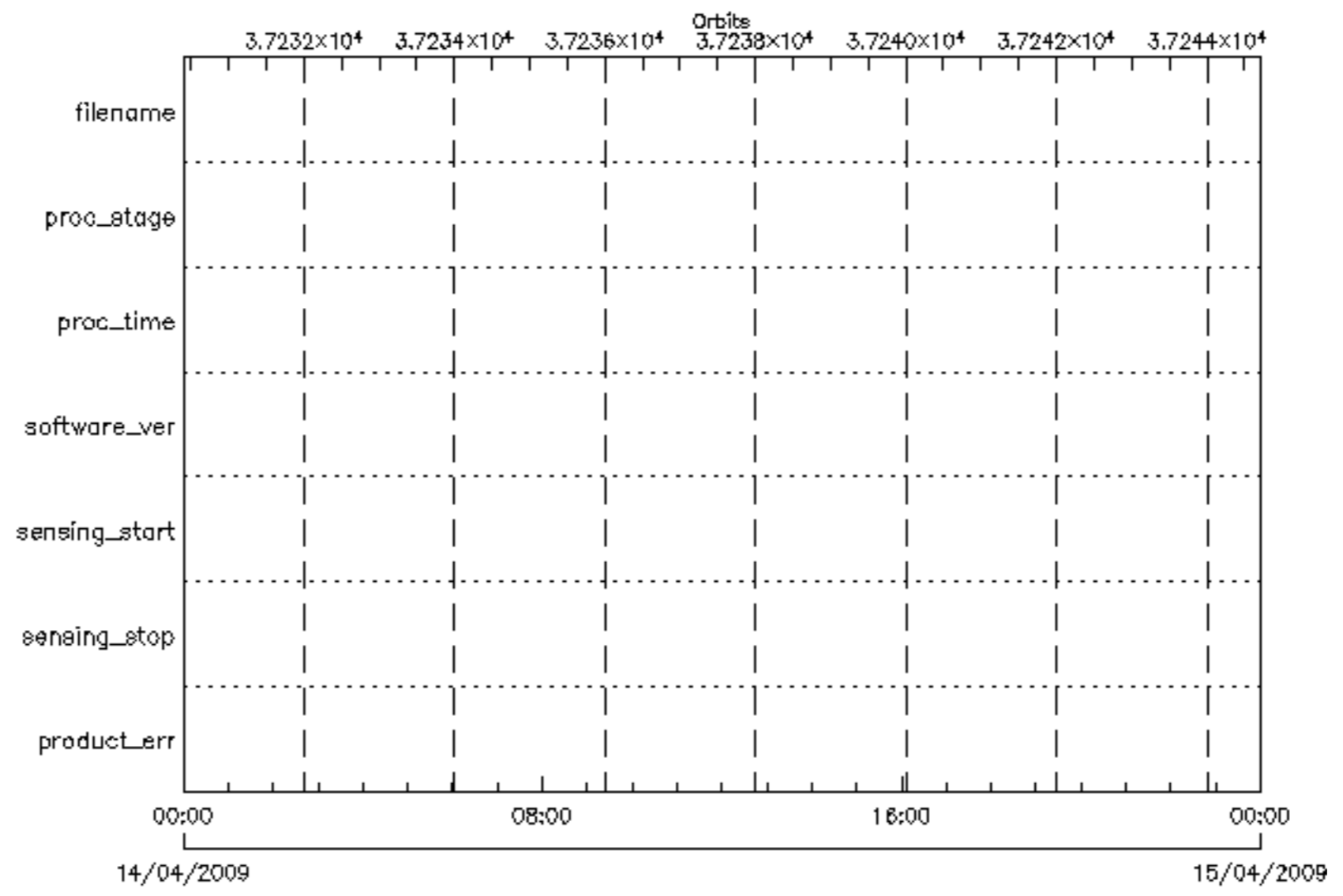








- product_err
- proc_time
- sensing_stop
- proc_stage
- sensing_start
- filename
- software_ver



- product_err
- proc_time
- sensing_stop
- proc_stage
- sensing_start
- filename
- software_ver

