

# RA2, MWR & DORIS SUMMARY PRODUCTS REPORT

Reporting time: 29-03-2009 15:06:21.000  
Trigger: Routine

	Period Start	Period Stop
UTC	27-MAR-2009 00:00:00.000	28-MAR-2009 00:00:00.000
Absolute Orbit	36972	36987
Cycle, Relative Orbit	0345	0360

## Products inventoried

Gauge
PCF_RA2_ME__0P 99.95% of production inventoried
PCF_RA2_CAL_0P 100% of production inventoried
PCF_DOR_NAV_0P 95.15% of production inventoried
PCF_DOR_DOP_0P 98.99% of production inventoried
PCF_MWR_NL__0P 99.94% of production inventoried
PCF_RA2_MW__1P 99.95% of production inventoried
PCF_RA2_FGD_2P 99.95% of production inventoried
PCF_RA2_WWV_2P 99.95% of production inventoried

## TABLE OF CONTENTS

### Overall production

- [Inventoried production chart](#)
- [Inventoried production map](#)

# Level 0

## Planning vs. Production

Gauge
RA2_CAL_0P products: 1 produced; 0 gaps; 0 unplanned ; 0.00% of mission plan not covered by production
DOR_DOP_0P products: 18 produced; 11 gaps; 0 unplanned ; 0.93% of mission plan not covered by production
DOR_NAV_0P products: 18 produced; 14 gaps; 0 unplanned ; 4.63% of mission plan not covered by production
MWR_NL_0P products: 18 produced; 2 gaps; 0 unplanned ; 0.05% of mission plan not covered by production
RA2_ME_0P products: 19 produced; 2 gaps; 0 unplanned ; 0.09% of mission plan not covered by production

[Mission Plan vs. production chart](#)

Inventoried production: [RA2\\_CAL\\_0P](#) , [DOR\\_DOP\\_0P](#) , [DOR\\_NAV\\_0P](#) , [MWR\\_NL\\_0P](#) , [RA2\\_ME\\_0P](#)  
 Missing products: [RA2\\_CAL\\_0P](#) , [DOR\\_DOP\\_0P](#) , [DOR\\_NAV\\_0P](#) , [MWR\\_NL\\_0P](#) , [RA2\\_ME\\_0P](#)  
 Unplanned products: [RA2\\_CAL\\_0P](#) , [DOR\\_DOP\\_0P](#) , [DOR\\_NAV\\_0P](#) , [MWR\\_NL\\_0P](#) , [RA2\\_ME\\_0P](#)  
 Overlaps: [RA2\\_CAL\\_0P](#) , [DOR\\_DOP\\_0P](#) , [DOR\\_NAV\\_0P](#) , [MWR\\_NL\\_0P](#) , [RA2\\_ME\\_0P](#)  
 Duplicates: [RA2\\_CAL\\_0P](#) , [DOR\\_DOP\\_0P](#) , [DOR\\_NAV\\_0P](#) , [MWR\\_NL\\_0P](#) , [RA2\\_ME\\_0P](#)

## ADF usage

Gauge
0 new ADFs in use for type RA2_CAL_0P N/A

[RA2\\_CAL\\_0P: ADFs usage](#)

Gauge
1 new ADFs in use for type DOR_DOP_0P N/A

[DOR\\_DOP\\_0P: ADFs usage](#)

Gauge
1 new ADFs in use for type DOR_NAV_0P N/A

[DOR\\_NAV\\_0P: ADFs usage](#)

Gauge
-------

1 new ADFs in use for type MWR_NL__0P N/A
--

[MWR\\_NL\\_\\_0P: ADFs usage](#)

Gauge
1 new ADFs in use for type RA2_ME__0P N/A

[RA2\\_ME\\_\\_0P: ADFs usage](#)

## Header checks

### MPH errors

Gauge
0 RA2_CAL_0P products with wrong filename N/A
0 RA2_CAL_0P products with unknown processing stage N/A
0 RA2_CAL_0P products with unknown acquisition station N/A
0 RA2_CAL_0P products with unknown processing center N/A
0 RA2_CAL_0P products with wrong processing time N/A
1 RA2_CAL_0P products with software version not equal to the current version N/A
0 RA2_CAL_0P products with wrong sensing start N/A
0 RA2_CAL_0P products with wrong sensing stop N/A
0 RA2_CAL_0P products with wrong phase N/A
0 RA2_CAL_0P products with wrong state vector time N/A
0 RA2_CAL_0P products with unknown vector source N/A
0 RA2_CAL_0P products with UTC to SBT time too far from sensing time N/A
0 RA2_CAL_0P products with satellite binary time out-of-range N/A
0 RA2_CAL_0P products with wrong clock step N/A

0 RA2_CAL_0P products with leap utc set to blank N/A
0 RA2_CAL_0P products with leap err set N/A
0 RA2_CAL_0P products with product err set N/A
0 RA2_CAL_0P products with tot_size not equal to real file size N/A

[RA2\\_CAL\\_0P: MPH checks](#)

<b>Gauge</b>
0 DOR_DOP_0P products with wrong filename N/A
0 DOR_DOP_0P products with unknown processing stage N/A
0 DOR_DOP_0P products with unknown acquisition station N/A
0 DOR_DOP_0P products with unknown processing center N/A
0 DOR_DOP_0P products with wrong processing time N/A
0 DOR_DOP_0P products with software version not equal to the current version N/A
0 DOR_DOP_0P products with wrong sensing start N/A
0 DOR_DOP_0P products with wrong sensing stop N/A
0 DOR_DOP_0P products with wrong phase N/A
0 DOR_DOP_0P products with wrong state vector time N/A
0 DOR_DOP_0P products with unknown vector source N/A
12 DOR_DOP_0P products with UTC to SBT time too far from sensing time N/A
0 DOR_DOP_0P products with satellite binary time out-of-range N/A
0 DOR_DOP_0P products with wrong clock step N/A
0 DOR_DOP_0P products with leap utc set to blank N/A
0 DOR_DOP_0P products with leap err set N/A
0 DOR_DOP_0P products with product err set N/A
0 DOR_DOP_0P products with tot_size not equal to real file size N/A

[DOR\\_DOP\\_0P: MPH checks](#)

Gauge
0 DOR_NAV_0P products with wrong filename N/A
0 DOR_NAV_0P products with unknown processing stage N/A
0 DOR_NAV_0P products with unknown acquisition station N/A
0 DOR_NAV_0P products with unknown processing center N/A
0 DOR_NAV_0P products with wrong processing time N/A
0 DOR_NAV_0P products with software version not equal to the current version N/A
0 DOR_NAV_0P products with wrong sensing start N/A
0 DOR_NAV_0P products with wrong sensing stop N/A
0 DOR_NAV_0P products with wrong phase N/A
0 DOR_NAV_0P products with wrong state vector time N/A
0 DOR_NAV_0P products with unknown vector source N/A
9 DOR_NAV_0P products with UTC to SBT time too far from sensing time N/A
0 DOR_NAV_0P products with satellite binary time out-of-range N/A
0 DOR_NAV_0P products with wrong clock step N/A
0 DOR_NAV_0P products with leap utc set to blank N/A
0 DOR_NAV_0P products with leap err set N/A
0 DOR_NAV_0P products with product err set N/A
0 DOR_NAV_0P products with tot_size not equal to real file size N/A

[DOR\\_NAV\\_0P: MPH checks](#)

Gauge
0 MWR_NL__0P products with wrong filename N/A
0 MWR_NL__0P products with unknown processing stage N/A

0 MWR_NL__0P products with unknown acquisition station N/A
0 MWR_NL__0P products with unknown processing center N/A
0 MWR_NL__0P products with wrong processing time N/A
0 MWR_NL__0P products with software version not equal to the current version N/A
0 MWR_NL__0P products with wrong sensing start N/A
0 MWR_NL__0P products with wrong sensing stop N/A
0 MWR_NL__0P products with wrong phase N/A
0 MWR_NL__0P products with wrong state vector time N/A
0 MWR_NL__0P products with unknown vector source N/A
12 MWR_NL__0P products with UTC to SBT time too far from sensing time N/A
0 MWR_NL__0P products with satellite binary time out-of-range N/A
0 MWR_NL__0P products with wrong clock step N/A
0 MWR_NL__0P products with leap utc set to blank N/A
0 MWR_NL__0P products with leap err set N/A
0 MWR_NL__0P products with product err set N/A
0 MWR_NL__0P products with tot_size not equal to real file size N/A

[MWR\\_NL\\_\\_0P: MPH checks](#)

<b>Gauge</b>
0 RA2_ME__0P products with wrong filename N/A
0 RA2_ME__0P products with unknown processing stage N/A
0 RA2_ME__0P products with unknown acquisition station N/A
0 RA2_ME__0P products with unknown processing center N/A
0 RA2_ME__0P products with wrong processing time N/A
0 RA2_ME__0P products with software version not equal to the current version N/A

0 RA2_ME__0P products with wrong sensing start N/A
0 RA2_ME__0P products with wrong sensing stop N/A
0 RA2_ME__0P products with wrong phase N/A
0 RA2_ME__0P products with wrong state vector time N/A
0 RA2_ME__0P products with unknown vector source N/A
12 RA2_ME__0P products with UTC to SBT time too far from sensing time N/A
0 RA2_ME__0P products with satellite binary time out-of-range N/A
0 RA2_ME__0P products with wrong clock step N/A
0 RA2_ME__0P products with leap utc set to blank N/A
0 RA2_ME__0P products with leap err set N/A
0 RA2_ME__0P products with product err set N/A
0 RA2_ME__0P products with tot_size not equal to real file size N/A

[RA2\\_ME\\_\\_0P: MPH checks](#)

## SPH errors

Gauge
0 ADFs not covering sensing time are referenced in RA2_CAL_0P products N/A
0 RA2_CAL_0P products with start_lat out of range N/A
0 RA2_CAL_0P products with start_long out of range N/A
0 RA2_CAL_0P products with stop_lat out of range N/A
0 RA2_CAL_0P products with stop_long out of range N/A
0 RA2_CAL_0P products with sat_track out of range N/A
0 RA2_CAL_0P products with num_error_ISPs out of range N/A
0 RA2_CAL_0P products with num_missing_ISPs out of range N/A
0 RA2_CAL_0P products with num_discarded_ISPs out of range N/A

0 RA2_CAL_0P products with num_RS_ISPs out of range N/A
0 RA2_CAL_0P products with ISP_errors_significant set to 1 N/A
0 RA2_CAL_0P products with missing_ISPs_significant set to 1 N/A
0 RA2_CAL_0P products with ISP_discarded_significant set to 1 N/A
0 RA2_CAL_0P products with RS_significant set to 1 N/A

[RA2\\_CAL\\_0P: SPH checks](#)

<b>Gauge</b>
0 ADFs not covering sensing time are referenced in DOR_DOP_0P products N/A
0 DOR_DOP_0P products with start_lat out of range N/A
0 DOR_DOP_0P products with start_long out of range N/A
0 DOR_DOP_0P products with stop_lat out of range N/A
0 DOR_DOP_0P products with stop_long out of range N/A
0 DOR_DOP_0P products with sat_track out of range N/A
0 DOR_DOP_0P products with num_error_ISPs out of range N/A
0 DOR_DOP_0P products with num_missing_ISPs out of range N/A
0 DOR_DOP_0P products with num_discarded_ISPs out of range N/A
0 DOR_DOP_0P products with num_RS_ISPs out of range N/A
0 DOR_DOP_0P products with ISP_errors_significant set to 1 N/A
0 DOR_DOP_0P products with missing_ISPs_significant set to 1 N/A
0 DOR_DOP_0P products with ISP_discarded_significant set to 1 N/A
0 DOR_DOP_0P products with RS_significant set to 1 N/A

[DOR\\_DOP\\_0P: SPH checks](#)

<b>Gauge</b>
0 ADFs not covering sensing time are referenced in DOR_NAV_0P products N/A



0 DOR_NAV_0P products with start_lat out of range N/A
0 DOR_NAV_0P products with start_long out of range N/A
0 DOR_NAV_0P products with stop_lat out of range N/A
0 DOR_NAV_0P products with stop_long out of range N/A
0 DOR_NAV_0P products with sat_track out of range N/A
0 DOR_NAV_0P products with num_error_ISPs out of range N/A
0 DOR_NAV_0P products with num_missing_ISPs out of range N/A
0 DOR_NAV_0P products with num_discarded_ISPs out of range N/A
0 DOR_NAV_0P products with num_RS_ISPs out of range N/A
0 DOR_NAV_0P products with ISP_errors_significant set to 1 N/A
0 DOR_NAV_0P products with missing_ISPs_significant set to 1 N/A
0 DOR_NAV_0P products with ISP_discarded_significant set to 1 N/A
0 DOR_NAV_0P products with RS_significant set to 1 N/A

[DOR\\_NAV\\_0P: SPH checks](#)

<b>Gauge</b>
0 ADFs not covering sensing time are referenced in MWR_NL__0P products N/A
0 MWR_NL__0P products with start_lat out of range N/A
0 MWR_NL__0P products with start_long out of range N/A
0 MWR_NL__0P products with stop_lat out of range N/A
0 MWR_NL__0P products with stop_long out of range N/A
0 MWR_NL__0P products with sat_track out of range N/A
0 MWR_NL__0P products with num_error_ISPs out of range N/A
0 MWR_NL__0P products with num_missing_ISPs out of range N/A
0 MWR_NL__0P products with num_discarded_ISPs out of range N/A

0 MWR_NL__0P products with num_RS_ISPs out of range N/A
0 MWR_NL__0P products with ISP_errors_significant set to 1 N/A
0 MWR_NL__0P products with missing_ISPs_significant set to 1 N/A
0 MWR_NL__0P products with ISP_discarded_significant set to 1 N/A
0 MWR_NL__0P products with RS_significant set to 1 N/A

[MWR\\_NL\\_\\_0P: SPH checks](#)

<b>Gauge</b>
0 ADFs not covering sensing time are referenced in RA2_ME__0P products N/A
0 RA2_ME__0P products with start_lat out of range N/A
0 RA2_ME__0P products with start_long out of range N/A
0 RA2_ME__0P products with stop_lat out of range N/A
0 RA2_ME__0P products with stop_long out of range N/A
0 RA2_ME__0P products with sat_track out of range N/A
0 RA2_ME__0P products with num_error_ISPs out of range N/A
0 RA2_ME__0P products with num_missing_ISPs out of range N/A
0 RA2_ME__0P products with num_discarded_ISPs out of range N/A
0 RA2_ME__0P products with num_RS_ISPs out of range N/A
0 RA2_ME__0P products with ISP_errors_significant set to 1 N/A
0 RA2_ME__0P products with missing_ISPs_significant set to 1 N/A
0 RA2_ME__0P products with ISP_discarded_significant set to 1 N/A
0 RA2_ME__0P products with RS_significant set to 1 N/A

[RA2\\_ME\\_\\_0P: SPH checks](#)

# Level 1

## Planning vs. Production

Gauge
RA2_MW__1P products: 19 produced; 2 gaps; 0 unplanned ; 0.09% of mission plan not covered by production

[Mission Plan vs. production chart](#)

Inventoried production: [RA2\\_MW\\_\\_1P](#)

Missing products: [RA2\\_MW\\_\\_1P](#)

Unplanned products: [RA2\\_MW\\_\\_1P](#)

Overlaps: [RA2\\_MW\\_\\_1P](#)

Duplicates: [RA2\\_MW\\_\\_1P](#)

## ADF usage

Gauge
Current IECF list for ADFs not available N/A
0 differences with IECF detected for type RA2_MW__1P N/A
6 new ADFs in use for type RA2_MW__1P N/A

[RA2\\_MW\\_\\_1P: ADFs usage](#)

## Header checks

### MPH errors

Gauge
0 RA2_MW__1P products with wrong filename N/A
0 RA2_MW__1P products with unknown processing stage N/A
0 RA2_MW__1P products with unknown acquisition station N/A
0 RA2_MW__1P products with unknown processing center N/A

0 RA2_MW__1P products with wrong processing time N/A
19 RA2_MW__1P products with software version not equal to the current version N/A
0 RA2_MW__1P products with wrong sensing start N/A
0 RA2_MW__1P products with wrong sensing stop N/A
0 RA2_MW__1P products with wrong phase N/A
19 RA2_MW__1P products with wrong state vector time N/A
0 RA2_MW__1P products with unknown vector source N/A
12 RA2_MW__1P products with UTC to SBT time too far from sensing time N/A
0 RA2_MW__1P products with satellite binary time out-of-range N/A
0 RA2_MW__1P products with wrong clock step N/A
0 RA2_MW__1P products with leap utc set to blank N/A
0 RA2_MW__1P products with leap err set N/A
0 RA2_MW__1P products with product err set N/A
0 RA2_MW__1P products with tot_size not equal to real file size N/A

[RA2\\_MW\\_\\_1P: MPH checks](#)

## SPH errors

Gauge
18 ADFs not covering sensing time are referenced in RA2_MW__1P products N/A
0 RA2_MW__1P products with processing errors significance flag set N/A
0 RA2_MW__1P products with percentage DSRs free of processing errors below threshold N/A
0 RA2_MW__1P products with percentage of valid measurements below threshold N/A
5 RA2_MW__1P products with percentage of 320 MHz band processed below threshold N/A
5 RA2_MW__1P products with percentage of 80 MHz band processed above threshold N/A
4 RA2_MW__1P products with percentage of 20 MHz band processed above threshold N/A

## Level 2

### Planning vs. Production

Gauge
RA2_FGD_2P products: 19 produced; 2 gaps; 0 unplanned ; 0.09% of mission plan not covered by production
RA2_WWV_2P products: 19 produced; 2 gaps; 0 unplanned ; 0.09% of mission plan not covered by production

[Mission Plan vs. production chart](#)

Inventoried production: [RA2\\_FGD\\_2P](#) , [RA2\\_WWV\\_2P](#)

Missing products: [RA2\\_FGD\\_2P](#) , [RA2\\_WWV\\_2P](#)

Unplanned products: [RA2\\_FGD\\_2P](#) , [RA2\\_WWV\\_2P](#)

Overlaps: [RA2\\_FGD\\_2P](#) , [RA2\\_WWV\\_2P](#)

Duplicates: [RA2\\_FGD\\_2P](#) , [RA2\\_WWV\\_2P](#)

### ADF usage

Gauge
Current IECF list for ADFs not available N/A
229 differences with IECF detected for type RA2_FGD_2P N/A
36 new ADFs in use for type RA2_FGD_2P N/A

[RA2\\_FGD\\_2P: ADFs usage](#)

Gauge
Current IECF list for ADFs not available N/A
237 differences with IECF detected for type RA2_WWV_2P N/A
54 new ADFs in use for type RA2_WWV_2P N/A

[RA2\\_WWV\\_2P: ADFs usage](#)

## Header checks

### MPH errors

Gauge
0 RA2_FGD_2P products with wrong filename N/A
0 RA2_FGD_2P products with unknown processing stage N/A
0 RA2_FGD_2P products with unknown acquisition station N/A
0 RA2_FGD_2P products with unknown processing center N/A
0 RA2_FGD_2P products with wrong processing time N/A
19 RA2_FGD_2P products with software version not equal to the current version N/A
0 RA2_FGD_2P products with wrong sensing start N/A
0 RA2_FGD_2P products with wrong sensing stop N/A
0 RA2_FGD_2P products with wrong phase N/A
19 RA2_FGD_2P products with wrong state vector time N/A
0 RA2_FGD_2P products with unknown vector source N/A
12 RA2_FGD_2P products with UTC to SBT time too far from sensing time N/A
0 RA2_FGD_2P products with satellite binary time out-of-range N/A
0 RA2_FGD_2P products with wrong clock step N/A
0 RA2_FGD_2P products with leap utc set to blank N/A
0 RA2_FGD_2P products with leap err set N/A
19 RA2_FGD_2P products with product err set N/A
0 RA2_FGD_2P products with tot_size not equal to real file size N/A

Gauge
0 RA2_WWV_2P products with wrong filename N/A
0 RA2_WWV_2P products with unknown processing stage N/A
0 RA2_WWV_2P products with unknown acquisition station N/A
0 RA2_WWV_2P products with unknown processing center N/A
0 RA2_WWV_2P products with wrong processing time N/A
19 RA2_WWV_2P products with software version not equal to the current version N/A
0 RA2_WWV_2P products with wrong sensing start N/A
0 RA2_WWV_2P products with wrong sensing stop N/A
0 RA2_WWV_2P products with wrong phase N/A
19 RA2_WWV_2P products with wrong state vector time N/A
0 RA2_WWV_2P products with unknown vector source N/A
12 RA2_WWV_2P products with UTC to SBT time too far from sensing time N/A
0 RA2_WWV_2P products with satellite binary time out-of-range N/A
0 RA2_WWV_2P products with wrong clock step N/A
0 RA2_WWV_2P products with leap utc set to blank N/A
0 RA2_WWV_2P products with leap err set N/A
19 RA2_WWV_2P products with product err set N/A
0 RA2_WWV_2P products with tot_size not equal to real file size N/A

[RA2\\_WWV\\_2P: MPH checks](#)

## SPH errors

Gauge
18 ADFs not covering sensing time are referenced in RA2_FGD_2P products N/A
19 RA2_FGD_2P products with I2 processing errors significance flag set N/A

0 RA2_FGD_2P products with I1b processing errors significance flag set N/A
19 RA2_FGD_2P products with percentage DSRs free of I2 processing errors below threshold N/A
0 RA2_FGD_2P products with percentage DSRs free of I1b processing errors below threshold N/A
0 RA2_FGD_2P products with percentage of valid measurements below threshold N/A
8 RA2_FGD_2P products with percentage of 320 MHz band processed below threshold N/A
6 RA2_FGD_2P products with percentage of 80 MHz band processed above threshold N/A
10 RA2_FGD_2P products with percentage of 20 MHz band processed above threshold N/A
5 RA2_FGD_2P products with percentage of valid Ku ocean retracker measurements below threshold N/A
0 RA2_FGD_2P products with percentage of valid Ku ice1 retracker measurements below threshold N/A
19 RA2_FGD_2P products with percentage of valid S ice1 retracker measurements below threshold N/A
3 RA2_FGD_2P products with percentage of valid Ku ice2 retracker measurements below threshold N/A
19 RA2_FGD_2P products with percentage of valid S ice2 retracker measurements below threshold N/A
0 RA2_FGD_2P products with percentage of valid Ku sea/ice retracker measurements below threshold N/A

[RA2\\_FGD\\_2P: SPH checks](#)

<b>Gauge</b>
0 ADFs not covering sensing time are referenced in RA2_WWV_2P products N/A
19 RA2_WWV_2P products with ra2_I2_proc_flag anomalies N/A
0 RA2_WWV_2P products with ra2_I1b_proc_flag anomalies N/A
19 RA2_WWV_2P products with ra2_I2_proc_quality anomalies N/A
0 RA2_WWV_2P products with ra2_I1b_proc_quality anomalies N/A
0 RA2_WWV_2P products with ra2_measurement_percent anomalies N/A
8 RA2_WWV_2P products with ra2_320_band_percent anomalies N/A
6 RA2_WWV_2P products with ra2_80_band_percent anomalies N/A
10 RA2_WWV_2P products with ra2_20_band_percent anomalies N/A



5 RA2\_WWV\_2P products with ra2\_ocean\_ku\_retrack\_percent anomalies  
N/A

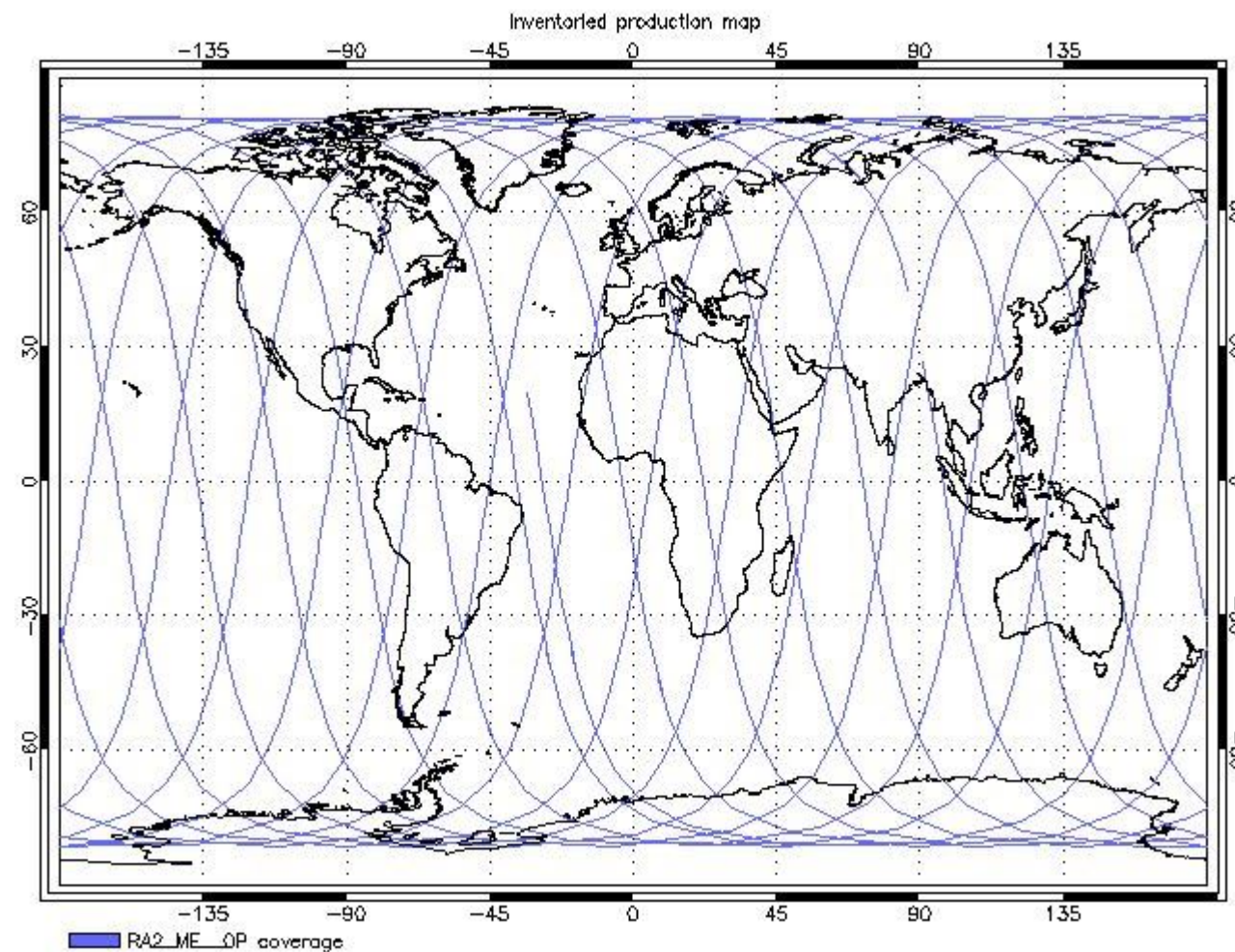

[RA2\\_WWV\\_2P: SPH checks](#)

## Time Correlation

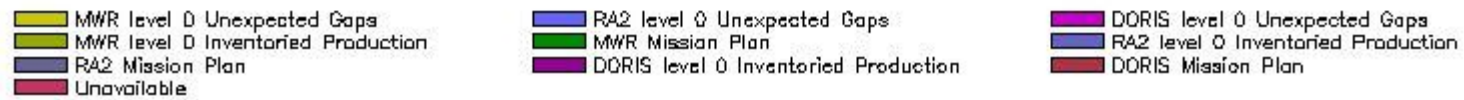
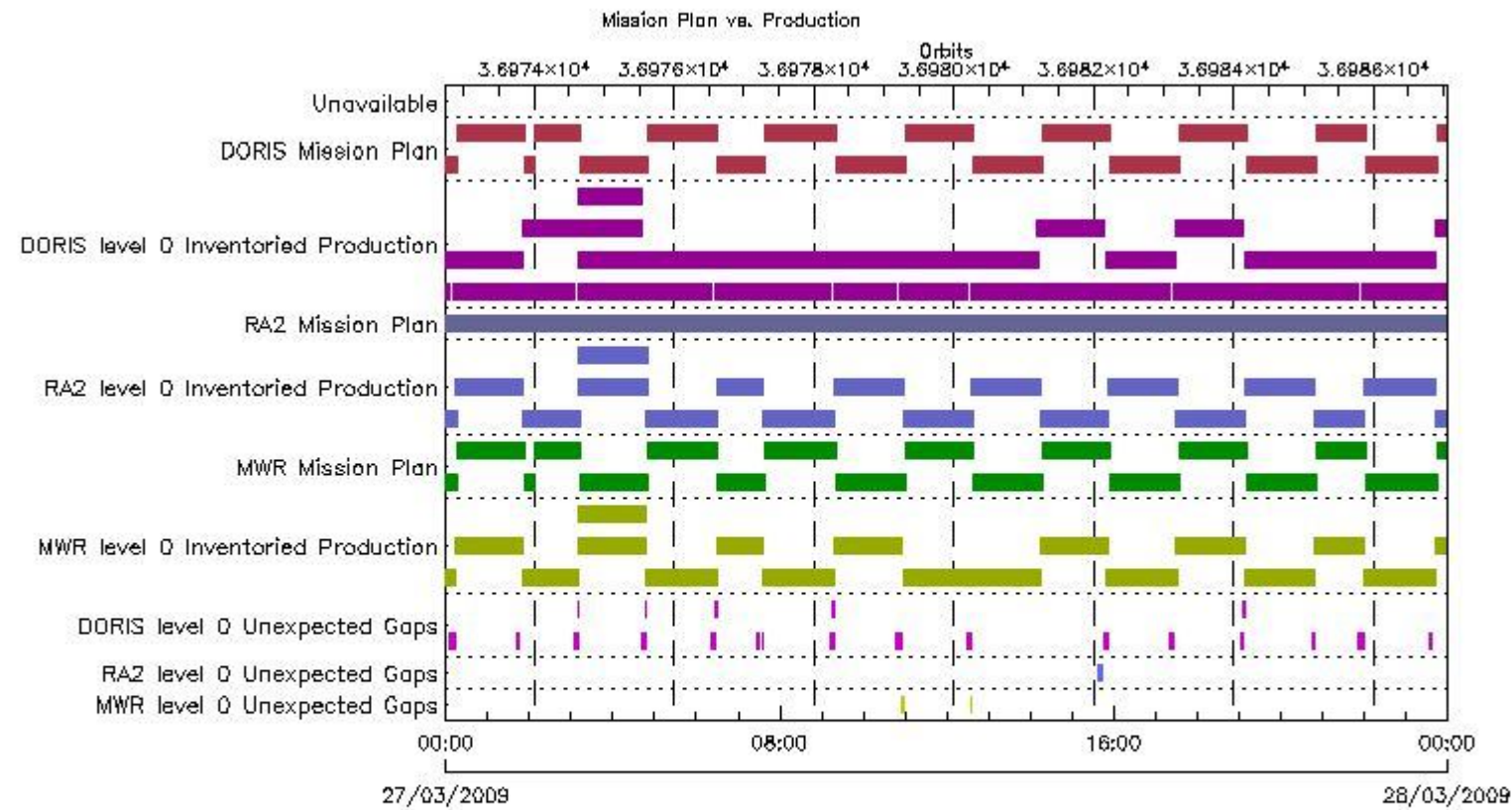
[Time Correlation propagation error](#)

## Overall Production

Inventoried Production (sensing time)



# Mission Plan vs. Production (level 0)



## Production covering Mission Plan

Gauge
PCF_RA2_ME__0P 99.95% of production inventoried
PCF_RA2_CAL__0P 100% of production inventoried
PCF_DOR_NAV__0P 95.15% of production inventoried
PCF_DOR_DOP__0P 98.99% of production inventoried
PCF_MWR_NL__0P 99.94% of production inventoried

## Mission Plan (extracted from DMOP)

Gauge	Segment (Start-Stop)
MODE.MEASUREMENT RA2.ACQ_PLAN	26-MAR-2009 22:36:29.852 27-MAR-2009 15:39:08.567
MODE.NOMINAL DORIS.ACQ_PLAN	26-MAR-2009 22:36:29.852 28-MAR-2009 01:24:38.951



MODE.NOMINAL MWR.ACQ_PLAN	26-MAR-2009 22:36:29.852 28-MAR-2009 01:24:38.951
MODE.CALIBRATION RA2.ACQ_PLAN	27-MAR-2009 15:39:13.077 27-MAR-2009 15:42:00.857
MODE.MEASUREMENT RA2.ACQ_PLAN	27-MAR-2009 15:42:05.367 28-MAR-2009 01:24:38.951

## Inventoried Products

### RA2\_CAL\_0P products

Gauge	Segment (Start-Stop)	Explicit Reference
Product: RA2_CAL_0P Filename: RA2_CAL_0PNPDK20090327_153908_000001702077_00355_36982_1341.N1	27-MAR-2009 15:39:08.760 27-MAR-2009 15:41:59.202	RA2_CAL_0PNPDK20090327_153908_000001702077_00355_36982_1341.N1 RA2_CAL_0P.MPH.ABS_ORBIT=36982

### DOR\_DOP\_0P products

Gauge	Segment (Start-Stop)	Explicit Reference
Product: DOR_DOP_0P Filename: DOR_DOP_0PNPDE20090326_223303_000059932077_00344_36971_8038.N1	26-MAR-2009 22:33:03.342 27-MAR-2009 00:12:56.613	DOR_DOP_0PNPDE20090326_223303_000059932077_00344_36971_8038.N1 DOR_DOP_0P.MPH.ABS_ORBIT=36971
Product: DOR_DOP_0P Filename: DOR_DOP_0PNPDE20090327_001400_000057382077_00345_36972_8039.N1	27-MAR-2009 00:14:00.371 27-MAR-2009 01:49:38.602	DOR_DOP_0PNPDE20090327_001400_000057382077_00345_36972_8039.N1 DOR_DOP_0P.MPH.ABS_ORBIT=36972
Product: DOR_DOP_0P Filename: DOR_DOP_0PNPDE20090327_014938_000047822077_00346_36973_8040.N1	27-MAR-2009 01:49:38.602 27-MAR-2009 03:09:20.454	DOR_DOP_0PNPDE20090327_014938_000047822077_00346_36973_8040.N1 DOR_DOP_0P.MPH.ABS_ORBIT=36973
Product: DOR_DOP_0P Filename: DOR_DOP_0PNPDE20090327_031024_000057382077_00347_36974_8021.N1	27-MAR-2009 03:10:24.212 27-MAR-2009 04:46:02.482	DOR_DOP_0PNPDE20090327_031024_000057382077_00347_36974_8021.N1 DOR_DOP_0P.MPH.ABS_ORBIT=36974
Product: DOR_DOP_0P Filename: DOR_DOP_0PNPDE20090327_031024_000057382077_00347_36974_8041.N1	27-MAR-2009 03:10:24.212 27-MAR-2009 04:46:02.482	DOR_DOP_0PNPDE20090327_031024_000057382077_00347_36974_8041.N1 DOR_DOP_0P.MPH.ABS_ORBIT=36974
Product: DOR_DOP_0P Filename: DOR_DOP_0PNPDE20090327_044809_000059302077_00348_36975_8042.N1	27-MAR-2009 04:48:09.998 27-MAR-2009 06:26:59.533	DOR_DOP_0PNPDE20090327_044809_000059302077_00348_36975_8042.N1 DOR_DOP_0P.MPH.ABS_ORBIT=36975
Product: DOR_DOP_0P Filename: DOR_DOP_0PNPDK20090327_062907_000039532077_00349_36976_0326.N1	27-MAR-2009 06:29:07.037 27-MAR-2009 07:35:00.049	DOR_DOP_0PNPDK20090327_062907_000039532077_00349_36976_0326.N1 DOR_DOP_0P.MPH.ABS_ORBIT=36976
Product: DOR_DOP_0P Filename: DOR_DOP_0PNPDK20090327_073603_000059932077_00350_36977_0327.N1	27-MAR-2009 07:36:03.803 27-MAR-2009 09:15:57.078	DOR_DOP_0PNPDK20090327_073603_000059932077_00350_36977_0327.N1 DOR_DOP_0P.MPH.ABS_ORBIT=36977
Product: DOR_DOP_0P Filename: DOR_DOP_0PNPDK20090327_091804_000058022077_00351_36978_0328.N1	27-MAR-2009 09:18:04.589 27-MAR-2009 10:54:46.606	DOR_DOP_0PNPDK20090327_091804_000058022077_00351_36978_0328.N1 DOR_DOP_0P.MPH.ABS_ORBIT=36978
Product: DOR_DOP_0P Filename: DOR_DOP_0PNPDK20090327_105550_000059302077_00352_36979_0329.N1	27-MAR-2009 10:55:50.363 27-MAR-2009 12:34:39.884	DOR_DOP_0PNPDK20090327_105550_000059302077_00352_36979_0329.N1 DOR_DOP_0P.MPH.ABS_ORBIT=36979
Product: DOR_DOP_0P Filename: DOR_DOP_0PNPDK20090327_123543_000058662077_00353_36980_0330.N1	27-MAR-2009 12:35:43.638 27-MAR-2009 14:13:29.369	DOR_DOP_0PNPDK20090327_123543_000058662077_00353_36980_0330.N1 DOR_DOP_0P.MPH.ABS_ORBIT=36980
Product: DOR_DOP_0P Filename: DOR_DOP_0PNPDK20090327_141329_000058022077_00354_36981_0331.N1	27-MAR-2009 14:13:29.369 27-MAR-2009 15:50:11.373	DOR_DOP_0PNPDK20090327_141329_000058022077_00354_36981_0331.N1 DOR_DOP_0P.MPH.ABS_ORBIT=36981
Product: DOR_DOP_0P Filename: DOR_DOP_0PNPDK20090327_155011_000059932077_00355_36982_0332.N1	27-MAR-2009 15:50:11.373 27-MAR-2009 17:30:04.640	DOR_DOP_0PNPDK20090327_155011_000059932077_00355_36982_0332.N1 DOR_DOP_0P.MPH.ABS_ORBIT=36982
Product: DOR_DOP_0P Filename: DOR_DOP_0PNPDK20090327_172900_000058662077_00356_36983_0333.N1	27-MAR-2009 17:29:00.882 27-MAR-2009 19:06:46.652	DOR_DOP_0PNPDK20090327_172900_000058662077_00356_36983_0333.N1 DOR_DOP_0P.MPH.ABS_ORBIT=36983
Product: DOR_DOP_0P Filename: DOR_DOP_0PNPDK20090327_190750_000059302077_00357_36984_0334.N1	27-MAR-2009 19:07:50.414 27-MAR-2009 20:46:39.930	DOR_DOP_0PNPDK20090327_190750_000059302077_00357_36984_0334.N1 DOR_DOP_0P.MPH.ABS_ORBIT=36984

Product: DOR_DOP_0P Filename: DOR_DOP_0PNPDE20090327_204743_000042722077_00358_36985_8043.N1	27-MAR-2009 20:47:43.684 27-MAR-2009 21:58:55.482	DOR_DOP_0PNPDE20090327_204743_000042722077_00358_369 DOR_DOP_0P.MPH.ABS_ORBIT=36985
Product: DOR_DOP_0P Filename: DOR_DOP_0PNPDE20090327_215959_000061212077_00358_36985_8044.N1	27-MAR-2009 21:59:59.239 27-MAR-2009 23:42:00.049	DOR_DOP_0PNPDE20090327_215959_000061212077_00358_36985_8044.N1 DOR_DOP_0P.MPH.ABS_ORBIT=36985
Product: DOR_DOP_0P Filename: DOR_DOP_0PNPDE20090327_234200_000058662077_00359_36986_8045.N1	27-MAR-2009 23:42:00.049 28-MAR-2009 01:19:45.784	DOR_DOP_0PNPDE20090327_234200_000058662077_00359_36986_8045.N1 DOR_DOP_0P.MPH.ABS_ORBIT=36986

**DOR\_NAV\_0P products**

Gauge	Segment (Start-Stop)	Explicit Reference
Product: DOR_NAV_0P Filename: DOR_NAV_0PNPDE20090326_222920_000057382077_00344_36971_7630.N1	26-MAR-2009 22:29:20.194 27-MAR-2009 00:04:58.441	DOR_NAV_0PNPDE20090326_222920_000057382077_00344_36971_7630.N1 DOR_NAV_0P.MPH.ABS_ORBIT=36971
Product: DOR_NAV_0P Filename: DOR_NAV_0PNPDE20090327_001017_000054192077_00345_36972_7631.N1	27-MAR-2009 00:10:17.226 27-MAR-2009 01:40:36.656	DOR_NAV_0PNPDE20090327_001017_000054192077_00345_36972_7631.N1 DOR_NAV_0P.MPH.ABS_ORBIT=36972
Product: DOR_NAV_0P Filename: DOR_NAV_0PNPDE20090327_014555_000047822077_00346_36973_7632.N1	27-MAR-2009 01:45:55.453 27-MAR-2009 03:05:37.298	DOR_NAV_0PNPDE20090327_014555_000047822077_00346_36973_7632.N1 DOR_NAV_0P.MPH.ABS_ORBIT=36973
Product: DOR_NAV_0P Filename: DOR_NAV_0PNPDE20090327_031056_000054192077_00347_36974_7558.N1	27-MAR-2009 03:10:56.091 27-MAR-2009 04:41:15.572	DOR_NAV_0PNPDE20090327_031056_000054192077_00347_36974_7558.N1 DOR_NAV_0P.MPH.ABS_ORBIT=36974
Product: DOR_NAV_0P Filename: DOR_NAV_0PNPDE20090327_031056_000054192077_00347_36974_7633.N1	27-MAR-2009 03:10:56.091 27-MAR-2009 04:41:15.572	DOR_NAV_0PNPDE20090327_031056_000054192077_00347_36974_7633.N1 DOR_NAV_0P.MPH.ABS_ORBIT=36974
Product: DOR_NAV_0P Filename: DOR_NAV_0PNPDE20090327_044634_000057382077_00348_36975_7634.N1	27-MAR-2009 04:46:34.365 27-MAR-2009 06:22:12.611	DOR_NAV_0PNPDE20090327_044634_000057382077_00348_36975_7634.N1 DOR_NAV_0P.MPH.ABS_ORBIT=36975
Product: DOR_NAV_0P Filename: DOR_NAV_0PNPDK20090327_062731_000035072077_00349_36976_9608.N1	27-MAR-2009 06:27:31.404 27-MAR-2009 07:25:58.104	DOR_NAV_0PNPDK20090327_062731_000035072077_00349_36976_9608.N1 DOR_NAV_0P.MPH.ABS_ORBIT=36976
Product: DOR_NAV_0P Filename: DOR_NAV_0PNPDK20090327_073116_000060572077_00350_36977_9609.N1	27-MAR-2009 07:31:16.893 27-MAR-2009 09:12:13.929	DOR_NAV_0PNPDK20090327_073116_000060572077_00350_36977_9609.N1 DOR_NAV_0P.MPH.ABS_ORBIT=36977
Product: DOR_NAV_0P Filename: DOR_NAV_0PNPDK20090327_091732_000054192077_00351_36978_9610.N1	27-MAR-2009 09:17:32.718 27-MAR-2009 10:47:52.180	DOR_NAV_0PNPDK20090327_091732_000054192077_00351_36978_9610.N1 DOR_NAV_0P.MPH.ABS_ORBIT=36978
Product: DOR_NAV_0P Filename: DOR_NAV_0PNPDK20090327_105310_000057382077_00352_36979_9611.N1	27-MAR-2009 10:53:10.969 27-MAR-2009 12:28:49.223	DOR_NAV_0PNPDK20090327_105310_000057382077_00352_36979_9611.N1 DOR_NAV_0P.MPH.ABS_ORBIT=36979
Product: DOR_NAV_0P Filename: DOR_NAV_0PNPDK20090327_123408_000057382077_00353_36980_9612.N1	27-MAR-2009 12:34:08.005 27-MAR-2009 14:09:46.216	DOR_NAV_0PNPDK20090327_123408_000057382077_00353_36980_9612.N1 DOR_NAV_0P.MPH.ABS_ORBIT=36980
Product: DOR_NAV_0P Filename: DOR_NAV_0PNPDK20090327_140946_000057382077_00354_36981_9613.N1	27-MAR-2009 14:09:46.216 27-MAR-2009 15:45:24.459	DOR_NAV_0PNPDK20090327_140946_000057382077_00354_36981_9613.N1 DOR_NAV_0P.MPH.ABS_ORBIT=36981
Product: DOR_NAV_0P Filename: DOR_NAV_0PNPDK20090327_155043_000054192077_00355_36982_9614.N1	27-MAR-2009 15:50:43.256 27-MAR-2009 17:21:02.698	DOR_NAV_0PNPDK20090327_155043_000054192077_00355_36982_9614.N1 DOR_NAV_0P.MPH.ABS_ORBIT=36982
Product: DOR_NAV_0P Filename: DOR_NAV_0PNPDK20090327_172621_000057382077_00356_36983_9615.N1	27-MAR-2009 17:26:21.487 27-MAR-2009 19:01:59.734	DOR_NAV_0PNPDK20090327_172621_000057382077_00356_36983_9615.N1 DOR_NAV_0P.MPH.ABS_ORBIT=36983
Product: DOR_NAV_0P Filename: DOR_NAV_0PNPDK20090327_190718_000057382077_00357_36984_9616.N1	27-MAR-2009 19:07:18.535 27-MAR-2009 20:42:56.778	DOR_NAV_0PNPDK20090327_190718_000057382077_00357_36984_9616.N1 DOR_NAV_0P.MPH.ABS_ORBIT=36984
Product: DOR_NAV_0P Filename: DOR_NAV_0PNPDE20090327_204256_000041442077_00358_36985_7635.N1	27-MAR-2009 20:42:56.778 27-MAR-2009 21:52:01.056	DOR_NAV_0PNPDE20090327_204256_000041442077_00358_36985_7635.N1 DOR_NAV_0P.MPH.ABS_ORBIT=36985
Product: DOR_NAV_0P Filename: DOR_NAV_0PNPDE20090327_215719_000057382077_00358_36985_7636.N1	27-MAR-2009 21:57:19.845 27-MAR-2009 23:32:58.099	DOR_NAV_0PNPDE20090327_215719_000057382077_00358_36985_7636.N1 DOR_NAV_0P.MPH.ABS_ORBIT=36985
Product: DOR_NAV_0P Filename: DOR_NAV_0PNPDE20090327_233816_000057382077_00359_36986_7637.N1	27-MAR-2009 23:38:16.896 28-MAR-2009 01:13:55.127	DOR_NAV_0PNPDE20090327_233816_000057382077_00359_36986_7637.N1 DOR_NAV_0P.MPH.ABS_ORBIT=36986

**MWR\_NL\_0P products**

Gauge	Segment (Start-Stop)	Explicit Reference
-------	----------------------	--------------------

Product: MWR_NL__0P Filename: MWR_NL__0PNPDE20090326_223336_000060482077_00344_36971_8078.N1	26-MAR-2009 22:33:36.940 27-MAR-2009 00:14:25.105	MWR_NL__0PNPDE20090326_223336_000060482077_00344_369 MWR_NL__0P.MPH.ABS_ORBIT=36971
Product: MWR_NL__0P Filename: MWR_NL__0PNPDE20090327_001401_000057842077_00345_36972_8079.N1	27-MAR-2009 00:14:01.105 27-MAR-2009 01:50:25.262	MWR_NL__0PNPDE20090327_001401_000057842077_00345_36972_8079.N1 MWR_NL__0P.MPH.ABS_ORBIT=36972
Product: MWR_NL__0P Filename: MWR_NL__0PNPDE20090327_015025_000048482077_00346_36973_8080.N1	27-MAR-2009 01:50:25.262 27-MAR-2009 03:11:13.403	MWR_NL__0PNPDE20090327_015025_000048482077_00346_36973_8080.N1 MWR_NL__0P.MPH.ABS_ORBIT=36973
Product: MWR_NL__0P Filename: MWR_NL__0PNPDE20090327_031113_000058082077_00347_36974_8038.N1	27-MAR-2009 03:11:13.403 27-MAR-2009 04:48:01.556	MWR_NL__0PNPDE20090327_031113_000058082077_00347_36974_8038.N1 MWR_NL__0P.MPH.ABS_ORBIT=36974
Product: MWR_NL__0P Filename: MWR_NL__0PNPDE20090327_031113_000058082077_00347_36974_8081.N1	27-MAR-2009 03:11:13.403 27-MAR-2009 04:48:01.556	MWR_NL__0PNPDE20090327_031113_000058082077_00347_36974_8081.N1 MWR_NL__0P.MPH.ABS_ORBIT=36974
Product: MWR_NL__0P Filename: MWR_NL__0PNPDE20090327_044801_000060482077_00348_36975_8082.N1	27-MAR-2009 04:48:01.556 27-MAR-2009 06:28:49.725	MWR_NL__0PNPDE20090327_044801_000060482077_00348_36975_8082.N1 MWR_NL__0P.MPH.ABS_ORBIT=36975
Product: MWR_NL__0P Filename: MWR_NL__0PNPDK20090327_062849_000040322077_00349_36976_0210.N1	27-MAR-2009 06:28:49.725 27-MAR-2009 07:36:01.831	MWR_NL__0PNPDK20090327_062849_000040322077_00349_36976_0210.N1 MWR_NL__0P.MPH.ABS_ORBIT=36976
Product: MWR_NL__0P Filename: MWR_NL__0PNPDK20090327_073601_000061202077_00350_36977_0211.N1	27-MAR-2009 07:36:01.831 27-MAR-2009 09:18:01.999	MWR_NL__0PNPDK20090327_073601_000061202077_00350_36977_0211.N1 MWR_NL__0P.MPH.ABS_ORBIT=36977
Product: MWR_NL__0P Filename: MWR_NL__0PNPDK20090327_091801_000059042077_00351_36978_0212.N1	27-MAR-2009 09:18:01.999 27-MAR-2009 10:56:26.160	MWR_NL__0PNPDK20090327_091801_000059042077_00351_36978_0212.N1 MWR_NL__0P.MPH.ABS_ORBIT=36978
Product: MWR_NL__0P Filename: MWR_NL__0PNPDK20090327_105650_000059522077_00352_36979_0213.N1	27-MAR-2009 10:56:50.156 27-MAR-2009 12:36:02.317	MWR_NL__0PNPDK20090327_105650_000059522077_00352_36979_0213.N1 MWR_NL__0P.MPH.ABS_ORBIT=36979
Product: MWR_NL__0P Filename: MWR_NL__0PNPDK20090327_123626_000059282077_00353_36980_0214.N1	27-MAR-2009 12:36:26.321 27-MAR-2009 14:15:14.478	MWR_NL__0PNPDK20090327_123626_000059282077_00353_36980_0214.N1 MWR_NL__0P.MPH.ABS_ORBIT=36980
Product: MWR_NL__0P Filename: MWR_NL__0PNPDK20090327_141426_000058082077_00354_36981_0215.N1	27-MAR-2009 14:14:26.478 27-MAR-2009 15:51:14.643	MWR_NL__0PNPDK20090327_141426_000058082077_00354_36981_0215.N1 MWR_NL__0P.MPH.ABS_ORBIT=36981
Product: MWR_NL__0P Filename: MWR_NL__0PNPDK20090327_155026_000060242077_00355_36982_0216.N1	27-MAR-2009 15:50:26.635 27-MAR-2009 17:30:50.804	MWR_NL__0PNPDK20090327_155026_000060242077_00355_36982_0216.N1 MWR_NL__0P.MPH.ABS_ORBIT=36982
Product: MWR_NL__0P Filename: MWR_NL__0PNPDK20090327_172938_000059042077_00356_36983_0217.N1	27-MAR-2009 17:29:38.800 27-MAR-2009 19:08:02.965	MWR_NL__0PNPDK20090327_172938_000059042077_00356_36983_0217.N1 MWR_NL__0P.MPH.ABS_ORBIT=36983
Product: MWR_NL__0P Filename: MWR_NL__0PNPDK20090327_190802_000060002077_00357_36984_0218.N1	27-MAR-2009 19:08:02.965 27-MAR-2009 20:48:03.129	MWR_NL__0PNPDK20090327_190802_000060002077_00357_36984_0218.N1 MWR_NL__0P.MPH.ABS_ORBIT=36984
Product: MWR_NL__0P Filename: MWR_NL__0PNPDE20090327_204803_000043442077_00358_36985_8083.N1	27-MAR-2009 20:48:03.129 27-MAR-2009 22:00:27.247	MWR_NL__0PNPDE20090327_204803_000043442077_00358_36985_8083.N1 MWR_NL__0P.MPH.ABS_ORBIT=36985
Product: MWR_NL__0P Filename: MWR_NL__0PNPDE20090327_220027_000061442077_00358_36985_8084.N1	27-MAR-2009 22:00:27.247 27-MAR-2009 23:42:51.412	MWR_NL__0PNPDE20090327_220027_000061442077_00358_36985_8084.N1 MWR_NL__0P.MPH.ABS_ORBIT=36985
Product: MWR_NL__0P Filename: MWR_NL__0PNPDE20090327_234227_000059522077_00359_36986_8085.N1	27-MAR-2009 23:42:27.416 28-MAR-2009 01:21:39.569	MWR_NL__0PNPDE20090327_234227_000059522077_00359_36986_8085.N1 MWR_NL__0P.MPH.ABS_ORBIT=36986

**RA2\_ME\_\_0P products**

Gauge	Segment (Start-Stop)	Explicit Reference
Product: RA2_ME__0P Filename: RA2_ME__0PNPDE20090326_223352_000060822077_00344_36971_8722.N1	26-MAR-2009 22:33:52.077 27-MAR-2009 00:15:14.517	RA2_ME__0PNPDE20090326_223352_000060822077_00344_36971_8722.N1 RA2_ME__0P.MPH.ABS_ORBIT=36971
Product: RA2_ME__0P Filename: RA2_ME__0PNPDE20090327_001416_000058362077_00345_36972_8723.N1	27-MAR-2009 00:14:16.589 27-MAR-2009 01:51:32.835	RA2_ME__0PNPDE20090327_001416_000058362077_00345_36972_8723.N1 RA2_ME__0P.MPH.ABS_ORBIT=36972
Product: RA2_ME__0P Filename: RA2_ME__0PNPDE20090327_015029_000048942077_00346_36973_8724.N1	27-MAR-2009 01:50:29.337 27-MAR-2009 03:12:03.139	RA2_ME__0PNPDE20090327_015029_000048942077_00346_36973_8724.N1 RA2_ME__0P.MPH.ABS_ORBIT=36973
Product: RA2_ME__0P Filename: RA2_ME__0PNPDE20090327_031123_000058442077_00347_36974_8653.N1	27-MAR-2009 03:11:23.035 27-MAR-2009 04:48:47.079	RA2_ME__0PNPDE20090327_031123_000058442077_00347_36974_8653.N1 RA2_ME__0P.MPH.ABS_ORBIT=36974



Product: RA2_ME__0P Filename: RA2_ME__0PNPDE20090327_031123_000058442077_00347_36974_8725.N1	27-MAR-2009 03:11:23.035 27-MAR-2009 04:48:47.079	RA2_ME__0PNPDE20090327_031123_000058442077_00347_3697 RA2_ME__0P.MPH.ABS_ORBIT=36974
Product: RA2_ME__0P Filename: RA2_ME__0PNPDE20090327_044815_000060872077_00348_36975_8726.N1	27-MAR-2009 04:48:15.887 27-MAR-2009 06:29:42.783	RA2_ME__0PNPDE20090327_044815_000060872077_00348_36975_8726.N1 RA2_ME__0P.MPH.ABS_ORBIT=36975
Product: RA2_ME__0P Filename: RA2_ME__0PNPDK20090327_062910_000040632077_00349_36976_2057.N1	27-MAR-2009 06:29:10.477 27-MAR-2009 07:36:53.235	RA2_ME__0PNPDK20090327_062910_000040632077_00349_36976_2057.N1 RA2_ME__0P.MPH.ABS_ORBIT=36976
Product: RA2_ME__0P Filename: RA2_ME__0PNPDK20090327_073612_000061682077_00350_36977_2058.N1	27-MAR-2009 07:36:12.017 27-MAR-2009 09:19:00.235	RA2_ME__0PNPDK20090327_073612_000061682077_00350_36977_2058.N1 RA2_ME__0P.MPH.ABS_ORBIT=36977
Product: RA2_ME__0P Filename: RA2_ME__0PNPDK20090327_091824_000059492077_00351_36978_2059.N1	27-MAR-2009 09:18:24.587 27-MAR-2009 10:57:33.347	RA2_ME__0PNPDK20090327_091824_000059492077_00351_36978_2059.N1 RA2_ME__0P.MPH.ABS_ORBIT=36978
Product: RA2_ME__0P Filename: RA2_ME__0PNPDK20090327_105651_000060182077_00352_36979_2060.N1	27-MAR-2009 10:56:51.015 27-MAR-2009 12:37:08.842	RA2_ME__0PNPDK20090327_105651_000060182077_00352_36979_2060.N1 RA2_ME__0P.MPH.ABS_ORBIT=36979
Product: RA2_ME__0P Filename: RA2_ME__0PNPDK20090327_123628_000059792077_00353_36980_2061.N1	27-MAR-2009 12:36:28.738 27-MAR-2009 14:16:07.576	RA2_ME__0PNPDK20090327_123628_000059792077_00353_36980_2061.N1 RA2_ME__0P.MPH.ABS_ORBIT=36980
Product: RA2_ME__0P Filename: RA2_ME__0PNPDK20090327_141432_000050642077_00354_36981_2062.N1	27-MAR-2009 14:14:32.886 27-MAR-2009 15:38:57.130	RA2_ME__0PNPDK20090327_141432_000050642077_00354_36981_2062.N1 RA2_ME__0P.MPH.ABS_ORBIT=36981
Product: RA2_ME__0P Filename: RA2_ME__0PNPDK20090327_154324_000005372077_00355_36982_2063.N1	27-MAR-2009 15:43:24.595 27-MAR-2009 15:52:21.544	RA2_ME__0PNPDK20090327_154324_000005372077_00355_36982_2063.N1 RA2_ME__0P.MPH.ABS_ORBIT=36982
Product: RA2_ME__0P Filename: RA2_ME__0PNPDK20090327_155049_000060512077_00355_36982_2064.N1	27-MAR-2009 15:50:49.082 27-MAR-2009 17:31:40.330	RA2_ME__0PNPDK20090327_155049_000060512077_00355_36982_2064.N1 RA2_ME__0P.MPH.ABS_ORBIT=36982
Product: RA2_ME__0P Filename: RA2_ME__0PNPDK20090327_172957_000059492077_00356_36983_2065.N1	27-MAR-2009 17:29:57.842 27-MAR-2009 19:09:06.601	RA2_ME__0PNPDK20090327_172957_000059492077_00356_36983_2065.N1 RA2_ME__0P.MPH.ABS_ORBIT=36983
Product: RA2_ME__0P Filename: RA2_ME__0PNPDK20090327_190806_000060572077_00357_36984_2066.N1	27-MAR-2009 19:08:06.445 27-MAR-2009 20:49:03.263	RA2_ME__0PNPDK20090327_190806_000060572077_00357_36984_2066.N1 RA2_ME__0P.MPH.ABS_ORBIT=36984
Product: RA2_ME__0P Filename: RA2_ME__0PNPDE20090327_204807_000043992077_00358_36985_8727.N1	27-MAR-2009 20:48:07.563 27-MAR-2009 22:01:26.749	RA2_ME__0PNPDE20090327_204807_000043992077_00358_36985_8727.N1 RA2_ME__0P.MPH.ABS_ORBIT=36985
Product: RA2_ME__0P Filename: RA2_ME__0PNPDE20090327_220028_000061932077_00358_36985_8728.N1	27-MAR-2009 22:00:28.821 27-MAR-2009 23:43:41.547	RA2_ME__0PNPDE20090327_220028_000061932077_00358_36985_8728.N1 RA2_ME__0P.MPH.ABS_ORBIT=36985
Product: RA2_ME__0P Filename: RA2_ME__0PNPDE20090327_234242_000060002077_00359_36986_8729.N1	27-MAR-2009 23:42:42.505 28-MAR-2009 01:22:42.509	RA2_ME__0PNPDE20090327_234242_000060002077_00359_36986_8729.N1 RA2_ME__0P.MPH.ABS_ORBIT=36986

## Missing Products

### RA2\_CAL\_0P missing products

Gauge Value Segment (Start-Stop)

### DOR\_DOP\_0P missing products

Gauge	Value	Segment (Start-Stop)
MODE.NOMINAL DORIS.MISSING	Duration: 63.757825 s	27-MAR-2009 00:12:56.613 27-MAR-2009 00:14:00.371
MODE.NOMINAL DORIS.MISSING	Duration: 63.757820 s	27-MAR-2009 03:09:20.454 27-MAR-2009 03:10:24.212
MODE.NOMINAL DORIS.MISSING	Duration: 127.515640 s	27-MAR-2009 04:46:02.482 27-MAR-2009 04:48:09.998
MODE.NOMINAL DORIS.MISSING	Duration: 127.503922 s	27-MAR-2009 06:26:59.533 27-MAR-2009 06:29:07.037
MODE.NOMINAL DORIS.MISSING	Duration: 63.753914 s	27-MAR-2009 07:35:00.049 27-MAR-2009 07:36:03.803

MODE.NOMINAL DORIS.MISSING	Duration: 127.511732 s	27-MAR-2009 09:15:57.078 27-MAR-2009 09:18:04.589
MODE.NOMINAL DORIS.MISSING	Duration: 63.757818 s	27-MAR-2009 10:54:46.606 27-MAR-2009 10:55:50.363
MODE.NOMINAL DORIS.MISSING	Duration: 63.753914 s	27-MAR-2009 12:34:39.884 27-MAR-2009 12:35:43.638
MODE.NOMINAL DORIS.MISSING	Duration: 63.761723 s	27-MAR-2009 19:06:46.652 27-MAR-2009 19:07:50.414
MODE.NOMINAL DORIS.MISSING	Duration: 63.753919 s	27-MAR-2009 20:46:39.930 27-MAR-2009 20:47:43.684
MODE.NOMINAL DORIS.MISSING	Duration: 63.757821 s	27-MAR-2009 21:58:55.482 27-MAR-2009 21:59:59.239

**DOR\_NAV\_OP missing products**

Gauge	Value	Segment (Start-Stop)
MODE.NOMINAL DORIS.MISSING	Duration: 318.785200 s	27-MAR-2009 00:04:58.441 27-MAR-2009 00:10:17.226
MODE.NOMINAL DORIS.MISSING	Duration: 318.796912 s	27-MAR-2009 01:40:36.656 27-MAR-2009 01:45:55.453
MODE.NOMINAL DORIS.MISSING	Duration: 318.793007 s	27-MAR-2009 03:05:37.298 27-MAR-2009 03:10:56.091
MODE.NOMINAL DORIS.MISSING	Duration: 318.793007 s	27-MAR-2009 04:41:15.572 27-MAR-2009 04:46:34.365
MODE.NOMINAL DORIS.MISSING	Duration: 318.793007 s	27-MAR-2009 06:22:12.611 27-MAR-2009 06:27:31.404
MODE.NOMINAL DORIS.MISSING	Duration: 318.789101 s	27-MAR-2009 07:25:58.104 27-MAR-2009 07:31:16.893
MODE.NOMINAL DORIS.MISSING	Duration: 318.789099 s	27-MAR-2009 09:12:13.929 27-MAR-2009 09:17:32.718
MODE.NOMINAL DORIS.MISSING	Duration: 318.789098 s	27-MAR-2009 10:47:52.180 27-MAR-2009 10:53:10.969
MODE.NOMINAL DORIS.MISSING	Duration: 318.781290 s	27-MAR-2009 12:28:49.223 27-MAR-2009 12:34:08.005
MODE.NOMINAL DORIS.MISSING	Duration: 318.796913 s	27-MAR-2009 15:45:24.459 27-MAR-2009 15:50:43.256
MODE.NOMINAL DORIS.MISSING	Duration: 318.789102 s	27-MAR-2009 17:21:02.698 27-MAR-2009 17:26:21.487
MODE.NOMINAL DORIS.MISSING	Duration: 318.800817 s	27-MAR-2009 19:01:59.734 27-MAR-2009 19:07:18.535
MODE.NOMINAL DORIS.MISSING	Duration: 318.789102 s	27-MAR-2009 21:52:01.056 27-MAR-2009 21:57:19.845
MODE.NOMINAL DORIS.MISSING	Duration: 318.796918 s	27-MAR-2009 23:32:58.099 27-MAR-2009 23:38:16.896

**MWR\_NL\_OP missing products**

Gauge	Value	Segment (Start-Stop)
MODE.NOMINAL MWR.MISSING	Duration: 23.996094 s	27-MAR-2009 10:56:26.160 27-MAR-2009 10:56:50.156

MODE.NOMINAL	Duration: 24.003910 s	27-MAR-2009 12:36:02.317
MWR.MISSING		27-MAR-2009 12:36:26.321

**RA2\_ME\_\_0P missing products**

Gauge	Value	Segment (Start-Stop)
MODE.MEASUREMENT RA2.MISSING	Duration: 11.436287 s	27-MAR-2009 15:38:57.130 27-MAR-2009 15:39:08.567
MODE.MEASUREMENT RA2.MISSING	Duration: 79.228415 s	27-MAR-2009 15:42:05.367 27-MAR-2009 15:43:24.595

**Unplanned Products**

**RA2\_CAL\_0P unplanned products**

Gauge Segment (Start-Stop)

**DOR\_DOP\_0P unplanned products**

Gauge Segment (Start-Stop)

**DOR\_NAV\_0P unplanned products**

Gauge Segment (Start-Stop)

**MWR\_NL\_\_0P unplanned products**

Gauge Segment (Start-Stop)

**RA2\_ME\_\_0P unplanned products**

Gauge Segment (Start-Stop)

**Overlaps**

**RA2\_CAL\_0P overlaps**

Gauge Segment (Start-Stop) Explicit Reference

**DOR\_DOP\_0P overlaps**

Gauge Segment (Start-Stop) Explicit Reference

**DOR\_NAV\_0P overlaps**

Gauge Segment (Start-Stop) Explicit Reference

**MWR\_NL\_\_0P overlaps**

Gauge Segment (Start-Stop) Explicit Reference

**RA2\_ME\_\_0P overlaps**

Gauge Segment (Start-Stop) Explicit Reference

**Duplicates**

**RA2\_CAL\_0P duplicates**

Gauge Segment (Start-Stop) Explicit Reference

**DOR\_DOP\_0P duplicates**



Gauge	Segment (Start-Stop)	Explicit Reference
Product: DOR_DOP_0PNPDE20090327_031024_000057382077_00347_36974_8041.N1 duplicated	27-MAR-2009 03:10:24.212 27-MAR-2009 04:46:02.482	duplicate of DOR_DOP_0PNPDE20090327_031024_000057382077_00347_36974_8021.N1

DOR\_NAV\_0P duplicates

Gauge	Segment (Start-Stop)	Explicit Reference
Product: DOR_NAV_0PNPDE20090327_031056_000054192077_00347_36974_7633.N1 duplicated	27-MAR-2009 03:10:56.091 27-MAR-2009 04:41:15.572	duplicate of DOR_NAV_0PNPDE20090327_031056_000054192077_00347_36974_7558.N1

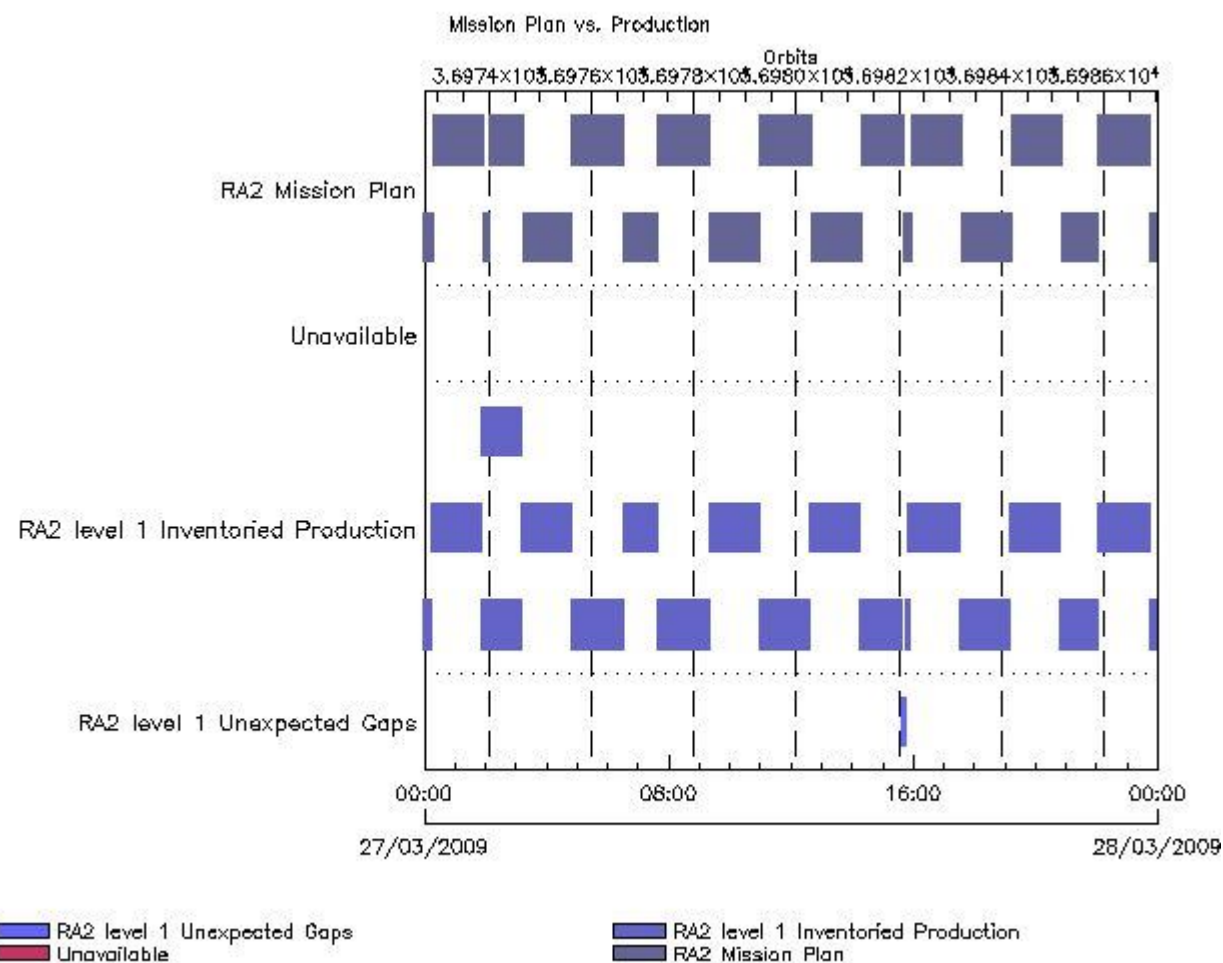
MWR\_NL\_0P duplicates

Gauge	Segment (Start-Stop)	Explicit Reference
Product: MWR_NL_0PNPDE20090327_031113_000058082077_00347_36974_8081.N1 duplicated	27-MAR-2009 03:11:13.403 27-MAR-2009 04:48:01.556	duplicate of MWR_NL_0PNPDE20090327_031113_000058082077_00347_36974_8038.N1

RA2\_ME\_0P duplicates

Gauge	Segment (Start-Stop)	Explicit Reference
Product: RA2_ME_0PNPDE20090327_031123_000058442077_00347_36974_8725.N1 duplicated	27-MAR-2009 03:11:23.035 27-MAR-2009 04:48:47.079	duplicate of RA2_ME_0PNPDE20090327_031123_000058442077_00347_36974_8653.N1

## Mission Plan vs. Production (level 1)



Mission Plan (extracted from DMOP)

Gauge	Segment (Start-Stop)
MODE.MEASUREMENT RA2.ACQ_PLAN	26-MAR-2009 22:36:29.852 27-MAR-2009 15:39:08.567
MODE.CALIBRATION RA2.ACQ_PLAN	27-MAR-2009 15:39:13.077 27-MAR-2009 15:42:00.857
MODE.MEASUREMENT RA2.ACQ_PLAN	27-MAR-2009 15:42:05.367 28-MAR-2009 01:24:38.951

Inventoried Products

RA2\_MW\_\_1P products

Gauge	Segment (Start-Stop)	Explicit Reference
Product: RA2_MW__1P Filename: RA2_MW__1PNPDE20090326_223352_000060832077_00344_36971_0226.N1	26-MAR-2009 22:33:52.102 27-MAR-2009 00:15:15.601	RA2_MW__1PNPDE20090326_223352_000060832077_00344_36971_0226.N1 RA2_MW__1P.MPH.ABS_ORBIT=36971
Product: RA2_MW__1P Filename: RA2_MW__1PNPDE20090327_001416_000058372077_00345_36972_0384.N1	27-MAR-2009 00:14:16.614 27-MAR-2009 01:51:33.919	RA2_MW__1PNPDE20090327_001416_000058372077_00345_36972_0384.N1 RA2_MW__1P.MPH.ABS_ORBIT=36972
Product: RA2_MW__1P Filename: RA2_MW__1PNPDE20090327_015029_000048952077_00346_36973_0539.N1	27-MAR-2009 01:50:29.362 27-MAR-2009 03:12:04.222	RA2_MW__1PNPDE20090327_015029_000048952077_00346_36973_0539.N1 RA2_MW__1P.MPH.ABS_ORBIT=36973
Product: RA2_MW__1P Filename: RA2_MW__1PNPDE20090327_015029_000048952077_00346_36973_1099.N1	27-MAR-2009 01:50:29.362 27-MAR-2009 03:12:04.222	RA2_MW__1PNPDE20090327_015029_000048952077_00346_36973_1099.N1 RA2_MW__1P.MPH.ABS_ORBIT=36973
Product: RA2_MW__1P Filename: RA2_MW__1PNPDE20090327_031123_000058452077_00347_36974_0681.N1	27-MAR-2009 03:11:23.060 27-MAR-2009 04:48:48.162	RA2_MW__1PNPDE20090327_031123_000058452077_00347_36974_0681.N1 RA2_MW__1P.MPH.ABS_ORBIT=36974
Product: RA2_MW__1P Filename: RA2_MW__1PNPDE20090327_044815_000060882077_00348_36975_0869.N1	27-MAR-2009 04:48:15.912 27-MAR-2009 06:29:43.866	RA2_MW__1PNPDE20090327_044815_000060882077_00348_36975_0869.N1 RA2_MW__1P.MPH.ABS_ORBIT=36975
Product: RA2_MW__1P Filename: RA2_MW__1PNPDK20090327_062910_000040642077_00349_36976_0716.N1	27-MAR-2009 06:29:10.502 27-MAR-2009 07:36:54.318	RA2_MW__1PNPDK20090327_062910_000040642077_00349_36976_0716.N1 RA2_MW__1P.MPH.ABS_ORBIT=36976
Product: RA2_MW__1P Filename: RA2_MW__1PNPDK20090327_073612_000061692077_00350_36977_0868.N1	27-MAR-2009 07:36:12.042 27-MAR-2009 09:19:01.318	RA2_MW__1PNPDK20090327_073612_000061692077_00350_36977_0868.N1 RA2_MW__1P.MPH.ABS_ORBIT=36977
Product: RA2_MW__1P Filename: RA2_MW__1PNPDK20090327_091824_000059502077_00351_36978_0976.N1	27-MAR-2009 09:18:24.612 27-MAR-2009 10:57:34.430	RA2_MW__1PNPDK20090327_091824_000059502077_00351_36978_0976.N1 RA2_MW__1P.MPH.ABS_ORBIT=36978
Product: RA2_MW__1P Filename: RA2_MW__1PNPDK20090327_105651_000060192077_00352_36979_1130.N1	27-MAR-2009 10:56:51.040 27-MAR-2009 12:37:09.926	RA2_MW__1PNPDK20090327_105651_000060192077_00352_36979_1130.N1 RA2_MW__1P.MPH.ABS_ORBIT=36979
Product: RA2_MW__1P Filename: RA2_MW__1PNPDK20090327_123628_000059802077_00353_36980_1246.N1	27-MAR-2009 12:36:28.764 27-MAR-2009 14:16:08.660	RA2_MW__1PNPDK20090327_123628_000059802077_00353_36980_1246.N1 RA2_MW__1P.MPH.ABS_ORBIT=36980
Product: RA2_MW__1P Filename: RA2_MW__1PNPDK20090327_141432_000050652077_00354_36981_1367.N1	27-MAR-2009 14:14:32.912 27-MAR-2009 15:38:58.214	RA2_MW__1PNPDK20090327_141432_000050652077_00354_36981_1367.N1 RA2_MW__1P.MPH.ABS_ORBIT=36981
Product: RA2_MW__1P Filename: RA2_MW__1PNPDK20090327_154324_000005382077_00355_36982_1380.N1	27-MAR-2009 15:43:24.620 27-MAR-2009 15:52:22.627	RA2_MW__1PNPDK20090327_154324_000005382077_00355_36982_1380.N1 RA2_MW__1P.MPH.ABS_ORBIT=36982
Product: RA2_MW__1P Filename: RA2_MW__1PNPDK20090327_155049_000060522077_00355_36982_1481.N1	27-MAR-2009 15:50:49.107 27-MAR-2009 17:31:41.413	RA2_MW__1PNPDK20090327_155049_000060522077_00355_36982_1481.N1 RA2_MW__1P.MPH.ABS_ORBIT=36982
Product: RA2_MW__1P Filename: RA2_MW__1PNPDK20090327_172957_000059502077_00356_36983_1596.N1	27-MAR-2009 17:29:57.867 27-MAR-2009 19:09:07.685	RA2_MW__1PNPDK20090327_172957_000059502077_00356_36983_1596.N1 RA2_MW__1P.MPH.ABS_ORBIT=36983
Product: RA2_MW__1P Filename: RA2_MW__1PNPDK20090327_190806_000060582077_00357_36984_1716.N1	27-MAR-2009 19:08:06.471 27-MAR-2009 20:49:04.347	RA2_MW__1PNPDK20090327_190806_000060582077_00357_36984_1716.N1 RA2_MW__1P.MPH.ABS_ORBIT=36984

Product: RA2_MW__1P Filename: RA2_MW__1PNPDE20090327_204807_000044002077_00358_36985_1401.N1	27-MAR-2009 20:48:07.589 27-MAR-2009 22:01:27.833	RA2_MW__1PNPDE20090327_204807_000044002077_00358_36985_1401.N1 RA2_MW__1P.MPH.ABS_ORBIT=36985
Product: RA2_MW__1P Filename: RA2_MW__1PNPDE20090327_220028_000061942077_00358_36985_1541.N1	27-MAR-2009 22:00:28.847 27-MAR-2009 23:43:42.631	RA2_MW__1PNPDE20090327_220028_000061942077_00358_36985_1541.N1 RA2_MW__1P.MPH.ABS_ORBIT=36985
Product: RA2_MW__1P Filename: RA2_MW__1PNPDE20090327_234242_000060012077_00359_36986_1711.N1	27-MAR-2009 23:42:42.530 28-MAR-2009 01:22:43.593	RA2_MW__1PNPDE20090327_234242_000060012077_00359_36986_1711.N1 RA2_MW__1P.MPH.ABS_ORBIT=36986

## Missing Products

### RA2\_MW\_\_1P missing products

Gauge	Value	Segment (Start-Stop)
MODE.MEASUREMENT RA2.MISSING	Duration: 10.352793 s	27-MAR-2009 15:38:58.214 27-MAR-2009 15:39:08.567
MODE.MEASUREMENT RA2.MISSING	Duration: 79.253638 s	27-MAR-2009 15:42:05.367 27-MAR-2009 15:43:24.620

## Unplanned Products

### RA2\_MW\_\_1P unplanned products

Gauge	Segment (Start-Stop)
-------	----------------------

## Overlaps

### RA2\_MW\_\_1P overlaps

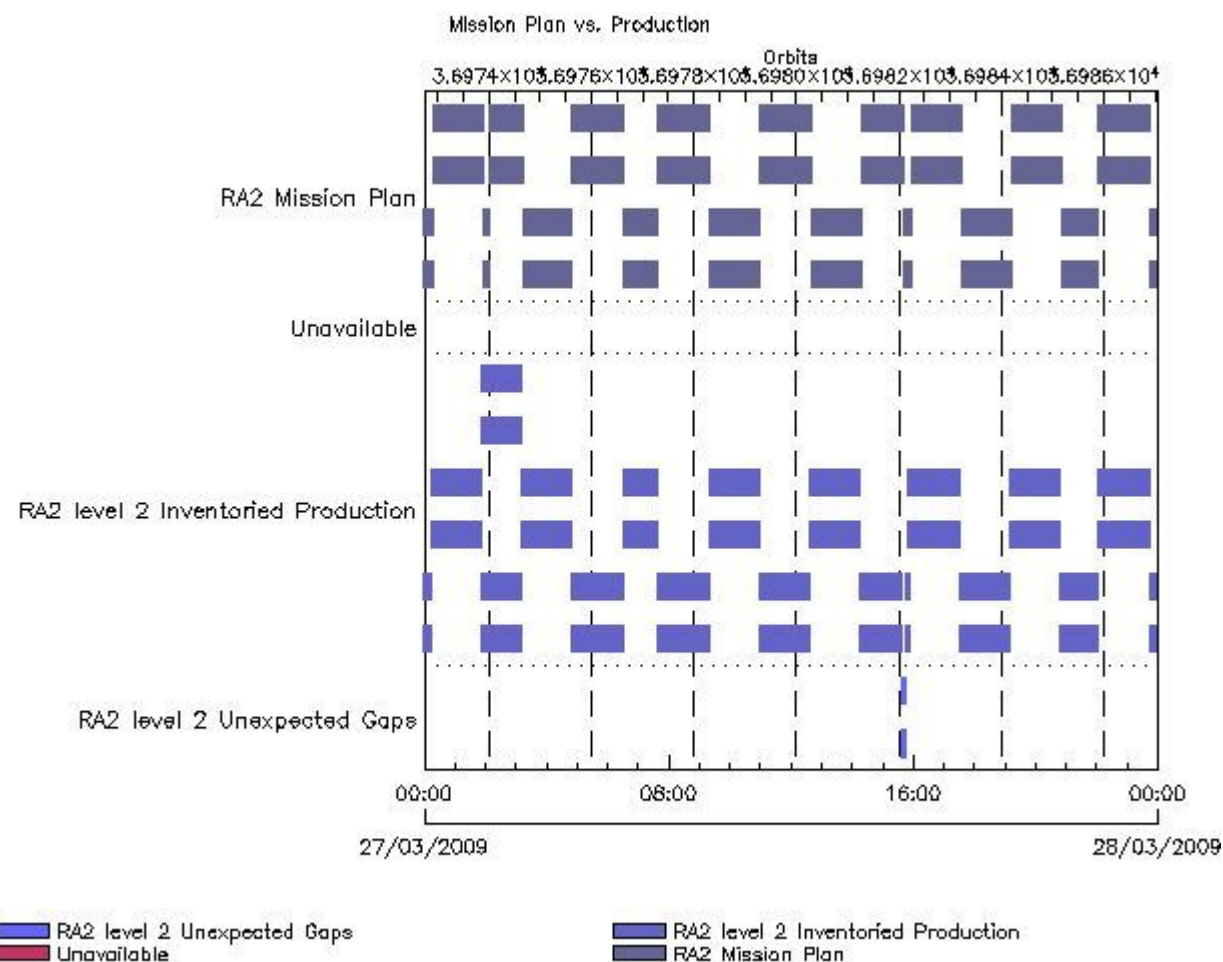
Gauge	Segment (Start-Stop)	Explicit Reference
-------	----------------------	--------------------

## Duplicates

### RA2\_MW\_\_1P duplicates

Gauge	Segment (Start-Stop)	Explicit Reference
Product: RA2_MW__1PNPDE20090327_015029_000048952077_00346_36973_1099.N1 duplicated	27-MAR-2009 01:50:29.362 27-MAR-2009 03:12:04.222	duplicate of RA2_MW__1PNPDE20090327_015029_000048952077_00346_36973_0539.N1

# Mission Plan vs. Production (level 2)



### Mission Plan (extracted from DMOP)

Gauge	Segment (Start-Stop)
MODE.MEASUREMENT RA2.ACQ_PLAN	26-MAR-2009 22:36:29.852 27-MAR-2009 15:39:08.567
MODE.CALIBRATION RA2.ACQ_PLAN	27-MAR-2009 15:39:13.077 27-MAR-2009 15:42:00.857
MODE.MEASUREMENT RA2.ACQ_PLAN	27-MAR-2009 15:42:05.367 28-MAR-2009 01:24:38.951

### Inventoried Products

#### RA2\_FGD\_2P products

Gauge	Segment (Start-Stop)	Explicit Reference
Product: RA2_FGD_2P Filename: RA2_FGD_2PNPDE20090326_223352_000060832077_00344_36971_0227.N1	26-MAR-2009 22:33:52.102 27-MAR-2009 00:15:15.601	RA2_FGD_2PNPDE20090326_223352_000060832077_00344_36971_0227.N1 RA2_FGD_2P.MPH.ABS_ORBIT=36971
Product: RA2_FGD_2P Filename: RA2_FGD_2PNPDE20090327_001416_000058372077_00345_36972_0385.N1	27-MAR-2009 00:14:16.614 27-MAR-2009 01:51:33.919	RA2_FGD_2PNPDE20090327_001416_000058372077_00345_36972_0385.N1 RA2_FGD_2P.MPH.ABS_ORBIT=36972
Product: RA2_FGD_2P Filename: RA2_FGD_2PNPDE20090327_015029_000048952077_00346_36973_0540.N1	27-MAR-2009 01:50:29.362 27-MAR-2009 03:12:04.222	RA2_FGD_2PNPDE20090327_015029_000048952077_00346_36973_0540.N1 RA2_FGD_2P.MPH.ABS_ORBIT=36973
Product: RA2_FGD_2P Filename: RA2_FGD_2PNPDE20090327_015029_000048952077_00346_36973_1100.N1	27-MAR-2009 01:50:29.362 27-MAR-2009 03:12:04.222	RA2_FGD_2PNPDE20090327_015029_000048952077_00346_36973_1100.N1 RA2_FGD_2P.MPH.ABS_ORBIT=36973
Product: RA2_FGD_2P Filename: RA2_FGD_2PNPDE20090327_031123_000058452077_00347_36974_0682.N1	27-MAR-2009 03:11:23.060 27-MAR-2009 04:48:48.162	RA2_FGD_2PNPDE20090327_031123_000058452077_00347_36974_0682.N1 RA2_FGD_2P.MPH.ABS_ORBIT=36974



Product: RA2_FGD_2P Filename: RA2_FGD_2PNPDE20090327_044815_000060882077_00348_36975_0870.N1	27-MAR-2009 04:48:15.912 27-MAR-2009 06:29:43.866	RA2_FGD_2PNPDE20090327_044815_000060882077_00348_36975_0870.N1 RA2_FGD_2P.MPH.ABS_ORBIT=36975
Product: RA2_FGD_2P Filename: RA2_FGD_2PNPDK20090327_062910_000040642077_00349_36976_0717.N1	27-MAR-2009 06:29:10.502 27-MAR-2009 07:36:54.318	RA2_FGD_2PNPDK20090327_062910_000040642077_00349_36976_0717.N1 RA2_FGD_2P.MPH.ABS_ORBIT=36976
Product: RA2_FGD_2P Filename: RA2_FGD_2PNPDK20090327_073612_000061692077_00350_36977_0869.N1	27-MAR-2009 07:36:12.042 27-MAR-2009 09:19:01.318	RA2_FGD_2PNPDK20090327_073612_000061692077_00350_36977_0869.N1 RA2_FGD_2P.MPH.ABS_ORBIT=36977
Product: RA2_FGD_2P Filename: RA2_FGD_2PNPDK20090327_091824_000059502077_00351_36978_0977.N1	27-MAR-2009 09:18:24.612 27-MAR-2009 10:57:34.430	RA2_FGD_2PNPDK20090327_091824_000059502077_00351_36978_0977.N1 RA2_FGD_2P.MPH.ABS_ORBIT=36978
Product: RA2_FGD_2P Filename: RA2_FGD_2PNPDK20090327_105651_000060192077_00352_36979_1131.N1	27-MAR-2009 10:56:51.040 27-MAR-2009 12:37:09.926	RA2_FGD_2PNPDK20090327_105651_000060192077_00352_36979_1131.N1 RA2_FGD_2P.MPH.ABS_ORBIT=36979
Product: RA2_FGD_2P Filename: RA2_FGD_2PNPDK20090327_123628_000059802077_00353_36980_1247.N1	27-MAR-2009 12:36:28.764 27-MAR-2009 14:16:08.660	RA2_FGD_2PNPDK20090327_123628_000059802077_00353_36980_1247.N1 RA2_FGD_2P.MPH.ABS_ORBIT=36980
Product: RA2_FGD_2P Filename: RA2_FGD_2PNPDK20090327_141432_000050652077_00354_36981_1368.N1	27-MAR-2009 14:14:32.912 27-MAR-2009 15:38:58.214	RA2_FGD_2PNPDK20090327_141432_000050652077_00354_36981_1368.N1 RA2_FGD_2P.MPH.ABS_ORBIT=36981
Product: RA2_FGD_2P Filename: RA2_FGD_2PNPDK20090327_154324_000005382077_00355_36982_1381.N1	27-MAR-2009 15:43:24.620 27-MAR-2009 15:52:22.627	RA2_FGD_2PNPDK20090327_154324_000005382077_00355_36982_1381.N1 RA2_FGD_2P.MPH.ABS_ORBIT=36982
Product: RA2_FGD_2P Filename: RA2_FGD_2PNPDK20090327_155049_000060522077_00355_36982_1482.N1	27-MAR-2009 15:50:49.107 27-MAR-2009 17:31:41.413	RA2_FGD_2PNPDK20090327_155049_000060522077_00355_36982_1482.N1 RA2_FGD_2P.MPH.ABS_ORBIT=36982
Product: RA2_FGD_2P Filename: RA2_FGD_2PNPDK20090327_172957_000059502077_00356_36983_1597.N1	27-MAR-2009 17:29:57.867 27-MAR-2009 19:09:07.685	RA2_FGD_2PNPDK20090327_172957_000059502077_00356_36983_1597.N1 RA2_FGD_2P.MPH.ABS_ORBIT=36983
Product: RA2_FGD_2P Filename: RA2_FGD_2PNPDK20090327_190806_000060582077_00357_36984_1717.N1	27-MAR-2009 19:08:06.471 27-MAR-2009 20:49:04.347	RA2_FGD_2PNPDK20090327_190806_000060582077_00357_36984_1717.N1 RA2_FGD_2P.MPH.ABS_ORBIT=36984
Product: RA2_FGD_2P Filename: RA2_FGD_2PNPDE20090327_204807_000044002077_00358_36985_1402.N1	27-MAR-2009 20:48:07.589 27-MAR-2009 22:01:27.833	RA2_FGD_2PNPDE20090327_204807_000044002077_00358_36985_1402.N1 RA2_FGD_2P.MPH.ABS_ORBIT=36985
Product: RA2_FGD_2P Filename: RA2_FGD_2PNPDE20090327_220028_000061942077_00358_36985_1542.N1	27-MAR-2009 22:00:28.847 27-MAR-2009 23:43:42.631	RA2_FGD_2PNPDE20090327_220028_000061942077_00358_36985_1542.N1 RA2_FGD_2P.MPH.ABS_ORBIT=36985
Product: RA2_FGD_2P Filename: RA2_FGD_2PNPDE20090327_234242_000060012077_00359_36986_1712.N1	27-MAR-2009 23:42:42.530 28-MAR-2009 01:22:43.593	RA2_FGD_2PNPDE20090327_234242_000060012077_00359_36986_1712.N1 RA2_FGD_2P.MPH.ABS_ORBIT=36986

**RA2\_WWV\_2P products**

Gauge	Segment (Start-Stop)	Explicit Reference
Product: RA2_WWV_2P Filename: RA2_WWV_2PNPDE20090326_223352_000060832077_00344_36971_0228.N1	26-MAR-2009 22:33:52.102 27-MAR-2009 00:15:15.601	RA2_WWV_2PNPDE20090326_223352_000060832077_00344_36971_0228.N1 RA2_WWV_2P.MPH.ABS_ORBIT=36971
Product: RA2_WWV_2P Filename: RA2_WWV_2PNPDE20090327_001416_000058372077_00345_36972_0386.N1	27-MAR-2009 00:14:16.614 27-MAR-2009 01:51:33.919	RA2_WWV_2PNPDE20090327_001416_000058372077_00345_36972_0386.N1 RA2_WWV_2P.MPH.ABS_ORBIT=36972
Product: RA2_WWV_2P Filename: RA2_WWV_2PNPDE20090327_015029_000048952077_00346_36973_0541.N1	27-MAR-2009 01:50:29.362 27-MAR-2009 03:12:04.222	RA2_WWV_2PNPDE20090327_015029_000048952077_00346_36973_0541.N1 RA2_WWV_2P.MPH.ABS_ORBIT=36973
Product: RA2_WWV_2P Filename: RA2_WWV_2PNPDE20090327_015029_000048952077_00346_36973_1101.N1	27-MAR-2009 01:50:29.362 27-MAR-2009 03:12:04.222	RA2_WWV_2PNPDE20090327_015029_000048952077_00346_36973_1101.N1 RA2_WWV_2P.MPH.ABS_ORBIT=36973
Product: RA2_WWV_2P Filename: RA2_WWV_2PNPDE20090327_031123_000058452077_00347_36974_0683.N1	27-MAR-2009 03:11:23.060 27-MAR-2009 04:48:48.162	RA2_WWV_2PNPDE20090327_031123_000058452077_00347_36974_0683.N1 RA2_WWV_2P.MPH.ABS_ORBIT=36974
Product: RA2_WWV_2P Filename: RA2_WWV_2PNPDE20090327_044815_000060882077_00348_36975_0871.N1	27-MAR-2009 04:48:15.912 27-MAR-2009 06:29:43.866	RA2_WWV_2PNPDE20090327_044815_000060882077_00348_36975_0871.N1 RA2_WWV_2P.MPH.ABS_ORBIT=36975
Product: RA2_WWV_2P Filename: RA2_WWV_2PNPDK20090327_062910_000040642077_00349_36976_0718.N1	27-MAR-2009 06:29:10.502 27-MAR-2009 07:36:54.318	RA2_WWV_2PNPDK20090327_062910_000040642077_00349_36976_0718.N1 RA2_WWV_2P.MPH.ABS_ORBIT=36976
Product: RA2_WWV_2P Filename: RA2_WWV_2PNPDK20090327_073612_000061692077_00350_36977_0870.N1	27-MAR-2009 07:36:12.042 27-MAR-2009 09:19:01.318	RA2_WWV_2PNPDK20090327_073612_000061692077_00350_36977_0870.N1 RA2_WWV_2P.MPH.ABS_ORBIT=36977

Product: RA2_WWV_2P Filename: RA2_WWV_2PNPDK20090327_091824_000059502077_00351_36978_0978.N1	27-MAR-2009 09:18:24.612 27-MAR-2009 10:57:34.430	RA2_WWV_2PNPDK20090327_091824_000059502077_00351_36978 RA2_WWV_2P.MPH.ABS_ORBIT=36978
Product: RA2_WWV_2P Filename: RA2_WWV_2PNPDK20090327_105651_000060192077_00352_36979_1132.N1	27-MAR-2009 10:56:51.040 27-MAR-2009 12:37:09.926	RA2_WWV_2PNPDK20090327_105651_000060192077_00352_36979_1132.N1 RA2_WWV_2P.MPH.ABS_ORBIT=36979
Product: RA2_WWV_2P Filename: RA2_WWV_2PNPDK20090327_123628_000059802077_00353_36980_1248.N1	27-MAR-2009 12:36:28.764 27-MAR-2009 14:16:08.660	RA2_WWV_2PNPDK20090327_123628_000059802077_00353_36980_1248.N1 RA2_WWV_2P.MPH.ABS_ORBIT=36980
Product: RA2_WWV_2P Filename: RA2_WWV_2PNPDK20090327_141432_000050652077_00354_36981_1369.N1	27-MAR-2009 14:14:32.912 27-MAR-2009 15:38:58.214	RA2_WWV_2PNPDK20090327_141432_000050652077_00354_36981_1369.N1 RA2_WWV_2P.MPH.ABS_ORBIT=36981
Product: RA2_WWV_2P Filename: RA2_WWV_2PNPDK20090327_154324_000005382077_00355_36982_1382.N1	27-MAR-2009 15:43:24.620 27-MAR-2009 15:52:22.627	RA2_WWV_2PNPDK20090327_154324_000005382077_00355_36982_1382.N1 RA2_WWV_2P.MPH.ABS_ORBIT=36982
Product: RA2_WWV_2P Filename: RA2_WWV_2PNPDK20090327_155049_000060522077_00355_36982_1483.N1	27-MAR-2009 15:50:49.107 27-MAR-2009 17:31:41.413	RA2_WWV_2PNPDK20090327_155049_000060522077_00355_36982_1483.N1 RA2_WWV_2P.MPH.ABS_ORBIT=36982
Product: RA2_WWV_2P Filename: RA2_WWV_2PNPDK20090327_172957_000059502077_00356_36983_1598.N1	27-MAR-2009 17:29:57.867 27-MAR-2009 19:09:07.685	RA2_WWV_2PNPDK20090327_172957_000059502077_00356_36983_1598.N1 RA2_WWV_2P.MPH.ABS_ORBIT=36983
Product: RA2_WWV_2P Filename: RA2_WWV_2PNPDK20090327_190806_000060582077_00357_36984_1718.N1	27-MAR-2009 19:08:06.471 27-MAR-2009 20:49:04.347	RA2_WWV_2PNPDK20090327_190806_000060582077_00357_36984_1718.N1 RA2_WWV_2P.MPH.ABS_ORBIT=36984
Product: RA2_WWV_2P Filename: RA2_WWV_2PNPDE20090327_204807_000044002077_00358_36985_1403.N1	27-MAR-2009 20:48:07.589 27-MAR-2009 22:01:27.833	RA2_WWV_2PNPDE20090327_204807_000044002077_00358_36985_1403.N1 RA2_WWV_2P.MPH.ABS_ORBIT=36985
Product: RA2_WWV_2P Filename: RA2_WWV_2PNPDE20090327_220028_000061942077_00358_36985_1543.N1	27-MAR-2009 22:00:28.847 27-MAR-2009 23:43:42.631	RA2_WWV_2PNPDE20090327_220028_000061942077_00358_36985_1543.N1 RA2_WWV_2P.MPH.ABS_ORBIT=36985
Product: RA2_WWV_2P Filename: RA2_WWV_2PNPDE20090327_234242_000060012077_00359_36986_1713.N1	27-MAR-2009 23:42:42.530 28-MAR-2009 01:22:43.593	RA2_WWV_2PNPDE20090327_234242_000060012077_00359_36986_1713.N1 RA2_WWV_2P.MPH.ABS_ORBIT=36986

## Missing Products

### RA2\_FGD\_2P missing products

Gauge	Value	Segment (Start-Stop)
MODE.MEASUREMENT RA2.MISSING	Duration: 10.352793 s	27-MAR-2009 15:38:58.214 27-MAR-2009 15:39:08.567
MODE.MEASUREMENT RA2.MISSING	Duration: 79.253638 s	27-MAR-2009 15:42:05.367 27-MAR-2009 15:43:24.620

### RA2\_WWV\_2P missing products

Gauge	Value	Segment (Start-Stop)
MODE.MEASUREMENT RA2.MISSING	Duration: 10.352793 s	27-MAR-2009 15:38:58.214 27-MAR-2009 15:39:08.567
MODE.MEASUREMENT RA2.MISSING	Duration: 79.253638 s	27-MAR-2009 15:42:05.367 27-MAR-2009 15:43:24.620

## Unplanned Products

### RA2\_FGD\_2P unplanned products

Gauge	Segment (Start-Stop)
-------	----------------------

### RA2\_WWV\_2P unplanned products

Gauge	Segment (Start-Stop)
-------	----------------------

## Overlaps

RA2\_FGD\_2P overlaps

Gauge	Segment (Start-Stop)	Explicit Reference
-------	----------------------	--------------------

RA2\_WWV\_2P overlaps

Gauge	Segment (Start-Stop)	Explicit Reference
-------	----------------------	--------------------

Duplicates

RA2\_FGD\_2P duplicates

Gauge	Segment (Start-Stop)	Explicit Reference
Product: RA2_FGD_2PNPDE20090327_015029_000048952077_00346_36973_1100.N1 duplicated	27-MAR-2009 01:50:29.362 27-MAR-2009 03:12:04.222	duplicate of RA2_FGD_2PNPDE20090327_015029_000048952077_00346_36973_0540.N1

RA2\_WWV\_2P duplicates

Gauge	Segment (Start-Stop)	Explicit Reference
Product: RA2_WWV_2PNPDE20090327_015029_000048952077_00346_36973_1101.N1 duplicated	27-MAR-2009 01:50:29.362 27-MAR-2009 03:12:04.222	duplicate of RA2_WWV_2PNPDE20090327_015029_000048952077_00346_36973_0541.N1

ADF usage

RA2\_CAL\_0P: ADF usage

New ADFs

Gauge	Value	Segment (Start-Stop)	Explicit Reference
-------	-------	----------------------	--------------------

DOR\_DOP\_0P: ADF usage

New ADFs

Gauge	Value	Segment (Start-Stop)	Explicit Reference
DSD: ORBIT_STATE_VECTOR_FILE PCF_DOR_DOP_0P	new ADF: AUX_FPO_AXVPDS20090327_010109_20090326_192414_20090405_205026	27-MAR-2009 01:49:38.602  27-MAR-2009 01:49:38.602	Product: DOR_DOP_0PNPDE20090327_014938_000047822077_00346_36973_8040.N1

DOR\_NAV\_0P: ADF usage

New ADFs

Gauge	Value	Segment (Start-Stop)	Explicit Reference
DSD: ORBIT_STATE_VECTOR_FILE PCF_DOR_NAV_0P	new ADF: AUX_FPO_AXVPDS20090327_010109_20090326_192414_20090405_205026	27-MAR-2009 01:45:55.453 27-MAR-2009 01:45:55.453	Product: DOR_NAV_0PNPDE20090327_014555_000047822077_00346_36973_7632.N1

### MWR\_NL\_\_0P: ADF usage

#### New ADFs

Gauge	Value	Segment (Start-Stop)	Explicit Reference
DSD: ORBIT_STATE_VECTOR_FILE PCF_MWR_NL__0P	new ADF: AUX_FPO_AXVPDS20090327_010109_20090326_192414_20090405_205026	27-MAR-2009 01:50:25.262 27-MAR-2009 01:50:25.262	Product: MWR_NL__0PNPDE20090327_015025_000048482077_00346_36973_8080.N1

### RA2\_ME\_\_0P: ADF usage

#### New ADFs

Gauge	Value	Segment (Start-Stop)	Explicit Reference
DSD: ORBIT_STATE_VECTOR_FILE PCF_RA2_ME__0P	new ADF: AUX_FPO_AXVPDS20090327_010109_20090326_192414_20090405_205026	27-MAR-2009 01:50:29.337 27-MAR-2009 01:50:29.337	Product: RA2_ME__0PNPDE20090327_015029_000048942077_00346_36973_8724.N1

### RA2\_MW\_\_1P: ADF usage

#### New ADFs

Gauge	Value	Segment (Start-Stop)	Explicit Reference



DSD: MWR_CHARACTERISATION_COEFF PCF_RA2_MW__1P	new ADF: NOT USED	27-MAR-2009 22:00:28.847 27-MAR-2009 22:00:28.847	Product: RA2_MW__1PNPDE20090327_220028_000061942077_00358_36985_1541.N1
DSD: MWR_CONFIGURATION_DATA PCF_RA2_MW__1P	new ADF: NOT USED	27-MAR-2009 22:00:28.847 27-MAR-2009 22:00:28.847	Product: RA2_MW__1PNPDE20090327_220028_000061942077_00358_36985_1541.N1
DSD: MWR_SECONDARY_LOBES_DATA PCF_RA2_MW__1P	new ADF: NOT USED	27-MAR-2009 22:00:28.847 27-MAR-2009 22:00:28.847	Product: RA2_MW__1PNPDE20090327_220028_000061942077_00358_36985_1541.N1
DSD: MWR_CHARACTERISATION_COEFF PCF_RA2_MW__1P	new ADF: MWR_CHD_AXVIEC20061013_132356_20020101_000000_20200101_000000	27-MAR-2009 23:42:42.530 27-MAR-2009 23:42:42.530	Product: RA2_MW__1PNPDE20090327_234242_000060012077_00359_36986_1711.N1
DSD: MWR_CONFIGURATION_DATA PCF_RA2_MW__1P	new ADF: MWR_CON_AXVIEC20040810_145011_20020101_000000_20200101_000000	27-MAR-2009 23:42:42.530 27-MAR-2009 23:42:42.530	Product: RA2_MW__1PNPDE20090327_234242_000060012077_00359_36986_1711.N1
DSD: MWR_SECONDARY_LOBES_DATA PCF_RA2_MW__1P	new ADF: MWR_SLT_AXVIEC20060921_063409_20020101_000000_20200101_000000	27-MAR-2009 23:42:42.530 27-MAR-2009 23:42:42.530	Product: RA2_MW__1PNPDE20090327_234242_000060012077_00359_36986_1711.N1

**Current ADFs (from IECF list)**

Gauge	Value	Explicit Reference
RA2_IFF_AX.INFO PCF_IECF	RA2_IFF_AXVIEC20090212_155001_20090212_000000_20100101_000000	Corresponding to date 18-FEB-2009 03:00:02.000
RA2_CON_AX.INFO PCF_IECF	RA2_CON_AXVIEC20070723_131547_20060621_132015_20200101_000000	Corresponding to date 18-FEB-2009 03:00:02.000
RA2_CST_AX.INFO PCF_IECF	RA2_CST_AXVIEC20020621_135858_20020101_000000_20200101_000000	Corresponding to date 18-FEB-2009 03:00:02.000

RA2_CHD_AX.INFO PCF_IECF	RA2_CHD_AXVIEC20060913_074707_20020101_000000_20200101_000000	Corresponding to date 18-FEB-2009 03:00:02.000
RA2_IFA_AX.INFO PCF_IECF	RA2_IFA_AXVIEC20050216_125529_20020101_000000_20200101_000000	Corresponding to date 18-FEB-2009 03:00:02.000
RA2_IFB_AX.INFO PCF_IECF	RA2_IFB_AXVIEC20050216_125738_20020101_000000_20200101_000000	Corresponding to date 18-FEB-2009 03:00:02.000
MWR_CON_AX.INFO PCF_IECF	MWR_CON_AXVIEC20040810_145011_20020101_000000_20200101_000000	Corresponding to date 18-FEB-2009 03:00:02.000
MWR_CHD_AX.INFO PCF_IECF	MWR_CHD_AXVIEC20061013_132356_20020101_000000_20200101_000000	Corresponding to date 18-FEB-2009 03:00:02.000
MWR_SLT_AX.INFO PCF_IECF	MWR_SLT_AXVIEC20060921_063409_20020101_000000_20200101_000000	Corresponding to date 18-FEB-2009 03:00:02.000
RA2_USO_AX.INFO PCF_IECF	RA2_USO_AXVIEC20070618_133225_20070620_000000_20200101_000000	Corresponding to date 01-MAR-2009 03:00:02.000
RA2_IFF_AX.INFO PCF_IECF	RA2_IFF_AXVIEC20090326_133847_20090326_000000_20100101_000000	Corresponding to date 27-MAR-2009 03:00:00.000

**Differences with IECF list**

Gauge	Value	Explicit Reference
-------	-------	--------------------

**RA2\_FGD\_2P: ADF usage**

**New ADFs**

Gauge	Value	Segment (Start-Stop)	Explicit Reference
DSD: RA2_USO_DATA PCF_RA2_FGD_2P	new ADF: DOR_NAV_0PNPDE20090327_001017_000054192077_00345_36972_7631.N1	27-MAR-2009 00:14:16.614 27-MAR-2009 00:14:16.614	Product: RA2_FGD_2PNPDE20090327_001416_000058372077_00345_36972_0385.N1
DSD: RA2_SURFACE_TYPE_DATA PCF_RA2_FGD_2P	new ADF: RA2_POL_AXVIEC20090327_110347_20020101_000000_20090425_235959	27-MAR-2009 01:50:29.362 27-MAR-2009 01:50:29.362	Product: RA2_FGD_2PNPDE20090327_015029_000048952077_00346_36973_1100.N1
DSD: RA2_USO_DATA PCF_RA2_FGD_2P	new ADF: DOR_NAV_0PNPDE20090327_014555_000047822077_00346_36973_7632.N1	27-MAR-2009 01:50:29.362 27-MAR-2009 01:50:29.362	Product: RA2_FGD_2PNPDE20090327_015029_000048952077_00346_36973_0540.N1

DSD: MWR_CONFIGURATION_DATA PCF_RA2_FGD_2P	new ADF: NOT USED	27-MAR-2009 03:11:23.060 27-MAR-2009 03:11:23.060	Product: RA2_FGD_2PNPDE20090327_031123_000058452077_00347_36974_0682.N1
DSD: RA2_CHARACTERISATION_DATA PCF_RA2_FGD_2P	new ADF: AUX_ECF_AXNECM20090326_182846_20090327_030000_20090327_150000	27-MAR-2009 03:11:23.060 27-MAR-2009 03:11:23.060	Product: RA2_FGD_2PNPDE20090327_031123_000058452077_00347_36974_0682.N1
DSD: RA2_CONFIGURATION_DATA PCF_RA2_FGD_2P	new ADF: AUX_ECF_AXNECM20090326_070112_20090326_210000_20090327_090000	27-MAR-2009 03:11:23.060 27-MAR-2009 03:11:23.060	Product: RA2_FGD_2PNPDE20090327_031123_000058452077_00347_36974_0682.N1
DSD: RA2_SURFACE_TYPE_DATA PCF_RA2_FGD_2P	new ADF: RA2_POL_AXVIEC20090325_110356_20020101_000000_20090423_235959	27-MAR-2009 03:11:23.060 27-MAR-2009 03:11:23.060	Product: RA2_FGD_2PNPDE20090327_031123_000058452077_00347_36974_0682.N1
DSD: RA2_USO_DATA PCF_RA2_FGD_2P	new ADF: DOR_NAV_0PNPDE20090327_031056_000054192077_00347_36974_7633.N1	27-MAR-2009 03:11:23.060 27-MAR-2009 03:11:23.060	Product: RA2_FGD_2PNPDE20090327_031123_000058452077_00347_36974_0682.N1
DSD: RA2_USO_DATA PCF_RA2_FGD_2P	new ADF: DOR_NAV_0PNPDE20090327_044634_000057382077_00348_36975_7634.N1	27-MAR-2009 04:48:15.912 27-MAR-2009 04:48:15.912	Product: RA2_FGD_2PNPDE20090327_044815_000060882077_00348_36975_0870.N1
DSD: RA2_USO_DATA PCF_RA2_FGD_2P	new ADF: DOR_NAV_0PNPDK20090327_062731_000035072077_00349_36976_9608.N1	27-MAR-2009 06:29:10.502 27-MAR-2009 06:29:10.502	Product: RA2_FGD_2PNPDK20090327_062910_000040642077_00349_36976_0717.N1

DSD: MWR_CONFIGURATION_DATA PCF_RA2_FGD_2P	new ADF: AUX_ECF_AXNECM20090327_062109_20090327_090000_20090327_210000	27-MAR-2009 07:36:12.042 27-MAR-2009 07:36:12.042	Product: RA2_FGD_2PNPDK20090327_073612_000061692077_00350_36977_0869.N1
DSD: RA2_USO_DATA PCF_RA2_FGD_2P	new ADF: DOR_NAV_0PNPDK20090327_073116_000060572077_00350_36977_9609.N1	27-MAR-2009 07:36:12.042 27-MAR-2009 07:36:12.042	Product: RA2_FGD_2PNPDK20090327_073612_000061692077_00350_36977_0869.N1
DSD: MWR_CONFIGURATION_DATA PCF_RA2_FGD_2P	new ADF: AUX_ECF_AXNECM20090327_064109_20090327_150000_20090328_030000	27-MAR-2009 09:18:24.612 27-MAR-2009 09:18:24.612	Product: RA2_FGD_2PNPDK20090327_091824_000059502077_00351_36978_0977.N1
DSD: RA2_CHARACTERISATION_DATA PCF_RA2_FGD_2P	new ADF: AUX_ECF_AXNECM20090327_062109_20090327_090000_20090327_210000	27-MAR-2009 09:18:24.612 27-MAR-2009 09:18:24.612	Product: RA2_FGD_2PNPDK20090327_091824_000059502077_00351_36978_0977.N1
DSD: RA2_CONFIGURATION_DATA PCF_RA2_FGD_2P	new ADF: AUX_ECF_AXNECM20090326_182846_20090327_030000_20090327_150000	27-MAR-2009 09:18:24.612 27-MAR-2009 09:18:24.612	Product: RA2_FGD_2PNPDK20090327_091824_000059502077_00351_36978_0977.N1
DSD: RA2_USO_DATA PCF_RA2_FGD_2P	new ADF: DOR_NAV_0PNPDK20090327_091732_000054192077_00351_36978_9610.N1	27-MAR-2009 09:18:24.612 27-MAR-2009 09:18:24.612	Product: RA2_FGD_2PNPDK20090327_091824_000059502077_00351_36978_0977.N1
DSD: RA2_USO_DATA PCF_RA2_FGD_2P	new ADF: DOR_NAV_0PNPDK20090327_105310_000057382077_00352_36979_9611.N1	27-MAR-2009 10:56:51.040 27-MAR-2009 10:56:51.040	Product: RA2_FGD_2PNPDK20090327_105651_000060192077_00352_36979_1131.N1

DSD: RA2_SURFACE_TYPE_DATA PCF_RA2_FGD_2P	new ADF: RA2_POL_AXVIEC20090327_110347_20020101_000000_20090425_235959	27-MAR-2009 12:36:28.764 27-MAR-2009 12:36:28.764	Product: RA2_FGD_2PNPDK20090327_123628_000059802077_00353_36980_1247.N1
DSD: RA2_USO_DATA PCF_RA2_FGD_2P	new ADF: DOR_NAV_0PNPDK20090327_123408_000057382077_00353_36980_9612.N1	27-MAR-2009 12:36:28.764 27-MAR-2009 12:36:28.764	Product: RA2_FGD_2PNPDK20090327_123628_000059802077_00353_36980_1247.N1
DSD: RA2_USO_DATA PCF_RA2_FGD_2P	new ADF: DOR_NAV_0PNPDK20090327_140946_000057382077_00354_36981_9613.N1	27-MAR-2009 14:14:32.912 27-MAR-2009 14:14:32.912	Product: RA2_FGD_2PNPDK20090327_141432_000050652077_00354_36981_1368.N1
DSD: MWR_CONFIGURATION_DATA PCF_RA2_FGD_2P	new ADF: AUX_ECF_AXNECM20090327_064109_20090327_210000_20090328_090000	27-MAR-2009 15:43:24.620 27-MAR-2009 15:43:24.620	Product: RA2_FGD_2PNPDK20090327_154324_000005382077_00355_36982_1381.N1
DSD: RA2_CHARACTERISATION_DATA PCF_RA2_FGD_2P	new ADF: AUX_ECF_AXNECM20090327_064109_20090327_150000_20090328_030000	27-MAR-2009 15:43:24.620 27-MAR-2009 15:43:24.620	Product: RA2_FGD_2PNPDK20090327_154324_000005382077_00355_36982_1381.N1
DSD: RA2_CONFIGURATION_DATA PCF_RA2_FGD_2P	new ADF: AUX_ECF_AXNECM20090327_062109_20090327_090000_20090327_210000	27-MAR-2009 15:43:24.620 27-MAR-2009 15:43:24.620	Product: RA2_FGD_2PNPDK20090327_154324_000005382077_00355_36982_1381.N1
DSD: RA2_USO_DATA PCF_RA2_FGD_2P	new ADF: DOR_NAV_0PNPDK20090327_155043_000054192077_00355_36982_9614.N1	27-MAR-2009 15:50:49.107 27-MAR-2009 15:50:49.107	Product: RA2_FGD_2PNPDK20090327_155049_000060522077_00355_36982_1482.N1

DSD: RA2_USO_DATA PCF_RA2_FGD_2P	new ADF: DOR_NAV_0PNPDK20090327_172621_000057382077_00356_36983_9615.N1	27-MAR-2009 17:29:57.867 27-MAR-2009 17:29:57.867	Product: RA2_FGD_2PNPDK20090327_172957_000059502077_00356_36983_1597.N1
DSD: RA2_USO_DATA PCF_RA2_FGD_2P	new ADF: DOR_NAV_0PNPDK20090327_190718_000057382077_00357_36984_9616.N1	27-MAR-2009 19:08:06.471 27-MAR-2009 19:08:06.471	Product: RA2_FGD_2PNPDK20090327_190806_000060582077_00357_36984_1717.N1
DSD: RA2_USO_DATA PCF_RA2_FGD_2P	new ADF: DOR_NAV_0PNPDE20090327_204256_000041442077_00358_36985_7635.N1	27-MAR-2009 20:48:07.589 27-MAR-2009 20:48:07.589	Product: RA2_FGD_2PNPDE20090327_204807_000044002077_00358_36985_1402.N1
DSD: IONOSPHERIC_COEFFICIENTS PCF_RA2_FGD_2P	new ADF: NOT USED	27-MAR-2009 22:00:28.847 27-MAR-2009 22:00:28.847	Product: RA2_FGD_2PNPDE20090327_220028_000061942077_00358_36985_1542.N1
DSD: MODIFIED_DIP_MAP PCF_RA2_FGD_2P	new ADF: NOT USED	27-MAR-2009 22:00:28.847 27-MAR-2009 22:00:28.847	Product: RA2_FGD_2PNPDE20090327_220028_000061942077_00358_36985_1542.N1
DSD: MWR_CONFIGURATION_DATA PCF_RA2_FGD_2P	new ADF: AUX_ECF_AXNECM20090327_183826_20090328_030000_20090328_150000	27-MAR-2009 22:00:28.847 27-MAR-2009 22:00:28.847	Product: RA2_FGD_2PNPDE20090327_220028_000061942077_00358_36985_1542.N1
DSD: RA2_CHARACTERISATION_DATA PCF_RA2_FGD_2P	new ADF: AUX_ECF_AXNECM20090327_064109_20090327_210000_20090328_090000	27-MAR-2009 22:00:28.847 27-MAR-2009 22:00:28.847	Product: RA2_FGD_2PNPDE20090327_220028_000061942077_00358_36985_1542.N1



DSD: RA2_CONFIGURATION_DATA PCF_RA2_FGD_2P	new ADF: AUX_ECF_AXNECM20090327_064109_20090327_150000_20090328_030000	27-MAR-2009 22:00:28.847 27-MAR-2009 22:00:28.847	Product: RA2_FGD_2PNPDE20090327_220028_000061942077_00358_36985_1542.N1
DSD: RA2_USO_DATA PCF_RA2_FGD_2P	new ADF: DOR_NAV_0PNPDE20090327_215719_000057382077_00358_36985_7636.N1	27-MAR-2009 22:00:28.847 27-MAR-2009 22:00:28.847	Product: RA2_FGD_2PNPDE20090327_220028_000061942077_00358_36985_1542.N1
DSD: IONOSPHERIC_COEFFICIENTS PCF_RA2_FGD_2P	new ADF: MWR_CHD_AXVIEC20061013_132356_20020101_000000_20200101_000000	27-MAR-2009 23:42:42.530 27-MAR-2009 23:42:42.530	Product: RA2_FGD_2PNPDE20090327_234242_000060012077_00359_36986_1712.N1
DSD: MODIFIED_DIP_MAP PCF_RA2_FGD_2P	new ADF: MWR_CON_AXVIEC20040810_145011_20020101_000000_20200101_000000	27-MAR-2009 23:42:42.530 27-MAR-2009 23:42:42.530	Product: RA2_FGD_2PNPDE20090327_234242_000060012077_00359_36986_1712.N1
DSD: RA2_USO_DATA PCF_RA2_FGD_2P	new ADF: DOR_NAV_0PNPDE20090327_233816_000057382077_00359_36986_7637.N1	27-MAR-2009 23:42:42.530 27-MAR-2009 23:42:42.530	Product: RA2_FGD_2PNPDE20090327_234242_000060012077_00359_36986_1712.N1

**Current ADFs (from IECF list)**

Gauge	Value	Explicit Reference
RA2_IFF_AX.INFO PCF_IECF	RA2_IFF_AXVIEC20090212_155001_20090212_000000_20100101_000000	Corresponding to date 18-FEB-2009 03:00:02.000
MWR_SLT_AX.INFO PCF_IECF	MWR_SLT_AXVIEC20060921_063409_20020101_000000_20200101_000000	Corresponding to date 18-FEB-2009 03:00:02.000
AUX_ATT_AX.INFO PCF_IECF	AUX_ATT_AXVIEC20020924_131534_20020703_120000_20781231_235959	Corresponding to date 18-FEB-2009 03:00:02.000
RA2_PLA_AX.INFO PCF_IECF	RA2_PLA_AXVIEC20060331_181823_20020101_000000_20200101_000000	Corresponding to date 18-FEB-2009 03:00:02.000
RA2_CON_AX.INFO PCF_IECF	RA2_CON_AXVIEC20070723_131547_20060621_132015_20200101_000000	Corresponding to date 18-FEB-2009 03:00:02.000
RA2_CHD_AX.INFO PCF_IECF	RA2_CHD_AXVIEC20060913_074707_20020101_000000_20200101_000000	Corresponding to date 18-FEB-2009 03:00:02.000

MWR_CON_AX.INFO PCF_IECF	MWR_CON_AXVIEC20040810_145011_20020101_000000_20200101_000000	Corresponding to date 18-FEB-2009 03:00:02.000
MWR_CHD_AX.INFO PCF_IECF	MWR_CHD_AXVIEC20061013_132356_20020101_000000_20200101_000000	Corresponding to date 18-FEB-2009 03:00:02.000
MWR_LSF_AX.INFO PCF_IECF	MWR_LSF_AXVIEC20020313_172218_20020101_000000_20200101_000000	Corresponding to date 18-FEB-2009 03:00:02.000
RA2_MET_AX.INFO PCF_IECF	RA2_MET_AXVIEC20020204_073357_20020101_000000_20200101_000000	Corresponding to date 18-FEB-2009 03:00:02.000
RA2_CST_AX.INFO PCF_IECF	RA2_CST_AXVIEC20020621_135858_20020101_000000_20200101_000000	Corresponding to date 18-FEB-2009 03:00:02.000
RA2_ICT_AX.INFO PCF_IECF	RA2_ICT_AXVIEC20060921_070730_20020101_000000_20200101_000000	Corresponding to date 18-FEB-2009 03:00:02.000
RA2_DIP_AX.INFO PCF_IECF	RA2_DIP_AXVIEC20020122_134206_20020101_000000_20200101_000000	Corresponding to date 18-FEB-2009 03:00:02.000
RA2_IOC_AX.INFO PCF_IECF	RA2_IOC_AXVIEC20020122_141121_20020101_000000_20200101_000000	Corresponding to date 18-FEB-2009 03:00:02.000
RA2_OT1_AX.INFO PCF_IECF	RA2_OT1_AXVIEC20040120_082051_20020101_000000_20200101_000000	Corresponding to date 18-FEB-2009 03:00:02.000
RA2_OT2_AX.INFO PCF_IECF	RA2_OT2_AXVIEC20031208_150159_20020101_000000_20200101_000000	Corresponding to date 18-FEB-2009 03:00:02.000
RA2_GEO_AX.INFO PCF_IECF	RA2_GEO_AXVIEC20020314_093428_20020101_000000_20200101_000000	Corresponding to date 18-FEB-2009 03:00:02.000
RA2_MSS_AX.INFO PCF_IECF	RA2_MSS_AXVIEC20031208_145545_20020101_000000_20200101_000000	Corresponding to date 18-FEB-2009 03:00:02.000
RA2_USO_AX.INFO PCF_IECF	RA2_USO_AXVIEC20070618_133225_20070620_000000_20200101_000000	Corresponding to date 01-MAR-2009 03:00:02.000
RA2_SOI_AX.INFO PCF_IECF	RA2_SOI_AXVIEC20051003_170000_20020101_000000_20200101_000000	Corresponding to date 01-MAR-2009 03:00:02.000
RA2_SSB_AX.INFO PCF_IECF	RA2_SSB_AXVIEC20051129_111810_20020101_000000_20200101_000000	Corresponding to date 01-MAR-2009 03:00:02.000
RA2_SET_AX.INFO PCF_IECF	RA2_SET_AXVIEC20020122_150917_20020101_000000_20200101_000000	Corresponding to date 01-MAR-2009 03:00:02.000
RA2_TLD_AX.INFO PCF_IECF	RA2_TLD_AXVIEC20031208_151137_20020101_000000_20200101_000000	Corresponding to date 01-MAR-2009 03:00:02.000
RA2_SL1_AX.INFO PCF_IECF	RA2_SL1_AXVIEC20030131_100228_20020101_000000_20200101_000000	Corresponding to date 01-MAR-2009 03:00:02.000
RA2_SL2_AX.INFO PCF_IECF	RA2_SL2_AXVIEC20030131_101757_20020101_000000_20200101_000000	Corresponding to date 01-MAR-2009 03:00:02.000
RA2_SOL_AX.INFO PCF_IECF	RA2_SOL_AXVIEC20090317_182707_20020101_000000_20100301_000000	Corresponding to date 18-MAR-2009 03:00:01.000
RA2_POL_AX.INFO PCF_IECF	RA2_POL_AXVIEC20090325_110356_20020101_000000_20090423_235959	Corresponding to date 26-MAR-2009 03:00:01.000
RA2_IFF_AX.INFO PCF_IECF	RA2_IFF_AXVIEC20090326_133847_20090326_000000_20100101_000000	Corresponding to date 27-MAR-2009 03:00:00.000

**Differences with IECF list**

Gauge	Value	Explicit Reference
-------	-------	--------------------



DSD: ATTITUDE_DATA PCF_RA2_FGD_2P	Filename: RA2_IFF_AXVIEC20090326_133847_20090326_000000_20100101_000000	Product: RA2_FGD_2PNPDE20090326_223352_000060832077_00344_
DSD: DORIS_IONO PCF_RA2_FGD_2P	Filename: RA2_MW__1PNPDE20090326_223352_000060832077_00344_36971_0226.N1	Product: RA2_FGD_2PNPDE20090326_223352_000060832077_00344_36971_0227.N1
DSD: METEO_GRID_POINTS_ALTITUDE PCF_RA2_FGD_2P	Filename:	Product: RA2_FGD_2PNPDE20090326_223352_000060832077_00344_36971_0227.N1
DSD: MWR_CONFIGURATION_DATA PCF_RA2_FGD_2P	Filename: AUX_ECF_AXNECM20090326_182846_20090327_030000_20090327_150000	Product: RA2_FGD_2PNPDE20090326_223352_000060832077_00344_36971_0227.N1
DSD: OCEAN_ICE2_SYSTEM_FILE PCF_RA2_FGD_2P	Filename:	Product: RA2_FGD_2PNPDE20090326_223352_000060832077_00344_36971_0227.N1
DSD: OCEAN_TIDE_HARMONIC_COEF PCF_RA2_FGD_2P	Filename:	Product: RA2_FGD_2PNPDE20090326_223352_000060832077_00344_36971_0227.N1
DSD: OCEAN_TIDE_ORTHOWEIGHTS PCF_RA2_FGD_2P	Filename:	Product: RA2_FGD_2PNPDE20090326_223352_000060832077_00344_36971_0227.N1
DSD: RA2_CHARACTERISATION_DATA PCF_RA2_FGD_2P	Filename: AUX_ECF_AXNECM20090326_070112_20090326_210000_20090327_090000	Product: RA2_FGD_2PNPDE20090326_223352_000060832077_00344_36971_0227.N1
DSD: RA2_CONFIGURATION_DATA PCF_RA2_FGD_2P	Filename: AUX_ECF_AXNECM20090326_064111_20090326_150000_20090327_030000	Product: RA2_FGD_2PNPDE20090326_223352_000060832077_00344_36971_0227.N1
DSD: RA2_CONSTANT_DATA PCF_RA2_FGD_2P	Filename:	Product: RA2_FGD_2PNPDE20090326_223352_000060832077_00344_36971_0227.N1
DSD: RA2_USO_DATA PCF_RA2_FGD_2P	Filename: DOR_NAV_0PNPDE20090326_222920_000057382077_00344_36971_7630.N1	Product: RA2_FGD_2PNPDE20090326_223352_000060832077_00344_36971_0227.N1
DSD: REAL_RA2_IF_MASK_FLIGHT_DATA PCF_RA2_FGD_2P	Filename: RA2_IFF_AXVIEC20090326_133847_20090326_000000_20100101_000000	Product: RA2_FGD_2PNPDE20090326_223352_000060832077_00344_36971_0227.N1
DSD: SOLAR_ACTIVITY_INDEX_PREDICT PCF_RA2_FGD_2P	Filename:	Product: RA2_FGD_2PNPDE20090326_223352_000060832077_00344_36971_0227.N1
DSD: ATTITUDE_DATA PCF_RA2_FGD_2P	Filename: RA2_IFF_AXVIEC20090326_133847_20090326_000000_20100101_000000	Product: RA2_FGD_2PNPDE20090327_001416_000058372077_00345_36972_0385.N1
DSD: DORIS_IONO PCF_RA2_FGD_2P	Filename: RA2_MW__1PNPDE20090327_001416_000058372077_00345_36972_0384.N1	Product: RA2_FGD_2PNPDE20090327_001416_000058372077_00345_36972_0385.N1
DSD: METEO_GRID_POINTS_ALTITUDE PCF_RA2_FGD_2P	Filename:	Product: RA2_FGD_2PNPDE20090327_001416_000058372077_00345_36972_0385.N1
DSD: MWR_CONFIGURATION_DATA PCF_RA2_FGD_2P	Filename: AUX_ECF_AXNECM20090326_182846_20090327_030000_20090327_150000	Product: RA2_FGD_2PNPDE20090327_001416_000058372077_00345_36972_0385.N1
DSD: OCEAN_ICE2_SYSTEM_FILE PCF_RA2_FGD_2P	Filename:	Product: RA2_FGD_2PNPDE20090327_001416_000058372077_00345_36972_0385.N1
DSD: OCEAN_TIDE_HARMONIC_COEF PCF_RA2_FGD_2P	Filename:	Product: RA2_FGD_2PNPDE20090327_001416_000058372077_00345_36972_0385.N1
DSD: OCEAN_TIDE_ORTHOWEIGHTS PCF_RA2_FGD_2P	Filename:	Product: RA2_FGD_2PNPDE20090327_001416_000058372077_00345_36972_0385.N1

DSD: RA2_CHARACTERISATION_DATA PCF_RA2_FGD_2P	Filename: AUX_ECF_AXNECM20090326_070112_20090326_210000_20090327_090000	Product: RA2_FGD_2PNPDE20090327_001416_000058372077_00345.
DSD: RA2_CONFIGURATION_DATA PCF_RA2_FGD_2P	Filename: AUX_ECF_AXNECM20090326_064111_20090326_150000_20090327_030000	Product: RA2_FGD_2PNPDE20090327_001416_000058372077_00345_36972_0385.N1
DSD: RA2_CONSTANT_DATA PCF_RA2_FGD_2P	Filename:	Product: RA2_FGD_2PNPDE20090327_001416_000058372077_00345_36972_0385.N1
DSD: RA2_USO_DATA PCF_RA2_FGD_2P	Filename: DOR_NAV_0PNPDE20090327_001017_000054192077_00345_36972_7631.N1	Product: RA2_FGD_2PNPDE20090327_001416_000058372077_00345_36972_0385.N1
DSD: REAL_RA2_IF_MASK_FLIGHT_DATA PCF_RA2_FGD_2P	Filename: RA2_IFF_AXVIEC20090326_133847_20090326_000000_20100101_000000	Product: RA2_FGD_2PNPDE20090327_001416_000058372077_00345_36972_0385.N1
DSD: SOLAR_ACTIVITY_INDEX_PREDICT PCF_RA2_FGD_2P	Filename:	Product: RA2_FGD_2PNPDE20090327_001416_000058372077_00345_36972_0385.N1
DSD: DORIS_IONO PCF_RA2_FGD_2P	Filename: RA2_MW__1PNPDE20090327_015029_000048952077_00346_36973_0539.N1	Product: RA2_FGD_2PNPDE20090327_015029_000048952077_00346_36973_0540.N1
DSD: DORIS_IONO PCF_RA2_FGD_2P	Filename: RA2_MW__1PNPDE20090327_015029_000048952077_00346_36973_1099.N1	Product: RA2_FGD_2PNPDE20090327_015029_000048952077_00346_36973_1100.N1
DSD: METEO_GRID_POINTS_ALTITUDE PCF_RA2_FGD_2P	Filename:	Product: RA2_FGD_2PNPDE20090327_015029_000048952077_00346_36973_0540.N1
DSD: METEO_GRID_POINTS_ALTITUDE PCF_RA2_FGD_2P	Filename:	Product: RA2_FGD_2PNPDE20090327_015029_000048952077_00346_36973_1100.N1
DSD: MWR_CONFIGURATION_DATA PCF_RA2_FGD_2P	Filename: AUX_ECF_AXNECM20090326_182846_20090327_030000_20090327_150000	Product: RA2_FGD_2PNPDE20090327_015029_000048952077_00346_36973_0540.N1
DSD: MWR_CONFIGURATION_DATA PCF_RA2_FGD_2P	Filename: AUX_ECF_AXNECM20090326_182846_20090327_030000_20090327_150000	Product: RA2_FGD_2PNPDE20090327_015029_000048952077_00346_36973_1100.N1
DSD: OCEAN_ICE2_SYSTEM_FILE PCF_RA2_FGD_2P	Filename:	Product: RA2_FGD_2PNPDE20090327_015029_000048952077_00346_36973_0540.N1
DSD: OCEAN_ICE2_SYSTEM_FILE PCF_RA2_FGD_2P	Filename:	Product: RA2_FGD_2PNPDE20090327_015029_000048952077_00346_36973_1100.N1
DSD: OCEAN_TIDE_HARMONIC_COEF PCF_RA2_FGD_2P	Filename:	Product: RA2_FGD_2PNPDE20090327_015029_000048952077_00346_36973_0540.N1
DSD: OCEAN_TIDE_HARMONIC_COEF PCF_RA2_FGD_2P	Filename:	Product: RA2_FGD_2PNPDE20090327_015029_000048952077_00346_36973_1100.N1
DSD: OCEAN_TIDE_ORTHOWEIGHTS PCF_RA2_FGD_2P	Filename:	Product: RA2_FGD_2PNPDE20090327_015029_000048952077_00346_36973_0540.N1
DSD: OCEAN_TIDE_ORTHOWEIGHTS PCF_RA2_FGD_2P	Filename:	Product: RA2_FGD_2PNPDE20090327_015029_000048952077_00346_36973_1100.N1
DSD: RA2_CHARACTERISATION_DATA PCF_RA2_FGD_2P	Filename: AUX_ECF_AXNECM20090326_070112_20090326_210000_20090327_090000	Product: RA2_FGD_2PNPDE20090327_015029_000048952077_00346_36973_0540.N1

DSD: RA2_CHARACTERISATION_DATA PCF_RA2_FGD_2P	Filename: AUX_ECF_AXNECM20090326_070112_20090326_210000_20090327_090000	Product: RA2_FGD_2PNPDE20090327_015029_000048952077_00346_
DSD: RA2_CONFIGURATION_DATA PCF_RA2_FGD_2P	Filename: AUX_ECF_AXNECM20090326_064111_20090326_150000_20090327_030000	Product: RA2_FGD_2PNPDE20090327_015029_000048952077_00346_36973_0540.N1
DSD: RA2_CONFIGURATION_DATA PCF_RA2_FGD_2P	Filename: AUX_ECF_AXNECM20090326_064111_20090326_150000_20090327_030000	Product: RA2_FGD_2PNPDE20090327_015029_000048952077_00346_36973_1100.N1
DSD: RA2_CONSTANT_DATA PCF_RA2_FGD_2P	Filename:	Product: RA2_FGD_2PNPDE20090327_015029_000048952077_00346_36973_0540.N1
DSD: RA2_CONSTANT_DATA PCF_RA2_FGD_2P	Filename:	Product: RA2_FGD_2PNPDE20090327_015029_000048952077_00346_36973_1100.N1
DSD: RA2_SURFACE_TYPE_DATA PCF_RA2_FGD_2P	Filename: RA2_POL_AXVIEC20090327_110347_20020101_000000_20090425_235959	Product: RA2_FGD_2PNPDE20090327_015029_000048952077_00346_36973_1100.N1
DSD: RA2_USO_DATA PCF_RA2_FGD_2P	Filename: DOR_NAV_0PNPDE20090327_014555_000047822077_00346_36973_7632.N1	Product: RA2_FGD_2PNPDE20090327_015029_000048952077_00346_36973_0540.N1
DSD: RA2_USO_DATA PCF_RA2_FGD_2P	Filename: DOR_NAV_0PNPDE20090327_014555_000047822077_00346_36973_7632.N1	Product: RA2_FGD_2PNPDE20090327_015029_000048952077_00346_36973_1100.N1
DSD: SOLAR_ACTIVITY_INDEX_PREDICT PCF_RA2_FGD_2P	Filename:	Product: RA2_FGD_2PNPDE20090327_015029_000048952077_00346_36973_0540.N1
DSD: SOLAR_ACTIVITY_INDEX_PREDICT PCF_RA2_FGD_2P	Filename:	Product: RA2_FGD_2PNPDE20090327_015029_000048952077_00346_36973_1100.N1
DSD: DORIS_IONO PCF_RA2_FGD_2P	Filename: RA2_MW__1PNPDE20090327_031123_000058452077_00347_36974_0681.N1	Product: RA2_FGD_2PNPDE20090327_031123_000058452077_00347_36974_0682.N1
DSD: METEO_GRID_POINTS_ALTITUDE PCF_RA2_FGD_2P	Filename:	Product: RA2_FGD_2PNPDE20090327_031123_000058452077_00347_36974_0682.N1
DSD: OCEAN_ICE2_SYSTEM_FILE PCF_RA2_FGD_2P	Filename:	Product: RA2_FGD_2PNPDE20090327_031123_000058452077_00347_36974_0682.N1
DSD: OCEAN_TIDE_HARMONIC_COEF PCF_RA2_FGD_2P	Filename:	Product: RA2_FGD_2PNPDE20090327_031123_000058452077_00347_36974_0682.N1
DSD: OCEAN_TIDE_ORTHOWEIGHTS PCF_RA2_FGD_2P	Filename:	Product: RA2_FGD_2PNPDE20090327_031123_000058452077_00347_36974_0682.N1
DSD: RA2_CHARACTERISATION_DATA PCF_RA2_FGD_2P	Filename: AUX_ECF_AXNECM20090326_182846_20090327_030000_20090327_150000	Product: RA2_FGD_2PNPDE20090327_031123_000058452077_00347_36974_0682.N1
DSD: RA2_CONFIGURATION_DATA PCF_RA2_FGD_2P	Filename: AUX_ECF_AXNECM20090326_070112_20090326_210000_20090327_090000	Product: RA2_FGD_2PNPDE20090327_031123_000058452077_00347_36974_0682.N1
DSD: RA2_CONSTANT_DATA PCF_RA2_FGD_2P	Filename:	Product: RA2_FGD_2PNPDE20090327_031123_000058452077_00347_36974_0682.N1
DSD: RA2_USO_DATA PCF_RA2_FGD_2P	Filename: DOR_NAV_0PNPDE20090327_031056_000054192077_00347_36974_7633.N1	Product: RA2_FGD_2PNPDE20090327_031123_000058452077_00347_36974_0682.N1
DSD: SOLAR_ACTIVITY_INDEX_PREDICT PCF_RA2_FGD_2P	Filename:	Product: RA2_FGD_2PNPDE20090327_031123_000058452077_00347_36974_0682.N1

DSD: DORIS_IONO PCF_RA2_FGD_2P	Filename: RA2_MW__1PNPDE20090327_044815_000060882077_00348_36975_0869.N1	Product: RA2_FGD_2PNPDE20090327_044815_000060882077_00348_
DSD: METEO_GRID_POINTS_ALTITUDE PCF_RA2_FGD_2P	Filename:	Product: RA2_FGD_2PNPDE20090327_044815_000060882077_00348_36975_0870.N1
DSD: OCEAN_ICE2_SYSTEM_FILE PCF_RA2_FGD_2P	Filename:	Product: RA2_FGD_2PNPDE20090327_044815_000060882077_00348_36975_0870.N1
DSD: OCEAN_TIDE_HARMONIC_COEF PCF_RA2_FGD_2P	Filename:	Product: RA2_FGD_2PNPDE20090327_044815_000060882077_00348_36975_0870.N1
DSD: OCEAN_TIDE_ORTHOWEIGHTS PCF_RA2_FGD_2P	Filename:	Product: RA2_FGD_2PNPDE20090327_044815_000060882077_00348_36975_0870.N1
DSD: RA2_CHARACTERISATION_DATA PCF_RA2_FGD_2P	Filename: AUX_ECF_AXNECM20090326_182846_20090327_030000_20090327_150000	Product: RA2_FGD_2PNPDE20090327_044815_000060882077_00348_36975_0870.N1
DSD: RA2_CONFIGURATION_DATA PCF_RA2_FGD_2P	Filename: AUX_ECF_AXNECM20090326_070112_20090326_210000_20090327_090000	Product: RA2_FGD_2PNPDE20090327_044815_000060882077_00348_36975_0870.N1
DSD: RA2_CONSTANT_DATA PCF_RA2_FGD_2P	Filename:	Product: RA2_FGD_2PNPDE20090327_044815_000060882077_00348_36975_0870.N1
DSD: RA2_USO_DATA PCF_RA2_FGD_2P	Filename: DOR_NAV_0PNPDE20090327_044634_000057382077_00348_36975_7634.N1	Product: RA2_FGD_2PNPDE20090327_044815_000060882077_00348_36975_0870.N1
DSD: SOLAR_ACTIVITY_INDEX_PREDICT PCF_RA2_FGD_2P	Filename:	Product: RA2_FGD_2PNPDE20090327_044815_000060882077_00348_36975_0870.N1
DSD: DORIS_IONO PCF_RA2_FGD_2P	Filename: RA2_MW__1PNPDK20090327_062910_000040642077_00349_36976_0716.N1	Product: RA2_FGD_2PNPDK20090327_062910_000040642077_00349_36976_0717.N1
DSD: METEO_GRID_POINTS_ALTITUDE PCF_RA2_FGD_2P	Filename:	Product: RA2_FGD_2PNPDK20090327_062910_000040642077_00349_36976_0717.N1
DSD: OCEAN_ICE2_SYSTEM_FILE PCF_RA2_FGD_2P	Filename:	Product: RA2_FGD_2PNPDK20090327_062910_000040642077_00349_36976_0717.N1
DSD: OCEAN_TIDE_HARMONIC_COEF PCF_RA2_FGD_2P	Filename:	Product: RA2_FGD_2PNPDK20090327_062910_000040642077_00349_36976_0717.N1
DSD: OCEAN_TIDE_ORTHOWEIGHTS PCF_RA2_FGD_2P	Filename:	Product: RA2_FGD_2PNPDK20090327_062910_000040642077_00349_36976_0717.N1
DSD: RA2_CHARACTERISATION_DATA PCF_RA2_FGD_2P	Filename: AUX_ECF_AXNECM20090326_182846_20090327_030000_20090327_150000	Product: RA2_FGD_2PNPDK20090327_062910_000040642077_00349_36976_0717.N1
DSD: RA2_CONFIGURATION_DATA PCF_RA2_FGD_2P	Filename: AUX_ECF_AXNECM20090326_070112_20090326_210000_20090327_090000	Product: RA2_FGD_2PNPDK20090327_062910_000040642077_00349_36976_0717.N1
DSD: RA2_CONSTANT_DATA PCF_RA2_FGD_2P	Filename:	Product: RA2_FGD_2PNPDK20090327_062910_000040642077_00349_36976_0717.N1
DSD: RA2_USO_DATA PCF_RA2_FGD_2P	Filename: DOR_NAV_0PNPDK20090327_062731_000035072077_00349_36976_9608.N1	Product: RA2_FGD_2PNPDK20090327_062910_000040642077_00349_36976_0717.N1



DSD: SOLAR_ACTIVITY_INDEX_PREDICT PCF_RA2_FGD_2P	Filename:	Product: RA2_FGD_2PNPDK20090327_062910_000040642077_00349.
DSD: DORIS_IONO PCF_RA2_FGD_2P	Filename: RA2_MW__1PNPDK20090327_073612_000061692077_00350_36977_0868.N1	Product: RA2_FGD_2PNPDK20090327_073612_000061692077_00350_36977_0869.N1
DSD: METEO_GRID_POINTS_ALTITUDE PCF_RA2_FGD_2P	Filename:	Product: RA2_FGD_2PNPDK20090327_073612_000061692077_00350_36977_0869.N1
DSD: MWR_CONFIGURATION_DATA PCF_RA2_FGD_2P	Filename: AUX_ECF_AXNECM20090327_062109_20090327_090000_20090327_210000	Product: RA2_FGD_2PNPDK20090327_073612_000061692077_00350_36977_0869.N1
DSD: OCEAN_ICE2_SYSTEM_FILE PCF_RA2_FGD_2P	Filename:	Product: RA2_FGD_2PNPDK20090327_073612_000061692077_00350_36977_0869.N1
DSD: OCEAN_TIDE_HARMONIC_COEF PCF_RA2_FGD_2P	Filename:	Product: RA2_FGD_2PNPDK20090327_073612_000061692077_00350_36977_0869.N1
DSD: OCEAN_TIDE_ORTHOWEIGHTS PCF_RA2_FGD_2P	Filename:	Product: RA2_FGD_2PNPDK20090327_073612_000061692077_00350_36977_0869.N1
DSD: RA2_CHARACTERISATION_DATA PCF_RA2_FGD_2P	Filename: AUX_ECF_AXNECM20090326_182846_20090327_030000_20090327_150000	Product: RA2_FGD_2PNPDK20090327_073612_000061692077_00350_36977_0869.N1
DSD: RA2_CONFIGURATION_DATA PCF_RA2_FGD_2P	Filename: AUX_ECF_AXNECM20090326_070112_20090326_210000_20090327_090000	Product: RA2_FGD_2PNPDK20090327_073612_000061692077_00350_36977_0869.N1
DSD: RA2_CONSTANT_DATA PCF_RA2_FGD_2P	Filename:	Product: RA2_FGD_2PNPDK20090327_073612_000061692077_00350_36977_0869.N1
DSD: RA2_USO_DATA PCF_RA2_FGD_2P	Filename: DOR_NAV_0PNPDK20090327_073116_000060572077_00350_36977_9609.N1	Product: RA2_FGD_2PNPDK20090327_073612_000061692077_00350_36977_0869.N1
DSD: SOLAR_ACTIVITY_INDEX_PREDICT PCF_RA2_FGD_2P	Filename:	Product: RA2_FGD_2PNPDK20090327_073612_000061692077_00350_36977_0869.N1
DSD: DORIS_IONO PCF_RA2_FGD_2P	Filename: RA2_MW__1PNPDK20090327_091824_000059502077_00351_36978_0976.N1	Product: RA2_FGD_2PNPDK20090327_091824_000059502077_00351_36978_0977.N1
DSD: METEO_GRID_POINTS_ALTITUDE PCF_RA2_FGD_2P	Filename:	Product: RA2_FGD_2PNPDK20090327_091824_000059502077_00351_36978_0977.N1
DSD: MWR_CONFIGURATION_DATA PCF_RA2_FGD_2P	Filename: AUX_ECF_AXNECM20090327_064109_20090327_150000_20090328_030000	Product: RA2_FGD_2PNPDK20090327_091824_000059502077_00351_36978_0977.N1
DSD: OCEAN_ICE2_SYSTEM_FILE PCF_RA2_FGD_2P	Filename:	Product: RA2_FGD_2PNPDK20090327_091824_000059502077_00351_36978_0977.N1
DSD: OCEAN_TIDE_HARMONIC_COEF PCF_RA2_FGD_2P	Filename:	Product: RA2_FGD_2PNPDK20090327_091824_000059502077_00351_36978_0977.N1
DSD: OCEAN_TIDE_ORTHOWEIGHTS PCF_RA2_FGD_2P	Filename:	Product: RA2_FGD_2PNPDK20090327_091824_000059502077_00351_36978_0977.N1
DSD: RA2_CHARACTERISATION_DATA PCF_RA2_FGD_2P	Filename: AUX_ECF_AXNECM20090327_062109_20090327_090000_20090327_210000	Product: RA2_FGD_2PNPDK20090327_091824_000059502077_00351_36978_0977.N1

DSD: RA2_CONFIGURATION_DATA PCF_RA2_FGD_2P	Filename: AUX_ECF_AXNECM20090326_182846_20090327_030000_20090327_150000	Product: RA2_FGD_2PNPDK20090327_091824_000059502077_00351_
DSD: RA2_CONSTANT_DATA PCF_RA2_FGD_2P	Filename:	Product: RA2_FGD_2PNPDK20090327_091824_000059502077_00351_36978_0977.N1
DSD: RA2_USO_DATA PCF_RA2_FGD_2P	Filename: DOR_NAV_0PNPDK20090327_091732_000054192077_00351_36978_9610.N1	Product: RA2_FGD_2PNPDK20090327_091824_000059502077_00351_36978_0977.N1
DSD: SOLAR_ACTIVITY_INDEX_PREDICT PCF_RA2_FGD_2P	Filename:	Product: RA2_FGD_2PNPDK20090327_091824_000059502077_00351_36978_0977.N1
DSD: DORIS_IONO PCF_RA2_FGD_2P	Filename: RA2_MW__1PNPDK20090327_105651_000060192077_00352_36979_1130.N1	Product: RA2_FGD_2PNPDK20090327_105651_000060192077_00352_36979_1131.N1
DSD: METEO_GRID_POINTS_ALTITUDE PCF_RA2_FGD_2P	Filename:	Product: RA2_FGD_2PNPDK20090327_105651_000060192077_00352_36979_1131.N1
DSD: MWR_CONFIGURATION_DATA PCF_RA2_FGD_2P	Filename: AUX_ECF_AXNECM20090327_064109_20090327_150000_20090328_030000	Product: RA2_FGD_2PNPDK20090327_105651_000060192077_00352_36979_1131.N1
DSD: OCEAN_ICE2_SYSTEM_FILE PCF_RA2_FGD_2P	Filename:	Product: RA2_FGD_2PNPDK20090327_105651_000060192077_00352_36979_1131.N1
DSD: OCEAN_TIDE_HARMONIC_COEF PCF_RA2_FGD_2P	Filename:	Product: RA2_FGD_2PNPDK20090327_105651_000060192077_00352_36979_1131.N1
DSD: OCEAN_TIDE_ORTHOWEIGHTS PCF_RA2_FGD_2P	Filename:	Product: RA2_FGD_2PNPDK20090327_105651_000060192077_00352_36979_1131.N1
DSD: RA2_CHARACTERISATION_DATA PCF_RA2_FGD_2P	Filename: AUX_ECF_AXNECM20090327_062109_20090327_090000_20090327_210000	Product: RA2_FGD_2PNPDK20090327_105651_000060192077_00352_36979_1131.N1
DSD: RA2_CONFIGURATION_DATA PCF_RA2_FGD_2P	Filename: AUX_ECF_AXNECM20090326_182846_20090327_030000_20090327_150000	Product: RA2_FGD_2PNPDK20090327_105651_000060192077_00352_36979_1131.N1
DSD: RA2_CONSTANT_DATA PCF_RA2_FGD_2P	Filename:	Product: RA2_FGD_2PNPDK20090327_105651_000060192077_00352_36979_1131.N1
DSD: RA2_USO_DATA PCF_RA2_FGD_2P	Filename: DOR_NAV_0PNPDK20090327_105310_000057382077_00352_36979_9611.N1	Product: RA2_FGD_2PNPDK20090327_105651_000060192077_00352_36979_1131.N1
DSD: SOLAR_ACTIVITY_INDEX_PREDICT PCF_RA2_FGD_2P	Filename:	Product: RA2_FGD_2PNPDK20090327_105651_000060192077_00352_36979_1131.N1
DSD: DORIS_IONO PCF_RA2_FGD_2P	Filename: RA2_MW__1PNPDK20090327_123628_000059802077_00353_36980_1246.N1	Product: RA2_FGD_2PNPDK20090327_123628_000059802077_00353_36980_1247.N1
DSD: METEO_GRID_POINTS_ALTITUDE PCF_RA2_FGD_2P	Filename:	Product: RA2_FGD_2PNPDK20090327_123628_000059802077_00353_36980_1247.N1
DSD: MWR_CONFIGURATION_DATA PCF_RA2_FGD_2P	Filename: AUX_ECF_AXNECM20090327_064109_20090327_150000_20090328_030000	Product: RA2_FGD_2PNPDK20090327_123628_000059802077_00353_36980_1247.N1
DSD: OCEAN_ICE2_SYSTEM_FILE PCF_RA2_FGD_2P	Filename:	Product: RA2_FGD_2PNPDK20090327_123628_000059802077_00353_36980_1247.N1
DSD: OCEAN_TIDE_HARMONIC_COEF PCF_RA2_FGD_2P	Filename:	Product: RA2_FGD_2PNPDK20090327_123628_000059802077_00353_36980_1247.N1

DSD: OCEAN_TIDE_ORTHOWEIGHTS PCF_RA2_FGD_2P	Filename:	Product: RA2_FGD_2PNPDK20090327_123628_000059802077_00353.
DSD: RA2_CHARACTERISATION_DATA PCF_RA2_FGD_2P	Filename: AUX_ECF_AXNECM20090327_062109_20090327_090000_20090327_210000	Product: RA2_FGD_2PNPDK20090327_123628_000059802077_00353_36980_1247.N1
DSD: RA2_CONFIGURATION_DATA PCF_RA2_FGD_2P	Filename: AUX_ECF_AXNECM20090326_182846_20090327_030000_20090327_150000	Product: RA2_FGD_2PNPDK20090327_123628_000059802077_00353_36980_1247.N1
DSD: RA2_CONSTANT_DATA PCF_RA2_FGD_2P	Filename:	Product: RA2_FGD_2PNPDK20090327_123628_000059802077_00353_36980_1247.N1
DSD: RA2_SURFACE_TYPE_DATA PCF_RA2_FGD_2P	Filename: RA2_POL_AXVIEC20090327_110347_20020101_000000_20090425_235959	Product: RA2_FGD_2PNPDK20090327_123628_000059802077_00353_36980_1247.N1
DSD: RA2_USO_DATA PCF_RA2_FGD_2P	Filename: DOR_NAV_0PNPDK20090327_123408_000057382077_00353_36980_9612.N1	Product: RA2_FGD_2PNPDK20090327_123628_000059802077_00353_36980_1247.N1
DSD: REAL_POLE_LOCATION_PREDICTED PCF_RA2_FGD_2P	Filename: RA2_POL_AXVIEC20090327_110347_20020101_000000_20090425_235959	Product: RA2_FGD_2PNPDK20090327_123628_000059802077_00353_36980_1247.N1
DSD: SOLAR_ACTIVITY_INDEX_PREDICT PCF_RA2_FGD_2P	Filename:	Product: RA2_FGD_2PNPDK20090327_123628_000059802077_00353_36980_1247.N1
DSD: DORIS_IONO PCF_RA2_FGD_2P	Filename: RA2_MW__1PNPDK20090327_141432_000050652077_00354_36981_1367.N1	Product: RA2_FGD_2PNPDK20090327_141432_000050652077_00354_36981_1368.N1
DSD: METEO_GRID_POINTS_ALTITUDE PCF_RA2_FGD_2P	Filename:	Product: RA2_FGD_2PNPDK20090327_141432_000050652077_00354_36981_1368.N1
DSD: MWR_CONFIGURATION_DATA PCF_RA2_FGD_2P	Filename: AUX_ECF_AXNECM20090327_064109_20090327_150000_20090328_030000	Product: RA2_FGD_2PNPDK20090327_141432_000050652077_00354_36981_1368.N1
DSD: OCEAN_ICE2_SYSTEM_FILE PCF_RA2_FGD_2P	Filename:	Product: RA2_FGD_2PNPDK20090327_141432_000050652077_00354_36981_1368.N1
DSD: OCEAN_TIDE_HARMONIC_COEF PCF_RA2_FGD_2P	Filename:	Product: RA2_FGD_2PNPDK20090327_141432_000050652077_00354_36981_1368.N1
DSD: OCEAN_TIDE_ORTHOWEIGHTS PCF_RA2_FGD_2P	Filename:	Product: RA2_FGD_2PNPDK20090327_141432_000050652077_00354_36981_1368.N1
DSD: RA2_CHARACTERISATION_DATA PCF_RA2_FGD_2P	Filename: AUX_ECF_AXNECM20090327_062109_20090327_090000_20090327_210000	Product: RA2_FGD_2PNPDK20090327_141432_000050652077_00354_36981_1368.N1
DSD: RA2_CONFIGURATION_DATA PCF_RA2_FGD_2P	Filename: AUX_ECF_AXNECM20090326_182846_20090327_030000_20090327_150000	Product: RA2_FGD_2PNPDK20090327_141432_000050652077_00354_36981_1368.N1
DSD: RA2_CONSTANT_DATA PCF_RA2_FGD_2P	Filename:	Product: RA2_FGD_2PNPDK20090327_141432_000050652077_00354_36981_1368.N1
DSD: RA2_SURFACE_TYPE_DATA PCF_RA2_FGD_2P	Filename: RA2_POL_AXVIEC20090327_110347_20020101_000000_20090425_235959	Product: RA2_FGD_2PNPDK20090327_141432_000050652077_00354_36981_1368.N1
DSD: RA2_USO_DATA PCF_RA2_FGD_2P	Filename: DOR_NAV_0PNPDK20090327_140946_000057382077_00354_36981_9613.N1	Product: RA2_FGD_2PNPDK20090327_141432_000050652077_00354_36981_1368.N1

DSD: REAL_POLE_LOCATION_PREDICTED PCF_RA2_FGD_2P	Filename: RA2_POL_AXVIEC20090327_110347_20020101_000000_20090425_235959	Product: RA2_FGD_2PNPDK20090327_141432_000050652077_00354.
DSD: SOLAR_ACTIVITY_INDEX_PREDICT PCF_RA2_FGD_2P	Filename:	Product: RA2_FGD_2PNPDK20090327_141432_000050652077_00354_36981_1368.N1
DSD: DORIS_IONO PCF_RA2_FGD_2P	Filename: RA2_MW__1PNPDK20090327_154324_000005382077_00355_36982_1380.N1	Product: RA2_FGD_2PNPDK20090327_154324_000005382077_00355_36982_1381.N1
DSD: METEO_GRID_POINTS_ALTITUDE PCF_RA2_FGD_2P	Filename:	Product: RA2_FGD_2PNPDK20090327_154324_000005382077_00355_36982_1381.N1
DSD: MWR_CONFIGURATION_DATA PCF_RA2_FGD_2P	Filename: AUX_ECF_AXNECM20090327_064109_20090327_210000_20090328_090000	Product: RA2_FGD_2PNPDK20090327_154324_000005382077_00355_36982_1381.N1
DSD: OCEAN_ICE2_SYSTEM_FILE PCF_RA2_FGD_2P	Filename:	Product: RA2_FGD_2PNPDK20090327_154324_000005382077_00355_36982_1381.N1
DSD: OCEAN_TIDE_HARMONIC_COEF PCF_RA2_FGD_2P	Filename:	Product: RA2_FGD_2PNPDK20090327_154324_000005382077_00355_36982_1381.N1
DSD: OCEAN_TIDE_ORTHOWEIGHTS PCF_RA2_FGD_2P	Filename:	Product: RA2_FGD_2PNPDK20090327_154324_000005382077_00355_36982_1381.N1
DSD: RA2_CHARACTERISATION_DATA PCF_RA2_FGD_2P	Filename: AUX_ECF_AXNECM20090327_064109_20090327_150000_20090328_030000	Product: RA2_FGD_2PNPDK20090327_154324_000005382077_00355_36982_1381.N1
DSD: RA2_CONFIGURATION_DATA PCF_RA2_FGD_2P	Filename: AUX_ECF_AXNECM20090327_062109_20090327_090000_20090327_210000	Product: RA2_FGD_2PNPDK20090327_154324_000005382077_00355_36982_1381.N1
DSD: RA2_CONSTANT_DATA PCF_RA2_FGD_2P	Filename:	Product: RA2_FGD_2PNPDK20090327_154324_000005382077_00355_36982_1381.N1
DSD: RA2_SURFACE_TYPE_DATA PCF_RA2_FGD_2P	Filename: RA2_POL_AXVIEC20090327_110347_20020101_000000_20090425_235959	Product: RA2_FGD_2PNPDK20090327_154324_000005382077_00355_36982_1381.N1
DSD: RA2_USO_DATA PCF_RA2_FGD_2P	Filename: DOR_NAV_0PNPDK20090327_140946_000057382077_00354_36981_9613.N1	Product: RA2_FGD_2PNPDK20090327_154324_000005382077_00355_36982_1381.N1
DSD: REAL_POLE_LOCATION_PREDICTED PCF_RA2_FGD_2P	Filename: RA2_POL_AXVIEC20090327_110347_20020101_000000_20090425_235959	Product: RA2_FGD_2PNPDK20090327_154324_000005382077_00355_36982_1381.N1
DSD: SOLAR_ACTIVITY_INDEX_PREDICT PCF_RA2_FGD_2P	Filename:	Product: RA2_FGD_2PNPDK20090327_154324_000005382077_00355_36982_1381.N1
DSD: DORIS_IONO PCF_RA2_FGD_2P	Filename: RA2_MW__1PNPDK20090327_155049_000060522077_00355_36982_1481.N1	Product: RA2_FGD_2PNPDK20090327_155049_000060522077_00355_36982_1482.N1
DSD: METEO_GRID_POINTS_ALTITUDE PCF_RA2_FGD_2P	Filename:	Product: RA2_FGD_2PNPDK20090327_155049_000060522077_00355_36982_1482.N1
DSD: MWR_CONFIGURATION_DATA PCF_RA2_FGD_2P	Filename: AUX_ECF_AXNECM20090327_064109_20090327_210000_20090328_090000	Product: RA2_FGD_2PNPDK20090327_155049_000060522077_00355_36982_1482.N1
DSD: OCEAN_ICE2_SYSTEM_FILE PCF_RA2_FGD_2P	Filename:	Product: RA2_FGD_2PNPDK20090327_155049_000060522077_00355_36982_1482.N1



DSD: OCEAN_TIDE_HARMONIC_COEF PCF_RA2_FGD_2P	Filename:	Product: RA2_FGD_2PNPDK20090327_155049_000060522077_00355_
DSD: OCEAN_TIDE_ORTHOWEIGHTS PCF_RA2_FGD_2P	Filename:	Product: RA2_FGD_2PNPDK20090327_155049_000060522077_00355_36982_1482.N1
DSD: RA2_CHARACTERISATION_DATA PCF_RA2_FGD_2P	Filename: AUX_ECF_AXNECM20090327_064109_20090327_150000_20090328_030000	Product: RA2_FGD_2PNPDK20090327_155049_000060522077_00355_36982_1482.N1
DSD: RA2_CONFIGURATION_DATA PCF_RA2_FGD_2P	Filename: AUX_ECF_AXNECM20090327_062109_20090327_090000_20090327_210000	Product: RA2_FGD_2PNPDK20090327_155049_000060522077_00355_36982_1482.N1
DSD: RA2_CONSTANT_DATA PCF_RA2_FGD_2P	Filename:	Product: RA2_FGD_2PNPDK20090327_155049_000060522077_00355_36982_1482.N1
DSD: RA2_SURFACE_TYPE_DATA PCF_RA2_FGD_2P	Filename: RA2_POL_AXVIEC20090327_110347_20020101_000000_20090425_235959	Product: RA2_FGD_2PNPDK20090327_155049_000060522077_00355_36982_1482.N1
DSD: RA2_USO_DATA PCF_RA2_FGD_2P	Filename: DOR_NAV_0PNPDK20090327_155043_000054192077_00355_36982_9614.N1	Product: RA2_FGD_2PNPDK20090327_155049_000060522077_00355_36982_1482.N1
DSD: REAL_POLE_LOCATION_PREDICTED  PCF_RA2_FGD_2P	Filename: RA2_POL_AXVIEC20090327_110347_20020101_000000_20090425_235959	Product: RA2_FGD_2PNPDK20090327_155049_000060522077_00355_36982_1482.N1
DSD: SOLAR_ACTIVITY_INDEX_PREDICT PCF_RA2_FGD_2P	Filename:	Product: RA2_FGD_2PNPDK20090327_155049_000060522077_00355_36982_1482.N1
DSD: DORIS_IONO PCF_RA2_FGD_2P	Filename: RA2_MW__1PNPDK20090327_172957_000059502077_00356_36983_1596.N1	Product: RA2_FGD_2PNPDK20090327_172957_000059502077_00356_36983_1597.N1
DSD: METEO_GRID_POINTS_ALTITUDE PCF_RA2_FGD_2P	Filename:	Product: RA2_FGD_2PNPDK20090327_172957_000059502077_00356_36983_1597.N1
DSD: MWR_CONFIGURATION_DATA PCF_RA2_FGD_2P	Filename: AUX_ECF_AXNECM20090327_064109_20090327_210000_20090328_090000	Product: RA2_FGD_2PNPDK20090327_172957_000059502077_00356_36983_1597.N1
DSD: OCEAN_ICE2_SYSTEM_FILE PCF_RA2_FGD_2P	Filename:	Product: RA2_FGD_2PNPDK20090327_172957_000059502077_00356_36983_1597.N1
DSD: OCEAN_TIDE_HARMONIC_COEF PCF_RA2_FGD_2P	Filename:	Product: RA2_FGD_2PNPDK20090327_172957_000059502077_00356_36983_1597.N1
DSD: OCEAN_TIDE_ORTHOWEIGHTS PCF_RA2_FGD_2P	Filename:	Product: RA2_FGD_2PNPDK20090327_172957_000059502077_00356_36983_1597.N1
DSD: RA2_CHARACTERISATION_DATA PCF_RA2_FGD_2P	Filename: AUX_ECF_AXNECM20090327_064109_20090327_150000_20090328_030000	Product: RA2_FGD_2PNPDK20090327_172957_000059502077_00356_36983_1597.N1
DSD: RA2_CONFIGURATION_DATA PCF_RA2_FGD_2P	Filename: AUX_ECF_AXNECM20090327_062109_20090327_090000_20090327_210000	Product: RA2_FGD_2PNPDK20090327_172957_000059502077_00356_36983_1597.N1
DSD: RA2_CONSTANT_DATA PCF_RA2_FGD_2P	Filename:	Product: RA2_FGD_2PNPDK20090327_172957_000059502077_00356_36983_1597.N1
DSD: RA2_SURFACE_TYPE_DATA PCF_RA2_FGD_2P	Filename: RA2_POL_AXVIEC20090327_110347_20020101_000000_20090425_235959	Product: RA2_FGD_2PNPDK20090327_172957_000059502077_00356_36983_1597.N1

DSD: RA2_USO_DATA PCF_RA2_FGD_2P	Filename: DOR_NAV_0PNPDK20090327_172621_000057382077_00356_36983_9615.N1	Product: RA2_FGD_2PNPDK20090327_172957_000059502077_00356
DSD: REAL_POLE_LOCATION_PREDICTED PCF_RA2_FGD_2P	Filename: RA2_POL_AXVIEC20090327_110347_20020101_000000_20090425_235959	Product: RA2_FGD_2PNPDK20090327_172957_000059502077_00356_36983_1597.N1
DSD: SOLAR_ACTIVITY_INDEX_PREDICT PCF_RA2_FGD_2P	Filename:	Product: RA2_FGD_2PNPDK20090327_172957_000059502077_00356_36983_1597.N1
DSD: DORIS_IONO PCF_RA2_FGD_2P	Filename: RA2_MW__1PNPDK20090327_190806_000060582077_00357_36984_1716.N1	Product: RA2_FGD_2PNPDK20090327_190806_000060582077_00357_36984_1717.N1
DSD: METEO_GRID_POINTS_ALTITUDE PCF_RA2_FGD_2P	Filename:	Product: RA2_FGD_2PNPDK20090327_190806_000060582077_00357_36984_1717.N1
DSD: MWR_CONFIGURATION_DATA PCF_RA2_FGD_2P	Filename: AUX_ECF_AXNECM20090327_064109_20090327_210000_20090328_090000	Product: RA2_FGD_2PNPDK20090327_190806_000060582077_00357_36984_1717.N1
DSD: OCEAN_ICE2_SYSTEM_FILE PCF_RA2_FGD_2P	Filename:	Product: RA2_FGD_2PNPDK20090327_190806_000060582077_00357_36984_1717.N1
DSD: OCEAN_TIDE_HARMONIC_COEF PCF_RA2_FGD_2P	Filename:	Product: RA2_FGD_2PNPDK20090327_190806_000060582077_00357_36984_1717.N1
DSD: OCEAN_TIDE_ORTHOWEIGHTS PCF_RA2_FGD_2P	Filename:	Product: RA2_FGD_2PNPDK20090327_190806_000060582077_00357_36984_1717.N1
DSD: RA2_CHARACTERISATION_DATA PCF_RA2_FGD_2P	Filename: AUX_ECF_AXNECM20090327_064109_20090327_150000_20090328_030000	Product: RA2_FGD_2PNPDK20090327_190806_000060582077_00357_36984_1717.N1
DSD: RA2_CONFIGURATION_DATA PCF_RA2_FGD_2P	Filename: AUX_ECF_AXNECM20090327_062109_20090327_090000_20090327_210000	Product: RA2_FGD_2PNPDK20090327_190806_000060582077_00357_36984_1717.N1
DSD: RA2_CONSTANT_DATA PCF_RA2_FGD_2P	Filename:	Product: RA2_FGD_2PNPDK20090327_190806_000060582077_00357_36984_1717.N1
DSD: RA2_SURFACE_TYPE_DATA PCF_RA2_FGD_2P	Filename: RA2_POL_AXVIEC20090327_110347_20020101_000000_20090425_235959	Product: RA2_FGD_2PNPDK20090327_190806_000060582077_00357_36984_1717.N1
DSD: RA2_USO_DATA PCF_RA2_FGD_2P	Filename: DOR_NAV_0PNPDK20090327_190718_000057382077_00357_36984_9616.N1	Product: RA2_FGD_2PNPDK20090327_190806_000060582077_00357_36984_1717.N1
DSD: REAL_POLE_LOCATION_PREDICTED PCF_RA2_FGD_2P	Filename: RA2_POL_AXVIEC20090327_110347_20020101_000000_20090425_235959	Product: RA2_FGD_2PNPDK20090327_190806_000060582077_00357_36984_1717.N1
DSD: SOLAR_ACTIVITY_INDEX_PREDICT PCF_RA2_FGD_2P	Filename:	Product: RA2_FGD_2PNPDK20090327_190806_000060582077_00357_36984_1717.N1
DSD: DORIS_IONO PCF_RA2_FGD_2P	Filename: RA2_MW__1PNPDE20090327_204807_000044002077_00358_36985_1401.N1	Product: RA2_FGD_2PNPDE20090327_204807_000044002077_00358_36985_1402.N1
DSD: METEO_GRID_POINTS_ALTITUDE PCF_RA2_FGD_2P	Filename:	Product: RA2_FGD_2PNPDE20090327_204807_000044002077_00358_36985_1402.N1
DSD: MWR_CONFIGURATION_DATA PCF_RA2_FGD_2P	Filename: AUX_ECF_AXNECM20090327_064109_20090327_210000_20090328_090000	Product: RA2_FGD_2PNPDE20090327_204807_000044002077_00358_36985_1402.N1

DSD: OCEAN_ICE2_SYSTEM_FILE PCF_RA2_FGD_2P	Filename:	Product: RA2_FGD_2PNPDE20090327_204807_000044002077_00358
DSD: OCEAN_TIDE_HARMONIC_COEF PCF_RA2_FGD_2P	Filename:	Product: RA2_FGD_2PNPDE20090327_204807_000044002077_00358_36985_1402.N1
DSD: OCEAN_TIDE_ORTHOWEIGHTS PCF_RA2_FGD_2P	Filename:	Product: RA2_FGD_2PNPDE20090327_204807_000044002077_00358_36985_1402.N1
DSD: RA2_CHARACTERISATION_DATA PCF_RA2_FGD_2P	Filename: AUX_ECF_AXNECM20090327_064109_20090327_150000_20090328_030000	Product: RA2_FGD_2PNPDE20090327_204807_000044002077_00358_36985_1402.N1
DSD: RA2_CONFIGURATION_DATA PCF_RA2_FGD_2P	Filename: AUX_ECF_AXNECM20090327_062109_20090327_090000_20090327_210000	Product: RA2_FGD_2PNPDE20090327_204807_000044002077_00358_36985_1402.N1
DSD: RA2_CONSTANT_DATA PCF_RA2_FGD_2P	Filename:	Product: RA2_FGD_2PNPDE20090327_204807_000044002077_00358_36985_1402.N1
DSD: RA2_SURFACE_TYPE_DATA PCF_RA2_FGD_2P	Filename: RA2_POL_AXVIEC20090327_110347_20020101_000000_20090425_235959	Product: RA2_FGD_2PNPDE20090327_204807_000044002077_00358_36985_1402.N1
DSD: RA2_USO_DATA PCF_RA2_FGD_2P	Filename: DOR_NAV_0PNPDE20090327_204256_000041442077_00358_36985_7635.N1	Product: RA2_FGD_2PNPDE20090327_204807_000044002077_00358_36985_1402.N1
DSD: REAL_POLE_LOCATION_PREDICTED PCF_RA2_FGD_2P	Filename: RA2_POL_AXVIEC20090327_110347_20020101_000000_20090425_235959	Product: RA2_FGD_2PNPDE20090327_204807_000044002077_00358_36985_1402.N1
DSD: SOLAR_ACTIVITY_INDEX_PREDICT PCF_RA2_FGD_2P	Filename:	Product: RA2_FGD_2PNPDE20090327_204807_000044002077_00358_36985_1402.N1
DSD: DORIS_IONO PCF_RA2_FGD_2P	Filename: RA2_MW__1PNPDE20090327_220028_000061942077_00358_36985_1541.N1	Product: RA2_FGD_2PNPDE20090327_220028_000061942077_00358_36985_1542.N1
DSD: METEO_GRID_POINTS_ALTITUDE PCF_RA2_FGD_2P	Filename:	Product: RA2_FGD_2PNPDE20090327_220028_000061942077_00358_36985_1542.N1
DSD: MWR_CONFIGURATION_DATA PCF_RA2_FGD_2P	Filename: AUX_ECF_AXNECM20090327_183826_20090328_030000_20090328_150000	Product: RA2_FGD_2PNPDE20090327_220028_000061942077_00358_36985_1542.N1
DSD: OCEAN_ICE2_SYSTEM_FILE PCF_RA2_FGD_2P	Filename:	Product: RA2_FGD_2PNPDE20090327_220028_000061942077_00358_36985_1542.N1
DSD: OCEAN_TIDE_HARMONIC_COEF PCF_RA2_FGD_2P	Filename:	Product: RA2_FGD_2PNPDE20090327_220028_000061942077_00358_36985_1542.N1
DSD: OCEAN_TIDE_ORTHOWEIGHTS PCF_RA2_FGD_2P	Filename:	Product: RA2_FGD_2PNPDE20090327_220028_000061942077_00358_36985_1542.N1
DSD: RA2_CHARACTERISATION_DATA PCF_RA2_FGD_2P	Filename: AUX_ECF_AXNECM20090327_064109_20090327_210000_20090328_090000	Product: RA2_FGD_2PNPDE20090327_220028_000061942077_00358_36985_1542.N1
DSD: RA2_CONFIGURATION_DATA PCF_RA2_FGD_2P	Filename: AUX_ECF_AXNECM20090327_064109_20090327_150000_20090328_030000	Product: RA2_FGD_2PNPDE20090327_220028_000061942077_00358_36985_1542.N1
DSD: RA2_CONSTANT_DATA PCF_RA2_FGD_2P	Filename:	Product: RA2_FGD_2PNPDE20090327_220028_000061942077_00358_36985_1542.N1

DSD: RA2_SURFACE_TYPE_DATA PCF_RA2_FGD_2P	Filename: RA2_POL_AXVIEC20090327_110347_20020101_000000_20090425_235959	Product: RA2_FGD_2PNPDE20090327_220028_000061942077_00358.
DSD: RA2_USO_DATA PCF_RA2_FGD_2P	Filename: DOR_NAV_0PNPDE20090327_215719_000057382077_00358_36985_7636.N1	Product: RA2_FGD_2PNPDE20090327_220028_000061942077_00358_36985_1542.N1
DSD: REAL.POLE_LOCATION_PREDICTED PCF_RA2_FGD_2P	Filename: RA2_POL_AXVIEC20090327_110347_20020101_000000_20090425_235959	Product: RA2_FGD_2PNPDE20090327_220028_000061942077_00358_36985_1542.N1
DSD: SOLAR_ACTIVITY_INDEX_PREDICT PCF_RA2_FGD_2P	Filename:	Product: RA2_FGD_2PNPDE20090327_220028_000061942077_00358_36985_1542.N1
DSD: DORIS_IONO PCF_RA2_FGD_2P	Filename: RA2_MW__1PNPDE20090327_234242_000060012077_00359_36986_1711.N1	Product: RA2_FGD_2PNPDE20090327_234242_000060012077_00359_36986_1712.N1
DSD: METEO_GRID_POINTS_ALTITUDE PCF_RA2_FGD_2P	Filename:	Product: RA2_FGD_2PNPDE20090327_234242_000060012077_00359_36986_1712.N1
DSD: MWR_CONFIGURATION_DATA PCF_RA2_FGD_2P	Filename: AUX_ECF_AXNECM20090327_183826_20090328_030000_20090328_150000	Product: RA2_FGD_2PNPDE20090327_234242_000060012077_00359_36986_1712.N1
DSD: OCEAN_ICE2_SYSTEM_FILE PCF_RA2_FGD_2P	Filename:	Product: RA2_FGD_2PNPDE20090327_234242_000060012077_00359_36986_1712.N1
DSD: OCEAN_TIDE_HARMONIC_COEF PCF_RA2_FGD_2P	Filename:	Product: RA2_FGD_2PNPDE20090327_234242_000060012077_00359_36986_1712.N1
DSD: OCEAN_TIDE_ORTHOWEIGHTS PCF_RA2_FGD_2P	Filename:	Product: RA2_FGD_2PNPDE20090327_234242_000060012077_00359_36986_1712.N1
DSD: RA2_CHARACTERISATION_DATA PCF_RA2_FGD_2P	Filename: AUX_ECF_AXNECM20090327_064109_20090327_210000_20090328_090000	Product: RA2_FGD_2PNPDE20090327_234242_000060012077_00359_36986_1712.N1
DSD: RA2_CONFIGURATION_DATA PCF_RA2_FGD_2P	Filename: AUX_ECF_AXNECM20090327_064109_20090327_150000_20090328_030000	Product: RA2_FGD_2PNPDE20090327_234242_000060012077_00359_36986_1712.N1
DSD: RA2_CONSTANT_DATA PCF_RA2_FGD_2P	Filename:	Product: RA2_FGD_2PNPDE20090327_234242_000060012077_00359_36986_1712.N1
DSD: RA2_SURFACE_TYPE_DATA PCF_RA2_FGD_2P	Filename: RA2_POL_AXVIEC20090327_110347_20020101_000000_20090425_235959	Product: RA2_FGD_2PNPDE20090327_234242_000060012077_00359_36986_1712.N1
DSD: RA2_USO_DATA PCF_RA2_FGD_2P	Filename: DOR_NAV_0PNPDE20090327_233816_000057382077_00359_36986_7637.N1	Product: RA2_FGD_2PNPDE20090327_234242_000060012077_00359_36986_1712.N1
DSD: REAL.POLE_LOCATION_PREDICTED PCF_RA2_FGD_2P	Filename: RA2_POL_AXVIEC20090327_110347_20020101_000000_20090425_235959	Product: RA2_FGD_2PNPDE20090327_234242_000060012077_00359_36986_1712.N1
DSD: SOLAR_ACTIVITY_INDEX_PREDICT PCF_RA2_FGD_2P	Filename:	Product: RA2_FGD_2PNPDE20090327_234242_000060012077_00359_36986_1712.N1

## RA2\_WWV\_2P: ADF usage

New ADFs



Gauge	Value	Segment (Start-Stop)	Explicit Reference
DSD: RA2_IF_MASK_FLIGHT_DATA PCF_RA2_WWV_2P	new ADF: RA2_FGD_2PNPDE20090327_001416_000058372077_00345_36972_0385.N1	27-MAR-2009 00:14:16.614 27-MAR-2009 00:14:16.614	Product: RA2_WWV_2PNPDE20090327_001416_000058372077_00345_36972_0386.N1
DSD: RA2_USO_DATA PCF_RA2_WWV_2P	new ADF: DOR_NAV_0PNPDE20090327_001017_000054192077_00345_36972_7631.N1	27-MAR-2009 00:14:16.614 27-MAR-2009 00:14:16.614	Product: RA2_WWV_2PNPDE20090327_001416_000058372077_00345_36972_0386.N1
DSD: RA2_IF_MASK_FLIGHT_DATA PCF_RA2_WWV_2P	new ADF: RA2_FGD_2PNPDE20090327_015029_000048952077_00346_36973_0540.N1	27-MAR-2009 01:50:29.362 27-MAR-2009 01:50:29.362	Product: RA2_WWV_2PNPDE20090327_015029_000048952077_00346_36973_0541.N1
DSD: RA2_IF_MASK_FLIGHT_DATA PCF_RA2_WWV_2P	new ADF: RA2_FGD_2PNPDE20090327_015029_000048952077_00346_36973_1100.N1	27-MAR-2009 01:50:29.362 27-MAR-2009 01:50:29.362	Product: RA2_WWV_2PNPDE20090327_015029_000048952077_00346_36973_1101.N1
DSD: RA2_SURFACE_TYPE_DATA PCF_RA2_WWV_2P	new ADF: RA2_POL_AXVIEC20090327_110347_20020101_000000_20090425_235959	27-MAR-2009 01:50:29.362 27-MAR-2009 01:50:29.362	Product: RA2_WWV_2PNPDE20090327_015029_000048952077_00346_36973_1101.N1
DSD: RA2_USO_DATA PCF_RA2_WWV_2P	new ADF: DOR_NAV_0PNPDE20090327_014555_000047822077_00346_36973_7632.N1	27-MAR-2009 01:50:29.362 27-MAR-2009 01:50:29.362	Product: RA2_WWV_2PNPDE20090327_015029_000048952077_00346_36973_0541.N1
DSD: MWR_CONFIGURATION_DATA PCF_RA2_WWV_2P	new ADF: NOT USED	27-MAR-2009 03:11:23.060 27-MAR-2009 03:11:23.060	Product: RA2_WWV_2PNPDE20090327_031123_000058452077_00347_36974_0683.N1

DSD: RA2_CHARACTERISATION_DATA PCF_RA2_WWV_2P	new ADF: AUX_ECF_AXNECM20090326_182846_20090327_030000_20090327_150000	27-MAR-2009 03:11:23.060 27-MAR-2009 03:11:23.060	Product: RA2_WWV_2PNPDE20090327_031123_000058452077_00347_36974_0683.N1
DSD: RA2_CONFIGURATION_DATA PCF_RA2_WWV_2P	new ADF: AUX_ECF_AXNECM20090326_070112_20090326_210000_20090327_090000	27-MAR-2009 03:11:23.060 27-MAR-2009 03:11:23.060	Product: RA2_WWV_2PNPDE20090327_031123_000058452077_00347_36974_0683.N1
DSD: RA2_IF_MASK_FLIGHT_DATA PCF_RA2_WWV_2P	new ADF: RA2_FGD_2PNPDE20090327_031123_000058452077_00347_36974_0682.N1	27-MAR-2009 03:11:23.060 27-MAR-2009 03:11:23.060	Product: RA2_WWV_2PNPDE20090327_031123_000058452077_00347_36974_0683.N1
DSD: RA2_SURFACE_TYPE_DATA PCF_RA2_WWV_2P	new ADF: RA2_POL_AXVIEC20090325_110356_20020101_000000_20090423_235959	27-MAR-2009 03:11:23.060 27-MAR-2009 03:11:23.060	Product: RA2_WWV_2PNPDE20090327_031123_000058452077_00347_36974_0683.N1
DSD: RA2_USO_DATA PCF_RA2_WWV_2P	new ADF: DOR_NAV_0PNPDE20090327_031056_000054192077_00347_36974_7633.N1	27-MAR-2009 03:11:23.060 27-MAR-2009 03:11:23.060	Product: RA2_WWV_2PNPDE20090327_031123_000058452077_00347_36974_0683.N1
DSD: RA2_IF_MASK_FLIGHT_DATA PCF_RA2_WWV_2P	new ADF: RA2_FGD_2PNPDE20090327_044815_000060882077_00348_36975_0870.N1	27-MAR-2009 04:48:15.912 27-MAR-2009 04:48:15.912	Product: RA2_WWV_2PNPDE20090327_044815_000060882077_00348_36975_0871.N1
DSD: RA2_USO_DATA PCF_RA2_WWV_2P	new ADF: DOR_NAV_0PNPDE20090327_044634_000057382077_00348_36975_7634.N1	27-MAR-2009 04:48:15.912 27-MAR-2009 04:48:15.912	Product: RA2_WWV_2PNPDE20090327_044815_000060882077_00348_36975_0871.N1



DSD: RA2_IF_MASK_FLIGHT_DATA PCF_RA2_WWV_2P	new ADF: RA2_FGD_2PNPDK20090327_062910_000040642077_00349_36976_0717.N1	27-MAR-2009 06:29:10.502 27-MAR-2009 06:29:10.502	Product: RA2_WWV_2PNPDK20090327_062910_000040642077_00349_36976_0718.N1
DSD: RA2_USO_DATA PCF_RA2_WWV_2P	new ADF: DOR_NAV_0PNPDK20090327_062731_000035072077_00349_36976_9608.N1	27-MAR-2009 06:29:10.502 27-MAR-2009 06:29:10.502	Product: RA2_WWV_2PNPDK20090327_062910_000040642077_00349_36976_0718.N1
DSD: MWR_CONFIGURATION_DATA PCF_RA2_WWV_2P	new ADF: AUX_ECF_AXNECM20090327_062109_20090327_090000_20090327_210000	27-MAR-2009 07:36:12.042 27-MAR-2009 07:36:12.042	Product: RA2_WWV_2PNPDK20090327_073612_000061692077_00350_36977_0870.N1
DSD: RA2_IF_MASK_FLIGHT_DATA PCF_RA2_WWV_2P	new ADF: RA2_FGD_2PNPDK20090327_073612_000061692077_00350_36977_0869.N1	27-MAR-2009 07:36:12.042 27-MAR-2009 07:36:12.042	Product: RA2_WWV_2PNPDK20090327_073612_000061692077_00350_36977_0870.N1
DSD: RA2_USO_DATA PCF_RA2_WWV_2P	new ADF: DOR_NAV_0PNPDK20090327_073116_000060572077_00350_36977_9609.N1	27-MAR-2009 07:36:12.042 27-MAR-2009 07:36:12.042	Product: RA2_WWV_2PNPDK20090327_073612_000061692077_00350_36977_0870.N1
DSD: MWR_CONFIGURATION_DATA PCF_RA2_WWV_2P	new ADF: AUX_ECF_AXNECM20090327_064109_20090327_150000_20090328_030000	27-MAR-2009 09:18:24.612 27-MAR-2009 09:18:24.612	Product: RA2_WWV_2PNPDK20090327_091824_000059502077_00351_36978_0978.N1
DSD: RA2_CHARACTERISATION_DATA PCF_RA2_WWV_2P	new ADF: AUX_ECF_AXNECM20090327_062109_20090327_090000_20090327_210000	27-MAR-2009 09:18:24.612 27-MAR-2009 09:18:24.612	Product: RA2_WWV_2PNPDK20090327_091824_000059502077_00351_36978_0978.N1

DSD: RA2_CONFIGURATION_DATA PCF_RA2_WWV_2P	new ADF: AUX_ECF_AXNECM20090326_182846_20090327_030000_20090327_150000	27-MAR-2009 09:18:24.612 27-MAR-2009 09:18:24.612	Product: RA2_WWV_2PNPDK20090327_091824_000059502077_00351_36978_0978.N1
DSD: RA2_IF_MASK_FLIGHT_DATA PCF_RA2_WWV_2P	new ADF: RA2_FGD_2PNPDK20090327_091824_000059502077_00351_36978_0977.N1	27-MAR-2009 09:18:24.612 27-MAR-2009 09:18:24.612	Product: RA2_WWV_2PNPDK20090327_091824_000059502077_00351_36978_0978.N1
DSD: RA2_USO_DATA PCF_RA2_WWV_2P	new ADF: DOR_NAV_0PNPDK20090327_091732_000054192077_00351_36978_9610.N1	27-MAR-2009 09:18:24.612 27-MAR-2009 09:18:24.612	Product: RA2_WWV_2PNPDK20090327_091824_000059502077_00351_36978_0978.N1
DSD: RA2_IF_MASK_FLIGHT_DATA PCF_RA2_WWV_2P	new ADF: RA2_FGD_2PNPDK20090327_105651_000060192077_00352_36979_1131.N1	27-MAR-2009 10:56:51.040 27-MAR-2009 10:56:51.040	Product: RA2_WWV_2PNPDK20090327_105651_000060192077_00352_36979_1132.N1
DSD: RA2_USO_DATA PCF_RA2_WWV_2P	new ADF: DOR_NAV_0PNPDK20090327_105310_000057382077_00352_36979_9611.N1	27-MAR-2009 10:56:51.040 27-MAR-2009 10:56:51.040	Product: RA2_WWV_2PNPDK20090327_105651_000060192077_00352_36979_1132.N1
DSD: RA2_IF_MASK_FLIGHT_DATA PCF_RA2_WWV_2P	new ADF: RA2_FGD_2PNPDK20090327_123628_000059802077_00353_36980_1247.N1	27-MAR-2009 12:36:28.764 27-MAR-2009 12:36:28.764	Product: RA2_WWV_2PNPDK20090327_123628_000059802077_00353_36980_1248.N1
DSD: RA2_SURFACE_TYPE_DATA PCF_RA2_WWV_2P	new ADF: RA2_POL_AXVIEC20090327_110347_20020101_000000_20090425_235959	27-MAR-2009 12:36:28.764 27-MAR-2009 12:36:28.764	Product: RA2_WWV_2PNPDK20090327_123628_000059802077_00353_36980_1248.N1

DSD: RA2_USO_DATA PCF_RA2_WWV_2P	new ADF: DOR_NAV_0PNPDK20090327_123408_000057382077_00353_36980_9612.N1	27-MAR-2009 12:36:28.764 27-MAR-2009 12:36:28.764	Product: RA2_WWV_2PNPDK20090327_123628_000059802077_00353_36980_1248.N1
DSD: RA2_IF_MASK_FLIGHT_DATA PCF_RA2_WWV_2P	new ADF: RA2_FGD_2PNPDK20090327_141432_000050652077_00354_36981_1368.N1	27-MAR-2009 14:14:32.912 27-MAR-2009 14:14:32.912	Product: RA2_WWV_2PNPDK20090327_141432_000050652077_00354_36981_1369.N1
DSD: RA2_USO_DATA PCF_RA2_WWV_2P	new ADF: DOR_NAV_0PNPDK20090327_140946_000057382077_00354_36981_9613.N1	27-MAR-2009 14:14:32.912 27-MAR-2009 14:14:32.912	Product: RA2_WWV_2PNPDK20090327_141432_000050652077_00354_36981_1369.N1
DSD: MWR_CONFIGURATION_DATA PCF_RA2_WWV_2P	new ADF: AUX_ECF_AXNECM20090327_064109_20090327_210000_20090328_090000	27-MAR-2009 15:43:24.620 27-MAR-2009 15:43:24.620	Product: RA2_WWV_2PNPDK20090327_154324_000005382077_00355_36982_1382.N1
DSD: RA2_CHARACTERISATION_DATA PCF_RA2_WWV_2P	new ADF: AUX_ECF_AXNECM20090327_064109_20090327_150000_20090328_030000	27-MAR-2009 15:43:24.620 27-MAR-2009 15:43:24.620	Product: RA2_WWV_2PNPDK20090327_154324_000005382077_00355_36982_1382.N1
DSD: RA2_CONFIGURATION_DATA PCF_RA2_WWV_2P	new ADF: AUX_ECF_AXNECM20090327_062109_20090327_090000_20090327_210000	27-MAR-2009 15:43:24.620 27-MAR-2009 15:43:24.620	Product: RA2_WWV_2PNPDK20090327_154324_000005382077_00355_36982_1382.N1
DSD: RA2_IF_MASK_FLIGHT_DATA PCF_RA2_WWV_2P	new ADF: RA2_FGD_2PNPDK20090327_154324_000005382077_00355_36982_1381.N1	27-MAR-2009 15:43:24.620 27-MAR-2009 15:43:24.620	Product: RA2_WWV_2PNPDK20090327_154324_000005382077_00355_36982_1382.N1

DSD: RA2_IF_MASK_FLIGHT_DATA PCF_RA2_WWV_2P	new ADF: RA2_FGD_2PNPDK20090327_155049_000060522077_00355_36982_1482.N1	27-MAR-2009 15:50:49.107 27-MAR-2009 15:50:49.107	Product: RA2_WWV_2PNPDK20090327_155049_000060522077_00355_36982_1483.N1
DSD: RA2_USO_DATA PCF_RA2_WWV_2P	new ADF: DOR_NAV_0PNPDK20090327_155043_000054192077_00355_36982_9614.N1	27-MAR-2009 15:50:49.107 27-MAR-2009 15:50:49.107	Product: RA2_WWV_2PNPDK20090327_155049_000060522077_00355_36982_1483.N1
DSD: RA2_IF_MASK_FLIGHT_DATA PCF_RA2_WWV_2P	new ADF: RA2_FGD_2PNPDK20090327_172957_000059502077_00356_36983_1597.N1	27-MAR-2009 17:29:57.867 27-MAR-2009 17:29:57.867	Product: RA2_WWV_2PNPDK20090327_172957_000059502077_00356_36983_1598.N1
DSD: RA2_USO_DATA PCF_RA2_WWV_2P	new ADF: DOR_NAV_0PNPDK20090327_172621_000057382077_00356_36983_9615.N1	27-MAR-2009 17:29:57.867 27-MAR-2009 17:29:57.867	Product: RA2_WWV_2PNPDK20090327_172957_000059502077_00356_36983_1598.N1
DSD: RA2_IF_MASK_FLIGHT_DATA PCF_RA2_WWV_2P	new ADF: RA2_FGD_2PNPDK20090327_190806_000060582077_00357_36984_1717.N1	27-MAR-2009 19:08:06.471 27-MAR-2009 19:08:06.471	Product: RA2_WWV_2PNPDK20090327_190806_000060582077_00357_36984_1718.N1
DSD: RA2_USO_DATA PCF_RA2_WWV_2P	new ADF: DOR_NAV_0PNPDK20090327_190718_000057382077_00357_36984_9616.N1	27-MAR-2009 19:08:06.471 27-MAR-2009 19:08:06.471	Product: RA2_WWV_2PNPDK20090327_190806_000060582077_00357_36984_1718.N1
DSD: RA2_IF_MASK_FLIGHT_DATA PCF_RA2_WWV_2P	new ADF: RA2_FGD_2PNPDE20090327_204807_000044002077_00358_36985_1402.N1	27-MAR-2009 20:48:07.589 27-MAR-2009 20:48:07.589	Product: RA2_WWV_2PNPDE20090327_204807_000044002077_00358_36985_1403.N1

DSD: RA2_USO_DATA PCF_RA2_WWV_2P	new ADF: DOR_NAV_0PNPDE20090327_204256_000041442077_00358_36985_7635.N1	27-MAR-2009 20:48:07.589 27-MAR-2009 20:48:07.589	Product: RA2_WWV_2PNPDE20090327_204807_000044002077_00358_36985_1403.N1
DSD: IONOSPHERIC_COEFFICIENTS PCF_RA2_WWV_2P	new ADF: NOT USED	27-MAR-2009 22:00:28.847 27-MAR-2009 22:00:28.847	Product: RA2_WWV_2PNPDE20090327_220028_000061942077_00358_36985_1543.N1
DSD: MODIFIED_DIP_MAP PCF_RA2_WWV_2P	new ADF: NOT USED	27-MAR-2009 22:00:28.847 27-MAR-2009 22:00:28.847	Product: RA2_WWV_2PNPDE20090327_220028_000061942077_00358_36985_1543.N1
DSD: MWR_CONFIGURATION_DATA PCF_RA2_WWV_2P	new ADF: AUX_ECF_AXNECM20090327_183826_20090328_030000_20090328_150000	27-MAR-2009 22:00:28.847 27-MAR-2009 22:00:28.847	Product: RA2_WWV_2PNPDE20090327_220028_000061942077_00358_36985_1543.N1
DSD: RA2_CHARACTERISATION_DATA PCF_RA2_WWV_2P	new ADF: AUX_ECF_AXNECM20090327_064109_20090327_210000_20090328_090000	27-MAR-2009 22:00:28.847 27-MAR-2009 22:00:28.847	Product: RA2_WWV_2PNPDE20090327_220028_000061942077_00358_36985_1543.N1
DSD: RA2_CONFIGURATION_DATA PCF_RA2_WWV_2P	new ADF: AUX_ECF_AXNECM20090327_064109_20090327_150000_20090328_030000	27-MAR-2009 22:00:28.847 27-MAR-2009 22:00:28.847	Product: RA2_WWV_2PNPDE20090327_220028_000061942077_00358_36985_1543.N1
DSD: RA2_IF_MASK_FLIGHT_DATA PCF_RA2_WWV_2P	new ADF: RA2_FGD_2PNPDE20090327_220028_000061942077_00358_36985_1542.N1	27-MAR-2009 22:00:28.847 27-MAR-2009 22:00:28.847	Product: RA2_WWV_2PNPDE20090327_220028_000061942077_00358_36985_1543.N1

DSD: RA2_USO_DATA PCF_RA2_WWV_2P	new ADF: DOR_NAV_0PNPDE20090327_215719_000057382077_00358_36985_7636.N1	27-MAR-2009 22:00:28.847 27-MAR-2009 22:00:28.847	Product: RA2_WWV_2PNPDE20090327_220028_000061942077_00358_36985_1543.N1
DSD: IONOSPHERIC_COEFFICIENTS PCF_RA2_WWV_2P	new ADF: MWR_CHD_AXVIEC20061013_132356_20020101_000000_20200101_000000	27-MAR-2009 23:42:42.530 27-MAR-2009 23:42:42.530	Product: RA2_WWV_2PNPDE20090327_234242_000060012077_00359_36986_1713.N1
DSD: MODIFIED_DIP_MAP PCF_RA2_WWV_2P	new ADF: MWR_CON_AXVIEC20040810_145011_20020101_000000_20200101_000000	27-MAR-2009 23:42:42.530 27-MAR-2009 23:42:42.530	Product: RA2_WWV_2PNPDE20090327_234242_000060012077_00359_36986_1713.N1
DSD: RA2_IF_MASK_FLIGHT_DATA PCF_RA2_WWV_2P	new ADF: RA2_FGD_2PNPDE20090327_234242_000060012077_00359_36986_1712.N1	27-MAR-2009 23:42:42.530 27-MAR-2009 23:42:42.530	Product: RA2_WWV_2PNPDE20090327_234242_000060012077_00359_36986_1713.N1
DSD: RA2_USO_DATA PCF_RA2_WWV_2P	new ADF: DOR_NAV_0PNPDE20090327_233816_000057382077_00359_36986_7637.N1	27-MAR-2009 23:42:42.530 27-MAR-2009 23:42:42.530	Product: RA2_WWV_2PNPDE20090327_234242_000060012077_00359_36986_1713.N1

**Current ADFs (from IECF list)**

Gauge	Value	Explicit Reference
RA2_IFF_AX.INFO PCF_IECF	RA2_IFF_AXVIEC20090212_155001_20090212_000000_20100101_000000	Corresponding to date 18-FEB-2009 03:00:02.000
MWR_SLT_AX.INFO PCF_IECF	MWR_SLT_AXVIEC20060921_063409_20020101_000000_20200101_000000	Corresponding to date 18-FEB-2009 03:00:02.000
AUX_ATT_AX.INFO PCF_IECF	AUX_ATT_AXVIEC20020924_131534_20020703_120000_20781231_235959	Corresponding to date 18-FEB-2009 03:00:02.000
RA2_PLA_AX.INFO PCF_IECF	RA2_PLA_AXVIEC20060331_181823_20020101_000000_20200101_000000	Corresponding to date 18-FEB-2009 03:00:02.000
RA2_CON_AX.INFO PCF_IECF	RA2_CON_AXVIEC20070723_131547_20060621_132015_20200101_000000	Corresponding to date 18-FEB-2009 03:00:02.000
RA2_CHD_AX.INFO PCF_IECF	RA2_CHD_AXVIEC20060913_074707_20020101_000000_20200101_000000	Corresponding to date 18-FEB-2009 03:00:02.000



MWR_CON_AX.INFO PCF_IECF	MWR_CON_AXVIEC20040810_145011_20020101_000000_20200101_000000	Corresponding to date 18-FEB-2009 03:00:02.000
MWR_CHD_AX.INFO PCF_IECF	MWR_CHD_AXVIEC20061013_132356_20020101_000000_20200101_000000	Corresponding to date 18-FEB-2009 03:00:02.000
MWR_LSF_AX.INFO PCF_IECF	MWR_LSF_AXVIEC20020313_172218_20020101_000000_20200101_000000	Corresponding to date 18-FEB-2009 03:00:02.000
RA2_MET_AX.INFO PCF_IECF	RA2_MET_AXVIEC20020204_073357_20020101_000000_20200101_000000	Corresponding to date 18-FEB-2009 03:00:02.000
RA2_CST_AX.INFO PCF_IECF	RA2_CST_AXVIEC20020621_135858_20020101_000000_20200101_000000	Corresponding to date 18-FEB-2009 03:00:02.000
RA2_ICT_AX.INFO PCF_IECF	RA2_ICT_AXVIEC20060921_070730_20020101_000000_20200101_000000	Corresponding to date 18-FEB-2009 03:00:02.000
RA2_DIP_AX.INFO PCF_IECF	RA2_DIP_AXVIEC20020122_134206_20020101_000000_20200101_000000	Corresponding to date 18-FEB-2009 03:00:02.000
RA2_IOC_AX.INFO PCF_IECF	RA2_IOC_AXVIEC20020122_141121_20020101_000000_20200101_000000	Corresponding to date 18-FEB-2009 03:00:02.000
RA2_OT1_AX.INFO PCF_IECF	RA2_OT1_AXVIEC20040120_082051_20020101_000000_20200101_000000	Corresponding to date 18-FEB-2009 03:00:02.000
RA2_OT2_AX.INFO PCF_IECF	RA2_OT2_AXVIEC20031208_150159_20020101_000000_20200101_000000	Corresponding to date 18-FEB-2009 03:00:02.000
RA2_GEO_AX.INFO PCF_IECF	RA2_GEO_AXVIEC20020314_093428_20020101_000000_20200101_000000	Corresponding to date 18-FEB-2009 03:00:02.000
RA2_MSS_AX.INFO PCF_IECF	RA2_MSS_AXVIEC20031208_145545_20020101_000000_20200101_000000	Corresponding to date 18-FEB-2009 03:00:02.000
RA2_USO_AX.INFO PCF_IECF	RA2_USO_AXVIEC20070618_133225_20070620_000000_20200101_000000	Corresponding to date 01-MAR-2009 03:00:02.000
RA2_SOI_AX.INFO PCF_IECF	RA2_SOI_AXVIEC20051003_170000_20020101_000000_20200101_000000	Corresponding to date 01-MAR-2009 03:00:02.000
RA2_SSB_AX.INFO PCF_IECF	RA2_SSB_AXVIEC20051129_111810_20020101_000000_20200101_000000	Corresponding to date 01-MAR-2009 03:00:02.000
RA2_SET_AX.INFO PCF_IECF	RA2_SET_AXVIEC20020122_150917_20020101_000000_20200101_000000	Corresponding to date 01-MAR-2009 03:00:02.000
RA2_TLD_AX.INFO PCF_IECF	RA2_TLD_AXVIEC20031208_151137_20020101_000000_20200101_000000	Corresponding to date 01-MAR-2009 03:00:02.000
RA2_SL1_AX.INFO PCF_IECF	RA2_SL1_AXVIEC20030131_100228_20020101_000000_20200101_000000	Corresponding to date 01-MAR-2009 03:00:02.000
RA2_SL2_AX.INFO PCF_IECF	RA2_SL2_AXVIEC20030131_101757_20020101_000000_20200101_000000	Corresponding to date 01-MAR-2009 03:00:02.000
RA2_SOL_AX.INFO PCF_IECF	RA2_SOL_AXVIEC20090317_182707_20020101_000000_20100301_000000	Corresponding to date 18-MAR-2009 03:00:01.000
RA2_POL_AX.INFO PCF_IECF	RA2_POL_AXVIEC20090325_110356_20020101_000000_20090423_235959	Corresponding to date 26-MAR-2009 03:00:01.000
RA2_IFF_AX.INFO PCF_IECF	RA2_IFF_AXVIEC20090326_133847_20090326_000000_20100101_000000	Corresponding to date 27-MAR-2009 03:00:00.000

**Differences with IECF list**

Gauge	Value	Explicit Reference
-------	-------	--------------------

DSD: ATTITUDE_DATA PCF_RA2_WWV_2P	Filename: RA2_IFF_AXVIEC20090326_133847_20090326_000000_20100101_000000	Product: RA2_WWV_2PNPDE20090326_223352_000060832077_00344_
DSD: DORIS_IONO PCF_RA2_WWV_2P	Filename: RA2_MW__1PNPDE20090326_223352_000060832077_00344_36971_0226.N1	Product: RA2_WWV_2PNPDE20090326_223352_000060832077_00344_36971_0228.N1
DSD: METEO_GRID_POINTS_ALTITUDE PCF_RA2_WWV_2P	Filename:	Product: RA2_WWV_2PNPDE20090326_223352_000060832077_00344_36971_0228.N1
DSD: MWR_CONFIGURATION_DATA PCF_RA2_WWV_2P	Filename: AUX_ECF_AXNECM20090326_182846_20090327_030000_20090327_150000	Product: RA2_WWV_2PNPDE20090326_223352_000060832077_00344_36971_0228.N1
DSD: OCEAN_ICE2_SYSTEM_FILE PCF_RA2_WWV_2P	Filename:	Product: RA2_WWV_2PNPDE20090326_223352_000060832077_00344_36971_0228.N1
DSD: OCEAN_TIDE_HARMONIC_COEF PCF_RA2_WWV_2P	Filename:	Product: RA2_WWV_2PNPDE20090326_223352_000060832077_00344_36971_0228.N1
DSD: OCEAN_TIDE_ORTHOWEIGHTS PCF_RA2_WWV_2P	Filename:	Product: RA2_WWV_2PNPDE20090326_223352_000060832077_00344_36971_0228.N1
DSD: RA2_CHARACTERISATION_DATA PCF_RA2_WWV_2P	Filename: AUX_ECF_AXNECM20090326_070112_20090326_210000_20090327_090000	Product: RA2_WWV_2PNPDE20090326_223352_000060832077_00344_36971_0228.N1
DSD: RA2_CONFIGURATION_DATA PCF_RA2_WWV_2P	Filename: AUX_ECF_AXNECM20090326_064111_20090326_150000_20090327_030000	Product: RA2_WWV_2PNPDE20090326_223352_000060832077_00344_36971_0228.N1
DSD: RA2_CONSTANT_DATA PCF_RA2_WWV_2P	Filename:	Product: RA2_WWV_2PNPDE20090326_223352_000060832077_00344_36971_0228.N1
DSD: RA2_IF_MASK_FLIGHT_DATA PCF_RA2_WWV_2P	Filename: RA2_FGD_2PNPDE20090326_223352_000060832077_00344_36971_0227.N1	Product: RA2_WWV_2PNPDE20090326_223352_000060832077_00344_36971_0228.N1
DSD: RA2_USO_DATA PCF_RA2_WWV_2P	Filename: DOR_NAV_0PNPDE20090326_222920_000057382077_00344_36971_7630.N1	Product: RA2_WWV_2PNPDE20090326_223352_000060832077_00344_36971_0228.N1
DSD: SOLAR_ACTIVITY_INDEX_PREDICT PCF_RA2_WWV_2P	Filename:	Product: RA2_WWV_2PNPDE20090326_223352_000060832077_00344_36971_0228.N1
DSD: ATTITUDE_DATA PCF_RA2_WWV_2P	Filename: RA2_IFF_AXVIEC20090326_133847_20090326_000000_20100101_000000	Product: RA2_WWV_2PNPDE20090327_001416_000058372077_00345_36972_0386.N1
DSD: DORIS_IONO PCF_RA2_WWV_2P	Filename: RA2_MW__1PNPDE20090327_001416_000058372077_00345_36972_0384.N1	Product: RA2_WWV_2PNPDE20090327_001416_000058372077_00345_36972_0386.N1
DSD: METEO_GRID_POINTS_ALTITUDE PCF_RA2_WWV_2P	Filename:	Product: RA2_WWV_2PNPDE20090327_001416_000058372077_00345_36972_0386.N1
DSD: MWR_CONFIGURATION_DATA PCF_RA2_WWV_2P	Filename: AUX_ECF_AXNECM20090326_182846_20090327_030000_20090327_150000	Product: RA2_WWV_2PNPDE20090327_001416_000058372077_00345_36972_0386.N1
DSD: OCEAN_ICE2_SYSTEM_FILE PCF_RA2_WWV_2P	Filename:	Product: RA2_WWV_2PNPDE20090327_001416_000058372077_00345_36972_0386.N1
DSD: OCEAN_TIDE_HARMONIC_COEF PCF_RA2_WWV_2P	Filename:	Product: RA2_WWV_2PNPDE20090327_001416_000058372077_00345_36972_0386.N1

DSD: OCEAN_TIDE_ORTHOWEIGHTS PCF_RA2_WWV_2P	Filename:	Product: RA2_WWV_2PNPDE20090327_001416_000058372077_00345_
DSD: RA2_CHARACTERISATION_DATA PCF_RA2_WWV_2P	Filename: AUX_ECF_AXNECM20090326_070112_20090326_210000_20090327_090000	Product: RA2_WWV_2PNPDE20090327_001416_000058372077_00345_36972_0386.N1
DSD: RA2_CONFIGURATION_DATA PCF_RA2_WWV_2P	Filename: AUX_ECF_AXNECM20090326_064111_20090326_150000_20090327_030000	Product: RA2_WWV_2PNPDE20090327_001416_000058372077_00345_36972_0386.N1
DSD: RA2_CONSTANT_DATA PCF_RA2_WWV_2P	Filename:	Product: RA2_WWV_2PNPDE20090327_001416_000058372077_00345_36972_0386.N1
DSD: RA2_IF_MASK_FLIGHT_DATA PCF_RA2_WWV_2P	Filename: RA2_FGD_2PNPDE20090327_001416_000058372077_00345_36972_0385.N1	Product: RA2_WWV_2PNPDE20090327_001416_000058372077_00345_36972_0386.N1
DSD: RA2_USO_DATA PCF_RA2_WWV_2P	Filename: DOR_NAV_0PNPDE20090327_001017_000054192077_00345_36972_7631.N1	Product: RA2_WWV_2PNPDE20090327_001416_000058372077_00345_36972_0386.N1
DSD: SOLAR_ACTIVITY_INDEX_PREDICT  PCF_RA2_WWV_2P	Filename:	Product: RA2_WWV_2PNPDE20090327_001416_000058372077_00345_36972_0386.N1
DSD: DORIS_IONO PCF_RA2_WWV_2P	Filename: RA2_MW__1PNPDE20090327_015029_000048952077_00346_36973_0539.N1	Product: RA2_WWV_2PNPDE20090327_015029_000048952077_00346_36973_0541.N1
DSD: DORIS_IONO PCF_RA2_WWV_2P	Filename: RA2_MW__1PNPDE20090327_015029_000048952077_00346_36973_1099.N1	Product: RA2_WWV_2PNPDE20090327_015029_000048952077_00346_36973_1101.N1
DSD: METEO_GRID_POINTS_ALTITUDE PCF_RA2_WWV_2P	Filename:	Product: RA2_WWV_2PNPDE20090327_015029_000048952077_00346_36973_0541.N1
DSD: METEO_GRID_POINTS_ALTITUDE PCF_RA2_WWV_2P	Filename:	Product: RA2_WWV_2PNPDE20090327_015029_000048952077_00346_36973_1101.N1
DSD: MWR_CONFIGURATION_DATA PCF_RA2_WWV_2P	Filename: AUX_ECF_AXNECM20090326_182846_20090327_030000_20090327_150000	Product: RA2_WWV_2PNPDE20090327_015029_000048952077_00346_36973_0541.N1
DSD: MWR_CONFIGURATION_DATA PCF_RA2_WWV_2P	Filename: AUX_ECF_AXNECM20090326_182846_20090327_030000_20090327_150000	Product: RA2_WWV_2PNPDE20090327_015029_000048952077_00346_36973_1101.N1
DSD: OCEAN_ICE2_SYSTEM_FILE PCF_RA2_WWV_2P	Filename:	Product: RA2_WWV_2PNPDE20090327_015029_000048952077_00346_36973_0541.N1
DSD: OCEAN_ICE2_SYSTEM_FILE PCF_RA2_WWV_2P	Filename:	Product: RA2_WWV_2PNPDE20090327_015029_000048952077_00346_36973_1101.N1
DSD: OCEAN_TIDE_HARMONIC_COEF PCF_RA2_WWV_2P	Filename:	Product: RA2_WWV_2PNPDE20090327_015029_000048952077_00346_36973_0541.N1
DSD: OCEAN_TIDE_HARMONIC_COEF PCF_RA2_WWV_2P	Filename:	Product: RA2_WWV_2PNPDE20090327_015029_000048952077_00346_36973_1101.N1
DSD: OCEAN_TIDE_ORTHOWEIGHTS PCF_RA2_WWV_2P	Filename:	Product: RA2_WWV_2PNPDE20090327_015029_000048952077_00346_36973_0541.N1
DSD: OCEAN_TIDE_ORTHOWEIGHTS PCF_RA2_WWV_2P	Filename:	Product: RA2_WWV_2PNPDE20090327_015029_000048952077_00346_36973_1101.N1

DSD: RA2_CHARACTERISATION_DATA PCF_RA2_WWV_2P	Filename: AUX_ECF_AXNECM20090326_070112_20090326_210000_20090327_090000	Product: RA2_WWV_2PNPDE20090327_015029_000048952077_00346.
DSD: RA2_CHARACTERISATION_DATA PCF_RA2_WWV_2P	Filename: AUX_ECF_AXNECM20090326_070112_20090326_210000_20090327_090000	Product: RA2_WWV_2PNPDE20090327_015029_000048952077_00346_36973_1101.N1
DSD: RA2_CONFIGURATION_DATA PCF_RA2_WWV_2P	Filename: AUX_ECF_AXNECM20090326_064111_20090326_150000_20090327_030000	Product: RA2_WWV_2PNPDE20090327_015029_000048952077_00346_36973_0541.N1
DSD: RA2_CONFIGURATION_DATA PCF_RA2_WWV_2P	Filename: AUX_ECF_AXNECM20090326_064111_20090326_150000_20090327_030000	Product: RA2_WWV_2PNPDE20090327_015029_000048952077_00346_36973_1101.N1
DSD: RA2_CONSTANT_DATA PCF_RA2_WWV_2P	Filename:	Product: RA2_WWV_2PNPDE20090327_015029_000048952077_00346_36973_0541.N1
DSD: RA2_CONSTANT_DATA PCF_RA2_WWV_2P	Filename:	Product: RA2_WWV_2PNPDE20090327_015029_000048952077_00346_36973_1101.N1
DSD: RA2_IF_MASK_FLIGHT_DATA PCF_RA2_WWV_2P	Filename: RA2_FGD_2PNPDE20090327_015029_000048952077_00346_36973_0540.N1	Product: RA2_WWV_2PNPDE20090327_015029_000048952077_00346_36973_0541.N1
DSD: RA2_IF_MASK_FLIGHT_DATA PCF_RA2_WWV_2P	Filename: RA2_FGD_2PNPDE20090327_015029_000048952077_00346_36973_1100.N1	Product: RA2_WWV_2PNPDE20090327_015029_000048952077_00346_36973_1101.N1
DSD: RA2_SURFACE_TYPE_DATA PCF_RA2_WWV_2P	Filename: RA2_POL_AXVIEC20090327_110347_20020101_000000_20090425_235959	Product: RA2_WWV_2PNPDE20090327_015029_000048952077_00346_36973_1101.N1
DSD: RA2_USO_DATA PCF_RA2_WWV_2P	Filename: DOR_NAV_0PNPDE20090327_014555_000047822077_00346_36973_7632.N1	Product: RA2_WWV_2PNPDE20090327_015029_000048952077_00346_36973_0541.N1
DSD: RA2_USO_DATA PCF_RA2_WWV_2P	Filename: DOR_NAV_0PNPDE20090327_014555_000047822077_00346_36973_7632.N1	Product: RA2_WWV_2PNPDE20090327_015029_000048952077_00346_36973_1101.N1
DSD: SOLAR_ACTIVITY_INDEX_PREDICT PCF_RA2_WWV_2P	Filename:	Product: RA2_WWV_2PNPDE20090327_015029_000048952077_00346_36973_0541.N1
DSD: SOLAR_ACTIVITY_INDEX_PREDICT PCF_RA2_WWV_2P	Filename:	Product: RA2_WWV_2PNPDE20090327_015029_000048952077_00346_36973_1101.N1
DSD: DORIS_IONO PCF_RA2_WWV_2P	Filename: RA2_MW__1PNPDE20090327_031123_000058452077_00347_36974_0681.N1	Product: RA2_WWV_2PNPDE20090327_031123_000058452077_00347_36974_0683.N1
DSD: METEO_GRID_POINTS_ALTITUDE PCF_RA2_WWV_2P	Filename:	Product: RA2_WWV_2PNPDE20090327_031123_000058452077_00347_36974_0683.N1
DSD: OCEAN_ICE2_SYSTEM_FILE PCF_RA2_WWV_2P	Filename:	Product: RA2_WWV_2PNPDE20090327_031123_000058452077_00347_36974_0683.N1
DSD: OCEAN_TIDE_HARMONIC_COEF PCF_RA2_WWV_2P	Filename:	Product: RA2_WWV_2PNPDE20090327_031123_000058452077_00347_36974_0683.N1
DSD: OCEAN_TIDE_ORTHOWEIGHTS PCF_RA2_WWV_2P	Filename:	Product: RA2_WWV_2PNPDE20090327_031123_000058452077_00347_36974_0683.N1
DSD: RA2_CHARACTERISATION_DATA PCF_RA2_WWV_2P	Filename: AUX_ECF_AXNECM20090326_182846_20090327_030000_20090327_150000	Product: RA2_WWV_2PNPDE20090327_031123_000058452077_00347_36974_0683.N1



DSD: RA2_CONFIGURATION_DATA PCF_RA2_WWV_2P	Filename: AUX_ECF_AXNECM20090326_070112_20090326_210000_20090327_090000	Product: RA2_WWV_2PNPDE20090327_031123_000058452077_00347_
DSD: RA2_CONSTANT_DATA PCF_RA2_WWV_2P	Filename:	Product: RA2_WWV_2PNPDE20090327_031123_000058452077_00347_36974_0683.N1
DSD: RA2_IF_MASK_FLIGHT_DATA PCF_RA2_WWV_2P	Filename: RA2_FGD_2PNPDE20090327_031123_000058452077_00347_36974_0682.N1	Product: RA2_WWV_2PNPDE20090327_031123_000058452077_00347_36974_0683.N1
DSD: RA2_USO_DATA PCF_RA2_WWV_2P	Filename: DOR_NAV_0PNPDE20090327_031056_000054192077_00347_36974_7633.N1	Product: RA2_WWV_2PNPDE20090327_031123_000058452077_00347_36974_0683.N1
DSD: SOLAR_ACTIVITY_INDEX_PREDICT  PCF_RA2_WWV_2P	Filename:	Product: RA2_WWV_2PNPDE20090327_031123_000058452077_00347_36974_0683.N1
DSD: DORIS_IONO PCF_RA2_WWV_2P	Filename: RA2_MW__1PNPDE20090327_044815_000060882077_00348_36975_0869.N1	Product: RA2_WWV_2PNPDE20090327_044815_000060882077_00348_36975_0871.N1
DSD: METEO_GRID_POINTS_ALTITUDE PCF_RA2_WWV_2P	Filename:	Product: RA2_WWV_2PNPDE20090327_044815_000060882077_00348_36975_0871.N1
DSD: OCEAN_ICE2_SYSTEM_FILE PCF_RA2_WWV_2P	Filename:	Product: RA2_WWV_2PNPDE20090327_044815_000060882077_00348_36975_0871.N1
DSD: OCEAN_TIDE_HARMONIC_COEF PCF_RA2_WWV_2P	Filename:	Product: RA2_WWV_2PNPDE20090327_044815_000060882077_00348_36975_0871.N1
DSD: OCEAN_TIDE_ORTHOWEIGHTS PCF_RA2_WWV_2P	Filename:	Product: RA2_WWV_2PNPDE20090327_044815_000060882077_00348_36975_0871.N1
DSD: RA2_CHARACTERISATION_DATA PCF_RA2_WWV_2P	Filename: AUX_ECF_AXNECM20090326_182846_20090327_030000_20090327_150000	Product: RA2_WWV_2PNPDE20090327_044815_000060882077_00348_36975_0871.N1
DSD: RA2_CONFIGURATION_DATA PCF_RA2_WWV_2P	Filename: AUX_ECF_AXNECM20090326_070112_20090326_210000_20090327_090000	Product: RA2_WWV_2PNPDE20090327_044815_000060882077_00348_36975_0871.N1
DSD: RA2_CONSTANT_DATA PCF_RA2_WWV_2P	Filename:	Product: RA2_WWV_2PNPDE20090327_044815_000060882077_00348_36975_0871.N1
DSD: RA2_IF_MASK_FLIGHT_DATA PCF_RA2_WWV_2P	Filename: RA2_FGD_2PNPDE20090327_044815_000060882077_00348_36975_0870.N1	Product: RA2_WWV_2PNPDE20090327_044815_000060882077_00348_36975_0871.N1
DSD: RA2_USO_DATA PCF_RA2_WWV_2P	Filename: DOR_NAV_0PNPDE20090327_044634_000057382077_00348_36975_7634.N1	Product: RA2_WWV_2PNPDE20090327_044815_000060882077_00348_36975_0871.N1
DSD: SOLAR_ACTIVITY_INDEX_PREDICT  PCF_RA2_WWV_2P	Filename:	Product: RA2_WWV_2PNPDE20090327_044815_000060882077_00348_36975_0871.N1
DSD: DORIS_IONO PCF_RA2_WWV_2P	Filename: RA2_MW__1PNPDK20090327_062910_000040642077_00349_36976_0716.N1	Product: RA2_WWV_2PNPDK20090327_062910_000040642077_00349_36976_0718.N1
DSD: METEO_GRID_POINTS_ALTITUDE PCF_RA2_WWV_2P	Filename:	Product: RA2_WWV_2PNPDK20090327_062910_000040642077_00349_36976_0718.N1
DSD: OCEAN_ICE2_SYSTEM_FILE PCF_RA2_WWV_2P	Filename:	Product: RA2_WWV_2PNPDK20090327_062910_000040642077_00349_36976_0718.N1



DSD: OCEAN_TIDE_HARMONIC_COEF PCF_RA2_WWV_2P	Filename:	Product: RA2_WWV_2PNPDK20090327_062910_000040642077_00349
DSD: OCEAN_TIDE_ORTHOWEIGHTS PCF_RA2_WWV_2P	Filename:	Product: RA2_WWV_2PNPDK20090327_062910_000040642077_00349_36976_0718.N1
DSD: RA2_CHARACTERISATION_DATA PCF_RA2_WWV_2P	Filename: AUX_ECF_AXNECM20090326_182846_20090327_030000_20090327_150000	Product: RA2_WWV_2PNPDK20090327_062910_000040642077_00349_36976_0718.N1
DSD: RA2_CONFIGURATION_DATA PCF_RA2_WWV_2P	Filename: AUX_ECF_AXNECM20090326_070112_20090326_210000_20090327_090000	Product: RA2_WWV_2PNPDK20090327_062910_000040642077_00349_36976_0718.N1
DSD: RA2_CONSTANT_DATA PCF_RA2_WWV_2P	Filename:	Product: RA2_WWV_2PNPDK20090327_062910_000040642077_00349_36976_0718.N1
DSD: RA2_IF_MASK_FLIGHT_DATA PCF_RA2_WWV_2P	Filename: RA2_FGD_2PNPDK20090327_062910_000040642077_00349_36976_0717.N1	Product: RA2_WWV_2PNPDK20090327_062910_000040642077_00349_36976_0718.N1
DSD: RA2_USO_DATA PCF_RA2_WWV_2P	Filename: DOR_NAV_0PNPDK20090327_062731_000035072077_00349_36976_9608.N1	Product: RA2_WWV_2PNPDK20090327_062910_000040642077_00349_36976_0718.N1
DSD: SOLAR_ACTIVITY_INDEX_PREDICT  PCF_RA2_WWV_2P	Filename:	Product: RA2_WWV_2PNPDK20090327_062910_000040642077_00349_36976_0718.N1
DSD: DORIS_IONO PCF_RA2_WWV_2P	Filename: RA2_MW__1PNPDK20090327_073612_000061692077_00350_36977_0868.N1	Product: RA2_WWV_2PNPDK20090327_073612_000061692077_00350_36977_0870.N1
DSD: METEO_GRID_POINTS_ALTITUDE PCF_RA2_WWV_2P	Filename:	Product: RA2_WWV_2PNPDK20090327_073612_000061692077_00350_36977_0870.N1
DSD: MWR_CONFIGURATION_DATA PCF_RA2_WWV_2P	Filename: AUX_ECF_AXNECM20090327_062109_20090327_090000_20090327_210000	Product: RA2_WWV_2PNPDK20090327_073612_000061692077_00350_36977_0870.N1
DSD: OCEAN_ICE2_SYSTEM_FILE PCF_RA2_WWV_2P	Filename:	Product: RA2_WWV_2PNPDK20090327_073612_000061692077_00350_36977_0870.N1
DSD: OCEAN_TIDE_HARMONIC_COEF PCF_RA2_WWV_2P	Filename:	Product: RA2_WWV_2PNPDK20090327_073612_000061692077_00350_36977_0870.N1
DSD: OCEAN_TIDE_ORTHOWEIGHTS PCF_RA2_WWV_2P	Filename:	Product: RA2_WWV_2PNPDK20090327_073612_000061692077_00350_36977_0870.N1
DSD: RA2_CHARACTERISATION_DATA PCF_RA2_WWV_2P	Filename: AUX_ECF_AXNECM20090326_182846_20090327_030000_20090327_150000	Product: RA2_WWV_2PNPDK20090327_073612_000061692077_00350_36977_0870.N1
DSD: RA2_CONFIGURATION_DATA PCF_RA2_WWV_2P	Filename: AUX_ECF_AXNECM20090326_070112_20090326_210000_20090327_090000	Product: RA2_WWV_2PNPDK20090327_073612_000061692077_00350_36977_0870.N1
DSD: RA2_CONSTANT_DATA PCF_RA2_WWV_2P	Filename:	Product: RA2_WWV_2PNPDK20090327_073612_000061692077_00350_36977_0870.N1
DSD: RA2_IF_MASK_FLIGHT_DATA PCF_RA2_WWV_2P	Filename: RA2_FGD_2PNPDK20090327_073612_000061692077_00350_36977_0869.N1	Product: RA2_WWV_2PNPDK20090327_073612_000061692077_00350_36977_0870.N1
DSD: RA2_USO_DATA PCF_RA2_WWV_2P	Filename: DOR_NAV_0PNPDK20090327_073116_000060572077_00350_36977_9609.N1	Product: RA2_WWV_2PNPDK20090327_073612_000061692077_00350_36977_0870.N1

DSD: SOLAR_ACTIVITY_INDEX_PREDICT PCF_RA2_WWV_2P	Filename:	Product: RA2_WWV_2PNPDK20090327_073612_000061692077_00350
DSD: DORIS_IONO PCF_RA2_WWV_2P	Filename: RA2_MW__1PNPDK20090327_091824_000059502077_00351_36978_0976.N1	Product: RA2_WWV_2PNPDK20090327_091824_000059502077_00351_36978_0978.N1
DSD: METEO_GRID_POINTS_ALTITUDE PCF_RA2_WWV_2P	Filename:	Product: RA2_WWV_2PNPDK20090327_091824_000059502077_00351_36978_0978.N1
DSD: MWR_CONFIGURATION_DATA PCF_RA2_WWV_2P	Filename: AUX_ECF_AXNECM20090327_064109_20090327_150000_20090328_030000	Product: RA2_WWV_2PNPDK20090327_091824_000059502077_00351_36978_0978.N1
DSD: OCEAN_ICE2_SYSTEM_FILE PCF_RA2_WWV_2P	Filename:	Product: RA2_WWV_2PNPDK20090327_091824_000059502077_00351_36978_0978.N1
DSD: OCEAN_TIDE_HARMONIC_COEF PCF_RA2_WWV_2P	Filename:	Product: RA2_WWV_2PNPDK20090327_091824_000059502077_00351_36978_0978.N1
DSD: OCEAN_TIDE_ORTHOWEIGHTS PCF_RA2_WWV_2P	Filename:	Product: RA2_WWV_2PNPDK20090327_091824_000059502077_00351_36978_0978.N1
DSD: RA2_CHARACTERISATION_DATA PCF_RA2_WWV_2P	Filename: AUX_ECF_AXNECM20090327_062109_20090327_090000_20090327_210000	Product: RA2_WWV_2PNPDK20090327_091824_000059502077_00351_36978_0978.N1
DSD: RA2_CONFIGURATION_DATA PCF_RA2_WWV_2P	Filename: AUX_ECF_AXNECM20090326_182846_20090327_030000_20090327_150000	Product: RA2_WWV_2PNPDK20090327_091824_000059502077_00351_36978_0978.N1
DSD: RA2_CONSTANT_DATA PCF_RA2_WWV_2P	Filename:	Product: RA2_WWV_2PNPDK20090327_091824_000059502077_00351_36978_0978.N1
DSD: RA2_IF_MASK_FLIGHT_DATA PCF_RA2_WWV_2P	Filename: RA2_FGD_2PNPDK20090327_091824_000059502077_00351_36978_0977.N1	Product: RA2_WWV_2PNPDK20090327_091824_000059502077_00351_36978_0978.N1
DSD: RA2_USO_DATA PCF_RA2_WWV_2P	Filename: DOR_NAV_0PNPDK20090327_091732_000054192077_00351_36978_9610.N1	Product: RA2_WWV_2PNPDK20090327_091824_000059502077_00351_36978_0978.N1
DSD: SOLAR_ACTIVITY_INDEX_PREDICT  PCF_RA2_WWV_2P	Filename:	Product: RA2_WWV_2PNPDK20090327_091824_000059502077_00351_36978_0978.N1
DSD: DORIS_IONO PCF_RA2_WWV_2P	Filename: RA2_MW__1PNPDK20090327_105651_000060192077_00352_36979_1130.N1	Product: RA2_WWV_2PNPDK20090327_105651_000060192077_00352_36979_1132.N1
DSD: METEO_GRID_POINTS_ALTITUDE PCF_RA2_WWV_2P	Filename:	Product: RA2_WWV_2PNPDK20090327_105651_000060192077_00352_36979_1132.N1
DSD: MWR_CONFIGURATION_DATA PCF_RA2_WWV_2P	Filename: AUX_ECF_AXNECM20090327_064109_20090327_150000_20090328_030000	Product: RA2_WWV_2PNPDK20090327_105651_000060192077_00352_36979_1132.N1
DSD: OCEAN_ICE2_SYSTEM_FILE PCF_RA2_WWV_2P	Filename:	Product: RA2_WWV_2PNPDK20090327_105651_000060192077_00352_36979_1132.N1
DSD: OCEAN_TIDE_HARMONIC_COEF PCF_RA2_WWV_2P	Filename:	Product: RA2_WWV_2PNPDK20090327_105651_000060192077_00352_36979_1132.N1
DSD: OCEAN_TIDE_ORTHOWEIGHTS PCF_RA2_WWV_2P	Filename:	Product: RA2_WWV_2PNPDK20090327_105651_000060192077_00352_36979_1132.N1

DSD: RA2_CHARACTERISATION_DATA PCF_RA2_WWV_2P	Filename: AUX_ECF_AXNECM20090327_062109_20090327_090000_20090327_210000	Product: RA2_WWV_2PNPDK20090327_105651_000060192077_00352
DSD: RA2_CONFIGURATION_DATA PCF_RA2_WWV_2P	Filename: AUX_ECF_AXNECM20090326_182846_20090327_030000_20090327_150000	Product: RA2_WWV_2PNPDK20090327_105651_000060192077_00352_36979_1132.N1
DSD: RA2_CONSTANT_DATA PCF_RA2_WWV_2P	Filename:	Product: RA2_WWV_2PNPDK20090327_105651_000060192077_00352_36979_1132.N1
DSD: RA2_IF_MASK_FLIGHT_DATA PCF_RA2_WWV_2P	Filename: RA2_FGD_2PNPDK20090327_105651_000060192077_00352_36979_1131.N1	Product: RA2_WWV_2PNPDK20090327_105651_000060192077_00352_36979_1132.N1
DSD: RA2_USO_DATA PCF_RA2_WWV_2P	Filename: DOR_NAV_0PNPDK20090327_105310_000057382077_00352_36979_9611.N1	Product: RA2_WWV_2PNPDK20090327_105651_000060192077_00352_36979_1132.N1
DSD: SOLAR_ACTIVITY_INDEX_PREDICT  PCF_RA2_WWV_2P	Filename:	Product: RA2_WWV_2PNPDK20090327_105651_000060192077_00352_36979_1132.N1
DSD: DORIS_IONO PCF_RA2_WWV_2P	Filename: RA2_MW__1PNPDK20090327_123628_000059802077_00353_36980_1246.N1	Product: RA2_WWV_2PNPDK20090327_123628_000059802077_00353_36980_1248.N1
DSD: METEO_GRID_POINTS_ALTITUDE PCF_RA2_WWV_2P	Filename:	Product: RA2_WWV_2PNPDK20090327_123628_000059802077_00353_36980_1248.N1
DSD: MWR_CONFIGURATION_DATA PCF_RA2_WWV_2P	Filename: AUX_ECF_AXNECM20090327_064109_20090327_150000_20090328_030000	Product: RA2_WWV_2PNPDK20090327_123628_000059802077_00353_36980_1248.N1
DSD: OCEAN_ICE2_SYSTEM_FILE PCF_RA2_WWV_2P	Filename:	Product: RA2_WWV_2PNPDK20090327_123628_000059802077_00353_36980_1248.N1
DSD: OCEAN_TIDE_HARMONIC_COEF PCF_RA2_WWV_2P	Filename:	Product: RA2_WWV_2PNPDK20090327_123628_000059802077_00353_36980_1248.N1
DSD: OCEAN_TIDE_ORTHOWEIGHTS PCF_RA2_WWV_2P	Filename:	Product: RA2_WWV_2PNPDK20090327_123628_000059802077_00353_36980_1248.N1
DSD: RA2_CHARACTERISATION_DATA PCF_RA2_WWV_2P	Filename: AUX_ECF_AXNECM20090327_062109_20090327_090000_20090327_210000	Product: RA2_WWV_2PNPDK20090327_123628_000059802077_00353_36980_1248.N1
DSD: RA2_CONFIGURATION_DATA PCF_RA2_WWV_2P	Filename: AUX_ECF_AXNECM20090326_182846_20090327_030000_20090327_150000	Product: RA2_WWV_2PNPDK20090327_123628_000059802077_00353_36980_1248.N1
DSD: RA2_CONSTANT_DATA PCF_RA2_WWV_2P	Filename:	Product: RA2_WWV_2PNPDK20090327_123628_000059802077_00353_36980_1248.N1
DSD: RA2_IF_MASK_FLIGHT_DATA PCF_RA2_WWV_2P	Filename: RA2_FGD_2PNPDK20090327_123628_000059802077_00353_36980_1247.N1	Product: RA2_WWV_2PNPDK20090327_123628_000059802077_00353_36980_1248.N1
DSD: RA2_SURFACE_TYPE_DATA PCF_RA2_WWV_2P	Filename: RA2_POL_AXVIEC20090327_110347_20020101_000000_20090425_235959	Product: RA2_WWV_2PNPDK20090327_123628_000059802077_00353_36980_1248.N1
DSD: RA2_USO_DATA PCF_RA2_WWV_2P	Filename: DOR_NAV_0PNPDK20090327_123408_000057382077_00353_36980_9612.N1	Product: RA2_WWV_2PNPDK20090327_123628_000059802077_00353_36980_1248.N1
DSD: SOLAR_ACTIVITY_INDEX_PREDICT  PCF_RA2_WWV_2P	Filename:	Product: RA2_WWV_2PNPDK20090327_123628_000059802077_00353_36980_1248.N1



DSD: DORIS_IONO PCF_RA2_WWV_2P	Filename: RA2_MW__1PNPDK20090327_141432_000050652077_00354_36981_1367.N1	Product: RA2_WWV_2PNPDK20090327_141432_000050652077_00354_
DSD: METEO_GRID_POINTS_ALTITUDE PCF_RA2_WWV_2P	Filename:	Product: RA2_WWV_2PNPDK20090327_141432_000050652077_00354_36981_1369.N1
DSD: MWR_CONFIGURATION_DATA PCF_RA2_WWV_2P	Filename: AUX_ECF_AXNECM20090327_064109_20090327_150000_20090328_030000	Product: RA2_WWV_2PNPDK20090327_141432_000050652077_00354_36981_1369.N1
DSD: OCEAN_ICE2_SYSTEM_FILE PCF_RA2_WWV_2P	Filename:	Product: RA2_WWV_2PNPDK20090327_141432_000050652077_00354_36981_1369.N1
DSD: OCEAN_TIDE_HARMONIC_COEF PCF_RA2_WWV_2P	Filename:	Product: RA2_WWV_2PNPDK20090327_141432_000050652077_00354_36981_1369.N1
DSD: OCEAN_TIDE_ORTHOWEIGHTS PCF_RA2_WWV_2P	Filename:	Product: RA2_WWV_2PNPDK20090327_141432_000050652077_00354_36981_1369.N1
DSD: RA2_CHARACTERISATION_DATA PCF_RA2_WWV_2P	Filename: AUX_ECF_AXNECM20090327_062109_20090327_090000_20090327_210000	Product: RA2_WWV_2PNPDK20090327_141432_000050652077_00354_36981_1369.N1
DSD: RA2_CONFIGURATION_DATA PCF_RA2_WWV_2P	Filename: AUX_ECF_AXNECM20090326_182846_20090327_030000_20090327_150000	Product: RA2_WWV_2PNPDK20090327_141432_000050652077_00354_36981_1369.N1
DSD: RA2_CONSTANT_DATA PCF_RA2_WWV_2P	Filename:	Product: RA2_WWV_2PNPDK20090327_141432_000050652077_00354_36981_1369.N1
DSD: RA2_IF_MASK_FLIGHT_DATA PCF_RA2_WWV_2P	Filename: RA2_FGD_2PNPDK20090327_141432_000050652077_00354_36981_1368.N1	Product: RA2_WWV_2PNPDK20090327_141432_000050652077_00354_36981_1369.N1
DSD: RA2_SURFACE_TYPE_DATA PCF_RA2_WWV_2P	Filename: RA2_POL_AXVIEC20090327_110347_20020101_000000_20090425_235959	Product: RA2_WWV_2PNPDK20090327_141432_000050652077_00354_36981_1369.N1
DSD: RA2_USO_DATA PCF_RA2_WWV_2P	Filename: DOR_NAV_0PNPDK20090327_140946_000057382077_00354_36981_9613.N1	Product: RA2_WWV_2PNPDK20090327_141432_000050652077_00354_36981_1369.N1
DSD: SOLAR_ACTIVITY_INDEX_PREDICT  PCF_RA2_WWV_2P	Filename:	Product: RA2_WWV_2PNPDK20090327_141432_000050652077_00354_36981_1369.N1
DSD: DORIS_IONO PCF_RA2_WWV_2P	Filename: RA2_MW__1PNPDK20090327_154324_000005382077_00355_36982_1380.N1	Product: RA2_WWV_2PNPDK20090327_154324_000005382077_00355_36982_1382.N1
DSD: METEO_GRID_POINTS_ALTITUDE PCF_RA2_WWV_2P	Filename:	Product: RA2_WWV_2PNPDK20090327_154324_000005382077_00355_36982_1382.N1
DSD: MWR_CONFIGURATION_DATA PCF_RA2_WWV_2P	Filename: AUX_ECF_AXNECM20090327_064109_20090327_210000_20090328_090000	Product: RA2_WWV_2PNPDK20090327_154324_000005382077_00355_36982_1382.N1
DSD: OCEAN_ICE2_SYSTEM_FILE PCF_RA2_WWV_2P	Filename:	Product: RA2_WWV_2PNPDK20090327_154324_000005382077_00355_36982_1382.N1
DSD: OCEAN_TIDE_HARMONIC_COEF PCF_RA2_WWV_2P	Filename:	Product: RA2_WWV_2PNPDK20090327_154324_000005382077_00355_36982_1382.N1
DSD: OCEAN_TIDE_ORTHOWEIGHTS PCF_RA2_WWV_2P	Filename:	Product: RA2_WWV_2PNPDK20090327_154324_000005382077_00355_36982_1382.N1

DSD: RA2_CHARACTERISATION_DATA PCF_RA2_WWV_2P	Filename: AUX_ECF_AXNECM20090327_064109_20090327_150000_20090328_030000	Product: RA2_WWV_2PNPDK20090327_154324_000005382077_00355.
DSD: RA2_CONFIGURATION_DATA PCF_RA2_WWV_2P	Filename: AUX_ECF_AXNECM20090327_062109_20090327_090000_20090327_210000	Product: RA2_WWV_2PNPDK20090327_154324_000005382077_00355_36982_1382.N1
DSD: RA2_CONSTANT_DATA PCF_RA2_WWV_2P	Filename:	Product: RA2_WWV_2PNPDK20090327_154324_000005382077_00355_36982_1382.N1
DSD: RA2_IF_MASK_FLIGHT_DATA PCF_RA2_WWV_2P	Filename: RA2_FGD_2PNPDK20090327_154324_000005382077_00355_36982_1381.N1	Product: RA2_WWV_2PNPDK20090327_154324_000005382077_00355_36982_1382.N1
DSD: RA2_SURFACE_TYPE_DATA PCF_RA2_WWV_2P	Filename: RA2_POL_AXVIEC20090327_110347_20020101_000000_20090425_235959	Product: RA2_WWV_2PNPDK20090327_154324_000005382077_00355_36982_1382.N1
DSD: RA2_USO_DATA PCF_RA2_WWV_2P	Filename: DOR_NAV_0PNPDK20090327_140946_000057382077_00354_36981_9613.N1	Product: RA2_WWV_2PNPDK20090327_154324_000005382077_00355_36982_1382.N1
DSD: SOLAR_ACTIVITY_INDEX_PREDICT PCF_RA2_WWV_2P	Filename:	Product: RA2_WWV_2PNPDK20090327_154324_000005382077_00355_36982_1382.N1
DSD: DORIS_IONO PCF_RA2_WWV_2P	Filename: RA2_MW__1PNPDK20090327_155049_000060522077_00355_36982_1481.N1	Product: RA2_WWV_2PNPDK20090327_155049_000060522077_00355_36982_1483.N1
DSD: METEO_GRID_POINTS_ALTITUDE PCF_RA2_WWV_2P	Filename:	Product: RA2_WWV_2PNPDK20090327_155049_000060522077_00355_36982_1483.N1
DSD: MWR_CONFIGURATION_DATA PCF_RA2_WWV_2P	Filename: AUX_ECF_AXNECM20090327_064109_20090327_210000_20090328_090000	Product: RA2_WWV_2PNPDK20090327_155049_000060522077_00355_36982_1483.N1
DSD: OCEAN_ICE2_SYSTEM_FILE PCF_RA2_WWV_2P	Filename:	Product: RA2_WWV_2PNPDK20090327_155049_000060522077_00355_36982_1483.N1
DSD: OCEAN_TIDE_HARMONIC_COEF PCF_RA2_WWV_2P	Filename:	Product: RA2_WWV_2PNPDK20090327_155049_000060522077_00355_36982_1483.N1
DSD: OCEAN_TIDE_ORTHOWEIGHTS PCF_RA2_WWV_2P	Filename:	Product: RA2_WWV_2PNPDK20090327_155049_000060522077_00355_36982_1483.N1
DSD: RA2_CHARACTERISATION_DATA PCF_RA2_WWV_2P	Filename: AUX_ECF_AXNECM20090327_064109_20090327_150000_20090328_030000	Product: RA2_WWV_2PNPDK20090327_155049_000060522077_00355_36982_1483.N1
DSD: RA2_CONFIGURATION_DATA PCF_RA2_WWV_2P	Filename: AUX_ECF_AXNECM20090327_062109_20090327_090000_20090327_210000	Product: RA2_WWV_2PNPDK20090327_155049_000060522077_00355_36982_1483.N1
DSD: RA2_CONSTANT_DATA PCF_RA2_WWV_2P	Filename:	Product: RA2_WWV_2PNPDK20090327_155049_000060522077_00355_36982_1483.N1
DSD: RA2_IF_MASK_FLIGHT_DATA PCF_RA2_WWV_2P	Filename: RA2_FGD_2PNPDK20090327_155049_000060522077_00355_36982_1482.N1	Product: RA2_WWV_2PNPDK20090327_155049_000060522077_00355_36982_1483.N1
DSD: RA2_SURFACE_TYPE_DATA PCF_RA2_WWV_2P	Filename: RA2_POL_AXVIEC20090327_110347_20020101_000000_20090425_235959	Product: RA2_WWV_2PNPDK20090327_155049_000060522077_00355_36982_1483.N1
DSD: RA2_USO_DATA PCF_RA2_WWV_2P	Filename: DOR_NAV_0PNPDK20090327_155043_000054192077_00355_36982_9614.N1	Product: RA2_WWV_2PNPDK20090327_155049_000060522077_00355_36982_1483.N1



DSD: SOLAR_ACTIVITY_INDEX_PREDICT PCF_RA2_WWV_2P	Filename:	Product: RA2_WWV_2PNPDK20090327_155049_000060522077_00355.
DSD: DORIS_IONO PCF_RA2_WWV_2P	Filename: RA2_MW__1PNPDK20090327_172957_000059502077_00356_36983_1598.N1	Product: RA2_WWV_2PNPDK20090327_172957_000059502077_00356_36983_1598.N1
DSD: METEO_GRID_POINTS_ALTITUDE PCF_RA2_WWV_2P	Filename:	Product: RA2_WWV_2PNPDK20090327_172957_000059502077_00356_36983_1598.N1
DSD: MWR_CONFIGURATION_DATA PCF_RA2_WWV_2P	Filename: AUX_ECF_AXNECM20090327_064109_20090327_210000_20090328_090000	Product: RA2_WWV_2PNPDK20090327_172957_000059502077_00356_36983_1598.N1
DSD: OCEAN_ICE2_SYSTEM_FILE PCF_RA2_WWV_2P	Filename:	Product: RA2_WWV_2PNPDK20090327_172957_000059502077_00356_36983_1598.N1
DSD: OCEAN_TIDE_HARMONIC_COEF PCF_RA2_WWV_2P	Filename:	Product: RA2_WWV_2PNPDK20090327_172957_000059502077_00356_36983_1598.N1
DSD: OCEAN_TIDE_ORTHOWEIGHTS PCF_RA2_WWV_2P	Filename:	Product: RA2_WWV_2PNPDK20090327_172957_000059502077_00356_36983_1598.N1
DSD: RA2_CHARACTERISATION_DATA PCF_RA2_WWV_2P	Filename: AUX_ECF_AXNECM20090327_064109_20090327_150000_20090328_030000	Product: RA2_WWV_2PNPDK20090327_172957_000059502077_00356_36983_1598.N1
DSD: RA2_CONFIGURATION_DATA PCF_RA2_WWV_2P	Filename: AUX_ECF_AXNECM20090327_062109_20090327_090000_20090327_210000	Product: RA2_WWV_2PNPDK20090327_172957_000059502077_00356_36983_1598.N1
DSD: RA2_CONSTANT_DATA PCF_RA2_WWV_2P	Filename:	Product: RA2_WWV_2PNPDK20090327_172957_000059502077_00356_36983_1598.N1
DSD: RA2_IF_MASK_FLIGHT_DATA PCF_RA2_WWV_2P	Filename: RA2_FGD_2PNPDK20090327_172957_000059502077_00356_36983_1597.N1	Product: RA2_WWV_2PNPDK20090327_172957_000059502077_00356_36983_1598.N1
DSD: RA2_SURFACE_TYPE_DATA PCF_RA2_WWV_2P	Filename: RA2_POL_AXVIEC20090327_110347_20020101_000000_20090425_235959	Product: RA2_WWV_2PNPDK20090327_172957_000059502077_00356_36983_1598.N1
DSD: RA2_USO_DATA PCF_RA2_WWV_2P	Filename: DOR_NAV_0PNPDK20090327_172621_000057382077_00356_36983_9615.N1	Product: RA2_WWV_2PNPDK20090327_172957_000059502077_00356_36983_1598.N1
DSD: SOLAR_ACTIVITY_INDEX_PREDICT  PCF_RA2_WWV_2P	Filename:	Product: RA2_WWV_2PNPDK20090327_172957_000059502077_00356_36983_1598.N1
DSD: DORIS_IONO PCF_RA2_WWV_2P	Filename: RA2_MW__1PNPDK20090327_190806_000060582077_00357_36984_1718.N1	Product: RA2_WWV_2PNPDK20090327_190806_000060582077_00357_36984_1718.N1
DSD: METEO_GRID_POINTS_ALTITUDE PCF_RA2_WWV_2P	Filename:	Product: RA2_WWV_2PNPDK20090327_190806_000060582077_00357_36984_1718.N1
DSD: MWR_CONFIGURATION_DATA PCF_RA2_WWV_2P	Filename: AUX_ECF_AXNECM20090327_064109_20090327_210000_20090328_090000	Product: RA2_WWV_2PNPDK20090327_190806_000060582077_00357_36984_1718.N1
DSD: OCEAN_ICE2_SYSTEM_FILE PCF_RA2_WWV_2P	Filename:	Product: RA2_WWV_2PNPDK20090327_190806_000060582077_00357_36984_1718.N1
DSD: OCEAN_TIDE_HARMONIC_COEF PCF_RA2_WWV_2P	Filename:	Product: RA2_WWV_2PNPDK20090327_190806_000060582077_00357_36984_1718.N1

DSD: OCEAN_TIDE_ORTHOWEIGHTS PCF_RA2_WWV_2P	Filename:	Product: RA2_WWV_2PNPDK20090327_190806_000060582077_00357_
DSD: RA2_CHARACTERISATION_DATA PCF_RA2_WWV_2P	Filename: AUX_ECF_AXNECM20090327_064109_20090327_150000_20090328_030000	Product: RA2_WWV_2PNPDK20090327_190806_000060582077_00357_36984_1718.N1
DSD: RA2_CONFIGURATION_DATA PCF_RA2_WWV_2P	Filename: AUX_ECF_AXNECM20090327_062109_20090327_090000_20090327_210000	Product: RA2_WWV_2PNPDK20090327_190806_000060582077_00357_36984_1718.N1
DSD: RA2_CONSTANT_DATA PCF_RA2_WWV_2P	Filename:	Product: RA2_WWV_2PNPDK20090327_190806_000060582077_00357_36984_1718.N1
DSD: RA2_IF_MASK_FLIGHT_DATA PCF_RA2_WWV_2P	Filename: RA2_FGD_2PNPDK20090327_190806_000060582077_00357_36984_1717.N1	Product: RA2_WWV_2PNPDK20090327_190806_000060582077_00357_36984_1718.N1
DSD: RA2_SURFACE_TYPE_DATA PCF_RA2_WWV_2P	Filename: RA2_POL_AXVIEC20090327_110347_20020101_000000_20090425_235959	Product: RA2_WWV_2PNPDK20090327_190806_000060582077_00357_36984_1718.N1
DSD: RA2_USO_DATA PCF_RA2_WWV_2P	Filename: DOR_NAV_0PNPDK20090327_190718_000057382077_00357_36984_9616.N1	Product: RA2_WWV_2PNPDK20090327_190806_000060582077_00357_36984_1718.N1
DSD: SOLAR_ACTIVITY_INDEX_PREDICT  PCF_RA2_WWV_2P	Filename:	Product: RA2_WWV_2PNPDK20090327_190806_000060582077_00357_36984_1718.N1
DSD: DORIS_IONO PCF_RA2_WWV_2P	Filename: RA2_MW__1PNPDE20090327_204807_000044002077_00358_36985_1401.N1	Product: RA2_WWV_2PNPDE20090327_204807_000044002077_00358_36985_1403.N1
DSD: METEO_GRID_POINTS_ALTITUDE PCF_RA2_WWV_2P	Filename:	Product: RA2_WWV_2PNPDE20090327_204807_000044002077_00358_36985_1403.N1
DSD: MWR_CONFIGURATION_DATA PCF_RA2_WWV_2P	Filename: AUX_ECF_AXNECM20090327_064109_20090327_210000_20090328_090000	Product: RA2_WWV_2PNPDE20090327_204807_000044002077_00358_36985_1403.N1
DSD: OCEAN_ICE2_SYSTEM_FILE PCF_RA2_WWV_2P	Filename:	Product: RA2_WWV_2PNPDE20090327_204807_000044002077_00358_36985_1403.N1
DSD: OCEAN_TIDE_HARMONIC_COEF PCF_RA2_WWV_2P	Filename:	Product: RA2_WWV_2PNPDE20090327_204807_000044002077_00358_36985_1403.N1
DSD: OCEAN_TIDE_ORTHOWEIGHTS PCF_RA2_WWV_2P	Filename:	Product: RA2_WWV_2PNPDE20090327_204807_000044002077_00358_36985_1403.N1
DSD: RA2_CHARACTERISATION_DATA PCF_RA2_WWV_2P	Filename: AUX_ECF_AXNECM20090327_064109_20090327_150000_20090328_030000	Product: RA2_WWV_2PNPDE20090327_204807_000044002077_00358_36985_1403.N1
DSD: RA2_CONFIGURATION_DATA PCF_RA2_WWV_2P	Filename: AUX_ECF_AXNECM20090327_062109_20090327_090000_20090327_210000	Product: RA2_WWV_2PNPDE20090327_204807_000044002077_00358_36985_1403.N1
DSD: RA2_CONSTANT_DATA PCF_RA2_WWV_2P	Filename:	Product: RA2_WWV_2PNPDE20090327_204807_000044002077_00358_36985_1403.N1
DSD: RA2_IF_MASK_FLIGHT_DATA PCF_RA2_WWV_2P	Filename: RA2_FGD_2PNPDE20090327_204807_000044002077_00358_36985_1402.N1	Product: RA2_WWV_2PNPDE20090327_204807_000044002077_00358_36985_1403.N1
DSD: RA2_SURFACE_TYPE_DATA PCF_RA2_WWV_2P	Filename: RA2_POL_AXVIEC20090327_110347_20020101_000000_20090425_235959	Product: RA2_WWV_2PNPDE20090327_204807_000044002077_00358_36985_1403.N1
DSD: RA2_USO_DATA PCF_RA2_WWV_2P	Filename: DOR_NAV_0PNPDE20090327_204256_000041442077_00358_36985_7635.N1	Product: RA2_WWV_2PNPDE20090327_204807_000044002077_00358_36985_1403.N1

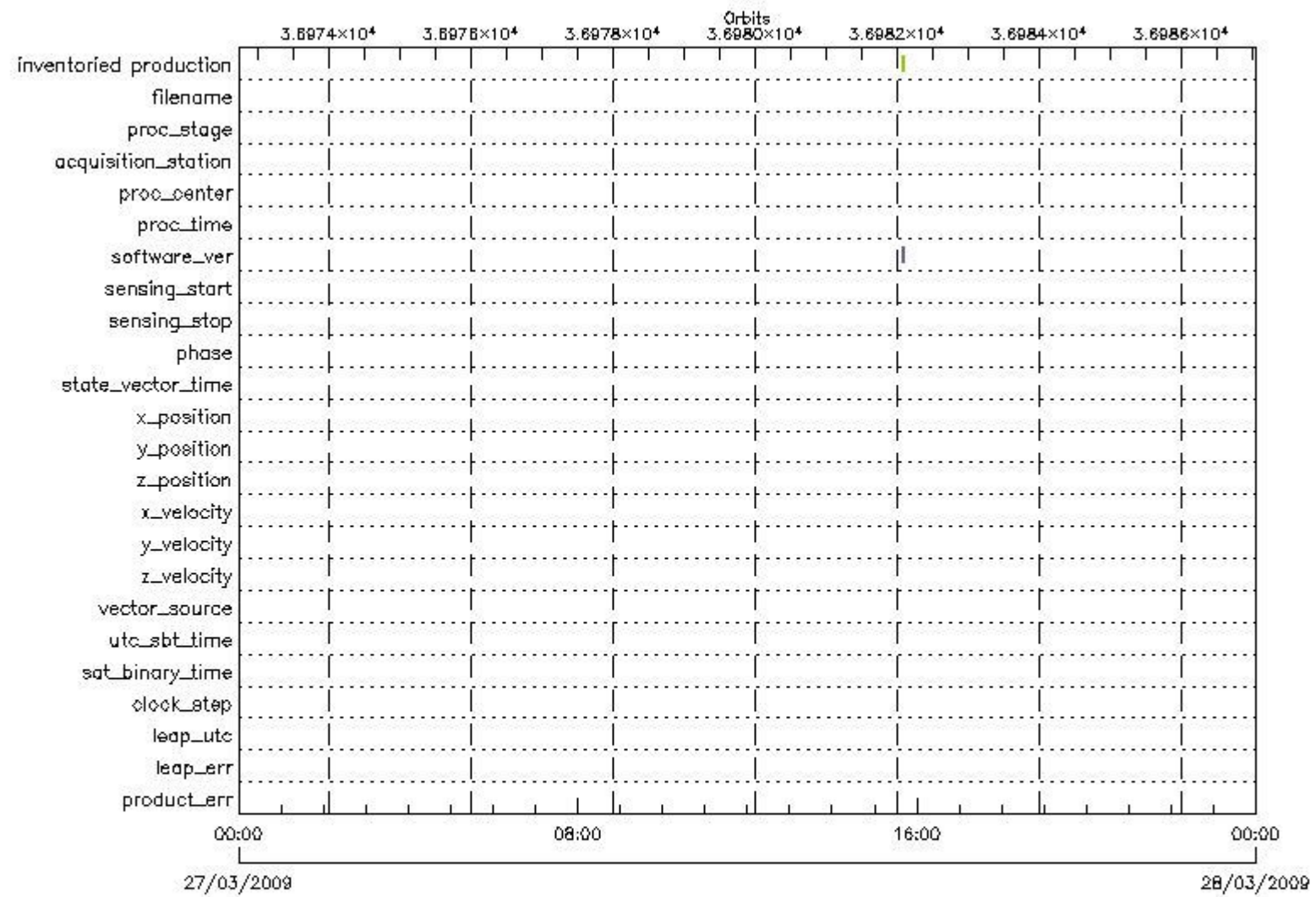
DSD: SOLAR_ACTIVITY_INDEX_PREDICT PCF_RA2_WWV_2P	Filename:	Product: RA2_WWV_2PNPDE20090327_204807_000044002077_00358_36985_1403.N1
DSD: DORIS_IONO PCF_RA2_WWV_2P	Filename: RA2_MW__1PNPDE20090327_220028_000061942077_00358_36985_1541.N1	Product: RA2_WWV_2PNPDE20090327_220028_000061942077_00358_36985_1543.N1
DSD: METEO_GRID_POINTS_ALTITUDE PCF_RA2_WWV_2P	Filename:	Product: RA2_WWV_2PNPDE20090327_220028_000061942077_00358_36985_1543.N1
DSD: MWR_CONFIGURATION_DATA PCF_RA2_WWV_2P	Filename: AUX_ECF_AXNECM20090327_183826_20090328_030000_20090328_150000	Product: RA2_WWV_2PNPDE20090327_220028_000061942077_00358_36985_1543.N1
DSD: OCEAN_ICE2_SYSTEM_FILE PCF_RA2_WWV_2P	Filename:	Product: RA2_WWV_2PNPDE20090327_220028_000061942077_00358_36985_1543.N1
DSD: OCEAN_TIDE_HARMONIC_COEF PCF_RA2_WWV_2P	Filename:	Product: RA2_WWV_2PNPDE20090327_220028_000061942077_00358_36985_1543.N1
DSD: OCEAN_TIDE_ORTHOWEIGHTS PCF_RA2_WWV_2P	Filename:	Product: RA2_WWV_2PNPDE20090327_220028_000061942077_00358_36985_1543.N1
DSD: RA2_CHARACTERISATION_DATA PCF_RA2_WWV_2P	Filename: AUX_ECF_AXNECM20090327_064109_20090327_210000_20090328_090000	Product: RA2_WWV_2PNPDE20090327_220028_000061942077_00358_36985_1543.N1
DSD: RA2_CONFIGURATION_DATA PCF_RA2_WWV_2P	Filename: AUX_ECF_AXNECM20090327_064109_20090327_150000_20090328_030000	Product: RA2_WWV_2PNPDE20090327_220028_000061942077_00358_36985_1543.N1
DSD: RA2_CONSTANT_DATA PCF_RA2_WWV_2P	Filename:	Product: RA2_WWV_2PNPDE20090327_220028_000061942077_00358_36985_1543.N1
DSD: RA2_IF_MASK_FLIGHT_DATA PCF_RA2_WWV_2P	Filename: RA2_FGD_2PNPDE20090327_220028_000061942077_00358_36985_1542.N1	Product: RA2_WWV_2PNPDE20090327_220028_000061942077_00358_36985_1543.N1
DSD: RA2_SURFACE_TYPE_DATA PCF_RA2_WWV_2P	Filename: RA2_POL_AXVIEC20090327_110347_20020101_000000_20090425_235959	Product: RA2_WWV_2PNPDE20090327_220028_000061942077_00358_36985_1543.N1
DSD: RA2_USO_DATA PCF_RA2_WWV_2P	Filename: DOR_NAV_0PNPDE20090327_215719_000057382077_00358_36985_7636.N1	Product: RA2_WWV_2PNPDE20090327_220028_000061942077_00358_36985_1543.N1
DSD: SOLAR_ACTIVITY_INDEX_PREDICT PCF_RA2_WWV_2P	Filename:	Product: RA2_WWV_2PNPDE20090327_220028_000061942077_00358_36985_1543.N1
DSD: DORIS_IONO PCF_RA2_WWV_2P	Filename: RA2_MW__1PNPDE20090327_234242_000060012077_00359_36986_1711.N1	Product: RA2_WWV_2PNPDE20090327_234242_000060012077_00359_36986_1713.N1
DSD: METEO_GRID_POINTS_ALTITUDE PCF_RA2_WWV_2P	Filename:	Product: RA2_WWV_2PNPDE20090327_234242_000060012077_00359_36986_1713.N1
DSD: MWR_CONFIGURATION_DATA PCF_RA2_WWV_2P	Filename: AUX_ECF_AXNECM20090327_183826_20090328_030000_20090328_150000	Product: RA2_WWV_2PNPDE20090327_234242_000060012077_00359_36986_1713.N1
DSD: OCEAN_ICE2_SYSTEM_FILE PCF_RA2_WWV_2P	Filename:	Product: RA2_WWV_2PNPDE20090327_234242_000060012077_00359_36986_1713.N1
DSD: OCEAN_TIDE_HARMONIC_COEF PCF_RA2_WWV_2P	Filename:	Product: RA2_WWV_2PNPDE20090327_234242_000060012077_00359_36986_1713.N1

DSD: OCEAN_TIDE_ORTHOWEIGHTS PCF_RA2_WWV_2P	Filename:	Product: RA2_WWV_2PNPDE20090327_234242_000060012077_00359_
DSD: RA2_CHARACTERISATION_DATA PCF_RA2_WWV_2P	Filename: AUX_ECF_AXNECM20090327_064109_20090327_210000_20090328_090000	Product: RA2_WWV_2PNPDE20090327_234242_000060012077_00359_36986_1713.N1
DSD: RA2_CONFIGURATION_DATA PCF_RA2_WWV_2P	Filename: AUX_ECF_AXNECM20090327_064109_20090327_150000_20090328_030000	Product: RA2_WWV_2PNPDE20090327_234242_000060012077_00359_36986_1713.N1
DSD: RA2_CONSTANT_DATA PCF_RA2_WWV_2P	Filename:	Product: RA2_WWV_2PNPDE20090327_234242_000060012077_00359_36986_1713.N1
DSD: RA2_IF_MASK_FLIGHT_DATA PCF_RA2_WWV_2P	Filename: RA2_FGD_2PNPDE20090327_234242_000060012077_00359_36986_1712.N1	Product: RA2_WWV_2PNPDE20090327_234242_000060012077_00359_36986_1713.N1
DSD: RA2_SURFACE_TYPE_DATA PCF_RA2_WWV_2P	Filename: RA2_POL_AXVIEC20090327_110347_20020101_000000_20090425_235959	Product: RA2_WWV_2PNPDE20090327_234242_000060012077_00359_36986_1713.N1
DSD: RA2_USO_DATA PCF_RA2_WWV_2P	Filename: DOR_NAV_0PNPDE20090327_233816_000057382077_00359_36986_7637.N1	Product: RA2_WWV_2PNPDE20090327_234242_000060012077_00359_36986_1713.N1
DSD: SOLAR_ACTIVITY_INDEX_PREDICT  PCF_RA2_WWV_2P	Filename:	Product: RA2_WWV_2PNPDE20090327_234242_000060012077_00359_36986_1713.N1

## MPH checks (Level 0)

### MPH Errors for RA2\_CAL\_0P





## RA2\_CAL\_0P MPH checks

### RA2\_CAL\_0P products with wrong filename

Gauge  Segment (Start-Stop)

### RA2\_CAL\_0P products with unknown processing stage

Gauge  Segment (Start-Stop)

### RA2\_CAL\_0P products with unknown acquisition station

Gauge  Segment (Start-Stop)

### RA2\_CAL\_0P products with unknown processing center

Gauge  Segment (Start-Stop)

### RA2\_CAL\_0P products with wrong processing time



Gauge Segment (Start-Stop)

RA2\_CAL\_0P products with software version not equal to the current version

Gauge	Segment (Start-Stop)
Warning: Wrong Software ver. KSPT_L0/4303 Filename: RA2_CAL_0PNPDK20090327_153908_000001702077_00355_36982_1341.N1;	27-MAR-2009 15:39:08.760 27-MAR-2009 15:41:59.202

RA2\_CAL\_0P products with wrong sensing start

Gauge Segment (Start-Stop)

RA2\_CAL\_0P products with wrong sensing stop

Gauge Segment (Start-Stop)

RA2\_CAL\_0P products with wrong phase

Gauge Segment (Start-Stop)

RA2\_CAL\_0P products with wrong state vector time

Gauge Segment (Start-Stop)

RA2\_CAL\_0P products with wrong x\_position

Gauge Segment (Start-Stop)

RA2\_CAL\_0P products with wrong y\_position

Gauge Segment (Start-Stop)

RA2\_CAL\_0P products with wrong z\_position

Gauge Segment (Start-Stop)

RA2\_CAL\_0P products with wrong x\_velocity

Gauge Segment (Start-Stop)

RA2\_CAL\_0P products with wrong y\_velocity

Gauge Segment (Start-Stop)

RA2\_CAL\_0P products with wrong z\_velocity

Gauge Segment (Start-Stop)

RA2\_CAL\_0P products with unknown vector source

Gauge Segment (Start-Stop)

RA2\_CAL\_0P products with UTC to SBT time too far from sensing time

Gauge Segment (Start-Stop)

RA2\_CAL\_0P products with satellite binary time out-of-range

Gauge Segment (Start-Stop)

RA2\_CAL\_0P products with wrong clock step

Gauge Segment (Start-Stop)

RA2\_CAL\_0P products with leap utc set to blank

Gauge Segment (Start-Stop)

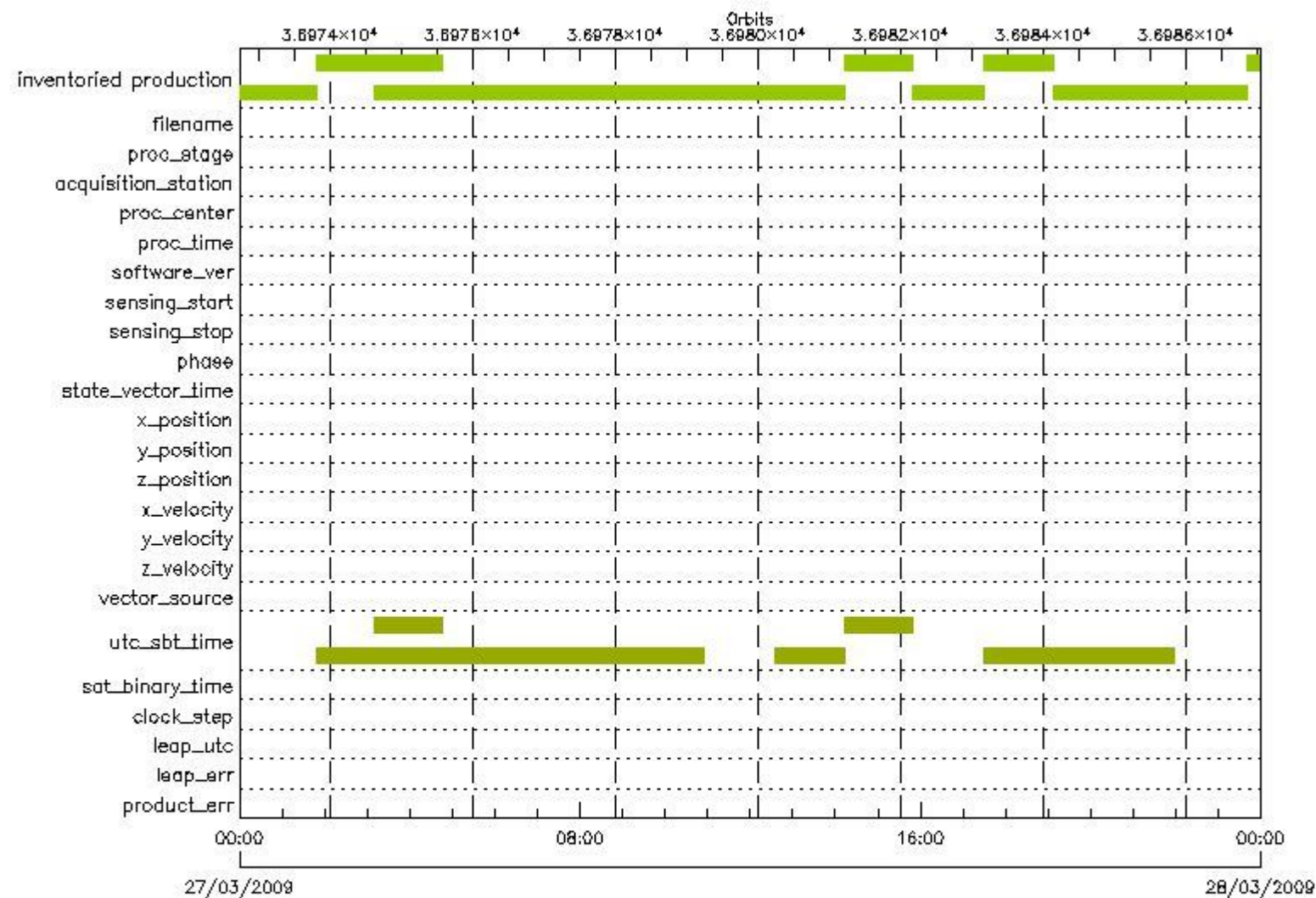
RA2\_CAL\_0P products with leap err set

Gauge Segment (Start-Stop)

RA2\_CAL\_0P products with product err set

Gauge Segment (Start-Stop)

MPH Errors for DOR\_DOP\_0P



DOR\_DOP\_0P MPH checks

DOR\_DOP\_0P products with wrong filename

**Gauge Segment (Start-Stop)**

**DOR\_DOP\_0P products with unknown processing stage**

**Gauge Segment (Start-Stop)**

**DOR\_DOP\_0P products with unknown acquisition station**

**Gauge Segment (Start-Stop)**

**DOR\_DOP\_0P products with unknown processing center**

**Gauge Segment (Start-Stop)**

**DOR\_DOP\_0P products with wrong processing time**

**Gauge Segment (Start-Stop)**

**DOR\_DOP\_0P products with software version not equal to the current version**

**Gauge Segment (Start-Stop)**

**DOR\_DOP\_0P products with wrong sensing start**

**Gauge Segment (Start-Stop)**

**DOR\_DOP\_0P products with wrong sensing stop**

**Gauge Segment (Start-Stop)**

**DOR\_DOP\_0P products with wrong phase**

**Gauge Segment (Start-Stop)**

**DOR\_DOP\_0P products with wrong state vector time**

**Gauge Segment (Start-Stop)**

**DOR\_DOP\_0P products with wrong x\_position**

**Gauge Segment (Start-Stop)**

**DOR\_DOP\_0P products with wrong y\_position**

**Gauge Segment (Start-Stop)**

**DOR\_DOP\_0P products with wrong z\_position**

**Gauge Segment (Start-Stop)**

**DOR\_DOP\_0P products with wrong x\_velocity**

**Gauge Segment (Start-Stop)**

**DOR\_DOP\_0P products with wrong y\_velocity**

**Gauge Segment (Start-Stop)**

**DOR\_DOP\_0P products with wrong z\_velocity**

**Gauge Segment (Start-Stop)**

**DOR\_DOP\_0P products with unknown vector source**

**Gauge Segment (Start-Stop)**

**DOR\_DOP\_0P products with UTC to SBT time too far from sensing time**

Gauge	Segment (Start-Stop)
Warning: Wrong UTC SBT time format. 26-MAR-2009 23:00:11.014520 Filename: DOR_DOP_0PNPDE20090327_014938_000047822077_00346_36973_8040.N1;	27-MAR-2009 01:49:38.602 27-MAR-2009 03:09:20.454
Warning: Wrong UTC SBT time format. 26-MAR-2009 23:00:11.014520 Filename: DOR_DOP_0PNPDE20090327_031024_000057382077_00347_36974_8041.N1;	27-MAR-2009 03:10:24.212 27-MAR-2009 04:46:02.482
Warning: Wrong UTC SBT time format. 26-MAR-2009 23:00:11.014520 Filename: DOR_DOP_0PNPDE20090327_031024_000057382077_00347_36974_8021.N1;	27-MAR-2009 03:10:24.212 27-MAR-2009 04:46:02.482
Warning: Wrong UTC SBT time format. 26-MAR-2009 23:00:11.014520 Filename: DOR_DOP_0PNPDE20090327_044809_000059302077_00348_36975_8042.N1;	27-MAR-2009 04:48:09.998 27-MAR-2009 06:26:59.533
Warning: Wrong UTC SBT time format. 26-MAR-2009 23:00:11.014520 Filename: DOR_DOP_0PNPDK20090327_062907_000039532077_00349_36976_0326.N1;	27-MAR-2009 06:29:07.037 27-MAR-2009 07:35:00.049
Warning: Wrong UTC SBT time format. 26-MAR-2009 23:00:11.014520 Filename: DOR_DOP_0PNPDK20090327_073603_000059932077_00350_36977_0327.N1;	27-MAR-2009 07:36:03.803 27-MAR-2009 09:15:57.078
Warning: Wrong UTC SBT time format. 27-MAR-2009 07:32:59.018228 Filename: DOR_DOP_0PNPDK20090327_091804_000058022077_00351_36978_0328.N1;	27-MAR-2009 09:18:04.589 27-MAR-2009 10:54:46.606
Warning: Wrong UTC SBT time format. 27-MAR-2009 10:52:18.019667 Filename: DOR_DOP_0PNPDK20090327_123543_000058662077_00353_36980_0330.N1;	27-MAR-2009 12:35:43.638 27-MAR-2009 14:13:29.369
Warning: Wrong UTC SBT time format. 27-MAR-2009 12:31:31.020386 Filename: DOR_DOP_0PNPDK20090327_141329_000058022077_00354_36981_0331.N1;	27-MAR-2009 14:13:29.369 27-MAR-2009 15:50:11.373
Warning: Wrong UTC SBT time format. 27-MAR-2009 15:48:07.021810 Filename: DOR_DOP_0PNPDK20090327_172900_000058662077_00356_36983_0333.N1;	27-MAR-2009 17:29:00.882 27-MAR-2009 19:06:46.652
Warning: Wrong UTC SBT time format. 27-MAR-2009 17:26:20.022518 Filename: DOR_DOP_0PNPDK20090327_190750_000059302077_00357_36984_0334.N1;	27-MAR-2009 19:07:50.414 27-MAR-2009 20:46:39.930
Warning: Wrong UTC SBT time format. 27-MAR-2009 19:04:23.023232 Filename: DOR_DOP_0PNPDE20090327_204743_000042722077_00358_36985_8043.N1;	27-MAR-2009 20:47:43.684 27-MAR-2009 21:58:55.482

**DOR\_DOP\_0P products with satellite binary time out-of-range**

Gauge Segment (Start-Stop)

DOR\_DOP\_0P products with wrong clock step

Gauge Segment (Start-Stop)

DOR\_DOP\_0P products with leap utc set to blank

Gauge Segment (Start-Stop)

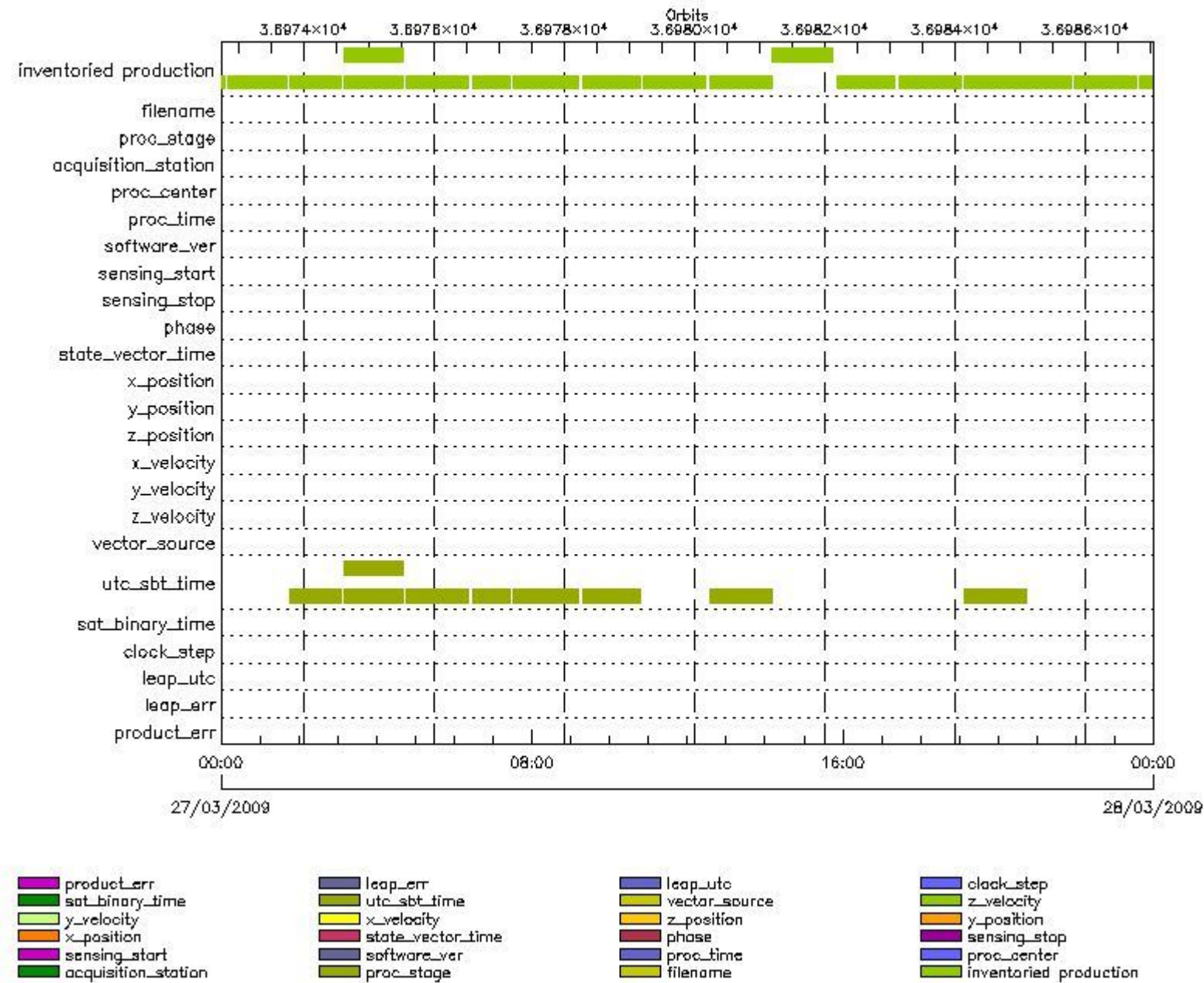
DOR\_DOP\_0P products with leap err set

Gauge Segment (Start-Stop)

DOR\_DOP\_0P products with product err set

Gauge Segment (Start-Stop)

**MPH Errors for DOR\_NAV\_0P**



## DOR\_NAV\_0P MPH checks

### DOR\_NAV\_0P products with wrong filename

Gauge  Segment (Start-Stop)

### DOR\_NAV\_0P products with unknown processing stage

Gauge  Segment (Start-Stop)

### DOR\_NAV\_0P products with unknown acquisition station

Gauge  Segment (Start-Stop)

### DOR\_NAV\_0P products with unknown processing center

Gauge  Segment (Start-Stop)

### DOR\_NAV\_0P products with wrong processing time



**Gauge Segment (Start-Stop)**

**DOR\_NAV\_0P products with software version not equal to the current version**

**Gauge Segment (Start-Stop)**

**DOR\_NAV\_0P products with wrong sensing start**

**Gauge Segment (Start-Stop)**

**DOR\_NAV\_0P products with wrong sensing stop**

**Gauge Segment (Start-Stop)**

**DOR\_NAV\_0P products with wrong phase**

**Gauge Segment (Start-Stop)**

**DOR\_NAV\_0P products with wrong state vector time**

**Gauge Segment (Start-Stop)**

**DOR\_NAV\_0P products with wrong x\_position**

**Gauge Segment (Start-Stop)**

**DOR\_NAV\_0P products with wrong y\_position**

**Gauge Segment (Start-Stop)**

**DOR\_NAV\_0P products with wrong z\_position**

**Gauge Segment (Start-Stop)**

**DOR\_NAV\_0P products with wrong x\_velocity**

**Gauge Segment (Start-Stop)**

**DOR\_NAV\_0P products with wrong y\_velocity**

**Gauge Segment (Start-Stop)**

**DOR\_NAV\_0P products with wrong z\_velocity**

**Gauge Segment (Start-Stop)**

**DOR\_NAV\_0P products with unknown vector source**

**Gauge Segment (Start-Stop)**

**DOR\_NAV\_0P products with UTC to SBT time too far from sensing time**

<b>Gauge</b>	<b>Segment (Start-Stop)</b>
Warning: Wrong UTC SBT time format. 26-MAR-2009 23:00:11.014520 Filename: DOR_NAV_0PNPDE20090327_014555_000047822077_00346_36973_7632.N1;	27-MAR-2009 01:45:55.453 27-MAR-2009 03:05:37.298
Warning: Wrong UTC SBT time format. 26-MAR-2009 23:00:11.014520 Filename: DOR_NAV_0PNPDE20090327_031056_000054192077_00347_36974_7633.N1;	27-MAR-2009 03:10:56.091 27-MAR-2009 04:41:15.572
Warning: Wrong UTC SBT time format. 26-MAR-2009 23:00:11.014520 Filename: DOR_NAV_0PNPDE20090327_031056_000054192077_00347_36974_7558.N1;	27-MAR-2009 03:10:56.091 27-MAR-2009 04:41:15.572
Warning: Wrong UTC SBT time format. 26-MAR-2009 23:00:11.014520 Filename: DOR_NAV_0PNPDE20090327_044634_000057382077_00348_36975_7634.N1;	27-MAR-2009 04:46:34.365 27-MAR-2009 06:22:12.611
Warning: Wrong UTC SBT time format. 26-MAR-2009 23:00:11.014520 Filename: DOR_NAV_0PNPDK20090327_062731_000035072077_00349_36976_9608.N1;	27-MAR-2009 06:27:31.404 27-MAR-2009 07:25:58.104

Warning: Wrong UTC SBT time format. 26-MAR-2009 23:00:11.014520 Filename: DOR_NAV_0PNPDK20090327_073116_000060572077_00350_36977_9609.N1;	27-MAR-2009 07:31:16.893 27-MAR-2009 09:12:13.929
Warning: Wrong UTC SBT time format. 27-MAR-2009 07:32:59.018228 Filename: DOR_NAV_0PNPDK20090327_091732_000054192077_00351_36978_9610.N1;	27-MAR-2009 09:17:32.718 27-MAR-2009 10:47:52.180
Warning: Wrong UTC SBT time format. 27-MAR-2009 10:52:18.019667 Filename: DOR_NAV_0PNPDK20090327_123408_000057382077_00353_36980_9612.N1;	27-MAR-2009 12:34:08.005 27-MAR-2009 14:09:46.216
Warning: Wrong UTC SBT time format. 27-MAR-2009 17:26:20.022518 Filename: DOR_NAV_0PNPDK20090327_190718_000057382077_00357_36984_9616.N1;	27-MAR-2009 19:07:18.535 27-MAR-2009 20:42:56.778

**DOR\_NAV\_0P products with satellite binary time out-of-range**

**Gauge Segment (Start-Stop)**

**DOR\_NAV\_0P products with wrong clock step**

**Gauge Segment (Start-Stop)**

**DOR\_NAV\_0P products with leap utc set to blank**

**Gauge Segment (Start-Stop)**

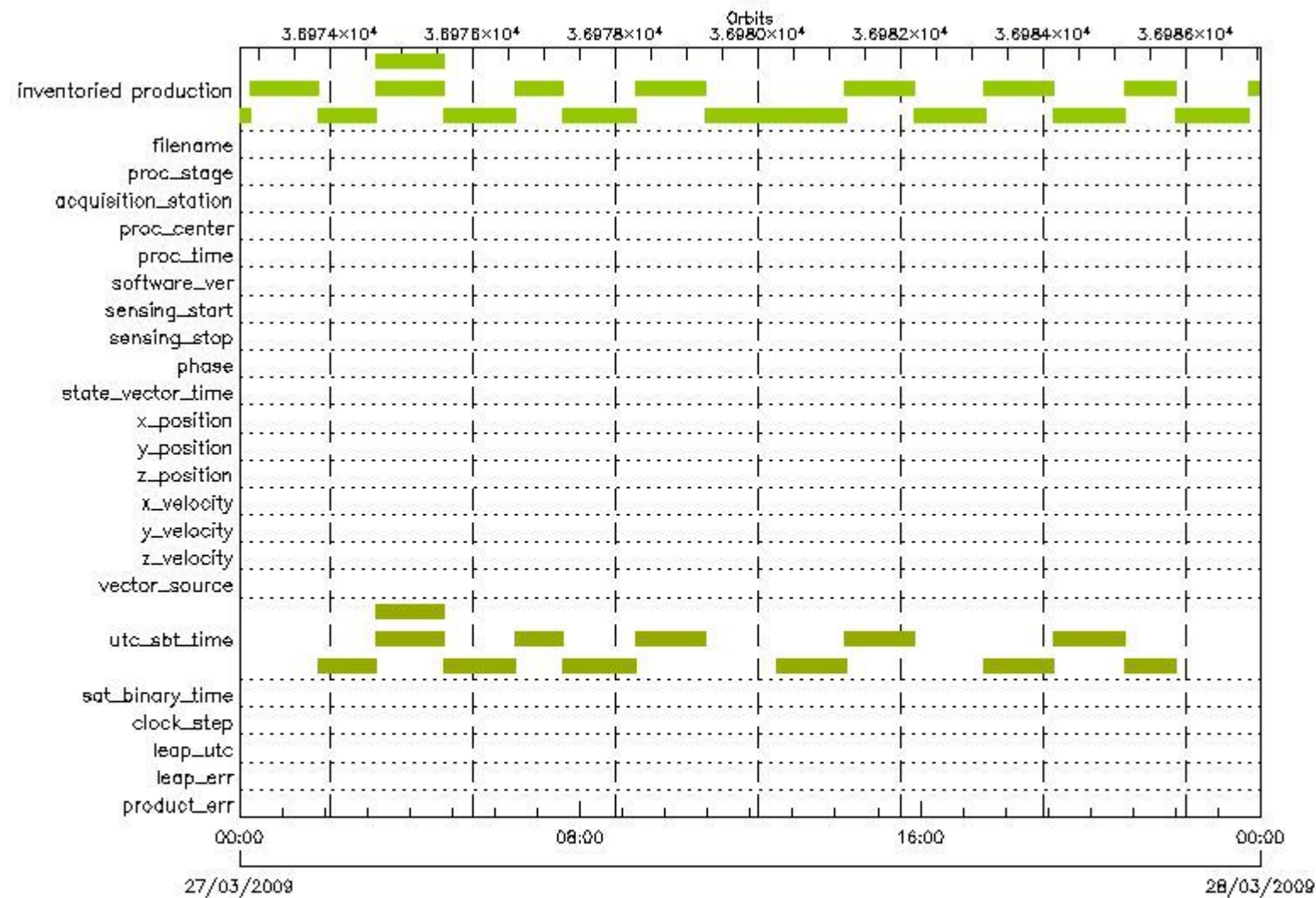
**DOR\_NAV\_0P products with leap err set**

**Gauge Segment (Start-Stop)**

**DOR\_NAV\_0P products with product err set**

**Gauge Segment (Start-Stop)**

**MPH Errors for MWR\_NL\_\_0P**



## MWR\_NL\_\_0P MPH checks

### MWR\_NL\_\_0P products with wrong filename

Gauge  Segment (Start-Stop)

### MWR\_NL\_\_0P products with unknown processing stage

Gauge  Segment (Start-Stop)

### MWR\_NL\_\_0P products with unknown acquisition station

Gauge  Segment (Start-Stop)

### MWR\_NL\_\_0P products with unknown processing center

Gauge  Segment (Start-Stop)

### MWR\_NL\_\_0P products with wrong processing time

Gauge Segment (Start-Stop)

MWR\_NL\_\_0P products with software version not equal to the current version

Gauge Segment (Start-Stop)

MWR\_NL\_\_0P products with wrong sensing start

Gauge Segment (Start-Stop)

MWR\_NL\_\_0P products with wrong sensing stop

Gauge Segment (Start-Stop)

MWR\_NL\_\_0P products with wrong phase

Gauge Segment (Start-Stop)

MWR\_NL\_\_0P products with wrong state vector time

Gauge Segment (Start-Stop)

MWR\_NL\_\_0P products with wrong x\_position

Gauge Segment (Start-Stop)

MWR\_NL\_\_0P products with wrong y\_position

Gauge Segment (Start-Stop)

MWR\_NL\_\_0P products with wrong z\_position

Gauge Segment (Start-Stop)

MWR\_NL\_\_0P products with wrong x\_velocity

Gauge Segment (Start-Stop)

MWR\_NL\_\_0P products with wrong y\_velocity

Gauge Segment (Start-Stop)

MWR\_NL\_\_0P products with wrong z\_velocity

Gauge Segment (Start-Stop)

MWR\_NL\_\_0P products with unknown vector source

Gauge Segment (Start-Stop)

MWR\_NL\_\_0P products with UTC to SBT time too far from sensing time

Gauge	Segment (Start-Stop)
Warning: Wrong UTC SBT time format. 26-MAR-2009 23:00:11.014520 Filename: MWR_NL__0PNPDE20090327_015025_000048482077_00346_36973_8080.N1;	27-MAR-2009 01:50:25.262 27-MAR-2009 03:11:13.403
Warning: Wrong UTC SBT time format. 26-MAR-2009 23:00:11.014520 Filename: MWR_NL__0PNPDE20090327_031113_000058082077_00347_36974_8081.N1;	27-MAR-2009 03:11:13.403 27-MAR-2009 04:48:01.556
Warning: Wrong UTC SBT time format. 26-MAR-2009 23:00:11.014520 Filename: MWR_NL__0PNPDE20090327_031113_000058082077_00347_36974_8038.N1;	27-MAR-2009 03:11:13.403 27-MAR-2009 04:48:01.556
Warning: Wrong UTC SBT time format. 26-MAR-2009 23:00:11.014520 Filename: MWR_NL__0PNPDE20090327_044801_000060482077_00348_36975_8082.N1;	27-MAR-2009 04:48:01.556 27-MAR-2009 06:28:49.725
Warning: Wrong UTC SBT time format. 26-MAR-2009 23:00:11.014520 Filename: MWR_NL__0PNPDK20090327_062849_000040322077_00349_36976_0210.N1;	27-MAR-2009 06:28:49.725 27-MAR-2009 07:36:01.831

Warning: Wrong UTC SBT time format. 26-MAR-2009 23:00:11.014520 Filename: MWR_NL__OPNPDK20090327_073601_000061202077_00350_36977_0211.N1;	27-MAR-2009 07:36:01.831 27-MAR-2009 09:18:01.999
Warning: Wrong UTC SBT time format. 27-MAR-2009 07:32:59.018228 Filename: MWR_NL__OPNPDK20090327_091801_000059042077_00351_36978_0212.N1;	27-MAR-2009 09:18:01.999 27-MAR-2009 10:56:26.160
Warning: Wrong UTC SBT time format. 27-MAR-2009 10:52:18.019667 Filename: MWR_NL__OPNPDK20090327_123626_000059282077_00353_36980_0214.N1;	27-MAR-2009 12:36:26.321 27-MAR-2009 14:15:14.478
Warning: Wrong UTC SBT time format. 27-MAR-2009 12:31:31.020386 Filename: MWR_NL__OPNPDK20090327_141426_000058082077_00354_36981_0215.N1;	27-MAR-2009 14:14:26.478 27-MAR-2009 15:51:14.643
Warning: Wrong UTC SBT time format. 27-MAR-2009 15:48:07.021810 Filename: MWR_NL__OPNPDK20090327_172938_000059042077_00356_36983_0217.N1;	27-MAR-2009 17:29:38.800 27-MAR-2009 19:08:02.965
Warning: Wrong UTC SBT time format. 27-MAR-2009 17:26:20.022518 Filename: MWR_NL__OPNPDK20090327_190802_000060002077_00357_36984_0218.N1;	27-MAR-2009 19:08:02.965 27-MAR-2009 20:48:03.129
Warning: Wrong UTC SBT time format. 27-MAR-2009 19:04:23.023232 Filename: MWR_NL__OPNPDE20090327_204803_000043442077_00358_36985_8083.N1;	27-MAR-2009 20:48:03.129 27-MAR-2009 22:00:27.247

**MWR\_NL\_\_OP products with satellite binary time out-of-range**

**Gauge Segment (Start-Stop)**

**MWR\_NL\_\_OP products with wrong clock step**

**Gauge Segment (Start-Stop)**

**MWR\_NL\_\_OP products with leap utc set to blank**

**Gauge Segment (Start-Stop)**

**MWR\_NL\_\_OP products with leap err set**

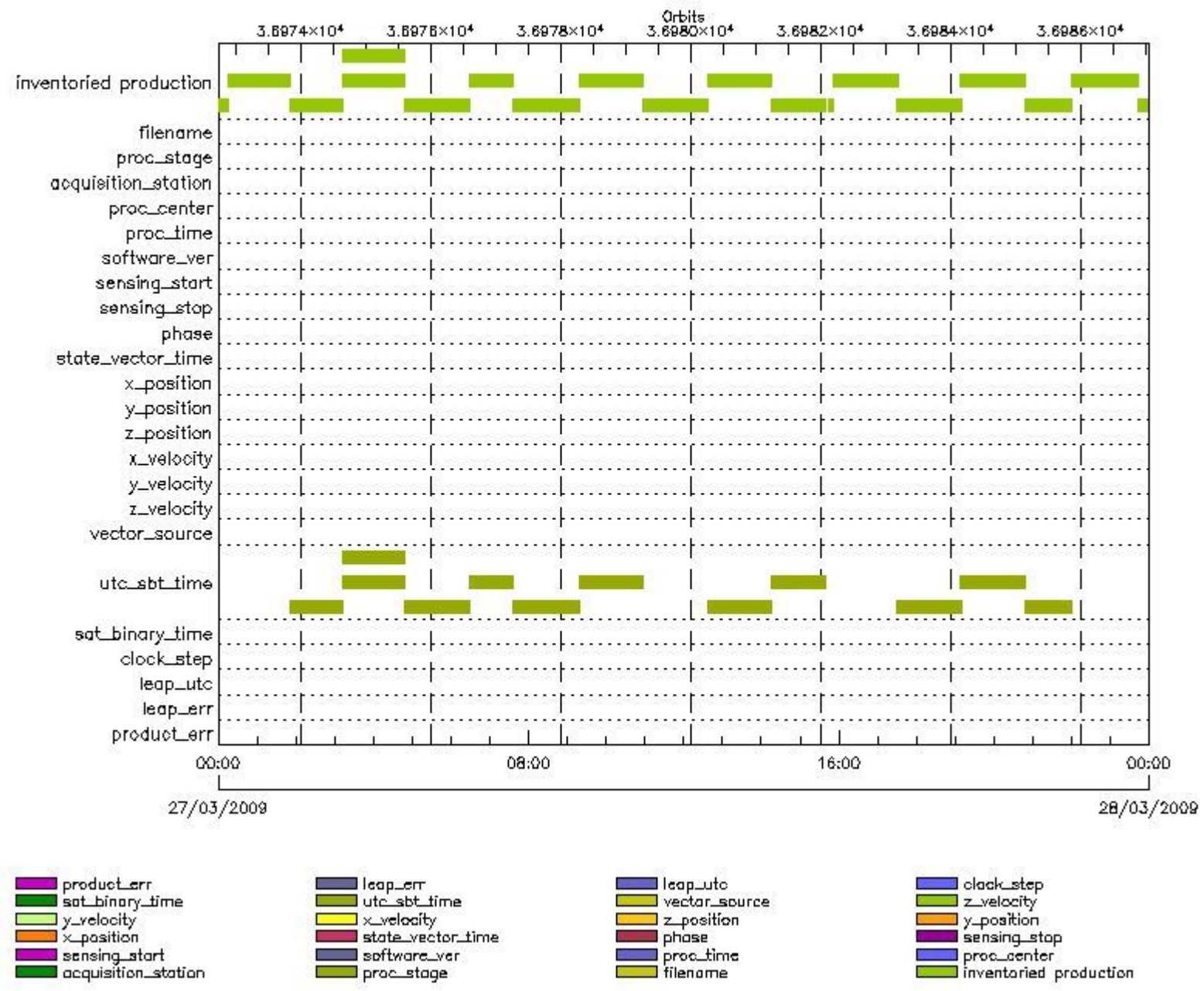
**Gauge Segment (Start-Stop)**

**MWR\_NL\_\_OP products with product err set**

**Gauge Segment (Start-Stop)**

**MPH Errors for RA2\_ME\_\_OP**





## RA2\_ME\_\_0P MPH checks

### RA2\_ME\_\_0P products with wrong filename

Gauge  Segment (Start-Stop)

### RA2\_ME\_\_0P products with unknown processing stage

Gauge  Segment (Start-Stop)

### RA2\_ME\_\_0P products with unknown acquisition station

Gauge  Segment (Start-Stop)

### RA2\_ME\_\_0P products with unknown processing center

Gauge  Segment (Start-Stop)

### RA2\_ME\_\_0P products with wrong processing time

Gauge Segment (Start-Stop)

RA2\_ME\_\_0P products with software version not equal to the current version

Gauge Segment (Start-Stop)

RA2\_ME\_\_0P products with wrong sensing start

Gauge Segment (Start-Stop)

RA2\_ME\_\_0P products with wrong sensing stop

Gauge Segment (Start-Stop)

RA2\_ME\_\_0P products with wrong phase

Gauge Segment (Start-Stop)

RA2\_ME\_\_0P products with wrong state vector time

Gauge Segment (Start-Stop)

RA2\_ME\_\_0P products with wrong x\_position

Gauge Segment (Start-Stop)

RA2\_ME\_\_0P products with wrong y\_position

Gauge Segment (Start-Stop)

RA2\_ME\_\_0P products with wrong z\_position

Gauge Segment (Start-Stop)

RA2\_ME\_\_0P products with wrong x\_velocity

Gauge Segment (Start-Stop)

RA2\_ME\_\_0P products with wrong y\_velocity

Gauge Segment (Start-Stop)

RA2\_ME\_\_0P products with wrong z\_velocity

Gauge Segment (Start-Stop)

RA2\_ME\_\_0P products with unknown vector source

Gauge Segment (Start-Stop)

RA2\_ME\_\_0P products with UTC to SBT time too far from sensing time

Gauge	Segment (Start-Stop)
Warning: Wrong UTC SBT time format. 26-MAR-2009 23:00:11.014520 Filename: RA2_ME__0PNPDE20090327_015029_000048942077_00346_36973_8724.N1;	27-MAR-2009 01:50:29.337 27-MAR-2009 03:12:03.139
Warning: Wrong UTC SBT time format. 26-MAR-2009 23:00:11.014520 Filename: RA2_ME__0PNPDE20090327_031123_000058442077_00347_36974_8725.N1;	27-MAR-2009 03:11:23.035 27-MAR-2009 04:48:47.079
Warning: Wrong UTC SBT time format. 26-MAR-2009 23:00:11.014520 Filename: RA2_ME__0PNPDE20090327_031123_000058442077_00347_36974_8653.N1;	27-MAR-2009 03:11:23.035 27-MAR-2009 04:48:47.079
Warning: Wrong UTC SBT time format. 26-MAR-2009 23:00:11.014520 Filename: RA2_ME__0PNPDE20090327_044815_000060872077_00348_36975_8726.N1;	27-MAR-2009 04:48:15.887 27-MAR-2009 06:29:42.783
Warning: Wrong UTC SBT time format. 26-MAR-2009 23:00:11.014520 Filename: RA2_ME__0PNPDK20090327_062910_000040632077_00349_36976_2057.N1;	27-MAR-2009 06:29:10.477 27-MAR-2009 07:36:53.235

Warning: Wrong UTC SBT time format. 26-MAR-2009 23:00:11.014520 Filename: RA2_ME__0PNPDK20090327_073612_000061682077_00350_36977_2058.N1;	27-MAR-2009 07:36:12.017 27-MAR-2009 09:19:00.235
Warning: Wrong UTC SBT time format. 27-MAR-2009 07:32:59.018228 Filename: RA2_ME__0PNPDK20090327_091824_000059492077_00351_36978_2059.N1;	27-MAR-2009 09:18:24.587 27-MAR-2009 10:57:33.347
Warning: Wrong UTC SBT time format. 27-MAR-2009 10:52:18.019667 Filename: RA2_ME__0PNPDK20090327_123628_000059792077_00353_36980_2061.N1;	27-MAR-2009 12:36:28.738 27-MAR-2009 14:16:07.576
Warning: Wrong UTC SBT time format. 27-MAR-2009 12:31:31.020386 Filename: RA2_ME__0PNPDK20090327_141432_000050642077_00354_36981_2062.N1;	27-MAR-2009 14:14:32.886 27-MAR-2009 15:38:57.130
Warning: Wrong UTC SBT time format. 27-MAR-2009 15:48:07.021810 Filename: RA2_ME__0PNPDK20090327_172957_000059492077_00356_36983_2065.N1;	27-MAR-2009 17:29:57.842 27-MAR-2009 19:09:06.601
Warning: Wrong UTC SBT time format. 27-MAR-2009 17:26:20.022518 Filename: RA2_ME__0PNPDK20090327_190806_000060572077_00357_36984_2066.N1;	27-MAR-2009 19:08:06.445 27-MAR-2009 20:49:03.263
Warning: Wrong UTC SBT time format. 27-MAR-2009 19:04:23.023232 Filename: RA2_ME__0PNPDE20090327_204807_000043992077_00358_36985_8727.N1;	27-MAR-2009 20:48:07.563 27-MAR-2009 22:01:26.749

**RA2\_ME\_\_0P products with satellite binary time out-of-range**

**Gauge Segment (Start-Stop)**

**RA2\_ME\_\_0P products with wrong clock step**

**Gauge Segment (Start-Stop)**

**RA2\_ME\_\_0P products with leap utc set to blank**

**Gauge Segment (Start-Stop)**

**RA2\_ME\_\_0P products with leap err set**

**Gauge Segment (Start-Stop)**

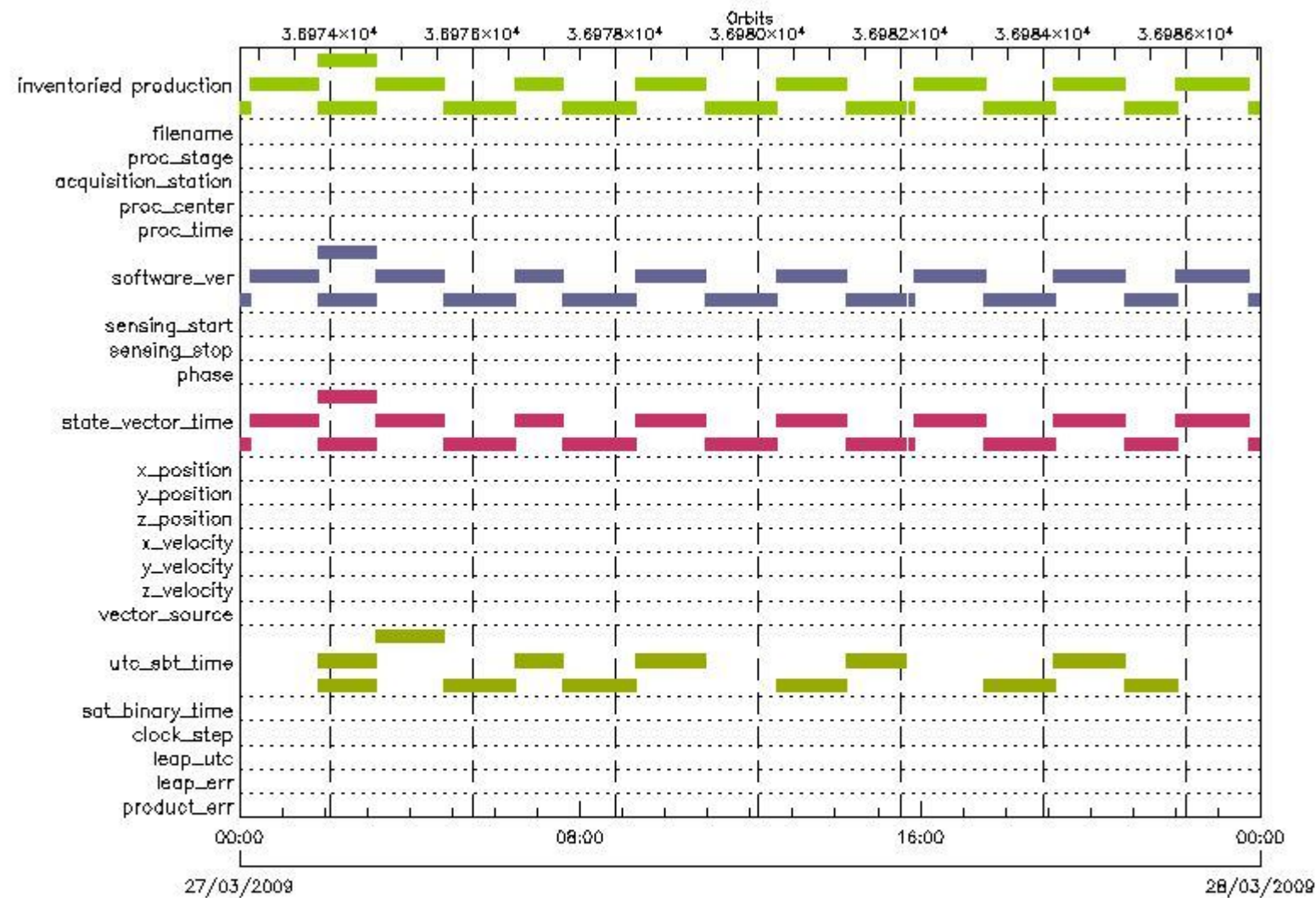
**RA2\_ME\_\_0P products with product err set**

**Gauge Segment (Start-Stop)**

---

## MPH checks (Level 1)

### MPH Errors for RA2\_MW\_\_1P



## RA2\_MW\_\_1P MPH checks

### RA2\_MW\_\_1P products with wrong filename

Gauge  Segment (Start-Stop)

### RA2\_MW\_\_1P products with unknown processing stage

Gauge  Segment (Start-Stop)

### RA2\_MW\_\_1P products with unknown acquisition station

Gauge  Segment (Start-Stop)

### RA2\_MW\_\_1P products with unknown processing center

Gauge  Segment (Start-Stop)

### RA2\_MW\_\_1P products with wrong processing time



**Gauge Segment (Start-Stop)**

**RA2\_MW\_\_1P products with software version not equal to the current version**

<b>Gauge</b>	<b>Segment (Start-Stop)</b>
Warning: Wrong Software ver. RA2/5.06 Filename: RA2_MW__1PNPDE20090326_223352_000060832077_00344_36971_0226.N1;	26-MAR-2009 22:33:52.102 27-MAR-2009 00:15:15.601
Warning: Wrong Software ver. RA2/5.06 Filename: RA2_MW__1PNPDE20090327_001416_000058372077_00345_36972_0384.N1;	27-MAR-2009 00:14:16.614 27-MAR-2009 01:51:33.919
Warning: Wrong Software ver. RA2/5.06 Filename: RA2_MW__1PNPDE20090327_015029_000048952077_00346_36973_0539.N1;	27-MAR-2009 01:50:29.362 27-MAR-2009 03:12:04.222
Warning: Wrong Software ver. RA2/5.06 Filename: RA2_MW__1PNPDE20090327_015029_000048952077_00346_36973_1099.N1;	27-MAR-2009 01:50:29.362 27-MAR-2009 03:12:04.222
Warning: Wrong Software ver. RA2/5.06 Filename: RA2_MW__1PNPDE20090327_031123_000058452077_00347_36974_0681.N1;	27-MAR-2009 03:11:23.060 27-MAR-2009 04:48:48.162
Warning: Wrong Software ver. RA2/5.06 Filename: RA2_MW__1PNPDE20090327_044815_000060882077_00348_36975_0869.N1;	27-MAR-2009 04:48:15.912 27-MAR-2009 06:29:43.866
Warning: Wrong Software ver. RA2/5.06 Filename: RA2_MW__1PNPDK20090327_062910_000040642077_00349_36976_0716.N1;	27-MAR-2009 06:29:10.502 27-MAR-2009 07:36:54.318
Warning: Wrong Software ver. RA2/5.06 Filename: RA2_MW__1PNPDK20090327_073612_000061692077_00350_36977_0868.N1;	27-MAR-2009 07:36:12.042 27-MAR-2009 09:19:01.318
Warning: Wrong Software ver. RA2/5.06 Filename: RA2_MW__1PNPDK20090327_091824_000059502077_00351_36978_0976.N1;	27-MAR-2009 09:18:24.612 27-MAR-2009 10:57:34.430
Warning: Wrong Software ver. RA2/5.06 Filename: RA2_MW__1PNPDK20090327_105651_000060192077_00352_36979_1130.N1;	27-MAR-2009 10:56:51.040 27-MAR-2009 12:37:09.926
Warning: Wrong Software ver. RA2/5.06 Filename: RA2_MW__1PNPDK20090327_123628_000059802077_00353_36980_1246.N1;	27-MAR-2009 12:36:28.764 27-MAR-2009 14:16:08.660
Warning: Wrong Software ver. RA2/5.06 Filename: RA2_MW__1PNPDK20090327_141432_000050652077_00354_36981_1367.N1;	27-MAR-2009 14:14:32.912 27-MAR-2009 15:38:58.214
Warning: Wrong Software ver. RA2/5.06 Filename: RA2_MW__1PNPDK20090327_154324_000005382077_00355_36982_1380.N1;	27-MAR-2009 15:43:24.620 27-MAR-2009 15:52:22.627
Warning: Wrong Software ver. RA2/5.06 Filename: RA2_MW__1PNPDK20090327_155049_000060522077_00355_36982_1481.N1;	27-MAR-2009 15:50:49.107 27-MAR-2009 17:31:41.413
Warning: Wrong Software ver. RA2/5.06 Filename: RA2_MW__1PNPDK20090327_172957_000059502077_00356_36983_1596.N1;	27-MAR-2009 17:29:57.867 27-MAR-2009 19:09:07.685
Warning: Wrong Software ver. RA2/5.06 Filename: RA2_MW__1PNPDK20090327_190806_000060582077_00357_36984_1716.N1;	27-MAR-2009 19:08:06.471 27-MAR-2009 20:49:04.347
Warning: Wrong Software ver. RA2/5.06 Filename: RA2_MW__1PNPDE20090327_204807_000044002077_00358_36985_1401.N1;	27-MAR-2009 20:48:07.589 27-MAR-2009 22:01:27.833
Warning: Wrong Software ver. RA2/5.06 Filename: RA2_MW__1PNPDE20090327_220028_000061942077_00358_36985_1541.N1;	27-MAR-2009 22:00:28.847 27-MAR-2009 23:43:42.631
Warning: Wrong Software ver. RA2/5.06 Filename: RA2_MW__1PNPDE20090327_234242_000060012077_00359_36986_1711.N1;	27-MAR-2009 23:42:42.530 28-MAR-2009 01:22:43.593

**RA2\_MW\_\_1P products with wrong sensing start**

**Gauge Segment (Start-Stop)**

**RA2\_MW\_\_1P products with wrong sensing stop**

**Gauge Segment (Start-Stop)**



**RA2\_MW\_\_1P products with wrong phase**

**Gauge Segment (Start-Stop)**

**RA2\_MW\_\_1P products with wrong state vector time**

<b>Gauge</b>	<b>Segment (Start-Stop)</b>
Warning: Not equal to FPO input. 26-MAR-2009 22:45:26.773794 Filename: RA2_MW__1PNPDE20090326_223352_000060832077_00344_36971_0226.N1;	26-MAR-2009 22:33:52.102 27-MAR-2009 00:15:15.601
Warning: Not equal to FPO input. 27-MAR-2009 00:26:02.625109 Filename: RA2_MW__1PNPDE20090327_001416_000058372077_00345_36972_0384.N1;	27-MAR-2009 00:14:16.614 27-MAR-2009 01:51:33.919
Warning: Not equal to FPO input. 27-MAR-2009 02:06:38.493295 Filename: RA2_MW__1PNPDE20090327_015029_000048952077_00346_36973_0539.N1;	27-MAR-2009 01:50:29.362 27-MAR-2009 03:12:04.222
Warning: Not equal to FPO input. 27-MAR-2009 02:06:38.493295 Filename: RA2_MW__1PNPDE20090327_015029_000048952077_00346_36973_1099.N1;	27-MAR-2009 01:50:29.362 27-MAR-2009 03:12:04.222
Warning: Not equal to FPO input. 27-MAR-2009 03:47:14.430176 Filename: RA2_MW__1PNPDE20090327_031123_000058452077_00347_36974_0681.N1;	27-MAR-2009 03:11:23.060 27-MAR-2009 04:48:48.162
Warning: Not equal to FPO input. 27-MAR-2009 05:27:50.444069 Filename: RA2_MW__1PNPDE20090327_044815_000060882077_00348_36975_0869.N1;	27-MAR-2009 04:48:15.912 27-MAR-2009 06:29:43.866
Warning: Not equal to FPO input. 27-MAR-2009 07:08:26.404361 Filename: RA2_MW__1PNPDK20090327_062910_000040642077_00349_36976_0716.N1;	27-MAR-2009 06:29:10.502 27-MAR-2009 07:36:54.318
Warning: Not equal to FPO input. 27-MAR-2009 08:49:02.303173 Filename: RA2_MW__1PNPDK20090327_073612_000061692077_00350_36977_0868.N1;	27-MAR-2009 07:36:12.042 27-MAR-2009 09:19:01.318
Warning: Not equal to FPO input. 27-MAR-2009 10:29:38.175683 Filename: RA2_MW__1PNPDK20090327_091824_000059502077_00351_36978_0976.N1;	27-MAR-2009 09:18:24.612 27-MAR-2009 10:57:34.430
Warning: Not equal to FPO input. 27-MAR-2009 12:10:14.029746 Filename: RA2_MW__1PNPDK20090327_105651_000060192077_00352_36979_1130.N1;	27-MAR-2009 10:56:51.040 27-MAR-2009 12:37:09.926
Warning: Not equal to FPO input. 27-MAR-2009 13:50:49.910035 Filename: RA2_MW__1PNPDK20090327_123628_000059802077_00353_36980_1246.N1;	27-MAR-2009 12:36:28.764 27-MAR-2009 14:16:08.660
Warning: Not equal to FPO input. 27-MAR-2009 15:31:25.867776 Filename: RA2_MW__1PNPDK20090327_141432_000050652077_00354_36981_1367.N1;	27-MAR-2009 14:14:32.912 27-MAR-2009 15:38:58.214
Warning: Not equal to FPO input. 27-MAR-2009 15:31:25.867776 Filename: RA2_MW__1PNPDK20090327_154324_000005382077_00355_36982_1380.N1;	27-MAR-2009 15:43:24.620 27-MAR-2009 15:52:22.627
Warning: Not equal to FPO input. 27-MAR-2009 17:12:01.880954 Filename: RA2_MW__1PNPDK20090327_155049_000060522077_00355_36982_1481.N1;	27-MAR-2009 15:50:49.107 27-MAR-2009 17:31:41.413
Warning: Not equal to FPO input. 27-MAR-2009 18:52:37.876898 Filename: RA2_MW__1PNPDK20090327_172957_000059502077_00356_36983_1596.N1;	27-MAR-2009 17:29:57.867 27-MAR-2009 19:09:07.685
Warning: Not equal to FPO input. 27-MAR-2009 20:33:13.805951 Filename: RA2_MW__1PNPDK20090327_190806_000060582077_00357_36984_1716.N1;	27-MAR-2009 19:08:06.471 27-MAR-2009 20:49:04.347
Warning: Not equal to FPO input. 27-MAR-2009 22:13:49.659567 Filename: RA2_MW__1PNPDE20090327_204807_000044002077_00358_36985_1401.N1;	27-MAR-2009 20:48:07.589 27-MAR-2009 22:01:27.833
Warning: Not equal to FPO input. 27-MAR-2009 22:13:49.659260 Filename: RA2_MW__1PNPDE20090327_220028_000061942077_00358_36985_1541.N1;	27-MAR-2009 22:00:28.847 27-MAR-2009 23:43:42.631
Warning: Not equal to FPO input. 27-MAR-2009 23:54:25.514037 Filename: RA2_MW__1PNPDE20090327_234242_000060012077_00359_36986_1711.N1;	27-MAR-2009 23:42:42.530 28-MAR-2009 01:22:43.593

**RA2\_MW\_\_1P products with wrong x\_position**

**Gauge Segment (Start-Stop)**

**RA2\_MW\_\_1P products with wrong y\_position**

Gauge Segment (Start-Stop)

RA2\_MW\_\_1P products with wrong z\_position

Gauge Segment (Start-Stop)

RA2\_MW\_\_1P products with wrong x\_velocity

Gauge Segment (Start-Stop)

RA2\_MW\_\_1P products with wrong y\_velocity

Gauge Segment (Start-Stop)

RA2\_MW\_\_1P products with wrong z\_velocity

Gauge Segment (Start-Stop)

RA2\_MW\_\_1P products with unknown vector source

Gauge Segment (Start-Stop)

RA2\_MW\_\_1P products with UTC to SBT time too far from sensing time

Gauge	Segment (Start-Stop)
Warning: Wrong UTC SBT time format. 26-MAR-2009 23:00:11.014520 Filename: RA2_MW__1PNPDE20090327_015029_000048952077_00346_36973_0539.N1;	27-MAR-2009 01:50:29.362 27-MAR-2009 03:12:04.222
Warning: Wrong UTC SBT time format. 26-MAR-2009 23:00:11.014520 Filename: RA2_MW__1PNPDE20090327_015029_000048952077_00346_36973_1099.N1;	27-MAR-2009 01:50:29.362 27-MAR-2009 03:12:04.222
Warning: Wrong UTC SBT time format. 26-MAR-2009 23:00:11.014520 Filename: RA2_MW__1PNPDE20090327_031123_000058452077_00347_36974_0681.N1;	27-MAR-2009 03:11:23.060 27-MAR-2009 04:48:48.162
Warning: Wrong UTC SBT time format. 26-MAR-2009 23:00:11.014520 Filename: RA2_MW__1PNPDE20090327_044815_000060882077_00348_36975_0869.N1;	27-MAR-2009 04:48:15.912 27-MAR-2009 06:29:43.866
Warning: Wrong UTC SBT time format. 26-MAR-2009 23:00:11.014520 Filename: RA2_MW__1PNPDK20090327_062910_000040642077_00349_36976_0716.N1;	27-MAR-2009 06:29:10.502 27-MAR-2009 07:36:54.318
Warning: Wrong UTC SBT time format. 26-MAR-2009 23:00:11.014520 Filename: RA2_MW__1PNPDK20090327_073612_000061692077_00350_36977_0868.N1;	27-MAR-2009 07:36:12.042 27-MAR-2009 09:19:01.318
Warning: Wrong UTC SBT time format. 27-MAR-2009 07:32:59.018228 Filename: RA2_MW__1PNPDK20090327_091824_000059502077_00351_36978_0976.N1;	27-MAR-2009 09:18:24.612 27-MAR-2009 10:57:34.430
Warning: Wrong UTC SBT time format. 27-MAR-2009 10:52:18.019667 Filename: RA2_MW__1PNPDK20090327_123628_000059802077_00353_36980_1246.N1;	27-MAR-2009 12:36:28.764 27-MAR-2009 14:16:08.660
Warning: Wrong UTC SBT time format. 27-MAR-2009 12:31:31.020386 Filename: RA2_MW__1PNPDK20090327_141432_000050652077_00354_36981_1367.N1;	27-MAR-2009 14:14:32.912 27-MAR-2009 15:38:58.214
Warning: Wrong UTC SBT time format. 27-MAR-2009 15:48:07.021810 Filename: RA2_MW__1PNPDK20090327_172957_000059502077_00356_36983_1596.N1;	27-MAR-2009 17:29:57.867 27-MAR-2009 19:09:07.685
Warning: Wrong UTC SBT time format. 27-MAR-2009 17:26:20.022518 Filename: RA2_MW__1PNPDK20090327_190806_000060582077_00357_36984_1716.N1;	27-MAR-2009 19:08:06.471 27-MAR-2009 20:49:04.347
Warning: Wrong UTC SBT time format. 27-MAR-2009 19:04:23.023232 Filename: RA2_MW__1PNPDE20090327_204807_000044002077_00358_36985_1401.N1;	27-MAR-2009 20:48:07.589 27-MAR-2009 22:01:27.833

RA2\_MW\_\_1P products with satellite binary time out-of-range

Gauge Segment (Start-Stop)

RA2\_MW\_\_1P products with wrong clock step

Gauge Segment (Start-Stop)

RA2\_MW\_\_1P products with leap utc set to blank

Gauge Segment (Start-Stop)

RA2\_MW\_\_1P products with leap err set

Gauge Segment (Start-Stop)


RA2\_MW\_\_1P products with product err set

Gauge Segment (Start-Stop)

---

## MPH checks (Level 2)

MPH Errors for RA2\_FGD\_2P



## RA2\_FGD\_2P MPH checks

### RA2\_FGD\_2P products with wrong filename

Gauge  Segment (Start-Stop)

### RA2\_FGD\_2P products with unknown processing stage

Gauge  Segment (Start-Stop)

### RA2\_FGD\_2P products with unknown acquisition station

Gauge  Segment (Start-Stop)

### RA2\_FGD\_2P products with unknown processing center

Gauge  Segment (Start-Stop)

### RA2\_FGD\_2P products with wrong processing time



**Gauge Segment (Start-Stop)**

**RA2\_FGD\_2P products with software version not equal to the current version**

<b>Gauge</b>	<b>Segment (Start-Stop)</b>
Warning: Wrong Software ver. RA2/5.06 Filename: RA2_FGD_2PNPDE20090326_223352_000060832077_00344_36971_0227.N1;	26-MAR-2009 22:33:52.102 27-MAR-2009 00:15:15.601
Warning: Wrong Software ver. RA2/5.06 Filename: RA2_FGD_2PNPDE20090327_001416_000058372077_00345_36972_0385.N1;	27-MAR-2009 00:14:16.614 27-MAR-2009 01:51:33.919
Warning: Wrong Software ver. RA2/5.06 Filename: RA2_FGD_2PNPDE20090327_015029_000048952077_00346_36973_0540.N1;	27-MAR-2009 01:50:29.362 27-MAR-2009 03:12:04.222
Warning: Wrong Software ver. RA2/5.06 Filename: RA2_FGD_2PNPDE20090327_015029_000048952077_00346_36973_1100.N1;	27-MAR-2009 01:50:29.362 27-MAR-2009 03:12:04.222
Warning: Wrong Software ver. RA2/5.06 Filename: RA2_FGD_2PNPDE20090327_031123_000058452077_00347_36974_0682.N1;	27-MAR-2009 03:11:23.060 27-MAR-2009 04:48:48.162
Warning: Wrong Software ver. RA2/5.06 Filename: RA2_FGD_2PNPDE20090327_044815_000060882077_00348_36975_0870.N1;	27-MAR-2009 04:48:15.912 27-MAR-2009 06:29:43.866
Warning: Wrong Software ver. RA2/5.06 Filename: RA2_FGD_2PNPDK20090327_062910_000040642077_00349_36976_0717.N1;	27-MAR-2009 06:29:10.502 27-MAR-2009 07:36:54.318
Warning: Wrong Software ver. RA2/5.06 Filename: RA2_FGD_2PNPDK20090327_073612_000061692077_00350_36977_0869.N1;	27-MAR-2009 07:36:12.042 27-MAR-2009 09:19:01.318
Warning: Wrong Software ver. RA2/5.06 Filename: RA2_FGD_2PNPDK20090327_091824_000059502077_00351_36978_0977.N1;	27-MAR-2009 09:18:24.612 27-MAR-2009 10:57:34.430
Warning: Wrong Software ver. RA2/5.06 Filename: RA2_FGD_2PNPDK20090327_105651_000060192077_00352_36979_1131.N1;	27-MAR-2009 10:56:51.040 27-MAR-2009 12:37:09.926
Warning: Wrong Software ver. RA2/5.06 Filename: RA2_FGD_2PNPDK20090327_123628_000059802077_00353_36980_1247.N1;	27-MAR-2009 12:36:28.764 27-MAR-2009 14:16:08.660
Warning: Wrong Software ver. RA2/5.06 Filename: RA2_FGD_2PNPDK20090327_141432_000050652077_00354_36981_1368.N1;	27-MAR-2009 14:14:32.912 27-MAR-2009 15:38:58.214
Warning: Wrong Software ver. RA2/5.06 Filename: RA2_FGD_2PNPDK20090327_154324_000005382077_00355_36982_1381.N1;	27-MAR-2009 15:43:24.620 27-MAR-2009 15:52:22.627
Warning: Wrong Software ver. RA2/5.06 Filename: RA2_FGD_2PNPDK20090327_155049_000060522077_00355_36982_1482.N1;	27-MAR-2009 15:50:49.107 27-MAR-2009 17:31:41.413
Warning: Wrong Software ver. RA2/5.06 Filename: RA2_FGD_2PNPDK20090327_172957_000059502077_00356_36983_1597.N1;	27-MAR-2009 17:29:57.867 27-MAR-2009 19:09:07.685
Warning: Wrong Software ver. RA2/5.06 Filename: RA2_FGD_2PNPDK20090327_190806_000060582077_00357_36984_1717.N1;	27-MAR-2009 19:08:06.471 27-MAR-2009 20:49:04.347
Warning: Wrong Software ver. RA2/5.06 Filename: RA2_FGD_2PNPDE20090327_204807_000044002077_00358_36985_1402.N1;	27-MAR-2009 20:48:07.589 27-MAR-2009 22:01:27.833
Warning: Wrong Software ver. RA2/5.06 Filename: RA2_FGD_2PNPDE20090327_220028_000061942077_00358_36985_1542.N1;	27-MAR-2009 22:00:28.847 27-MAR-2009 23:43:42.631
Warning: Wrong Software ver. RA2/5.06 Filename: RA2_FGD_2PNPDE20090327_234242_000060012077_00359_36986_1712.N1;	27-MAR-2009 23:42:42.530 28-MAR-2009 01:22:43.593

**RA2\_FGD\_2P products with wrong sensing start**

**Gauge Segment (Start-Stop)**

**RA2\_FGD\_2P products with wrong sensing stop**

**Gauge Segment (Start-Stop)**



**RA2\_FGD\_2P products with wrong phase**

**Gauge Segment (Start-Stop)**

**RA2\_FGD\_2P products with wrong state vector time**

<b>Gauge</b>	<b>Segment (Start-Stop)</b>
Warning: Not equal to FPO input. 26-MAR-2009 22:45:26.773794 Filename: RA2_FGD_2PNPDE20090326_223352_000060832077_00344_36971_0227.N1;	26-MAR-2009 22:33:52.102 27-MAR-2009 00:15:15.601
Warning: Not equal to FPO input. 27-MAR-2009 00:26:02.625109 Filename: RA2_FGD_2PNPDE20090327_001416_000058372077_00345_36972_0385.N1;	27-MAR-2009 00:14:16.614 27-MAR-2009 01:51:33.919
Warning: Not equal to FPO input. 27-MAR-2009 02:06:38.493295 Filename: RA2_FGD_2PNPDE20090327_015029_000048952077_00346_36973_0540.N1;	27-MAR-2009 01:50:29.362 27-MAR-2009 03:12:04.222
Warning: Not equal to FPO input. 27-MAR-2009 02:06:38.493295 Filename: RA2_FGD_2PNPDE20090327_015029_000048952077_00346_36973_1100.N1;	27-MAR-2009 01:50:29.362 27-MAR-2009 03:12:04.222
Warning: Not equal to FPO input. 27-MAR-2009 03:47:14.430176 Filename: RA2_FGD_2PNPDE20090327_031123_000058452077_00347_36974_0682.N1;	27-MAR-2009 03:11:23.060 27-MAR-2009 04:48:48.162
Warning: Not equal to FPO input. 27-MAR-2009 05:27:50.444069 Filename: RA2_FGD_2PNPDE20090327_044815_000060882077_00348_36975_0870.N1;	27-MAR-2009 04:48:15.912 27-MAR-2009 06:29:43.866
Warning: Not equal to FPO input. 27-MAR-2009 07:08:26.404361 Filename: RA2_FGD_2PNPDK20090327_062910_000040642077_00349_36976_0717.N1;	27-MAR-2009 06:29:10.502 27-MAR-2009 07:36:54.318
Warning: Not equal to FPO input. 27-MAR-2009 08:49:02.303173 Filename: RA2_FGD_2PNPDK20090327_073612_000061692077_00350_36977_0869.N1;	27-MAR-2009 07:36:12.042 27-MAR-2009 09:19:01.318
Warning: Not equal to FPO input. 27-MAR-2009 10:29:38.175683 Filename: RA2_FGD_2PNPDK20090327_091824_000059502077_00351_36978_0977.N1;	27-MAR-2009 09:18:24.612 27-MAR-2009 10:57:34.430
Warning: Not equal to FPO input. 27-MAR-2009 12:10:14.029746 Filename: RA2_FGD_2PNPDK20090327_105651_000060192077_00352_36979_1131.N1;	27-MAR-2009 10:56:51.040 27-MAR-2009 12:37:09.926
Warning: Not equal to FPO input. 27-MAR-2009 13:50:49.910035 Filename: RA2_FGD_2PNPDK20090327_123628_000059802077_00353_36980_1247.N1;	27-MAR-2009 12:36:28.764 27-MAR-2009 14:16:08.660
Warning: Not equal to FPO input. 27-MAR-2009 15:31:25.867776 Filename: RA2_FGD_2PNPDK20090327_141432_000050652077_00354_36981_1368.N1;	27-MAR-2009 14:14:32.912 27-MAR-2009 15:38:58.214
Warning: Not equal to FPO input. 27-MAR-2009 15:31:25.867776 Filename: RA2_FGD_2PNPDK20090327_154324_000005382077_00355_36982_1381.N1;	27-MAR-2009 15:43:24.620 27-MAR-2009 15:52:22.627
Warning: Not equal to FPO input. 27-MAR-2009 17:12:01.880954 Filename: RA2_FGD_2PNPDK20090327_155049_000060522077_00355_36982_1482.N1;	27-MAR-2009 15:50:49.107 27-MAR-2009 17:31:41.413
Warning: Not equal to FPO input. 27-MAR-2009 18:52:37.876898 Filename: RA2_FGD_2PNPDK20090327_172957_000059502077_00356_36983_1597.N1;	27-MAR-2009 17:29:57.867 27-MAR-2009 19:09:07.685
Warning: Not equal to FPO input. 27-MAR-2009 20:33:13.805951 Filename: RA2_FGD_2PNPDK20090327_190806_000060582077_00357_36984_1717.N1;	27-MAR-2009 19:08:06.471 27-MAR-2009 20:49:04.347
Warning: Not equal to FPO input. 27-MAR-2009 22:13:49.659567 Filename: RA2_FGD_2PNPDE20090327_204807_000044002077_00358_36985_1402.N1;	27-MAR-2009 20:48:07.589 27-MAR-2009 22:01:27.833
Warning: Not equal to FPO input. 27-MAR-2009 22:13:49.659260 Filename: RA2_FGD_2PNPDE20090327_220028_000061942077_00358_36985_1542.N1;	27-MAR-2009 22:00:28.847 27-MAR-2009 23:43:42.631
Warning: Not equal to FPO input. 27-MAR-2009 23:54:25.514037 Filename: RA2_FGD_2PNPDE20090327_234242_000060012077_00359_36986_1712.N1;	27-MAR-2009 23:42:42.530 28-MAR-2009 01:22:43.593

**RA2\_FGD\_2P products with wrong x\_position**

**Gauge Segment (Start-Stop)**

**RA2\_FGD\_2P products with wrong y\_position**

Gauge Segment (Start-Stop)

RA2\_FGD\_2P products with wrong z\_position

Gauge Segment (Start-Stop)

RA2\_FGD\_2P products with wrong x\_velocity

Gauge Segment (Start-Stop)

RA2\_FGD\_2P products with wrong y\_velocity

Gauge Segment (Start-Stop)

RA2\_FGD\_2P products with wrong z\_velocity

Gauge Segment (Start-Stop)

RA2\_FGD\_2P products with unknown vector source

Gauge Segment (Start-Stop)

RA2\_FGD\_2P products with UTC to SBT time too far from sensing time

Gauge	Segment (Start-Stop)
Warning: Wrong UTC SBT time format. 26-MAR-2009 23:00:11.014520 Filename: RA2_FGD_2PNPDE20090327_015029_000048952077_00346_36973_0540.N1;	27-MAR-2009 01:50:29.362 27-MAR-2009 03:12:04.222
Warning: Wrong UTC SBT time format. 26-MAR-2009 23:00:11.014520 Filename: RA2_FGD_2PNPDE20090327_015029_000048952077_00346_36973_1100.N1;	27-MAR-2009 01:50:29.362 27-MAR-2009 03:12:04.222
Warning: Wrong UTC SBT time format. 26-MAR-2009 23:00:11.014520 Filename: RA2_FGD_2PNPDE20090327_031123_000058452077_00347_36974_0682.N1;	27-MAR-2009 03:11:23.060 27-MAR-2009 04:48:48.162
Warning: Wrong UTC SBT time format. 26-MAR-2009 23:00:11.014520 Filename: RA2_FGD_2PNPDE20090327_044815_000060882077_00348_36975_0870.N1;	27-MAR-2009 04:48:15.912 27-MAR-2009 06:29:43.866
Warning: Wrong UTC SBT time format. 26-MAR-2009 23:00:11.014520 Filename: RA2_FGD_2PNPDK20090327_062910_000040642077_00349_36976_0717.N1;	27-MAR-2009 06:29:10.502 27-MAR-2009 07:36:54.318
Warning: Wrong UTC SBT time format. 26-MAR-2009 23:00:11.014520 Filename: RA2_FGD_2PNPDK20090327_073612_000061692077_00350_36977_0869.N1;	27-MAR-2009 07:36:12.042 27-MAR-2009 09:19:01.318
Warning: Wrong UTC SBT time format. 27-MAR-2009 07:32:59.018228 Filename: RA2_FGD_2PNPDK20090327_091824_000059502077_00351_36978_0977.N1;	27-MAR-2009 09:18:24.612 27-MAR-2009 10:57:34.430
Warning: Wrong UTC SBT time format. 27-MAR-2009 10:52:18.019667 Filename: RA2_FGD_2PNPDK20090327_123628_000059802077_00353_36980_1247.N1;	27-MAR-2009 12:36:28.764 27-MAR-2009 14:16:08.660
Warning: Wrong UTC SBT time format. 27-MAR-2009 12:31:31.020386 Filename: RA2_FGD_2PNPDK20090327_141432_000050652077_00354_36981_1368.N1;	27-MAR-2009 14:14:32.912 27-MAR-2009 15:38:58.214
Warning: Wrong UTC SBT time format. 27-MAR-2009 15:48:07.021810 Filename: RA2_FGD_2PNPDK20090327_172957_000059502077_00356_36983_1597.N1;	27-MAR-2009 17:29:57.867 27-MAR-2009 19:09:07.685
Warning: Wrong UTC SBT time format. 27-MAR-2009 17:26:20.022518 Filename: RA2_FGD_2PNPDK20090327_190806_000060582077_00357_36984_1717.N1;	27-MAR-2009 19:08:06.471 27-MAR-2009 20:49:04.347
Warning: Wrong UTC SBT time format. 27-MAR-2009 19:04:23.023232 Filename: RA2_FGD_2PNPDE20090327_204807_000044002077_00358_36985_1402.N1;	27-MAR-2009 20:48:07.589 27-MAR-2009 22:01:27.833

RA2\_FGD\_2P products with satellite binary time out-of-range

Gauge Segment (Start-Stop)

RA2\_FGD\_2P products with wrong clock step

Gauge Segment (Start-Stop)

RA2\_FGD\_2P products with leap utc set to blank

Gauge Segment (Start-Stop)

RA2\_FGD\_2P products with leap err set


Gauge Segment (Start-Stop)

RA2\_FGD\_2P products with product err set

Gauge	Segment (Start-Stop)
Warning: Product Error flag set. Filename: RA2_FGD_2PNPDE20090326_223352_000060832077_00344_36971_0227.N1;	26-MAR-2009 22:33:52.102 27-MAR-2009 00:15:15.601
Warning: Product Error flag set. Filename: RA2_FGD_2PNPDE20090327_001416_000058372077_00345_36972_0385.N1;	27-MAR-2009 00:14:16.614 27-MAR-2009 01:51:33.919
Warning: Product Error flag set. Filename: RA2_FGD_2PNPDE20090327_015029_000048952077_00346_36973_0540.N1;	27-MAR-2009 01:50:29.362 27-MAR-2009 03:12:04.222
Warning: Product Error flag set. Filename: RA2_FGD_2PNPDE20090327_015029_000048952077_00346_36973_1100.N1;	27-MAR-2009 01:50:29.362 27-MAR-2009 03:12:04.222
Warning: Product Error flag set. Filename: RA2_FGD_2PNPDE20090327_031123_000058452077_00347_36974_0682.N1;	27-MAR-2009 03:11:23.060 27-MAR-2009 04:48:48.162
Warning: Product Error flag set. Filename: RA2_FGD_2PNPDE20090327_044815_000060882077_00348_36975_0870.N1;	27-MAR-2009 04:48:15.912 27-MAR-2009 06:29:43.866
Warning: Product Error flag set. Filename: RA2_FGD_2PNPDK20090327_062910_000040642077_00349_36976_0717.N1;	27-MAR-2009 06:29:10.502 27-MAR-2009 07:36:54.318
Warning: Product Error flag set. Filename: RA2_FGD_2PNPDK20090327_073612_000061692077_00350_36977_0869.N1;	27-MAR-2009 07:36:12.042 27-MAR-2009 09:19:01.318
Warning: Product Error flag set. Filename: RA2_FGD_2PNPDK20090327_091824_000059502077_00351_36978_0977.N1;	27-MAR-2009 09:18:24.612 27-MAR-2009 10:57:34.430
Warning: Product Error flag set. Filename: RA2_FGD_2PNPDK20090327_105651_000060192077_00352_36979_1131.N1;	27-MAR-2009 10:56:51.040 27-MAR-2009 12:37:09.926
Warning: Product Error flag set. Filename: RA2_FGD_2PNPDK20090327_123628_000059802077_00353_36980_1247.N1;	27-MAR-2009 12:36:28.764 27-MAR-2009 14:16:08.660
Warning: Product Error flag set. Filename: RA2_FGD_2PNPDK20090327_141432_000050652077_00354_36981_1368.N1;	27-MAR-2009 14:14:32.912 27-MAR-2009 15:38:58.214
Warning: Product Error flag set. Filename: RA2_FGD_2PNPDK20090327_154324_000005382077_00355_36982_1381.N1;	27-MAR-2009 15:43:24.620 27-MAR-2009 15:52:22.627
Warning: Product Error flag set. Filename: RA2_FGD_2PNPDK20090327_155049_000060522077_00355_36982_1482.N1;	27-MAR-2009 15:50:49.107 27-MAR-2009 17:31:41.413
Warning: Product Error flag set. Filename: RA2_FGD_2PNPDK20090327_172957_000059502077_00356_36983_1597.N1;	27-MAR-2009 17:29:57.867 27-MAR-2009 19:09:07.685
Warning: Product Error flag set. Filename: RA2_FGD_2PNPDK20090327_190806_000060582077_00357_36984_1717.N1;	27-MAR-2009 19:08:06.471 27-MAR-2009 20:49:04.347
Warning: Product Error flag set. Filename: RA2_FGD_2PNPDE20090327_204807_000044002077_00358_36985_1402.N1;	27-MAR-2009 20:48:07.589 27-MAR-2009 22:01:27.833
Warning: Product Error flag set. Filename: RA2_FGD_2PNPDE20090327_220028_000061942077_00358_36985_1542.N1;	27-MAR-2009 22:00:28.847 27-MAR-2009 23:43:42.631
Warning: Product Error flag set. Filename: RA2_FGD_2PNPDE20090327_234242_000060012077_00359_36986_1712.N1;	27-MAR-2009 23:42:42.530 28-MAR-2009 01:22:43.593



## MPH Errors for RA2\_WWV\_2P



### RA2\_WWV\_2P MPH checks

#### RA2\_WWV\_2P products with wrong filename

Gauge  Segment (Start-Stop)

#### RA2\_WWV\_2P products with unknown processing stage

Gauge  Segment (Start-Stop)

#### RA2\_WWV\_2P products with unknown acquisition station

Gauge  Segment (Start-Stop)

**RA2\_WWV\_2P products with unknown processing center**

**Gauge Segment (Start-Stop)**

**RA2\_WWV\_2P products with wrong processing time**

**Gauge Segment (Start-Stop)**

**RA2\_WWV\_2P products with software version not equal to the current version**

<b>Gauge</b>	<b>Segment (Start-Stop)</b>
Warning: Wrong Software ver. RA2/5.06 Filename: RA2_WWV_2PNPDE20090326_223352_000060832077_00344_36971_0228.N1;	26-MAR-2009 22:33:52.102 27-MAR-2009 00:15:15.601
Warning: Wrong Software ver. RA2/5.06 Filename: RA2_WWV_2PNPDE20090327_001416_000058372077_00345_36972_0386.N1;	27-MAR-2009 00:14:16.614 27-MAR-2009 01:51:33.919
Warning: Wrong Software ver. RA2/5.06 Filename: RA2_WWV_2PNPDE20090327_015029_000048952077_00346_36973_0541.N1;	27-MAR-2009 01:50:29.362 27-MAR-2009 03:12:04.222
Warning: Wrong Software ver. RA2/5.06 Filename: RA2_WWV_2PNPDE20090327_015029_000048952077_00346_36973_1101.N1;	27-MAR-2009 01:50:29.362 27-MAR-2009 03:12:04.222
Warning: Wrong Software ver. RA2/5.06 Filename: RA2_WWV_2PNPDE20090327_031123_000058452077_00347_36974_0683.N1;	27-MAR-2009 03:11:23.060 27-MAR-2009 04:48:48.162
Warning: Wrong Software ver. RA2/5.06 Filename: RA2_WWV_2PNPDE20090327_044815_000060882077_00348_36975_0871.N1;	27-MAR-2009 04:48:15.912 27-MAR-2009 06:29:43.866
Warning: Wrong Software ver. RA2/5.06 Filename: RA2_WWV_2PNPDK20090327_062910_000040642077_00349_36976_0718.N1;	27-MAR-2009 06:29:10.502 27-MAR-2009 07:36:54.318
Warning: Wrong Software ver. RA2/5.06 Filename: RA2_WWV_2PNPDK20090327_073612_000061692077_00350_36977_0870.N1;	27-MAR-2009 07:36:12.042 27-MAR-2009 09:19:01.318
Warning: Wrong Software ver. RA2/5.06 Filename: RA2_WWV_2PNPDK20090327_091824_000059502077_00351_36978_0978.N1;	27-MAR-2009 09:18:24.612 27-MAR-2009 10:57:34.430
Warning: Wrong Software ver. RA2/5.06 Filename: RA2_WWV_2PNPDK20090327_105651_000060192077_00352_36979_1132.N1;	27-MAR-2009 10:56:51.040 27-MAR-2009 12:37:09.926
Warning: Wrong Software ver. RA2/5.06 Filename: RA2_WWV_2PNPDK20090327_123628_000059802077_00353_36980_1248.N1;	27-MAR-2009 12:36:28.764 27-MAR-2009 14:16:08.660
Warning: Wrong Software ver. RA2/5.06 Filename: RA2_WWV_2PNPDK20090327_141432_000050652077_00354_36981_1369.N1;	27-MAR-2009 14:14:32.912 27-MAR-2009 15:38:58.214
Warning: Wrong Software ver. RA2/5.06 Filename: RA2_WWV_2PNPDK20090327_154324_000005382077_00355_36982_1382.N1;	27-MAR-2009 15:43:24.620 27-MAR-2009 15:52:22.627
Warning: Wrong Software ver. RA2/5.06 Filename: RA2_WWV_2PNPDK20090327_155049_000060522077_00355_36982_1483.N1;	27-MAR-2009 15:50:49.107 27-MAR-2009 17:31:41.413
Warning: Wrong Software ver. RA2/5.06 Filename: RA2_WWV_2PNPDK20090327_172957_000059502077_00356_36983_1598.N1;	27-MAR-2009 17:29:57.867 27-MAR-2009 19:09:07.685
Warning: Wrong Software ver. RA2/5.06 Filename: RA2_WWV_2PNPDK20090327_190806_000060582077_00357_36984_1718.N1;	27-MAR-2009 19:08:06.471 27-MAR-2009 20:49:04.347
Warning: Wrong Software ver. RA2/5.06 Filename: RA2_WWV_2PNPDE20090327_204807_000044002077_00358_36985_1403.N1;	27-MAR-2009 20:48:07.589 27-MAR-2009 22:01:27.833
Warning: Wrong Software ver. RA2/5.06 Filename: RA2_WWV_2PNPDE20090327_220028_000061942077_00358_36985_1543.N1;	27-MAR-2009 22:00:28.847 27-MAR-2009 23:43:42.631
Warning: Wrong Software ver. RA2/5.06 Filename: RA2_WWV_2PNPDE20090327_234242_000060012077_00359_36986_1713.N1;	27-MAR-2009 23:42:42.530 28-MAR-2009 01:22:43.593

**RA2\_WWV\_2P products with wrong sensing start**



**Gauge Segment (Start-Stop)**

**RA2\_WWV\_2P products with wrong sensing stop**

**Gauge Segment (Start-Stop)**

**RA2\_WWV\_2P products with wrong phase**

**Gauge Segment (Start-Stop)**

**RA2\_WWV\_2P products with wrong state vector time**

<b>Gauge</b>	<b>Segment (Start-Stop)</b>
Warning: Not equal to FPO input. 26-MAR-2009 22:45:26.773794 Filename: RA2_WWV_2PNPDE20090326_223352_000060832077_00344_36971_0228.N1;	26-MAR-2009 22:33:52.102 27-MAR-2009 00:15:15.601
Warning: Not equal to FPO input. 27-MAR-2009 00:26:02.625109 Filename: RA2_WWV_2PNPDE20090327_001416_000058372077_00345_36972_0386.N1;	27-MAR-2009 00:14:16.614 27-MAR-2009 01:51:33.919
Warning: Not equal to FPO input. 27-MAR-2009 02:06:38.493295 Filename: RA2_WWV_2PNPDE20090327_015029_000048952077_00346_36973_0541.N1;	27-MAR-2009 01:50:29.362 27-MAR-2009 03:12:04.222
Warning: Not equal to FPO input. 27-MAR-2009 02:06:38.493295 Filename: RA2_WWV_2PNPDE20090327_015029_000048952077_00346_36973_1101.N1;	27-MAR-2009 01:50:29.362 27-MAR-2009 03:12:04.222
Warning: Not equal to FPO input. 27-MAR-2009 03:47:14.430176 Filename: RA2_WWV_2PNPDE20090327_031123_000058452077_00347_36974_0683.N1;	27-MAR-2009 03:11:23.060 27-MAR-2009 04:48:48.162
Warning: Not equal to FPO input. 27-MAR-2009 05:27:50.444069 Filename: RA2_WWV_2PNPDE20090327_044815_000060882077_00348_36975_0871.N1;	27-MAR-2009 04:48:15.912 27-MAR-2009 06:29:43.866
Warning: Not equal to FPO input. 27-MAR-2009 07:08:26.404361 Filename: RA2_WWV_2PNPDK20090327_062910_000040642077_00349_36976_0718.N1;	27-MAR-2009 06:29:10.502 27-MAR-2009 07:36:54.318
Warning: Not equal to FPO input. 27-MAR-2009 08:49:02.303173 Filename: RA2_WWV_2PNPDK20090327_073612_000061692077_00350_36977_0870.N1;	27-MAR-2009 07:36:12.042 27-MAR-2009 09:19:01.318
Warning: Not equal to FPO input. 27-MAR-2009 10:29:38.175683 Filename: RA2_WWV_2PNPDK20090327_091824_000059502077_00351_36978_0978.N1;	27-MAR-2009 09:18:24.612 27-MAR-2009 10:57:34.430
Warning: Not equal to FPO input. 27-MAR-2009 12:10:14.029746 Filename: RA2_WWV_2PNPDK20090327_105651_000060192077_00352_36979_1132.N1;	27-MAR-2009 10:56:51.040 27-MAR-2009 12:37:09.926
Warning: Not equal to FPO input. 27-MAR-2009 13:50:49.910035 Filename: RA2_WWV_2PNPDK20090327_123628_000059802077_00353_36980_1248.N1;	27-MAR-2009 12:36:28.764 27-MAR-2009 14:16:08.660
Warning: Not equal to FPO input. 27-MAR-2009 15:31:25.867776 Filename: RA2_WWV_2PNPDK20090327_141432_000050652077_00354_36981_1369.N1;	27-MAR-2009 14:14:32.912 27-MAR-2009 15:38:58.214
Warning: Not equal to FPO input. 27-MAR-2009 15:31:25.867776 Filename: RA2_WWV_2PNPDK20090327_154324_000005382077_00355_36982_1382.N1;	27-MAR-2009 15:43:24.620 27-MAR-2009 15:52:22.627
Warning: Not equal to FPO input. 27-MAR-2009 17:12:01.880954 Filename: RA2_WWV_2PNPDK20090327_155049_000060522077_00355_36982_1483.N1;	27-MAR-2009 15:50:49.107 27-MAR-2009 17:31:41.413
Warning: Not equal to FPO input. 27-MAR-2009 18:52:37.876898 Filename: RA2_WWV_2PNPDK20090327_172957_000059502077_00356_36983_1598.N1;	27-MAR-2009 17:29:57.867 27-MAR-2009 19:09:07.685
Warning: Not equal to FPO input. 27-MAR-2009 20:33:13.805951 Filename: RA2_WWV_2PNPDK20090327_190806_000060582077_00357_36984_1718.N1;	27-MAR-2009 19:08:06.471 27-MAR-2009 20:49:04.347
Warning: Not equal to FPO input. 27-MAR-2009 22:13:49.659567 Filename: RA2_WWV_2PNPDE20090327_204807_000044002077_00358_36985_1403.N1;	27-MAR-2009 20:48:07.589 27-MAR-2009 22:01:27.833
Warning: Not equal to FPO input. 27-MAR-2009 22:13:49.659260 Filename: RA2_WWV_2PNPDE20090327_220028_000061942077_00358_36985_1543.N1;	27-MAR-2009 22:00:28.847 27-MAR-2009 23:43:42.631
Warning: Not equal to FPO input. 27-MAR-2009 23:54:25.514037 Filename: RA2_WWV_2PNPDE20090327_234242_000060012077_00359_36986_1713.N1;	27-MAR-2009 23:42:42.530 28-MAR-2009 01:22:43.593

**RA2\_WWV\_2P products with wrong x\_position**

**Gauge Segment (Start-Stop)**

**RA2\_WWV\_2P products with wrong y\_position**

**Gauge Segment (Start-Stop)**

**RA2\_WWV\_2P products with wrong z\_position**

**Gauge Segment (Start-Stop)**

**RA2\_WWV\_2P products with wrong x\_velocity**

**Gauge Segment (Start-Stop)**

**RA2\_WWV\_2P products with wrong y\_velocity**

**Gauge Segment (Start-Stop)**

**RA2\_WWV\_2P products with wrong z\_velocity**

**Gauge Segment (Start-Stop)**

**RA2\_WWV\_2P products with unknown vector source**

**Gauge Segment (Start-Stop)**

**RA2\_WWV\_2P products with UTC to SBT time too far from sensing time**

<b>Gauge</b>	<b>Segment (Start-Stop)</b>
Warning: Wrong UTC SBT time format. 26-MAR-2009 23:00:11.014520 Filename: RA2_WWV_2PNPDE20090327_015029_000048952077_00346_36973_0541.N1;	27-MAR-2009 01:50:29.362 27-MAR-2009 03:12:04.222
Warning: Wrong UTC SBT time format. 26-MAR-2009 23:00:11.014520 Filename: RA2_WWV_2PNPDE20090327_015029_000048952077_00346_36973_1101.N1;	27-MAR-2009 01:50:29.362 27-MAR-2009 03:12:04.222
Warning: Wrong UTC SBT time format. 26-MAR-2009 23:00:11.014520 Filename: RA2_WWV_2PNPDE20090327_031123_000058452077_00347_36974_0683.N1;	27-MAR-2009 03:11:23.060 27-MAR-2009 04:48:48.162
Warning: Wrong UTC SBT time format. 26-MAR-2009 23:00:11.014520 Filename: RA2_WWV_2PNPDE20090327_044815_000060882077_00348_36975_0871.N1;	27-MAR-2009 04:48:15.912 27-MAR-2009 06:29:43.866
Warning: Wrong UTC SBT time format. 26-MAR-2009 23:00:11.014520 Filename: RA2_WWV_2PNPDK20090327_062910_000040642077_00349_36976_0718.N1;	27-MAR-2009 06:29:10.502 27-MAR-2009 07:36:54.318
Warning: Wrong UTC SBT time format. 26-MAR-2009 23:00:11.014520 Filename: RA2_WWV_2PNPDK20090327_073612_000061692077_00350_36977_0870.N1;	27-MAR-2009 07:36:12.042 27-MAR-2009 09:19:01.318
Warning: Wrong UTC SBT time format. 27-MAR-2009 07:32:59.018228 Filename: RA2_WWV_2PNPDK20090327_091824_000059502077_00351_36978_0978.N1;	27-MAR-2009 09:18:24.612 27-MAR-2009 10:57:34.430
Warning: Wrong UTC SBT time format. 27-MAR-2009 10:52:18.019667 Filename: RA2_WWV_2PNPDK20090327_123628_000059802077_00353_36980_1248.N1;	27-MAR-2009 12:36:28.764 27-MAR-2009 14:16:08.660
Warning: Wrong UTC SBT time format. 27-MAR-2009 12:31:31.020386 Filename: RA2_WWV_2PNPDK20090327_141432_000050652077_00354_36981_1369.N1;	27-MAR-2009 14:14:32.912 27-MAR-2009 15:38:58.214
Warning: Wrong UTC SBT time format. 27-MAR-2009 15:48:07.021810 Filename: RA2_WWV_2PNPDK20090327_172957_000059502077_00356_36983_1598.N1;	27-MAR-2009 17:29:57.867 27-MAR-2009 19:09:07.685
Warning: Wrong UTC SBT time format. 27-MAR-2009 17:26:20.022518 Filename: RA2_WWV_2PNPDK20090327_190806_000060582077_00357_36984_1718.N1;	27-MAR-2009 19:08:06.471 27-MAR-2009 20:49:04.347
Warning: Wrong UTC SBT time format. 27-MAR-2009 19:04:23.023232 Filename: RA2_WWV_2PNPDE20090327_204807_000044002077_00358_36985_1403.N1;	27-MAR-2009 20:48:07.589 27-MAR-2009 22:01:27.833

**RA2\_WWV\_2P products with satellite binary time out-of-range**

**Gauge Segment (Start-Stop)**

**RA2\_WWV\_2P products with wrong clock step**

**Gauge Segment (Start-Stop)**

**RA2\_WWV\_2P products with leap utc set to blank**

**Gauge Segment (Start-Stop)**

**RA2\_WWV\_2P products with leap err set**

**Gauge Segment (Start-Stop)**

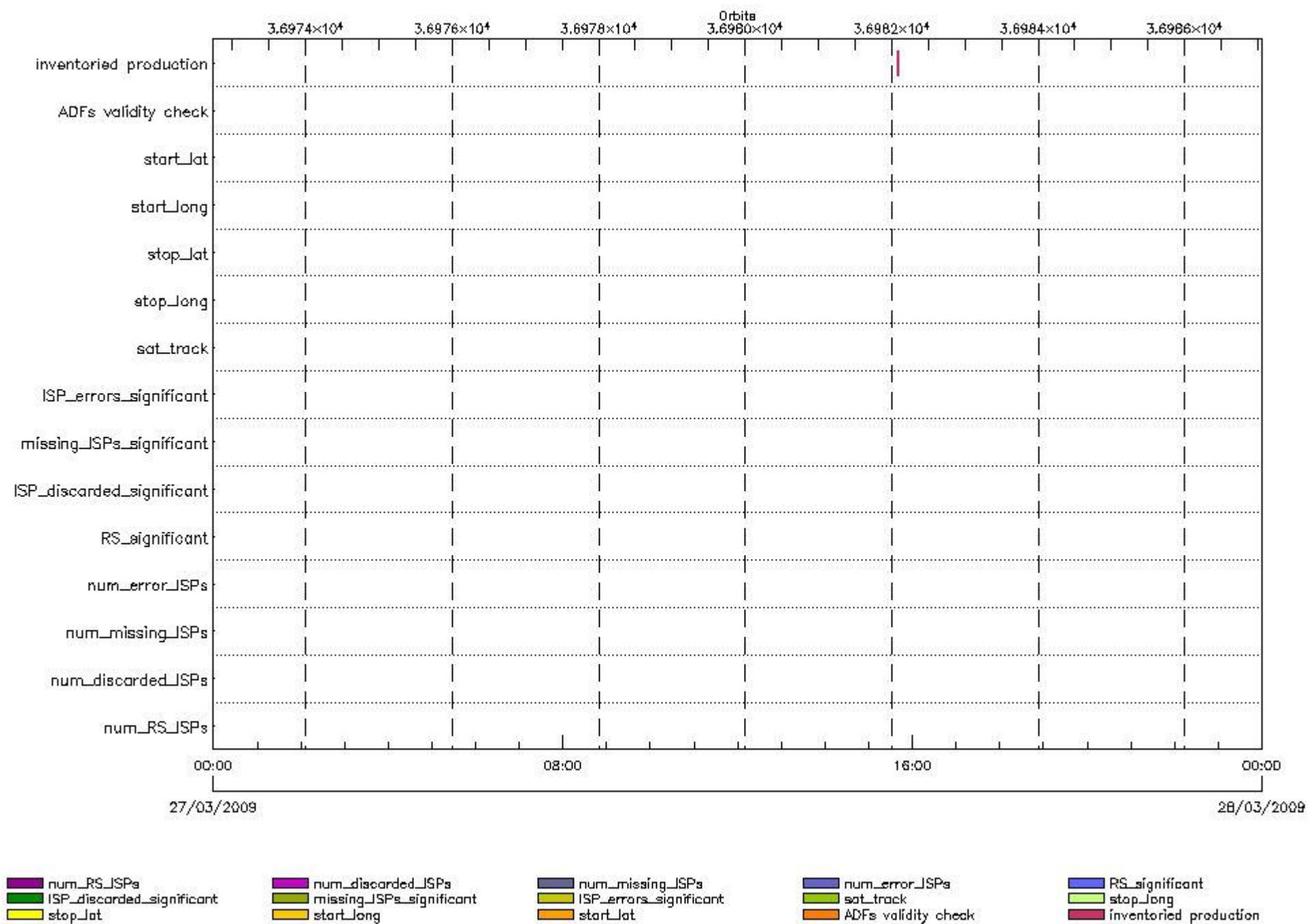
**RA2\_WWV\_2P products with product err set**

Gauge	Segment (Start-Stop)
Warning: Product Error flag set. Filename: RA2_WWV_2PNPDE20090326_223352_000060832077_00344_36971_0228.N1;	26-MAR-2009 22:33:52.102 27-MAR-2009 00:15:15.601
Warning: Product Error flag set. Filename: RA2_WWV_2PNPDE20090327_001416_000058372077_00345_36972_0386.N1;	27-MAR-2009 00:14:16.614 27-MAR-2009 01:51:33.919
Warning: Product Error flag set. Filename: RA2_WWV_2PNPDE20090327_015029_000048952077_00346_36973_0541.N1;	27-MAR-2009 01:50:29.362 27-MAR-2009 03:12:04.222
Warning: Product Error flag set. Filename: RA2_WWV_2PNPDE20090327_015029_000048952077_00346_36973_1101.N1;	27-MAR-2009 01:50:29.362 27-MAR-2009 03:12:04.222
Warning: Product Error flag set. Filename: RA2_WWV_2PNPDE20090327_031123_000058452077_00347_36974_0683.N1;	27-MAR-2009 03:11:23.060 27-MAR-2009 04:48:48.162
Warning: Product Error flag set. Filename: RA2_WWV_2PNPDE20090327_044815_000060882077_00348_36975_0871.N1;	27-MAR-2009 04:48:15.912 27-MAR-2009 06:29:43.866
Warning: Product Error flag set. Filename: RA2_WWV_2PNPDK20090327_062910_000040642077_00349_36976_0718.N1;	27-MAR-2009 06:29:10.502 27-MAR-2009 07:36:54.318
Warning: Product Error flag set. Filename: RA2_WWV_2PNPDK20090327_073612_000061692077_00350_36977_0870.N1;	27-MAR-2009 07:36:12.042 27-MAR-2009 09:19:01.318
Warning: Product Error flag set. Filename: RA2_WWV_2PNPDK20090327_091824_000059502077_00351_36978_0978.N1;	27-MAR-2009 09:18:24.612 27-MAR-2009 10:57:34.430
Warning: Product Error flag set. Filename: RA2_WWV_2PNPDK20090327_105651_000060192077_00352_36979_1132.N1;	27-MAR-2009 10:56:51.040 27-MAR-2009 12:37:09.926
Warning: Product Error flag set. Filename: RA2_WWV_2PNPDK20090327_123628_000059802077_00353_36980_1248.N1;	27-MAR-2009 12:36:28.764 27-MAR-2009 14:16:08.660
Warning: Product Error flag set. Filename: RA2_WWV_2PNPDK20090327_141432_000050652077_00354_36981_1369.N1;	27-MAR-2009 14:14:32.912 27-MAR-2009 15:38:58.214
Warning: Product Error flag set. Filename: RA2_WWV_2PNPDK20090327_154324_000005382077_00355_36982_1382.N1;	27-MAR-2009 15:43:24.620 27-MAR-2009 15:52:22.627
Warning: Product Error flag set. Filename: RA2_WWV_2PNPDK20090327_155049_000060522077_00355_36982_1483.N1;	27-MAR-2009 15:50:49.107 27-MAR-2009 17:31:41.413
Warning: Product Error flag set. Filename: RA2_WWV_2PNPDK20090327_172957_000059502077_00356_36983_1598.N1;	27-MAR-2009 17:29:57.867 27-MAR-2009 19:09:07.685
Warning: Product Error flag set. Filename: RA2_WWV_2PNPDK20090327_190806_000060582077_00357_36984_1718.N1;	27-MAR-2009 19:08:06.471 27-MAR-2009 20:49:04.347
Warning: Product Error flag set. Filename: RA2_WWV_2PNPDE20090327_204807_000044002077_00358_36985_1403.N1;	27-MAR-2009 20:48:07.589 27-MAR-2009 22:01:27.833
Warning: Product Error flag set. Filename: RA2_WWV_2PNPDE20090327_220028_000061942077_00358_36985_1543.N1;	27-MAR-2009 22:00:28.847 27-MAR-2009 23:43:42.631

# SPH checks

## RA2\_CAL\_0P SPH checks

SPH fields with errors



RA2\_CAL\_0P products using a wrong ADF (sensing not included in validity)



Gauge Segment (Start-Stop) Explicit Reference

RA2\_CAL\_0P products with start\_lat out of range

Gauge Value Segment (Start-Stop) Explicit Reference

RA2\_CAL\_0P products with start\_long out of range

Gauge Value Segment (Start-Stop) Explicit Reference

RA2\_CAL\_0P products with stop\_lat out of range

Gauge Value Segment (Start-Stop) Explicit Reference

RA2\_CAL\_0P products with stop\_long out of range

Gauge Value Segment (Start-Stop) Explicit Reference

RA2\_CAL\_0P products with sat\_track out of range

Gauge Value Segment (Start-Stop) Explicit Reference

Percentage of RA2\_CAL\_0P products with ISP\_errors\_significant set to 1

Gauge Value Segment (Start-Stop)

RA2\_CAL\_0P products with num\_error\_ISPs out of range

Gauge Value Segment (Start-Stop) Explicit Reference

Statistics for RA2\_CAL\_0P products with num\_error\_ISPs out of range

Gauge Statistics Segment (Start-Stop)

Percentage of RA2\_CAL\_0P products with missing\_ISPs\_significant set to 1

Gauge Value Segment (Start-Stop)

RA2\_CAL\_0P products with num\_missing\_ISPs out of range

Gauge Value Segment (Start-Stop) Explicit Reference

Statistics for RA2\_CAL\_0P products with num\_missing\_ISPs out of range

Gauge Statistics Segment (Start-Stop)

Percentage of RA2\_CAL\_0P products with ISP\_discarded\_significant set to 1

Gauge Value Segment (Start-Stop)

RA2\_CAL\_0P products with num\_discarded\_ISPs out of range

Gauge Value Segment (Start-Stop) Explicit Reference

Statistics for RA2\_CAL\_0P products with num\_discarded\_ISPs out of range

Gauge Statistics Segment (Start-Stop)

Percentage of RA2\_CAL\_0P products with RS\_significant set to 1

Gauge Value Segment (Start-Stop)

RA2\_CAL\_0P products with num\_RS\_ISPs out of range

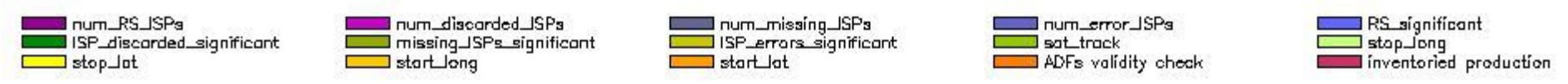
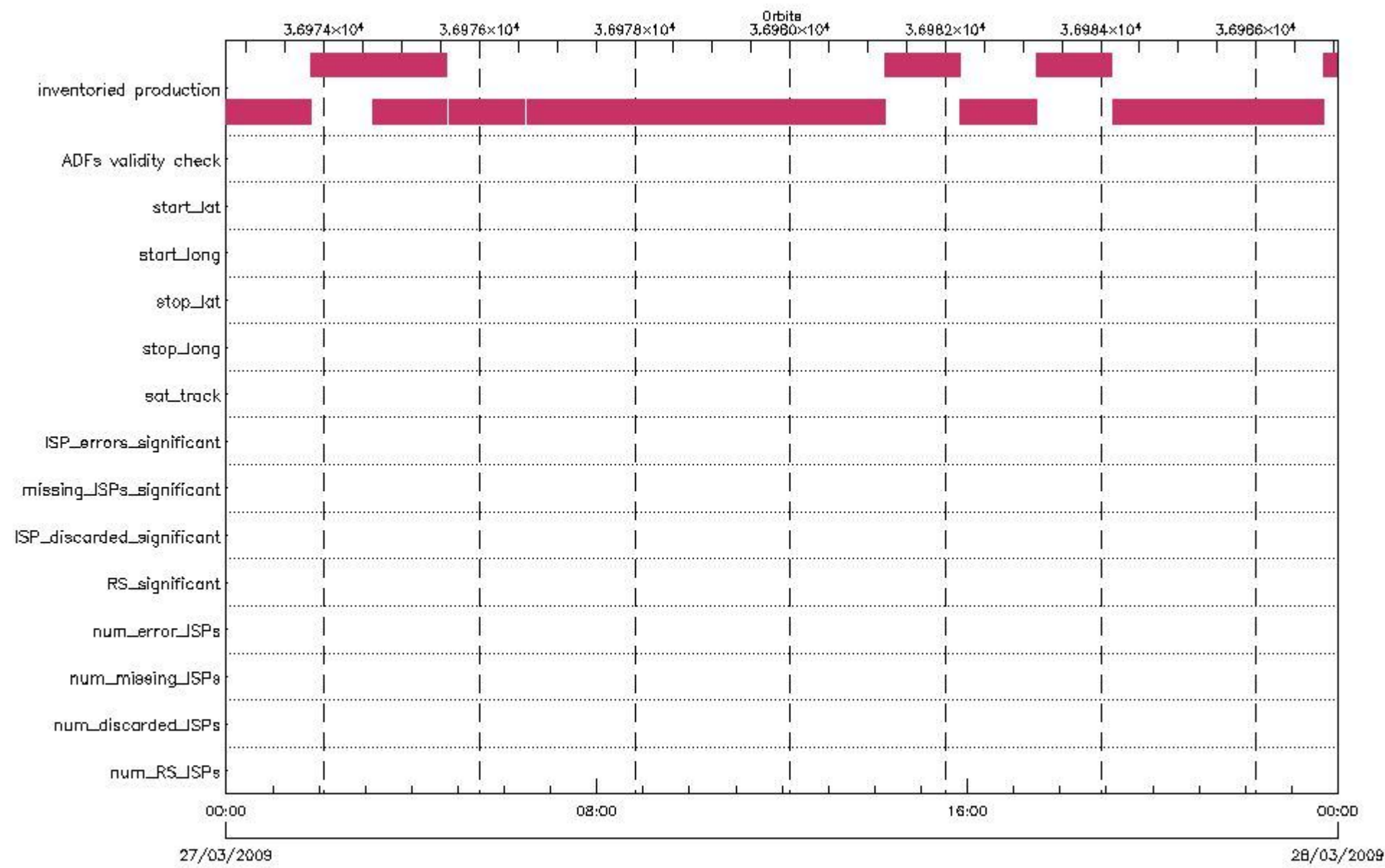
Gauge Value Segment (Start-Stop) Explicit Reference

Statistics for RA2\_CAL\_0P products with num\_RS\_ISPs out of range

Gauge Statistics Segment (Start-Stop)

DOR\_DOP\_0P SPH checks

SPH fields with errors



**DOR\_DOP\_0P products using a wrong ADF (sensing not included in validity)**

Gauge Segment (Start-Stop) Explicit Reference

**DOR\_DOP\_0P products with start\_lat out of range**

Gauge Value Segment (Start-Stop) Explicit Reference

**DOR\_DOP\_0P products with start\_long out of range**

Gauge Value Segment (Start-Stop) Explicit Reference

DOR\_DOP\_0P products with stop\_lat out of range

Gauge Value Segment (Start-Stop) Explicit Reference

DOR\_DOP\_0P products with stop\_long out of range

Gauge Value Segment (Start-Stop) Explicit Reference

DOR\_DOP\_0P products with sat\_track out of range

Gauge Value Segment (Start-Stop) Explicit Reference

Percentage of DOR\_DOP\_0P products with ISP\_errors\_significant set to 1

Gauge Value Segment (Start-Stop)

DOR\_DOP\_0P products with num\_error\_ISPs out of range

Gauge Value Segment (Start-Stop) Explicit Reference

Statistics for DOR\_DOP\_0P products with num\_error\_ISPs out of range

Gauge Statistics Segment (Start-Stop)

Percentage of DOR\_DOP\_0P products with missing\_ISPs\_significant set to 1

Gauge Value Segment (Start-Stop)

DOR\_DOP\_0P products with num\_missing\_ISPs out of range

Gauge Value Segment (Start-Stop) Explicit Reference

Statistics for DOR\_DOP\_0P products with num\_missing\_ISPs out of range

Gauge Statistics Segment (Start-Stop)

Percentage of DOR\_DOP\_0P products with ISP\_discarded\_significant set to 1

Gauge Value Segment (Start-Stop)

DOR\_DOP\_0P products with num\_discarded\_ISPs out of range



Gauge	Value	Segment (Start-Stop)	Explicit Reference
-------	-------	----------------------	--------------------

Statistics for DOR\_DOP\_0P products with num\_discarded\_ISPs out of range

Gauge	Statistics	Segment (Start-Stop)
-------	------------	----------------------

Percentage of DOR\_DOP\_0P products with RS\_significant set to 1

Gauge	Value	Segment (Start-Stop)
-------	-------	----------------------

DOR\_DOP\_0P products with num\_RS\_ISPs out of range

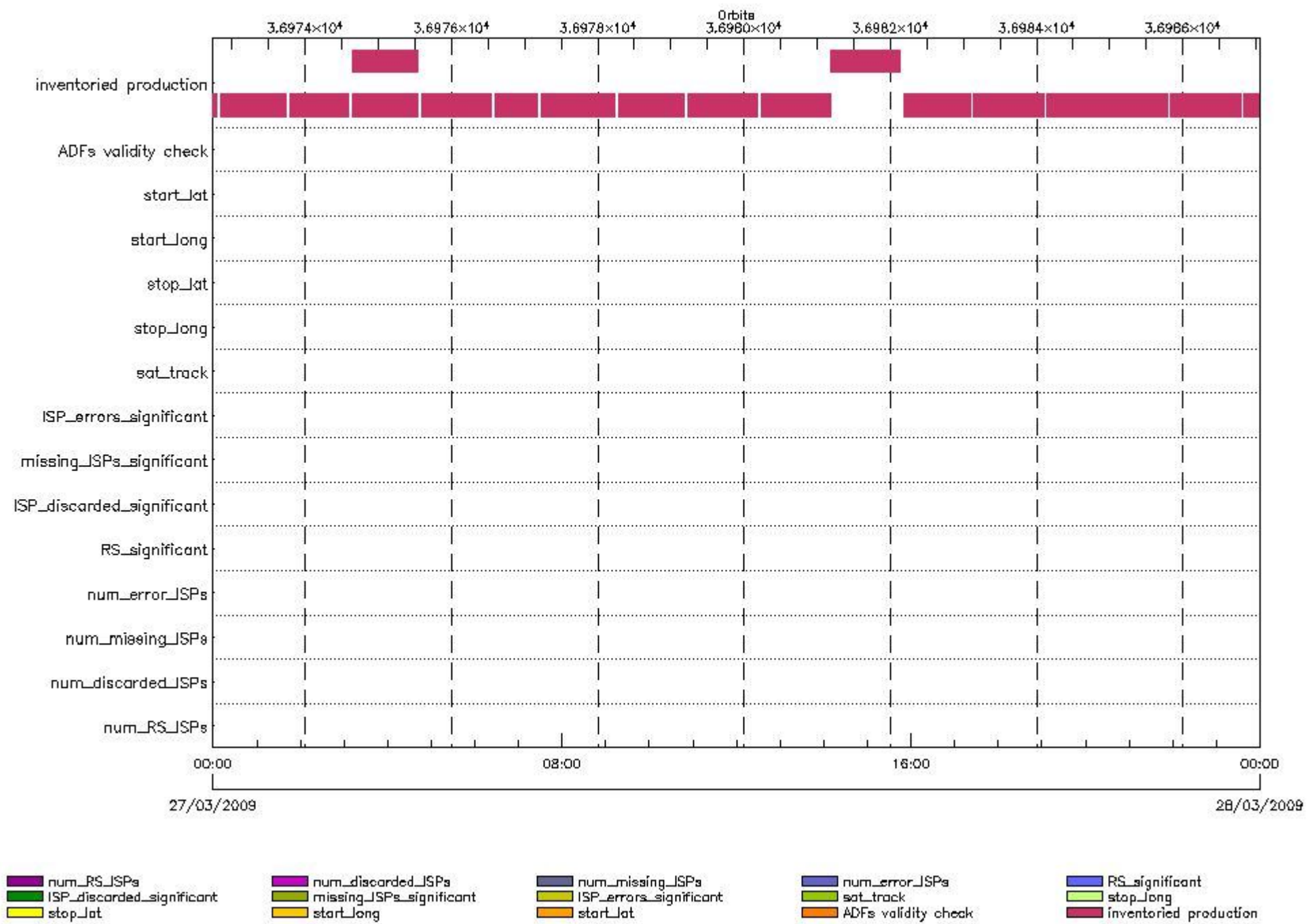
Gauge	Value	Segment (Start-Stop)	Explicit Reference
-------	-------	----------------------	--------------------

Statistics for DOR\_DOP\_0P products with num\_RS\_ISPs out of range

Gauge	Statistics	Segment (Start-Stop)
-------	------------	----------------------

DOR\_NAV\_0P SPH checks

SPH fields with errors



**DOR\_NAV\_0P products using a wrong ADF (sensing not included in validity)**

Gauge Segment (Start-Stop) Explicit Reference

**DOR\_NAV\_0P products with start\_lat out of range**

Gauge Value Segment (Start-Stop) Explicit Reference

**DOR\_NAV\_0P products with start\_long out of range**

Gauge Value Segment (Start-Stop) Explicit Reference

DOR\_NAV\_0P products with stop\_lat out of range

Gauge Value Segment (Start-Stop) Explicit Reference

DOR\_NAV\_0P products with stop\_long out of range

Gauge Value Segment (Start-Stop) Explicit Reference

DOR\_NAV\_0P products with sat\_track out of range

Gauge Value Segment (Start-Stop) Explicit Reference

Percentage of DOR\_NAV\_0P products with ISP\_errors\_significant set to 1

Gauge Value Segment (Start-Stop)

DOR\_NAV\_0P products with num\_error\_ISPs out of range

Gauge Value Segment (Start-Stop) Explicit Reference

Statistics for DOR\_NAV\_0P products with num\_error\_ISPs out of range

Gauge Statistics Segment (Start-Stop)

Percentage of DOR\_NAV\_0P products with missing\_ISPs\_significant set to 1

Gauge Value Segment (Start-Stop)

DOR\_NAV\_0P products with num\_missing\_ISPs out of range

Gauge Value Segment (Start-Stop) Explicit Reference

Statistics for DOR\_NAV\_0P products with num\_missing\_ISPs out of range

Gauge Statistics Segment (Start-Stop)

Percentage of DOR\_NAV\_0P products with ISP\_discarded\_significant set to 1

Gauge Value Segment (Start-Stop)

DOR\_NAV\_0P products with num\_discarded\_ISPs out of range

Gauge Value Segment (Start-Stop) Explicit Reference

Statistics for DOR\_NAV\_0P products with num\_discarded\_ISPs out of range

Gauge Statistics Segment (Start-Stop)

Percentage of DOR\_NAV\_0P products with RS\_significant set to 1

Gauge Value Segment (Start-Stop)

DOR\_NAV\_0P products with num\_RS\_ISPs out of range

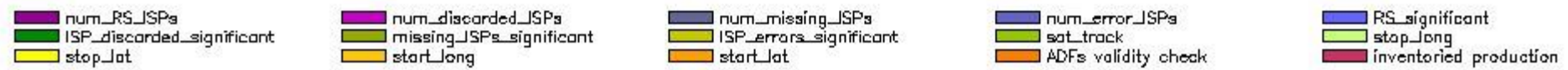
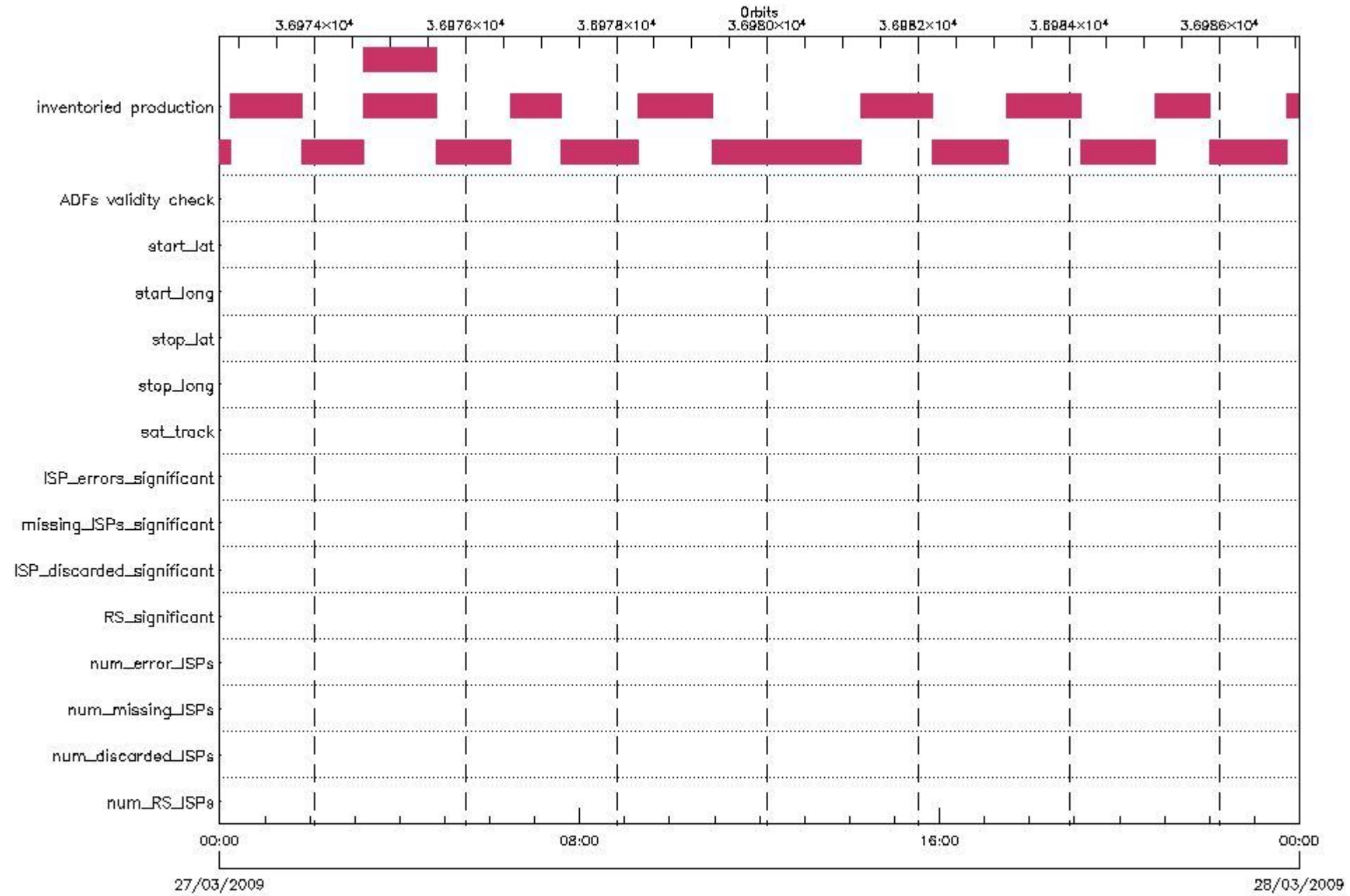
Gauge Value Segment (Start-Stop) Explicit Reference

Statistics for DOR\_NAV\_0P products with num\_RS\_ISPs out of range

Gauge Statistics Segment (Start-Stop)

MWR\_NL\_\_0P SPH checks

SPH fields with errors



**MWR\_NL\_\_0P products using a wrong ADF (sensing not included in validity)**

Gauge Segment (Start-Stop) Explicit Reference

**MWR\_NL\_\_0P products with start\_lat out of range**

Gauge Value Segment (Start-Stop) Explicit Reference

**MWR\_NL\_\_0P products with start\_long out of range**



Gauge Value Segment (Start-Stop) Explicit Reference

MWR\_NL\_\_0P products with stop\_lat out of range

Gauge Value Segment (Start-Stop) Explicit Reference

MWR\_NL\_\_0P products with stop\_long out of range

Gauge Value Segment (Start-Stop) Explicit Reference

MWR\_NL\_\_0P products with sat\_track out of range

Gauge Value Segment (Start-Stop) Explicit Reference

Percentage of MWR\_NL\_\_0P products with ISP\_errors\_significant set to 1

Gauge	Value	Segment (Start-Stop)
SPH.ISP_ERRORS_SIGNIFICANT_PERCENT.INFO PCF_MWR_NL__0P	0	27-MAR-2009 00:00:00.000 28-MAR-2009 00:00:00.000

MWR\_NL\_\_0P products with num\_error\_ISPs out of range

Gauge Value Segment (Start-Stop) Explicit Reference

Statistics for MWR\_NL\_\_0P products with num\_error\_ISPs out of range

Gauge Statistics Segment (Start-Stop)

Percentage of MWR\_NL\_\_0P products with missing\_ISPs\_significant set to 1

Gauge	Value	Segment (Start-Stop)
SPH.MISSING_ISPS_SIGNIFICANT_PERCENT.INFO PCF_MWR_NL__0P	0	27-MAR-2009 00:00:00.000 28-MAR-2009 00:00:00.000

MWR\_NL\_\_0P products with num\_missing\_ISPs out of range

Gauge Value Segment (Start-Stop) Explicit Reference

Statistics for MWR\_NL\_\_0P products with num\_missing\_ISPs out of range

Gauge Statistics Segment (Start-Stop)

Percentage of MWR\_NL\_\_0P products with ISP\_discarded\_significant set to 1

Gauge	Value	Segment (Start-Stop)
SPH.ISP_DISCARDED_SIGNIFICANT_PERCENT.INFO	0	27-MAR-2009 00:00:00.000
PCF_MWR_NL__0P		28-MAR-2009 00:00:00.000

MWR\_NL\_\_0P products with num\_discarded\_ISPs out of range

Gauge	Value	Segment (Start-Stop)	Explicit Reference

Statistics for MWR\_NL\_\_0P products with num\_discarded\_ISPs out of range

Gauge	Statistics	Segment (Start-Stop)

Percentage of MWR\_NL\_\_0P products with RS\_significant set to 1

Gauge	Value	Segment (Start-Stop)
SPH.RS_SIGNIFICANT_PERCENT.INFO	0	27-MAR-2009 00:00:00.000
PCF_MWR_NL__0P		28-MAR-2009 00:00:00.000

MWR\_NL\_\_0P products with num\_RS\_ISPs out of range

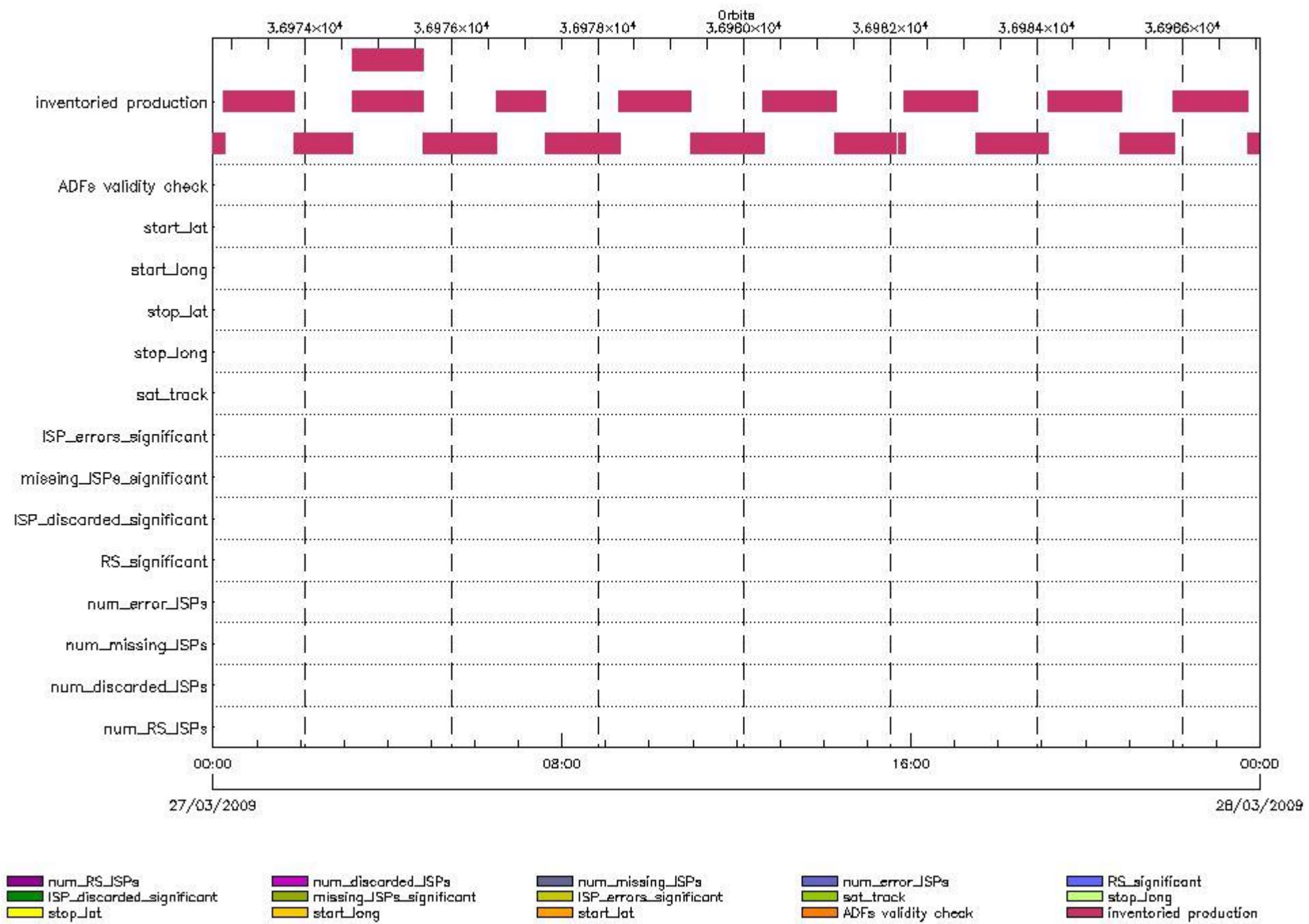
Gauge	Value	Segment (Start-Stop)	Explicit Reference

Statistics for MWR\_NL\_\_0P products with num\_RS\_ISPs out of range

Gauge	Statistics	Segment (Start-Stop)

RA2\_ME\_\_0P SPH checks

SPH fields with errors



**RA2\_ME\_\_0P products using a wrong ADF (sensing not included in validity)**

Gauge Segment (Start-Stop) Explicit Reference

**RA2\_ME\_\_0P products with start\_lat out of range**

Gauge Value Segment (Start-Stop) Explicit Reference

**RA2\_ME\_\_0P products with start\_long out of range**

Gauge Value Segment (Start-Stop) Explicit Reference

RA2\_ME\_\_0P products with stop\_lat out of range

Gauge Value Segment (Start-Stop) Explicit Reference

RA2\_ME\_\_0P products with stop\_long out of range

Gauge Value Segment (Start-Stop) Explicit Reference

RA2\_ME\_\_0P products with sat\_track out of range

Gauge Value Segment (Start-Stop) Explicit Reference

Percentage of RA2\_ME\_\_0P products with ISP\_errors\_significant set to 1

Gauge Value Segment (Start-Stop)

RA2\_ME\_\_0P products with num\_error\_ISPs out of range

Gauge Value Segment (Start-Stop) Explicit Reference

Statistics for RA2\_ME\_\_0P products with num\_error\_ISPs out of range

Gauge Statistics Segment (Start-Stop)

Percentage of RA2\_ME\_\_0P products with missing\_ISPs\_significant set to 1

Gauge Value Segment (Start-Stop)

RA2\_ME\_\_0P products with num\_missing\_ISPs out of range

Gauge Value Segment (Start-Stop) Explicit Reference

Statistics for RA2\_ME\_\_0P products with num\_missing\_ISPs out of range

Gauge Statistics Segment (Start-Stop)

Percentage of RA2\_ME\_\_0P products with ISP\_discarded\_significant set to 1

Gauge Value Segment (Start-Stop)

RA2\_ME\_\_0P products with num\_discarded\_ISPs out of range

Gauge Value Segment (Start-Stop) Explicit Reference

Statistics for RA2\_ME\_\_0P products with num\_discarded\_ISPs out of range

Gauge Statistics Segment (Start-Stop)

Percentage of RA2\_ME\_\_0P products with RS\_significant set to 1

Gauge Value Segment (Start-Stop)

RA2\_ME\_\_0P products with num\_RS\_ISPs out of range

Gauge Value Segment (Start-Stop) Explicit Reference

Statistics for RA2\_ME\_\_0P products with num\_RS\_ISPs out of range

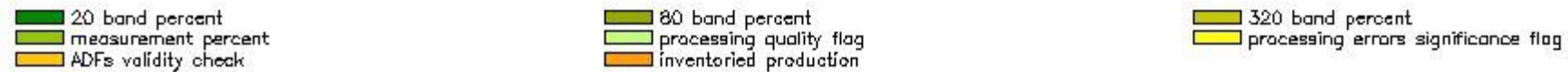
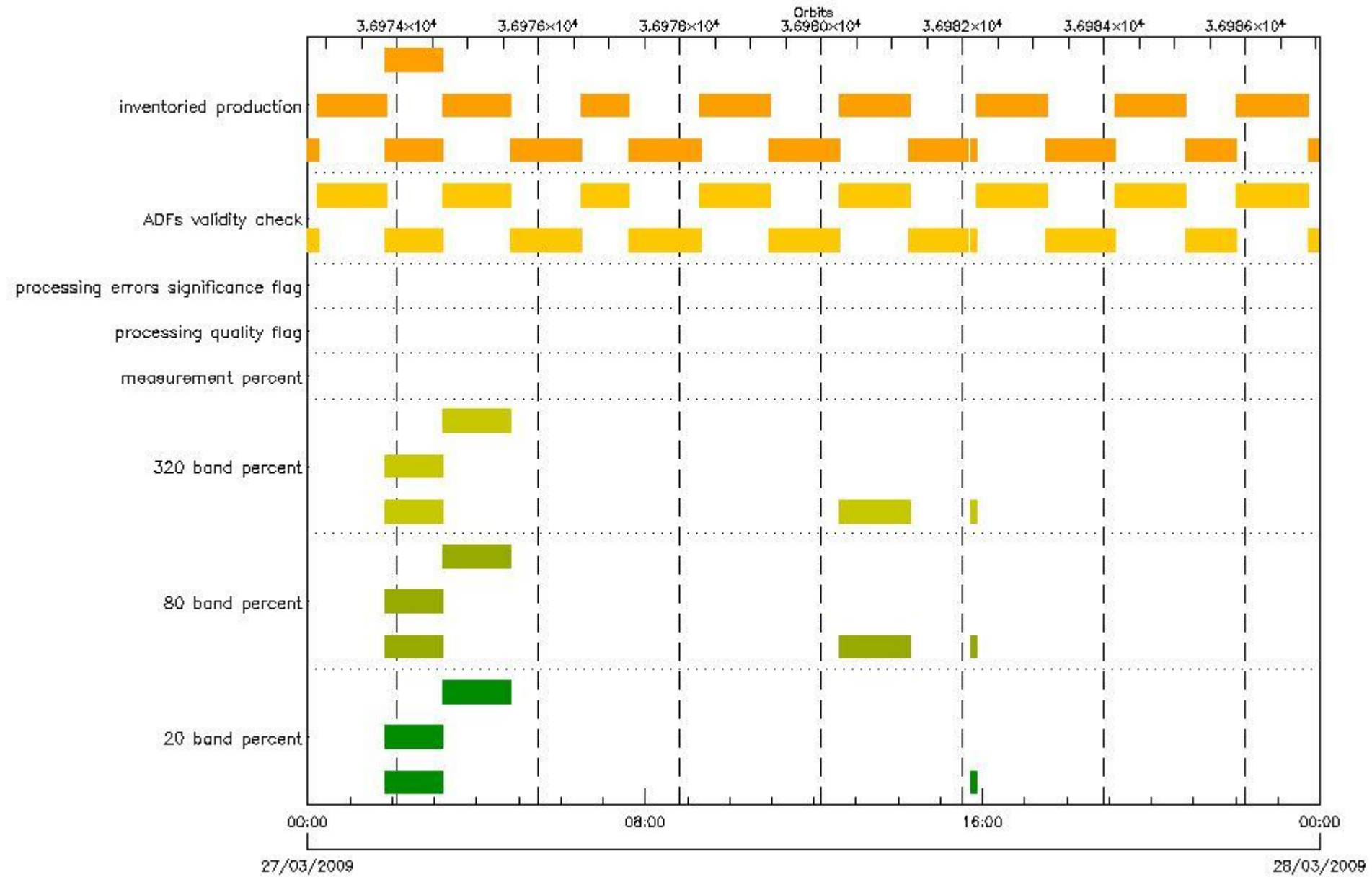
Gauge Statistics Segment (Start-Stop)

---

RA2\_MW\_\_1P SPH checks

SPH fields with errors





**RA2\_MW\_1P products using a wrong ADF (sensing not included in validity)**

Gauge	Segment (Start-Stop)	Explicit Reference
Product: RA2_MW_1PNPDE20090326_223352_000060832077_00344_36971_0226.N1 DS NAME: REAL.ORBIT_STATE_VECTOR_FILE	26-MAR-2009 22:33:52.102 27-MAR-2009 00:15:15.601	ADF: DOR_NAV_0PNPDE20090326_222920_000057382077_00344_36971_7630.N1
Product: RA2_MW_1PNPDE20090327_001416_000058372077_00345_36972_0384.N1 DS NAME: REAL.ORBIT_STATE_VECTOR_FILE	27-MAR-2009 00:14:16.614 27-MAR-2009 01:51:33.919	ADF: DOR_NAV_0PNPDE20090327_001017_000054192077_00345_36972_7631.N1
Product: RA2_MW_1PNPDE20090327_015029_000048952077_00346_36973_0539.N1 DS NAME: REAL.ORBIT_STATE_VECTOR_FILE	27-MAR-2009 01:50:29.362 27-MAR-2009 03:12:04.222	ADF: DOR_NAV_0PNPDE20090327_014555_000047822077_00346_36973_7632.N1
Product: RA2_MW_1PNPDE20090327_031123_000058452077_00347_36974_0681.N1 DS NAME: REAL.ORBIT_STATE_VECTOR_FILE	27-MAR-2009 03:11:23.060 27-MAR-2009 04:48:48.162	ADF: DOR_NAV_0PNPDE20090327_031056_000054192077_00347_36974_7633.N1
Product: RA2_MW_1PNPDE20090327_044815_000060882077_00348_36975_0869.N1 DS NAME: REAL.ORBIT_STATE_VECTOR_FILE	27-MAR-2009 04:48:15.912 27-MAR-2009 06:29:43.866	ADF: DOR_NAV_0PNPDE20090327_044634_000057382077_00348_36975_7634.N1

Product: RA2_MW__1PNPDK20090327_062910_000040642077_00349_36976_0716.N1 DS NAME: REAL.ORBIT_STATE_VECTOR_FILE	27-MAR-2009 06:29:10.502 27-MAR-2009 07:36:54.318	ADF: DOR_NAV_0PNPDK20090327_062731_000035072077_00349_36976_0716.N1
Product: RA2_MW__1PNPDK20090327_073612_000061692077_00350_36977_0868.N1 DS NAME: REAL.ORBIT_STATE_VECTOR_FILE	27-MAR-2009 07:36:12.042 27-MAR-2009 09:19:01.318	ADF: DOR_NAV_0PNPDK20090327_073116_000060572077_00350_36977_0868.N1
Product: RA2_MW__1PNPDK20090327_091824_000059502077_00351_36978_0976.N1 DS NAME: REAL.ORBIT_STATE_VECTOR_FILE	27-MAR-2009 09:18:24.612 27-MAR-2009 10:57:34.430	ADF: DOR_NAV_0PNPDK20090327_091732_000054192077_00351_36978_0976.N1
Product: RA2_MW__1PNPDK20090327_105651_000060192077_00352_36979_1130.N1 DS NAME: REAL.ORBIT_STATE_VECTOR_FILE	27-MAR-2009 10:56:51.040 27-MAR-2009 12:37:09.926	ADF: DOR_NAV_0PNPDK20090327_105310_000057382077_00352_36979_1130.N1
Product: RA2_MW__1PNPDK20090327_123628_000059802077_00353_36980_1246.N1 DS NAME: REAL.ORBIT_STATE_VECTOR_FILE	27-MAR-2009 12:36:28.764 27-MAR-2009 14:16:08.660	ADF: DOR_NAV_0PNPDK20090327_123408_000057382077_00353_36980_1246.N1
Product: RA2_MW__1PNPDK20090327_141432_000050652077_00354_36981_1367.N1 DS NAME: REAL.ORBIT_STATE_VECTOR_FILE	27-MAR-2009 14:14:32.912 27-MAR-2009 15:38:58.214	ADF: DOR_NAV_0PNPDK20090327_140946_000057382077_00354_36981_1367.N1
Product: RA2_MW__1PNPDK20090327_154324_000005382077_00355_36982_1380.N1 DS NAME: REAL.ORBIT_STATE_VECTOR_FILE	27-MAR-2009 15:43:24.620 27-MAR-2009 15:52:22.627	ADF: DOR_NAV_0PNPDK20090327_140946_000057382077_00354_36981_1367.N1
Product: RA2_MW__1PNPDK20090327_155049_000060522077_00355_36982_1481.N1 DS NAME: REAL.ORBIT_STATE_VECTOR_FILE	27-MAR-2009 15:50:49.107 27-MAR-2009 17:31:41.413	ADF: DOR_NAV_0PNPDK20090327_155043_000054192077_00355_36982_1481.N1
Product: RA2_MW__1PNPDK20090327_172957_000059502077_00356_36983_1596.N1 DS NAME: REAL.ORBIT_STATE_VECTOR_FILE	27-MAR-2009 17:29:57.867 27-MAR-2009 19:09:07.685	ADF: DOR_NAV_0PNPDK20090327_172621_000057382077_00356_36983_1596.N1
Product: RA2_MW__1PNPDK20090327_190806_000060582077_00357_36984_1716.N1 DS NAME: REAL.ORBIT_STATE_VECTOR_FILE	27-MAR-2009 19:08:06.471 27-MAR-2009 20:49:04.347	ADF: DOR_NAV_0PNPDK20090327_190718_000057382077_00357_36984_1716.N1
Product: RA2_MW__1PNPDE20090327_204807_000044002077_00358_36985_1401.N1 DS NAME: REAL.ORBIT_STATE_VECTOR_FILE	27-MAR-2009 20:48:07.589 27-MAR-2009 22:01:27.833	ADF: DOR_NAV_0PNPDE20090327_204256_000041442077_00358_36985_1401.N1
Product: RA2_MW__1PNPDE20090327_220028_000061942077_00358_36985_1541.N1 DS NAME: REAL.ORBIT_STATE_VECTOR_FILE	27-MAR-2009 22:00:28.847 27-MAR-2009 23:43:42.631	ADF: DOR_NAV_0PNPDE20090327_215719_000057382077_00358_36985_1541.N1
Product: RA2_MW__1PNPDE20090327_234242_000060012077_00359_36986_1711.N1 DS NAME: REAL.ORBIT_STATE_VECTOR_FILE	27-MAR-2009 23:42:42.530 28-MAR-2009 01:22:43.593	ADF: DOR_NAV_0PNPDE20090327_233816_000057382077_00359_36986_1711.N1

**RA2\_MW\_\_1P products with processing errors significance flag set**

RA2\_MW\_\_1P products with percentage DSRs free of processing errors below threshold

Gauge Value Segment (Start-Stop)

RA2\_MW\_\_1P products with percentage of valid measurements below threshold

Gauge Value Segment (Start-Stop)

RA2\_MW\_\_1P products with percentage of 320 MHz band processed below threshold

Gauge	Value	Segment (Start-Stop)
SPH.RA2_320_BAND_PERCENT.WARNING PCF_RA2_MW__1P	8857	27-MAR-2009 01:50:29.362 27-MAR-2009 03:12:04.222
SPH.RA2_320_BAND_PERCENT.WARNING PCF_RA2_MW__1P	8857	27-MAR-2009 01:50:29.362 27-MAR-2009 03:12:04.222
SPH.RA2_320_BAND_PERCENT.WARNING PCF_RA2_MW__1P	8943	27-MAR-2009 03:11:23.060 27-MAR-2009 04:48:48.162
SPH.RA2_320_BAND_PERCENT.WARNING PCF_RA2_MW__1P	8884	27-MAR-2009 12:36:28.764 27-MAR-2009 14:16:08.660

SPH.RA2_320_BAND_PERCENT.WARNING PCF_RA2_MW__1P	8282	27-MAR-2009 15:43:24.620 27-MAR-2009 15:52:22.627
--	------	--

**RA2\_MW\_\_1P products with percentage of 80 MHz band processed above threshold**

Gauge	Value	Segment (Start-Stop)
SPH.RA2_80_BAND_PERCENT.WARNING PCF_RA2_MW__1P	819	27-MAR-2009 01:50:29.362 27-MAR-2009 03:12:04.222
SPH.RA2_80_BAND_PERCENT.WARNING PCF_RA2_MW__1P	819	27-MAR-2009 01:50:29.362 27-MAR-2009 03:12:04.222
SPH.RA2_80_BAND_PERCENT.WARNING PCF_RA2_MW__1P	733	27-MAR-2009 03:11:23.060 27-MAR-2009 04:48:48.162
SPH.RA2_80_BAND_PERCENT.WARNING PCF_RA2_MW__1P	842	27-MAR-2009 12:36:28.764 27-MAR-2009 14:16:08.660
SPH.RA2_80_BAND_PERCENT.WARNING PCF_RA2_MW__1P	975	27-MAR-2009 15:43:24.620 27-MAR-2009 15:52:22.627

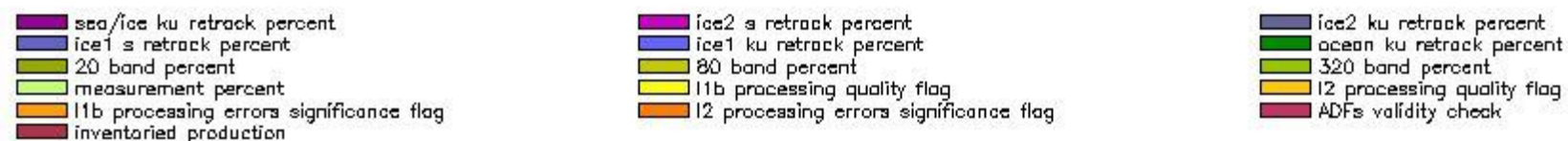

**RA2\_MW\_\_1P products with percentage of 20 MHz band processed above threshold**

Gauge	Value	Segment (Start-Stop)
SPH.RA2_20_BAND_PERCENT.WARNING PCF_RA2_MW__1P	324	27-MAR-2009 01:50:29.362 27-MAR-2009 03:12:04.222
SPH.RA2_20_BAND_PERCENT.WARNING PCF_RA2_MW__1P	324	27-MAR-2009 01:50:29.362 27-MAR-2009 03:12:04.222
SPH.RA2_20_BAND_PERCENT.WARNING PCF_RA2_MW__1P	324	27-MAR-2009 03:11:23.060 27-MAR-2009 04:48:48.162
SPH.RA2_20_BAND_PERCENT.WARNING PCF_RA2_MW__1P	744	27-MAR-2009 15:43:24.620 27-MAR-2009 15:52:22.627

RA2\_FGD\_2P SPH checks

SPH fields with errors





**RA2\_FGD\_2P products using a wrong ADF (sensing not included in validity)**

Gauge	Segment (Start-Stop)	Explicit Reference
Product: RA2_FGD_2PNPDE20090326_223352_000060832077_00344_36971_0227.N1 DS NAME: REAL.ORBIT_STATE_VECTOR_FILE	26-MAR-2009 22:33:52.102 27-MAR-2009 00:15:15.601	ADF: DOR_NAV_0PNPDE20090326_222920_000057382077_00344_36971_7630.N1
Product: RA2_FGD_2PNPDE20090327_001416_000058372077_00345_36972_0385.N1 DS NAME: REAL.ORBIT_STATE_VECTOR_FILE	27-MAR-2009 00:14:16.614 27-MAR-2009 01:51:33.919	ADF: DOR_NAV_0PNPDE20090327_001017_000054192077_00345_36972_7631.N1
Product: RA2_FGD_2PNPDE20090327_015029_000048952077_00346_36973_0540.N1 DS NAME: REAL.ORBIT_STATE_VECTOR_FILE	27-MAR-2009 01:50:29.362 27-MAR-2009 03:12:04.222	ADF: DOR_NAV_0PNPDE20090327_014555_000047822077_00346_36973_7632.N1
Product: RA2_FGD_2PNPDE20090327_031123_000058452077_00347_36974_0682.N1 DS NAME: REAL.ORBIT_STATE_VECTOR_FILE	27-MAR-2009 03:11:23.060 27-MAR-2009 04:48:48.162	ADF: DOR_NAV_0PNPDE20090327_031056_000054192077_00347_36974_7633.N1
Product: RA2_FGD_2PNPDE20090327_044815_000060882077_00348_36975_0870.N1 DS NAME: REAL.ORBIT_STATE_VECTOR_FILE	27-MAR-2009 04:48:15.912 27-MAR-2009 06:29:43.866	ADF: DOR_NAV_0PNPDE20090327_044634_000057382077_00348_36975_7634.N1

Product: RA2_FGD_2PNPDK20090327_062910_000040642077_00349_36976_0717.N1 DS NAME: REAL.ORBIT_STATE_VECTOR_FILE	27-MAR-2009 06:29:10.502 27-MAR-2009 07:36:54.318	ADF: DOR_NAV_0PNPDK20090327_062731_000035072077_00349_36
Product: RA2_FGD_2PNPDK20090327_073612_000061692077_00350_36977_0869.N1 DS NAME: REAL.ORBIT_STATE_VECTOR_FILE	27-MAR-2009 07:36:12.042 27-MAR-2009 09:19:01.318	ADF: DOR_NAV_0PNPDK20090327_073116_000060572077_00350_36977_9609.N1
Product: RA2_FGD_2PNPDK20090327_091824_000059502077_00351_36978_0977.N1 DS NAME: REAL.ORBIT_STATE_VECTOR_FILE	27-MAR-2009 09:18:24.612 27-MAR-2009 10:57:34.430	ADF: DOR_NAV_0PNPDK20090327_091732_000054192077_00351_36978_9610.N1
Product: RA2_FGD_2PNPDK20090327_105651_000060192077_00352_36979_1131.N1 DS NAME: REAL.ORBIT_STATE_VECTOR_FILE	27-MAR-2009 10:56:51.040 27-MAR-2009 12:37:09.926	ADF: DOR_NAV_0PNPDK20090327_105310_000057382077_00352_36979_9611.N1
Product: RA2_FGD_2PNPDK20090327_123628_000059802077_00353_36980_1247.N1 DS NAME: REAL.ORBIT_STATE_VECTOR_FILE	27-MAR-2009 12:36:28.764 27-MAR-2009 14:16:08.660	ADF: DOR_NAV_0PNPDK20090327_123408_000057382077_00353_36980_9612.N1
Product: RA2_FGD_2PNPDK20090327_141432_000050652077_00354_36981_1368.N1 DS NAME: REAL.ORBIT_STATE_VECTOR_FILE	27-MAR-2009 14:14:32.912 27-MAR-2009 15:38:58.214	ADF: DOR_NAV_0PNPDK20090327_140946_000057382077_00354_36981_9613.N1
Product: RA2_FGD_2PNPDK20090327_154324_000005382077_00355_36982_1381.N1 DS NAME: REAL.ORBIT_STATE_VECTOR_FILE	27-MAR-2009 15:43:24.620 27-MAR-2009 15:52:22.627	ADF: DOR_NAV_0PNPDK20090327_140946_000057382077_00354_36981_9613.N1
Product: RA2_FGD_2PNPDK20090327_155049_000060522077_00355_36982_1482.N1 DS NAME: REAL.ORBIT_STATE_VECTOR_FILE	27-MAR-2009 15:50:49.107 27-MAR-2009 17:31:41.413	ADF: DOR_NAV_0PNPDK20090327_155043_000054192077_00355_36982_9614.N1
Product: RA2_FGD_2PNPDK20090327_172957_000059502077_00356_36983_1597.N1 DS NAME: REAL.ORBIT_STATE_VECTOR_FILE	27-MAR-2009 17:29:57.867 27-MAR-2009 19:09:07.685	ADF: DOR_NAV_0PNPDK20090327_172621_000057382077_00356_36983_9615.N1
Product: RA2_FGD_2PNPDK20090327_190806_000060582077_00357_36984_1717.N1 DS NAME: REAL.ORBIT_STATE_VECTOR_FILE	27-MAR-2009 19:08:06.471 27-MAR-2009 20:49:04.347	ADF: DOR_NAV_0PNPDK20090327_190718_000057382077_00357_36984_9616.N1
Product: RA2_FGD_2PNPDE20090327_204807_000044002077_00358_36985_1402.N1 DS NAME: REAL.ORBIT_STATE_VECTOR_FILE	27-MAR-2009 20:48:07.589 27-MAR-2009 22:01:27.833	ADF: DOR_NAV_0PNPDE20090327_204256_000041442077_00358_36985_7635.N1
Product: RA2_FGD_2PNPDE20090327_220028_000061942077_00358_36985_1542.N1 DS NAME: REAL.ORBIT_STATE_VECTOR_FILE	27-MAR-2009 22:00:28.847 27-MAR-2009 23:43:42.631	ADF: DOR_NAV_0PNPDE20090327_215719_000057382077_00358_36985_7636.N1
Product: RA2_FGD_2PNPDE20090327_234242_000060012077_00359_36986_1712.N1 DS NAME: REAL.ORBIT_STATE_VECTOR_FILE	27-MAR-2009 23:42:42.530 28-MAR-2009 01:22:43.593	ADF: DOR_NAV_0PNPDE20090327_233816_000057382077_00359_36986_7637.N1

**Products with processing errors significance flag set**

Gauge	Segment (Start-Stop)
SPH.RA2_L2_PROC_FLAG.WARNING PCF_RA2_FGD_2P	26-MAR-2009 22:33:52.102 27-MAR-2009 00:15:15.601
SPH.RA2_L2_PROC_FLAG.WARNING PCF_RA2_FGD_2P	27-MAR-2009 00:14:16.614 27-MAR-2009 01:51:33.919
SPH.RA2_L2_PROC_FLAG.WARNING PCF_RA2_FGD_2P	27-MAR-2009 01:50:29.362 27-MAR-2009 03:12:04.222
SPH.RA2_L2_PROC_FLAG.WARNING PCF_RA2_FGD_2P	27-MAR-2009 01:50:29.362 27-MAR-2009 03:12:04.222
SPH.RA2_L2_PROC_FLAG.WARNING PCF_RA2_FGD_2P	27-MAR-2009 03:11:23.060 27-MAR-2009 04:48:48.162
SPH.RA2_L2_PROC_FLAG.WARNING PCF_RA2_FGD_2P	27-MAR-2009 04:48:15.912 27-MAR-2009 06:29:43.866
SPH.RA2_L2_PROC_FLAG.WARNING PCF_RA2_FGD_2P	27-MAR-2009 06:29:10.502 27-MAR-2009 07:36:54.318
SPH.RA2_L2_PROC_FLAG.WARNING PCF_RA2_FGD_2P	27-MAR-2009 07:36:12.042 27-MAR-2009 09:19:01.318



SPH.RA2_L2_PROC_FLAG.WARNING PCF_RA2_FGD_2P	27-MAR-2009 09:18:24.612 27-MAR-2009 10:57:34.430
SPH.RA2_L2_PROC_FLAG.WARNING PCF_RA2_FGD_2P	27-MAR-2009 10:56:51.040 27-MAR-2009 12:37:09.926
SPH.RA2_L2_PROC_FLAG.WARNING PCF_RA2_FGD_2P	27-MAR-2009 12:36:28.764 27-MAR-2009 14:16:08.660
SPH.RA2_L2_PROC_FLAG.WARNING PCF_RA2_FGD_2P	27-MAR-2009 14:14:32.912 27-MAR-2009 15:38:58.214
SPH.RA2_L2_PROC_FLAG.WARNING PCF_RA2_FGD_2P	27-MAR-2009 15:43:24.620 27-MAR-2009 15:52:22.627
SPH.RA2_L2_PROC_FLAG.WARNING PCF_RA2_FGD_2P	27-MAR-2009 15:50:49.107 27-MAR-2009 17:31:41.413
SPH.RA2_L2_PROC_FLAG.WARNING PCF_RA2_FGD_2P	27-MAR-2009 17:29:57.867 27-MAR-2009 19:09:07.685
SPH.RA2_L2_PROC_FLAG.WARNING PCF_RA2_FGD_2P	27-MAR-2009 19:08:06.471 27-MAR-2009 20:49:04.347
SPH.RA2_L2_PROC_FLAG.WARNING PCF_RA2_FGD_2P	27-MAR-2009 20:48:07.589 27-MAR-2009 22:01:27.833
SPH.RA2_L2_PROC_FLAG.WARNING PCF_RA2_FGD_2P	27-MAR-2009 22:00:28.847 27-MAR-2009 23:43:42.631
SPH.RA2_L2_PROC_FLAG.WARNING PCF_RA2_FGD_2P	27-MAR-2009 23:42:42.530 28-MAR-2009 01:22:43.593

**Products with processing errors significance flag set**

**Gauge Segment (Start-Stop)**

**Products with percentage DSRs free of processing errors below threshold**

Gauge	Value	Segment (Start-Stop)
SPH.RA2_L2_PROC_QUALITY.WARNING PCF_RA2_FGD_2P	6334	26-MAR-2009 22:33:52.102 27-MAR-2009 00:15:15.601
SPH.RA2_L2_PROC_QUALITY.WARNING PCF_RA2_FGD_2P	6607	27-MAR-2009 00:14:16.614 27-MAR-2009 01:51:33.919
SPH.RA2_L2_PROC_QUALITY.WARNING PCF_RA2_FGD_2P	6862	27-MAR-2009 01:50:29.362 27-MAR-2009 03:12:04.222
SPH.RA2_L2_PROC_QUALITY.WARNING PCF_RA2_FGD_2P	6862	27-MAR-2009 01:50:29.362 27-MAR-2009 03:12:04.222
SPH.RA2_L2_PROC_QUALITY.WARNING PCF_RA2_FGD_2P	6813	27-MAR-2009 03:11:23.060 27-MAR-2009 04:48:48.162
SPH.RA2_L2_PROC_QUALITY.WARNING PCF_RA2_FGD_2P	6494	27-MAR-2009 04:48:15.912 27-MAR-2009 06:29:43.866
SPH.RA2_L2_PROC_QUALITY.WARNING PCF_RA2_FGD_2P	6420	27-MAR-2009 06:29:10.502 27-MAR-2009 07:36:54.318
SPH.RA2_L2_PROC_QUALITY.WARNING PCF_RA2_FGD_2P	6817	27-MAR-2009 07:36:12.042 27-MAR-2009 09:19:01.318
SPH.RA2_L2_PROC_QUALITY.WARNING PCF_RA2_FGD_2P	6637	27-MAR-2009 09:18:24.612 27-MAR-2009 10:57:34.430
SPH.RA2_L2_PROC_QUALITY.WARNING PCF_RA2_FGD_2P	6587	27-MAR-2009 10:56:51.040 27-MAR-2009 12:37:09.926

SPH.RA2_L2_PROC_QUALITY.WARNING PCF_RA2_FGD_2P	6665	27-MAR-2009 12:36:28.764 27-MAR-2009 14:16:08.660
SPH.RA2_L2_PROC_QUALITY.WARNING PCF_RA2_FGD_2P	6299	27-MAR-2009 14:14:32.912 27-MAR-2009 15:38:58.214
SPH.RA2_L2_PROC_QUALITY.WARNING PCF_RA2_FGD_2P	7267	27-MAR-2009 15:43:24.620 27-MAR-2009 15:52:22.627
SPH.RA2_L2_PROC_QUALITY.WARNING PCF_RA2_FGD_2P	6924	27-MAR-2009 15:50:49.107 27-MAR-2009 17:31:41.413
SPH.RA2_L2_PROC_QUALITY.WARNING PCF_RA2_FGD_2P	6611	27-MAR-2009 17:29:57.867 27-MAR-2009 19:09:07.685
SPH.RA2_L2_PROC_QUALITY.WARNING PCF_RA2_FGD_2P	6521	27-MAR-2009 19:08:06.471 27-MAR-2009 20:49:04.347
SPH.RA2_L2_PROC_QUALITY.WARNING PCF_RA2_FGD_2P	6159	27-MAR-2009 20:48:07.589 27-MAR-2009 22:01:27.833
SPH.RA2_L2_PROC_QUALITY.WARNING PCF_RA2_FGD_2P	6246	27-MAR-2009 22:00:28.847 27-MAR-2009 23:43:42.631
SPH.RA2_L2_PROC_QUALITY.WARNING PCF_RA2_FGD_2P	6453	27-MAR-2009 23:42:42.530 28-MAR-2009 01:22:43.593

**Products with percentage DSRs free of processing errors below threshold**

**Gauge Value Segment (Start-Stop)**

**RA2\_FGD\_2P products with percentage of valid measurements below threshold**

**Gauge Value Segment (Start-Stop)**

**RA2\_FGD\_2P products with percentage of 320 MHz band processed below threshold**

Gauge	Value	Segment (Start-Stop)
SPH.RA2_320_BAND_PERCENT.WARNING PCF_RA2_FGD_2P	9251	27-MAR-2009 01:50:29.362 27-MAR-2009 03:12:04.222
SPH.RA2_320_BAND_PERCENT.WARNING PCF_RA2_FGD_2P	9251	27-MAR-2009 01:50:29.362 27-MAR-2009 03:12:04.222
SPH.RA2_320_BAND_PERCENT.WARNING PCF_RA2_FGD_2P	9222	27-MAR-2009 03:11:23.060 27-MAR-2009 04:48:48.162
SPH.RA2_320_BAND_PERCENT.WARNING PCF_RA2_FGD_2P	9464	27-MAR-2009 04:48:15.912 27-MAR-2009 06:29:43.866
SPH.RA2_320_BAND_PERCENT.WARNING PCF_RA2_FGD_2P	9249	27-MAR-2009 12:36:28.764 27-MAR-2009 14:16:08.660
SPH.RA2_320_BAND_PERCENT.WARNING PCF_RA2_FGD_2P	8551	27-MAR-2009 15:43:24.620 27-MAR-2009 15:52:22.627
SPH.RA2_320_BAND_PERCENT.WARNING PCF_RA2_FGD_2P	9438	27-MAR-2009 17:29:57.867 27-MAR-2009 19:09:07.685
SPH.RA2_320_BAND_PERCENT.WARNING PCF_RA2_FGD_2P	9334	27-MAR-2009 19:08:06.471 27-MAR-2009 20:49:04.347

**RA2\_FGD\_2P products with percentage of 80 MHz band processed above threshold**

Gauge	Value	Segment (Start-Stop)
SPH.RA2_80_BAND_PERCENT.WARNING PCF_RA2_FGD_2P	567	27-MAR-2009 01:50:29.362 27-MAR-2009 03:12:04.222

SPH.RA2_80_BAND_PERCENT.WARNING PCF_RA2_FGD_2P	567	27-MAR-2009 01:50:29.362 27-MAR-2009 03:12:04.222
SPH.RA2_80_BAND_PERCENT.WARNING PCF_RA2_FGD_2P	608	27-MAR-2009 03:11:23.060 27-MAR-2009 04:48:48.162
SPH.RA2_80_BAND_PERCENT.WARNING PCF_RA2_FGD_2P	637	27-MAR-2009 12:36:28.764 27-MAR-2009 14:16:08.660
SPH.RA2_80_BAND_PERCENT.WARNING PCF_RA2_FGD_2P	973	27-MAR-2009 15:43:24.620 27-MAR-2009 15:52:22.627
SPH.RA2_80_BAND_PERCENT.WARNING PCF_RA2_FGD_2P	495	27-MAR-2009 19:08:06.471 27-MAR-2009 20:49:04.347

**RA2\_FGD\_2P products with percentage of 20 MHz band processed above threshold**

Gauge	Value	Segment (Start-Stop)
SPH.RA2_20_BAND_PERCENT.WARNING PCF_RA2_FGD_2P	182	27-MAR-2009 01:50:29.362 27-MAR-2009 03:12:04.222
SPH.RA2_20_BAND_PERCENT.WARNING PCF_RA2_FGD_2P	182	27-MAR-2009 01:50:29.362 27-MAR-2009 03:12:04.222
SPH.RA2_20_BAND_PERCENT.WARNING PCF_RA2_FGD_2P	170	27-MAR-2009 03:11:23.060 27-MAR-2009 04:48:48.162
SPH.RA2_20_BAND_PERCENT.WARNING PCF_RA2_FGD_2P	141	27-MAR-2009 04:48:15.912 27-MAR-2009 06:29:43.866
SPH.RA2_20_BAND_PERCENT.WARNING PCF_RA2_FGD_2P	120	27-MAR-2009 10:56:51.040 27-MAR-2009 12:37:09.926
SPH.RA2_20_BAND_PERCENT.WARNING PCF_RA2_FGD_2P	114	27-MAR-2009 12:36:28.764 27-MAR-2009 14:16:08.660
SPH.RA2_20_BAND_PERCENT.WARNING PCF_RA2_FGD_2P	476	27-MAR-2009 15:43:24.620 27-MAR-2009 15:52:22.627
SPH.RA2_20_BAND_PERCENT.WARNING PCF_RA2_FGD_2P	167	27-MAR-2009 17:29:57.867 27-MAR-2009 19:09:07.685
SPH.RA2_20_BAND_PERCENT.WARNING PCF_RA2_FGD_2P	171	27-MAR-2009 19:08:06.471 27-MAR-2009 20:49:04.347
SPH.RA2_20_BAND_PERCENT.WARNING PCF_RA2_FGD_2P	106	27-MAR-2009 20:48:07.589 27-MAR-2009 22:01:27.833

**RA2\_FGD\_2P products with percentage of valid Ku ocean retracker measurements below threshold**

Gauge	Value	Segment (Start-Stop)
SPH.RA2_OCEAN_KU_RETRACK_PERCENT.WARNING PCF_RA2_FGD_2P	8726	27-MAR-2009 01:50:29.362 27-MAR-2009 03:12:04.222
SPH.RA2_OCEAN_KU_RETRACK_PERCENT.WARNING PCF_RA2_FGD_2P	8726	27-MAR-2009 01:50:29.362 27-MAR-2009 03:12:04.222
SPH.RA2_OCEAN_KU_RETRACK_PERCENT.WARNING PCF_RA2_FGD_2P	8988	27-MAR-2009 03:11:23.060 27-MAR-2009 04:48:48.162
SPH.RA2_OCEAN_KU_RETRACK_PERCENT.WARNING PCF_RA2_FGD_2P	8962	27-MAR-2009 12:36:28.764 27-MAR-2009 14:16:08.660
SPH.RA2_OCEAN_KU_RETRACK_PERCENT.WARNING PCF_RA2_FGD_2P	8758	27-MAR-2009 15:43:24.620 27-MAR-2009 15:52:22.627

**RA2\_FGD\_2P products with percentage of valid Ku ice1 retracker measurements below threshold**

Gauge	Value	Segment (Start-Stop)
-------	-------	----------------------

**RA2\_FGD\_2P products with percentage of valid S ice1 retracker measurements below threshold**

Gauge	Value	Segment (Start-Stop)
SPH.RA2_ICE1_S_RETRACK_PERCENT.WARNING PCF_RA2_FGD_2P	5226	26-MAR-2009 22:33:52.102 27-MAR-2009 00:15:15.601
SPH.RA2_ICE1_S_RETRACK_PERCENT.WARNING PCF_RA2_FGD_2P	5562	27-MAR-2009 00:14:16.614 27-MAR-2009 01:51:33.919
SPH.RA2_ICE1_S_RETRACK_PERCENT.WARNING PCF_RA2_FGD_2P	5320	27-MAR-2009 01:50:29.362 27-MAR-2009 03:12:04.222
SPH.RA2_ICE1_S_RETRACK_PERCENT.WARNING PCF_RA2_FGD_2P	5320	27-MAR-2009 01:50:29.362 27-MAR-2009 03:12:04.222
SPH.RA2_ICE1_S_RETRACK_PERCENT.WARNING PCF_RA2_FGD_2P	5532	27-MAR-2009 03:11:23.060 27-MAR-2009 04:48:48.162
SPH.RA2_ICE1_S_RETRACK_PERCENT.WARNING PCF_RA2_FGD_2P	4995	27-MAR-2009 04:48:15.912 27-MAR-2009 06:29:43.866
SPH.RA2_ICE1_S_RETRACK_PERCENT.WARNING PCF_RA2_FGD_2P	5399	27-MAR-2009 06:29:10.502 27-MAR-2009 07:36:54.318
SPH.RA2_ICE1_S_RETRACK_PERCENT.WARNING PCF_RA2_FGD_2P	5170	27-MAR-2009 07:36:12.042 27-MAR-2009 09:19:01.318
SPH.RA2_ICE1_S_RETRACK_PERCENT.WARNING PCF_RA2_FGD_2P	5721	27-MAR-2009 09:18:24.612 27-MAR-2009 10:57:34.430
SPH.RA2_ICE1_S_RETRACK_PERCENT.WARNING PCF_RA2_FGD_2P	5412	27-MAR-2009 10:56:51.040 27-MAR-2009 12:37:09.926
SPH.RA2_ICE1_S_RETRACK_PERCENT.WARNING PCF_RA2_FGD_2P	5064	27-MAR-2009 12:36:28.764 27-MAR-2009 14:16:08.660
SPH.RA2_ICE1_S_RETRACK_PERCENT.WARNING PCF_RA2_FGD_2P	5316	27-MAR-2009 14:14:32.912 27-MAR-2009 15:38:58.214
SPH.RA2_ICE1_S_RETRACK_PERCENT.WARNING PCF_RA2_FGD_2P	3012	27-MAR-2009 15:43:24.620 27-MAR-2009 15:52:22.627
SPH.RA2_ICE1_S_RETRACK_PERCENT.WARNING PCF_RA2_FGD_2P	5452	27-MAR-2009 15:50:49.107 27-MAR-2009 17:31:41.413
SPH.RA2_ICE1_S_RETRACK_PERCENT.WARNING PCF_RA2_FGD_2P	5035	27-MAR-2009 17:29:57.867 27-MAR-2009 19:09:07.685
SPH.RA2_ICE1_S_RETRACK_PERCENT.WARNING PCF_RA2_FGD_2P	4663	27-MAR-2009 19:08:06.471 27-MAR-2009 20:49:04.347
SPH.RA2_ICE1_S_RETRACK_PERCENT.WARNING PCF_RA2_FGD_2P	4911	27-MAR-2009 20:48:07.589 27-MAR-2009 22:01:27.833
SPH.RA2_ICE1_S_RETRACK_PERCENT.WARNING PCF_RA2_FGD_2P	5146	27-MAR-2009 22:00:28.847 27-MAR-2009 23:43:42.631
SPH.RA2_ICE1_S_RETRACK_PERCENT.WARNING PCF_RA2_FGD_2P	5664	27-MAR-2009 23:42:42.530 28-MAR-2009 01:22:43.593

**RA2\_FGD\_2P products with percentage of valid KU ice2 retracker measurements below threshold**

Gauge	Value	Segment (Start-Stop)
SPH.RA2_ICE2_KU_RETRACK_PERCENT.WARNING PCF_RA2_FGD_2P	6798	27-MAR-2009 01:50:29.362 27-MAR-2009 03:12:04.222



SPH.RA2_ICE2_KU_RETRACK_PERCENT.WARNING PCF_RA2_FGD_2P	6798	27-MAR-2009 01:50:29.362 27-MAR-2009 03:12:04.222
SPH.RA2_ICE2_KU_RETRACK_PERCENT.WARNING PCF_RA2_FGD_2P	6605	27-MAR-2009 15:43:24.620 27-MAR-2009 15:52:22.627

**RA2\_FGD\_2P products with percentage of valid S ice2 retracker measurements below threshold**

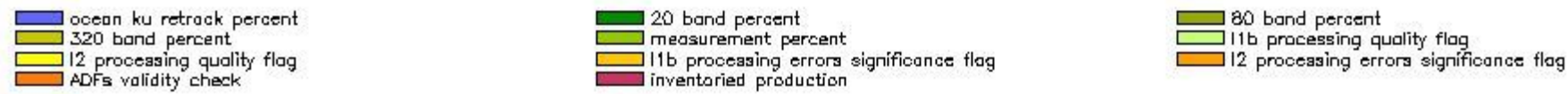
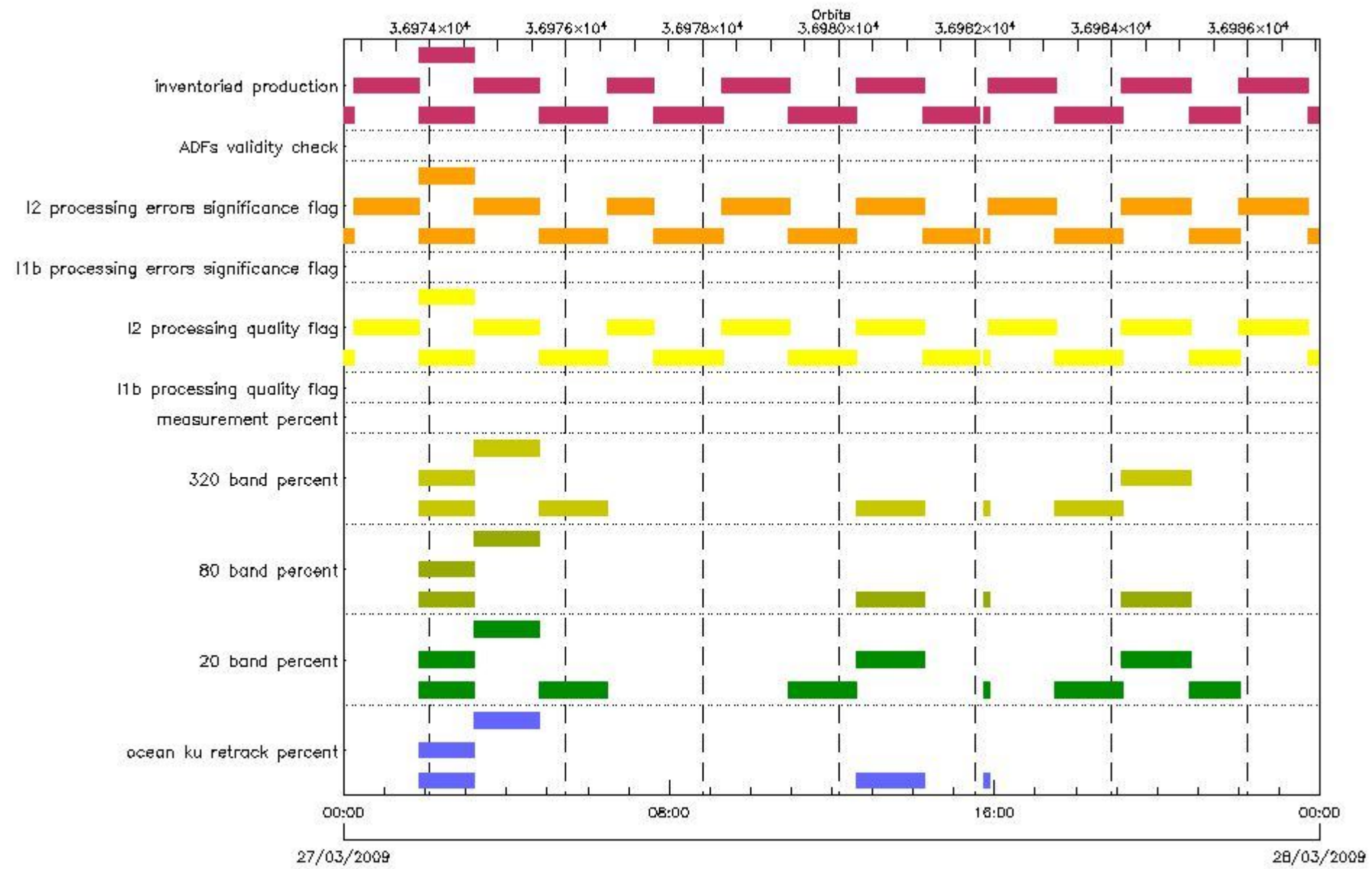
Gauge	Value	Segment (Start-Stop)
SPH.RA2_ICE2_S_RETRACK_PERCENT.WARNING PCF_RA2_FGD_2P	35	26-MAR-2009 22:33:52.102 27-MAR-2009 00:15:15.601
SPH.RA2_ICE2_S_RETRACK_PERCENT.WARNING PCF_RA2_FGD_2P	50	27-MAR-2009 00:14:16.614 27-MAR-2009 01:51:33.919
SPH.RA2_ICE2_S_RETRACK_PERCENT.WARNING PCF_RA2_FGD_2P	86	27-MAR-2009 01:50:29.362 27-MAR-2009 03:12:04.222
SPH.RA2_ICE2_S_RETRACK_PERCENT.WARNING PCF_RA2_FGD_2P	86	27-MAR-2009 01:50:29.362 27-MAR-2009 03:12:04.222
SPH.RA2_ICE2_S_RETRACK_PERCENT.WARNING PCF_RA2_FGD_2P	88	27-MAR-2009 03:11:23.060 27-MAR-2009 04:48:48.162
SPH.RA2_ICE2_S_RETRACK_PERCENT.WARNING PCF_RA2_FGD_2P	42	27-MAR-2009 04:48:15.912 27-MAR-2009 06:29:43.866
SPH.RA2_ICE2_S_RETRACK_PERCENT.WARNING PCF_RA2_FGD_2P	52	27-MAR-2009 06:29:10.502 27-MAR-2009 07:36:54.318
SPH.RA2_ICE2_S_RETRACK_PERCENT.WARNING PCF_RA2_FGD_2P	69	27-MAR-2009 07:36:12.042 27-MAR-2009 09:19:01.318
SPH.RA2_ICE2_S_RETRACK_PERCENT.WARNING PCF_RA2_FGD_2P	45	27-MAR-2009 09:18:24.612 27-MAR-2009 10:57:34.430
SPH.RA2_ICE2_S_RETRACK_PERCENT.WARNING PCF_RA2_FGD_2P	39	27-MAR-2009 10:56:51.040 27-MAR-2009 12:37:09.926
SPH.RA2_ICE2_S_RETRACK_PERCENT.WARNING PCF_RA2_FGD_2P	73	27-MAR-2009 12:36:28.764 27-MAR-2009 14:16:08.660
SPH.RA2_ICE2_S_RETRACK_PERCENT.WARNING PCF_RA2_FGD_2P	48	27-MAR-2009 14:14:32.912 27-MAR-2009 15:38:58.214
SPH.RA2_ICE2_S_RETRACK_PERCENT.WARNING PCF_RA2_FGD_2P	21	27-MAR-2009 15:43:24.620 27-MAR-2009 15:52:22.627
SPH.RA2_ICE2_S_RETRACK_PERCENT.WARNING PCF_RA2_FGD_2P	52	27-MAR-2009 15:50:49.107 27-MAR-2009 17:31:41.413
SPH.RA2_ICE2_S_RETRACK_PERCENT.WARNING PCF_RA2_FGD_2P	45	27-MAR-2009 17:29:57.867 27-MAR-2009 19:09:07.685
SPH.RA2_ICE2_S_RETRACK_PERCENT.WARNING PCF_RA2_FGD_2P	44	27-MAR-2009 19:08:06.471 27-MAR-2009 20:49:04.347
SPH.RA2_ICE2_S_RETRACK_PERCENT.WARNING PCF_RA2_FGD_2P	58	27-MAR-2009 20:48:07.589 27-MAR-2009 22:01:27.833
SPH.RA2_ICE2_S_RETRACK_PERCENT.WARNING PCF_RA2_FGD_2P	47	27-MAR-2009 22:00:28.847 27-MAR-2009 23:43:42.631
SPH.RA2_ICE2_S_RETRACK_PERCENT.WARNING PCF_RA2_FGD_2P	56	27-MAR-2009 23:42:42.530 28-MAR-2009 01:22:43.593

**RA2\_FGD\_2P products with percentage of valid KU sea/ice retracker measurements below threshold**

Gauge Value Segment (Start-Stop)



SPH fields with errors



RA2\_WWV\_2P products using a wrong ADF (sensing not included in validity)

Gauge	Segment (Start-Stop)	Explicit Reference
-------	----------------------	--------------------

RA2\_WWV\_2P products with processing errors significance flag set

Gauge	Segment (Start-Stop)
SPH.RA2_L2_PROC_FLAG.WARNING	26-MAR-2009 22:33:52.102
PCF_RA2_WWV_2P	27-MAR-2009 00:15:15.601

SPH.RA2_L2_PROC_FLAG.WARNING PCF_RA2_WWV_2P	27-MAR-2009 00:14:16.614 27-MAR-2009 01:51:33.919
SPH.RA2_L2_PROC_FLAG.WARNING PCF_RA2_WWV_2P	27-MAR-2009 01:50:29.362 27-MAR-2009 03:12:04.222
SPH.RA2_L2_PROC_FLAG.WARNING PCF_RA2_WWV_2P	27-MAR-2009 01:50:29.362 27-MAR-2009 03:12:04.222
SPH.RA2_L2_PROC_FLAG.WARNING PCF_RA2_WWV_2P	27-MAR-2009 03:11:23.060 27-MAR-2009 04:48:48.162
SPH.RA2_L2_PROC_FLAG.WARNING PCF_RA2_WWV_2P	27-MAR-2009 04:48:15.912 27-MAR-2009 06:29:43.866
SPH.RA2_L2_PROC_FLAG.WARNING PCF_RA2_WWV_2P	27-MAR-2009 06:29:10.502 27-MAR-2009 07:36:54.318
SPH.RA2_L2_PROC_FLAG.WARNING PCF_RA2_WWV_2P	27-MAR-2009 07:36:12.042 27-MAR-2009 09:19:01.318
SPH.RA2_L2_PROC_FLAG.WARNING PCF_RA2_WWV_2P	27-MAR-2009 09:18:24.612 27-MAR-2009 10:57:34.430
SPH.RA2_L2_PROC_FLAG.WARNING PCF_RA2_WWV_2P	27-MAR-2009 10:56:51.040 27-MAR-2009 12:37:09.926
SPH.RA2_L2_PROC_FLAG.WARNING PCF_RA2_WWV_2P	27-MAR-2009 12:36:28.764 27-MAR-2009 14:16:08.660
SPH.RA2_L2_PROC_FLAG.WARNING PCF_RA2_WWV_2P	27-MAR-2009 14:14:32.912 27-MAR-2009 15:38:58.214
SPH.RA2_L2_PROC_FLAG.WARNING PCF_RA2_WWV_2P	27-MAR-2009 15:43:24.620 27-MAR-2009 15:52:22.627
SPH.RA2_L2_PROC_FLAG.WARNING PCF_RA2_WWV_2P	27-MAR-2009 15:50:49.107 27-MAR-2009 17:31:41.413
SPH.RA2_L2_PROC_FLAG.WARNING PCF_RA2_WWV_2P	27-MAR-2009 17:29:57.867 27-MAR-2009 19:09:07.685
SPH.RA2_L2_PROC_FLAG.WARNING PCF_RA2_WWV_2P	27-MAR-2009 19:08:06.471 27-MAR-2009 20:49:04.347
SPH.RA2_L2_PROC_FLAG.WARNING PCF_RA2_WWV_2P	27-MAR-2009 20:48:07.589 27-MAR-2009 22:01:27.833
SPH.RA2_L2_PROC_FLAG.WARNING PCF_RA2_WWV_2P	27-MAR-2009 22:00:28.847 27-MAR-2009 23:43:42.631
SPH.RA2_L2_PROC_FLAG.WARNING PCF_RA2_WWV_2P	27-MAR-2009 23:42:42.530 28-MAR-2009 01:22:43.593

**RA2\_WWV\_2P products with processing errors significance flag set**

**Gauge Segment (Start-Stop)**

**RA2\_WWV\_2P products with percentage DSRs free of processing errors below threshold**

Gauge	Value	Segment (Start-Stop)
SPH.RA2_L2_PROC_QUALITY.WARNING PCF_RA2_WWV_2P	6334	26-MAR-2009 22:33:52.102 27-MAR-2009 00:15:15.601
SPH.RA2_L2_PROC_QUALITY.WARNING PCF_RA2_WWV_2P	6607	27-MAR-2009 00:14:16.614 27-MAR-2009 01:51:33.919
SPH.RA2_L2_PROC_QUALITY.WARNING PCF_RA2_WWV_2P	6862	27-MAR-2009 01:50:29.362 27-MAR-2009 03:12:04.222

SPH.RA2_L2_PROC_QUALITY.WARNING PCF_RA2_WWV_2P	6862	27-MAR-2009 01:50:29.362 27-MAR-2009 03:12:04.222
SPH.RA2_L2_PROC_QUALITY.WARNING PCF_RA2_WWV_2P	6813	27-MAR-2009 03:11:23.060 27-MAR-2009 04:48:48.162
SPH.RA2_L2_PROC_QUALITY.WARNING PCF_RA2_WWV_2P	6494	27-MAR-2009 04:48:15.912 27-MAR-2009 06:29:43.866
SPH.RA2_L2_PROC_QUALITY.WARNING PCF_RA2_WWV_2P	6420	27-MAR-2009 06:29:10.502 27-MAR-2009 07:36:54.318
SPH.RA2_L2_PROC_QUALITY.WARNING PCF_RA2_WWV_2P	6817	27-MAR-2009 07:36:12.042 27-MAR-2009 09:19:01.318
SPH.RA2_L2_PROC_QUALITY.WARNING PCF_RA2_WWV_2P	6637	27-MAR-2009 09:18:24.612 27-MAR-2009 10:57:34.430
SPH.RA2_L2_PROC_QUALITY.WARNING PCF_RA2_WWV_2P	6587	27-MAR-2009 10:56:51.040 27-MAR-2009 12:37:09.926
SPH.RA2_L2_PROC_QUALITY.WARNING PCF_RA2_WWV_2P	6665	27-MAR-2009 12:36:28.764 27-MAR-2009 14:16:08.660
SPH.RA2_L2_PROC_QUALITY.WARNING PCF_RA2_WWV_2P	6299	27-MAR-2009 14:14:32.912 27-MAR-2009 15:38:58.214
SPH.RA2_L2_PROC_QUALITY.WARNING PCF_RA2_WWV_2P	7267	27-MAR-2009 15:43:24.620 27-MAR-2009 15:52:22.627
SPH.RA2_L2_PROC_QUALITY.WARNING PCF_RA2_WWV_2P	6924	27-MAR-2009 15:50:49.107 27-MAR-2009 17:31:41.413
SPH.RA2_L2_PROC_QUALITY.WARNING PCF_RA2_WWV_2P	6611	27-MAR-2009 17:29:57.867 27-MAR-2009 19:09:07.685
SPH.RA2_L2_PROC_QUALITY.WARNING PCF_RA2_WWV_2P	6521	27-MAR-2009 19:08:06.471 27-MAR-2009 20:49:04.347
SPH.RA2_L2_PROC_QUALITY.WARNING PCF_RA2_WWV_2P	6159	27-MAR-2009 20:48:07.589 27-MAR-2009 22:01:27.833
SPH.RA2_L2_PROC_QUALITY.WARNING PCF_RA2_WWV_2P	6246	27-MAR-2009 22:00:28.847 27-MAR-2009 23:43:42.631
SPH.RA2_L2_PROC_QUALITY.WARNING PCF_RA2_WWV_2P	6453	27-MAR-2009 23:42:42.530 28-MAR-2009 01:22:43.593

**RA2\_WWV\_2P products with percentage DSRs free of processing errors below threshold**

**Gauge Value Segment (Start-Stop)**

**RA2\_WWV\_2P products with percentage of valid measurements below threshold**

**Gauge Value Segment (Start-Stop)**

**RA2\_WWV\_2P products with percentage of 320 MHz band processed below threshold**

Gauge	Value	Segment (Start-Stop)
SPH.RA2_320_BAND_PERCENT.WARNING PCF_RA2_WWV_2P	9251	27-MAR-2009 01:50:29.362 27-MAR-2009 03:12:04.222
SPH.RA2_320_BAND_PERCENT.WARNING PCF_RA2_WWV_2P	9251	27-MAR-2009 01:50:29.362 27-MAR-2009 03:12:04.222
SPH.RA2_320_BAND_PERCENT.WARNING PCF_RA2_WWV_2P	9222	27-MAR-2009 03:11:23.060 27-MAR-2009 04:48:48.162

SPH.RA2_320_BAND_PERCENT.WARNING PCF_RA2_WWV_2P	9464	27-MAR-2009 04:48:15.912 27-MAR-2009 06:29:43.866
SPH.RA2_320_BAND_PERCENT.WARNING PCF_RA2_WWV_2P	9249	27-MAR-2009 12:36:28.764 27-MAR-2009 14:16:08.660
SPH.RA2_320_BAND_PERCENT.WARNING PCF_RA2_WWV_2P	8551	27-MAR-2009 15:43:24.620 27-MAR-2009 15:52:22.627
SPH.RA2_320_BAND_PERCENT.WARNING PCF_RA2_WWV_2P	9438	27-MAR-2009 17:29:57.867 27-MAR-2009 19:09:07.685
SPH.RA2_320_BAND_PERCENT.WARNING PCF_RA2_WWV_2P	9334	27-MAR-2009 19:08:06.471 27-MAR-2009 20:49:04.347

**RA2\_WWV\_2P products with percentage of 80 MHz band processed above threshold**

Gauge	Value	Segment (Start-Stop)
SPH.RA2_80_BAND_PERCENT.WARNING PCF_RA2_WWV_2P	567	27-MAR-2009 01:50:29.362 27-MAR-2009 03:12:04.222
SPH.RA2_80_BAND_PERCENT.WARNING PCF_RA2_WWV_2P	567	27-MAR-2009 01:50:29.362 27-MAR-2009 03:12:04.222
SPH.RA2_80_BAND_PERCENT.WARNING PCF_RA2_WWV_2P	608	27-MAR-2009 03:11:23.060 27-MAR-2009 04:48:48.162
SPH.RA2_80_BAND_PERCENT.WARNING PCF_RA2_WWV_2P	637	27-MAR-2009 12:36:28.764 27-MAR-2009 14:16:08.660
SPH.RA2_80_BAND_PERCENT.WARNING PCF_RA2_WWV_2P	973	27-MAR-2009 15:43:24.620 27-MAR-2009 15:52:22.627
SPH.RA2_80_BAND_PERCENT.WARNING PCF_RA2_WWV_2P	495	27-MAR-2009 19:08:06.471 27-MAR-2009 20:49:04.347

**RA2\_WWV\_2P products with percentage of 20 MHz band processed above threshold**

Gauge	Value	Segment (Start-Stop)
SPH.RA2_20_BAND_PERCENT.WARNING PCF_RA2_WWV_2P	182	27-MAR-2009 01:50:29.362 27-MAR-2009 03:12:04.222
SPH.RA2_20_BAND_PERCENT.WARNING PCF_RA2_WWV_2P	182	27-MAR-2009 01:50:29.362 27-MAR-2009 03:12:04.222
SPH.RA2_20_BAND_PERCENT.WARNING PCF_RA2_WWV_2P	170	27-MAR-2009 03:11:23.060 27-MAR-2009 04:48:48.162
SPH.RA2_20_BAND_PERCENT.WARNING PCF_RA2_WWV_2P	141	27-MAR-2009 04:48:15.912 27-MAR-2009 06:29:43.866
SPH.RA2_20_BAND_PERCENT.WARNING PCF_RA2_WWV_2P	120	27-MAR-2009 10:56:51.040 27-MAR-2009 12:37:09.926
SPH.RA2_20_BAND_PERCENT.WARNING PCF_RA2_WWV_2P	114	27-MAR-2009 12:36:28.764 27-MAR-2009 14:16:08.660
SPH.RA2_20_BAND_PERCENT.WARNING PCF_RA2_WWV_2P	476	27-MAR-2009 15:43:24.620 27-MAR-2009 15:52:22.627
SPH.RA2_20_BAND_PERCENT.WARNING PCF_RA2_WWV_2P	167	27-MAR-2009 17:29:57.867 27-MAR-2009 19:09:07.685
SPH.RA2_20_BAND_PERCENT.WARNING PCF_RA2_WWV_2P	171	27-MAR-2009 19:08:06.471 27-MAR-2009 20:49:04.347
SPH.RA2_20_BAND_PERCENT.WARNING PCF_RA2_WWV_2P	106	27-MAR-2009 20:48:07.589 27-MAR-2009 22:01:27.833



RA2\_WWV\_2P products with percentage of valid Ku ocean retracker measurements below threshold

Gauge	Value	Segment (Start-Stop)
SPH.RA2_OCEAN_KU_RETRACK_PERCENT.WARNING PCF_RA2_WWV_2P	8726	27-MAR-2009 01:50:29.362 27-MAR-2009 03:12:04.222
SPH.RA2_OCEAN_KU_RETRACK_PERCENT.WARNING PCF_RA2_WWV_2P	8726	27-MAR-2009 01:50:29.362 27-MAR-2009 03:12:04.222
SPH.RA2_OCEAN_KU_RETRACK_PERCENT.WARNING PCF_RA2_WWV_2P	8988	27-MAR-2009 03:11:23.060 27-MAR-2009 04:48:48.162
SPH.RA2_OCEAN_KU_RETRACK_PERCENT.WARNING PCF_RA2_WWV_2P	8962	27-MAR-2009 12:36:28.764 27-MAR-2009 14:16:08.660
SPH.RA2_OCEAN_KU_RETRACK_PERCENT.WARNING PCF_RA2_WWV_2P	8758	27-MAR-2009 15:43:24.620 27-MAR-2009 15:52:22.627

---

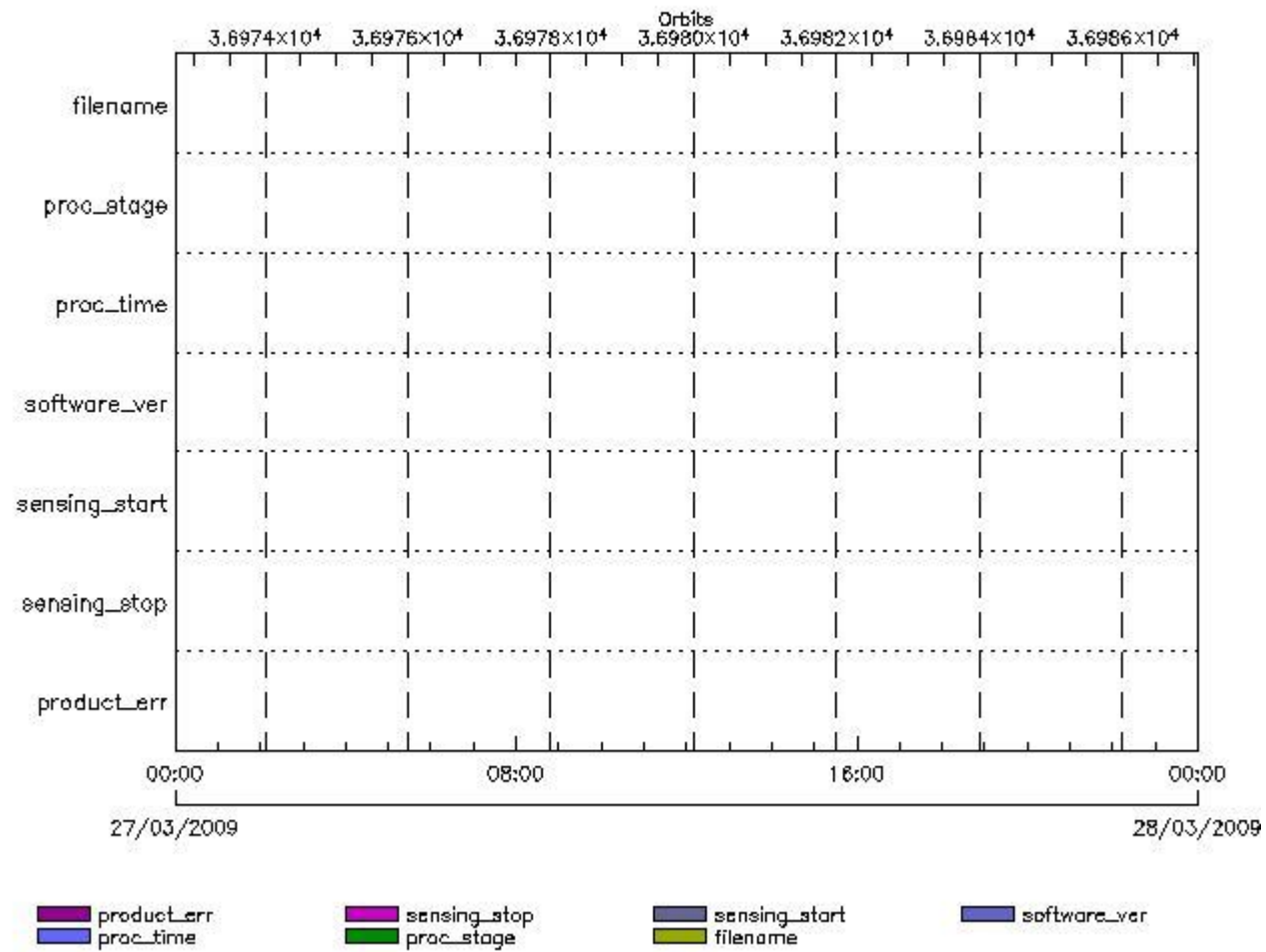
## ADFs

### MPH checks

MWR\_CHD\_AX MPH checks

MPH Errors for MWR\_CHD\_AX





**MWR\_CHD\_AX files with wrong filename**

**MWR\_CHD\_AX files with unknown processing stage**

**Gauge Explicit Reference**

**MWR\_CHD\_AX files with wrong processing time**

**Gauge Explicit Reference**

**MWR\_CHD\_AX files with software version not equal to the current version**

**Gauge Explicit Reference**

**MWR\_CHD\_AX files with wrong sensing start**

**Gauge Explicit Reference**

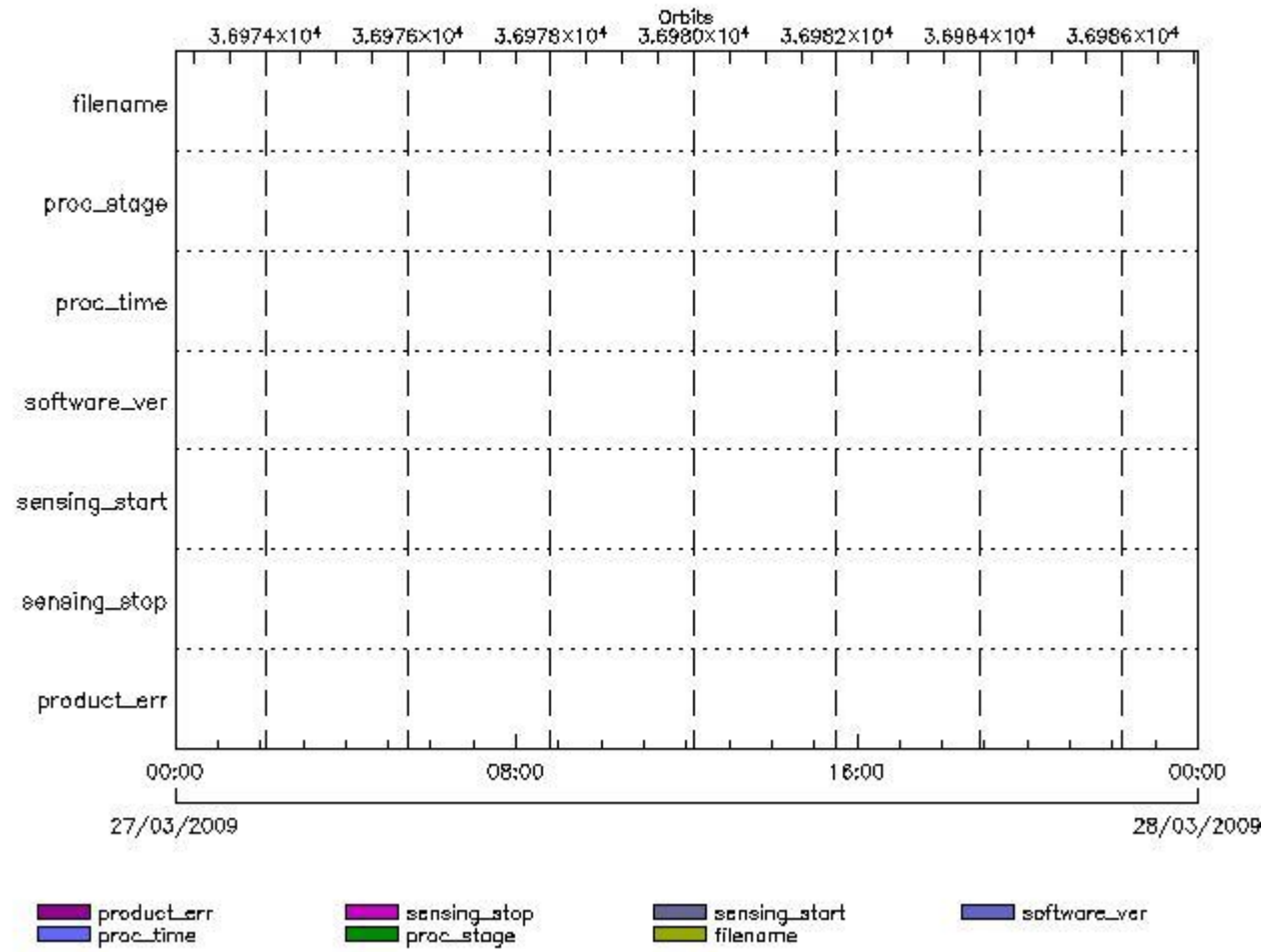
**MWR\_CHD\_AX files with wrong sensing stop**

**Gauge Explicit Reference**

**MWR\_CHD\_AX files with product err set**

**Gauge Explicit Reference**

MPH Errors for MWR\_CON\_AX



MWR\_CON\_AX files with wrong filename

MWR\_CON\_AX files with unknown processing stage

Gauge Explicit Reference

MWR\_CON\_AX files with wrong processing time

Gauge Explicit Reference

MWR\_CON\_AX files with software version not equal to the current version

Gauge Explicit Reference

MWR\_CON\_AX files with wrong sensing start

Gauge Explicit Reference

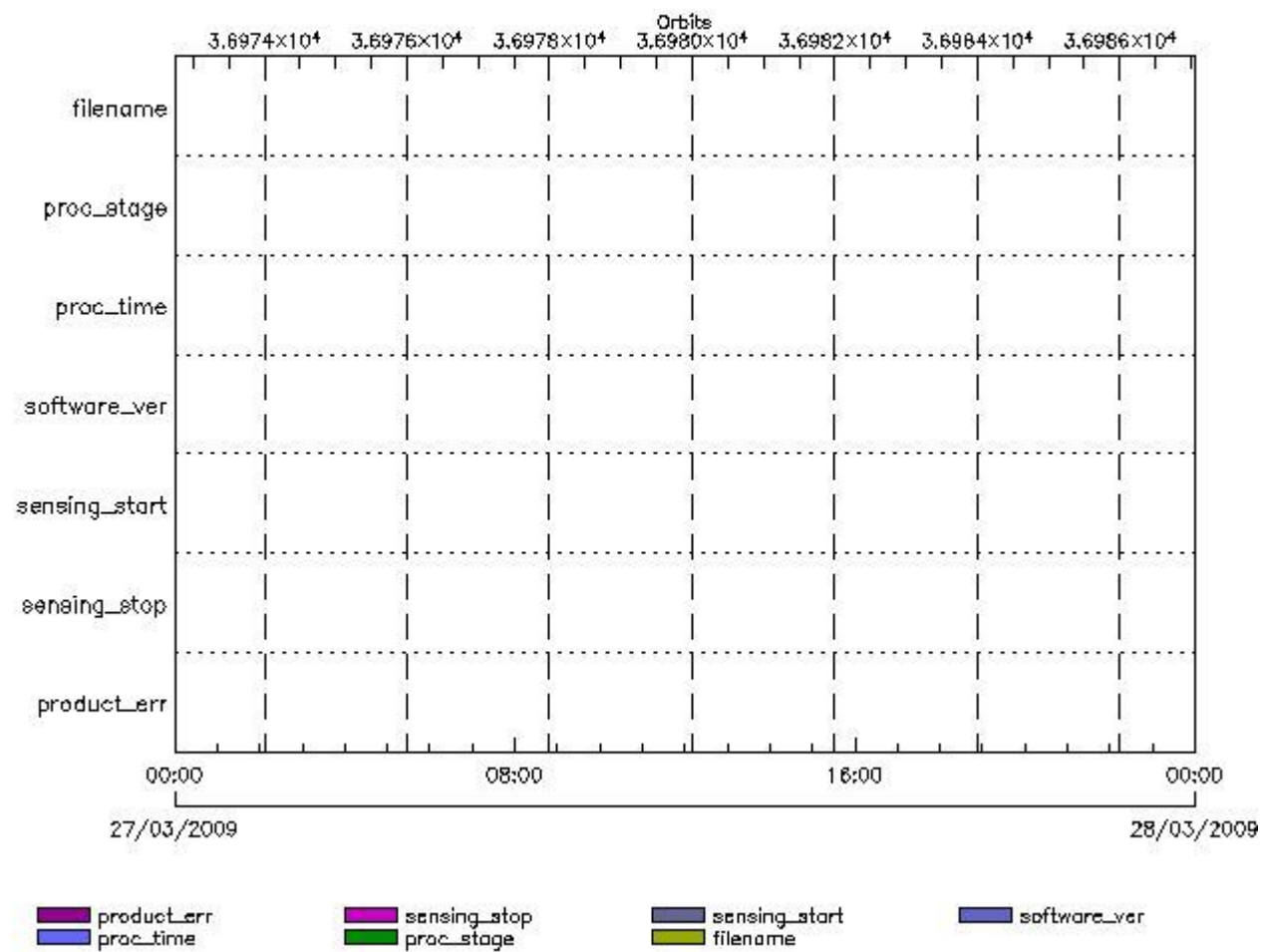
MWR\_CON\_AX files with wrong sensing stop

Gauge Explicit Reference

MWR\_CON\_AX files with product err set

MWR\_LSF\_AX MPH checks

MPH Errors for MWR\_LSF\_AX



MWR\_LSF\_AX files with wrong filename

MWR\_LSF\_AX files with unknown processing stage

MWR\_LSF\_AX files with wrong processing time

MWR\_LSF\_AX files with software version not equal to the current version

MWR\_LSF\_AX files with wrong sensing start

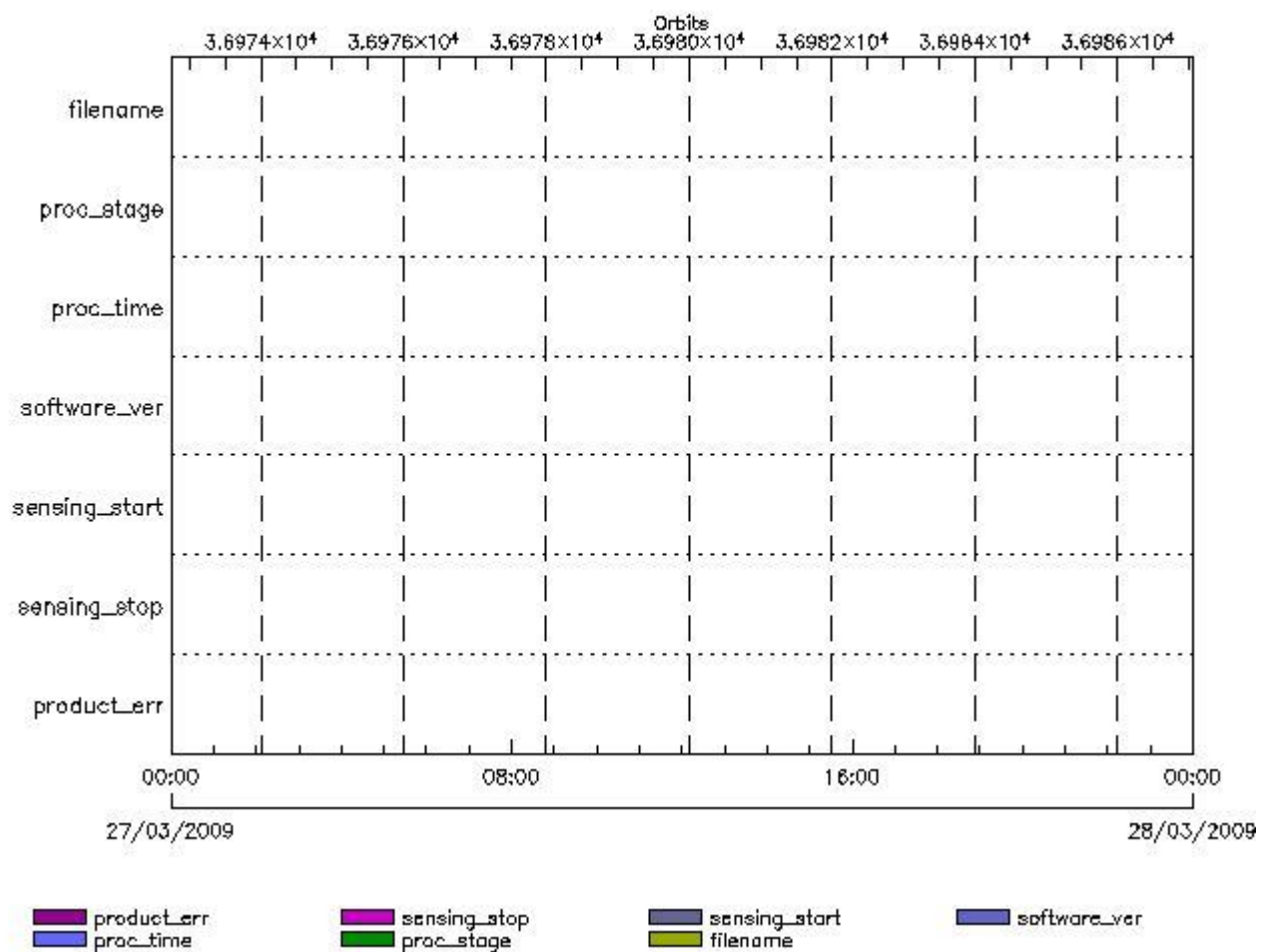
MWR\_LSF\_AX files with wrong sensing stop

Gauge Explicit Reference  
MWR\_LSF\_AX files with product err set

Gauge Explicit Reference

MWR\_SLT\_AX MPH checks

MPH Errors for MWR\_SLT\_AX



MWR\_SLT\_AX files with wrong filename

MWR\_SLT\_AX files with unknown processing stage

Gauge Explicit Reference

MWR\_SLT\_AX files with wrong processing time

Gauge Explicit Reference

MWR\_SLT\_AX files with software version not equal to the current version

Gauge Explicit Reference

MWR\_SLT\_AX files with wrong sensing start

Gauge Explicit Reference

MWR\_SLT\_AX files with wrong sensing stop

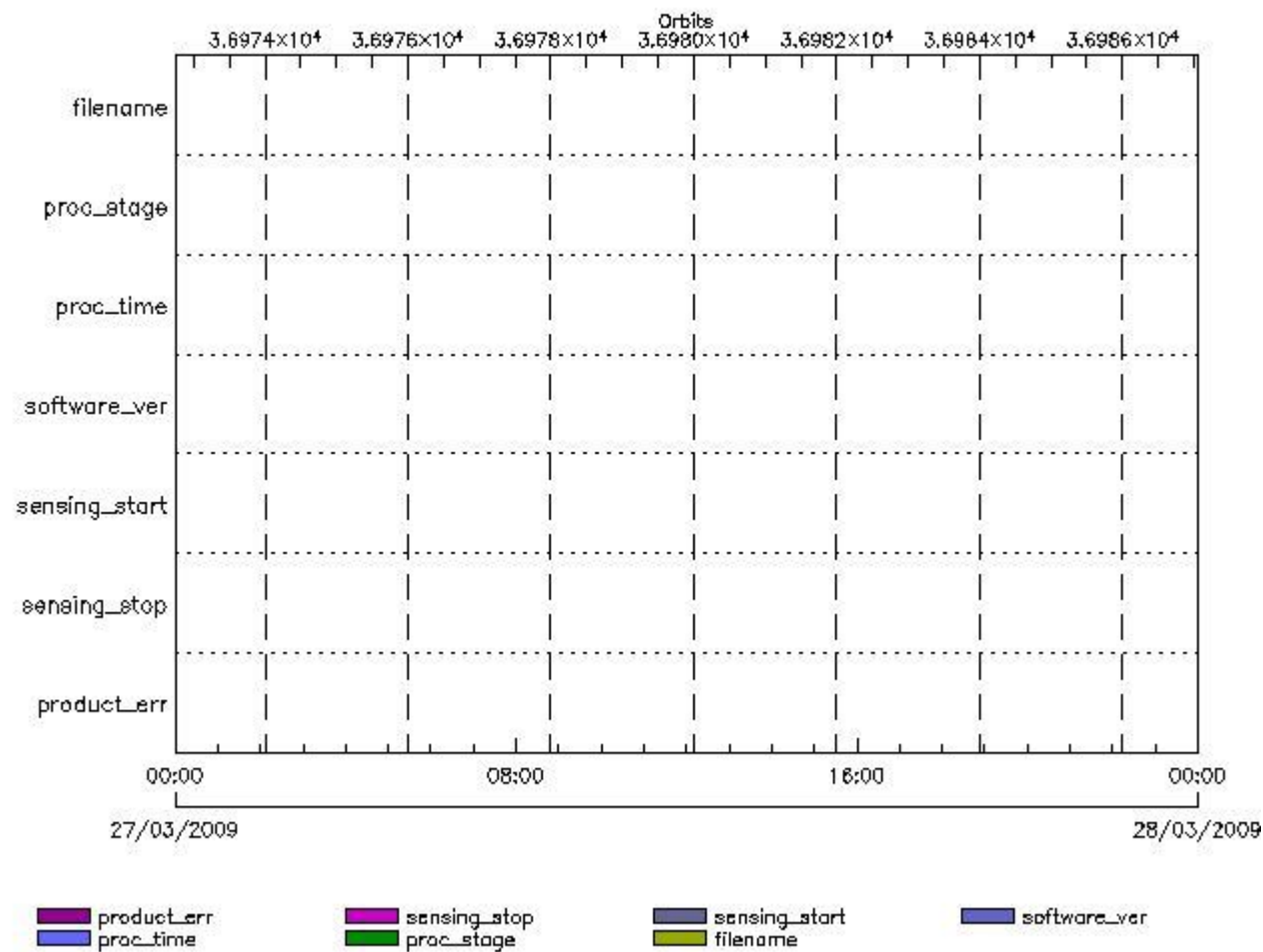
Gauge Explicit Reference

MWR\_SLT\_AX files with product err set

Gauge Explicit Reference

RA2\_CHD\_AX MPH checks

MPH Errors for RA2\_CHD\_AX



RA2\_CHD\_AX files with wrong filename

Gauge

RA2\_CHD\_AX files with unknown processing stage

Gauge Explicit Reference

RA2\_CHD\_AX files with wrong processing time

Gauge Explicit Reference

RA2\_CHD\_AX files with software version not equal to the current version



Gauge Explicit Reference

RA2\_CHD\_AX files with wrong sensing start

Gauge Explicit Reference

RA2\_CHD\_AX files with wrong sensing stop

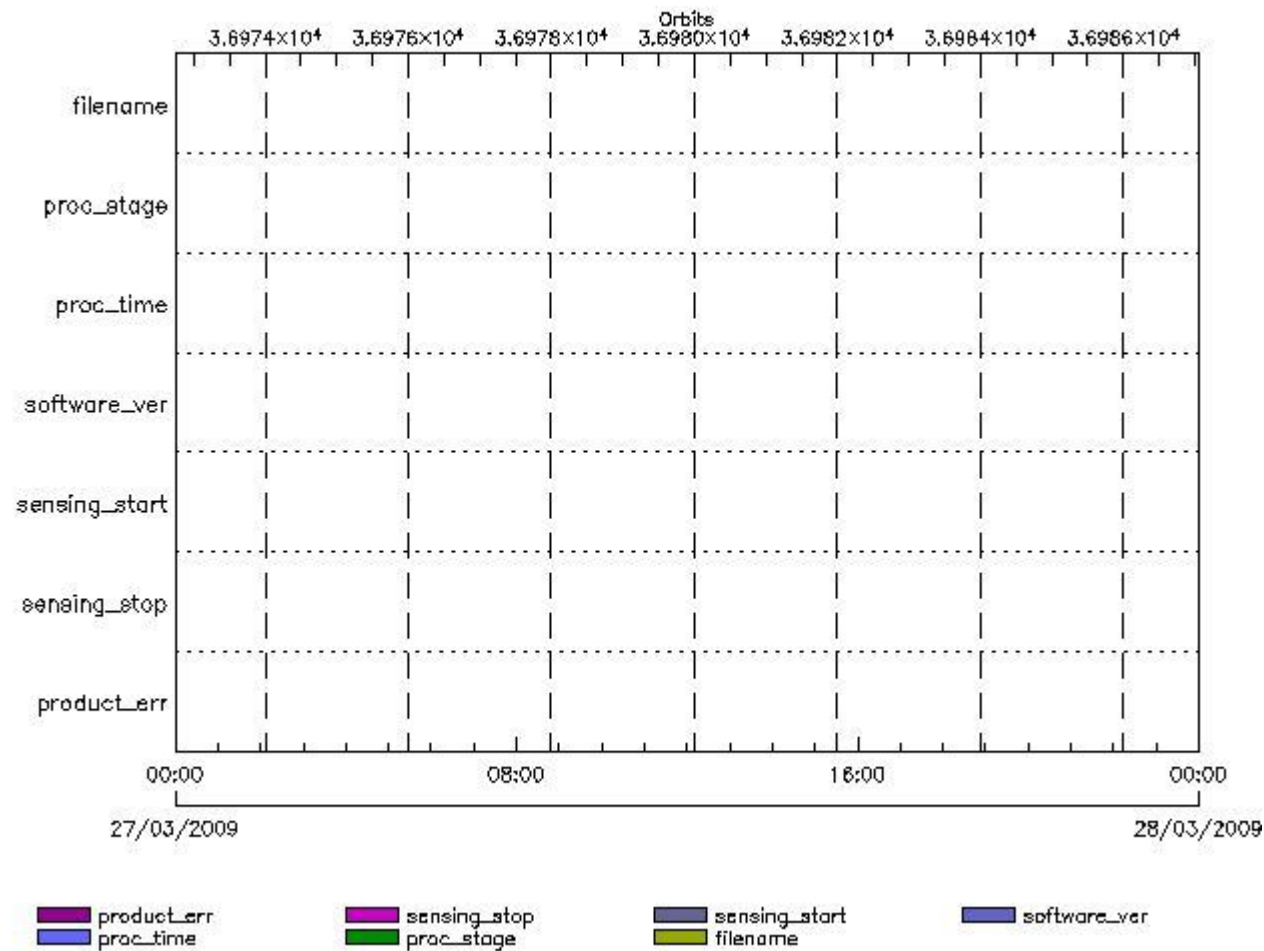
Gauge Explicit Reference

RA2\_CHD\_AX files with product err set

Gauge Explicit Reference

RA2\_CON\_AX MPH checks

MPH Errors for RA2\_CON\_AX



RA2\_CON\_AX files with wrong filename

Gauge

RA2\_CON\_AX files with unknown processing stage

Gauge Explicit Reference

RA2\_CON\_AX files with wrong processing time

Gauge Explicit Reference

RA2\_CON\_AX files with software version not equal to the current version

Gauge Explicit Reference

RA2\_CON\_AX files with wrong sensing start

Gauge Explicit Reference

RA2\_CON\_AX files with wrong sensing stop

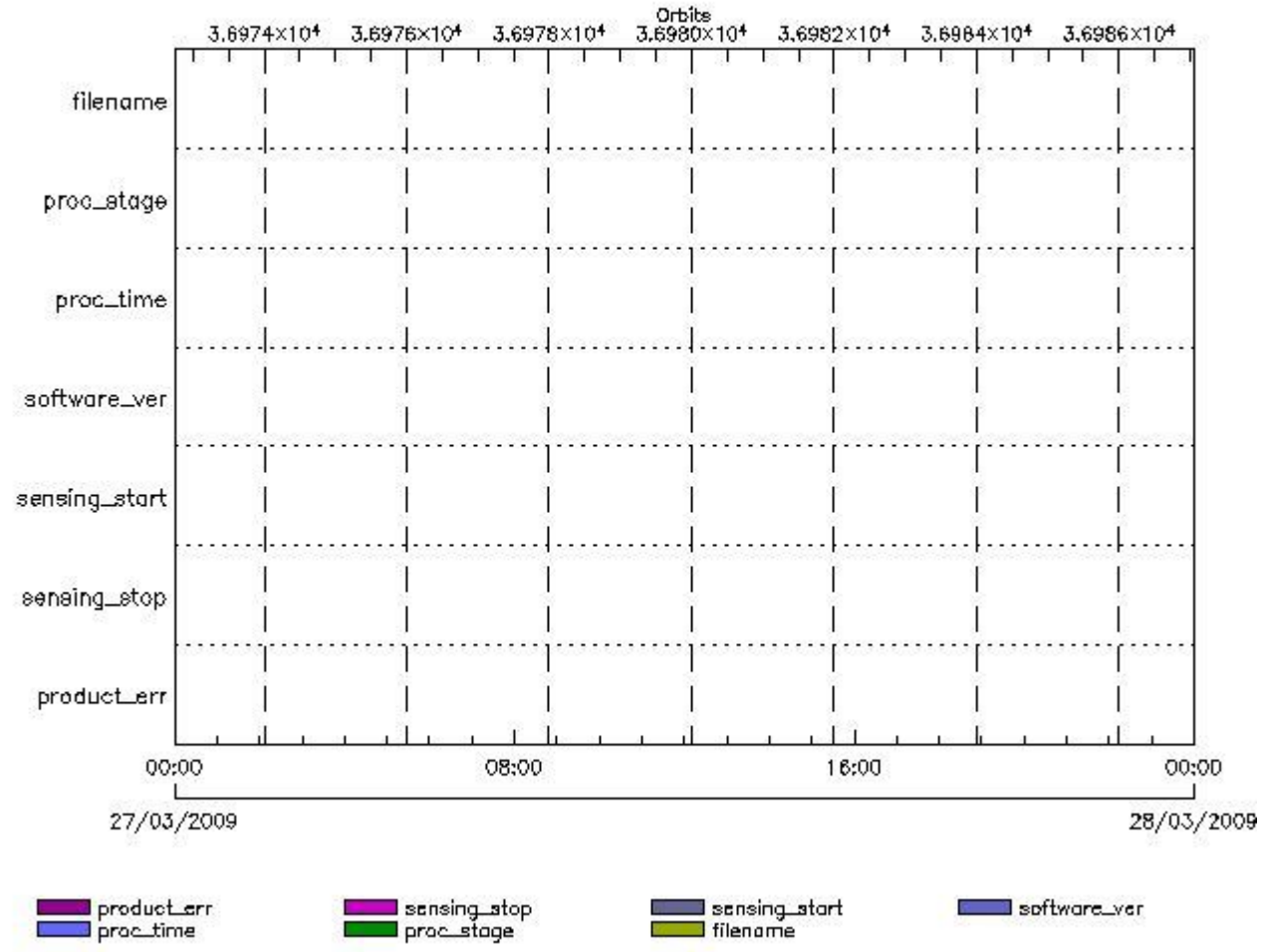
Gauge Explicit Reference

RA2\_CON\_AX files with product err set

Gauge Explicit Reference

RA2\_CST\_AX MPH checks

MPH Errors for RA2\_CST\_AX



RA2\_CST\_AX files with wrong filename

Gauge

RA2\_CST\_AX files with unknown processing stage

Gauge Explicit Reference

RA2\_CST\_AX files with wrong processing time

Gauge Explicit Reference

RA2\_CST\_AX files with software version not equal to the current version

Gauge Explicit Reference

RA2\_CST\_AX files with wrong sensing start

Gauge Explicit Reference

RA2\_CST\_AX files with wrong sensing stop

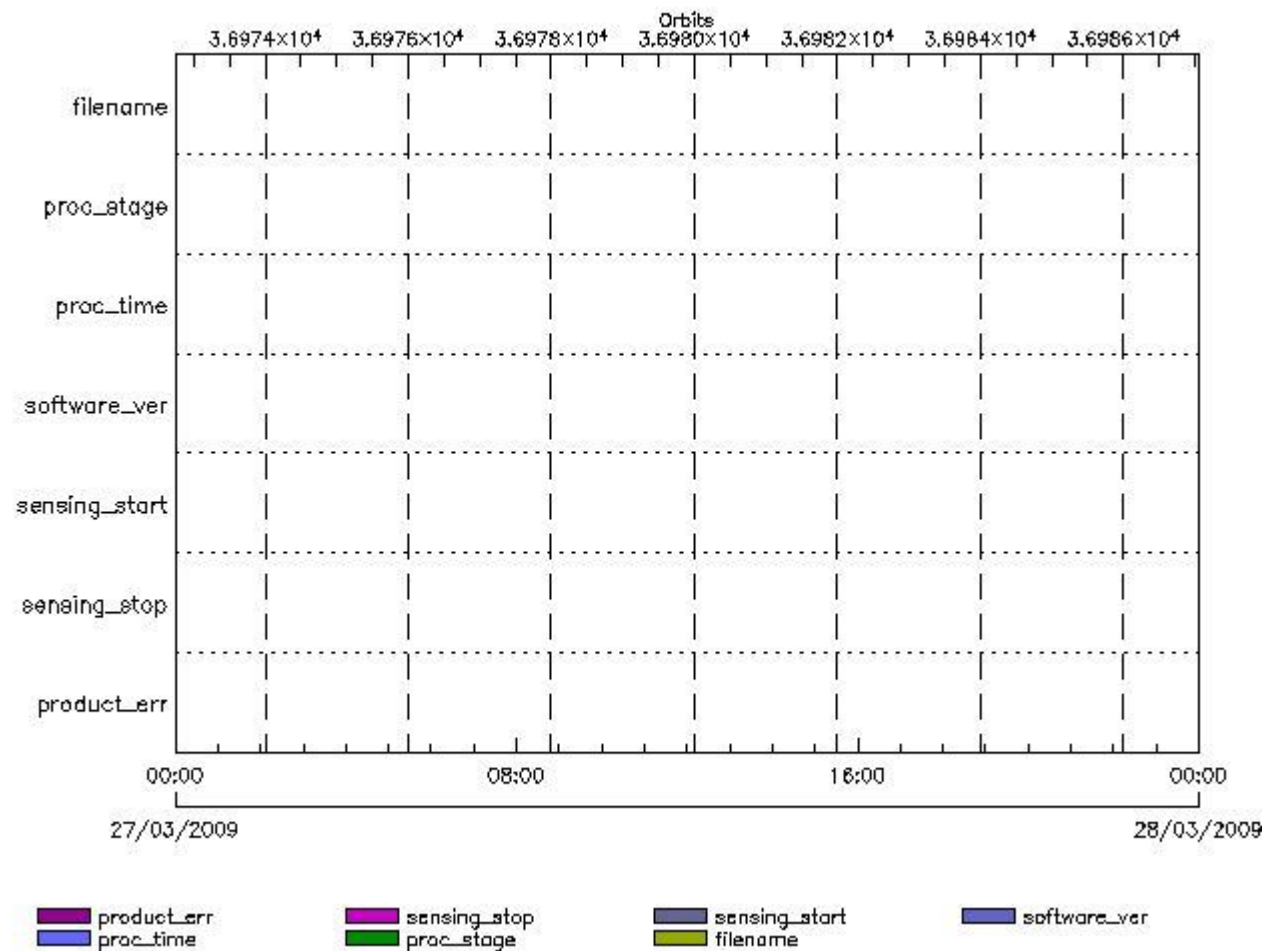
Gauge Explicit Reference

RA2\_CST\_AX files with product err set

Gauge Explicit Reference

RA2\_DIP\_AX MPH checks

MPH Errors for RA2\_DIP\_AX



RA2\_DIP\_AX files with wrong filename

Gauge

RA2\_DIP\_AX files with unknown processing stage

Gauge Explicit Reference

RA2\_DIP\_AX files with wrong processing time

Gauge Explicit Reference

RA2\_DIP\_AX files with software version not equal to the current version

Gauge Explicit Reference

RA2\_DIP\_AX files with wrong sensing start

Gauge Explicit Reference

RA2\_DIP\_AX files with wrong sensing stop

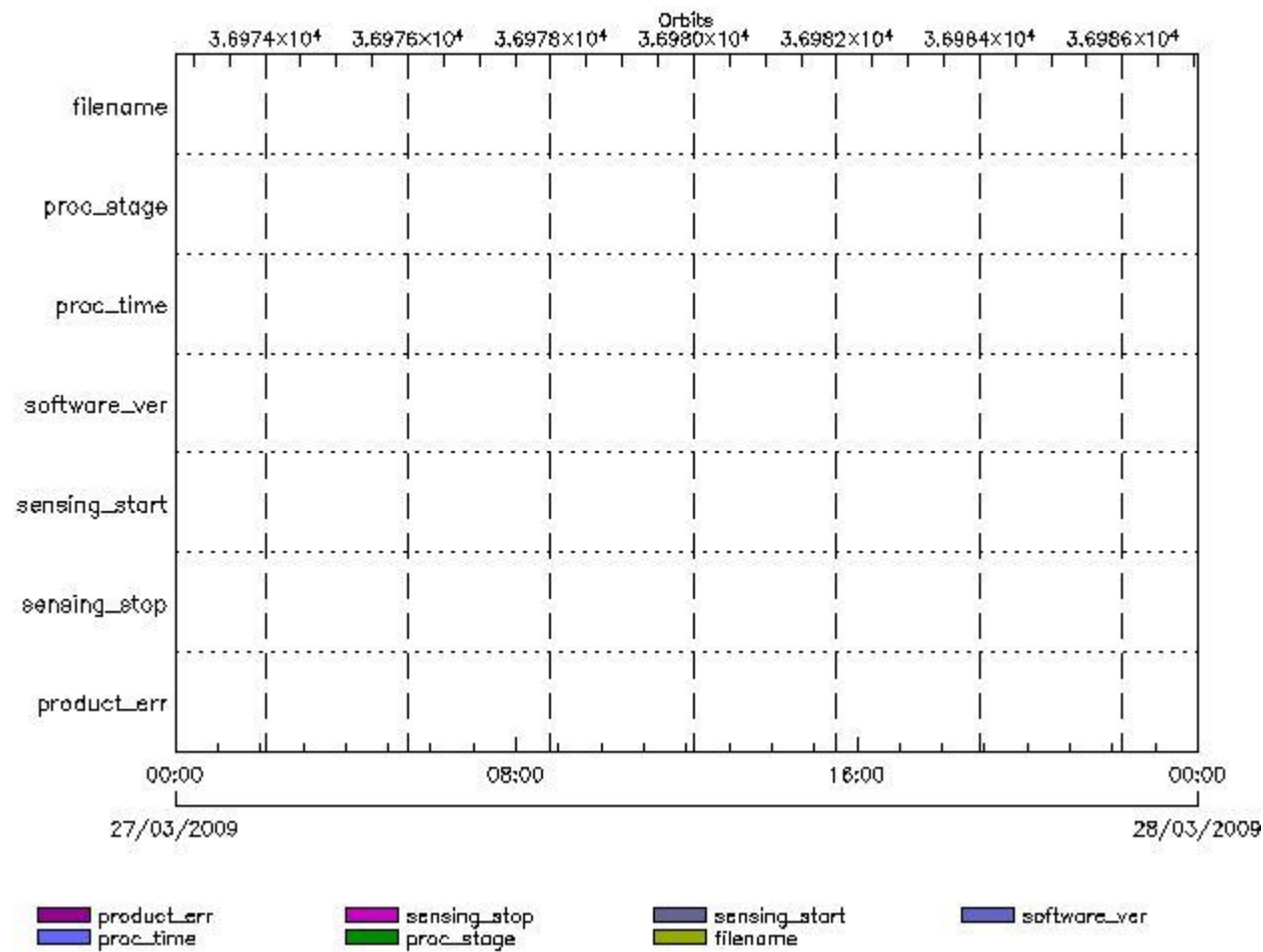
Gauge Explicit Reference

RA2\_DIP\_AX files with product err set

Gauge Explicit Reference

RA2\_GEO\_AX MPH checks

MPH Errors for RA2\_GEO\_AX



RA2\_GEO\_AX files with wrong filename

RA2\_GEO\_AX files with  unknown processing stage

RA2\_GEO\_AX files with wrong processing time

RA2\_GEO\_AX files with software version not equal to the current version

RA2\_GEO\_AX files with wrong sensing start

RA2\_GEO\_AX files with wrong sensing stop

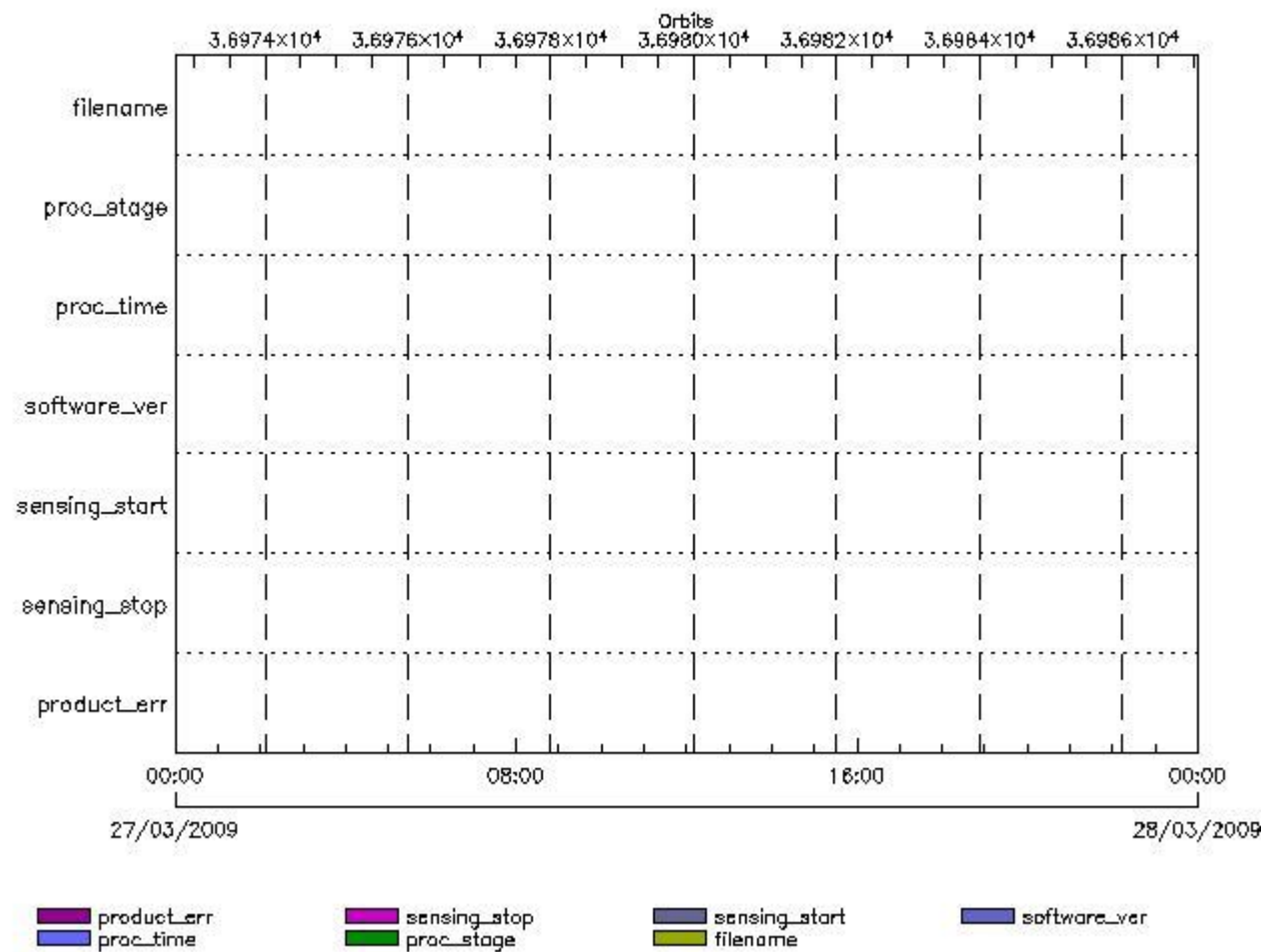
RA2\_GEO\_AX files with product err set

---

RA2\_ICT\_AX MPH checks

MPH Errors for RA2\_ICT\_AX





**RA2\_ICT\_AX files with wrong filename**

**RA2\_ICT\_AX files with unknown processing stage**

**Gauge** **Explicit Reference**

**RA2\_ICT\_AX files with wrong processing time**

**Gauge** **Explicit Reference**

**RA2\_ICT\_AX files with software version not equal to the current version**

**Gauge** **Explicit Reference**

**RA2\_ICT\_AX files with wrong sensing start**

**Gauge** **Explicit Reference**

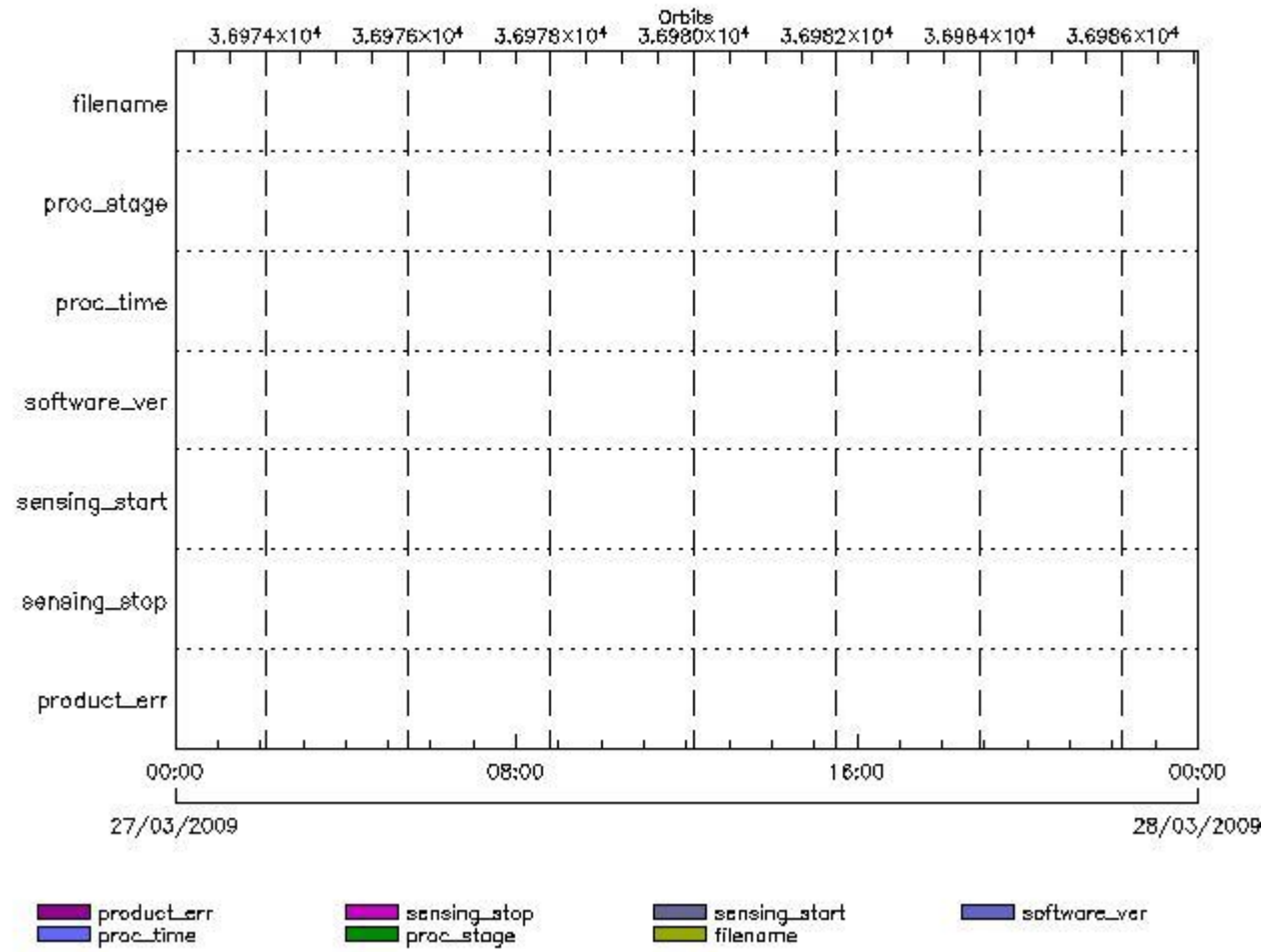
**RA2\_ICT\_AX files with wrong sensing stop**

**Gauge** **Explicit Reference**

**RA2\_ICT\_AX files with product err set**

**Gauge** **Explicit Reference**

MPH Errors for RA2\_IFA\_AX



RA2\_IFA\_AX files with wrong filename

[Gauge](#) RA2\_IFA\_AX files with unknown processing stage

[Gauge](#) [Explicit Reference](#)

RA2\_IFA\_AX files with wrong processing time

[Gauge](#) [Explicit Reference](#)

RA2\_IFA\_AX files with software version not equal to the current version

[Gauge](#) [Explicit Reference](#)

RA2\_IFA\_AX files with wrong sensing start

[Gauge](#) [Explicit Reference](#)

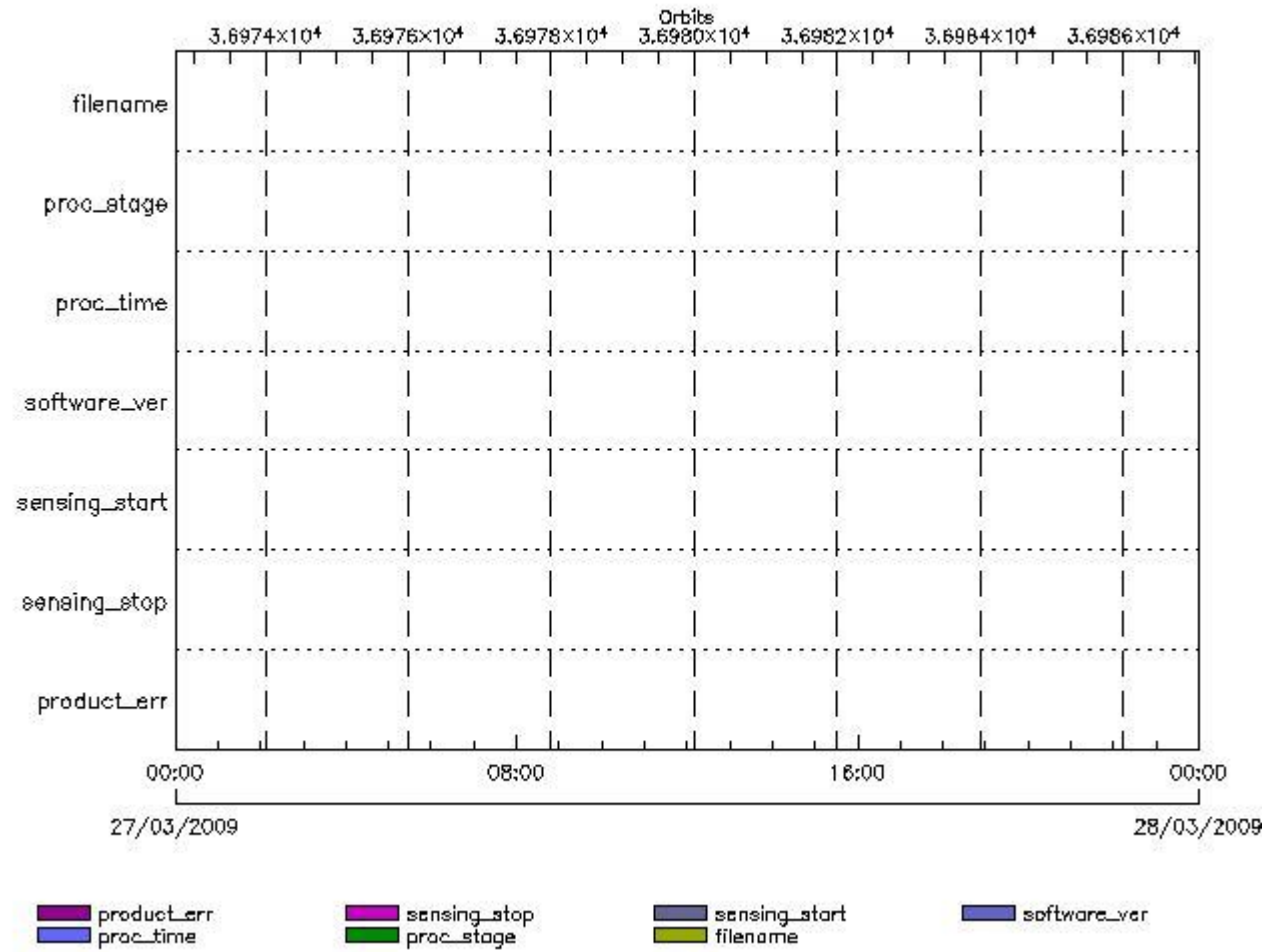
RA2\_IFA\_AX files with wrong sensing stop

[Gauge](#) [Explicit Reference](#)

RA2\_IFA\_AX files with product err set

RA2\_IFB\_AX MPH checks

MPH Errors for RA2\_IFB\_AX



RA2\_IFB\_AX files with wrong filename

RA2\_IFB\_AX files with unknown processing stage

Gauge Explicit Reference

RA2\_IFB\_AX files with wrong processing time

Gauge Explicit Reference

RA2\_IFB\_AX files with software version not equal to the current version

Gauge Explicit Reference

RA2\_IFB\_AX files with wrong sensing start

Gauge Explicit Reference

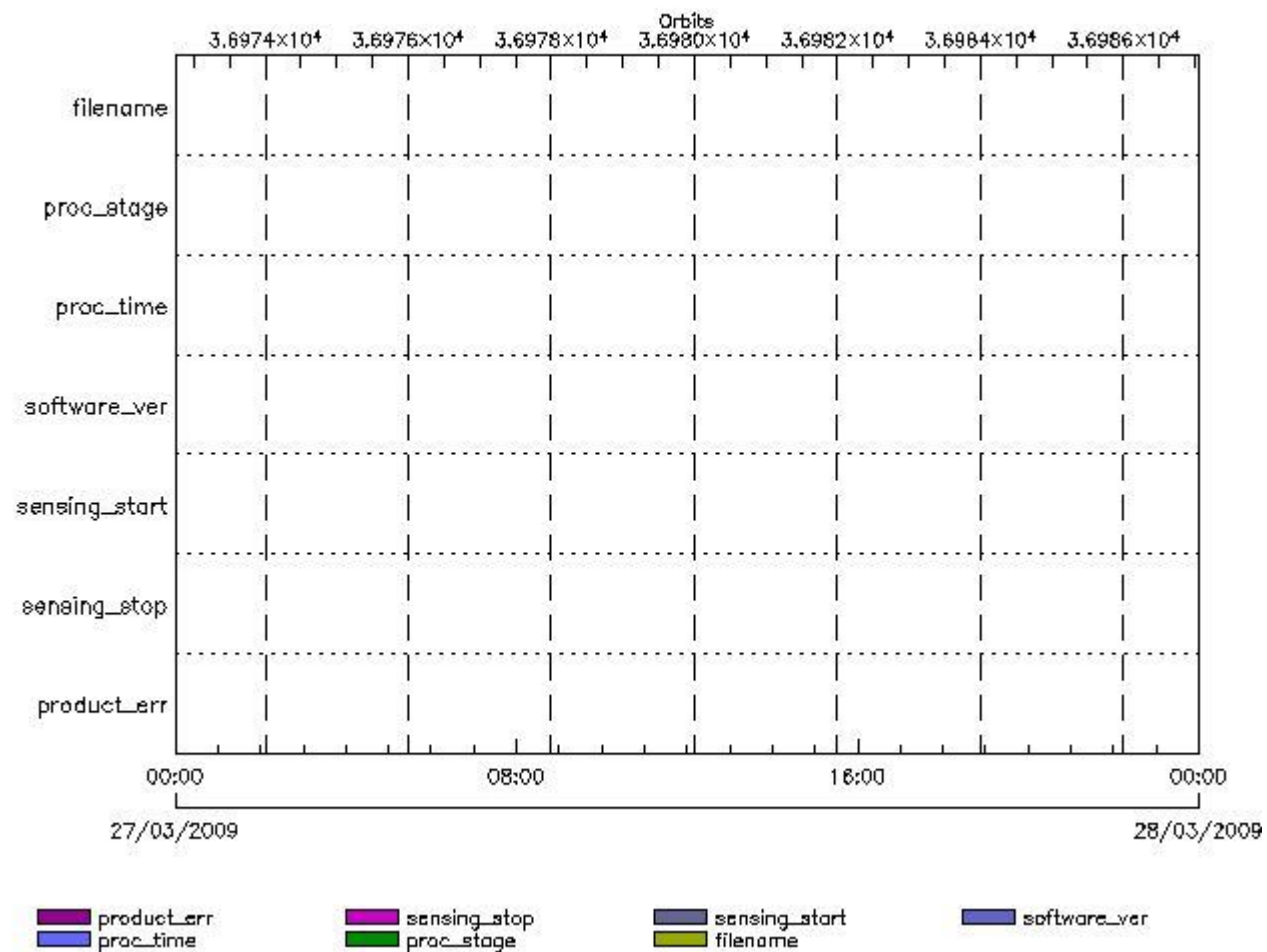
RA2\_IFB\_AX files with wrong sensing stop

Gauge Explicit Reference  
RA2\_IFB\_AX files with product err set

Gauge Explicit Reference

RA2\_IFF\_AX MPH checks

MPH Errors for RA2\_IFF\_AX



RA2\_IFF\_AX files with wrong filename

Gauge  
RA2\_IFF\_AX files with unknown processing stage

Gauge Explicit Reference

RA2\_IFF\_AX files with wrong processing time

Gauge Explicit Reference

RA2\_IFF\_AX files with software version not equal to the current version

Gauge Explicit Reference

RA2\_IFF\_AX files with wrong sensing start

Gauge Explicit Reference

RA2\_IFF\_AX files with wrong sensing stop

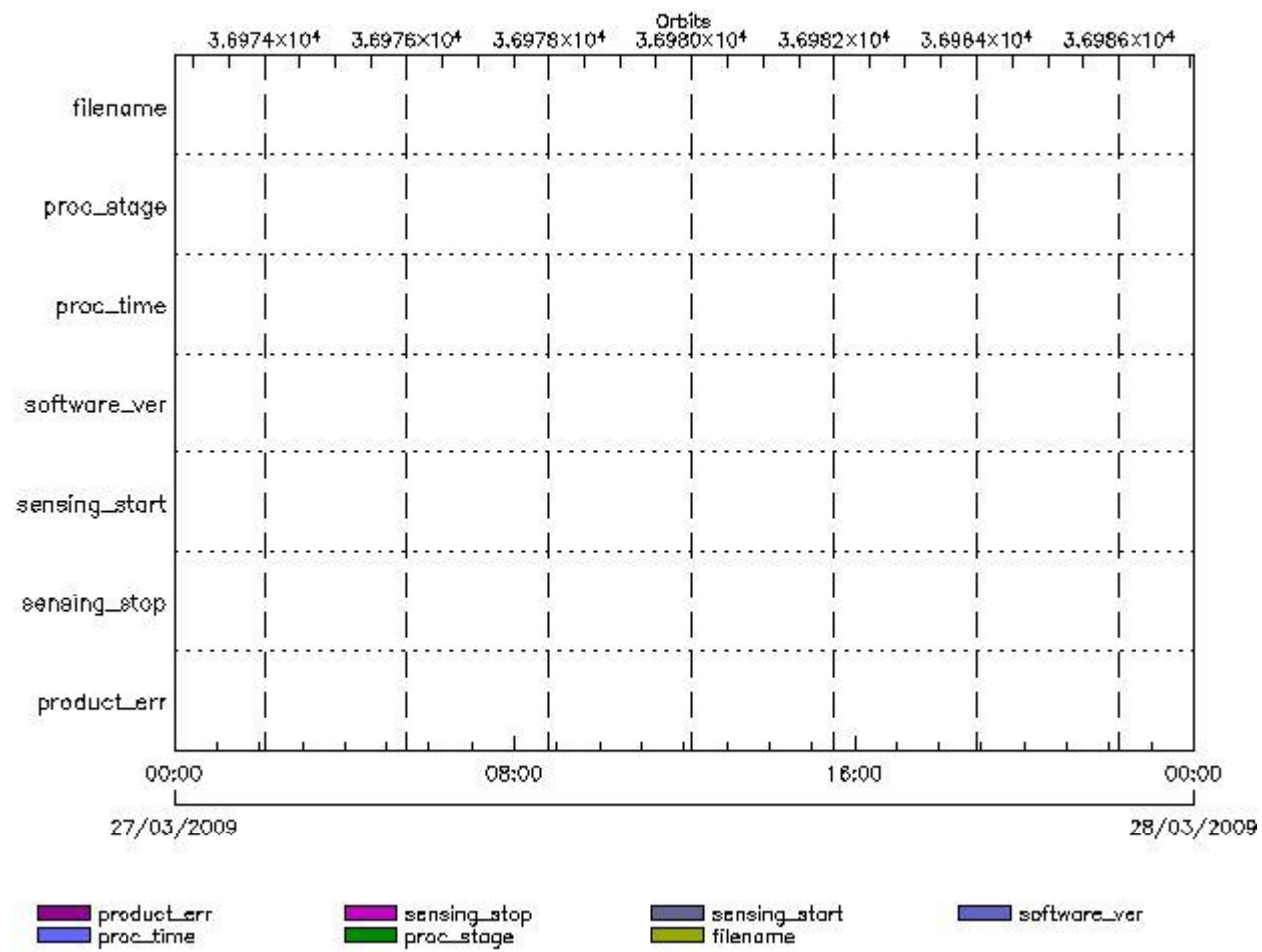
Gauge Explicit Reference

RA2\_IFF\_AX files with product err set

Gauge Explicit Reference

RA2\_IOC\_AX MPH checks

MPH Errors for RA2\_IOC\_AX



RA2\_IOC\_AX files with wrong filename

Gauge

RA2\_IOC\_AX files with unknown processing stage

Gauge Explicit Reference

RA2\_IOC\_AX files with wrong processing time

Gauge Explicit Reference

RA2\_IOC\_AX files with software version not equal to the current version



Gauge Explicit Reference

RA2\_IOC\_AX files with wrong sensing start

Gauge Explicit Reference

RA2\_IOC\_AX files with wrong sensing stop

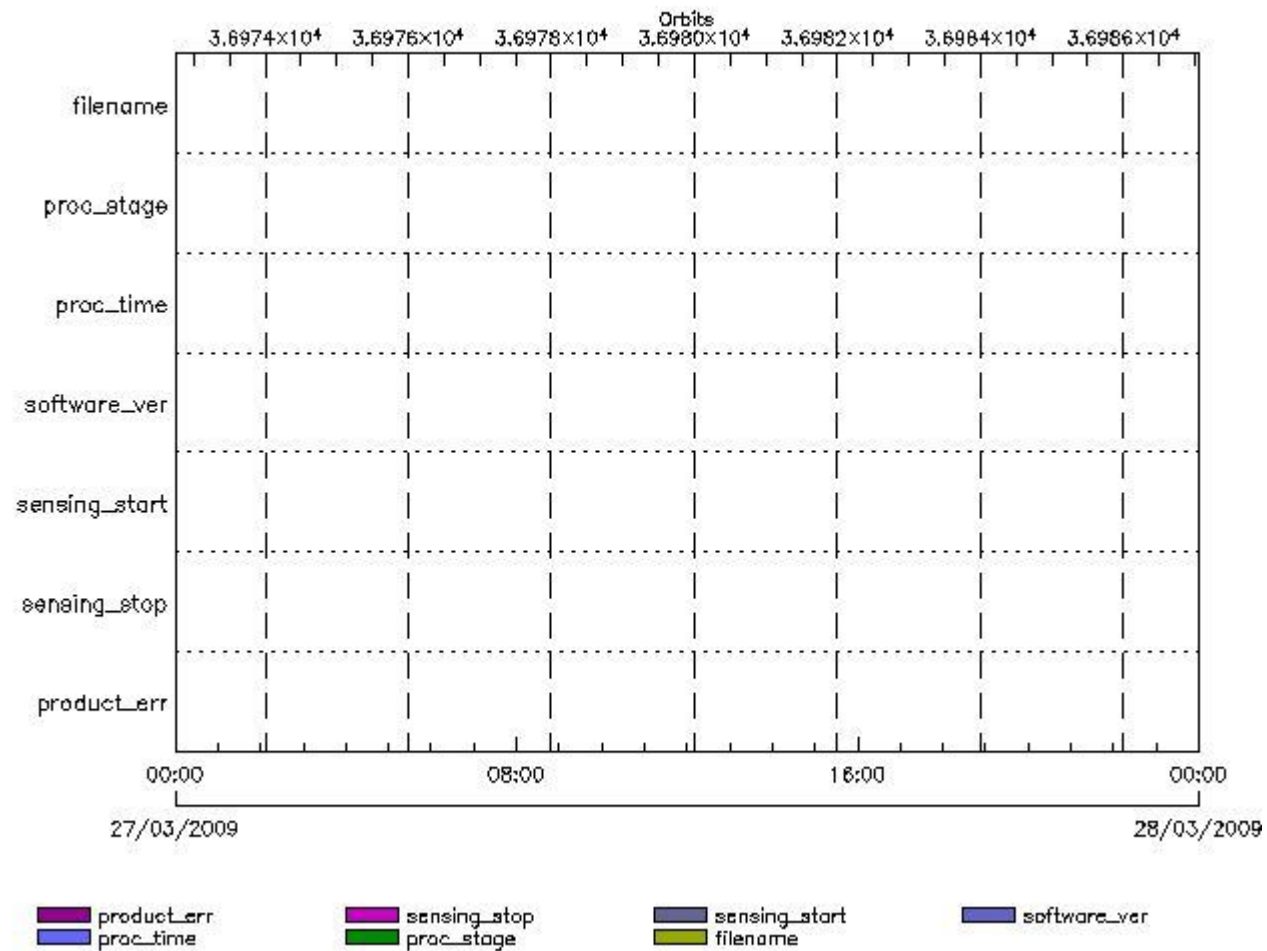
Gauge Explicit Reference

RA2\_IOC\_AX files with product err set

Gauge Explicit Reference

RA2\_MET\_AX MPH checks

MPH Errors for RA2\_MET\_AX



RA2\_MET\_AX files with wrong filename

Gauge

RA2\_MET\_AX files with unknown processing stage

Gauge Explicit Reference

RA2\_MET\_AX files with wrong processing time

Gauge Explicit Reference

RA2\_MET\_AX files with software version not equal to the current version

Gauge Explicit Reference

RA2\_MET\_AX files with wrong sensing start

Gauge Explicit Reference

RA2\_MET\_AX files with wrong sensing stop

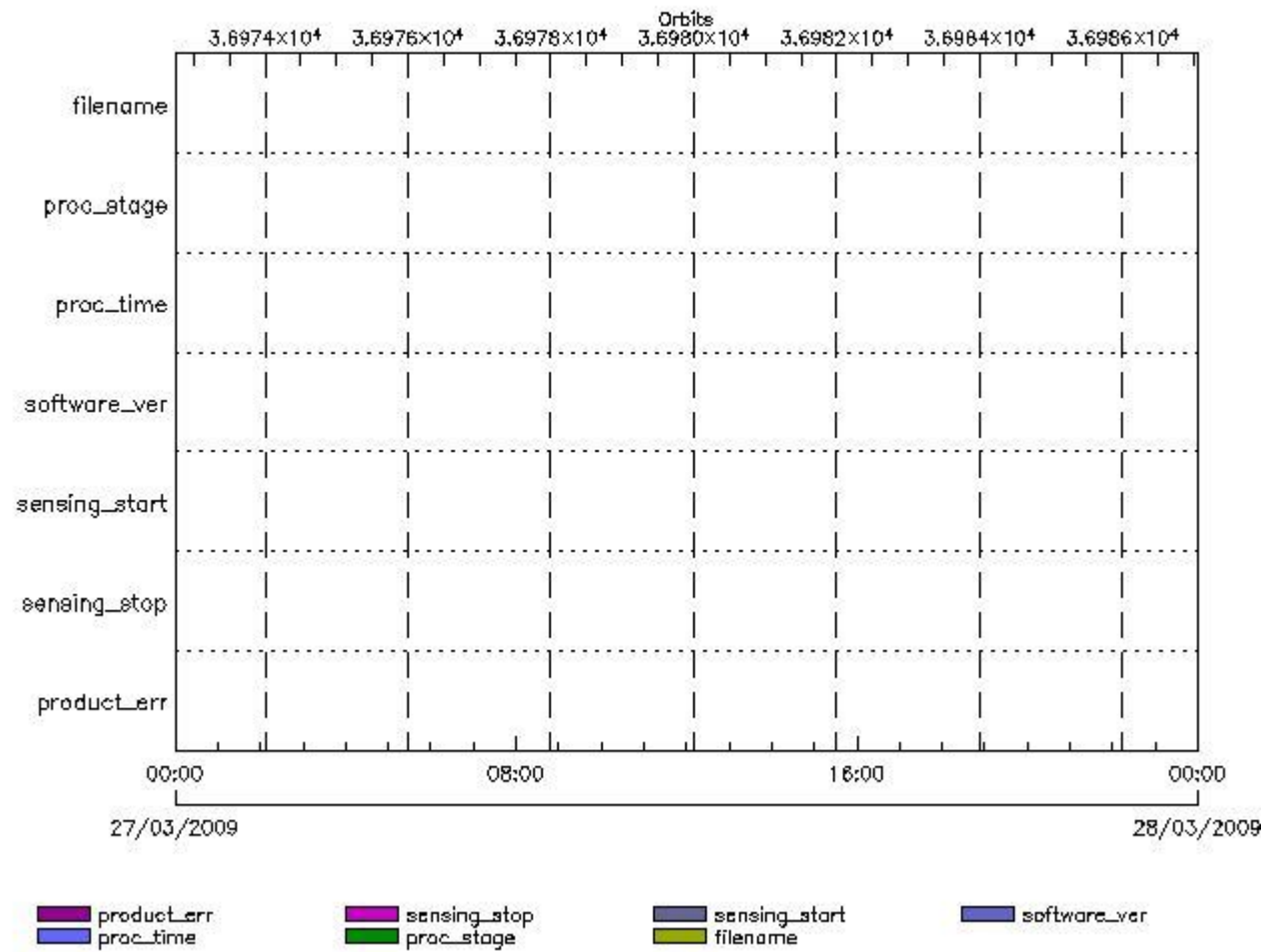
Gauge Explicit Reference

RA2\_MET\_AX files with product err set

Gauge Explicit Reference

RA2\_MSS\_AX MPH checks

MPH Errors for RA2\_MSS\_AX



RA2\_MSS\_AX files with wrong filename

Gauge

RA2\_MSS\_AX files with unknown processing stage

Gauge Explicit Reference

RA2\_MSS\_AX files with wrong processing time

Gauge Explicit Reference

RA2\_MSS\_AX files with software version not equal to the current version

Gauge Explicit Reference

RA2\_MSS\_AX files with wrong sensing start

Gauge Explicit Reference

RA2\_MSS\_AX files with wrong sensing stop

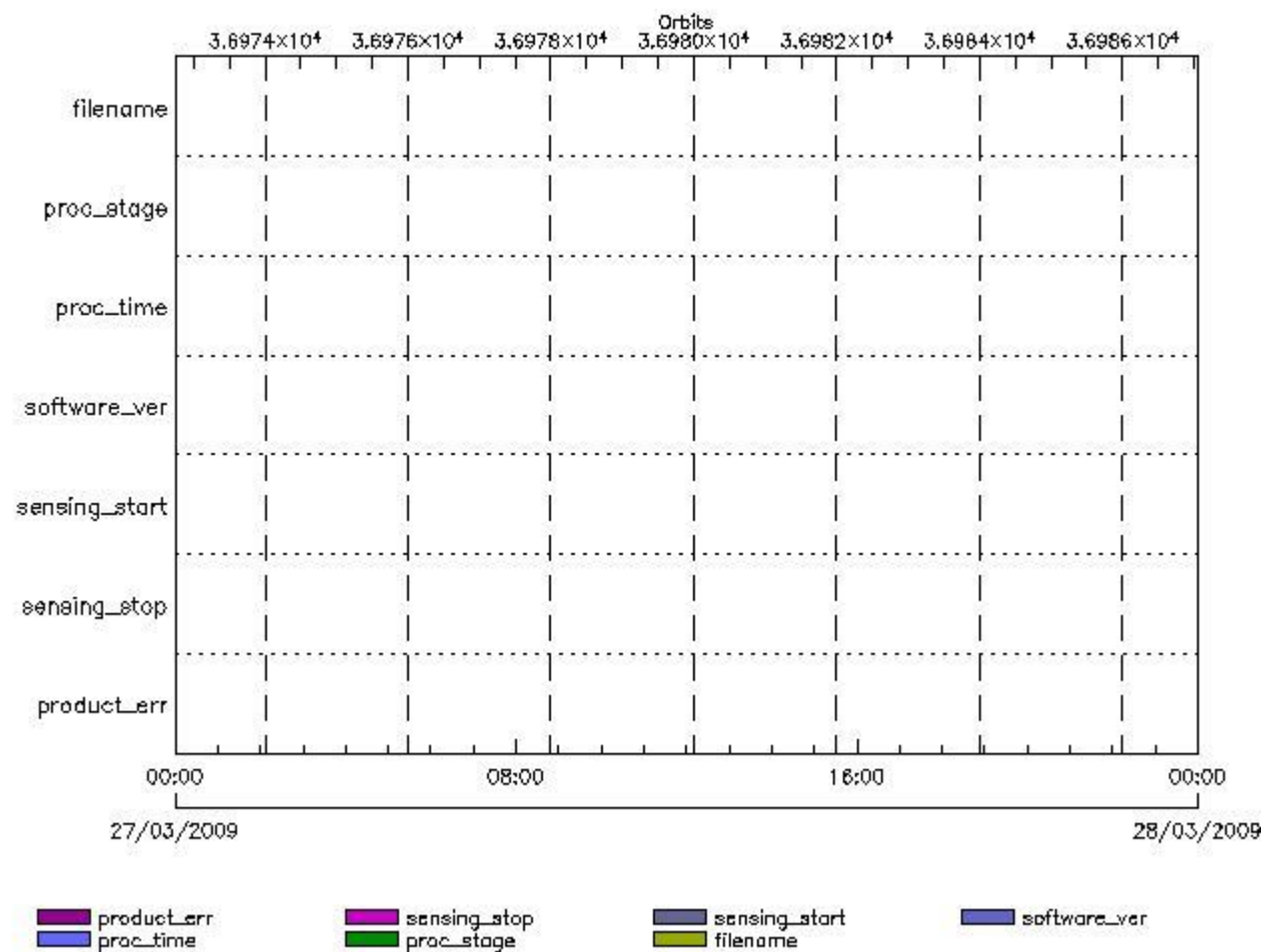
Gauge Explicit Reference

RA2\_MSS\_AX files with product err set

Gauge Explicit Reference

RA2\_OT1\_AX MPH checks

MPH Errors for RA2\_OT1\_AX



RA2\_OT1\_AX files with wrong filename

Gauge

RA2\_OT1\_AX files with unknown processing stage

Gauge Explicit Reference

RA2\_OT1\_AX files with wrong processing time

Gauge Explicit Reference

RA2\_OT1\_AX files with software version not equal to the current version

Gauge Explicit Reference

RA2\_OT1\_AX files with wrong sensing start

Gauge Explicit Reference

RA2\_OT1\_AX files with wrong sensing stop

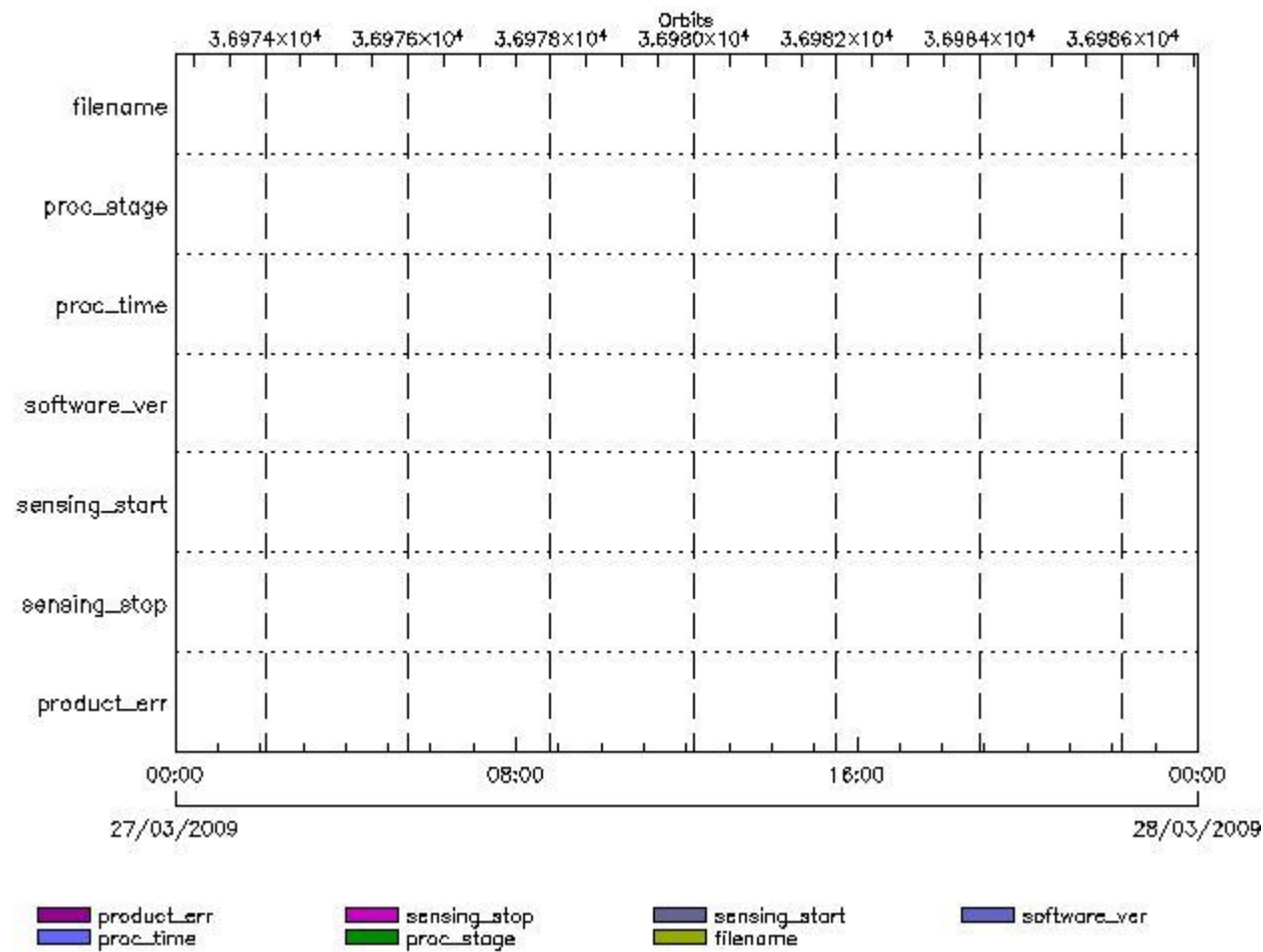
Gauge Explicit Reference

RA2\_OT1\_AX files with product err set

Gauge Explicit Reference

RA2\_OT2\_AX MPH checks

MPH Errors for RA2\_OT2\_AX



RA2\_OT2\_AX files with wrong filename

RA2\_OT2\_AX files with  unknown processing stage

RA2\_OT2\_AX files with wrong processing time

RA2\_OT2\_AX files with software version not equal to the current version

RA2\_OT2\_AX files with wrong sensing start

RA2\_OT2\_AX files with wrong sensing stop

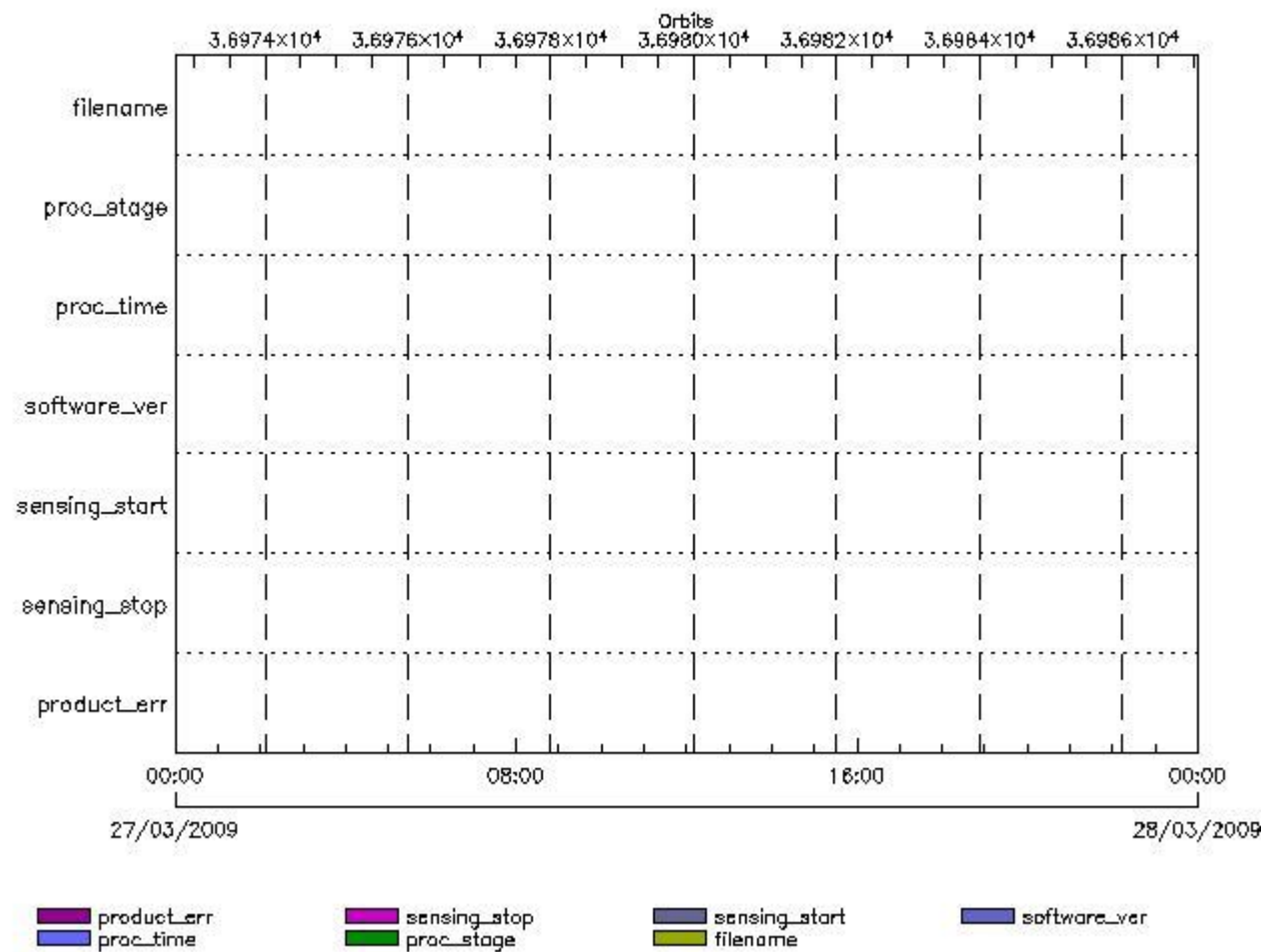
RA2\_OT2\_AX files with product err set

---

RA2\_PLA\_AX MPH checks

MPH Errors for RA2\_PLA\_AX





**RA2\_PLA\_AX files with wrong filename**

**RA2\_PLA\_AX files with unknown processing stage**

**Gauge** **Explicit Reference**

**RA2\_PLA\_AX files with wrong processing time**

**Gauge** **Explicit Reference**

**RA2\_PLA\_AX files with software version not equal to the current version**

**Gauge** **Explicit Reference**

**RA2\_PLA\_AX files with wrong sensing start**

**Gauge** **Explicit Reference**

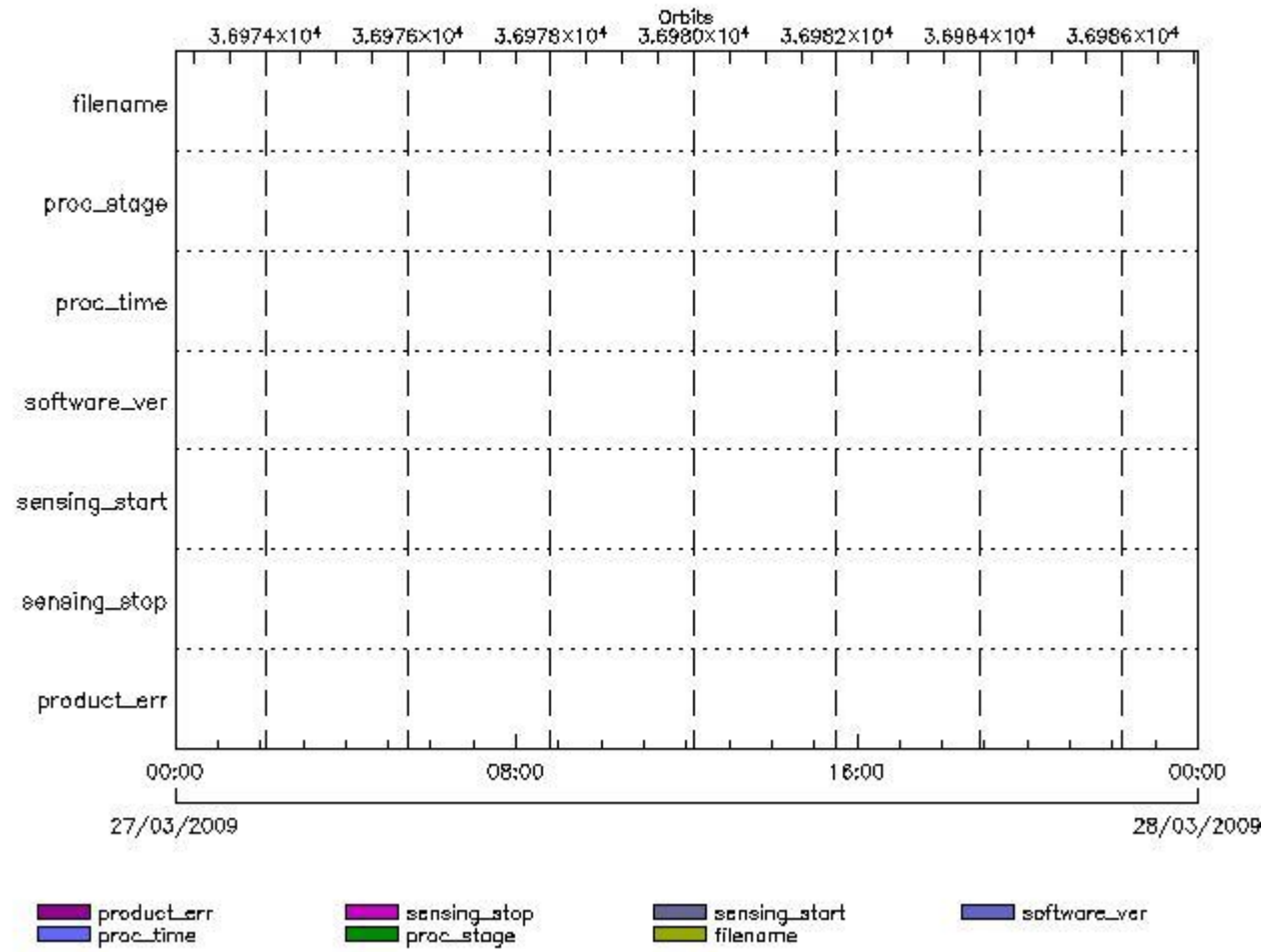
**RA2\_PLA\_AX files with wrong sensing stop**

**Gauge** **Explicit Reference**

**RA2\_PLA\_AX files with product err set**

**Gauge** **Explicit Reference**

MPH Errors for RA2\_POL\_AX



RA2\_POL\_AX files with wrong filename

RA2\_POL\_AX files with unknown processing stage

Gauge Explicit Reference

RA2\_POL\_AX files with wrong processing time

Gauge Explicit Reference

RA2\_POL\_AX files with software version not equal to the current version

Gauge Explicit Reference

RA2\_POL\_AX files with wrong sensing start

Gauge Explicit Reference

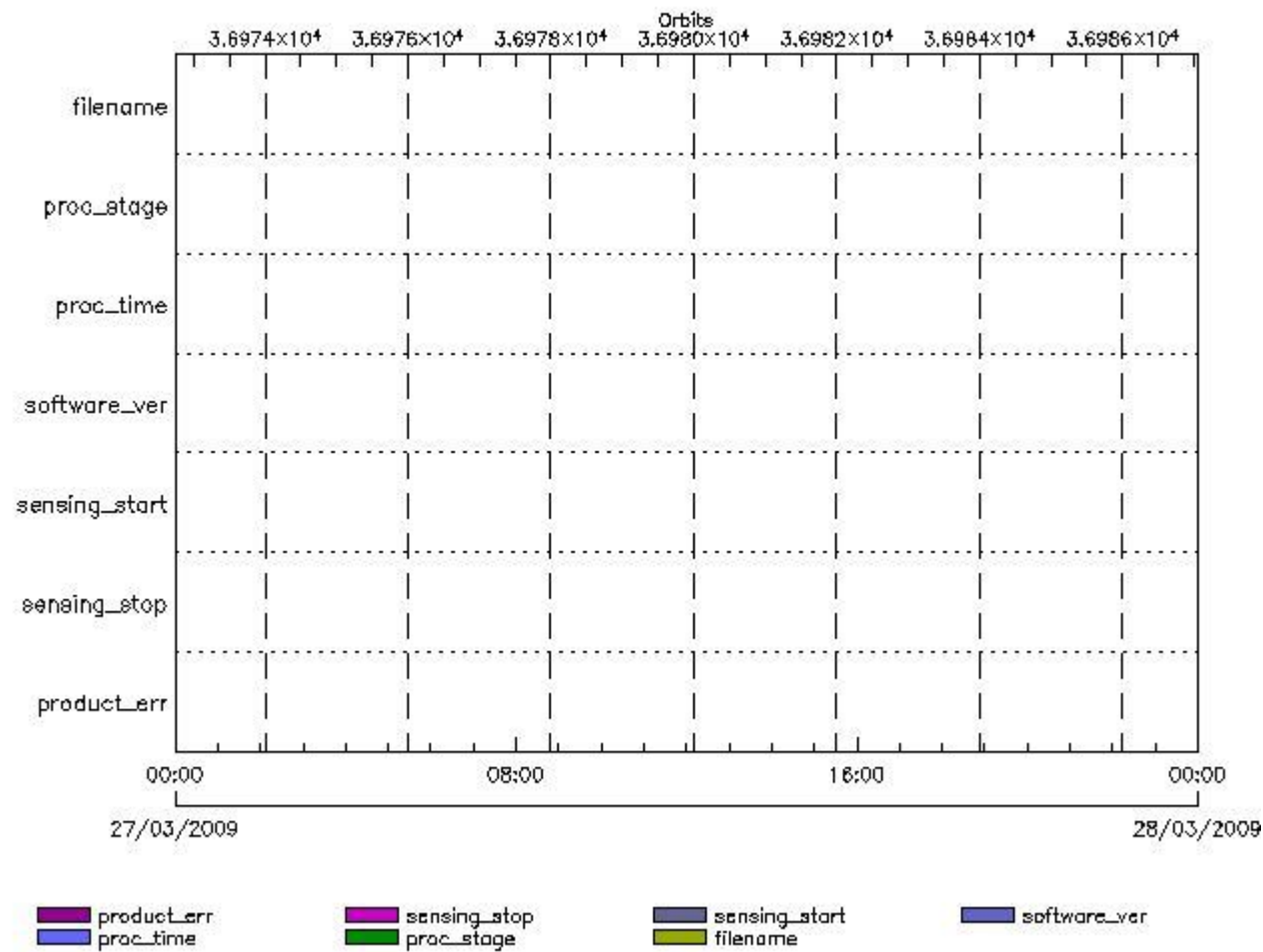
RA2\_POL\_AX files with wrong sensing stop

Gauge Explicit Reference

RA2\_POL\_AX files with product err set

RA2\_SET\_AX MPH checks

MPH Errors for RA2\_SET\_AX



RA2\_SET\_AX files with wrong filename

RA2\_SET\_AX files with unknown processing stage

Gauge Explicit Reference

RA2\_SET\_AX files with wrong processing time

Gauge Explicit Reference

RA2\_SET\_AX files with software version not equal to the current version

Gauge Explicit Reference

RA2\_SET\_AX files with wrong sensing start

Gauge Explicit Reference

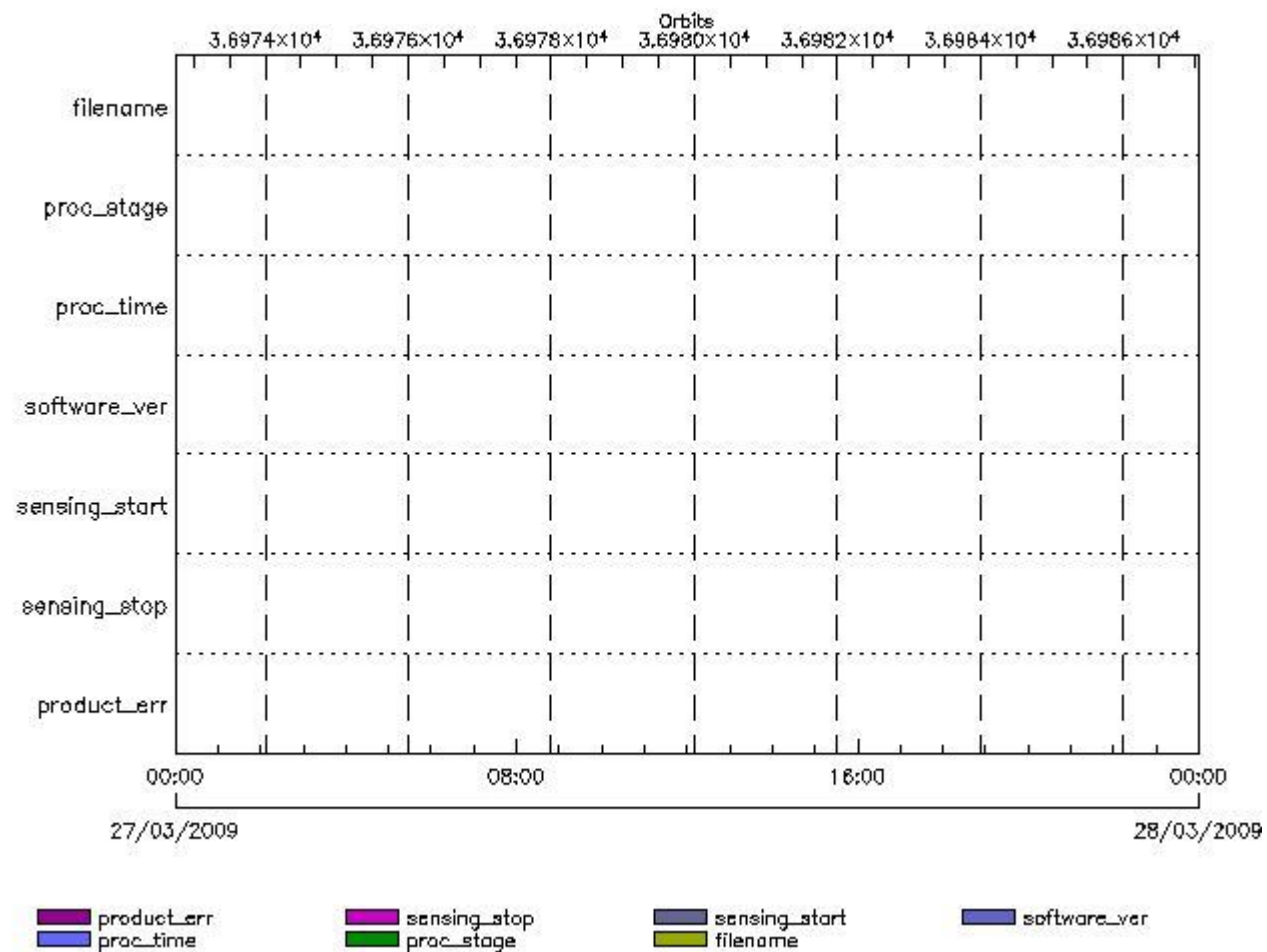
RA2\_SET\_AX files with wrong sensing stop

Gauge Explicit Reference  
RA2\_SET\_AX files with product err set

Gauge Explicit Reference

RA2\_SL1\_AX MPH checks

MPH Errors for RA2\_SL1\_AX



RA2\_SL1\_AX files with wrong filename

Gauge  
RA2\_SL1\_AX files with unknown processing stage

Gauge Explicit Reference

RA2\_SL1\_AX files with wrong processing time

Gauge Explicit Reference

RA2\_SL1\_AX files with software version not equal to the current version

Gauge Explicit Reference

RA2\_SL1\_AX files with wrong sensing start

Gauge Explicit Reference

RA2\_SL1\_AX files with wrong sensing stop

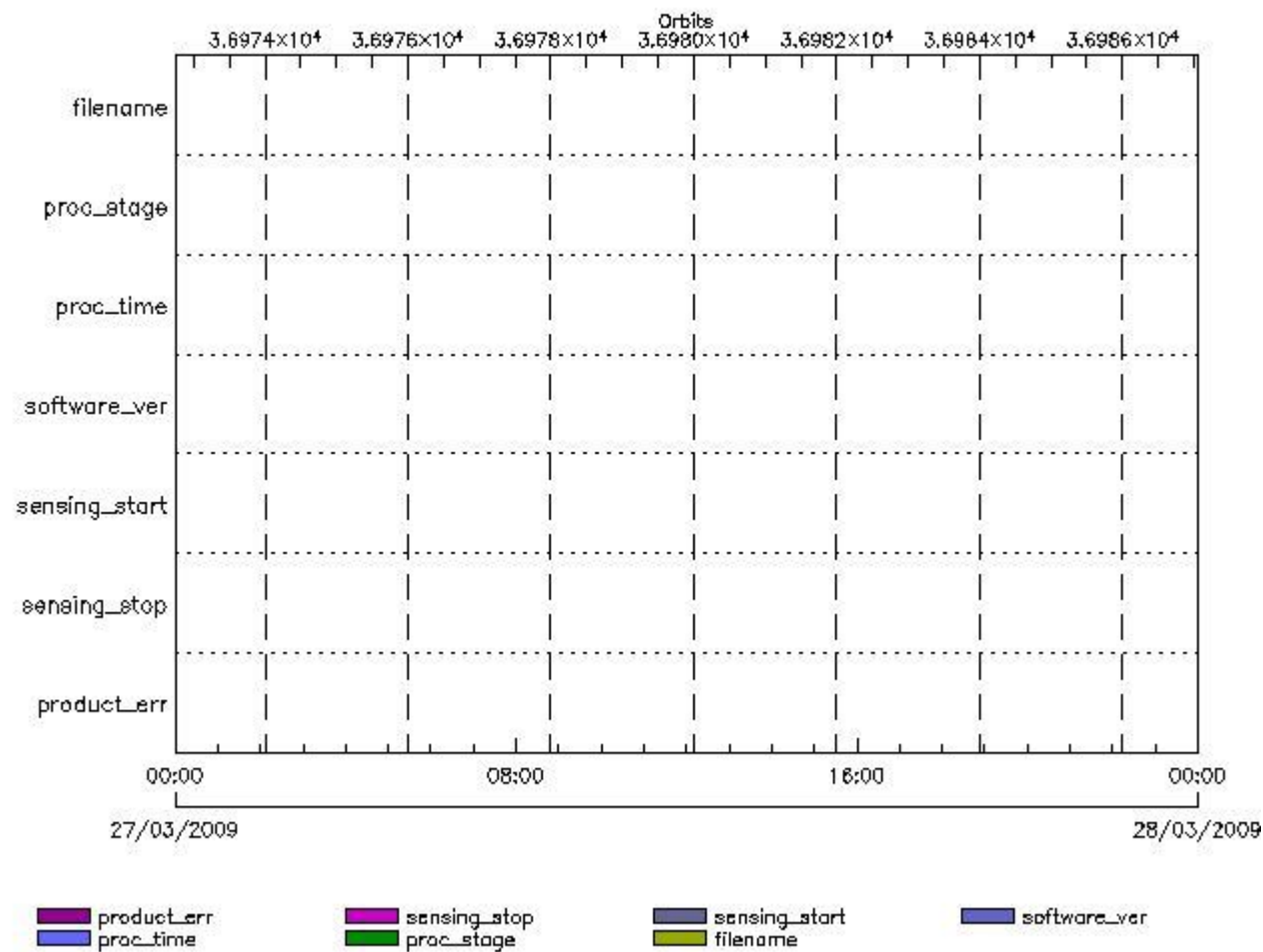
Gauge Explicit Reference

RA2\_SL1\_AX files with product err set

Gauge Explicit Reference

## RA2\_SL2\_AX MPH checks

### MPH Errors for RA2\_SL2\_AX



RA2\_SL2\_AX files with wrong filename

RA2\_SL2\_AX files with unknown processing stage

Gauge Explicit Reference

RA2\_SL2\_AX files with wrong processing time

Gauge Explicit Reference

RA2\_SL2\_AX files with software version not equal to the current version



Gauge Explicit Reference

RA2\_SL2\_AX files with wrong sensing start

Gauge Explicit Reference

RA2\_SL2\_AX files with wrong sensing stop

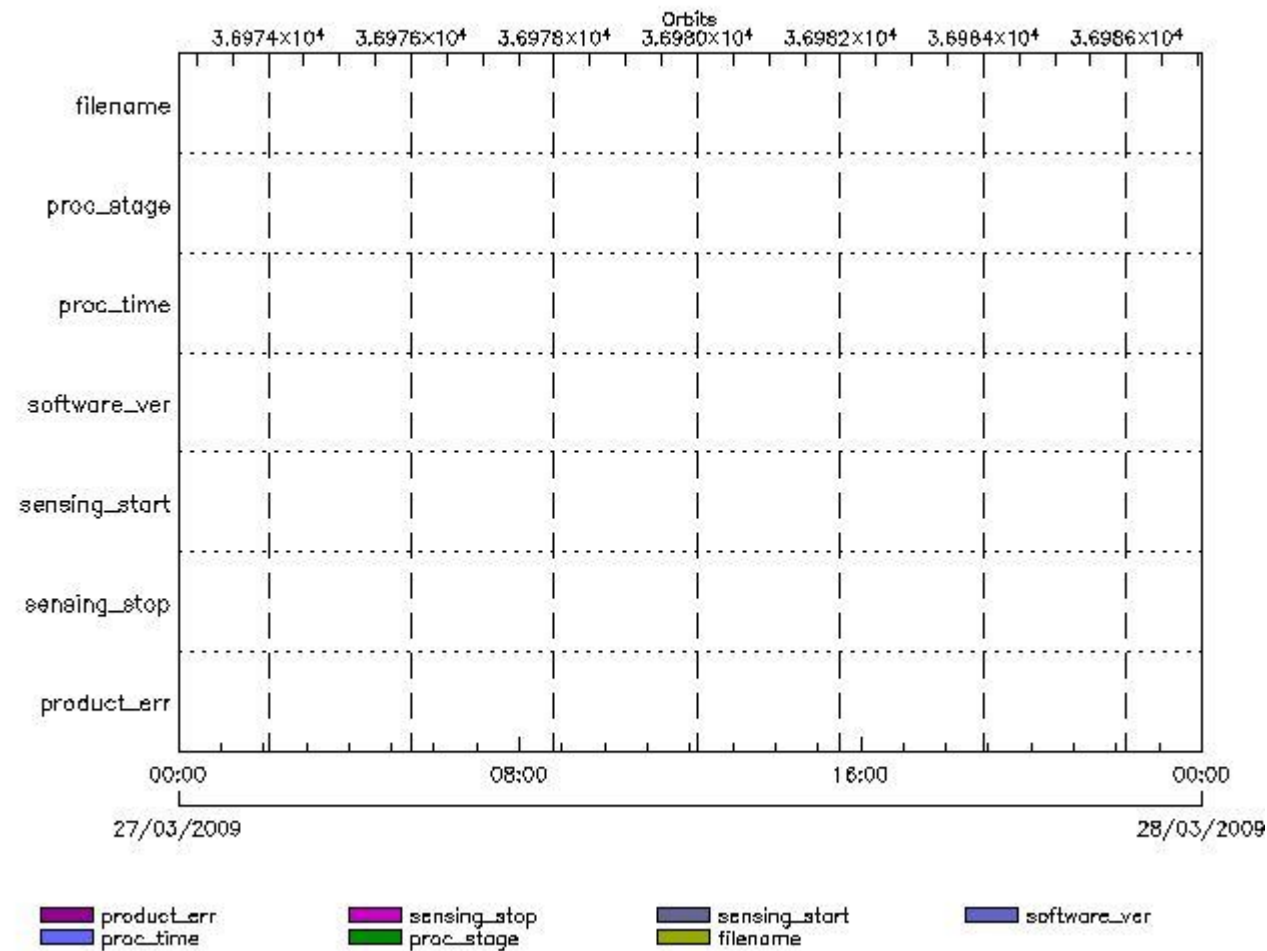
Gauge Explicit Reference

RA2\_SL2\_AX files with product err set

Gauge Explicit Reference

RA2\_SOI\_AX MPH checks

MPH Errors for RA2\_SOI\_AX



RA2\_SOI\_AX files with wrong filename

Gauge

RA2\_SOI\_AX files with unknown processing stage

Gauge Explicit Reference

RA2\_SOI\_AX files with wrong processing time

Gauge Explicit Reference

RA2\_SOI\_AX files with software version not equal to the current version

Gauge Explicit Reference

RA2\_SOI\_AX files with wrong sensing start

Gauge Explicit Reference

RA2\_SOI\_AX files with wrong sensing stop

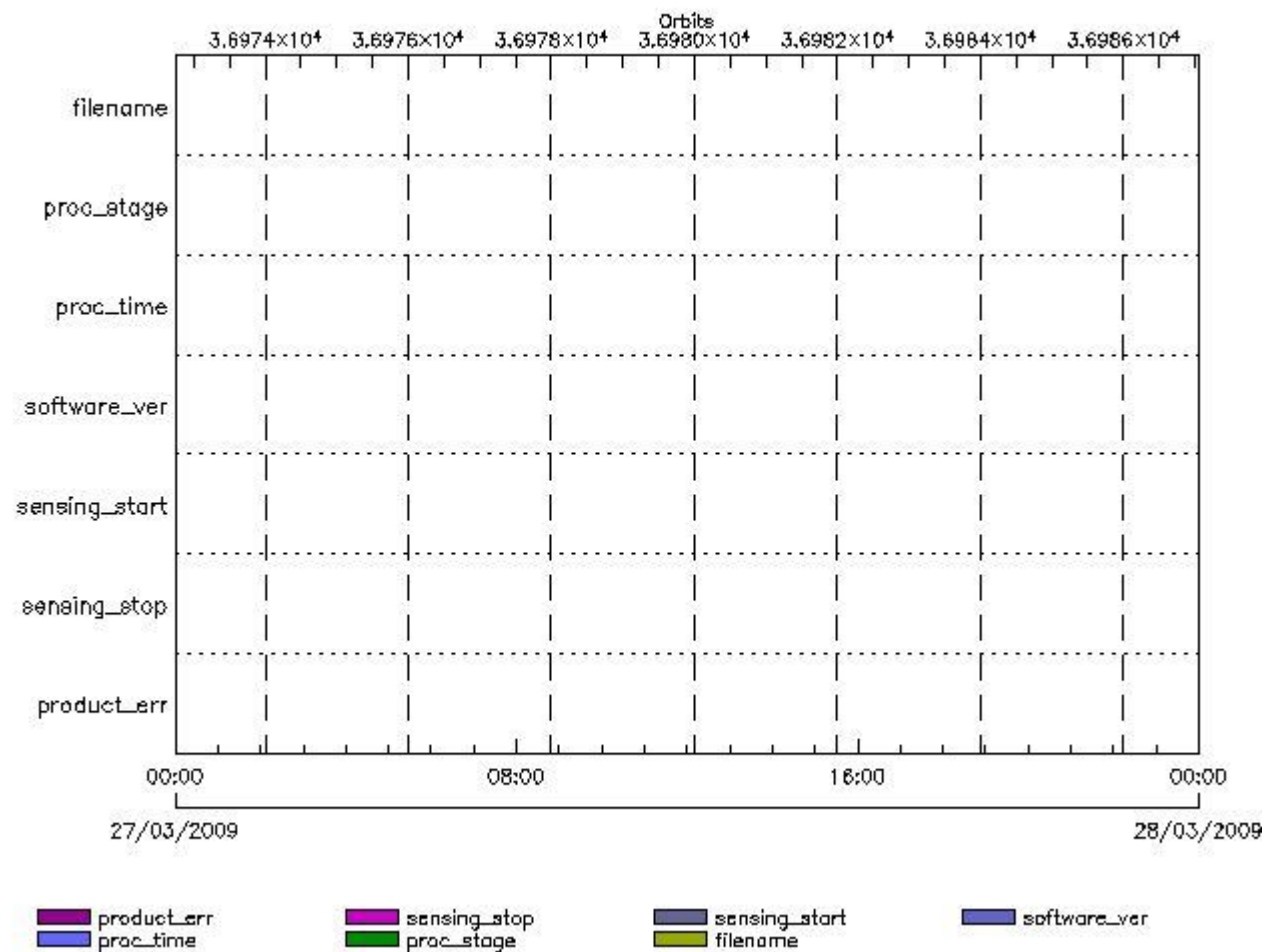
Gauge Explicit Reference

RA2\_SOI\_AX files with product err set

Gauge Explicit Reference

## RA2\_SOL\_AX MPH checks

MPH Errors for RA2\_SOL\_AX



RA2\_SOL\_AX files with wrong filename

Gauge

RA2\_SOL\_AX files with unknown processing stage

Gauge Explicit Reference

RA2\_SOL\_AX files with wrong processing time

Gauge Explicit Reference

RA2\_SOL\_AX files with software version not equal to the current version

Gauge Explicit Reference

RA2\_SOL\_AX files with wrong sensing start

Gauge Explicit Reference

RA2\_SOL\_AX files with wrong sensing stop

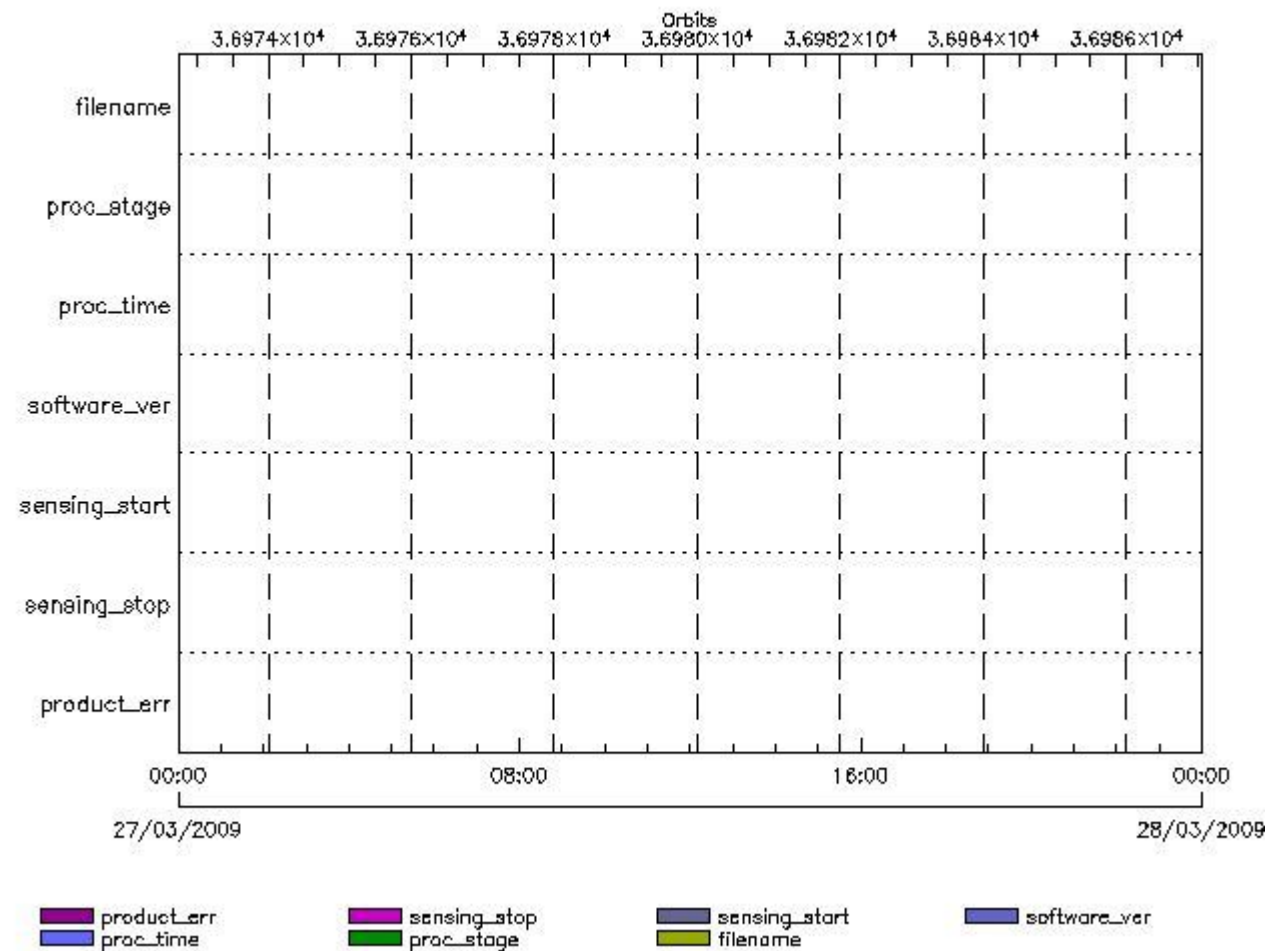
Gauge Explicit Reference

RA2\_SOL\_AX files with product err set

Gauge Explicit Reference

## RA2\_SSB\_AX MPH checks

### MPH Errors for RA2\_SSB\_AX



RA2\_SSB\_AX files with wrong filename

Gauge

RA2\_SSB\_AX files with unknown processing stage

Gauge Explicit Reference

RA2\_SSB\_AX files with wrong processing time

Gauge Explicit Reference

RA2\_SSB\_AX files with software version not equal to the current version

Gauge Explicit Reference

RA2\_SSB\_AX files with wrong sensing start

Gauge Explicit Reference

RA2\_SSB\_AX files with wrong sensing stop

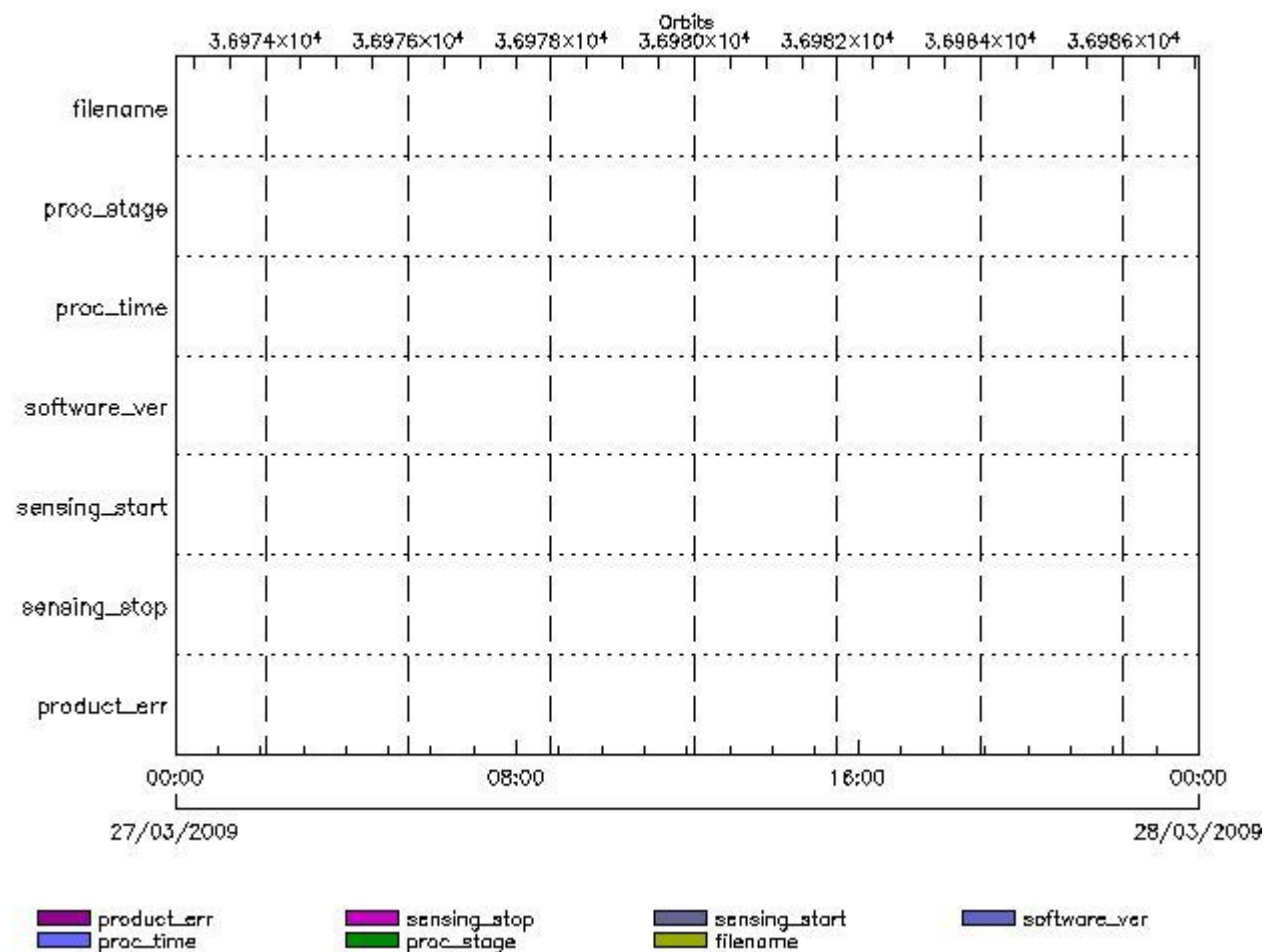
Gauge Explicit Reference

RA2\_SSB\_AX files with product err set

Gauge Explicit Reference

RA2\_TLD\_AX MPH checks

MPH Errors for RA2\_TLD\_AX



RA2\_TLD\_AX files with wrong filename

RA2\_TLD\_AX files with  unknown processing stage

RA2\_TLD\_AX files with wrong processing time

RA2\_TLD\_AX files with software version not equal to the current version

RA2\_TLD\_AX files with wrong sensing start

RA2\_TLD\_AX files with wrong sensing stop

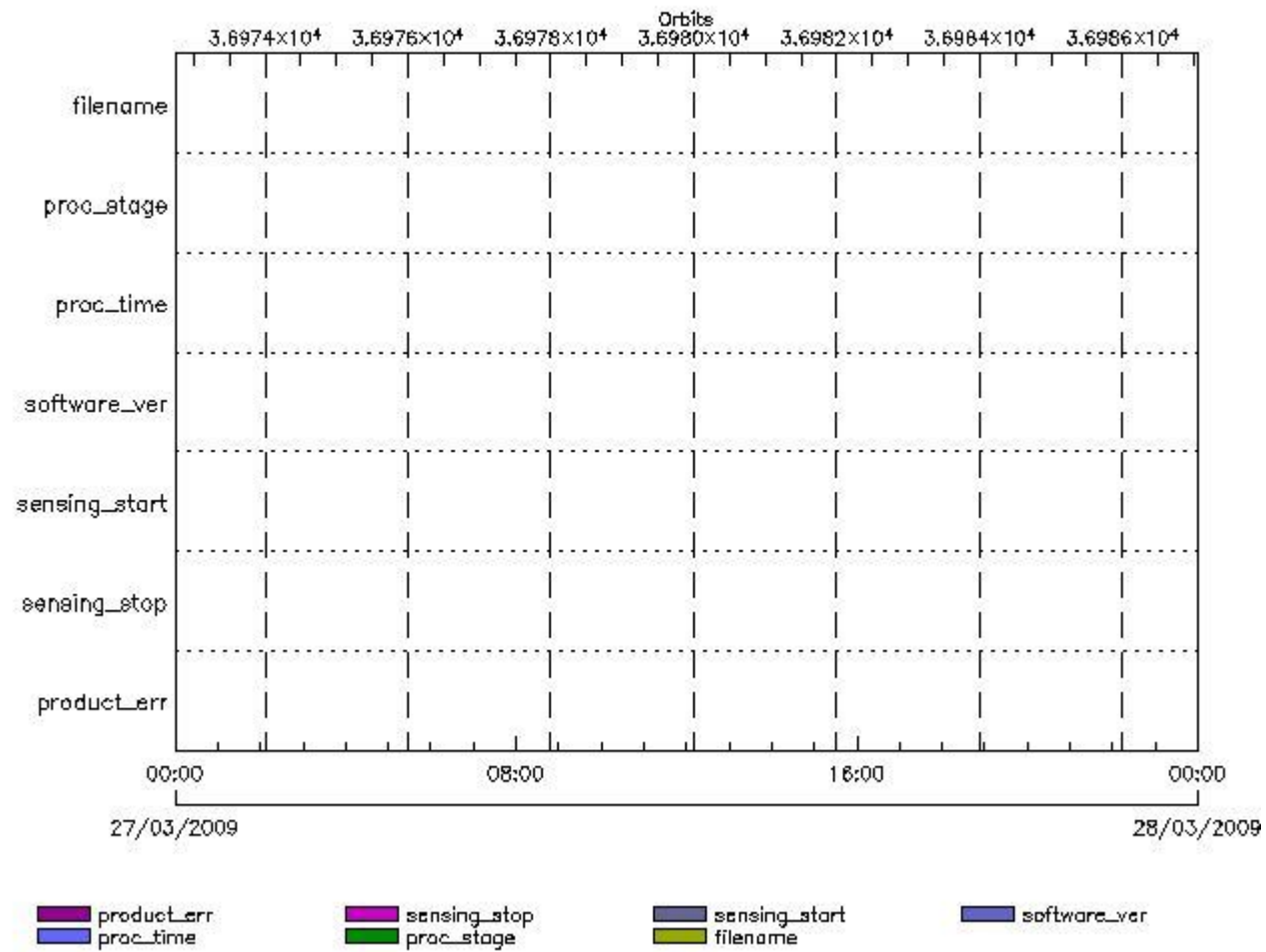
RA2\_TLD\_AX files with product err set

---

RA2\_USO\_AX MPH checks

MPH Errors for RA2\_USO\_AX





**RA2\_USO\_AX files with wrong filename**

**RA2\_USO\_AX files with unknown processing stage**

**Gauge Explicit Reference**

**RA2\_USO\_AX files with wrong processing time**

**Gauge Explicit Reference**

**RA2\_USO\_AX files with software version not equal to the current version**

**Gauge Explicit Reference**

**RA2\_USO\_AX files with wrong sensing start**

**Gauge Explicit Reference**

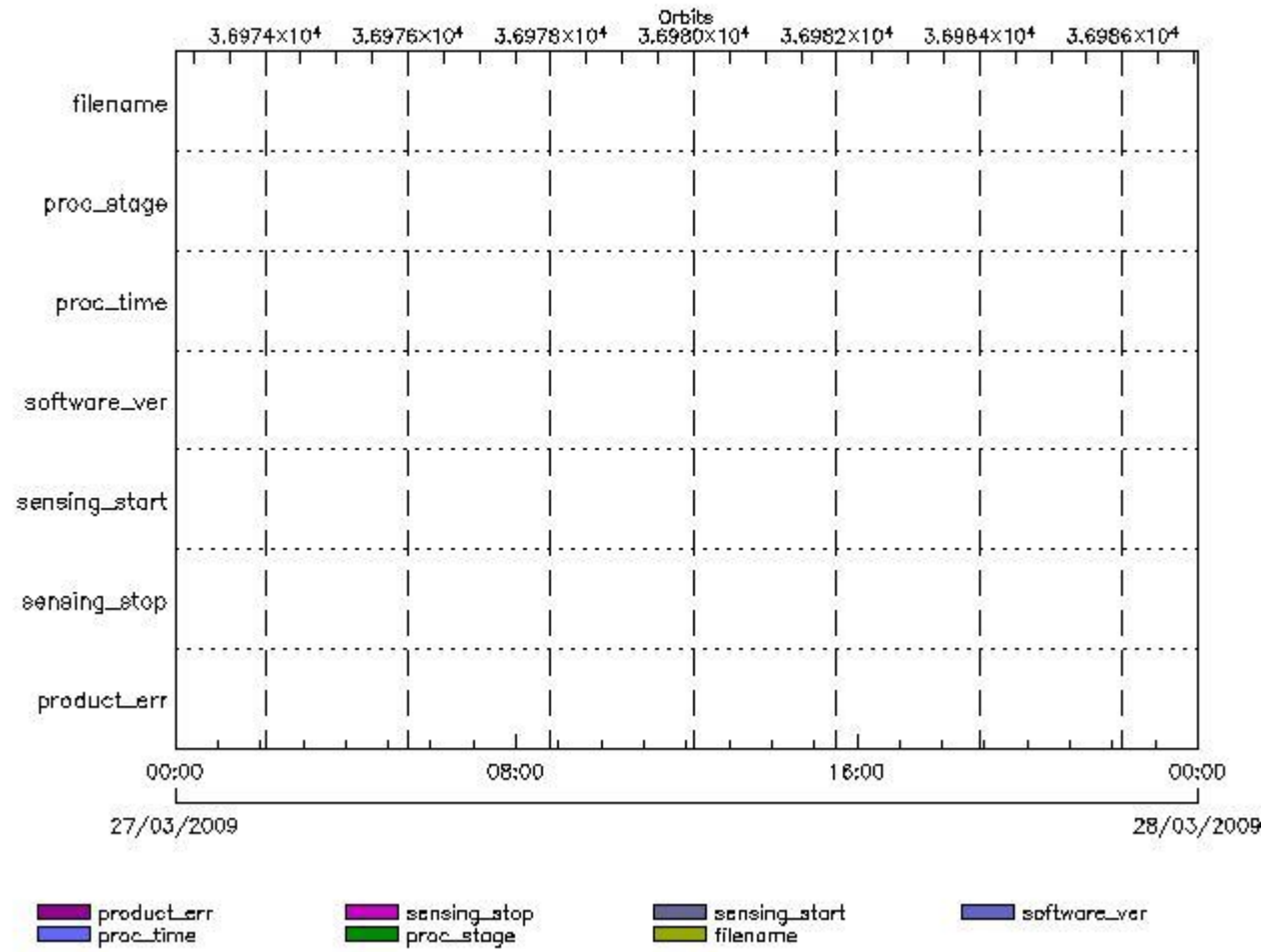
**RA2\_USO\_AX files with wrong sensing stop**

**Gauge Explicit Reference**

**RA2\_USO\_AX files with product err set**

**Gauge Explicit Reference**

MPH Errors for AUX\_ATT\_AX



AUX\_ATT\_AX files with wrong filename

AUX\_ATT\_AX files with unknown processing stage

Gauge Explicit Reference

AUX\_ATT\_AX files with wrong processing time

Gauge Explicit Reference

AUX\_ATT\_AX files with software version not equal to the current version

Gauge Explicit Reference

AUX\_ATT\_AX files with wrong sensing start

Gauge Explicit Reference

AUX\_ATT\_AX files with wrong sensing stop

Gauge Explicit Reference

AUX\_ATT\_AX files with product err set

## Time Correlation

### AUX\_TIM\_AX Propagation Error

Gauge	Value	Segment (Start-Stop)
Propagation Error (us) N/A	-0.792942047119141	26-MAR-2009 23:00:12.000 27-MAR-2009 05:53:23.000
Propagation Error (us) N/A	2.65737724304199	27-MAR-2009 05:53:23.000 27-MAR-2009 07:33:00.000
Propagation Error (us) N/A	3.43199825286865	27-MAR-2009 07:33:00.000 27-MAR-2009 09:12:43.000
Propagation Error (us) N/A	-0.451231002807617	27-MAR-2009 09:12:43.000 27-MAR-2009 10:52:19.000
Propagation Error (us) N/A	-1.22690773010254	27-MAR-2009 10:52:19.000 27-MAR-2009 12:31:32.000
Propagation Error (us) N/A	-0.12315559387207	27-MAR-2009 12:31:32.000 27-MAR-2009 14:10:29.000
Propagation Error (us) N/A	-1.54938507080078	27-MAR-2009 14:10:29.000 27-MAR-2009 15:48:08.000
Propagation Error (us) N/A	2.53890705108643	27-MAR-2009 15:48:08.000 27-MAR-2009 17:26:21.000
Propagation Error (us) N/A	-4.6587495803833	27-MAR-2009 17:26:21.000 27-MAR-2009 19:04:24.000
Propagation Error (us) N/A	-1.2320499420166	27-MAR-2009 19:04:24.000 27-MAR-2009 20:44:43.000
Propagation Error (us) N/A	-4.63246917724609	27-MAR-2009 20:44:43.000 27-MAR-2009 22:27:20.000

```

xReportTemplate. Copying internal and external template references...
xReportTemplate. Processing Conditionals inclusions...
xReportTemplate. ...No Conditionals inclusions found
xReportTemplate. Generating data extraction schema document...
xReportTemplate. Inserting embedded DEL scripts and extracting data...
xReportTemplate. Generating data extraction skeleton for explicit references...
xReportTemplate. Extracting Explicit References data...
xReportTemplate. Merging object data with explicit_references data...
xReportTemplate. Generating stylesheet to transform template to report...
xReportTemplate. Generating stylesheet for grouping and zooming...
xReportTemplate. Generating intermediate report without grouping and zooming...
xReportTemplate. Generating final xhtml report...
xReportTemplate. Generating the IDL program for the graphs
xReportTemplate. Generating external linked fragments
xReportTemplate. Executing the IDL program
Information : (29-Mar-2009 16:08:30)
Graph 1: Creating object for a eventGanttChart
Information : (29-Mar-2009 16:08:30) Graph 1: Processing legend.
Information : (29-Mar-2009 16:08:30)
Graph 1: Adding data from object @PCF_RA2_sensing:ETL_ra2_wwv_2p          19
elements.
Information : (29-Mar-2009 16:08:30)
Graph 1: Adding data from object @PCF_RA2_sensing:ETL_ra2_fgd_2p          19
elements.
Information : (29-Mar-2009 16:08:30)
Graph 1: Adding data from object @PCF_RA2_sensing:ETL_ra2_mw__1p          19
elements.
Information : (29-Mar-2009 16:08:30)
Graph 1: Adding data from object @PCF_RA2_sensing:ETL_ra2_me__0p          19
elements.
Information : (29-Mar-2009 16:08:30)
Graph 1: Adding data from object @PCF_RA2_sensing:ETL_mwr_n1__0p          18
elements.
Information : (29-Mar-2009 16:08:30)
Graph 1: Adding data from object @PCF_RA2_sensing:ETL_dor_nav_0p          18
elements.
Information : (29-Mar-2009 16:08:30)
Graph 1: Adding data from object @PCF_RA2_sensing:ETL_dor_dop_0p          18
elements.
Information : (29-Mar-2009 16:08:30)
Graph 1: Adding data from object @PCF_RA2_sensing:ETL_ra2_cal_0p          1
elements.
Information : (29-Mar-2009 16:08:30) Graph 1: Generating PNG file.
Information : (29-Mar-2009 16:08:31) Graph 1: Destroying object.
Information : (29-Mar-2009 16:08:31)
Graph 2: Creating object for a eventWorldMap
Information : (29-Mar-2009 16:08:31) Graph 2: Processing legend.
Information : (29-Mar-2009 16:08:31)
Graph 2: Adding data from object @PCF_RA2_sensing:ETL_ra2_inv_prod          19
elements.
Information : (29-Mar-2009 16:08:36) Graph 2: Generating PNG file.
Information : (29-Mar-2009 16:08:38) Graph 2: Destroying object.
Information : (29-Mar-2009 16:08:38)
Graph 3: Creating object for a eventGanttChart
Information : (29-Mar-2009 16:08:38) Graph 3: Processing legend.
Information : (29-Mar-2009 16:08:38)
Graph 3: Adding data from object @PCF_RA2_production:ETLmwr_mis          2
elements.
Information : (29-Mar-2009 16:08:38)
Graph 3: Adding data from object @PCF_RA2_production:ETLra2_l0_mis          2
elements.
Information : (29-Mar-2009 16:08:38)
Graph 3: Adding data from object @PCF_RA2_production:ETLdor_mis          25
elements.
Information : (29-Mar-2009 16:08:38)
Graph 3: Adding data from object @PCF_RA2_sensing:ETL_mwr_l0          18
elements.
Information : (29-Mar-2009 16:08:38)

```

```

Graph 3: Adding data from object @PCF_RA2_production:ETLmwr_all_stations
18 elements.
Information : (29-Mar-2009 16:08:38)
Graph 3: Adding data from object @PCF_RA2_sensing:ETL_ra2_l0          20
elements.
Information : (29-Mar-2009 16:08:38)
Graph 3: Adding data from object @PCF_RA2_production:ETLra2_all_stations
3 elements.
Information : (29-Mar-2009 16:08:38)
Graph 3: Adding data from object @PCF_RA2_sensing:ETL_dor_l0        36
elements.
Information : (29-Mar-2009 16:08:38)
Graph 3: Adding data from object @PCF_RA2_production:ETLdor_all_stations
18 elements.
Information : (29-Mar-2009 16:08:38)
Graph 3: Adding data from object @PCF_RA2_production:ETLra2_unav      1
elements.
Warning !   : (29-Mar-2009 16:08:38)
GanttChart::AddData. The DqiData structure has no data for this range
Information : (29-Mar-2009 16:08:38) Graph 3: Generating PNG file.
Warning !   : (29-Mar-2009 16:08:38)
GanttChart::ReadPolyline. Adding a section with no data
Information : (29-Mar-2009 16:08:38) Graph 3: Destroying object.
Information : (29-Mar-2009 16:08:38)
Graph 4: Creating object for a eventGanttChart
Information : (29-Mar-2009 16:08:38) Graph 4: Processing legend.
Information : (29-Mar-2009 16:08:38)
Graph 4: Adding data from object @PCF_RA2_production:ETLra2_l1_mis    2
elements.
Information : (29-Mar-2009 16:08:38)
Graph 4: Adding data from object @PCF_RA2_sensing:ETL_ra2_l1        19
elements.
Information : (29-Mar-2009 16:08:38)
Graph 4: Adding data from object @PCF_RA2_production:ETLra2_unav      1
elements.
Warning !   : (29-Mar-2009 16:08:38)
GanttChart::AddData. The DqiData structure has no data for this range
Information : (29-Mar-2009 16:08:38)
Graph 4: Adding data from object @PCF_RA2_production:ETL_ra2_l1_acq   19
elements.
Information : (29-Mar-2009 16:08:38) Graph 4: Generating PNG file.
Warning !   : (29-Mar-2009 16:08:38)
GanttChart::ReadPolyline. Adding a section with no data
Information : (29-Mar-2009 16:08:39) Graph 4: Destroying object.
Information : (29-Mar-2009 16:08:39)
Graph 5: Creating object for a eventGanttChart
Information : (29-Mar-2009 16:08:39) Graph 5: Processing legend.
Information : (29-Mar-2009 16:08:39)
Graph 5: Adding data from object @PCF_RA2_production:ETLra2_l2_mis    4
elements.
Information : (29-Mar-2009 16:08:39)
Graph 5: Adding data from object @PCF_RA2_sensing:ETL_ra2_l2        38
elements.
Information : (29-Mar-2009 16:08:39)
Graph 5: Adding data from object @PCF_RA2_production:ETLra2_unav      1
elements.
Warning !   : (29-Mar-2009 16:08:39)
GanttChart::AddData. The DqiData structure has no data for this range
Information : (29-Mar-2009 16:08:39)
Graph 5: Adding data from object @PCF_RA2_production:ETL_ra2_l2_acq   38
elements.
Information : (29-Mar-2009 16:08:39) Graph 5: Generating PNG file.
Warning !   : (29-Mar-2009 16:08:39)
GanttChart::ReadPolyline. Adding a section with no data
Information : (29-Mar-2009 16:08:39) Graph 5: Destroying object.
Information : (29-Mar-2009 16:08:39)
Graph 6: Creating object for a eventGanttChart
Information : (29-Mar-2009 16:08:39) Graph 6: Processing legend.

```



Information : (29-Mar-2009 16:08:39)  
Graph 6: Adding data from object @PCF MPH\_RA2\_CAL\_0P:DET\_wrong\_product\_err  
1 elements.  
Warning ! : (29-Mar-2009 16:08:39)  
GanttChart::AddData. The DqiData structure has no data for this range  
Information : (29-Mar-2009 16:08:39)  
Graph 6: Adding data from object @PCF MPH\_RA2\_CAL\_0P:SET\_wrong\_leap\_err  
1 elements.  
Warning ! : (29-Mar-2009 16:08:39)  
GanttChart::AddData. The DqiData structure has no data for this range  
Information : (29-Mar-2009 16:08:39)  
Graph 6: Adding data from object @PCF MPH\_RA2\_CAL\_0P:SET\_wrong\_leap\_utc  
1 elements.  
Warning ! : (29-Mar-2009 16:08:39)  
GanttChart::AddData. The DqiData structure has no data for this range  
Information : (29-Mar-2009 16:08:39)  
Graph 6: Adding data from object @PCF MPH\_RA2\_CAL\_0P:SET\_wrong\_clock\_step  
1 elements.  
Warning ! : (29-Mar-2009 16:08:39)  
GanttChart::AddData. The DqiData structure has no data for this range  
Information : (29-Mar-2009 16:08:39)  
Graph 6: Adding data from object @PCF MPH\_RA2\_CAL\_0P:SET\_wrong\_sat\_binary\_time  
1 elements.  
Warning ! : (29-Mar-2009 16:08:39)  
GanttChart::AddData. The DqiData structure has no data for this range  
Information : (29-Mar-2009 16:08:39)  
Graph 6: Adding data from object @PCF MPH\_RA2\_CAL\_0P:SET\_wrong\_utc\_sbt\_time  
1 elements.  
Warning ! : (29-Mar-2009 16:08:39)  
GanttChart::AddData. The DqiData structure has no data for this range  
Information : (29-Mar-2009 16:08:39)  
Graph 6: Adding data from object @PCF MPH\_RA2\_CAL\_0P:SET\_wrong\_vector\_source  
1 elements.  
Warning ! : (29-Mar-2009 16:08:39)  
GanttChart::AddData. The DqiData structure has no data for this range  
Information : (29-Mar-2009 16:08:39)  
Graph 6: Adding data from object @PCF MPH\_RA2\_CAL\_0P:SET\_wrong\_z\_velocity  
1 elements.  
Warning ! : (29-Mar-2009 16:08:39)  
GanttChart::AddData. The DqiData structure has no data for this range  
Information : (29-Mar-2009 16:08:39)  
Graph 6: Adding data from object @PCF MPH\_RA2\_CAL\_0P:SET\_wrong\_y\_velocity  
1 elements.  
Warning ! : (29-Mar-2009 16:08:39)  
GanttChart::AddData. The DqiData structure has no data for this range  
Information : (29-Mar-2009 16:08:39)  
Graph 6: Adding data from object @PCF MPH\_RA2\_CAL\_0P:SET\_wrong\_x\_velocity  
1 elements.  
Warning ! : (29-Mar-2009 16:08:39)  
GanttChart::AddData. The DqiData structure has no data for this range  
Information : (29-Mar-2009 16:08:39)  
Graph 6: Adding data from object @PCF MPH\_RA2\_CAL\_0P:SET\_wrong\_z\_position  
1 elements.  
Warning ! : (29-Mar-2009 16:08:39)  
GanttChart::AddData. The DqiData structure has no data for this range  
Information : (29-Mar-2009 16:08:39)  
Graph 6: Adding data from object @PCF MPH\_RA2\_CAL\_0P:SET\_wrong\_y\_position  
1 elements.  
Warning ! : (29-Mar-2009 16:08:39)  
GanttChart::AddData. The DqiData structure has no data for this range  
Information : (29-Mar-2009 16:08:39)  
Graph 6: Adding data from object @PCF MPH\_RA2\_CAL\_0P:SET\_wrong\_x\_position  
1 elements.  
Warning ! : (29-Mar-2009 16:08:39)  
GanttChart::AddData. The DqiData structure has no data for this range  
Information : (29-Mar-2009 16:08:39) Graph 6:  
Adding data from object @PCF MPH\_RA2\_CAL\_0P:SET\_wrong\_state\_vector\_time  
1 elements.





Graph 7: Adding data from object @PCF\_MPH\_DOR\_DOP\_0P:SET\_wrong\_y\_velocity  
1 elements.  
Warning ! : (29-Mar-2009 16:08:40)  
GanttChart::AddData. The DqiData structure has no data for this range  
Information : (29-Mar-2009 16:08:40)  
Graph 7: Adding data from object @PCF\_MPH\_DOR\_DOP\_0P:SET\_wrong\_x\_velocity  
1 elements.  
Warning ! : (29-Mar-2009 16:08:40)  
GanttChart::AddData. The DqiData structure has no data for this range  
Information : (29-Mar-2009 16:08:40)  
Graph 7: Adding data from object @PCF\_MPH\_DOR\_DOP\_0P:SET\_wrong\_z\_position  
1 elements.  
Warning ! : (29-Mar-2009 16:08:40)  
GanttChart::AddData. The DqiData structure has no data for this range  
Information : (29-Mar-2009 16:08:40)  
Graph 7: Adding data from object @PCF\_MPH\_DOR\_DOP\_0P:SET\_wrong\_y\_position  
1 elements.  
Warning ! : (29-Mar-2009 16:08:40)  
GanttChart::AddData. The DqiData structure has no data for this range  
Information : (29-Mar-2009 16:08:40)  
Graph 7: Adding data from object @PCF\_MPH\_DOR\_DOP\_0P:SET\_wrong\_x\_position  
1 elements.  
Warning ! : (29-Mar-2009 16:08:40)  
GanttChart::AddData. The DqiData structure has no data for this range  
Information : (29-Mar-2009 16:08:40) Graph 7:  
Adding data from object @PCF\_MPH\_DOR\_DOP\_0P:SET\_wrong\_state\_vector\_time  
1 elements.  
Warning ! : (29-Mar-2009 16:08:40)  
GanttChart::AddData. The DqiData structure has no data for this range  
Information : (29-Mar-2009 16:08:40)  
Graph 7: Adding data from object @PCF\_MPH\_DOR\_DOP\_0P:SET\_wrong\_phase  
1 elements.  
Warning ! : (29-Mar-2009 16:08:40)  
GanttChart::AddData. The DqiData structure has no data for this range  
Information : (29-Mar-2009 16:08:40)  
Graph 7: Adding data from object @PCF\_MPH\_DOR\_DOP\_0P:SET\_wrong\_sensing\_stop  
1 elements.  
Warning ! : (29-Mar-2009 16:08:40)  
GanttChart::AddData. The DqiData structure has no data for this range  
Information : (29-Mar-2009 16:08:40)  
Graph 7: Adding data from object @PCF\_MPH\_DOR\_DOP\_0P:SET\_wrong\_sensing\_start  
1 elements.  
Warning ! : (29-Mar-2009 16:08:40)  
GanttChart::AddData. The DqiData structure has no data for this range  
Information : (29-Mar-2009 16:08:40)  
Graph 7: Adding data from object @PCF\_MPH\_DOR\_DOP\_0P:SET\_wrong\_software\_ver  
1 elements.  
Warning ! : (29-Mar-2009 16:08:40)  
GanttChart::AddData. The DqiData structure has no data for this range  
Information : (29-Mar-2009 16:08:40)  
Graph 7: Adding data from object @PCF\_MPH\_DOR\_DOP\_0P:SET\_wrong\_proc\_time  
1 elements.  
Warning ! : (29-Mar-2009 16:08:40)  
GanttChart::AddData. The DqiData structure has no data for this range  
Information : (29-Mar-2009 16:08:40)  
Graph 7: Adding data from object @PCF\_MPH\_DOR\_DOP\_0P:SET\_wrong\_proc\_center  
1 elements.  
Warning ! : (29-Mar-2009 16:08:40)  
GanttChart::AddData. The DqiData structure has no data for this range  
Information : (29-Mar-2009 16:08:40) Graph 7:  
Adding data from object @PCF\_MPH\_DOR\_DOP\_0P:SET\_wrong\_acquisition\_station  
1 elements.  
Warning ! : (29-Mar-2009 16:08:40)  
GanttChart::AddData. The DqiData structure has no data for this range  
Information : (29-Mar-2009 16:08:40)  
Graph 7: Adding data from object @PCF\_MPH\_DOR\_DOP\_0P:SET\_wrong\_proc\_stage  
1 elements.  
Warning ! : (29-Mar-2009 16:08:40)







Information : (29-Mar-2009 16:08:41)  
Graph 8: Adding data from object @PCF MPH\_DOR\_NAV\_0P:SET\_wrong\_leap\_utc  
1 elements.  
Warning ! : (29-Mar-2009 16:08:41)  
GanttChart::AddData. The DqiData structure has no data for this range  
Information : (29-Mar-2009 16:08:41)  
Graph 8: Adding data from object @PCF MPH\_DOR\_NAV\_0P:SET\_wrong\_clock\_step  
1 elements.  
Warning ! : (29-Mar-2009 16:08:41)  
GanttChart::AddData. The DqiData structure has no data for this range  
Information : (29-Mar-2009 16:08:41)  
Graph 8: Adding data from object @PCF MPH\_DOR\_NAV\_0P:SET\_wrong\_sat\_binary\_time  
1 elements.  
Warning ! : (29-Mar-2009 16:08:41)  
GanttChart::AddData. The DqiData structure has no data for this range  
Information : (29-Mar-2009 16:08:41)  
Graph 8: Adding data from object @PCF MPH\_DOR\_NAV\_0P:SET\_wrong\_utc\_sbt\_time  
9 elements.  
Information : (29-Mar-2009 16:08:41)  
Graph 8: Adding data from object @PCF MPH\_DOR\_NAV\_0P:SET\_wrong\_vector\_source  
1 elements.  
Warning ! : (29-Mar-2009 16:08:41)  
GanttChart::AddData. The DqiData structure has no data for this range  
Information : (29-Mar-2009 16:08:41)  
Graph 8: Adding data from object @PCF MPH\_DOR\_NAV\_0P:SET\_wrong\_z\_velocity  
1 elements.  
Warning ! : (29-Mar-2009 16:08:41)  
GanttChart::AddData. The DqiData structure has no data for this range  
Information : (29-Mar-2009 16:08:41)  
Graph 8: Adding data from object @PCF MPH\_DOR\_NAV\_0P:SET\_wrong\_y\_velocity  
1 elements.  
Warning ! : (29-Mar-2009 16:08:41)  
GanttChart::AddData. The DqiData structure has no data for this range  
Information : (29-Mar-2009 16:08:41)  
Graph 8: Adding data from object @PCF MPH\_DOR\_NAV\_0P:SET\_wrong\_x\_velocity  
1 elements.  
Warning ! : (29-Mar-2009 16:08:41)  
GanttChart::AddData. The DqiData structure has no data for this range  
Information : (29-Mar-2009 16:08:41)  
Graph 8: Adding data from object @PCF MPH\_DOR\_NAV\_0P:SET\_wrong\_z\_position  
1 elements.  
Warning ! : (29-Mar-2009 16:08:41)  
GanttChart::AddData. The DqiData structure has no data for this range  
Information : (29-Mar-2009 16:08:41)  
Graph 8: Adding data from object @PCF MPH\_DOR\_NAV\_0P:SET\_wrong\_y\_position  
1 elements.  
Warning ! : (29-Mar-2009 16:08:41)  
GanttChart::AddData. The DqiData structure has no data for this range  
Information : (29-Mar-2009 16:08:41)  
Graph 8: Adding data from object @PCF MPH\_DOR\_NAV\_0P:SET\_wrong\_x\_position  
1 elements.  
Warning ! : (29-Mar-2009 16:08:41)  
GanttChart::AddData. The DqiData structure has no data for this range  
Information : (29-Mar-2009 16:08:41) Graph 8:  
Adding data from object @PCF MPH\_DOR\_NAV\_0P:SET\_wrong\_state\_vector\_time  
1 elements.  
Warning ! : (29-Mar-2009 16:08:41)  
GanttChart::AddData. The DqiData structure has no data for this range  
Information : (29-Mar-2009 16:08:41)  
Graph 8: Adding data from object @PCF MPH\_DOR\_NAV\_0P:SET\_wrong\_phase  
1 elements.  
Warning ! : (29-Mar-2009 16:08:41)  
GanttChart::AddData. The DqiData structure has no data for this range  
Information : (29-Mar-2009 16:08:41)  
Graph 8: Adding data from object @PCF MPH\_DOR\_NAV\_0P:SET\_wrong\_sensing\_stop  
1 elements.  
Warning ! : (29-Mar-2009 16:08:41)  
GanttChart::AddData. The DqiData structure has no data for this range



GanttChart::ReadPolyline. Adding a section with no data  
Warning ! : (29-Mar-2009 16:08:41)  
GanttChart::ReadPolyline. Adding a section with no data  
Warning ! : (29-Mar-2009 16:08:41)  
GanttChart::ReadPolyline. Adding a section with no data  
Warning ! : (29-Mar-2009 16:08:41)  
GanttChart::ReadPolyline. Adding a section with no data  
Warning ! : (29-Mar-2009 16:08:41)  
GanttChart::ReadPolyline. Adding a section with no data  
Warning ! : (29-Mar-2009 16:08:41)  
GanttChart::ReadPolyline. Adding a section with no data  
Warning ! : (29-Mar-2009 16:08:41)  
GanttChart::ReadPolyline. Adding a section with no data  
Warning ! : (29-Mar-2009 16:08:41)  
GanttChart::ReadPolyline. Adding a section with no data  
Information : (29-Mar-2009 16:08:42) Graph 8: Destroying object.  
Information : (29-Mar-2009 16:08:42)  
Graph 9: Creating object for a eventGanttChart  
Information : (29-Mar-2009 16:08:42) Graph 9: Processing legend.  
Information : (29-Mar-2009 16:08:42)  
Graph 9: Adding data from object @PCF\_MPH\_MWR\_NL\_\_0P:DET\_wrong\_product\_err  
1 elements.  
Warning ! : (29-Mar-2009 16:08:42)  
GanttChart::AddData. The DqiData structure has no data for this range  
Information : (29-Mar-2009 16:08:42)  
Graph 9: Adding data from object @PCF\_MPH\_MWR\_NL\_\_0P:SET\_wrong\_leap\_err  
1 elements.  
Warning ! : (29-Mar-2009 16:08:42)  
GanttChart::AddData. The DqiData structure has no data for this range  
Information : (29-Mar-2009 16:08:42)  
Graph 9: Adding data from object @PCF\_MPH\_MWR\_NL\_\_0P:SET\_wrong\_leap\_utc  
1 elements.  
Warning ! : (29-Mar-2009 16:08:42)  
GanttChart::AddData. The DqiData structure has no data for this range  
Information : (29-Mar-2009 16:08:42)  
Graph 9: Adding data from object @PCF\_MPH\_MWR\_NL\_\_0P:SET\_wrong\_clock\_step  
1 elements.  
Warning ! : (29-Mar-2009 16:08:42)  
GanttChart::AddData. The DqiData structure has no data for this range  
Information : (29-Mar-2009 16:08:42)  
Graph 9: Adding data from object @PCF\_MPH\_MWR\_NL\_\_0P:SET\_wrong\_sat\_binary\_time  
1 elements.  
Warning ! : (29-Mar-2009 16:08:42)  
GanttChart::AddData. The DqiData structure has no data for this range  
Information : (29-Mar-2009 16:08:42)  
Graph 9: Adding data from object @PCF\_MPH\_MWR\_NL\_\_0P:SET\_wrong\_utc\_sbt\_time  
12 elements.  
Information : (29-Mar-2009 16:08:42)  
Graph 9: Adding data from object @PCF\_MPH\_MWR\_NL\_\_0P:SET\_wrong\_vector\_source  
1 elements.  
Warning ! : (29-Mar-2009 16:08:42)  
GanttChart::AddData. The DqiData structure has no data for this range  
Information : (29-Mar-2009 16:08:42)  
Graph 9: Adding data from object @PCF\_MPH\_MWR\_NL\_\_0P:SET\_wrong\_z\_velocity  
1 elements.  
Warning ! : (29-Mar-2009 16:08:42)  
GanttChart::AddData. The DqiData structure has no data for this range  
Information : (29-Mar-2009 16:08:42)  
Graph 9: Adding data from object @PCF\_MPH\_MWR\_NL\_\_0P:SET\_wrong\_y\_velocity  
1 elements.  
Warning ! : (29-Mar-2009 16:08:42)  
GanttChart::AddData. The DqiData structure has no data for this range  
Information : (29-Mar-2009 16:08:42)  
Graph 9: Adding data from object @PCF\_MPH\_MWR\_NL\_\_0P:SET\_wrong\_x\_velocity  
1 elements.  
Warning ! : (29-Mar-2009 16:08:42)  
GanttChart::AddData. The DqiData structure has no data for this range  
Information : (29-Mar-2009 16:08:42)

Graph 9: Adding data from object @PCF\_MPH\_MWR\_NL\_\_0P:SET\_wrong\_z\_position  
1 elements.  
Warning ! : (29-Mar-2009 16:08:42)  
GanttChart::AddData. The DqiData structure has no data for this range  
Information : (29-Mar-2009 16:08:42)  
Graph 9: Adding data from object @PCF\_MPH\_MWR\_NL\_\_0P:SET\_wrong\_y\_position  
1 elements.  
Warning ! : (29-Mar-2009 16:08:42)  
GanttChart::AddData. The DqiData structure has no data for this range  
Information : (29-Mar-2009 16:08:42)  
Graph 9: Adding data from object @PCF\_MPH\_MWR\_NL\_\_0P:SET\_wrong\_x\_position  
1 elements.  
Warning ! : (29-Mar-2009 16:08:42)  
GanttChart::AddData. The DqiData structure has no data for this range  
Information : (29-Mar-2009 16:08:42) Graph 9:  
Adding data from object @PCF\_MPH\_MWR\_NL\_\_0P:SET\_wrong\_state\_vector\_time  
1 elements.  
Warning ! : (29-Mar-2009 16:08:42)  
GanttChart::AddData. The DqiData structure has no data for this range  
Information : (29-Mar-2009 16:08:42)  
Graph 9: Adding data from object @PCF\_MPH\_MWR\_NL\_\_0P:SET\_wrong\_phase  
1 elements.  
Warning ! : (29-Mar-2009 16:08:42)  
GanttChart::AddData. The DqiData structure has no data for this range  
Information : (29-Mar-2009 16:08:42)  
Graph 9: Adding data from object @PCF\_MPH\_MWR\_NL\_\_0P:SET\_wrong\_sensing\_stop  
1 elements.  
Warning ! : (29-Mar-2009 16:08:42)  
GanttChart::AddData. The DqiData structure has no data for this range  
Information : (29-Mar-2009 16:08:42)  
Graph 9: Adding data from object @PCF\_MPH\_MWR\_NL\_\_0P:SET\_wrong\_sensing\_start  
1 elements.  
Warning ! : (29-Mar-2009 16:08:42)  
GanttChart::AddData. The DqiData structure has no data for this range  
Information : (29-Mar-2009 16:08:42)  
Graph 9: Adding data from object @PCF\_MPH\_MWR\_NL\_\_0P:SET\_wrong\_software\_ver  
1 elements.  
Warning ! : (29-Mar-2009 16:08:42)  
GanttChart::AddData. The DqiData structure has no data for this range  
Information : (29-Mar-2009 16:08:42)  
Graph 9: Adding data from object @PCF\_MPH\_MWR\_NL\_\_0P:SET\_wrong\_proc\_time  
1 elements.  
Warning ! : (29-Mar-2009 16:08:42)  
GanttChart::AddData. The DqiData structure has no data for this range  
Information : (29-Mar-2009 16:08:42)  
Graph 9: Adding data from object @PCF\_MPH\_MWR\_NL\_\_0P:SET\_wrong\_proc\_center  
1 elements.  
Warning ! : (29-Mar-2009 16:08:42)  
GanttChart::AddData. The DqiData structure has no data for this range  
Information : (29-Mar-2009 16:08:42) Graph 9:  
Adding data from object @PCF\_MPH\_MWR\_NL\_\_0P:SET\_wrong\_acquisition\_station  
1 elements.  
Warning ! : (29-Mar-2009 16:08:42)  
GanttChart::AddData. The DqiData structure has no data for this range  
Information : (29-Mar-2009 16:08:42)  
Graph 9: Adding data from object @PCF\_MPH\_MWR\_NL\_\_0P:SET\_wrong\_proc\_stage  
1 elements.  
Warning ! : (29-Mar-2009 16:08:42)  
GanttChart::AddData. The DqiData structure has no data for this range  
Information : (29-Mar-2009 16:08:42)  
Graph 9: Adding data from object @PCF\_MPH\_MWR\_NL\_\_0P:SET\_wrong\_filename  
1 elements.  
Warning ! : (29-Mar-2009 16:08:42)  
GanttChart::AddData. The DqiData structure has no data for this range  
Information : (29-Mar-2009 16:08:42)  
Graph 9: Adding data from object @PCF\_RA2\_sensing:ETL\_mwr\_nl\_\_0p  
elements. 18  
Information : (29-Mar-2009 16:08:42) Graph 9: Generating PNG file.





Information : (29-Mar-2009 16:08:43) Graph 10:  
Adding data from object @PCF MPH\_RA2\_ME\_\_0P:SET\_wrong\_sat\_binary\_time  
1 elements.  
Warning ! : (29-Mar-2009 16:08:43)  
GanttChart::AddData. The DqiData structure has no data for this range  
Information : (29-Mar-2009 16:08:43)  
Graph 10: Adding data from object @PCF MPH\_RA2\_ME\_\_0P:SET\_wrong\_utc\_sbt\_time  
12 elements.  
Information : (29-Mar-2009 16:08:43)  
Graph 10: Adding data from object @PCF MPH\_RA2\_ME\_\_0P:SET\_wrong\_vector\_source  
1 elements.  
Warning ! : (29-Mar-2009 16:08:43)  
GanttChart::AddData. The DqiData structure has no data for this range  
Information : (29-Mar-2009 16:08:43)  
Graph 10: Adding data from object @PCF MPH\_RA2\_ME\_\_0P:SET\_wrong\_z\_velocity  
1 elements.  
Warning ! : (29-Mar-2009 16:08:43)  
GanttChart::AddData. The DqiData structure has no data for this range  
Information : (29-Mar-2009 16:08:43)  
Graph 10: Adding data from object @PCF MPH\_RA2\_ME\_\_0P:SET\_wrong\_y\_velocity  
1 elements.  
Warning ! : (29-Mar-2009 16:08:43)  
GanttChart::AddData. The DqiData structure has no data for this range  
Information : (29-Mar-2009 16:08:43)  
Graph 10: Adding data from object @PCF MPH\_RA2\_ME\_\_0P:SET\_wrong\_x\_velocity  
1 elements.  
Warning ! : (29-Mar-2009 16:08:43)  
GanttChart::AddData. The DqiData structure has no data for this range  
Information : (29-Mar-2009 16:08:43)  
Graph 10: Adding data from object @PCF MPH\_RA2\_ME\_\_0P:SET\_wrong\_z\_position  
1 elements.  
Warning ! : (29-Mar-2009 16:08:43)  
GanttChart::AddData. The DqiData structure has no data for this range  
Information : (29-Mar-2009 16:08:43)  
Graph 10: Adding data from object @PCF MPH\_RA2\_ME\_\_0P:SET\_wrong\_y\_position  
1 elements.  
Warning ! : (29-Mar-2009 16:08:43)  
GanttChart::AddData. The DqiData structure has no data for this range  
Information : (29-Mar-2009 16:08:43)  
Graph 10: Adding data from object @PCF MPH\_RA2\_ME\_\_0P:SET\_wrong\_x\_position  
1 elements.  
Warning ! : (29-Mar-2009 16:08:43)  
GanttChart::AddData. The DqiData structure has no data for this range  
Information : (29-Mar-2009 16:08:43) Graph 10:  
Adding data from object @PCF MPH\_RA2\_ME\_\_0P:SET\_wrong\_state\_vector\_time  
1 elements.  
Warning ! : (29-Mar-2009 16:08:43)  
GanttChart::AddData. The DqiData structure has no data for this range  
Information : (29-Mar-2009 16:08:43)  
Graph 10: Adding data from object @PCF MPH\_RA2\_ME\_\_0P:SET\_wrong\_phase  
1 elements.  
Warning ! : (29-Mar-2009 16:08:43)  
GanttChart::AddData. The DqiData structure has no data for this range  
Information : (29-Mar-2009 16:08:43)  
Graph 10: Adding data from object @PCF MPH\_RA2\_ME\_\_0P:SET\_wrong\_sensing\_stop  
1 elements.  
Warning ! : (29-Mar-2009 16:08:43)  
GanttChart::AddData. The DqiData structure has no data for this range  
Information : (29-Mar-2009 16:08:43)  
Graph 10: Adding data from object @PCF MPH\_RA2\_ME\_\_0P:SET\_wrong\_sensing\_start  
1 elements.  
Warning ! : (29-Mar-2009 16:08:43)  
GanttChart::AddData. The DqiData structure has no data for this range  
Information : (29-Mar-2009 16:08:43)  
Graph 10: Adding data from object @PCF MPH\_RA2\_ME\_\_0P:SET\_wrong\_software\_ver  
1 elements.  
Warning ! : (29-Mar-2009 16:08:43)  
GanttChart::AddData. The DqiData structure has no data for this range



GanttChart::ReadPolyline. Adding a section with no data  
Warning ! : (29-Mar-2009 16:08:43)  
GanttChart::ReadPolyline. Adding a section with no data  
Warning ! : (29-Mar-2009 16:08:43)  
GanttChart::ReadPolyline. Adding a section with no data  
Information : (29-Mar-2009 16:08:44) Graph 10: Destroying object.  
Information : (29-Mar-2009 16:08:44)  
Graph 11: Creating object for a eventGanttChart  
Information : (29-Mar-2009 16:08:44) Graph 11: Processing legend.  
Information : (29-Mar-2009 16:08:44)  
Graph 11: Adding data from object @PCF\_MPH\_RA2\_MW\_\_1P:DET\_wrong\_product\_err  
1 elements.  
Warning ! : (29-Mar-2009 16:08:44)  
GanttChart::AddData. The DqiData structure has no data for this range  
Information : (29-Mar-2009 16:08:44)  
Graph 11: Adding data from object @PCF\_MPH\_RA2\_MW\_\_1P:SET\_wrong\_leap\_err  
1 elements.  
Warning ! : (29-Mar-2009 16:08:44)  
GanttChart::AddData. The DqiData structure has no data for this range  
Information : (29-Mar-2009 16:08:44)  
Graph 11: Adding data from object @PCF\_MPH\_RA2\_MW\_\_1P:SET\_wrong\_leap\_utc  
1 elements.  
Warning ! : (29-Mar-2009 16:08:44)  
GanttChart::AddData. The DqiData structure has no data for this range  
Information : (29-Mar-2009 16:08:44)  
Graph 11: Adding data from object @PCF\_MPH\_RA2\_MW\_\_1P:SET\_wrong\_clock\_step  
1 elements.  
Warning ! : (29-Mar-2009 16:08:44)  
GanttChart::AddData. The DqiData structure has no data for this range  
Information : (29-Mar-2009 16:08:44) Graph 11:  
Adding data from object @PCF\_MPH\_RA2\_MW\_\_1P:SET\_wrong\_sat\_binary\_time  
1 elements.  
Warning ! : (29-Mar-2009 16:08:44)  
GanttChart::AddData. The DqiData structure has no data for this range  
Information : (29-Mar-2009 16:08:44)  
Graph 11: Adding data from object @PCF\_MPH\_RA2\_MW\_\_1P:SET\_wrong\_utc\_sbt\_time  
12 elements.  
Information : (29-Mar-2009 16:08:44)  
Graph 11: Adding data from object @PCF\_MPH\_RA2\_MW\_\_1P:SET\_wrong\_vector\_source  
1 elements.  
Warning ! : (29-Mar-2009 16:08:44)  
GanttChart::AddData. The DqiData structure has no data for this range  
Information : (29-Mar-2009 16:08:44)  
Graph 11: Adding data from object @PCF\_MPH\_RA2\_MW\_\_1P:SET\_wrong\_z\_velocity  
1 elements.  
Warning ! : (29-Mar-2009 16:08:44)  
GanttChart::AddData. The DqiData structure has no data for this range  
Information : (29-Mar-2009 16:08:44)  
Graph 11: Adding data from object @PCF\_MPH\_RA2\_MW\_\_1P:SET\_wrong\_y\_velocity  
1 elements.  
Warning ! : (29-Mar-2009 16:08:44)  
GanttChart::AddData. The DqiData structure has no data for this range  
Information : (29-Mar-2009 16:08:44)  
Graph 11: Adding data from object @PCF\_MPH\_RA2\_MW\_\_1P:SET\_wrong\_x\_velocity  
1 elements.  
Warning ! : (29-Mar-2009 16:08:44)  
GanttChart::AddData. The DqiData structure has no data for this range  
Information : (29-Mar-2009 16:08:44)  
Graph 11: Adding data from object @PCF\_MPH\_RA2\_MW\_\_1P:SET\_wrong\_z\_position  
1 elements.  
Warning ! : (29-Mar-2009 16:08:44)  
GanttChart::AddData. The DqiData structure has no data for this range  
Information : (29-Mar-2009 16:08:44)  
Graph 11: Adding data from object @PCF\_MPH\_RA2\_MW\_\_1P:SET\_wrong\_y\_position  
1 elements.  
Warning ! : (29-Mar-2009 16:08:44)  
GanttChart::AddData. The DqiData structure has no data for this range  
Information : (29-Mar-2009 16:08:44)







1 elements.  
Warning ! : (29-Mar-2009 16:08:45)  
GanttChart::AddData. The DqiData structure has no data for this range  
Information : (29-Mar-2009 16:08:45)  
Graph 12: Adding data from object @PCF\_MPH\_RA2\_FGD\_2P:SET\_wrong\_x\_velocity  
1 elements.  
Warning ! : (29-Mar-2009 16:08:45)  
GanttChart::AddData. The DqiData structure has no data for this range  
Information : (29-Mar-2009 16:08:45)  
Graph 12: Adding data from object @PCF\_MPH\_RA2\_FGD\_2P:SET\_wrong\_z\_position  
1 elements.  
Warning ! : (29-Mar-2009 16:08:45)  
GanttChart::AddData. The DqiData structure has no data for this range  
Information : (29-Mar-2009 16:08:45)  
Graph 12: Adding data from object @PCF\_MPH\_RA2\_FGD\_2P:SET\_wrong\_y\_position  
1 elements.  
Warning ! : (29-Mar-2009 16:08:45)  
GanttChart::AddData. The DqiData structure has no data for this range  
Information : (29-Mar-2009 16:08:45)  
Graph 12: Adding data from object @PCF\_MPH\_RA2\_FGD\_2P:SET\_wrong\_x\_position  
1 elements.  
Warning ! : (29-Mar-2009 16:08:45)  
GanttChart::AddData. The DqiData structure has no data for this range  
Information : (29-Mar-2009 16:08:45) Graph 12:  
Adding data from object @PCF\_MPH\_RA2\_FGD\_2P:SET\_wrong\_state\_vector\_time  
19 elements.  
Information : (29-Mar-2009 16:08:45)  
Graph 12: Adding data from object @PCF\_MPH\_RA2\_FGD\_2P:SET\_wrong\_phase  
1 elements.  
Warning ! : (29-Mar-2009 16:08:45)  
GanttChart::AddData. The DqiData structure has no data for this range  
Information : (29-Mar-2009 16:08:45)  
Graph 12: Adding data from object @PCF\_MPH\_RA2\_FGD\_2P:SET\_wrong\_sensing\_stop  
1 elements.  
Warning ! : (29-Mar-2009 16:08:45)  
GanttChart::AddData. The DqiData structure has no data for this range  
Information : (29-Mar-2009 16:08:45)  
Graph 12: Adding data from object @PCF\_MPH\_RA2\_FGD\_2P:SET\_wrong\_sensing\_start  
1 elements.  
Warning ! : (29-Mar-2009 16:08:45)  
GanttChart::AddData. The DqiData structure has no data for this range  
Information : (29-Mar-2009 16:08:45)  
Graph 12: Adding data from object @PCF\_MPH\_RA2\_FGD\_2P:SET\_wrong\_software\_ver  
19 elements.  
Information : (29-Mar-2009 16:08:45)  
Graph 12: Adding data from object @PCF\_MPH\_RA2\_FGD\_2P:SET\_wrong\_proc\_time  
1 elements.  
Warning ! : (29-Mar-2009 16:08:45)  
GanttChart::AddData. The DqiData structure has no data for this range  
Information : (29-Mar-2009 16:08:45)  
Graph 12: Adding data from object @PCF\_MPH\_RA2\_FGD\_2P:SET\_wrong\_proc\_center  
1 elements.  
Warning ! : (29-Mar-2009 16:08:45)  
GanttChart::AddData. The DqiData structure has no data for this range  
Information : (29-Mar-2009 16:08:45) Graph 12:  
Adding data from object @PCF\_MPH\_RA2\_FGD\_2P:SET\_wrong\_acquisition\_station  
1 elements.  
Warning ! : (29-Mar-2009 16:08:45)  
GanttChart::AddData. The DqiData structure has no data for this range  
Information : (29-Mar-2009 16:08:45)  
Graph 12: Adding data from object @PCF\_MPH\_RA2\_FGD\_2P:SET\_wrong\_proc\_stage  
1 elements.  
Warning ! : (29-Mar-2009 16:08:45)  
GanttChart::AddData. The DqiData structure has no data for this range  
Information : (29-Mar-2009 16:08:45)  
Graph 12: Adding data from object @PCF\_MPH\_RA2\_FGD\_2P:SET\_wrong\_filename  
1 elements.  
Warning ! : (29-Mar-2009 16:08:45)



Warning ! : (29-Mar-2009 16:08:46)  
GanttChart::AddData. The DqiData structure has no data for this range  
Information : (29-Mar-2009 16:08:46)  
Graph 13: Adding data from object @PCF\_MPH\_RA2\_WWV\_2P:SET\_wrong\_utc\_sbt\_time  
12 elements.  
Information : (29-Mar-2009 16:08:46)  
Graph 13: Adding data from object @PCF\_MPH\_RA2\_WWV\_2P:SET\_wrong\_vector\_source  
1 elements.  
Warning ! : (29-Mar-2009 16:08:46)  
GanttChart::AddData. The DqiData structure has no data for this range  
Information : (29-Mar-2009 16:08:46)  
Graph 13: Adding data from object @PCF\_MPH\_RA2\_WWV\_2P:SET\_wrong\_z\_velocity  
1 elements.  
Warning ! : (29-Mar-2009 16:08:46)  
GanttChart::AddData. The DqiData structure has no data for this range  
Information : (29-Mar-2009 16:08:46)  
Graph 13: Adding data from object @PCF\_MPH\_RA2\_WWV\_2P:SET\_wrong\_y\_velocity  
1 elements.  
Warning ! : (29-Mar-2009 16:08:46)  
GanttChart::AddData. The DqiData structure has no data for this range  
Information : (29-Mar-2009 16:08:46)  
Graph 13: Adding data from object @PCF\_MPH\_RA2\_WWV\_2P:SET\_wrong\_x\_velocity  
1 elements.  
Warning ! : (29-Mar-2009 16:08:46)  
GanttChart::AddData. The DqiData structure has no data for this range  
Information : (29-Mar-2009 16:08:46)  
Graph 13: Adding data from object @PCF\_MPH\_RA2\_WWV\_2P:SET\_wrong\_z\_position  
1 elements.  
Warning ! : (29-Mar-2009 16:08:46)  
GanttChart::AddData. The DqiData structure has no data for this range  
Information : (29-Mar-2009 16:08:46)  
Graph 13: Adding data from object @PCF\_MPH\_RA2\_WWV\_2P:SET\_wrong\_y\_position  
1 elements.  
Warning ! : (29-Mar-2009 16:08:46)  
GanttChart::AddData. The DqiData structure has no data for this range  
Information : (29-Mar-2009 16:08:46)  
Graph 13: Adding data from object @PCF\_MPH\_RA2\_WWV\_2P:SET\_wrong\_x\_position  
1 elements.  
Warning ! : (29-Mar-2009 16:08:46)  
GanttChart::AddData. The DqiData structure has no data for this range  
Information : (29-Mar-2009 16:08:46) Graph 13:  
Adding data from object @PCF\_MPH\_RA2\_WWV\_2P:SET\_wrong\_state\_vector\_time  
19 elements.  
Information : (29-Mar-2009 16:08:46)  
Graph 13: Adding data from object @PCF\_MPH\_RA2\_WWV\_2P:SET\_wrong\_phase  
1 elements.  
Warning ! : (29-Mar-2009 16:08:46)  
GanttChart::AddData. The DqiData structure has no data for this range  
Information : (29-Mar-2009 16:08:46)  
Graph 13: Adding data from object @PCF\_MPH\_RA2\_WWV\_2P:SET\_wrong\_sensing\_stop  
1 elements.  
Warning ! : (29-Mar-2009 16:08:46)  
GanttChart::AddData. The DqiData structure has no data for this range  
Information : (29-Mar-2009 16:08:46)  
Graph 13: Adding data from object @PCF\_MPH\_RA2\_WWV\_2P:SET\_wrong\_sensing\_start  
1 elements.  
Warning ! : (29-Mar-2009 16:08:46)  
GanttChart::AddData. The DqiData structure has no data for this range  
Information : (29-Mar-2009 16:08:46)  
Graph 13: Adding data from object @PCF\_MPH\_RA2\_WWV\_2P:SET\_wrong\_software\_ver  
19 elements.  
Information : (29-Mar-2009 16:08:46)  
Graph 13: Adding data from object @PCF\_MPH\_RA2\_WWV\_2P:SET\_wrong\_proc\_time  
1 elements.  
Warning ! : (29-Mar-2009 16:08:46)  
GanttChart::AddData. The DqiData structure has no data for this range  
Information : (29-Mar-2009 16:08:46)  
Graph 13: Adding data from object @PCF\_MPH\_RA2\_WWV\_2P:SET\_wrong\_proc\_center



1 elements.  
Warning ! : (29-Mar-2009 16:08:47)  
GanttChart::AddData. The DqiData structure has no data for this range  
Information : (29-Mar-2009 16:08:47)  
Graph 14: Adding data from object @PCF\_RA2\_CAL\_0P\_SPH:DET\_num\_discarded\_isps  
1 elements.  
Warning ! : (29-Mar-2009 16:08:47)  
GanttChart::AddData. The DqiData structure has no data for this range  
Information : (29-Mar-2009 16:08:47)  
Graph 14: Adding data from object @PCF\_RA2\_CAL\_0P\_SPH:DET\_num\_missing\_isps  
1 elements.  
Warning ! : (29-Mar-2009 16:08:47)  
GanttChart::AddData. The DqiData structure has no data for this range  
Information : (29-Mar-2009 16:08:47)  
Graph 14: Adding data from object @PCF\_RA2\_CAL\_0P\_SPH:DET\_num\_error\_isps  
1 elements.  
Warning ! : (29-Mar-2009 16:08:47)  
GanttChart::AddData. The DqiData structure has no data for this range  
Information : (29-Mar-2009 16:08:47)  
Graph 14: Adding data from object @PCF\_RA2\_CAL\_0P\_SPH:DET\_rs\_significant  
1 elements.  
Warning ! : (29-Mar-2009 16:08:47)  
GanttChart::AddData. The DqiData structure has no data for this range  
Information : (29-Mar-2009 16:08:47) Graph 14:  
Adding data from object @PCF\_RA2\_CAL\_0P\_SPH:DET\_isp\_discarded\_significant  
1 elements.  
Warning ! : (29-Mar-2009 16:08:47)  
GanttChart::AddData. The DqiData structure has no data for this range  
Information : (29-Mar-2009 16:08:47) Graph 14:  
Adding data from object @PCF\_RA2\_CAL\_0P\_SPH:DET\_missing\_isps\_significant  
1 elements.  
Warning ! : (29-Mar-2009 16:08:47)  
GanttChart::AddData. The DqiData structure has no data for this range  
Information : (29-Mar-2009 16:08:47) Graph 14:  
Adding data from object @PCF\_RA2\_CAL\_0P\_SPH:DET\_isp\_errors\_significant  
1 elements.  
Warning ! : (29-Mar-2009 16:08:47)  
GanttChart::AddData. The DqiData structure has no data for this range  
Information : (29-Mar-2009 16:08:47)  
Graph 14: Adding data from object @PCF\_RA2\_CAL\_0P\_SPH:DET\_sat\_track  
1 elements.  
Warning ! : (29-Mar-2009 16:08:47)  
GanttChart::AddData. The DqiData structure has no data for this range  
Information : (29-Mar-2009 16:08:47)  
Graph 14: Adding data from object @PCF\_RA2\_CAL\_0P\_SPH:DET\_stop\_long  
1 elements.  
Warning ! : (29-Mar-2009 16:08:47)  
GanttChart::AddData. The DqiData structure has no data for this range  
Information : (29-Mar-2009 16:08:47)  
Graph 14: Adding data from object @PCF\_RA2\_CAL\_0P\_SPH:DET\_stop\_lat 1  
elements.  
Warning ! : (29-Mar-2009 16:08:47)  
GanttChart::AddData. The DqiData structure has no data for this range  
Information : (29-Mar-2009 16:08:47)  
Graph 14: Adding data from object @PCF\_RA2\_CAL\_0P\_SPH:DET\_start\_long  
1 elements.  
Warning ! : (29-Mar-2009 16:08:47)  
GanttChart::AddData. The DqiData structure has no data for this range  
Information : (29-Mar-2009 16:08:47)  
Graph 14: Adding data from object @PCF\_RA2\_CAL\_0P\_SPH:DET\_start\_lat  
1 elements.  
Warning ! : (29-Mar-2009 16:08:47)  
GanttChart::AddData. The DqiData structure has no data for this range  
Information : (29-Mar-2009 16:08:47)  
Graph 14: Adding data from object @PCF\_RA2\_adfs\_val:SET\_val\_adf\_ra2\_cal\_0p  
1 elements.  
Warning ! : (29-Mar-2009 16:08:47)  
GanttChart::AddData. The DqiData structure has no data for this range







Warning ! : (29-Mar-2009 16:08:48)  
GanttChart::ReadPolyline. Adding a section with no data  
Warning ! : (29-Mar-2009 16:08:48)  
GanttChart::ReadPolyline. Adding a section with no data  
Information : (29-Mar-2009 16:08:48) Graph 15: Destroying object.  
Information : (29-Mar-2009 16:08:48)  
Graph 16: Creating object for a eventGanttChart  
Warning ! : (29-Mar-2009 16:08:48)  
graph::setProperty. YSIZE is too long. [80-700]  
Information : (29-Mar-2009 16:08:48) Graph 16: Processing legend.  
Information : (29-Mar-2009 16:08:48)  
Graph 16: Adding data from object @PCF\_DOR\_NAV\_0P\_SPH:DET\_num\_rs\_isps  
1 elements.  
Warning ! : (29-Mar-2009 16:08:48)  
GanttChart::AddData. The DqiData structure has no data for this range  
Information : (29-Mar-2009 16:08:48)  
Graph 16: Adding data from object @PCF\_DOR\_NAV\_0P\_SPH:DET\_num\_discarded\_isps  
1 elements.  
Warning ! : (29-Mar-2009 16:08:48)  
GanttChart::AddData. The DqiData structure has no data for this range  
Information : (29-Mar-2009 16:08:48)  
Graph 16: Adding data from object @PCF\_DOR\_NAV\_0P\_SPH:DET\_num\_missing\_isps  
1 elements.  
Warning ! : (29-Mar-2009 16:08:48)  
GanttChart::AddData. The DqiData structure has no data for this range  
Information : (29-Mar-2009 16:08:48)  
Graph 16: Adding data from object @PCF\_DOR\_NAV\_0P\_SPH:DET\_num\_error\_isps  
1 elements.  
Warning ! : (29-Mar-2009 16:08:48)  
GanttChart::AddData. The DqiData structure has no data for this range  
Information : (29-Mar-2009 16:08:49)  
Graph 16: Adding data from object @PCF\_DOR\_NAV\_0P\_SPH:DET\_rs\_significant  
1 elements.  
Warning ! : (29-Mar-2009 16:08:49)  
GanttChart::AddData. The DqiData structure has no data for this range  
Information : (29-Mar-2009 16:08:49) Graph 16:  
Adding data from object @PCF\_DOR\_NAV\_0P\_SPH:DET\_isp\_discarded\_significant  
1 elements.  
Warning ! : (29-Mar-2009 16:08:49)  
GanttChart::AddData. The DqiData structure has no data for this range  
Information : (29-Mar-2009 16:08:49) Graph 16:  
Adding data from object @PCF\_DOR\_NAV\_0P\_SPH:DET\_missing\_isps\_significant  
1 elements.  
Warning ! : (29-Mar-2009 16:08:49)  
GanttChart::AddData. The DqiData structure has no data for this range  
Information : (29-Mar-2009 16:08:49) Graph 16:  
Adding data from object @PCF\_DOR\_NAV\_0P\_SPH:DET\_isp\_errors\_significant  
1 elements.  
Warning ! : (29-Mar-2009 16:08:49)  
GanttChart::AddData. The DqiData structure has no data for this range  
Information : (29-Mar-2009 16:08:49)  
Graph 16: Adding data from object @PCF\_DOR\_NAV\_0P\_SPH:DET\_sat\_track  
1 elements.  
Warning ! : (29-Mar-2009 16:08:49)  
GanttChart::AddData. The DqiData structure has no data for this range  
Information : (29-Mar-2009 16:08:49)  
Graph 16: Adding data from object @PCF\_DOR\_NAV\_0P\_SPH:DET\_stop\_long  
1 elements.  
Warning ! : (29-Mar-2009 16:08:49)  
GanttChart::AddData. The DqiData structure has no data for this range  
Information : (29-Mar-2009 16:08:49)  
Graph 16: Adding data from object @PCF\_DOR\_NAV\_0P\_SPH:DET\_stop\_lat  
elements.  
Warning ! : (29-Mar-2009 16:08:49)  
GanttChart::AddData. The DqiData structure has no data for this range  
Information : (29-Mar-2009 16:08:49)  
Graph 16: Adding data from object @PCF\_DOR\_NAV\_0P\_SPH:DET\_start\_long  
1 elements.







```
Warning ! : (29-Mar-2009 16:08:50)
GanttChart::ReadPolyline. Adding a section with no data
Warning ! : (29-Mar-2009 16:08:50)
GanttChart::ReadPolyline. Adding a section with no data
Warning ! : (29-Mar-2009 16:08:50)
GanttChart::ReadPolyline. Adding a section with no data
Warning ! : (29-Mar-2009 16:08:50)
GanttChart::ReadPolyline. Adding a section with no data
Warning ! : (29-Mar-2009 16:08:50)
GanttChart::ReadPolyline. Adding a section with no data
Warning ! : (29-Mar-2009 16:08:50)
GanttChart::ReadPolyline. Adding a section with no data
Warning ! : (29-Mar-2009 16:08:50)
GanttChart::ReadPolyline. Adding a section with no data
Warning ! : (29-Mar-2009 16:08:50)
GanttChart::ReadPolyline. Adding a section with no data
Information : (29-Mar-2009 16:08:50) Graph 17: Destroying object.
Information : (29-Mar-2009 16:08:50)
Graph 18: Creating object for a eventGanttChart
Warning ! : (29-Mar-2009 16:08:50)
graph::setProperty. YSIZE is too long. [80-700]
Information : (29-Mar-2009 16:08:50) Graph 18: Processing legend.
Information : (29-Mar-2009 16:08:50)
Graph 18: Adding data from object @PCF_RA2_ME__0P_SPH:DET_num_rs_isps
1 elements.
Warning ! : (29-Mar-2009 16:08:50)
GanttChart::AddData. The DqiData structure has no data for this range
Information : (29-Mar-2009 16:08:50)
Graph 18: Adding data from object @PCF_RA2_ME__0P_SPH:DET_num_discarded_isps
1 elements.
Warning ! : (29-Mar-2009 16:08:50)
GanttChart::AddData. The DqiData structure has no data for this range
Information : (29-Mar-2009 16:08:50)
Graph 18: Adding data from object @PCF_RA2_ME__0P_SPH:DET_num_missing_isps
1 elements.
Warning ! : (29-Mar-2009 16:08:50)
GanttChart::AddData. The DqiData structure has no data for this range
Information : (29-Mar-2009 16:08:50)
Graph 18: Adding data from object @PCF_RA2_ME__0P_SPH:DET_num_error_isps
1 elements.
Warning ! : (29-Mar-2009 16:08:50)
GanttChart::AddData. The DqiData structure has no data for this range
Information : (29-Mar-2009 16:08:50)
Graph 18: Adding data from object @PCF_RA2_ME__0P_SPH:DET_rs_significant
1 elements.
Warning ! : (29-Mar-2009 16:08:50)
GanttChart::AddData. The DqiData structure has no data for this range
Information : (29-Mar-2009 16:08:50) Graph 18:
Adding data from object @PCF_RA2_ME__0P_SPH:DET_isp_discarded_significant
1 elements.
Warning ! : (29-Mar-2009 16:08:50)
GanttChart::AddData. The DqiData structure has no data for this range
Information : (29-Mar-2009 16:08:50) Graph 18:
Adding data from object @PCF_RA2_ME__0P_SPH:DET_missing_isps_significant
1 elements.
Warning ! : (29-Mar-2009 16:08:50)
GanttChart::AddData. The DqiData structure has no data for this range
Information : (29-Mar-2009 16:08:50) Graph 18:
Adding data from object @PCF_RA2_ME__0P_SPH:DET_isp_errors_significant
1 elements.
Warning ! : (29-Mar-2009 16:08:50)
GanttChart::AddData. The DqiData structure has no data for this range
Information : (29-Mar-2009 16:08:50)
Graph 18: Adding data from object @PCF_RA2_ME__0P_SPH:DET_sat_track
1 elements.
Warning ! : (29-Mar-2009 16:08:50)
GanttChart::AddData. The DqiData structure has no data for this range
Information : (29-Mar-2009 16:08:50)
```



Information : (29-Mar-2009 16:08:51)  
Graph 19: Adding data from object @PCF\_RA2\_MW\_\_1P\_SPH:DET\_ra2\_320\_band\_percent  
5 elements.  
Information : (29-Mar-2009 16:08:51) Graph 19:  
Adding data from object @PCF\_RA2\_MW\_\_1P\_SPH:DET\_ra2\_measurement\_percent  
1 elements.  
Warning ! : (29-Mar-2009 16:08:51)  
GanttChart::AddData. The DqiData structure has no data for this range  
Information : (29-Mar-2009 16:08:51)  
Graph 19: Adding data from object @PCF\_RA2\_MW\_\_1P\_SPH:DET\_ra2\_l1b\_proc\_quality  
1 elements.  
Warning ! : (29-Mar-2009 16:08:51)  
GanttChart::AddData. The DqiData structure has no data for this range  
Information : (29-Mar-2009 16:08:51)  
Graph 19: Adding data from object @PCF\_RA2\_MW\_\_1P\_SPH:ETL\_ra2\_l1b\_proc\_flag  
1 elements.  
Warning ! : (29-Mar-2009 16:08:51)  
GanttChart::AddData. The DqiData structure has no data for this range  
Information : (29-Mar-2009 16:08:51)  
Graph 19: Adding data from object @PCF\_RA2\_adfs\_val:SET\_val\_adf\_ra2\_mw\_\_1p  
18 elements.  
Information : (29-Mar-2009 16:08:51)  
Graph 19: Adding data from object @PCF\_RA2\_sensing:ETL\_ra2\_mw\_\_1p 19  
elements.  
Information : (29-Mar-2009 16:08:51) Graph 19: Generating PNG file.  
Warning ! : (29-Mar-2009 16:08:51)  
GanttChart::ReadPolyline. Adding a section with no data  
Warning ! : (29-Mar-2009 16:08:51)  
GanttChart::ReadPolyline. Adding a section with no data  
Warning ! : (29-Mar-2009 16:08:51)  
GanttChart::ReadPolyline. Adding a section with no data  
Information : (29-Mar-2009 16:08:52) Graph 19: Destroying object.  
Information : (29-Mar-2009 16:08:52)  
Graph 20: Creating object for a eventGanttChart  
Warning ! : (29-Mar-2009 16:08:52)  
graph::setProperty. YSIZE is too long. [80-700]  
Information : (29-Mar-2009 16:08:52) Graph 20: Processing legend.  
Information : (29-Mar-2009 16:08:52) Graph 20:  
Adding data from object @PCF\_RA2\_FGD\_2P\_SPH:DET\_ra2\_seaice\_ku\_retrack\_percent  
1 elements.  
Warning ! : (29-Mar-2009 16:08:52)  
GanttChart::AddData. The DqiData structure has no data for this range  
Information : (29-Mar-2009 16:08:52) Graph 20:  
Adding data from object @PCF\_RA2\_FGD\_2P\_SPH:DET\_ra2\_ice2\_s\_retrack\_percent  
19 elements.  
Information : (29-Mar-2009 16:08:52) Graph 20:  
Adding data from object @PCF\_RA2\_FGD\_2P\_SPH:DET\_ra2\_ice2\_ku\_retrack\_percent  
3 elements.  
Information : (29-Mar-2009 16:08:52) Graph 20:  
Adding data from object @PCF\_RA2\_FGD\_2P\_SPH:DET\_ra2\_ice1\_s\_retrack\_percent  
19 elements.  
Information : (29-Mar-2009 16:08:52) Graph 20:  
Adding data from object @PCF\_RA2\_FGD\_2P\_SPH:DET\_ra2\_ice1\_ku\_retrack\_percent  
1 elements.  
Warning ! : (29-Mar-2009 16:08:52)  
GanttChart::AddData. The DqiData structure has no data for this range  
Information : (29-Mar-2009 16:08:52) Graph 20:  
Adding data from object @PCF\_RA2\_FGD\_2P\_SPH:DET\_ra2\_ocean\_ku\_retrack\_percent  
5 elements.  
Information : (29-Mar-2009 16:08:52)  
Graph 20: Adding data from object @PCF\_RA2\_FGD\_2P\_SPH:DET\_ra2\_20\_band\_percent  
10 elements.  
Information : (29-Mar-2009 16:08:52)  
Graph 20: Adding data from object @PCF\_RA2\_FGD\_2P\_SPH:DET\_ra2\_80\_band\_percent  
6 elements.  
Information : (29-Mar-2009 16:08:52)  
Graph 20: Adding data from object @PCF\_RA2\_FGD\_2P\_SPH:DET\_ra2\_320\_band\_percent  
8 elements.

Information : (29-Mar-2009 16:08:52) Graph 20:  
Adding data from object @PCF\_RA2\_FGD\_2P\_SPH:DET\_ra2\_measurement\_percent  
1 elements.  
Warning ! : (29-Mar-2009 16:08:52)  
GanttChart::AddData. The DqiData structure has no data for this range  
Information : (29-Mar-2009 16:08:52)  
Graph 20: Adding data from object @PCF\_RA2\_FGD\_2P\_SPH:DET\_ra2\_l1b\_proc\_quality  
1 elements.  
Warning ! : (29-Mar-2009 16:08:52)  
GanttChart::AddData. The DqiData structure has no data for this range  
Information : (29-Mar-2009 16:08:52)  
Graph 20: Adding data from object @PCF\_RA2\_FGD\_2P\_SPH:DET\_ra2\_l2\_proc\_quality  
19 elements.  
Information : (29-Mar-2009 16:08:52)  
Graph 20: Adding data from object @PCF\_RA2\_FGD\_2P\_SPH:ETL\_ra2\_l1b\_proc\_flag  
1 elements.  
Warning ! : (29-Mar-2009 16:08:52)  
GanttChart::AddData. The DqiData structure has no data for this range  
Information : (29-Mar-2009 16:08:52)  
Graph 20: Adding data from object @PCF\_RA2\_FGD\_2P\_SPH:ETL\_ra2\_l2\_proc\_flag  
19 elements.  
Information : (29-Mar-2009 16:08:52)  
Graph 20: Adding data from object @PCF\_RA2\_adfs\_val:SET\_val\_adf\_ra2\_fgd\_2p  
18 elements.  
Information : (29-Mar-2009 16:08:52)  
Graph 20: Adding data from object @PCF\_RA2\_sensing:ETL\_ra2\_fgd\_2p 19  
elements.  
Information : (29-Mar-2009 16:08:52) Graph 20: Generating PNG file.  
Warning ! : (29-Mar-2009 16:08:52)  
GanttChart::ReadPolyline. Adding a section with no data  
Warning ! : (29-Mar-2009 16:08:52)  
GanttChart::ReadPolyline. Adding a section with no data  
Warning ! : (29-Mar-2009 16:08:52)  
GanttChart::ReadPolyline. Adding a section with no data  
Warning ! : (29-Mar-2009 16:08:52)  
GanttChart::ReadPolyline. Adding a section with no data  
Warning ! : (29-Mar-2009 16:08:52)  
GanttChart::ReadPolyline. Adding a section with no data  
Warning ! : (29-Mar-2009 16:08:52)  
GanttChart::ReadPolyline. Adding a section with no data  
Warning ! : (29-Mar-2009 16:08:52)  
Information : (29-Mar-2009 16:08:53) Graph 20: Destroying object.  
Information : (29-Mar-2009 16:08:53)  
Graph 21: Creating object for a eventGanttChart  
Warning ! : (29-Mar-2009 16:08:53)  
graph::setProperty. YSIZE is too long. [80-700]  
Information : (29-Mar-2009 16:08:53) Graph 21: Processing legend.  
Information : (29-Mar-2009 16:08:53) Graph 21:  
Adding data from object @PCF\_RA2\_WWV\_2P\_SPH:DET\_ra2\_ocean\_ku\_retrack\_percent  
5 elements.  
Information : (29-Mar-2009 16:08:53)  
Graph 21: Adding data from object @PCF\_RA2\_WWV\_2P\_SPH:DET\_ra2\_20\_band\_percent  
10 elements.  
Information : (29-Mar-2009 16:08:53)  
Graph 21: Adding data from object @PCF\_RA2\_WWV\_2P\_SPH:DET\_ra2\_80\_band\_percent  
6 elements.  
Information : (29-Mar-2009 16:08:53)  
Graph 21: Adding data from object @PCF\_RA2\_WWV\_2P\_SPH:DET\_ra2\_320\_band\_percent  
8 elements.  
Information : (29-Mar-2009 16:08:53) Graph 21:  
Adding data from object @PCF\_RA2\_WWV\_2P\_SPH:DET\_ra2\_measurement\_percent  
1 elements.  
Warning ! : (29-Mar-2009 16:08:53)  
GanttChart::AddData. The DqiData structure has no data for this range  
Information : (29-Mar-2009 16:08:53)  
Graph 21: Adding data from object @PCF\_RA2\_WWV\_2P\_SPH:DET\_ra2\_l1b\_proc\_quality  
1 elements.  
Warning ! : (29-Mar-2009 16:08:53)  
GanttChart::AddData. The DqiData structure has no data for this range  
Information : (29-Mar-2009 16:08:53)  
Graph 21: Adding data from object @PCF\_RA2\_WWV\_2P\_SPH:DET\_ra2\_l2\_proc\_quality

19 elements.  
Information : (29-Mar-2009 16:08:53)  
Graph 21: Adding data from object @PCF\_RA2\_WWV\_2P\_SPH:ETL\_ra2\_l1b\_proc\_flag  
1 elements.  
Warning ! : (29-Mar-2009 16:08:53)  
GanttChart::AddData. The DqiData structure has no data for this range  
Information : (29-Mar-2009 16:08:53)  
Graph 21: Adding data from object @PCF\_RA2\_WWV\_2P\_SPH:ETL\_ra2\_l2\_proc\_flag  
19 elements.  
Information : (29-Mar-2009 16:08:53)  
Graph 21: Adding data from object @PCF\_RA2\_adfs\_val:SET\_val\_adf\_ra2\_wwv\_2p  
1 elements.  
Warning ! : (29-Mar-2009 16:08:53)  
GanttChart::AddData. The DqiData structure has no data for this range  
Information : (29-Mar-2009 16:08:53)  
Graph 21: Adding data from object @PCF\_RA2\_sensing:ETL\_ra2\_wwv\_2p 19  
elements.  
Information : (29-Mar-2009 16:08:53) Graph 21: Generating PNG file.  
Warning ! : (29-Mar-2009 16:08:53)  
GanttChart::ReadPolyline. Adding a section with no data  
Warning ! : (29-Mar-2009 16:08:53)  
GanttChart::ReadPolyline. Adding a section with no data  
Warning ! : (29-Mar-2009 16:08:53)  
GanttChart::ReadPolyline. Adding a section with no data  
Warning ! : (29-Mar-2009 16:08:53)  
GanttChart::ReadPolyline. Adding a section with no data  
Information : (29-Mar-2009 16:08:54) Graph 21: Destroying object.  
Information : (29-Mar-2009 16:08:54)  
Graph 22: Creating object for a eventGanttChart  
Information : (29-Mar-2009 16:08:54) Graph 22: Processing legend.  
Information : (29-Mar-2009 16:08:54)  
Graph 22: Adding data from object @PCF\_MPH\_MWR\_CHD\_AX:DET\_wrong\_product\_err  
1 elements.  
Warning ! : (29-Mar-2009 16:08:54)  
GanttChart::AddData. The DqiData structure has no data for this range  
Information : (29-Mar-2009 16:08:54)  
Graph 22: Adding data from object @PCF\_MPH\_MWR\_CHD\_AX:SET\_wrong\_sensing\_stop  
1 elements.  
Warning ! : (29-Mar-2009 16:08:54)  
GanttChart::AddData. The DqiData structure has no data for this range  
Information : (29-Mar-2009 16:08:54)  
Graph 22: Adding data from object @PCF\_MPH\_MWR\_CHD\_AX:SET\_wrong\_sensing\_start  
1 elements.  
Warning ! : (29-Mar-2009 16:08:54)  
GanttChart::AddData. The DqiData structure has no data for this range  
Information : (29-Mar-2009 16:08:54)  
Graph 22: Adding data from object @PCF\_MPH\_MWR\_CHD\_AX:SET\_wrong\_software\_ver  
1 elements.  
Warning ! : (29-Mar-2009 16:08:54)  
GanttChart::AddData. The DqiData structure has no data for this range  
Information : (29-Mar-2009 16:08:54)  
Graph 22: Adding data from object @PCF\_MPH\_MWR\_CHD\_AX:SET\_wrong\_proc\_time  
1 elements.  
Warning ! : (29-Mar-2009 16:08:54)  
GanttChart::AddData. The DqiData structure has no data for this range  
Information : (29-Mar-2009 16:08:54)  
Graph 22: Adding data from object @PCF\_MPH\_MWR\_CHD\_AX:SET\_wrong\_proc\_stage  
1 elements.  
Warning ! : (29-Mar-2009 16:08:54)  
GanttChart::AddData. The DqiData structure has no data for this range  
Information : (29-Mar-2009 16:08:54)  
Graph 22: Adding data from object @PCF\_MPH\_MWR\_CHD\_AX:SET\_wrong\_filename  
1 elements.  
Warning ! : (29-Mar-2009 16:08:54)  
GanttChart::AddData. The DqiData structure has no data for this range  
Information : (29-Mar-2009 16:08:54) Graph 22: Generating PNG file.  
Warning ! : (29-Mar-2009 16:08:54)  
GanttChart::ReadPolyline. Adding a section with no data



Warning ! : (29-Mar-2009 16:08:54)  
GanttChart::ReadPolyline. Adding a section with no data  
Warning ! : (29-Mar-2009 16:08:54)  
GanttChart::ReadPolyline. Adding a section with no data  
Warning ! : (29-Mar-2009 16:08:54)  
GanttChart::ReadPolyline. Adding a section with no data  
Warning ! : (29-Mar-2009 16:08:54)  
GanttChart::ReadPolyline. Adding a section with no data  
Warning ! : (29-Mar-2009 16:08:54)  
GanttChart::ReadPolyline. Adding a section with no data  
Warning ! : (29-Mar-2009 16:08:54)  
GanttChart::ReadPolyline. Adding a section with no data  
Information : (29-Mar-2009 16:08:55) Graph 22: Destroying object.  
Information : (29-Mar-2009 16:08:55)  
Graph 23: Creating object for a eventGanttChart  
Information : (29-Mar-2009 16:08:55) Graph 23: Processing legend.  
Information : (29-Mar-2009 16:08:55)  
Graph 23: Adding data from object @PCF\_MPH\_MWR\_CON\_AX:DET\_wrong\_product\_err  
1 elements.  
Warning ! : (29-Mar-2009 16:08:55)  
GanttChart::AddData. The DqiData structure has no data for this range  
Information : (29-Mar-2009 16:08:55)  
Graph 23: Adding data from object @PCF\_MPH\_MWR\_CON\_AX:SET\_wrong\_sensing\_stop  
1 elements.  
Warning ! : (29-Mar-2009 16:08:55)  
GanttChart::AddData. The DqiData structure has no data for this range  
Information : (29-Mar-2009 16:08:55)  
Graph 23: Adding data from object @PCF\_MPH\_MWR\_CON\_AX:SET\_wrong\_sensing\_start  
1 elements.  
Warning ! : (29-Mar-2009 16:08:55)  
GanttChart::AddData. The DqiData structure has no data for this range  
Information : (29-Mar-2009 16:08:55)  
Graph 23: Adding data from object @PCF\_MPH\_MWR\_CON\_AX:SET\_wrong\_software\_ver  
1 elements.  
Warning ! : (29-Mar-2009 16:08:55)  
GanttChart::AddData. The DqiData structure has no data for this range  
Information : (29-Mar-2009 16:08:55)  
Graph 23: Adding data from object @PCF\_MPH\_MWR\_CON\_AX:SET\_wrong\_proc\_time  
1 elements.  
Warning ! : (29-Mar-2009 16:08:55)  
GanttChart::AddData. The DqiData structure has no data for this range  
Information : (29-Mar-2009 16:08:55)  
Graph 23: Adding data from object @PCF\_MPH\_MWR\_CON\_AX:SET\_wrong\_proc\_stage  
1 elements.  
Warning ! : (29-Mar-2009 16:08:55)  
GanttChart::AddData. The DqiData structure has no data for this range  
Information : (29-Mar-2009 16:08:55)  
Graph 23: Adding data from object @PCF\_MPH\_MWR\_CON\_AX:SET\_wrong\_filename  
1 elements.  
Warning ! : (29-Mar-2009 16:08:55)  
GanttChart::AddData. The DqiData structure has no data for this range  
Information : (29-Mar-2009 16:08:55) Graph 23: Generating PNG file.  
Warning ! : (29-Mar-2009 16:08:55)  
GanttChart::ReadPolyline. Adding a section with no data  
Warning ! : (29-Mar-2009 16:08:55)  
GanttChart::ReadPolyline. Adding a section with no data  
Warning ! : (29-Mar-2009 16:08:55)  
GanttChart::ReadPolyline. Adding a section with no data  
Warning ! : (29-Mar-2009 16:08:55)  
GanttChart::ReadPolyline. Adding a section with no data  
Warning ! : (29-Mar-2009 16:08:55)  
GanttChart::ReadPolyline. Adding a section with no data  
Warning ! : (29-Mar-2009 16:08:55)  
GanttChart::ReadPolyline. Adding a section with no data  
Warning ! : (29-Mar-2009 16:08:55)  
GanttChart::ReadPolyline. Adding a section with no data  
Warning ! : (29-Mar-2009 16:08:55)  
GanttChart::ReadPolyline. Adding a section with no data  
Information : (29-Mar-2009 16:08:55) Graph 23: Destroying object.  
Information : (29-Mar-2009 16:08:55)

Graph 24: Creating object for a eventGanttChart  
Information : (29-Mar-2009 16:08:55) Graph 24: Processing legend.  
Information : (29-Mar-2009 16:08:55)  
Graph 24: Adding data from object @PCF\_MPH\_MWR\_LSF\_AX:DET\_wrong\_product\_err  
1 elements.  
Warning ! : (29-Mar-2009 16:08:55)  
GanttChart::AddData. The DqiData structure has no data for this range  
Information : (29-Mar-2009 16:08:55)  
Graph 24: Adding data from object @PCF\_MPH\_MWR\_LSF\_AX:SET\_wrong\_sensing\_stop  
1 elements.  
Warning ! : (29-Mar-2009 16:08:55)  
GanttChart::AddData. The DqiData structure has no data for this range  
Information : (29-Mar-2009 16:08:55)  
Graph 24: Adding data from object @PCF\_MPH\_MWR\_LSF\_AX:SET\_wrong\_sensing\_start  
1 elements.  
Warning ! : (29-Mar-2009 16:08:55)  
GanttChart::AddData. The DqiData structure has no data for this range  
Information : (29-Mar-2009 16:08:55)  
Graph 24: Adding data from object @PCF\_MPH\_MWR\_LSF\_AX:SET\_wrong\_software\_ver  
1 elements.  
Warning ! : (29-Mar-2009 16:08:55)  
GanttChart::AddData. The DqiData structure has no data for this range  
Information : (29-Mar-2009 16:08:55)  
Graph 24: Adding data from object @PCF\_MPH\_MWR\_LSF\_AX:SET\_wrong\_proc\_time  
1 elements.  
Warning ! : (29-Mar-2009 16:08:55)  
GanttChart::AddData. The DqiData structure has no data for this range  
Information : (29-Mar-2009 16:08:55)  
Graph 24: Adding data from object @PCF\_MPH\_MWR\_LSF\_AX:SET\_wrong\_proc\_stage  
1 elements.  
Warning ! : (29-Mar-2009 16:08:55)  
GanttChart::AddData. The DqiData structure has no data for this range  
Information : (29-Mar-2009 16:08:55)  
Graph 24: Adding data from object @PCF\_MPH\_MWR\_LSF\_AX:SET\_wrong\_filename  
1 elements.  
Warning ! : (29-Mar-2009 16:08:55)  
GanttChart::AddData. The DqiData structure has no data for this range  
Information : (29-Mar-2009 16:08:55) Graph 24: Generating PNG file.  
Warning ! : (29-Mar-2009 16:08:55)  
GanttChart::ReadPolyline. Adding a section with no data  
Warning ! : (29-Mar-2009 16:08:55)  
GanttChart::ReadPolyline. Adding a section with no data  
Warning ! : (29-Mar-2009 16:08:55)  
GanttChart::ReadPolyline. Adding a section with no data  
Warning ! : (29-Mar-2009 16:08:55)  
GanttChart::ReadPolyline. Adding a section with no data  
Warning ! : (29-Mar-2009 16:08:55)  
GanttChart::ReadPolyline. Adding a section with no data  
Warning ! : (29-Mar-2009 16:08:55)  
GanttChart::ReadPolyline. Adding a section with no data  
Warning ! : (29-Mar-2009 16:08:55)  
GanttChart::ReadPolyline. Adding a section with no data  
Warning ! : (29-Mar-2009 16:08:55)  
GanttChart::ReadPolyline. Adding a section with no data  
Information : (29-Mar-2009 16:08:56) Graph 24: Destroying object.  
Information : (29-Mar-2009 16:08:56)  
Graph 25: Creating object for a eventGanttChart  
Information : (29-Mar-2009 16:08:56) Graph 25: Processing legend.  
Information : (29-Mar-2009 16:08:56)  
Graph 25: Adding data from object @PCF\_MPH\_MWR\_SLT\_AX:DET\_wrong\_product\_err  
1 elements.  
Warning ! : (29-Mar-2009 16:08:56)  
GanttChart::AddData. The DqiData structure has no data for this range  
Information : (29-Mar-2009 16:08:56)  
Graph 25: Adding data from object @PCF\_MPH\_MWR\_SLT\_AX:SET\_wrong\_sensing\_stop  
1 elements.  
Warning ! : (29-Mar-2009 16:08:56)  
GanttChart::AddData. The DqiData structure has no data for this range  
Information : (29-Mar-2009 16:08:56)  
Graph 25: Adding data from object @PCF\_MPH\_MWR\_SLT\_AX:SET\_wrong\_sensing\_start

1 elements.  
Warning ! : (29-Mar-2009 16:08:56)  
GanttChart::AddData. The DqiData structure has no data for this range  
Information : (29-Mar-2009 16:08:56)  
Graph 25: Adding data from object @PCF\_MPH\_MWR\_SLT\_AX:SET\_wrong\_software\_ver  
1 elements.  
Warning ! : (29-Mar-2009 16:08:56)  
GanttChart::AddData. The DqiData structure has no data for this range  
Information : (29-Mar-2009 16:08:56)  
Graph 25: Adding data from object @PCF\_MPH\_MWR\_SLT\_AX:SET\_wrong\_proc\_time  
1 elements.  
Warning ! : (29-Mar-2009 16:08:56)  
GanttChart::AddData. The DqiData structure has no data for this range  
Information : (29-Mar-2009 16:08:56)  
Graph 25: Adding data from object @PCF\_MPH\_MWR\_SLT\_AX:SET\_wrong\_proc\_stage  
1 elements.  
Warning ! : (29-Mar-2009 16:08:56)  
GanttChart::AddData. The DqiData structure has no data for this range  
Information : (29-Mar-2009 16:08:56)  
Graph 25: Adding data from object @PCF\_MPH\_MWR\_SLT\_AX:SET\_wrong\_filename  
1 elements.  
Warning ! : (29-Mar-2009 16:08:56)  
GanttChart::AddData. The DqiData structure has no data for this range  
Information : (29-Mar-2009 16:08:56) Graph 25: Generating PNG file.  
Warning ! : (29-Mar-2009 16:08:56)  
GanttChart::ReadPolyline. Adding a section with no data  
Warning ! : (29-Mar-2009 16:08:56)  
GanttChart::ReadPolyline. Adding a section with no data  
Warning ! : (29-Mar-2009 16:08:56)  
GanttChart::ReadPolyline. Adding a section with no data  
Warning ! : (29-Mar-2009 16:08:56)  
GanttChart::ReadPolyline. Adding a section with no data  
Warning ! : (29-Mar-2009 16:08:56)  
GanttChart::ReadPolyline. Adding a section with no data  
Warning ! : (29-Mar-2009 16:08:56)  
GanttChart::ReadPolyline. Adding a section with no data  
Warning ! : (29-Mar-2009 16:08:56)  
GanttChart::ReadPolyline. Adding a section with no data  
Warning ! : (29-Mar-2009 16:08:56)  
GanttChart::ReadPolyline. Adding a section with no data  
Information : (29-Mar-2009 16:08:56) Graph 25: Destroying object.  
Information : (29-Mar-2009 16:08:56)  
Graph 26: Creating object for a eventGanttChart  
Information : (29-Mar-2009 16:08:56) Graph 26: Processing legend.  
Information : (29-Mar-2009 16:08:56)  
Graph 26: Adding data from object @PCF\_MPH\_RA2\_CHD\_AX:DET\_wrong\_product\_err  
1 elements.  
Warning ! : (29-Mar-2009 16:08:56)  
GanttChart::AddData. The DqiData structure has no data for this range  
Information : (29-Mar-2009 16:08:56)  
Graph 26: Adding data from object @PCF\_MPH\_RA2\_CHD\_AX:SET\_wrong\_sensing\_stop  
1 elements.  
Warning ! : (29-Mar-2009 16:08:56)  
GanttChart::AddData. The DqiData structure has no data for this range  
Information : (29-Mar-2009 16:08:56)  
Graph 26: Adding data from object @PCF\_MPH\_RA2\_CHD\_AX:SET\_wrong\_sensing\_start  
1 elements.  
Warning ! : (29-Mar-2009 16:08:56)  
GanttChart::AddData. The DqiData structure has no data for this range  
Information : (29-Mar-2009 16:08:56)  
Graph 26: Adding data from object @PCF\_MPH\_RA2\_CHD\_AX:SET\_wrong\_software\_ver  
1 elements.  
Warning ! : (29-Mar-2009 16:08:56)  
GanttChart::AddData. The DqiData structure has no data for this range  
Information : (29-Mar-2009 16:08:56)  
Graph 26: Adding data from object @PCF\_MPH\_RA2\_CHD\_AX:SET\_wrong\_proc\_time  
1 elements.  
Warning ! : (29-Mar-2009 16:08:56)  
GanttChart::AddData. The DqiData structure has no data for this range  
Information : (29-Mar-2009 16:08:56)

Graph 26: Adding data from object @PCF\_MPH\_RA2\_CHD\_AX:SET\_wrong\_proc\_stage  
1 elements.  
Warning ! : (29-Mar-2009 16:08:56)  
GanttChart::AddData. The DqiData structure has no data for this range  
Information : (29-Mar-2009 16:08:56)  
Graph 26: Adding data from object @PCF\_MPH\_RA2\_CHD\_AX:SET\_wrong\_filename  
1 elements.  
Warning ! : (29-Mar-2009 16:08:56)  
GanttChart::AddData. The DqiData structure has no data for this range  
Information : (29-Mar-2009 16:08:56) Graph 26: Generating PNG file.  
Warning ! : (29-Mar-2009 16:08:56)  
GanttChart::ReadPolyline. Adding a section with no data  
Warning ! : (29-Mar-2009 16:08:56)  
GanttChart::ReadPolyline. Adding a section with no data  
Warning ! : (29-Mar-2009 16:08:56)  
GanttChart::ReadPolyline. Adding a section with no data  
Warning ! : (29-Mar-2009 16:08:56)  
GanttChart::ReadPolyline. Adding a section with no data  
Warning ! : (29-Mar-2009 16:08:56)  
GanttChart::ReadPolyline. Adding a section with no data  
Warning ! : (29-Mar-2009 16:08:56)  
GanttChart::ReadPolyline. Adding a section with no data  
Warning ! : (29-Mar-2009 16:08:56)  
GanttChart::ReadPolyline. Adding a section with no data  
Warning ! : (29-Mar-2009 16:08:56)  
GanttChart::ReadPolyline. Adding a section with no data  
Information : (29-Mar-2009 16:08:57) Graph 26: Destroying object.  
Information : (29-Mar-2009 16:08:57)  
Graph 27: Creating object for a eventGanttChart  
Information : (29-Mar-2009 16:08:57) Graph 27: Processing legend.  
Information : (29-Mar-2009 16:08:57)  
Graph 27: Adding data from object @PCF\_MPH\_RA2\_CON\_AX:DET\_wrong\_product\_err  
1 elements.  
Warning ! : (29-Mar-2009 16:08:57)  
GanttChart::AddData. The DqiData structure has no data for this range  
Information : (29-Mar-2009 16:08:57)  
Graph 27: Adding data from object @PCF\_MPH\_RA2\_CON\_AX:SET\_wrong\_sensing\_stop  
1 elements.  
Warning ! : (29-Mar-2009 16:08:57)  
GanttChart::AddData. The DqiData structure has no data for this range  
Information : (29-Mar-2009 16:08:57)  
Graph 27: Adding data from object @PCF\_MPH\_RA2\_CON\_AX:SET\_wrong\_sensing\_start  
1 elements.  
Warning ! : (29-Mar-2009 16:08:57)  
GanttChart::AddData. The DqiData structure has no data for this range  
Information : (29-Mar-2009 16:08:57)  
Graph 27: Adding data from object @PCF\_MPH\_RA2\_CON\_AX:SET\_wrong\_software\_ver  
1 elements.  
Warning ! : (29-Mar-2009 16:08:57)  
GanttChart::AddData. The DqiData structure has no data for this range  
Information : (29-Mar-2009 16:08:57)  
Graph 27: Adding data from object @PCF\_MPH\_RA2\_CON\_AX:SET\_wrong\_proc\_time  
1 elements.  
Warning ! : (29-Mar-2009 16:08:57)  
GanttChart::AddData. The DqiData structure has no data for this range  
Information : (29-Mar-2009 16:08:57)  
Graph 27: Adding data from object @PCF\_MPH\_RA2\_CON\_AX:SET\_wrong\_proc\_stage  
1 elements.  
Warning ! : (29-Mar-2009 16:08:57)  
GanttChart::AddData. The DqiData structure has no data for this range  
Information : (29-Mar-2009 16:08:57)  
Graph 27: Adding data from object @PCF\_MPH\_RA2\_CON\_AX:SET\_wrong\_filename  
1 elements.  
Warning ! : (29-Mar-2009 16:08:57)  
GanttChart::AddData. The DqiData structure has no data for this range  
Information : (29-Mar-2009 16:08:57) Graph 27: Generating PNG file.  
Warning ! : (29-Mar-2009 16:08:57)  
GanttChart::ReadPolyline. Adding a section with no data  
Warning ! : (29-Mar-2009 16:08:57)  
GanttChart::ReadPolyline. Adding a section with no data



```
Warning ! : (29-Mar-2009 16:08:57)
GanttChart::ReadPolyline. Adding a section with no data
Warning ! : (29-Mar-2009 16:08:57)
GanttChart::ReadPolyline. Adding a section with no data
Warning ! : (29-Mar-2009 16:08:57)
GanttChart::ReadPolyline. Adding a section with no data
Warning ! : (29-Mar-2009 16:08:57)
GanttChart::ReadPolyline. Adding a section with no data
Warning ! : (29-Mar-2009 16:08:57)
GanttChart::ReadPolyline. Adding a section with no data
Information : (29-Mar-2009 16:08:57) Graph 27: Destroying object.
Information : (29-Mar-2009 16:08:57)
Graph 28: Creating object for a eventGanttChart
Information : (29-Mar-2009 16:08:57) Graph 28: Processing legend.
Information : (29-Mar-2009 16:08:57)
Graph 28: Adding data from object @PCF_MPH_RA2_CST_AX:DET_wrong_product_err
1 elements.
Warning ! : (29-Mar-2009 16:08:57)
GanttChart::AddData. The DqiData structure has no data for this range
Information : (29-Mar-2009 16:08:57)
Graph 28: Adding data from object @PCF_MPH_RA2_CST_AX:SET_wrong_sensing_stop
1 elements.
Warning ! : (29-Mar-2009 16:08:57)
GanttChart::AddData. The DqiData structure has no data for this range
Information : (29-Mar-2009 16:08:57)
Graph 28: Adding data from object @PCF_MPH_RA2_CST_AX:SET_wrong_sensing_start
1 elements.
Warning ! : (29-Mar-2009 16:08:57)
GanttChart::AddData. The DqiData structure has no data for this range
Information : (29-Mar-2009 16:08:57)
Graph 28: Adding data from object @PCF_MPH_RA2_CST_AX:SET_wrong_software_ver
1 elements.
Warning ! : (29-Mar-2009 16:08:57)
GanttChart::AddData. The DqiData structure has no data for this range
Information : (29-Mar-2009 16:08:57)
Graph 28: Adding data from object @PCF_MPH_RA2_CST_AX:SET_wrong_proc_time
1 elements.
Warning ! : (29-Mar-2009 16:08:57)
GanttChart::AddData. The DqiData structure has no data for this range
Information : (29-Mar-2009 16:08:57)
Graph 28: Adding data from object @PCF_MPH_RA2_CST_AX:SET_wrong_proc_stage
1 elements.
Warning ! : (29-Mar-2009 16:08:57)
GanttChart::AddData. The DqiData structure has no data for this range
Information : (29-Mar-2009 16:08:57) Graph 28: Generating PNG file.
Warning ! : (29-Mar-2009 16:08:57)
GanttChart::ReadPolyline. Adding a section with no data
Warning ! : (29-Mar-2009 16:08:57)
GanttChart::ReadPolyline. Adding a section with no data
Warning ! : (29-Mar-2009 16:08:57)
GanttChart::ReadPolyline. Adding a section with no data
Warning ! : (29-Mar-2009 16:08:57)
GanttChart::ReadPolyline. Adding a section with no data
Warning ! : (29-Mar-2009 16:08:57)
GanttChart::ReadPolyline. Adding a section with no data
Warning ! : (29-Mar-2009 16:08:57)
GanttChart::ReadPolyline. Adding a section with no data
Warning ! : (29-Mar-2009 16:08:57)
GanttChart::ReadPolyline. Adding a section with no data
Warning ! : (29-Mar-2009 16:08:57)
GanttChart::ReadPolyline. Adding a section with no data
Information : (29-Mar-2009 16:08:58) Graph 28: Destroying object.
Information : (29-Mar-2009 16:08:58)
Graph 29: Creating object for a eventGanttChart
Information : (29-Mar-2009 16:08:58) Graph 29: Processing legend.
```





GanttChart::AddData. The DqiData structure has no data for this range  
Information : (29-Mar-2009 16:08:58)  
Graph 30: Adding data from object @PCF\_MPH\_RA2\_GEO\_AX:SET\_wrong\_software\_ver  
1 elements.  
Warning ! : (29-Mar-2009 16:08:58)  
GanttChart::AddData. The DqiData structure has no data for this range  
Information : (29-Mar-2009 16:08:58)  
Graph 30: Adding data from object @PCF\_MPH\_RA2\_GEO\_AX:SET\_wrong\_proc\_time  
1 elements.  
Warning ! : (29-Mar-2009 16:08:58)  
GanttChart::AddData. The DqiData structure has no data for this range  
Information : (29-Mar-2009 16:08:58)  
Graph 30: Adding data from object @PCF\_MPH\_RA2\_GEO\_AX:SET\_wrong\_proc\_stage  
1 elements.  
Warning ! : (29-Mar-2009 16:08:58)  
GanttChart::AddData. The DqiData structure has no data for this range  
Information : (29-Mar-2009 16:08:58)  
Graph 30: Adding data from object @PCF\_MPH\_RA2\_GEO\_AX:SET\_wrong\_filename  
1 elements.  
Warning ! : (29-Mar-2009 16:08:58)  
GanttChart::AddData. The DqiData structure has no data for this range  
Information : (29-Mar-2009 16:08:58) Graph 30: Generating PNG file.  
Warning ! : (29-Mar-2009 16:08:58)  
GanttChart::ReadPolyline. Adding a section with no data  
Warning ! : (29-Mar-2009 16:08:58)  
GanttChart::ReadPolyline. Adding a section with no data  
Warning ! : (29-Mar-2009 16:08:58)  
GanttChart::ReadPolyline. Adding a section with no data  
Warning ! : (29-Mar-2009 16:08:58)  
GanttChart::ReadPolyline. Adding a section with no data  
Warning ! : (29-Mar-2009 16:08:58)  
GanttChart::ReadPolyline. Adding a section with no data  
Warning ! : (29-Mar-2009 16:08:58)  
GanttChart::ReadPolyline. Adding a section with no data  
Warning ! : (29-Mar-2009 16:08:58)  
GanttChart::ReadPolyline. Adding a section with no data  
Information : (29-Mar-2009 16:08:59) Graph 30: Destroying object.  
Information : (29-Mar-2009 16:08:59)  
Graph 31: Creating object for a eventGanttChart  
Information : (29-Mar-2009 16:08:59) Graph 31: Processing legend.  
Information : (29-Mar-2009 16:08:59)  
Graph 31: Adding data from object @PCF\_MPH\_RA2\_ICT\_AX:DET\_wrong\_product\_err  
1 elements.  
Warning ! : (29-Mar-2009 16:08:59)  
GanttChart::AddData. The DqiData structure has no data for this range  
Information : (29-Mar-2009 16:08:59)  
Graph 31: Adding data from object @PCF\_MPH\_RA2\_ICT\_AX:SET\_wrong\_sensing\_stop  
1 elements.  
Warning ! : (29-Mar-2009 16:08:59)  
GanttChart::AddData. The DqiData structure has no data for this range  
Information : (29-Mar-2009 16:08:59)  
Graph 31: Adding data from object @PCF\_MPH\_RA2\_ICT\_AX:SET\_wrong\_sensing\_start  
1 elements.  
Warning ! : (29-Mar-2009 16:08:59)  
GanttChart::AddData. The DqiData structure has no data for this range  
Information : (29-Mar-2009 16:08:59)  
Graph 31: Adding data from object @PCF\_MPH\_RA2\_ICT\_AX:SET\_wrong\_software\_ver  
1 elements.  
Warning ! : (29-Mar-2009 16:08:59)  
GanttChart::AddData. The DqiData structure has no data for this range  
Information : (29-Mar-2009 16:08:59)  
Graph 31: Adding data from object @PCF\_MPH\_RA2\_ICT\_AX:SET\_wrong\_proc\_time  
1 elements.  
Warning ! : (29-Mar-2009 16:08:59)  
GanttChart::AddData. The DqiData structure has no data for this range  
Information : (29-Mar-2009 16:08:59)  
Graph 31: Adding data from object @PCF\_MPH\_RA2\_ICT\_AX:SET\_wrong\_proc\_stage  
1 elements.

Warning ! : (29-Mar-2009 16:08:59)  
GanttChart::AddData. The DqiData structure has no data for this range  
Information : (29-Mar-2009 16:08:59)  
Graph 31: Adding data from object @PCF\_MPH\_RA2\_ICT\_AX:SET\_wrong\_filename  
1 elements.  
Warning ! : (29-Mar-2009 16:08:59)  
GanttChart::AddData. The DqiData structure has no data for this range  
Information : (29-Mar-2009 16:08:59) Graph 31: Generating PNG file.  
Warning ! : (29-Mar-2009 16:08:59)  
GanttChart::ReadPolyline. Adding a section with no data  
Warning ! : (29-Mar-2009 16:08:59)  
GanttChart::ReadPolyline. Adding a section with no data  
Warning ! : (29-Mar-2009 16:08:59)  
GanttChart::ReadPolyline. Adding a section with no data  
Warning ! : (29-Mar-2009 16:08:59)  
GanttChart::ReadPolyline. Adding a section with no data  
Warning ! : (29-Mar-2009 16:08:59)  
GanttChart::ReadPolyline. Adding a section with no data  
Warning ! : (29-Mar-2009 16:08:59)  
GanttChart::ReadPolyline. Adding a section with no data  
Warning ! : (29-Mar-2009 16:08:59)  
GanttChart::ReadPolyline. Adding a section with no data  
Information : (29-Mar-2009 16:08:59) Graph 31: Destroying object.  
Information : (29-Mar-2009 16:08:59)  
Graph 32: Creating object for a eventGanttChart  
Information : (29-Mar-2009 16:08:59) Graph 32: Processing legend.  
Information : (29-Mar-2009 16:08:59)  
Graph 32: Adding data from object @PCF\_MPH\_RA2\_IFA\_AX:DET\_wrong\_product\_err  
1 elements.  
Warning ! : (29-Mar-2009 16:08:59)  
GanttChart::AddData. The DqiData structure has no data for this range  
Information : (29-Mar-2009 16:08:59)  
Graph 32: Adding data from object @PCF\_MPH\_RA2\_IFA\_AX:SET\_wrong\_sensing\_stop  
1 elements.  
Warning ! : (29-Mar-2009 16:08:59)  
GanttChart::AddData. The DqiData structure has no data for this range  
Information : (29-Mar-2009 16:08:59)  
Graph 32: Adding data from object @PCF\_MPH\_RA2\_IFA\_AX:SET\_wrong\_sensing\_start  
1 elements.  
Warning ! : (29-Mar-2009 16:08:59)  
GanttChart::AddData. The DqiData structure has no data for this range  
Information : (29-Mar-2009 16:08:59)  
Graph 32: Adding data from object @PCF\_MPH\_RA2\_IFA\_AX:SET\_wrong\_software\_ver  
1 elements.  
Warning ! : (29-Mar-2009 16:08:59)  
GanttChart::AddData. The DqiData structure has no data for this range  
Information : (29-Mar-2009 16:08:59)  
Graph 32: Adding data from object @PCF\_MPH\_RA2\_IFA\_AX:SET\_wrong\_proc\_time  
1 elements.  
Warning ! : (29-Mar-2009 16:08:59)  
GanttChart::AddData. The DqiData structure has no data for this range  
Information : (29-Mar-2009 16:08:59)  
Graph 32: Adding data from object @PCF\_MPH\_RA2\_IFA\_AX:SET\_wrong\_proc\_stage  
1 elements.  
Warning ! : (29-Mar-2009 16:08:59)  
GanttChart::AddData. The DqiData structure has no data for this range  
Information : (29-Mar-2009 16:08:59)  
Graph 32: Adding data from object @PCF\_MPH\_RA2\_IFA\_AX:SET\_wrong\_filename  
1 elements.  
Warning ! : (29-Mar-2009 16:08:59)  
GanttChart::AddData. The DqiData structure has no data for this range  
Information : (29-Mar-2009 16:08:59) Graph 32: Generating PNG file.  
Warning ! : (29-Mar-2009 16:08:59)  
GanttChart::ReadPolyline. Adding a section with no data  
Warning ! : (29-Mar-2009 16:08:59)  
GanttChart::ReadPolyline. Adding a section with no data  
Warning ! : (29-Mar-2009 16:08:59)  
GanttChart::ReadPolyline. Adding a section with no data

```
Warning ! : (29-Mar-2009 16:08:59)
GanttChart::ReadPolyline. Adding a section with no data
Warning ! : (29-Mar-2009 16:08:59)
GanttChart::ReadPolyline. Adding a section with no data
Warning ! : (29-Mar-2009 16:08:59)
GanttChart::ReadPolyline. Adding a section with no data
Warning ! : (29-Mar-2009 16:08:59)
GanttChart::ReadPolyline. Adding a section with no data
Warning ! : (29-Mar-2009 16:08:59)
GanttChart::ReadPolyline. Adding a section with no data
Information : (29-Mar-2009 16:09:00) Graph 32: Destroying object.
Information : (29-Mar-2009 16:09:00)
Graph 33: Creating object for a eventGanttChart
Information : (29-Mar-2009 16:09:00) Graph 33: Processing legend.
Information : (29-Mar-2009 16:09:00)
Graph 33: Adding data from object @PCF_MPH_RA2_IFB_AX:DET_wrong_product_err
1 elements.
Warning ! : (29-Mar-2009 16:09:00)
GanttChart::AddData. The DqiData structure has no data for this range
Information : (29-Mar-2009 16:09:00)
Graph 33: Adding data from object @PCF_MPH_RA2_IFB_AX:SET_wrong_sensing_stop
1 elements.
Warning ! : (29-Mar-2009 16:09:00)
GanttChart::AddData. The DqiData structure has no data for this range
Information : (29-Mar-2009 16:09:00)
Graph 33: Adding data from object @PCF_MPH_RA2_IFB_AX:SET_wrong_sensing_start
1 elements.
Warning ! : (29-Mar-2009 16:09:00)
GanttChart::AddData. The DqiData structure has no data for this range
Information : (29-Mar-2009 16:09:00)
Graph 33: Adding data from object @PCF_MPH_RA2_IFB_AX:SET_wrong_software_ver
1 elements.
Warning ! : (29-Mar-2009 16:09:00)
GanttChart::AddData. The DqiData structure has no data for this range
Information : (29-Mar-2009 16:09:00)
Graph 33: Adding data from object @PCF_MPH_RA2_IFB_AX:SET_wrong_proc_time
1 elements.
Warning ! : (29-Mar-2009 16:09:00)
GanttChart::AddData. The DqiData structure has no data for this range
Information : (29-Mar-2009 16:09:00)
Graph 33: Adding data from object @PCF_MPH_RA2_IFB_AX:SET_wrong_proc_stage
1 elements.
Warning ! : (29-Mar-2009 16:09:00)
GanttChart::AddData. The DqiData structure has no data for this range
Information : (29-Mar-2009 16:09:00)
Graph 33: Adding data from object @PCF_MPH_RA2_IFB_AX:SET_wrong_filename
1 elements.
Warning ! : (29-Mar-2009 16:09:00)
GanttChart::AddData. The DqiData structure has no data for this range
Information : (29-Mar-2009 16:09:00) Graph 33: Generating PNG file.
Warning ! : (29-Mar-2009 16:09:00)
GanttChart::ReadPolyline. Adding a section with no data
Warning ! : (29-Mar-2009 16:09:00)
GanttChart::ReadPolyline. Adding a section with no data
Warning ! : (29-Mar-2009 16:09:00)
GanttChart::ReadPolyline. Adding a section with no data
Warning ! : (29-Mar-2009 16:09:00)
GanttChart::ReadPolyline. Adding a section with no data
Warning ! : (29-Mar-2009 16:09:00)
GanttChart::ReadPolyline. Adding a section with no data
Warning ! : (29-Mar-2009 16:09:00)
GanttChart::ReadPolyline. Adding a section with no data
Warning ! : (29-Mar-2009 16:09:00)
GanttChart::ReadPolyline. Adding a section with no data
Warning ! : (29-Mar-2009 16:09:00)
GanttChart::ReadPolyline. Adding a section with no data
Information : (29-Mar-2009 16:09:00) Graph 33: Destroying object.
Information : (29-Mar-2009 16:09:00)
Graph 34: Creating object for a eventGanttChart
Information : (29-Mar-2009 16:09:00) Graph 34: Processing legend.
Information : (29-Mar-2009 16:09:00)
Graph 34: Adding data from object @PCF_MPH_RA2_IFB_AX:DET_wrong_product_err
```

1 elements.  
Warning ! : (29-Mar-2009 16:09:00)  
GanttChart::AddData. The DqiData structure has no data for this range  
Information : (29-Mar-2009 16:09:00)  
Graph 34: Adding data from object @PCF\_MPH\_RA2\_IFF\_AX:SET\_wrong\_sensing\_stop  
1 elements.  
Warning ! : (29-Mar-2009 16:09:00)  
GanttChart::AddData. The DqiData structure has no data for this range  
Information : (29-Mar-2009 16:09:00)  
Graph 34: Adding data from object @PCF\_MPH\_RA2\_IFF\_AX:SET\_wrong\_sensing\_start  
1 elements.  
Warning ! : (29-Mar-2009 16:09:00)  
GanttChart::AddData. The DqiData structure has no data for this range  
Information : (29-Mar-2009 16:09:00)  
Graph 34: Adding data from object @PCF\_MPH\_RA2\_IFF\_AX:SET\_wrong\_software\_ver  
1 elements.  
Warning ! : (29-Mar-2009 16:09:00)  
GanttChart::AddData. The DqiData structure has no data for this range  
Information : (29-Mar-2009 16:09:00)  
Graph 34: Adding data from object @PCF\_MPH\_RA2\_IFF\_AX:SET\_wrong\_proc\_time  
1 elements.  
Warning ! : (29-Mar-2009 16:09:00)  
GanttChart::AddData. The DqiData structure has no data for this range  
Information : (29-Mar-2009 16:09:00)  
Graph 34: Adding data from object @PCF\_MPH\_RA2\_IFF\_AX:SET\_wrong\_proc\_stage  
1 elements.  
Warning ! : (29-Mar-2009 16:09:00)  
GanttChart::AddData. The DqiData structure has no data for this range  
Information : (29-Mar-2009 16:09:00)  
Graph 34: Adding data from object @PCF\_MPH\_RA2\_IFF\_AX:SET\_wrong\_filename  
1 elements.  
Warning ! : (29-Mar-2009 16:09:00)  
GanttChart::AddData. The DqiData structure has no data for this range  
Information : (29-Mar-2009 16:09:00) Graph 34: Generating PNG file.  
Warning ! : (29-Mar-2009 16:09:00)  
GanttChart::ReadPolyline. Adding a section with no data  
Warning ! : (29-Mar-2009 16:09:00)  
GanttChart::ReadPolyline. Adding a section with no data  
Warning ! : (29-Mar-2009 16:09:00)  
GanttChart::ReadPolyline. Adding a section with no data  
Warning ! : (29-Mar-2009 16:09:00)  
GanttChart::ReadPolyline. Adding a section with no data  
Warning ! : (29-Mar-2009 16:09:00)  
GanttChart::ReadPolyline. Adding a section with no data  
Warning ! : (29-Mar-2009 16:09:00)  
GanttChart::ReadPolyline. Adding a section with no data  
Warning ! : (29-Mar-2009 16:09:00)  
GanttChart::ReadPolyline. Adding a section with no data  
Information : (29-Mar-2009 16:09:01) Graph 34: Destroying object.  
Information : (29-Mar-2009 16:09:01)  
Graph 35: Creating object for a eventGanttChart  
Information : (29-Mar-2009 16:09:01) Graph 35: Processing legend.  
Information : (29-Mar-2009 16:09:01)  
Graph 35: Adding data from object @PCF\_MPH\_RA2\_IOC\_AX:DET\_wrong\_product\_err  
1 elements.  
Warning ! : (29-Mar-2009 16:09:01)  
GanttChart::AddData. The DqiData structure has no data for this range  
Information : (29-Mar-2009 16:09:01)  
Graph 35: Adding data from object @PCF\_MPH\_RA2\_IOC\_AX:SET\_wrong\_sensing\_stop  
1 elements.  
Warning ! : (29-Mar-2009 16:09:01)  
GanttChart::AddData. The DqiData structure has no data for this range  
Information : (29-Mar-2009 16:09:01)  
Graph 35: Adding data from object @PCF\_MPH\_RA2\_IOC\_AX:SET\_wrong\_sensing\_start  
1 elements.  
Warning ! : (29-Mar-2009 16:09:01)  
GanttChart::AddData. The DqiData structure has no data for this range  
Information : (29-Mar-2009 16:09:01)



Graph 35: Adding data from object @PCF\_MPH\_RA2\_IOC\_AX:SET\_wrong\_software\_ver  
1 elements.  
Warning ! : (29-Mar-2009 16:09:01)  
GanttChart::AddData. The DqiData structure has no data for this range  
Information : (29-Mar-2009 16:09:01)  
Graph 35: Adding data from object @PCF\_MPH\_RA2\_IOC\_AX:SET\_wrong\_proc\_time  
1 elements.  
Warning ! : (29-Mar-2009 16:09:01)  
GanttChart::AddData. The DqiData structure has no data for this range  
Information : (29-Mar-2009 16:09:01)  
Graph 35: Adding data from object @PCF\_MPH\_RA2\_IOC\_AX:SET\_wrong\_proc\_stage  
1 elements.  
Warning ! : (29-Mar-2009 16:09:01)  
GanttChart::AddData. The DqiData structure has no data for this range  
Information : (29-Mar-2009 16:09:01)  
Graph 35: Adding data from object @PCF\_MPH\_RA2\_IOC\_AX:SET\_wrong\_filename  
1 elements.  
Warning ! : (29-Mar-2009 16:09:01)  
GanttChart::AddData. The DqiData structure has no data for this range  
Information : (29-Mar-2009 16:09:01) Graph 35: Generating PNG file.  
Warning ! : (29-Mar-2009 16:09:01)  
GanttChart::ReadPolyline. Adding a section with no data  
Warning ! : (29-Mar-2009 16:09:01)  
GanttChart::ReadPolyline. Adding a section with no data  
Warning ! : (29-Mar-2009 16:09:01)  
GanttChart::ReadPolyline. Adding a section with no data  
Warning ! : (29-Mar-2009 16:09:01)  
GanttChart::ReadPolyline. Adding a section with no data  
Warning ! : (29-Mar-2009 16:09:01)  
GanttChart::ReadPolyline. Adding a section with no data  
Warning ! : (29-Mar-2009 16:09:01)  
GanttChart::ReadPolyline. Adding a section with no data  
Warning ! : (29-Mar-2009 16:09:01)  
GanttChart::ReadPolyline. Adding a section with no data  
Warning ! : (29-Mar-2009 16:09:01)  
GanttChart::ReadPolyline. Adding a section with no data  
Information : (29-Mar-2009 16:09:02) Graph 35: Destroying object.  
Information : (29-Mar-2009 16:09:02)  
Graph 36: Creating object for a eventGanttChart  
Information : (29-Mar-2009 16:09:02) Graph 36: Processing legend.  
Information : (29-Mar-2009 16:09:02)  
Graph 36: Adding data from object @PCF\_MPH\_RA2\_MET\_AX:DET\_wrong\_product\_err  
1 elements.  
Warning ! : (29-Mar-2009 16:09:02)  
GanttChart::AddData. The DqiData structure has no data for this range  
Information : (29-Mar-2009 16:09:02)  
Graph 36: Adding data from object @PCF\_MPH\_RA2\_MET\_AX:SET\_wrong\_sensing\_stop  
1 elements.  
Warning ! : (29-Mar-2009 16:09:02)  
GanttChart::AddData. The DqiData structure has no data for this range  
Information : (29-Mar-2009 16:09:02)  
Graph 36: Adding data from object @PCF\_MPH\_RA2\_MET\_AX:SET\_wrong\_sensing\_start  
1 elements.  
Warning ! : (29-Mar-2009 16:09:02)  
GanttChart::AddData. The DqiData structure has no data for this range  
Information : (29-Mar-2009 16:09:02)  
Graph 36: Adding data from object @PCF\_MPH\_RA2\_MET\_AX:SET\_wrong\_software\_ver  
1 elements.  
Warning ! : (29-Mar-2009 16:09:02)  
GanttChart::AddData. The DqiData structure has no data for this range  
Information : (29-Mar-2009 16:09:02)  
Graph 36: Adding data from object @PCF\_MPH\_RA2\_MET\_AX:SET\_wrong\_proc\_time  
1 elements.  
Warning ! : (29-Mar-2009 16:09:02)  
GanttChart::AddData. The DqiData structure has no data for this range  
Information : (29-Mar-2009 16:09:02)  
Graph 36: Adding data from object @PCF\_MPH\_RA2\_MET\_AX:SET\_wrong\_proc\_stage  
1 elements.  
Warning ! : (29-Mar-2009 16:09:02)  
GanttChart::AddData. The DqiData structure has no data for this range



Warning ! : (29-Mar-2009 16:09:02)  
GanttChart::ReadPolyline. Adding a section with no data  
Warning ! : (29-Mar-2009 16:09:02)  
GanttChart::ReadPolyline. Adding a section with no data  
Warning ! : (29-Mar-2009 16:09:02)  
GanttChart::ReadPolyline. Adding a section with no data  
Information : (29-Mar-2009 16:09:03) Graph 37: Destroying object.  
Information : (29-Mar-2009 16:09:03)  
Graph 38: Creating object for a eventGanttChart  
Information : (29-Mar-2009 16:09:03) Graph 38: Processing legend.  
Information : (29-Mar-2009 16:09:03)  
Graph 38: Adding data from object @PCF\_MPH\_RA2\_OT1\_AX:DET\_wrong\_product\_err  
1 elements.  
Warning ! : (29-Mar-2009 16:09:03)  
GanttChart::AddData. The DqiData structure has no data for this range  
Information : (29-Mar-2009 16:09:03)  
Graph 38: Adding data from object @PCF\_MPH\_RA2\_OT1\_AX:SET\_wrong\_sensing\_stop  
1 elements.  
Warning ! : (29-Mar-2009 16:09:03)  
GanttChart::AddData. The DqiData structure has no data for this range  
Information : (29-Mar-2009 16:09:03)  
Graph 38: Adding data from object @PCF\_MPH\_RA2\_OT1\_AX:SET\_wrong\_sensing\_start  
1 elements.  
Warning ! : (29-Mar-2009 16:09:03)  
GanttChart::AddData. The DqiData structure has no data for this range  
Information : (29-Mar-2009 16:09:03)  
Graph 38: Adding data from object @PCF\_MPH\_RA2\_OT1\_AX:SET\_wrong\_software\_ver  
1 elements.  
Warning ! : (29-Mar-2009 16:09:03)  
GanttChart::AddData. The DqiData structure has no data for this range  
Information : (29-Mar-2009 16:09:03)  
Graph 38: Adding data from object @PCF\_MPH\_RA2\_OT1\_AX:SET\_wrong\_proc\_time  
1 elements.  
Warning ! : (29-Mar-2009 16:09:03)  
GanttChart::AddData. The DqiData structure has no data for this range  
Information : (29-Mar-2009 16:09:03)  
Graph 38: Adding data from object @PCF\_MPH\_RA2\_OT1\_AX:SET\_wrong\_proc\_stage  
1 elements.  
Warning ! : (29-Mar-2009 16:09:03)  
GanttChart::AddData. The DqiData structure has no data for this range  
Information : (29-Mar-2009 16:09:03)  
Graph 38: Adding data from object @PCF\_MPH\_RA2\_OT1\_AX:SET\_wrong\_filename  
1 elements.  
Warning ! : (29-Mar-2009 16:09:03)  
GanttChart::AddData. The DqiData structure has no data for this range  
Information : (29-Mar-2009 16:09:03) Graph 38: Generating PNG file.  
Warning ! : (29-Mar-2009 16:09:03)  
GanttChart::ReadPolyline. Adding a section with no data  
Warning ! : (29-Mar-2009 16:09:03)  
GanttChart::ReadPolyline. Adding a section with no data  
Warning ! : (29-Mar-2009 16:09:03)  
GanttChart::ReadPolyline. Adding a section with no data  
Warning ! : (29-Mar-2009 16:09:03)  
GanttChart::ReadPolyline. Adding a section with no data  
Warning ! : (29-Mar-2009 16:09:03)  
GanttChart::ReadPolyline. Adding a section with no data  
Warning ! : (29-Mar-2009 16:09:03)  
GanttChart::ReadPolyline. Adding a section with no data  
Warning ! : (29-Mar-2009 16:09:03)  
GanttChart::ReadPolyline. Adding a section with no data  
Information : (29-Mar-2009 16:09:03) Graph 38: Destroying object.  
Information : (29-Mar-2009 16:09:03)  
Graph 39: Creating object for a eventGanttChart  
Information : (29-Mar-2009 16:09:03) Graph 39: Processing legend.  
Information : (29-Mar-2009 16:09:03)  
Graph 39: Adding data from object @PCF\_MPH\_RA2\_OT2\_AX:DET\_wrong\_product\_err  
1 elements.  
Warning ! : (29-Mar-2009 16:09:03)

GanttChart::AddData. The DqiData structure has no data for this range  
Information : (29-Mar-2009 16:09:03)  
Graph 39: Adding data from object @PCF\_MPH\_RA2\_OT2\_AX:SET\_wrong\_sensing\_stop  
1 elements.  
Warning ! : (29-Mar-2009 16:09:03)  
GanttChart::AddData. The DqiData structure has no data for this range  
Information : (29-Mar-2009 16:09:03)  
Graph 39: Adding data from object @PCF\_MPH\_RA2\_OT2\_AX:SET\_wrong\_sensing\_start  
1 elements.  
Warning ! : (29-Mar-2009 16:09:03)  
GanttChart::AddData. The DqiData structure has no data for this range  
Information : (29-Mar-2009 16:09:03)  
Graph 39: Adding data from object @PCF\_MPH\_RA2\_OT2\_AX:SET\_wrong\_software\_ver  
1 elements.  
Warning ! : (29-Mar-2009 16:09:03)  
GanttChart::AddData. The DqiData structure has no data for this range  
Information : (29-Mar-2009 16:09:03)  
Graph 39: Adding data from object @PCF\_MPH\_RA2\_OT2\_AX:SET\_wrong\_proc\_time  
1 elements.  
Warning ! : (29-Mar-2009 16:09:03)  
GanttChart::AddData. The DqiData structure has no data for this range  
Information : (29-Mar-2009 16:09:03)  
Graph 39: Adding data from object @PCF\_MPH\_RA2\_OT2\_AX:SET\_wrong\_proc\_stage  
1 elements.  
Warning ! : (29-Mar-2009 16:09:03)  
GanttChart::AddData. The DqiData structure has no data for this range  
Information : (29-Mar-2009 16:09:03)  
Graph 39: Adding data from object @PCF\_MPH\_RA2\_OT2\_AX:SET\_wrong\_filename  
1 elements.  
Warning ! : (29-Mar-2009 16:09:03)  
GanttChart::AddData. The DqiData structure has no data for this range  
Information : (29-Mar-2009 16:09:03) Graph 39: Generating PNG file.  
Warning ! : (29-Mar-2009 16:09:03)  
GanttChart::ReadPolyline. Adding a section with no data  
Warning ! : (29-Mar-2009 16:09:03)  
GanttChart::ReadPolyline. Adding a section with no data  
Warning ! : (29-Mar-2009 16:09:03)  
GanttChart::ReadPolyline. Adding a section with no data  
Warning ! : (29-Mar-2009 16:09:03)  
GanttChart::ReadPolyline. Adding a section with no data  
Warning ! : (29-Mar-2009 16:09:03)  
GanttChart::ReadPolyline. Adding a section with no data  
Warning ! : (29-Mar-2009 16:09:03)  
GanttChart::ReadPolyline. Adding a section with no data  
Warning ! : (29-Mar-2009 16:09:03)  
GanttChart::ReadPolyline. Adding a section with no data  
Information : (29-Mar-2009 16:09:04) Graph 39: Destroying object.  
Information : (29-Mar-2009 16:09:04)  
Graph 40: Creating object for a eventGanttChart  
Information : (29-Mar-2009 16:09:04) Graph 40: Processing legend.  
Information : (29-Mar-2009 16:09:04)  
Graph 40: Adding data from object @PCF\_MPH\_RA2\_PLA\_AX:DET\_wrong\_product\_err  
1 elements.  
Warning ! : (29-Mar-2009 16:09:04)  
GanttChart::AddData. The DqiData structure has no data for this range  
Information : (29-Mar-2009 16:09:04)  
Graph 40: Adding data from object @PCF\_MPH\_RA2\_PLA\_AX:SET\_wrong\_sensing\_stop  
1 elements.  
Warning ! : (29-Mar-2009 16:09:04)  
GanttChart::AddData. The DqiData structure has no data for this range  
Information : (29-Mar-2009 16:09:04)  
Graph 40: Adding data from object @PCF\_MPH\_RA2\_PLA\_AX:SET\_wrong\_sensing\_start  
1 elements.  
Warning ! : (29-Mar-2009 16:09:04)  
GanttChart::AddData. The DqiData structure has no data for this range  
Information : (29-Mar-2009 16:09:04)  
Graph 40: Adding data from object @PCF\_MPH\_RA2\_PLA\_AX:SET\_wrong\_software\_ver  
1 elements.

Warning ! : (29-Mar-2009 16:09:04)  
GanttChart::AddData. The DqiData structure has no data for this range  
Information : (29-Mar-2009 16:09:04)  
Graph 40: Adding data from object @PCF\_MPH\_RA2\_PLA\_AX:SET\_wrong\_proc\_time  
1 elements.  
Warning ! : (29-Mar-2009 16:09:04)  
GanttChart::AddData. The DqiData structure has no data for this range  
Information : (29-Mar-2009 16:09:04)  
Graph 40: Adding data from object @PCF\_MPH\_RA2\_PLA\_AX:SET\_wrong\_proc\_stage  
1 elements.  
Warning ! : (29-Mar-2009 16:09:04)  
GanttChart::AddData. The DqiData structure has no data for this range  
Information : (29-Mar-2009 16:09:04)  
Graph 40: Adding data from object @PCF\_MPH\_RA2\_PLA\_AX:SET\_wrong\_filename  
1 elements.  
Warning ! : (29-Mar-2009 16:09:04)  
GanttChart::AddData. The DqiData structure has no data for this range  
Information : (29-Mar-2009 16:09:04) Graph 40: Generating PNG file.  
Warning ! : (29-Mar-2009 16:09:04)  
GanttChart::ReadPolyline. Adding a section with no data  
Warning ! : (29-Mar-2009 16:09:04)  
GanttChart::ReadPolyline. Adding a section with no data  
Warning ! : (29-Mar-2009 16:09:04)  
GanttChart::ReadPolyline. Adding a section with no data  
Warning ! : (29-Mar-2009 16:09:04)  
GanttChart::ReadPolyline. Adding a section with no data  
Warning ! : (29-Mar-2009 16:09:04)  
GanttChart::ReadPolyline. Adding a section with no data  
Warning ! : (29-Mar-2009 16:09:04)  
GanttChart::ReadPolyline. Adding a section with no data  
Warning ! : (29-Mar-2009 16:09:04)  
GanttChart::ReadPolyline. Adding a section with no data  
Warning ! : (29-Mar-2009 16:09:04)  
GanttChart::ReadPolyline. Adding a section with no data  
Information : (29-Mar-2009 16:09:04) Graph 40: Destroying object.  
Information : (29-Mar-2009 16:09:04)  
Graph 41: Creating object for a eventGanttChart  
Information : (29-Mar-2009 16:09:04) Graph 41: Processing legend.  
Information : (29-Mar-2009 16:09:04)  
Graph 41: Adding data from object @PCF\_MPH\_RA2\_POL\_AX:DET\_wrong\_product\_err  
1 elements.  
Warning ! : (29-Mar-2009 16:09:04)  
GanttChart::AddData. The DqiData structure has no data for this range  
Information : (29-Mar-2009 16:09:04)  
Graph 41: Adding data from object @PCF\_MPH\_RA2\_POL\_AX:SET\_wrong\_sensing\_stop  
1 elements.  
Warning ! : (29-Mar-2009 16:09:04)  
GanttChart::AddData. The DqiData structure has no data for this range  
Information : (29-Mar-2009 16:09:04)  
Graph 41: Adding data from object @PCF\_MPH\_RA2\_POL\_AX:SET\_wrong\_sensing\_start  
1 elements.  
Warning ! : (29-Mar-2009 16:09:04)  
GanttChart::AddData. The DqiData structure has no data for this range  
Information : (29-Mar-2009 16:09:04)  
Graph 41: Adding data from object @PCF\_MPH\_RA2\_POL\_AX:SET\_wrong\_software\_ver  
1 elements.  
Warning ! : (29-Mar-2009 16:09:04)  
GanttChart::AddData. The DqiData structure has no data for this range  
Information : (29-Mar-2009 16:09:04)  
Graph 41: Adding data from object @PCF\_MPH\_RA2\_POL\_AX:SET\_wrong\_proc\_time  
1 elements.  
Warning ! : (29-Mar-2009 16:09:04)  
GanttChart::AddData. The DqiData structure has no data for this range  
Information : (29-Mar-2009 16:09:04)  
Graph 41: Adding data from object @PCF\_MPH\_RA2\_POL\_AX:SET\_wrong\_proc\_stage  
1 elements.  
Warning ! : (29-Mar-2009 16:09:04)  
GanttChart::AddData. The DqiData structure has no data for this range  
Information : (29-Mar-2009 16:09:04)  
Graph 41: Adding data from object @PCF\_MPH\_RA2\_POL\_AX:SET\_wrong\_filename



```
1 elements.
Warning ! : (29-Mar-2009 16:09:04)
GanttChart::AddData. The DqiData structure has no data for this range
Information : (29-Mar-2009 16:09:04) Graph 41: Generating PNG file.
Warning ! : (29-Mar-2009 16:09:04)
GanttChart::ReadPolyline. Adding a section with no data
Warning ! : (29-Mar-2009 16:09:04)
GanttChart::ReadPolyline. Adding a section with no data
Warning ! : (29-Mar-2009 16:09:04)
GanttChart::ReadPolyline. Adding a section with no data
Warning ! : (29-Mar-2009 16:09:04)
GanttChart::ReadPolyline. Adding a section with no data
Warning ! : (29-Mar-2009 16:09:04)
GanttChart::ReadPolyline. Adding a section with no data
Warning ! : (29-Mar-2009 16:09:04)
GanttChart::ReadPolyline. Adding a section with no data
Warning ! : (29-Mar-2009 16:09:04)
GanttChart::ReadPolyline. Adding a section with no data
Warning ! : (29-Mar-2009 16:09:04)
GanttChart::ReadPolyline. Adding a section with no data
Information : (29-Mar-2009 16:09:05) Graph 41: Destroying object.
Information : (29-Mar-2009 16:09:05)
Graph 42: Creating object for a eventGanttChart
Information : (29-Mar-2009 16:09:05) Graph 42: Processing legend.
Information : (29-Mar-2009 16:09:05)
Graph 42: Adding data from object @PCF MPH_RA2_SET_AX:DET_wrong_product_err
1 elements.
Warning ! : (29-Mar-2009 16:09:05)
GanttChart::AddData. The DqiData structure has no data for this range
Information : (29-Mar-2009 16:09:05)
Graph 42: Adding data from object @PCF MPH_RA2_SET_AX:SET_wrong_sensing_stop
1 elements.
Warning ! : (29-Mar-2009 16:09:05)
GanttChart::AddData. The DqiData structure has no data for this range
Information : (29-Mar-2009 16:09:05)
Graph 42: Adding data from object @PCF MPH_RA2_SET_AX:SET_wrong_sensing_start
1 elements.
Warning ! : (29-Mar-2009 16:09:05)
GanttChart::AddData. The DqiData structure has no data for this range
Information : (29-Mar-2009 16:09:05)
Graph 42: Adding data from object @PCF MPH_RA2_SET_AX:SET_wrong_software_ver
1 elements.
Warning ! : (29-Mar-2009 16:09:05)
GanttChart::AddData. The DqiData structure has no data for this range
Information : (29-Mar-2009 16:09:05)
Graph 42: Adding data from object @PCF MPH_RA2_SET_AX:SET_wrong_proc_time
1 elements.
Warning ! : (29-Mar-2009 16:09:05)
GanttChart::AddData. The DqiData structure has no data for this range
Information : (29-Mar-2009 16:09:05)
Graph 42: Adding data from object @PCF MPH_RA2_SET_AX:SET_wrong_proc_stage
1 elements.
Warning ! : (29-Mar-2009 16:09:05)
GanttChart::AddData. The DqiData structure has no data for this range
Information : (29-Mar-2009 16:09:05)
Graph 42: Adding data from object @PCF MPH_RA2_SET_AX:SET_wrong_filename
1 elements.
Warning ! : (29-Mar-2009 16:09:05)
GanttChart::AddData. The DqiData structure has no data for this range
Information : (29-Mar-2009 16:09:05) Graph 42: Generating PNG file.
Warning ! : (29-Mar-2009 16:09:05)
GanttChart::ReadPolyline. Adding a section with no data
Warning ! : (29-Mar-2009 16:09:05)
GanttChart::ReadPolyline. Adding a section with no data
Warning ! : (29-Mar-2009 16:09:05)
GanttChart::ReadPolyline. Adding a section with no data
Warning ! : (29-Mar-2009 16:09:05)
GanttChart::ReadPolyline. Adding a section with no data
Warning ! : (29-Mar-2009 16:09:05)
GanttChart::ReadPolyline. Adding a section with no data
```

Warning ! : (29-Mar-2009 16:09:05)  
GanttChart::ReadPolyline. Adding a section with no data  
Warning ! : (29-Mar-2009 16:09:05)  
GanttChart::ReadPolyline. Adding a section with no data  
Information : (29-Mar-2009 16:09:05) Graph 42: Destroying object.  
Information : (29-Mar-2009 16:09:05)  
Graph 43: Creating object for a eventGanttChart  
Information : (29-Mar-2009 16:09:05) Graph 43: Processing legend.  
Information : (29-Mar-2009 16:09:05)  
Graph 43: Adding data from object @PCF\_MPH\_RA2\_SL1\_AX:DET\_wrong\_product\_err  
1 elements.  
Warning ! : (29-Mar-2009 16:09:05)  
GanttChart::AddData. The DqiData structure has no data for this range  
Information : (29-Mar-2009 16:09:05)  
Graph 43: Adding data from object @PCF\_MPH\_RA2\_SL1\_AX:SET\_wrong\_sensing\_stop  
1 elements.  
Warning ! : (29-Mar-2009 16:09:05)  
GanttChart::AddData. The DqiData structure has no data for this range  
Information : (29-Mar-2009 16:09:05)  
Graph 43: Adding data from object @PCF\_MPH\_RA2\_SL1\_AX:SET\_wrong\_sensing\_start  
1 elements.  
Warning ! : (29-Mar-2009 16:09:05)  
GanttChart::AddData. The DqiData structure has no data for this range  
Information : (29-Mar-2009 16:09:05)  
Graph 43: Adding data from object @PCF\_MPH\_RA2\_SL1\_AX:SET\_wrong\_software\_ver  
1 elements.  
Warning ! : (29-Mar-2009 16:09:05)  
GanttChart::AddData. The DqiData structure has no data for this range  
Information : (29-Mar-2009 16:09:05)  
Graph 43: Adding data from object @PCF\_MPH\_RA2\_SL1\_AX:SET\_wrong\_proc\_time  
1 elements.  
Warning ! : (29-Mar-2009 16:09:05)  
GanttChart::AddData. The DqiData structure has no data for this range  
Information : (29-Mar-2009 16:09:05)  
Graph 43: Adding data from object @PCF\_MPH\_RA2\_SL1\_AX:SET\_wrong\_proc\_stage  
1 elements.  
Warning ! : (29-Mar-2009 16:09:05)  
GanttChart::AddData. The DqiData structure has no data for this range  
Information : (29-Mar-2009 16:09:05)  
Graph 43: Adding data from object @PCF\_MPH\_RA2\_SL1\_AX:SET\_wrong\_filename  
1 elements.  
Warning ! : (29-Mar-2009 16:09:05)  
GanttChart::AddData. The DqiData structure has no data for this range  
Information : (29-Mar-2009 16:09:05) Graph 43: Generating PNG file.  
Warning ! : (29-Mar-2009 16:09:05)  
GanttChart::ReadPolyline. Adding a section with no data  
Warning ! : (29-Mar-2009 16:09:05)  
GanttChart::ReadPolyline. Adding a section with no data  
Warning ! : (29-Mar-2009 16:09:05)  
GanttChart::ReadPolyline. Adding a section with no data  
Warning ! : (29-Mar-2009 16:09:05)  
GanttChart::ReadPolyline. Adding a section with no data  
Warning ! : (29-Mar-2009 16:09:05)  
GanttChart::ReadPolyline. Adding a section with no data  
Warning ! : (29-Mar-2009 16:09:05)  
GanttChart::ReadPolyline. Adding a section with no data  
Warning ! : (29-Mar-2009 16:09:05)  
GanttChart::ReadPolyline. Adding a section with no data  
Information : (29-Mar-2009 16:09:06) Graph 43: Destroying object.  
Information : (29-Mar-2009 16:09:06)  
Graph 44: Creating object for a eventGanttChart  
Information : (29-Mar-2009 16:09:06) Graph 44: Processing legend.  
Information : (29-Mar-2009 16:09:06)  
Graph 44: Adding data from object @PCF\_MPH\_RA2\_SL2\_AX:DET\_wrong\_product\_err  
1 elements.  
Warning ! : (29-Mar-2009 16:09:06)  
GanttChart::AddData. The DqiData structure has no data for this range  
Information : (29-Mar-2009 16:09:06)

Graph 44: Adding data from object @PCF\_MPH\_RA2\_SL2\_AX:SET\_wrong\_sensing\_stop  
1 elements.  
Warning ! : (29-Mar-2009 16:09:06)  
GanttChart::AddData. The DqiData structure has no data for this range  
Information : (29-Mar-2009 16:09:06)  
Graph 44: Adding data from object @PCF\_MPH\_RA2\_SL2\_AX:SET\_wrong\_sensing\_start  
1 elements.  
Warning ! : (29-Mar-2009 16:09:06)  
GanttChart::AddData. The DqiData structure has no data for this range  
Information : (29-Mar-2009 16:09:06)  
Graph 44: Adding data from object @PCF\_MPH\_RA2\_SL2\_AX:SET\_wrong\_software\_ver  
1 elements.  
Warning ! : (29-Mar-2009 16:09:06)  
GanttChart::AddData. The DqiData structure has no data for this range  
Information : (29-Mar-2009 16:09:06)  
Graph 44: Adding data from object @PCF\_MPH\_RA2\_SL2\_AX:SET\_wrong\_proc\_time  
1 elements.  
Warning ! : (29-Mar-2009 16:09:06)  
GanttChart::AddData. The DqiData structure has no data for this range  
Information : (29-Mar-2009 16:09:06)  
Graph 44: Adding data from object @PCF\_MPH\_RA2\_SL2\_AX:SET\_wrong\_proc\_stage  
1 elements.  
Warning ! : (29-Mar-2009 16:09:06)  
GanttChart::AddData. The DqiData structure has no data for this range  
Information : (29-Mar-2009 16:09:06)  
Graph 44: Adding data from object @PCF\_MPH\_RA2\_SL2\_AX:SET\_wrong\_filename  
1 elements.  
Warning ! : (29-Mar-2009 16:09:06)  
GanttChart::AddData. The DqiData structure has no data for this range  
Information : (29-Mar-2009 16:09:06) Graph 44: Generating PNG file.  
Warning ! : (29-Mar-2009 16:09:06)  
GanttChart::ReadPolyline. Adding a section with no data  
Warning ! : (29-Mar-2009 16:09:06)  
GanttChart::ReadPolyline. Adding a section with no data  
Warning ! : (29-Mar-2009 16:09:06)  
GanttChart::ReadPolyline. Adding a section with no data  
Warning ! : (29-Mar-2009 16:09:06)  
GanttChart::ReadPolyline. Adding a section with no data  
Warning ! : (29-Mar-2009 16:09:06)  
GanttChart::ReadPolyline. Adding a section with no data  
Warning ! : (29-Mar-2009 16:09:06)  
GanttChart::ReadPolyline. Adding a section with no data  
Warning ! : (29-Mar-2009 16:09:06)  
GanttChart::ReadPolyline. Adding a section with no data  
Information : (29-Mar-2009 16:09:06) Graph 44: Destroying object.  
Information : (29-Mar-2009 16:09:06)  
Graph 45: Creating object for a eventGanttChart  
Information : (29-Mar-2009 16:09:06) Graph 45: Processing legend.  
Information : (29-Mar-2009 16:09:06)  
Graph 45: Adding data from object @PCF\_MPH\_RA2\_SOI\_AX:DET\_wrong\_product\_err  
1 elements.  
Warning ! : (29-Mar-2009 16:09:06)  
GanttChart::AddData. The DqiData structure has no data for this range  
Information : (29-Mar-2009 16:09:06)  
Graph 45: Adding data from object @PCF\_MPH\_RA2\_SOI\_AX:SET\_wrong\_sensing\_stop  
1 elements.  
Warning ! : (29-Mar-2009 16:09:06)  
GanttChart::AddData. The DqiData structure has no data for this range  
Information : (29-Mar-2009 16:09:06)  
Graph 45: Adding data from object @PCF\_MPH\_RA2\_SOI\_AX:SET\_wrong\_sensing\_start  
1 elements.  
Warning ! : (29-Mar-2009 16:09:06)  
GanttChart::AddData. The DqiData structure has no data for this range  
Information : (29-Mar-2009 16:09:06)  
Graph 45: Adding data from object @PCF\_MPH\_RA2\_SOI\_AX:SET\_wrong\_software\_ver  
1 elements.  
Warning ! : (29-Mar-2009 16:09:06)  
GanttChart::AddData. The DqiData structure has no data for this range





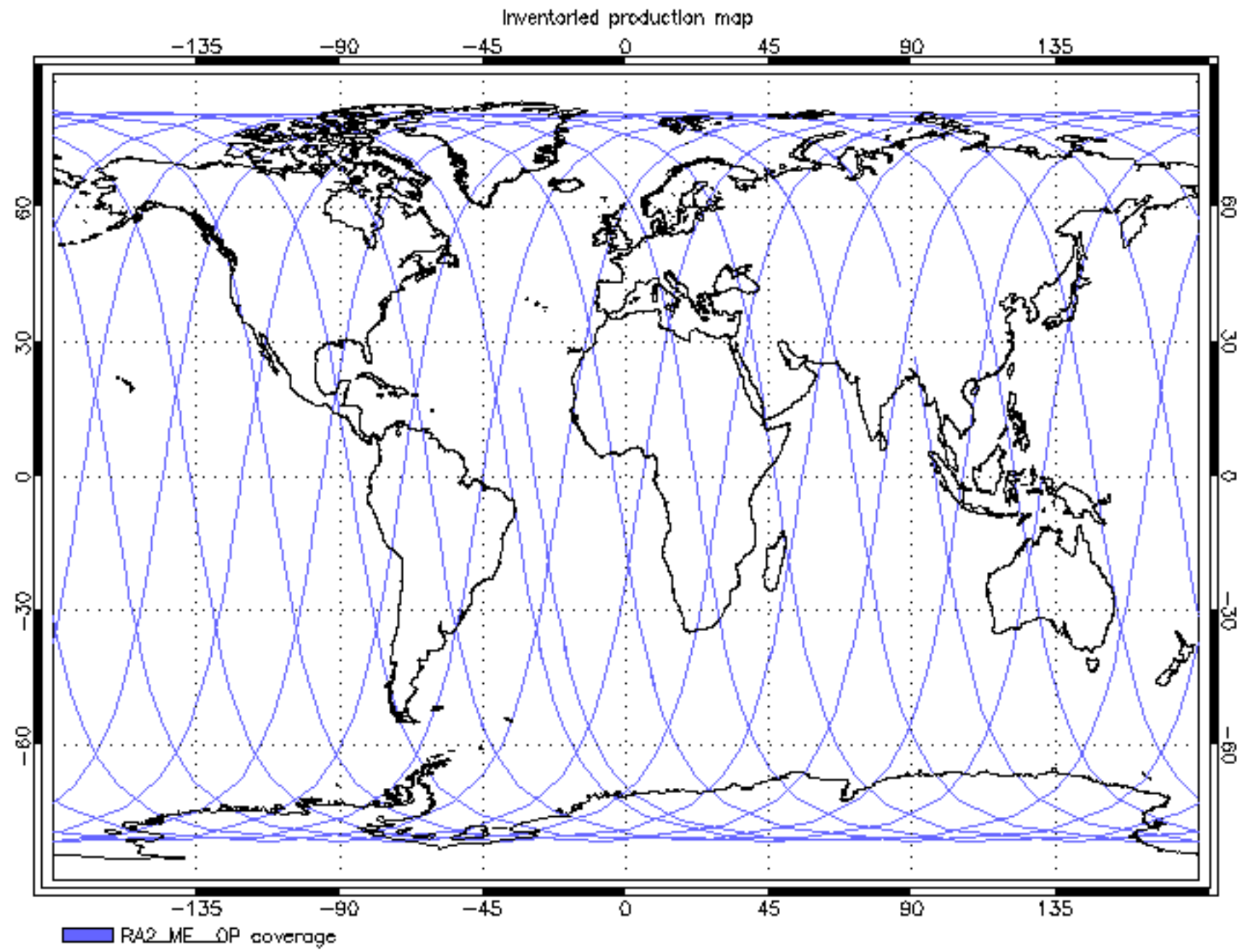


Warning ! : (29-Mar-2009 16:09:07)  
GanttChart::ReadPolyline. Adding a section with no data  
Information : (29-Mar-2009 16:09:08) Graph 47: Destroying object.  
Information : (29-Mar-2009 16:09:08)  
Graph 48: Creating object for a eventGanttChart  
Information : (29-Mar-2009 16:09:08) Graph 48: Processing legend.  
Information : (29-Mar-2009 16:09:08)  
Graph 48: Adding data from object @PCF\_MPH\_RA2\_TLD\_AX:DET\_wrong\_product\_err  
1 elements.  
Warning ! : (29-Mar-2009 16:09:08)  
GanttChart::AddData. The DqiData structure has no data for this range  
Information : (29-Mar-2009 16:09:08)  
Graph 48: Adding data from object @PCF\_MPH\_RA2\_TLD\_AX:SET\_wrong\_sensing\_stop  
1 elements.  
Warning ! : (29-Mar-2009 16:09:08)  
GanttChart::AddData. The DqiData structure has no data for this range  
Information : (29-Mar-2009 16:09:08)  
Graph 48: Adding data from object @PCF\_MPH\_RA2\_TLD\_AX:SET\_wrong\_sensing\_start  
1 elements.  
Warning ! : (29-Mar-2009 16:09:08)  
GanttChart::AddData. The DqiData structure has no data for this range  
Information : (29-Mar-2009 16:09:08)  
Graph 48: Adding data from object @PCF\_MPH\_RA2\_TLD\_AX:SET\_wrong\_software\_ver  
1 elements.  
Warning ! : (29-Mar-2009 16:09:08)  
GanttChart::AddData. The DqiData structure has no data for this range  
Information : (29-Mar-2009 16:09:08)  
Graph 48: Adding data from object @PCF\_MPH\_RA2\_TLD\_AX:SET\_wrong\_proc\_time  
1 elements.  
Warning ! : (29-Mar-2009 16:09:08)  
GanttChart::AddData. The DqiData structure has no data for this range  
Information : (29-Mar-2009 16:09:08)  
Graph 48: Adding data from object @PCF\_MPH\_RA2\_TLD\_AX:SET\_wrong\_proc\_stage  
1 elements.  
Warning ! : (29-Mar-2009 16:09:08)  
GanttChart::AddData. The DqiData structure has no data for this range  
Information : (29-Mar-2009 16:09:08)  
Graph 48: Adding data from object @PCF\_MPH\_RA2\_TLD\_AX:SET\_wrong\_filename  
1 elements.  
Warning ! : (29-Mar-2009 16:09:08)  
GanttChart::AddData. The DqiData structure has no data for this range  
Information : (29-Mar-2009 16:09:08) Graph 48: Generating PNG file.  
Warning ! : (29-Mar-2009 16:09:08)  
GanttChart::ReadPolyline. Adding a section with no data  
Warning ! : (29-Mar-2009 16:09:08)  
GanttChart::ReadPolyline. Adding a section with no data  
Warning ! : (29-Mar-2009 16:09:08)  
GanttChart::ReadPolyline. Adding a section with no data  
Warning ! : (29-Mar-2009 16:09:08)  
GanttChart::ReadPolyline. Adding a section with no data  
Warning ! : (29-Mar-2009 16:09:08)  
GanttChart::ReadPolyline. Adding a section with no data  
Warning ! : (29-Mar-2009 16:09:08)  
GanttChart::ReadPolyline. Adding a section with no data  
Warning ! : (29-Mar-2009 16:09:08)  
GanttChart::ReadPolyline. Adding a section with no data  
Information : (29-Mar-2009 16:09:08) Graph 48: Destroying object.  
Information : (29-Mar-2009 16:09:08)  
Graph 49: Creating object for a eventGanttChart  
Information : (29-Mar-2009 16:09:08) Graph 49: Processing legend.  
Information : (29-Mar-2009 16:09:08)  
Graph 49: Adding data from object @PCF\_MPH\_RA2\_USO\_AX:DET\_wrong\_product\_err  
1 elements.  
Warning ! : (29-Mar-2009 16:09:08)  
GanttChart::AddData. The DqiData structure has no data for this range  
Information : (29-Mar-2009 16:09:08)  
Graph 49: Adding data from object @PCF\_MPH\_RA2\_USO\_AX:SET\_wrong\_sensing\_stop  
1 elements.

Warning ! : (29-Mar-2009 16:09:08)  
GanttChart::AddData. The DqiData structure has no data for this range  
Information : (29-Mar-2009 16:09:08)  
Graph 49: Adding data from object @PCF\_MPH\_RA2\_USO\_AX:SET\_wrong\_sensing\_start  
1 elements.  
Warning ! : (29-Mar-2009 16:09:08)  
GanttChart::AddData. The DqiData structure has no data for this range  
Information : (29-Mar-2009 16:09:08)  
Graph 49: Adding data from object @PCF\_MPH\_RA2\_USO\_AX:SET\_wrong\_software\_ver  
1 elements.  
Warning ! : (29-Mar-2009 16:09:08)  
GanttChart::AddData. The DqiData structure has no data for this range  
Information : (29-Mar-2009 16:09:08)  
Graph 49: Adding data from object @PCF\_MPH\_RA2\_USO\_AX:SET\_wrong\_proc\_time  
1 elements.  
Warning ! : (29-Mar-2009 16:09:08)  
GanttChart::AddData. The DqiData structure has no data for this range  
Information : (29-Mar-2009 16:09:08)  
Graph 49: Adding data from object @PCF\_MPH\_RA2\_USO\_AX:SET\_wrong\_proc\_stage  
1 elements.  
Warning ! : (29-Mar-2009 16:09:08)  
GanttChart::AddData. The DqiData structure has no data for this range  
Information : (29-Mar-2009 16:09:08)  
Graph 49: Adding data from object @PCF\_MPH\_RA2\_USO\_AX:SET\_wrong\_filename  
1 elements.  
Warning ! : (29-Mar-2009 16:09:08)  
GanttChart::AddData. The DqiData structure has no data for this range  
Information : (29-Mar-2009 16:09:08) Graph 49: Generating PNG file.  
Warning ! : (29-Mar-2009 16:09:08)  
GanttChart::ReadPolyline. Adding a section with no data  
Warning ! : (29-Mar-2009 16:09:08)  
GanttChart::ReadPolyline. Adding a section with no data  
Warning ! : (29-Mar-2009 16:09:08)  
GanttChart::ReadPolyline. Adding a section with no data  
Warning ! : (29-Mar-2009 16:09:08)  
GanttChart::ReadPolyline. Adding a section with no data  
Warning ! : (29-Mar-2009 16:09:08)  
GanttChart::ReadPolyline. Adding a section with no data  
Warning ! : (29-Mar-2009 16:09:08)  
GanttChart::ReadPolyline. Adding a section with no data  
Warning ! : (29-Mar-2009 16:09:08)  
GanttChart::ReadPolyline. Adding a section with no data  
Warning ! : (29-Mar-2009 16:09:08)  
GanttChart::ReadPolyline. Adding a section with no data  
Information : (29-Mar-2009 16:09:09) Graph 49: Destroying object.  
Information : (29-Mar-2009 16:09:09)  
Graph 50: Creating object for a eventGanttChart  
Information : (29-Mar-2009 16:09:09) Graph 50: Processing legend.  
Information : (29-Mar-2009 16:09:09)  
Graph 50: Adding data from object @PCF\_MPH\_AUX\_ATT\_AX:DET\_wrong\_product\_err  
1 elements.  
Warning ! : (29-Mar-2009 16:09:09)  
GanttChart::AddData. The DqiData structure has no data for this range  
Information : (29-Mar-2009 16:09:09)  
Graph 50: Adding data from object @PCF\_MPH\_AUX\_ATT\_AX:SET\_wrong\_sensing\_stop  
1 elements.  
Warning ! : (29-Mar-2009 16:09:09)  
GanttChart::AddData. The DqiData structure has no data for this range  
Information : (29-Mar-2009 16:09:09)  
Graph 50: Adding data from object @PCF\_MPH\_AUX\_ATT\_AX:SET\_wrong\_sensing\_start  
1 elements.  
Warning ! : (29-Mar-2009 16:09:09)  
GanttChart::AddData. The DqiData structure has no data for this range  
Information : (29-Mar-2009 16:09:09)  
Graph 50: Adding data from object @PCF\_MPH\_AUX\_ATT\_AX:SET\_wrong\_software\_ver  
1 elements.  
Warning ! : (29-Mar-2009 16:09:09)  
GanttChart::AddData. The DqiData structure has no data for this range  
Information : (29-Mar-2009 16:09:09)  
Graph 50: Adding data from object @PCF\_MPH\_AUX\_ATT\_AX:SET\_wrong\_proc\_time

```
1 elements.
Warning ! : (29-Mar-2009 16:09:09)
GanttChart::AddData. The DqiData structure has no data for this range
Information : (29-Mar-2009 16:09:09)
Graph 50: Adding data from object @PCF_MPH_AUX_ATT_AX:SET_wrong_proc_stage
1 elements.
Warning ! : (29-Mar-2009 16:09:09)
GanttChart::AddData. The DqiData structure has no data for this range
Information : (29-Mar-2009 16:09:09)
Graph 50: Adding data from object @PCF_MPH_AUX_ATT_AX:SET_wrong_filename
1 elements.
Warning ! : (29-Mar-2009 16:09:09)
GanttChart::AddData. The DqiData structure has no data for this range
Information : (29-Mar-2009 16:09:09) Graph 50: Generating PNG file.
Warning ! : (29-Mar-2009 16:09:09)
GanttChart::ReadPolyline. Adding a section with no data
Warning ! : (29-Mar-2009 16:09:09)
GanttChart::ReadPolyline. Adding a section with no data
Warning ! : (29-Mar-2009 16:09:09)
GanttChart::ReadPolyline. Adding a section with no data
Warning ! : (29-Mar-2009 16:09:09)
GanttChart::ReadPolyline. Adding a section with no data
Warning ! : (29-Mar-2009 16:09:09)
GanttChart::ReadPolyline. Adding a section with no data
Warning ! : (29-Mar-2009 16:09:09)
GanttChart::ReadPolyline. Adding a section with no data
Warning ! : (29-Mar-2009 16:09:09)
GanttChart::ReadPolyline. Adding a section with no data
Warning ! : (29-Mar-2009 16:09:09)
GanttChart::ReadPolyline. Adding a section with no data
Information : (29-Mar-2009 16:09:09) Graph 50: Destroying object.
Information : (29-Mar-2009 16:09:09) Graphs successfully created.
```



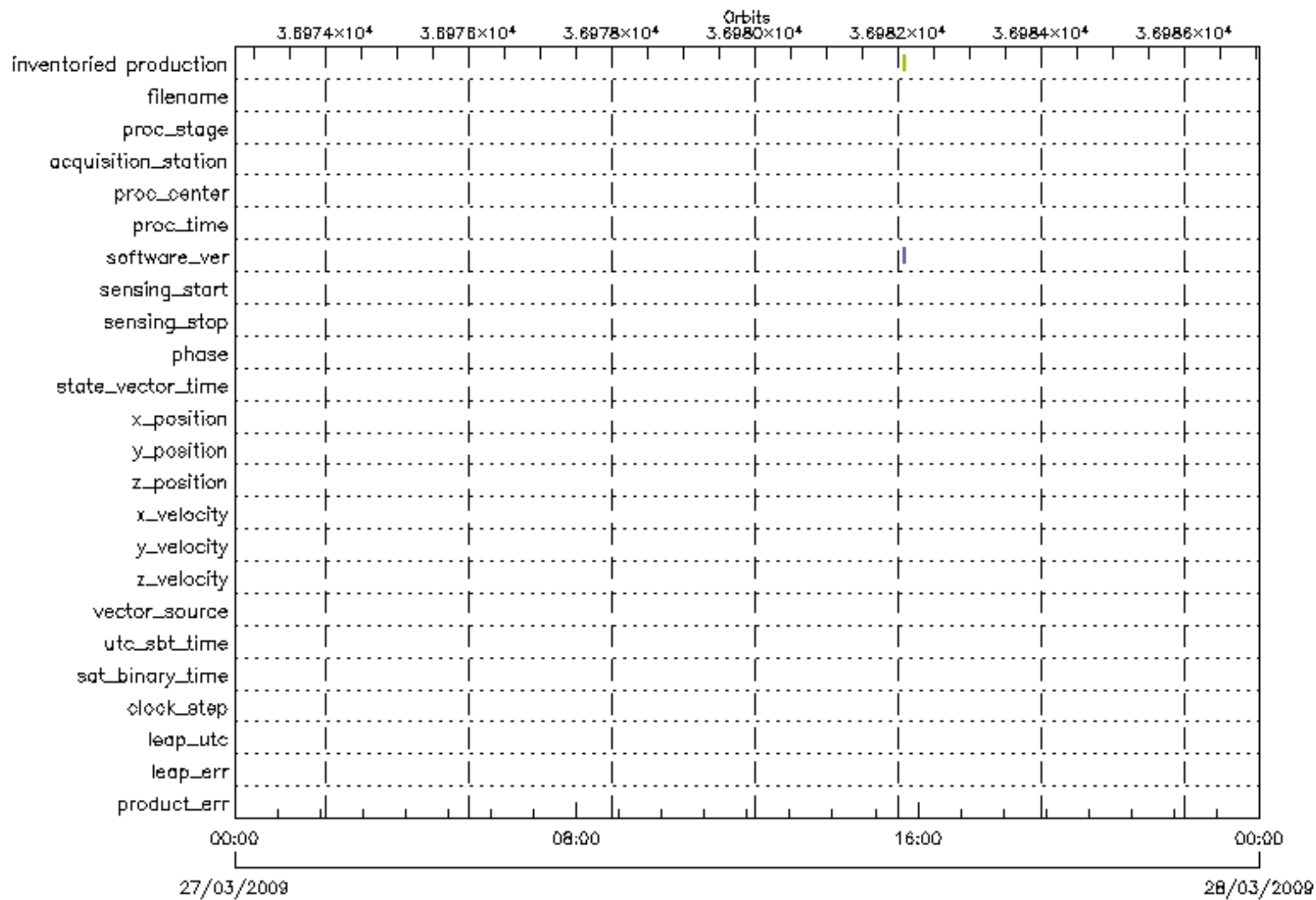


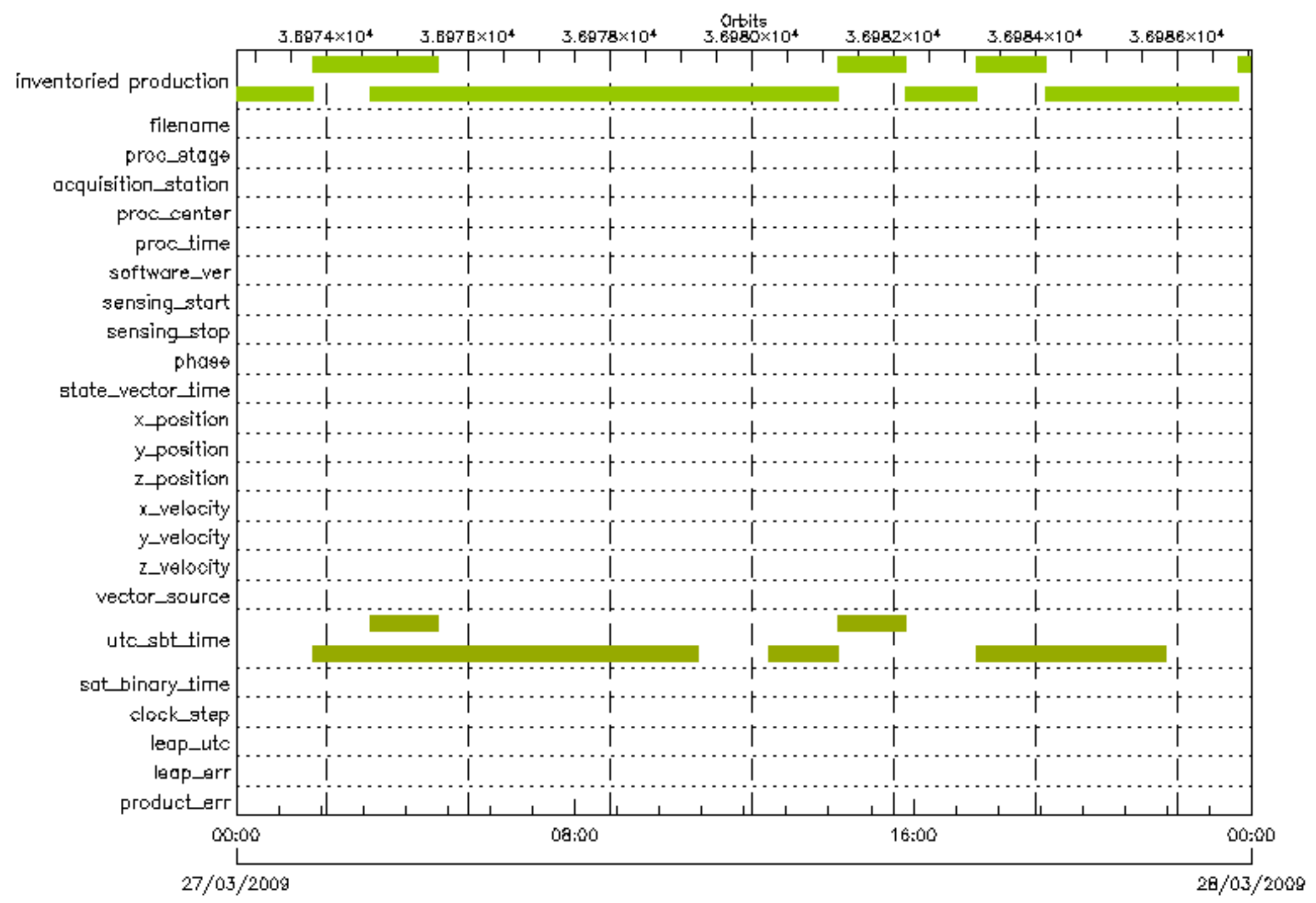




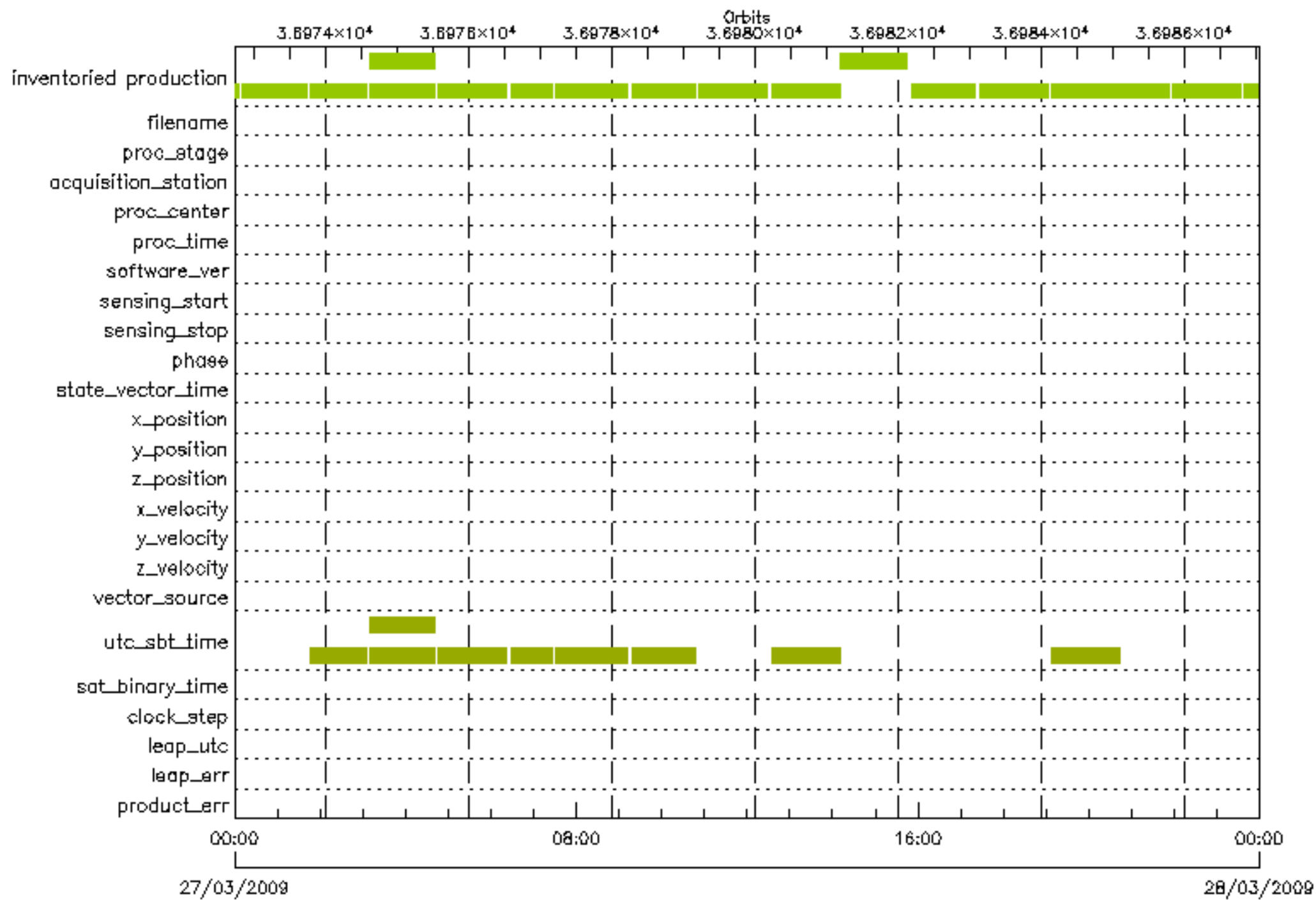


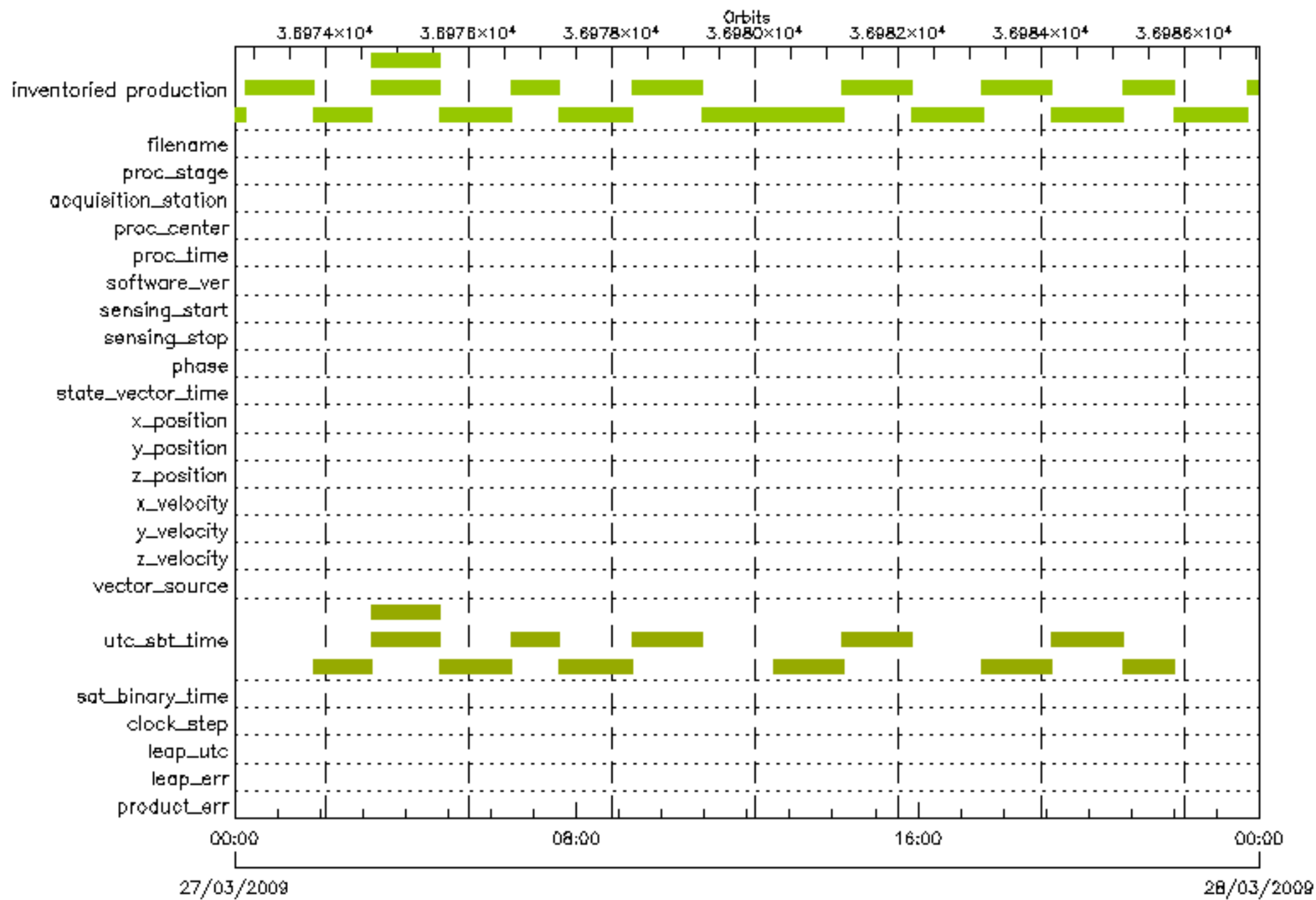


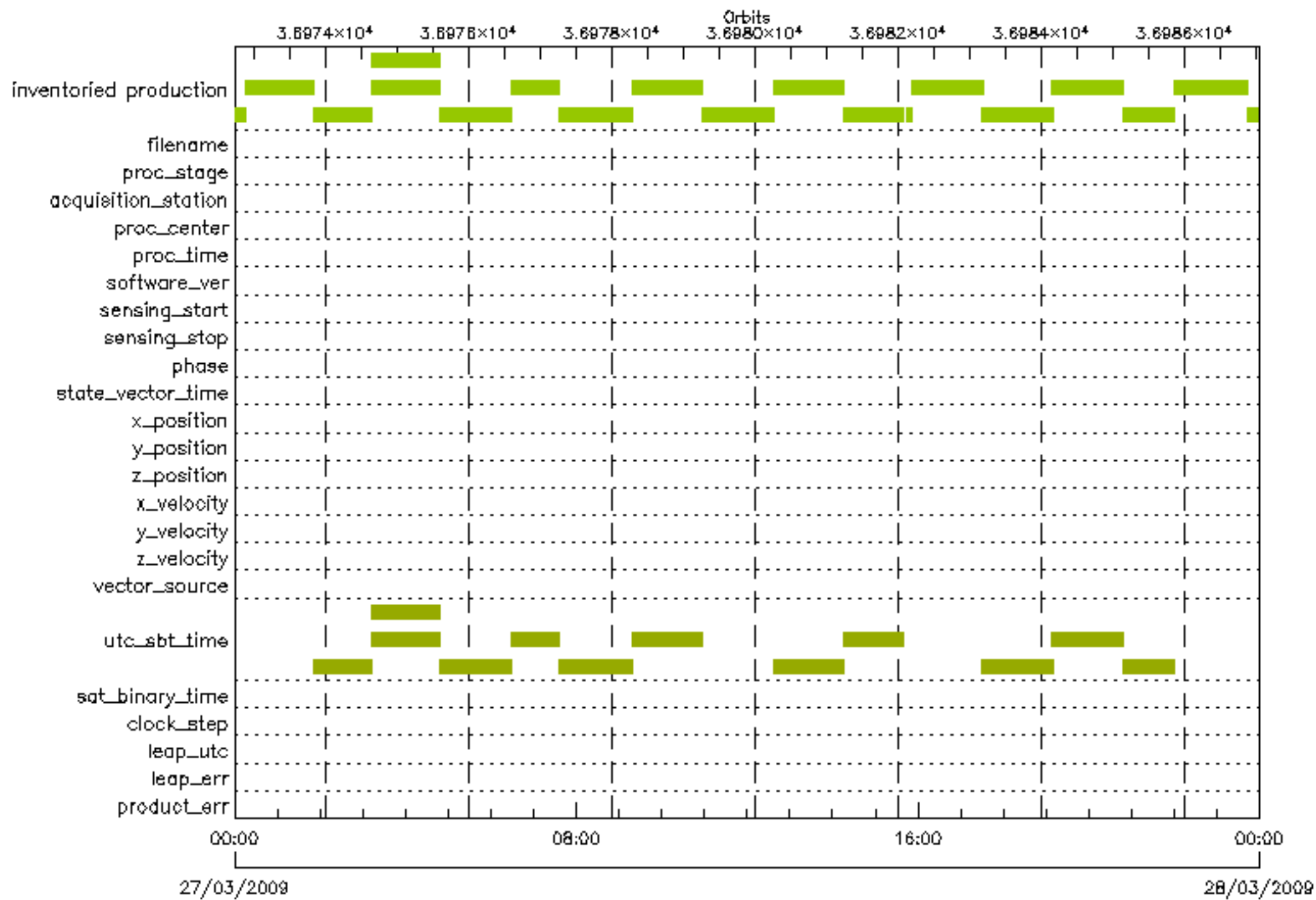


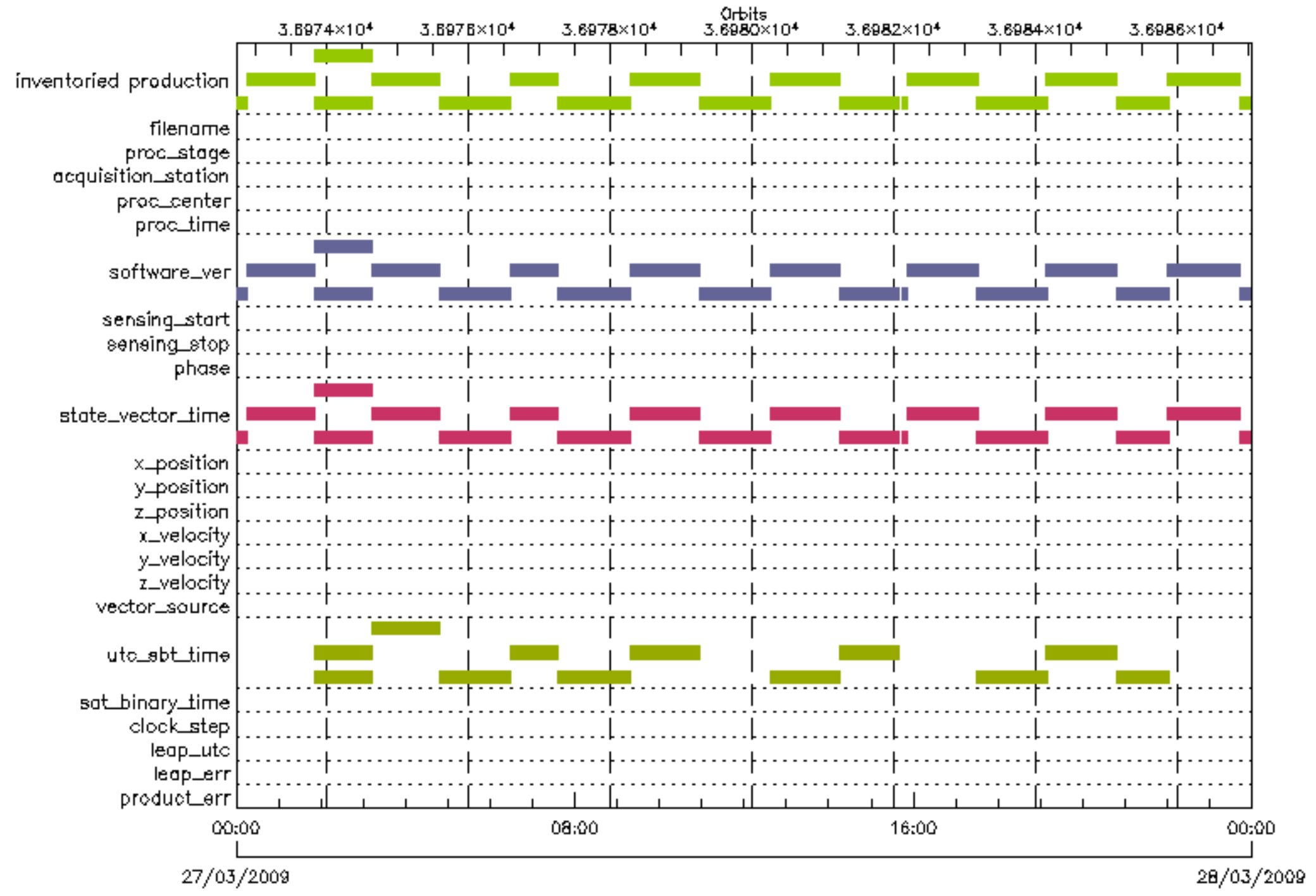


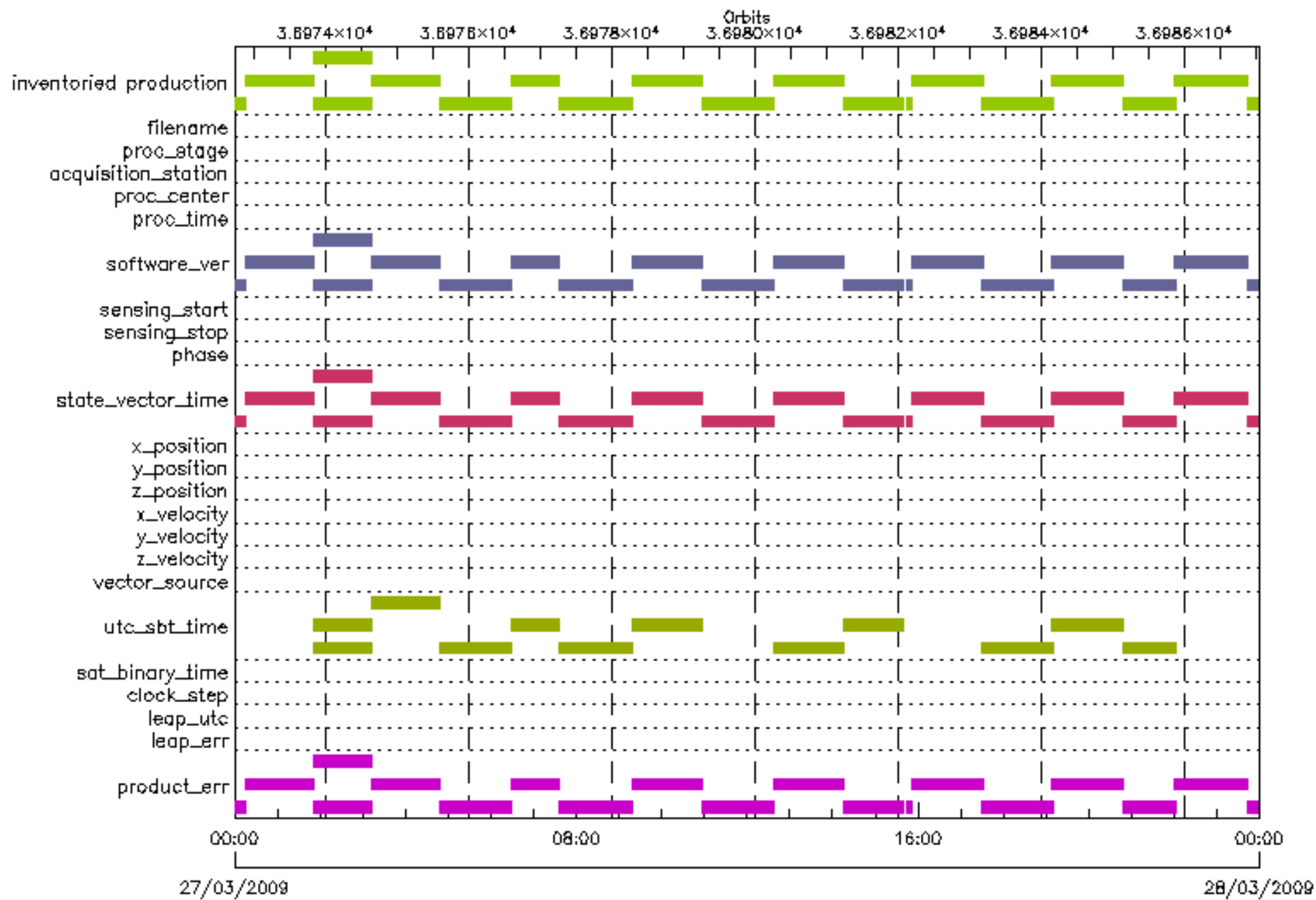




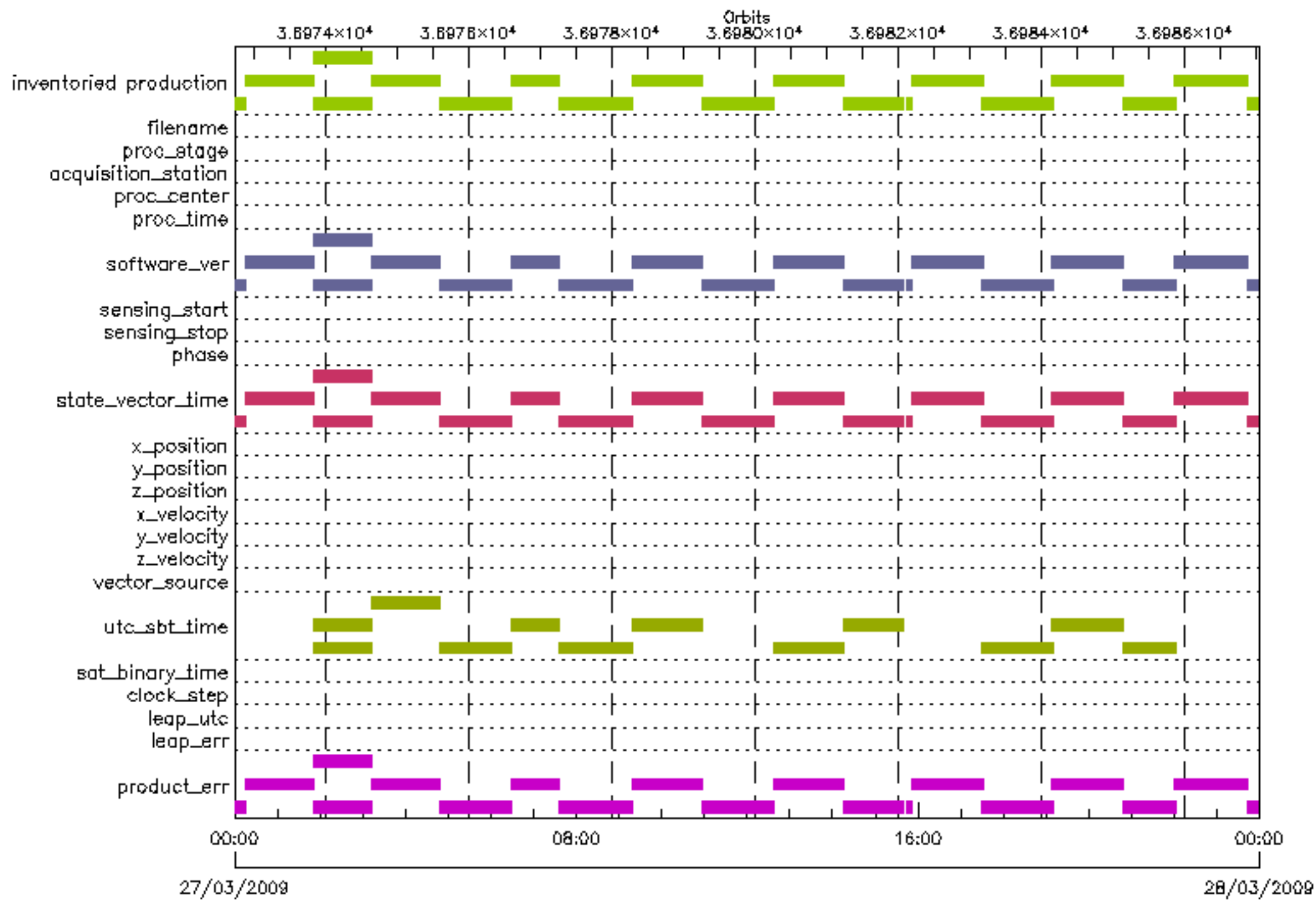


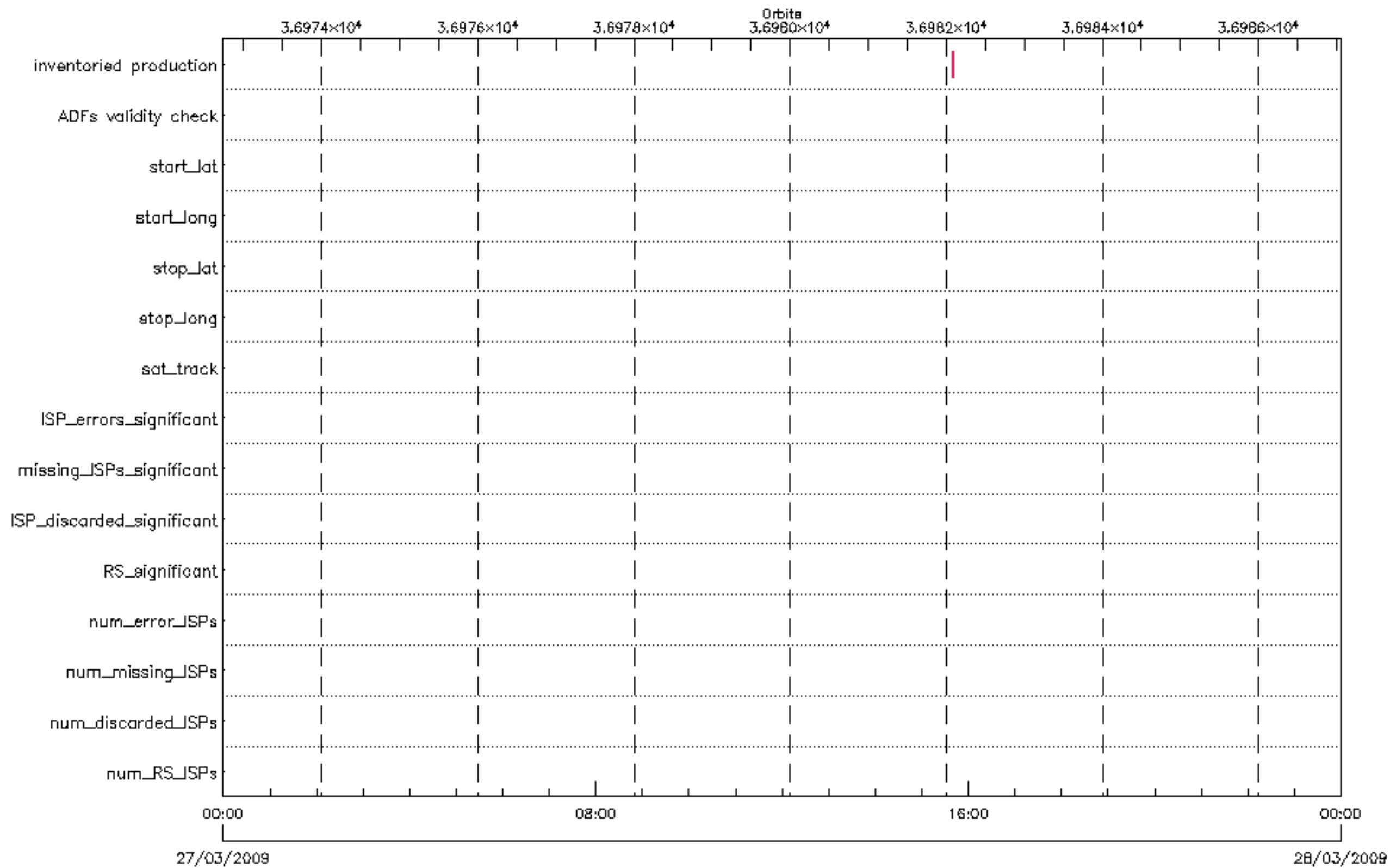


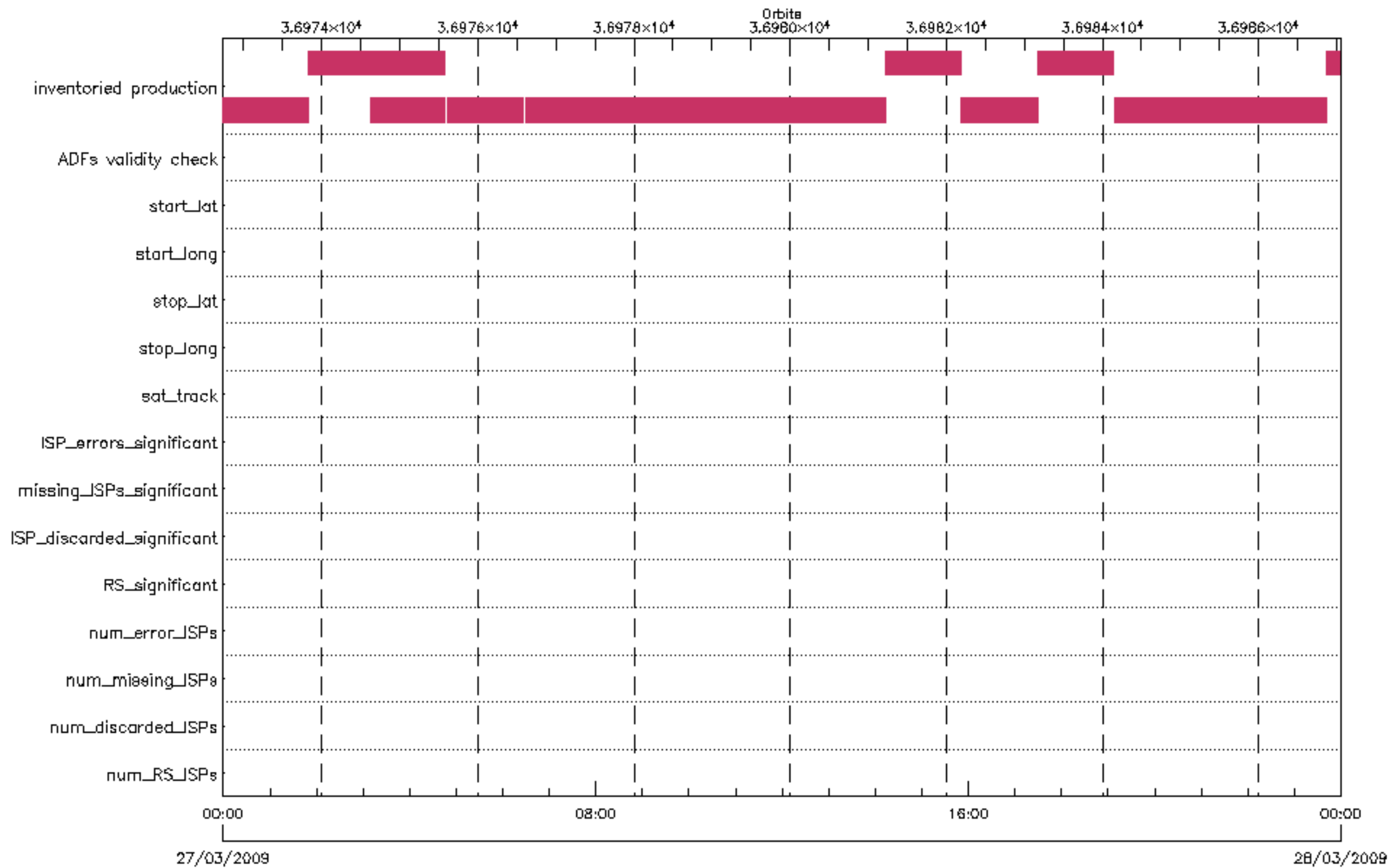


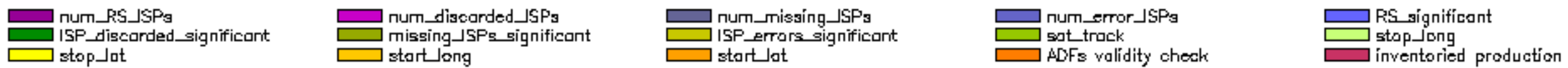
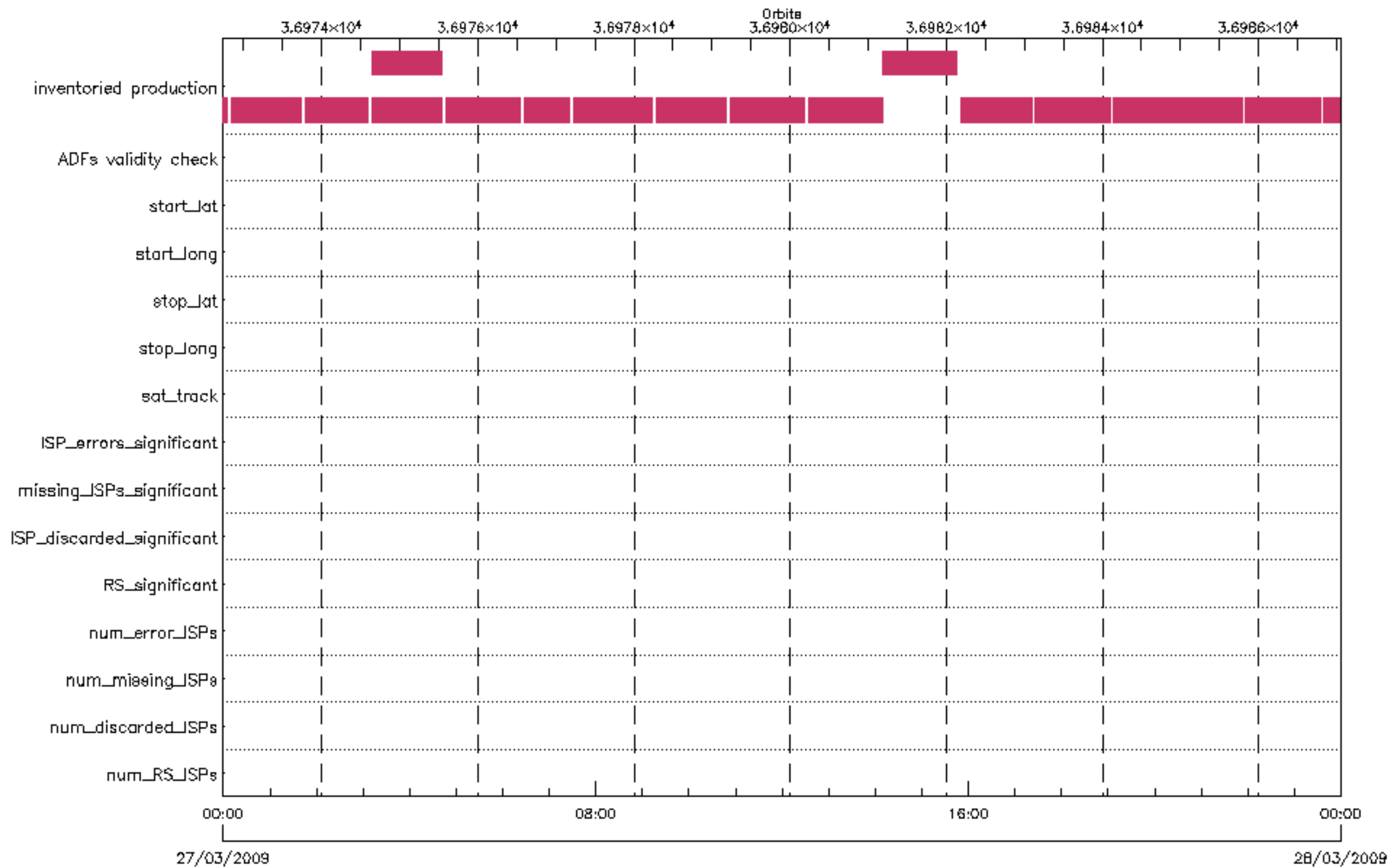


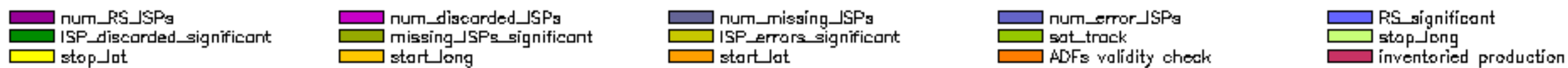
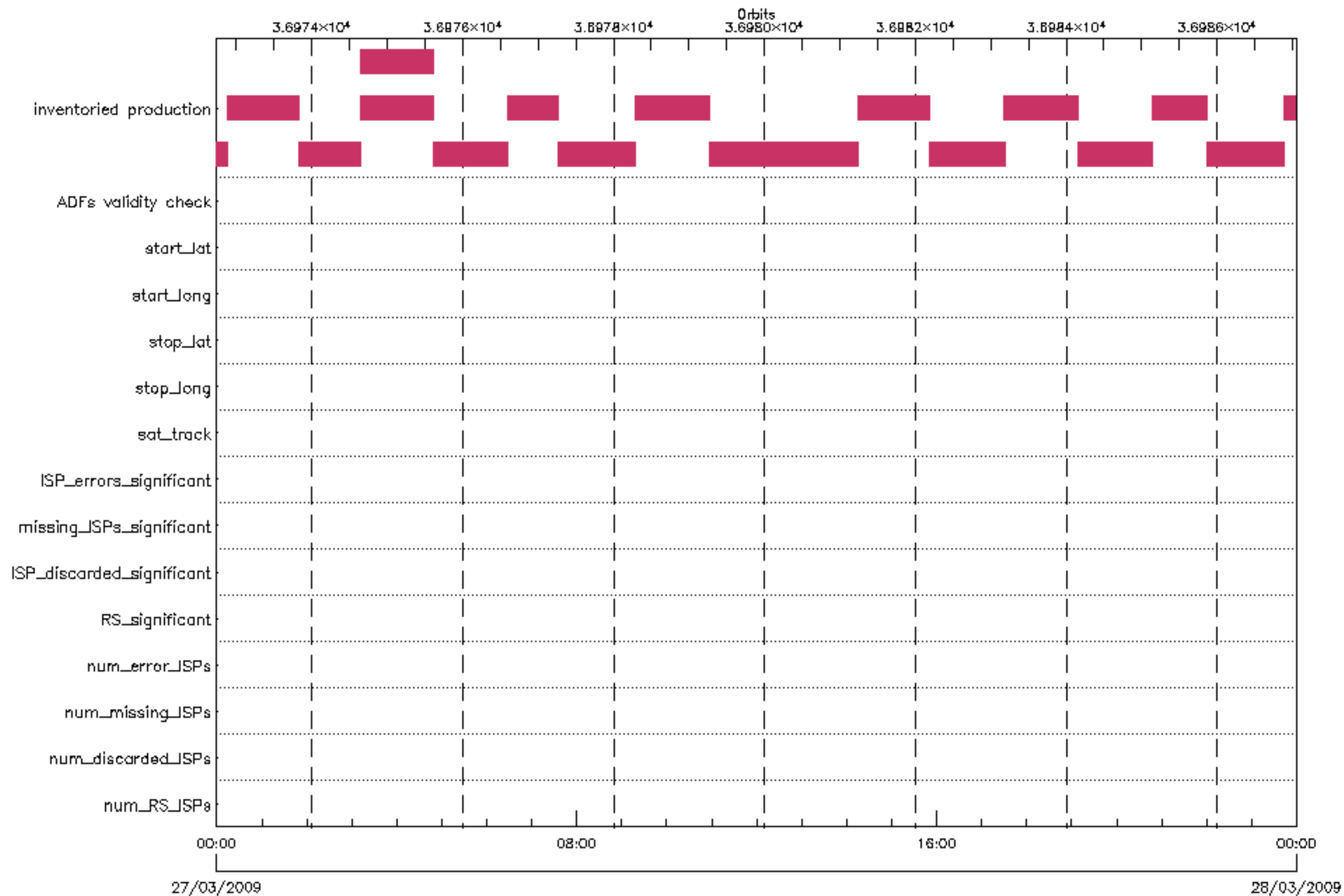




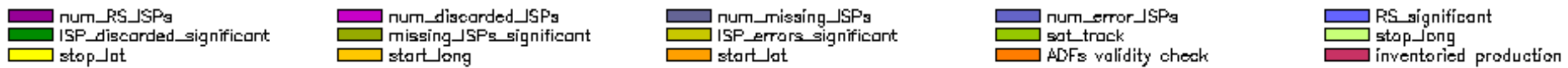
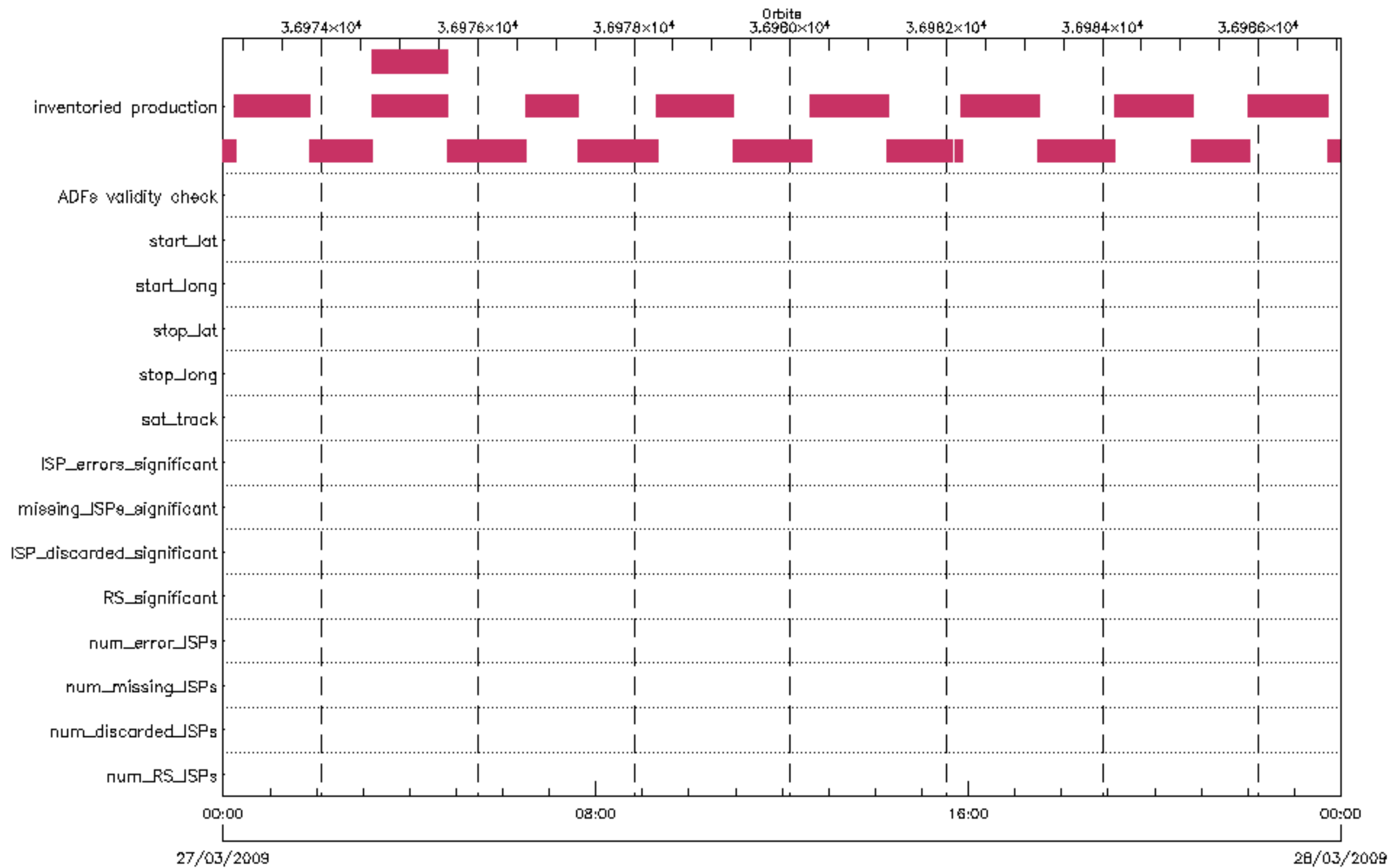


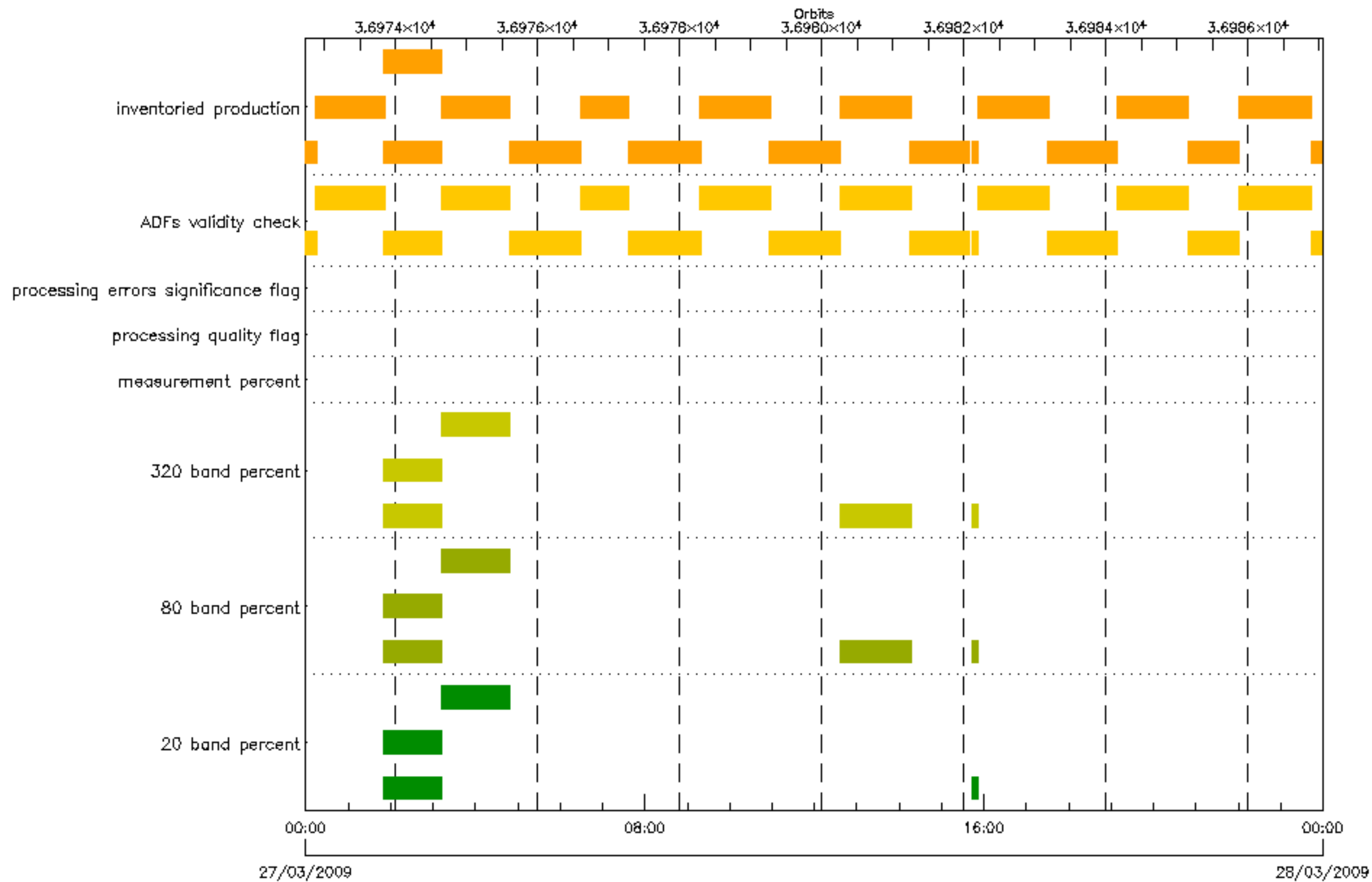













■ 20 band percent  
■ measurement percent  
■ ADFs validity check

■ 80 band percent  
■ processing quality flag  
■ inventories production

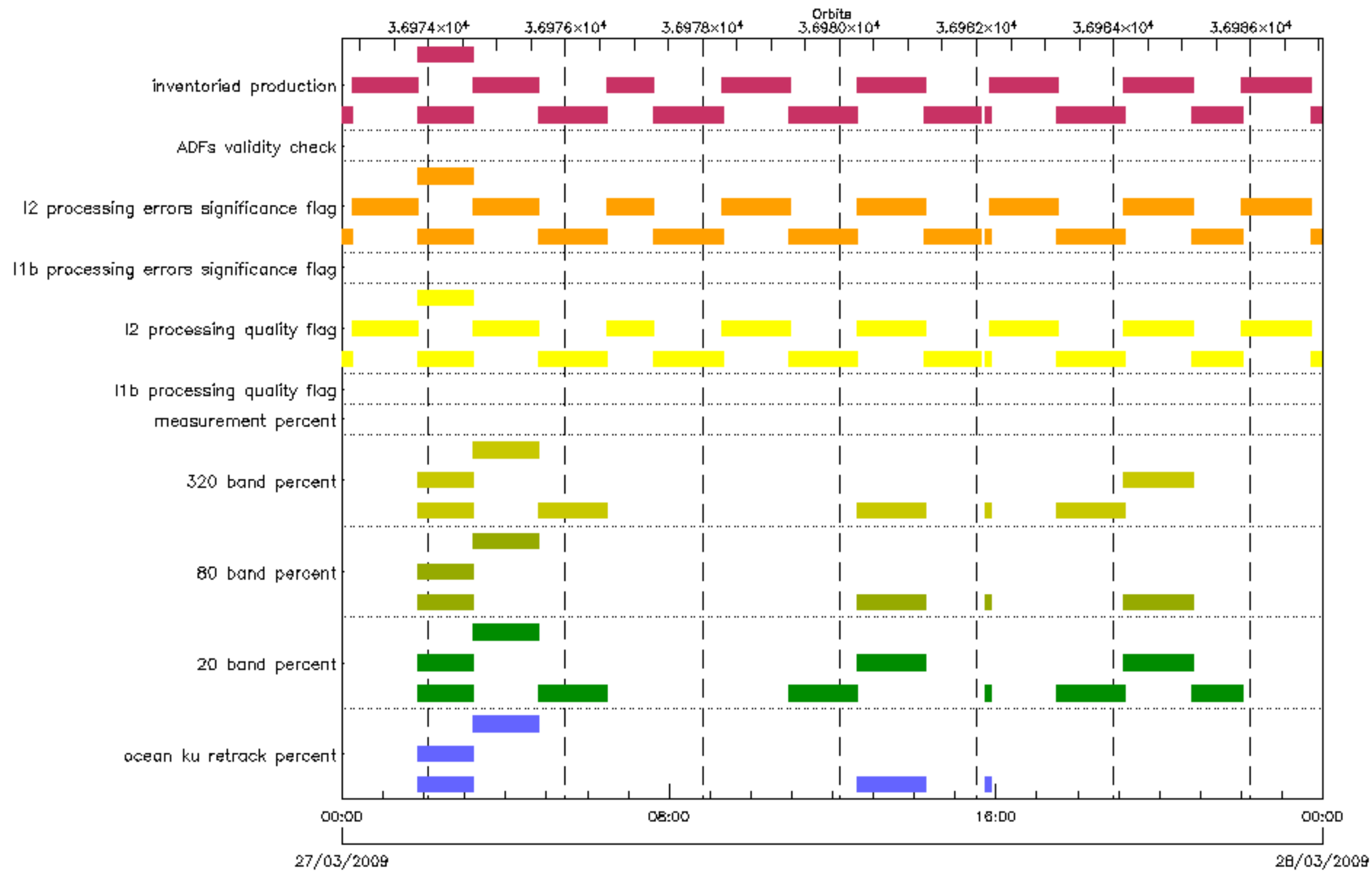
■ 320 band percent  
■ processing errors significance flag



■ sea/ice ku retrack percent  
■ ice1 s retrack percent  
■ 20 band percent  
■ measurement percent  
■ I1b processing errors significance flag  
■ inventoried production

■ ice2 s retrack percent  
■ ice1 ku retrack percent  
■ 80 band percent  
■ I1b processing quality flag  
■ I2 processing errors significance flag

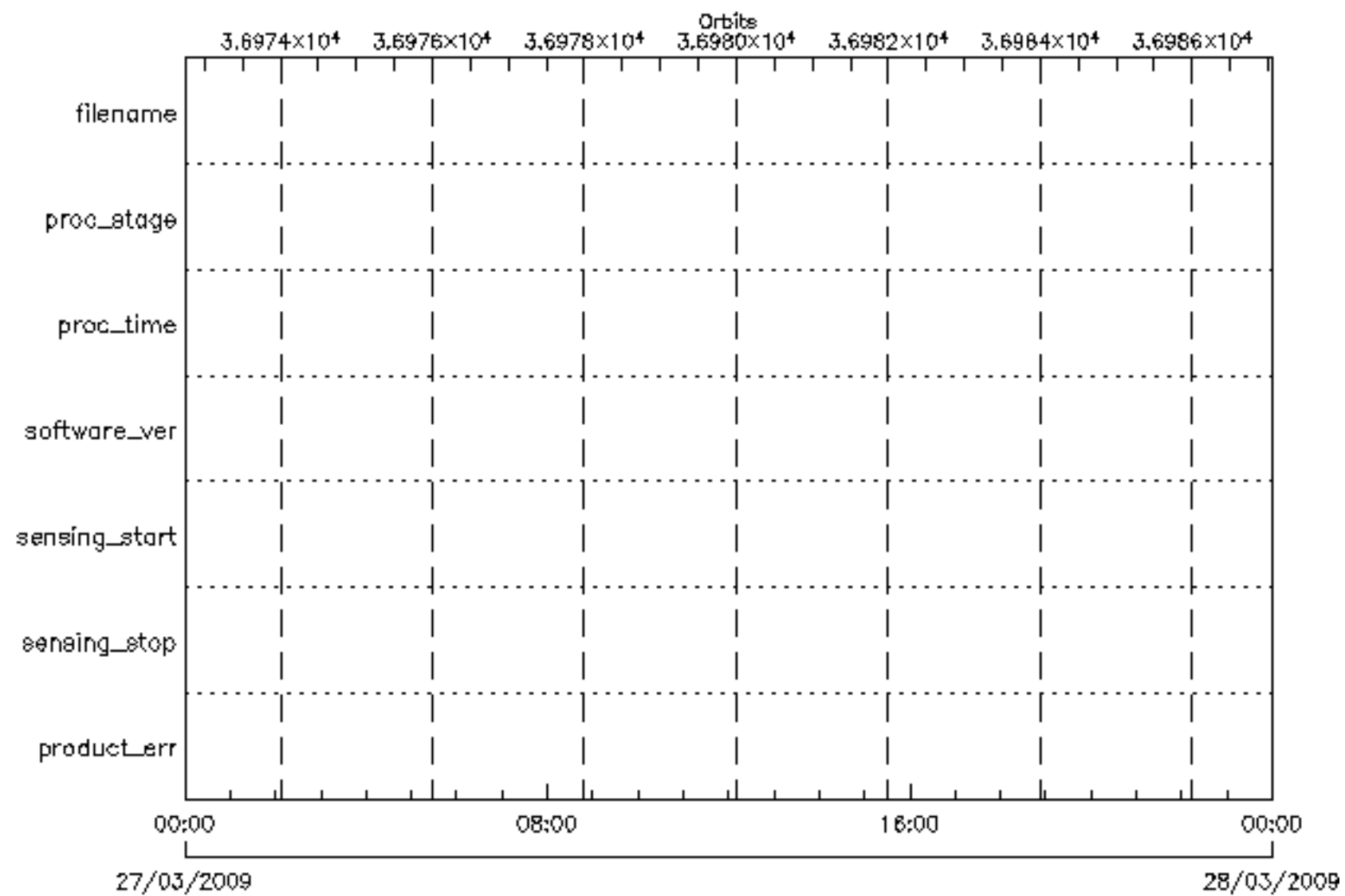
■ ice2 ku retrack percent  
■ ocean ku retrack percent  
■ 320 band percent  
■ I2 processing quality flag  
■ ADFs validity check




- ocean ku retrack percent
- 320 band percent
- 12 processing quality flag
- ADFs validity check

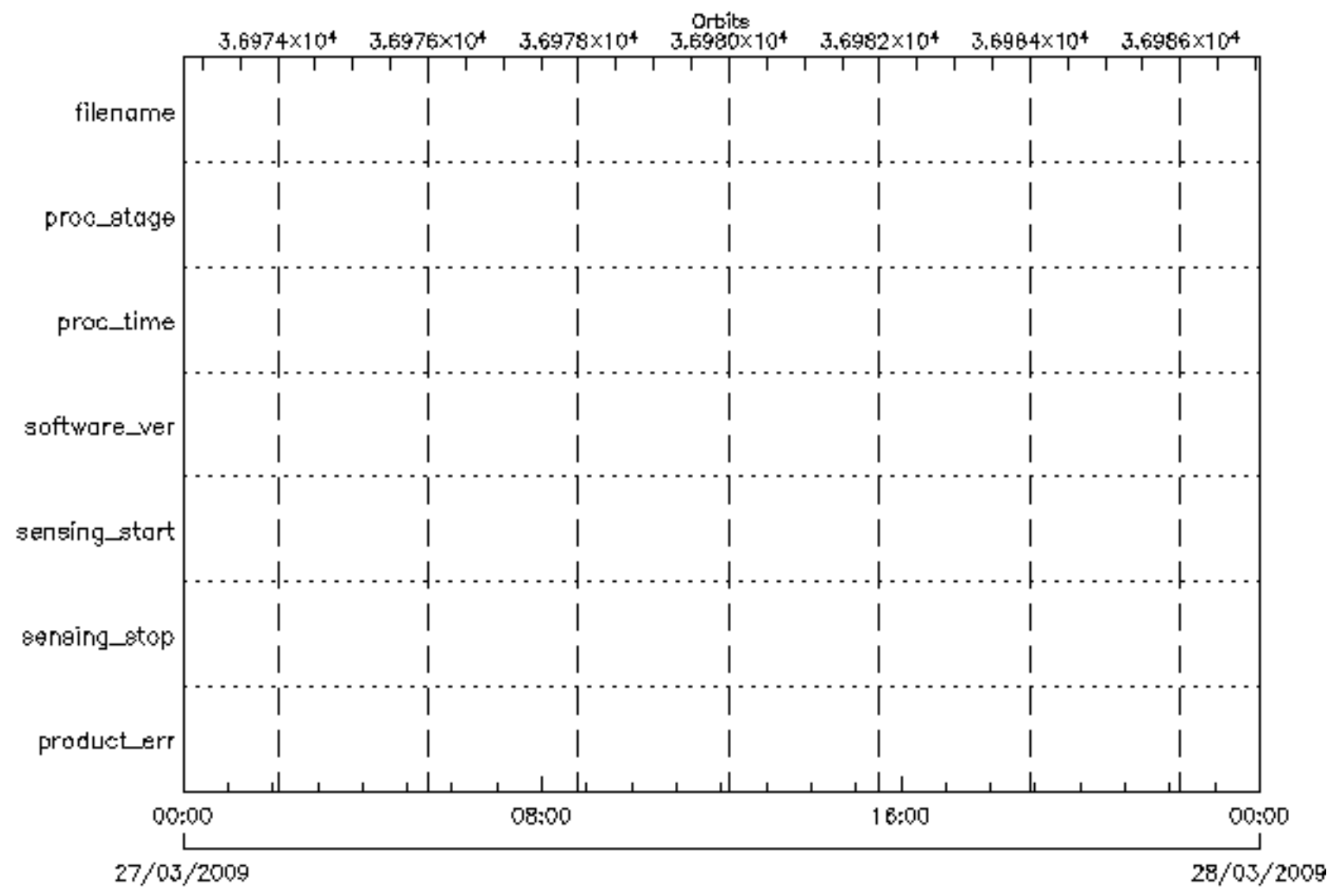
- 20 band percent
- measurement percent
- 11b processing errors significance flag
- inventoried production

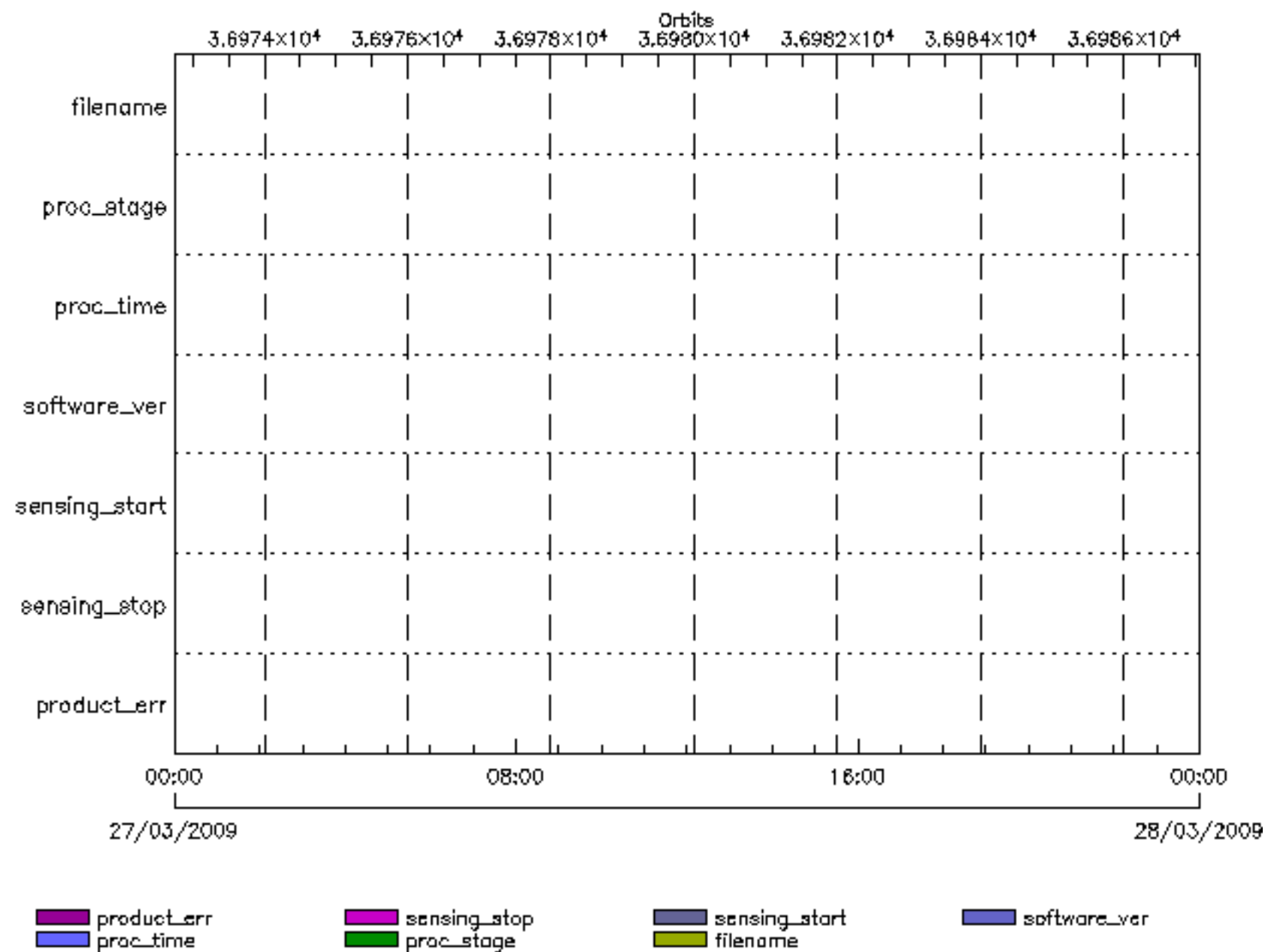
- 80 band percent
- 11b processing quality flag
- 12 processing errors significance flag

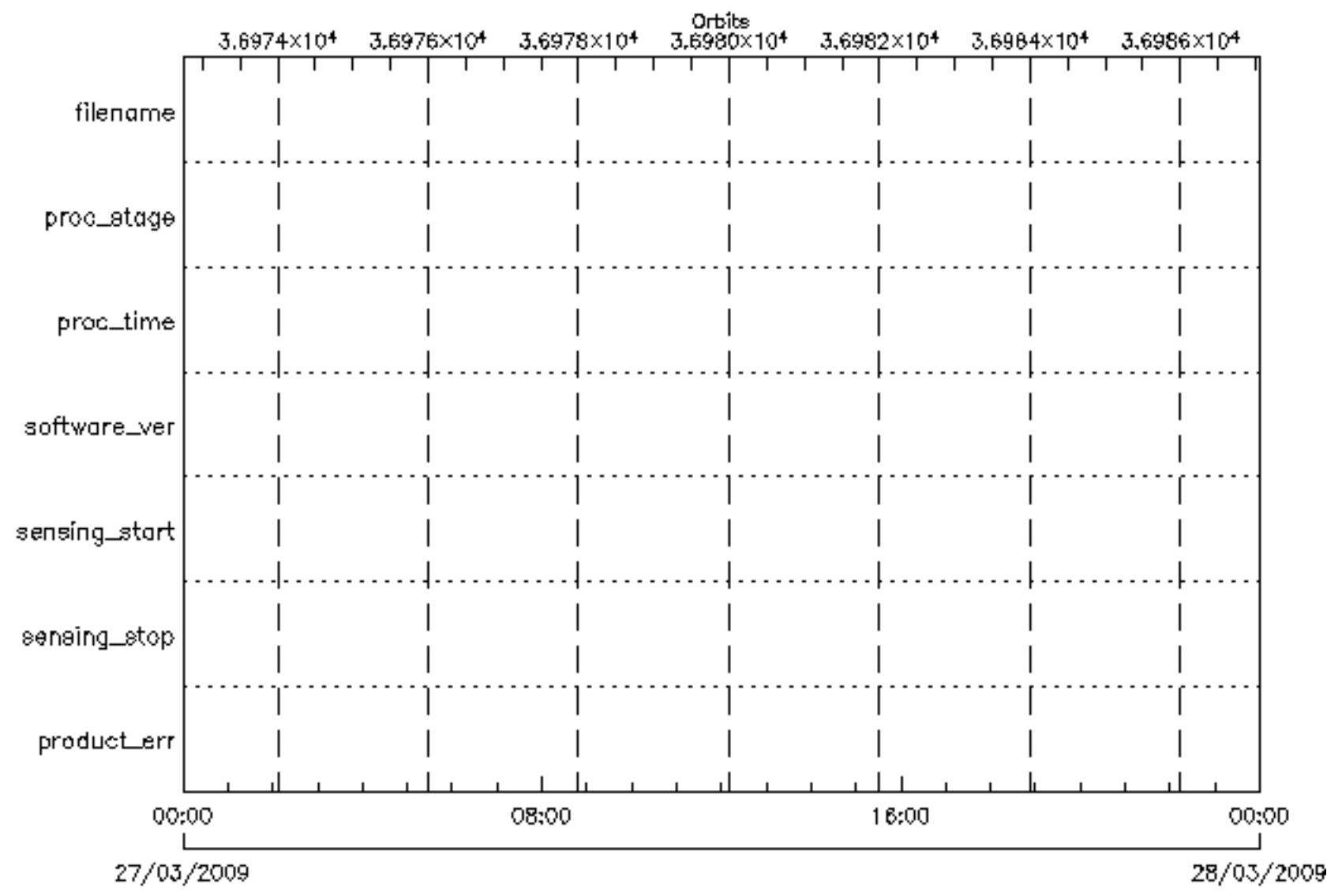


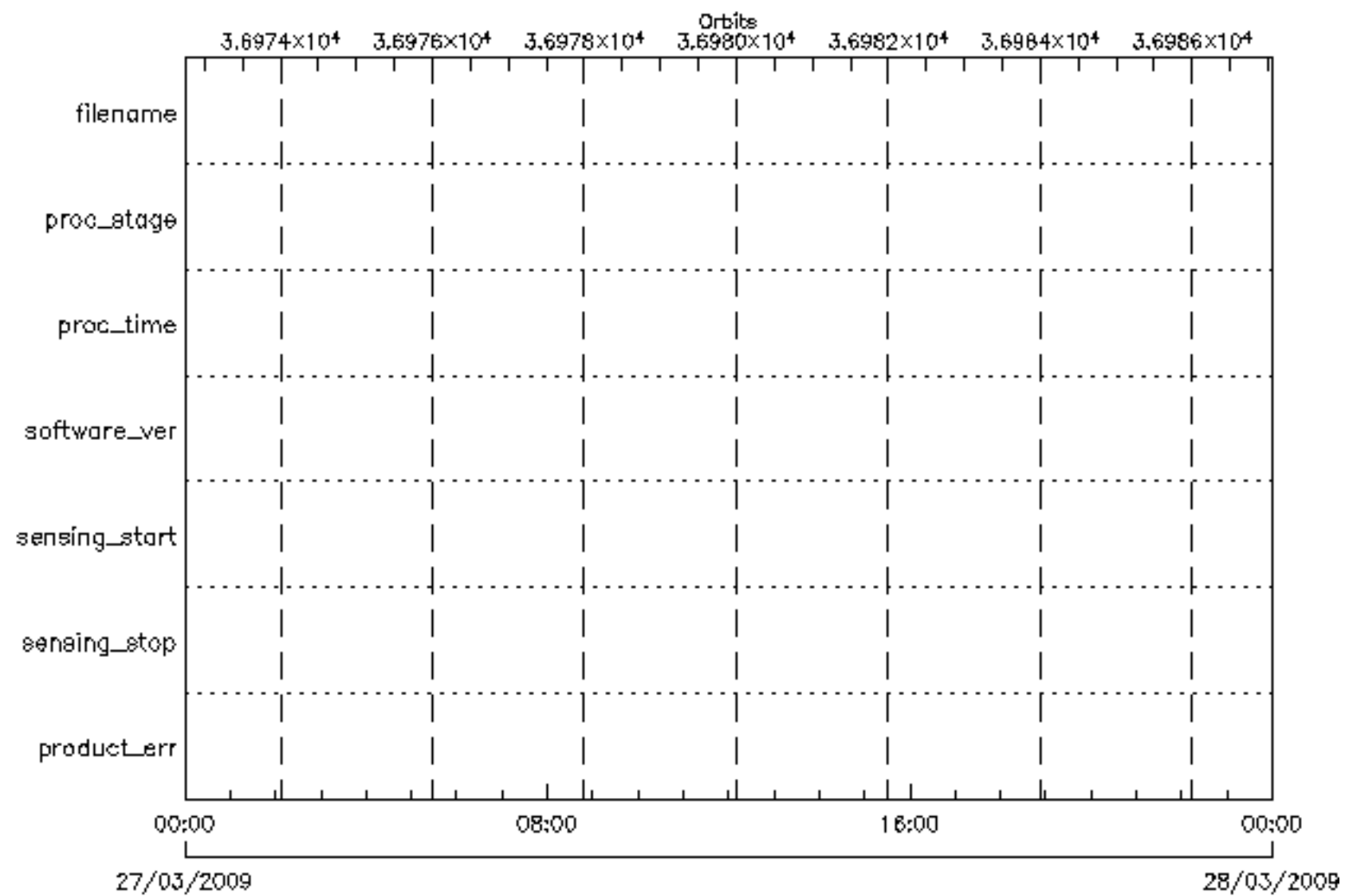
 product_err	 sensing_stop	 sensing_start	 software_ver
 proc_time	 proc_stage	 filename	



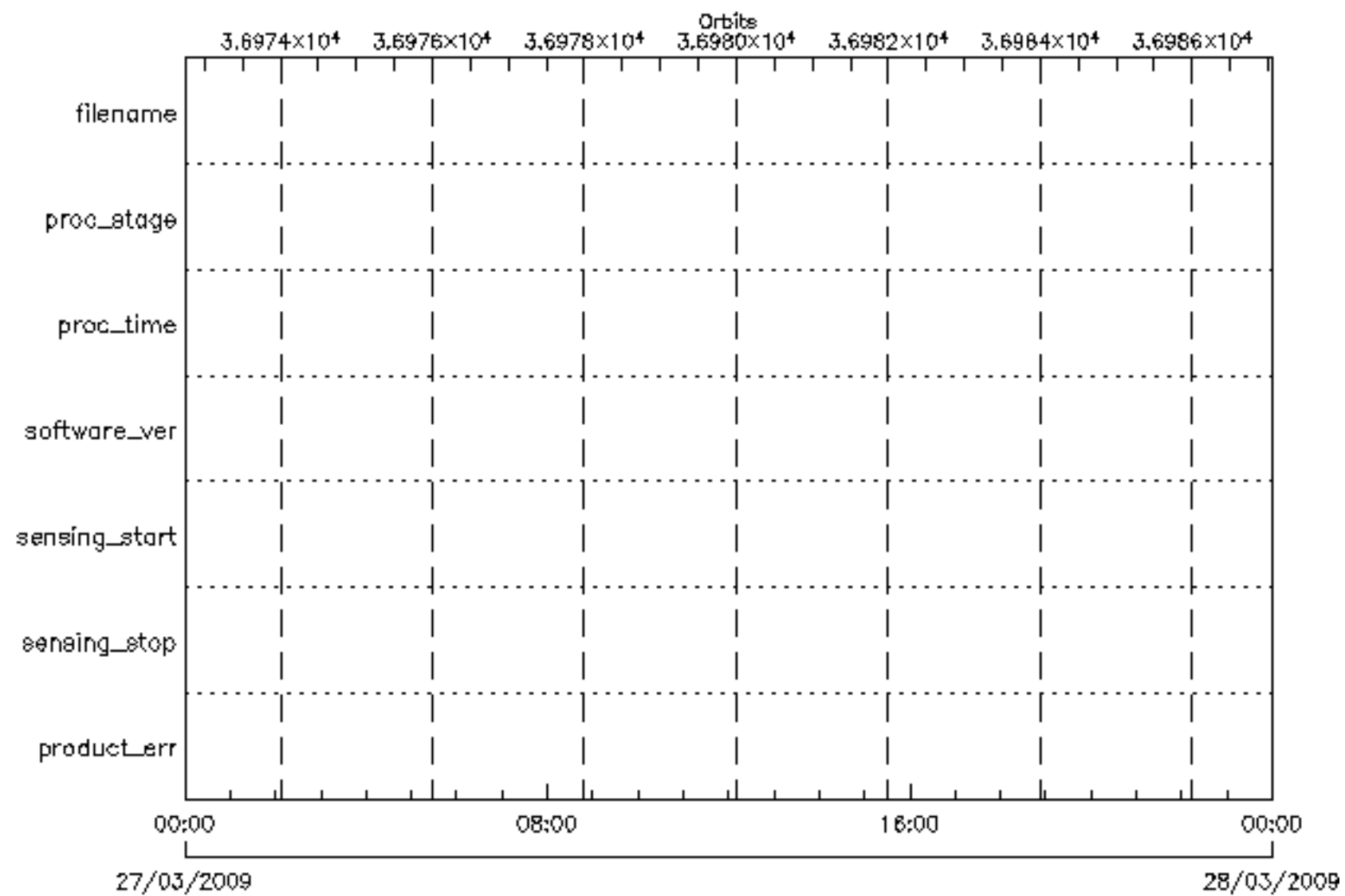






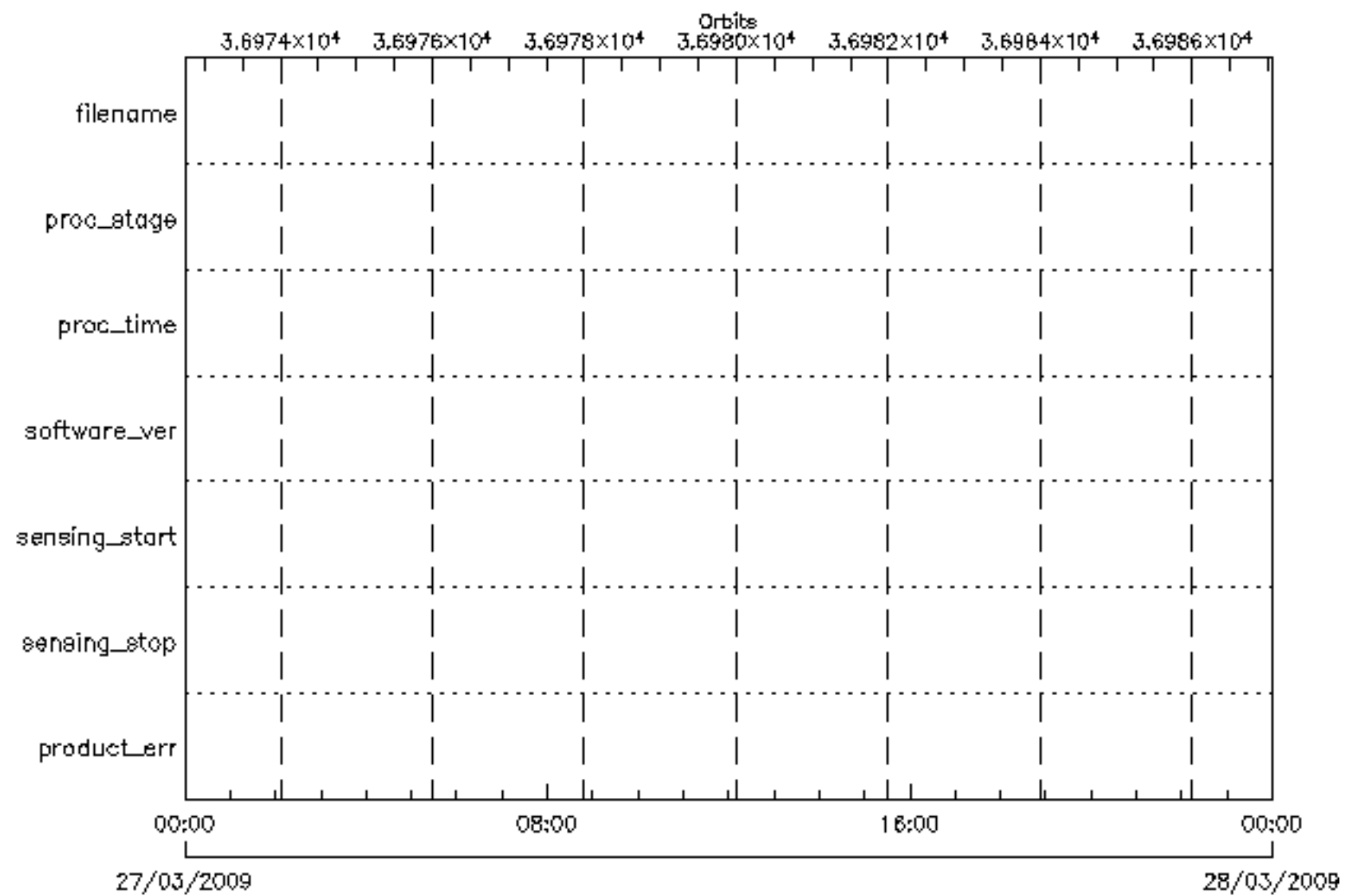


 product_err	 sensing_stop	 sensing_start	 software_ver
 proc_time	 proc_stage	 filename	



 product_err	 sensing_stop	 sensing_start	 software_ver
 proc_time	 proc_stage	 filename	





product\_err

sensing\_stop

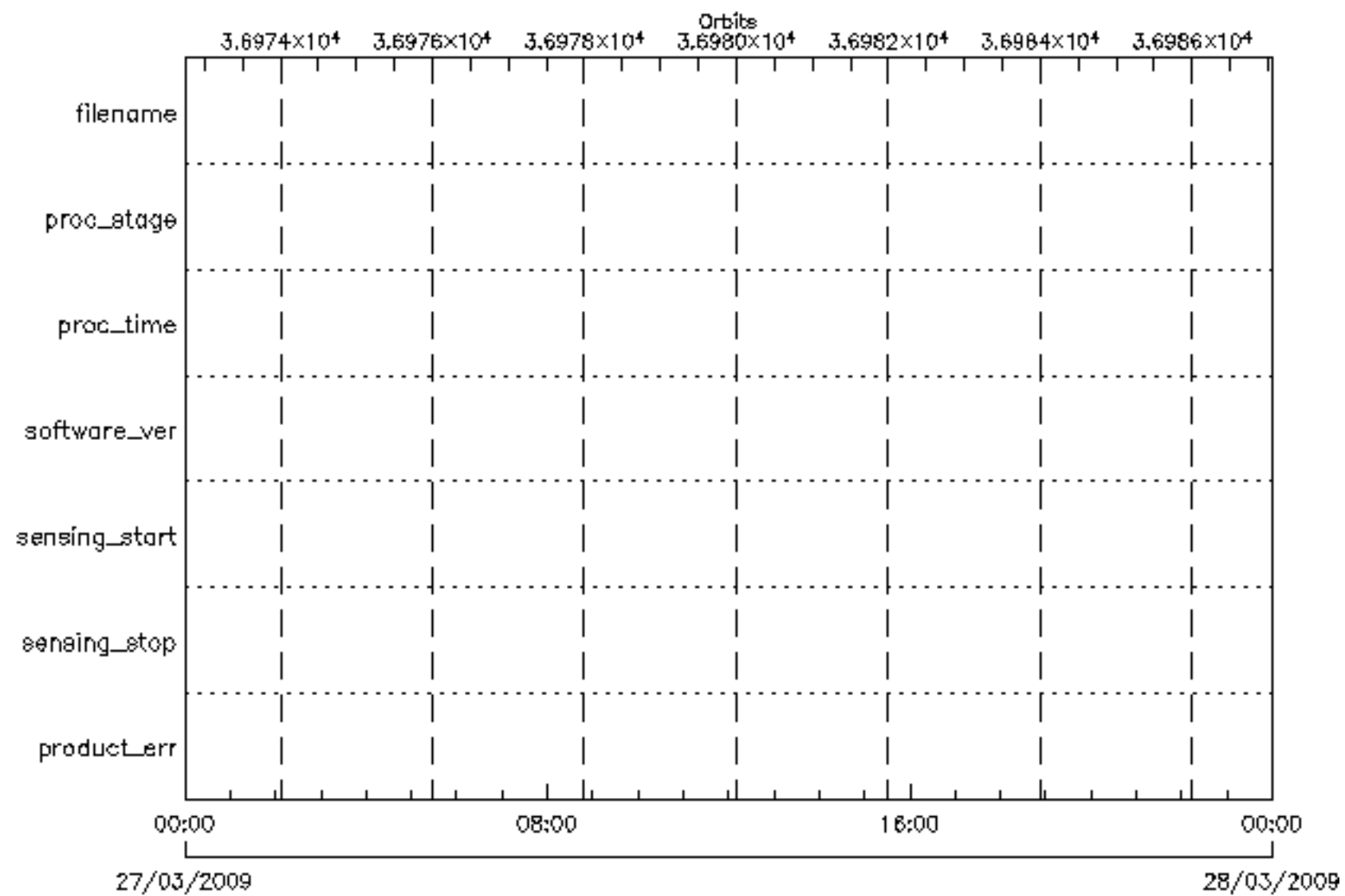
sensing\_start

software\_ver

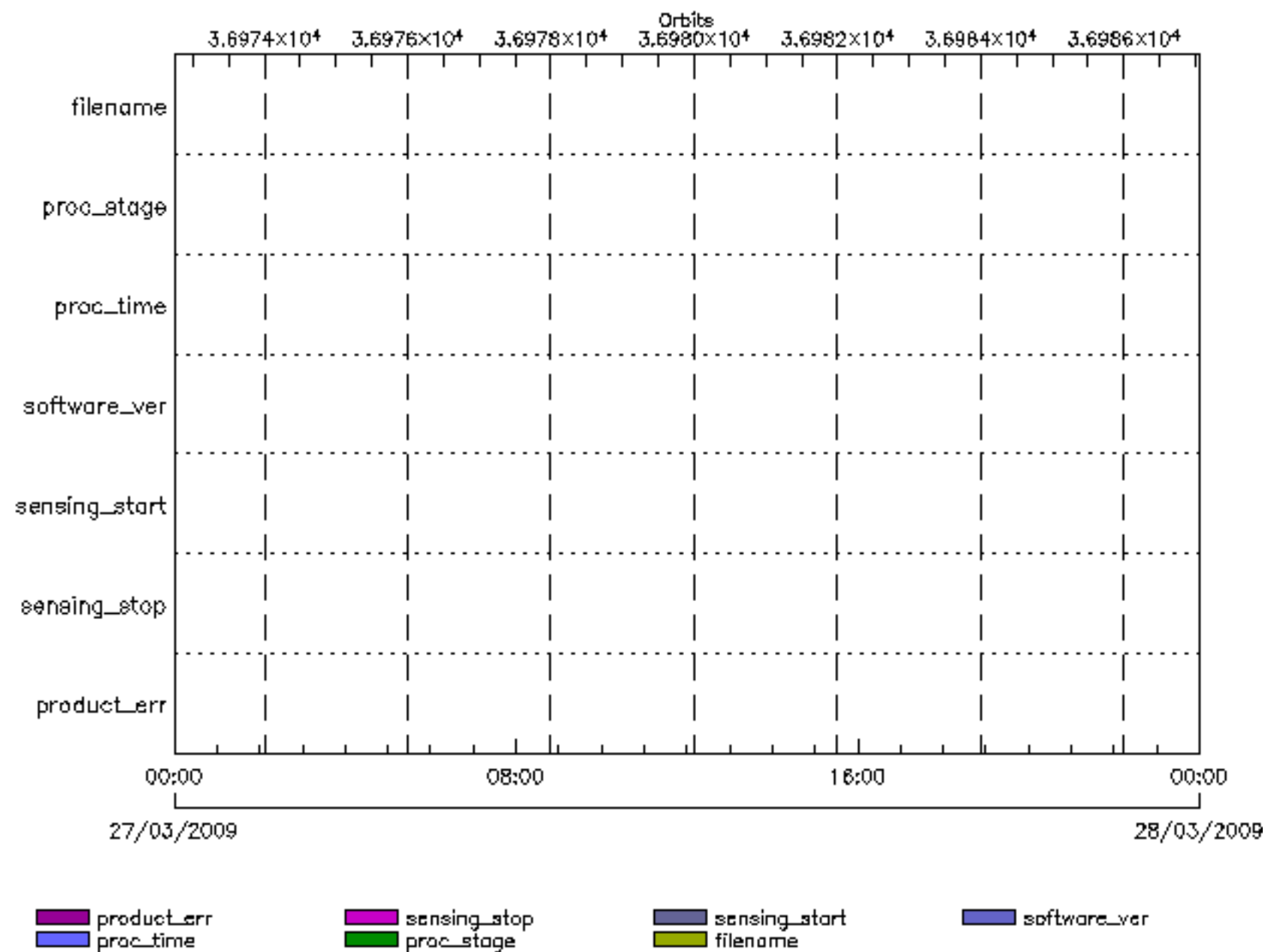
proc\_time

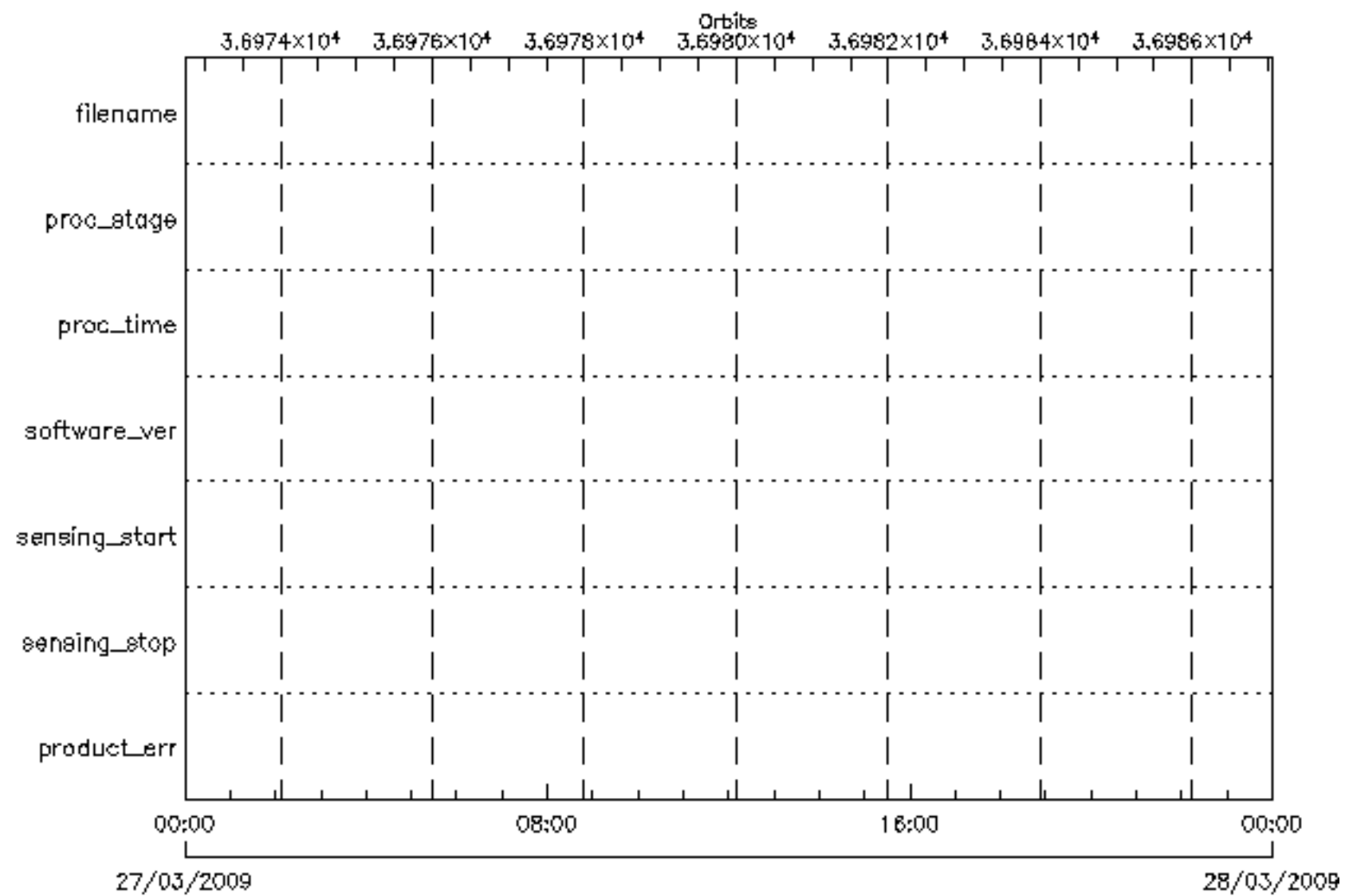
proc\_stage

filename

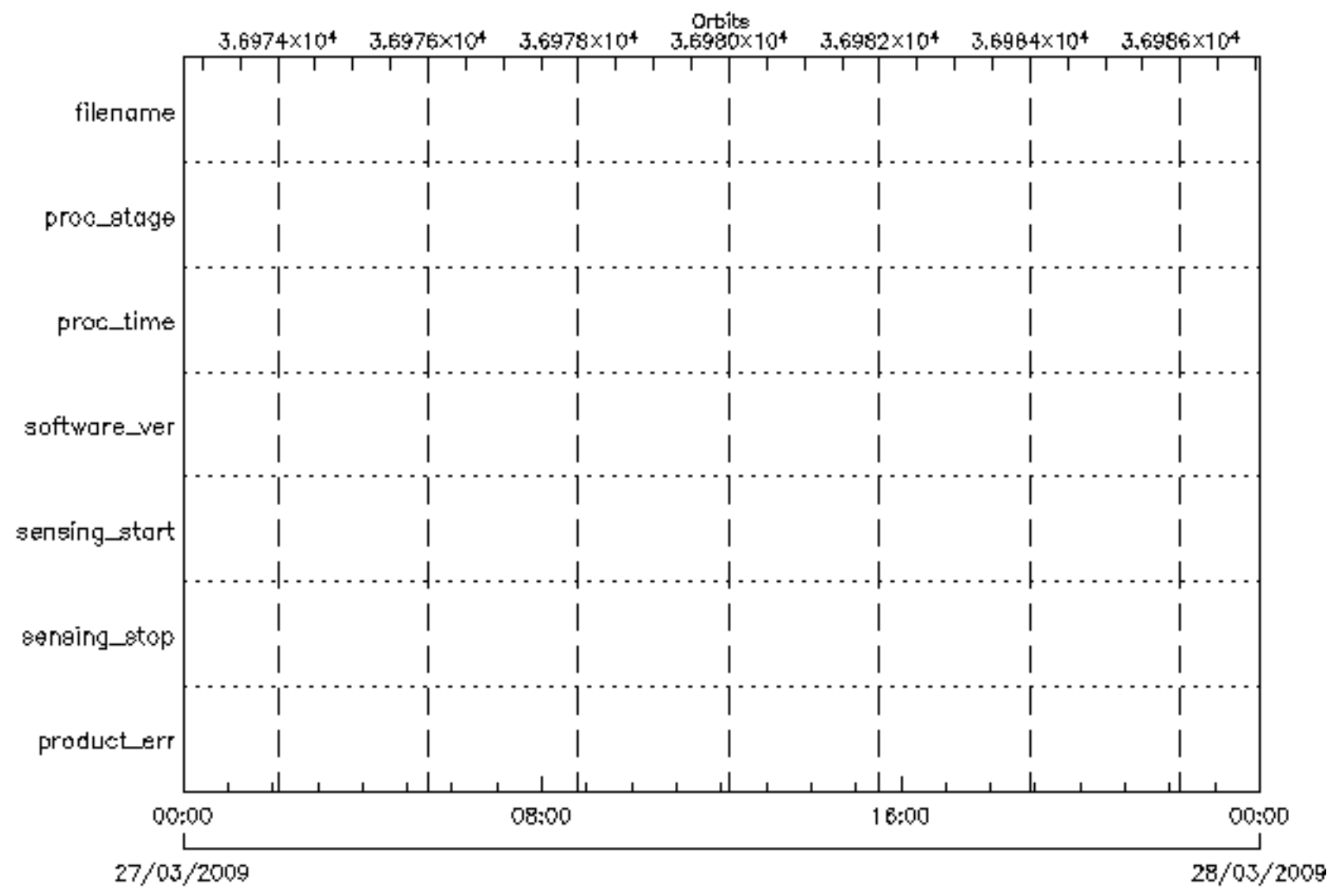


 product_err	 sensing_stop	 sensing_start	 software_ver
 proc_time	 proc_stage	 filename	



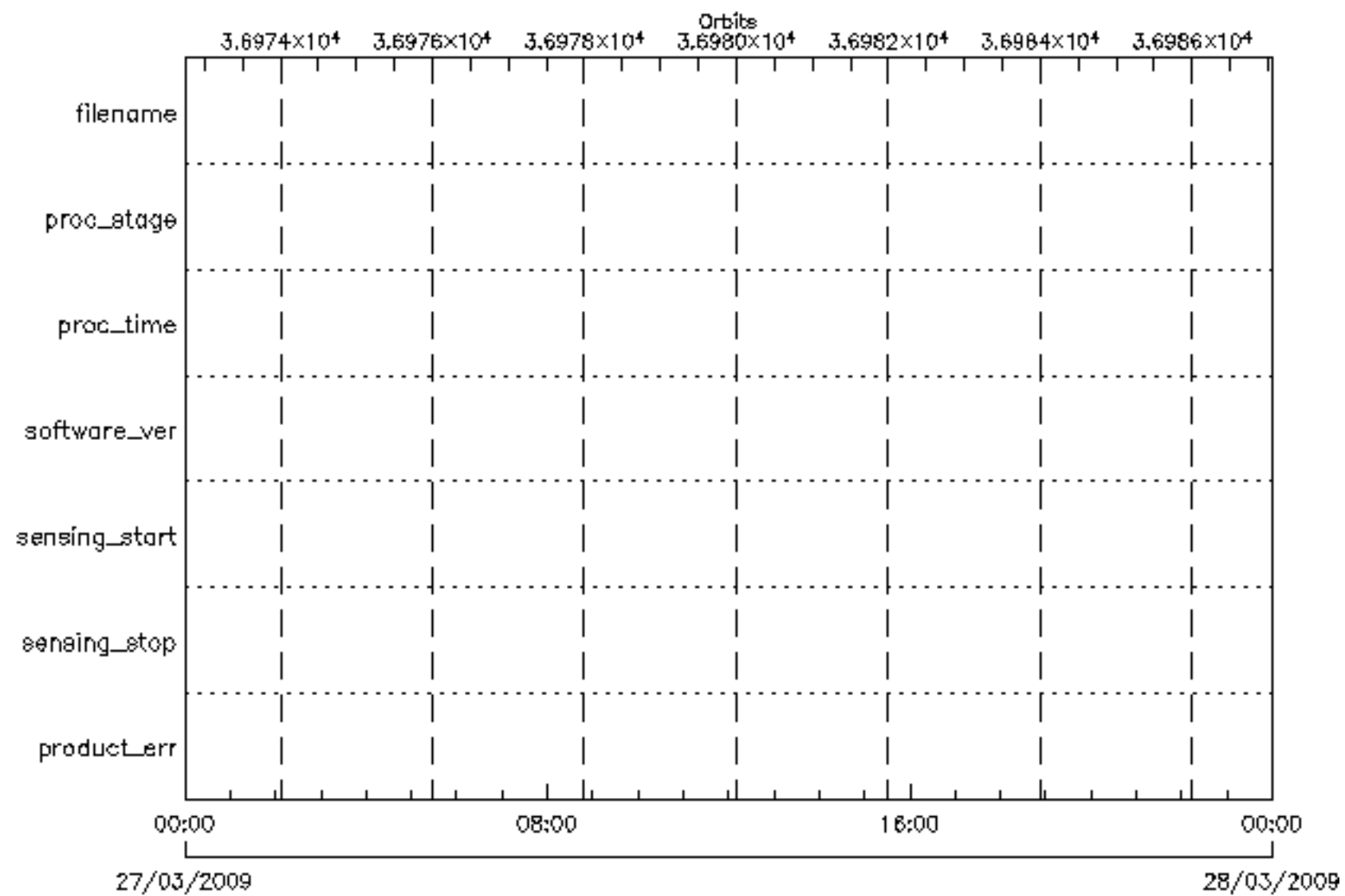


 product_err	 sensing_stop	 sensing_start	 software_ver
 proc_time	 proc_stage	 filename	









product\_err

sensing\_stop

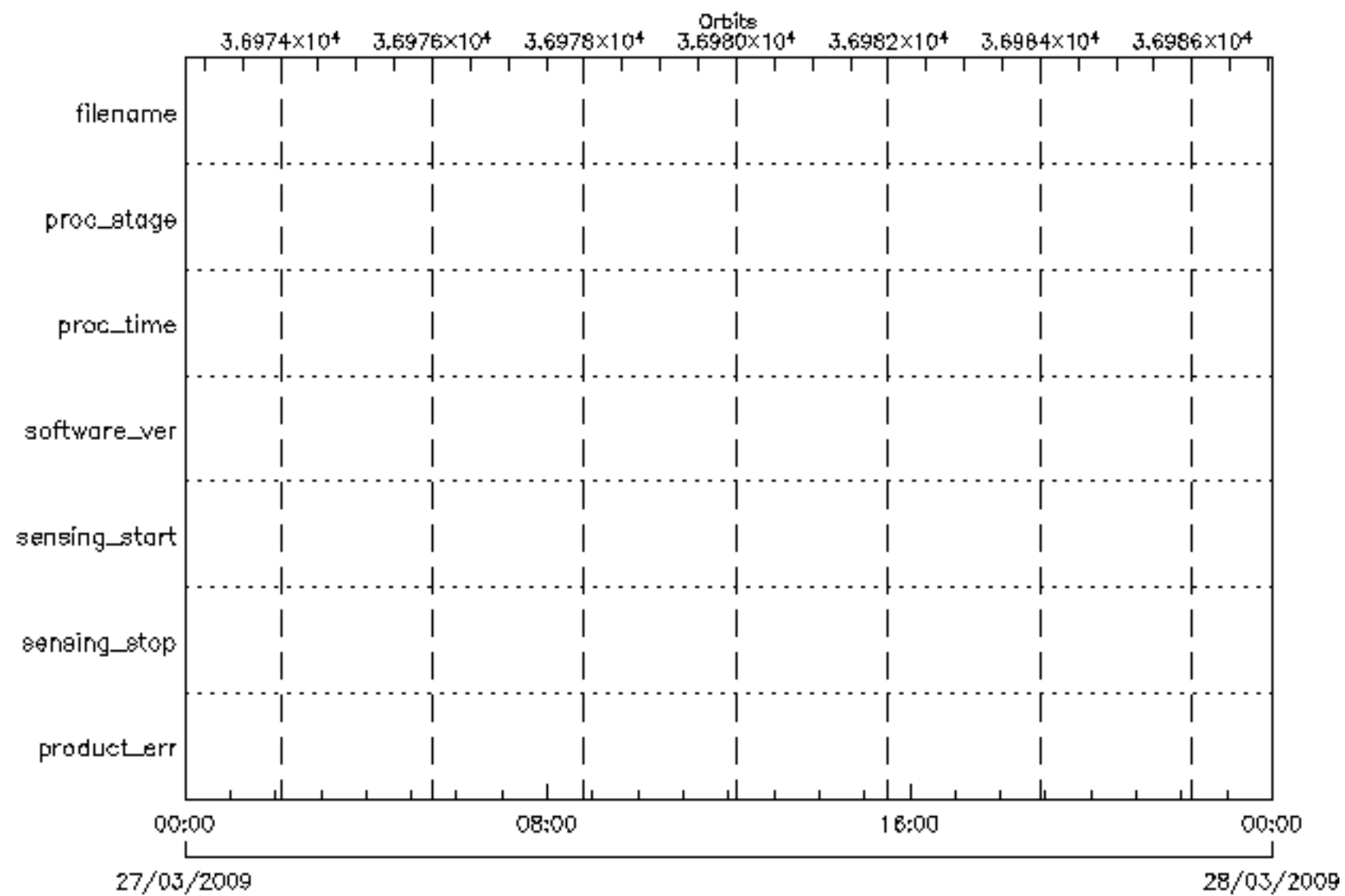
sensing\_start

software\_ver

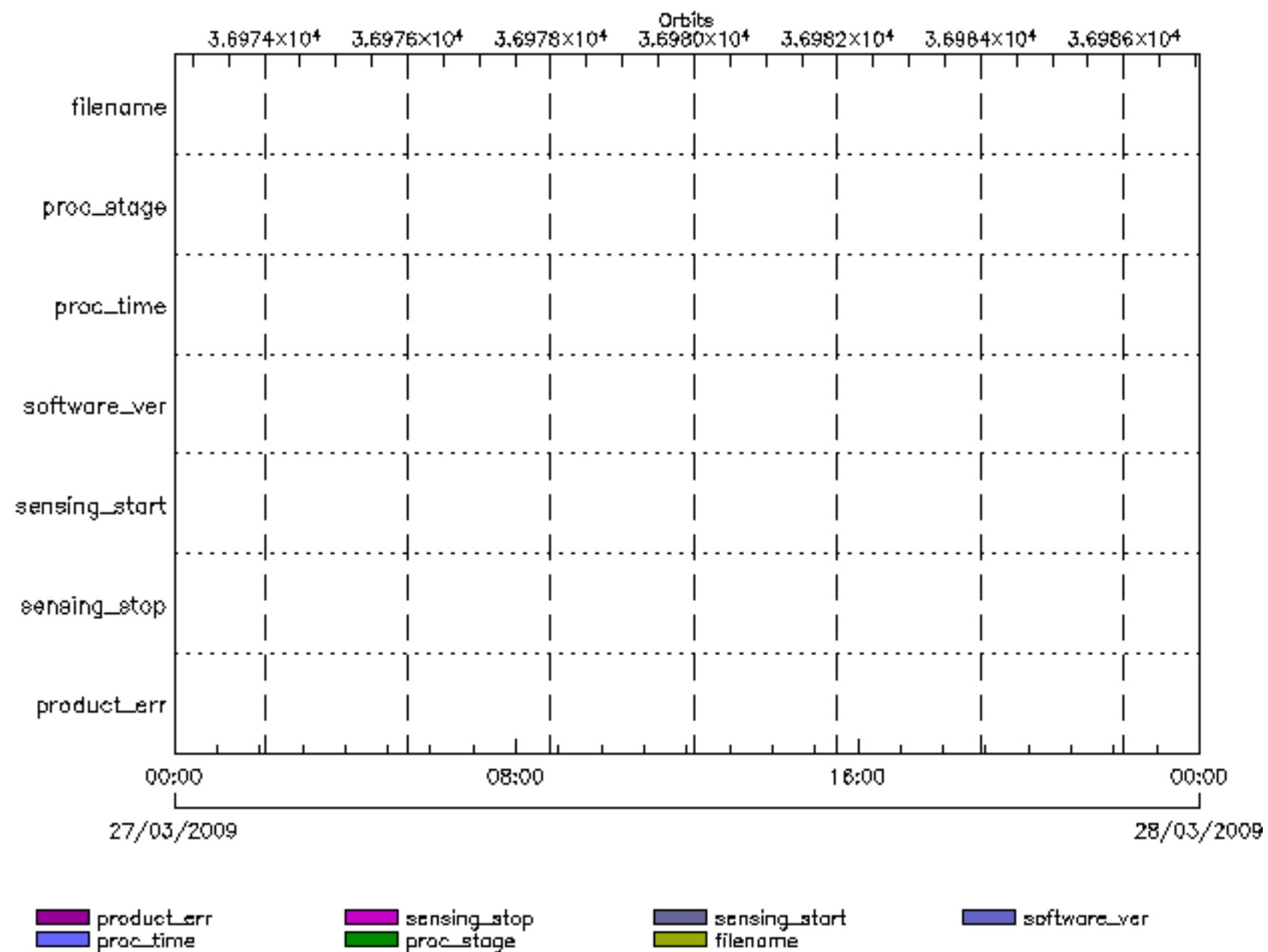
proc\_time

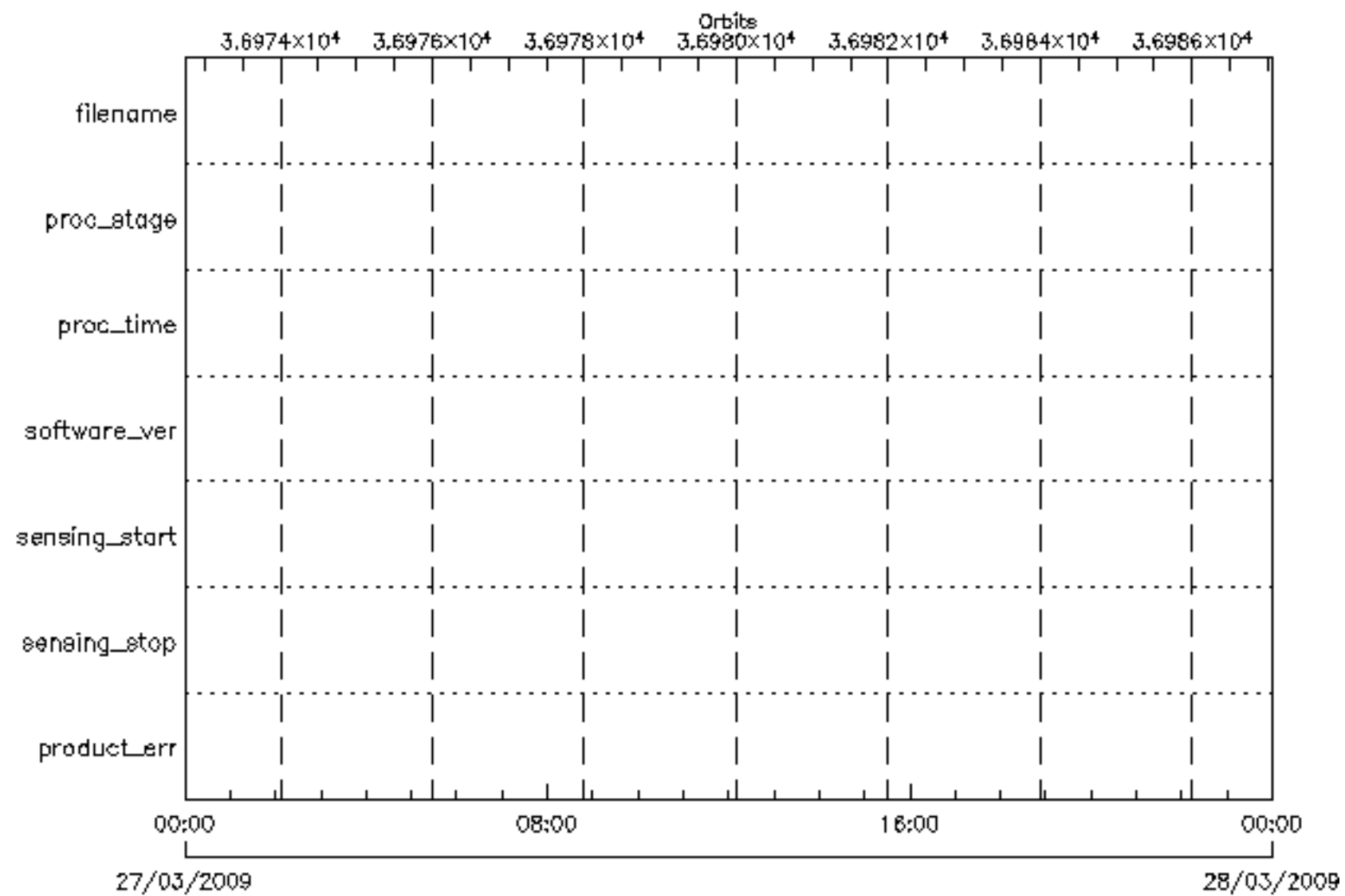
proc\_stage


filename



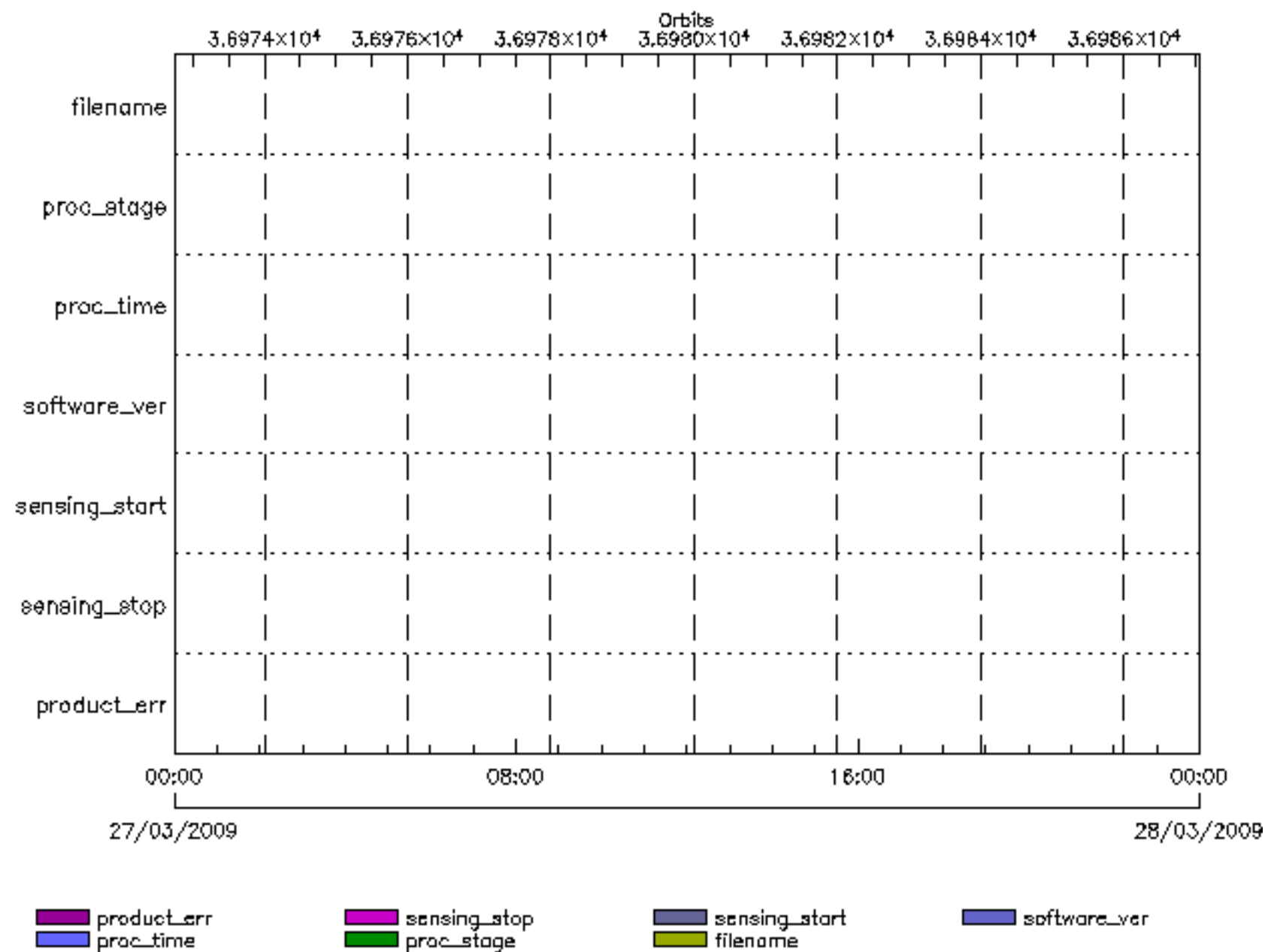
 product_err	 sensing_stop	 sensing_start	 software_ver
 proc_time	 proc_stage	 filename	

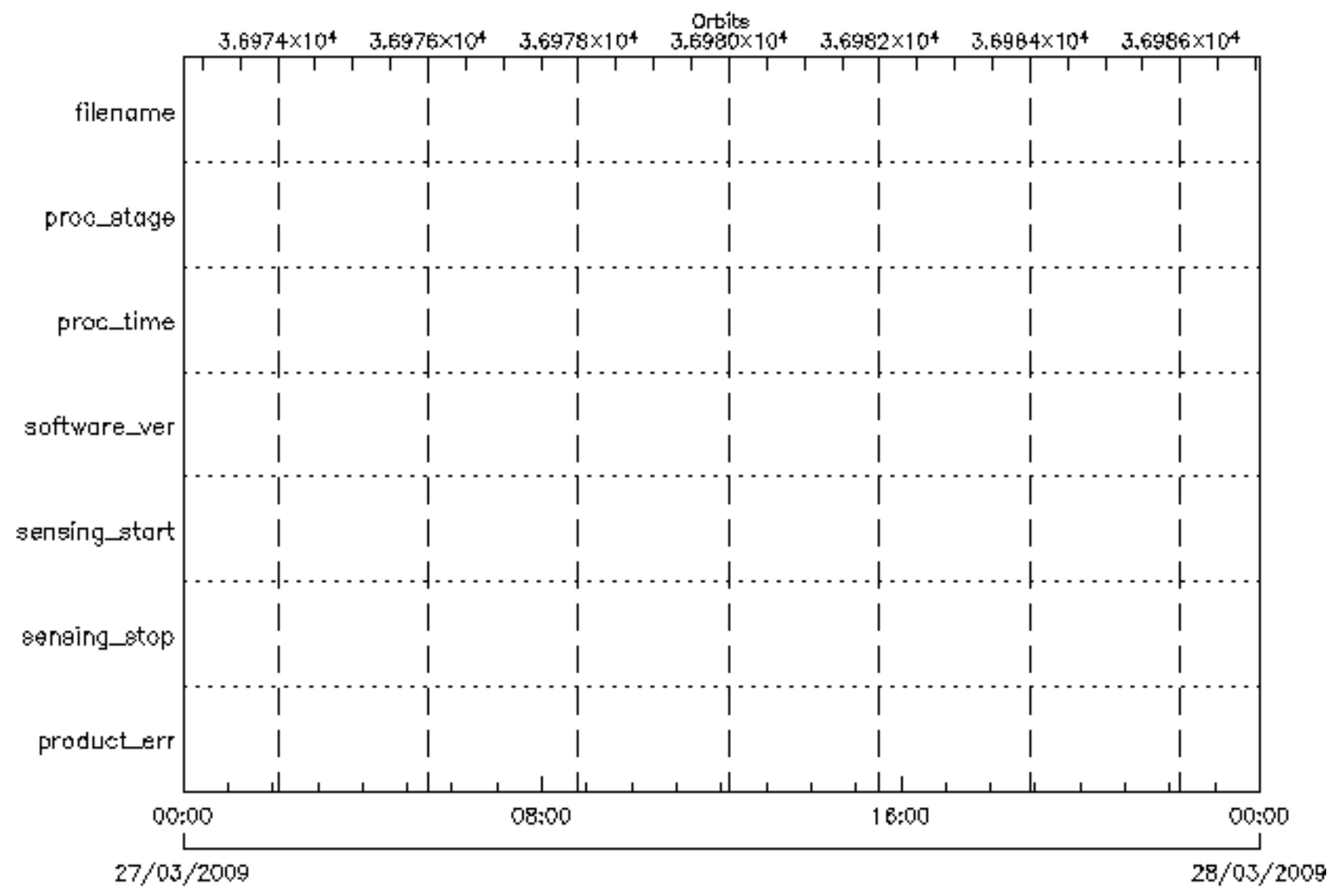


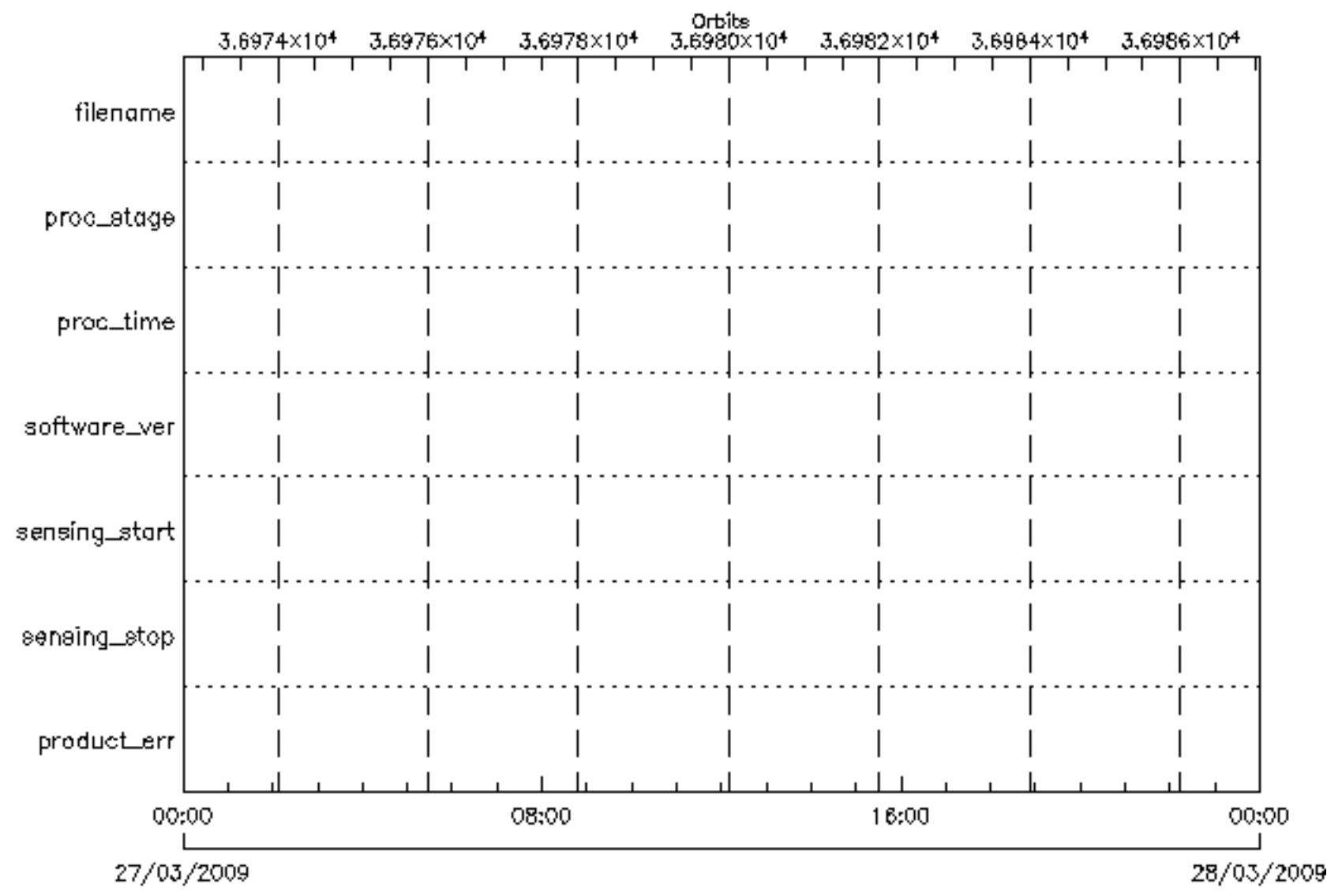


 product_err	 sensing_stop	 sensing_start	 software_ver
 proc_time	 proc_stage	 filename	

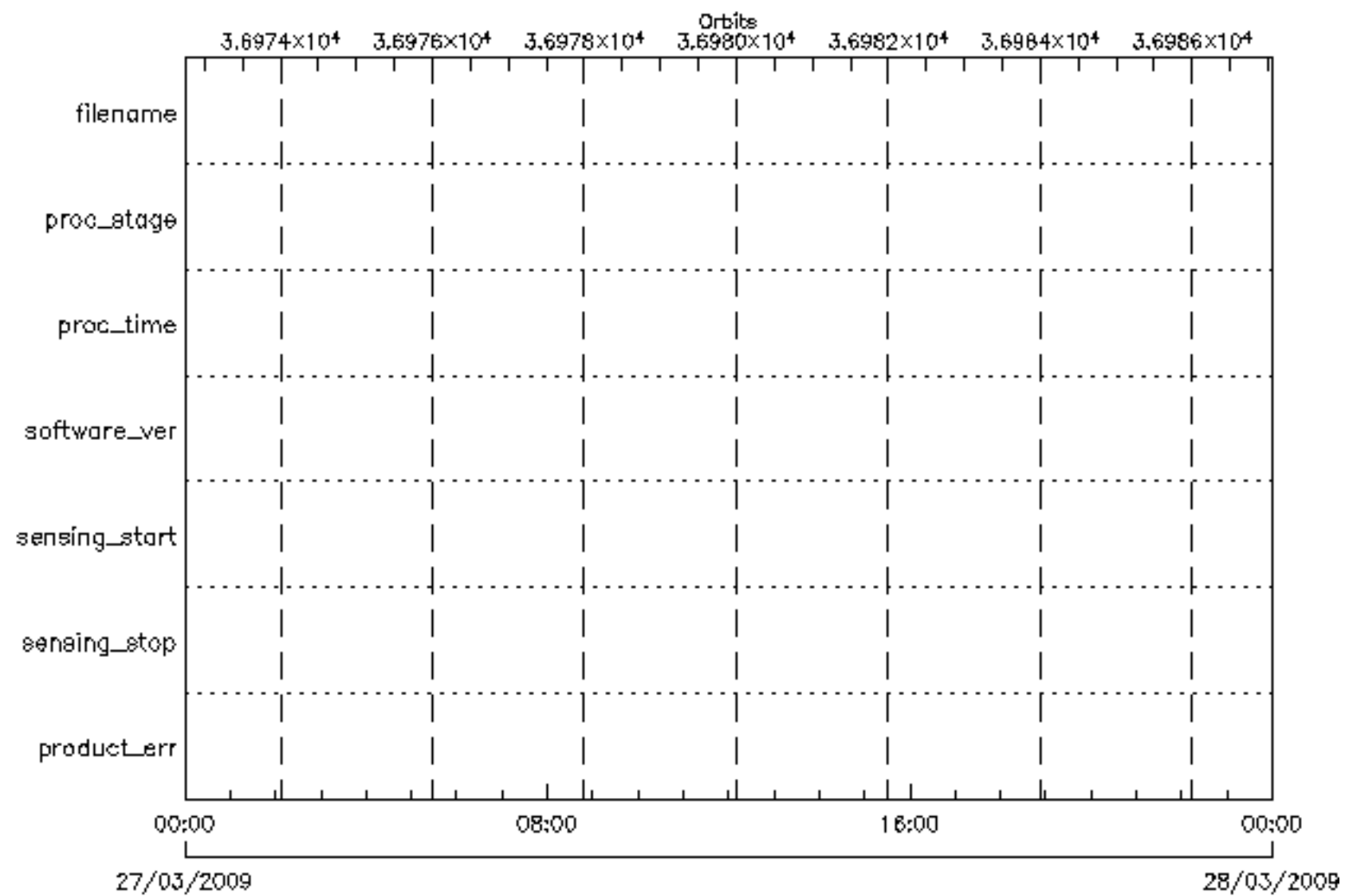




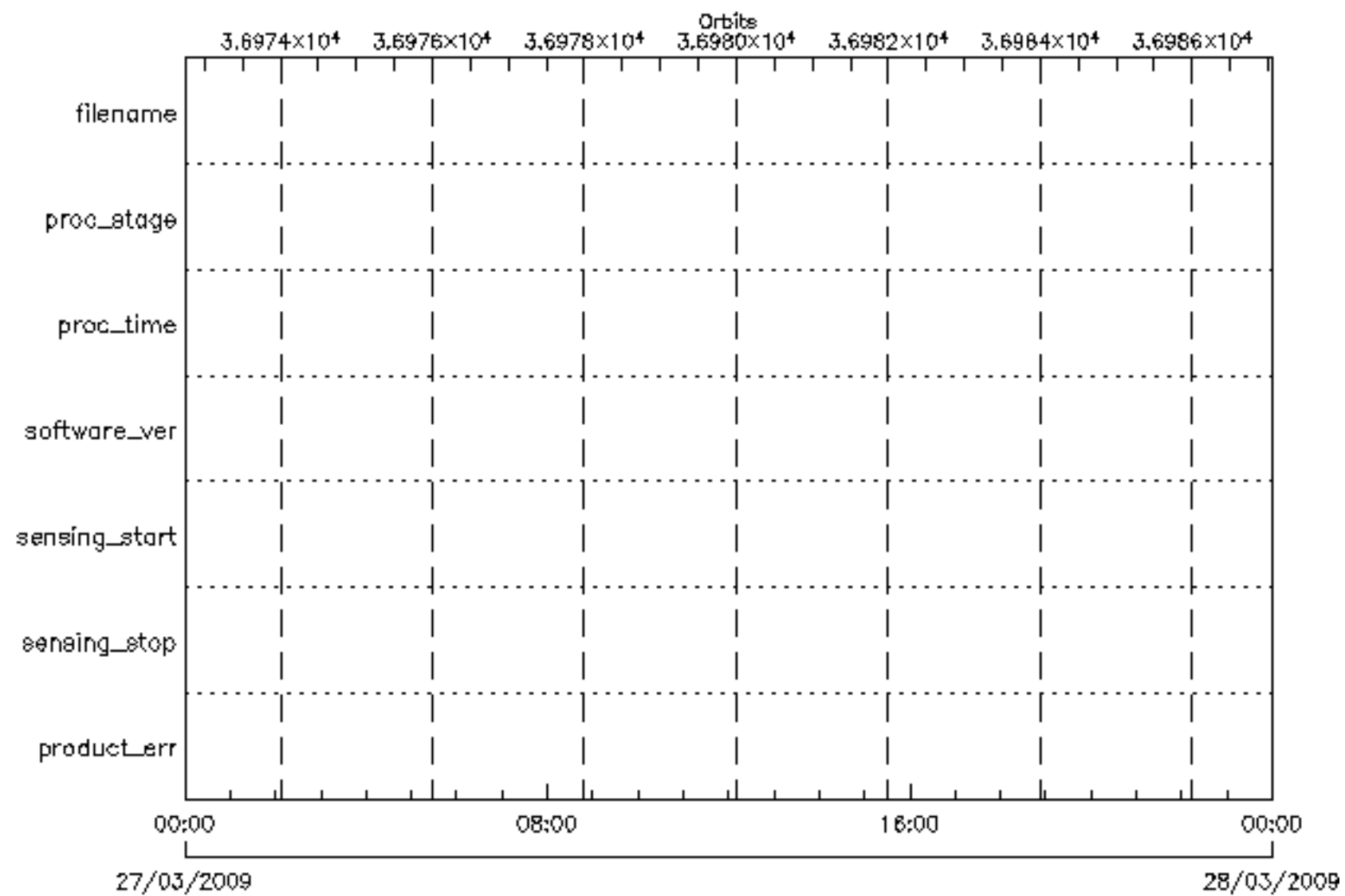




 product_err	 sensing_stop	 sensing_start	 software_ver
 proc_time	 proc_stage	 filename	



 product_err	 sensing_stop	 sensing_start	 software_ver
 proc_time	 proc_stage	 filename	



product\_err

proc\_time

sensing\_stop

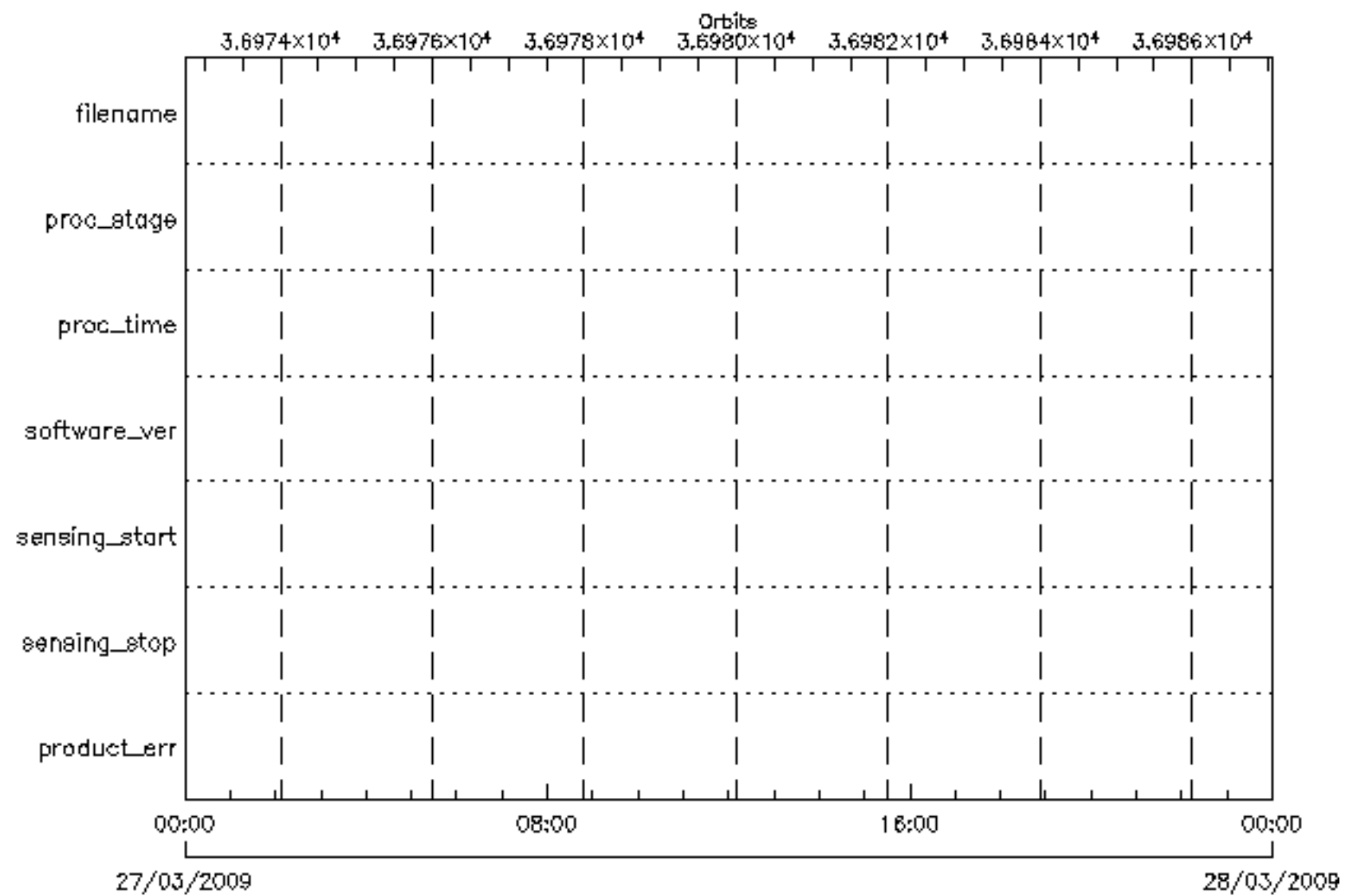
proc\_stage

sensing\_start

filename

software\_ver





product\_err

sensing\_stop

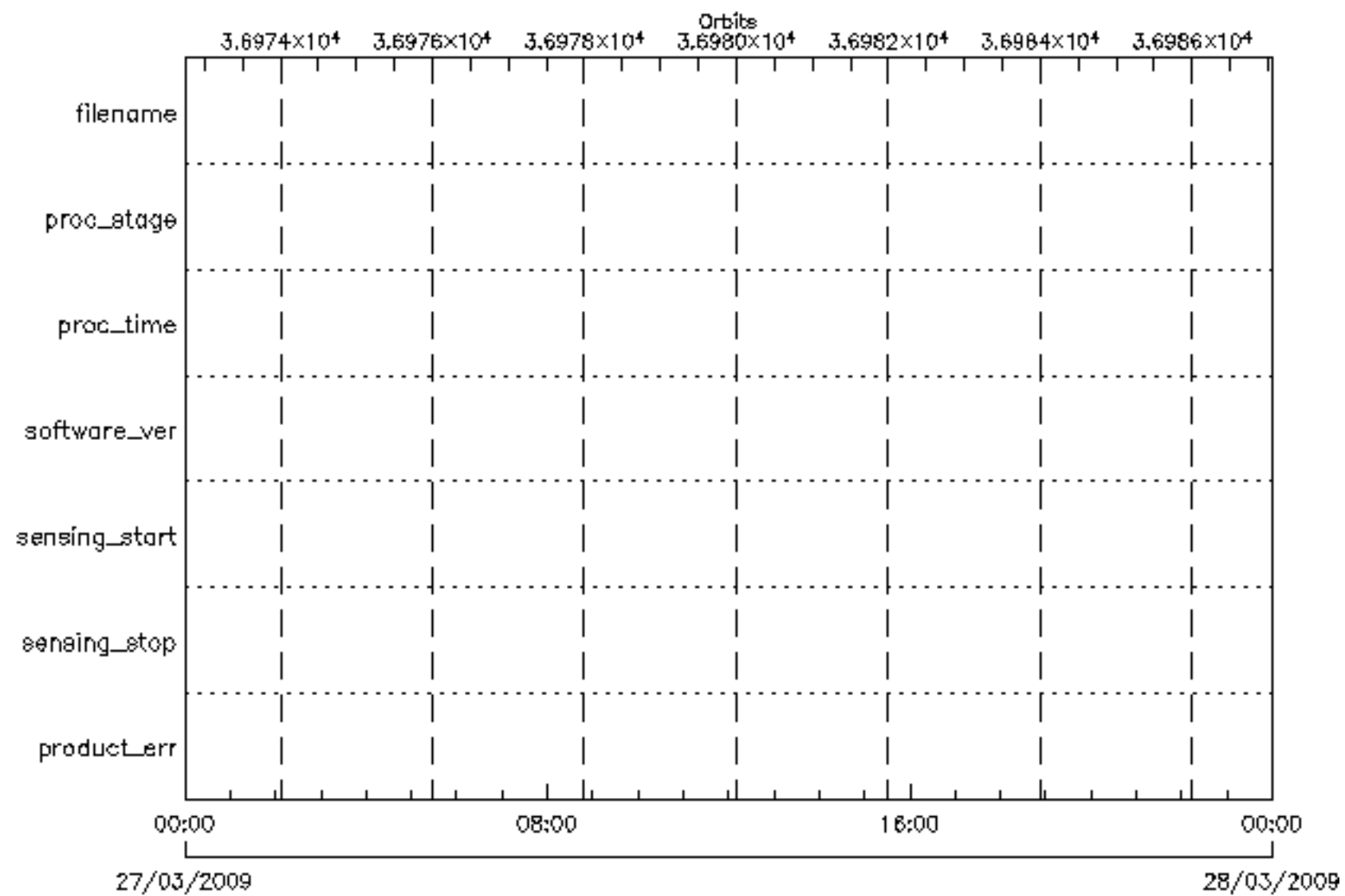
sensing\_start

software\_ver

proc\_time

proc\_stage

filename



product\_err

proc\_time

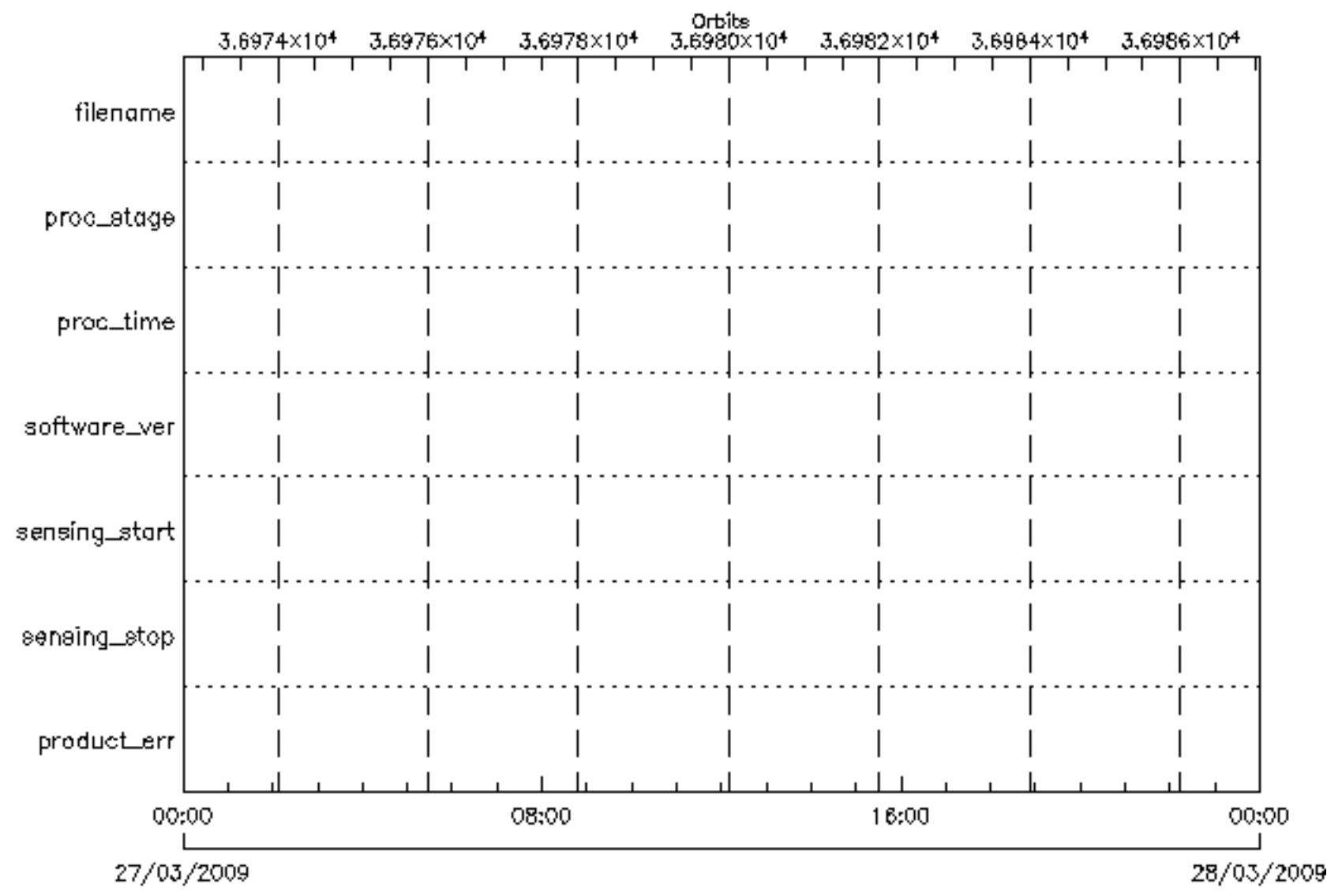
sensing\_stop

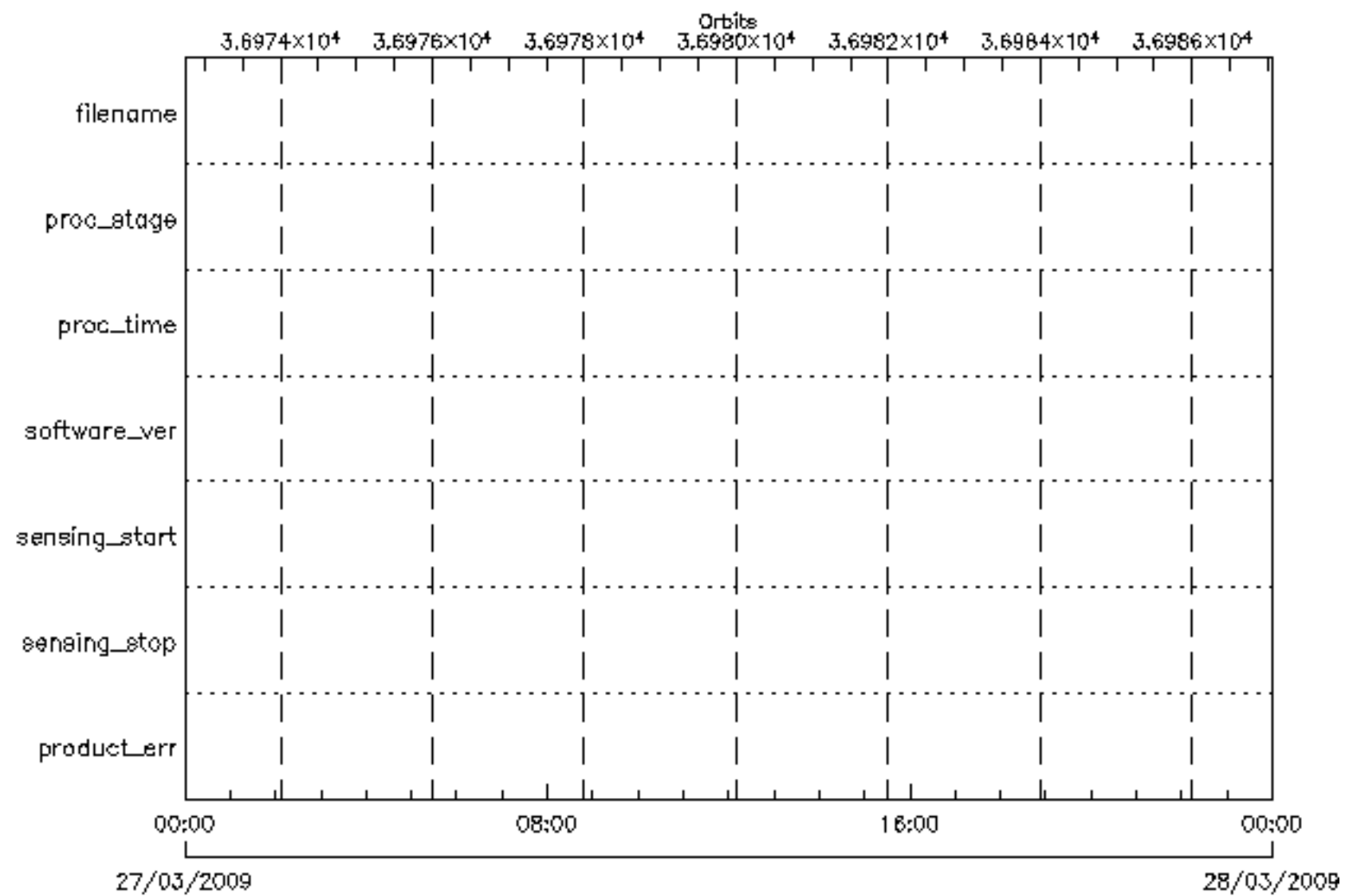
proc\_stage

sensing\_start

filename

software\_ver





 product_err	 sensing_stop	 sensing_start	 software_ver
 proc_time	 proc_stage	 filename	

