

RA2, MWR & DORIS SUMMARY PRODUCTS REPORT

Reporting time: 28-03-2009 15:13:11.000
Trigger: Routine

	Period Start	Period Stop
UTC	26-MAR-2009 00:00:00.000	27-MAR-2009 00:00:00.000
Absolute Orbit	36958	36972
Cycle, Relative Orbit	0331	0345

Products inventoried

Gauge
PCF_RA2_ME__0P 100% of production inventoried
PCF_RA2_CAL_0P 100% of production inventoried
PCF_DOR_NAV_0P 94.37% of production inventoried
PCF_DOR_DOP_0P 99.09% of production inventoried
PCF_MWR_NL__0P 100% of production inventoried
PCF_RA2_MW__1P 100% of production inventoried
PCF_RA2_FGD_2P 100% of production inventoried
PCF_RA2_WWV_2P 100% of production inventoried

TABLE OF CONTENTS

Overall production

- [Inventoried production chart](#)
- [Inventoried production map](#)

Level 0

Planning vs. Production

Gauge
RA2_CAL_0P products: 1 produced; 0 gaps; 0 unplanned ; 0.00% of mission plan not covered by production
DOR_DOP_0P products: 16 produced; 9 gaps; 0 unplanned ; 0.92% of mission plan not covered by production
DOR_NAV_0P products: 16 produced; 15 gaps; 0 unplanned ; 5.28% of mission plan not covered by production
MWR_NL_0P products: 16 produced; 2 gaps; 0 unplanned ; 0.05% of mission plan not covered by production
RA2_ME_0P products: 17 produced; 2 gaps; 0 unplanned ; 0.10% of mission plan not covered by production

[Mission Plan vs. production chart](#)

Inventoried production: [RA2_CAL_0P](#) , [DOR_DOP_0P](#) , [DOR_NAV_0P](#) , [MWR_NL_0P](#) , [RA2_ME_0P](#)
 Missing products: [RA2_CAL_0P](#) , [DOR_DOP_0P](#) , [DOR_NAV_0P](#) , [MWR_NL_0P](#) , [RA2_ME_0P](#)
 Unplanned products: [RA2_CAL_0P](#) , [DOR_DOP_0P](#) , [DOR_NAV_0P](#) , [MWR_NL_0P](#) , [RA2_ME_0P](#)
 Overlaps: [RA2_CAL_0P](#) , [DOR_DOP_0P](#) , [DOR_NAV_0P](#) , [MWR_NL_0P](#) , [RA2_ME_0P](#)
 Duplicates: [RA2_CAL_0P](#) , [DOR_DOP_0P](#) , [DOR_NAV_0P](#) , [MWR_NL_0P](#) , [RA2_ME_0P](#)

ADF usage

Gauge
0 new ADFs in use for type RA2_CAL_0P N/A

[RA2_CAL_0P: ADFs usage](#)

Gauge
1 new ADFs in use for type DOR_DOP_0P N/A

[DOR_DOP_0P: ADFs usage](#)

Gauge
1 new ADFs in use for type DOR_NAV_0P N/A

[DOR_NAV_0P: ADFs usage](#)

Gauge

1 new ADFs in use for type MWR_NL__0P N/A
--

[MWR_NL__0P: ADFs usage](#)

Gauge
1 new ADFs in use for type RA2_ME__0P N/A

[RA2_ME__0P: ADFs usage](#)

Header checks

MPH errors

Gauge
0 RA2_CAL_0P products with wrong filename N/A
0 RA2_CAL_0P products with unknown processing stage N/A
0 RA2_CAL_0P products with unknown acquisition station N/A
0 RA2_CAL_0P products with unknown processing center N/A
0 RA2_CAL_0P products with wrong processing time N/A
1 RA2_CAL_0P products with software version not equal to the current version N/A
0 RA2_CAL_0P products with wrong sensing start N/A
0 RA2_CAL_0P products with wrong sensing stop N/A
0 RA2_CAL_0P products with wrong phase N/A
0 RA2_CAL_0P products with wrong state vector time N/A
0 RA2_CAL_0P products with unknown vector source N/A
0 RA2_CAL_0P products with UTC to SBT time too far from sensing time N/A
0 RA2_CAL_0P products with satellite binary time out-of-range N/A
0 RA2_CAL_0P products with wrong clock step N/A

0 RA2_CAL_0P products with leap utc set to blank N/A
0 RA2_CAL_0P products with leap err set N/A
0 RA2_CAL_0P products with product err set N/A
0 RA2_CAL_0P products with tot_size not equal to real file size N/A

[RA2_CAL_0P: MPH checks](#)

Gauge
0 DOR_DOP_0P products with wrong filename N/A
0 DOR_DOP_0P products with unknown processing stage N/A
0 DOR_DOP_0P products with unknown acquisition station N/A
0 DOR_DOP_0P products with unknown processing center N/A
0 DOR_DOP_0P products with wrong processing time N/A
0 DOR_DOP_0P products with software version not equal to the current version N/A
0 DOR_DOP_0P products with wrong sensing start N/A
0 DOR_DOP_0P products with wrong sensing stop N/A
0 DOR_DOP_0P products with wrong phase N/A
0 DOR_DOP_0P products with wrong state vector time N/A
0 DOR_DOP_0P products with unknown vector source N/A
10 DOR_DOP_0P products with UTC to SBT time too far from sensing time N/A
0 DOR_DOP_0P products with satellite binary time out-of-range N/A
0 DOR_DOP_0P products with wrong clock step N/A
0 DOR_DOP_0P products with leap utc set to blank N/A
0 DOR_DOP_0P products with leap err set N/A
0 DOR_DOP_0P products with product err set N/A
0 DOR_DOP_0P products with tot_size not equal to real file size N/A

[DOR_DOP_0P: MPH checks](#)

Gauge
0 DOR_NAV_0P products with wrong filename N/A
0 DOR_NAV_0P products with unknown processing stage N/A
0 DOR_NAV_0P products with unknown acquisition station N/A
0 DOR_NAV_0P products with unknown processing center N/A
0 DOR_NAV_0P products with wrong processing time N/A
0 DOR_NAV_0P products with software version not equal to the current version N/A
0 DOR_NAV_0P products with wrong sensing start N/A
0 DOR_NAV_0P products with wrong sensing stop N/A
0 DOR_NAV_0P products with wrong phase N/A
0 DOR_NAV_0P products with wrong state vector time N/A
0 DOR_NAV_0P products with unknown vector source N/A
7 DOR_NAV_0P products with UTC to SBT time too far from sensing time N/A
0 DOR_NAV_0P products with satellite binary time out-of-range N/A
0 DOR_NAV_0P products with wrong clock step N/A
0 DOR_NAV_0P products with leap utc set to blank N/A
0 DOR_NAV_0P products with leap err set N/A
0 DOR_NAV_0P products with product err set N/A
0 DOR_NAV_0P products with tot_size not equal to real file size N/A

[DOR_NAV_0P: MPH checks](#)

Gauge
0 MWR_NL__0P products with wrong filename N/A
0 MWR_NL__0P products with unknown processing stage N/A

0 MWR_NL__0P products with unknown acquisition station N/A
0 MWR_NL__0P products with unknown processing center N/A
0 MWR_NL__0P products with wrong processing time N/A
0 MWR_NL__0P products with software version not equal to the current version N/A
0 MWR_NL__0P products with wrong sensing start N/A
0 MWR_NL__0P products with wrong sensing stop N/A
0 MWR_NL__0P products with wrong phase N/A
0 MWR_NL__0P products with wrong state vector time N/A
0 MWR_NL__0P products with unknown vector source N/A
10 MWR_NL__0P products with UTC to SBT time too far from sensing time N/A
0 MWR_NL__0P products with satellite binary time out-of-range N/A
0 MWR_NL__0P products with wrong clock step N/A
0 MWR_NL__0P products with leap utc set to blank N/A
0 MWR_NL__0P products with leap err set N/A
0 MWR_NL__0P products with product err set N/A
0 MWR_NL__0P products with tot_size not equal to real file size N/A

[MWR_NL__0P: MPH checks](#)

Gauge
0 RA2_ME__0P products with wrong filename N/A
0 RA2_ME__0P products with unknown processing stage N/A
0 RA2_ME__0P products with unknown acquisition station N/A
0 RA2_ME__0P products with unknown processing center N/A
0 RA2_ME__0P products with wrong processing time N/A
0 RA2_ME__0P products with software version not equal to the current version N/A

0 RA2_ME__0P products with wrong sensing start N/A
0 RA2_ME__0P products with wrong sensing stop N/A
0 RA2_ME__0P products with wrong phase N/A
0 RA2_ME__0P products with wrong state vector time N/A
0 RA2_ME__0P products with unknown vector source N/A
10 RA2_ME__0P products with UTC to SBT time too far from sensing time N/A
0 RA2_ME__0P products with satellite binary time out-of-range N/A
0 RA2_ME__0P products with wrong clock step N/A
0 RA2_ME__0P products with leap utc set to blank N/A
0 RA2_ME__0P products with leap err set N/A
0 RA2_ME__0P products with product err set N/A
0 RA2_ME__0P products with tot_size not equal to real file size N/A

[RA2_ME__0P: MPH checks](#)

SPH errors

Gauge
0 ADFs not covering sensing time are referenced in RA2_CAL_0P products N/A
0 RA2_CAL_0P products with start_lat out of range N/A
0 RA2_CAL_0P products with start_long out of range N/A
0 RA2_CAL_0P products with stop_lat out of range N/A
0 RA2_CAL_0P products with stop_long out of range N/A
0 RA2_CAL_0P products with sat_track out of range N/A
0 RA2_CAL_0P products with num_error_ISPs out of range N/A
0 RA2_CAL_0P products with num_missing_ISPs out of range N/A
0 RA2_CAL_0P products with num_discarded_ISPs out of range N/A

0 RA2_CAL_0P products with num_RS_ISPs out of range N/A
0 RA2_CAL_0P products with ISP_errors_significant set to 1 N/A
0 RA2_CAL_0P products with missing_ISPs_significant set to 1 N/A
0 RA2_CAL_0P products with ISP_discarded_significant set to 1 N/A
0 RA2_CAL_0P products with RS_significant set to 1 N/A

[RA2_CAL_0P: SPH checks](#)

Gauge
0 ADFs not covering sensing time are referenced in DOR_DOP_0P products N/A
0 DOR_DOP_0P products with start_lat out of range N/A
0 DOR_DOP_0P products with start_long out of range N/A
0 DOR_DOP_0P products with stop_lat out of range N/A
0 DOR_DOP_0P products with stop_long out of range N/A
0 DOR_DOP_0P products with sat_track out of range N/A
0 DOR_DOP_0P products with num_error_ISPs out of range N/A
0 DOR_DOP_0P products with num_missing_ISPs out of range N/A
0 DOR_DOP_0P products with num_discarded_ISPs out of range N/A
0 DOR_DOP_0P products with num_RS_ISPs out of range N/A
0 DOR_DOP_0P products with ISP_errors_significant set to 1 N/A
0 DOR_DOP_0P products with missing_ISPs_significant set to 1 N/A
0 DOR_DOP_0P products with ISP_discarded_significant set to 1 N/A
0 DOR_DOP_0P products with RS_significant set to 1 N/A

[DOR_DOP_0P: SPH checks](#)

Gauge
0 ADFs not covering sensing time are referenced in DOR_NAV_0P products N/A

0 DOR_NAV_0P products with start_lat out of range N/A
0 DOR_NAV_0P products with start_long out of range N/A
0 DOR_NAV_0P products with stop_lat out of range N/A
0 DOR_NAV_0P products with stop_long out of range N/A
0 DOR_NAV_0P products with sat_track out of range N/A
0 DOR_NAV_0P products with num_error_ISPs out of range N/A
0 DOR_NAV_0P products with num_missing_ISPs out of range N/A
0 DOR_NAV_0P products with num_discarded_ISPs out of range N/A
0 DOR_NAV_0P products with num_RS_ISPs out of range N/A
0 DOR_NAV_0P products with ISP_errors_significant set to 1 N/A
0 DOR_NAV_0P products with missing_ISPs_significant set to 1 N/A
0 DOR_NAV_0P products with ISP_discarded_significant set to 1 N/A
0 DOR_NAV_0P products with RS_significant set to 1 N/A

[DOR_NAV_0P: SPH checks](#)

Gauge
0 ADFs not covering sensing time are referenced in MWR_NL__0P products N/A
0 MWR_NL__0P products with start_lat out of range N/A
0 MWR_NL__0P products with start_long out of range N/A
0 MWR_NL__0P products with stop_lat out of range N/A
0 MWR_NL__0P products with stop_long out of range N/A
0 MWR_NL__0P products with sat_track out of range N/A
0 MWR_NL__0P products with num_error_ISPs out of range N/A
0 MWR_NL__0P products with num_missing_ISPs out of range N/A
0 MWR_NL__0P products with num_discarded_ISPs out of range N/A

0 MWR_NL__0P products with num_RS_ISPs out of range N/A
0 MWR_NL__0P products with ISP_errors_significant set to 1 N/A
0 MWR_NL__0P products with missing_ISPs_significant set to 1 N/A
0 MWR_NL__0P products with ISP_discarded_significant set to 1 N/A
0 MWR_NL__0P products with RS_significant set to 1 N/A

[MWR_NL__0P: SPH checks](#)

Gauge
0 ADFs not covering sensing time are referenced in RA2_ME__0P products N/A
0 RA2_ME__0P products with start_lat out of range N/A
0 RA2_ME__0P products with start_long out of range N/A
0 RA2_ME__0P products with stop_lat out of range N/A
0 RA2_ME__0P products with stop_long out of range N/A
0 RA2_ME__0P products with sat_track out of range N/A
0 RA2_ME__0P products with num_error_ISPs out of range N/A
0 RA2_ME__0P products with num_missing_ISPs out of range N/A
0 RA2_ME__0P products with num_discarded_ISPs out of range N/A
0 RA2_ME__0P products with num_RS_ISPs out of range N/A
0 RA2_ME__0P products with ISP_errors_significant set to 1 N/A
0 RA2_ME__0P products with missing_ISPs_significant set to 1 N/A
0 RA2_ME__0P products with ISP_discarded_significant set to 1 N/A
0 RA2_ME__0P products with RS_significant set to 1 N/A

[RA2_ME__0P: SPH checks](#)

Level 1

Planning vs. Production

Gauge
RA2_MW__1P products: 17 produced; 2 gaps; 0 unplanned ; 0.10% of mission plan not covered by production

[Mission Plan vs. production chart](#)

Inventoried production: [RA2_MW__1P](#)

Missing products: [RA2_MW__1P](#)

Unplanned products: [RA2_MW__1P](#)

Overlaps: [RA2_MW__1P](#)

Duplicates: [RA2_MW__1P](#)

ADF usage

Gauge
Current IECF list for ADFs not available N/A
0 differences with IECF detected for type RA2_MW__1P N/A
1 new ADFs in use for type RA2_MW__1P N/A

[RA2_MW__1P: ADFs usage](#)

Header checks

MPH errors

Gauge
0 RA2_MW__1P products with wrong filename N/A
0 RA2_MW__1P products with unknown processing stage N/A
0 RA2_MW__1P products with unknown acquisition station N/A
0 RA2_MW__1P products with unknown processing center N/A

0 RA2_MW__1P products with wrong processing time N/A
17 RA2_MW__1P products with software version not equal to the current version N/A
0 RA2_MW__1P products with wrong sensing start N/A
0 RA2_MW__1P products with wrong sensing stop N/A
0 RA2_MW__1P products with wrong phase N/A
17 RA2_MW__1P products with wrong state vector time N/A
0 RA2_MW__1P products with unknown vector source N/A
10 RA2_MW__1P products with UTC to SBT time too far from sensing time N/A
0 RA2_MW__1P products with satellite binary time out-of-range N/A
0 RA2_MW__1P products with wrong clock step N/A
0 RA2_MW__1P products with leap utc set to blank N/A
0 RA2_MW__1P products with leap err set N/A
0 RA2_MW__1P products with product err set N/A
0 RA2_MW__1P products with tot_size not equal to real file size N/A

[RA2_MW__1P: MPH checks](#)

SPH errors

Gauge
17 ADFs not covering sensing time are referenced in RA2_MW__1P products N/A
0 RA2_MW__1P products with processing errors significance flag set N/A
0 RA2_MW__1P products with percentage DSRs free of processing errors below threshold N/A
0 RA2_MW__1P products with percentage of valid measurements below threshold N/A
4 RA2_MW__1P products with percentage of 320 MHz band processed below threshold N/A
4 RA2_MW__1P products with percentage of 80 MHz band processed above threshold N/A
4 RA2_MW__1P products with percentage of 20 MHz band processed above threshold N/A

Level 2

Planning vs. Production

Gauge
RA2_FGD_2P products: 17 produced; 2 gaps; 0 unplanned ; 0.10% of mission plan not covered by production
RA2_WWV_2P products: 17 produced; 2 gaps; 0 unplanned ; 0.10% of mission plan not covered by production

[Mission Plan vs. production chart](#)

Inventoried production: [RA2_FGD_2P](#) , [RA2_WWV_2P](#)

Missing products: [RA2_FGD_2P](#) , [RA2_WWV_2P](#)

Unplanned products: [RA2_FGD_2P](#) , [RA2_WWV_2P](#)

Overlaps: [RA2_FGD_2P](#) , [RA2_WWV_2P](#)

Duplicates: [RA2_FGD_2P](#) , [RA2_WWV_2P](#)

ADF usage

Gauge
Current IECF list for ADFs not available N/A
201 differences with IECF detected for type RA2_FGD_2P N/A
31 new ADFs in use for type RA2_FGD_2P N/A

[RA2_FGD_2P: ADFs usage](#)

Gauge
Current IECF list for ADFs not available N/A
210 differences with IECF detected for type RA2_WWV_2P N/A
47 new ADFs in use for type RA2_WWV_2P N/A

[RA2_WWV_2P: ADFs usage](#)

Header checks

MPH errors

Gauge
0 RA2_FGD_2P products with wrong filename N/A
0 RA2_FGD_2P products with unknown processing stage N/A
0 RA2_FGD_2P products with unknown acquisition station N/A
0 RA2_FGD_2P products with unknown processing center N/A
0 RA2_FGD_2P products with wrong processing time N/A
17 RA2_FGD_2P products with software version not equal to the current version N/A
0 RA2_FGD_2P products with wrong sensing start N/A
0 RA2_FGD_2P products with wrong sensing stop N/A
0 RA2_FGD_2P products with wrong phase N/A
17 RA2_FGD_2P products with wrong state vector time N/A
0 RA2_FGD_2P products with unknown vector source N/A
10 RA2_FGD_2P products with UTC to SBT time too far from sensing time N/A
0 RA2_FGD_2P products with satellite binary time out-of-range N/A
0 RA2_FGD_2P products with wrong clock step N/A
0 RA2_FGD_2P products with leap utc set to blank N/A
0 RA2_FGD_2P products with leap err set N/A
17 RA2_FGD_2P products with product err set N/A
0 RA2_FGD_2P products with tot_size not equal to real file size N/A

Gauge
0 RA2_WWV_2P products with wrong filename N/A
0 RA2_WWV_2P products with unknown processing stage N/A
0 RA2_WWV_2P products with unknown acquisition station N/A
0 RA2_WWV_2P products with unknown processing center N/A
0 RA2_WWV_2P products with wrong processing time N/A
17 RA2_WWV_2P products with software version not equal to the current version N/A
0 RA2_WWV_2P products with wrong sensing start N/A
0 RA2_WWV_2P products with wrong sensing stop N/A
0 RA2_WWV_2P products with wrong phase N/A
17 RA2_WWV_2P products with wrong state vector time N/A
0 RA2_WWV_2P products with unknown vector source N/A
10 RA2_WWV_2P products with UTC to SBT time too far from sensing time N/A
0 RA2_WWV_2P products with satellite binary time out-of-range N/A
0 RA2_WWV_2P products with wrong clock step N/A
0 RA2_WWV_2P products with leap utc set to blank N/A
0 RA2_WWV_2P products with leap err set N/A
17 RA2_WWV_2P products with product err set N/A
0 RA2_WWV_2P products with tot_size not equal to real file size N/A

[RA2_WWV_2P: MPH checks](#)

SPH errors

Gauge
17 ADFs not covering sensing time are referenced in RA2_FGD_2P products N/A
17 RA2_FGD_2P products with I2 processing errors significance flag set N/A

0 RA2_FGD_2P products with I1b processing errors significance flag set N/A
17 RA2_FGD_2P products with percentage DSRs free of I2 processing errors below threshold N/A
0 RA2_FGD_2P products with percentage DSRs free of I1b processing errors below threshold N/A
0 RA2_FGD_2P products with percentage of valid measurements below threshold N/A
8 RA2_FGD_2P products with percentage of 320 MHz band processed below threshold N/A
6 RA2_FGD_2P products with percentage of 80 MHz band processed above threshold N/A
9 RA2_FGD_2P products with percentage of 20 MHz band processed above threshold N/A
4 RA2_FGD_2P products with percentage of valid Ku ocean retracker measurements below threshold N/A
0 RA2_FGD_2P products with percentage of valid Ku ice1 retracker measurements below threshold N/A
17 RA2_FGD_2P products with percentage of valid S ice1 retracker measurements below threshold N/A
2 RA2_FGD_2P products with percentage of valid Ku ice2 retracker measurements below threshold N/A
17 RA2_FGD_2P products with percentage of valid S ice2 retracker measurements below threshold N/A
0 RA2_FGD_2P products with percentage of valid Ku sea/ice retracker measurements below threshold N/A

[RA2_FGD_2P: SPH checks](#)

Gauge
0 ADFs not covering sensing time are referenced in RA2_WWV_2P products N/A
17 RA2_WWV_2P products with ra2_I2_proc_flag anomalies N/A
0 RA2_WWV_2P products with ra2_I1b_proc_flag anomalies N/A
17 RA2_WWV_2P products with ra2_I2_proc_quality anomalies N/A
0 RA2_WWV_2P products with ra2_I1b_proc_quality anomalies N/A
0 RA2_WWV_2P products with ra2_measurement_percent anomalies N/A
8 RA2_WWV_2P products with ra2_320_band_percent anomalies N/A
6 RA2_WWV_2P products with ra2_80_band_percent anomalies N/A
9 RA2_WWV_2P products with ra2_20_band_percent anomalies N/A

4 RA2_WWV_2P products with ra2_ocean_ku_retrack_percent anomalies
N/A

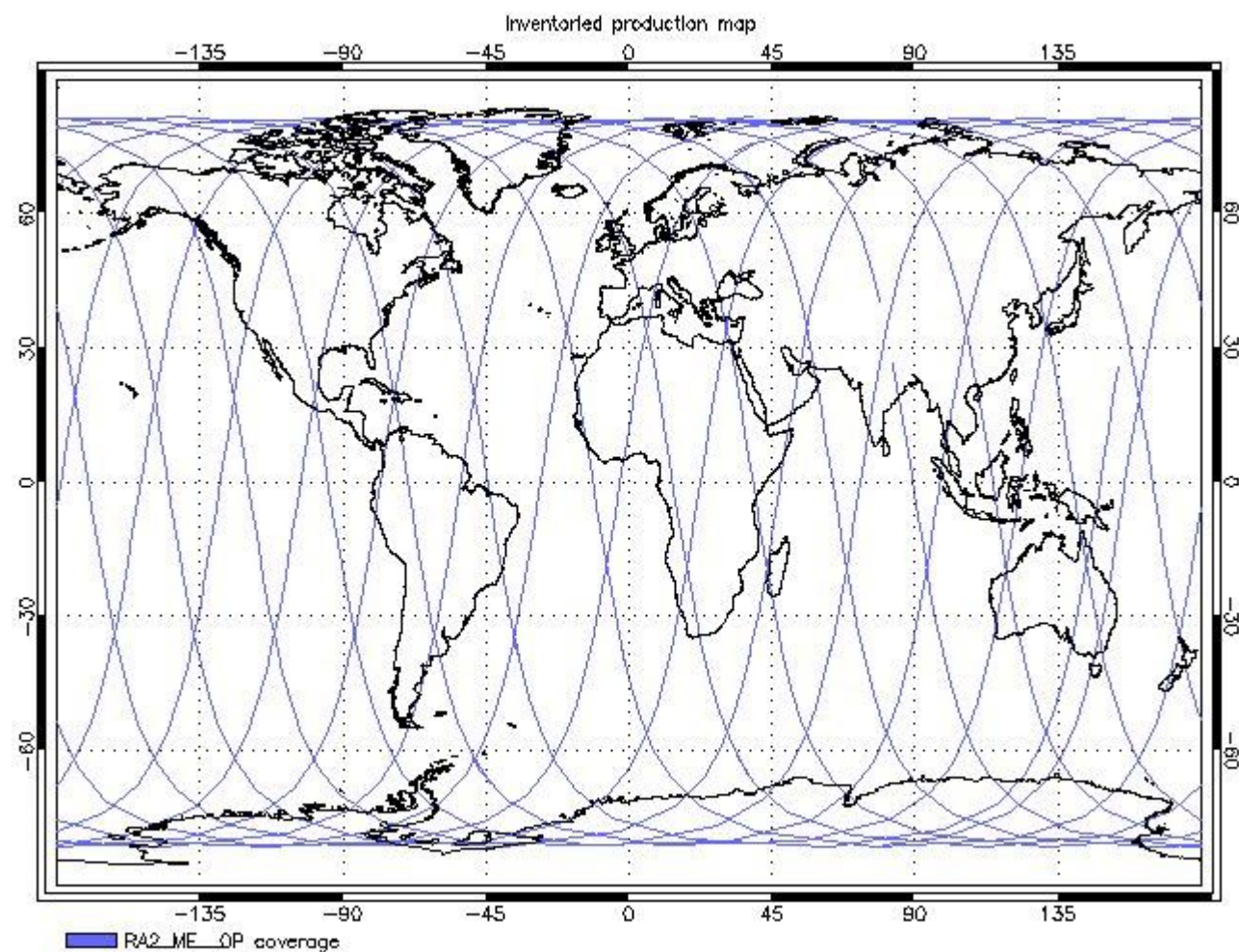
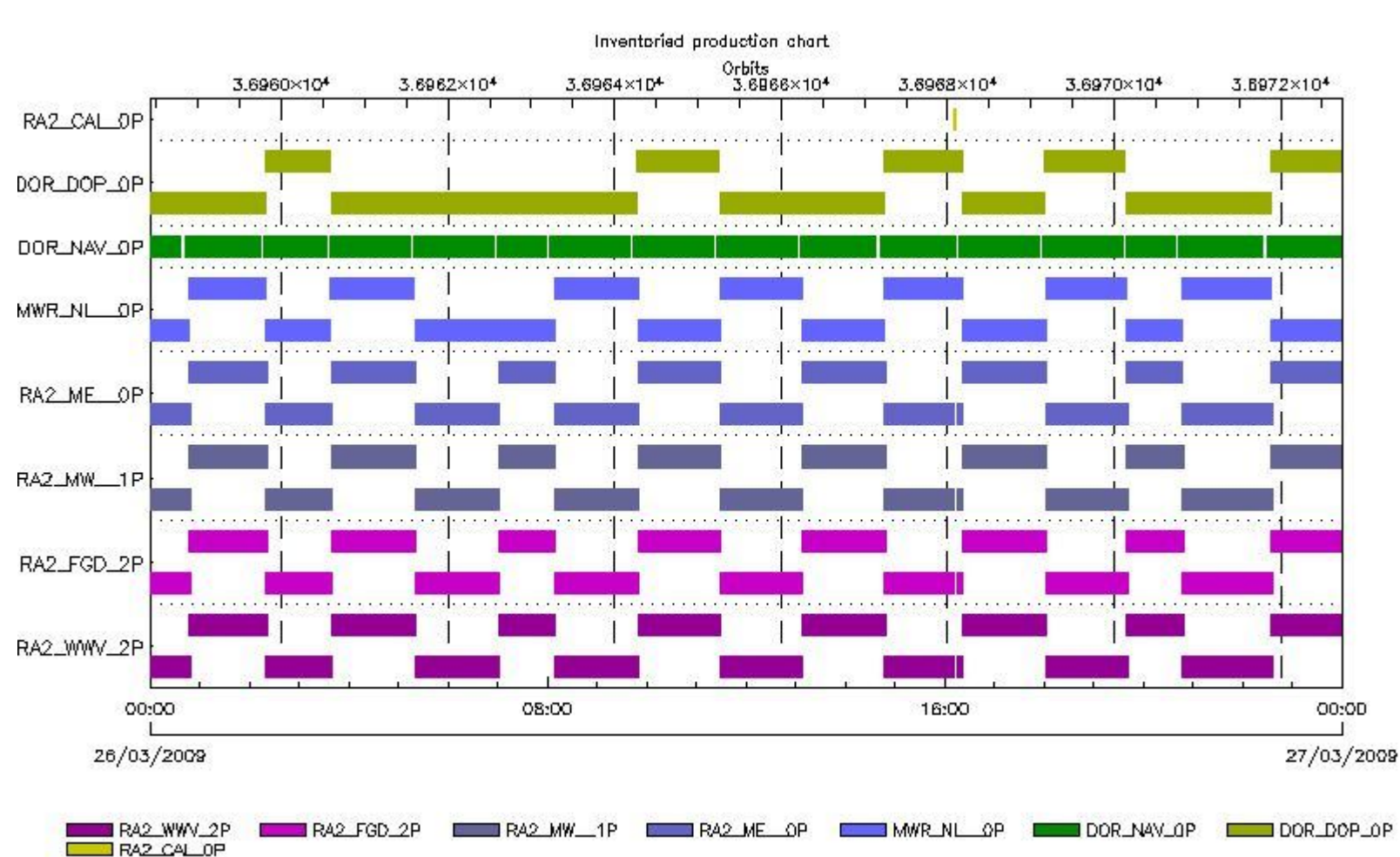
[RA2_WWV_2P: SPH checks](#)

Time Correlation

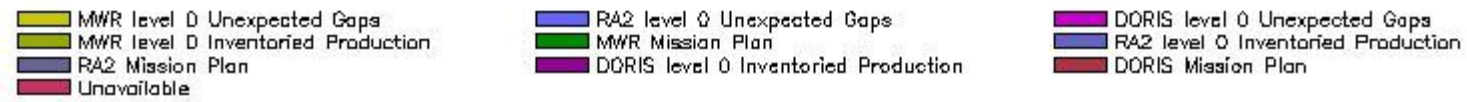
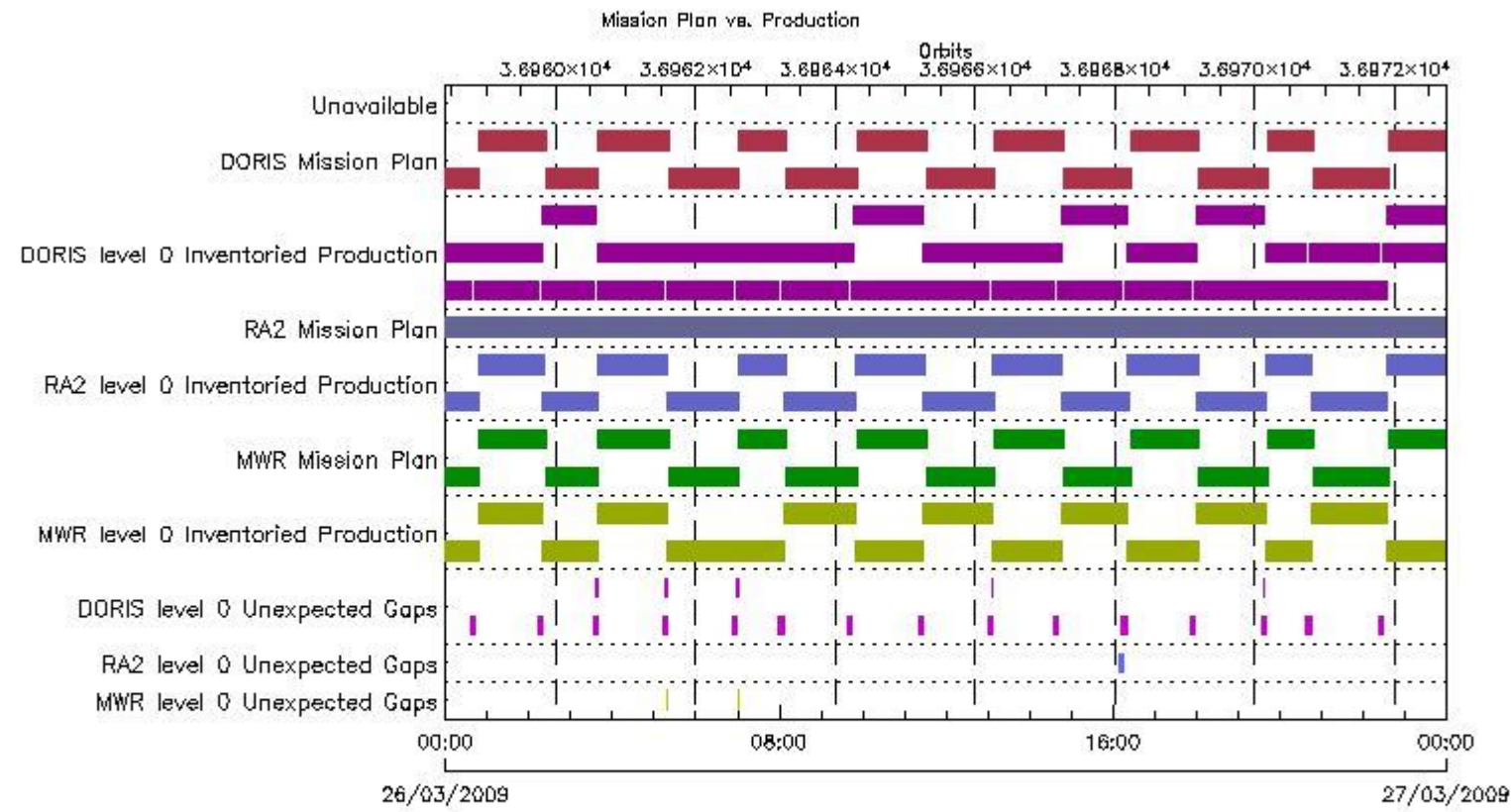
[Time Correlation propagation error](#)

Overall Production

Inventoried Production (sensing time)



Mission Plan vs. Production (level 0)



Production covering Mission Plan

Gauge
PCF_RA2_ME__0P 100% of production inventoried
PCF_RA2_CAL__0P 100% of production inventoried
PCF_DOR_NAV__0P 94.37% of production inventoried
PCF_DOR_DOP__0P 99.09% of production inventoried
PCF_MWR_NL__0P 100% of production inventoried

Mission Plan (extracted from DMOP)

Gauge	Segment (Start-Stop)
MODE.MEASUREMENT RA2.ACQ_PLAN	25-MAR-2009 23:07:58.652 26-MAR-2009 16:10:42.550
MODE.NOMINAL DORIS.ACQ_PLAN	25-MAR-2009 23:07:58.652 27-MAR-2009 00:16:48.686

MODE.NOMINAL MWR.ACQ_PLAN	25-MAR-2009 23:07:58.652 27-MAR-2009 00:16:48.686
MODE.CALIBRATION RA2.ACQ_PLAN	26-MAR-2009 16:10:47.060 26-MAR-2009 16:13:02.639
MODE.MEASUREMENT RA2.ACQ_PLAN	26-MAR-2009 16:13:07.150 27-MAR-2009 00:16:48.686

Inventoried Products

RA2_CAL_0P products

Gauge	Segment (Start-Stop)	Explicit Reference
Product: RA2_CAL_0P Filename: RA2_CAL_0PNPDK20090326_161042_000001382077_00341_36968_1340.N1	26-MAR-2009 16:10:42.737 26-MAR-2009 16:13:00.874	RA2_CAL_0PNPDK20090326_161042_000001382077_00341_36968_1340.N1 RA2_CAL_0P.MPH.ABS_ORBIT=36968

DOR_DOP_0P products

Gauge	Segment (Start-Stop)	Explicit Reference
Product: DOR_DOP_0P Filename: DOR_DOP_0PNPDE20090325_230359_000061212077_00330_36957_8031.N1	25-MAR-2009 23:03:59.758 26-MAR-2009 00:46:00.552	DOR_DOP_0PNPDE20090325_230359_000061212077_00330_36957_8031.N1 DOR_DOP_0P.MPH.ABS_ORBIT=36957
Product: DOR_DOP_0P Filename: DOR_DOP_0PNPDE20090326_004600_000055472077_00331_36958_8032.N1	26-MAR-2009 00:46:00.552 26-MAR-2009 02:18:27.541	DOR_DOP_0PNPDE20090326_004600_000055472077_00331_36958_8032.N1 DOR_DOP_0P.MPH.ABS_ORBIT=36958
Product: DOR_DOP_0P Filename: DOR_DOP_0PNPDE20090326_021827_000046542077_00332_36959_8033.N1	26-MAR-2009 02:18:27.541 26-MAR-2009 03:36:01.908	DOR_DOP_0PNPDE20090326_021827_000046542077_00332_36959_8033.N1 DOR_DOP_0P.MPH.ABS_ORBIT=36959
Product: DOR_DOP_0P Filename: DOR_DOP_0PNPDE20090326_033809_000059302077_00333_36960_8034.N1	26-MAR-2009 03:38:09.428 26-MAR-2009 05:16:58.937	DOR_DOP_0PNPDE20090326_033809_000059302077_00333_36960_8034.N1 DOR_DOP_0P.MPH.ABS_ORBIT=36960
Product: DOR_DOP_0P Filename: DOR_DOP_0PNPDE20090326_051906_000059302077_00334_36961_8035.N1	26-MAR-2009 05:19:06.452 26-MAR-2009 06:57:55.965	DOR_DOP_0PNPDE20090326_051906_000059302077_00334_36961_8035.N1 DOR_DOP_0P.MPH.ABS_ORBIT=36961
Product: DOR_DOP_0P Filename: DOR_DOP_0PNPDK20090326_070003_000040172077_00335_36962_0318.N1	26-MAR-2009 07:00:03.480 26-MAR-2009 08:07:00.246	DOR_DOP_0PNPDK20090326_070003_000040172077_00335_36962_0318.N1 DOR_DOP_0P.MPH.ABS_ORBIT=36962
Product: DOR_DOP_0P Filename: DOR_DOP_0PNPDK20090326_080804_000059932077_00336_36963_0319.N1	26-MAR-2009 08:08:04.008 26-MAR-2009 09:47:57.313	DOR_DOP_0PNPDK20090326_080804_000059932077_00336_36963_0319.N1 DOR_DOP_0P.MPH.ABS_ORBIT=36963
Product: DOR_DOP_0P Filename: DOR_DOP_0PNPDK20090326_094757_000058662077_00337_36964_0320.N1	26-MAR-2009 09:47:57.313 26-MAR-2009 11:25:43.080	DOR_DOP_0PNPDK20090326_094757_000058662077_00337_36964_0320.N1 DOR_DOP_0P.MPH.ABS_ORBIT=36964
Product: DOR_DOP_0P Filename: DOR_DOP_0PNPDK20090326_112750_000058662077_00338_36965_0321.N1	26-MAR-2009 11:27:50.595 26-MAR-2009 13:05:36.366	DOR_DOP_0PNPDK20090326_112750_000058662077_00338_36965_0321.N1 DOR_DOP_0P.MPH.ABS_ORBIT=36965
Product: DOR_DOP_0P Filename: DOR_DOP_0PNPDK20090326_130640_000059302077_00339_36966_0322.N1	26-MAR-2009 13:06:40.123 26-MAR-2009 14:45:29.679	DOR_DOP_0PNPDK20090326_130640_000059302077_00339_36966_0322.N1 DOR_DOP_0P.MPH.ABS_ORBIT=36966
Product: DOR_DOP_0P Filename: DOR_DOP_0PNPDK20090326_144529_000056752077_00340_36967_0323.N1	26-MAR-2009 14:45:29.679 26-MAR-2009 16:20:04.180	DOR_DOP_0PNPDK20090326_144529_000056752077_00340_36967_0323.N1 DOR_DOP_0P.MPH.ABS_ORBIT=36967
Product: DOR_DOP_0P Filename: DOR_DOP_0PNPDK20090326_162107_000059932077_00341_36968_0324.N1	26-MAR-2009 16:21:07.934 26-MAR-2009 18:01:01.219	DOR_DOP_0PNPDK20090326_162107_000059932077_00341_36968_0324.N1 DOR_DOP_0P.MPH.ABS_ORBIT=36968
Product: DOR_DOP_0P Filename: DOR_DOP_0PNPDK20090326_180101_000058022077_00342_36969_0325.N1	26-MAR-2009 18:01:01.219 26-MAR-2009 19:37:43.212	DOR_DOP_0PNPDK20090326_180101_000058022077_00342_36969_0325.N1 DOR_DOP_0P.MPH.ABS_ORBIT=36969
Product: DOR_DOP_0P Filename: DOR_DOP_0PNPDE20090326_193846_000039532077_00343_36970_8036.N1	26-MAR-2009 19:38:46.966 26-MAR-2009 20:44:39.963	DOR_DOP_0PNPDE20090326_193846_000039532077_00343_36970_8036.N1 DOR_DOP_0P.MPH.ABS_ORBIT=36970
Product: DOR_DOP_0P Filename: DOR_DOP_0PNPDE20090326_204543_000064402077_00343_36970_8037.N1	26-MAR-2009 20:45:43.724 26-MAR-2009 22:33:03.342	DOR_DOP_0PNPDE20090326_204543_000064402077_00343_36970_8037.N1 DOR_DOP_0P.MPH.ABS_ORBIT=36970

Product: DOR_DOP_0P Filename: DOR_DOP_0PNPDE20090326_223303_000059932077_00344_36971_8038.N1	26-MAR-2009 22:33:03.342 27-MAR-2009 00:12:56.613	DOR_DOP_0PNPDE20090326_223303_000059932077_00344_36971 DOR_DOP_0P.MPH.ABS_ORBIT=36971
---	--	--

DOR_NAV_0P products

Gauge	Segment (Start-Stop)	Explicit Reference
Product: DOR_NAV_0P Filename: DOR_NAV_0PNPDE20090325_230120_000057382077_00330_36957_7623.N1	25-MAR-2009 23:01:20.360 26-MAR-2009 00:36:58.602	DOR_NAV_0PNPDE20090325_230120_000057382077_00330_36957_7623.N1 DOR_NAV_0P.MPH.ABS_ORBIT=36957
Product: DOR_NAV_0P Filename: DOR_NAV_0PNPDE20090326_004217_000054192077_00331_36958_7624.N1	26-MAR-2009 00:42:17.399 26-MAR-2009 02:12:36.865	DOR_NAV_0PNPDE20090326_004217_000054192077_00331_36958_7624.N1 DOR_NAV_0P.MPH.ABS_ORBIT=36958
Product: DOR_NAV_0P Filename: DOR_NAV_0PNPDE20090326_021755_000044632077_00332_36959_7625.N1	26-MAR-2009 02:17:55.662 26-MAR-2009 03:32:18.760	DOR_NAV_0PNPDE20090326_021755_000044632077_00332_36959_7625.N1 DOR_NAV_0P.MPH.ABS_ORBIT=36959
Product: DOR_NAV_0P Filename: DOR_NAV_0PNPDE20090326_033737_000057382077_00333_36960_7626.N1	26-MAR-2009 03:37:37.549 26-MAR-2009 05:13:15.776	DOR_NAV_0PNPDE20090326_033737_000057382077_00333_36960_7626.N1 DOR_NAV_0P.MPH.ABS_ORBIT=36960
Product: DOR_NAV_0P Filename: DOR_NAV_0PNPDE20090326_051834_000057382077_00334_36961_7627.N1	26-MAR-2009 05:18:34.569 26-MAR-2009 06:54:12.816	DOR_NAV_0PNPDE20090326_051834_000057382077_00334_36961_7627.N1 DOR_NAV_0P.MPH.ABS_ORBIT=36961
Product: DOR_NAV_0P Filename: DOR_NAV_0PNPDK20090326_065931_000035072077_00335_36962_9600.N1	26-MAR-2009 06:59:31.597 26-MAR-2009 07:57:58.305	DOR_NAV_0PNPDK20090326_065931_000035072077_00335_36962_9600.N1 DOR_NAV_0P.MPH.ABS_ORBIT=36962
Product: DOR_NAV_0P Filename: DOR_NAV_0PNPDK20090326_080317_000057382077_00336_36963_9601.N1	26-MAR-2009 08:03:17.098 26-MAR-2009 09:38:55.364	DOR_NAV_0PNPDK20090326_080317_000057382077_00336_36963_9601.N1 DOR_NAV_0P.MPH.ABS_ORBIT=36963
Product: DOR_NAV_0P Filename: DOR_NAV_0PNPDK20090326_094414_000057382077_00337_36964_9602.N1	26-MAR-2009 09:44:14.157 26-MAR-2009 11:19:52.420	DOR_NAV_0PNPDK20090326_094414_000057382077_00337_36964_9602.N1 DOR_NAV_0P.MPH.ABS_ORBIT=36964
Product: DOR_NAV_0P Filename: DOR_NAV_0PNPDK20090326_112511_000057382077_00338_36965_9603.N1	26-MAR-2009 11:25:11.201 26-MAR-2009 13:00:49.452	DOR_NAV_0PNPDK20090326_112511_000057382077_00338_36965_9603.N1 DOR_NAV_0P.MPH.ABS_ORBIT=36965
Product: DOR_NAV_0P Filename: DOR_NAV_0PNPDK20090326_130608_000054192077_00339_36966_9604.N1	26-MAR-2009 13:06:08.245 26-MAR-2009 14:36:27.737	DOR_NAV_0PNPDK20090326_130608_000054192077_00339_36966_9604.N1 DOR_NAV_0P.MPH.ABS_ORBIT=36966
Product: DOR_NAV_0P Filename: DOR_NAV_0PNPDK20090326_144146_000054192077_00340_36967_9605.N1	26-MAR-2009 14:41:46.527 26-MAR-2009 16:12:05.996	DOR_NAV_0PNPDK20090326_144146_000054192077_00340_36967_9605.N1 DOR_NAV_0P.MPH.ABS_ORBIT=36967
Product: DOR_NAV_0P Filename: DOR_NAV_0PNPDK20090326_161724_000057382077_00341_36968_9606.N1	26-MAR-2009 16:17:24.785 26-MAR-2009 17:53:03.032	DOR_NAV_0PNPDK20090326_161724_000057382077_00341_36968_9606.N1 DOR_NAV_0P.MPH.ABS_ORBIT=36968
Product: DOR_NAV_0P Filename: DOR_NAV_0PNPDK20090326_175821_000057382077_00342_36969_9607.N1	26-MAR-2009 17:58:21.829 26-MAR-2009 19:34:00.060	DOR_NAV_0PNPDK20090326_175821_000057382077_00342_36969_9607.N1 DOR_NAV_0P.MPH.ABS_ORBIT=36969
Product: DOR_NAV_0P Filename: DOR_NAV_0PNPDE20090326_193918_000035072077_00343_36970_7628.N1	26-MAR-2009 19:39:18.845 26-MAR-2009 20:37:45.537	DOR_NAV_0PNPDE20090326_193918_000035072077_00343_36970_7628.N1 DOR_NAV_0P.MPH.ABS_ORBIT=36970
Product: DOR_NAV_0P Filename: DOR_NAV_0PNPDE20090326_204304_000060572077_00343_36970_7629.N1	26-MAR-2009 20:43:04.322 26-MAR-2009 22:24:01.397	DOR_NAV_0PNPDE20090326_204304_000060572077_00343_36970_7629.N1 DOR_NAV_0P.MPH.ABS_ORBIT=36970
Product: DOR_NAV_0P Filename: DOR_NAV_0PNPDE20090326_222920_000057382077_00344_36971_7630.N1	26-MAR-2009 22:29:20.194 27-MAR-2009 00:04:58.441	DOR_NAV_0PNPDE20090326_222920_000057382077_00344_36971_7630.N1 DOR_NAV_0P.MPH.ABS_ORBIT=36971

MWR_NL_0P products

Gauge	Segment (Start-Stop)	Explicit Reference
Product: MWR_NL_0P Filename: MWR_NL_0PNPDE20090325_230422_000061442077_00330_36957_8071.N1	25-MAR-2009 23:04:22.637 26-MAR-2009 00:46:46.806	MWR_NL_0PNPDE20090325_230422_000061442077_00330_36957_8071.N1 MWR_NL_0P.MPH.ABS_ORBIT=36957
Product: MWR_NL_0P Filename: MWR_NL_0PNPDE20090326_004646_000055922077_00331_36958_8072.N1	26-MAR-2009 00:46:46.806 26-MAR-2009 02:19:58.959	MWR_NL_0PNPDE20090326_004646_000055922077_00331_36958_8072.N1 MWR_NL_0P.MPH.ABS_ORBIT=36958
Product: MWR_NL_0P Filename: MWR_NL_0PNPDE20090326_021846_000047522077_00332_36959_8073.N1	26-MAR-2009 02:18:46.963 26-MAR-2009 03:37:59.084	MWR_NL_0PNPDE20090326_021846_000047522077_00332_36959_8073.N1 MWR_NL_0P.MPH.ABS_ORBIT=36959
Product: MWR_NL_0P Filename: MWR_NL_0PNPDE20090326_033759_000060482077_00333_36960_8074.N1	26-MAR-2009 03:37:59.084 26-MAR-2009 05:18:47.249	MWR_NL_0PNPDE20090326_033759_000060482077_00333_36960_8074.N1 MWR_NL_0P.MPH.ABS_ORBIT=36960

Product: MWR_NL__0P Filename: MWR_NL__0PNPDE20090326_051911_000060482077_00334_36961_8075.N1	26-MAR-2009 05:19:11.249 26-MAR-2009 06:59:59.410	MWR_NL__0PNPDE20090326_051911_000060482077_00334_369 MWR_NL__0P.MPH.ABS_ORBIT=36961
Product: MWR_NL__0P Filename: MWR_NL__0PNPDK20090326_070023_000040562077_00335_36962_0202.N1	26-MAR-2009 07:00:23.418 26-MAR-2009 08:07:59.524	MWR_NL__0PNPDK20090326_070023_000040562077_00335_36962_0202.N1 MWR_NL__0P.MPH.ABS_ORBIT=36962
Product: MWR_NL__0P Filename: MWR_NL__0PNPDK20090326_080759_000060482077_00336_36963_0203.N1	26-MAR-2009 08:07:59.524 26-MAR-2009 09:48:47.692	MWR_NL__0PNPDK20090326_080759_000060482077_00336_36963_0203.N1 MWR_NL__0P.MPH.ABS_ORBIT=36963
Product: MWR_NL__0P Filename: MWR_NL__0PNPDK20090326_094847_000059522077_00337_36964_0204.N1	26-MAR-2009 09:48:47.692 26-MAR-2009 11:27:59.857	MWR_NL__0PNPDK20090326_094847_000059522077_00337_36964_0204.N1 MWR_NL__0P.MPH.ABS_ORBIT=36964
Product: MWR_NL__0P Filename: MWR_NL__0PNPDK20090326_112759_000059522077_00338_36965_0205.N1	26-MAR-2009 11:27:59.857 26-MAR-2009 13:07:12.010	MWR_NL__0PNPDK20090326_112759_000059522077_00338_36965_0205.N1 MWR_NL__0P.MPH.ABS_ORBIT=36965
Product: MWR_NL__0P Filename: MWR_NL__0PNPDK20090326_130648_000059762077_00339_36966_0206.N1	26-MAR-2009 13:06:48.010 26-MAR-2009 14:46:24.179	MWR_NL__0PNPDK20090326_130648_000059762077_00339_36966_0206.N1 MWR_NL__0P.MPH.ABS_ORBIT=36966
Product: MWR_NL__0P Filename: MWR_NL__0PNPDK20090326_144600_000057122077_00340_36967_0207.N1	26-MAR-2009 14:46:00.183 26-MAR-2009 16:21:12.336	MWR_NL__0PNPDK20090326_144600_000057122077_00340_36967_0207.N1 MWR_NL__0P.MPH.ABS_ORBIT=36967
Product: MWR_NL__0P Filename: MWR_NL__0PNPDK20090326_162112_000060482077_00341_36968_0208.N1	26-MAR-2009 16:21:12.336 26-MAR-2009 18:02:00.501	MWR_NL__0PNPDK20090326_162112_000060482077_00341_36968_0208.N1 MWR_NL__0P.MPH.ABS_ORBIT=36968
Product: MWR_NL__0P Filename: MWR_NL__0PNPDK20090326_180112_000059282077_00342_36969_0209.N1	26-MAR-2009 18:01:12.493 26-MAR-2009 19:40:00.654	MWR_NL__0PNPDK20090326_180112_000059282077_00342_36969_0209.N1 MWR_NL__0P.MPH.ABS_ORBIT=36969
Product: MWR_NL__0P Filename: MWR_NL__0PNPDE20090326_193936_000040082077_00343_36970_8076.N1	26-MAR-2009 19:39:36.658 26-MAR-2009 20:46:24.767	MWR_NL__0PNPDE20090326_193936_000040082077_00343_36970_8076.N1 MWR_NL__0P.MPH.ABS_ORBIT=36970
Product: MWR_NL__0P Filename: MWR_NL__0PNPDE20090326_204600_000064802077_00343_36970_8077.N1	26-MAR-2009 20:46:00.764 26-MAR-2009 22:34:00.940	MWR_NL__0PNPDE20090326_204600_000064802077_00343_36970_8077.N1 MWR_NL__0P.MPH.ABS_ORBIT=36970
Product: MWR_NL__0P Filename: MWR_NL__0PNPDE20090326_223336_000060482077_00344_36971_8078.N1	26-MAR-2009 22:33:36.940 27-MAR-2009 00:14:25.105	MWR_NL__0PNPDE20090326_223336_000060482077_00344_36971_8078.N1 MWR_NL__0P.MPH.ABS_ORBIT=36971

RA2_ME__0P products

Gauge	Segment (Start-Stop)	Explicit Reference
Product: RA2_ME__0P Filename: RA2_ME__0PNPDE20090325_230434_000061932077_00330_36957_8715.N1	25-MAR-2009 23:04:34.396 26-MAR-2009 00:47:47.122	RA2_ME__0PNPDE20090325_230434_000061932077_00330_36957_8715.N1 RA2_ME__0P.MPH.ABS_ORBIT=36957
Product: RA2_ME__0P Filename: RA2_ME__0PNPDE20090326_004650_000056352077_00331_36958_8716.N1	26-MAR-2009 00:46:50.308 26-MAR-2009 02:20:44.919	RA2_ME__0PNPDE20090326_004650_000056352077_00331_36958_8716.N1 RA2_ME__0P.MPH.ABS_ORBIT=36958
Product: RA2_ME__0P Filename: RA2_ME__0PNPDE20090326_021903_000047862077_00332_36959_8717.N1	26-MAR-2009 02:19:03.545 26-MAR-2009 03:38:49.289	RA2_ME__0PNPDE20090326_021903_000047862077_00332_36959_8717.N1 RA2_ME__0P.MPH.ABS_ORBIT=36959
Product: RA2_ME__0P Filename: RA2_ME__0PNPDE20090326_033818_000060982077_00333_36960_8718.N1	26-MAR-2009 03:38:18.097 26-MAR-2009 05:19:56.133	RA2_ME__0PNPDE20090326_033818_000060982077_00333_36960_8718.N1 RA2_ME__0P.MPH.ABS_ORBIT=36960
Product: RA2_ME__0P Filename: RA2_ME__0PNPDE20090326_051923_000060962077_00334_36961_8719.N1	26-MAR-2009 05:19:23.827 26-MAR-2009 07:00:59.635	RA2_ME__0PNPDE20090326_051923_000060962077_00334_36961_8719.N1 RA2_ME__0P.MPH.ABS_ORBIT=36961
Product: RA2_ME__0P Filename: RA2_ME__0PNPDK20090326_070028_000041132077_00335_36962_2048.N1	26-MAR-2009 07:00:28.443 26-MAR-2009 08:09:01.331	RA2_ME__0PNPDK20090326_070028_000041132077_00335_36962_2048.N1 RA2_ME__0P.MPH.ABS_ORBIT=36962
Product: RA2_ME__0P Filename: RA2_ME__0PNPDK20090326_080818_000060802077_00336_36963_2049.N1	26-MAR-2009 08:08:18.999 26-MAR-2009 09:49:39.211	RA2_ME__0PNPDK20090326_080818_000060802077_00336_36963_2049.N1 RA2_ME__0P.MPH.ABS_ORBIT=36963
Product: RA2_ME__0P Filename: RA2_ME__0PNPDK20090326_094856_000059932077_00337_36964_2050.N1	26-MAR-2009 09:48:56.879 26-MAR-2009 11:28:50.199	RA2_ME__0PNPDK20090326_094856_000059932077_00337_36964_2050.N1 RA2_ME__0P.MPH.ABS_ORBIT=36964
Product: RA2_ME__0P Filename: RA2_ME__0PNPDK20090326_112808_000060062077_00338_36965_2051.N1	26-MAR-2009 11:28:08.981 26-MAR-2009 13:08:14.555	RA2_ME__0PNPDK20090326_112808_000060062077_00338_36965_2051.N1 RA2_ME__0P.MPH.ABS_ORBIT=36965
Product: RA2_ME__0P Filename: RA2_ME__0PNPDK20090326_130708_000060212077_00339_36966_2052.N1	26-MAR-2009 13:07:08.829 26-MAR-2009 14:47:29.999	RA2_ME__0PNPDK20090326_130708_000060212077_00339_36966_2052.N1 RA2_ME__0P.MPH.ABS_ORBIT=36966

Product: RA2_ME__0P Filename: RA2_ME__0PNPDK20090326_144603_000050682077_00340_36967_2053.N1	26-MAR-2009 14:46:03.107 26-MAR-2009 16:10:30.693	RA2_ME__0PNPDK20090326_144603_000050682077_00340_36967 RA2_ME__0P.MPH.ABS_ORBIT=36967
Product: RA2_ME__0P Filename: RA2_ME__0PNPDK20090326_161426_000004622077_00341_36968_2054.N1	26-MAR-2009 16:14:26.373 26-MAR-2009 16:22:08.683	RA2_ME__0PNPDK20090326_161426_000004622077_00341_36968_2054.N1 RA2_ME__0P.MPH.ABS_ORBIT=36968
Product: RA2_ME__0P Filename: RA2_ME__0PNPDK20090326_162114_000061162077_00341_36968_2055.N1	26-MAR-2009 16:21:14.097 26-MAR-2009 18:03:09.957	RA2_ME__0PNPDK20090326_162114_000061162077_00341_36968_2055.N1 RA2_ME__0P.MPH.ABS_ORBIT=36968
Product: RA2_ME__0P Filename: RA2_ME__0PNPDK20090326_180134_000059572077_00342_36969_2056.N1	26-MAR-2009 18:01:34.153 26-MAR-2009 19:40:50.711	RA2_ME__0PNPDK20090326_180134_000059572077_00342_36969_2056.N1 RA2_ME__0P.MPH.ABS_ORBIT=36969
Product: RA2_ME__0P Filename: RA2_ME__0PNPDE20090326_193949_000040542077_00343_36970_8720.N1	26-MAR-2009 19:39:49.441 26-MAR-2009 20:47:23.287	RA2_ME__0PNPDE20090326_193949_000040542077_00343_36970_8720.N1 RA2_ME__0P.MPH.ABS_ORBIT=36970
Product: RA2_ME__0P Filename: RA2_ME__0PNPDE20090326_204616_000065162077_00343_36970_8721.N1	26-MAR-2009 20:46:16.447 26-MAR-2009 22:34:52.233	RA2_ME__0PNPDE20090326_204616_000065162077_00343_36970_8721.N1 RA2_ME__0P.MPH.ABS_ORBIT=36970
Product: RA2_ME__0P Filename: RA2_ME__0PNPDE20090326_223352_000060822077_00344_36971_8722.N1	26-MAR-2009 22:33:52.077 27-MAR-2009 00:15:14.517	RA2_ME__0PNPDE20090326_223352_000060822077_00344_36971_8722.N1 RA2_ME__0P.MPH.ABS_ORBIT=36971

Missing Products

RA2_CAL_0P missing products

Gauge Value Segment (Start-Stop)

DOR_DOP_0P missing products

Gauge	Value	Segment (Start-Stop)
MODE.NOMINAL DORIS.MISSING	Duration: 127.519546 s	26-MAR-2009 03:36:01.908 26-MAR-2009 03:38:09.428
MODE.NOMINAL DORIS.MISSING	Duration: 127.515640 s	26-MAR-2009 05:16:58.937 26-MAR-2009 05:19:06.452
MODE.NOMINAL DORIS.MISSING	Duration: 127.515640 s	26-MAR-2009 06:57:55.965 26-MAR-2009 07:00:03.480
MODE.NOMINAL DORIS.MISSING	Duration: 63.761717 s	26-MAR-2009 08:07:00.246 26-MAR-2009 08:08:04.008
MODE.NOMINAL DORIS.MISSING	Duration: 127.515641 s	26-MAR-2009 11:25:43.080 26-MAR-2009 11:27:50.595
MODE.NOMINAL DORIS.MISSING	Duration: 63.757820 s	26-MAR-2009 13:05:36.366 26-MAR-2009 13:06:40.123
MODE.NOMINAL DORIS.MISSING	Duration: 63.753916 s	26-MAR-2009 16:20:04.180 26-MAR-2009 16:21:07.934
MODE.NOMINAL DORIS.MISSING	Duration: 63.753913 s	26-MAR-2009 19:37:43.212 26-MAR-2009 19:38:46.966
MODE.NOMINAL DORIS.MISSING	Duration: 63.761732 s	26-MAR-2009 20:44:39.963 26-MAR-2009 20:45:43.724

DOR_NAV_0P missing products

Gauge	Value	Segment (Start-Stop)
MODE.NOMINAL DORIS.MISSING	Duration: 318.796932 s	26-MAR-2009 00:36:58.602 26-MAR-2009 00:42:17.399
MODE.NOMINAL DORIS.MISSING	Duration: 318.796914 s	26-MAR-2009 02:12:36.865 26-MAR-2009 02:17:55.662

MODE.NOMINAL DORIS.MISSING	Duration: 318.789101 s	26-MAR-2009 03:32:18.760 26-MAR-2009 03:37:37.549
MODE.NOMINAL DORIS.MISSING	Duration: 318.793007 s	26-MAR-2009 05:13:15.776 26-MAR-2009 05:18:34.569
MODE.NOMINAL DORIS.MISSING	Duration: 318.781290 s	26-MAR-2009 06:54:12.816 26-MAR-2009 06:59:31.597
MODE.NOMINAL DORIS.MISSING	Duration: 318.792998 s	26-MAR-2009 07:57:58.305 26-MAR-2009 08:03:17.098
MODE.NOMINAL DORIS.MISSING	Duration: 318.793001 s	26-MAR-2009 09:38:55.364 26-MAR-2009 09:44:14.157
MODE.NOMINAL DORIS.MISSING	Duration: 318.781288 s	26-MAR-2009 11:19:52.420 26-MAR-2009 11:25:11.201
MODE.NOMINAL DORIS.MISSING	Duration: 318.793007 s	26-MAR-2009 13:00:49.452 26-MAR-2009 13:06:08.245
MODE.NOMINAL DORIS.MISSING	Duration: 318.789105 s	26-MAR-2009 14:36:27.737 26-MAR-2009 14:41:46.527
MODE.NOMINAL DORIS.MISSING	Duration: 318.789104 s	26-MAR-2009 16:12:05.996 26-MAR-2009 16:17:24.785
MODE.NOMINAL DORIS.MISSING	Duration: 318.796907 s	26-MAR-2009 17:53:03.032 26-MAR-2009 17:58:21.829
MODE.NOMINAL DORIS.MISSING	Duration: 318.785195 s	26-MAR-2009 19:34:00.060 26-MAR-2009 19:39:18.845
MODE.NOMINAL DORIS.MISSING	Duration: 318.785200 s	26-MAR-2009 20:37:45.537 26-MAR-2009 20:43:04.322
MODE.NOMINAL DORIS.MISSING	Duration: 318.796916 s	26-MAR-2009 22:24:01.397 26-MAR-2009 22:29:20.194

MWR_NL__0P missing products

Gauge	Value	Segment (Start-Stop)
MODE.NOMINAL MWR.MISSING	Duration: 24.000003 s	26-MAR-2009 05:18:47.249 26-MAR-2009 05:19:11.249
MODE.NOMINAL MWR.MISSING	Duration: 24.007816 s	26-MAR-2009 06:59:59.410 26-MAR-2009 07:00:23.418

RA2_ME__0P missing products

Gauge	Value	Segment (Start-Stop)
MODE.MEASUREMENT RA2.MISSING	Duration: 11.856891 s	26-MAR-2009 16:10:30.693 26-MAR-2009 16:10:42.550
MODE.MEASUREMENT RA2.MISSING	Duration: 79.223166 s	26-MAR-2009 16:13:07.150 26-MAR-2009 16:14:26.373

Unplanned Products

RA2_CAL_0P unplanned products

Gauge Segment (Start-Stop)

DOR_DOP_0P unplanned products

Gauge Segment (Start-Stop)

DOR_NAV_0P unplanned products

Gauge Segment (Start-Stop)

MWR_NL_0P unplanned products

Gauge Segment (Start-Stop)

RA2_ME_0P unplanned products

Gauge Segment (Start-Stop)

Overlaps

RA2_CAL_0P overlaps

Gauge Segment (Start-Stop) Explicit Reference

DOR_DOP_0P overlaps

Gauge Segment (Start-Stop) Explicit Reference

DOR_NAV_0P overlaps

Gauge Segment (Start-Stop) Explicit Reference

MWR_NL_0P overlaps

Gauge Segment (Start-Stop) Explicit Reference

RA2_ME_0P overlaps

Gauge Segment (Start-Stop) Explicit Reference

Duplicates

RA2_CAL_0P duplicates

Gauge Segment (Start-Stop) Explicit Reference

DOR_DOP_0P duplicates

Gauge Segment (Start-Stop) Explicit Reference

DOR_NAV_0P duplicates

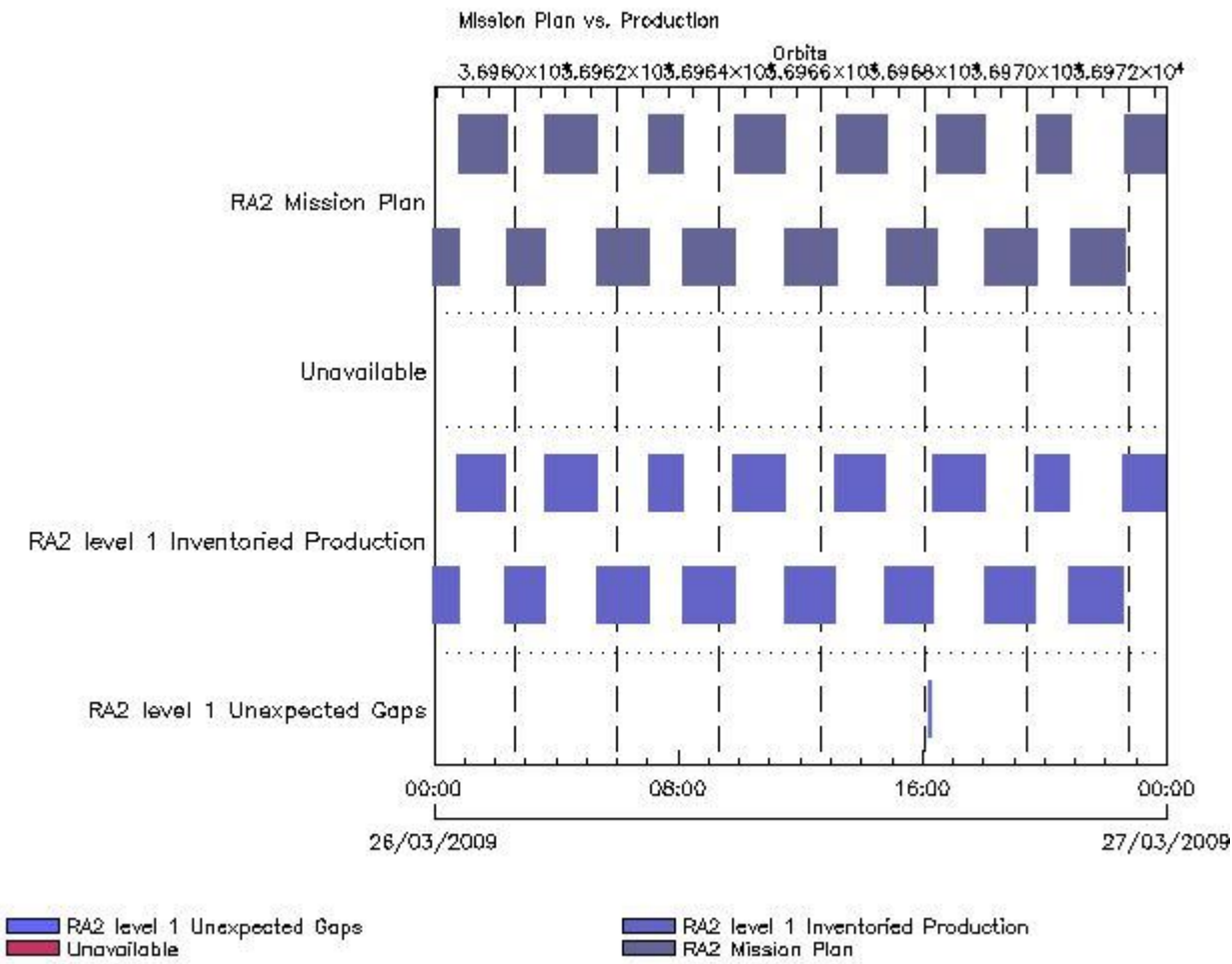
Gauge Segment (Start-Stop) Explicit Reference

MWR_NL_0P duplicates

Gauge Segment (Start-Stop) Explicit Reference

RA2_ME_0P duplicates

Gauge Segment (Start-Stop) Explicit Reference



Mission Plan (extracted from DMOP)

Gauge	Segment (Start-Stop)
MODE.MEASUREMENT RA2.ACQ_PLAN	25-MAR-2009 23:07:58.652 26-MAR-2009 16:10:42.550
MODE.CALIBRATION RA2.ACQ_PLAN	26-MAR-2009 16:10:47.060 26-MAR-2009 16:13:02.639
MODE.MEASUREMENT RA2.ACQ_PLAN	26-MAR-2009 16:13:07.150 27-MAR-2009 00:16:48.686

Inventoried Products

RA2_MW__1P products

Gauge	Segment (Start-Stop)	Explicit Reference
Product: RA2_MW__1P Filename: RA2_MW__1PNPDE20090325_230434_000061942077_00330_36957_8664.N1	25-MAR-2009 23:04:34.421 26-MAR-2009 00:47:48.205	RA2_MW__1PNPDE20090325_230434_000061942077_00330_36957_8664.N1 RA2_MW__1P.MPH.ABS_ORBIT=36957
Product: RA2_MW__1P Filename: RA2_MW__1PNPDE20090326_004650_000056362077_00331_36958_8798.N1	26-MAR-2009 00:46:50.333 26-MAR-2009 02:20:46.003	RA2_MW__1PNPDE20090326_004650_000056362077_00331_36958_8798.N1 RA2_MW__1P.MPH.ABS_ORBIT=36958
Product: RA2_MW__1P Filename: RA2_MW__1PNPDE20090326_021903_000047872077_00332_36959_8974.N1	26-MAR-2009 02:19:03.571 26-MAR-2009 03:38:50.373	RA2_MW__1PNPDE20090326_021903_000047872077_00332_36959_8974.N1 RA2_MW__1P.MPH.ABS_ORBIT=36959
Product: RA2_MW__1P Filename: RA2_MW__1PNPDE20090326_033818_000060992077_00333_36960_9166.N1	26-MAR-2009 03:38:18.123 26-MAR-2009 05:19:57.217	RA2_MW__1PNPDE20090326_033818_000060992077_00333_36960_9166.N1 RA2_MW__1P.MPH.ABS_ORBIT=36960
Product: RA2_MW__1P Filename: RA2_MW__1PNPDE20090326_051923_000060972077_00334_36961_9369.N1	26-MAR-2009 05:19:23.853 26-MAR-2009 07:01:00.719	RA2_MW__1PNPDE20090326_051923_000060972077_00334_36961_9369.N1 RA2_MW__1P.MPH.ABS_ORBIT=36961

Product: RA2_MW__1P Filename: RA2_MW__1PNPDK20090326_070028_000041142077_00335_36962_9619.N1	26-MAR-2009 07:00:28.469 26-MAR-2009 08:09:02.415	RA2_MW__1PNPDK20090326_070028_000041142077_00335_369 RA2_MW__1P.MPH.ABS_ORBIT=36962
Product: RA2_MW__1P Filename: RA2_MW__1PNPDK20090326_080819_000060812077_00336_36963_9763.N1	26-MAR-2009 08:08:19.024 26-MAR-2009 09:49:40.295	RA2_MW__1PNPDK20090326_080819_000060812077_00336_36963_9763.N1 RA2_MW__1P.MPH.ABS_ORBIT=36963
Product: RA2_MW__1P Filename: RA2_MW__1PNPDK20090326_094856_000059942077_00337_36964_9906.N1	26-MAR-2009 09:48:56.904 26-MAR-2009 11:28:51.283	RA2_MW__1PNPDK20090326_094856_000059942077_00337_36964_9906.N1 RA2_MW__1P.MPH.ABS_ORBIT=36964
Product: RA2_MW__1P Filename: RA2_MW__1PNPDK20090326_112809_000060072077_00338_36965_0054.N1	26-MAR-2009 11:28:09.006 26-MAR-2009 13:08:15.638	RA2_MW__1PNPDK20090326_112809_000060072077_00338_36965_0054.N1 RA2_MW__1P.MPH.ABS_ORBIT=36965
Product: RA2_MW__1P Filename: RA2_MW__1PNPDK20090326_130708_000060222077_00339_36966_0178.N1	26-MAR-2009 13:07:08.854 26-MAR-2009 14:47:31.082	RA2_MW__1PNPDK20090326_130708_000060222077_00339_36966_0178.N1 RA2_MW__1P.MPH.ABS_ORBIT=36966
Product: RA2_MW__1P Filename: RA2_MW__1PNPDK20090326_144603_000050692077_00340_36967_0317.N1	26-MAR-2009 14:46:03.132 26-MAR-2009 16:10:31.776	RA2_MW__1PNPDK20090326_144603_000050692077_00340_36967_0317.N1 RA2_MW__1P.MPH.ABS_ORBIT=36967
Product: RA2_MW__1P Filename: RA2_MW__1PNPDK20090326_161426_000004632077_00341_36968_0320.N1	26-MAR-2009 16:14:26.398 26-MAR-2009 16:22:09.767	RA2_MW__1PNPDK20090326_161426_000004632077_00341_36968_0320.N1 RA2_MW__1P.MPH.ABS_ORBIT=36968
Product: RA2_MW__1P Filename: RA2_MW__1PNPDK20090326_162114_000061172077_00341_36968_0449.N1	26-MAR-2009 16:21:14.123 26-MAR-2009 18:03:11.041	RA2_MW__1PNPDK20090326_162114_000061172077_00341_36968_0449.N1 RA2_MW__1P.MPH.ABS_ORBIT=36968
Product: RA2_MW__1P Filename: RA2_MW__1PNPDK20090326_180134_000059582077_00342_36969_0567.N1	26-MAR-2009 18:01:34.179 26-MAR-2009 19:40:51.795	RA2_MW__1PNPDK20090326_180134_000059582077_00342_36969_0567.N1 RA2_MW__1P.MPH.ABS_ORBIT=36969
Product: RA2_MW__1P Filename: RA2_MW__1PNPDE20090326_193949_000040552077_00343_36970_9908.N1	26-MAR-2009 19:39:49.466 26-MAR-2009 20:47:24.371	RA2_MW__1PNPDE20090326_193949_000040552077_00343_36970_9908.N1 RA2_MW__1P.MPH.ABS_ORBIT=36970
Product: RA2_MW__1P Filename: RA2_MW__1PNPDE20090326_204616_000065172077_00343_36970_0074.N1	26-MAR-2009 20:46:16.472 26-MAR-2009 22:34:53.317	RA2_MW__1PNPDE20090326_204616_000065172077_00343_36970_0074.N1 RA2_MW__1P.MPH.ABS_ORBIT=36970
Product: RA2_MW__1P Filename: RA2_MW__1PNPDE20090326_223352_000060832077_00344_36971_0226.N1	26-MAR-2009 22:33:52.102 27-MAR-2009 00:15:15.601	RA2_MW__1PNPDE20090326_223352_000060832077_00344_36971_0226.N1 RA2_MW__1P.MPH.ABS_ORBIT=36971

Missing Products

RA2_MW__1P missing products

Gauge	Value	Segment (Start-Stop)
MODE.MEASUREMENT RA2.MISSING	Duration: 10.773397 s	26-MAR-2009 16:10:31.776 26-MAR-2009 16:10:42.550
MODE.MEASUREMENT RA2.MISSING	Duration: 79.248391 s	26-MAR-2009 16:13:07.150 26-MAR-2009 16:14:26.398

Unplanned Products

RA2_MW__1P unplanned products

Gauge	Segment (Start-Stop)
-------	----------------------

Overlaps

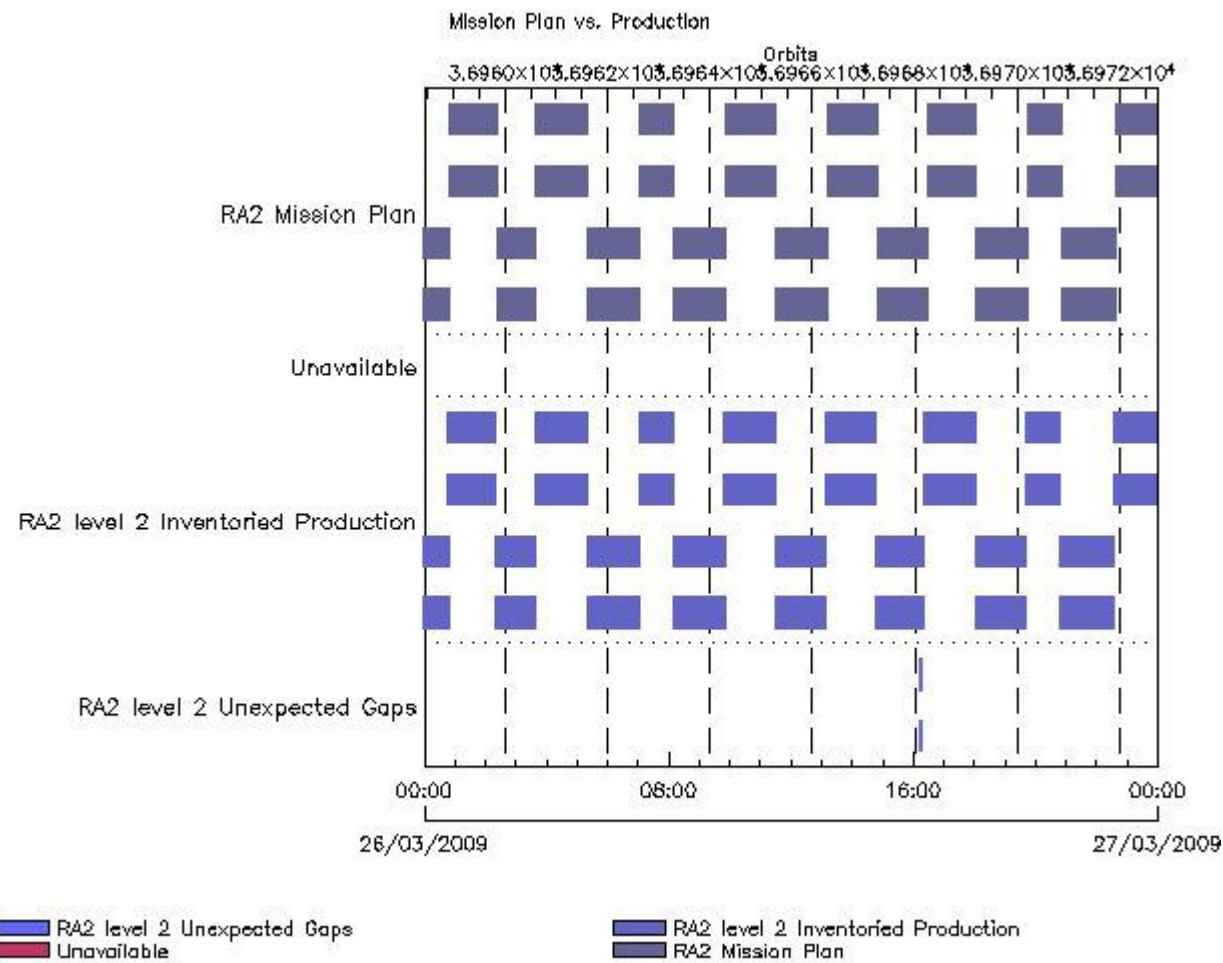
RA2_MW__1P overlaps

Gauge	Segment (Start-Stop)	Explicit Reference
-------	----------------------	--------------------

Duplicates

RA2_MW__1P duplicates

Mission Plan vs. Production (level 2)



Mission Plan (extracted from DMOP)

Gauge	Segment (Start-Stop)
MODE.MEASUREMENT RA2.ACQ_PLAN	25-MAR-2009 23:07:58.652 26-MAR-2009 16:10:42.550
MODE.CALIBRATION RA2.ACQ_PLAN	26-MAR-2009 16:10:47.060 26-MAR-2009 16:13:02.639
MODE.MEASUREMENT RA2.ACQ_PLAN	26-MAR-2009 16:13:07.150 27-MAR-2009 00:16:48.686

Inventoried Products

RA2_FGD_2P products

Gauge	Segment (Start-Stop)	Explicit Reference
Product: RA2_FGD_2P Filename: RA2_FGD_2PNPDE20090325_230434_000061942077_00330_36957_8665.N1	25-MAR-2009 23:04:34.421 26-MAR-2009 00:47:48.205	RA2_FGD_2PNPDE20090325_230434_000061942077_00330_36957_8665.N1 RA2_FGD_2P.MPH.ABS_ORBIT=36957
Product: RA2_FGD_2P Filename: RA2_FGD_2PNPDE20090326_004650_000056362077_00331_36958_8799.N1	26-MAR-2009 00:46:50.333 26-MAR-2009 02:20:46.003	RA2_FGD_2PNPDE20090326_004650_000056362077_00331_36958_8799.N1 RA2_FGD_2P.MPH.ABS_ORBIT=36958

Product: RA2_FGD_2P Filename: RA2_FGD_2PNPDE20090326_021903_000047872077_00332_36959_8975.N1	26-MAR-2009 02:19:03.571 26-MAR-2009 03:38:50.373	RA2_FGD_2PNPDE20090326_021903_000047872077_00332_36959_8975.N1 RA2_FGD_2P.MPH.ABS_ORBIT=36959
Product: RA2_FGD_2P Filename: RA2_FGD_2PNPDE20090326_033818_000060992077_00333_36960_9167.N1	26-MAR-2009 03:38:18.123 26-MAR-2009 05:19:57.217	RA2_FGD_2PNPDE20090326_033818_000060992077_00333_36960_9167.N1 RA2_FGD_2P.MPH.ABS_ORBIT=36960
Product: RA2_FGD_2P Filename: RA2_FGD_2PNPDE20090326_051923_000060972077_00334_36961_9370.N1	26-MAR-2009 05:19:23.853 26-MAR-2009 07:01:00.719	RA2_FGD_2PNPDE20090326_051923_000060972077_00334_36961_9370.N1 RA2_FGD_2P.MPH.ABS_ORBIT=36961
Product: RA2_FGD_2P Filename: RA2_FGD_2PNPDK20090326_070028_000041142077_00335_36962_9620.N1	26-MAR-2009 07:00:28.469 26-MAR-2009 08:09:02.415	RA2_FGD_2PNPDK20090326_070028_000041142077_00335_36962_9620.N1 RA2_FGD_2P.MPH.ABS_ORBIT=36962
Product: RA2_FGD_2P Filename: RA2_FGD_2PNPDK20090326_080819_000060812077_00336_36963_9764.N1	26-MAR-2009 08:08:19.024 26-MAR-2009 09:49:40.295	RA2_FGD_2PNPDK20090326_080819_000060812077_00336_36963_9764.N1 RA2_FGD_2P.MPH.ABS_ORBIT=36963
Product: RA2_FGD_2P Filename: RA2_FGD_2PNPDK20090326_094856_000059942077_00337_36964_9907.N1	26-MAR-2009 09:48:56.904 26-MAR-2009 11:28:51.283	RA2_FGD_2PNPDK20090326_094856_000059942077_00337_36964_9907.N1 RA2_FGD_2P.MPH.ABS_ORBIT=36964
Product: RA2_FGD_2P Filename: RA2_FGD_2PNPDK20090326_112809_000060072077_00338_36965_0055.N1	26-MAR-2009 11:28:09.006 26-MAR-2009 13:08:15.638	RA2_FGD_2PNPDK20090326_112809_000060072077_00338_36965_0055.N1 RA2_FGD_2P.MPH.ABS_ORBIT=36965
Product: RA2_FGD_2P Filename: RA2_FGD_2PNPDK20090326_130708_000060222077_00339_36966_0179.N1	26-MAR-2009 13:07:08.854 26-MAR-2009 14:47:31.082	RA2_FGD_2PNPDK20090326_130708_000060222077_00339_36966_0179.N1 RA2_FGD_2P.MPH.ABS_ORBIT=36966
Product: RA2_FGD_2P Filename: RA2_FGD_2PNPDK20090326_144603_000050692077_00340_36967_0318.N1	26-MAR-2009 14:46:03.132 26-MAR-2009 16:10:31.776	RA2_FGD_2PNPDK20090326_144603_000050692077_00340_36967_0318.N1 RA2_FGD_2P.MPH.ABS_ORBIT=36967
Product: RA2_FGD_2P Filename: RA2_FGD_2PNPDK20090326_161426_000004632077_00341_36968_0321.N1	26-MAR-2009 16:14:26.398 26-MAR-2009 16:22:09.767	RA2_FGD_2PNPDK20090326_161426_000004632077_00341_36968_0321.N1 RA2_FGD_2P.MPH.ABS_ORBIT=36968
Product: RA2_FGD_2P Filename: RA2_FGD_2PNPDK20090326_162114_000061172077_00341_36968_0450.N1	26-MAR-2009 16:21:14.123 26-MAR-2009 18:03:11.041	RA2_FGD_2PNPDK20090326_162114_000061172077_00341_36968_0450.N1 RA2_FGD_2P.MPH.ABS_ORBIT=36968
Product: RA2_FGD_2P Filename: RA2_FGD_2PNPDK20090326_180134_000059582077_00342_36969_0568.N1	26-MAR-2009 18:01:34.179 26-MAR-2009 19:40:51.795	RA2_FGD_2PNPDK20090326_180134_000059582077_00342_36969_0568.N1 RA2_FGD_2P.MPH.ABS_ORBIT=36969
Product: RA2_FGD_2P Filename: RA2_FGD_2PNPDE20090326_193949_000040552077_00343_36970_9909.N1	26-MAR-2009 19:39:49.466 26-MAR-2009 20:47:24.371	RA2_FGD_2PNPDE20090326_193949_000040552077_00343_36970_9909.N1 RA2_FGD_2P.MPH.ABS_ORBIT=36970
Product: RA2_FGD_2P Filename: RA2_FGD_2PNPDE20090326_204616_000065172077_00343_36970_0075.N1	26-MAR-2009 20:46:16.472 26-MAR-2009 22:34:53.317	RA2_FGD_2PNPDE20090326_204616_000065172077_00343_36970_0075.N1 RA2_FGD_2P.MPH.ABS_ORBIT=36970
Product: RA2_FGD_2P Filename: RA2_FGD_2PNPDE20090326_223352_000060832077_00344_36971_0227.N1	26-MAR-2009 22:33:52.102 27-MAR-2009 00:15:15.601	RA2_FGD_2PNPDE20090326_223352_000060832077_00344_36971_0227.N1 RA2_FGD_2P.MPH.ABS_ORBIT=36971

RA2_WWV_2P products

Gauge	Segment (Start-Stop)	Explicit Reference
Product: RA2_WWV_2P Filename: RA2_WWV_2PNPDE20090325_230434_000061942077_00330_36957_8666.N1	25-MAR-2009 23:04:34.421 26-MAR-2009 00:47:48.205	RA2_WWV_2PNPDE20090325_230434_000061942077_00330_36957_8666.N1 RA2_WWV_2P.MPH.ABS_ORBIT=36957
Product: RA2_WWV_2P Filename: RA2_WWV_2PNPDE20090326_004650_000056362077_00331_36958_8800.N1	26-MAR-2009 00:46:50.333 26-MAR-2009 02:20:46.003	RA2_WWV_2PNPDE20090326_004650_000056362077_00331_36958_8800.N1 RA2_WWV_2P.MPH.ABS_ORBIT=36958
Product: RA2_WWV_2P Filename: RA2_WWV_2PNPDE20090326_021903_000047872077_00332_36959_8976.N1	26-MAR-2009 02:19:03.571 26-MAR-2009 03:38:50.373	RA2_WWV_2PNPDE20090326_021903_000047872077_00332_36959_8976.N1 RA2_WWV_2P.MPH.ABS_ORBIT=36959
Product: RA2_WWV_2P Filename: RA2_WWV_2PNPDE20090326_033818_000060992077_00333_36960_9168.N1	26-MAR-2009 03:38:18.123 26-MAR-2009 05:19:57.217	RA2_WWV_2PNPDE20090326_033818_000060992077_00333_36960_9168.N1 RA2_WWV_2P.MPH.ABS_ORBIT=36960
Product: RA2_WWV_2P Filename: RA2_WWV_2PNPDE20090326_051923_000060972077_00334_36961_9371.N1	26-MAR-2009 05:19:23.853 26-MAR-2009 07:01:00.719	RA2_WWV_2PNPDE20090326_051923_000060972077_00334_36961_9371.N1 RA2_WWV_2P.MPH.ABS_ORBIT=36961
Product: RA2_WWV_2P Filename: RA2_WWV_2PNPDK20090326_070028_000041142077_00335_36962_9621.N1	26-MAR-2009 07:00:28.469 26-MAR-2009 08:09:02.415	RA2_WWV_2PNPDK20090326_070028_000041142077_00335_36962_9621.N1 RA2_WWV_2P.MPH.ABS_ORBIT=36962
Product: RA2_WWV_2P Filename: RA2_WWV_2PNPDK20090326_080819_000060812077_00336_36963_9765.N1	26-MAR-2009 08:08:19.024 26-MAR-2009 09:49:40.295	RA2_WWV_2PNPDK20090326_080819_000060812077_00336_36963_9765.N1 RA2_WWV_2P.MPH.ABS_ORBIT=36963

Product: RA2_WWV_2P Filename: RA2_WWV_2PNPDK20090326_094856_000059942077_00337_36964_9908.N1	26-MAR-2009 09:48:56.904 26-MAR-2009 11:28:51.283	RA2_WWV_2PNPDK20090326_094856_000059942077_00337_36964 RA2_WWV_2P.MPH.ABS_ORBIT=36964
Product: RA2_WWV_2P Filename: RA2_WWV_2PNPDK20090326_112809_000060072077_00338_36965_0056.N1	26-MAR-2009 11:28:09.006 26-MAR-2009 13:08:15.638	RA2_WWV_2PNPDK20090326_112809_000060072077_00338_36965_0056.N1 RA2_WWV_2P.MPH.ABS_ORBIT=36965
Product: RA2_WWV_2P Filename: RA2_WWV_2PNPDK20090326_130708_000060222077_00339_36966_0180.N1	26-MAR-2009 13:07:08.854 26-MAR-2009 14:47:31.082	RA2_WWV_2PNPDK20090326_130708_000060222077_00339_36966_0180.N1 RA2_WWV_2P.MPH.ABS_ORBIT=36966
Product: RA2_WWV_2P Filename: RA2_WWV_2PNPDK20090326_144603_000050692077_00340_36967_0319.N1	26-MAR-2009 14:46:03.132 26-MAR-2009 16:10:31.776	RA2_WWV_2PNPDK20090326_144603_000050692077_00340_36967_0319.N1 RA2_WWV_2P.MPH.ABS_ORBIT=36967
Product: RA2_WWV_2P Filename: RA2_WWV_2PNPDK20090326_161426_000004632077_00341_36968_0322.N1	26-MAR-2009 16:14:26.398 26-MAR-2009 16:22:09.767	RA2_WWV_2PNPDK20090326_161426_000004632077_00341_36968_0322.N1 RA2_WWV_2P.MPH.ABS_ORBIT=36968
Product: RA2_WWV_2P Filename: RA2_WWV_2PNPDK20090326_162114_000061172077_00341_36968_0451.N1	26-MAR-2009 16:21:14.123 26-MAR-2009 18:03:11.041	RA2_WWV_2PNPDK20090326_162114_000061172077_00341_36968_0451.N1 RA2_WWV_2P.MPH.ABS_ORBIT=36968
Product: RA2_WWV_2P Filename: RA2_WWV_2PNPDK20090326_180134_000059582077_00342_36969_0569.N1	26-MAR-2009 18:01:34.179 26-MAR-2009 19:40:51.795	RA2_WWV_2PNPDK20090326_180134_000059582077_00342_36969_0569.N1 RA2_WWV_2P.MPH.ABS_ORBIT=36969
Product: RA2_WWV_2P Filename: RA2_WWV_2PNPDE20090326_193949_000040552077_00343_36970_9910.N1	26-MAR-2009 19:39:49.466 26-MAR-2009 20:47:24.371	RA2_WWV_2PNPDE20090326_193949_000040552077_00343_36970_9910.N1 RA2_WWV_2P.MPH.ABS_ORBIT=36970
Product: RA2_WWV_2P Filename: RA2_WWV_2PNPDE20090326_204616_000065172077_00343_36970_0076.N1	26-MAR-2009 20:46:16.472 26-MAR-2009 22:34:53.317	RA2_WWV_2PNPDE20090326_204616_000065172077_00343_36970_0076.N1 RA2_WWV_2P.MPH.ABS_ORBIT=36970
Product: RA2_WWV_2P Filename: RA2_WWV_2PNPDE20090326_223352_000060832077_00344_36971_0228.N1	26-MAR-2009 22:33:52.102 27-MAR-2009 00:15:15.601	RA2_WWV_2PNPDE20090326_223352_000060832077_00344_36971_0228.N1 RA2_WWV_2P.MPH.ABS_ORBIT=36971

Missing Products

RA2_FGD_2P missing products

Gauge	Value	Segment (Start-Stop)
MODE.MEASUREMENT RA2.MISSING	Duration: 10.773397 s	26-MAR-2009 16:10:31.776 26-MAR-2009 16:10:42.550
MODE.MEASUREMENT RA2.MISSING	Duration: 79.248391 s	26-MAR-2009 16:13:07.150 26-MAR-2009 16:14:26.398

RA2_WWV_2P missing products

Gauge	Value	Segment (Start-Stop)
MODE.MEASUREMENT RA2.MISSING	Duration: 10.773397 s	26-MAR-2009 16:10:31.776 26-MAR-2009 16:10:42.550
MODE.MEASUREMENT RA2.MISSING	Duration: 79.248391 s	26-MAR-2009 16:13:07.150 26-MAR-2009 16:14:26.398

Unplanned Products

RA2_FGD_2P unplanned products

Gauge Segment (Start-Stop)

RA2_WWV_2P unplanned products

Gauge Segment (Start-Stop)

Overlaps

RA2_FGD_2P overlaps

Gauge Segment (Start-Stop) Explicit Reference
RA2_WWV_2P overlaps

Gauge Segment (Start-Stop) Explicit Reference

Duplicates

RA2_FGD_2P duplicates

Gauge Segment (Start-Stop) Explicit Reference
RA2_WWV_2P duplicates

Gauge Segment (Start-Stop) Explicit Reference

ADF usage

RA2_CAL_0P: ADF usage

New ADFs

Gauge Value Segment (Start-Stop) Explicit Reference

DOR_DOP_0P: ADF usage

New ADFs

Gauge	Value	Segment (Start-Stop)	Explicit Reference
DSD: ORBIT_STATE_VECTOR_FILE PCF_DOR_DOP_0P	new ADF: AUX_FPO_AXVPDS20090326_010111_20090325_195551_20090404_212203	26-MAR-2009 00:46:00.552 26-MAR-2009 00:46:00.552	Product: DOR_DOP_0PNPDE20090326_004600_000055472077_00331_36958_8032.N1

DOR_NAV_0P: ADF usage

New ADFs

Gauge	Value	Segment (Start-Stop)	Explicit Reference
-------	-------	----------------------	--------------------

DSD: ORBIT_STATE_VECTOR_FILE PCF_DOR_NAV_0P	new ADF: AUX_FPO_AXVPDS20090326_010111_20090325_195551_20090404_212203	26-MAR-2009 00:42:17.399 26-MAR-2009 00:42:17.399	Product: DOR_NAV_0PNPDE20090326_004217_000054192077_00331_36958_7624.N1
---	---	--	--

MWR_NL__0P: ADF usage

New ADFs

Gauge	Value	Segment (Start-Stop)	Explicit Reference
DSD: ORBIT_STATE_VECTOR_FILE PCF_MWR_NL__0P	new ADF: AUX_FPO_AXVPDS20090326_010111_20090325_195551_20090404_212203	26-MAR-2009 00:46:46.806 26-MAR-2009 00:46:46.806	Product: MWR_NL__0PNPDE20090326_004646_000055922077_00331_36958_8072.N1

RA2_ME__0P: ADF usage

New ADFs

Gauge	Value	Segment (Start-Stop)	Explicit Reference
DSD: ORBIT_STATE_VECTOR_FILE PCF_RA2_ME__0P	new ADF: AUX_FPO_AXVPDS20090326_010111_20090325_195551_20090404_212203	26-MAR-2009 00:46:50.308 26-MAR-2009 00:46:50.308	Product: RA2_ME__0PNPDE20090326_004650_000056352077_00331_36958_8716.N1

RA2_MW__1P: ADF usage

New ADFs

Gauge	Value	Segment (Start-Stop)	Explicit Reference
DSD: RA2_IF_MASK_FLIGHT_DATA PCF_RA2_MW__1P	new ADF: RA2_IFF_AXVIEC20090326_133847_20090326_000000_20100101_000000	26-MAR-2009 14:46:03.132 26-MAR-2009 14:46:03.132	Product: RA2_MW__1PNPDK20090326_144603_000050692077_00340_36967_0317.N1

Current ADFs (from IECF list)

Gauge	Value	Explicit Reference
RA2_IFF_AX.INFO PCF_IECF	RA2_IFF_AXVIEC20090212_155001_20090212_000000_20100101_000000	Corresponding to date 18-FEB-2009 03:00:02.000
RA2_CON_AX.INFO PCF_IECF	RA2_CON_AXVIEC20070723_131547_20060621_132015_20200101_000000	Corresponding to date 18-FEB-2009 03:00:02.000
RA2_CST_AX.INFO PCF_IECF	RA2_CST_AXVIEC20020621_135858_20020101_000000_20200101_000000	Corresponding to date 18-FEB-2009 03:00:02.000
RA2_CHD_AX.INFO PCF_IECF	RA2_CHD_AXVIEC20060913_074707_20020101_000000_20200101_000000	Corresponding to date 18-FEB-2009 03:00:02.000
RA2_IFA_AX.INFO PCF_IECF	RA2_IFA_AXVIEC20050216_125529_20020101_000000_20200101_000000	Corresponding to date 18-FEB-2009 03:00:02.000
RA2_IFB_AX.INFO PCF_IECF	RA2_IFB_AXVIEC20050216_125738_20020101_000000_20200101_000000	Corresponding to date 18-FEB-2009 03:00:02.000
MWR_CON_AX.INFO PCF_IECF	MWR_CON_AXVIEC20040810_145011_20020101_000000_20200101_000000	Corresponding to date 18-FEB-2009 03:00:02.000
MWR_CHD_AX.INFO PCF_IECF	MWR_CHD_AXVIEC20061013_132356_20020101_000000_20200101_000000	Corresponding to date 18-FEB-2009 03:00:02.000
MWR_SLT_AX.INFO PCF_IECF	MWR_SLT_AXVIEC20060921_063409_20020101_000000_20200101_000000	Corresponding to date 18-FEB-2009 03:00:02.000
RA2_USO_AX.INFO PCF_IECF	RA2_USO_AXVIEC20070618_133225_20070620_000000_20200101_000000	Corresponding to date 01-MAR-2009 03:00:02.000

Differences with IECF list

Gauge Value Explicit Reference

RA2_FGD_2P: ADF usage

New ADFs

Gauge	Value	Segment (Start-Stop)	Explicit Reference
DSD: RA2_USO_DATA PCF_RA2_FGD_2P	new ADF: DOR_NAV_0PNPDE20090326_004217_000054192077_00331_36958_7624.N1	26-MAR-2009 00:46:50.333 26-MAR-2009 00:46:50.333	Product: RA2_FGD_2PNPDE20090326_004650_000056362077_00331_36958_8799.N1
DSD: RA2_USO_DATA PCF_RA2_FGD_2P	new ADF: DOR_NAV_0PNPDE20090326_021755_000044632077_00332_36959_7625.N1	26-MAR-2009 02:19:03.571 26-MAR-2009 02:19:03.571	Product: RA2_FGD_2PNPDE20090326_021903_000047872077_00332_36959_8975.N1

DSD: MWR_CONFIGURATION_DATA PCF_RA2_FGD_2P	new ADF: NOT USED	26-MAR-2009 03:38:18.123 26-MAR-2009 03:38:18.123	Product: RA2_FGD_2PNPDE20090326_033818_000060992077_00333_36960_9167.N1
DSD: RA2_CHARACTERISATION_DATA PCF_RA2_FGD_2P	new ADF: AUX_ECF_AXNECM20090325_184110_20090326_030000_20090326_150000	26-MAR-2009 03:38:18.123 26-MAR-2009 03:38:18.123	Product: RA2_FGD_2PNPDE20090326_033818_000060992077_00333_36960_9167.N1
DSD: RA2_CONFIGURATION_DATA PCF_RA2_FGD_2P	new ADF: AUX_ECF_AXNECM20090325_064111_20090325_210000_20090326_090000	26-MAR-2009 03:38:18.123 26-MAR-2009 03:38:18.123	Product: RA2_FGD_2PNPDE20090326_033818_000060992077_00333_36960_9167.N1
DSD: RA2_USO_DATA PCF_RA2_FGD_2P	new ADF: DOR_NAV_0PNPDE20090326_033737_000057382077_00333_36960_7626.N1	26-MAR-2009 03:38:18.123 26-MAR-2009 03:38:18.123	Product: RA2_FGD_2PNPDE20090326_033818_000060992077_00333_36960_9167.N1
DSD: MWR_CONFIGURATION_DATA PCF_RA2_FGD_2P	new ADF: AUX_ECF_AXNECM20090326_062112_20090326_090000_20090326_210000	26-MAR-2009 05:19:23.853 26-MAR-2009 05:19:23.853	Product: RA2_FGD_2PNPDE20090326_051923_000060972077_00334_36961_9370.N1
DSD: RA2_USO_DATA PCF_RA2_FGD_2P	new ADF: DOR_NAV_0PNPDE20090326_051834_000057382077_00334_36961_7627.N1	26-MAR-2009 05:19:23.853 26-MAR-2009 05:19:23.853	Product: RA2_FGD_2PNPDE20090326_051923_000060972077_00334_36961_9370.N1
DSD: MWR_CONFIGURATION_DATA PCF_RA2_FGD_2P	new ADF: NOT USED	26-MAR-2009 07:00:28.469 26-MAR-2009 07:00:28.469	Product: RA2_FGD_2PNPDK20090326_070028_000041142077_00335_36962_9620.N1

DSD: RA2_USO_DATA PCF_RA2_FGD_2P	new ADF: DOR_NAV_0PNPDK20090326_065931_000035072077_00335_36962_9600.N1	26-MAR-2009 07:00:28.469 26-MAR-2009 07:00:28.469	Product: RA2_FGD_2PNPDK20090326_070028_000041142077_00335_36962_9620.N1
DSD: MWR_CONFIGURATION_DATA PCF_RA2_FGD_2P	new ADF: AUX_ECF_AXNECM20090326_062112_20090326_090000_20090326_210000	26-MAR-2009 08:08:19.024 26-MAR-2009 08:08:19.024	Product: RA2_FGD_2PNPDK20090326_080819_000060812077_00336_36963_9764.N1
DSD: RA2_USO_DATA PCF_RA2_FGD_2P	new ADF: DOR_NAV_0PNPDK20090326_080317_000057382077_00336_36963_9601.N1	26-MAR-2009 08:08:19.024 26-MAR-2009 08:08:19.024	Product: RA2_FGD_2PNPDK20090326_080819_000060812077_00336_36963_9764.N1
DSD: MWR_CONFIGURATION_DATA PCF_RA2_FGD_2P	new ADF: AUX_ECF_AXNECM20090326_064111_20090326_150000_20090327_030000	26-MAR-2009 09:48:56.904 26-MAR-2009 09:48:56.904	Product: RA2_FGD_2PNPDK20090326_094856_000059942077_00337_36964_9907.N1
DSD: RA2_CHARACTERISATION_DATA PCF_RA2_FGD_2P	new ADF: AUX_ECF_AXNECM20090326_062112_20090326_090000_20090326_210000	26-MAR-2009 09:48:56.904 26-MAR-2009 09:48:56.904	Product: RA2_FGD_2PNPDK20090326_094856_000059942077_00337_36964_9907.N1
DSD: RA2_CONFIGURATION_DATA PCF_RA2_FGD_2P	new ADF: AUX_ECF_AXNECM20090325_184110_20090326_030000_20090326_150000	26-MAR-2009 09:48:56.904 26-MAR-2009 09:48:56.904	Product: RA2_FGD_2PNPDK20090326_094856_000059942077_00337_36964_9907.N1
DSD: RA2_USO_DATA PCF_RA2_FGD_2P	new ADF: DOR_NAV_0PNPDK20090326_094414_000057382077_00337_36964_9602.N1	26-MAR-2009 09:48:56.904 26-MAR-2009 09:48:56.904	Product: RA2_FGD_2PNPDK20090326_094856_000059942077_00337_36964_9907.N1

DSD: RA2_USO_DATA PCF_RA2_FGD_2P	new ADF: DOR_NAV_0PNPDK20090326_112511_000057382077_00338_36965_9603.N1	26-MAR-2009 11:28:09.006 26-MAR-2009 11:28:09.006	Product: RA2_FGD_2PNPDK20090326_112809_000060072077_00338_36965_0055.N1
DSD: RA2_USO_DATA PCF_RA2_FGD_2P	new ADF: DOR_NAV_0PNPDK20090326_130608_000054192077_00339_36966_9604.N1	26-MAR-2009 13:07:08.854 26-MAR-2009 13:07:08.854	Product: RA2_FGD_2PNPDK20090326_130708_000060222077_00339_36966_0179.N1
DSD: ATTITUDE_DATA PCF_RA2_FGD_2P	new ADF: RA2_IFF_AXVIEC20090326_133847_20090326_000000_20100101_000000	26-MAR-2009 14:46:03.132 26-MAR-2009 14:46:03.132	Product: RA2_FGD_2PNPDK20090326_144603_000050692077_00340_36967_0318.N1
DSD: RA2_USO_DATA PCF_RA2_FGD_2P	new ADF: DOR_NAV_0PNPDK20090326_144146_000054192077_00340_36967_9605.N1	26-MAR-2009 14:46:03.132 26-MAR-2009 14:46:03.132	Product: RA2_FGD_2PNPDK20090326_144603_000050692077_00340_36967_0318.N1
DSD: MWR_CONFIGURATION_DATA PCF_RA2_FGD_2P	new ADF: AUX_ECF_AXNECM20090326_070112_20090326_210000_20090327_090000	26-MAR-2009 16:14:26.398 26-MAR-2009 16:14:26.398	Product: RA2_FGD_2PNPDK20090326_161426_000004632077_00341_36968_0321.N1
DSD: RA2_CHARACTERISATION_DATA PCF_RA2_FGD_2P	new ADF: AUX_ECF_AXNECM20090326_064111_20090326_150000_20090327_030000	26-MAR-2009 16:14:26.398 26-MAR-2009 16:14:26.398	Product: RA2_FGD_2PNPDK20090326_161426_000004632077_00341_36968_0321.N1
DSD: RA2_CONFIGURATION_DATA PCF_RA2_FGD_2P	new ADF: AUX_ECF_AXNECM20090326_062112_20090326_090000_20090326_210000	26-MAR-2009 16:14:26.398 26-MAR-2009 16:14:26.398	Product: RA2_FGD_2PNPDK20090326_161426_000004632077_00341_36968_0321.N1

DSD: RA2_USO_DATA PCF_RA2_FGD_2P	new ADF: DOR_NAV_0PNPDK20090326_161724_000057382077_00341_36968_9606.N1	26-MAR-2009 16:21:14.123 26-MAR-2009 16:21:14.123	Product: RA2_FGD_2PNPDK20090326_162114_000061172077_00341_36968_0450.N1
DSD: RA2_USO_DATA PCF_RA2_FGD_2P	new ADF: DOR_NAV_0PNPDK20090326_175821_000057382077_00342_36969_9607.N1	26-MAR-2009 18:01:34.179 26-MAR-2009 18:01:34.179	Product: RA2_FGD_2PNPDK20090326_180134_000059582077_00342_36969_0568.N1
DSD: RA2_USO_DATA PCF_RA2_FGD_2P	new ADF: DOR_NAV_0PNPDE20090326_193918_000035072077_00343_36970_7628.N1	26-MAR-2009 19:39:49.466 26-MAR-2009 19:39:49.466	Product: RA2_FGD_2PNPDE20090326_193949_000040552077_00343_36970_9909.N1
DSD: RA2_USO_DATA PCF_RA2_FGD_2P	new ADF: DOR_NAV_0PNPDE20090326_204304_000060572077_00343_36970_7629.N1	26-MAR-2009 20:46:16.472 26-MAR-2009 20:46:16.472	Product: RA2_FGD_2PNPDE20090326_204616_000065172077_00343_36970_0075.N1
DSD: MWR_CONFIGURATION_DATA PCF_RA2_FGD_2P	new ADF: AUX_ECF_AXNECM20090326_182846_20090327_030000_20090327_150000	26-MAR-2009 22:33:52.102 26-MAR-2009 22:33:52.102	Product: RA2_FGD_2PNPDE20090326_223352_000060832077_00344_36971_0227.N1
DSD: RA2_CHARACTERISATION_DATA PCF_RA2_FGD_2P	new ADF: AUX_ECF_AXNECM20090326_070112_20090326_210000_20090327_090000	26-MAR-2009 22:33:52.102 26-MAR-2009 22:33:52.102	Product: RA2_FGD_2PNPDE20090326_223352_000060832077_00344_36971_0227.N1
DSD: RA2_CONFIGURATION_DATA PCF_RA2_FGD_2P	new ADF: AUX_ECF_AXNECM20090326_064111_20090326_150000_20090327_030000	26-MAR-2009 22:33:52.102 26-MAR-2009 22:33:52.102	Product: RA2_FGD_2PNPDE20090326_223352_000060832077_00344_36971_0227.N1

DSD: RA2_USO_DATA
PCF_RA2_FGD_2P

new ADF:
DOR_NAV_0PNPDE20090326_222920_000057382077_00344_36971_7630.N1

26-MAR-2009
22:33:52.102
26-MAR-2009
22:33:52.102

Product:
RA2_FGD_2PNPDE20090326_223352_000060832077_00344_36971_0227.N1

Current ADFs (from IECF list)

Gauge	Value	Explicit Reference
RA2_IFF_AX.INFO PCF_IECF	RA2_IFF_AXVIEC20090212_155001_20090212_000000_20100101_000000	Corresponding to date 18-FEB-2009 03:00:02.000
MWR_SLT_AX.INFO PCF_IECF	MWR_SLT_AXVIEC20060921_063409_20020101_000000_20200101_000000	Corresponding to date 18-FEB-2009 03:00:02.000
AUX_ATT_AX.INFO PCF_IECF	AUX_ATT_AXVIEC20020924_131534_20020703_120000_20781231_235959	Corresponding to date 18-FEB-2009 03:00:02.000
RA2_PLA_AX.INFO PCF_IECF	RA2_PLA_AXVIEC20060331_181823_20020101_000000_20200101_000000	Corresponding to date 18-FEB-2009 03:00:02.000
RA2_CON_AX.INFO PCF_IECF	RA2_CON_AXVIEC20070723_131547_20060621_132015_20200101_000000	Corresponding to date 18-FEB-2009 03:00:02.000
RA2_CHD_AX.INFO PCF_IECF	RA2_CHD_AXVIEC20060913_074707_20020101_000000_20200101_000000	Corresponding to date 18-FEB-2009 03:00:02.000
MWR_CON_AX.INFO PCF_IECF	MWR_CON_AXVIEC20040810_145011_20020101_000000_20200101_000000	Corresponding to date 18-FEB-2009 03:00:02.000
MWR_CHD_AX.INFO PCF_IECF	MWR_CHD_AXVIEC20061013_132356_20020101_000000_20200101_000000	Corresponding to date 18-FEB-2009 03:00:02.000
MWR_LSF_AX.INFO PCF_IECF	MWR_LSF_AXVIEC20020313_172218_20020101_000000_20200101_000000	Corresponding to date 18-FEB-2009 03:00:02.000
RA2_MET_AX.INFO PCF_IECF	RA2_MET_AXVIEC20020204_073357_20020101_000000_20200101_000000	Corresponding to date 18-FEB-2009 03:00:02.000
RA2_CST_AX.INFO PCF_IECF	RA2_CST_AXVIEC20020621_135858_20020101_000000_20200101_000000	Corresponding to date 18-FEB-2009 03:00:02.000
RA2_ICT_AX.INFO PCF_IECF	RA2_ICT_AXVIEC20060921_070730_20020101_000000_20200101_000000	Corresponding to date 18-FEB-2009 03:00:02.000
RA2_DIP_AX.INFO PCF_IECF	RA2_DIP_AXVIEC20020122_134206_20020101_000000_20200101_000000	Corresponding to date 18-FEB-2009 03:00:02.000
RA2_IOC_AX.INFO PCF_IECF	RA2_IOC_AXVIEC20020122_141121_20020101_000000_20200101_000000	Corresponding to date 18-FEB-2009 03:00:02.000
RA2_OT1_AX.INFO PCF_IECF	RA2_OT1_AXVIEC20040120_082051_20020101_000000_20200101_000000	Corresponding to date 18-FEB-2009 03:00:02.000
RA2_OT2_AX.INFO PCF_IECF	RA2_OT2_AXVIEC20031208_150159_20020101_000000_20200101_000000	Corresponding to date 18-FEB-2009 03:00:02.000
RA2_GEO_AX.INFO PCF_IECF	RA2_GEO_AXVIEC20020314_093428_20020101_000000_20200101_000000	Corresponding to date 18-FEB-2009 03:00:02.000
RA2_MSS_AX.INFO PCF_IECF	RA2_MSS_AXVIEC20031208_145545_20020101_000000_20200101_000000	Corresponding to date 18-FEB-2009 03:00:02.000
RA2_USO_AX.INFO PCF_IECF	RA2_USO_AXVIEC20070618_133225_20070620_000000_20200101_000000	Corresponding to date 01-MAR-2009 03:00:02.000

RA2_SOI_AX.INFO PCF_IECF	RA2_SOI_AXVIEC20051003_170000_20020101_000000_20200101_000000	Corresponding to date 01-MAR-2009 03:00:02.000
RA2_SSB_AX.INFO PCF_IECF	RA2_SSB_AXVIEC20051129_111810_20020101_000000_20200101_000000	Corresponding to date 01-MAR-2009 03:00:02.000
RA2_SET_AX.INFO PCF_IECF	RA2_SET_AXVIEC20020122_150917_20020101_000000_20200101_000000	Corresponding to date 01-MAR-2009 03:00:02.000
RA2_TLD_AX.INFO PCF_IECF	RA2_TLD_AXVIEC20031208_151137_20020101_000000_20200101_000000	Corresponding to date 01-MAR-2009 03:00:02.000
RA2_SL1_AX.INFO PCF_IECF	RA2_SL1_AXVIEC20030131_100228_20020101_000000_20200101_000000	Corresponding to date 01-MAR-2009 03:00:02.000
RA2_SL2_AX.INFO PCF_IECF	RA2_SL2_AXVIEC20030131_101757_20020101_000000_20200101_000000	Corresponding to date 01-MAR-2009 03:00:02.000
RA2_SOL_AX.INFO PCF_IECF	RA2_SOL_AXVIEC20090317_182707_20020101_000000_20100301_000000	Corresponding to date 18-MAR-2009 03:00:01.000
RA2_POL_AX.INFO PCF_IECF	RA2_POL_AXVIEC20090319_110504_20020101_000000_20090418_235959	Corresponding to date 20-MAR-2009 03:00:01.000
RA2_POL_AX.INFO PCF_IECF	RA2_POL_AXVIEC20090325_110356_20020101_000000_20090423_235959	Corresponding to date 26-MAR-2009 03:00:01.000

Differences with IECF list

Gauge	Value	Explicit Reference
DSD: DORIS_IONO PCF_RA2_FGD_2P	Filename: RA2_MW__1PNPDE20090325_230434_000061942077_00330_36957_8664.N1	Product: RA2_FGD_2PNPDE20090325_230434_000061942077_00330_36957_8665.N1
DSD: METEO_GRID_POINTS_ALTITUDE PCF_RA2_FGD_2P	Filename:	Product: RA2_FGD_2PNPDE20090325_230434_000061942077_00330_36957_8665.N1
DSD: MWR_CONFIGURATION_DATA PCF_RA2_FGD_2P	Filename: AUX_ECF_AXNECM20090325_184110_20090326_030000_20090326_150000	Product: RA2_FGD_2PNPDE20090325_230434_000061942077_00330_36957_8665.N1
DSD: OCEAN_ICE2_SYSTEM_FILE PCF_RA2_FGD_2P	Filename:	Product: RA2_FGD_2PNPDE20090325_230434_000061942077_00330_36957_8665.N1
DSD: OCEAN_TIDE_HARMONIC_COEF PCF_RA2_FGD_2P	Filename:	Product: RA2_FGD_2PNPDE20090325_230434_000061942077_00330_36957_8665.N1
DSD: OCEAN_TIDE_ORTHOWEIGHTS PCF_RA2_FGD_2P	Filename:	Product: RA2_FGD_2PNPDE20090325_230434_000061942077_00330_36957_8665.N1
DSD: RA2_CHARACTERISATION_DATA PCF_RA2_FGD_2P	Filename: AUX_ECF_AXNECM20090325_064111_20090325_210000_20090326_090000	Product: RA2_FGD_2PNPDE20090325_230434_000061942077_00330_36957_8665.N1
DSD: RA2_CONFIGURATION_DATA PCF_RA2_FGD_2P	Filename: AUX_ECF_AXNECM20090325_064110_20090325_150000_20090326_030000	Product: RA2_FGD_2PNPDE20090325_230434_000061942077_00330_36957_8665.N1
DSD: RA2_CONSTANT_DATA PCF_RA2_FGD_2P	Filename:	Product: RA2_FGD_2PNPDE20090325_230434_000061942077_00330_36957_8665.N1
DSD: RA2_SURFACE_TYPE_DATA PCF_RA2_FGD_2P	Filename: RA2_POL_AXVIEC20090325_110356_20020101_000000_20090423_235959	Product: RA2_FGD_2PNPDE20090325_230434_000061942077_00330_36957_8665.N1
DSD: RA2_USO_DATA PCF_RA2_FGD_2P	Filename: DOR_NAV_0PNPDE20090325_230120_000057382077_00330_36957_7623.N1	Product: RA2_FGD_2PNPDE20090325_230434_000061942077_00330_36957_8665.N1

DSD: REAL_POLE_LOCATION_PREDICTED PCF_RA2_FGD_2P	Filename: RA2_POL_AXVIEC20090325_110356_20020101_000000_20090423_235959	Product: RA2_FGD_2PNPDE20090325_230434_000061942077_00330_36957_8665.N1
DSD: SOLAR_ACTIVITY_INDEX_PREDICT PCF_RA2_FGD_2P	Filename:	Product: RA2_FGD_2PNPDE20090325_230434_000061942077_00330_36957_8665.N1
DSD: DORIS_IONO PCF_RA2_FGD_2P	Filename: RA2_MW__1PNPDE20090326_004650_000056362077_00331_36958_8798.N1	Product: RA2_FGD_2PNPDE20090326_004650_000056362077_00331_36958_8799.N1
DSD: METEO_GRID_POINTS_ALTITUDE PCF_RA2_FGD_2P	Filename:	Product: RA2_FGD_2PNPDE20090326_004650_000056362077_00331_36958_8799.N1
DSD: MWR_CONFIGURATION_DATA PCF_RA2_FGD_2P	Filename: AUX_ECF_AXNECM20090325_184110_20090326_030000_20090326_150000	Product: RA2_FGD_2PNPDE20090326_004650_000056362077_00331_36958_8799.N1
DSD: OCEAN_ICE2_SYSTEM_FILE PCF_RA2_FGD_2P	Filename:	Product: RA2_FGD_2PNPDE20090326_004650_000056362077_00331_36958_8799.N1
DSD: OCEAN_TIDE_HARMONIC_COEF PCF_RA2_FGD_2P	Filename:	Product: RA2_FGD_2PNPDE20090326_004650_000056362077_00331_36958_8799.N1
DSD: OCEAN_TIDE_ORTHOWEIGHTS PCF_RA2_FGD_2P	Filename:	Product: RA2_FGD_2PNPDE20090326_004650_000056362077_00331_36958_8799.N1
DSD: RA2_CHARACTERISATION_DATA PCF_RA2_FGD_2P	Filename: AUX_ECF_AXNECM20090325_064111_20090325_210000_20090326_090000	Product: RA2_FGD_2PNPDE20090326_004650_000056362077_00331_36958_8799.N1
DSD: RA2_CONFIGURATION_DATA PCF_RA2_FGD_2P	Filename: AUX_ECF_AXNECM20090325_064110_20090325_150000_20090326_030000	Product: RA2_FGD_2PNPDE20090326_004650_000056362077_00331_36958_8799.N1
DSD: RA2_CONSTANT_DATA PCF_RA2_FGD_2P	Filename:	Product: RA2_FGD_2PNPDE20090326_004650_000056362077_00331_36958_8799.N1
DSD: RA2_USO_DATA PCF_RA2_FGD_2P	Filename: DOR_NAV_0PNPDE20090326_004217_000054192077_00331_36958_7624.N1	Product: RA2_FGD_2PNPDE20090326_004650_000056362077_00331_36958_8799.N1
DSD: SOLAR_ACTIVITY_INDEX_PREDICT PCF_RA2_FGD_2P	Filename:	Product: RA2_FGD_2PNPDE20090326_004650_000056362077_00331_36958_8799.N1
DSD: DORIS_IONO PCF_RA2_FGD_2P	Filename: RA2_MW__1PNPDE20090326_021903_000047872077_00332_36959_8974.N1	Product: RA2_FGD_2PNPDE20090326_021903_000047872077_00332_36959_8975.N1
DSD: METEO_GRID_POINTS_ALTITUDE PCF_RA2_FGD_2P	Filename:	Product: RA2_FGD_2PNPDE20090326_021903_000047872077_00332_36959_8975.N1
DSD: MWR_CONFIGURATION_DATA PCF_RA2_FGD_2P	Filename: AUX_ECF_AXNECM20090325_184110_20090326_030000_20090326_150000	Product: RA2_FGD_2PNPDE20090326_021903_000047872077_00332_36959_8975.N1
DSD: OCEAN_ICE2_SYSTEM_FILE PCF_RA2_FGD_2P	Filename:	Product: RA2_FGD_2PNPDE20090326_021903_000047872077_00332_36959_8975.N1
DSD: OCEAN_TIDE_HARMONIC_COEF PCF_RA2_FGD_2P	Filename:	Product: RA2_FGD_2PNPDE20090326_021903_000047872077_00332_36959_8975.N1
DSD: OCEAN_TIDE_ORTHOWEIGHTS PCF_RA2_FGD_2P	Filename:	Product: RA2_FGD_2PNPDE20090326_021903_000047872077_00332_36959_8975.N1

DSD: RA2_CHARACTERISATION_DATA PCF_RA2_FGD_2P	Filename: AUX_ECF_AXNECM20090325_064111_20090325_210000_20090326_090000	Product: RA2_FGD_2PNPDE20090326_021903_000047872077_00332
DSD: RA2_CONFIGURATION_DATA PCF_RA2_FGD_2P	Filename: AUX_ECF_AXNECM20090325_064110_20090325_150000_20090326_030000	Product: RA2_FGD_2PNPDE20090326_021903_000047872077_00332_36959_8975.N1
DSD: RA2_CONSTANT_DATA PCF_RA2_FGD_2P	Filename:	Product: RA2_FGD_2PNPDE20090326_021903_000047872077_00332_36959_8975.N1
DSD: RA2_USO_DATA PCF_RA2_FGD_2P	Filename: DOR_NAV_0PNPDE20090326_021755_000044632077_00332_36959_7625.N1	Product: RA2_FGD_2PNPDE20090326_021903_000047872077_00332_36959_8975.N1
DSD: SOLAR_ACTIVITY_INDEX_PREDICT PCF_RA2_FGD_2P	Filename:	Product: RA2_FGD_2PNPDE20090326_021903_000047872077_00332_36959_8975.N1
DSD: DORIS_IONO PCF_RA2_FGD_2P	Filename: RA2_MW__1PNPDE20090326_033818_000060992077_00333_36960_9166.N1	Product: RA2_FGD_2PNPDE20090326_033818_000060992077_00333_36960_9167.N1
DSD: METEO_GRID_POINTS_ALTITUDE PCF_RA2_FGD_2P	Filename:	Product: RA2_FGD_2PNPDE20090326_033818_000060992077_00333_36960_9167.N1
DSD: OCEAN_ICE2_SYSTEM_FILE PCF_RA2_FGD_2P	Filename:	Product: RA2_FGD_2PNPDE20090326_033818_000060992077_00333_36960_9167.N1
DSD: OCEAN_TIDE_HARMONIC_COEF PCF_RA2_FGD_2P	Filename:	Product: RA2_FGD_2PNPDE20090326_033818_000060992077_00333_36960_9167.N1
DSD: OCEAN_TIDE_ORTHOWEIGHTS PCF_RA2_FGD_2P	Filename:	Product: RA2_FGD_2PNPDE20090326_033818_000060992077_00333_36960_9167.N1
DSD: RA2_CHARACTERISATION_DATA PCF_RA2_FGD_2P	Filename: AUX_ECF_AXNECM20090325_184110_20090326_030000_20090326_150000	Product: RA2_FGD_2PNPDE20090326_033818_000060992077_00333_36960_9167.N1
DSD: RA2_CONFIGURATION_DATA PCF_RA2_FGD_2P	Filename: AUX_ECF_AXNECM20090325_064111_20090325_210000_20090326_090000	Product: RA2_FGD_2PNPDE20090326_033818_000060992077_00333_36960_9167.N1
DSD: RA2_CONSTANT_DATA PCF_RA2_FGD_2P	Filename:	Product: RA2_FGD_2PNPDE20090326_033818_000060992077_00333_36960_9167.N1
DSD: RA2_USO_DATA PCF_RA2_FGD_2P	Filename: DOR_NAV_0PNPDE20090326_033737_000057382077_00333_36960_7626.N1	Product: RA2_FGD_2PNPDE20090326_033818_000060992077_00333_36960_9167.N1
DSD: SOLAR_ACTIVITY_INDEX_PREDICT PCF_RA2_FGD_2P	Filename:	Product: RA2_FGD_2PNPDE20090326_033818_000060992077_00333_36960_9167.N1
DSD: DORIS_IONO PCF_RA2_FGD_2P	Filename: RA2_MW__1PNPDE20090326_051923_000060972077_00334_36961_9370.N1	Product: RA2_FGD_2PNPDE20090326_051923_000060972077_00334_36961_9370.N1
DSD: METEO_GRID_POINTS_ALTITUDE PCF_RA2_FGD_2P	Filename:	Product: RA2_FGD_2PNPDE20090326_051923_000060972077_00334_36961_9370.N1
DSD: MWR_CONFIGURATION_DATA PCF_RA2_FGD_2P	Filename: AUX_ECF_AXNECM20090326_062112_20090326_090000_20090326_210000	Product: RA2_FGD_2PNPDE20090326_051923_000060972077_00334_36961_9370.N1
DSD: OCEAN_ICE2_SYSTEM_FILE PCF_RA2_FGD_2P	Filename:	Product: RA2_FGD_2PNPDE20090326_051923_000060972077_00334_36961_9370.N1
DSD: OCEAN_TIDE_HARMONIC_COEF PCF_RA2_FGD_2P	Filename:	Product: RA2_FGD_2PNPDE20090326_051923_000060972077_00334_36961_9370.N1

DSD: OCEAN_TIDE_ORTHOWEIGHTS PCF_RA2_FGD_2P	Filename:	Product: RA2_FGD_2PNPDE20090326_051923_000060972077_00334_
DSD: RA2_CHARACTERISATION_DATA PCF_RA2_FGD_2P	Filename: AUX_ECF_AXNECM20090325_184110_20090326_030000_20090326_150000	Product: RA2_FGD_2PNPDE20090326_051923_000060972077_00334_36961_9370.N1
DSD: RA2_CONFIGURATION_DATA PCF_RA2_FGD_2P	Filename: AUX_ECF_AXNECM20090325_064111_20090325_210000_20090326_090000	Product: RA2_FGD_2PNPDE20090326_051923_000060972077_00334_36961_9370.N1
DSD: RA2_CONSTANT_DATA PCF_RA2_FGD_2P	Filename:	Product: RA2_FGD_2PNPDE20090326_051923_000060972077_00334_36961_9370.N1
DSD: RA2_USO_DATA PCF_RA2_FGD_2P	Filename: DOR_NAV_0PNPDE20090326_051834_000057382077_00334_36961_7627.N1	Product: RA2_FGD_2PNPDE20090326_051923_000060972077_00334_36961_9370.N1
DSD: SOLAR_ACTIVITY_INDEX_PREDICT PCF_RA2_FGD_2P	Filename:	Product: RA2_FGD_2PNPDE20090326_051923_000060972077_00334_36961_9370.N1
DSD: DORIS_IONO PCF_RA2_FGD_2P	Filename: RA2_MW__1PNPDK20090326_070028_000041142077_00335_36962_9619.N1	Product: RA2_FGD_2PNPDK20090326_070028_000041142077_00335_36962_9620.N1
DSD: METEO_GRID_POINTS_ALTITUDE PCF_RA2_FGD_2P	Filename:	Product: RA2_FGD_2PNPDK20090326_070028_000041142077_00335_36962_9620.N1
DSD: OCEAN_ICE2_SYSTEM_FILE PCF_RA2_FGD_2P	Filename:	Product: RA2_FGD_2PNPDK20090326_070028_000041142077_00335_36962_9620.N1
DSD: OCEAN_TIDE_HARMONIC_COEF PCF_RA2_FGD_2P	Filename:	Product: RA2_FGD_2PNPDK20090326_070028_000041142077_00335_36962_9620.N1
DSD: OCEAN_TIDE_ORTHOWEIGHTS PCF_RA2_FGD_2P	Filename:	Product: RA2_FGD_2PNPDK20090326_070028_000041142077_00335_36962_9620.N1
DSD: RA2_CHARACTERISATION_DATA PCF_RA2_FGD_2P	Filename: AUX_ECF_AXNECM20090325_184110_20090326_030000_20090326_150000	Product: RA2_FGD_2PNPDK20090326_070028_000041142077_00335_36962_9620.N1
DSD: RA2_CONFIGURATION_DATA PCF_RA2_FGD_2P	Filename: AUX_ECF_AXNECM20090325_064111_20090325_210000_20090326_090000	Product: RA2_FGD_2PNPDK20090326_070028_000041142077_00335_36962_9620.N1
DSD: RA2_CONSTANT_DATA PCF_RA2_FGD_2P	Filename:	Product: RA2_FGD_2PNPDK20090326_070028_000041142077_00335_36962_9620.N1
DSD: RA2_USO_DATA PCF_RA2_FGD_2P	Filename: DOR_NAV_0PNPDK20090326_065931_000035072077_00335_36962_9600.N1	Product: RA2_FGD_2PNPDK20090326_070028_000041142077_00335_36962_9620.N1
DSD: SOLAR_ACTIVITY_INDEX_PREDICT PCF_RA2_FGD_2P	Filename:	Product: RA2_FGD_2PNPDK20090326_070028_000041142077_00335_36962_9620.N1
DSD: DORIS_IONO PCF_RA2_FGD_2P	Filename: RA2_MW__1PNPDK20090326_080819_000060812077_00336_36963_9763.N1	Product: RA2_FGD_2PNPDK20090326_080819_000060812077_00336_36963_9764.N1
DSD: METEO_GRID_POINTS_ALTITUDE PCF_RA2_FGD_2P	Filename:	Product: RA2_FGD_2PNPDK20090326_080819_000060812077_00336_36963_9764.N1
DSD: MWR_CONFIGURATION_DATA PCF_RA2_FGD_2P	Filename: AUX_ECF_AXNECM20090326_062112_20090326_090000_20090326_210000	Product: RA2_FGD_2PNPDK20090326_080819_000060812077_00336_36963_9764.N1
DSD: OCEAN_ICE2_SYSTEM_FILE PCF_RA2_FGD_2P	Filename:	Product: RA2_FGD_2PNPDK20090326_080819_000060812077_00336_36963_9764.N1

DSD: OCEAN_TIDE_HARMONIC_COEF PCF_RA2_FGD_2P	Filename:	Product: RA2_FGD_2PNPDK20090326_080819_000060812077_00336
DSD: OCEAN_TIDE_ORTHOWEIGHTS PCF_RA2_FGD_2P	Filename:	Product: RA2_FGD_2PNPDK20090326_080819_000060812077_00336_36963_9764.N1
DSD: RA2_CHARACTERISATION_DATA PCF_RA2_FGD_2P	Filename: AUX_ECF_AXNECM20090325_184110_20090326_030000_20090326_150000	Product: RA2_FGD_2PNPDK20090326_080819_000060812077_00336_36963_9764.N1
DSD: RA2_CONFIGURATION_DATA PCF_RA2_FGD_2P	Filename: AUX_ECF_AXNECM20090325_064111_20090325_210000_20090326_090000	Product: RA2_FGD_2PNPDK20090326_080819_000060812077_00336_36963_9764.N1
DSD: RA2_CONSTANT_DATA PCF_RA2_FGD_2P	Filename:	Product: RA2_FGD_2PNPDK20090326_080819_000060812077_00336_36963_9764.N1
DSD: RA2_USO_DATA PCF_RA2_FGD_2P	Filename: DOR_NAV_0PNPDK20090326_080317_000057382077_00336_36963_9601.N1	Product: RA2_FGD_2PNPDK20090326_080819_000060812077_00336_36963_9764.N1
DSD: SOLAR_ACTIVITY_INDEX_PREDICT PCF_RA2_FGD_2P	Filename:	Product: RA2_FGD_2PNPDK20090326_080819_000060812077_00336_36963_9764.N1
DSD: DORIS_IONO PCF_RA2_FGD_2P	Filename: RA2_MW__1PNPDK20090326_094856_000059942077_00337_36964_9906.N1	Product: RA2_FGD_2PNPDK20090326_094856_000059942077_00337_36964_9907.N1
DSD: METEO_GRID_POINTS_ALTITUDE PCF_RA2_FGD_2P	Filename:	Product: RA2_FGD_2PNPDK20090326_094856_000059942077_00337_36964_9907.N1
DSD: MWR_CONFIGURATION_DATA PCF_RA2_FGD_2P	Filename: AUX_ECF_AXNECM20090326_064111_20090326_150000_20090327_030000	Product: RA2_FGD_2PNPDK20090326_094856_000059942077_00337_36964_9907.N1
DSD: OCEAN_ICE2_SYSTEM_FILE PCF_RA2_FGD_2P	Filename:	Product: RA2_FGD_2PNPDK20090326_094856_000059942077_00337_36964_9907.N1
DSD: OCEAN_TIDE_HARMONIC_COEF PCF_RA2_FGD_2P	Filename:	Product: RA2_FGD_2PNPDK20090326_094856_000059942077_00337_36964_9907.N1
DSD: OCEAN_TIDE_ORTHOWEIGHTS PCF_RA2_FGD_2P	Filename:	Product: RA2_FGD_2PNPDK20090326_094856_000059942077_00337_36964_9907.N1
DSD: RA2_CHARACTERISATION_DATA PCF_RA2_FGD_2P	Filename: AUX_ECF_AXNECM20090326_062112_20090326_090000_20090326_210000	Product: RA2_FGD_2PNPDK20090326_094856_000059942077_00337_36964_9907.N1
DSD: RA2_CONFIGURATION_DATA PCF_RA2_FGD_2P	Filename: AUX_ECF_AXNECM20090325_184110_20090326_030000_20090326_150000	Product: RA2_FGD_2PNPDK20090326_094856_000059942077_00337_36964_9907.N1
DSD: RA2_CONSTANT_DATA PCF_RA2_FGD_2P	Filename:	Product: RA2_FGD_2PNPDK20090326_094856_000059942077_00337_36964_9907.N1
DSD: RA2_USO_DATA PCF_RA2_FGD_2P	Filename: DOR_NAV_0PNPDK20090326_094414_000057382077_00337_36964_9602.N1	Product: RA2_FGD_2PNPDK20090326_094856_000059942077_00337_36964_9907.N1
DSD: SOLAR_ACTIVITY_INDEX_PREDICT PCF_RA2_FGD_2P	Filename:	Product: RA2_FGD_2PNPDK20090326_094856_000059942077_00337_36964_9907.N1
DSD: DORIS_IONO PCF_RA2_FGD_2P	Filename: RA2_MW__1PNPDK20090326_112809_000060072077_00338_36965_0054.N1	Product: RA2_FGD_2PNPDK20090326_112809_000060072077_00338_36965_0055.N1

DSD: METEO_GRID_POINTS_ALTITUDE PCF_RA2_FGD_2P	Filename:	Product: RA2_FGD_2PNPDK20090326_112809_000060072077_00338.
DSD: MWR_CONFIGURATION_DATA PCF_RA2_FGD_2P	Filename: AUX_ECF_AXNECM20090326_064111_20090326_150000_20090327_030000	Product: RA2_FGD_2PNPDK20090326_112809_000060072077_00338_36965_0055.N1
DSD: OCEAN_ICE2_SYSTEM_FILE PCF_RA2_FGD_2P	Filename:	Product: RA2_FGD_2PNPDK20090326_112809_000060072077_00338_36965_0055.N1
DSD: OCEAN_TIDE_HARMONIC_COEF PCF_RA2_FGD_2P	Filename:	Product: RA2_FGD_2PNPDK20090326_112809_000060072077_00338_36965_0055.N1
DSD: OCEAN_TIDE_ORTHOWEIGHTS PCF_RA2_FGD_2P	Filename:	Product: RA2_FGD_2PNPDK20090326_112809_000060072077_00338_36965_0055.N1
DSD: RA2_CHARACTERISATION_DATA PCF_RA2_FGD_2P	Filename: AUX_ECF_AXNECM20090326_062112_20090326_090000_20090326_210000	Product: RA2_FGD_2PNPDK20090326_112809_000060072077_00338_36965_0055.N1
DSD: RA2_CONFIGURATION_DATA PCF_RA2_FGD_2P	Filename: AUX_ECF_AXNECM20090325_184110_20090326_030000_20090326_150000	Product: RA2_FGD_2PNPDK20090326_112809_000060072077_00338_36965_0055.N1
DSD: RA2_CONSTANT_DATA PCF_RA2_FGD_2P	Filename:	Product: RA2_FGD_2PNPDK20090326_112809_000060072077_00338_36965_0055.N1
DSD: RA2_USO_DATA PCF_RA2_FGD_2P	Filename: DOR_NAV_0PNPDK20090326_112511_000057382077_00338_36965_9603.N1	Product: RA2_FGD_2PNPDK20090326_112809_000060072077_00338_36965_0055.N1
DSD: SOLAR_ACTIVITY_INDEX_PREDICT PCF_RA2_FGD_2P	Filename:	Product: RA2_FGD_2PNPDK20090326_112809_000060072077_00338_36965_0055.N1
DSD: DORIS_IONO PCF_RA2_FGD_2P	Filename: RA2_MW__1PNPDK20090326_130708_000060222077_00339_36966_0179.N1	Product: RA2_FGD_2PNPDK20090326_130708_000060222077_00339_36966_0179.N1
DSD: METEO_GRID_POINTS_ALTITUDE PCF_RA2_FGD_2P	Filename:	Product: RA2_FGD_2PNPDK20090326_130708_000060222077_00339_36966_0179.N1
DSD: MWR_CONFIGURATION_DATA PCF_RA2_FGD_2P	Filename: AUX_ECF_AXNECM20090326_064111_20090326_150000_20090327_030000	Product: RA2_FGD_2PNPDK20090326_130708_000060222077_00339_36966_0179.N1
DSD: OCEAN_ICE2_SYSTEM_FILE PCF_RA2_FGD_2P	Filename:	Product: RA2_FGD_2PNPDK20090326_130708_000060222077_00339_36966_0179.N1
DSD: OCEAN_TIDE_HARMONIC_COEF PCF_RA2_FGD_2P	Filename:	Product: RA2_FGD_2PNPDK20090326_130708_000060222077_00339_36966_0179.N1
DSD: OCEAN_TIDE_ORTHOWEIGHTS PCF_RA2_FGD_2P	Filename:	Product: RA2_FGD_2PNPDK20090326_130708_000060222077_00339_36966_0179.N1
DSD: RA2_CHARACTERISATION_DATA PCF_RA2_FGD_2P	Filename: AUX_ECF_AXNECM20090326_062112_20090326_090000_20090326_210000	Product: RA2_FGD_2PNPDK20090326_130708_000060222077_00339_36966_0179.N1
DSD: RA2_CONFIGURATION_DATA PCF_RA2_FGD_2P	Filename: AUX_ECF_AXNECM20090325_184110_20090326_030000_20090326_150000	Product: RA2_FGD_2PNPDK20090326_130708_000060222077_00339_36966_0179.N1
DSD: RA2_CONSTANT_DATA PCF_RA2_FGD_2P	Filename:	Product: RA2_FGD_2PNPDK20090326_130708_000060222077_00339_36966_0179.N1
DSD: RA2_USO_DATA PCF_RA2_FGD_2P	Filename: DOR_NAV_0PNPDK20090326_130608_000054192077_00339_36966_9604.N1	Product: RA2_FGD_2PNPDK20090326_130708_000060222077_00339_36966_0179.N1

DSD: SOLAR_ACTIVITY_INDEX_PREDICT PCF_RA2_FGD_2P	Filename:	Product: RA2_FGD_2PNPDK20090326_130708_000060222077_00339.
DSD: ATTITUDE_DATA PCF_RA2_FGD_2P	Filename: RA2_IFF_AXVIEC20090326_133847_20090326_000000_20100101_000000	Product: RA2_FGD_2PNPDK20090326_144603_000050692077_00340_36967_0318.N1
DSD: DORIS_IONO PCF_RA2_FGD_2P	Filename: RA2_MW__1PNPDK20090326_144603_000050692077_00340_36967_0317.N1	Product: RA2_FGD_2PNPDK20090326_144603_000050692077_00340_36967_0318.N1
DSD: METEO_GRID_POINTS_ALTITUDE PCF_RA2_FGD_2P	Filename:	Product: RA2_FGD_2PNPDK20090326_144603_000050692077_00340_36967_0318.N1
DSD: MWR_CONFIGURATION_DATA PCF_RA2_FGD_2P	Filename: AUX_ECF_AXNECM20090326_064111_20090326_150000_20090327_030000	Product: RA2_FGD_2PNPDK20090326_144603_000050692077_00340_36967_0318.N1
DSD: OCEAN_ICE2_SYSTEM_FILE PCF_RA2_FGD_2P	Filename:	Product: RA2_FGD_2PNPDK20090326_144603_000050692077_00340_36967_0318.N1
DSD: OCEAN_TIDE_HARMONIC_COEF PCF_RA2_FGD_2P	Filename:	Product: RA2_FGD_2PNPDK20090326_144603_000050692077_00340_36967_0318.N1
DSD: OCEAN_TIDE_ORTHOWEIGHTS PCF_RA2_FGD_2P	Filename:	Product: RA2_FGD_2PNPDK20090326_144603_000050692077_00340_36967_0318.N1
DSD: RA2_CHARACTERISATION_DATA PCF_RA2_FGD_2P	Filename: AUX_ECF_AXNECM20090326_062112_20090326_090000_20090326_210000	Product: RA2_FGD_2PNPDK20090326_144603_000050692077_00340_36967_0318.N1
DSD: RA2_CONFIGURATION_DATA PCF_RA2_FGD_2P	Filename: AUX_ECF_AXNECM20090325_184110_20090326_030000_20090326_150000	Product: RA2_FGD_2PNPDK20090326_144603_000050692077_00340_36967_0318.N1
DSD: RA2_CONSTANT_DATA PCF_RA2_FGD_2P	Filename:	Product: RA2_FGD_2PNPDK20090326_144603_000050692077_00340_36967_0318.N1
DSD: RA2_USO_DATA PCF_RA2_FGD_2P	Filename: DOR_NAV_0PNPDK20090326_144146_000054192077_00340_36967_9605.N1	Product: RA2_FGD_2PNPDK20090326_144603_000050692077_00340_36967_0318.N1
DSD: REAL_RA2_IF_MASK_FLIGHT_DATA PCF_RA2_FGD_2P	Filename: RA2_IFF_AXVIEC20090326_133847_20090326_000000_20100101_000000	Product: RA2_FGD_2PNPDK20090326_144603_000050692077_00340_36967_0318.N1
DSD: SOLAR_ACTIVITY_INDEX_PREDICT PCF_RA2_FGD_2P	Filename:	Product: RA2_FGD_2PNPDK20090326_144603_000050692077_00340_36967_0318.N1
DSD: ATTITUDE_DATA PCF_RA2_FGD_2P	Filename: RA2_IFF_AXVIEC20090326_133847_20090326_000000_20100101_000000	Product: RA2_FGD_2PNPDK20090326_161426_000004632077_00341_36968_0321.N1
DSD: DORIS_IONO PCF_RA2_FGD_2P	Filename: RA2_MW__1PNPDK20090326_161426_000004632077_00341_36968_0320.N1	Product: RA2_FGD_2PNPDK20090326_161426_000004632077_00341_36968_0321.N1
DSD: METEO_GRID_POINTS_ALTITUDE PCF_RA2_FGD_2P	Filename:	Product: RA2_FGD_2PNPDK20090326_161426_000004632077_00341_36968_0321.N1
DSD: MWR_CONFIGURATION_DATA PCF_RA2_FGD_2P	Filename: AUX_ECF_AXNECM20090326_070112_20090326_210000_20090327_090000	Product: RA2_FGD_2PNPDK20090326_161426_000004632077_00341_36968_0321.N1
DSD: OCEAN_ICE2_SYSTEM_FILE PCF_RA2_FGD_2P	Filename:	Product: RA2_FGD_2PNPDK20090326_161426_000004632077_00341_36968_0321.N1
DSD: OCEAN_TIDE_HARMONIC_COEF PCF_RA2_FGD_2P	Filename:	Product: RA2_FGD_2PNPDK20090326_161426_000004632077_00341_36968_0321.N1

DSD: OCEAN_TIDE_ORTHOWEIGHTS PCF_RA2_FGD_2P	Filename:	Product: RA2_FGD_2PNPDK20090326_161426_000004632077_00341_
DSD: RA2_CHARACTERISATION_DATA PCF_RA2_FGD_2P	Filename: AUX_ECF_AXNECM20090326_064111_20090326_150000_20090327_030000	Product: RA2_FGD_2PNPDK20090326_161426_000004632077_00341_36968_0321.N1
DSD: RA2_CONFIGURATION_DATA PCF_RA2_FGD_2P	Filename: AUX_ECF_AXNECM20090326_062112_20090326_090000_20090326_210000	Product: RA2_FGD_2PNPDK20090326_161426_000004632077_00341_36968_0321.N1
DSD: RA2_CONSTANT_DATA PCF_RA2_FGD_2P	Filename:	Product: RA2_FGD_2PNPDK20090326_161426_000004632077_00341_36968_0321.N1
DSD: RA2_USO_DATA PCF_RA2_FGD_2P	Filename: DOR_NAV_0PNPDK20090326_144146_000054192077_00340_36967_9605.N1	Product: RA2_FGD_2PNPDK20090326_161426_000004632077_00341_36968_0321.N1
DSD: REAL_RA2_IF_MASK_FLIGHT_DATA PCF_RA2_FGD_2P	Filename: RA2_IFF_AXVIEC20090326_133847_20090326_000000_20100101_000000	Product: RA2_FGD_2PNPDK20090326_161426_000004632077_00341_36968_0321.N1
DSD: SOLAR_ACTIVITY_INDEX_PREDICT PCF_RA2_FGD_2P	Filename:	Product: RA2_FGD_2PNPDK20090326_161426_000004632077_00341_36968_0321.N1
DSD: ATTITUDE_DATA PCF_RA2_FGD_2P	Filename: RA2_IFF_AXVIEC20090326_133847_20090326_000000_20100101_000000	Product: RA2_FGD_2PNPDK20090326_162114_000061172077_00341_36968_0450.N1
DSD: DORIS_IONO PCF_RA2_FGD_2P	Filename: RA2_MW__1PNPDK20090326_162114_000061172077_00341_36968_0449.N1	Product: RA2_FGD_2PNPDK20090326_162114_000061172077_00341_36968_0450.N1
DSD: METEO_GRID_POINTS_ALTITUDE PCF_RA2_FGD_2P	Filename:	Product: RA2_FGD_2PNPDK20090326_162114_000061172077_00341_36968_0450.N1
DSD: MWR_CONFIGURATION_DATA PCF_RA2_FGD_2P	Filename: AUX_ECF_AXNECM20090326_070112_20090326_210000_20090327_090000	Product: RA2_FGD_2PNPDK20090326_162114_000061172077_00341_36968_0450.N1
DSD: OCEAN_ICE2_SYSTEM_FILE PCF_RA2_FGD_2P	Filename:	Product: RA2_FGD_2PNPDK20090326_162114_000061172077_00341_36968_0450.N1
DSD: OCEAN_TIDE_HARMONIC_COEF PCF_RA2_FGD_2P	Filename:	Product: RA2_FGD_2PNPDK20090326_162114_000061172077_00341_36968_0450.N1
DSD: OCEAN_TIDE_ORTHOWEIGHTS PCF_RA2_FGD_2P	Filename:	Product: RA2_FGD_2PNPDK20090326_162114_000061172077_00341_36968_0450.N1
DSD: RA2_CHARACTERISATION_DATA PCF_RA2_FGD_2P	Filename: AUX_ECF_AXNECM20090326_064111_20090326_150000_20090327_030000	Product: RA2_FGD_2PNPDK20090326_162114_000061172077_00341_36968_0450.N1
DSD: RA2_CONFIGURATION_DATA PCF_RA2_FGD_2P	Filename: AUX_ECF_AXNECM20090326_062112_20090326_090000_20090326_210000	Product: RA2_FGD_2PNPDK20090326_162114_000061172077_00341_36968_0450.N1
DSD: RA2_CONSTANT_DATA PCF_RA2_FGD_2P	Filename:	Product: RA2_FGD_2PNPDK20090326_162114_000061172077_00341_36968_0450.N1
DSD: RA2_USO_DATA PCF_RA2_FGD_2P	Filename: DOR_NAV_0PNPDK20090326_161724_000057382077_00341_36968_9606.N1	Product: RA2_FGD_2PNPDK20090326_162114_000061172077_00341_36968_0450.N1
DSD: REAL_RA2_IF_MASK_FLIGHT_DATA PCF_RA2_FGD_2P	Filename: RA2_IFF_AXVIEC20090326_133847_20090326_000000_20100101_000000	Product: RA2_FGD_2PNPDK20090326_162114_000061172077_00341_36968_0450.N1

DSD: SOLAR_ACTIVITY_INDEX_PREDICT PCF_RA2_FGD_2P	Filename:	Product: RA2_FGD_2PNPDK20090326_162114_000061172077_00341.
DSD: ATTITUDE_DATA PCF_RA2_FGD_2P	Filename: RA2_IFF_AXVIEC20090326_133847_20090326_000000_20100101_000000	Product: RA2_FGD_2PNPDK20090326_180134_000059582077_00342_36969_0568.N1
DSD: DORIS_IONO PCF_RA2_FGD_2P	Filename: RA2_MW__1PNPDK20090326_180134_000059582077_00342_36969_0567.N1	Product: RA2_FGD_2PNPDK20090326_180134_000059582077_00342_36969_0568.N1
DSD: METEO_GRID_POINTS_ALTITUDE PCF_RA2_FGD_2P	Filename:	Product: RA2_FGD_2PNPDK20090326_180134_000059582077_00342_36969_0568.N1
DSD: MWR_CONFIGURATION_DATA PCF_RA2_FGD_2P	Filename: AUX_ECF_AXNECM20090326_070112_20090326_210000_20090327_090000	Product: RA2_FGD_2PNPDK20090326_180134_000059582077_00342_36969_0568.N1
DSD: OCEAN_ICE2_SYSTEM_FILE PCF_RA2_FGD_2P	Filename:	Product: RA2_FGD_2PNPDK20090326_180134_000059582077_00342_36969_0568.N1
DSD: OCEAN_TIDE_HARMONIC_COEF PCF_RA2_FGD_2P	Filename:	Product: RA2_FGD_2PNPDK20090326_180134_000059582077_00342_36969_0568.N1
DSD: OCEAN_TIDE_ORTHOWEIGHTS PCF_RA2_FGD_2P	Filename:	Product: RA2_FGD_2PNPDK20090326_180134_000059582077_00342_36969_0568.N1
DSD: RA2_CHARACTERISATION_DATA PCF_RA2_FGD_2P	Filename: AUX_ECF_AXNECM20090326_064111_20090326_150000_20090327_030000	Product: RA2_FGD_2PNPDK20090326_180134_000059582077_00342_36969_0568.N1
DSD: RA2_CONFIGURATION_DATA PCF_RA2_FGD_2P	Filename: AUX_ECF_AXNECM20090326_062112_20090326_090000_20090326_210000	Product: RA2_FGD_2PNPDK20090326_180134_000059582077_00342_36969_0568.N1
DSD: RA2_CONSTANT_DATA PCF_RA2_FGD_2P	Filename:	Product: RA2_FGD_2PNPDK20090326_180134_000059582077_00342_36969_0568.N1
DSD: RA2_USO_DATA PCF_RA2_FGD_2P	Filename: DOR_NAV_0PNPDK20090326_175821_000057382077_00342_36969_9607.N1	Product: RA2_FGD_2PNPDK20090326_180134_000059582077_00342_36969_0568.N1
DSD: REAL_RA2_IF_MASK_FLIGHT_DATA PCF_RA2_FGD_2P	Filename: RA2_IFF_AXVIEC20090326_133847_20090326_000000_20100101_000000	Product: RA2_FGD_2PNPDK20090326_180134_000059582077_00342_36969_0568.N1
DSD: SOLAR_ACTIVITY_INDEX_PREDICT PCF_RA2_FGD_2P	Filename:	Product: RA2_FGD_2PNPDK20090326_180134_000059582077_00342_36969_0568.N1
DSD: ATTITUDE_DATA PCF_RA2_FGD_2P	Filename: RA2_IFF_AXVIEC20090326_133847_20090326_000000_20100101_000000	Product: RA2_FGD_2PNPDE20090326_193949_000040552077_00343_36970_9909.N1
DSD: DORIS_IONO PCF_RA2_FGD_2P	Filename: RA2_MW__1PNPDE20090326_193949_000040552077_00343_36970_9908.N1	Product: RA2_FGD_2PNPDE20090326_193949_000040552077_00343_36970_9909.N1
DSD: METEO_GRID_POINTS_ALTITUDE PCF_RA2_FGD_2P	Filename:	Product: RA2_FGD_2PNPDE20090326_193949_000040552077_00343_36970_9909.N1
DSD: MWR_CONFIGURATION_DATA PCF_RA2_FGD_2P	Filename: AUX_ECF_AXNECM20090326_070112_20090326_210000_20090327_090000	Product: RA2_FGD_2PNPDE20090326_193949_000040552077_00343_36970_9909.N1
DSD: OCEAN_ICE2_SYSTEM_FILE PCF_RA2_FGD_2P	Filename:	Product: RA2_FGD_2PNPDE20090326_193949_000040552077_00343_36970_9909.N1
DSD: OCEAN_TIDE_HARMONIC_COEF PCF_RA2_FGD_2P	Filename:	Product: RA2_FGD_2PNPDE20090326_193949_000040552077_00343_36970_9909.N1

DSD: OCEAN_TIDE_ORTHOWEIGHTS PCF_RA2_FGD_2P	Filename:	Product: RA2_FGD_2PNPDE20090326_193949_000040552077_00343.
DSD: RA2_CHARACTERISATION_DATA PCF_RA2_FGD_2P	Filename: AUX_ECF_AXNECM20090326_064111_20090326_150000_20090327_030000	Product: RA2_FGD_2PNPDE20090326_193949_000040552077_00343_36970_9909.N1
DSD: RA2_CONFIGURATION_DATA PCF_RA2_FGD_2P	Filename: AUX_ECF_AXNECM20090326_062112_20090326_090000_20090326_210000	Product: RA2_FGD_2PNPDE20090326_193949_000040552077_00343_36970_9909.N1
DSD: RA2_CONSTANT_DATA PCF_RA2_FGD_2P	Filename:	Product: RA2_FGD_2PNPDE20090326_193949_000040552077_00343_36970_9909.N1
DSD: RA2_USO_DATA PCF_RA2_FGD_2P	Filename: DOR_NAV_0PNPDE20090326_193918_000035072077_00343_36970_7628.N1	Product: RA2_FGD_2PNPDE20090326_193949_000040552077_00343_36970_9909.N1
DSD: REAL_RA2_IF_MASK_FLIGHT_DATA PCF_RA2_FGD_2P	Filename: RA2_IFF_AXVIEC20090326_133847_20090326_000000_20100101_000000	Product: RA2_FGD_2PNPDE20090326_193949_000040552077_00343_36970_9909.N1
DSD: SOLAR_ACTIVITY_INDEX_PREDICT PCF_RA2_FGD_2P	Filename:	Product: RA2_FGD_2PNPDE20090326_193949_000040552077_00343_36970_9909.N1
DSD: ATTITUDE_DATA PCF_RA2_FGD_2P	Filename: RA2_IFF_AXVIEC20090326_133847_20090326_000000_20100101_000000	Product: RA2_FGD_2PNPDE20090326_204616_000065172077_00343_36970_0075.N1
DSD: DORIS_IONO PCF_RA2_FGD_2P	Filename: RA2_MW__1PNPDE20090326_204616_000065172077_00343_36970_0074.N1	Product: RA2_FGD_2PNPDE20090326_204616_000065172077_00343_36970_0075.N1
DSD: METEO_GRID_POINTS_ALTITUDE PCF_RA2_FGD_2P	Filename:	Product: RA2_FGD_2PNPDE20090326_204616_000065172077_00343_36970_0075.N1
DSD: MWR_CONFIGURATION_DATA PCF_RA2_FGD_2P	Filename: AUX_ECF_AXNECM20090326_070112_20090326_210000_20090327_090000	Product: RA2_FGD_2PNPDE20090326_204616_000065172077_00343_36970_0075.N1
DSD: OCEAN_ICE2_SYSTEM_FILE PCF_RA2_FGD_2P	Filename:	Product: RA2_FGD_2PNPDE20090326_204616_000065172077_00343_36970_0075.N1
DSD: OCEAN_TIDE_HARMONIC_COEF PCF_RA2_FGD_2P	Filename:	Product: RA2_FGD_2PNPDE20090326_204616_000065172077_00343_36970_0075.N1
DSD: OCEAN_TIDE_ORTHOWEIGHTS PCF_RA2_FGD_2P	Filename:	Product: RA2_FGD_2PNPDE20090326_204616_000065172077_00343_36970_0075.N1
DSD: RA2_CHARACTERISATION_DATA PCF_RA2_FGD_2P	Filename: AUX_ECF_AXNECM20090326_064111_20090326_150000_20090327_030000	Product: RA2_FGD_2PNPDE20090326_204616_000065172077_00343_36970_0075.N1
DSD: RA2_CONFIGURATION_DATA PCF_RA2_FGD_2P	Filename: AUX_ECF_AXNECM20090326_062112_20090326_090000_20090326_210000	Product: RA2_FGD_2PNPDE20090326_204616_000065172077_00343_36970_0075.N1
DSD: RA2_CONSTANT_DATA PCF_RA2_FGD_2P	Filename:	Product: RA2_FGD_2PNPDE20090326_204616_000065172077_00343_36970_0075.N1
DSD: RA2_USO_DATA PCF_RA2_FGD_2P	Filename: DOR_NAV_0PNPDE20090326_204304_000060572077_00343_36970_7629.N1	Product: RA2_FGD_2PNPDE20090326_204616_000065172077_00343_36970_0075.N1
DSD: REAL_RA2_IF_MASK_FLIGHT_DATA PCF_RA2_FGD_2P	Filename: RA2_IFF_AXVIEC20090326_133847_20090326_000000_20100101_000000	Product: RA2_FGD_2PNPDE20090326_204616_000065172077_00343_36970_0075.N1

DSD: SOLAR_ACTIVITY_INDEX_PREDICT PCF_RA2_FGD_2P	Filename:	Product: RA2_FGD_2PNPDE20090326_204616_000065172077_00343.
DSD: ATTITUDE_DATA PCF_RA2_FGD_2P	Filename: RA2_IFF_AXVIEC20090326_133847_20090326_000000_20100101_000000	Product: RA2_FGD_2PNPDE20090326_223352_000060832077_00344_36971_0227.N1
DSD: DORIS_IONO PCF_RA2_FGD_2P	Filename: RA2_MW__1PNPDE20090326_223352_000060832077_00344_36971_0226.N1	Product: RA2_FGD_2PNPDE20090326_223352_000060832077_00344_36971_0227.N1
DSD: METEO_GRID_POINTS_ALTITUDE PCF_RA2_FGD_2P	Filename:	Product: RA2_FGD_2PNPDE20090326_223352_000060832077_00344_36971_0227.N1
DSD: MWR_CONFIGURATION_DATA PCF_RA2_FGD_2P	Filename: AUX_ECF_AXNECM20090326_182846_20090327_030000_20090327_150000	Product: RA2_FGD_2PNPDE20090326_223352_000060832077_00344_36971_0227.N1
DSD: OCEAN_ICE2_SYSTEM_FILE PCF_RA2_FGD_2P	Filename:	Product: RA2_FGD_2PNPDE20090326_223352_000060832077_00344_36971_0227.N1
DSD: OCEAN_TIDE_HARMONIC_COEF PCF_RA2_FGD_2P	Filename:	Product: RA2_FGD_2PNPDE20090326_223352_000060832077_00344_36971_0227.N1
DSD: OCEAN_TIDE_ORTHOWEIGHTS PCF_RA2_FGD_2P	Filename:	Product: RA2_FGD_2PNPDE20090326_223352_000060832077_00344_36971_0227.N1
DSD: RA2_CHARACTERISATION_DATA PCF_RA2_FGD_2P	Filename: AUX_ECF_AXNECM20090326_070112_20090326_210000_20090327_090000	Product: RA2_FGD_2PNPDE20090326_223352_000060832077_00344_36971_0227.N1
DSD: RA2_CONFIGURATION_DATA PCF_RA2_FGD_2P	Filename: AUX_ECF_AXNECM20090326_064111_20090326_150000_20090327_030000	Product: RA2_FGD_2PNPDE20090326_223352_000060832077_00344_36971_0227.N1
DSD: RA2_CONSTANT_DATA PCF_RA2_FGD_2P	Filename:	Product: RA2_FGD_2PNPDE20090326_223352_000060832077_00344_36971_0227.N1
DSD: RA2_USO_DATA PCF_RA2_FGD_2P	Filename: DOR_NAV_0PNPDE20090326_222920_000057382077_00344_36971_7630.N1	Product: RA2_FGD_2PNPDE20090326_223352_000060832077_00344_36971_0227.N1
DSD: REAL_RA2_IF_MASK_FLIGHT_DATA PCF_RA2_FGD_2P	Filename: RA2_IFF_AXVIEC20090326_133847_20090326_000000_20100101_000000	Product: RA2_FGD_2PNPDE20090326_223352_000060832077_00344_36971_0227.N1
DSD: SOLAR_ACTIVITY_INDEX_PREDICT PCF_RA2_FGD_2P	Filename:	Product: RA2_FGD_2PNPDE20090326_223352_000060832077_00344_36971_0227.N1

RA2_WWV_2P: ADF usage

New ADFs

Gauge	Value	Segment (Start-Stop)	Explicit Reference
DSD: RA2_IF_MASK_FLIGHT_DATA PCF_RA2_WWV_2P	new ADF: RA2_FGD_2PNPDE20090326_004650_000056362077_00331_36958_8799.N1	26-MAR-2009 00:46:50.333 26-MAR-2009 00:46:50.333	Product: RA2_WWV_2PNPDE20090326_004650_000056362077_00331_36958_8800.N1

DSD: RA2_USO_DATA PCF_RA2_WWV_2P	new ADF: DOR_NAV_0PNPDE20090326_004217_000054192077_00331_36958_7624.N1	26-MAR-2009 00:46:50.333 26-MAR-2009 00:46:50.333	Product: RA2_WWV_2PNPDE20090326_004650_000056362077_00331_36958_8800.N1
DSD: RA2_IF_MASK_FLIGHT_DATA PCF_RA2_WWV_2P	new ADF: RA2_FGD_2PNPDE20090326_021903_000047872077_00332_36959_8975.N1	26-MAR-2009 02:19:03.571 26-MAR-2009 02:19:03.571	Product: RA2_WWV_2PNPDE20090326_021903_000047872077_00332_36959_8976.N1
DSD: RA2_USO_DATA PCF_RA2_WWV_2P	new ADF: DOR_NAV_0PNPDE20090326_021755_000044632077_00332_36959_7625.N1	26-MAR-2009 02:19:03.571 26-MAR-2009 02:19:03.571	Product: RA2_WWV_2PNPDE20090326_021903_000047872077_00332_36959_8976.N1
DSD: MWR_CONFIGURATION_DATA PCF_RA2_WWV_2P	new ADF: NOT USED	26-MAR-2009 03:38:18.123 26-MAR-2009 03:38:18.123	Product: RA2_WWV_2PNPDE20090326_033818_000060992077_00333_36960_9168.N1
DSD: RA2_CHARACTERISATION_DATA PCF_RA2_WWV_2P	new ADF: AUX_ECF_AXNECM20090325_184110_20090326_030000_20090326_150000	26-MAR-2009 03:38:18.123 26-MAR-2009 03:38:18.123	Product: RA2_WWV_2PNPDE20090326_033818_000060992077_00333_36960_9168.N1
DSD: RA2_CONFIGURATION_DATA PCF_RA2_WWV_2P	new ADF: AUX_ECF_AXNECM20090325_064111_20090325_210000_20090326_090000	26-MAR-2009 03:38:18.123 26-MAR-2009 03:38:18.123	Product: RA2_WWV_2PNPDE20090326_033818_000060992077_00333_36960_9168.N1
DSD: RA2_IF_MASK_FLIGHT_DATA PCF_RA2_WWV_2P	new ADF: RA2_FGD_2PNPDE20090326_033818_000060992077_00333_36960_9167.N1	26-MAR-2009 03:38:18.123 26-MAR-2009 03:38:18.123	Product: RA2_WWV_2PNPDE20090326_033818_000060992077_00333_36960_9168.N1

DSD: RA2_USO_DATA PCF_RA2_WWV_2P	new ADF: DOR_NAV_0PNPDE20090326_033737_000057382077_00333_36960_7626.N1	26-MAR-2009 03:38:18.123 26-MAR-2009 03:38:18.123	Product: RA2_WWV_2PNPDE20090326_033818_000060992077_00333_36960_9168.N1
DSD: MWR_CONFIGURATION_DATA PCF_RA2_WWV_2P	new ADF: AUX_ECF_AXNECM20090326_062112_20090326_090000_20090326_210000	26-MAR-2009 05:19:23.853 26-MAR-2009 05:19:23.853	Product: RA2_WWV_2PNPDE20090326_051923_000060972077_00334_36961_9371.N1
DSD: RA2_IF_MASK_FLIGHT_DATA PCF_RA2_WWV_2P	new ADF: RA2_FGD_2PNPDE20090326_051923_000060972077_00334_36961_9370.N1	26-MAR-2009 05:19:23.853 26-MAR-2009 05:19:23.853	Product: RA2_WWV_2PNPDE20090326_051923_000060972077_00334_36961_9371.N1
DSD: RA2_USO_DATA PCF_RA2_WWV_2P	new ADF: DOR_NAV_0PNPDE20090326_051834_000057382077_00334_36961_7627.N1	26-MAR-2009 05:19:23.853 26-MAR-2009 05:19:23.853	Product: RA2_WWV_2PNPDE20090326_051923_000060972077_00334_36961_9371.N1
DSD: MWR_CONFIGURATION_DATA PCF_RA2_WWV_2P	new ADF: NOT USED	26-MAR-2009 07:00:28.469 26-MAR-2009 07:00:28.469	Product: RA2_WWV_2PNPDK20090326_070028_000041142077_00335_36962_9621.N1
DSD: RA2_IF_MASK_FLIGHT_DATA PCF_RA2_WWV_2P	new ADF: RA2_FGD_2PNPDK20090326_070028_000041142077_00335_36962_9620.N1	26-MAR-2009 07:00:28.469 26-MAR-2009 07:00:28.469	Product: RA2_WWV_2PNPDK20090326_070028_000041142077_00335_36962_9621.N1
DSD: RA2_USO_DATA PCF_RA2_WWV_2P	new ADF: DOR_NAV_0PNPDK20090326_065931_000035072077_00335_36962_9600.N1	26-MAR-2009 07:00:28.469 26-MAR-2009 07:00:28.469	Product: RA2_WWV_2PNPDK20090326_070028_000041142077_00335_36962_9621.N1

DSD: MWR_CONFIGURATION_DATA PCF_RA2_WWV_2P	new ADF: AUX_ECF_AXNECM20090326_062112_20090326_090000_20090326_210000	26-MAR-2009 08:08:19.024 26-MAR-2009 08:08:19.024	Product: RA2_WWV_2PNPDK20090326_080819_000060812077_00336_36963_9765.N1
DSD: RA2_IF_MASK_FLIGHT_DATA PCF_RA2_WWV_2P	new ADF: RA2_FGD_2PNPDK20090326_080819_000060812077_00336_36963_9764.N1	26-MAR-2009 08:08:19.024 26-MAR-2009 08:08:19.024	Product: RA2_WWV_2PNPDK20090326_080819_000060812077_00336_36963_9765.N1
DSD: RA2_USO_DATA PCF_RA2_WWV_2P	new ADF: DOR_NAV_0PNPDK20090326_080317_000057382077_00336_36963_9601.N1	26-MAR-2009 08:08:19.024 26-MAR-2009 08:08:19.024	Product: RA2_WWV_2PNPDK20090326_080819_000060812077_00336_36963_9765.N1
DSD: MWR_CONFIGURATION_DATA PCF_RA2_WWV_2P	new ADF: AUX_ECF_AXNECM20090326_064111_20090326_150000_20090327_030000	26-MAR-2009 09:48:56.904 26-MAR-2009 09:48:56.904	Product: RA2_WWV_2PNPDK20090326_094856_000059942077_00337_36964_9908.N1
DSD: RA2_CHARACTERISATION_DATA PCF_RA2_WWV_2P	new ADF: AUX_ECF_AXNECM20090326_062112_20090326_090000_20090326_210000	26-MAR-2009 09:48:56.904 26-MAR-2009 09:48:56.904	Product: RA2_WWV_2PNPDK20090326_094856_000059942077_00337_36964_9908.N1
DSD: RA2_CONFIGURATION_DATA PCF_RA2_WWV_2P	new ADF: AUX_ECF_AXNECM20090325_184110_20090326_030000_20090326_150000	26-MAR-2009 09:48:56.904 26-MAR-2009 09:48:56.904	Product: RA2_WWV_2PNPDK20090326_094856_000059942077_00337_36964_9908.N1
DSD: RA2_IF_MASK_FLIGHT_DATA PCF_RA2_WWV_2P	new ADF: RA2_FGD_2PNPDK20090326_094856_000059942077_00337_36964_9907.N1	26-MAR-2009 09:48:56.904 26-MAR-2009 09:48:56.904	Product: RA2_WWV_2PNPDK20090326_094856_000059942077_00337_36964_9908.N1

DSD: RA2_USO_DATA PCF_RA2_WWV_2P	new ADF: DOR_NAV_0PNPDK20090326_094414_000057382077_00337_36964_9602.N1	26-MAR-2009 09:48:56.904 26-MAR-2009 09:48:56.904	Product: RA2_WWV_2PNPDK20090326_094856_000059942077_00337_36964_9908.N1
DSD: RA2_IF_MASK_FLIGHT_DATA PCF_RA2_WWV_2P	new ADF: RA2_FGD_2PNPDK20090326_112809_000060072077_00338_36965_0055.N1	26-MAR-2009 11:28:09.006 26-MAR-2009 11:28:09.006	Product: RA2_WWV_2PNPDK20090326_112809_000060072077_00338_36965_0056.N1
DSD: RA2_USO_DATA PCF_RA2_WWV_2P	new ADF: DOR_NAV_0PNPDK20090326_112511_000057382077_00338_36965_9603.N1	26-MAR-2009 11:28:09.006 26-MAR-2009 11:28:09.006	Product: RA2_WWV_2PNPDK20090326_112809_000060072077_00338_36965_0056.N1
DSD: RA2_IF_MASK_FLIGHT_DATA PCF_RA2_WWV_2P	new ADF: RA2_FGD_2PNPDK20090326_130708_000060222077_00339_36966_0179.N1	26-MAR-2009 13:07:08.854 26-MAR-2009 13:07:08.854	Product: RA2_WWV_2PNPDK20090326_130708_000060222077_00339_36966_0180.N1
DSD: RA2_USO_DATA PCF_RA2_WWV_2P	new ADF: DOR_NAV_0PNPDK20090326_130608_000054192077_00339_36966_9604.N1	26-MAR-2009 13:07:08.854 26-MAR-2009 13:07:08.854	Product: RA2_WWV_2PNPDK20090326_130708_000060222077_00339_36966_0180.N1
DSD: ATTITUDE_DATA PCF_RA2_WWV_2P	new ADF: RA2_IFF_AXVIEC20090326_133847_20090326_000000_20100101_000000	26-MAR-2009 14:46:03.132 26-MAR-2009 14:46:03.132	Product: RA2_WWV_2PNPDK20090326_144603_000050692077_00340_36967_0319.N1
DSD: RA2_IF_MASK_FLIGHT_DATA PCF_RA2_WWV_2P	new ADF: RA2_FGD_2PNPDK20090326_144603_000050692077_00340_36967_0318.N1	26-MAR-2009 14:46:03.132 26-MAR-2009 14:46:03.132	Product: RA2_WWV_2PNPDK20090326_144603_000050692077_00340_36967_0319.N1

DSD: RA2_USO_DATA PCF_RA2_WWV_2P	new ADF: DOR_NAV_0PNPDK20090326_144146_000054192077_00340_36967_9605.N1	26-MAR-2009 14:46:03.132 26-MAR-2009 14:46:03.132	Product: RA2_WWV_2PNPDK20090326_144603_000050692077_00340_36967_0319.N1
DSD: MWR_CONFIGURATION_DATA PCF_RA2_WWV_2P	new ADF: AUX_ECF_AXNECM20090326_070112_20090326_210000_20090327_090000	26-MAR-2009 16:14:26.398 26-MAR-2009 16:14:26.398	Product: RA2_WWV_2PNPDK20090326_161426_000004632077_00341_36968_0322.N1
DSD: RA2_CHARACTERISATION_DATA PCF_RA2_WWV_2P	new ADF: AUX_ECF_AXNECM20090326_064111_20090326_150000_20090327_030000	26-MAR-2009 16:14:26.398 26-MAR-2009 16:14:26.398	Product: RA2_WWV_2PNPDK20090326_161426_000004632077_00341_36968_0322.N1
DSD: RA2_CONFIGURATION_DATA PCF_RA2_WWV_2P	new ADF: AUX_ECF_AXNECM20090326_062112_20090326_090000_20090326_210000	26-MAR-2009 16:14:26.398 26-MAR-2009 16:14:26.398	Product: RA2_WWV_2PNPDK20090326_161426_000004632077_00341_36968_0322.N1
DSD: RA2_IF_MASK_FLIGHT_DATA PCF_RA2_WWV_2P	new ADF: RA2_FGD_2PNPDK20090326_161426_000004632077_00341_36968_0321.N1	26-MAR-2009 16:14:26.398 26-MAR-2009 16:14:26.398	Product: RA2_WWV_2PNPDK20090326_161426_000004632077_00341_36968_0322.N1
DSD: RA2_IF_MASK_FLIGHT_DATA PCF_RA2_WWV_2P	new ADF: RA2_FGD_2PNPDK20090326_162114_000061172077_00341_36968_0450.N1	26-MAR-2009 16:21:14.123 26-MAR-2009 16:21:14.123	Product: RA2_WWV_2PNPDK20090326_162114_000061172077_00341_36968_0451.N1
DSD: RA2_USO_DATA PCF_RA2_WWV_2P	new ADF: DOR_NAV_0PNPDK20090326_161724_000057382077_00341_36968_9606.N1	26-MAR-2009 16:21:14.123 26-MAR-2009 16:21:14.123	Product: RA2_WWV_2PNPDK20090326_162114_000061172077_00341_36968_0451.N1

DSD: RA2_IF_MASK_FLIGHT_DATA PCF_RA2_WWV_2P	new ADF: RA2_FGD_2PNPDK20090326_180134_000059582077_00342_36969_0568.N1	26-MAR-2009 18:01:34.179 26-MAR-2009 18:01:34.179	Product: RA2_WWV_2PNPDK20090326_180134_000059582077_00342_36969_0569.N1
DSD: RA2_USO_DATA PCF_RA2_WWV_2P	new ADF: DOR_NAV_0PNPDK20090326_175821_000057382077_00342_36969_9607.N1	26-MAR-2009 18:01:34.179 26-MAR-2009 18:01:34.179	Product: RA2_WWV_2PNPDK20090326_180134_000059582077_00342_36969_0569.N1
DSD: RA2_IF_MASK_FLIGHT_DATA PCF_RA2_WWV_2P	new ADF: RA2_FGD_2PNPDE20090326_193949_000040552077_00343_36970_9909.N1	26-MAR-2009 19:39:49.466 26-MAR-2009 19:39:49.466	Product: RA2_WWV_2PNPDE20090326_193949_000040552077_00343_36970_9910.N1
DSD: RA2_USO_DATA PCF_RA2_WWV_2P	new ADF: DOR_NAV_0PNPDE20090326_193918_000035072077_00343_36970_7628.N1	26-MAR-2009 19:39:49.466 26-MAR-2009 19:39:49.466	Product: RA2_WWV_2PNPDE20090326_193949_000040552077_00343_36970_9910.N1
DSD: RA2_IF_MASK_FLIGHT_DATA PCF_RA2_WWV_2P	new ADF: RA2_FGD_2PNPDE20090326_204616_000065172077_00343_36970_0075.N1	26-MAR-2009 20:46:16.472 26-MAR-2009 20:46:16.472	Product: RA2_WWV_2PNPDE20090326_204616_000065172077_00343_36970_0076.N1
DSD: RA2_USO_DATA PCF_RA2_WWV_2P	new ADF: DOR_NAV_0PNPDE20090326_204304_000060572077_00343_36970_7629.N1	26-MAR-2009 20:46:16.472 26-MAR-2009 20:46:16.472	Product: RA2_WWV_2PNPDE20090326_204616_000065172077_00343_36970_0076.N1
DSD: MWR_CONFIGURATION_DATA PCF_RA2_WWV_2P	new ADF: AUX_ECF_AXNECM20090326_182846_20090327_030000_20090327_150000	26-MAR-2009 22:33:52.102 26-MAR-2009 22:33:52.102	Product: RA2_WWV_2PNPDE20090326_223352_000060832077_00344_36971_0228.N1

DSD: RA2_CHARACTERISATION_DATA PCF_RA2_WWV_2P	new ADF: AUX_ECF_AXNECM20090326_070112_20090326_210000_20090327_090000	26-MAR-2009 22:33:52.102 26-MAR-2009 22:33:52.102	Product: RA2_WWV_2PNPDE20090326_223352_000060832077_00344_36971_0228.N1
DSD: RA2_CONFIGURATION_DATA PCF_RA2_WWV_2P	new ADF: AUX_ECF_AXNECM20090326_064111_20090326_150000_20090327_030000	26-MAR-2009 22:33:52.102 26-MAR-2009 22:33:52.102	Product: RA2_WWV_2PNPDE20090326_223352_000060832077_00344_36971_0228.N1
DSD: RA2_IF_MASK_FLIGHT_DATA PCF_RA2_WWV_2P	new ADF: RA2_FGD_2PNPDE20090326_223352_000060832077_00344_36971_0227.N1	26-MAR-2009 22:33:52.102 26-MAR-2009 22:33:52.102	Product: RA2_WWV_2PNPDE20090326_223352_000060832077_00344_36971_0228.N1
DSD: RA2_USO_DATA PCF_RA2_WWV_2P	new ADF: DOR_NAV_0PNPDE20090326_222920_000057382077_00344_36971_7630.N1	26-MAR-2009 22:33:52.102 26-MAR-2009 22:33:52.102	Product: RA2_WWV_2PNPDE20090326_223352_000060832077_00344_36971_0228.N1

Current ADFs (from IECF list)

Gauge	Value	Explicit Reference
RA2_IFF_AX.INFO PCF_IECF	RA2_IFF_AXVIEC20090212_155001_20090212_000000_20100101_000000	Corresponding to date 18-FEB-2009 03:00:02.000
MWR_SLT_AX.INFO PCF_IECF	MWR_SLT_AXVIEC20060921_063409_20020101_000000_20200101_000000	Corresponding to date 18-FEB-2009 03:00:02.000
AUX_ATT_AX.INFO PCF_IECF	AUX_ATT_AXVIEC20020924_131534_20020703_120000_20781231_235959	Corresponding to date 18-FEB-2009 03:00:02.000
RA2_PLA_AX.INFO PCF_IECF	RA2_PLA_AXVIEC20060331_181823_20020101_000000_20200101_000000	Corresponding to date 18-FEB-2009 03:00:02.000
RA2_CON_AX.INFO PCF_IECF	RA2_CON_AXVIEC20070723_131547_20060621_132015_20200101_000000	Corresponding to date 18-FEB-2009 03:00:02.000
RA2_CHD_AX.INFO PCF_IECF	RA2_CHD_AXVIEC20060913_074707_20020101_000000_20200101_000000	Corresponding to date 18-FEB-2009 03:00:02.000
MWR_CON_AX.INFO PCF_IECF	MWR_CON_AXVIEC20040810_145011_20020101_000000_20200101_000000	Corresponding to date 18-FEB-2009 03:00:02.000
MWR_CHD_AX.INFO PCF_IECF	MWR_CHD_AXVIEC20061013_132356_20020101_000000_20200101_000000	Corresponding to date 18-FEB-2009 03:00:02.000
MWR_LSF_AX.INFO PCF_IECF	MWR_LSF_AXVIEC20020313_172218_20020101_000000_20200101_000000	Corresponding to date 18-FEB-2009 03:00:02.000

RA2_MET_AX.INFO PCF_IECF	RA2_MET_AXVIEC20020204_073357_20020101_000000_20200101_000000	Corresponding to date 18-FEB-2009 03:00:02.000
RA2_CST_AX.INFO PCF_IECF	RA2_CST_AXVIEC20020621_135858_20020101_000000_20200101_000000	Corresponding to date 18-FEB-2009 03:00:02.000
RA2_ICT_AX.INFO PCF_IECF	RA2_ICT_AXVIEC20060921_070730_20020101_000000_20200101_000000	Corresponding to date 18-FEB-2009 03:00:02.000
RA2_DIP_AX.INFO PCF_IECF	RA2_DIP_AXVIEC20020122_134206_20020101_000000_20200101_000000	Corresponding to date 18-FEB-2009 03:00:02.000
RA2_IOC_AX.INFO PCF_IECF	RA2_IOC_AXVIEC20020122_141121_20020101_000000_20200101_000000	Corresponding to date 18-FEB-2009 03:00:02.000
RA2_OT1_AX.INFO PCF_IECF	RA2_OT1_AXVIEC20040120_082051_20020101_000000_20200101_000000	Corresponding to date 18-FEB-2009 03:00:02.000
RA2_OT2_AX.INFO PCF_IECF	RA2_OT2_AXVIEC20031208_150159_20020101_000000_20200101_000000	Corresponding to date 18-FEB-2009 03:00:02.000
RA2_GEO_AX.INFO PCF_IECF	RA2_GEO_AXVIEC20020314_093428_20020101_000000_20200101_000000	Corresponding to date 18-FEB-2009 03:00:02.000
RA2_MSS_AX.INFO PCF_IECF	RA2_MSS_AXVIEC20031208_145545_20020101_000000_20200101_000000	Corresponding to date 18-FEB-2009 03:00:02.000
RA2_USO_AX.INFO PCF_IECF	RA2_USO_AXVIEC20070618_133225_20070620_000000_20200101_000000	Corresponding to date 01-MAR-2009 03:00:02.000
RA2_SOI_AX.INFO PCF_IECF	RA2_SOI_AXVIEC20051003_170000_20020101_000000_20200101_000000	Corresponding to date 01-MAR-2009 03:00:02.000
RA2_SSB_AX.INFO PCF_IECF	RA2_SSB_AXVIEC20051129_111810_20020101_000000_20200101_000000	Corresponding to date 01-MAR-2009 03:00:02.000
RA2_SET_AX.INFO PCF_IECF	RA2_SET_AXVIEC20020122_150917_20020101_000000_20200101_000000	Corresponding to date 01-MAR-2009 03:00:02.000
RA2_TLD_AX.INFO PCF_IECF	RA2_TLD_AXVIEC20031208_151137_20020101_000000_20200101_000000	Corresponding to date 01-MAR-2009 03:00:02.000
RA2_SL1_AX.INFO PCF_IECF	RA2_SL1_AXVIEC20030131_100228_20020101_000000_20200101_000000	Corresponding to date 01-MAR-2009 03:00:02.000
RA2_SL2_AX.INFO PCF_IECF	RA2_SL2_AXVIEC20030131_101757_20020101_000000_20200101_000000	Corresponding to date 01-MAR-2009 03:00:02.000
RA2_SOL_AX.INFO PCF_IECF	RA2_SOL_AXVIEC20090317_182707_20020101_000000_20100301_000000	Corresponding to date 18-MAR-2009 03:00:01.000
RA2_POL_AX.INFO PCF_IECF	RA2_POL_AXVIEC20090319_110504_20020101_000000_20090418_235959	Corresponding to date 20-MAR-2009 03:00:01.000
RA2_POL_AX.INFO PCF_IECF	RA2_POL_AXVIEC20090325_110356_20020101_000000_20090423_235959	Corresponding to date 26-MAR-2009 03:00:01.000

Differences with IECF list

Gauge	Value	Explicit Reference
DSD: DORIS_IONO PCF_RA2_WWV_2P	Filename: RA2_MW__1PNPDE20090325_230434_000061942077_00330_36957_8664.N1	Product: RA2_WWV_2PNPDE20090325_230434_000061942077_00330_36957_8666.N1
DSD: METEO_GRID_POINTS_ALTITUDE PCF_RA2_WWV_2P	Filename:	Product: RA2_WWV_2PNPDE20090325_230434_000061942077_00330_36957_8666.N1

DSD: MWR_CONFIGURATION_DATA PCF_RA2_WWV_2P	Filename: AUX_ECF_AXNECM20090325_184110_20090326_030000_20090326_150000	Product: RA2_WWV_2PNPDE20090325_230434_000061942077_00330
DSD: OCEAN_ICE2_SYSTEM_FILE PCF_RA2_WWV_2P	Filename:	Product: RA2_WWV_2PNPDE20090325_230434_000061942077_00330_36957_8666.N1
DSD: OCEAN_TIDE_HARMONIC_COEF PCF_RA2_WWV_2P	Filename:	Product: RA2_WWV_2PNPDE20090325_230434_000061942077_00330_36957_8666.N1
DSD: OCEAN_TIDE_ORTHOWEIGHTS PCF_RA2_WWV_2P	Filename:	Product: RA2_WWV_2PNPDE20090325_230434_000061942077_00330_36957_8666.N1
DSD: RA2_CHARACTERISATION_DATA PCF_RA2_WWV_2P	Filename: AUX_ECF_AXNECM20090325_064111_20090325_210000_20090326_090000	Product: RA2_WWV_2PNPDE20090325_230434_000061942077_00330_36957_8666.N1
DSD: RA2_CONFIGURATION_DATA PCF_RA2_WWV_2P	Filename: AUX_ECF_AXNECM20090325_064110_20090325_150000_20090326_030000	Product: RA2_WWV_2PNPDE20090325_230434_000061942077_00330_36957_8666.N1
DSD: RA2_CONSTANT_DATA PCF_RA2_WWV_2P	Filename:	Product: RA2_WWV_2PNPDE20090325_230434_000061942077_00330_36957_8666.N1
DSD: RA2_IF_MASK_FLIGHT_DATA PCF_RA2_WWV_2P	Filename: RA2_FGD_2PNPDE20090325_230434_000061942077_00330_36957_8665.N1	Product: RA2_WWV_2PNPDE20090325_230434_000061942077_00330_36957_8666.N1
DSD: RA2_SURFACE_TYPE_DATA PCF_RA2_WWV_2P	Filename: RA2_POL_AXVIEC20090325_110356_20020101_000000_20090423_235959	Product: RA2_WWV_2PNPDE20090325_230434_000061942077_00330_36957_8666.N1
DSD: RA2_USO_DATA PCF_RA2_WWV_2P	Filename: DOR_NAV_0PNPDE20090325_230120_000057382077_00330_36957_7623.N1	Product: RA2_WWV_2PNPDE20090325_230434_000061942077_00330_36957_8666.N1
DSD: SOLAR_ACTIVITY_INDEX_PREDICT PCF_RA2_WWV_2P	Filename:	Product: RA2_WWV_2PNPDE20090325_230434_000061942077_00330_36957_8666.N1
DSD: DORIS_IONO PCF_RA2_WWV_2P	Filename: RA2_MW__1PNPDE20090326_004650_000056362077_00331_36958_8798.N1	Product: RA2_WWV_2PNPDE20090326_004650_000056362077_00331_36958_8800.N1
DSD: METEO_GRID_POINTS_ALTITUDE PCF_RA2_WWV_2P	Filename:	Product: RA2_WWV_2PNPDE20090326_004650_000056362077_00331_36958_8800.N1
DSD: MWR_CONFIGURATION_DATA PCF_RA2_WWV_2P	Filename: AUX_ECF_AXNECM20090325_184110_20090326_030000_20090326_150000	Product: RA2_WWV_2PNPDE20090326_004650_000056362077_00331_36958_8800.N1
DSD: OCEAN_ICE2_SYSTEM_FILE PCF_RA2_WWV_2P	Filename:	Product: RA2_WWV_2PNPDE20090326_004650_000056362077_00331_36958_8800.N1
DSD: OCEAN_TIDE_HARMONIC_COEF PCF_RA2_WWV_2P	Filename:	Product: RA2_WWV_2PNPDE20090326_004650_000056362077_00331_36958_8800.N1
DSD: OCEAN_TIDE_ORTHOWEIGHTS PCF_RA2_WWV_2P	Filename:	Product: RA2_WWV_2PNPDE20090326_004650_000056362077_00331_36958_8800.N1
DSD: RA2_CHARACTERISATION_DATA PCF_RA2_WWV_2P	Filename: AUX_ECF_AXNECM20090325_064111_20090325_210000_20090326_090000	Product: RA2_WWV_2PNPDE20090326_004650_000056362077_00331_36958_8800.N1
DSD: RA2_CONFIGURATION_DATA PCF_RA2_WWV_2P	Filename: AUX_ECF_AXNECM20090325_064110_20090325_150000_20090326_030000	Product: RA2_WWV_2PNPDE20090326_004650_000056362077_00331_36958_8800.N1

DSD: RA2_CONSTANT_DATA PCF_RA2_WWV_2P	Filename:	Product: RA2_WWV_2PNPDE20090326_004650_000056362077_00331_
DSD: RA2_IF_MASK_FLIGHT_DATA PCF_RA2_WWV_2P	Filename: RA2_FGD_2PNPDE20090326_004650_000056362077_00331_36958_8799.N1	Product: RA2_WWV_2PNPDE20090326_004650_000056362077_00331_36958_8800.N1
DSD: RA2_USO_DATA PCF_RA2_WWV_2P	Filename: DOR_NAV_0PNPDE20090326_004217_000054192077_00331_36958_7624.N1	Product: RA2_WWV_2PNPDE20090326_004650_000056362077_00331_36958_8800.N1
DSD: SOLAR_ACTIVITY_INDEX_PREDICT PCF_RA2_WWV_2P	Filename:	Product: RA2_WWV_2PNPDE20090326_004650_000056362077_00331_36958_8800.N1
DSD: DORIS_IONO PCF_RA2_WWV_2P	Filename: RA2_MW__1PNPDE20090326_021903_000047872077_00332_36959_8974.N1	Product: RA2_WWV_2PNPDE20090326_021903_000047872077_00332_36959_8976.N1
DSD: METEO_GRID_POINTS_ALTITUDE PCF_RA2_WWV_2P	Filename:	Product: RA2_WWV_2PNPDE20090326_021903_000047872077_00332_36959_8976.N1
DSD: MWR_CONFIGURATION_DATA PCF_RA2_WWV_2P	Filename: AUX_ECF_AXNECM20090325_184110_20090326_030000_20090326_150000	Product: RA2_WWV_2PNPDE20090326_021903_000047872077_00332_36959_8976.N1
DSD: OCEAN_ICE2_SYSTEM_FILE PCF_RA2_WWV_2P	Filename:	Product: RA2_WWV_2PNPDE20090326_021903_000047872077_00332_36959_8976.N1
DSD: OCEAN_TIDE_HARMONIC_COEF PCF_RA2_WWV_2P	Filename:	Product: RA2_WWV_2PNPDE20090326_021903_000047872077_00332_36959_8976.N1
DSD: OCEAN_TIDE_ORTHOWEIGHTS PCF_RA2_WWV_2P	Filename:	Product: RA2_WWV_2PNPDE20090326_021903_000047872077_00332_36959_8976.N1
DSD: RA2_CHARACTERISATION_DATA PCF_RA2_WWV_2P	Filename: AUX_ECF_AXNECM20090325_064111_20090325_210000_20090326_090000	Product: RA2_WWV_2PNPDE20090326_021903_000047872077_00332_36959_8976.N1
DSD: RA2_CONFIGURATION_DATA PCF_RA2_WWV_2P	Filename: AUX_ECF_AXNECM20090325_064110_20090325_150000_20090326_030000	Product: RA2_WWV_2PNPDE20090326_021903_000047872077_00332_36959_8976.N1
DSD: RA2_CONSTANT_DATA PCF_RA2_WWV_2P	Filename:	Product: RA2_WWV_2PNPDE20090326_021903_000047872077_00332_36959_8976.N1
DSD: RA2_IF_MASK_FLIGHT_DATA PCF_RA2_WWV_2P	Filename: RA2_FGD_2PNPDE20090326_021903_000047872077_00332_36959_8975.N1	Product: RA2_WWV_2PNPDE20090326_021903_000047872077_00332_36959_8976.N1
DSD: RA2_USO_DATA PCF_RA2_WWV_2P	Filename: DOR_NAV_0PNPDE20090326_021755_000044632077_00332_36959_7625.N1	Product: RA2_WWV_2PNPDE20090326_021903_000047872077_00332_36959_8976.N1
DSD: SOLAR_ACTIVITY_INDEX_PREDICT PCF_RA2_WWV_2P	Filename:	Product: RA2_WWV_2PNPDE20090326_021903_000047872077_00332_36959_8976.N1
DSD: DORIS_IONO PCF_RA2_WWV_2P	Filename: RA2_MW__1PNPDE20090326_033818_000060992077_00333_36960_9166.N1	Product: RA2_WWV_2PNPDE20090326_033818_000060992077_00333_36960_9168.N1
DSD: METEO_GRID_POINTS_ALTITUDE PCF_RA2_WWV_2P	Filename:	Product: RA2_WWV_2PNPDE20090326_033818_000060992077_00333_36960_9168.N1
DSD: OCEAN_ICE2_SYSTEM_FILE PCF_RA2_WWV_2P	Filename:	Product: RA2_WWV_2PNPDE20090326_033818_000060992077_00333_36960_9168.N1

DSD: OCEAN_TIDE_HARMONIC_COEF PCF_RA2_WWV_2P	Filename:	Product: RA2_WWV_2PNPDE20090326_033818_000060992077_00333
DSD: OCEAN_TIDE_ORTHOWEIGHTS PCF_RA2_WWV_2P	Filename:	Product: RA2_WWV_2PNPDE20090326_033818_000060992077_00333_36960_9168.N1
DSD: RA2_CHARACTERISATION_DATA PCF_RA2_WWV_2P	Filename: AUX_ECF_AXNECM20090325_184110_20090326_030000_20090326_150000	Product: RA2_WWV_2PNPDE20090326_033818_000060992077_00333_36960_9168.N1
DSD: RA2_CONFIGURATION_DATA PCF_RA2_WWV_2P	Filename: AUX_ECF_AXNECM20090325_064111_20090325_210000_20090326_090000	Product: RA2_WWV_2PNPDE20090326_033818_000060992077_00333_36960_9168.N1
DSD: RA2_CONSTANT_DATA PCF_RA2_WWV_2P	Filename:	Product: RA2_WWV_2PNPDE20090326_033818_000060992077_00333_36960_9168.N1
DSD: RA2_IF_MASK_FLIGHT_DATA PCF_RA2_WWV_2P	Filename: RA2_FGD_2PNPDE20090326_033818_000060992077_00333_36960_9167.N1	Product: RA2_WWV_2PNPDE20090326_033818_000060992077_00333_36960_9168.N1
DSD: RA2_USO_DATA PCF_RA2_WWV_2P	Filename: DOR_NAV_0PNPDE20090326_033737_000057382077_00333_36960_7626.N1	Product: RA2_WWV_2PNPDE20090326_033818_000060992077_00333_36960_9168.N1
DSD: SOLAR_ACTIVITY_INDEX_PREDICT PCF_RA2_WWV_2P	Filename:	Product: RA2_WWV_2PNPDE20090326_033818_000060992077_00333_36960_9168.N1
DSD: DORIS_IONO PCF_RA2_WWV_2P	Filename: RA2_MW__1PNPDE20090326_051923_000060972077_00334_36961_9369.N1	Product: RA2_WWV_2PNPDE20090326_051923_000060972077_00334_36961_9371.N1
DSD: METEO_GRID_POINTS_ALTITUDE PCF_RA2_WWV_2P	Filename:	Product: RA2_WWV_2PNPDE20090326_051923_000060972077_00334_36961_9371.N1
DSD: MWR_CONFIGURATION_DATA PCF_RA2_WWV_2P	Filename: AUX_ECF_AXNECM20090326_062112_20090326_090000_20090326_210000	Product: RA2_WWV_2PNPDE20090326_051923_000060972077_00334_36961_9371.N1
DSD: OCEAN_ICE2_SYSTEM_FILE PCF_RA2_WWV_2P	Filename:	Product: RA2_WWV_2PNPDE20090326_051923_000060972077_00334_36961_9371.N1
DSD: OCEAN_TIDE_HARMONIC_COEF PCF_RA2_WWV_2P	Filename:	Product: RA2_WWV_2PNPDE20090326_051923_000060972077_00334_36961_9371.N1
DSD: OCEAN_TIDE_ORTHOWEIGHTS PCF_RA2_WWV_2P	Filename:	Product: RA2_WWV_2PNPDE20090326_051923_000060972077_00334_36961_9371.N1
DSD: RA2_CHARACTERISATION_DATA PCF_RA2_WWV_2P	Filename: AUX_ECF_AXNECM20090325_184110_20090326_030000_20090326_150000	Product: RA2_WWV_2PNPDE20090326_051923_000060972077_00334_36961_9371.N1
DSD: RA2_CONFIGURATION_DATA PCF_RA2_WWV_2P	Filename: AUX_ECF_AXNECM20090325_064111_20090325_210000_20090326_090000	Product: RA2_WWV_2PNPDE20090326_051923_000060972077_00334_36961_9371.N1
DSD: RA2_CONSTANT_DATA PCF_RA2_WWV_2P	Filename:	Product: RA2_WWV_2PNPDE20090326_051923_000060972077_00334_36961_9371.N1
DSD: RA2_IF_MASK_FLIGHT_DATA PCF_RA2_WWV_2P	Filename: RA2_FGD_2PNPDE20090326_051923_000060972077_00334_36961_9370.N1	Product: RA2_WWV_2PNPDE20090326_051923_000060972077_00334_36961_9371.N1
DSD: RA2_USO_DATA PCF_RA2_WWV_2P	Filename: DOR_NAV_0PNPDE20090326_051834_000057382077_00334_36961_7627.N1	Product: RA2_WWV_2PNPDE20090326_051923_000060972077_00334_36961_9371.N1

DSD: SOLAR_ACTIVITY_INDEX_PREDICT PCF_RA2_WWV_2P	Filename:	Product: RA2_WWV_2PNPDE20090326_051923_000060972077_00334.
DSD: DORIS_IONO PCF_RA2_WWV_2P	Filename: RA2_MW__1PNPDK20090326_070028_000041142077_00335_36962_9619.N1	Product: RA2_WWV_2PNPDK20090326_070028_000041142077_00335_36962_9621.N1
DSD: METEO_GRID_POINTS_ALTITUDE PCF_RA2_WWV_2P	Filename:	Product: RA2_WWV_2PNPDK20090326_070028_000041142077_00335_36962_9621.N1
DSD: OCEAN_ICE2_SYSTEM_FILE PCF_RA2_WWV_2P	Filename:	Product: RA2_WWV_2PNPDK20090326_070028_000041142077_00335_36962_9621.N1
DSD: OCEAN_TIDE_HARMONIC_COEF PCF_RA2_WWV_2P	Filename:	Product: RA2_WWV_2PNPDK20090326_070028_000041142077_00335_36962_9621.N1
DSD: OCEAN_TIDE_ORTHOWEIGHTS PCF_RA2_WWV_2P	Filename:	Product: RA2_WWV_2PNPDK20090326_070028_000041142077_00335_36962_9621.N1
DSD: RA2_CHARACTERISATION_DATA PCF_RA2_WWV_2P	Filename: AUX_ECF_AXNECM20090325_184110_20090326_030000_20090326_150000	Product: RA2_WWV_2PNPDK20090326_070028_000041142077_00335_36962_9621.N1
DSD: RA2_CONFIGURATION_DATA PCF_RA2_WWV_2P	Filename: AUX_ECF_AXNECM20090325_064111_20090325_210000_20090326_090000	Product: RA2_WWV_2PNPDK20090326_070028_000041142077_00335_36962_9621.N1
DSD: RA2_CONSTANT_DATA PCF_RA2_WWV_2P	Filename:	Product: RA2_WWV_2PNPDK20090326_070028_000041142077_00335_36962_9621.N1
DSD: RA2_IF_MASK_FLIGHT_DATA PCF_RA2_WWV_2P	Filename: RA2_FGD_2PNPDK20090326_070028_000041142077_00335_36962_9620.N1	Product: RA2_WWV_2PNPDK20090326_070028_000041142077_00335_36962_9621.N1
DSD: RA2_USO_DATA PCF_RA2_WWV_2P	Filename: DOR_NAV_0PNPDK20090326_065931_000035072077_00335_36962_9600.N1	Product: RA2_WWV_2PNPDK20090326_070028_000041142077_00335_36962_9621.N1
DSD: SOLAR_ACTIVITY_INDEX_PREDICT PCF_RA2_WWV_2P	Filename:	Product: RA2_WWV_2PNPDK20090326_070028_000041142077_00335_36962_9621.N1
DSD: DORIS_IONO PCF_RA2_WWV_2P	Filename: RA2_MW__1PNPDK20090326_080819_000060812077_00336_36963_9763.N1	Product: RA2_WWV_2PNPDK20090326_080819_000060812077_00336_36963_9765.N1
DSD: METEO_GRID_POINTS_ALTITUDE PCF_RA2_WWV_2P	Filename:	Product: RA2_WWV_2PNPDK20090326_080819_000060812077_00336_36963_9765.N1
DSD: MWR_CONFIGURATION_DATA PCF_RA2_WWV_2P	Filename: AUX_ECF_AXNECM20090326_062112_20090326_090000_20090326_210000	Product: RA2_WWV_2PNPDK20090326_080819_000060812077_00336_36963_9765.N1
DSD: OCEAN_ICE2_SYSTEM_FILE PCF_RA2_WWV_2P	Filename:	Product: RA2_WWV_2PNPDK20090326_080819_000060812077_00336_36963_9765.N1
DSD: OCEAN_TIDE_HARMONIC_COEF PCF_RA2_WWV_2P	Filename:	Product: RA2_WWV_2PNPDK20090326_080819_000060812077_00336_36963_9765.N1
DSD: OCEAN_TIDE_ORTHOWEIGHTS PCF_RA2_WWV_2P	Filename:	Product: RA2_WWV_2PNPDK20090326_080819_000060812077_00336_36963_9765.N1
DSD: RA2_CHARACTERISATION_DATA PCF_RA2_WWV_2P	Filename: AUX_ECF_AXNECM20090325_184110_20090326_030000_20090326_150000	Product: RA2_WWV_2PNPDK20090326_080819_000060812077_00336_36963_9765.N1

DSD: RA2_CONFIGURATION_DATA PCF_RA2_WWV_2P	Filename: AUX_ECF_AXNECM20090325_064111_20090325_210000_20090326_090000	Product: RA2_WWV_2PNPDK20090326_080819_000060812077_00336
DSD: RA2_CONSTANT_DATA PCF_RA2_WWV_2P	Filename:	Product: RA2_WWV_2PNPDK20090326_080819_000060812077_00336_36963_9765.N1
DSD: RA2_IF_MASK_FLIGHT_DATA PCF_RA2_WWV_2P	Filename: RA2_FGD_2PNPDK20090326_080819_000060812077_00336_36963_9764.N1	Product: RA2_WWV_2PNPDK20090326_080819_000060812077_00336_36963_9765.N1
DSD: RA2_USO_DATA PCF_RA2_WWV_2P	Filename: DOR_NAV_0PNPDK20090326_080317_000057382077_00336_36963_9601.N1	Product: RA2_WWV_2PNPDK20090326_080819_000060812077_00336_36963_9765.N1
DSD: SOLAR_ACTIVITY_INDEX_PREDICT PCF_RA2_WWV_2P	Filename:	Product: RA2_WWV_2PNPDK20090326_080819_000060812077_00336_36963_9765.N1
DSD: DORIS_IONO PCF_RA2_WWV_2P	Filename: RA2_MW__1PNPDK20090326_094856_000059942077_00337_36964_9906.N1	Product: RA2_WWV_2PNPDK20090326_094856_000059942077_00337_36964_9908.N1
DSD: METEO_GRID_POINTS_ALTITUDE PCF_RA2_WWV_2P	Filename:	Product: RA2_WWV_2PNPDK20090326_094856_000059942077_00337_36964_9908.N1
DSD: MWR_CONFIGURATION_DATA PCF_RA2_WWV_2P	Filename: AUX_ECF_AXNECM20090326_064111_20090326_150000_20090327_030000	Product: RA2_WWV_2PNPDK20090326_094856_000059942077_00337_36964_9908.N1
DSD: OCEAN_ICE2_SYSTEM_FILE PCF_RA2_WWV_2P	Filename:	Product: RA2_WWV_2PNPDK20090326_094856_000059942077_00337_36964_9908.N1
DSD: OCEAN_TIDE_HARMONIC_COEF PCF_RA2_WWV_2P	Filename:	Product: RA2_WWV_2PNPDK20090326_094856_000059942077_00337_36964_9908.N1
DSD: OCEAN_TIDE_ORTHOWEIGHTS PCF_RA2_WWV_2P	Filename:	Product: RA2_WWV_2PNPDK20090326_094856_000059942077_00337_36964_9908.N1
DSD: RA2_CHARACTERISATION_DATA PCF_RA2_WWV_2P	Filename: AUX_ECF_AXNECM20090326_062112_20090326_090000_20090326_210000	Product: RA2_WWV_2PNPDK20090326_094856_000059942077_00337_36964_9908.N1
DSD: RA2_CONFIGURATION_DATA PCF_RA2_WWV_2P	Filename: AUX_ECF_AXNECM20090325_184110_20090326_030000_20090326_150000	Product: RA2_WWV_2PNPDK20090326_094856_000059942077_00337_36964_9908.N1
DSD: RA2_CONSTANT_DATA PCF_RA2_WWV_2P	Filename:	Product: RA2_WWV_2PNPDK20090326_094856_000059942077_00337_36964_9908.N1
DSD: RA2_IF_MASK_FLIGHT_DATA PCF_RA2_WWV_2P	Filename: RA2_FGD_2PNPDK20090326_094856_000059942077_00337_36964_9907.N1	Product: RA2_WWV_2PNPDK20090326_094856_000059942077_00337_36964_9908.N1
DSD: RA2_USO_DATA PCF_RA2_WWV_2P	Filename: DOR_NAV_0PNPDK20090326_094414_000057382077_00337_36964_9602.N1	Product: RA2_WWV_2PNPDK20090326_094856_000059942077_00337_36964_9908.N1
DSD: SOLAR_ACTIVITY_INDEX_PREDICT PCF_RA2_WWV_2P	Filename:	Product: RA2_WWV_2PNPDK20090326_094856_000059942077_00337_36964_9908.N1
DSD: DORIS_IONO PCF_RA2_WWV_2P	Filename: RA2_MW__1PNPDK20090326_112809_000060072077_00338_36965_0054.N1	Product: RA2_WWV_2PNPDK20090326_112809_000060072077_00338_36965_0056.N1
DSD: METEO_GRID_POINTS_ALTITUDE PCF_RA2_WWV_2P	Filename:	Product: RA2_WWV_2PNPDK20090326_112809_000060072077_00338_36965_0056.N1

DSD: MWR_CONFIGURATION_DATA PCF_RA2_WWV_2P	Filename: AUX_ECF_AXNECM20090326_064111_20090326_150000_20090327_030000	Product: RA2_WWV_2PNPDK20090326_112809_000060072077_00338
DSD: OCEAN_ICE2_SYSTEM_FILE PCF_RA2_WWV_2P	Filename:	Product: RA2_WWV_2PNPDK20090326_112809_000060072077_00338_36965_0056.N1
DSD: OCEAN_TIDE_HARMONIC_COEF PCF_RA2_WWV_2P	Filename:	Product: RA2_WWV_2PNPDK20090326_112809_000060072077_00338_36965_0056.N1
DSD: OCEAN_TIDE_ORTHOWEIGHTS PCF_RA2_WWV_2P	Filename:	Product: RA2_WWV_2PNPDK20090326_112809_000060072077_00338_36965_0056.N1
DSD: RA2_CHARACTERISATION_DATA PCF_RA2_WWV_2P	Filename: AUX_ECF_AXNECM20090326_062112_20090326_090000_20090326_210000	Product: RA2_WWV_2PNPDK20090326_112809_000060072077_00338_36965_0056.N1
DSD: RA2_CONFIGURATION_DATA PCF_RA2_WWV_2P	Filename: AUX_ECF_AXNECM20090325_184110_20090326_030000_20090326_150000	Product: RA2_WWV_2PNPDK20090326_112809_000060072077_00338_36965_0056.N1
DSD: RA2_CONSTANT_DATA PCF_RA2_WWV_2P	Filename:	Product: RA2_WWV_2PNPDK20090326_112809_000060072077_00338_36965_0056.N1
DSD: RA2_IF_MASK_FLIGHT_DATA PCF_RA2_WWV_2P	Filename: RA2_FGD_2PNPDK20090326_112809_000060072077_00338_36965_0055.N1	Product: RA2_WWV_2PNPDK20090326_112809_000060072077_00338_36965_0056.N1
DSD: RA2_USO_DATA PCF_RA2_WWV_2P	Filename: DOR_NAV_0PNPDK20090326_112511_000057382077_00338_36965_9603.N1	Product: RA2_WWV_2PNPDK20090326_112809_000060072077_00338_36965_0056.N1
DSD: SOLAR_ACTIVITY_INDEX_PREDICT PCF_RA2_WWV_2P	Filename:	Product: RA2_WWV_2PNPDK20090326_112809_000060072077_00338_36965_0056.N1
DSD: DORIS_IONO PCF_RA2_WWV_2P	Filename: RA2_MW__1PNPDK20090326_130708_000060222077_00339_36966_0178.N1	Product: RA2_WWV_2PNPDK20090326_130708_000060222077_00339_36966_0180.N1
DSD: METEO_GRID_POINTS_ALTITUDE PCF_RA2_WWV_2P	Filename:	Product: RA2_WWV_2PNPDK20090326_130708_000060222077_00339_36966_0180.N1
DSD: MWR_CONFIGURATION_DATA PCF_RA2_WWV_2P	Filename: AUX_ECF_AXNECM20090326_064111_20090326_150000_20090327_030000	Product: RA2_WWV_2PNPDK20090326_130708_000060222077_00339_36966_0180.N1
DSD: OCEAN_ICE2_SYSTEM_FILE PCF_RA2_WWV_2P	Filename:	Product: RA2_WWV_2PNPDK20090326_130708_000060222077_00339_36966_0180.N1
DSD: OCEAN_TIDE_HARMONIC_COEF PCF_RA2_WWV_2P	Filename:	Product: RA2_WWV_2PNPDK20090326_130708_000060222077_00339_36966_0180.N1
DSD: OCEAN_TIDE_ORTHOWEIGHTS PCF_RA2_WWV_2P	Filename:	Product: RA2_WWV_2PNPDK20090326_130708_000060222077_00339_36966_0180.N1
DSD: RA2_CHARACTERISATION_DATA PCF_RA2_WWV_2P	Filename: AUX_ECF_AXNECM20090326_062112_20090326_090000_20090326_210000	Product: RA2_WWV_2PNPDK20090326_130708_000060222077_00339_36966_0180.N1
DSD: RA2_CONFIGURATION_DATA PCF_RA2_WWV_2P	Filename: AUX_ECF_AXNECM20090325_184110_20090326_030000_20090326_150000	Product: RA2_WWV_2PNPDK20090326_130708_000060222077_00339_36966_0180.N1
DSD: RA2_CONSTANT_DATA PCF_RA2_WWV_2P	Filename:	Product: RA2_WWV_2PNPDK20090326_130708_000060222077_00339_36966_0180.N1

DSD: RA2_IF_MASK_FLIGHT_DATA PCF_RA2_WWV_2P	Filename: RA2_FGD_2PNPDK20090326_130708_000060222077_00339_36966_0179.N1	Product: RA2_WWV_2PNPDK20090326_130708_000060222077_00339
DSD: RA2_USO_DATA PCF_RA2_WWV_2P	Filename: DOR_NAV_0PNPDK20090326_130608_000054192077_00339_36966_9604.N1	Product: RA2_WWV_2PNPDK20090326_130708_000060222077_00339_36966_0180.N1
DSD: SOLAR_ACTIVITY_INDEX_PREDICT PCF_RA2_WWV_2P	Filename:	Product: RA2_WWV_2PNPDK20090326_130708_000060222077_00339_36966_0180.N1
DSD: ATTITUDE_DATA PCF_RA2_WWV_2P	Filename: RA2_IFF_AXVIEC20090326_133847_20090326_000000_20100101_000000	Product: RA2_WWV_2PNPDK20090326_144603_000050692077_00340_36967_0319.N1
DSD: DORIS_IONO PCF_RA2_WWV_2P	Filename: RA2_MW__1PNPDK20090326_144603_000050692077_00340_36967_0317.N1	Product: RA2_WWV_2PNPDK20090326_144603_000050692077_00340_36967_0319.N1
DSD: METEO_GRID_POINTS_ALTITUDE PCF_RA2_WWV_2P	Filename:	Product: RA2_WWV_2PNPDK20090326_144603_000050692077_00340_36967_0319.N1
DSD: MWR_CONFIGURATION_DATA PCF_RA2_WWV_2P	Filename: AUX_ECF_AXNECM20090326_064111_20090326_150000_20090327_030000	Product: RA2_WWV_2PNPDK20090326_144603_000050692077_00340_36967_0319.N1
DSD: OCEAN_ICE2_SYSTEM_FILE PCF_RA2_WWV_2P	Filename:	Product: RA2_WWV_2PNPDK20090326_144603_000050692077_00340_36967_0319.N1
DSD: OCEAN_TIDE_HARMONIC_COEF PCF_RA2_WWV_2P	Filename:	Product: RA2_WWV_2PNPDK20090326_144603_000050692077_00340_36967_0319.N1
DSD: OCEAN_TIDE_ORTHOWEIGHTS PCF_RA2_WWV_2P	Filename:	Product: RA2_WWV_2PNPDK20090326_144603_000050692077_00340_36967_0319.N1
DSD: RA2_CHARACTERISATION_DATA PCF_RA2_WWV_2P	Filename: AUX_ECF_AXNECM20090326_062112_20090326_090000_20090326_210000	Product: RA2_WWV_2PNPDK20090326_144603_000050692077_00340_36967_0319.N1
DSD: RA2_CONFIGURATION_DATA PCF_RA2_WWV_2P	Filename: AUX_ECF_AXNECM20090325_184110_20090326_030000_20090326_150000	Product: RA2_WWV_2PNPDK20090326_144603_000050692077_00340_36967_0319.N1
DSD: RA2_CONSTANT_DATA PCF_RA2_WWV_2P	Filename:	Product: RA2_WWV_2PNPDK20090326_144603_000050692077_00340_36967_0319.N1
DSD: RA2_IF_MASK_FLIGHT_DATA PCF_RA2_WWV_2P	Filename: RA2_FGD_2PNPDK20090326_144603_000050692077_00340_36967_0318.N1	Product: RA2_WWV_2PNPDK20090326_144603_000050692077_00340_36967_0319.N1
DSD: RA2_USO_DATA PCF_RA2_WWV_2P	Filename: DOR_NAV_0PNPDK20090326_144146_000054192077_00340_36967_9605.N1	Product: RA2_WWV_2PNPDK20090326_144603_000050692077_00340_36967_0319.N1
DSD: SOLAR_ACTIVITY_INDEX_PREDICT PCF_RA2_WWV_2P	Filename:	Product: RA2_WWV_2PNPDK20090326_144603_000050692077_00340_36967_0319.N1
DSD: ATTITUDE_DATA PCF_RA2_WWV_2P	Filename: RA2_IFF_AXVIEC20090326_133847_20090326_000000_20100101_000000	Product: RA2_WWV_2PNPDK20090326_161426_000004632077_00341_36968_0322.N1
DSD: DORIS_IONO PCF_RA2_WWV_2P	Filename: RA2_MW__1PNPDK20090326_161426_000004632077_00341_36968_0320.N1	Product: RA2_WWV_2PNPDK20090326_161426_000004632077_00341_36968_0322.N1
DSD: METEO_GRID_POINTS_ALTITUDE PCF_RA2_WWV_2P	Filename:	Product: RA2_WWV_2PNPDK20090326_161426_000004632077_00341_36968_0322.N1

DSD: MWR_CONFIGURATION_DATA PCF_RA2_WWV_2P	Filename: AUX_ECF_AXNECM20090326_070112_20090326_210000_20090327_090000	Product: RA2_WWV_2PNPDK20090326_161426_000004632077_00341_
DSD: OCEAN_ICE2_SYSTEM_FILE PCF_RA2_WWV_2P	Filename:	Product: RA2_WWV_2PNPDK20090326_161426_000004632077_00341_36968_0322.N1
DSD: OCEAN_TIDE_HARMONIC_COEF PCF_RA2_WWV_2P	Filename:	Product: RA2_WWV_2PNPDK20090326_161426_000004632077_00341_36968_0322.N1
DSD: OCEAN_TIDE_ORTHOWEIGHTS PCF_RA2_WWV_2P	Filename:	Product: RA2_WWV_2PNPDK20090326_161426_000004632077_00341_36968_0322.N1
DSD: RA2_CHARACTERISATION_DATA PCF_RA2_WWV_2P	Filename: AUX_ECF_AXNECM20090326_064111_20090326_150000_20090327_030000	Product: RA2_WWV_2PNPDK20090326_161426_000004632077_00341_36968_0322.N1
DSD: RA2_CONFIGURATION_DATA PCF_RA2_WWV_2P	Filename: AUX_ECF_AXNECM20090326_062112_20090326_090000_20090326_210000	Product: RA2_WWV_2PNPDK20090326_161426_000004632077_00341_36968_0322.N1
DSD: RA2_CONSTANT_DATA PCF_RA2_WWV_2P	Filename:	Product: RA2_WWV_2PNPDK20090326_161426_000004632077_00341_36968_0322.N1
DSD: RA2_IF_MASK_FLIGHT_DATA PCF_RA2_WWV_2P	Filename: RA2_FGD_2PNPDK20090326_161426_000004632077_00341_36968_0321.N1	Product: RA2_WWV_2PNPDK20090326_161426_000004632077_00341_36968_0322.N1
DSD: RA2_USO_DATA PCF_RA2_WWV_2P	Filename: DOR_NAV_0PNPDK20090326_144146_000054192077_00340_36967_9605.N1	Product: RA2_WWV_2PNPDK20090326_161426_000004632077_00341_36968_0322.N1
DSD: SOLAR_ACTIVITY_INDEX_PREDICT PCF_RA2_WWV_2P	Filename:	Product: RA2_WWV_2PNPDK20090326_161426_000004632077_00341_36968_0322.N1
DSD: ATTITUDE_DATA PCF_RA2_WWV_2P	Filename: RA2_IFF_AXVIEC20090326_133847_20090326_000000_20100101_000000	Product: RA2_WWV_2PNPDK20090326_162114_000061172077_00341_36968_0451.N1
DSD: DORIS_IONO PCF_RA2_WWV_2P	Filename: RA2_MW__1PNPDK20090326_162114_000061172077_00341_36968_0449.N1	Product: RA2_WWV_2PNPDK20090326_162114_000061172077_00341_36968_0451.N1
DSD: METEO_GRID_POINTS_ALTITUDE PCF_RA2_WWV_2P	Filename:	Product: RA2_WWV_2PNPDK20090326_162114_000061172077_00341_36968_0451.N1
DSD: MWR_CONFIGURATION_DATA PCF_RA2_WWV_2P	Filename: AUX_ECF_AXNECM20090326_070112_20090326_210000_20090327_090000	Product: RA2_WWV_2PNPDK20090326_162114_000061172077_00341_36968_0451.N1
DSD: OCEAN_ICE2_SYSTEM_FILE PCF_RA2_WWV_2P	Filename:	Product: RA2_WWV_2PNPDK20090326_162114_000061172077_00341_36968_0451.N1
DSD: OCEAN_TIDE_HARMONIC_COEF PCF_RA2_WWV_2P	Filename:	Product: RA2_WWV_2PNPDK20090326_162114_000061172077_00341_36968_0451.N1
DSD: OCEAN_TIDE_ORTHOWEIGHTS PCF_RA2_WWV_2P	Filename:	Product: RA2_WWV_2PNPDK20090326_162114_000061172077_00341_36968_0451.N1
DSD: RA2_CHARACTERISATION_DATA PCF_RA2_WWV_2P	Filename: AUX_ECF_AXNECM20090326_064111_20090326_150000_20090327_030000	Product: RA2_WWV_2PNPDK20090326_162114_000061172077_00341_36968_0451.N1
DSD: RA2_CONFIGURATION_DATA PCF_RA2_WWV_2P	Filename: AUX_ECF_AXNECM20090326_062112_20090326_090000_20090326_210000	Product: RA2_WWV_2PNPDK20090326_162114_000061172077_00341_36968_0451.N1

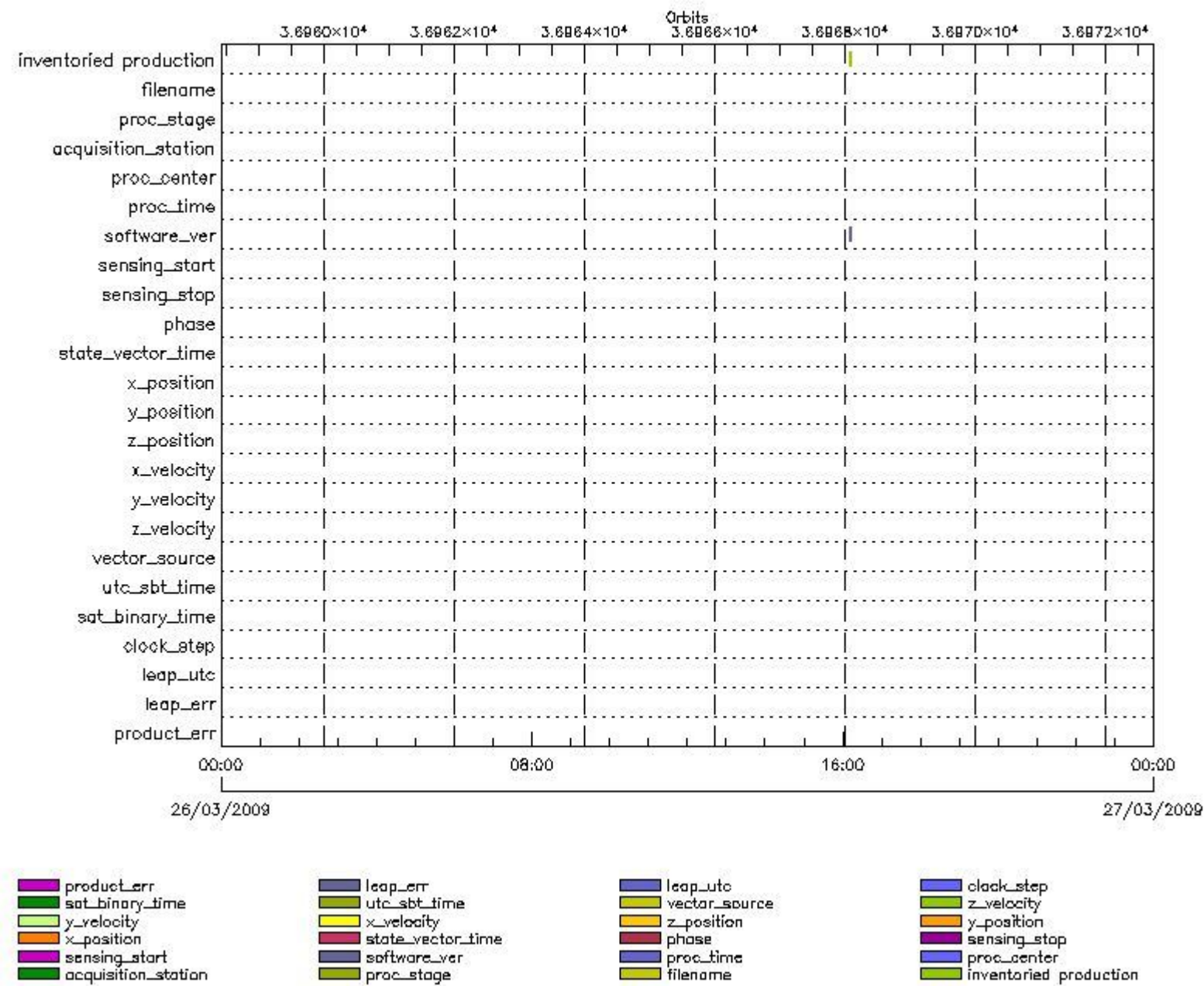
DSD: RA2_CONSTANT_DATA PCF_RA2_WWV_2P	Filename:	Product: RA2_WWV_2PNPDK20090326_162114_000061172077_00341_
DSD: RA2_IF_MASK_FLIGHT_DATA PCF_RA2_WWV_2P	Filename: RA2_FGD_2PNPDK20090326_162114_000061172077_00341_36968_0450.N1	Product: RA2_WWV_2PNPDK20090326_162114_000061172077_00341_36968_0451.N1
DSD: RA2_USO_DATA PCF_RA2_WWV_2P	Filename: DOR_NAV_0PNPDK20090326_161724_000057382077_00341_36968_9606.N1	Product: RA2_WWV_2PNPDK20090326_162114_000061172077_00341_36968_0451.N1
DSD: SOLAR_ACTIVITY_INDEX_PREDICT PCF_RA2_WWV_2P	Filename:	Product: RA2_WWV_2PNPDK20090326_162114_000061172077_00341_36968_0451.N1
DSD: ATTITUDE_DATA PCF_RA2_WWV_2P	Filename: RA2_IFF_AXVIEC20090326_133847_20090326_000000_20100101_000000	Product: RA2_WWV_2PNPDK20090326_180134_000059582077_00342_36969_0569.N1
DSD: DORIS_IONO PCF_RA2_WWV_2P	Filename: RA2_MW__1PNPDK20090326_180134_000059582077_00342_36969_0567.N1	Product: RA2_WWV_2PNPDK20090326_180134_000059582077_00342_36969_0569.N1
DSD: METEO_GRID_POINTS_ALTITUDE PCF_RA2_WWV_2P	Filename:	Product: RA2_WWV_2PNPDK20090326_180134_000059582077_00342_36969_0569.N1
DSD: MWR_CONFIGURATION_DATA PCF_RA2_WWV_2P	Filename: AUX_ECF_AXNECM20090326_070112_20090326_210000_20090327_090000	Product: RA2_WWV_2PNPDK20090326_180134_000059582077_00342_36969_0569.N1
DSD: OCEAN_ICE2_SYSTEM_FILE PCF_RA2_WWV_2P	Filename:	Product: RA2_WWV_2PNPDK20090326_180134_000059582077_00342_36969_0569.N1
DSD: OCEAN_TIDE_HARMONIC_COEF PCF_RA2_WWV_2P	Filename:	Product: RA2_WWV_2PNPDK20090326_180134_000059582077_00342_36969_0569.N1
DSD: OCEAN_TIDE_ORTHOWEIGHTS PCF_RA2_WWV_2P	Filename:	Product: RA2_WWV_2PNPDK20090326_180134_000059582077_00342_36969_0569.N1
DSD: RA2_CHARACTERISATION_DATA PCF_RA2_WWV_2P	Filename: AUX_ECF_AXNECM20090326_064111_20090326_150000_20090327_030000	Product: RA2_WWV_2PNPDK20090326_180134_000059582077_00342_36969_0569.N1
DSD: RA2_CONFIGURATION_DATA PCF_RA2_WWV_2P	Filename: AUX_ECF_AXNECM20090326_062112_20090326_090000_20090326_210000	Product: RA2_WWV_2PNPDK20090326_180134_000059582077_00342_36969_0569.N1
DSD: RA2_CONSTANT_DATA PCF_RA2_WWV_2P	Filename:	Product: RA2_WWV_2PNPDK20090326_180134_000059582077_00342_36969_0569.N1
DSD: RA2_IF_MASK_FLIGHT_DATA PCF_RA2_WWV_2P	Filename: RA2_FGD_2PNPDK20090326_180134_000059582077_00342_36969_0568.N1	Product: RA2_WWV_2PNPDK20090326_180134_000059582077_00342_36969_0569.N1
DSD: RA2_USO_DATA PCF_RA2_WWV_2P	Filename: DOR_NAV_0PNPDK20090326_175821_000057382077_00342_36969_9607.N1	Product: RA2_WWV_2PNPDK20090326_180134_000059582077_00342_36969_0569.N1
DSD: SOLAR_ACTIVITY_INDEX_PREDICT PCF_RA2_WWV_2P	Filename:	Product: RA2_WWV_2PNPDK20090326_180134_000059582077_00342_36969_0569.N1
DSD: ATTITUDE_DATA PCF_RA2_WWV_2P	Filename: RA2_IFF_AXVIEC20090326_133847_20090326_000000_20100101_000000	Product: RA2_WWV_2PNPDE20090326_193949_000040552077_00343_36970_9910.N1
DSD: DORIS_IONO PCF_RA2_WWV_2P	Filename: RA2_MW__1PNPDE20090326_193949_000040552077_00343_36970_9908.N1	Product: RA2_WWV_2PNPDE20090326_193949_000040552077_00343_36970_9910.N1

DSD: METEO_GRID_POINTS_ALTITUDE PCF_RA2_WWV_2P	Filename:	Product: RA2_WWV_2PNPDE20090326_193949_000040552077_00343.
DSD: MWR_CONFIGURATION_DATA PCF_RA2_WWV_2P	Filename: AUX_ECF_AXNECM20090326_070112_20090326_210000_20090327_090000	Product: RA2_WWV_2PNPDE20090326_193949_000040552077_00343_36970_9910.N1
DSD: OCEAN_ICE2_SYSTEM_FILE PCF_RA2_WWV_2P	Filename:	Product: RA2_WWV_2PNPDE20090326_193949_000040552077_00343_36970_9910.N1
DSD: OCEAN_TIDE_HARMONIC_COEF PCF_RA2_WWV_2P	Filename:	Product: RA2_WWV_2PNPDE20090326_193949_000040552077_00343_36970_9910.N1
DSD: OCEAN_TIDE_ORTHOWEIGHTS PCF_RA2_WWV_2P	Filename:	Product: RA2_WWV_2PNPDE20090326_193949_000040552077_00343_36970_9910.N1
DSD: RA2_CHARACTERISATION_DATA PCF_RA2_WWV_2P	Filename: AUX_ECF_AXNECM20090326_064111_20090326_150000_20090327_030000	Product: RA2_WWV_2PNPDE20090326_193949_000040552077_00343_36970_9910.N1
DSD: RA2_CONFIGURATION_DATA PCF_RA2_WWV_2P	Filename: AUX_ECF_AXNECM20090326_062112_20090326_090000_20090326_210000	Product: RA2_WWV_2PNPDE20090326_193949_000040552077_00343_36970_9910.N1
DSD: RA2_CONSTANT_DATA PCF_RA2_WWV_2P	Filename:	Product: RA2_WWV_2PNPDE20090326_193949_000040552077_00343_36970_9910.N1
DSD: RA2_IF_MASK_FLIGHT_DATA PCF_RA2_WWV_2P	Filename: RA2_FGD_2PNPDE20090326_193949_000040552077_00343_36970_9909.N1	Product: RA2_WWV_2PNPDE20090326_193949_000040552077_00343_36970_9910.N1
DSD: RA2_USO_DATA PCF_RA2_WWV_2P	Filename: DOR_NAV_0PNPDE20090326_193918_000035072077_00343_36970_7628.N1	Product: RA2_WWV_2PNPDE20090326_193949_000040552077_00343_36970_9910.N1
DSD: SOLAR_ACTIVITY_INDEX_PREDICT PCF_RA2_WWV_2P	Filename:	Product: RA2_WWV_2PNPDE20090326_193949_000040552077_00343_36970_9910.N1
DSD: ATTITUDE_DATA PCF_RA2_WWV_2P	Filename: RA2_IFF_AXVIEC20090326_133847_20090326_000000_20100101_000000	Product: RA2_WWV_2PNPDE20090326_204616_000065172077_00343_36970_0076.N1
DSD: DORIS_IONO PCF_RA2_WWV_2P	Filename: RA2_MW__1PNPDE20090326_204616_000065172077_00343_36970_0074.N1	Product: RA2_WWV_2PNPDE20090326_204616_000065172077_00343_36970_0076.N1
DSD: METEO_GRID_POINTS_ALTITUDE PCF_RA2_WWV_2P	Filename:	Product: RA2_WWV_2PNPDE20090326_204616_000065172077_00343_36970_0076.N1
DSD: MWR_CONFIGURATION_DATA PCF_RA2_WWV_2P	Filename: AUX_ECF_AXNECM20090326_070112_20090326_210000_20090327_090000	Product: RA2_WWV_2PNPDE20090326_204616_000065172077_00343_36970_0076.N1
DSD: OCEAN_ICE2_SYSTEM_FILE PCF_RA2_WWV_2P	Filename:	Product: RA2_WWV_2PNPDE20090326_204616_000065172077_00343_36970_0076.N1
DSD: OCEAN_TIDE_HARMONIC_COEF PCF_RA2_WWV_2P	Filename:	Product: RA2_WWV_2PNPDE20090326_204616_000065172077_00343_36970_0076.N1
DSD: OCEAN_TIDE_ORTHOWEIGHTS PCF_RA2_WWV_2P	Filename:	Product: RA2_WWV_2PNPDE20090326_204616_000065172077_00343_36970_0076.N1
DSD: RA2_CHARACTERISATION_DATA PCF_RA2_WWV_2P	Filename: AUX_ECF_AXNECM20090326_064111_20090326_150000_20090327_030000	Product: RA2_WWV_2PNPDE20090326_204616_000065172077_00343_36970_0076.N1

DSD: RA2_CONFIGURATION_DATA PCF_RA2_WWV_2P	Filename: AUX_ECF_AXNECM20090326_062112_20090326_090000_20090326_210000	Product: RA2_WWV_2PNPDE20090326_204616_000065172077_00343
DSD: RA2_CONSTANT_DATA PCF_RA2_WWV_2P	Filename:	Product: RA2_WWV_2PNPDE20090326_204616_000065172077_00343_36970_0076.N1
DSD: RA2_IF_MASK_FLIGHT_DATA PCF_RA2_WWV_2P	Filename: RA2_FGD_2PNPDE20090326_204616_000065172077_00343_36970_0075.N1	Product: RA2_WWV_2PNPDE20090326_204616_000065172077_00343_36970_0076.N1
DSD: RA2_USO_DATA PCF_RA2_WWV_2P	Filename: DOR_NAV_0PNPDE20090326_204304_000060572077_00343_36970_7629.N1	Product: RA2_WWV_2PNPDE20090326_204616_000065172077_00343_36970_0076.N1
DSD: SOLAR_ACTIVITY_INDEX_PREDICT PCF_RA2_WWV_2P	Filename:	Product: RA2_WWV_2PNPDE20090326_204616_000065172077_00343_36970_0076.N1
DSD: ATTITUDE_DATA PCF_RA2_WWV_2P	Filename: RA2_IFF_AXVIEC20090326_133847_20090326_000000_20100101_000000	Product: RA2_WWV_2PNPDE20090326_223352_000060832077_00344_36971_0228.N1
DSD: DORIS_IONO PCF_RA2_WWV_2P	Filename: RA2_MW__1PNPDE20090326_223352_000060832077_00344_36971_0226.N1	Product: RA2_WWV_2PNPDE20090326_223352_000060832077_00344_36971_0228.N1
DSD: METEO_GRID_POINTS_ALTITUDE PCF_RA2_WWV_2P	Filename:	Product: RA2_WWV_2PNPDE20090326_223352_000060832077_00344_36971_0228.N1
DSD: MWR_CONFIGURATION_DATA PCF_RA2_WWV_2P	Filename: AUX_ECF_AXNECM20090326_182846_20090327_030000_20090327_150000	Product: RA2_WWV_2PNPDE20090326_223352_000060832077_00344_36971_0228.N1
DSD: OCEAN_ICE2_SYSTEM_FILE PCF_RA2_WWV_2P	Filename:	Product: RA2_WWV_2PNPDE20090326_223352_000060832077_00344_36971_0228.N1
DSD: OCEAN_TIDE_HARMONIC_COEF PCF_RA2_WWV_2P	Filename:	Product: RA2_WWV_2PNPDE20090326_223352_000060832077_00344_36971_0228.N1
DSD: OCEAN_TIDE_ORTHOWEIGHTS PCF_RA2_WWV_2P	Filename:	Product: RA2_WWV_2PNPDE20090326_223352_000060832077_00344_36971_0228.N1
DSD: RA2_CHARACTERISATION_DATA PCF_RA2_WWV_2P	Filename: AUX_ECF_AXNECM20090326_070112_20090326_210000_20090327_090000	Product: RA2_WWV_2PNPDE20090326_223352_000060832077_00344_36971_0228.N1
DSD: RA2_CONFIGURATION_DATA PCF_RA2_WWV_2P	Filename: AUX_ECF_AXNECM20090326_064111_20090326_150000_20090327_030000	Product: RA2_WWV_2PNPDE20090326_223352_000060832077_00344_36971_0228.N1
DSD: RA2_CONSTANT_DATA PCF_RA2_WWV_2P	Filename:	Product: RA2_WWV_2PNPDE20090326_223352_000060832077_00344_36971_0228.N1
DSD: RA2_IF_MASK_FLIGHT_DATA PCF_RA2_WWV_2P	Filename: RA2_FGD_2PNPDE20090326_223352_000060832077_00344_36971_0227.N1	Product: RA2_WWV_2PNPDE20090326_223352_000060832077_00344_36971_0228.N1
DSD: RA2_USO_DATA PCF_RA2_WWV_2P	Filename: DOR_NAV_0PNPDE20090326_222920_000057382077_00344_36971_7630.N1	Product: RA2_WWV_2PNPDE20090326_223352_000060832077_00344_36971_0228.N1
DSD: SOLAR_ACTIVITY_INDEX_PREDICT PCF_RA2_WWV_2P	Filename:	Product: RA2_WWV_2PNPDE20090326_223352_000060832077_00344_36971_0228.N1

MPH checks (Level 0)

MPH Errors for RA2_CAL_0P



RA2_CAL_0P MPH checks

RA2_CAL_0P products with wrong filename

Gauge Segment (Start-Stop)

RA2_CAL_0P products with unknown processing stage

Gauge Segment (Start-Stop)

RA2_CAL_0P products with unknown acquisition station

Gauge Segment (Start-Stop)

RA2_CAL_0P products with unknown processing center

Gauge Segment (Start-Stop)

RA2_CAL_0P products with wrong processing time

Gauge Segment (Start-Stop)

RA2_CAL_0P products with software version not equal to the current version

Gauge	Segment (Start-Stop)
Warning: Wrong Software ver. KSPT_L0/4303	26-MAR-2009 16:10:42.737
Filename: RA2_CAL_0PNPDK20090326_161042_000001382077_00341_36968_1340.N1;	26-MAR-2009 16:13:00.874

RA2_CAL_0P products with wrong sensing start

Gauge Segment (Start-Stop)

RA2_CAL_0P products with wrong sensing stop

Gauge Segment (Start-Stop)

RA2_CAL_0P products with wrong phase

Gauge Segment (Start-Stop)

RA2_CAL_0P products with wrong state vector time

Gauge Segment (Start-Stop)

RA2_CAL_0P products with wrong x_position

Gauge Segment (Start-Stop)

RA2_CAL_0P products with wrong y_position

Gauge Segment (Start-Stop)

RA2_CAL_0P products with wrong z_position

Gauge Segment (Start-Stop)

RA2_CAL_0P products with wrong x_velocity

Gauge Segment (Start-Stop)

RA2_CAL_0P products with wrong y_velocity

Gauge Segment (Start-Stop)

RA2_CAL_0P products with wrong z_velocity

Gauge Segment (Start-Stop)

RA2_CAL_0P products with unknown vector source

Gauge Segment (Start-Stop)

RA2_CAL_0P products with UTC to SBT time too far from sensing time

Gauge Segment (Start-Stop)

RA2_CAL_0P products with satellite binary time out-of-range

Gauge **Segment (Start-Stop)**

RA2_CAL_0P products with wrong clock step

Gauge **Segment (Start-Stop)**

RA2_CAL_0P products with leap utc set to blank

Gauge **Segment (Start-Stop)**

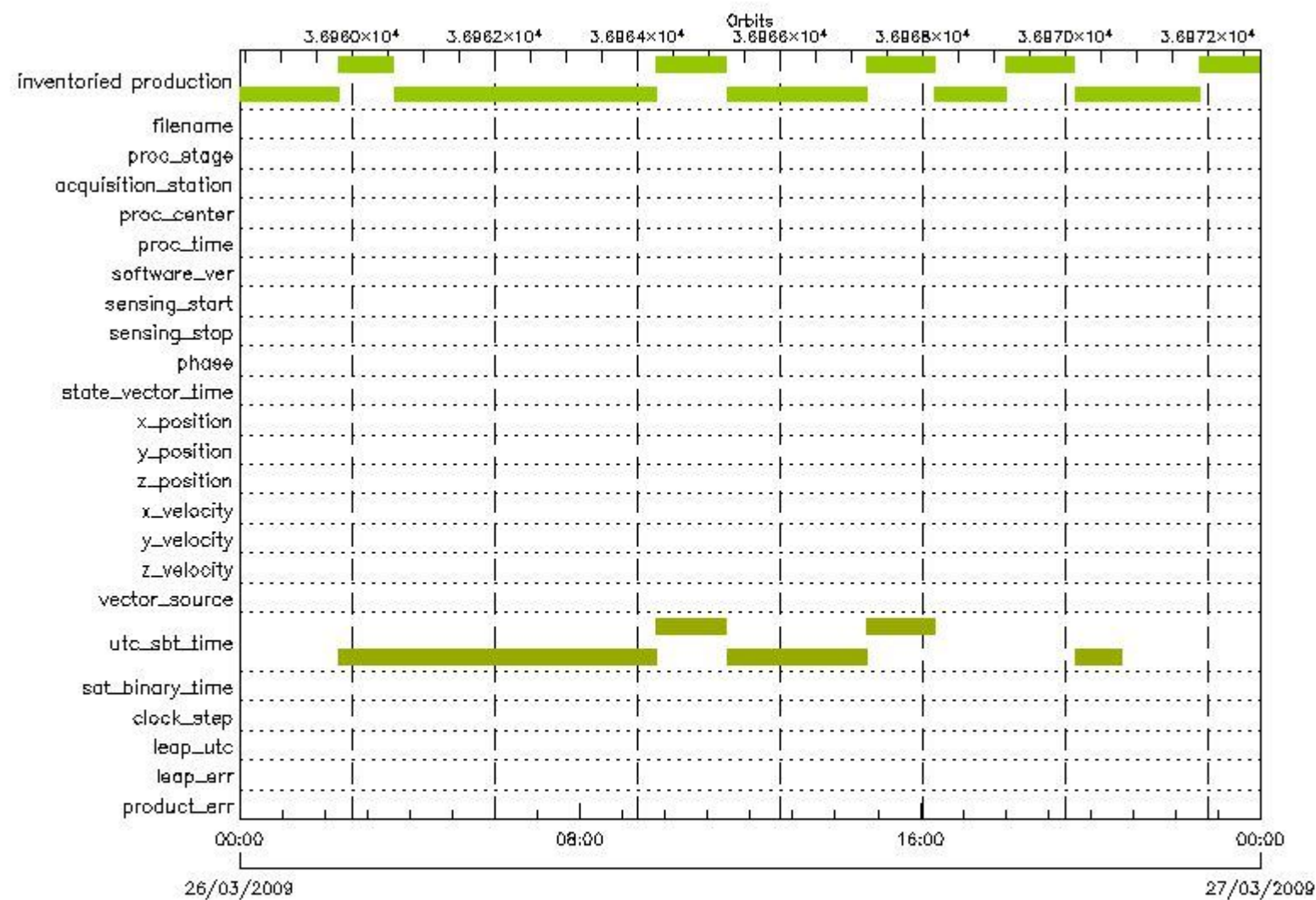
RA2_CAL_0P products with leap err set

Gauge **Segment (Start-Stop)**

RA2_CAL_0P products with product err set

Gauge **Segment (Start-Stop)**

MPH Errors for DOR_DOP_0P



DOR_DOP_0P MPH checks

DOR_DOP_0P products with wrong filename

Gauge Segment (Start-Stop)

DOR_DOP_0P products with unknown processing stage

Gauge Segment (Start-Stop)

DOR_DOP_0P products with unknown acquisition station

Gauge Segment (Start-Stop)

DOR_DOP_0P products with unknown processing center

Gauge Segment (Start-Stop)

DOR_DOP_0P products with wrong processing time

Gauge Segment (Start-Stop)

DOR_DOP_0P products with software version not equal to the current version

Gauge Segment (Start-Stop)

DOR_DOP_0P products with wrong sensing start

Gauge Segment (Start-Stop)

DOR_DOP_0P products with wrong sensing stop

Gauge Segment (Start-Stop)

DOR_DOP_0P products with wrong phase

Gauge Segment (Start-Stop)

DOR_DOP_0P products with wrong state vector time

Gauge Segment (Start-Stop)

DOR_DOP_0P products with wrong x_position

Gauge Segment (Start-Stop)

DOR_DOP_0P products with wrong y_position

Gauge Segment (Start-Stop)

DOR_DOP_0P products with wrong z_position

Gauge Segment (Start-Stop)

DOR_DOP_0P products with wrong x_velocity

Gauge Segment (Start-Stop)

DOR_DOP_0P products with wrong y_velocity

Gauge Segment (Start-Stop)

DOR_DOP_0P products with wrong z_velocity

Gauge Segment (Start-Stop)

DOR_DOP_0P products with unknown vector source

Gauge Segment (Start-Stop)

DOR_DOP_0P products with UTC to SBT time too far from sensing time

Gauge	Segment (Start-Stop)
Warning: Wrong UTC SBT time format. 25-MAR-2009 23:36:46.004369 Filename: DOR_DOP_0PNPDE20090326_021827_000046542077_00332_36959_8033.N1;	26-MAR-2009 02:18:27.541 26-MAR-2009 03:36:01.908
Warning: Wrong UTC SBT time format. 25-MAR-2009 23:36:46.004369 Filename: DOR_DOP_0PNPDE20090326_033809_000059302077_00333_36960_8034.N1;	26-MAR-2009 03:38:09.428 26-MAR-2009 05:16:58.937
Warning: Wrong UTC SBT time format. 25-MAR-2009 23:36:46.004369 Filename: DOR_DOP_0PNPDE20090326_051906_000059302077_00334_36961_8035.N1;	26-MAR-2009 05:19:06.452 26-MAR-2009 06:57:55.965
Warning: Wrong UTC SBT time format. 25-MAR-2009 23:36:46.004369 Filename: DOR_DOP_0PNPDK20090326_070003_000040172077_00335_36962_0318.N1;	26-MAR-2009 07:00:03.480 26-MAR-2009 08:07:00.246
Warning: Wrong UTC SBT time format. 26-MAR-2009 06:24:41.007310 Filename: DOR_DOP_0PNPDK20090326_080804_000059932077_00336_36963_0319.N1;	26-MAR-2009 08:08:04.008 26-MAR-2009 09:47:57.313

Warning: Wrong UTC SBT time format. 26-MAR-2009 08:05:33.008035 Filename: DOR_DOP_0PNPDK20090326_094757_000058662077_00337_36964_0320.N1;	26-MAR-2009 09:47:57.313 26-MAR-2009 11:25:43.080
Warning: Wrong UTC SBT time format. 26-MAR-2009 09:44:02.008747 Filename: DOR_DOP_0PNPDK20090326_112750_000058662077_00338_36965_0321.N1;	26-MAR-2009 11:27:50.595 26-MAR-2009 13:05:36.366
Warning: Wrong UTC SBT time format. 26-MAR-2009 11:23:33.009467 Filename: DOR_DOP_0PNPDK20090326_130640_000059302077_00339_36966_0322.N1;	26-MAR-2009 13:06:40.123 26-MAR-2009 14:45:29.679
Warning: Wrong UTC SBT time format. 26-MAR-2009 13:02:35.010187 Filename: DOR_DOP_0PNPDK20090326_144529_000056752077_00340_36967_0323.N1;	26-MAR-2009 14:45:29.679 26-MAR-2009 16:20:04.180
Warning: Wrong UTC SBT time format. 26-MAR-2009 17:56:51.012311 Filename: DOR_DOP_0PNPDE20090326_193846_000039532077_00343_36970_8036.N1;	26-MAR-2009 19:38:46.966 26-MAR-2009 20:44:39.963

DOR_DOP_0P products with satellite binary time out-of-range

Gauge Segment (Start-Stop)

DOR_DOP_0P products with wrong clock step

Gauge Segment (Start-Stop)

DOR_DOP_0P products with leap utc set to blank

Gauge Segment (Start-Stop)

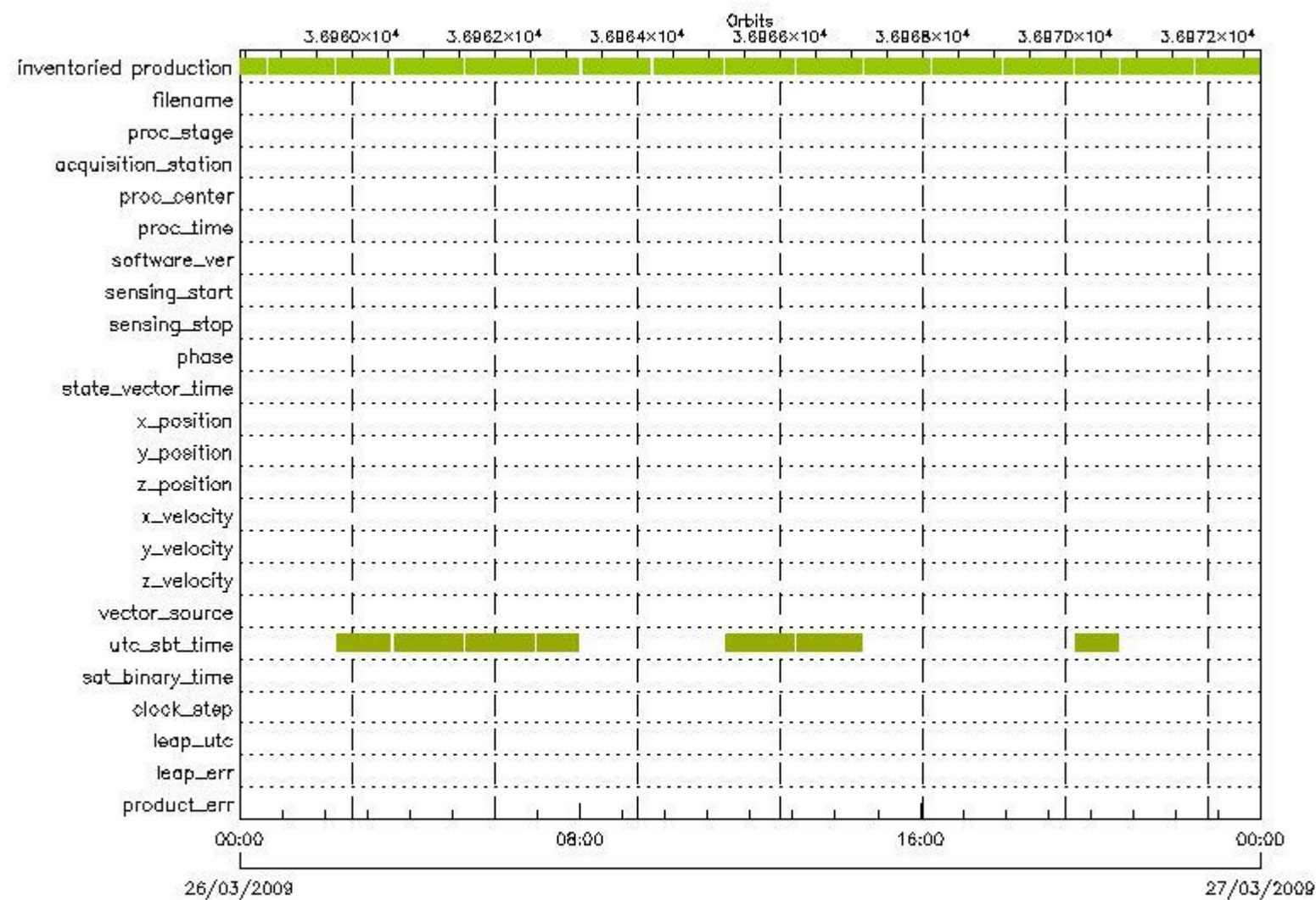
DOR_DOP_0P products with leap err set

Gauge Segment (Start-Stop)

DOR_DOP_0P products with product err set

Gauge Segment (Start-Stop)

MPH Errors for DOR_NAV_0P



DOR_NAV_0P MPH checks

DOR_NAV_0P products with wrong filename

Gauge Segment (Start-Stop)

DOR_NAV_0P products with unknown processing stage

Gauge Segment (Start-Stop)

DOR_NAV_0P products with unknown acquisition station

Gauge Segment (Start-Stop)

DOR_NAV_0P products with unknown processing center

Gauge Segment (Start-Stop)

DOR_NAV_0P products with wrong processing time

Gauge Segment (Start-Stop)

DOR_NAV_0P products with software version not equal to the current version

Gauge Segment (Start-Stop)

DOR_NAV_0P products with wrong sensing start

Gauge Segment (Start-Stop)

DOR_NAV_0P products with wrong sensing stop

Gauge Segment (Start-Stop)

DOR_NAV_0P products with wrong phase

Gauge Segment (Start-Stop)

DOR_NAV_0P products with wrong state vector time

Gauge Segment (Start-Stop)

DOR_NAV_0P products with wrong x_position

Gauge Segment (Start-Stop)

DOR_NAV_0P products with wrong y_position

Gauge Segment (Start-Stop)

DOR_NAV_0P products with wrong z_position

Gauge Segment (Start-Stop)

DOR_NAV_0P products with wrong x_velocity

Gauge Segment (Start-Stop)

DOR_NAV_0P products with wrong y_velocity

Gauge Segment (Start-Stop)

DOR_NAV_0P products with wrong z_velocity

Gauge Segment (Start-Stop)

DOR_NAV_0P products with unknown vector source

Gauge Segment (Start-Stop)

DOR_NAV_0P products with UTC to SBT time too far from sensing time

Gauge	Segment (Start-Stop)
Warning: Wrong UTC SBT time format. 25-MAR-2009 23:36:46.004369 Filename: DOR_NAV_0PNPDE20090326_021755_000044632077_00332_36959_7625.N1;	26-MAR-2009 02:17:55.662 26-MAR-2009 03:32:18.760
Warning: Wrong UTC SBT time format. 25-MAR-2009 23:36:46.004369 Filename: DOR_NAV_0PNPDE20090326_033737_000057382077_00333_36960_7626.N1;	26-MAR-2009 03:37:37.549 26-MAR-2009 05:13:15.776
Warning: Wrong UTC SBT time format. 25-MAR-2009 23:36:46.004369 Filename: DOR_NAV_0PNPDE20090326_051834_000057382077_00334_36961_7627.N1;	26-MAR-2009 05:18:34.569 26-MAR-2009 06:54:12.816
Warning: Wrong UTC SBT time format. 25-MAR-2009 23:36:46.004369 Filename: DOR_NAV_0PNPDK20090326_065931_000035072077_00335_36962_9600.N1;	26-MAR-2009 06:59:31.597 26-MAR-2009 07:57:58.305
Warning: Wrong UTC SBT time format. 26-MAR-2009 09:44:02.008747 Filename: DOR_NAV_0PNPDK20090326_112511_000057382077_00338_36965_9603.N1;	26-MAR-2009 11:25:11.201 26-MAR-2009 13:00:49.452

Warning: Wrong UTC SBT time format. 26-MAR-2009 11:23:33.009467	26-MAR-2009 13:06:08.245
Filename: DOR_NAV_0PNPDK20090326_130608_000054192077_00339_36966_9604.N1;	26-MAR-2009 14:36:27.737
Warning: Wrong UTC SBT time format. 26-MAR-2009 17:56:51.012311	26-MAR-2009 19:39:18.845
Filename: DOR_NAV_0PNPDE20090326_193918_000035072077_00343_36970_7628.N1;	26-MAR-2009 20:37:45.537

DOR_NAV_0P products with satellite binary time out-of-range

Gauge Segment (Start-Stop)

DOR_NAV_0P products with wrong clock step

Gauge Segment (Start-Stop)

DOR_NAV_0P products with leap utc set to blank

Gauge Segment (Start-Stop)

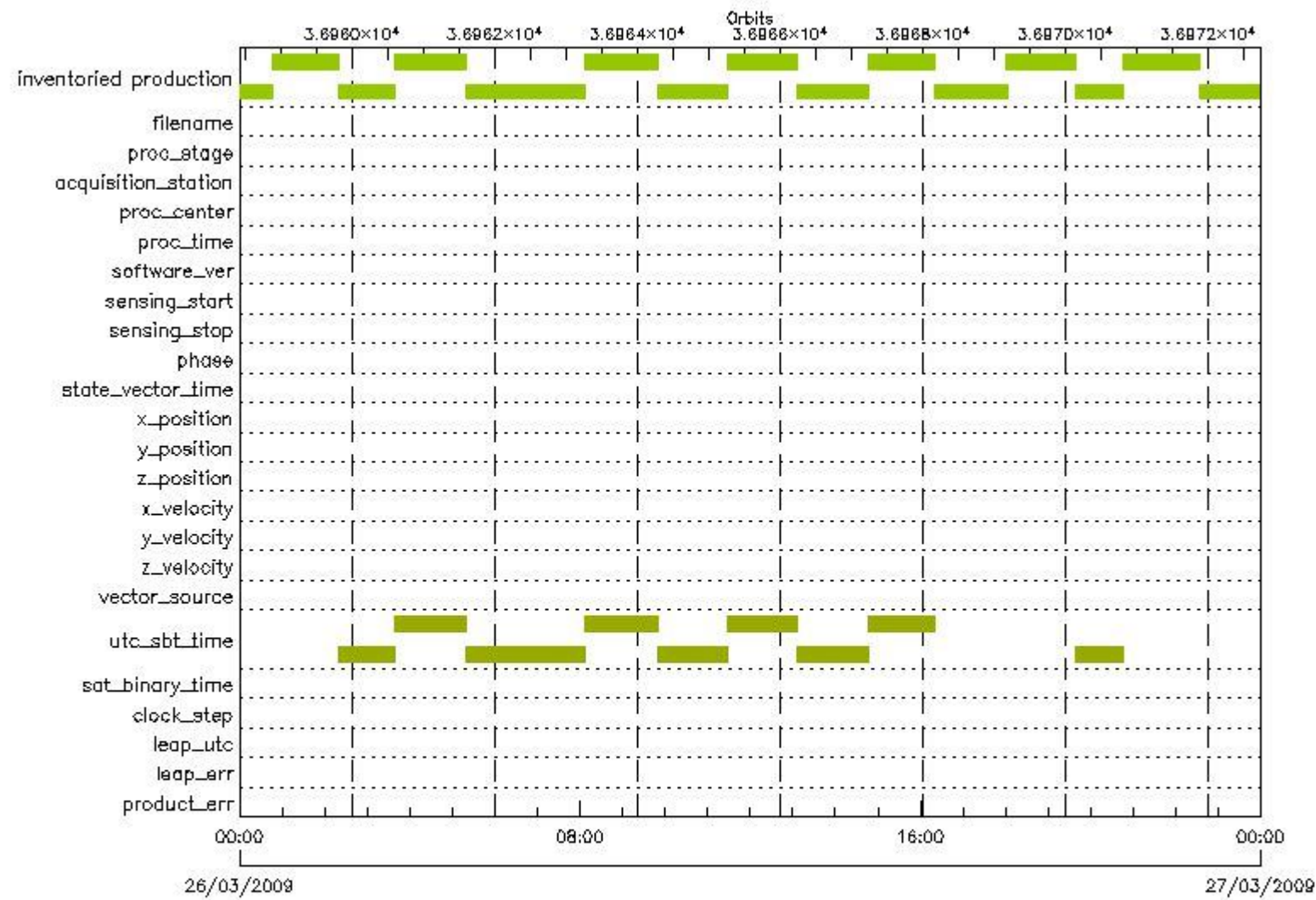
DOR_NAV_0P products with leap err set

Gauge Segment (Start-Stop)

DOR_NAV_0P products with product err set

Gauge Segment (Start-Stop)

MPH Errors for MWR_NL__0P



MWR_NL__0P MPH checks

MWR_NL__0P products with wrong filename

Gauge Segment (Start-Stop)

MWR_NL__0P products with unknown processing stage

Gauge Segment (Start-Stop)

MWR_NL__0P products with unknown acquisition station

Gauge Segment (Start-Stop)

MWR_NL__0P products with unknown processing center

Gauge Segment (Start-Stop)

MWR_NL__0P products with wrong processing time

Gauge Segment (Start-Stop)

MWR_NL__0P products with software version not equal to the current version

Gauge Segment (Start-Stop)

MWR_NL__0P products with wrong sensing start

Gauge Segment (Start-Stop)

MWR_NL__0P products with wrong sensing stop

Gauge Segment (Start-Stop)

MWR_NL__0P products with wrong phase

Gauge Segment (Start-Stop)

MWR_NL__0P products with wrong state vector time

Gauge Segment (Start-Stop)

MWR_NL__0P products with wrong x_position

Gauge Segment (Start-Stop)

MWR_NL__0P products with wrong y_position

Gauge Segment (Start-Stop)

MWR_NL__0P products with wrong z_position

Gauge Segment (Start-Stop)

MWR_NL__0P products with wrong x_velocity

Gauge Segment (Start-Stop)

MWR_NL__0P products with wrong y_velocity

Gauge Segment (Start-Stop)

MWR_NL__0P products with wrong z_velocity

Gauge Segment (Start-Stop)

MWR_NL__0P products with unknown vector source

Gauge Segment (Start-Stop)

MWR_NL__0P products with UTC to SBT time too far from sensing time

Gauge	Segment (Start-Stop)
Warning: Wrong UTC SBT time format. 25-MAR-2009 23:36:46.004369 Filename: MWR_NL__0PNPDE20090326_021846_000047522077_00332_36959_8073.N1;	26-MAR-2009 02:18:46.963 26-MAR-2009 03:37:59.084
Warning: Wrong UTC SBT time format. 25-MAR-2009 23:36:46.004369 Filename: MWR_NL__0PNPDE20090326_033759_000060482077_00333_36960_8074.N1;	26-MAR-2009 03:37:59.084 26-MAR-2009 05:18:47.249
Warning: Wrong UTC SBT time format. 25-MAR-2009 23:36:46.004369 Filename: MWR_NL__0PNPDE20090326_051911_000060482077_00334_36961_8075.N1;	26-MAR-2009 05:19:11.249 26-MAR-2009 06:59:59.410
Warning: Wrong UTC SBT time format. 25-MAR-2009 23:36:46.004369 Filename: MWR_NL__0PNPDK20090326_070023_000040562077_00335_36962_0202.N1;	26-MAR-2009 07:00:23.418 26-MAR-2009 08:07:59.524
Warning: Wrong UTC SBT time format. 26-MAR-2009 06:24:41.007310 Filename: MWR_NL__0PNPDK20090326_080759_000060482077_00336_36963_0203.N1;	26-MAR-2009 08:07:59.524 26-MAR-2009 09:48:47.692

Warning: Wrong UTC SBT time format. 26-MAR-2009 08:05:33.008035 Filename: MWR_NL__OPNPDK20090326_094847_000059522077_00337_36964_0204.N1;	26-MAR-2009 09:48:47.692 26-MAR-2009 11:27:59.857
Warning: Wrong UTC SBT time format. 26-MAR-2009 09:44:02.008747 Filename: MWR_NL__OPNPDK20090326_112759_000059522077_00338_36965_0205.N1;	26-MAR-2009 11:27:59.857 26-MAR-2009 13:07:12.010
Warning: Wrong UTC SBT time format. 26-MAR-2009 11:23:33.009467 Filename: MWR_NL__OPNPDK20090326_130648_000059762077_00339_36966_0206.N1;	26-MAR-2009 13:06:48.010 26-MAR-2009 14:46:24.179
Warning: Wrong UTC SBT time format. 26-MAR-2009 13:02:35.010187 Filename: MWR_NL__OPNPDK20090326_144600_000057122077_00340_36967_0207.N1;	26-MAR-2009 14:46:00.183 26-MAR-2009 16:21:12.336
Warning: Wrong UTC SBT time format. 26-MAR-2009 17:56:51.012311 Filename: MWR_NL__OPNPDE20090326_193936_000040082077_00343_36970_8076.N1;	26-MAR-2009 19:39:36.658 26-MAR-2009 20:46:24.767

MWR_NL__OP products with satellite binary time out-of-range

Gauge Segment (Start-Stop)

MWR_NL__OP products with wrong clock step

Gauge Segment (Start-Stop)

MWR_NL__OP products with leap utc set to blank

Gauge Segment (Start-Stop)

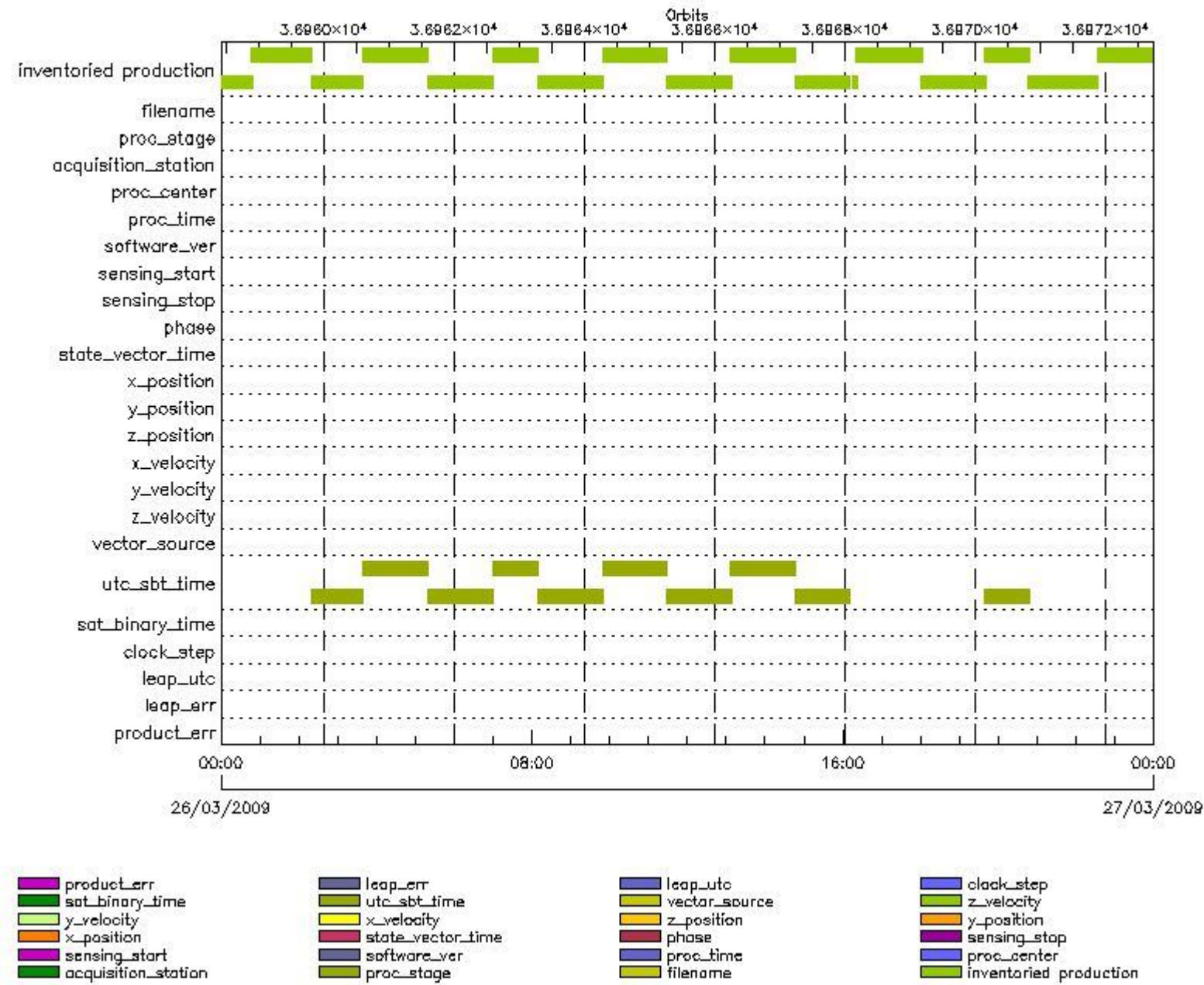
MWR_NL__OP products with leap err set

Gauge Segment (Start-Stop)

MWR_NL__OP products with product err set

Gauge Segment (Start-Stop)

MPH Errors for RA2_ME__OP



RA2_ME__0P MPH checks

RA2_ME__0P products with wrong filename

Gauge Segment (Start-Stop)

RA2_ME__0P products with unknown processing stage

Gauge Segment (Start-Stop)

RA2_ME__0P products with unknown acquisition station

Gauge Segment (Start-Stop)

RA2_ME__0P products with unknown processing center

Gauge Segment (Start-Stop)

RA2_ME__0P products with wrong processing time

Gauge Segment (Start-Stop)

RA2_ME__0P products with software version not equal to the current version

Gauge Segment (Start-Stop)

RA2_ME__0P products with wrong sensing start

Gauge Segment (Start-Stop)

RA2_ME__0P products with wrong sensing stop

Gauge Segment (Start-Stop)

RA2_ME__0P products with wrong phase

Gauge Segment (Start-Stop)

RA2_ME__0P products with wrong state vector time

Gauge Segment (Start-Stop)

RA2_ME__0P products with wrong x_position

Gauge Segment (Start-Stop)

RA2_ME__0P products with wrong y_position

Gauge Segment (Start-Stop)

RA2_ME__0P products with wrong z_position

Gauge Segment (Start-Stop)

RA2_ME__0P products with wrong x_velocity

Gauge Segment (Start-Stop)

RA2_ME__0P products with wrong y_velocity

Gauge Segment (Start-Stop)

RA2_ME__0P products with wrong z_velocity

Gauge Segment (Start-Stop)

RA2_ME__0P products with unknown vector source

Gauge Segment (Start-Stop)

RA2_ME__0P products with UTC to SBT time too far from sensing time

Gauge	Segment (Start-Stop)
Warning: Wrong UTC SBT time format. 25-MAR-2009 23:36:46.004369 Filename: RA2_ME__0PNPDE20090326_021903_000047862077_00332_36959_8717.N1;	26-MAR-2009 02:19:03.545 26-MAR-2009 03:38:49.289
Warning: Wrong UTC SBT time format. 25-MAR-2009 23:36:46.004369 Filename: RA2_ME__0PNPDE20090326_033818_000060982077_00333_36960_8718.N1;	26-MAR-2009 03:38:18.097 26-MAR-2009 05:19:56.133
Warning: Wrong UTC SBT time format. 25-MAR-2009 23:36:46.004369 Filename: RA2_ME__0PNPDE20090326_051923_000060962077_00334_36961_8719.N1;	26-MAR-2009 05:19:23.827 26-MAR-2009 07:00:59.635
Warning: Wrong UTC SBT time format. 25-MAR-2009 23:36:46.004369 Filename: RA2_ME__0PNPDK20090326_070028_000041132077_00335_36962_2048.N1;	26-MAR-2009 07:00:28.443 26-MAR-2009 08:09:01.331
Warning: Wrong UTC SBT time format. 26-MAR-2009 06:24:41.007310 Filename: RA2_ME__0PNPDK20090326_080818_000060802077_00336_36963_2049.N1;	26-MAR-2009 08:08:18.999 26-MAR-2009 09:49:39.211

Warning: Wrong UTC SBT time format. 26-MAR-2009 08:05:33.008035 Filename: RA2_ME__0PNPDK20090326_094856_000059932077_00337_36964_2050.N1;	26-MAR-2009 09:48:56.879 26-MAR-2009 11:28:50.199
Warning: Wrong UTC SBT time format. 26-MAR-2009 09:44:02.008747 Filename: RA2_ME__0PNPDK20090326_112808_000060062077_00338_36965_2051.N1;	26-MAR-2009 11:28:08.981 26-MAR-2009 13:08:14.555
Warning: Wrong UTC SBT time format. 26-MAR-2009 11:23:33.009467 Filename: RA2_ME__0PNPDK20090326_130708_000060212077_00339_36966_2052.N1;	26-MAR-2009 13:07:08.829 26-MAR-2009 14:47:29.999
Warning: Wrong UTC SBT time format. 26-MAR-2009 13:02:35.010187 Filename: RA2_ME__0PNPDK20090326_144603_000050682077_00340_36967_2053.N1;	26-MAR-2009 14:46:03.107 26-MAR-2009 16:10:30.693
Warning: Wrong UTC SBT time format. 26-MAR-2009 17:56:51.012311 Filename: RA2_ME__0PNPDE20090326_193949_000040542077_00343_36970_8720.N1;	26-MAR-2009 19:39:49.441 26-MAR-2009 20:47:23.287

RA2_ME__0P products with satellite binary time out-of-range

Gauge Segment (Start-Stop)

RA2_ME__0P products with wrong clock step

Gauge Segment (Start-Stop)

RA2_ME__0P products with leap utc set to blank

Gauge Segment (Start-Stop)

RA2_ME__0P products with leap err set


Gauge Segment (Start-Stop)

RA2_ME__0P products with product err set

Gauge Segment (Start-Stop)

MPH checks (Level 1)

MPH Errors for RA2_MW__1P



RA2_MW__1P MPH checks

RA2_MW__1P products with wrong filename

Gauge Segment (Start-Stop)

RA2_MW__1P products with unknown processing stage

Gauge Segment (Start-Stop)

RA2_MW__1P products with unknown acquisition station

Gauge Segment (Start-Stop)

RA2_MW__1P products with unknown processing center

Gauge Segment (Start-Stop)

RA2_MW__1P products with wrong processing time

Gauge Segment (Start-Stop)

RA2_MW__1P products with software version not equal to the current version

Gauge	Segment (Start-Stop)
Warning: Wrong Software ver. RA2/5.06 Filename: RA2_MW__1PNPDE20090325_230434_000061942077_00330_36957_8664.N1;	25-MAR-2009 23:04:34.421 26-MAR-2009 00:47:48.205
Warning: Wrong Software ver. RA2/5.06 Filename: RA2_MW__1PNPDE20090326_004650_000056362077_00331_36958_8798.N1;	26-MAR-2009 00:46:50.333 26-MAR-2009 02:20:46.003
Warning: Wrong Software ver. RA2/5.06 Filename: RA2_MW__1PNPDE20090326_021903_000047872077_00332_36959_8974.N1;	26-MAR-2009 02:19:03.571 26-MAR-2009 03:38:50.373
Warning: Wrong Software ver. RA2/5.06 Filename: RA2_MW__1PNPDE20090326_033818_000060992077_00333_36960_9166.N1;	26-MAR-2009 03:38:18.123 26-MAR-2009 05:19:57.217
Warning: Wrong Software ver. RA2/5.06 Filename: RA2_MW__1PNPDE20090326_051923_000060972077_00334_36961_9369.N1;	26-MAR-2009 05:19:23.853 26-MAR-2009 07:01:00.719
Warning: Wrong Software ver. RA2/5.06 Filename: RA2_MW__1PNPDK20090326_070028_000041142077_00335_36962_9619.N1;	26-MAR-2009 07:00:28.469 26-MAR-2009 08:09:02.415
Warning: Wrong Software ver. RA2/5.06 Filename: RA2_MW__1PNPDK20090326_080819_000060812077_00336_36963_9763.N1;	26-MAR-2009 08:08:19.024 26-MAR-2009 09:49:40.295
Warning: Wrong Software ver. RA2/5.06 Filename: RA2_MW__1PNPDK20090326_094856_000059942077_00337_36964_9906.N1;	26-MAR-2009 09:48:56.904 26-MAR-2009 11:28:51.283
Warning: Wrong Software ver. RA2/5.06 Filename: RA2_MW__1PNPDK20090326_112809_000060072077_00338_36965_0054.N1;	26-MAR-2009 11:28:09.006 26-MAR-2009 13:08:15.638
Warning: Wrong Software ver. RA2/5.06 Filename: RA2_MW__1PNPDK20090326_130708_000060222077_00339_36966_0178.N1;	26-MAR-2009 13:07:08.854 26-MAR-2009 14:47:31.082
Warning: Wrong Software ver. RA2/5.06 Filename: RA2_MW__1PNPDK20090326_144603_000050692077_00340_36967_0317.N1;	26-MAR-2009 14:46:03.132 26-MAR-2009 16:10:31.776
Warning: Wrong Software ver. RA2/5.06 Filename: RA2_MW__1PNPDK20090326_161426_000004632077_00341_36968_0320.N1;	26-MAR-2009 16:14:26.398 26-MAR-2009 16:22:09.767
Warning: Wrong Software ver. RA2/5.06 Filename: RA2_MW__1PNPDK20090326_162114_000061172077_00341_36968_0449.N1;	26-MAR-2009 16:21:14.123 26-MAR-2009 18:03:11.041
Warning: Wrong Software ver. RA2/5.06 Filename: RA2_MW__1PNPDK20090326_180134_000059582077_00342_36969_0567.N1;	26-MAR-2009 18:01:34.179 26-MAR-2009 19:40:51.795
Warning: Wrong Software ver. RA2/5.06 Filename: RA2_MW__1PNPDE20090326_193949_000040552077_00343_36970_9908.N1;	26-MAR-2009 19:39:49.466 26-MAR-2009 20:47:24.371
Warning: Wrong Software ver. RA2/5.06 Filename: RA2_MW__1PNPDE20090326_204616_000065172077_00343_36970_0074.N1;	26-MAR-2009 20:46:16.472 26-MAR-2009 22:34:53.317
Warning: Wrong Software ver. RA2/5.06 Filename: RA2_MW__1PNPDE20090326_223352_000060832077_00344_36971_0226.N1;	26-MAR-2009 22:33:52.102 27-MAR-2009 00:15:15.601

RA2_MW__1P products with wrong sensing start

Gauge Segment (Start-Stop)

RA2_MW__1P products with wrong sensing stop

Gauge Segment (Start-Stop)

RA2_MW__1P products with wrong phase

Gauge Segment (Start-Stop)

RA2_MW__1P products with wrong state vector time

Gauge	Segment (Start-Stop)
Warning: Not equal to FPO input. 25-MAR-2009 23:17:03.884231 Filename: RA2_MW__1PNPDE20090325_230434_000061942077_00330_36957_8664.N1;	25-MAR-2009 23:04:34.421 26-MAR-2009 00:47:48.205
Warning: Not equal to FPO input. 26-MAR-2009 00:57:39.738925 Filename: RA2_MW__1PNPDE20090326_004650_000056362077_00331_36958_8798.N1;	26-MAR-2009 00:46:50.333 26-MAR-2009 02:20:46.003
Warning: Not equal to FPO input. 26-MAR-2009 02:38:15.622504 Filename: RA2_MW__1PNPDE20090326_021903_000047872077_00332_36959_8974.N1;	26-MAR-2009 02:19:03.571 26-MAR-2009 03:38:50.373
Warning: Not equal to FPO input. 26-MAR-2009 04:18:51.596709 Filename: RA2_MW__1PNPDE20090326_033818_000060992077_00333_36960_9166.N1;	26-MAR-2009 03:38:18.123 26-MAR-2009 05:19:57.217
Warning: Not equal to FPO input. 26-MAR-2009 05:59:27.599653 Filename: RA2_MW__1PNPDE20090326_051923_000060972077_00334_36961_9369.N1;	26-MAR-2009 05:19:23.853 26-MAR-2009 07:01:00.719
Warning: Not equal to FPO input. 26-MAR-2009 07:40:03.548926 Filename: RA2_MW__1PNPDK20090326_070028_000041142077_00335_36962_9619.N1;	26-MAR-2009 07:00:28.469 26-MAR-2009 08:09:02.415
Warning: Not equal to FPO input. 26-MAR-2009 09:20:39.441216 Filename: RA2_MW__1PNPDK20090326_080819_000060812077_00336_36963_9763.N1;	26-MAR-2009 08:08:19.024 26-MAR-2009 09:49:40.295
Warning: Not equal to FPO input. 26-MAR-2009 11:01:15.300689 Filename: RA2_MW__1PNPDK20090326_094856_000059942077_00337_36964_9906.N1;	26-MAR-2009 09:48:56.904 26-MAR-2009 11:28:51.283
Warning: Not equal to FPO input. 26-MAR-2009 12:41:51.156668 Filename: RA2_MW__1PNPDK20090326_112809_000060072077_00338_36965_0054.N1;	26-MAR-2009 11:28:09.006 26-MAR-2009 13:08:15.638
Warning: Not equal to FPO input. 26-MAR-2009 14:22:27.056899 Filename: RA2_MW__1PNPDK20090326_130708_000060222077_00339_36966_0178.N1;	26-MAR-2009 13:07:08.854 26-MAR-2009 14:47:31.082
Warning: Not equal to FPO input. 26-MAR-2009 16:03:03.039438 Filename: RA2_MW__1PNPDK20090326_144603_000050692077_00340_36967_0317.N1;	26-MAR-2009 14:46:03.132 26-MAR-2009 16:10:31.776
Warning: Not equal to FPO input. 26-MAR-2009 16:03:03.039438 Filename: RA2_MW__1PNPDK20090326_161426_000004632077_00341_36968_0320.N1;	26-MAR-2009 16:14:26.398 26-MAR-2009 16:22:09.767
Warning: Not equal to FPO input. 26-MAR-2009 17:43:39.046524 Filename: RA2_MW__1PNPDK20090326_162114_000061172077_00341_36968_0449.N1;	26-MAR-2009 16:21:14.123 26-MAR-2009 18:03:11.041
Warning: Not equal to FPO input. 26-MAR-2009 19:24:15.026267 Filename: RA2_MW__1PNPDK20090326_180134_000059582077_00342_36969_0567.N1;	26-MAR-2009 18:01:34.179 26-MAR-2009 19:40:51.795
Warning: Not equal to FPO input. 26-MAR-2009 21:04:50.930704 Filename: RA2_MW__1PNPDE20090326_193949_000040552077_00343_36970_9908.N1;	26-MAR-2009 19:39:49.466 26-MAR-2009 20:47:24.371
Warning: Not equal to FPO input. 26-MAR-2009 21:04:50.929356 Filename: RA2_MW__1PNPDE20090326_204616_000065172077_00343_36970_0074.N1;	26-MAR-2009 20:46:16.472 26-MAR-2009 22:34:53.317
Warning: Not equal to FPO input. 26-MAR-2009 22:45:26.773794 Filename: RA2_MW__1PNPDE20090326_223352_000060832077_00344_36971_0226.N1;	26-MAR-2009 22:33:52.102 27-MAR-2009 00:15:15.601

RA2_MW__1P products with wrong x_position

Gauge Segment (Start-Stop)

RA2_MW__1P products with wrong y_position

Gauge Segment (Start-Stop)

RA2_MW__1P products with wrong z_position

Gauge Segment (Start-Stop)

RA2_MW__1P products with wrong x_velocity

Gauge Segment (Start-Stop)

RA2_MW__1P products with wrong y_velocity

Gauge Segment (Start-Stop)

RA2_MW__1P products with wrong z_velocity

Gauge Segment (Start-Stop)

RA2_MW__1P products with unknown vector source

Gauge Segment (Start-Stop)

RA2_MW__1P products with UTC to SBT time too far from sensing time

Gauge	Segment (Start-Stop)
Warning: Wrong UTC SBT time format. 25-MAR-2009 23:36:46.004369 Filename: RA2_MW__1PNPDE20090326_021903_000047872077_00332_36959_8974.N1;	26-MAR-2009 02:19:03.571 26-MAR-2009 03:38:50.373
Warning: Wrong UTC SBT time format. 25-MAR-2009 23:36:46.004369 Filename: RA2_MW__1PNPDE20090326_033818_000060992077_00333_36960_9166.N1;	26-MAR-2009 03:38:18.123 26-MAR-2009 05:19:57.217
Warning: Wrong UTC SBT time format. 25-MAR-2009 23:36:46.004369 Filename: RA2_MW__1PNPDE20090326_051923_000060972077_00334_36961_9369.N1;	26-MAR-2009 05:19:23.853 26-MAR-2009 07:01:00.719
Warning: Wrong UTC SBT time format. 25-MAR-2009 23:36:46.004369 Filename: RA2_MW__1PNPDK20090326_070028_000041142077_00335_36962_9619.N1;	26-MAR-2009 07:00:28.469 26-MAR-2009 08:09:02.415
Warning: Wrong UTC SBT time format. 26-MAR-2009 06:24:41.007310 Filename: RA2_MW__1PNPDK20090326_080819_000060812077_00336_36963_9763.N1;	26-MAR-2009 08:08:19.024 26-MAR-2009 09:49:40.295
Warning: Wrong UTC SBT time format. 26-MAR-2009 08:05:33.008035 Filename: RA2_MW__1PNPDK20090326_094856_000059942077_00337_36964_9906.N1;	26-MAR-2009 09:48:56.904 26-MAR-2009 11:28:51.283
Warning: Wrong UTC SBT time format. 26-MAR-2009 09:44:02.008747 Filename: RA2_MW__1PNPDK20090326_112809_000060072077_00338_36965_0054.N1;	26-MAR-2009 11:28:09.006 26-MAR-2009 13:08:15.638
Warning: Wrong UTC SBT time format. 26-MAR-2009 11:23:33.009467 Filename: RA2_MW__1PNPDK20090326_130708_000060222077_00339_36966_0178.N1;	26-MAR-2009 13:07:08.854 26-MAR-2009 14:47:31.082
Warning: Wrong UTC SBT time format. 26-MAR-2009 13:02:35.010187 Filename: RA2_MW__1PNPDK20090326_144603_000050692077_00340_36967_0317.N1;	26-MAR-2009 14:46:03.132 26-MAR-2009 16:10:31.776
Warning: Wrong UTC SBT time format. 26-MAR-2009 17:56:51.012311 Filename: RA2_MW__1PNPDE20090326_193949_000040552077_00343_36970_9908.N1;	26-MAR-2009 19:39:49.466 26-MAR-2009 20:47:24.371

RA2_MW__1P products with satellite binary time out-of-range

Gauge Segment (Start-Stop)

RA2_MW__1P products with wrong clock step

Gauge Segment (Start-Stop)

RA2_MW__1P products with leap utc set to blank

Gauge Segment (Start-Stop)

RA2_MW__1P products with leap err set


Gauge Segment (Start-Stop)

RA2_MW__1P products with product err set

Gauge Segment (Start-Stop)

MPH checks (Level 2)

MPH Errors for RA2_FGD_2P



RA2_FGD_2P MPH checks

RA2_FGD_2P products with wrong filename

Gauge Segment (Start-Stop)

RA2_FGD_2P products with unknown processing stage

Gauge Segment (Start-Stop)

RA2_FGD_2P products with unknown acquisition station

Gauge Segment (Start-Stop)

RA2_FGD_2P products with unknown processing center

Gauge Segment (Start-Stop)

RA2_FGD_2P products with wrong processing time

Gauge Segment (Start-Stop)

RA2_FGD_2P products with software version not equal to the current version

Gauge	Segment (Start-Stop)
Warning: Wrong Software ver. RA2/5.06 Filename: RA2_FGD_2PNPDE20090325_230434_000061942077_00330_36957_8665.N1;	25-MAR-2009 23:04:34.421 26-MAR-2009 00:47:48.205
Warning: Wrong Software ver. RA2/5.06 Filename: RA2_FGD_2PNPDE20090326_004650_000056362077_00331_36958_8799.N1;	26-MAR-2009 00:46:50.333 26-MAR-2009 02:20:46.003
Warning: Wrong Software ver. RA2/5.06 Filename: RA2_FGD_2PNPDE20090326_021903_000047872077_00332_36959_8975.N1;	26-MAR-2009 02:19:03.571 26-MAR-2009 03:38:50.373
Warning: Wrong Software ver. RA2/5.06 Filename: RA2_FGD_2PNPDE20090326_033818_000060992077_00333_36960_9167.N1;	26-MAR-2009 03:38:18.123 26-MAR-2009 05:19:57.217
Warning: Wrong Software ver. RA2/5.06 Filename: RA2_FGD_2PNPDE20090326_051923_000060972077_00334_36961_9370.N1;	26-MAR-2009 05:19:23.853 26-MAR-2009 07:01:00.719
Warning: Wrong Software ver. RA2/5.06 Filename: RA2_FGD_2PNPDK20090326_070028_000041142077_00335_36962_9620.N1;	26-MAR-2009 07:00:28.469 26-MAR-2009 08:09:02.415
Warning: Wrong Software ver. RA2/5.06 Filename: RA2_FGD_2PNPDK20090326_080819_000060812077_00336_36963_9764.N1;	26-MAR-2009 08:08:19.024 26-MAR-2009 09:49:40.295
Warning: Wrong Software ver. RA2/5.06 Filename: RA2_FGD_2PNPDK20090326_094856_000059942077_00337_36964_9907.N1;	26-MAR-2009 09:48:56.904 26-MAR-2009 11:28:51.283
Warning: Wrong Software ver. RA2/5.06 Filename: RA2_FGD_2PNPDK20090326_112809_000060072077_00338_36965_0055.N1;	26-MAR-2009 11:28:09.006 26-MAR-2009 13:08:15.638
Warning: Wrong Software ver. RA2/5.06 Filename: RA2_FGD_2PNPDK20090326_130708_000060222077_00339_36966_0179.N1;	26-MAR-2009 13:07:08.854 26-MAR-2009 14:47:31.082
Warning: Wrong Software ver. RA2/5.06 Filename: RA2_FGD_2PNPDK20090326_144603_000050692077_00340_36967_0318.N1;	26-MAR-2009 14:46:03.132 26-MAR-2009 16:10:31.776
Warning: Wrong Software ver. RA2/5.06 Filename: RA2_FGD_2PNPDK20090326_161426_000004632077_00341_36968_0321.N1;	26-MAR-2009 16:14:26.398 26-MAR-2009 16:22:09.767
Warning: Wrong Software ver. RA2/5.06 Filename: RA2_FGD_2PNPDK20090326_162114_000061172077_00341_36968_0450.N1;	26-MAR-2009 16:21:14.123 26-MAR-2009 18:03:11.041
Warning: Wrong Software ver. RA2/5.06 Filename: RA2_FGD_2PNPDK20090326_180134_000059582077_00342_36969_0568.N1;	26-MAR-2009 18:01:34.179 26-MAR-2009 19:40:51.795
Warning: Wrong Software ver. RA2/5.06 Filename: RA2_FGD_2PNPDE20090326_193949_000040552077_00343_36970_9909.N1;	26-MAR-2009 19:39:49.466 26-MAR-2009 20:47:24.371
Warning: Wrong Software ver. RA2/5.06 Filename: RA2_FGD_2PNPDE20090326_204616_000065172077_00343_36970_0075.N1;	26-MAR-2009 20:46:16.472 26-MAR-2009 22:34:53.317
Warning: Wrong Software ver. RA2/5.06 Filename: RA2_FGD_2PNPDE20090326_223352_000060832077_00344_36971_0227.N1;	26-MAR-2009 22:33:52.102 27-MAR-2009 00:15:15.601

RA2_FGD_2P products with wrong sensing start

Gauge Segment (Start-Stop)

RA2_FGD_2P products with wrong sensing stop

Gauge Segment (Start-Stop)

RA2_FGD_2P products with wrong phase

Gauge Segment (Start-Stop)

RA2_FGD_2P products with wrong state vector time

Gauge	Segment (Start-Stop)
Warning: Not equal to FPO input. 25-MAR-2009 23:17:03.884231 Filename: RA2_FGD_2PNPDE20090325_230434_000061942077_00330_36957_8665.N1;	25-MAR-2009 23:04:34.421 26-MAR-2009 00:47:48.205
Warning: Not equal to FPO input. 26-MAR-2009 00:57:39.738925 Filename: RA2_FGD_2PNPDE20090326_004650_000056362077_00331_36958_8799.N1;	26-MAR-2009 00:46:50.333 26-MAR-2009 02:20:46.003
Warning: Not equal to FPO input. 26-MAR-2009 02:38:15.622504 Filename: RA2_FGD_2PNPDE20090326_021903_000047872077_00332_36959_8975.N1;	26-MAR-2009 02:19:03.571 26-MAR-2009 03:38:50.373
Warning: Not equal to FPO input. 26-MAR-2009 04:18:51.596709 Filename: RA2_FGD_2PNPDE20090326_033818_000060992077_00333_36960_9167.N1;	26-MAR-2009 03:38:18.123 26-MAR-2009 05:19:57.217
Warning: Not equal to FPO input. 26-MAR-2009 05:59:27.599653 Filename: RA2_FGD_2PNPDE20090326_051923_000060972077_00334_36961_9370.N1;	26-MAR-2009 05:19:23.853 26-MAR-2009 07:01:00.719
Warning: Not equal to FPO input. 26-MAR-2009 07:40:03.548926 Filename: RA2_FGD_2PNPDK20090326_070028_000041142077_00335_36962_9620.N1;	26-MAR-2009 07:00:28.469 26-MAR-2009 08:09:02.415
Warning: Not equal to FPO input. 26-MAR-2009 09:20:39.441216 Filename: RA2_FGD_2PNPDK20090326_080819_000060812077_00336_36963_9764.N1;	26-MAR-2009 08:08:19.024 26-MAR-2009 09:49:40.295
Warning: Not equal to FPO input. 26-MAR-2009 11:01:15.300689 Filename: RA2_FGD_2PNPDK20090326_094856_000059942077_00337_36964_9907.N1;	26-MAR-2009 09:48:56.904 26-MAR-2009 11:28:51.283
Warning: Not equal to FPO input. 26-MAR-2009 12:41:51.156668 Filename: RA2_FGD_2PNPDK20090326_112809_000060072077_00338_36965_0055.N1;	26-MAR-2009 11:28:09.006 26-MAR-2009 13:08:15.638
Warning: Not equal to FPO input. 26-MAR-2009 14:22:27.056899 Filename: RA2_FGD_2PNPDK20090326_130708_000060222077_00339_36966_0179.N1;	26-MAR-2009 13:07:08.854 26-MAR-2009 14:47:31.082
Warning: Not equal to FPO input. 26-MAR-2009 16:03:03.039438 Filename: RA2_FGD_2PNPDK20090326_144603_000050692077_00340_36967_0318.N1;	26-MAR-2009 14:46:03.132 26-MAR-2009 16:10:31.776
Warning: Not equal to FPO input. 26-MAR-2009 16:03:03.039438 Filename: RA2_FGD_2PNPDK20090326_161426_000004632077_00341_36968_0321.N1;	26-MAR-2009 16:14:26.398 26-MAR-2009 16:22:09.767
Warning: Not equal to FPO input. 26-MAR-2009 17:43:39.046524 Filename: RA2_FGD_2PNPDK20090326_162114_000061172077_00341_36968_0450.N1;	26-MAR-2009 16:21:14.123 26-MAR-2009 18:03:11.041
Warning: Not equal to FPO input. 26-MAR-2009 19:24:15.026267 Filename: RA2_FGD_2PNPDK20090326_180134_000059582077_00342_36969_0568.N1;	26-MAR-2009 18:01:34.179 26-MAR-2009 19:40:51.795
Warning: Not equal to FPO input. 26-MAR-2009 21:04:50.930704 Filename: RA2_FGD_2PNPDE20090326_193949_000040552077_00343_36970_9909.N1;	26-MAR-2009 19:39:49.466 26-MAR-2009 20:47:24.371
Warning: Not equal to FPO input. 26-MAR-2009 21:04:50.929356 Filename: RA2_FGD_2PNPDE20090326_204616_000065172077_00343_36970_0075.N1;	26-MAR-2009 20:46:16.472 26-MAR-2009 22:34:53.317
Warning: Not equal to FPO input. 26-MAR-2009 22:45:26.773794 Filename: RA2_FGD_2PNPDE20090326_223352_000060832077_00344_36971_0227.N1;	26-MAR-2009 22:33:52.102 27-MAR-2009 00:15:15.601

RA2_FGD_2P products with wrong x_position

Gauge Segment (Start-Stop)

RA2_FGD_2P products with wrong y_position

Gauge Segment (Start-Stop)

RA2_FGD_2P products with wrong z_position

Gauge Segment (Start-Stop)

RA2_FGD_2P products with wrong x_velocity

Gauge Segment (Start-Stop)

RA2_FGD_2P products with wrong y_velocity

Gauge Segment (Start-Stop)

RA2_FGD_2P products with wrong z_velocity

Gauge Segment (Start-Stop)

RA2_FGD_2P products with unknown vector source

Gauge Segment (Start-Stop)

RA2_FGD_2P products with UTC to SBT time too far from sensing time

Gauge	Segment (Start-Stop)
Warning: Wrong UTC SBT time format. 25-MAR-2009 23:36:46.004369 Filename: RA2_FGD_2PNPDE20090326_021903_000047872077_00332_36959_8975.N1;	26-MAR-2009 02:19:03.571 26-MAR-2009 03:38:50.373
Warning: Wrong UTC SBT time format. 25-MAR-2009 23:36:46.004369 Filename: RA2_FGD_2PNPDE20090326_033818_000060992077_00333_36960_9167.N1;	26-MAR-2009 03:38:18.123 26-MAR-2009 05:19:57.217
Warning: Wrong UTC SBT time format. 25-MAR-2009 23:36:46.004369 Filename: RA2_FGD_2PNPDE20090326_051923_000060972077_00334_36961_9370.N1;	26-MAR-2009 05:19:23.853 26-MAR-2009 07:01:00.719
Warning: Wrong UTC SBT time format. 25-MAR-2009 23:36:46.004369 Filename: RA2_FGD_2PNPDK20090326_070028_000041142077_00335_36962_9620.N1;	26-MAR-2009 07:00:28.469 26-MAR-2009 08:09:02.415
Warning: Wrong UTC SBT time format. 26-MAR-2009 06:24:41.007310 Filename: RA2_FGD_2PNPDK20090326_080819_000060812077_00336_36963_9764.N1;	26-MAR-2009 08:08:19.024 26-MAR-2009 09:49:40.295
Warning: Wrong UTC SBT time format. 26-MAR-2009 08:05:33.008035 Filename: RA2_FGD_2PNPDK20090326_094856_000059942077_00337_36964_9907.N1;	26-MAR-2009 09:48:56.904 26-MAR-2009 11:28:51.283
Warning: Wrong UTC SBT time format. 26-MAR-2009 09:44:02.008747 Filename: RA2_FGD_2PNPDK20090326_112809_000060072077_00338_36965_0055.N1;	26-MAR-2009 11:28:09.006 26-MAR-2009 13:08:15.638
Warning: Wrong UTC SBT time format. 26-MAR-2009 11:23:33.009467 Filename: RA2_FGD_2PNPDK20090326_130708_000060222077_00339_36966_0179.N1;	26-MAR-2009 13:07:08.854 26-MAR-2009 14:47:31.082
Warning: Wrong UTC SBT time format. 26-MAR-2009 13:02:35.010187 Filename: RA2_FGD_2PNPDK20090326_144603_000050692077_00340_36967_0318.N1;	26-MAR-2009 14:46:03.132 26-MAR-2009 16:10:31.776
Warning: Wrong UTC SBT time format. 26-MAR-2009 17:56:51.012311 Filename: RA2_FGD_2PNPDE20090326_193949_000040552077_00343_36970_9909.N1;	26-MAR-2009 19:39:49.466 26-MAR-2009 20:47:24.371

RA2_FGD_2P products with satellite binary time out-of-range

Gauge Segment (Start-Stop)

RA2_FGD_2P products with wrong clock step

Gauge Segment (Start-Stop)

RA2_FGD_2P products with leap utc set to blank


Gauge Segment (Start-Stop)

RA2_FGD_2P products with leap err set

Gauge Segment (Start-Stop)
RA2_FGD_2P products with product err set

Gauge	Segment (Start-Stop)
Warning: Product Error flag set. Filename: RA2_FGD_2PNPDE20090325_230434_000061942077_00330_36957_8665.N1;	25-MAR-2009 23:04:34.421 26-MAR-2009 00:47:48.205
Warning: Product Error flag set. Filename: RA2_FGD_2PNPDE20090326_004650_000056362077_00331_36958_8799.N1;	26-MAR-2009 00:46:50.333 26-MAR-2009 02:20:46.003
Warning: Product Error flag set. Filename: RA2_FGD_2PNPDE20090326_021903_000047872077_00332_36959_8975.N1;	26-MAR-2009 02:19:03.571 26-MAR-2009 03:38:50.373
Warning: Product Error flag set. Filename: RA2_FGD_2PNPDE20090326_033818_000060992077_00333_36960_9167.N1;	26-MAR-2009 03:38:18.123 26-MAR-2009 05:19:57.217
Warning: Product Error flag set. Filename: RA2_FGD_2PNPDE20090326_051923_000060972077_00334_36961_9370.N1;	26-MAR-2009 05:19:23.853 26-MAR-2009 07:01:00.719
Warning: Product Error flag set. Filename: RA2_FGD_2PNPDK20090326_070028_000041142077_00335_36962_9620.N1;	26-MAR-2009 07:00:28.469 26-MAR-2009 08:09:02.415
Warning: Product Error flag set. Filename: RA2_FGD_2PNPDK20090326_080819_000060812077_00336_36963_9764.N1;	26-MAR-2009 08:08:19.024 26-MAR-2009 09:49:40.295
Warning: Product Error flag set. Filename: RA2_FGD_2PNPDK20090326_094856_000059942077_00337_36964_9907.N1;	26-MAR-2009 09:48:56.904 26-MAR-2009 11:28:51.283
Warning: Product Error flag set. Filename: RA2_FGD_2PNPDK20090326_112809_000060072077_00338_36965_0055.N1;	26-MAR-2009 11:28:09.006 26-MAR-2009 13:08:15.638
Warning: Product Error flag set. Filename: RA2_FGD_2PNPDK20090326_130708_000060222077_00339_36966_0179.N1;	26-MAR-2009 13:07:08.854 26-MAR-2009 14:47:31.082
Warning: Product Error flag set. Filename: RA2_FGD_2PNPDK20090326_144603_000050692077_00340_36967_0318.N1;	26-MAR-2009 14:46:03.132 26-MAR-2009 16:10:31.776
Warning: Product Error flag set. Filename: RA2_FGD_2PNPDK20090326_161426_000004632077_00341_36968_0321.N1;	26-MAR-2009 16:14:26.398 26-MAR-2009 16:22:09.767
Warning: Product Error flag set. Filename: RA2_FGD_2PNPDK20090326_162114_000061172077_00341_36968_0450.N1;	26-MAR-2009 16:21:14.123 26-MAR-2009 18:03:11.041
Warning: Product Error flag set. Filename: RA2_FGD_2PNPDK20090326_180134_000059582077_00342_36969_0568.N1;	26-MAR-2009 18:01:34.179 26-MAR-2009 19:40:51.795
Warning: Product Error flag set. Filename: RA2_FGD_2PNPDE20090326_193949_000040552077_00343_36970_9909.N1;	26-MAR-2009 19:39:49.466 26-MAR-2009 20:47:24.371
Warning: Product Error flag set. Filename: RA2_FGD_2PNPDE20090326_204616_000065172077_00343_36970_0075.N1;	26-MAR-2009 20:46:16.472 26-MAR-2009 22:34:53.317
Warning: Product Error flag set. Filename: RA2_FGD_2PNPDE20090326_223352_000060832077_00344_36971_0227.N1;	26-MAR-2009 22:33:52.102 27-MAR-2009 00:15:15.601

MPH Errors for RA2_WWV_2P



RA2_WWV_2P MPH checks

RA2_WWV_2P products with wrong filename

Gauge Segment (Start-Stop)

RA2_WWV_2P products with unknown processing stage

Gauge Segment (Start-Stop)

RA2_WWV_2P products with unknown acquisition station

Gauge Segment (Start-Stop)

RA2_WWV_2P products with unknown processing center

Gauge Segment (Start-Stop)

RA2_WWV_2P products with wrong processing time

Gauge Segment (Start-Stop)

RA2_WWV_2P products with software version not equal to the current version

Gauge	Segment (Start-Stop)
Warning: Wrong Software ver. RA2/5.06 Filename: RA2_WWV_2PNPDE20090325_230434_000061942077_00330_36957_8666.N1;	25-MAR-2009 23:04:34.421 26-MAR-2009 00:47:48.205
Warning: Wrong Software ver. RA2/5.06 Filename: RA2_WWV_2PNPDE20090326_004650_000056362077_00331_36958_8800.N1;	26-MAR-2009 00:46:50.333 26-MAR-2009 02:20:46.003
Warning: Wrong Software ver. RA2/5.06 Filename: RA2_WWV_2PNPDE20090326_021903_000047872077_00332_36959_8976.N1;	26-MAR-2009 02:19:03.571 26-MAR-2009 03:38:50.373
Warning: Wrong Software ver. RA2/5.06 Filename: RA2_WWV_2PNPDE20090326_033818_000060992077_00333_36960_9168.N1;	26-MAR-2009 03:38:18.123 26-MAR-2009 05:19:57.217
Warning: Wrong Software ver. RA2/5.06 Filename: RA2_WWV_2PNPDE20090326_051923_000060972077_00334_36961_9371.N1;	26-MAR-2009 05:19:23.853 26-MAR-2009 07:01:00.719
Warning: Wrong Software ver. RA2/5.06 Filename: RA2_WWV_2PNPDK20090326_070028_000041142077_00335_36962_9621.N1;	26-MAR-2009 07:00:28.469 26-MAR-2009 08:09:02.415
Warning: Wrong Software ver. RA2/5.06 Filename: RA2_WWV_2PNPDK20090326_080819_000060812077_00336_36963_9765.N1;	26-MAR-2009 08:08:19.024 26-MAR-2009 09:49:40.295
Warning: Wrong Software ver. RA2/5.06 Filename: RA2_WWV_2PNPDK20090326_094856_000059942077_00337_36964_9908.N1;	26-MAR-2009 09:48:56.904 26-MAR-2009 11:28:51.283
Warning: Wrong Software ver. RA2/5.06 Filename: RA2_WWV_2PNPDK20090326_112809_000060072077_00338_36965_0056.N1;	26-MAR-2009 11:28:09.006 26-MAR-2009 13:08:15.638
Warning: Wrong Software ver. RA2/5.06 Filename: RA2_WWV_2PNPDK20090326_130708_000060222077_00339_36966_0180.N1;	26-MAR-2009 13:07:08.854 26-MAR-2009 14:47:31.082
Warning: Wrong Software ver. RA2/5.06 Filename: RA2_WWV_2PNPDK20090326_144603_000050692077_00340_36967_0319.N1;	26-MAR-2009 14:46:03.132 26-MAR-2009 16:10:31.776
Warning: Wrong Software ver. RA2/5.06 Filename: RA2_WWV_2PNPDK20090326_161426_000004632077_00341_36968_0322.N1;	26-MAR-2009 16:14:26.398 26-MAR-2009 16:22:09.767
Warning: Wrong Software ver. RA2/5.06 Filename: RA2_WWV_2PNPDK20090326_162114_000061172077_00341_36968_0451.N1;	26-MAR-2009 16:21:14.123 26-MAR-2009 18:03:11.041
Warning: Wrong Software ver. RA2/5.06 Filename: RA2_WWV_2PNPDK20090326_180134_000059582077_00342_36969_0569.N1;	26-MAR-2009 18:01:34.179 26-MAR-2009 19:40:51.795
Warning: Wrong Software ver. RA2/5.06 Filename: RA2_WWV_2PNPDE20090326_193949_000040552077_00343_36970_9910.N1;	26-MAR-2009 19:39:49.466 26-MAR-2009 20:47:24.371
Warning: Wrong Software ver. RA2/5.06 Filename: RA2_WWV_2PNPDE20090326_204616_000065172077_00343_36970_0076.N1;	26-MAR-2009 20:46:16.472 26-MAR-2009 22:34:53.317
Warning: Wrong Software ver. RA2/5.06 Filename: RA2_WWV_2PNPDE20090326_223352_000060832077_00344_36971_0228.N1;	26-MAR-2009 22:33:52.102 27-MAR-2009 00:15:15.601

RA2_WWV_2P products with wrong sensing start

Gauge Segment (Start-Stop)

RA2_WWV_2P products with wrong sensing stop

Gauge Segment (Start-Stop)

RA2_WWV_2P products with wrong phase

Gauge Segment (Start-Stop)

RA2_WWV_2P products with wrong state vector time

Gauge	Segment (Start-Stop)
Warning: Not equal to FPO input. 25-MAR-2009 23:17:03.884231 Filename: RA2_WWV_2PNPDE20090325_230434_000061942077_00330_36957_8666.N1;	25-MAR-2009 23:04:34.421 26-MAR-2009 00:47:48.205
Warning: Not equal to FPO input. 26-MAR-2009 00:57:39.738925 Filename: RA2_WWV_2PNPDE20090326_004650_000056362077_00331_36958_8800.N1;	26-MAR-2009 00:46:50.333 26-MAR-2009 02:20:46.003
Warning: Not equal to FPO input. 26-MAR-2009 02:38:15.622504 Filename: RA2_WWV_2PNPDE20090326_021903_000047872077_00332_36959_8976.N1;	26-MAR-2009 02:19:03.571 26-MAR-2009 03:38:50.373
Warning: Not equal to FPO input. 26-MAR-2009 04:18:51.596709 Filename: RA2_WWV_2PNPDE20090326_033818_000060992077_00333_36960_9168.N1;	26-MAR-2009 03:38:18.123 26-MAR-2009 05:19:57.217
Warning: Not equal to FPO input. 26-MAR-2009 05:59:27.599653 Filename: RA2_WWV_2PNPDE20090326_051923_000060972077_00334_36961_9371.N1;	26-MAR-2009 05:19:23.853 26-MAR-2009 07:01:00.719
Warning: Not equal to FPO input. 26-MAR-2009 07:40:03.548926 Filename: RA2_WWV_2PNPDK20090326_070028_000041142077_00335_36962_9621.N1;	26-MAR-2009 07:00:28.469 26-MAR-2009 08:09:02.415
Warning: Not equal to FPO input. 26-MAR-2009 09:20:39.441216 Filename: RA2_WWV_2PNPDK20090326_080819_000060812077_00336_36963_9765.N1;	26-MAR-2009 08:08:19.024 26-MAR-2009 09:49:40.295
Warning: Not equal to FPO input. 26-MAR-2009 11:01:15.300689 Filename: RA2_WWV_2PNPDK20090326_094856_000059942077_00337_36964_9908.N1;	26-MAR-2009 09:48:56.904 26-MAR-2009 11:28:51.283
Warning: Not equal to FPO input. 26-MAR-2009 12:41:51.156668 Filename: RA2_WWV_2PNPDK20090326_112809_000060072077_00338_36965_0056.N1;	26-MAR-2009 11:28:09.006 26-MAR-2009 13:08:15.638
Warning: Not equal to FPO input. 26-MAR-2009 14:22:27.056899 Filename: RA2_WWV_2PNPDK20090326_130708_000060222077_00339_36966_0180.N1;	26-MAR-2009 13:07:08.854 26-MAR-2009 14:47:31.082
Warning: Not equal to FPO input. 26-MAR-2009 16:03:03.039438 Filename: RA2_WWV_2PNPDK20090326_144603_000050692077_00340_36967_0319.N1;	26-MAR-2009 14:46:03.132 26-MAR-2009 16:10:31.776
Warning: Not equal to FPO input. 26-MAR-2009 16:03:03.039438 Filename: RA2_WWV_2PNPDK20090326_161426_000004632077_00341_36968_0322.N1;	26-MAR-2009 16:14:26.398 26-MAR-2009 16:22:09.767
Warning: Not equal to FPO input. 26-MAR-2009 17:43:39.046524 Filename: RA2_WWV_2PNPDK20090326_162114_000061172077_00341_36968_0451.N1;	26-MAR-2009 16:21:14.123 26-MAR-2009 18:03:11.041
Warning: Not equal to FPO input. 26-MAR-2009 19:24:15.026267 Filename: RA2_WWV_2PNPDK20090326_180134_000059582077_00342_36969_0569.N1;	26-MAR-2009 18:01:34.179 26-MAR-2009 19:40:51.795
Warning: Not equal to FPO input. 26-MAR-2009 21:04:50.930704 Filename: RA2_WWV_2PNPDE20090326_193949_000040552077_00343_36970_9910.N1;	26-MAR-2009 19:39:49.466 26-MAR-2009 20:47:24.371
Warning: Not equal to FPO input. 26-MAR-2009 21:04:50.929356 Filename: RA2_WWV_2PNPDE20090326_204616_000065172077_00343_36970_0076.N1;	26-MAR-2009 20:46:16.472 26-MAR-2009 22:34:53.317
Warning: Not equal to FPO input. 26-MAR-2009 22:45:26.773794 Filename: RA2_WWV_2PNPDE20090326_223352_000060832077_00344_36971_0228.N1;	26-MAR-2009 22:33:52.102 27-MAR-2009 00:15:15.601

RA2_WWV_2P products with wrong x_position

Gauge Segment (Start-Stop)

RA2_WWV_2P products with wrong y_position

Gauge Segment (Start-Stop)

RA2_WWV_2P products with wrong z_position

Gauge Segment (Start-Stop)

RA2_WWV_2P products with wrong x_velocity

Gauge Segment (Start-Stop)

RA2_WWV_2P products with wrong y_velocity

Gauge Segment (Start-Stop)

RA2_WWV_2P products with wrong z_velocity

Gauge Segment (Start-Stop)

RA2_WWV_2P products with unknown vector source

Gauge Segment (Start-Stop)

RA2_WWV_2P products with UTC to SBT time too far from sensing time

Gauge	Segment (Start-Stop)
Warning: Wrong UTC SBT time format. 25-MAR-2009 23:36:46.004369 Filename: RA2_WWV_2PNPDE20090326_021903_000047872077_00332_36959_8976.N1;	26-MAR-2009 02:19:03.571 26-MAR-2009 03:38:50.373
Warning: Wrong UTC SBT time format. 25-MAR-2009 23:36:46.004369 Filename: RA2_WWV_2PNPDE20090326_033818_000060992077_00333_36960_9168.N1;	26-MAR-2009 03:38:18.123 26-MAR-2009 05:19:57.217
Warning: Wrong UTC SBT time format. 25-MAR-2009 23:36:46.004369 Filename: RA2_WWV_2PNPDE20090326_051923_000060972077_00334_36961_9371.N1;	26-MAR-2009 05:19:23.853 26-MAR-2009 07:01:00.719
Warning: Wrong UTC SBT time format. 25-MAR-2009 23:36:46.004369 Filename: RA2_WWV_2PNPDK20090326_070028_000041142077_00335_36962_9621.N1;	26-MAR-2009 07:00:28.469 26-MAR-2009 08:09:02.415
Warning: Wrong UTC SBT time format. 26-MAR-2009 06:24:41.007310 Filename: RA2_WWV_2PNPDK20090326_080819_000060812077_00336_36963_9765.N1;	26-MAR-2009 08:08:19.024 26-MAR-2009 09:49:40.295
Warning: Wrong UTC SBT time format. 26-MAR-2009 08:05:33.008035 Filename: RA2_WWV_2PNPDK20090326_094856_000059942077_00337_36964_9908.N1;	26-MAR-2009 09:48:56.904 26-MAR-2009 11:28:51.283
Warning: Wrong UTC SBT time format. 26-MAR-2009 09:44:02.008747 Filename: RA2_WWV_2PNPDK20090326_112809_000060072077_00338_36965_0056.N1;	26-MAR-2009 11:28:09.006 26-MAR-2009 13:08:15.638
Warning: Wrong UTC SBT time format. 26-MAR-2009 11:23:33.009467 Filename: RA2_WWV_2PNPDK20090326_130708_000060222077_00339_36966_0180.N1;	26-MAR-2009 13:07:08.854 26-MAR-2009 14:47:31.082
Warning: Wrong UTC SBT time format. 26-MAR-2009 13:02:35.010187 Filename: RA2_WWV_2PNPDK20090326_144603_000050692077_00340_36967_0319.N1;	26-MAR-2009 14:46:03.132 26-MAR-2009 16:10:31.776
Warning: Wrong UTC SBT time format. 26-MAR-2009 17:56:51.012311 Filename: RA2_WWV_2PNPDE20090326_193949_000040552077_00343_36970_9910.N1;	26-MAR-2009 19:39:49.466 26-MAR-2009 20:47:24.371

RA2_WWV_2P products with satellite binary time out-of-range

Gauge Segment (Start-Stop)

RA2_WWV_2P products with wrong clock step

Gauge Segment (Start-Stop)

RA2_WWV_2P products with leap utc set to blank

Gauge Segment (Start-Stop)

RA2_WWV_2P products with leap err set

Gauge Segment (Start-Stop)

RA2_WWV_2P products with product err set

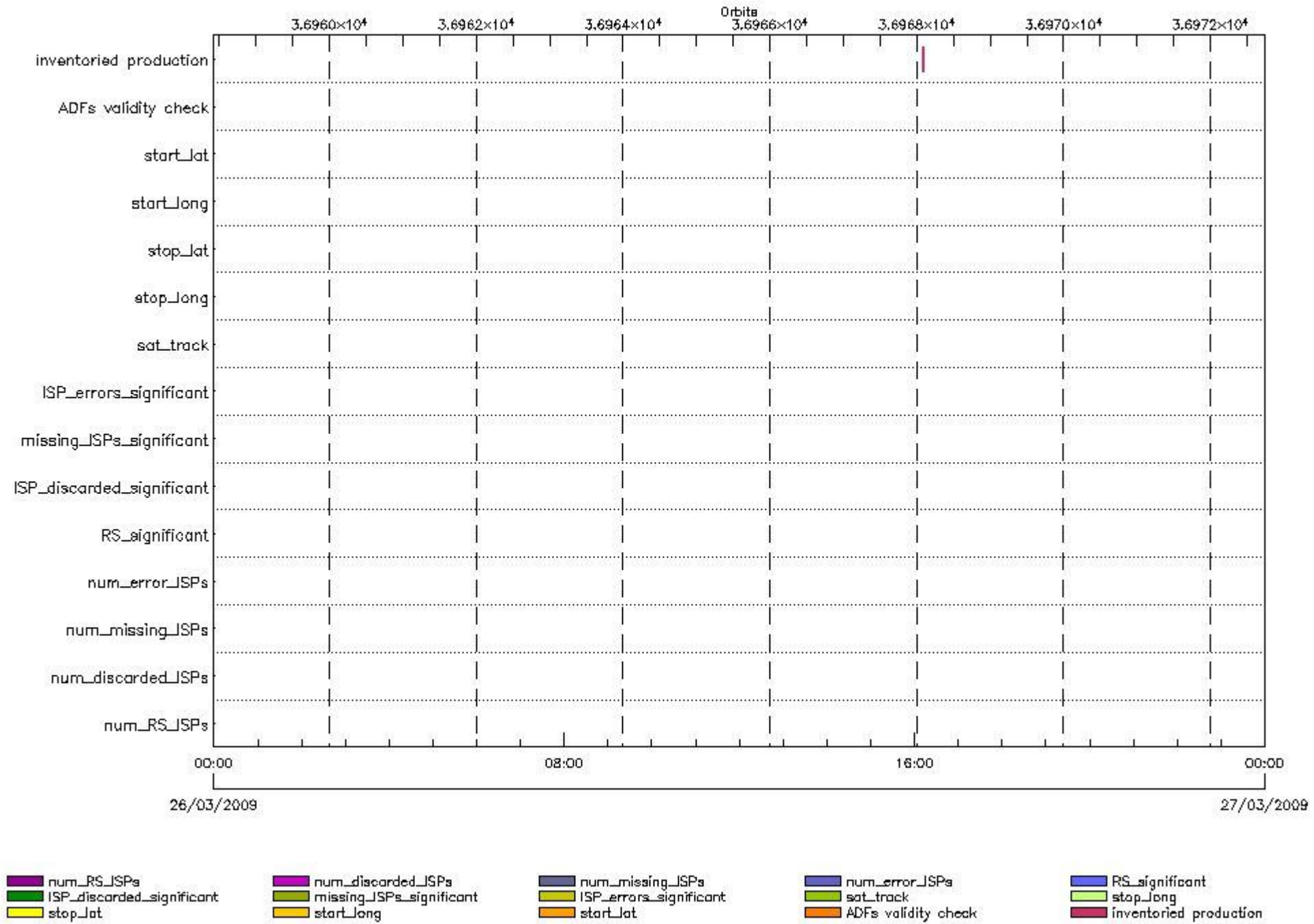
Gauge	Segment (Start-Stop)
Warning: Product Error flag set. Filename: RA2_WWV_2PNPDE20090325_230434_000061942077_00330_36957_8666.N1;	25-MAR-2009 23:04:34.421 26-MAR-2009 00:47:48.205
Warning: Product Error flag set. Filename: RA2_WWV_2PNPDE20090326_004650_000056362077_00331_36958_8800.N1;	26-MAR-2009 00:46:50.333 26-MAR-2009 02:20:46.003

Warning: Product Error flag set. Filename: RA2_WWV_2PNPDE20090326_021903_000047872077_00332_36959_8976.N1;	26-MAR-2009 02:19:03.571 26-MAR-2009 03:38:50.373
Warning: Product Error flag set. Filename: RA2_WWV_2PNPDE20090326_033818_000060992077_00333_36960_9168.N1;	26-MAR-2009 03:38:18.123 26-MAR-2009 05:19:57.217
Warning: Product Error flag set. Filename: RA2_WWV_2PNPDE20090326_051923_000060972077_00334_36961_9371.N1;	26-MAR-2009 05:19:23.853 26-MAR-2009 07:01:00.719
Warning: Product Error flag set. Filename: RA2_WWV_2PNPDK20090326_070028_000041142077_00335_36962_9621.N1;	26-MAR-2009 07:00:28.469 26-MAR-2009 08:09:02.415
Warning: Product Error flag set. Filename: RA2_WWV_2PNPDK20090326_080819_000060812077_00336_36963_9765.N1;	26-MAR-2009 08:08:19.024 26-MAR-2009 09:49:40.295
Warning: Product Error flag set. Filename: RA2_WWV_2PNPDK20090326_094856_000059942077_00337_36964_9908.N1;	26-MAR-2009 09:48:56.904 26-MAR-2009 11:28:51.283
Warning: Product Error flag set. Filename: RA2_WWV_2PNPDK20090326_112809_000060072077_00338_36965_0056.N1;	26-MAR-2009 11:28:09.006 26-MAR-2009 13:08:15.638
Warning: Product Error flag set. Filename: RA2_WWV_2PNPDK20090326_130708_000060222077_00339_36966_0180.N1;	26-MAR-2009 13:07:08.854 26-MAR-2009 14:47:31.082
Warning: Product Error flag set. Filename: RA2_WWV_2PNPDK20090326_144603_000050692077_00340_36967_0319.N1;	26-MAR-2009 14:46:03.132 26-MAR-2009 16:10:31.776
Warning: Product Error flag set. Filename: RA2_WWV_2PNPDK20090326_161426_000004632077_00341_36968_0322.N1;	26-MAR-2009 16:14:26.398 26-MAR-2009 16:22:09.767
Warning: Product Error flag set. Filename: RA2_WWV_2PNPDK20090326_162114_000061172077_00341_36968_0451.N1;	26-MAR-2009 16:21:14.123 26-MAR-2009 18:03:11.041
Warning: Product Error flag set. Filename: RA2_WWV_2PNPDK20090326_180134_000059582077_00342_36969_0569.N1;	26-MAR-2009 18:01:34.179 26-MAR-2009 19:40:51.795
Warning: Product Error flag set. Filename: RA2_WWV_2PNPDE20090326_193949_000040552077_00343_36970_9910.N1;	26-MAR-2009 19:39:49.466 26-MAR-2009 20:47:24.371
Warning: Product Error flag set. Filename: RA2_WWV_2PNPDE20090326_204616_000065172077_00343_36970_0076.N1;	26-MAR-2009 20:46:16.472 26-MAR-2009 22:34:53.317
Warning: Product Error flag set. Filename: RA2_WWV_2PNPDE20090326_223352_000060832077_00344_36971_0228.N1;	26-MAR-2009 22:33:52.102 27-MAR-2009 00:15:15.601

SPH checks

RA2_CAL_0P SPH checks

SPH fields with errors



RA2_CAL_0P products using a wrong ADF (sensing not included in validity)

Gauge Segment (Start-Stop) Explicit Reference

RA2_CAL_0P products with start_lat out of range

Gauge Value Segment (Start-Stop) Explicit Reference

RA2_CAL_0P products with start_long out of range

Gauge Value Segment (Start-Stop) Explicit Reference

RA2_CAL_0P products with stop_lat out of range

Gauge Value Segment (Start-Stop) Explicit Reference

RA2_CAL_0P products with stop_long out of range

Gauge Value Segment (Start-Stop) Explicit Reference

RA2_CAL_0P products with sat_track out of range

Gauge Value Segment (Start-Stop) Explicit Reference

Percentage of RA2_CAL_0P products with ISP_errors_significant set to 1

Gauge Value Segment (Start-Stop)

RA2_CAL_0P products with num_error_ISPs out of range

Gauge Value Segment (Start-Stop) Explicit Reference

Statistics for RA2_CAL_0P products with num_error_ISPs out of range

Gauge Statistics Segment (Start-Stop)

Percentage of RA2_CAL_0P products with missing_ISPs_significant set to 1

Gauge Value Segment (Start-Stop)

RA2_CAL_0P products with num_missing_ISPs out of range

Gauge Value Segment (Start-Stop) Explicit Reference

Statistics for RA2_CAL_0P products with num_missing_ISPs out of range

Gauge Statistics Segment (Start-Stop)

Percentage of RA2_CAL_0P products with ISP_discarded_significant set to 1

Gauge Value Segment (Start-Stop)

RA2_CAL_0P products with num_discarded_ISPs out of range

Gauge	Value	Segment (Start-Stop)	Explicit Reference
-------	-------	----------------------	--------------------

Statistics for RA2_CAL_0P products with num_discarded_ISPs out of range

Gauge	Statistics	Segment (Start-Stop)
-------	------------	----------------------

Percentage of RA2_CAL_0P products with RS_significant set to 1

Gauge	Value	Segment (Start-Stop)
-------	-------	----------------------

RA2_CAL_0P products with num_RS_ISPs out of range

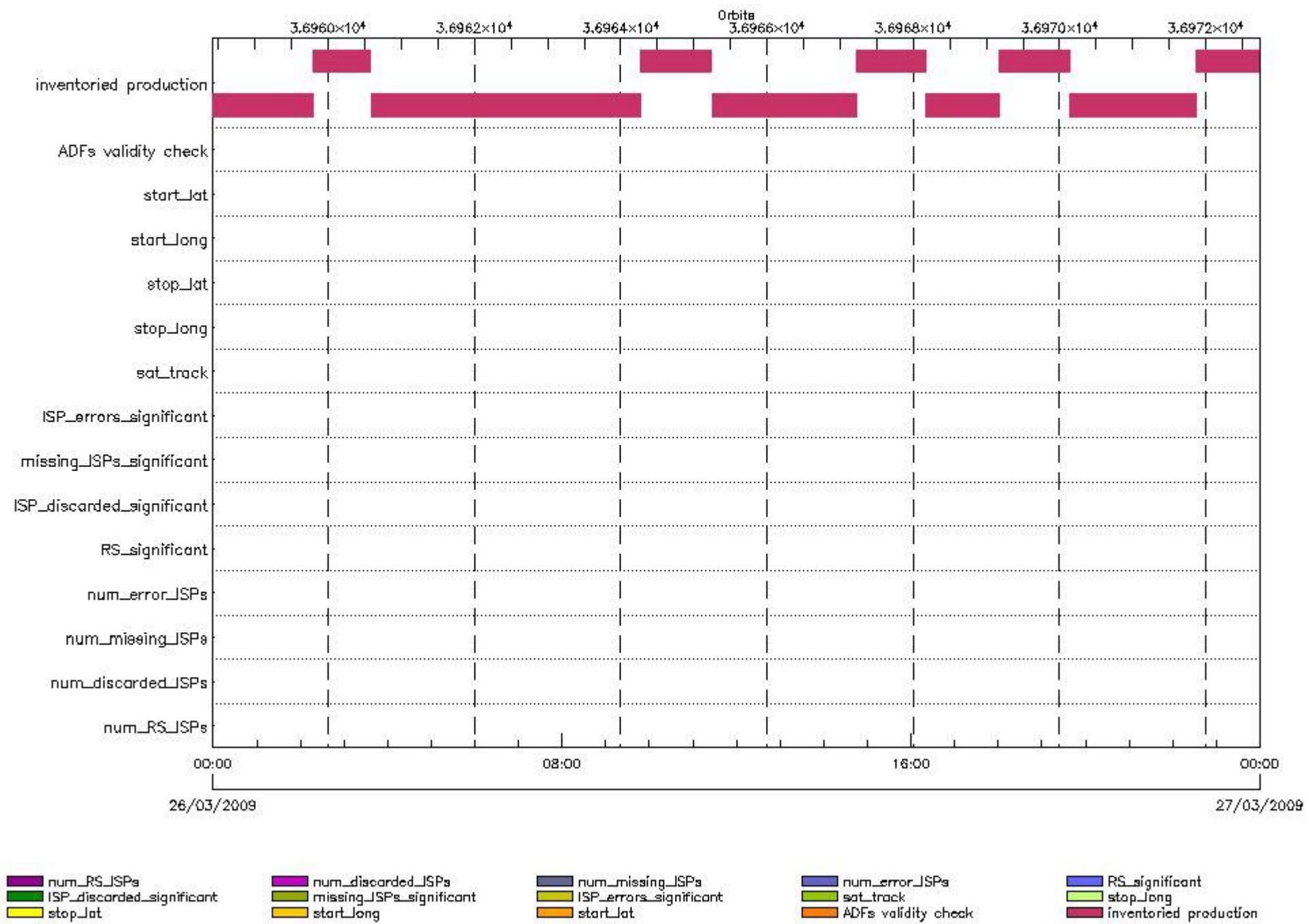
Gauge	Value	Segment (Start-Stop)	Explicit Reference
-------	-------	----------------------	--------------------

Statistics for RA2_CAL_0P products with num_RS_ISPs out of range

Gauge	Statistics	Segment (Start-Stop)
-------	------------	----------------------

DOR_DOP_0P SPH checks

SPH fields with errors



DOR_DOP_0P products using a wrong ADF (sensing not included in validity)

Gauge Segment (Start-Stop) Explicit Reference

DOR_DOP_0P products with start_lat out of range

Gauge Value Segment (Start-Stop) Explicit Reference

DOR_DOP_0P products with start_long out of range

Gauge Value Segment (Start-Stop) Explicit Reference

DOR_DOP_0P products with stop_lat out of range

Gauge Value Segment (Start-Stop) Explicit Reference

DOR_DOP_0P products with stop_long out of range

Gauge Value Segment (Start-Stop) Explicit Reference

DOR_DOP_0P products with sat_track out of range

Gauge Value Segment (Start-Stop) Explicit Reference

Percentage of DOR_DOP_0P products with ISP_errors_significant set to 1

Gauge Value Segment (Start-Stop)

DOR_DOP_0P products with num_error_ISPs out of range

Gauge Value Segment (Start-Stop) Explicit Reference

Statistics for DOR_DOP_0P products with num_error_ISPs out of range

Gauge Statistics Segment (Start-Stop)

Percentage of DOR_DOP_0P products with missing_ISPs_significant set to 1

Gauge Value Segment (Start-Stop)

DOR_DOP_0P products with num_missing_ISPs out of range

Gauge Value Segment (Start-Stop) Explicit Reference

Statistics for DOR_DOP_0P products with num_missing_ISPs out of range

Gauge Statistics Segment (Start-Stop)

Percentage of DOR_DOP_0P products with ISP_discarded_significant set to 1

Gauge Value Segment (Start-Stop)

DOR_DOP_0P products with num_discarded_ISPs out of range

Gauge	Value	Segment (Start-Stop)	Explicit Reference
-------	-------	----------------------	--------------------

Statistics for DOR_DOP_0P products with num_discarded_ISPs out of range

Gauge	Statistics	Segment (Start-Stop)
-------	------------	----------------------

Percentage of DOR_DOP_0P products with RS_significant set to 1

Gauge	Value	Segment (Start-Stop)
-------	-------	----------------------

DOR_DOP_0P products with num_RS_ISPs out of range

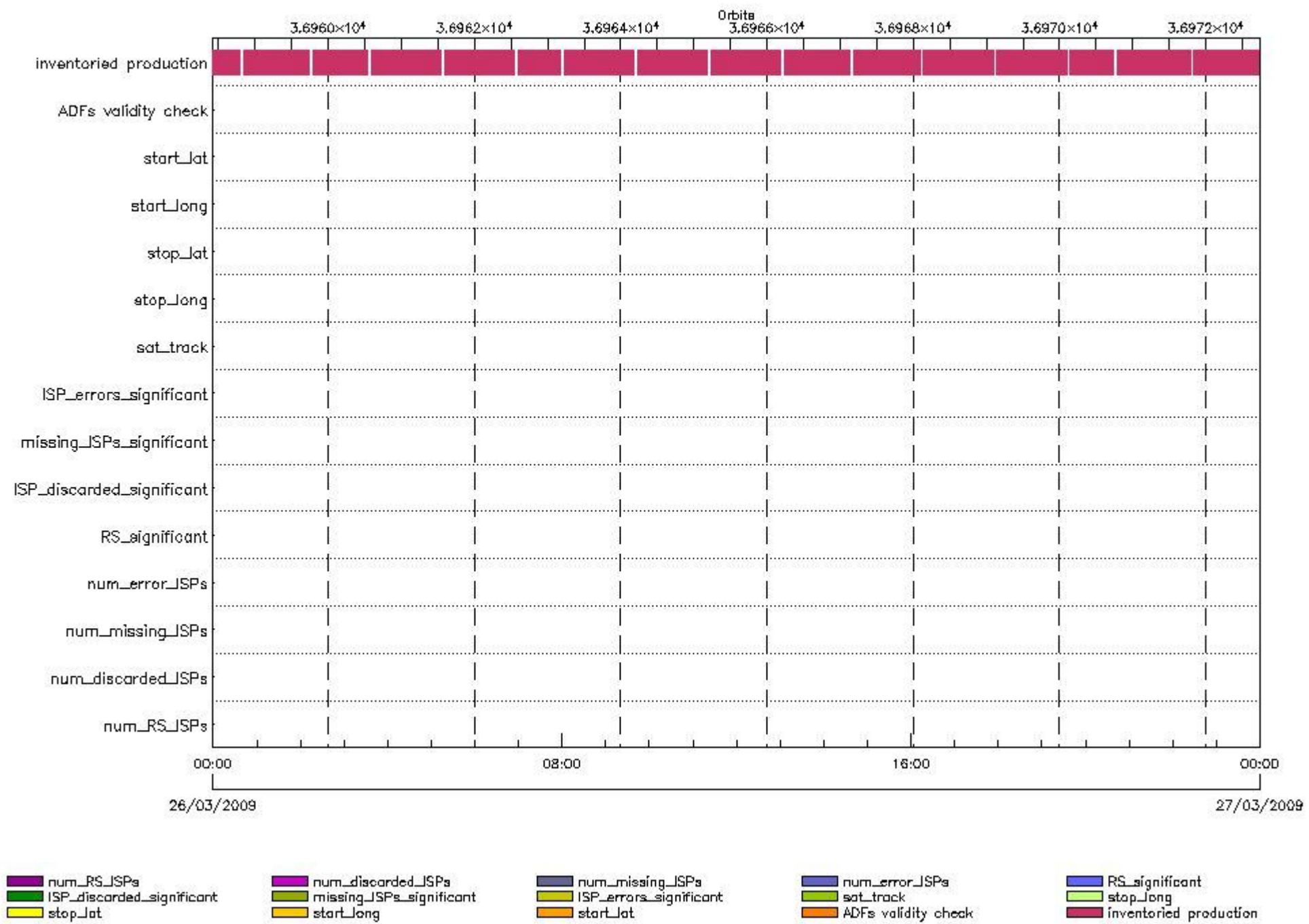
Gauge	Value	Segment (Start-Stop)	Explicit Reference
-------	-------	----------------------	--------------------

Statistics for DOR_DOP_0P products with num_RS_ISPs out of range

Gauge	Statistics	Segment (Start-Stop)
-------	------------	----------------------

DOR_NAV_0P SPH checks

SPH fields with errors



DOR_NAV_0P products using a wrong ADF (sensing not included in validity)

Gauge Segment (Start-Stop) Explicit Reference

DOR_NAV_0P products with start_lat out of range

Gauge Value Segment (Start-Stop) Explicit Reference

DOR_NAV_0P products with start_long out of range

Gauge Value Segment (Start-Stop) Explicit Reference

DOR_NAV_0P products with stop_lat out of range

Gauge Value Segment (Start-Stop) Explicit Reference

DOR_NAV_0P products with stop_long out of range

Gauge Value Segment (Start-Stop) Explicit Reference

DOR_NAV_0P products with sat_track out of range

Gauge Value Segment (Start-Stop) Explicit Reference

Percentage of DOR_NAV_0P products with ISP_errors_significant set to 1

Gauge Value Segment (Start-Stop)

DOR_NAV_0P products with num_error_ISPs out of range

Gauge Value Segment (Start-Stop) Explicit Reference

Statistics for DOR_NAV_0P products with num_error_ISPs out of range

Gauge Statistics Segment (Start-Stop)

Percentage of DOR_NAV_0P products with missing_ISPs_significant set to 1

Gauge Value Segment (Start-Stop)

DOR_NAV_0P products with num_missing_ISPs out of range

Gauge Value Segment (Start-Stop) Explicit Reference

Statistics for DOR_NAV_0P products with num_missing_ISPs out of range

Gauge Statistics Segment (Start-Stop)

Percentage of DOR_NAV_0P products with ISP_discarded_significant set to 1

Gauge Value Segment (Start-Stop)

DOR_NAV_0P products with num_discarded_ISPs out of range

Gauge	Value	Segment (Start-Stop)	Explicit Reference
-------	-------	----------------------	--------------------

Statistics for DOR_NAV_0P products with num_discarded_ISPs out of range

Gauge	Statistics	Segment (Start-Stop)
-------	------------	----------------------

Percentage of DOR_NAV_0P products with RS_significant set to 1

Gauge	Value	Segment (Start-Stop)
-------	-------	----------------------

DOR_NAV_0P products with num_RS_ISPs out of range

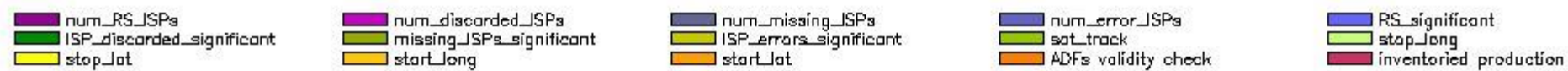
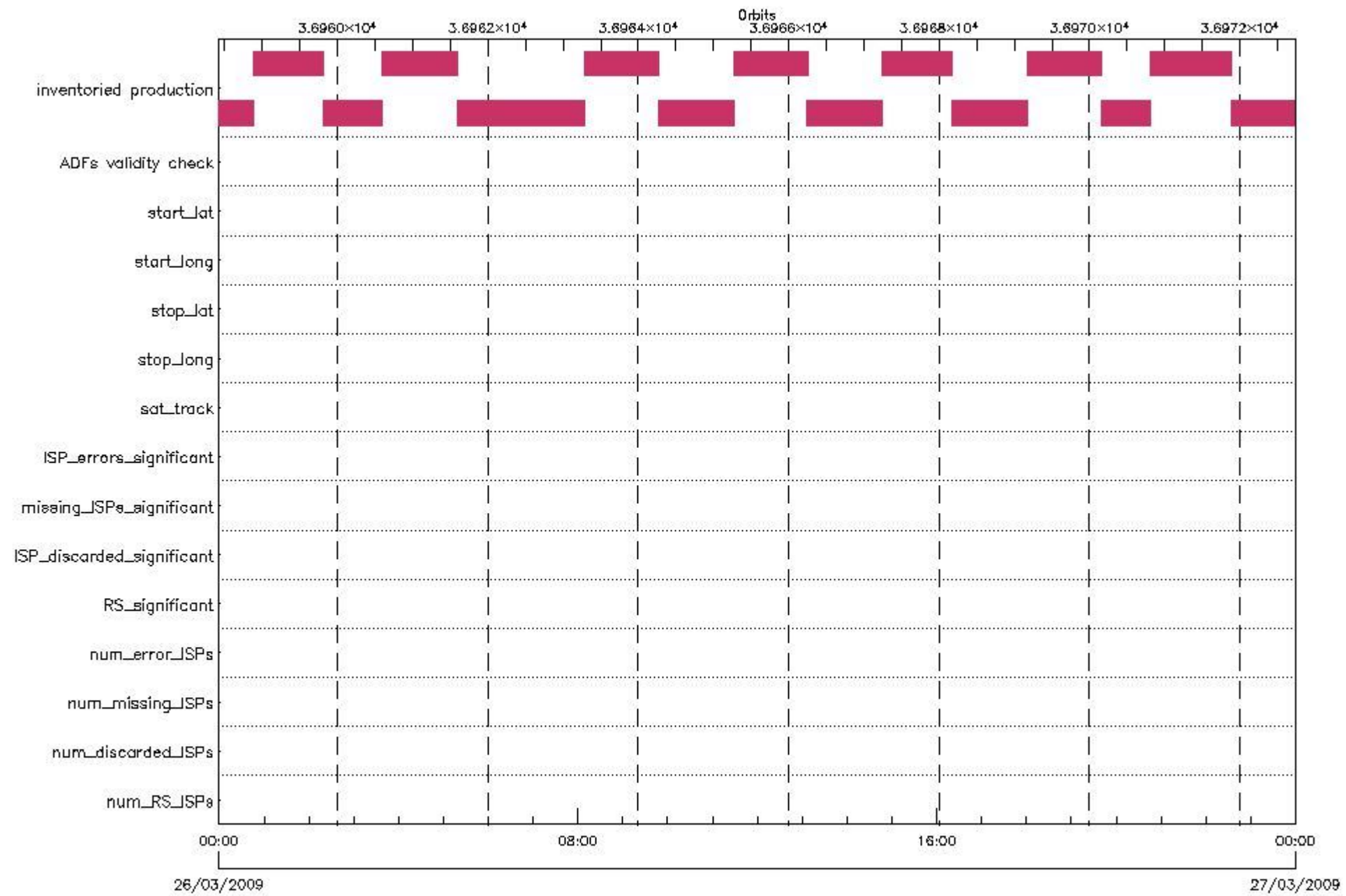
Gauge	Value	Segment (Start-Stop)	Explicit Reference
-------	-------	----------------------	--------------------

Statistics for DOR_NAV_0P products with num_RS_ISPs out of range

Gauge	Statistics	Segment (Start-Stop)
-------	------------	----------------------

MWR_NL__0P SPH checks

SPH fields with errors



MWR_NL__0P products using a wrong ADF (sensing not included in validity)

Gauge Segment (Start-Stop) Explicit Reference

MWR_NL__0P products with start_lat out of range

Gauge Value Segment (Start-Stop) Explicit Reference

MWR_NL__0P products with start_long out of range

Gauge Value Segment (Start-Stop) Explicit Reference

MWR_NL__0P products with stop_lat out of range

Gauge Value Segment (Start-Stop) Explicit Reference

MWR_NL__0P products with stop_long out of range

Gauge Value Segment (Start-Stop) Explicit Reference

MWR_NL__0P products with sat_track out of range

Gauge Value Segment (Start-Stop) Explicit Reference

Percentage of MWR_NL__0P products with ISP_errors_significant set to 1

Gauge	Value	Segment (Start-Stop)
SPH.ISP_ERRORS_SIGNIFICANT_PERCENT.INFO PCF_MWR_NL__0P	0	26-MAR-2009 00:00:00.000 27-MAR-2009 00:00:00.000

MWR_NL__0P products with num_error_ISPs out of range

Gauge Value Segment (Start-Stop) Explicit Reference

Statistics for MWR_NL__0P products with num_error_ISPs out of range

Gauge Statistics Segment (Start-Stop)

Percentage of MWR_NL__0P products with missing_ISPs_significant set to 1

Gauge	Value	Segment (Start-Stop)
SPH.MISSING_ISPS_SIGNIFICANT_PERCENT.INFO PCF_MWR_NL__0P	0	26-MAR-2009 00:00:00.000 27-MAR-2009 00:00:00.000

MWR_NL__0P products with num_missing_ISPs out of range

Gauge Value Segment (Start-Stop) Explicit Reference

Statistics for MWR_NL__0P products with num_missing_ISPs out of range

Gauge Statistics Segment (Start-Stop)

Percentage of MWR_NL__0P products with ISP_discarded_significant set to 1

Gauge	Value	Segment (Start-Stop)
SPH.ISP_DISCARDED_SIGNIFICANT_PERCENT.INFO	0	26-MAR-2009 00:00:00.000
PCF_MWR_NL__0P		27-MAR-2009 00:00:00.000

MWR_NL__0P products with num_discarded_ISPs out of range

Gauge	Value	Segment (Start-Stop)	Explicit Reference
-------	-------	----------------------	--------------------

Statistics for MWR_NL__0P products with num_discarded_ISPs out of range

Gauge	Statistics	Segment (Start-Stop)
-------	------------	----------------------

Percentage of MWR_NL__0P products with RS_significant set to 1

Gauge	Value	Segment (Start-Stop)
SPH.RS_SIGNIFICANT_PERCENT.INFO	0	26-MAR-2009 00:00:00.000
PCF_MWR_NL__0P		27-MAR-2009 00:00:00.000

MWR_NL__0P products with num_RS_ISPs out of range

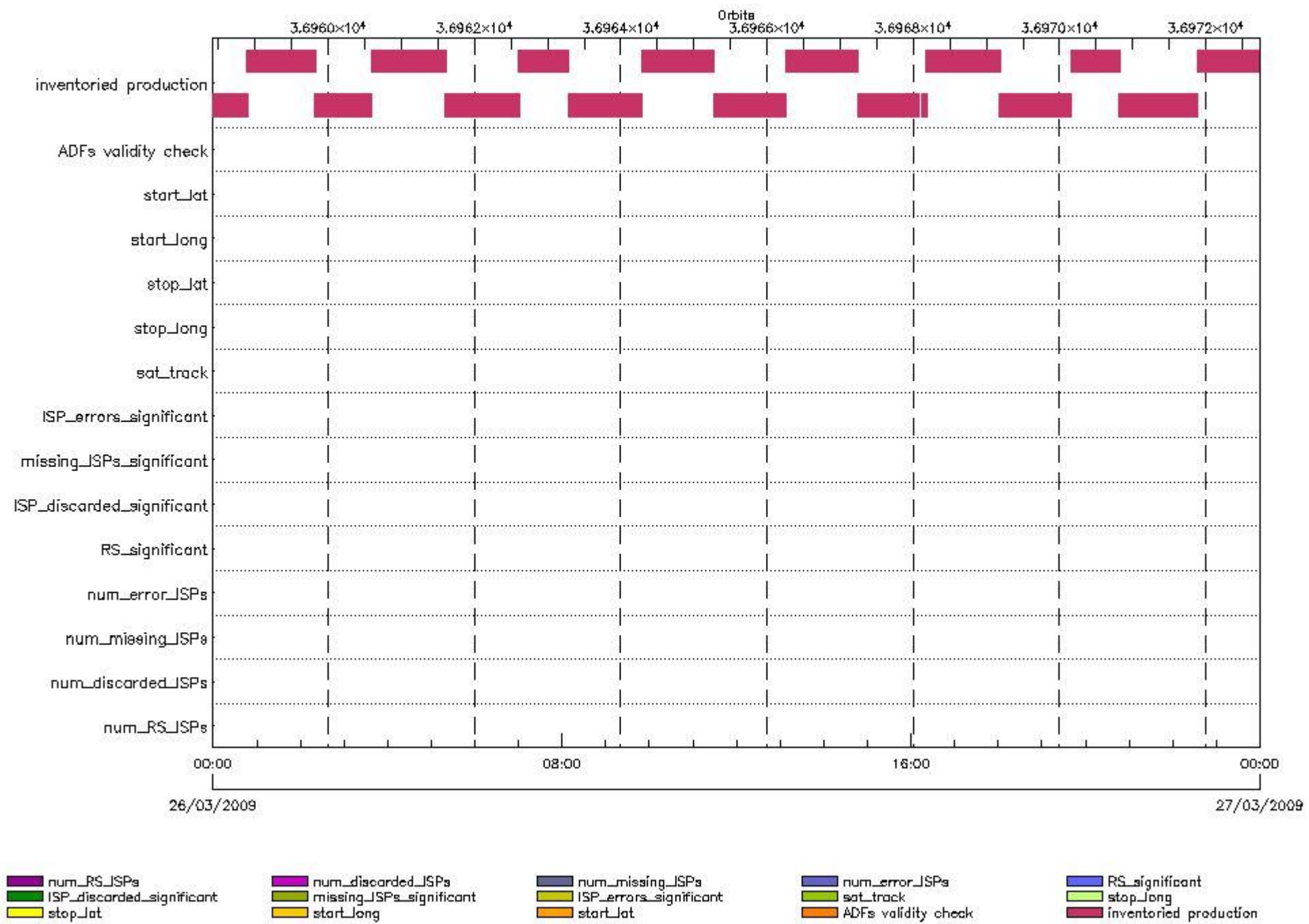
Gauge	Value	Segment (Start-Stop)	Explicit Reference
-------	-------	----------------------	--------------------

Statistics for MWR_NL__0P products with num_RS_ISPs out of range

Gauge	Statistics	Segment (Start-Stop)
-------	------------	----------------------

RA2_ME__0P SPH checks

SPH fields with errors



RA2_ME__0P products using a wrong ADF (sensing not included in validity)

Gauge Segment (Start-Stop) Explicit Reference

RA2_ME__0P products with start_lat out of range

Gauge Value Segment (Start-Stop) Explicit Reference

RA2_ME__0P products with start_long out of range

Gauge Value Segment (Start-Stop) Explicit Reference

RA2_ME__0P products with stop_lat out of range

Gauge Value Segment (Start-Stop) Explicit Reference

RA2_ME__0P products with stop_long out of range

Gauge Value Segment (Start-Stop) Explicit Reference

RA2_ME__0P products with sat_track out of range

Gauge Value Segment (Start-Stop) Explicit Reference

Percentage of RA2_ME__0P products with ISP_errors_significant set to 1

Gauge Value Segment (Start-Stop)

RA2_ME__0P products with num_error_ISPs out of range

Gauge Value Segment (Start-Stop) Explicit Reference

Statistics for RA2_ME__0P products with num_error_ISPs out of range

Gauge Statistics Segment (Start-Stop)

Percentage of RA2_ME__0P products with missing_ISPs_significant set to 1

Gauge Value Segment (Start-Stop)

RA2_ME__0P products with num_missing_ISPs out of range

Gauge Value Segment (Start-Stop) Explicit Reference

Statistics for RA2_ME__0P products with num_missing_ISPs out of range

Gauge Statistics Segment (Start-Stop)

Percentage of RA2_ME__0P products with ISP_discarded_significant set to 1

Gauge Value Segment (Start-Stop)

RA2_ME__0P products with num_discarded_ISPs out of range

Gauge Value Segment (Start-Stop) Explicit Reference

Statistics for RA2_ME__0P products with num_discarded_ISPs out of range

Gauge Statistics Segment (Start-Stop)

Percentage of RA2_ME__0P products with RS_significant set to 1

Gauge Value Segment (Start-Stop)

RA2_ME__0P products with num_RS_ISPs out of range

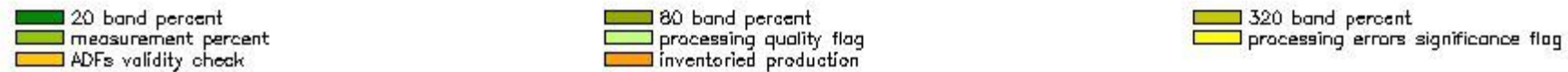
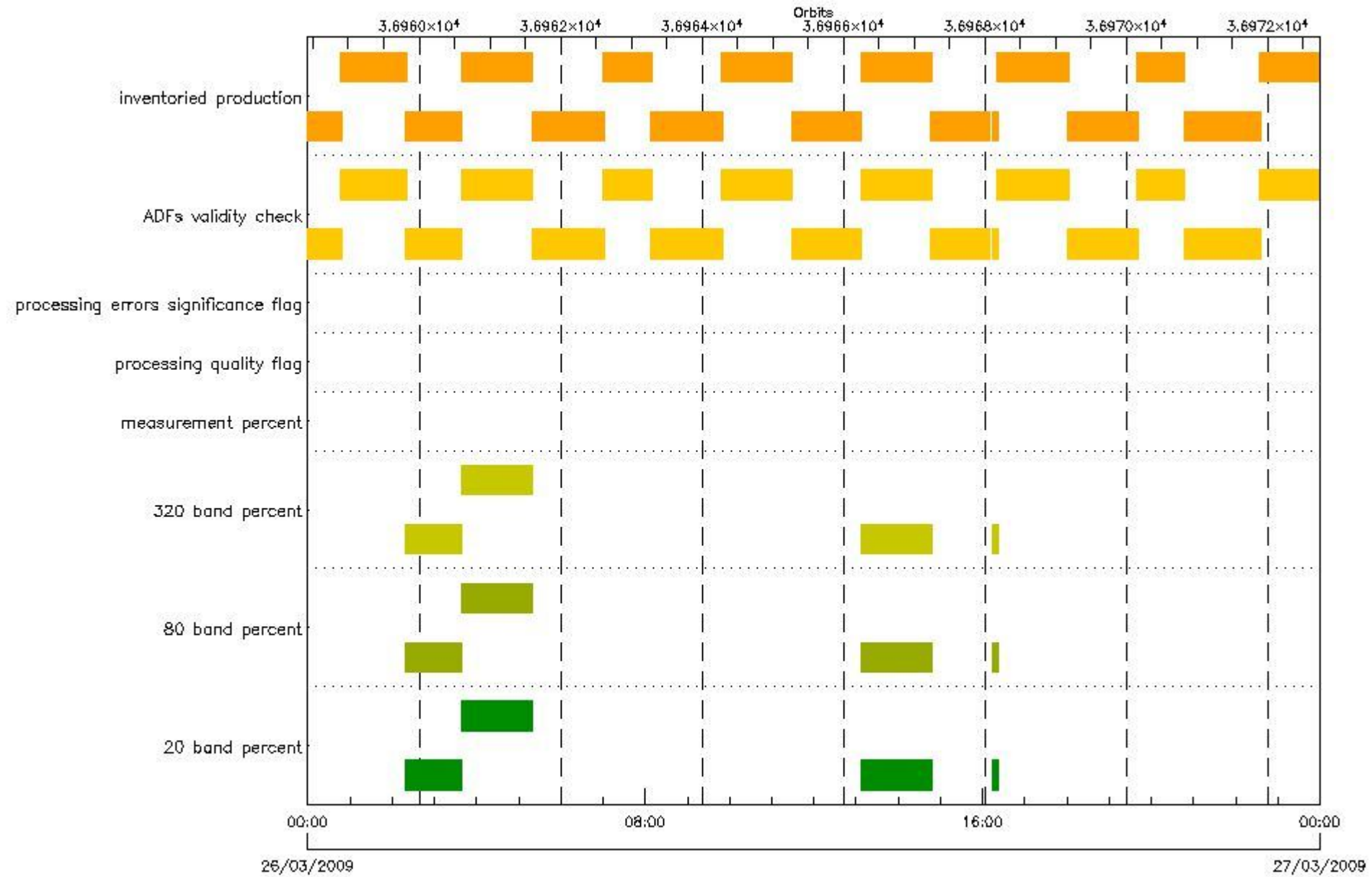
Gauge Value Segment (Start-Stop) Explicit Reference

Statistics for RA2_ME__0P products with num_RS_ISPs out of range

Gauge Statistics Segment (Start-Stop)

RA2_MW__1P SPH checks

SPH fields with errors



RA2_MW__1P products using a wrong ADF (sensing not included in validity)

Gauge	Segment (Start-Stop)	Explicit Reference
Product: RA2_MW__1PNPDE20090325_230434_000061942077_00330_36957_8664.N1 DS NAME: REAL.ORBIT_STATE_VECTOR_FILE	25-MAR-2009 23:04:34.421 26-MAR-2009 00:47:48.205	ADF: DOR_NAV_0PNPDE20090325_230120_000057382077_00330_36957_7623.N1
Product: RA2_MW__1PNPDE20090326_004650_000056362077_00331_36958_8798.N1 DS NAME: REAL.ORBIT_STATE_VECTOR_FILE	26-MAR-2009 00:46:50.333 26-MAR-2009 02:20:46.003	ADF: DOR_NAV_0PNPDE20090326_004217_000054192077_00331_36958_7624.N1
Product: RA2_MW__1PNPDE20090326_021903_000047872077_00332_36959_8974.N1 DS NAME: REAL.ORBIT_STATE_VECTOR_FILE	26-MAR-2009 02:19:03.571 26-MAR-2009 03:38:50.373	ADF: DOR_NAV_0PNPDE20090326_021755_000044632077_00332_36959_7625.N1
Product: RA2_MW__1PNPDE20090326_033818_000060992077_00333_36960_9166.N1 DS NAME: REAL.ORBIT_STATE_VECTOR_FILE	26-MAR-2009 03:38:18.123 26-MAR-2009 05:19:57.217	ADF: DOR_NAV_0PNPDE20090326_033737_000057382077_00333_36960_7626.N1
Product: RA2_MW__1PNPDE20090326_051923_000060972077_00334_36961_9369.N1 DS NAME: REAL.ORBIT_STATE_VECTOR_FILE	26-MAR-2009 05:19:23.853 26-MAR-2009 07:01:00.719	ADF: DOR_NAV_0PNPDE20090326_051834_000057382077_00334_36961_7627.N1

Product: RA2_MW__1PNPDK20090326_070028_000041142077_00335_36962_9619.N1 DS NAME: REAL.ORBIT_STATE_VECTOR_FILE	26-MAR-2009 07:00:28.469 26-MAR-2009 08:09:02.415	ADF: DOR_NAV_0PNPDK20090326_065931_000035072077_00335_36962_9619.N1
Product: RA2_MW__1PNPDK20090326_080819_000060812077_00336_36963_9763.N1 DS NAME: REAL.ORBIT_STATE_VECTOR_FILE	26-MAR-2009 08:08:19.024 26-MAR-2009 09:49:40.295	ADF: DOR_NAV_0PNPDK20090326_080317_000057382077_00336_36963_9601.N1
Product: RA2_MW__1PNPDK20090326_094856_000059942077_00337_36964_9906.N1 DS NAME: REAL.ORBIT_STATE_VECTOR_FILE	26-MAR-2009 09:48:56.904 26-MAR-2009 11:28:51.283	ADF: DOR_NAV_0PNPDK20090326_094414_000057382077_00337_36964_9602.N1
Product: RA2_MW__1PNPDK20090326_112809_000060072077_00338_36965_0054.N1 DS NAME: REAL.ORBIT_STATE_VECTOR_FILE	26-MAR-2009 11:28:09.006 26-MAR-2009 13:08:15.638	ADF: DOR_NAV_0PNPDK20090326_112511_000057382077_00338_36965_9603.N1
Product: RA2_MW__1PNPDK20090326_130708_000060222077_00339_36966_0178.N1 DS NAME: REAL.ORBIT_STATE_VECTOR_FILE	26-MAR-2009 13:07:08.854 26-MAR-2009 14:47:31.082	ADF: DOR_NAV_0PNPDK20090326_130608_000054192077_00339_36966_9604.N1
Product: RA2_MW__1PNPDK20090326_144603_000050692077_00340_36967_0317.N1 DS NAME: REAL.ORBIT_STATE_VECTOR_FILE	26-MAR-2009 14:46:03.132 26-MAR-2009 16:10:31.776	ADF: DOR_NAV_0PNPDK20090326_144146_000054192077_00340_36967_9605.N1
Product: RA2_MW__1PNPDK20090326_161426_000004632077_00341_36968_0320.N1 DS NAME: REAL.ORBIT_STATE_VECTOR_FILE	26-MAR-2009 16:14:26.398 26-MAR-2009 16:22:09.767	ADF: DOR_NAV_0PNPDK20090326_144146_000054192077_00340_36967_9605.N1
Product: RA2_MW__1PNPDK20090326_162114_000061172077_00341_36968_0449.N1 DS NAME: REAL.ORBIT_STATE_VECTOR_FILE	26-MAR-2009 16:21:14.123 26-MAR-2009 18:03:11.041	ADF: DOR_NAV_0PNPDK20090326_161724_000057382077_00341_36968_9606.N1
Product: RA2_MW__1PNPDK20090326_180134_000059582077_00342_36969_0567.N1 DS NAME: REAL.ORBIT_STATE_VECTOR_FILE	26-MAR-2009 18:01:34.179 26-MAR-2009 19:40:51.795	ADF: DOR_NAV_0PNPDK20090326_175821_000057382077_00342_36969_9607.N1
Product: RA2_MW__1PNPDE20090326_193949_000040552077_00343_36970_9908.N1 DS NAME: REAL.ORBIT_STATE_VECTOR_FILE	26-MAR-2009 19:39:49.466 26-MAR-2009 20:47:24.371	ADF: DOR_NAV_0PNPDE20090326_193918_000035072077_00343_36970_7628.N1
Product: RA2_MW__1PNPDE20090326_204616_000065172077_00343_36970_0074.N1 DS NAME: REAL.ORBIT_STATE_VECTOR_FILE	26-MAR-2009 20:46:16.472 26-MAR-2009 22:34:53.317	ADF: DOR_NAV_0PNPDE20090326_204304_000060572077_00343_36970_7629.N1
Product: RA2_MW__1PNPDE20090326_223352_000060832077_00344_36971_0226.N1 DS NAME: REAL.ORBIT_STATE_VECTOR_FILE	26-MAR-2009 22:33:52.102 27-MAR-2009 00:15:15.601	ADF: DOR_NAV_0PNPDE20090326_222920_000057382077_00344_36971_7630.N1

RA2_MW__1P products with processing errors significance flag set

RA2_MW__1P products with percentage DSRs free of processing errors below threshold

Gauge	Value	Segment (Start-Stop)
-------	-------	----------------------

RA2_MW__1P products with percentage of valid measurements below threshold

Gauge	Value	Segment (Start-Stop)
-------	-------	----------------------

RA2_MW__1P products with percentage of 320 MHz band processed below threshold

Gauge	Value	Segment (Start-Stop)
SPH.RA2_320_BAND_PERCENT.WARNING PCF_RA2_MW__1P	8673	26-MAR-2009 02:19:03.571 26-MAR-2009 03:38:50.373
SPH.RA2_320_BAND_PERCENT.WARNING PCF_RA2_MW__1P	8776	26-MAR-2009 03:38:18.123 26-MAR-2009 05:19:57.217
SPH.RA2_320_BAND_PERCENT.WARNING PCF_RA2_MW__1P	8902	26-MAR-2009 13:07:08.854 26-MAR-2009 14:47:31.082
SPH.RA2_320_BAND_PERCENT.WARNING PCF_RA2_MW__1P	8158	26-MAR-2009 16:14:26.398 26-MAR-2009 16:22:09.767

RA2_MW__1P products with percentage of 80 MHz band processed above threshold

Gauge	Value	Segment (Start-Stop)
-------	-------	----------------------

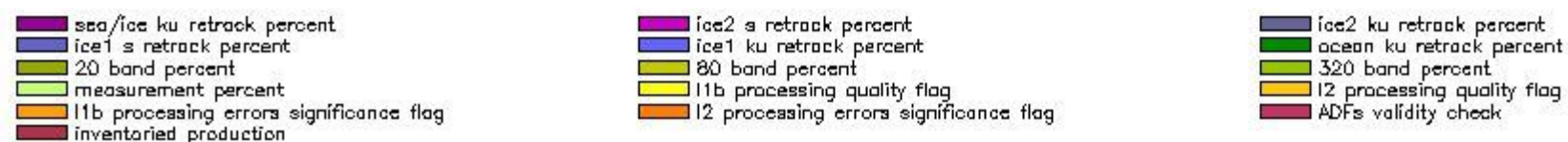
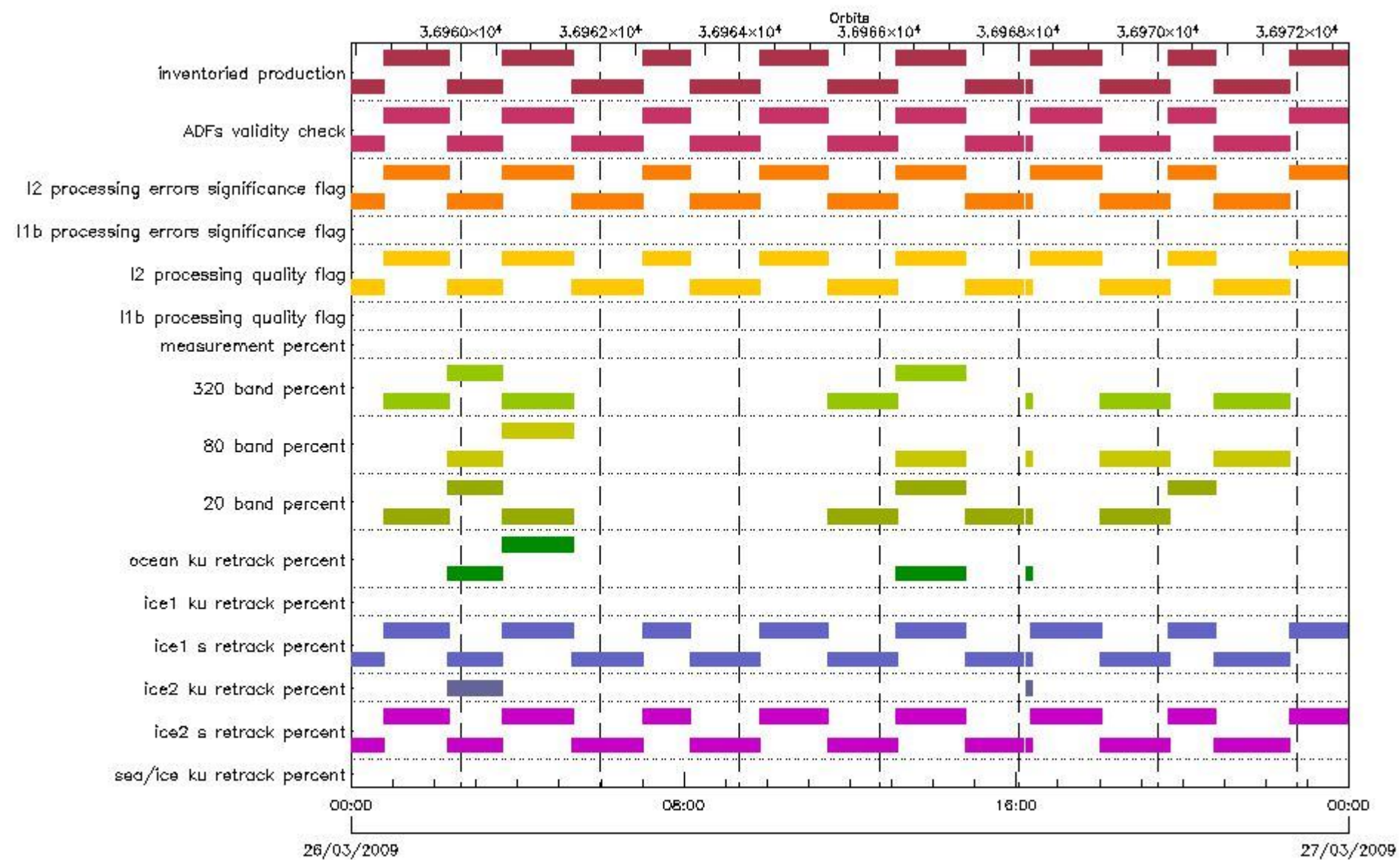
SPH.RA2_80_BAND_PERCENT.WARNING PCF_RA2_MW__1P	946	26-MAR-2009 02:19:03.571 26-MAR-2009 03:38:50.373
SPH.RA2_80_BAND_PERCENT.WARNING PCF_RA2_MW__1P	787	26-MAR-2009 03:38:18.123 26-MAR-2009 05:19:57.217
SPH.RA2_80_BAND_PERCENT.WARNING PCF_RA2_MW__1P	763	26-MAR-2009 13:07:08.854 26-MAR-2009 14:47:31.082
SPH.RA2_80_BAND_PERCENT.WARNING PCF_RA2_MW__1P	859	26-MAR-2009 16:14:26.398 26-MAR-2009 16:22:09.767

RA2_MW__1P products with percentage of 20 MHz band processed above threshold

Gauge	Value	Segment (Start-Stop)
SPH.RA2_20_BAND_PERCENT.WARNING PCF_RA2_MW__1P	380	26-MAR-2009 02:19:03.571 26-MAR-2009 03:38:50.373
SPH.RA2_20_BAND_PERCENT.WARNING PCF_RA2_MW__1P	437	26-MAR-2009 03:38:18.123 26-MAR-2009 05:19:57.217
SPH.RA2_20_BAND_PERCENT.WARNING PCF_RA2_MW__1P	334	26-MAR-2009 13:07:08.854 26-MAR-2009 14:47:31.082
SPH.RA2_20_BAND_PERCENT.WARNING PCF_RA2_MW__1P	982	26-MAR-2009 16:14:26.398 26-MAR-2009 16:22:09.767

RA2_FGD_2P SPH checks

SPH fields with errors



RA2_FGD_2P products using a wrong ADF (sensing not included in validity)

Gauge	Segment (Start-Stop)	Explicit Reference
Product: RA2_FGD_2PNPDE20090325_230434_000061942077_00330_36957_8665.N1 DS NAME: REAL.ORBIT_STATE_VECTOR_FILE	25-MAR-2009 23:04:34.421 26-MAR-2009 00:47:48.205	ADF: DOR_NAV_0PNPDE20090325_230120_000057382077_00330_36957_7623.N1
Product: RA2_FGD_2PNPDE20090326_004650_000056362077_00331_36958_8799.N1 DS NAME: REAL.ORBIT_STATE_VECTOR_FILE	26-MAR-2009 00:46:50.333 26-MAR-2009 02:20:46.003	ADF: DOR_NAV_0PNPDE20090326_004217_000054192077_00331_36958_7624.N1
Product: RA2_FGD_2PNPDE20090326_021903_000047872077_00332_36959_8975.N1 DS NAME: REAL.ORBIT_STATE_VECTOR_FILE	26-MAR-2009 02:19:03.571 26-MAR-2009 03:38:50.373	ADF: DOR_NAV_0PNPDE20090326_021755_000044632077_00332_36959_7625.N1
Product: RA2_FGD_2PNPDE20090326_033818_000060992077_00333_36960_9167.N1 DS NAME: REAL.ORBIT_STATE_VECTOR_FILE	26-MAR-2009 03:38:18.123 26-MAR-2009 05:19:57.217	ADF: DOR_NAV_0PNPDE20090326_033737_000057382077_00333_36960_7626.N1
Product: RA2_FGD_2PNPDE20090326_051923_000060972077_00334_36961_9370.N1 DS NAME: REAL.ORBIT_STATE_VECTOR_FILE	26-MAR-2009 05:19:23.853 26-MAR-2009 07:01:00.719	ADF: DOR_NAV_0PNPDE20090326_051834_000057382077_00334_36961_7627.N1

Product: RA2_FGD_2PNPDK20090326_070028_000041142077_00335_36962_9620.N1 DS NAME: REAL.ORBIT_STATE_VECTOR_FILE	26-MAR-2009 07:00:28.469 26-MAR-2009 08:09:02.415	ADF: DOR_NAV_0PNPDK20090326_065931_000035072077_00335_36
Product: RA2_FGD_2PNPDK20090326_080819_000060812077_00336_36963_9764.N1 DS NAME: REAL.ORBIT_STATE_VECTOR_FILE	26-MAR-2009 08:08:19.024 26-MAR-2009 09:49:40.295	ADF: DOR_NAV_0PNPDK20090326_080317_000057382077_00336_36963_9601.N1
Product: RA2_FGD_2PNPDK20090326_094856_000059942077_00337_36964_9907.N1 DS NAME: REAL.ORBIT_STATE_VECTOR_FILE	26-MAR-2009 09:48:56.904 26-MAR-2009 11:28:51.283	ADF: DOR_NAV_0PNPDK20090326_094414_000057382077_00337_36964_9602.N1
Product: RA2_FGD_2PNPDK20090326_112809_000060072077_00338_36965_0055.N1 DS NAME: REAL.ORBIT_STATE_VECTOR_FILE	26-MAR-2009 11:28:09.006 26-MAR-2009 13:08:15.638	ADF: DOR_NAV_0PNPDK20090326_112511_000057382077_00338_36965_9603.N1
Product: RA2_FGD_2PNPDK20090326_130708_000060222077_00339_36966_0179.N1 DS NAME: REAL.ORBIT_STATE_VECTOR_FILE	26-MAR-2009 13:07:08.854 26-MAR-2009 14:47:31.082	ADF: DOR_NAV_0PNPDK20090326_130608_000054192077_00339_36966_9604.N1
Product: RA2_FGD_2PNPDK20090326_144603_000050692077_00340_36967_0318.N1 DS NAME: REAL.ORBIT_STATE_VECTOR_FILE	26-MAR-2009 14:46:03.132 26-MAR-2009 16:10:31.776	ADF: DOR_NAV_0PNPDK20090326_144146_000054192077_00340_36967_9605.N1
Product: RA2_FGD_2PNPDK20090326_161426_000004632077_00341_36968_0321.N1 DS NAME: REAL.ORBIT_STATE_VECTOR_FILE	26-MAR-2009 16:14:26.398 26-MAR-2009 16:22:09.767	ADF: DOR_NAV_0PNPDK20090326_144146_000054192077_00340_36967_9605.N1
Product: RA2_FGD_2PNPDK20090326_162114_000061172077_00341_36968_0450.N1 DS NAME: REAL.ORBIT_STATE_VECTOR_FILE	26-MAR-2009 16:21:14.123 26-MAR-2009 18:03:11.041	ADF: DOR_NAV_0PNPDK20090326_161724_000057382077_00341_36968_9606.N1
Product: RA2_FGD_2PNPDK20090326_180134_000059582077_00342_36969_0568.N1 DS NAME: REAL.ORBIT_STATE_VECTOR_FILE	26-MAR-2009 18:01:34.179 26-MAR-2009 19:40:51.795	ADF: DOR_NAV_0PNPDK20090326_175821_000057382077_00342_36969_9607.N1
Product: RA2_FGD_2PNPDE20090326_193949_000040552077_00343_36970_9909.N1 DS NAME: REAL.ORBIT_STATE_VECTOR_FILE	26-MAR-2009 19:39:49.466 26-MAR-2009 20:47:24.371	ADF: DOR_NAV_0PNPDE20090326_193918_000035072077_00343_36970_7628.N1
Product: RA2_FGD_2PNPDE20090326_204616_000065172077_00343_36970_0075.N1 DS NAME: REAL.ORBIT_STATE_VECTOR_FILE	26-MAR-2009 20:46:16.472 26-MAR-2009 22:34:53.317	ADF: DOR_NAV_0PNPDE20090326_204304_000060572077_00343_36970_7629.N1
Product: RA2_FGD_2PNPDE20090326_223352_000060832077_00344_36971_0227.N1 DS NAME: REAL.ORBIT_STATE_VECTOR_FILE	26-MAR-2009 22:33:52.102 27-MAR-2009 00:15:15.601	ADF: DOR_NAV_0PNPDE20090326_222920_000057382077_00344_36971_7630.N1

Products with processing errors significance flag set

Gauge	Segment (Start-Stop)
SPH.RA2_L2_PROC_FLAG.WARNING PCF_RA2_FGD_2P	25-MAR-2009 23:04:34.421 26-MAR-2009 00:47:48.205
SPH.RA2_L2_PROC_FLAG.WARNING PCF_RA2_FGD_2P	26-MAR-2009 00:46:50.333 26-MAR-2009 02:20:46.003
SPH.RA2_L2_PROC_FLAG.WARNING PCF_RA2_FGD_2P	26-MAR-2009 02:19:03.571 26-MAR-2009 03:38:50.373
SPH.RA2_L2_PROC_FLAG.WARNING PCF_RA2_FGD_2P	26-MAR-2009 03:38:18.123 26-MAR-2009 05:19:57.217
SPH.RA2_L2_PROC_FLAG.WARNING PCF_RA2_FGD_2P	26-MAR-2009 05:19:23.853 26-MAR-2009 07:01:00.719
SPH.RA2_L2_PROC_FLAG.WARNING PCF_RA2_FGD_2P	26-MAR-2009 07:00:28.469 26-MAR-2009 08:09:02.415
SPH.RA2_L2_PROC_FLAG.WARNING PCF_RA2_FGD_2P	26-MAR-2009 08:08:19.024 26-MAR-2009 09:49:40.295
SPH.RA2_L2_PROC_FLAG.WARNING PCF_RA2_FGD_2P	26-MAR-2009 09:48:56.904 26-MAR-2009 11:28:51.283
SPH.RA2_L2_PROC_FLAG.WARNING PCF_RA2_FGD_2P	26-MAR-2009 11:28:09.006 26-MAR-2009 13:08:15.638

SPH.RA2_L2_PROC_FLAG.WARNING PCF_RA2_FGD_2P	26-MAR-2009 13:07:08.854 26-MAR-2009 14:47:31.082
SPH.RA2_L2_PROC_FLAG.WARNING PCF_RA2_FGD_2P	26-MAR-2009 14:46:03.132 26-MAR-2009 16:10:31.776
SPH.RA2_L2_PROC_FLAG.WARNING PCF_RA2_FGD_2P	26-MAR-2009 16:14:26.398 26-MAR-2009 16:22:09.767
SPH.RA2_L2_PROC_FLAG.WARNING PCF_RA2_FGD_2P	26-MAR-2009 16:21:14.123 26-MAR-2009 18:03:11.041
SPH.RA2_L2_PROC_FLAG.WARNING PCF_RA2_FGD_2P	26-MAR-2009 18:01:34.179 26-MAR-2009 19:40:51.795
SPH.RA2_L2_PROC_FLAG.WARNING PCF_RA2_FGD_2P	26-MAR-2009 19:39:49.466 26-MAR-2009 20:47:24.371
SPH.RA2_L2_PROC_FLAG.WARNING PCF_RA2_FGD_2P	26-MAR-2009 20:46:16.472 26-MAR-2009 22:34:53.317
SPH.RA2_L2_PROC_FLAG.WARNING PCF_RA2_FGD_2P	26-MAR-2009 22:33:52.102 27-MAR-2009 00:15:15.601

Products with processing errors significance flag set

Gauge Segment (Start-Stop)

Products with percentage DSRs free of processing errors below threshold

Gauge	Value	Segment (Start-Stop)
SPH.RA2_L2_PROC_QUALITY.WARNING PCF_RA2_FGD_2P	6595	25-MAR-2009 23:04:34.421 26-MAR-2009 00:47:48.205
SPH.RA2_L2_PROC_QUALITY.WARNING PCF_RA2_FGD_2P	6685	26-MAR-2009 00:46:50.333 26-MAR-2009 02:20:46.003
SPH.RA2_L2_PROC_QUALITY.WARNING PCF_RA2_FGD_2P	6879	26-MAR-2009 02:19:03.571 26-MAR-2009 03:38:50.373
SPH.RA2_L2_PROC_QUALITY.WARNING PCF_RA2_FGD_2P	6869	26-MAR-2009 03:38:18.123 26-MAR-2009 05:19:57.217
SPH.RA2_L2_PROC_QUALITY.WARNING PCF_RA2_FGD_2P	6304	26-MAR-2009 05:19:23.853 26-MAR-2009 07:01:00.719
SPH.RA2_L2_PROC_QUALITY.WARNING PCF_RA2_FGD_2P	6469	26-MAR-2009 07:00:28.469 26-MAR-2009 08:09:02.415
SPH.RA2_L2_PROC_QUALITY.WARNING PCF_RA2_FGD_2P	6761	26-MAR-2009 08:08:19.024 26-MAR-2009 09:49:40.295
SPH.RA2_L2_PROC_QUALITY.WARNING PCF_RA2_FGD_2P	6594	26-MAR-2009 09:48:56.904 26-MAR-2009 11:28:51.283
SPH.RA2_L2_PROC_QUALITY.WARNING PCF_RA2_FGD_2P	6771	26-MAR-2009 11:28:09.006 26-MAR-2009 13:08:15.638
SPH.RA2_L2_PROC_QUALITY.WARNING PCF_RA2_FGD_2P	6767	26-MAR-2009 13:07:08.854 26-MAR-2009 14:47:31.082
SPH.RA2_L2_PROC_QUALITY.WARNING PCF_RA2_FGD_2P	6549	26-MAR-2009 14:46:03.132 26-MAR-2009 16:10:31.776
SPH.RA2_L2_PROC_QUALITY.WARNING PCF_RA2_FGD_2P	7188	26-MAR-2009 16:14:26.398 26-MAR-2009 16:22:09.767
SPH.RA2_L2_PROC_QUALITY.WARNING PCF_RA2_FGD_2P	6611	26-MAR-2009 16:21:14.123 26-MAR-2009 18:03:11.041

SPH.RA2_L2_PROC_QUALITY.WARNING PCF_RA2_FGD_2P	6588	26-MAR-2009 18:01:34.179 26-MAR-2009 19:40:51.795
SPH.RA2_L2_PROC_QUALITY.WARNING PCF_RA2_FGD_2P	6357	26-MAR-2009 19:39:49.466 26-MAR-2009 20:47:24.371
SPH.RA2_L2_PROC_QUALITY.WARNING PCF_RA2_FGD_2P	6520	26-MAR-2009 20:46:16.472 26-MAR-2009 22:34:53.317
SPH.RA2_L2_PROC_QUALITY.WARNING PCF_RA2_FGD_2P	6334	26-MAR-2009 22:33:52.102 27-MAR-2009 00:15:15.601

Products with percentage DSRs free of processing errors below threshold

Gauge Value Segment (Start-Stop)

RA2_FGD_2P products with percentage of valid measurements below threshold

Gauge Value Segment (Start-Stop)

RA2_FGD_2P products with percentage of 320 MHz band processed below threshold

Gauge	Value	Segment (Start-Stop)
SPH.RA2_320_BAND_PERCENT.WARNING PCF_RA2_FGD_2P	9454	26-MAR-2009 00:46:50.333 26-MAR-2009 02:20:46.003
SPH.RA2_320_BAND_PERCENT.WARNING PCF_RA2_FGD_2P	9053	26-MAR-2009 02:19:03.571 26-MAR-2009 03:38:50.373
SPH.RA2_320_BAND_PERCENT.WARNING PCF_RA2_FGD_2P	9030	26-MAR-2009 03:38:18.123 26-MAR-2009 05:19:57.217
SPH.RA2_320_BAND_PERCENT.WARNING PCF_RA2_FGD_2P	9458	26-MAR-2009 11:28:09.006 26-MAR-2009 13:08:15.638
SPH.RA2_320_BAND_PERCENT.WARNING PCF_RA2_FGD_2P	9216	26-MAR-2009 13:07:08.854 26-MAR-2009 14:47:31.082
SPH.RA2_320_BAND_PERCENT.WARNING PCF_RA2_FGD_2P	8438	26-MAR-2009 16:14:26.398 26-MAR-2009 16:22:09.767
SPH.RA2_320_BAND_PERCENT.WARNING PCF_RA2_FGD_2P	9299	26-MAR-2009 18:01:34.179 26-MAR-2009 19:40:51.795
SPH.RA2_320_BAND_PERCENT.WARNING PCF_RA2_FGD_2P	9455	26-MAR-2009 20:46:16.472 26-MAR-2009 22:34:53.317

RA2_FGD_2P products with percentage of 80 MHz band processed above threshold

Gauge	Value	Segment (Start-Stop)
SPH.RA2_80_BAND_PERCENT.WARNING PCF_RA2_FGD_2P	752	26-MAR-2009 02:19:03.571 26-MAR-2009 03:38:50.373
SPH.RA2_80_BAND_PERCENT.WARNING PCF_RA2_FGD_2P	705	26-MAR-2009 03:38:18.123 26-MAR-2009 05:19:57.217
SPH.RA2_80_BAND_PERCENT.WARNING PCF_RA2_FGD_2P	636	26-MAR-2009 13:07:08.854 26-MAR-2009 14:47:31.082
SPH.RA2_80_BAND_PERCENT.WARNING PCF_RA2_FGD_2P	769	26-MAR-2009 16:14:26.398 26-MAR-2009 16:22:09.767
SPH.RA2_80_BAND_PERCENT.WARNING PCF_RA2_FGD_2P	559	26-MAR-2009 18:01:34.179 26-MAR-2009 19:40:51.795
SPH.RA2_80_BAND_PERCENT.WARNING PCF_RA2_FGD_2P	470	26-MAR-2009 20:46:16.472 26-MAR-2009 22:34:53.317

RA2_FGD_2P products with percentage of 20 MHz band processed above threshold

Gauge	Value	Segment (Start-Stop)
SPH.RA2_20_BAND_PERCENT.WARNING PCF_RA2_FGD_2P	166	26-MAR-2009 00:46:50.333 26-MAR-2009 02:20:46.003
SPH.RA2_20_BAND_PERCENT.WARNING PCF_RA2_FGD_2P	195	26-MAR-2009 02:19:03.571 26-MAR-2009 03:38:50.373
SPH.RA2_20_BAND_PERCENT.WARNING PCF_RA2_FGD_2P	265	26-MAR-2009 03:38:18.123 26-MAR-2009 05:19:57.217
SPH.RA2_20_BAND_PERCENT.WARNING PCF_RA2_FGD_2P	156	26-MAR-2009 11:28:09.006 26-MAR-2009 13:08:15.638
SPH.RA2_20_BAND_PERCENT.WARNING PCF_RA2_FGD_2P	148	26-MAR-2009 13:07:08.854 26-MAR-2009 14:47:31.082
SPH.RA2_20_BAND_PERCENT.WARNING PCF_RA2_FGD_2P	114	26-MAR-2009 14:46:03.132 26-MAR-2009 16:10:31.776
SPH.RA2_20_BAND_PERCENT.WARNING PCF_RA2_FGD_2P	793	26-MAR-2009 16:14:26.398 26-MAR-2009 16:22:09.767
SPH.RA2_20_BAND_PERCENT.WARNING PCF_RA2_FGD_2P	142	26-MAR-2009 18:01:34.179 26-MAR-2009 19:40:51.795
SPH.RA2_20_BAND_PERCENT.WARNING PCF_RA2_FGD_2P	107	26-MAR-2009 19:39:49.466 26-MAR-2009 20:47:24.371

RA2_FGD_2P products with percentage of valid Ku ocean retracker measurements below threshold

Gauge	Value	Segment (Start-Stop)
SPH.RA2_OCEAN_KU_RETRACK_PERCENT.WARNING PCF_RA2_FGD_2P	8601	26-MAR-2009 02:19:03.571 26-MAR-2009 03:38:50.373
SPH.RA2_OCEAN_KU_RETRACK_PERCENT.WARNING PCF_RA2_FGD_2P	8906	26-MAR-2009 03:38:18.123 26-MAR-2009 05:19:57.217
SPH.RA2_OCEAN_KU_RETRACK_PERCENT.WARNING PCF_RA2_FGD_2P	8946	26-MAR-2009 13:07:08.854 26-MAR-2009 14:47:31.082
SPH.RA2_OCEAN_KU_RETRACK_PERCENT.WARNING PCF_RA2_FGD_2P	8438	26-MAR-2009 16:14:26.398 26-MAR-2009 16:22:09.767

RA2_FGD_2P products with percentage of valid Ku ice1 retracker measurements below threshold

Gauge Value Segment (Start-Stop)

RA2_FGD_2P products with percentage of valid S ice1 retracker measurements below threshold

Gauge	Value	Segment (Start-Stop)
SPH.RA2_ICE1_S_RETRACK_PERCENT.WARNING PCF_RA2_FGD_2P	5524	25-MAR-2009 23:04:34.421 26-MAR-2009 00:47:48.205
SPH.RA2_ICE1_S_RETRACK_PERCENT.WARNING PCF_RA2_FGD_2P	4967	26-MAR-2009 00:46:50.333 26-MAR-2009 02:20:46.003
SPH.RA2_ICE1_S_RETRACK_PERCENT.WARNING PCF_RA2_FGD_2P	5133	26-MAR-2009 02:19:03.571 26-MAR-2009 03:38:50.373
SPH.RA2_ICE1_S_RETRACK_PERCENT.WARNING PCF_RA2_FGD_2P	4812	26-MAR-2009 03:38:18.123 26-MAR-2009 05:19:57.217
SPH.RA2_ICE1_S_RETRACK_PERCENT.WARNING PCF_RA2_FGD_2P	4911	26-MAR-2009 05:19:23.853 26-MAR-2009 07:01:00.719
SPH.RA2_ICE1_S_RETRACK_PERCENT.WARNING PCF_RA2_FGD_2P	5462	26-MAR-2009 07:00:28.469 26-MAR-2009 08:09:02.415

SPH.RA2_ICE1_S_RETRACK_PERCENT.WARNING PCF_RA2_FGD_2P	5335	26-MAR-2009 08:08:19.024 26-MAR-2009 09:49:40.295
SPH.RA2_ICE1_S_RETRACK_PERCENT.WARNING PCF_RA2_FGD_2P	5773	26-MAR-2009 09:48:56.904 26-MAR-2009 11:28:51.283
SPH.RA2_ICE1_S_RETRACK_PERCENT.WARNING PCF_RA2_FGD_2P	5275	26-MAR-2009 11:28:09.006 26-MAR-2009 13:08:15.638
SPH.RA2_ICE1_S_RETRACK_PERCENT.WARNING PCF_RA2_FGD_2P	4924	26-MAR-2009 13:07:08.854 26-MAR-2009 14:47:31.082
SPH.RA2_ICE1_S_RETRACK_PERCENT.WARNING PCF_RA2_FGD_2P	5613	26-MAR-2009 14:46:03.132 26-MAR-2009 16:10:31.776
SPH.RA2_ICE1_S_RETRACK_PERCENT.WARNING PCF_RA2_FGD_2P	2232	26-MAR-2009 16:14:26.398 26-MAR-2009 16:22:09.767
SPH.RA2_ICE1_S_RETRACK_PERCENT.WARNING PCF_RA2_FGD_2P	5388	26-MAR-2009 16:21:14.123 26-MAR-2009 18:03:11.041
SPH.RA2_ICE1_S_RETRACK_PERCENT.WARNING PCF_RA2_FGD_2P	4994	26-MAR-2009 18:01:34.179 26-MAR-2009 19:40:51.795
SPH.RA2_ICE1_S_RETRACK_PERCENT.WARNING PCF_RA2_FGD_2P	4935	26-MAR-2009 19:39:49.466 26-MAR-2009 20:47:24.371
SPH.RA2_ICE1_S_RETRACK_PERCENT.WARNING PCF_RA2_FGD_2P	4594	26-MAR-2009 20:46:16.472 26-MAR-2009 22:34:53.317
SPH.RA2_ICE1_S_RETRACK_PERCENT.WARNING PCF_RA2_FGD_2P	5226	26-MAR-2009 22:33:52.102 27-MAR-2009 00:15:15.601

RA2_FGD_2P products with percentage of valid KU ice2 retracker measurements below threshold

Gauge	Value	Segment (Start-Stop)
SPH.RA2_ICE2_KU_RETRACK_PERCENT.WARNING PCF_RA2_FGD_2P	6709	26-MAR-2009 02:19:03.571 26-MAR-2009 03:38:50.373
SPH.RA2_ICE2_KU_RETRACK_PERCENT.WARNING PCF_RA2_FGD_2P	5312	26-MAR-2009 16:14:26.398 26-MAR-2009 16:22:09.767

RA2_FGD_2P products with percentage of valid S ice2 retracker measurements below threshold

Gauge	Value	Segment (Start-Stop)
SPH.RA2_ICE2_S_RETRACK_PERCENT.WARNING PCF_RA2_FGD_2P	65	25-MAR-2009 23:04:34.421 26-MAR-2009 00:47:48.205
SPH.RA2_ICE2_S_RETRACK_PERCENT.WARNING PCF_RA2_FGD_2P	28	26-MAR-2009 00:46:50.333 26-MAR-2009 02:20:46.003
SPH.RA2_ICE2_S_RETRACK_PERCENT.WARNING PCF_RA2_FGD_2P	54	26-MAR-2009 02:19:03.571 26-MAR-2009 03:38:50.373
SPH.RA2_ICE2_S_RETRACK_PERCENT.WARNING PCF_RA2_FGD_2P	47	26-MAR-2009 03:38:18.123 26-MAR-2009 05:19:57.217
SPH.RA2_ICE2_S_RETRACK_PERCENT.WARNING PCF_RA2_FGD_2P	49	26-MAR-2009 05:19:23.853 26-MAR-2009 07:01:00.719
SPH.RA2_ICE2_S_RETRACK_PERCENT.WARNING PCF_RA2_FGD_2P	49	26-MAR-2009 07:00:28.469 26-MAR-2009 08:09:02.415
SPH.RA2_ICE2_S_RETRACK_PERCENT.WARNING PCF_RA2_FGD_2P	62	26-MAR-2009 08:08:19.024 26-MAR-2009 09:49:40.295
SPH.RA2_ICE2_S_RETRACK_PERCENT.WARNING PCF_RA2_FGD_2P	32	26-MAR-2009 09:48:56.904 26-MAR-2009 11:28:51.283

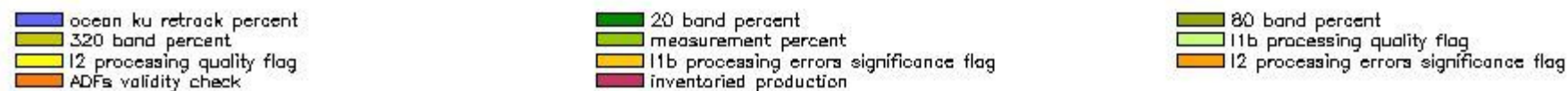
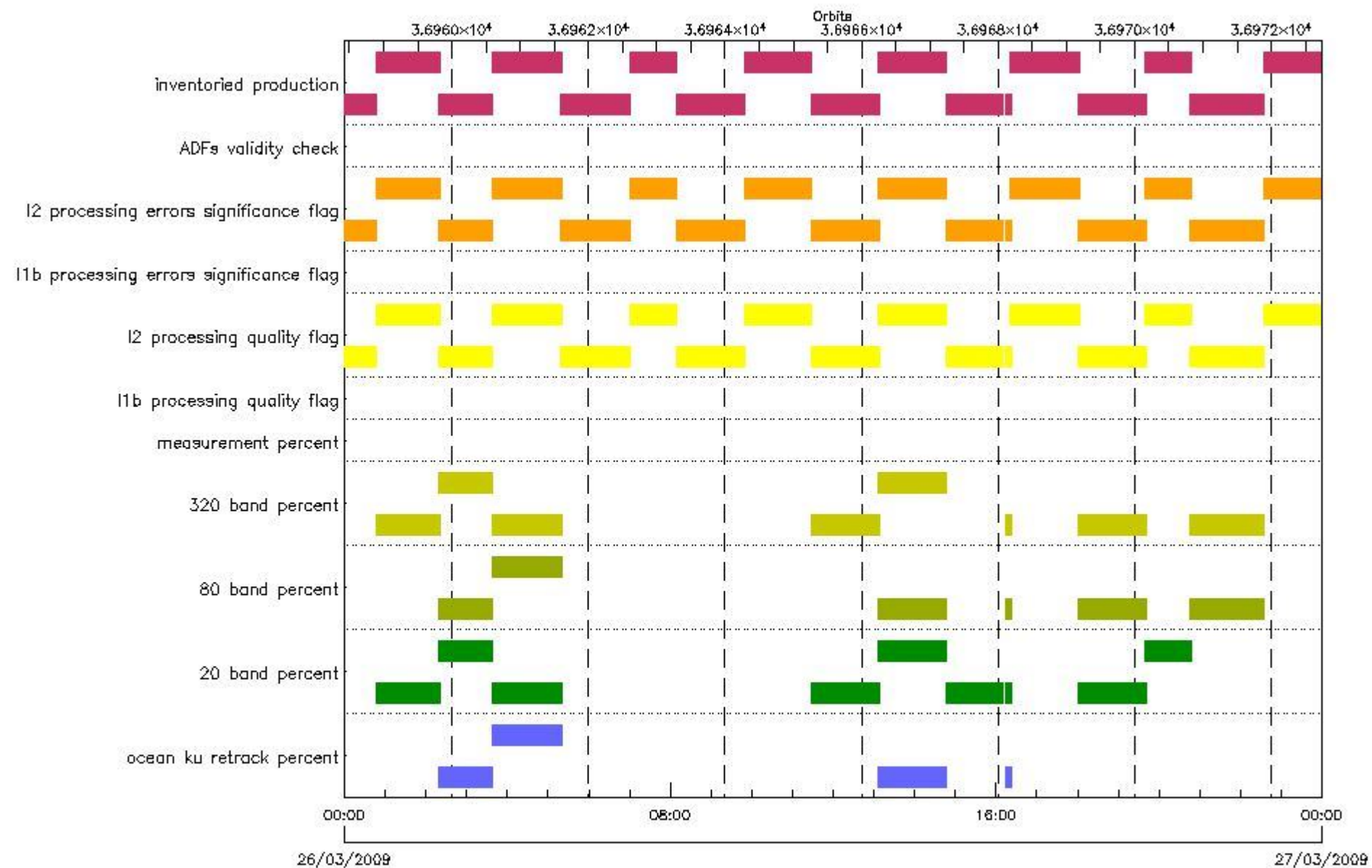
SPH.RA2_ICE2_S_RETRACK_PERCENT.WARNING PCF_RA2_FGD_2P	59	26-MAR-2009 11:28:09.006 26-MAR-2009 13:08:15.638
SPH.RA2_ICE2_S_RETRACK_PERCENT.WARNING PCF_RA2_FGD_2P	72	26-MAR-2009 13:07:08.854 26-MAR-2009 14:47:31.082
SPH.RA2_ICE2_S_RETRACK_PERCENT.WARNING PCF_RA2_FGD_2P	66	26-MAR-2009 14:46:03.132 26-MAR-2009 16:10:31.776
SPH.RA2_ICE2_S_RETRACK_PERCENT.WARNING PCF_RA2_FGD_2P	24	26-MAR-2009 16:14:26.398 26-MAR-2009 16:22:09.767
SPH.RA2_ICE2_S_RETRACK_PERCENT.WARNING PCF_RA2_FGD_2P	44	26-MAR-2009 16:21:14.123 26-MAR-2009 18:03:11.041
SPH.RA2_ICE2_S_RETRACK_PERCENT.WARNING PCF_RA2_FGD_2P	67	26-MAR-2009 18:01:34.179 26-MAR-2009 19:40:51.795
SPH.RA2_ICE2_S_RETRACK_PERCENT.WARNING PCF_RA2_FGD_2P	55	26-MAR-2009 19:39:49.466 26-MAR-2009 20:47:24.371
SPH.RA2_ICE2_S_RETRACK_PERCENT.WARNING PCF_RA2_FGD_2P	67	26-MAR-2009 20:46:16.472 26-MAR-2009 22:34:53.317
SPH.RA2_ICE2_S_RETRACK_PERCENT.WARNING PCF_RA2_FGD_2P	35	26-MAR-2009 22:33:52.102 27-MAR-2009 00:15:15.601

RA2_FGD_2P products with percentage of valid KU sea/ice retracker measurements below threshold

Gauge	Value	Segment (Start-Stop)
-------	-------	----------------------

RA2_WWV_2P SPH checks

SPH fields with errors



RA2_WWV_2P products using a wrong ADF (sensing not included in validity)

Gauge Segment (Start-Stop) Explicit Reference

RA2_WWV_2P products with processing errors significance flag set

Gauge	Segment (Start-Stop)
SPH.RA2_L2_PROC_FLAG.WARNING PCF_RA2_WWV_2P	25-MAR-2009 23:04:34.421 26-MAR-2009 00:47:48.205
SPH.RA2_L2_PROC_FLAG.WARNING PCF_RA2_WWV_2P	26-MAR-2009 00:46:50.333 26-MAR-2009 02:20:46.003
SPH.RA2_L2_PROC_FLAG.WARNING PCF_RA2_WWV_2P	26-MAR-2009 02:19:03.571 26-MAR-2009 03:38:50.373

SPH.RA2_L2_PROC_FLAG.WARNING PCF_RA2_WWV_2P	26-MAR-2009 03:38:18.123 26-MAR-2009 05:19:57.217
SPH.RA2_L2_PROC_FLAG.WARNING PCF_RA2_WWV_2P	26-MAR-2009 05:19:23.853 26-MAR-2009 07:01:00.719
SPH.RA2_L2_PROC_FLAG.WARNING PCF_RA2_WWV_2P	26-MAR-2009 07:00:28.469 26-MAR-2009 08:09:02.415
SPH.RA2_L2_PROC_FLAG.WARNING PCF_RA2_WWV_2P	26-MAR-2009 08:08:19.024 26-MAR-2009 09:49:40.295
SPH.RA2_L2_PROC_FLAG.WARNING PCF_RA2_WWV_2P	26-MAR-2009 09:48:56.904 26-MAR-2009 11:28:51.283
SPH.RA2_L2_PROC_FLAG.WARNING PCF_RA2_WWV_2P	26-MAR-2009 11:28:09.006 26-MAR-2009 13:08:15.638
SPH.RA2_L2_PROC_FLAG.WARNING PCF_RA2_WWV_2P	26-MAR-2009 13:07:08.854 26-MAR-2009 14:47:31.082
SPH.RA2_L2_PROC_FLAG.WARNING PCF_RA2_WWV_2P	26-MAR-2009 14:46:03.132 26-MAR-2009 16:10:31.776
SPH.RA2_L2_PROC_FLAG.WARNING PCF_RA2_WWV_2P	26-MAR-2009 16:14:26.398 26-MAR-2009 16:22:09.767
SPH.RA2_L2_PROC_FLAG.WARNING PCF_RA2_WWV_2P	26-MAR-2009 16:21:14.123 26-MAR-2009 18:03:11.041
SPH.RA2_L2_PROC_FLAG.WARNING PCF_RA2_WWV_2P	26-MAR-2009 18:01:34.179 26-MAR-2009 19:40:51.795
SPH.RA2_L2_PROC_FLAG.WARNING PCF_RA2_WWV_2P	26-MAR-2009 19:39:49.466 26-MAR-2009 20:47:24.371
SPH.RA2_L2_PROC_FLAG.WARNING PCF_RA2_WWV_2P	26-MAR-2009 20:46:16.472 26-MAR-2009 22:34:53.317
SPH.RA2_L2_PROC_FLAG.WARNING PCF_RA2_WWV_2P	26-MAR-2009 22:33:52.102 27-MAR-2009 00:15:15.601

RA2_WWV_2P products with processing errors significance flag set

Gauge Segment (Start-Stop)

RA2_WWV_2P products with percentage DSRs free of processing errors below threshold

Gauge	Value	Segment (Start-Stop)
SPH.RA2_L2_PROC_QUALITY.WARNING PCF_RA2_WWV_2P	6595	25-MAR-2009 23:04:34.421 26-MAR-2009 00:47:48.205
SPH.RA2_L2_PROC_QUALITY.WARNING PCF_RA2_WWV_2P	6685	26-MAR-2009 00:46:50.333 26-MAR-2009 02:20:46.003
SPH.RA2_L2_PROC_QUALITY.WARNING PCF_RA2_WWV_2P	6879	26-MAR-2009 02:19:03.571 26-MAR-2009 03:38:50.373
SPH.RA2_L2_PROC_QUALITY.WARNING PCF_RA2_WWV_2P	6869	26-MAR-2009 03:38:18.123 26-MAR-2009 05:19:57.217
SPH.RA2_L2_PROC_QUALITY.WARNING PCF_RA2_WWV_2P	6304	26-MAR-2009 05:19:23.853 26-MAR-2009 07:01:00.719
SPH.RA2_L2_PROC_QUALITY.WARNING PCF_RA2_WWV_2P	6469	26-MAR-2009 07:00:28.469 26-MAR-2009 08:09:02.415
SPH.RA2_L2_PROC_QUALITY.WARNING PCF_RA2_WWV_2P	6761	26-MAR-2009 08:08:19.024 26-MAR-2009 09:49:40.295

SPH.RA2_L2_PROC_QUALITY.WARNING PCF_RA2_WWV_2P	6594	26-MAR-2009 09:48:56.904 26-MAR-2009 11:28:51.283
SPH.RA2_L2_PROC_QUALITY.WARNING PCF_RA2_WWV_2P	6771	26-MAR-2009 11:28:09.006 26-MAR-2009 13:08:15.638
SPH.RA2_L2_PROC_QUALITY.WARNING PCF_RA2_WWV_2P	6767	26-MAR-2009 13:07:08.854 26-MAR-2009 14:47:31.082
SPH.RA2_L2_PROC_QUALITY.WARNING PCF_RA2_WWV_2P	6549	26-MAR-2009 14:46:03.132 26-MAR-2009 16:10:31.776
SPH.RA2_L2_PROC_QUALITY.WARNING PCF_RA2_WWV_2P	7188	26-MAR-2009 16:14:26.398 26-MAR-2009 16:22:09.767
SPH.RA2_L2_PROC_QUALITY.WARNING PCF_RA2_WWV_2P	6611	26-MAR-2009 16:21:14.123 26-MAR-2009 18:03:11.041
SPH.RA2_L2_PROC_QUALITY.WARNING PCF_RA2_WWV_2P	6588	26-MAR-2009 18:01:34.179 26-MAR-2009 19:40:51.795
SPH.RA2_L2_PROC_QUALITY.WARNING PCF_RA2_WWV_2P	6357	26-MAR-2009 19:39:49.466 26-MAR-2009 20:47:24.371
SPH.RA2_L2_PROC_QUALITY.WARNING PCF_RA2_WWV_2P	6520	26-MAR-2009 20:46:16.472 26-MAR-2009 22:34:53.317
SPH.RA2_L2_PROC_QUALITY.WARNING PCF_RA2_WWV_2P	6334	26-MAR-2009 22:33:52.102 27-MAR-2009 00:15:15.601

RA2_WWV_2P products with percentage DSRs free of processing errors below threshold

Gauge Value Segment (Start-Stop)

RA2_WWV_2P products with percentage of valid measurements below threshold

Gauge Value Segment (Start-Stop)

RA2_WWV_2P products with percentage of 320 MHz band processed below threshold

Gauge	Value	Segment (Start-Stop)
SPH.RA2_320_BAND_PERCENT.WARNING PCF_RA2_WWV_2P	9454	26-MAR-2009 00:46:50.333 26-MAR-2009 02:20:46.003
SPH.RA2_320_BAND_PERCENT.WARNING PCF_RA2_WWV_2P	9053	26-MAR-2009 02:19:03.571 26-MAR-2009 03:38:50.373
SPH.RA2_320_BAND_PERCENT.WARNING PCF_RA2_WWV_2P	9030	26-MAR-2009 03:38:18.123 26-MAR-2009 05:19:57.217
SPH.RA2_320_BAND_PERCENT.WARNING PCF_RA2_WWV_2P	9458	26-MAR-2009 11:28:09.006 26-MAR-2009 13:08:15.638
SPH.RA2_320_BAND_PERCENT.WARNING PCF_RA2_WWV_2P	9216	26-MAR-2009 13:07:08.854 26-MAR-2009 14:47:31.082
SPH.RA2_320_BAND_PERCENT.WARNING PCF_RA2_WWV_2P	8438	26-MAR-2009 16:14:26.398 26-MAR-2009 16:22:09.767
SPH.RA2_320_BAND_PERCENT.WARNING PCF_RA2_WWV_2P	9299	26-MAR-2009 18:01:34.179 26-MAR-2009 19:40:51.795
SPH.RA2_320_BAND_PERCENT.WARNING PCF_RA2_WWV_2P	9455	26-MAR-2009 20:46:16.472 26-MAR-2009 22:34:53.317

RA2_WWV_2P products with percentage of 80 MHz band processed above threshold

Gauge Value Segment (Start-Stop)

SPH.RA2_80_BAND_PERCENT.WARNING PCF_RA2_WWV_2P	752	26-MAR-2009 02:19:03.571 26-MAR-2009 03:38:50.373
SPH.RA2_80_BAND_PERCENT.WARNING PCF_RA2_WWV_2P	705	26-MAR-2009 03:38:18.123 26-MAR-2009 05:19:57.217
SPH.RA2_80_BAND_PERCENT.WARNING PCF_RA2_WWV_2P	636	26-MAR-2009 13:07:08.854 26-MAR-2009 14:47:31.082
SPH.RA2_80_BAND_PERCENT.WARNING PCF_RA2_WWV_2P	769	26-MAR-2009 16:14:26.398 26-MAR-2009 16:22:09.767
SPH.RA2_80_BAND_PERCENT.WARNING PCF_RA2_WWV_2P	559	26-MAR-2009 18:01:34.179 26-MAR-2009 19:40:51.795
SPH.RA2_80_BAND_PERCENT.WARNING PCF_RA2_WWV_2P	470	26-MAR-2009 20:46:16.472 26-MAR-2009 22:34:53.317

RA2_WWV_2P products with percentage of 20 MHz band processed above threshold

Gauge	Value	Segment (Start-Stop)
SPH.RA2_20_BAND_PERCENT.WARNING PCF_RA2_WWV_2P	166	26-MAR-2009 00:46:50.333 26-MAR-2009 02:20:46.003
SPH.RA2_20_BAND_PERCENT.WARNING PCF_RA2_WWV_2P	195	26-MAR-2009 02:19:03.571 26-MAR-2009 03:38:50.373
SPH.RA2_20_BAND_PERCENT.WARNING PCF_RA2_WWV_2P	265	26-MAR-2009 03:38:18.123 26-MAR-2009 05:19:57.217
SPH.RA2_20_BAND_PERCENT.WARNING PCF_RA2_WWV_2P	156	26-MAR-2009 11:28:09.006 26-MAR-2009 13:08:15.638
SPH.RA2_20_BAND_PERCENT.WARNING PCF_RA2_WWV_2P	148	26-MAR-2009 13:07:08.854 26-MAR-2009 14:47:31.082
SPH.RA2_20_BAND_PERCENT.WARNING PCF_RA2_WWV_2P	114	26-MAR-2009 14:46:03.132 26-MAR-2009 16:10:31.776
SPH.RA2_20_BAND_PERCENT.WARNING PCF_RA2_WWV_2P	793	26-MAR-2009 16:14:26.398 26-MAR-2009 16:22:09.767
SPH.RA2_20_BAND_PERCENT.WARNING PCF_RA2_WWV_2P	142	26-MAR-2009 18:01:34.179 26-MAR-2009 19:40:51.795
SPH.RA2_20_BAND_PERCENT.WARNING PCF_RA2_WWV_2P	107	26-MAR-2009 19:39:49.466 26-MAR-2009 20:47:24.371

RA2_WWV_2P products with percentage of valid Ku ocean retracker measurements below threshold

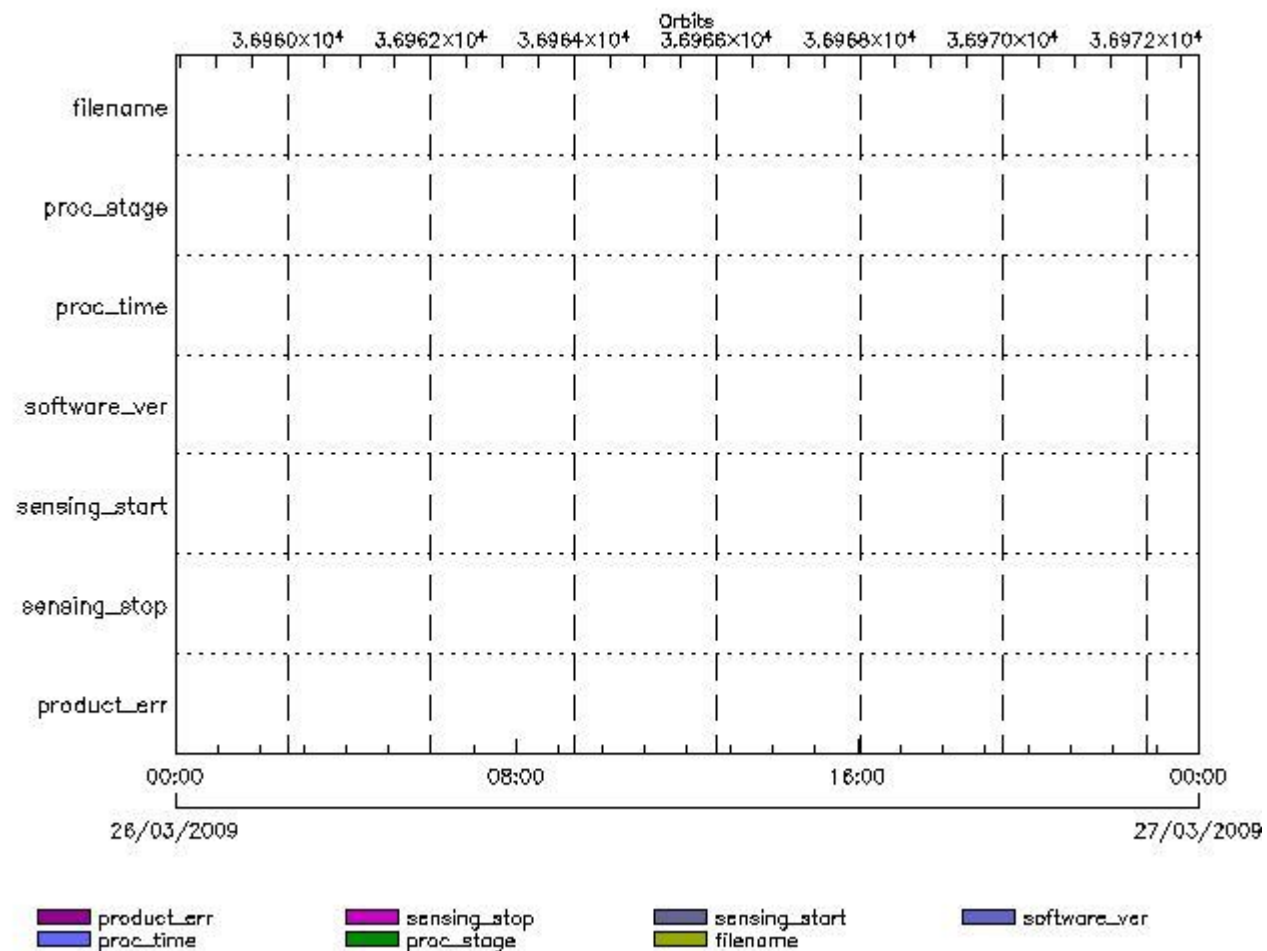
Gauge	Value	Segment (Start-Stop)
SPH.RA2_OCEAN_KU_RETRACK_PERCENT.WARNING PCF_RA2_WWV_2P	8601	26-MAR-2009 02:19:03.571 26-MAR-2009 03:38:50.373
SPH.RA2_OCEAN_KU_RETRACK_PERCENT.WARNING PCF_RA2_WWV_2P	8906	26-MAR-2009 03:38:18.123 26-MAR-2009 05:19:57.217
SPH.RA2_OCEAN_KU_RETRACK_PERCENT.WARNING PCF_RA2_WWV_2P	8946	26-MAR-2009 13:07:08.854 26-MAR-2009 14:47:31.082
SPH.RA2_OCEAN_KU_RETRACK_PERCENT.WARNING PCF_RA2_WWV_2P	8438	26-MAR-2009 16:14:26.398 26-MAR-2009 16:22:09.767

ADFs

MPH checks

MWR_CHD_AX MPH checks

MPH Errors for MWR_CHD_AX



MWR_CHD_AX files with wrong filename

MWR_CHD_AX files with unknown processing stage

Gauge Explicit Reference

MWR_CHD_AX files with wrong processing time

Gauge Explicit Reference

MWR_CHD_AX files with software version not equal to the current version

Gauge Explicit Reference

MWR_CHD_AX files with wrong sensing start

Gauge Explicit Reference

MWR_CHD_AX files with wrong sensing stop

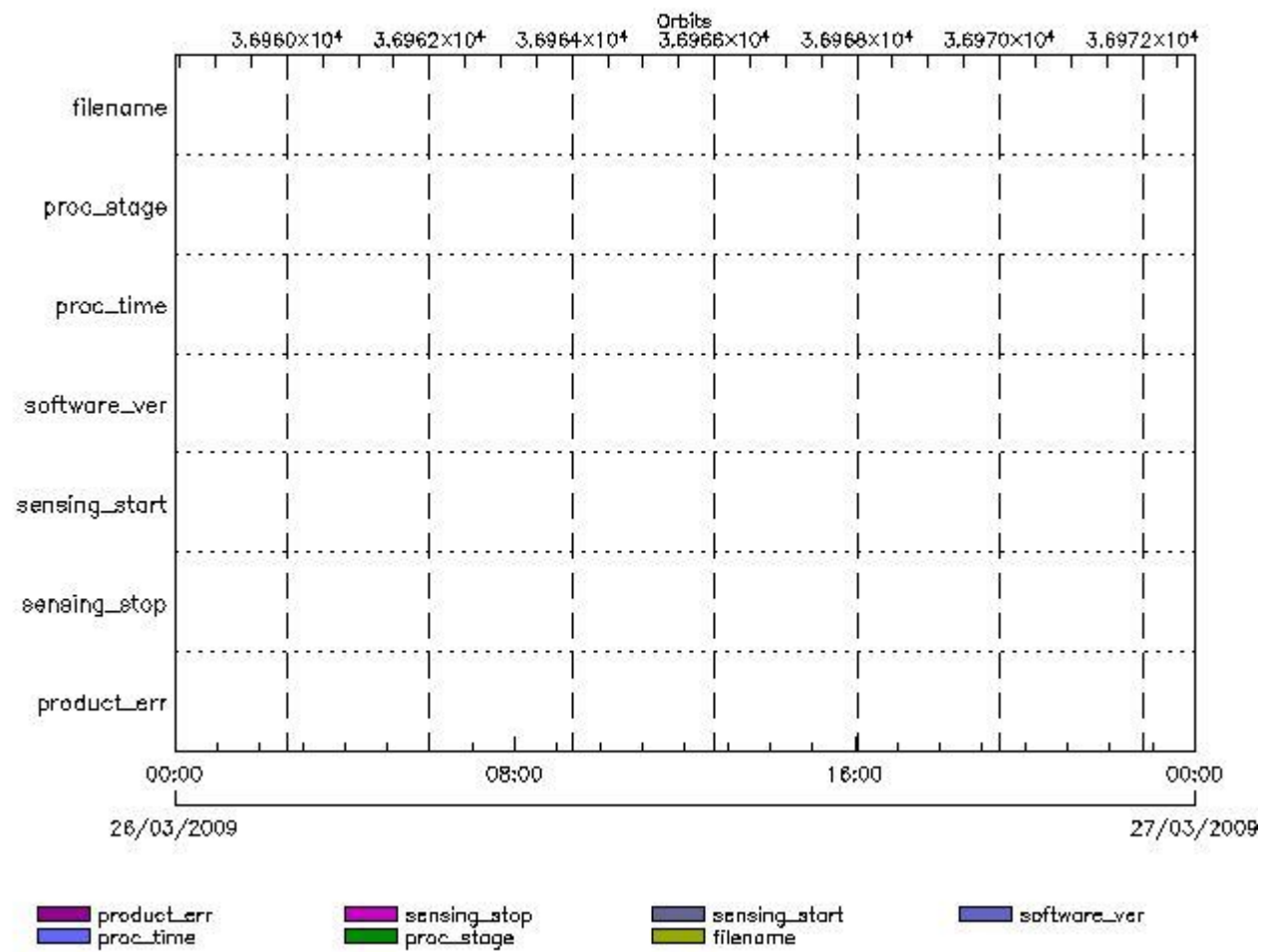
Gauge Explicit Reference

MWR_CHD_AX files with product err set

Gauge Explicit Reference

MWR_CON_AX MPH checks

MPH Errors for MWR_CON_AX



MWR_CON_AX files with wrong filename

Gauge

MWR_CON_AX files with unknown processing stage

Gauge Explicit Reference

MWR_CON_AX files with wrong processing time

Gauge Explicit Reference

MWR_CON_AX files with software version not equal to the current version

Gauge Explicit Reference

MWR_CON_AX files with wrong sensing start

Gauge Explicit Reference

MWR_CON_AX files with wrong sensing stop

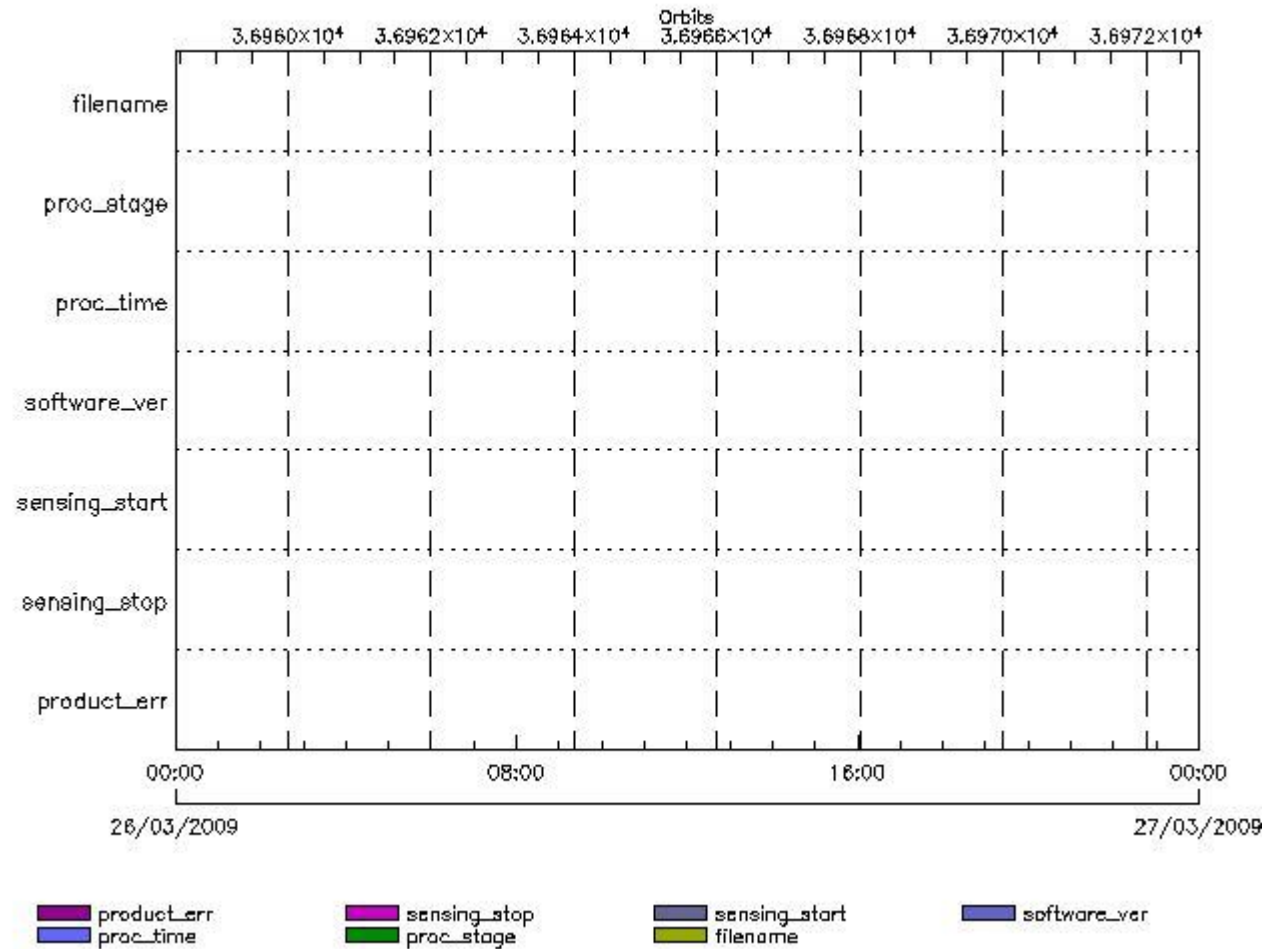
Gauge Explicit Reference

MWR_CON_AX files with product err set

Gauge Explicit Reference

MWR_LSF_AX MPH checks

MPH Errors for MWR_LSF_AX



MWR_LSF_AX files with wrong filename

Gauge

MWR_LSF_AX files with unknown processing stage

Gauge Explicit Reference

MWR_LSF_AX files with wrong processing time

Gauge Explicit Reference

MWR_LSF_AX files with software version not equal to the current version

Gauge Explicit Reference

MWR_LSF_AX files with wrong sensing start

Gauge Explicit Reference

MWR_LSF_AX files with wrong sensing stop

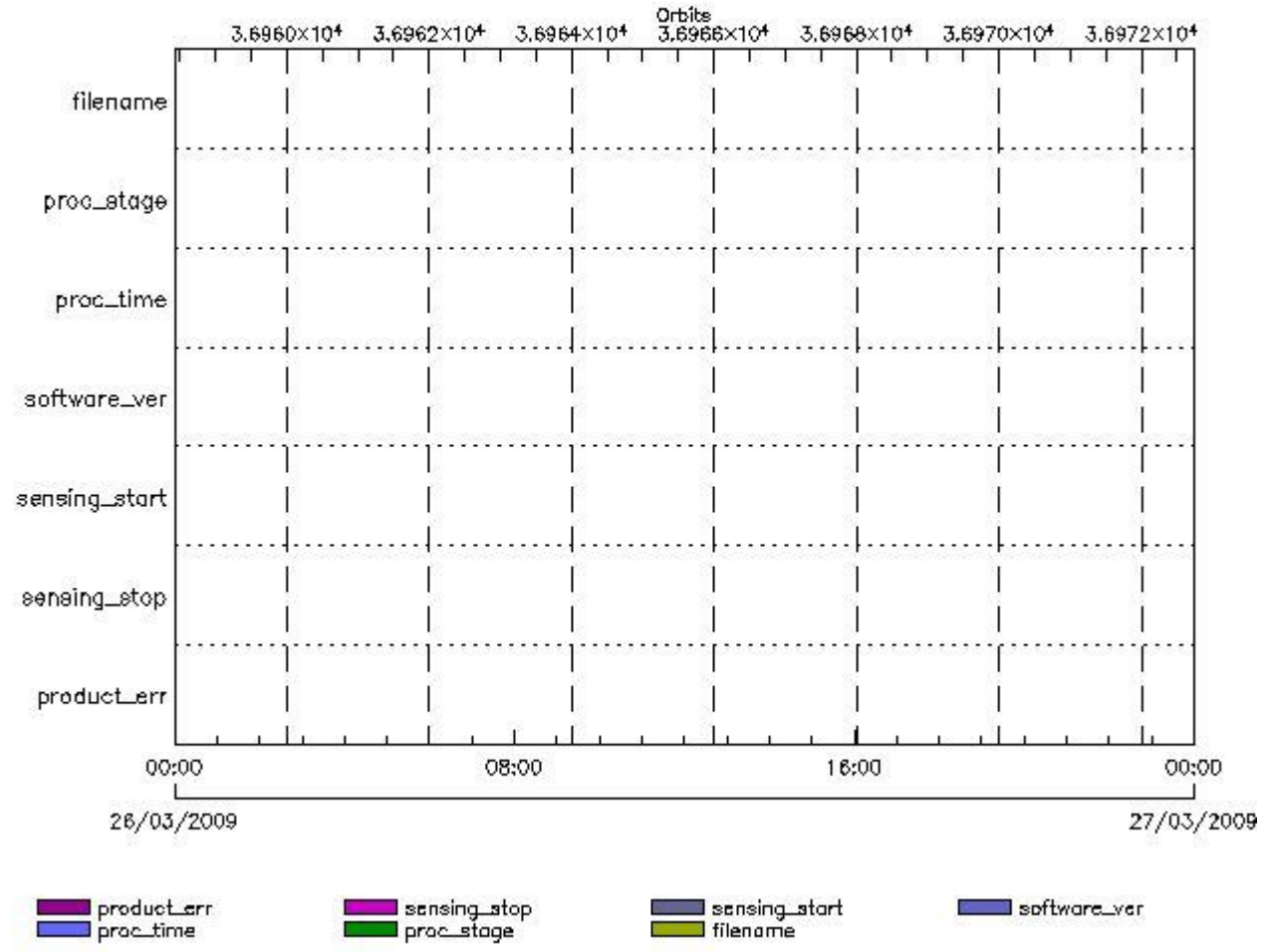
Gauge Explicit Reference

MWR_LSF_AX files with product err set

Gauge Explicit Reference

MWR_SLT_AX MPH checks

MPH Errors for MWR_SLT_AX



MWR_SLT_AX files with wrong filename

Gauge

MWR_SLT_AX files with unknown processing stage

Gauge Explicit Reference

MWR_SLT_AX files with wrong processing time

Gauge Explicit Reference

MWR_SLT_AX files with software version not equal to the current version

Gauge Explicit Reference

MWR_SLT_AX files with wrong sensing start

Gauge Explicit Reference

MWR_SLT_AX files with wrong sensing stop

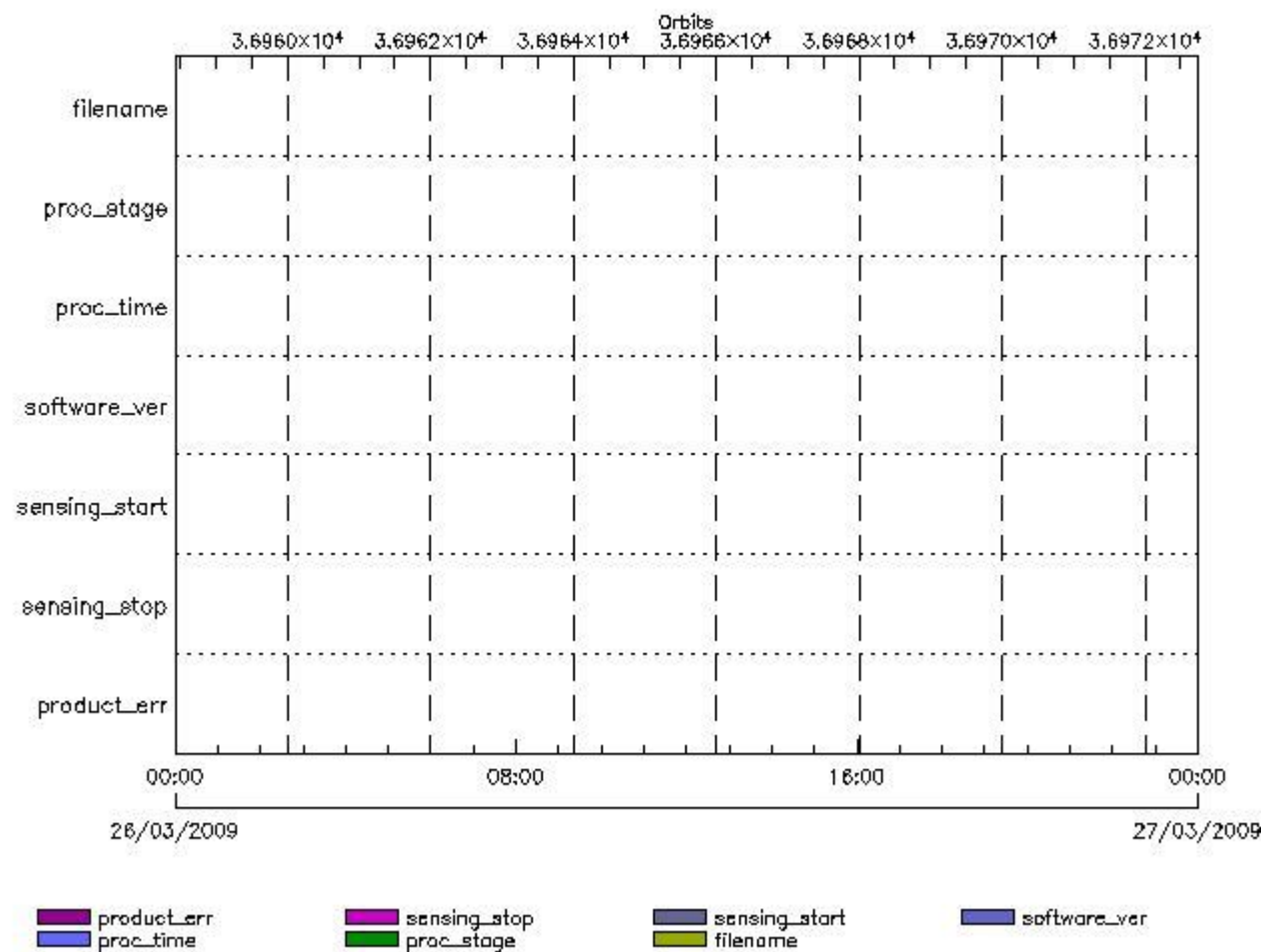
Gauge Explicit Reference

MWR_SLT_AX files with product err set

Gauge Explicit Reference

RA2_CHD_AX MPH checks

MPH Errors for RA2_CHD_AX



RA2_CHD_AX files with wrong filename

Gauge

RA2_CHD_AX files with unknown processing stage

Gauge Explicit Reference

RA2_CHD_AX files with wrong processing time

Gauge Explicit Reference

RA2_CHD_AX files with software version not equal to the current version

Gauge Explicit Reference

RA2_CHD_AX files with wrong sensing start

Gauge Explicit Reference

RA2_CHD_AX files with wrong sensing stop

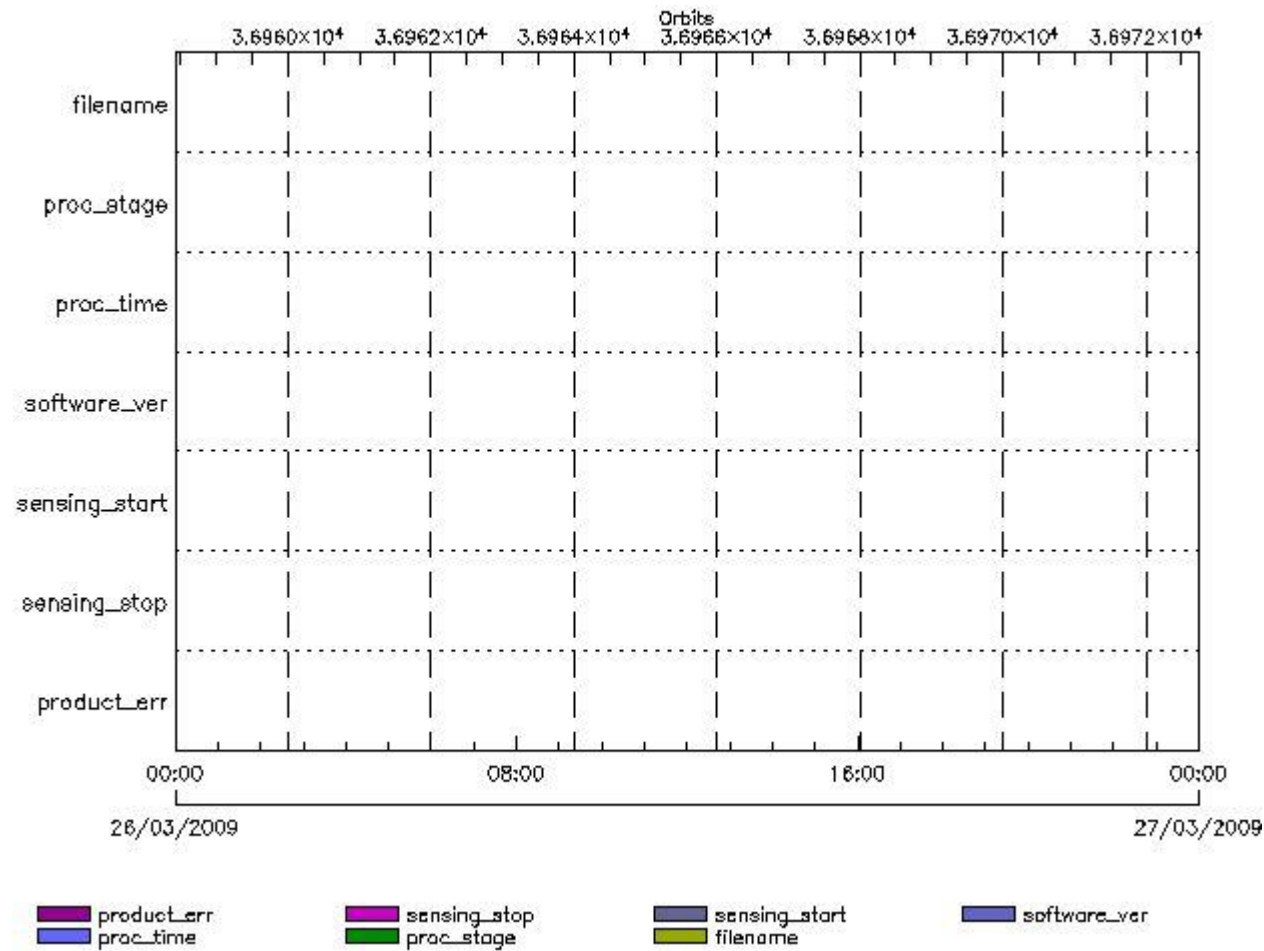
Gauge Explicit Reference

RA2_CHD_AX files with product err set

Gauge Explicit Reference

RA2_CON_AX MPH checks

MPH Errors for RA2_CON_AX



RA2_CON_AX files with wrong filename

RA2_CON_AX files with Gauge unknown processing stage

Gauge Explicit Reference

RA2_CON_AX files with wrong processing time

Gauge Explicit Reference

RA2_CON_AX files with software version not equal to the current version

Gauge Explicit Reference

RA2_CON_AX files with wrong sensing start

Gauge Explicit Reference

RA2_CON_AX files with wrong sensing stop

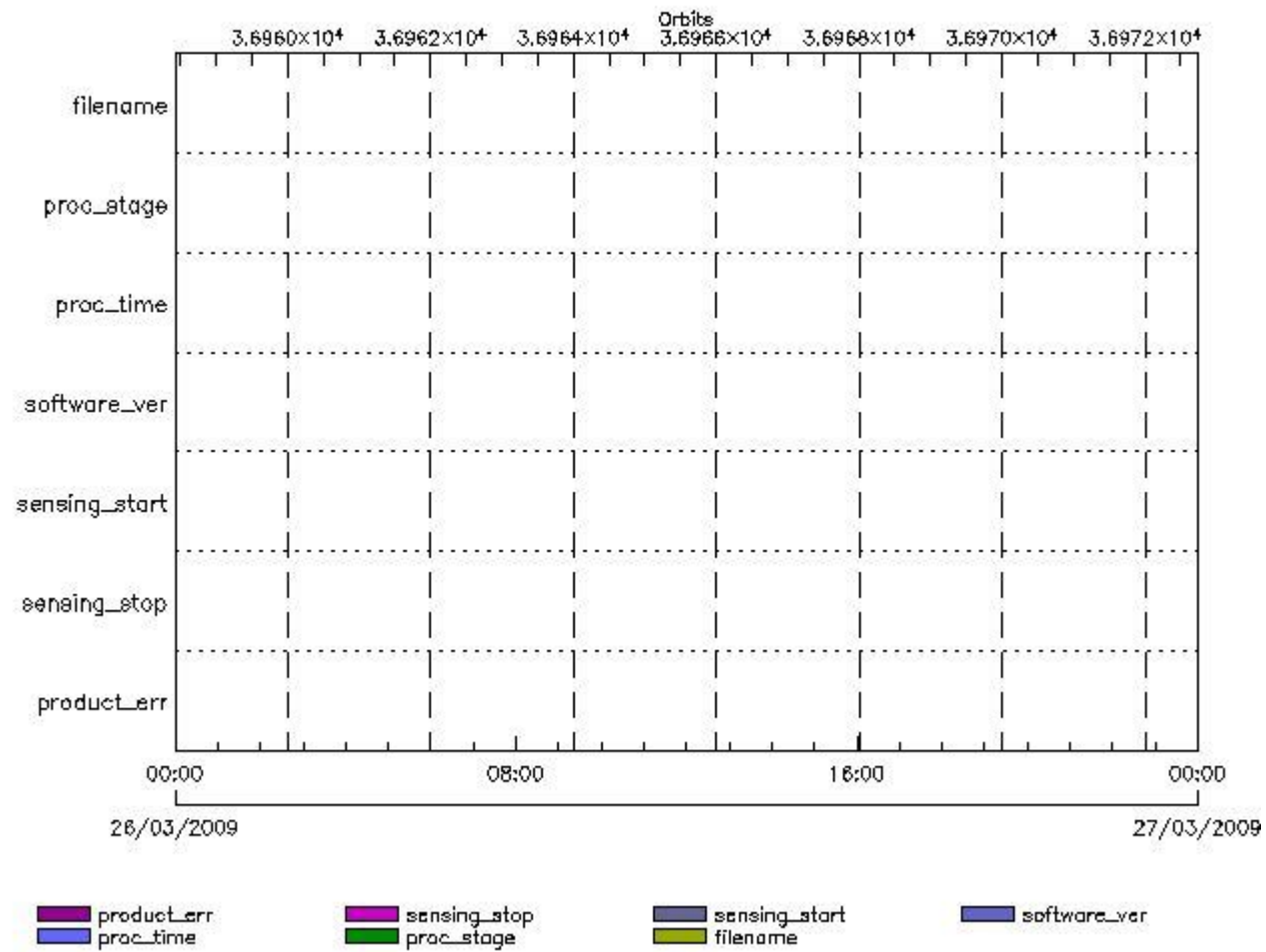
Gauge Explicit Reference

RA2_CON_AX files with product err set

Gauge Explicit Reference

RA2_CST_AX MPH checks

MPH Errors for RA2_CST_AX



RA2_CST_AX files with wrong filename

RA2_CST_AX files with unknown processing stage

Gauge Explicit Reference

RA2_CST_AX files with wrong processing time

Gauge Explicit Reference

RA2_CST_AX files with software version not equal to the current version

Gauge Explicit Reference

RA2_CST_AX files with wrong sensing start

Gauge Explicit Reference

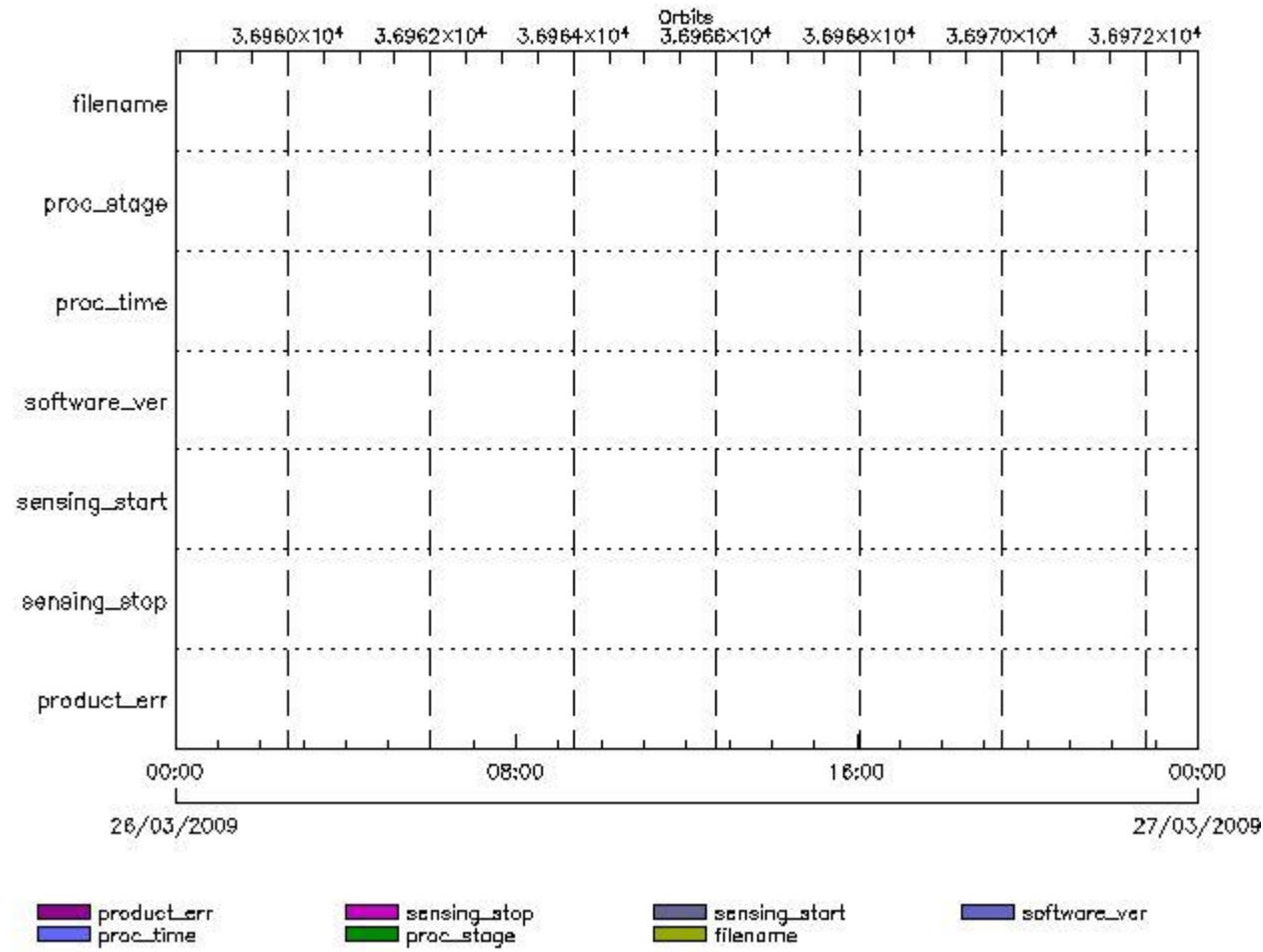
RA2_CST_AX files with wrong sensing stop

Gauge Explicit Reference

RA2_CST_AX files with product err set

Gauge Explicit Reference

MPH Errors for RA2_DIP_AX



RA2_DIP_AX files with wrong filename

RA2_DIP_AX files with unknown processing stage

Gauge Explicit Reference

RA2_DIP_AX files with wrong processing time

Gauge Explicit Reference

RA2_DIP_AX files with software version not equal to the current version

Gauge Explicit Reference

RA2_DIP_AX files with wrong sensing start

Gauge Explicit Reference

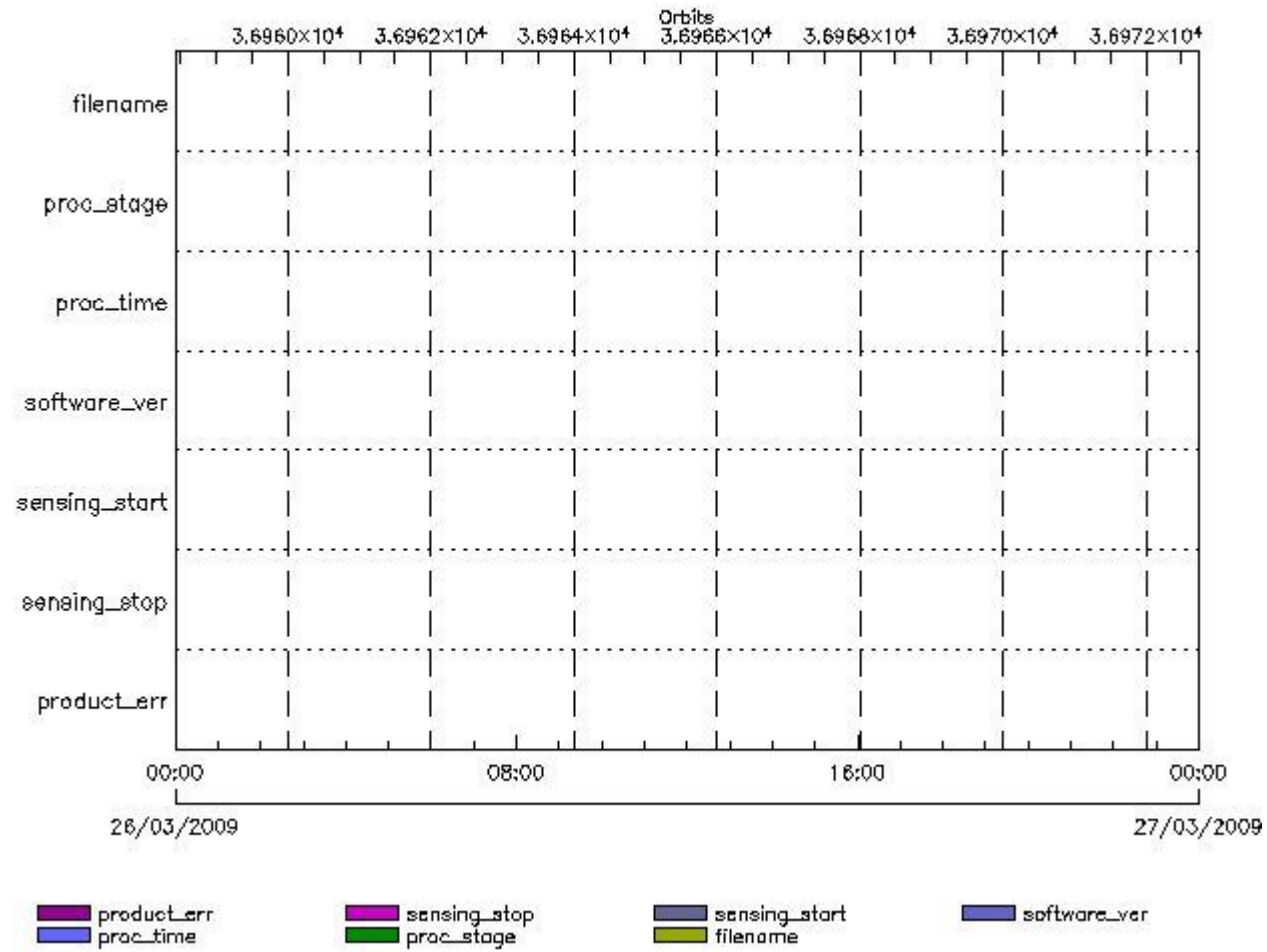
RA2_DIP_AX files with wrong sensing stop

Gauge Explicit Reference

RA2_DIP_AX files with product err set

RA2_GEO_AX MPH checks

MPH Errors for RA2_GEO_AX



RA2_GEO_AX files with wrong filename

RA2_GEO_AX files with unknown processing stage

Gauge Explicit Reference

RA2_GEO_AX files with wrong processing time

Gauge Explicit Reference

RA2_GEO_AX files with software version not equal to the current version

Gauge Explicit Reference

RA2_GEO_AX files with wrong sensing start

Gauge Explicit Reference

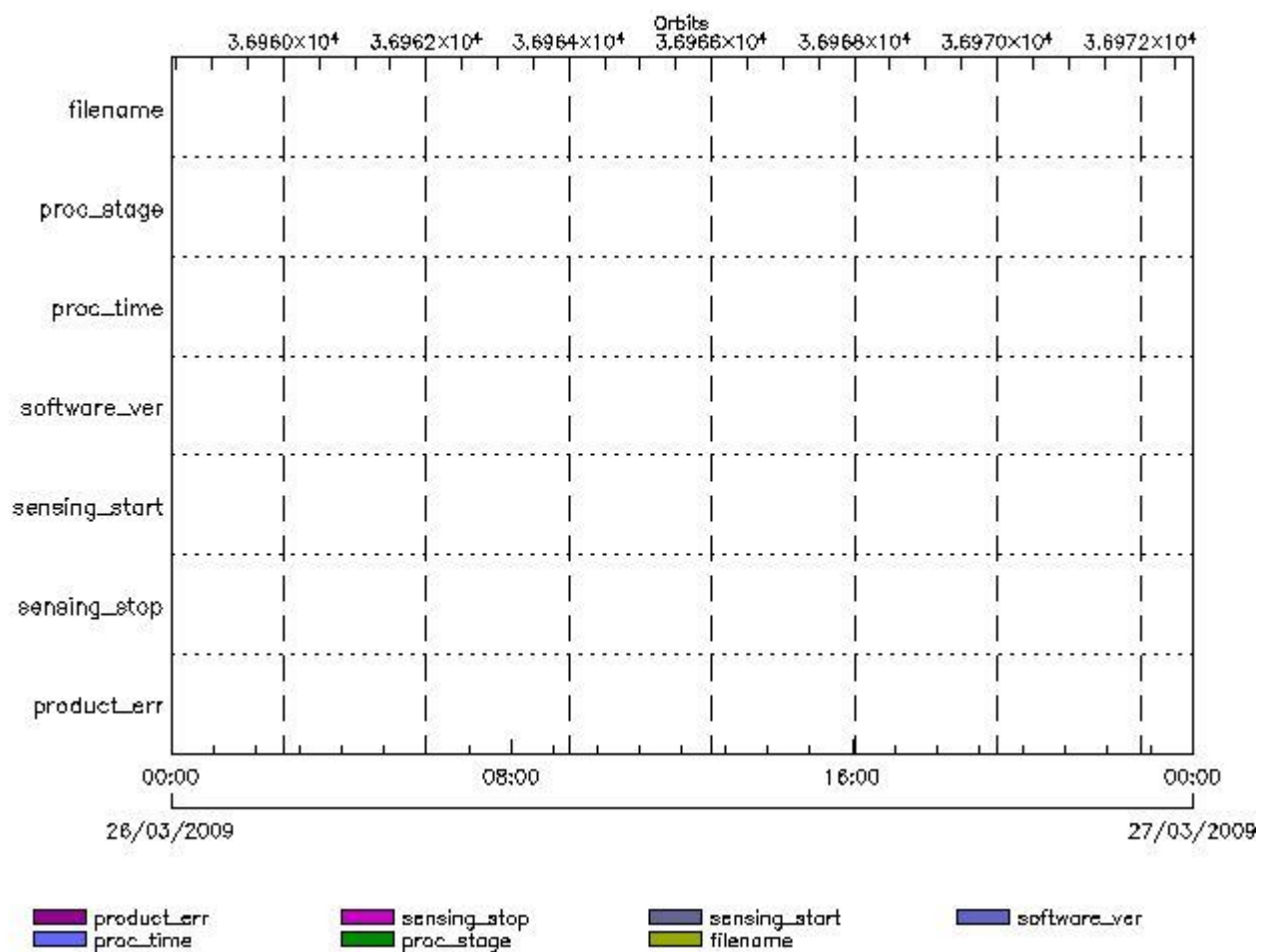
RA2_GEO_AX files with wrong sensing stop

Gauge Explicit Reference
 RA2_GEO_AX files with product err set

Gauge Explicit Reference

RA2_ICT_AX MPH checks

MPH Errors for RA2_ICT_AX



RA2_ICT_AX files with wrong filename

Gauge
 RA2_ICT_AX files with unknown processing stage

Gauge Explicit Reference

RA2_ICT_AX files with wrong processing time

Gauge Explicit Reference

RA2_ICT_AX files with software version not equal to the current version

Gauge Explicit Reference

RA2_ICT_AX files with wrong sensing start

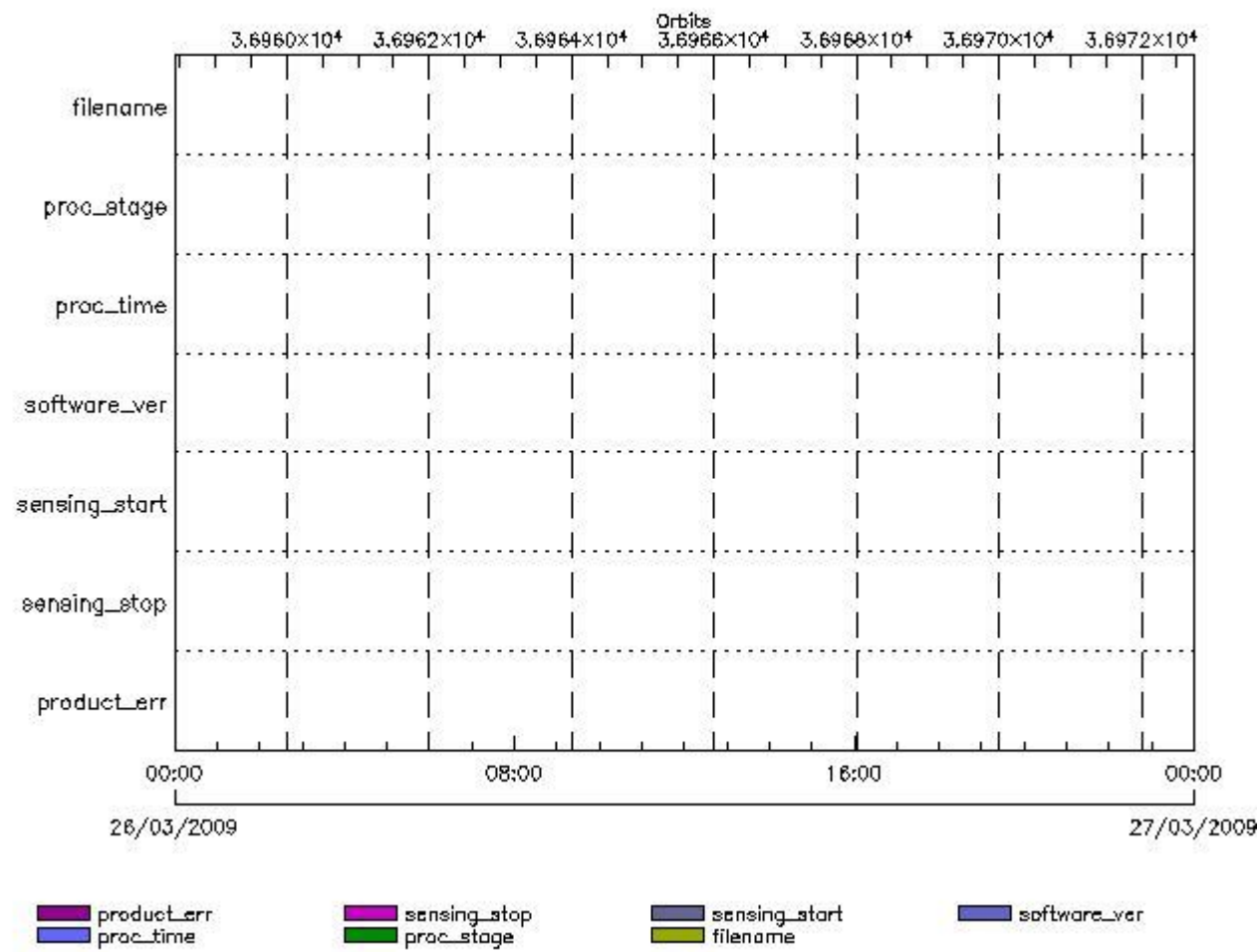
Gauge Explicit Reference
 RA2_ICT_AX files with wrong sensing stop

Gauge Explicit Reference
 RA2_ICT_AX files with product err set

Gauge Explicit Reference

RA2_IFA_AX MPH checks

MPH Errors for RA2_IFA_AX



RA2_IFA_AX files with wrong filename

Gauge
 RA2_IFA_AX files with unknown processing stage

Gauge Explicit Reference
 RA2_IFA_AX files with wrong processing time

Gauge Explicit Reference
 RA2_IFA_AX files with software version not equal to the current version

Gauge Explicit Reference

RA2_IFA_AX files with wrong sensing start

Gauge Explicit Reference

RA2_IFA_AX files with wrong sensing stop

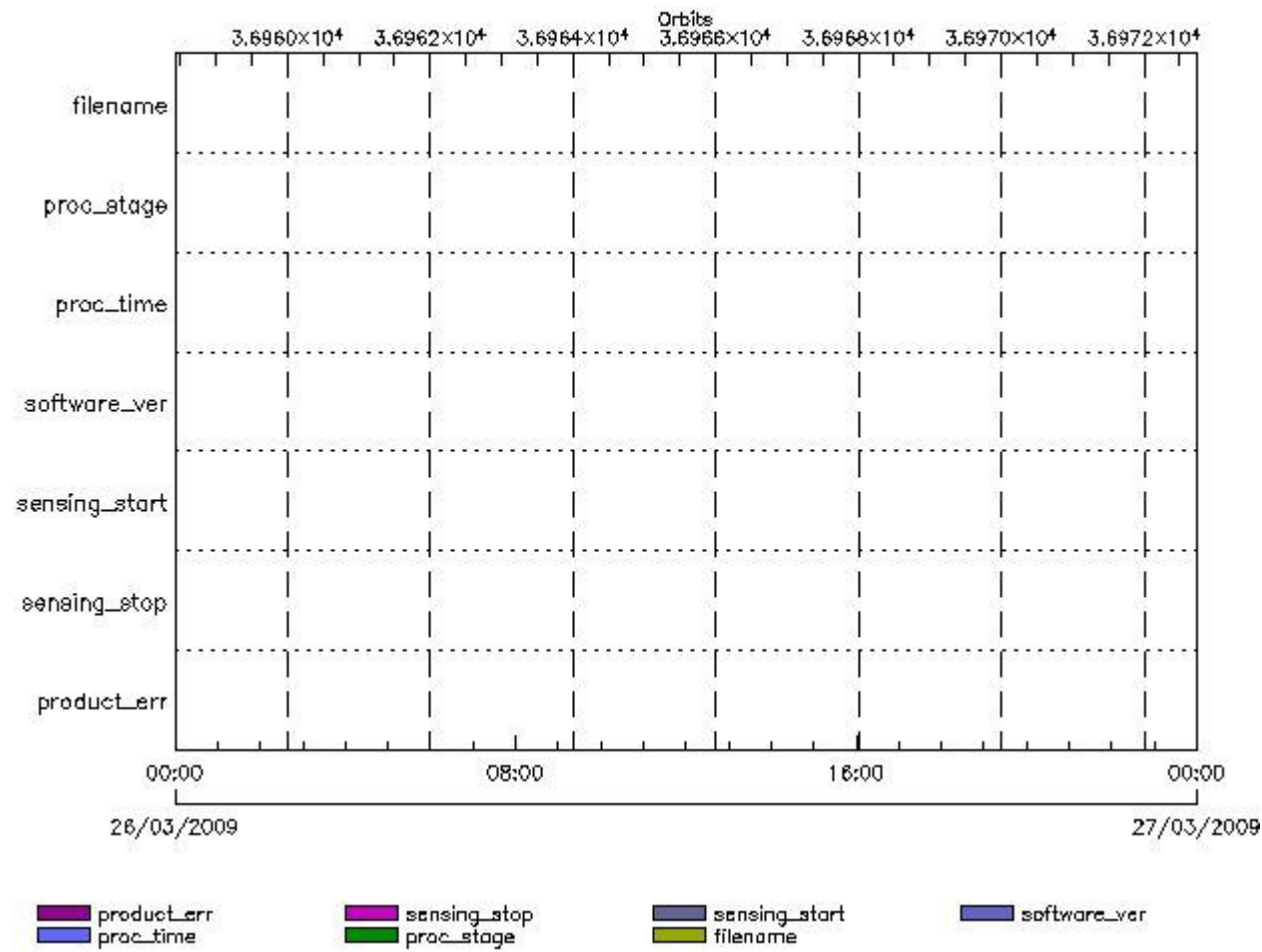
Gauge Explicit Reference

RA2_IFA_AX files with product err set

Gauge Explicit Reference

RA2_IFB_AX MPH checks

MPH Errors for RA2_IFB_AX



RA2_IFB_AX files with wrong filename

Gauge

RA2_IFB_AX files with unknown processing stage

Gauge Explicit Reference

RA2_IFB_AX files with wrong processing time

Gauge Explicit Reference

RA2_IFB_AX files with software version not equal to the current version

Gauge Explicit Reference

RA2_IFB_AX files with wrong sensing start

Gauge Explicit Reference

RA2_IFB_AX files with wrong sensing stop

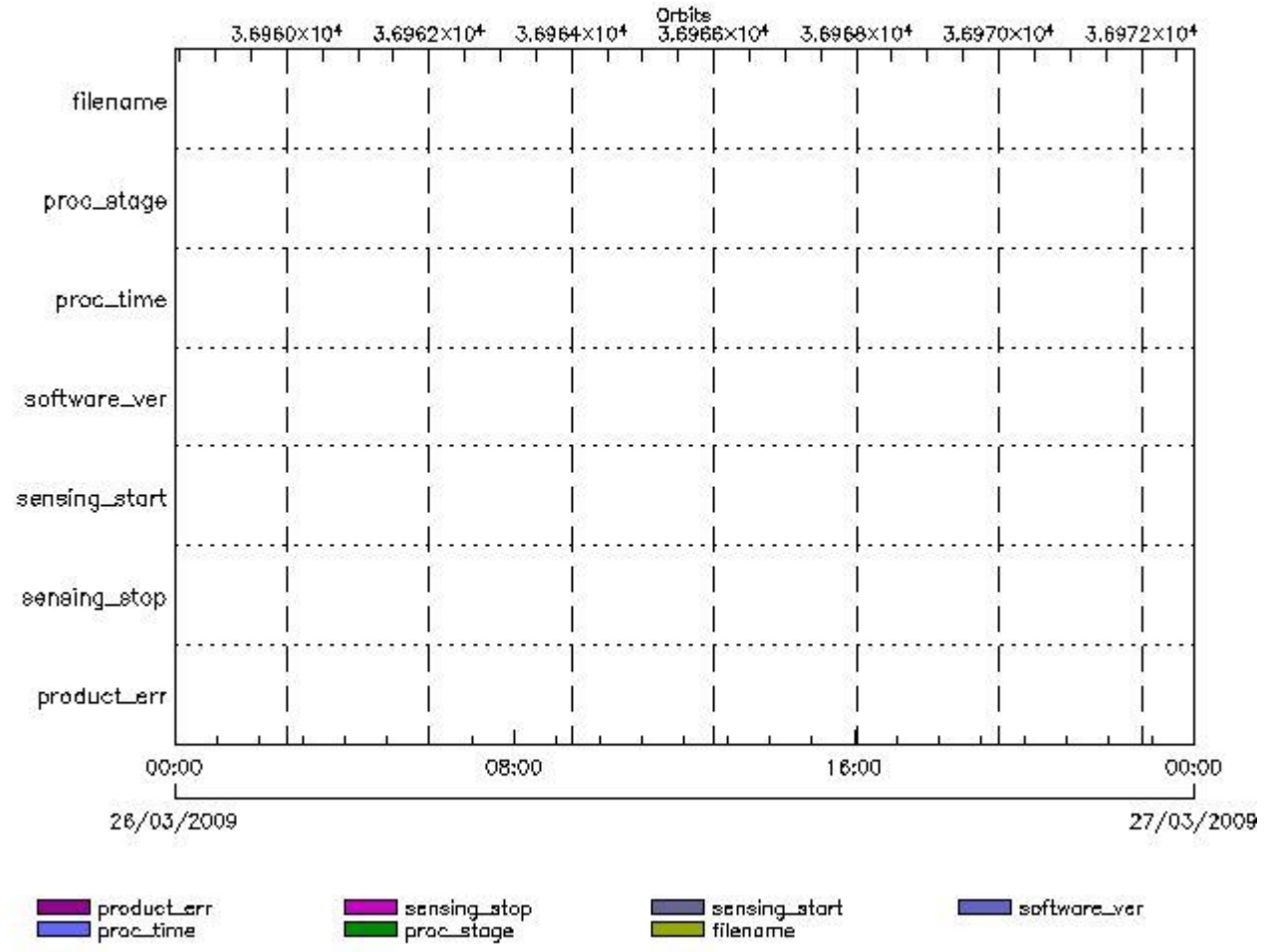
Gauge Explicit Reference

RA2_IFB_AX files with product err set

Gauge Explicit Reference

RA2_IFF_AX MPH checks

MPH Errors for RA2_IFF_AX



RA2_IFF_AX files with wrong filename

Gauge

RA2_IFF_AX files with unknown processing stage

Gauge Explicit Reference

RA2_IFF_AX files with wrong processing time

Gauge Explicit Reference

RA2_IFF_AX files with software version not equal to the current version

Gauge Explicit Reference

RA2_IFF_AX files with wrong sensing start

Gauge Explicit Reference

RA2_IFF_AX files with wrong sensing stop

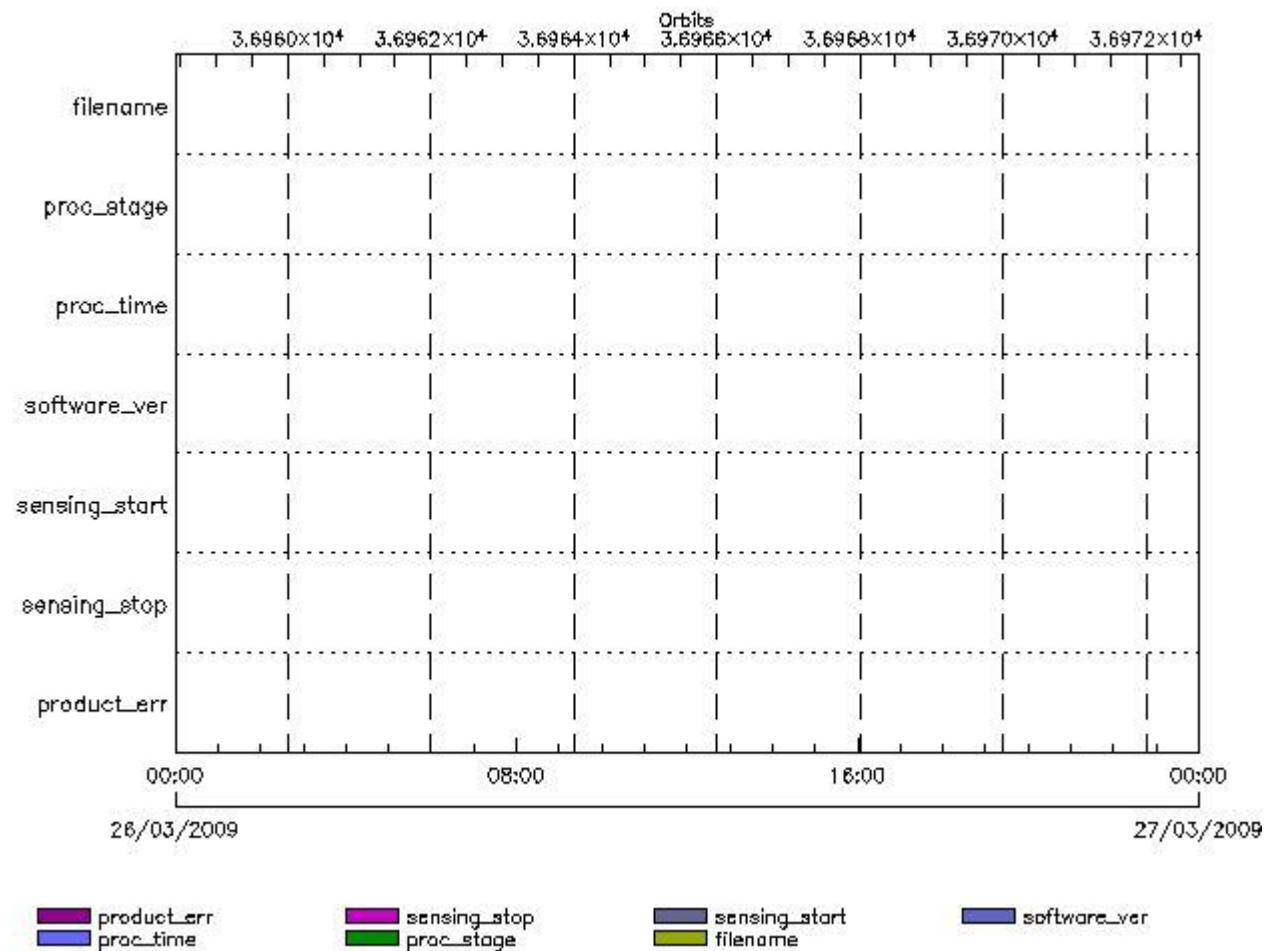
Gauge Explicit Reference

RA2_IFF_AX files with product err set

Gauge Explicit Reference

RA2_IOC_AX MPH checks

MPH Errors for RA2_IOC_AX



RA2_IOC_AX files with wrong filename

Gauge

RA2_IOC_AX files with unknown processing stage

Gauge Explicit Reference

RA2_IOC_AX files with wrong processing time

Gauge Explicit Reference

RA2_IOC_AX files with software version not equal to the current version

Gauge Explicit Reference

RA2_IOC_AX files with wrong sensing start

Gauge Explicit Reference

RA2_IOC_AX files with wrong sensing stop

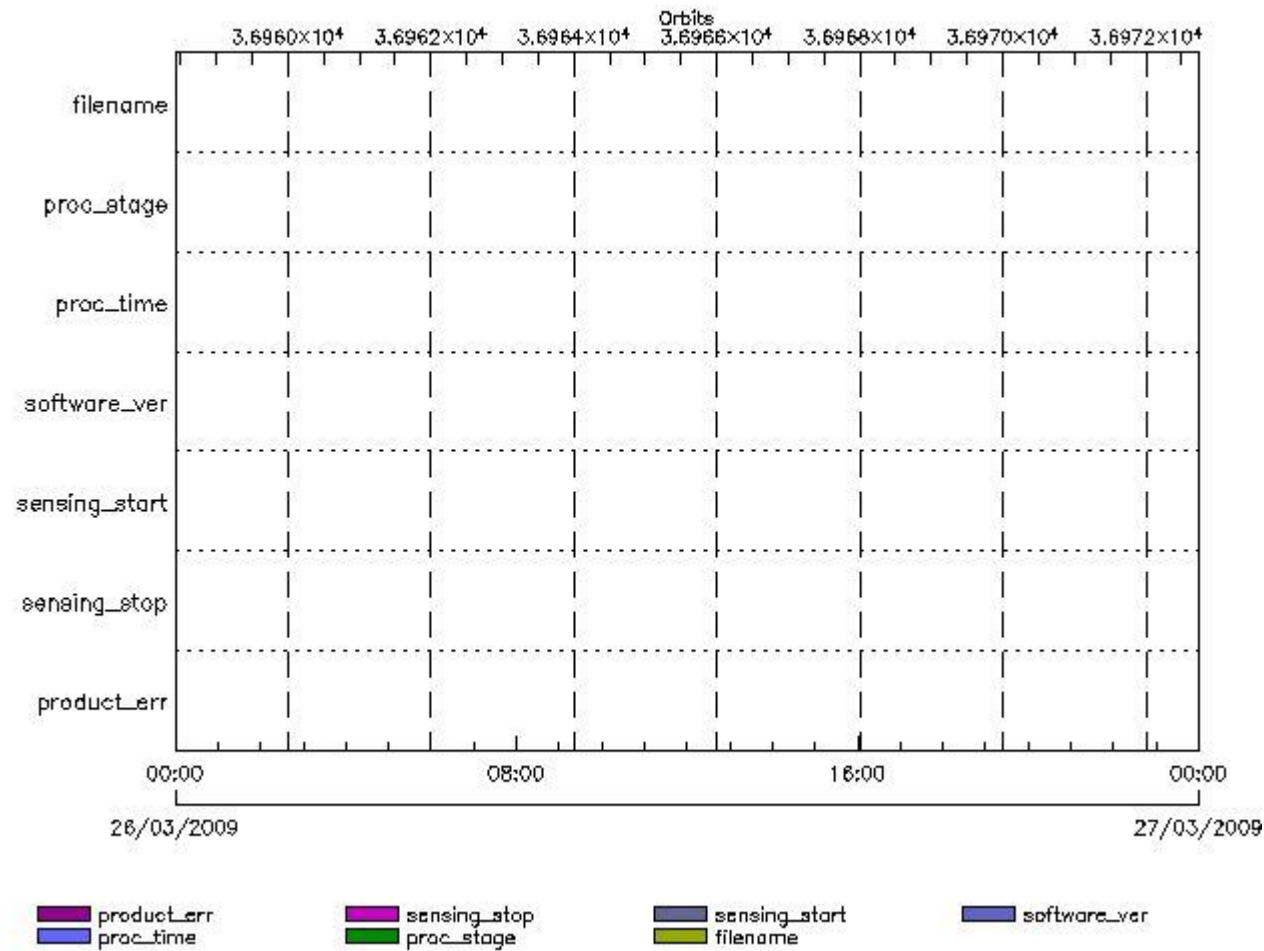
Gauge Explicit Reference

RA2_IOC_AX files with product err set

Gauge Explicit Reference

RA2_MET_AX MPH checks

MPH Errors for RA2_MET_AX



RA2_MET_AX files with wrong filename

RA2_MET_AX files with unknown processing stage

RA2_MET_AX files with wrong processing time

RA2_MET_AX files with software version not equal to the current version

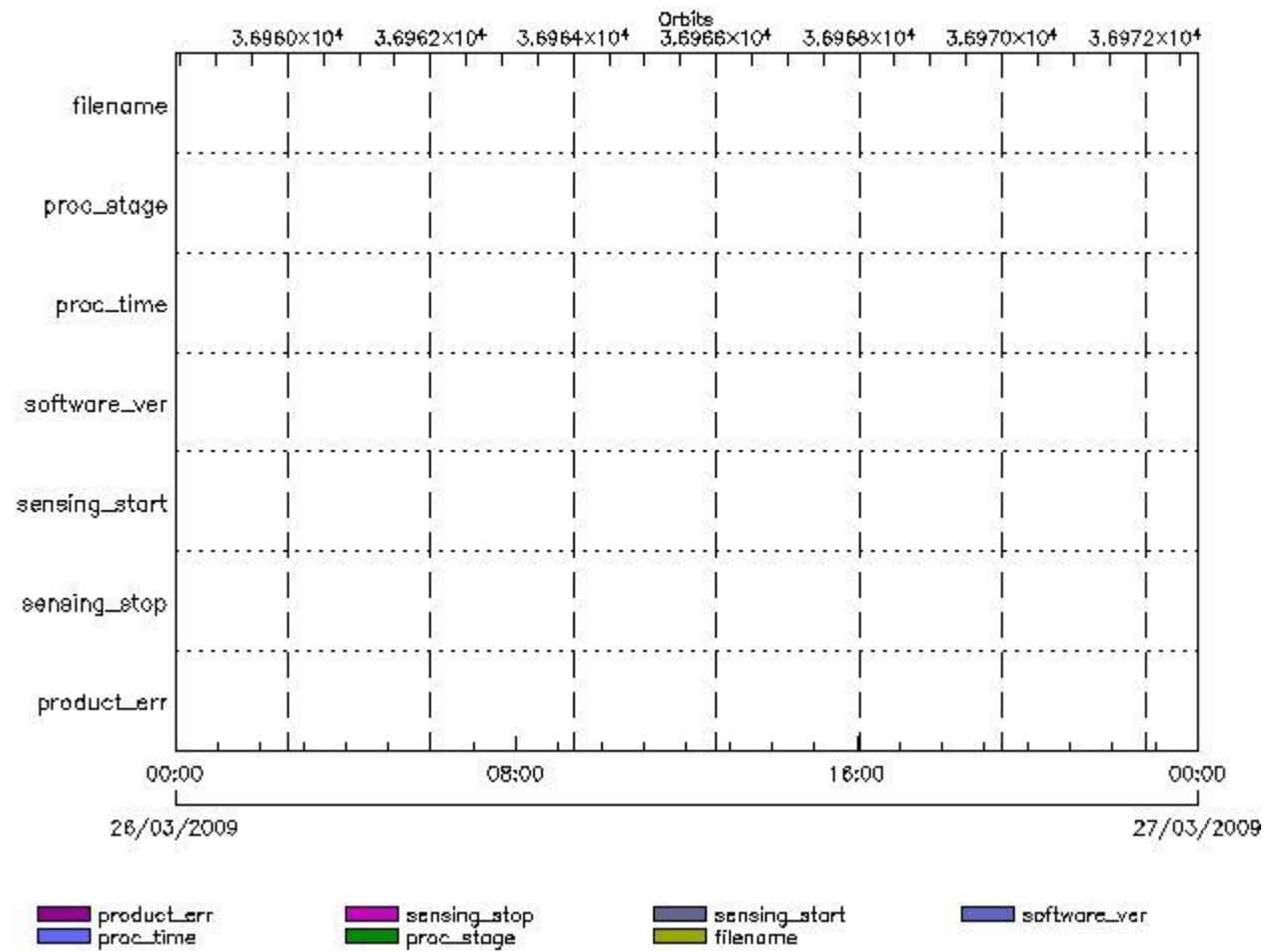
RA2_MET_AX files with wrong sensing start

RA2_MET_AX files with wrong sensing stop

RA2_MET_AX files with product err set

RA2_MSS_AX MPH checks

MPH Errors for RA2_MSS_AX



RA2_MSS_AX files with wrong filename

RA2_MSS_AX files with unknown processing stage

Gauge Explicit Reference

RA2_MSS_AX files with wrong processing time

Gauge Explicit Reference

RA2_MSS_AX files with software version not equal to the current version

Gauge Explicit Reference

RA2_MSS_AX files with wrong sensing start

Gauge Explicit Reference

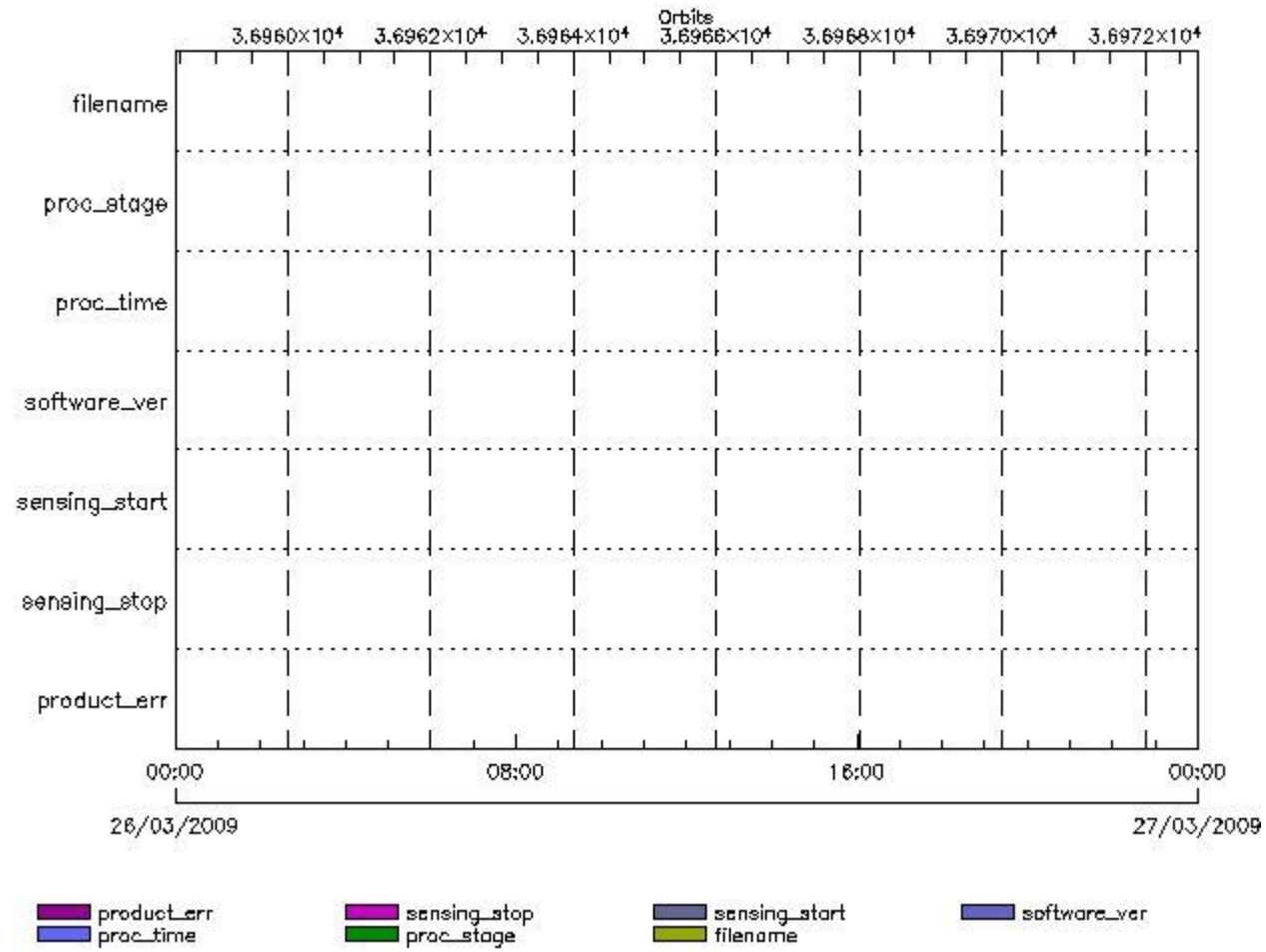
RA2_MSS_AX files with wrong sensing stop

Gauge Explicit Reference

RA2_MSS_AX files with product err set

Gauge Explicit Reference

MPH Errors for RA2_OT1_AX



RA2_OT1_AX files with wrong filename

RA2_OT1_AX files with unknown processing stage

Gauge Explicit Reference

RA2_OT1_AX files with wrong processing time

Gauge Explicit Reference

RA2_OT1_AX files with software version not equal to the current version

Gauge Explicit Reference

RA2_OT1_AX files with wrong sensing start

Gauge Explicit Reference

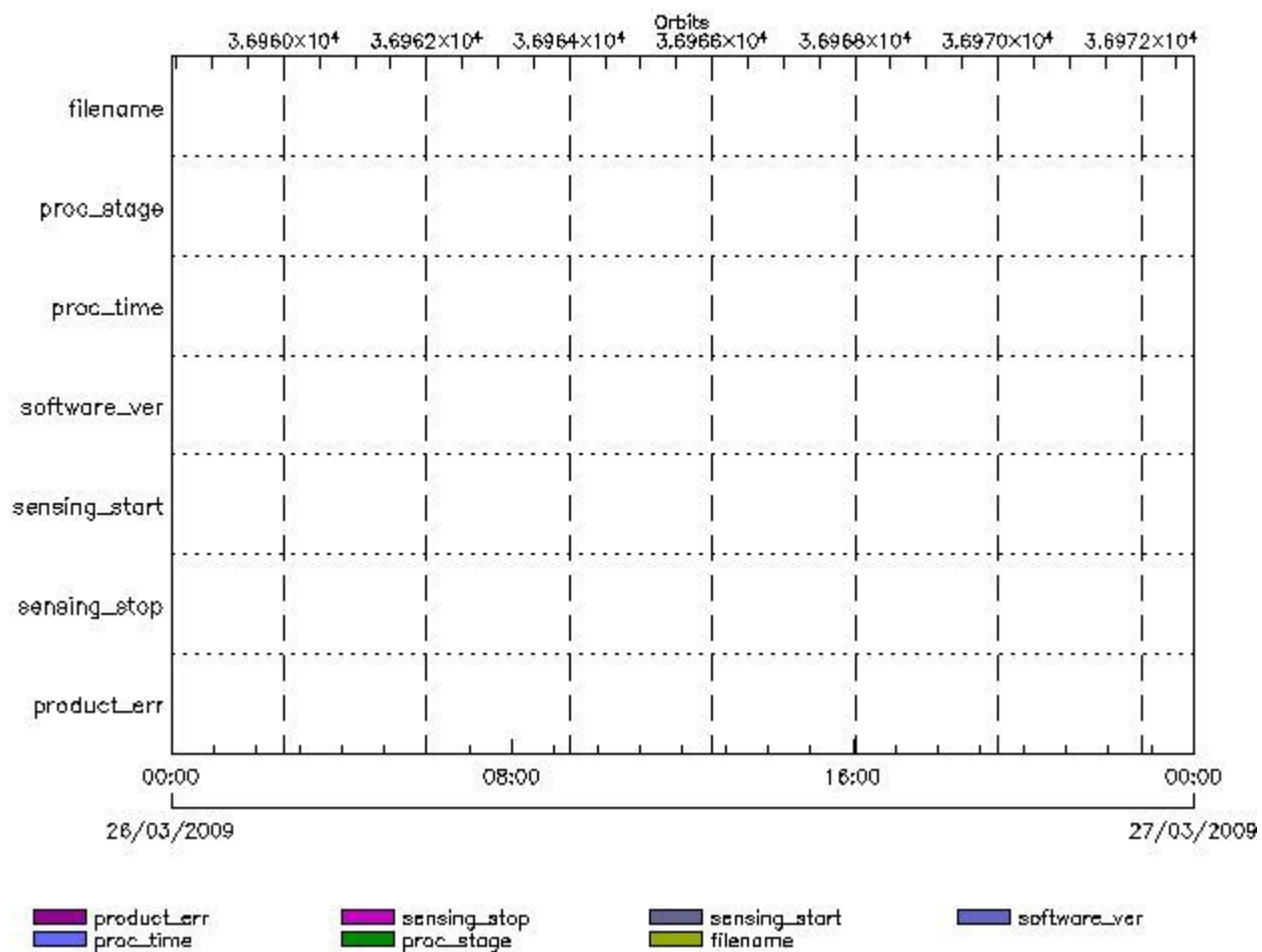
RA2_OT1_AX files with wrong sensing stop

Gauge Explicit Reference

RA2_OT1_AX files with product err set

RA2_OT2_AX MPH checks

MPH Errors for RA2_OT2_AX



RA2_OT2_AX files with wrong filename

RA2_OT2_AX files with unknown processing stage

Gauge Explicit Reference

RA2_OT2_AX files with wrong processing time

Gauge Explicit Reference

RA2_OT2_AX files with software version not equal to the current version

Gauge Explicit Reference

RA2_OT2_AX files with wrong sensing start

Gauge Explicit Reference

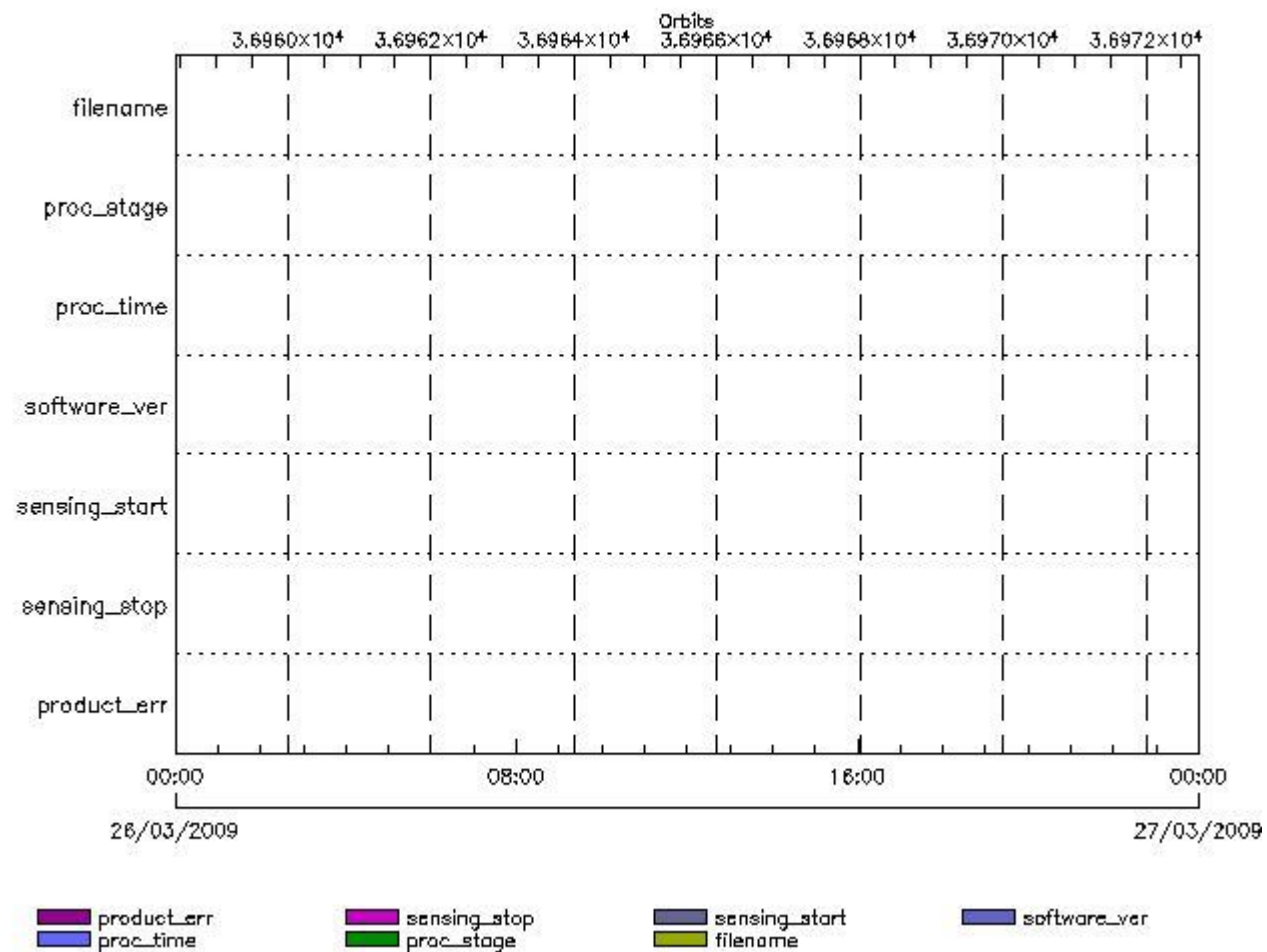
RA2_OT2_AX files with wrong sensing stop

Gauge Explicit Reference
 RA2_OT2_AX files with product err set

Gauge Explicit Reference

RA2_PLA_AX MPH checks

MPH Errors for RA2_PLA_AX



RA2_PLA_AX files with wrong filename

Gauge
 RA2_PLA_AX files with unknown processing stage

Gauge Explicit Reference

RA2_PLA_AX files with wrong processing time

Gauge Explicit Reference

RA2_PLA_AX files with software version not equal to the current version

Gauge Explicit Reference

RA2_PLA_AX files with wrong sensing start

Gauge Explicit Reference

RA2_PLA_AX files with wrong sensing stop

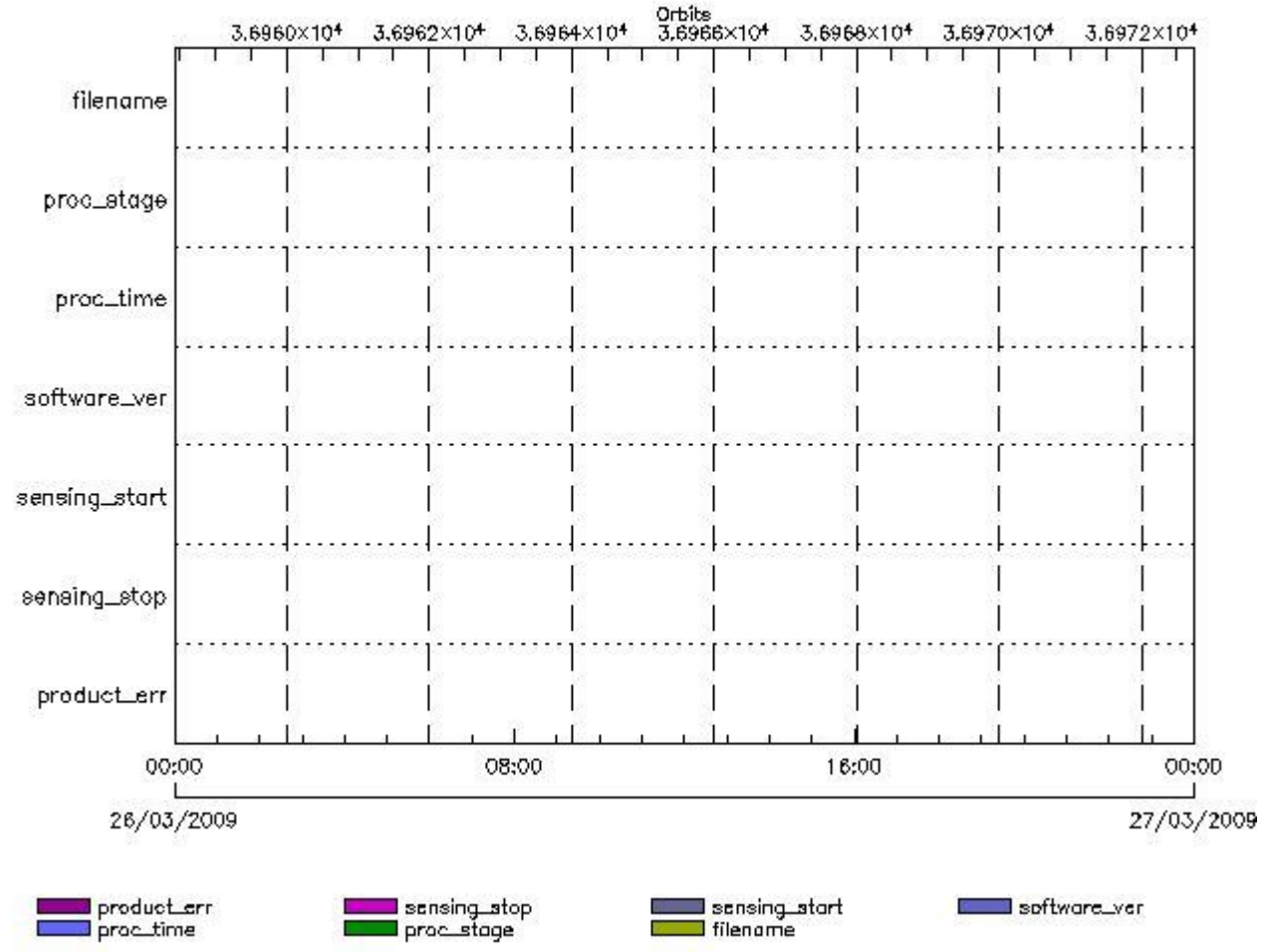
Gauge Explicit Reference

RA2_PLA_AX files with product err set

Gauge Explicit Reference

RA2_POL_AX MPH checks

MPH Errors for RA2_POL_AX



RA2_POL_AX files with wrong filename

Gauge

RA2_POL_AX files with unknown processing stage

Gauge Explicit Reference

RA2_POL_AX files with wrong processing time

Gauge Explicit Reference

RA2_POL_AX files with software version not equal to the current version

Gauge Explicit Reference

RA2_POL_AX files with wrong sensing start

Gauge Explicit Reference

RA2_POL_AX files with wrong sensing stop

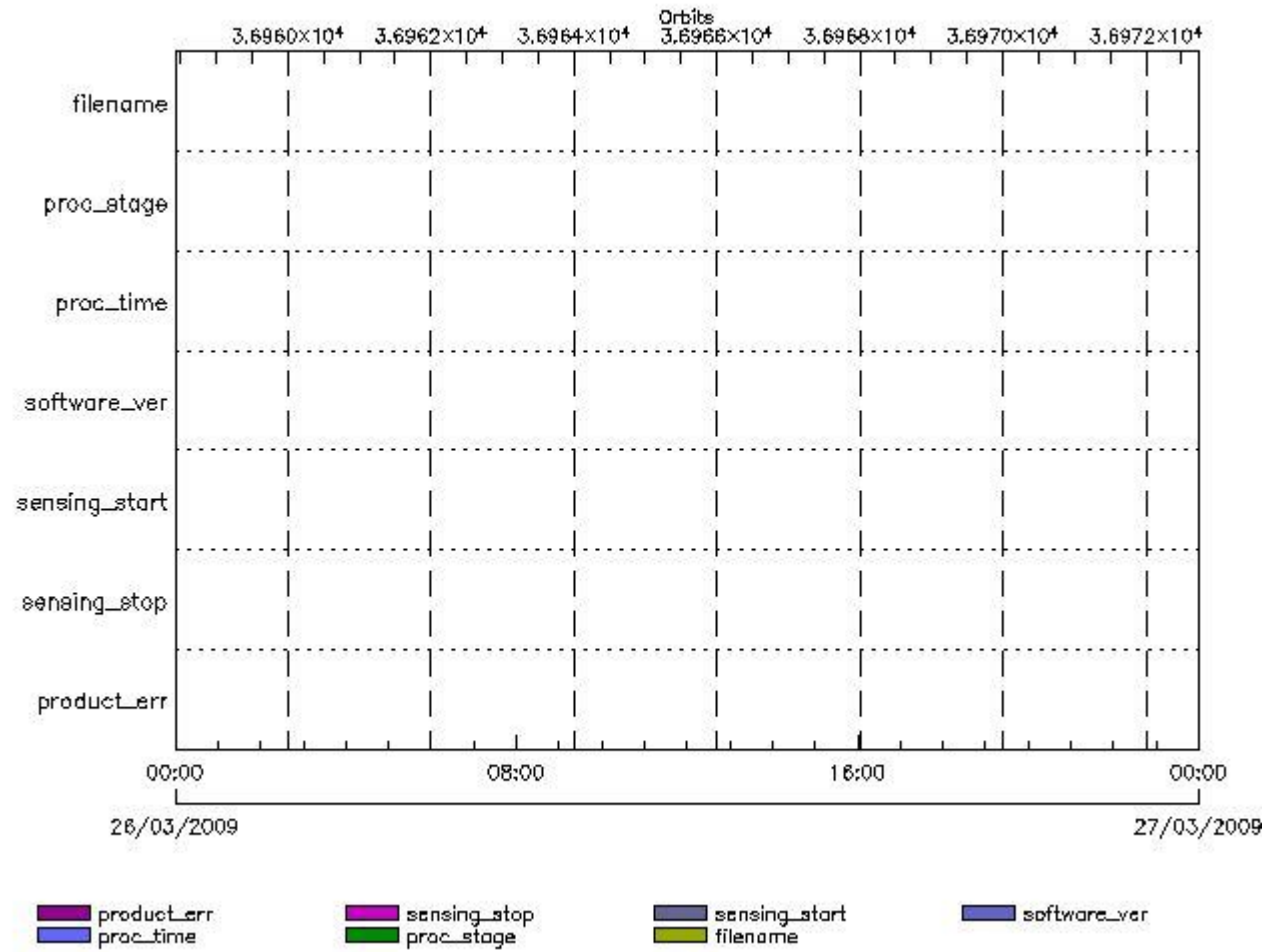
Gauge Explicit Reference

RA2_POL_AX files with product err set

Gauge Explicit Reference

RA2_SET_AX MPH checks

MPH Errors for RA2_SET_AX



RA2_SET_AX files with wrong filename

Gauge

RA2_SET_AX files with unknown processing stage

Gauge Explicit Reference

RA2_SET_AX files with wrong processing time

Gauge Explicit Reference

RA2_SET_AX files with software version not equal to the current version

Gauge Explicit Reference

RA2_SET_AX files with wrong sensing start

Gauge Explicit Reference

RA2_SET_AX files with wrong sensing stop

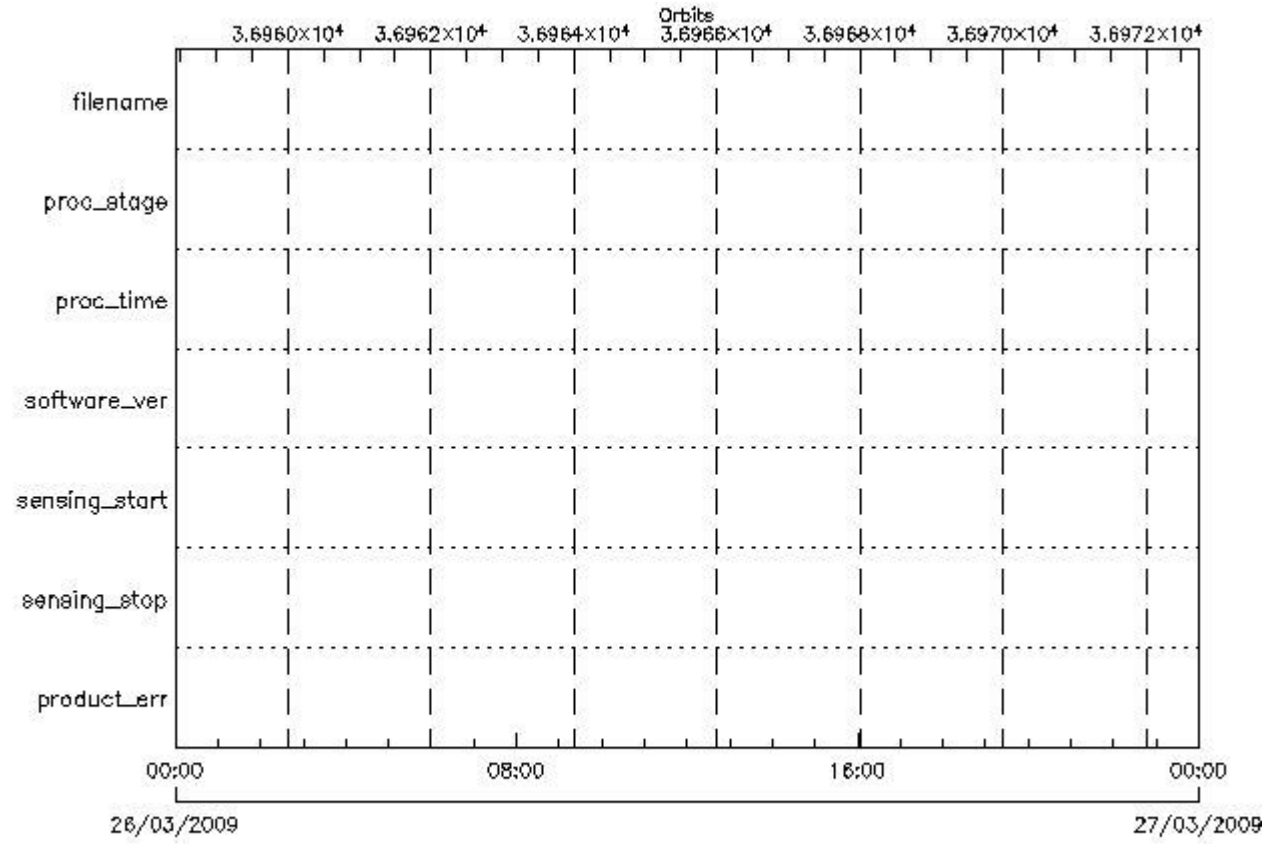
Gauge Explicit Reference

RA2_SET_AX files with product err set

Gauge Explicit Reference

RA2_SL1_AX MPH checks

MPH Errors for RA2_SL1_AX



RA2_SL1_AX files with wrong filename

Gauge

RA2_SL1_AX files with unknown processing stage

Gauge Explicit Reference

RA2_SL1_AX files with wrong processing time

Gauge Explicit Reference

RA2_SL1_AX files with software version not equal to the current version

Gauge Explicit Reference

RA2_SL1_AX files with wrong sensing start

Gauge Explicit Reference

RA2_SL1_AX files with wrong sensing stop

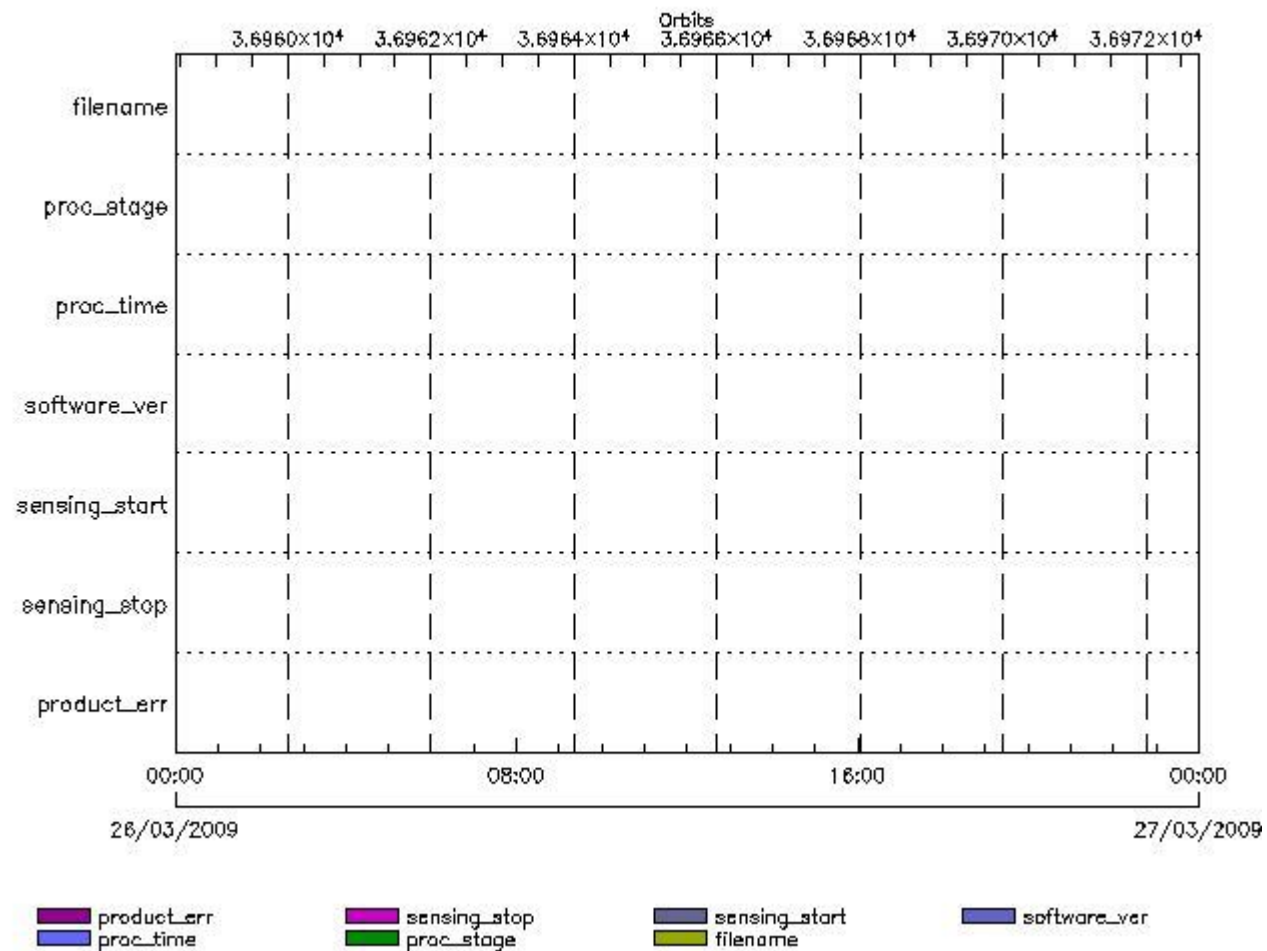
Gauge Explicit Reference

RA2_SL1_AX files with product err set

Gauge Explicit Reference

RA2_SL2_AX MPH checks

MPH Errors for RA2_SL2_AX



RA2_SL2_AX files with wrong filename

Gauge

RA2_SL2_AX files with unknown processing stage

Gauge Explicit Reference

RA2_SL2_AX files with wrong processing time

Gauge Explicit Reference

RA2_SL2_AX files with software version not equal to the current version

Gauge Explicit Reference

RA2_SL2_AX files with wrong sensing start

Gauge Explicit Reference

RA2_SL2_AX files with wrong sensing stop

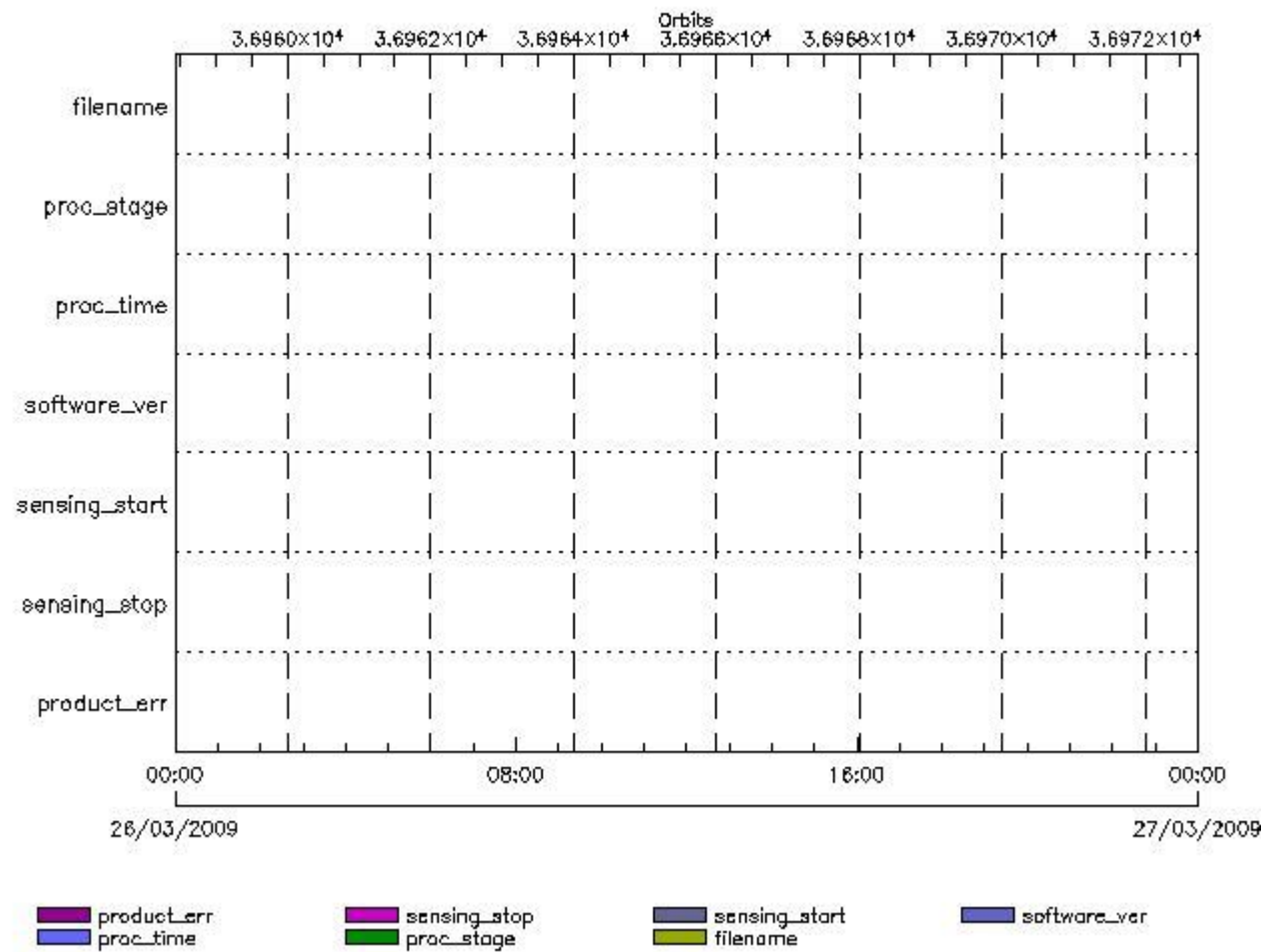
Gauge Explicit Reference

RA2_SL2_AX files with product err set

Gauge Explicit Reference

RA2_SOI_AX MPH checks

MPH Errors for RA2_SOI_AX



RA2_SOI_AX files with wrong filename

RA2_SOI_AX files with unknown processing stage

Gauge Explicit Reference

RA2_SOI_AX files with wrong processing time

Gauge Explicit Reference

RA2_SOI_AX files with software version not equal to the current version

Gauge Explicit Reference

RA2_SOI_AX files with wrong sensing start

Gauge Explicit Reference

RA2_SOI_AX files with wrong sensing stop

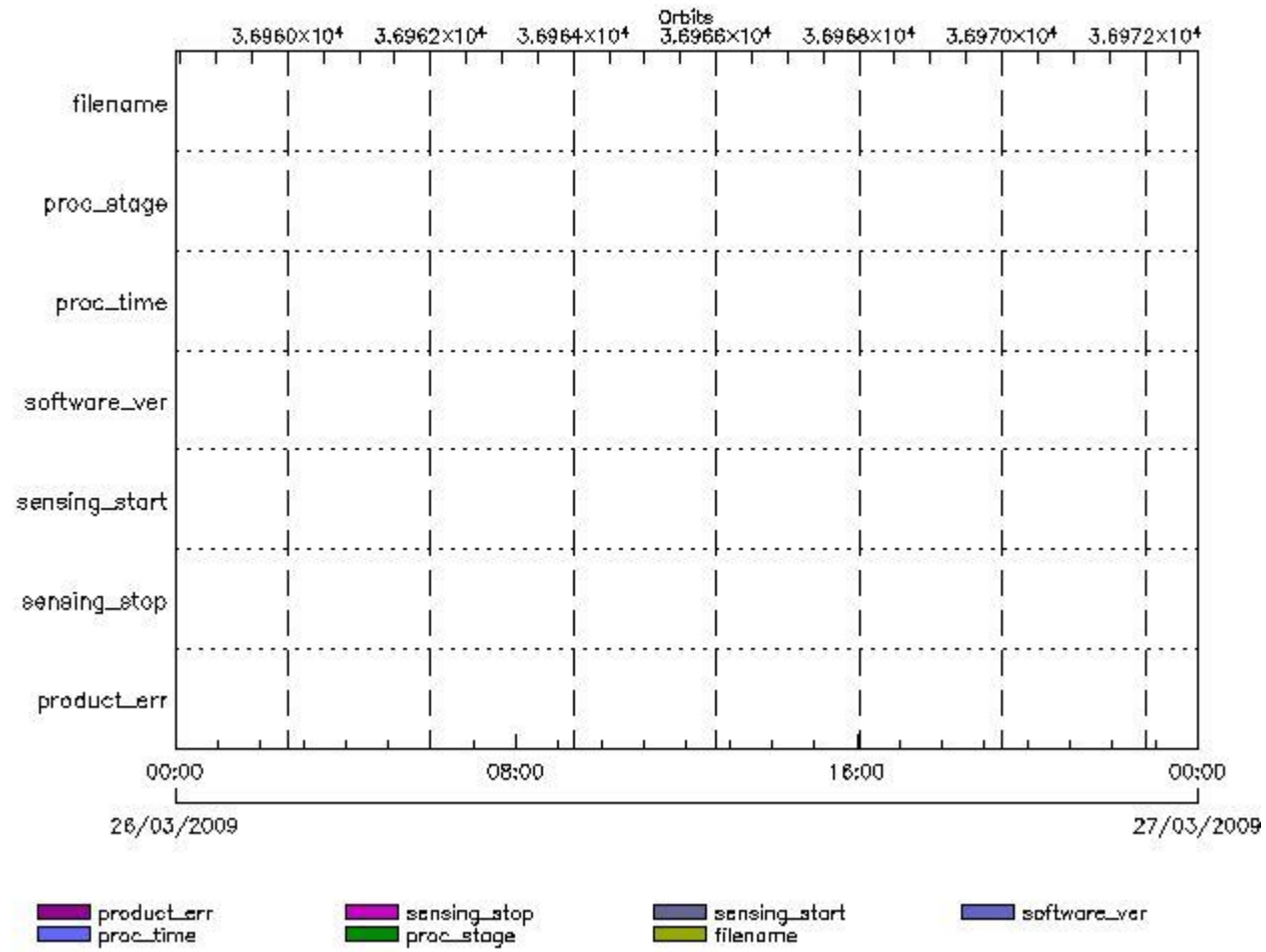
Gauge Explicit Reference

RA2_SOI_AX files with product err set

Gauge Explicit Reference

RA2_SOL_AX MPH checks

MPH Errors for RA2_SOL_AX



RA2_SOL_AX files with wrong filename

RA2_SOL_AX files with unknown processing stage

Gauge **Explicit Reference**

RA2_SOL_AX files with wrong processing time

Gauge **Explicit Reference**

RA2_SOL_AX files with software version not equal to the current version

Gauge **Explicit Reference**

RA2_SOL_AX files with wrong sensing start

Gauge **Explicit Reference**

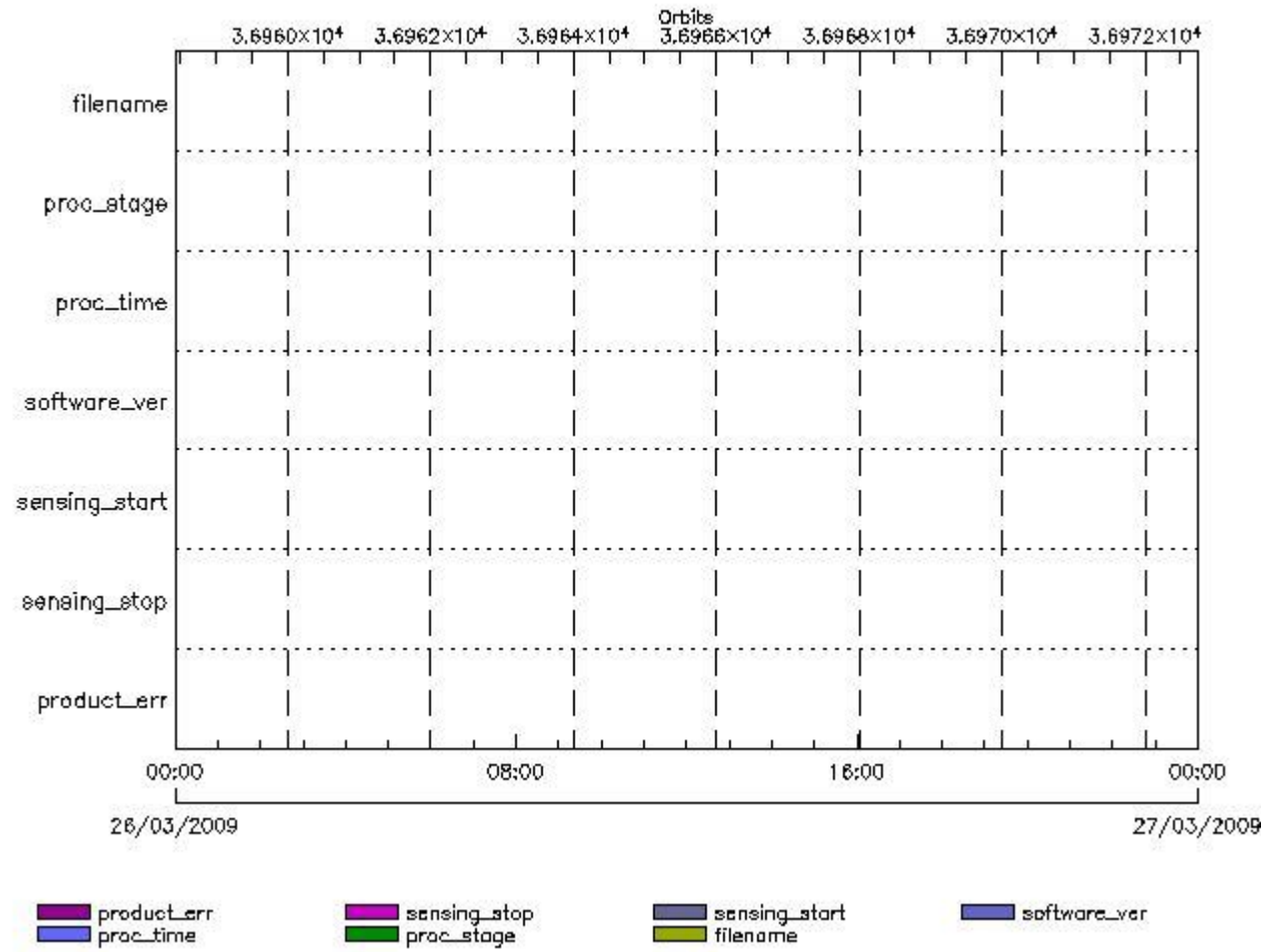
RA2_SOL_AX files with wrong sensing stop

Gauge **Explicit Reference**

RA2_SOL_AX files with product err set

Gauge **Explicit Reference**

MPH Errors for RA2_SSB_AX



RA2_SSB_AX files with wrong filename

RA2_SSB_AX files with unknown processing stage

Gauge Explicit Reference

RA2_SSB_AX files with wrong processing time

Gauge Explicit Reference

RA2_SSB_AX files with software version not equal to the current version

Gauge Explicit Reference

RA2_SSB_AX files with wrong sensing start

Gauge Explicit Reference

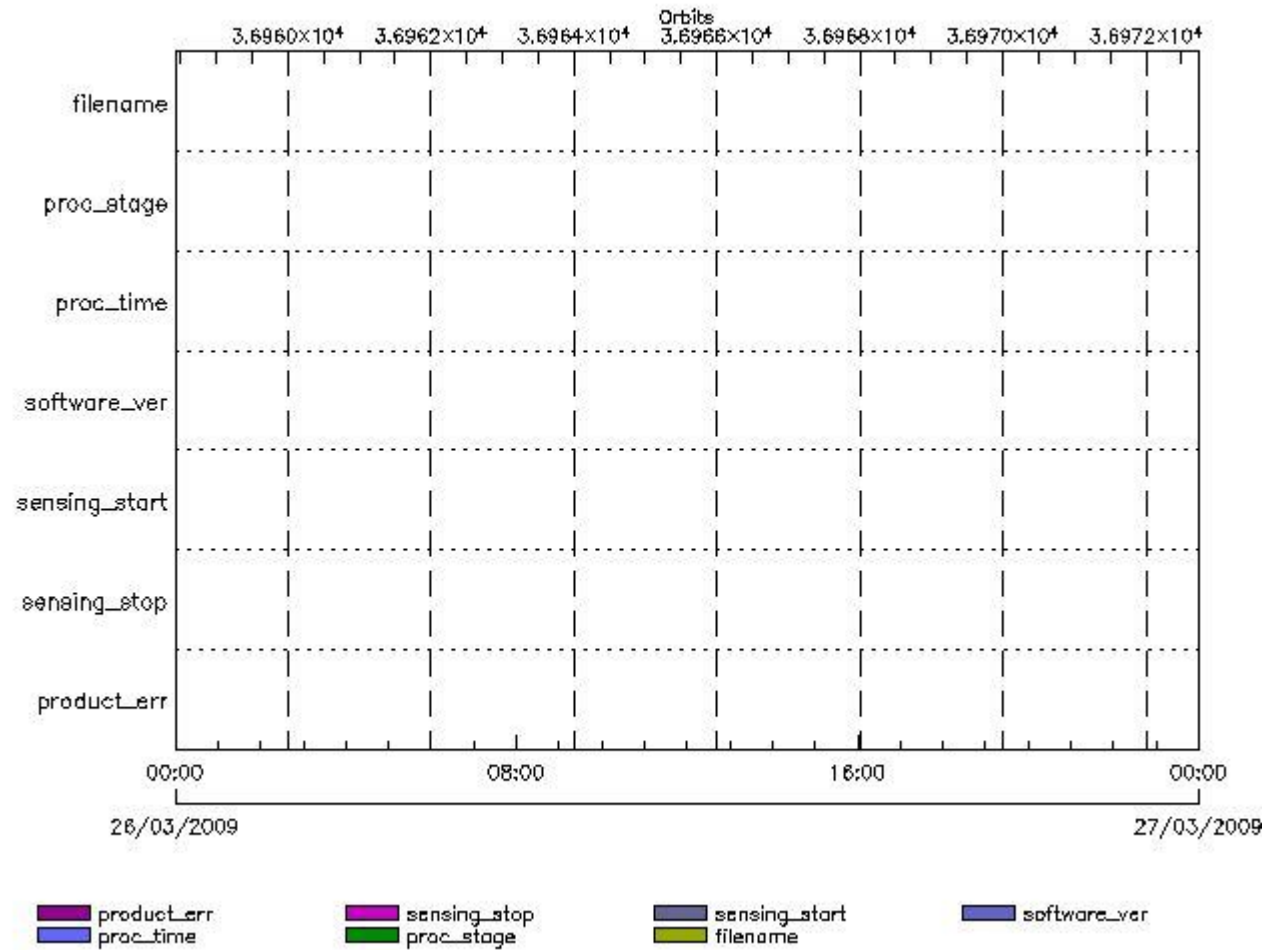
RA2_SSB_AX files with wrong sensing stop

Gauge Explicit Reference

RA2_SSB_AX files with product err set

RA2_TLD_AX MPH checks

MPH Errors for RA2_TLD_AX



RA2_TLD_AX files with wrong filename

RA2_TLD_AX files with unknown processing stage

Gauge Explicit Reference

RA2_TLD_AX files with wrong processing time

Gauge Explicit Reference

RA2_TLD_AX files with software version not equal to the current version

Gauge Explicit Reference

RA2_TLD_AX files with wrong sensing start

Gauge Explicit Reference

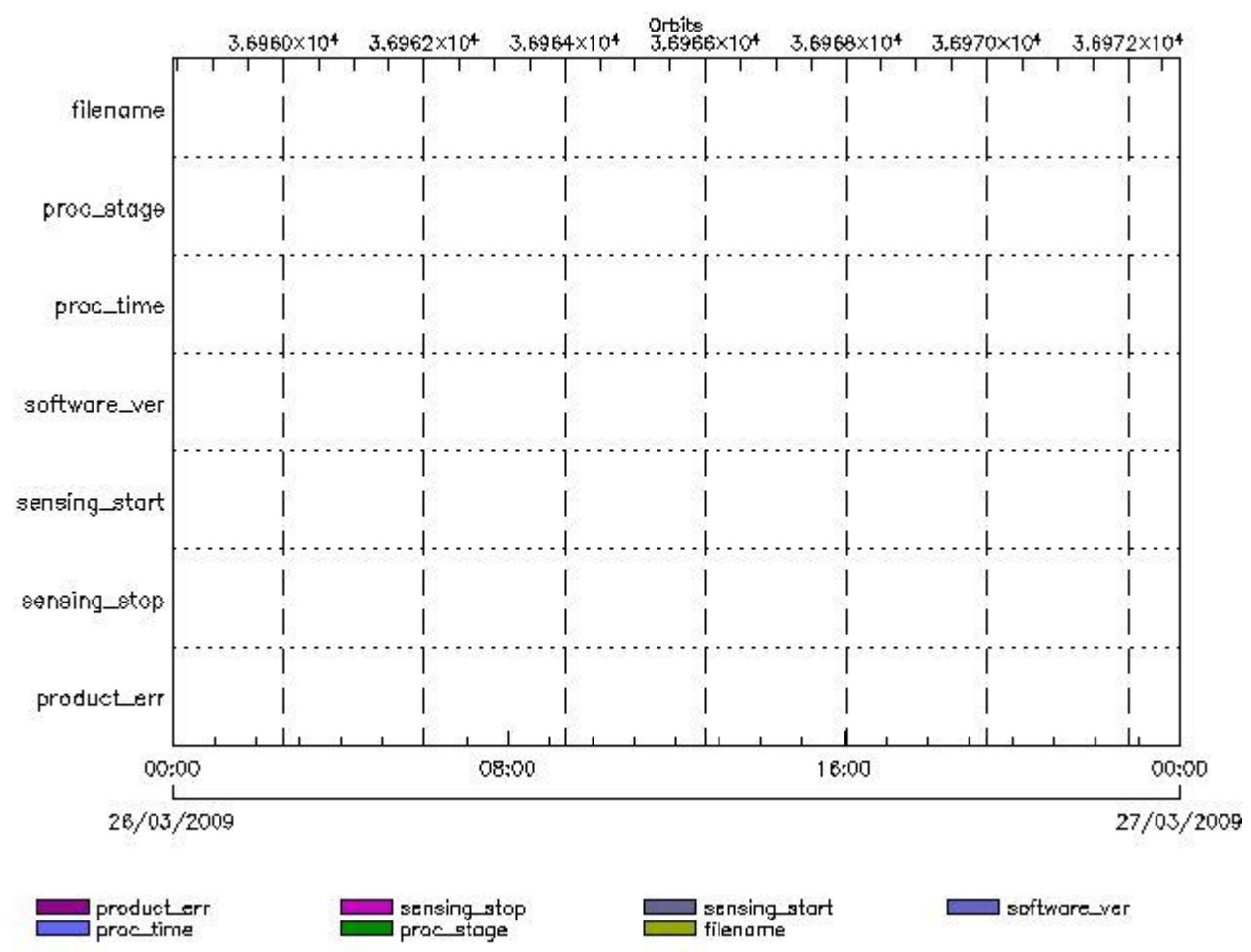
RA2_TLD_AX files with wrong sensing stop

Gauge Explicit Reference
 RA2_TLD_AX files with product err set

Gauge Explicit Reference

RA2_USO_AX MPH checks

MPH Errors for RA2_USO_AX



RA2_USO_AX files with wrong filename

Gauge
 RA2_USO_AX files with unknown processing stage

Gauge Explicit Reference

RA2_USO_AX files with wrong processing time

Gauge Explicit Reference

RA2_USO_AX files with software version not equal to the current version

Gauge Explicit Reference

RA2_USO_AX files with wrong sensing start

Gauge Explicit Reference

RA2_USO_AX files with wrong sensing stop

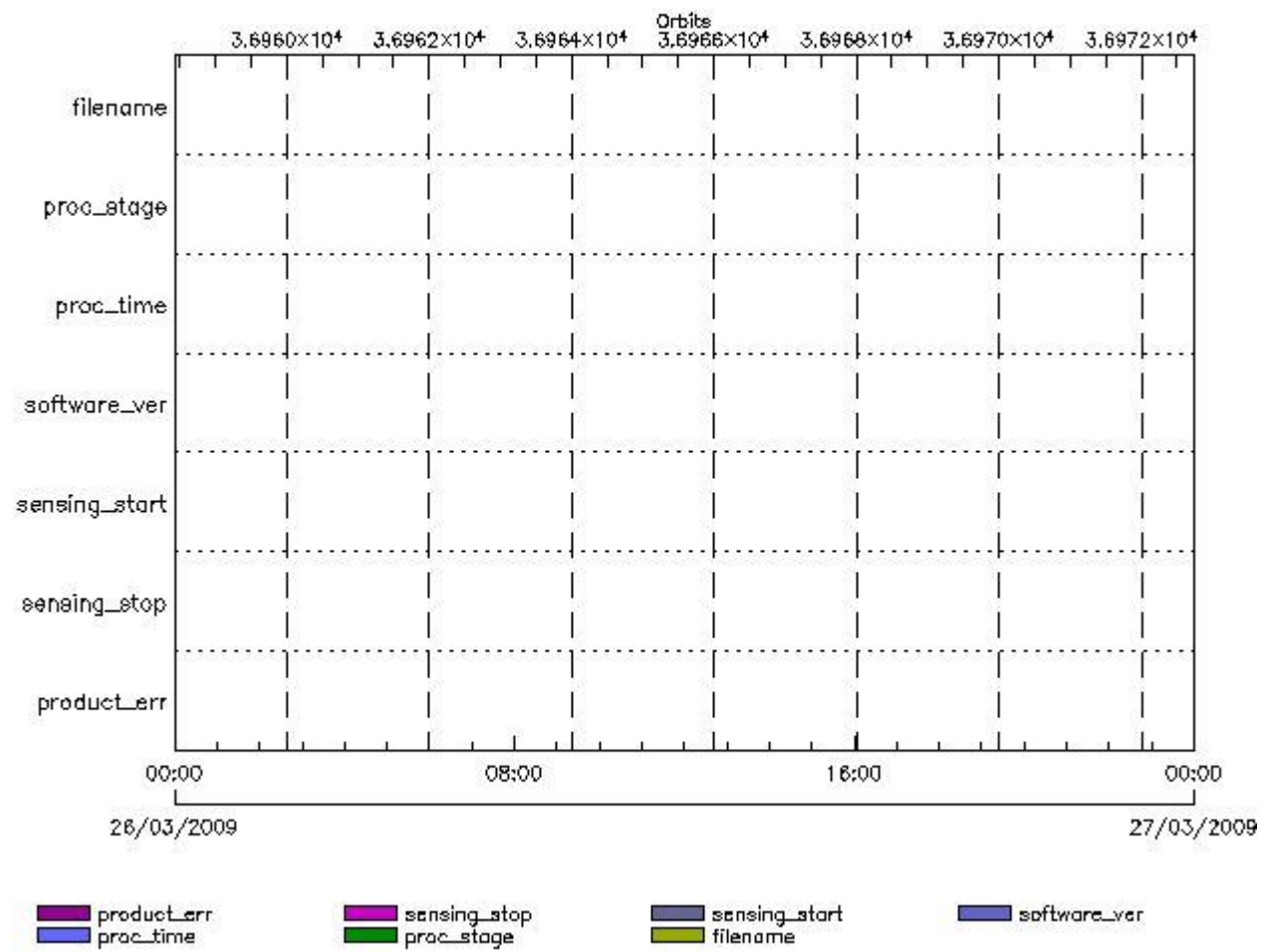
Gauge Explicit Reference

RA2_USO_AX files with product err set

Gauge Explicit Reference

AUX_ATT_AX MPH checks

MPH Errors for AUX_ATT_AX



AUX_ATT_AX files with wrong filename

AUX_ATT_AX files with unknown processing stage

Gauge Explicit Reference

AUX_ATT_AX files with wrong processing time

Gauge Explicit Reference

AUX_ATT_AX files with software version not equal to the current version

Gauge Explicit Reference

AUX_ATT_AX files with wrong sensing start

Gauge Explicit Reference

AUX_ATT_AX files with wrong sensing stop

Gauge Explicit Reference

AUX_ATT_AX files with product err set

Gauge Explicit Reference

Time Correlation

AUX_TIM_AX Propagation Error

Gauge	Value	Segment (Start-Stop)
Propagation Error (us) Warning! Too big	10.1031455993652	25-MAR-2009 23:36:47.000 26-MAR-2009 06:24:42.000
Propagation Error (us) N/A	4.69819641113281	26-MAR-2009 06:24:42.000 26-MAR-2009 08:05:34.000
Propagation Error (us) N/A	0.492190361022949	26-MAR-2009 08:05:34.000 26-MAR-2009 09:44:03.000
Propagation Error (us) N/A	-0.0424613952636719	26-MAR-2009 09:44:03.000 26-MAR-2009 11:23:34.000
Propagation Error (us) N/A	-3.51797771453857	26-MAR-2009 11:23:34.000 26-MAR-2009 13:02:36.000
Propagation Error (us) N/A	-1.63492012023926	26-MAR-2009 13:02:36.000 26-MAR-2009 14:41:29.000
Propagation Error (us) N/A	2.3767614364624	26-MAR-2009 14:41:29.000 26-MAR-2009 16:18:59.000
Propagation Error (us) Warning! Too big	5.63818073272705	26-MAR-2009 16:18:59.000 26-MAR-2009 17:56:52.000
Propagation Error (us) Warning! Too big	-5.97089290618896	26-MAR-2009 17:56:52.000 26-MAR-2009 19:35:42.000
Propagation Error (us) N/A	-0.947348594665527	26-MAR-2009 19:35:42.000 26-MAR-2009 21:16:45.000
Propagation Error (us) Warning! Too big	-5.99175357818604	26-MAR-2009 21:16:45.000 26-MAR-2009 23:00:12.000

```

xReportTemplate. Copying internal and external template references...
xReportTemplate. Processing Conditionals inclusions...
xReportTemplate. ...No Conditionals inclusions found
xReportTemplate. Generating data extraction schema document...
xReportTemplate. Inserting embedded DEL scripts and extracting data...
xReportTemplate. Generating data extraction skeleton for explicit references...
xReportTemplate. Extracting Explicit References data...
xReportTemplate. Merging object data with explicit_references data...
xReportTemplate. Generating stylesheet to transform template to report...
xReportTemplate. Generating stylesheet for grouping and zooming...
xReportTemplate. Generating intermediate report without grouping and zooming...
xReportTemplate. Generating final xhtml report...
xReportTemplate. Generating the IDL program for the graphs
xReportTemplate. Generating external linked fragments
xReportTemplate. Executing the IDL program
Information : (28-Mar-2009 15:39:03)
Graph 1: Creating object for a eventGanttChart
Information : (28-Mar-2009 15:39:03) Graph 1: Processing legend.
Information : (28-Mar-2009 15:39:03)
Graph 1: Adding data from object @PCF_RA2_sensing:ETL_ra2_wwv_2p          17
elements.
Information : (28-Mar-2009 15:39:03)
Graph 1: Adding data from object @PCF_RA2_sensing:ETL_ra2_fgd_2p          17
elements.
Information : (28-Mar-2009 15:39:03)
Graph 1: Adding data from object @PCF_RA2_sensing:ETL_ra2_mw__1p          17
elements.
Information : (28-Mar-2009 15:39:03)
Graph 1: Adding data from object @PCF_RA2_sensing:ETL_ra2_me__0p          17
elements.
Information : (28-Mar-2009 15:39:03)
Graph 1: Adding data from object @PCF_RA2_sensing:ETL_mwr_n1__0p          16
elements.
Information : (28-Mar-2009 15:39:03)
Graph 1: Adding data from object @PCF_RA2_sensing:ETL_dor_nav_0p          16
elements.
Information : (28-Mar-2009 15:39:03)
Graph 1: Adding data from object @PCF_RA2_sensing:ETL_dor_dop_0p          16
elements.
Information : (28-Mar-2009 15:39:03)
Graph 1: Adding data from object @PCF_RA2_sensing:ETL_ra2_cal_0p          1
elements.
Information : (28-Mar-2009 15:39:03) Graph 1: Generating PNG file.
Information : (28-Mar-2009 15:39:04) Graph 1: Destroying object.
Information : (28-Mar-2009 15:39:04)
Graph 2: Creating object for a eventWorldMap
Information : (28-Mar-2009 15:39:04) Graph 2: Processing legend.
Information : (28-Mar-2009 15:39:04)
Graph 2: Adding data from object @PCF_RA2_sensing:ETL_ra2_inv_prod          17
elements.
Information : (28-Mar-2009 15:39:08) Graph 2: Generating PNG file.
Information : (28-Mar-2009 15:39:09) Graph 2: Destroying object.
Information : (28-Mar-2009 15:39:09)
Graph 3: Creating object for a eventGanttChart
Information : (28-Mar-2009 15:39:09) Graph 3: Processing legend.
Information : (28-Mar-2009 15:39:09)
Graph 3: Adding data from object @PCF_RA2_production:ETLmwr_mis          2
elements.
Information : (28-Mar-2009 15:39:09)
Graph 3: Adding data from object @PCF_RA2_production:ETLra2_l0_mis          2
elements.
Information : (28-Mar-2009 15:39:09)
Graph 3: Adding data from object @PCF_RA2_production:ETLdor_mis          24
elements.
Information : (28-Mar-2009 15:39:09)
Graph 3: Adding data from object @PCF_RA2_sensing:ETL_mwr_l0          16
elements.
Information : (28-Mar-2009 15:39:09)

```

```

Graph 3: Adding data from object @PCF_RA2_production:ETLmwr_all_stations
16 elements.
Information : (28-Mar-2009 15:39:09)
Graph 3: Adding data from object @PCF_RA2_sensing:ETL_ra2_l0          18
elements.
Information : (28-Mar-2009 15:39:09)
Graph 3: Adding data from object @PCF_RA2_production:ETLra2_all_stations
3 elements.
Information : (28-Mar-2009 15:39:09)
Graph 3: Adding data from object @PCF_RA2_sensing:ETL_dor_l0        32
elements.
Information : (28-Mar-2009 15:39:09)
Graph 3: Adding data from object @PCF_RA2_production:ETLdor_all_stations
16 elements.
Information : (28-Mar-2009 15:39:09)
Graph 3: Adding data from object @PCF_RA2_production:ETLra2_unav      1
elements.
Warning !   : (28-Mar-2009 15:39:09)
GanttChart::AddData. The DqiData structure has no data for this range
Information : (28-Mar-2009 15:39:09) Graph 3: Generating PNG file.
Warning !   : (28-Mar-2009 15:39:09)
GanttChart::ReadPolyline. Adding a section with no data
Information : (28-Mar-2009 15:39:10) Graph 3: Destroying object.
Information : (28-Mar-2009 15:39:10)
Graph 4: Creating object for a eventGanttChart
Information : (28-Mar-2009 15:39:10) Graph 4: Processing legend.
Information : (28-Mar-2009 15:39:10)
Graph 4: Adding data from object @PCF_RA2_production:ETLra2_l1_mis    2
elements.
Information : (28-Mar-2009 15:39:10)
Graph 4: Adding data from object @PCF_RA2_sensing:ETL_ra2_l1        17
elements.
Information : (28-Mar-2009 15:39:10)
Graph 4: Adding data from object @PCF_RA2_production:ETLra2_unav      1
elements.
Warning !   : (28-Mar-2009 15:39:10)
GanttChart::AddData. The DqiData structure has no data for this range
Information : (28-Mar-2009 15:39:10)
Graph 4: Adding data from object @PCF_RA2_production:ETL_ra2_l1_acq
17 elements.
Information : (28-Mar-2009 15:39:10) Graph 4: Generating PNG file.
Warning !   : (28-Mar-2009 15:39:10)
GanttChart::ReadPolyline. Adding a section with no data
Information : (28-Mar-2009 15:39:10) Graph 4: Destroying object.
Information : (28-Mar-2009 15:39:10)
Graph 5: Creating object for a eventGanttChart
Information : (28-Mar-2009 15:39:10) Graph 5: Processing legend.
Information : (28-Mar-2009 15:39:10)
Graph 5: Adding data from object @PCF_RA2_production:ETLra2_l2_mis    4
elements.
Information : (28-Mar-2009 15:39:10)
Graph 5: Adding data from object @PCF_RA2_sensing:ETL_ra2_l2        34
elements.
Information : (28-Mar-2009 15:39:10)
Graph 5: Adding data from object @PCF_RA2_production:ETLra2_unav      1
elements.
Warning !   : (28-Mar-2009 15:39:10)
GanttChart::AddData. The DqiData structure has no data for this range
Information : (28-Mar-2009 15:39:10)
Graph 5: Adding data from object @PCF_RA2_production:ETL_ra2_l2_acq
34 elements.
Information : (28-Mar-2009 15:39:10) Graph 5: Generating PNG file.
Warning !   : (28-Mar-2009 15:39:10)
GanttChart::ReadPolyline. Adding a section with no data
Information : (28-Mar-2009 15:39:11) Graph 5: Destroying object.
Information : (28-Mar-2009 15:39:11)
Graph 6: Creating object for a eventGanttChart
Information : (28-Mar-2009 15:39:11) Graph 6: Processing legend.

```


Information : (28-Mar-2009 15:39:11)
Graph 6: Adding data from object @PCF_MPH_RA2_CAL_0P:DET_wrong_product_err
1 elements.
Warning ! : (28-Mar-2009 15:39:11)
GanttChart::AddData. The DqiData structure has no data for this range
Information : (28-Mar-2009 15:39:11)
Graph 6: Adding data from object @PCF_MPH_RA2_CAL_0P:SET_wrong_leap_err
1 elements.
Warning ! : (28-Mar-2009 15:39:11)
GanttChart::AddData. The DqiData structure has no data for this range
Information : (28-Mar-2009 15:39:11)
Graph 6: Adding data from object @PCF_MPH_RA2_CAL_0P:SET_wrong_leap_utc
1 elements.
Warning ! : (28-Mar-2009 15:39:11)
GanttChart::AddData. The DqiData structure has no data for this range
Information : (28-Mar-2009 15:39:11)
Graph 6: Adding data from object @PCF_MPH_RA2_CAL_0P:SET_wrong_clock_step
1 elements.
Warning ! : (28-Mar-2009 15:39:11)
GanttChart::AddData. The DqiData structure has no data for this range
Information : (28-Mar-2009 15:39:11)
Graph 6: Adding data from object @PCF_MPH_RA2_CAL_0P:SET_wrong_sat_binary_time
1 elements.
Warning ! : (28-Mar-2009 15:39:11)
GanttChart::AddData. The DqiData structure has no data for this range
Information : (28-Mar-2009 15:39:11)
Graph 6: Adding data from object @PCF_MPH_RA2_CAL_0P:SET_wrong_utc_sbt_time
1 elements.
Warning ! : (28-Mar-2009 15:39:11)
GanttChart::AddData. The DqiData structure has no data for this range
Information : (28-Mar-2009 15:39:11)
Graph 6: Adding data from object @PCF_MPH_RA2_CAL_0P:SET_wrong_vector_source
1 elements.
Warning ! : (28-Mar-2009 15:39:11)
GanttChart::AddData. The DqiData structure has no data for this range
Information : (28-Mar-2009 15:39:11)
Graph 6: Adding data from object @PCF_MPH_RA2_CAL_0P:SET_wrong_z_velocity
1 elements.
Warning ! : (28-Mar-2009 15:39:11)
GanttChart::AddData. The DqiData structure has no data for this range
Information : (28-Mar-2009 15:39:11)
Graph 6: Adding data from object @PCF_MPH_RA2_CAL_0P:SET_wrong_y_velocity
1 elements.
Warning ! : (28-Mar-2009 15:39:11)
GanttChart::AddData. The DqiData structure has no data for this range
Information : (28-Mar-2009 15:39:11)
Graph 6: Adding data from object @PCF_MPH_RA2_CAL_0P:SET_wrong_x_velocity
1 elements.
Warning ! : (28-Mar-2009 15:39:11)
GanttChart::AddData. The DqiData structure has no data for this range
Information : (28-Mar-2009 15:39:11)
Graph 6: Adding data from object @PCF_MPH_RA2_CAL_0P:SET_wrong_z_position
1 elements.
Warning ! : (28-Mar-2009 15:39:11)
GanttChart::AddData. The DqiData structure has no data for this range
Information : (28-Mar-2009 15:39:11)
Graph 6: Adding data from object @PCF_MPH_RA2_CAL_0P:SET_wrong_y_position
1 elements.
Warning ! : (28-Mar-2009 15:39:11)
GanttChart::AddData. The DqiData structure has no data for this range
Information : (28-Mar-2009 15:39:11)
Graph 6: Adding data from object @PCF_MPH_RA2_CAL_0P:SET_wrong_x_position
1 elements.
Warning ! : (28-Mar-2009 15:39:11)
GanttChart::AddData. The DqiData structure has no data for this range
Information : (28-Mar-2009 15:39:11) Graph 6:
Adding data from object @PCF_MPH_RA2_CAL_0P:SET_wrong_state_vector_time
1 elements.


```

GanttChart::ReadPolyline. Adding a section with no data
Warning ! : (28-Mar-2009 15:39:11)
GanttChart::ReadPolyline. Adding a section with no data
Warning ! : (28-Mar-2009 15:39:11)
GanttChart::ReadPolyline. Adding a section with no data
Warning ! : (28-Mar-2009 15:39:11)
GanttChart::ReadPolyline. Adding a section with no data
Warning ! : (28-Mar-2009 15:39:11)
GanttChart::ReadPolyline. Adding a section with no data
Warning ! : (28-Mar-2009 15:39:11)
GanttChart::ReadPolyline. Adding a section with no data
Warning ! : (28-Mar-2009 15:39:11)
GanttChart::ReadPolyline. Adding a section with no data
Warning ! : (28-Mar-2009 15:39:11)
GanttChart::ReadPolyline. Adding a section with no data
Warning ! : (28-Mar-2009 15:39:11)
GanttChart::ReadPolyline. Adding a section with no data
Warning ! : (28-Mar-2009 15:39:11)
GanttChart::ReadPolyline. Adding a section with no data
Warning ! : (28-Mar-2009 15:39:11)
GanttChart::ReadPolyline. Adding a section with no data
Warning ! : (28-Mar-2009 15:39:11)
GanttChart::ReadPolyline. Adding a section with no data
Information : (28-Mar-2009 15:39:12) Graph 6: Destroying object.
Information : (28-Mar-2009 15:39:12)
Graph 7: Creating object for a eventGanttChart
Information : (28-Mar-2009 15:39:12) Graph 7: Processing legend.
Information : (28-Mar-2009 15:39:12)
Graph 7: Adding data from object @PCF_MPH_DOR_DOP_0P:DET_wrong_product_err
1 elements.
Warning ! : (28-Mar-2009 15:39:12)
GanttChart::AddData. The DqiData structure has no data for this range
Information : (28-Mar-2009 15:39:12)
Graph 7: Adding data from object @PCF_MPH_DOR_DOP_0P:SET_wrong_leap_err
1 elements.
Warning ! : (28-Mar-2009 15:39:12)
GanttChart::AddData. The DqiData structure has no data for this range
Information : (28-Mar-2009 15:39:12)
Graph 7: Adding data from object @PCF_MPH_DOR_DOP_0P:SET_wrong_leap_utc
1 elements.
Warning ! : (28-Mar-2009 15:39:12)
GanttChart::AddData. The DqiData structure has no data for this range
Information : (28-Mar-2009 15:39:12)
Graph 7: Adding data from object @PCF_MPH_DOR_DOP_0P:SET_wrong_clock_step
1 elements.
Warning ! : (28-Mar-2009 15:39:12)
GanttChart::AddData. The DqiData structure has no data for this range
Information : (28-Mar-2009 15:39:12)
Graph 7: Adding data from object @PCF_MPH_DOR_DOP_0P:SET_wrong_sat_binary_time
1 elements.
Warning ! : (28-Mar-2009 15:39:12)
GanttChart::AddData. The DqiData structure has no data for this range
Information : (28-Mar-2009 15:39:12)
Graph 7: Adding data from object @PCF_MPH_DOR_DOP_0P:SET_wrong_utc_sbt_time
10 elements.
Information : (28-Mar-2009 15:39:12)
Graph 7: Adding data from object @PCF_MPH_DOR_DOP_0P:SET_wrong_vector_source
1 elements.
Warning ! : (28-Mar-2009 15:39:12)
GanttChart::AddData. The DqiData structure has no data for this range
Information : (28-Mar-2009 15:39:12)
Graph 7: Adding data from object @PCF_MPH_DOR_DOP_0P:SET_wrong_z_velocity
1 elements.
Warning ! : (28-Mar-2009 15:39:12)
GanttChart::AddData. The DqiData structure has no data for this range
Information : (28-Mar-2009 15:39:12)

```

Graph 7: Adding data from object @PCF_MPH_DOR_DOP_0P:SET_wrong_y_velocity
1 elements.
Warning ! : (28-Mar-2009 15:39:12)
GanttChart::AddData. The DqiData structure has no data for this range
Information : (28-Mar-2009 15:39:12)
Graph 7: Adding data from object @PCF_MPH_DOR_DOP_0P:SET_wrong_x_velocity
1 elements.
Warning ! : (28-Mar-2009 15:39:12)
GanttChart::AddData. The DqiData structure has no data for this range
Information : (28-Mar-2009 15:39:12)
Graph 7: Adding data from object @PCF_MPH_DOR_DOP_0P:SET_wrong_z_position
1 elements.
Warning ! : (28-Mar-2009 15:39:12)
GanttChart::AddData. The DqiData structure has no data for this range
Information : (28-Mar-2009 15:39:12)
Graph 7: Adding data from object @PCF_MPH_DOR_DOP_0P:SET_wrong_y_position
1 elements.
Warning ! : (28-Mar-2009 15:39:12)
GanttChart::AddData. The DqiData structure has no data for this range
Information : (28-Mar-2009 15:39:12)
Graph 7: Adding data from object @PCF_MPH_DOR_DOP_0P:SET_wrong_x_position
1 elements.
Warning ! : (28-Mar-2009 15:39:12)
GanttChart::AddData. The DqiData structure has no data for this range
Information : (28-Mar-2009 15:39:12) Graph 7:
Adding data from object @PCF_MPH_DOR_DOP_0P:SET_wrong_state_vector_time
1 elements.
Warning ! : (28-Mar-2009 15:39:12)
GanttChart::AddData. The DqiData structure has no data for this range
Information : (28-Mar-2009 15:39:12)
Graph 7: Adding data from object @PCF_MPH_DOR_DOP_0P:SET_wrong_phase
1 elements.
Warning ! : (28-Mar-2009 15:39:12)
GanttChart::AddData. The DqiData structure has no data for this range
Information : (28-Mar-2009 15:39:12)
Graph 7: Adding data from object @PCF_MPH_DOR_DOP_0P:SET_wrong_sensing_stop
1 elements.
Warning ! : (28-Mar-2009 15:39:12)
GanttChart::AddData. The DqiData structure has no data for this range
Information : (28-Mar-2009 15:39:12)
Graph 7: Adding data from object @PCF_MPH_DOR_DOP_0P:SET_wrong_sensing_start
1 elements.
Warning ! : (28-Mar-2009 15:39:12)
GanttChart::AddData. The DqiData structure has no data for this range
Information : (28-Mar-2009 15:39:12)
Graph 7: Adding data from object @PCF_MPH_DOR_DOP_0P:SET_wrong_software_ver
1 elements.
Warning ! : (28-Mar-2009 15:39:12)
GanttChart::AddData. The DqiData structure has no data for this range
Information : (28-Mar-2009 15:39:12)
Graph 7: Adding data from object @PCF_MPH_DOR_DOP_0P:SET_wrong_proc_time
1 elements.
Warning ! : (28-Mar-2009 15:39:12)
GanttChart::AddData. The DqiData structure has no data for this range
Information : (28-Mar-2009 15:39:12)
Graph 7: Adding data from object @PCF_MPH_DOR_DOP_0P:SET_wrong_proc_center
1 elements.
Warning ! : (28-Mar-2009 15:39:12)
GanttChart::AddData. The DqiData structure has no data for this range
Information : (28-Mar-2009 15:39:12) Graph 7:
Adding data from object @PCF_MPH_DOR_DOP_0P:SET_wrong_acquisition_station
1 elements.
Warning ! : (28-Mar-2009 15:39:12)
GanttChart::AddData. The DqiData structure has no data for this range
Information : (28-Mar-2009 15:39:12)
Graph 7: Adding data from object @PCF_MPH_DOR_DOP_0P:SET_wrong_proc_stage
1 elements.
Warning ! : (28-Mar-2009 15:39:12)

Information : (28-Mar-2009 15:39:13)
Graph 8: Adding data from object @PCF MPH_DOR_NAV_0P:SET_wrong_leap_utc
1 elements.
Warning ! : (28-Mar-2009 15:39:13)
GanttChart::AddData. The DqiData structure has no data for this range
Information : (28-Mar-2009 15:39:13)
Graph 8: Adding data from object @PCF MPH_DOR_NAV_0P:SET_wrong_clock_step
1 elements.
Warning ! : (28-Mar-2009 15:39:13)
GanttChart::AddData. The DqiData structure has no data for this range
Information : (28-Mar-2009 15:39:13)
Graph 8: Adding data from object @PCF MPH_DOR_NAV_0P:SET_wrong_sat_binary_time
1 elements.
Warning ! : (28-Mar-2009 15:39:13)
GanttChart::AddData. The DqiData structure has no data for this range
Information : (28-Mar-2009 15:39:13)
Graph 8: Adding data from object @PCF MPH_DOR_NAV_0P:SET_wrong_utc_sbt_time
7 elements.
Information : (28-Mar-2009 15:39:13)
Graph 8: Adding data from object @PCF MPH_DOR_NAV_0P:SET_wrong_vector_source
1 elements.
Warning ! : (28-Mar-2009 15:39:13)
GanttChart::AddData. The DqiData structure has no data for this range
Information : (28-Mar-2009 15:39:13)
Graph 8: Adding data from object @PCF MPH_DOR_NAV_0P:SET_wrong_z_velocity
1 elements.
Warning ! : (28-Mar-2009 15:39:13)
GanttChart::AddData. The DqiData structure has no data for this range
Information : (28-Mar-2009 15:39:13)
Graph 8: Adding data from object @PCF MPH_DOR_NAV_0P:SET_wrong_y_velocity
1 elements.
Warning ! : (28-Mar-2009 15:39:13)
GanttChart::AddData. The DqiData structure has no data for this range
Information : (28-Mar-2009 15:39:13)
Graph 8: Adding data from object @PCF MPH_DOR_NAV_0P:SET_wrong_x_velocity
1 elements.
Warning ! : (28-Mar-2009 15:39:13)
GanttChart::AddData. The DqiData structure has no data for this range
Information : (28-Mar-2009 15:39:13)
Graph 8: Adding data from object @PCF MPH_DOR_NAV_0P:SET_wrong_z_position
1 elements.
Warning ! : (28-Mar-2009 15:39:13)
GanttChart::AddData. The DqiData structure has no data for this range
Information : (28-Mar-2009 15:39:13)
Graph 8: Adding data from object @PCF MPH_DOR_NAV_0P:SET_wrong_y_position
1 elements.
Warning ! : (28-Mar-2009 15:39:13)
GanttChart::AddData. The DqiData structure has no data for this range
Information : (28-Mar-2009 15:39:13)
Graph 8: Adding data from object @PCF MPH_DOR_NAV_0P:SET_wrong_x_position
1 elements.
Warning ! : (28-Mar-2009 15:39:13)
GanttChart::AddData. The DqiData structure has no data for this range
Information : (28-Mar-2009 15:39:13) Graph 8:
Adding data from object @PCF MPH_DOR_NAV_0P:SET_wrong_state_vector_time
1 elements.
Warning ! : (28-Mar-2009 15:39:13)
GanttChart::AddData. The DqiData structure has no data for this range
Information : (28-Mar-2009 15:39:13)
Graph 8: Adding data from object @PCF MPH_DOR_NAV_0P:SET_wrong_phase
1 elements.
Warning ! : (28-Mar-2009 15:39:13)
GanttChart::AddData. The DqiData structure has no data for this range
Information : (28-Mar-2009 15:39:13)
Graph 8: Adding data from object @PCF MPH_DOR_NAV_0P:SET_wrong_sensing_stop
1 elements.
Warning ! : (28-Mar-2009 15:39:13)
GanttChart::AddData. The DqiData structure has no data for this range

GanttChart::ReadPolyline. Adding a section with no data
Warning ! : (28-Mar-2009 15:39:13)
GanttChart::ReadPolyline. Adding a section with no data
Warning ! : (28-Mar-2009 15:39:13)
GanttChart::ReadPolyline. Adding a section with no data
Warning ! : (28-Mar-2009 15:39:13)
GanttChart::ReadPolyline. Adding a section with no data
Warning ! : (28-Mar-2009 15:39:13)
GanttChart::ReadPolyline. Adding a section with no data
Warning ! : (28-Mar-2009 15:39:13)
GanttChart::ReadPolyline. Adding a section with no data
Warning ! : (28-Mar-2009 15:39:13)
GanttChart::ReadPolyline. Adding a section with no data
Warning ! : (28-Mar-2009 15:39:13)
GanttChart::ReadPolyline. Adding a section with no data
Information : (28-Mar-2009 15:39:14) Graph 8: Destroying object.
Information : (28-Mar-2009 15:39:14)
Graph 9: Creating object for a eventGanttChart
Information : (28-Mar-2009 15:39:14) Graph 9: Processing legend.
Information : (28-Mar-2009 15:39:14)
Graph 9: Adding data from object @PCF_MPH_MWR_NL__0P:DET_wrong_product_err
1 elements.
Warning ! : (28-Mar-2009 15:39:14)
GanttChart::AddData. The DqiData structure has no data for this range
Information : (28-Mar-2009 15:39:14)
Graph 9: Adding data from object @PCF_MPH_MWR_NL__0P:SET_wrong_leap_err
1 elements.
Warning ! : (28-Mar-2009 15:39:14)
GanttChart::AddData. The DqiData structure has no data for this range
Information : (28-Mar-2009 15:39:14)
Graph 9: Adding data from object @PCF_MPH_MWR_NL__0P:SET_wrong_leap_utc
1 elements.
Warning ! : (28-Mar-2009 15:39:14)
GanttChart::AddData. The DqiData structure has no data for this range
Information : (28-Mar-2009 15:39:14)
Graph 9: Adding data from object @PCF_MPH_MWR_NL__0P:SET_wrong_clock_step
1 elements.
Warning ! : (28-Mar-2009 15:39:14)
GanttChart::AddData. The DqiData structure has no data for this range
Information : (28-Mar-2009 15:39:14)
Graph 9: Adding data from object @PCF_MPH_MWR_NL__0P:SET_wrong_sat_binary_time
1 elements.
Warning ! : (28-Mar-2009 15:39:14)
GanttChart::AddData. The DqiData structure has no data for this range
Information : (28-Mar-2009 15:39:14)
Graph 9: Adding data from object @PCF_MPH_MWR_NL__0P:SET_wrong_utc_sbt_time
10 elements.
Information : (28-Mar-2009 15:39:14)
Graph 9: Adding data from object @PCF_MPH_MWR_NL__0P:SET_wrong_vector_source
1 elements.
Warning ! : (28-Mar-2009 15:39:14)
GanttChart::AddData. The DqiData structure has no data for this range
Information : (28-Mar-2009 15:39:14)
Graph 9: Adding data from object @PCF_MPH_MWR_NL__0P:SET_wrong_z_velocity
1 elements.
Warning ! : (28-Mar-2009 15:39:14)
GanttChart::AddData. The DqiData structure has no data for this range
Information : (28-Mar-2009 15:39:14)
Graph 9: Adding data from object @PCF_MPH_MWR_NL__0P:SET_wrong_y_velocity
1 elements.
Warning ! : (28-Mar-2009 15:39:14)
GanttChart::AddData. The DqiData structure has no data for this range
Information : (28-Mar-2009 15:39:14)
Graph 9: Adding data from object @PCF_MPH_MWR_NL__0P:SET_wrong_x_velocity
1 elements.
Warning ! : (28-Mar-2009 15:39:14)
GanttChart::AddData. The DqiData structure has no data for this range
Information : (28-Mar-2009 15:39:14)

Graph 9: Adding data from object @PCF_MPH_MWR_NL__0P:SET_wrong_z_position
1 elements.
Warning ! : (28-Mar-2009 15:39:14)
GanttChart::AddData. The DqiData structure has no data for this range
Information : (28-Mar-2009 15:39:14)
Graph 9: Adding data from object @PCF_MPH_MWR_NL__0P:SET_wrong_y_position
1 elements.
Warning ! : (28-Mar-2009 15:39:14)
GanttChart::AddData. The DqiData structure has no data for this range
Information : (28-Mar-2009 15:39:14)
Graph 9: Adding data from object @PCF_MPH_MWR_NL__0P:SET_wrong_x_position
1 elements.
Warning ! : (28-Mar-2009 15:39:14)
GanttChart::AddData. The DqiData structure has no data for this range
Information : (28-Mar-2009 15:39:14) Graph 9:
Adding data from object @PCF_MPH_MWR_NL__0P:SET_wrong_state_vector_time
1 elements.
Warning ! : (28-Mar-2009 15:39:14)
GanttChart::AddData. The DqiData structure has no data for this range
Information : (28-Mar-2009 15:39:14)
Graph 9: Adding data from object @PCF_MPH_MWR_NL__0P:SET_wrong_phase
1 elements.
Warning ! : (28-Mar-2009 15:39:14)
GanttChart::AddData. The DqiData structure has no data for this range
Information : (28-Mar-2009 15:39:14)
Graph 9: Adding data from object @PCF_MPH_MWR_NL__0P:SET_wrong_sensing_stop
1 elements.
Warning ! : (28-Mar-2009 15:39:14)
GanttChart::AddData. The DqiData structure has no data for this range
Information : (28-Mar-2009 15:39:14)
Graph 9: Adding data from object @PCF_MPH_MWR_NL__0P:SET_wrong_sensing_start
1 elements.
Warning ! : (28-Mar-2009 15:39:14)
GanttChart::AddData. The DqiData structure has no data for this range
Information : (28-Mar-2009 15:39:14)
Graph 9: Adding data from object @PCF_MPH_MWR_NL__0P:SET_wrong_software_ver
1 elements.
Warning ! : (28-Mar-2009 15:39:14)
GanttChart::AddData. The DqiData structure has no data for this range
Information : (28-Mar-2009 15:39:14)
Graph 9: Adding data from object @PCF_MPH_MWR_NL__0P:SET_wrong_proc_time
1 elements.
Warning ! : (28-Mar-2009 15:39:14)
GanttChart::AddData. The DqiData structure has no data for this range
Information : (28-Mar-2009 15:39:14)
Graph 9: Adding data from object @PCF_MPH_MWR_NL__0P:SET_wrong_proc_center
1 elements.
Warning ! : (28-Mar-2009 15:39:14)
GanttChart::AddData. The DqiData structure has no data for this range
Information : (28-Mar-2009 15:39:14) Graph 9:
Adding data from object @PCF_MPH_MWR_NL__0P:SET_wrong_acquisition_station
1 elements.
Warning ! : (28-Mar-2009 15:39:14)
GanttChart::AddData. The DqiData structure has no data for this range
Information : (28-Mar-2009 15:39:14)
Graph 9: Adding data from object @PCF_MPH_MWR_NL__0P:SET_wrong_proc_stage
1 elements.
Warning ! : (28-Mar-2009 15:39:14)
GanttChart::AddData. The DqiData structure has no data for this range
Information : (28-Mar-2009 15:39:14)
Graph 9: Adding data from object @PCF_MPH_MWR_NL__0P:SET_wrong_filename
1 elements.
Warning ! : (28-Mar-2009 15:39:14)
GanttChart::AddData. The DqiData structure has no data for this range
Information : (28-Mar-2009 15:39:14)
Graph 9: Adding data from object @PCF_RA2_sensing:ETL_mwr_nl__0p
elements. 16
Information : (28-Mar-2009 15:39:14) Graph 9: Generating PNG file.

Information : (28-Mar-2009 15:39:15) Graph 10:
Adding data from object @PCF MPH_RA2_ME__0P:SET_wrong_sat_binary_time
1 elements.
Warning ! : (28-Mar-2009 15:39:15)
GanttChart::AddData. The DqiData structure has no data for this range
Information : (28-Mar-2009 15:39:15)
Graph 10: Adding data from object @PCF MPH_RA2_ME__0P:SET_wrong_utc_sbt_time
10 elements.
Information : (28-Mar-2009 15:39:15)
Graph 10: Adding data from object @PCF MPH_RA2_ME__0P:SET_wrong_vector_source
1 elements.
Warning ! : (28-Mar-2009 15:39:15)
GanttChart::AddData. The DqiData structure has no data for this range
Information : (28-Mar-2009 15:39:15)
Graph 10: Adding data from object @PCF MPH_RA2_ME__0P:SET_wrong_z_velocity
1 elements.
Warning ! : (28-Mar-2009 15:39:15)
GanttChart::AddData. The DqiData structure has no data for this range
Information : (28-Mar-2009 15:39:15)
Graph 10: Adding data from object @PCF MPH_RA2_ME__0P:SET_wrong_y_velocity
1 elements.
Warning ! : (28-Mar-2009 15:39:15)
GanttChart::AddData. The DqiData structure has no data for this range
Information : (28-Mar-2009 15:39:15)
Graph 10: Adding data from object @PCF MPH_RA2_ME__0P:SET_wrong_x_velocity
1 elements.
Warning ! : (28-Mar-2009 15:39:15)
GanttChart::AddData. The DqiData structure has no data for this range
Information : (28-Mar-2009 15:39:15)
Graph 10: Adding data from object @PCF MPH_RA2_ME__0P:SET_wrong_z_position
1 elements.
Warning ! : (28-Mar-2009 15:39:15)
GanttChart::AddData. The DqiData structure has no data for this range
Information : (28-Mar-2009 15:39:15)
Graph 10: Adding data from object @PCF MPH_RA2_ME__0P:SET_wrong_y_position
1 elements.
Warning ! : (28-Mar-2009 15:39:15)
GanttChart::AddData. The DqiData structure has no data for this range
Information : (28-Mar-2009 15:39:15)
Graph 10: Adding data from object @PCF MPH_RA2_ME__0P:SET_wrong_x_position
1 elements.
Warning ! : (28-Mar-2009 15:39:15)
GanttChart::AddData. The DqiData structure has no data for this range
Information : (28-Mar-2009 15:39:15) Graph 10:
Adding data from object @PCF MPH_RA2_ME__0P:SET_wrong_state_vector_time
1 elements.
Warning ! : (28-Mar-2009 15:39:15)
GanttChart::AddData. The DqiData structure has no data for this range
Information : (28-Mar-2009 15:39:15)
Graph 10: Adding data from object @PCF MPH_RA2_ME__0P:SET_wrong_phase
1 elements.
Warning ! : (28-Mar-2009 15:39:15)
GanttChart::AddData. The DqiData structure has no data for this range
Information : (28-Mar-2009 15:39:15)
Graph 10: Adding data from object @PCF MPH_RA2_ME__0P:SET_wrong_sensing_stop
1 elements.
Warning ! : (28-Mar-2009 15:39:15)
GanttChart::AddData. The DqiData structure has no data for this range
Information : (28-Mar-2009 15:39:15)
Graph 10: Adding data from object @PCF MPH_RA2_ME__0P:SET_wrong_sensing_start
1 elements.
Warning ! : (28-Mar-2009 15:39:15)
GanttChart::AddData. The DqiData structure has no data for this range
Information : (28-Mar-2009 15:39:15)
Graph 10: Adding data from object @PCF MPH_RA2_ME__0P:SET_wrong_software_ver
1 elements.
Warning ! : (28-Mar-2009 15:39:15)
GanttChart::AddData. The DqiData structure has no data for this range

GanttChart::ReadPolyline. Adding a section with no data
Warning ! : (28-Mar-2009 15:39:15)
GanttChart::ReadPolyline. Adding a section with no data
Warning ! : (28-Mar-2009 15:39:15)
GanttChart::ReadPolyline. Adding a section with no data
Information : (28-Mar-2009 15:39:16) Graph 10: Destroying object.
Information : (28-Mar-2009 15:39:16)
Graph 11: Creating object for a eventGanttChart
Information : (28-Mar-2009 15:39:16) Graph 11: Processing legend.
Information : (28-Mar-2009 15:39:16)
Graph 11: Adding data from object @PCF_MPH_RA2_MW__1P:DET_wrong_product_err
1 elements.
Warning ! : (28-Mar-2009 15:39:16)
GanttChart::AddData. The DqiData structure has no data for this range
Information : (28-Mar-2009 15:39:16)
Graph 11: Adding data from object @PCF_MPH_RA2_MW__1P:SET_wrong_leap_err
1 elements.
Warning ! : (28-Mar-2009 15:39:16)
GanttChart::AddData. The DqiData structure has no data for this range
Information : (28-Mar-2009 15:39:16)
Graph 11: Adding data from object @PCF_MPH_RA2_MW__1P:SET_wrong_leap_utc
1 elements.
Warning ! : (28-Mar-2009 15:39:16)
GanttChart::AddData. The DqiData structure has no data for this range
Information : (28-Mar-2009 15:39:16)
Graph 11: Adding data from object @PCF_MPH_RA2_MW__1P:SET_wrong_clock_step
1 elements.
Warning ! : (28-Mar-2009 15:39:16)
GanttChart::AddData. The DqiData structure has no data for this range
Information : (28-Mar-2009 15:39:16) Graph 11:
Adding data from object @PCF_MPH_RA2_MW__1P:SET_wrong_sat_binary_time
1 elements.
Warning ! : (28-Mar-2009 15:39:16)
GanttChart::AddData. The DqiData structure has no data for this range
Information : (28-Mar-2009 15:39:16)
Graph 11: Adding data from object @PCF_MPH_RA2_MW__1P:SET_wrong_utc_sbt_time
10 elements.
Information : (28-Mar-2009 15:39:16)
Graph 11: Adding data from object @PCF_MPH_RA2_MW__1P:SET_wrong_vector_source
1 elements.
Warning ! : (28-Mar-2009 15:39:16)
GanttChart::AddData. The DqiData structure has no data for this range
Information : (28-Mar-2009 15:39:16)
Graph 11: Adding data from object @PCF_MPH_RA2_MW__1P:SET_wrong_z_velocity
1 elements.
Warning ! : (28-Mar-2009 15:39:16)
GanttChart::AddData. The DqiData structure has no data for this range
Information : (28-Mar-2009 15:39:16)
Graph 11: Adding data from object @PCF_MPH_RA2_MW__1P:SET_wrong_y_velocity
1 elements.
Warning ! : (28-Mar-2009 15:39:16)
GanttChart::AddData. The DqiData structure has no data for this range
Information : (28-Mar-2009 15:39:16)
Graph 11: Adding data from object @PCF_MPH_RA2_MW__1P:SET_wrong_x_velocity
1 elements.
Warning ! : (28-Mar-2009 15:39:16)
GanttChart::AddData. The DqiData structure has no data for this range
Information : (28-Mar-2009 15:39:16)
Graph 11: Adding data from object @PCF_MPH_RA2_MW__1P:SET_wrong_z_position
1 elements.
Warning ! : (28-Mar-2009 15:39:16)
GanttChart::AddData. The DqiData structure has no data for this range
Information : (28-Mar-2009 15:39:16)
Graph 11: Adding data from object @PCF_MPH_RA2_MW__1P:SET_wrong_y_position
1 elements.
Warning ! : (28-Mar-2009 15:39:16)
GanttChart::AddData. The DqiData structure has no data for this range
Information : (28-Mar-2009 15:39:16)

Warning ! : (28-Mar-2009 15:39:16)
GanttChart::ReadPolyline. Adding a section with no data
Warning ! : (28-Mar-2009 15:39:16)
GanttChart::ReadPolyline. Adding a section with no data
Warning ! : (28-Mar-2009 15:39:16)
GanttChart::ReadPolyline. Adding a section with no data
Warning ! : (28-Mar-2009 15:39:16)
GanttChart::ReadPolyline. Adding a section with no data
Warning ! : (28-Mar-2009 15:39:16)
GanttChart::ReadPolyline. Adding a section with no data
Warning ! : (28-Mar-2009 15:39:16)
GanttChart::ReadPolyline. Adding a section with no data
Warning ! : (28-Mar-2009 15:39:16)
GanttChart::ReadPolyline. Adding a section with no data
Warning ! : (28-Mar-2009 15:39:16)
GanttChart::ReadPolyline. Adding a section with no data
Warning ! : (28-Mar-2009 15:39:16)
GanttChart::ReadPolyline. Adding a section with no data
Warning ! : (28-Mar-2009 15:39:16)
GanttChart::ReadPolyline. Adding a section with no data
Warning ! : (28-Mar-2009 15:39:16)
GanttChart::ReadPolyline. Adding a section with no data
Warning ! : (28-Mar-2009 15:39:16)
GanttChart::ReadPolyline. Adding a section with no data
Warning ! : (28-Mar-2009 15:39:16)
GanttChart::ReadPolyline. Adding a section with no data
Warning ! : (28-Mar-2009 15:39:16)
Information : (28-Mar-2009 15:39:17) Graph 11: Destroying object.
Information : (28-Mar-2009 15:39:17)
Graph 12: Creating object for a eventGanttChart
Information : (28-Mar-2009 15:39:17) Graph 12: Processing legend.
Information : (28-Mar-2009 15:39:17)
Graph 12: Adding data from object @PCF_MPH_RA2_FGD_2P:DET_wrong_product_err
17 elements.
Information : (28-Mar-2009 15:39:17)
Graph 12: Adding data from object @PCF_MPH_RA2_FGD_2P:SET_wrong_leap_err
1 elements.
Warning ! : (28-Mar-2009 15:39:17)
GanttChart::AddData. The DqiData structure has no data for this range
Information : (28-Mar-2009 15:39:17)
Graph 12: Adding data from object @PCF_MPH_RA2_FGD_2P:SET_wrong_leap_utc
1 elements.
Warning ! : (28-Mar-2009 15:39:17)
GanttChart::AddData. The DqiData structure has no data for this range
Information : (28-Mar-2009 15:39:17)
Graph 12: Adding data from object @PCF_MPH_RA2_FGD_2P:SET_wrong_clock_step
1 elements.
Warning ! : (28-Mar-2009 15:39:17)
GanttChart::AddData. The DqiData structure has no data for this range
Information : (28-Mar-2009 15:39:17) Graph 12:
Adding data from object @PCF_MPH_RA2_FGD_2P:SET_wrong_sat_binary_time
1 elements.
Warning ! : (28-Mar-2009 15:39:17)
GanttChart::AddData. The DqiData structure has no data for this range
Information : (28-Mar-2009 15:39:17)
Graph 12: Adding data from object @PCF_MPH_RA2_FGD_2P:SET_wrong_utc_sbt_time
10 elements.
Information : (28-Mar-2009 15:39:17)
Graph 12: Adding data from object @PCF_MPH_RA2_FGD_2P:SET_wrong_vector_source
1 elements.
Warning ! : (28-Mar-2009 15:39:17)
GanttChart::AddData. The DqiData structure has no data for this range
Information : (28-Mar-2009 15:39:17)
Graph 12: Adding data from object @PCF_MPH_RA2_FGD_2P:SET_wrong_z_velocity
1 elements.
Warning ! : (28-Mar-2009 15:39:17)
GanttChart::AddData. The DqiData structure has no data for this range
Information : (28-Mar-2009 15:39:17)
Graph 12: Adding data from object @PCF_MPH_RA2_FGD_2P:SET_wrong_y_velocity

1 elements.
Warning ! : (28-Mar-2009 15:39:17)
GanttChart::AddData. The DqiData structure has no data for this range
Information : (28-Mar-2009 15:39:17)
Graph 12: Adding data from object @PCF_MPH_RA2_FGD_2P:SET_wrong_x_velocity
1 elements.
Warning ! : (28-Mar-2009 15:39:17)
GanttChart::AddData. The DqiData structure has no data for this range
Information : (28-Mar-2009 15:39:17)
Graph 12: Adding data from object @PCF_MPH_RA2_FGD_2P:SET_wrong_z_position
1 elements.
Warning ! : (28-Mar-2009 15:39:17)
GanttChart::AddData. The DqiData structure has no data for this range
Information : (28-Mar-2009 15:39:17)
Graph 12: Adding data from object @PCF_MPH_RA2_FGD_2P:SET_wrong_y_position
1 elements.
Warning ! : (28-Mar-2009 15:39:17)
GanttChart::AddData. The DqiData structure has no data for this range
Information : (28-Mar-2009 15:39:17)
Graph 12: Adding data from object @PCF_MPH_RA2_FGD_2P:SET_wrong_x_position
1 elements.
Warning ! : (28-Mar-2009 15:39:17)
GanttChart::AddData. The DqiData structure has no data for this range
Information : (28-Mar-2009 15:39:17) Graph 12:
Adding data from object @PCF_MPH_RA2_FGD_2P:SET_wrong_state_vector_time
17 elements.
Information : (28-Mar-2009 15:39:17)
Graph 12: Adding data from object @PCF_MPH_RA2_FGD_2P:SET_wrong_phase
1 elements.
Warning ! : (28-Mar-2009 15:39:17)
GanttChart::AddData. The DqiData structure has no data for this range
Information : (28-Mar-2009 15:39:17)
Graph 12: Adding data from object @PCF_MPH_RA2_FGD_2P:SET_wrong_sensing_stop
1 elements.
Warning ! : (28-Mar-2009 15:39:17)
GanttChart::AddData. The DqiData structure has no data for this range
Information : (28-Mar-2009 15:39:17)
Graph 12: Adding data from object @PCF_MPH_RA2_FGD_2P:SET_wrong_sensing_start
1 elements.
Warning ! : (28-Mar-2009 15:39:17)
GanttChart::AddData. The DqiData structure has no data for this range
Information : (28-Mar-2009 15:39:17)
Graph 12: Adding data from object @PCF_MPH_RA2_FGD_2P:SET_wrong_software_ver
17 elements.
Information : (28-Mar-2009 15:39:17)
Graph 12: Adding data from object @PCF_MPH_RA2_FGD_2P:SET_wrong_proc_time
1 elements.
Warning ! : (28-Mar-2009 15:39:17)
GanttChart::AddData. The DqiData structure has no data for this range
Information : (28-Mar-2009 15:39:17)
Graph 12: Adding data from object @PCF_MPH_RA2_FGD_2P:SET_wrong_proc_center
1 elements.
Warning ! : (28-Mar-2009 15:39:17)
GanttChart::AddData. The DqiData structure has no data for this range
Information : (28-Mar-2009 15:39:17) Graph 12:
Adding data from object @PCF_MPH_RA2_FGD_2P:SET_wrong_acquisition_station
1 elements.
Warning ! : (28-Mar-2009 15:39:17)
GanttChart::AddData. The DqiData structure has no data for this range
Information : (28-Mar-2009 15:39:17)
Graph 12: Adding data from object @PCF_MPH_RA2_FGD_2P:SET_wrong_proc_stage
1 elements.
Warning ! : (28-Mar-2009 15:39:17)
GanttChart::AddData. The DqiData structure has no data for this range
Information : (28-Mar-2009 15:39:17)
Graph 12: Adding data from object @PCF_MPH_RA2_FGD_2P:SET_wrong_filename
1 elements.
Warning ! : (28-Mar-2009 15:39:17)


```
GanttChart::AddData. The DqiData structure has no data for this range
Information : (28-Mar-2009 15:39:17)
Graph 12: Adding data from object @PCF_RA2_sensing:ETL_ra2_fgd_2p      17
elements.
Information : (28-Mar-2009 15:39:17) Graph 12: Generating PNG file.
Warning !   : (28-Mar-2009 15:39:17)
GanttChart::ReadPolyline. Adding a section with no data
Warning !   : (28-Mar-2009 15:39:17)
GanttChart::ReadPolyline. Adding a section with no data
Warning !   : (28-Mar-2009 15:39:17)
GanttChart::ReadPolyline. Adding a section with no data
Warning !   : (28-Mar-2009 15:39:17)
GanttChart::ReadPolyline. Adding a section with no data
Warning !   : (28-Mar-2009 15:39:17)
GanttChart::ReadPolyline. Adding a section with no data
Warning !   : (28-Mar-2009 15:39:17)
GanttChart::ReadPolyline. Adding a section with no data
Warning !   : (28-Mar-2009 15:39:17)
GanttChart::ReadPolyline. Adding a section with no data
Warning !   : (28-Mar-2009 15:39:17)
GanttChart::ReadPolyline. Adding a section with no data
Warning !   : (28-Mar-2009 15:39:17)
GanttChart::ReadPolyline. Adding a section with no data
Warning !   : (28-Mar-2009 15:39:17)
GanttChart::ReadPolyline. Adding a section with no data
Warning !   : (28-Mar-2009 15:39:17)
GanttChart::ReadPolyline. Adding a section with no data
Warning !   : (28-Mar-2009 15:39:17)
GanttChart::ReadPolyline. Adding a section with no data
Warning !   : (28-Mar-2009 15:39:17)
GanttChart::ReadPolyline. Adding a section with no data
Warning !   : (28-Mar-2009 15:39:17)
GanttChart::ReadPolyline. Adding a section with no data
Warning !   : (28-Mar-2009 15:39:17)
GanttChart::ReadPolyline. Adding a section with no data
Warning !   : (28-Mar-2009 15:39:17)
GanttChart::ReadPolyline. Adding a section with no data
Warning !   : (28-Mar-2009 15:39:17)
GanttChart::ReadPolyline. Adding a section with no data
Warning !   : (28-Mar-2009 15:39:17)
GanttChart::ReadPolyline. Adding a section with no data
Warning !   : (28-Mar-2009 15:39:17)
GanttChart::ReadPolyline. Adding a section with no data
Warning !   : (28-Mar-2009 15:39:17)
GanttChart::ReadPolyline. Adding a section with no data
Warning !   : (28-Mar-2009 15:39:17)
Information : (28-Mar-2009 15:39:17) Graph 12: Destroying object.
Information : (28-Mar-2009 15:39:17)
Graph 13: Creating object for a eventGanttChart
Information : (28-Mar-2009 15:39:17) Graph 13: Processing legend.
Information : (28-Mar-2009 15:39:17)
Graph 13: Adding data from object @PCF_MPH_RA2_WWV_2P:DET_wrong_product_err
17 elements.
Information : (28-Mar-2009 15:39:17)
Graph 13: Adding data from object @PCF_MPH_RA2_WWV_2P:SET_wrong_leap_err
1 elements.
Warning !   : (28-Mar-2009 15:39:17)
GanttChart::AddData. The DqiData structure has no data for this range
Information : (28-Mar-2009 15:39:17)
Graph 13: Adding data from object @PCF_MPH_RA2_WWV_2P:SET_wrong_leap_utc
1 elements.
Warning !   : (28-Mar-2009 15:39:17)
GanttChart::AddData. The DqiData structure has no data for this range
Information : (28-Mar-2009 15:39:18)
Graph 13: Adding data from object @PCF_MPH_RA2_WWV_2P:SET_wrong_clock_step
1 elements.
Warning !   : (28-Mar-2009 15:39:18)
GanttChart::AddData. The DqiData structure has no data for this range
Information : (28-Mar-2009 15:39:18) Graph 13:
Adding data from object @PCF_MPH_RA2_WWV_2P:SET_wrong_sat_binary_time
1 elements.
```

Warning ! : (28-Mar-2009 15:39:18)
GanttChart::AddData. The DqiData structure has no data for this range
Information : (28-Mar-2009 15:39:18)
Graph 13: Adding data from object @PCF_MPH_RA2_WWV_2P:SET_wrong_utc_sbt_time
10 elements.
Information : (28-Mar-2009 15:39:18)
Graph 13: Adding data from object @PCF_MPH_RA2_WWV_2P:SET_wrong_vector_source
1 elements.
Warning ! : (28-Mar-2009 15:39:18)
GanttChart::AddData. The DqiData structure has no data for this range
Information : (28-Mar-2009 15:39:18)
Graph 13: Adding data from object @PCF_MPH_RA2_WWV_2P:SET_wrong_z_velocity
1 elements.
Warning ! : (28-Mar-2009 15:39:18)
GanttChart::AddData. The DqiData structure has no data for this range
Information : (28-Mar-2009 15:39:18)
Graph 13: Adding data from object @PCF_MPH_RA2_WWV_2P:SET_wrong_y_velocity
1 elements.
Warning ! : (28-Mar-2009 15:39:18)
GanttChart::AddData. The DqiData structure has no data for this range
Information : (28-Mar-2009 15:39:18)
Graph 13: Adding data from object @PCF_MPH_RA2_WWV_2P:SET_wrong_x_velocity
1 elements.
Warning ! : (28-Mar-2009 15:39:18)
GanttChart::AddData. The DqiData structure has no data for this range
Information : (28-Mar-2009 15:39:18)
Graph 13: Adding data from object @PCF_MPH_RA2_WWV_2P:SET_wrong_z_position
1 elements.
Warning ! : (28-Mar-2009 15:39:18)
GanttChart::AddData. The DqiData structure has no data for this range
Information : (28-Mar-2009 15:39:18)
Graph 13: Adding data from object @PCF_MPH_RA2_WWV_2P:SET_wrong_y_position
1 elements.
Warning ! : (28-Mar-2009 15:39:18)
GanttChart::AddData. The DqiData structure has no data for this range
Information : (28-Mar-2009 15:39:18)
Graph 13: Adding data from object @PCF_MPH_RA2_WWV_2P:SET_wrong_x_position
1 elements.
Warning ! : (28-Mar-2009 15:39:18)
GanttChart::AddData. The DqiData structure has no data for this range
Information : (28-Mar-2009 15:39:18) Graph 13:
Adding data from object @PCF_MPH_RA2_WWV_2P:SET_wrong_state_vector_time
17 elements.
Information : (28-Mar-2009 15:39:18)
Graph 13: Adding data from object @PCF_MPH_RA2_WWV_2P:SET_wrong_phase
1 elements.
Warning ! : (28-Mar-2009 15:39:18)
GanttChart::AddData. The DqiData structure has no data for this range
Information : (28-Mar-2009 15:39:18)
Graph 13: Adding data from object @PCF_MPH_RA2_WWV_2P:SET_wrong_sensing_stop
1 elements.
Warning ! : (28-Mar-2009 15:39:18)
GanttChart::AddData. The DqiData structure has no data for this range
Information : (28-Mar-2009 15:39:18)
Graph 13: Adding data from object @PCF_MPH_RA2_WWV_2P:SET_wrong_sensing_start
1 elements.
Warning ! : (28-Mar-2009 15:39:18)
GanttChart::AddData. The DqiData structure has no data for this range
Information : (28-Mar-2009 15:39:18)
Graph 13: Adding data from object @PCF_MPH_RA2_WWV_2P:SET_wrong_software_ver
17 elements.
Information : (28-Mar-2009 15:39:18)
Graph 13: Adding data from object @PCF_MPH_RA2_WWV_2P:SET_wrong_proc_time
1 elements.
Warning ! : (28-Mar-2009 15:39:18)
GanttChart::AddData. The DqiData structure has no data for this range
Information : (28-Mar-2009 15:39:18)
Graph 13: Adding data from object @PCF_MPH_RA2_WWV_2P:SET_wrong_proc_center

```

1 elements.
Warning ! : (28-Mar-2009 15:39:18)
GanttChart::AddData. The DqiData structure has no data for this range
Information : (28-Mar-2009 15:39:18) Graph 13:
Adding data from object @PCF MPH_RA2_WWV_2P:SET_wrong_acquisition_station
1 elements.
Warning ! : (28-Mar-2009 15:39:18)
GanttChart::AddData. The DqiData structure has no data for this range
Information : (28-Mar-2009 15:39:18)
Graph 13: Adding data from object @PCF MPH_RA2_WWV_2P:SET_wrong_proc_stage
1 elements.
Warning ! : (28-Mar-2009 15:39:18)
GanttChart::AddData. The DqiData structure has no data for this range
Information : (28-Mar-2009 15:39:18)
Graph 13: Adding data from object @PCF MPH_RA2_WWV_2P:SET_wrong_filename
1 elements.
Warning ! : (28-Mar-2009 15:39:18)
GanttChart::AddData. The DqiData structure has no data for this range
Information : (28-Mar-2009 15:39:18)
Graph 13: Adding data from object @PCF_RA2_sensing:ETL_ra2_wwv_2p          17
elements.
Information : (28-Mar-2009 15:39:18) Graph 13: Generating PNG file.
Warning ! : (28-Mar-2009 15:39:18)
GanttChart::ReadPolyline. Adding a section with no data
Warning ! : (28-Mar-2009 15:39:18)
GanttChart::ReadPolyline. Adding a section with no data
Warning ! : (28-Mar-2009 15:39:18)
GanttChart::ReadPolyline. Adding a section with no data
Warning ! : (28-Mar-2009 15:39:18)
GanttChart::ReadPolyline. Adding a section with no data
Warning ! : (28-Mar-2009 15:39:18)
GanttChart::ReadPolyline. Adding a section with no data
Warning ! : (28-Mar-2009 15:39:18)
GanttChart::ReadPolyline. Adding a section with no data
Warning ! : (28-Mar-2009 15:39:18)
GanttChart::ReadPolyline. Adding a section with no data
Warning ! : (28-Mar-2009 15:39:18)
GanttChart::ReadPolyline. Adding a section with no data
Warning ! : (28-Mar-2009 15:39:18)
GanttChart::ReadPolyline. Adding a section with no data
Warning ! : (28-Mar-2009 15:39:18)
GanttChart::ReadPolyline. Adding a section with no data
Warning ! : (28-Mar-2009 15:39:18)
GanttChart::ReadPolyline. Adding a section with no data
Warning ! : (28-Mar-2009 15:39:18)
GanttChart::ReadPolyline. Adding a section with no data
Warning ! : (28-Mar-2009 15:39:18)
GanttChart::ReadPolyline. Adding a section with no data
Warning ! : (28-Mar-2009 15:39:18)
GanttChart::ReadPolyline. Adding a section with no data
Warning ! : (28-Mar-2009 15:39:18)
GanttChart::ReadPolyline. Adding a section with no data
Warning ! : (28-Mar-2009 15:39:18)
GanttChart::ReadPolyline. Adding a section with no data
Warning ! : (28-Mar-2009 15:39:18)
GanttChart::ReadPolyline. Adding a section with no data
Warning ! : (28-Mar-2009 15:39:18)
GanttChart::ReadPolyline. Adding a section with no data
Warning ! : (28-Mar-2009 15:39:18)
GanttChart::ReadPolyline. Adding a section with no data
Warning ! : (28-Mar-2009 15:39:18)
GanttChart::ReadPolyline. Adding a section with no data
Warning ! : (28-Mar-2009 15:39:18)
GanttChart::ReadPolyline. Adding a section with no data
Warning ! : (28-Mar-2009 15:39:18)
GanttChart::ReadPolyline. Adding a section with no data
Warning ! : (28-Mar-2009 15:39:18)
GanttChart::ReadPolyline. Adding a section with no data
Warning ! : (28-Mar-2009 15:39:18)
GanttChart::ReadPolyline. Adding a section with no data
Warning ! : (28-Mar-2009 15:39:18)
GanttChart::ReadPolyline. Adding a section with no data
Warning ! : (28-Mar-2009 15:39:18)
GanttChart::ReadPolyline. Adding a section with no data
Warning ! : (28-Mar-2009 15:39:18)
GanttChart::ReadPolyline. Adding a section with no data
Warning ! : (28-Mar-2009 15:39:18)
Information : (28-Mar-2009 15:39:18) Graph 13: Destroying object.
Information : (28-Mar-2009 15:39:18)
Graph 14: Creating object for a eventGanttChart
Warning ! : (28-Mar-2009 15:39:18)
graph::setProperty. YSIZE is too long. [80-700]
Information : (28-Mar-2009 15:39:18) Graph 14: Processing legend.
Information : (28-Mar-2009 15:39:18)
Graph 14: Adding data from object @PCF_RA2_CAL_0P_SPH:DET_num_rs_isps

```

1 elements.
Warning ! : (28-Mar-2009 15:39:18)
GanttChart::AddData. The DqiData structure has no data for this range
Information : (28-Mar-2009 15:39:18)
Graph 14: Adding data from object @PCF_RA2_CAL_0P_SPH:DET_num_discarded_isps
1 elements.
Warning ! : (28-Mar-2009 15:39:18)
GanttChart::AddData. The DqiData structure has no data for this range
Information : (28-Mar-2009 15:39:18)
Graph 14: Adding data from object @PCF_RA2_CAL_0P_SPH:DET_num_missing_isps
1 elements.
Warning ! : (28-Mar-2009 15:39:18)
GanttChart::AddData. The DqiData structure has no data for this range
Information : (28-Mar-2009 15:39:18)
Graph 14: Adding data from object @PCF_RA2_CAL_0P_SPH:DET_num_error_isps
1 elements.
Warning ! : (28-Mar-2009 15:39:18)
GanttChart::AddData. The DqiData structure has no data for this range
Information : (28-Mar-2009 15:39:18)
Graph 14: Adding data from object @PCF_RA2_CAL_0P_SPH:DET_rs_significant
1 elements.
Warning ! : (28-Mar-2009 15:39:18)
GanttChart::AddData. The DqiData structure has no data for this range
Information : (28-Mar-2009 15:39:18) Graph 14:
Adding data from object @PCF_RA2_CAL_0P_SPH:DET_isp_discarded_significant
1 elements.
Warning ! : (28-Mar-2009 15:39:18)
GanttChart::AddData. The DqiData structure has no data for this range
Information : (28-Mar-2009 15:39:18) Graph 14:
Adding data from object @PCF_RA2_CAL_0P_SPH:DET_missing_isps_significant
1 elements.
Warning ! : (28-Mar-2009 15:39:18)
GanttChart::AddData. The DqiData structure has no data for this range
Information : (28-Mar-2009 15:39:18) Graph 14:
Adding data from object @PCF_RA2_CAL_0P_SPH:DET_isp_errors_significant
1 elements.
Warning ! : (28-Mar-2009 15:39:18)
GanttChart::AddData. The DqiData structure has no data for this range
Information : (28-Mar-2009 15:39:18)
Graph 14: Adding data from object @PCF_RA2_CAL_0P_SPH:DET_sat_track
1 elements.
Warning ! : (28-Mar-2009 15:39:18)
GanttChart::AddData. The DqiData structure has no data for this range
Information : (28-Mar-2009 15:39:18)
Graph 14: Adding data from object @PCF_RA2_CAL_0P_SPH:DET_stop_long
1 elements.
Warning ! : (28-Mar-2009 15:39:18)
GanttChart::AddData. The DqiData structure has no data for this range
Information : (28-Mar-2009 15:39:18)
Graph 14: Adding data from object @PCF_RA2_CAL_0P_SPH:DET_stop_lat 1
elements.
Warning ! : (28-Mar-2009 15:39:19)
GanttChart::AddData. The DqiData structure has no data for this range
Information : (28-Mar-2009 15:39:19)
Graph 14: Adding data from object @PCF_RA2_CAL_0P_SPH:DET_start_long
1 elements.
Warning ! : (28-Mar-2009 15:39:19)
GanttChart::AddData. The DqiData structure has no data for this range
Information : (28-Mar-2009 15:39:19)
Graph 14: Adding data from object @PCF_RA2_CAL_0P_SPH:DET_start_lat
1 elements.
Warning ! : (28-Mar-2009 15:39:19)
GanttChart::AddData. The DqiData structure has no data for this range
Information : (28-Mar-2009 15:39:19)
Graph 14: Adding data from object @PCF_RA2_adfs_val:SET_val_adf_ra2_cal_0p
1 elements.
Warning ! : (28-Mar-2009 15:39:19)
GanttChart::AddData. The DqiData structure has no data for this range

```
Information : (28-Mar-2009 15:39:19)
Graph 14: Adding data from object @PCF_RA2_sensing:ETL_ra2_cal_0p 1
elements.
Information : (28-Mar-2009 15:39:19) Graph 14: Generating PNG file.
Warning ! : (28-Mar-2009 15:39:19)
GanttChart::ReadPolyline. Adding a section with no data
Warning ! : (28-Mar-2009 15:39:19)
GanttChart::ReadPolyline. Adding a section with no data
Warning ! : (28-Mar-2009 15:39:19)
GanttChart::ReadPolyline. Adding a section with no data
Warning ! : (28-Mar-2009 15:39:19)
GanttChart::ReadPolyline. Adding a section with no data
Warning ! : (28-Mar-2009 15:39:19)
GanttChart::ReadPolyline. Adding a section with no data
Warning ! : (28-Mar-2009 15:39:19)
GanttChart::ReadPolyline. Adding a section with no data
Warning ! : (28-Mar-2009 15:39:19)
GanttChart::ReadPolyline. Adding a section with no data
Warning ! : (28-Mar-2009 15:39:19)
GanttChart::ReadPolyline. Adding a section with no data
Warning ! : (28-Mar-2009 15:39:19)
GanttChart::ReadPolyline. Adding a section with no data
Warning ! : (28-Mar-2009 15:39:19)
GanttChart::ReadPolyline. Adding a section with no data
Warning ! : (28-Mar-2009 15:39:19)
GanttChart::ReadPolyline. Adding a section with no data
Warning ! : (28-Mar-2009 15:39:19)
GanttChart::ReadPolyline. Adding a section with no data
Warning ! : (28-Mar-2009 15:39:19)
GanttChart::ReadPolyline. Adding a section with no data
Warning ! : (28-Mar-2009 15:39:19)
GanttChart::ReadPolyline. Adding a section with no data
Warning ! : (28-Mar-2009 15:39:19)
GanttChart::ReadPolyline. Adding a section with no data
Warning ! : (28-Mar-2009 15:39:19)
Information : (28-Mar-2009 15:39:19) Graph 14: Destroying object.
Information : (28-Mar-2009 15:39:19)
Graph 15: Creating object for a eventGanttChart
Warning ! : (28-Mar-2009 15:39:19)
graph::setProperty. YSIZE is too long. [80-700]
Information : (28-Mar-2009 15:39:19) Graph 15: Processing legend.
Information : (28-Mar-2009 15:39:19)
Graph 15: Adding data from object @PCF_DOR_DOP_0P_SPH:DET_num_rs_isps
1 elements.
Warning ! : (28-Mar-2009 15:39:19)
GanttChart::AddData. The DqiData structure has no data for this range
Information : (28-Mar-2009 15:39:19)
Graph 15: Adding data from object @PCF_DOR_DOP_0P_SPH:DET_num_discarded_isps
1 elements.
Warning ! : (28-Mar-2009 15:39:19)
GanttChart::AddData. The DqiData structure has no data for this range
Information : (28-Mar-2009 15:39:19)
Graph 15: Adding data from object @PCF_DOR_DOP_0P_SPH:DET_num_missing_isps
1 elements.
Warning ! : (28-Mar-2009 15:39:19)
GanttChart::AddData. The DqiData structure has no data for this range
Information : (28-Mar-2009 15:39:19)
Graph 15: Adding data from object @PCF_DOR_DOP_0P_SPH:DET_num_error_isps
1 elements.
Warning ! : (28-Mar-2009 15:39:19)
GanttChart::AddData. The DqiData structure has no data for this range
Information : (28-Mar-2009 15:39:19)
Graph 15: Adding data from object @PCF_DOR_DOP_0P_SPH:DET_rs_significant
1 elements.
Warning ! : (28-Mar-2009 15:39:19)
GanttChart::AddData. The DqiData structure has no data for this range
Information : (28-Mar-2009 15:39:19) Graph 15:
Adding data from object @PCF_DOR_DOP_0P_SPH:DET_isp_discarded_significant
1 elements.
Warning ! : (28-Mar-2009 15:39:19)
GanttChart::AddData. The DqiData structure has no data for this range
```


Warning ! : (28-Mar-2009 15:39:19)
GanttChart::ReadPolyline. Adding a section with no data
Warning ! : (28-Mar-2009 15:39:19)
GanttChart::ReadPolyline. Adding a section with no data
Information : (28-Mar-2009 15:39:20) Graph 15: Destroying object.
Information : (28-Mar-2009 15:39:20)
Graph 16: Creating object for a eventGanttChart
Warning ! : (28-Mar-2009 15:39:20)
graph::setProperty. YSIZE is too long. [80-700]
Information : (28-Mar-2009 15:39:20) Graph 16: Processing legend.
Information : (28-Mar-2009 15:39:20)
Graph 16: Adding data from object @PCF_DOR_NAV_0P_SPH:DET_num_rs_isps
1 elements.
Warning ! : (28-Mar-2009 15:39:20)
GanttChart::AddData. The DqiData structure has no data for this range
Information : (28-Mar-2009 15:39:20)
Graph 16: Adding data from object @PCF_DOR_NAV_0P_SPH:DET_num_discarded_isps
1 elements.
Warning ! : (28-Mar-2009 15:39:20)
GanttChart::AddData. The DqiData structure has no data for this range
Information : (28-Mar-2009 15:39:20)
Graph 16: Adding data from object @PCF_DOR_NAV_0P_SPH:DET_num_missing_isps
1 elements.
Warning ! : (28-Mar-2009 15:39:20)
GanttChart::AddData. The DqiData structure has no data for this range
Information : (28-Mar-2009 15:39:20)
Graph 16: Adding data from object @PCF_DOR_NAV_0P_SPH:DET_num_error_isps
1 elements.
Warning ! : (28-Mar-2009 15:39:20)
GanttChart::AddData. The DqiData structure has no data for this range
Information : (28-Mar-2009 15:39:20)
Graph 16: Adding data from object @PCF_DOR_NAV_0P_SPH:DET_rs_significant
1 elements.
Warning ! : (28-Mar-2009 15:39:20)
GanttChart::AddData. The DqiData structure has no data for this range
Information : (28-Mar-2009 15:39:20) Graph 16:
Adding data from object @PCF_DOR_NAV_0P_SPH:DET_isp_discarded_significant
1 elements.
Warning ! : (28-Mar-2009 15:39:20)
GanttChart::AddData. The DqiData structure has no data for this range
Information : (28-Mar-2009 15:39:20) Graph 16:
Adding data from object @PCF_DOR_NAV_0P_SPH:DET_missing_isps_significant
1 elements.
Warning ! : (28-Mar-2009 15:39:20)
GanttChart::AddData. The DqiData structure has no data for this range
Information : (28-Mar-2009 15:39:20) Graph 16:
Adding data from object @PCF_DOR_NAV_0P_SPH:DET_isp_errors_significant
1 elements.
Warning ! : (28-Mar-2009 15:39:20)
GanttChart::AddData. The DqiData structure has no data for this range
Information : (28-Mar-2009 15:39:20)
Graph 16: Adding data from object @PCF_DOR_NAV_0P_SPH:DET_sat_track
1 elements.
Warning ! : (28-Mar-2009 15:39:20)
GanttChart::AddData. The DqiData structure has no data for this range
Information : (28-Mar-2009 15:39:20)
Graph 16: Adding data from object @PCF_DOR_NAV_0P_SPH:DET_stop_long
1 elements.
Warning ! : (28-Mar-2009 15:39:20)
GanttChart::AddData. The DqiData structure has no data for this range
Information : (28-Mar-2009 15:39:20)
Graph 16: Adding data from object @PCF_DOR_NAV_0P_SPH:DET_stop_lat
elements.
Warning ! : (28-Mar-2009 15:39:20)
GanttChart::AddData. The DqiData structure has no data for this range
Information : (28-Mar-2009 15:39:20)
Graph 16: Adding data from object @PCF_DOR_NAV_0P_SPH:DET_start_long
1 elements.

```
Warning ! : (28-Mar-2009 15:39:20)
GanttChart::AddData. The DqiData structure has no data for this range
Information : (28-Mar-2009 15:39:20)
Graph 16: Adding data from object @PCF_DOR_NAV_0P_SPH:DET_start_lat
1 elements.
Warning ! : (28-Mar-2009 15:39:20)
GanttChart::AddData. The DqiData structure has no data for this range
Information : (28-Mar-2009 15:39:20)
Graph 16: Adding data from object @PCF_RA2_adfs_val:SET_val_adf_dor_nav_0p
1 elements.
Warning ! : (28-Mar-2009 15:39:20)
GanttChart::AddData. The DqiData structure has no data for this range
Information : (28-Mar-2009 15:39:20)
Graph 16: Adding data from object @PCF_RA2_sensing:ETL_dor_nav_0p      16
elements.
Information : (28-Mar-2009 15:39:20) Graph 16: Generating PNG file.
Warning ! : (28-Mar-2009 15:39:20)
GanttChart::ReadPolyline. Adding a section with no data
Warning ! : (28-Mar-2009 15:39:20)
GanttChart::ReadPolyline. Adding a section with no data
Warning ! : (28-Mar-2009 15:39:20)
GanttChart::ReadPolyline. Adding a section with no data
Warning ! : (28-Mar-2009 15:39:20)
GanttChart::ReadPolyline. Adding a section with no data
Warning ! : (28-Mar-2009 15:39:20)
GanttChart::ReadPolyline. Adding a section with no data
Warning ! : (28-Mar-2009 15:39:20)
GanttChart::ReadPolyline. Adding a section with no data
Warning ! : (28-Mar-2009 15:39:20)
GanttChart::ReadPolyline. Adding a section with no data
Warning ! : (28-Mar-2009 15:39:20)
GanttChart::ReadPolyline. Adding a section with no data
Warning ! : (28-Mar-2009 15:39:20)
GanttChart::ReadPolyline. Adding a section with no data
Warning ! : (28-Mar-2009 15:39:20)
GanttChart::ReadPolyline. Adding a section with no data
Warning ! : (28-Mar-2009 15:39:20)
GanttChart::ReadPolyline. Adding a section with no data
Warning ! : (28-Mar-2009 15:39:20)
GanttChart::ReadPolyline. Adding a section with no data
Warning ! : (28-Mar-2009 15:39:20)
GanttChart::ReadPolyline. Adding a section with no data
Warning ! : (28-Mar-2009 15:39:20)
GanttChart::ReadPolyline. Adding a section with no data
Warning ! : (28-Mar-2009 15:39:20)
Graph 17: Creating object for a eventGanttChart
Warning ! : (28-Mar-2009 15:39:21)
graph::setProperty. YSIZE is too long. [80-700]
Information : (28-Mar-2009 15:39:21) Graph 17: Processing legend.
Information : (28-Mar-2009 15:39:21)
Graph 17: Adding data from object @PCF_MWR_NL_0P_SPH:DET_num_rs_isps
1 elements.
Warning ! : (28-Mar-2009 15:39:21)
GanttChart::AddData. The DqiData structure has no data for this range
Information : (28-Mar-2009 15:39:21)
Graph 17: Adding data from object @PCF_MWR_NL_0P_SPH:DET_num_discarded_isps
1 elements.
Warning ! : (28-Mar-2009 15:39:21)
GanttChart::AddData. The DqiData structure has no data for this range
Information : (28-Mar-2009 15:39:21)
Graph 17: Adding data from object @PCF_MWR_NL_0P_SPH:DET_num_missing_isps
1 elements.
Warning ! : (28-Mar-2009 15:39:21)
GanttChart::AddData. The DqiData structure has no data for this range
Information : (28-Mar-2009 15:39:21)
Graph 17: Adding data from object @PCF_MWR_NL_0P_SPH:DET_num_error_isps
1 elements.
```



```
Warning ! : (28-Mar-2009 15:39:21)
GanttChart::ReadPolyline. Adding a section with no data
Warning ! : (28-Mar-2009 15:39:21)
GanttChart::ReadPolyline. Adding a section with no data
Warning ! : (28-Mar-2009 15:39:21)
GanttChart::ReadPolyline. Adding a section with no data
Warning ! : (28-Mar-2009 15:39:21)
GanttChart::ReadPolyline. Adding a section with no data
Warning ! : (28-Mar-2009 15:39:21)
GanttChart::ReadPolyline. Adding a section with no data
Warning ! : (28-Mar-2009 15:39:21)
GanttChart::ReadPolyline. Adding a section with no data
Warning ! : (28-Mar-2009 15:39:21)
GanttChart::ReadPolyline. Adding a section with no data
Warning ! : (28-Mar-2009 15:39:21)
GanttChart::ReadPolyline. Adding a section with no data
Information : (28-Mar-2009 15:39:22) Graph 17: Destroying object.
Information : (28-Mar-2009 15:39:22)
Graph 18: Creating object for a eventGanttChart
Warning ! : (28-Mar-2009 15:39:22)
graph::setProperty. YSIZE is too long. [80-700]
Information : (28-Mar-2009 15:39:22) Graph 18: Processing legend.
Information : (28-Mar-2009 15:39:22)
Graph 18: Adding data from object @PCF_RA2_ME__0P_SPH:DET_num_rs_isps
1 elements.
Warning ! : (28-Mar-2009 15:39:22)
GanttChart::AddData. The DqiData structure has no data for this range
Information : (28-Mar-2009 15:39:22)
Graph 18: Adding data from object @PCF_RA2_ME__0P_SPH:DET_num_discarded_isps
1 elements.
Warning ! : (28-Mar-2009 15:39:22)
GanttChart::AddData. The DqiData structure has no data for this range
Information : (28-Mar-2009 15:39:22)
Graph 18: Adding data from object @PCF_RA2_ME__0P_SPH:DET_num_missing_isps
1 elements.
Warning ! : (28-Mar-2009 15:39:22)
GanttChart::AddData. The DqiData structure has no data for this range
Information : (28-Mar-2009 15:39:22)
Graph 18: Adding data from object @PCF_RA2_ME__0P_SPH:DET_num_error_isps
1 elements.
Warning ! : (28-Mar-2009 15:39:22)
GanttChart::AddData. The DqiData structure has no data for this range
Information : (28-Mar-2009 15:39:22)
Graph 18: Adding data from object @PCF_RA2_ME__0P_SPH:DET_rs_significant
1 elements.
Warning ! : (28-Mar-2009 15:39:22)
GanttChart::AddData. The DqiData structure has no data for this range
Information : (28-Mar-2009 15:39:22) Graph 18:
Adding data from object @PCF_RA2_ME__0P_SPH:DET_isp_discarded_significant
1 elements.
Warning ! : (28-Mar-2009 15:39:22)
GanttChart::AddData. The DqiData structure has no data for this range
Information : (28-Mar-2009 15:39:22) Graph 18:
Adding data from object @PCF_RA2_ME__0P_SPH:DET_missing_isps_significant
1 elements.
Warning ! : (28-Mar-2009 15:39:22)
GanttChart::AddData. The DqiData structure has no data for this range
Information : (28-Mar-2009 15:39:22) Graph 18:
Adding data from object @PCF_RA2_ME__0P_SPH:DET_isp_errors_significant
1 elements.
Warning ! : (28-Mar-2009 15:39:22)
GanttChart::AddData. The DqiData structure has no data for this range
Information : (28-Mar-2009 15:39:22)
Graph 18: Adding data from object @PCF_RA2_ME__0P_SPH:DET_sat_track
1 elements.
Warning ! : (28-Mar-2009 15:39:22)
GanttChart::AddData. The DqiData structure has no data for this range
Information : (28-Mar-2009 15:39:22)
```

Graph 18: Adding data from object @PCF_RA2_ME__0P_SPH:DET_stop_long
 1 elements.
 Warning ! : (28-Mar-2009 15:39:22)
 GanttChart::AddData. The DqiData structure has no data for this range
 Information : (28-Mar-2009 15:39:22)

Graph 18: Adding data from object @PCF_RA2_ME__0P_SPH:DET_stop_lat
 1 elements.
 Warning ! : (28-Mar-2009 15:39:22)
 GanttChart::AddData. The DqiData structure has no data for this range
 Information : (28-Mar-2009 15:39:22)

Graph 18: Adding data from object @PCF_RA2_ME__0P_SPH:DET_start_long
 1 elements.
 Warning ! : (28-Mar-2009 15:39:22)
 GanttChart::AddData. The DqiData structure has no data for this range
 Information : (28-Mar-2009 15:39:22)

Graph 18: Adding data from object @PCF_RA2_ME__0P_SPH:DET_start_lat
 1 elements.
 Warning ! : (28-Mar-2009 15:39:22)
 GanttChart::AddData. The DqiData structure has no data for this range
 Information : (28-Mar-2009 15:39:22)

Graph 18: Adding data from object @PCF_RA2_adfs_val:SET_val_adf_ra2_me__0p
 1 elements.
 Warning ! : (28-Mar-2009 15:39:22)
 GanttChart::AddData. The DqiData structure has no data for this range
 Information : (28-Mar-2009 15:39:22)

Graph 18: Adding data from object @PCF_RA2_sensing:ETL_ra2_me__0p
 17 elements.
 Information : (28-Mar-2009 15:39:22) Graph 18: Generating PNG file.
 Warning ! : (28-Mar-2009 15:39:22)
 GanttChart::ReadPolyline. Adding a section with no data
 Warning ! : (28-Mar-2009 15:39:22)
 GanttChart::ReadPolyline. Adding a section with no data
 Warning ! : (28-Mar-2009 15:39:22)
 GanttChart::ReadPolyline. Adding a section with no data
 Warning ! : (28-Mar-2009 15:39:22)
 GanttChart::ReadPolyline. Adding a section with no data
 Warning ! : (28-Mar-2009 15:39:22)
 GanttChart::ReadPolyline. Adding a section with no data
 Warning ! : (28-Mar-2009 15:39:22)
 GanttChart::ReadPolyline. Adding a section with no data
 Warning ! : (28-Mar-2009 15:39:22)
 GanttChart::ReadPolyline. Adding a section with no data
 Warning ! : (28-Mar-2009 15:39:22)
 GanttChart::ReadPolyline. Adding a section with no data
 Warning ! : (28-Mar-2009 15:39:22)
 GanttChart::ReadPolyline. Adding a section with no data
 Warning ! : (28-Mar-2009 15:39:22)
 GanttChart::ReadPolyline. Adding a section with no data
 Warning ! : (28-Mar-2009 15:39:22)
 GanttChart::ReadPolyline. Adding a section with no data
 Warning ! : (28-Mar-2009 15:39:22)
 GanttChart::ReadPolyline. Adding a section with no data
 Warning ! : (28-Mar-2009 15:39:22)
 GanttChart::ReadPolyline. Adding a section with no data
 Warning ! : (28-Mar-2009 15:39:22)
 Information : (28-Mar-2009 15:39:23) Graph 18: Destroying object.
 Information : (28-Mar-2009 15:39:23)

Graph 19: Creating object for a eventGanttChart
 Warning ! : (28-Mar-2009 15:39:23)
 graph::setProperty. YSIZE is too long. [80-700]
 Information : (28-Mar-2009 15:39:23) Graph 19: Processing legend.
 Information : (28-Mar-2009 15:39:23)

Graph 19: Adding data from object @PCF_RA2_MW__1P_SPH:DET_ra2_20_band_percent
 4 elements.
 Information : (28-Mar-2009 15:39:23)

Graph 19: Adding data from object @PCF_RA2_MW__1P_SPH:DET_ra2_80_band_percent
 4 elements.

Information : (28-Mar-2009 15:39:23)
Graph 19: Adding data from object @PCF_RA2_MW__1P_SPH:DET_ra2_320_band_percent
4 elements.
Information : (28-Mar-2009 15:39:23) Graph 19:
Adding data from object @PCF_RA2_MW__1P_SPH:DET_ra2_measurement_percent
1 elements.
Warning ! : (28-Mar-2009 15:39:23)
GanttChart::AddData. The DqiData structure has no data for this range
Information : (28-Mar-2009 15:39:23)
Graph 19: Adding data from object @PCF_RA2_MW__1P_SPH:DET_ra2_l1b_proc_quality
1 elements.
Warning ! : (28-Mar-2009 15:39:23)
GanttChart::AddData. The DqiData structure has no data for this range
Information : (28-Mar-2009 15:39:23)
Graph 19: Adding data from object @PCF_RA2_MW__1P_SPH:ETL_ra2_l1b_proc_flag
1 elements.
Warning ! : (28-Mar-2009 15:39:23)
GanttChart::AddData. The DqiData structure has no data for this range
Information : (28-Mar-2009 15:39:23)
Graph 19: Adding data from object @PCF_RA2_adfs_val:SET_val_adf_ra2_mw__1p
17 elements.
Information : (28-Mar-2009 15:39:23)
Graph 19: Adding data from object @PCF_RA2_sensing:ETL_ra2_mw__1p 17
elements.
Information : (28-Mar-2009 15:39:23) Graph 19: Generating PNG file.
Warning ! : (28-Mar-2009 15:39:23)
GanttChart::ReadPolyline. Adding a section with no data
Warning ! : (28-Mar-2009 15:39:23)
GanttChart::ReadPolyline. Adding a section with no data
Warning ! : (28-Mar-2009 15:39:23)
GanttChart::ReadPolyline. Adding a section with no data
Information : (28-Mar-2009 15:39:24) Graph 19: Destroying object.
Information : (28-Mar-2009 15:39:24)
Graph 20: Creating object for a eventGanttChart
Warning ! : (28-Mar-2009 15:39:24)
graph::setProperty. YSIZE is too long. [80-700]
Information : (28-Mar-2009 15:39:24) Graph 20: Processing legend.
Information : (28-Mar-2009 15:39:24) Graph 20:
Adding data from object @PCF_RA2_FGD_2P_SPH:DET_ra2_seaice_ku_retrack_percent
1 elements.
Warning ! : (28-Mar-2009 15:39:24)
GanttChart::AddData. The DqiData structure has no data for this range
Information : (28-Mar-2009 15:39:24) Graph 20:
Adding data from object @PCF_RA2_FGD_2P_SPH:DET_ra2_ice2_s_retrack_percent
17 elements.
Information : (28-Mar-2009 15:39:24) Graph 20:
Adding data from object @PCF_RA2_FGD_2P_SPH:DET_ra2_ice2_ku_retrack_percent
2 elements.
Information : (28-Mar-2009 15:39:24) Graph 20:
Adding data from object @PCF_RA2_FGD_2P_SPH:DET_ra2_ice1_s_retrack_percent
17 elements.
Information : (28-Mar-2009 15:39:24) Graph 20:
Adding data from object @PCF_RA2_FGD_2P_SPH:DET_ra2_ice1_ku_retrack_percent
1 elements.
Warning ! : (28-Mar-2009 15:39:24)
GanttChart::AddData. The DqiData structure has no data for this range
Information : (28-Mar-2009 15:39:24) Graph 20:
Adding data from object @PCF_RA2_FGD_2P_SPH:DET_ra2_ocean_ku_retrack_percent
4 elements.
Information : (28-Mar-2009 15:39:24)
Graph 20: Adding data from object @PCF_RA2_FGD_2P_SPH:DET_ra2_20_band_percent
9 elements.
Information : (28-Mar-2009 15:39:24)
Graph 20: Adding data from object @PCF_RA2_FGD_2P_SPH:DET_ra2_80_band_percent
6 elements.
Information : (28-Mar-2009 15:39:24)
Graph 20: Adding data from object @PCF_RA2_FGD_2P_SPH:DET_ra2_320_band_percent
8 elements.

Information : (28-Mar-2009 15:39:24) Graph 20:
Adding data from object @PCF_RA2_FGD_2P_SPH:DET_ra2_measurement_percent
1 elements.
Warning ! : (28-Mar-2009 15:39:24)
GanttChart::AddData. The DqiData structure has no data for this range
Information : (28-Mar-2009 15:39:24)
Graph 20: Adding data from object @PCF_RA2_FGD_2P_SPH:DET_ra2_l1b_proc_quality
1 elements.
Warning ! : (28-Mar-2009 15:39:24)
GanttChart::AddData. The DqiData structure has no data for this range
Information : (28-Mar-2009 15:39:24)
Graph 20: Adding data from object @PCF_RA2_FGD_2P_SPH:DET_ra2_l2_proc_quality
17 elements.
Information : (28-Mar-2009 15:39:24)
Graph 20: Adding data from object @PCF_RA2_FGD_2P_SPH:ETL_ra2_l1b_proc_flag
1 elements.
Warning ! : (28-Mar-2009 15:39:24)
GanttChart::AddData. The DqiData structure has no data for this range
Information : (28-Mar-2009 15:39:24)
Graph 20: Adding data from object @PCF_RA2_FGD_2P_SPH:ETL_ra2_l2_proc_flag
17 elements.
Information : (28-Mar-2009 15:39:24)
Graph 20: Adding data from object @PCF_RA2_adfs_val:SET_val_adf_ra2_fgd_2p
17 elements.
Information : (28-Mar-2009 15:39:24)
Graph 20: Adding data from object @PCF_RA2_sensing:ETL_ra2_fgd_2p 17
elements.
Information : (28-Mar-2009 15:39:24) Graph 20: Generating PNG file.
Warning ! : (28-Mar-2009 15:39:24)
GanttChart::ReadPolyline. Adding a section with no data
Warning ! : (28-Mar-2009 15:39:24)
GanttChart::ReadPolyline. Adding a section with no data
Warning ! : (28-Mar-2009 15:39:24)
GanttChart::ReadPolyline. Adding a section with no data
Warning ! : (28-Mar-2009 15:39:24)
GanttChart::ReadPolyline. Adding a section with no data
Warning ! : (28-Mar-2009 15:39:24)
GanttChart::ReadPolyline. Adding a section with no data
Warning ! : (28-Mar-2009 15:39:24)
GanttChart::ReadPolyline. Adding a section with no data
Warning ! : (28-Mar-2009 15:39:24)
Information : (28-Mar-2009 15:39:25) Graph 20: Destroying object.
Information : (28-Mar-2009 15:39:25)
Graph 21: Creating object for a eventGanttChart
Warning ! : (28-Mar-2009 15:39:25)
graph::setProperty. YSIZE is too long. [80-700]
Information : (28-Mar-2009 15:39:25) Graph 21: Processing legend.
Information : (28-Mar-2009 15:39:25) Graph 21:
Adding data from object @PCF_RA2_WWV_2P_SPH:DET_ra2_ocean_ku_retrack_percent
4 elements.
Information : (28-Mar-2009 15:39:25)
Graph 21: Adding data from object @PCF_RA2_WWV_2P_SPH:DET_ra2_20_band_percent
9 elements.
Information : (28-Mar-2009 15:39:25)
Graph 21: Adding data from object @PCF_RA2_WWV_2P_SPH:DET_ra2_80_band_percent
6 elements.
Information : (28-Mar-2009 15:39:25)
Graph 21: Adding data from object @PCF_RA2_WWV_2P_SPH:DET_ra2_320_band_percent
8 elements.
Information : (28-Mar-2009 15:39:25) Graph 21:
Adding data from object @PCF_RA2_WWV_2P_SPH:DET_ra2_measurement_percent
1 elements.
Warning ! : (28-Mar-2009 15:39:25)
GanttChart::AddData. The DqiData structure has no data for this range
Information : (28-Mar-2009 15:39:25)
Graph 21: Adding data from object @PCF_RA2_WWV_2P_SPH:DET_ra2_l1b_proc_quality
1 elements.
Warning ! : (28-Mar-2009 15:39:25)
GanttChart::AddData. The DqiData structure has no data for this range
Information : (28-Mar-2009 15:39:25)
Graph 21: Adding data from object @PCF_RA2_WWV_2P_SPH:DET_ra2_l2_proc_quality

17 elements.
Information : (28-Mar-2009 15:39:25)
Graph 21: Adding data from object @PCF_RA2_WWV_2P_SPH:ETL_ra2_l1b_proc_flag
1 elements.
Warning ! : (28-Mar-2009 15:39:25)
GanttChart::AddData. The DqiData structure has no data for this range
Information : (28-Mar-2009 15:39:25)
Graph 21: Adding data from object @PCF_RA2_WWV_2P_SPH:ETL_ra2_l2_proc_flag
17 elements.
Information : (28-Mar-2009 15:39:25)
Graph 21: Adding data from object @PCF_RA2_adfs_val:SET_val_adf_ra2_wwv_2p
1 elements.
Warning ! : (28-Mar-2009 15:39:25)
GanttChart::AddData. The DqiData structure has no data for this range
Information : (28-Mar-2009 15:39:25)
Graph 21: Adding data from object @PCF_RA2_sensing:ETL_ra2_wwv_2p 17
elements.
Information : (28-Mar-2009 15:39:25) Graph 21: Generating PNG file.
Warning ! : (28-Mar-2009 15:39:25)
GanttChart::ReadPolyline. Adding a section with no data
Warning ! : (28-Mar-2009 15:39:25)
GanttChart::ReadPolyline. Adding a section with no data
Warning ! : (28-Mar-2009 15:39:25)
GanttChart::ReadPolyline. Adding a section with no data
Warning ! : (28-Mar-2009 15:39:25)
GanttChart::ReadPolyline. Adding a section with no data
Information : (28-Mar-2009 15:39:26) Graph 21: Destroying object.
Information : (28-Mar-2009 15:39:26)
Graph 22: Creating object for a eventGanttChart
Information : (28-Mar-2009 15:39:26) Graph 22: Processing legend.
Information : (28-Mar-2009 15:39:26)
Graph 22: Adding data from object @PCF_MPH_MWR_CHD_AX:DET_wrong_product_err
1 elements.
Warning ! : (28-Mar-2009 15:39:26)
GanttChart::AddData. The DqiData structure has no data for this range
Information : (28-Mar-2009 15:39:26)
Graph 22: Adding data from object @PCF_MPH_MWR_CHD_AX:SET_wrong_sensing_stop
1 elements.
Warning ! : (28-Mar-2009 15:39:26)
GanttChart::AddData. The DqiData structure has no data for this range
Information : (28-Mar-2009 15:39:26)
Graph 22: Adding data from object @PCF_MPH_MWR_CHD_AX:SET_wrong_sensing_start
1 elements.
Warning ! : (28-Mar-2009 15:39:26)
GanttChart::AddData. The DqiData structure has no data for this range
Information : (28-Mar-2009 15:39:26)
Graph 22: Adding data from object @PCF_MPH_MWR_CHD_AX:SET_wrong_software_ver
1 elements.
Warning ! : (28-Mar-2009 15:39:26)
GanttChart::AddData. The DqiData structure has no data for this range
Information : (28-Mar-2009 15:39:26)
Graph 22: Adding data from object @PCF_MPH_MWR_CHD_AX:SET_wrong_proc_time
1 elements.
Warning ! : (28-Mar-2009 15:39:26)
GanttChart::AddData. The DqiData structure has no data for this range
Information : (28-Mar-2009 15:39:26)
Graph 22: Adding data from object @PCF_MPH_MWR_CHD_AX:SET_wrong_proc_stage
1 elements.
Warning ! : (28-Mar-2009 15:39:26)
GanttChart::AddData. The DqiData structure has no data for this range
Information : (28-Mar-2009 15:39:26)
Graph 22: Adding data from object @PCF_MPH_MWR_CHD_AX:SET_wrong_filename
1 elements.
Warning ! : (28-Mar-2009 15:39:26)
GanttChart::AddData. The DqiData structure has no data for this range
Information : (28-Mar-2009 15:39:26) Graph 22: Generating PNG file.
Warning ! : (28-Mar-2009 15:39:26)
GanttChart::ReadPolyline. Adding a section with no data

Warning ! : (28-Mar-2009 15:39:26)
GanttChart::ReadPolyline. Adding a section with no data
Warning ! : (28-Mar-2009 15:39:26)
GanttChart::ReadPolyline. Adding a section with no data
Warning ! : (28-Mar-2009 15:39:26)
GanttChart::ReadPolyline. Adding a section with no data
Warning ! : (28-Mar-2009 15:39:26)
GanttChart::ReadPolyline. Adding a section with no data
Warning ! : (28-Mar-2009 15:39:26)
GanttChart::ReadPolyline. Adding a section with no data
Warning ! : (28-Mar-2009 15:39:26)
GanttChart::ReadPolyline. Adding a section with no data
Information : (28-Mar-2009 15:39:27) Graph 22: Destroying object.
Information : (28-Mar-2009 15:39:27)
Graph 23: Creating object for a eventGanttChart
Information : (28-Mar-2009 15:39:27) Graph 23: Processing legend.
Information : (28-Mar-2009 15:39:27)
Graph 23: Adding data from object @PCF_MPH_MWR_CON_AX:DET_wrong_product_err
1 elements.
Warning ! : (28-Mar-2009 15:39:27)
GanttChart::AddData. The DqiData structure has no data for this range
Information : (28-Mar-2009 15:39:27)
Graph 23: Adding data from object @PCF_MPH_MWR_CON_AX:SET_wrong_sensing_stop
1 elements.
Warning ! : (28-Mar-2009 15:39:27)
GanttChart::AddData. The DqiData structure has no data for this range
Information : (28-Mar-2009 15:39:27)
Graph 23: Adding data from object @PCF_MPH_MWR_CON_AX:SET_wrong_sensing_start
1 elements.
Warning ! : (28-Mar-2009 15:39:27)
GanttChart::AddData. The DqiData structure has no data for this range
Information : (28-Mar-2009 15:39:27)
Graph 23: Adding data from object @PCF_MPH_MWR_CON_AX:SET_wrong_software_ver
1 elements.
Warning ! : (28-Mar-2009 15:39:27)
GanttChart::AddData. The DqiData structure has no data for this range
Information : (28-Mar-2009 15:39:27)
Graph 23: Adding data from object @PCF_MPH_MWR_CON_AX:SET_wrong_proc_time
1 elements.
Warning ! : (28-Mar-2009 15:39:27)
GanttChart::AddData. The DqiData structure has no data for this range
Information : (28-Mar-2009 15:39:27)
Graph 23: Adding data from object @PCF_MPH_MWR_CON_AX:SET_wrong_proc_stage
1 elements.
Warning ! : (28-Mar-2009 15:39:27)
GanttChart::AddData. The DqiData structure has no data for this range
Information : (28-Mar-2009 15:39:27)
Graph 23: Adding data from object @PCF_MPH_MWR_CON_AX:SET_wrong_filename
1 elements.
Warning ! : (28-Mar-2009 15:39:27)
GanttChart::AddData. The DqiData structure has no data for this range
Information : (28-Mar-2009 15:39:27) Graph 23: Generating PNG file.
Warning ! : (28-Mar-2009 15:39:27)
GanttChart::ReadPolyline. Adding a section with no data
Warning ! : (28-Mar-2009 15:39:27)
GanttChart::ReadPolyline. Adding a section with no data
Warning ! : (28-Mar-2009 15:39:27)
GanttChart::ReadPolyline. Adding a section with no data
Warning ! : (28-Mar-2009 15:39:27)
GanttChart::ReadPolyline. Adding a section with no data
Warning ! : (28-Mar-2009 15:39:27)
GanttChart::ReadPolyline. Adding a section with no data
Warning ! : (28-Mar-2009 15:39:27)
GanttChart::ReadPolyline. Adding a section with no data
Warning ! : (28-Mar-2009 15:39:27)
GanttChart::ReadPolyline. Adding a section with no data
Warning ! : (28-Mar-2009 15:39:27)
GanttChart::ReadPolyline. Adding a section with no data
Information : (28-Mar-2009 15:39:27) Graph 23: Destroying object.
Information : (28-Mar-2009 15:39:27)

Graph 24: Creating object for a eventGanttChart
Information : (28-Mar-2009 15:39:27) Graph 24: Processing legend.
Information : (28-Mar-2009 15:39:27)
Graph 24: Adding data from object @PCF_MPH_MWR_LSF_AX:DET_wrong_product_err
1 elements.
Warning ! : (28-Mar-2009 15:39:27)
GanttChart::AddData. The DqiData structure has no data for this range
Information : (28-Mar-2009 15:39:27)
Graph 24: Adding data from object @PCF_MPH_MWR_LSF_AX:SET_wrong_sensing_stop
1 elements.
Warning ! : (28-Mar-2009 15:39:27)
GanttChart::AddData. The DqiData structure has no data for this range
Information : (28-Mar-2009 15:39:27)
Graph 24: Adding data from object @PCF_MPH_MWR_LSF_AX:SET_wrong_sensing_start
1 elements.
Warning ! : (28-Mar-2009 15:39:27)
GanttChart::AddData. The DqiData structure has no data for this range
Information : (28-Mar-2009 15:39:27)
Graph 24: Adding data from object @PCF_MPH_MWR_LSF_AX:SET_wrong_software_ver
1 elements.
Warning ! : (28-Mar-2009 15:39:27)
GanttChart::AddData. The DqiData structure has no data for this range
Information : (28-Mar-2009 15:39:27)
Graph 24: Adding data from object @PCF_MPH_MWR_LSF_AX:SET_wrong_proc_time
1 elements.
Warning ! : (28-Mar-2009 15:39:27)
GanttChart::AddData. The DqiData structure has no data for this range
Information : (28-Mar-2009 15:39:27)
Graph 24: Adding data from object @PCF_MPH_MWR_LSF_AX:SET_wrong_proc_stage
1 elements.
Warning ! : (28-Mar-2009 15:39:27)
GanttChart::AddData. The DqiData structure has no data for this range
Information : (28-Mar-2009 15:39:27)
Graph 24: Adding data from object @PCF_MPH_MWR_LSF_AX:SET_wrong_filename
1 elements.
Warning ! : (28-Mar-2009 15:39:27)
GanttChart::AddData. The DqiData structure has no data for this range
Information : (28-Mar-2009 15:39:27) Graph 24: Generating PNG file.
Warning ! : (28-Mar-2009 15:39:27)
GanttChart::ReadPolyline. Adding a section with no data
Warning ! : (28-Mar-2009 15:39:27)
GanttChart::ReadPolyline. Adding a section with no data
Warning ! : (28-Mar-2009 15:39:27)
GanttChart::ReadPolyline. Adding a section with no data
Warning ! : (28-Mar-2009 15:39:27)
GanttChart::ReadPolyline. Adding a section with no data
Warning ! : (28-Mar-2009 15:39:27)
GanttChart::ReadPolyline. Adding a section with no data
Warning ! : (28-Mar-2009 15:39:27)
GanttChart::ReadPolyline. Adding a section with no data
Warning ! : (28-Mar-2009 15:39:27)
GanttChart::ReadPolyline. Adding a section with no data
Warning ! : (28-Mar-2009 15:39:27)
GanttChart::ReadPolyline. Adding a section with no data
Information : (28-Mar-2009 15:39:28) Graph 24: Destroying object.
Information : (28-Mar-2009 15:39:28)
Graph 25: Creating object for a eventGanttChart
Information : (28-Mar-2009 15:39:28) Graph 25: Processing legend.
Information : (28-Mar-2009 15:39:28)
Graph 25: Adding data from object @PCF_MPH_MWR_SLT_AX:DET_wrong_product_err
1 elements.
Warning ! : (28-Mar-2009 15:39:28)
GanttChart::AddData. The DqiData structure has no data for this range
Information : (28-Mar-2009 15:39:28)
Graph 25: Adding data from object @PCF_MPH_MWR_SLT_AX:SET_wrong_sensing_stop
1 elements.
Warning ! : (28-Mar-2009 15:39:28)
GanttChart::AddData. The DqiData structure has no data for this range
Information : (28-Mar-2009 15:39:28)
Graph 25: Adding data from object @PCF_MPH_MWR_SLT_AX:SET_wrong_sensing_start

1 elements.
Warning ! : (28-Mar-2009 15:39:28)
GanttChart::AddData. The DqiData structure has no data for this range
Information : (28-Mar-2009 15:39:28)
Graph 25: Adding data from object @PCF_MPH_MWR_SLT_AX:SET_wrong_software_ver
1 elements.
Warning ! : (28-Mar-2009 15:39:28)
GanttChart::AddData. The DqiData structure has no data for this range
Information : (28-Mar-2009 15:39:28)
Graph 25: Adding data from object @PCF_MPH_MWR_SLT_AX:SET_wrong_proc_time
1 elements.
Warning ! : (28-Mar-2009 15:39:28)
GanttChart::AddData. The DqiData structure has no data for this range
Information : (28-Mar-2009 15:39:28)
Graph 25: Adding data from object @PCF_MPH_MWR_SLT_AX:SET_wrong_proc_stage
1 elements.
Warning ! : (28-Mar-2009 15:39:28)
GanttChart::AddData. The DqiData structure has no data for this range
Information : (28-Mar-2009 15:39:28)
Graph 25: Adding data from object @PCF_MPH_MWR_SLT_AX:SET_wrong_filename
1 elements.
Warning ! : (28-Mar-2009 15:39:28)
GanttChart::AddData. The DqiData structure has no data for this range
Information : (28-Mar-2009 15:39:28) Graph 25: Generating PNG file.
Warning ! : (28-Mar-2009 15:39:28)
GanttChart::ReadPolyline. Adding a section with no data
Warning ! : (28-Mar-2009 15:39:28)
GanttChart::ReadPolyline. Adding a section with no data
Warning ! : (28-Mar-2009 15:39:28)
GanttChart::ReadPolyline. Adding a section with no data
Warning ! : (28-Mar-2009 15:39:28)
GanttChart::ReadPolyline. Adding a section with no data
Warning ! : (28-Mar-2009 15:39:28)
GanttChart::ReadPolyline. Adding a section with no data
Warning ! : (28-Mar-2009 15:39:28)
GanttChart::ReadPolyline. Adding a section with no data
Warning ! : (28-Mar-2009 15:39:28)
GanttChart::ReadPolyline. Adding a section with no data
Warning ! : (28-Mar-2009 15:39:28)
GanttChart::ReadPolyline. Adding a section with no data
Information : (28-Mar-2009 15:39:28) Graph 25: Destroying object.
Information : (28-Mar-2009 15:39:28)
Graph 26: Creating object for a eventGanttChart
Information : (28-Mar-2009 15:39:28) Graph 26: Processing legend.
Information : (28-Mar-2009 15:39:28)
Graph 26: Adding data from object @PCF_MPH_RA2_CHD_AX:DET_wrong_product_err
1 elements.
Warning ! : (28-Mar-2009 15:39:28)
GanttChart::AddData. The DqiData structure has no data for this range
Information : (28-Mar-2009 15:39:28)
Graph 26: Adding data from object @PCF_MPH_RA2_CHD_AX:SET_wrong_sensing_stop
1 elements.
Warning ! : (28-Mar-2009 15:39:28)
GanttChart::AddData. The DqiData structure has no data for this range
Information : (28-Mar-2009 15:39:28)
Graph 26: Adding data from object @PCF_MPH_RA2_CHD_AX:SET_wrong_sensing_start
1 elements.
Warning ! : (28-Mar-2009 15:39:28)
GanttChart::AddData. The DqiData structure has no data for this range
Information : (28-Mar-2009 15:39:28)
Graph 26: Adding data from object @PCF_MPH_RA2_CHD_AX:SET_wrong_software_ver
1 elements.
Warning ! : (28-Mar-2009 15:39:28)
GanttChart::AddData. The DqiData structure has no data for this range
Information : (28-Mar-2009 15:39:28)
Graph 26: Adding data from object @PCF_MPH_RA2_CHD_AX:SET_wrong_proc_time
1 elements.
Warning ! : (28-Mar-2009 15:39:28)
GanttChart::AddData. The DqiData structure has no data for this range
Information : (28-Mar-2009 15:39:28)

Graph 26: Adding data from object @PCF_MPH_RA2_CHD_AX:SET_wrong_proc_stage
1 elements.
Warning ! : (28-Mar-2009 15:39:28)
GanttChart::AddData. The DqiData structure has no data for this range
Information : (28-Mar-2009 15:39:28)
Graph 26: Adding data from object @PCF_MPH_RA2_CHD_AX:SET_wrong_filename
1 elements.
Warning ! : (28-Mar-2009 15:39:28)
GanttChart::AddData. The DqiData structure has no data for this range
Information : (28-Mar-2009 15:39:28) Graph 26: Generating PNG file.
Warning ! : (28-Mar-2009 15:39:28)
GanttChart::ReadPolyline. Adding a section with no data
Warning ! : (28-Mar-2009 15:39:28)
GanttChart::ReadPolyline. Adding a section with no data
Warning ! : (28-Mar-2009 15:39:28)
GanttChart::ReadPolyline. Adding a section with no data
Warning ! : (28-Mar-2009 15:39:28)
GanttChart::ReadPolyline. Adding a section with no data
Warning ! : (28-Mar-2009 15:39:28)
GanttChart::ReadPolyline. Adding a section with no data
Warning ! : (28-Mar-2009 15:39:28)
GanttChart::ReadPolyline. Adding a section with no data
Warning ! : (28-Mar-2009 15:39:28)
GanttChart::ReadPolyline. Adding a section with no data
Warning ! : (28-Mar-2009 15:39:28)
GanttChart::ReadPolyline. Adding a section with no data
Information : (28-Mar-2009 15:39:29) Graph 26: Destroying object.
Information : (28-Mar-2009 15:39:29)
Graph 27: Creating object for a eventGanttChart
Information : (28-Mar-2009 15:39:29) Graph 27: Processing legend.
Information : (28-Mar-2009 15:39:29)
Graph 27: Adding data from object @PCF_MPH_RA2_CON_AX:DET_wrong_product_err
1 elements.
Warning ! : (28-Mar-2009 15:39:29)
GanttChart::AddData. The DqiData structure has no data for this range
Information : (28-Mar-2009 15:39:29)
Graph 27: Adding data from object @PCF_MPH_RA2_CON_AX:SET_wrong_sensing_stop
1 elements.
Warning ! : (28-Mar-2009 15:39:29)
GanttChart::AddData. The DqiData structure has no data for this range
Information : (28-Mar-2009 15:39:29)
Graph 27: Adding data from object @PCF_MPH_RA2_CON_AX:SET_wrong_sensing_start
1 elements.
Warning ! : (28-Mar-2009 15:39:29)
GanttChart::AddData. The DqiData structure has no data for this range
Information : (28-Mar-2009 15:39:29)
Graph 27: Adding data from object @PCF_MPH_RA2_CON_AX:SET_wrong_software_ver
1 elements.
Warning ! : (28-Mar-2009 15:39:29)
GanttChart::AddData. The DqiData structure has no data for this range
Information : (28-Mar-2009 15:39:29)
Graph 27: Adding data from object @PCF_MPH_RA2_CON_AX:SET_wrong_proc_time
1 elements.
Warning ! : (28-Mar-2009 15:39:29)
GanttChart::AddData. The DqiData structure has no data for this range
Information : (28-Mar-2009 15:39:29)
Graph 27: Adding data from object @PCF_MPH_RA2_CON_AX:SET_wrong_proc_stage
1 elements.
Warning ! : (28-Mar-2009 15:39:29)
GanttChart::AddData. The DqiData structure has no data for this range
Information : (28-Mar-2009 15:39:29)
Graph 27: Adding data from object @PCF_MPH_RA2_CON_AX:SET_wrong_filename
1 elements.
Warning ! : (28-Mar-2009 15:39:29)
GanttChart::AddData. The DqiData structure has no data for this range
Information : (28-Mar-2009 15:39:29) Graph 27: Generating PNG file.
Warning ! : (28-Mar-2009 15:39:29)
GanttChart::ReadPolyline. Adding a section with no data
Warning ! : (28-Mar-2009 15:39:29)
GanttChart::ReadPolyline. Adding a section with no data

Warning ! : (28-Mar-2009 15:39:29)
GanttChart::ReadPolyline. Adding a section with no data
Warning ! : (28-Mar-2009 15:39:29)
GanttChart::ReadPolyline. Adding a section with no data
Warning ! : (28-Mar-2009 15:39:29)
GanttChart::ReadPolyline. Adding a section with no data
Warning ! : (28-Mar-2009 15:39:29)
GanttChart::ReadPolyline. Adding a section with no data
Warning ! : (28-Mar-2009 15:39:29)
GanttChart::ReadPolyline. Adding a section with no data
Information : (28-Mar-2009 15:39:29) Graph 27: Destroying object.
Information : (28-Mar-2009 15:39:29)
Graph 28: Creating object for a eventGanttChart
Information : (28-Mar-2009 15:39:29) Graph 28: Processing legend.
Information : (28-Mar-2009 15:39:29)
Graph 28: Adding data from object @PCF_MPH_RA2_CST_AX:DET_wrong_product_err
1 elements.
Warning ! : (28-Mar-2009 15:39:29)
GanttChart::AddData. The DqiData structure has no data for this range
Information : (28-Mar-2009 15:39:29)
Graph 28: Adding data from object @PCF_MPH_RA2_CST_AX:SET_wrong_sensing_stop
1 elements.
Warning ! : (28-Mar-2009 15:39:29)
GanttChart::AddData. The DqiData structure has no data for this range
Information : (28-Mar-2009 15:39:29)
Graph 28: Adding data from object @PCF_MPH_RA2_CST_AX:SET_wrong_sensing_start
1 elements.
Warning ! : (28-Mar-2009 15:39:29)
GanttChart::AddData. The DqiData structure has no data for this range
Information : (28-Mar-2009 15:39:29)
Graph 28: Adding data from object @PCF_MPH_RA2_CST_AX:SET_wrong_software_ver
1 elements.
Warning ! : (28-Mar-2009 15:39:29)
GanttChart::AddData. The DqiData structure has no data for this range
Information : (28-Mar-2009 15:39:29)
Graph 28: Adding data from object @PCF_MPH_RA2_CST_AX:SET_wrong_proc_time
1 elements.
Warning ! : (28-Mar-2009 15:39:29)
GanttChart::AddData. The DqiData structure has no data for this range
Information : (28-Mar-2009 15:39:29)
Graph 28: Adding data from object @PCF_MPH_RA2_CST_AX:SET_wrong_proc_stage
1 elements.
Warning ! : (28-Mar-2009 15:39:29)
GanttChart::AddData. The DqiData structure has no data for this range
Information : (28-Mar-2009 15:39:29) Graph 28: Generating PNG file.
Warning ! : (28-Mar-2009 15:39:29)
GanttChart::ReadPolyline. Adding a section with no data
Warning ! : (28-Mar-2009 15:39:29)
GanttChart::ReadPolyline. Adding a section with no data
Warning ! : (28-Mar-2009 15:39:29)
GanttChart::ReadPolyline. Adding a section with no data
Warning ! : (28-Mar-2009 15:39:29)
GanttChart::ReadPolyline. Adding a section with no data
Warning ! : (28-Mar-2009 15:39:29)
GanttChart::ReadPolyline. Adding a section with no data
Warning ! : (28-Mar-2009 15:39:29)
GanttChart::ReadPolyline. Adding a section with no data
Warning ! : (28-Mar-2009 15:39:29)
GanttChart::ReadPolyline. Adding a section with no data
Warning ! : (28-Mar-2009 15:39:29)
GanttChart::ReadPolyline. Adding a section with no data
Information : (28-Mar-2009 15:39:30) Graph 28: Destroying object.
Information : (28-Mar-2009 15:39:30)
Graph 29: Creating object for a eventGanttChart
Information : (28-Mar-2009 15:39:30) Graph 29: Processing legend.

Information : (28-Mar-2009 15:39:30)
Graph 29: Adding data from object @PCF_MPH_RA2_DIP_AX:DET_wrong_product_err
1 elements.
Warning ! : (28-Mar-2009 15:39:30)
GanttChart::AddData. The DqiData structure has no data for this range
Information : (28-Mar-2009 15:39:30)
Graph 29: Adding data from object @PCF_MPH_RA2_DIP_AX:SET_wrong_sensing_stop
1 elements.
Warning ! : (28-Mar-2009 15:39:30)
GanttChart::AddData. The DqiData structure has no data for this range
Information : (28-Mar-2009 15:39:30)
Graph 29: Adding data from object @PCF_MPH_RA2_DIP_AX:SET_wrong_sensing_start
1 elements.
Warning ! : (28-Mar-2009 15:39:30)
GanttChart::AddData. The DqiData structure has no data for this range
Information : (28-Mar-2009 15:39:30)
Graph 29: Adding data from object @PCF_MPH_RA2_DIP_AX:SET_wrong_software_ver
1 elements.
Warning ! : (28-Mar-2009 15:39:30)
GanttChart::AddData. The DqiData structure has no data for this range
Information : (28-Mar-2009 15:39:30)
Graph 29: Adding data from object @PCF_MPH_RA2_DIP_AX:SET_wrong_proc_time
1 elements.
Warning ! : (28-Mar-2009 15:39:30)
GanttChart::AddData. The DqiData structure has no data for this range
Information : (28-Mar-2009 15:39:30)
Graph 29: Adding data from object @PCF_MPH_RA2_DIP_AX:SET_wrong_proc_stage
1 elements.
Warning ! : (28-Mar-2009 15:39:30)
GanttChart::AddData. The DqiData structure has no data for this range
Information : (28-Mar-2009 15:39:30)
Graph 29: Adding data from object @PCF_MPH_RA2_DIP_AX:SET_wrong_filename
1 elements.
Warning ! : (28-Mar-2009 15:39:30)
GanttChart::AddData. The DqiData structure has no data for this range
Information : (28-Mar-2009 15:39:30) Graph 29: Generating PNG file.
Warning ! : (28-Mar-2009 15:39:30)
GanttChart::ReadPolyline. Adding a section with no data
Warning ! : (28-Mar-2009 15:39:30)
GanttChart::ReadPolyline. Adding a section with no data
Warning ! : (28-Mar-2009 15:39:30)
GanttChart::ReadPolyline. Adding a section with no data
Warning ! : (28-Mar-2009 15:39:30)
GanttChart::ReadPolyline. Adding a section with no data
Warning ! : (28-Mar-2009 15:39:30)
GanttChart::ReadPolyline. Adding a section with no data
Warning ! : (28-Mar-2009 15:39:30)
GanttChart::ReadPolyline. Adding a section with no data
Warning ! : (28-Mar-2009 15:39:30)
GanttChart::ReadPolyline. Adding a section with no data
Warning ! : (28-Mar-2009 15:39:30)
GanttChart::ReadPolyline. Adding a section with no data
Information : (28-Mar-2009 15:39:30) Graph 29: Destroying object.
Information : (28-Mar-2009 15:39:30)
Graph 30: Creating object for a eventGanttChart
Information : (28-Mar-2009 15:39:30) Graph 30: Processing legend.
Information : (28-Mar-2009 15:39:30)
Graph 30: Adding data from object @PCF_MPH_RA2_GEO_AX:DET_wrong_product_err
1 elements.
Warning ! : (28-Mar-2009 15:39:30)
GanttChart::AddData. The DqiData structure has no data for this range
Information : (28-Mar-2009 15:39:30)
Graph 30: Adding data from object @PCF_MPH_RA2_GEO_AX:SET_wrong_sensing_stop
1 elements.
Warning ! : (28-Mar-2009 15:39:30)
GanttChart::AddData. The DqiData structure has no data for this range
Information : (28-Mar-2009 15:39:30)
Graph 30: Adding data from object @PCF_MPH_RA2_GEO_AX:SET_wrong_sensing_start
1 elements.
Warning ! : (28-Mar-2009 15:39:30)

GanttChart::AddData. The DqiData structure has no data for this range
Information : (28-Mar-2009 15:39:30)
Graph 30: Adding data from object @PCF_MPH_RA2_GEO_AX:SET_wrong_software_ver
1 elements.
Warning ! : (28-Mar-2009 15:39:30)
GanttChart::AddData. The DqiData structure has no data for this range
Information : (28-Mar-2009 15:39:31)
Graph 30: Adding data from object @PCF_MPH_RA2_GEO_AX:SET_wrong_proc_time
1 elements.
Warning ! : (28-Mar-2009 15:39:31)
GanttChart::AddData. The DqiData structure has no data for this range
Information : (28-Mar-2009 15:39:31)
Graph 30: Adding data from object @PCF_MPH_RA2_GEO_AX:SET_wrong_proc_stage
1 elements.
Warning ! : (28-Mar-2009 15:39:31)
GanttChart::AddData. The DqiData structure has no data for this range
Information : (28-Mar-2009 15:39:31)
Graph 30: Adding data from object @PCF_MPH_RA2_GEO_AX:SET_wrong_filename
1 elements.
Warning ! : (28-Mar-2009 15:39:31)
GanttChart::AddData. The DqiData structure has no data for this range
Information : (28-Mar-2009 15:39:31) Graph 30: Generating PNG file.
Warning ! : (28-Mar-2009 15:39:31)
GanttChart::ReadPolyline. Adding a section with no data
Warning ! : (28-Mar-2009 15:39:31)
GanttChart::ReadPolyline. Adding a section with no data
Warning ! : (28-Mar-2009 15:39:31)
GanttChart::ReadPolyline. Adding a section with no data
Warning ! : (28-Mar-2009 15:39:31)
GanttChart::ReadPolyline. Adding a section with no data
Warning ! : (28-Mar-2009 15:39:31)
GanttChart::ReadPolyline. Adding a section with no data
Warning ! : (28-Mar-2009 15:39:31)
GanttChart::ReadPolyline. Adding a section with no data
Warning ! : (28-Mar-2009 15:39:31)
GanttChart::ReadPolyline. Adding a section with no data
Information : (28-Mar-2009 15:39:31) Graph 30: Destroying object.
Information : (28-Mar-2009 15:39:31)
Graph 31: Creating object for a eventGanttChart
Information : (28-Mar-2009 15:39:31) Graph 31: Processing legend.
Information : (28-Mar-2009 15:39:31)
Graph 31: Adding data from object @PCF_MPH_RA2_ICT_AX:DET_wrong_product_err
1 elements.
Warning ! : (28-Mar-2009 15:39:31)
GanttChart::AddData. The DqiData structure has no data for this range
Information : (28-Mar-2009 15:39:31)
Graph 31: Adding data from object @PCF_MPH_RA2_ICT_AX:SET_wrong_sensing_stop
1 elements.
Warning ! : (28-Mar-2009 15:39:31)
GanttChart::AddData. The DqiData structure has no data for this range
Information : (28-Mar-2009 15:39:31)
Graph 31: Adding data from object @PCF_MPH_RA2_ICT_AX:SET_wrong_sensing_start
1 elements.
Warning ! : (28-Mar-2009 15:39:31)
GanttChart::AddData. The DqiData structure has no data for this range
Information : (28-Mar-2009 15:39:31)
Graph 31: Adding data from object @PCF_MPH_RA2_ICT_AX:SET_wrong_software_ver
1 elements.
Warning ! : (28-Mar-2009 15:39:31)
GanttChart::AddData. The DqiData structure has no data for this range
Information : (28-Mar-2009 15:39:31)
Graph 31: Adding data from object @PCF_MPH_RA2_ICT_AX:SET_wrong_proc_time
1 elements.
Warning ! : (28-Mar-2009 15:39:31)
GanttChart::AddData. The DqiData structure has no data for this range
Information : (28-Mar-2009 15:39:31)
Graph 31: Adding data from object @PCF_MPH_RA2_ICT_AX:SET_wrong_proc_stage
1 elements.

Warning ! : (28-Mar-2009 15:39:31)
GanttChart::AddData. The DqiData structure has no data for this range
Information : (28-Mar-2009 15:39:31)
Graph 31: Adding data from object @PCF_MPH_RA2_ICT_AX:SET_wrong_filename
1 elements.
Warning ! : (28-Mar-2009 15:39:31)
GanttChart::AddData. The DqiData structure has no data for this range
Information : (28-Mar-2009 15:39:31) Graph 31: Generating PNG file.
Warning ! : (28-Mar-2009 15:39:31)
GanttChart::ReadPolyline. Adding a section with no data
Warning ! : (28-Mar-2009 15:39:31)
GanttChart::ReadPolyline. Adding a section with no data
Warning ! : (28-Mar-2009 15:39:31)
GanttChart::ReadPolyline. Adding a section with no data
Warning ! : (28-Mar-2009 15:39:31)
GanttChart::ReadPolyline. Adding a section with no data
Warning ! : (28-Mar-2009 15:39:31)
GanttChart::ReadPolyline. Adding a section with no data
Warning ! : (28-Mar-2009 15:39:31)
GanttChart::ReadPolyline. Adding a section with no data
Warning ! : (28-Mar-2009 15:39:31)
GanttChart::ReadPolyline. Adding a section with no data
Information : (28-Mar-2009 15:39:31) Graph 31: Destroying object.
Information : (28-Mar-2009 15:39:31)
Graph 32: Creating object for a eventGanttChart
Information : (28-Mar-2009 15:39:31) Graph 32: Processing legend.
Information : (28-Mar-2009 15:39:31)
Graph 32: Adding data from object @PCF_MPH_RA2_IFA_AX:DET_wrong_product_err
1 elements.
Warning ! : (28-Mar-2009 15:39:31)
GanttChart::AddData. The DqiData structure has no data for this range
Information : (28-Mar-2009 15:39:31)
Graph 32: Adding data from object @PCF_MPH_RA2_IFA_AX:SET_wrong_sensing_stop
1 elements.
Warning ! : (28-Mar-2009 15:39:31)
GanttChart::AddData. The DqiData structure has no data for this range
Information : (28-Mar-2009 15:39:31)
Graph 32: Adding data from object @PCF_MPH_RA2_IFA_AX:SET_wrong_sensing_start
1 elements.
Warning ! : (28-Mar-2009 15:39:31)
GanttChart::AddData. The DqiData structure has no data for this range
Information : (28-Mar-2009 15:39:31)
Graph 32: Adding data from object @PCF_MPH_RA2_IFA_AX:SET_wrong_software_ver
1 elements.
Warning ! : (28-Mar-2009 15:39:31)
GanttChart::AddData. The DqiData structure has no data for this range
Information : (28-Mar-2009 15:39:32)
Graph 32: Adding data from object @PCF_MPH_RA2_IFA_AX:SET_wrong_proc_time
1 elements.
Warning ! : (28-Mar-2009 15:39:32)
GanttChart::AddData. The DqiData structure has no data for this range
Information : (28-Mar-2009 15:39:32)
Graph 32: Adding data from object @PCF_MPH_RA2_IFA_AX:SET_wrong_proc_stage
1 elements.
Warning ! : (28-Mar-2009 15:39:32)
GanttChart::AddData. The DqiData structure has no data for this range
Information : (28-Mar-2009 15:39:32)
Graph 32: Adding data from object @PCF_MPH_RA2_IFA_AX:SET_wrong_filename
1 elements.
Warning ! : (28-Mar-2009 15:39:32)
GanttChart::AddData. The DqiData structure has no data for this range
Information : (28-Mar-2009 15:39:32) Graph 32: Generating PNG file.
Warning ! : (28-Mar-2009 15:39:32)
GanttChart::ReadPolyline. Adding a section with no data
Warning ! : (28-Mar-2009 15:39:32)
GanttChart::ReadPolyline. Adding a section with no data
Warning ! : (28-Mar-2009 15:39:32)
GanttChart::ReadPolyline. Adding a section with no data

Warning ! : (28-Mar-2009 15:39:32)
GanttChart::ReadPolyline. Adding a section with no data
Warning ! : (28-Mar-2009 15:39:32)
GanttChart::ReadPolyline. Adding a section with no data
Warning ! : (28-Mar-2009 15:39:32)
GanttChart::ReadPolyline. Adding a section with no data
Warning ! : (28-Mar-2009 15:39:32)
GanttChart::ReadPolyline. Adding a section with no data
Information : (28-Mar-2009 15:39:32) Graph 32: Destroying object.
Information : (28-Mar-2009 15:39:32)
Graph 33: Creating object for a eventGanttChart
Information : (28-Mar-2009 15:39:32) Graph 33: Processing legend.
Information : (28-Mar-2009 15:39:32)
Graph 33: Adding data from object @PCF_MPH_RA2_IFB_AX:DET_wrong_product_err
1 elements.
Warning ! : (28-Mar-2009 15:39:32)
GanttChart::AddData. The DqiData structure has no data for this range
Information : (28-Mar-2009 15:39:32)
Graph 33: Adding data from object @PCF_MPH_RA2_IFB_AX:SET_wrong_sensing_stop
1 elements.
Warning ! : (28-Mar-2009 15:39:32)
GanttChart::AddData. The DqiData structure has no data for this range
Information : (28-Mar-2009 15:39:32)
Graph 33: Adding data from object @PCF_MPH_RA2_IFB_AX:SET_wrong_sensing_start
1 elements.
Warning ! : (28-Mar-2009 15:39:32)
GanttChart::AddData. The DqiData structure has no data for this range
Information : (28-Mar-2009 15:39:32)
Graph 33: Adding data from object @PCF_MPH_RA2_IFB_AX:SET_wrong_software_ver
1 elements.
Warning ! : (28-Mar-2009 15:39:32)
GanttChart::AddData. The DqiData structure has no data for this range
Information : (28-Mar-2009 15:39:32)
Graph 33: Adding data from object @PCF_MPH_RA2_IFB_AX:SET_wrong_proc_time
1 elements.
Warning ! : (28-Mar-2009 15:39:32)
GanttChart::AddData. The DqiData structure has no data for this range
Information : (28-Mar-2009 15:39:32)
Graph 33: Adding data from object @PCF_MPH_RA2_IFB_AX:SET_wrong_proc_stage
1 elements.
Warning ! : (28-Mar-2009 15:39:32)
GanttChart::AddData. The DqiData structure has no data for this range
Information : (28-Mar-2009 15:39:32)
Graph 33: Adding data from object @PCF_MPH_RA2_IFB_AX:SET_wrong_filename
1 elements.
Warning ! : (28-Mar-2009 15:39:32)
GanttChart::AddData. The DqiData structure has no data for this range
Information : (28-Mar-2009 15:39:32) Graph 33: Generating PNG file.
Warning ! : (28-Mar-2009 15:39:32)
GanttChart::ReadPolyline. Adding a section with no data
Warning ! : (28-Mar-2009 15:39:32)
GanttChart::ReadPolyline. Adding a section with no data
Warning ! : (28-Mar-2009 15:39:32)
GanttChart::ReadPolyline. Adding a section with no data
Warning ! : (28-Mar-2009 15:39:32)
GanttChart::ReadPolyline. Adding a section with no data
Warning ! : (28-Mar-2009 15:39:32)
GanttChart::ReadPolyline. Adding a section with no data
Warning ! : (28-Mar-2009 15:39:32)
GanttChart::ReadPolyline. Adding a section with no data
Warning ! : (28-Mar-2009 15:39:32)
GanttChart::ReadPolyline. Adding a section with no data
Warning ! : (28-Mar-2009 15:39:32)
GanttChart::ReadPolyline. Adding a section with no data
Information : (28-Mar-2009 15:39:32) Graph 33: Destroying object.
Information : (28-Mar-2009 15:39:32)
Graph 34: Creating object for a eventGanttChart
Information : (28-Mar-2009 15:39:32) Graph 34: Processing legend.
Information : (28-Mar-2009 15:39:32)
Graph 34: Adding data from object @PCF_MPH_RA2_IFB_AX:DET_wrong_product_err

1 elements.
Warning ! : (28-Mar-2009 15:39:32)
GanttChart::AddData. The DqiData structure has no data for this range
Information : (28-Mar-2009 15:39:32)
Graph 34: Adding data from object @PCF_MPH_RA2_IFF_AX:SET_wrong_sensing_stop
1 elements.
Warning ! : (28-Mar-2009 15:39:32)
GanttChart::AddData. The DqiData structure has no data for this range
Information : (28-Mar-2009 15:39:32)
Graph 34: Adding data from object @PCF_MPH_RA2_IFF_AX:SET_wrong_sensing_start
1 elements.
Warning ! : (28-Mar-2009 15:39:32)
GanttChart::AddData. The DqiData structure has no data for this range
Information : (28-Mar-2009 15:39:32)
Graph 34: Adding data from object @PCF_MPH_RA2_IFF_AX:SET_wrong_software_ver
1 elements.
Warning ! : (28-Mar-2009 15:39:32)
GanttChart::AddData. The DqiData structure has no data for this range
Information : (28-Mar-2009 15:39:32)
Graph 34: Adding data from object @PCF_MPH_RA2_IFF_AX:SET_wrong_proc_time
1 elements.
Warning ! : (28-Mar-2009 15:39:32)
GanttChart::AddData. The DqiData structure has no data for this range
Information : (28-Mar-2009 15:39:32)
Graph 34: Adding data from object @PCF_MPH_RA2_IFF_AX:SET_wrong_proc_stage
1 elements.
Warning ! : (28-Mar-2009 15:39:32)
GanttChart::AddData. The DqiData structure has no data for this range
Information : (28-Mar-2009 15:39:33)
Graph 34: Adding data from object @PCF_MPH_RA2_IFF_AX:SET_wrong_filename
1 elements.
Warning ! : (28-Mar-2009 15:39:33)
GanttChart::AddData. The DqiData structure has no data for this range
Information : (28-Mar-2009 15:39:33) Graph 34: Generating PNG file.
Warning ! : (28-Mar-2009 15:39:33)
GanttChart::ReadPolyline. Adding a section with no data
Warning ! : (28-Mar-2009 15:39:33)
GanttChart::ReadPolyline. Adding a section with no data
Warning ! : (28-Mar-2009 15:39:33)
GanttChart::ReadPolyline. Adding a section with no data
Warning ! : (28-Mar-2009 15:39:33)
GanttChart::ReadPolyline. Adding a section with no data
Warning ! : (28-Mar-2009 15:39:33)
GanttChart::ReadPolyline. Adding a section with no data
Warning ! : (28-Mar-2009 15:39:33)
GanttChart::ReadPolyline. Adding a section with no data
Warning ! : (28-Mar-2009 15:39:33)
GanttChart::ReadPolyline. Adding a section with no data
Information : (28-Mar-2009 15:39:33) Graph 34: Destroying object.
Information : (28-Mar-2009 15:39:33)
Graph 35: Creating object for a eventGanttChart
Information : (28-Mar-2009 15:39:33) Graph 35: Processing legend.
Information : (28-Mar-2009 15:39:33)
Graph 35: Adding data from object @PCF_MPH_RA2_IOC_AX:DET_wrong_product_err
1 elements.
Warning ! : (28-Mar-2009 15:39:33)
GanttChart::AddData. The DqiData structure has no data for this range
Information : (28-Mar-2009 15:39:33)
Graph 35: Adding data from object @PCF_MPH_RA2_IOC_AX:SET_wrong_sensing_stop
1 elements.
Warning ! : (28-Mar-2009 15:39:33)
GanttChart::AddData. The DqiData structure has no data for this range
Information : (28-Mar-2009 15:39:33)
Graph 35: Adding data from object @PCF_MPH_RA2_IOC_AX:SET_wrong_sensing_start
1 elements.
Warning ! : (28-Mar-2009 15:39:33)
GanttChart::AddData. The DqiData structure has no data for this range
Information : (28-Mar-2009 15:39:33)

Graph 35: Adding data from object @PCF_MPH_RA2_IOC_AX:SET_wrong_software_ver
1 elements.
Warning ! : (28-Mar-2009 15:39:33)
GanttChart::AddData. The DqiData structure has no data for this range
Information : (28-Mar-2009 15:39:33)
Graph 35: Adding data from object @PCF_MPH_RA2_IOC_AX:SET_wrong_proc_time
1 elements.
Warning ! : (28-Mar-2009 15:39:33)
GanttChart::AddData. The DqiData structure has no data for this range
Information : (28-Mar-2009 15:39:33)
Graph 35: Adding data from object @PCF_MPH_RA2_IOC_AX:SET_wrong_proc_stage
1 elements.
Warning ! : (28-Mar-2009 15:39:33)
GanttChart::AddData. The DqiData structure has no data for this range
Information : (28-Mar-2009 15:39:33)
Graph 35: Adding data from object @PCF_MPH_RA2_IOC_AX:SET_wrong_filename
1 elements.
Warning ! : (28-Mar-2009 15:39:33)
GanttChart::AddData. The DqiData structure has no data for this range
Information : (28-Mar-2009 15:39:33) Graph 35: Generating PNG file.
Warning ! : (28-Mar-2009 15:39:33)
GanttChart::ReadPolyline. Adding a section with no data
Warning ! : (28-Mar-2009 15:39:33)
GanttChart::ReadPolyline. Adding a section with no data
Warning ! : (28-Mar-2009 15:39:33)
GanttChart::ReadPolyline. Adding a section with no data
Warning ! : (28-Mar-2009 15:39:33)
GanttChart::ReadPolyline. Adding a section with no data
Warning ! : (28-Mar-2009 15:39:33)
GanttChart::ReadPolyline. Adding a section with no data
Warning ! : (28-Mar-2009 15:39:33)
GanttChart::ReadPolyline. Adding a section with no data
Warning ! : (28-Mar-2009 15:39:33)
GanttChart::ReadPolyline. Adding a section with no data
Warning ! : (28-Mar-2009 15:39:33)
GanttChart::ReadPolyline. Adding a section with no data
Information : (28-Mar-2009 15:39:33) Graph 35: Destroying object.
Information : (28-Mar-2009 15:39:33)
Graph 36: Creating object for a eventGanttChart
Information : (28-Mar-2009 15:39:33) Graph 36: Processing legend.
Information : (28-Mar-2009 15:39:33)
Graph 36: Adding data from object @PCF_MPH_RA2_MET_AX:DET_wrong_product_err
1 elements.
Warning ! : (28-Mar-2009 15:39:33)
GanttChart::AddData. The DqiData structure has no data for this range
Information : (28-Mar-2009 15:39:33)
Graph 36: Adding data from object @PCF_MPH_RA2_MET_AX:SET_wrong_sensing_stop
1 elements.
Warning ! : (28-Mar-2009 15:39:33)
GanttChart::AddData. The DqiData structure has no data for this range
Information : (28-Mar-2009 15:39:33)
Graph 36: Adding data from object @PCF_MPH_RA2_MET_AX:SET_wrong_sensing_start
1 elements.
Warning ! : (28-Mar-2009 15:39:33)
GanttChart::AddData. The DqiData structure has no data for this range
Information : (28-Mar-2009 15:39:33)
Graph 36: Adding data from object @PCF_MPH_RA2_MET_AX:SET_wrong_software_ver
1 elements.
Warning ! : (28-Mar-2009 15:39:33)
GanttChart::AddData. The DqiData structure has no data for this range
Information : (28-Mar-2009 15:39:33)
Graph 36: Adding data from object @PCF_MPH_RA2_MET_AX:SET_wrong_proc_time
1 elements.
Warning ! : (28-Mar-2009 15:39:33)
GanttChart::AddData. The DqiData structure has no data for this range
Information : (28-Mar-2009 15:39:33)
Graph 36: Adding data from object @PCF_MPH_RA2_MET_AX:SET_wrong_proc_stage
1 elements.
Warning ! : (28-Mar-2009 15:39:33)
GanttChart::AddData. The DqiData structure has no data for this range

Information : (28-Mar-2009 15:39:33)
Graph 36: Adding data from object @PCF_MPH_RA2_MET_AX:SET_wrong_filename
1 elements.
Warning ! : (28-Mar-2009 15:39:33)
GanttChart::AddData. The DqiData structure has no data for this range
Information : (28-Mar-2009 15:39:33) Graph 36: Generating PNG file.
Warning ! : (28-Mar-2009 15:39:33)
GanttChart::ReadPolyline. Adding a section with no data
Warning ! : (28-Mar-2009 15:39:33)
GanttChart::ReadPolyline. Adding a section with no data
Warning ! : (28-Mar-2009 15:39:33)
GanttChart::ReadPolyline. Adding a section with no data
Warning ! : (28-Mar-2009 15:39:33)
GanttChart::ReadPolyline. Adding a section with no data
Warning ! : (28-Mar-2009 15:39:33)
GanttChart::ReadPolyline. Adding a section with no data
Warning ! : (28-Mar-2009 15:39:33)
GanttChart::ReadPolyline. Adding a section with no data
Warning ! : (28-Mar-2009 15:39:33)
GanttChart::ReadPolyline. Adding a section with no data
Warning ! : (28-Mar-2009 15:39:33)
Information : (28-Mar-2009 15:39:34) Graph 36: Destroying object.
Information : (28-Mar-2009 15:39:34)
Graph 37: Creating object for a eventGanttChart
Information : (28-Mar-2009 15:39:34) Graph 37: Processing legend.
Information : (28-Mar-2009 15:39:34)
Graph 37: Adding data from object @PCF_MPH_RA2_MSS_AX:DET_wrong_product_err
1 elements.
Warning ! : (28-Mar-2009 15:39:34)
GanttChart::AddData. The DqiData structure has no data for this range
Information : (28-Mar-2009 15:39:34)
Graph 37: Adding data from object @PCF_MPH_RA2_MSS_AX:SET_wrong_sensing_stop
1 elements.
Warning ! : (28-Mar-2009 15:39:34)
GanttChart::AddData. The DqiData structure has no data for this range
Information : (28-Mar-2009 15:39:34)
Graph 37: Adding data from object @PCF_MPH_RA2_MSS_AX:SET_wrong_sensing_start
1 elements.
Warning ! : (28-Mar-2009 15:39:34)
GanttChart::AddData. The DqiData structure has no data for this range
Information : (28-Mar-2009 15:39:34)
Graph 37: Adding data from object @PCF_MPH_RA2_MSS_AX:SET_wrong_software_ver
1 elements.
Warning ! : (28-Mar-2009 15:39:34)
GanttChart::AddData. The DqiData structure has no data for this range
Information : (28-Mar-2009 15:39:34)
Graph 37: Adding data from object @PCF_MPH_RA2_MSS_AX:SET_wrong_proc_time
1 elements.
Warning ! : (28-Mar-2009 15:39:34)
GanttChart::AddData. The DqiData structure has no data for this range
Information : (28-Mar-2009 15:39:34)
Graph 37: Adding data from object @PCF_MPH_RA2_MSS_AX:SET_wrong_proc_stage
1 elements.
Warning ! : (28-Mar-2009 15:39:34)
GanttChart::AddData. The DqiData structure has no data for this range
Information : (28-Mar-2009 15:39:34)
Graph 37: Adding data from object @PCF_MPH_RA2_MSS_AX:SET_wrong_filename
1 elements.
Warning ! : (28-Mar-2009 15:39:34)
GanttChart::AddData. The DqiData structure has no data for this range
Information : (28-Mar-2009 15:39:34) Graph 37: Generating PNG file.
Warning ! : (28-Mar-2009 15:39:34)
GanttChart::ReadPolyline. Adding a section with no data
Warning ! : (28-Mar-2009 15:39:34)
GanttChart::ReadPolyline. Adding a section with no data
Warning ! : (28-Mar-2009 15:39:34)
GanttChart::ReadPolyline. Adding a section with no data
Warning ! : (28-Mar-2009 15:39:34)
GanttChart::ReadPolyline. Adding a section with no data

Warning ! : (28-Mar-2009 15:39:34)
GanttChart::ReadPolyline. Adding a section with no data
Warning ! : (28-Mar-2009 15:39:34)
GanttChart::ReadPolyline. Adding a section with no data
Warning ! : (28-Mar-2009 15:39:34)
GanttChart::ReadPolyline. Adding a section with no data
Information : (28-Mar-2009 15:39:34) Graph 37: Destroying object.
Information : (28-Mar-2009 15:39:34)
Graph 38: Creating object for a eventGanttChart
Information : (28-Mar-2009 15:39:34) Graph 38: Processing legend.
Information : (28-Mar-2009 15:39:34)
Graph 38: Adding data from object @PCF_MPH_RA2_OT1_AX:DET_wrong_product_err
1 elements.
Warning ! : (28-Mar-2009 15:39:34)
GanttChart::AddData. The DqiData structure has no data for this range
Information : (28-Mar-2009 15:39:34)
Graph 38: Adding data from object @PCF_MPH_RA2_OT1_AX:SET_wrong_sensing_stop
1 elements.
Warning ! : (28-Mar-2009 15:39:34)
GanttChart::AddData. The DqiData structure has no data for this range
Information : (28-Mar-2009 15:39:34)
Graph 38: Adding data from object @PCF_MPH_RA2_OT1_AX:SET_wrong_sensing_start
1 elements.
Warning ! : (28-Mar-2009 15:39:34)
GanttChart::AddData. The DqiData structure has no data for this range
Information : (28-Mar-2009 15:39:34)
Graph 38: Adding data from object @PCF_MPH_RA2_OT1_AX:SET_wrong_software_ver
1 elements.
Warning ! : (28-Mar-2009 15:39:34)
GanttChart::AddData. The DqiData structure has no data for this range
Information : (28-Mar-2009 15:39:34)
Graph 38: Adding data from object @PCF_MPH_RA2_OT1_AX:SET_wrong_proc_time
1 elements.
Warning ! : (28-Mar-2009 15:39:34)
GanttChart::AddData. The DqiData structure has no data for this range
Information : (28-Mar-2009 15:39:34)
Graph 38: Adding data from object @PCF_MPH_RA2_OT1_AX:SET_wrong_proc_stage
1 elements.
Warning ! : (28-Mar-2009 15:39:34)
GanttChart::AddData. The DqiData structure has no data for this range
Information : (28-Mar-2009 15:39:34)
Graph 38: Adding data from object @PCF_MPH_RA2_OT1_AX:SET_wrong_filename
1 elements.
Warning ! : (28-Mar-2009 15:39:34)
GanttChart::AddData. The DqiData structure has no data for this range
Information : (28-Mar-2009 15:39:34) Graph 38: Generating PNG file.
Warning ! : (28-Mar-2009 15:39:34)
GanttChart::ReadPolyline. Adding a section with no data
Warning ! : (28-Mar-2009 15:39:34)
GanttChart::ReadPolyline. Adding a section with no data
Warning ! : (28-Mar-2009 15:39:34)
GanttChart::ReadPolyline. Adding a section with no data
Warning ! : (28-Mar-2009 15:39:34)
GanttChart::ReadPolyline. Adding a section with no data
Warning ! : (28-Mar-2009 15:39:34)
GanttChart::ReadPolyline. Adding a section with no data
Warning ! : (28-Mar-2009 15:39:34)
GanttChart::ReadPolyline. Adding a section with no data
Warning ! : (28-Mar-2009 15:39:34)
GanttChart::ReadPolyline. Adding a section with no data
Warning ! : (28-Mar-2009 15:39:34)
GanttChart::ReadPolyline. Adding a section with no data
Information : (28-Mar-2009 15:39:35) Graph 38: Destroying object.
Information : (28-Mar-2009 15:39:35)
Graph 39: Creating object for a eventGanttChart
Information : (28-Mar-2009 15:39:35) Graph 39: Processing legend.
Information : (28-Mar-2009 15:39:35)
Graph 39: Adding data from object @PCF_MPH_RA2_OT2_AX:DET_wrong_product_err
1 elements.
Warning ! : (28-Mar-2009 15:39:35)

GanttChart::AddData. The DqiData structure has no data for this range
Information : (28-Mar-2009 15:39:35)
Graph 39: Adding data from object @PCF_MPH_RA2_OT2_AX:SET_wrong_sensing_stop
1 elements.
Warning ! : (28-Mar-2009 15:39:35)
GanttChart::AddData. The DqiData structure has no data for this range
Information : (28-Mar-2009 15:39:35)
Graph 39: Adding data from object @PCF_MPH_RA2_OT2_AX:SET_wrong_sensing_start
1 elements.
Warning ! : (28-Mar-2009 15:39:35)
GanttChart::AddData. The DqiData structure has no data for this range
Information : (28-Mar-2009 15:39:35)
Graph 39: Adding data from object @PCF_MPH_RA2_OT2_AX:SET_wrong_software_ver
1 elements.
Warning ! : (28-Mar-2009 15:39:35)
GanttChart::AddData. The DqiData structure has no data for this range
Information : (28-Mar-2009 15:39:35)
Graph 39: Adding data from object @PCF_MPH_RA2_OT2_AX:SET_wrong_proc_time
1 elements.
Warning ! : (28-Mar-2009 15:39:35)
GanttChart::AddData. The DqiData structure has no data for this range
Information : (28-Mar-2009 15:39:35)
Graph 39: Adding data from object @PCF_MPH_RA2_OT2_AX:SET_wrong_proc_stage
1 elements.
Warning ! : (28-Mar-2009 15:39:35)
GanttChart::AddData. The DqiData structure has no data for this range
Information : (28-Mar-2009 15:39:35)
Graph 39: Adding data from object @PCF_MPH_RA2_OT2_AX:SET_wrong_filename
1 elements.
Warning ! : (28-Mar-2009 15:39:35)
GanttChart::AddData. The DqiData structure has no data for this range
Information : (28-Mar-2009 15:39:35) Graph 39: Generating PNG file.
Warning ! : (28-Mar-2009 15:39:35)
GanttChart::ReadPolyline. Adding a section with no data
Warning ! : (28-Mar-2009 15:39:35)
GanttChart::ReadPolyline. Adding a section with no data
Warning ! : (28-Mar-2009 15:39:35)
GanttChart::ReadPolyline. Adding a section with no data
Warning ! : (28-Mar-2009 15:39:35)
GanttChart::ReadPolyline. Adding a section with no data
Warning ! : (28-Mar-2009 15:39:35)
GanttChart::ReadPolyline. Adding a section with no data
Warning ! : (28-Mar-2009 15:39:35)
GanttChart::ReadPolyline. Adding a section with no data
Warning ! : (28-Mar-2009 15:39:35)
GanttChart::ReadPolyline. Adding a section with no data
Information : (28-Mar-2009 15:39:35) Graph 39: Destroying object.
Information : (28-Mar-2009 15:39:35)
Graph 40: Creating object for a eventGanttChart
Information : (28-Mar-2009 15:39:35) Graph 40: Processing legend.
Information : (28-Mar-2009 15:39:35)
Graph 40: Adding data from object @PCF_MPH_RA2_PLA_AX:DET_wrong_product_err
1 elements.
Warning ! : (28-Mar-2009 15:39:35)
GanttChart::AddData. The DqiData structure has no data for this range
Information : (28-Mar-2009 15:39:35)
Graph 40: Adding data from object @PCF_MPH_RA2_PLA_AX:SET_wrong_sensing_stop
1 elements.
Warning ! : (28-Mar-2009 15:39:35)
GanttChart::AddData. The DqiData structure has no data for this range
Information : (28-Mar-2009 15:39:35)
Graph 40: Adding data from object @PCF_MPH_RA2_PLA_AX:SET_wrong_sensing_start
1 elements.
Warning ! : (28-Mar-2009 15:39:35)
GanttChart::AddData. The DqiData structure has no data for this range
Information : (28-Mar-2009 15:39:35)
Graph 40: Adding data from object @PCF_MPH_RA2_PLA_AX:SET_wrong_software_ver
1 elements.

Warning ! : (28-Mar-2009 15:39:35)
GanttChart::AddData. The DqiData structure has no data for this range
Information : (28-Mar-2009 15:39:35)
Graph 40: Adding data from object @PCF_MPH_RA2_PLA_AX:SET_wrong_proc_time
1 elements.
Warning ! : (28-Mar-2009 15:39:35)
GanttChart::AddData. The DqiData structure has no data for this range
Information : (28-Mar-2009 15:39:35)
Graph 40: Adding data from object @PCF_MPH_RA2_PLA_AX:SET_wrong_proc_stage
1 elements.
Warning ! : (28-Mar-2009 15:39:35)
GanttChart::AddData. The DqiData structure has no data for this range
Information : (28-Mar-2009 15:39:35)
Graph 40: Adding data from object @PCF_MPH_RA2_PLA_AX:SET_wrong_filename
1 elements.
Warning ! : (28-Mar-2009 15:39:35)
GanttChart::AddData. The DqiData structure has no data for this range
Information : (28-Mar-2009 15:39:35) Graph 40: Generating PNG file.
Warning ! : (28-Mar-2009 15:39:35)
GanttChart::ReadPolyline. Adding a section with no data
Warning ! : (28-Mar-2009 15:39:35)
GanttChart::ReadPolyline. Adding a section with no data
Warning ! : (28-Mar-2009 15:39:35)
GanttChart::ReadPolyline. Adding a section with no data
Warning ! : (28-Mar-2009 15:39:35)
GanttChart::ReadPolyline. Adding a section with no data
Warning ! : (28-Mar-2009 15:39:35)
GanttChart::ReadPolyline. Adding a section with no data
Warning ! : (28-Mar-2009 15:39:35)
GanttChart::ReadPolyline. Adding a section with no data
Warning ! : (28-Mar-2009 15:39:35)
GanttChart::ReadPolyline. Adding a section with no data
Warning ! : (28-Mar-2009 15:39:35)
GanttChart::ReadPolyline. Adding a section with no data
Information : (28-Mar-2009 15:39:36) Graph 40: Destroying object.
Information : (28-Mar-2009 15:39:36)
Graph 41: Creating object for a eventGanttChart
Information : (28-Mar-2009 15:39:36) Graph 41: Processing legend.
Information : (28-Mar-2009 15:39:36)
Graph 41: Adding data from object @PCF_MPH_RA2_POL_AX:DET_wrong_product_err
1 elements.
Warning ! : (28-Mar-2009 15:39:36)
GanttChart::AddData. The DqiData structure has no data for this range
Information : (28-Mar-2009 15:39:36)
Graph 41: Adding data from object @PCF_MPH_RA2_POL_AX:SET_wrong_sensing_stop
1 elements.
Warning ! : (28-Mar-2009 15:39:36)
GanttChart::AddData. The DqiData structure has no data for this range
Information : (28-Mar-2009 15:39:36)
Graph 41: Adding data from object @PCF_MPH_RA2_POL_AX:SET_wrong_sensing_start
1 elements.
Warning ! : (28-Mar-2009 15:39:36)
GanttChart::AddData. The DqiData structure has no data for this range
Information : (28-Mar-2009 15:39:36)
Graph 41: Adding data from object @PCF_MPH_RA2_POL_AX:SET_wrong_software_ver
1 elements.
Warning ! : (28-Mar-2009 15:39:36)
GanttChart::AddData. The DqiData structure has no data for this range
Information : (28-Mar-2009 15:39:36)
Graph 41: Adding data from object @PCF_MPH_RA2_POL_AX:SET_wrong_proc_time
1 elements.
Warning ! : (28-Mar-2009 15:39:36)
GanttChart::AddData. The DqiData structure has no data for this range
Information : (28-Mar-2009 15:39:36)
Graph 41: Adding data from object @PCF_MPH_RA2_POL_AX:SET_wrong_proc_stage
1 elements.
Warning ! : (28-Mar-2009 15:39:36)
GanttChart::AddData. The DqiData structure has no data for this range
Information : (28-Mar-2009 15:39:36)
Graph 41: Adding data from object @PCF_MPH_RA2_POL_AX:SET_wrong_filename

```
1 elements.
Warning ! : (28-Mar-2009 15:39:36)
GanttChart::AddData. The DqiData structure has no data for this range
Information : (28-Mar-2009 15:39:36) Graph 41: Generating PNG file.
Warning ! : (28-Mar-2009 15:39:36)
GanttChart::ReadPolyline. Adding a section with no data
Warning ! : (28-Mar-2009 15:39:36)
GanttChart::ReadPolyline. Adding a section with no data
Warning ! : (28-Mar-2009 15:39:36)
GanttChart::ReadPolyline. Adding a section with no data
Warning ! : (28-Mar-2009 15:39:36)
GanttChart::ReadPolyline. Adding a section with no data
Warning ! : (28-Mar-2009 15:39:36)
GanttChart::ReadPolyline. Adding a section with no data
Warning ! : (28-Mar-2009 15:39:36)
GanttChart::ReadPolyline. Adding a section with no data
Warning ! : (28-Mar-2009 15:39:36)
GanttChart::ReadPolyline. Adding a section with no data
Warning ! : (28-Mar-2009 15:39:36)
GanttChart::ReadPolyline. Adding a section with no data
Information : (28-Mar-2009 15:39:36) Graph 41: Destroying object.
Information : (28-Mar-2009 15:39:36)
Graph 42: Creating object for a eventGanttChart
Information : (28-Mar-2009 15:39:36) Graph 42: Processing legend.
Information : (28-Mar-2009 15:39:36)
Graph 42: Adding data from object @PCF_MPH_RA2_SET_AX:DET_wrong_product_err
1 elements.
Warning ! : (28-Mar-2009 15:39:36)
GanttChart::AddData. The DqiData structure has no data for this range
Information : (28-Mar-2009 15:39:36)
Graph 42: Adding data from object @PCF_MPH_RA2_SET_AX:SET_wrong_sensing_stop
1 elements.
Warning ! : (28-Mar-2009 15:39:36)
GanttChart::AddData. The DqiData structure has no data for this range
Information : (28-Mar-2009 15:39:36)
Graph 42: Adding data from object @PCF_MPH_RA2_SET_AX:SET_wrong_sensing_start
1 elements.
Warning ! : (28-Mar-2009 15:39:36)
GanttChart::AddData. The DqiData structure has no data for this range
Information : (28-Mar-2009 15:39:36)
Graph 42: Adding data from object @PCF_MPH_RA2_SET_AX:SET_wrong_software_ver
1 elements.
Warning ! : (28-Mar-2009 15:39:36)
GanttChart::AddData. The DqiData structure has no data for this range
Information : (28-Mar-2009 15:39:36)
Graph 42: Adding data from object @PCF_MPH_RA2_SET_AX:SET_wrong_proc_time
1 elements.
Warning ! : (28-Mar-2009 15:39:36)
GanttChart::AddData. The DqiData structure has no data for this range
Information : (28-Mar-2009 15:39:36)
Graph 42: Adding data from object @PCF_MPH_RA2_SET_AX:SET_wrong_proc_stage
1 elements.
Warning ! : (28-Mar-2009 15:39:36)
GanttChart::AddData. The DqiData structure has no data for this range
Information : (28-Mar-2009 15:39:36)
Graph 42: Adding data from object @PCF_MPH_RA2_SET_AX:SET_wrong_filename
1 elements.
Warning ! : (28-Mar-2009 15:39:36)
GanttChart::AddData. The DqiData structure has no data for this range
Information : (28-Mar-2009 15:39:36) Graph 42: Generating PNG file.
Warning ! : (28-Mar-2009 15:39:36)
GanttChart::ReadPolyline. Adding a section with no data
Warning ! : (28-Mar-2009 15:39:36)
GanttChart::ReadPolyline. Adding a section with no data
Warning ! : (28-Mar-2009 15:39:36)
GanttChart::ReadPolyline. Adding a section with no data
Warning ! : (28-Mar-2009 15:39:36)
GanttChart::ReadPolyline. Adding a section with no data
Warning ! : (28-Mar-2009 15:39:36)
GanttChart::ReadPolyline. Adding a section with no data
```

Warning ! : (28-Mar-2009 15:39:36)
GanttChart::ReadPolyline. Adding a section with no data
Warning ! : (28-Mar-2009 15:39:36)
GanttChart::ReadPolyline. Adding a section with no data
Information : (28-Mar-2009 15:39:37) Graph 42: Destroying object.
Information : (28-Mar-2009 15:39:37)
Graph 43: Creating object for a eventGanttChart
Information : (28-Mar-2009 15:39:37) Graph 43: Processing legend.
Information : (28-Mar-2009 15:39:37)
Graph 43: Adding data from object @PCF_MPH_RA2_SL1_AX:DET_wrong_product_err
1 elements.
Warning ! : (28-Mar-2009 15:39:37)
GanttChart::AddData. The DqiData structure has no data for this range
Information : (28-Mar-2009 15:39:37)
Graph 43: Adding data from object @PCF_MPH_RA2_SL1_AX:SET_wrong_sensing_stop
1 elements.
Warning ! : (28-Mar-2009 15:39:37)
GanttChart::AddData. The DqiData structure has no data for this range
Information : (28-Mar-2009 15:39:37)
Graph 43: Adding data from object @PCF_MPH_RA2_SL1_AX:SET_wrong_sensing_start
1 elements.
Warning ! : (28-Mar-2009 15:39:37)
GanttChart::AddData. The DqiData structure has no data for this range
Information : (28-Mar-2009 15:39:37)
Graph 43: Adding data from object @PCF_MPH_RA2_SL1_AX:SET_wrong_software_ver
1 elements.
Warning ! : (28-Mar-2009 15:39:37)
GanttChart::AddData. The DqiData structure has no data for this range
Information : (28-Mar-2009 15:39:37)
Graph 43: Adding data from object @PCF_MPH_RA2_SL1_AX:SET_wrong_proc_time
1 elements.
Warning ! : (28-Mar-2009 15:39:37)
GanttChart::AddData. The DqiData structure has no data for this range
Information : (28-Mar-2009 15:39:37)
Graph 43: Adding data from object @PCF_MPH_RA2_SL1_AX:SET_wrong_proc_stage
1 elements.
Warning ! : (28-Mar-2009 15:39:37)
GanttChart::AddData. The DqiData structure has no data for this range
Information : (28-Mar-2009 15:39:37)
Graph 43: Adding data from object @PCF_MPH_RA2_SL1_AX:SET_wrong_filename
1 elements.
Warning ! : (28-Mar-2009 15:39:37)
GanttChart::AddData. The DqiData structure has no data for this range
Information : (28-Mar-2009 15:39:37) Graph 43: Generating PNG file.
Warning ! : (28-Mar-2009 15:39:37)
GanttChart::ReadPolyline. Adding a section with no data
Warning ! : (28-Mar-2009 15:39:37)
GanttChart::ReadPolyline. Adding a section with no data
Warning ! : (28-Mar-2009 15:39:37)
GanttChart::ReadPolyline. Adding a section with no data
Warning ! : (28-Mar-2009 15:39:37)
GanttChart::ReadPolyline. Adding a section with no data
Warning ! : (28-Mar-2009 15:39:37)
GanttChart::ReadPolyline. Adding a section with no data
Warning ! : (28-Mar-2009 15:39:37)
GanttChart::ReadPolyline. Adding a section with no data
Warning ! : (28-Mar-2009 15:39:37)
GanttChart::ReadPolyline. Adding a section with no data
Information : (28-Mar-2009 15:39:37) Graph 43: Destroying object.
Information : (28-Mar-2009 15:39:37)
Graph 44: Creating object for a eventGanttChart
Information : (28-Mar-2009 15:39:37) Graph 44: Processing legend.
Information : (28-Mar-2009 15:39:37)
Graph 44: Adding data from object @PCF_MPH_RA2_SL2_AX:DET_wrong_product_err
1 elements.
Warning ! : (28-Mar-2009 15:39:37)
GanttChart::AddData. The DqiData structure has no data for this range
Information : (28-Mar-2009 15:39:37)

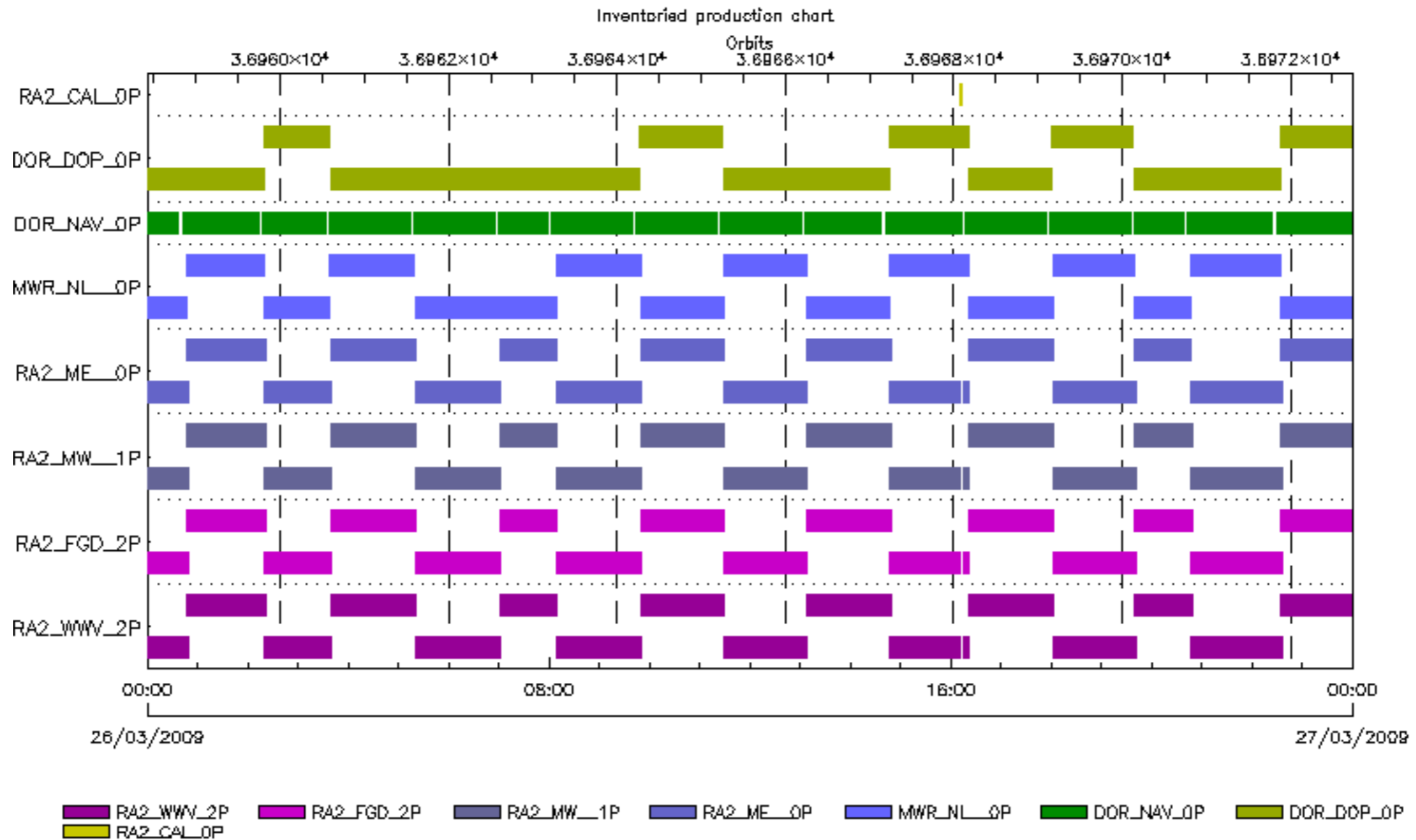
Graph 44: Adding data from object @PCF_MPH_RA2_SL2_AX:SET_wrong_sensing_stop
1 elements.
Warning ! : (28-Mar-2009 15:39:37)
GanttChart::AddData. The DqiData structure has no data for this range
Information : (28-Mar-2009 15:39:37)
Graph 44: Adding data from object @PCF_MPH_RA2_SL2_AX:SET_wrong_sensing_start
1 elements.
Warning ! : (28-Mar-2009 15:39:37)
GanttChart::AddData. The DqiData structure has no data for this range
Information : (28-Mar-2009 15:39:37)
Graph 44: Adding data from object @PCF_MPH_RA2_SL2_AX:SET_wrong_software_ver
1 elements.
Warning ! : (28-Mar-2009 15:39:37)
GanttChart::AddData. The DqiData structure has no data for this range
Information : (28-Mar-2009 15:39:37)
Graph 44: Adding data from object @PCF_MPH_RA2_SL2_AX:SET_wrong_proc_time
1 elements.
Warning ! : (28-Mar-2009 15:39:37)
GanttChart::AddData. The DqiData structure has no data for this range
Information : (28-Mar-2009 15:39:37)
Graph 44: Adding data from object @PCF_MPH_RA2_SL2_AX:SET_wrong_proc_stage
1 elements.
Warning ! : (28-Mar-2009 15:39:37)
GanttChart::AddData. The DqiData structure has no data for this range
Information : (28-Mar-2009 15:39:37)
Graph 44: Adding data from object @PCF_MPH_RA2_SL2_AX:SET_wrong_filename
1 elements.
Warning ! : (28-Mar-2009 15:39:37)
GanttChart::AddData. The DqiData structure has no data for this range
Information : (28-Mar-2009 15:39:37) Graph 44: Generating PNG file.
Warning ! : (28-Mar-2009 15:39:37)
GanttChart::ReadPolyline. Adding a section with no data
Warning ! : (28-Mar-2009 15:39:37)
GanttChart::ReadPolyline. Adding a section with no data
Warning ! : (28-Mar-2009 15:39:37)
GanttChart::ReadPolyline. Adding a section with no data
Warning ! : (28-Mar-2009 15:39:37)
GanttChart::ReadPolyline. Adding a section with no data
Warning ! : (28-Mar-2009 15:39:37)
GanttChart::ReadPolyline. Adding a section with no data
Warning ! : (28-Mar-2009 15:39:37)
GanttChart::ReadPolyline. Adding a section with no data
Warning ! : (28-Mar-2009 15:39:37)
GanttChart::ReadPolyline. Adding a section with no data
Information : (28-Mar-2009 15:39:38) Graph 44: Destroying object.
Information : (28-Mar-2009 15:39:38)
Graph 45: Creating object for a eventGanttChart
Information : (28-Mar-2009 15:39:38) Graph 45: Processing legend.
Information : (28-Mar-2009 15:39:38)
Graph 45: Adding data from object @PCF_MPH_RA2_SOI_AX:DET_wrong_product_err
1 elements.
Warning ! : (28-Mar-2009 15:39:38)
GanttChart::AddData. The DqiData structure has no data for this range
Information : (28-Mar-2009 15:39:38)
Graph 45: Adding data from object @PCF_MPH_RA2_SOI_AX:SET_wrong_sensing_stop
1 elements.
Warning ! : (28-Mar-2009 15:39:38)
GanttChart::AddData. The DqiData structure has no data for this range
Information : (28-Mar-2009 15:39:38)
Graph 45: Adding data from object @PCF_MPH_RA2_SOI_AX:SET_wrong_sensing_start
1 elements.
Warning ! : (28-Mar-2009 15:39:38)
GanttChart::AddData. The DqiData structure has no data for this range
Information : (28-Mar-2009 15:39:38)
Graph 45: Adding data from object @PCF_MPH_RA2_SOI_AX:SET_wrong_software_ver
1 elements.
Warning ! : (28-Mar-2009 15:39:38)
GanttChart::AddData. The DqiData structure has no data for this range

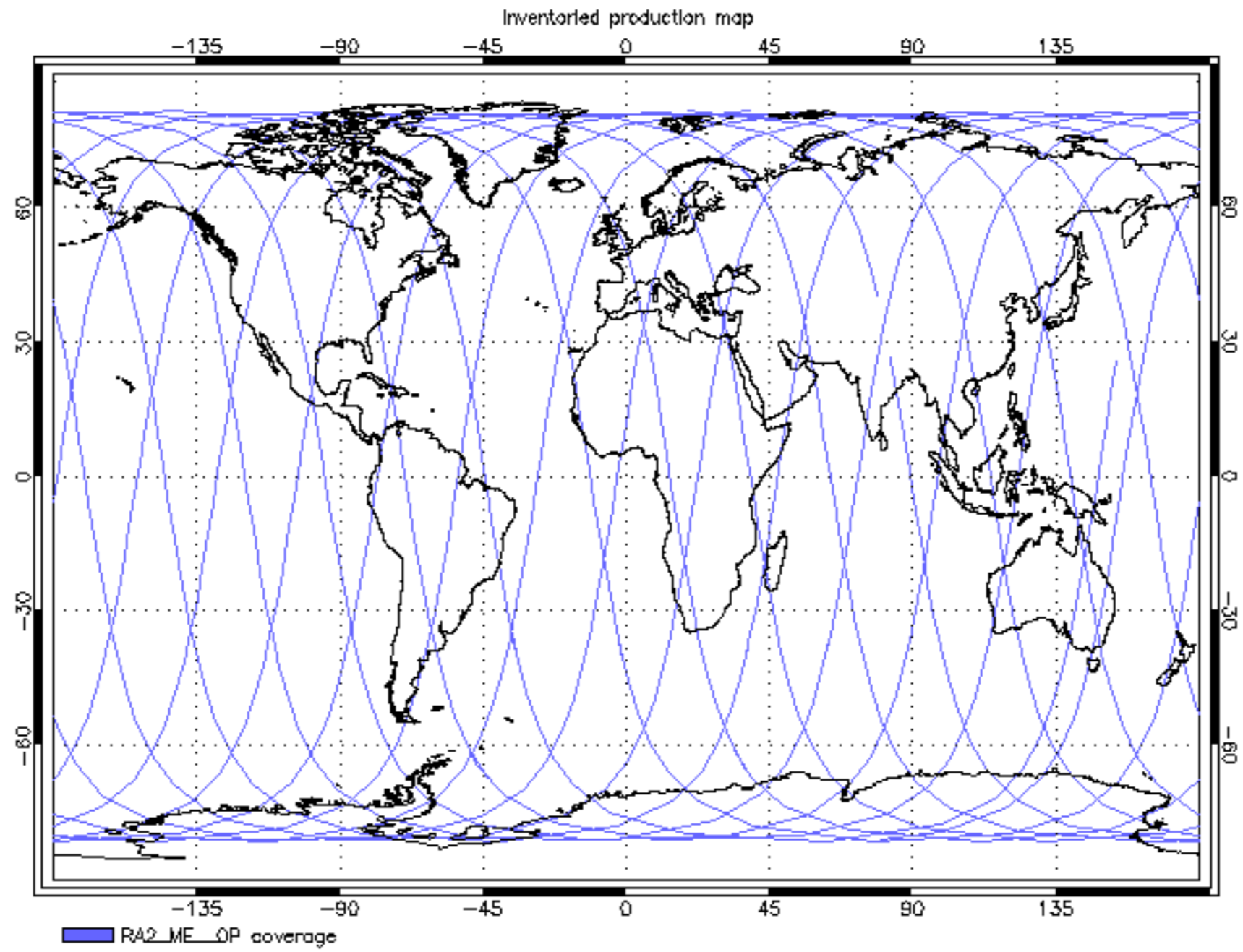
Information : (28-Mar-2009 15:39:38)
Graph 45: Adding data from object @PCF MPH_RA2_SOI_AX:SET_wrong_proc_time
1 elements.
Warning ! : (28-Mar-2009 15:39:38)
GanttChart::AddData. The DqiData structure has no data for this range
Information : (28-Mar-2009 15:39:38)
Graph 45: Adding data from object @PCF MPH_RA2_SOI_AX:SET_wrong_proc_stage
1 elements.
Warning ! : (28-Mar-2009 15:39:38)
GanttChart::AddData. The DqiData structure has no data for this range
Information : (28-Mar-2009 15:39:38)
Graph 45: Adding data from object @PCF MPH_RA2_SOI_AX:SET_wrong_filename
1 elements.
Warning ! : (28-Mar-2009 15:39:38)
GanttChart::AddData. The DqiData structure has no data for this range
Information : (28-Mar-2009 15:39:38) Graph 45: Generating PNG file.
Warning ! : (28-Mar-2009 15:39:38)
GanttChart::ReadPolyline. Adding a section with no data
Warning ! : (28-Mar-2009 15:39:38)
GanttChart::ReadPolyline. Adding a section with no data
Warning ! : (28-Mar-2009 15:39:38)
GanttChart::ReadPolyline. Adding a section with no data
Warning ! : (28-Mar-2009 15:39:38)
GanttChart::ReadPolyline. Adding a section with no data
Warning ! : (28-Mar-2009 15:39:38)
GanttChart::ReadPolyline. Adding a section with no data
Warning ! : (28-Mar-2009 15:39:38)
GanttChart::ReadPolyline. Adding a section with no data
Warning ! : (28-Mar-2009 15:39:38)
GanttChart::ReadPolyline. Adding a section with no data
Warning ! : (28-Mar-2009 15:39:38)
GanttChart::ReadPolyline. Adding a section with no data
Information : (28-Mar-2009 15:39:38) Graph 45: Destroying object.
Information : (28-Mar-2009 15:39:38)
Graph 46: Creating object for a eventGanttChart
Information : (28-Mar-2009 15:39:38) Graph 46: Processing legend.
Information : (28-Mar-2009 15:39:38)
Graph 46: Adding data from object @PCF MPH_RA2_SOL_AX:DET_wrong_product_err
1 elements.
Warning ! : (28-Mar-2009 15:39:38)
GanttChart::AddData. The DqiData structure has no data for this range
Information : (28-Mar-2009 15:39:38)
Graph 46: Adding data from object @PCF MPH_RA2_SOL_AX:SET_wrong_sensing_stop
1 elements.
Warning ! : (28-Mar-2009 15:39:38)
GanttChart::AddData. The DqiData structure has no data for this range
Information : (28-Mar-2009 15:39:38)
Graph 46: Adding data from object @PCF MPH_RA2_SOL_AX:SET_wrong_sensing_start
1 elements.
Warning ! : (28-Mar-2009 15:39:38)
GanttChart::AddData. The DqiData structure has no data for this range
Information : (28-Mar-2009 15:39:38)
Graph 46: Adding data from object @PCF MPH_RA2_SOL_AX:SET_wrong_software_ver
1 elements.
Warning ! : (28-Mar-2009 15:39:38)
GanttChart::AddData. The DqiData structure has no data for this range
Information : (28-Mar-2009 15:39:38)
Graph 46: Adding data from object @PCF MPH_RA2_SOL_AX:SET_wrong_proc_time
1 elements.
Warning ! : (28-Mar-2009 15:39:38)
GanttChart::AddData. The DqiData structure has no data for this range
Information : (28-Mar-2009 15:39:38)
Graph 46: Adding data from object @PCF MPH_RA2_SOL_AX:SET_wrong_proc_stage
1 elements.
Warning ! : (28-Mar-2009 15:39:38)
GanttChart::AddData. The DqiData structure has no data for this range
Information : (28-Mar-2009 15:39:38)
Graph 46: Adding data from object @PCF MPH_RA2_SOL_AX:SET_wrong_filename
1 elements.
Warning ! : (28-Mar-2009 15:39:38)

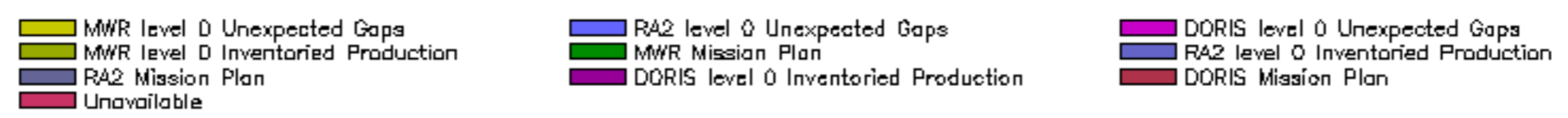
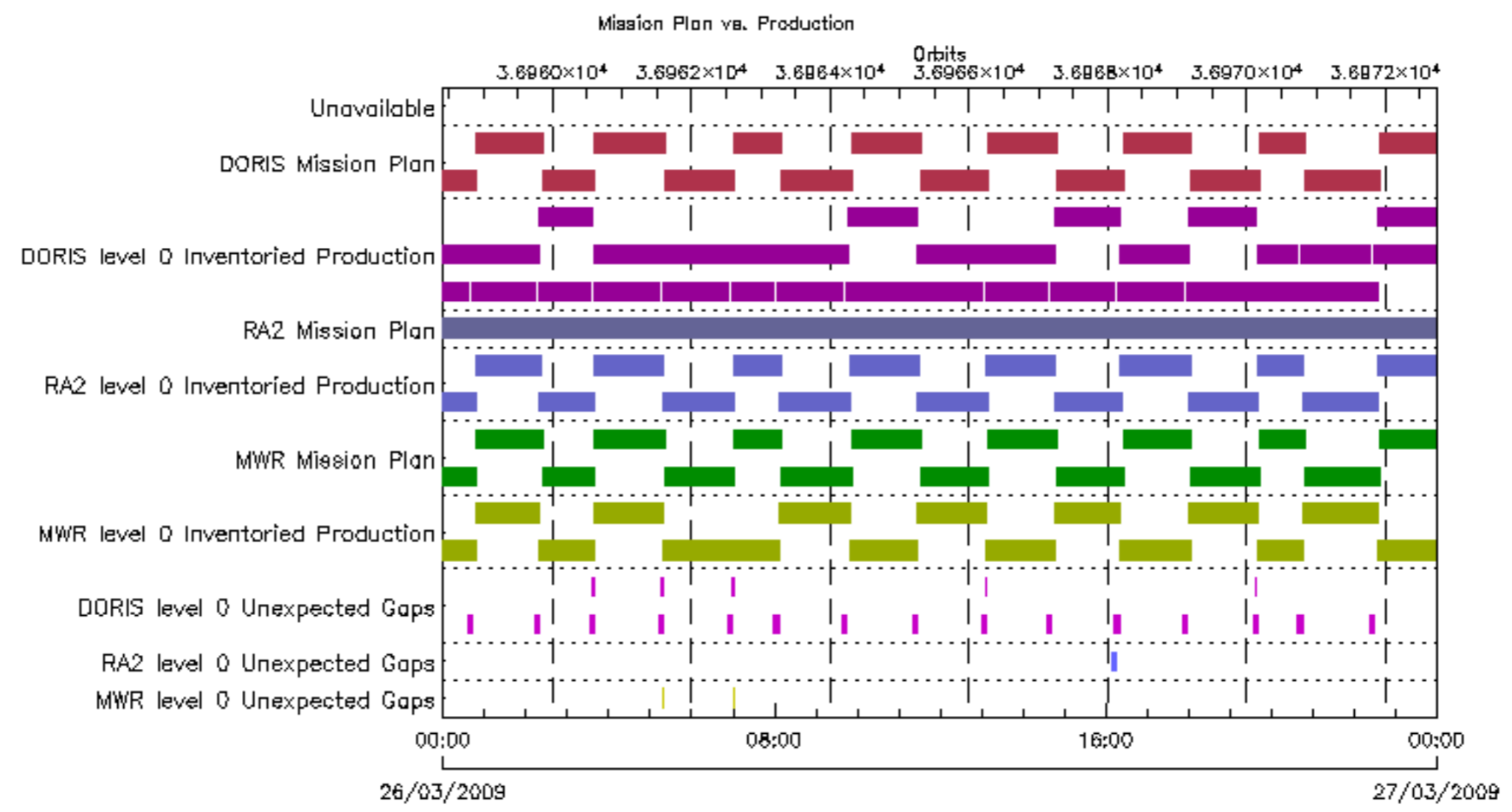

```
Warning ! : (28-Mar-2009 15:39:39)
GanttChart::ReadPolyline. Adding a section with no data
Information : (28-Mar-2009 15:39:39) Graph 47: Destroying object.
Information : (28-Mar-2009 15:39:39)
Graph 48: Creating object for a eventGanttChart
Information : (28-Mar-2009 15:39:39) Graph 48: Processing legend.
Information : (28-Mar-2009 15:39:39)
Graph 48: Adding data from object @PCF_MPH_RA2_TLD_AX:DET_wrong_product_err
1 elements.
Warning ! : (28-Mar-2009 15:39:39)
GanttChart::AddData. The DqiData structure has no data for this range
Information : (28-Mar-2009 15:39:39)
Graph 48: Adding data from object @PCF_MPH_RA2_TLD_AX:SET_wrong_sensing_stop
1 elements.
Warning ! : (28-Mar-2009 15:39:39)
GanttChart::AddData. The DqiData structure has no data for this range
Information : (28-Mar-2009 15:39:39)
Graph 48: Adding data from object @PCF_MPH_RA2_TLD_AX:SET_wrong_sensing_start
1 elements.
Warning ! : (28-Mar-2009 15:39:39)
GanttChart::AddData. The DqiData structure has no data for this range
Information : (28-Mar-2009 15:39:39)
Graph 48: Adding data from object @PCF_MPH_RA2_TLD_AX:SET_wrong_software_ver
1 elements.
Warning ! : (28-Mar-2009 15:39:39)
GanttChart::AddData. The DqiData structure has no data for this range
Information : (28-Mar-2009 15:39:39)
Graph 48: Adding data from object @PCF_MPH_RA2_TLD_AX:SET_wrong_proc_time
1 elements.
Warning ! : (28-Mar-2009 15:39:39)
GanttChart::AddData. The DqiData structure has no data for this range
Information : (28-Mar-2009 15:39:39)
Graph 48: Adding data from object @PCF_MPH_RA2_TLD_AX:SET_wrong_proc_stage
1 elements.
Warning ! : (28-Mar-2009 15:39:39)
GanttChart::AddData. The DqiData structure has no data for this range
Information : (28-Mar-2009 15:39:39)
Graph 48: Adding data from object @PCF_MPH_RA2_TLD_AX:SET_wrong_filename
1 elements.
Warning ! : (28-Mar-2009 15:39:39)
GanttChart::AddData. The DqiData structure has no data for this range
Information : (28-Mar-2009 15:39:39) Graph 48: Generating PNG file.
Warning ! : (28-Mar-2009 15:39:39)
GanttChart::ReadPolyline. Adding a section with no data
Warning ! : (28-Mar-2009 15:39:39)
GanttChart::ReadPolyline. Adding a section with no data
Warning ! : (28-Mar-2009 15:39:39)
GanttChart::ReadPolyline. Adding a section with no data
Warning ! : (28-Mar-2009 15:39:39)
GanttChart::ReadPolyline. Adding a section with no data
Warning ! : (28-Mar-2009 15:39:39)
GanttChart::ReadPolyline. Adding a section with no data
Warning ! : (28-Mar-2009 15:39:39)
GanttChart::ReadPolyline. Adding a section with no data
Warning ! : (28-Mar-2009 15:39:39)
GanttChart::ReadPolyline. Adding a section with no data
Information : (28-Mar-2009 15:39:40) Graph 48: Destroying object.
Information : (28-Mar-2009 15:39:40)
Graph 49: Creating object for a eventGanttChart
Information : (28-Mar-2009 15:39:40) Graph 49: Processing legend.
Information : (28-Mar-2009 15:39:40)
Graph 49: Adding data from object @PCF_MPH_RA2_USO_AX:DET_wrong_product_err
1 elements.
Warning ! : (28-Mar-2009 15:39:40)
GanttChart::AddData. The DqiData structure has no data for this range
Information : (28-Mar-2009 15:39:40)
Graph 49: Adding data from object @PCF_MPH_RA2_USO_AX:SET_wrong_sensing_stop
1 elements.
```

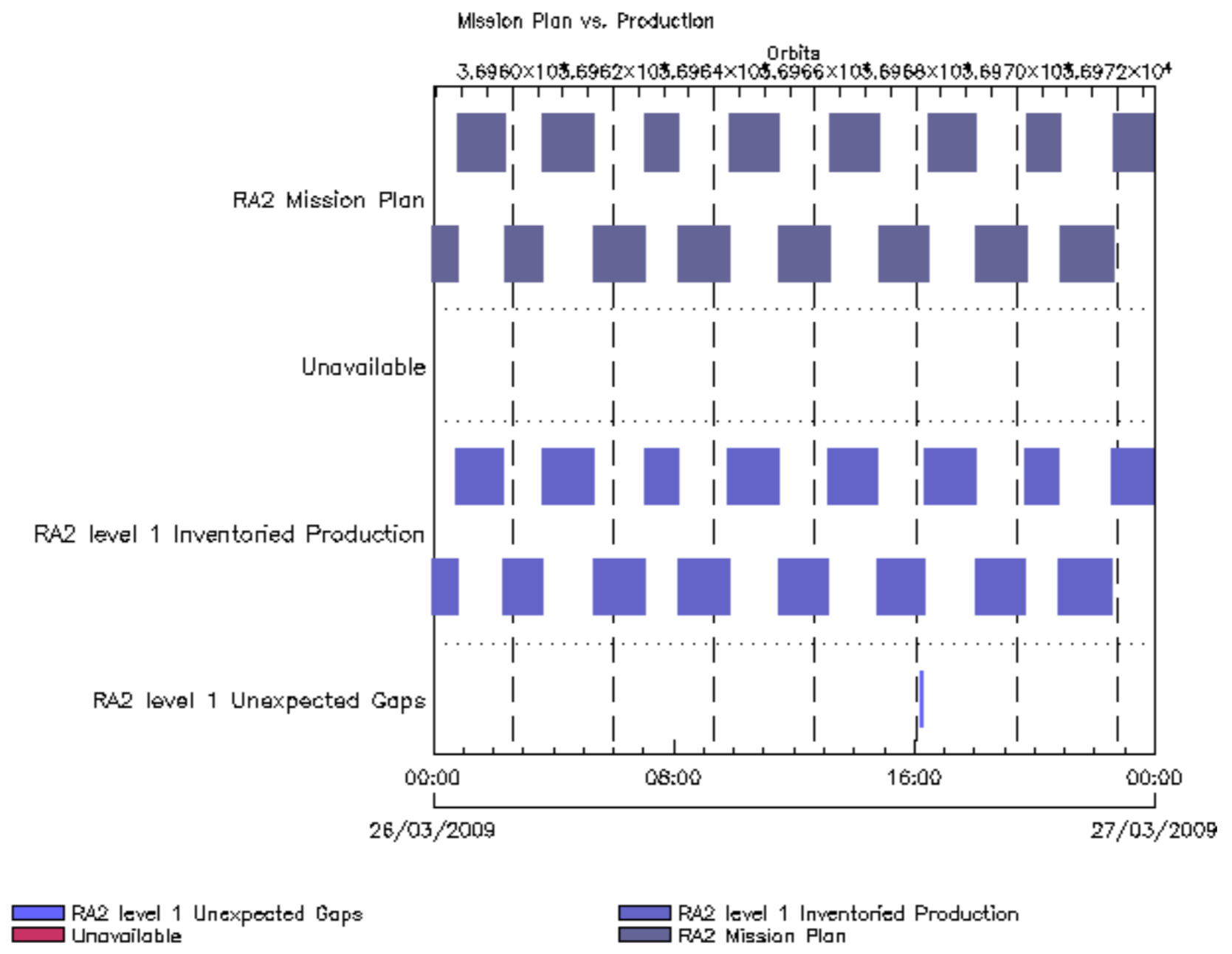
Warning ! : (28-Mar-2009 15:39:40)
GanttChart::AddData. The DqiData structure has no data for this range
Information : (28-Mar-2009 15:39:40)
Graph 49: Adding data from object @PCF_MPH_RA2_USO_AX:SET_wrong_sensing_start
1 elements.
Warning ! : (28-Mar-2009 15:39:40)
GanttChart::AddData. The DqiData structure has no data for this range
Information : (28-Mar-2009 15:39:40)
Graph 49: Adding data from object @PCF_MPH_RA2_USO_AX:SET_wrong_software_ver
1 elements.
Warning ! : (28-Mar-2009 15:39:40)
GanttChart::AddData. The DqiData structure has no data for this range
Information : (28-Mar-2009 15:39:40)
Graph 49: Adding data from object @PCF_MPH_RA2_USO_AX:SET_wrong_proc_time
1 elements.
Warning ! : (28-Mar-2009 15:39:40)
GanttChart::AddData. The DqiData structure has no data for this range
Information : (28-Mar-2009 15:39:40)
Graph 49: Adding data from object @PCF_MPH_RA2_USO_AX:SET_wrong_proc_stage
1 elements.
Warning ! : (28-Mar-2009 15:39:40)
GanttChart::AddData. The DqiData structure has no data for this range
Information : (28-Mar-2009 15:39:40)
Graph 49: Adding data from object @PCF_MPH_RA2_USO_AX:SET_wrong_filename
1 elements.
Warning ! : (28-Mar-2009 15:39:40)
GanttChart::AddData. The DqiData structure has no data for this range
Information : (28-Mar-2009 15:39:40) Graph 49: Generating PNG file.
Warning ! : (28-Mar-2009 15:39:40)
GanttChart::ReadPolyline. Adding a section with no data
Warning ! : (28-Mar-2009 15:39:40)
GanttChart::ReadPolyline. Adding a section with no data
Warning ! : (28-Mar-2009 15:39:40)
GanttChart::ReadPolyline. Adding a section with no data
Warning ! : (28-Mar-2009 15:39:40)
GanttChart::ReadPolyline. Adding a section with no data
Warning ! : (28-Mar-2009 15:39:40)
GanttChart::ReadPolyline. Adding a section with no data
Warning ! : (28-Mar-2009 15:39:40)
GanttChart::ReadPolyline. Adding a section with no data
Warning ! : (28-Mar-2009 15:39:40)
GanttChart::ReadPolyline. Adding a section with no data
Warning ! : (28-Mar-2009 15:39:40)
GanttChart::ReadPolyline. Adding a section with no data
Information : (28-Mar-2009 15:39:40) Graph 49: Destroying object.
Information : (28-Mar-2009 15:39:40)
Graph 50: Creating object for a eventGanttChart
Information : (28-Mar-2009 15:39:40) Graph 50: Processing legend.
Information : (28-Mar-2009 15:39:40)
Graph 50: Adding data from object @PCF_MPH_AUX_ATT_AX:DET_wrong_product_err
1 elements.
Warning ! : (28-Mar-2009 15:39:40)
GanttChart::AddData. The DqiData structure has no data for this range
Information : (28-Mar-2009 15:39:40)
Graph 50: Adding data from object @PCF_MPH_AUX_ATT_AX:SET_wrong_sensing_stop
1 elements.
Warning ! : (28-Mar-2009 15:39:40)
GanttChart::AddData. The DqiData structure has no data for this range
Information : (28-Mar-2009 15:39:40)
Graph 50: Adding data from object @PCF_MPH_AUX_ATT_AX:SET_wrong_sensing_start
1 elements.
Warning ! : (28-Mar-2009 15:39:40)
GanttChart::AddData. The DqiData structure has no data for this range
Information : (28-Mar-2009 15:39:40)
Graph 50: Adding data from object @PCF_MPH_AUX_ATT_AX:SET_wrong_software_ver
1 elements.
Warning ! : (28-Mar-2009 15:39:40)
GanttChart::AddData. The DqiData structure has no data for this range
Information : (28-Mar-2009 15:39:40)
Graph 50: Adding data from object @PCF_MPH_AUX_ATT_AX:SET_wrong_proc_time

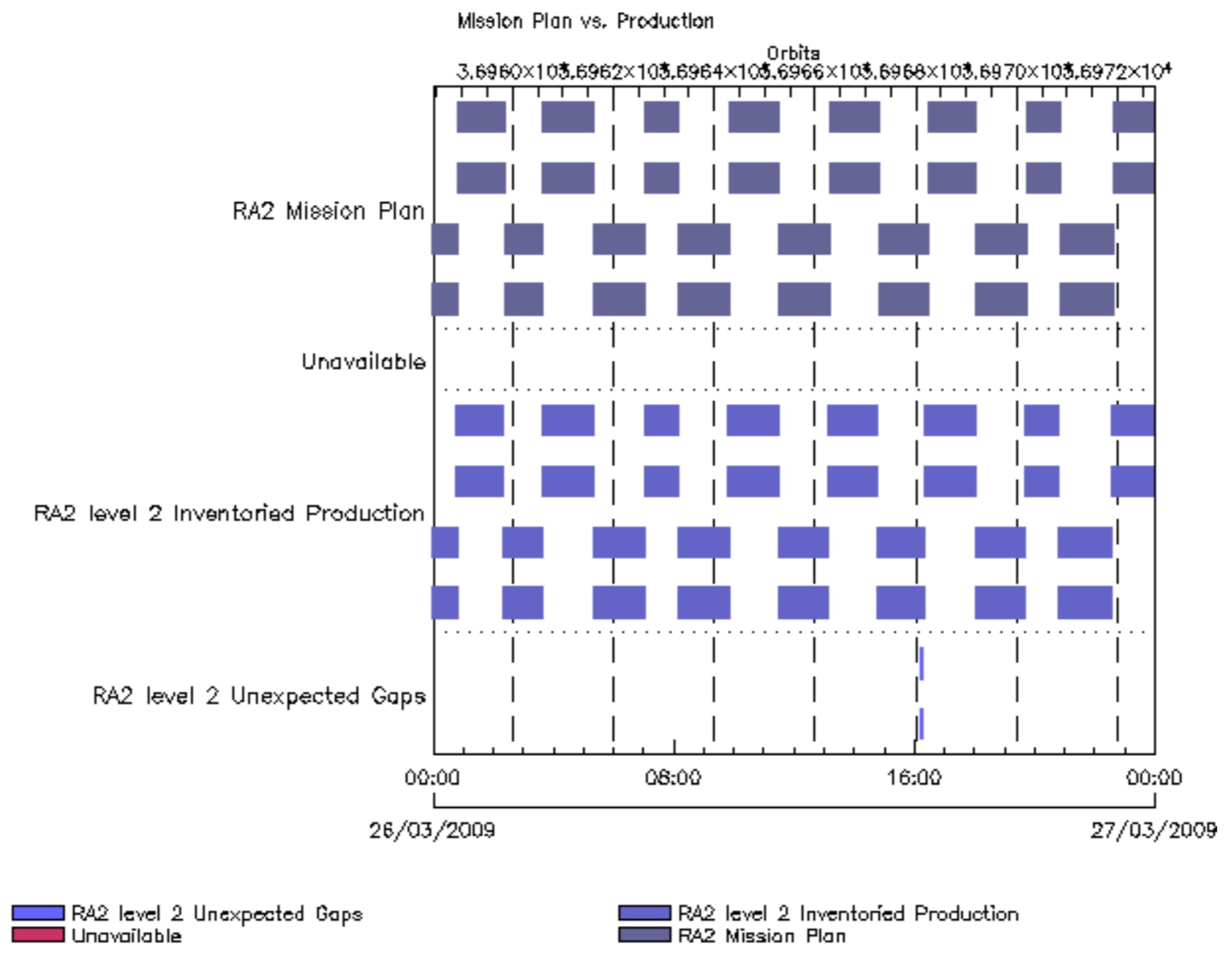
```
1 elements.
Warning ! : (28-Mar-2009 15:39:40)
GanttChart::AddData. The DqiData structure has no data for this range
Information : (28-Mar-2009 15:39:40)
Graph 50: Adding data from object @PCF_MPH_AUX_ATT_AX:SET_wrong_proc_stage
1 elements.
Warning ! : (28-Mar-2009 15:39:40)
GanttChart::AddData. The DqiData structure has no data for this range
Information : (28-Mar-2009 15:39:40)
Graph 50: Adding data from object @PCF_MPH_AUX_ATT_AX:SET_wrong_filename
1 elements.
Warning ! : (28-Mar-2009 15:39:40)
GanttChart::AddData. The DqiData structure has no data for this range
Information : (28-Mar-2009 15:39:40) Graph 50: Generating PNG file.
Warning ! : (28-Mar-2009 15:39:40)
GanttChart::ReadPolyline. Adding a section with no data
Warning ! : (28-Mar-2009 15:39:40)
GanttChart::ReadPolyline. Adding a section with no data
Warning ! : (28-Mar-2009 15:39:40)
GanttChart::ReadPolyline. Adding a section with no data
Warning ! : (28-Mar-2009 15:39:40)
GanttChart::ReadPolyline. Adding a section with no data
Warning ! : (28-Mar-2009 15:39:40)
GanttChart::ReadPolyline. Adding a section with no data
Warning ! : (28-Mar-2009 15:39:40)
GanttChart::ReadPolyline. Adding a section with no data
Warning ! : (28-Mar-2009 15:39:40)
GanttChart::ReadPolyline. Adding a section with no data
Warning ! : (28-Mar-2009 15:39:40)
GanttChart::ReadPolyline. Adding a section with no data
Information : (28-Mar-2009 15:39:41) Graph 50: Destroying object.
Information : (28-Mar-2009 15:39:41) Graphs successfully created.
```

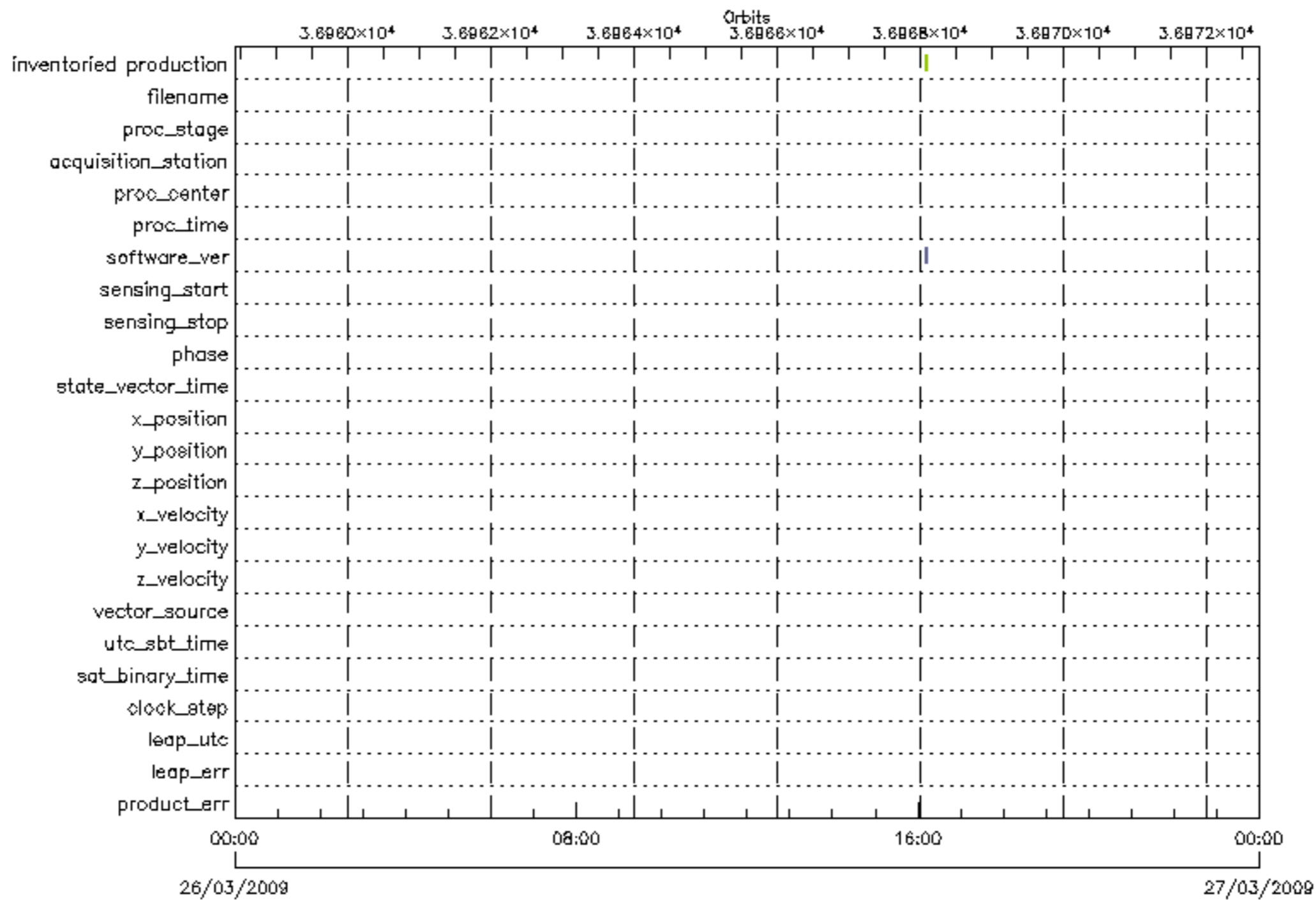


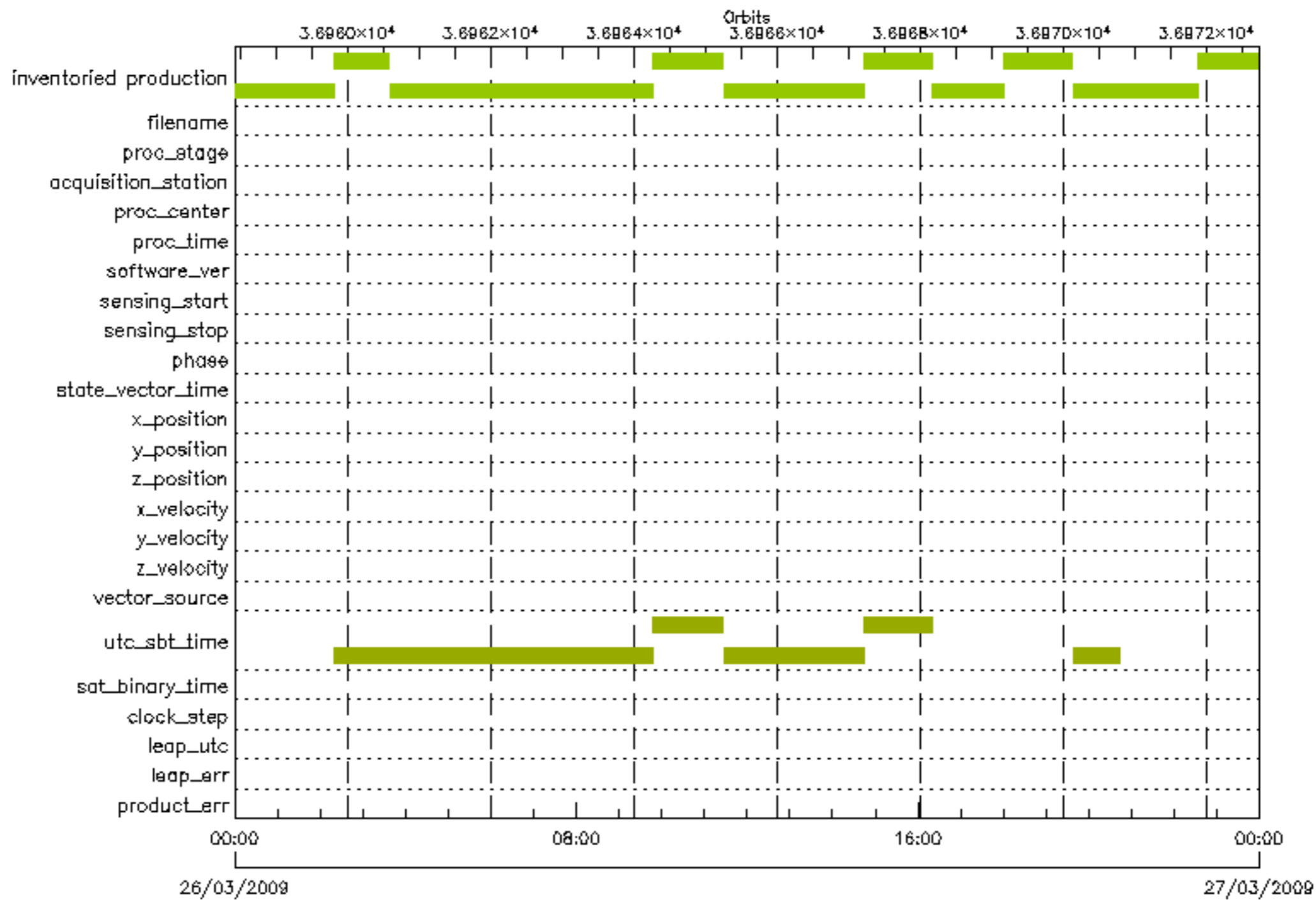


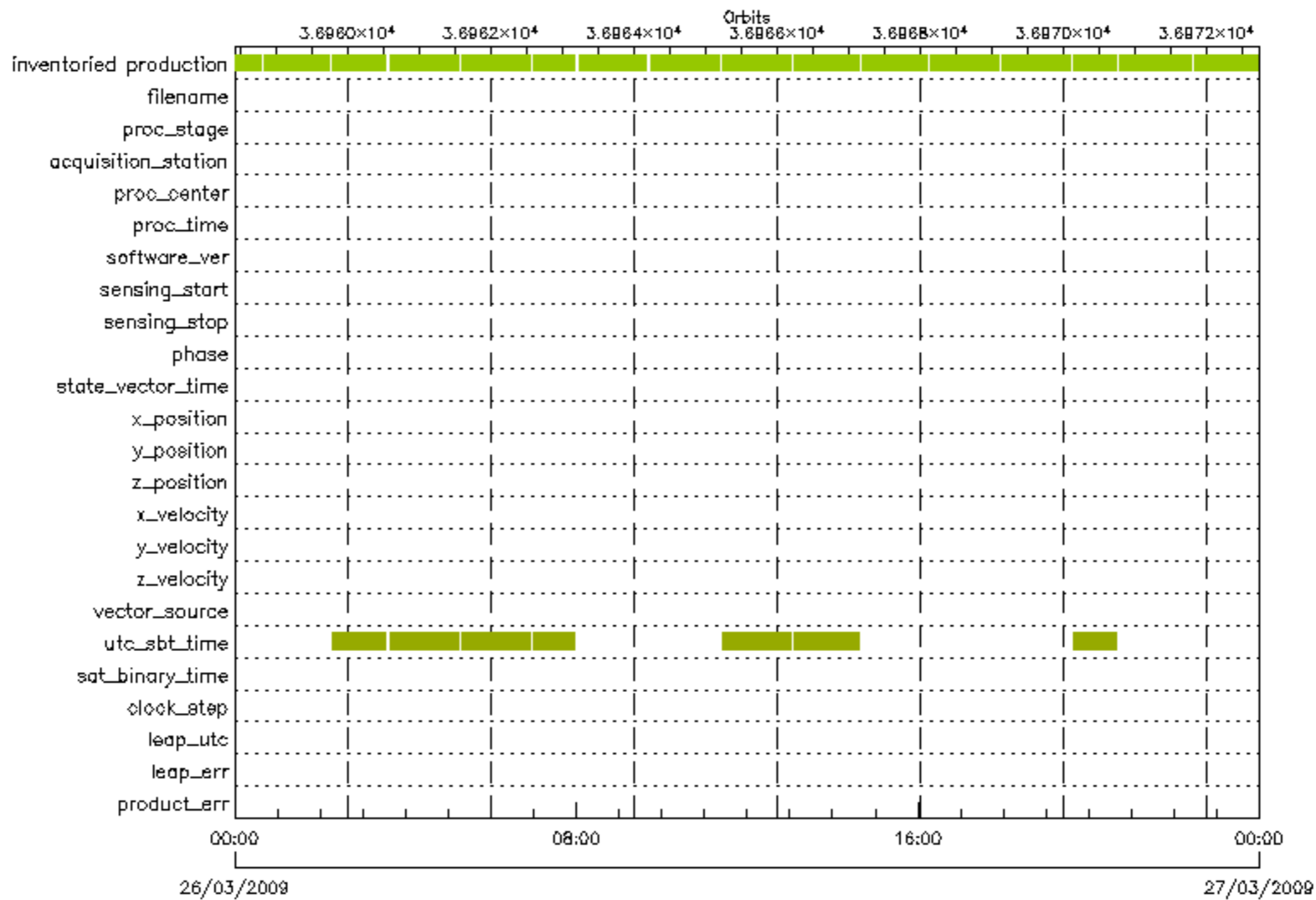


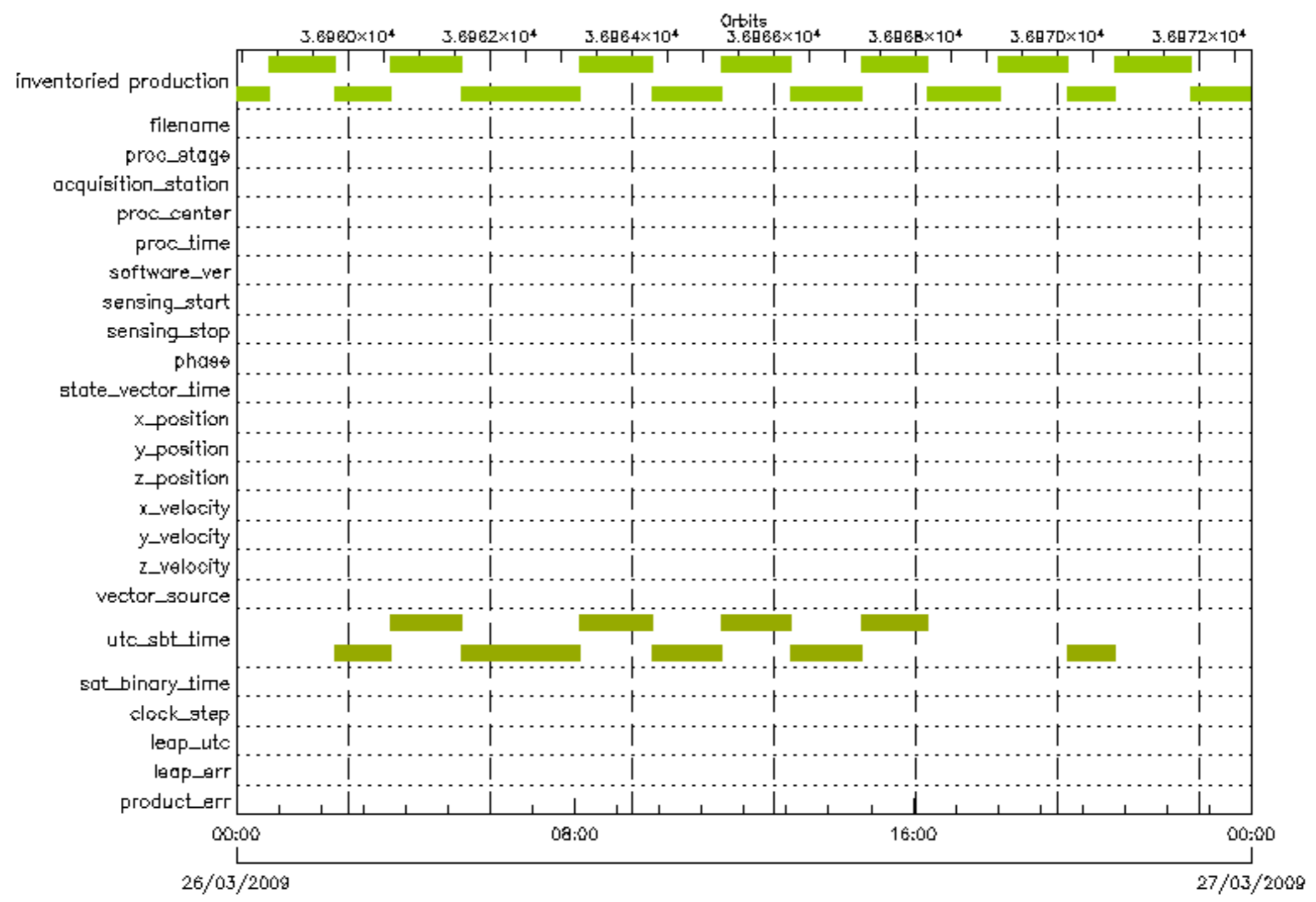


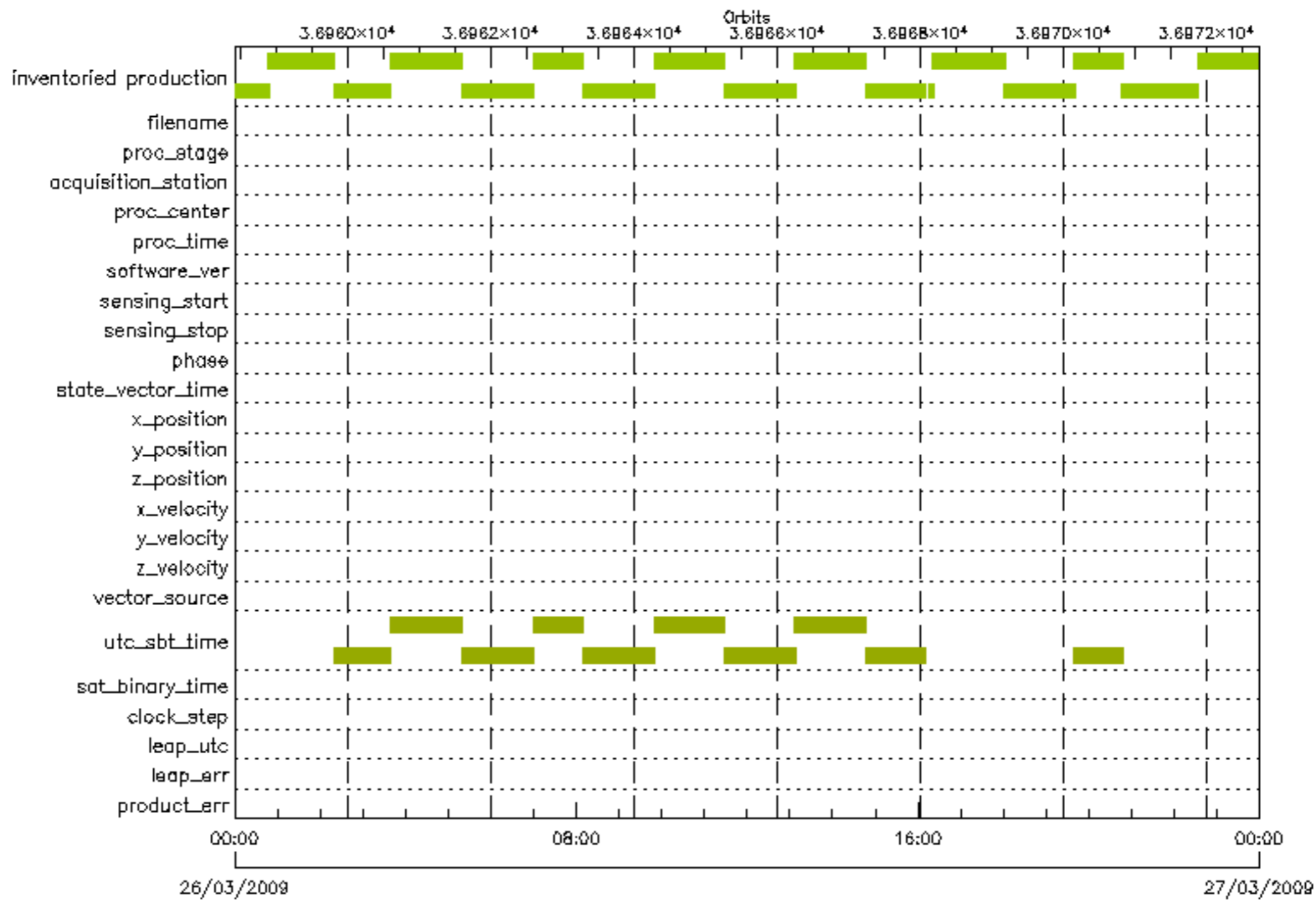


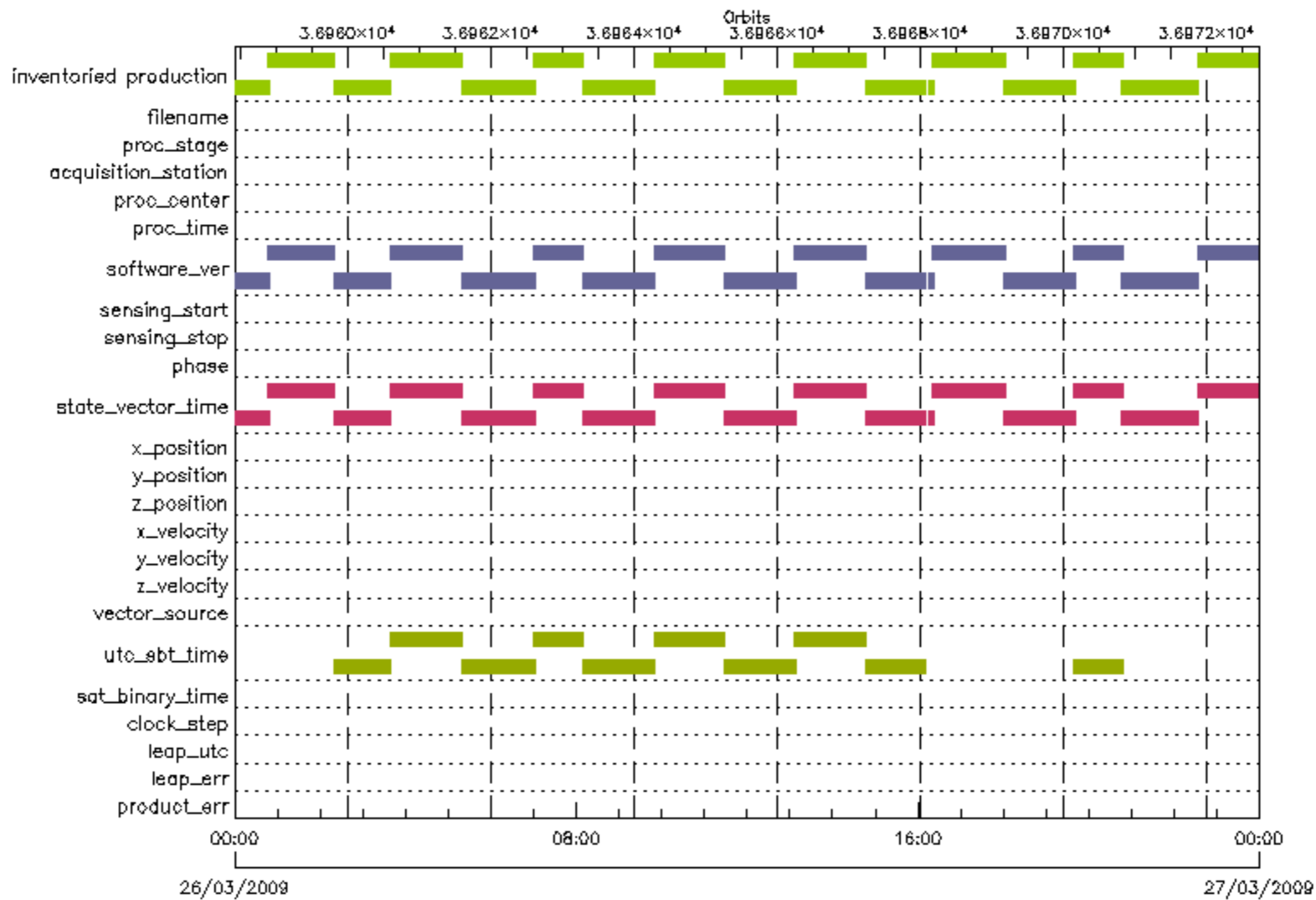








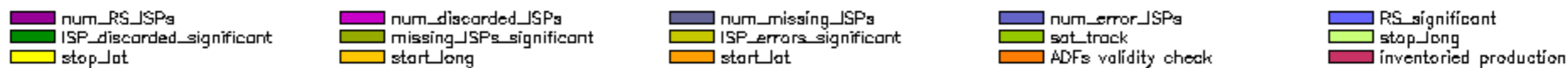
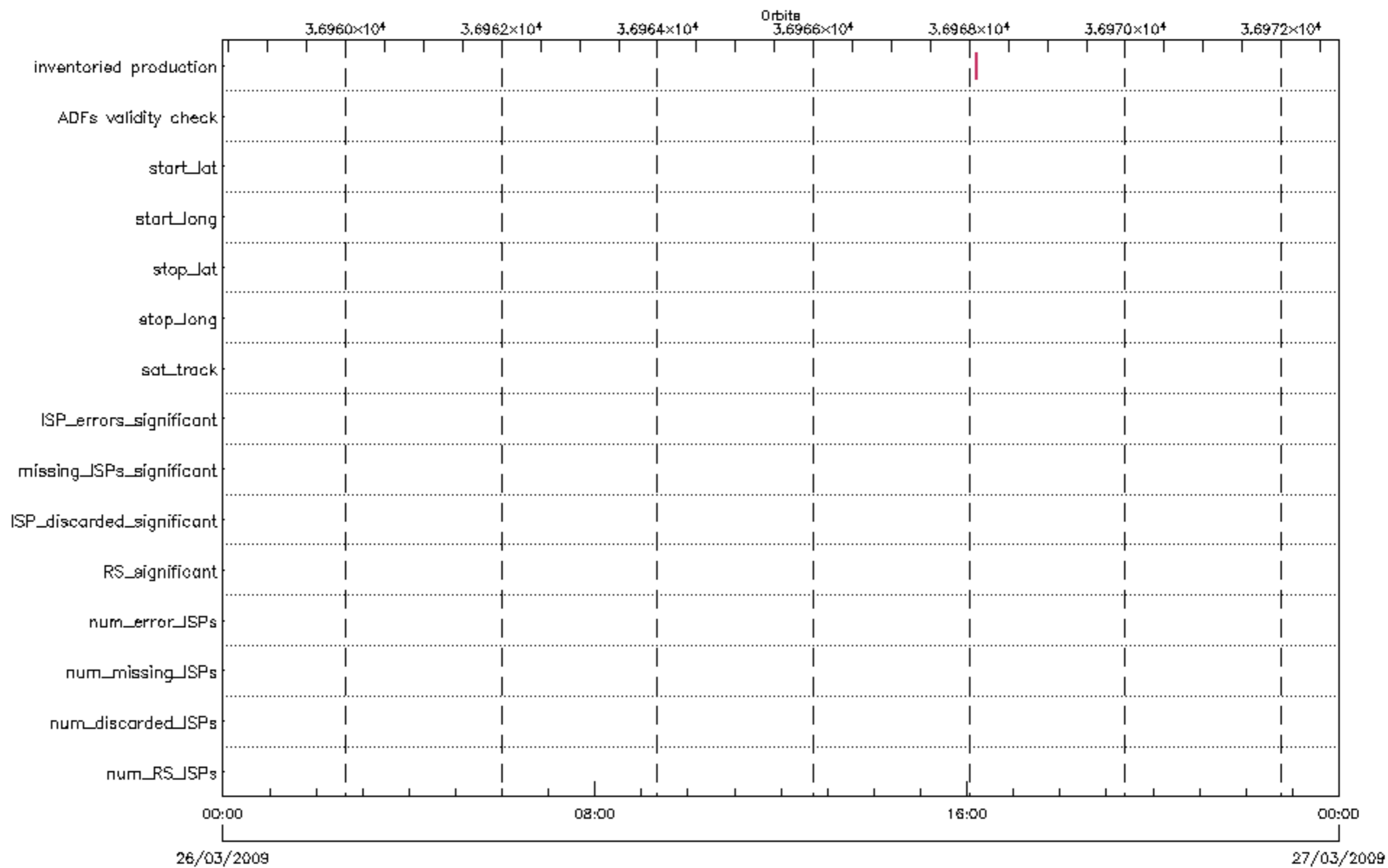


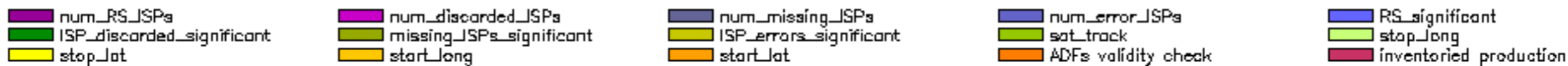
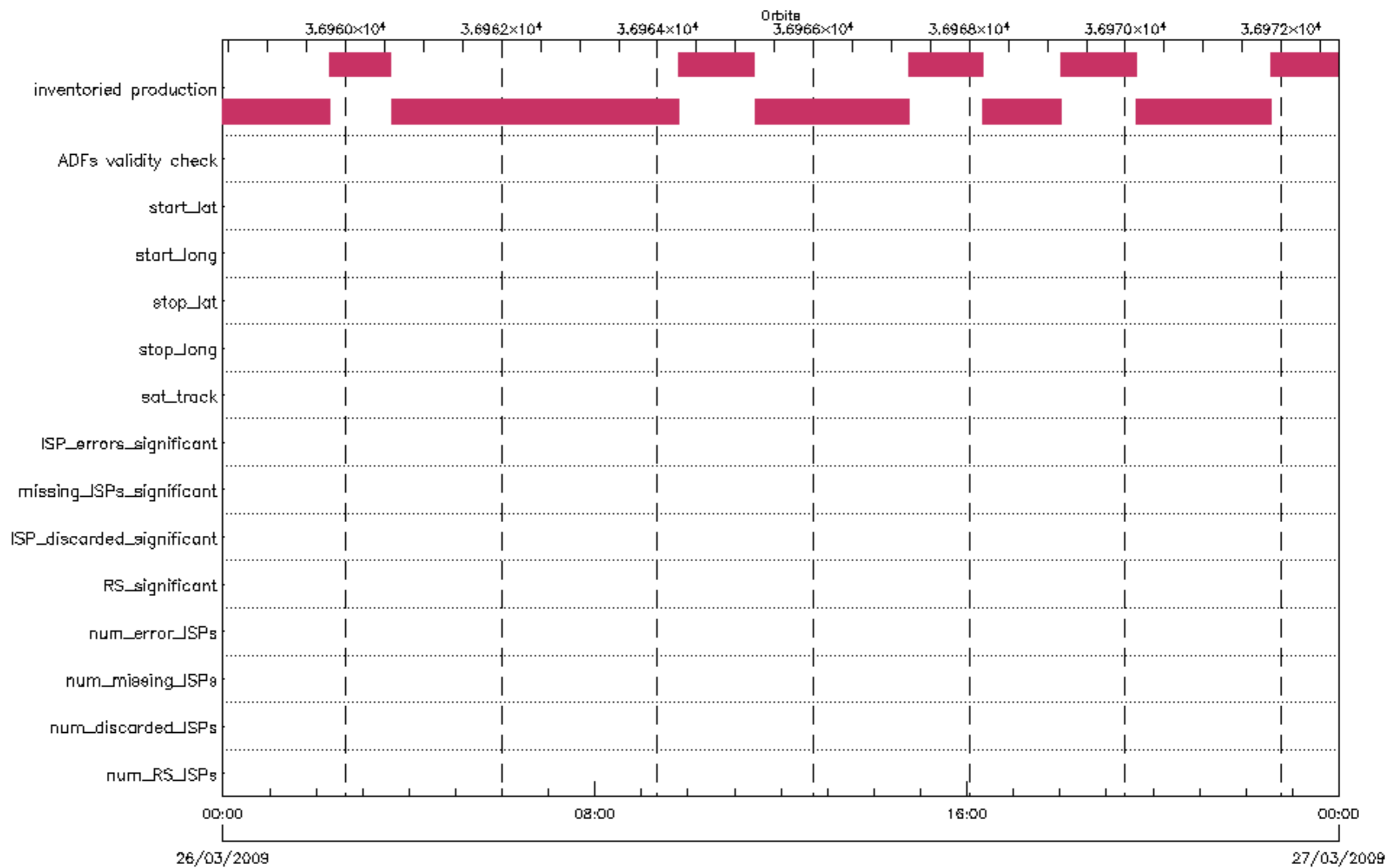


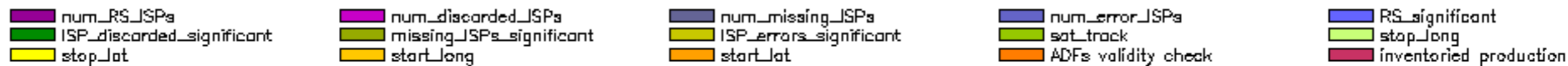
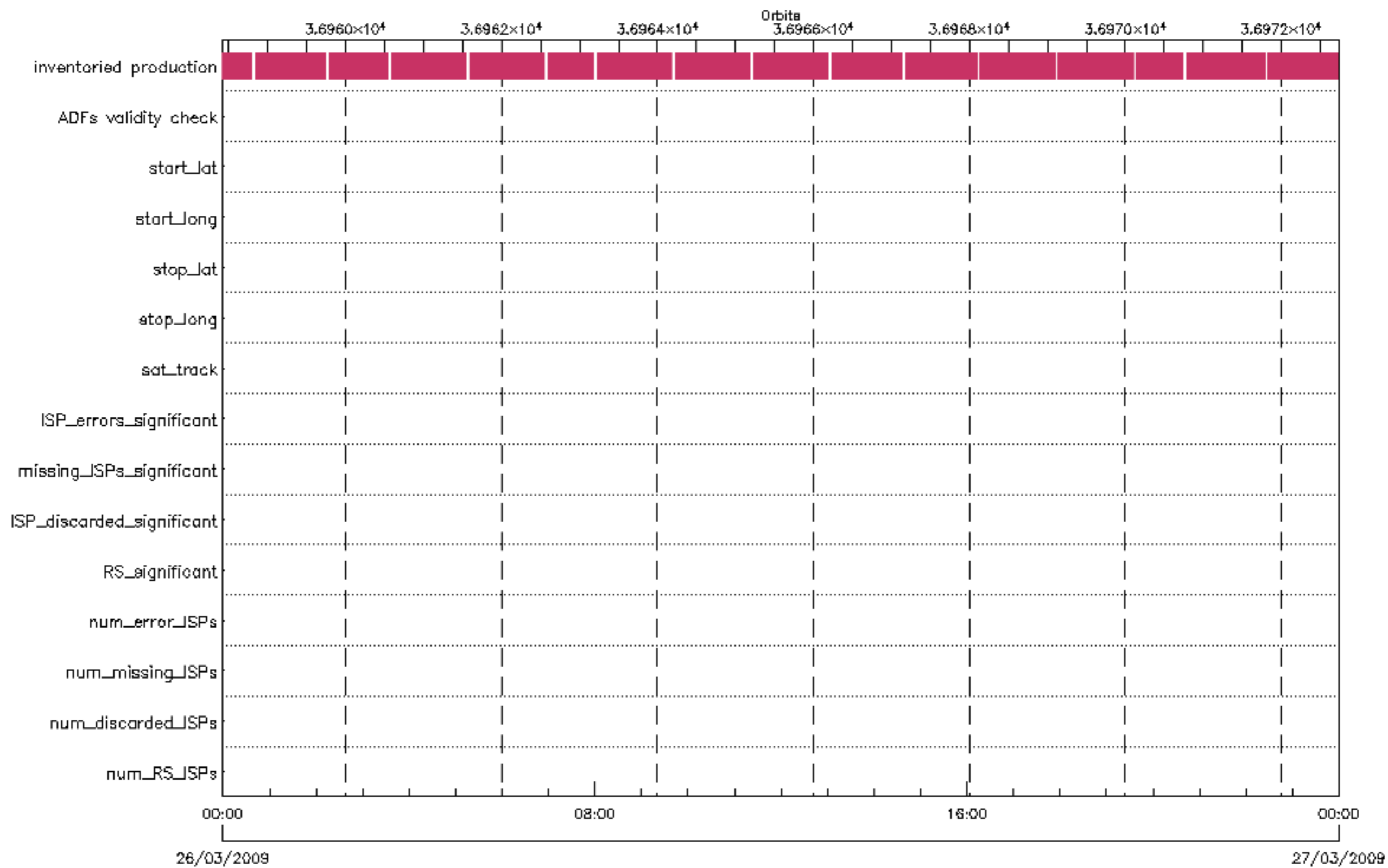


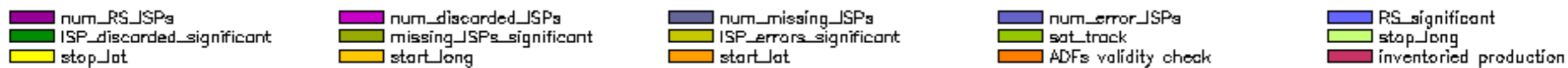
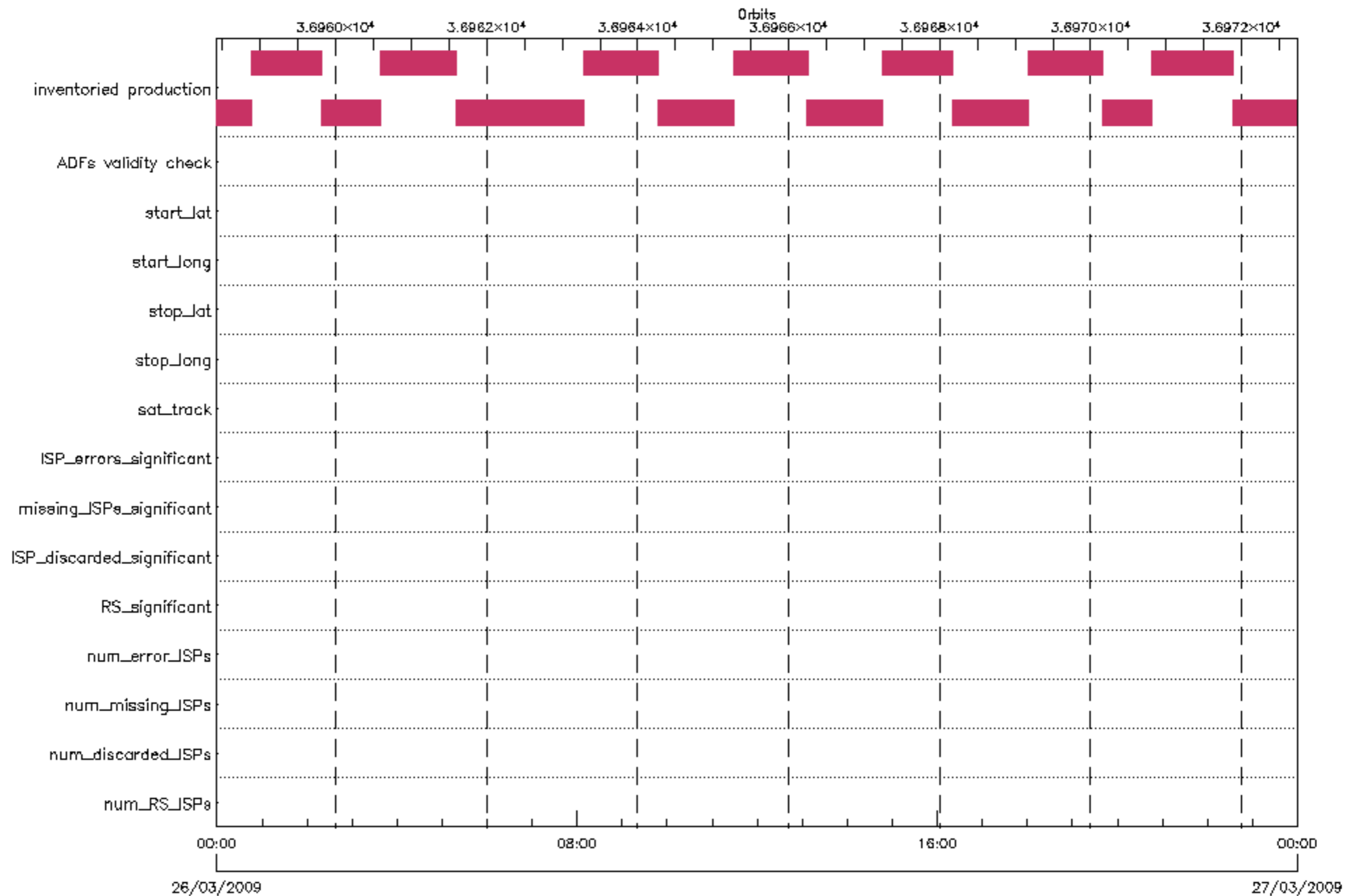


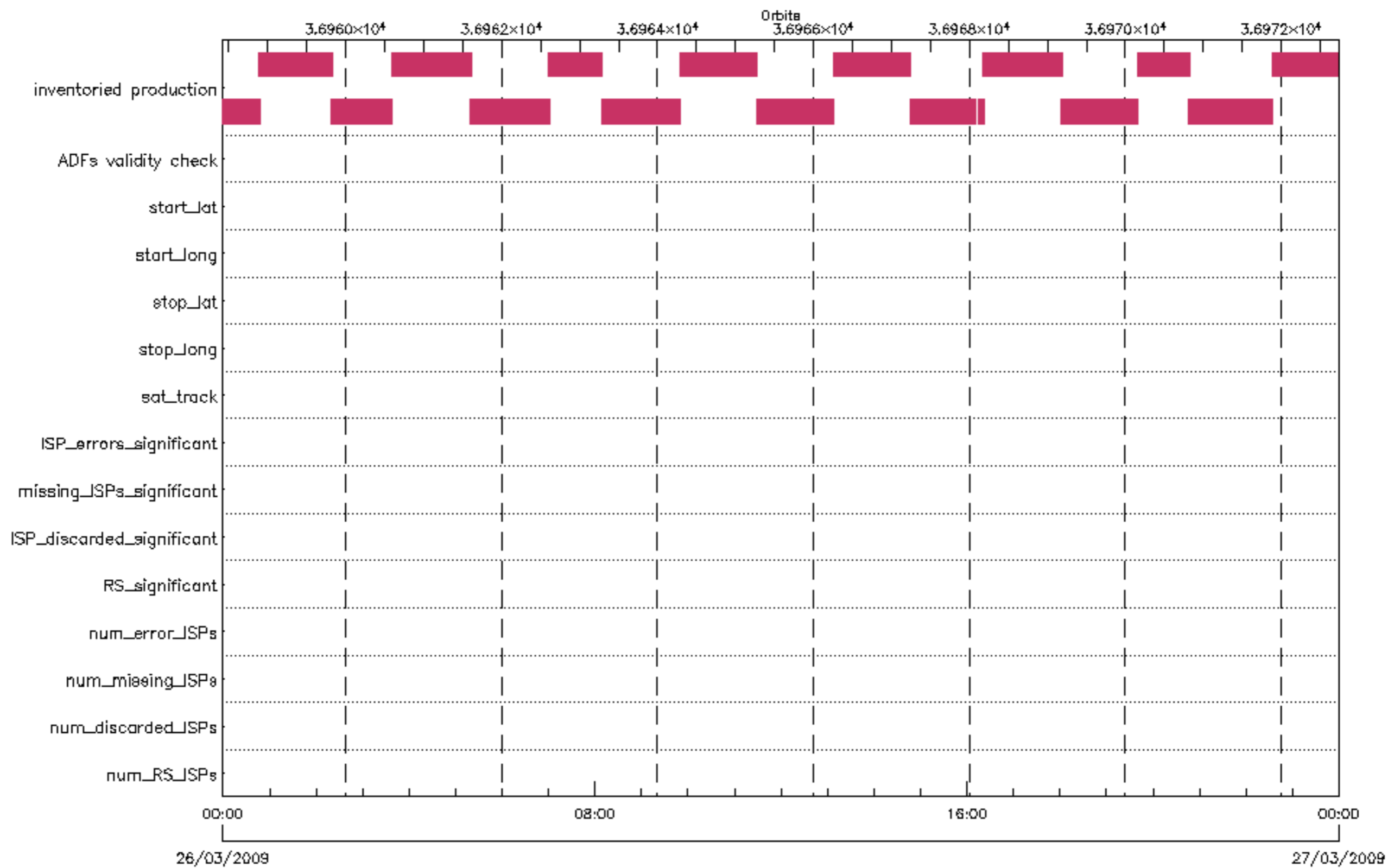


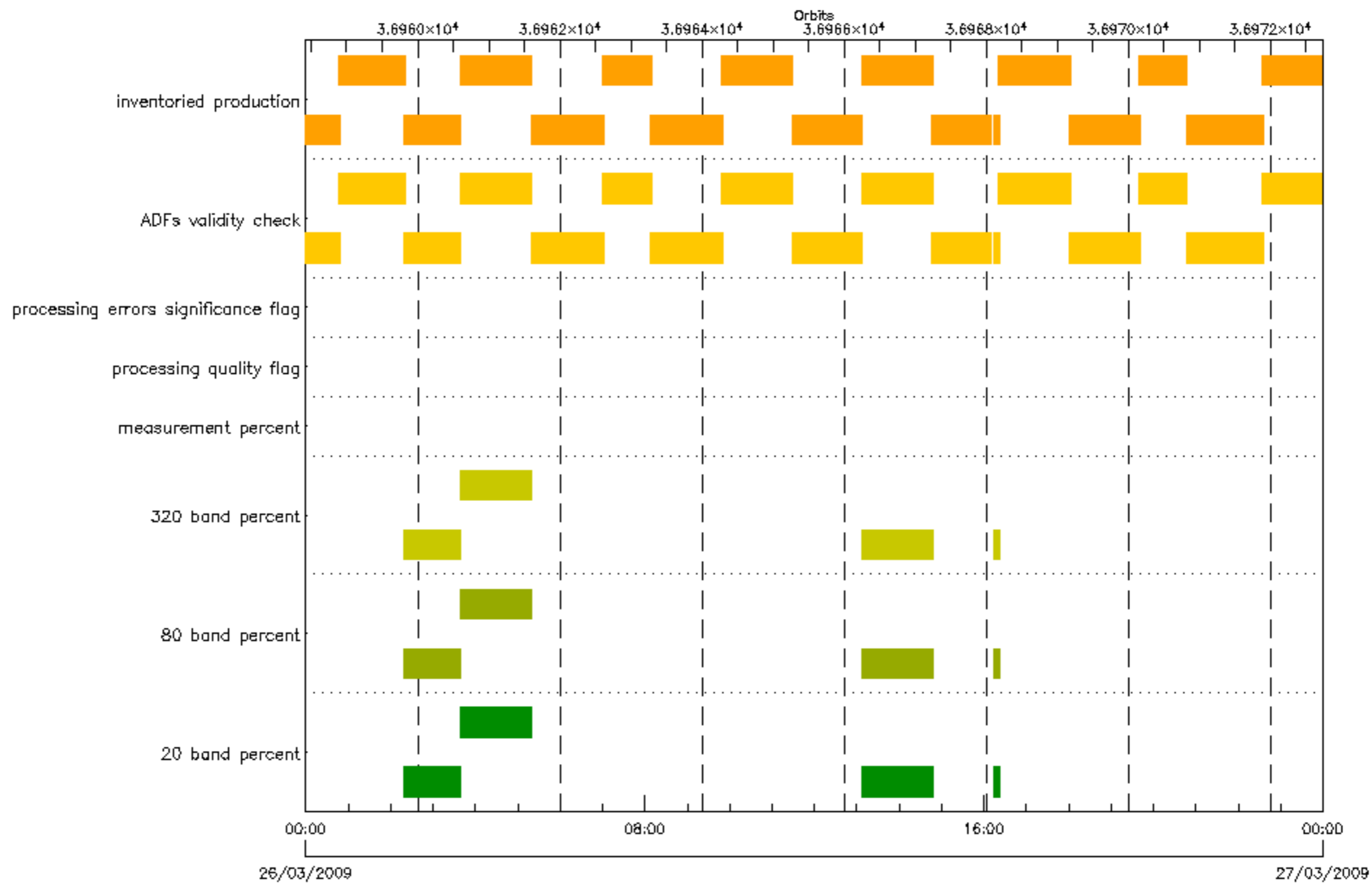








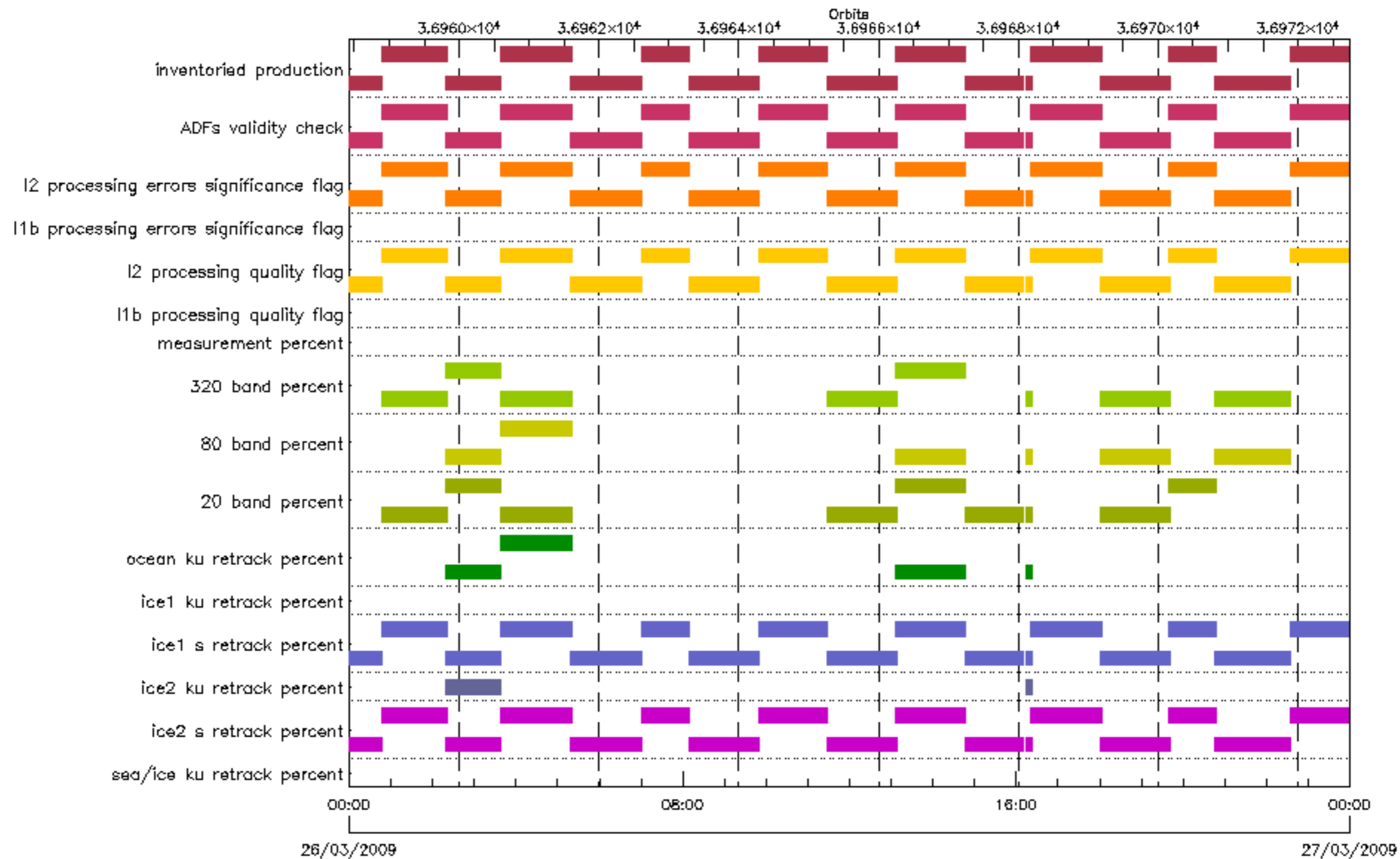




■ 20 band percent
■ measurement percent
■ ADFs validity check

■ 80 band percent
■ processing quality flag
■ inventoried production

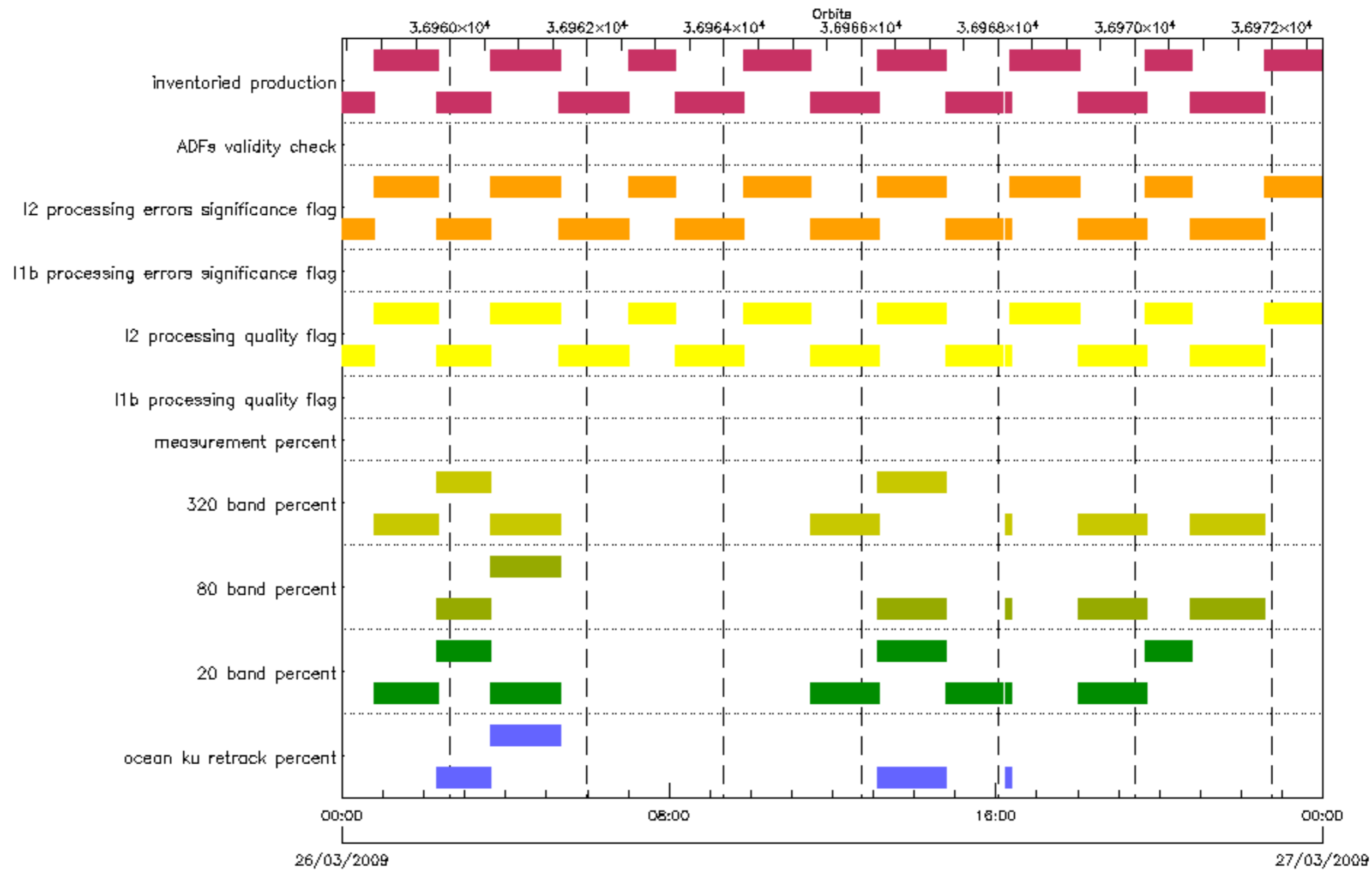
■ 320 band percent
■ processing errors significance flag



- sea/ice ku retrack percent
- ice1 s retrack percent
- 20 band percent
- measurement percent
- I1b processing errors significance flag
- inventoried production

- ice2 s retrack percent
- ice1 ku retrack percent
- 80 band percent
- I1b processing quality flag
- I2 processing errors significance flag

- ice2 ku retrack percent
- ocean ku retrack percent
- 320 band percent
- I2 processing quality flag
- ADFs validity check



■ ocean ku retrack percent
■ 320 band percent
■ I2 processing quality flag
■ ADFs validity check

■ 20 band percent
■ measurement percent
■ I1b processing errors significance flag
■ inventoried production

■ 80 band percent
■ I1b processing quality flag
■ I2 processing errors significance flag

