

# RA2, MWR & DORIS SUMMARY PRODUCTS REPORT

Reporting time: 27-03-2009 14:38:06.000  
Trigger: Routine

	Period Start	Period Stop
UTC	25-MAR-2009 00:00:00.000	26-MAR-2009 00:00:00.000
Absolute Orbit	36944	36958
Cycle, Relative Orbit	0317	0331

## Products inventoried

Gauge
PCF_RA2_ME__0P 99.89% of production inventoried
PCF_RA2_CAL_0P 100% of production inventoried
PCF_DOR_NAV_0P 94.36% of production inventoried
PCF_DOR_DOP_0P 99.08% of production inventoried
PCF_MWR_NL__0P 100% of production inventoried
PCF_RA2_MW__1P 99.89% of production inventoried
PCF_RA2_FGD_2P 99.89% of production inventoried
PCF_RA2_WWV_2P 99.89% of production inventoried

## TABLE OF CONTENTS

### Overall production

- [Inventoried production chart](#)
- [Inventoried production map](#)

# Level 0

## Planning vs. Production

Gauge
RA2_CAL_0P products: 1 produced; 0 gaps; 0 unplanned ; 0.00% of mission plan not covered by production
DOR_DOP_0P products: 16 produced; 12 gaps; 0 unplanned ; 1.06% of mission plan not covered by production
DOR_NAV_0P products: 16 produced; 15 gaps; 0 unplanned ; 5.28% of mission plan not covered by production
MWR_NL_0P products: 16 produced; 2 gaps; 0 unplanned ; 0.05% of mission plan not covered by production
RA2_ME_0P products: 18 produced; 3 gaps; 0 unplanned ; 0.30% of mission plan not covered by production

[Mission Plan vs. production chart](#)

Inventoried production: [RA2\\_CAL\\_0P](#) , [DOR\\_DOP\\_0P](#) , [DOR\\_NAV\\_0P](#) , [MWR\\_NL\\_0P](#) , [RA2\\_ME\\_0P](#)  
 Missing products: [RA2\\_CAL\\_0P](#) , [DOR\\_DOP\\_0P](#) , [DOR\\_NAV\\_0P](#) , [MWR\\_NL\\_0P](#) , [RA2\\_ME\\_0P](#)  
 Unplanned products: [RA2\\_CAL\\_0P](#) , [DOR\\_DOP\\_0P](#) , [DOR\\_NAV\\_0P](#) , [MWR\\_NL\\_0P](#) , [RA2\\_ME\\_0P](#)  
 Overlaps: [RA2\\_CAL\\_0P](#) , [DOR\\_DOP\\_0P](#) , [DOR\\_NAV\\_0P](#) , [MWR\\_NL\\_0P](#) , [RA2\\_ME\\_0P](#)  
 Duplicates: [RA2\\_CAL\\_0P](#) , [DOR\\_DOP\\_0P](#) , [DOR\\_NAV\\_0P](#) , [MWR\\_NL\\_0P](#) , [RA2\\_ME\\_0P](#)

## ADF usage

Gauge
0 new ADFs in use for type RA2_CAL_0P N/A

[RA2\\_CAL\\_0P: ADFs usage](#)

Gauge
1 new ADFs in use for type DOR_DOP_0P N/A

[DOR\\_DOP\\_0P: ADFs usage](#)

Gauge
1 new ADFs in use for type DOR_NAV_0P N/A

[DOR\\_NAV\\_0P: ADFs usage](#)

Gauge
-------

1 new ADFs in use for type MWR_NL__0P N/A
--

[MWR\\_NL\\_\\_0P: ADFs usage](#)

Gauge
1 new ADFs in use for type RA2_ME__0P N/A

[RA2\\_ME\\_\\_0P: ADFs usage](#)

## Header checks

### MPH errors

Gauge
0 RA2_CAL_0P products with wrong filename N/A
0 RA2_CAL_0P products with unknown processing stage N/A
0 RA2_CAL_0P products with unknown acquisition station N/A
0 RA2_CAL_0P products with unknown processing center N/A
0 RA2_CAL_0P products with wrong processing time N/A
1 RA2_CAL_0P products with software version not equal to the current version N/A
0 RA2_CAL_0P products with wrong sensing start N/A
0 RA2_CAL_0P products with wrong sensing stop N/A
0 RA2_CAL_0P products with wrong phase N/A
0 RA2_CAL_0P products with wrong state vector time N/A
0 RA2_CAL_0P products with unknown vector source N/A
1 RA2_CAL_0P products with UTC to SBT time too far from sensing time N/A
0 RA2_CAL_0P products with satellite binary time out-of-range N/A
0 RA2_CAL_0P products with wrong clock step N/A

0 RA2_CAL_0P products with leap utc set to blank N/A
0 RA2_CAL_0P products with leap err set N/A
0 RA2_CAL_0P products with product err set N/A
0 RA2_CAL_0P products with tot_size not equal to real file size N/A

[RA2\\_CAL\\_0P: MPH checks](#)

<b>Gauge</b>
0 DOR_DOP_0P products with wrong filename N/A
0 DOR_DOP_0P products with unknown processing stage N/A
0 DOR_DOP_0P products with unknown acquisition station N/A
0 DOR_DOP_0P products with unknown processing center N/A
0 DOR_DOP_0P products with wrong processing time N/A
0 DOR_DOP_0P products with software version not equal to the current version N/A
0 DOR_DOP_0P products with wrong sensing start N/A
0 DOR_DOP_0P products with wrong sensing stop N/A
0 DOR_DOP_0P products with wrong phase N/A
0 DOR_DOP_0P products with wrong state vector time N/A
0 DOR_DOP_0P products with unknown vector source N/A
10 DOR_DOP_0P products with UTC to SBT time too far from sensing time N/A
0 DOR_DOP_0P products with satellite binary time out-of-range N/A
0 DOR_DOP_0P products with wrong clock step N/A
0 DOR_DOP_0P products with leap utc set to blank N/A
0 DOR_DOP_0P products with leap err set N/A
0 DOR_DOP_0P products with product err set N/A
0 DOR_DOP_0P products with tot_size not equal to real file size N/A

[DOR\\_DOP\\_0P: MPH checks](#)

Gauge
0 DOR_NAV_0P products with wrong filename N/A
0 DOR_NAV_0P products with unknown processing stage N/A
0 DOR_NAV_0P products with unknown acquisition station N/A
0 DOR_NAV_0P products with unknown processing center N/A
0 DOR_NAV_0P products with wrong processing time N/A
0 DOR_NAV_0P products with software version not equal to the current version N/A
0 DOR_NAV_0P products with wrong sensing start N/A
0 DOR_NAV_0P products with wrong sensing stop N/A
0 DOR_NAV_0P products with wrong phase N/A
0 DOR_NAV_0P products with wrong state vector time N/A
0 DOR_NAV_0P products with unknown vector source N/A
7 DOR_NAV_0P products with UTC to SBT time too far from sensing time N/A
0 DOR_NAV_0P products with satellite binary time out-of-range N/A
0 DOR_NAV_0P products with wrong clock step N/A
0 DOR_NAV_0P products with leap utc set to blank N/A
0 DOR_NAV_0P products with leap err set N/A
0 DOR_NAV_0P products with product err set N/A
0 DOR_NAV_0P products with tot_size not equal to real file size N/A

[DOR\\_NAV\\_0P: MPH checks](#)

Gauge
0 MWR_NL__0P products with wrong filename N/A
0 MWR_NL__0P products with unknown processing stage N/A

0 MWR_NL__0P products with unknown acquisition station N/A
0 MWR_NL__0P products with unknown processing center N/A
0 MWR_NL__0P products with wrong processing time N/A
0 MWR_NL__0P products with software version not equal to the current version N/A
0 MWR_NL__0P products with wrong sensing start N/A
0 MWR_NL__0P products with wrong sensing stop N/A
0 MWR_NL__0P products with wrong phase N/A
0 MWR_NL__0P products with wrong state vector time N/A
0 MWR_NL__0P products with unknown vector source N/A
10 MWR_NL__0P products with UTC to SBT time too far from sensing time N/A
0 MWR_NL__0P products with satellite binary time out-of-range N/A
0 MWR_NL__0P products with wrong clock step N/A
0 MWR_NL__0P products with leap utc set to blank N/A
0 MWR_NL__0P products with leap err set N/A
0 MWR_NL__0P products with product err set N/A
0 MWR_NL__0P products with tot_size not equal to real file size N/A

[MWR\\_NL\\_\\_0P: MPH checks](#)

<b>Gauge</b>
0 RA2_ME__0P products with wrong filename N/A
0 RA2_ME__0P products with unknown processing stage N/A
0 RA2_ME__0P products with unknown acquisition station N/A
0 RA2_ME__0P products with unknown processing center N/A
0 RA2_ME__0P products with wrong processing time N/A
0 RA2_ME__0P products with software version not equal to the current version N/A

0 RA2_ME__0P products with wrong sensing start N/A
0 RA2_ME__0P products with wrong sensing stop N/A
0 RA2_ME__0P products with wrong phase N/A
0 RA2_ME__0P products with wrong state vector time N/A
0 RA2_ME__0P products with unknown vector source N/A
12 RA2_ME__0P products with UTC to SBT time too far from sensing time N/A
0 RA2_ME__0P products with satellite binary time out-of-range N/A
0 RA2_ME__0P products with wrong clock step N/A
0 RA2_ME__0P products with leap utc set to blank N/A
0 RA2_ME__0P products with leap err set N/A
1 RA2_ME__0P products with product err set N/A
0 RA2_ME__0P products with tot_size not equal to real file size N/A

[RA2\\_ME\\_\\_0P: MPH checks](#)

## SPH errors

Gauge
0 ADFs not covering sensing time are referenced in RA2_CAL_0P products N/A
0 RA2_CAL_0P products with start_lat out of range N/A
0 RA2_CAL_0P products with start_long out of range N/A
0 RA2_CAL_0P products with stop_lat out of range N/A
0 RA2_CAL_0P products with stop_long out of range N/A
0 RA2_CAL_0P products with sat_track out of range N/A
0 RA2_CAL_0P products with num_error_ISPs out of range N/A
0 RA2_CAL_0P products with num_missing_ISPs out of range N/A
0 RA2_CAL_0P products with num_discarded_ISPs out of range N/A

0 RA2_CAL_0P products with num_RS_ISPs out of range N/A
0 RA2_CAL_0P products with ISP_errors_significant set to 1 N/A
0 RA2_CAL_0P products with missing_ISPs_significant set to 1 N/A
0 RA2_CAL_0P products with ISP_discarded_significant set to 1 N/A
0 RA2_CAL_0P products with RS_significant set to 1 N/A

[RA2\\_CAL\\_0P: SPH checks](#)

Gauge
0 ADFs not covering sensing time are referenced in DOR_DOP_0P products N/A
0 DOR_DOP_0P products with start_lat out of range N/A
0 DOR_DOP_0P products with start_long out of range N/A
0 DOR_DOP_0P products with stop_lat out of range N/A
0 DOR_DOP_0P products with stop_long out of range N/A
0 DOR_DOP_0P products with sat_track out of range N/A
0 DOR_DOP_0P products with num_error_ISPs out of range N/A
0 DOR_DOP_0P products with num_missing_ISPs out of range N/A
0 DOR_DOP_0P products with num_discarded_ISPs out of range N/A
0 DOR_DOP_0P products with num_RS_ISPs out of range N/A
0 DOR_DOP_0P products with ISP_errors_significant set to 1 N/A
0 DOR_DOP_0P products with missing_ISPs_significant set to 1 N/A
0 DOR_DOP_0P products with ISP_discarded_significant set to 1 N/A
0 DOR_DOP_0P products with RS_significant set to 1 N/A

[DOR\\_DOP\\_0P: SPH checks](#)

Gauge
0 ADFs not covering sensing time are referenced in DOR_NAV_0P products N/A



0 DOR_NAV_0P products with start_lat out of range N/A
0 DOR_NAV_0P products with start_long out of range N/A
0 DOR_NAV_0P products with stop_lat out of range N/A
0 DOR_NAV_0P products with stop_long out of range N/A
0 DOR_NAV_0P products with sat_track out of range N/A
0 DOR_NAV_0P products with num_error_ISPs out of range N/A
0 DOR_NAV_0P products with num_missing_ISPs out of range N/A
0 DOR_NAV_0P products with num_discarded_ISPs out of range N/A
0 DOR_NAV_0P products with num_RS_ISPs out of range N/A
0 DOR_NAV_0P products with ISP_errors_significant set to 1 N/A
0 DOR_NAV_0P products with missing_ISPs_significant set to 1 N/A
0 DOR_NAV_0P products with ISP_discarded_significant set to 1 N/A
0 DOR_NAV_0P products with RS_significant set to 1 N/A

[DOR\\_NAV\\_0P: SPH checks](#)

<b>Gauge</b>
0 ADFs not covering sensing time are referenced in MWR_NL__0P products N/A
0 MWR_NL__0P products with start_lat out of range N/A
0 MWR_NL__0P products with start_long out of range N/A
0 MWR_NL__0P products with stop_lat out of range N/A
0 MWR_NL__0P products with stop_long out of range N/A
0 MWR_NL__0P products with sat_track out of range N/A
0 MWR_NL__0P products with num_error_ISPs out of range N/A
0 MWR_NL__0P products with num_missing_ISPs out of range N/A
0 MWR_NL__0P products with num_discarded_ISPs out of range N/A

0 MWR_NL__0P products with num_RS_ISPs out of range N/A
0 MWR_NL__0P products with ISP_errors_significant set to 1 N/A
0 MWR_NL__0P products with missing_ISPs_significant set to 1 N/A
0 MWR_NL__0P products with ISP_discarded_significant set to 1 N/A
0 MWR_NL__0P products with RS_significant set to 1 N/A

[MWR\\_NL\\_\\_0P: SPH checks](#)

<b>Gauge</b>
0 ADFs not covering sensing time are referenced in RA2_ME__0P products N/A
0 RA2_ME__0P products with start_lat out of range N/A
0 RA2_ME__0P products with start_long out of range N/A
0 RA2_ME__0P products with stop_lat out of range N/A
0 RA2_ME__0P products with stop_long out of range N/A
0 RA2_ME__0P products with sat_track out of range N/A
0 RA2_ME__0P products with num_error_ISPs out of range N/A
1 RA2_ME__0P products with num_missing_ISPs out of range N/A
0 RA2_ME__0P products with num_discarded_ISPs out of range N/A
0 RA2_ME__0P products with num_RS_ISPs out of range N/A
0 RA2_ME__0P products with ISP_errors_significant set to 1 N/A
1 RA2_ME__0P products with missing_ISPs_significant set to 1 N/A
0 RA2_ME__0P products with ISP_discarded_significant set to 1 N/A
0 RA2_ME__0P products with RS_significant set to 1 N/A

[RA2\\_ME\\_\\_0P: SPH checks](#)

# Level 1

## Planning vs. Production

Gauge
RA2_MW__1P products: 18 produced; 3 gaps; 0 unplanned ; 0.30% of mission plan not covered by production

[Mission Plan vs. production chart](#)

Inventoried production: [RA2\\_MW\\_\\_1P](#)

Missing products: [RA2\\_MW\\_\\_1P](#)

Unplanned products: [RA2\\_MW\\_\\_1P](#)

Overlaps: [RA2\\_MW\\_\\_1P](#)

Duplicates: [RA2\\_MW\\_\\_1P](#)

## ADF usage

Gauge
Current IECF list for ADFs not available N/A
0 differences with IECF detected for type RA2_MW__1P N/A
0 new ADFs in use for type RA2_MW__1P N/A

[RA2\\_MW\\_\\_1P: ADFs usage](#)

## Header checks

### MPH errors

Gauge
0 RA2_MW__1P products with wrong filename N/A
0 RA2_MW__1P products with unknown processing stage N/A
0 RA2_MW__1P products with unknown acquisition station N/A
0 RA2_MW__1P products with unknown processing center N/A

0 RA2_MW__1P products with wrong processing time N/A
18 RA2_MW__1P products with software version not equal to the current version N/A
0 RA2_MW__1P products with wrong sensing start N/A
0 RA2_MW__1P products with wrong sensing stop N/A
0 RA2_MW__1P products with wrong phase N/A
18 RA2_MW__1P products with wrong state vector time N/A
0 RA2_MW__1P products with unknown vector source N/A
12 RA2_MW__1P products with UTC to SBT time too far from sensing time N/A
0 RA2_MW__1P products with satellite binary time out-of-range N/A
0 RA2_MW__1P products with wrong clock step N/A
0 RA2_MW__1P products with leap utc set to blank N/A
0 RA2_MW__1P products with leap err set N/A
0 RA2_MW__1P products with product err set N/A
0 RA2_MW__1P products with tot_size not equal to real file size N/A

[RA2\\_MW\\_\\_1P: MPH checks](#)

## SPH errors

Gauge
18 ADFs not covering sensing time are referenced in RA2_MW__1P products N/A
0 RA2_MW__1P products with processing errors significance flag set N/A
0 RA2_MW__1P products with percentage DSRs free of processing errors below threshold N/A
0 RA2_MW__1P products with percentage of valid measurements below threshold N/A
4 RA2_MW__1P products with percentage of 320 MHz band processed below threshold N/A
4 RA2_MW__1P products with percentage of 80 MHz band processed above threshold N/A
4 RA2_MW__1P products with percentage of 20 MHz band processed above threshold N/A

## Level 2

### Planning vs. Production

Gauge
RA2_FGD_2P products: 18 produced; 3 gaps; 0 unplanned ; 0.30% of mission plan not covered by production
RA2_WWV_2P products: 18 produced; 3 gaps; 0 unplanned ; 0.30% of mission plan not covered by production

[Mission Plan vs. production chart](#)

Inventoried production: [RA2\\_FGD\\_2P](#) , [RA2\\_WWV\\_2P](#)

Missing products: [RA2\\_FGD\\_2P](#) , [RA2\\_WWV\\_2P](#)

Unplanned products: [RA2\\_FGD\\_2P](#) , [RA2\\_WWV\\_2P](#)

Overlaps: [RA2\\_FGD\\_2P](#) , [RA2\\_WWV\\_2P](#)

Duplicates: [RA2\\_FGD\\_2P](#) , [RA2\\_WWV\\_2P](#)

### ADF usage

Gauge
Current IECF list for ADFs not available N/A
219 differences with IECF detected for type RA2_FGD_2P N/A
29 new ADFs in use for type RA2_FGD_2P N/A

[RA2\\_FGD\\_2P: ADFs usage](#)

Gauge
Current IECF list for ADFs not available N/A
226 differences with IECF detected for type RA2_WWV_2P N/A
46 new ADFs in use for type RA2_WWV_2P N/A

[RA2\\_WWV\\_2P: ADFs usage](#)

## Header checks

### MPH errors

Gauge
0 RA2_FGD_2P products with wrong filename N/A
0 RA2_FGD_2P products with unknown processing stage N/A
0 RA2_FGD_2P products with unknown acquisition station N/A
0 RA2_FGD_2P products with unknown processing center N/A
0 RA2_FGD_2P products with wrong processing time N/A
18 RA2_FGD_2P products with software version not equal to the current version N/A
0 RA2_FGD_2P products with wrong sensing start N/A
0 RA2_FGD_2P products with wrong sensing stop N/A
0 RA2_FGD_2P products with wrong phase N/A
18 RA2_FGD_2P products with wrong state vector time N/A
0 RA2_FGD_2P products with unknown vector source N/A
12 RA2_FGD_2P products with UTC to SBT time too far from sensing time N/A
0 RA2_FGD_2P products with satellite binary time out-of-range N/A
0 RA2_FGD_2P products with wrong clock step N/A
0 RA2_FGD_2P products with leap utc set to blank N/A
0 RA2_FGD_2P products with leap err set N/A
18 RA2_FGD_2P products with product err set N/A
0 RA2_FGD_2P products with tot_size not equal to real file size N/A

Gauge
0 RA2_WWV_2P products with wrong filename N/A
0 RA2_WWV_2P products with unknown processing stage N/A
0 RA2_WWV_2P products with unknown acquisition station N/A
0 RA2_WWV_2P products with unknown processing center N/A
0 RA2_WWV_2P products with wrong processing time N/A
18 RA2_WWV_2P products with software version not equal to the current version N/A
0 RA2_WWV_2P products with wrong sensing start N/A
0 RA2_WWV_2P products with wrong sensing stop N/A
0 RA2_WWV_2P products with wrong phase N/A
18 RA2_WWV_2P products with wrong state vector time N/A
0 RA2_WWV_2P products with unknown vector source N/A
12 RA2_WWV_2P products with UTC to SBT time too far from sensing time N/A
0 RA2_WWV_2P products with satellite binary time out-of-range N/A
0 RA2_WWV_2P products with wrong clock step N/A
0 RA2_WWV_2P products with leap utc set to blank N/A
0 RA2_WWV_2P products with leap err set N/A
18 RA2_WWV_2P products with product err set N/A
0 RA2_WWV_2P products with tot_size not equal to real file size N/A

[RA2\\_WWV\\_2P: MPH checks](#)

## SPH errors

Gauge
18 ADFs not covering sensing time are referenced in RA2_FGD_2P products N/A
18 RA2_FGD_2P products with I2 processing errors significance flag set N/A

0 RA2_FGD_2P products with I1b processing errors significance flag set N/A
18 RA2_FGD_2P products with percentage DSRs free of I2 processing errors below threshold N/A
0 RA2_FGD_2P products with percentage DSRs free of I1b processing errors below threshold N/A
0 RA2_FGD_2P products with percentage of valid measurements below threshold N/A
8 RA2_FGD_2P products with percentage of 320 MHz band processed below threshold N/A
7 RA2_FGD_2P products with percentage of 80 MHz band processed above threshold N/A
11 RA2_FGD_2P products with percentage of 20 MHz band processed above threshold N/A
4 RA2_FGD_2P products with percentage of valid Ku ocean retracker measurements below threshold N/A
0 RA2_FGD_2P products with percentage of valid Ku ice1 retracker measurements below threshold N/A
18 RA2_FGD_2P products with percentage of valid S ice1 retracker measurements below threshold N/A
1 RA2_FGD_2P products with percentage of valid Ku ice2 retracker measurements below threshold N/A
18 RA2_FGD_2P products with percentage of valid S ice2 retracker measurements below threshold N/A
1 RA2_FGD_2P products with percentage of valid Ku sea/ice retracker measurements below threshold N/A

[RA2\\_FGD\\_2P: SPH checks](#)

<b>Gauge</b>
0 ADFs not covering sensing time are referenced in RA2_WWV_2P products N/A
18 RA2_WWV_2P products with ra2_I2_proc_flag anomalies N/A
0 RA2_WWV_2P products with ra2_I1b_proc_flag anomalies N/A
18 RA2_WWV_2P products with ra2_I2_proc_quality anomalies N/A
0 RA2_WWV_2P products with ra2_I1b_proc_quality anomalies N/A
0 RA2_WWV_2P products with ra2_measurement_percent anomalies N/A
8 RA2_WWV_2P products with ra2_320_band_percent anomalies N/A
7 RA2_WWV_2P products with ra2_80_band_percent anomalies N/A
11 RA2_WWV_2P products with ra2_20_band_percent anomalies N/A



4 RA2\_WWV\_2P products with ra2\_ocean\_ku\_retrack\_percent anomalies  
N/A

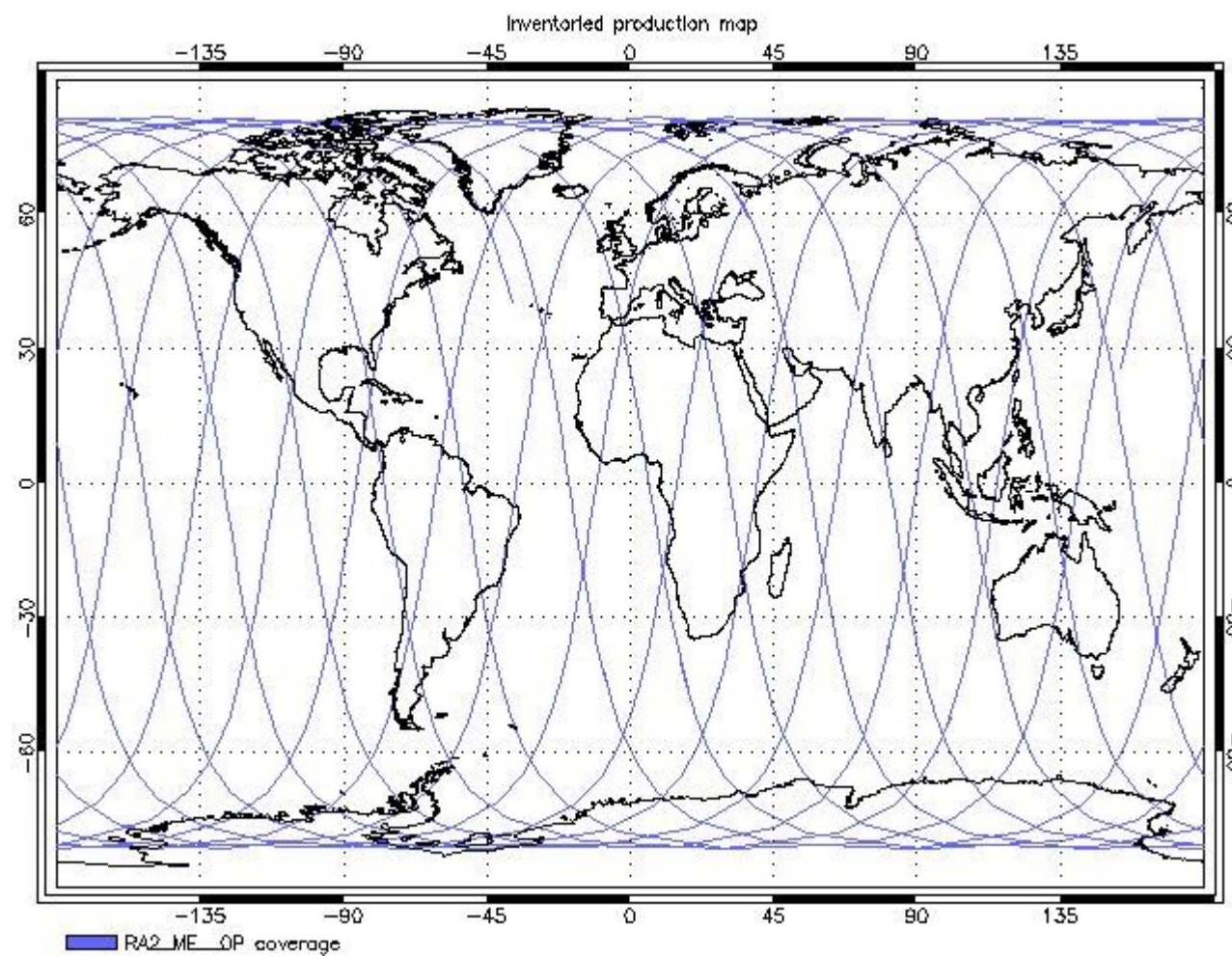
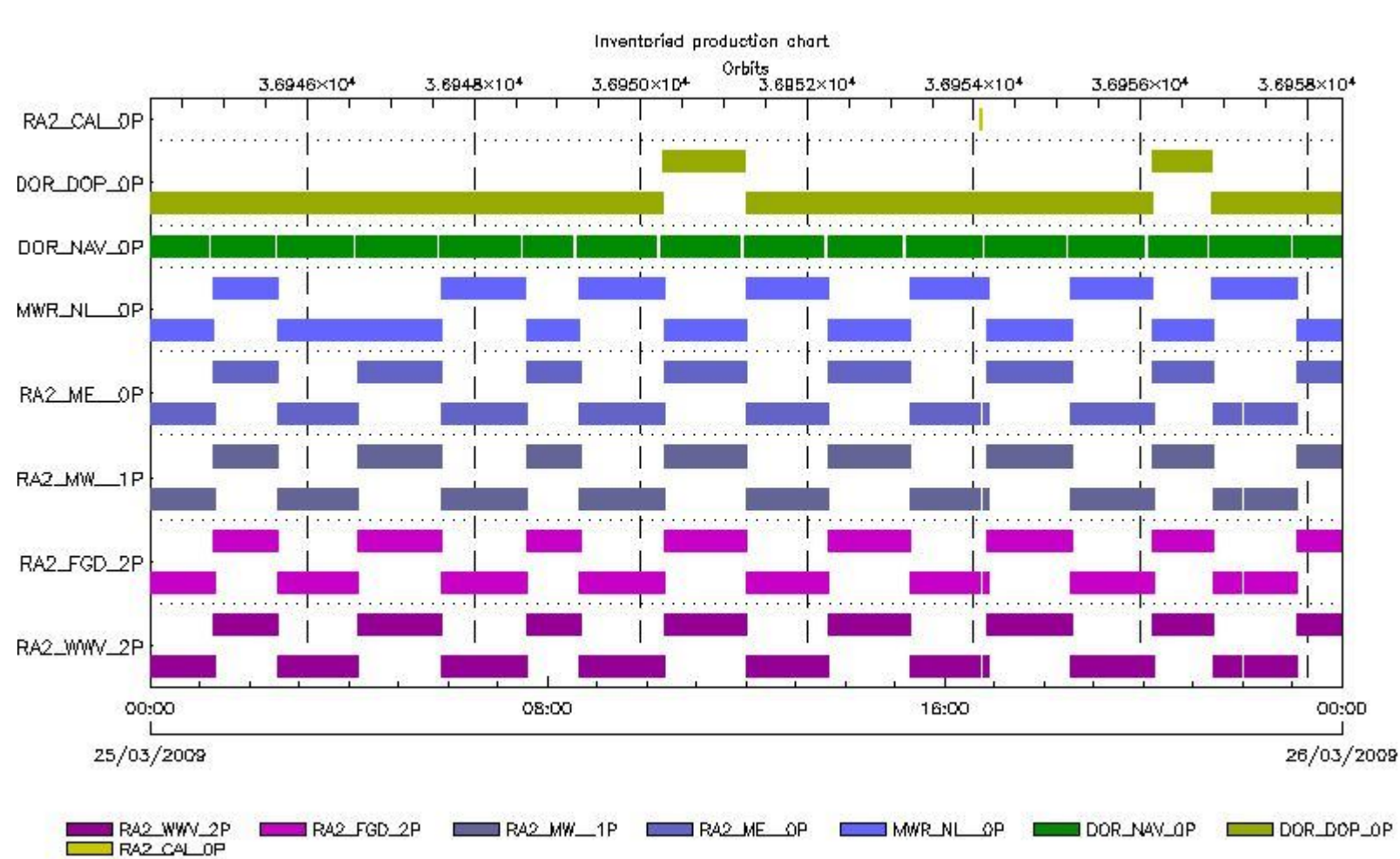
[RA2\\_WWV\\_2P: SPH checks](#)

## Time Correlation

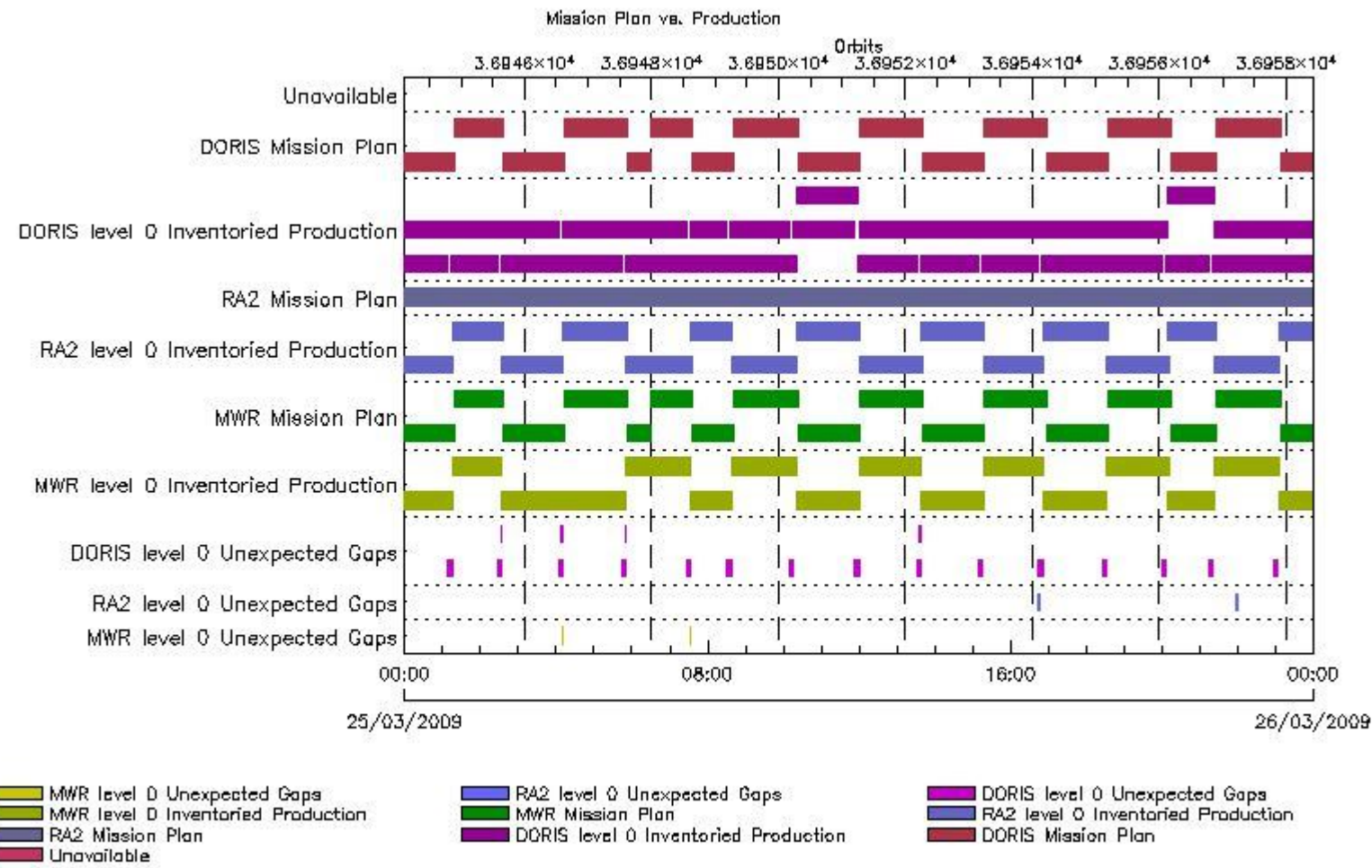
[Time Correlation propagation error](#)

## Overall Production

Inventoried Production (sensing time)



# Mission Plan vs. Production (level 0)



## Production covering Mission Plan

Gauge
PCF_RA2_ME_0P 99.89% of production inventoried
PCF_RA2_CAL_0P 100% of production inventoried
PCF_DOR_NAV_0P 94.36% of production inventoried
PCF_DOR_DOP_0P 99.08% of production inventoried
PCF_MWR_NL_0P 100% of production inventoried

## Mission Plan (extracted from DMOP)

Gauge	Segment (Start-Stop)
MODE.MEASUREMENT RA2.ACQ_PLAN	24-MAR-2009 23:39:35.998 25-MAR-2009 16:43:00.246
MODE.NOMINAL DORIS.ACQ_PLAN	24-MAR-2009 23:39:35.998 26-MAR-2009 00:48:40.780

MODE.NOMINAL MWR.ACQ_PLAN	24-MAR-2009 23:39:35.998 26-MAR-2009 00:48:40.780
MODE.CALIBRATION RA2.ACQ_PLAN	25-MAR-2009 16:43:04.757 25-MAR-2009 16:44:07.234
MODE.MEASUREMENT RA2.ACQ_PLAN	25-MAR-2009 16:44:11.745 26-MAR-2009 00:48:40.780

## Inventoried Products

### RA2\_CAL\_0P products

Gauge	Segment (Start-Stop)	Explicit Reference
Product: RA2_CAL_0P Filename: RA2_CAL_0PNPDK20090325_164300_00000662077_00327_36954_1339.N1	25-MAR-2009 16:43:00.445 25-MAR-2009 16:44:06.171	RA2_CAL_0PNPDK20090325_164300_00000662077_00327_36954_1339.N1 RA2_CAL_0P.MPH.ABS_ORBIT=36954

### DOR\_DOP\_0P products

Gauge	Segment (Start-Stop)	Explicit Reference
Product: DOR_DOP_0P Filename: DOR_DOP_0PNPDE20090324_233456_000059932077_00316_36943_8024.N1	24-MAR-2009 23:34:56.178 25-MAR-2009 01:14:49.452	DOR_DOP_0PNPDE20090324_233456_000059932077_00316_36943_8024.N1 DOR_DOP_0P.MPH.ABS_ORBIT=36943
Product: DOR_DOP_0P Filename: DOR_DOP_0PNPDE20090325_011553_000045912077_00317_36944_8025.N1	25-MAR-2009 01:15:53.213 25-MAR-2009 02:32:23.784	DOR_DOP_0PNPDE20090325_011553_000045912077_00317_36944_8025.N1 DOR_DOP_0P.MPH.ABS_ORBIT=36944
Product: DOR_DOP_0P Filename: DOR_DOP_0PNPDE20090325_023327_000056752077_00318_36945_8026.N1	25-MAR-2009 02:33:27.542 25-MAR-2009 04:08:02.058	DOR_DOP_0PNPDE20090325_023327_000056752077_00318_36945_8026.N1 DOR_DOP_0P.MPH.ABS_ORBIT=36945
Product: DOR_DOP_0P Filename: DOR_DOP_0PNPDE20090325_041009_000059302077_00319_36946_8027.N1	25-MAR-2009 04:10:09.578 25-MAR-2009 05:48:59.083	DOR_DOP_0PNPDE20090325_041009_000059302077_00319_36946_8027.N1 DOR_DOP_0P.MPH.ABS_ORBIT=36946
Product: DOR_DOP_0P Filename: DOR_DOP_0PNPDE20090325_055002_000061212077_00320_36947_8028.N1	25-MAR-2009 05:50:02.840 25-MAR-2009 07:32:03.638	DOR_DOP_0PNPDE20090325_055002_000061212077_00320_36947_8028.N1 DOR_DOP_0P.MPH.ABS_ORBIT=36947
Product: DOR_DOP_0P Filename: DOR_DOP_0PNPDK20090325_073307_000038262077_00321_36948_0310.N1	25-MAR-2009 07:33:07.396 25-MAR-2009 08:36:52.904	DOR_DOP_0PNPDK20090325_073307_000038262077_00321_36948_0310.N1 DOR_DOP_0P.MPH.ABS_ORBIT=36948
Product: DOR_DOP_0P Filename: DOR_DOP_0PNPDK20090325_083756_000061212077_00322_36949_0311.N1	25-MAR-2009 08:37:56.666 25-MAR-2009 10:19:57.463	DOR_DOP_0PNPDK20090325_083756_000061212077_00322_36949_0311.N1 DOR_DOP_0P.MPH.ABS_ORBIT=36949
Product: DOR_DOP_0P Filename: DOR_DOP_0PNPDK20090325_101957_000058662077_00323_36950_0312.N1	25-MAR-2009 10:19:57.463 25-MAR-2009 11:57:43.234	DOR_DOP_0PNPDK20090325_101957_000058662077_00323_36950_0312.N1 DOR_DOP_0P.MPH.ABS_ORBIT=36950
Product: DOR_DOP_0P Filename: DOR_DOP_0PNPDK20090325_115950_000058022077_00324_36951_0313.N1	25-MAR-2009 11:59:50.753 25-MAR-2009 13:36:32.754	DOR_DOP_0PNPDK20090325_115950_000058022077_00324_36951_0313.N1 DOR_DOP_0P.MPH.ABS_ORBIT=36951
Product: DOR_DOP_0P Filename: DOR_DOP_0PNPDK20090325_133840_000058022077_00325_36952_0314.N1	25-MAR-2009 13:38:40.273 25-MAR-2009 15:15:22.298	DOR_DOP_0PNPDK20090325_133840_000058022077_00325_36952_0314.N1 DOR_DOP_0P.MPH.ABS_ORBIT=36952
Product: DOR_DOP_0P Filename: DOR_DOP_0PNPDK20090325_151626_000056112077_00326_36953_0315.N1	25-MAR-2009 15:16:26.059 25-MAR-2009 16:49:56.783	DOR_DOP_0PNPDK20090325_151626_000056112077_00326_36953_0315.N1 DOR_DOP_0P.MPH.ABS_ORBIT=36953
Product: DOR_DOP_0P Filename: DOR_DOP_0PNPDK20090325_165100_000059932077_00327_36954_0316.N1	25-MAR-2009 16:51:00.537 25-MAR-2009 18:30:53.830	DOR_DOP_0PNPDK20090325_165100_000059932077_00327_36954_0316.N1 DOR_DOP_0P.MPH.ABS_ORBIT=36954
Product: DOR_DOP_0P Filename: DOR_DOP_0PNPDK20090325_183157_000058662077_00328_36955_0317.N1	25-MAR-2009 18:31:57.592 25-MAR-2009 20:09:43.390	DOR_DOP_0PNPDK20090325_183157_000058662077_00328_36955_0317.N1 DOR_DOP_0P.MPH.ABS_ORBIT=36955
Product: DOR_DOP_0P Filename: DOR_DOP_0PNPDE20090325_200943_000043992077_00329_36956_8029.N1	25-MAR-2009 20:09:43.390 25-MAR-2009 21:23:02.710	DOR_DOP_0PNPDE20090325_200943_000043992077_00329_36956_8029.N1 DOR_DOP_0P.MPH.ABS_ORBIT=36956
Product: DOR_DOP_0P Filename: DOR_DOP_0PNPDE20090325_212302_000059932077_00329_36956_8030.N1	25-MAR-2009 21:23:02.710 25-MAR-2009 23:02:55.996	DOR_DOP_0PNPDE20090325_212302_000059932077_00329_36956_8030.N1 DOR_DOP_0P.MPH.ABS_ORBIT=36956

Product: DOR_DOP_0P Filename: DOR_DOP_0PNPDE20090325_230359_000061212077_00330_36957_8031.N1	25-MAR-2009 23:03:59.758 26-MAR-2009 00:46:00.552	DOR_DOP_0PNPDE20090325_230359_000061212077_00330_369 DOR_DOP_0P.MPH.ABS_ORBIT=36957
---	--	--

**DOR\_NAV\_0P products**

Gauge	Segment (Start-Stop)	Explicit Reference
Product: DOR_NAV_0P Filename: DOR_NAV_0PNPDE20090324_233320_000057382077_00316_36943_7616.N1	24-MAR-2009 23:33:20.529 25-MAR-2009 01:08:58.788	DOR_NAV_0PNPDE20090324_233320_000057382077_00316_36943_7616.N1 DOR_NAV_0P.MPH.ABS_ORBIT=36943
Product: DOR_NAV_0P Filename: DOR_NAV_0PNPDE20090325_011417_000044632077_00317_36944_7617.N1	25-MAR-2009 01:14:17.573 25-MAR-2009 02:28:40.632	DOR_NAV_0PNPDE20090325_011417_000044632077_00317_36944_7617.N1 DOR_NAV_0P.MPH.ABS_ORBIT=36944
Product: DOR_NAV_0P Filename: DOR_NAV_0PNPDE20090325_023359_000054192077_00318_36945_7618.N1	25-MAR-2009 02:33:59.417 25-MAR-2009 04:04:18.898	DOR_NAV_0PNPDE20090325_023359_000054192077_00318_36945_7618.N1 DOR_NAV_0P.MPH.ABS_ORBIT=36945
Product: DOR_NAV_0P Filename: DOR_NAV_0PNPDE20090325_040937_000057382077_00319_36946_7619.N1	25-MAR-2009 04:09:37.707 25-MAR-2009 05:45:15.930	DOR_NAV_0PNPDE20090325_040937_000057382077_00319_36946_7619.N1 DOR_NAV_0P.MPH.ABS_ORBIT=36946
Product: DOR_NAV_0P Filename: DOR_NAV_0PNPDE20090325_055034_000057382077_00320_36947_7620.N1	25-MAR-2009 05:50:34.719 25-MAR-2009 07:26:12.966	DOR_NAV_0PNPDE20090325_055034_000057382077_00320_36947_7620.N1 DOR_NAV_0P.MPH.ABS_ORBIT=36947
Product: DOR_NAV_0P Filename: DOR_NAV_0PNPDK20090325_073131_000035072077_00321_36948_9592.N1	25-MAR-2009 07:31:31.759 25-MAR-2009 08:29:58.478	DOR_NAV_0PNPDK20090325_073131_000035072077_00321_36948_9592.N1 DOR_NAV_0P.MPH.ABS_ORBIT=36948
Product: DOR_NAV_0P Filename: DOR_NAV_0PNPDK20090325_083517_000057382077_00322_36949_9593.N1	25-MAR-2009 08:35:17.267 25-MAR-2009 10:10:55.530	DOR_NAV_0PNPDK20090325_083517_000057382077_00322_36949_9593.N1 DOR_NAV_0P.MPH.ABS_ORBIT=36949
Product: DOR_NAV_0P Filename: DOR_NAV_0PNPDK20090325_101614_000057382077_00323_36950_9594.N1	25-MAR-2009 10:16:14.319 25-MAR-2009 11:51:52.562	DOR_NAV_0PNPDK20090325_101614_000057382077_00323_36950_9594.N1 DOR_NAV_0P.MPH.ABS_ORBIT=36950
Product: DOR_NAV_0P Filename: DOR_NAV_0PNPDK20090325_115711_000057382077_00324_36951_9595.N1	25-MAR-2009 11:57:11.355 25-MAR-2009 13:32:49.609	DOR_NAV_0PNPDK20090325_115711_000057382077_00324_36951_9595.N1 DOR_NAV_0P.MPH.ABS_ORBIT=36951
Product: DOR_NAV_0P Filename: DOR_NAV_0PNPDK20090325_133808_000054192077_00325_36952_9596.N1	25-MAR-2009 13:38:08.398 25-MAR-2009 15:08:27.876	DOR_NAV_0PNPDK20090325_133808_000054192077_00325_36952_9596.N1 DOR_NAV_0P.MPH.ABS_ORBIT=36952
Product: DOR_NAV_0P Filename: DOR_NAV_0PNPDK20090325_151346_000054192077_00326_36953_9597.N1	25-MAR-2009 15:13:46.661 25-MAR-2009 16:44:06.122	DOR_NAV_0PNPDK20090325_151346_000054192077_00326_36953_9597.N1 DOR_NAV_0P.MPH.ABS_ORBIT=36953
Product: DOR_NAV_0P Filename: DOR_NAV_0PNPDK20090325_164924_000057382077_00327_36954_9598.N1	25-MAR-2009 16:49:24.904 25-MAR-2009 18:25:03.158	DOR_NAV_0PNPDK20090325_164924_000057382077_00327_36954_9598.N1 DOR_NAV_0P.MPH.ABS_ORBIT=36954
Product: DOR_NAV_0P Filename: DOR_NAV_0PNPDK20090325_183021_000054192077_00328_36955_9599.N1	25-MAR-2009 18:30:21.951 25-MAR-2009 20:00:41.436	DOR_NAV_0PNPDK20090325_183021_000054192077_00328_36955_9599.N1 DOR_NAV_0P.MPH.ABS_ORBIT=36955
Product: DOR_NAV_0P Filename: DOR_NAV_0PNPDE20090325_200600_000041442077_00329_36956_7621.N1	25-MAR-2009 20:06:00.237 25-MAR-2009 21:15:04.531	DOR_NAV_0PNPDE20090325_200600_000041442077_00329_36956_7621.N1 DOR_NAV_0P.MPH.ABS_ORBIT=36956
Product: DOR_NAV_0P Filename: DOR_NAV_0PNPDE20090325_212023_000057382077_00329_36956_7622.N1	25-MAR-2009 21:20:23.316 25-MAR-2009 22:56:01.559	DOR_NAV_0PNPDE20090325_212023_000057382077_00329_36956_7622.N1 DOR_NAV_0P.MPH.ABS_ORBIT=36956
Product: DOR_NAV_0P Filename: DOR_NAV_0PNPDE20090325_230120_000057382077_00330_36957_7623.N1	25-MAR-2009 23:01:20.360 26-MAR-2009 00:36:58.602	DOR_NAV_0PNPDE20090325_230120_000057382077_00330_36957_7623.N1 DOR_NAV_0P.MPH.ABS_ORBIT=36957

**MWR\_NL\_0P products**

Gauge	Segment (Start-Stop)	Explicit Reference
Product: MWR_NL_0P Filename: MWR_NL_0PNPDE20090324_233532_000060482077_00316_36943_8064.N1	24-MAR-2009 23:35:32.334 25-MAR-2009 01:16:20.495	MWR_NL_0PNPDE20090324_233532_000060482077_00316_36943_8064.N1 MWR_NL_0P.MPH.ABS_ORBIT=36943
Product: MWR_NL_0P Filename: MWR_NL_0PNPDE20090325_011556_000046802077_00317_36944_8065.N1	25-MAR-2009 01:15:56.499 25-MAR-2009 02:33:56.628	MWR_NL_0PNPDE20090325_011556_000046802077_00317_36944_8065.N1 MWR_NL_0P.MPH.ABS_ORBIT=36944
Product: MWR_NL_0P Filename: MWR_NL_0PNPDE20090325_023356_000057602077_00318_36945_8066.N1	25-MAR-2009 02:33:56.628 25-MAR-2009 04:09:56.785	MWR_NL_0PNPDE20090325_023356_000057602077_00318_36945_8066.N1 MWR_NL_0P.MPH.ABS_ORBIT=36945
Product: MWR_NL_0P Filename: MWR_NL_0PNPDE20090325_041020_000060242077_00319_36946_8067.N1	25-MAR-2009 04:10:20.781 25-MAR-2009 05:50:44.950	MWR_NL_0PNPDE20090325_041020_000060242077_00319_36946_8067.N1 MWR_NL_0P.MPH.ABS_ORBIT=36946

Product: MWR_NL__0P Filename: MWR_NL__0PNPDE20090325_055044_000061682077_00320_36947_8068.N1	25-MAR-2009 05:50:44.950 25-MAR-2009 07:33:33.118	MWR_NL__0PNPDE20090325_055044_000061682077_00320_369 MWR_NL__0P.MPH.ABS_ORBIT=36947
Product: MWR_NL__0P Filename: MWR_NL__0PNPDK20090325_073357_000038642077_00321_36948_0194.N1	25-MAR-2009 07:33:57.118 25-MAR-2009 08:38:21.217	MWR_NL__0PNPDK20090325_073357_000038642077_00321_36948_0194.N1 MWR_NL__0P.MPH.ABS_ORBIT=36948
Product: MWR_NL__0P Filename: MWR_NL__0PNPDK20090325_083821_000061442077_00322_36949_0195.N1	25-MAR-2009 08:38:21.217 25-MAR-2009 10:20:45.393	MWR_NL__0PNPDK20090325_083821_000061442077_00322_36949_0195.N1 MWR_NL__0P.MPH.ABS_ORBIT=36949
Product: MWR_NL__0P Filename: MWR_NL__0PNPDK20090325_102045_000059522077_00323_36950_0196.N1	25-MAR-2009 10:20:45.393 25-MAR-2009 11:59:57.554	MWR_NL__0PNPDK20090325_102045_000059522077_00323_36950_0196.N1 MWR_NL__0P.MPH.ABS_ORBIT=36950
Product: MWR_NL__0P Filename: MWR_NL__0PNPDK20090325_115957_000059282077_00324_36951_0197.N1	25-MAR-2009 11:59:57.554 25-MAR-2009 13:38:45.711	MWR_NL__0PNPDK20090325_115957_000059282077_00324_36951_0197.N1 MWR_NL__0P.MPH.ABS_ORBIT=36951
Product: MWR_NL__0P Filename: MWR_NL__0PNPDK20090325_133821_000059522077_00325_36952_0198.N1	25-MAR-2009 13:38:21.715 25-MAR-2009 15:17:33.880	MWR_NL__0PNPDK20090325_133821_000059522077_00325_36952_0198.N1 MWR_NL__0P.MPH.ABS_ORBIT=36952
Product: MWR_NL__0P Filename: MWR_NL__0PNPDK20090325_151709_000056882077_00326_36953_0199.N1	25-MAR-2009 15:17:09.868 25-MAR-2009 16:51:58.025	MWR_NL__0PNPDK20090325_151709_000056882077_00326_36953_0199.N1 MWR_NL__0P.MPH.ABS_ORBIT=36953
Product: MWR_NL__0P Filename: MWR_NL__0PNPDK20090325_165110_000060962077_00327_36954_0200.N1	25-MAR-2009 16:51:10.029 25-MAR-2009 18:32:46.190	MWR_NL__0PNPDK20090325_165110_000060962077_00327_36954_0200.N1 MWR_NL__0P.MPH.ABS_ORBIT=36954
Product: MWR_NL__0P Filename: MWR_NL__0PNPDK20090325_183158_000059282077_00328_36955_0201.N1	25-MAR-2009 18:31:58.190 25-MAR-2009 20:10:46.358	MWR_NL__0PNPDK20090325_183158_000059282077_00328_36955_0201.N1 MWR_NL__0P.MPH.ABS_ORBIT=36955
Product: MWR_NL__0P Filename: MWR_NL__0PNPDE20090325_200958_000044642077_00329_36956_8069.N1	25-MAR-2009 20:09:58.351 25-MAR-2009 21:24:22.472	MWR_NL__0PNPDE20090325_200958_000044642077_00329_36956_8069.N1 MWR_NL__0P.MPH.ABS_ORBIT=36956
Product: MWR_NL__0P Filename: MWR_NL__0PNPDE20090325_212310_000060722077_00329_36956_8070.N1	25-MAR-2009 21:23:10.468 25-MAR-2009 23:04:22.637	MWR_NL__0PNPDE20090325_212310_000060722077_00329_36956_8070.N1 MWR_NL__0P.MPH.ABS_ORBIT=36956
Product: MWR_NL__0P Filename: MWR_NL__0PNPDE20090325_230422_000061442077_00330_36957_8071.N1	25-MAR-2009 23:04:22.637 26-MAR-2009 00:46:46.806	MWR_NL__0PNPDE20090325_230422_000061442077_00330_36957_8071.N1 MWR_NL__0P.MPH.ABS_ORBIT=36957

**RA2\_ME\_\_0P products**

Gauge	Segment (Start-Stop)	Explicit Reference
Product: RA2_ME__0P Filename: RA2_ME__0PNPDE20090324_233550_000060892077_00316_36943_8707.N1	24-MAR-2009 23:35:50.755 25-MAR-2009 01:17:19.879	RA2_ME__0PNPDE20090324_233550_000060892077_00316_36943_8707.N1 RA2_ME__0P.MPH.ABS_ORBIT=36943
Product: RA2_ME__0P Filename: RA2_ME__0PNPDE20090325_011617_000047112077_00317_36944_8708.N1	25-MAR-2009 01:16:17.495 25-MAR-2009 02:34:48.600	RA2_ME__0PNPDE20090325_011617_000047112077_00317_36944_8708.N1 RA2_ME__0P.MPH.ABS_ORBIT=36944
Product: RA2_ME__0P Filename: RA2_ME__0PNPDE20090325_023416_000057962077_00318_36945_8709.N1	25-MAR-2009 02:34:16.294 25-MAR-2009 04:10:52.436	RA2_ME__0PNPDE20090325_023416_000057962077_00318_36945_8709.N1 RA2_ME__0P.MPH.ABS_ORBIT=36945
Product: RA2_ME__0P Filename: RA2_ME__0PNPDE20090325_041021_000060722077_00319_36946_8710.N1	25-MAR-2009 04:10:21.244 25-MAR-2009 05:51:33.658	RA2_ME__0PNPDE20090325_041021_000060722077_00319_36946_8710.N1 RA2_ME__0P.MPH.ABS_ORBIT=36946
Product: RA2_ME__0P Filename: RA2_ME__0PNPDE20090325_055101_000062082077_00320_36947_8711.N1	25-MAR-2009 05:51:01.352 25-MAR-2009 07:34:29.674	RA2_ME__0PNPDE20090325_055101_000062082077_00320_36947_8711.N1 RA2_ME__0P.MPH.ABS_ORBIT=36947
Product: RA2_ME__0P Filename: RA2_ME__0PNPDK20090325_073358_000039102077_00321_36948_2039.N1	25-MAR-2009 07:33:58.482 25-MAR-2009 08:39:08.622	RA2_ME__0PNPDK20090325_073358_000039102077_00321_36948_2039.N1 RA2_ME__0P.MPH.ABS_ORBIT=36948
Product: RA2_ME__0P Filename: RA2_ME__0PNPDK20090325_083836_000061822077_00322_36949_2040.N1	25-MAR-2009 08:38:36.316 25-MAR-2009 10:21:37.902	RA2_ME__0PNPDK20090325_083836_000061822077_00322_36949_2040.N1 RA2_ME__0P.MPH.ABS_ORBIT=36949
Product: RA2_ME__0P Filename: RA2_ME__0PNPDK20090325_102055_000059932077_00323_36950_2041.N1	25-MAR-2009 10:20:55.570 25-MAR-2009 12:00:48.890	RA2_ME__0PNPDK20090325_102055_000059932077_00323_36950_2041.N1 RA2_ME__0P.MPH.ABS_ORBIT=36950
Product: RA2_ME__0P Filename: RA2_ME__0PNPDK20090325_120006_000059672077_00324_36951_2042.N1	25-MAR-2009 12:00:06.558 25-MAR-2009 13:39:33.142	RA2_ME__0PNPDK20090325_120006_000059672077_00324_36951_2042.N1 RA2_ME__0P.MPH.ABS_ORBIT=36951
Product: RA2_ME__0P Filename: RA2_ME__0PNPDK20090325_133843_000059792077_00325_36952_2043.N1	25-MAR-2009 13:38:43.012 25-MAR-2009 15:18:21.850	RA2_ME__0PNPDK20090325_133843_000059792077_00325_36952_2043.N1 RA2_ME__0P.MPH.ABS_ORBIT=36952

Product: RA2_ME__0P Filename: RA2_ME__0PNPDK20090325_151719_000051292077_00326_36953_2044.N1	25-MAR-2009 15:17:19.466 25-MAR-2009 16:42:48.322	RA2_ME__0PNPDK20090325_151719_000051292077_00326_36953 RA2_ME__0P.MPH.ABS_ORBIT=36953
Product: RA2_ME__0P Filename: RA2_ME__0PNPDK20090325_164530_000004432077_00327_36954_2045.N1	25-MAR-2009 16:45:30.971 25-MAR-2009 16:52:54.344	RA2_ME__0PNPDK20090325_164530_000004432077_00327_36954_2045.N1 RA2_ME__0P.MPH.ABS_ORBIT=36954
Product: RA2_ME__0P Filename: RA2_ME__0PNPDK20090325_165130_000061242077_00327_36954_2046.N1	25-MAR-2009 16:51:30.794 25-MAR-2009 18:33:34.452	RA2_ME__0PNPDK20090325_165130_000061242077_00327_36954_2046.N1 RA2_ME__0P.MPH.ABS_ORBIT=36954
Product: RA2_ME__0P Filename: RA2_ME__0PNPDK20090325_183208_000059732077_00328_36955_2047.N1	25-MAR-2009 18:32:08.674 25-MAR-2009 20:11:41.942	RA2_ME__0PNPDK20090325_183208_000059732077_00328_36955_2047.N1 RA2_ME__0P.MPH.ABS_ORBIT=36955
Product: RA2_ME__0P Filename: RA2_ME__0PNPDE20090325_201018_000044922077_00329_36956_8712.N1	25-MAR-2009 20:10:18.392 25-MAR-2009 21:25:10.040	RA2_ME__0PNPDE20090325_201018_000044922077_00329_36956_8712.N1 RA2_ME__0P.MPH.ABS_ORBIT=36956
Product: RA2_ME__0P Filename: RA2_ME__0PNPDE20090325_212328_000020852077_00329_36956_8713.N1	25-MAR-2009 21:23:28.666 25-MAR-2009 21:58:14.074	RA2_ME__0PNPDE20090325_212328_000020852077_00329_36956_8713.N1 RA2_ME__0P.MPH.ABS_ORBIT=36956
Product: RA2_ME__0P Filename: RA2_ME__0PNPDE20090325_220113_000038572077_00330_36957_8714.N1	25-MAR-2009 22:01:13.428 25-MAR-2009 23:05:30.096	RA2_ME__0PNPDE20090325_220113_000038572077_00330_36957_8714.N1 RA2_ME__0P.MPH.ABS_ORBIT=36957
Product: RA2_ME__0P Filename: RA2_ME__0PNPDE20090325_230434_000061932077_00330_36957_8715.N1	25-MAR-2009 23:04:34.396 26-MAR-2009 00:47:47.122	RA2_ME__0PNPDE20090325_230434_000061932077_00330_36957_8715.N1 RA2_ME__0P.MPH.ABS_ORBIT=36957

## Missing Products

### RA2\_CAL\_0P missing products

Gauge	Value	Segment (Start-Stop)
-------	-------	----------------------

### DOR\_DOP\_0P missing products

Gauge	Value	Segment (Start-Stop)
MODE.NOMINAL DORIS.MISSING	Duration: 63.761736 s	25-MAR-2009 01:14:49.452 25-MAR-2009 01:15:53.213
MODE.NOMINAL DORIS.MISSING	Duration: 63.757820 s	25-MAR-2009 02:32:23.784 25-MAR-2009 02:33:27.542
MODE.NOMINAL DORIS.MISSING	Duration: 127.519546 s	25-MAR-2009 04:08:02.058 25-MAR-2009 04:10:09.578
MODE.NOMINAL DORIS.MISSING	Duration: 63.757817 s	25-MAR-2009 05:48:59.083 25-MAR-2009 05:50:02.840
MODE.NOMINAL DORIS.MISSING	Duration: 63.757820 s	25-MAR-2009 07:32:03.638 25-MAR-2009 07:33:07.396
MODE.NOMINAL DORIS.MISSING	Duration: 63.761716 s	25-MAR-2009 08:36:52.904 25-MAR-2009 08:37:56.666
MODE.NOMINAL DORIS.MISSING	Duration: 127.519548 s	25-MAR-2009 11:57:43.234 25-MAR-2009 11:59:50.753
MODE.NOMINAL DORIS.MISSING	Duration: 127.519546 s	25-MAR-2009 13:36:32.754 25-MAR-2009 13:38:40.273
MODE.NOMINAL DORIS.MISSING	Duration: 63.761726 s	25-MAR-2009 15:15:22.298 25-MAR-2009 15:16:26.059
MODE.NOMINAL DORIS.MISSING	Duration: 63.753915 s	25-MAR-2009 16:49:56.783 25-MAR-2009 16:51:00.537
MODE.NOMINAL DORIS.MISSING	Duration: 63.761732 s	25-MAR-2009 18:30:53.830 25-MAR-2009 18:31:57.592
MODE.NOMINAL DORIS.MISSING	Duration: 63.761729 s	25-MAR-2009 23:02:55.996 25-MAR-2009 23:03:59.758

**DOR\_NAV\_0P missing products**

Gauge	Value	Segment (Start-Stop)
MODE.NOMINAL DORIS.MISSING	Duration: 318.785205 s	25-MAR-2009 01:08:58.788 25-MAR-2009 01:14:17.573
MODE.NOMINAL DORIS.MISSING	Duration: 318.785194 s	25-MAR-2009 02:28:40.632 25-MAR-2009 02:33:59.417
MODE.NOMINAL DORIS.MISSING	Duration: 318.808632 s	25-MAR-2009 04:04:18.898 25-MAR-2009 04:09:37.707
MODE.NOMINAL DORIS.MISSING	Duration: 318.789099 s	25-MAR-2009 05:45:15.930 25-MAR-2009 05:50:34.719
MODE.NOMINAL DORIS.MISSING	Duration: 318.793006 s	25-MAR-2009 07:26:12.966 25-MAR-2009 07:31:31.759
MODE.NOMINAL DORIS.MISSING	Duration: 318.789090 s	25-MAR-2009 08:29:58.478 25-MAR-2009 08:35:17.267
MODE.NOMINAL DORIS.MISSING	Duration: 318.789099 s	25-MAR-2009 10:10:55.530 25-MAR-2009 10:16:14.319
MODE.NOMINAL DORIS.MISSING	Duration: 318.793009 s	25-MAR-2009 11:51:52.562 25-MAR-2009 11:57:11.355
MODE.NOMINAL DORIS.MISSING	Duration: 318.789101 s	25-MAR-2009 13:32:49.609 25-MAR-2009 13:38:08.398
MODE.NOMINAL DORIS.MISSING	Duration: 318.785194 s	25-MAR-2009 15:08:27.876 25-MAR-2009 15:13:46.661
MODE.NOMINAL DORIS.MISSING	Duration: 318.781288 s	25-MAR-2009 16:44:06.122 25-MAR-2009 16:49:24.904
MODE.NOMINAL DORIS.MISSING	Duration: 318.793012 s	25-MAR-2009 18:25:03.158 25-MAR-2009 18:30:21.951
MODE.NOMINAL DORIS.MISSING	Duration: 318.800819 s	25-MAR-2009 20:00:41.436 25-MAR-2009 20:06:00.237
MODE.NOMINAL DORIS.MISSING	Duration: 318.785195 s	25-MAR-2009 21:15:04.531 25-MAR-2009 21:20:23.316
MODE.NOMINAL DORIS.MISSING	Duration: 318.800823 s	25-MAR-2009 22:56:01.559 25-MAR-2009 23:01:20.360

**MWR\_NL\_0P missing products**

Gauge	Value	Segment (Start-Stop)
MODE.NOMINAL MWR.MISSING	Duration: 23.996097 s	25-MAR-2009 04:09:56.785 25-MAR-2009 04:10:20.781
MODE.NOMINAL MWR.MISSING	Duration: 24.000004 s	25-MAR-2009 07:33:33.118 25-MAR-2009 07:33:57.118

**RA2\_ME\_0P missing products**

Gauge	Value	Segment (Start-Stop)
MODE.MEASUREMENT RA2.MISSING	Duration: 11.924127 s	25-MAR-2009 16:42:48.322 25-MAR-2009 16:43:00.246
MODE.MEASUREMENT RA2.MISSING	Duration: 79.226718 s	25-MAR-2009 16:44:11.745 25-MAR-2009 16:45:30.971

MODE.MEASUREMENT	Duration: 179.353997 s	25-MAR-2009 21:58:14.074
RA2.MISSING		25-MAR-2009 22:01:13.428

## Unplanned Products

### RA2\_CAL\_0P unplanned products

Gauge Segment (Start-Stop)

### DOR\_DOP\_0P unplanned products

Gauge Segment (Start-Stop)

### DOR\_NAV\_0P unplanned products

Gauge Segment (Start-Stop)

### MWR\_NL\_0P unplanned products

Gauge Segment (Start-Stop)

### RA2\_ME\_0P unplanned products

Gauge Segment (Start-Stop)

## Overlaps

### RA2\_CAL\_0P overlaps

Gauge Segment (Start-Stop) Explicit Reference

### DOR\_DOP\_0P overlaps

Gauge Segment (Start-Stop) Explicit Reference

### DOR\_NAV\_0P overlaps

Gauge Segment (Start-Stop) Explicit Reference

### MWR\_NL\_0P overlaps

Gauge Segment (Start-Stop) Explicit Reference

### RA2\_ME\_0P overlaps

Gauge Segment (Start-Stop) Explicit Reference

## Duplicates

### RA2\_CAL\_0P duplicates

Gauge Segment (Start-Stop) Explicit Reference

### DOR\_DOP\_0P duplicates

Gauge Segment (Start-Stop) Explicit Reference

### DOR\_NAV\_0P duplicates

Gauge Segment (Start-Stop) Explicit Reference

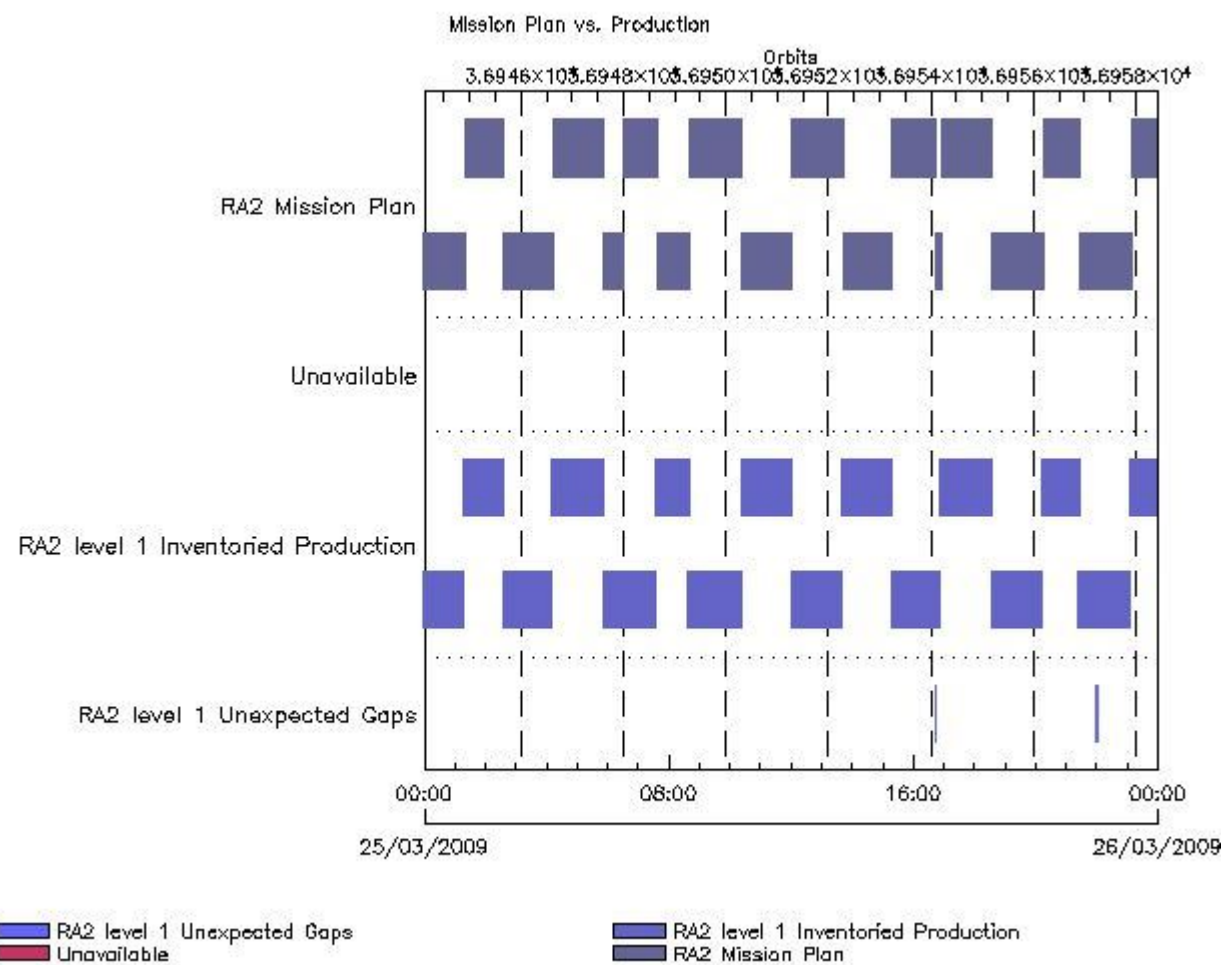
### MWR\_NL\_0P duplicates



Gauge	Segment (Start-Stop)	Explicit Reference
	RA2_ME__0P	duplicates

Gauge	Segment (Start-Stop)	Explicit Reference
-------	----------------------	--------------------

## Mission Plan vs. Production (level 1)



### Mission Plan (extracted from DMOP)

Gauge	Segment (Start-Stop)
MODE.MEASUREMENT RA2.ACQ_PLAN	24-MAR-2009 23:39:35.998 25-MAR-2009 16:43:00.246
MODE.CALIBRATION RA2.ACQ_PLAN	25-MAR-2009 16:43:04.757 25-MAR-2009 16:44:07.234
MODE.MEASUREMENT RA2.ACQ_PLAN	25-MAR-2009 16:44:11.745 26-MAR-2009 00:48:40.780

## Inventoried Products

### RA2\_MW\_\_1P products

Gauge	Segment (Start-Stop)	Explicit Reference
-------	----------------------	--------------------

Product: RA2_MW__1P Filename: RA2_MW__1PNPDE20090324_233550_000060902077_00316_36943_7284.N1	24-MAR-2009 23:35:50.780 25-MAR-2009 01:17:20.962	RA2_MW__1PNPDE20090324_233550_000060902077_00316_36943 RA2_MW__1P.MPH.ABS_ORBIT=36943
Product: RA2_MW__1P Filename: RA2_MW__1PNPDE20090325_011617_000047122077_00317_36944_7439.N1	25-MAR-2009 01:16:17.520 25-MAR-2009 02:34:49.684	RA2_MW__1PNPDE20090325_011617_000047122077_00317_36944_7439.N1 RA2_MW__1P.MPH.ABS_ORBIT=36944
Product: RA2_MW__1P Filename: RA2_MW__1PNPDE20090325_023416_000057972077_00318_36945_7582.N1	25-MAR-2009 02:34:16.320 25-MAR-2009 04:10:53.520	RA2_MW__1PNPDE20090325_023416_000057972077_00318_36945_7582.N1 RA2_MW__1P.MPH.ABS_ORBIT=36945
Product: RA2_MW__1P Filename: RA2_MW__1PNPDE20090325_041021_000060732077_00319_36946_7758.N1	25-MAR-2009 04:10:21.270 25-MAR-2009 05:51:34.742	RA2_MW__1PNPDE20090325_041021_000060732077_00319_36946_7758.N1 RA2_MW__1P.MPH.ABS_ORBIT=36946
Product: RA2_MW__1P Filename: RA2_MW__1PNPDE20090325_055101_000062092077_00320_36947_7928.N1	25-MAR-2009 05:51:01.378 25-MAR-2009 07:34:30.758	RA2_MW__1PNPDE20090325_055101_000062092077_00320_36947_7928.N1 RA2_MW__1P.MPH.ABS_ORBIT=36947
Product: RA2_MW__1P Filename: RA2_MW__1PNPDK20090325_073358_000039112077_00321_36948_8540.N1	25-MAR-2009 07:33:58.507 25-MAR-2009 08:39:09.706	RA2_MW__1PNPDK20090325_073358_000039112077_00321_36948_8540.N1 RA2_MW__1P.MPH.ABS_ORBIT=36948
Product: RA2_MW__1P Filename: RA2_MW__1PNPDK20090325_083836_000061832077_00322_36949_8713.N1	25-MAR-2009 08:38:36.341 25-MAR-2009 10:21:38.986	RA2_MW__1PNPDK20090325_083836_000061832077_00322_36949_8713.N1 RA2_MW__1P.MPH.ABS_ORBIT=36949
Product: RA2_MW__1P Filename: RA2_MW__1PNPDK20090325_102055_000059942077_00323_36950_8859.N1	25-MAR-2009 10:20:55.595 25-MAR-2009 12:00:49.974	RA2_MW__1PNPDK20090325_102055_000059942077_00323_36950_8859.N1 RA2_MW__1P.MPH.ABS_ORBIT=36950
Product: RA2_MW__1P Filename: RA2_MW__1PNPDK20090325_120006_000059682077_00324_36951_8995.N1	25-MAR-2009 12:00:06.583 25-MAR-2009 13:39:34.225	RA2_MW__1PNPDK20090325_120006_000059682077_00324_36951_8995.N1 RA2_MW__1P.MPH.ABS_ORBIT=36951
Product: RA2_MW__1P Filename: RA2_MW__1PNPDK20090325_133843_000059802077_00325_36952_9110.N1	25-MAR-2009 13:38:43.037 25-MAR-2009 15:18:22.933	RA2_MW__1PNPDK20090325_133843_000059802077_00325_36952_9110.N1 RA2_MW__1P.MPH.ABS_ORBIT=36952
Product: RA2_MW__1P Filename: RA2_MW__1PNPDK20090325_151719_000051302077_00326_36953_9213.N1	25-MAR-2009 15:17:19.491 25-MAR-2009 16:42:49.405	RA2_MW__1PNPDK20090325_151719_000051302077_00326_36953_9213.N1 RA2_MW__1P.MPH.ABS_ORBIT=36953
Product: RA2_MW__1P Filename: RA2_MW__1PNPDK20090325_164530_000004442077_00327_36954_9216.N1	25-MAR-2009 16:45:30.997 25-MAR-2009 16:52:55.427	RA2_MW__1PNPDK20090325_164530_000004442077_00327_36954_9216.N1 RA2_MW__1P.MPH.ABS_ORBIT=36954
Product: RA2_MW__1P Filename: RA2_MW__1PNPDK20090325_165130_000061252077_00327_36954_9349.N1	25-MAR-2009 16:51:30.819 25-MAR-2009 18:33:35.535	RA2_MW__1PNPDK20090325_165130_000061252077_00327_36954_9349.N1 RA2_MW__1P.MPH.ABS_ORBIT=36954
Product: RA2_MW__1P Filename: RA2_MW__1PNPDK20090325_183208_000059742077_00328_36955_9484.N1	25-MAR-2009 18:32:08.699 25-MAR-2009 20:11:43.025	RA2_MW__1PNPDK20090325_183208_000059742077_00328_36955_9484.N1 RA2_MW__1P.MPH.ABS_ORBIT=36955
Product: RA2_MW__1P Filename: RA2_MW__1PNPDE20090325_201018_000044932077_00329_36956_8359.N1	25-MAR-2009 20:10:18.417 25-MAR-2009 21:25:11.123	RA2_MW__1PNPDE20090325_201018_000044932077_00329_36956_8359.N1 RA2_MW__1P.MPH.ABS_ORBIT=36956
Product: RA2_MW__1P Filename: RA2_MW__1PNPDE20090325_212328_000020862077_00329_36956_8512.N1	25-MAR-2009 21:23:28.691 25-MAR-2009 21:58:15.157	RA2_MW__1PNPDE20090325_212328_000020862077_00329_36956_8512.N1 RA2_MW__1P.MPH.ABS_ORBIT=36956
Product: RA2_MW__1P Filename: RA2_MW__1PNPDE20090325_220113_000038582077_00330_36957_8527.N1	25-MAR-2009 22:01:13.453 25-MAR-2009 23:05:31.179	RA2_MW__1PNPDE20090325_220113_000038582077_00330_36957_8527.N1 RA2_MW__1P.MPH.ABS_ORBIT=36957
Product: RA2_MW__1P Filename: RA2_MW__1PNPDE20090325_230434_000061942077_00330_36957_8664.N1	25-MAR-2009 23:04:34.421 26-MAR-2009 00:47:48.205	RA2_MW__1PNPDE20090325_230434_000061942077_00330_36957_8664.N1 RA2_MW__1P.MPH.ABS_ORBIT=36957

## Missing Products

### RA2\_MW\_\_1P missing products

Gauge	Value	Segment (Start-Stop)
MODE.MEASUREMENT RA2.MISSING	Duration: 10.840632 s	25-MAR-2009 16:42:49.405 25-MAR-2009 16:43:00.246
MODE.MEASUREMENT RA2.MISSING	Duration: 79.251945 s	25-MAR-2009 16:44:11.745 25-MAR-2009 16:45:30.997
MODE.MEASUREMENT RA2.MISSING	Duration: 178.295705 s	25-MAR-2009 21:58:15.157 25-MAR-2009 22:01:13.453

## Unplanned Products

### RA2\_MW\_\_1P unplanned products

Gauge Segment (Start-Stop)

## Overlaps

### RA2\_MW\_\_1P overlaps

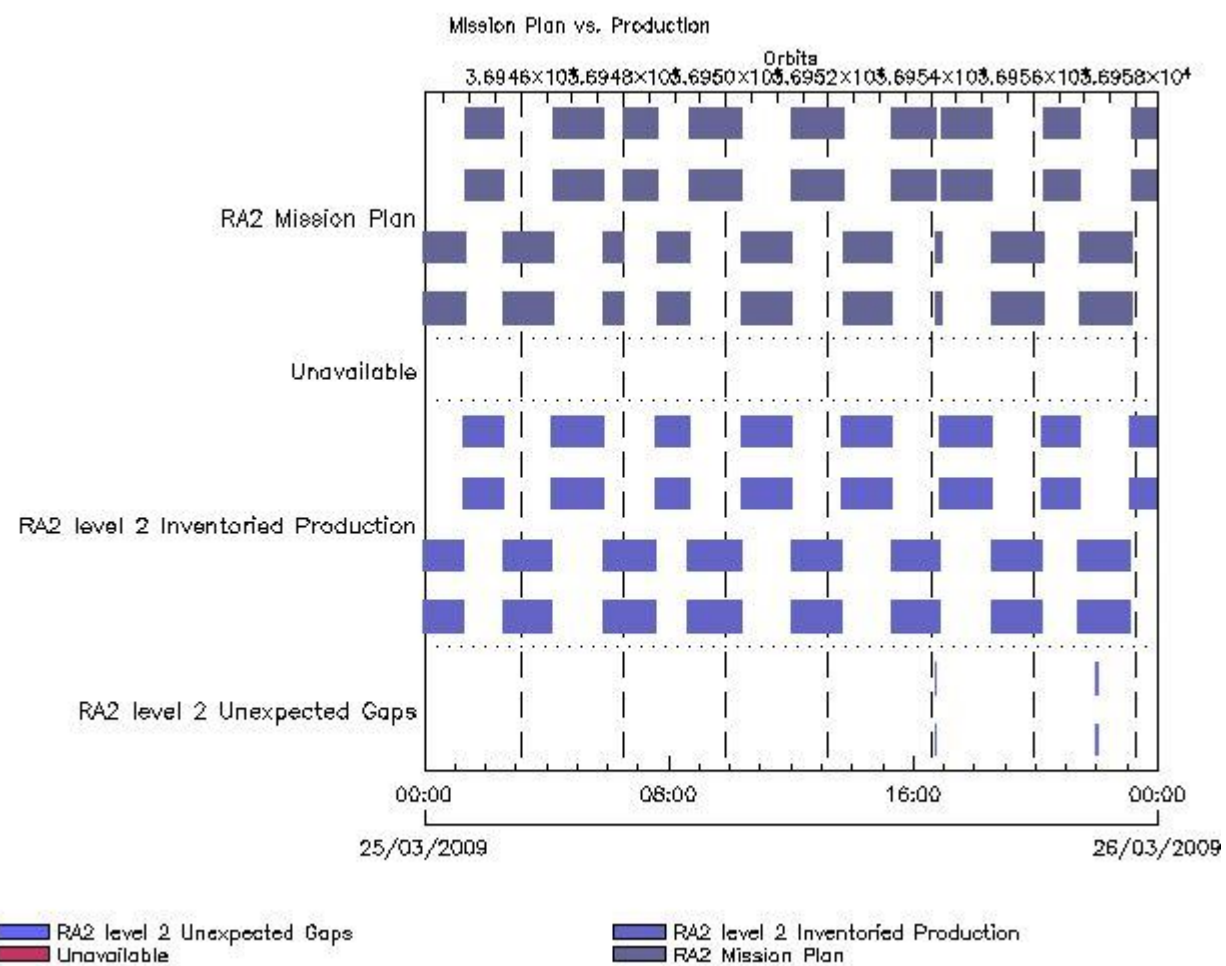
Gauge Segment (Start-Stop) Explicit Reference

## Duplicates

### RA2\_MW\_\_1P duplicates

Gauge Segment (Start-Stop) Explicit Reference

# Mission Plan vs. Production (level 2)



### Mission Plan (extracted from DMOP)

Gauge

Segment (Start-Stop)

MODE.MEASUREMENT RA2.ACQ_PLAN	24-MAR-2009 23:39:35.998 25-MAR-2009 16:43:00.246
MODE.CALIBRATION RA2.ACQ_PLAN	25-MAR-2009 16:43:04.757 25-MAR-2009 16:44:07.234
MODE.MEASUREMENT RA2.ACQ_PLAN	25-MAR-2009 16:44:11.745 26-MAR-2009 00:48:40.780

## Inventoried Products

### RA2\_FGD\_2P products

Gauge	Segment (Start-Stop)	Explicit Reference
Product: RA2_FGD_2P Filename: RA2_FGD_2PNPDE20090324_233550_000060902077_00316_36943_7285.N1	24-MAR-2009 23:35:50.780 25-MAR-2009 01:17:20.962	RA2_FGD_2PNPDE20090324_233550_000060902077_00316_36943_7285.N1 RA2_FGD_2P.MPH.ABS_ORBIT=36943
Product: RA2_FGD_2P Filename: RA2_FGD_2PNPDE20090325_011617_000047122077_00317_36944_7440.N1	25-MAR-2009 01:16:17.520 25-MAR-2009 02:34:49.684	RA2_FGD_2PNPDE20090325_011617_000047122077_00317_36944_7440.N1 RA2_FGD_2P.MPH.ABS_ORBIT=36944
Product: RA2_FGD_2P Filename: RA2_FGD_2PNPDE20090325_023416_000057972077_00318_36945_7583.N1	25-MAR-2009 02:34:16.320 25-MAR-2009 04:10:53.520	RA2_FGD_2PNPDE20090325_023416_000057972077_00318_36945_7583.N1 RA2_FGD_2P.MPH.ABS_ORBIT=36945
Product: RA2_FGD_2P Filename: RA2_FGD_2PNPDE20090325_041021_000060732077_00319_36946_7759.N1	25-MAR-2009 04:10:21.270 25-MAR-2009 05:51:34.742	RA2_FGD_2PNPDE20090325_041021_000060732077_00319_36946_7759.N1 RA2_FGD_2P.MPH.ABS_ORBIT=36946
Product: RA2_FGD_2P Filename: RA2_FGD_2PNPDE20090325_055101_000062092077_00320_36947_7929.N1	25-MAR-2009 05:51:01.378 25-MAR-2009 07:34:30.758	RA2_FGD_2PNPDE20090325_055101_000062092077_00320_36947_7929.N1 RA2_FGD_2P.MPH.ABS_ORBIT=36947
Product: RA2_FGD_2P Filename: RA2_FGD_2PNPDK20090325_073358_000039112077_00321_36948_8541.N1	25-MAR-2009 07:33:58.507 25-MAR-2009 08:39:09.706	RA2_FGD_2PNPDK20090325_073358_000039112077_00321_36948_8541.N1 RA2_FGD_2P.MPH.ABS_ORBIT=36948
Product: RA2_FGD_2P Filename: RA2_FGD_2PNPDK20090325_083836_000061832077_00322_36949_8714.N1	25-MAR-2009 08:38:36.341 25-MAR-2009 10:21:38.986	RA2_FGD_2PNPDK20090325_083836_000061832077_00322_36949_8714.N1 RA2_FGD_2P.MPH.ABS_ORBIT=36949
Product: RA2_FGD_2P Filename: RA2_FGD_2PNPDK20090325_102055_000059942077_00323_36950_8860.N1	25-MAR-2009 10:20:55.595 25-MAR-2009 12:00:49.974	RA2_FGD_2PNPDK20090325_102055_000059942077_00323_36950_8860.N1 RA2_FGD_2P.MPH.ABS_ORBIT=36950
Product: RA2_FGD_2P Filename: RA2_FGD_2PNPDK20090325_120006_000059682077_00324_36951_8996.N1	25-MAR-2009 12:00:06.583 25-MAR-2009 13:39:34.225	RA2_FGD_2PNPDK20090325_120006_000059682077_00324_36951_8996.N1 RA2_FGD_2P.MPH.ABS_ORBIT=36951
Product: RA2_FGD_2P Filename: RA2_FGD_2PNPDK20090325_133843_000059802077_00325_36952_9111.N1	25-MAR-2009 13:38:43.037 25-MAR-2009 15:18:22.933	RA2_FGD_2PNPDK20090325_133843_000059802077_00325_36952_9111.N1 RA2_FGD_2P.MPH.ABS_ORBIT=36952
Product: RA2_FGD_2P Filename: RA2_FGD_2PNPDK20090325_151719_000051302077_00326_36953_9214.N1	25-MAR-2009 15:17:19.491 25-MAR-2009 16:42:49.405	RA2_FGD_2PNPDK20090325_151719_000051302077_00326_36953_9214.N1 RA2_FGD_2P.MPH.ABS_ORBIT=36953
Product: RA2_FGD_2P Filename: RA2_FGD_2PNPDK20090325_164530_00004442077_00327_36954_9217.N1	25-MAR-2009 16:45:30.997 25-MAR-2009 16:52:55.427	RA2_FGD_2PNPDK20090325_164530_00004442077_00327_36954_9217.N1 RA2_FGD_2P.MPH.ABS_ORBIT=36954
Product: RA2_FGD_2P Filename: RA2_FGD_2PNPDK20090325_165130_000061252077_00327_36954_9350.N1	25-MAR-2009 16:51:30.819 25-MAR-2009 18:33:35.535	RA2_FGD_2PNPDK20090325_165130_000061252077_00327_36954_9350.N1 RA2_FGD_2P.MPH.ABS_ORBIT=36954
Product: RA2_FGD_2P Filename: RA2_FGD_2PNPDK20090325_183208_000059742077_00328_36955_9485.N1	25-MAR-2009 18:32:08.699 25-MAR-2009 20:11:43.025	RA2_FGD_2PNPDK20090325_183208_000059742077_00328_36955_9485.N1 RA2_FGD_2P.MPH.ABS_ORBIT=36955
Product: RA2_FGD_2P Filename: RA2_FGD_2PNPDE20090325_201018_000044932077_00329_36956_8360.N1	25-MAR-2009 20:10:18.417 25-MAR-2009 21:25:11.123	RA2_FGD_2PNPDE20090325_201018_000044932077_00329_36956_8360.N1 RA2_FGD_2P.MPH.ABS_ORBIT=36956
Product: RA2_FGD_2P Filename: RA2_FGD_2PNPDE20090325_212328_000020862077_00329_36956_8513.N1	25-MAR-2009 21:23:28.691 25-MAR-2009 21:58:15.157	RA2_FGD_2PNPDE20090325_212328_000020862077_00329_36956_8513.N1 RA2_FGD_2P.MPH.ABS_ORBIT=36956
Product: RA2_FGD_2P Filename: RA2_FGD_2PNPDE20090325_220113_000038582077_00330_36957_8528.N1	25-MAR-2009 22:01:13.453 25-MAR-2009 23:05:31.179	RA2_FGD_2PNPDE20090325_220113_000038582077_00330_36957_8528.N1 RA2_FGD_2P.MPH.ABS_ORBIT=36957
Product: RA2_FGD_2P Filename: RA2_FGD_2PNPDE20090325_230434_000061942077_00330_36957_8665.N1	25-MAR-2009 23:04:34.421 26-MAR-2009 00:47:48.205	RA2_FGD_2PNPDE20090325_230434_000061942077_00330_36957_8665.N1 RA2_FGD_2P.MPH.ABS_ORBIT=36957

**RA2\_WWV\_2P products**

<b>Gauge</b>	<b>Segment (Start-Stop)</b>	<b>Explicit Reference</b>
Product: RA2_WWV_2P Filename: RA2_WWV_2PNPDE20090324_233550_000060902077_00316_36943_7286.N1	24-MAR-2009 23:35:50.780 25-MAR-2009 01:17:20.962	RA2_WWV_2PNPDE20090324_233550_000060902077_00316_36943_7286.N1 RA2_WWV_2P.MPH.ABS_ORBIT=36943
Product: RA2_WWV_2P Filename: RA2_WWV_2PNPDE20090325_011617_000047122077_00317_36944_7441.N1	25-MAR-2009 01:16:17.520 25-MAR-2009 02:34:49.684	RA2_WWV_2PNPDE20090325_011617_000047122077_00317_36944_7441.N1 RA2_WWV_2P.MPH.ABS_ORBIT=36944
Product: RA2_WWV_2P Filename: RA2_WWV_2PNPDE20090325_023416_000057972077_00318_36945_7584.N1	25-MAR-2009 02:34:16.320 25-MAR-2009 04:10:53.520	RA2_WWV_2PNPDE20090325_023416_000057972077_00318_36945_7584.N1 RA2_WWV_2P.MPH.ABS_ORBIT=36945
Product: RA2_WWV_2P Filename: RA2_WWV_2PNPDE20090325_041021_000060732077_00319_36946_7760.N1	25-MAR-2009 04:10:21.270 25-MAR-2009 05:51:34.742	RA2_WWV_2PNPDE20090325_041021_000060732077_00319_36946_7760.N1 RA2_WWV_2P.MPH.ABS_ORBIT=36946
Product: RA2_WWV_2P Filename: RA2_WWV_2PNPDE20090325_055101_000062092077_00320_36947_7930.N1	25-MAR-2009 05:51:01.378 25-MAR-2009 07:34:30.758	RA2_WWV_2PNPDE20090325_055101_000062092077_00320_36947_7930.N1 RA2_WWV_2P.MPH.ABS_ORBIT=36947
Product: RA2_WWV_2P Filename: RA2_WWV_2PNPDK20090325_073358_000039112077_00321_36948_8542.N1	25-MAR-2009 07:33:58.507 25-MAR-2009 08:39:09.706	RA2_WWV_2PNPDK20090325_073358_000039112077_00321_36948_8542.N1 RA2_WWV_2P.MPH.ABS_ORBIT=36948
Product: RA2_WWV_2P Filename: RA2_WWV_2PNPDK20090325_083836_000061832077_00322_36949_8715.N1	25-MAR-2009 08:38:36.341 25-MAR-2009 10:21:38.986	RA2_WWV_2PNPDK20090325_083836_000061832077_00322_36949_8715.N1 RA2_WWV_2P.MPH.ABS_ORBIT=36949
Product: RA2_WWV_2P Filename: RA2_WWV_2PNPDK20090325_102055_000059942077_00323_36950_8861.N1	25-MAR-2009 10:20:55.595 25-MAR-2009 12:00:49.974	RA2_WWV_2PNPDK20090325_102055_000059942077_00323_36950_8861.N1 RA2_WWV_2P.MPH.ABS_ORBIT=36950
Product: RA2_WWV_2P Filename: RA2_WWV_2PNPDK20090325_120006_000059682077_00324_36951_8997.N1	25-MAR-2009 12:00:06.583 25-MAR-2009 13:39:34.225	RA2_WWV_2PNPDK20090325_120006_000059682077_00324_36951_8997.N1 RA2_WWV_2P.MPH.ABS_ORBIT=36951
Product: RA2_WWV_2P Filename: RA2_WWV_2PNPDK20090325_133843_000059802077_00325_36952_9112.N1	25-MAR-2009 13:38:43.037 25-MAR-2009 15:18:22.933	RA2_WWV_2PNPDK20090325_133843_000059802077_00325_36952_9112.N1 RA2_WWV_2P.MPH.ABS_ORBIT=36952
Product: RA2_WWV_2P Filename: RA2_WWV_2PNPDK20090325_151719_000051302077_00326_36953_9215.N1	25-MAR-2009 15:17:19.491 25-MAR-2009 16:42:49.405	RA2_WWV_2PNPDK20090325_151719_000051302077_00326_36953_9215.N1 RA2_WWV_2P.MPH.ABS_ORBIT=36953
Product: RA2_WWV_2P Filename: RA2_WWV_2PNPDK20090325_164530_000004442077_00327_36954_9218.N1	25-MAR-2009 16:45:30.997 25-MAR-2009 16:52:55.427	RA2_WWV_2PNPDK20090325_164530_000004442077_00327_36954_9218.N1 RA2_WWV_2P.MPH.ABS_ORBIT=36954
Product: RA2_WWV_2P Filename: RA2_WWV_2PNPDK20090325_165130_000061252077_00327_36954_9351.N1	25-MAR-2009 16:51:30.819 25-MAR-2009 18:33:35.535	RA2_WWV_2PNPDK20090325_165130_000061252077_00327_36954_9351.N1 RA2_WWV_2P.MPH.ABS_ORBIT=36954
Product: RA2_WWV_2P Filename: RA2_WWV_2PNPDK20090325_183208_000059742077_00328_36955_9486.N1	25-MAR-2009 18:32:08.699 25-MAR-2009 20:11:43.025	RA2_WWV_2PNPDK20090325_183208_000059742077_00328_36955_9486.N1 RA2_WWV_2P.MPH.ABS_ORBIT=36955
Product: RA2_WWV_2P Filename: RA2_WWV_2PNPDE20090325_201018_000044932077_00329_36956_8361.N1	25-MAR-2009 20:10:18.417 25-MAR-2009 21:25:11.123	RA2_WWV_2PNPDE20090325_201018_000044932077_00329_36956_8361.N1 RA2_WWV_2P.MPH.ABS_ORBIT=36956
Product: RA2_WWV_2P Filename: RA2_WWV_2PNPDE20090325_212328_000020862077_00329_36956_8514.N1	25-MAR-2009 21:23:28.691 25-MAR-2009 21:58:15.157	RA2_WWV_2PNPDE20090325_212328_000020862077_00329_36956_8514.N1 RA2_WWV_2P.MPH.ABS_ORBIT=36956
Product: RA2_WWV_2P Filename: RA2_WWV_2PNPDE20090325_220113_000038582077_00330_36957_8529.N1	25-MAR-2009 22:01:13.453 25-MAR-2009 23:05:31.179	RA2_WWV_2PNPDE20090325_220113_000038582077_00330_36957_8529.N1 RA2_WWV_2P.MPH.ABS_ORBIT=36957
Product: RA2_WWV_2P Filename: RA2_WWV_2PNPDE20090325_230434_000061942077_00330_36957_8666.N1	25-MAR-2009 23:04:34.421 26-MAR-2009 00:47:48.205	RA2_WWV_2PNPDE20090325_230434_000061942077_00330_36957_8666.N1 RA2_WWV_2P.MPH.ABS_ORBIT=36957

**Missing Products**

**RA2\_FGD\_2P missing products**

<b>Gauge</b>	<b>Value</b>	<b>Segment (Start-Stop)</b>
MODE.MEASUREMENT RA2.MISSING	Duration: 10.840632 s	25-MAR-2009 16:42:49.405 25-MAR-2009 16:43:00.246

MODE.MEASUREMENT RA2.MISSING	Duration: 79.251945 s	25-MAR-2009 16:44:11.745 25-MAR-2009 16:45:30.997
MODE.MEASUREMENT RA2.MISSING	Duration: 178.295705 s	25-MAR-2009 21:58:15.157 25-MAR-2009 22:01:13.453

**RA2\_WWV\_2P missing products**

Gauge	Value	Segment (Start-Stop)
MODE.MEASUREMENT RA2.MISSING	Duration: 10.840632 s	25-MAR-2009 16:42:49.405 25-MAR-2009 16:43:00.246
MODE.MEASUREMENT RA2.MISSING	Duration: 79.251945 s	25-MAR-2009 16:44:11.745 25-MAR-2009 16:45:30.997
MODE.MEASUREMENT RA2.MISSING	Duration: 178.295705 s	25-MAR-2009 21:58:15.157 25-MAR-2009 22:01:13.453

**Unplanned Products**

**RA2\_FGD\_2P unplanned products**

Gauge Segment (Start-Stop)

**RA2\_WWV\_2P unplanned products**

Gauge Segment (Start-Stop)

**Overlaps**

**RA2\_FGD\_2P overlaps**

Gauge Segment (Start-Stop) Explicit Reference

**RA2\_WWV\_2P overlaps**

Gauge Segment (Start-Stop) Explicit Reference

**Duplicates**

**RA2\_FGD\_2P duplicates**

Gauge Segment (Start-Stop) Explicit Reference

**RA2\_WWV\_2P duplicates**

Gauge Segment (Start-Stop) Explicit Reference

**ADF usage**

**RA2\_CAL\_0P: ADF usage**

**New ADFs**

Gauge Value Segment (Start-Stop) Explicit Reference

**DOR\_DOP\_0P: ADF usage**
**New ADFs**

Gauge	Value	Segment (Start-Stop)	Explicit Reference
DSD: ORBIT_STATE_VECTOR_FILE PCF_DOR_DOP_0P	new ADF: AUX_FPO_AXVPDS20090325_010110_20090324_184652_20090403_201304	25-MAR-2009 01:15:53.213 25-MAR-2009 01:15:53.213	Product: DOR_DOP_0PNPDE20090325_011553_000045912077_00317_36944_8025.N1

**DOR\_NAV\_0P: ADF usage**
**New ADFs**

Gauge	Value	Segment (Start-Stop)	Explicit Reference
DSD: ORBIT_STATE_VECTOR_FILE PCF_DOR_NAV_0P	new ADF: AUX_FPO_AXVPDS20090325_010110_20090324_184652_20090403_201304	25-MAR-2009 01:14:17.573 25-MAR-2009 01:14:17.573	Product: DOR_NAV_0PNPDE20090325_011417_000044632077_00317_36944_7617.N1

**MWR\_NL\_\_0P: ADF usage**
**New ADFs**

Gauge	Value	Segment (Start-Stop)	Explicit Reference
DSD: ORBIT_STATE_VECTOR_FILE PCF_MWR_NL__0P	new ADF: AUX_FPO_AXVPDS20090325_010110_20090324_184652_20090403_201304	25-MAR-2009 01:15:56.499 25-MAR-2009 01:15:56.499	Product: MWR_NL__0PNPDE20090325_011556_000046802077_00317_36944_8065.N1

**RA2\_ME\_\_0P: ADF usage**
**New ADFs**

Gauge	Value	Segment (Start-Stop)	Explicit Reference
DSD: ORBIT_STATE_VECTOR_FILE  PCF_RA2_ME__0P	new ADF: AUX_FPO_AXVPDS20090325_010110_20090324_184652_20090403_201304	25-MAR-2009 01:16:17.495  25-MAR-2009 01:16:17.495	Product: RA2_ME__0PNPDE20090325_011617_000047112077_00317_36944_8708.N1

## RA2\_MW\_\_1P: ADF usage

### New ADFs

Gauge	Value	Segment (Start-Stop)	Explicit Reference
-------	-------	----------------------	--------------------

### Current ADFs (from IECF list)

Gauge	Value	Explicit Reference
RA2_IFF_AX.INFO PCF_IECF	RA2_IFF_AXVIEC20090212_155001_20090212_000000_20100101_000000	Corresponding to date 18-FEB-2009 03:00:02.000
RA2_CON_AX.INFO PCF_IECF	RA2_CON_AXVIEC20070723_131547_20060621_132015_20200101_000000	Corresponding to date 18-FEB-2009 03:00:02.000
RA2_CST_AX.INFO PCF_IECF	RA2_CST_AXVIEC20020621_135858_20020101_000000_20200101_000000	Corresponding to date 18-FEB-2009 03:00:02.000
RA2_CHD_AX.INFO PCF_IECF	RA2_CHD_AXVIEC20060913_074707_20020101_000000_20200101_000000	Corresponding to date 18-FEB-2009 03:00:02.000
RA2_IFA_AX.INFO PCF_IECF	RA2_IFA_AXVIEC20050216_125529_20020101_000000_20200101_000000	Corresponding to date 18-FEB-2009 03:00:02.000
RA2_IFB_AX.INFO PCF_IECF	RA2_IFB_AXVIEC20050216_125738_20020101_000000_20200101_000000	Corresponding to date 18-FEB-2009 03:00:02.000
MWR_CON_AX.INFO PCF_IECF	MWR_CON_AXVIEC20040810_145011_20020101_000000_20200101_000000	Corresponding to date 18-FEB-2009 03:00:02.000
MWR_CHD_AX.INFO PCF_IECF	MWR_CHD_AXVIEC20061013_132356_20020101_000000_20200101_000000	Corresponding to date 18-FEB-2009 03:00:02.000
MWR_SLT_AX.INFO PCF_IECF	MWR_SLT_AXVIEC20060921_063409_20020101_000000_20200101_000000	Corresponding to date 18-FEB-2009 03:00:02.000
RA2_USO_AX.INFO PCF_IECF	RA2_USO_AXVIEC20070618_133225_20070620_000000_20200101_000000	Corresponding to date 01-MAR-2009 03:00:02.000

### Differences with IECF list

Gauge	Value	Explicit Reference
-------	-------	--------------------

## RA2\_FGD\_2P: ADF usage



New ADFs

Gauge	Value	Segment (Start-Stop)	Explicit Reference
DSD: RA2_USO_DATA PCF_RA2_FGD_2P	new ADF: DOR_NAV_0PNPDE20090325_011417_000044632077_00317_36944_7617.N1	25-MAR-2009 01:16:17.520 25-MAR-2009 01:16:17.520	Product: RA2_FGD_2PNPDE20090325_011617_000047122077_00317_36944_7440.N1
DSD: RA2_USO_DATA PCF_RA2_FGD_2P	new ADF: DOR_NAV_0PNPDE20090325_023359_000054192077_00318_36945_7618.N1	25-MAR-2009 02:34:16.320 25-MAR-2009 02:34:16.320	Product: RA2_FGD_2PNPDE20090325_023416_000057972077_00318_36945_7583.N1
DSD: MWR_CONFIGURATION_DATA PCF_RA2_FGD_2P	new ADF: NOT USED	25-MAR-2009 04:10:21.270 25-MAR-2009 04:10:21.270	Product: RA2_FGD_2PNPDE20090325_041021_000060732077_00319_36946_7759.N1
DSD: RA2_CHARACTERISATION_DATA PCF_RA2_FGD_2P	new ADF: AUX_ECF_AXNECM20090324_184113_20090325_030000_20090325_150000	25-MAR-2009 04:10:21.270 25-MAR-2009 04:10:21.270	Product: RA2_FGD_2PNPDE20090325_041021_000060732077_00319_36946_7759.N1
DSD: RA2_CONFIGURATION_DATA PCF_RA2_FGD_2P	new ADF: AUX_ECF_AXNECM20090324_064113_20090324_210000_20090325_090000	25-MAR-2009 04:10:21.270 25-MAR-2009 04:10:21.270	Product: RA2_FGD_2PNPDE20090325_041021_000060732077_00319_36946_7759.N1
DSD: RA2_USO_DATA PCF_RA2_FGD_2P	new ADF: DOR_NAV_0PNPDE20090325_040937_000057382077_00319_36946_7619.N1	25-MAR-2009 04:10:21.270 25-MAR-2009 04:10:21.270	Product: RA2_FGD_2PNPDE20090325_041021_000060732077_00319_36946_7759.N1
DSD: MWR_CONFIGURATION_DATA PCF_RA2_FGD_2P	new ADF: AUX_ECF_AXNECM20090325_064110_20090325_090000_20090325_210000	25-MAR-2009 05:51:01.378 25-MAR-2009	Product: RA2_FGD_2PNPDE20090325_055101_000062092077_00320_36947_7929.N1

		05:51:01.378	
DSD: RA2_USO_DATA PCF_RA2_FGD_2P	new ADF: DOR_NAV_0PNPDE20090325_055034_000057382077_00320_36947_7620.N1	25-MAR-2009 05:51:01.378 25-MAR-2009 05:51:01.378	Product: RA2_FGD_2PNPDE20090325_055101_000062092077_00320_36947_7929.N1
DSD: RA2_USO_DATA PCF_RA2_FGD_2P	new ADF: DOR_NAV_0PNPDK20090325_073131_000035072077_00321_36948_9592.N1	25-MAR-2009 07:33:58.507 25-MAR-2009 07:33:58.507	Product: RA2_FGD_2PNPDK20090325_073358_000039112077_00321_36948_8541.N1
DSD: RA2_USO_DATA PCF_RA2_FGD_2P	new ADF: DOR_NAV_0PNPDK20090325_083517_000057382077_00322_36949_9593.N1	25-MAR-2009 08:38:36.341 25-MAR-2009 08:38:36.341	Product: RA2_FGD_2PNPDK20090325_083836_000061832077_00322_36949_8714.N1
DSD: MWR_CONFIGURATION_DATA PCF_RA2_FGD_2P	new ADF: AUX_ECF_AXNECM20090325_064110_20090325_150000_20090326_030000	25-MAR-2009 10:20:55.595 25-MAR-2009 10:20:55.595	Product: RA2_FGD_2PNPDK20090325_102055_000059942077_00323_36950_8860.N1
DSD: RA2_CHARACTERISATION_DATA PCF_RA2_FGD_2P	new ADF: AUX_ECF_AXNECM20090325_064110_20090325_090000_20090325_210000	25-MAR-2009 10:20:55.595 25-MAR-2009 10:20:55.595	Product: RA2_FGD_2PNPDK20090325_102055_000059942077_00323_36950_8860.N1
DSD: RA2_CONFIGURATION_DATA PCF_RA2_FGD_2P	new ADF: AUX_ECF_AXNECM20090324_184113_20090325_030000_20090325_150000	25-MAR-2009 10:20:55.595 25-MAR-2009 10:20:55.595	Product: RA2_FGD_2PNPDK20090325_102055_000059942077_00323_36950_8860.N1
DSD: RA2_SURFACE_TYPE_DATA PCF_RA2_FGD_2P	new ADF: RA2_POL_AXVIEC20090325_110356_20020101_000000_20090423_235959	25-MAR-2009 10:20:55.595 25-MAR-2009 10:20:55.595	Product: RA2_FGD_2PNPDK20090325_102055_000059942077_00323_36950_8860.N1

DSD: RA2_USO_DATA PCF_RA2_FGD_2P	new ADF: DOR_NAV_0PNPDK20090325_101614_000057382077_00323_36950_9594.N1	25-MAR-2009 10:20:55.595 25-MAR-2009 10:20:55.595	Product: RA2_FGD_2PNPDK20090325_102055_000059942077_00323_36950_8860.N1
DSD: RA2_USO_DATA PCF_RA2_FGD_2P	new ADF: DOR_NAV_0PNPDK20090325_115711_000057382077_00324_36951_9595.N1	25-MAR-2009 12:00:06.583 25-MAR-2009 12:00:06.583	Product: RA2_FGD_2PNPDK20090325_120006_000059682077_00324_36951_8996.N1
DSD: RA2_USO_DATA PCF_RA2_FGD_2P	new ADF: DOR_NAV_0PNPDK20090325_133808_000054192077_00325_36952_9596.N1	25-MAR-2009 13:38:43.037 25-MAR-2009 13:38:43.037	Product: RA2_FGD_2PNPDK20090325_133843_000059802077_00325_36952_9111.N1
DSD: MWR_CONFIGURATION_DATA PCF_RA2_FGD_2P	new ADF: AUX_ECF_AXNECM20090325_064111_20090325_210000_20090326_090000	25-MAR-2009 15:17:19.491 25-MAR-2009 15:17:19.491	Product: RA2_FGD_2PNPDK20090325_151719_000051302077_00326_36953_9214.N1
DSD: RA2_CHARACTERISATION_DATA PCF_RA2_FGD_2P	new ADF: AUX_ECF_AXNECM20090325_064110_20090325_150000_20090326_030000	25-MAR-2009 15:17:19.491 25-MAR-2009 15:17:19.491	Product: RA2_FGD_2PNPDK20090325_151719_000051302077_00326_36953_9214.N1
DSD: RA2_CONFIGURATION_DATA PCF_RA2_FGD_2P	new ADF: AUX_ECF_AXNECM20090325_064110_20090325_090000_20090325_210000	25-MAR-2009 15:17:19.491 25-MAR-2009 15:17:19.491	Product: RA2_FGD_2PNPDK20090325_151719_000051302077_00326_36953_9214.N1
DSD: RA2_USO_DATA PCF_RA2_FGD_2P	new ADF: DOR_NAV_0PNPDK20090325_151346_000054192077_00326_36953_9597.N1	25-MAR-2009 15:17:19.491 25-MAR-2009 15:17:19.491	Product: RA2_FGD_2PNPDK20090325_151719_000051302077_00326_36953_9214.N1

DSD: RA2_USO_DATA PCF_RA2_FGD_2P	new ADF: DOR_NAV_0PNPDK20090325_164924_000057382077_00327_36954_9598.N1	25-MAR-2009 16:51:30.819 25-MAR-2009 16:51:30.819	Product: RA2_FGD_2PNPDK20090325_165130_000061252077_00327_36954_9350.N1
DSD: RA2_USO_DATA PCF_RA2_FGD_2P	new ADF: DOR_NAV_0PNPDK20090325_183021_000054192077_00328_36955_9599.N1	25-MAR-2009 18:32:08.699 25-MAR-2009 18:32:08.699	Product: RA2_FGD_2PNPDK20090325_183208_000059742077_00328_36955_9485.N1
DSD: RA2_USO_DATA PCF_RA2_FGD_2P	new ADF: DOR_NAV_0PNPDE20090325_200600_000041442077_00329_36956_7621.N1	25-MAR-2009 20:10:18.417 25-MAR-2009 20:10:18.417	Product: RA2_FGD_2PNPDE20090325_201018_000044932077_00329_36956_8360.N1
DSD: MWR_CONFIGURATION_DATA PCF_RA2_FGD_2P	new ADF: AUX_ECF_AXNECM20090325_184110_20090326_030000_20090326_150000	25-MAR-2009 21:23:28.691 25-MAR-2009 21:23:28.691	Product: RA2_FGD_2PNPDE20090325_212328_000020862077_00329_36956_8513.N1
DSD: RA2_CHARACTERISATION_DATA PCF_RA2_FGD_2P	new ADF: AUX_ECF_AXNECM20090325_064111_20090325_210000_20090326_090000	25-MAR-2009 21:23:28.691 25-MAR-2009 21:23:28.691	Product: RA2_FGD_2PNPDE20090325_212328_000020862077_00329_36956_8513.N1
DSD: RA2_CONFIGURATION_DATA PCF_RA2_FGD_2P	new ADF: AUX_ECF_AXNECM20090325_064110_20090325_150000_20090326_030000	25-MAR-2009 21:23:28.691 25-MAR-2009 21:23:28.691	Product: RA2_FGD_2PNPDE20090325_212328_000020862077_00329_36956_8513.N1
DSD: RA2_USO_DATA PCF_RA2_FGD_2P	new ADF: DOR_NAV_0PNPDE20090325_212023_000057382077_00329_36956_7622.N1	25-MAR-2009 21:23:28.691 25-MAR-2009 21:23:28.691	Product: RA2_FGD_2PNPDE20090325_212328_000020862077_00329_36956_8513.N1

DSD: RA2_USO_DATA PCF_RA2_FGD_2P	new ADF: DOR_NAV_0PNPDE20090325_230120_000057382077_00330_36957_7623.N1	25-MAR-2009 23:04:34.421 25-MAR-2009 23:04:34.421	Product: RA2_FGD_2PNPDE20090325_230434_000061942077_00330_36957_8665.N1
-------------------------------------	--	--	--

**Current ADFs (from IECF list)**

Gauge	Value	Explicit Reference
RA2_IFF_AX.INFO PCF_IECF	RA2_IFF_AXVIEC20090212_155001_20090212_000000_20100101_000000	Corresponding to date 18-FEB-2009 03:00:02.000
MWR_SLT_AX.INFO PCF_IECF	MWR_SLT_AXVIEC20060921_063409_20020101_000000_20200101_000000	Corresponding to date 18-FEB-2009 03:00:02.000
AUX_ATT_AX.INFO PCF_IECF	AUX_ATT_AXVIEC20020924_131534_20020703_120000_20781231_235959	Corresponding to date 18-FEB-2009 03:00:02.000
RA2_PLA_AX.INFO PCF_IECF	RA2_PLA_AXVIEC20060331_181823_20020101_000000_20200101_000000	Corresponding to date 18-FEB-2009 03:00:02.000
RA2_CON_AX.INFO PCF_IECF	RA2_CON_AXVIEC20070723_131547_20060621_132015_20200101_000000	Corresponding to date 18-FEB-2009 03:00:02.000
RA2_CHD_AX.INFO PCF_IECF	RA2_CHD_AXVIEC20060913_074707_20020101_000000_20200101_000000	Corresponding to date 18-FEB-2009 03:00:02.000
MWR_CON_AX.INFO PCF_IECF	MWR_CON_AXVIEC20040810_145011_20020101_000000_20200101_000000	Corresponding to date 18-FEB-2009 03:00:02.000
MWR_CHD_AX.INFO PCF_IECF	MWR_CHD_AXVIEC20061013_132356_20020101_000000_20200101_000000	Corresponding to date 18-FEB-2009 03:00:02.000
MWR_LSF_AX.INFO PCF_IECF	MWR_LSF_AXVIEC20020313_172218_20020101_000000_20200101_000000	Corresponding to date 18-FEB-2009 03:00:02.000
RA2_MET_AX.INFO PCF_IECF	RA2_MET_AXVIEC20020204_073357_20020101_000000_20200101_000000	Corresponding to date 18-FEB-2009 03:00:02.000
RA2_CST_AX.INFO PCF_IECF	RA2_CST_AXVIEC20020621_135858_20020101_000000_20200101_000000	Corresponding to date 18-FEB-2009 03:00:02.000
RA2_ICT_AX.INFO PCF_IECF	RA2_ICT_AXVIEC20060921_070730_20020101_000000_20200101_000000	Corresponding to date 18-FEB-2009 03:00:02.000
RA2_DIP_AX.INFO PCF_IECF	RA2_DIP_AXVIEC20020122_134206_20020101_000000_20200101_000000	Corresponding to date 18-FEB-2009 03:00:02.000
RA2_IOC_AX.INFO PCF_IECF	RA2_IOC_AXVIEC20020122_141121_20020101_000000_20200101_000000	Corresponding to date 18-FEB-2009 03:00:02.000
RA2_OT1_AX.INFO PCF_IECF	RA2_OT1_AXVIEC20040120_082051_20020101_000000_20200101_000000	Corresponding to date 18-FEB-2009 03:00:02.000
RA2_OT2_AX.INFO PCF_IECF	RA2_OT2_AXVIEC20031208_150159_20020101_000000_20200101_000000	Corresponding to date 18-FEB-2009 03:00:02.000
RA2_GEO_AX.INFO PCF_IECF	RA2_GEO_AXVIEC20020314_093428_20020101_000000_20200101_000000	Corresponding to date 18-FEB-2009 03:00:02.000
RA2_MSS_AX.INFO PCF_IECF	RA2_MSS_AXVIEC20031208_145545_20020101_000000_20200101_000000	Corresponding to date 18-FEB-2009 03:00:02.000
RA2_USO_AX.INFO PCF_IECF	RA2_USO_AXVIEC20070618_133225_20070620_000000_20200101_000000	Corresponding to date 01-MAR-2009 03:00:02.000

RA2_SOI_AX.INFO PCF_IECF	RA2_SOI_AXVIEC20051003_170000_20020101_000000_20200101_000000	Corresponding to date 01-MAR-2009 03:00:02.000
RA2_SSB_AX.INFO PCF_IECF	RA2_SSB_AXVIEC20051129_111810_20020101_000000_20200101_000000	Corresponding to date 01-MAR-2009 03:00:02.000
RA2_SET_AX.INFO PCF_IECF	RA2_SET_AXVIEC20020122_150917_20020101_000000_20200101_000000	Corresponding to date 01-MAR-2009 03:00:02.000
RA2_TLD_AX.INFO PCF_IECF	RA2_TLD_AXVIEC20031208_151137_20020101_000000_20200101_000000	Corresponding to date 01-MAR-2009 03:00:02.000
RA2_SL1_AX.INFO PCF_IECF	RA2_SL1_AXVIEC20030131_100228_20020101_000000_20200101_000000	Corresponding to date 01-MAR-2009 03:00:02.000
RA2_SL2_AX.INFO PCF_IECF	RA2_SL2_AXVIEC20030131_101757_20020101_000000_20200101_000000	Corresponding to date 01-MAR-2009 03:00:02.000
RA2_SOL_AX.INFO PCF_IECF	RA2_SOL_AXVIEC20090317_182707_20020101_000000_20100301_000000	Corresponding to date 18-MAR-2009 03:00:01.000
RA2_POL_AX.INFO PCF_IECF	RA2_POL_AXVIEC20090319_110504_20020101_000000_20090418_235959	Corresponding to date 20-MAR-2009 03:00:01.000

#### Differences with IECF list

Gauge	Value	Explicit Reference
DSD: DORIS_IONO PCF_RA2_FGD_2P	Filename: RA2_MW__1PNPDE20090324_233550_000060902077_00316_36943_7284.N1	Product: RA2_FGD_2PNPDE20090324_233550_000060902077_00316_36943_7285.N1
DSD: METEO_GRID_POINTS_ALTITUDE PCF_RA2_FGD_2P	Filename:	Product: RA2_FGD_2PNPDE20090324_233550_000060902077_00316_36943_7285.N1
DSD: MWR_CONFIGURATION_DATA PCF_RA2_FGD_2P	Filename: AUX_ECF_AXNECM20090324_184113_20090325_030000_20090325_150000	Product: RA2_FGD_2PNPDE20090324_233550_000060902077_00316_36943_7285.N1
DSD: OCEAN_ICE2_SYSTEM_FILE PCF_RA2_FGD_2P	Filename:	Product: RA2_FGD_2PNPDE20090324_233550_000060902077_00316_36943_7285.N1
DSD: OCEAN_TIDE_HARMONIC_COEF PCF_RA2_FGD_2P	Filename:	Product: RA2_FGD_2PNPDE20090324_233550_000060902077_00316_36943_7285.N1
DSD: OCEAN_TIDE_ORTHOWEIGHTS PCF_RA2_FGD_2P	Filename:	Product: RA2_FGD_2PNPDE20090324_233550_000060902077_00316_36943_7285.N1
DSD: RA2_CHARACTERISATION_DATA PCF_RA2_FGD_2P	Filename: AUX_ECF_AXNECM20090324_064113_20090324_210000_20090325_090000	Product: RA2_FGD_2PNPDE20090324_233550_000060902077_00316_36943_7285.N1
DSD: RA2_CONFIGURATION_DATA PCF_RA2_FGD_2P	Filename: AUX_ECF_AXNECM20090324_064112_20090324_150000_20090325_030000	Product: RA2_FGD_2PNPDE20090324_233550_000060902077_00316_36943_7285.N1
DSD: RA2_CONSTANT_DATA PCF_RA2_FGD_2P	Filename:	Product: RA2_FGD_2PNPDE20090324_233550_000060902077_00316_36943_7285.N1
DSD: RA2_USO_DATA PCF_RA2_FGD_2P	Filename: DOR_NAV_0PNPDE20090324_233320_000057382077_00316_36943_7616.N1	Product: RA2_FGD_2PNPDE20090324_233550_000060902077_00316_36943_7285.N1
DSD: SOLAR_ACTIVITY_INDEX_PREDICT PCF_RA2_FGD_2P	Filename:	Product: RA2_FGD_2PNPDE20090324_233550_000060902077_00316_36943_7285.N1

DSD: DORIS_IONO PCF_RA2_FGD_2P	Filename: RA2_MW__1PNPDE20090325_011617_000047122077_00317_36944_7439.N1	Product: RA2_FGD_2PNPDE20090325_011617_000047122077_00317_
DSD: METEO_GRID_POINTS_ALTITUDE PCF_RA2_FGD_2P	Filename:	Product: RA2_FGD_2PNPDE20090325_011617_000047122077_00317_36944_7440.N1
DSD: MWR_CONFIGURATION_DATA PCF_RA2_FGD_2P	Filename: AUX_ECF_AXNECM20090324_184113_20090325_030000_20090325_150000	Product: RA2_FGD_2PNPDE20090325_011617_000047122077_00317_36944_7440.N1
DSD: OCEAN_ICE2_SYSTEM_FILE PCF_RA2_FGD_2P	Filename:	Product: RA2_FGD_2PNPDE20090325_011617_000047122077_00317_36944_7440.N1
DSD: OCEAN_TIDE_HARMONIC_COEF PCF_RA2_FGD_2P	Filename:	Product: RA2_FGD_2PNPDE20090325_011617_000047122077_00317_36944_7440.N1
DSD: OCEAN_TIDE_ORTHOWEIGHTS PCF_RA2_FGD_2P	Filename:	Product: RA2_FGD_2PNPDE20090325_011617_000047122077_00317_36944_7440.N1
DSD: RA2_CHARACTERISATION_DATA PCF_RA2_FGD_2P	Filename: AUX_ECF_AXNECM20090324_064113_20090324_210000_20090325_090000	Product: RA2_FGD_2PNPDE20090325_011617_000047122077_00317_36944_7440.N1
DSD: RA2_CONFIGURATION_DATA PCF_RA2_FGD_2P	Filename: AUX_ECF_AXNECM20090324_064112_20090324_150000_20090325_030000	Product: RA2_FGD_2PNPDE20090325_011617_000047122077_00317_36944_7440.N1
DSD: RA2_CONSTANT_DATA PCF_RA2_FGD_2P	Filename:	Product: RA2_FGD_2PNPDE20090325_011617_000047122077_00317_36944_7440.N1
DSD: RA2_USO_DATA PCF_RA2_FGD_2P	Filename: DOR_NAV_0PNPDE20090325_011417_000044632077_00317_36944_7617.N1	Product: RA2_FGD_2PNPDE20090325_011617_000047122077_00317_36944_7440.N1
DSD: SOLAR_ACTIVITY_INDEX_PREDICT PCF_RA2_FGD_2P	Filename:	Product: RA2_FGD_2PNPDE20090325_011617_000047122077_00317_36944_7440.N1
DSD: DORIS_IONO PCF_RA2_FGD_2P	Filename: RA2_MW__1PNPDE20090325_023416_000057972077_00318_36945_7582.N1	Product: RA2_FGD_2PNPDE20090325_023416_000057972077_00318_36945_7583.N1
DSD: METEO_GRID_POINTS_ALTITUDE PCF_RA2_FGD_2P	Filename:	Product: RA2_FGD_2PNPDE20090325_023416_000057972077_00318_36945_7583.N1
DSD: MWR_CONFIGURATION_DATA PCF_RA2_FGD_2P	Filename: AUX_ECF_AXNECM20090324_184113_20090325_030000_20090325_150000	Product: RA2_FGD_2PNPDE20090325_023416_000057972077_00318_36945_7583.N1
DSD: OCEAN_ICE2_SYSTEM_FILE PCF_RA2_FGD_2P	Filename:	Product: RA2_FGD_2PNPDE20090325_023416_000057972077_00318_36945_7583.N1
DSD: OCEAN_TIDE_HARMONIC_COEF PCF_RA2_FGD_2P	Filename:	Product: RA2_FGD_2PNPDE20090325_023416_000057972077_00318_36945_7583.N1
DSD: OCEAN_TIDE_ORTHOWEIGHTS PCF_RA2_FGD_2P	Filename:	Product: RA2_FGD_2PNPDE20090325_023416_000057972077_00318_36945_7583.N1
DSD: RA2_CHARACTERISATION_DATA PCF_RA2_FGD_2P	Filename: AUX_ECF_AXNECM20090324_064113_20090324_210000_20090325_090000	Product: RA2_FGD_2PNPDE20090325_023416_000057972077_00318_36945_7583.N1
DSD: RA2_CONFIGURATION_DATA PCF_RA2_FGD_2P	Filename: AUX_ECF_AXNECM20090324_064112_20090324_150000_20090325_030000	Product: RA2_FGD_2PNPDE20090325_023416_000057972077_00318_36945_7583.N1
DSD: RA2_CONSTANT_DATA PCF_RA2_FGD_2P	Filename:	Product: RA2_FGD_2PNPDE20090325_023416_000057972077_00318_36945_7583.N1

DSD: RA2_USO_DATA PCF_RA2_FGD_2P	Filename: DOR_NAV_0PNPDE20090325_023359_000054192077_00318_36945_7618.N1	Product: RA2_FGD_2PNPDE20090325_023416_000057972077_00318.
DSD: SOLAR_ACTIVITY_INDEX_PREDICT PCF_RA2_FGD_2P	Filename:	Product: RA2_FGD_2PNPDE20090325_023416_000057972077_00318_36945_7583.N1
DSD: DORIS_IONO PCF_RA2_FGD_2P	Filename: RA2_MW__1PNPDE20090325_041021_000060732077_00319_36946_7758.N1	Product: RA2_FGD_2PNPDE20090325_041021_000060732077_00319_36946_7759.N1
DSD: METEO_GRID_POINTS_ALTITUDE PCF_RA2_FGD_2P	Filename:	Product: RA2_FGD_2PNPDE20090325_041021_000060732077_00319_36946_7759.N1
DSD: OCEAN_ICE2_SYSTEM_FILE PCF_RA2_FGD_2P	Filename:	Product: RA2_FGD_2PNPDE20090325_041021_000060732077_00319_36946_7759.N1
DSD: OCEAN_TIDE_HARMONIC_COEF PCF_RA2_FGD_2P	Filename:	Product: RA2_FGD_2PNPDE20090325_041021_000060732077_00319_36946_7759.N1
DSD: OCEAN_TIDE_ORTHOWEIGHTS PCF_RA2_FGD_2P	Filename:	Product: RA2_FGD_2PNPDE20090325_041021_000060732077_00319_36946_7759.N1
DSD: RA2_CHARACTERISATION_DATA PCF_RA2_FGD_2P	Filename: AUX_ECF_AXNECM20090324_184113_20090325_030000_20090325_150000	Product: RA2_FGD_2PNPDE20090325_041021_000060732077_00319_36946_7759.N1
DSD: RA2_CONFIGURATION_DATA PCF_RA2_FGD_2P	Filename: AUX_ECF_AXNECM20090324_064113_20090324_210000_20090325_090000	Product: RA2_FGD_2PNPDE20090325_041021_000060732077_00319_36946_7759.N1
DSD: RA2_CONSTANT_DATA PCF_RA2_FGD_2P	Filename:	Product: RA2_FGD_2PNPDE20090325_041021_000060732077_00319_36946_7759.N1
DSD: RA2_USO_DATA PCF_RA2_FGD_2P	Filename: DOR_NAV_0PNPDE20090325_040937_000057382077_00319_36946_7619.N1	Product: RA2_FGD_2PNPDE20090325_041021_000060732077_00319_36946_7759.N1
DSD: SOLAR_ACTIVITY_INDEX_PREDICT PCF_RA2_FGD_2P	Filename:	Product: RA2_FGD_2PNPDE20090325_041021_000060732077_00319_36946_7759.N1
DSD: DORIS_IONO PCF_RA2_FGD_2P	Filename: RA2_MW__1PNPDE20090325_055101_000062092077_00320_36947_7928.N1	Product: RA2_FGD_2PNPDE20090325_055101_000062092077_00320_36947_7929.N1
DSD: METEO_GRID_POINTS_ALTITUDE PCF_RA2_FGD_2P	Filename:	Product: RA2_FGD_2PNPDE20090325_055101_000062092077_00320_36947_7929.N1
DSD: MWR_CONFIGURATION_DATA PCF_RA2_FGD_2P	Filename: AUX_ECF_AXNECM20090325_064110_20090325_090000_20090325_210000	Product: RA2_FGD_2PNPDE20090325_055101_000062092077_00320_36947_7929.N1
DSD: OCEAN_ICE2_SYSTEM_FILE PCF_RA2_FGD_2P	Filename:	Product: RA2_FGD_2PNPDE20090325_055101_000062092077_00320_36947_7929.N1
DSD: OCEAN_TIDE_HARMONIC_COEF PCF_RA2_FGD_2P	Filename:	Product: RA2_FGD_2PNPDE20090325_055101_000062092077_00320_36947_7929.N1
DSD: OCEAN_TIDE_ORTHOWEIGHTS PCF_RA2_FGD_2P	Filename:	Product: RA2_FGD_2PNPDE20090325_055101_000062092077_00320_36947_7929.N1
DSD: RA2_CHARACTERISATION_DATA PCF_RA2_FGD_2P	Filename: AUX_ECF_AXNECM20090324_184113_20090325_030000_20090325_150000	Product: RA2_FGD_2PNPDE20090325_055101_000062092077_00320_36947_7929.N1



DSD: RA2_CONFIGURATION_DATA PCF_RA2_FGD_2P	Filename: AUX_ECF_AXNECM20090324_064113_20090324_210000_20090325_090000	Product: RA2_FGD_2PNPDE20090325_055101_000062092077_00320
DSD: RA2_CONSTANT_DATA PCF_RA2_FGD_2P	Filename:	Product: RA2_FGD_2PNPDE20090325_055101_000062092077_00320_36947_7929.N1
DSD: RA2_USO_DATA PCF_RA2_FGD_2P	Filename: DOR_NAV_0PNPDE20090325_055034_000057382077_00320_36947_7620.N1	Product: RA2_FGD_2PNPDE20090325_055101_000062092077_00320_36947_7929.N1
DSD: SOLAR_ACTIVITY_INDEX_PREDICT PCF_RA2_FGD_2P	Filename:	Product: RA2_FGD_2PNPDE20090325_055101_000062092077_00320_36947_7929.N1
DSD: DORIS_IONO PCF_RA2_FGD_2P	Filename: RA2_MW__1PNPDK20090325_073358_000039112077_00321_36948_8540.N1	Product: RA2_FGD_2PNPDK20090325_073358_000039112077_00321_36948_8541.N1
DSD: METEO_GRID_POINTS_ALTITUDE PCF_RA2_FGD_2P	Filename:	Product: RA2_FGD_2PNPDK20090325_073358_000039112077_00321_36948_8541.N1
DSD: MWR_CONFIGURATION_DATA PCF_RA2_FGD_2P	Filename: AUX_ECF_AXNECM20090325_064110_20090325_090000_20090325_210000	Product: RA2_FGD_2PNPDK20090325_073358_000039112077_00321_36948_8541.N1
DSD: OCEAN_ICE2_SYSTEM_FILE PCF_RA2_FGD_2P	Filename:	Product: RA2_FGD_2PNPDK20090325_073358_000039112077_00321_36948_8541.N1
DSD: OCEAN_TIDE_HARMONIC_COEF PCF_RA2_FGD_2P	Filename:	Product: RA2_FGD_2PNPDK20090325_073358_000039112077_00321_36948_8541.N1
DSD: OCEAN_TIDE_ORTHOWEIGHTS PCF_RA2_FGD_2P	Filename:	Product: RA2_FGD_2PNPDK20090325_073358_000039112077_00321_36948_8541.N1
DSD: RA2_CHARACTERISATION_DATA PCF_RA2_FGD_2P	Filename: AUX_ECF_AXNECM20090324_184113_20090325_030000_20090325_150000	Product: RA2_FGD_2PNPDK20090325_073358_000039112077_00321_36948_8541.N1
DSD: RA2_CONFIGURATION_DATA PCF_RA2_FGD_2P	Filename: AUX_ECF_AXNECM20090324_064113_20090324_210000_20090325_090000	Product: RA2_FGD_2PNPDK20090325_073358_000039112077_00321_36948_8541.N1
DSD: RA2_CONSTANT_DATA PCF_RA2_FGD_2P	Filename:	Product: RA2_FGD_2PNPDK20090325_073358_000039112077_00321_36948_8541.N1
DSD: RA2_USO_DATA PCF_RA2_FGD_2P	Filename: DOR_NAV_0PNPDK20090325_073131_000035072077_00321_36948_9592.N1	Product: RA2_FGD_2PNPDK20090325_073358_000039112077_00321_36948_8541.N1
DSD: SOLAR_ACTIVITY_INDEX_PREDICT PCF_RA2_FGD_2P	Filename:	Product: RA2_FGD_2PNPDK20090325_073358_000039112077_00321_36948_8541.N1
DSD: DORIS_IONO PCF_RA2_FGD_2P	Filename: RA2_MW__1PNPDK20090325_083836_000061832077_00322_36949_8713.N1	Product: RA2_FGD_2PNPDK20090325_083836_000061832077_00322_36949_8714.N1
DSD: METEO_GRID_POINTS_ALTITUDE PCF_RA2_FGD_2P	Filename:	Product: RA2_FGD_2PNPDK20090325_083836_000061832077_00322_36949_8714.N1
DSD: MWR_CONFIGURATION_DATA PCF_RA2_FGD_2P	Filename: AUX_ECF_AXNECM20090325_064110_20090325_090000_20090325_210000	Product: RA2_FGD_2PNPDK20090325_083836_000061832077_00322_36949_8714.N1
DSD: OCEAN_ICE2_SYSTEM_FILE PCF_RA2_FGD_2P	Filename:	Product: RA2_FGD_2PNPDK20090325_083836_000061832077_00322_36949_8714.N1
DSD: OCEAN_TIDE_HARMONIC_COEF PCF_RA2_FGD_2P	Filename:	Product: RA2_FGD_2PNPDK20090325_083836_000061832077_00322_36949_8714.N1

DSD: OCEAN_TIDE_ORTHOWEIGHTS PCF_RA2_FGD_2P	Filename:	Product: RA2_FGD_2PNPDK20090325_083836_000061832077_00322
DSD: RA2_CHARACTERISATION_DATA PCF_RA2_FGD_2P	Filename: AUX_ECF_AXNECM20090324_184113_20090325_030000_20090325_150000	Product: RA2_FGD_2PNPDK20090325_083836_000061832077_00322_36949_8714.N1
DSD: RA2_CONFIGURATION_DATA PCF_RA2_FGD_2P	Filename: AUX_ECF_AXNECM20090324_064113_20090324_210000_20090325_090000	Product: RA2_FGD_2PNPDK20090325_083836_000061832077_00322_36949_8714.N1
DSD: RA2_CONSTANT_DATA PCF_RA2_FGD_2P	Filename:	Product: RA2_FGD_2PNPDK20090325_083836_000061832077_00322_36949_8714.N1
DSD: RA2_USO_DATA PCF_RA2_FGD_2P	Filename: DOR_NAV_0PNPDK20090325_083517_000057382077_00322_36949_9593.N1	Product: RA2_FGD_2PNPDK20090325_083836_000061832077_00322_36949_8714.N1
DSD: SOLAR_ACTIVITY_INDEX_PREDICT PCF_RA2_FGD_2P	Filename:	Product: RA2_FGD_2PNPDK20090325_083836_000061832077_00322_36949_8714.N1
DSD: DORIS_IONO PCF_RA2_FGD_2P	Filename: RA2_MW__1PNPDK20090325_102055_000059942077_00323_36950_8860.N1	Product: RA2_FGD_2PNPDK20090325_102055_000059942077_00323_36950_8860.N1
DSD: METEO_GRID_POINTS_ALTITUDE PCF_RA2_FGD_2P	Filename:	Product: RA2_FGD_2PNPDK20090325_102055_000059942077_00323_36950_8860.N1
DSD: MWR_CONFIGURATION_DATA PCF_RA2_FGD_2P	Filename: AUX_ECF_AXNECM20090325_064110_20090325_150000_20090326_030000	Product: RA2_FGD_2PNPDK20090325_102055_000059942077_00323_36950_8860.N1
DSD: OCEAN_ICE2_SYSTEM_FILE PCF_RA2_FGD_2P	Filename:	Product: RA2_FGD_2PNPDK20090325_102055_000059942077_00323_36950_8860.N1
DSD: OCEAN_TIDE_HARMONIC_COEF PCF_RA2_FGD_2P	Filename:	Product: RA2_FGD_2PNPDK20090325_102055_000059942077_00323_36950_8860.N1
DSD: OCEAN_TIDE_ORTHOWEIGHTS PCF_RA2_FGD_2P	Filename:	Product: RA2_FGD_2PNPDK20090325_102055_000059942077_00323_36950_8860.N1
DSD: RA2_CHARACTERISATION_DATA PCF_RA2_FGD_2P	Filename: AUX_ECF_AXNECM20090325_064110_20090325_090000_20090325_210000	Product: RA2_FGD_2PNPDK20090325_102055_000059942077_00323_36950_8860.N1
DSD: RA2_CONFIGURATION_DATA PCF_RA2_FGD_2P	Filename: AUX_ECF_AXNECM20090324_184113_20090325_030000_20090325_150000	Product: RA2_FGD_2PNPDK20090325_102055_000059942077_00323_36950_8860.N1
DSD: RA2_CONSTANT_DATA PCF_RA2_FGD_2P	Filename:	Product: RA2_FGD_2PNPDK20090325_102055_000059942077_00323_36950_8860.N1
DSD: RA2_SURFACE_TYPE_DATA PCF_RA2_FGD_2P	Filename: RA2_POL_AXVIEC20090325_110356_20020101_000000_20090423_235959	Product: RA2_FGD_2PNPDK20090325_102055_000059942077_00323_36950_8860.N1
DSD: RA2_USO_DATA PCF_RA2_FGD_2P	Filename: DOR_NAV_0PNPDK20090325_101614_000057382077_00323_36950_9594.N1	Product: RA2_FGD_2PNPDK20090325_102055_000059942077_00323_36950_8860.N1
DSD: REAL_POLE_LOCATION_PREDICTED PCF_RA2_FGD_2P	Filename: RA2_POL_AXVIEC20090325_110356_20020101_000000_20090423_235959	Product: RA2_FGD_2PNPDK20090325_102055_000059942077_00323_36950_8860.N1
DSD: SOLAR_ACTIVITY_INDEX_PREDICT PCF_RA2_FGD_2P	Filename:	Product: RA2_FGD_2PNPDK20090325_102055_000059942077_00323_36950_8860.N1

DSD: DORIS_IONO PCF_RA2_FGD_2P	Filename: RA2_MW__1PNPDK20090325_120006_000059682077_00324_36951_8995.N1	Product: RA2_FGD_2PNPDK20090325_120006_000059682077_00324_
DSD: METEO_GRID_POINTS_ALTITUDE PCF_RA2_FGD_2P	Filename:	Product: RA2_FGD_2PNPDK20090325_120006_000059682077_00324_36951_8996.N1
DSD: MWR_CONFIGURATION_DATA PCF_RA2_FGD_2P	Filename: AUX_ECF_AXNECM20090325_064110_20090325_150000_20090326_030000	Product: RA2_FGD_2PNPDK20090325_120006_000059682077_00324_36951_8996.N1
DSD: OCEAN_ICE2_SYSTEM_FILE PCF_RA2_FGD_2P	Filename:	Product: RA2_FGD_2PNPDK20090325_120006_000059682077_00324_36951_8996.N1
DSD: OCEAN_TIDE_HARMONIC_COEF PCF_RA2_FGD_2P	Filename:	Product: RA2_FGD_2PNPDK20090325_120006_000059682077_00324_36951_8996.N1
DSD: OCEAN_TIDE_ORTHOWEIGHTS PCF_RA2_FGD_2P	Filename:	Product: RA2_FGD_2PNPDK20090325_120006_000059682077_00324_36951_8996.N1
DSD: RA2_CHARACTERISATION_DATA PCF_RA2_FGD_2P	Filename: AUX_ECF_AXNECM20090325_064110_20090325_090000_20090325_210000	Product: RA2_FGD_2PNPDK20090325_120006_000059682077_00324_36951_8996.N1
DSD: RA2_CONFIGURATION_DATA PCF_RA2_FGD_2P	Filename: AUX_ECF_AXNECM20090324_184113_20090325_030000_20090325_150000	Product: RA2_FGD_2PNPDK20090325_120006_000059682077_00324_36951_8996.N1
DSD: RA2_CONSTANT_DATA PCF_RA2_FGD_2P	Filename:	Product: RA2_FGD_2PNPDK20090325_120006_000059682077_00324_36951_8996.N1
DSD: RA2_SURFACE_TYPE_DATA PCF_RA2_FGD_2P	Filename: RA2_POL_AXVIEC20090325_110356_20020101_000000_20090423_235959	Product: RA2_FGD_2PNPDK20090325_120006_000059682077_00324_36951_8996.N1
DSD: RA2_USO_DATA PCF_RA2_FGD_2P	Filename: DOR_NAV_0PNPDK20090325_115711_000057382077_00324_36951_9595.N1	Product: RA2_FGD_2PNPDK20090325_120006_000059682077_00324_36951_8996.N1
DSD: REAL_POLE_LOCATION_PREDICTED PCF_RA2_FGD_2P	Filename: RA2_POL_AXVIEC20090325_110356_20020101_000000_20090423_235959	Product: RA2_FGD_2PNPDK20090325_120006_000059682077_00324_36951_8996.N1
DSD: SOLAR_ACTIVITY_INDEX_PREDICT PCF_RA2_FGD_2P	Filename:	Product: RA2_FGD_2PNPDK20090325_120006_000059682077_00324_36951_8996.N1
DSD: DORIS_IONO PCF_RA2_FGD_2P	Filename: RA2_MW__1PNPDK20090325_133843_000059802077_00325_36952_9111.N1	Product: RA2_FGD_2PNPDK20090325_133843_000059802077_00325_36952_9111.N1
DSD: METEO_GRID_POINTS_ALTITUDE PCF_RA2_FGD_2P	Filename:	Product: RA2_FGD_2PNPDK20090325_133843_000059802077_00325_36952_9111.N1
DSD: MWR_CONFIGURATION_DATA PCF_RA2_FGD_2P	Filename: AUX_ECF_AXNECM20090325_064110_20090325_150000_20090326_030000	Product: RA2_FGD_2PNPDK20090325_133843_000059802077_00325_36952_9111.N1
DSD: OCEAN_ICE2_SYSTEM_FILE PCF_RA2_FGD_2P	Filename:	Product: RA2_FGD_2PNPDK20090325_133843_000059802077_00325_36952_9111.N1
DSD: OCEAN_TIDE_HARMONIC_COEF PCF_RA2_FGD_2P	Filename:	Product: RA2_FGD_2PNPDK20090325_133843_000059802077_00325_36952_9111.N1
DSD: OCEAN_TIDE_ORTHOWEIGHTS PCF_RA2_FGD_2P	Filename:	Product: RA2_FGD_2PNPDK20090325_133843_000059802077_00325_36952_9111.N1

DSD: RA2_CHARACTERISATION_DATA PCF_RA2_FGD_2P	Filename: AUX_ECF_AXNECM20090325_064110_20090325_090000_20090325_210000	Product: RA2_FGD_2PNPDK20090325_133843_000059802077_00325_
DSD: RA2_CONFIGURATION_DATA PCF_RA2_FGD_2P	Filename: AUX_ECF_AXNECM20090324_184113_20090325_030000_20090325_150000	Product: RA2_FGD_2PNPDK20090325_133843_000059802077_00325_36952_9111.N1
DSD: RA2_CONSTANT_DATA PCF_RA2_FGD_2P	Filename:	Product: RA2_FGD_2PNPDK20090325_133843_000059802077_00325_36952_9111.N1
DSD: RA2_SURFACE_TYPE_DATA PCF_RA2_FGD_2P	Filename: RA2_POL_AXVIEC20090325_110356_20020101_000000_20090423_235959	Product: RA2_FGD_2PNPDK20090325_133843_000059802077_00325_36952_9111.N1
DSD: RA2_USO_DATA PCF_RA2_FGD_2P	Filename: DOR_NAV_0PNPDK20090325_133808_000054192077_00325_36952_9596.N1	Product: RA2_FGD_2PNPDK20090325_133843_000059802077_00325_36952_9111.N1
DSD: REAL.POLE_LOCATION_PREDICTED PCF_RA2_FGD_2P	Filename: RA2_POL_AXVIEC20090325_110356_20020101_000000_20090423_235959	Product: RA2_FGD_2PNPDK20090325_133843_000059802077_00325_36952_9111.N1
DSD: SOLAR_ACTIVITY_INDEX_PREDICT PCF_RA2_FGD_2P	Filename:	Product: RA2_FGD_2PNPDK20090325_133843_000059802077_00325_36952_9111.N1
DSD: DORIS_IONO PCF_RA2_FGD_2P	Filename: RA2_MW__1PNPDK20090325_151719_000051302077_00326_36953_9213.N1	Product: RA2_FGD_2PNPDK20090325_151719_000051302077_00326_36953_9214.N1
DSD: METEO_GRID_POINTS_ALTITUDE PCF_RA2_FGD_2P	Filename:	Product: RA2_FGD_2PNPDK20090325_151719_000051302077_00326_36953_9214.N1
DSD: MWR_CONFIGURATION_DATA PCF_RA2_FGD_2P	Filename: AUX_ECF_AXNECM20090325_064111_20090325_210000_20090326_090000	Product: RA2_FGD_2PNPDK20090325_151719_000051302077_00326_36953_9214.N1
DSD: OCEAN_ICE2_SYSTEM_FILE PCF_RA2_FGD_2P	Filename:	Product: RA2_FGD_2PNPDK20090325_151719_000051302077_00326_36953_9214.N1
DSD: OCEAN_TIDE_HARMONIC_COEF PCF_RA2_FGD_2P	Filename:	Product: RA2_FGD_2PNPDK20090325_151719_000051302077_00326_36953_9214.N1
DSD: OCEAN_TIDE_ORTHOWEIGHTS PCF_RA2_FGD_2P	Filename:	Product: RA2_FGD_2PNPDK20090325_151719_000051302077_00326_36953_9214.N1
DSD: RA2_CHARACTERISATION_DATA PCF_RA2_FGD_2P	Filename: AUX_ECF_AXNECM20090325_064110_20090325_150000_20090326_030000	Product: RA2_FGD_2PNPDK20090325_151719_000051302077_00326_36953_9214.N1
DSD: RA2_CONFIGURATION_DATA PCF_RA2_FGD_2P	Filename: AUX_ECF_AXNECM20090325_064110_20090325_090000_20090325_210000	Product: RA2_FGD_2PNPDK20090325_151719_000051302077_00326_36953_9214.N1
DSD: RA2_CONSTANT_DATA PCF_RA2_FGD_2P	Filename:	Product: RA2_FGD_2PNPDK20090325_151719_000051302077_00326_36953_9214.N1
DSD: RA2_SURFACE_TYPE_DATA PCF_RA2_FGD_2P	Filename: RA2_POL_AXVIEC20090325_110356_20020101_000000_20090423_235959	Product: RA2_FGD_2PNPDK20090325_151719_000051302077_00326_36953_9214.N1
DSD: RA2_USO_DATA PCF_RA2_FGD_2P	Filename: DOR_NAV_0PNPDK20090325_151346_000054192077_00326_36953_9597.N1	Product: RA2_FGD_2PNPDK20090325_151719_000051302077_00326_36953_9214.N1
DSD: REAL.POLE_LOCATION_PREDICTED PCF_RA2_FGD_2P	Filename: RA2_POL_AXVIEC20090325_110356_20020101_000000_20090423_235959	Product: RA2_FGD_2PNPDK20090325_151719_000051302077_00326_36953_9214.N1

DSD: SOLAR_ACTIVITY_INDEX_PREDICT PCF_RA2_FGD_2P	Filename:	Product: RA2_FGD_2PNPDK20090325_151719_000051302077_00326.
DSD: DORIS_IONO PCF_RA2_FGD_2P	Filename: RA2_MW__1PNPDK20090325_164530_000004442077_00327_36954_9216.N1	Product: RA2_FGD_2PNPDK20090325_164530_000004442077_00327_36954_9217.N1
DSD: METEO_GRID_POINTS_ALTITUDE PCF_RA2_FGD_2P	Filename:	Product: RA2_FGD_2PNPDK20090325_164530_000004442077_00327_36954_9217.N1
DSD: MWR_CONFIGURATION_DATA PCF_RA2_FGD_2P	Filename: AUX_ECF_AXNECM20090325_064111_20090325_210000_20090326_090000	Product: RA2_FGD_2PNPDK20090325_164530_000004442077_00327_36954_9217.N1
DSD: OCEAN_ICE2_SYSTEM_FILE PCF_RA2_FGD_2P	Filename:	Product: RA2_FGD_2PNPDK20090325_164530_000004442077_00327_36954_9217.N1
DSD: OCEAN_TIDE_HARMONIC_COEF PCF_RA2_FGD_2P	Filename:	Product: RA2_FGD_2PNPDK20090325_164530_000004442077_00327_36954_9217.N1
DSD: OCEAN_TIDE_ORTHOWEIGHTS PCF_RA2_FGD_2P	Filename:	Product: RA2_FGD_2PNPDK20090325_164530_000004442077_00327_36954_9217.N1
DSD: RA2_CHARACTERISATION_DATA PCF_RA2_FGD_2P	Filename: AUX_ECF_AXNECM20090325_064110_20090325_150000_20090326_030000	Product: RA2_FGD_2PNPDK20090325_164530_000004442077_00327_36954_9217.N1
DSD: RA2_CONFIGURATION_DATA PCF_RA2_FGD_2P	Filename: AUX_ECF_AXNECM20090325_064110_20090325_090000_20090325_210000	Product: RA2_FGD_2PNPDK20090325_164530_000004442077_00327_36954_9217.N1
DSD: RA2_CONSTANT_DATA PCF_RA2_FGD_2P	Filename:	Product: RA2_FGD_2PNPDK20090325_164530_000004442077_00327_36954_9217.N1
DSD: RA2_SURFACE_TYPE_DATA PCF_RA2_FGD_2P	Filename: RA2_POL_AXVIEC20090325_110356_20020101_000000_20090423_235959	Product: RA2_FGD_2PNPDK20090325_164530_000004442077_00327_36954_9217.N1
DSD: RA2_USO_DATA PCF_RA2_FGD_2P	Filename: DOR_NAV_0PNPDK20090325_151346_000054192077_00326_36953_9597.N1	Product: RA2_FGD_2PNPDK20090325_164530_000004442077_00327_36954_9217.N1
DSD: REAL_POLE_LOCATION_PREDICTED PCF_RA2_FGD_2P	Filename: RA2_POL_AXVIEC20090325_110356_20020101_000000_20090423_235959	Product: RA2_FGD_2PNPDK20090325_164530_000004442077_00327_36954_9217.N1
DSD: SOLAR_ACTIVITY_INDEX_PREDICT PCF_RA2_FGD_2P	Filename:	Product: RA2_FGD_2PNPDK20090325_164530_000004442077_00327_36954_9217.N1
DSD: DORIS_IONO PCF_RA2_FGD_2P	Filename: RA2_MW__1PNPDK20090325_165130_000061252077_00327_36954_9349.N1	Product: RA2_FGD_2PNPDK20090325_165130_000061252077_00327_36954_9350.N1
DSD: METEO_GRID_POINTS_ALTITUDE PCF_RA2_FGD_2P	Filename:	Product: RA2_FGD_2PNPDK20090325_165130_000061252077_00327_36954_9350.N1
DSD: MWR_CONFIGURATION_DATA PCF_RA2_FGD_2P	Filename: AUX_ECF_AXNECM20090325_064111_20090325_210000_20090326_090000	Product: RA2_FGD_2PNPDK20090325_165130_000061252077_00327_36954_9350.N1
DSD: OCEAN_ICE2_SYSTEM_FILE PCF_RA2_FGD_2P	Filename:	Product: RA2_FGD_2PNPDK20090325_165130_000061252077_00327_36954_9350.N1
DSD: OCEAN_TIDE_HARMONIC_COEF PCF_RA2_FGD_2P	Filename:	Product: RA2_FGD_2PNPDK20090325_165130_000061252077_00327_36954_9350.N1

DSD: OCEAN_TIDE_ORTHOWEIGHTS PCF_RA2_FGD_2P	Filename:	Product: RA2_FGD_2PNPDK20090325_165130_000061252077_00327.
DSD: RA2_CHARACTERISATION_DATA PCF_RA2_FGD_2P	Filename: AUX_ECF_AXNECM20090325_064110_20090325_150000_20090326_030000	Product: RA2_FGD_2PNPDK20090325_165130_000061252077_00327_36954_9350.N1
DSD: RA2_CONFIGURATION_DATA PCF_RA2_FGD_2P	Filename: AUX_ECF_AXNECM20090325_064110_20090325_090000_20090325_210000	Product: RA2_FGD_2PNPDK20090325_165130_000061252077_00327_36954_9350.N1
DSD: RA2_CONSTANT_DATA PCF_RA2_FGD_2P	Filename:	Product: RA2_FGD_2PNPDK20090325_165130_000061252077_00327_36954_9350.N1
DSD: RA2_SURFACE_TYPE_DATA PCF_RA2_FGD_2P	Filename: RA2_POL_AXVIEC20090325_110356_20020101_000000_20090423_235959	Product: RA2_FGD_2PNPDK20090325_165130_000061252077_00327_36954_9350.N1
DSD: RA2_USO_DATA PCF_RA2_FGD_2P	Filename: DOR_NAV_0PNPDK20090325_164924_000057382077_00327_36954_9598.N1	Product: RA2_FGD_2PNPDK20090325_165130_000061252077_00327_36954_9350.N1
DSD: REAL_POLE_LOCATION_PREDICTED PCF_RA2_FGD_2P	Filename: RA2_POL_AXVIEC20090325_110356_20020101_000000_20090423_235959	Product: RA2_FGD_2PNPDK20090325_165130_000061252077_00327_36954_9350.N1
DSD: SOLAR_ACTIVITY_INDEX_PREDICT PCF_RA2_FGD_2P	Filename:	Product: RA2_FGD_2PNPDK20090325_165130_000061252077_00327_36954_9350.N1
DSD: DORIS_IONO PCF_RA2_FGD_2P	Filename: RA2_MW__1PNPDK20090325_183208_000059742077_00328_36955_9484.N1	Product: RA2_FGD_2PNPDK20090325_183208_000059742077_00328_36955_9485.N1
DSD: METEO_GRID_POINTS_ALTITUDE PCF_RA2_FGD_2P	Filename:	Product: RA2_FGD_2PNPDK20090325_183208_000059742077_00328_36955_9485.N1
DSD: MWR_CONFIGURATION_DATA PCF_RA2_FGD_2P	Filename: AUX_ECF_AXNECM20090325_064111_20090325_210000_20090326_090000	Product: RA2_FGD_2PNPDK20090325_183208_000059742077_00328_36955_9485.N1
DSD: OCEAN_ICE2_SYSTEM_FILE PCF_RA2_FGD_2P	Filename:	Product: RA2_FGD_2PNPDK20090325_183208_000059742077_00328_36955_9485.N1
DSD: OCEAN_TIDE_HARMONIC_COEF PCF_RA2_FGD_2P	Filename:	Product: RA2_FGD_2PNPDK20090325_183208_000059742077_00328_36955_9485.N1
DSD: OCEAN_TIDE_ORTHOWEIGHTS PCF_RA2_FGD_2P	Filename:	Product: RA2_FGD_2PNPDK20090325_183208_000059742077_00328_36955_9485.N1
DSD: RA2_CHARACTERISATION_DATA PCF_RA2_FGD_2P	Filename: AUX_ECF_AXNECM20090325_064110_20090325_150000_20090326_030000	Product: RA2_FGD_2PNPDK20090325_183208_000059742077_00328_36955_9485.N1
DSD: RA2_CONFIGURATION_DATA PCF_RA2_FGD_2P	Filename: AUX_ECF_AXNECM20090325_064110_20090325_090000_20090325_210000	Product: RA2_FGD_2PNPDK20090325_183208_000059742077_00328_36955_9485.N1
DSD: RA2_CONSTANT_DATA PCF_RA2_FGD_2P	Filename:	Product: RA2_FGD_2PNPDK20090325_183208_000059742077_00328_36955_9485.N1
DSD: RA2_SURFACE_TYPE_DATA PCF_RA2_FGD_2P	Filename: RA2_POL_AXVIEC20090325_110356_20020101_000000_20090423_235959	Product: RA2_FGD_2PNPDK20090325_183208_000059742077_00328_36955_9485.N1
DSD: RA2_USO_DATA PCF_RA2_FGD_2P	Filename: DOR_NAV_0PNPDK20090325_183021_000054192077_00328_36955_9599.N1	Product: RA2_FGD_2PNPDK20090325_183208_000059742077_00328_36955_9485.N1

DSD: REAL_POLE_LOCATION_PREDICTED PCF_RA2_FGD_2P	Filename: RA2_POL_AXVIEC20090325_110356_20020101_000000_20090423_235959	Product: RA2_FGD_2PNPDK20090325_183208_000059742077_00328
DSD: SOLAR_ACTIVITY_INDEX_PREDICT PCF_RA2_FGD_2P	Filename:	Product: RA2_FGD_2PNPDK20090325_183208_000059742077_00328_36955_9485.N1
DSD: DORIS_IONO PCF_RA2_FGD_2P	Filename: RA2_MW__1PNPDE20090325_201018_000044932077_00329_36956_8359.N1	Product: RA2_FGD_2PNPDE20090325_201018_000044932077_00329_36956_8360.N1
DSD: METEO_GRID_POINTS_ALTITUDE PCF_RA2_FGD_2P	Filename:	Product: RA2_FGD_2PNPDE20090325_201018_000044932077_00329_36956_8360.N1
DSD: MWR_CONFIGURATION_DATA PCF_RA2_FGD_2P	Filename: AUX_ECF_AXNECM20090325_064111_20090325_210000_20090326_090000	Product: RA2_FGD_2PNPDE20090325_201018_000044932077_00329_36956_8360.N1
DSD: OCEAN_ICE2_SYSTEM_FILE PCF_RA2_FGD_2P	Filename:	Product: RA2_FGD_2PNPDE20090325_201018_000044932077_00329_36956_8360.N1
DSD: OCEAN_TIDE_HARMONIC_COEF PCF_RA2_FGD_2P	Filename:	Product: RA2_FGD_2PNPDE20090325_201018_000044932077_00329_36956_8360.N1
DSD: OCEAN_TIDE_ORTHOWEIGHTS PCF_RA2_FGD_2P	Filename:	Product: RA2_FGD_2PNPDE20090325_201018_000044932077_00329_36956_8360.N1
DSD: RA2_CHARACTERISATION_DATA PCF_RA2_FGD_2P	Filename: AUX_ECF_AXNECM20090325_064110_20090325_150000_20090326_030000	Product: RA2_FGD_2PNPDE20090325_201018_000044932077_00329_36956_8360.N1
DSD: RA2_CONFIGURATION_DATA PCF_RA2_FGD_2P	Filename: AUX_ECF_AXNECM20090325_064110_20090325_090000_20090325_210000	Product: RA2_FGD_2PNPDE20090325_201018_000044932077_00329_36956_8360.N1
DSD: RA2_CONSTANT_DATA PCF_RA2_FGD_2P	Filename:	Product: RA2_FGD_2PNPDE20090325_201018_000044932077_00329_36956_8360.N1
DSD: RA2_SURFACE_TYPE_DATA PCF_RA2_FGD_2P	Filename: RA2_POL_AXVIEC20090325_110356_20020101_000000_20090423_235959	Product: RA2_FGD_2PNPDE20090325_201018_000044932077_00329_36956_8360.N1
DSD: RA2_USO_DATA PCF_RA2_FGD_2P	Filename: DOR_NAV_0PNPDE20090325_200600_000041442077_00329_36956_7621.N1	Product: RA2_FGD_2PNPDE20090325_201018_000044932077_00329_36956_8360.N1
DSD: REAL_POLE_LOCATION_PREDICTED PCF_RA2_FGD_2P	Filename: RA2_POL_AXVIEC20090325_110356_20020101_000000_20090423_235959	Product: RA2_FGD_2PNPDE20090325_201018_000044932077_00329_36956_8360.N1
DSD: SOLAR_ACTIVITY_INDEX_PREDICT PCF_RA2_FGD_2P	Filename:	Product: RA2_FGD_2PNPDE20090325_201018_000044932077_00329_36956_8360.N1
DSD: DORIS_IONO PCF_RA2_FGD_2P	Filename: RA2_MW__1PNPDE20090325_212328_000020862077_00329_36956_8512.N1	Product: RA2_FGD_2PNPDE20090325_212328_000020862077_00329_36956_8513.N1
DSD: METEO_GRID_POINTS_ALTITUDE PCF_RA2_FGD_2P	Filename:	Product: RA2_FGD_2PNPDE20090325_212328_000020862077_00329_36956_8513.N1
DSD: MWR_CONFIGURATION_DATA PCF_RA2_FGD_2P	Filename: AUX_ECF_AXNECM20090325_184110_20090326_030000_20090326_150000	Product: RA2_FGD_2PNPDE20090325_212328_000020862077_00329_36956_8513.N1
DSD: OCEAN_ICE2_SYSTEM_FILE PCF_RA2_FGD_2P	Filename:	Product: RA2_FGD_2PNPDE20090325_212328_000020862077_00329_36956_8513.N1

DSD: OCEAN_TIDE_HARMONIC_COEF PCF_RA2_FGD_2P	Filename:	Product: RA2_FGD_2PNPDE20090325_212328_000020862077_00329
DSD: OCEAN_TIDE_ORTHOWEIGHTS PCF_RA2_FGD_2P	Filename:	Product: RA2_FGD_2PNPDE20090325_212328_000020862077_00329_36956_8513.N1
DSD: RA2_CHARACTERISATION_DATA PCF_RA2_FGD_2P	Filename: AUX_ECF_AXNECM20090325_064111_20090325_210000_20090326_090000	Product: RA2_FGD_2PNPDE20090325_212328_000020862077_00329_36956_8513.N1
DSD: RA2_CONFIGURATION_DATA PCF_RA2_FGD_2P	Filename: AUX_ECF_AXNECM20090325_064110_20090325_150000_20090326_030000	Product: RA2_FGD_2PNPDE20090325_212328_000020862077_00329_36956_8513.N1
DSD: RA2_CONSTANT_DATA PCF_RA2_FGD_2P	Filename:	Product: RA2_FGD_2PNPDE20090325_212328_000020862077_00329_36956_8513.N1
DSD: RA2_SURFACE_TYPE_DATA PCF_RA2_FGD_2P	Filename: RA2_POL_AXVIEC20090325_110356_20020101_000000_20090423_235959	Product: RA2_FGD_2PNPDE20090325_212328_000020862077_00329_36956_8513.N1
DSD: RA2_USO_DATA PCF_RA2_FGD_2P	Filename: DOR_NAV_0PNPDE20090325_212023_000057382077_00329_36956_7622.N1	Product: RA2_FGD_2PNPDE20090325_212328_000020862077_00329_36956_8513.N1
DSD: REAL_POLE_LOCATION_PREDICTED  PCF_RA2_FGD_2P	Filename: RA2_POL_AXVIEC20090325_110356_20020101_000000_20090423_235959	Product: RA2_FGD_2PNPDE20090325_212328_000020862077_00329_36956_8513.N1
DSD: SOLAR_ACTIVITY_INDEX_PREDICT PCF_RA2_FGD_2P	Filename:	Product: RA2_FGD_2PNPDE20090325_212328_000020862077_00329_36956_8513.N1
DSD: DORIS_IONO PCF_RA2_FGD_2P	Filename: RA2_MW__1PNPDE20090325_220113_000038582077_00330_36957_8527.N1	Product: RA2_FGD_2PNPDE20090325_220113_000038582077_00330_36957_8528.N1
DSD: METEO_GRID_POINTS_ALTITUDE PCF_RA2_FGD_2P	Filename:	Product: RA2_FGD_2PNPDE20090325_220113_000038582077_00330_36957_8528.N1
DSD: MWR_CONFIGURATION_DATA PCF_RA2_FGD_2P	Filename: AUX_ECF_AXNECM20090325_184110_20090326_030000_20090326_150000	Product: RA2_FGD_2PNPDE20090325_220113_000038582077_00330_36957_8528.N1
DSD: OCEAN_ICE2_SYSTEM_FILE PCF_RA2_FGD_2P	Filename:	Product: RA2_FGD_2PNPDE20090325_220113_000038582077_00330_36957_8528.N1
DSD: OCEAN_TIDE_HARMONIC_COEF PCF_RA2_FGD_2P	Filename:	Product: RA2_FGD_2PNPDE20090325_220113_000038582077_00330_36957_8528.N1
DSD: OCEAN_TIDE_ORTHOWEIGHTS PCF_RA2_FGD_2P	Filename:	Product: RA2_FGD_2PNPDE20090325_220113_000038582077_00330_36957_8528.N1
DSD: RA2_CHARACTERISATION_DATA PCF_RA2_FGD_2P	Filename: AUX_ECF_AXNECM20090325_064111_20090325_210000_20090326_090000	Product: RA2_FGD_2PNPDE20090325_220113_000038582077_00330_36957_8528.N1
DSD: RA2_CONFIGURATION_DATA PCF_RA2_FGD_2P	Filename: AUX_ECF_AXNECM20090325_064110_20090325_150000_20090326_030000	Product: RA2_FGD_2PNPDE20090325_220113_000038582077_00330_36957_8528.N1
DSD: RA2_CONSTANT_DATA PCF_RA2_FGD_2P	Filename:	Product: RA2_FGD_2PNPDE20090325_220113_000038582077_00330_36957_8528.N1
DSD: RA2_SURFACE_TYPE_DATA PCF_RA2_FGD_2P	Filename: RA2_POL_AXVIEC20090325_110356_20020101_000000_20090423_235959	Product: RA2_FGD_2PNPDE20090325_220113_000038582077_00330_36957_8528.N1



DSD: RA2_USO_DATA PCF_RA2_FGD_2P	Filename: DOR_NAV_0PNPDE20090325_212023_000057382077_00329_36956_7622.N1	Product: RA2_FGD_2PNPDE20090325_220113_000038582077_00330.
DSD: REAL_POLE_LOCATION_PREDICTED PCF_RA2_FGD_2P	Filename: RA2_POL_AXVIEC20090325_110356_20020101_000000_20090423_235959	Product: RA2_FGD_2PNPDE20090325_220113_000038582077_00330_36957_8528.N1
DSD: SOLAR_ACTIVITY_INDEX_PREDICT PCF_RA2_FGD_2P	Filename:	Product: RA2_FGD_2PNPDE20090325_220113_000038582077_00330_36957_8528.N1
DSD: DORIS_IONO PCF_RA2_FGD_2P	Filename: RA2_MW__1PNPDE20090325_230434_000061942077_00330_36957_8664.N1	Product: RA2_FGD_2PNPDE20090325_230434_000061942077_00330_36957_8665.N1
DSD: METEO_GRID_POINTS_ALTITUDE PCF_RA2_FGD_2P	Filename:	Product: RA2_FGD_2PNPDE20090325_230434_000061942077_00330_36957_8665.N1
DSD: MWR_CONFIGURATION_DATA PCF_RA2_FGD_2P	Filename: AUX_ECF_AXNECM20090325_184110_20090326_030000_20090326_150000	Product: RA2_FGD_2PNPDE20090325_230434_000061942077_00330_36957_8665.N1
DSD: OCEAN_ICE2_SYSTEM_FILE PCF_RA2_FGD_2P	Filename:	Product: RA2_FGD_2PNPDE20090325_230434_000061942077_00330_36957_8665.N1
DSD: OCEAN_TIDE_HARMONIC_COEF PCF_RA2_FGD_2P	Filename:	Product: RA2_FGD_2PNPDE20090325_230434_000061942077_00330_36957_8665.N1
DSD: OCEAN_TIDE_ORTHOWEIGHTS PCF_RA2_FGD_2P	Filename:	Product: RA2_FGD_2PNPDE20090325_230434_000061942077_00330_36957_8665.N1
DSD: RA2_CHARACTERISATION_DATA PCF_RA2_FGD_2P	Filename: AUX_ECF_AXNECM20090325_064111_20090325_210000_20090326_090000	Product: RA2_FGD_2PNPDE20090325_230434_000061942077_00330_36957_8665.N1
DSD: RA2_CONFIGURATION_DATA PCF_RA2_FGD_2P	Filename: AUX_ECF_AXNECM20090325_064110_20090325_150000_20090326_030000	Product: RA2_FGD_2PNPDE20090325_230434_000061942077_00330_36957_8665.N1
DSD: RA2_CONSTANT_DATA PCF_RA2_FGD_2P	Filename:	Product: RA2_FGD_2PNPDE20090325_230434_000061942077_00330_36957_8665.N1
DSD: RA2_SURFACE_TYPE_DATA PCF_RA2_FGD_2P	Filename: RA2_POL_AXVIEC20090325_110356_20020101_000000_20090423_235959	Product: RA2_FGD_2PNPDE20090325_230434_000061942077_00330_36957_8665.N1
DSD: RA2_USO_DATA PCF_RA2_FGD_2P	Filename: DOR_NAV_0PNPDE20090325_230120_000057382077_00330_36957_7623.N1	Product: RA2_FGD_2PNPDE20090325_230434_000061942077_00330_36957_8665.N1
DSD: REAL_POLE_LOCATION_PREDICTED PCF_RA2_FGD_2P	Filename: RA2_POL_AXVIEC20090325_110356_20020101_000000_20090423_235959	Product: RA2_FGD_2PNPDE20090325_230434_000061942077_00330_36957_8665.N1
DSD: SOLAR_ACTIVITY_INDEX_PREDICT PCF_RA2_FGD_2P	Filename:	Product: RA2_FGD_2PNPDE20090325_230434_000061942077_00330_36957_8665.N1

## RA2\_WWV\_2P: ADF usage

### New ADFs

Gauge	Value	Segment (Start-Stop)	Explicit Reference
-------	-------	----------------------	--------------------

DSD: RA2_IF_MASK_FLIGHT_DATA PCF_RA2_WWV_2P	new ADF: RA2_FGD_2PNPDE20090325_011617_000047122077_00317_36944_7440.N1	25-MAR-2009 01:16:17.520  25-MAR-2009 01:16:17.520	Product: RA2_WWV_2PNPDE20090325_011617_000047122077_00317_36944_7441.N1
DSD: RA2_USO_DATA PCF_RA2_WWV_2P	new ADF: DOR_NAV_0PNPDE20090325_011417_000044632077_00317_36944_7617.N1	25-MAR-2009 01:16:17.520  25-MAR-2009 01:16:17.520	Product: RA2_WWV_2PNPDE20090325_011617_000047122077_00317_36944_7441.N1
DSD: RA2_IF_MASK_FLIGHT_DATA PCF_RA2_WWV_2P	new ADF: RA2_FGD_2PNPDE20090325_023416_000057972077_00318_36945_7583.N1	25-MAR-2009 02:34:16.320  25-MAR-2009 02:34:16.320	Product: RA2_WWV_2PNPDE20090325_023416_000057972077_00318_36945_7584.N1
DSD: RA2_USO_DATA PCF_RA2_WWV_2P	new ADF: DOR_NAV_0PNPDE20090325_023359_000054192077_00318_36945_7618.N1	25-MAR-2009 02:34:16.320  25-MAR-2009 02:34:16.320	Product: RA2_WWV_2PNPDE20090325_023416_000057972077_00318_36945_7584.N1
DSD: MWR_CONFIGURATION_DATA PCF_RA2_WWV_2P	new ADF: NOT USED	25-MAR-2009 04:10:21.270  25-MAR-2009 04:10:21.270	Product: RA2_WWV_2PNPDE20090325_041021_000060732077_00319_36946_7760.N1
DSD: RA2_CHARACTERISATION_DATA PCF_RA2_WWV_2P	new ADF: AUX_ECF_AXNECM20090324_184113_20090325_030000_20090325_150000	25-MAR-2009 04:10:21.270  25-MAR-2009 04:10:21.270	Product: RA2_WWV_2PNPDE20090325_041021_000060732077_00319_36946_7760.N1
DSD: RA2_CONFIGURATION_DATA PCF_RA2_WWV_2P	new ADF: AUX_ECF_AXNECM20090324_064113_20090324_210000_20090325_090000	25-MAR-2009 04:10:21.270  25-MAR-2009 04:10:21.270	Product: RA2_WWV_2PNPDE20090325_041021_000060732077_00319_36946_7760.N1

DSD: RA2_IF_MASK_FLIGHT_DATA PCF_RA2_WWV_2P	new ADF: RA2_FGD_2PNPDE20090325_041021_000060732077_00319_36946_7759.N1	25-MAR-2009 04:10:21.270 25-MAR-2009 04:10:21.270	Product: RA2_WWV_2PNPDE20090325_041021_000060732077_00319_36946_7760.N1
DSD: RA2_USO_DATA PCF_RA2_WWV_2P	new ADF: DOR_NAV_0PNPDE20090325_040937_000057382077_00319_36946_7619.N1	25-MAR-2009 04:10:21.270 25-MAR-2009 04:10:21.270	Product: RA2_WWV_2PNPDE20090325_041021_000060732077_00319_36946_7760.N1
DSD: MWR_CONFIGURATION_DATA PCF_RA2_WWV_2P	new ADF: AUX_ECF_AXNECM20090325_064110_20090325_090000_20090325_210000	25-MAR-2009 05:51:01.378 25-MAR-2009 05:51:01.378	Product: RA2_WWV_2PNPDE20090325_055101_000062092077_00320_36947_7930.N1
DSD: RA2_IF_MASK_FLIGHT_DATA PCF_RA2_WWV_2P	new ADF: RA2_FGD_2PNPDE20090325_055101_000062092077_00320_36947_7929.N1	25-MAR-2009 05:51:01.378 25-MAR-2009 05:51:01.378	Product: RA2_WWV_2PNPDE20090325_055101_000062092077_00320_36947_7930.N1
DSD: RA2_USO_DATA PCF_RA2_WWV_2P	new ADF: DOR_NAV_0PNPDE20090325_055034_000057382077_00320_36947_7620.N1	25-MAR-2009 05:51:01.378 25-MAR-2009 05:51:01.378	Product: RA2_WWV_2PNPDE20090325_055101_000062092077_00320_36947_7930.N1
DSD: RA2_IF_MASK_FLIGHT_DATA PCF_RA2_WWV_2P	new ADF: RA2_FGD_2PNPDK20090325_073358_000039112077_00321_36948_8541.N1	25-MAR-2009 07:33:58.507 25-MAR-2009 07:33:58.507	Product: RA2_WWV_2PNPDK20090325_073358_000039112077_00321_36948_8542.N1
DSD: RA2_USO_DATA PCF_RA2_WWV_2P	new ADF: DOR_NAV_0PNPDK20090325_073131_000035072077_00321_36948_9592.N1	25-MAR-2009 07:33:58.507 25-MAR-2009 07:33:58.507	Product: RA2_WWV_2PNPDK20090325_073358_000039112077_00321_36948_8542.N1

DSD: RA2_IF_MASK_FLIGHT_DATA PCF_RA2_WWV_2P	new ADF: RA2_FGD_2PNPDK20090325_083836_000061832077_00322_36949_8714.N1	25-MAR-2009 08:38:36.341 25-MAR-2009 08:38:36.341	Product: RA2_WWV_2PNPDK20090325_083836_000061832077_00322_36949_8715.N1
DSD: RA2_USO_DATA PCF_RA2_WWV_2P	new ADF: DOR_NAV_0PNPDK20090325_083517_000057382077_00322_36949_9593.N1	25-MAR-2009 08:38:36.341 25-MAR-2009 08:38:36.341	Product: RA2_WWV_2PNPDK20090325_083836_000061832077_00322_36949_8715.N1
DSD: MWR_CONFIGURATION_DATA PCF_RA2_WWV_2P	new ADF: AUX_ECF_AXNECM20090325_064110_20090325_150000_20090326_030000	25-MAR-2009 10:20:55.595 25-MAR-2009 10:20:55.595	Product: RA2_WWV_2PNPDK20090325_102055_000059942077_00323_36950_8861.N1
DSD: RA2_CHARACTERISATION_DATA PCF_RA2_WWV_2P	new ADF: AUX_ECF_AXNECM20090325_064110_20090325_090000_20090325_210000	25-MAR-2009 10:20:55.595 25-MAR-2009 10:20:55.595	Product: RA2_WWV_2PNPDK20090325_102055_000059942077_00323_36950_8861.N1
DSD: RA2_CONFIGURATION_DATA PCF_RA2_WWV_2P	new ADF: AUX_ECF_AXNECM20090324_184113_20090325_030000_20090325_150000	25-MAR-2009 10:20:55.595 25-MAR-2009 10:20:55.595	Product: RA2_WWV_2PNPDK20090325_102055_000059942077_00323_36950_8861.N1
DSD: RA2_IF_MASK_FLIGHT_DATA PCF_RA2_WWV_2P	new ADF: RA2_FGD_2PNPDK20090325_102055_000059942077_00323_36950_8860.N1	25-MAR-2009 10:20:55.595 25-MAR-2009 10:20:55.595	Product: RA2_WWV_2PNPDK20090325_102055_000059942077_00323_36950_8861.N1
DSD: RA2_SURFACE_TYPE_DATA PCF_RA2_WWV_2P	new ADF: RA2_POL_AXVIEC20090325_110356_20020101_000000_20090423_235959	25-MAR-2009 10:20:55.595 25-MAR-2009 10:20:55.595	Product: RA2_WWV_2PNPDK20090325_102055_000059942077_00323_36950_8861.N1

DSD: RA2_USO_DATA PCF_RA2_WWV_2P	new ADF: DOR_NAV_0PNPDK20090325_101614_000057382077_00323_36950_9594.N1	25-MAR-2009 10:20:55.595 25-MAR-2009 10:20:55.595	Product: RA2_WWV_2PNPDK20090325_102055_000059942077_00323_36950_8861.N1
DSD: RA2_IF_MASK_FLIGHT_DATA PCF_RA2_WWV_2P	new ADF: RA2_FGD_2PNPDK20090325_120006_000059682077_00324_36951_8996.N1	25-MAR-2009 12:00:06.583 25-MAR-2009 12:00:06.583	Product: RA2_WWV_2PNPDK20090325_120006_000059682077_00324_36951_8997.N1
DSD: RA2_USO_DATA PCF_RA2_WWV_2P	new ADF: DOR_NAV_0PNPDK20090325_115711_000057382077_00324_36951_9595.N1	25-MAR-2009 12:00:06.583 25-MAR-2009 12:00:06.583	Product: RA2_WWV_2PNPDK20090325_120006_000059682077_00324_36951_8997.N1
DSD: RA2_IF_MASK_FLIGHT_DATA PCF_RA2_WWV_2P	new ADF: RA2_FGD_2PNPDK20090325_133843_000059802077_00325_36952_9111.N1	25-MAR-2009 13:38:43.037 25-MAR-2009 13:38:43.037	Product: RA2_WWV_2PNPDK20090325_133843_000059802077_00325_36952_9112.N1
DSD: RA2_USO_DATA PCF_RA2_WWV_2P	new ADF: DOR_NAV_0PNPDK20090325_133808_000054192077_00325_36952_9596.N1	25-MAR-2009 13:38:43.037 25-MAR-2009 13:38:43.037	Product: RA2_WWV_2PNPDK20090325_133843_000059802077_00325_36952_9112.N1
DSD: MWR_CONFIGURATION_DATA PCF_RA2_WWV_2P	new ADF: AUX_ECF_AXNECM20090325_064111_20090325_210000_20090326_090000	25-MAR-2009 15:17:19.491 25-MAR-2009 15:17:19.491	Product: RA2_WWV_2PNPDK20090325_151719_000051302077_00326_36953_9215.N1
DSD: RA2_CHARACTERISATION_DATA PCF_RA2_WWV_2P	new ADF: AUX_ECF_AXNECM20090325_064110_20090325_150000_20090326_030000	25-MAR-2009 15:17:19.491 25-MAR-2009 15:17:19.491	Product: RA2_WWV_2PNPDK20090325_151719_000051302077_00326_36953_9215.N1

DSD: RA2_CONFIGURATION_DATA PCF_RA2_WWV_2P	new ADF: AUX_ECF_AXNECM20090325_064110_20090325_090000_20090325_210000	25-MAR-2009 15:17:19.491 25-MAR-2009 15:17:19.491	Product: RA2_WWV_2PNPDK20090325_151719_000051302077_00326_36953_9215.N1
DSD: RA2_IF_MASK_FLIGHT_DATA PCF_RA2_WWV_2P	new ADF: RA2_FGD_2PNPDK20090325_151719_000051302077_00326_36953_9214.N1	25-MAR-2009 15:17:19.491 25-MAR-2009 15:17:19.491	Product: RA2_WWV_2PNPDK20090325_151719_000051302077_00326_36953_9215.N1
DSD: RA2_USO_DATA PCF_RA2_WWV_2P	new ADF: DOR_NAV_0PNPDK20090325_151346_000054192077_00326_36953_9597.N1	25-MAR-2009 15:17:19.491 25-MAR-2009 15:17:19.491	Product: RA2_WWV_2PNPDK20090325_151719_000051302077_00326_36953_9215.N1
DSD: RA2_IF_MASK_FLIGHT_DATA PCF_RA2_WWV_2P	new ADF: RA2_FGD_2PNPDK20090325_164530_00004442077_00327_36954_9217.N1	25-MAR-2009 16:45:30.997 25-MAR-2009 16:45:30.997	Product: RA2_WWV_2PNPDK20090325_164530_00004442077_00327_36954_9218.N1
DSD: RA2_IF_MASK_FLIGHT_DATA PCF_RA2_WWV_2P	new ADF: RA2_FGD_2PNPDK20090325_165130_000061252077_00327_36954_9350.N1	25-MAR-2009 16:51:30.819 25-MAR-2009 16:51:30.819	Product: RA2_WWV_2PNPDK20090325_165130_000061252077_00327_36954_9351.N1
DSD: RA2_USO_DATA PCF_RA2_WWV_2P	new ADF: DOR_NAV_0PNPDK20090325_164924_000057382077_00327_36954_9598.N1	25-MAR-2009 16:51:30.819 25-MAR-2009 16:51:30.819	Product: RA2_WWV_2PNPDK20090325_165130_000061252077_00327_36954_9351.N1
DSD: RA2_IF_MASK_FLIGHT_DATA PCF_RA2_WWV_2P	new ADF: RA2_FGD_2PNPDK20090325_183208_000059742077_00328_36955_9485.N1	25-MAR-2009 18:32:08.699 25-MAR-2009 18:32:08.699	Product: RA2_WWV_2PNPDK20090325_183208_000059742077_00328_36955_9486.N1

DSD: RA2_USO_DATA PCF_RA2_WWV_2P	new ADF: DOR_NAV_0PNPDK20090325_183021_000054192077_00328_36955_9599.N1	25-MAR-2009 18:32:08.699 25-MAR-2009 18:32:08.699	Product: RA2_WWV_2PNPDK20090325_183208_000059742077_00328_36955_9486.N1
DSD: RA2_IF_MASK_FLIGHT_DATA PCF_RA2_WWV_2P	new ADF: RA2_FGD_2PNPDE20090325_201018_000044932077_00329_36956_8360.N1	25-MAR-2009 20:10:18.417 25-MAR-2009 20:10:18.417	Product: RA2_WWV_2PNPDE20090325_201018_000044932077_00329_36956_8361.N1
DSD: RA2_USO_DATA PCF_RA2_WWV_2P	new ADF: DOR_NAV_0PNPDE20090325_200600_000041442077_00329_36956_7621.N1	25-MAR-2009 20:10:18.417 25-MAR-2009 20:10:18.417	Product: RA2_WWV_2PNPDE20090325_201018_000044932077_00329_36956_8361.N1
DSD: MWR_CONFIGURATION_DATA PCF_RA2_WWV_2P	new ADF: AUX_ECF_AXNECM20090325_184110_20090326_030000_20090326_150000	25-MAR-2009 21:23:28.691 25-MAR-2009 21:23:28.691	Product: RA2_WWV_2PNPDE20090325_212328_000020862077_00329_36956_8514.N1
DSD: RA2_CHARACTERISATION_DATA PCF_RA2_WWV_2P	new ADF: AUX_ECF_AXNECM20090325_064111_20090325_210000_20090326_090000	25-MAR-2009 21:23:28.691 25-MAR-2009 21:23:28.691	Product: RA2_WWV_2PNPDE20090325_212328_000020862077_00329_36956_8514.N1
DSD: RA2_CONFIGURATION_DATA PCF_RA2_WWV_2P	new ADF: AUX_ECF_AXNECM20090325_064110_20090325_150000_20090326_030000	25-MAR-2009 21:23:28.691 25-MAR-2009 21:23:28.691	Product: RA2_WWV_2PNPDE20090325_212328_000020862077_00329_36956_8514.N1
DSD: RA2_IF_MASK_FLIGHT_DATA PCF_RA2_WWV_2P	new ADF: RA2_FGD_2PNPDE20090325_212328_000020862077_00329_36956_8513.N1	25-MAR-2009 21:23:28.691 25-MAR-2009 21:23:28.691	Product: RA2_WWV_2PNPDE20090325_212328_000020862077_00329_36956_8514.N1

DSD: RA2_USO_DATA PCF_RA2_WWV_2P	new ADF: DOR_NAV_0PNPDE20090325_212023_000057382077_00329_36956_7622.N1	25-MAR-2009 21:23:28.691 25-MAR-2009 21:23:28.691	Product: RA2_WWV_2PNPDE20090325_212328_000020862077_00329_36956_8514.N1
DSD: RA2_IF_MASK_FLIGHT_DATA PCF_RA2_WWV_2P	new ADF: RA2_FGD_2PNPDE20090325_220113_000038582077_00330_36957_8528.N1	25-MAR-2009 22:01:13.453 25-MAR-2009 22:01:13.453	Product: RA2_WWV_2PNPDE20090325_220113_000038582077_00330_36957_8529.N1
DSD: RA2_IF_MASK_FLIGHT_DATA PCF_RA2_WWV_2P	new ADF: RA2_FGD_2PNPDE20090325_230434_000061942077_00330_36957_8665.N1	25-MAR-2009 23:04:34.421 25-MAR-2009 23:04:34.421	Product: RA2_WWV_2PNPDE20090325_230434_000061942077_00330_36957_8666.N1
DSD: RA2_USO_DATA PCF_RA2_WWV_2P	new ADF: DOR_NAV_0PNPDE20090325_230120_000057382077_00330_36957_7623.N1	25-MAR-2009 23:04:34.421 25-MAR-2009 23:04:34.421	Product: RA2_WWV_2PNPDE20090325_230434_000061942077_00330_36957_8666.N1

**Current ADFs (from IECF list)**

Gauge	Value	Explicit Reference
RA2_IFF_AX.INFO PCF_IECF	RA2_IFF_AXVIEC20090212_155001_20090212_000000_20100101_000000	Corresponding to date 18-FEB-2009 03:00:02.000
MWR_SLT_AX.INFO PCF_IECF	MWR_SLT_AXVIEC20060921_063409_20020101_000000_20200101_000000	Corresponding to date 18-FEB-2009 03:00:02.000
AUX_ATT_AX.INFO PCF_IECF	AUX_ATT_AXVIEC20020924_131534_20020703_120000_20781231_235959	Corresponding to date 18-FEB-2009 03:00:02.000
RA2_PLA_AX.INFO PCF_IECF	RA2_PLA_AXVIEC20060331_181823_20020101_000000_20200101_000000	Corresponding to date 18-FEB-2009 03:00:02.000
RA2_CON_AX.INFO PCF_IECF	RA2_CON_AXVIEC20070723_131547_20060621_132015_20200101_000000	Corresponding to date 18-FEB-2009 03:00:02.000
RA2_CHD_AX.INFO PCF_IECF	RA2_CHD_AXVIEC20060913_074707_20020101_000000_20200101_000000	Corresponding to date 18-FEB-2009 03:00:02.000
MWR_CON_AX.INFO PCF_IECF	MWR_CON_AXVIEC20040810_145011_20020101_000000_20200101_000000	Corresponding to date 18-FEB-2009 03:00:02.000
MWR_CHD_AX.INFO PCF_IECF	MWR_CHD_AXVIEC20061013_132356_20020101_000000_20200101_000000	Corresponding to date 18-FEB-2009 03:00:02.000
MWR_LSF_AX.INFO PCF_IECF	MWR_LSF_AXVIEC20020313_172218_20020101_000000_20200101_000000	Corresponding to date 18-FEB-2009 03:00:02.000



RA2_MET_AX.INFO PCF_IECF	RA2_MET_AXVIEC20020204_073357_20020101_000000_20200101_000000	Corresponding to date 18-FEB-2009 03:00:02.000
RA2_CST_AX.INFO PCF_IECF	RA2_CST_AXVIEC20020621_135858_20020101_000000_20200101_000000	Corresponding to date 18-FEB-2009 03:00:02.000
RA2_ICT_AX.INFO PCF_IECF	RA2_ICT_AXVIEC20060921_070730_20020101_000000_20200101_000000	Corresponding to date 18-FEB-2009 03:00:02.000
RA2_DIP_AX.INFO PCF_IECF	RA2_DIP_AXVIEC20020122_134206_20020101_000000_20200101_000000	Corresponding to date 18-FEB-2009 03:00:02.000
RA2_IOC_AX.INFO PCF_IECF	RA2_IOC_AXVIEC20020122_141121_20020101_000000_20200101_000000	Corresponding to date 18-FEB-2009 03:00:02.000
RA2_OT1_AX.INFO PCF_IECF	RA2_OT1_AXVIEC20040120_082051_20020101_000000_20200101_000000	Corresponding to date 18-FEB-2009 03:00:02.000
RA2_OT2_AX.INFO PCF_IECF	RA2_OT2_AXVIEC20031208_150159_20020101_000000_20200101_000000	Corresponding to date 18-FEB-2009 03:00:02.000
RA2_GEO_AX.INFO PCF_IECF	RA2_GEO_AXVIEC20020314_093428_20020101_000000_20200101_000000	Corresponding to date 18-FEB-2009 03:00:02.000
RA2_MSS_AX.INFO PCF_IECF	RA2_MSS_AXVIEC20031208_145545_20020101_000000_20200101_000000	Corresponding to date 18-FEB-2009 03:00:02.000
RA2_USO_AX.INFO PCF_IECF	RA2_USO_AXVIEC20070618_133225_20070620_000000_20200101_000000	Corresponding to date 01-MAR-2009 03:00:02.000
RA2_SOI_AX.INFO PCF_IECF	RA2_SOI_AXVIEC20051003_170000_20020101_000000_20200101_000000	Corresponding to date 01-MAR-2009 03:00:02.000
RA2_SSB_AX.INFO PCF_IECF	RA2_SSB_AXVIEC20051129_111810_20020101_000000_20200101_000000	Corresponding to date 01-MAR-2009 03:00:02.000
RA2_SET_AX.INFO PCF_IECF	RA2_SET_AXVIEC20020122_150917_20020101_000000_20200101_000000	Corresponding to date 01-MAR-2009 03:00:02.000
RA2_TLD_AX.INFO PCF_IECF	RA2_TLD_AXVIEC20031208_151137_20020101_000000_20200101_000000	Corresponding to date 01-MAR-2009 03:00:02.000
RA2_SL1_AX.INFO PCF_IECF	RA2_SL1_AXVIEC20030131_100228_20020101_000000_20200101_000000	Corresponding to date 01-MAR-2009 03:00:02.000
RA2_SL2_AX.INFO PCF_IECF	RA2_SL2_AXVIEC20030131_101757_20020101_000000_20200101_000000	Corresponding to date 01-MAR-2009 03:00:02.000
RA2_SOL_AX.INFO PCF_IECF	RA2_SOL_AXVIEC20090317_182707_20020101_000000_20100301_000000	Corresponding to date 18-MAR-2009 03:00:01.000
RA2_POL_AX.INFO PCF_IECF	RA2_POL_AXVIEC20090319_110504_20020101_000000_20090418_235959	Corresponding to date 20-MAR-2009 03:00:01.000

**Differences with IECF list**

Gauge	Value	Explicit Reference
DSD: DORIS_IONO PCF_RA2_WWV_2P	Filename: RA2_MW__1PNPDE20090324_233550_000060902077_00316_36943_7284.N1	Product: RA2_WWV_2PNPDE20090324_233550_000060902077_00316_36943_7286.N1
DSD: METEO_GRID_POINTS_ALTITUDE PCF_RA2_WWV_2P	Filename:	Product: RA2_WWV_2PNPDE20090324_233550_000060902077_00316_36943_7286.N1
DSD: MWR_CONFIGURATION_DATA PCF_RA2_WWV_2P	Filename: AUX_ECF_AXNECM20090324_184113_20090325_030000_20090325_150000	Product: RA2_WWV_2PNPDE20090324_233550_000060902077_00316_36943_7286.N1

DSD: OCEAN_ICE2_SYSTEM_FILE PCF_RA2_WWV_2P	Filename:	Product: RA2_WWV_2PNPDE20090324_233550_000060902077_00316
DSD: OCEAN_TIDE_HARMONIC_COEF PCF_RA2_WWV_2P	Filename:	Product: RA2_WWV_2PNPDE20090324_233550_000060902077_00316_36943_7286.N1
DSD: OCEAN_TIDE_ORTHOWEIGHTS PCF_RA2_WWV_2P	Filename:	Product: RA2_WWV_2PNPDE20090324_233550_000060902077_00316_36943_7286.N1
DSD: RA2_CHARACTERISATION_DATA PCF_RA2_WWV_2P	Filename: AUX_ECF_AXNECM20090324_064113_20090324_210000_20090325_090000	Product: RA2_WWV_2PNPDE20090324_233550_000060902077_00316_36943_7286.N1
DSD: RA2_CONFIGURATION_DATA PCF_RA2_WWV_2P	Filename: AUX_ECF_AXNECM20090324_064112_20090324_150000_20090325_030000	Product: RA2_WWV_2PNPDE20090324_233550_000060902077_00316_36943_7286.N1
DSD: RA2_CONSTANT_DATA PCF_RA2_WWV_2P	Filename:	Product: RA2_WWV_2PNPDE20090324_233550_000060902077_00316_36943_7286.N1
DSD: RA2_IF_MASK_FLIGHT_DATA PCF_RA2_WWV_2P	Filename: RA2_FGD_2PNPDE20090324_233550_000060902077_00316_36943_7285.N1	Product: RA2_WWV_2PNPDE20090324_233550_000060902077_00316_36943_7286.N1
DSD: RA2_USO_DATA PCF_RA2_WWV_2P	Filename: DOR_NAV_0PNPDE20090324_233320_000057382077_00316_36943_7616.N1	Product: RA2_WWV_2PNPDE20090324_233550_000060902077_00316_36943_7286.N1
DSD: SOLAR_ACTIVITY_INDEX_PREDICT  PCF_RA2_WWV_2P	Filename:	Product: RA2_WWV_2PNPDE20090324_233550_000060902077_00316_36943_7286.N1
DSD: DORIS_IONO PCF_RA2_WWV_2P	Filename: RA2_MW__1PNPDE20090325_011617_000047122077_00317_36944_7439.N1	Product: RA2_WWV_2PNPDE20090325_011617_000047122077_00317_36944_7441.N1
DSD: METEO_GRID_POINTS_ALTITUDE PCF_RA2_WWV_2P	Filename:	Product: RA2_WWV_2PNPDE20090325_011617_000047122077_00317_36944_7441.N1
DSD: MWR_CONFIGURATION_DATA PCF_RA2_WWV_2P	Filename: AUX_ECF_AXNECM20090324_184113_20090325_030000_20090325_150000	Product: RA2_WWV_2PNPDE20090325_011617_000047122077_00317_36944_7441.N1
DSD: OCEAN_ICE2_SYSTEM_FILE PCF_RA2_WWV_2P	Filename:	Product: RA2_WWV_2PNPDE20090325_011617_000047122077_00317_36944_7441.N1
DSD: OCEAN_TIDE_HARMONIC_COEF PCF_RA2_WWV_2P	Filename:	Product: RA2_WWV_2PNPDE20090325_011617_000047122077_00317_36944_7441.N1
DSD: OCEAN_TIDE_ORTHOWEIGHTS PCF_RA2_WWV_2P	Filename:	Product: RA2_WWV_2PNPDE20090325_011617_000047122077_00317_36944_7441.N1
DSD: RA2_CHARACTERISATION_DATA PCF_RA2_WWV_2P	Filename: AUX_ECF_AXNECM20090324_064113_20090324_210000_20090325_090000	Product: RA2_WWV_2PNPDE20090325_011617_000047122077_00317_36944_7441.N1
DSD: RA2_CONFIGURATION_DATA PCF_RA2_WWV_2P	Filename: AUX_ECF_AXNECM20090324_064112_20090324_150000_20090325_030000	Product: RA2_WWV_2PNPDE20090325_011617_000047122077_00317_36944_7441.N1
DSD: RA2_CONSTANT_DATA PCF_RA2_WWV_2P	Filename:	Product: RA2_WWV_2PNPDE20090325_011617_000047122077_00317_36944_7441.N1
DSD: RA2_IF_MASK_FLIGHT_DATA PCF_RA2_WWV_2P	Filename: RA2_FGD_2PNPDE20090325_011617_000047122077_00317_36944_7440.N1	Product: RA2_WWV_2PNPDE20090325_011617_000047122077_00317_36944_7441.N1

DSD: RA2_USO_DATA PCF_RA2_WWV_2P	Filename: DOR_NAV_0PNPDE20090325_011417_000044632077_00317_36944_7617.N1	Product: RA2_WWV_2PNPDE20090325_011617_000047122077_00317.
DSD: SOLAR_ACTIVITY_INDEX_PREDICT PCF_RA2_WWV_2P	Filename:	Product: RA2_WWV_2PNPDE20090325_011617_000047122077_00317_36944_7441.N1
DSD: DORIS_IONO PCF_RA2_WWV_2P	Filename: RA2_MW__1PNPDE20090325_023416_000057972077_00318_36945_7582.N1	Product: RA2_WWV_2PNPDE20090325_023416_000057972077_00318_36945_7584.N1
DSD: METEO_GRID_POINTS_ALTITUDE PCF_RA2_WWV_2P	Filename:	Product: RA2_WWV_2PNPDE20090325_023416_000057972077_00318_36945_7584.N1
DSD: MWR_CONFIGURATION_DATA PCF_RA2_WWV_2P	Filename: AUX_ECF_AXNECM20090324_184113_20090325_030000_20090325_150000	Product: RA2_WWV_2PNPDE20090325_023416_000057972077_00318_36945_7584.N1
DSD: OCEAN_ICE2_SYSTEM_FILE PCF_RA2_WWV_2P	Filename:	Product: RA2_WWV_2PNPDE20090325_023416_000057972077_00318_36945_7584.N1
DSD: OCEAN_TIDE_HARMONIC_COEF PCF_RA2_WWV_2P	Filename:	Product: RA2_WWV_2PNPDE20090325_023416_000057972077_00318_36945_7584.N1
DSD: OCEAN_TIDE_ORTHOWEIGHTS PCF_RA2_WWV_2P	Filename:	Product: RA2_WWV_2PNPDE20090325_023416_000057972077_00318_36945_7584.N1
DSD: RA2_CHARACTERISATION_DATA PCF_RA2_WWV_2P	Filename: AUX_ECF_AXNECM20090324_064113_20090324_210000_20090325_090000	Product: RA2_WWV_2PNPDE20090325_023416_000057972077_00318_36945_7584.N1
DSD: RA2_CONFIGURATION_DATA PCF_RA2_WWV_2P	Filename: AUX_ECF_AXNECM20090324_064112_20090324_150000_20090325_030000	Product: RA2_WWV_2PNPDE20090325_023416_000057972077_00318_36945_7584.N1
DSD: RA2_CONSTANT_DATA PCF_RA2_WWV_2P	Filename:	Product: RA2_WWV_2PNPDE20090325_023416_000057972077_00318_36945_7584.N1
DSD: RA2_IF_MASK_FLIGHT_DATA PCF_RA2_WWV_2P	Filename: RA2_FGD_2PNPDE20090325_023416_000057972077_00318_36945_7583.N1	Product: RA2_WWV_2PNPDE20090325_023416_000057972077_00318_36945_7584.N1
DSD: RA2_USO_DATA PCF_RA2_WWV_2P	Filename: DOR_NAV_0PNPDE20090325_023359_000054192077_00318_36945_7618.N1	Product: RA2_WWV_2PNPDE20090325_023416_000057972077_00318_36945_7584.N1
DSD: SOLAR_ACTIVITY_INDEX_PREDICT PCF_RA2_WWV_2P	Filename:	Product: RA2_WWV_2PNPDE20090325_023416_000057972077_00318_36945_7584.N1
DSD: DORIS_IONO PCF_RA2_WWV_2P	Filename: RA2_MW__1PNPDE20090325_041021_000060732077_00319_36946_7758.N1	Product: RA2_WWV_2PNPDE20090325_041021_000060732077_00319_36946_7760.N1
DSD: METEO_GRID_POINTS_ALTITUDE PCF_RA2_WWV_2P	Filename:	Product: RA2_WWV_2PNPDE20090325_041021_000060732077_00319_36946_7760.N1
DSD: OCEAN_ICE2_SYSTEM_FILE PCF_RA2_WWV_2P	Filename:	Product: RA2_WWV_2PNPDE20090325_041021_000060732077_00319_36946_7760.N1
DSD: OCEAN_TIDE_HARMONIC_COEF PCF_RA2_WWV_2P	Filename:	Product: RA2_WWV_2PNPDE20090325_041021_000060732077_00319_36946_7760.N1
DSD: OCEAN_TIDE_ORTHOWEIGHTS PCF_RA2_WWV_2P	Filename:	Product: RA2_WWV_2PNPDE20090325_041021_000060732077_00319_36946_7760.N1

DSD: RA2_CHARACTERISATION_DATA PCF_RA2_WWV_2P	Filename: AUX_ECF_AXNECM20090324_184113_20090325_030000_20090325_150000	Product: RA2_WWV_2PNPDE20090325_041021_000060732077_00319
DSD: RA2_CONFIGURATION_DATA PCF_RA2_WWV_2P	Filename: AUX_ECF_AXNECM20090324_064113_20090324_210000_20090325_090000	Product: RA2_WWV_2PNPDE20090325_041021_000060732077_00319_36946_7760.N1
DSD: RA2_CONSTANT_DATA PCF_RA2_WWV_2P	Filename:	Product: RA2_WWV_2PNPDE20090325_041021_000060732077_00319_36946_7760.N1
DSD: RA2_IF_MASK_FLIGHT_DATA PCF_RA2_WWV_2P	Filename: RA2_FGD_2PNPDE20090325_041021_000060732077_00319_36946_7759.N1	Product: RA2_WWV_2PNPDE20090325_041021_000060732077_00319_36946_7760.N1
DSD: RA2_USO_DATA PCF_RA2_WWV_2P	Filename: DOR_NAV_0PNPDE20090325_040937_000057382077_00319_36946_7619.N1	Product: RA2_WWV_2PNPDE20090325_041021_000060732077_00319_36946_7760.N1
DSD: SOLAR_ACTIVITY_INDEX_PREDICT  PCF_RA2_WWV_2P	Filename:	Product: RA2_WWV_2PNPDE20090325_041021_000060732077_00319_36946_7760.N1
DSD: DORIS_IONO PCF_RA2_WWV_2P	Filename: RA2_MW__1PNPDE20090325_055101_000062092077_00320_36947_7928.N1	Product: RA2_WWV_2PNPDE20090325_055101_000062092077_00320_36947_7930.N1
DSD: METEO_GRID_POINTS_ALTITUDE PCF_RA2_WWV_2P	Filename:	Product: RA2_WWV_2PNPDE20090325_055101_000062092077_00320_36947_7930.N1
DSD: MWR_CONFIGURATION_DATA PCF_RA2_WWV_2P	Filename: AUX_ECF_AXNECM20090325_064110_20090325_090000_20090325_210000	Product: RA2_WWV_2PNPDE20090325_055101_000062092077_00320_36947_7930.N1
DSD: OCEAN_ICE2_SYSTEM_FILE PCF_RA2_WWV_2P	Filename:	Product: RA2_WWV_2PNPDE20090325_055101_000062092077_00320_36947_7930.N1
DSD: OCEAN_TIDE_HARMONIC_COEF PCF_RA2_WWV_2P	Filename:	Product: RA2_WWV_2PNPDE20090325_055101_000062092077_00320_36947_7930.N1
DSD: OCEAN_TIDE_ORTHOWEIGHTS PCF_RA2_WWV_2P	Filename:	Product: RA2_WWV_2PNPDE20090325_055101_000062092077_00320_36947_7930.N1
DSD: RA2_CHARACTERISATION_DATA PCF_RA2_WWV_2P	Filename: AUX_ECF_AXNECM20090324_184113_20090325_030000_20090325_150000	Product: RA2_WWV_2PNPDE20090325_055101_000062092077_00320_36947_7930.N1
DSD: RA2_CONFIGURATION_DATA PCF_RA2_WWV_2P	Filename: AUX_ECF_AXNECM20090324_064113_20090324_210000_20090325_090000	Product: RA2_WWV_2PNPDE20090325_055101_000062092077_00320_36947_7930.N1
DSD: RA2_CONSTANT_DATA PCF_RA2_WWV_2P	Filename:	Product: RA2_WWV_2PNPDE20090325_055101_000062092077_00320_36947_7930.N1
DSD: RA2_IF_MASK_FLIGHT_DATA PCF_RA2_WWV_2P	Filename: RA2_FGD_2PNPDE20090325_055101_000062092077_00320_36947_7929.N1	Product: RA2_WWV_2PNPDE20090325_055101_000062092077_00320_36947_7930.N1
DSD: RA2_USO_DATA PCF_RA2_WWV_2P	Filename: DOR_NAV_0PNPDE20090325_055034_000057382077_00320_36947_7620.N1	Product: RA2_WWV_2PNPDE20090325_055101_000062092077_00320_36947_7930.N1
DSD: SOLAR_ACTIVITY_INDEX_PREDICT  PCF_RA2_WWV_2P	Filename:	Product: RA2_WWV_2PNPDE20090325_055101_000062092077_00320_36947_7930.N1
DSD: DORIS_IONO PCF_RA2_WWV_2P	Filename: RA2_MW__1PNPDK20090325_073358_000039112077_00321_36948_8540.N1	Product: RA2_WWV_2PNPDK20090325_073358_000039112077_00321_36948_8542.N1

DSD: METEO_GRID_POINTS_ALTITUDE PCF_RA2_WWV_2P	Filename:	Product: RA2_WWV_2PNPDK20090325_073358_000039112077_00321_
DSD: MWR_CONFIGURATION_DATA PCF_RA2_WWV_2P	Filename: AUX_ECF_AXNECM20090325_064110_20090325_090000_20090325_210000	Product: RA2_WWV_2PNPDK20090325_073358_000039112077_00321_36948_8542.N1
DSD: OCEAN_ICE2_SYSTEM_FILE PCF_RA2_WWV_2P	Filename:	Product: RA2_WWV_2PNPDK20090325_073358_000039112077_00321_36948_8542.N1
DSD: OCEAN_TIDE_HARMONIC_COEF PCF_RA2_WWV_2P	Filename:	Product: RA2_WWV_2PNPDK20090325_073358_000039112077_00321_36948_8542.N1
DSD: OCEAN_TIDE_ORTHOWEIGHTS PCF_RA2_WWV_2P	Filename:	Product: RA2_WWV_2PNPDK20090325_073358_000039112077_00321_36948_8542.N1
DSD: RA2_CHARACTERISATION_DATA PCF_RA2_WWV_2P	Filename: AUX_ECF_AXNECM20090324_184113_20090325_030000_20090325_150000	Product: RA2_WWV_2PNPDK20090325_073358_000039112077_00321_36948_8542.N1
DSD: RA2_CONFIGURATION_DATA PCF_RA2_WWV_2P	Filename: AUX_ECF_AXNECM20090324_064113_20090324_210000_20090325_090000	Product: RA2_WWV_2PNPDK20090325_073358_000039112077_00321_36948_8542.N1
DSD: RA2_CONSTANT_DATA PCF_RA2_WWV_2P	Filename:	Product: RA2_WWV_2PNPDK20090325_073358_000039112077_00321_36948_8542.N1
DSD: RA2_IF_MASK_FLIGHT_DATA PCF_RA2_WWV_2P	Filename: RA2_FGD_2PNPDK20090325_073358_000039112077_00321_36948_8541.N1	Product: RA2_WWV_2PNPDK20090325_073358_000039112077_00321_36948_8542.N1
DSD: RA2_USO_DATA PCF_RA2_WWV_2P	Filename: DOR_NAV_0PNPDK20090325_073131_000035072077_00321_36948_9592.N1	Product: RA2_WWV_2PNPDK20090325_073358_000039112077_00321_36948_8542.N1
DSD: SOLAR_ACTIVITY_INDEX_PREDICT  PCF_RA2_WWV_2P	Filename:	Product: RA2_WWV_2PNPDK20090325_073358_000039112077_00321_36948_8542.N1
DSD: DORIS_IONO PCF_RA2_WWV_2P	Filename: RA2_MW__1PNPDK20090325_083836_000061832077_00322_36949_8713.N1	Product: RA2_WWV_2PNPDK20090325_083836_000061832077_00322_36949_8715.N1
DSD: METEO_GRID_POINTS_ALTITUDE PCF_RA2_WWV_2P	Filename:	Product: RA2_WWV_2PNPDK20090325_083836_000061832077_00322_36949_8715.N1
DSD: MWR_CONFIGURATION_DATA PCF_RA2_WWV_2P	Filename: AUX_ECF_AXNECM20090325_064110_20090325_090000_20090325_210000	Product: RA2_WWV_2PNPDK20090325_083836_000061832077_00322_36949_8715.N1
DSD: OCEAN_ICE2_SYSTEM_FILE PCF_RA2_WWV_2P	Filename:	Product: RA2_WWV_2PNPDK20090325_083836_000061832077_00322_36949_8715.N1
DSD: OCEAN_TIDE_HARMONIC_COEF PCF_RA2_WWV_2P	Filename:	Product: RA2_WWV_2PNPDK20090325_083836_000061832077_00322_36949_8715.N1
DSD: OCEAN_TIDE_ORTHOWEIGHTS PCF_RA2_WWV_2P	Filename:	Product: RA2_WWV_2PNPDK20090325_083836_000061832077_00322_36949_8715.N1
DSD: RA2_CHARACTERISATION_DATA PCF_RA2_WWV_2P	Filename: AUX_ECF_AXNECM20090324_184113_20090325_030000_20090325_150000	Product: RA2_WWV_2PNPDK20090325_083836_000061832077_00322_36949_8715.N1
DSD: RA2_CONFIGURATION_DATA PCF_RA2_WWV_2P	Filename: AUX_ECF_AXNECM20090324_064113_20090324_210000_20090325_090000	Product: RA2_WWV_2PNPDK20090325_083836_000061832077_00322_36949_8715.N1

DSD: RA2_CONSTANT_DATA PCF_RA2_WWV_2P	Filename:	Product: RA2_WWV_2PNPDK20090325_083836_000061832077_00322
DSD: RA2_IF_MASK_FLIGHT_DATA PCF_RA2_WWV_2P	Filename: RA2_FGD_2PNPDK20090325_083836_000061832077_00322_36949_8714.N1	Product: RA2_WWV_2PNPDK20090325_083836_000061832077_00322_36949_8715.N1
DSD: RA2_USO_DATA PCF_RA2_WWV_2P	Filename: DOR_NAV_0PNPDK20090325_083517_000057382077_00322_36949_9593.N1	Product: RA2_WWV_2PNPDK20090325_083836_000061832077_00322_36949_8715.N1
DSD: SOLAR_ACTIVITY_INDEX_PREDICT  PCF_RA2_WWV_2P	Filename:	Product: RA2_WWV_2PNPDK20090325_083836_000061832077_00322_36949_8715.N1
DSD: DORIS_IONO PCF_RA2_WWV_2P	Filename: RA2_MW__1PNPDK20090325_102055_000059942077_00323_36950_8859.N1	Product: RA2_WWV_2PNPDK20090325_102055_000059942077_00323_36950_8861.N1
DSD: METEO_GRID_POINTS_ALTITUDE PCF_RA2_WWV_2P	Filename:	Product: RA2_WWV_2PNPDK20090325_102055_000059942077_00323_36950_8861.N1
DSD: MWR_CONFIGURATION_DATA PCF_RA2_WWV_2P	Filename: AUX_ECF_AXNECM20090325_064110_20090325_150000_20090326_030000	Product: RA2_WWV_2PNPDK20090325_102055_000059942077_00323_36950_8861.N1
DSD: OCEAN_ICE2_SYSTEM_FILE PCF_RA2_WWV_2P	Filename:	Product: RA2_WWV_2PNPDK20090325_102055_000059942077_00323_36950_8861.N1
DSD: OCEAN_TIDE_HARMONIC_COEF PCF_RA2_WWV_2P	Filename:	Product: RA2_WWV_2PNPDK20090325_102055_000059942077_00323_36950_8861.N1
DSD: OCEAN_TIDE_ORTHOWEIGHTS PCF_RA2_WWV_2P	Filename:	Product: RA2_WWV_2PNPDK20090325_102055_000059942077_00323_36950_8861.N1
DSD: RA2_CHARACTERISATION_DATA PCF_RA2_WWV_2P	Filename: AUX_ECF_AXNECM20090325_064110_20090325_090000_20090325_210000	Product: RA2_WWV_2PNPDK20090325_102055_000059942077_00323_36950_8861.N1
DSD: RA2_CONFIGURATION_DATA PCF_RA2_WWV_2P	Filename: AUX_ECF_AXNECM20090324_184113_20090325_030000_20090325_150000	Product: RA2_WWV_2PNPDK20090325_102055_000059942077_00323_36950_8861.N1
DSD: RA2_CONSTANT_DATA PCF_RA2_WWV_2P	Filename:	Product: RA2_WWV_2PNPDK20090325_102055_000059942077_00323_36950_8861.N1
DSD: RA2_IF_MASK_FLIGHT_DATA PCF_RA2_WWV_2P	Filename: RA2_FGD_2PNPDK20090325_102055_000059942077_00323_36950_8860.N1	Product: RA2_WWV_2PNPDK20090325_102055_000059942077_00323_36950_8861.N1
DSD: RA2_SURFACE_TYPE_DATA PCF_RA2_WWV_2P	Filename: RA2_POL_AXVIEC20090325_110356_20020101_000000_20090423_235959	Product: RA2_WWV_2PNPDK20090325_102055_000059942077_00323_36950_8861.N1
DSD: RA2_USO_DATA PCF_RA2_WWV_2P	Filename: DOR_NAV_0PNPDK20090325_101614_000057382077_00323_36950_9594.N1	Product: RA2_WWV_2PNPDK20090325_102055_000059942077_00323_36950_8861.N1
DSD: SOLAR_ACTIVITY_INDEX_PREDICT  PCF_RA2_WWV_2P	Filename:	Product: RA2_WWV_2PNPDK20090325_102055_000059942077_00323_36950_8861.N1
DSD: DORIS_IONO PCF_RA2_WWV_2P	Filename: RA2_MW__1PNPDK20090325_120006_000059682077_00324_36951_8995.N1	Product: RA2_WWV_2PNPDK20090325_120006_000059682077_00324_36951_8997.N1
DSD: METEO_GRID_POINTS_ALTITUDE PCF_RA2_WWV_2P	Filename:	Product: RA2_WWV_2PNPDK20090325_120006_000059682077_00324_36951_8997.N1

DSD: MWR_CONFIGURATION_DATA PCF_RA2_WWV_2P	Filename: AUX_ECF_AXNECM20090325_064110_20090325_150000_20090326_030000	Product: RA2_WWV_2PNPDK20090325_120006_000059682077_00324
DSD: OCEAN_ICE2_SYSTEM_FILE PCF_RA2_WWV_2P	Filename:	Product: RA2_WWV_2PNPDK20090325_120006_000059682077_00324_36951_8997.N1
DSD: OCEAN_TIDE_HARMONIC_COEF PCF_RA2_WWV_2P	Filename:	Product: RA2_WWV_2PNPDK20090325_120006_000059682077_00324_36951_8997.N1
DSD: OCEAN_TIDE_ORTHOWEIGHTS PCF_RA2_WWV_2P	Filename:	Product: RA2_WWV_2PNPDK20090325_120006_000059682077_00324_36951_8997.N1
DSD: RA2_CHARACTERISATION_DATA PCF_RA2_WWV_2P	Filename: AUX_ECF_AXNECM20090325_064110_20090325_090000_20090325_210000	Product: RA2_WWV_2PNPDK20090325_120006_000059682077_00324_36951_8997.N1
DSD: RA2_CONFIGURATION_DATA PCF_RA2_WWV_2P	Filename: AUX_ECF_AXNECM20090324_184113_20090325_030000_20090325_150000	Product: RA2_WWV_2PNPDK20090325_120006_000059682077_00324_36951_8997.N1
DSD: RA2_CONSTANT_DATA PCF_RA2_WWV_2P	Filename:	Product: RA2_WWV_2PNPDK20090325_120006_000059682077_00324_36951_8997.N1
DSD: RA2_IF_MASK_FLIGHT_DATA PCF_RA2_WWV_2P	Filename: RA2_FGD_2PNPDK20090325_120006_000059682077_00324_36951_8996.N1	Product: RA2_WWV_2PNPDK20090325_120006_000059682077_00324_36951_8997.N1
DSD: RA2_SURFACE_TYPE_DATA PCF_RA2_WWV_2P	Filename: RA2_POL_AXVIEC20090325_110356_20020101_000000_20090423_235959	Product: RA2_WWV_2PNPDK20090325_120006_000059682077_00324_36951_8997.N1
DSD: RA2_USO_DATA PCF_RA2_WWV_2P	Filename: DOR_NAV_0PNPDK20090325_115711_000057382077_00324_36951_9595.N1	Product: RA2_WWV_2PNPDK20090325_120006_000059682077_00324_36951_8997.N1
DSD: SOLAR_ACTIVITY_INDEX_PREDICT  PCF_RA2_WWV_2P	Filename:	Product: RA2_WWV_2PNPDK20090325_120006_000059682077_00324_36951_8997.N1
DSD: DORIS_IONO PCF_RA2_WWV_2P	Filename: RA2_MW__1PNPDK20090325_133843_000059802077_00325_36952_9110.N1	Product: RA2_WWV_2PNPDK20090325_133843_000059802077_00325_36952_9112.N1
DSD: METEO_GRID_POINTS_ALTITUDE PCF_RA2_WWV_2P	Filename:	Product: RA2_WWV_2PNPDK20090325_133843_000059802077_00325_36952_9112.N1
DSD: MWR_CONFIGURATION_DATA PCF_RA2_WWV_2P	Filename: AUX_ECF_AXNECM20090325_064110_20090325_150000_20090326_030000	Product: RA2_WWV_2PNPDK20090325_133843_000059802077_00325_36952_9112.N1
DSD: OCEAN_ICE2_SYSTEM_FILE PCF_RA2_WWV_2P	Filename:	Product: RA2_WWV_2PNPDK20090325_133843_000059802077_00325_36952_9112.N1
DSD: OCEAN_TIDE_HARMONIC_COEF PCF_RA2_WWV_2P	Filename:	Product: RA2_WWV_2PNPDK20090325_133843_000059802077_00325_36952_9112.N1
DSD: OCEAN_TIDE_ORTHOWEIGHTS PCF_RA2_WWV_2P	Filename:	Product: RA2_WWV_2PNPDK20090325_133843_000059802077_00325_36952_9112.N1
DSD: RA2_CHARACTERISATION_DATA PCF_RA2_WWV_2P	Filename: AUX_ECF_AXNECM20090325_064110_20090325_090000_20090325_210000	Product: RA2_WWV_2PNPDK20090325_133843_000059802077_00325_36952_9112.N1
DSD: RA2_CONFIGURATION_DATA PCF_RA2_WWV_2P	Filename: AUX_ECF_AXNECM20090324_184113_20090325_030000_20090325_150000	Product: RA2_WWV_2PNPDK20090325_133843_000059802077_00325_36952_9112.N1

DSD: RA2_CONSTANT_DATA PCF_RA2_WWV_2P	Filename:	Product: RA2_WWV_2PNPDK20090325_133843_000059802077_00325
DSD: RA2_IF_MASK_FLIGHT_DATA PCF_RA2_WWV_2P	Filename: RA2_FGD_2PNPDK20090325_133843_000059802077_00325_36952_9111.N1	Product: RA2_WWV_2PNPDK20090325_133843_000059802077_00325_36952_9112.N1
DSD: RA2_SURFACE_TYPE_DATA PCF_RA2_WWV_2P	Filename: RA2_POL_AXVIEC20090325_110356_20020101_000000_20090423_235959	Product: RA2_WWV_2PNPDK20090325_133843_000059802077_00325_36952_9112.N1
DSD: RA2_USO_DATA PCF_RA2_WWV_2P	Filename: DOR_NAV_0PNPDK20090325_133808_000054192077_00325_36952_9596.N1	Product: RA2_WWV_2PNPDK20090325_133843_000059802077_00325_36952_9112.N1
DSD: SOLAR_ACTIVITY_INDEX_PREDICT  PCF_RA2_WWV_2P	Filename:	Product: RA2_WWV_2PNPDK20090325_133843_000059802077_00325_36952_9112.N1
DSD: DORIS_IONO PCF_RA2_WWV_2P	Filename: RA2_MW__1PNPDK20090325_151719_000051302077_00326_36953_9213.N1	Product: RA2_WWV_2PNPDK20090325_151719_000051302077_00326_36953_9215.N1
DSD: METEO_GRID_POINTS_ALTITUDE PCF_RA2_WWV_2P	Filename:	Product: RA2_WWV_2PNPDK20090325_151719_000051302077_00326_36953_9215.N1
DSD: MWR_CONFIGURATION_DATA PCF_RA2_WWV_2P	Filename: AUX_ECF_AXNECM20090325_064111_20090325_210000_20090326_090000	Product: RA2_WWV_2PNPDK20090325_151719_000051302077_00326_36953_9215.N1
DSD: OCEAN_ICE2_SYSTEM_FILE PCF_RA2_WWV_2P	Filename:	Product: RA2_WWV_2PNPDK20090325_151719_000051302077_00326_36953_9215.N1
DSD: OCEAN_TIDE_HARMONIC_COEF PCF_RA2_WWV_2P	Filename:	Product: RA2_WWV_2PNPDK20090325_151719_000051302077_00326_36953_9215.N1
DSD: OCEAN_TIDE_ORTHOWEIGHTS PCF_RA2_WWV_2P	Filename:	Product: RA2_WWV_2PNPDK20090325_151719_000051302077_00326_36953_9215.N1
DSD: RA2_CHARACTERISATION_DATA PCF_RA2_WWV_2P	Filename: AUX_ECF_AXNECM20090325_064110_20090325_150000_20090326_030000	Product: RA2_WWV_2PNPDK20090325_151719_000051302077_00326_36953_9215.N1
DSD: RA2_CONFIGURATION_DATA PCF_RA2_WWV_2P	Filename: AUX_ECF_AXNECM20090325_064110_20090325_090000_20090325_210000	Product: RA2_WWV_2PNPDK20090325_151719_000051302077_00326_36953_9215.N1
DSD: RA2_CONSTANT_DATA PCF_RA2_WWV_2P	Filename:	Product: RA2_WWV_2PNPDK20090325_151719_000051302077_00326_36953_9215.N1
DSD: RA2_IF_MASK_FLIGHT_DATA PCF_RA2_WWV_2P	Filename: RA2_FGD_2PNPDK20090325_151719_000051302077_00326_36953_9214.N1	Product: RA2_WWV_2PNPDK20090325_151719_000051302077_00326_36953_9215.N1
DSD: RA2_SURFACE_TYPE_DATA PCF_RA2_WWV_2P	Filename: RA2_POL_AXVIEC20090325_110356_20020101_000000_20090423_235959	Product: RA2_WWV_2PNPDK20090325_151719_000051302077_00326_36953_9215.N1
DSD: RA2_USO_DATA PCF_RA2_WWV_2P	Filename: DOR_NAV_0PNPDK20090325_151346_000054192077_00326_36953_9597.N1	Product: RA2_WWV_2PNPDK20090325_151719_000051302077_00326_36953_9215.N1
DSD: SOLAR_ACTIVITY_INDEX_PREDICT  PCF_RA2_WWV_2P	Filename:	Product: RA2_WWV_2PNPDK20090325_151719_000051302077_00326_36953_9215.N1
DSD: DORIS_IONO PCF_RA2_WWV_2P	Filename: RA2_MW__1PNPDK20090325_164530_000004442077_00327_36954_9216.N1	Product: RA2_WWV_2PNPDK20090325_164530_000004442077_00327_36954_9218.N1



DSD: METEO_GRID_POINTS_ALTITUDE PCF_RA2_WWV_2P	Filename:	Product: RA2_WWV_2PNPDK20090325_164530_00004442077_00327.
DSD: MWR_CONFIGURATION_DATA PCF_RA2_WWV_2P	Filename: AUX_ECF_AXNECM20090325_064111_20090325_210000_20090326_090000	Product: RA2_WWV_2PNPDK20090325_164530_00004442077_00327_36954_9218.N1
DSD: OCEAN_ICE2_SYSTEM_FILE PCF_RA2_WWV_2P	Filename:	Product: RA2_WWV_2PNPDK20090325_164530_00004442077_00327_36954_9218.N1
DSD: OCEAN_TIDE_HARMONIC_COEF PCF_RA2_WWV_2P	Filename:	Product: RA2_WWV_2PNPDK20090325_164530_00004442077_00327_36954_9218.N1
DSD: OCEAN_TIDE_ORTHOWEIGHTS PCF_RA2_WWV_2P	Filename:	Product: RA2_WWV_2PNPDK20090325_164530_00004442077_00327_36954_9218.N1
DSD: RA2_CHARACTERISATION_DATA PCF_RA2_WWV_2P	Filename: AUX_ECF_AXNECM20090325_064110_20090325_150000_20090326_030000	Product: RA2_WWV_2PNPDK20090325_164530_00004442077_00327_36954_9218.N1
DSD: RA2_CONFIGURATION_DATA PCF_RA2_WWV_2P	Filename: AUX_ECF_AXNECM20090325_064110_20090325_090000_20090325_210000	Product: RA2_WWV_2PNPDK20090325_164530_00004442077_00327_36954_9218.N1
DSD: RA2_CONSTANT_DATA PCF_RA2_WWV_2P	Filename:	Product: RA2_WWV_2PNPDK20090325_164530_00004442077_00327_36954_9218.N1
DSD: RA2_IF_MASK_FLIGHT_DATA PCF_RA2_WWV_2P	Filename: RA2_FGD_2PNPDK20090325_164530_00004442077_00327_36954_9217.N1	Product: RA2_WWV_2PNPDK20090325_164530_00004442077_00327_36954_9218.N1
DSD: RA2_SURFACE_TYPE_DATA PCF_RA2_WWV_2P	Filename: RA2_POL_AXVIEC20090325_110356_20020101_000000_20090423_235959	Product: RA2_WWV_2PNPDK20090325_164530_00004442077_00327_36954_9218.N1
DSD: RA2_USO_DATA PCF_RA2_WWV_2P	Filename: DOR_NAV_0PNPDK20090325_151346_000054192077_00326_36953_9597.N1	Product: RA2_WWV_2PNPDK20090325_164530_00004442077_00327_36954_9218.N1
DSD: SOLAR_ACTIVITY_INDEX_PREDICT  PCF_RA2_WWV_2P	Filename:	Product: RA2_WWV_2PNPDK20090325_164530_00004442077_00327_36954_9218.N1
DSD: DORIS_IONO PCF_RA2_WWV_2P	Filename: RA2_MW__1PNPDK20090325_165130_000061252077_00327_36954_9349.N1	Product: RA2_WWV_2PNPDK20090325_165130_000061252077_00327_36954_9351.N1
DSD: METEO_GRID_POINTS_ALTITUDE PCF_RA2_WWV_2P	Filename:	Product: RA2_WWV_2PNPDK20090325_165130_000061252077_00327_36954_9351.N1
DSD: MWR_CONFIGURATION_DATA PCF_RA2_WWV_2P	Filename: AUX_ECF_AXNECM20090325_064111_20090325_210000_20090326_090000	Product: RA2_WWV_2PNPDK20090325_165130_000061252077_00327_36954_9351.N1
DSD: OCEAN_ICE2_SYSTEM_FILE PCF_RA2_WWV_2P	Filename:	Product: RA2_WWV_2PNPDK20090325_165130_000061252077_00327_36954_9351.N1
DSD: OCEAN_TIDE_HARMONIC_COEF PCF_RA2_WWV_2P	Filename:	Product: RA2_WWV_2PNPDK20090325_165130_000061252077_00327_36954_9351.N1
DSD: OCEAN_TIDE_ORTHOWEIGHTS PCF_RA2_WWV_2P	Filename:	Product: RA2_WWV_2PNPDK20090325_165130_000061252077_00327_36954_9351.N1
DSD: RA2_CHARACTERISATION_DATA PCF_RA2_WWV_2P	Filename: AUX_ECF_AXNECM20090325_064110_20090325_150000_20090326_030000	Product: RA2_WWV_2PNPDK20090325_165130_000061252077_00327_36954_9351.N1

DSD: RA2_CONFIGURATION_DATA PCF_RA2_WWV_2P	Filename: AUX_ECF_AXNECM20090325_064110_20090325_090000_20090325_210000	Product: RA2_WWV_2PNPDK20090325_165130_000061252077_00327.
DSD: RA2_CONSTANT_DATA PCF_RA2_WWV_2P	Filename:	Product: RA2_WWV_2PNPDK20090325_165130_000061252077_00327_36954_9351.N1
DSD: RA2_IF_MASK_FLIGHT_DATA PCF_RA2_WWV_2P	Filename: RA2_FGD_2PNPDK20090325_165130_000061252077_00327_36954_9350.N1	Product: RA2_WWV_2PNPDK20090325_165130_000061252077_00327_36954_9351.N1
DSD: RA2_SURFACE_TYPE_DATA PCF_RA2_WWV_2P	Filename: RA2_POL_AXVIEC20090325_110356_20020101_000000_20090423_235959	Product: RA2_WWV_2PNPDK20090325_165130_000061252077_00327_36954_9351.N1
DSD: RA2_USO_DATA PCF_RA2_WWV_2P	Filename: DOR_NAV_0PNPDK20090325_164924_000057382077_00327_36954_9598.N1	Product: RA2_WWV_2PNPDK20090325_165130_000061252077_00327_36954_9351.N1
DSD: SOLAR_ACTIVITY_INDEX_PREDICT  PCF_RA2_WWV_2P	Filename:	Product: RA2_WWV_2PNPDK20090325_165130_000061252077_00327_36954_9351.N1
DSD: DORIS_IONO PCF_RA2_WWV_2P	Filename: RA2_MW__1PNPDK20090325_183208_000059742077_00328_36955_9484.N1	Product: RA2_WWV_2PNPDK20090325_183208_000059742077_00328_36955_9486.N1
DSD: METEO_GRID_POINTS_ALTITUDE PCF_RA2_WWV_2P	Filename:	Product: RA2_WWV_2PNPDK20090325_183208_000059742077_00328_36955_9486.N1
DSD: MWR_CONFIGURATION_DATA PCF_RA2_WWV_2P	Filename: AUX_ECF_AXNECM20090325_064111_20090325_210000_20090326_090000	Product: RA2_WWV_2PNPDK20090325_183208_000059742077_00328_36955_9486.N1
DSD: OCEAN_ICE2_SYSTEM_FILE PCF_RA2_WWV_2P	Filename:	Product: RA2_WWV_2PNPDK20090325_183208_000059742077_00328_36955_9486.N1
DSD: OCEAN_TIDE_HARMONIC_COEF PCF_RA2_WWV_2P	Filename:	Product: RA2_WWV_2PNPDK20090325_183208_000059742077_00328_36955_9486.N1
DSD: OCEAN_TIDE_ORTHOWEIGHTS PCF_RA2_WWV_2P	Filename:	Product: RA2_WWV_2PNPDK20090325_183208_000059742077_00328_36955_9486.N1
DSD: RA2_CHARACTERISATION_DATA PCF_RA2_WWV_2P	Filename: AUX_ECF_AXNECM20090325_064110_20090325_150000_20090326_030000	Product: RA2_WWV_2PNPDK20090325_183208_000059742077_00328_36955_9486.N1
DSD: RA2_CONFIGURATION_DATA PCF_RA2_WWV_2P	Filename: AUX_ECF_AXNECM20090325_064110_20090325_090000_20090325_210000	Product: RA2_WWV_2PNPDK20090325_183208_000059742077_00328_36955_9486.N1
DSD: RA2_CONSTANT_DATA PCF_RA2_WWV_2P	Filename:	Product: RA2_WWV_2PNPDK20090325_183208_000059742077_00328_36955_9486.N1
DSD: RA2_IF_MASK_FLIGHT_DATA PCF_RA2_WWV_2P	Filename: RA2_FGD_2PNPDK20090325_183208_000059742077_00328_36955_9485.N1	Product: RA2_WWV_2PNPDK20090325_183208_000059742077_00328_36955_9486.N1
DSD: RA2_SURFACE_TYPE_DATA PCF_RA2_WWV_2P	Filename: RA2_POL_AXVIEC20090325_110356_20020101_000000_20090423_235959	Product: RA2_WWV_2PNPDK20090325_183208_000059742077_00328_36955_9486.N1
DSD: RA2_USO_DATA PCF_RA2_WWV_2P	Filename: DOR_NAV_0PNPDK20090325_183021_000054192077_00328_36955_9599.N1	Product: RA2_WWV_2PNPDK20090325_183208_000059742077_00328_36955_9486.N1
DSD: SOLAR_ACTIVITY_INDEX_PREDICT  PCF_RA2_WWV_2P	Filename:	Product: RA2_WWV_2PNPDK20090325_183208_000059742077_00328_36955_9486.N1
DSD: DORIS_IONO PCF_RA2_WWV_2P	Filename: RA2_MW__1PNPDE20090325_201018_000044932077_00329_36956_8359.N1	Product: RA2_WWV_2PNPDE20090325_201018_000044932077_00329_36956_8361.N1

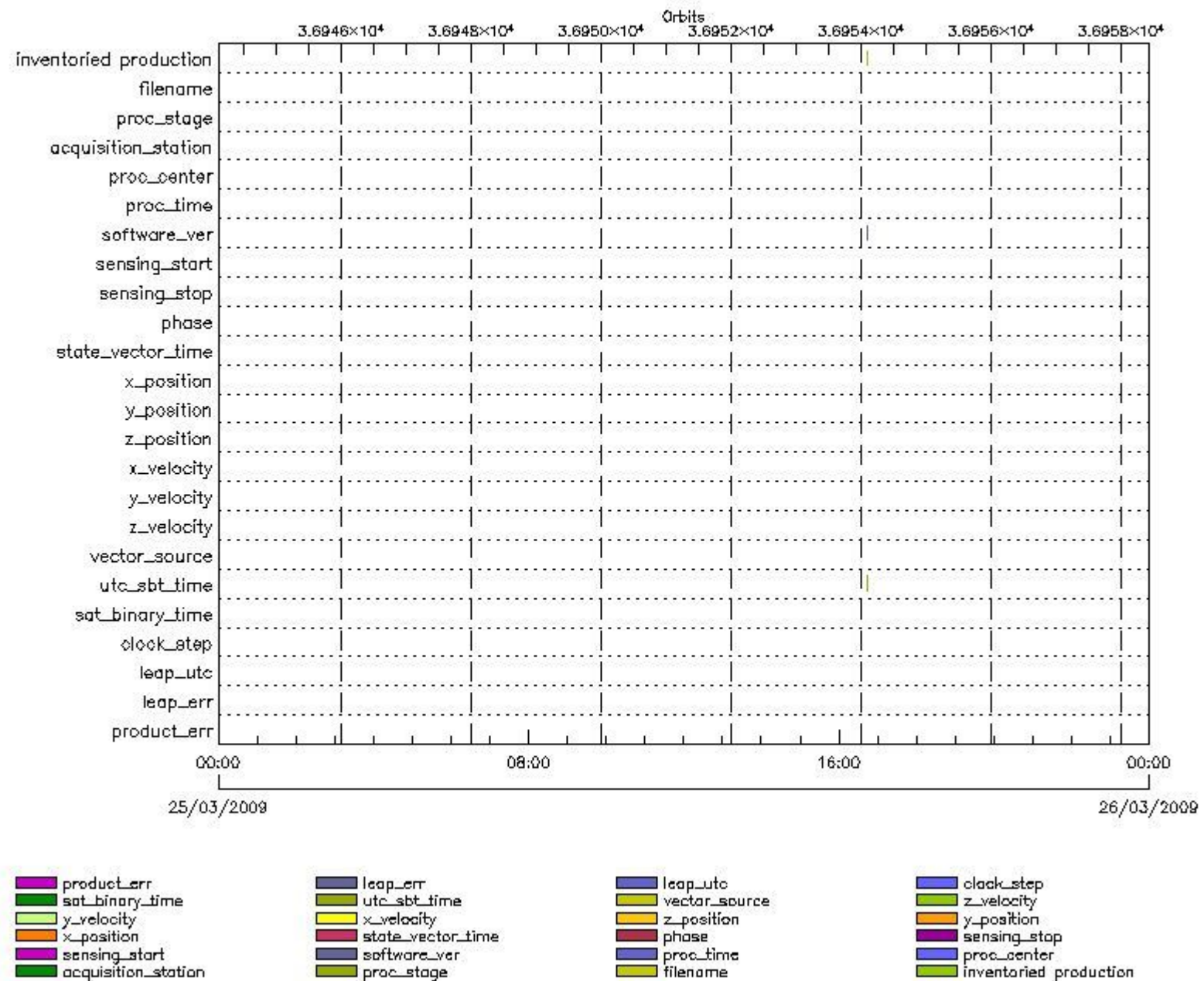
DSD: METEO_GRID_POINTS_ALTITUDE PCF_RA2_WWV_2P	Filename:	Product: RA2_WWV_2PNPDE20090325_201018_000044932077_00329
DSD: MWR_CONFIGURATION_DATA PCF_RA2_WWV_2P	Filename: AUX_ECF_AXNECM20090325_064111_20090325_210000_20090326_090000	Product: RA2_WWV_2PNPDE20090325_201018_000044932077_00329_36956_8361.N1
DSD: OCEAN_ICE2_SYSTEM_FILE PCF_RA2_WWV_2P	Filename:	Product: RA2_WWV_2PNPDE20090325_201018_000044932077_00329_36956_8361.N1
DSD: OCEAN_TIDE_HARMONIC_COEF PCF_RA2_WWV_2P	Filename:	Product: RA2_WWV_2PNPDE20090325_201018_000044932077_00329_36956_8361.N1
DSD: OCEAN_TIDE_ORTHOWEIGHTS PCF_RA2_WWV_2P	Filename:	Product: RA2_WWV_2PNPDE20090325_201018_000044932077_00329_36956_8361.N1
DSD: RA2_CHARACTERISATION_DATA PCF_RA2_WWV_2P	Filename: AUX_ECF_AXNECM20090325_064110_20090325_150000_20090326_030000	Product: RA2_WWV_2PNPDE20090325_201018_000044932077_00329_36956_8361.N1
DSD: RA2_CONFIGURATION_DATA PCF_RA2_WWV_2P	Filename: AUX_ECF_AXNECM20090325_064110_20090325_090000_20090325_210000	Product: RA2_WWV_2PNPDE20090325_201018_000044932077_00329_36956_8361.N1
DSD: RA2_CONSTANT_DATA PCF_RA2_WWV_2P	Filename:	Product: RA2_WWV_2PNPDE20090325_201018_000044932077_00329_36956_8361.N1
DSD: RA2_IF_MASK_FLIGHT_DATA PCF_RA2_WWV_2P	Filename: RA2_FGD_2PNPDE20090325_201018_000044932077_00329_36956_8360.N1	Product: RA2_WWV_2PNPDE20090325_201018_000044932077_00329_36956_8361.N1
DSD: RA2_SURFACE_TYPE_DATA PCF_RA2_WWV_2P	Filename: RA2_POL_AXVIEC20090325_110356_20020101_000000_20090423_235959	Product: RA2_WWV_2PNPDE20090325_201018_000044932077_00329_36956_8361.N1
DSD: RA2_USO_DATA PCF_RA2_WWV_2P	Filename: DOR_NAV_0PNPDE20090325_200600_000041442077_00329_36956_7621.N1	Product: RA2_WWV_2PNPDE20090325_201018_000044932077_00329_36956_8361.N1
DSD: SOLAR_ACTIVITY_INDEX_PREDICT  PCF_RA2_WWV_2P	Filename:	Product: RA2_WWV_2PNPDE20090325_201018_000044932077_00329_36956_8361.N1
DSD: DORIS_IONO PCF_RA2_WWV_2P	Filename: RA2_MW__1PNPDE20090325_212328_000020862077_00329_36956_8512.N1	Product: RA2_WWV_2PNPDE20090325_212328_000020862077_00329_36956_8514.N1
DSD: METEO_GRID_POINTS_ALTITUDE PCF_RA2_WWV_2P	Filename:	Product: RA2_WWV_2PNPDE20090325_212328_000020862077_00329_36956_8514.N1
DSD: MWR_CONFIGURATION_DATA PCF_RA2_WWV_2P	Filename: AUX_ECF_AXNECM20090325_184110_20090326_030000_20090326_150000	Product: RA2_WWV_2PNPDE20090325_212328_000020862077_00329_36956_8514.N1
DSD: OCEAN_ICE2_SYSTEM_FILE PCF_RA2_WWV_2P	Filename:	Product: RA2_WWV_2PNPDE20090325_212328_000020862077_00329_36956_8514.N1
DSD: OCEAN_TIDE_HARMONIC_COEF PCF_RA2_WWV_2P	Filename:	Product: RA2_WWV_2PNPDE20090325_212328_000020862077_00329_36956_8514.N1
DSD: OCEAN_TIDE_ORTHOWEIGHTS PCF_RA2_WWV_2P	Filename:	Product: RA2_WWV_2PNPDE20090325_212328_000020862077_00329_36956_8514.N1
DSD: RA2_CHARACTERISATION_DATA PCF_RA2_WWV_2P	Filename: AUX_ECF_AXNECM20090325_064111_20090325_210000_20090326_090000	Product: RA2_WWV_2PNPDE20090325_212328_000020862077_00329_36956_8514.N1

DSD: RA2_CONFIGURATION_DATA PCF_RA2_WWV_2P	Filename: AUX_ECF_AXNECM20090325_064110_20090325_150000_20090326_030000	Product: RA2_WWV_2PNPDE20090325_212328_000020862077_00329
DSD: RA2_CONSTANT_DATA PCF_RA2_WWV_2P	Filename:	Product: RA2_WWV_2PNPDE20090325_212328_000020862077_00329_36956_8514.N1
DSD: RA2_IF_MASK_FLIGHT_DATA PCF_RA2_WWV_2P	Filename: RA2_FGD_2PNPDE20090325_212328_000020862077_00329_36956_8513.N1	Product: RA2_WWV_2PNPDE20090325_212328_000020862077_00329_36956_8514.N1
DSD: RA2_SURFACE_TYPE_DATA PCF_RA2_WWV_2P	Filename: RA2_POL_AXVIEC20090325_110356_20020101_000000_20090423_235959	Product: RA2_WWV_2PNPDE20090325_212328_000020862077_00329_36956_8514.N1
DSD: RA2_USO_DATA PCF_RA2_WWV_2P	Filename: DOR_NAV_0PNPDE20090325_212023_000057382077_00329_36956_7622.N1	Product: RA2_WWV_2PNPDE20090325_212328_000020862077_00329_36956_8514.N1
DSD: SOLAR_ACTIVITY_INDEX_PREDICT  PCF_RA2_WWV_2P	Filename:	Product: RA2_WWV_2PNPDE20090325_212328_000020862077_00329_36956_8514.N1
DSD: DORIS_IONO PCF_RA2_WWV_2P	Filename: RA2_MW__1PNPDE20090325_220113_000038582077_00330_36957_8527.N1	Product: RA2_WWV_2PNPDE20090325_220113_000038582077_00330_36957_8529.N1
DSD: METEO_GRID_POINTS_ALTITUDE PCF_RA2_WWV_2P	Filename:	Product: RA2_WWV_2PNPDE20090325_220113_000038582077_00330_36957_8529.N1
DSD: MWR_CONFIGURATION_DATA PCF_RA2_WWV_2P	Filename: AUX_ECF_AXNECM20090325_184110_20090326_030000_20090326_150000	Product: RA2_WWV_2PNPDE20090325_220113_000038582077_00330_36957_8529.N1
DSD: OCEAN_ICE2_SYSTEM_FILE PCF_RA2_WWV_2P	Filename:	Product: RA2_WWV_2PNPDE20090325_220113_000038582077_00330_36957_8529.N1
DSD: OCEAN_TIDE_HARMONIC_COEF PCF_RA2_WWV_2P	Filename:	Product: RA2_WWV_2PNPDE20090325_220113_000038582077_00330_36957_8529.N1
DSD: OCEAN_TIDE_ORTHOWEIGHTS PCF_RA2_WWV_2P	Filename:	Product: RA2_WWV_2PNPDE20090325_220113_000038582077_00330_36957_8529.N1
DSD: RA2_CHARACTERISATION_DATA PCF_RA2_WWV_2P	Filename: AUX_ECF_AXNECM20090325_064111_20090325_210000_20090326_090000	Product: RA2_WWV_2PNPDE20090325_220113_000038582077_00330_36957_8529.N1
DSD: RA2_CONFIGURATION_DATA PCF_RA2_WWV_2P	Filename: AUX_ECF_AXNECM20090325_064110_20090325_150000_20090326_030000	Product: RA2_WWV_2PNPDE20090325_220113_000038582077_00330_36957_8529.N1
DSD: RA2_CONSTANT_DATA PCF_RA2_WWV_2P	Filename:	Product: RA2_WWV_2PNPDE20090325_220113_000038582077_00330_36957_8529.N1
DSD: RA2_IF_MASK_FLIGHT_DATA PCF_RA2_WWV_2P	Filename: RA2_FGD_2PNPDE20090325_220113_000038582077_00330_36957_8528.N1	Product: RA2_WWV_2PNPDE20090325_220113_000038582077_00330_36957_8529.N1
DSD: RA2_SURFACE_TYPE_DATA PCF_RA2_WWV_2P	Filename: RA2_POL_AXVIEC20090325_110356_20020101_000000_20090423_235959	Product: RA2_WWV_2PNPDE20090325_220113_000038582077_00330_36957_8529.N1
DSD: RA2_USO_DATA PCF_RA2_WWV_2P	Filename: DOR_NAV_0PNPDE20090325_212023_000057382077_00329_36956_7622.N1	Product: RA2_WWV_2PNPDE20090325_220113_000038582077_00330_36957_8529.N1
DSD: SOLAR_ACTIVITY_INDEX_PREDICT  PCF_RA2_WWV_2P	Filename:	Product: RA2_WWV_2PNPDE20090325_220113_000038582077_00330_36957_8529.N1
DSD: DORIS_IONO PCF_RA2_WWV_2P	Filename: RA2_MW__1PNPDE20090325_230434_000061942077_00330_36957_8664.N1	Product: RA2_WWV_2PNPDE20090325_230434_000061942077_00330_36957_8666.N1

DSD: METEO_GRID_POINTS_ALTITUDE PCF_RA2_WWV_2P	Filename:	Product: RA2_WWV_2PNPDE20090325_230434_000061942077_00330_
DSD: MWR_CONFIGURATION_DATA PCF_RA2_WWV_2P	Filename: AUX_ECF_AXNECM20090325_184110_20090326_030000_20090326_150000	Product: RA2_WWV_2PNPDE20090325_230434_000061942077_00330_36957_8666.N1
DSD: OCEAN_ICE2_SYSTEM_FILE PCF_RA2_WWV_2P	Filename:	Product: RA2_WWV_2PNPDE20090325_230434_000061942077_00330_36957_8666.N1
DSD: OCEAN_TIDE_HARMONIC_COEF PCF_RA2_WWV_2P	Filename:	Product: RA2_WWV_2PNPDE20090325_230434_000061942077_00330_36957_8666.N1
DSD: OCEAN_TIDE_ORTHOWEIGHTS PCF_RA2_WWV_2P	Filename:	Product: RA2_WWV_2PNPDE20090325_230434_000061942077_00330_36957_8666.N1
DSD: RA2_CHARACTERISATION_DATA PCF_RA2_WWV_2P	Filename: AUX_ECF_AXNECM20090325_064111_20090325_210000_20090326_090000	Product: RA2_WWV_2PNPDE20090325_230434_000061942077_00330_36957_8666.N1
DSD: RA2_CONFIGURATION_DATA PCF_RA2_WWV_2P	Filename: AUX_ECF_AXNECM20090325_064110_20090325_150000_20090326_030000	Product: RA2_WWV_2PNPDE20090325_230434_000061942077_00330_36957_8666.N1
DSD: RA2_CONSTANT_DATA PCF_RA2_WWV_2P	Filename:	Product: RA2_WWV_2PNPDE20090325_230434_000061942077_00330_36957_8666.N1
DSD: RA2_IF_MASK_FLIGHT_DATA PCF_RA2_WWV_2P	Filename: RA2_FGD_2PNPDE20090325_230434_000061942077_00330_36957_8665.N1	Product: RA2_WWV_2PNPDE20090325_230434_000061942077_00330_36957_8666.N1
DSD: RA2_SURFACE_TYPE_DATA PCF_RA2_WWV_2P	Filename: RA2_POL_AXVIEC20090325_110356_20020101_000000_20090423_235959	Product: RA2_WWV_2PNPDE20090325_230434_000061942077_00330_36957_8666.N1
DSD: RA2_USO_DATA PCF_RA2_WWV_2P	Filename: DOR_NAV_0PNPDE20090325_230120_000057382077_00330_36957_7623.N1	Product: RA2_WWV_2PNPDE20090325_230434_000061942077_00330_36957_8666.N1
DSD: SOLAR_ACTIVITY_INDEX_PREDICT PCF_RA2_WWV_2P	Filename:	Product: RA2_WWV_2PNPDE20090325_230434_000061942077_00330_36957_8666.N1

## MPH checks (Level 0)

### MPH Errors for RA2\_CAL\_0P



## RA2\_CAL\_0P MPH checks

### RA2\_CAL\_0P products with wrong filename

Gauge  Segment (Start-Stop)

### RA2\_CAL\_0P products with unknown processing stage

Gauge  Segment (Start-Stop)

### RA2\_CAL\_0P products with unknown acquisition station

Gauge  Segment (Start-Stop)

### RA2\_CAL\_0P products with unknown processing center

Gauge  Segment (Start-Stop)

### RA2\_CAL\_0P products with wrong processing time

Gauge Segment (Start-Stop)

RA2\_CAL\_0P products with software version not equal to the current version

Gauge	Segment (Start-Stop)
Warning: Wrong Software ver. KSPT_L0/4303	25-MAR-2009 16:43:00.445
Filename: RA2_CAL_0PNPDK20090325_164300_000000662077_00327_36954_1339.N1;	25-MAR-2009 16:44:06.171

RA2\_CAL\_0P products with wrong sensing start

Gauge Segment (Start-Stop)

RA2\_CAL\_0P products with wrong sensing stop

Gauge Segment (Start-Stop)

RA2\_CAL\_0P products with wrong phase

Gauge Segment (Start-Stop)

RA2\_CAL\_0P products with wrong state vector time

Gauge Segment (Start-Stop)

RA2\_CAL\_0P products with wrong x\_position

Gauge Segment (Start-Stop)

RA2\_CAL\_0P products with wrong y\_position

Gauge Segment (Start-Stop)

RA2\_CAL\_0P products with wrong z\_position

Gauge Segment (Start-Stop)

RA2\_CAL\_0P products with wrong x\_velocity

Gauge Segment (Start-Stop)

RA2\_CAL\_0P products with wrong y\_velocity

Gauge Segment (Start-Stop)

RA2\_CAL\_0P products with wrong z\_velocity

Gauge Segment (Start-Stop)

RA2\_CAL\_0P products with unknown vector source

Gauge Segment (Start-Stop)

RA2\_CAL\_0P products with UTC to SBT time too far from sensing time

Gauge	Segment (Start-Stop)
Warning: Wrong UTC SBT time format. 25-MAR-2009 11:54:43.999264	25-MAR-2009 16:43:00.445
Filename: RA2_CAL_0PNPDK20090325_164300_000000662077_00327_36954_1339.N1;	25-MAR-2009 16:44:06.171

RA2\_CAL\_0P products with satellite binary time out-of-range

Gauge Segment (Start-Stop)

RA2\_CAL\_0P products with wrong clock step

Gauge Segment (Start-Stop)

RA2\_CAL\_0P products with leap utc set to blank

Gauge Segment (Start-Stop)

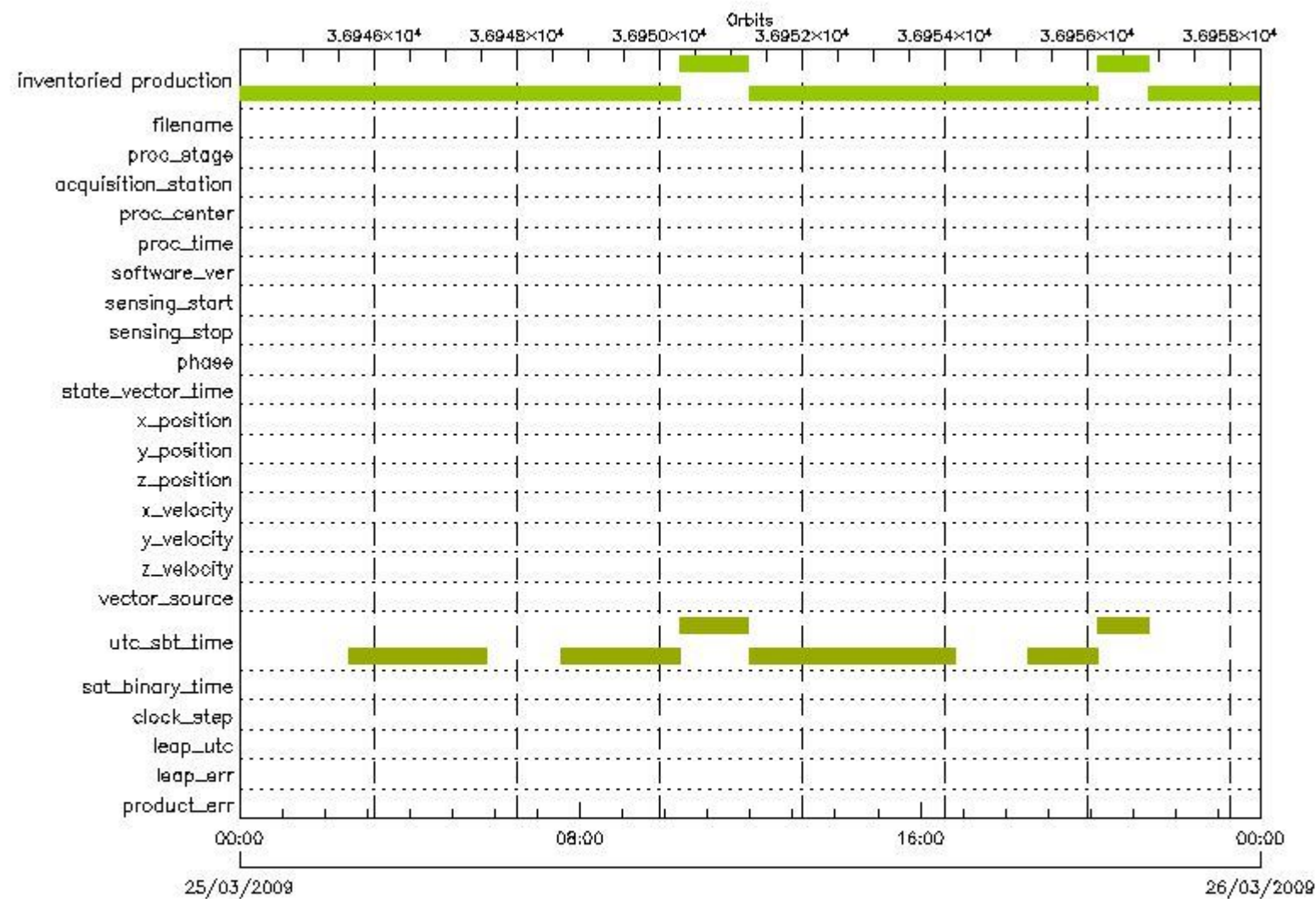
RA2\_CAL\_0P products with leap err set

Gauge Segment (Start-Stop)

RA2\_CAL\_0P products with product err set

Gauge Segment (Start-Stop)

MPH Errors for DOR\_DOP\_0P





DOR\_DOP\_0P products with wrong filename

Gauge Segment (Start-Stop)

DOR\_DOP\_0P products with unknown processing stage

Gauge Segment (Start-Stop)

DOR\_DOP\_0P products with unknown acquisition station

Gauge Segment (Start-Stop)

DOR\_DOP\_0P products with unknown processing center

Gauge Segment (Start-Stop)

DOR\_DOP\_0P products with wrong processing time

Gauge Segment (Start-Stop)

DOR\_DOP\_0P products with software version not equal to the current version

Gauge Segment (Start-Stop)

DOR\_DOP\_0P products with wrong sensing start

Gauge Segment (Start-Stop)

DOR\_DOP\_0P products with wrong sensing stop

Gauge Segment (Start-Stop)

DOR\_DOP\_0P products with wrong phase

Gauge Segment (Start-Stop)

DOR\_DOP\_0P products with wrong state vector time

Gauge Segment (Start-Stop)

DOR\_DOP\_0P products with wrong x\_position

Gauge Segment (Start-Stop)

DOR\_DOP\_0P products with wrong y\_position

Gauge Segment (Start-Stop)

DOR\_DOP\_0P products with wrong z\_position

Gauge Segment (Start-Stop)

DOR\_DOP\_0P products with wrong x\_velocity

Gauge Segment (Start-Stop)

DOR\_DOP\_0P products with wrong y\_velocity

Gauge Segment (Start-Stop)

DOR\_DOP\_0P products with wrong z\_velocity

Gauge Segment (Start-Stop)

**DOR\_DOP\_0P products with unknown vector source**

**Gauge Segment (Start-Stop)**

**DOR\_DOP\_0P products with UTC to SBT time too far from sensing time**

<b>Gauge</b>	<b>Segment (Start-Stop)</b>
Warning: Wrong UTC SBT time format. 25-MAR-2009 00:07:41.994162 Filename: DOR_DOP_0PNPDE20090325_023327_000056752077_00318_36945_8026.N1;	25-MAR-2009 02:33:27.542 25-MAR-2009 04:08:02.058
Warning: Wrong UTC SBT time format. 25-MAR-2009 00:07:41.994162 Filename: DOR_DOP_0PNPDE20090325_041009_000059302077_00319_36946_8027.N1;	25-MAR-2009 04:10:09.578 25-MAR-2009 05:48:59.083
Warning: Wrong UTC SBT time format. 25-MAR-2009 05:16:39.996396 Filename: DOR_DOP_0PNPDK20090325_073307_000038262077_00321_36948_0310.N1;	25-MAR-2009 07:33:07.396 25-MAR-2009 08:36:52.904
Warning: Wrong UTC SBT time format. 25-MAR-2009 06:55:57.997103 Filename: DOR_DOP_0PNPDK20090325_083756_000061212077_00322_36949_0311.N1;	25-MAR-2009 08:37:56.666 25-MAR-2009 10:19:57.463
Warning: Wrong UTC SBT time format. 25-MAR-2009 08:35:41.997822 Filename: DOR_DOP_0PNPDK20090325_101957_000058662077_00323_36950_0312.N1;	25-MAR-2009 10:19:57.463 25-MAR-2009 11:57:43.234
Warning: Wrong UTC SBT time format. 25-MAR-2009 10:15:21.998545 Filename: DOR_DOP_0PNPDK20090325_115950_000058022077_00324_36951_0313.N1;	25-MAR-2009 11:59:50.753 25-MAR-2009 13:36:32.754
Warning: Wrong UTC SBT time format. 25-MAR-2009 11:54:43.999264 Filename: DOR_DOP_0PNPDK20090325_133840_000058022077_00325_36952_0314.N1;	25-MAR-2009 13:38:40.273 25-MAR-2009 15:15:22.298
Warning: Wrong UTC SBT time format. 25-MAR-2009 11:54:43.999264 Filename: DOR_DOP_0PNPDK20090325_151626_000056112077_00326_36953_0315.N1;	25-MAR-2009 15:16:26.059 25-MAR-2009 16:49:56.783
Warning: Wrong UTC SBT time format. 25-MAR-2009 16:49:32.001402 Filename: DOR_DOP_0PNPDK20090325_183157_000058662077_00328_36955_0317.N1;	25-MAR-2009 18:31:57.592 25-MAR-2009 20:09:43.390
Warning: Wrong UTC SBT time format. 25-MAR-2009 18:27:39.002110 Filename: DOR_DOP_0PNPDE20090325_200943_000043992077_00329_36956_8029.N1;	25-MAR-2009 20:09:43.390 25-MAR-2009 21:23:02.710

**DOR\_DOP\_0P products with satellite binary time out-of-range**

**Gauge Segment (Start-Stop)**

**DOR\_DOP\_0P products with wrong clock step**

**Gauge Segment (Start-Stop)**

**DOR\_DOP\_0P products with leap utc set to blank**

**Gauge Segment (Start-Stop)**

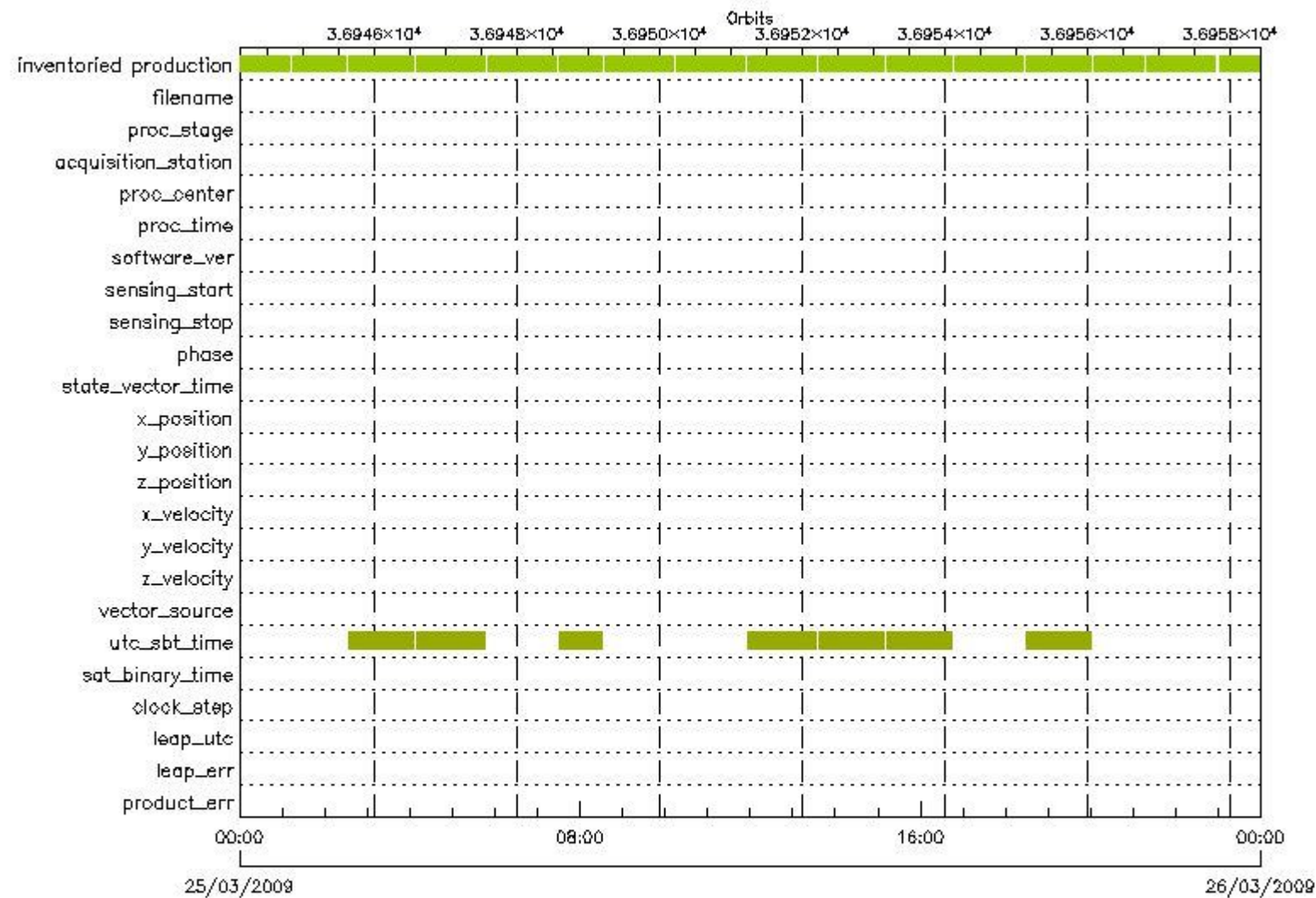
**DOR\_DOP\_0P products with leap err set**

**Gauge Segment (Start-Stop)**

**DOR\_DOP\_0P products with product err set**

**Gauge Segment (Start-Stop)**

**MPH Errors for DOR\_NAV\_0P**



## DOR\_NAV\_0P MPH checks

### DOR\_NAV\_0P products with wrong filename

Gauge  Segment (Start-Stop)

### DOR\_NAV\_0P products with unknown processing stage

Gauge  Segment (Start-Stop)

### DOR\_NAV\_0P products with unknown acquisition station

Gauge  Segment (Start-Stop)

### DOR\_NAV\_0P products with unknown processing center

Gauge  Segment (Start-Stop)

### DOR\_NAV\_0P products with wrong processing time

**Gauge Segment (Start-Stop)**

**DOR\_NAV\_0P products with software version not equal to the current version**

**Gauge Segment (Start-Stop)**

**DOR\_NAV\_0P products with wrong sensing start**

**Gauge Segment (Start-Stop)**

**DOR\_NAV\_0P products with wrong sensing stop**

**Gauge Segment (Start-Stop)**

**DOR\_NAV\_0P products with wrong phase**

**Gauge Segment (Start-Stop)**

**DOR\_NAV\_0P products with wrong state vector time**

**Gauge Segment (Start-Stop)**

**DOR\_NAV\_0P products with wrong x\_position**

**Gauge Segment (Start-Stop)**

**DOR\_NAV\_0P products with wrong y\_position**

**Gauge Segment (Start-Stop)**

**DOR\_NAV\_0P products with wrong z\_position**

**Gauge Segment (Start-Stop)**

**DOR\_NAV\_0P products with wrong x\_velocity**

**Gauge Segment (Start-Stop)**

**DOR\_NAV\_0P products with wrong y\_velocity**

**Gauge Segment (Start-Stop)**

**DOR\_NAV\_0P products with wrong z\_velocity**

**Gauge Segment (Start-Stop)**

**DOR\_NAV\_0P products with unknown vector source**

**Gauge Segment (Start-Stop)**

**DOR\_NAV\_0P products with UTC to SBT time too far from sensing time**

<b>Gauge</b>	<b>Segment (Start-Stop)</b>
Warning: Wrong UTC SBT time format. 25-MAR-2009 00:07:41.994162 Filename: DOR_NAV_0PNPDE20090325_023359_000054192077_00318_36945_7618.N1;	25-MAR-2009 02:33:59.417 25-MAR-2009 04:04:18.898
Warning: Wrong UTC SBT time format. 25-MAR-2009 00:07:41.994162 Filename: DOR_NAV_0PNPDE20090325_040937_000057382077_00319_36946_7619.N1;	25-MAR-2009 04:09:37.707 25-MAR-2009 05:45:15.930
Warning: Wrong UTC SBT time format. 25-MAR-2009 05:16:39.996396 Filename: DOR_NAV_0PNPDK20090325_073131_000035072077_00321_36948_9592.N1;	25-MAR-2009 07:31:31.759 25-MAR-2009 08:29:58.478
Warning: Wrong UTC SBT time format. 25-MAR-2009 10:15:21.998545 Filename: DOR_NAV_0PNPDK20090325_115711_000057382077_00324_36951_9595.N1;	25-MAR-2009 11:57:11.355 25-MAR-2009 13:32:49.609
Warning: Wrong UTC SBT time format. 25-MAR-2009 11:54:43.999264 Filename: DOR_NAV_0PNPDK20090325_133808_000054192077_00325_36952_9596.N1;	25-MAR-2009 13:38:08.398 25-MAR-2009 15:08:27.876

Warning: Wrong UTC SBT time format. 25-MAR-2009 11:54:43.999264	25-MAR-2009 15:13:46.661
Filename: DOR_NAV_0PNPDK20090325_151346_000054192077_00326_36953_9597.N1;	25-MAR-2009 16:44:06.122
Warning: Wrong UTC SBT time format. 25-MAR-2009 16:49:32.001402	25-MAR-2009 18:30:21.951
Filename: DOR_NAV_0PNPDK20090325_183021_000054192077_00328_36955_9599.N1;	25-MAR-2009 20:00:41.436

**DOR\_NAV\_0P products with satellite binary time out-of-range**

**Gauge Segment (Start-Stop)**

**DOR\_NAV\_0P products with wrong clock step**

**Gauge Segment (Start-Stop)**

**DOR\_NAV\_0P products with leap utc set to blank**

**Gauge Segment (Start-Stop)**

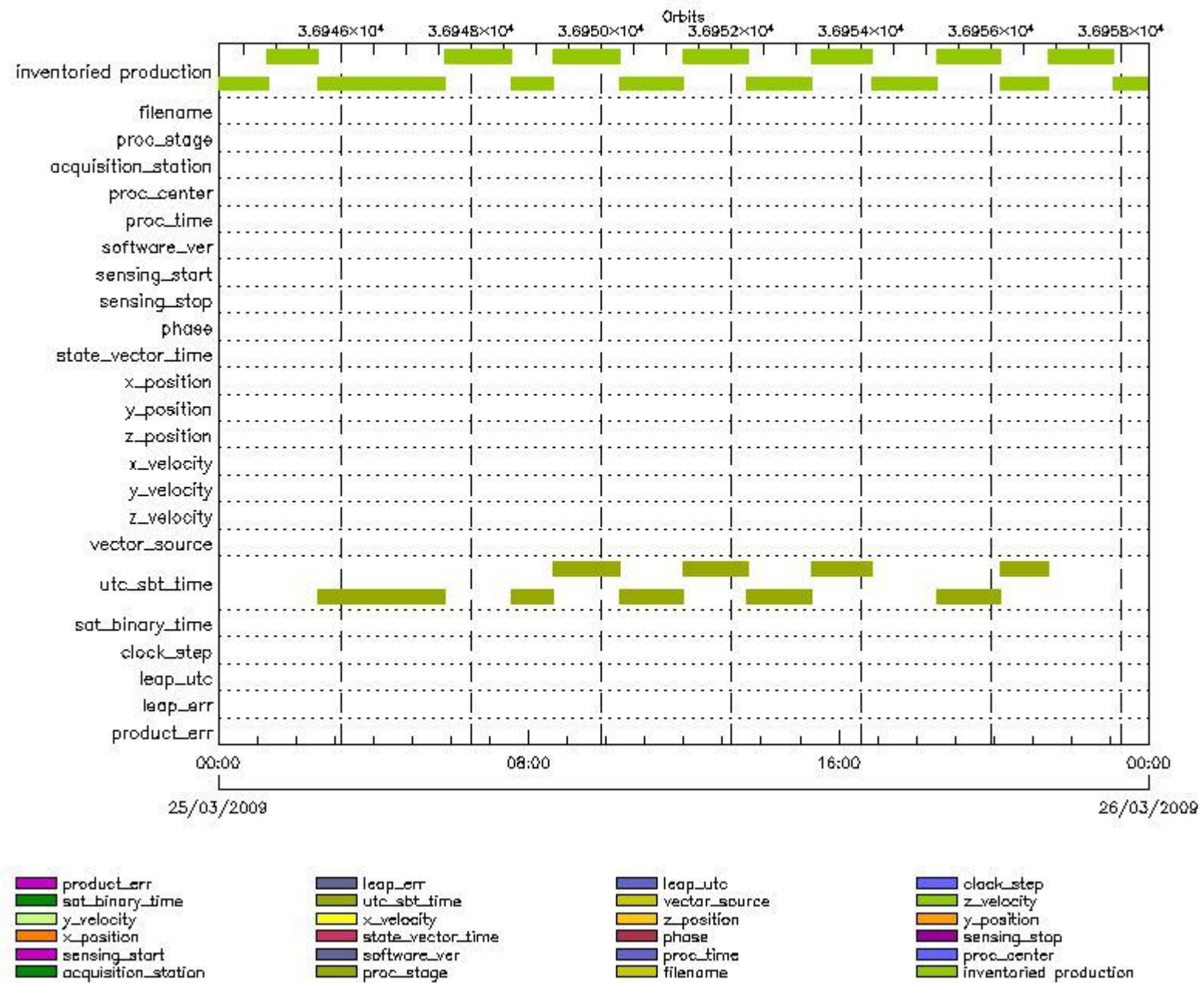
**DOR\_NAV\_0P products with leap err set**

**Gauge Segment (Start-Stop)**

**DOR\_NAV\_0P products with product err set**

**Gauge Segment (Start-Stop)**

**MPH Errors for MWR\_NL\_\_0P**



## MWR\_NL\_\_0P MPH checks

### MWR\_NL\_\_0P products with wrong filename

Gauge  Segment (Start-Stop)

### MWR\_NL\_\_0P products with unknown processing stage

Gauge  Segment (Start-Stop)

### MWR\_NL\_\_0P products with unknown acquisition station

Gauge  Segment (Start-Stop)

### MWR\_NL\_\_0P products with unknown processing center

Gauge  Segment (Start-Stop)

### MWR\_NL\_\_0P products with wrong processing time

Gauge Segment (Start-Stop)

MWR\_NL\_\_0P products with software version not equal to the current version

Gauge Segment (Start-Stop)

MWR\_NL\_\_0P products with wrong sensing start

Gauge Segment (Start-Stop)

MWR\_NL\_\_0P products with wrong sensing stop

Gauge Segment (Start-Stop)

MWR\_NL\_\_0P products with wrong phase

Gauge Segment (Start-Stop)

MWR\_NL\_\_0P products with wrong state vector time

Gauge Segment (Start-Stop)

MWR\_NL\_\_0P products with wrong x\_position

Gauge Segment (Start-Stop)

MWR\_NL\_\_0P products with wrong y\_position

Gauge Segment (Start-Stop)

MWR\_NL\_\_0P products with wrong z\_position

Gauge Segment (Start-Stop)

MWR\_NL\_\_0P products with wrong x\_velocity

Gauge Segment (Start-Stop)

MWR\_NL\_\_0P products with wrong y\_velocity

Gauge Segment (Start-Stop)

MWR\_NL\_\_0P products with wrong z\_velocity

Gauge Segment (Start-Stop)

MWR\_NL\_\_0P products with unknown vector source

Gauge Segment (Start-Stop)

MWR\_NL\_\_0P products with UTC to SBT time too far from sensing time

Gauge	Segment (Start-Stop)
Warning: Wrong UTC SBT time format. 25-MAR-2009 00:07:41.994162 Filename: MWR_NL__0PNPDE20090325_023356_000057602077_00318_36945_8066.N1;	25-MAR-2009 02:33:56.628 25-MAR-2009 04:09:56.785
Warning: Wrong UTC SBT time format. 25-MAR-2009 00:07:41.994162 Filename: MWR_NL__0PNPDE20090325_041020_000060242077_00319_36946_8067.N1;	25-MAR-2009 04:10:20.781 25-MAR-2009 05:50:44.950
Warning: Wrong UTC SBT time format. 25-MAR-2009 05:16:39.996396 Filename: MWR_NL__0PNPDK20090325_073357_000038642077_00321_36948_0194.N1;	25-MAR-2009 07:33:57.118 25-MAR-2009 08:38:21.217
Warning: Wrong UTC SBT time format. 25-MAR-2009 06:55:57.997103 Filename: MWR_NL__0PNPDK20090325_083821_000061442077_00322_36949_0195.N1;	25-MAR-2009 08:38:21.217 25-MAR-2009 10:20:45.393
Warning: Wrong UTC SBT time format. 25-MAR-2009 08:35:41.997822 Filename: MWR_NL__0PNPDK20090325_102045_000059522077_00323_36950_0196.N1;	25-MAR-2009 10:20:45.393 25-MAR-2009 11:59:57.554

Warning: Wrong UTC SBT time format. 25-MAR-2009 10:15:21.998545 Filename: MWR_NL__OPNPDK20090325_115957_000059282077_00324_36951_0197.N1;	25-MAR-2009 11:59:57.554 25-MAR-2009 13:38:45.711
Warning: Wrong UTC SBT time format. 25-MAR-2009 11:54:43.999264 Filename: MWR_NL__OPNPDK20090325_133821_000059522077_00325_36952_0198.N1;	25-MAR-2009 13:38:21.715 25-MAR-2009 15:17:33.880
Warning: Wrong UTC SBT time format. 25-MAR-2009 11:54:43.999264 Filename: MWR_NL__OPNPDK20090325_151709_000056882077_00326_36953_0199.N1;	25-MAR-2009 15:17:09.868 25-MAR-2009 16:51:58.025
Warning: Wrong UTC SBT time format. 25-MAR-2009 16:49:32.001402 Filename: MWR_NL__OPNPDK20090325_183158_000059282077_00328_36955_0201.N1;	25-MAR-2009 18:31:58.190 25-MAR-2009 20:10:46.358
Warning: Wrong UTC SBT time format. 25-MAR-2009 18:27:39.002110 Filename: MWR_NL__OPNPDE20090325_200958_000044642077_00329_36956_8069.N1;	25-MAR-2009 20:09:58.351 25-MAR-2009 21:24:22.472

**MWR\_NL\_\_OP products with satellite binary time out-of-range**

**Gauge Segment (Start-Stop)**

**MWR\_NL\_\_OP products with wrong clock step**

**Gauge Segment (Start-Stop)**

**MWR\_NL\_\_OP products with leap utc set to blank**

**Gauge Segment (Start-Stop)**

**MWR\_NL\_\_OP products with leap err set**

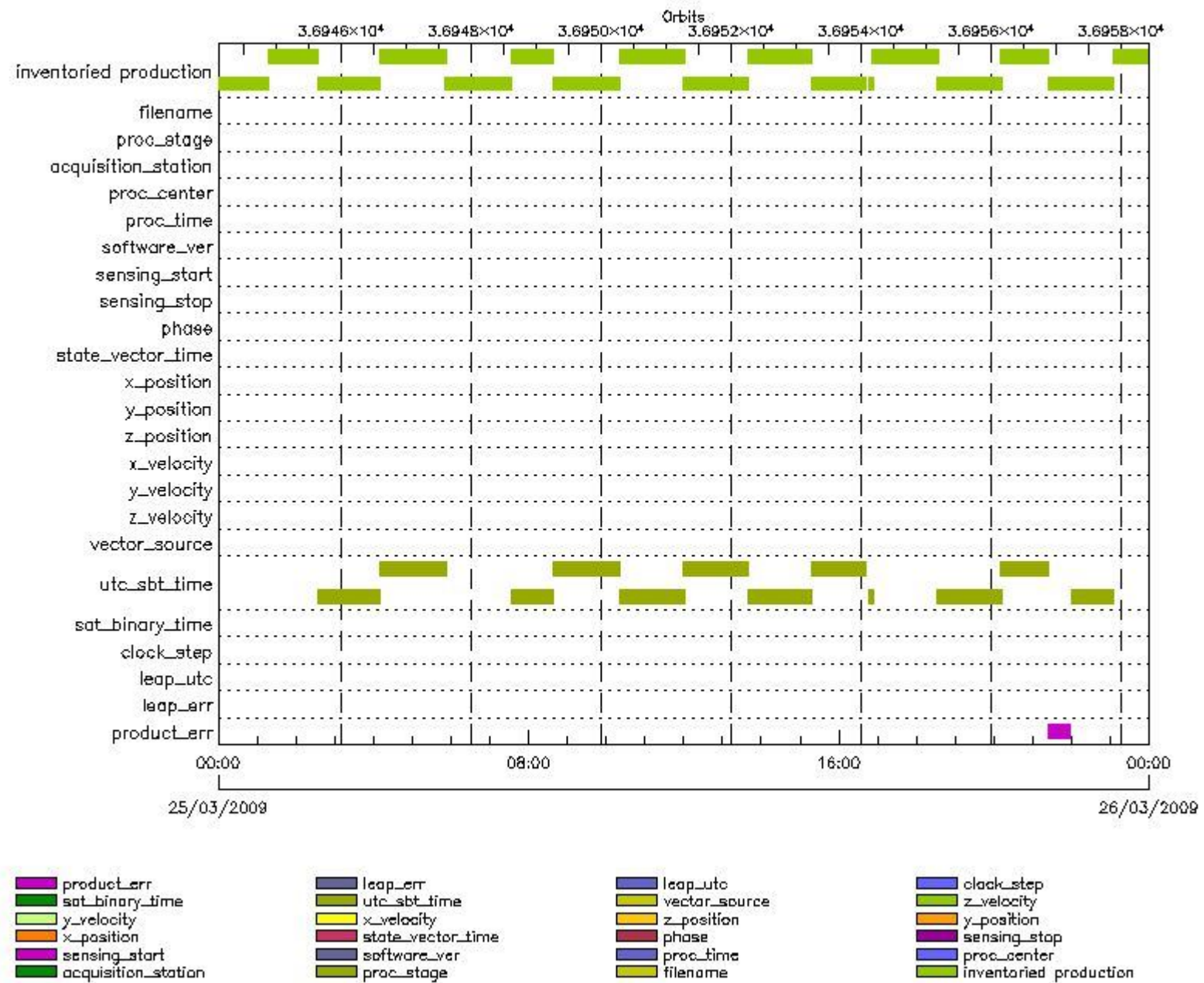
**Gauge Segment (Start-Stop)**

**MWR\_NL\_\_OP products with product err set**

**Gauge Segment (Start-Stop)**

**MPH Errors for RA2\_ME\_\_OP**





## RA2\_ME\_\_0P MPH checks

### RA2\_ME\_\_0P products with wrong filename

Gauge  Segment (Start-Stop)

### RA2\_ME\_\_0P products with unknown processing stage

Gauge  Segment (Start-Stop)

### RA2\_ME\_\_0P products with unknown acquisition station

Gauge  Segment (Start-Stop)

### RA2\_ME\_\_0P products with unknown processing center

Gauge  Segment (Start-Stop)

### RA2\_ME\_\_0P products with wrong processing time

Gauge Segment (Start-Stop)

RA2\_ME\_\_0P products with software version not equal to the current version

Gauge Segment (Start-Stop)

RA2\_ME\_\_0P products with wrong sensing start

Gauge Segment (Start-Stop)

RA2\_ME\_\_0P products with wrong sensing stop

Gauge Segment (Start-Stop)

RA2\_ME\_\_0P products with wrong phase

Gauge Segment (Start-Stop)

RA2\_ME\_\_0P products with wrong state vector time

Gauge Segment (Start-Stop)

RA2\_ME\_\_0P products with wrong x\_position

Gauge Segment (Start-Stop)

RA2\_ME\_\_0P products with wrong y\_position

Gauge Segment (Start-Stop)

RA2\_ME\_\_0P products with wrong z\_position

Gauge Segment (Start-Stop)

RA2\_ME\_\_0P products with wrong x\_velocity

Gauge Segment (Start-Stop)

RA2\_ME\_\_0P products with wrong y\_velocity

Gauge Segment (Start-Stop)

RA2\_ME\_\_0P products with wrong z\_velocity

Gauge Segment (Start-Stop)

RA2\_ME\_\_0P products with unknown vector source

Gauge Segment (Start-Stop)

RA2\_ME\_\_0P products with UTC to SBT time too far from sensing time

Gauge	Segment (Start-Stop)
Warning: Wrong UTC SBT time format. 25-MAR-2009 00:07:41.994162 Filename: RA2_ME__0PNPDE20090325_023416_000057962077_00318_36945_8709.N1;	25-MAR-2009 02:34:16.294 25-MAR-2009 04:10:52.436
Warning: Wrong UTC SBT time format. 25-MAR-2009 00:07:41.994162 Filename: RA2_ME__0PNPDE20090325_041021_000060722077_00319_36946_8710.N1;	25-MAR-2009 04:10:21.244 25-MAR-2009 05:51:33.658
Warning: Wrong UTC SBT time format. 25-MAR-2009 05:16:39.996396 Filename: RA2_ME__0PNPDK20090325_073358_000039102077_00321_36948_2039.N1;	25-MAR-2009 07:33:58.482 25-MAR-2009 08:39:08.622
Warning: Wrong UTC SBT time format. 25-MAR-2009 06:55:57.997103 Filename: RA2_ME__0PNPDK20090325_083836_000061822077_00322_36949_2040.N1;	25-MAR-2009 08:38:36.316 25-MAR-2009 10:21:37.902
Warning: Wrong UTC SBT time format. 25-MAR-2009 08:35:41.997822 Filename: RA2_ME__0PNPDK20090325_102055_000059932077_00323_36950_2041.N1;	25-MAR-2009 10:20:55.570 25-MAR-2009 12:00:48.890

Warning: Wrong UTC SBT time format. 25-MAR-2009 10:15:21.998545 Filename: RA2_ME__0PNPDK20090325_120006_000059672077_00324_36951_2042.N1;	25-MAR-2009 12:00:06.558 25-MAR-2009 13:39:33.142
Warning: Wrong UTC SBT time format. 25-MAR-2009 11:54:43.999264 Filename: RA2_ME__0PNPDK20090325_133843_000059792077_00325_36952_2043.N1;	25-MAR-2009 13:38:43.012 25-MAR-2009 15:18:21.850
Warning: Wrong UTC SBT time format. 25-MAR-2009 11:54:43.999264 Filename: RA2_ME__0PNPDK20090325_151719_000051292077_00326_36953_2044.N1;	25-MAR-2009 15:17:19.466 25-MAR-2009 16:42:48.322
Warning: Wrong UTC SBT time format. 25-MAR-2009 11:54:43.999264 Filename: RA2_ME__0PNPDK20090325_164530_00004432077_00327_36954_2045.N1;	25-MAR-2009 16:45:30.971 25-MAR-2009 16:52:54.344
Warning: Wrong UTC SBT time format. 25-MAR-2009 16:49:32.001402 Filename: RA2_ME__0PNPDK20090325_183208_000059732077_00328_36955_2047.N1;	25-MAR-2009 18:32:08.674 25-MAR-2009 20:11:41.942
Warning: Wrong UTC SBT time format. 25-MAR-2009 18:27:39.002110 Filename: RA2_ME__0PNPDE20090325_201018_000044922077_00329_36956_8712.N1;	25-MAR-2009 20:10:18.392 25-MAR-2009 21:25:10.040
Warning: Wrong UTC SBT time format. 25-MAR-2009 20:07:08.002830 Filename: RA2_ME__0PNPDE20090325_220113_000038572077_00330_36957_8714.N1;	25-MAR-2009 22:01:13.428 25-MAR-2009 23:05:30.096

**RA2\_ME\_\_0P products with satellite binary time out-of-range**

**Gauge Segment (Start-Stop)**

**RA2\_ME\_\_0P products with wrong clock step**

**Gauge Segment (Start-Stop)**

**RA2\_ME\_\_0P products with leap utc set to blank**

**Gauge Segment (Start-Stop)**

**RA2\_ME\_\_0P products with leap err set**


**Gauge Segment (Start-Stop)**

**RA2\_ME\_\_0P products with product err set**

Gauge	Segment (Start-Stop)
Warning: Product Error flag set. Filename: RA2_ME__0PNPDE20090325_212328_000020852077_00329_36956_8713.N1;	25-MAR-2009 21:23:28.666 25-MAR-2009 21:58:14.074

## MPH checks (Level 1)

### MPH Errors for RA2\_MW\_\_1P



## RA2\_MW\_\_1P MPH checks

### RA2\_MW\_\_1P products with wrong filename

Gauge  Segment (Start-Stop)

### RA2\_MW\_\_1P products with unknown processing stage

Gauge  Segment (Start-Stop)

### RA2\_MW\_\_1P products with unknown acquisition station

Gauge  Segment (Start-Stop)

### RA2\_MW\_\_1P products with unknown processing center

Gauge  Segment (Start-Stop)

### RA2\_MW\_\_1P products with wrong processing time

**Gauge Segment (Start-Stop)**

**RA2\_MW\_\_1P products with software version not equal to the current version**

<b>Gauge</b>	<b>Segment (Start-Stop)</b>
Warning: Wrong Software ver. RA2/5.06 Filename: RA2_MW__1PNPDE20090324_233550_000060902077_00316_36943_7284.N1;	24-MAR-2009 23:35:50.780 25-MAR-2009 01:17:20.962
Warning: Wrong Software ver. RA2/5.06 Filename: RA2_MW__1PNPDE20090325_011617_000047122077_00317_36944_7439.N1;	25-MAR-2009 01:16:17.520 25-MAR-2009 02:34:49.684
Warning: Wrong Software ver. RA2/5.06 Filename: RA2_MW__1PNPDE20090325_023416_000057972077_00318_36945_7582.N1;	25-MAR-2009 02:34:16.320 25-MAR-2009 04:10:53.520
Warning: Wrong Software ver. RA2/5.06 Filename: RA2_MW__1PNPDE20090325_041021_000060732077_00319_36946_7758.N1;	25-MAR-2009 04:10:21.270 25-MAR-2009 05:51:34.742
Warning: Wrong Software ver. RA2/5.06 Filename: RA2_MW__1PNPDE20090325_055101_000062092077_00320_36947_7928.N1;	25-MAR-2009 05:51:01.378 25-MAR-2009 07:34:30.758
Warning: Wrong Software ver. RA2/5.06 Filename: RA2_MW__1PNPDK20090325_073358_000039112077_00321_36948_8540.N1;	25-MAR-2009 07:33:58.507 25-MAR-2009 08:39:09.706
Warning: Wrong Software ver. RA2/5.06 Filename: RA2_MW__1PNPDK20090325_083836_000061832077_00322_36949_8713.N1;	25-MAR-2009 08:38:36.341 25-MAR-2009 10:21:38.986
Warning: Wrong Software ver. RA2/5.06 Filename: RA2_MW__1PNPDK20090325_102055_000059942077_00323_36950_8859.N1;	25-MAR-2009 10:20:55.595 25-MAR-2009 12:00:49.974
Warning: Wrong Software ver. RA2/5.06 Filename: RA2_MW__1PNPDK20090325_120006_000059682077_00324_36951_8995.N1;	25-MAR-2009 12:00:06.583 25-MAR-2009 13:39:34.225
Warning: Wrong Software ver. RA2/5.06 Filename: RA2_MW__1PNPDK20090325_133843_000059802077_00325_36952_9110.N1;	25-MAR-2009 13:38:43.037 25-MAR-2009 15:18:22.933
Warning: Wrong Software ver. RA2/5.06 Filename: RA2_MW__1PNPDK20090325_151719_000051302077_00326_36953_9213.N1;	25-MAR-2009 15:17:19.491 25-MAR-2009 16:42:49.405
Warning: Wrong Software ver. RA2/5.06 Filename: RA2_MW__1PNPDK20090325_164530_000004442077_00327_36954_9216.N1;	25-MAR-2009 16:45:30.997 25-MAR-2009 16:52:55.427
Warning: Wrong Software ver. RA2/5.06 Filename: RA2_MW__1PNPDK20090325_165130_000061252077_00327_36954_9349.N1;	25-MAR-2009 16:51:30.819 25-MAR-2009 18:33:35.535
Warning: Wrong Software ver. RA2/5.06 Filename: RA2_MW__1PNPDK20090325_183208_000059742077_00328_36955_9484.N1;	25-MAR-2009 18:32:08.699 25-MAR-2009 20:11:43.025
Warning: Wrong Software ver. RA2/5.06 Filename: RA2_MW__1PNPDE20090325_201018_000044932077_00329_36956_8359.N1;	25-MAR-2009 20:10:18.417 25-MAR-2009 21:25:11.123
Warning: Wrong Software ver. RA2/5.06 Filename: RA2_MW__1PNPDE20090325_212328_000020862077_00329_36956_8512.N1;	25-MAR-2009 21:23:28.691 25-MAR-2009 21:58:15.157
Warning: Wrong Software ver. RA2/5.06 Filename: RA2_MW__1PNPDE20090325_220113_000038582077_00330_36957_8527.N1;	25-MAR-2009 22:01:13.453 25-MAR-2009 23:05:31.179
Warning: Wrong Software ver. RA2/5.06 Filename: RA2_MW__1PNPDE20090325_230434_000061942077_00330_36957_8664.N1;	25-MAR-2009 23:04:34.421 26-MAR-2009 00:47:48.205

**RA2\_MW\_\_1P products with wrong sensing start**

**Gauge Segment (Start-Stop)**

**RA2\_MW\_\_1P products with wrong sensing stop**

**Gauge Segment (Start-Stop)**

**RA2\_MW\_\_1P products with wrong phase**

**Gauge Segment (Start-Stop)**

**RA2\_MW\_\_1P products with wrong state vector time**

<b>Gauge</b>	<b>Segment (Start-Stop)</b>
Warning: Not equal to FPO input. 24-MAR-2009 23:48:40.987733 Filename: RA2_MW__1PNPDE20090324_233550_000060902077_00316_36943_7284.N1;	24-MAR-2009 23:35:50.780 25-MAR-2009 01:17:20.962
Warning: Not equal to FPO input. 25-MAR-2009 01:29:16.848041 Filename: RA2_MW__1PNPDE20090325_011617_000047122077_00317_36944_7439.N1;	25-MAR-2009 01:16:17.520 25-MAR-2009 02:34:49.684
Warning: Not equal to FPO input. 25-MAR-2009 03:09:52.749628 Filename: RA2_MW__1PNPDE20090325_023416_000057972077_00318_36945_7582.N1;	25-MAR-2009 02:34:16.320 25-MAR-2009 04:10:53.520
Warning: Not equal to FPO input. 25-MAR-2009 04:50:28.755224 Filename: RA2_MW__1PNPDE20090325_041021_000060732077_00319_36946_7758.N1;	25-MAR-2009 04:10:21.270 25-MAR-2009 05:51:34.742
Warning: Not equal to FPO input. 25-MAR-2009 06:31:04.746237 Filename: RA2_MW__1PNPDE20090325_055101_000062092077_00320_36947_7928.N1;	25-MAR-2009 05:51:01.378 25-MAR-2009 07:34:30.758
Warning: Not equal to FPO input. 25-MAR-2009 08:11:40.675658 Filename: RA2_MW__1PNPDK20090325_073358_000039112077_00321_36948_8540.N1;	25-MAR-2009 07:33:58.507 25-MAR-2009 08:39:09.706
Warning: Not equal to FPO input. 25-MAR-2009 09:52:16.561464 Filename: RA2_MW__1PNPDK20090325_083836_000061832077_00322_36949_8713.N1;	25-MAR-2009 08:38:36.341 25-MAR-2009 10:21:38.986
Warning: Not equal to FPO input. 25-MAR-2009 11:32:52.410930 Filename: RA2_MW__1PNPDK20090325_102055_000059942077_00323_36950_8859.N1;	25-MAR-2009 10:20:55.595 25-MAR-2009 12:00:49.974
Warning: Not equal to FPO input. 25-MAR-2009 13:13:28.272098 Filename: RA2_MW__1PNPDK20090325_120006_000059682077_00324_36951_8995.N1;	25-MAR-2009 12:00:06.583 25-MAR-2009 13:39:34.225
Warning: Not equal to FPO input. 25-MAR-2009 14:54:04.193340 Filename: RA2_MW__1PNPDK20090325_133843_000059802077_00325_36952_9110.N1;	25-MAR-2009 13:38:43.037 25-MAR-2009 15:18:22.933
Warning: Not equal to FPO input. 25-MAR-2009 16:34:40.192361 Filename: RA2_MW__1PNPDK20090325_151719_000051302077_00326_36953_9213.N1;	25-MAR-2009 15:17:19.491 25-MAR-2009 16:42:49.405
Warning: Not equal to FPO input. 25-MAR-2009 16:34:40.192361 Filename: RA2_MW__1PNPDK20090325_164530_000004442077_00327_36954_9216.N1;	25-MAR-2009 16:45:30.997 25-MAR-2009 16:52:55.427
Warning: Not equal to FPO input. 25-MAR-2009 18:15:16.192853 Filename: RA2_MW__1PNPDK20090325_165130_000061252077_00327_36954_9349.N1;	25-MAR-2009 16:51:30.819 25-MAR-2009 18:33:35.535
Warning: Not equal to FPO input. 25-MAR-2009 19:55:52.154316 Filename: RA2_MW__1PNPDK20090325_183208_000059742077_00328_36955_9484.N1;	25-MAR-2009 18:32:08.699 25-MAR-2009 20:11:43.025
Warning: Not equal to FPO input. 25-MAR-2009 21:36:28.033874 Filename: RA2_MW__1PNPDE20090325_201018_000044932077_00329_36956_8359.N1;	25-MAR-2009 20:10:18.417 25-MAR-2009 21:25:11.123
Warning: Not equal to FPO input. 25-MAR-2009 21:36:28.030743 Filename: RA2_MW__1PNPDE20090325_212328_000020862077_00329_36956_8512.N1;	25-MAR-2009 21:23:28.691 25-MAR-2009 21:58:15.157
Warning: Not equal to FPO input. 25-MAR-2009 23:17:03.884640 Filename: RA2_MW__1PNPDE20090325_220113_000038582077_00330_36957_8527.N1;	25-MAR-2009 22:01:13.453 25-MAR-2009 23:05:31.179
Warning: Not equal to FPO input. 25-MAR-2009 23:17:03.884231 Filename: RA2_MW__1PNPDE20090325_230434_000061942077_00330_36957_8664.N1;	25-MAR-2009 23:04:34.421 26-MAR-2009 00:47:48.205

**RA2\_MW\_\_1P products with wrong x\_position**

**Gauge Segment (Start-Stop)**

**RA2\_MW\_\_1P products with wrong y\_position**

**Gauge Segment (Start-Stop)**

**RA2\_MW\_\_1P products with wrong z\_position**

**Gauge Segment (Start-Stop)**

**RA2\_MW\_\_1P products with wrong x\_velocity**

**Gauge Segment (Start-Stop)**

**RA2\_MW\_\_1P products with wrong y\_velocity**

**Gauge Segment (Start-Stop)**

**RA2\_MW\_\_1P products with wrong z\_velocity**

**Gauge Segment (Start-Stop)**

**RA2\_MW\_\_1P products with unknown vector source**

**Gauge Segment (Start-Stop)**

**RA2\_MW\_\_1P products with UTC to SBT time too far from sensing time**

<b>Gauge</b>	<b>Segment (Start-Stop)</b>
Warning: Wrong UTC SBT time format. 25-MAR-2009 00:07:41.994162 Filename: RA2_MW__1PNPDE20090325_023416_000057972077_00318_36945_7582.N1;	25-MAR-2009 02:34:16.320 25-MAR-2009 04:10:53.520
Warning: Wrong UTC SBT time format. 25-MAR-2009 00:07:41.994162 Filename: RA2_MW__1PNPDE20090325_041021_000060732077_00319_36946_7758.N1;	25-MAR-2009 04:10:21.270 25-MAR-2009 05:51:34.742
Warning: Wrong UTC SBT time format. 25-MAR-2009 05:16:39.996396 Filename: RA2_MW__1PNPDK20090325_073358_000039112077_00321_36948_8540.N1;	25-MAR-2009 07:33:58.507 25-MAR-2009 08:39:09.706
Warning: Wrong UTC SBT time format. 25-MAR-2009 06:55:57.997103 Filename: RA2_MW__1PNPDK20090325_083836_000061832077_00322_36949_8713.N1;	25-MAR-2009 08:38:36.341 25-MAR-2009 10:21:38.986
Warning: Wrong UTC SBT time format. 25-MAR-2009 08:35:41.997822 Filename: RA2_MW__1PNPDK20090325_102055_000059942077_00323_36950_8859.N1;	25-MAR-2009 10:20:55.595 25-MAR-2009 12:00:49.974
Warning: Wrong UTC SBT time format. 25-MAR-2009 10:15:21.998545 Filename: RA2_MW__1PNPDK20090325_120006_000059682077_00324_36951_8995.N1;	25-MAR-2009 12:00:06.583 25-MAR-2009 13:39:34.225
Warning: Wrong UTC SBT time format. 25-MAR-2009 11:54:43.999264 Filename: RA2_MW__1PNPDK20090325_133843_000059802077_00325_36952_9110.N1;	25-MAR-2009 13:38:43.037 25-MAR-2009 15:18:22.933
Warning: Wrong UTC SBT time format. 25-MAR-2009 11:54:43.999264 Filename: RA2_MW__1PNPDK20090325_151719_000051302077_00326_36953_9213.N1;	25-MAR-2009 15:17:19.491 25-MAR-2009 16:42:49.405
Warning: Wrong UTC SBT time format. 25-MAR-2009 11:54:43.999264 Filename: RA2_MW__1PNPDK20090325_164530_000004442077_00327_36954_9216.N1;	25-MAR-2009 16:45:30.997 25-MAR-2009 16:52:55.427
Warning: Wrong UTC SBT time format. 25-MAR-2009 16:49:32.001402 Filename: RA2_MW__1PNPDK20090325_183208_000059742077_00328_36955_9484.N1;	25-MAR-2009 18:32:08.699 25-MAR-2009 20:11:43.025
Warning: Wrong UTC SBT time format. 25-MAR-2009 18:27:39.002110 Filename: RA2_MW__1PNPDE20090325_201018_000044932077_00329_36956_8359.N1;	25-MAR-2009 20:10:18.417 25-MAR-2009 21:25:11.123
Warning: Wrong UTC SBT time format. 25-MAR-2009 20:07:08.002830 Filename: RA2_MW__1PNPDE20090325_220113_000038582077_00330_36957_8527.N1;	25-MAR-2009 22:01:13.453 25-MAR-2009 23:05:31.179

**RA2\_MW\_\_1P products with satellite binary time out-of-range**

**Gauge Segment (Start-Stop)**

**RA2\_MW\_\_1P products with wrong clock step**

**Gauge Segment (Start-Stop)**

**RA2\_MW\_\_1P products with leap utc set to blank**

**Gauge Segment (Start-Stop)**


**RA2\_MW\_\_1P products with leap err set**

Gauge Segment (Start-Stop)  
RA2\_MW\_\_1P products with product err set

Gauge Segment (Start-Stop)

## MPH checks (Level 2)

### MPH Errors for RA2\_FGD\_2P





RA2\_FGD\_2P products with wrong filename

Gauge Segment (Start-Stop)

RA2\_FGD\_2P products with unknown processing stage

Gauge Segment (Start-Stop)

RA2\_FGD\_2P products with unknown acquisition station

Gauge Segment (Start-Stop)

RA2\_FGD\_2P products with unknown processing center

Gauge Segment (Start-Stop)

RA2\_FGD\_2P products with wrong processing time

Gauge Segment (Start-Stop)

RA2\_FGD\_2P products with software version not equal to the current version

Gauge	Segment (Start-Stop)
Warning: Wrong Software ver. RA2/5.06 Filename: RA2_FGD_2PNPDE20090324_233550_000060902077_00316_36943_7285.N1;	24-MAR-2009 23:35:50.780 25-MAR-2009 01:17:20.962
Warning: Wrong Software ver. RA2/5.06 Filename: RA2_FGD_2PNPDE20090325_011617_000047122077_00317_36944_7440.N1;	25-MAR-2009 01:16:17.520 25-MAR-2009 02:34:49.684
Warning: Wrong Software ver. RA2/5.06 Filename: RA2_FGD_2PNPDE20090325_023416_000057972077_00318_36945_7583.N1;	25-MAR-2009 02:34:16.320 25-MAR-2009 04:10:53.520
Warning: Wrong Software ver. RA2/5.06 Filename: RA2_FGD_2PNPDE20090325_041021_000060732077_00319_36946_7759.N1;	25-MAR-2009 04:10:21.270 25-MAR-2009 05:51:34.742
Warning: Wrong Software ver. RA2/5.06 Filename: RA2_FGD_2PNPDE20090325_055101_000062092077_00320_36947_7929.N1;	25-MAR-2009 05:51:01.378 25-MAR-2009 07:34:30.758
Warning: Wrong Software ver. RA2/5.06 Filename: RA2_FGD_2PNPDK20090325_073358_000039112077_00321_36948_8541.N1;	25-MAR-2009 07:33:58.507 25-MAR-2009 08:39:09.706
Warning: Wrong Software ver. RA2/5.06 Filename: RA2_FGD_2PNPDK20090325_083836_000061832077_00322_36949_8714.N1;	25-MAR-2009 08:38:36.341 25-MAR-2009 10:21:38.986
Warning: Wrong Software ver. RA2/5.06 Filename: RA2_FGD_2PNPDK20090325_102055_000059942077_00323_36950_8860.N1;	25-MAR-2009 10:20:55.595 25-MAR-2009 12:00:49.974
Warning: Wrong Software ver. RA2/5.06 Filename: RA2_FGD_2PNPDK20090325_120006_000059682077_00324_36951_8996.N1;	25-MAR-2009 12:00:06.583 25-MAR-2009 13:39:34.225
Warning: Wrong Software ver. RA2/5.06 Filename: RA2_FGD_2PNPDK20090325_133843_000059802077_00325_36952_9111.N1;	25-MAR-2009 13:38:43.037 25-MAR-2009 15:18:22.933
Warning: Wrong Software ver. RA2/5.06 Filename: RA2_FGD_2PNPDK20090325_151719_000051302077_00326_36953_9214.N1;	25-MAR-2009 15:17:19.491 25-MAR-2009 16:42:49.405
Warning: Wrong Software ver. RA2/5.06 Filename: RA2_FGD_2PNPDK20090325_164530_000004442077_00327_36954_9217.N1;	25-MAR-2009 16:45:30.997 25-MAR-2009 16:52:55.427
Warning: Wrong Software ver. RA2/5.06 Filename: RA2_FGD_2PNPDK20090325_165130_000061252077_00327_36954_9350.N1;	25-MAR-2009 16:51:30.819 25-MAR-2009 18:33:35.535
Warning: Wrong Software ver. RA2/5.06 Filename: RA2_FGD_2PNPDK20090325_183208_000059742077_00328_36955_9485.N1;	25-MAR-2009 18:32:08.699 25-MAR-2009 20:11:43.025

Warning: Wrong Software ver. RA2/5.06 Filename: RA2_FGD_2PNPDE20090325_201018_000044932077_00329_36956_8360.N1;	25-MAR-2009 20:10:18.417 25-MAR-2009 21:25:11.123
Warning: Wrong Software ver. RA2/5.06 Filename: RA2_FGD_2PNPDE20090325_212328_000020862077_00329_36956_8513.N1;	25-MAR-2009 21:23:28.691 25-MAR-2009 21:58:15.157
Warning: Wrong Software ver. RA2/5.06 Filename: RA2_FGD_2PNPDE20090325_220113_000038582077_00330_36957_8528.N1;	25-MAR-2009 22:01:13.453 25-MAR-2009 23:05:31.179
Warning: Wrong Software ver. RA2/5.06 Filename: RA2_FGD_2PNPDE20090325_230434_000061942077_00330_36957_8665.N1;	25-MAR-2009 23:04:34.421 26-MAR-2009 00:47:48.205

**RA2\_FGD\_2P products with wrong sensing start**

**Gauge Segment (Start-Stop)**

**RA2\_FGD\_2P products with wrong sensing stop**

**Gauge Segment (Start-Stop)**

**RA2\_FGD\_2P products with wrong phase**

**Gauge Segment (Start-Stop)**

**RA2\_FGD\_2P products with wrong state vector time**

<b>Gauge</b>	<b>Segment (Start-Stop)</b>
Warning: Not equal to FPO input. 24-MAR-2009 23:48:40.987733 Filename: RA2_FGD_2PNPDE20090324_233550_000060902077_00316_36943_7285.N1;	24-MAR-2009 23:35:50.780 25-MAR-2009 01:17:20.962
Warning: Not equal to FPO input. 25-MAR-2009 01:29:16.848041 Filename: RA2_FGD_2PNPDE20090325_011617_000047122077_00317_36944_7440.N1;	25-MAR-2009 01:16:17.520 25-MAR-2009 02:34:49.684
Warning: Not equal to FPO input. 25-MAR-2009 03:09:52.749628 Filename: RA2_FGD_2PNPDE20090325_023416_000057972077_00318_36945_7583.N1;	25-MAR-2009 02:34:16.320 25-MAR-2009 04:10:53.520
Warning: Not equal to FPO input. 25-MAR-2009 04:50:28.755224 Filename: RA2_FGD_2PNPDE20090325_041021_000060732077_00319_36946_7759.N1;	25-MAR-2009 04:10:21.270 25-MAR-2009 05:51:34.742
Warning: Not equal to FPO input. 25-MAR-2009 06:31:04.746237 Filename: RA2_FGD_2PNPDE20090325_055101_000062092077_00320_36947_7929.N1;	25-MAR-2009 05:51:01.378 25-MAR-2009 07:34:30.758
Warning: Not equal to FPO input. 25-MAR-2009 08:11:40.675658 Filename: RA2_FGD_2PNPDK20090325_073358_000039112077_00321_36948_8541.N1;	25-MAR-2009 07:33:58.507 25-MAR-2009 08:39:09.706
Warning: Not equal to FPO input. 25-MAR-2009 09:52:16.561464 Filename: RA2_FGD_2PNPDK20090325_083836_000061832077_00322_36949_8714.N1;	25-MAR-2009 08:38:36.341 25-MAR-2009 10:21:38.986
Warning: Not equal to FPO input. 25-MAR-2009 11:32:52.410930 Filename: RA2_FGD_2PNPDK20090325_102055_000059942077_00323_36950_8860.N1;	25-MAR-2009 10:20:55.595 25-MAR-2009 12:00:49.974
Warning: Not equal to FPO input. 25-MAR-2009 13:13:28.272098 Filename: RA2_FGD_2PNPDK20090325_120006_000059682077_00324_36951_8996.N1;	25-MAR-2009 12:00:06.583 25-MAR-2009 13:39:34.225
Warning: Not equal to FPO input. 25-MAR-2009 14:54:04.193340 Filename: RA2_FGD_2PNPDK20090325_133843_000059802077_00325_36952_9111.N1;	25-MAR-2009 13:38:43.037 25-MAR-2009 15:18:22.933
Warning: Not equal to FPO input. 25-MAR-2009 16:34:40.192361 Filename: RA2_FGD_2PNPDK20090325_151719_000051302077_00326_36953_9214.N1;	25-MAR-2009 15:17:19.491 25-MAR-2009 16:42:49.405
Warning: Not equal to FPO input. 25-MAR-2009 16:34:40.192361 Filename: RA2_FGD_2PNPDK20090325_164530_000004442077_00327_36954_9217.N1;	25-MAR-2009 16:45:30.997 25-MAR-2009 16:52:55.427
Warning: Not equal to FPO input. 25-MAR-2009 18:15:16.192853 Filename: RA2_FGD_2PNPDK20090325_165130_000061252077_00327_36954_9350.N1;	25-MAR-2009 16:51:30.819 25-MAR-2009 18:33:35.535
Warning: Not equal to FPO input. 25-MAR-2009 19:55:52.154316 Filename: RA2_FGD_2PNPDK20090325_183208_000059742077_00328_36955_9485.N1;	25-MAR-2009 18:32:08.699 25-MAR-2009 20:11:43.025

Warning: Not equal to FPO input. 25-MAR-2009 21:36:28.033874 Filename: RA2_FGD_2PNPDE20090325_201018_000044932077_00329_36956_8360.N1;	25-MAR-2009 20:10:18.417 25-MAR-2009 21:25:11.123
Warning: Not equal to FPO input. 25-MAR-2009 21:36:28.030743 Filename: RA2_FGD_2PNPDE20090325_212328_000020862077_00329_36956_8513.N1;	25-MAR-2009 21:23:28.691 25-MAR-2009 21:58:15.157
Warning: Not equal to FPO input. 25-MAR-2009 23:17:03.884640 Filename: RA2_FGD_2PNPDE20090325_220113_000038582077_00330_36957_8528.N1;	25-MAR-2009 22:01:13.453 25-MAR-2009 23:05:31.179
Warning: Not equal to FPO input. 25-MAR-2009 23:17:03.884231 Filename: RA2_FGD_2PNPDE20090325_230434_000061942077_00330_36957_8665.N1;	25-MAR-2009 23:04:34.421 26-MAR-2009 00:47:48.205

**RA2\_FGD\_2P products with wrong x\_position**

**Gauge Segment (Start-Stop)**

**RA2\_FGD\_2P products with wrong y\_position**

**Gauge Segment (Start-Stop)**

**RA2\_FGD\_2P products with wrong z\_position**

**Gauge Segment (Start-Stop)**

**RA2\_FGD\_2P products with wrong x\_velocity**

**Gauge Segment (Start-Stop)**

**RA2\_FGD\_2P products with wrong y\_velocity**

**Gauge Segment (Start-Stop)**

**RA2\_FGD\_2P products with wrong z\_velocity**

**Gauge Segment (Start-Stop)**

**RA2\_FGD\_2P products with unknown vector source**

**Gauge Segment (Start-Stop)**

**RA2\_FGD\_2P products with UTC to SBT time too far from sensing time**

<b>Gauge</b>	<b>Segment (Start-Stop)</b>
Warning: Wrong UTC SBT time format. 25-MAR-2009 00:07:41.994162 Filename: RA2_FGD_2PNPDE20090325_023416_000057972077_00318_36945_7583.N1;	25-MAR-2009 02:34:16.320 25-MAR-2009 04:10:53.520
Warning: Wrong UTC SBT time format. 25-MAR-2009 00:07:41.994162 Filename: RA2_FGD_2PNPDE20090325_041021_000060732077_00319_36946_7759.N1;	25-MAR-2009 04:10:21.270 25-MAR-2009 05:51:34.742
Warning: Wrong UTC SBT time format. 25-MAR-2009 05:16:39.996396 Filename: RA2_FGD_2PNPDK20090325_073358_000039112077_00321_36948_8541.N1;	25-MAR-2009 07:33:58.507 25-MAR-2009 08:39:09.706
Warning: Wrong UTC SBT time format. 25-MAR-2009 06:55:57.997103 Filename: RA2_FGD_2PNPDK20090325_083836_000061832077_00322_36949_8714.N1;	25-MAR-2009 08:38:36.341 25-MAR-2009 10:21:38.986
Warning: Wrong UTC SBT time format. 25-MAR-2009 08:35:41.997822 Filename: RA2_FGD_2PNPDK20090325_102055_000059942077_00323_36950_8860.N1;	25-MAR-2009 10:20:55.595 25-MAR-2009 12:00:49.974
Warning: Wrong UTC SBT time format. 25-MAR-2009 10:15:21.998545 Filename: RA2_FGD_2PNPDK20090325_120006_000059682077_00324_36951_8996.N1;	25-MAR-2009 12:00:06.583 25-MAR-2009 13:39:34.225
Warning: Wrong UTC SBT time format. 25-MAR-2009 11:54:43.999264 Filename: RA2_FGD_2PNPDK20090325_133843_000059802077_00325_36952_9111.N1;	25-MAR-2009 13:38:43.037 25-MAR-2009 15:18:22.933
Warning: Wrong UTC SBT time format. 25-MAR-2009 11:54:43.999264 Filename: RA2_FGD_2PNPDK20090325_151719_000051302077_00326_36953_9214.N1;	25-MAR-2009 15:17:19.491 25-MAR-2009 16:42:49.405

Warning: Wrong UTC SBT time format. 25-MAR-2009 11:54:43.999264 Filename: RA2_FGD_2PNPDK20090325_164530_000004442077_00327_36954_9217.N1;	25-MAR-2009 16:45:30.997 25-MAR-2009 16:52:55.427
Warning: Wrong UTC SBT time format. 25-MAR-2009 16:49:32.001402 Filename: RA2_FGD_2PNPDK20090325_183208_000059742077_00328_36955_9485.N1;	25-MAR-2009 18:32:08.699 25-MAR-2009 20:11:43.025
Warning: Wrong UTC SBT time format. 25-MAR-2009 18:27:39.002110 Filename: RA2_FGD_2PNPDE20090325_201018_000044932077_00329_36956_8360.N1;	25-MAR-2009 20:10:18.417 25-MAR-2009 21:25:11.123
Warning: Wrong UTC SBT time format. 25-MAR-2009 20:07:08.002830 Filename: RA2_FGD_2PNPDE20090325_220113_000038582077_00330_36957_8528.N1;	25-MAR-2009 22:01:13.453 25-MAR-2009 23:05:31.179

**RA2\_FGD\_2P products with satellite binary time out-of-range**

Gauge Segment (Start-Stop)

**RA2\_FGD\_2P products with wrong clock step**

Gauge Segment (Start-Stop)

**RA2\_FGD\_2P products with leap utc set to blank**

Gauge Segment (Start-Stop)

**RA2\_FGD\_2P products with leap err set**

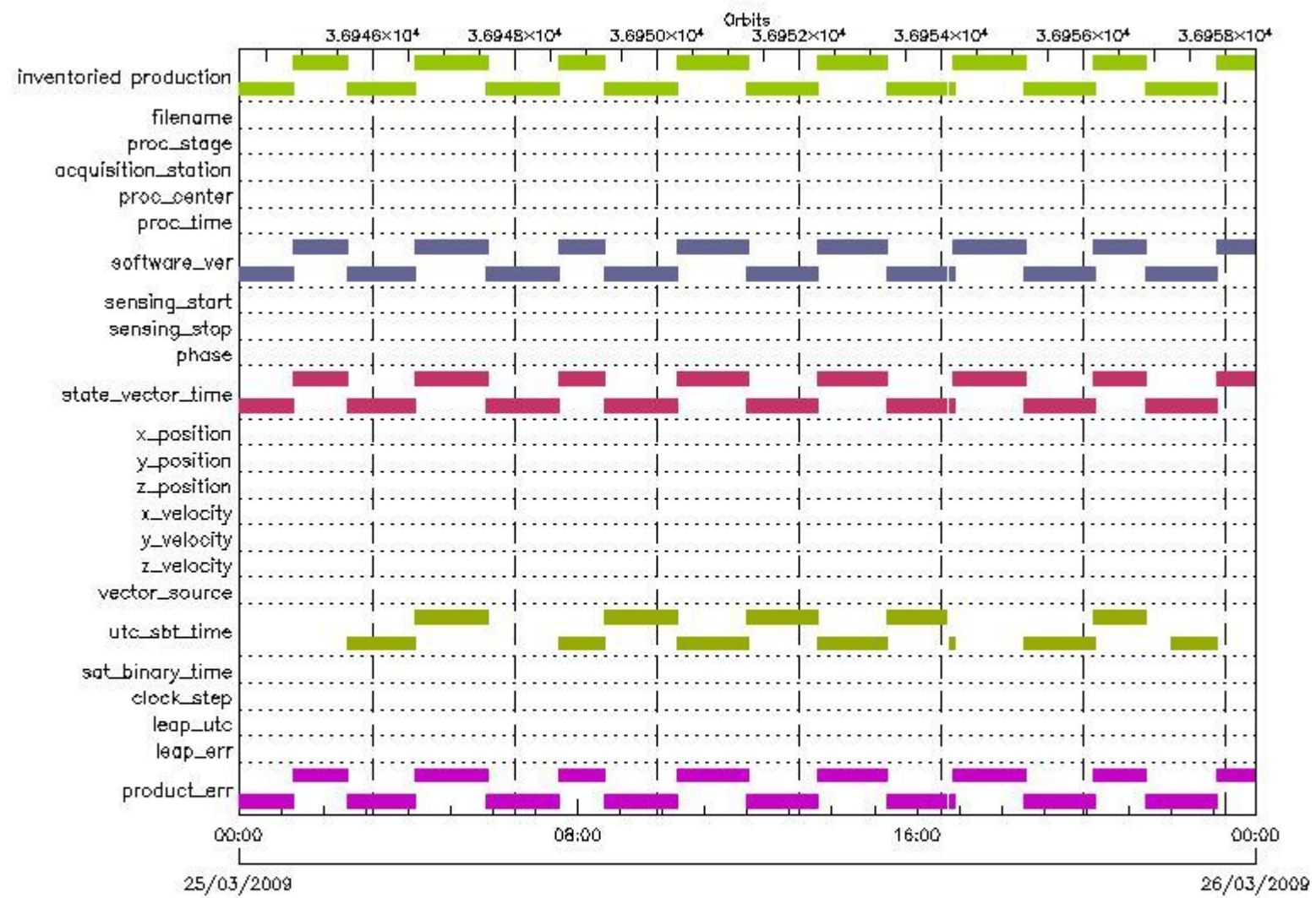
Gauge Segment (Start-Stop)

**RA2\_FGD\_2P products with product err set**

Gauge	Segment (Start-Stop)
Warning: Product Error flag set. Filename: RA2_FGD_2PNPDE20090324_233550_000060902077_00316_36943_7285.N1;	24-MAR-2009 23:35:50.780 25-MAR-2009 01:17:20.962
Warning: Product Error flag set. Filename: RA2_FGD_2PNPDE20090325_011617_000047122077_00317_36944_7440.N1;	25-MAR-2009 01:16:17.520 25-MAR-2009 02:34:49.684
Warning: Product Error flag set. Filename: RA2_FGD_2PNPDE20090325_023416_000057972077_00318_36945_7583.N1;	25-MAR-2009 02:34:16.320 25-MAR-2009 04:10:53.520
Warning: Product Error flag set. Filename: RA2_FGD_2PNPDE20090325_041021_000060732077_00319_36946_7759.N1;	25-MAR-2009 04:10:21.270 25-MAR-2009 05:51:34.742
Warning: Product Error flag set. Filename: RA2_FGD_2PNPDE20090325_055101_000062092077_00320_36947_7929.N1;	25-MAR-2009 05:51:01.378 25-MAR-2009 07:34:30.758
Warning: Product Error flag set. Filename: RA2_FGD_2PNPDK20090325_073358_000039112077_00321_36948_8541.N1;	25-MAR-2009 07:33:58.507 25-MAR-2009 08:39:09.706
Warning: Product Error flag set. Filename: RA2_FGD_2PNPDK20090325_083836_000061832077_00322_36949_8714.N1;	25-MAR-2009 08:38:36.341 25-MAR-2009 10:21:38.986
Warning: Product Error flag set. Filename: RA2_FGD_2PNPDK20090325_102055_000059942077_00323_36950_8860.N1;	25-MAR-2009 10:20:55.595 25-MAR-2009 12:00:49.974
Warning: Product Error flag set. Filename: RA2_FGD_2PNPDK20090325_120006_000059682077_00324_36951_8996.N1;	25-MAR-2009 12:00:06.583 25-MAR-2009 13:39:34.225
Warning: Product Error flag set. Filename: RA2_FGD_2PNPDK20090325_133843_000059802077_00325_36952_9111.N1;	25-MAR-2009 13:38:43.037 25-MAR-2009 15:18:22.933
Warning: Product Error flag set. Filename: RA2_FGD_2PNPDK20090325_151719_000051302077_00326_36953_9214.N1;	25-MAR-2009 15:17:19.491 25-MAR-2009 16:42:49.405
Warning: Product Error flag set. Filename: RA2_FGD_2PNPDK20090325_164530_000004442077_00327_36954_9217.N1;	25-MAR-2009 16:45:30.997 25-MAR-2009 16:52:55.427
Warning: Product Error flag set. Filename: RA2_FGD_2PNPDK20090325_165130_000061252077_00327_36954_9350.N1;	25-MAR-2009 16:51:30.819 25-MAR-2009 18:33:35.535

Warning: Product Error flag set. Filename: RA2_FGD_2PNPDK20090325_183208_000059742077_00328_36955_9485.N1;	25-MAR-2009 18:32:08.699 25-MAR-2009 20:11:43.025
Warning: Product Error flag set. Filename: RA2_FGD_2PNPDE20090325_201018_000044932077_00329_36956_8360.N1;	25-MAR-2009 20:10:18.417 25-MAR-2009 21:25:11.123
Warning: Product Error flag set. Filename: RA2_FGD_2PNPDE20090325_212328_000020862077_00329_36956_8513.N1;	25-MAR-2009 21:23:28.691 25-MAR-2009 21:58:15.157
Warning: Product Error flag set. Filename: RA2_FGD_2PNPDE20090325_220113_000038582077_00330_36957_8528.N1;	25-MAR-2009 22:01:13.453 25-MAR-2009 23:05:31.179
Warning: Product Error flag set. Filename: RA2_FGD_2PNPDE20090325_230434_000061942077_00330_36957_8665.N1;	25-MAR-2009 23:04:34.421 26-MAR-2009 00:47:48.205

### MPH Errors for RA2\_WWV\_2P



RA2\_WWV\_2P products with wrong filename

Gauge Segment (Start-Stop)

RA2\_WWV\_2P products with unknown processing stage

Gauge Segment (Start-Stop)

RA2\_WWV\_2P products with unknown acquisition station

Gauge Segment (Start-Stop)

RA2\_WWV\_2P products with unknown processing center

Gauge Segment (Start-Stop)

RA2\_WWV\_2P products with wrong processing time

Gauge Segment (Start-Stop)

RA2\_WWV\_2P products with software version not equal to the current version

Gauge	Segment (Start-Stop)
Warning: Wrong Software ver. RA2/5.06 Filename: RA2_WWV_2PNPDE20090324_233550_000060902077_00316_36943_7286.N1;	24-MAR-2009 23:35:50.780 25-MAR-2009 01:17:20.962
Warning: Wrong Software ver. RA2/5.06 Filename: RA2_WWV_2PNPDE20090325_011617_000047122077_00317_36944_7441.N1;	25-MAR-2009 01:16:17.520 25-MAR-2009 02:34:49.684
Warning: Wrong Software ver. RA2/5.06 Filename: RA2_WWV_2PNPDE20090325_023416_000057972077_00318_36945_7584.N1;	25-MAR-2009 02:34:16.320 25-MAR-2009 04:10:53.520
Warning: Wrong Software ver. RA2/5.06 Filename: RA2_WWV_2PNPDE20090325_041021_000060732077_00319_36946_7760.N1;	25-MAR-2009 04:10:21.270 25-MAR-2009 05:51:34.742
Warning: Wrong Software ver. RA2/5.06 Filename: RA2_WWV_2PNPDE20090325_055101_000062092077_00320_36947_7930.N1;	25-MAR-2009 05:51:01.378 25-MAR-2009 07:34:30.758
Warning: Wrong Software ver. RA2/5.06 Filename: RA2_WWV_2PNPDK20090325_073358_000039112077_00321_36948_8542.N1;	25-MAR-2009 07:33:58.507 25-MAR-2009 08:39:09.706
Warning: Wrong Software ver. RA2/5.06 Filename: RA2_WWV_2PNPDK20090325_083836_000061832077_00322_36949_8715.N1;	25-MAR-2009 08:38:36.341 25-MAR-2009 10:21:38.986
Warning: Wrong Software ver. RA2/5.06 Filename: RA2_WWV_2PNPDK20090325_102055_000059942077_00323_36950_8861.N1;	25-MAR-2009 10:20:55.595 25-MAR-2009 12:00:49.974
Warning: Wrong Software ver. RA2/5.06 Filename: RA2_WWV_2PNPDK20090325_120006_000059682077_00324_36951_8997.N1;	25-MAR-2009 12:00:06.583 25-MAR-2009 13:39:34.225
Warning: Wrong Software ver. RA2/5.06 Filename: RA2_WWV_2PNPDK20090325_133843_000059802077_00325_36952_9112.N1;	25-MAR-2009 13:38:43.037 25-MAR-2009 15:18:22.933
Warning: Wrong Software ver. RA2/5.06 Filename: RA2_WWV_2PNPDK20090325_151719_000051302077_00326_36953_9215.N1;	25-MAR-2009 15:17:19.491 25-MAR-2009 16:42:49.405
Warning: Wrong Software ver. RA2/5.06 Filename: RA2_WWV_2PNPDK20090325_164530_000004442077_00327_36954_9218.N1;	25-MAR-2009 16:45:30.997 25-MAR-2009 16:52:55.427
Warning: Wrong Software ver. RA2/5.06 Filename: RA2_WWV_2PNPDK20090325_165130_000061252077_00327_36954_9351.N1;	25-MAR-2009 16:51:30.819 25-MAR-2009 18:33:35.535
Warning: Wrong Software ver. RA2/5.06 Filename: RA2_WWV_2PNPDK20090325_183208_000059742077_00328_36955_9486.N1;	25-MAR-2009 18:32:08.699 25-MAR-2009 20:11:43.025

Warning: Wrong Software ver. RA2/5.06 Filename: RA2_WWV_2PNPDE20090325_201018_000044932077_00329_36956_8361.N1;	25-MAR-2009 20:10:18.417 25-MAR-2009 21:25:11.123
Warning: Wrong Software ver. RA2/5.06 Filename: RA2_WWV_2PNPDE20090325_212328_000020862077_00329_36956_8514.N1;	25-MAR-2009 21:23:28.691 25-MAR-2009 21:58:15.157
Warning: Wrong Software ver. RA2/5.06 Filename: RA2_WWV_2PNPDE20090325_220113_000038582077_00330_36957_8529.N1;	25-MAR-2009 22:01:13.453 25-MAR-2009 23:05:31.179
Warning: Wrong Software ver. RA2/5.06 Filename: RA2_WWV_2PNPDE20090325_230434_000061942077_00330_36957_8666.N1;	25-MAR-2009 23:04:34.421 26-MAR-2009 00:47:48.205

**RA2\_WWV\_2P products with wrong sensing start**

**Gauge Segment (Start-Stop)**

**RA2\_WWV\_2P products with wrong sensing stop**

**Gauge Segment (Start-Stop)**

**RA2\_WWV\_2P products with wrong phase**

**Gauge Segment (Start-Stop)**

**RA2\_WWV\_2P products with wrong state vector time**

<b>Gauge</b>	<b>Segment (Start-Stop)</b>
Warning: Not equal to FPO input. 24-MAR-2009 23:48:40.987733 Filename: RA2_WWV_2PNPDE20090324_233550_000060902077_00316_36943_7286.N1;	24-MAR-2009 23:35:50.780 25-MAR-2009 01:17:20.962
Warning: Not equal to FPO input. 25-MAR-2009 01:29:16.848041 Filename: RA2_WWV_2PNPDE20090325_011617_000047122077_00317_36944_7441.N1;	25-MAR-2009 01:16:17.520 25-MAR-2009 02:34:49.684
Warning: Not equal to FPO input. 25-MAR-2009 03:09:52.749628 Filename: RA2_WWV_2PNPDE20090325_023416_000057972077_00318_36945_7584.N1;	25-MAR-2009 02:34:16.320 25-MAR-2009 04:10:53.520
Warning: Not equal to FPO input. 25-MAR-2009 04:50:28.755224 Filename: RA2_WWV_2PNPDE20090325_041021_000060732077_00319_36946_7760.N1;	25-MAR-2009 04:10:21.270 25-MAR-2009 05:51:34.742
Warning: Not equal to FPO input. 25-MAR-2009 06:31:04.746237 Filename: RA2_WWV_2PNPDE20090325_055101_000062092077_00320_36947_7930.N1;	25-MAR-2009 05:51:01.378 25-MAR-2009 07:34:30.758
Warning: Not equal to FPO input. 25-MAR-2009 08:11:40.675658 Filename: RA2_WWV_2PNPDK20090325_073358_000039112077_00321_36948_8542.N1;	25-MAR-2009 07:33:58.507 25-MAR-2009 08:39:09.706
Warning: Not equal to FPO input. 25-MAR-2009 09:52:16.561464 Filename: RA2_WWV_2PNPDK20090325_083836_000061832077_00322_36949_8715.N1;	25-MAR-2009 08:38:36.341 25-MAR-2009 10:21:38.986
Warning: Not equal to FPO input. 25-MAR-2009 11:32:52.410930 Filename: RA2_WWV_2PNPDK20090325_102055_000059942077_00323_36950_8861.N1;	25-MAR-2009 10:20:55.595 25-MAR-2009 12:00:49.974
Warning: Not equal to FPO input. 25-MAR-2009 13:13:28.272098 Filename: RA2_WWV_2PNPDK20090325_120006_000059682077_00324_36951_8997.N1;	25-MAR-2009 12:00:06.583 25-MAR-2009 13:39:34.225
Warning: Not equal to FPO input. 25-MAR-2009 14:54:04.193340 Filename: RA2_WWV_2PNPDK20090325_133843_000059802077_00325_36952_9112.N1;	25-MAR-2009 13:38:43.037 25-MAR-2009 15:18:22.933
Warning: Not equal to FPO input. 25-MAR-2009 16:34:40.192361 Filename: RA2_WWV_2PNPDK20090325_151719_000051302077_00326_36953_9215.N1;	25-MAR-2009 15:17:19.491 25-MAR-2009 16:42:49.405
Warning: Not equal to FPO input. 25-MAR-2009 16:34:40.192361 Filename: RA2_WWV_2PNPDK20090325_164530_000004442077_00327_36954_9218.N1;	25-MAR-2009 16:45:30.997 25-MAR-2009 16:52:55.427
Warning: Not equal to FPO input. 25-MAR-2009 18:15:16.192853 Filename: RA2_WWV_2PNPDK20090325_165130_000061252077_00327_36954_9351.N1;	25-MAR-2009 16:51:30.819 25-MAR-2009 18:33:35.535
Warning: Not equal to FPO input. 25-MAR-2009 19:55:52.154316 Filename: RA2_WWV_2PNPDK20090325_183208_000059742077_00328_36955_9486.N1;	25-MAR-2009 18:32:08.699 25-MAR-2009 20:11:43.025

Warning: Not equal to FPO input. 25-MAR-2009 21:36:28.033874 Filename: RA2_WWV_2PNPDE20090325_201018_000044932077_00329_36956_8361.N1;	25-MAR-2009 20:10:18.417 25-MAR-2009 21:25:11.123
Warning: Not equal to FPO input. 25-MAR-2009 21:36:28.030743 Filename: RA2_WWV_2PNPDE20090325_212328_000020862077_00329_36956_8514.N1;	25-MAR-2009 21:23:28.691 25-MAR-2009 21:58:15.157
Warning: Not equal to FPO input. 25-MAR-2009 23:17:03.884640 Filename: RA2_WWV_2PNPDE20090325_220113_000038582077_00330_36957_8529.N1;	25-MAR-2009 22:01:13.453 25-MAR-2009 23:05:31.179
Warning: Not equal to FPO input. 25-MAR-2009 23:17:03.884231 Filename: RA2_WWV_2PNPDE20090325_230434_000061942077_00330_36957_8666.N1;	25-MAR-2009 23:04:34.421 26-MAR-2009 00:47:48.205

**RA2\_WWV\_2P products with wrong x\_position**

**Gauge Segment (Start-Stop)**

**RA2\_WWV\_2P products with wrong y\_position**

**Gauge Segment (Start-Stop)**

**RA2\_WWV\_2P products with wrong z\_position**

**Gauge Segment (Start-Stop)**

**RA2\_WWV\_2P products with wrong x\_velocity**

**Gauge Segment (Start-Stop)**

**RA2\_WWV\_2P products with wrong y\_velocity**

**Gauge Segment (Start-Stop)**

**RA2\_WWV\_2P products with wrong z\_velocity**

**Gauge Segment (Start-Stop)**

**RA2\_WWV\_2P products with unknown vector source**

**Gauge Segment (Start-Stop)**

**RA2\_WWV\_2P products with UTC to SBT time too far from sensing time**

<b>Gauge</b>	<b>Segment (Start-Stop)</b>
Warning: Wrong UTC SBT time format. 25-MAR-2009 00:07:41.994162 Filename: RA2_WWV_2PNPDE20090325_023416_000057972077_00318_36945_7584.N1;	25-MAR-2009 02:34:16.320 25-MAR-2009 04:10:53.520
Warning: Wrong UTC SBT time format. 25-MAR-2009 00:07:41.994162 Filename: RA2_WWV_2PNPDE20090325_041021_000060732077_00319_36946_7760.N1;	25-MAR-2009 04:10:21.270 25-MAR-2009 05:51:34.742
Warning: Wrong UTC SBT time format. 25-MAR-2009 05:16:39.996396 Filename: RA2_WWV_2PNPDK20090325_073358_000039112077_00321_36948_8542.N1;	25-MAR-2009 07:33:58.507 25-MAR-2009 08:39:09.706
Warning: Wrong UTC SBT time format. 25-MAR-2009 06:55:57.997103 Filename: RA2_WWV_2PNPDK20090325_083836_000061832077_00322_36949_8715.N1;	25-MAR-2009 08:38:36.341 25-MAR-2009 10:21:38.986
Warning: Wrong UTC SBT time format. 25-MAR-2009 08:35:41.997822 Filename: RA2_WWV_2PNPDK20090325_102055_000059942077_00323_36950_8861.N1;	25-MAR-2009 10:20:55.595 25-MAR-2009 12:00:49.974
Warning: Wrong UTC SBT time format. 25-MAR-2009 10:15:21.998545 Filename: RA2_WWV_2PNPDK20090325_120006_000059682077_00324_36951_8997.N1;	25-MAR-2009 12:00:06.583 25-MAR-2009 13:39:34.225
Warning: Wrong UTC SBT time format. 25-MAR-2009 11:54:43.999264 Filename: RA2_WWV_2PNPDK20090325_133843_000059802077_00325_36952_9112.N1;	25-MAR-2009 13:38:43.037 25-MAR-2009 15:18:22.933
Warning: Wrong UTC SBT time format. 25-MAR-2009 11:54:43.999264 Filename: RA2_WWV_2PNPDK20090325_151719_000051302077_00326_36953_9215.N1;	25-MAR-2009 15:17:19.491 25-MAR-2009 16:42:49.405



Warning: Wrong UTC SBT time format. 25-MAR-2009 11:54:43.999264 Filename: RA2_WWV_2PNPDK20090325_164530_000004442077_00327_36954_9218.N1;	25-MAR-2009 16:45:30.997 25-MAR-2009 16:52:55.427
Warning: Wrong UTC SBT time format. 25-MAR-2009 16:49:32.001402 Filename: RA2_WWV_2PNPDK20090325_183208_000059742077_00328_36955_9486.N1;	25-MAR-2009 18:32:08.699 25-MAR-2009 20:11:43.025
Warning: Wrong UTC SBT time format. 25-MAR-2009 18:27:39.002110 Filename: RA2_WWV_2PNPDE20090325_201018_000044932077_00329_36956_8361.N1;	25-MAR-2009 20:10:18.417 25-MAR-2009 21:25:11.123
Warning: Wrong UTC SBT time format. 25-MAR-2009 20:07:08.002830 Filename: RA2_WWV_2PNPDE20090325_220113_000038582077_00330_36957_8529.N1;	25-MAR-2009 22:01:13.453 25-MAR-2009 23:05:31.179

**RA2\_WWV\_2P products with satellite binary time out-of-range**

Gauge Segment (Start-Stop)

**RA2\_WWV\_2P products with wrong clock step**

Gauge Segment (Start-Stop)

**RA2\_WWV\_2P products with leap utc set to blank**

Gauge Segment (Start-Stop)

**RA2\_WWV\_2P products with leap err set**

Gauge Segment (Start-Stop)

**RA2\_WWV\_2P products with product err set**

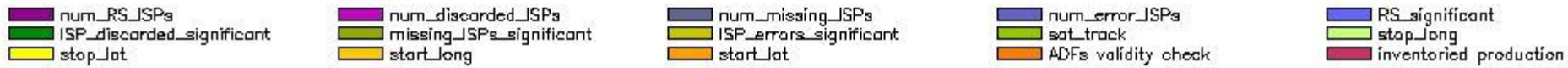
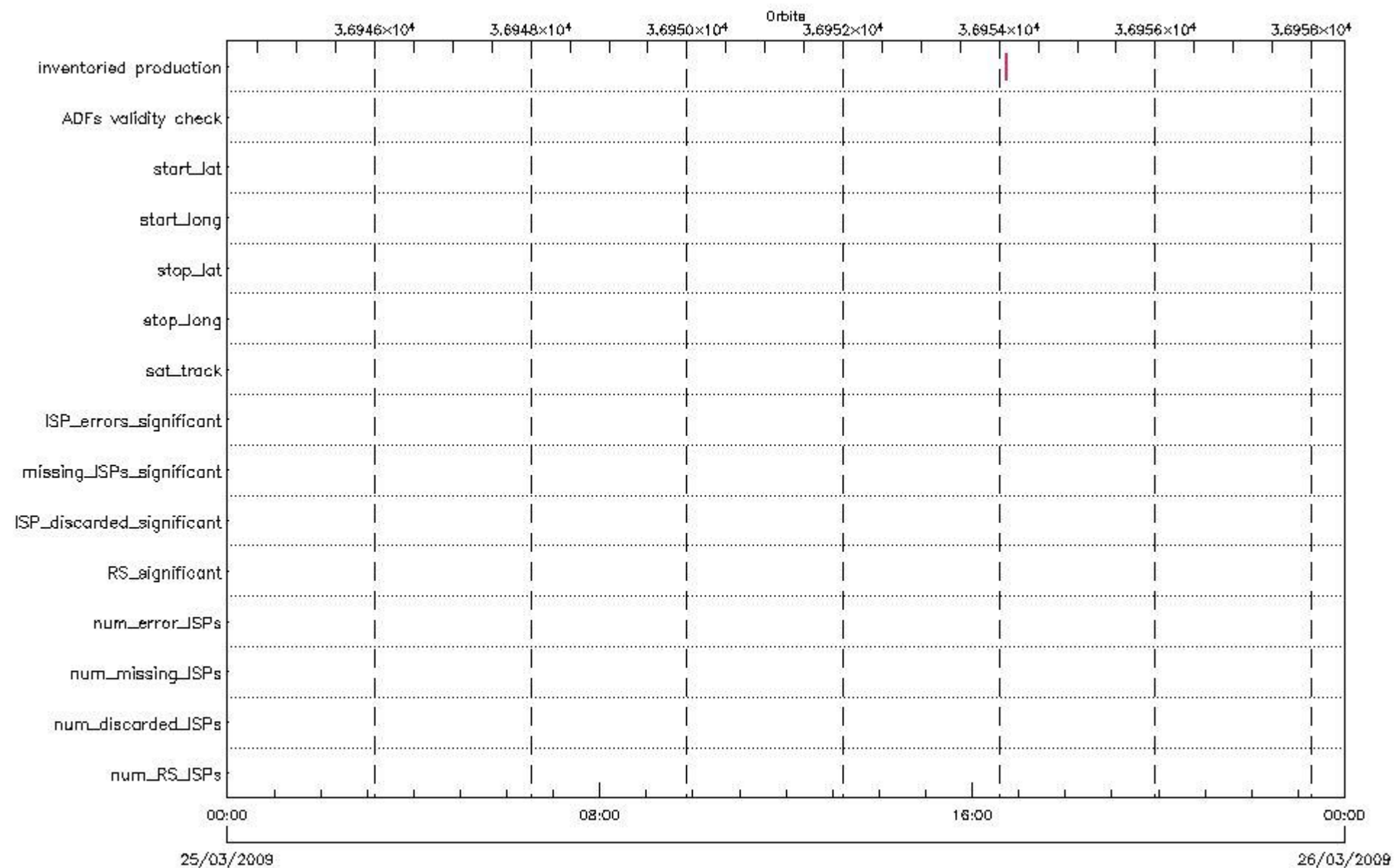
Gauge	Segment (Start-Stop)
Warning: Product Error flag set. Filename: RA2_WWV_2PNPDE20090324_233550_000060902077_00316_36943_7286.N1;	24-MAR-2009 23:35:50.780 25-MAR-2009 01:17:20.962
Warning: Product Error flag set. Filename: RA2_WWV_2PNPDE20090325_011617_000047122077_00317_36944_7441.N1;	25-MAR-2009 01:16:17.520 25-MAR-2009 02:34:49.684
Warning: Product Error flag set. Filename: RA2_WWV_2PNPDE20090325_023416_000057972077_00318_36945_7584.N1;	25-MAR-2009 02:34:16.320 25-MAR-2009 04:10:53.520
Warning: Product Error flag set. Filename: RA2_WWV_2PNPDE20090325_041021_000060732077_00319_36946_7760.N1;	25-MAR-2009 04:10:21.270 25-MAR-2009 05:51:34.742
Warning: Product Error flag set. Filename: RA2_WWV_2PNPDE20090325_055101_000062092077_00320_36947_7930.N1;	25-MAR-2009 05:51:01.378 25-MAR-2009 07:34:30.758
Warning: Product Error flag set. Filename: RA2_WWV_2PNPDK20090325_073358_000039112077_00321_36948_8542.N1;	25-MAR-2009 07:33:58.507 25-MAR-2009 08:39:09.706
Warning: Product Error flag set. Filename: RA2_WWV_2PNPDK20090325_083836_000061832077_00322_36949_8715.N1;	25-MAR-2009 08:38:36.341 25-MAR-2009 10:21:38.986
Warning: Product Error flag set. Filename: RA2_WWV_2PNPDK20090325_102055_000059942077_00323_36950_8861.N1;	25-MAR-2009 10:20:55.595 25-MAR-2009 12:00:49.974
Warning: Product Error flag set. Filename: RA2_WWV_2PNPDK20090325_120006_000059682077_00324_36951_8997.N1;	25-MAR-2009 12:00:06.583 25-MAR-2009 13:39:34.225
Warning: Product Error flag set. Filename: RA2_WWV_2PNPDK20090325_133843_000059802077_00325_36952_9112.N1;	25-MAR-2009 13:38:43.037 25-MAR-2009 15:18:22.933
Warning: Product Error flag set. Filename: RA2_WWV_2PNPDK20090325_151719_000051302077_00326_36953_9215.N1;	25-MAR-2009 15:17:19.491 25-MAR-2009 16:42:49.405
Warning: Product Error flag set. Filename: RA2_WWV_2PNPDK20090325_164530_000004442077_00327_36954_9218.N1;	25-MAR-2009 16:45:30.997 25-MAR-2009 16:52:55.427
Warning: Product Error flag set. Filename: RA2_WWV_2PNPDK20090325_165130_000061252077_00327_36954_9351.N1;	25-MAR-2009 16:51:30.819 25-MAR-2009 18:33:35.535

Warning: Product Error flag set. Filename: RA2_WWV_2PNPDK20090325_183208_000059742077_00328_36955_9486.N1;	25-MAR-2009 18:32:08.699 25-MAR-2009 20:11:43.025
Warning: Product Error flag set. Filename: RA2_WWV_2PNPDE20090325_201018_000044932077_00329_36956_8361.N1;	25-MAR-2009 20:10:18.417 25-MAR-2009 21:25:11.123
Warning: Product Error flag set. Filename: RA2_WWV_2PNPDE20090325_212328_000020862077_00329_36956_8514.N1;	25-MAR-2009 21:23:28.691 25-MAR-2009 21:58:15.157
Warning: Product Error flag set. Filename: RA2_WWV_2PNPDE20090325_220113_000038582077_00330_36957_8529.N1;	25-MAR-2009 22:01:13.453 25-MAR-2009 23:05:31.179
Warning: Product Error flag set. Filename: RA2_WWV_2PNPDE20090325_230434_000061942077_00330_36957_8666.N1;	25-MAR-2009 23:04:34.421 26-MAR-2009 00:47:48.205

## SPH checks

RA2\_CAL\_0P SPH checks

SPH fields with errors



**RA2\_CAL\_0P products using a wrong ADF (sensing not included in validity)**

Gauge Segment (Start-Stop) Explicit Reference

**RA2\_CAL\_0P products with start\_lat out of range**

Gauge Value Segment (Start-Stop) Explicit Reference

**RA2\_CAL\_0P products with start\_long out of range**

Gauge Value Segment (Start-Stop) Explicit Reference

RA2\_CAL\_0P products with stop\_lat out of range

Gauge Value Segment (Start-Stop) Explicit Reference

RA2\_CAL\_0P products with stop\_long out of range

Gauge Value Segment (Start-Stop) Explicit Reference

RA2\_CAL\_0P products with sat\_track out of range

Gauge Value Segment (Start-Stop) Explicit Reference

Percentage of RA2\_CAL\_0P products with ISP\_errors\_significant set to 1

Gauge Value Segment (Start-Stop)

RA2\_CAL\_0P products with num\_error\_ISPs out of range

Gauge Value Segment (Start-Stop) Explicit Reference

Statistics for RA2\_CAL\_0P products with num\_error\_ISPs out of range

Gauge Statistics Segment (Start-Stop)

Percentage of RA2\_CAL\_0P products with missing\_ISPs\_significant set to 1

Gauge Value Segment (Start-Stop)

RA2\_CAL\_0P products with num\_missing\_ISPs out of range

Gauge Value Segment (Start-Stop) Explicit Reference

Statistics for RA2\_CAL\_0P products with num\_missing\_ISPs out of range

Gauge Statistics Segment (Start-Stop)

Percentage of RA2\_CAL\_0P products with ISP\_discarded\_significant set to 1

Gauge Value Segment (Start-Stop)

RA2\_CAL\_0P products with num\_discarded\_ISPs out of range

Gauge	Value	Segment (Start-Stop)	Explicit Reference
-------	-------	----------------------	--------------------

Statistics for RA2\_CAL\_0P products with num\_discarded\_ISPs out of range

Gauge	Statistics	Segment (Start-Stop)
-------	------------	----------------------

Percentage of RA2\_CAL\_0P products with RS\_significant set to 1

Gauge	Value	Segment (Start-Stop)
-------	-------	----------------------

RA2\_CAL\_0P products with num\_RS\_ISPs out of range

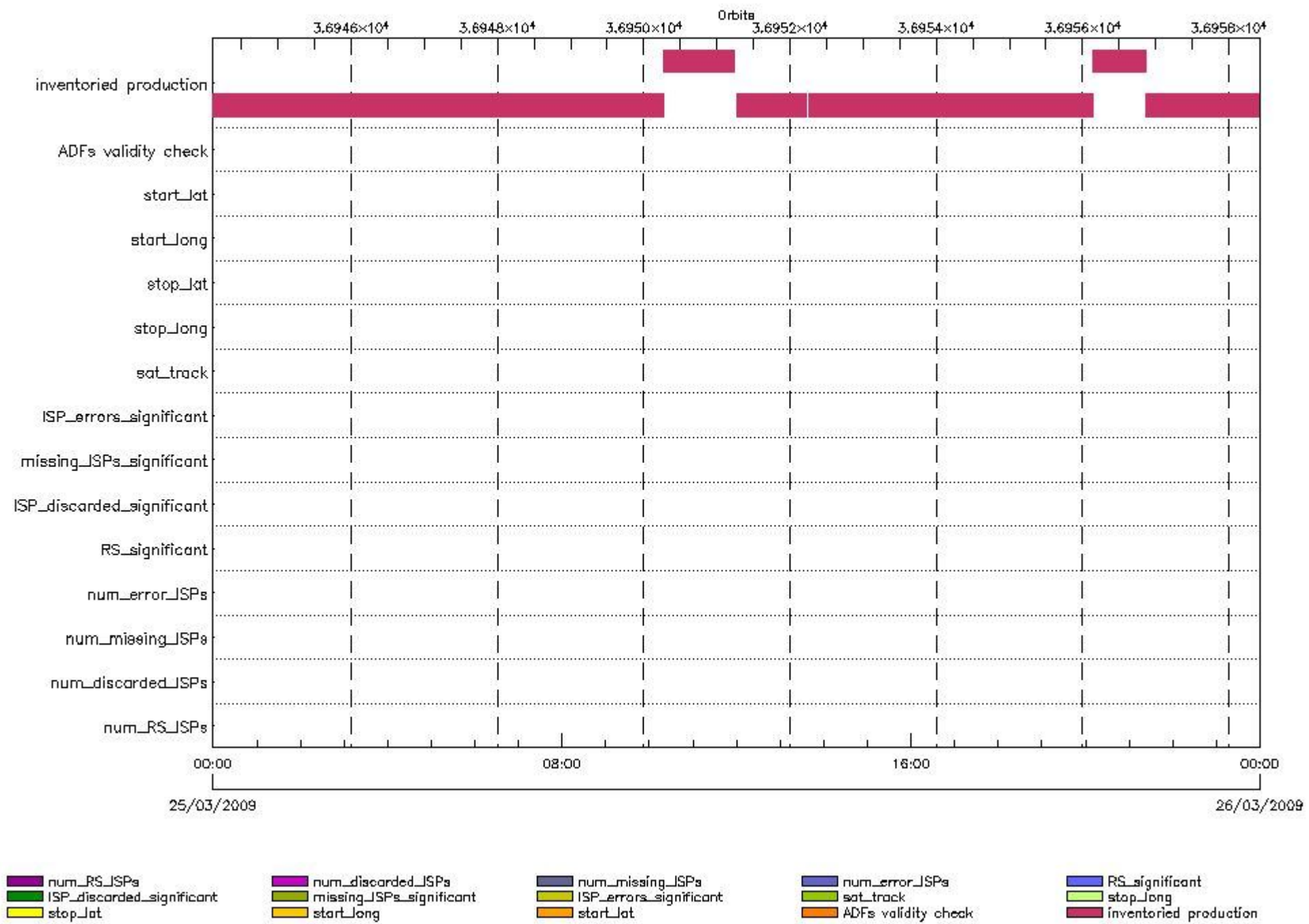
Gauge	Value	Segment (Start-Stop)	Explicit Reference
-------	-------	----------------------	--------------------

Statistics for RA2\_CAL\_0P products with num\_RS\_ISPs out of range

Gauge	Statistics	Segment (Start-Stop)
-------	------------	----------------------

DOR\_DOP\_0P SPH checks

SPH fields with errors



**DOR\_DOP\_0P products using a wrong ADF (sensing not included in validity)**

Gauge Segment (Start-Stop) Explicit Reference

**DOR\_DOP\_0P products with start\_lat out of range**

Gauge Value Segment (Start-Stop) Explicit Reference

**DOR\_DOP\_0P products with start\_long out of range**

Gauge Value Segment (Start-Stop) Explicit Reference

DOR\_DOP\_0P products with stop\_lat out of range

Gauge Value Segment (Start-Stop) Explicit Reference

DOR\_DOP\_0P products with stop\_long out of range

Gauge Value Segment (Start-Stop) Explicit Reference

DOR\_DOP\_0P products with sat\_track out of range

Gauge Value Segment (Start-Stop) Explicit Reference

Percentage of DOR\_DOP\_0P products with ISP\_errors\_significant set to 1

Gauge Value Segment (Start-Stop)

DOR\_DOP\_0P products with num\_error\_ISPs out of range

Gauge Value Segment (Start-Stop) Explicit Reference

Statistics for DOR\_DOP\_0P products with num\_error\_ISPs out of range

Gauge Statistics Segment (Start-Stop)

Percentage of DOR\_DOP\_0P products with missing\_ISPs\_significant set to 1

Gauge Value Segment (Start-Stop)

DOR\_DOP\_0P products with num\_missing\_ISPs out of range

Gauge Value Segment (Start-Stop) Explicit Reference

Statistics for DOR\_DOP\_0P products with num\_missing\_ISPs out of range

Gauge Statistics Segment (Start-Stop)

Percentage of DOR\_DOP\_0P products with ISP\_discarded\_significant set to 1

Gauge Value Segment (Start-Stop)

DOR\_DOP\_0P products with num\_discarded\_ISPs out of range

Gauge	Value	Segment (Start-Stop)	Explicit Reference
-------	-------	----------------------	--------------------

Statistics for DOR\_DOP\_0P products with num\_discarded\_ISPs out of range

Gauge	Statistics	Segment (Start-Stop)
-------	------------	----------------------

Percentage of DOR\_DOP\_0P products with RS\_significant set to 1

Gauge	Value	Segment (Start-Stop)
-------	-------	----------------------

DOR\_DOP\_0P products with num\_RS\_ISPs out of range

Gauge	Value	Segment (Start-Stop)	Explicit Reference
-------	-------	----------------------	--------------------

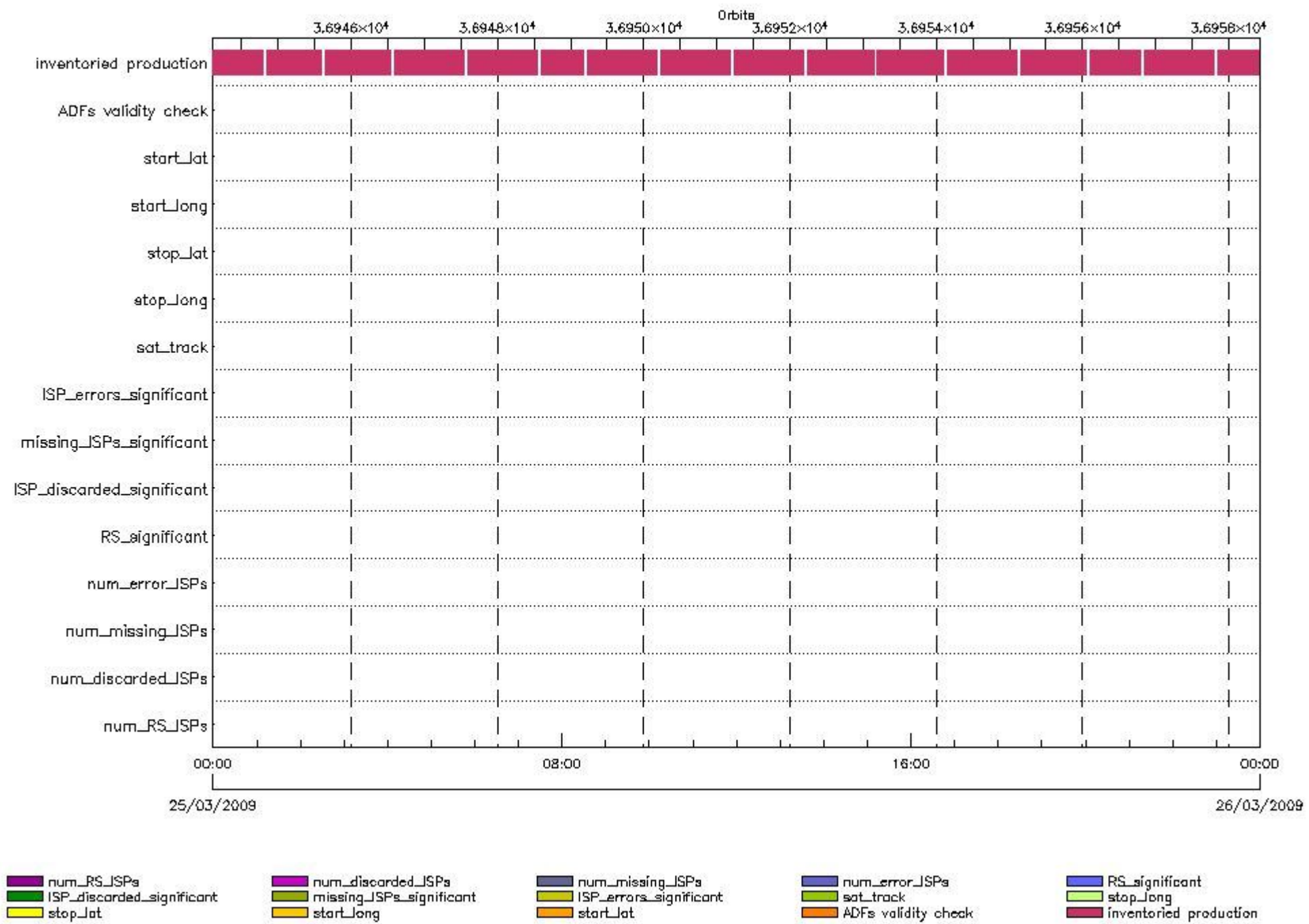
Statistics for DOR\_DOP\_0P products with num\_RS\_ISPs out of range

Gauge	Statistics	Segment (Start-Stop)
-------	------------	----------------------

DOR\_NAV\_0P SPH checks

SPH fields with errors





**DOR\_NAV\_0P products using a wrong ADF (sensing not included in validity)**

Gauge Segment (Start-Stop) Explicit Reference

**DOR\_NAV\_0P products with start\_lat out of range**

Gauge Value Segment (Start-Stop) Explicit Reference

**DOR\_NAV\_0P products with start\_long out of range**

Gauge Value Segment (Start-Stop) Explicit Reference

DOR\_NAV\_0P products with stop\_lat out of range

Gauge Value Segment (Start-Stop) Explicit Reference

DOR\_NAV\_0P products with stop\_long out of range

Gauge Value Segment (Start-Stop) Explicit Reference

DOR\_NAV\_0P products with sat\_track out of range

Gauge Value Segment (Start-Stop) Explicit Reference

Percentage of DOR\_NAV\_0P products with ISP\_errors\_significant set to 1

Gauge Value Segment (Start-Stop)

DOR\_NAV\_0P products with num\_error\_ISPs out of range

Gauge Value Segment (Start-Stop) Explicit Reference

Statistics for DOR\_NAV\_0P products with num\_error\_ISPs out of range

Gauge Statistics Segment (Start-Stop)

Percentage of DOR\_NAV\_0P products with missing\_ISPs\_significant set to 1

Gauge Value Segment (Start-Stop)

DOR\_NAV\_0P products with num\_missing\_ISPs out of range

Gauge Value Segment (Start-Stop) Explicit Reference

Statistics for DOR\_NAV\_0P products with num\_missing\_ISPs out of range

Gauge Statistics Segment (Start-Stop)

Percentage of DOR\_NAV\_0P products with ISP\_discarded\_significant set to 1

Gauge Value Segment (Start-Stop)

DOR\_NAV\_0P products with num\_discarded\_ISPs out of range

Gauge	Value	Segment (Start-Stop)	Explicit Reference
-------	-------	----------------------	--------------------

Statistics for DOR\_NAV\_0P products with num\_discarded\_ISPs out of range

Gauge	Statistics	Segment (Start-Stop)
-------	------------	----------------------

Percentage of DOR\_NAV\_0P products with RS\_significant set to 1

Gauge	Value	Segment (Start-Stop)
-------	-------	----------------------

DOR\_NAV\_0P products with num\_RS\_ISPs out of range

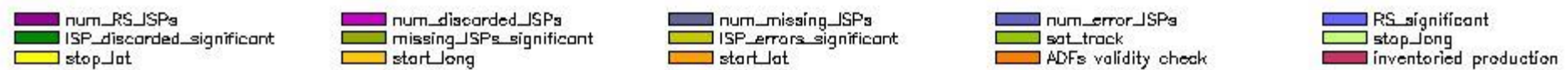
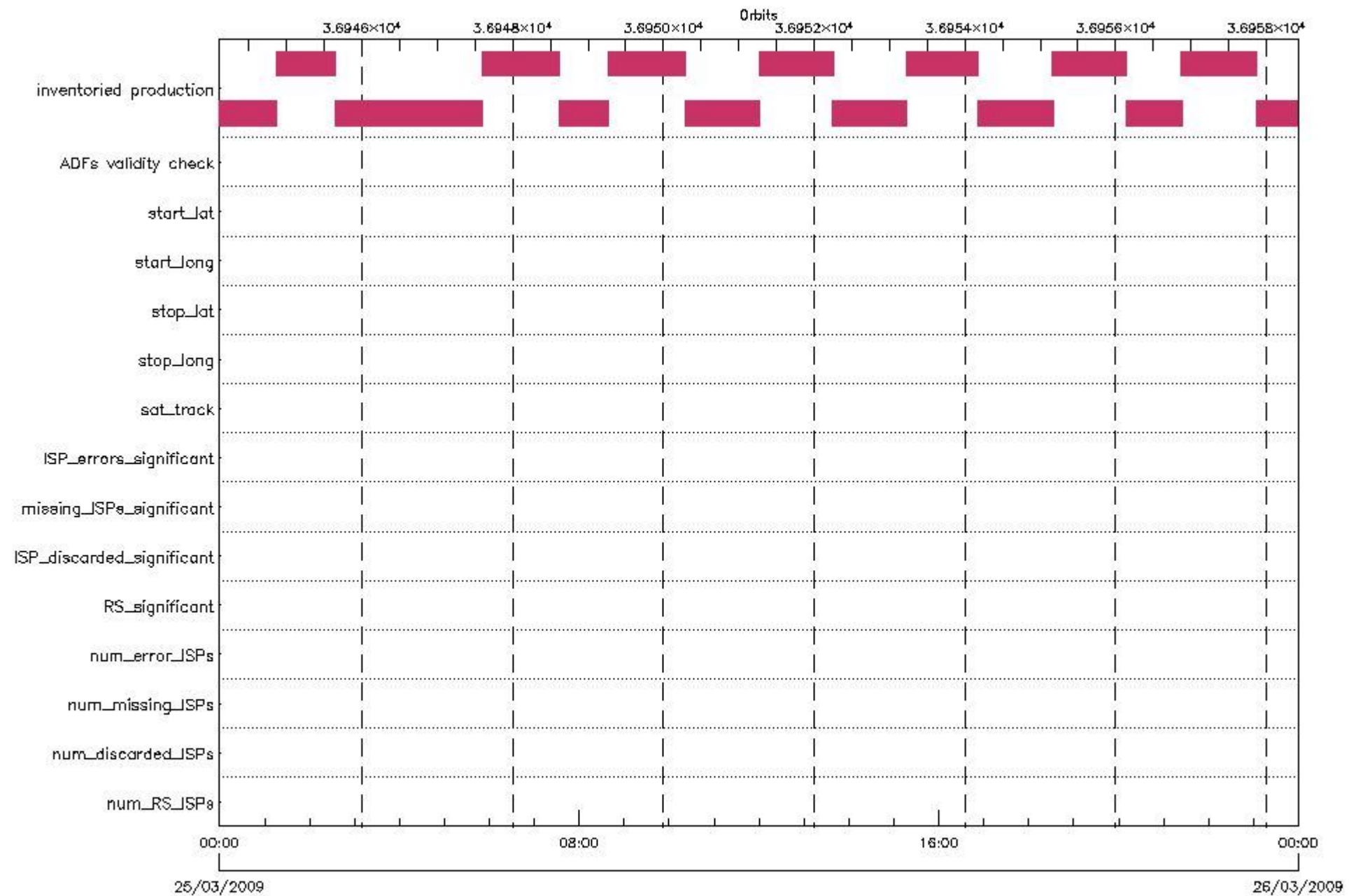
Gauge	Value	Segment (Start-Stop)	Explicit Reference
-------	-------	----------------------	--------------------

Statistics for DOR\_NAV\_0P products with num\_RS\_ISPs out of range

Gauge	Statistics	Segment (Start-Stop)
-------	------------	----------------------

MWR\_NL\_\_0P SPH checks

SPH fields with errors



**MWR\_NL\_\_0P products using a wrong ADF (sensing not included in validity)**

Gauge Segment (Start-Stop) Explicit Reference

**MWR\_NL\_\_0P products with start\_lat out of range**

Gauge Value Segment (Start-Stop) Explicit Reference

**MWR\_NL\_\_0P products with start\_long out of range**

Gauge Value Segment (Start-Stop) Explicit Reference

MWR\_NL\_\_0P products with stop\_lat out of range

Gauge Value Segment (Start-Stop) Explicit Reference

MWR\_NL\_\_0P products with stop\_long out of range

Gauge Value Segment (Start-Stop) Explicit Reference

MWR\_NL\_\_0P products with sat\_track out of range

Gauge Value Segment (Start-Stop) Explicit Reference

Percentage of MWR\_NL\_\_0P products with ISP\_errors\_significant set to 1

Gauge	Value	Segment (Start-Stop)
SPH.ISP_ERRORS_SIGNIFICANT_PERCENT.INFO PCF_MWR_NL__0P	0	25-MAR-2009 00:00:00.000 26-MAR-2009 00:00:00.000

MWR\_NL\_\_0P products with num\_error\_ISPs out of range

Gauge Value Segment (Start-Stop) Explicit Reference

Statistics for MWR\_NL\_\_0P products with num\_error\_ISPs out of range

Gauge Statistics Segment (Start-Stop)

Percentage of MWR\_NL\_\_0P products with missing\_ISPs\_significant set to 1

Gauge	Value	Segment (Start-Stop)
SPH.MISSING_ISPS_SIGNIFICANT_PERCENT.INFO PCF_MWR_NL__0P	0	25-MAR-2009 00:00:00.000 26-MAR-2009 00:00:00.000

MWR\_NL\_\_0P products with num\_missing\_ISPs out of range

Gauge Value Segment (Start-Stop) Explicit Reference

Statistics for MWR\_NL\_\_0P products with num\_missing\_ISPs out of range

Gauge Statistics Segment (Start-Stop)

Percentage of MWR\_NL\_\_0P products with ISP\_discarded\_significant set to 1

Gauge	Value	Segment (Start-Stop)
SPH.ISP_DISCARDED_SIGNIFICANT_PERCENT.INFO	0	25-MAR-2009 00:00:00.000
PCF_MWR_NL__0P		26-MAR-2009 00:00:00.000

MWR\_NL\_\_0P products with num\_discarded\_ISPs out of range

Gauge	Value	Segment (Start-Stop)	Explicit Reference

Statistics for MWR\_NL\_\_0P products with num\_discarded\_ISPs out of range

Gauge	Statistics	Segment (Start-Stop)

Percentage of MWR\_NL\_\_0P products with RS\_significant set to 1

Gauge	Value	Segment (Start-Stop)
SPH.RS_SIGNIFICANT_PERCENT.INFO	0	25-MAR-2009 00:00:00.000
PCF_MWR_NL__0P		26-MAR-2009 00:00:00.000

MWR\_NL\_\_0P products with num\_RS\_ISPs out of range

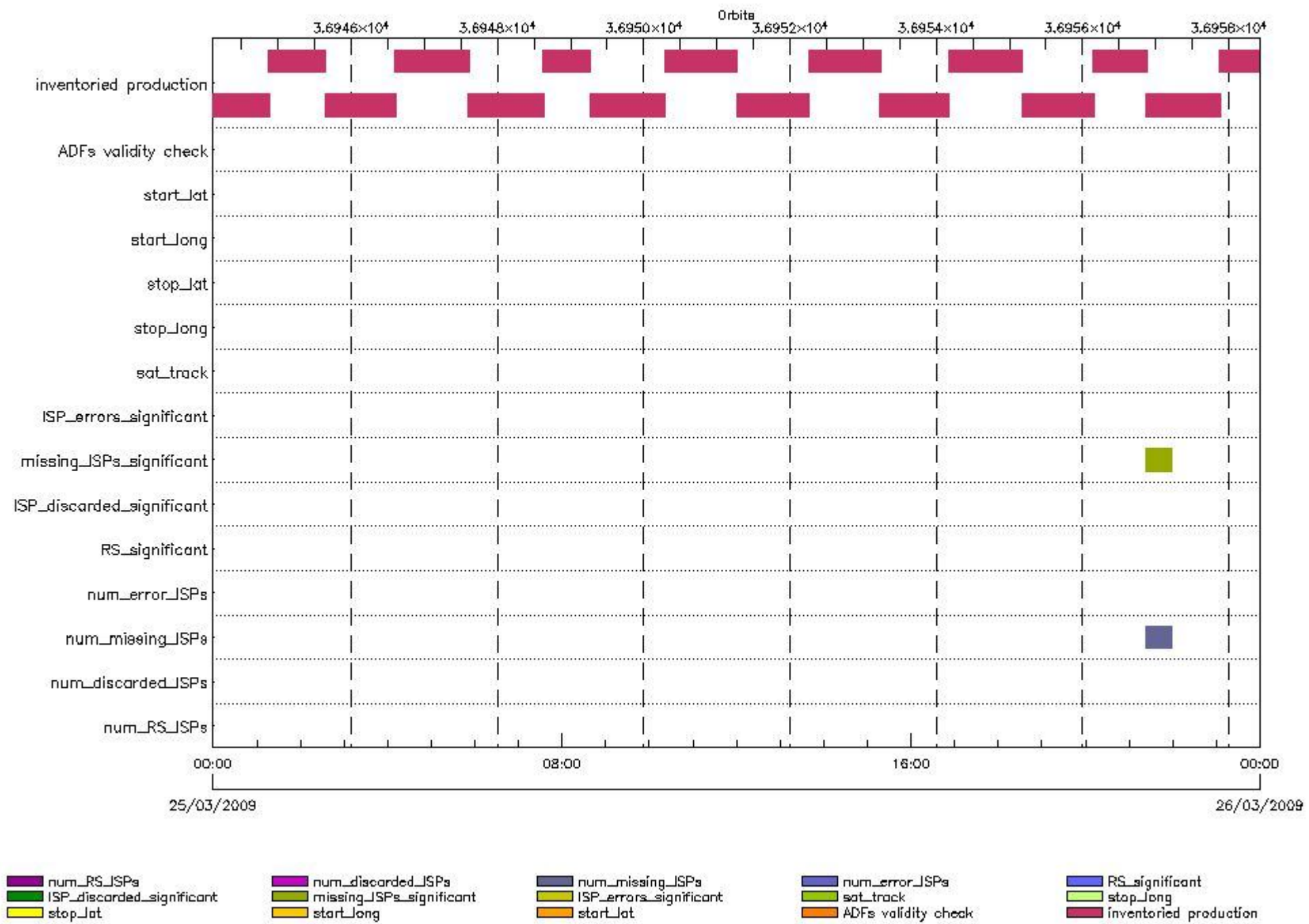
Gauge	Value	Segment (Start-Stop)	Explicit Reference

Statistics for MWR\_NL\_\_0P products with num\_RS\_ISPs out of range

Gauge	Statistics	Segment (Start-Stop)

RA2\_ME\_\_0P SPH checks

SPH fields with errors



**RA2\_ME\_\_0P products using a wrong ADF (sensing not included in validity)**

Gauge Segment (Start-Stop) Explicit Reference

**RA2\_ME\_\_0P products with start\_lat out of range**

Gauge Value Segment (Start-Stop) Explicit Reference

**RA2\_ME\_\_0P products with start\_long out of range**

Gauge Value Segment (Start-Stop) Explicit Reference

RA2\_ME\_\_0P products with stop\_lat out of range

Gauge	Value	Segment (Start-Stop)	Explicit Reference
-------	-------	----------------------	--------------------

RA2\_ME\_\_0P products with stop\_long out of range

Gauge	Value	Segment (Start-Stop)	Explicit Reference
-------	-------	----------------------	--------------------

RA2\_ME\_\_0P products with sat\_track out of range

Gauge	Value	Segment (Start-Stop)	Explicit Reference
-------	-------	----------------------	--------------------

Percentage of RA2\_ME\_\_0P products with ISP\_errors\_significant set to 1

Gauge	Value	Segment (Start-Stop)
-------	-------	----------------------

RA2\_ME\_\_0P products with num\_error\_ISPs out of range

Gauge	Value	Segment (Start-Stop)	Explicit Reference
-------	-------	----------------------	--------------------

Statistics for RA2\_ME\_\_0P products with num\_error\_ISPs out of range

Gauge	Statistics	Segment (Start-Stop)
-------	------------	----------------------

Percentage of RA2\_ME\_\_0P products with missing\_ISPs\_significant set to 1

Gauge	Value	Segment (Start-Stop)
-------	-------	----------------------

RA2\_ME\_\_0P products with num\_missing\_ISPs out of range

Gauge	Value	Segment (Start-Stop)	Explicit Reference
SPH.NUM_MISSING_ISPS.WARNING PCF_RA2_ME__0P	1	25-MAR-2009 21:23:28.666 25-MAR-2009 21:58:14.074	Product: RA2_ME__0PNPDE20090325_212328_000020852077_00329_36956_8713.N1

Statistics for RA2\_ME\_\_0P products with num\_missing\_ISPs out of range

Gauge	Statistics	Segment (Start-Stop)
SPH.NUM_MISSING_ISPS.STA PCF_RA2_ME__0P	M=1 d=0 >=1 <=1 %=2.41366664	25-MAR-2009 00:00:00.000 26-MAR-2009 00:00:00.000



Percentage of RA2\_ME\_\_0P products with ISP\_discarded\_significant set to 1

Gauge Value Segment (Start-Stop)

RA2\_ME\_\_0P products with num\_discarded\_ISPs out of range

Gauge Value Segment (Start-Stop) Explicit Reference

Statistics for RA2\_ME\_\_0P products with num\_discarded\_ISPs out of range

Gauge Statistics Segment (Start-Stop)

Percentage of RA2\_ME\_\_0P products with RS\_significant set to 1

Gauge Value Segment (Start-Stop)

RA2\_ME\_\_0P products with num\_RS\_ISPs out of range

Gauge Value Segment (Start-Stop) Explicit Reference

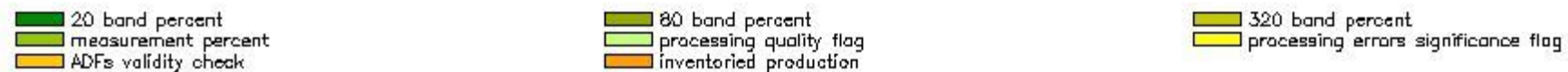
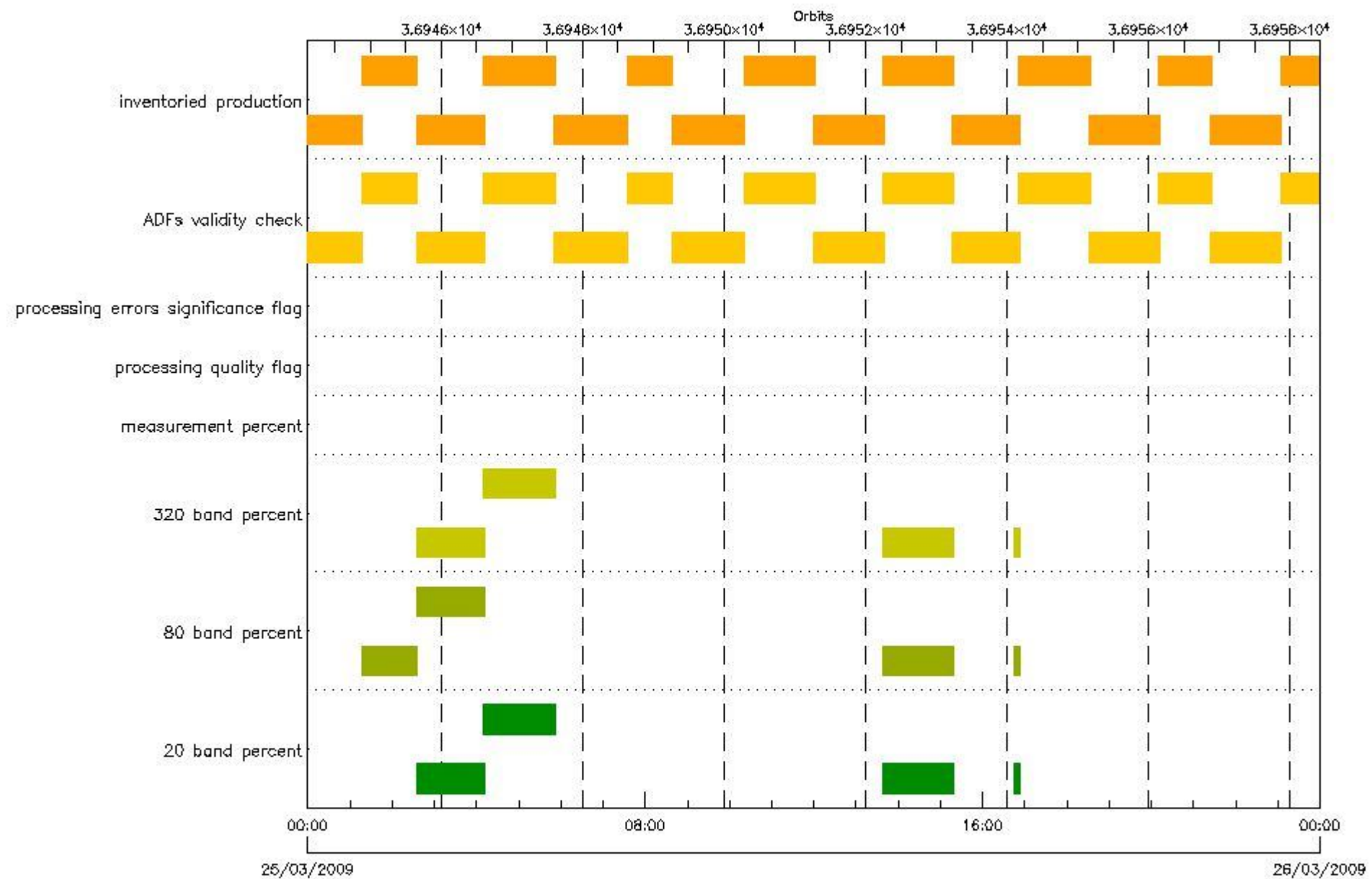
Statistics for RA2\_ME\_\_0P products with num\_RS\_ISPs out of range

Gauge Statistics Segment (Start-Stop)

---

RA2\_MW\_\_1P SPH checks

SPH fields with errors



**RA2\_MW\_\_1P products using a wrong ADF (sensing not included in validity)**

Gauge	Segment (Start-Stop)	Explicit Reference
Product: RA2_MW__1PNPDE20090324_233550_000060902077_00316_36943_7284.N1 DS NAME: REAL.ORBIT_STATE_VECTOR_FILE	24-MAR-2009 23:35:50.780 25-MAR-2009 01:17:20.962	ADF: DOR_NAV_0PNPDE20090324_233320_000057382077_00316_36943_7616.N1
Product: RA2_MW__1PNPDE20090325_011617_000047122077_00317_36944_7439.N1 DS NAME: REAL.ORBIT_STATE_VECTOR_FILE	25-MAR-2009 01:16:17.520 25-MAR-2009 02:34:49.684	ADF: DOR_NAV_0PNPDE20090325_011417_000044632077_00317_36944_7617.N1
Product: RA2_MW__1PNPDE20090325_023416_000057972077_00318_36945_7582.N1 DS NAME: REAL.ORBIT_STATE_VECTOR_FILE	25-MAR-2009 02:34:16.320 25-MAR-2009 04:10:53.520	ADF: DOR_NAV_0PNPDE20090325_023359_000054192077_00318_36945_7618.N1
Product: RA2_MW__1PNPDE20090325_041021_000060732077_00319_36946_7758.N1 DS NAME: REAL.ORBIT_STATE_VECTOR_FILE	25-MAR-2009 04:10:21.270 25-MAR-2009 05:51:34.742	ADF: DOR_NAV_0PNPDE20090325_040937_000057382077_00319_36946_7619.N1
Product: RA2_MW__1PNPDE20090325_055101_000062092077_00320_36947_7928.N1 DS NAME: REAL.ORBIT_STATE_VECTOR_FILE	25-MAR-2009 05:51:01.378 25-MAR-2009 07:34:30.758	ADF: DOR_NAV_0PNPDE20090325_055034_000057382077_00320_36947_7620.N1

Product: RA2_MW__1PNPDK20090325_073358_000039112077_00321_36948_8540.N1 DS NAME: REAL.ORBIT_STATE_VECTOR_FILE	25-MAR-2009 07:33:58.507 25-MAR-2009 08:39:09.706	ADF: DOR_NAV_0PNPDK20090325_073131_000035072077_00321_36
Product: RA2_MW__1PNPDK20090325_083836_000061832077_00322_36949_8713.N1 DS NAME: REAL.ORBIT_STATE_VECTOR_FILE	25-MAR-2009 08:38:36.341 25-MAR-2009 10:21:38.986	ADF: DOR_NAV_0PNPDK20090325_083517_000057382077_00322_36949_9593.N1
Product: RA2_MW__1PNPDK20090325_102055_000059942077_00323_36950_8859.N1 DS NAME: REAL.ORBIT_STATE_VECTOR_FILE	25-MAR-2009 10:20:55.595 25-MAR-2009 12:00:49.974	ADF: DOR_NAV_0PNPDK20090325_101614_000057382077_00323_36950_9594.N1
Product: RA2_MW__1PNPDK20090325_120006_000059682077_00324_36951_8995.N1 DS NAME: REAL.ORBIT_STATE_VECTOR_FILE	25-MAR-2009 12:00:06.583 25-MAR-2009 13:39:34.225	ADF: DOR_NAV_0PNPDK20090325_115711_000057382077_00324_36951_9595.N1
Product: RA2_MW__1PNPDK20090325_133843_000059802077_00325_36952_9110.N1 DS NAME: REAL.ORBIT_STATE_VECTOR_FILE	25-MAR-2009 13:38:43.037 25-MAR-2009 15:18:22.933	ADF: DOR_NAV_0PNPDK20090325_133808_000054192077_00325_36952_9596.N1
Product: RA2_MW__1PNPDK20090325_151719_000051302077_00326_36953_9213.N1 DS NAME: REAL.ORBIT_STATE_VECTOR_FILE	25-MAR-2009 15:17:19.491 25-MAR-2009 16:42:49.405	ADF: DOR_NAV_0PNPDK20090325_151346_000054192077_00326_36953_9597.N1
Product: RA2_MW__1PNPDK20090325_164530_00004442077_00327_36954_9216.N1 DS NAME: REAL.ORBIT_STATE_VECTOR_FILE	25-MAR-2009 16:45:30.997 25-MAR-2009 16:52:55.427	ADF: DOR_NAV_0PNPDK20090325_151346_000054192077_00326_36953_9597.N1
Product: RA2_MW__1PNPDK20090325_165130_000061252077_00327_36954_9349.N1 DS NAME: REAL.ORBIT_STATE_VECTOR_FILE	25-MAR-2009 16:51:30.819 25-MAR-2009 18:33:35.535	ADF: DOR_NAV_0PNPDK20090325_164924_000057382077_00327_36954_9598.N1
Product: RA2_MW__1PNPDK20090325_183208_000059742077_00328_36955_9484.N1 DS NAME: REAL.ORBIT_STATE_VECTOR_FILE	25-MAR-2009 18:32:08.699 25-MAR-2009 20:11:43.025	ADF: DOR_NAV_0PNPDK20090325_183021_000054192077_00328_36955_9599.N1
Product: RA2_MW__1PNPDE20090325_201018_000044932077_00329_36956_8359.N1 DS NAME: REAL.ORBIT_STATE_VECTOR_FILE	25-MAR-2009 20:10:18.417 25-MAR-2009 21:25:11.123	ADF: DOR_NAV_0PNPDE20090325_200600_000041442077_00329_36956_7621.N1
Product: RA2_MW__1PNPDE20090325_212328_000020862077_00329_36956_8512.N1 DS NAME: REAL.ORBIT_STATE_VECTOR_FILE	25-MAR-2009 21:23:28.691 25-MAR-2009 21:58:15.157	ADF: DOR_NAV_0PNPDE20090325_212023_000057382077_00329_36956_7622.N1
Product: RA2_MW__1PNPDE20090325_220113_000038582077_00330_36957_8527.N1 DS NAME: REAL.ORBIT_STATE_VECTOR_FILE	25-MAR-2009 22:01:13.453 25-MAR-2009 23:05:31.179	ADF: DOR_NAV_0PNPDE20090325_212023_000057382077_00329_36956_7622.N1
Product: RA2_MW__1PNPDE20090325_230434_000061942077_00330_36957_8664.N1 DS NAME: REAL.ORBIT_STATE_VECTOR_FILE	25-MAR-2009 23:04:34.421 26-MAR-2009 00:47:48.205	ADF: DOR_NAV_0PNPDE20090325_230120_000057382077_00330_36957_7623.N1

**RA2\_MW\_\_1P products with processing errors significance flag set**

RA2\_MW\_\_1P products with percentage DSKs free of processing errors below threshold

Gauge Segment (Start-Stop)

Gauge Value Segment (Start-Stop)

RA2\_MW\_\_1P products with percentage of valid measurements below threshold

Gauge Value Segment (Start-Stop)

RA2\_MW\_\_1P products with percentage of 320 MHz band processed below threshold

Gauge	Value	Segment (Start-Stop)
SPH.RA2_320_BAND_PERCENT.WARNING PCF_RA2_MW__1P	8527	25-MAR-2009 02:34:16.320 25-MAR-2009 04:10:53.520
SPH.RA2_320_BAND_PERCENT.WARNING PCF_RA2_MW__1P	8936	25-MAR-2009 04:10:21.270 25-MAR-2009 05:51:34.742
SPH.RA2_320_BAND_PERCENT.WARNING PCF_RA2_MW__1P	8433	25-MAR-2009 13:38:43.037 25-MAR-2009 15:18:22.933
SPH.RA2_320_BAND_PERCENT.WARNING PCF_RA2_MW__1P	8062	25-MAR-2009 16:45:30.997 25-MAR-2009 16:52:55.427

RA2\_MW\_\_1P products with percentage of 80 MHz band processed above threshold

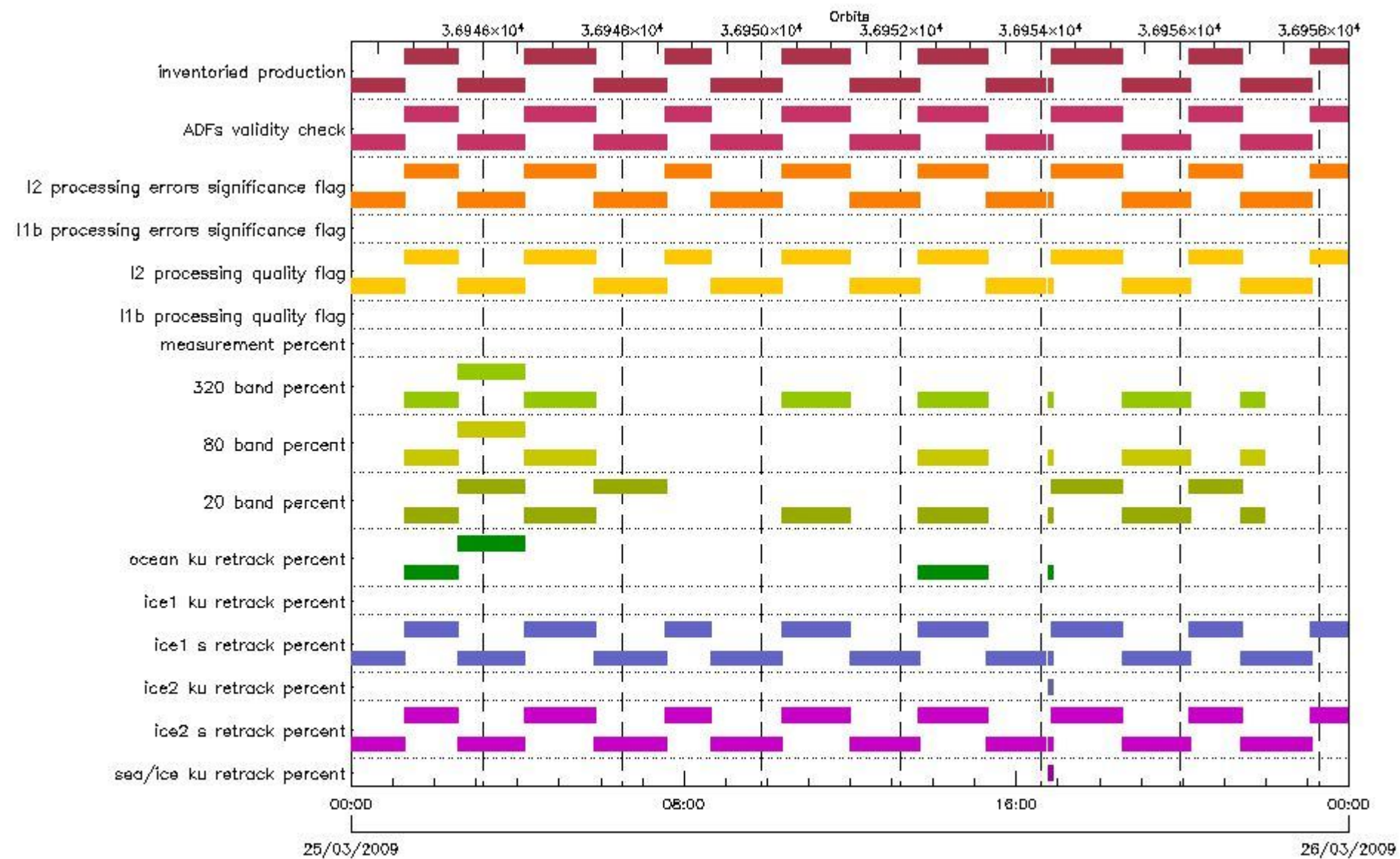
Gauge	Value	Segment (Start-Stop)
SPH.RA2_80_BAND_PERCENT.WARNING PCF_RA2_MW__1P	702	25-MAR-2009 01:16:17.520 25-MAR-2009 02:34:49.684
SPH.RA2_80_BAND_PERCENT.WARNING PCF_RA2_MW__1P	911	25-MAR-2009 02:34:16.320 25-MAR-2009 04:10:53.520
SPH.RA2_80_BAND_PERCENT.WARNING PCF_RA2_MW__1P	979	25-MAR-2009 13:38:43.037 25-MAR-2009 15:18:22.933
SPH.RA2_80_BAND_PERCENT.WARNING PCF_RA2_MW__1P	1122	25-MAR-2009 16:45:30.997 25-MAR-2009 16:52:55.427

**RA2\_MW\_\_1P products with percentage of 20 MHz band processed above threshold**

Gauge	Value	Segment (Start-Stop)
SPH.RA2_20_BAND_PERCENT.WARNING PCF_RA2_MW__1P	562	25-MAR-2009 02:34:16.320 25-MAR-2009 04:10:53.520
SPH.RA2_20_BAND_PERCENT.WARNING PCF_RA2_MW__1P	437	25-MAR-2009 04:10:21.270 25-MAR-2009 05:51:34.742
SPH.RA2_20_BAND_PERCENT.WARNING PCF_RA2_MW__1P	588	25-MAR-2009 13:38:43.037 25-MAR-2009 15:18:22.933
SPH.RA2_20_BAND_PERCENT.WARNING PCF_RA2_MW__1P	816	25-MAR-2009 16:45:30.997 25-MAR-2009 16:52:55.427

**RA2\_FGD\_2P SPH checks**

**SPH fields with errors**



**RA2\_FGD\_2P products using a wrong ADF (sensing not included in validity)**

Gauge	Segment (Start-Stop)	Explicit Reference
Product: RA2_FGD_2PNPDE20090324_233550_000060902077_00316_36943_7285.N1 DS NAME: REAL.ORBIT_STATE_VECTOR_FILE	24-MAR-2009 23:35:50.780 25-MAR-2009 01:17:20.962	ADF: DOR_NAV_0PNPDE20090324_233320_000057382077_00316_36943_7616.N1
Product: RA2_FGD_2PNPDE20090325_011617_000047122077_00317_36944_7440.N1 DS NAME: REAL.ORBIT_STATE_VECTOR_FILE	25-MAR-2009 01:16:17.520 25-MAR-2009 02:34:49.684	ADF: DOR_NAV_0PNPDE20090325_011417_000044632077_00317_36944_7617.N1
Product: RA2_FGD_2PNPDE20090325_023416_000057972077_00318_36945_7583.N1 DS NAME: REAL.ORBIT_STATE_VECTOR_FILE	25-MAR-2009 02:34:16.320 25-MAR-2009 04:10:53.520	ADF: DOR_NAV_0PNPDE20090325_023359_000054192077_00318_36945_7618.N1
Product: RA2_FGD_2PNPDE20090325_041021_000060732077_00319_36946_7759.N1 DS NAME: REAL.ORBIT_STATE_VECTOR_FILE	25-MAR-2009 04:10:21.270 25-MAR-2009 05:51:34.742	ADF: DOR_NAV_0PNPDE20090325_040937_000057382077_00319_36946_7619.N1
Product: RA2_FGD_2PNPDE20090325_055101_000062092077_00320_36947_7929.N1 DS NAME: REAL.ORBIT_STATE_VECTOR_FILE	25-MAR-2009 05:51:01.378 25-MAR-2009 07:34:30.758	ADF: DOR_NAV_0PNPDE20090325_055034_000057382077_00320_36947_7620.N1

Product: RA2_FGD_2PNPDK20090325_073358_000039112077_00321_36948_8541.N1 DS NAME: REAL.ORBIT_STATE_VECTOR_FILE	25-MAR-2009 07:33:58.507 25-MAR-2009 08:39:09.706	ADF: DOR_NAV_0PNPDK20090325_073131_000035072077_00321_36
Product: RA2_FGD_2PNPDK20090325_083836_000061832077_00322_36949_8714.N1 DS NAME: REAL.ORBIT_STATE_VECTOR_FILE	25-MAR-2009 08:38:36.341 25-MAR-2009 10:21:38.986	ADF: DOR_NAV_0PNPDK20090325_083517_000057382077_00322_36949_9593.N1
Product: RA2_FGD_2PNPDK20090325_102055_000059942077_00323_36950_8860.N1 DS NAME: REAL.ORBIT_STATE_VECTOR_FILE	25-MAR-2009 10:20:55.595 25-MAR-2009 12:00:49.974	ADF: DOR_NAV_0PNPDK20090325_101614_000057382077_00323_36950_9594.N1
Product: RA2_FGD_2PNPDK20090325_120006_000059682077_00324_36951_8996.N1 DS NAME: REAL.ORBIT_STATE_VECTOR_FILE	25-MAR-2009 12:00:06.583 25-MAR-2009 13:39:34.225	ADF: DOR_NAV_0PNPDK20090325_115711_000057382077_00324_36951_9595.N1
Product: RA2_FGD_2PNPDK20090325_133843_000059802077_00325_36952_9111.N1 DS NAME: REAL.ORBIT_STATE_VECTOR_FILE	25-MAR-2009 13:38:43.037 25-MAR-2009 15:18:22.933	ADF: DOR_NAV_0PNPDK20090325_133808_000054192077_00325_36952_9596.N1
Product: RA2_FGD_2PNPDK20090325_151719_000051302077_00326_36953_9214.N1 DS NAME: REAL.ORBIT_STATE_VECTOR_FILE	25-MAR-2009 15:17:19.491 25-MAR-2009 16:42:49.405	ADF: DOR_NAV_0PNPDK20090325_151346_000054192077_00326_36953_9597.N1
Product: RA2_FGD_2PNPDK20090325_164530_000004442077_00327_36954_9217.N1 DS NAME: REAL.ORBIT_STATE_VECTOR_FILE	25-MAR-2009 16:45:30.997 25-MAR-2009 16:52:55.427	ADF: DOR_NAV_0PNPDK20090325_151346_000054192077_00326_36953_9597.N1
Product: RA2_FGD_2PNPDK20090325_165130_000061252077_00327_36954_9350.N1 DS NAME: REAL.ORBIT_STATE_VECTOR_FILE	25-MAR-2009 16:51:30.819 25-MAR-2009 18:33:35.535	ADF: DOR_NAV_0PNPDK20090325_164924_000057382077_00327_36954_9598.N1
Product: RA2_FGD_2PNPDK20090325_183208_000059742077_00328_36955_9485.N1 DS NAME: REAL.ORBIT_STATE_VECTOR_FILE	25-MAR-2009 18:32:08.699 25-MAR-2009 20:11:43.025	ADF: DOR_NAV_0PNPDK20090325_183021_000054192077_00328_36955_9599.N1
Product: RA2_FGD_2PNPDE20090325_201018_000044932077_00329_36956_8360.N1 DS NAME: REAL.ORBIT_STATE_VECTOR_FILE	25-MAR-2009 20:10:18.417 25-MAR-2009 21:25:11.123	ADF: DOR_NAV_0PNPDE20090325_200600_000041442077_00329_36956_7621.N1
Product: RA2_FGD_2PNPDE20090325_212328_000020862077_00329_36956_8513.N1 DS NAME: REAL.ORBIT_STATE_VECTOR_FILE	25-MAR-2009 21:23:28.691 25-MAR-2009 21:58:15.157	ADF: DOR_NAV_0PNPDE20090325_212023_000057382077_00329_36956_7622.N1
Product: RA2_FGD_2PNPDE20090325_220113_000038582077_00330_36957_8528.N1 DS NAME: REAL.ORBIT_STATE_VECTOR_FILE	25-MAR-2009 22:01:13.453 25-MAR-2009 23:05:31.179	ADF: DOR_NAV_0PNPDE20090325_212023_000057382077_00329_36956_7622.N1
Product: RA2_FGD_2PNPDE20090325_230434_000061942077_00330_36957_8665.N1 DS NAME: REAL.ORBIT_STATE_VECTOR_FILE	25-MAR-2009 23:04:34.421 26-MAR-2009 00:47:48.205	ADF: DOR_NAV_0PNPDE20090325_230120_000057382077_00330_36957_7623.N1

**Products with processing errors significance flag set**

Gauge	Segment (Start-Stop)
SPH.RA2_L2_PROC_FLAG.WARNING PCF_RA2_FGD_2P	24-MAR-2009 23:35:50.780 25-MAR-2009 01:17:20.962
SPH.RA2_L2_PROC_FLAG.WARNING PCF_RA2_FGD_2P	25-MAR-2009 01:16:17.520 25-MAR-2009 02:34:49.684
SPH.RA2_L2_PROC_FLAG.WARNING PCF_RA2_FGD_2P	25-MAR-2009 02:34:16.320 25-MAR-2009 04:10:53.520
SPH.RA2_L2_PROC_FLAG.WARNING PCF_RA2_FGD_2P	25-MAR-2009 04:10:21.270 25-MAR-2009 05:51:34.742
SPH.RA2_L2_PROC_FLAG.WARNING PCF_RA2_FGD_2P	25-MAR-2009 05:51:01.378 25-MAR-2009 07:34:30.758
SPH.RA2_L2_PROC_FLAG.WARNING PCF_RA2_FGD_2P	25-MAR-2009 07:33:58.507 25-MAR-2009 08:39:09.706
SPH.RA2_L2_PROC_FLAG.WARNING PCF_RA2_FGD_2P	25-MAR-2009 08:38:36.341 25-MAR-2009 10:21:38.986
SPH.RA2_L2_PROC_FLAG.WARNING PCF_RA2_FGD_2P	25-MAR-2009 10:20:55.595 25-MAR-2009 12:00:49.974

SPH.RA2_L2_PROC_FLAG.WARNING PCF_RA2_FGD_2P	25-MAR-2009 12:00:06.583 25-MAR-2009 13:39:34.225
SPH.RA2_L2_PROC_FLAG.WARNING PCF_RA2_FGD_2P	25-MAR-2009 13:38:43.037 25-MAR-2009 15:18:22.933
SPH.RA2_L2_PROC_FLAG.WARNING PCF_RA2_FGD_2P	25-MAR-2009 15:17:19.491 25-MAR-2009 16:42:49.405
SPH.RA2_L2_PROC_FLAG.WARNING PCF_RA2_FGD_2P	25-MAR-2009 16:45:30.997 25-MAR-2009 16:52:55.427
SPH.RA2_L2_PROC_FLAG.WARNING PCF_RA2_FGD_2P	25-MAR-2009 16:51:30.819 25-MAR-2009 18:33:35.535
SPH.RA2_L2_PROC_FLAG.WARNING PCF_RA2_FGD_2P	25-MAR-2009 18:32:08.699 25-MAR-2009 20:11:43.025
SPH.RA2_L2_PROC_FLAG.WARNING PCF_RA2_FGD_2P	25-MAR-2009 20:10:18.417 25-MAR-2009 21:25:11.123
SPH.RA2_L2_PROC_FLAG.WARNING PCF_RA2_FGD_2P	25-MAR-2009 21:23:28.691 25-MAR-2009 21:58:15.157
SPH.RA2_L2_PROC_FLAG.WARNING PCF_RA2_FGD_2P	25-MAR-2009 22:01:13.453 25-MAR-2009 23:05:31.179
SPH.RA2_L2_PROC_FLAG.WARNING PCF_RA2_FGD_2P	25-MAR-2009 23:04:34.421 26-MAR-2009 00:47:48.205

**Products with processing errors significance flag set**

**Gauge Segment (Start-Stop)**

**Products with percentage DSRs free of processing errors below threshold**

Gauge	Value	Segment (Start-Stop)
SPH.RA2_L2_PROC_QUALITY.WARNING PCF_RA2_FGD_2P	6781	24-MAR-2009 23:35:50.780 25-MAR-2009 01:17:20.962
SPH.RA2_L2_PROC_QUALITY.WARNING PCF_RA2_FGD_2P	6858	25-MAR-2009 01:16:17.520 25-MAR-2009 02:34:49.684
SPH.RA2_L2_PROC_QUALITY.WARNING PCF_RA2_FGD_2P	6966	25-MAR-2009 02:34:16.320 25-MAR-2009 04:10:53.520
SPH.RA2_L2_PROC_QUALITY.WARNING PCF_RA2_FGD_2P	6588	25-MAR-2009 04:10:21.270 25-MAR-2009 05:51:34.742
SPH.RA2_L2_PROC_QUALITY.WARNING PCF_RA2_FGD_2P	6491	25-MAR-2009 05:51:01.378 25-MAR-2009 07:34:30.758
SPH.RA2_L2_PROC_QUALITY.WARNING PCF_RA2_FGD_2P	6292	25-MAR-2009 07:33:58.507 25-MAR-2009 08:39:09.706
SPH.RA2_L2_PROC_QUALITY.WARNING PCF_RA2_FGD_2P	6787	25-MAR-2009 08:38:36.341 25-MAR-2009 10:21:38.986
SPH.RA2_L2_PROC_QUALITY.WARNING PCF_RA2_FGD_2P	6657	25-MAR-2009 10:20:55.595 25-MAR-2009 12:00:49.974
SPH.RA2_L2_PROC_QUALITY.WARNING PCF_RA2_FGD_2P	6694	25-MAR-2009 12:00:06.583 25-MAR-2009 13:39:34.225
SPH.RA2_L2_PROC_QUALITY.WARNING PCF_RA2_FGD_2P	6820	25-MAR-2009 13:38:43.037 25-MAR-2009 15:18:22.933
SPH.RA2_L2_PROC_QUALITY.WARNING PCF_RA2_FGD_2P	6484	25-MAR-2009 15:17:19.491 25-MAR-2009 16:42:49.405

SPH.RA2_L2_PROC_QUALITY.WARNING PCF_RA2_FGD_2P	7444	25-MAR-2009 16:45:30.997 25-MAR-2009 16:52:55.427
SPH.RA2_L2_PROC_QUALITY.WARNING PCF_RA2_FGD_2P	6824	25-MAR-2009 16:51:30.819 25-MAR-2009 18:33:35.535
SPH.RA2_L2_PROC_QUALITY.WARNING PCF_RA2_FGD_2P	6392	25-MAR-2009 18:32:08.699 25-MAR-2009 20:11:43.025
SPH.RA2_L2_PROC_QUALITY.WARNING PCF_RA2_FGD_2P	5968	25-MAR-2009 20:10:18.417 25-MAR-2009 21:25:11.123
SPH.RA2_L2_PROC_QUALITY.WARNING PCF_RA2_FGD_2P	6795	25-MAR-2009 21:23:28.691 25-MAR-2009 21:58:15.157
SPH.RA2_L2_PROC_QUALITY.WARNING PCF_RA2_FGD_2P	6260	25-MAR-2009 22:01:13.453 25-MAR-2009 23:05:31.179
SPH.RA2_L2_PROC_QUALITY.WARNING PCF_RA2_FGD_2P	6595	25-MAR-2009 23:04:34.421 26-MAR-2009 00:47:48.205

**Products with percentage DSRs free of processing errors below threshold**

**Gauge Value Segment (Start-Stop)**

**RA2\_FGD\_2P products with percentage of valid measurements below threshold**

**Gauge Value Segment (Start-Stop)**

**RA2\_FGD\_2P products with percentage of 320 MHz band processed below threshold**

Gauge	Value	Segment (Start-Stop)
SPH.RA2_320_BAND_PERCENT.WARNING PCF_RA2_FGD_2P	9322	25-MAR-2009 01:16:17.520 25-MAR-2009 02:34:49.684
SPH.RA2_320_BAND_PERCENT.WARNING PCF_RA2_FGD_2P	8784	25-MAR-2009 02:34:16.320 25-MAR-2009 04:10:53.520
SPH.RA2_320_BAND_PERCENT.WARNING PCF_RA2_FGD_2P	9131	25-MAR-2009 04:10:21.270 25-MAR-2009 05:51:34.742
SPH.RA2_320_BAND_PERCENT.WARNING PCF_RA2_FGD_2P	9483	25-MAR-2009 10:20:55.595 25-MAR-2009 12:00:49.974
SPH.RA2_320_BAND_PERCENT.WARNING PCF_RA2_FGD_2P	8746	25-MAR-2009 13:38:43.037 25-MAR-2009 15:18:22.933
SPH.RA2_320_BAND_PERCENT.WARNING PCF_RA2_FGD_2P	8195	25-MAR-2009 16:45:30.997 25-MAR-2009 16:52:55.427
SPH.RA2_320_BAND_PERCENT.WARNING PCF_RA2_FGD_2P	9398	25-MAR-2009 18:32:08.699 25-MAR-2009 20:11:43.025
SPH.RA2_320_BAND_PERCENT.WARNING PCF_RA2_FGD_2P	9471	25-MAR-2009 21:23:28.691 25-MAR-2009 21:58:15.157

**RA2\_FGD\_2P products with percentage of 80 MHz band processed above threshold**

Gauge	Value	Segment (Start-Stop)
SPH.RA2_80_BAND_PERCENT.WARNING PCF_RA2_FGD_2P	511	25-MAR-2009 01:16:17.520 25-MAR-2009 02:34:49.684
SPH.RA2_80_BAND_PERCENT.WARNING PCF_RA2_FGD_2P	865	25-MAR-2009 02:34:16.320 25-MAR-2009 04:10:53.520
SPH.RA2_80_BAND_PERCENT.WARNING PCF_RA2_FGD_2P	613	25-MAR-2009 04:10:21.270 25-MAR-2009 05:51:34.742



SPH.RA2_80_BAND_PERCENT.WARNING PCF_RA2_FGD_2P	917	25-MAR-2009 13:38:43.037 25-MAR-2009 15:18:22.933
SPH.RA2_80_BAND_PERCENT.WARNING PCF_RA2_FGD_2P	1128	25-MAR-2009 16:45:30.997 25-MAR-2009 16:52:55.427
SPH.RA2_80_BAND_PERCENT.WARNING PCF_RA2_FGD_2P	474	25-MAR-2009 18:32:08.699 25-MAR-2009 20:11:43.025
SPH.RA2_80_BAND_PERCENT.WARNING PCF_RA2_FGD_2P	411	25-MAR-2009 21:23:28.691 25-MAR-2009 21:58:15.157

**RA2\_FGD\_2P products with percentage of 20 MHz band processed above threshold**

Gauge	Value	Segment (Start-Stop)
SPH.RA2_20_BAND_PERCENT.WARNING PCF_RA2_FGD_2P	168	25-MAR-2009 01:16:17.520 25-MAR-2009 02:34:49.684
SPH.RA2_20_BAND_PERCENT.WARNING PCF_RA2_FGD_2P	352	25-MAR-2009 02:34:16.320 25-MAR-2009 04:10:53.520
SPH.RA2_20_BAND_PERCENT.WARNING PCF_RA2_FGD_2P	257	25-MAR-2009 04:10:21.270 25-MAR-2009 05:51:34.742
SPH.RA2_20_BAND_PERCENT.WARNING PCF_RA2_FGD_2P	113	25-MAR-2009 05:51:01.378 25-MAR-2009 07:34:30.758
SPH.RA2_20_BAND_PERCENT.WARNING PCF_RA2_FGD_2P	138	25-MAR-2009 10:20:55.595 25-MAR-2009 12:00:49.974
SPH.RA2_20_BAND_PERCENT.WARNING PCF_RA2_FGD_2P	337	25-MAR-2009 13:38:43.037 25-MAR-2009 15:18:22.933
SPH.RA2_20_BAND_PERCENT.WARNING PCF_RA2_FGD_2P	677	25-MAR-2009 16:45:30.997 25-MAR-2009 16:52:55.427
SPH.RA2_20_BAND_PERCENT.WARNING PCF_RA2_FGD_2P	122	25-MAR-2009 16:51:30.819 25-MAR-2009 18:33:35.535
SPH.RA2_20_BAND_PERCENT.WARNING PCF_RA2_FGD_2P	129	25-MAR-2009 18:32:08.699 25-MAR-2009 20:11:43.025
SPH.RA2_20_BAND_PERCENT.WARNING PCF_RA2_FGD_2P	134	25-MAR-2009 20:10:18.417 25-MAR-2009 21:25:11.123
SPH.RA2_20_BAND_PERCENT.WARNING PCF_RA2_FGD_2P	118	25-MAR-2009 21:23:28.691 25-MAR-2009 21:58:15.157

**RA2\_FGD\_2P products with percentage of valid Ku ocean retracker measurements below threshold**

Gauge	Value	Segment (Start-Stop)
SPH.RA2_OCEAN_KU_RETRACK_PERCENT.WARNING PCF_RA2_FGD_2P	8969	25-MAR-2009 01:16:17.520 25-MAR-2009 02:34:49.684
SPH.RA2_OCEAN_KU_RETRACK_PERCENT.WARNING PCF_RA2_FGD_2P	8789	25-MAR-2009 02:34:16.320 25-MAR-2009 04:10:53.520
SPH.RA2_OCEAN_KU_RETRACK_PERCENT.WARNING PCF_RA2_FGD_2P	8789	25-MAR-2009 13:38:43.037 25-MAR-2009 15:18:22.933
SPH.RA2_OCEAN_KU_RETRACK_PERCENT.WARNING PCF_RA2_FGD_2P	8170	25-MAR-2009 16:45:30.997 25-MAR-2009 16:52:55.427

**RA2\_FGD\_2P products with percentage of valid Ku ice1 retracker measurements below threshold**

Gauge Value Segment (Start-Stop)

**RA2\_FGD\_2P products with percentage of valid S ice1 retracker measurements below threshold**

Gauge	Value	Segment (Start-Stop)
SPH.RA2_ICE1_S_RETRACK_PERCENT.WARNING PCF_RA2_FGD_2P	5706	24-MAR-2009 23:35:50.780 25-MAR-2009 01:17:20.962
SPH.RA2_ICE1_S_RETRACK_PERCENT.WARNING PCF_RA2_FGD_2P	5046	25-MAR-2009 01:16:17.520 25-MAR-2009 02:34:49.684
SPH.RA2_ICE1_S_RETRACK_PERCENT.WARNING PCF_RA2_FGD_2P	5085	25-MAR-2009 02:34:16.320 25-MAR-2009 04:10:53.520
SPH.RA2_ICE1_S_RETRACK_PERCENT.WARNING PCF_RA2_FGD_2P	4944	25-MAR-2009 04:10:21.270 25-MAR-2009 05:51:34.742
SPH.RA2_ICE1_S_RETRACK_PERCENT.WARNING PCF_RA2_FGD_2P	5093	25-MAR-2009 05:51:01.378 25-MAR-2009 07:34:30.758
SPH.RA2_ICE1_S_RETRACK_PERCENT.WARNING PCF_RA2_FGD_2P	5450	25-MAR-2009 07:33:58.507 25-MAR-2009 08:39:09.706
SPH.RA2_ICE1_S_RETRACK_PERCENT.WARNING PCF_RA2_FGD_2P	5925	25-MAR-2009 08:38:36.341 25-MAR-2009 10:21:38.986
SPH.RA2_ICE1_S_RETRACK_PERCENT.WARNING PCF_RA2_FGD_2P	5486	25-MAR-2009 10:20:55.595 25-MAR-2009 12:00:49.974
SPH.RA2_ICE1_S_RETRACK_PERCENT.WARNING PCF_RA2_FGD_2P	5256	25-MAR-2009 12:00:06.583 25-MAR-2009 13:39:34.225
SPH.RA2_ICE1_S_RETRACK_PERCENT.WARNING PCF_RA2_FGD_2P	4681	25-MAR-2009 13:38:43.037 25-MAR-2009 15:18:22.933
SPH.RA2_ICE1_S_RETRACK_PERCENT.WARNING PCF_RA2_FGD_2P	5622	25-MAR-2009 15:17:19.491 25-MAR-2009 16:42:49.405
SPH.RA2_ICE1_S_RETRACK_PERCENT.WARNING PCF_RA2_FGD_2P	2147	25-MAR-2009 16:45:30.997 25-MAR-2009 16:52:55.427
SPH.RA2_ICE1_S_RETRACK_PERCENT.WARNING PCF_RA2_FGD_2P	5272	25-MAR-2009 16:51:30.819 25-MAR-2009 18:33:35.535
SPH.RA2_ICE1_S_RETRACK_PERCENT.WARNING PCF_RA2_FGD_2P	4728	25-MAR-2009 18:32:08.699 25-MAR-2009 20:11:43.025
SPH.RA2_ICE1_S_RETRACK_PERCENT.WARNING PCF_RA2_FGD_2P	4614	25-MAR-2009 20:10:18.417 25-MAR-2009 21:25:11.123
SPH.RA2_ICE1_S_RETRACK_PERCENT.WARNING PCF_RA2_FGD_2P	5469	25-MAR-2009 21:23:28.691 25-MAR-2009 21:58:15.157
SPH.RA2_ICE1_S_RETRACK_PERCENT.WARNING PCF_RA2_FGD_2P	5212	25-MAR-2009 22:01:13.453 25-MAR-2009 23:05:31.179
SPH.RA2_ICE1_S_RETRACK_PERCENT.WARNING PCF_RA2_FGD_2P	5524	25-MAR-2009 23:04:34.421 26-MAR-2009 00:47:48.205

**RA2\_FGD\_2P products with percentage of valid KU ice2 retracker measurements below threshold**

Gauge	Value	Segment (Start-Stop)
SPH.RA2_ICE2_KU_RETRACK_PERCENT.WARNING PCF_RA2_FGD_2P	5038	25-MAR-2009 16:45:30.997 25-MAR-2009 16:52:55.427

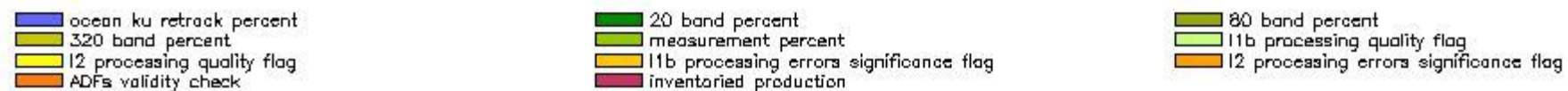
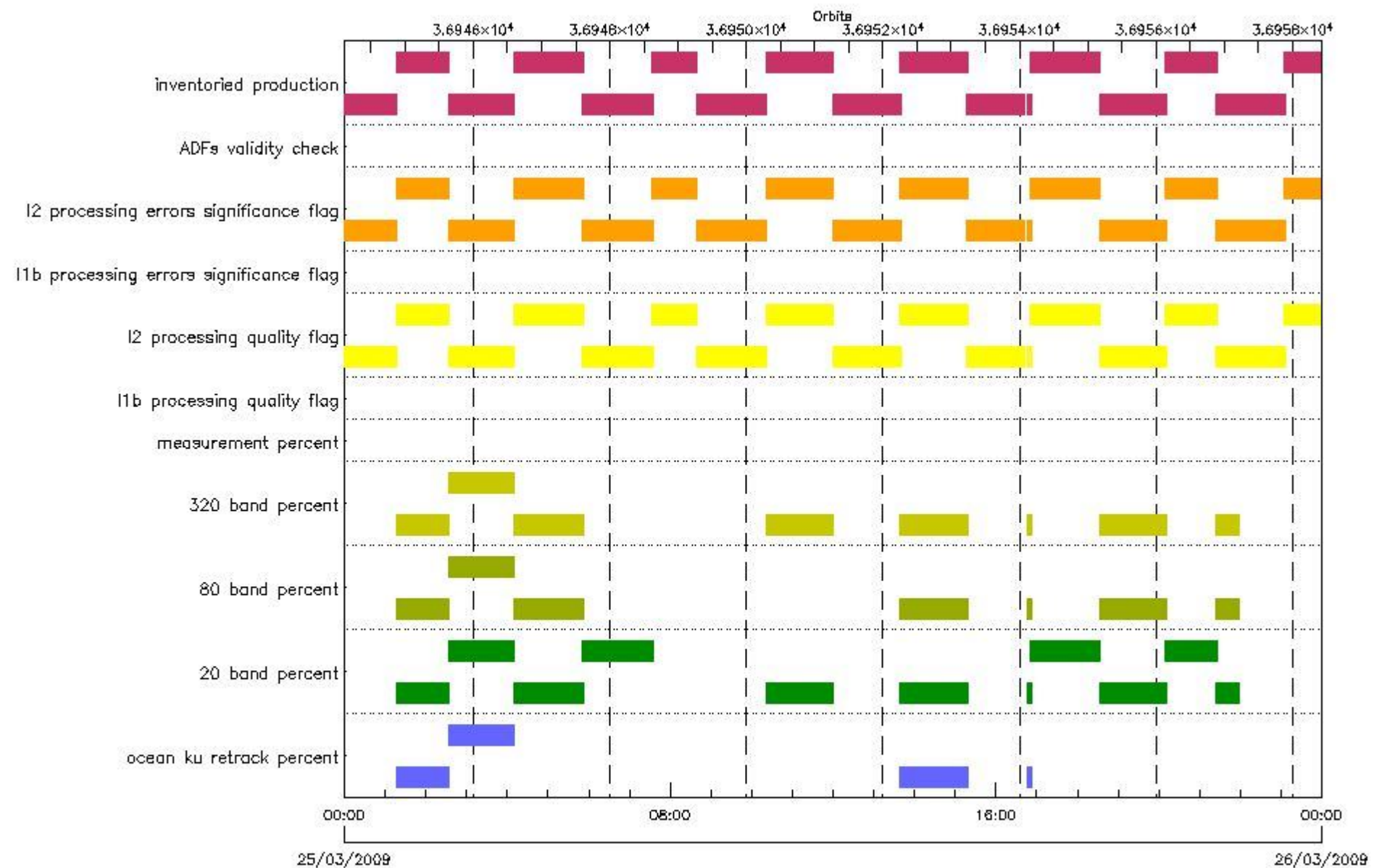
**RA2\_FGD\_2P products with percentage of valid S ice2 retracker measurements below threshold**

Gauge	Value	Segment (Start-Stop)
SPH.RA2_ICE2_S_RETRACK_PERCENT.WARNING PCF_RA2_FGD_2P	77	24-MAR-2009 23:35:50.780 25-MAR-2009 01:17:20.962

SPH.RA2_ICE2_S_RETRACK_PERCENT.WARNING PCF_RA2_FGD_2P	64	25-MAR-2009 01:16:17.520 25-MAR-2009 02:34:49.684
SPH.RA2_ICE2_S_RETRACK_PERCENT.WARNING PCF_RA2_FGD_2P	42	25-MAR-2009 02:34:16.320 25-MAR-2009 04:10:53.520
SPH.RA2_ICE2_S_RETRACK_PERCENT.WARNING PCF_RA2_FGD_2P	57	25-MAR-2009 04:10:21.270 25-MAR-2009 05:51:34.742
SPH.RA2_ICE2_S_RETRACK_PERCENT.WARNING PCF_RA2_FGD_2P	59	25-MAR-2009 05:51:01.378 25-MAR-2009 07:34:30.758
SPH.RA2_ICE2_S_RETRACK_PERCENT.WARNING PCF_RA2_FGD_2P	37	25-MAR-2009 07:33:58.507 25-MAR-2009 08:39:09.706
SPH.RA2_ICE2_S_RETRACK_PERCENT.WARNING PCF_RA2_FGD_2P	41	25-MAR-2009 08:38:36.341 25-MAR-2009 10:21:38.986
SPH.RA2_ICE2_S_RETRACK_PERCENT.WARNING PCF_RA2_FGD_2P	54	25-MAR-2009 10:20:55.595 25-MAR-2009 12:00:49.974
SPH.RA2_ICE2_S_RETRACK_PERCENT.WARNING PCF_RA2_FGD_2P	45	25-MAR-2009 12:00:06.583 25-MAR-2009 13:39:34.225
SPH.RA2_ICE2_S_RETRACK_PERCENT.WARNING PCF_RA2_FGD_2P	54	25-MAR-2009 13:38:43.037 25-MAR-2009 15:18:22.933
SPH.RA2_ICE2_S_RETRACK_PERCENT.WARNING PCF_RA2_FGD_2P	52	25-MAR-2009 15:17:19.491 25-MAR-2009 16:42:49.405
SPH.RA2_ICE2_S_RETRACK_PERCENT.WARNING PCF_RA2_FGD_2P	50	25-MAR-2009 16:45:30.997 25-MAR-2009 16:52:55.427
SPH.RA2_ICE2_S_RETRACK_PERCENT.WARNING PCF_RA2_FGD_2P	64	25-MAR-2009 16:51:30.819 25-MAR-2009 18:33:35.535
SPH.RA2_ICE2_S_RETRACK_PERCENT.WARNING PCF_RA2_FGD_2P	48	25-MAR-2009 18:32:08.699 25-MAR-2009 20:11:43.025
SPH.RA2_ICE2_S_RETRACK_PERCENT.WARNING PCF_RA2_FGD_2P	55	25-MAR-2009 20:10:18.417 25-MAR-2009 21:25:11.123
SPH.RA2_ICE2_S_RETRACK_PERCENT.WARNING PCF_RA2_FGD_2P	53	25-MAR-2009 21:23:28.691 25-MAR-2009 21:58:15.157
SPH.RA2_ICE2_S_RETRACK_PERCENT.WARNING PCF_RA2_FGD_2P	49	25-MAR-2009 22:01:13.453 25-MAR-2009 23:05:31.179
SPH.RA2_ICE2_S_RETRACK_PERCENT.WARNING PCF_RA2_FGD_2P	65	25-MAR-2009 23:04:34.421 26-MAR-2009 00:47:48.205

**RA2\_FGD\_2P products with percentage of valid KU sea/ice retracker measurements below threshold**

Gauge	Value	Segment (Start-Stop)
SPH.RA2_SEAICE_KU_RETRACK_PERCENT.WARNING PCF_RA2_FGD_2P	8762	25-MAR-2009 16:45:30.997 25-MAR-2009 16:52:55.427



**RA2\_WWV\_2P products using a wrong ADF (sensing not included in validity)**

Gauge Segment (Start-Stop) Explicit Reference

**RA2\_WWV\_2P products with processing errors significance flag set**

Gauge	Segment (Start-Stop)
SPH.RA2_L2_PROC_FLAG.WARNING PCF_RA2_WWV_2P	24-MAR-2009 23:35:50.780 25-MAR-2009 01:17:20.962
SPH.RA2_L2_PROC_FLAG.WARNING PCF_RA2_WWV_2P	25-MAR-2009 01:16:17.520 25-MAR-2009 02:34:49.684
SPH.RA2_L2_PROC_FLAG.WARNING PCF_RA2_WWV_2P	25-MAR-2009 02:34:16.320 25-MAR-2009 04:10:53.520

SPH.RA2_L2_PROC_FLAG.WARNING PCF_RA2_WWV_2P	25-MAR-2009 04:10:21.270 25-MAR-2009 05:51:34.742
SPH.RA2_L2_PROC_FLAG.WARNING PCF_RA2_WWV_2P	25-MAR-2009 05:51:01.378 25-MAR-2009 07:34:30.758
SPH.RA2_L2_PROC_FLAG.WARNING PCF_RA2_WWV_2P	25-MAR-2009 07:33:58.507 25-MAR-2009 08:39:09.706
SPH.RA2_L2_PROC_FLAG.WARNING PCF_RA2_WWV_2P	25-MAR-2009 08:38:36.341 25-MAR-2009 10:21:38.986
SPH.RA2_L2_PROC_FLAG.WARNING PCF_RA2_WWV_2P	25-MAR-2009 10:20:55.595 25-MAR-2009 12:00:49.974
SPH.RA2_L2_PROC_FLAG.WARNING PCF_RA2_WWV_2P	25-MAR-2009 12:00:06.583 25-MAR-2009 13:39:34.225
SPH.RA2_L2_PROC_FLAG.WARNING PCF_RA2_WWV_2P	25-MAR-2009 13:38:43.037 25-MAR-2009 15:18:22.933
SPH.RA2_L2_PROC_FLAG.WARNING PCF_RA2_WWV_2P	25-MAR-2009 15:17:19.491 25-MAR-2009 16:42:49.405
SPH.RA2_L2_PROC_FLAG.WARNING PCF_RA2_WWV_2P	25-MAR-2009 16:45:30.997 25-MAR-2009 16:52:55.427
SPH.RA2_L2_PROC_FLAG.WARNING PCF_RA2_WWV_2P	25-MAR-2009 16:51:30.819 25-MAR-2009 18:33:35.535
SPH.RA2_L2_PROC_FLAG.WARNING PCF_RA2_WWV_2P	25-MAR-2009 18:32:08.699 25-MAR-2009 20:11:43.025
SPH.RA2_L2_PROC_FLAG.WARNING PCF_RA2_WWV_2P	25-MAR-2009 20:10:18.417 25-MAR-2009 21:25:11.123
SPH.RA2_L2_PROC_FLAG.WARNING PCF_RA2_WWV_2P	25-MAR-2009 21:23:28.691 25-MAR-2009 21:58:15.157
SPH.RA2_L2_PROC_FLAG.WARNING PCF_RA2_WWV_2P	25-MAR-2009 22:01:13.453 25-MAR-2009 23:05:31.179
SPH.RA2_L2_PROC_FLAG.WARNING PCF_RA2_WWV_2P	25-MAR-2009 23:04:34.421 26-MAR-2009 00:47:48.205

**RA2\_WWV\_2P products with processing errors significance flag set**

**Gauge Segment (Start-Stop)**

**RA2\_WWV\_2P products with percentage DSRs free of processing errors below threshold**

Gauge	Value	Segment (Start-Stop)
SPH.RA2_L2_PROC_QUALITY.WARNING PCF_RA2_WWV_2P	6781	24-MAR-2009 23:35:50.780 25-MAR-2009 01:17:20.962
SPH.RA2_L2_PROC_QUALITY.WARNING PCF_RA2_WWV_2P	6858	25-MAR-2009 01:16:17.520 25-MAR-2009 02:34:49.684
SPH.RA2_L2_PROC_QUALITY.WARNING PCF_RA2_WWV_2P	6966	25-MAR-2009 02:34:16.320 25-MAR-2009 04:10:53.520
SPH.RA2_L2_PROC_QUALITY.WARNING PCF_RA2_WWV_2P	6588	25-MAR-2009 04:10:21.270 25-MAR-2009 05:51:34.742
SPH.RA2_L2_PROC_QUALITY.WARNING PCF_RA2_WWV_2P	6491	25-MAR-2009 05:51:01.378 25-MAR-2009 07:34:30.758
SPH.RA2_L2_PROC_QUALITY.WARNING PCF_RA2_WWV_2P	6292	25-MAR-2009 07:33:58.507 25-MAR-2009 08:39:09.706

SPH.RA2_L2_PROC_QUALITY.WARNING PCF_RA2_WWV_2P	6787	25-MAR-2009 08:38:36.341 25-MAR-2009 10:21:38.986
SPH.RA2_L2_PROC_QUALITY.WARNING PCF_RA2_WWV_2P	6657	25-MAR-2009 10:20:55.595 25-MAR-2009 12:00:49.974
SPH.RA2_L2_PROC_QUALITY.WARNING PCF_RA2_WWV_2P	6694	25-MAR-2009 12:00:06.583 25-MAR-2009 13:39:34.225
SPH.RA2_L2_PROC_QUALITY.WARNING PCF_RA2_WWV_2P	6820	25-MAR-2009 13:38:43.037 25-MAR-2009 15:18:22.933
SPH.RA2_L2_PROC_QUALITY.WARNING PCF_RA2_WWV_2P	6484	25-MAR-2009 15:17:19.491 25-MAR-2009 16:42:49.405
SPH.RA2_L2_PROC_QUALITY.WARNING PCF_RA2_WWV_2P	7444	25-MAR-2009 16:45:30.997 25-MAR-2009 16:52:55.427
SPH.RA2_L2_PROC_QUALITY.WARNING PCF_RA2_WWV_2P	6824	25-MAR-2009 16:51:30.819 25-MAR-2009 18:33:35.535
SPH.RA2_L2_PROC_QUALITY.WARNING PCF_RA2_WWV_2P	6392	25-MAR-2009 18:32:08.699 25-MAR-2009 20:11:43.025
SPH.RA2_L2_PROC_QUALITY.WARNING PCF_RA2_WWV_2P	5968	25-MAR-2009 20:10:18.417 25-MAR-2009 21:25:11.123
SPH.RA2_L2_PROC_QUALITY.WARNING PCF_RA2_WWV_2P	6795	25-MAR-2009 21:23:28.691 25-MAR-2009 21:58:15.157
SPH.RA2_L2_PROC_QUALITY.WARNING PCF_RA2_WWV_2P	6260	25-MAR-2009 22:01:13.453 25-MAR-2009 23:05:31.179
SPH.RA2_L2_PROC_QUALITY.WARNING PCF_RA2_WWV_2P	6595	25-MAR-2009 23:04:34.421 26-MAR-2009 00:47:48.205

**RA2\_WWV\_2P products with percentage DSRs free of processing errors below threshold**

**Gauge Value Segment (Start-Stop)**

**RA2\_WWV\_2P products with percentage of valid measurements below threshold**

**Gauge Value Segment (Start-Stop)**

**RA2\_WWV\_2P products with percentage of 320 MHz band processed below threshold**

Gauge	Value	Segment (Start-Stop)
SPH.RA2_320_BAND_PERCENT.WARNING PCF_RA2_WWV_2P	9322	25-MAR-2009 01:16:17.520 25-MAR-2009 02:34:49.684
SPH.RA2_320_BAND_PERCENT.WARNING PCF_RA2_WWV_2P	8784	25-MAR-2009 02:34:16.320 25-MAR-2009 04:10:53.520
SPH.RA2_320_BAND_PERCENT.WARNING PCF_RA2_WWV_2P	9131	25-MAR-2009 04:10:21.270 25-MAR-2009 05:51:34.742
SPH.RA2_320_BAND_PERCENT.WARNING PCF_RA2_WWV_2P	9483	25-MAR-2009 10:20:55.595 25-MAR-2009 12:00:49.974
SPH.RA2_320_BAND_PERCENT.WARNING PCF_RA2_WWV_2P	8746	25-MAR-2009 13:38:43.037 25-MAR-2009 15:18:22.933
SPH.RA2_320_BAND_PERCENT.WARNING PCF_RA2_WWV_2P	8195	25-MAR-2009 16:45:30.997 25-MAR-2009 16:52:55.427
SPH.RA2_320_BAND_PERCENT.WARNING PCF_RA2_WWV_2P	9398	25-MAR-2009 18:32:08.699 25-MAR-2009 20:11:43.025

SPH.RA2_320_BAND_PERCENT.WARNING PCF_RA2_WWV_2P	9471	25-MAR-2009 21:23:28.691 25-MAR-2009 21:58:15.157
--	------	--

**RA2\_WWV\_2P products with percentage of 80 MHz band processed above threshold**

Gauge	Value	Segment (Start-Stop)
SPH.RA2_80_BAND_PERCENT.WARNING PCF_RA2_WWV_2P	511	25-MAR-2009 01:16:17.520 25-MAR-2009 02:34:49.684
SPH.RA2_80_BAND_PERCENT.WARNING PCF_RA2_WWV_2P	865	25-MAR-2009 02:34:16.320 25-MAR-2009 04:10:53.520
SPH.RA2_80_BAND_PERCENT.WARNING PCF_RA2_WWV_2P	613	25-MAR-2009 04:10:21.270 25-MAR-2009 05:51:34.742
SPH.RA2_80_BAND_PERCENT.WARNING PCF_RA2_WWV_2P	917	25-MAR-2009 13:38:43.037 25-MAR-2009 15:18:22.933
SPH.RA2_80_BAND_PERCENT.WARNING PCF_RA2_WWV_2P	1128	25-MAR-2009 16:45:30.997 25-MAR-2009 16:52:55.427
SPH.RA2_80_BAND_PERCENT.WARNING PCF_RA2_WWV_2P	474	25-MAR-2009 18:32:08.699 25-MAR-2009 20:11:43.025
SPH.RA2_80_BAND_PERCENT.WARNING PCF_RA2_WWV_2P	411	25-MAR-2009 21:23:28.691 25-MAR-2009 21:58:15.157

**RA2\_WWV\_2P products with percentage of 20 MHz band processed above threshold**

Gauge	Value	Segment (Start-Stop)
SPH.RA2_20_BAND_PERCENT.WARNING PCF_RA2_WWV_2P	168	25-MAR-2009 01:16:17.520 25-MAR-2009 02:34:49.684
SPH.RA2_20_BAND_PERCENT.WARNING PCF_RA2_WWV_2P	352	25-MAR-2009 02:34:16.320 25-MAR-2009 04:10:53.520
SPH.RA2_20_BAND_PERCENT.WARNING PCF_RA2_WWV_2P	257	25-MAR-2009 04:10:21.270 25-MAR-2009 05:51:34.742
SPH.RA2_20_BAND_PERCENT.WARNING PCF_RA2_WWV_2P	113	25-MAR-2009 05:51:01.378 25-MAR-2009 07:34:30.758
SPH.RA2_20_BAND_PERCENT.WARNING PCF_RA2_WWV_2P	138	25-MAR-2009 10:20:55.595 25-MAR-2009 12:00:49.974
SPH.RA2_20_BAND_PERCENT.WARNING PCF_RA2_WWV_2P	337	25-MAR-2009 13:38:43.037 25-MAR-2009 15:18:22.933
SPH.RA2_20_BAND_PERCENT.WARNING PCF_RA2_WWV_2P	677	25-MAR-2009 16:45:30.997 25-MAR-2009 16:52:55.427
SPH.RA2_20_BAND_PERCENT.WARNING PCF_RA2_WWV_2P	122	25-MAR-2009 16:51:30.819 25-MAR-2009 18:33:35.535
SPH.RA2_20_BAND_PERCENT.WARNING PCF_RA2_WWV_2P	129	25-MAR-2009 18:32:08.699 25-MAR-2009 20:11:43.025
SPH.RA2_20_BAND_PERCENT.WARNING PCF_RA2_WWV_2P	134	25-MAR-2009 20:10:18.417 25-MAR-2009 21:25:11.123
SPH.RA2_20_BAND_PERCENT.WARNING PCF_RA2_WWV_2P	118	25-MAR-2009 21:23:28.691 25-MAR-2009 21:58:15.157

**RA2\_WWV\_2P products with percentage of valid Ku ocean retracker measurements below threshold**

Gauge	Value	Segment (Start-Stop)
-------	-------	----------------------

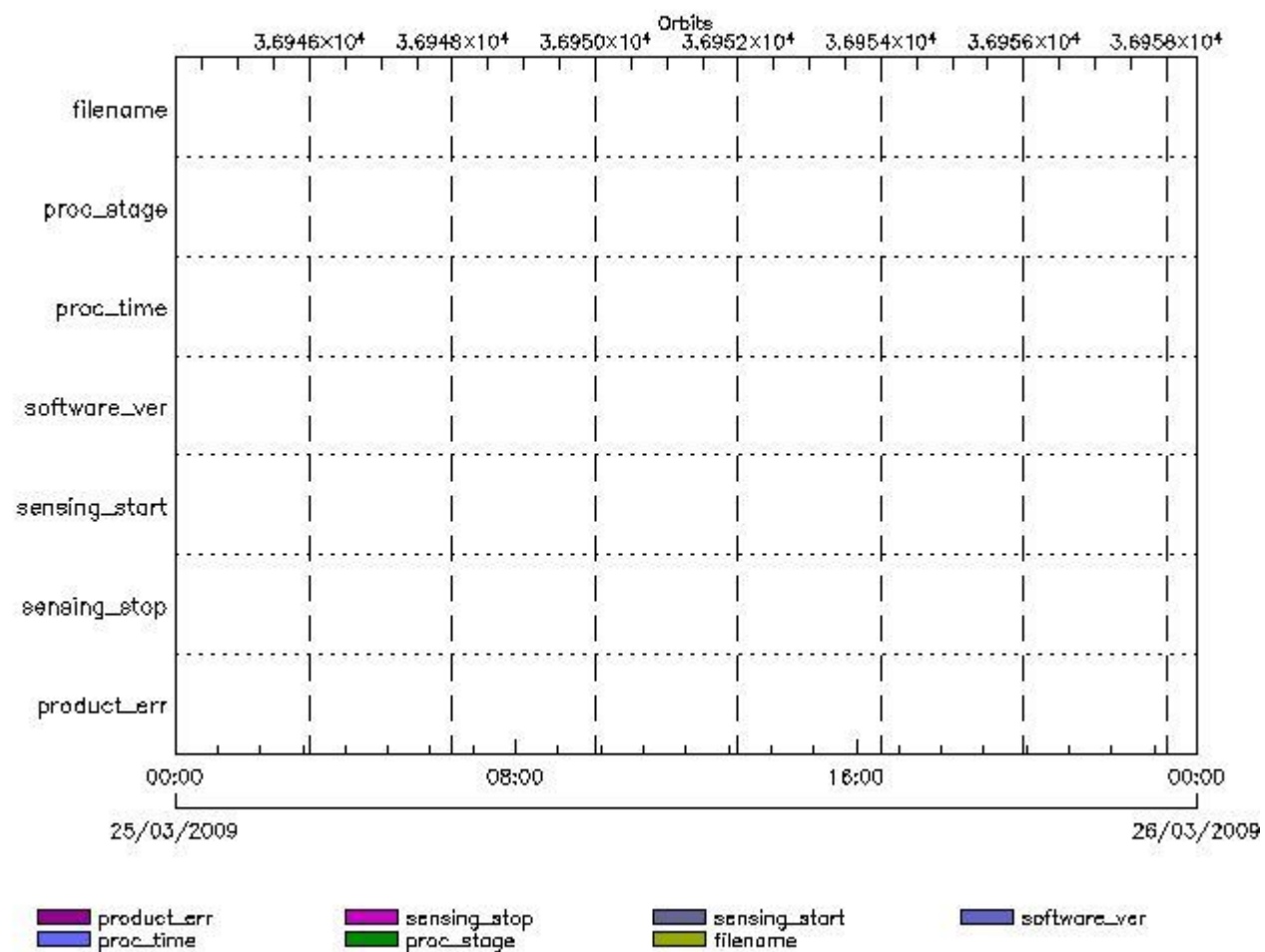
SPH.RA2_OCEAN_KU_RETRACK_PERCENT.WARNING PCF_RA2_WWV_2P	8969	25-MAR-2009 01:16:17.520 25-MAR-2009 02:34:49.684
SPH.RA2_OCEAN_KU_RETRACK_PERCENT.WARNING PCF_RA2_WWV_2P	8789	25-MAR-2009 02:34:16.320 25-MAR-2009 04:10:53.520
SPH.RA2_OCEAN_KU_RETRACK_PERCENT.WARNING PCF_RA2_WWV_2P	8789	25-MAR-2009 13:38:43.037 25-MAR-2009 15:18:22.933
SPH.RA2_OCEAN_KU_RETRACK_PERCENT.WARNING PCF_RA2_WWV_2P	8170	25-MAR-2009 16:45:30.997 25-MAR-2009 16:52:55.427

## ADFs

### MPH checks

#### MWR\_CHD\_AX MPH checks

MPH Errors for MWR\_CHD\_AX



MWR\_CHD\_AX files with wrong filename



Gauge

MWR\_CHD\_AX files with unknown processing stage

Gauge Explicit Reference

MWR\_CHD\_AX files with wrong processing time

Gauge Explicit Reference

MWR\_CHD\_AX files with software version not equal to the current version

Gauge Explicit Reference

MWR\_CHD\_AX files with wrong sensing start

Gauge Explicit Reference

MWR\_CHD\_AX files with wrong sensing stop

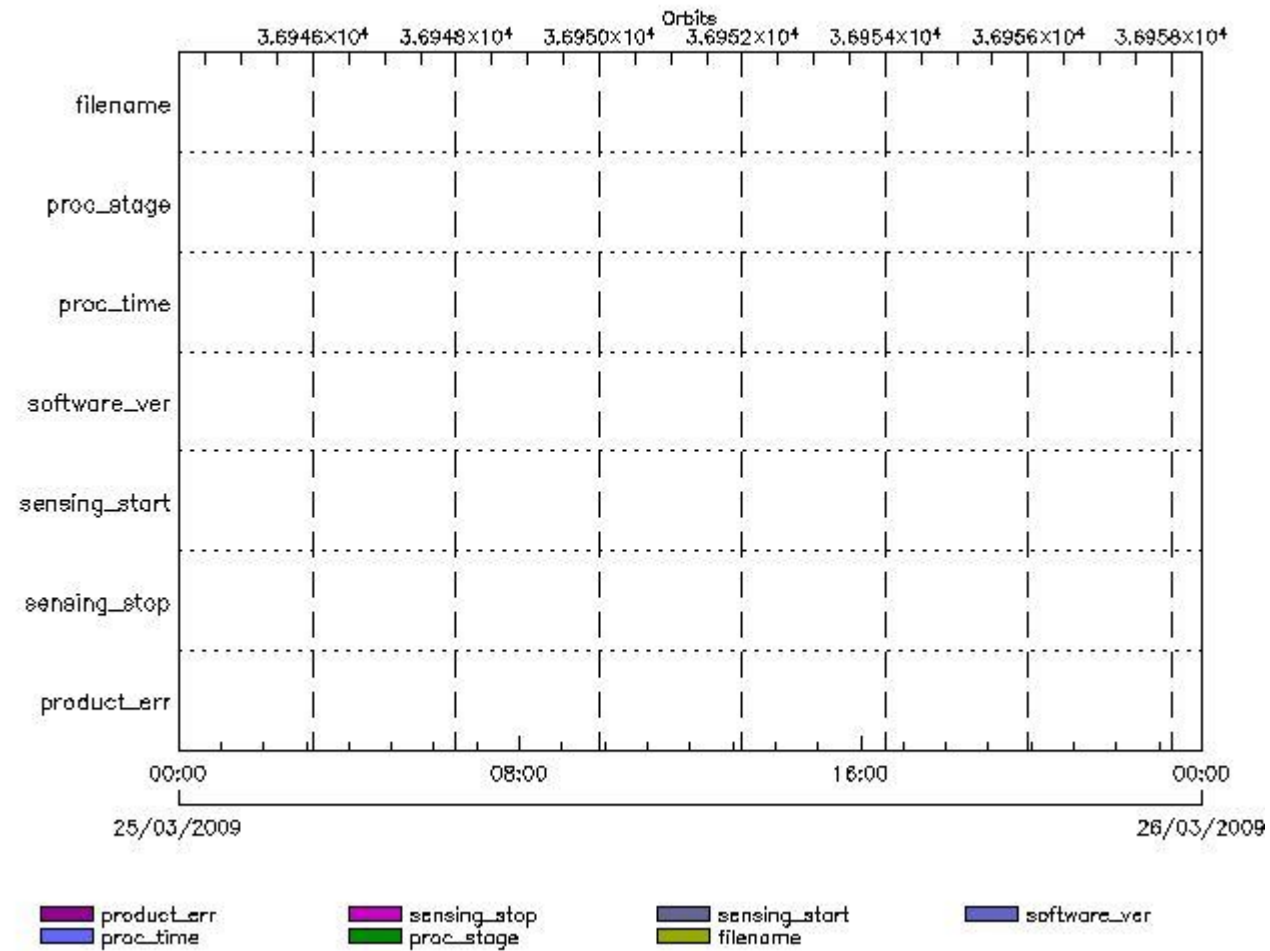
Gauge Explicit Reference

MWR\_CHD\_AX files with product err set

Gauge Explicit Reference

MWR\_CON\_AX MPH checks

MPH Errors for MWR\_CON\_AX



MWR\_CON\_AX files with wrong filename

MWR\_CON\_AX files with  Gauge unknown processing stage

Gauge  Explicit Reference

MWR\_CON\_AX files with wrong processing time

Gauge  Explicit Reference

MWR\_CON\_AX files with software version not equal to the current version

Gauge  Explicit Reference

MWR\_CON\_AX files with wrong sensing start

Gauge  Explicit Reference

MWR\_CON\_AX files with wrong sensing stop

Gauge  Explicit Reference

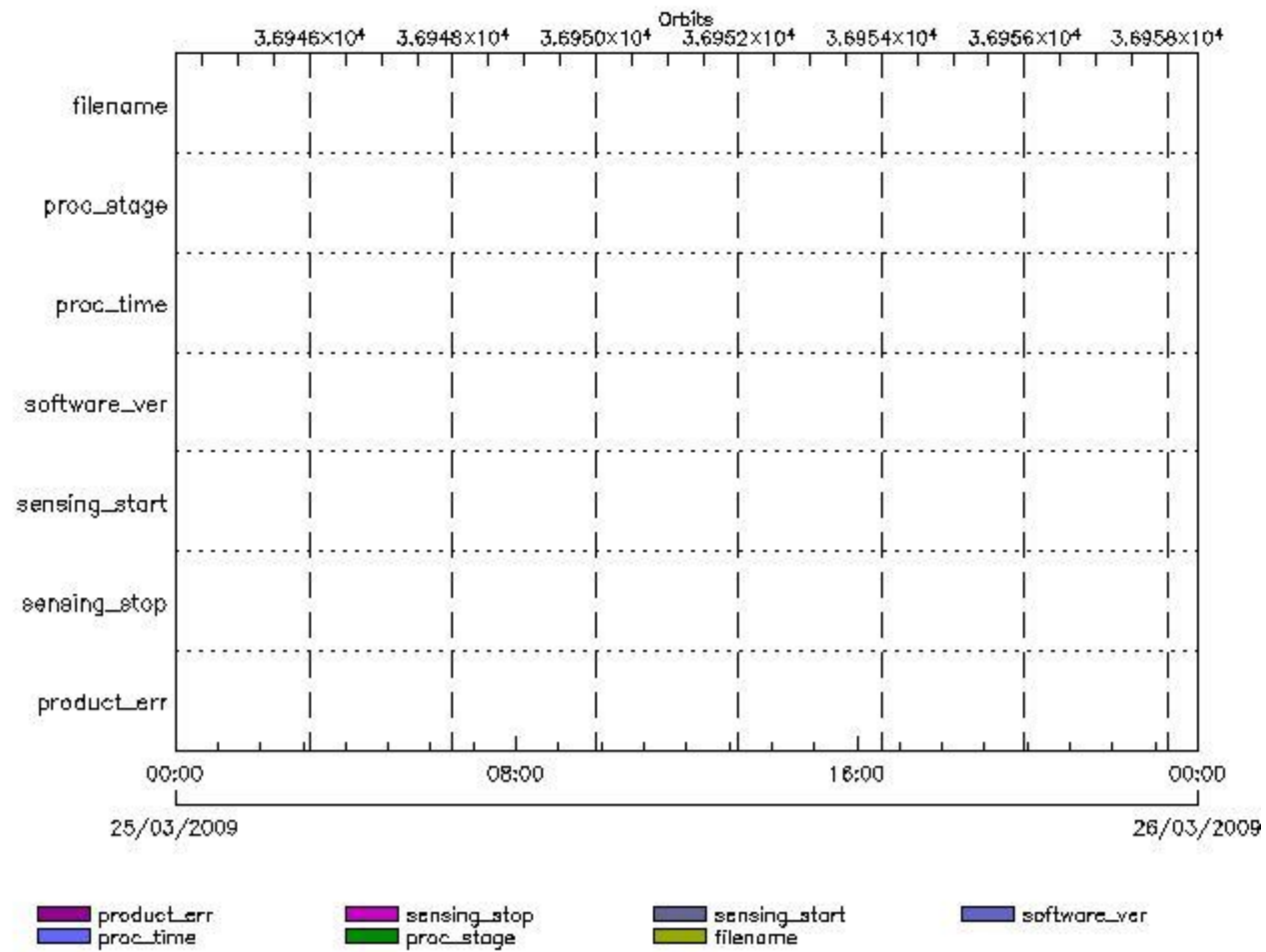
MWR\_CON\_AX files with product err set

Gauge  Explicit Reference

---

MWR\_LSF\_AX MPH checks

MPH Errors for MWR\_LSF\_AX



**MWR\_LSF\_AX files with wrong filename**

**MWR\_LSF\_AX files with unknown processing stage**

**Gauge Explicit Reference**

**MWR\_LSF\_AX files with wrong processing time**

**Gauge Explicit Reference**

**MWR\_LSF\_AX files with software version not equal to the current version**

**Gauge Explicit Reference**

**MWR\_LSF\_AX files with wrong sensing start**

**Gauge Explicit Reference**

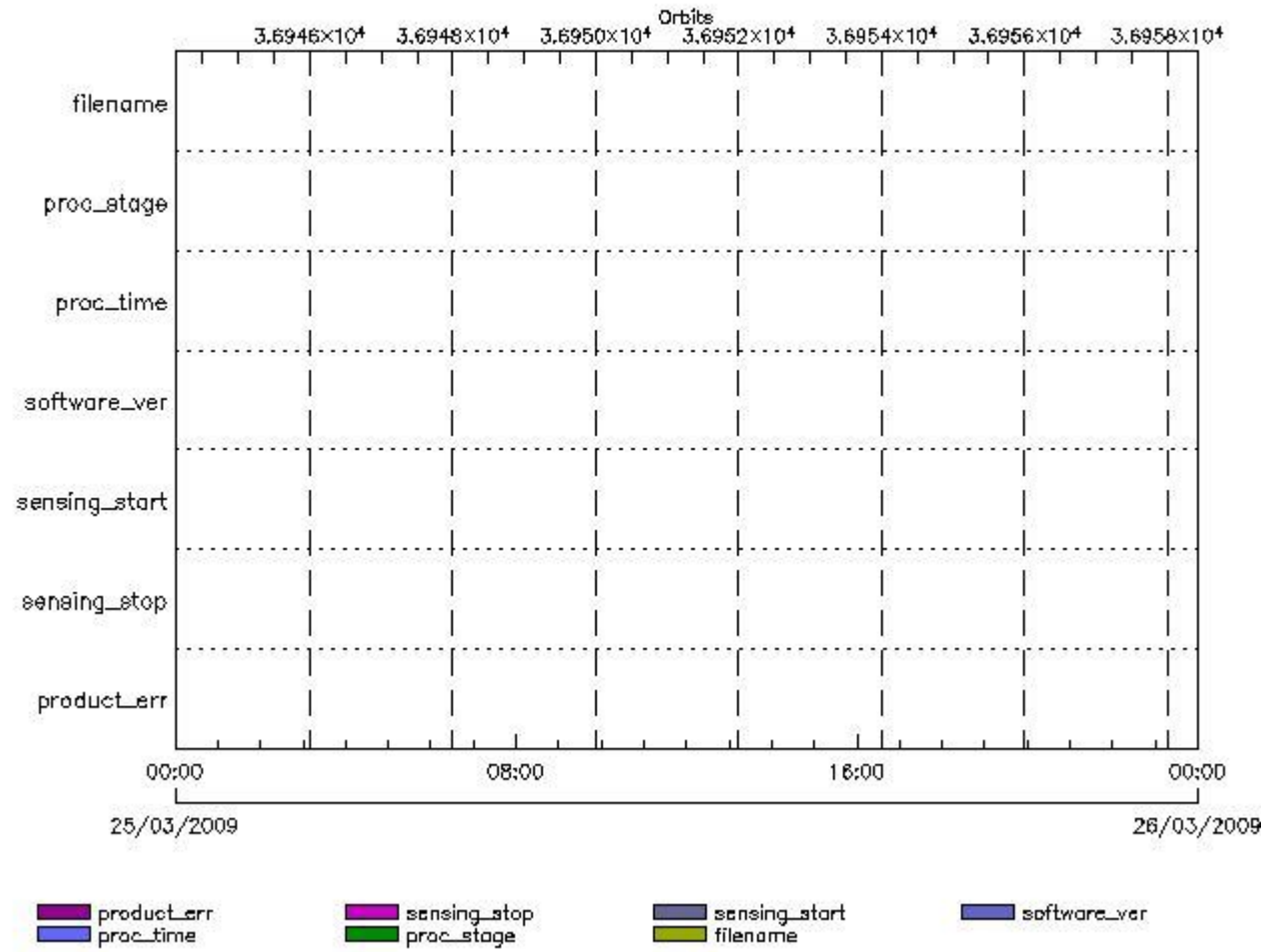
**MWR\_LSF\_AX files with wrong sensing stop**

**Gauge Explicit Reference**

**MWR\_LSF\_AX files with product err set**

**Gauge Explicit Reference**

MPH Errors for MWR\_SLT\_AX



MWR\_SLT\_AX files with wrong filename

MWR\_SLT\_AX files with unknown processing stage

Gauge Explicit Reference

MWR\_SLT\_AX files with wrong processing time

Gauge Explicit Reference

MWR\_SLT\_AX files with software version not equal to the current version

Gauge Explicit Reference

MWR\_SLT\_AX files with wrong sensing start

Gauge Explicit Reference

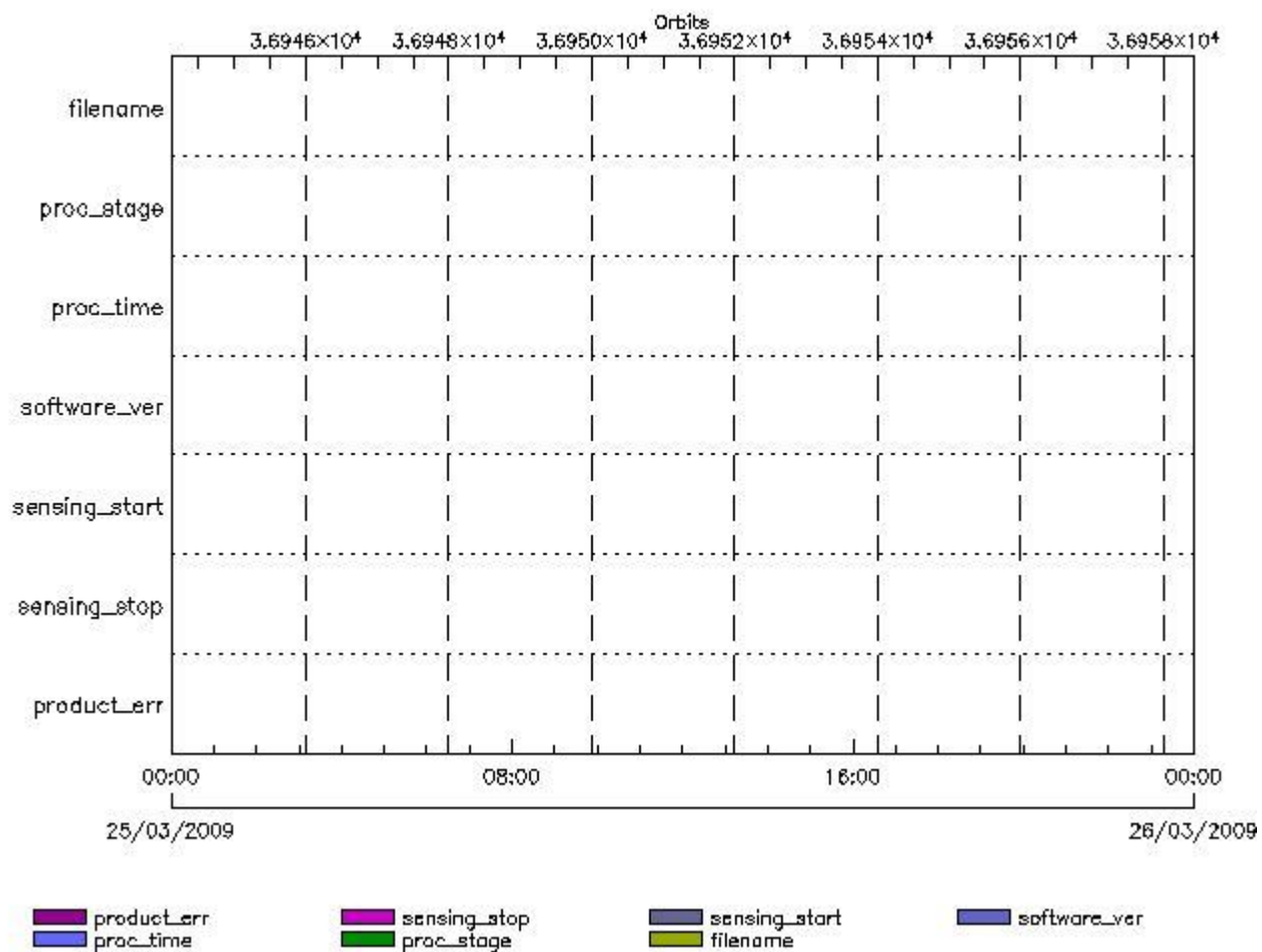
MWR\_SLT\_AX files with wrong sensing stop

Gauge Explicit Reference

MWR\_SLT\_AX files with product err set

RA2\_CHD\_AX MPH checks

MPH Errors for RA2\_CHD\_AX



RA2\_CHD\_AX files with wrong filename

RA2\_CHD\_AX files with unknown processing stage

Gauge Explicit Reference

RA2\_CHD\_AX files with wrong processing time

Gauge Explicit Reference

RA2\_CHD\_AX files with software version not equal to the current version

Gauge Explicit Reference

RA2\_CHD\_AX files with wrong sensing start

Gauge Explicit Reference

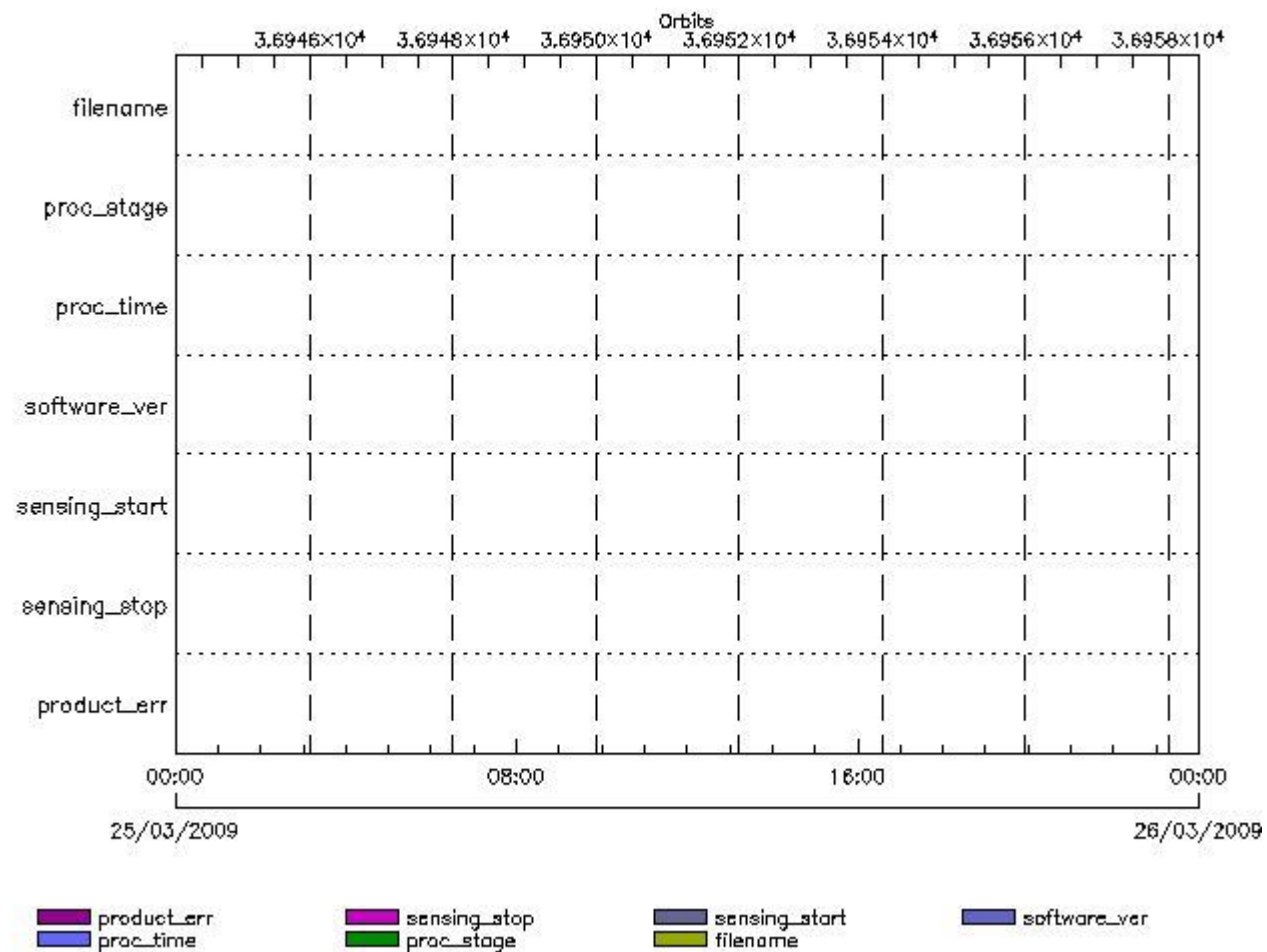
RA2\_CHD\_AX files with wrong sensing stop

Gauge Explicit Reference  
 RA2\_CHD\_AX files with product err set

Gauge Explicit Reference

RA2\_CON\_AX MPH checks

MPH Errors for RA2\_CON\_AX



RA2\_CON\_AX files with wrong filename

Gauge  
 RA2\_CON\_AX files with unknown processing stage

Gauge Explicit Reference

RA2\_CON\_AX files with wrong processing time

Gauge Explicit Reference

RA2\_CON\_AX files with software version not equal to the current version

Gauge Explicit Reference

RA2\_CON\_AX files with wrong sensing start

Gauge Explicit Reference

RA2\_CON\_AX files with wrong sensing stop

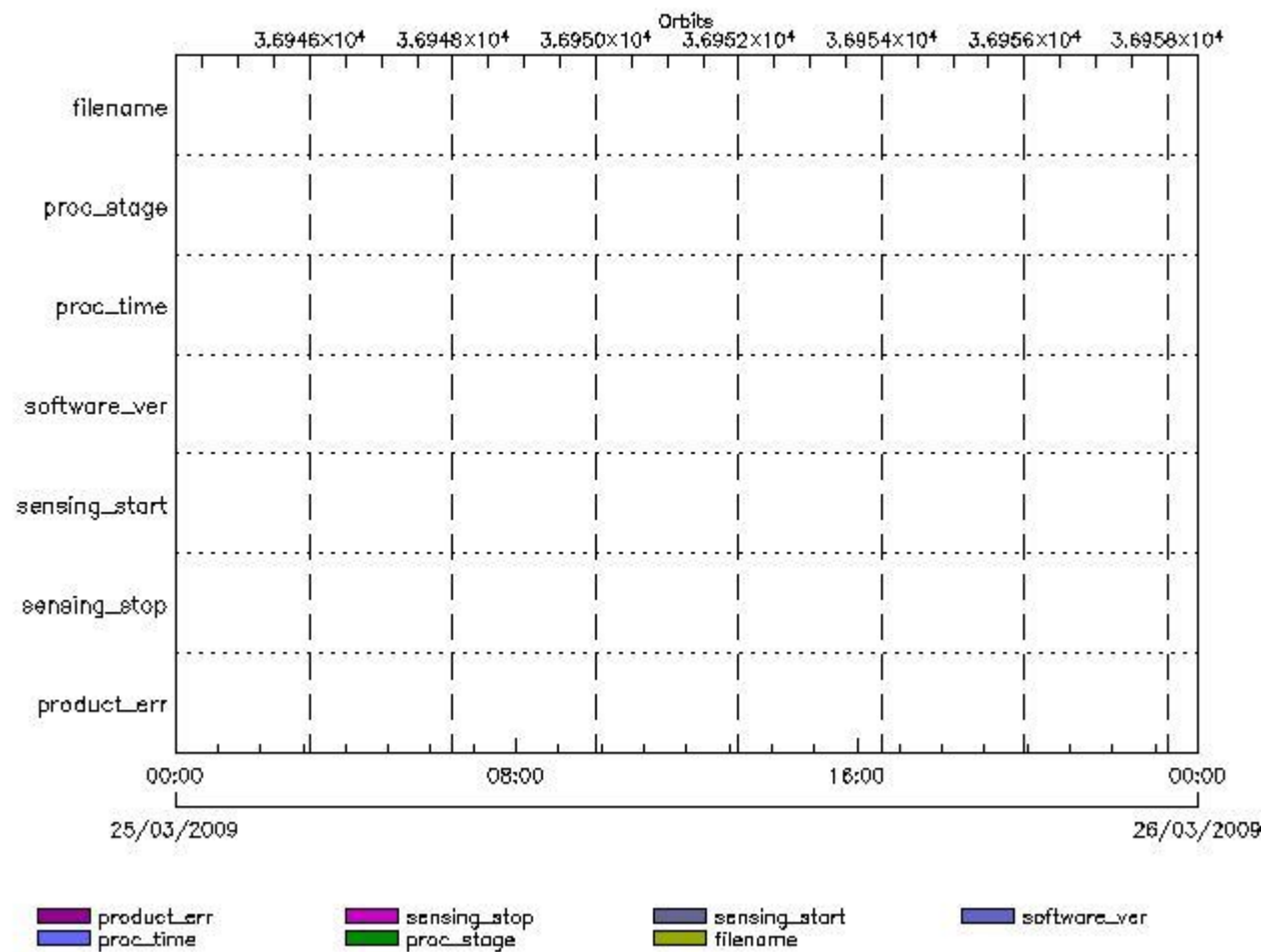
Gauge Explicit Reference

RA2\_CON\_AX files with product err set

Gauge Explicit Reference

RA2\_CST\_AX MPH checks

MPH Errors for RA2\_CST\_AX



RA2\_CST\_AX files with wrong filename

Gauge

RA2\_CST\_AX files with unknown processing stage

Gauge Explicit Reference

RA2\_CST\_AX files with wrong processing time

Gauge Explicit Reference

RA2\_CST\_AX files with software version not equal to the current version

Gauge Explicit Reference

RA2\_CST\_AX files with wrong sensing start

Gauge Explicit Reference

RA2\_CST\_AX files with wrong sensing stop

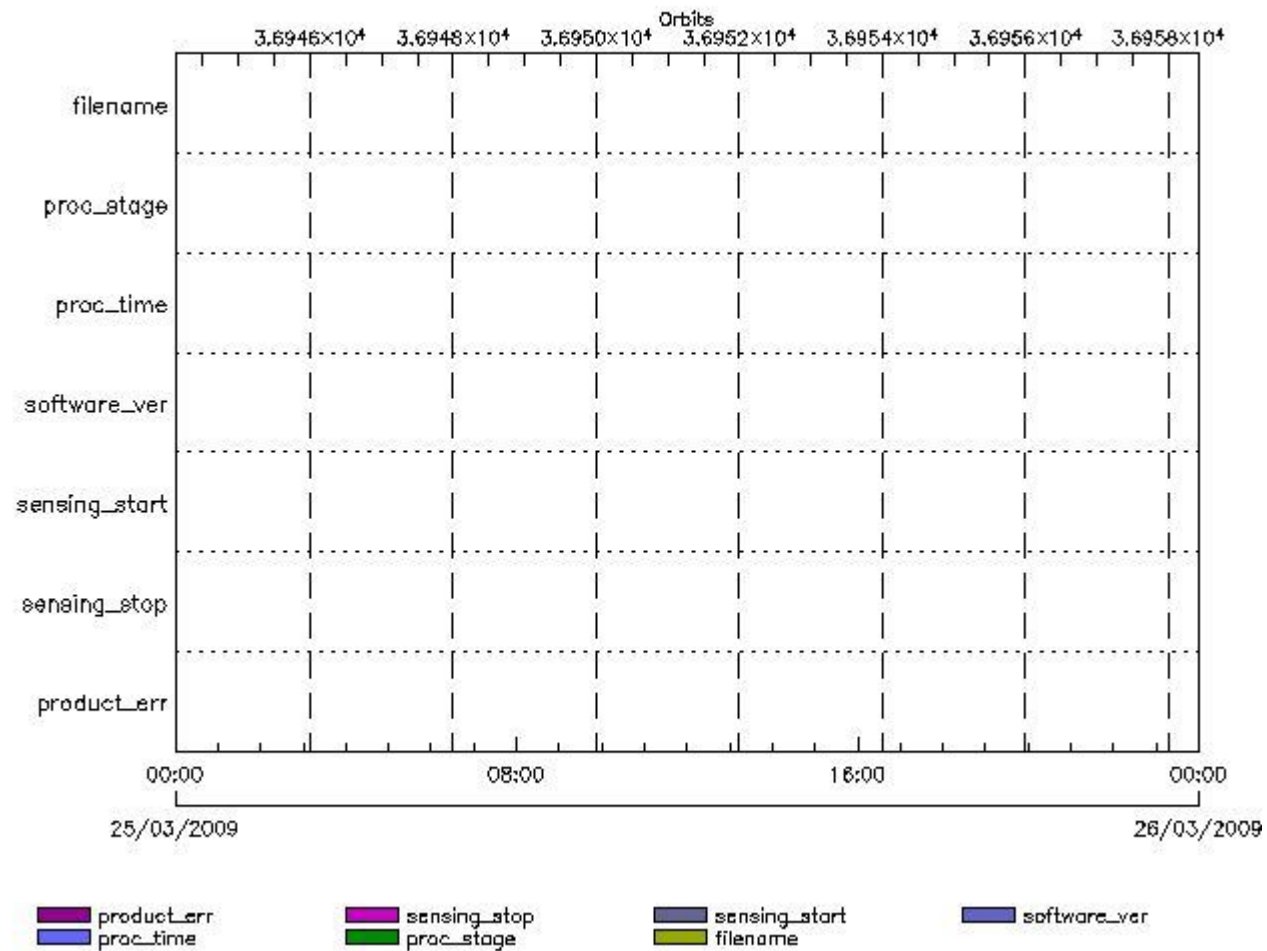
Gauge Explicit Reference

RA2\_CST\_AX files with product err set

Gauge Explicit Reference

## RA2\_DIP\_AX MPH checks

### MPH Errors for RA2\_DIP\_AX



RA2\_DIP\_AX files with wrong filename

Gauge

RA2\_DIP\_AX files with unknown processing stage

Gauge Explicit Reference

RA2\_DIP\_AX files with wrong processing time



Gauge Explicit Reference

RA2\_DIP\_AX files with software version not equal to the current version

Gauge Explicit Reference

RA2\_DIP\_AX files with wrong sensing start

Gauge Explicit Reference

RA2\_DIP\_AX files with wrong sensing stop

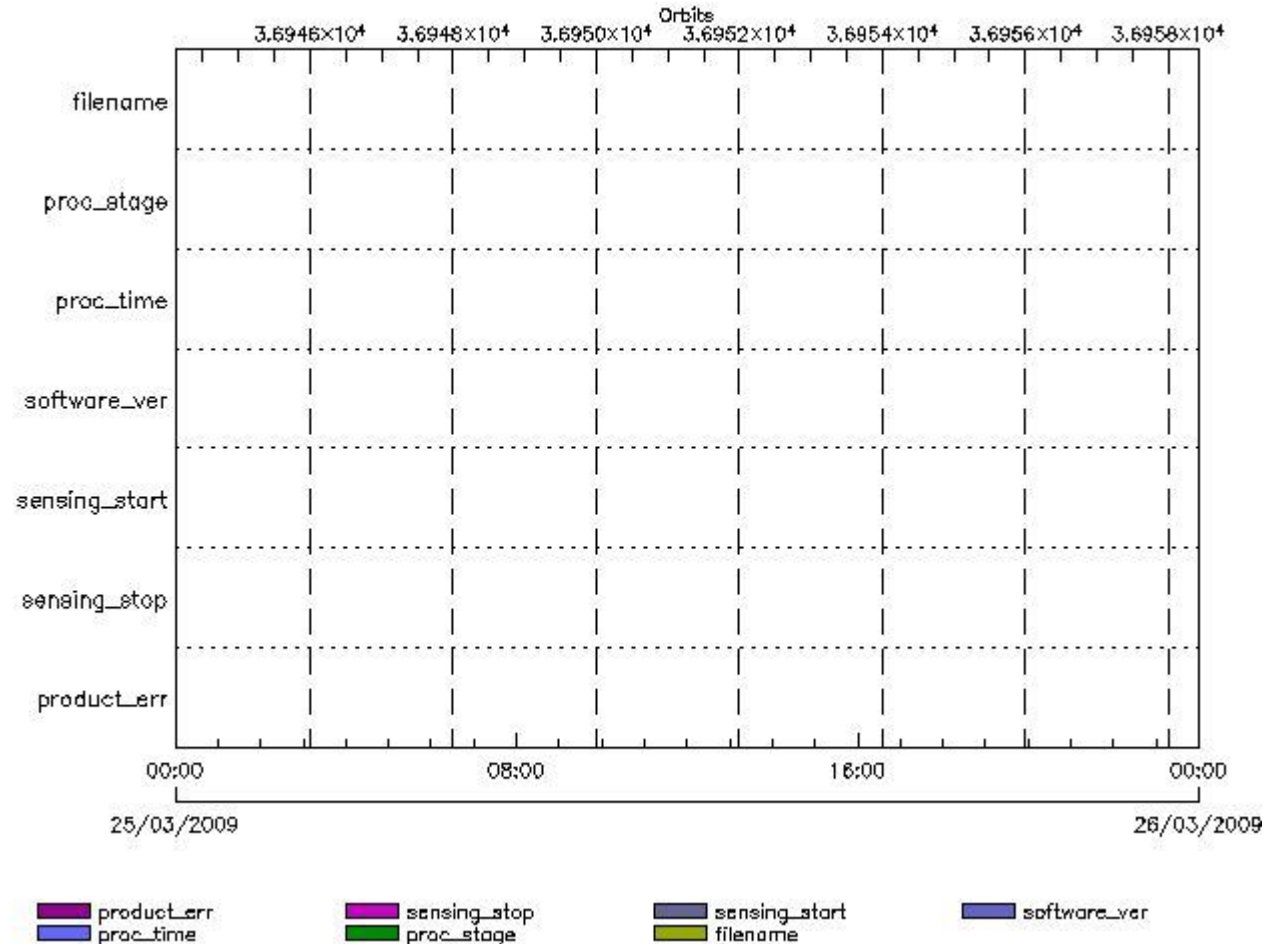
Gauge Explicit Reference

RA2\_DIP\_AX files with product err set

Gauge Explicit Reference

RA2\_GEO\_AX MPH checks

MPH Errors for RA2\_GEO\_AX



RA2\_GEO\_AX files with wrong filename

Gauge

RA2\_GEO\_AX files with unknown processing stage

Gauge Explicit Reference

RA2\_GEO\_AX files with wrong processing time

Gauge Explicit Reference

RA2\_GEO\_AX files with software version not equal to the current version

Gauge Explicit Reference

RA2\_GEO\_AX files with wrong sensing start

Gauge Explicit Reference

RA2\_GEO\_AX files with wrong sensing stop

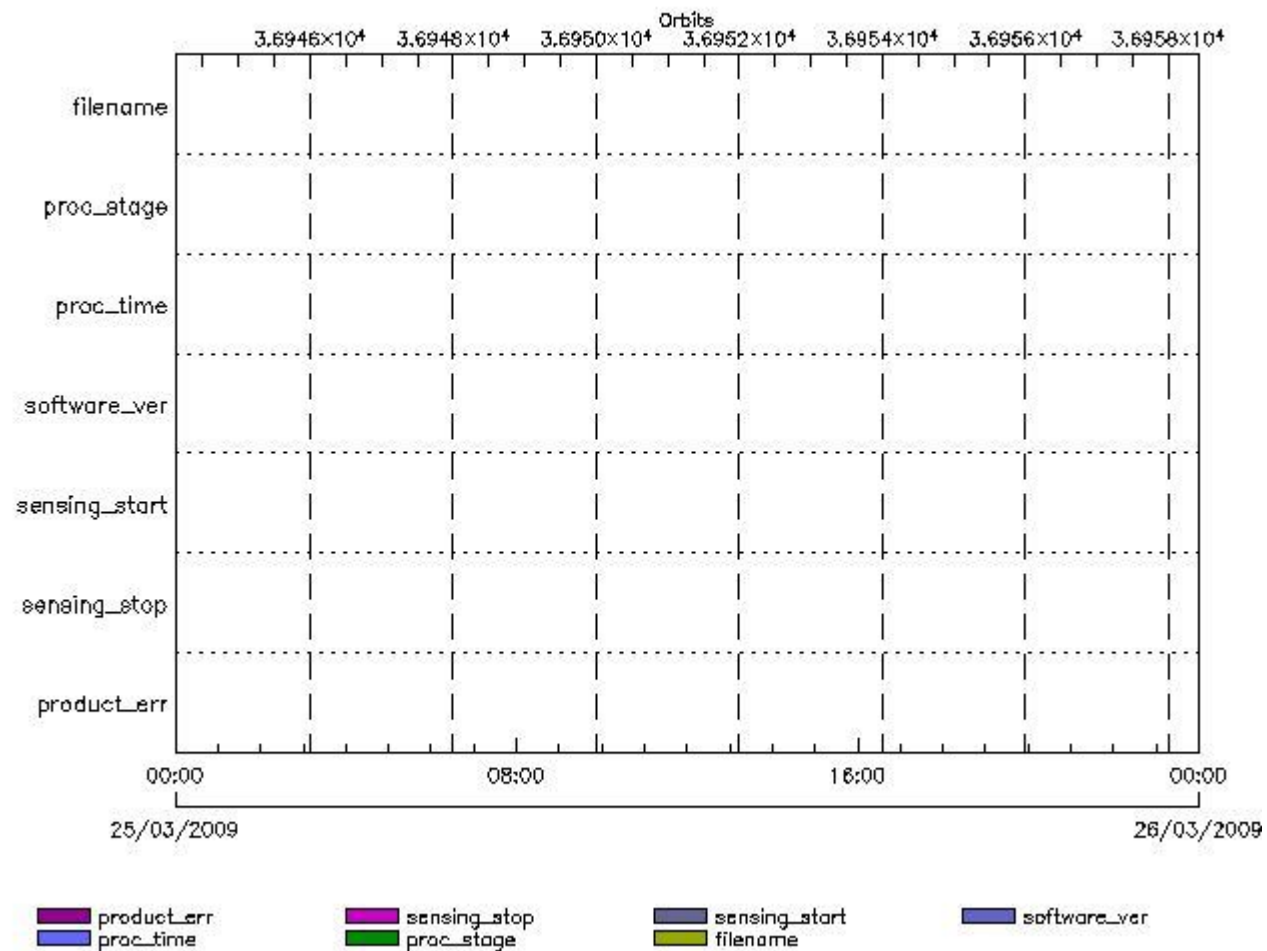
Gauge Explicit Reference

RA2\_GEO\_AX files with product err set

Gauge Explicit Reference

RA2\_ICT\_AX MPH checks

MPH Errors for RA2\_ICT\_AX



RA2\_ICT\_AX files with wrong filename

Gauge

RA2\_ICT\_AX files with unknown processing stage

Gauge Explicit Reference

RA2\_ICT\_AX files with wrong processing time

Gauge Explicit Reference

RA2\_ICT\_AX files with software version not equal to the current version

Gauge Explicit Reference

RA2\_ICT\_AX files with wrong sensing start

Gauge Explicit Reference

RA2\_ICT\_AX files with wrong sensing stop

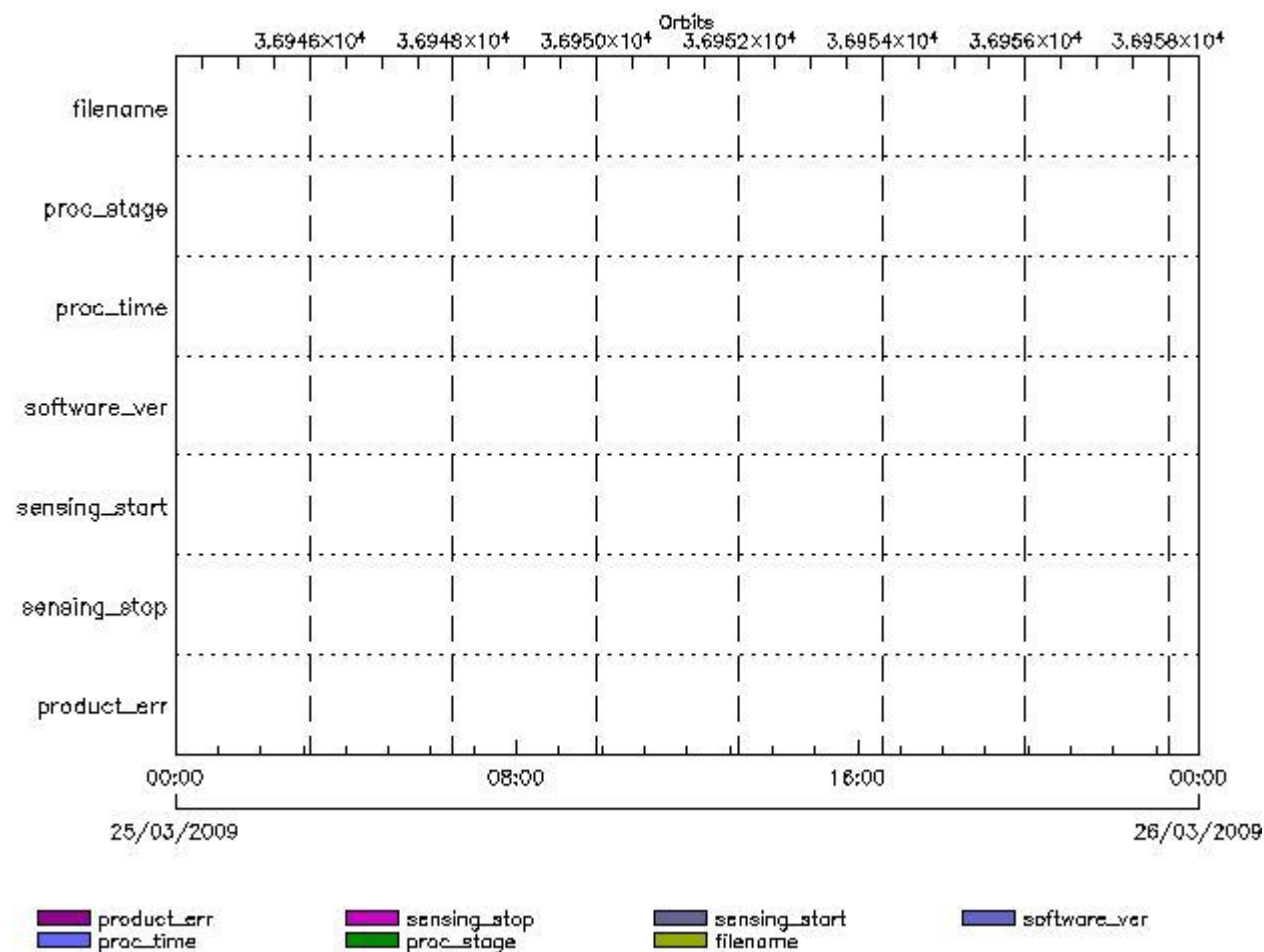
Gauge Explicit Reference

RA2\_ICT\_AX files with product err set

Gauge Explicit Reference

RA2\_IFA\_AX MPH checks

MPH Errors for RA2\_IFA\_AX



RA2\_IFA\_AX files with wrong filename

RA2\_IFA\_AX files with  Gauge  unknown processing stage

Gauge  Explicit Reference

RA2\_IFA\_AX files with wrong processing time

Gauge  Explicit Reference

RA2\_IFA\_AX files with software version not equal to the current version

Gauge  Explicit Reference

RA2\_IFA\_AX files with wrong sensing start

Gauge  Explicit Reference

RA2\_IFA\_AX files with wrong sensing stop

Gauge  Explicit Reference

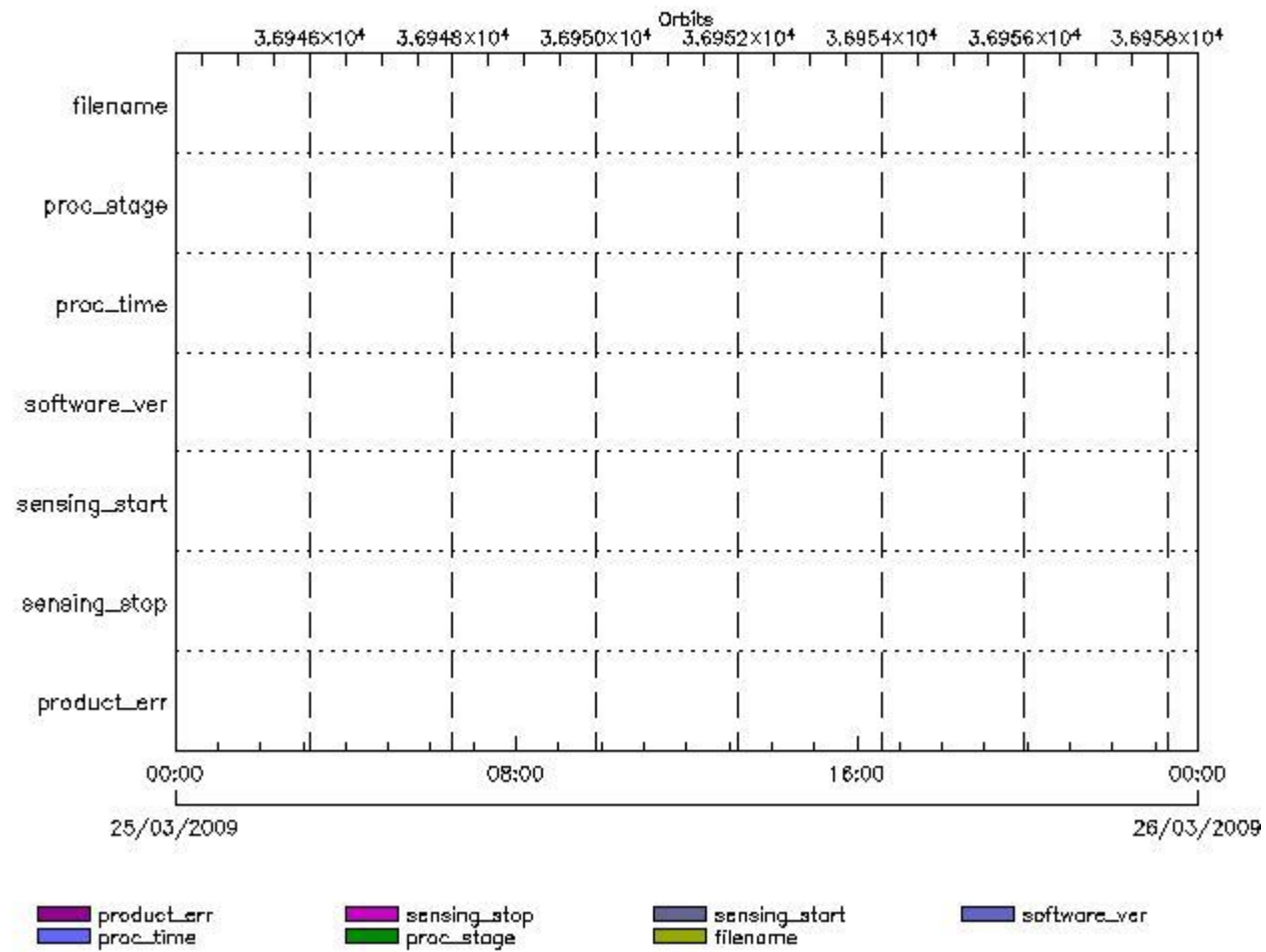
RA2\_IFA\_AX files with product err set

Gauge  Explicit Reference

---

RA2\_IFB\_AX MPH checks

MPH Errors for RA2\_IFB\_AX



**RA2\_IFB\_AX files with wrong filename**

**RA2\_IFB\_AX files with unknown processing stage**

**Gauge Explicit Reference**

**RA2\_IFB\_AX files with wrong processing time**

**Gauge Explicit Reference**

**RA2\_IFB\_AX files with software version not equal to the current version**

**Gauge Explicit Reference**

**RA2\_IFB\_AX files with wrong sensing start**

**Gauge Explicit Reference**

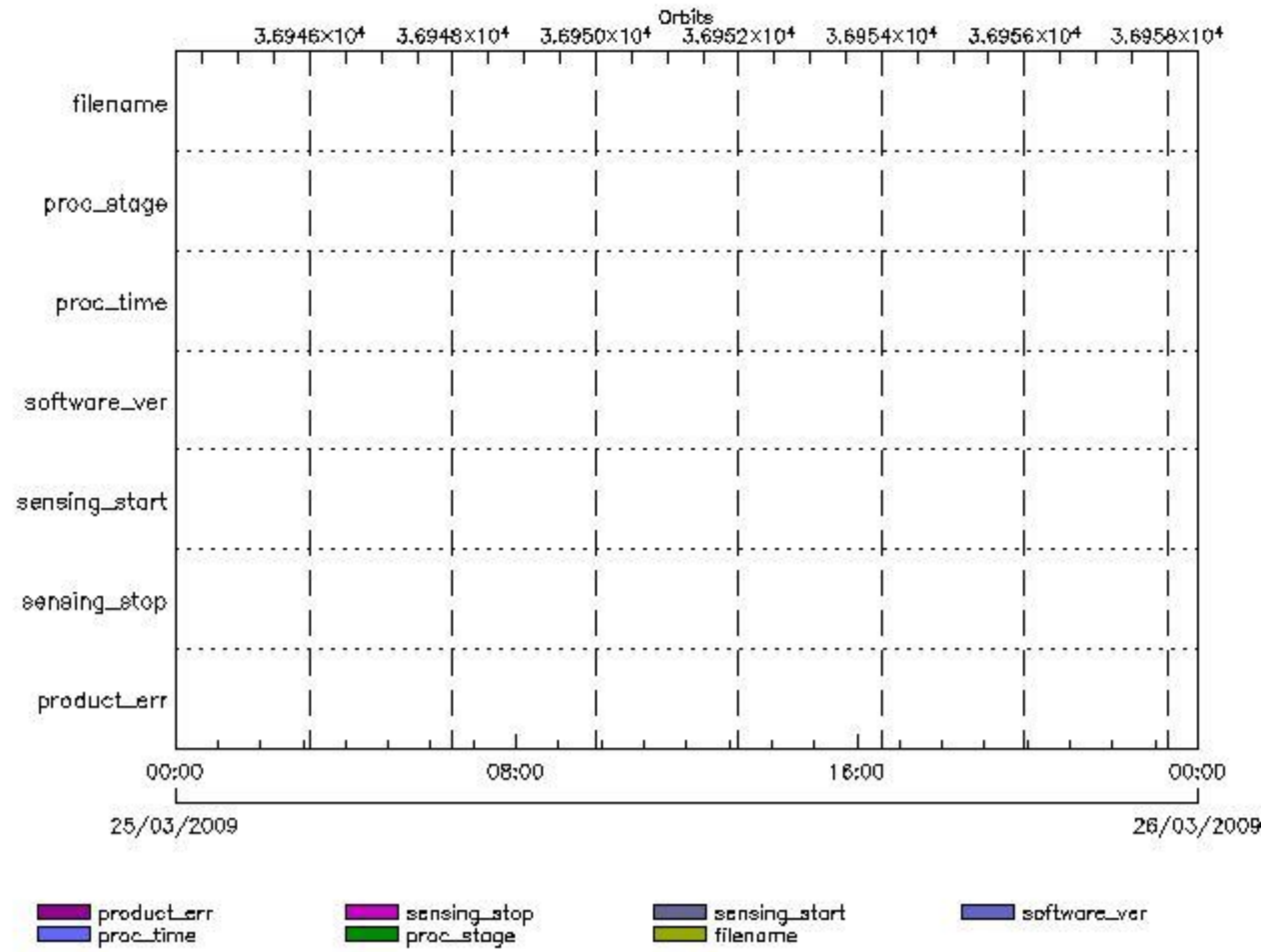
**RA2\_IFB\_AX files with wrong sensing stop**

**Gauge Explicit Reference**

**RA2\_IFB\_AX files with product err set**

**Gauge Explicit Reference**

MPH Errors for RA2\_IFF\_AX



RA2\_IFF\_AX files with wrong filename

RA2\_IFF\_AX files with unknown processing stage

Gauge Explicit Reference

RA2\_IFF\_AX files with wrong processing time

Gauge Explicit Reference

RA2\_IFF\_AX files with software version not equal to the current version

Gauge Explicit Reference

RA2\_IFF\_AX files with wrong sensing start

Gauge Explicit Reference

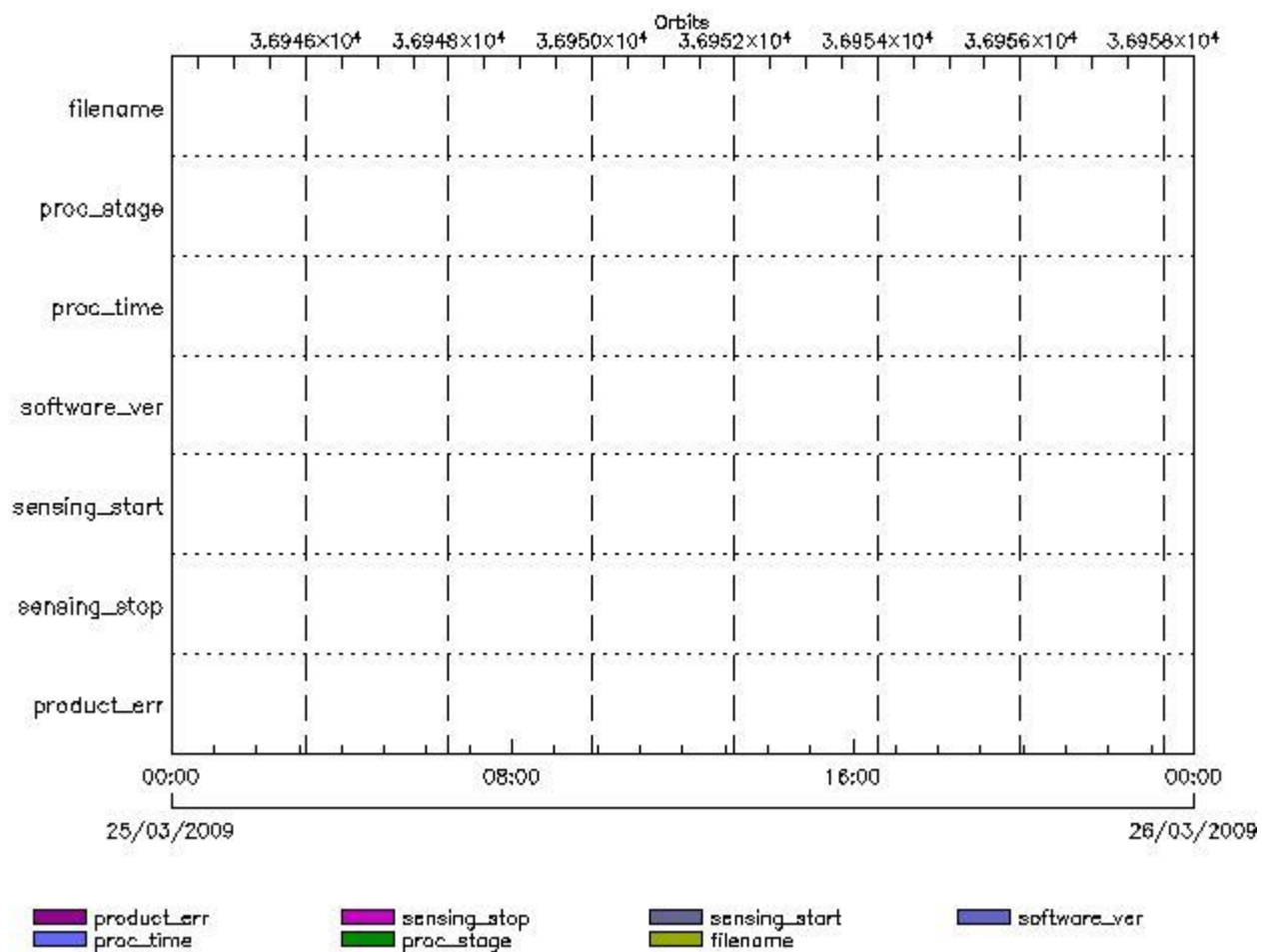
RA2\_IFF\_AX files with wrong sensing stop

Gauge Explicit Reference

RA2\_IFF\_AX files with product err set

RA2\_IOC\_AX MPH checks

MPH Errors for RA2\_IOC\_AX



RA2\_IOC\_AX files with wrong filename

RA2\_IOC\_AX files with unknown processing stage

Gauge Explicit Reference

RA2\_IOC\_AX files with wrong processing time

Gauge Explicit Reference

RA2\_IOC\_AX files with software version not equal to the current version

Gauge Explicit Reference

RA2\_IOC\_AX files with wrong sensing start

Gauge Explicit Reference

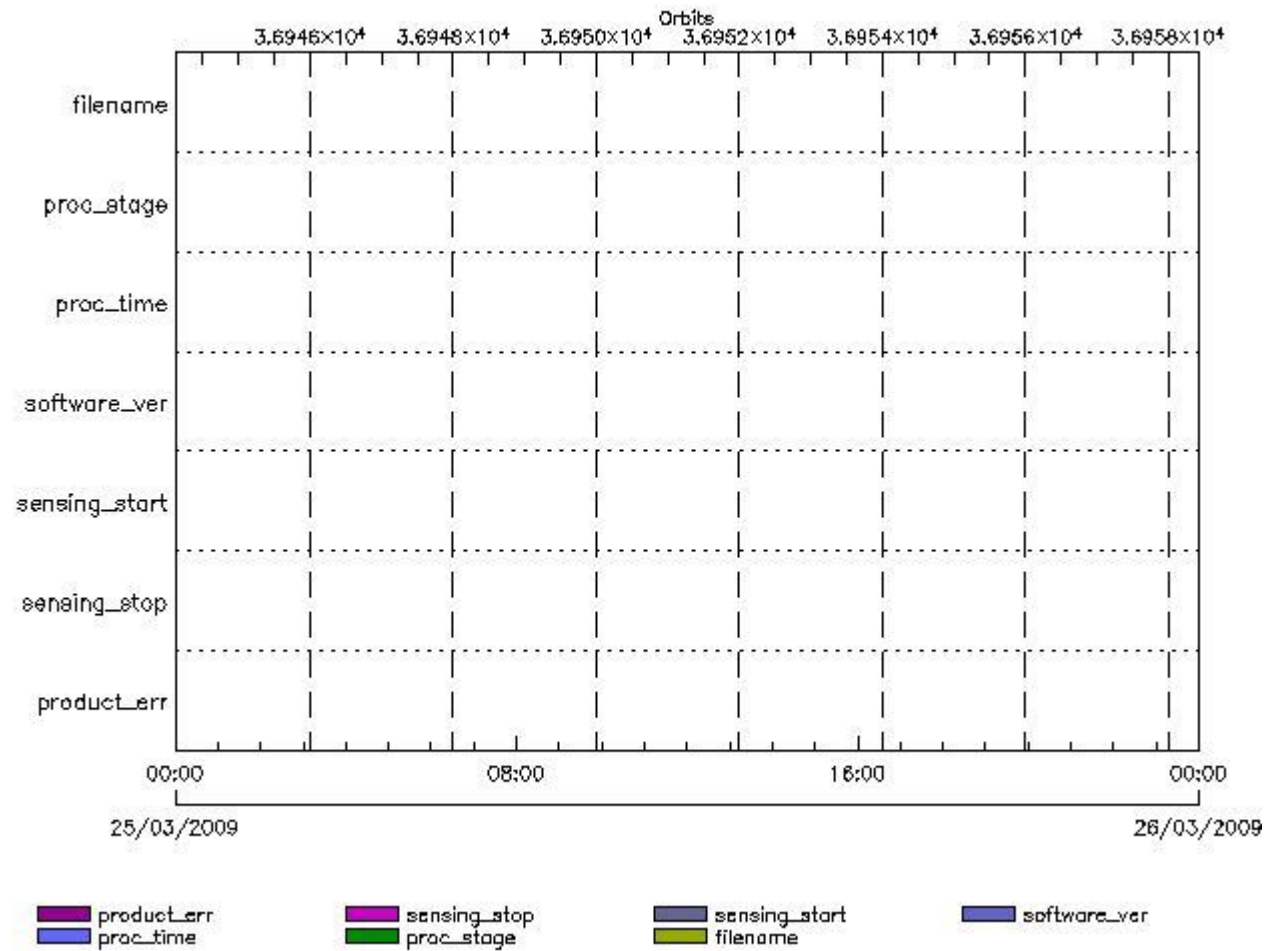
RA2\_IOC\_AX files with wrong sensing stop

Gauge Explicit Reference  
 RA2\_IOC\_AX files with product err set

Gauge Explicit Reference

RA2\_MET\_AX MPH checks

MPH Errors for RA2\_MET\_AX



RA2\_MET\_AX files with wrong filename

Gauge  
 RA2\_MET\_AX files with unknown processing stage

Gauge Explicit Reference

RA2\_MET\_AX files with wrong processing time

Gauge Explicit Reference

RA2\_MET\_AX files with software version not equal to the current version

Gauge Explicit Reference

RA2\_MET\_AX files with wrong sensing start



Gauge Explicit Reference

RA2\_MET\_AX files with wrong sensing stop

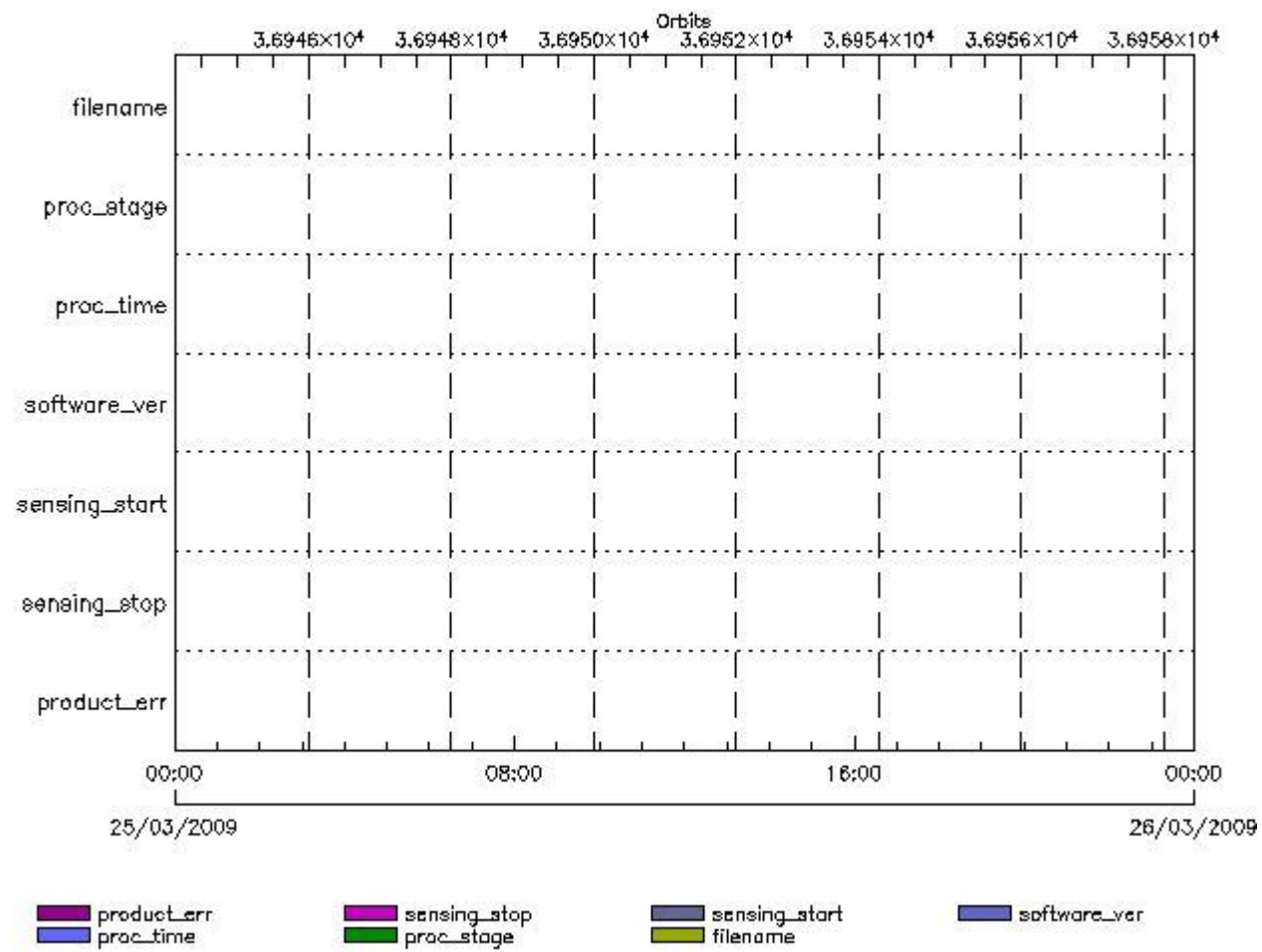
Gauge Explicit Reference

RA2\_MET\_AX files with product err set

Gauge Explicit Reference

RA2\_MSS\_AX MPH checks

MPH Errors for RA2\_MSS\_AX



RA2\_MSS\_AX files with wrong filename

RA2\_MSS\_AX files with unknown processing stage

Gauge Explicit Reference

RA2\_MSS\_AX files with wrong processing time

Gauge Explicit Reference

RA2\_MSS\_AX files with software version not equal to the current version

Gauge Explicit Reference

RA2\_MSS\_AX files with wrong sensing start

Gauge Explicit Reference

RA2\_MSS\_AX files with wrong sensing stop

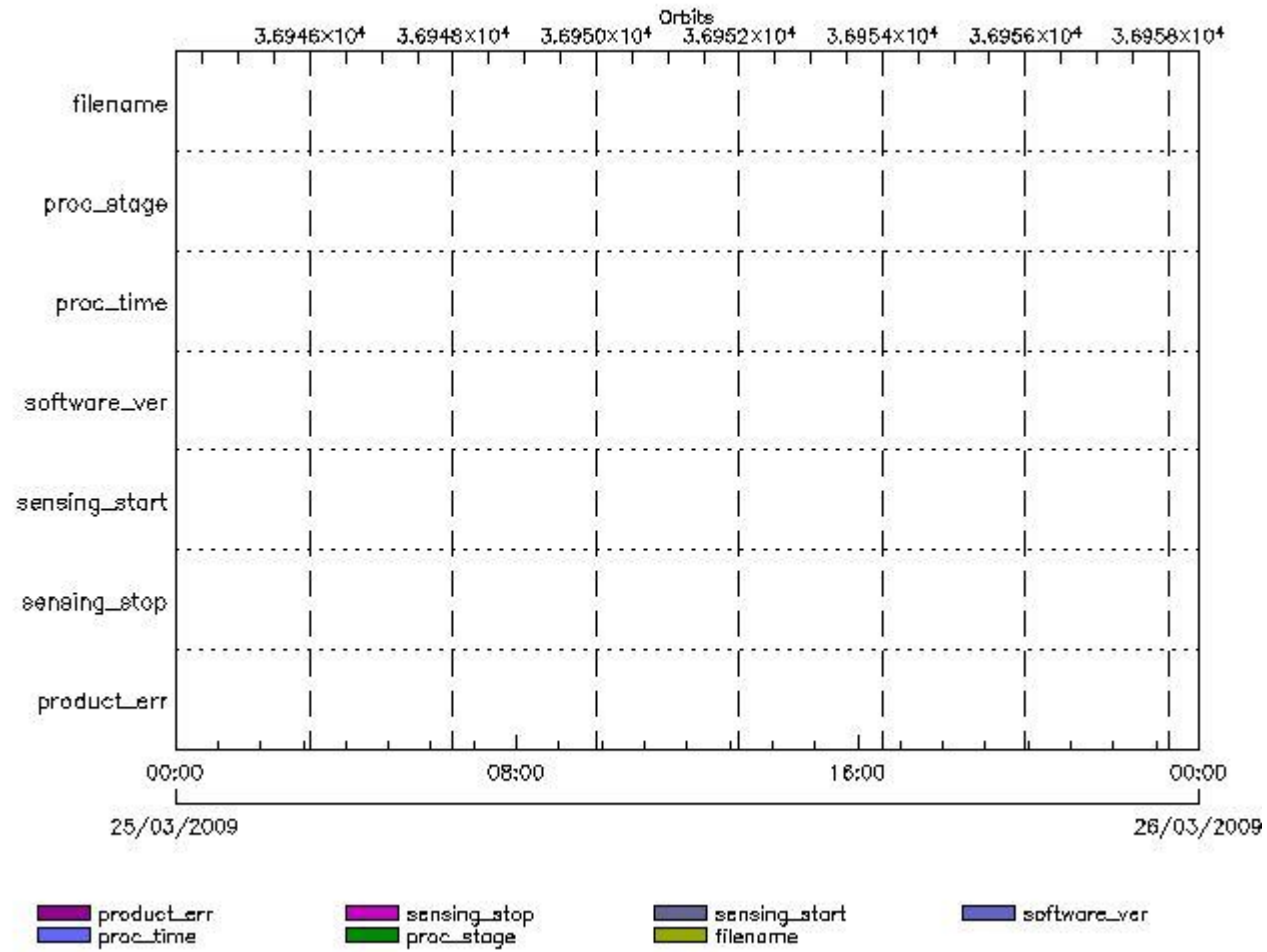
Gauge Explicit Reference

RA2\_MSS\_AX files with product err set

Gauge Explicit Reference

RA2\_OT1\_AX MPH checks

MPH Errors for RA2\_OT1\_AX



RA2\_OT1\_AX files with wrong filename

Gauge

RA2\_OT1\_AX files with unknown processing stage

Gauge Explicit Reference

RA2\_OT1\_AX files with wrong processing time

Gauge Explicit Reference

RA2\_OT1\_AX files with software version not equal to the current version

Gauge Explicit Reference

RA2\_OT1\_AX files with wrong sensing start

Gauge Explicit Reference

RA2\_OT1\_AX files with wrong sensing stop

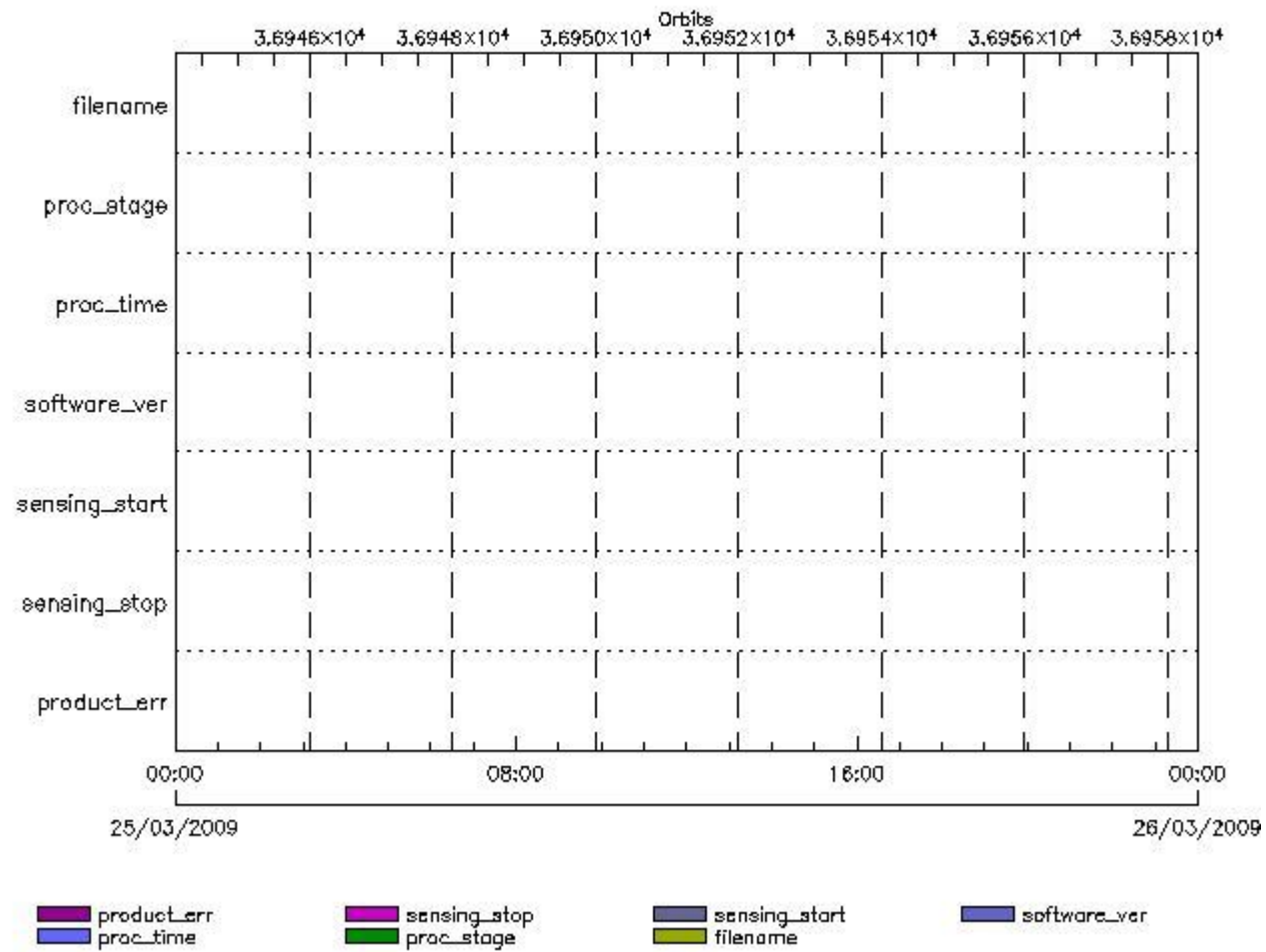
Gauge Explicit Reference

RA2\_OT1\_AX files with product err set

Gauge Explicit Reference

RA2\_OT2\_AX MPH checks

MPH Errors for RA2\_OT2\_AX



RA2\_OT2\_AX files with wrong filename

Gauge

RA2\_OT2\_AX files with unknown processing stage

Gauge Explicit Reference

RA2\_OT2\_AX files with wrong processing time

Gauge Explicit Reference

RA2\_OT2\_AX files with software version not equal to the current version

Gauge Explicit Reference

RA2\_OT2\_AX files with wrong sensing start

Gauge Explicit Reference

RA2\_OT2\_AX files with wrong sensing stop

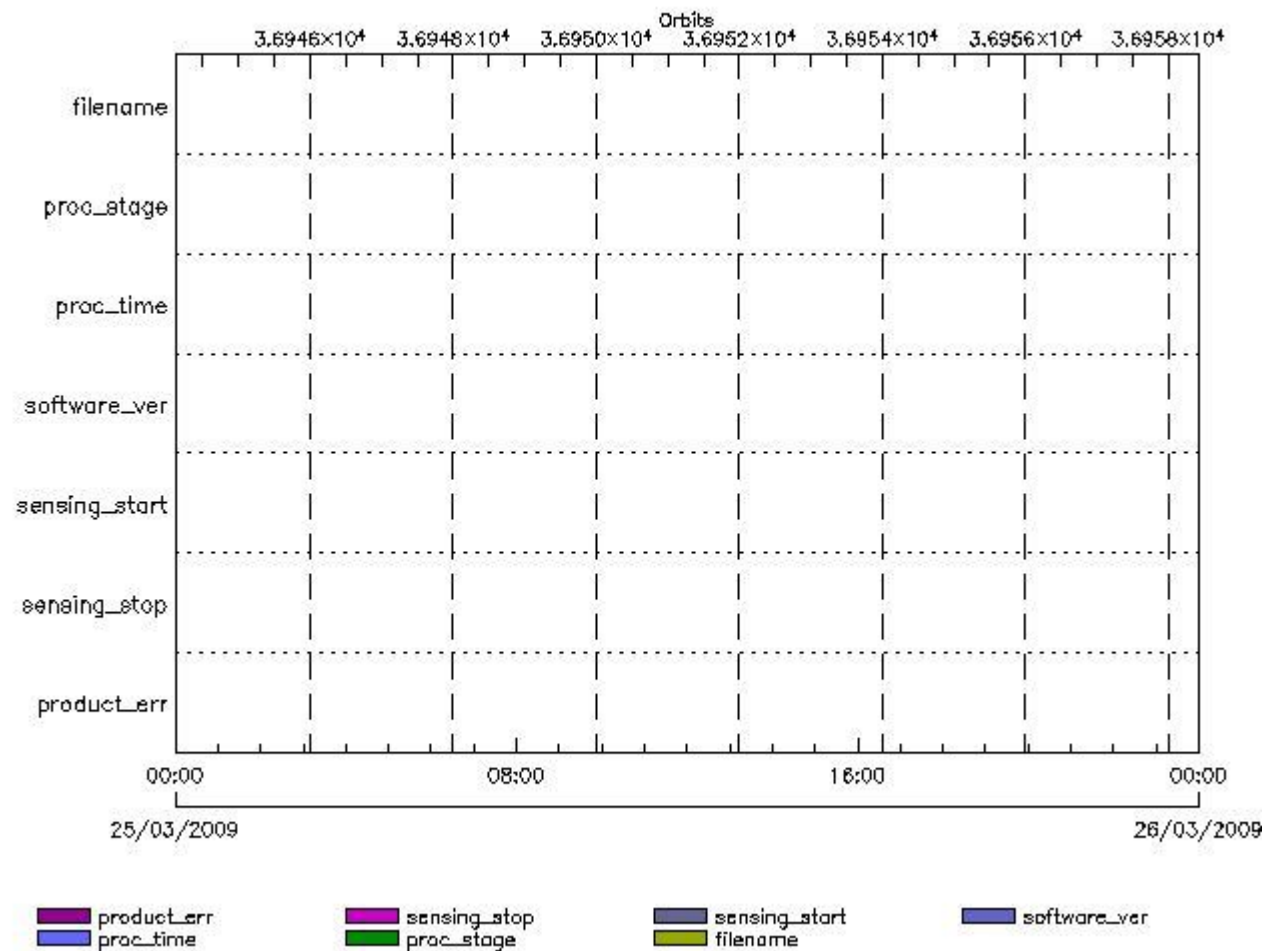
Gauge Explicit Reference

RA2\_OT2\_AX files with product err set

Gauge Explicit Reference

RA2\_PLA\_AX MPH checks

MPH Errors for RA2\_PLA\_AX



RA2\_PLA\_AX files with wrong filename

Gauge

RA2\_PLA\_AX files with unknown processing stage

Gauge Explicit Reference

RA2\_PLA\_AX files with wrong processing time

Gauge Explicit Reference

RA2\_PLA\_AX files with software version not equal to the current version

Gauge Explicit Reference

RA2\_PLA\_AX files with wrong sensing start

Gauge Explicit Reference

RA2\_PLA\_AX files with wrong sensing stop

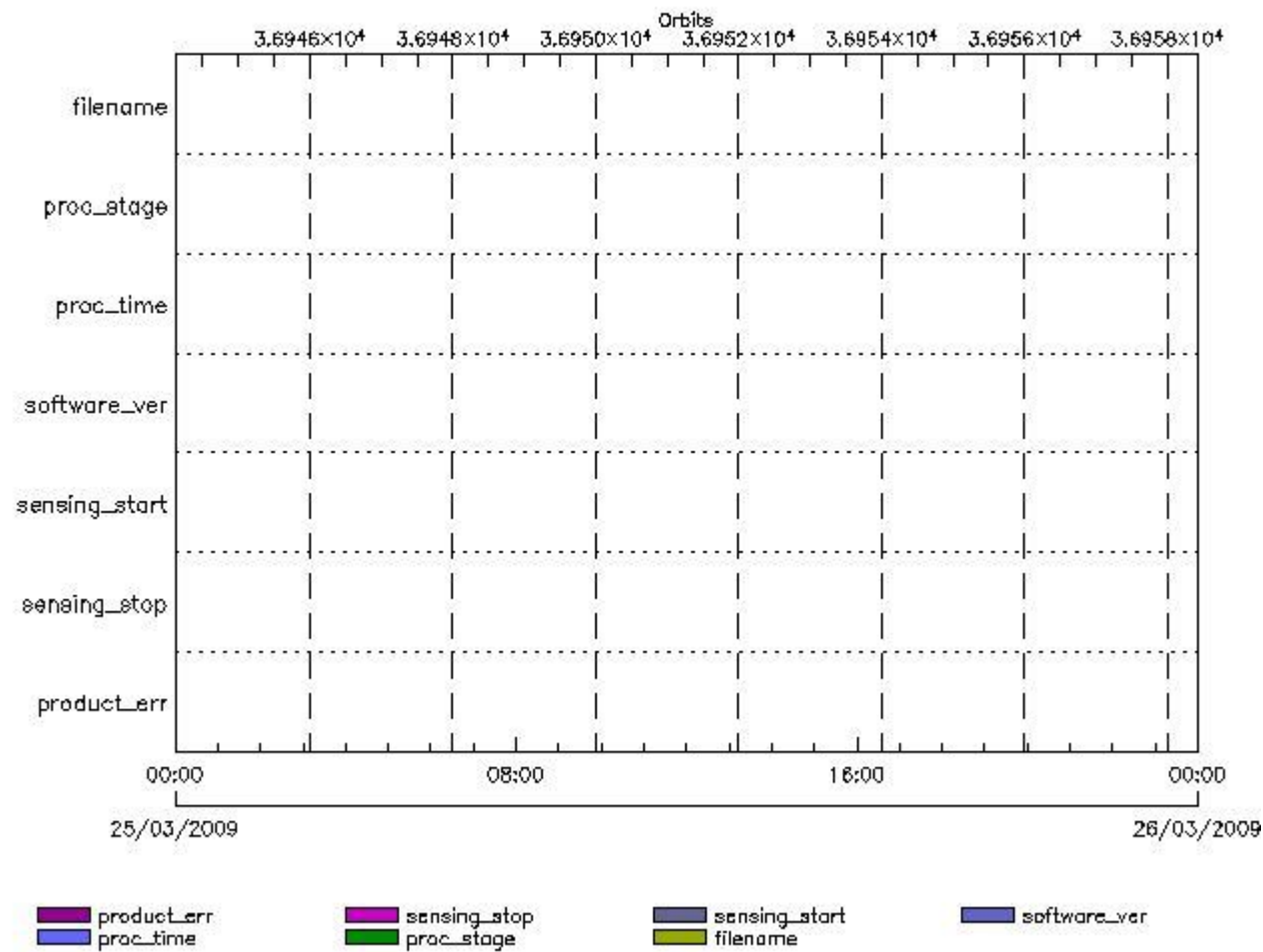
Gauge Explicit Reference

RA2\_PLA\_AX files with product err set

Gauge Explicit Reference

RA2\_POL\_AX MPH checks

MPH Errors for RA2\_POL\_AX



RA2\_POL\_AX files with wrong filename

RA2\_POL\_AX files with  Gauge  unknown processing stage

Gauge  Explicit Reference

RA2\_POL\_AX files with wrong processing time

Gauge  Explicit Reference

RA2\_POL\_AX files with software version not equal to the current version

Gauge  Explicit Reference

RA2\_POL\_AX files with wrong sensing start

Gauge  Explicit Reference

RA2\_POL\_AX files with wrong sensing stop

Gauge  Explicit Reference

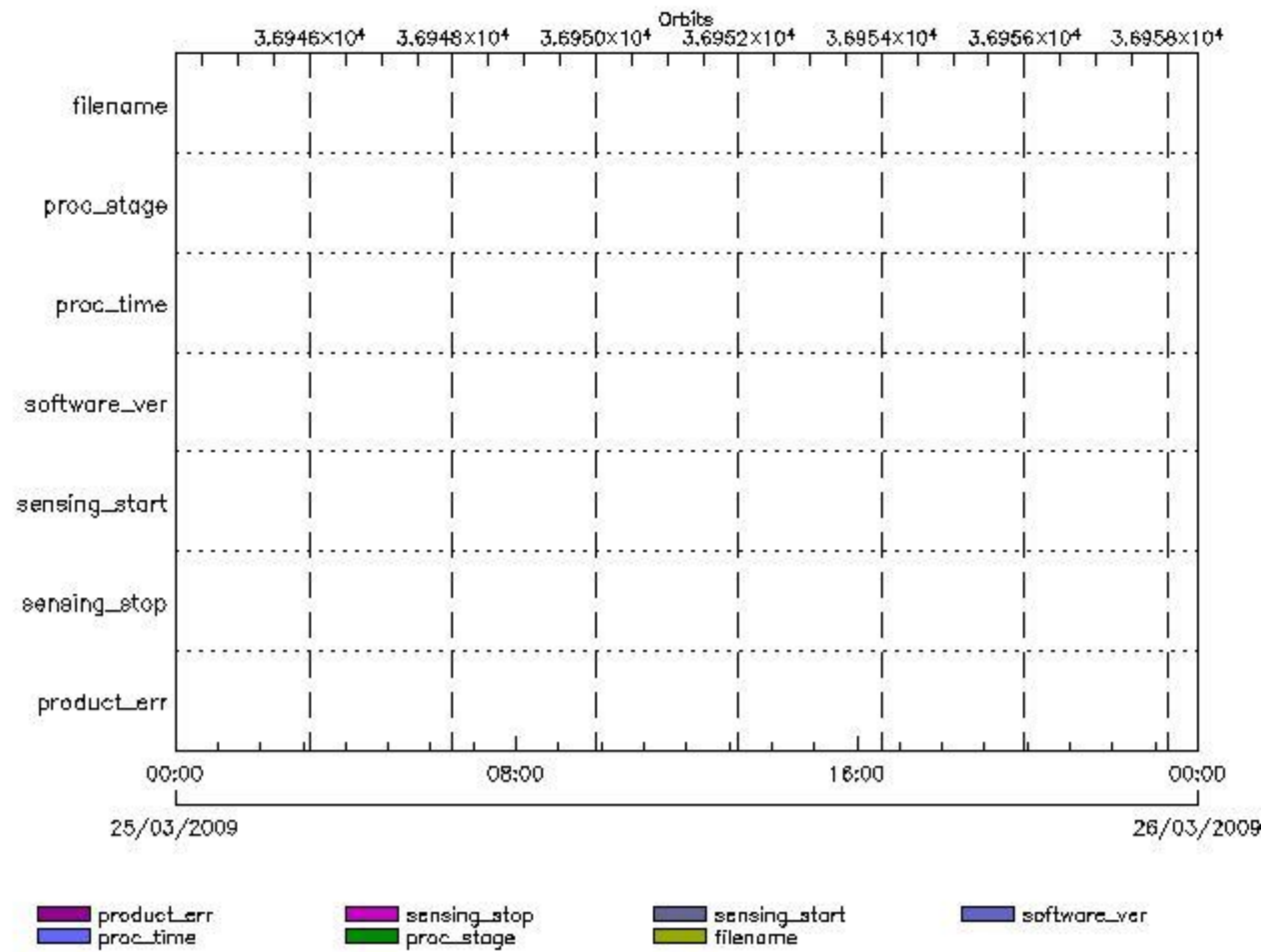
RA2\_POL\_AX files with product err set

Gauge  Explicit Reference

---

RA2\_SET\_AX MPH checks

MPH Errors for RA2\_SET\_AX



**RA2\_SET\_AX files with wrong filename**

**RA2\_SET\_AX files with unknown processing stage**

**Gauge** **Explicit Reference**

**RA2\_SET\_AX files with wrong processing time**

**Gauge** **Explicit Reference**

**RA2\_SET\_AX files with software version not equal to the current version**

**Gauge** **Explicit Reference**

**RA2\_SET\_AX files with wrong sensing start**

**Gauge** **Explicit Reference**

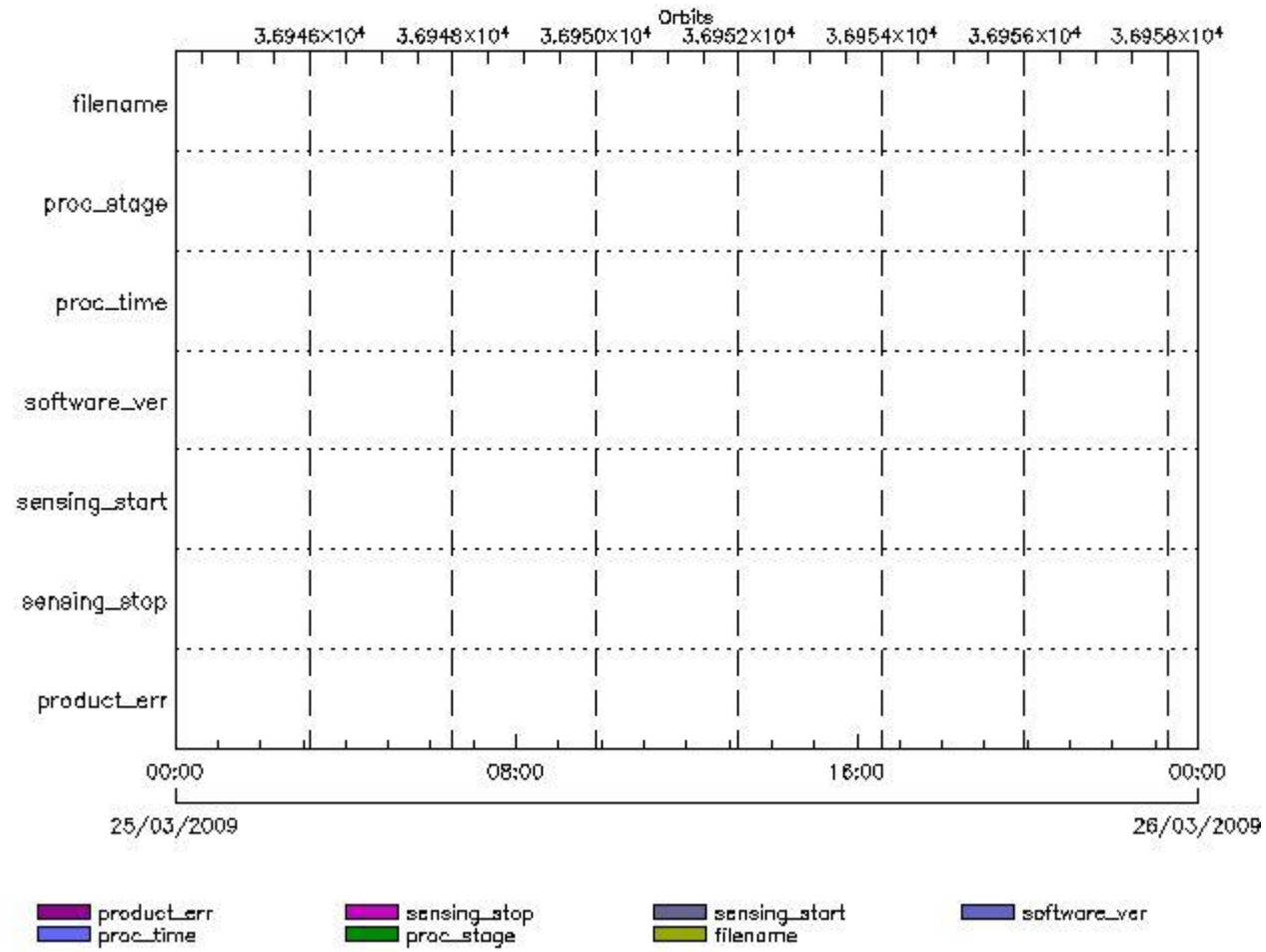
**RA2\_SET\_AX files with wrong sensing stop**

**Gauge** **Explicit Reference**

**RA2\_SET\_AX files with product err set**

**Gauge** **Explicit Reference**

MPH Errors for RA2\_SL1\_AX



RA2\_SL1\_AX files with wrong filename

RA2\_SL1\_AX files with unknown processing stage

Gauge Explicit Reference

RA2\_SL1\_AX files with wrong processing time

Gauge Explicit Reference

RA2\_SL1\_AX files with software version not equal to the current version

Gauge Explicit Reference

RA2\_SL1\_AX files with wrong sensing start

Gauge Explicit Reference

RA2\_SL1\_AX files with wrong sensing stop

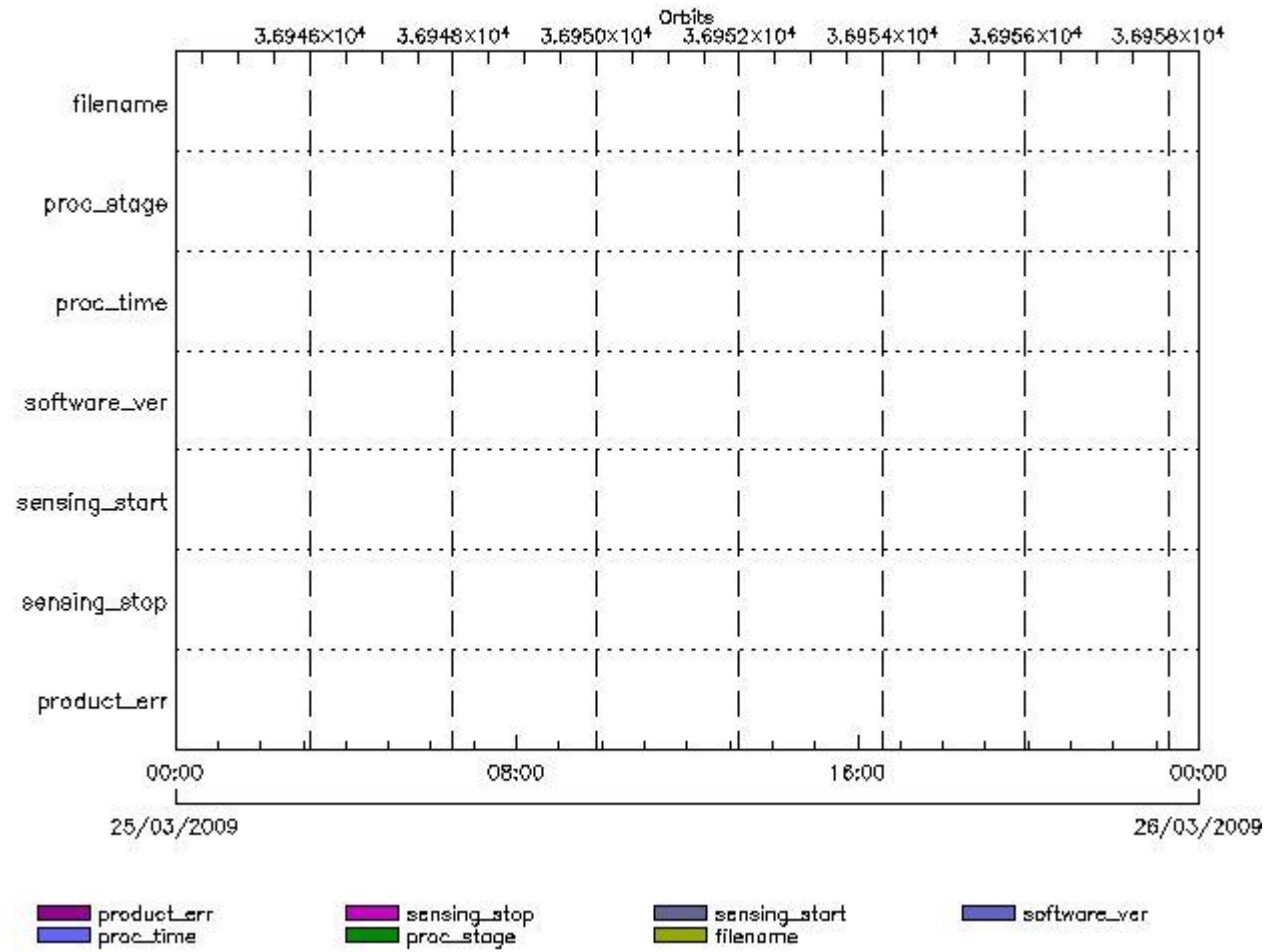
Gauge Explicit Reference

RA2\_SL1\_AX files with product err set



RA2\_SL2\_AX MPH checks

MPH Errors for RA2\_SL2\_AX



RA2\_SL2\_AX files with wrong filename

RA2\_SL2\_AX files with unknown processing stage

Gauge Explicit Reference

RA2\_SL2\_AX files with wrong processing time

Gauge Explicit Reference

RA2\_SL2\_AX files with software version not equal to the current version

Gauge Explicit Reference

RA2\_SL2\_AX files with wrong sensing start

Gauge Explicit Reference

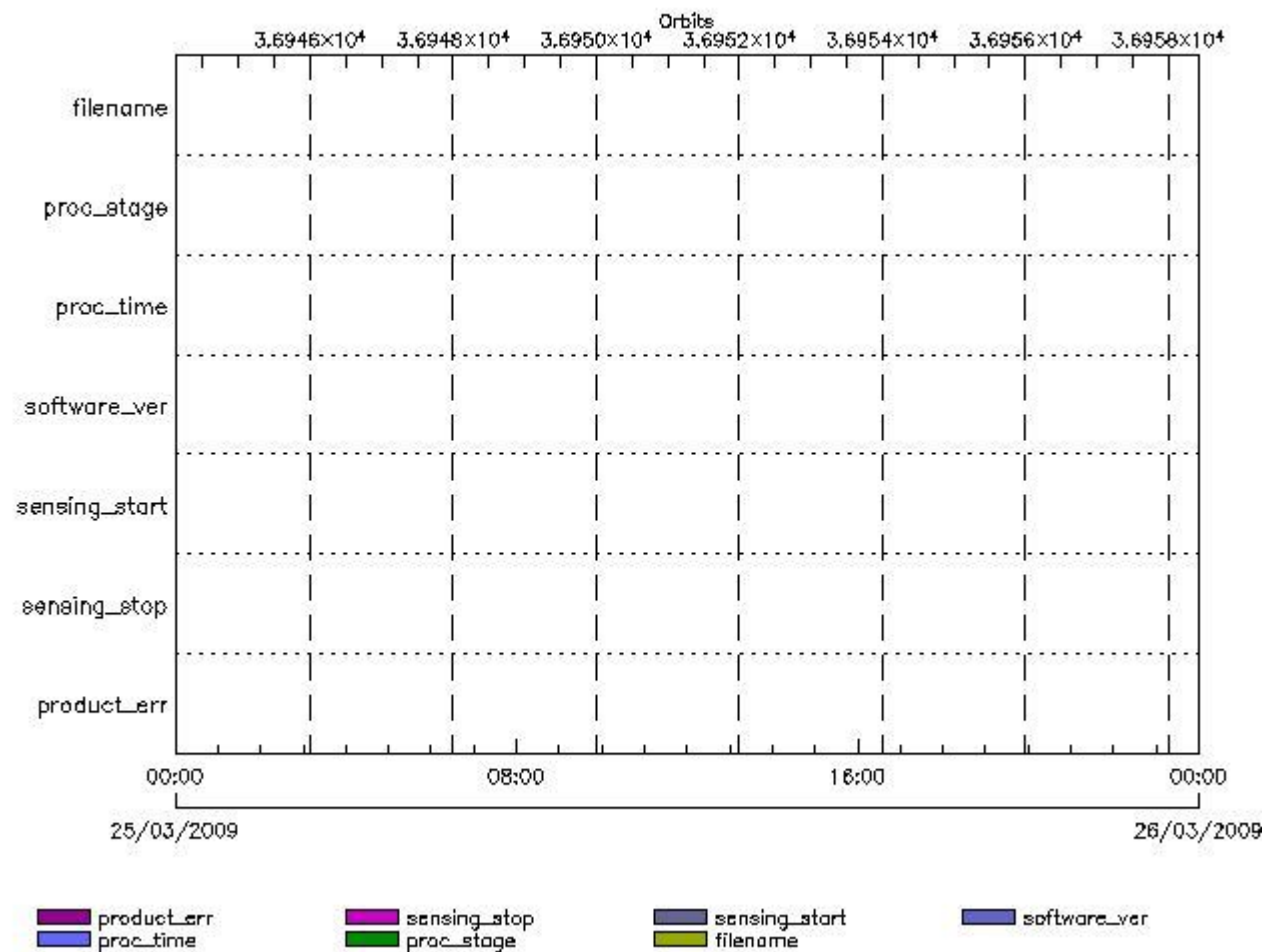
RA2\_SL2\_AX files with wrong sensing stop

Gauge Explicit Reference  
 RA2\_SL2\_AX files with product err set

Gauge Explicit Reference

RA2\_SOI\_AX MPH checks

MPH Errors for RA2\_SOI\_AX



RA2\_SOI\_AX files with wrong filename

Gauge  
 RA2\_SOI\_AX files with unknown processing stage

Gauge Explicit Reference

RA2\_SOI\_AX files with wrong processing time

Gauge Explicit Reference

RA2\_SOI\_AX files with software version not equal to the current version

Gauge Explicit Reference

RA2\_SOI\_AX files with wrong sensing start

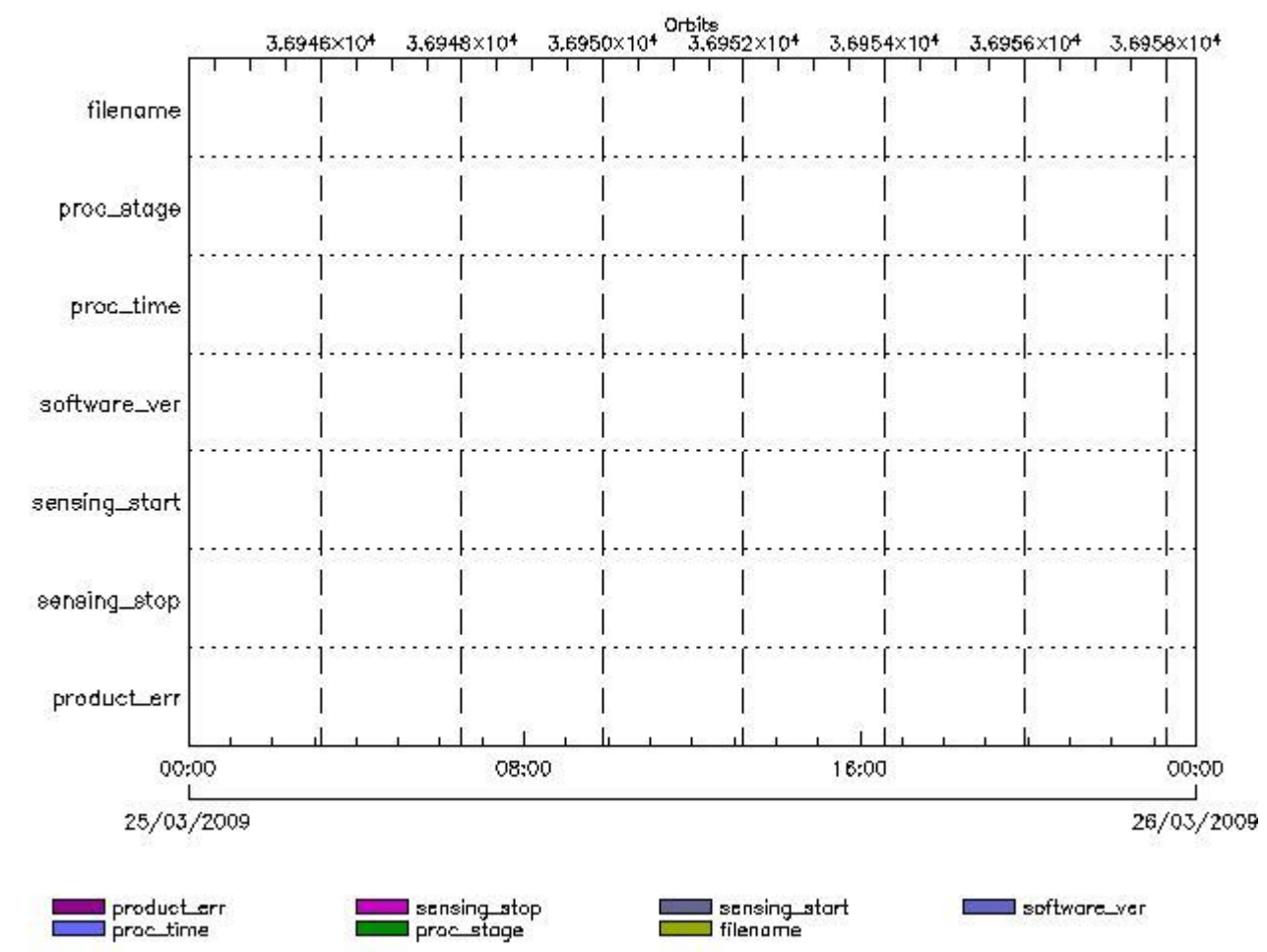
Gauge Explicit Reference  
 RA2\_SOI\_AX files with wrong sensing stop

Gauge Explicit Reference  
 RA2\_SOI\_AX files with product err set

Gauge Explicit Reference

RA2\_SOL\_AX MPH checks

MPH Errors for RA2\_SOL\_AX



RA2\_SOL\_AX files with wrong filename

Gauge  
 RA2\_SOL\_AX files with unknown processing stage

Gauge Explicit Reference  
 RA2\_SOL\_AX files with wrong processing time

Gauge Explicit Reference

RA2\_SOL\_AX files with software version not equal to the current version

Gauge Explicit Reference

RA2\_SOL\_AX files with wrong sensing start

Gauge Explicit Reference

RA2\_SOL\_AX files with wrong sensing stop

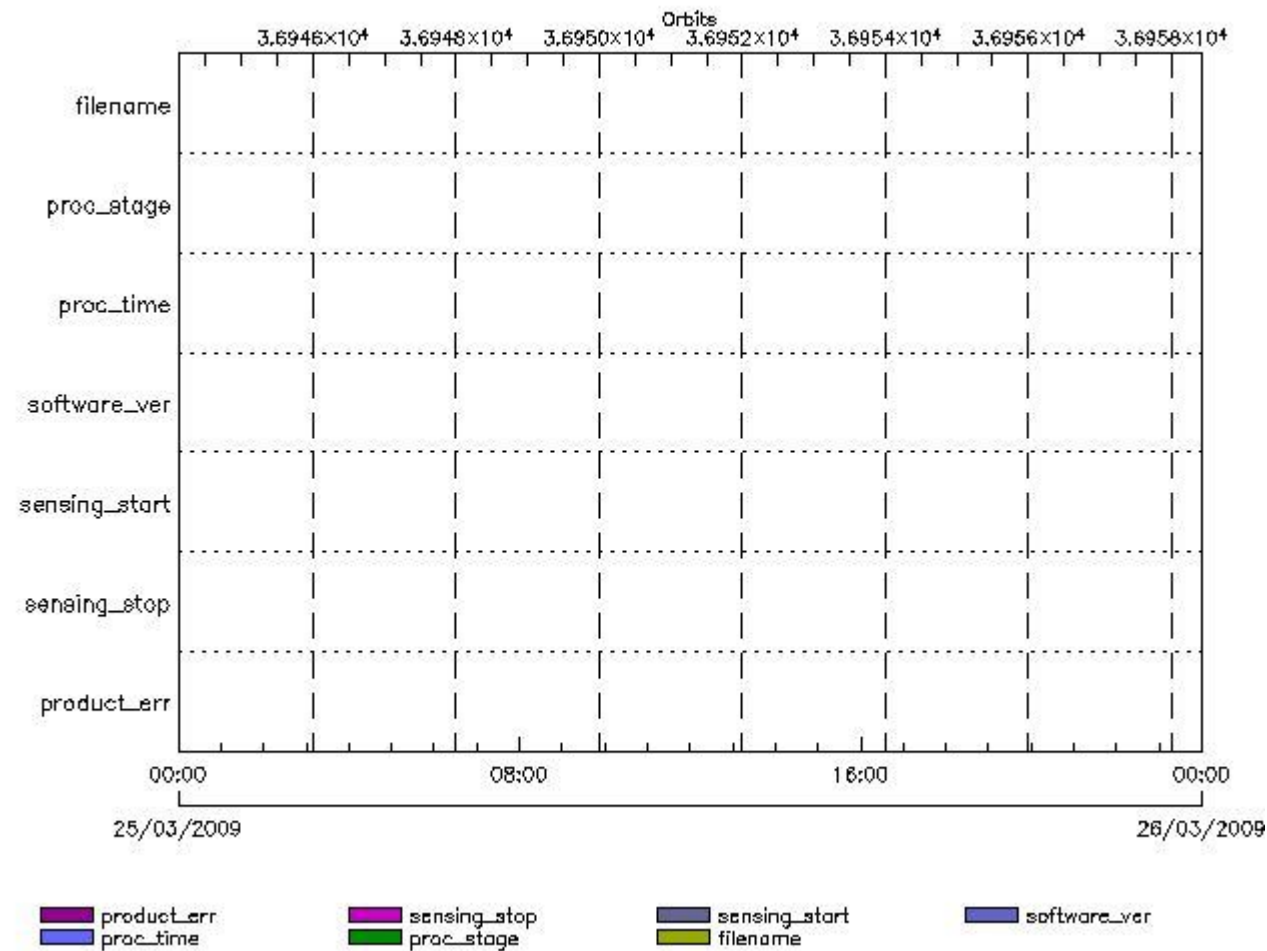
Gauge Explicit Reference

RA2\_SOL\_AX files with product err set

Gauge Explicit Reference

RA2\_SSB\_AX MPH checks

MPH Errors for RA2\_SSB\_AX



RA2\_SSB\_AX files with wrong filename

Gauge

RA2\_SSB\_AX files with unknown processing stage

Gauge Explicit Reference

RA2\_SSB\_AX files with wrong processing time

Gauge Explicit Reference

RA2\_SSB\_AX files with software version not equal to the current version

Gauge Explicit Reference

RA2\_SSB\_AX files with wrong sensing start

Gauge Explicit Reference

RA2\_SSB\_AX files with wrong sensing stop

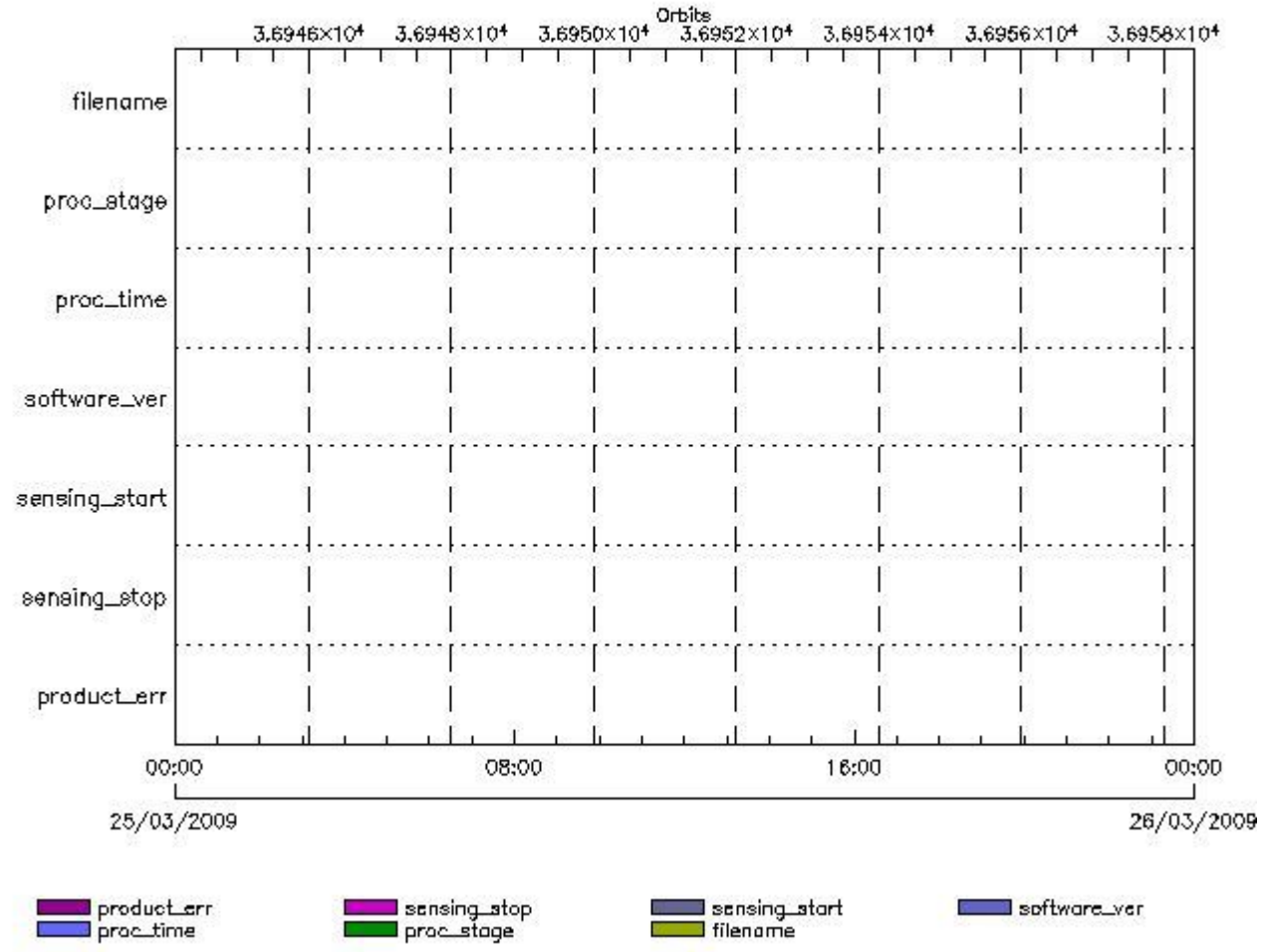
Gauge Explicit Reference

RA2\_SSB\_AX files with product err set

Gauge Explicit Reference

RA2\_TLD\_AX MPH checks

MPH Errors for RA2\_TLD\_AX



RA2\_TLD\_AX files with wrong filename

Gauge

RA2\_TLD\_AX files with unknown processing stage

Gauge Explicit Reference

RA2\_TLD\_AX files with wrong processing time

Gauge Explicit Reference

RA2\_TLD\_AX files with software version not equal to the current version

Gauge Explicit Reference

RA2\_TLD\_AX files with wrong sensing start

Gauge Explicit Reference

RA2\_TLD\_AX files with wrong sensing stop

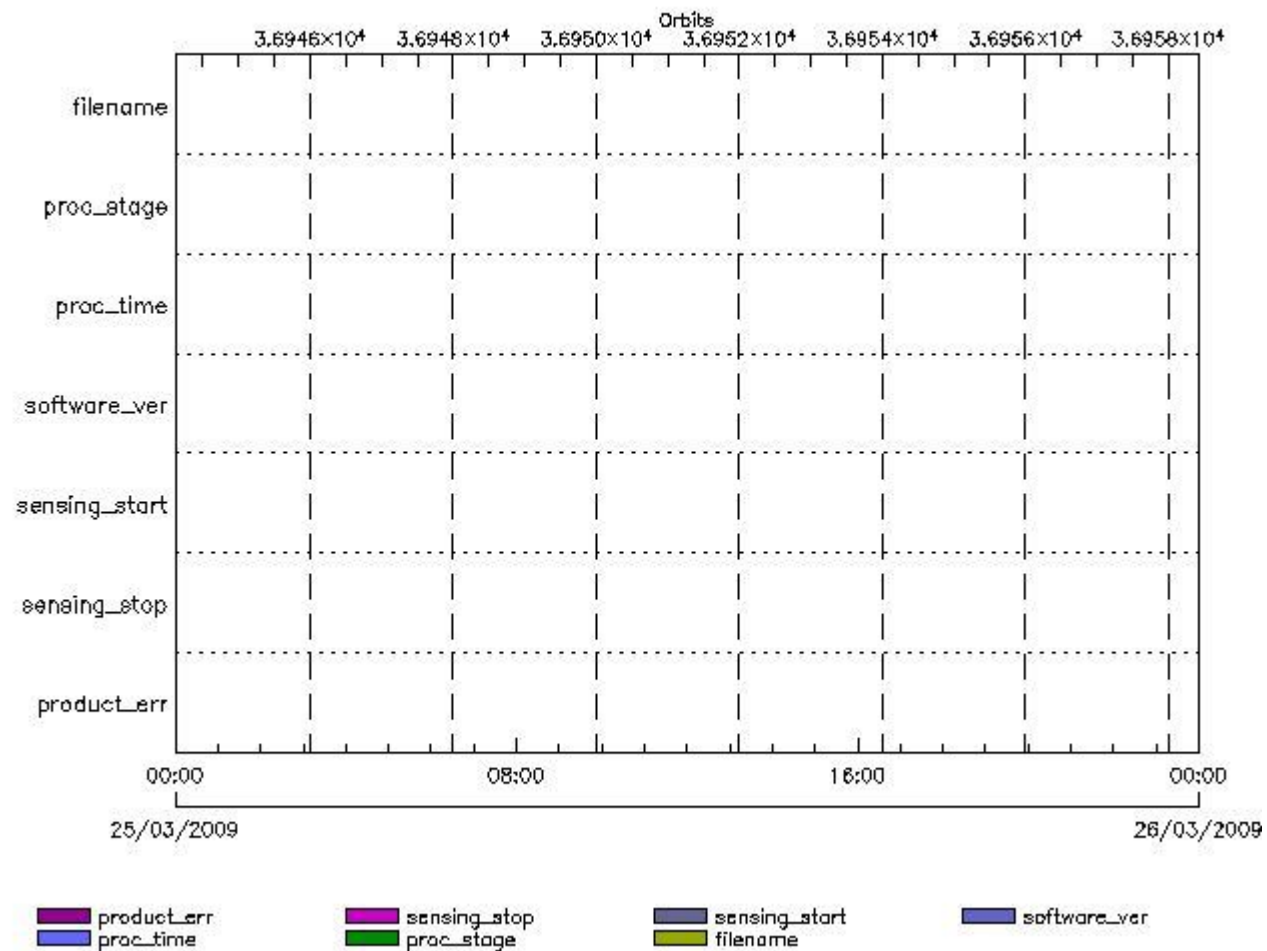
Gauge Explicit Reference

RA2\_TLD\_AX files with product err set

Gauge Explicit Reference

RA2\_USO\_AX MPH checks

MPH Errors for RA2\_USO\_AX



RA2\_USO\_AX files with wrong filename

Gauge

RA2\_USO\_AX files with unknown processing stage

Gauge Explicit Reference

RA2\_USO\_AX files with wrong processing time

Gauge Explicit Reference

RA2\_USO\_AX files with software version not equal to the current version

Gauge Explicit Reference

RA2\_USO\_AX files with wrong sensing start

Gauge Explicit Reference

RA2\_USO\_AX files with wrong sensing stop

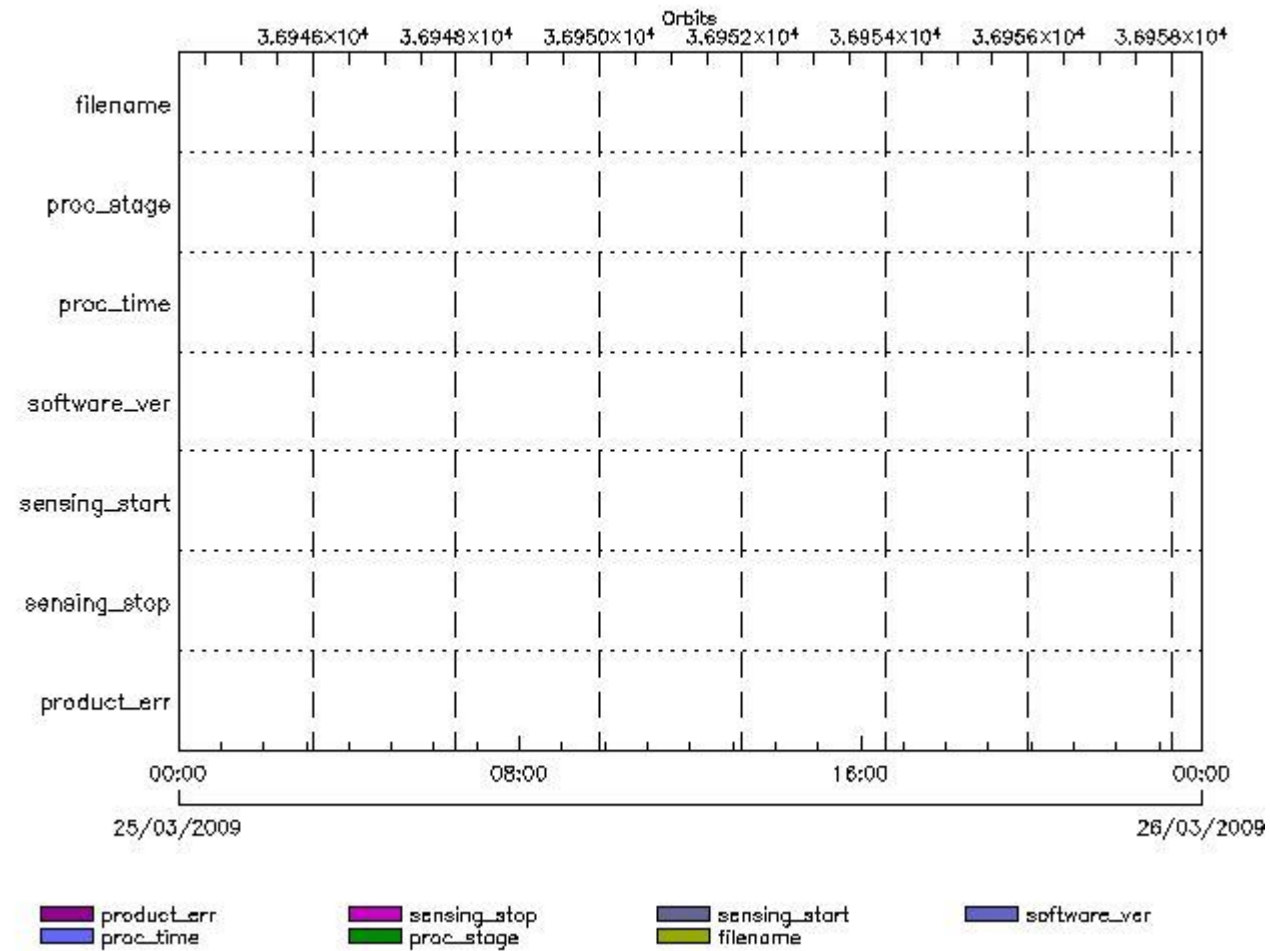
Gauge Explicit Reference

RA2\_USO\_AX files with product err set

Gauge Explicit Reference

AUX\_ATT\_AX MPH checks

MPH Errors for AUX\_ATT\_AX



AUX\_ATT\_AX files with wrong filename

AUX\_ATT\_AX files with  unknown processing stage

AUX\_ATT\_AX files with wrong processing time

AUX\_ATT\_AX files with software version not equal to the current version

AUX\_ATT\_AX files with wrong sensing start

AUX\_ATT\_AX files with wrong sensing stop

AUX\_ATT\_AX files with product err set

## Time Correlation

AUX\_TIM\_AX Propagation Error

Gauge	Value	Segment (Start-Stop)
Propagation Error (us) Warning! Too big	-10.413122177124	24-MAR-2009 22:21:29.000 25-MAR-2009 00:07:43.000
Propagation Error (us) N/A	1.22885131835938	25-MAR-2009 00:07:43.000 25-MAR-2009 05:16:41.000
Propagation Error (us) Warning! Too big	11.3693695068359	25-MAR-2009 05:16:41.000 25-MAR-2009 06:55:59.000
Propagation Error (us) N/A	2.53300857543945	25-MAR-2009 06:55:59.000 25-MAR-2009 08:35:43.000
Propagation Error (us) N/A	-1.96480941772461	25-MAR-2009 08:35:43.000 25-MAR-2009 10:15:23.000
Propagation Error (us) N/A	-0.12391185760498	25-MAR-2009 10:15:23.000 25-MAR-2009 11:54:45.000
Propagation Error (us) N/A	-0.409369468688965	25-MAR-2009 11:54:45.000 25-MAR-2009 13:33:48.000
Propagation Error (us) N/A	0.576211929321289	25-MAR-2009 13:33:48.000 25-MAR-2009 15:11:53.000



Propagation Error (us) Warning! Too big	-5.39513778686523	25-MAR-2009 15:11:53.000 25-MAR-2009 16:49:33.000
Propagation Error (us) N/A	1.80357646942139	25-MAR-2009 16:49:33.000 25-MAR-2009 18:27:40.000
Propagation Error (us) N/A	-0.248281478881836	25-MAR-2009 18:27:40.000 25-MAR-2009 20:07:09.000
Propagation Error (us) N/A	-3.40359115600586	25-MAR-2009 20:07:09.000 25-MAR-2009 21:48:58.000
Propagation Error (us) Warning! Too big	-19.0048294067383	25-MAR-2009 21:48:58.000 25-MAR-2009 23:36:47.000

```

xReportTemplate. Copying internal and external template references...
xReportTemplate. Processing Conditionals inclusions...
xReportTemplate. ...No Conditionals inclusions found
xReportTemplate. Generating data extraction schema document...
xReportTemplate. Inserting embedded DEL scripts and extracting data...
xReportTemplate. Generating data extraction skeleton for explicit references...
xReportTemplate. Extracting Explicit References data...
xReportTemplate. Merging object data with explicit_references data...
xReportTemplate. Generating stylesheet to transform template to report...
xReportTemplate. Generating stylesheet for grouping and zooming...
xReportTemplate. Generating intermediate report without grouping and zooming...
xReportTemplate. Generating final xhtml report...
xReportTemplate. Generating the IDL program for the graphs
xReportTemplate. Generating external linked fragments
xReportTemplate. Executing the IDL program
Information : (27-Mar-2009 15:37:58)
Graph 1: Creating object for a eventGanttChart
Information : (27-Mar-2009 15:37:58) Graph 1: Processing legend.
Information : (27-Mar-2009 15:37:58)
Graph 1: Adding data from object @PCF_RA2_sensing:ETL_ra2_wwv_2p          18
elements.
Information : (27-Mar-2009 15:37:58)
Graph 1: Adding data from object @PCF_RA2_sensing:ETL_ra2_fgd_2p          18
elements.
Information : (27-Mar-2009 15:37:58)
Graph 1: Adding data from object @PCF_RA2_sensing:ETL_ra2_mw__1p          18
elements.
Information : (27-Mar-2009 15:37:58)
Graph 1: Adding data from object @PCF_RA2_sensing:ETL_ra2_me__0p          18
elements.
Information : (27-Mar-2009 15:37:58)
Graph 1: Adding data from object @PCF_RA2_sensing:ETL_mwr_n1__0p          16
elements.
Information : (27-Mar-2009 15:37:58)
Graph 1: Adding data from object @PCF_RA2_sensing:ETL_dor_nav_0p          16
elements.
Information : (27-Mar-2009 15:37:58)
Graph 1: Adding data from object @PCF_RA2_sensing:ETL_dor_dop_0p          16
elements.
Information : (27-Mar-2009 15:37:58)
Graph 1: Adding data from object @PCF_RA2_sensing:ETL_ra2_cal_0p          1
elements.
Information : (27-Mar-2009 15:37:58) Graph 1: Generating PNG file.
Information : (27-Mar-2009 15:37:59) Graph 1: Destroying object.
Information : (27-Mar-2009 15:37:59)
Graph 2: Creating object for a eventWorldMap
Information : (27-Mar-2009 15:37:59) Graph 2: Processing legend.
Information : (27-Mar-2009 15:37:59)
Graph 2: Adding data from object @PCF_RA2_sensing:ETL_ra2_inv_prod          18
elements.
Information : (27-Mar-2009 15:38:02) Graph 2: Generating PNG file.
Information : (27-Mar-2009 15:38:04) Graph 2: Destroying object.
Information : (27-Mar-2009 15:38:04)
Graph 3: Creating object for a eventGanttChart
Information : (27-Mar-2009 15:38:04) Graph 3: Processing legend.
Information : (27-Mar-2009 15:38:04)
Graph 3: Adding data from object @PCF_RA2_production:ETLmwr_mis          2
elements.
Information : (27-Mar-2009 15:38:04)
Graph 3: Adding data from object @PCF_RA2_production:ETLra2_l0_mis          3
elements.
Information : (27-Mar-2009 15:38:04)
Graph 3: Adding data from object @PCF_RA2_production:ETLdor_mis          27
elements.
Information : (27-Mar-2009 15:38:04)
Graph 3: Adding data from object @PCF_RA2_sensing:ETL_mwr_l0          16
elements.
Information : (27-Mar-2009 15:38:04)

```

```

Graph 3: Adding data from object @PCF_RA2_production:ETLmwr_all_stations
17 elements.
Information : (27-Mar-2009 15:38:04)
Graph 3: Adding data from object @PCF_RA2_sensing:ETL_ra2_l0          19
elements.
Information : (27-Mar-2009 15:38:04)
Graph 3: Adding data from object @PCF_RA2_production:ETLra2_all_stations
3 elements.
Information : (27-Mar-2009 15:38:04)
Graph 3: Adding data from object @PCF_RA2_sensing:ETL_dor_l0        32
elements.
Information : (27-Mar-2009 15:38:04)
Graph 3: Adding data from object @PCF_RA2_production:ETLdor_all_stations
17 elements.
Information : (27-Mar-2009 15:38:04)
Graph 3: Adding data from object @PCF_RA2_production:ETLra2_unav      1
elements.
Warning !   : (27-Mar-2009 15:38:04)
GanttChart::AddData. The DqiData structure has no data for this range
Information : (27-Mar-2009 15:38:04) Graph 3: Generating PNG file.
Warning !   : (27-Mar-2009 15:38:04)
GanttChart::ReadPolyline. Adding a section with no data
Information : (27-Mar-2009 15:38:04) Graph 3: Destroying object.
Information : (27-Mar-2009 15:38:04)
Graph 4: Creating object for a eventGanttChart
Information : (27-Mar-2009 15:38:04) Graph 4: Processing legend.
Information : (27-Mar-2009 15:38:05)
Graph 4: Adding data from object @PCF_RA2_production:ETLra2_l1_mis    3
elements.
Information : (27-Mar-2009 15:38:05)
Graph 4: Adding data from object @PCF_RA2_sensing:ETL_ra2_l1        18
elements.
Information : (27-Mar-2009 15:38:05)
Graph 4: Adding data from object @PCF_RA2_production:ETLra2_unav      1
elements.
Warning !   : (27-Mar-2009 15:38:05)
GanttChart::AddData. The DqiData structure has no data for this range
Information : (27-Mar-2009 15:38:05)
Graph 4: Adding data from object @PCF_RA2_production:ETL_ra2_l1_acq   18
elements.
Information : (27-Mar-2009 15:38:05) Graph 4: Generating PNG file.
Warning !   : (27-Mar-2009 15:38:05)
GanttChart::ReadPolyline. Adding a section with no data
Information : (27-Mar-2009 15:38:05) Graph 4: Destroying object.
Information : (27-Mar-2009 15:38:05)
Graph 5: Creating object for a eventGanttChart
Information : (27-Mar-2009 15:38:05) Graph 5: Processing legend.
Information : (27-Mar-2009 15:38:05)
Graph 5: Adding data from object @PCF_RA2_production:ETLra2_l2_mis    6
elements.
Information : (27-Mar-2009 15:38:05)
Graph 5: Adding data from object @PCF_RA2_sensing:ETL_ra2_l2        36
elements.
Information : (27-Mar-2009 15:38:05)
Graph 5: Adding data from object @PCF_RA2_production:ETLra2_unav      1
elements.
Warning !   : (27-Mar-2009 15:38:05)
GanttChart::AddData. The DqiData structure has no data for this range
Information : (27-Mar-2009 15:38:05)
Graph 5: Adding data from object @PCF_RA2_production:ETL_ra2_l2_acq   36
elements.
Information : (27-Mar-2009 15:38:05) Graph 5: Generating PNG file.
Warning !   : (27-Mar-2009 15:38:05)
GanttChart::ReadPolyline. Adding a section with no data
Information : (27-Mar-2009 15:38:05) Graph 5: Destroying object.
Information : (27-Mar-2009 15:38:05)
Graph 6: Creating object for a eventGanttChart
Information : (27-Mar-2009 15:38:05) Graph 6: Processing legend.

```

Information : (27-Mar-2009 15:38:05)  
Graph 6: Adding data from object @PCF MPH\_RA2\_CAL\_0P:DET\_wrong\_product\_err  
1 elements.  
Warning ! : (27-Mar-2009 15:38:05)  
GanttChart::AddData. The DqiData structure has no data for this range  
Information : (27-Mar-2009 15:38:05)  
Graph 6: Adding data from object @PCF MPH\_RA2\_CAL\_0P:SET\_wrong\_leap\_err  
1 elements.  
Warning ! : (27-Mar-2009 15:38:05)  
GanttChart::AddData. The DqiData structure has no data for this range  
Information : (27-Mar-2009 15:38:05)  
Graph 6: Adding data from object @PCF MPH\_RA2\_CAL\_0P:SET\_wrong\_leap\_utc  
1 elements.  
Warning ! : (27-Mar-2009 15:38:05)  
GanttChart::AddData. The DqiData structure has no data for this range  
Information : (27-Mar-2009 15:38:05)  
Graph 6: Adding data from object @PCF MPH\_RA2\_CAL\_0P:SET\_wrong\_clock\_step  
1 elements.  
Warning ! : (27-Mar-2009 15:38:05)  
GanttChart::AddData. The DqiData structure has no data for this range  
Information : (27-Mar-2009 15:38:05)  
Graph 6: Adding data from object @PCF MPH\_RA2\_CAL\_0P:SET\_wrong\_sat\_binary\_time  
1 elements.  
Warning ! : (27-Mar-2009 15:38:05)  
GanttChart::AddData. The DqiData structure has no data for this range  
Information : (27-Mar-2009 15:38:05)  
Graph 6: Adding data from object @PCF MPH\_RA2\_CAL\_0P:SET\_wrong\_utc\_sbt\_time  
1 elements.  
Information : (27-Mar-2009 15:38:06)  
Graph 6: Adding data from object @PCF MPH\_RA2\_CAL\_0P:SET\_wrong\_vector\_source  
1 elements.  
Warning ! : (27-Mar-2009 15:38:06)  
GanttChart::AddData. The DqiData structure has no data for this range  
Information : (27-Mar-2009 15:38:06)  
Graph 6: Adding data from object @PCF MPH\_RA2\_CAL\_0P:SET\_wrong\_z\_velocity  
1 elements.  
Warning ! : (27-Mar-2009 15:38:06)  
GanttChart::AddData. The DqiData structure has no data for this range  
Information : (27-Mar-2009 15:38:06)  
Graph 6: Adding data from object @PCF MPH\_RA2\_CAL\_0P:SET\_wrong\_y\_velocity  
1 elements.  
Warning ! : (27-Mar-2009 15:38:06)  
GanttChart::AddData. The DqiData structure has no data for this range  
Information : (27-Mar-2009 15:38:06)  
Graph 6: Adding data from object @PCF MPH\_RA2\_CAL\_0P:SET\_wrong\_x\_velocity  
1 elements.  
Warning ! : (27-Mar-2009 15:38:06)  
GanttChart::AddData. The DqiData structure has no data for this range  
Information : (27-Mar-2009 15:38:06)  
Graph 6: Adding data from object @PCF MPH\_RA2\_CAL\_0P:SET\_wrong\_z\_position  
1 elements.  
Warning ! : (27-Mar-2009 15:38:06)  
GanttChart::AddData. The DqiData structure has no data for this range  
Information : (27-Mar-2009 15:38:06)  
Graph 6: Adding data from object @PCF MPH\_RA2\_CAL\_0P:SET\_wrong\_y\_position  
1 elements.  
Warning ! : (27-Mar-2009 15:38:06)  
GanttChart::AddData. The DqiData structure has no data for this range  
Information : (27-Mar-2009 15:38:06)  
Graph 6: Adding data from object @PCF MPH\_RA2\_CAL\_0P:SET\_wrong\_x\_position  
1 elements.  
Warning ! : (27-Mar-2009 15:38:06)  
GanttChart::AddData. The DqiData structure has no data for this range  
Information : (27-Mar-2009 15:38:06) Graph 6:  
Adding data from object @PCF MPH\_RA2\_CAL\_0P:SET\_wrong\_state\_vector\_time  
1 elements.  
Warning ! : (27-Mar-2009 15:38:06)  
GanttChart::AddData. The DqiData structure has no data for this range





Information : (27-Mar-2009 15:38:07)  
Graph 7: Adding data from object @PCF MPH\_DOR\_DOP\_0P:SET\_wrong\_x\_velocity  
1 elements.  
Warning ! : (27-Mar-2009 15:38:07)  
GanttChart::AddData. The DqiData structure has no data for this range  
Information : (27-Mar-2009 15:38:07)  
Graph 7: Adding data from object @PCF MPH\_DOR\_DOP\_0P:SET\_wrong\_z\_position  
1 elements.  
Warning ! : (27-Mar-2009 15:38:07)  
GanttChart::AddData. The DqiData structure has no data for this range  
Information : (27-Mar-2009 15:38:07)  
Graph 7: Adding data from object @PCF MPH\_DOR\_DOP\_0P:SET\_wrong\_y\_position  
1 elements.  
Warning ! : (27-Mar-2009 15:38:07)  
GanttChart::AddData. The DqiData structure has no data for this range  
Information : (27-Mar-2009 15:38:07)  
Graph 7: Adding data from object @PCF MPH\_DOR\_DOP\_0P:SET\_wrong\_x\_position  
1 elements.  
Warning ! : (27-Mar-2009 15:38:07)  
GanttChart::AddData. The DqiData structure has no data for this range  
Information : (27-Mar-2009 15:38:07) Graph 7:  
Adding data from object @PCF MPH\_DOR\_DOP\_0P:SET\_wrong\_state\_vector\_time  
1 elements.  
Warning ! : (27-Mar-2009 15:38:07)  
GanttChart::AddData. The DqiData structure has no data for this range  
Information : (27-Mar-2009 15:38:07)  
Graph 7: Adding data from object @PCF MPH\_DOR\_DOP\_0P:SET\_wrong\_phase  
1 elements.  
Warning ! : (27-Mar-2009 15:38:07)  
GanttChart::AddData. The DqiData structure has no data for this range  
Information : (27-Mar-2009 15:38:07)  
Graph 7: Adding data from object @PCF MPH\_DOR\_DOP\_0P:SET\_wrong\_sensing\_stop  
1 elements.  
Warning ! : (27-Mar-2009 15:38:07)  
GanttChart::AddData. The DqiData structure has no data for this range  
Information : (27-Mar-2009 15:38:07)  
Graph 7: Adding data from object @PCF MPH\_DOR\_DOP\_0P:SET\_wrong\_sensing\_start  
1 elements.  
Warning ! : (27-Mar-2009 15:38:07)  
GanttChart::AddData. The DqiData structure has no data for this range  
Information : (27-Mar-2009 15:38:07)  
Graph 7: Adding data from object @PCF MPH\_DOR\_DOP\_0P:SET\_wrong\_software\_ver  
1 elements.  
Warning ! : (27-Mar-2009 15:38:07)  
GanttChart::AddData. The DqiData structure has no data for this range  
Information : (27-Mar-2009 15:38:07)  
Graph 7: Adding data from object @PCF MPH\_DOR\_DOP\_0P:SET\_wrong\_proc\_time  
1 elements.  
Warning ! : (27-Mar-2009 15:38:07)  
GanttChart::AddData. The DqiData structure has no data for this range  
Information : (27-Mar-2009 15:38:07)  
Graph 7: Adding data from object @PCF MPH\_DOR\_DOP\_0P:SET\_wrong\_proc\_center  
1 elements.  
Warning ! : (27-Mar-2009 15:38:07)  
GanttChart::AddData. The DqiData structure has no data for this range  
Information : (27-Mar-2009 15:38:07) Graph 7:  
Adding data from object @PCF MPH\_DOR\_DOP\_0P:SET\_wrong\_acquisition\_station  
1 elements.  
Warning ! : (27-Mar-2009 15:38:07)  
GanttChart::AddData. The DqiData structure has no data for this range  
Information : (27-Mar-2009 15:38:07)  
Graph 7: Adding data from object @PCF MPH\_DOR\_DOP\_0P:SET\_wrong\_proc\_stage  
1 elements.  
Warning ! : (27-Mar-2009 15:38:07)  
GanttChart::AddData. The DqiData structure has no data for this range  
Information : (27-Mar-2009 15:38:07)  
Graph 7: Adding data from object @PCF MPH\_DOR\_DOP\_0P:SET\_wrong\_filename  
1 elements.





GanttChart::AddData. The DqiData structure has no data for this range  
Information : (27-Mar-2009 15:38:08)  
Graph 8: Adding data from object @PCF\_MPH\_DOR\_NAV\_0P:SET\_wrong\_clock\_step  
1 elements.  
Warning ! : (27-Mar-2009 15:38:08)  
GanttChart::AddData. The DqiData structure has no data for this range  
Information : (27-Mar-2009 15:38:08)  
Graph 8: Adding data from object @PCF\_MPH\_DOR\_NAV\_0P:SET\_wrong\_sat\_binary\_time  
1 elements.  
Warning ! : (27-Mar-2009 15:38:08)  
GanttChart::AddData. The DqiData structure has no data for this range  
Information : (27-Mar-2009 15:38:08)  
Graph 8: Adding data from object @PCF\_MPH\_DOR\_NAV\_0P:SET\_wrong\_utc\_sbt\_time  
7 elements.  
Information : (27-Mar-2009 15:38:08)  
Graph 8: Adding data from object @PCF\_MPH\_DOR\_NAV\_0P:SET\_wrong\_vector\_source  
1 elements.  
Warning ! : (27-Mar-2009 15:38:08)  
GanttChart::AddData. The DqiData structure has no data for this range  
Information : (27-Mar-2009 15:38:08)  
Graph 8: Adding data from object @PCF\_MPH\_DOR\_NAV\_0P:SET\_wrong\_z\_velocity  
1 elements.  
Warning ! : (27-Mar-2009 15:38:08)  
GanttChart::AddData. The DqiData structure has no data for this range  
Information : (27-Mar-2009 15:38:08)  
Graph 8: Adding data from object @PCF\_MPH\_DOR\_NAV\_0P:SET\_wrong\_y\_velocity  
1 elements.  
Warning ! : (27-Mar-2009 15:38:08)  
GanttChart::AddData. The DqiData structure has no data for this range  
Information : (27-Mar-2009 15:38:08)  
Graph 8: Adding data from object @PCF\_MPH\_DOR\_NAV\_0P:SET\_wrong\_x\_velocity  
1 elements.  
Warning ! : (27-Mar-2009 15:38:08)  
GanttChart::AddData. The DqiData structure has no data for this range  
Information : (27-Mar-2009 15:38:08)  
Graph 8: Adding data from object @PCF\_MPH\_DOR\_NAV\_0P:SET\_wrong\_z\_position  
1 elements.  
Warning ! : (27-Mar-2009 15:38:08)  
GanttChart::AddData. The DqiData structure has no data for this range  
Information : (27-Mar-2009 15:38:08)  
Graph 8: Adding data from object @PCF\_MPH\_DOR\_NAV\_0P:SET\_wrong\_y\_position  
1 elements.  
Warning ! : (27-Mar-2009 15:38:08)  
GanttChart::AddData. The DqiData structure has no data for this range  
Information : (27-Mar-2009 15:38:08)  
Graph 8: Adding data from object @PCF\_MPH\_DOR\_NAV\_0P:SET\_wrong\_x\_position  
1 elements.  
Warning ! : (27-Mar-2009 15:38:08)  
GanttChart::AddData. The DqiData structure has no data for this range  
Information : (27-Mar-2009 15:38:08) Graph 8:  
Adding data from object @PCF\_MPH\_DOR\_NAV\_0P:SET\_wrong\_state\_vector\_time  
1 elements.  
Warning ! : (27-Mar-2009 15:38:08)  
GanttChart::AddData. The DqiData structure has no data for this range  
Information : (27-Mar-2009 15:38:08)  
Graph 8: Adding data from object @PCF\_MPH\_DOR\_NAV\_0P:SET\_wrong\_phase  
1 elements.  
Warning ! : (27-Mar-2009 15:38:08)  
GanttChart::AddData. The DqiData structure has no data for this range  
Information : (27-Mar-2009 15:38:08)  
Graph 8: Adding data from object @PCF\_MPH\_DOR\_NAV\_0P:SET\_wrong\_sensing\_stop  
1 elements.  
Warning ! : (27-Mar-2009 15:38:08)  
GanttChart::AddData. The DqiData structure has no data for this range  
Information : (27-Mar-2009 15:38:08)  
Graph 8: Adding data from object @PCF\_MPH\_DOR\_NAV\_0P:SET\_wrong\_sensing\_start  
1 elements.  
Warning ! : (27-Mar-2009 15:38:08)



GanttChart::ReadPolyline. Adding a section with no data  
Warning ! : (27-Mar-2009 15:38:08)  
GanttChart::ReadPolyline. Adding a section with no data  
Warning ! : (27-Mar-2009 15:38:08)  
GanttChart::ReadPolyline. Adding a section with no data  
Warning ! : (27-Mar-2009 15:38:08)  
GanttChart::ReadPolyline. Adding a section with no data  
Warning ! : (27-Mar-2009 15:38:08)  
GanttChart::ReadPolyline. Adding a section with no data  
Warning ! : (27-Mar-2009 15:38:08)  
GanttChart::ReadPolyline. Adding a section with no data  
Information : (27-Mar-2009 15:38:09) Graph 8: Destroying object.  
Information : (27-Mar-2009 15:38:09)  
Graph 9: Creating object for a eventGanttChart  
Information : (27-Mar-2009 15:38:09) Graph 9: Processing legend.  
Information : (27-Mar-2009 15:38:09)  
Graph 9: Adding data from object @PCF\_MPH\_MWR\_NL\_\_0P:DET\_wrong\_product\_err  
1 elements.  
Warning ! : (27-Mar-2009 15:38:09)  
GanttChart::AddData. The DqiData structure has no data for this range  
Information : (27-Mar-2009 15:38:09)  
Graph 9: Adding data from object @PCF\_MPH\_MWR\_NL\_\_0P:SET\_wrong\_leap\_err  
1 elements.  
Warning ! : (27-Mar-2009 15:38:09)  
GanttChart::AddData. The DqiData structure has no data for this range  
Information : (27-Mar-2009 15:38:09)  
Graph 9: Adding data from object @PCF\_MPH\_MWR\_NL\_\_0P:SET\_wrong\_leap\_utc  
1 elements.  
Warning ! : (27-Mar-2009 15:38:09)  
GanttChart::AddData. The DqiData structure has no data for this range  
Information : (27-Mar-2009 15:38:09)  
Graph 9: Adding data from object @PCF\_MPH\_MWR\_NL\_\_0P:SET\_wrong\_clock\_step  
1 elements.  
Warning ! : (27-Mar-2009 15:38:09)  
GanttChart::AddData. The DqiData structure has no data for this range  
Information : (27-Mar-2009 15:38:09)  
Graph 9: Adding data from object @PCF\_MPH\_MWR\_NL\_\_0P:SET\_wrong\_sat\_binary\_time  
1 elements.  
Warning ! : (27-Mar-2009 15:38:09)  
GanttChart::AddData. The DqiData structure has no data for this range  
Information : (27-Mar-2009 15:38:09)  
Graph 9: Adding data from object @PCF\_MPH\_MWR\_NL\_\_0P:SET\_wrong\_utc\_sbt\_time  
10 elements.  
Information : (27-Mar-2009 15:38:09)  
Graph 9: Adding data from object @PCF\_MPH\_MWR\_NL\_\_0P:SET\_wrong\_vector\_source  
1 elements.  
Warning ! : (27-Mar-2009 15:38:09)  
GanttChart::AddData. The DqiData structure has no data for this range  
Information : (27-Mar-2009 15:38:09)  
Graph 9: Adding data from object @PCF\_MPH\_MWR\_NL\_\_0P:SET\_wrong\_z\_velocity  
1 elements.  
Warning ! : (27-Mar-2009 15:38:09)  
GanttChart::AddData. The DqiData structure has no data for this range  
Information : (27-Mar-2009 15:38:09)  
Graph 9: Adding data from object @PCF\_MPH\_MWR\_NL\_\_0P:SET\_wrong\_y\_velocity  
1 elements.  
Warning ! : (27-Mar-2009 15:38:09)  
GanttChart::AddData. The DqiData structure has no data for this range  
Information : (27-Mar-2009 15:38:09)  
Graph 9: Adding data from object @PCF\_MPH\_MWR\_NL\_\_0P:SET\_wrong\_x\_velocity  
1 elements.  
Warning ! : (27-Mar-2009 15:38:09)  
GanttChart::AddData. The DqiData structure has no data for this range  
Information : (27-Mar-2009 15:38:09)  
Graph 9: Adding data from object @PCF\_MPH\_MWR\_NL\_\_0P:SET\_wrong\_z\_position  
1 elements.  
Warning ! : (27-Mar-2009 15:38:09)  
GanttChart::AddData. The DqiData structure has no data for this range

Information : (27-Mar-2009 15:38:09)  
Graph 9: Adding data from object @PCF\_MPH\_MWR\_NL\_\_0P:SET\_wrong\_y\_position  
1 elements.  
Warning ! : (27-Mar-2009 15:38:09)  
GanttChart::AddData. The DqiData structure has no data for this range  
Information : (27-Mar-2009 15:38:09)  
Graph 9: Adding data from object @PCF\_MPH\_MWR\_NL\_\_0P:SET\_wrong\_x\_position  
1 elements.  
Warning ! : (27-Mar-2009 15:38:09)  
GanttChart::AddData. The DqiData structure has no data for this range  
Information : (27-Mar-2009 15:38:09) Graph 9:  
Adding data from object @PCF\_MPH\_MWR\_NL\_\_0P:SET\_wrong\_state\_vector\_time  
1 elements.  
Warning ! : (27-Mar-2009 15:38:09)  
GanttChart::AddData. The DqiData structure has no data for this range  
Information : (27-Mar-2009 15:38:09)  
Graph 9: Adding data from object @PCF\_MPH\_MWR\_NL\_\_0P:SET\_wrong\_phase  
1 elements.  
Warning ! : (27-Mar-2009 15:38:09)  
GanttChart::AddData. The DqiData structure has no data for this range  
Information : (27-Mar-2009 15:38:09)  
Graph 9: Adding data from object @PCF\_MPH\_MWR\_NL\_\_0P:SET\_wrong\_sensing\_stop  
1 elements.  
Warning ! : (27-Mar-2009 15:38:09)  
GanttChart::AddData. The DqiData structure has no data for this range  
Information : (27-Mar-2009 15:38:09)  
Graph 9: Adding data from object @PCF\_MPH\_MWR\_NL\_\_0P:SET\_wrong\_sensing\_start  
1 elements.  
Warning ! : (27-Mar-2009 15:38:09)  
GanttChart::AddData. The DqiData structure has no data for this range  
Information : (27-Mar-2009 15:38:09)  
Graph 9: Adding data from object @PCF\_MPH\_MWR\_NL\_\_0P:SET\_wrong\_software\_ver  
1 elements.  
Warning ! : (27-Mar-2009 15:38:09)  
GanttChart::AddData. The DqiData structure has no data for this range  
Information : (27-Mar-2009 15:38:09)  
Graph 9: Adding data from object @PCF\_MPH\_MWR\_NL\_\_0P:SET\_wrong\_proc\_time  
1 elements.  
Warning ! : (27-Mar-2009 15:38:09)  
GanttChart::AddData. The DqiData structure has no data for this range  
Information : (27-Mar-2009 15:38:09)  
Graph 9: Adding data from object @PCF\_MPH\_MWR\_NL\_\_0P:SET\_wrong\_proc\_center  
1 elements.  
Warning ! : (27-Mar-2009 15:38:09)  
GanttChart::AddData. The DqiData structure has no data for this range  
Information : (27-Mar-2009 15:38:09) Graph 9:  
Adding data from object @PCF\_MPH\_MWR\_NL\_\_0P:SET\_wrong\_acquisition\_station  
1 elements.  
Warning ! : (27-Mar-2009 15:38:09)  
GanttChart::AddData. The DqiData structure has no data for this range  
Information : (27-Mar-2009 15:38:09)  
Graph 9: Adding data from object @PCF\_MPH\_MWR\_NL\_\_0P:SET\_wrong\_proc\_stage  
1 elements.  
Warning ! : (27-Mar-2009 15:38:09)  
GanttChart::AddData. The DqiData structure has no data for this range  
Information : (27-Mar-2009 15:38:09)  
Graph 9: Adding data from object @PCF\_MPH\_MWR\_NL\_\_0P:SET\_wrong\_filename  
1 elements.  
Warning ! : (27-Mar-2009 15:38:09)  
GanttChart::AddData. The DqiData structure has no data for this range  
Information : (27-Mar-2009 15:38:09)  
Graph 9: Adding data from object @PCF\_RA2\_sensing:ETL\_mwr\_nl\_\_0p 16  
elements.  
Information : (27-Mar-2009 15:38:09) Graph 9: Generating PNG file.  
Warning ! : (27-Mar-2009 15:38:09)  
GanttChart::ReadPolyline. Adding a section with no data  
Warning ! : (27-Mar-2009 15:38:09)  
GanttChart::ReadPolyline. Adding a section with no data



Graph 10: Adding data from object @PCF\_MPH\_RA2\_ME\_\_0P:SET\_wrong\_utc\_sbt\_time  
12 elements.  
Information : (27-Mar-2009 15:38:10)

Graph 10: Adding data from object @PCF\_MPH\_RA2\_ME\_\_0P:SET\_wrong\_vector\_source  
1 elements.  
Warning ! : (27-Mar-2009 15:38:10)  
GanttChart::AddData. The DqiData structure has no data for this range  
Information : (27-Mar-2009 15:38:10)

Graph 10: Adding data from object @PCF\_MPH\_RA2\_ME\_\_0P:SET\_wrong\_z\_velocity  
1 elements.  
Warning ! : (27-Mar-2009 15:38:10)  
GanttChart::AddData. The DqiData structure has no data for this range  
Information : (27-Mar-2009 15:38:10)

Graph 10: Adding data from object @PCF\_MPH\_RA2\_ME\_\_0P:SET\_wrong\_y\_velocity  
1 elements.  
Warning ! : (27-Mar-2009 15:38:10)  
GanttChart::AddData. The DqiData structure has no data for this range  
Information : (27-Mar-2009 15:38:10)

Graph 10: Adding data from object @PCF\_MPH\_RA2\_ME\_\_0P:SET\_wrong\_x\_velocity  
1 elements.  
Warning ! : (27-Mar-2009 15:38:10)  
GanttChart::AddData. The DqiData structure has no data for this range  
Information : (27-Mar-2009 15:38:10)

Graph 10: Adding data from object @PCF\_MPH\_RA2\_ME\_\_0P:SET\_wrong\_z\_position  
1 elements.  
Warning ! : (27-Mar-2009 15:38:10)  
GanttChart::AddData. The DqiData structure has no data for this range  
Information : (27-Mar-2009 15:38:10)

Graph 10: Adding data from object @PCF\_MPH\_RA2\_ME\_\_0P:SET\_wrong\_y\_position  
1 elements.  
Warning ! : (27-Mar-2009 15:38:10)  
GanttChart::AddData. The DqiData structure has no data for this range  
Information : (27-Mar-2009 15:38:10)

Graph 10: Adding data from object @PCF\_MPH\_RA2\_ME\_\_0P:SET\_wrong\_x\_position  
1 elements.  
Warning ! : (27-Mar-2009 15:38:10)  
GanttChart::AddData. The DqiData structure has no data for this range  
Information : (27-Mar-2009 15:38:10)

Graph 10: Adding data from object @PCF\_MPH\_RA2\_ME\_\_0P:SET\_wrong\_state\_vector\_time  
1 elements.  
Warning ! : (27-Mar-2009 15:38:10)  
GanttChart::AddData. The DqiData structure has no data for this range  
Information : (27-Mar-2009 15:38:10)

Graph 10: Adding data from object @PCF\_MPH\_RA2\_ME\_\_0P:SET\_wrong\_phase  
1 elements.  
Warning ! : (27-Mar-2009 15:38:10)  
GanttChart::AddData. The DqiData structure has no data for this range  
Information : (27-Mar-2009 15:38:10)

Graph 10: Adding data from object @PCF\_MPH\_RA2\_ME\_\_0P:SET\_wrong\_sensing\_stop  
1 elements.  
Warning ! : (27-Mar-2009 15:38:10)  
GanttChart::AddData. The DqiData structure has no data for this range  
Information : (27-Mar-2009 15:38:10)

Graph 10: Adding data from object @PCF\_MPH\_RA2\_ME\_\_0P:SET\_wrong\_sensing\_start  
1 elements.  
Warning ! : (27-Mar-2009 15:38:10)  
GanttChart::AddData. The DqiData structure has no data for this range  
Information : (27-Mar-2009 15:38:10)

Graph 10: Adding data from object @PCF\_MPH\_RA2\_ME\_\_0P:SET\_wrong\_software\_ver  
1 elements.  
Warning ! : (27-Mar-2009 15:38:10)  
GanttChart::AddData. The DqiData structure has no data for this range  
Information : (27-Mar-2009 15:38:10)

Graph 10: Adding data from object @PCF\_MPH\_RA2\_ME\_\_0P:SET\_wrong\_proc\_time  
1 elements.  
Warning ! : (27-Mar-2009 15:38:10)  
GanttChart::AddData. The DqiData structure has no data for this range  
Information : (27-Mar-2009 15:38:10)



Information : (27-Mar-2009 15:38:10) Graph 11: Processing legend.  
Information : (27-Mar-2009 15:38:10)  
Graph 11: Adding data from object @PCF MPH\_RA2\_MW\_\_1P:DET\_wrong\_product\_err  
1 elements.  
Warning ! : (27-Mar-2009 15:38:10)  
GanttChart::AddData. The DqiData structure has no data for this range  
Information : (27-Mar-2009 15:38:10)  
Graph 11: Adding data from object @PCF MPH\_RA2\_MW\_\_1P:SET\_wrong\_leap\_err  
1 elements.  
Warning ! : (27-Mar-2009 15:38:10)  
GanttChart::AddData. The DqiData structure has no data for this range  
Information : (27-Mar-2009 15:38:10)  
Graph 11: Adding data from object @PCF MPH\_RA2\_MW\_\_1P:SET\_wrong\_leap\_utc  
1 elements.  
Warning ! : (27-Mar-2009 15:38:10)  
GanttChart::AddData. The DqiData structure has no data for this range  
Information : (27-Mar-2009 15:38:10)  
Graph 11: Adding data from object @PCF MPH\_RA2\_MW\_\_1P:SET\_wrong\_clock\_step  
1 elements.  
Warning ! : (27-Mar-2009 15:38:10)  
GanttChart::AddData. The DqiData structure has no data for this range  
Information : (27-Mar-2009 15:38:10) Graph 11:  
Adding data from object @PCF MPH\_RA2\_MW\_\_1P:SET\_wrong\_sat\_binary\_time  
1 elements.  
Warning ! : (27-Mar-2009 15:38:10)  
GanttChart::AddData. The DqiData structure has no data for this range  
Information : (27-Mar-2009 15:38:10)  
Graph 11: Adding data from object @PCF MPH\_RA2\_MW\_\_1P:SET\_wrong\_utc\_sbt\_time  
12 elements.  
Information : (27-Mar-2009 15:38:10)  
Graph 11: Adding data from object @PCF MPH\_RA2\_MW\_\_1P:SET\_wrong\_vector\_source  
1 elements.  
Warning ! : (27-Mar-2009 15:38:10)  
GanttChart::AddData. The DqiData structure has no data for this range  
Information : (27-Mar-2009 15:38:10)  
Graph 11: Adding data from object @PCF MPH\_RA2\_MW\_\_1P:SET\_wrong\_z\_velocity  
1 elements.  
Warning ! : (27-Mar-2009 15:38:10)  
GanttChart::AddData. The DqiData structure has no data for this range  
Information : (27-Mar-2009 15:38:10)  
Graph 11: Adding data from object @PCF MPH\_RA2\_MW\_\_1P:SET\_wrong\_y\_velocity  
1 elements.  
Warning ! : (27-Mar-2009 15:38:10)  
GanttChart::AddData. The DqiData structure has no data for this range  
Information : (27-Mar-2009 15:38:10)  
Graph 11: Adding data from object @PCF MPH\_RA2\_MW\_\_1P:SET\_wrong\_x\_velocity  
1 elements.  
Warning ! : (27-Mar-2009 15:38:10)  
GanttChart::AddData. The DqiData structure has no data for this range  
Information : (27-Mar-2009 15:38:10)  
Graph 11: Adding data from object @PCF MPH\_RA2\_MW\_\_1P:SET\_wrong\_z\_position  
1 elements.  
Warning ! : (27-Mar-2009 15:38:10)  
GanttChart::AddData. The DqiData structure has no data for this range  
Information : (27-Mar-2009 15:38:10)  
Graph 11: Adding data from object @PCF MPH\_RA2\_MW\_\_1P:SET\_wrong\_y\_position  
1 elements.  
Warning ! : (27-Mar-2009 15:38:10)  
GanttChart::AddData. The DqiData structure has no data for this range  
Information : (27-Mar-2009 15:38:10)  
Graph 11: Adding data from object @PCF MPH\_RA2\_MW\_\_1P:SET\_wrong\_x\_position  
1 elements.  
Warning ! : (27-Mar-2009 15:38:10)  
GanttChart::AddData. The DqiData structure has no data for this range  
Information : (27-Mar-2009 15:38:10) Graph 11:  
Adding data from object @PCF MPH\_RA2\_MW\_\_1P:SET\_wrong\_state\_vector\_time  
18 elements.  
Information : (27-Mar-2009 15:38:10)





Warning ! : (27-Mar-2009 15:38:11)  
GanttChart::ReadPolyline. Adding a section with no data  
Warning ! : (27-Mar-2009 15:38:11)  
GanttChart::ReadPolyline. Adding a section with no data  
Warning ! : (27-Mar-2009 15:38:11)  
GanttChart::ReadPolyline. Adding a section with no data  
Warning ! : (27-Mar-2009 15:38:11)  
GanttChart::ReadPolyline. Adding a section with no data  
Warning ! : (27-Mar-2009 15:38:11)  
GanttChart::ReadPolyline. Adding a section with no data  
Warning ! : (27-Mar-2009 15:38:11)  
GanttChart::ReadPolyline. Adding a section with no data  
Warning ! : (27-Mar-2009 15:38:11)  
GanttChart::ReadPolyline. Adding a section with no data  
Warning ! : (27-Mar-2009 15:38:11)  
GanttChart::ReadPolyline. Adding a section with no data  
Warning ! : (27-Mar-2009 15:38:11)  
GanttChart::ReadPolyline. Adding a section with no data  
Warning ! : (27-Mar-2009 15:38:11)  
GanttChart::ReadPolyline. Adding a section with no data  
Information : (27-Mar-2009 15:38:11) Graph 11: Destroying object.  
Information : (27-Mar-2009 15:38:11)  
Graph 12: Creating object for a eventGanttChart  
Information : (27-Mar-2009 15:38:11) Graph 12: Processing legend.  
Information : (27-Mar-2009 15:38:11)  
Graph 12: Adding data from object @PCF\_MPH\_RA2\_FGD\_2P:DET\_wrong\_product\_err  
18 elements.  
Information : (27-Mar-2009 15:38:11)  
Graph 12: Adding data from object @PCF\_MPH\_RA2\_FGD\_2P:SET\_wrong\_leap\_err  
1 elements.  
Warning ! : (27-Mar-2009 15:38:11)  
GanttChart::AddData. The DqiData structure has no data for this range  
Information : (27-Mar-2009 15:38:11)  
Graph 12: Adding data from object @PCF\_MPH\_RA2\_FGD\_2P:SET\_wrong\_leap\_utc  
1 elements.  
Warning ! : (27-Mar-2009 15:38:11)  
GanttChart::AddData. The DqiData structure has no data for this range  
Information : (27-Mar-2009 15:38:11)  
Graph 12: Adding data from object @PCF\_MPH\_RA2\_FGD\_2P:SET\_wrong\_clock\_step  
1 elements.  
Warning ! : (27-Mar-2009 15:38:11)  
GanttChart::AddData. The DqiData structure has no data for this range  
Information : (27-Mar-2009 15:38:11) Graph 12:  
Adding data from object @PCF\_MPH\_RA2\_FGD\_2P:SET\_wrong\_sat\_binary\_time  
1 elements.  
Warning ! : (27-Mar-2009 15:38:11)  
GanttChart::AddData. The DqiData structure has no data for this range  
Information : (27-Mar-2009 15:38:11)  
Graph 12: Adding data from object @PCF\_MPH\_RA2\_FGD\_2P:SET\_wrong\_utc\_sbt\_time  
12 elements.  
Information : (27-Mar-2009 15:38:11)  
Graph 12: Adding data from object @PCF\_MPH\_RA2\_FGD\_2P:SET\_wrong\_vector\_source  
1 elements.  
Warning ! : (27-Mar-2009 15:38:11)  
GanttChart::AddData. The DqiData structure has no data for this range  
Information : (27-Mar-2009 15:38:11)  
Graph 12: Adding data from object @PCF\_MPH\_RA2\_FGD\_2P:SET\_wrong\_z\_velocity  
1 elements.  
Warning ! : (27-Mar-2009 15:38:11)  
GanttChart::AddData. The DqiData structure has no data for this range  
Information : (27-Mar-2009 15:38:11)  
Graph 12: Adding data from object @PCF\_MPH\_RA2\_FGD\_2P:SET\_wrong\_y\_velocity  
1 elements.  
Warning ! : (27-Mar-2009 15:38:11)  
GanttChart::AddData. The DqiData structure has no data for this range  
Information : (27-Mar-2009 15:38:11)  
Graph 12: Adding data from object @PCF\_MPH\_RA2\_FGD\_2P:SET\_wrong\_x\_velocity  
1 elements.  
Warning ! : (27-Mar-2009 15:38:11)  
GanttChart::AddData. The DqiData structure has no data for this range

Information : (27-Mar-2009 15:38:11)  
Graph 12: Adding data from object @PCF\_MPH\_RA2\_FGD\_2P:SET\_wrong\_z\_position  
1 elements.  
Warning ! : (27-Mar-2009 15:38:11)  
GanttChart::AddData. The DqiData structure has no data for this range  
Information : (27-Mar-2009 15:38:11)  
Graph 12: Adding data from object @PCF\_MPH\_RA2\_FGD\_2P:SET\_wrong\_y\_position  
1 elements.  
Warning ! : (27-Mar-2009 15:38:11)  
GanttChart::AddData. The DqiData structure has no data for this range  
Information : (27-Mar-2009 15:38:11)  
Graph 12: Adding data from object @PCF\_MPH\_RA2\_FGD\_2P:SET\_wrong\_x\_position  
1 elements.  
Warning ! : (27-Mar-2009 15:38:11)  
GanttChart::AddData. The DqiData structure has no data for this range  
Information : (27-Mar-2009 15:38:11) Graph 12:  
Adding data from object @PCF\_MPH\_RA2\_FGD\_2P:SET\_wrong\_state\_vector\_time  
18 elements.  
Information : (27-Mar-2009 15:38:11)  
Graph 12: Adding data from object @PCF\_MPH\_RA2\_FGD\_2P:SET\_wrong\_phase  
1 elements.  
Warning ! : (27-Mar-2009 15:38:11)  
GanttChart::AddData. The DqiData structure has no data for this range  
Information : (27-Mar-2009 15:38:11)  
Graph 12: Adding data from object @PCF\_MPH\_RA2\_FGD\_2P:SET\_wrong\_sensing\_stop  
1 elements.  
Warning ! : (27-Mar-2009 15:38:11)  
GanttChart::AddData. The DqiData structure has no data for this range  
Information : (27-Mar-2009 15:38:11)  
Graph 12: Adding data from object @PCF\_MPH\_RA2\_FGD\_2P:SET\_wrong\_sensing\_start  
1 elements.  
Warning ! : (27-Mar-2009 15:38:11)  
GanttChart::AddData. The DqiData structure has no data for this range  
Information : (27-Mar-2009 15:38:11)  
Graph 12: Adding data from object @PCF\_MPH\_RA2\_FGD\_2P:SET\_wrong\_software\_ver  
18 elements.  
Information : (27-Mar-2009 15:38:12)  
Graph 12: Adding data from object @PCF\_MPH\_RA2\_FGD\_2P:SET\_wrong\_proc\_time  
1 elements.  
Warning ! : (27-Mar-2009 15:38:12)  
GanttChart::AddData. The DqiData structure has no data for this range  
Information : (27-Mar-2009 15:38:12)  
Graph 12: Adding data from object @PCF\_MPH\_RA2\_FGD\_2P:SET\_wrong\_proc\_center  
1 elements.  
Warning ! : (27-Mar-2009 15:38:12)  
GanttChart::AddData. The DqiData structure has no data for this range  
Information : (27-Mar-2009 15:38:12) Graph 12:  
Adding data from object @PCF\_MPH\_RA2\_FGD\_2P:SET\_wrong\_acquisition\_station  
1 elements.  
Warning ! : (27-Mar-2009 15:38:12)  
GanttChart::AddData. The DqiData structure has no data for this range  
Information : (27-Mar-2009 15:38:12)  
Graph 12: Adding data from object @PCF\_MPH\_RA2\_FGD\_2P:SET\_wrong\_proc\_stage  
1 elements.  
Warning ! : (27-Mar-2009 15:38:12)  
GanttChart::AddData. The DqiData structure has no data for this range  
Information : (27-Mar-2009 15:38:12)  
Graph 12: Adding data from object @PCF\_MPH\_RA2\_FGD\_2P:SET\_wrong\_filename  
1 elements.  
Warning ! : (27-Mar-2009 15:38:12)  
GanttChart::AddData. The DqiData structure has no data for this range  
Information : (27-Mar-2009 15:38:12)  
Graph 12: Adding data from object @PCF\_RA2\_sensing:ETL\_ra2\_fgd\_2p 18  
elements.  
Information : (27-Mar-2009 15:38:12) Graph 12: Generating PNG file.  
Warning ! : (27-Mar-2009 15:38:12)  
GanttChart::ReadPolyline. Adding a section with no data  
Warning ! : (27-Mar-2009 15:38:12)



Warning ! : (27-Mar-2009 15:38:12)  
GanttChart::AddData. The DqiData structure has no data for this range  
Information : (27-Mar-2009 15:38:12)  
Graph 13: Adding data from object @PCF\_MPH\_RA2\_WWV\_2P:SET\_wrong\_z\_velocity  
1 elements.  
Warning ! : (27-Mar-2009 15:38:12)  
GanttChart::AddData. The DqiData structure has no data for this range  
Information : (27-Mar-2009 15:38:12)  
Graph 13: Adding data from object @PCF\_MPH\_RA2\_WWV\_2P:SET\_wrong\_y\_velocity  
1 elements.  
Warning ! : (27-Mar-2009 15:38:12)  
GanttChart::AddData. The DqiData structure has no data for this range  
Information : (27-Mar-2009 15:38:12)  
Graph 13: Adding data from object @PCF\_MPH\_RA2\_WWV\_2P:SET\_wrong\_x\_velocity  
1 elements.  
Warning ! : (27-Mar-2009 15:38:12)  
GanttChart::AddData. The DqiData structure has no data for this range  
Information : (27-Mar-2009 15:38:12)  
Graph 13: Adding data from object @PCF\_MPH\_RA2\_WWV\_2P:SET\_wrong\_z\_position  
1 elements.  
Warning ! : (27-Mar-2009 15:38:12)  
GanttChart::AddData. The DqiData structure has no data for this range  
Information : (27-Mar-2009 15:38:12)  
Graph 13: Adding data from object @PCF\_MPH\_RA2\_WWV\_2P:SET\_wrong\_y\_position  
1 elements.  
Warning ! : (27-Mar-2009 15:38:12)  
GanttChart::AddData. The DqiData structure has no data for this range  
Information : (27-Mar-2009 15:38:12)  
Graph 13: Adding data from object @PCF\_MPH\_RA2\_WWV\_2P:SET\_wrong\_x\_position  
1 elements.  
Warning ! : (27-Mar-2009 15:38:12)  
GanttChart::AddData. The DqiData structure has no data for this range  
Information : (27-Mar-2009 15:38:12) Graph 13:  
Adding data from object @PCF\_MPH\_RA2\_WWV\_2P:SET\_wrong\_state\_vector\_time  
18 elements.  
Information : (27-Mar-2009 15:38:12)  
Graph 13: Adding data from object @PCF\_MPH\_RA2\_WWV\_2P:SET\_wrong\_phase  
1 elements.  
Warning ! : (27-Mar-2009 15:38:12)  
GanttChart::AddData. The DqiData structure has no data for this range  
Information : (27-Mar-2009 15:38:12)  
Graph 13: Adding data from object @PCF\_MPH\_RA2\_WWV\_2P:SET\_wrong\_sensing\_stop  
1 elements.  
Warning ! : (27-Mar-2009 15:38:12)  
GanttChart::AddData. The DqiData structure has no data for this range  
Information : (27-Mar-2009 15:38:12)  
Graph 13: Adding data from object @PCF\_MPH\_RA2\_WWV\_2P:SET\_wrong\_sensing\_start  
1 elements.  
Warning ! : (27-Mar-2009 15:38:12)  
GanttChart::AddData. The DqiData structure has no data for this range  
Information : (27-Mar-2009 15:38:12)  
Graph 13: Adding data from object @PCF\_MPH\_RA2\_WWV\_2P:SET\_wrong\_software\_ver  
18 elements.  
Information : (27-Mar-2009 15:38:12)  
Graph 13: Adding data from object @PCF\_MPH\_RA2\_WWV\_2P:SET\_wrong\_proc\_time  
1 elements.  
Warning ! : (27-Mar-2009 15:38:12)  
GanttChart::AddData. The DqiData structure has no data for this range  
Information : (27-Mar-2009 15:38:12)  
Graph 13: Adding data from object @PCF\_MPH\_RA2\_WWV\_2P:SET\_wrong\_proc\_center  
1 elements.  
Warning ! : (27-Mar-2009 15:38:12)  
GanttChart::AddData. The DqiData structure has no data for this range  
Information : (27-Mar-2009 15:38:12) Graph 13:  
Adding data from object @PCF\_MPH\_RA2\_WWV\_2P:SET\_wrong\_acquisition\_station  
1 elements.  
Warning ! : (27-Mar-2009 15:38:12)  
GanttChart::AddData. The DqiData structure has no data for this range



Information : (27-Mar-2009 15:38:13)  
Graph 14: Adding data from object @PCF\_RA2\_CAL\_0P\_SPH:DET\_num\_missing\_isps  
1 elements.  
Warning ! : (27-Mar-2009 15:38:13)  
GanttChart::AddData. The DqiData structure has no data for this range  
Information : (27-Mar-2009 15:38:13)  
Graph 14: Adding data from object @PCF\_RA2\_CAL\_0P\_SPH:DET\_num\_error\_isps  
1 elements.  
Warning ! : (27-Mar-2009 15:38:13)  
GanttChart::AddData. The DqiData structure has no data for this range  
Information : (27-Mar-2009 15:38:13)  
Graph 14: Adding data from object @PCF\_RA2\_CAL\_0P\_SPH:DET\_rs\_significant  
1 elements.  
Warning ! : (27-Mar-2009 15:38:13)  
GanttChart::AddData. The DqiData structure has no data for this range  
Information : (27-Mar-2009 15:38:13) Graph 14:  
Adding data from object @PCF\_RA2\_CAL\_0P\_SPH:DET\_isp\_discarded\_significant  
1 elements.  
Warning ! : (27-Mar-2009 15:38:13)  
GanttChart::AddData. The DqiData structure has no data for this range  
Information : (27-Mar-2009 15:38:13) Graph 14:  
Adding data from object @PCF\_RA2\_CAL\_0P\_SPH:DET\_missing\_isps\_significant  
1 elements.  
Warning ! : (27-Mar-2009 15:38:13)  
GanttChart::AddData. The DqiData structure has no data for this range  
Information : (27-Mar-2009 15:38:13) Graph 14:  
Adding data from object @PCF\_RA2\_CAL\_0P\_SPH:DET\_isp\_errors\_significant  
1 elements.  
Warning ! : (27-Mar-2009 15:38:13)  
GanttChart::AddData. The DqiData structure has no data for this range  
Information : (27-Mar-2009 15:38:13)  
Graph 14: Adding data from object @PCF\_RA2\_CAL\_0P\_SPH:DET\_sat\_track  
1 elements.  
Warning ! : (27-Mar-2009 15:38:13)  
GanttChart::AddData. The DqiData structure has no data for this range  
Information : (27-Mar-2009 15:38:13)  
Graph 14: Adding data from object @PCF\_RA2\_CAL\_0P\_SPH:DET\_stop\_long  
1 elements.  
Warning ! : (27-Mar-2009 15:38:13)  
GanttChart::AddData. The DqiData structure has no data for this range  
Information : (27-Mar-2009 15:38:13)  
Graph 14: Adding data from object @PCF\_RA2\_CAL\_0P\_SPH:DET\_stop\_lat 1  
elements.  
Warning ! : (27-Mar-2009 15:38:13)  
GanttChart::AddData. The DqiData structure has no data for this range  
Information : (27-Mar-2009 15:38:13)  
Graph 14: Adding data from object @PCF\_RA2\_CAL\_0P\_SPH:DET\_start\_long  
1 elements.  
Warning ! : (27-Mar-2009 15:38:13)  
GanttChart::AddData. The DqiData structure has no data for this range  
Information : (27-Mar-2009 15:38:13)  
Graph 14: Adding data from object @PCF\_RA2\_CAL\_0P\_SPH:DET\_start\_lat  
1 elements.  
Warning ! : (27-Mar-2009 15:38:13)  
GanttChart::AddData. The DqiData structure has no data for this range  
Information : (27-Mar-2009 15:38:13)  
Graph 14: Adding data from object @PCF\_RA2\_adfs\_val:SET\_val\_adf\_ra2\_cal\_0p  
1 elements.  
Warning ! : (27-Mar-2009 15:38:13)  
GanttChart::AddData. The DqiData structure has no data for this range  
Information : (27-Mar-2009 15:38:13)  
Graph 14: Adding data from object @PCF\_RA2\_sensing:ETL\_ra2\_cal\_0p 1  
elements.  
Information : (27-Mar-2009 15:38:13) Graph 14: Generating PNG file.  
Warning ! : (27-Mar-2009 15:38:13)  
GanttChart::ReadPolyline. Adding a section with no data  
Warning ! : (27-Mar-2009 15:38:13)  
GanttChart::ReadPolyline. Adding a section with no data







```
graph::setProperty. YSIZE is too long. [80-700]
Information : (27-Mar-2009 15:38:15) Graph 16: Processing legend.
Information : (27-Mar-2009 15:38:15)
Graph 16: Adding data from object @PCF_DOR_NAV_0P_SPH:DET_num_rs_isps
1 elements.
Warning ! : (27-Mar-2009 15:38:15)
GanttChart::AddData. The DqiData structure has no data for this range
Information : (27-Mar-2009 15:38:15)
Graph 16: Adding data from object @PCF_DOR_NAV_0P_SPH:DET_num_discarded_isps
1 elements.
Warning ! : (27-Mar-2009 15:38:15)
GanttChart::AddData. The DqiData structure has no data for this range
Information : (27-Mar-2009 15:38:15)
Graph 16: Adding data from object @PCF_DOR_NAV_0P_SPH:DET_num_missing_isps
1 elements.
Warning ! : (27-Mar-2009 15:38:15)
GanttChart::AddData. The DqiData structure has no data for this range
Information : (27-Mar-2009 15:38:15)
Graph 16: Adding data from object @PCF_DOR_NAV_0P_SPH:DET_num_error_isps
1 elements.
Warning ! : (27-Mar-2009 15:38:15)
GanttChart::AddData. The DqiData structure has no data for this range
Information : (27-Mar-2009 15:38:15)
Graph 16: Adding data from object @PCF_DOR_NAV_0P_SPH:DET_rs_significant
1 elements.
Warning ! : (27-Mar-2009 15:38:15)
GanttChart::AddData. The DqiData structure has no data for this range
Information : (27-Mar-2009 15:38:15) Graph 16:
Adding data from object @PCF_DOR_NAV_0P_SPH:DET_isp_discarded_significant
1 elements.
Warning ! : (27-Mar-2009 15:38:15)
GanttChart::AddData. The DqiData structure has no data for this range
Information : (27-Mar-2009 15:38:15) Graph 16:
Adding data from object @PCF_DOR_NAV_0P_SPH:DET_missing_isps_significant
1 elements.
Warning ! : (27-Mar-2009 15:38:15)
GanttChart::AddData. The DqiData structure has no data for this range
Information : (27-Mar-2009 15:38:15) Graph 16:
Adding data from object @PCF_DOR_NAV_0P_SPH:DET_isp_errors_significant
1 elements.
Warning ! : (27-Mar-2009 15:38:15)
GanttChart::AddData. The DqiData structure has no data for this range
Information : (27-Mar-2009 15:38:15)
Graph 16: Adding data from object @PCF_DOR_NAV_0P_SPH:DET_sat_track
1 elements.
Warning ! : (27-Mar-2009 15:38:15)
GanttChart::AddData. The DqiData structure has no data for this range
Information : (27-Mar-2009 15:38:15)
Graph 16: Adding data from object @PCF_DOR_NAV_0P_SPH:DET_stop_long
1 elements.
Warning ! : (27-Mar-2009 15:38:15)
GanttChart::AddData. The DqiData structure has no data for this range
Information : (27-Mar-2009 15:38:15)
Graph 16: Adding data from object @PCF_DOR_NAV_0P_SPH:DET_stop_lat 1
elements.
Warning ! : (27-Mar-2009 15:38:15)
GanttChart::AddData. The DqiData structure has no data for this range
Information : (27-Mar-2009 15:38:15)
Graph 16: Adding data from object @PCF_DOR_NAV_0P_SPH:DET_start_long
1 elements.
Warning ! : (27-Mar-2009 15:38:15)
GanttChart::AddData. The DqiData structure has no data for this range
Information : (27-Mar-2009 15:38:15)
Graph 16: Adding data from object @PCF_DOR_NAV_0P_SPH:DET_start_lat
1 elements.
Warning ! : (27-Mar-2009 15:38:15)
GanttChart::AddData. The DqiData structure has no data for this range
Information : (27-Mar-2009 15:38:15)
```





Warning ! : (27-Mar-2009 15:38:16)  
GanttChart::ReadPolyline. Adding a section with no data  
Warning ! : (27-Mar-2009 15:38:16)  
GanttChart::ReadPolyline. Adding a section with no data  
Warning ! : (27-Mar-2009 15:38:16)  
GanttChart::ReadPolyline. Adding a section with no data  
Warning ! : (27-Mar-2009 15:38:16)  
GanttChart::ReadPolyline. Adding a section with no data  
Information : (27-Mar-2009 15:38:17) Graph 17: Destroying object.  
Information : (27-Mar-2009 15:38:17)  
Graph 18: Creating object for a eventGanttChart  
Warning ! : (27-Mar-2009 15:38:17)  
graph::setProperty. YSIZE is too long. [80-700]  
Information : (27-Mar-2009 15:38:17) Graph 18: Processing legend.  
Information : (27-Mar-2009 15:38:17)  
Graph 18: Adding data from object @PCF\_RA2\_ME\_\_0P\_SPH:DET\_num\_rs\_isps  
1 elements.  
Warning ! : (27-Mar-2009 15:38:17)  
GanttChart::AddData. The DqiData structure has no data for this range  
Information : (27-Mar-2009 15:38:17)  
Graph 18: Adding data from object @PCF\_RA2\_ME\_\_0P\_SPH:DET\_num\_discarded\_isps  
1 elements.  
Warning ! : (27-Mar-2009 15:38:17)  
GanttChart::AddData. The DqiData structure has no data for this range  
Information : (27-Mar-2009 15:38:17)  
Graph 18: Adding data from object @PCF\_RA2\_ME\_\_0P\_SPH:DET\_num\_missing\_isps  
1 elements.  
Information : (27-Mar-2009 15:38:17)  
Graph 18: Adding data from object @PCF\_RA2\_ME\_\_0P\_SPH:DET\_num\_error\_isps  
1 elements.  
Warning ! : (27-Mar-2009 15:38:17)  
GanttChart::AddData. The DqiData structure has no data for this range  
Information : (27-Mar-2009 15:38:17)  
Graph 18: Adding data from object @PCF\_RA2\_ME\_\_0P\_SPH:DET\_rs\_significant  
1 elements.  
Warning ! : (27-Mar-2009 15:38:17)  
GanttChart::AddData. The DqiData structure has no data for this range  
Information : (27-Mar-2009 15:38:17) Graph 18:  
Adding data from object @PCF\_RA2\_ME\_\_0P\_SPH:DET\_isp\_discarded\_significant  
1 elements.  
Warning ! : (27-Mar-2009 15:38:17)  
GanttChart::AddData. The DqiData structure has no data for this range  
Information : (27-Mar-2009 15:38:17) Graph 18:  
Adding data from object @PCF\_RA2\_ME\_\_0P\_SPH:DET\_missing\_isps\_significant  
1 elements.  
Information : (27-Mar-2009 15:38:17) Graph 18:  
Adding data from object @PCF\_RA2\_ME\_\_0P\_SPH:DET\_isp\_errors\_significant  
1 elements.  
Warning ! : (27-Mar-2009 15:38:17)  
GanttChart::AddData. The DqiData structure has no data for this range  
Information : (27-Mar-2009 15:38:17)  
Graph 18: Adding data from object @PCF\_RA2\_ME\_\_0P\_SPH:DET\_sat\_track  
1 elements.  
Warning ! : (27-Mar-2009 15:38:17)  
GanttChart::AddData. The DqiData structure has no data for this range  
Information : (27-Mar-2009 15:38:17)  
Graph 18: Adding data from object @PCF\_RA2\_ME\_\_0P\_SPH:DET\_stop\_long  
1 elements.  
Warning ! : (27-Mar-2009 15:38:17)  
GanttChart::AddData. The DqiData structure has no data for this range  
Information : (27-Mar-2009 15:38:17)  
Graph 18: Adding data from object @PCF\_RA2\_ME\_\_0P\_SPH:DET\_stop\_lat  
elements. 1  
Warning ! : (27-Mar-2009 15:38:17)  
GanttChart::AddData. The DqiData structure has no data for this range  
Information : (27-Mar-2009 15:38:17)  
Graph 18: Adding data from object @PCF\_RA2\_ME\_\_0P\_SPH:DET\_start\_long  
1 elements.



Warning ! : (27-Mar-2009 15:38:18)  
GanttChart::AddData. The DqiData structure has no data for this range  
Information : (27-Mar-2009 15:38:18)  
Graph 19: Adding data from object @PCF\_RA2\_adfs\_val:SET\_val\_adf\_ra2\_mw\_\_1p  
18 elements.  
Information : (27-Mar-2009 15:38:18)  
Graph 19: Adding data from object @PCF\_RA2\_sensing:ETL\_ra2\_mw\_\_1p 18  
elements.  
Information : (27-Mar-2009 15:38:18) Graph 19: Generating PNG file.  
Warning ! : (27-Mar-2009 15:38:18)  
GanttChart::ReadPolyline. Adding a section with no data  
Warning ! : (27-Mar-2009 15:38:18)  
GanttChart::ReadPolyline. Adding a section with no data  
Warning ! : (27-Mar-2009 15:38:18)  
GanttChart::ReadPolyline. Adding a section with no data  
Information : (27-Mar-2009 15:38:19) Graph 19: Destroying object.  
Information : (27-Mar-2009 15:38:19)  
Graph 20: Creating object for a eventGanttChart  
Warning ! : (27-Mar-2009 15:38:19)  
graph::setProperty. YSIZE is too long. [80-700]  
Information : (27-Mar-2009 15:38:19) Graph 20: Processing legend.  
Information : (27-Mar-2009 15:38:19) Graph 20:  
Adding data from object @PCF\_RA2\_FGD\_2P\_SPH:DET\_ra2\_seaice\_ku\_retrack\_percent  
1 elements.  
Information : (27-Mar-2009 15:38:19) Graph 20:  
Adding data from object @PCF\_RA2\_FGD\_2P\_SPH:DET\_ra2\_ice2\_s\_retrack\_percent  
18 elements.  
Information : (27-Mar-2009 15:38:19) Graph 20:  
Adding data from object @PCF\_RA2\_FGD\_2P\_SPH:DET\_ra2\_ice2\_ku\_retrack\_percent  
1 elements.  
Information : (27-Mar-2009 15:38:19) Graph 20:  
Adding data from object @PCF\_RA2\_FGD\_2P\_SPH:DET\_ra2\_ice1\_s\_retrack\_percent  
18 elements.  
Information : (27-Mar-2009 15:38:19) Graph 20:  
Adding data from object @PCF\_RA2\_FGD\_2P\_SPH:DET\_ra2\_ice1\_ku\_retrack\_percent  
1 elements.  
Warning ! : (27-Mar-2009 15:38:19)  
GanttChart::AddData. The DqiData structure has no data for this range  
Information : (27-Mar-2009 15:38:19) Graph 20:  
Adding data from object @PCF\_RA2\_FGD\_2P\_SPH:DET\_ra2\_ocean\_ku\_retrack\_percent  
4 elements.  
Information : (27-Mar-2009 15:38:19)  
Graph 20: Adding data from object @PCF\_RA2\_FGD\_2P\_SPH:DET\_ra2\_20\_band\_percent  
11 elements.  
Information : (27-Mar-2009 15:38:19)  
Graph 20: Adding data from object @PCF\_RA2\_FGD\_2P\_SPH:DET\_ra2\_80\_band\_percent  
7 elements.  
Information : (27-Mar-2009 15:38:19)  
Graph 20: Adding data from object @PCF\_RA2\_FGD\_2P\_SPH:DET\_ra2\_320\_band\_percent  
8 elements.  
Information : (27-Mar-2009 15:38:19) Graph 20:  
Adding data from object @PCF\_RA2\_FGD\_2P\_SPH:DET\_ra2\_measurement\_percent  
1 elements.  
Warning ! : (27-Mar-2009 15:38:19)  
GanttChart::AddData. The DqiData structure has no data for this range  
Information : (27-Mar-2009 15:38:19)  
Graph 20: Adding data from object @PCF\_RA2\_FGD\_2P\_SPH:DET\_ra2\_l1b\_proc\_quality  
1 elements.  
Warning ! : (27-Mar-2009 15:38:19)  
GanttChart::AddData. The DqiData structure has no data for this range  
Information : (27-Mar-2009 15:38:19)  
Graph 20: Adding data from object @PCF\_RA2\_FGD\_2P\_SPH:DET\_ra2\_l2\_proc\_quality  
18 elements.  
Information : (27-Mar-2009 15:38:19)  
Graph 20: Adding data from object @PCF\_RA2\_FGD\_2P\_SPH:ETL\_ra2\_l1b\_proc\_flag  
1 elements.  
Warning ! : (27-Mar-2009 15:38:19)  
GanttChart::AddData. The DqiData structure has no data for this range

Information : (27-Mar-2009 15:38:19)  
Graph 20: Adding data from object @PCF\_RA2\_FGD\_2P\_SPH:ETL\_ra2\_l2\_proc\_flag  
18 elements.  
Information : (27-Mar-2009 15:38:19)  
Graph 20: Adding data from object @PCF\_RA2\_adfs\_val:SET\_val\_adf\_ra2\_fgd\_2p  
18 elements.  
Information : (27-Mar-2009 15:38:19)  
Graph 20: Adding data from object @PCF\_RA2\_sensing:ETL\_ra2\_fgd\_2p 18  
elements.  
Information : (27-Mar-2009 15:38:19) Graph 20: Generating PNG file.  
Warning ! : (27-Mar-2009 15:38:19)  
GanttChart::ReadPolyline. Adding a section with no data  
Warning ! : (27-Mar-2009 15:38:19)  
GanttChart::ReadPolyline. Adding a section with no data  
Warning ! : (27-Mar-2009 15:38:19)  
GanttChart::ReadPolyline. Adding a section with no data  
Warning ! : (27-Mar-2009 15:38:19)  
GanttChart::ReadPolyline. Adding a section with no data  
Information : (27-Mar-2009 15:38:20) Graph 20: Destroying object.  
Information : (27-Mar-2009 15:38:20)  
Graph 21: Creating object for a eventGanttChart  
Warning ! : (27-Mar-2009 15:38:20)  
graph::setProperty. YSIZE is too long. [80-700]  
Information : (27-Mar-2009 15:38:20) Graph 21: Processing legend.  
Information : (27-Mar-2009 15:38:20) Graph 21:  
Adding data from object @PCF\_RA2\_WWV\_2P\_SPH:DET\_ra2\_ocean\_ku\_retrack\_percent  
4 elements.  
Information : (27-Mar-2009 15:38:20)  
Graph 21: Adding data from object @PCF\_RA2\_WWV\_2P\_SPH:DET\_ra2\_20\_band\_percent  
11 elements.  
Information : (27-Mar-2009 15:38:20)  
Graph 21: Adding data from object @PCF\_RA2\_WWV\_2P\_SPH:DET\_ra2\_80\_band\_percent  
7 elements.  
Information : (27-Mar-2009 15:38:20)  
Graph 21: Adding data from object @PCF\_RA2\_WWV\_2P\_SPH:DET\_ra2\_320\_band\_percent  
8 elements.  
Information : (27-Mar-2009 15:38:20) Graph 21:  
Adding data from object @PCF\_RA2\_WWV\_2P\_SPH:DET\_ra2\_measurement\_percent  
1 elements.  
Warning ! : (27-Mar-2009 15:38:20)  
GanttChart::AddData. The DqiData structure has no data for this range  
Information : (27-Mar-2009 15:38:20)  
Graph 21: Adding data from object @PCF\_RA2\_WWV\_2P\_SPH:DET\_ra2\_l1b\_proc\_quality  
1 elements.  
Warning ! : (27-Mar-2009 15:38:20)  
GanttChart::AddData. The DqiData structure has no data for this range  
Information : (27-Mar-2009 15:38:20)  
Graph 21: Adding data from object @PCF\_RA2\_WWV\_2P\_SPH:DET\_ra2\_l2\_proc\_quality  
18 elements.  
Information : (27-Mar-2009 15:38:20)  
Graph 21: Adding data from object @PCF\_RA2\_WWV\_2P\_SPH:ETL\_ra2\_l1b\_proc\_flag  
1 elements.  
Warning ! : (27-Mar-2009 15:38:20)  
GanttChart::AddData. The DqiData structure has no data for this range  
Information : (27-Mar-2009 15:38:20)  
Graph 21: Adding data from object @PCF\_RA2\_WWV\_2P\_SPH:ETL\_ra2\_l2\_proc\_flag  
18 elements.  
Information : (27-Mar-2009 15:38:20)  
Graph 21: Adding data from object @PCF\_RA2\_adfs\_val:SET\_val\_adf\_ra2\_wwv\_2p  
1 elements.  
Warning ! : (27-Mar-2009 15:38:20)  
GanttChart::AddData. The DqiData structure has no data for this range  
Information : (27-Mar-2009 15:38:20)  
Graph 21: Adding data from object @PCF\_RA2\_sensing:ETL\_ra2\_wwv\_2p 18  
elements.  
Information : (27-Mar-2009 15:38:20) Graph 21: Generating PNG file.  
Warning ! : (27-Mar-2009 15:38:20)  
GanttChart::ReadPolyline. Adding a section with no data



Warning ! : (27-Mar-2009 15:38:20)  
GanttChart::ReadPolyline. Adding a section with no data  
Warning ! : (27-Mar-2009 15:38:20)  
GanttChart::ReadPolyline. Adding a section with no data  
Warning ! : (27-Mar-2009 15:38:20)  
GanttChart::ReadPolyline. Adding a section with no data  
Information : (27-Mar-2009 15:38:21) Graph 21: Destroying object.  
Information : (27-Mar-2009 15:38:21)  
Graph 22: Creating object for a eventGanttChart  
Information : (27-Mar-2009 15:38:21) Graph 22: Processing legend.  
Information : (27-Mar-2009 15:38:21)  
Graph 22: Adding data from object @PCF\_MPH\_MWR\_CHD\_AX:DET\_wrong\_product\_err  
1 elements.  
Warning ! : (27-Mar-2009 15:38:21)  
GanttChart::AddData. The DqiData structure has no data for this range  
Information : (27-Mar-2009 15:38:21)  
Graph 22: Adding data from object @PCF\_MPH\_MWR\_CHD\_AX:SET\_wrong\_sensing\_stop  
1 elements.  
Warning ! : (27-Mar-2009 15:38:21)  
GanttChart::AddData. The DqiData structure has no data for this range  
Information : (27-Mar-2009 15:38:21)  
Graph 22: Adding data from object @PCF\_MPH\_MWR\_CHD\_AX:SET\_wrong\_sensing\_start  
1 elements.  
Warning ! : (27-Mar-2009 15:38:21)  
GanttChart::AddData. The DqiData structure has no data for this range  
Information : (27-Mar-2009 15:38:21)  
Graph 22: Adding data from object @PCF\_MPH\_MWR\_CHD\_AX:SET\_wrong\_software\_ver  
1 elements.  
Warning ! : (27-Mar-2009 15:38:21)  
GanttChart::AddData. The DqiData structure has no data for this range  
Information : (27-Mar-2009 15:38:21)  
Graph 22: Adding data from object @PCF\_MPH\_MWR\_CHD\_AX:SET\_wrong\_proc\_time  
1 elements.  
Warning ! : (27-Mar-2009 15:38:21)  
GanttChart::AddData. The DqiData structure has no data for this range  
Information : (27-Mar-2009 15:38:21)  
Graph 22: Adding data from object @PCF\_MPH\_MWR\_CHD\_AX:SET\_wrong\_proc\_stage  
1 elements.  
Warning ! : (27-Mar-2009 15:38:21)  
GanttChart::AddData. The DqiData structure has no data for this range  
Information : (27-Mar-2009 15:38:21)  
Graph 22: Adding data from object @PCF\_MPH\_MWR\_CHD\_AX:SET\_wrong\_filename  
1 elements.  
Warning ! : (27-Mar-2009 15:38:21)  
GanttChart::AddData. The DqiData structure has no data for this range  
Information : (27-Mar-2009 15:38:21) Graph 22: Generating PNG file.  
Warning ! : (27-Mar-2009 15:38:21)  
GanttChart::ReadPolyline. Adding a section with no data  
Warning ! : (27-Mar-2009 15:38:21)  
GanttChart::ReadPolyline. Adding a section with no data  
Warning ! : (27-Mar-2009 15:38:21)  
GanttChart::ReadPolyline. Adding a section with no data  
Warning ! : (27-Mar-2009 15:38:21)  
GanttChart::ReadPolyline. Adding a section with no data  
Warning ! : (27-Mar-2009 15:38:21)  
GanttChart::ReadPolyline. Adding a section with no data  
Warning ! : (27-Mar-2009 15:38:21)  
GanttChart::ReadPolyline. Adding a section with no data  
Warning ! : (27-Mar-2009 15:38:21)  
GanttChart::ReadPolyline. Adding a section with no data  
Warning ! : (27-Mar-2009 15:38:21)  
GanttChart::ReadPolyline. Adding a section with no data  
Information : (27-Mar-2009 15:38:22) Graph 22: Destroying object.  
Information : (27-Mar-2009 15:38:22)  
Graph 23: Creating object for a eventGanttChart  
Information : (27-Mar-2009 15:38:22) Graph 23: Processing legend.  
Information : (27-Mar-2009 15:38:22)  
Graph 23: Adding data from object @PCF\_MPH\_MWR\_CON\_AX:DET\_wrong\_product\_err  
1 elements.  
Warning ! : (27-Mar-2009 15:38:22)

GanttChart::AddData. The DqiData structure has no data for this range  
Information : (27-Mar-2009 15:38:22)  
Graph 23: Adding data from object @PCF\_MPH\_MWR\_CON\_AX:SET\_wrong\_sensing\_stop  
1 elements.  
Warning ! : (27-Mar-2009 15:38:22)  
GanttChart::AddData. The DqiData structure has no data for this range  
Information : (27-Mar-2009 15:38:22)  
Graph 23: Adding data from object @PCF\_MPH\_MWR\_CON\_AX:SET\_wrong\_sensing\_start  
1 elements.  
Warning ! : (27-Mar-2009 15:38:22)  
GanttChart::AddData. The DqiData structure has no data for this range  
Information : (27-Mar-2009 15:38:22)  
Graph 23: Adding data from object @PCF\_MPH\_MWR\_CON\_AX:SET\_wrong\_software\_ver  
1 elements.  
Warning ! : (27-Mar-2009 15:38:22)  
GanttChart::AddData. The DqiData structure has no data for this range  
Information : (27-Mar-2009 15:38:22)  
Graph 23: Adding data from object @PCF\_MPH\_MWR\_CON\_AX:SET\_wrong\_proc\_time  
1 elements.  
Warning ! : (27-Mar-2009 15:38:22)  
GanttChart::AddData. The DqiData structure has no data for this range  
Information : (27-Mar-2009 15:38:22)  
Graph 23: Adding data from object @PCF\_MPH\_MWR\_CON\_AX:SET\_wrong\_proc\_stage  
1 elements.  
Warning ! : (27-Mar-2009 15:38:22)  
GanttChart::AddData. The DqiData structure has no data for this range  
Information : (27-Mar-2009 15:38:22)  
Graph 23: Adding data from object @PCF\_MPH\_MWR\_CON\_AX:SET\_wrong\_filename  
1 elements.  
Warning ! : (27-Mar-2009 15:38:22)  
GanttChart::AddData. The DqiData structure has no data for this range  
Information : (27-Mar-2009 15:38:22) Graph 23: Generating PNG file.  
Warning ! : (27-Mar-2009 15:38:22)  
GanttChart::ReadPolyline. Adding a section with no data  
Warning ! : (27-Mar-2009 15:38:22)  
GanttChart::ReadPolyline. Adding a section with no data  
Warning ! : (27-Mar-2009 15:38:22)  
GanttChart::ReadPolyline. Adding a section with no data  
Warning ! : (27-Mar-2009 15:38:22)  
GanttChart::ReadPolyline. Adding a section with no data  
Warning ! : (27-Mar-2009 15:38:22)  
GanttChart::ReadPolyline. Adding a section with no data  
Warning ! : (27-Mar-2009 15:38:22)  
GanttChart::ReadPolyline. Adding a section with no data  
Warning ! : (27-Mar-2009 15:38:22)  
GanttChart::ReadPolyline. Adding a section with no data  
Warning ! : (27-Mar-2009 15:38:22)  
GanttChart::ReadPolyline. Adding a section with no data  
Information : (27-Mar-2009 15:38:22) Graph 23: Destroying object.  
Information : (27-Mar-2009 15:38:22)  
Graph 24: Creating object for a eventGanttChart  
Information : (27-Mar-2009 15:38:22) Graph 24: Processing legend.  
Information : (27-Mar-2009 15:38:22)  
Graph 24: Adding data from object @PCF\_MPH\_MWR\_LSF\_AX:DET\_wrong\_product\_err  
1 elements.  
Warning ! : (27-Mar-2009 15:38:22)  
GanttChart::AddData. The DqiData structure has no data for this range  
Information : (27-Mar-2009 15:38:22)  
Graph 24: Adding data from object @PCF\_MPH\_MWR\_LSF\_AX:SET\_wrong\_sensing\_stop  
1 elements.  
Warning ! : (27-Mar-2009 15:38:22)  
GanttChart::AddData. The DqiData structure has no data for this range  
Information : (27-Mar-2009 15:38:22)  
Graph 24: Adding data from object @PCF\_MPH\_MWR\_LSF\_AX:SET\_wrong\_sensing\_start  
1 elements.  
Warning ! : (27-Mar-2009 15:38:22)  
GanttChart::AddData. The DqiData structure has no data for this range  
Information : (27-Mar-2009 15:38:22)  
Graph 24: Adding data from object @PCF\_MPH\_MWR\_LSF\_AX:SET\_wrong\_software\_ver  
1 elements.

Warning ! : (27-Mar-2009 15:38:22)  
GanttChart::AddData. The DqiData structure has no data for this range  
Information : (27-Mar-2009 15:38:22)  
Graph 24: Adding data from object @PCF\_MPH\_MWR\_LSF\_AX:SET\_wrong\_proc\_time  
1 elements.  
Warning ! : (27-Mar-2009 15:38:22)  
GanttChart::AddData. The DqiData structure has no data for this range  
Information : (27-Mar-2009 15:38:22)  
Graph 24: Adding data from object @PCF\_MPH\_MWR\_LSF\_AX:SET\_wrong\_proc\_stage  
1 elements.  
Warning ! : (27-Mar-2009 15:38:22)  
GanttChart::AddData. The DqiData structure has no data for this range  
Information : (27-Mar-2009 15:38:22)  
Graph 24: Adding data from object @PCF\_MPH\_MWR\_LSF\_AX:SET\_wrong\_filename  
1 elements.  
Warning ! : (27-Mar-2009 15:38:22)  
GanttChart::AddData. The DqiData structure has no data for this range  
Information : (27-Mar-2009 15:38:22) Graph 24: Generating PNG file.  
Warning ! : (27-Mar-2009 15:38:22)  
GanttChart::ReadPolyline. Adding a section with no data  
Warning ! : (27-Mar-2009 15:38:22)  
GanttChart::ReadPolyline. Adding a section with no data  
Warning ! : (27-Mar-2009 15:38:22)  
GanttChart::ReadPolyline. Adding a section with no data  
Warning ! : (27-Mar-2009 15:38:22)  
GanttChart::ReadPolyline. Adding a section with no data  
Warning ! : (27-Mar-2009 15:38:22)  
GanttChart::ReadPolyline. Adding a section with no data  
Warning ! : (27-Mar-2009 15:38:22)  
GanttChart::ReadPolyline. Adding a section with no data  
Warning ! : (27-Mar-2009 15:38:22)  
GanttChart::ReadPolyline. Adding a section with no data  
Warning ! : (27-Mar-2009 15:38:22)  
GanttChart::ReadPolyline. Adding a section with no data  
Information : (27-Mar-2009 15:38:22) Graph 24: Destroying object.  
Information : (27-Mar-2009 15:38:22)  
Graph 25: Creating object for a eventGanttChart  
Information : (27-Mar-2009 15:38:22) Graph 25: Processing legend.  
Information : (27-Mar-2009 15:38:22)  
Graph 25: Adding data from object @PCF\_MPH\_MWR\_SLT\_AX:DET\_wrong\_product\_err  
1 elements.  
Warning ! : (27-Mar-2009 15:38:22)  
GanttChart::AddData. The DqiData structure has no data for this range  
Information : (27-Mar-2009 15:38:22)  
Graph 25: Adding data from object @PCF\_MPH\_MWR\_SLT\_AX:SET\_wrong\_sensing\_stop  
1 elements.  
Warning ! : (27-Mar-2009 15:38:22)  
GanttChart::AddData. The DqiData structure has no data for this range  
Information : (27-Mar-2009 15:38:23)  
Graph 25: Adding data from object @PCF\_MPH\_MWR\_SLT\_AX:SET\_wrong\_sensing\_start  
1 elements.  
Warning ! : (27-Mar-2009 15:38:23)  
GanttChart::AddData. The DqiData structure has no data for this range  
Information : (27-Mar-2009 15:38:23)  
Graph 25: Adding data from object @PCF\_MPH\_MWR\_SLT\_AX:SET\_wrong\_software\_ver  
1 elements.  
Warning ! : (27-Mar-2009 15:38:23)  
GanttChart::AddData. The DqiData structure has no data for this range  
Information : (27-Mar-2009 15:38:23)  
Graph 25: Adding data from object @PCF\_MPH\_MWR\_SLT\_AX:SET\_wrong\_proc\_time  
1 elements.  
Warning ! : (27-Mar-2009 15:38:23)  
GanttChart::AddData. The DqiData structure has no data for this range  
Information : (27-Mar-2009 15:38:23)  
Graph 25: Adding data from object @PCF\_MPH\_MWR\_SLT\_AX:SET\_wrong\_proc\_stage  
1 elements.  
Warning ! : (27-Mar-2009 15:38:23)  
GanttChart::AddData. The DqiData structure has no data for this range  
Information : (27-Mar-2009 15:38:23)  
Graph 25: Adding data from object @PCF\_MPH\_MWR\_SLT\_AX:SET\_wrong\_filename



Warning ! : (27-Mar-2009 15:38:23)  
GanttChart::ReadPolyline. Adding a section with no data  
Warning ! : (27-Mar-2009 15:38:23)  
GanttChart::ReadPolyline. Adding a section with no data  
Information : (27-Mar-2009 15:38:23) Graph 26: Destroying object.  
Information : (27-Mar-2009 15:38:23)  
Graph 27: Creating object for a eventGanttChart  
Information : (27-Mar-2009 15:38:23) Graph 27: Processing legend.  
Information : (27-Mar-2009 15:38:23)  
Graph 27: Adding data from object @PCF\_MPH\_RA2\_CON\_AX:DET\_wrong\_product\_err  
1 elements.  
Warning ! : (27-Mar-2009 15:38:23)  
GanttChart::AddData. The DqiData structure has no data for this range  
Information : (27-Mar-2009 15:38:23)  
Graph 27: Adding data from object @PCF\_MPH\_RA2\_CON\_AX:SET\_wrong\_sensing\_stop  
1 elements.  
Warning ! : (27-Mar-2009 15:38:23)  
GanttChart::AddData. The DqiData structure has no data for this range  
Information : (27-Mar-2009 15:38:23)  
Graph 27: Adding data from object @PCF\_MPH\_RA2\_CON\_AX:SET\_wrong\_sensing\_start  
1 elements.  
Warning ! : (27-Mar-2009 15:38:23)  
GanttChart::AddData. The DqiData structure has no data for this range  
Information : (27-Mar-2009 15:38:23)  
Graph 27: Adding data from object @PCF\_MPH\_RA2\_CON\_AX:SET\_wrong\_software\_ver  
1 elements.  
Warning ! : (27-Mar-2009 15:38:23)  
GanttChart::AddData. The DqiData structure has no data for this range  
Information : (27-Mar-2009 15:38:23)  
Graph 27: Adding data from object @PCF\_MPH\_RA2\_CON\_AX:SET\_wrong\_proc\_time  
1 elements.  
Warning ! : (27-Mar-2009 15:38:23)  
GanttChart::AddData. The DqiData structure has no data for this range  
Information : (27-Mar-2009 15:38:23)  
Graph 27: Adding data from object @PCF\_MPH\_RA2\_CON\_AX:SET\_wrong\_proc\_stage  
1 elements.  
Warning ! : (27-Mar-2009 15:38:23)  
GanttChart::AddData. The DqiData structure has no data for this range  
Information : (27-Mar-2009 15:38:23)  
Graph 27: Adding data from object @PCF\_MPH\_RA2\_CON\_AX:SET\_wrong\_filename  
1 elements.  
Warning ! : (27-Mar-2009 15:38:23)  
GanttChart::AddData. The DqiData structure has no data for this range  
Information : (27-Mar-2009 15:38:23) Graph 27: Generating PNG file.  
Warning ! : (27-Mar-2009 15:38:23)  
GanttChart::ReadPolyline. Adding a section with no data  
Warning ! : (27-Mar-2009 15:38:23)  
GanttChart::ReadPolyline. Adding a section with no data  
Warning ! : (27-Mar-2009 15:38:23)  
GanttChart::ReadPolyline. Adding a section with no data  
Warning ! : (27-Mar-2009 15:38:23)  
GanttChart::ReadPolyline. Adding a section with no data  
Warning ! : (27-Mar-2009 15:38:23)  
GanttChart::ReadPolyline. Adding a section with no data  
Warning ! : (27-Mar-2009 15:38:23)  
GanttChart::ReadPolyline. Adding a section with no data  
Warning ! : (27-Mar-2009 15:38:23)  
GanttChart::ReadPolyline. Adding a section with no data  
Information : (27-Mar-2009 15:38:24) Graph 27: Destroying object.  
Information : (27-Mar-2009 15:38:24)  
Graph 28: Creating object for a eventGanttChart  
Information : (27-Mar-2009 15:38:24) Graph 28: Processing legend.  
Information : (27-Mar-2009 15:38:24)  
Graph 28: Adding data from object @PCF\_MPH\_RA2\_CST\_AX:DET\_wrong\_product\_err  
1 elements.  
Warning ! : (27-Mar-2009 15:38:24)  
GanttChart::AddData. The DqiData structure has no data for this range  
Information : (27-Mar-2009 15:38:24)

Graph 28: Adding data from object @PCF\_MPH\_RA2\_CST\_AX:SET\_wrong\_sensing\_stop  
1 elements.  
Warning ! : (27-Mar-2009 15:38:24)  
GanttChart::AddData. The DqiData structure has no data for this range  
Information : (27-Mar-2009 15:38:24)  
Graph 28: Adding data from object @PCF\_MPH\_RA2\_CST\_AX:SET\_wrong\_sensing\_start  
1 elements.  
Warning ! : (27-Mar-2009 15:38:24)  
GanttChart::AddData. The DqiData structure has no data for this range  
Information : (27-Mar-2009 15:38:24)  
Graph 28: Adding data from object @PCF\_MPH\_RA2\_CST\_AX:SET\_wrong\_software\_ver  
1 elements.  
Warning ! : (27-Mar-2009 15:38:24)  
GanttChart::AddData. The DqiData structure has no data for this range  
Information : (27-Mar-2009 15:38:24)  
Graph 28: Adding data from object @PCF\_MPH\_RA2\_CST\_AX:SET\_wrong\_proc\_time  
1 elements.  
Warning ! : (27-Mar-2009 15:38:24)  
GanttChart::AddData. The DqiData structure has no data for this range  
Information : (27-Mar-2009 15:38:24)  
Graph 28: Adding data from object @PCF\_MPH\_RA2\_CST\_AX:SET\_wrong\_proc\_stage  
1 elements.  
Warning ! : (27-Mar-2009 15:38:24)  
GanttChart::AddData. The DqiData structure has no data for this range  
Information : (27-Mar-2009 15:38:24)  
Graph 28: Adding data from object @PCF\_MPH\_RA2\_CST\_AX:SET\_wrong\_filename  
1 elements.  
Warning ! : (27-Mar-2009 15:38:24)  
GanttChart::AddData. The DqiData structure has no data for this range  
Information : (27-Mar-2009 15:38:24) Graph 28: Generating PNG file.  
Warning ! : (27-Mar-2009 15:38:24)  
GanttChart::ReadPolyline. Adding a section with no data  
Warning ! : (27-Mar-2009 15:38:24)  
GanttChart::ReadPolyline. Adding a section with no data  
Warning ! : (27-Mar-2009 15:38:24)  
GanttChart::ReadPolyline. Adding a section with no data  
Warning ! : (27-Mar-2009 15:38:24)  
GanttChart::ReadPolyline. Adding a section with no data  
Warning ! : (27-Mar-2009 15:38:24)  
GanttChart::ReadPolyline. Adding a section with no data  
Warning ! : (27-Mar-2009 15:38:24)  
GanttChart::ReadPolyline. Adding a section with no data  
Warning ! : (27-Mar-2009 15:38:24)  
GanttChart::ReadPolyline. Adding a section with no data  
Information : (27-Mar-2009 15:38:24) Graph 28: Destroying object.  
Information : (27-Mar-2009 15:38:24)  
Graph 29: Creating object for a eventGanttChart  
Information : (27-Mar-2009 15:38:24) Graph 29: Processing legend.  
Information : (27-Mar-2009 15:38:24)  
Graph 29: Adding data from object @PCF\_MPH\_RA2\_DIP\_AX:DET\_wrong\_product\_err  
1 elements.  
Warning ! : (27-Mar-2009 15:38:24)  
GanttChart::AddData. The DqiData structure has no data for this range  
Information : (27-Mar-2009 15:38:24)  
Graph 29: Adding data from object @PCF\_MPH\_RA2\_DIP\_AX:SET\_wrong\_sensing\_stop  
1 elements.  
Warning ! : (27-Mar-2009 15:38:24)  
GanttChart::AddData. The DqiData structure has no data for this range  
Information : (27-Mar-2009 15:38:24)  
Graph 29: Adding data from object @PCF\_MPH\_RA2\_DIP\_AX:SET\_wrong\_sensing\_start  
1 elements.  
Warning ! : (27-Mar-2009 15:38:24)  
GanttChart::AddData. The DqiData structure has no data for this range  
Information : (27-Mar-2009 15:38:24)  
Graph 29: Adding data from object @PCF\_MPH\_RA2\_DIP\_AX:SET\_wrong\_software\_ver  
1 elements.  
Warning ! : (27-Mar-2009 15:38:24)  
GanttChart::AddData. The DqiData structure has no data for this range







Warning ! : (27-Mar-2009 15:38:25)  
GanttChart::ReadPolyline. Adding a section with no data  
Information : (27-Mar-2009 15:38:26) Graph 31: Destroying object.  
Information : (27-Mar-2009 15:38:26)  
Graph 32: Creating object for a eventGanttChart  
Information : (27-Mar-2009 15:38:26) Graph 32: Processing legend.  
Information : (27-Mar-2009 15:38:26)  
Graph 32: Adding data from object @PCF\_MPH\_RA2\_IFA\_AX:DET\_wrong\_product\_err  
1 elements.  
Warning ! : (27-Mar-2009 15:38:26)  
GanttChart::AddData. The DqiData structure has no data for this range  
Information : (27-Mar-2009 15:38:26)  
Graph 32: Adding data from object @PCF\_MPH\_RA2\_IFA\_AX:SET\_wrong\_sensing\_stop  
1 elements.  
Warning ! : (27-Mar-2009 15:38:26)  
GanttChart::AddData. The DqiData structure has no data for this range  
Information : (27-Mar-2009 15:38:26)  
Graph 32: Adding data from object @PCF\_MPH\_RA2\_IFA\_AX:SET\_wrong\_sensing\_start  
1 elements.  
Warning ! : (27-Mar-2009 15:38:26)  
GanttChart::AddData. The DqiData structure has no data for this range  
Information : (27-Mar-2009 15:38:26)  
Graph 32: Adding data from object @PCF\_MPH\_RA2\_IFA\_AX:SET\_wrong\_software\_ver  
1 elements.  
Warning ! : (27-Mar-2009 15:38:26)  
GanttChart::AddData. The DqiData structure has no data for this range  
Information : (27-Mar-2009 15:38:26)  
Graph 32: Adding data from object @PCF\_MPH\_RA2\_IFA\_AX:SET\_wrong\_proc\_time  
1 elements.  
Warning ! : (27-Mar-2009 15:38:26)  
GanttChart::AddData. The DqiData structure has no data for this range  
Information : (27-Mar-2009 15:38:26)  
Graph 32: Adding data from object @PCF\_MPH\_RA2\_IFA\_AX:SET\_wrong\_proc\_stage  
1 elements.  
Warning ! : (27-Mar-2009 15:38:26)  
GanttChart::AddData. The DqiData structure has no data for this range  
Information : (27-Mar-2009 15:38:26)  
Graph 32: Adding data from object @PCF\_MPH\_RA2\_IFA\_AX:SET\_wrong\_filename  
1 elements.  
Warning ! : (27-Mar-2009 15:38:26)  
GanttChart::AddData. The DqiData structure has no data for this range  
Information : (27-Mar-2009 15:38:26) Graph 32: Generating PNG file.  
Warning ! : (27-Mar-2009 15:38:26)  
GanttChart::ReadPolyline. Adding a section with no data  
Warning ! : (27-Mar-2009 15:38:26)  
GanttChart::ReadPolyline. Adding a section with no data  
Warning ! : (27-Mar-2009 15:38:26)  
GanttChart::ReadPolyline. Adding a section with no data  
Warning ! : (27-Mar-2009 15:38:26)  
GanttChart::ReadPolyline. Adding a section with no data  
Warning ! : (27-Mar-2009 15:38:26)  
GanttChart::ReadPolyline. Adding a section with no data  
Warning ! : (27-Mar-2009 15:38:26)  
GanttChart::ReadPolyline. Adding a section with no data  
Warning ! : (27-Mar-2009 15:38:26)  
GanttChart::ReadPolyline. Adding a section with no data  
Information : (27-Mar-2009 15:38:26) Graph 32: Destroying object.  
Information : (27-Mar-2009 15:38:26)  
Graph 33: Creating object for a eventGanttChart  
Information : (27-Mar-2009 15:38:26) Graph 33: Processing legend.  
Information : (27-Mar-2009 15:38:26)  
Graph 33: Adding data from object @PCF\_MPH\_RA2\_IFB\_AX:DET\_wrong\_product\_err  
1 elements.  
Warning ! : (27-Mar-2009 15:38:26)  
GanttChart::AddData. The DqiData structure has no data for this range  
Information : (27-Mar-2009 15:38:26)  
Graph 33: Adding data from object @PCF\_MPH\_RA2\_IFB\_AX:SET\_wrong\_sensing\_stop  
1 elements.

Warning ! : (27-Mar-2009 15:38:26)  
GanttChart::AddData. The DqiData structure has no data for this range  
Information : (27-Mar-2009 15:38:26)  
Graph 33: Adding data from object @PCF\_MPH\_RA2\_IFB\_AX:SET\_wrong\_sensing\_start  
1 elements.  
Warning ! : (27-Mar-2009 15:38:26)  
GanttChart::AddData. The DqiData structure has no data for this range  
Information : (27-Mar-2009 15:38:26)  
Graph 33: Adding data from object @PCF\_MPH\_RA2\_IFB\_AX:SET\_wrong\_software\_ver  
1 elements.  
Warning ! : (27-Mar-2009 15:38:26)  
GanttChart::AddData. The DqiData structure has no data for this range  
Information : (27-Mar-2009 15:38:26)  
Graph 33: Adding data from object @PCF\_MPH\_RA2\_IFB\_AX:SET\_wrong\_proc\_time  
1 elements.  
Warning ! : (27-Mar-2009 15:38:26)  
GanttChart::AddData. The DqiData structure has no data for this range  
Information : (27-Mar-2009 15:38:26)  
Graph 33: Adding data from object @PCF\_MPH\_RA2\_IFB\_AX:SET\_wrong\_proc\_stage  
1 elements.  
Warning ! : (27-Mar-2009 15:38:26)  
GanttChart::AddData. The DqiData structure has no data for this range  
Information : (27-Mar-2009 15:38:26)  
Graph 33: Adding data from object @PCF\_MPH\_RA2\_IFB\_AX:SET\_wrong\_filename  
1 elements.  
Warning ! : (27-Mar-2009 15:38:26)  
GanttChart::AddData. The DqiData structure has no data for this range  
Information : (27-Mar-2009 15:38:26) Graph 33: Generating PNG file.  
Warning ! : (27-Mar-2009 15:38:26)  
GanttChart::ReadPolyline. Adding a section with no data  
Warning ! : (27-Mar-2009 15:38:26)  
GanttChart::ReadPolyline. Adding a section with no data  
Warning ! : (27-Mar-2009 15:38:26)  
GanttChart::ReadPolyline. Adding a section with no data  
Warning ! : (27-Mar-2009 15:38:26)  
GanttChart::ReadPolyline. Adding a section with no data  
Warning ! : (27-Mar-2009 15:38:26)  
GanttChart::ReadPolyline. Adding a section with no data  
Warning ! : (27-Mar-2009 15:38:26)  
GanttChart::ReadPolyline. Adding a section with no data  
Warning ! : (27-Mar-2009 15:38:26)  
GanttChart::ReadPolyline. Adding a section with no data  
Warning ! : (27-Mar-2009 15:38:26)  
GanttChart::ReadPolyline. Adding a section with no data  
Information : (27-Mar-2009 15:38:27) Graph 33: Destroying object.  
Information : (27-Mar-2009 15:38:27)  
Graph 34: Creating object for a eventGanttChart  
Information : (27-Mar-2009 15:38:27) Graph 34: Processing legend.  
Information : (27-Mar-2009 15:38:27)  
Graph 34: Adding data from object @PCF\_MPH\_RA2\_IFF\_AX:DET\_wrong\_product\_err  
1 elements.  
Warning ! : (27-Mar-2009 15:38:27)  
GanttChart::AddData. The DqiData structure has no data for this range  
Information : (27-Mar-2009 15:38:27)  
Graph 34: Adding data from object @PCF\_MPH\_RA2\_IFF\_AX:SET\_wrong\_sensing\_stop  
1 elements.  
Warning ! : (27-Mar-2009 15:38:27)  
GanttChart::AddData. The DqiData structure has no data for this range  
Information : (27-Mar-2009 15:38:27)  
Graph 34: Adding data from object @PCF\_MPH\_RA2\_IFF\_AX:SET\_wrong\_sensing\_start  
1 elements.  
Warning ! : (27-Mar-2009 15:38:27)  
GanttChart::AddData. The DqiData structure has no data for this range  
Information : (27-Mar-2009 15:38:27)  
Graph 34: Adding data from object @PCF\_MPH\_RA2\_IFF\_AX:SET\_wrong\_software\_ver  
1 elements.  
Warning ! : (27-Mar-2009 15:38:27)  
GanttChart::AddData. The DqiData structure has no data for this range  
Information : (27-Mar-2009 15:38:27)  
Graph 34: Adding data from object @PCF\_MPH\_RA2\_IFF\_AX:SET\_wrong\_proc\_time

```
1 elements.
Warning ! : (27-Mar-2009 15:38:27)
GanttChart::AddData. The DqiData structure has no data for this range
Information : (27-Mar-2009 15:38:27)
Graph 34: Adding data from object @PCF_MPH_RA2_IFF_AX:SET_wrong_proc_stage
1 elements.
Warning ! : (27-Mar-2009 15:38:27)
GanttChart::AddData. The DqiData structure has no data for this range
Information : (27-Mar-2009 15:38:27)
Graph 34: Adding data from object @PCF_MPH_RA2_IFF_AX:SET_wrong_filename
1 elements.
Warning ! : (27-Mar-2009 15:38:27)
GanttChart::AddData. The DqiData structure has no data for this range
Information : (27-Mar-2009 15:38:27) Graph 34: Generating PNG file.
Warning ! : (27-Mar-2009 15:38:27)
GanttChart::ReadPolyline. Adding a section with no data
Warning ! : (27-Mar-2009 15:38:27)
GanttChart::ReadPolyline. Adding a section with no data
Warning ! : (27-Mar-2009 15:38:27)
GanttChart::ReadPolyline. Adding a section with no data
Warning ! : (27-Mar-2009 15:38:27)
GanttChart::ReadPolyline. Adding a section with no data
Warning ! : (27-Mar-2009 15:38:27)
GanttChart::ReadPolyline. Adding a section with no data
Warning ! : (27-Mar-2009 15:38:27)
GanttChart::ReadPolyline. Adding a section with no data
Warning ! : (27-Mar-2009 15:38:27)
GanttChart::ReadPolyline. Adding a section with no data
Warning ! : (27-Mar-2009 15:38:27)
GanttChart::ReadPolyline. Adding a section with no data
Warning ! : (27-Mar-2009 15:38:27)
GanttChart::ReadPolyline. Adding a section with no data
Warning ! : (27-Mar-2009 15:38:27)
Graph 35: Creating object for a eventGanttChart
Information : (27-Mar-2009 15:38:27) Graph 35: Processing legend.
Information : (27-Mar-2009 15:38:27)
Graph 35: Adding data from object @PCF_MPH_RA2_IOC_AX:DET_wrong_product_err
1 elements.
Warning ! : (27-Mar-2009 15:38:27)
GanttChart::AddData. The DqiData structure has no data for this range
Information : (27-Mar-2009 15:38:27)
Graph 35: Adding data from object @PCF_MPH_RA2_IOC_AX:SET_wrong_sensing_stop
1 elements.
Warning ! : (27-Mar-2009 15:38:27)
GanttChart::AddData. The DqiData structure has no data for this range
Information : (27-Mar-2009 15:38:27)
Graph 35: Adding data from object @PCF_MPH_RA2_IOC_AX:SET_wrong_sensing_start
1 elements.
Warning ! : (27-Mar-2009 15:38:27)
GanttChart::AddData. The DqiData structure has no data for this range
Information : (27-Mar-2009 15:38:27)
Graph 35: Adding data from object @PCF_MPH_RA2_IOC_AX:SET_wrong_software_ver
1 elements.
Warning ! : (27-Mar-2009 15:38:27)
GanttChart::AddData. The DqiData structure has no data for this range
Information : (27-Mar-2009 15:38:27)
Graph 35: Adding data from object @PCF_MPH_RA2_IOC_AX:SET_wrong_proc_time
1 elements.
Warning ! : (27-Mar-2009 15:38:27)
GanttChart::AddData. The DqiData structure has no data for this range
Information : (27-Mar-2009 15:38:27)
Graph 35: Adding data from object @PCF_MPH_RA2_IOC_AX:SET_wrong_proc_stage
1 elements.
Warning ! : (27-Mar-2009 15:38:27)
GanttChart::AddData. The DqiData structure has no data for this range
Information : (27-Mar-2009 15:38:27)
Graph 35: Adding data from object @PCF_MPH_RA2_IOC_AX:SET_wrong_filename
1 elements.
Warning ! : (27-Mar-2009 15:38:27)
GanttChart::AddData. The DqiData structure has no data for this range
Information : (27-Mar-2009 15:38:27) Graph 35: Generating PNG file.
```



Information : (27-Mar-2009 15:38:28) Graph 36: Destroying object.  
Information : (27-Mar-2009 15:38:28)  
Graph 37: Creating object for a eventGanttChart  
Information : (27-Mar-2009 15:38:28) Graph 37: Processing legend.  
Information : (27-Mar-2009 15:38:28)  
Graph 37: Adding data from object @PCF\_MPH\_RA2\_MSS\_AX:DET\_wrong\_product\_err  
1 elements.  
Warning ! : (27-Mar-2009 15:38:28)  
GanttChart::AddData. The DqiData structure has no data for this range  
Information : (27-Mar-2009 15:38:28)  
Graph 37: Adding data from object @PCF\_MPH\_RA2\_MSS\_AX:SET\_wrong\_sensing\_stop  
1 elements.  
Warning ! : (27-Mar-2009 15:38:28)  
GanttChart::AddData. The DqiData structure has no data for this range  
Information : (27-Mar-2009 15:38:28)  
Graph 37: Adding data from object @PCF\_MPH\_RA2\_MSS\_AX:SET\_wrong\_sensing\_start  
1 elements.  
Warning ! : (27-Mar-2009 15:38:28)  
GanttChart::AddData. The DqiData structure has no data for this range  
Information : (27-Mar-2009 15:38:28)  
Graph 37: Adding data from object @PCF\_MPH\_RA2\_MSS\_AX:SET\_wrong\_software\_ver  
1 elements.  
Warning ! : (27-Mar-2009 15:38:28)  
GanttChart::AddData. The DqiData structure has no data for this range  
Information : (27-Mar-2009 15:38:28)  
Graph 37: Adding data from object @PCF\_MPH\_RA2\_MSS\_AX:SET\_wrong\_proc\_time  
1 elements.  
Warning ! : (27-Mar-2009 15:38:28)  
GanttChart::AddData. The DqiData structure has no data for this range  
Information : (27-Mar-2009 15:38:28)  
Graph 37: Adding data from object @PCF\_MPH\_RA2\_MSS\_AX:SET\_wrong\_proc\_stage  
1 elements.  
Warning ! : (27-Mar-2009 15:38:28)  
GanttChart::AddData. The DqiData structure has no data for this range  
Information : (27-Mar-2009 15:38:28)  
Graph 37: Adding data from object @PCF\_MPH\_RA2\_MSS\_AX:SET\_wrong\_filename  
1 elements.  
Warning ! : (27-Mar-2009 15:38:28)  
GanttChart::AddData. The DqiData structure has no data for this range  
Information : (27-Mar-2009 15:38:28) Graph 37: Generating PNG file.  
Warning ! : (27-Mar-2009 15:38:28)  
GanttChart::ReadPolyline. Adding a section with no data  
Warning ! : (27-Mar-2009 15:38:28)  
GanttChart::ReadPolyline. Adding a section with no data  
Warning ! : (27-Mar-2009 15:38:28)  
GanttChart::ReadPolyline. Adding a section with no data  
Warning ! : (27-Mar-2009 15:38:28)  
GanttChart::ReadPolyline. Adding a section with no data  
Warning ! : (27-Mar-2009 15:38:28)  
GanttChart::ReadPolyline. Adding a section with no data  
Warning ! : (27-Mar-2009 15:38:28)  
GanttChart::ReadPolyline. Adding a section with no data  
Warning ! : (27-Mar-2009 15:38:28)  
GanttChart::ReadPolyline. Adding a section with no data  
Information : (27-Mar-2009 15:38:28) Graph 37: Destroying object.  
Information : (27-Mar-2009 15:38:28)  
Graph 38: Creating object for a eventGanttChart  
Information : (27-Mar-2009 15:38:28) Graph 38: Processing legend.  
Information : (27-Mar-2009 15:38:28)  
Graph 38: Adding data from object @PCF\_MPH\_RA2\_OT1\_AX:DET\_wrong\_product\_err  
1 elements.  
Warning ! : (27-Mar-2009 15:38:28)  
GanttChart::AddData. The DqiData structure has no data for this range  
Information : (27-Mar-2009 15:38:28)  
Graph 38: Adding data from object @PCF\_MPH\_RA2\_OT1\_AX:SET\_wrong\_sensing\_stop  
1 elements.  
Warning ! : (27-Mar-2009 15:38:28)  
GanttChart::AddData. The DqiData structure has no data for this range

Information : (27-Mar-2009 15:38:28)  
Graph 38: Adding data from object @PCF\_MPH\_RA2\_OT1\_AX:SET\_wrong\_sensing\_start  
1 elements.  
Warning ! : (27-Mar-2009 15:38:28)  
GanttChart::AddData. The DqiData structure has no data for this range  
Information : (27-Mar-2009 15:38:28)  
Graph 38: Adding data from object @PCF\_MPH\_RA2\_OT1\_AX:SET\_wrong\_software\_ver  
1 elements.  
Warning ! : (27-Mar-2009 15:38:28)  
GanttChart::AddData. The DqiData structure has no data for this range  
Information : (27-Mar-2009 15:38:28)  
Graph 38: Adding data from object @PCF\_MPH\_RA2\_OT1\_AX:SET\_wrong\_proc\_time  
1 elements.  
Warning ! : (27-Mar-2009 15:38:28)  
GanttChart::AddData. The DqiData structure has no data for this range  
Information : (27-Mar-2009 15:38:28)  
Graph 38: Adding data from object @PCF\_MPH\_RA2\_OT1\_AX:SET\_wrong\_proc\_stage  
1 elements.  
Warning ! : (27-Mar-2009 15:38:28)  
GanttChart::AddData. The DqiData structure has no data for this range  
Information : (27-Mar-2009 15:38:28)  
Graph 38: Adding data from object @PCF\_MPH\_RA2\_OT1\_AX:SET\_wrong\_filename  
1 elements.  
Warning ! : (27-Mar-2009 15:38:28)  
GanttChart::AddData. The DqiData structure has no data for this range  
Information : (27-Mar-2009 15:38:28) Graph 38: Generating PNG file.  
Warning ! : (27-Mar-2009 15:38:29)  
GanttChart::ReadPolyline. Adding a section with no data  
Warning ! : (27-Mar-2009 15:38:29)  
GanttChart::ReadPolyline. Adding a section with no data  
Warning ! : (27-Mar-2009 15:38:29)  
GanttChart::ReadPolyline. Adding a section with no data  
Warning ! : (27-Mar-2009 15:38:29)  
GanttChart::ReadPolyline. Adding a section with no data  
Warning ! : (27-Mar-2009 15:38:29)  
GanttChart::ReadPolyline. Adding a section with no data  
Warning ! : (27-Mar-2009 15:38:29)  
GanttChart::ReadPolyline. Adding a section with no data  
Warning ! : (27-Mar-2009 15:38:29)  
GanttChart::ReadPolyline. Adding a section with no data  
Warning ! : (27-Mar-2009 15:38:29)  
GanttChart::ReadPolyline. Adding a section with no data  
Information : (27-Mar-2009 15:38:29) Graph 38: Destroying object.  
Information : (27-Mar-2009 15:38:29)  
Graph 39: Creating object for a eventGanttChart  
Information : (27-Mar-2009 15:38:29) Graph 39: Processing legend.  
Information : (27-Mar-2009 15:38:29)  
Graph 39: Adding data from object @PCF\_MPH\_RA2\_OT2\_AX:DET\_wrong\_product\_err  
1 elements.  
Warning ! : (27-Mar-2009 15:38:29)  
GanttChart::AddData. The DqiData structure has no data for this range  
Information : (27-Mar-2009 15:38:29)  
Graph 39: Adding data from object @PCF\_MPH\_RA2\_OT2\_AX:SET\_wrong\_sensing\_stop  
1 elements.  
Warning ! : (27-Mar-2009 15:38:29)  
GanttChart::AddData. The DqiData structure has no data for this range  
Information : (27-Mar-2009 15:38:29)  
Graph 39: Adding data from object @PCF\_MPH\_RA2\_OT2\_AX:SET\_wrong\_sensing\_start  
1 elements.  
Warning ! : (27-Mar-2009 15:38:29)  
GanttChart::AddData. The DqiData structure has no data for this range  
Information : (27-Mar-2009 15:38:29)  
Graph 39: Adding data from object @PCF\_MPH\_RA2\_OT2\_AX:SET\_wrong\_software\_ver  
1 elements.  
Warning ! : (27-Mar-2009 15:38:29)  
GanttChart::AddData. The DqiData structure has no data for this range  
Information : (27-Mar-2009 15:38:29)  
Graph 39: Adding data from object @PCF\_MPH\_RA2\_OT2\_AX:SET\_wrong\_proc\_time  
1 elements.  
Warning ! : (27-Mar-2009 15:38:29)

GanttChart::AddData. The DqiData structure has no data for this range  
Information : (27-Mar-2009 15:38:29)  
Graph 39: Adding data from object @PCF\_MPH\_RA2\_OT2\_AX:SET\_wrong\_proc\_stage  
1 elements.  
Warning ! : (27-Mar-2009 15:38:29)  
GanttChart::AddData. The DqiData structure has no data for this range  
Information : (27-Mar-2009 15:38:29)  
Graph 39: Adding data from object @PCF\_MPH\_RA2\_OT2\_AX:SET\_wrong\_filename  
1 elements.  
Warning ! : (27-Mar-2009 15:38:29)  
GanttChart::AddData. The DqiData structure has no data for this range  
Information : (27-Mar-2009 15:38:29) Graph 39: Generating PNG file.  
Warning ! : (27-Mar-2009 15:38:29)  
GanttChart::ReadPolyline. Adding a section with no data  
Warning ! : (27-Mar-2009 15:38:29)  
GanttChart::ReadPolyline. Adding a section with no data  
Warning ! : (27-Mar-2009 15:38:29)  
GanttChart::ReadPolyline. Adding a section with no data  
Warning ! : (27-Mar-2009 15:38:29)  
GanttChart::ReadPolyline. Adding a section with no data  
Warning ! : (27-Mar-2009 15:38:29)  
GanttChart::ReadPolyline. Adding a section with no data  
Warning ! : (27-Mar-2009 15:38:29)  
GanttChart::ReadPolyline. Adding a section with no data  
Warning ! : (27-Mar-2009 15:38:29)  
GanttChart::ReadPolyline. Adding a section with no data  
Information : (27-Mar-2009 15:38:29) Graph 39: Destroying object.  
Information : (27-Mar-2009 15:38:29)  
Graph 40: Creating object for a eventGanttChart  
Information : (27-Mar-2009 15:38:29) Graph 40: Processing legend.  
Information : (27-Mar-2009 15:38:29)  
Graph 40: Adding data from object @PCF\_MPH\_RA2\_PLA\_AX:DET\_wrong\_product\_err  
1 elements.  
Warning ! : (27-Mar-2009 15:38:29)  
GanttChart::AddData. The DqiData structure has no data for this range  
Information : (27-Mar-2009 15:38:29)  
Graph 40: Adding data from object @PCF\_MPH\_RA2\_PLA\_AX:SET\_wrong\_sensing\_stop  
1 elements.  
Warning ! : (27-Mar-2009 15:38:29)  
GanttChart::AddData. The DqiData structure has no data for this range  
Information : (27-Mar-2009 15:38:29)  
Graph 40: Adding data from object @PCF\_MPH\_RA2\_PLA\_AX:SET\_wrong\_sensing\_start  
1 elements.  
Warning ! : (27-Mar-2009 15:38:29)  
GanttChart::AddData. The DqiData structure has no data for this range  
Information : (27-Mar-2009 15:38:29)  
Graph 40: Adding data from object @PCF\_MPH\_RA2\_PLA\_AX:SET\_wrong\_software\_ver  
1 elements.  
Warning ! : (27-Mar-2009 15:38:29)  
GanttChart::AddData. The DqiData structure has no data for this range  
Information : (27-Mar-2009 15:38:29)  
Graph 40: Adding data from object @PCF\_MPH\_RA2\_PLA\_AX:SET\_wrong\_proc\_time  
1 elements.  
Warning ! : (27-Mar-2009 15:38:29)  
GanttChart::AddData. The DqiData structure has no data for this range  
Information : (27-Mar-2009 15:38:29)  
Graph 40: Adding data from object @PCF\_MPH\_RA2\_PLA\_AX:SET\_wrong\_proc\_stage  
1 elements.  
Warning ! : (27-Mar-2009 15:38:29)  
GanttChart::AddData. The DqiData structure has no data for this range  
Information : (27-Mar-2009 15:38:29)  
Graph 40: Adding data from object @PCF\_MPH\_RA2\_PLA\_AX:SET\_wrong\_filename  
1 elements.  
Warning ! : (27-Mar-2009 15:38:29)  
GanttChart::AddData. The DqiData structure has no data for this range  
Information : (27-Mar-2009 15:38:29) Graph 40: Generating PNG file.  
Warning ! : (27-Mar-2009 15:38:29)  
GanttChart::ReadPolyline. Adding a section with no data

Warning ! : (27-Mar-2009 15:38:29)  
GanttChart::ReadPolyline. Adding a section with no data  
Warning ! : (27-Mar-2009 15:38:29)  
GanttChart::ReadPolyline. Adding a section with no data  
Warning ! : (27-Mar-2009 15:38:29)  
GanttChart::ReadPolyline. Adding a section with no data  
Warning ! : (27-Mar-2009 15:38:29)  
GanttChart::ReadPolyline. Adding a section with no data  
Warning ! : (27-Mar-2009 15:38:29)  
GanttChart::ReadPolyline. Adding a section with no data  
Warning ! : (27-Mar-2009 15:38:29)  
GanttChart::ReadPolyline. Adding a section with no data  
Information : (27-Mar-2009 15:38:30) Graph 40: Destroying object.  
Information : (27-Mar-2009 15:38:30)  
Graph 41: Creating object for a eventGanttChart  
Information : (27-Mar-2009 15:38:30) Graph 41: Processing legend.  
Information : (27-Mar-2009 15:38:30)  
Graph 41: Adding data from object @PCF\_MPH\_RA2\_POL\_AX:DET\_wrong\_product\_err  
1 elements.  
Warning ! : (27-Mar-2009 15:38:30)  
GanttChart::AddData. The DqiData structure has no data for this range  
Information : (27-Mar-2009 15:38:30)  
Graph 41: Adding data from object @PCF\_MPH\_RA2\_POL\_AX:SET\_wrong\_sensing\_stop  
1 elements.  
Warning ! : (27-Mar-2009 15:38:30)  
GanttChart::AddData. The DqiData structure has no data for this range  
Information : (27-Mar-2009 15:38:30)  
Graph 41: Adding data from object @PCF\_MPH\_RA2\_POL\_AX:SET\_wrong\_sensing\_start  
1 elements.  
Warning ! : (27-Mar-2009 15:38:30)  
GanttChart::AddData. The DqiData structure has no data for this range  
Information : (27-Mar-2009 15:38:30)  
Graph 41: Adding data from object @PCF\_MPH\_RA2\_POL\_AX:SET\_wrong\_software\_ver  
1 elements.  
Warning ! : (27-Mar-2009 15:38:30)  
GanttChart::AddData. The DqiData structure has no data for this range  
Information : (27-Mar-2009 15:38:30)  
Graph 41: Adding data from object @PCF\_MPH\_RA2\_POL\_AX:SET\_wrong\_proc\_time  
1 elements.  
Warning ! : (27-Mar-2009 15:38:30)  
GanttChart::AddData. The DqiData structure has no data for this range  
Information : (27-Mar-2009 15:38:30)  
Graph 41: Adding data from object @PCF\_MPH\_RA2\_POL\_AX:SET\_wrong\_proc\_stage  
1 elements.  
Warning ! : (27-Mar-2009 15:38:30)  
GanttChart::AddData. The DqiData structure has no data for this range  
Information : (27-Mar-2009 15:38:30)  
Graph 41: Adding data from object @PCF\_MPH\_RA2\_POL\_AX:SET\_wrong\_filename  
1 elements.  
Warning ! : (27-Mar-2009 15:38:30)  
GanttChart::AddData. The DqiData structure has no data for this range  
Information : (27-Mar-2009 15:38:30) Graph 41: Generating PNG file.  
Warning ! : (27-Mar-2009 15:38:30)  
GanttChart::ReadPolyline. Adding a section with no data  
Warning ! : (27-Mar-2009 15:38:30)  
GanttChart::ReadPolyline. Adding a section with no data  
Warning ! : (27-Mar-2009 15:38:30)  
GanttChart::ReadPolyline. Adding a section with no data  
Warning ! : (27-Mar-2009 15:38:30)  
GanttChart::ReadPolyline. Adding a section with no data  
Warning ! : (27-Mar-2009 15:38:30)  
GanttChart::ReadPolyline. Adding a section with no data  
Warning ! : (27-Mar-2009 15:38:30)  
GanttChart::ReadPolyline. Adding a section with no data  
Warning ! : (27-Mar-2009 15:38:30)  
GanttChart::ReadPolyline. Adding a section with no data  
Warning ! : (27-Mar-2009 15:38:30)  
GanttChart::ReadPolyline. Adding a section with no data  
Information : (27-Mar-2009 15:38:30) Graph 41: Destroying object.  
Information : (27-Mar-2009 15:38:30)



```
Graph 42: Creating object for a eventGanttChart
Information : (27-Mar-2009 15:38:30) Graph 42: Processing legend.
Information : (27-Mar-2009 15:38:30)
Graph 42: Adding data from object @PCF_MPH_RA2_SET_AX:DET_wrong_product_err
1 elements.
Warning ! : (27-Mar-2009 15:38:30)
GanttChart::AddData. The DqiData structure has no data for this range
Information : (27-Mar-2009 15:38:30)
Graph 42: Adding data from object @PCF_MPH_RA2_SET_AX:SET_wrong_sensing_stop
1 elements.
Warning ! : (27-Mar-2009 15:38:30)
GanttChart::AddData. The DqiData structure has no data for this range
Information : (27-Mar-2009 15:38:30)
Graph 42: Adding data from object @PCF_MPH_RA2_SET_AX:SET_wrong_sensing_start
1 elements.
Warning ! : (27-Mar-2009 15:38:30)
GanttChart::AddData. The DqiData structure has no data for this range
Information : (27-Mar-2009 15:38:30)
Graph 42: Adding data from object @PCF_MPH_RA2_SET_AX:SET_wrong_software_ver
1 elements.
Warning ! : (27-Mar-2009 15:38:30)
GanttChart::AddData. The DqiData structure has no data for this range
Information : (27-Mar-2009 15:38:30)
Graph 42: Adding data from object @PCF_MPH_RA2_SET_AX:SET_wrong_proc_time
1 elements.
Warning ! : (27-Mar-2009 15:38:30)
GanttChart::AddData. The DqiData structure has no data for this range
Information : (27-Mar-2009 15:38:30)
Graph 42: Adding data from object @PCF_MPH_RA2_SET_AX:SET_wrong_proc_stage
1 elements.
Warning ! : (27-Mar-2009 15:38:30)
GanttChart::AddData. The DqiData structure has no data for this range
Information : (27-Mar-2009 15:38:30)
Graph 42: Adding data from object @PCF_MPH_RA2_SET_AX:SET_wrong_filename
1 elements.
Warning ! : (27-Mar-2009 15:38:30)
GanttChart::AddData. The DqiData structure has no data for this range
Information : (27-Mar-2009 15:38:30) Graph 42: Generating PNG file.
Warning ! : (27-Mar-2009 15:38:30)
GanttChart::ReadPolyline. Adding a section with no data
Warning ! : (27-Mar-2009 15:38:30)
GanttChart::ReadPolyline. Adding a section with no data
Warning ! : (27-Mar-2009 15:38:30)
GanttChart::ReadPolyline. Adding a section with no data
Warning ! : (27-Mar-2009 15:38:30)
GanttChart::ReadPolyline. Adding a section with no data
Warning ! : (27-Mar-2009 15:38:30)
GanttChart::ReadPolyline. Adding a section with no data
Warning ! : (27-Mar-2009 15:38:30)
GanttChart::ReadPolyline. Adding a section with no data
Warning ! : (27-Mar-2009 15:38:30)
GanttChart::ReadPolyline. Adding a section with no data
Information : (27-Mar-2009 15:38:31) Graph 42: Destroying object.
Information : (27-Mar-2009 15:38:31)
Graph 43: Creating object for a eventGanttChart
Information : (27-Mar-2009 15:38:31) Graph 43: Processing legend.
Information : (27-Mar-2009 15:38:31)
Graph 43: Adding data from object @PCF_MPH_RA2_SL1_AX:DET_wrong_product_err
1 elements.
Warning ! : (27-Mar-2009 15:38:31)
GanttChart::AddData. The DqiData structure has no data for this range
Information : (27-Mar-2009 15:38:31)
Graph 43: Adding data from object @PCF_MPH_RA2_SL1_AX:SET_wrong_sensing_stop
1 elements.
Warning ! : (27-Mar-2009 15:38:31)
GanttChart::AddData. The DqiData structure has no data for this range
Information : (27-Mar-2009 15:38:31)
Graph 43: Adding data from object @PCF_MPH_RA2_SL1_AX:SET_wrong_sensing_start
```

```
1 elements.
Warning ! : (27-Mar-2009 15:38:31)
GanttChart::AddData. The DqiData structure has no data for this range
Information : (27-Mar-2009 15:38:31)
Graph 43: Adding data from object @PCF_MPH_RA2_SL1_AX:SET_wrong_software_ver
1 elements.
Warning ! : (27-Mar-2009 15:38:31)
GanttChart::AddData. The DqiData structure has no data for this range
Information : (27-Mar-2009 15:38:31)
Graph 43: Adding data from object @PCF_MPH_RA2_SL1_AX:SET_wrong_proc_time
1 elements.
Warning ! : (27-Mar-2009 15:38:31)
GanttChart::AddData. The DqiData structure has no data for this range
Information : (27-Mar-2009 15:38:31)
Graph 43: Adding data from object @PCF_MPH_RA2_SL1_AX:SET_wrong_proc_stage
1 elements.
Warning ! : (27-Mar-2009 15:38:31)
GanttChart::AddData. The DqiData structure has no data for this range
Information : (27-Mar-2009 15:38:31)
Graph 43: Adding data from object @PCF_MPH_RA2_SL1_AX:SET_wrong_filename
1 elements.
Warning ! : (27-Mar-2009 15:38:31)
GanttChart::AddData. The DqiData structure has no data for this range
Information : (27-Mar-2009 15:38:31) Graph 43: Generating PNG file.
Warning ! : (27-Mar-2009 15:38:31)
GanttChart::ReadPolyline. Adding a section with no data
Warning ! : (27-Mar-2009 15:38:31)
GanttChart::ReadPolyline. Adding a section with no data
Warning ! : (27-Mar-2009 15:38:31)
GanttChart::ReadPolyline. Adding a section with no data
Warning ! : (27-Mar-2009 15:38:31)
GanttChart::ReadPolyline. Adding a section with no data
Warning ! : (27-Mar-2009 15:38:31)
GanttChart::ReadPolyline. Adding a section with no data
Warning ! : (27-Mar-2009 15:38:31)
GanttChart::ReadPolyline. Adding a section with no data
Warning ! : (27-Mar-2009 15:38:31)
GanttChart::ReadPolyline. Adding a section with no data
Warning ! : (27-Mar-2009 15:38:31)
GanttChart::ReadPolyline. Adding a section with no data
Warning ! : (27-Mar-2009 15:38:31)
GanttChart::ReadPolyline. Adding a section with no data
Warning ! : (27-Mar-2009 15:38:31)
Graph 44: Creating object for a eventGanttChart
Information : (27-Mar-2009 15:38:31) Graph 44: Processing legend.
Information : (27-Mar-2009 15:38:31)
Graph 44: Adding data from object @PCF_MPH_RA2_SL2_AX:DET_wrong_product_err
1 elements.
Warning ! : (27-Mar-2009 15:38:31)
GanttChart::AddData. The DqiData structure has no data for this range
Information : (27-Mar-2009 15:38:31)
Graph 44: Adding data from object @PCF_MPH_RA2_SL2_AX:SET_wrong_sensing_stop
1 elements.
Warning ! : (27-Mar-2009 15:38:31)
GanttChart::AddData. The DqiData structure has no data for this range
Information : (27-Mar-2009 15:38:31)
Graph 44: Adding data from object @PCF_MPH_RA2_SL2_AX:SET_wrong_sensing_start
1 elements.
Warning ! : (27-Mar-2009 15:38:31)
GanttChart::AddData. The DqiData structure has no data for this range
Information : (27-Mar-2009 15:38:31)
Graph 44: Adding data from object @PCF_MPH_RA2_SL2_AX:SET_wrong_software_ver
1 elements.
Warning ! : (27-Mar-2009 15:38:31)
GanttChart::AddData. The DqiData structure has no data for this range
Information : (27-Mar-2009 15:38:31)
Graph 44: Adding data from object @PCF_MPH_RA2_SL2_AX:SET_wrong_proc_time
1 elements.
Warning ! : (27-Mar-2009 15:38:31)
GanttChart::AddData. The DqiData structure has no data for this range
Information : (27-Mar-2009 15:38:31)
```

Graph 44: Adding data from object @PCF\_MPH\_RA2\_SL2\_AX:SET\_wrong\_proc\_stage  
1 elements.  
Warning ! : (27-Mar-2009 15:38:31)  
GanttChart::AddData. The DqiData structure has no data for this range  
Information : (27-Mar-2009 15:38:31)  
Graph 44: Adding data from object @PCF\_MPH\_RA2\_SL2\_AX:SET\_wrong\_filename  
1 elements.  
Warning ! : (27-Mar-2009 15:38:31)  
GanttChart::AddData. The DqiData structure has no data for this range  
Information : (27-Mar-2009 15:38:31) Graph 44: Generating PNG file.  
Warning ! : (27-Mar-2009 15:38:31)  
GanttChart::ReadPolyline. Adding a section with no data  
Warning ! : (27-Mar-2009 15:38:31)  
GanttChart::ReadPolyline. Adding a section with no data  
Warning ! : (27-Mar-2009 15:38:31)  
GanttChart::ReadPolyline. Adding a section with no data  
Warning ! : (27-Mar-2009 15:38:31)  
GanttChart::ReadPolyline. Adding a section with no data  
Warning ! : (27-Mar-2009 15:38:31)  
GanttChart::ReadPolyline. Adding a section with no data  
Warning ! : (27-Mar-2009 15:38:31)  
GanttChart::ReadPolyline. Adding a section with no data  
Warning ! : (27-Mar-2009 15:38:31)  
GanttChart::ReadPolyline. Adding a section with no data  
Warning ! : (27-Mar-2009 15:38:31)  
GanttChart::ReadPolyline. Adding a section with no data  
Information : (27-Mar-2009 15:38:32) Graph 44: Destroying object.  
Information : (27-Mar-2009 15:38:32)  
Graph 45: Creating object for a eventGanttChart  
Information : (27-Mar-2009 15:38:32) Graph 45: Processing legend.  
Information : (27-Mar-2009 15:38:32)  
Graph 45: Adding data from object @PCF\_MPH\_RA2\_SOI\_AX:DET\_wrong\_product\_err  
1 elements.  
Warning ! : (27-Mar-2009 15:38:32)  
GanttChart::AddData. The DqiData structure has no data for this range  
Information : (27-Mar-2009 15:38:32)  
Graph 45: Adding data from object @PCF\_MPH\_RA2\_SOI\_AX:SET\_wrong\_sensing\_stop  
1 elements.  
Warning ! : (27-Mar-2009 15:38:32)  
GanttChart::AddData. The DqiData structure has no data for this range  
Information : (27-Mar-2009 15:38:32)  
Graph 45: Adding data from object @PCF\_MPH\_RA2\_SOI\_AX:SET\_wrong\_sensing\_start  
1 elements.  
Warning ! : (27-Mar-2009 15:38:32)  
GanttChart::AddData. The DqiData structure has no data for this range  
Information : (27-Mar-2009 15:38:32)  
Graph 45: Adding data from object @PCF\_MPH\_RA2\_SOI\_AX:SET\_wrong\_software\_ver  
1 elements.  
Warning ! : (27-Mar-2009 15:38:32)  
GanttChart::AddData. The DqiData structure has no data for this range  
Information : (27-Mar-2009 15:38:32)  
Graph 45: Adding data from object @PCF\_MPH\_RA2\_SOI\_AX:SET\_wrong\_proc\_time  
1 elements.  
Warning ! : (27-Mar-2009 15:38:32)  
GanttChart::AddData. The DqiData structure has no data for this range  
Information : (27-Mar-2009 15:38:32)  
Graph 45: Adding data from object @PCF\_MPH\_RA2\_SOI\_AX:SET\_wrong\_proc\_stage  
1 elements.  
Warning ! : (27-Mar-2009 15:38:32)  
GanttChart::AddData. The DqiData structure has no data for this range  
Information : (27-Mar-2009 15:38:32)  
Graph 45: Adding data from object @PCF\_MPH\_RA2\_SOI\_AX:SET\_wrong\_filename  
1 elements.  
Warning ! : (27-Mar-2009 15:38:32)  
GanttChart::AddData. The DqiData structure has no data for this range  
Information : (27-Mar-2009 15:38:32) Graph 45: Generating PNG file.  
Warning ! : (27-Mar-2009 15:38:32)  
GanttChart::ReadPolyline. Adding a section with no data  
Warning ! : (27-Mar-2009 15:38:32)  
GanttChart::ReadPolyline. Adding a section with no data

Warning ! : (27-Mar-2009 15:38:32)  
GanttChart::ReadPolyline. Adding a section with no data  
Warning ! : (27-Mar-2009 15:38:32)  
GanttChart::ReadPolyline. Adding a section with no data  
Warning ! : (27-Mar-2009 15:38:32)  
GanttChart::ReadPolyline. Adding a section with no data  
Warning ! : (27-Mar-2009 15:38:32)  
GanttChart::ReadPolyline. Adding a section with no data  
Warning ! : (27-Mar-2009 15:38:32)  
GanttChart::ReadPolyline. Adding a section with no data  
Information : (27-Mar-2009 15:38:32) Graph 45: Destroying object.  
Information : (27-Mar-2009 15:38:32)  
Graph 46: Creating object for a eventGanttChart  
Information : (27-Mar-2009 15:38:32) Graph 46: Processing legend.  
Information : (27-Mar-2009 15:38:32)  
Graph 46: Adding data from object @PCF\_MPH\_RA2\_SOL\_AX:DET\_wrong\_product\_err  
1 elements.  
Warning ! : (27-Mar-2009 15:38:32)  
GanttChart::AddData. The DqiData structure has no data for this range  
Information : (27-Mar-2009 15:38:32)  
Graph 46: Adding data from object @PCF\_MPH\_RA2\_SOL\_AX:SET\_wrong\_sensing\_stop  
1 elements.  
Warning ! : (27-Mar-2009 15:38:32)  
GanttChart::AddData. The DqiData structure has no data for this range  
Information : (27-Mar-2009 15:38:32)  
Graph 46: Adding data from object @PCF\_MPH\_RA2\_SOL\_AX:SET\_wrong\_sensing\_start  
1 elements.  
Warning ! : (27-Mar-2009 15:38:32)  
GanttChart::AddData. The DqiData structure has no data for this range  
Information : (27-Mar-2009 15:38:32)  
Graph 46: Adding data from object @PCF\_MPH\_RA2\_SOL\_AX:SET\_wrong\_software\_ver  
1 elements.  
Warning ! : (27-Mar-2009 15:38:32)  
GanttChart::AddData. The DqiData structure has no data for this range  
Information : (27-Mar-2009 15:38:32)  
Graph 46: Adding data from object @PCF\_MPH\_RA2\_SOL\_AX:SET\_wrong\_proc\_time  
1 elements.  
Warning ! : (27-Mar-2009 15:38:32)  
GanttChart::AddData. The DqiData structure has no data for this range  
Information : (27-Mar-2009 15:38:32)  
Graph 46: Adding data from object @PCF\_MPH\_RA2\_SOL\_AX:SET\_wrong\_proc\_stage  
1 elements.  
Warning ! : (27-Mar-2009 15:38:32)  
GanttChart::AddData. The DqiData structure has no data for this range  
Information : (27-Mar-2009 15:38:32) Graph 46: Generating PNG file.  
Warning ! : (27-Mar-2009 15:38:32)  
GanttChart::ReadPolyline. Adding a section with no data  
Warning ! : (27-Mar-2009 15:38:32)  
GanttChart::ReadPolyline. Adding a section with no data  
Warning ! : (27-Mar-2009 15:38:32)  
GanttChart::ReadPolyline. Adding a section with no data  
Warning ! : (27-Mar-2009 15:38:32)  
GanttChart::ReadPolyline. Adding a section with no data  
Warning ! : (27-Mar-2009 15:38:32)  
GanttChart::ReadPolyline. Adding a section with no data  
Warning ! : (27-Mar-2009 15:38:32)  
GanttChart::ReadPolyline. Adding a section with no data  
Warning ! : (27-Mar-2009 15:38:32)  
GanttChart::ReadPolyline. Adding a section with no data  
Warning ! : (27-Mar-2009 15:38:32)  
GanttChart::ReadPolyline. Adding a section with no data  
Warning ! : (27-Mar-2009 15:38:32)  
GanttChart::ReadPolyline. Adding a section with no data  
Information : (27-Mar-2009 15:38:33) Graph 46: Destroying object.  
Information : (27-Mar-2009 15:38:33)  
Graph 47: Creating object for a eventGanttChart  
Information : (27-Mar-2009 15:38:33) Graph 47: Processing legend.

Information : (27-Mar-2009 15:38:33)  
Graph 47: Adding data from object @PCF\_MPH\_RA2\_SSB\_AX:DET\_wrong\_product\_err  
1 elements.  
Warning ! : (27-Mar-2009 15:38:33)  
GanttChart::AddData. The DqiData structure has no data for this range  
Information : (27-Mar-2009 15:38:33)  
Graph 47: Adding data from object @PCF\_MPH\_RA2\_SSB\_AX:SET\_wrong\_sensing\_stop  
1 elements.  
Warning ! : (27-Mar-2009 15:38:33)  
GanttChart::AddData. The DqiData structure has no data for this range  
Information : (27-Mar-2009 15:38:33)  
Graph 47: Adding data from object @PCF\_MPH\_RA2\_SSB\_AX:SET\_wrong\_sensing\_start  
1 elements.  
Warning ! : (27-Mar-2009 15:38:33)  
GanttChart::AddData. The DqiData structure has no data for this range  
Information : (27-Mar-2009 15:38:33)  
Graph 47: Adding data from object @PCF\_MPH\_RA2\_SSB\_AX:SET\_wrong\_software\_ver  
1 elements.  
Warning ! : (27-Mar-2009 15:38:33)  
GanttChart::AddData. The DqiData structure has no data for this range  
Information : (27-Mar-2009 15:38:33)  
Graph 47: Adding data from object @PCF\_MPH\_RA2\_SSB\_AX:SET\_wrong\_proc\_time  
1 elements.  
Warning ! : (27-Mar-2009 15:38:33)  
GanttChart::AddData. The DqiData structure has no data for this range  
Information : (27-Mar-2009 15:38:33)  
Graph 47: Adding data from object @PCF\_MPH\_RA2\_SSB\_AX:SET\_wrong\_proc\_stage  
1 elements.  
Warning ! : (27-Mar-2009 15:38:33)  
GanttChart::AddData. The DqiData structure has no data for this range  
Information : (27-Mar-2009 15:38:33)  
Graph 47: Adding data from object @PCF\_MPH\_RA2\_SSB\_AX:SET\_wrong\_filename  
1 elements.  
Warning ! : (27-Mar-2009 15:38:33)  
GanttChart::AddData. The DqiData structure has no data for this range  
Information : (27-Mar-2009 15:38:33) Graph 47: Generating PNG file.  
Warning ! : (27-Mar-2009 15:38:33)  
GanttChart::ReadPolyline. Adding a section with no data  
Warning ! : (27-Mar-2009 15:38:33)  
GanttChart::ReadPolyline. Adding a section with no data  
Warning ! : (27-Mar-2009 15:38:33)  
GanttChart::ReadPolyline. Adding a section with no data  
Warning ! : (27-Mar-2009 15:38:33)  
GanttChart::ReadPolyline. Adding a section with no data  
Warning ! : (27-Mar-2009 15:38:33)  
GanttChart::ReadPolyline. Adding a section with no data  
Warning ! : (27-Mar-2009 15:38:33)  
GanttChart::ReadPolyline. Adding a section with no data  
Warning ! : (27-Mar-2009 15:38:33)  
GanttChart::ReadPolyline. Adding a section with no data  
Warning ! : (27-Mar-2009 15:38:33)  
GanttChart::ReadPolyline. Adding a section with no data  
Information : (27-Mar-2009 15:38:33) Graph 47: Destroying object.  
Information : (27-Mar-2009 15:38:33)  
Graph 48: Creating object for a eventGanttChart  
Information : (27-Mar-2009 15:38:33) Graph 48: Processing legend.  
Information : (27-Mar-2009 15:38:33)  
Graph 48: Adding data from object @PCF\_MPH\_RA2\_TLD\_AX:DET\_wrong\_product\_err  
1 elements.  
Warning ! : (27-Mar-2009 15:38:33)  
GanttChart::AddData. The DqiData structure has no data for this range  
Information : (27-Mar-2009 15:38:33)  
Graph 48: Adding data from object @PCF\_MPH\_RA2\_TLD\_AX:SET\_wrong\_sensing\_stop  
1 elements.  
Warning ! : (27-Mar-2009 15:38:33)  
GanttChart::AddData. The DqiData structure has no data for this range  
Information : (27-Mar-2009 15:38:33)  
Graph 48: Adding data from object @PCF\_MPH\_RA2\_TLD\_AX:SET\_wrong\_sensing\_start  
1 elements.  
Warning ! : (27-Mar-2009 15:38:33)

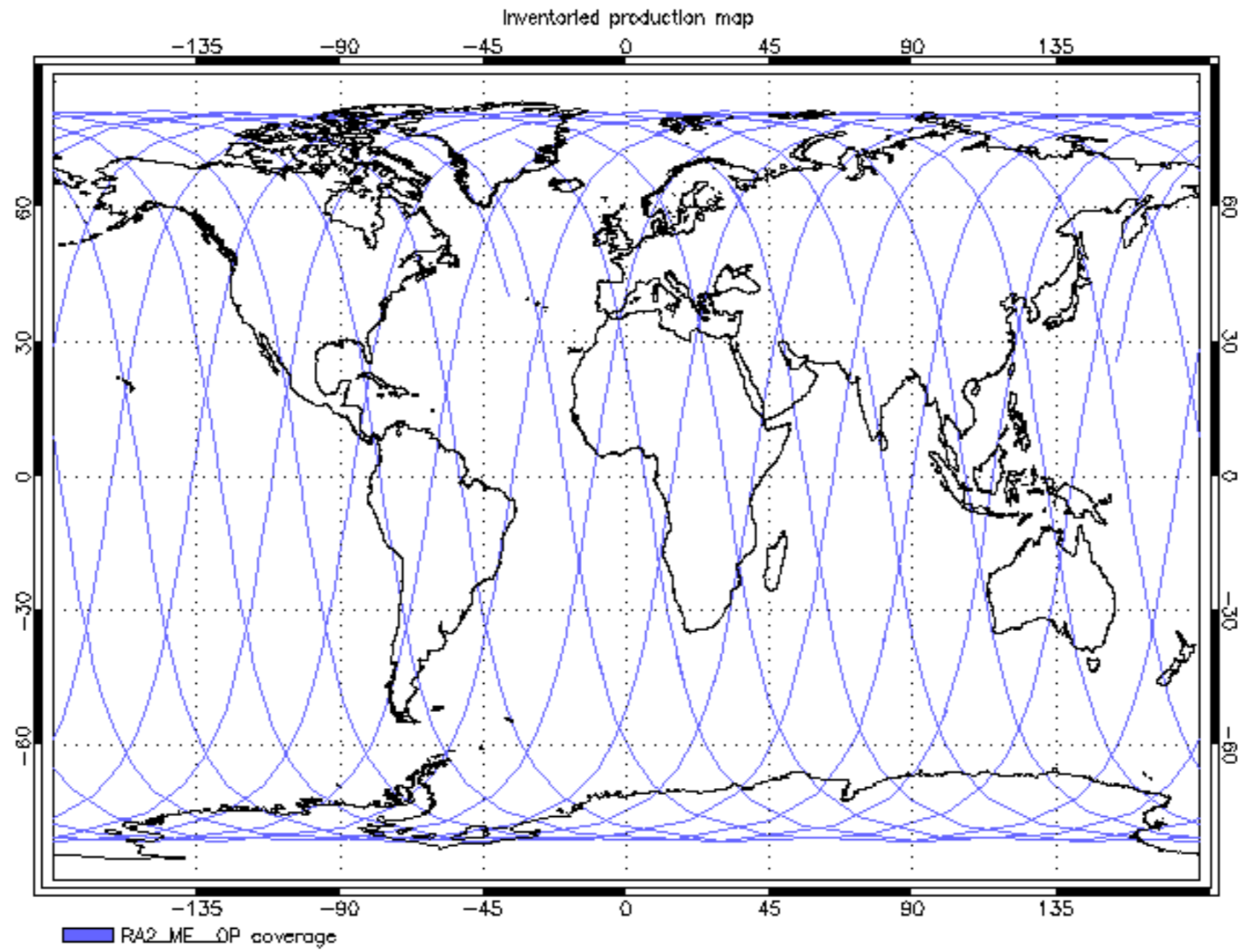
GanttChart::AddData. The DqiData structure has no data for this range  
Information : (27-Mar-2009 15:38:33)  
Graph 48: Adding data from object @PCF\_MPH\_RA2\_TLD\_AX:SET\_wrong\_software\_ver  
1 elements.  
Warning ! : (27-Mar-2009 15:38:33)  
GanttChart::AddData. The DqiData structure has no data for this range  
Information : (27-Mar-2009 15:38:33)  
Graph 48: Adding data from object @PCF\_MPH\_RA2\_TLD\_AX:SET\_wrong\_proc\_time  
1 elements.  
Warning ! : (27-Mar-2009 15:38:33)  
GanttChart::AddData. The DqiData structure has no data for this range  
Information : (27-Mar-2009 15:38:33)  
Graph 48: Adding data from object @PCF\_MPH\_RA2\_TLD\_AX:SET\_wrong\_proc\_stage  
1 elements.  
Warning ! : (27-Mar-2009 15:38:33)  
GanttChart::AddData. The DqiData structure has no data for this range  
Information : (27-Mar-2009 15:38:33)  
Graph 48: Adding data from object @PCF\_MPH\_RA2\_TLD\_AX:SET\_wrong\_filename  
1 elements.  
Warning ! : (27-Mar-2009 15:38:33)  
GanttChart::AddData. The DqiData structure has no data for this range  
Information : (27-Mar-2009 15:38:33) Graph 48: Generating PNG file.  
Warning ! : (27-Mar-2009 15:38:33)  
GanttChart::ReadPolyline. Adding a section with no data  
Warning ! : (27-Mar-2009 15:38:33)  
GanttChart::ReadPolyline. Adding a section with no data  
Warning ! : (27-Mar-2009 15:38:33)  
GanttChart::ReadPolyline. Adding a section with no data  
Warning ! : (27-Mar-2009 15:38:33)  
GanttChart::ReadPolyline. Adding a section with no data  
Warning ! : (27-Mar-2009 15:38:33)  
GanttChart::ReadPolyline. Adding a section with no data  
Warning ! : (27-Mar-2009 15:38:33)  
GanttChart::ReadPolyline. Adding a section with no data  
Warning ! : (27-Mar-2009 15:38:33)  
GanttChart::ReadPolyline. Adding a section with no data  
Information : (27-Mar-2009 15:38:34) Graph 48: Destroying object.  
Information : (27-Mar-2009 15:38:34)  
Graph 49: Creating object for a eventGanttChart  
Information : (27-Mar-2009 15:38:34) Graph 49: Processing legend.  
Information : (27-Mar-2009 15:38:34)  
Graph 49: Adding data from object @PCF\_MPH\_RA2\_USO\_AX:DET\_wrong\_product\_err  
1 elements.  
Warning ! : (27-Mar-2009 15:38:34)  
GanttChart::AddData. The DqiData structure has no data for this range  
Information : (27-Mar-2009 15:38:34)  
Graph 49: Adding data from object @PCF\_MPH\_RA2\_USO\_AX:SET\_wrong\_sensing\_stop  
1 elements.  
Warning ! : (27-Mar-2009 15:38:34)  
GanttChart::AddData. The DqiData structure has no data for this range  
Information : (27-Mar-2009 15:38:34)  
Graph 49: Adding data from object @PCF\_MPH\_RA2\_USO\_AX:SET\_wrong\_sensing\_start  
1 elements.  
Warning ! : (27-Mar-2009 15:38:34)  
GanttChart::AddData. The DqiData structure has no data for this range  
Information : (27-Mar-2009 15:38:34)  
Graph 49: Adding data from object @PCF\_MPH\_RA2\_USO\_AX:SET\_wrong\_software\_ver  
1 elements.  
Warning ! : (27-Mar-2009 15:38:34)  
GanttChart::AddData. The DqiData structure has no data for this range  
Information : (27-Mar-2009 15:38:34)  
Graph 49: Adding data from object @PCF\_MPH\_RA2\_USO\_AX:SET\_wrong\_proc\_time  
1 elements.  
Warning ! : (27-Mar-2009 15:38:34)  
GanttChart::AddData. The DqiData structure has no data for this range  
Information : (27-Mar-2009 15:38:34)  
Graph 49: Adding data from object @PCF\_MPH\_RA2\_USO\_AX:SET\_wrong\_proc\_stage  
1 elements.

Warning ! : (27-Mar-2009 15:38:34)  
GanttChart::AddData. The DqiData structure has no data for this range  
Information : (27-Mar-2009 15:38:34)  
Graph 49: Adding data from object @PCF\_MPH\_RA2\_USO\_AX:SET\_wrong\_filename  
1 elements.  
Warning ! : (27-Mar-2009 15:38:34)  
GanttChart::AddData. The DqiData structure has no data for this range  
Information : (27-Mar-2009 15:38:34) Graph 49: Generating PNG file.  
Warning ! : (27-Mar-2009 15:38:34)  
GanttChart::ReadPolyline. Adding a section with no data  
Warning ! : (27-Mar-2009 15:38:34)  
GanttChart::ReadPolyline. Adding a section with no data  
Warning ! : (27-Mar-2009 15:38:34)  
GanttChart::ReadPolyline. Adding a section with no data  
Warning ! : (27-Mar-2009 15:38:34)  
GanttChart::ReadPolyline. Adding a section with no data  
Warning ! : (27-Mar-2009 15:38:34)  
GanttChart::ReadPolyline. Adding a section with no data  
Warning ! : (27-Mar-2009 15:38:34)  
GanttChart::ReadPolyline. Adding a section with no data  
Warning ! : (27-Mar-2009 15:38:34)  
GanttChart::ReadPolyline. Adding a section with no data  
Information : (27-Mar-2009 15:38:34) Graph 49: Destroying object.  
Information : (27-Mar-2009 15:38:34)  
Graph 50: Creating object for a eventGanttChart  
Information : (27-Mar-2009 15:38:34) Graph 50: Processing legend.  
Information : (27-Mar-2009 15:38:34)  
Graph 50: Adding data from object @PCF\_MPH\_AUX\_ATT\_AX:DET\_wrong\_product\_err  
1 elements.  
Warning ! : (27-Mar-2009 15:38:34)  
GanttChart::AddData. The DqiData structure has no data for this range  
Information : (27-Mar-2009 15:38:34)  
Graph 50: Adding data from object @PCF\_MPH\_AUX\_ATT\_AX:SET\_wrong\_sensing\_stop  
1 elements.  
Warning ! : (27-Mar-2009 15:38:34)  
GanttChart::AddData. The DqiData structure has no data for this range  
Information : (27-Mar-2009 15:38:34)  
Graph 50: Adding data from object @PCF\_MPH\_AUX\_ATT\_AX:SET\_wrong\_sensing\_start  
1 elements.  
Warning ! : (27-Mar-2009 15:38:34)  
GanttChart::AddData. The DqiData structure has no data for this range  
Information : (27-Mar-2009 15:38:34)  
Graph 50: Adding data from object @PCF\_MPH\_AUX\_ATT\_AX:SET\_wrong\_software\_ver  
1 elements.  
Warning ! : (27-Mar-2009 15:38:34)  
GanttChart::AddData. The DqiData structure has no data for this range  
Information : (27-Mar-2009 15:38:34)  
Graph 50: Adding data from object @PCF\_MPH\_AUX\_ATT\_AX:SET\_wrong\_proc\_time  
1 elements.  
Warning ! : (27-Mar-2009 15:38:34)  
GanttChart::AddData. The DqiData structure has no data for this range  
Information : (27-Mar-2009 15:38:34)  
Graph 50: Adding data from object @PCF\_MPH\_AUX\_ATT\_AX:SET\_wrong\_proc\_stage  
1 elements.  
Warning ! : (27-Mar-2009 15:38:34)  
GanttChart::AddData. The DqiData structure has no data for this range  
Information : (27-Mar-2009 15:38:34)  
Graph 50: Adding data from object @PCF\_MPH\_AUX\_ATT\_AX:SET\_wrong\_filename  
1 elements.  
Warning ! : (27-Mar-2009 15:38:34)  
GanttChart::AddData. The DqiData structure has no data for this range  
Information : (27-Mar-2009 15:38:34) Graph 50: Generating PNG file.  
Warning ! : (27-Mar-2009 15:38:34)  
GanttChart::ReadPolyline. Adding a section with no data  
Warning ! : (27-Mar-2009 15:38:34)  
GanttChart::ReadPolyline. Adding a section with no data  
Warning ! : (27-Mar-2009 15:38:34)  
GanttChart::ReadPolyline. Adding a section with no data

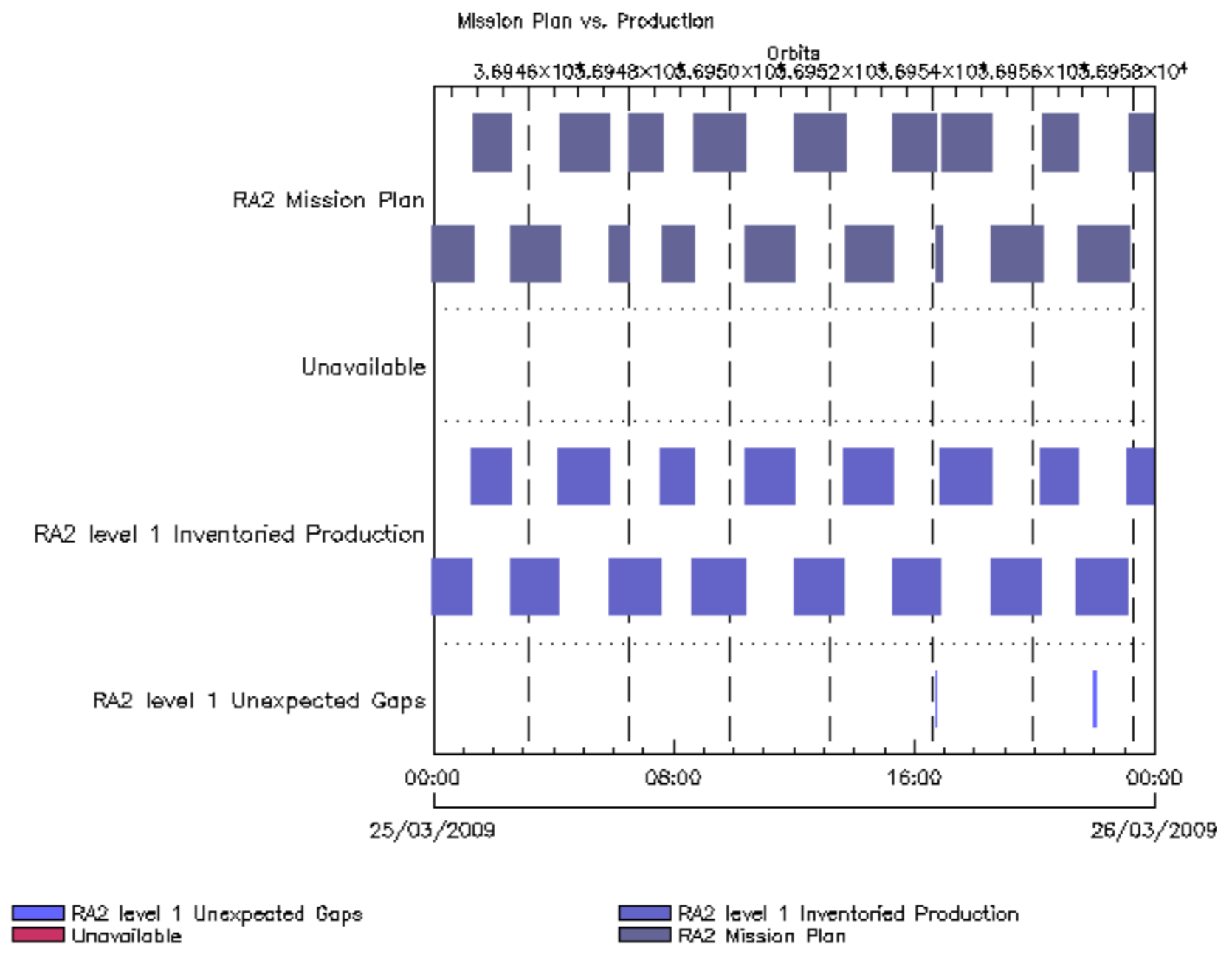
Warning ! : (27-Mar-2009 15:38:34)  
GanttChart::ReadPolyline. Adding a section with no data  
Warning ! : (27-Mar-2009 15:38:34)  
GanttChart::ReadPolyline. Adding a section with no data  
Warning ! : (27-Mar-2009 15:38:34)  
GanttChart::ReadPolyline. Adding a section with no data  
Warning ! : (27-Mar-2009 15:38:34)  
GanttChart::ReadPolyline. Adding a section with no data  
Information : (27-Mar-2009 15:38:35) Graph 50: Destroying object.  
Information : (27-Mar-2009 15:38:35) Graphs successfully created.



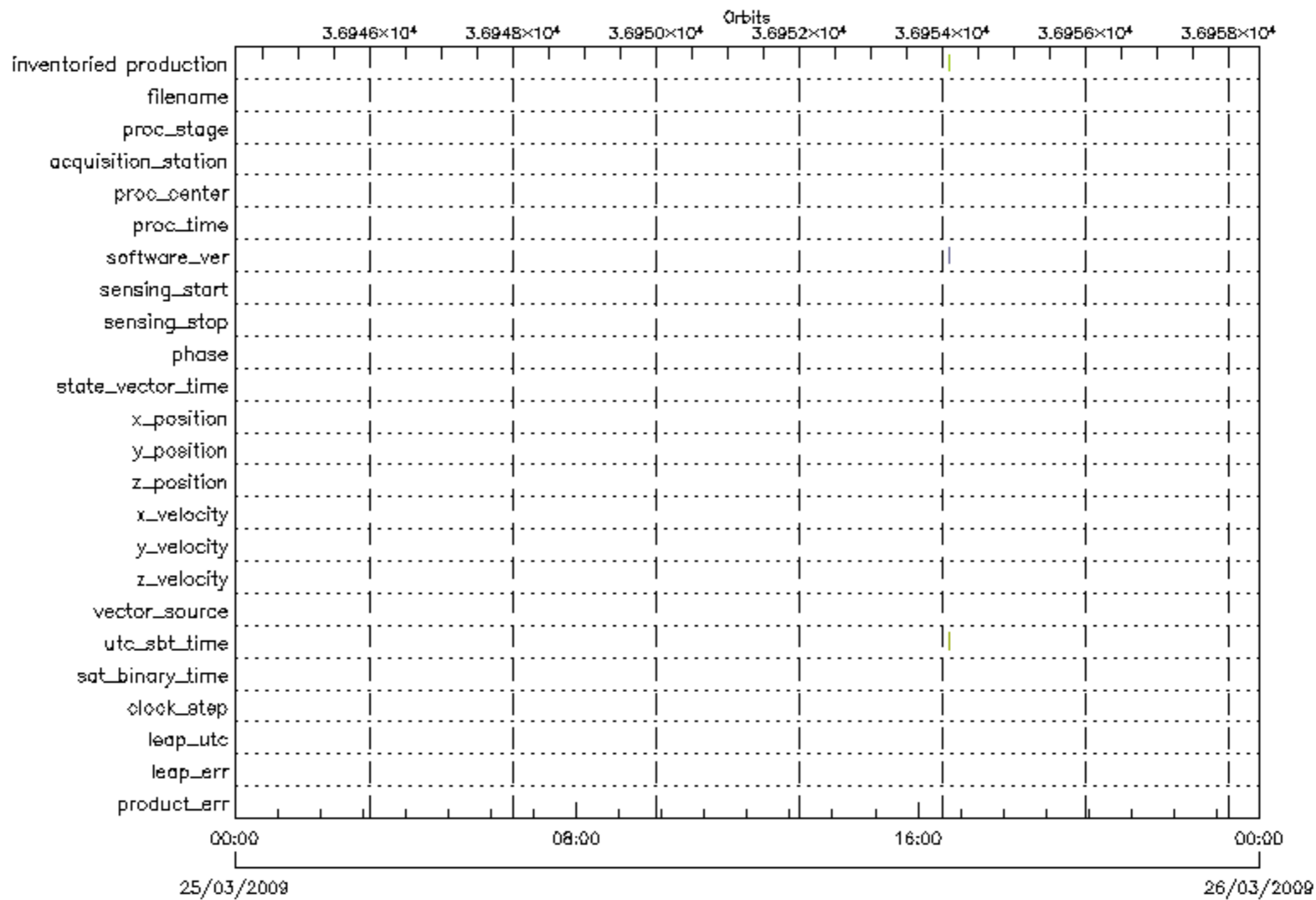


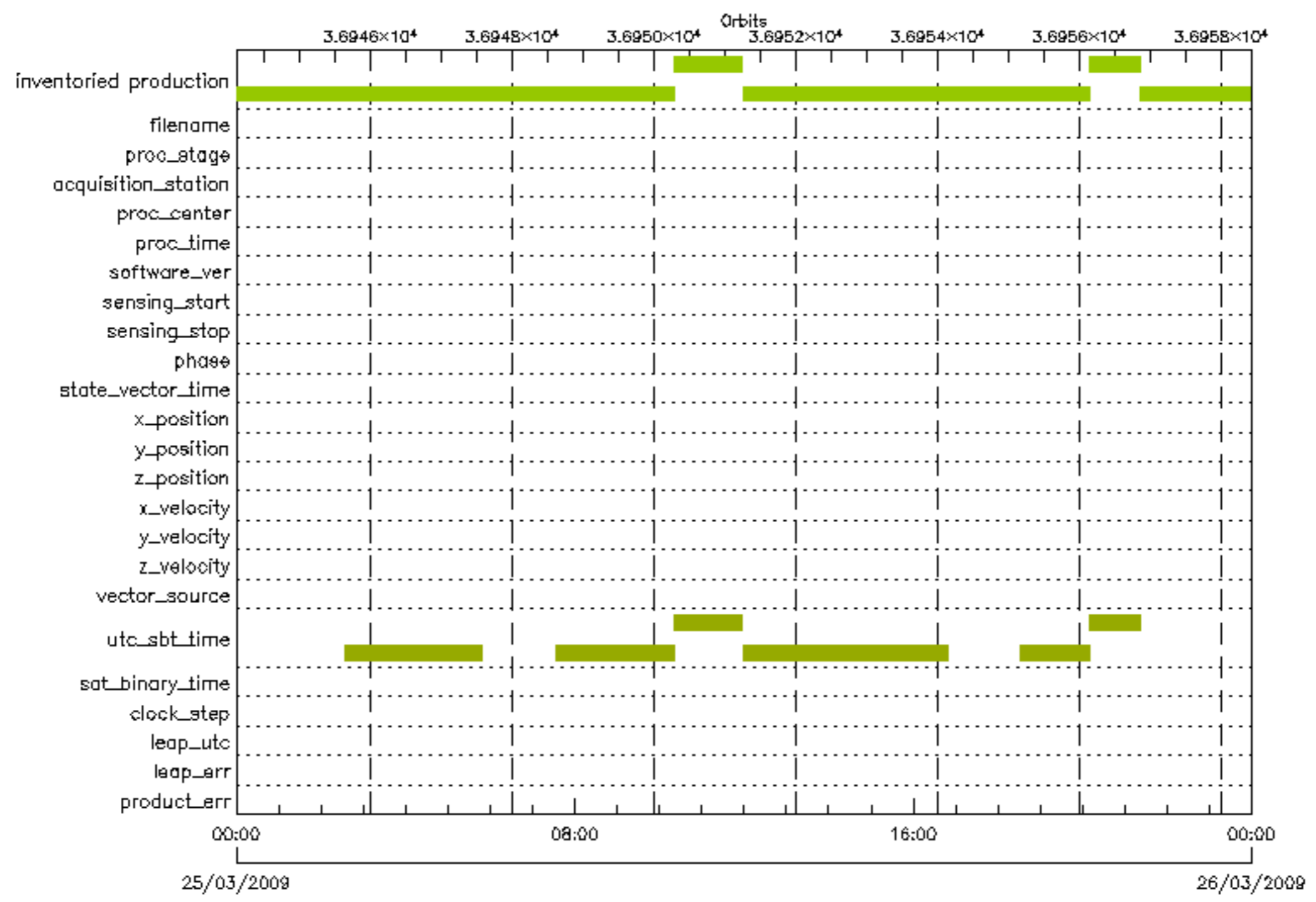


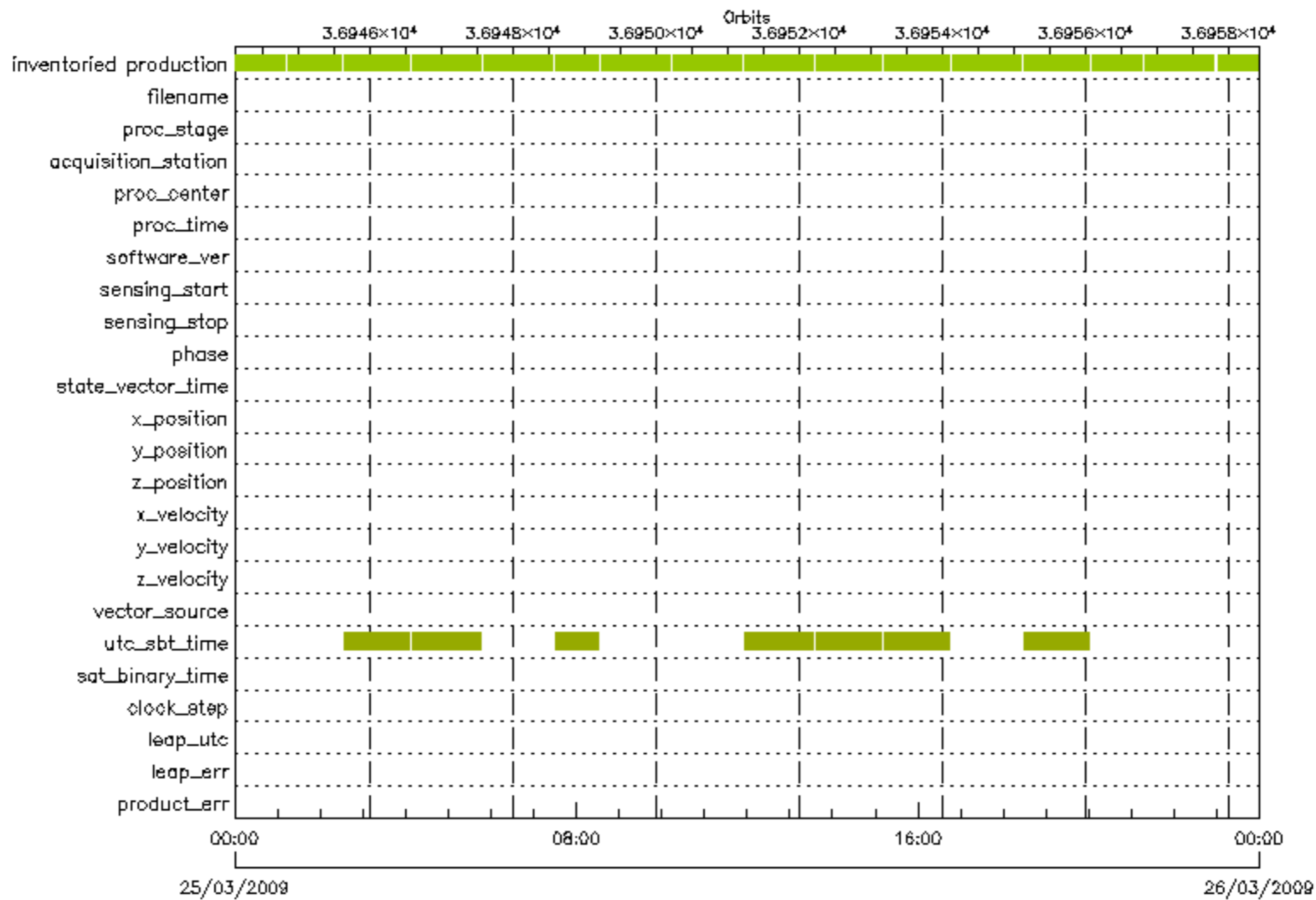




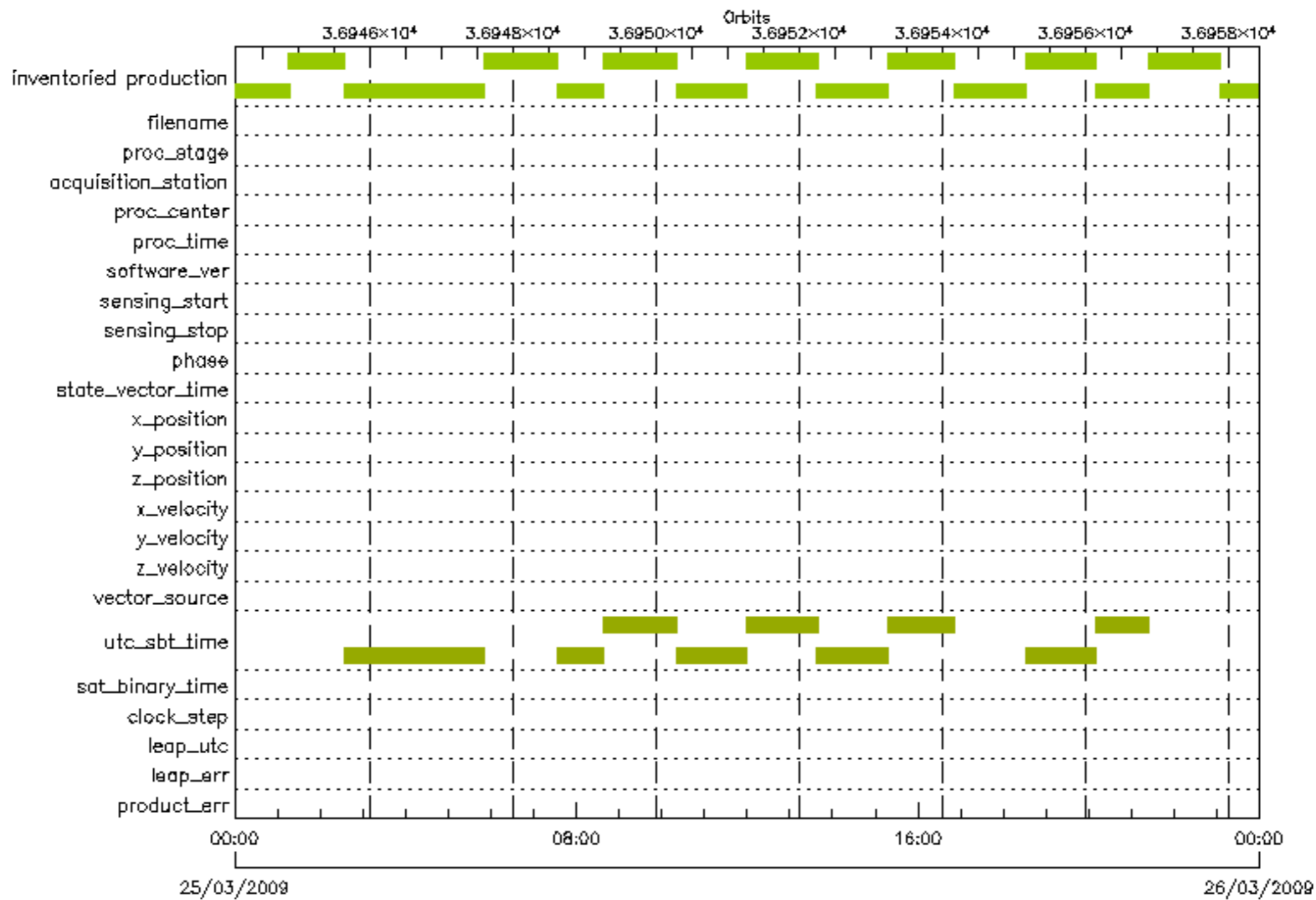


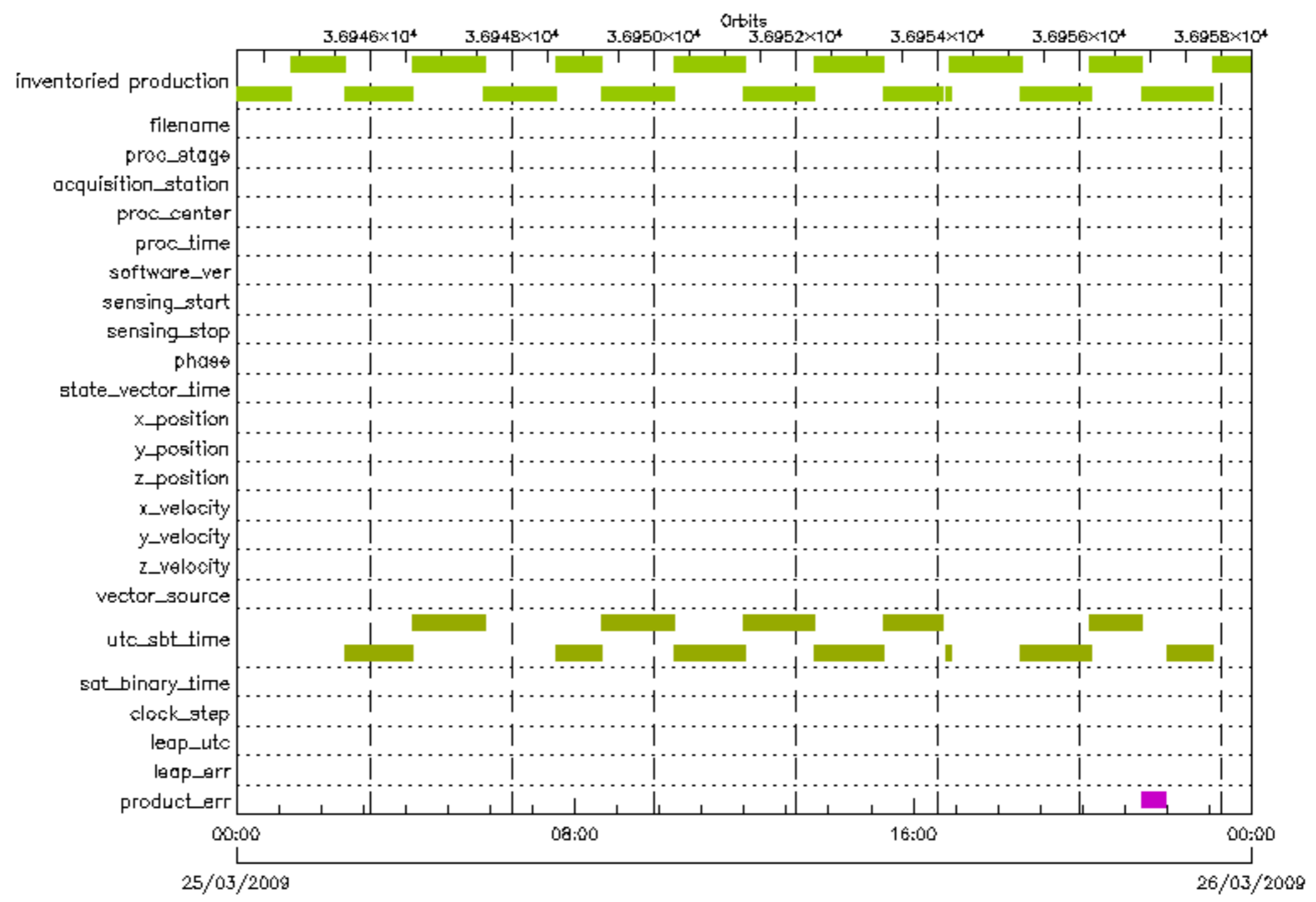


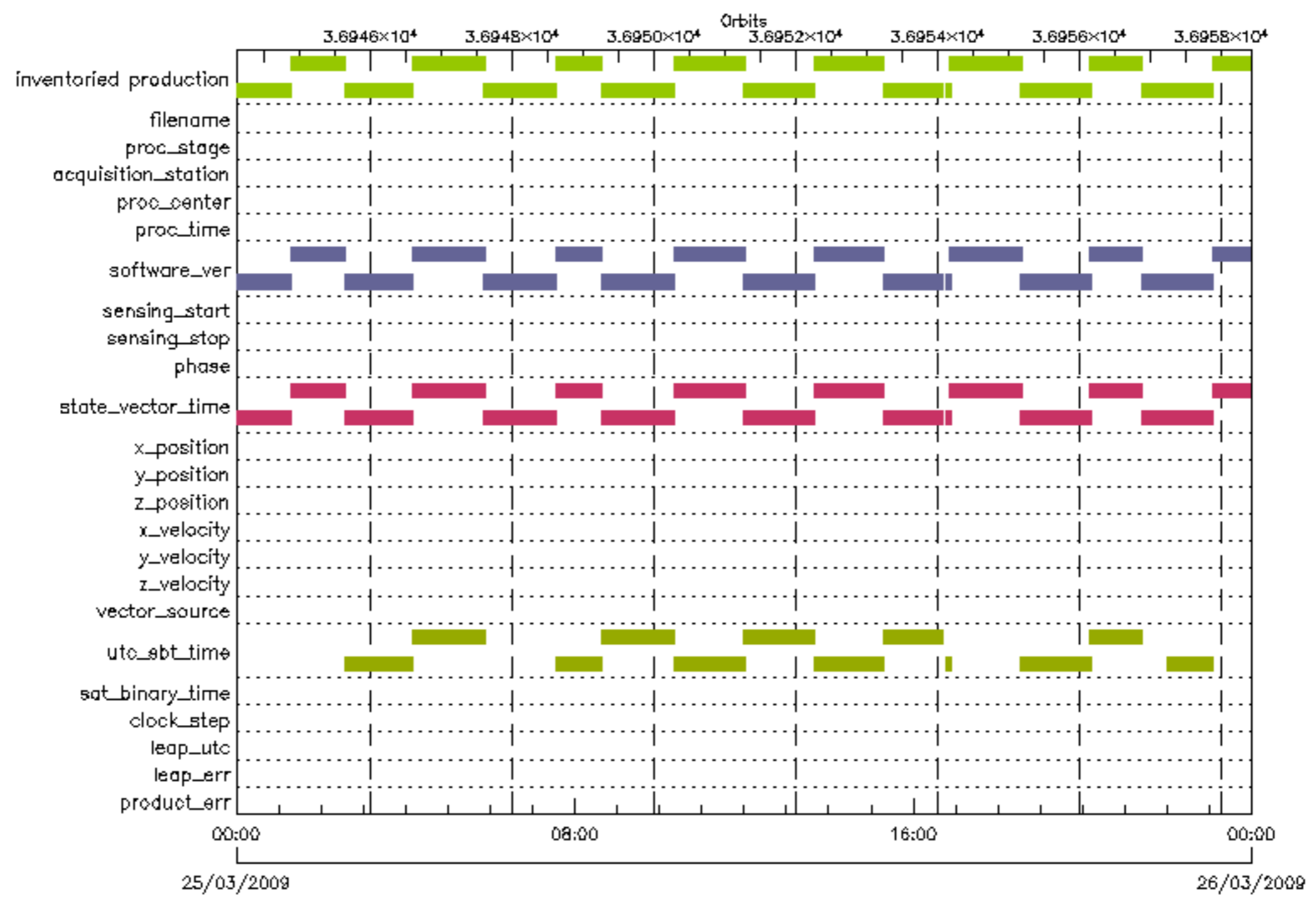








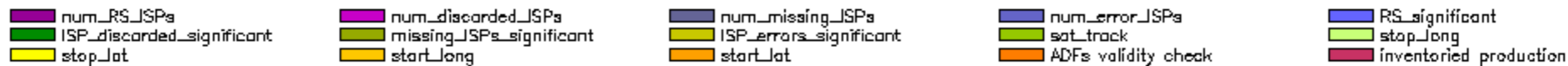
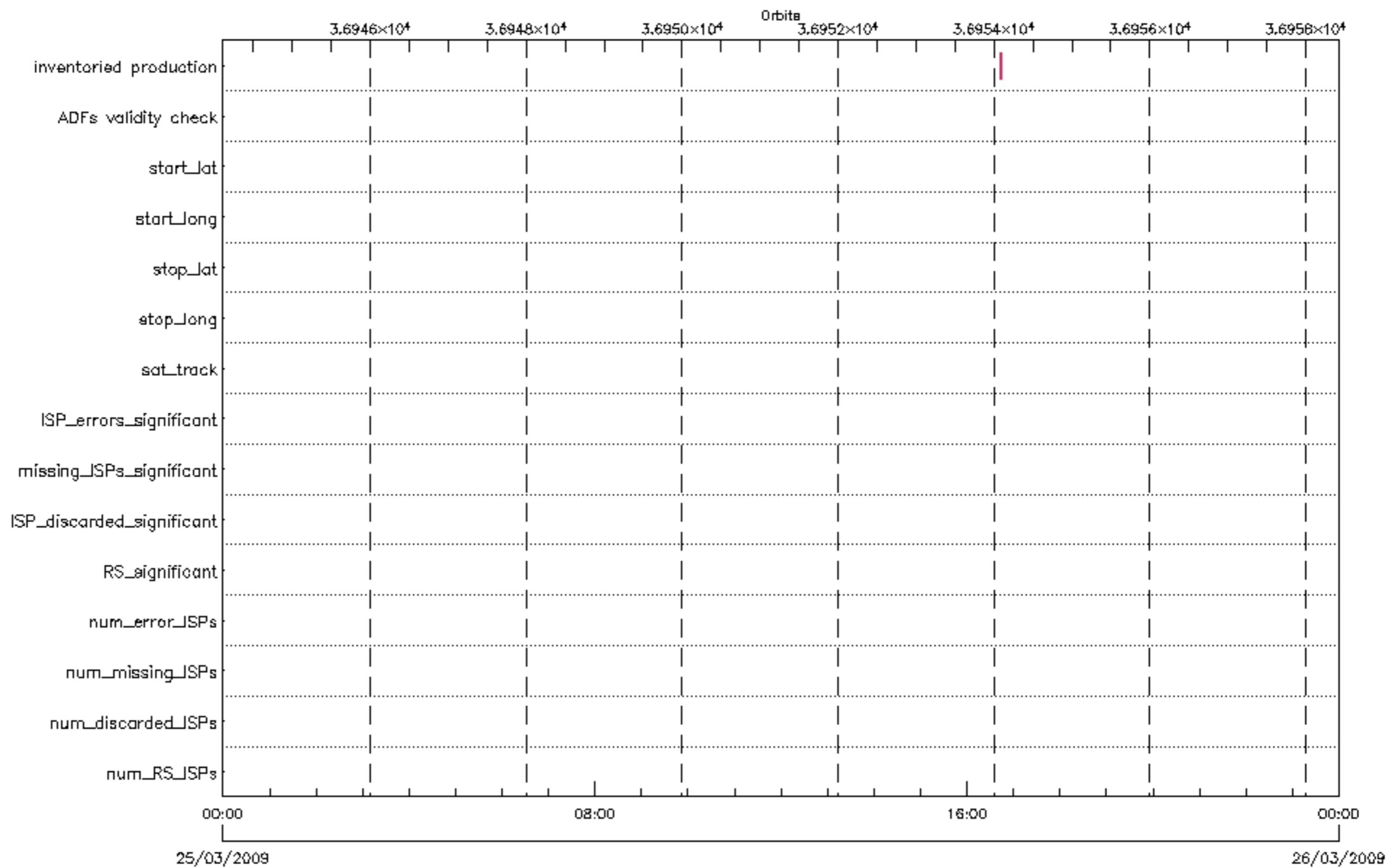


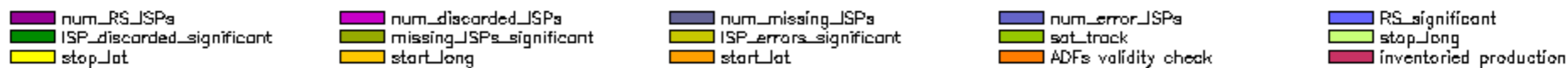
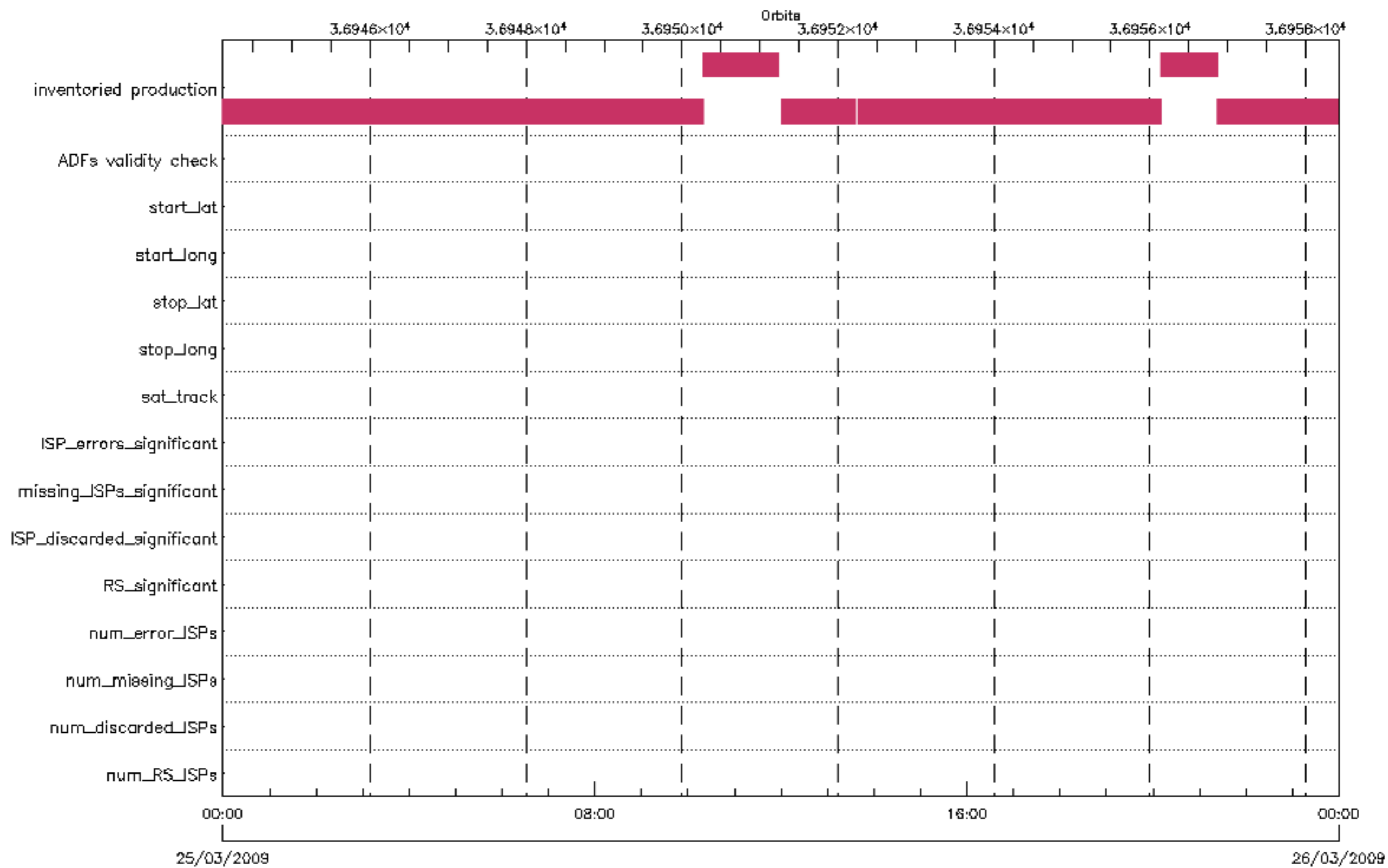


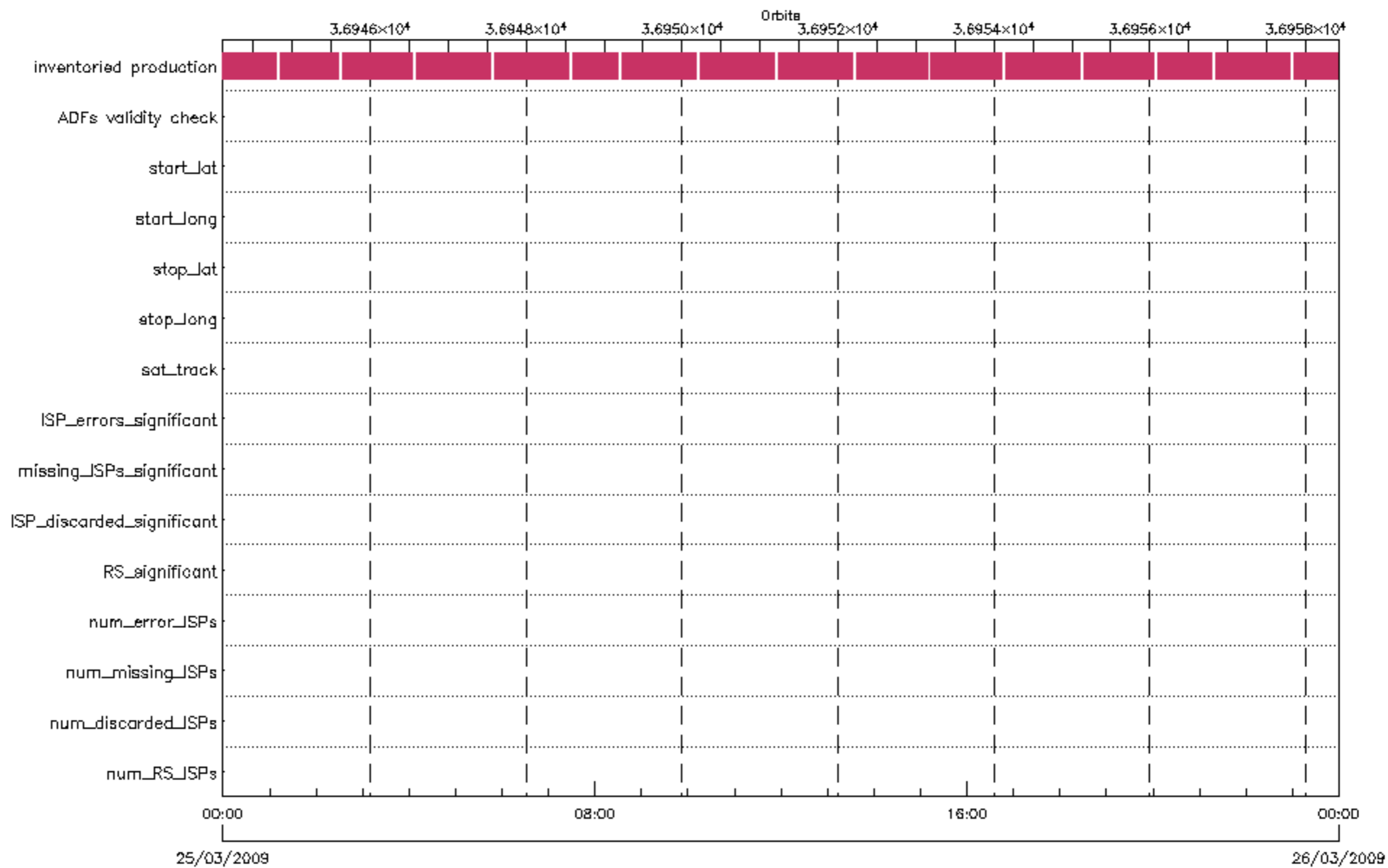






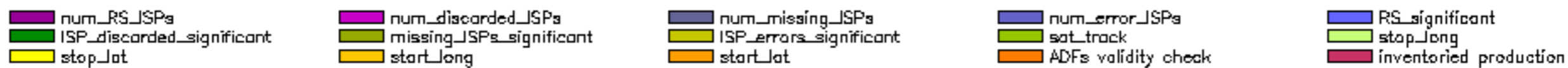
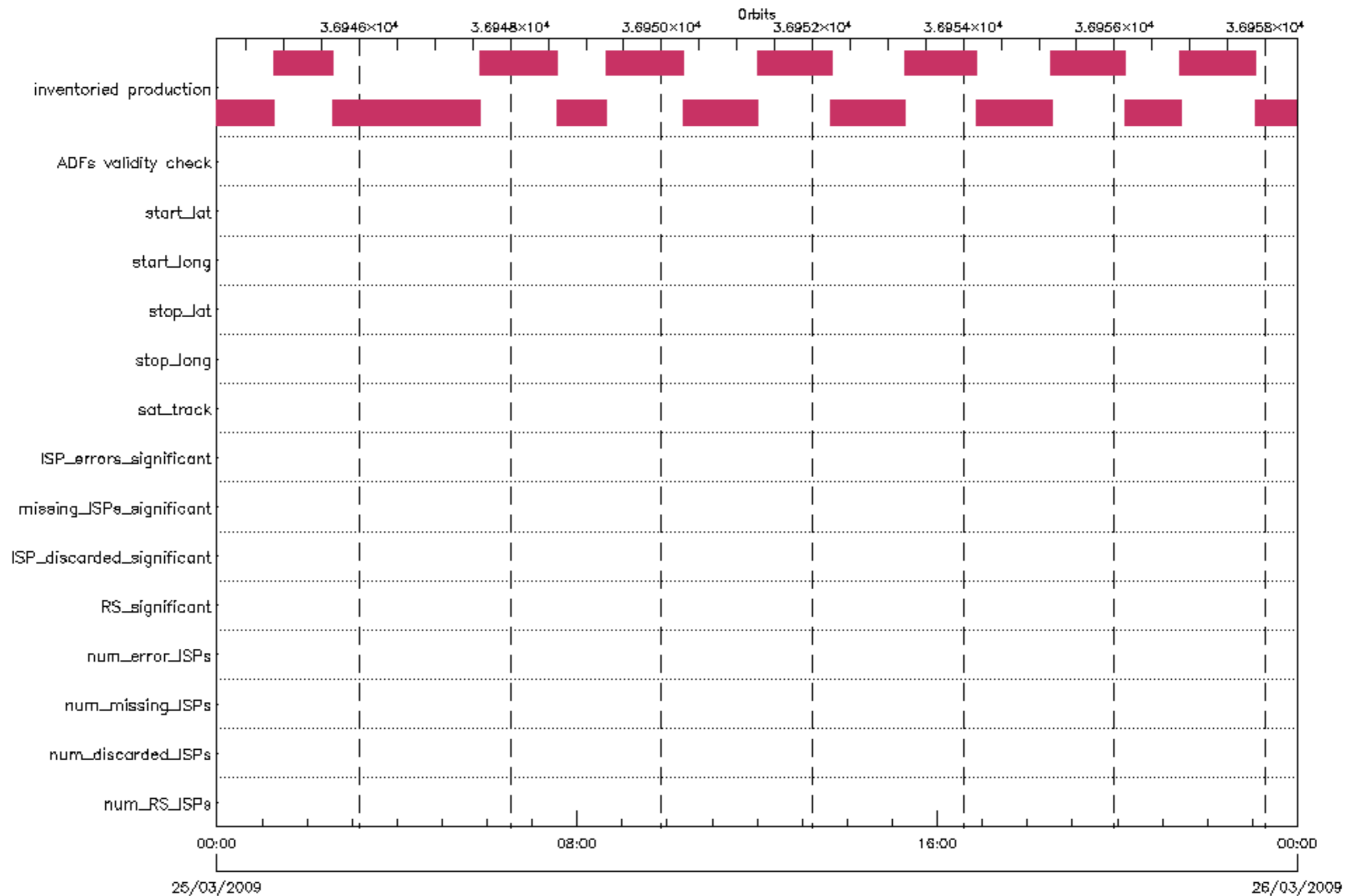


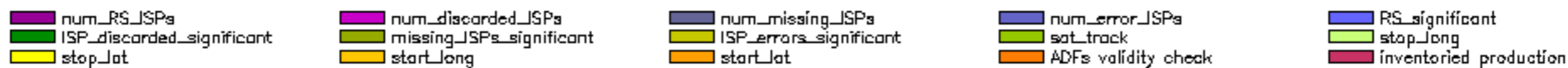
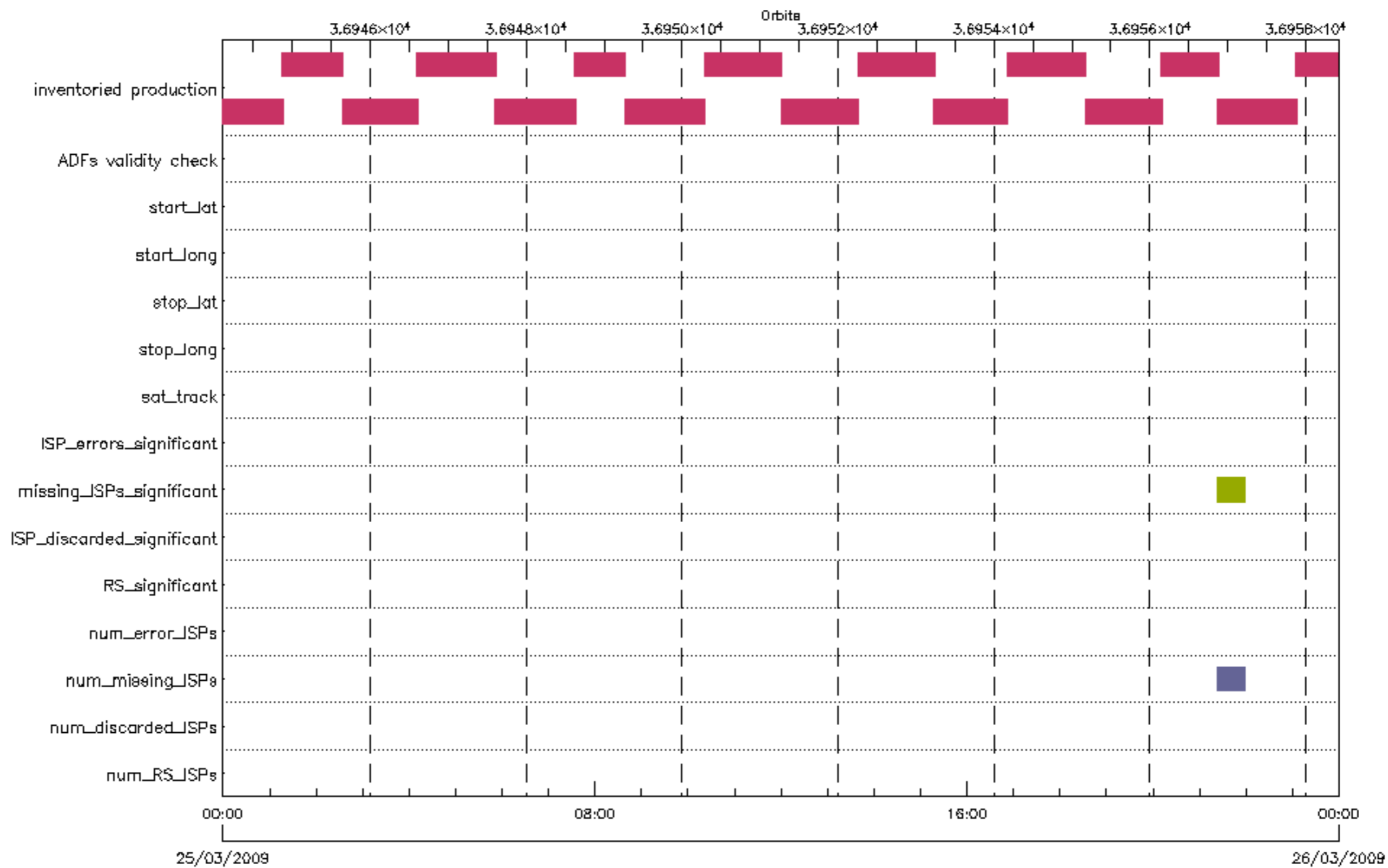


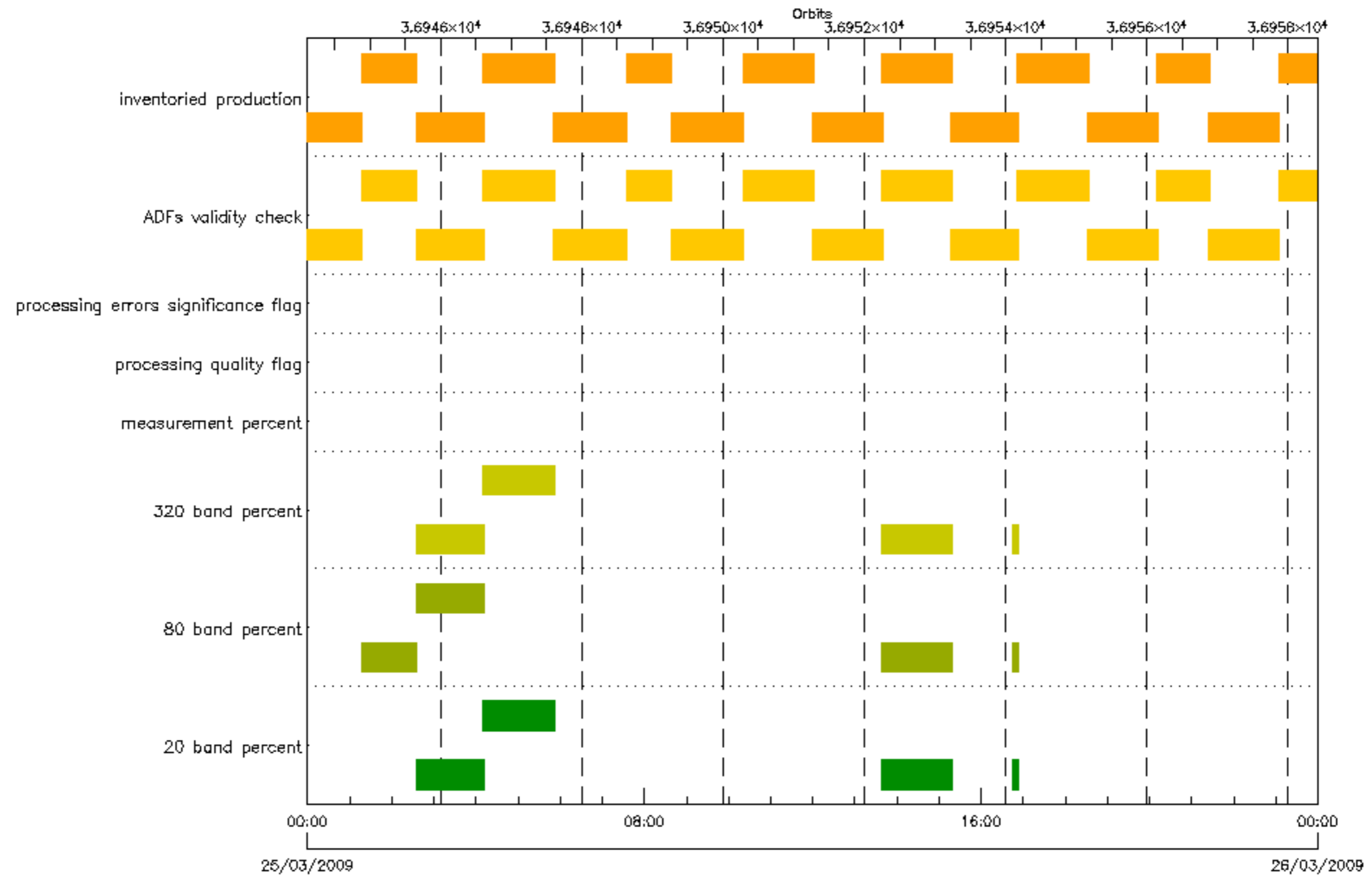


- |                           |                          |                        |                     |                        |
|---------------------------|--------------------------|------------------------|---------------------|------------------------|
| num_RS_JSPs               | num_discarded_JSPs       | num_missing_JSPs       | num_error_JSPs      | RS_significant         |
| ISP_discarded_significant | missing_JSPs_significant | ISP_errors_significant | sat_track           | stop_Long              |
| stop_Jat                  | start_Long               | start_Jat              | ADFs validity check | inventoried production |

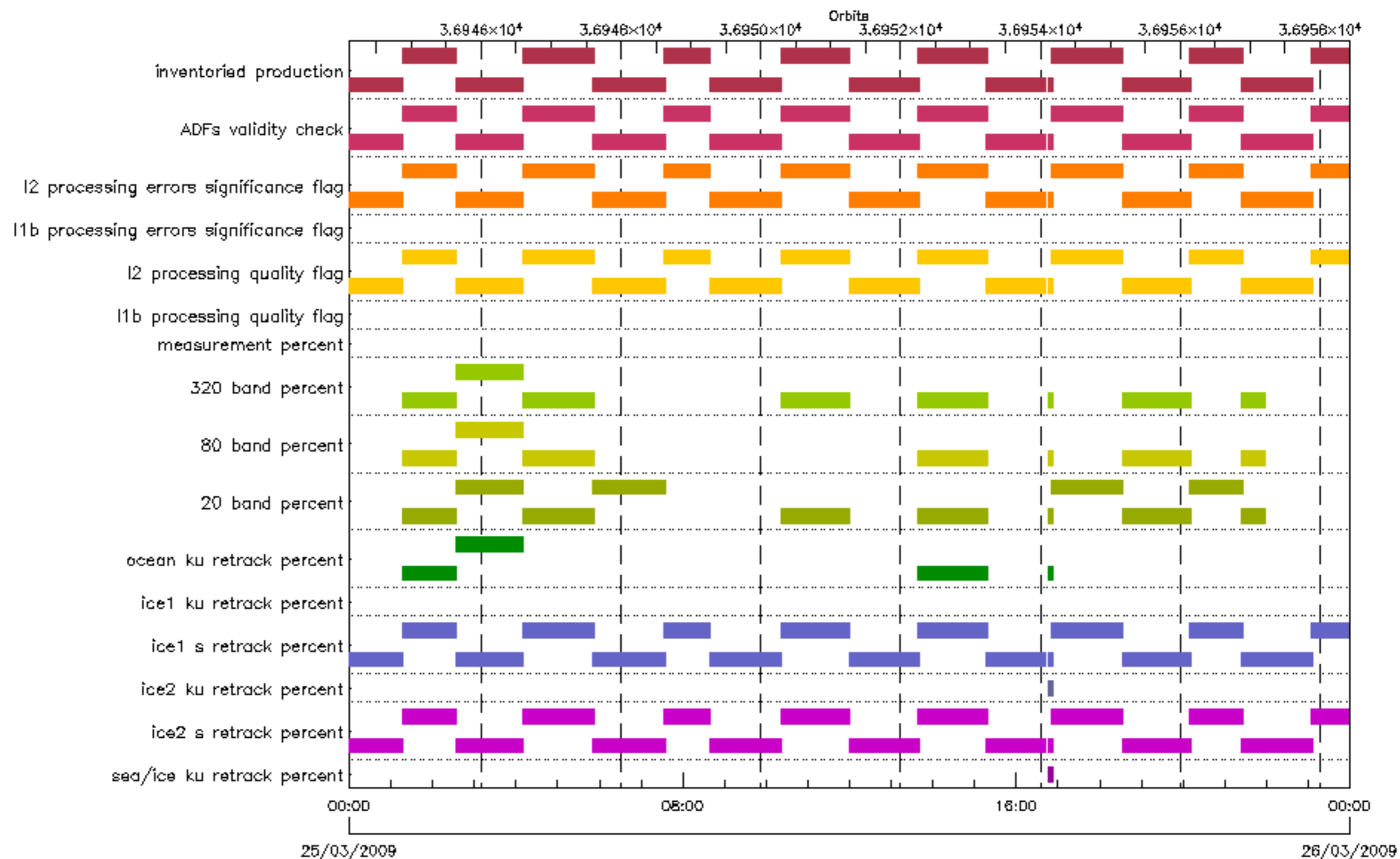








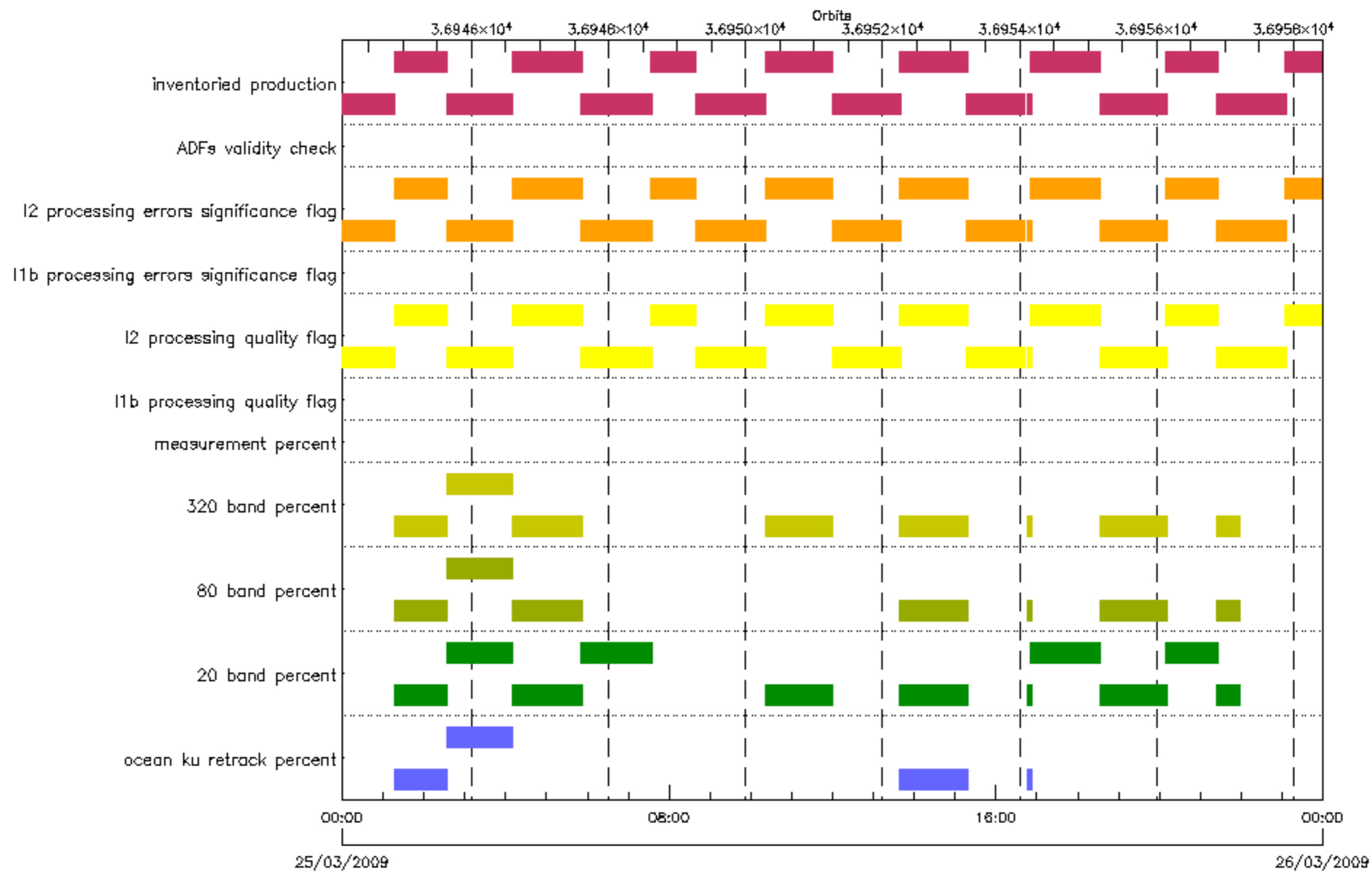
- 20 band percent
- measurement percent
- ADFs validity check
- 80 band percent
- processing quality flag
- inventoried production
- 320 band percent
- processing errors significance flag



- sea/ice ku retrack percent
- ice1 s retrack percent
- 20 band percent
- measurement percent
- I1b processing errors significance flag
- inventoried production

- ice2 s retrack percent
- ice1 ku retrack percent
- 80 band percent
- I1b processing quality flag
- I2 processing errors significance flag

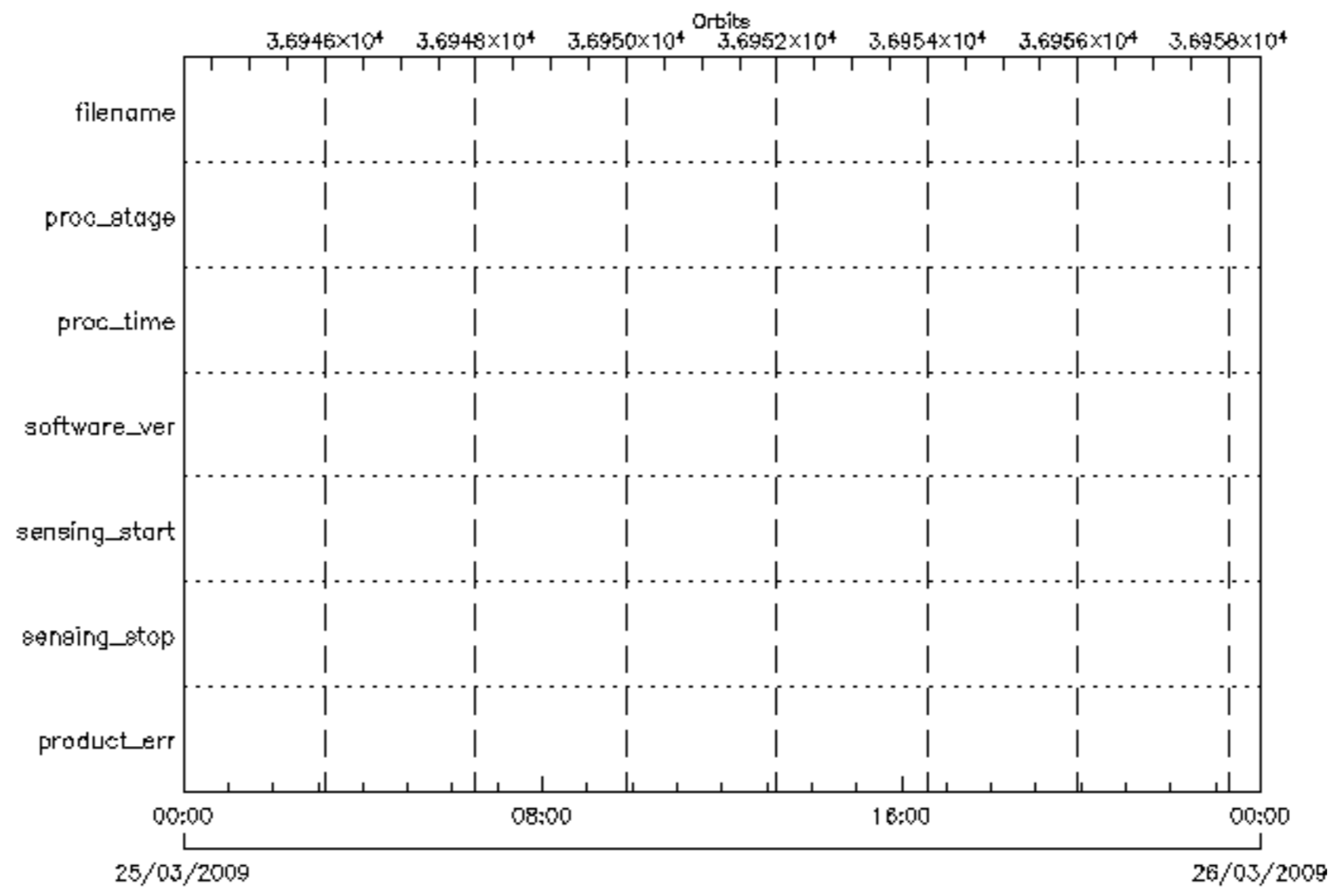
- ice2 ku retrack percent
- ocean ku retrack percent
- 320 band percent
- I2 processing quality flag
- ADFs validity check

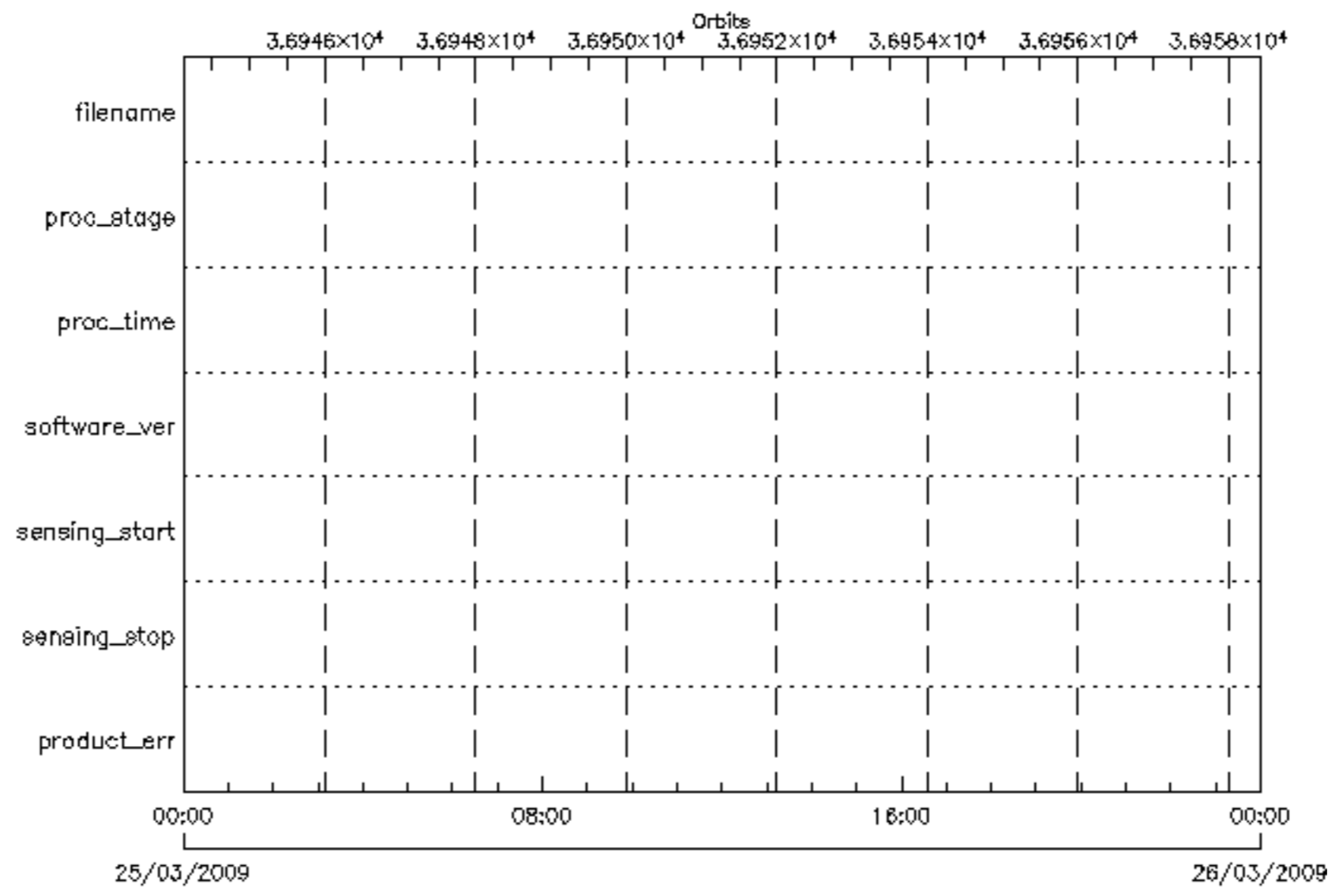


■ ocean ku retrack percent  
■ 320 band percent  
■ I2 processing quality flag  
■ ADFs validity check

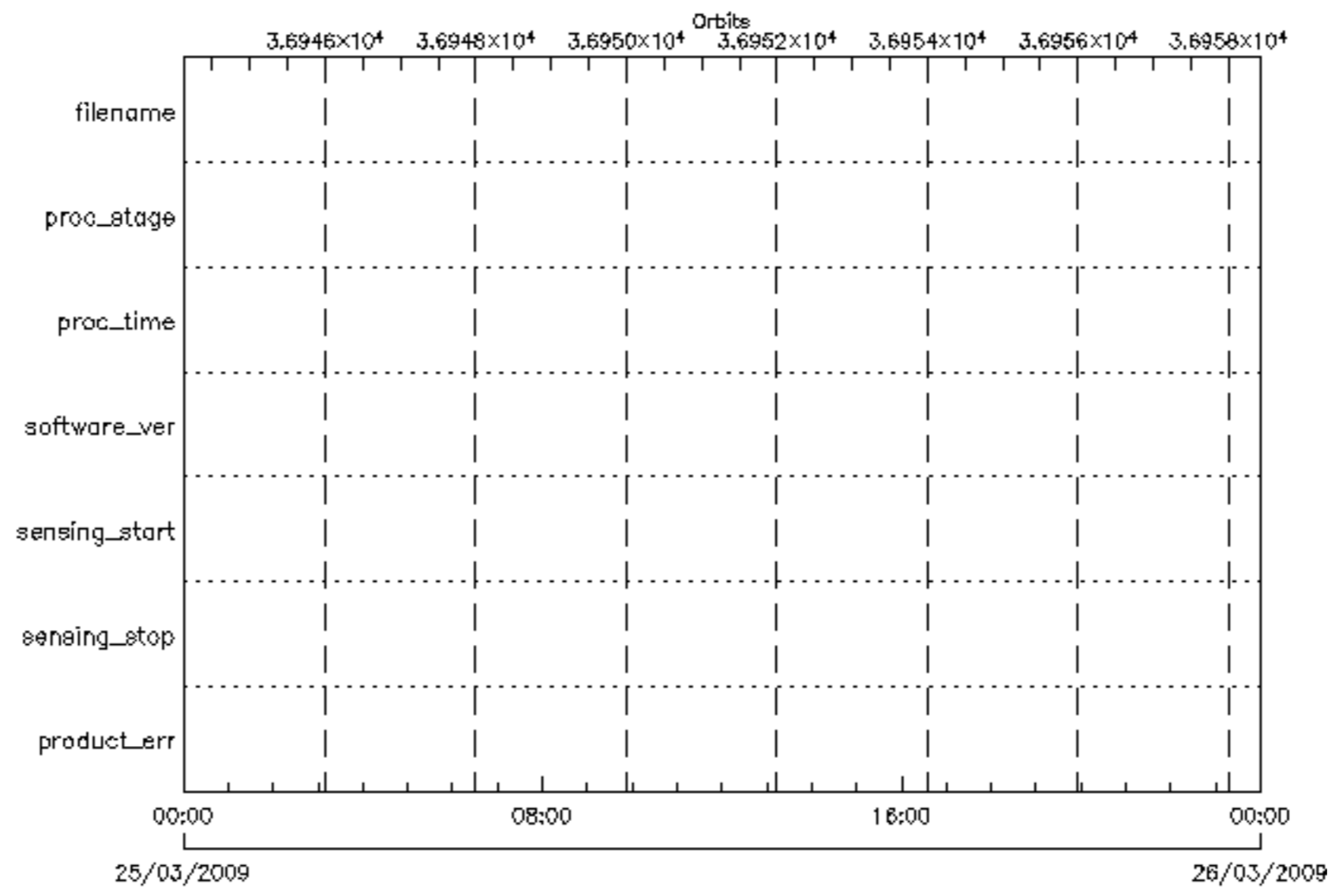
■ 20 band percent  
■ measurement percent  
■ I1b processing errors significance flag  
■ inventoried production

■ 80 band percent  
■ I1b processing quality flag  
■ I2 processing errors significance flag



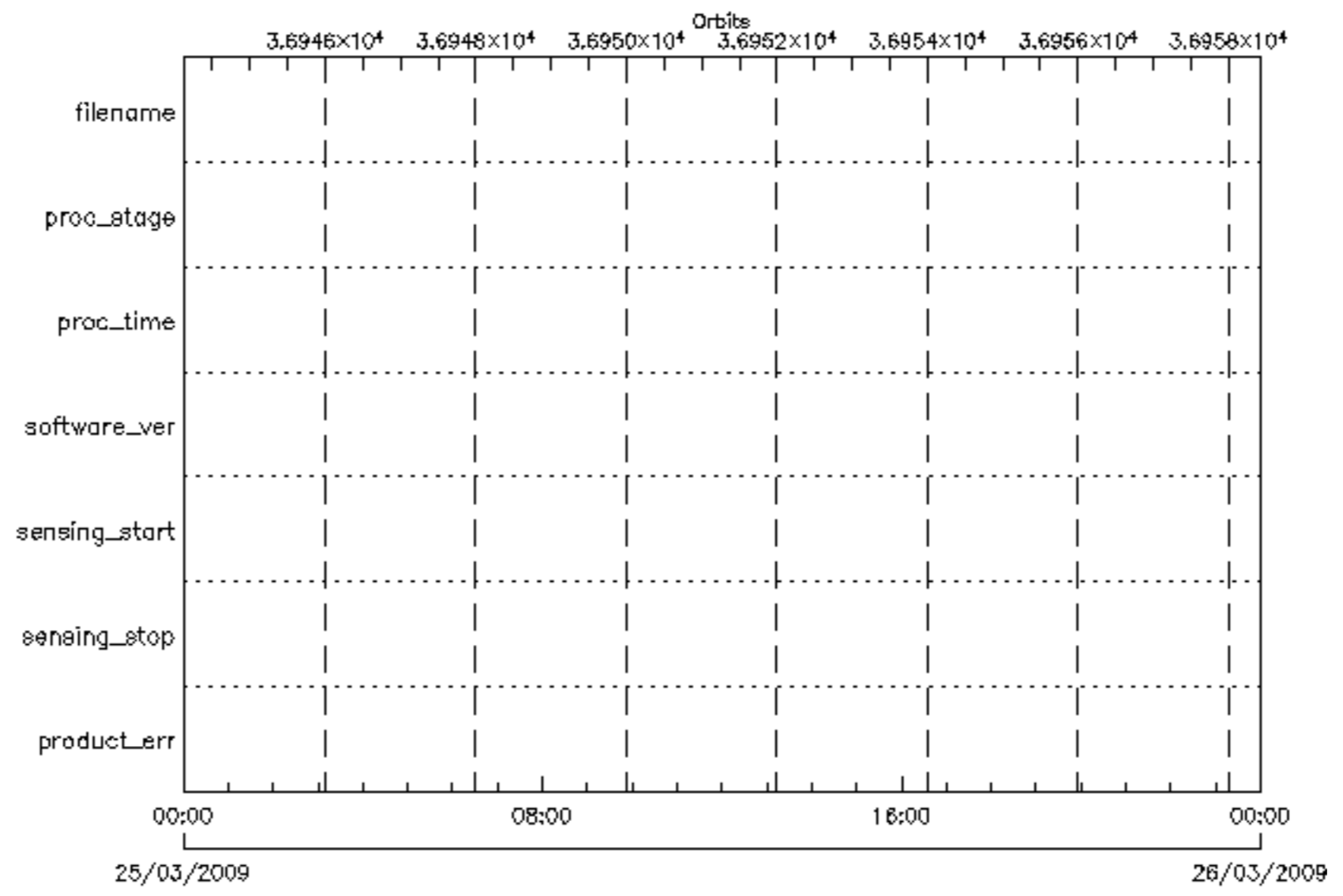


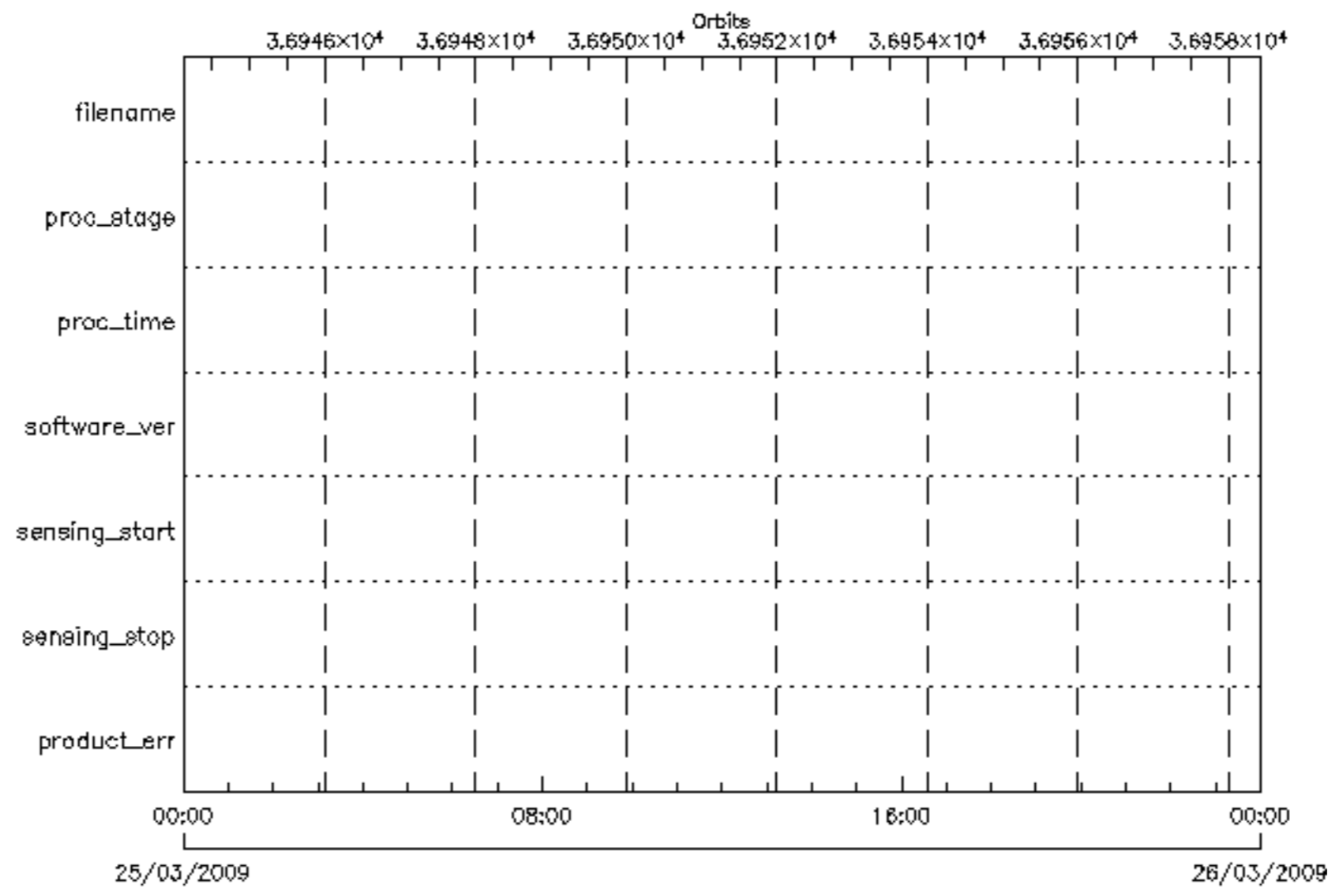
product\_err    sensing\_stop    sensing\_start    software\_ver  
proc\_time    proc\_stage    filename

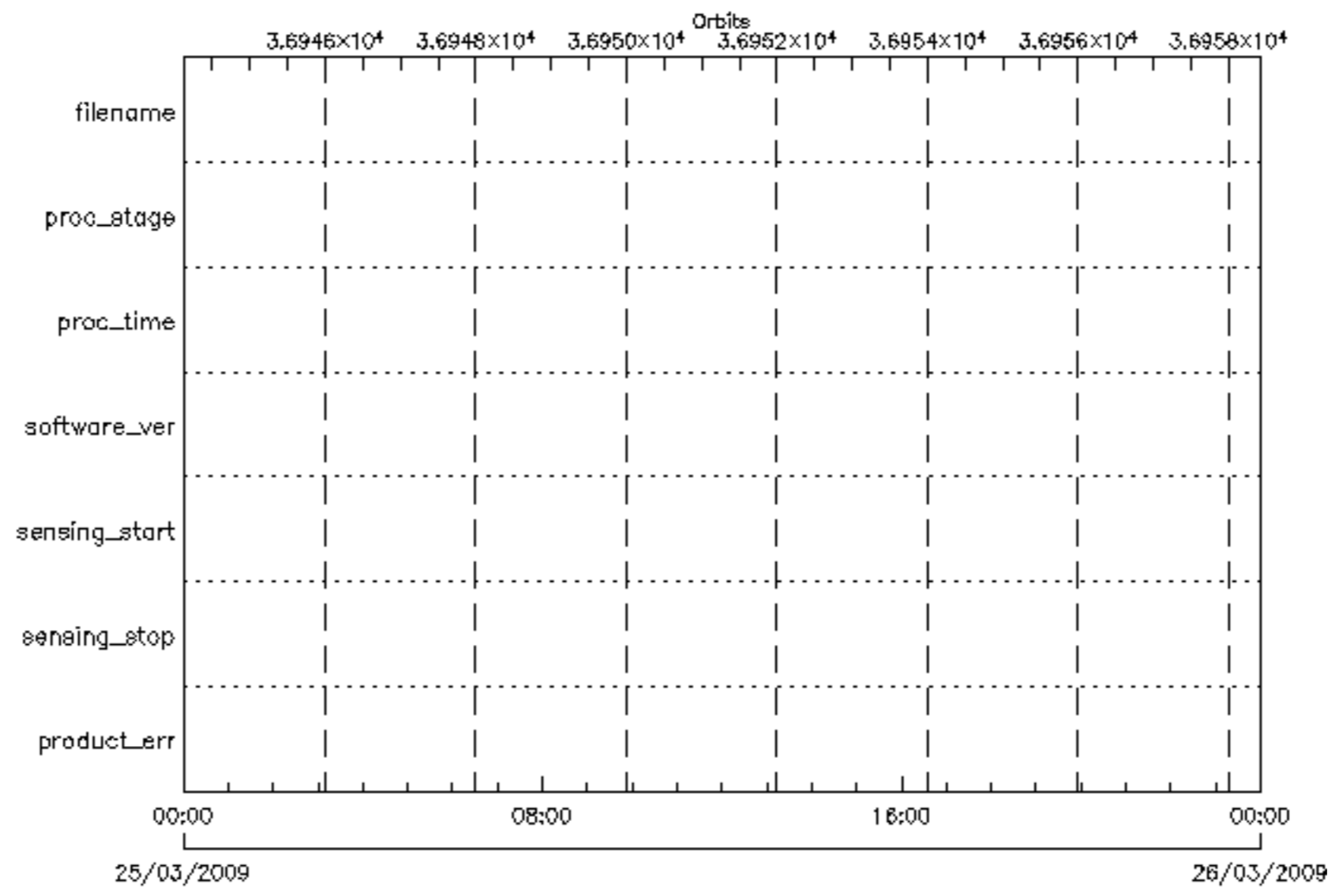


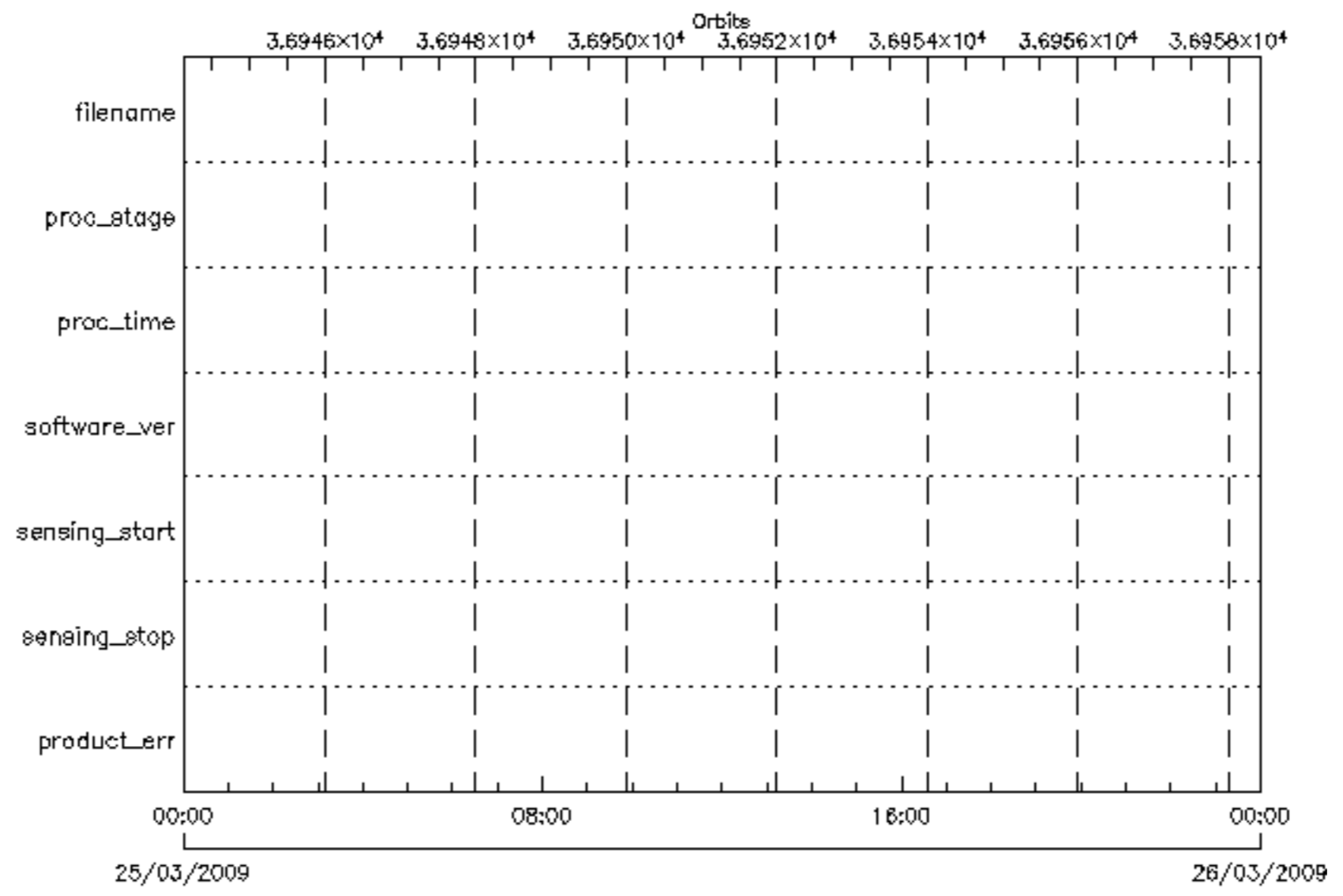
product\_err    sensing\_stop    sensing\_start    software\_ver  
proc\_time    proc\_stage    filename



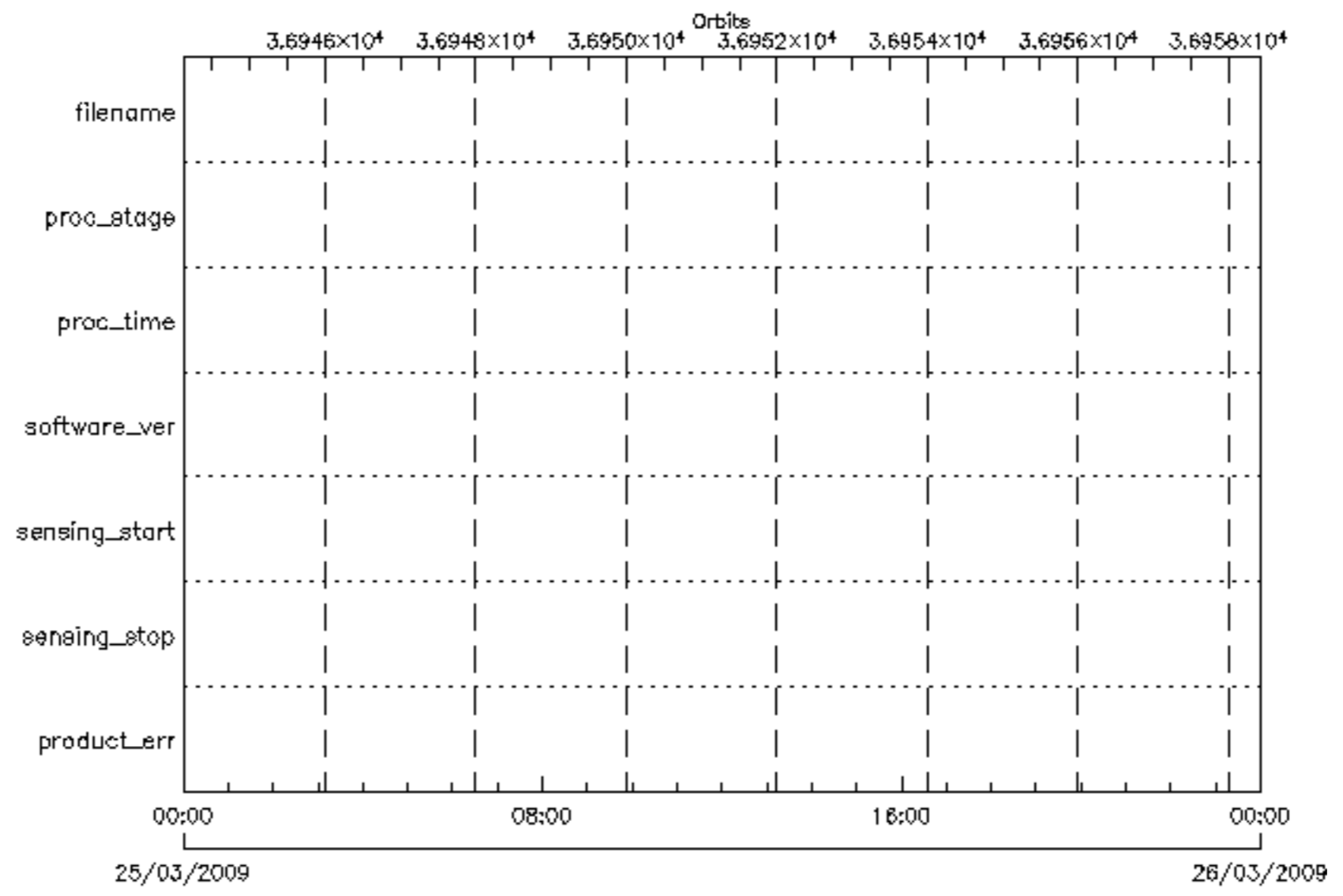


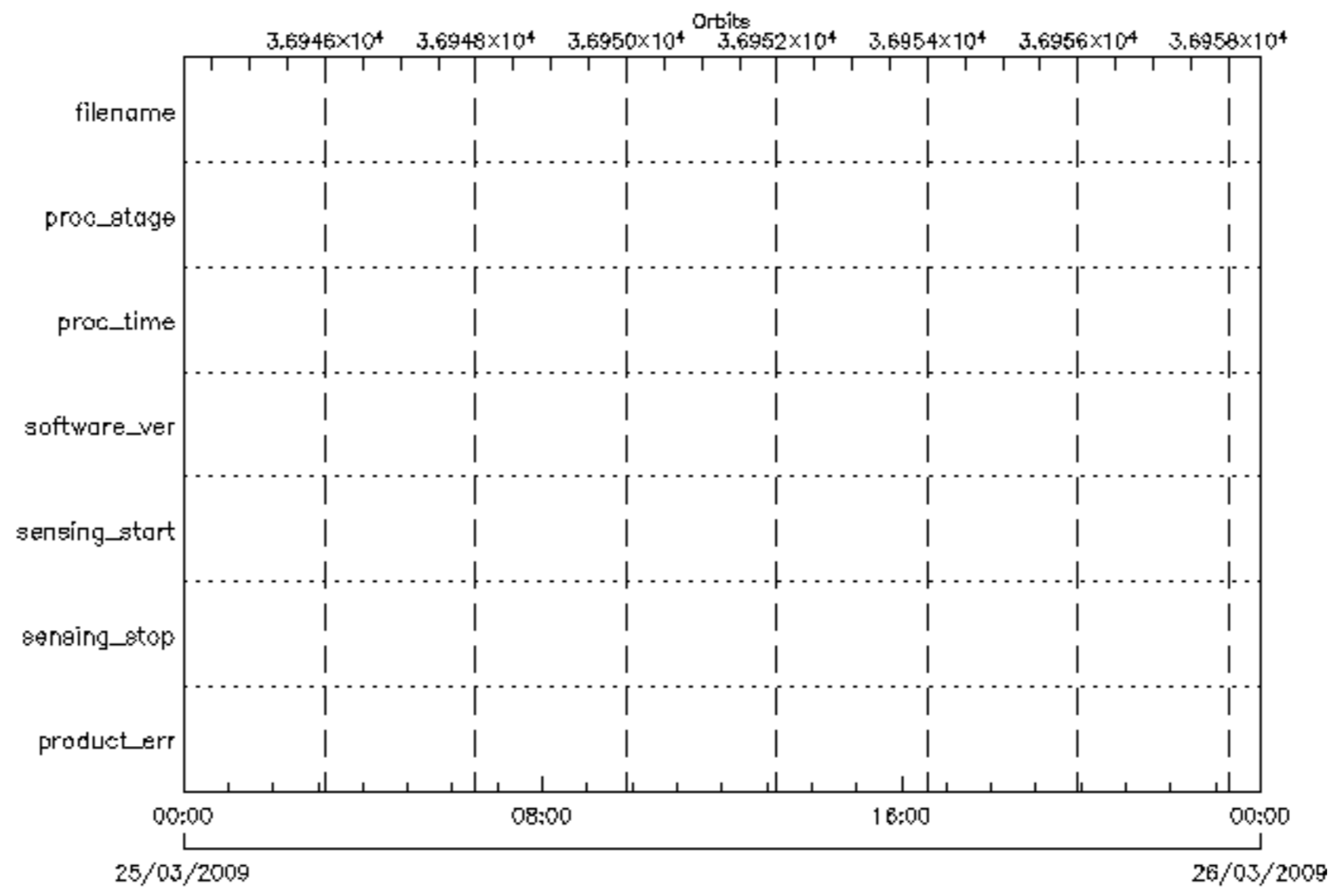


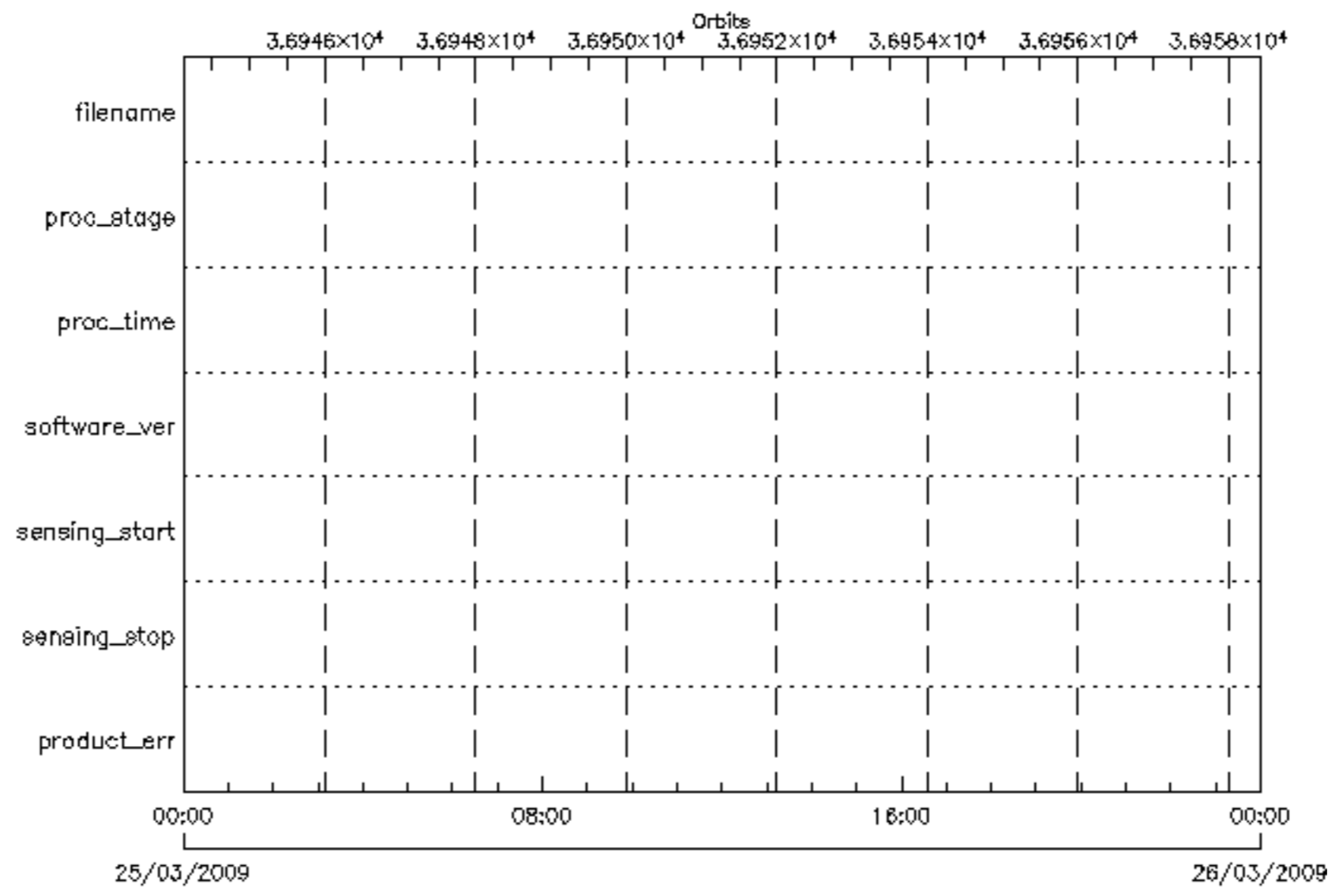




product\_err    sensing\_stop    sensing\_start    software\_ver  
proc\_time    proc\_stage    filename







product\_err    sensing\_stop    sensing\_start    software\_ver  
proc\_time    proc\_stage    filename

