

# RA2, MWR & DORIS SUMMARY PRODUCTS REPORT

Reporting time: 22-03-2009 15:12:44.000  
Trigger: Routine

	Period Start	Period Stop
UTC	20-MAR-2009 00:00:00.000	21-MAR-2009 00:00:00.000
Absolute Orbit	36872	36886
Cycle, Relative Orbit	0245	0259

## Products inventoried

Gauge
PCF_RA2_ME__0P 99.98% of production inventoried
PCF_RA2_CAL_0P 100% of production inventoried
PCF_DOR_NAV_0P 94.72% of production inventoried
PCF_DOR_DOP_0P 99.02% of production inventoried
PCF_MWR_NL__0P 100% of production inventoried
PCF_RA2_MW__1P 99.98% of production inventoried
PCF_RA2_FGD_2P 99.98% of production inventoried
PCF_RA2_WWV_2P 99.98% of production inventoried

## TABLE OF CONTENTS

### Overall production

- [Inventoried production chart](#)
- [Inventoried production map](#)

# Level 0

## Planning vs. Production

Gauge
RA2_CAL_0P products: 1 produced; 0 gaps; 0 unplanned ; 0.00% of mission plan not covered by production
DOR_DOP_0P products: 16 produced; 12 gaps; 0 unplanned ; 0.92% of mission plan not covered by production
DOR_NAV_0P products: 16 produced; 15 gaps; 0 unplanned ; 5.62% of mission plan not covered by production
MWR_NL_0P products: 16 produced; 0 gaps; 0 unplanned ; 0.00% of mission plan not covered by production
RA2_ME_0P products: 17 produced; 2 gaps; 0 unplanned ; 0.10% of mission plan not covered by production

[Mission Plan vs. production chart](#)

Inventoried production: [RA2\\_CAL\\_0P](#) , [DOR\\_DOP\\_0P](#) , [DOR\\_NAV\\_0P](#) , [MWR\\_NL\\_0P](#) , [RA2\\_ME\\_0P](#)  
 Missing products: [RA2\\_CAL\\_0P](#) , [DOR\\_DOP\\_0P](#) , [DOR\\_NAV\\_0P](#) , [MWR\\_NL\\_0P](#) , [RA2\\_ME\\_0P](#)  
 Unplanned products: [RA2\\_CAL\\_0P](#) , [DOR\\_DOP\\_0P](#) , [DOR\\_NAV\\_0P](#) , [MWR\\_NL\\_0P](#) , [RA2\\_ME\\_0P](#)  
 Overlaps: [RA2\\_CAL\\_0P](#) , [DOR\\_DOP\\_0P](#) , [DOR\\_NAV\\_0P](#) , [MWR\\_NL\\_0P](#) , [RA2\\_ME\\_0P](#)  
 Duplicates: [RA2\\_CAL\\_0P](#) , [DOR\\_DOP\\_0P](#) , [DOR\\_NAV\\_0P](#) , [MWR\\_NL\\_0P](#) , [RA2\\_ME\\_0P](#)

## ADF usage

Gauge
0 new ADFs in use for type RA2_CAL_0P N/A

[RA2\\_CAL\\_0P: ADFs usage](#)

Gauge
1 new ADFs in use for type DOR_DOP_0P N/A

[DOR\\_DOP\\_0P: ADFs usage](#)

Gauge
1 new ADFs in use for type DOR_NAV_0P N/A

[DOR\\_NAV\\_0P: ADFs usage](#)

Gauge
-------

1 new ADFs in use for type MWR_NL__0P N/A
--

[MWR\\_NL\\_\\_0P: ADFs usage](#)

<b>Gauge</b>
1 new ADFs in use for type RA2_ME__0P N/A

[RA2\\_ME\\_\\_0P: ADFs usage](#)

## Header checks

### MPH errors

Gauge
0 RA2_CAL_0P products with wrong filename N/A
0 RA2_CAL_0P products with unknown processing stage N/A
0 RA2_CAL_0P products with unknown acquisition station N/A
0 RA2_CAL_0P products with unknown processing center N/A
0 RA2_CAL_0P products with wrong processing time N/A
1 RA2_CAL_0P products with software version not equal to the current version N/A
0 RA2_CAL_0P products with wrong sensing start N/A
0 RA2_CAL_0P products with wrong sensing stop N/A
0 RA2_CAL_0P products with wrong phase N/A
0 RA2_CAL_0P products with wrong state vector time N/A
0 RA2_CAL_0P products with unknown vector source N/A
1 RA2_CAL_0P products with UTC to SBT time too far from sensing time N/A
0 RA2_CAL_0P products with satellite binary time out-of-range N/A
0 RA2_CAL_0P products with wrong clock step N/A

0 RA2_CAL_0P products with leap utc set to blank N/A
0 RA2_CAL_0P products with leap err set N/A
0 RA2_CAL_0P products with product err set N/A
0 RA2_CAL_0P products with tot_size not equal to real file size N/A

[RA2\\_CAL\\_0P: MPH checks](#)

<b>Gauge</b>
0 DOR_DOP_0P products with wrong filename N/A
0 DOR_DOP_0P products with unknown processing stage N/A
0 DOR_DOP_0P products with unknown acquisition station N/A
0 DOR_DOP_0P products with unknown processing center N/A
0 DOR_DOP_0P products with wrong processing time N/A
0 DOR_DOP_0P products with software version not equal to the current version N/A
0 DOR_DOP_0P products with wrong sensing start N/A
0 DOR_DOP_0P products with wrong sensing stop N/A
0 DOR_DOP_0P products with wrong phase N/A
0 DOR_DOP_0P products with wrong state vector time N/A
0 DOR_DOP_0P products with unknown vector source N/A
13 DOR_DOP_0P products with UTC to SBT time too far from sensing time N/A
0 DOR_DOP_0P products with satellite binary time out-of-range N/A
0 DOR_DOP_0P products with wrong clock step N/A
0 DOR_DOP_0P products with leap utc set to blank N/A
0 DOR_DOP_0P products with leap err set N/A
0 DOR_DOP_0P products with product err set N/A
0 DOR_DOP_0P products with tot_size not equal to real file size N/A

[DOR\\_DOP\\_0P: MPH checks](#)

<b>Gauge</b>
0 DOR_NAV_0P products with wrong filename N/A
0 DOR_NAV_0P products with unknown processing stage N/A
0 DOR_NAV_0P products with unknown acquisition station N/A
0 DOR_NAV_0P products with unknown processing center N/A
0 DOR_NAV_0P products with wrong processing time N/A
0 DOR_NAV_0P products with software version not equal to the current version N/A
0 DOR_NAV_0P products with wrong sensing start N/A
0 DOR_NAV_0P products with wrong sensing stop N/A
0 DOR_NAV_0P products with wrong phase N/A
0 DOR_NAV_0P products with wrong state vector time N/A
0 DOR_NAV_0P products with unknown vector source N/A
11 DOR_NAV_0P products with UTC to SBT time too far from sensing time N/A
0 DOR_NAV_0P products with satellite binary time out-of-range N/A
0 DOR_NAV_0P products with wrong clock step N/A
0 DOR_NAV_0P products with leap utc set to blank N/A
0 DOR_NAV_0P products with leap err set N/A
0 DOR_NAV_0P products with product err set N/A
0 DOR_NAV_0P products with tot_size not equal to real file size N/A

[DOR\\_NAV\\_0P: MPH checks](#)

<b>Gauge</b>
0 MWR_NL__0P products with wrong filename N/A
0 MWR_NL__0P products with unknown processing stage N/A

0 MWR_NL__0P products with unknown acquisition station N/A
0 MWR_NL__0P products with unknown processing center N/A
0 MWR_NL__0P products with wrong processing time N/A
0 MWR_NL__0P products with software version not equal to the current version N/A
0 MWR_NL__0P products with wrong sensing start N/A
0 MWR_NL__0P products with wrong sensing stop N/A
0 MWR_NL__0P products with wrong phase N/A
0 MWR_NL__0P products with wrong state vector time N/A
0 MWR_NL__0P products with unknown vector source N/A
13 MWR_NL__0P products with UTC to SBT time too far from sensing time N/A
0 MWR_NL__0P products with satellite binary time out-of-range N/A
0 MWR_NL__0P products with wrong clock step N/A
0 MWR_NL__0P products with leap utc set to blank N/A
0 MWR_NL__0P products with leap err set N/A
0 MWR_NL__0P products with product err set N/A
0 MWR_NL__0P products with tot_size not equal to real file size N/A

[MWR\\_NL\\_\\_0P: MPH checks](#)

<b>Gauge</b>
0 RA2_ME__0P products with wrong filename N/A
0 RA2_ME__0P products with unknown processing stage N/A
0 RA2_ME__0P products with unknown acquisition station N/A
0 RA2_ME__0P products with unknown processing center N/A
0 RA2_ME__0P products with wrong processing time N/A
0 RA2_ME__0P products with software version not equal to the current version N/A

0 RA2_ME__0P products with wrong sensing start N/A
0 RA2_ME__0P products with wrong sensing stop N/A
0 RA2_ME__0P products with wrong phase N/A
0 RA2_ME__0P products with wrong state vector time N/A
0 RA2_ME__0P products with unknown vector source N/A
14 RA2_ME__0P products with UTC to SBT time too far from sensing time N/A
0 RA2_ME__0P products with satellite binary time out-of-range N/A
0 RA2_ME__0P products with wrong clock step N/A
0 RA2_ME__0P products with leap utc set to blank N/A
0 RA2_ME__0P products with leap err set N/A
2 RA2_ME__0P products with product err set N/A
0 RA2_ME__0P products with tot_size not equal to real file size N/A

[RA2\\_ME\\_\\_0P: MPH checks](#)

## SPH errors

Gauge
0 ADFs not covering sensing time are referenced in RA2_CAL_0P products N/A
0 RA2_CAL_0P products with start_lat out of range N/A
0 RA2_CAL_0P products with start_long out of range N/A
0 RA2_CAL_0P products with stop_lat out of range N/A
0 RA2_CAL_0P products with stop_long out of range N/A
0 RA2_CAL_0P products with sat_track out of range N/A
0 RA2_CAL_0P products with num_error_ISPs out of range N/A
0 RA2_CAL_0P products with num_missing_ISPs out of range N/A
0 RA2_CAL_0P products with num_discarded_ISPs out of range N/A

0 RA2_CAL_0P products with num_RS_ISPs out of range N/A
0 RA2_CAL_0P products with ISP_errors_significant set to 1 N/A
0 RA2_CAL_0P products with missing_ISPs_significant set to 1 N/A
0 RA2_CAL_0P products with ISP_discarded_significant set to 1 N/A
0 RA2_CAL_0P products with RS_significant set to 1 N/A

[RA2\\_CAL\\_0P: SPH checks](#)

<b>Gauge</b>
0 ADFs not covering sensing time are referenced in DOR_DOP_0P products N/A
0 DOR_DOP_0P products with start_lat out of range N/A
0 DOR_DOP_0P products with start_long out of range N/A
0 DOR_DOP_0P products with stop_lat out of range N/A
0 DOR_DOP_0P products with stop_long out of range N/A
0 DOR_DOP_0P products with sat_track out of range N/A
0 DOR_DOP_0P products with num_error_ISPs out of range N/A
0 DOR_DOP_0P products with num_missing_ISPs out of range N/A
0 DOR_DOP_0P products with num_discarded_ISPs out of range N/A
0 DOR_DOP_0P products with num_RS_ISPs out of range N/A
0 DOR_DOP_0P products with ISP_errors_significant set to 1 N/A
0 DOR_DOP_0P products with missing_ISPs_significant set to 1 N/A
0 DOR_DOP_0P products with ISP_discarded_significant set to 1 N/A
0 DOR_DOP_0P products with RS_significant set to 1 N/A

[DOR\\_DOP\\_0P: SPH checks](#)

<b>Gauge</b>
0 ADFs not covering sensing time are referenced in DOR_NAV_0P products N/A



0 DOR_NAV_0P products with start_lat out of range N/A
0 DOR_NAV_0P products with start_long out of range N/A
0 DOR_NAV_0P products with stop_lat out of range N/A
0 DOR_NAV_0P products with stop_long out of range N/A
0 DOR_NAV_0P products with sat_track out of range N/A
0 DOR_NAV_0P products with num_error_ISPs out of range N/A
0 DOR_NAV_0P products with num_missing_ISPs out of range N/A
0 DOR_NAV_0P products with num_discarded_ISPs out of range N/A
0 DOR_NAV_0P products with num_RS_ISPs out of range N/A
0 DOR_NAV_0P products with ISP_errors_significant set to 1 N/A
0 DOR_NAV_0P products with missing_ISPs_significant set to 1 N/A
0 DOR_NAV_0P products with ISP_discarded_significant set to 1 N/A
0 DOR_NAV_0P products with RS_significant set to 1 N/A

[DOR\\_NAV\\_0P: SPH checks](#)

<b>Gauge</b>
0 ADFs not covering sensing time are referenced in MWR_NL__0P products N/A
0 MWR_NL__0P products with start_lat out of range N/A
0 MWR_NL__0P products with start_long out of range N/A
0 MWR_NL__0P products with stop_lat out of range N/A
0 MWR_NL__0P products with stop_long out of range N/A
0 MWR_NL__0P products with sat_track out of range N/A
0 MWR_NL__0P products with num_error_ISPs out of range N/A
0 MWR_NL__0P products with num_missing_ISPs out of range N/A
0 MWR_NL__0P products with num_discarded_ISPs out of range N/A

0 MWR_NL__0P products with num_RS_ISPs out of range N/A
0 MWR_NL__0P products with ISP_errors_significant set to 1 N/A
0 MWR_NL__0P products with missing_ISPs_significant set to 1 N/A
0 MWR_NL__0P products with ISP_discarded_significant set to 1 N/A
0 MWR_NL__0P products with RS_significant set to 1 N/A

[MWR\\_NL\\_\\_0P: SPH checks](#)

<b>Gauge</b>
0 ADFs not covering sensing time are referenced in RA2_ME__0P products N/A
0 RA2_ME__0P products with start_lat out of range N/A
0 RA2_ME__0P products with start_long out of range N/A
0 RA2_ME__0P products with stop_lat out of range N/A
0 RA2_ME__0P products with stop_long out of range N/A
0 RA2_ME__0P products with sat_track out of range N/A
1 RA2_ME__0P products with num_error_ISPs out of range N/A
1 RA2_ME__0P products with num_missing_ISPs out of range N/A
0 RA2_ME__0P products with num_discarded_ISPs out of range N/A
0 RA2_ME__0P products with num_RS_ISPs out of range N/A
1 RA2_ME__0P products with ISP_errors_significant set to 1 N/A
1 RA2_ME__0P products with missing_ISPs_significant set to 1 N/A
0 RA2_ME__0P products with ISP_discarded_significant set to 1 N/A
0 RA2_ME__0P products with RS_significant set to 1 N/A

[RA2\\_ME\\_\\_0P: SPH checks](#)

# Level 1

## Planning vs. Production

Gauge
RA2_MW__1P products: 17 produced; 2 gaps; 0 unplanned ; 0.10% of mission plan not covered by production

[Mission Plan vs. production chart](#)

Inventoried production: [RA2\\_MW\\_\\_1P](#)

Missing products: [RA2\\_MW\\_\\_1P](#)

Unplanned products: [RA2\\_MW\\_\\_1P](#)

Overlaps: [RA2\\_MW\\_\\_1P](#)

Duplicates: [RA2\\_MW\\_\\_1P](#)

## ADF usage

Gauge
Current IECF list for ADFs not available N/A
0 differences with IECF detected for type RA2_MW__1P N/A
0 new ADFs in use for type RA2_MW__1P N/A

[RA2\\_MW\\_\\_1P: ADFs usage](#)

## Header checks

### MPH errors

Gauge
0 RA2_MW__1P products with wrong filename N/A
0 RA2_MW__1P products with unknown processing stage N/A
0 RA2_MW__1P products with unknown acquisition station N/A
0 RA2_MW__1P products with unknown processing center N/A

0 RA2_MW__1P products with wrong processing time N/A
17 RA2_MW__1P products with software version not equal to the current version N/A
0 RA2_MW__1P products with wrong sensing start N/A
0 RA2_MW__1P products with wrong sensing stop N/A
0 RA2_MW__1P products with wrong phase N/A
17 RA2_MW__1P products with wrong state vector time N/A
0 RA2_MW__1P products with unknown vector source N/A
14 RA2_MW__1P products with UTC to SBT time too far from sensing time N/A
0 RA2_MW__1P products with satellite binary time out-of-range N/A
0 RA2_MW__1P products with wrong clock step N/A
0 RA2_MW__1P products with leap utc set to blank N/A
0 RA2_MW__1P products with leap err set N/A
0 RA2_MW__1P products with product err set N/A
0 RA2_MW__1P products with tot_size not equal to real file size N/A

[RA2\\_MW\\_\\_1P: MPH checks](#)

**SPH errors**

Gauge
17 ADFs not covering sensing time are referenced in RA2_MW__1P products N/A
0 RA2_MW__1P products with processing errors significance flag set N/A
0 RA2_MW__1P products with percentage DSRs free of processing errors below threshold N/A
0 RA2_MW__1P products with percentage of valid measurements below threshold N/A
3 RA2_MW__1P products with percentage of 320 MHz band processed below threshold N/A
3 RA2_MW__1P products with percentage of 80 MHz band processed above threshold N/A
3 RA2_MW__1P products with percentage of 20 MHz band processed above threshold N/A

## Level 2

### Planning vs. Production

Gauge
RA2_FGD_2P products: 17 produced; 2 gaps; 0 unplanned ; 0.10% of mission plan not covered by production
RA2_WWV_2P products: 17 produced; 2 gaps; 0 unplanned ; 0.10% of mission plan not covered by production

[Mission Plan vs. production chart](#)

Inventoried production: [RA2\\_FGD\\_2P](#) , [RA2\\_WWV\\_2P](#)

Missing products: [RA2\\_FGD\\_2P](#) , [RA2\\_WWV\\_2P](#)

Unplanned products: [RA2\\_FGD\\_2P](#) , [RA2\\_WWV\\_2P](#)

Overlaps: [RA2\\_FGD\\_2P](#) , [RA2\\_WWV\\_2P](#)

Duplicates: [RA2\\_FGD\\_2P](#) , [RA2\\_WWV\\_2P](#)

### ADF usage

Gauge
Current IECF list for ADFs not available N/A
188 differences with IECF detected for type RA2_FGD_2P N/A
30 new ADFs in use for type RA2_FGD_2P N/A

[RA2\\_FGD\\_2P: ADFs usage](#)

Gauge
Current IECF list for ADFs not available N/A
203 differences with IECF detected for type RA2_WWV_2P N/A
46 new ADFs in use for type RA2_WWV_2P N/A

[RA2\\_WWV\\_2P: ADFs usage](#)

## Header checks

### MPH errors

Gauge
0 RA2_FGD_2P products with wrong filename N/A
0 RA2_FGD_2P products with unknown processing stage N/A
0 RA2_FGD_2P products with unknown acquisition station N/A
0 RA2_FGD_2P products with unknown processing center N/A
0 RA2_FGD_2P products with wrong processing time N/A
17 RA2_FGD_2P products with software version not equal to the current version N/A
0 RA2_FGD_2P products with wrong sensing start N/A
0 RA2_FGD_2P products with wrong sensing stop N/A
0 RA2_FGD_2P products with wrong phase N/A
17 RA2_FGD_2P products with wrong state vector time N/A
0 RA2_FGD_2P products with unknown vector source N/A
14 RA2_FGD_2P products with UTC to SBT time too far from sensing time N/A
0 RA2_FGD_2P products with satellite binary time out-of-range N/A
0 RA2_FGD_2P products with wrong clock step N/A
0 RA2_FGD_2P products with leap utc set to blank N/A
0 RA2_FGD_2P products with leap err set N/A
17 RA2_FGD_2P products with product err set N/A
0 RA2_FGD_2P products with tot_size not equal to real file size N/A

Gauge
0 RA2_WWV_2P products with wrong filename N/A
0 RA2_WWV_2P products with unknown processing stage N/A
0 RA2_WWV_2P products with unknown acquisition station N/A
0 RA2_WWV_2P products with unknown processing center N/A
0 RA2_WWV_2P products with wrong processing time N/A
17 RA2_WWV_2P products with software version not equal to the current version N/A
0 RA2_WWV_2P products with wrong sensing start N/A
0 RA2_WWV_2P products with wrong sensing stop N/A
0 RA2_WWV_2P products with wrong phase N/A
17 RA2_WWV_2P products with wrong state vector time N/A
0 RA2_WWV_2P products with unknown vector source N/A
14 RA2_WWV_2P products with UTC to SBT time too far from sensing time N/A
0 RA2_WWV_2P products with satellite binary time out-of-range N/A
0 RA2_WWV_2P products with wrong clock step N/A
0 RA2_WWV_2P products with leap utc set to blank N/A
0 RA2_WWV_2P products with leap err set N/A
17 RA2_WWV_2P products with product err set N/A
0 RA2_WWV_2P products with tot_size not equal to real file size N/A

[RA2\\_WWV\\_2P: MPH checks](#)

## SPH errors

Gauge
17 ADFs not covering sensing time are referenced in RA2_FGD_2P products N/A
17 RA2_FGD_2P products with I2 processing errors significance flag set N/A

0 RA2_FGD_2P products with I1b processing errors significance flag set N/A
17 RA2_FGD_2P products with percentage DSRs free of I2 processing errors below threshold N/A
0 RA2_FGD_2P products with percentage DSRs free of I1b processing errors below threshold N/A
0 RA2_FGD_2P products with percentage of valid measurements below threshold N/A
7 RA2_FGD_2P products with percentage of 320 MHz band processed below threshold N/A
7 RA2_FGD_2P products with percentage of 80 MHz band processed above threshold N/A
10 RA2_FGD_2P products with percentage of 20 MHz band processed above threshold N/A
2 RA2_FGD_2P products with percentage of valid Ku ocean retracker measurements below threshold N/A
0 RA2_FGD_2P products with percentage of valid Ku ice1 retracker measurements below threshold N/A
17 RA2_FGD_2P products with percentage of valid S ice1 retracker measurements below threshold N/A
2 RA2_FGD_2P products with percentage of valid Ku ice2 retracker measurements below threshold N/A
17 RA2_FGD_2P products with percentage of valid S ice2 retracker measurements below threshold N/A
1 RA2_FGD_2P products with percentage of valid Ku sea/ice retracker measurements below threshold N/A

[RA2\\_FGD\\_2P: SPH checks](#)

<b>Gauge</b>
0 ADFs not covering sensing time are referenced in RA2_WWV_2P products N/A
17 RA2_WWV_2P products with ra2_I2_proc_flag anomalies N/A
0 RA2_WWV_2P products with ra2_I1b_proc_flag anomalies N/A
17 RA2_WWV_2P products with ra2_I2_proc_quality anomalies N/A
0 RA2_WWV_2P products with ra2_I1b_proc_quality anomalies N/A
0 RA2_WWV_2P products with ra2_measurement_percent anomalies N/A
7 RA2_WWV_2P products with ra2_320_band_percent anomalies N/A
7 RA2_WWV_2P products with ra2_80_band_percent anomalies N/A
10 RA2_WWV_2P products with ra2_20_band_percent anomalies N/A



2 RA2\_WWV\_2P products with ra2\_ocean\_ku\_retrack\_percent anomalies  
N/A

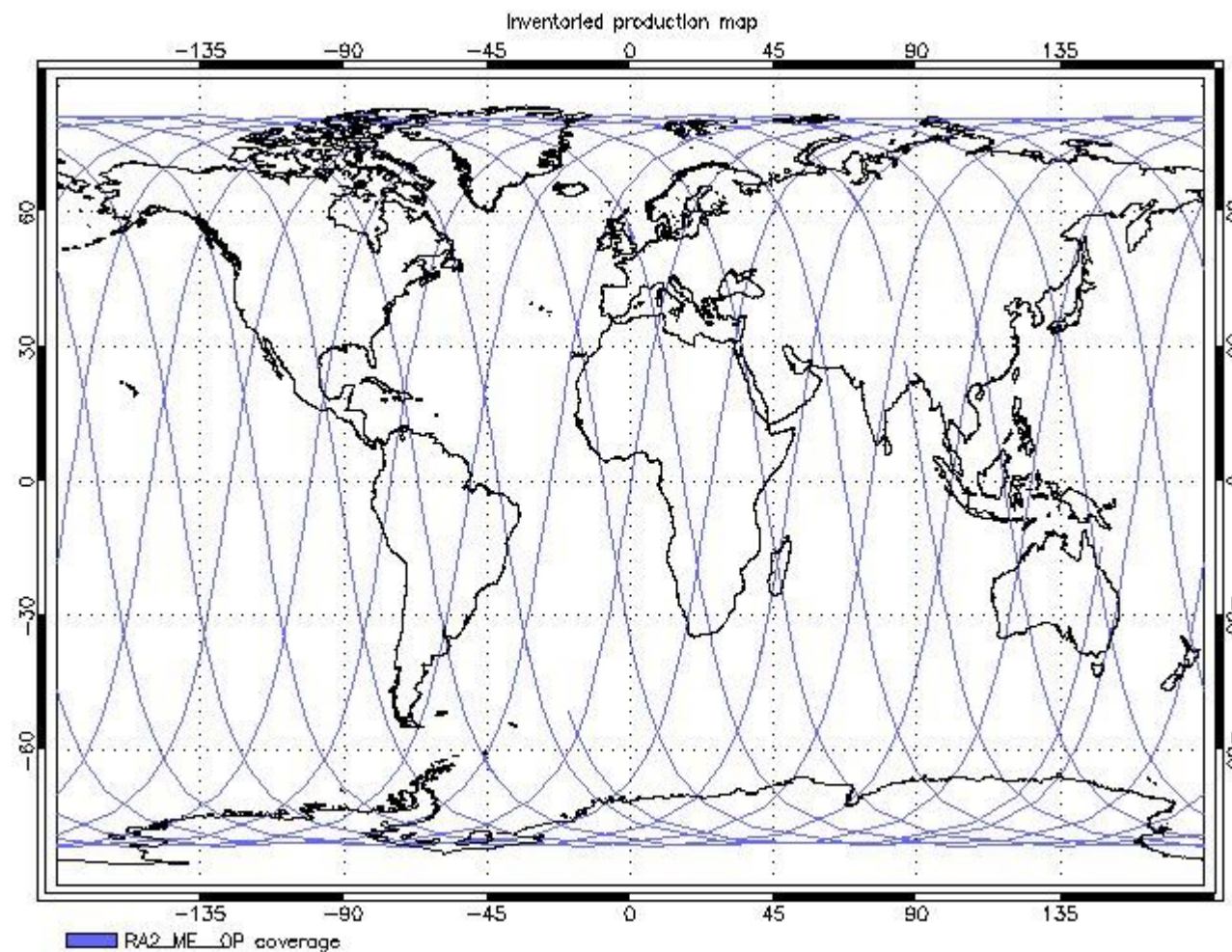
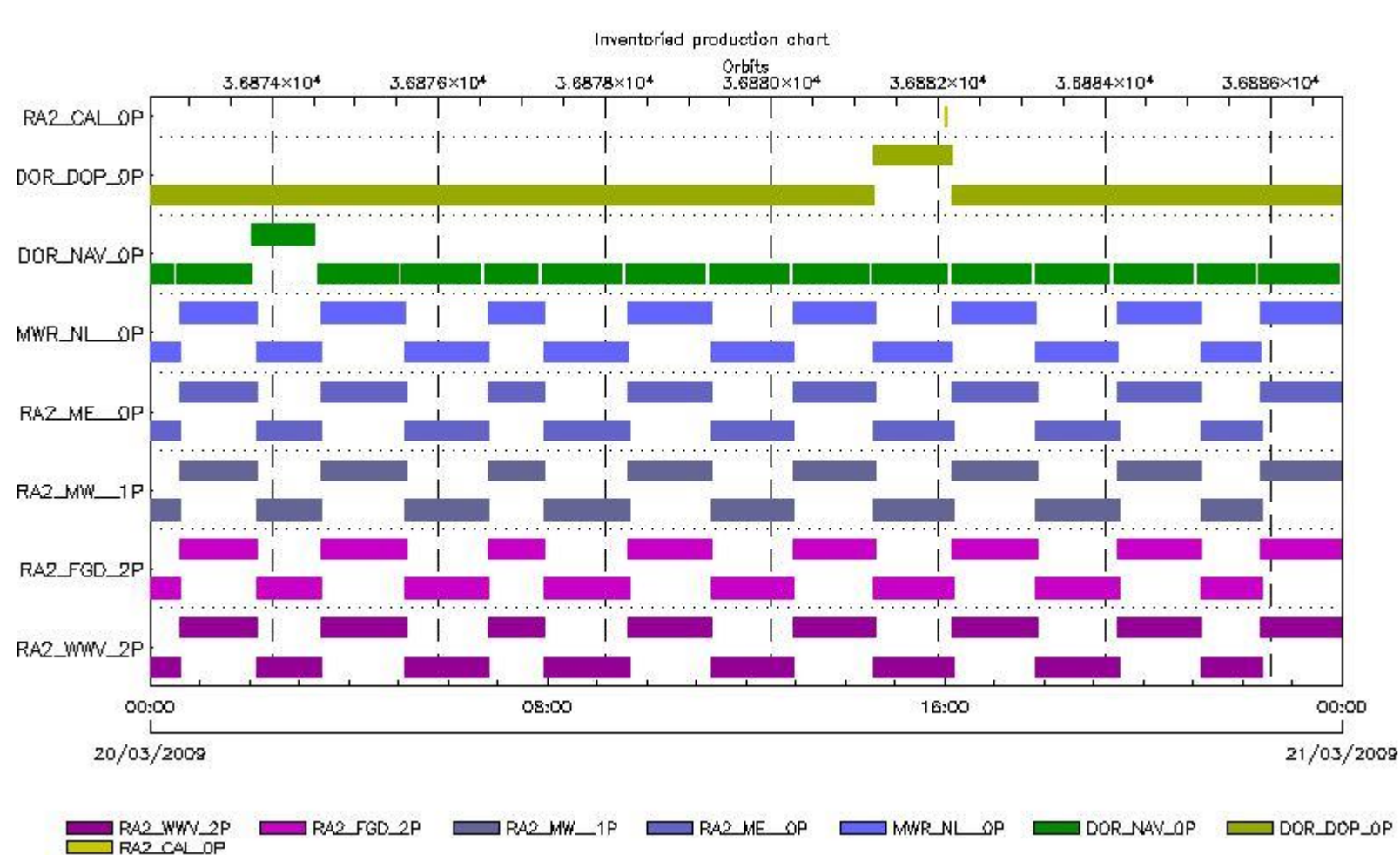
[RA2\\_WWV\\_2P: SPH checks](#)

## Time Correlation

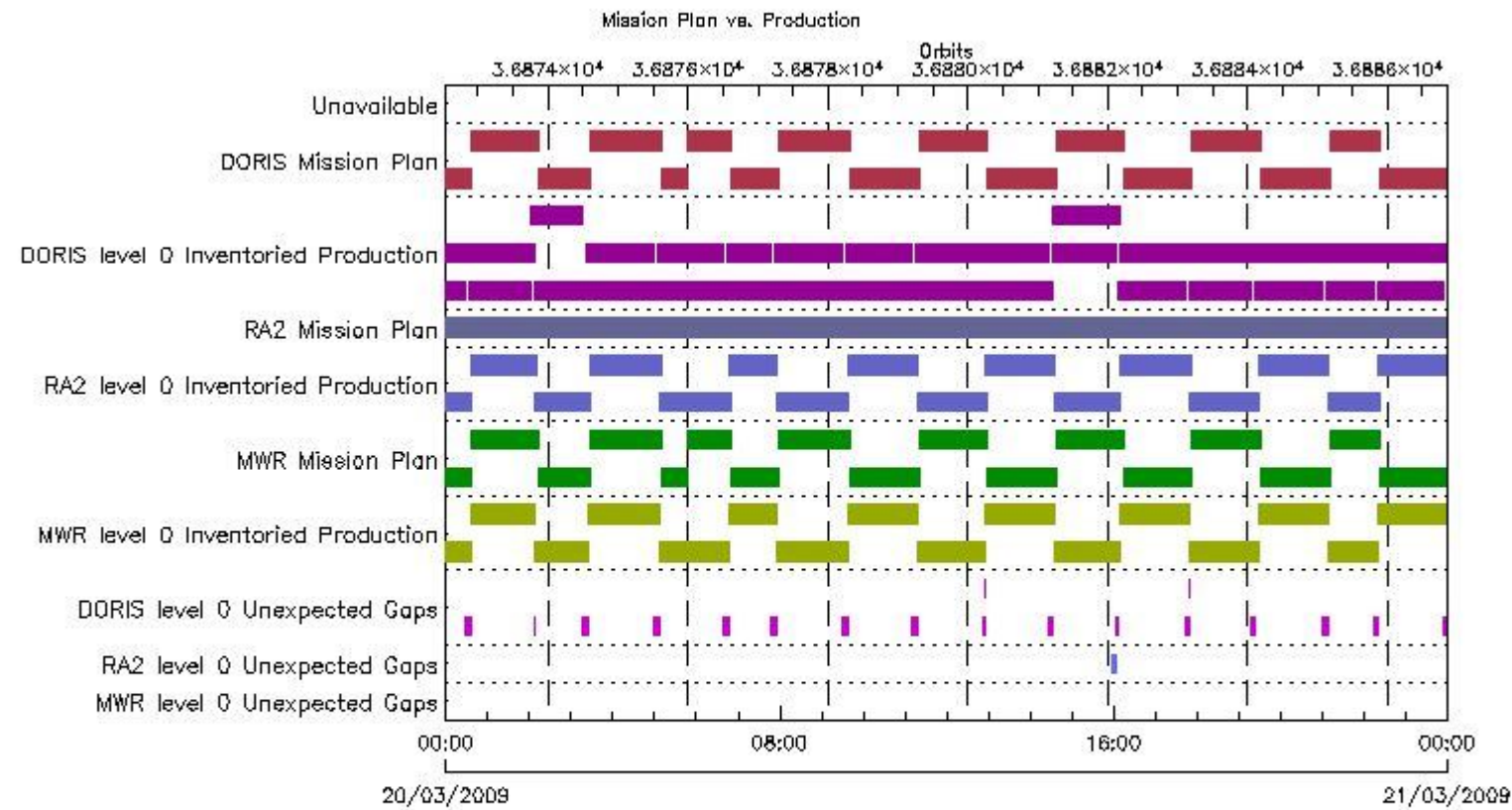
[Time Correlation propagation error](#)

## Overall Production

Inventoried Production (sensing time)



# Mission Plan vs. Production (level 0)



## Production covering Mission Plan

Gauge
PCF_RA2_ME_0P 99.98% of production inventoried
PCF_RA2_CAL_0P 100% of production inventoried
PCF_DOR_NAV_0P 94.72% of production inventoried
PCF_DOR_DOP_0P 99.02% of production inventoried
PCF_MWR_NL_0P 100% of production inventoried

## Mission Plan (extracted from DMOP)

Gauge	Segment (Start-Stop)
MODE.MEASUREMENT RA2.ACQ_PLAN	19-MAR-2009 22:56:40.734 20-MAR-2009 15:59:13.379
MODE.NOMINAL DORIS.ACQ_PLAN	19-MAR-2009 22:56:40.734 21-MAR-2009 00:05:31.997



MODE.NOMINAL MWR.ACQ_PLAN	19-MAR-2009 22:56:40.734 21-MAR-2009 00:05:31.997
MODE.CALIBRATION RA2.ACQ_PLAN	20-MAR-2009 15:59:17.890 20-MAR-2009 16:01:35.833
MODE.MEASUREMENT RA2.ACQ_PLAN	20-MAR-2009 16:01:40.343 21-MAR-2009 00:05:31.997

## Inventoried Products

### RA2\_CAL\_0P products

Gauge	Segment (Start-Stop)	Explicit Reference
Product: RA2_CAL_0P Filename: RA2_CAL_0PNPDK20090320_155913_000001402077_00255_36882_1334.N1	20-MAR-2009 15:59:13.564 20-MAR-2009 16:01:33.929	RA2_CAL_0PNPDK20090320_155913_000001402077_00255_36882_1334.N1 RA2_CAL_0P.MPH.ABS_ORBIT=36882

### DOR\_DOP\_0P products

Gauge	Segment (Start-Stop)	Explicit Reference
Product: DOR_DOP_0P Filename: DOR_DOP_0PNPDE20090319_225407_000059932077_00244_36871_7990.N1	19-MAR-2009 22:54:07.059 20-MAR-2009 00:34:00.348	DOR_DOP_0PNPDE20090319_225407_000059932077_00244_36871_7990.N1 DOR_DOP_0P.MPH.ABS_ORBIT=36871
Product: DOR_DOP_0P Filename: DOR_DOP_0PNPDE20090320_003504_000054832077_00245_36872_7991.N1	20-MAR-2009 00:35:04.102 20-MAR-2009 02:06:27.357	DOR_DOP_0PNPDE20090320_003504_000054832077_00245_36872_7991.N1 DOR_DOP_0P.MPH.ABS_ORBIT=36872
Product: DOR_DOP_0P Filename: DOR_DOP_0PNPDE20090320_020731_000045912077_00246_36873_7992.N1	20-MAR-2009 02:07:31.115 20-MAR-2009 03:24:01.701	DOR_DOP_0PNPDE20090320_020731_000045912077_00246_36873_7992.N1 DOR_DOP_0P.MPH.ABS_ORBIT=36873
Product: DOR_DOP_0P Filename: DOR_DOP_0PNPDE20090320_032505_000061212077_00247_36874_7993.N1	20-MAR-2009 03:25:05.467 20-MAR-2009 05:07:06.253	DOR_DOP_0PNPDE20090320_032505_000061212077_00247_36874_7993.N1 DOR_DOP_0P.MPH.ABS_ORBIT=36874
Product: DOR_DOP_0P Filename: DOR_DOP_0PNPDE20090320_050810_000059302077_00248_36875_7994.N1	20-MAR-2009 05:08:10.011 20-MAR-2009 06:46:59.546	DOR_DOP_0PNPDE20090320_050810_000059302077_00248_36875_7994.N1 DOR_DOP_0P.MPH.ABS_ORBIT=36875
Product: DOR_DOP_0P Filename: DOR_DOP_0PNPDK20090320_064803_000039532077_00249_36876_0267.N1	20-MAR-2009 06:48:03.300 20-MAR-2009 07:53:56.301	DOR_DOP_0PNPDK20090320_064803_000039532077_00249_36876_0267.N1 DOR_DOP_0P.MPH.ABS_ORBIT=36876
Product: DOR_DOP_0P Filename: DOR_DOP_0PNPDK20090320_075603_000059932077_00250_36877_0268.N1	20-MAR-2009 07:56:03.813 20-MAR-2009 09:35:57.087	DOR_DOP_0PNPDK20090320_075603_000059932077_00250_36877_0268.N1 DOR_DOP_0P.MPH.ABS_ORBIT=36877
Product: DOR_DOP_0P Filename: DOR_DOP_0PNPDK20090320_093700_000059302077_00251_36878_0269.N1	20-MAR-2009 09:37:00.845 20-MAR-2009 11:15:50.392	DOR_DOP_0PNPDK20090320_093700_000059302077_00251_36878_0269.N1 DOR_DOP_0P.MPH.ABS_ORBIT=36878
Product: DOR_DOP_0P Filename: DOR_DOP_0PNPDK20090320_111654_000058662077_00252_36879_0270.N1	20-MAR-2009 11:16:54.150 20-MAR-2009 12:54:39.912	DOR_DOP_0PNPDK20090320_111654_000058662077_00252_36879_0270.N1 DOR_DOP_0P.MPH.ABS_ORBIT=36879
Product: DOR_DOP_0P Filename: DOR_DOP_0PNPDK20090320_125543_000058662077_00253_36880_0271.N1	20-MAR-2009 12:55:43.674 20-MAR-2009 14:33:29.421	DOR_DOP_0PNPDK20090320_125543_000058662077_00253_36880_0271.N1 DOR_DOP_0P.MPH.ABS_ORBIT=36880
Product: DOR_DOP_0P Filename: DOR_DOP_0PNPDK20090320_143329_000056742077_00254_36881_0272.N1	20-MAR-2009 14:33:29.421 20-MAR-2009 16:08:03.910	DOR_DOP_0PNPDK20090320_143329_000056742077_00254_36881_0272.N1 DOR_DOP_0P.MPH.ABS_ORBIT=36881
Product: DOR_DOP_0P Filename: DOR_DOP_0PNPDK20090320_160803_000059932077_00255_36882_0273.N1	20-MAR-2009 16:08:03.910 20-MAR-2009 17:47:57.165	DOR_DOP_0PNPDK20090320_160803_000059932077_00255_36882_0273.N1 DOR_DOP_0P.MPH.ABS_ORBIT=36882
Product: DOR_DOP_0P Filename: DOR_DOP_0PNPDK20090320_174900_000059302077_00256_36883_0274.N1	20-MAR-2009 17:49:00.926 20-MAR-2009 19:27:50.439	DOR_DOP_0PNPDK20090320_174900_000059302077_00256_36883_0274.N1 DOR_DOP_0P.MPH.ABS_ORBIT=36883
Product: DOR_DOP_0P Filename: DOR_DOP_0PNPDK20090320_192750_000059302077_00257_36884_0275.N1	20-MAR-2009 19:27:50.439 20-MAR-2009 21:06:39.971	DOR_DOP_0PNPDK20090320_192750_000059302077_00257_36884_0275.N1 DOR_DOP_0P.MPH.ABS_ORBIT=36884
Product: DOR_DOP_0P Filename: DOR_DOP_0PNPDE20090320_210743_000043362077_00258_36885_7995.N1	20-MAR-2009 21:07:43.728 20-MAR-2009 22:19:59.295	DOR_DOP_0PNPDE20090320_210743_000043362077_00258_36885_7995.N1 DOR_DOP_0P.MPH.ABS_ORBIT=36885

Product: DOR_DOP_0P Filename: DOR_DOP_0PNPDE20090320_222103_000060572077_00258_36885_7996.N1	20-MAR-2009 22:21:03.049 21-MAR-2009 00:02:00.093	DOR_DOP_0PNPDE20090320_222103_000060572077_00258_36885_7996.N1 DOR_DOP_0P.MPH.ABS_ORBIT=36885
---	--	--

**DOR\_NAV\_0P products**

Gauge	Segment (Start-Stop)	Explicit Reference
Product: DOR_NAV_0P Filename: DOR_NAV_0PNPDE20090319_225127_000057382077_00244_36871_7582.N1	19-MAR-2009 22:51:27.660 20-MAR-2009 00:27:05.915	DOR_NAV_0PNPDE20090319_225127_000057382077_00244_36871_7582.N1 DOR_NAV_0P.MPH.ABS_ORBIT=36871
Product: DOR_NAV_0P Filename: DOR_NAV_0PNPDE20090320_003224_000054192077_00245_36872_7583.N1	20-MAR-2009 00:32:24.712 20-MAR-2009 02:02:44.205	DOR_NAV_0PNPDE20090320_003224_000054192077_00245_36872_7583.N1 DOR_NAV_0P.MPH.ABS_ORBIT=36872
Product: DOR_NAV_0P Filename: DOR_NAV_0PNPDE20090320_020244_000044632077_00246_36873_7584.N1	20-MAR-2009 02:02:44.205 20-MAR-2009 03:17:07.268	DOR_NAV_0PNPDE20090320_020244_000044632077_00246_36873_7584.N1 DOR_NAV_0P.MPH.ABS_ORBIT=36873
Product: DOR_NAV_0P Filename: DOR_NAV_0PNPDE20090320_032226_000057382077_00247_36874_7585.N1	20-MAR-2009 03:22:26.068 20-MAR-2009 04:58:04.304	DOR_NAV_0PNPDE20090320_032226_000057382077_00247_36874_7585.N1 DOR_NAV_0P.MPH.ABS_ORBIT=36874
Product: DOR_NAV_0P Filename: DOR_NAV_0PNPDE20090320_050323_000057382077_00248_36875_7586.N1	20-MAR-2009 05:03:23.100 20-MAR-2009 06:39:01.359	DOR_NAV_0PNPDE20090320_050323_000057382077_00248_36875_7586.N1 DOR_NAV_0P.MPH.ABS_ORBIT=36875
Product: DOR_NAV_0P Filename: DOR_NAV_0PNPDK20090320_064420_000038252077_00249_36876_9549.N1	20-MAR-2009 06:44:20.148 20-MAR-2009 07:48:05.629	DOR_NAV_0PNPDK20090320_064420_000038252077_00249_36876_9549.N1 DOR_NAV_0P.MPH.ABS_ORBIT=36876
Product: DOR_NAV_0P Filename: DOR_NAV_0PNPDK20090320_075324_000057382077_00250_36877_9550.N1	20-MAR-2009 07:53:24.422 20-MAR-2009 09:29:02.665	DOR_NAV_0PNPDK20090320_075324_000057382077_00250_36877_9550.N1 DOR_NAV_0P.MPH.ABS_ORBIT=36877
Product: DOR_NAV_0P Filename: DOR_NAV_0PNPDK20090320_093421_000057382077_00251_36878_9551.N1	20-MAR-2009 09:34:21.450 20-MAR-2009 11:09:59.724	DOR_NAV_0PNPDK20090320_093421_000057382077_00251_36878_9551.N1 DOR_NAV_0P.MPH.ABS_ORBIT=36878
Product: DOR_NAV_0P Filename: DOR_NAV_0PNPDK20090320_111518_000057382077_00252_36879_9552.N1	20-MAR-2009 11:15:18.513 20-MAR-2009 12:50:56.760	DOR_NAV_0PNPDK20090320_111518_000057382077_00252_36879_9552.N1 DOR_NAV_0P.MPH.ABS_ORBIT=36879
Product: DOR_NAV_0P Filename: DOR_NAV_0PNPDK20090320_125615_000054192077_00253_36880_9553.N1	20-MAR-2009 12:56:15.553 20-MAR-2009 14:26:34.991	DOR_NAV_0PNPDK20090320_125615_000054192077_00253_36880_9553.N1 DOR_NAV_0P.MPH.ABS_ORBIT=36880
Product: DOR_NAV_0P Filename: DOR_NAV_0PNPDK20090320_143153_000054192077_00254_36881_9554.N1	20-MAR-2009 14:31:53.780 20-MAR-2009 16:02:13.238	DOR_NAV_0PNPDK20090320_143153_000054192077_00254_36881_9554.N1 DOR_NAV_0P.MPH.ABS_ORBIT=36881
Product: DOR_NAV_0P Filename: DOR_NAV_0PNPDK20090320_160732_000057382077_00255_36882_9555.N1	20-MAR-2009 16:07:32.031 20-MAR-2009 17:43:10.262	DOR_NAV_0PNPDK20090320_160732_000057382077_00255_36882_9555.N1 DOR_NAV_0P.MPH.ABS_ORBIT=36882
Product: DOR_NAV_0P Filename: DOR_NAV_0PNPDK20090320_174829_000054192077_00256_36883_9556.N1	20-MAR-2009 17:48:29.043 20-MAR-2009 19:18:48.505	DOR_NAV_0PNPDK20090320_174829_000054192077_00256_36883_9556.N1 DOR_NAV_0P.MPH.ABS_ORBIT=36883
Product: DOR_NAV_0P Filename: DOR_NAV_0PNPDK20090320_192407_000057382077_00257_36884_9557.N1	20-MAR-2009 19:24:07.282 20-MAR-2009 20:59:45.545	DOR_NAV_0PNPDK20090320_192407_000057382077_00257_36884_9557.N1 DOR_NAV_0P.MPH.ABS_ORBIT=36884
Product: DOR_NAV_0P Filename: DOR_NAV_0PNPDE20090320_210504_000041442077_00258_36885_7587.N1	20-MAR-2009 21:05:04.334 20-MAR-2009 22:14:08.627	DOR_NAV_0PNPDE20090320_210504_000041442077_00258_36885_7587.N1 DOR_NAV_0P.MPH.ABS_ORBIT=36885
Product: DOR_NAV_0P Filename: DOR_NAV_0PNPDE20090320_221927_000057382077_00258_36885_7588.N1	20-MAR-2009 22:19:27.417 20-MAR-2009 23:55:05.659	DOR_NAV_0PNPDE20090320_221927_000057382077_00258_36885_7588.N1 DOR_NAV_0P.MPH.ABS_ORBIT=36885

**MWR\_NL\_0P products**

Gauge	Segment (Start-Stop)	Explicit Reference
Product: MWR_NL_0P Filename: MWR_NL_0PNPDE20090319_225408_000060722077_00244_36871_8030.N1	19-MAR-2009 22:54:08.520 20-MAR-2009 00:35:20.688	MWR_NL_0PNPDE20090319_225408_000060722077_00244_36871_8030.N1 MWR_NL_0P.MPH.ABS_ORBIT=36871
Product: MWR_NL_0P Filename: MWR_NL_0PNPDE20090320_003456_000056162077_00245_36872_8031.N1	20-MAR-2009 00:34:56.692 20-MAR-2009 02:08:32.841	MWR_NL_0PNPDE20090320_003456_000056162077_00245_36872_8031.N1 MWR_NL_0P.MPH.ABS_ORBIT=36872
Product: MWR_NL_0P Filename: MWR_NL_0PNPDE20090320_020744_000046802077_00246_36873_8032.N1	20-MAR-2009 02:07:44.834 20-MAR-2009 03:25:44.959	MWR_NL_0PNPDE20090320_020744_000046802077_00246_36873_8032.N1 MWR_NL_0P.MPH.ABS_ORBIT=36873
Product: MWR_NL_0P Filename: MWR_NL_0PNPDE20090320_032544_000061442077_00247_36874_8033.N1	20-MAR-2009 03:25:44.959 20-MAR-2009 05:08:09.132	MWR_NL_0PNPDE20090320_032544_000061442077_00247_36874_8033.N1 MWR_NL_0P.MPH.ABS_ORBIT=36874

Product: MWR_NL__0P Filename: MWR_NL__0PNPDE20090320_050809_000060002077_00248_36875_8034.N1	20-MAR-2009 05:08:09.132 20-MAR-2009 06:48:09.296	MWR_NL__0PNPDE20090320_050809_000060002077_00248_368 MWR_NL__0P.MPH.ABS_ORBIT=36875
Product: MWR_NL__0P Filename: MWR_NL__0PNPDK20090320_064809_000040562077_00249_36876_0151.N1	20-MAR-2009 06:48:09.296 20-MAR-2009 07:55:45.402	MWR_NL__0PNPDK20090320_064809_000040562077_00249_36876_0151.N1 MWR_NL__0P.MPH.ABS_ORBIT=36876
Product: MWR_NL__0P Filename: MWR_NL__0PNPDK20090320_075545_000061202077_00250_36877_0152.N1	20-MAR-2009 07:55:45.402 20-MAR-2009 09:37:45.563	MWR_NL__0PNPDK20090320_075545_000061202077_00250_36877_0152.N1 MWR_NL__0P.MPH.ABS_ORBIT=36877
Product: MWR_NL__0P Filename: MWR_NL__0PNPDK20090320_093745_000059762077_00251_36878_0153.N1	20-MAR-2009 09:37:45.563 20-MAR-2009 11:17:21.732	MWR_NL__0PNPDK20090320_093745_000059762077_00251_36878_0153.N1 MWR_NL__0P.MPH.ABS_ORBIT=36878
Product: MWR_NL__0P Filename: MWR_NL__0PNPDK20090320_111721_000059282077_00252_36879_0154.N1	20-MAR-2009 11:17:21.732 20-MAR-2009 12:56:09.893	MWR_NL__0PNPDK20090320_111721_000059282077_00252_36879_0154.N1 MWR_NL__0P.MPH.ABS_ORBIT=36879
Product: MWR_NL__0P Filename: MWR_NL__0PNPDK20090320_125609_000059282077_00253_36880_0155.N1	20-MAR-2009 12:56:09.893 20-MAR-2009 14:34:58.050	MWR_NL__0PNPDK20090320_125609_000059282077_00253_36880_0155.N1 MWR_NL__0P.MPH.ABS_ORBIT=36880
Product: MWR_NL__0P Filename: MWR_NL__0PNPDK20090320_143346_000057362077_00254_36881_0156.N1	20-MAR-2009 14:33:46.054 20-MAR-2009 16:09:22.211	MWR_NL__0PNPDK20090320_143346_000057362077_00254_36881_0156.N1 MWR_NL__0P.MPH.ABS_ORBIT=36881
Product: MWR_NL__0P Filename: MWR_NL__0PNPDK20090320_160834_000060962077_00255_36882_0157.N1	20-MAR-2009 16:08:34.211 20-MAR-2009 17:50:10.375	MWR_NL__0PNPDK20090320_160834_000060962077_00255_36882_0157.N1 MWR_NL__0P.MPH.ABS_ORBIT=36882
Product: MWR_NL__0P Filename: MWR_NL__0PNPDK20090320_174922_000059762077_00256_36883_0158.N1	20-MAR-2009 17:49:22.368 20-MAR-2009 19:28:58.532	MWR_NL__0PNPDK20090320_174922_000059762077_00256_36883_0158.N1 MWR_NL__0P.MPH.ABS_ORBIT=36883
Product: MWR_NL__0P Filename: MWR_NL__0PNPDK20090320_192746_000060482077_00257_36884_0159.N1	20-MAR-2009 19:27:46.529 20-MAR-2009 21:08:34.693	MWR_NL__0PNPDK20090320_192746_000060482077_00257_36884_0159.N1 MWR_NL__0P.MPH.ABS_ORBIT=36884
Product: MWR_NL__0P Filename: MWR_NL__0PNPDE20090320_210834_000043682077_00258_36885_8035.N1	20-MAR-2009 21:08:34.693 20-MAR-2009 22:21:22.811	MWR_NL__0PNPDE20090320_210834_000043682077_00258_36885_8035.N1 MWR_NL__0P.MPH.ABS_ORBIT=36885
Product: MWR_NL__0P Filename: MWR_NL__0PNPDE20090320_222058_000061442077_00258_36885_8036.N1	20-MAR-2009 22:20:58.815 21-MAR-2009 00:03:22.976	MWR_NL__0PNPDE20090320_222058_000061442077_00258_36885_8036.N1 MWR_NL__0P.MPH.ABS_ORBIT=36885

**RA2\_ME\_\_0P products**

Gauge	Segment (Start-Stop)	Explicit Reference
Product: RA2_ME__0P Filename: RA2_ME__0PNPDE20090319_225413_000061172077_00244_36871_8673.N1	19-MAR-2009 22:54:13.766 20-MAR-2009 00:36:10.740	RA2_ME__0PNPDE20090319_225413_000061172077_00244_36871_8673.N1 RA2_ME__0P.MPH.ABS_ORBIT=36871
Product: RA2_ME__0P Filename: RA2_ME__0PNPDE20090320_003512_000056562077_00245_36872_8674.N1	20-MAR-2009 00:35:12.812 20-MAR-2009 02:09:28.590	RA2_ME__0PNPDE20090320_003512_000056562077_00245_36872_8674.N1 RA2_ME__0P.MPH.ABS_ORBIT=36872
Product: RA2_ME__0P Filename: RA2_ME__0PNPDE20090320_020746_000047302077_00246_36873_8675.N1	20-MAR-2009 02:07:46.102 20-MAR-2009 03:26:36.146	RA2_ME__0PNPDE20090320_020746_000047302077_00246_36873_8675.N1 RA2_ME__0P.MPH.ABS_ORBIT=36873
Product: RA2_ME__0P Filename: RA2_ME__0PNPDE20090320_032604_000061772077_00247_36874_8676.N1	20-MAR-2009 03:26:04.954 20-MAR-2009 05:09:02.084	RA2_ME__0PNPDE20090320_032604_000061772077_00247_36874_8676.N1 RA2_ME__0P.MPH.ABS_ORBIT=36874
Product: RA2_ME__0P Filename: RA2_ME__0PNPDE20090320_050830_000060352077_00248_36875_8677.N1	20-MAR-2009 05:08:30.892 20-MAR-2009 06:49:05.430	RA2_ME__0PNPDE20090320_050830_000060352077_00248_36875_8677.N1 RA2_ME__0P.MPH.ABS_ORBIT=36875
Product: RA2_ME__0P Filename: RA2_ME__0PNPDK20090320_064826_000040952077_00249_36876_1988.N1	20-MAR-2009 06:48:26.440 20-MAR-2009 07:56:41.504	RA2_ME__0PNPDK20090320_064826_000040952077_00249_36876_1988.N1 RA2_ME__0P.MPH.ABS_ORBIT=36876
Product: RA2_ME__0P Filename: RA2_ME__0PNPDK20090320_075604_000061522077_00250_36877_1989.N1	20-MAR-2009 07:56:04.742 20-MAR-2009 09:38:36.355	RA2_ME__0PNPDK20090320_075604_000061522077_00250_36877_1989.N1 RA2_ME__0P.MPH.ABS_ORBIT=36877
Product: RA2_ME__0P Filename: RA2_ME__0PNPDK20090320_093752_000060212077_00251_36878_1990.N1	20-MAR-2009 09:37:52.909 20-MAR-2009 11:18:14.079	RA2_ME__0PNPDK20090320_093752_000060212077_00251_36878_1990.N1 RA2_ME__0P.MPH.ABS_ORBIT=36878
Product: RA2_ME__0P Filename: RA2_ME__0PNPDK20090320_111730_000059882077_00252_36879_1991.N1	20-MAR-2009 11:17:30.633 20-MAR-2009 12:57:18.383	RA2_ME__0PNPDK20090320_111730_000059882077_00252_36879_1991.N1 RA2_ME__0P.MPH.ABS_ORBIT=36879
Product: RA2_ME__0P Filename: RA2_ME__0PNPDK20090320_125632_000059642077_00253_36880_1992.N1	20-MAR-2009 12:56:32.709 20-MAR-2009 14:35:57.065	RA2_ME__0PNPDK20090320_125632_000059642077_00253_36880_1992.N1 RA2_ME__0P.MPH.ABS_ORBIT=36880



Product: RA2_ME__0P Filename: RA2_ME__0PNPDK20090320_143404_000050982077_00254_36881_1993.N1	20-MAR-2009 14:34:04.551 20-MAR-2009 15:59:02.215	RA2_ME__0PNPDK20090320_143404_000050982077_00254_36881 RA2_ME__0P.MPH.ABS_ORBIT=36881
Product: RA2_ME__0P Filename: RA2_ME__0PNPDK20090320_160259_000004332077_00255_36882_1994.N1	20-MAR-2009 16:02:59.565 20-MAR-2009 16:10:12.912	RA2_ME__0PNPDK20090320_160259_000004332077_00255_36882_1994.N1 RA2_ME__0P.MPH.ABS_ORBIT=36882
Product: RA2_ME__0P Filename: RA2_ME__0PNPDK20090320_160835_000061412077_00255_36882_1995.N1	20-MAR-2009 16:08:35.994 20-MAR-2009 17:50:57.476	RA2_ME__0PNPDK20090320_160835_000061412077_00255_36882_1995.N1 RA2_ME__0P.MPH.ABS_ORBIT=36882
Product: RA2_ME__0P Filename: RA2_ME__0PNPDK20090320_174928_000060202077_00256_36883_1996.N1	20-MAR-2009 17:49:28.356 20-MAR-2009 19:29:48.411	RA2_ME__0PNPDK20090320_174928_000060202077_00256_36883_1996.N1 RA2_ME__0P.MPH.ABS_ORBIT=36883
Product: RA2_ME__0P Filename: RA2_ME__0PNPDK20090320_192800_000060802077_00257_36884_1997.N1	20-MAR-2009 19:28:00.353 20-MAR-2009 21:09:20.565	RA2_ME__0PNPDK20090320_192800_000060802077_00257_36884_1997.N1 RA2_ME__0P.MPH.ABS_ORBIT=36884
Product: RA2_ME__0P Filename: RA2_ME__0PNPDE20090320_210838_000044172077_00258_36885_8678.N1	20-MAR-2009 21:08:38.233 20-MAR-2009 22:22:15.243	RA2_ME__0PNPDE20090320_210838_000044172077_00258_36885_8678.N1 RA2_ME__0P.MPH.ABS_ORBIT=36885
Product: RA2_ME__0P Filename: RA2_ME__0PNPDE20090320_222117_000061792077_00258_36885_8679.N1	20-MAR-2009 22:21:17.315 21-MAR-2009 00:04:16.673	RA2_ME__0PNPDE20090320_222117_000061792077_00258_36885_8679.N1 RA2_ME__0P.MPH.ABS_ORBIT=36885

## Missing Products

### RA2\_CAL\_0P missing products

Gauge Value Segment (Start-Stop)

### DOR\_DOP\_0P missing products

Gauge	Value	Segment (Start-Stop)
MODE.NOMINAL DORIS.MISSING	Duration: 63.753914 s	20-MAR-2009 00:34:00.348 20-MAR-2009 00:35:04.102
MODE.NOMINAL DORIS.MISSING	Duration: 63.757829 s	20-MAR-2009 02:06:27.357 20-MAR-2009 02:07:31.115
MODE.NOMINAL DORIS.MISSING	Duration: 63.765631 s	20-MAR-2009 03:24:01.701 20-MAR-2009 03:25:05.467
MODE.NOMINAL DORIS.MISSING	Duration: 63.757820 s	20-MAR-2009 05:07:06.253 20-MAR-2009 05:08:10.011
MODE.NOMINAL DORIS.MISSING	Duration: 63.753914 s	20-MAR-2009 06:46:59.546 20-MAR-2009 06:48:03.300
MODE.NOMINAL DORIS.MISSING	Duration: 127.511725 s	20-MAR-2009 07:53:56.301 20-MAR-2009 07:56:03.813
MODE.NOMINAL DORIS.MISSING	Duration: 63.757821 s	20-MAR-2009 09:35:57.087 20-MAR-2009 09:37:00.845
MODE.NOMINAL DORIS.MISSING	Duration: 63.757820 s	20-MAR-2009 11:15:50.392 20-MAR-2009 11:16:54.150
MODE.NOMINAL DORIS.MISSING	Duration: 63.761723 s	20-MAR-2009 12:54:39.912 20-MAR-2009 12:55:43.674
MODE.NOMINAL DORIS.MISSING	Duration: 63.761729 s	20-MAR-2009 17:47:57.165 20-MAR-2009 17:49:00.926
MODE.NOMINAL DORIS.MISSING	Duration: 63.757817 s	20-MAR-2009 21:06:39.971 20-MAR-2009 21:07:43.728
MODE.NOMINAL DORIS.MISSING	Duration: 63.753919 s	20-MAR-2009 22:19:59.295 20-MAR-2009 22:21:03.049

### DOR\_NAV\_0P missing products

Gauge	Value	Segment (Start-Stop)
MODE.NOMINAL DORIS.MISSING	Duration: 318.796912 s	20-MAR-2009 00:27:05.915 20-MAR-2009 00:32:24.712
MODE.NOMINAL DORIS.MISSING	Duration: 318.800820 s	20-MAR-2009 03:17:07.268 20-MAR-2009 03:22:26.068
MODE.NOMINAL DORIS.MISSING	Duration: 318.796913 s	20-MAR-2009 04:58:04.304 20-MAR-2009 05:03:23.100
MODE.NOMINAL DORIS.MISSING	Duration: 318.789101 s	20-MAR-2009 06:39:01.359 20-MAR-2009 06:44:20.148
MODE.NOMINAL DORIS.MISSING	Duration: 318.792999 s	20-MAR-2009 07:48:05.629 20-MAR-2009 07:53:24.422
MODE.NOMINAL DORIS.MISSING	Duration: 318.785195 s	20-MAR-2009 09:29:02.665 20-MAR-2009 09:34:21.450
MODE.NOMINAL DORIS.MISSING	Duration: 318.789101 s	20-MAR-2009 11:09:59.724 20-MAR-2009 11:15:18.513
MODE.NOMINAL DORIS.MISSING	Duration: 318.793004 s	20-MAR-2009 12:50:56.760 20-MAR-2009 12:56:15.553
MODE.NOMINAL DORIS.MISSING	Duration: 318.789101 s	20-MAR-2009 14:26:34.991 20-MAR-2009 14:31:53.780
MODE.NOMINAL DORIS.MISSING	Duration: 318.793007 s	20-MAR-2009 16:02:13.238 20-MAR-2009 16:07:32.031
MODE.NOMINAL DORIS.MISSING	Duration: 318.781290 s	20-MAR-2009 17:43:10.262 20-MAR-2009 17:48:29.043
MODE.NOMINAL DORIS.MISSING	Duration: 318.777383 s	20-MAR-2009 19:18:48.505 20-MAR-2009 19:24:07.282
MODE.NOMINAL DORIS.MISSING	Duration: 318.789098 s	20-MAR-2009 20:59:45.545 20-MAR-2009 21:05:04.334
MODE.NOMINAL DORIS.MISSING	Duration: 318.789106 s	20-MAR-2009 22:14:08.627 20-MAR-2009 22:19:27.417
MODE.NOMINAL DORIS.MISSING	Duration: 626.337620 s	20-MAR-2009 23:55:05.659 21-MAR-2009 00:05:31.997

**MWR\_NL\_\_0P missing products**

**Gauge Value Segment (Start-Stop)**

**RA2\_ME\_\_0P missing products**

Gauge	Value	Segment (Start-Stop)
MODE.MEASUREMENT RA2.MISSING	Duration: 11.164847 s	20-MAR-2009 15:59:02.215 20-MAR-2009 15:59:13.379
MODE.MEASUREMENT RA2.MISSING	Duration: 79.221650 s	20-MAR-2009 16:01:40.343 20-MAR-2009 16:02:59.565

**Unplanned Products**

**RA2\_CAL\_0P unplanned products**

**Gauge Segment (Start-Stop)**

**DOR\_DOP\_0P unplanned products**

Gauge Segment (Start-Stop)  
DOR\_NAV\_0P unplanned products

Gauge Segment (Start-Stop)  
MWR\_NL\_\_0P unplanned products

Gauge Segment (Start-Stop)  
RA2\_ME\_\_0P unplanned products

Gauge Segment (Start-Stop)

## Overlaps

RA2\_CAL\_0P overlaps

Gauge Segment (Start-Stop) Explicit Reference  
DOR\_DOP\_0P overlaps

Gauge Segment (Start-Stop) Explicit Reference  
DOR\_NAV\_0P overlaps

Gauge Segment (Start-Stop) Explicit Reference  
MWR\_NL\_\_0P overlaps

Gauge Segment (Start-Stop) Explicit Reference  
RA2\_ME\_\_0P overlaps

Gauge Segment (Start-Stop) Explicit Reference

## Duplicates

RA2\_CAL\_0P duplicates

Gauge Segment (Start-Stop) Explicit Reference  
DOR\_DOP\_0P duplicates

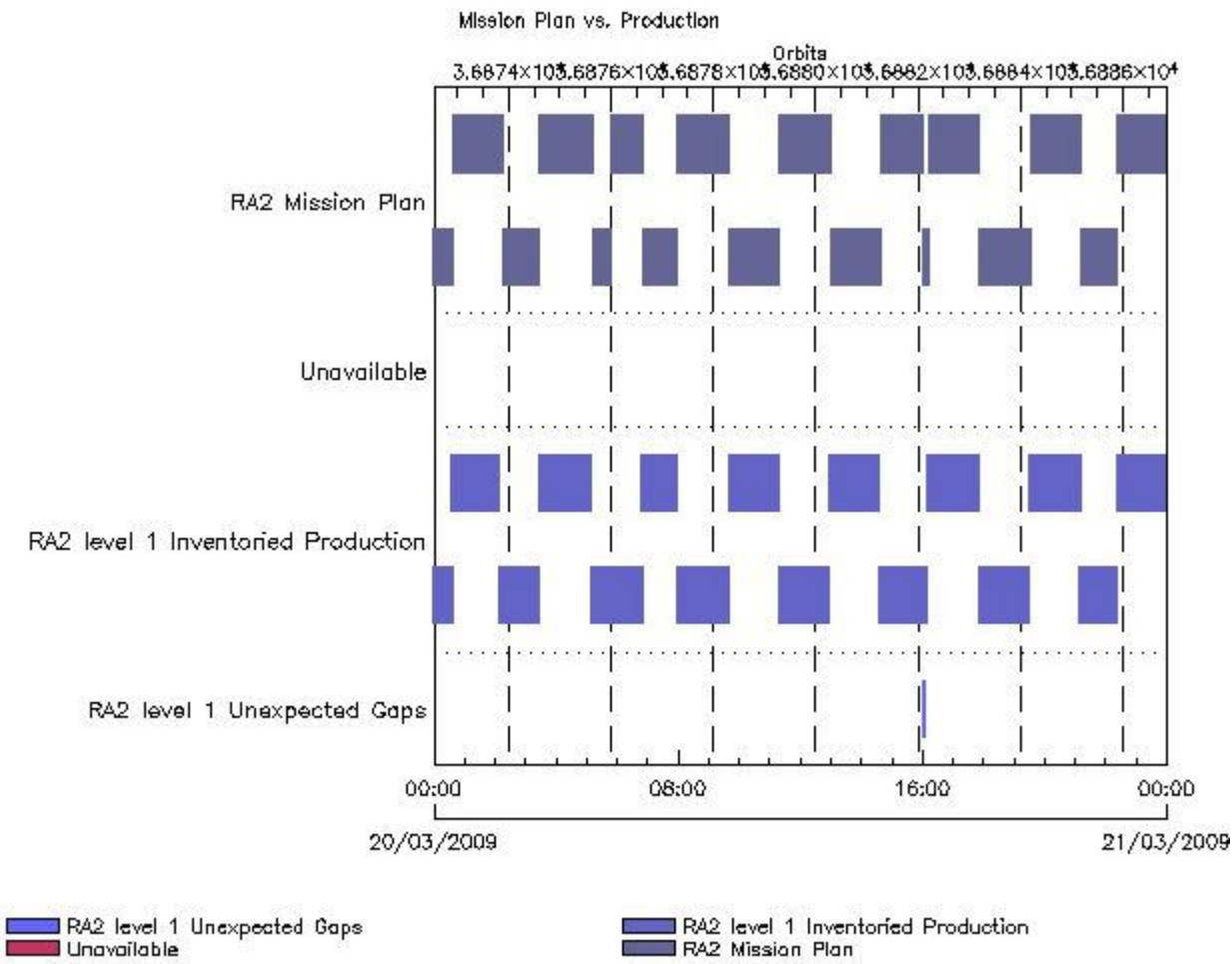
Gauge Segment (Start-Stop) Explicit Reference  
DOR\_NAV\_0P duplicates

Gauge Segment (Start-Stop) Explicit Reference  
MWR\_NL\_\_0P duplicates

Gauge Segment (Start-Stop) Explicit Reference  
RA2\_ME\_\_0P duplicates

Gauge Segment (Start-Stop) Explicit Reference





### Mission Plan (extracted from DMOP)

Gauge	Segment (Start-Stop)
MODE.MEASUREMENT RA2.ACQ_PLAN	19-MAR-2009 22:56:40.734 20-MAR-2009 15:59:13.379
MODE.CALIBRATION RA2.ACQ_PLAN	20-MAR-2009 15:59:17.890 20-MAR-2009 16:01:35.833
MODE.MEASUREMENT RA2.ACQ_PLAN	20-MAR-2009 16:01:40.343 21-MAR-2009 00:05:31.997

### Inventoried Products

#### RA2\_MW\_\_1P products

Gauge	Segment (Start-Stop)	Explicit Reference
Product: RA2_MW__1P Filename: RA2_MW__1PNPDE20090319_225413_000061182077_00244_36871_0358.N1	19-MAR-2009 22:54:13.791 20-MAR-2009 00:36:11.824	RA2_MW__1PNPDE20090319_225413_000061182077_00244_36871_0358.N1 RA2_MW__1P.MPH.ABS_ORBIT=36871
Product: RA2_MW__1P Filename: RA2_MW__1PNPDE20090320_003512_000056572077_00245_36872_0503.N1	20-MAR-2009 00:35:12.837 20-MAR-2009 02:09:29.674	RA2_MW__1PNPDE20090320_003512_000056572077_00245_36872_0503.N1 RA2_MW__1P.MPH.ABS_ORBIT=36872
Product: RA2_MW__1P Filename: RA2_MW__1PNPDE20090320_020746_000047312077_00246_36873_0636.N1	20-MAR-2009 02:07:46.127 20-MAR-2009 03:26:37.229	RA2_MW__1PNPDE20090320_020746_000047312077_00246_36873_0636.N1 RA2_MW__1P.MPH.ABS_ORBIT=36873
Product: RA2_MW__1P Filename: RA2_MW__1PNPDE20090320_032604_000061782077_00247_36874_0995.N1	20-MAR-2009 03:26:04.979 20-MAR-2009 05:09:03.167	RA2_MW__1PNPDE20090320_032604_000061782077_00247_36874_0995.N1 RA2_MW__1P.MPH.ABS_ORBIT=36874
Product: RA2_MW__1P Filename: RA2_MW__1PNPDE20090320_050830_000060362077_00248_36875_1183.N1	20-MAR-2009 05:08:30.917 20-MAR-2009 06:49:06.513	RA2_MW__1PNPDE20090320_050830_000060362077_00248_36875_1183.N1 RA2_MW__1P.MPH.ABS_ORBIT=36875

Product: RA2_MW__1P Filename: RA2_MW__1PNPDK20090320_064826_000040962077_00249_36876_2242.N1	20-MAR-2009 06:48:26.465 20-MAR-2009 07:56:42.587	RA2_MW__1PNPDK20090320_064826_000040962077_00249_36876 RA2_MW__1P.MPH.ABS_ORBIT=36876
Product: RA2_MW__1P Filename: RA2_MW__1PNPDK20090320_075604_000061532077_00250_36877_2390.N1	20-MAR-2009 07:56:04.767 20-MAR-2009 09:38:37.438	RA2_MW__1PNPDK20090320_075604_000061532077_00250_36877_2390.N1 RA2_MW__1P.MPH.ABS_ORBIT=36877
Product: RA2_MW__1P Filename: RA2_MW__1PNPDK20090320_093752_000060222077_00251_36878_2527.N1	20-MAR-2009 09:37:52.934 20-MAR-2009 11:18:15.162	RA2_MW__1PNPDK20090320_093752_000060222077_00251_36878_2527.N1 RA2_MW__1P.MPH.ABS_ORBIT=36878
Product: RA2_MW__1P Filename: RA2_MW__1PNPDK20090320_111730_000059892077_00252_36879_2661.N1	20-MAR-2009 11:17:30.658 20-MAR-2009 12:57:19.466	RA2_MW__1PNPDK20090320_111730_000059892077_00252_36879_2661.N1 RA2_MW__1P.MPH.ABS_ORBIT=36879
Product: RA2_MW__1P Filename: RA2_MW__1PNPDK20090320_125632_000059652077_00253_36880_2776.N1	20-MAR-2009 12:56:32.734 20-MAR-2009 14:35:58.148	RA2_MW__1PNPDK20090320_125632_000059652077_00253_36880_2776.N1 RA2_MW__1P.MPH.ABS_ORBIT=36880
Product: RA2_MW__1P Filename: RA2_MW__1PNPDK20090320_143404_000050992077_00254_36881_2928.N1	20-MAR-2009 14:34:04.576 20-MAR-2009 15:59:03.298	RA2_MW__1PNPDK20090320_143404_000050992077_00254_36881_2928.N1 RA2_MW__1P.MPH.ABS_ORBIT=36881
Product: RA2_MW__1P Filename: RA2_MW__1PNPDK20090320_160259_000004342077_00255_36882_2931.N1	20-MAR-2009 16:02:59.590 20-MAR-2009 16:10:13.995	RA2_MW__1PNPDK20090320_160259_000004342077_00255_36882_2931.N1 RA2_MW__1P.MPH.ABS_ORBIT=36882
Product: RA2_MW__1P Filename: RA2_MW__1PNPDK20090320_160836_000061432077_00255_36882_3036.N1	20-MAR-2009 16:08:36.019 20-MAR-2009 17:50:58.559	RA2_MW__1PNPDK20090320_160836_000061432077_00255_36882_3036.N1 RA2_MW__1P.MPH.ABS_ORBIT=36882
Product: RA2_MW__1P Filename: RA2_MW__1PNPDK20090320_174928_000060212077_00256_36883_3311.N1	20-MAR-2009 17:49:28.381 20-MAR-2009 19:29:49.495	RA2_MW__1PNPDK20090320_174928_000060212077_00256_36883_3311.N1 RA2_MW__1P.MPH.ABS_ORBIT=36883
Product: RA2_MW__1P Filename: RA2_MW__1PNPDK20090320_192800_000060812077_00257_36884_3434.N1	20-MAR-2009 19:28:00.379 20-MAR-2009 21:09:21.649	RA2_MW__1PNPDK20090320_192800_000060812077_00257_36884_3434.N1 RA2_MW__1P.MPH.ABS_ORBIT=36884
Product: RA2_MW__1P Filename: RA2_MW__1PNPDE20090320_210838_000044182077_00258_36885_1602.N1	20-MAR-2009 21:08:38.259 20-MAR-2009 22:22:16.327	RA2_MW__1PNPDE20090320_210838_000044182077_00258_36885_1602.N1 RA2_MW__1P.MPH.ABS_ORBIT=36885
Product: RA2_MW__1P Filename: RA2_MW__1PNPDE20090320_222117_000061802077_00258_36885_1749.N1	20-MAR-2009 22:21:17.341 21-MAR-2009 00:04:17.757	RA2_MW__1PNPDE20090320_222117_000061802077_00258_36885_1749.N1 RA2_MW__1P.MPH.ABS_ORBIT=36885

## Missing Products

### RA2\_MW\_\_1P missing products

Gauge	Value	Segment (Start-Stop)
MODE.MEASUREMENT RA2.MISSING	Duration: 10.081352 s	20-MAR-2009 15:59:03.298 20-MAR-2009 15:59:13.379
MODE.MEASUREMENT RA2.MISSING	Duration: 79.246876 s	20-MAR-2009 16:01:40.343 20-MAR-2009 16:02:59.590

## Unplanned Products

### RA2\_MW\_\_1P unplanned products

Gauge	Segment (Start-Stop)
-------	----------------------

## Overlaps

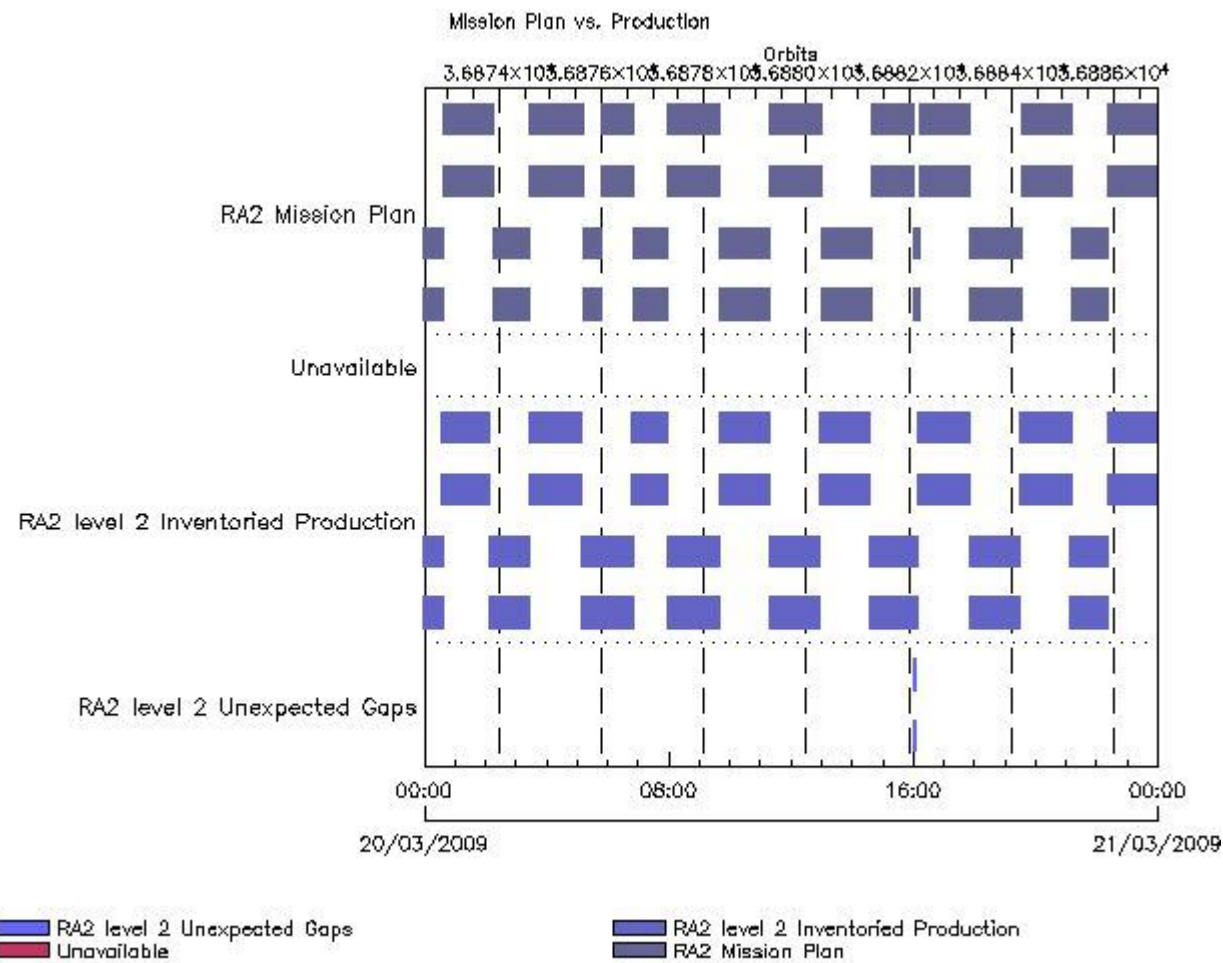
### RA2\_MW\_\_1P overlaps

Gauge	Segment (Start-Stop)	Explicit Reference
-------	----------------------	--------------------

## Duplicates

### RA2\_MW\_\_1P duplicates

# Mission Plan vs. Production (level 2)



## Mission Plan (extracted from DMOP)

Gauge	Segment (Start-Stop)
MODE.MEASUREMENT RA2.ACQ_PLAN	19-MAR-2009 22:56:40.734 20-MAR-2009 15:59:13.379
MODE.CALIBRATION RA2.ACQ_PLAN	20-MAR-2009 15:59:17.890 20-MAR-2009 16:01:35.833
MODE.MEASUREMENT RA2.ACQ_PLAN	20-MAR-2009 16:01:40.343 21-MAR-2009 00:05:31.997

## Inventoried Products

### RA2\_FGD\_2P products

Gauge	Segment (Start-Stop)	Explicit Reference
Product: RA2_FGD_2P Filename: RA2_FGD_2PNPDE20090319_225413_000061182077_00244_36871_0359.N1	19-MAR-2009 22:54:13.791 20-MAR-2009 00:36:11.824	RA2_FGD_2PNPDE20090319_225413_000061182077_00244_36871_0359.N1 RA2_FGD_2P.MPH.ABS_ORBIT=36871
Product: RA2_FGD_2P Filename: RA2_FGD_2PNPDE20090320_003512_000056572077_00245_36872_0504.N1	20-MAR-2009 00:35:12.837 20-MAR-2009 02:09:29.674	RA2_FGD_2PNPDE20090320_003512_000056572077_00245_36872_0504.N1 RA2_FGD_2P.MPH.ABS_ORBIT=36872



Product: RA2_FGD_2P Filename: RA2_FGD_2PNPDE20090320_020746_000047312077_00246_36873_0637.N1	20-MAR-2009 02:07:46.127 20-MAR-2009 03:26:37.229	RA2_FGD_2PNPDE20090320_020746_000047312077_00246_36873_0637.N1 RA2_FGD_2P.MPH.ABS_ORBIT=36873
Product: RA2_FGD_2P Filename: RA2_FGD_2PNPDE20090320_032604_000061782077_00247_36874_0996.N1	20-MAR-2009 03:26:04.979 20-MAR-2009 05:09:03.167	RA2_FGD_2PNPDE20090320_032604_000061782077_00247_36874_0996.N1 RA2_FGD_2P.MPH.ABS_ORBIT=36874
Product: RA2_FGD_2P Filename: RA2_FGD_2PNPDE20090320_050830_000060362077_00248_36875_1184.N1	20-MAR-2009 05:08:30.917 20-MAR-2009 06:49:06.513	RA2_FGD_2PNPDE20090320_050830_000060362077_00248_36875_1184.N1 RA2_FGD_2P.MPH.ABS_ORBIT=36875
Product: RA2_FGD_2P Filename: RA2_FGD_2PNPDK20090320_064826_000040962077_00249_36876_2243.N1	20-MAR-2009 06:48:26.465 20-MAR-2009 07:56:42.587	RA2_FGD_2PNPDK20090320_064826_000040962077_00249_36876_2243.N1 RA2_FGD_2P.MPH.ABS_ORBIT=36876
Product: RA2_FGD_2P Filename: RA2_FGD_2PNPDK20090320_075604_000061532077_00250_36877_2391.N1	20-MAR-2009 07:56:04.767 20-MAR-2009 09:38:37.438	RA2_FGD_2PNPDK20090320_075604_000061532077_00250_36877_2391.N1 RA2_FGD_2P.MPH.ABS_ORBIT=36877
Product: RA2_FGD_2P Filename: RA2_FGD_2PNPDK20090320_093752_000060222077_00251_36878_2528.N1	20-MAR-2009 09:37:52.934 20-MAR-2009 11:18:15.162	RA2_FGD_2PNPDK20090320_093752_000060222077_00251_36878_2528.N1 RA2_FGD_2P.MPH.ABS_ORBIT=36878
Product: RA2_FGD_2P Filename: RA2_FGD_2PNPDK20090320_111730_000059892077_00252_36879_2662.N1	20-MAR-2009 11:17:30.658 20-MAR-2009 12:57:19.466	RA2_FGD_2PNPDK20090320_111730_000059892077_00252_36879_2662.N1 RA2_FGD_2P.MPH.ABS_ORBIT=36879
Product: RA2_FGD_2P Filename: RA2_FGD_2PNPDK20090320_125632_000059652077_00253_36880_2777.N1	20-MAR-2009 12:56:32.734 20-MAR-2009 14:35:58.148	RA2_FGD_2PNPDK20090320_125632_000059652077_00253_36880_2777.N1 RA2_FGD_2P.MPH.ABS_ORBIT=36880
Product: RA2_FGD_2P Filename: RA2_FGD_2PNPDK20090320_143404_000050992077_00254_36881_2929.N1	20-MAR-2009 14:34:04.576 20-MAR-2009 15:59:03.298	RA2_FGD_2PNPDK20090320_143404_000050992077_00254_36881_2929.N1 RA2_FGD_2P.MPH.ABS_ORBIT=36881
Product: RA2_FGD_2P Filename: RA2_FGD_2PNPDK20090320_160259_000004342077_00255_36882_2932.N1	20-MAR-2009 16:02:59.590 20-MAR-2009 16:10:13.995	RA2_FGD_2PNPDK20090320_160259_000004342077_00255_36882_2932.N1 RA2_FGD_2P.MPH.ABS_ORBIT=36882
Product: RA2_FGD_2P Filename: RA2_FGD_2PNPDK20090320_160836_000061432077_00255_36882_3037.N1	20-MAR-2009 16:08:36.019 20-MAR-2009 17:50:58.559	RA2_FGD_2PNPDK20090320_160836_000061432077_00255_36882_3037.N1 RA2_FGD_2P.MPH.ABS_ORBIT=36882
Product: RA2_FGD_2P Filename: RA2_FGD_2PNPDK20090320_174928_000060212077_00256_36883_3312.N1	20-MAR-2009 17:49:28.381 20-MAR-2009 19:29:49.495	RA2_FGD_2PNPDK20090320_174928_000060212077_00256_36883_3312.N1 RA2_FGD_2P.MPH.ABS_ORBIT=36883
Product: RA2_FGD_2P Filename: RA2_FGD_2PNPDK20090320_192800_000060812077_00257_36884_3435.N1	20-MAR-2009 19:28:00.379 20-MAR-2009 21:09:21.649	RA2_FGD_2PNPDK20090320_192800_000060812077_00257_36884_3435.N1 RA2_FGD_2P.MPH.ABS_ORBIT=36884
Product: RA2_FGD_2P Filename: RA2_FGD_2PNPDE20090320_210838_000044182077_00258_36885_1603.N1	20-MAR-2009 21:08:38.259 20-MAR-2009 22:22:16.327	RA2_FGD_2PNPDE20090320_210838_000044182077_00258_36885_1603.N1 RA2_FGD_2P.MPH.ABS_ORBIT=36885
Product: RA2_FGD_2P Filename: RA2_FGD_2PNPDE20090320_222117_000061802077_00258_36885_1750.N1	20-MAR-2009 22:21:17.341 21-MAR-2009 00:04:17.757	RA2_FGD_2PNPDE20090320_222117_000061802077_00258_36885_1750.N1 RA2_FGD_2P.MPH.ABS_ORBIT=36885

**RA2\_WWV\_2P products**

Gauge	Segment (Start-Stop)	Explicit Reference
Product: RA2_WWV_2P Filename: RA2_WWV_2PNPDE20090319_225413_000061182077_00244_36871_0360.N1	19-MAR-2009 22:54:13.791 20-MAR-2009 00:36:11.824	RA2_WWV_2PNPDE20090319_225413_000061182077_00244_36871_0360.N1 RA2_WWV_2P.MPH.ABS_ORBIT=36871
Product: RA2_WWV_2P Filename: RA2_WWV_2PNPDE20090320_003512_000056572077_00245_36872_0505.N1	20-MAR-2009 00:35:12.837 20-MAR-2009 02:09:29.674	RA2_WWV_2PNPDE20090320_003512_000056572077_00245_36872_0505.N1 RA2_WWV_2P.MPH.ABS_ORBIT=36872
Product: RA2_WWV_2P Filename: RA2_WWV_2PNPDE20090320_020746_000047312077_00246_36873_0638.N1	20-MAR-2009 02:07:46.127 20-MAR-2009 03:26:37.229	RA2_WWV_2PNPDE20090320_020746_000047312077_00246_36873_0638.N1 RA2_WWV_2P.MPH.ABS_ORBIT=36873
Product: RA2_WWV_2P Filename: RA2_WWV_2PNPDE20090320_032604_000061782077_00247_36874_0997.N1	20-MAR-2009 03:26:04.979 20-MAR-2009 05:09:03.167	RA2_WWV_2PNPDE20090320_032604_000061782077_00247_36874_0997.N1 RA2_WWV_2P.MPH.ABS_ORBIT=36874
Product: RA2_WWV_2P Filename: RA2_WWV_2PNPDE20090320_050830_000060362077_00248_36875_1185.N1	20-MAR-2009 05:08:30.917 20-MAR-2009 06:49:06.513	RA2_WWV_2PNPDE20090320_050830_000060362077_00248_36875_1185.N1 RA2_WWV_2P.MPH.ABS_ORBIT=36875
Product: RA2_WWV_2P Filename: RA2_WWV_2PNPDK20090320_064826_000040962077_00249_36876_2244.N1	20-MAR-2009 06:48:26.465 20-MAR-2009 07:56:42.587	RA2_WWV_2PNPDK20090320_064826_000040962077_00249_36876_2244.N1 RA2_WWV_2P.MPH.ABS_ORBIT=36876
Product: RA2_WWV_2P Filename: RA2_WWV_2PNPDK20090320_075604_000061532077_00250_36877_2392.N1	20-MAR-2009 07:56:04.767 20-MAR-2009 09:38:37.438	RA2_WWV_2PNPDK20090320_075604_000061532077_00250_36877_2392.N1 RA2_WWV_2P.MPH.ABS_ORBIT=36877

Product: RA2_WWV_2P Filename: RA2_WWV_2PNPDK20090320_093752_000060222077_00251_36878_2529.N1	20-MAR-2009 09:37:52.934 20-MAR-2009 11:18:15.162	RA2_WWV_2PNPDK20090320_093752_000060222077_00251_36878 RA2_WWV_2P.MPH.ABS_ORBIT=36878
Product: RA2_WWV_2P Filename: RA2_WWV_2PNPDK20090320_111730_000059892077_00252_36879_2663.N1	20-MAR-2009 11:17:30.658 20-MAR-2009 12:57:19.466	RA2_WWV_2PNPDK20090320_111730_000059892077_00252_36879_2663.N1 RA2_WWV_2P.MPH.ABS_ORBIT=36879
Product: RA2_WWV_2P Filename: RA2_WWV_2PNPDK20090320_125632_000059652077_00253_36880_2778.N1	20-MAR-2009 12:56:32.734 20-MAR-2009 14:35:58.148	RA2_WWV_2PNPDK20090320_125632_000059652077_00253_36880_2778.N1 RA2_WWV_2P.MPH.ABS_ORBIT=36880
Product: RA2_WWV_2P Filename: RA2_WWV_2PNPDK20090320_143404_000050992077_00254_36881_2930.N1	20-MAR-2009 14:34:04.576 20-MAR-2009 15:59:03.298	RA2_WWV_2PNPDK20090320_143404_000050992077_00254_36881_2930.N1 RA2_WWV_2P.MPH.ABS_ORBIT=36881
Product: RA2_WWV_2P Filename: RA2_WWV_2PNPDK20090320_160259_000004342077_00255_36882_2933.N1	20-MAR-2009 16:02:59.590 20-MAR-2009 16:10:13.995	RA2_WWV_2PNPDK20090320_160259_000004342077_00255_36882_2933.N1 RA2_WWV_2P.MPH.ABS_ORBIT=36882
Product: RA2_WWV_2P Filename: RA2_WWV_2PNPDK20090320_160836_000061432077_00255_36882_3038.N1	20-MAR-2009 16:08:36.019 20-MAR-2009 17:50:58.559	RA2_WWV_2PNPDK20090320_160836_000061432077_00255_36882_3038.N1 RA2_WWV_2P.MPH.ABS_ORBIT=36882
Product: RA2_WWV_2P Filename: RA2_WWV_2PNPDK20090320_174928_000060212077_00256_36883_3313.N1	20-MAR-2009 17:49:28.381 20-MAR-2009 19:29:49.495	RA2_WWV_2PNPDK20090320_174928_000060212077_00256_36883_3313.N1 RA2_WWV_2P.MPH.ABS_ORBIT=36883
Product: RA2_WWV_2P Filename: RA2_WWV_2PNPDK20090320_192800_000060812077_00257_36884_3436.N1	20-MAR-2009 19:28:00.379 20-MAR-2009 21:09:21.649	RA2_WWV_2PNPDK20090320_192800_000060812077_00257_36884_3436.N1 RA2_WWV_2P.MPH.ABS_ORBIT=36884
Product: RA2_WWV_2P Filename: RA2_WWV_2PNPDE20090320_210838_000044182077_00258_36885_1604.N1	20-MAR-2009 21:08:38.259 20-MAR-2009 22:22:16.327	RA2_WWV_2PNPDE20090320_210838_000044182077_00258_36885_1604.N1 RA2_WWV_2P.MPH.ABS_ORBIT=36885
Product: RA2_WWV_2P Filename: RA2_WWV_2PNPDE20090320_222117_000061802077_00258_36885_1751.N1	20-MAR-2009 22:21:17.341 21-MAR-2009 00:04:17.757	RA2_WWV_2PNPDE20090320_222117_000061802077_00258_36885_1751.N1 RA2_WWV_2P.MPH.ABS_ORBIT=36885

## Missing Products

### RA2\_FGD\_2P missing products

Gauge	Value	Segment (Start-Stop)
MODE.MEASUREMENT RA2.MISSING	Duration: 10.081352 s	20-MAR-2009 15:59:03.298 20-MAR-2009 15:59:13.379
MODE.MEASUREMENT RA2.MISSING	Duration: 79.246876 s	20-MAR-2009 16:01:40.343 20-MAR-2009 16:02:59.590

### RA2\_WWV\_2P missing products

Gauge	Value	Segment (Start-Stop)
MODE.MEASUREMENT RA2.MISSING	Duration: 10.081352 s	20-MAR-2009 15:59:03.298 20-MAR-2009 15:59:13.379
MODE.MEASUREMENT RA2.MISSING	Duration: 79.246876 s	20-MAR-2009 16:01:40.343 20-MAR-2009 16:02:59.590

## Unplanned Products

### RA2\_FGD\_2P unplanned products

Gauge	Segment (Start-Stop)
-------	----------------------

### RA2\_WWV\_2P unplanned products

Gauge	Segment (Start-Stop)
-------	----------------------

## Overlaps

### RA2\_FGD\_2P overlaps

Gauge Segment (Start-Stop) Explicit Reference  
RA2\_WWV\_2P overlaps

Gauge Segment (Start-Stop) Explicit Reference

## Duplicates

RA2\_FGD\_2P duplicates

Gauge Segment (Start-Stop) Explicit Reference  
RA2\_WWV\_2P duplicates

Gauge Segment (Start-Stop) Explicit Reference

## ADF usage

### RA2\_CAL\_0P: ADF usage

New ADFs

Gauge Value Segment (Start-Stop) Explicit Reference

### DOR\_DOP\_0P: ADF usage

New ADFs

Gauge	Value	Segment (Start-Stop)	Explicit Reference
DSD: ORBIT_STATE_VECTOR_FILE PCF_DOR_DOP_0P	new ADF: AUX_FPO_AXVPDS20090320_010111_20090319_194422_20090329_211034	20-MAR-2009 02:07:31.115 20-MAR-2009 02:07:31.115	Product: DOR_DOP_0PNPDE20090320_020731_000045912077_00246_36873_7992.N1

### DOR\_NAV\_0P: ADF usage

New ADFs

Gauge	Value	Segment (Start-Stop)	Explicit Reference
-------	-------	----------------------	--------------------

DSD: ORBIT_STATE_VECTOR_FILE PCF_DOR_NAV_0P	new ADF: AUX_FPO_AXVPDS20090320_010111_20090319_194422_20090329_211034	20-MAR-2009 02:02:44.205 20-MAR-2009 02:02:44.205	Product: DOR_NAV_0PNPDE20090320_020244_000044632077_00246_36873_7584.N1
---	---	--	--

### MWR\_NL\_\_0P: ADF usage

#### New ADFs

Gauge	Value	Segment (Start-Stop)	Explicit Reference
DSD: ORBIT_STATE_VECTOR_FILE PCF_MWR_NL__0P	new ADF: AUX_FPO_AXVPDS20090320_010111_20090319_194422_20090329_211034	20-MAR-2009 02:07:44.834 20-MAR-2009 02:07:44.834	Product: MWR_NL__0PNPDE20090320_020744_000046802077_00246_36873_8032.N1

### RA2\_ME\_\_0P: ADF usage

#### New ADFs

Gauge	Value	Segment (Start-Stop)	Explicit Reference
DSD: ORBIT_STATE_VECTOR_FILE PCF_RA2_ME__0P	new ADF: AUX_FPO_AXVPDS20090320_010111_20090319_194422_20090329_211034	20-MAR-2009 02:07:46.102 20-MAR-2009 02:07:46.102	Product: RA2_ME__0PNPDE20090320_020746_000047302077_00246_36873_8675.N1

### RA2\_MW\_\_1P: ADF usage

#### New ADFs

Gauge	Value	Segment (Start-Stop)	Explicit Reference
-------	-------	----------------------	--------------------

#### Current ADFs (from IECF list)

Gauge	Value	Explicit Reference
RA2_CON_AX.INFO PCF_IECF	RA2_CON_AXVIEC20070723_131547_20060621_132015_20200101_000000	Corresponding to date 18-FEB-2009 03:00:02.000

RA2_CST_AX.INFO PCF_IECF	RA2_CST_AXVIEC20020621_135858_20020101_000000_20200101_000000	Corresponding to date 18-FEB-2009 03:00:02.000
RA2_CHD_AX.INFO PCF_IECF	RA2_CHD_AXVIEC20060913_074707_20020101_000000_20200101_000000	Corresponding to date 18-FEB-2009 03:00:02.000
RA2_IFA_AX.INFO PCF_IECF	RA2_IFA_AXVIEC20050216_125529_20020101_000000_20200101_000000	Corresponding to date 18-FEB-2009 03:00:02.000
RA2_IFB_AX.INFO PCF_IECF	RA2_IFB_AXVIEC20050216_125738_20020101_000000_20200101_000000	Corresponding to date 18-FEB-2009 03:00:02.000
RA2_IFF_AX.INFO PCF_IECF	RA2_IFF_AXVIEC20090212_155001_20090212_000000_20100101_000000	Corresponding to date 18-FEB-2009 03:00:02.000
MWR_CON_AX.INFO PCF_IECF	MWR_CON_AXVIEC20040810_145011_20020101_000000_20200101_000000	Corresponding to date 18-FEB-2009 03:00:02.000
MWR_CHD_AX.INFO PCF_IECF	MWR_CHD_AXVIEC20061013_132356_20020101_000000_20200101_000000	Corresponding to date 18-FEB-2009 03:00:02.000
MWR_SLT_AX.INFO PCF_IECF	MWR_SLT_AXVIEC20060921_063409_20020101_000000_20200101_000000	Corresponding to date 18-FEB-2009 03:00:02.000
RA2_USO_AX.INFO PCF_IECF	RA2_USO_AXVIEC20070618_133225_20070620_000000_20200101_000000	Corresponding to date 01-MAR-2009 03:00:02.000

**Differences with IECF list**

**Gauge** **Value** **Explicit Reference**

**RA2\_FGD\_2P: ADF usage**

**New ADFs**

<b>Gauge</b>	<b>Value</b>	<b>Segment (Start-Stop)</b>	<b>Explicit Reference</b>
DSD: RA2_USO_DATA PCF_RA2_FGD_2P	new ADF: DOR_NAV_0PNPDE20090320_003224_000054192077_00245_36872_7583.N1	20-MAR-2009 00:35:12.837 20-MAR-2009 00:35:12.837	Product: RA2_FGD_2PNPDE20090320_003512_000056572077_00245_36872_0504.N1
DSD: RA2_USO_DATA PCF_RA2_FGD_2P	new ADF: DOR_NAV_0PNPDE20090320_020244_000044632077_00246_36873_7584.N1	20-MAR-2009 02:07:46.127 20-MAR-2009 02:07:46.127	Product: RA2_FGD_2PNPDE20090320_020746_000047312077_00246_36873_0637.N1
DSD: MWR_CONFIGURATION_DATA PCF_RA2_FGD_2P	new ADF: NOT USED	20-MAR-2009 03:26:04.979 20-MAR-2009 03:26:04.979	Product: RA2_FGD_2PNPDE20090320_032604_000061782077_00247_36874_0996.N1



DSD: RA2_CHARACTERISATION_DATA PCF_RA2_FGD_2P	new ADF: AUX_ECF_AXNECM20090319_184111_20090320_030000_20090320_150000	20-MAR-2009 03:26:04.979 20-MAR-2009 03:26:04.979	Product: RA2_FGD_2PNPDE20090320_032604_000061782077_00247_36874_0996.N1
DSD: RA2_CONFIGURATION_DATA PCF_RA2_FGD_2P	new ADF: AUX_ECF_AXNECM20090319_064111_20090319_210000_20090320_090000	20-MAR-2009 03:26:04.979 20-MAR-2009 03:26:04.979	Product: RA2_FGD_2PNPDE20090320_032604_000061782077_00247_36874_0996.N1
DSD: RA2_USO_DATA PCF_RA2_FGD_2P	new ADF: DOR_NAV_0PNPDE20090320_032226_000057382077_00247_36874_7585.N1	20-MAR-2009 03:26:04.979 20-MAR-2009 03:26:04.979	Product: RA2_FGD_2PNPDE20090320_032604_000061782077_00247_36874_0996.N1
DSD: MWR_CONFIGURATION_DATA PCF_RA2_FGD_2P	new ADF: AUX_ECF_AXNECM20090320_062112_20090320_090000_20090320_210000	20-MAR-2009 05:08:30.917 20-MAR-2009 05:08:30.917	Product: RA2_FGD_2PNPDE20090320_050830_000060362077_00248_36875_1184.N1
DSD: RA2_USO_DATA PCF_RA2_FGD_2P	new ADF: DOR_NAV_0PNPDE20090320_050323_000057382077_00248_36875_7586.N1	20-MAR-2009 05:08:30.917 20-MAR-2009 05:08:30.917	Product: RA2_FGD_2PNPDE20090320_050830_000060362077_00248_36875_1184.N1
DSD: MWR_CONFIGURATION_DATA PCF_RA2_FGD_2P	new ADF: NOT USED	20-MAR-2009 06:48:26.465 20-MAR-2009 06:48:26.465	Product: RA2_FGD_2PNPDK20090320_064826_000040962077_00249_36876_2243.N1
DSD: RA2_USO_DATA PCF_RA2_FGD_2P	new ADF: DOR_NAV_0PNPDK20090320_064420_000038252077_00249_36876_9549.N1	20-MAR-2009 06:48:26.465 20-MAR-2009 06:48:26.465	Product: RA2_FGD_2PNPDK20090320_064826_000040962077_00249_36876_2243.N1

DSD: MWR_CONFIGURATION_DATA PCF_RA2_FGD_2P	new ADF: AUX_ECF_AXNECM20090320_062112_20090320_090000_20090320_210000	20-MAR-2009 07:56:04.767 20-MAR-2009 07:56:04.767	Product: RA2_FGD_2PNPDK20090320_075604_000061532077_00250_36877_2391.N1
DSD: RA2_USO_DATA PCF_RA2_FGD_2P	new ADF: DOR_NAV_0PNPDK20090320_075324_000057382077_00250_36877_9550.N1	20-MAR-2009 07:56:04.767 20-MAR-2009 07:56:04.767	Product: RA2_FGD_2PNPDK20090320_075604_000061532077_00250_36877_2391.N1
DSD: MWR_CONFIGURATION_DATA PCF_RA2_FGD_2P	new ADF: AUX_ECF_AXNECM20090320_064111_20090320_150000_20090321_030000	20-MAR-2009 09:37:52.934 20-MAR-2009 09:37:52.934	Product: RA2_FGD_2PNPDK20090320_093752_000060222077_00251_36878_2528.N1
DSD: RA2_CHARACTERISATION_DATA PCF_RA2_FGD_2P	new ADF: AUX_ECF_AXNECM20090320_062112_20090320_090000_20090320_210000	20-MAR-2009 09:37:52.934 20-MAR-2009 09:37:52.934	Product: RA2_FGD_2PNPDK20090320_093752_000060222077_00251_36878_2528.N1
DSD: RA2_CONFIGURATION_DATA PCF_RA2_FGD_2P	new ADF: AUX_ECF_AXNECM20090319_184111_20090320_030000_20090320_150000	20-MAR-2009 09:37:52.934 20-MAR-2009 09:37:52.934	Product: RA2_FGD_2PNPDK20090320_093752_000060222077_00251_36878_2528.N1
DSD: RA2_USO_DATA PCF_RA2_FGD_2P	new ADF: DOR_NAV_0PNPDK20090320_093421_000057382077_00251_36878_9551.N1	20-MAR-2009 09:37:52.934 20-MAR-2009 09:37:52.934	Product: RA2_FGD_2PNPDK20090320_093752_000060222077_00251_36878_2528.N1
DSD: RA2_USO_DATA PCF_RA2_FGD_2P	new ADF: DOR_NAV_0PNPDK20090320_111518_000057382077_00252_36879_9552.N1	20-MAR-2009 11:17:30.658 20-MAR-2009 11:17:30.658	Product: RA2_FGD_2PNPDK20090320_111730_000059892077_00252_36879_2662.N1

DSD: RA2_USO_DATA PCF_RA2_FGD_2P	new ADF: DOR_NAV_0PNPDK20090320_125615_000054192077_00253_36880_9553.N1	20-MAR-2009 12:56:32.734 20-MAR-2009 12:56:32.734	Product: RA2_FGD_2PNPDK20090320_125632_000059652077_00253_36880_2777.N1
DSD: RA2_USO_DATA PCF_RA2_FGD_2P	new ADF: DOR_NAV_0PNPDK20090320_143153_000054192077_00254_36881_9554.N1	20-MAR-2009 14:34:04.576 20-MAR-2009 14:34:04.576	Product: RA2_FGD_2PNPDK20090320_143404_000050992077_00254_36881_2929.N1
DSD: MWR_CONFIGURATION_DATA PCF_RA2_FGD_2P	new ADF: AUX_ECF_AXNECM20090320_064112_20090320_210000_20090321_090000	20-MAR-2009 16:02:59.590 20-MAR-2009 16:02:59.590	Product: RA2_FGD_2PNPDK20090320_160259_000004342077_00255_36882_2932.N1
DSD: RA2_CHARACTERISATION_DATA PCF_RA2_FGD_2P	new ADF: AUX_ECF_AXNECM20090320_064111_20090320_150000_20090321_030000	20-MAR-2009 16:02:59.590 20-MAR-2009 16:02:59.590	Product: RA2_FGD_2PNPDK20090320_160259_000004342077_00255_36882_2932.N1
DSD: RA2_CONFIGURATION_DATA PCF_RA2_FGD_2P	new ADF: AUX_ECF_AXNECM20090320_062112_20090320_090000_20090320_210000	20-MAR-2009 16:02:59.590 20-MAR-2009 16:02:59.590	Product: RA2_FGD_2PNPDK20090320_160259_000004342077_00255_36882_2932.N1
DSD: RA2_USO_DATA PCF_RA2_FGD_2P	new ADF: DOR_NAV_0PNPDK20090320_160732_000057382077_00255_36882_9555.N1	20-MAR-2009 16:08:36.019 20-MAR-2009 16:08:36.019	Product: RA2_FGD_2PNPDK20090320_160836_000061432077_00255_36882_3037.N1
DSD: RA2_USO_DATA PCF_RA2_FGD_2P	new ADF: DOR_NAV_0PNPDK20090320_174829_000054192077_00256_36883_9556.N1	20-MAR-2009 17:49:28.381 20-MAR-2009 17:49:28.381	Product: RA2_FGD_2PNPDK20090320_174928_000060212077_00256_36883_3312.N1

DSD: RA2_USO_DATA PCF_RA2_FGD_2P	new ADF: DOR_NAV_0PNPDK20090320_192407_000057382077_00257_36884_9557.N1	20-MAR-2009 19:28:00.379 20-MAR-2009 19:28:00.379	Product: RA2_FGD_2PNPDK20090320_192800_000060812077_00257_36884_3435.N1
DSD: MWR_CONFIGURATION_DATA PCF_RA2_FGD_2P	new ADF: AUX_ECF_AXNECM20090320_184112_20090321_030000_20090321_150000	20-MAR-2009 21:08:38.259 20-MAR-2009 21:08:38.259	Product: RA2_FGD_2PNPDE20090320_210838_000044182077_00258_36885_1603.N1
DSD: RA2_CHARACTERISATION_DATA PCF_RA2_FGD_2P	new ADF: AUX_ECF_AXNECM20090320_064112_20090320_210000_20090321_090000	20-MAR-2009 21:08:38.259 20-MAR-2009 21:08:38.259	Product: RA2_FGD_2PNPDE20090320_210838_000044182077_00258_36885_1603.N1
DSD: RA2_CONFIGURATION_DATA PCF_RA2_FGD_2P	new ADF: AUX_ECF_AXNECM20090320_064111_20090320_150000_20090321_030000	20-MAR-2009 21:08:38.259 20-MAR-2009 21:08:38.259	Product: RA2_FGD_2PNPDE20090320_210838_000044182077_00258_36885_1603.N1
DSD: RA2_USO_DATA PCF_RA2_FGD_2P	new ADF: DOR_NAV_0PNPDE20090320_210504_000041442077_00258_36885_7587.N1	20-MAR-2009 21:08:38.259 20-MAR-2009 21:08:38.259	Product: RA2_FGD_2PNPDE20090320_210838_000044182077_00258_36885_1603.N1
DSD: RA2_USO_DATA PCF_RA2_FGD_2P	new ADF: DOR_NAV_0PNPDE20090320_221927_000057382077_00258_36885_7588.N1	20-MAR-2009 22:21:17.341 20-MAR-2009 22:21:17.341	Product: RA2_FGD_2PNPDE20090320_222117_000061802077_00258_36885_1750.N1

**Current ADFs (from IECF list)**

Gauge	Value	Explicit Reference
RA2_IFF_AX.INFO PCF_IECF	RA2_IFF_AXVIEC20090212_155001_20090212_000000_20100101_000000	Corresponding to date 18-FEB-2009 03:00:02.000
MWR_SLT_AX.INFO PCF_IECF	MWR_SLT_AXVIEC20060921_063409_20020101_000000_20200101_000000	Corresponding to date 18-FEB-2009 03:00:02.000
AUX_ATT_AX.INFO PCF_IECF	AUX_ATT_AXVIEC20020924_131534_20020703_120000_20781231_235959	Corresponding to date 18-FEB-2009 03:00:02.000

RA2_PLA_AX.INFO PCF_IECF	RA2_PLA_AXVIEC20060331_181823_20020101_000000_20200101_000000	Corresponding to date 18-FEB-2009 03:00:02.000
RA2_CON_AX.INFO PCF_IECF	RA2_CON_AXVIEC20070723_131547_20060621_132015_20200101_000000	Corresponding to date 18-FEB-2009 03:00:02.000
RA2_CHD_AX.INFO PCF_IECF	RA2_CHD_AXVIEC20060913_074707_20020101_000000_20200101_000000	Corresponding to date 18-FEB-2009 03:00:02.000
MWR_CON_AX.INFO PCF_IECF	MWR_CON_AXVIEC20040810_145011_20020101_000000_20200101_000000	Corresponding to date 18-FEB-2009 03:00:02.000
MWR_CHD_AX.INFO PCF_IECF	MWR_CHD_AXVIEC20061013_132356_20020101_000000_20200101_000000	Corresponding to date 18-FEB-2009 03:00:02.000
MWR_LSF_AX.INFO PCF_IECF	MWR_LSF_AXVIEC20020313_172218_20020101_000000_20200101_000000	Corresponding to date 18-FEB-2009 03:00:02.000
RA2_MET_AX.INFO PCF_IECF	RA2_MET_AXVIEC20020204_073357_20020101_000000_20200101_000000	Corresponding to date 18-FEB-2009 03:00:02.000
RA2_CST_AX.INFO PCF_IECF	RA2_CST_AXVIEC20020621_135858_20020101_000000_20200101_000000	Corresponding to date 18-FEB-2009 03:00:02.000
RA2_ICT_AX.INFO PCF_IECF	RA2_ICT_AXVIEC20060921_070730_20020101_000000_20200101_000000	Corresponding to date 18-FEB-2009 03:00:02.000
RA2_DIP_AX.INFO PCF_IECF	RA2_DIP_AXVIEC20020122_134206_20020101_000000_20200101_000000	Corresponding to date 18-FEB-2009 03:00:02.000
RA2_IOC_AX.INFO PCF_IECF	RA2_IOC_AXVIEC20020122_141121_20020101_000000_20200101_000000	Corresponding to date 18-FEB-2009 03:00:02.000
RA2_OT1_AX.INFO PCF_IECF	RA2_OT1_AXVIEC20040120_082051_20020101_000000_20200101_000000	Corresponding to date 18-FEB-2009 03:00:02.000
RA2_OT2_AX.INFO PCF_IECF	RA2_OT2_AXVIEC20031208_150159_20020101_000000_20200101_000000	Corresponding to date 18-FEB-2009 03:00:02.000
RA2_GEO_AX.INFO PCF_IECF	RA2_GEO_AXVIEC20020314_093428_20020101_000000_20200101_000000	Corresponding to date 18-FEB-2009 03:00:02.000
RA2_MSS_AX.INFO PCF_IECF	RA2_MSS_AXVIEC20031208_145545_20020101_000000_20200101_000000	Corresponding to date 18-FEB-2009 03:00:02.000
RA2_USO_AX.INFO PCF_IECF	RA2_USO_AXVIEC20070618_133225_20070620_000000_20200101_000000	Corresponding to date 01-MAR-2009 03:00:02.000
RA2_SOI_AX.INFO PCF_IECF	RA2_SOI_AXVIEC20051003_170000_20020101_000000_20200101_000000	Corresponding to date 01-MAR-2009 03:00:02.000
RA2_SSB_AX.INFO PCF_IECF	RA2_SSB_AXVIEC20051129_111810_20020101_000000_20200101_000000	Corresponding to date 01-MAR-2009 03:00:02.000
RA2_SET_AX.INFO PCF_IECF	RA2_SET_AXVIEC20020122_150917_20020101_000000_20200101_000000	Corresponding to date 01-MAR-2009 03:00:02.000
RA2_TLD_AX.INFO PCF_IECF	RA2_TLD_AXVIEC20031208_151137_20020101_000000_20200101_000000	Corresponding to date 01-MAR-2009 03:00:02.000
RA2_SL1_AX.INFO PCF_IECF	RA2_SL1_AXVIEC20030131_100228_20020101_000000_20200101_000000	Corresponding to date 01-MAR-2009 03:00:02.000
RA2_SL2_AX.INFO PCF_IECF	RA2_SL2_AXVIEC20030131_101757_20020101_000000_20200101_000000	Corresponding to date 01-MAR-2009 03:00:02.000
RA2_POL_AX.INFO PCF_IECF	RA2_POL_AXVIEC20090317_110344_20020101_000000_20090416_235959	Corresponding to date 18-MAR-2009 03:00:01.000
RA2_SOL_AX.INFO PCF_IECF	RA2_SOL_AXVIEC20090317_182707_20020101_000000_20100301_000000	Corresponding to date 18-MAR-2009 03:00:01.000



RA2_POL_AX.INFO PCF_IECF	RA2_POL_AXVIEC20090319_110504_20020101_000000_20090418_235959	Corresponding to date 20-MAR-2009 03:00:01.000
-----------------------------	---	--



**Differences with IECF list**

<b>Gauge</b>	<b>Value</b>	<b>Explicit Reference</b>
DSD: DORIS_IONO PCF_RA2_FGD_2P	Filename: RA2_MW__1PNPDE20090319_225413_000061182077_00244_36871_0358.N1	Product: RA2_FGD_2PNPDE20090319_225413_000061182077_00244_36871_0359.N1
DSD: METEO_GRID_POINTS_ALTITUDE PCF_RA2_FGD_2P	Filename:	Product: RA2_FGD_2PNPDE20090319_225413_000061182077_00244_36871_0359.N1
DSD: MWR_CONFIGURATION_DATA PCF_RA2_FGD_2P	Filename: AUX_ECF_AXNECM20090319_184111_20090320_030000_20090320_150000	Product: RA2_FGD_2PNPDE20090319_225413_000061182077_00244_36871_0359.N1
DSD: OCEAN_ICE2_SYSTEM_FILE PCF_RA2_FGD_2P	Filename:	Product: RA2_FGD_2PNPDE20090319_225413_000061182077_00244_36871_0359.N1
DSD: OCEAN_TIDE_HARMONIC_COEF PCF_RA2_FGD_2P	Filename:	Product: RA2_FGD_2PNPDE20090319_225413_000061182077_00244_36871_0359.N1
DSD: OCEAN_TIDE_ORTHOWEIGHTS PCF_RA2_FGD_2P	Filename:	Product: RA2_FGD_2PNPDE20090319_225413_000061182077_00244_36871_0359.N1
DSD: RA2_CHARACTERISATION_DATA PCF_RA2_FGD_2P	Filename: AUX_ECF_AXNECM20090319_064111_20090319_210000_20090320_090000	Product: RA2_FGD_2PNPDE20090319_225413_000061182077_00244_36871_0359.N1
DSD: RA2_CONFIGURATION_DATA PCF_RA2_FGD_2P	Filename: AUX_ECF_AXNECM20090319_064111_20090319_150000_20090320_030000	Product: RA2_FGD_2PNPDE20090319_225413_000061182077_00244_36871_0359.N1
DSD: RA2_CONSTANT_DATA PCF_RA2_FGD_2P	Filename:	Product: RA2_FGD_2PNPDE20090319_225413_000061182077_00244_36871_0359.N1
DSD: RA2_SURFACE_TYPE_DATA PCF_RA2_FGD_2P	Filename: RA2_POL_AXVIEC20090319_110504_20020101_000000_20090418_235959	Product: RA2_FGD_2PNPDE20090319_225413_000061182077_00244_36871_0359.N1
DSD: RA2_USO_DATA PCF_RA2_FGD_2P	Filename: DOR_NAV_0PNPDE20090319_225127_000057382077_00244_36871_7582.N1	Product: RA2_FGD_2PNPDE20090319_225413_000061182077_00244_36871_0359.N1
DSD: REAL_POLE_LOCATION_PREDICTED PCF_RA2_FGD_2P	Filename: RA2_POL_AXVIEC20090319_110504_20020101_000000_20090418_235959	Product: RA2_FGD_2PNPDE20090319_225413_000061182077_00244_36871_0359.N1
DSD: SOLAR_ACTIVITY_INDEX_PREDICT PCF_RA2_FGD_2P	Filename:	Product: RA2_FGD_2PNPDE20090319_225413_000061182077_00244_36871_0359.N1
DSD: DORIS_IONO PCF_RA2_FGD_2P	Filename: RA2_MW__1PNPDE20090320_003512_000056572077_00245_36872_0503.N1	Product: RA2_FGD_2PNPDE20090320_003512_000056572077_00245_36872_0504.N1
DSD: METEO_GRID_POINTS_ALTITUDE PCF_RA2_FGD_2P	Filename:	Product: RA2_FGD_2PNPDE20090320_003512_000056572077_00245_36872_0504.N1
DSD: MWR_CONFIGURATION_DATA PCF_RA2_FGD_2P	Filename: AUX_ECF_AXNECM20090319_184111_20090320_030000_20090320_150000	Product: RA2_FGD_2PNPDE20090320_003512_000056572077_00245_36872_0504.N1
DSD: OCEAN_ICE2_SYSTEM_FILE PCF_RA2_FGD_2P	Filename:	Product: RA2_FGD_2PNPDE20090320_003512_000056572077_00245_36872_0504.N1

DSD: OCEAN_TIDE_HARMONIC_COEF PCF_RA2_FGD_2P	Filename:	Product: RA2_FGD_2PNPDE20090320_003512_000056572077_00245_
DSD: OCEAN_TIDE_ORTHOWEIGHTS PCF_RA2_FGD_2P	Filename:	Product: RA2_FGD_2PNPDE20090320_003512_000056572077_00245_36872_0504.N1
DSD: RA2_CHARACTERISATION_DATA PCF_RA2_FGD_2P	Filename: AUX_ECF_AXNECM20090319_064111_20090319_210000_20090320_090000	Product: RA2_FGD_2PNPDE20090320_003512_000056572077_00245_36872_0504.N1
DSD: RA2_CONFIGURATION_DATA PCF_RA2_FGD_2P	Filename: AUX_ECF_AXNECM20090319_064111_20090319_150000_20090320_030000	Product: RA2_FGD_2PNPDE20090320_003512_000056572077_00245_36872_0504.N1
DSD: RA2_CONSTANT_DATA PCF_RA2_FGD_2P	Filename:	Product: RA2_FGD_2PNPDE20090320_003512_000056572077_00245_36872_0504.N1
DSD: RA2_USO_DATA PCF_RA2_FGD_2P	Filename: DOR_NAV_0PNPDE20090320_003224_000054192077_00245_36872_7583.N1	Product: RA2_FGD_2PNPDE20090320_003512_000056572077_00245_36872_0504.N1
DSD: REAL_POLE_LOCATION_PREDICTED  PCF_RA2_FGD_2P	Filename: RA2_POL_AXVIEC20090319_110504_20020101_000000_20090418_235959	Product: RA2_FGD_2PNPDE20090320_003512_000056572077_00245_36872_0504.N1
DSD: SOLAR_ACTIVITY_INDEX_PREDICT PCF_RA2_FGD_2P	Filename:	Product: RA2_FGD_2PNPDE20090320_003512_000056572077_00245_36872_0504.N1
DSD: DORIS_IONO PCF_RA2_FGD_2P	Filename: RA2_MW__1PNPDE20090320_020746_000047312077_00246_36873_0636.N1	Product: RA2_FGD_2PNPDE20090320_020746_000047312077_00246_36873_0637.N1
DSD: METEO_GRID_POINTS_ALTITUDE PCF_RA2_FGD_2P	Filename:	Product: RA2_FGD_2PNPDE20090320_020746_000047312077_00246_36873_0637.N1
DSD: MWR_CONFIGURATION_DATA PCF_RA2_FGD_2P	Filename: AUX_ECF_AXNECM20090319_184111_20090320_030000_20090320_150000	Product: RA2_FGD_2PNPDE20090320_020746_000047312077_00246_36873_0637.N1
DSD: OCEAN_ICE2_SYSTEM_FILE PCF_RA2_FGD_2P	Filename:	Product: RA2_FGD_2PNPDE20090320_020746_000047312077_00246_36873_0637.N1
DSD: OCEAN_TIDE_HARMONIC_COEF PCF_RA2_FGD_2P	Filename:	Product: RA2_FGD_2PNPDE20090320_020746_000047312077_00246_36873_0637.N1
DSD: OCEAN_TIDE_ORTHOWEIGHTS PCF_RA2_FGD_2P	Filename:	Product: RA2_FGD_2PNPDE20090320_020746_000047312077_00246_36873_0637.N1
DSD: RA2_CHARACTERISATION_DATA PCF_RA2_FGD_2P	Filename: AUX_ECF_AXNECM20090319_064111_20090319_210000_20090320_090000	Product: RA2_FGD_2PNPDE20090320_020746_000047312077_00246_36873_0637.N1
DSD: RA2_CONFIGURATION_DATA PCF_RA2_FGD_2P	Filename: AUX_ECF_AXNECM20090319_064111_20090319_150000_20090320_030000	Product: RA2_FGD_2PNPDE20090320_020746_000047312077_00246_36873_0637.N1
DSD: RA2_CONSTANT_DATA PCF_RA2_FGD_2P	Filename:	Product: RA2_FGD_2PNPDE20090320_020746_000047312077_00246_36873_0637.N1
DSD: RA2_USO_DATA PCF_RA2_FGD_2P	Filename: DOR_NAV_0PNPDE20090320_020244_000044632077_00246_36873_7584.N1	Product: RA2_FGD_2PNPDE20090320_020746_000047312077_00246_36873_0637.N1
DSD: SOLAR_ACTIVITY_INDEX_PREDICT PCF_RA2_FGD_2P	Filename:	Product: RA2_FGD_2PNPDE20090320_020746_000047312077_00246_36873_0637.N1

DSD: DORIS_IONO PCF_RA2_FGD_2P	Filename: RA2_MW__1PNPDE20090320_032604_000061782077_00247_36874_0995.N1	Product: RA2_FGD_2PNPDE20090320_032604_000061782077_00247_
DSD: METEO_GRID_POINTS_ALTITUDE PCF_RA2_FGD_2P	Filename:	Product: RA2_FGD_2PNPDE20090320_032604_000061782077_00247_36874_0996.N1
DSD: OCEAN_ICE2_SYSTEM_FILE PCF_RA2_FGD_2P	Filename:	Product: RA2_FGD_2PNPDE20090320_032604_000061782077_00247_36874_0996.N1
DSD: OCEAN_TIDE_HARMONIC_COEF PCF_RA2_FGD_2P	Filename:	Product: RA2_FGD_2PNPDE20090320_032604_000061782077_00247_36874_0996.N1
DSD: OCEAN_TIDE_ORTHOWEIGHTS PCF_RA2_FGD_2P	Filename:	Product: RA2_FGD_2PNPDE20090320_032604_000061782077_00247_36874_0996.N1
DSD: RA2_CHARACTERISATION_DATA PCF_RA2_FGD_2P	Filename: AUX_ECF_AXNECM20090319_184111_20090320_030000_20090320_150000	Product: RA2_FGD_2PNPDE20090320_032604_000061782077_00247_36874_0996.N1
DSD: RA2_CONFIGURATION_DATA PCF_RA2_FGD_2P	Filename: AUX_ECF_AXNECM20090319_064111_20090319_210000_20090320_090000	Product: RA2_FGD_2PNPDE20090320_032604_000061782077_00247_36874_0996.N1
DSD: RA2_CONSTANT_DATA PCF_RA2_FGD_2P	Filename:	Product: RA2_FGD_2PNPDE20090320_032604_000061782077_00247_36874_0996.N1
DSD: RA2_USO_DATA PCF_RA2_FGD_2P	Filename: DOR_NAV_0PNPDE20090320_032226_000057382077_00247_36874_7585.N1	Product: RA2_FGD_2PNPDE20090320_032604_000061782077_00247_36874_0996.N1
DSD: SOLAR_ACTIVITY_INDEX_PREDICT PCF_RA2_FGD_2P	Filename:	Product: RA2_FGD_2PNPDE20090320_032604_000061782077_00247_36874_0996.N1
DSD: DORIS_IONO PCF_RA2_FGD_2P	Filename: RA2_MW__1PNPDE20090320_050830_000060362077_00248_36875_1184.N1	Product: RA2_FGD_2PNPDE20090320_050830_000060362077_00248_36875_1184.N1
DSD: METEO_GRID_POINTS_ALTITUDE PCF_RA2_FGD_2P	Filename:	Product: RA2_FGD_2PNPDE20090320_050830_000060362077_00248_36875_1184.N1
DSD: MWR_CONFIGURATION_DATA PCF_RA2_FGD_2P	Filename: AUX_ECF_AXNECM20090320_062112_20090320_090000_20090320_210000	Product: RA2_FGD_2PNPDE20090320_050830_000060362077_00248_36875_1184.N1
DSD: OCEAN_ICE2_SYSTEM_FILE PCF_RA2_FGD_2P	Filename:	Product: RA2_FGD_2PNPDE20090320_050830_000060362077_00248_36875_1184.N1
DSD: OCEAN_TIDE_HARMONIC_COEF PCF_RA2_FGD_2P	Filename:	Product: RA2_FGD_2PNPDE20090320_050830_000060362077_00248_36875_1184.N1
DSD: OCEAN_TIDE_ORTHOWEIGHTS PCF_RA2_FGD_2P	Filename:	Product: RA2_FGD_2PNPDE20090320_050830_000060362077_00248_36875_1184.N1
DSD: RA2_CHARACTERISATION_DATA PCF_RA2_FGD_2P	Filename: AUX_ECF_AXNECM20090319_184111_20090320_030000_20090320_150000	Product: RA2_FGD_2PNPDE20090320_050830_000060362077_00248_36875_1184.N1
DSD: RA2_CONFIGURATION_DATA PCF_RA2_FGD_2P	Filename: AUX_ECF_AXNECM20090319_064111_20090319_210000_20090320_090000	Product: RA2_FGD_2PNPDE20090320_050830_000060362077_00248_36875_1184.N1
DSD: RA2_CONSTANT_DATA PCF_RA2_FGD_2P	Filename:	Product: RA2_FGD_2PNPDE20090320_050830_000060362077_00248_36875_1184.N1
DSD: RA2_USO_DATA PCF_RA2_FGD_2P	Filename: DOR_NAV_0PNPDE20090320_050323_000057382077_00248_36875_7586.N1	Product: RA2_FGD_2PNPDE20090320_050830_000060362077_00248_36875_1184.N1



DSD: SOLAR_ACTIVITY_INDEX_PREDICT PCF_RA2_FGD_2P	Filename:	Product: RA2_FGD_2PNPDE20090320_050830_000060362077_00248.
DSD: DORIS_IONO PCF_RA2_FGD_2P	Filename: RA2_MW__1PNPDK20090320_064826_000040962077_00249_36876_2242.N1	Product: RA2_FGD_2PNPDK20090320_064826_000040962077_00249_36876_2243.N1
DSD: METEO_GRID_POINTS_ALTITUDE PCF_RA2_FGD_2P	Filename:	Product: RA2_FGD_2PNPDK20090320_064826_000040962077_00249_36876_2243.N1
DSD: OCEAN_ICE2_SYSTEM_FILE PCF_RA2_FGD_2P	Filename:	Product: RA2_FGD_2PNPDK20090320_064826_000040962077_00249_36876_2243.N1
DSD: OCEAN_TIDE_HARMONIC_COEF PCF_RA2_FGD_2P	Filename:	Product: RA2_FGD_2PNPDK20090320_064826_000040962077_00249_36876_2243.N1
DSD: OCEAN_TIDE_ORTHOWEIGHTS PCF_RA2_FGD_2P	Filename:	Product: RA2_FGD_2PNPDK20090320_064826_000040962077_00249_36876_2243.N1
DSD: RA2_CHARACTERISATION_DATA PCF_RA2_FGD_2P	Filename: AUX_ECF_AXNECM20090319_184111_20090320_030000_20090320_150000	Product: RA2_FGD_2PNPDK20090320_064826_000040962077_00249_36876_2243.N1
DSD: RA2_CONFIGURATION_DATA PCF_RA2_FGD_2P	Filename: AUX_ECF_AXNECM20090319_064111_20090319_210000_20090320_090000	Product: RA2_FGD_2PNPDK20090320_064826_000040962077_00249_36876_2243.N1
DSD: RA2_CONSTANT_DATA PCF_RA2_FGD_2P	Filename:	Product: RA2_FGD_2PNPDK20090320_064826_000040962077_00249_36876_2243.N1
DSD: RA2_USO_DATA PCF_RA2_FGD_2P	Filename: DOR_NAV_0PNPDK20090320_064420_000038252077_00249_36876_9549.N1	Product: RA2_FGD_2PNPDK20090320_064826_000040962077_00249_36876_2243.N1
DSD: SOLAR_ACTIVITY_INDEX_PREDICT PCF_RA2_FGD_2P	Filename:	Product: RA2_FGD_2PNPDK20090320_064826_000040962077_00249_36876_2243.N1
DSD: DORIS_IONO PCF_RA2_FGD_2P	Filename: RA2_MW__1PNPDK20090320_075604_000061532077_00250_36877_2390.N1	Product: RA2_FGD_2PNPDK20090320_075604_000061532077_00250_36877_2391.N1
DSD: METEO_GRID_POINTS_ALTITUDE PCF_RA2_FGD_2P	Filename:	Product: RA2_FGD_2PNPDK20090320_075604_000061532077_00250_36877_2391.N1
DSD: MWR_CONFIGURATION_DATA PCF_RA2_FGD_2P	Filename: AUX_ECF_AXNECM20090320_062112_20090320_090000_20090320_210000	Product: RA2_FGD_2PNPDK20090320_075604_000061532077_00250_36877_2391.N1
DSD: OCEAN_ICE2_SYSTEM_FILE PCF_RA2_FGD_2P	Filename:	Product: RA2_FGD_2PNPDK20090320_075604_000061532077_00250_36877_2391.N1
DSD: OCEAN_TIDE_HARMONIC_COEF PCF_RA2_FGD_2P	Filename:	Product: RA2_FGD_2PNPDK20090320_075604_000061532077_00250_36877_2391.N1
DSD: OCEAN_TIDE_ORTHOWEIGHTS PCF_RA2_FGD_2P	Filename:	Product: RA2_FGD_2PNPDK20090320_075604_000061532077_00250_36877_2391.N1
DSD: RA2_CHARACTERISATION_DATA PCF_RA2_FGD_2P	Filename: AUX_ECF_AXNECM20090319_184111_20090320_030000_20090320_150000	Product: RA2_FGD_2PNPDK20090320_075604_000061532077_00250_36877_2391.N1
DSD: RA2_CONFIGURATION_DATA PCF_RA2_FGD_2P	Filename: AUX_ECF_AXNECM20090319_064111_20090319_210000_20090320_090000	Product: RA2_FGD_2PNPDK20090320_075604_000061532077_00250_36877_2391.N1

DSD: RA2_CONSTANT_DATA PCF_RA2_FGD_2P	Filename:	Product: RA2_FGD_2PNPDK20090320_075604_000061532077_00250.
DSD: RA2_USO_DATA PCF_RA2_FGD_2P	Filename: DOR_NAV_0PNPDK20090320_075324_000057382077_00250_36877_9550.N1	Product: RA2_FGD_2PNPDK20090320_075604_000061532077_00250_36877_2391.N1
DSD: SOLAR_ACTIVITY_INDEX_PREDICT PCF_RA2_FGD_2P	Filename:	Product: RA2_FGD_2PNPDK20090320_075604_000061532077_00250_36877_2391.N1
DSD: DORIS_IONO PCF_RA2_FGD_2P	Filename: RA2_MW__1PNPDK20090320_093752_000060222077_00251_36878_2527.N1	Product: RA2_FGD_2PNPDK20090320_093752_000060222077_00251_36878_2528.N1
DSD: METEO_GRID_POINTS_ALTITUDE PCF_RA2_FGD_2P	Filename:	Product: RA2_FGD_2PNPDK20090320_093752_000060222077_00251_36878_2528.N1
DSD: MWR_CONFIGURATION_DATA PCF_RA2_FGD_2P	Filename: AUX_ECF_AXNECM20090320_064111_20090320_150000_20090321_030000	Product: RA2_FGD_2PNPDK20090320_093752_000060222077_00251_36878_2528.N1
DSD: OCEAN_ICE2_SYSTEM_FILE PCF_RA2_FGD_2P	Filename:	Product: RA2_FGD_2PNPDK20090320_093752_000060222077_00251_36878_2528.N1
DSD: OCEAN_TIDE_HARMONIC_COEF PCF_RA2_FGD_2P	Filename:	Product: RA2_FGD_2PNPDK20090320_093752_000060222077_00251_36878_2528.N1
DSD: OCEAN_TIDE_ORTHOWEIGHTS PCF_RA2_FGD_2P	Filename:	Product: RA2_FGD_2PNPDK20090320_093752_000060222077_00251_36878_2528.N1
DSD: RA2_CHARACTERISATION_DATA PCF_RA2_FGD_2P	Filename: AUX_ECF_AXNECM20090320_062112_20090320_090000_20090320_210000	Product: RA2_FGD_2PNPDK20090320_093752_000060222077_00251_36878_2528.N1
DSD: RA2_CONFIGURATION_DATA PCF_RA2_FGD_2P	Filename: AUX_ECF_AXNECM20090319_184111_20090320_030000_20090320_150000	Product: RA2_FGD_2PNPDK20090320_093752_000060222077_00251_36878_2528.N1
DSD: RA2_CONSTANT_DATA PCF_RA2_FGD_2P	Filename:	Product: RA2_FGD_2PNPDK20090320_093752_000060222077_00251_36878_2528.N1
DSD: RA2_USO_DATA PCF_RA2_FGD_2P	Filename: DOR_NAV_0PNPDK20090320_093421_000057382077_00251_36878_9551.N1	Product: RA2_FGD_2PNPDK20090320_093752_000060222077_00251_36878_2528.N1
DSD: SOLAR_ACTIVITY_INDEX_PREDICT PCF_RA2_FGD_2P	Filename:	Product: RA2_FGD_2PNPDK20090320_093752_000060222077_00251_36878_2528.N1
DSD: DORIS_IONO PCF_RA2_FGD_2P	Filename: RA2_MW__1PNPDK20090320_111730_000059892077_00252_36879_2661.N1	Product: RA2_FGD_2PNPDK20090320_111730_000059892077_00252_36879_2662.N1
DSD: METEO_GRID_POINTS_ALTITUDE PCF_RA2_FGD_2P	Filename:	Product: RA2_FGD_2PNPDK20090320_111730_000059892077_00252_36879_2662.N1
DSD: MWR_CONFIGURATION_DATA PCF_RA2_FGD_2P	Filename: AUX_ECF_AXNECM20090320_064111_20090320_150000_20090321_030000	Product: RA2_FGD_2PNPDK20090320_111730_000059892077_00252_36879_2662.N1
DSD: OCEAN_ICE2_SYSTEM_FILE PCF_RA2_FGD_2P	Filename:	Product: RA2_FGD_2PNPDK20090320_111730_000059892077_00252_36879_2662.N1
DSD: OCEAN_TIDE_HARMONIC_COEF PCF_RA2_FGD_2P	Filename:	Product: RA2_FGD_2PNPDK20090320_111730_000059892077_00252_36879_2662.N1
DSD: OCEAN_TIDE_ORTHOWEIGHTS PCF_RA2_FGD_2P	Filename:	Product: RA2_FGD_2PNPDK20090320_111730_000059892077_00252_36879_2662.N1

DSD: RA2_CHARACTERISATION_DATA PCF_RA2_FGD_2P	Filename: AUX_ECF_AXNECM20090320_062112_20090320_090000_20090320_210000	Product: RA2_FGD_2PNPDK20090320_111730_000059892077_00252_
DSD: RA2_CONFIGURATION_DATA PCF_RA2_FGD_2P	Filename: AUX_ECF_AXNECM20090319_184111_20090320_030000_20090320_150000	Product: RA2_FGD_2PNPDK20090320_111730_000059892077_00252_36879_2662.N1
DSD: RA2_CONSTANT_DATA PCF_RA2_FGD_2P	Filename:	Product: RA2_FGD_2PNPDK20090320_111730_000059892077_00252_36879_2662.N1
DSD: RA2_USO_DATA PCF_RA2_FGD_2P	Filename: DOR_NAV_0PNPDK20090320_111518_000057382077_00252_36879_9552.N1	Product: RA2_FGD_2PNPDK20090320_111730_000059892077_00252_36879_2662.N1
DSD: SOLAR_ACTIVITY_INDEX_PREDICT PCF_RA2_FGD_2P	Filename:	Product: RA2_FGD_2PNPDK20090320_111730_000059892077_00252_36879_2662.N1
DSD: DORIS_IONO PCF_RA2_FGD_2P	Filename: RA2_MW__1PNPDK20090320_125632_000059652077_00253_36880_2776.N1	Product: RA2_FGD_2PNPDK20090320_125632_000059652077_00253_36880_2777.N1
DSD: METEO_GRID_POINTS_ALTITUDE PCF_RA2_FGD_2P	Filename:	Product: RA2_FGD_2PNPDK20090320_125632_000059652077_00253_36880_2777.N1
DSD: MWR_CONFIGURATION_DATA PCF_RA2_FGD_2P	Filename: AUX_ECF_AXNECM20090320_064111_20090320_150000_20090321_030000	Product: RA2_FGD_2PNPDK20090320_125632_000059652077_00253_36880_2777.N1
DSD: OCEAN_ICE2_SYSTEM_FILE PCF_RA2_FGD_2P	Filename:	Product: RA2_FGD_2PNPDK20090320_125632_000059652077_00253_36880_2777.N1
DSD: OCEAN_TIDE_HARMONIC_COEF PCF_RA2_FGD_2P	Filename:	Product: RA2_FGD_2PNPDK20090320_125632_000059652077_00253_36880_2777.N1
DSD: OCEAN_TIDE_ORTHOWEIGHTS PCF_RA2_FGD_2P	Filename:	Product: RA2_FGD_2PNPDK20090320_125632_000059652077_00253_36880_2777.N1
DSD: RA2_CHARACTERISATION_DATA PCF_RA2_FGD_2P	Filename: AUX_ECF_AXNECM20090320_062112_20090320_090000_20090320_210000	Product: RA2_FGD_2PNPDK20090320_125632_000059652077_00253_36880_2777.N1
DSD: RA2_CONFIGURATION_DATA PCF_RA2_FGD_2P	Filename: AUX_ECF_AXNECM20090319_184111_20090320_030000_20090320_150000	Product: RA2_FGD_2PNPDK20090320_125632_000059652077_00253_36880_2777.N1
DSD: RA2_CONSTANT_DATA PCF_RA2_FGD_2P	Filename:	Product: RA2_FGD_2PNPDK20090320_125632_000059652077_00253_36880_2777.N1
DSD: RA2_USO_DATA PCF_RA2_FGD_2P	Filename: DOR_NAV_0PNPDK20090320_125615_000054192077_00253_36880_9553.N1	Product: RA2_FGD_2PNPDK20090320_125632_000059652077_00253_36880_2777.N1
DSD: SOLAR_ACTIVITY_INDEX_PREDICT PCF_RA2_FGD_2P	Filename:	Product: RA2_FGD_2PNPDK20090320_125632_000059652077_00253_36880_2777.N1
DSD: DORIS_IONO PCF_RA2_FGD_2P	Filename: RA2_MW__1PNPDK20090320_143404_000050992077_00254_36881_2928.N1	Product: RA2_FGD_2PNPDK20090320_143404_000050992077_00254_36881_2929.N1
DSD: METEO_GRID_POINTS_ALTITUDE PCF_RA2_FGD_2P	Filename:	Product: RA2_FGD_2PNPDK20090320_143404_000050992077_00254_36881_2929.N1
DSD: MWR_CONFIGURATION_DATA PCF_RA2_FGD_2P	Filename: AUX_ECF_AXNECM20090320_064111_20090320_150000_20090321_030000	Product: RA2_FGD_2PNPDK20090320_143404_000050992077_00254_36881_2929.N1
DSD: OCEAN_ICE2_SYSTEM_FILE PCF_RA2_FGD_2P	Filename:	Product: RA2_FGD_2PNPDK20090320_143404_000050992077_00254_36881_2929.N1

DSD: OCEAN_TIDE_HARMONIC_COEF PCF_RA2_FGD_2P	Filename:	Product: RA2_FGD_2PNPDK20090320_143404_000050992077_00254.
DSD: OCEAN_TIDE_ORTHOWEIGHTS PCF_RA2_FGD_2P	Filename:	Product: RA2_FGD_2PNPDK20090320_143404_000050992077_00254_36881_2929.N1
DSD: RA2_CHARACTERISATION_DATA PCF_RA2_FGD_2P	Filename: AUX_ECF_AXNECM20090320_062112_20090320_090000_20090320_210000	Product: RA2_FGD_2PNPDK20090320_143404_000050992077_00254_36881_2929.N1
DSD: RA2_CONFIGURATION_DATA PCF_RA2_FGD_2P	Filename: AUX_ECF_AXNECM20090319_184111_20090320_030000_20090320_150000	Product: RA2_FGD_2PNPDK20090320_143404_000050992077_00254_36881_2929.N1
DSD: RA2_CONSTANT_DATA PCF_RA2_FGD_2P	Filename:	Product: RA2_FGD_2PNPDK20090320_143404_000050992077_00254_36881_2929.N1
DSD: RA2_USO_DATA PCF_RA2_FGD_2P	Filename: DOR_NAV_0PNPDK20090320_143153_000054192077_00254_36881_9554.N1	Product: RA2_FGD_2PNPDK20090320_143404_000050992077_00254_36881_2929.N1
DSD: SOLAR_ACTIVITY_INDEX_PREDICT PCF_RA2_FGD_2P	Filename:	Product: RA2_FGD_2PNPDK20090320_143404_000050992077_00254_36881_2929.N1
DSD: DORIS_IONO PCF_RA2_FGD_2P	Filename: RA2_MW__1PNPDK20090320_160259_000004342077_00255_36882_2932.N1	Product: RA2_FGD_2PNPDK20090320_160259_000004342077_00255_36882_2932.N1
DSD: METEO_GRID_POINTS_ALTITUDE PCF_RA2_FGD_2P	Filename:	Product: RA2_FGD_2PNPDK20090320_160259_000004342077_00255_36882_2932.N1
DSD: MWR_CONFIGURATION_DATA PCF_RA2_FGD_2P	Filename: AUX_ECF_AXNECM20090320_064112_20090320_210000_20090321_090000	Product: RA2_FGD_2PNPDK20090320_160259_000004342077_00255_36882_2932.N1
DSD: OCEAN_ICE2_SYSTEM_FILE PCF_RA2_FGD_2P	Filename:	Product: RA2_FGD_2PNPDK20090320_160259_000004342077_00255_36882_2932.N1
DSD: OCEAN_TIDE_HARMONIC_COEF PCF_RA2_FGD_2P	Filename:	Product: RA2_FGD_2PNPDK20090320_160259_000004342077_00255_36882_2932.N1
DSD: OCEAN_TIDE_ORTHOWEIGHTS PCF_RA2_FGD_2P	Filename:	Product: RA2_FGD_2PNPDK20090320_160259_000004342077_00255_36882_2932.N1
DSD: RA2_CHARACTERISATION_DATA PCF_RA2_FGD_2P	Filename: AUX_ECF_AXNECM20090320_064111_20090320_150000_20090321_030000	Product: RA2_FGD_2PNPDK20090320_160259_000004342077_00255_36882_2932.N1
DSD: RA2_CONFIGURATION_DATA PCF_RA2_FGD_2P	Filename: AUX_ECF_AXNECM20090320_062112_20090320_090000_20090320_210000	Product: RA2_FGD_2PNPDK20090320_160259_000004342077_00255_36882_2932.N1
DSD: RA2_CONSTANT_DATA PCF_RA2_FGD_2P	Filename:	Product: RA2_FGD_2PNPDK20090320_160259_000004342077_00255_36882_2932.N1
DSD: RA2_USO_DATA PCF_RA2_FGD_2P	Filename: DOR_NAV_0PNPDK20090320_143153_000054192077_00254_36881_9554.N1	Product: RA2_FGD_2PNPDK20090320_160259_000004342077_00255_36882_2932.N1
DSD: SOLAR_ACTIVITY_INDEX_PREDICT PCF_RA2_FGD_2P	Filename:	Product: RA2_FGD_2PNPDK20090320_160259_000004342077_00255_36882_2932.N1
DSD: DORIS_IONO PCF_RA2_FGD_2P	Filename: RA2_MW__1PNPDK20090320_160836_000061432077_00255_36882_3037.N1	Product: RA2_FGD_2PNPDK20090320_160836_000061432077_00255_36882_3037.N1



DSD: METEO_GRID_POINTS_ALTITUDE PCF_RA2_FGD_2P	Filename:	Product: RA2_FGD_2PNPDK20090320_160836_000061432077_00255_
DSD: MWR_CONFIGURATION_DATA PCF_RA2_FGD_2P	Filename: AUX_ECF_AXNECM20090320_064112_20090320_210000_20090321_090000	Product: RA2_FGD_2PNPDK20090320_160836_000061432077_00255_36882_3037.N1
DSD: OCEAN_ICE2_SYSTEM_FILE PCF_RA2_FGD_2P	Filename:	Product: RA2_FGD_2PNPDK20090320_160836_000061432077_00255_36882_3037.N1
DSD: OCEAN_TIDE_HARMONIC_COEF PCF_RA2_FGD_2P	Filename:	Product: RA2_FGD_2PNPDK20090320_160836_000061432077_00255_36882_3037.N1
DSD: OCEAN_TIDE_ORTHOWEIGHTS PCF_RA2_FGD_2P	Filename:	Product: RA2_FGD_2PNPDK20090320_160836_000061432077_00255_36882_3037.N1
DSD: RA2_CHARACTERISATION_DATA PCF_RA2_FGD_2P	Filename: AUX_ECF_AXNECM20090320_064111_20090320_150000_20090321_030000	Product: RA2_FGD_2PNPDK20090320_160836_000061432077_00255_36882_3037.N1
DSD: RA2_CONFIGURATION_DATA PCF_RA2_FGD_2P	Filename: AUX_ECF_AXNECM20090320_062112_20090320_090000_20090320_210000	Product: RA2_FGD_2PNPDK20090320_160836_000061432077_00255_36882_3037.N1
DSD: RA2_CONSTANT_DATA PCF_RA2_FGD_2P	Filename:	Product: RA2_FGD_2PNPDK20090320_160836_000061432077_00255_36882_3037.N1
DSD: RA2_USO_DATA PCF_RA2_FGD_2P	Filename: DOR_NAV_0PNPDK20090320_160732_000057382077_00255_36882_9555.N1	Product: RA2_FGD_2PNPDK20090320_160836_000061432077_00255_36882_3037.N1
DSD: SOLAR_ACTIVITY_INDEX_PREDICT PCF_RA2_FGD_2P	Filename:	Product: RA2_FGD_2PNPDK20090320_160836_000061432077_00255_36882_3037.N1
DSD: DORIS_IONO PCF_RA2_FGD_2P	Filename: RA2_MW__1PNPDK20090320_174928_000060212077_00256_36883_3311.N1	Product: RA2_FGD_2PNPDK20090320_174928_000060212077_00256_36883_3312.N1
DSD: METEO_GRID_POINTS_ALTITUDE PCF_RA2_FGD_2P	Filename:	Product: RA2_FGD_2PNPDK20090320_174928_000060212077_00256_36883_3312.N1
DSD: MWR_CONFIGURATION_DATA PCF_RA2_FGD_2P	Filename: AUX_ECF_AXNECM20090320_064112_20090320_210000_20090321_090000	Product: RA2_FGD_2PNPDK20090320_174928_000060212077_00256_36883_3312.N1
DSD: OCEAN_ICE2_SYSTEM_FILE PCF_RA2_FGD_2P	Filename:	Product: RA2_FGD_2PNPDK20090320_174928_000060212077_00256_36883_3312.N1
DSD: OCEAN_TIDE_HARMONIC_COEF PCF_RA2_FGD_2P	Filename:	Product: RA2_FGD_2PNPDK20090320_174928_000060212077_00256_36883_3312.N1
DSD: OCEAN_TIDE_ORTHOWEIGHTS PCF_RA2_FGD_2P	Filename:	Product: RA2_FGD_2PNPDK20090320_174928_000060212077_00256_36883_3312.N1
DSD: RA2_CHARACTERISATION_DATA PCF_RA2_FGD_2P	Filename: AUX_ECF_AXNECM20090320_064111_20090320_150000_20090321_030000	Product: RA2_FGD_2PNPDK20090320_174928_000060212077_00256_36883_3312.N1
DSD: RA2_CONFIGURATION_DATA PCF_RA2_FGD_2P	Filename: AUX_ECF_AXNECM20090320_062112_20090320_090000_20090320_210000	Product: RA2_FGD_2PNPDK20090320_174928_000060212077_00256_36883_3312.N1
DSD: RA2_CONSTANT_DATA PCF_RA2_FGD_2P	Filename:	Product: RA2_FGD_2PNPDK20090320_174928_000060212077_00256_36883_3312.N1
DSD: RA2_USO_DATA PCF_RA2_FGD_2P	Filename: DOR_NAV_0PNPDK20090320_174829_000054192077_00256_36883_9556.N1	Product: RA2_FGD_2PNPDK20090320_174928_000060212077_00256_36883_3312.N1



DSD: SOLAR_ACTIVITY_INDEX_PREDICT PCF_RA2_FGD_2P	Filename:	Product: RA2_FGD_2PNPDK20090320_174928_000060212077_00256.
DSD: DORIS_IONO PCF_RA2_FGD_2P	Filename: RA2_MW__1PNPDK20090320_192800_000060812077_00257_36884_3434.N1	Product: RA2_FGD_2PNPDK20090320_192800_000060812077_00257_36884_3435.N1
DSD: METEO_GRID_POINTS_ALTITUDE PCF_RA2_FGD_2P	Filename:	Product: RA2_FGD_2PNPDK20090320_192800_000060812077_00257_36884_3435.N1
DSD: MWR_CONFIGURATION_DATA PCF_RA2_FGD_2P	Filename: AUX_ECF_AXNECM20090320_064112_20090320_210000_20090321_090000	Product: RA2_FGD_2PNPDK20090320_192800_000060812077_00257_36884_3435.N1
DSD: OCEAN_ICE2_SYSTEM_FILE PCF_RA2_FGD_2P	Filename:	Product: RA2_FGD_2PNPDK20090320_192800_000060812077_00257_36884_3435.N1
DSD: OCEAN_TIDE_HARMONIC_COEF PCF_RA2_FGD_2P	Filename:	Product: RA2_FGD_2PNPDK20090320_192800_000060812077_00257_36884_3435.N1
DSD: OCEAN_TIDE_ORTHOWEIGHTS PCF_RA2_FGD_2P	Filename:	Product: RA2_FGD_2PNPDK20090320_192800_000060812077_00257_36884_3435.N1
DSD: RA2_CHARACTERISATION_DATA PCF_RA2_FGD_2P	Filename: AUX_ECF_AXNECM20090320_064111_20090320_150000_20090321_030000	Product: RA2_FGD_2PNPDK20090320_192800_000060812077_00257_36884_3435.N1
DSD: RA2_CONFIGURATION_DATA PCF_RA2_FGD_2P	Filename: AUX_ECF_AXNECM20090320_062112_20090320_090000_20090320_210000	Product: RA2_FGD_2PNPDK20090320_192800_000060812077_00257_36884_3435.N1
DSD: RA2_CONSTANT_DATA PCF_RA2_FGD_2P	Filename:	Product: RA2_FGD_2PNPDK20090320_192800_000060812077_00257_36884_3435.N1
DSD: RA2_USO_DATA PCF_RA2_FGD_2P	Filename: DOR_NAV_0PNPDK20090320_192407_000057382077_00257_36884_9557.N1	Product: RA2_FGD_2PNPDK20090320_192800_000060812077_00257_36884_3435.N1
DSD: SOLAR_ACTIVITY_INDEX_PREDICT PCF_RA2_FGD_2P	Filename:	Product: RA2_FGD_2PNPDK20090320_192800_000060812077_00257_36884_3435.N1
DSD: DORIS_IONO PCF_RA2_FGD_2P	Filename: RA2_MW__1PNPDE20090320_210838_000044182077_00258_36885_1602.N1	Product: RA2_FGD_2PNPDE20090320_210838_000044182077_00258_36885_1603.N1
DSD: METEO_GRID_POINTS_ALTITUDE PCF_RA2_FGD_2P	Filename:	Product: RA2_FGD_2PNPDE20090320_210838_000044182077_00258_36885_1603.N1
DSD: MWR_CONFIGURATION_DATA PCF_RA2_FGD_2P	Filename: AUX_ECF_AXNECM20090320_184112_20090321_030000_20090321_150000	Product: RA2_FGD_2PNPDE20090320_210838_000044182077_00258_36885_1603.N1
DSD: OCEAN_ICE2_SYSTEM_FILE PCF_RA2_FGD_2P	Filename:	Product: RA2_FGD_2PNPDE20090320_210838_000044182077_00258_36885_1603.N1
DSD: OCEAN_TIDE_HARMONIC_COEF PCF_RA2_FGD_2P	Filename:	Product: RA2_FGD_2PNPDE20090320_210838_000044182077_00258_36885_1603.N1
DSD: OCEAN_TIDE_ORTHOWEIGHTS PCF_RA2_FGD_2P	Filename:	Product: RA2_FGD_2PNPDE20090320_210838_000044182077_00258_36885_1603.N1
DSD: RA2_CHARACTERISATION_DATA PCF_RA2_FGD_2P	Filename: AUX_ECF_AXNECM20090320_064112_20090320_210000_20090321_090000	Product: RA2_FGD_2PNPDE20090320_210838_000044182077_00258_36885_1603.N1

DSD: RA2_CONFIGURATION_DATA PCF_RA2_FGD_2P	Filename: AUX_ECF_AXNECM20090320_064111_20090320_150000_20090321_030000	Product: RA2_FGD_2PNPDE20090320_210838_000044182077_00258
DSD: RA2_CONSTANT_DATA PCF_RA2_FGD_2P	Filename:	Product: RA2_FGD_2PNPDE20090320_210838_000044182077_00258_36885_1603.N1
DSD: RA2_USO_DATA PCF_RA2_FGD_2P	Filename: DOR_NAV_0PNPDE20090320_210504_000041442077_00258_36885_7587.N1	Product: RA2_FGD_2PNPDE20090320_210838_000044182077_00258_36885_1603.N1
DSD: SOLAR_ACTIVITY_INDEX_PREDICT PCF_RA2_FGD_2P	Filename:	Product: RA2_FGD_2PNPDE20090320_210838_000044182077_00258_36885_1603.N1
DSD: DORIS_IONO PCF_RA2_FGD_2P	Filename: RA2_MW__1PNPDE20090320_222117_000061802077_00258_36885_1749.N1	Product: RA2_FGD_2PNPDE20090320_222117_000061802077_00258_36885_1750.N1
DSD: METEO_GRID_POINTS_ALTITUDE PCF_RA2_FGD_2P	Filename:	Product: RA2_FGD_2PNPDE20090320_222117_000061802077_00258_36885_1750.N1
DSD: MWR_CONFIGURATION_DATA PCF_RA2_FGD_2P	Filename: AUX_ECF_AXNECM20090320_184112_20090321_030000_20090321_150000	Product: RA2_FGD_2PNPDE20090320_222117_000061802077_00258_36885_1750.N1
DSD: OCEAN_ICE2_SYSTEM_FILE PCF_RA2_FGD_2P	Filename:	Product: RA2_FGD_2PNPDE20090320_222117_000061802077_00258_36885_1750.N1
DSD: OCEAN_TIDE_HARMONIC_COEF PCF_RA2_FGD_2P	Filename:	Product: RA2_FGD_2PNPDE20090320_222117_000061802077_00258_36885_1750.N1
DSD: OCEAN_TIDE_ORTHOWEIGHTS PCF_RA2_FGD_2P	Filename:	Product: RA2_FGD_2PNPDE20090320_222117_000061802077_00258_36885_1750.N1
DSD: RA2_CHARACTERISATION_DATA PCF_RA2_FGD_2P	Filename: AUX_ECF_AXNECM20090320_064112_20090320_210000_20090321_090000	Product: RA2_FGD_2PNPDE20090320_222117_000061802077_00258_36885_1750.N1
DSD: RA2_CONFIGURATION_DATA PCF_RA2_FGD_2P	Filename: AUX_ECF_AXNECM20090320_064111_20090320_150000_20090321_030000	Product: RA2_FGD_2PNPDE20090320_222117_000061802077_00258_36885_1750.N1
DSD: RA2_CONSTANT_DATA PCF_RA2_FGD_2P	Filename:	Product: RA2_FGD_2PNPDE20090320_222117_000061802077_00258_36885_1750.N1
DSD: RA2_USO_DATA PCF_RA2_FGD_2P	Filename: DOR_NAV_0PNPDE20090320_221927_000057382077_00258_36885_7588.N1	Product: RA2_FGD_2PNPDE20090320_222117_000061802077_00258_36885_1750.N1
DSD: SOLAR_ACTIVITY_INDEX_PREDICT PCF_RA2_FGD_2P	Filename:	Product: RA2_FGD_2PNPDE20090320_222117_000061802077_00258_36885_1750.N1

## RA2\_WWV\_2P: ADF usage

### New ADFs

Gauge	Value	Segment (Start-Stop)	Explicit Reference
DSD: RA2_IF_MASK_FLIGHT_DATA PCF_RA2_WWV_2P	new ADF: RA2_FGD_2PNPDE20090320_003512_000056572077_00245_36872_0504.N1	20-MAR-2009 00:35:12.837  20-MAR-2009 00:35:12.837	Product: RA2_WWV_2PNPDE20090320_003512_000056572077_00245_36872_0505.N1

DSD: RA2_USO_DATA PCF_RA2_WWV_2P	new ADF: DOR_NAV_0PNPDE20090320_003224_000054192077_00245_36872_7583.N1	20-MAR-2009 00:35:12.837 20-MAR-2009 00:35:12.837	Product: RA2_WWV_2PNPDE20090320_003512_000056572077_00245_36872_0505.N1
DSD: RA2_IF_MASK_FLIGHT_DATA PCF_RA2_WWV_2P	new ADF: RA2_FGD_2PNPDE20090320_020746_000047312077_00246_36873_0637.N1	20-MAR-2009 02:07:46.127 20-MAR-2009 02:07:46.127	Product: RA2_WWV_2PNPDE20090320_020746_000047312077_00246_36873_0638.N1
DSD: RA2_USO_DATA PCF_RA2_WWV_2P	new ADF: DOR_NAV_0PNPDE20090320_020244_000044632077_00246_36873_7584.N1	20-MAR-2009 02:07:46.127 20-MAR-2009 02:07:46.127	Product: RA2_WWV_2PNPDE20090320_020746_000047312077_00246_36873_0638.N1
DSD: MWR_CONFIGURATION_DATA PCF_RA2_WWV_2P	new ADF: NOT USED	20-MAR-2009 03:26:04.979 20-MAR-2009 03:26:04.979	Product: RA2_WWV_2PNPDE20090320_032604_000061782077_00247_36874_0997.N1
DSD: RA2_CHARACTERISATION_DATA PCF_RA2_WWV_2P	new ADF: AUX_ECF_AXNECM20090319_184111_20090320_030000_20090320_150000	20-MAR-2009 03:26:04.979 20-MAR-2009 03:26:04.979	Product: RA2_WWV_2PNPDE20090320_032604_000061782077_00247_36874_0997.N1
DSD: RA2_CONFIGURATION_DATA PCF_RA2_WWV_2P	new ADF: AUX_ECF_AXNECM20090319_064111_20090319_210000_20090320_090000	20-MAR-2009 03:26:04.979 20-MAR-2009 03:26:04.979	Product: RA2_WWV_2PNPDE20090320_032604_000061782077_00247_36874_0997.N1
DSD: RA2_IF_MASK_FLIGHT_DATA PCF_RA2_WWV_2P	new ADF: RA2_FGD_2PNPDE20090320_032604_000061782077_00247_36874_0996.N1	20-MAR-2009 03:26:04.979 20-MAR-2009 03:26:04.979	Product: RA2_WWV_2PNPDE20090320_032604_000061782077_00247_36874_0997.N1

DSD: RA2_USO_DATA PCF_RA2_WWV_2P	new ADF: DOR_NAV_0PNPDE20090320_032226_000057382077_00247_36874_7585.N1	20-MAR-2009 03:26:04.979 20-MAR-2009 03:26:04.979	Product: RA2_WWV_2PNPDE20090320_032604_000061782077_00247_36874_0997.N1
DSD: MWR_CONFIGURATION_DATA PCF_RA2_WWV_2P	new ADF: AUX_ECF_AXNECM20090320_062112_20090320_090000_20090320_210000	20-MAR-2009 05:08:30.917 20-MAR-2009 05:08:30.917	Product: RA2_WWV_2PNPDE20090320_050830_000060362077_00248_36875_1185.N1
DSD: RA2_IF_MASK_FLIGHT_DATA PCF_RA2_WWV_2P	new ADF: RA2_FGD_2PNPDE20090320_050830_000060362077_00248_36875_1184.N1	20-MAR-2009 05:08:30.917 20-MAR-2009 05:08:30.917	Product: RA2_WWV_2PNPDE20090320_050830_000060362077_00248_36875_1185.N1
DSD: RA2_USO_DATA PCF_RA2_WWV_2P	new ADF: DOR_NAV_0PNPDE20090320_050323_000057382077_00248_36875_7586.N1	20-MAR-2009 05:08:30.917 20-MAR-2009 05:08:30.917	Product: RA2_WWV_2PNPDE20090320_050830_000060362077_00248_36875_1185.N1
DSD: MWR_CONFIGURATION_DATA PCF_RA2_WWV_2P	new ADF: NOT USED	20-MAR-2009 06:48:26.465 20-MAR-2009 06:48:26.465	Product: RA2_WWV_2PNPDK20090320_064826_000040962077_00249_36876_2244.N1
DSD: RA2_IF_MASK_FLIGHT_DATA PCF_RA2_WWV_2P	new ADF: RA2_FGD_2PNPDK20090320_064826_000040962077_00249_36876_2243.N1	20-MAR-2009 06:48:26.465 20-MAR-2009 06:48:26.465	Product: RA2_WWV_2PNPDK20090320_064826_000040962077_00249_36876_2244.N1
DSD: RA2_USO_DATA PCF_RA2_WWV_2P	new ADF: DOR_NAV_0PNPDK20090320_064420_000038252077_00249_36876_9549.N1	20-MAR-2009 06:48:26.465 20-MAR-2009 06:48:26.465	Product: RA2_WWV_2PNPDK20090320_064826_000040962077_00249_36876_2244.N1

DSD: MWR_CONFIGURATION_DATA PCF_RA2_WWV_2P	new ADF: AUX_ECF_AXNECM20090320_062112_20090320_090000_20090320_210000	20-MAR-2009 07:56:04.767 20-MAR-2009 07:56:04.767	Product: RA2_WWV_2PNPDK20090320_075604_000061532077_00250_36877_2392.N1
DSD: RA2_IF_MASK_FLIGHT_DATA PCF_RA2_WWV_2P	new ADF: RA2_FGD_2PNPDK20090320_075604_000061532077_00250_36877_2391.N1	20-MAR-2009 07:56:04.767 20-MAR-2009 07:56:04.767	Product: RA2_WWV_2PNPDK20090320_075604_000061532077_00250_36877_2392.N1
DSD: RA2_USO_DATA PCF_RA2_WWV_2P	new ADF: DOR_NAV_0PNPDK20090320_075324_000057382077_00250_36877_9550.N1	20-MAR-2009 07:56:04.767 20-MAR-2009 07:56:04.767	Product: RA2_WWV_2PNPDK20090320_075604_000061532077_00250_36877_2392.N1
DSD: MWR_CONFIGURATION_DATA PCF_RA2_WWV_2P	new ADF: AUX_ECF_AXNECM20090320_064111_20090320_150000_20090321_030000	20-MAR-2009 09:37:52.934 20-MAR-2009 09:37:52.934	Product: RA2_WWV_2PNPDK20090320_093752_000060222077_00251_36878_2529.N1
DSD: RA2_CHARACTERISATION_DATA PCF_RA2_WWV_2P	new ADF: AUX_ECF_AXNECM20090320_062112_20090320_090000_20090320_210000	20-MAR-2009 09:37:52.934 20-MAR-2009 09:37:52.934	Product: RA2_WWV_2PNPDK20090320_093752_000060222077_00251_36878_2529.N1
DSD: RA2_CONFIGURATION_DATA PCF_RA2_WWV_2P	new ADF: AUX_ECF_AXNECM20090319_184111_20090320_030000_20090320_150000	20-MAR-2009 09:37:52.934 20-MAR-2009 09:37:52.934	Product: RA2_WWV_2PNPDK20090320_093752_000060222077_00251_36878_2529.N1
DSD: RA2_IF_MASK_FLIGHT_DATA PCF_RA2_WWV_2P	new ADF: RA2_FGD_2PNPDK20090320_093752_000060222077_00251_36878_2528.N1	20-MAR-2009 09:37:52.934 20-MAR-2009 09:37:52.934	Product: RA2_WWV_2PNPDK20090320_093752_000060222077_00251_36878_2529.N1



DSD: RA2_USO_DATA PCF_RA2_WWV_2P	new ADF: DOR_NAV_0PNPDK20090320_093421_000057382077_00251_36878_9551.N1	20-MAR-2009 09:37:52.934 20-MAR-2009 09:37:52.934	Product: RA2_WWV_2PNPDK20090320_093752_000060222077_00251_36878_2529.N1
DSD: RA2_IF_MASK_FLIGHT_DATA PCF_RA2_WWV_2P	new ADF: RA2_FGD_2PNPDK20090320_111730_000059892077_00252_36879_2662.N1	20-MAR-2009 11:17:30.658 20-MAR-2009 11:17:30.658	Product: RA2_WWV_2PNPDK20090320_111730_000059892077_00252_36879_2663.N1
DSD: RA2_USO_DATA PCF_RA2_WWV_2P	new ADF: DOR_NAV_0PNPDK20090320_111518_000057382077_00252_36879_9552.N1	20-MAR-2009 11:17:30.658 20-MAR-2009 11:17:30.658	Product: RA2_WWV_2PNPDK20090320_111730_000059892077_00252_36879_2663.N1
DSD: RA2_IF_MASK_FLIGHT_DATA PCF_RA2_WWV_2P	new ADF: RA2_FGD_2PNPDK20090320_125632_000059652077_00253_36880_2777.N1	20-MAR-2009 12:56:32.734 20-MAR-2009 12:56:32.734	Product: RA2_WWV_2PNPDK20090320_125632_000059652077_00253_36880_2778.N1
DSD: RA2_USO_DATA PCF_RA2_WWV_2P	new ADF: DOR_NAV_0PNPDK20090320_125615_000054192077_00253_36880_9553.N1	20-MAR-2009 12:56:32.734 20-MAR-2009 12:56:32.734	Product: RA2_WWV_2PNPDK20090320_125632_000059652077_00253_36880_2778.N1
DSD: RA2_IF_MASK_FLIGHT_DATA PCF_RA2_WWV_2P	new ADF: RA2_FGD_2PNPDK20090320_143404_000050992077_00254_36881_2929.N1	20-MAR-2009 14:34:04.576 20-MAR-2009 14:34:04.576	Product: RA2_WWV_2PNPDK20090320_143404_000050992077_00254_36881_2930.N1
DSD: RA2_USO_DATA PCF_RA2_WWV_2P	new ADF: DOR_NAV_0PNPDK20090320_143153_000054192077_00254_36881_9554.N1	20-MAR-2009 14:34:04.576 20-MAR-2009 14:34:04.576	Product: RA2_WWV_2PNPDK20090320_143404_000050992077_00254_36881_2930.N1

DSD: MWR_CONFIGURATION_DATA PCF_RA2_WWV_2P	new ADF: AUX_ECF_AXNECM20090320_064112_20090320_210000_20090321_090000	20-MAR-2009 16:02:59.590 20-MAR-2009 16:02:59.590	Product: RA2_WWV_2PNPDK20090320_160259_000004342077_00255_36882_2933.N1
DSD: RA2_CHARACTERISATION_DATA PCF_RA2_WWV_2P	new ADF: AUX_ECF_AXNECM20090320_064111_20090320_150000_20090321_030000	20-MAR-2009 16:02:59.590 20-MAR-2009 16:02:59.590	Product: RA2_WWV_2PNPDK20090320_160259_000004342077_00255_36882_2933.N1
DSD: RA2_CONFIGURATION_DATA PCF_RA2_WWV_2P	new ADF: AUX_ECF_AXNECM20090320_062112_20090320_090000_20090320_210000	20-MAR-2009 16:02:59.590 20-MAR-2009 16:02:59.590	Product: RA2_WWV_2PNPDK20090320_160259_000004342077_00255_36882_2933.N1
DSD: RA2_IF_MASK_FLIGHT_DATA PCF_RA2_WWV_2P	new ADF: RA2_FGD_2PNPDK20090320_160259_000004342077_00255_36882_2932.N1	20-MAR-2009 16:02:59.590 20-MAR-2009 16:02:59.590	Product: RA2_WWV_2PNPDK20090320_160259_000004342077_00255_36882_2933.N1
DSD: RA2_IF_MASK_FLIGHT_DATA PCF_RA2_WWV_2P	new ADF: RA2_FGD_2PNPDK20090320_160836_000061432077_00255_36882_3037.N1	20-MAR-2009 16:08:36.019 20-MAR-2009 16:08:36.019	Product: RA2_WWV_2PNPDK20090320_160836_000061432077_00255_36882_3038.N1
DSD: RA2_USO_DATA PCF_RA2_WWV_2P	new ADF: DOR_NAV_0PNPDK20090320_160732_000057382077_00255_36882_9555.N1	20-MAR-2009 16:08:36.019 20-MAR-2009 16:08:36.019	Product: RA2_WWV_2PNPDK20090320_160836_000061432077_00255_36882_3038.N1
DSD: RA2_IF_MASK_FLIGHT_DATA PCF_RA2_WWV_2P	new ADF: RA2_FGD_2PNPDK20090320_174928_000060212077_00256_36883_3312.N1	20-MAR-2009 17:49:28.381 20-MAR-2009 17:49:28.381	Product: RA2_WWV_2PNPDK20090320_174928_000060212077_00256_36883_3313.N1

DSD: RA2_USO_DATA PCF_RA2_WWV_2P	new ADF: DOR_NAV_0PNPDK20090320_174829_000054192077_00256_36883_9556.N1	20-MAR-2009 17:49:28.381 20-MAR-2009 17:49:28.381	Product: RA2_WWV_2PNPDK20090320_174928_000060212077_00256_36883_3313.N1
DSD: RA2_IF_MASK_FLIGHT_DATA PCF_RA2_WWV_2P	new ADF: RA2_FGD_2PNPDK20090320_192800_000060812077_00257_36884_3435.N1	20-MAR-2009 19:28:00.379 20-MAR-2009 19:28:00.379	Product: RA2_WWV_2PNPDK20090320_192800_000060812077_00257_36884_3436.N1
DSD: RA2_USO_DATA PCF_RA2_WWV_2P	new ADF: DOR_NAV_0PNPDK20090320_192407_000057382077_00257_36884_9557.N1	20-MAR-2009 19:28:00.379 20-MAR-2009 19:28:00.379	Product: RA2_WWV_2PNPDK20090320_192800_000060812077_00257_36884_3436.N1
DSD: MWR_CONFIGURATION_DATA PCF_RA2_WWV_2P	new ADF: AUX_ECF_AXNECM20090320_184112_20090321_030000_20090321_150000	20-MAR-2009 21:08:38.259 20-MAR-2009 21:08:38.259	Product: RA2_WWV_2PNPDE20090320_210838_000044182077_00258_36885_1604.N1
DSD: RA2_CHARACTERISATION_DATA PCF_RA2_WWV_2P	new ADF: AUX_ECF_AXNECM20090320_064112_20090320_210000_20090321_090000	20-MAR-2009 21:08:38.259 20-MAR-2009 21:08:38.259	Product: RA2_WWV_2PNPDE20090320_210838_000044182077_00258_36885_1604.N1
DSD: RA2_CONFIGURATION_DATA PCF_RA2_WWV_2P	new ADF: AUX_ECF_AXNECM20090320_064111_20090320_150000_20090321_030000	20-MAR-2009 21:08:38.259 20-MAR-2009 21:08:38.259	Product: RA2_WWV_2PNPDE20090320_210838_000044182077_00258_36885_1604.N1
DSD: RA2_IF_MASK_FLIGHT_DATA PCF_RA2_WWV_2P	new ADF: RA2_FGD_2PNPDE20090320_210838_000044182077_00258_36885_1603.N1	20-MAR-2009 21:08:38.259 20-MAR-2009 21:08:38.259	Product: RA2_WWV_2PNPDE20090320_210838_000044182077_00258_36885_1604.N1

DSD: RA2_USO_DATA PCF_RA2_WWV_2P	new ADF: DOR_NAV_0PNPDE20090320_210504_000041442077_00258_36885_7587.N1	20-MAR-2009 21:08:38.259 20-MAR-2009 21:08:38.259	Product: RA2_WWV_2PNPDE20090320_210838_000044182077_00258_36885_1604.N1
DSD: RA2_IF_MASK_FLIGHT_DATA PCF_RA2_WWV_2P	new ADF: RA2_FGD_2PNPDE20090320_222117_000061802077_00258_36885_1750.N1	20-MAR-2009 22:21:17.341 20-MAR-2009 22:21:17.341	Product: RA2_WWV_2PNPDE20090320_222117_000061802077_00258_36885_1751.N1
DSD: RA2_USO_DATA PCF_RA2_WWV_2P	new ADF: DOR_NAV_0PNPDE20090320_221927_000057382077_00258_36885_7588.N1	20-MAR-2009 22:21:17.341 20-MAR-2009 22:21:17.341	Product: RA2_WWV_2PNPDE20090320_222117_000061802077_00258_36885_1751.N1

**Current ADFs (from IECF list)**

Gauge	Value	Explicit Reference
RA2_IFF_AX.INFO PCF_IECF	RA2_IFF_AXVIEC20090212_155001_20090212_000000_20100101_000000	Corresponding to date 18-FEB-2009 03:00:02.000
MWR_SLT_AX.INFO PCF_IECF	MWR_SLT_AXVIEC20060921_063409_20020101_000000_20200101_000000	Corresponding to date 18-FEB-2009 03:00:02.000
AUX_ATT_AX.INFO PCF_IECF	AUX_ATT_AXVIEC20020924_131534_20020703_120000_20781231_235959	Corresponding to date 18-FEB-2009 03:00:02.000
RA2_PLA_AX.INFO PCF_IECF	RA2_PLA_AXVIEC20060331_181823_20020101_000000_20200101_000000	Corresponding to date 18-FEB-2009 03:00:02.000
RA2_CON_AX.INFO PCF_IECF	RA2_CON_AXVIEC20070723_131547_20060621_132015_20200101_000000	Corresponding to date 18-FEB-2009 03:00:02.000
RA2_CHD_AX.INFO PCF_IECF	RA2_CHD_AXVIEC20060913_074707_20020101_000000_20200101_000000	Corresponding to date 18-FEB-2009 03:00:02.000
MWR_CON_AX.INFO PCF_IECF	MWR_CON_AXVIEC20040810_145011_20020101_000000_20200101_000000	Corresponding to date 18-FEB-2009 03:00:02.000
MWR_CHD_AX.INFO PCF_IECF	MWR_CHD_AXVIEC20061013_132356_20020101_000000_20200101_000000	Corresponding to date 18-FEB-2009 03:00:02.000
MWR_LSF_AX.INFO PCF_IECF	MWR_LSF_AXVIEC20020313_172218_20020101_000000_20200101_000000	Corresponding to date 18-FEB-2009 03:00:02.000
RA2_MET_AX.INFO PCF_IECF	RA2_MET_AXVIEC20020204_073357_20020101_000000_20200101_000000	Corresponding to date 18-FEB-2009 03:00:02.000
RA2_CST_AX.INFO PCF_IECF	RA2_CST_AXVIEC20020621_135858_20020101_000000_20200101_000000	Corresponding to date 18-FEB-2009 03:00:02.000
RA2 ICT_AX.INFO PCF_IECF	RA2 ICT_AXVIEC20060921_070730_20020101_000000_20200101_000000	Corresponding to date 18-FEB-2009 03:00:02.000

RA2_DIP_AX.INFO PCF_IECF	RA2_DIP_AXVIEC20020122_134206_20020101_000000_20200101_000000	Corresponding to date 18-FEB-2009 03:00:02.000
RA2_IOC_AX.INFO PCF_IECF	RA2_IOC_AXVIEC20020122_141121_20020101_000000_20200101_000000	Corresponding to date 18-FEB-2009 03:00:02.000
RA2_OT1_AX.INFO PCF_IECF	RA2_OT1_AXVIEC20040120_082051_20020101_000000_20200101_000000	Corresponding to date 18-FEB-2009 03:00:02.000
RA2_OT2_AX.INFO PCF_IECF	RA2_OT2_AXVIEC20031208_150159_20020101_000000_20200101_000000	Corresponding to date 18-FEB-2009 03:00:02.000
RA2_GEO_AX.INFO PCF_IECF	RA2_GEO_AXVIEC20020314_093428_20020101_000000_20200101_000000	Corresponding to date 18-FEB-2009 03:00:02.000
RA2_MSS_AX.INFO PCF_IECF	RA2_MSS_AXVIEC20031208_145545_20020101_000000_20200101_000000	Corresponding to date 18-FEB-2009 03:00:02.000
RA2_USO_AX.INFO PCF_IECF	RA2_USO_AXVIEC20070618_133225_20070620_000000_20200101_000000	Corresponding to date 01-MAR-2009 03:00:02.000
RA2_SOI_AX.INFO PCF_IECF	RA2_SOI_AXVIEC20051003_170000_20020101_000000_20200101_000000	Corresponding to date 01-MAR-2009 03:00:02.000
RA2_SSB_AX.INFO PCF_IECF	RA2_SSB_AXVIEC20051129_111810_20020101_000000_20200101_000000	Corresponding to date 01-MAR-2009 03:00:02.000
RA2_SET_AX.INFO PCF_IECF	RA2_SET_AXVIEC20020122_150917_20020101_000000_20200101_000000	Corresponding to date 01-MAR-2009 03:00:02.000
RA2_TLD_AX.INFO PCF_IECF	RA2_TLD_AXVIEC20031208_151137_20020101_000000_20200101_000000	Corresponding to date 01-MAR-2009 03:00:02.000
RA2_SL1_AX.INFO PCF_IECF	RA2_SL1_AXVIEC20030131_100228_20020101_000000_20200101_000000	Corresponding to date 01-MAR-2009 03:00:02.000
RA2_SL2_AX.INFO PCF_IECF	RA2_SL2_AXVIEC20030131_101757_20020101_000000_20200101_000000	Corresponding to date 01-MAR-2009 03:00:02.000
RA2_POL_AX.INFO PCF_IECF	RA2_POL_AXVIEC20090317_110344_20020101_000000_20090416_235959	Corresponding to date 18-MAR-2009 03:00:01.000
RA2_SOL_AX.INFO PCF_IECF	RA2_SOL_AXVIEC20090317_182707_20020101_000000_20100301_000000	Corresponding to date 18-MAR-2009 03:00:01.000
RA2_POL_AX.INFO PCF_IECF	RA2_POL_AXVIEC20090319_110504_20020101_000000_20090418_235959	Corresponding to date 20-MAR-2009 03:00:01.000

#### Differences with IECF list

Gauge	Value	Explicit Reference
DSD: DORIS_IONO PCF_RA2_WWV_2P	Filename: RA2_MW__1PNPDE20090319_225413_000061182077_00244_36871_0358.N1	Product: RA2_WWV_2PNPDE20090319_225413_000061182077_00244_36871_0360.N1
DSD: METEO_GRID_POINTS_ALTITUDE PCF_RA2_WWV_2P	Filename:	Product: RA2_WWV_2PNPDE20090319_225413_000061182077_00244_36871_0360.N1
DSD: MWR_CONFIGURATION_DATA PCF_RA2_WWV_2P	Filename: AUX_ECF_AXNECM20090319_184111_20090320_030000_20090320_150000	Product: RA2_WWV_2PNPDE20090319_225413_000061182077_00244_36871_0360.N1
DSD: OCEAN_ICE2_SYSTEM_FILE PCF_RA2_WWV_2P	Filename:	Product: RA2_WWV_2PNPDE20090319_225413_000061182077_00244_36871_0360.N1



DSD: OCEAN_TIDE_HARMONIC_COEF PCF_RA2_WWV_2P	Filename:	Product: RA2_WWV_2PNPDE20090319_225413_000061182077_00244_
DSD: OCEAN_TIDE_ORTHOWEIGHTS PCF_RA2_WWV_2P	Filename:	Product: RA2_WWV_2PNPDE20090319_225413_000061182077_00244_36871_0360.N1
DSD: RA2_CHARACTERISATION_DATA PCF_RA2_WWV_2P	Filename: AUX_ECF_AXNECM20090319_064111_20090319_210000_20090320_090000	Product: RA2_WWV_2PNPDE20090319_225413_000061182077_00244_36871_0360.N1
DSD: RA2_CONFIGURATION_DATA PCF_RA2_WWV_2P	Filename: AUX_ECF_AXNECM20090319_064111_20090319_150000_20090320_030000	Product: RA2_WWV_2PNPDE20090319_225413_000061182077_00244_36871_0360.N1
DSD: RA2_CONSTANT_DATA PCF_RA2_WWV_2P	Filename:	Product: RA2_WWV_2PNPDE20090319_225413_000061182077_00244_36871_0360.N1
DSD: RA2_IF_MASK_FLIGHT_DATA PCF_RA2_WWV_2P	Filename: RA2_FGD_2PNPDE20090319_225413_000061182077_00244_36871_0359.N1	Product: RA2_WWV_2PNPDE20090319_225413_000061182077_00244_36871_0360.N1
DSD: RA2_SURFACE_TYPE_DATA PCF_RA2_WWV_2P	Filename: RA2_POL_AXVIEC20090319_110504_20020101_000000_20090418_235959	Product: RA2_WWV_2PNPDE20090319_225413_000061182077_00244_36871_0360.N1
DSD: RA2_USO_DATA PCF_RA2_WWV_2P	Filename: DOR_NAV_0PNPDE20090319_225127_000057382077_00244_36871_7582.N1	Product: RA2_WWV_2PNPDE20090319_225413_000061182077_00244_36871_0360.N1
DSD: SOLAR_ACTIVITY_INDEX_PREDICT  PCF_RA2_WWV_2P	Filename:	Product: RA2_WWV_2PNPDE20090319_225413_000061182077_00244_36871_0360.N1
DSD: DORIS_IONO PCF_RA2_WWV_2P	Filename: RA2_MW__1PNPDE20090320_003512_000056572077_00245_36872_0503.N1	Product: RA2_WWV_2PNPDE20090320_003512_000056572077_00245_36872_0505.N1
DSD: METEO_GRID_POINTS_ALTITUDE PCF_RA2_WWV_2P	Filename:	Product: RA2_WWV_2PNPDE20090320_003512_000056572077_00245_36872_0505.N1
DSD: MWR_CONFIGURATION_DATA PCF_RA2_WWV_2P	Filename: AUX_ECF_AXNECM20090319_184111_20090320_030000_20090320_150000	Product: RA2_WWV_2PNPDE20090320_003512_000056572077_00245_36872_0505.N1
DSD: OCEAN_ICE2_SYSTEM_FILE PCF_RA2_WWV_2P	Filename:	Product: RA2_WWV_2PNPDE20090320_003512_000056572077_00245_36872_0505.N1
DSD: OCEAN_TIDE_HARMONIC_COEF PCF_RA2_WWV_2P	Filename:	Product: RA2_WWV_2PNPDE20090320_003512_000056572077_00245_36872_0505.N1
DSD: OCEAN_TIDE_ORTHOWEIGHTS PCF_RA2_WWV_2P	Filename:	Product: RA2_WWV_2PNPDE20090320_003512_000056572077_00245_36872_0505.N1
DSD: RA2_CHARACTERISATION_DATA PCF_RA2_WWV_2P	Filename: AUX_ECF_AXNECM20090319_064111_20090319_210000_20090320_090000	Product: RA2_WWV_2PNPDE20090320_003512_000056572077_00245_36872_0505.N1
DSD: RA2_CONFIGURATION_DATA PCF_RA2_WWV_2P	Filename: AUX_ECF_AXNECM20090319_064111_20090319_150000_20090320_030000	Product: RA2_WWV_2PNPDE20090320_003512_000056572077_00245_36872_0505.N1
DSD: RA2_CONSTANT_DATA PCF_RA2_WWV_2P	Filename:	Product: RA2_WWV_2PNPDE20090320_003512_000056572077_00245_36872_0505.N1
DSD: RA2_IF_MASK_FLIGHT_DATA PCF_RA2_WWV_2P	Filename: RA2_FGD_2PNPDE20090320_003512_000056572077_00245_36872_0504.N1	Product: RA2_WWV_2PNPDE20090320_003512_000056572077_00245_36872_0505.N1

DSD: RA2_USO_DATA PCF_RA2_WWV_2P	Filename: DOR_NAV_0PNPDE20090320_003224_000054192077_00245_36872_7583.N1	Product: RA2_WWV_2PNPDE20090320_003512_000056572077_00245.
DSD: SOLAR_ACTIVITY_INDEX_PREDICT PCF_RA2_WWV_2P	Filename:	Product: RA2_WWV_2PNPDE20090320_003512_000056572077_00245_36872_0505.N1
DSD: DORIS_IONO PCF_RA2_WWV_2P	Filename: RA2_MW__1PNPDE20090320_020746_000047312077_00246_36873_0636.N1	Product: RA2_WWV_2PNPDE20090320_020746_000047312077_00246_36873_0638.N1
DSD: METEO_GRID_POINTS_ALTITUDE PCF_RA2_WWV_2P	Filename:	Product: RA2_WWV_2PNPDE20090320_020746_000047312077_00246_36873_0638.N1
DSD: MWR_CONFIGURATION_DATA PCF_RA2_WWV_2P	Filename: AUX_ECF_AXNECM20090319_184111_20090320_030000_20090320_150000	Product: RA2_WWV_2PNPDE20090320_020746_000047312077_00246_36873_0638.N1
DSD: OCEAN_ICE2_SYSTEM_FILE PCF_RA2_WWV_2P	Filename:	Product: RA2_WWV_2PNPDE20090320_020746_000047312077_00246_36873_0638.N1
DSD: OCEAN_TIDE_HARMONIC_COEF PCF_RA2_WWV_2P	Filename:	Product: RA2_WWV_2PNPDE20090320_020746_000047312077_00246_36873_0638.N1
DSD: OCEAN_TIDE_ORTHOWEIGHTS PCF_RA2_WWV_2P	Filename:	Product: RA2_WWV_2PNPDE20090320_020746_000047312077_00246_36873_0638.N1
DSD: RA2_CHARACTERISATION_DATA PCF_RA2_WWV_2P	Filename: AUX_ECF_AXNECM20090319_064111_20090319_210000_20090320_090000	Product: RA2_WWV_2PNPDE20090320_020746_000047312077_00246_36873_0638.N1
DSD: RA2_CONFIGURATION_DATA PCF_RA2_WWV_2P	Filename: AUX_ECF_AXNECM20090319_064111_20090319_150000_20090320_030000	Product: RA2_WWV_2PNPDE20090320_020746_000047312077_00246_36873_0638.N1
DSD: RA2_CONSTANT_DATA PCF_RA2_WWV_2P	Filename:	Product: RA2_WWV_2PNPDE20090320_020746_000047312077_00246_36873_0638.N1
DSD: RA2_IF_MASK_FLIGHT_DATA PCF_RA2_WWV_2P	Filename: RA2_FGD_2PNPDE20090320_020746_000047312077_00246_36873_0637.N1	Product: RA2_WWV_2PNPDE20090320_020746_000047312077_00246_36873_0638.N1
DSD: RA2_USO_DATA PCF_RA2_WWV_2P	Filename: DOR_NAV_0PNPDE20090320_020244_000044632077_00246_36873_7584.N1	Product: RA2_WWV_2PNPDE20090320_020746_000047312077_00246_36873_0638.N1
DSD: SOLAR_ACTIVITY_INDEX_PREDICT PCF_RA2_WWV_2P	Filename:	Product: RA2_WWV_2PNPDE20090320_020746_000047312077_00246_36873_0638.N1
DSD: DORIS_IONO PCF_RA2_WWV_2P	Filename: RA2_MW__1PNPDE20090320_032604_000061782077_00247_36874_0995.N1	Product: RA2_WWV_2PNPDE20090320_032604_000061782077_00247_36874_0997.N1
DSD: METEO_GRID_POINTS_ALTITUDE PCF_RA2_WWV_2P	Filename:	Product: RA2_WWV_2PNPDE20090320_032604_000061782077_00247_36874_0997.N1
DSD: OCEAN_ICE2_SYSTEM_FILE PCF_RA2_WWV_2P	Filename:	Product: RA2_WWV_2PNPDE20090320_032604_000061782077_00247_36874_0997.N1
DSD: OCEAN_TIDE_HARMONIC_COEF PCF_RA2_WWV_2P	Filename:	Product: RA2_WWV_2PNPDE20090320_032604_000061782077_00247_36874_0997.N1
DSD: OCEAN_TIDE_ORTHOWEIGHTS PCF_RA2_WWV_2P	Filename:	Product: RA2_WWV_2PNPDE20090320_032604_000061782077_00247_36874_0997.N1

DSD: RA2_CHARACTERISATION_DATA PCF_RA2_WWV_2P	Filename: AUX_ECF_AXNECM20090319_184111_20090320_030000_20090320_150000	Product: RA2_WWV_2PNPDE20090320_032604_000061782077_00247_
DSD: RA2_CONFIGURATION_DATA PCF_RA2_WWV_2P	Filename: AUX_ECF_AXNECM20090319_064111_20090319_210000_20090320_090000	Product: RA2_WWV_2PNPDE20090320_032604_000061782077_00247_36874_0997.N1
DSD: RA2_CONSTANT_DATA PCF_RA2_WWV_2P	Filename:	Product: RA2_WWV_2PNPDE20090320_032604_000061782077_00247_36874_0997.N1
DSD: RA2_IF_MASK_FLIGHT_DATA PCF_RA2_WWV_2P	Filename: RA2_FGD_2PNPDE20090320_032604_000061782077_00247_36874_0996.N1	Product: RA2_WWV_2PNPDE20090320_032604_000061782077_00247_36874_0997.N1
DSD: RA2_USO_DATA PCF_RA2_WWV_2P	Filename: DOR_NAV_0PNPDE20090320_032226_000057382077_00247_36874_7585.N1	Product: RA2_WWV_2PNPDE20090320_032604_000061782077_00247_36874_0997.N1
DSD: SOLAR_ACTIVITY_INDEX_PREDICT  PCF_RA2_WWV_2P	Filename:	Product: RA2_WWV_2PNPDE20090320_032604_000061782077_00247_36874_0997.N1
DSD: DORIS_IONO PCF_RA2_WWV_2P	Filename: RA2_MW__1PNPDE20090320_050830_000060362077_00248_36875_1183.N1	Product: RA2_WWV_2PNPDE20090320_050830_000060362077_00248_36875_1185.N1
DSD: METEO_GRID_POINTS_ALTITUDE PCF_RA2_WWV_2P	Filename:	Product: RA2_WWV_2PNPDE20090320_050830_000060362077_00248_36875_1185.N1
DSD: MWR_CONFIGURATION_DATA PCF_RA2_WWV_2P	Filename: AUX_ECF_AXNECM20090320_062112_20090320_090000_20090320_210000	Product: RA2_WWV_2PNPDE20090320_050830_000060362077_00248_36875_1185.N1
DSD: OCEAN_ICE2_SYSTEM_FILE PCF_RA2_WWV_2P	Filename:	Product: RA2_WWV_2PNPDE20090320_050830_000060362077_00248_36875_1185.N1
DSD: OCEAN_TIDE_HARMONIC_COEF PCF_RA2_WWV_2P	Filename:	Product: RA2_WWV_2PNPDE20090320_050830_000060362077_00248_36875_1185.N1
DSD: OCEAN_TIDE_ORTHOWEIGHTS PCF_RA2_WWV_2P	Filename:	Product: RA2_WWV_2PNPDE20090320_050830_000060362077_00248_36875_1185.N1
DSD: RA2_CHARACTERISATION_DATA PCF_RA2_WWV_2P	Filename: AUX_ECF_AXNECM20090319_184111_20090320_030000_20090320_150000	Product: RA2_WWV_2PNPDE20090320_050830_000060362077_00248_36875_1185.N1
DSD: RA2_CONFIGURATION_DATA PCF_RA2_WWV_2P	Filename: AUX_ECF_AXNECM20090319_064111_20090319_210000_20090320_090000	Product: RA2_WWV_2PNPDE20090320_050830_000060362077_00248_36875_1185.N1
DSD: RA2_CONSTANT_DATA PCF_RA2_WWV_2P	Filename:	Product: RA2_WWV_2PNPDE20090320_050830_000060362077_00248_36875_1185.N1
DSD: RA2_IF_MASK_FLIGHT_DATA PCF_RA2_WWV_2P	Filename: RA2_FGD_2PNPDE20090320_050830_000060362077_00248_36875_1184.N1	Product: RA2_WWV_2PNPDE20090320_050830_000060362077_00248_36875_1185.N1
DSD: RA2_USO_DATA PCF_RA2_WWV_2P	Filename: DOR_NAV_0PNPDE20090320_050323_000057382077_00248_36875_7586.N1	Product: RA2_WWV_2PNPDE20090320_050830_000060362077_00248_36875_1185.N1
DSD: SOLAR_ACTIVITY_INDEX_PREDICT  PCF_RA2_WWV_2P	Filename:	Product: RA2_WWV_2PNPDE20090320_050830_000060362077_00248_36875_1185.N1
DSD: DORIS_IONO PCF_RA2_WWV_2P	Filename: RA2_MW__1PNPDK20090320_064826_000040962077_00249_36876_2242.N1	Product: RA2_WWV_2PNPDK20090320_064826_000040962077_00249_36876_2244.N1

DSD: METEO_GRID_POINTS_ALTITUDE PCF_RA2_WWV_2P	Filename:	Product: RA2_WWV_2PNPDK20090320_064826_000040962077_00249
DSD: OCEAN_ICE2_SYSTEM_FILE PCF_RA2_WWV_2P	Filename:	Product: RA2_WWV_2PNPDK20090320_064826_000040962077_00249_36876_2244.N1
DSD: OCEAN_TIDE_HARMONIC_COEF PCF_RA2_WWV_2P	Filename:	Product: RA2_WWV_2PNPDK20090320_064826_000040962077_00249_36876_2244.N1
DSD: OCEAN_TIDE_ORTHOWEIGHTS PCF_RA2_WWV_2P	Filename:	Product: RA2_WWV_2PNPDK20090320_064826_000040962077_00249_36876_2244.N1
DSD: RA2_CHARACTERISATION_DATA PCF_RA2_WWV_2P	Filename: AUX_ECF_AXNECM20090319_184111_20090320_030000_20090320_150000	Product: RA2_WWV_2PNPDK20090320_064826_000040962077_00249_36876_2244.N1
DSD: RA2_CONFIGURATION_DATA PCF_RA2_WWV_2P	Filename: AUX_ECF_AXNECM20090319_064111_20090319_210000_20090320_090000	Product: RA2_WWV_2PNPDK20090320_064826_000040962077_00249_36876_2244.N1
DSD: RA2_CONSTANT_DATA PCF_RA2_WWV_2P	Filename:	Product: RA2_WWV_2PNPDK20090320_064826_000040962077_00249_36876_2244.N1
DSD: RA2_IF_MASK_FLIGHT_DATA PCF_RA2_WWV_2P	Filename: RA2_FGD_2PNPDK20090320_064826_000040962077_00249_36876_2243.N1	Product: RA2_WWV_2PNPDK20090320_064826_000040962077_00249_36876_2244.N1
DSD: RA2_USO_DATA PCF_RA2_WWV_2P	Filename: DOR_NAV_0PNPDK20090320_064420_000038252077_00249_36876_9549.N1	Product: RA2_WWV_2PNPDK20090320_064826_000040962077_00249_36876_2244.N1
DSD: SOLAR_ACTIVITY_INDEX_PREDICT  PCF_RA2_WWV_2P	Filename:	Product: RA2_WWV_2PNPDK20090320_064826_000040962077_00249_36876_2244.N1
DSD: DORIS_IONO PCF_RA2_WWV_2P	Filename: RA2_MW__1PNPDK20090320_075604_000061532077_00250_36877_2392.N1	Product: RA2_WWV_2PNPDK20090320_075604_000061532077_00250_36877_2392.N1
DSD: METEO_GRID_POINTS_ALTITUDE PCF_RA2_WWV_2P	Filename:	Product: RA2_WWV_2PNPDK20090320_075604_000061532077_00250_36877_2392.N1
DSD: MWR_CONFIGURATION_DATA PCF_RA2_WWV_2P	Filename: AUX_ECF_AXNECM20090320_062112_20090320_090000_20090320_210000	Product: RA2_WWV_2PNPDK20090320_075604_000061532077_00250_36877_2392.N1
DSD: OCEAN_ICE2_SYSTEM_FILE PCF_RA2_WWV_2P	Filename:	Product: RA2_WWV_2PNPDK20090320_075604_000061532077_00250_36877_2392.N1
DSD: OCEAN_TIDE_HARMONIC_COEF PCF_RA2_WWV_2P	Filename:	Product: RA2_WWV_2PNPDK20090320_075604_000061532077_00250_36877_2392.N1
DSD: OCEAN_TIDE_ORTHOWEIGHTS PCF_RA2_WWV_2P	Filename:	Product: RA2_WWV_2PNPDK20090320_075604_000061532077_00250_36877_2392.N1
DSD: RA2_CHARACTERISATION_DATA PCF_RA2_WWV_2P	Filename: AUX_ECF_AXNECM20090319_184111_20090320_030000_20090320_150000	Product: RA2_WWV_2PNPDK20090320_075604_000061532077_00250_36877_2392.N1
DSD: RA2_CONFIGURATION_DATA PCF_RA2_WWV_2P	Filename: AUX_ECF_AXNECM20090319_064111_20090319_210000_20090320_090000	Product: RA2_WWV_2PNPDK20090320_075604_000061532077_00250_36877_2392.N1
DSD: RA2_CONSTANT_DATA PCF_RA2_WWV_2P	Filename:	Product: RA2_WWV_2PNPDK20090320_075604_000061532077_00250_36877_2392.N1



DSD: RA2_IF_MASK_FLIGHT_DATA PCF_RA2_WWV_2P	Filename: RA2_FGD_2PNPDK20090320_075604_000061532077_00250_36877_2391.N1	Product: RA2_WWV_2PNPDK20090320_075604_000061532077_00250
DSD: RA2_USO_DATA PCF_RA2_WWV_2P	Filename: DOR_NAV_0PNPDK20090320_075324_000057382077_00250_36877_9550.N1	Product: RA2_WWV_2PNPDK20090320_075604_000061532077_00250_36877_2392.N1
DSD: SOLAR_ACTIVITY_INDEX_PREDICT PCF_RA2_WWV_2P	Filename:	Product: RA2_WWV_2PNPDK20090320_075604_000061532077_00250_36877_2392.N1
DSD: DORIS_IONO PCF_RA2_WWV_2P	Filename: RA2_MW__1PNPDK20090320_093752_000060222077_00251_36878_2527.N1	Product: RA2_WWV_2PNPDK20090320_093752_000060222077_00251_36878_2529.N1
DSD: METEO_GRID_POINTS_ALTITUDE PCF_RA2_WWV_2P	Filename:	Product: RA2_WWV_2PNPDK20090320_093752_000060222077_00251_36878_2529.N1
DSD: MWR_CONFIGURATION_DATA PCF_RA2_WWV_2P	Filename: AUX_ECF_AXNECM20090320_064111_20090320_150000_20090321_030000	Product: RA2_WWV_2PNPDK20090320_093752_000060222077_00251_36878_2529.N1
DSD: OCEAN_ICE2_SYSTEM_FILE PCF_RA2_WWV_2P	Filename:	Product: RA2_WWV_2PNPDK20090320_093752_000060222077_00251_36878_2529.N1
DSD: OCEAN_TIDE_HARMONIC_COEF PCF_RA2_WWV_2P	Filename:	Product: RA2_WWV_2PNPDK20090320_093752_000060222077_00251_36878_2529.N1
DSD: OCEAN_TIDE_ORTHOWEIGHTS PCF_RA2_WWV_2P	Filename:	Product: RA2_WWV_2PNPDK20090320_093752_000060222077_00251_36878_2529.N1
DSD: RA2_CHARACTERISATION_DATA PCF_RA2_WWV_2P	Filename: AUX_ECF_AXNECM20090320_062112_20090320_090000_20090320_210000	Product: RA2_WWV_2PNPDK20090320_093752_000060222077_00251_36878_2529.N1
DSD: RA2_CONFIGURATION_DATA PCF_RA2_WWV_2P	Filename: AUX_ECF_AXNECM20090319_184111_20090320_030000_20090320_150000	Product: RA2_WWV_2PNPDK20090320_093752_000060222077_00251_36878_2529.N1
DSD: RA2_CONSTANT_DATA PCF_RA2_WWV_2P	Filename:	Product: RA2_WWV_2PNPDK20090320_093752_000060222077_00251_36878_2529.N1
DSD: RA2_IF_MASK_FLIGHT_DATA PCF_RA2_WWV_2P	Filename: RA2_FGD_2PNPDK20090320_093752_000060222077_00251_36878_2528.N1	Product: RA2_WWV_2PNPDK20090320_093752_000060222077_00251_36878_2529.N1
DSD: RA2_USO_DATA PCF_RA2_WWV_2P	Filename: DOR_NAV_0PNPDK20090320_093421_000057382077_00251_36878_9551.N1	Product: RA2_WWV_2PNPDK20090320_093752_000060222077_00251_36878_2529.N1
DSD: SOLAR_ACTIVITY_INDEX_PREDICT PCF_RA2_WWV_2P	Filename:	Product: RA2_WWV_2PNPDK20090320_093752_000060222077_00251_36878_2529.N1
DSD: DORIS_IONO PCF_RA2_WWV_2P	Filename: RA2_MW__1PNPDK20090320_111730_000059892077_00252_36879_2661.N1	Product: RA2_WWV_2PNPDK20090320_111730_000059892077_00252_36879_2663.N1
DSD: METEO_GRID_POINTS_ALTITUDE PCF_RA2_WWV_2P	Filename:	Product: RA2_WWV_2PNPDK20090320_111730_000059892077_00252_36879_2663.N1
DSD: MWR_CONFIGURATION_DATA PCF_RA2_WWV_2P	Filename: AUX_ECF_AXNECM20090320_064111_20090320_150000_20090321_030000	Product: RA2_WWV_2PNPDK20090320_111730_000059892077_00252_36879_2663.N1
DSD: OCEAN_ICE2_SYSTEM_FILE PCF_RA2_WWV_2P	Filename:	Product: RA2_WWV_2PNPDK20090320_111730_000059892077_00252_36879_2663.N1



DSD: OCEAN_TIDE_HARMONIC_COEF PCF_RA2_WWV_2P	Filename:	Product: RA2_WWV_2PNPDK20090320_111730_000059892077_00252_
DSD: OCEAN_TIDE_ORTHOWEIGHTS PCF_RA2_WWV_2P	Filename:	Product: RA2_WWV_2PNPDK20090320_111730_000059892077_00252_36879_2663.N1
DSD: RA2_CHARACTERISATION_DATA PCF_RA2_WWV_2P	Filename: AUX_ECF_AXNECM20090320_062112_20090320_090000_20090320_210000	Product: RA2_WWV_2PNPDK20090320_111730_000059892077_00252_36879_2663.N1
DSD: RA2_CONFIGURATION_DATA PCF_RA2_WWV_2P	Filename: AUX_ECF_AXNECM20090319_184111_20090320_030000_20090320_150000	Product: RA2_WWV_2PNPDK20090320_111730_000059892077_00252_36879_2663.N1
DSD: RA2_CONSTANT_DATA PCF_RA2_WWV_2P	Filename:	Product: RA2_WWV_2PNPDK20090320_111730_000059892077_00252_36879_2663.N1
DSD: RA2_IF_MASK_FLIGHT_DATA PCF_RA2_WWV_2P	Filename: RA2_FGD_2PNPDK20090320_111730_000059892077_00252_36879_2662.N1	Product: RA2_WWV_2PNPDK20090320_111730_000059892077_00252_36879_2663.N1
DSD: RA2_USO_DATA PCF_RA2_WWV_2P	Filename: DOR_NAV_0PNPDK20090320_111518_000057382077_00252_36879_9552.N1	Product: RA2_WWV_2PNPDK20090320_111730_000059892077_00252_36879_2663.N1
DSD: SOLAR_ACTIVITY_INDEX_PREDICT  PCF_RA2_WWV_2P	Filename:	Product: RA2_WWV_2PNPDK20090320_111730_000059892077_00252_36879_2663.N1
DSD: DORIS_IONO PCF_RA2_WWV_2P	Filename: RA2_MW__1PNPDK20090320_125632_000059652077_00253_36880_2776.N1	Product: RA2_WWV_2PNPDK20090320_125632_000059652077_00253_36880_2778.N1
DSD: METEO_GRID_POINTS_ALTITUDE PCF_RA2_WWV_2P	Filename:	Product: RA2_WWV_2PNPDK20090320_125632_000059652077_00253_36880_2778.N1
DSD: MWR_CONFIGURATION_DATA PCF_RA2_WWV_2P	Filename: AUX_ECF_AXNECM20090320_064111_20090320_150000_20090321_030000	Product: RA2_WWV_2PNPDK20090320_125632_000059652077_00253_36880_2778.N1
DSD: OCEAN_ICE2_SYSTEM_FILE PCF_RA2_WWV_2P	Filename:	Product: RA2_WWV_2PNPDK20090320_125632_000059652077_00253_36880_2778.N1
DSD: OCEAN_TIDE_HARMONIC_COEF PCF_RA2_WWV_2P	Filename:	Product: RA2_WWV_2PNPDK20090320_125632_000059652077_00253_36880_2778.N1
DSD: OCEAN_TIDE_ORTHOWEIGHTS PCF_RA2_WWV_2P	Filename:	Product: RA2_WWV_2PNPDK20090320_125632_000059652077_00253_36880_2778.N1
DSD: RA2_CHARACTERISATION_DATA PCF_RA2_WWV_2P	Filename: AUX_ECF_AXNECM20090320_062112_20090320_090000_20090320_210000	Product: RA2_WWV_2PNPDK20090320_125632_000059652077_00253_36880_2778.N1
DSD: RA2_CONFIGURATION_DATA PCF_RA2_WWV_2P	Filename: AUX_ECF_AXNECM20090319_184111_20090320_030000_20090320_150000	Product: RA2_WWV_2PNPDK20090320_125632_000059652077_00253_36880_2778.N1
DSD: RA2_CONSTANT_DATA PCF_RA2_WWV_2P	Filename:	Product: RA2_WWV_2PNPDK20090320_125632_000059652077_00253_36880_2778.N1
DSD: RA2_IF_MASK_FLIGHT_DATA PCF_RA2_WWV_2P	Filename: RA2_FGD_2PNPDK20090320_125632_000059652077_00253_36880_2777.N1	Product: RA2_WWV_2PNPDK20090320_125632_000059652077_00253_36880_2778.N1
DSD: RA2_USO_DATA PCF_RA2_WWV_2P	Filename: DOR_NAV_0PNPDK20090320_125615_000054192077_00253_36880_9553.N1	Product: RA2_WWV_2PNPDK20090320_125632_000059652077_00253_36880_2778.N1

DSD: SOLAR_ACTIVITY_INDEX_PREDICT PCF_RA2_WWV_2P	Filename:	Product: RA2_WWV_2PNPDK20090320_125632_000059652077_00253.
DSD: DORIS_IONO PCF_RA2_WWV_2P	Filename: RA2_MW__1PNPDK20090320_143404_000050992077_00254_36881_2928.N1	Product: RA2_WWV_2PNPDK20090320_143404_000050992077_00254_36881_2930.N1
DSD: METEO_GRID_POINTS_ALTITUDE PCF_RA2_WWV_2P	Filename:	Product: RA2_WWV_2PNPDK20090320_143404_000050992077_00254_36881_2930.N1
DSD: MWR_CONFIGURATION_DATA PCF_RA2_WWV_2P	Filename: AUX_ECF_AXNECM20090320_064111_20090320_150000_20090321_030000	Product: RA2_WWV_2PNPDK20090320_143404_000050992077_00254_36881_2930.N1
DSD: OCEAN_ICE2_SYSTEM_FILE PCF_RA2_WWV_2P	Filename:	Product: RA2_WWV_2PNPDK20090320_143404_000050992077_00254_36881_2930.N1
DSD: OCEAN_TIDE_HARMONIC_COEF PCF_RA2_WWV_2P	Filename:	Product: RA2_WWV_2PNPDK20090320_143404_000050992077_00254_36881_2930.N1
DSD: OCEAN_TIDE_ORTHOWEIGHTS PCF_RA2_WWV_2P	Filename:	Product: RA2_WWV_2PNPDK20090320_143404_000050992077_00254_36881_2930.N1
DSD: RA2_CHARACTERISATION_DATA PCF_RA2_WWV_2P	Filename: AUX_ECF_AXNECM20090320_062112_20090320_090000_20090320_210000	Product: RA2_WWV_2PNPDK20090320_143404_000050992077_00254_36881_2930.N1
DSD: RA2_CONFIGURATION_DATA PCF_RA2_WWV_2P	Filename: AUX_ECF_AXNECM20090319_184111_20090320_030000_20090320_150000	Product: RA2_WWV_2PNPDK20090320_143404_000050992077_00254_36881_2930.N1
DSD: RA2_CONSTANT_DATA PCF_RA2_WWV_2P	Filename:	Product: RA2_WWV_2PNPDK20090320_143404_000050992077_00254_36881_2930.N1
DSD: RA2_IF_MASK_FLIGHT_DATA PCF_RA2_WWV_2P	Filename: RA2_FGD_2PNPDK20090320_143404_000050992077_00254_36881_2929.N1	Product: RA2_WWV_2PNPDK20090320_143404_000050992077_00254_36881_2930.N1
DSD: RA2_USO_DATA PCF_RA2_WWV_2P	Filename: DOR_NAV_0PNPDK20090320_143153_000054192077_00254_36881_9554.N1	Product: RA2_WWV_2PNPDK20090320_143404_000050992077_00254_36881_2930.N1
DSD: SOLAR_ACTIVITY_INDEX_PREDICT  PCF_RA2_WWV_2P	Filename:	Product: RA2_WWV_2PNPDK20090320_143404_000050992077_00254_36881_2930.N1
DSD: DORIS_IONO PCF_RA2_WWV_2P	Filename: RA2_MW__1PNPDK20090320_160259_000004342077_00255_36882_2931.N1	Product: RA2_WWV_2PNPDK20090320_160259_000004342077_00255_36882_2933.N1
DSD: METEO_GRID_POINTS_ALTITUDE PCF_RA2_WWV_2P	Filename:	Product: RA2_WWV_2PNPDK20090320_160259_000004342077_00255_36882_2933.N1
DSD: MWR_CONFIGURATION_DATA PCF_RA2_WWV_2P	Filename: AUX_ECF_AXNECM20090320_064112_20090320_210000_20090321_090000	Product: RA2_WWV_2PNPDK20090320_160259_000004342077_00255_36882_2933.N1
DSD: OCEAN_ICE2_SYSTEM_FILE PCF_RA2_WWV_2P	Filename:	Product: RA2_WWV_2PNPDK20090320_160259_000004342077_00255_36882_2933.N1
DSD: OCEAN_TIDE_HARMONIC_COEF PCF_RA2_WWV_2P	Filename:	Product: RA2_WWV_2PNPDK20090320_160259_000004342077_00255_36882_2933.N1
DSD: OCEAN_TIDE_ORTHOWEIGHTS PCF_RA2_WWV_2P	Filename:	Product: RA2_WWV_2PNPDK20090320_160259_000004342077_00255_36882_2933.N1

DSD: RA2_CHARACTERISATION_DATA PCF_RA2_WWV_2P	Filename: AUX_ECF_AXNECM20090320_064111_20090320_150000_20090321_030000	Product: RA2_WWV_2PNPDK20090320_160259_000004342077_00255_
DSD: RA2_CONFIGURATION_DATA PCF_RA2_WWV_2P	Filename: AUX_ECF_AXNECM20090320_062112_20090320_090000_20090320_210000	Product: RA2_WWV_2PNPDK20090320_160259_000004342077_00255_36882_2933.N1
DSD: RA2_CONSTANT_DATA PCF_RA2_WWV_2P	Filename:	Product: RA2_WWV_2PNPDK20090320_160259_000004342077_00255_36882_2933.N1
DSD: RA2_IF_MASK_FLIGHT_DATA PCF_RA2_WWV_2P	Filename: RA2_FGD_2PNPDK20090320_160259_000004342077_00255_36882_2932.N1	Product: RA2_WWV_2PNPDK20090320_160259_000004342077_00255_36882_2933.N1
DSD: RA2_USO_DATA PCF_RA2_WWV_2P	Filename: DOR_NAV_0PNPDK20090320_143153_000054192077_00254_36881_9554.N1	Product: RA2_WWV_2PNPDK20090320_160259_000004342077_00255_36882_2933.N1
DSD: SOLAR_ACTIVITY_INDEX_PREDICT  PCF_RA2_WWV_2P	Filename:	Product: RA2_WWV_2PNPDK20090320_160259_000004342077_00255_36882_2933.N1
DSD: DORIS_IONO PCF_RA2_WWV_2P	Filename: RA2_MW__1PNPDK20090320_160836_000061432077_00255_36882_3036.N1	Product: RA2_WWV_2PNPDK20090320_160836_000061432077_00255_36882_3038.N1
DSD: METEO_GRID_POINTS_ALTITUDE PCF_RA2_WWV_2P	Filename:	Product: RA2_WWV_2PNPDK20090320_160836_000061432077_00255_36882_3038.N1
DSD: MWR_CONFIGURATION_DATA PCF_RA2_WWV_2P	Filename: AUX_ECF_AXNECM20090320_064112_20090320_210000_20090321_090000	Product: RA2_WWV_2PNPDK20090320_160836_000061432077_00255_36882_3038.N1
DSD: OCEAN_ICE2_SYSTEM_FILE PCF_RA2_WWV_2P	Filename:	Product: RA2_WWV_2PNPDK20090320_160836_000061432077_00255_36882_3038.N1
DSD: OCEAN_TIDE_HARMONIC_COEF PCF_RA2_WWV_2P	Filename:	Product: RA2_WWV_2PNPDK20090320_160836_000061432077_00255_36882_3038.N1
DSD: OCEAN_TIDE_ORTHOWEIGHTS PCF_RA2_WWV_2P	Filename:	Product: RA2_WWV_2PNPDK20090320_160836_000061432077_00255_36882_3038.N1
DSD: RA2_CHARACTERISATION_DATA PCF_RA2_WWV_2P	Filename: AUX_ECF_AXNECM20090320_064111_20090320_150000_20090321_030000	Product: RA2_WWV_2PNPDK20090320_160836_000061432077_00255_36882_3038.N1
DSD: RA2_CONFIGURATION_DATA PCF_RA2_WWV_2P	Filename: AUX_ECF_AXNECM20090320_062112_20090320_090000_20090320_210000	Product: RA2_WWV_2PNPDK20090320_160836_000061432077_00255_36882_3038.N1
DSD: RA2_CONSTANT_DATA PCF_RA2_WWV_2P	Filename:	Product: RA2_WWV_2PNPDK20090320_160836_000061432077_00255_36882_3038.N1
DSD: RA2_IF_MASK_FLIGHT_DATA PCF_RA2_WWV_2P	Filename: RA2_FGD_2PNPDK20090320_160836_000061432077_00255_36882_3037.N1	Product: RA2_WWV_2PNPDK20090320_160836_000061432077_00255_36882_3038.N1
DSD: RA2_USO_DATA PCF_RA2_WWV_2P	Filename: DOR_NAV_0PNPDK20090320_160732_000057382077_00255_36882_9555.N1	Product: RA2_WWV_2PNPDK20090320_160836_000061432077_00255_36882_3038.N1
DSD: SOLAR_ACTIVITY_INDEX_PREDICT  PCF_RA2_WWV_2P	Filename:	Product: RA2_WWV_2PNPDK20090320_160836_000061432077_00255_36882_3038.N1
DSD: DORIS_IONO PCF_RA2_WWV_2P	Filename: RA2_MW__1PNPDK20090320_174928_000060212077_00256_36883_3311.N1	Product: RA2_WWV_2PNPDK20090320_174928_000060212077_00256_36883_3313.N1



DSD: METEO_GRID_POINTS_ALTITUDE PCF_RA2_WWV_2P	Filename:	Product: RA2_WWV_2PNPDK20090320_174928_000060212077_00256
DSD: MWR_CONFIGURATION_DATA PCF_RA2_WWV_2P	Filename: AUX_ECF_AXNECM20090320_064112_20090320_210000_20090321_090000	Product: RA2_WWV_2PNPDK20090320_174928_000060212077_00256_36883_3313.N1
DSD: OCEAN_ICE2_SYSTEM_FILE PCF_RA2_WWV_2P	Filename:	Product: RA2_WWV_2PNPDK20090320_174928_000060212077_00256_36883_3313.N1
DSD: OCEAN_TIDE_HARMONIC_COEF PCF_RA2_WWV_2P	Filename:	Product: RA2_WWV_2PNPDK20090320_174928_000060212077_00256_36883_3313.N1
DSD: OCEAN_TIDE_ORTHOWEIGHTS PCF_RA2_WWV_2P	Filename:	Product: RA2_WWV_2PNPDK20090320_174928_000060212077_00256_36883_3313.N1
DSD: RA2_CHARACTERISATION_DATA PCF_RA2_WWV_2P	Filename: AUX_ECF_AXNECM20090320_064111_20090320_150000_20090321_030000	Product: RA2_WWV_2PNPDK20090320_174928_000060212077_00256_36883_3313.N1
DSD: RA2_CONFIGURATION_DATA PCF_RA2_WWV_2P	Filename: AUX_ECF_AXNECM20090320_062112_20090320_090000_20090320_210000	Product: RA2_WWV_2PNPDK20090320_174928_000060212077_00256_36883_3313.N1
DSD: RA2_CONSTANT_DATA PCF_RA2_WWV_2P	Filename:	Product: RA2_WWV_2PNPDK20090320_174928_000060212077_00256_36883_3313.N1
DSD: RA2_IF_MASK_FLIGHT_DATA PCF_RA2_WWV_2P	Filename: RA2_FGD_2PNPDK20090320_174928_000060212077_00256_36883_3312.N1	Product: RA2_WWV_2PNPDK20090320_174928_000060212077_00256_36883_3313.N1
DSD: RA2_USO_DATA PCF_RA2_WWV_2P	Filename: DOR_NAV_0PNPDK20090320_174829_000054192077_00256_36883_9556.N1	Product: RA2_WWV_2PNPDK20090320_174928_000060212077_00256_36883_3313.N1
DSD: SOLAR_ACTIVITY_INDEX_PREDICT  PCF_RA2_WWV_2P	Filename:	Product: RA2_WWV_2PNPDK20090320_174928_000060212077_00256_36883_3313.N1
DSD: DORIS_IONO PCF_RA2_WWV_2P	Filename: RA2_MW__1PNPDK20090320_192800_000060812077_00257_36884_3434.N1	Product: RA2_WWV_2PNPDK20090320_192800_000060812077_00257_36884_3436.N1
DSD: METEO_GRID_POINTS_ALTITUDE PCF_RA2_WWV_2P	Filename:	Product: RA2_WWV_2PNPDK20090320_192800_000060812077_00257_36884_3436.N1
DSD: MWR_CONFIGURATION_DATA PCF_RA2_WWV_2P	Filename: AUX_ECF_AXNECM20090320_064112_20090320_210000_20090321_090000	Product: RA2_WWV_2PNPDK20090320_192800_000060812077_00257_36884_3436.N1
DSD: OCEAN_ICE2_SYSTEM_FILE PCF_RA2_WWV_2P	Filename:	Product: RA2_WWV_2PNPDK20090320_192800_000060812077_00257_36884_3436.N1
DSD: OCEAN_TIDE_HARMONIC_COEF PCF_RA2_WWV_2P	Filename:	Product: RA2_WWV_2PNPDK20090320_192800_000060812077_00257_36884_3436.N1
DSD: OCEAN_TIDE_ORTHOWEIGHTS PCF_RA2_WWV_2P	Filename:	Product: RA2_WWV_2PNPDK20090320_192800_000060812077_00257_36884_3436.N1
DSD: RA2_CHARACTERISATION_DATA PCF_RA2_WWV_2P	Filename: AUX_ECF_AXNECM20090320_064111_20090320_150000_20090321_030000	Product: RA2_WWV_2PNPDK20090320_192800_000060812077_00257_36884_3436.N1
DSD: RA2_CONFIGURATION_DATA PCF_RA2_WWV_2P	Filename: AUX_ECF_AXNECM20090320_062112_20090320_090000_20090320_210000	Product: RA2_WWV_2PNPDK20090320_192800_000060812077_00257_36884_3436.N1

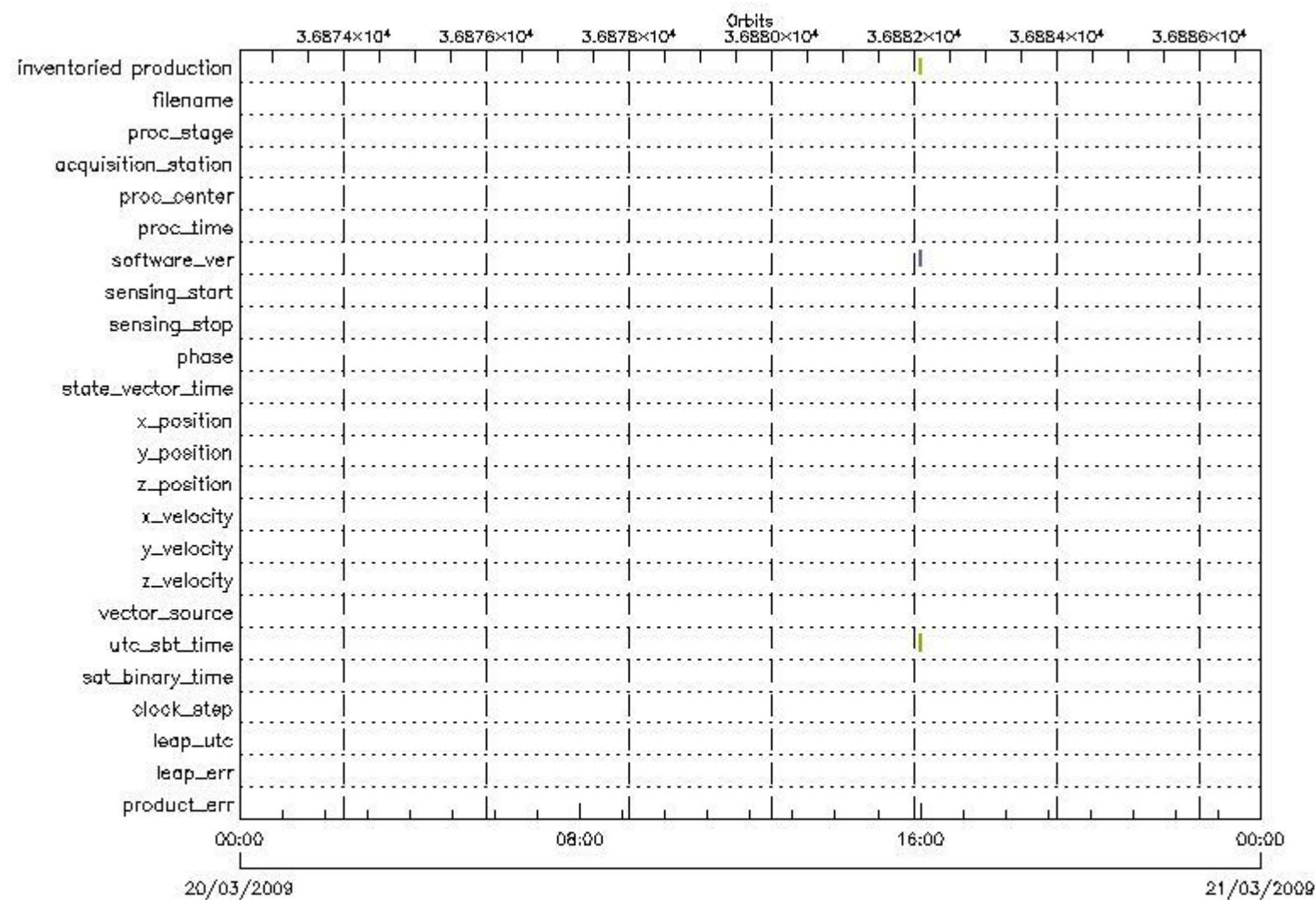
DSD: RA2_CONSTANT_DATA PCF_RA2_WWV_2P	Filename:	Product: RA2_WWV_2PNPDK20090320_192800_000060812077_00257.
DSD: RA2_IF_MASK_FLIGHT_DATA PCF_RA2_WWV_2P	Filename: RA2_FGD_2PNPDK20090320_192800_000060812077_00257_36884_3435.N1	Product: RA2_WWV_2PNPDK20090320_192800_000060812077_00257_36884_3436.N1
DSD: RA2_USO_DATA PCF_RA2_WWV_2P	Filename: DOR_NAV_0PNPDK20090320_192407_000057382077_00257_36884_9557.N1	Product: RA2_WWV_2PNPDK20090320_192800_000060812077_00257_36884_3436.N1
DSD: SOLAR_ACTIVITY_INDEX_PREDICT  PCF_RA2_WWV_2P	Filename:	Product: RA2_WWV_2PNPDK20090320_192800_000060812077_00257_36884_3436.N1
DSD: DORIS_IONO PCF_RA2_WWV_2P	Filename: RA2_MW__1PNPDE20090320_210838_000044182077_00258_36885_1602.N1	Product: RA2_WWV_2PNPDE20090320_210838_000044182077_00258_36885_1604.N1
DSD: METEO_GRID_POINTS_ALTITUDE PCF_RA2_WWV_2P	Filename:	Product: RA2_WWV_2PNPDE20090320_210838_000044182077_00258_36885_1604.N1
DSD: MWR_CONFIGURATION_DATA PCF_RA2_WWV_2P	Filename: AUX_ECF_AXNECM20090320_184112_20090321_030000_20090321_150000	Product: RA2_WWV_2PNPDE20090320_210838_000044182077_00258_36885_1604.N1
DSD: OCEAN_ICE2_SYSTEM_FILE PCF_RA2_WWV_2P	Filename:	Product: RA2_WWV_2PNPDE20090320_210838_000044182077_00258_36885_1604.N1
DSD: OCEAN_TIDE_HARMONIC_COEF PCF_RA2_WWV_2P	Filename:	Product: RA2_WWV_2PNPDE20090320_210838_000044182077_00258_36885_1604.N1
DSD: OCEAN_TIDE_ORTHOWEIGHTS PCF_RA2_WWV_2P	Filename:	Product: RA2_WWV_2PNPDE20090320_210838_000044182077_00258_36885_1604.N1
DSD: RA2_CHARACTERISATION_DATA PCF_RA2_WWV_2P	Filename: AUX_ECF_AXNECM20090320_064112_20090320_210000_20090321_090000	Product: RA2_WWV_2PNPDE20090320_210838_000044182077_00258_36885_1604.N1
DSD: RA2_CONFIGURATION_DATA PCF_RA2_WWV_2P	Filename: AUX_ECF_AXNECM20090320_064111_20090320_150000_20090321_030000	Product: RA2_WWV_2PNPDE20090320_210838_000044182077_00258_36885_1604.N1
DSD: RA2_CONSTANT_DATA PCF_RA2_WWV_2P	Filename:	Product: RA2_WWV_2PNPDE20090320_210838_000044182077_00258_36885_1604.N1
DSD: RA2_IF_MASK_FLIGHT_DATA PCF_RA2_WWV_2P	Filename: RA2_FGD_2PNPDE20090320_210838_000044182077_00258_36885_1603.N1	Product: RA2_WWV_2PNPDE20090320_210838_000044182077_00258_36885_1604.N1
DSD: RA2_USO_DATA PCF_RA2_WWV_2P	Filename: DOR_NAV_0PNPDE20090320_210504_000041442077_00258_36885_7587.N1	Product: RA2_WWV_2PNPDE20090320_210838_000044182077_00258_36885_1604.N1
DSD: SOLAR_ACTIVITY_INDEX_PREDICT  PCF_RA2_WWV_2P	Filename:	Product: RA2_WWV_2PNPDE20090320_210838_000044182077_00258_36885_1604.N1
DSD: DORIS_IONO PCF_RA2_WWV_2P	Filename: RA2_MW__1PNPDE20090320_222117_000061802077_00258_36885_1749.N1	Product: RA2_WWV_2PNPDE20090320_222117_000061802077_00258_36885_1751.N1
DSD: METEO_GRID_POINTS_ALTITUDE PCF_RA2_WWV_2P	Filename:	Product: RA2_WWV_2PNPDE20090320_222117_000061802077_00258_36885_1751.N1
DSD: MWR_CONFIGURATION_DATA PCF_RA2_WWV_2P	Filename: AUX_ECF_AXNECM20090320_184112_20090321_030000_20090321_150000	Product: RA2_WWV_2PNPDE20090320_222117_000061802077_00258_36885_1751.N1



DSD: OCEAN_ICE2_SYSTEM_FILE PCF_RA2_WWV_2P	Filename:	Product: RA2_WWV_2PNPDE20090320_222117_000061802077_00258
DSD: OCEAN_TIDE_HARMONIC_COEF PCF_RA2_WWV_2P	Filename:	Product: RA2_WWV_2PNPDE20090320_222117_000061802077_00258_36885_1751.N1
DSD: OCEAN_TIDE_ORTHOWEIGHTS PCF_RA2_WWV_2P	Filename:	Product: RA2_WWV_2PNPDE20090320_222117_000061802077_00258_36885_1751.N1
DSD: RA2_CHARACTERISATION_DATA PCF_RA2_WWV_2P	Filename: AUX_ECF_AXNECM20090320_064112_20090320_210000_20090321_090000	Product: RA2_WWV_2PNPDE20090320_222117_000061802077_00258_36885_1751.N1
DSD: RA2_CONFIGURATION_DATA PCF_RA2_WWV_2P	Filename: AUX_ECF_AXNECM20090320_064111_20090320_150000_20090321_030000	Product: RA2_WWV_2PNPDE20090320_222117_000061802077_00258_36885_1751.N1
DSD: RA2_CONSTANT_DATA PCF_RA2_WWV_2P	Filename:	Product: RA2_WWV_2PNPDE20090320_222117_000061802077_00258_36885_1751.N1
DSD: RA2_IF_MASK_FLIGHT_DATA PCF_RA2_WWV_2P	Filename: RA2_FGD_2PNPDE20090320_222117_000061802077_00258_36885_1750.N1	Product: RA2_WWV_2PNPDE20090320_222117_000061802077_00258_36885_1751.N1
DSD: RA2_USO_DATA PCF_RA2_WWV_2P	Filename: DOR_NAV_0PNPDE20090320_221927_000057382077_00258_36885_7588.N1	Product: RA2_WWV_2PNPDE20090320_222117_000061802077_00258_36885_1751.N1
DSD: SOLAR_ACTIVITY_INDEX_PREDICT PCF_RA2_WWV_2P	Filename:	Product: RA2_WWV_2PNPDE20090320_222117_000061802077_00258_36885_1751.N1

## MPH checks (Level 0)

### MPH Errors for RA2\_CAL\_0P



## RA2\_CAL\_0P MPH checks

### RA2\_CAL\_0P products with wrong filename

Gauge Segment (Start-Stop)

### RA2\_CAL\_0P products with unknown processing stage

Gauge Segment (Start-Stop)

### RA2\_CAL\_0P products with unknown acquisition station

Gauge Segment (Start-Stop)

### RA2\_CAL\_0P products with unknown processing center

Gauge Segment (Start-Stop)

### RA2\_CAL\_0P products with wrong processing time

Gauge Segment (Start-Stop)

RA2\_CAL\_0P products with software version not equal to the current version

Gauge	Segment (Start-Stop)
Warning: Wrong Software ver. KSPT_L0/4303	20-MAR-2009 15:59:13.564
Filename: RA2_CAL_0PNPDK20090320_155913_000001402077_00255_36882_1334.N1;	20-MAR-2009 16:01:33.929

RA2\_CAL\_0P products with wrong sensing start

Gauge Segment (Start-Stop)

RA2\_CAL\_0P products with wrong sensing stop

Gauge Segment (Start-Stop)

RA2\_CAL\_0P products with wrong phase

Gauge Segment (Start-Stop)

RA2\_CAL\_0P products with wrong state vector time

Gauge Segment (Start-Stop)

RA2\_CAL\_0P products with wrong x\_position

Gauge Segment (Start-Stop)

RA2\_CAL\_0P products with wrong y\_position

Gauge Segment (Start-Stop)

RA2\_CAL\_0P products with wrong z\_position

Gauge Segment (Start-Stop)

RA2\_CAL\_0P products with wrong x\_velocity

Gauge Segment (Start-Stop)

RA2\_CAL\_0P products with wrong y\_velocity

Gauge Segment (Start-Stop)

RA2\_CAL\_0P products with wrong z\_velocity

Gauge Segment (Start-Stop)

RA2\_CAL\_0P products with unknown vector source

Gauge Segment (Start-Stop)

RA2\_CAL\_0P products with UTC to SBT time too far from sensing time

Gauge	Segment (Start-Stop)
Warning: Wrong UTC SBT time format. 20-MAR-2009 12:51:17.947551	20-MAR-2009 15:59:13.564
Filename: RA2_CAL_0PNPDK20090320_155913_000001402077_00255_36882_1334.N1;	20-MAR-2009 16:01:33.929

RA2\_CAL\_0P products with satellite binary time out-of-range

Gauge Segment (Start-Stop)

RA2\_CAL\_0P products with wrong clock step

Gauge Segment (Start-Stop)

RA2\_CAL\_0P products with leap utc set to blank

Gauge Segment (Start-Stop)

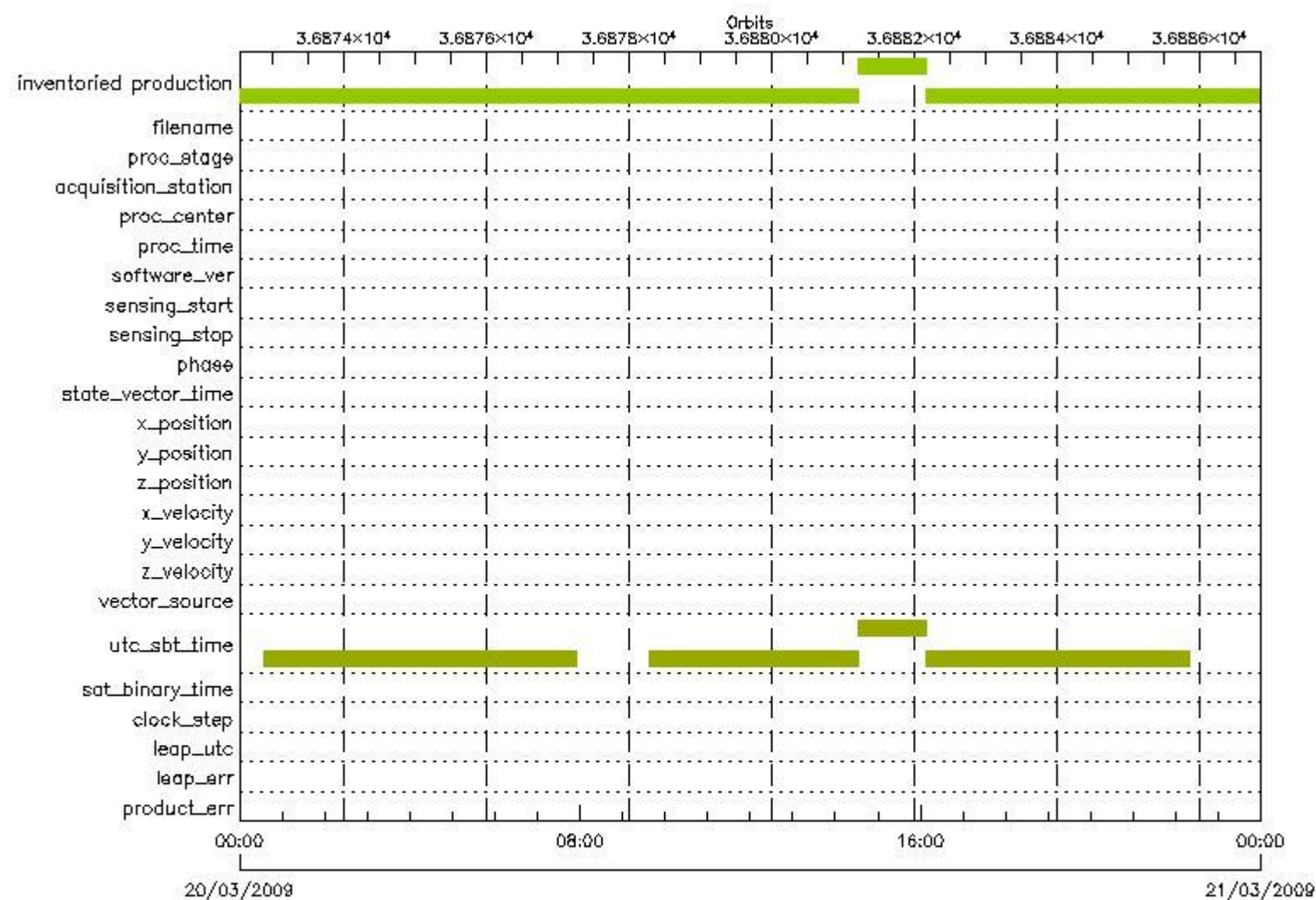
RA2\_CAL\_0P products with leap err set

Gauge Segment (Start-Stop)

RA2\_CAL\_0P products with product err set

Gauge Segment (Start-Stop)

### MPH Errors for DOR\_DOP\_0P



DOR\_DOP\_0P products with wrong filename

Gauge Segment (Start-Stop)

DOR\_DOP\_0P products with unknown processing stage

Gauge Segment (Start-Stop)

DOR\_DOP\_0P products with unknown acquisition station

Gauge Segment (Start-Stop)

DOR\_DOP\_0P products with unknown processing center

Gauge Segment (Start-Stop)

DOR\_DOP\_0P products with wrong processing time

Gauge Segment (Start-Stop)

DOR\_DOP\_0P products with software version not equal to the current version

Gauge Segment (Start-Stop)

DOR\_DOP\_0P products with wrong sensing start

Gauge Segment (Start-Stop)

DOR\_DOP\_0P products with wrong sensing stop

Gauge Segment (Start-Stop)

DOR\_DOP\_0P products with wrong phase

Gauge Segment (Start-Stop)

DOR\_DOP\_0P products with wrong state vector time

Gauge Segment (Start-Stop)

DOR\_DOP\_0P products with wrong x\_position

Gauge Segment (Start-Stop)

DOR\_DOP\_0P products with wrong y\_position

Gauge Segment (Start-Stop)

DOR\_DOP\_0P products with wrong z\_position

Gauge Segment (Start-Stop)

DOR\_DOP\_0P products with wrong x\_velocity

Gauge Segment (Start-Stop)

DOR\_DOP\_0P products with wrong y\_velocity

Gauge Segment (Start-Stop)

DOR\_DOP\_0P products with wrong z\_velocity

Gauge Segment (Start-Stop)



**DOR\_DOP\_0P products with unknown vector source**

**Gauge Segment (Start-Stop)**

**DOR\_DOP\_0P products with UTC to SBT time too far from sensing time**

<b>Gauge</b>	<b>Segment (Start-Stop)</b>
Warning: Wrong UTC SBT time format. 19-MAR-2009 21:37:17.940942 Filename: DOR_DOP_0PNPDE20090320_003504_000054832077_00245_36872_7991.N1;	20-MAR-2009 00:35:04.102 20-MAR-2009 02:06:27.357
Warning: Wrong UTC SBT time format. 19-MAR-2009 23:21:16.941703 Filename: DOR_DOP_0PNPDE20090320_020731_000045912077_00246_36873_7992.N1;	20-MAR-2009 02:07:31.115 20-MAR-2009 03:24:01.701
Warning: Wrong UTC SBT time format. 19-MAR-2009 23:21:16.941703 Filename: DOR_DOP_0PNPDE20090320_032505_000061212077_00247_36874_7993.N1;	20-MAR-2009 03:25:05.467 20-MAR-2009 05:07:06.253
Warning: Wrong UTC SBT time format. 19-MAR-2009 23:21:16.941703 Filename: DOR_DOP_0PNPDE20090320_050810_000059302077_00248_36875_7994.N1;	20-MAR-2009 05:08:10.011 20-MAR-2009 06:46:59.546
Warning: Wrong UTC SBT time format. 19-MAR-2009 23:21:16.941703 Filename: DOR_DOP_0PNPDK20090320_064803_000039532077_00249_36876_0267.N1;	20-MAR-2009 06:48:03.300 20-MAR-2009 07:53:56.301
Warning: Wrong UTC SBT time format. 20-MAR-2009 07:52:57.945396 Filename: DOR_DOP_0PNPDK20090320_093700_000059302077_00251_36878_0269.N1;	20-MAR-2009 09:37:00.845 20-MAR-2009 11:15:50.392
Warning: Wrong UTC SBT time format. 20-MAR-2009 07:52:57.945396 Filename: DOR_DOP_0PNPDK20090320_111654_000058662077_00252_36879_0270.N1;	20-MAR-2009 11:16:54.150 20-MAR-2009 12:54:39.912
Warning: Wrong UTC SBT time format. 20-MAR-2009 11:12:11.946834 Filename: DOR_DOP_0PNPDK20090320_125543_000058662077_00253_36880_0271.N1;	20-MAR-2009 12:55:43.674 20-MAR-2009 14:33:29.421
Warning: Wrong UTC SBT time format. 20-MAR-2009 12:51:17.947551 Filename: DOR_DOP_0PNPDK20090320_143329_000056742077_00254_36881_0272.N1;	20-MAR-2009 14:33:29.421 20-MAR-2009 16:08:03.910
Warning: Wrong UTC SBT time format. 20-MAR-2009 12:51:17.947551 Filename: DOR_DOP_0PNPDK20090320_160803_000059932077_00255_36882_0273.N1;	20-MAR-2009 16:08:03.910 20-MAR-2009 17:47:57.165
Warning: Wrong UTC SBT time format. 20-MAR-2009 16:07:44.948974 Filename: DOR_DOP_0PNPDK20090320_174900_000059302077_00256_36883_0274.N1;	20-MAR-2009 17:49:00.926 20-MAR-2009 19:27:50.439
Warning: Wrong UTC SBT time format. 20-MAR-2009 17:45:51.949685 Filename: DOR_DOP_0PNPDK20090320_192750_000059302077_00257_36884_0275.N1;	20-MAR-2009 19:27:50.439 20-MAR-2009 21:06:39.971
Warning: Wrong UTC SBT time format. 20-MAR-2009 19:24:20.950394 Filename: DOR_DOP_0PNPDE20090320_210743_000043362077_00258_36885_7995.N1;	20-MAR-2009 21:07:43.728 20-MAR-2009 22:19:59.295

**DOR\_DOP\_0P products with satellite binary time out-of-range**

**Gauge Segment (Start-Stop)**

**DOR\_DOP\_0P products with wrong clock step**

**Gauge Segment (Start-Stop)**

**DOR\_DOP\_0P products with leap utc set to blank**

**Gauge Segment (Start-Stop)**

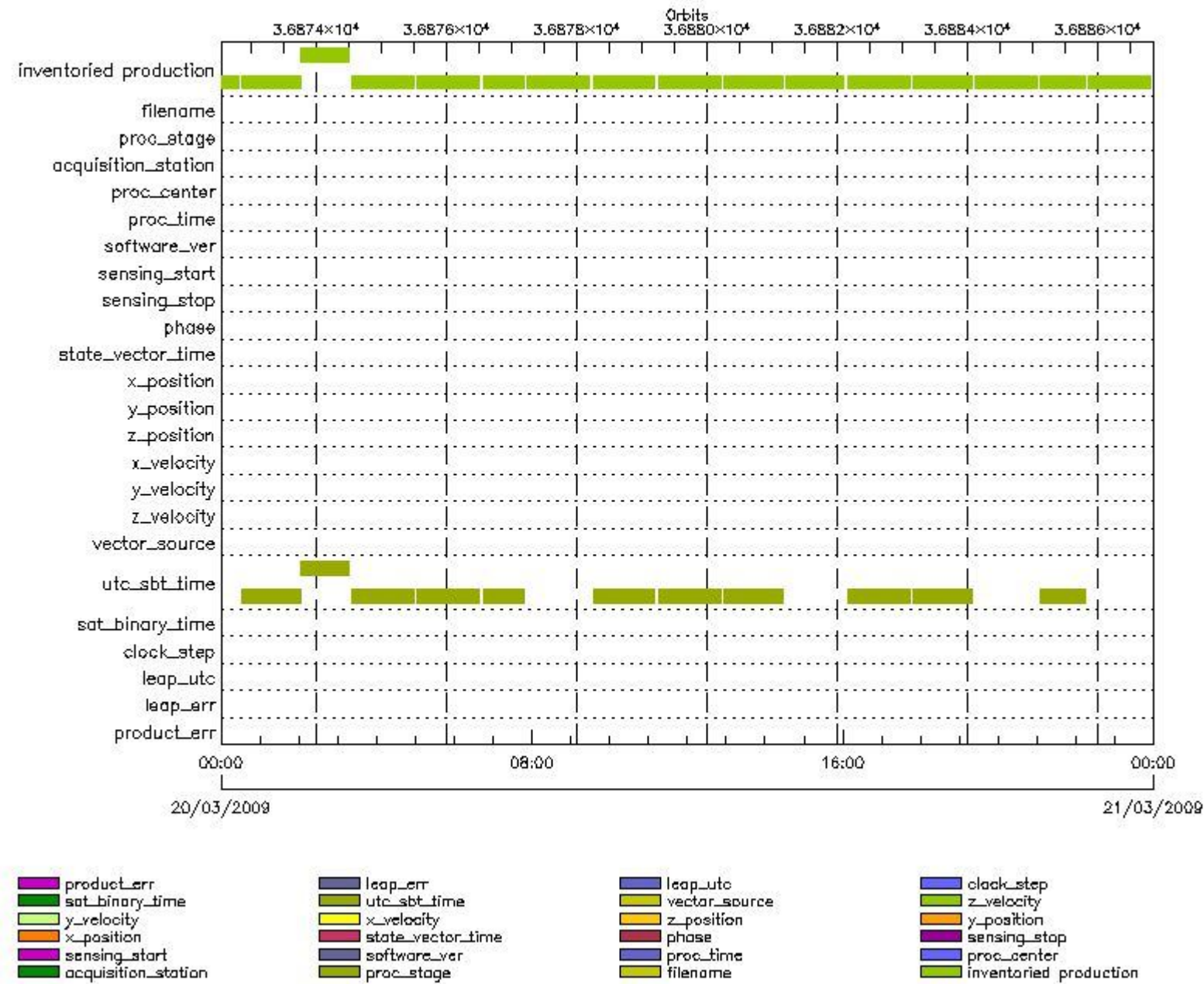
**DOR\_DOP\_0P products with leap err set**

**Gauge Segment (Start-Stop)**

**DOR\_DOP\_0P products with product err set**

**Gauge Segment (Start-Stop)**

# MPH Errors for DOR\_NAV\_0P



## DOR\_NAV\_0P MPH checks

### DOR\_NAV\_0P products with wrong filename

Gauge Segment (Start-Stop)

DOR\_NAV\_0P products with unknown processing stage

Gauge Segment (Start-Stop)

DOR\_NAV\_0P products with unknown acquisition station

Gauge Segment (Start-Stop)

DOR\_NAV\_0P products with unknown processing center

Gauge Segment (Start-Stop)

DOR\_NAV\_0P products with wrong processing time

Gauge Segment (Start-Stop)

DOR\_NAV\_0P products with software version not equal to the current version

Gauge Segment (Start-Stop)

DOR\_NAV\_0P products with wrong sensing start

Gauge Segment (Start-Stop)

DOR\_NAV\_0P products with wrong sensing stop

Gauge Segment (Start-Stop)

DOR\_NAV\_0P products with wrong phase

Gauge Segment (Start-Stop)

DOR\_NAV\_0P products with wrong state vector time

Gauge Segment (Start-Stop)

DOR\_NAV\_0P products with wrong x\_position

Gauge Segment (Start-Stop)

DOR\_NAV\_0P products with wrong y\_position

Gauge Segment (Start-Stop)

DOR\_NAV\_0P products with wrong z\_position

Gauge Segment (Start-Stop)

DOR\_NAV\_0P products with wrong x\_velocity

Gauge Segment (Start-Stop)

DOR\_NAV\_0P products with wrong y\_velocity

Gauge Segment (Start-Stop)

DOR\_NAV\_0P products with wrong z\_velocity

Gauge Segment (Start-Stop)

DOR\_NAV\_0P products with unknown vector source

Gauge Segment (Start-Stop)

DOR\_NAV\_0P products with UTC to SBT time too far from sensing time

Gauge	Segment (Start-Stop)
Warning: Wrong UTC SBT time format. 19-MAR-2009 21:37:17.940942 Filename: DOR_NAV_0PNPDE20090320_003224_000054192077_00245_36872_7583.N1;	20-MAR-2009 00:32:24.712 20-MAR-2009 02:02:44.205
Warning: Wrong UTC SBT time format. 19-MAR-2009 23:21:16.941703 Filename: DOR_NAV_0PNPDE20090320_020244_000044632077_00246_36873_7584.N1;	20-MAR-2009 02:02:44.205 20-MAR-2009 03:17:07.268
Warning: Wrong UTC SBT time format. 19-MAR-2009 23:21:16.941703 Filename: DOR_NAV_0PNPDE20090320_032226_000057382077_00247_36874_7585.N1;	20-MAR-2009 03:22:26.068 20-MAR-2009 04:58:04.304

Warning: Wrong UTC SBT time format. 19-MAR-2009 23:21:16.941703 Filename: DOR_NAV_0PNPDE20090320_050323_000057382077_00248_36875_7586.N1;	20-MAR-2009 05:03:23.100 20-MAR-2009 06:39:01.359
Warning: Wrong UTC SBT time format. 19-MAR-2009 23:21:16.941703 Filename: DOR_NAV_0PNPDK20090320_064420_000038252077_00249_36876_9549.N1;	20-MAR-2009 06:44:20.148 20-MAR-2009 07:48:05.629
Warning: Wrong UTC SBT time format. 20-MAR-2009 07:52:57.945396 Filename: DOR_NAV_0PNPDK20090320_093421_000057382077_00251_36878_9551.N1;	20-MAR-2009 09:34:21.450 20-MAR-2009 11:09:59.724
Warning: Wrong UTC SBT time format. 20-MAR-2009 07:52:57.945396 Filename: DOR_NAV_0PNPDK20090320_111518_000057382077_00252_36879_9552.N1;	20-MAR-2009 11:15:18.513 20-MAR-2009 12:50:56.760
Warning: Wrong UTC SBT time format. 20-MAR-2009 11:12:11.946834 Filename: DOR_NAV_0PNPDK20090320_125615_000054192077_00253_36880_9553.N1;	20-MAR-2009 12:56:15.553 20-MAR-2009 14:26:34.991
Warning: Wrong UTC SBT time format. 20-MAR-2009 12:51:17.947551 Filename: DOR_NAV_0PNPDK20090320_160732_000057382077_00255_36882_9555.N1;	20-MAR-2009 16:07:32.031 20-MAR-2009 17:43:10.262
Warning: Wrong UTC SBT time format. 20-MAR-2009 16:07:44.948974 Filename: DOR_NAV_0PNPDK20090320_174829_000054192077_00256_36883_9556.N1;	20-MAR-2009 17:48:29.043 20-MAR-2009 19:18:48.505
Warning: Wrong UTC SBT time format. 20-MAR-2009 19:24:20.950394 Filename: DOR_NAV_0PNPDE20090320_210504_000041442077_00258_36885_7587.N1;	20-MAR-2009 21:05:04.334 20-MAR-2009 22:14:08.627

**DOR\_NAV\_0P products with satellite binary time out-of-range**

Gauge Segment (Start-Stop)

**DOR\_NAV\_0P products with wrong clock step**

Gauge Segment (Start-Stop)

**DOR\_NAV\_0P products with leap utc set to blank**

Gauge Segment (Start-Stop)

**DOR\_NAV\_0P products with leap err set**

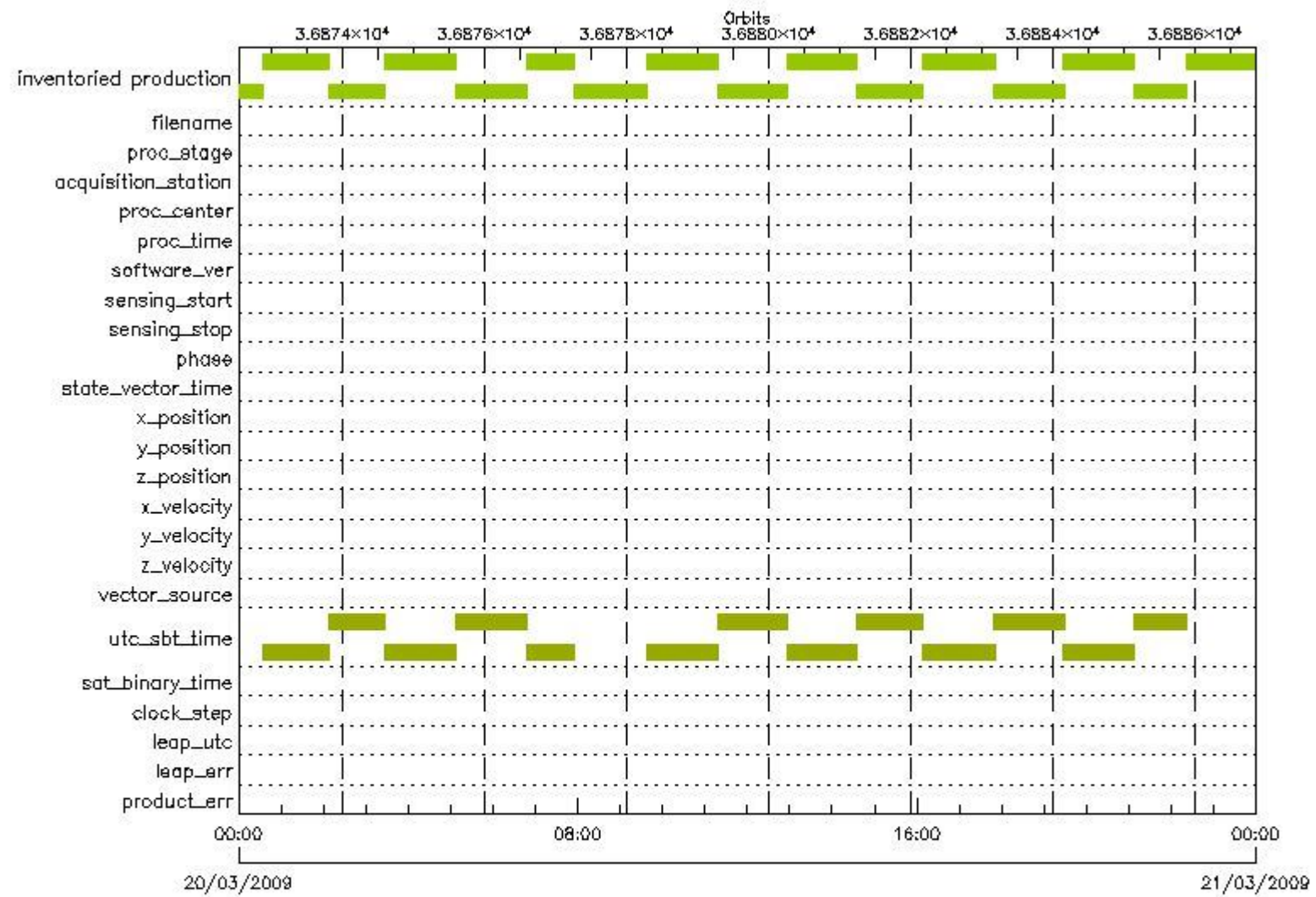
Gauge Segment (Start-Stop)

**DOR\_NAV\_0P products with product err set**

Gauge Segment (Start-Stop)

**MPH Errors for MWR\_NL\_\_0P**





**MWR\_NL\_\_0P MPH checks**

**MWR\_NL\_\_0P products with wrong filename**

Gauge  Segment (Start-Stop)

**MWR\_NL\_\_0P products with unknown processing stage**

Gauge  Segment (Start-Stop)

**MWR\_NL\_\_0P products with unknown acquisition station**

Gauge  Segment (Start-Stop)

**MWR\_NL\_\_0P products with unknown processing center**

Gauge  Segment (Start-Stop)

**MWR\_NL\_\_0P products with wrong processing time**



Gauge Segment (Start-Stop)

MWR\_NL\_\_0P products with software version not equal to the current version

Gauge Segment (Start-Stop)

MWR\_NL\_\_0P products with wrong sensing start

Gauge Segment (Start-Stop)

MWR\_NL\_\_0P products with wrong sensing stop

Gauge Segment (Start-Stop)

MWR\_NL\_\_0P products with wrong phase

Gauge Segment (Start-Stop)

MWR\_NL\_\_0P products with wrong state vector time

Gauge Segment (Start-Stop)

MWR\_NL\_\_0P products with wrong x\_position

Gauge Segment (Start-Stop)

MWR\_NL\_\_0P products with wrong y\_position

Gauge Segment (Start-Stop)

MWR\_NL\_\_0P products with wrong z\_position

Gauge Segment (Start-Stop)

MWR\_NL\_\_0P products with wrong x\_velocity

Gauge Segment (Start-Stop)

MWR\_NL\_\_0P products with wrong y\_velocity

Gauge Segment (Start-Stop)

MWR\_NL\_\_0P products with wrong z\_velocity

Gauge Segment (Start-Stop)

MWR\_NL\_\_0P products with unknown vector source

Gauge Segment (Start-Stop)

MWR\_NL\_\_0P products with UTC to SBT time too far from sensing time

Gauge	Segment (Start-Stop)
Warning: Wrong UTC SBT time format. 19-MAR-2009 21:37:17.940942 Filename: MWR_NL__0PNPDE20090320_003456_000056162077_00245_36872_8031.N1;	20-MAR-2009 00:34:56.692 20-MAR-2009 02:08:32.841
Warning: Wrong UTC SBT time format. 19-MAR-2009 23:21:16.941703 Filename: MWR_NL__0PNPDE20090320_020744_000046802077_00246_36873_8032.N1;	20-MAR-2009 02:07:44.834 20-MAR-2009 03:25:44.959
Warning: Wrong UTC SBT time format. 19-MAR-2009 23:21:16.941703 Filename: MWR_NL__0PNPDE20090320_032544_000061442077_00247_36874_8033.N1;	20-MAR-2009 03:25:44.959 20-MAR-2009 05:08:09.132
Warning: Wrong UTC SBT time format. 19-MAR-2009 23:21:16.941703 Filename: MWR_NL__0PNPDE20090320_050809_000060002077_00248_36875_8034.N1;	20-MAR-2009 05:08:09.132 20-MAR-2009 06:48:09.296
Warning: Wrong UTC SBT time format. 19-MAR-2009 23:21:16.941703 Filename: MWR_NL__0PNPDK20090320_064809_000040562077_00249_36876_0151.N1;	20-MAR-2009 06:48:09.296 20-MAR-2009 07:55:45.402

Warning: Wrong UTC SBT time format. 20-MAR-2009 07:52:57.945396 Filename: MWR_NL__OPNPDK20090320_093745_000059762077_00251_36878_0153.N1;	20-MAR-2009 09:37:45.563 20-MAR-2009 11:17:21.732
Warning: Wrong UTC SBT time format. 20-MAR-2009 07:52:57.945396 Filename: MWR_NL__OPNPDK20090320_111721_000059282077_00252_36879_0154.N1;	20-MAR-2009 11:17:21.732 20-MAR-2009 12:56:09.893
Warning: Wrong UTC SBT time format. 20-MAR-2009 11:12:11.946834 Filename: MWR_NL__OPNPDK20090320_125609_000059282077_00253_36880_0155.N1;	20-MAR-2009 12:56:09.893 20-MAR-2009 14:34:58.050
Warning: Wrong UTC SBT time format. 20-MAR-2009 12:51:17.947551 Filename: MWR_NL__OPNPDK20090320_143346_000057362077_00254_36881_0156.N1;	20-MAR-2009 14:33:46.054 20-MAR-2009 16:09:22.211
Warning: Wrong UTC SBT time format. 20-MAR-2009 12:51:17.947551 Filename: MWR_NL__OPNPDK20090320_160834_000060962077_00255_36882_0157.N1;	20-MAR-2009 16:08:34.211 20-MAR-2009 17:50:10.375
Warning: Wrong UTC SBT time format. 20-MAR-2009 16:07:44.948974 Filename: MWR_NL__OPNPDK20090320_174922_000059762077_00256_36883_0158.N1;	20-MAR-2009 17:49:22.368 20-MAR-2009 19:28:58.532
Warning: Wrong UTC SBT time format. 20-MAR-2009 17:45:51.949685 Filename: MWR_NL__OPNPDK20090320_192746_000060482077_00257_36884_0159.N1;	20-MAR-2009 19:27:46.529 20-MAR-2009 21:08:34.693
Warning: Wrong UTC SBT time format. 20-MAR-2009 19:24:20.950394 Filename: MWR_NL__OPNPDE20090320_210834_000043682077_00258_36885_8035.N1;	20-MAR-2009 21:08:34.693 20-MAR-2009 22:21:22.811

**MWR\_NL\_\_0P products with satellite binary time out-of-range**

Gauge Segment (Start-Stop)

MWR\_NL\_\_0P products with wrong clock step

Gauge Segment (Start-Stop)

MWR\_NL\_\_0P products with leap utc set to blank

Gauge Segment (Start-Stop)

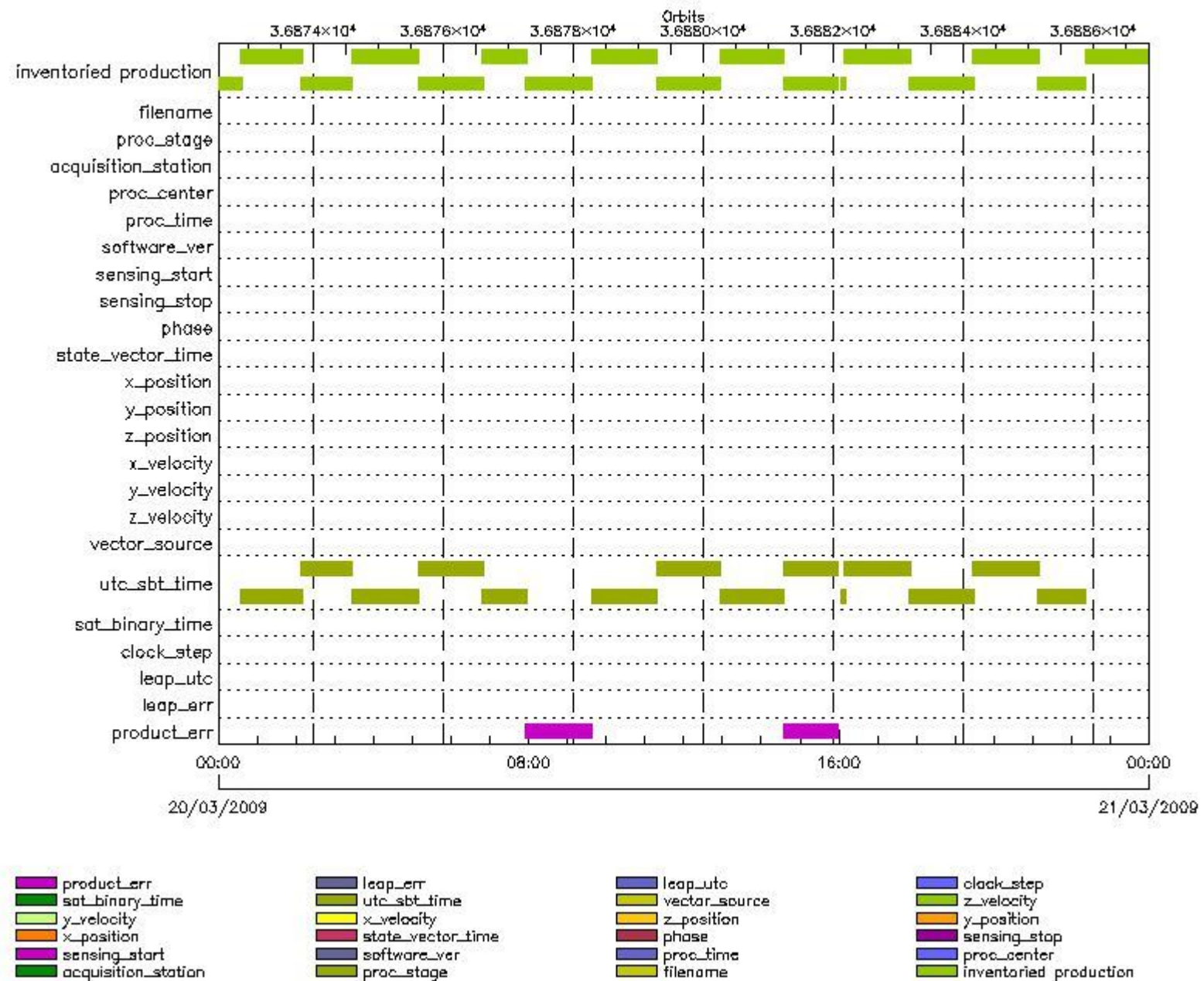
MWR\_NL\_\_0P products with leap err set

Gauge Segment (Start-Stop)

MWR\_NL\_\_0P products with product err set

Gauge Segment (Start-Stop)

**MPH Errors for RA2\_ME\_\_0P**



## RA2\_ME\_\_0P MPH checks

### RA2\_ME\_\_0P products with wrong filename

Gauge  Segment (Start-Stop)

### RA2\_ME\_\_0P products with unknown processing stage

Gauge  Segment (Start-Stop)

### RA2\_ME\_\_0P products with unknown acquisition station

Gauge  Segment (Start-Stop)

### RA2\_ME\_\_0P products with unknown processing center

Gauge  Segment (Start-Stop)

### RA2\_ME\_\_0P products with wrong processing time

Gauge Segment (Start-Stop)

RA2\_ME\_\_0P products with software version not equal to the current version

Gauge Segment (Start-Stop)

RA2\_ME\_\_0P products with wrong sensing start

Gauge Segment (Start-Stop)

RA2\_ME\_\_0P products with wrong sensing stop

Gauge Segment (Start-Stop)

RA2\_ME\_\_0P products with wrong phase

Gauge Segment (Start-Stop)

RA2\_ME\_\_0P products with wrong state vector time

Gauge Segment (Start-Stop)

RA2\_ME\_\_0P products with wrong x\_position

Gauge Segment (Start-Stop)

RA2\_ME\_\_0P products with wrong y\_position

Gauge Segment (Start-Stop)

RA2\_ME\_\_0P products with wrong z\_position

Gauge Segment (Start-Stop)

RA2\_ME\_\_0P products with wrong x\_velocity

Gauge Segment (Start-Stop)

RA2\_ME\_\_0P products with wrong y\_velocity

Gauge Segment (Start-Stop)

RA2\_ME\_\_0P products with wrong z\_velocity

Gauge Segment (Start-Stop)

RA2\_ME\_\_0P products with unknown vector source

Gauge Segment (Start-Stop)

RA2\_ME\_\_0P products with UTC to SBT time too far from sensing time

Gauge	Segment (Start-Stop)
Warning: Wrong UTC SBT time format. 19-MAR-2009 21:37:17.940942 Filename: RA2_ME__0PNPDE20090320_003512_000056562077_00245_36872_8674.N1;	20-MAR-2009 00:35:12.812 20-MAR-2009 02:09:28.590
Warning: Wrong UTC SBT time format. 19-MAR-2009 23:21:16.941703 Filename: RA2_ME__0PNPDE20090320_020746_000047302077_00246_36873_8675.N1;	20-MAR-2009 02:07:46.102 20-MAR-2009 03:26:36.146
Warning: Wrong UTC SBT time format. 19-MAR-2009 23:21:16.941703 Filename: RA2_ME__0PNPDE20090320_032604_000061772077_00247_36874_8676.N1;	20-MAR-2009 03:26:04.954 20-MAR-2009 05:09:02.084
Warning: Wrong UTC SBT time format. 19-MAR-2009 23:21:16.941703 Filename: RA2_ME__0PNPDE20090320_050830_000060352077_00248_36875_8677.N1;	20-MAR-2009 05:08:30.892 20-MAR-2009 06:49:05.430
Warning: Wrong UTC SBT time format. 19-MAR-2009 23:21:16.941703 Filename: RA2_ME__0PNPDK20090320_064826_000040952077_00249_36876_1988.N1;	20-MAR-2009 06:48:26.440 20-MAR-2009 07:56:41.504

Warning: Wrong UTC SBT time format. 20-MAR-2009 07:52:57.945396 Filename: RA2_ME__0PNPDK20090320_093752_000060212077_00251_36878_1990.N1;	20-MAR-2009 09:37:52.909 20-MAR-2009 11:18:14.079
Warning: Wrong UTC SBT time format. 20-MAR-2009 07:52:57.945396 Filename: RA2_ME__0PNPDK20090320_111730_000059882077_00252_36879_1991.N1;	20-MAR-2009 11:17:30.633 20-MAR-2009 12:57:18.383
Warning: Wrong UTC SBT time format. 20-MAR-2009 11:12:11.946834 Filename: RA2_ME__0PNPDK20090320_125632_000059642077_00253_36880_1992.N1;	20-MAR-2009 12:56:32.709 20-MAR-2009 14:35:57.065
Warning: Wrong UTC SBT time format. 20-MAR-2009 12:51:17.947551 Filename: RA2_ME__0PNPDK20090320_143404_000050982077_00254_36881_1993.N1;	20-MAR-2009 14:34:04.551 20-MAR-2009 15:59:02.215
Warning: Wrong UTC SBT time format. 20-MAR-2009 12:51:17.947551 Filename: RA2_ME__0PNPDK20090320_160259_000004332077_00255_36882_1994.N1;	20-MAR-2009 16:02:59.565 20-MAR-2009 16:10:12.912
Warning: Wrong UTC SBT time format. 20-MAR-2009 12:51:17.947551 Filename: RA2_ME__0PNPDK20090320_160835_000061412077_00255_36882_1995.N1;	20-MAR-2009 16:08:35.994 20-MAR-2009 17:50:57.476
Warning: Wrong UTC SBT time format. 20-MAR-2009 16:07:44.948974 Filename: RA2_ME__0PNPDK20090320_174928_000060202077_00256_36883_1996.N1;	20-MAR-2009 17:49:28.356 20-MAR-2009 19:29:48.411
Warning: Wrong UTC SBT time format. 20-MAR-2009 17:45:51.949685 Filename: RA2_ME__0PNPDK20090320_192800_000060802077_00257_36884_1997.N1;	20-MAR-2009 19:28:00.353 20-MAR-2009 21:09:20.565
Warning: Wrong UTC SBT time format. 20-MAR-2009 19:24:20.950394 Filename: RA2_ME__0PNPDE20090320_210838_000044172077_00258_36885_8678.N1;	20-MAR-2009 21:08:38.233 20-MAR-2009 22:22:15.243

**RA2\_ME\_\_0P products with satellite binary time out-of-range**

Gauge Segment (Start-Stop)

**RA2\_ME\_\_0P products with wrong clock step**

Gauge Segment (Start-Stop)

**RA2\_ME\_\_0P products with leap utc set to blank**

Gauge Segment (Start-Stop)

**RA2\_ME\_\_0P products with leap err set**

Gauge Segment (Start-Stop)

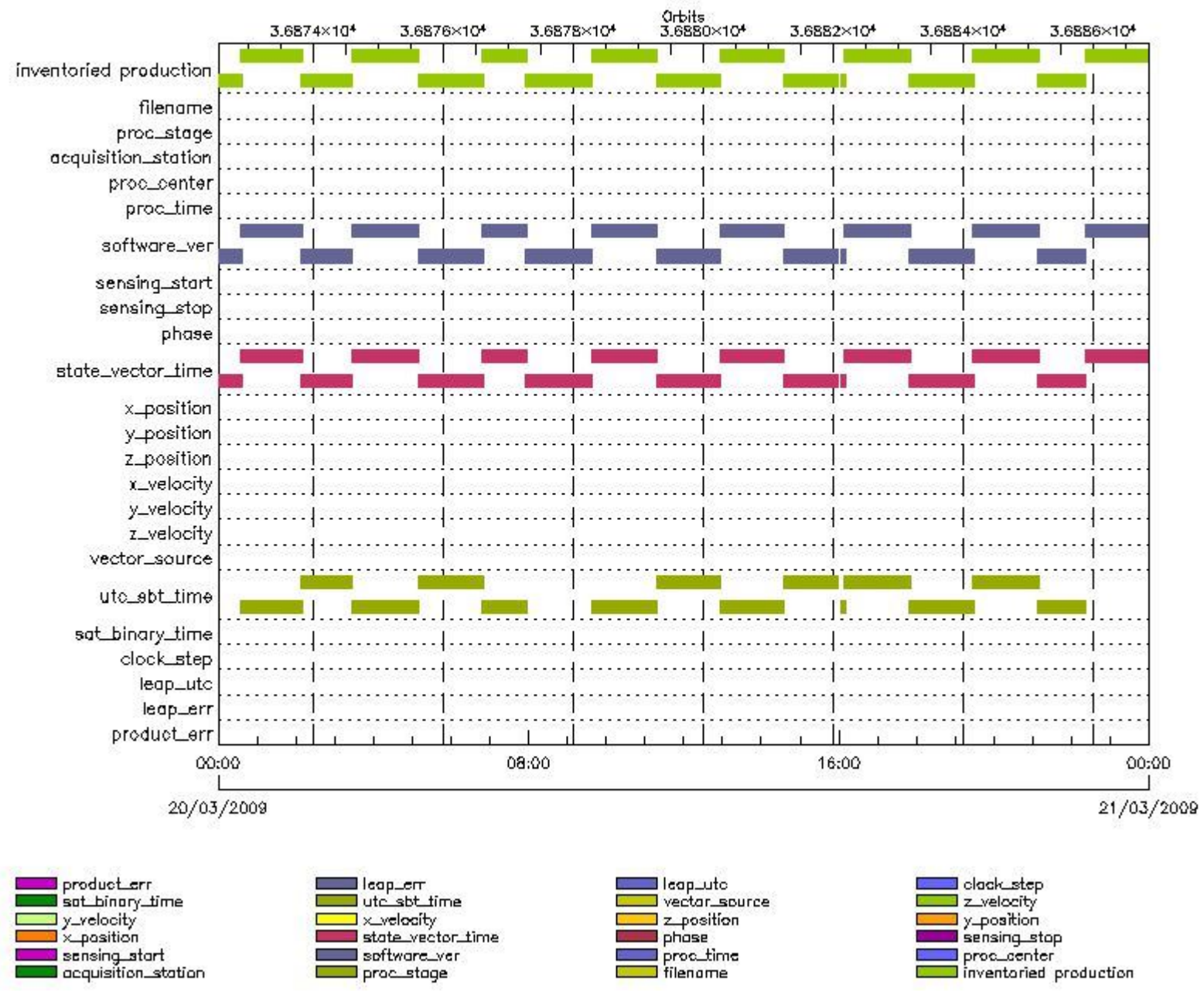
**RA2\_ME\_\_0P products with product err set**

Gauge	Segment (Start-Stop)
Warning: Product Error flag set. Filename: RA2_ME__0PNPDK20090320_075604_000061522077_00250_36877_1989.N1;	20-MAR-2009 07:56:04.742 20-MAR-2009 09:38:36.355
Warning: Product Error flag set. Filename: RA2_ME__0PNPDK20090320_143404_000050982077_00254_36881_1993.N1;	20-MAR-2009 14:34:04.551 20-MAR-2009 15:59:02.215

## MPH checks (Level 1)

### MPH Errors for RA2\_MW\_\_1P





## RA2\_MW\_\_1P MPH checks

### RA2\_MW\_\_1P products with wrong filename

Gauge  Segment (Start-Stop)

### RA2\_MW\_\_1P products with unknown processing stage

Gauge  Segment (Start-Stop)

### RA2\_MW\_\_1P products with unknown acquisition station

Gauge  Segment (Start-Stop)

### RA2\_MW\_\_1P products with unknown processing center

Gauge  Segment (Start-Stop)

### RA2\_MW\_\_1P products with wrong processing time

**Gauge Segment (Start-Stop)**

**RA2\_MW\_\_1P products with software version not equal to the current version**

<b>Gauge</b>	<b>Segment (Start-Stop)</b>
Warning: Wrong Software ver. RA2/5.06 Filename: RA2_MW__1PNPDE20090319_225413_000061182077_00244_36871_0358.N1;	19-MAR-2009 22:54:13.791 20-MAR-2009 00:36:11.824
Warning: Wrong Software ver. RA2/5.06 Filename: RA2_MW__1PNPDE20090320_003512_000056572077_00245_36872_0503.N1;	20-MAR-2009 00:35:12.837 20-MAR-2009 02:09:29.674
Warning: Wrong Software ver. RA2/5.06 Filename: RA2_MW__1PNPDE20090320_020746_000047312077_00246_36873_0636.N1;	20-MAR-2009 02:07:46.127 20-MAR-2009 03:26:37.229
Warning: Wrong Software ver. RA2/5.06 Filename: RA2_MW__1PNPDE20090320_032604_000061782077_00247_36874_0995.N1;	20-MAR-2009 03:26:04.979 20-MAR-2009 05:09:03.167
Warning: Wrong Software ver. RA2/5.06 Filename: RA2_MW__1PNPDE20090320_050830_000060362077_00248_36875_1183.N1;	20-MAR-2009 05:08:30.917 20-MAR-2009 06:49:06.513
Warning: Wrong Software ver. RA2/5.06 Filename: RA2_MW__1PNPDK20090320_064826_000040962077_00249_36876_2242.N1;	20-MAR-2009 06:48:26.465 20-MAR-2009 07:56:42.587
Warning: Wrong Software ver. RA2/5.06 Filename: RA2_MW__1PNPDK20090320_075604_000061532077_00250_36877_2390.N1;	20-MAR-2009 07:56:04.767 20-MAR-2009 09:38:37.438
Warning: Wrong Software ver. RA2/5.06 Filename: RA2_MW__1PNPDK20090320_093752_000060222077_00251_36878_2527.N1;	20-MAR-2009 09:37:52.934 20-MAR-2009 11:18:15.162
Warning: Wrong Software ver. RA2/5.06 Filename: RA2_MW__1PNPDK20090320_111730_000059892077_00252_36879_2661.N1;	20-MAR-2009 11:17:30.658 20-MAR-2009 12:57:19.466
Warning: Wrong Software ver. RA2/5.06 Filename: RA2_MW__1PNPDK20090320_125632_000059652077_00253_36880_2776.N1;	20-MAR-2009 12:56:32.734 20-MAR-2009 14:35:58.148
Warning: Wrong Software ver. RA2/5.06 Filename: RA2_MW__1PNPDK20090320_143404_000050992077_00254_36881_2928.N1;	20-MAR-2009 14:34:04.576 20-MAR-2009 15:59:03.298
Warning: Wrong Software ver. RA2/5.06 Filename: RA2_MW__1PNPDK20090320_160259_000004342077_00255_36882_2931.N1;	20-MAR-2009 16:02:59.590 20-MAR-2009 16:10:13.995
Warning: Wrong Software ver. RA2/5.06 Filename: RA2_MW__1PNPDK20090320_160836_000061432077_00255_36882_3036.N1;	20-MAR-2009 16:08:36.019 20-MAR-2009 17:50:58.559
Warning: Wrong Software ver. RA2/5.06 Filename: RA2_MW__1PNPDK20090320_174928_000060212077_00256_36883_3311.N1;	20-MAR-2009 17:49:28.381 20-MAR-2009 19:29:49.495
Warning: Wrong Software ver. RA2/5.06 Filename: RA2_MW__1PNPDK20090320_192800_000060812077_00257_36884_3434.N1;	20-MAR-2009 19:28:00.379 20-MAR-2009 21:09:21.649
Warning: Wrong Software ver. RA2/5.06 Filename: RA2_MW__1PNPDE20090320_210838_000044182077_00258_36885_1602.N1;	20-MAR-2009 21:08:38.259 20-MAR-2009 22:22:16.327
Warning: Wrong Software ver. RA2/5.06 Filename: RA2_MW__1PNPDE20090320_222117_000061802077_00258_36885_1749.N1;	20-MAR-2009 22:21:17.341 21-MAR-2009 00:04:17.757

**RA2\_MW\_\_1P products with wrong sensing start**

**Gauge Segment (Start-Stop)**

**RA2\_MW\_\_1P products with wrong sensing stop**

**Gauge Segment (Start-Stop)**

**RA2\_MW\_\_1P products with wrong phase**

**Gauge Segment (Start-Stop)**

**RA2\_MW\_\_1P products with wrong state vector time**

Gauge	Segment (Start-Stop)
Warning: Not equal to FPO input. 19-MAR-2009 23:05:34.705064 Filename: RA2_MW__1PNPDE20090319_225413_000061182077_00244_36871_0358.N1;	19-MAR-2009 22:54:13.791 20-MAR-2009 00:36:11.824
Warning: Not equal to FPO input. 20-MAR-2009 00:46:10.560335 Filename: RA2_MW__1PNPDE20090320_003512_000056572077_00245_36872_0503.N1;	20-MAR-2009 00:35:12.837 20-MAR-2009 02:09:29.674
Warning: Not equal to FPO input. 20-MAR-2009 02:26:46.441152 Filename: RA2_MW__1PNPDE20090320_020746_000047312077_00246_36873_0636.N1;	20-MAR-2009 02:07:46.127 20-MAR-2009 03:26:37.229
Warning: Not equal to FPO input. 20-MAR-2009 04:07:22.404018 Filename: RA2_MW__1PNPDE20090320_032604_000061782077_00247_36874_0995.N1;	20-MAR-2009 03:26:04.979 20-MAR-2009 05:09:03.167
Warning: Not equal to FPO input. 20-MAR-2009 05:47:58.413350 Filename: RA2_MW__1PNPDE20090320_050830_000060362077_00248_36875_1183.N1;	20-MAR-2009 05:08:30.917 20-MAR-2009 06:49:06.513
Warning: Not equal to FPO input. 20-MAR-2009 07:28:34.367396 Filename: RA2_MW__1PNPDK20090320_064826_000040962077_00249_36876_2242.N1;	20-MAR-2009 06:48:26.465 20-MAR-2009 07:56:42.587
Warning: Not equal to FPO input. 20-MAR-2009 09:09:10.263822 Filename: RA2_MW__1PNPDK20090320_075604_000061532077_00250_36877_2390.N1;	20-MAR-2009 07:56:04.767 20-MAR-2009 09:38:37.438
Warning: Not equal to FPO input. 20-MAR-2009 10:49:46.130394 Filename: RA2_MW__1PNPDK20090320_093752_000060222077_00251_36878_2527.N1;	20-MAR-2009 09:37:52.934 20-MAR-2009 11:18:15.162
Warning: Not equal to FPO input. 20-MAR-2009 12:30:21.988621 Filename: RA2_MW__1PNPDK20090320_111730_000059892077_00252_36879_2661.N1;	20-MAR-2009 11:17:30.658 20-MAR-2009 12:57:19.466
Warning: Not equal to FPO input. 20-MAR-2009 14:10:57.884740 Filename: RA2_MW__1PNPDK20090320_125632_000059652077_00253_36880_2776.N1;	20-MAR-2009 12:56:32.734 20-MAR-2009 14:35:58.148
Warning: Not equal to FPO input. 20-MAR-2009 15:51:33.862688 Filename: RA2_MW__1PNPDK20090320_143404_000050992077_00254_36881_2928.N1;	20-MAR-2009 14:34:04.576 20-MAR-2009 15:59:03.298
Warning: Not equal to FPO input. 20-MAR-2009 15:51:33.862688 Filename: RA2_MW__1PNPDK20090320_160259_000004342077_00255_36882_2931.N1;	20-MAR-2009 16:02:59.590 20-MAR-2009 16:10:13.995
Warning: Not equal to FPO input. 20-MAR-2009 17:32:09.877385 Filename: RA2_MW__1PNPDK20090320_160836_000061432077_00255_36882_3036.N1;	20-MAR-2009 16:08:36.019 20-MAR-2009 17:50:58.559
Warning: Not equal to FPO input. 20-MAR-2009 19:12:45.866994 Filename: RA2_MW__1PNPDK20090320_174928_000060212077_00256_36883_3311.N1;	20-MAR-2009 17:49:28.381 20-MAR-2009 19:29:49.495
Warning: Not equal to FPO input. 20-MAR-2009 20:53:21.781092 Filename: RA2_MW__1PNPDK20090320_192800_000060812077_00257_36884_3434.N1;	20-MAR-2009 19:28:00.379 20-MAR-2009 21:09:21.649
Warning: Not equal to FPO input. 20-MAR-2009 22:33:57.631640 Filename: RA2_MW__1PNPDE20090320_210838_000044182077_00258_36885_1602.N1;	20-MAR-2009 21:08:38.259 20-MAR-2009 22:22:16.327
Warning: Not equal to FPO input. 20-MAR-2009 22:33:57.628922 Filename: RA2_MW__1PNPDE20090320_222117_000061802077_00258_36885_1749.N1;	20-MAR-2009 22:21:17.341 21-MAR-2009 00:04:17.757

**RA2\_MW\_\_1P products with wrong x\_position**

**Gauge Segment (Start-Stop)**

**RA2\_MW\_\_1P products with wrong y\_position**

**Gauge Segment (Start-Stop)**

**RA2\_MW\_\_1P products with wrong z\_position**

**Gauge Segment (Start-Stop)**

**RA2\_MW\_\_1P products with wrong x\_velocity**

**Gauge Segment (Start-Stop)**

**RA2\_MW\_\_1P products with wrong y\_velocity**



Gauge Segment (Start-Stop)

RA2\_MW\_\_1P products with wrong z\_velocity

Gauge Segment (Start-Stop)

RA2\_MW\_\_1P products with unknown vector source

Gauge Segment (Start-Stop)

RA2\_MW\_\_1P products with UTC to SBT time too far from sensing time

Gauge	Segment (Start-Stop)
Warning: Wrong UTC SBT time format. 19-MAR-2009 21:37:17.940942 Filename: RA2_MW__1PNPDE20090320_003512_000056572077_00245_36872_0503.N1;	20-MAR-2009 00:35:12.837 20-MAR-2009 02:09:29.674
Warning: Wrong UTC SBT time format. 19-MAR-2009 23:21:16.941703 Filename: RA2_MW__1PNPDE20090320_020746_000047312077_00246_36873_0636.N1;	20-MAR-2009 02:07:46.127 20-MAR-2009 03:26:37.229
Warning: Wrong UTC SBT time format. 19-MAR-2009 23:21:16.941703 Filename: RA2_MW__1PNPDE20090320_032604_000061782077_00247_36874_0995.N1;	20-MAR-2009 03:26:04.979 20-MAR-2009 05:09:03.167
Warning: Wrong UTC SBT time format. 19-MAR-2009 23:21:16.941703 Filename: RA2_MW__1PNPDE20090320_050830_000060362077_00248_36875_1183.N1;	20-MAR-2009 05:08:30.917 20-MAR-2009 06:49:06.513
Warning: Wrong UTC SBT time format. 19-MAR-2009 23:21:16.941703 Filename: RA2_MW__1PNPDK20090320_064826_000040962077_00249_36876_2242.N1;	20-MAR-2009 06:48:26.465 20-MAR-2009 07:56:42.587
Warning: Wrong UTC SBT time format. 20-MAR-2009 07:52:57.945396 Filename: RA2_MW__1PNPDK20090320_093752_000060222077_00251_36878_2527.N1;	20-MAR-2009 09:37:52.934 20-MAR-2009 11:18:15.162
Warning: Wrong UTC SBT time format. 20-MAR-2009 07:52:57.945396 Filename: RA2_MW__1PNPDK20090320_111730_000059892077_00252_36879_2661.N1;	20-MAR-2009 11:17:30.658 20-MAR-2009 12:57:19.466
Warning: Wrong UTC SBT time format. 20-MAR-2009 11:12:11.946834 Filename: RA2_MW__1PNPDK20090320_125632_000059652077_00253_36880_2776.N1;	20-MAR-2009 12:56:32.734 20-MAR-2009 14:35:58.148
Warning: Wrong UTC SBT time format. 20-MAR-2009 12:51:17.947551 Filename: RA2_MW__1PNPDK20090320_143404_000050992077_00254_36881_2928.N1;	20-MAR-2009 14:34:04.576 20-MAR-2009 15:59:03.298
Warning: Wrong UTC SBT time format. 20-MAR-2009 12:51:17.947551 Filename: RA2_MW__1PNPDK20090320_160259_000004342077_00255_36882_2931.N1;	20-MAR-2009 16:02:59.590 20-MAR-2009 16:10:13.995
Warning: Wrong UTC SBT time format. 20-MAR-2009 12:51:17.947551 Filename: RA2_MW__1PNPDK20090320_160836_000061432077_00255_36882_3036.N1;	20-MAR-2009 16:08:36.019 20-MAR-2009 17:50:58.559
Warning: Wrong UTC SBT time format. 20-MAR-2009 16:07:44.948974 Filename: RA2_MW__1PNPDK20090320_174928_000060212077_00256_36883_3311.N1;	20-MAR-2009 17:49:28.381 20-MAR-2009 19:29:49.495
Warning: Wrong UTC SBT time format. 20-MAR-2009 17:45:51.949685 Filename: RA2_MW__1PNPDK20090320_192800_000060812077_00257_36884_3434.N1;	20-MAR-2009 19:28:00.379 20-MAR-2009 21:09:21.649
Warning: Wrong UTC SBT time format. 20-MAR-2009 19:24:20.950394 Filename: RA2_MW__1PNPDE20090320_210838_000044182077_00258_36885_1602.N1;	20-MAR-2009 21:08:38.259 20-MAR-2009 22:22:16.327

RA2\_MW\_\_1P products with satellite binary time out-of-range

Gauge Segment (Start-Stop)

RA2\_MW\_\_1P products with wrong clock step

Gauge Segment (Start-Stop)

RA2\_MW\_\_1P products with leap utc set to blank

Gauge Segment (Start-Stop)


RA2\_MW\_\_1P products with leap err set

Gauge Segment (Start-Stop)  
RA2\_MW\_\_1P products with product err set

Gauge Segment (Start-Stop)

## MPH checks (Level 2)

### MPH Errors for RA2\_FGD\_2P





RA2\_FGD\_2P products with wrong filename

Gauge Segment (Start-Stop)

RA2\_FGD\_2P products with unknown processing stage

Gauge Segment (Start-Stop)

RA2\_FGD\_2P products with unknown acquisition station

Gauge Segment (Start-Stop)

RA2\_FGD\_2P products with unknown processing center

Gauge Segment (Start-Stop)

RA2\_FGD\_2P products with wrong processing time

Gauge Segment (Start-Stop)

RA2\_FGD\_2P products with software version not equal to the current version

Gauge	Segment (Start-Stop)
Warning: Wrong Software ver. RA2/5.06 Filename: RA2_FGD_2PNPDE20090319_225413_000061182077_00244_36871_0359.N1;	19-MAR-2009 22:54:13.791 20-MAR-2009 00:36:11.824
Warning: Wrong Software ver. RA2/5.06 Filename: RA2_FGD_2PNPDE20090320_003512_000056572077_00245_36872_0504.N1;	20-MAR-2009 00:35:12.837 20-MAR-2009 02:09:29.674
Warning: Wrong Software ver. RA2/5.06 Filename: RA2_FGD_2PNPDE20090320_020746_000047312077_00246_36873_0637.N1;	20-MAR-2009 02:07:46.127 20-MAR-2009 03:26:37.229
Warning: Wrong Software ver. RA2/5.06 Filename: RA2_FGD_2PNPDE20090320_032604_000061782077_00247_36874_0996.N1;	20-MAR-2009 03:26:04.979 20-MAR-2009 05:09:03.167
Warning: Wrong Software ver. RA2/5.06 Filename: RA2_FGD_2PNPDE20090320_050830_000060362077_00248_36875_1184.N1;	20-MAR-2009 05:08:30.917 20-MAR-2009 06:49:06.513
Warning: Wrong Software ver. RA2/5.06 Filename: RA2_FGD_2PNPDK20090320_064826_000040962077_00249_36876_2243.N1;	20-MAR-2009 06:48:26.465 20-MAR-2009 07:56:42.587
Warning: Wrong Software ver. RA2/5.06 Filename: RA2_FGD_2PNPDK20090320_075604_000061532077_00250_36877_2391.N1;	20-MAR-2009 07:56:04.767 20-MAR-2009 09:38:37.438
Warning: Wrong Software ver. RA2/5.06 Filename: RA2_FGD_2PNPDK20090320_093752_000060222077_00251_36878_2528.N1;	20-MAR-2009 09:37:52.934 20-MAR-2009 11:18:15.162
Warning: Wrong Software ver. RA2/5.06 Filename: RA2_FGD_2PNPDK20090320_111730_000059892077_00252_36879_2662.N1;	20-MAR-2009 11:17:30.658 20-MAR-2009 12:57:19.466
Warning: Wrong Software ver. RA2/5.06 Filename: RA2_FGD_2PNPDK20090320_125632_000059652077_00253_36880_2777.N1;	20-MAR-2009 12:56:32.734 20-MAR-2009 14:35:58.148
Warning: Wrong Software ver. RA2/5.06 Filename: RA2_FGD_2PNPDK20090320_143404_000050992077_00254_36881_2929.N1;	20-MAR-2009 14:34:04.576 20-MAR-2009 15:59:03.298
Warning: Wrong Software ver. RA2/5.06 Filename: RA2_FGD_2PNPDK20090320_160259_000004342077_00255_36882_2932.N1;	20-MAR-2009 16:02:59.590 20-MAR-2009 16:10:13.995
Warning: Wrong Software ver. RA2/5.06 Filename: RA2_FGD_2PNPDK20090320_160836_000061432077_00255_36882_3037.N1;	20-MAR-2009 16:08:36.019 20-MAR-2009 17:50:58.559
Warning: Wrong Software ver. RA2/5.06 Filename: RA2_FGD_2PNPDK20090320_174928_000060212077_00256_36883_3312.N1;	20-MAR-2009 17:49:28.381 20-MAR-2009 19:29:49.495

Warning: Wrong Software ver. RA2/5.06 Filename: RA2_FGD_2PNPDK20090320_192800_000060812077_00257_36884_3435.N1;	20-MAR-2009 19:28:00.379 20-MAR-2009 21:09:21.649
Warning: Wrong Software ver. RA2/5.06 Filename: RA2_FGD_2PNPDE20090320_210838_000044182077_00258_36885_1603.N1;	20-MAR-2009 21:08:38.259 20-MAR-2009 22:22:16.327
Warning: Wrong Software ver. RA2/5.06 Filename: RA2_FGD_2PNPDE20090320_222117_000061802077_00258_36885_1750.N1;	20-MAR-2009 22:21:17.341 21-MAR-2009 00:04:17.757

**RA2\_FGD\_2P products with wrong sensing start**

Gauge Segment (Start-Stop)

**RA2\_FGD\_2P products with wrong sensing stop**

Gauge Segment (Start-Stop)

**RA2\_FGD\_2P products with wrong phase**

Gauge Segment (Start-Stop)

**RA2\_FGD\_2P products with wrong state vector time**

Gauge	Segment (Start-Stop)
Warning: Not equal to FPO input. 19-MAR-2009 23:05:34.705064 Filename: RA2_FGD_2PNPDE20090319_225413_000061182077_00244_36871_0359.N1;	19-MAR-2009 22:54:13.791 20-MAR-2009 00:36:11.824
Warning: Not equal to FPO input. 20-MAR-2009 00:46:10.560335 Filename: RA2_FGD_2PNPDE20090320_003512_000056572077_00245_36872_0504.N1;	20-MAR-2009 00:35:12.837 20-MAR-2009 02:09:29.674
Warning: Not equal to FPO input. 20-MAR-2009 02:26:46.441152 Filename: RA2_FGD_2PNPDE20090320_020746_000047312077_00246_36873_0637.N1;	20-MAR-2009 02:07:46.127 20-MAR-2009 03:26:37.229
Warning: Not equal to FPO input. 20-MAR-2009 04:07:22.404018 Filename: RA2_FGD_2PNPDE20090320_032604_000061782077_00247_36874_0996.N1;	20-MAR-2009 03:26:04.979 20-MAR-2009 05:09:03.167
Warning: Not equal to FPO input. 20-MAR-2009 05:47:58.413350 Filename: RA2_FGD_2PNPDE20090320_050830_000060362077_00248_36875_1184.N1;	20-MAR-2009 05:08:30.917 20-MAR-2009 06:49:06.513
Warning: Not equal to FPO input. 20-MAR-2009 07:28:34.367396 Filename: RA2_FGD_2PNPDK20090320_064826_000040962077_00249_36876_2243.N1;	20-MAR-2009 06:48:26.465 20-MAR-2009 07:56:42.587
Warning: Not equal to FPO input. 20-MAR-2009 09:09:10.263822 Filename: RA2_FGD_2PNPDK20090320_075604_000061532077_00250_36877_2391.N1;	20-MAR-2009 07:56:04.767 20-MAR-2009 09:38:37.438
Warning: Not equal to FPO input. 20-MAR-2009 10:49:46.130394 Filename: RA2_FGD_2PNPDK20090320_093752_000060222077_00251_36878_2528.N1;	20-MAR-2009 09:37:52.934 20-MAR-2009 11:18:15.162
Warning: Not equal to FPO input. 20-MAR-2009 12:30:21.988621 Filename: RA2_FGD_2PNPDK20090320_111730_000059892077_00252_36879_2662.N1;	20-MAR-2009 11:17:30.658 20-MAR-2009 12:57:19.466
Warning: Not equal to FPO input. 20-MAR-2009 14:10:57.884740 Filename: RA2_FGD_2PNPDK20090320_125632_000059652077_00253_36880_2777.N1;	20-MAR-2009 12:56:32.734 20-MAR-2009 14:35:58.148
Warning: Not equal to FPO input. 20-MAR-2009 15:51:33.862688 Filename: RA2_FGD_2PNPDK20090320_143404_000050992077_00254_36881_2929.N1;	20-MAR-2009 14:34:04.576 20-MAR-2009 15:59:03.298
Warning: Not equal to FPO input. 20-MAR-2009 15:51:33.862688 Filename: RA2_FGD_2PNPDK20090320_160259_000004342077_00255_36882_2932.N1;	20-MAR-2009 16:02:59.590 20-MAR-2009 16:10:13.995
Warning: Not equal to FPO input. 20-MAR-2009 17:32:09.877385 Filename: RA2_FGD_2PNPDK20090320_160836_000061432077_00255_36882_3037.N1;	20-MAR-2009 16:08:36.019 20-MAR-2009 17:50:58.559
Warning: Not equal to FPO input. 20-MAR-2009 19:12:45.866994 Filename: RA2_FGD_2PNPDK20090320_174928_000060212077_00256_36883_3312.N1;	20-MAR-2009 17:49:28.381 20-MAR-2009 19:29:49.495
Warning: Not equal to FPO input. 20-MAR-2009 20:53:21.781092 Filename: RA2_FGD_2PNPDK20090320_192800_000060812077_00257_36884_3435.N1;	20-MAR-2009 19:28:00.379 20-MAR-2009 21:09:21.649

Warning: Not equal to FPO input. 20-MAR-2009 22:33:57.631640 Filename: RA2_FGD_2PNPDE20090320_210838_000044182077_00258_36885_1603.N1;	20-MAR-2009 21:08:38.259 20-MAR-2009 22:22:16.327
Warning: Not equal to FPO input. 20-MAR-2009 22:33:57.628922 Filename: RA2_FGD_2PNPDE20090320_222117_000061802077_00258_36885_1750.N1;	20-MAR-2009 22:21:17.341 21-MAR-2009 00:04:17.757

**RA2\_FGD\_2P products with wrong x\_position**

Gauge Segment (Start-Stop)

**RA2\_FGD\_2P products with wrong y\_position**

Gauge Segment (Start-Stop)

**RA2\_FGD\_2P products with wrong z\_position**

Gauge Segment (Start-Stop)

**RA2\_FGD\_2P products with wrong x\_velocity**

Gauge Segment (Start-Stop)

**RA2\_FGD\_2P products with wrong y\_velocity**

Gauge Segment (Start-Stop)

**RA2\_FGD\_2P products with wrong z\_velocity**

Gauge Segment (Start-Stop)

**RA2\_FGD\_2P products with unknown vector source**

Gauge Segment (Start-Stop)

**RA2\_FGD\_2P products with UTC to SBT time too far from sensing time**

Gauge	Segment (Start-Stop)
Warning: Wrong UTC SBT time format. 19-MAR-2009 21:37:17.940942 Filename: RA2_FGD_2PNPDE20090320_003512_000056572077_00245_36872_0504.N1;	20-MAR-2009 00:35:12.837 20-MAR-2009 02:09:29.674
Warning: Wrong UTC SBT time format. 19-MAR-2009 23:21:16.941703 Filename: RA2_FGD_2PNPDE20090320_020746_000047312077_00246_36873_0637.N1;	20-MAR-2009 02:07:46.127 20-MAR-2009 03:26:37.229
Warning: Wrong UTC SBT time format. 19-MAR-2009 23:21:16.941703 Filename: RA2_FGD_2PNPDE20090320_032604_000061782077_00247_36874_0996.N1;	20-MAR-2009 03:26:04.979 20-MAR-2009 05:09:03.167
Warning: Wrong UTC SBT time format. 19-MAR-2009 23:21:16.941703 Filename: RA2_FGD_2PNPDE20090320_050830_000060362077_00248_36875_1184.N1;	20-MAR-2009 05:08:30.917 20-MAR-2009 06:49:06.513
Warning: Wrong UTC SBT time format. 19-MAR-2009 23:21:16.941703 Filename: RA2_FGD_2PNPDK20090320_064826_000040962077_00249_36876_2243.N1;	20-MAR-2009 06:48:26.465 20-MAR-2009 07:56:42.587
Warning: Wrong UTC SBT time format. 20-MAR-2009 07:52:57.945396 Filename: RA2_FGD_2PNPDK20090320_093752_000060222077_00251_36878_2528.N1;	20-MAR-2009 09:37:52.934 20-MAR-2009 11:18:15.162
Warning: Wrong UTC SBT time format. 20-MAR-2009 07:52:57.945396 Filename: RA2_FGD_2PNPDK20090320_111730_000059892077_00252_36879_2662.N1;	20-MAR-2009 11:17:30.658 20-MAR-2009 12:57:19.466
Warning: Wrong UTC SBT time format. 20-MAR-2009 11:12:11.946834 Filename: RA2_FGD_2PNPDK20090320_125632_000059652077_00253_36880_2777.N1;	20-MAR-2009 12:56:32.734 20-MAR-2009 14:35:58.148
Warning: Wrong UTC SBT time format. 20-MAR-2009 12:51:17.947551 Filename: RA2_FGD_2PNPDK20090320_143404_000050992077_00254_36881_2929.N1;	20-MAR-2009 14:34:04.576 20-MAR-2009 15:59:03.298
Warning: Wrong UTC SBT time format. 20-MAR-2009 12:51:17.947551 Filename: RA2_FGD_2PNPDK20090320_160259_000004342077_00255_36882_2932.N1;	20-MAR-2009 16:02:59.590 20-MAR-2009 16:10:13.995

Warning: Wrong UTC SBT time format. 20-MAR-2009 12:51:17.947551 Filename: RA2_FGD_2PNPDK20090320_160836_000061432077_00255_36882_3037.N1;	20-MAR-2009 16:08:36.019 20-MAR-2009 17:50:58.559
Warning: Wrong UTC SBT time format. 20-MAR-2009 16:07:44.948974 Filename: RA2_FGD_2PNPDK20090320_174928_000060212077_00256_36883_3312.N1;	20-MAR-2009 17:49:28.381 20-MAR-2009 19:29:49.495
Warning: Wrong UTC SBT time format. 20-MAR-2009 17:45:51.949685 Filename: RA2_FGD_2PNPDK20090320_192800_000060812077_00257_36884_3435.N1;	20-MAR-2009 19:28:00.379 20-MAR-2009 21:09:21.649
Warning: Wrong UTC SBT time format. 20-MAR-2009 19:24:20.950394 Filename: RA2_FGD_2PNPDE20090320_210838_000044182077_00258_36885_1603.N1;	20-MAR-2009 21:08:38.259 20-MAR-2009 22:22:16.327

**RA2\_FGD\_2P products with satellite binary time out-of-range**

Gauge Segment (Start-Stop)

**RA2\_FGD\_2P products with wrong clock step**

Gauge Segment (Start-Stop)

**RA2\_FGD\_2P products with leap utc set to blank**

Gauge Segment (Start-Stop)

**RA2\_FGD\_2P products with leap err set**

Gauge Segment (Start-Stop)


**RA2\_FGD\_2P products with product err set**

Gauge	Segment (Start-Stop)
Warning: Product Error flag set. Filename: RA2_FGD_2PNPDE20090319_225413_000061182077_00244_36871_0359.N1;	19-MAR-2009 22:54:13.791 20-MAR-2009 00:36:11.824
Warning: Product Error flag set. Filename: RA2_FGD_2PNPDE20090320_003512_000056572077_00245_36872_0504.N1;	20-MAR-2009 00:35:12.837 20-MAR-2009 02:09:29.674
Warning: Product Error flag set. Filename: RA2_FGD_2PNPDE20090320_020746_000047312077_00246_36873_0637.N1;	20-MAR-2009 02:07:46.127 20-MAR-2009 03:26:37.229
Warning: Product Error flag set. Filename: RA2_FGD_2PNPDE20090320_032604_000061782077_00247_36874_0996.N1;	20-MAR-2009 03:26:04.979 20-MAR-2009 05:09:03.167
Warning: Product Error flag set. Filename: RA2_FGD_2PNPDE20090320_050830_000060362077_00248_36875_1184.N1;	20-MAR-2009 05:08:30.917 20-MAR-2009 06:49:06.513
Warning: Product Error flag set. Filename: RA2_FGD_2PNPDK20090320_064826_000040962077_00249_36876_2243.N1;	20-MAR-2009 06:48:26.465 20-MAR-2009 07:56:42.587
Warning: Product Error flag set. Filename: RA2_FGD_2PNPDK20090320_075604_000061532077_00250_36877_2391.N1;	20-MAR-2009 07:56:04.767 20-MAR-2009 09:38:37.438
Warning: Product Error flag set. Filename: RA2_FGD_2PNPDK20090320_093752_000060222077_00251_36878_2528.N1;	20-MAR-2009 09:37:52.934 20-MAR-2009 11:18:15.162
Warning: Product Error flag set. Filename: RA2_FGD_2PNPDK20090320_111730_000059892077_00252_36879_2662.N1;	20-MAR-2009 11:17:30.658 20-MAR-2009 12:57:19.466
Warning: Product Error flag set. Filename: RA2_FGD_2PNPDK20090320_125632_000059652077_00253_36880_2777.N1;	20-MAR-2009 12:56:32.734 20-MAR-2009 14:35:58.148
Warning: Product Error flag set. Filename: RA2_FGD_2PNPDK20090320_143404_000050992077_00254_36881_2929.N1;	20-MAR-2009 14:34:04.576 20-MAR-2009 15:59:03.298
Warning: Product Error flag set. Filename: RA2_FGD_2PNPDK20090320_160259_000004342077_00255_36882_2932.N1;	20-MAR-2009 16:02:59.590 20-MAR-2009 16:10:13.995
Warning: Product Error flag set. Filename: RA2_FGD_2PNPDK20090320_160836_000061432077_00255_36882_3037.N1;	20-MAR-2009 16:08:36.019 20-MAR-2009 17:50:58.559



Warning: Product Error flag set. Filename: RA2_FGD_2PNPDK20090320_174928_000060212077_00256_36883_3312.N1;	20-MAR-2009 17:49:28.381 20-MAR-2009 19:29:49.495
Warning: Product Error flag set. Filename: RA2_FGD_2PNPDK20090320_192800_000060812077_00257_36884_3435.N1;	20-MAR-2009 19:28:00.379 20-MAR-2009 21:09:21.649
Warning: Product Error flag set. Filename: RA2_FGD_2PNPDE20090320_210838_000044182077_00258_36885_1603.N1;	20-MAR-2009 21:08:38.259 20-MAR-2009 22:22:16.327
Warning: Product Error flag set. Filename: RA2_FGD_2PNPDE20090320_222117_000061802077_00258_36885_1750.N1;	20-MAR-2009 22:21:17.341 21-MAR-2009 00:04:17.757

### MPH Errors for RA2\_WWV\_2P





**RA2\_WWV\_2P products with wrong filename**

**Gauge Segment (Start-Stop)**

**RA2\_WWV\_2P products with unknown processing stage**

**Gauge Segment (Start-Stop)**

**RA2\_WWV\_2P products with unknown acquisition station**

**Gauge Segment (Start-Stop)**

**RA2\_WWV\_2P products with unknown processing center**

**Gauge Segment (Start-Stop)**

**RA2\_WWV\_2P products with wrong processing time**

**Gauge Segment (Start-Stop)**

**RA2\_WWV\_2P products with software version not equal to the current version**

<b>Gauge</b>	<b>Segment (Start-Stop)</b>
Warning: Wrong Software ver. RA2/5.06 Filename: RA2_WWV_2PNPDE20090319_225413_000061182077_00244_36871_0360.N1;	19-MAR-2009 22:54:13.791 20-MAR-2009 00:36:11.824
Warning: Wrong Software ver. RA2/5.06 Filename: RA2_WWV_2PNPDE20090320_003512_000056572077_00245_36872_0505.N1;	20-MAR-2009 00:35:12.837 20-MAR-2009 02:09:29.674
Warning: Wrong Software ver. RA2/5.06 Filename: RA2_WWV_2PNPDE20090320_020746_000047312077_00246_36873_0638.N1;	20-MAR-2009 02:07:46.127 20-MAR-2009 03:26:37.229
Warning: Wrong Software ver. RA2/5.06 Filename: RA2_WWV_2PNPDE20090320_032604_000061782077_00247_36874_0997.N1;	20-MAR-2009 03:26:04.979 20-MAR-2009 05:09:03.167
Warning: Wrong Software ver. RA2/5.06 Filename: RA2_WWV_2PNPDE20090320_050830_000060362077_00248_36875_1185.N1;	20-MAR-2009 05:08:30.917 20-MAR-2009 06:49:06.513
Warning: Wrong Software ver. RA2/5.06 Filename: RA2_WWV_2PNPDK20090320_064826_000040962077_00249_36876_2244.N1;	20-MAR-2009 06:48:26.465 20-MAR-2009 07:56:42.587
Warning: Wrong Software ver. RA2/5.06 Filename: RA2_WWV_2PNPDK20090320_075604_000061532077_00250_36877_2392.N1;	20-MAR-2009 07:56:04.767 20-MAR-2009 09:38:37.438
Warning: Wrong Software ver. RA2/5.06 Filename: RA2_WWV_2PNPDK20090320_093752_000060222077_00251_36878_2529.N1;	20-MAR-2009 09:37:52.934 20-MAR-2009 11:18:15.162
Warning: Wrong Software ver. RA2/5.06 Filename: RA2_WWV_2PNPDK20090320_111730_000059892077_00252_36879_2663.N1;	20-MAR-2009 11:17:30.658 20-MAR-2009 12:57:19.466
Warning: Wrong Software ver. RA2/5.06 Filename: RA2_WWV_2PNPDK20090320_125632_000059652077_00253_36880_2778.N1;	20-MAR-2009 12:56:32.734 20-MAR-2009 14:35:58.148
Warning: Wrong Software ver. RA2/5.06 Filename: RA2_WWV_2PNPDK20090320_143404_000050992077_00254_36881_2930.N1;	20-MAR-2009 14:34:04.576 20-MAR-2009 15:59:03.298
Warning: Wrong Software ver. RA2/5.06 Filename: RA2_WWV_2PNPDK20090320_160259_000004342077_00255_36882_2933.N1;	20-MAR-2009 16:02:59.590 20-MAR-2009 16:10:13.995
Warning: Wrong Software ver. RA2/5.06 Filename: RA2_WWV_2PNPDK20090320_160836_000061432077_00255_36882_3038.N1;	20-MAR-2009 16:08:36.019 20-MAR-2009 17:50:58.559
Warning: Wrong Software ver. RA2/5.06 Filename: RA2_WWV_2PNPDK20090320_174928_000060212077_00256_36883_3313.N1;	20-MAR-2009 17:49:28.381 20-MAR-2009 19:29:49.495
Warning: Wrong Software ver. RA2/5.06 Filename: RA2_WWV_2PNPDK20090320_192800_000060812077_00257_36884_3436.N1;	20-MAR-2009 19:28:00.379 20-MAR-2009 21:09:21.649

Warning: Wrong Software ver. RA2/5.06 Filename: RA2_WWV_2PNPDE20090320_210838_000044182077_00258_36885_1604.N1;	20-MAR-2009 21:08:38.259 20-MAR-2009 22:22:16.327
Warning: Wrong Software ver. RA2/5.06 Filename: RA2_WWV_2PNPDE20090320_222117_000061802077_00258_36885_1751.N1;	20-MAR-2009 22:21:17.341 21-MAR-2009 00:04:17.757

**RA2\_WWV\_2P products with wrong sensing start**

**Gauge Segment (Start-Stop)**

**RA2\_WWV\_2P products with wrong sensing stop**

**Gauge Segment (Start-Stop)**

**RA2\_WWV\_2P products with wrong phase**

**Gauge Segment (Start-Stop)**

**RA2\_WWV\_2P products with wrong state vector time**

<b>Gauge</b>	<b>Segment (Start-Stop)</b>
Warning: Not equal to FPO input. 19-MAR-2009 23:05:34.705064 Filename: RA2_WWV_2PNPDE20090319_225413_000061182077_00244_36871_0360.N1;	19-MAR-2009 22:54:13.791 20-MAR-2009 00:36:11.824
Warning: Not equal to FPO input. 20-MAR-2009 00:46:10.560335 Filename: RA2_WWV_2PNPDE20090320_003512_000056572077_00245_36872_0505.N1;	20-MAR-2009 00:35:12.837 20-MAR-2009 02:09:29.674
Warning: Not equal to FPO input. 20-MAR-2009 02:26:46.441152 Filename: RA2_WWV_2PNPDE20090320_020746_000047312077_00246_36873_0638.N1;	20-MAR-2009 02:07:46.127 20-MAR-2009 03:26:37.229
Warning: Not equal to FPO input. 20-MAR-2009 04:07:22.404018 Filename: RA2_WWV_2PNPDE20090320_032604_000061782077_00247_36874_0997.N1;	20-MAR-2009 03:26:04.979 20-MAR-2009 05:09:03.167
Warning: Not equal to FPO input. 20-MAR-2009 05:47:58.413350 Filename: RA2_WWV_2PNPDE20090320_050830_000060362077_00248_36875_1185.N1;	20-MAR-2009 05:08:30.917 20-MAR-2009 06:49:06.513
Warning: Not equal to FPO input. 20-MAR-2009 07:28:34.367396 Filename: RA2_WWV_2PNPDK20090320_064826_000040962077_00249_36876_2244.N1;	20-MAR-2009 06:48:26.465 20-MAR-2009 07:56:42.587
Warning: Not equal to FPO input. 20-MAR-2009 09:09:10.263822 Filename: RA2_WWV_2PNPDK20090320_075604_000061532077_00250_36877_2392.N1;	20-MAR-2009 07:56:04.767 20-MAR-2009 09:38:37.438
Warning: Not equal to FPO input. 20-MAR-2009 10:49:46.130394 Filename: RA2_WWV_2PNPDK20090320_093752_000060222077_00251_36878_2529.N1;	20-MAR-2009 09:37:52.934 20-MAR-2009 11:18:15.162
Warning: Not equal to FPO input. 20-MAR-2009 12:30:21.988621 Filename: RA2_WWV_2PNPDK20090320_111730_000059892077_00252_36879_2663.N1;	20-MAR-2009 11:17:30.658 20-MAR-2009 12:57:19.466
Warning: Not equal to FPO input. 20-MAR-2009 14:10:57.884740 Filename: RA2_WWV_2PNPDK20090320_125632_000059652077_00253_36880_2778.N1;	20-MAR-2009 12:56:32.734 20-MAR-2009 14:35:58.148
Warning: Not equal to FPO input. 20-MAR-2009 15:51:33.862688 Filename: RA2_WWV_2PNPDK20090320_143404_000050992077_00254_36881_2930.N1;	20-MAR-2009 14:34:04.576 20-MAR-2009 15:59:03.298
Warning: Not equal to FPO input. 20-MAR-2009 15:51:33.862688 Filename: RA2_WWV_2PNPDK20090320_160259_000004342077_00255_36882_2933.N1;	20-MAR-2009 16:02:59.590 20-MAR-2009 16:10:13.995
Warning: Not equal to FPO input. 20-MAR-2009 17:32:09.877385 Filename: RA2_WWV_2PNPDK20090320_160836_000061432077_00255_36882_3038.N1;	20-MAR-2009 16:08:36.019 20-MAR-2009 17:50:58.559
Warning: Not equal to FPO input. 20-MAR-2009 19:12:45.866994 Filename: RA2_WWV_2PNPDK20090320_174928_000060212077_00256_36883_3313.N1;	20-MAR-2009 17:49:28.381 20-MAR-2009 19:29:49.495
Warning: Not equal to FPO input. 20-MAR-2009 20:53:21.781092 Filename: RA2_WWV_2PNPDK20090320_192800_000060812077_00257_36884_3436.N1;	20-MAR-2009 19:28:00.379 20-MAR-2009 21:09:21.649
Warning: Not equal to FPO input. 20-MAR-2009 22:33:57.631640 Filename: RA2_WWV_2PNPDE20090320_210838_000044182077_00258_36885_1604.N1;	20-MAR-2009 21:08:38.259 20-MAR-2009 22:22:16.327

Warning: Not equal to FPO input. 20-MAR-2009 22:33:57.628922 Filename: RA2_WWV_2PNPDE20090320_222117_000061802077_00258_36885_1751.N1;	20-MAR-2009 22:21:17.341 21-MAR-2009 00:04:17.757
---	--

**RA2\_WWV\_2P products with wrong x\_position**

**Gauge Segment (Start-Stop)**

**RA2\_WWV\_2P products with wrong y\_position**

**Gauge Segment (Start-Stop)**

**RA2\_WWV\_2P products with wrong z\_position**

**Gauge Segment (Start-Stop)**

**RA2\_WWV\_2P products with wrong x\_velocity**

**Gauge Segment (Start-Stop)**

**RA2\_WWV\_2P products with wrong y\_velocity**

**Gauge Segment (Start-Stop)**

**RA2\_WWV\_2P products with wrong z\_velocity**

**Gauge Segment (Start-Stop)**

**RA2\_WWV\_2P products with unknown vector source**

**Gauge Segment (Start-Stop)**

**RA2\_WWV\_2P products with UTC to SBT time too far from sensing time**

<b>Gauge</b>	<b>Segment (Start-Stop)</b>
Warning: Wrong UTC SBT time format. 19-MAR-2009 21:37:17.940942 Filename: RA2_WWV_2PNPDE20090320_003512_000056572077_00245_36872_0505.N1;	20-MAR-2009 00:35:12.837 20-MAR-2009 02:09:29.674
Warning: Wrong UTC SBT time format. 19-MAR-2009 23:21:16.941703 Filename: RA2_WWV_2PNPDE20090320_020746_000047312077_00246_36873_0638.N1;	20-MAR-2009 02:07:46.127 20-MAR-2009 03:26:37.229
Warning: Wrong UTC SBT time format. 19-MAR-2009 23:21:16.941703 Filename: RA2_WWV_2PNPDE20090320_032604_000061782077_00247_36874_0997.N1;	20-MAR-2009 03:26:04.979 20-MAR-2009 05:09:03.167
Warning: Wrong UTC SBT time format. 19-MAR-2009 23:21:16.941703 Filename: RA2_WWV_2PNPDE20090320_050830_000060362077_00248_36875_1185.N1;	20-MAR-2009 05:08:30.917 20-MAR-2009 06:49:06.513
Warning: Wrong UTC SBT time format. 19-MAR-2009 23:21:16.941703 Filename: RA2_WWV_2PNPDK20090320_064826_000040962077_00249_36876_2244.N1;	20-MAR-2009 06:48:26.465 20-MAR-2009 07:56:42.587
Warning: Wrong UTC SBT time format. 20-MAR-2009 07:52:57.945396 Filename: RA2_WWV_2PNPDK20090320_093752_000060222077_00251_36878_2529.N1;	20-MAR-2009 09:37:52.934 20-MAR-2009 11:18:15.162
Warning: Wrong UTC SBT time format. 20-MAR-2009 07:52:57.945396 Filename: RA2_WWV_2PNPDK20090320_111730_000059892077_00252_36879_2663.N1;	20-MAR-2009 11:17:30.658 20-MAR-2009 12:57:19.466
Warning: Wrong UTC SBT time format. 20-MAR-2009 11:12:11.946834 Filename: RA2_WWV_2PNPDK20090320_125632_000059652077_00253_36880_2778.N1;	20-MAR-2009 12:56:32.734 20-MAR-2009 14:35:58.148
Warning: Wrong UTC SBT time format. 20-MAR-2009 12:51:17.947551 Filename: RA2_WWV_2PNPDK20090320_143404_000050992077_00254_36881_2930.N1;	20-MAR-2009 14:34:04.576 20-MAR-2009 15:59:03.298
Warning: Wrong UTC SBT time format. 20-MAR-2009 12:51:17.947551 Filename: RA2_WWV_2PNPDK20090320_160259_000004342077_00255_36882_2933.N1;	20-MAR-2009 16:02:59.590 20-MAR-2009 16:10:13.995
Warning: Wrong UTC SBT time format. 20-MAR-2009 12:51:17.947551 Filename: RA2_WWV_2PNPDK20090320_160836_000061432077_00255_36882_3038.N1;	20-MAR-2009 16:08:36.019 20-MAR-2009 17:50:58.559

Warning: Wrong UTC SBT time format. 20-MAR-2009 16:07:44.948974 Filename: RA2_WWV_2PNPDK20090320_174928_000060212077_00256_36883_3313.N1;	20-MAR-2009 17:49:28.381 20-MAR-2009 19:29:49.495
Warning: Wrong UTC SBT time format. 20-MAR-2009 17:45:51.949685 Filename: RA2_WWV_2PNPDK20090320_192800_000060812077_00257_36884_3436.N1;	20-MAR-2009 19:28:00.379 20-MAR-2009 21:09:21.649
Warning: Wrong UTC SBT time format. 20-MAR-2009 19:24:20.950394 Filename: RA2_WWV_2PNPDE20090320_210838_000044182077_00258_36885_1604.N1;	20-MAR-2009 21:08:38.259 20-MAR-2009 22:22:16.327

**RA2\_WWV\_2P products with satellite binary time out-of-range**

**Gauge Segment (Start-Stop)**

**RA2\_WWV\_2P products with wrong clock step**

**Gauge Segment (Start-Stop)**

**RA2\_WWV\_2P products with leap utc set to blank**

**Gauge Segment (Start-Stop)**

**RA2\_WWV\_2P products with leap err set**

**Gauge Segment (Start-Stop)**

**RA2\_WWV\_2P products with product err set**

Gauge	Segment (Start-Stop)
Warning: Product Error flag set. Filename: RA2_WWV_2PNPDE20090319_225413_000061182077_00244_36871_0360.N1;	19-MAR-2009 22:54:13.791 20-MAR-2009 00:36:11.824
Warning: Product Error flag set. Filename: RA2_WWV_2PNPDE20090320_003512_000056572077_00245_36872_0505.N1;	20-MAR-2009 00:35:12.837 20-MAR-2009 02:09:29.674
Warning: Product Error flag set. Filename: RA2_WWV_2PNPDE20090320_020746_000047312077_00246_36873_0638.N1;	20-MAR-2009 02:07:46.127 20-MAR-2009 03:26:37.229
Warning: Product Error flag set. Filename: RA2_WWV_2PNPDE20090320_032604_000061782077_00247_36874_0997.N1;	20-MAR-2009 03:26:04.979 20-MAR-2009 05:09:03.167
Warning: Product Error flag set. Filename: RA2_WWV_2PNPDE20090320_050830_000060362077_00248_36875_1185.N1;	20-MAR-2009 05:08:30.917 20-MAR-2009 06:49:06.513
Warning: Product Error flag set. Filename: RA2_WWV_2PNPDK20090320_064826_000040962077_00249_36876_2244.N1;	20-MAR-2009 06:48:26.465 20-MAR-2009 07:56:42.587
Warning: Product Error flag set. Filename: RA2_WWV_2PNPDK20090320_075604_000061532077_00250_36877_2392.N1;	20-MAR-2009 07:56:04.767 20-MAR-2009 09:38:37.438
Warning: Product Error flag set. Filename: RA2_WWV_2PNPDK20090320_093752_000060222077_00251_36878_2529.N1;	20-MAR-2009 09:37:52.934 20-MAR-2009 11:18:15.162
Warning: Product Error flag set. Filename: RA2_WWV_2PNPDK20090320_111730_000059892077_00252_36879_2663.N1;	20-MAR-2009 11:17:30.658 20-MAR-2009 12:57:19.466
Warning: Product Error flag set. Filename: RA2_WWV_2PNPDK20090320_125632_000059652077_00253_36880_2778.N1;	20-MAR-2009 12:56:32.734 20-MAR-2009 14:35:58.148
Warning: Product Error flag set. Filename: RA2_WWV_2PNPDK20090320_143404_000050992077_00254_36881_2930.N1;	20-MAR-2009 14:34:04.576 20-MAR-2009 15:59:03.298
Warning: Product Error flag set. Filename: RA2_WWV_2PNPDK20090320_160259_000004342077_00255_36882_2933.N1;	20-MAR-2009 16:02:59.590 20-MAR-2009 16:10:13.995
Warning: Product Error flag set. Filename: RA2_WWV_2PNPDK20090320_160836_000061432077_00255_36882_3038.N1;	20-MAR-2009 16:08:36.019 20-MAR-2009 17:50:58.559
Warning: Product Error flag set. Filename: RA2_WWV_2PNPDK20090320_174928_000060212077_00256_36883_3313.N1;	20-MAR-2009 17:49:28.381 20-MAR-2009 19:29:49.495



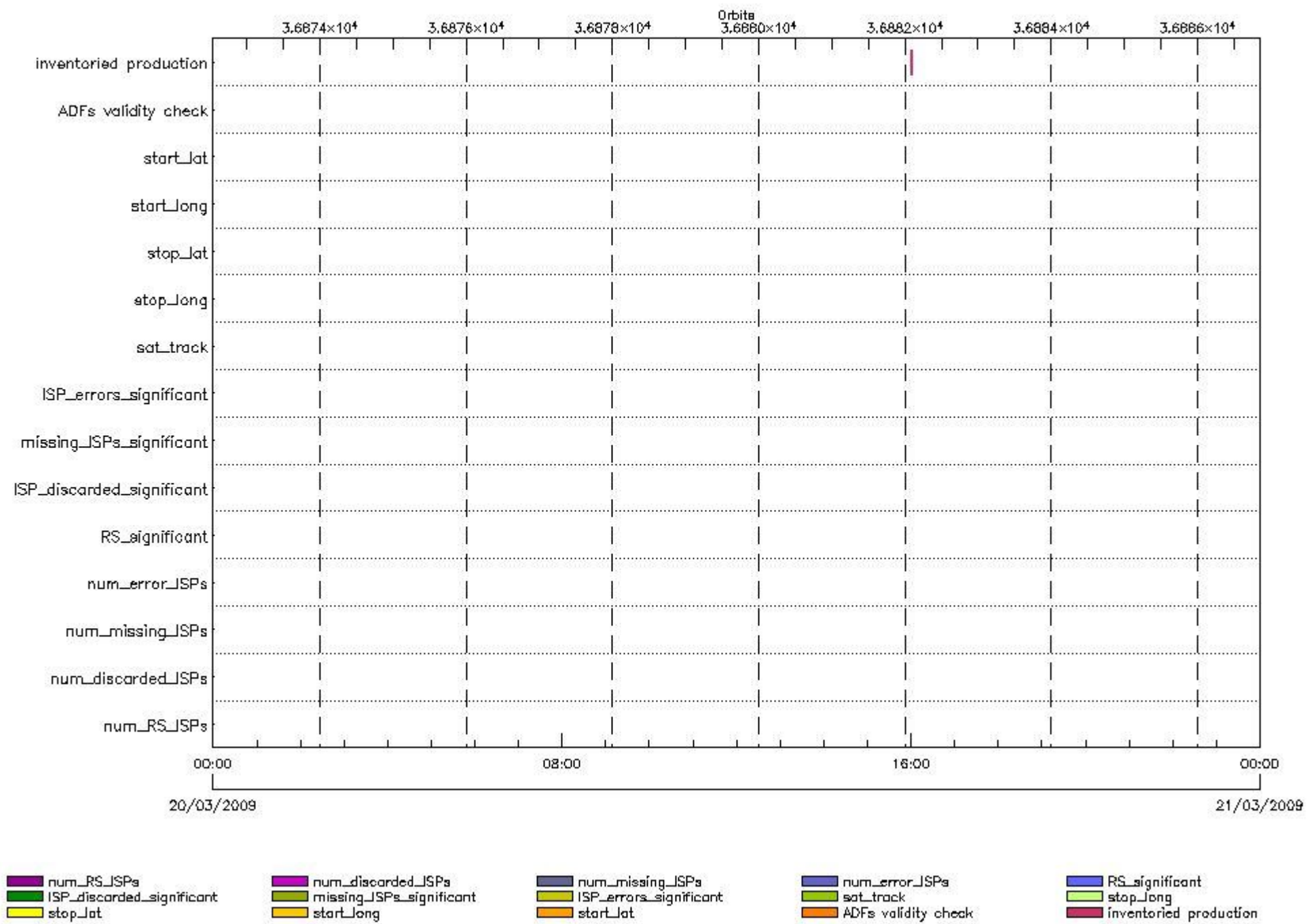
Warning: Product Error flag set. Filename: RA2_WWV_2PNPDK20090320_192800_000060812077_00257_36884_3436.N1;	20-MAR-2009 19:28:00.379 20-MAR-2009 21:09:21.649
Warning: Product Error flag set. Filename: RA2_WWV_2PNPDE20090320_210838_000044182077_00258_36885_1604.N1;	20-MAR-2009 21:08:38.259 20-MAR-2009 22:22:16.327
Warning: Product Error flag set. Filename: RA2_WWV_2PNPDE20090320_222117_000061802077_00258_36885_1751.N1;	20-MAR-2009 22:21:17.341 21-MAR-2009 00:04:17.757

---

## SPH checks

RA2\_CAL\_0P SPH checks

SPH fields with errors



**RA2\_CAL\_0P products using a wrong ADF (sensing not included in validity)**

Gauge Segment (Start-Stop) Explicit Reference

**RA2\_CAL\_0P products with start\_lat out of range**

Gauge Value Segment (Start-Stop) Explicit Reference

**RA2\_CAL\_0P products with start\_long out of range**

Gauge Value Segment (Start-Stop) Explicit Reference

RA2\_CAL\_0P products with stop\_lat out of range

Gauge Value Segment (Start-Stop) Explicit Reference

RA2\_CAL\_0P products with stop\_long out of range

Gauge Value Segment (Start-Stop) Explicit Reference

RA2\_CAL\_0P products with sat\_track out of range

Gauge Value Segment (Start-Stop) Explicit Reference

Percentage of RA2\_CAL\_0P products with ISP\_errors\_significant set to 1

Gauge Value Segment (Start-Stop)

RA2\_CAL\_0P products with num\_error\_ISPs out of range

Gauge Value Segment (Start-Stop) Explicit Reference

Statistics for RA2\_CAL\_0P products with num\_error\_ISPs out of range

Gauge Statistics Segment (Start-Stop)

Percentage of RA2\_CAL\_0P products with missing\_ISPs\_significant set to 1

Gauge Value Segment (Start-Stop)

RA2\_CAL\_0P products with num\_missing\_ISPs out of range

Gauge Value Segment (Start-Stop) Explicit Reference

Statistics for RA2\_CAL\_0P products with num\_missing\_ISPs out of range

Gauge Statistics Segment (Start-Stop)

Percentage of RA2\_CAL\_0P products with ISP\_discarded\_significant set to 1

Gauge Value Segment (Start-Stop)

RA2\_CAL\_0P products with num\_discarded\_ISPs out of range

Gauge	Value	Segment (Start-Stop)	Explicit Reference
-------	-------	----------------------	--------------------

Statistics for RA2\_CAL\_0P products with num\_discarded\_ISPs out of range

Gauge	Statistics	Segment (Start-Stop)
-------	------------	----------------------

Percentage of RA2\_CAL\_0P products with RS\_significant set to 1

Gauge	Value	Segment (Start-Stop)
-------	-------	----------------------

RA2\_CAL\_0P products with num\_RS\_ISPs out of range

Gauge	Value	Segment (Start-Stop)	Explicit Reference
-------	-------	----------------------	--------------------

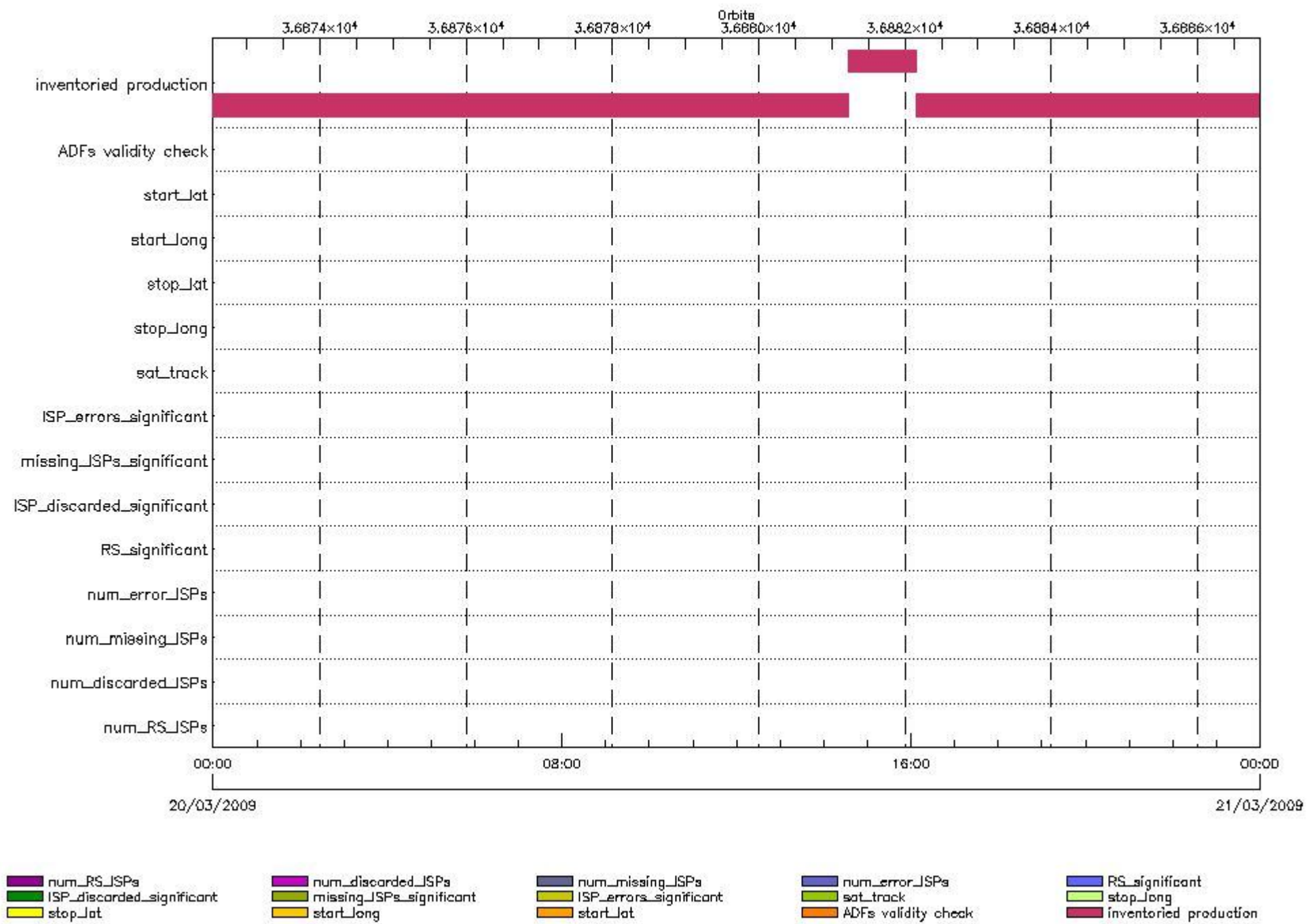
Statistics for RA2\_CAL\_0P products with num\_RS\_ISPs out of range

Gauge	Statistics	Segment (Start-Stop)
-------	------------	----------------------

DOR\_DOP\_0P SPH checks

SPH fields with errors





**DOR\_DOP\_0P products using a wrong ADF (sensing not included in validity)**

Gauge Segment (Start-Stop) Explicit Reference

**DOR\_DOP\_0P products with start\_lat out of range**

Gauge Value Segment (Start-Stop) Explicit Reference

**DOR\_DOP\_0P products with start\_long out of range**

Gauge Value Segment (Start-Stop) Explicit Reference

DOR\_DOP\_0P products with stop\_lat out of range

Gauge Value Segment (Start-Stop) Explicit Reference

DOR\_DOP\_0P products with stop\_long out of range

Gauge Value Segment (Start-Stop) Explicit Reference

DOR\_DOP\_0P products with sat\_track out of range

Gauge Value Segment (Start-Stop) Explicit Reference

Percentage of DOR\_DOP\_0P products with ISP\_errors\_significant set to 1

Gauge Value Segment (Start-Stop)

DOR\_DOP\_0P products with num\_error\_ISPs out of range

Gauge Value Segment (Start-Stop) Explicit Reference

Statistics for DOR\_DOP\_0P products with num\_error\_ISPs out of range

Gauge Statistics Segment (Start-Stop)

Percentage of DOR\_DOP\_0P products with missing\_ISPs\_significant set to 1

Gauge Value Segment (Start-Stop)

DOR\_DOP\_0P products with num\_missing\_ISPs out of range

Gauge Value Segment (Start-Stop) Explicit Reference

Statistics for DOR\_DOP\_0P products with num\_missing\_ISPs out of range

Gauge Statistics Segment (Start-Stop)

Percentage of DOR\_DOP\_0P products with ISP\_discarded\_significant set to 1

Gauge Value Segment (Start-Stop)

DOR\_DOP\_0P products with num\_discarded\_ISPs out of range

Gauge	Value	Segment (Start-Stop)	Explicit Reference
-------	-------	----------------------	--------------------

Statistics for DOR\_DOP\_0P products with num\_discarded\_ISPs out of range

Gauge	Statistics	Segment (Start-Stop)
-------	------------	----------------------

Percentage of DOR\_DOP\_0P products with RS\_significant set to 1

Gauge	Value	Segment (Start-Stop)
-------	-------	----------------------

DOR\_DOP\_0P products with num\_RS\_ISPs out of range

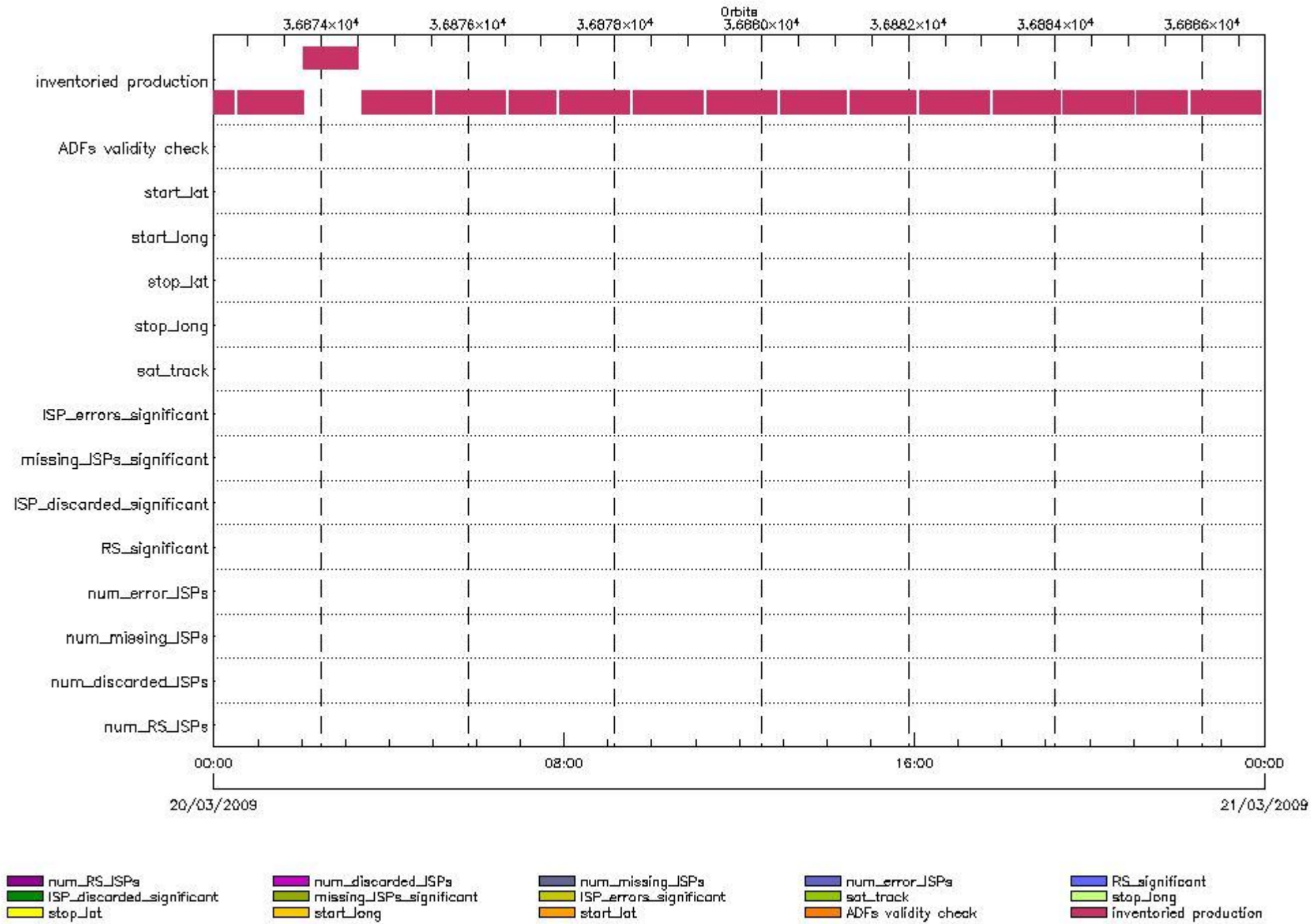
Gauge	Value	Segment (Start-Stop)	Explicit Reference
-------	-------	----------------------	--------------------

Statistics for DOR\_DOP\_0P products with num\_RS\_ISPs out of range

Gauge	Statistics	Segment (Start-Stop)
-------	------------	----------------------

DOR\_NAV\_0P SPH checks

SPH fields with errors



**DOR\_NAV\_0P products using a wrong ADF (sensing not included in validity)**

Gauge Segment (Start-Stop) Explicit Reference

**DOR\_NAV\_0P products with start\_lat out of range**

Gauge Value Segment (Start-Stop) Explicit Reference

**DOR\_NAV\_0P products with start\_long out of range**

Gauge Value Segment (Start-Stop) Explicit Reference

DOR\_NAV\_0P products with stop\_lat out of range

Gauge Value Segment (Start-Stop) Explicit Reference

DOR\_NAV\_0P products with stop\_long out of range

Gauge Value Segment (Start-Stop) Explicit Reference

DOR\_NAV\_0P products with sat\_track out of range

Gauge Value Segment (Start-Stop) Explicit Reference

Percentage of DOR\_NAV\_0P products with ISP\_errors\_significant set to 1

Gauge Value Segment (Start-Stop)

DOR\_NAV\_0P products with num\_error\_ISPs out of range

Gauge Value Segment (Start-Stop) Explicit Reference

Statistics for DOR\_NAV\_0P products with num\_error\_ISPs out of range

Gauge Statistics Segment (Start-Stop)

Percentage of DOR\_NAV\_0P products with missing\_ISPs\_significant set to 1

Gauge Value Segment (Start-Stop)

DOR\_NAV\_0P products with num\_missing\_ISPs out of range

Gauge Value Segment (Start-Stop) Explicit Reference

Statistics for DOR\_NAV\_0P products with num\_missing\_ISPs out of range

Gauge Statistics Segment (Start-Stop)

Percentage of DOR\_NAV\_0P products with ISP\_discarded\_significant set to 1

Gauge Value Segment (Start-Stop)

DOR\_NAV\_0P products with num\_discarded\_ISPs out of range



Gauge	Value	Segment (Start-Stop)	Explicit Reference
-------	-------	----------------------	--------------------

Statistics for DOR\_NAV\_0P products with num\_discarded\_ISPs out of range

Gauge	Statistics	Segment (Start-Stop)
-------	------------	----------------------

Percentage of DOR\_NAV\_0P products with RS\_significant set to 1

Gauge	Value	Segment (Start-Stop)
-------	-------	----------------------

DOR\_NAV\_0P products with num\_RS\_ISPs out of range

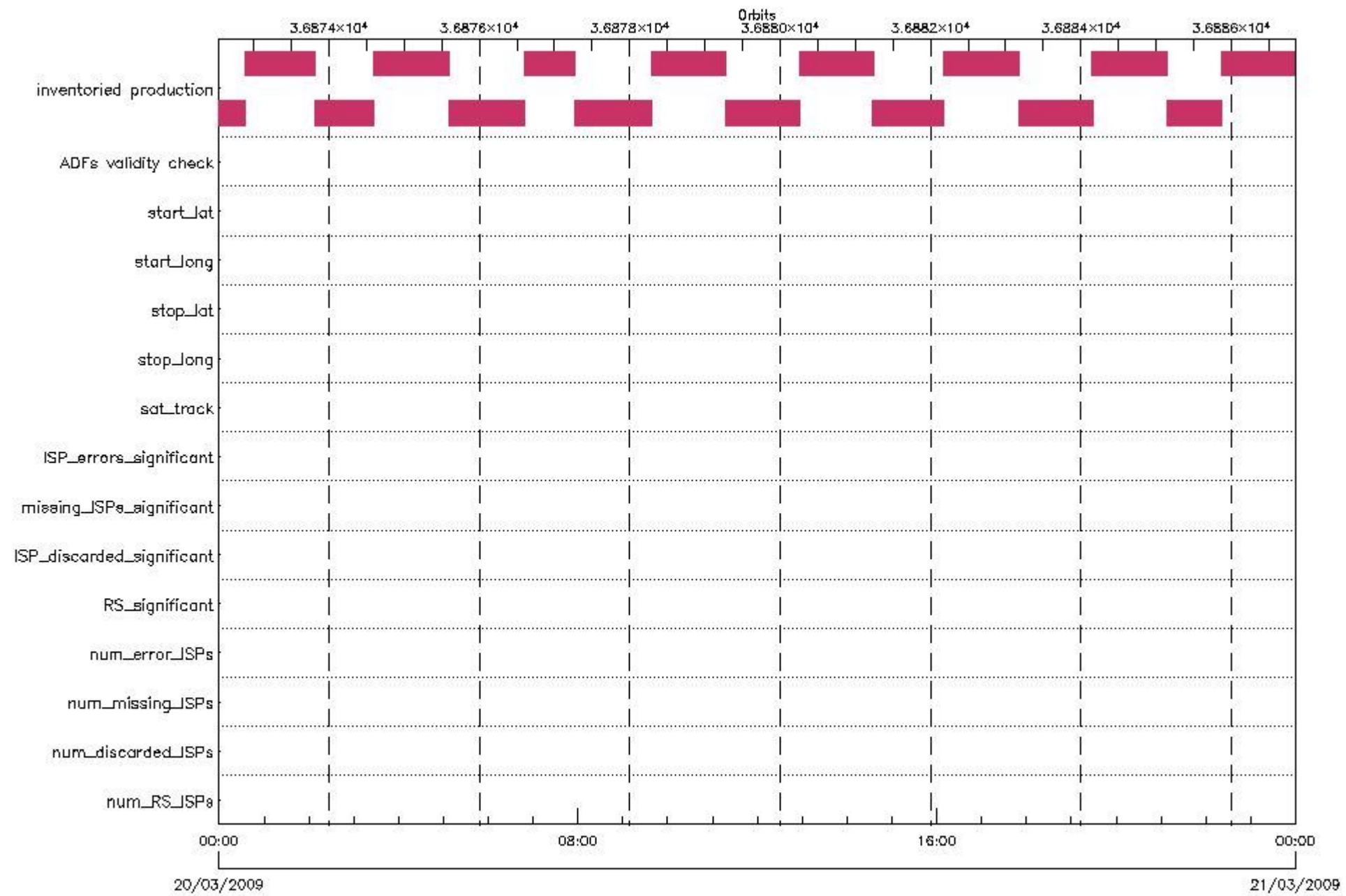
Gauge	Value	Segment (Start-Stop)	Explicit Reference
-------	-------	----------------------	--------------------

Statistics for DOR\_NAV\_0P products with num\_RS\_ISPs out of range

Gauge	Statistics	Segment (Start-Stop)
-------	------------	----------------------

MWR\_NL\_\_0P SPH checks

SPH fields with errors



**MWR\_NL\_\_0P products using a wrong ADF (sensing not included in validity)**

Gauge Segment (Start-Stop) Explicit Reference

**MWR\_NL\_\_0P products with start\_lat out of range**

Gauge Value Segment (Start-Stop) Explicit Reference

**MWR\_NL\_\_0P products with start\_long out of range**

Gauge Value Segment (Start-Stop) Explicit Reference

MWR\_NL\_\_0P products with stop\_lat out of range

Gauge Value Segment (Start-Stop) Explicit Reference

MWR\_NL\_\_0P products with stop\_long out of range

Gauge Value Segment (Start-Stop) Explicit Reference

MWR\_NL\_\_0P products with sat\_track out of range

Gauge Value Segment (Start-Stop) Explicit Reference

Percentage of MWR\_NL\_\_0P products with ISP\_errors\_significant set to 1

Gauge	Value	Segment (Start-Stop)
SPH.ISP_ERRORS_SIGNIFICANT_PERCENT.INFO PCF_MWR_NL__0P	0	20-MAR-2009 00:00:00.000 21-MAR-2009 00:00:00.000

MWR\_NL\_\_0P products with num\_error\_ISPs out of range

Gauge Value Segment (Start-Stop) Explicit Reference

Statistics for MWR\_NL\_\_0P products with num\_error\_ISPs out of range

Gauge Statistics Segment (Start-Stop)

Percentage of MWR\_NL\_\_0P products with missing\_ISPs\_significant set to 1

Gauge	Value	Segment (Start-Stop)
SPH.MISSING_ISPS_SIGNIFICANT_PERCENT.INFO PCF_MWR_NL__0P	0	20-MAR-2009 00:00:00.000 21-MAR-2009 00:00:00.000

MWR\_NL\_\_0P products with num\_missing\_ISPs out of range

Gauge Value Segment (Start-Stop) Explicit Reference

Statistics for MWR\_NL\_\_0P products with num\_missing\_ISPs out of range

Gauge Statistics Segment (Start-Stop)

Percentage of MWR\_NL\_\_0P products with ISP\_discarded\_significant set to 1

Gauge	Value	Segment (Start-Stop)
SPH.ISP_DISCARDED_SIGNIFICANT_PERCENT.INFO	0	20-MAR-2009 00:00:00.000
PCF_MWR_NL__0P		21-MAR-2009 00:00:00.000

MWR\_NL\_\_0P products with num\_discarded\_ISPs out of range

Gauge	Value	Segment (Start-Stop)	Explicit Reference

Statistics for MWR\_NL\_\_0P products with num\_discarded\_ISPs out of range

Gauge	Statistics	Segment (Start-Stop)

Percentage of MWR\_NL\_\_0P products with RS\_significant set to 1

Gauge	Value	Segment (Start-Stop)
SPH.RS_SIGNIFICANT_PERCENT.INFO	0	20-MAR-2009 00:00:00.000
PCF_MWR_NL__0P		21-MAR-2009 00:00:00.000

MWR\_NL\_\_0P products with num\_RS\_ISPs out of range

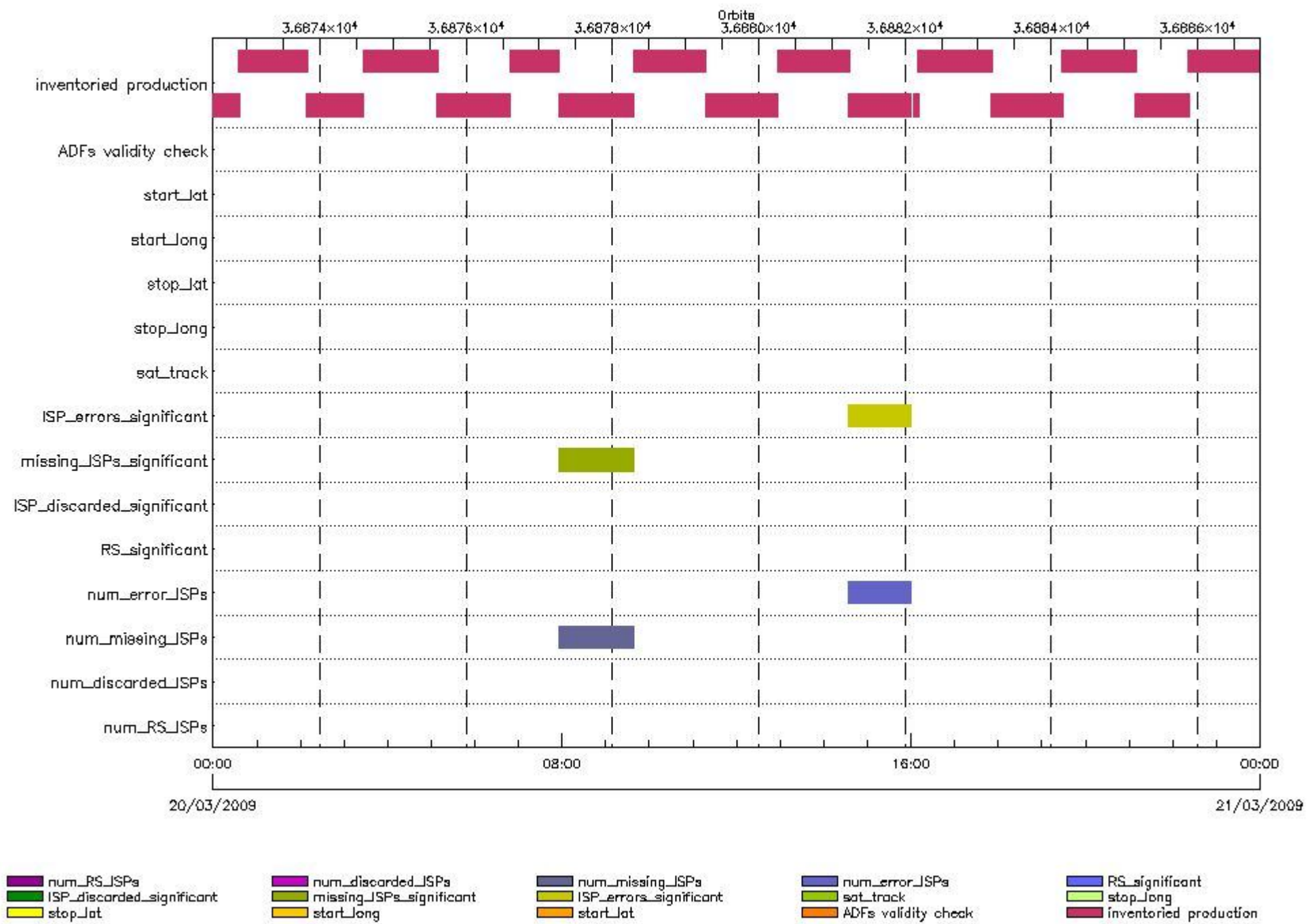
Gauge	Value	Segment (Start-Stop)	Explicit Reference

Statistics for MWR\_NL\_\_0P products with num\_RS\_ISPs out of range

Gauge	Statistics	Segment (Start-Stop)

RA2\_ME\_\_0P SPH checks

SPH fields with errors



**RA2\_ME\_\_0P products using a wrong ADF (sensing not included in validity)**

Gauge Segment (Start-Stop) Explicit Reference

**RA2\_ME\_\_0P products with start\_lat out of range**

Gauge Value Segment (Start-Stop) Explicit Reference

**RA2\_ME\_\_0P products with start\_long out of range**

Gauge Value Segment (Start-Stop) Explicit Reference



RA2\_ME\_\_0P products with stop\_lat out of range

Gauge	Value	Segment (Start-Stop)	Explicit Reference
-------	-------	----------------------	--------------------

RA2\_ME\_\_0P products with stop\_long out of range

Gauge	Value	Segment (Start-Stop)	Explicit Reference
-------	-------	----------------------	--------------------

RA2\_ME\_\_0P products with sat\_track out of range

Gauge	Value	Segment (Start-Stop)	Explicit Reference
-------	-------	----------------------	--------------------

Percentage of RA2\_ME\_\_0P products with ISP\_errors\_significant set to 1

Gauge	Value	Segment (Start-Stop)
-------	-------	----------------------

RA2\_ME\_\_0P products with num\_error\_ISPs out of range

Gauge	Value	Segment (Start-Stop)	Explicit Reference
SPH.NUM_ERROR_ISPS.WARNING PCF_RA2_ME__0P	1	20-MAR-2009 14:34:04.551 20-MAR-2009 15:59:02.215	Product: RA2_ME__0PNPDK20090320_143404_000050982077_00254_36881_1993.N1

Statistics for RA2\_ME\_\_0P products with num\_error\_ISPs out of range

Gauge	Statistics	Segment (Start-Stop)
SPH.NUM_ERRORS_ISPS.STA PCF_RA2_ME__0P	M=1 d=0 >=1 <=1 %=5.900074	20-MAR-2009 00:00:00.000 21-MAR-2009 00:00:00.000

Percentage of RA2\_ME\_\_0P products with missing\_ISPs\_significant set to 1

Gauge	Value	Segment (Start-Stop)
-------	-------	----------------------

RA2\_ME\_\_0P products with num\_missing\_ISPs out of range

Gauge	Value	Segment (Start-Stop)	Explicit Reference
SPH.NUM_MISSING_ISPS.WARNING PCF_RA2_ME__0P	15337	20-MAR-2009 07:56:04.742 20-MAR-2009 09:38:36.355	Product: RA2_ME__0PNPDK20090320_075604_000061522077_00250_36877_1989.N1

Statistics for RA2\_ME\_\_0P products with num\_missing\_ISPs out of range

Gauge	Statistics	Segment (Start-Stop)
SPH.NUM_MISSING_ISPS.STA PCF_RA2_ME__0P	M=15337 d=0.000732420644165632 >=15337 <=15337 %=7.11992267	20-MAR-2009 00:00:00.000 21-MAR-2009 00:00:00.000
SPH.NUM_MISSING_ISPS.STA PCF_RA2_ME__0P	M=3 d=0 >=3 <=3 %=6.0096689	21-MAR-2009 00:00:00.000 22-MAR-2009 00:00:00.000

Percentage of RA2\_ME\_\_0P products with ISP\_discarded\_significant set to 1

Gauge Value Segment (Start-Stop)

RA2\_ME\_\_0P products with num\_discarded\_ISPs out of range

Gauge Value Segment (Start-Stop) Explicit Reference

Statistics for RA2\_ME\_\_0P products with num\_discarded\_ISPs out of range

Gauge Statistics Segment (Start-Stop)

Percentage of RA2\_ME\_\_0P products with RS\_significant set to 1

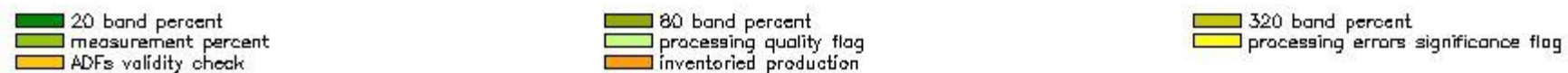
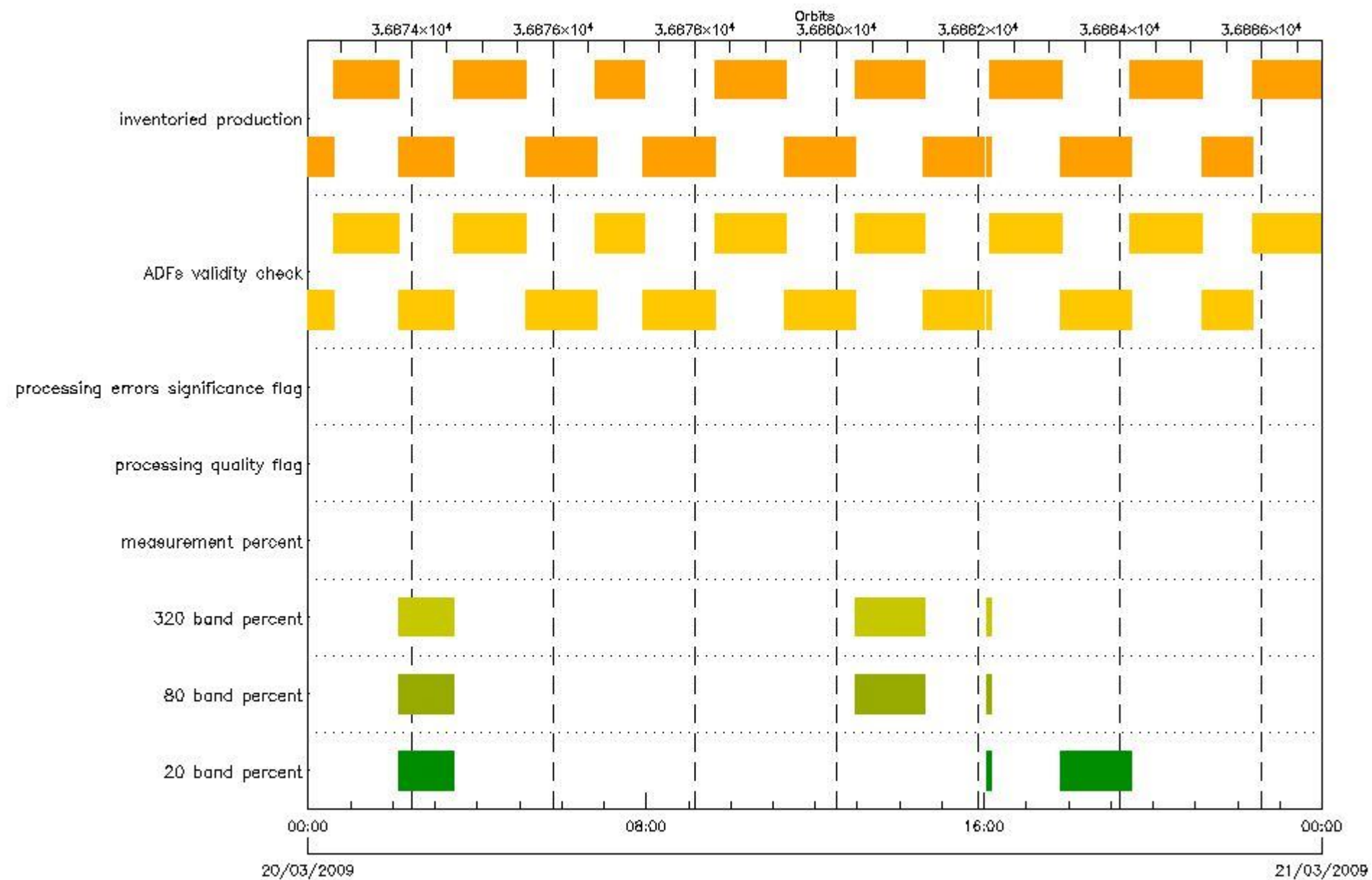
Gauge Value Segment (Start-Stop)

RA2\_ME\_\_0P products with num\_RS\_ISPs out of range

Gauge Value Segment (Start-Stop) Explicit Reference

Statistics for RA2\_ME\_\_0P products with num\_RS\_ISPs out of range

Gauge Statistics Segment (Start-Stop)



**RA2\_MW\_1P products using a wrong ADF (sensing not included in validity)**

Gauge	Segment (Start-Stop)	Explicit Reference
Product: RA2_MW_1PNPDE20090319_225413_000061182077_00244_36871_0358.N1 DS NAME: REAL.ORBIT_STATE_VECTOR_FILE	19-MAR-2009 22:54:13.791 20-MAR-2009 00:36:11.824	ADF: DOR_NAV_0PNPDE20090319_225127_000057382077_00244_36871_7582.N1
Product: RA2_MW_1PNPDE20090320_003512_000056572077_00245_36872_0503.N1 DS NAME: REAL.ORBIT_STATE_VECTOR_FILE	20-MAR-2009 00:35:12.837 20-MAR-2009 02:09:29.674	ADF: DOR_NAV_0PNPDE20090320_003224_000054192077_00245_36872_7583.N1
Product: RA2_MW_1PNPDE20090320_020746_000047312077_00246_36873_0636.N1 DS NAME: REAL.ORBIT_STATE_VECTOR_FILE	20-MAR-2009 02:07:46.127 20-MAR-2009 03:26:37.229	ADF: DOR_NAV_0PNPDE20090320_020244_000044632077_00246_36873_7584.N1
Product: RA2_MW_1PNPDE20090320_032604_000061782077_00247_36874_0995.N1 DS NAME: REAL.ORBIT_STATE_VECTOR_FILE	20-MAR-2009 03:26:04.979 20-MAR-2009 05:09:03.167	ADF: DOR_NAV_0PNPDE20090320_032226_000057382077_00247_36874_7585.N1
Product: RA2_MW_1PNPDE20090320_050830_000060362077_00248_36875_1183.N1 DS NAME: REAL.ORBIT_STATE_VECTOR_FILE	20-MAR-2009 05:08:30.917 20-MAR-2009 06:49:06.513	ADF: DOR_NAV_0PNPDE20090320_050323_000057382077_00248_36875_7586.N1

Product: RA2_MW__1PNPDK20090320_064826_000040962077_00249_36876_2242.N1 DS NAME: REAL.ORBIT_STATE_VECTOR_FILE	20-MAR-2009 06:48:26.465 20-MAR-2009 07:56:42.587	ADF: DOR_NAV_0PNPDK20090320_064420_000038252077_00249_36876_2242.N1
Product: RA2_MW__1PNPDK20090320_075604_000061532077_00250_36877_2390.N1 DS NAME: REAL.ORBIT_STATE_VECTOR_FILE	20-MAR-2009 07:56:04.767 20-MAR-2009 09:38:37.438	ADF: DOR_NAV_0PNPDK20090320_075324_000057382077_00250_36877_2390.N1
Product: RA2_MW__1PNPDK20090320_093752_000060222077_00251_36878_2527.N1 DS NAME: REAL.ORBIT_STATE_VECTOR_FILE	20-MAR-2009 09:37:52.934 20-MAR-2009 11:18:15.162	ADF: DOR_NAV_0PNPDK20090320_093421_000057382077_00251_36878_2527.N1
Product: RA2_MW__1PNPDK20090320_111730_000059892077_00252_36879_2661.N1 DS NAME: REAL.ORBIT_STATE_VECTOR_FILE	20-MAR-2009 11:17:30.658 20-MAR-2009 12:57:19.466	ADF: DOR_NAV_0PNPDK20090320_111518_000057382077_00252_36879_2661.N1
Product: RA2_MW__1PNPDK20090320_125632_000059652077_00253_36880_2776.N1 DS NAME: REAL.ORBIT_STATE_VECTOR_FILE	20-MAR-2009 12:56:32.734 20-MAR-2009 14:35:58.148	ADF: DOR_NAV_0PNPDK20090320_125615_000054192077_00253_36880_2776.N1
Product: RA2_MW__1PNPDK20090320_143404_000050992077_00254_36881_2928.N1 DS NAME: REAL.ORBIT_STATE_VECTOR_FILE	20-MAR-2009 14:34:04.576 20-MAR-2009 15:59:03.298	ADF: DOR_NAV_0PNPDK20090320_143153_000054192077_00254_36881_2928.N1
Product: RA2_MW__1PNPDK20090320_160259_000004342077_00255_36882_2931.N1 DS NAME: REAL.ORBIT_STATE_VECTOR_FILE	20-MAR-2009 16:02:59.590 20-MAR-2009 16:10:13.995	ADF: DOR_NAV_0PNPDK20090320_143153_000054192077_00254_36881_2931.N1
Product: RA2_MW__1PNPDK20090320_160836_000061432077_00255_36882_3036.N1 DS NAME: REAL.ORBIT_STATE_VECTOR_FILE	20-MAR-2009 16:08:36.019 20-MAR-2009 17:50:58.559	ADF: DOR_NAV_0PNPDK20090320_160732_000057382077_00255_36882_3036.N1
Product: RA2_MW__1PNPDK20090320_174928_000060212077_00256_36883_3311.N1 DS NAME: REAL.ORBIT_STATE_VECTOR_FILE	20-MAR-2009 17:49:28.381 20-MAR-2009 19:29:49.495	ADF: DOR_NAV_0PNPDK20090320_174829_000054192077_00256_36883_3311.N1
Product: RA2_MW__1PNPDK20090320_192800_000060812077_00257_36884_3434.N1 DS NAME: REAL.ORBIT_STATE_VECTOR_FILE	20-MAR-2009 19:28:00.379 20-MAR-2009 21:09:21.649	ADF: DOR_NAV_0PNPDK20090320_192407_000057382077_00257_36884_3434.N1
Product: RA2_MW__1PNPDE20090320_210838_000044182077_00258_36885_1602.N1 DS NAME: REAL.ORBIT_STATE_VECTOR_FILE	20-MAR-2009 21:08:38.259 20-MAR-2009 22:22:16.327	ADF: DOR_NAV_0PNPDE20090320_210504_000041442077_00258_36885_1602.N1
Product: RA2_MW__1PNPDE20090320_222117_000061802077_00258_36885_1749.N1 DS NAME: REAL.ORBIT_STATE_VECTOR_FILE	20-MAR-2009 22:21:17.341 21-MAR-2009 00:04:17.757	ADF: DOR_NAV_0PNPDE20090320_221927_000057382077_00258_36885_1749.N1

**RA2\_MW\_\_1P products with processing errors significance flag set**

RA2\_MW\_\_1P products with percentage DSRs free of processing errors below threshold

Gauge	Value	Segment (Start-Stop)
SPH.RA2_320_BAND_PERCENT.WARNING PCF_RA2_MW__1P	8609	20-MAR-2009 02:07:46.127 20-MAR-2009 03:26:37.229

RA2\_MW\_\_1P products with percentage of valid measurements below threshold

Gauge	Value	Segment (Start-Stop)
SPH.RA2_320_BAND_PERCENT.WARNING PCF_RA2_MW__1P	8987	20-MAR-2009 12:56:32.734 20-MAR-2009 14:35:58.148

RA2\_MW\_\_1P products with percentage of 320 MHz band processed below threshold

Gauge	Value	Segment (Start-Stop)
SPH.RA2_320_BAND_PERCENT.WARNING PCF_RA2_MW__1P	8425	20-MAR-2009 16:02:59.590 20-MAR-2009 16:10:13.995

RA2\_MW\_\_1P products with percentage of 80 MHz band processed above threshold

Gauge	Value	Segment (Start-Stop)
SPH.RA2_80_BAND_PERCENT.WARNING PCF_RA2_MW__1P	878	20-MAR-2009 02:07:46.127 20-MAR-2009 03:26:37.229

SPH.RA2_80_BAND_PERCENT.WARNING PCF_RA2_MW__1P	727	20-MAR-2009 12:56:32.734 20-MAR-2009 14:35:58.148
SPH.RA2_80_BAND_PERCENT.WARNING PCF_RA2_MW__1P	773	20-MAR-2009 16:02:59.590 20-MAR-2009 16:10:13.995

**RA2\_MW\_\_1P products with percentage of 20 MHz band processed above threshold**

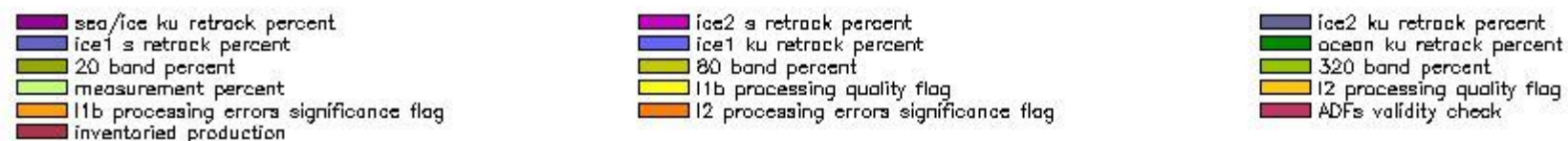
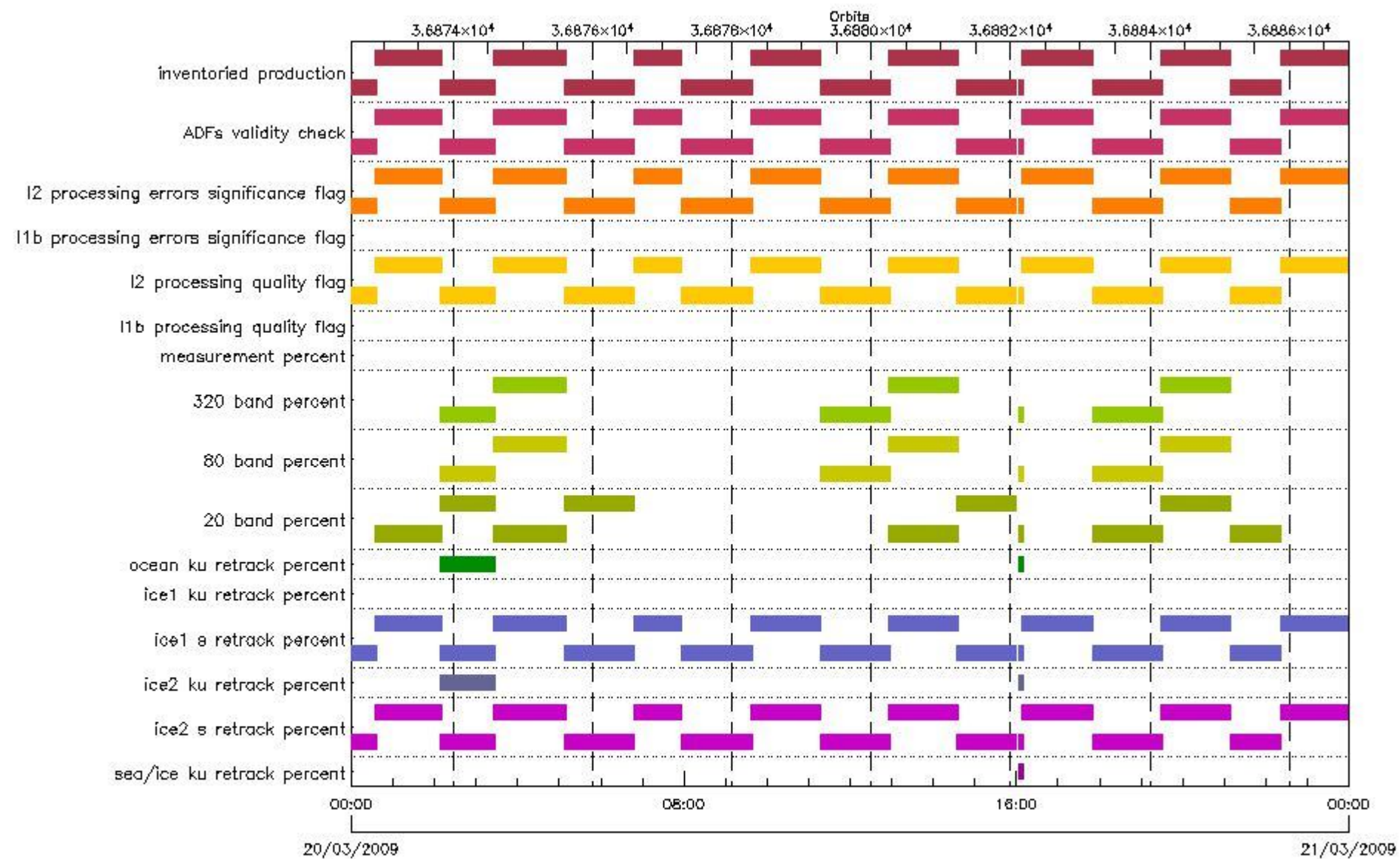
Gauge	Value	Segment (Start-Stop)
SPH.RA2_20_BAND_PERCENT.WARNING PCF_RA2_MW__1P	513	20-MAR-2009 02:07:46.127 20-MAR-2009 03:26:37.229
SPH.RA2_20_BAND_PERCENT.WARNING PCF_RA2_MW__1P	802	20-MAR-2009 16:02:59.590 20-MAR-2009 16:10:13.995
SPH.RA2_20_BAND_PERCENT.WARNING PCF_RA2_MW__1P	377	20-MAR-2009 17:49:28.381 20-MAR-2009 19:29:49.495

---

**RA2\_FGD\_2P SPH checks**

**SPH fields with errors**





**RA2\_FGD\_2P products using a wrong ADF (sensing not included in validity)**

Gauge	Segment (Start-Stop)	Explicit Reference
Product: RA2_FGD_2PNPDE20090319_225413_000061182077_00244_36871_0359.N1 DS NAME: REAL.ORBIT_STATE_VECTOR_FILE	19-MAR-2009 22:54:13.791 20-MAR-2009 00:36:11.824	ADF: DOR_NAV_0PNPDE20090319_225127_000057382077_00244_36871_7582.N1
Product: RA2_FGD_2PNPDE20090320_003512_000056572077_00245_36872_0504.N1 DS NAME: REAL.ORBIT_STATE_VECTOR_FILE	20-MAR-2009 00:35:12.837 20-MAR-2009 02:09:29.674	ADF: DOR_NAV_0PNPDE20090320_003224_000054192077_00245_36872_7583.N1
Product: RA2_FGD_2PNPDE20090320_020746_000047312077_00246_36873_0637.N1 DS NAME: REAL.ORBIT_STATE_VECTOR_FILE	20-MAR-2009 02:07:46.127 20-MAR-2009 03:26:37.229	ADF: DOR_NAV_0PNPDE20090320_020244_000044632077_00246_36873_7584.N1
Product: RA2_FGD_2PNPDE20090320_032604_000061782077_00247_36874_0996.N1 DS NAME: REAL.ORBIT_STATE_VECTOR_FILE	20-MAR-2009 03:26:04.979 20-MAR-2009 05:09:03.167	ADF: DOR_NAV_0PNPDE20090320_032226_000057382077_00247_36874_7585.N1
Product: RA2_FGD_2PNPDE20090320_050830_000060362077_00248_36875_1184.N1 DS NAME: REAL.ORBIT_STATE_VECTOR_FILE	20-MAR-2009 05:08:30.917 20-MAR-2009 06:49:06.513	ADF: DOR_NAV_0PNPDE20090320_050323_000057382077_00248_36875_7586.N1

Product: RA2_FGD_2PNPDK20090320_064826_000040962077_00249_36876_2243.N1 DS NAME: REAL.ORBIT_STATE_VECTOR_FILE	20-MAR-2009 06:48:26.465 20-MAR-2009 07:56:42.587	ADF: DOR_NAV_0PNPDK20090320_064420_000038252077_00249_36
Product: RA2_FGD_2PNPDK20090320_075604_000061532077_00250_36877_2391.N1 DS NAME: REAL.ORBIT_STATE_VECTOR_FILE	20-MAR-2009 07:56:04.767 20-MAR-2009 09:38:37.438	ADF: DOR_NAV_0PNPDK20090320_075324_000057382077_00250_36877_9550.N1
Product: RA2_FGD_2PNPDK20090320_093752_000060222077_00251_36878_2528.N1 DS NAME: REAL.ORBIT_STATE_VECTOR_FILE	20-MAR-2009 09:37:52.934 20-MAR-2009 11:18:15.162	ADF: DOR_NAV_0PNPDK20090320_093421_000057382077_00251_36878_9551.N1
Product: RA2_FGD_2PNPDK20090320_111730_000059892077_00252_36879_2662.N1 DS NAME: REAL.ORBIT_STATE_VECTOR_FILE	20-MAR-2009 11:17:30.658 20-MAR-2009 12:57:19.466	ADF: DOR_NAV_0PNPDK20090320_111518_000057382077_00252_36879_9552.N1
Product: RA2_FGD_2PNPDK20090320_125632_000059652077_00253_36880_2777.N1 DS NAME: REAL.ORBIT_STATE_VECTOR_FILE	20-MAR-2009 12:56:32.734 20-MAR-2009 14:35:58.148	ADF: DOR_NAV_0PNPDK20090320_125615_000054192077_00253_36880_9553.N1
Product: RA2_FGD_2PNPDK20090320_143404_000050992077_00254_36881_2929.N1 DS NAME: REAL.ORBIT_STATE_VECTOR_FILE	20-MAR-2009 14:34:04.576 20-MAR-2009 15:59:03.298	ADF: DOR_NAV_0PNPDK20090320_143153_000054192077_00254_36881_9554.N1
Product: RA2_FGD_2PNPDK20090320_160259_000004342077_00255_36882_2932.N1 DS NAME: REAL.ORBIT_STATE_VECTOR_FILE	20-MAR-2009 16:02:59.590 20-MAR-2009 16:10:13.995	ADF: DOR_NAV_0PNPDK20090320_143153_000054192077_00254_36881_9554.N1
Product: RA2_FGD_2PNPDK20090320_160836_000061432077_00255_36882_3037.N1 DS NAME: REAL.ORBIT_STATE_VECTOR_FILE	20-MAR-2009 16:08:36.019 20-MAR-2009 17:50:58.559	ADF: DOR_NAV_0PNPDK20090320_160732_000057382077_00255_36882_9555.N1
Product: RA2_FGD_2PNPDK20090320_174928_000060212077_00256_36883_3312.N1 DS NAME: REAL.ORBIT_STATE_VECTOR_FILE	20-MAR-2009 17:49:28.381 20-MAR-2009 19:29:49.495	ADF: DOR_NAV_0PNPDK20090320_174829_000054192077_00256_36883_9556.N1
Product: RA2_FGD_2PNPDK20090320_192800_000060812077_00257_36884_3435.N1 DS NAME: REAL.ORBIT_STATE_VECTOR_FILE	20-MAR-2009 19:28:00.379 20-MAR-2009 21:09:21.649	ADF: DOR_NAV_0PNPDK20090320_192407_000057382077_00257_36884_9557.N1
Product: RA2_FGD_2PNPDE20090320_210838_000044182077_00258_36885_1603.N1 DS NAME: REAL.ORBIT_STATE_VECTOR_FILE	20-MAR-2009 21:08:38.259 20-MAR-2009 22:22:16.327	ADF: DOR_NAV_0PNPDE20090320_210504_000041442077_00258_36885_7587.N1
Product: RA2_FGD_2PNPDE20090320_222117_000061802077_00258_36885_1750.N1 DS NAME: REAL.ORBIT_STATE_VECTOR_FILE	20-MAR-2009 22:21:17.341 21-MAR-2009 00:04:17.757	ADF: DOR_NAV_0PNPDE20090320_221927_000057382077_00258_36885_7588.N1

**Products with processing errors significance flag set**

Gauge	Segment (Start-Stop)
SPH.RA2_L2_PROC_FLAG.WARNING PCF_RA2_FGD_2P	19-MAR-2009 22:54:13.791 20-MAR-2009 00:36:11.824
SPH.RA2_L2_PROC_FLAG.WARNING PCF_RA2_FGD_2P	20-MAR-2009 00:35:12.837 20-MAR-2009 02:09:29.674
SPH.RA2_L2_PROC_FLAG.WARNING PCF_RA2_FGD_2P	20-MAR-2009 02:07:46.127 20-MAR-2009 03:26:37.229
SPH.RA2_L2_PROC_FLAG.WARNING PCF_RA2_FGD_2P	20-MAR-2009 03:26:04.979 20-MAR-2009 05:09:03.167
SPH.RA2_L2_PROC_FLAG.WARNING PCF_RA2_FGD_2P	20-MAR-2009 05:08:30.917 20-MAR-2009 06:49:06.513
SPH.RA2_L2_PROC_FLAG.WARNING PCF_RA2_FGD_2P	20-MAR-2009 06:48:26.465 20-MAR-2009 07:56:42.587
SPH.RA2_L2_PROC_FLAG.WARNING PCF_RA2_FGD_2P	20-MAR-2009 07:56:04.767 20-MAR-2009 09:38:37.438
SPH.RA2_L2_PROC_FLAG.WARNING PCF_RA2_FGD_2P	20-MAR-2009 09:37:52.934 20-MAR-2009 11:18:15.162
SPH.RA2_L2_PROC_FLAG.WARNING PCF_RA2_FGD_2P	20-MAR-2009 11:17:30.658 20-MAR-2009 12:57:19.466

SPH.RA2_L2_PROC_FLAG.WARNING PCF_RA2_FGD_2P	20-MAR-2009 12:56:32.734 20-MAR-2009 14:35:58.148
SPH.RA2_L2_PROC_FLAG.WARNING PCF_RA2_FGD_2P	20-MAR-2009 14:34:04.576 20-MAR-2009 15:59:03.298
SPH.RA2_L2_PROC_FLAG.WARNING PCF_RA2_FGD_2P	20-MAR-2009 16:02:59.590 20-MAR-2009 16:10:13.995
SPH.RA2_L2_PROC_FLAG.WARNING PCF_RA2_FGD_2P	20-MAR-2009 16:08:36.019 20-MAR-2009 17:50:58.559
SPH.RA2_L2_PROC_FLAG.WARNING PCF_RA2_FGD_2P	20-MAR-2009 17:49:28.381 20-MAR-2009 19:29:49.495
SPH.RA2_L2_PROC_FLAG.WARNING PCF_RA2_FGD_2P	20-MAR-2009 19:28:00.379 20-MAR-2009 21:09:21.649
SPH.RA2_L2_PROC_FLAG.WARNING PCF_RA2_FGD_2P	20-MAR-2009 21:08:38.259 20-MAR-2009 22:22:16.327
SPH.RA2_L2_PROC_FLAG.WARNING PCF_RA2_FGD_2P	20-MAR-2009 22:21:17.341 21-MAR-2009 00:04:17.757

**Products with processing errors significance flag set**

**Gauge Segment (Start-Stop)**

**Products with percentage DSRs free of processing errors below threshold**

Gauge	Value	Segment (Start-Stop)
SPH.RA2_L2_PROC_QUALITY.WARNING PCF_RA2_FGD_2P	6313	19-MAR-2009 22:54:13.791 20-MAR-2009 00:36:11.824
SPH.RA2_L2_PROC_QUALITY.WARNING PCF_RA2_FGD_2P	6768	20-MAR-2009 00:35:12.837 20-MAR-2009 02:09:29.674
SPH.RA2_L2_PROC_QUALITY.WARNING PCF_RA2_FGD_2P	6802	20-MAR-2009 02:07:46.127 20-MAR-2009 03:26:37.229
SPH.RA2_L2_PROC_QUALITY.WARNING PCF_RA2_FGD_2P	6715	20-MAR-2009 03:26:04.979 20-MAR-2009 05:09:03.167
SPH.RA2_L2_PROC_QUALITY.WARNING PCF_RA2_FGD_2P	6722	20-MAR-2009 05:08:30.917 20-MAR-2009 06:49:06.513
SPH.RA2_L2_PROC_QUALITY.WARNING PCF_RA2_FGD_2P	6157	20-MAR-2009 06:48:26.465 20-MAR-2009 07:56:42.587
SPH.RA2_L2_PROC_QUALITY.WARNING PCF_RA2_FGD_2P	6659	20-MAR-2009 07:56:04.767 20-MAR-2009 09:38:37.438
SPH.RA2_L2_PROC_QUALITY.WARNING PCF_RA2_FGD_2P	6511	20-MAR-2009 09:37:52.934 20-MAR-2009 11:18:15.162
SPH.RA2_L2_PROC_QUALITY.WARNING PCF_RA2_FGD_2P	7033	20-MAR-2009 11:17:30.658 20-MAR-2009 12:57:19.466
SPH.RA2_L2_PROC_QUALITY.WARNING PCF_RA2_FGD_2P	6527	20-MAR-2009 12:56:32.734 20-MAR-2009 14:35:58.148
SPH.RA2_L2_PROC_QUALITY.WARNING PCF_RA2_FGD_2P	6391	20-MAR-2009 14:34:04.576 20-MAR-2009 15:59:03.298
SPH.RA2_L2_PROC_QUALITY.WARNING PCF_RA2_FGD_2P	6564	20-MAR-2009 16:02:59.590 20-MAR-2009 16:10:13.995
SPH.RA2_L2_PROC_QUALITY.WARNING PCF_RA2_FGD_2P	6697	20-MAR-2009 16:08:36.019 20-MAR-2009 17:50:58.559



SPH.RA2_L2_PROC_QUALITY.WARNING PCF_RA2_FGD_2P	6520	20-MAR-2009 17:49:28.381 20-MAR-2009 19:29:49.495
SPH.RA2_L2_PROC_QUALITY.WARNING PCF_RA2_FGD_2P	6388	20-MAR-2009 19:28:00.379 20-MAR-2009 21:09:21.649
SPH.RA2_L2_PROC_QUALITY.WARNING PCF_RA2_FGD_2P	6273	20-MAR-2009 21:08:38.259 20-MAR-2009 22:22:16.327
SPH.RA2_L2_PROC_QUALITY.WARNING PCF_RA2_FGD_2P	6282	20-MAR-2009 22:21:17.341 21-MAR-2009 00:04:17.757

**Products with percentage DSRs free of processing errors below threshold**

**Gauge Value Segment (Start-Stop)**

**RA2\_FGD\_2P products with percentage of valid measurements below threshold**

**Gauge Value Segment (Start-Stop)**

**RA2\_FGD\_2P products with percentage of 320 MHz band processed below threshold**

Gauge	Value	Segment (Start-Stop)
SPH.RA2_320_BAND_PERCENT.WARNING PCF_RA2_FGD_2P	8966	20-MAR-2009 02:07:46.127 20-MAR-2009 03:26:37.229
SPH.RA2_320_BAND_PERCENT.WARNING PCF_RA2_FGD_2P	9331	20-MAR-2009 03:26:04.979 20-MAR-2009 05:09:03.167
SPH.RA2_320_BAND_PERCENT.WARNING PCF_RA2_FGD_2P	9494	20-MAR-2009 11:17:30.658 20-MAR-2009 12:57:19.466
SPH.RA2_320_BAND_PERCENT.WARNING PCF_RA2_FGD_2P	9283	20-MAR-2009 12:56:32.734 20-MAR-2009 14:35:58.148
SPH.RA2_320_BAND_PERCENT.WARNING PCF_RA2_FGD_2P	8667	20-MAR-2009 16:02:59.590 20-MAR-2009 16:10:13.995
SPH.RA2_320_BAND_PERCENT.WARNING PCF_RA2_FGD_2P	9221	20-MAR-2009 17:49:28.381 20-MAR-2009 19:29:49.495
SPH.RA2_320_BAND_PERCENT.WARNING PCF_RA2_FGD_2P	9443	20-MAR-2009 19:28:00.379 20-MAR-2009 21:09:21.649

**RA2\_FGD\_2P products with percentage of 80 MHz band processed above threshold**

Gauge	Value	Segment (Start-Stop)
SPH.RA2_80_BAND_PERCENT.WARNING PCF_RA2_FGD_2P	721	20-MAR-2009 02:07:46.127 20-MAR-2009 03:26:37.229
SPH.RA2_80_BAND_PERCENT.WARNING PCF_RA2_FGD_2P	525	20-MAR-2009 03:26:04.979 20-MAR-2009 05:09:03.167
SPH.RA2_80_BAND_PERCENT.WARNING PCF_RA2_FGD_2P	419	20-MAR-2009 11:17:30.658 20-MAR-2009 12:57:19.466
SPH.RA2_80_BAND_PERCENT.WARNING PCF_RA2_FGD_2P	601	20-MAR-2009 12:56:32.734 20-MAR-2009 14:35:58.148
SPH.RA2_80_BAND_PERCENT.WARNING PCF_RA2_FGD_2P	769	20-MAR-2009 16:02:59.590 20-MAR-2009 16:10:13.995
SPH.RA2_80_BAND_PERCENT.WARNING PCF_RA2_FGD_2P	564	20-MAR-2009 17:49:28.381 20-MAR-2009 19:29:49.495
SPH.RA2_80_BAND_PERCENT.WARNING PCF_RA2_FGD_2P	429	20-MAR-2009 19:28:00.379 20-MAR-2009 21:09:21.649

**RA2\_FGD\_2P products with percentage of 20 MHz band processed above threshold**

Gauge	Value	Segment (Start-Stop)
SPH.RA2_20_BAND_PERCENT.WARNING PCF_RA2_FGD_2P	136	20-MAR-2009 00:35:12.837 20-MAR-2009 02:09:29.674
SPH.RA2_20_BAND_PERCENT.WARNING PCF_RA2_FGD_2P	313	20-MAR-2009 02:07:46.127 20-MAR-2009 03:26:37.229
SPH.RA2_20_BAND_PERCENT.WARNING PCF_RA2_FGD_2P	144	20-MAR-2009 03:26:04.979 20-MAR-2009 05:09:03.167
SPH.RA2_20_BAND_PERCENT.WARNING PCF_RA2_FGD_2P	138	20-MAR-2009 05:08:30.917 20-MAR-2009 06:49:06.513
SPH.RA2_20_BAND_PERCENT.WARNING PCF_RA2_FGD_2P	116	20-MAR-2009 12:56:32.734 20-MAR-2009 14:35:58.148
SPH.RA2_20_BAND_PERCENT.WARNING PCF_RA2_FGD_2P	151	20-MAR-2009 14:34:04.576 20-MAR-2009 15:59:03.298
SPH.RA2_20_BAND_PERCENT.WARNING PCF_RA2_FGD_2P	564	20-MAR-2009 16:02:59.590 20-MAR-2009 16:10:13.995
SPH.RA2_20_BAND_PERCENT.WARNING PCF_RA2_FGD_2P	215	20-MAR-2009 17:49:28.381 20-MAR-2009 19:29:49.495
SPH.RA2_20_BAND_PERCENT.WARNING PCF_RA2_FGD_2P	128	20-MAR-2009 19:28:00.379 20-MAR-2009 21:09:21.649
SPH.RA2_20_BAND_PERCENT.WARNING PCF_RA2_FGD_2P	126	20-MAR-2009 21:08:38.259 20-MAR-2009 22:22:16.327

**RA2\_FGD\_2P products with percentage of valid Ku ocean retracker measurements below threshold**

Gauge	Value	Segment (Start-Stop)
SPH.RA2_OCEAN_KU_RETRACK_PERCENT.WARNING PCF_RA2_FGD_2P	8606	20-MAR-2009 02:07:46.127 20-MAR-2009 03:26:37.229
SPH.RA2_OCEAN_KU_RETRACK_PERCENT.WARNING PCF_RA2_FGD_2P	8256	20-MAR-2009 16:02:59.590 20-MAR-2009 16:10:13.995

**RA2\_FGD\_2P products with percentage of valid Ku ice1 retracker measurements below threshold**

**Gauge Value Segment (Start-Stop)**

**RA2\_FGD\_2P products with percentage of valid S ice1 retracker measurements below threshold**

Gauge	Value	Segment (Start-Stop)
SPH.RA2_ICE1_S_RETRACK_PERCENT.WARNING PCF_RA2_FGD_2P	5118	19-MAR-2009 22:54:13.791 20-MAR-2009 00:36:11.824
SPH.RA2_ICE1_S_RETRACK_PERCENT.WARNING PCF_RA2_FGD_2P	5327	20-MAR-2009 00:35:12.837 20-MAR-2009 02:09:29.674
SPH.RA2_ICE1_S_RETRACK_PERCENT.WARNING PCF_RA2_FGD_2P	5178	20-MAR-2009 02:07:46.127 20-MAR-2009 03:26:37.229
SPH.RA2_ICE1_S_RETRACK_PERCENT.WARNING PCF_RA2_FGD_2P	5021	20-MAR-2009 03:26:04.979 20-MAR-2009 05:09:03.167
SPH.RA2_ICE1_S_RETRACK_PERCENT.WARNING PCF_RA2_FGD_2P	5085	20-MAR-2009 05:08:30.917 20-MAR-2009 06:49:06.513
SPH.RA2_ICE1_S_RETRACK_PERCENT.WARNING PCF_RA2_FGD_2P	5535	20-MAR-2009 06:48:26.465 20-MAR-2009 07:56:42.587
SPH.RA2_ICE1_S_RETRACK_PERCENT.WARNING PCF_RA2_FGD_2P	5140	20-MAR-2009 07:56:04.767 20-MAR-2009 09:38:37.438



SPH.RA2_ICE1_S_RETRACK_PERCENT.WARNING PCF_RA2_FGD_2P	5704	20-MAR-2009 09:37:52.934 20-MAR-2009 11:18:15.162
SPH.RA2_ICE1_S_RETRACK_PERCENT.WARNING PCF_RA2_FGD_2P	5997	20-MAR-2009 11:17:30.658 20-MAR-2009 12:57:19.466
SPH.RA2_ICE1_S_RETRACK_PERCENT.WARNING PCF_RA2_FGD_2P	4822	20-MAR-2009 12:56:32.734 20-MAR-2009 14:35:58.148
SPH.RA2_ICE1_S_RETRACK_PERCENT.WARNING PCF_RA2_FGD_2P	5476	20-MAR-2009 14:34:04.576 20-MAR-2009 15:59:03.298
SPH.RA2_ICE1_S_RETRACK_PERCENT.WARNING PCF_RA2_FGD_2P	2751	20-MAR-2009 16:02:59.590 20-MAR-2009 16:10:13.995
SPH.RA2_ICE1_S_RETRACK_PERCENT.WARNING PCF_RA2_FGD_2P	5538	20-MAR-2009 16:08:36.019 20-MAR-2009 17:50:58.559
SPH.RA2_ICE1_S_RETRACK_PERCENT.WARNING PCF_RA2_FGD_2P	4967	20-MAR-2009 17:49:28.381 20-MAR-2009 19:29:49.495
SPH.RA2_ICE1_S_RETRACK_PERCENT.WARNING PCF_RA2_FGD_2P	4408	20-MAR-2009 19:28:00.379 20-MAR-2009 21:09:21.649
SPH.RA2_ICE1_S_RETRACK_PERCENT.WARNING PCF_RA2_FGD_2P	5183	20-MAR-2009 21:08:38.259 20-MAR-2009 22:22:16.327
SPH.RA2_ICE1_S_RETRACK_PERCENT.WARNING PCF_RA2_FGD_2P	5304	20-MAR-2009 22:21:17.341 21-MAR-2009 00:04:17.757

**RA2\_FGD\_2P products with percentage of valid KU ice2 retracker measurements below threshold**

Gauge	Value	Segment (Start-Stop)
SPH.RA2_ICE2_KU_RETRACK_PERCENT.WARNING PCF_RA2_FGD_2P	6701	20-MAR-2009 02:07:46.127 20-MAR-2009 03:26:37.229
SPH.RA2_ICE2_KU_RETRACK_PERCENT.WARNING PCF_RA2_FGD_2P	6231	20-MAR-2009 16:02:59.590 20-MAR-2009 16:10:13.995

**RA2\_FGD\_2P products with percentage of valid S ice2 retracker measurements below threshold**

Gauge	Value	Segment (Start-Stop)
SPH.RA2_ICE2_S_RETRACK_PERCENT.WARNING PCF_RA2_FGD_2P	80	19-MAR-2009 22:54:13.791 20-MAR-2009 00:36:11.824
SPH.RA2_ICE2_S_RETRACK_PERCENT.WARNING PCF_RA2_FGD_2P	75	20-MAR-2009 00:35:12.837 20-MAR-2009 02:09:29.674
SPH.RA2_ICE2_S_RETRACK_PERCENT.WARNING PCF_RA2_FGD_2P	78	20-MAR-2009 02:07:46.127 20-MAR-2009 03:26:37.229
SPH.RA2_ICE2_S_RETRACK_PERCENT.WARNING PCF_RA2_FGD_2P	79	20-MAR-2009 03:26:04.979 20-MAR-2009 05:09:03.167
SPH.RA2_ICE2_S_RETRACK_PERCENT.WARNING PCF_RA2_FGD_2P	37	20-MAR-2009 05:08:30.917 20-MAR-2009 06:49:06.513
SPH.RA2_ICE2_S_RETRACK_PERCENT.WARNING PCF_RA2_FGD_2P	60	20-MAR-2009 06:48:26.465 20-MAR-2009 07:56:42.587
SPH.RA2_ICE2_S_RETRACK_PERCENT.WARNING PCF_RA2_FGD_2P	51	20-MAR-2009 07:56:04.767 20-MAR-2009 09:38:37.438
SPH.RA2_ICE2_S_RETRACK_PERCENT.WARNING PCF_RA2_FGD_2P	59	20-MAR-2009 09:37:52.934 20-MAR-2009 11:18:15.162
SPH.RA2_ICE2_S_RETRACK_PERCENT.WARNING PCF_RA2_FGD_2P	50	20-MAR-2009 11:17:30.658 20-MAR-2009 12:57:19.466

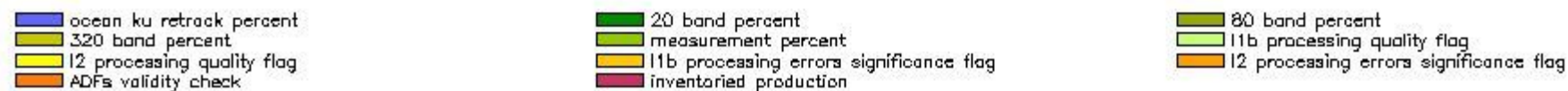
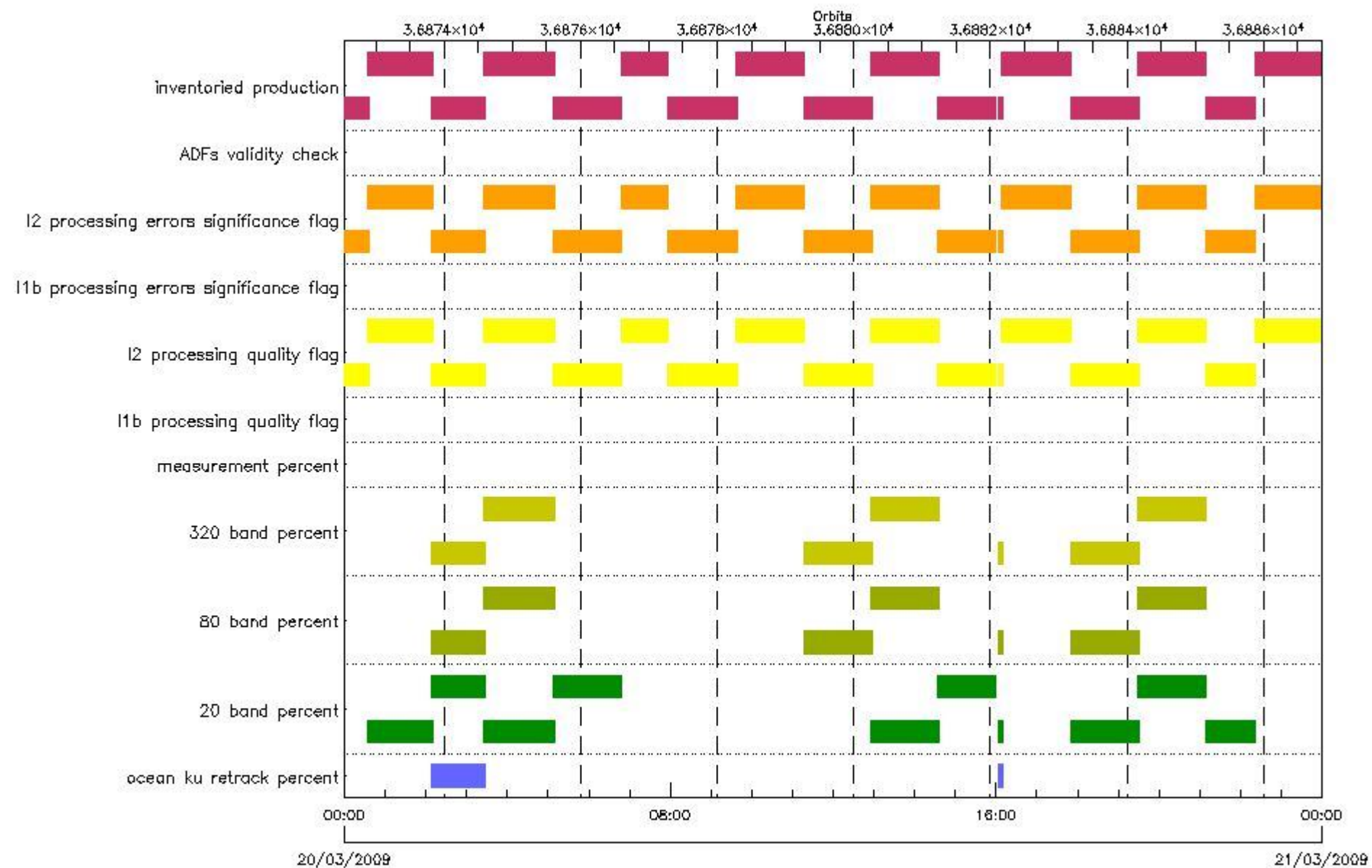
SPH.RA2_ICE2_S_RETRACK_PERCENT.WARNING PCF_RA2_FGD_2P	62	20-MAR-2009 12:56:32.734 20-MAR-2009 14:35:58.148
SPH.RA2_ICE2_S_RETRACK_PERCENT.WARNING PCF_RA2_FGD_2P	52	20-MAR-2009 14:34:04.576 20-MAR-2009 15:59:03.298
SPH.RA2_ICE2_S_RETRACK_PERCENT.WARNING PCF_RA2_FGD_2P	26	20-MAR-2009 16:02:59.590 20-MAR-2009 16:10:13.995
SPH.RA2_ICE2_S_RETRACK_PERCENT.WARNING PCF_RA2_FGD_2P	38	20-MAR-2009 16:08:36.019 20-MAR-2009 17:50:58.559
SPH.RA2_ICE2_S_RETRACK_PERCENT.WARNING PCF_RA2_FGD_2P	54	20-MAR-2009 17:49:28.381 20-MAR-2009 19:29:49.495
SPH.RA2_ICE2_S_RETRACK_PERCENT.WARNING PCF_RA2_FGD_2P	51	20-MAR-2009 19:28:00.379 20-MAR-2009 21:09:21.649
SPH.RA2_ICE2_S_RETRACK_PERCENT.WARNING PCF_RA2_FGD_2P	33	20-MAR-2009 21:08:38.259 20-MAR-2009 22:22:16.327
SPH.RA2_ICE2_S_RETRACK_PERCENT.WARNING PCF_RA2_FGD_2P	50	20-MAR-2009 22:21:17.341 21-MAR-2009 00:04:17.757

**RA2\_FGD\_2P products with percentage of valid KU sea/ice retracker measurements below threshold**

Gauge	Value	Segment (Start-Stop)
SPH.RA2_SEAICE_KU_RETRACK_PERCENT.WARNING PCF_RA2_FGD_2P	8944	20-MAR-2009 16:02:59.590 20-MAR-2009 16:10:13.995

**RA2\_WWV\_2P SPH checks**

**SPH fields with errors**



**RA2\_WWV\_2P products using a wrong ADF (sensing not included in validity)**

Gauge Segment (Start-Stop) Explicit Reference

**RA2\_WWV\_2P products with processing errors significance flag set**

Gauge	Segment (Start-Stop)
SPH.RA2_L2_PROC_FLAG.WARNING PCF_RA2_WWV_2P	19-MAR-2009 22:54:13.791 20-MAR-2009 00:36:11.824
SPH.RA2_L2_PROC_FLAG.WARNING PCF_RA2_WWV_2P	20-MAR-2009 00:35:12.837 20-MAR-2009 02:09:29.674
SPH.RA2_L2_PROC_FLAG.WARNING PCF_RA2_WWV_2P	20-MAR-2009 02:07:46.127 20-MAR-2009 03:26:37.229

SPH.RA2_L2_PROC_FLAG.WARNING PCF_RA2_WWV_2P	20-MAR-2009 03:26:04.979 20-MAR-2009 05:09:03.167
SPH.RA2_L2_PROC_FLAG.WARNING PCF_RA2_WWV_2P	20-MAR-2009 05:08:30.917 20-MAR-2009 06:49:06.513
SPH.RA2_L2_PROC_FLAG.WARNING PCF_RA2_WWV_2P	20-MAR-2009 06:48:26.465 20-MAR-2009 07:56:42.587
SPH.RA2_L2_PROC_FLAG.WARNING PCF_RA2_WWV_2P	20-MAR-2009 07:56:04.767 20-MAR-2009 09:38:37.438
SPH.RA2_L2_PROC_FLAG.WARNING PCF_RA2_WWV_2P	20-MAR-2009 09:37:52.934 20-MAR-2009 11:18:15.162
SPH.RA2_L2_PROC_FLAG.WARNING PCF_RA2_WWV_2P	20-MAR-2009 11:17:30.658 20-MAR-2009 12:57:19.466
SPH.RA2_L2_PROC_FLAG.WARNING PCF_RA2_WWV_2P	20-MAR-2009 12:56:32.734 20-MAR-2009 14:35:58.148
SPH.RA2_L2_PROC_FLAG.WARNING PCF_RA2_WWV_2P	20-MAR-2009 14:34:04.576 20-MAR-2009 15:59:03.298
SPH.RA2_L2_PROC_FLAG.WARNING PCF_RA2_WWV_2P	20-MAR-2009 16:02:59.590 20-MAR-2009 16:10:13.995
SPH.RA2_L2_PROC_FLAG.WARNING PCF_RA2_WWV_2P	20-MAR-2009 16:08:36.019 20-MAR-2009 17:50:58.559
SPH.RA2_L2_PROC_FLAG.WARNING PCF_RA2_WWV_2P	20-MAR-2009 17:49:28.381 20-MAR-2009 19:29:49.495
SPH.RA2_L2_PROC_FLAG.WARNING PCF_RA2_WWV_2P	20-MAR-2009 19:28:00.379 20-MAR-2009 21:09:21.649
SPH.RA2_L2_PROC_FLAG.WARNING PCF_RA2_WWV_2P	20-MAR-2009 21:08:38.259 20-MAR-2009 22:22:16.327
SPH.RA2_L2_PROC_FLAG.WARNING PCF_RA2_WWV_2P	20-MAR-2009 22:21:17.341 21-MAR-2009 00:04:17.757

**RA2\_WWV\_2P products with processing errors significance flag set**

**Gauge Segment (Start-Stop)**

**RA2\_WWV\_2P products with percentage DSRs free of processing errors below threshold**

Gauge	Value	Segment (Start-Stop)
SPH.RA2_L2_PROC_QUALITY.WARNING PCF_RA2_WWV_2P	6313	19-MAR-2009 22:54:13.791 20-MAR-2009 00:36:11.824
SPH.RA2_L2_PROC_QUALITY.WARNING PCF_RA2_WWV_2P	6768	20-MAR-2009 00:35:12.837 20-MAR-2009 02:09:29.674
SPH.RA2_L2_PROC_QUALITY.WARNING PCF_RA2_WWV_2P	6802	20-MAR-2009 02:07:46.127 20-MAR-2009 03:26:37.229
SPH.RA2_L2_PROC_QUALITY.WARNING PCF_RA2_WWV_2P	6715	20-MAR-2009 03:26:04.979 20-MAR-2009 05:09:03.167
SPH.RA2_L2_PROC_QUALITY.WARNING PCF_RA2_WWV_2P	6722	20-MAR-2009 05:08:30.917 20-MAR-2009 06:49:06.513
SPH.RA2_L2_PROC_QUALITY.WARNING PCF_RA2_WWV_2P	6157	20-MAR-2009 06:48:26.465 20-MAR-2009 07:56:42.587
SPH.RA2_L2_PROC_QUALITY.WARNING PCF_RA2_WWV_2P	6659	20-MAR-2009 07:56:04.767 20-MAR-2009 09:38:37.438



SPH.RA2_L2_PROC_QUALITY.WARNING PCF_RA2_WWV_2P	6511	20-MAR-2009 09:37:52.934 20-MAR-2009 11:18:15.162
SPH.RA2_L2_PROC_QUALITY.WARNING PCF_RA2_WWV_2P	7033	20-MAR-2009 11:17:30.658 20-MAR-2009 12:57:19.466
SPH.RA2_L2_PROC_QUALITY.WARNING PCF_RA2_WWV_2P	6527	20-MAR-2009 12:56:32.734 20-MAR-2009 14:35:58.148
SPH.RA2_L2_PROC_QUALITY.WARNING PCF_RA2_WWV_2P	6391	20-MAR-2009 14:34:04.576 20-MAR-2009 15:59:03.298
SPH.RA2_L2_PROC_QUALITY.WARNING PCF_RA2_WWV_2P	6564	20-MAR-2009 16:02:59.590 20-MAR-2009 16:10:13.995
SPH.RA2_L2_PROC_QUALITY.WARNING PCF_RA2_WWV_2P	6697	20-MAR-2009 16:08:36.019 20-MAR-2009 17:50:58.559
SPH.RA2_L2_PROC_QUALITY.WARNING PCF_RA2_WWV_2P	6520	20-MAR-2009 17:49:28.381 20-MAR-2009 19:29:49.495
SPH.RA2_L2_PROC_QUALITY.WARNING PCF_RA2_WWV_2P	6388	20-MAR-2009 19:28:00.379 20-MAR-2009 21:09:21.649
SPH.RA2_L2_PROC_QUALITY.WARNING PCF_RA2_WWV_2P	6273	20-MAR-2009 21:08:38.259 20-MAR-2009 22:22:16.327
SPH.RA2_L2_PROC_QUALITY.WARNING PCF_RA2_WWV_2P	6282	20-MAR-2009 22:21:17.341 21-MAR-2009 00:04:17.757

**RA2\_WWV\_2P products with percentage DSRs free of processing errors below threshold**

**Gauge Value Segment (Start-Stop)**

**RA2\_WWV\_2P products with percentage of valid measurements below threshold**

**Gauge Value Segment (Start-Stop)**

**RA2\_WWV\_2P products with percentage of 320 MHz band processed below threshold**

Gauge	Value	Segment (Start-Stop)
SPH.RA2_320_BAND_PERCENT.WARNING PCF_RA2_WWV_2P	8966	20-MAR-2009 02:07:46.127 20-MAR-2009 03:26:37.229
SPH.RA2_320_BAND_PERCENT.WARNING PCF_RA2_WWV_2P	9331	20-MAR-2009 03:26:04.979 20-MAR-2009 05:09:03.167
SPH.RA2_320_BAND_PERCENT.WARNING PCF_RA2_WWV_2P	9494	20-MAR-2009 11:17:30.658 20-MAR-2009 12:57:19.466
SPH.RA2_320_BAND_PERCENT.WARNING PCF_RA2_WWV_2P	9283	20-MAR-2009 12:56:32.734 20-MAR-2009 14:35:58.148
SPH.RA2_320_BAND_PERCENT.WARNING PCF_RA2_WWV_2P	8667	20-MAR-2009 16:02:59.590 20-MAR-2009 16:10:13.995
SPH.RA2_320_BAND_PERCENT.WARNING PCF_RA2_WWV_2P	9221	20-MAR-2009 17:49:28.381 20-MAR-2009 19:29:49.495
SPH.RA2_320_BAND_PERCENT.WARNING PCF_RA2_WWV_2P	9443	20-MAR-2009 19:28:00.379 20-MAR-2009 21:09:21.649

**RA2\_WWV\_2P products with percentage of 80 MHz band processed above threshold**

Gauge	Value	Segment (Start-Stop)
SPH.RA2_80_BAND_PERCENT.WARNING PCF_RA2_WWV_2P	721	20-MAR-2009 02:07:46.127 20-MAR-2009 03:26:37.229



SPH.RA2_80_BAND_PERCENT.WARNING PCF_RA2_WWV_2P	525	20-MAR-2009 03:26:04.979 20-MAR-2009 05:09:03.167
SPH.RA2_80_BAND_PERCENT.WARNING PCF_RA2_WWV_2P	419	20-MAR-2009 11:17:30.658 20-MAR-2009 12:57:19.466
SPH.RA2_80_BAND_PERCENT.WARNING PCF_RA2_WWV_2P	601	20-MAR-2009 12:56:32.734 20-MAR-2009 14:35:58.148
SPH.RA2_80_BAND_PERCENT.WARNING PCF_RA2_WWV_2P	769	20-MAR-2009 16:02:59.590 20-MAR-2009 16:10:13.995
SPH.RA2_80_BAND_PERCENT.WARNING PCF_RA2_WWV_2P	564	20-MAR-2009 17:49:28.381 20-MAR-2009 19:29:49.495
SPH.RA2_80_BAND_PERCENT.WARNING PCF_RA2_WWV_2P	429	20-MAR-2009 19:28:00.379 20-MAR-2009 21:09:21.649

**RA2\_WWV\_2P products with percentage of 20 MHz band processed above threshold**

Gauge	Value	Segment (Start-Stop)
SPH.RA2_20_BAND_PERCENT.WARNING PCF_RA2_WWV_2P	136	20-MAR-2009 00:35:12.837 20-MAR-2009 02:09:29.674
SPH.RA2_20_BAND_PERCENT.WARNING PCF_RA2_WWV_2P	313	20-MAR-2009 02:07:46.127 20-MAR-2009 03:26:37.229
SPH.RA2_20_BAND_PERCENT.WARNING PCF_RA2_WWV_2P	144	20-MAR-2009 03:26:04.979 20-MAR-2009 05:09:03.167
SPH.RA2_20_BAND_PERCENT.WARNING PCF_RA2_WWV_2P	138	20-MAR-2009 05:08:30.917 20-MAR-2009 06:49:06.513
SPH.RA2_20_BAND_PERCENT.WARNING PCF_RA2_WWV_2P	116	20-MAR-2009 12:56:32.734 20-MAR-2009 14:35:58.148
SPH.RA2_20_BAND_PERCENT.WARNING PCF_RA2_WWV_2P	151	20-MAR-2009 14:34:04.576 20-MAR-2009 15:59:03.298
SPH.RA2_20_BAND_PERCENT.WARNING PCF_RA2_WWV_2P	564	20-MAR-2009 16:02:59.590 20-MAR-2009 16:10:13.995
SPH.RA2_20_BAND_PERCENT.WARNING PCF_RA2_WWV_2P	215	20-MAR-2009 17:49:28.381 20-MAR-2009 19:29:49.495
SPH.RA2_20_BAND_PERCENT.WARNING PCF_RA2_WWV_2P	128	20-MAR-2009 19:28:00.379 20-MAR-2009 21:09:21.649
SPH.RA2_20_BAND_PERCENT.WARNING PCF_RA2_WWV_2P	126	20-MAR-2009 21:08:38.259 20-MAR-2009 22:22:16.327

**RA2\_WWV\_2P products with percentage of valid Ku ocean retracker measurements below threshold**

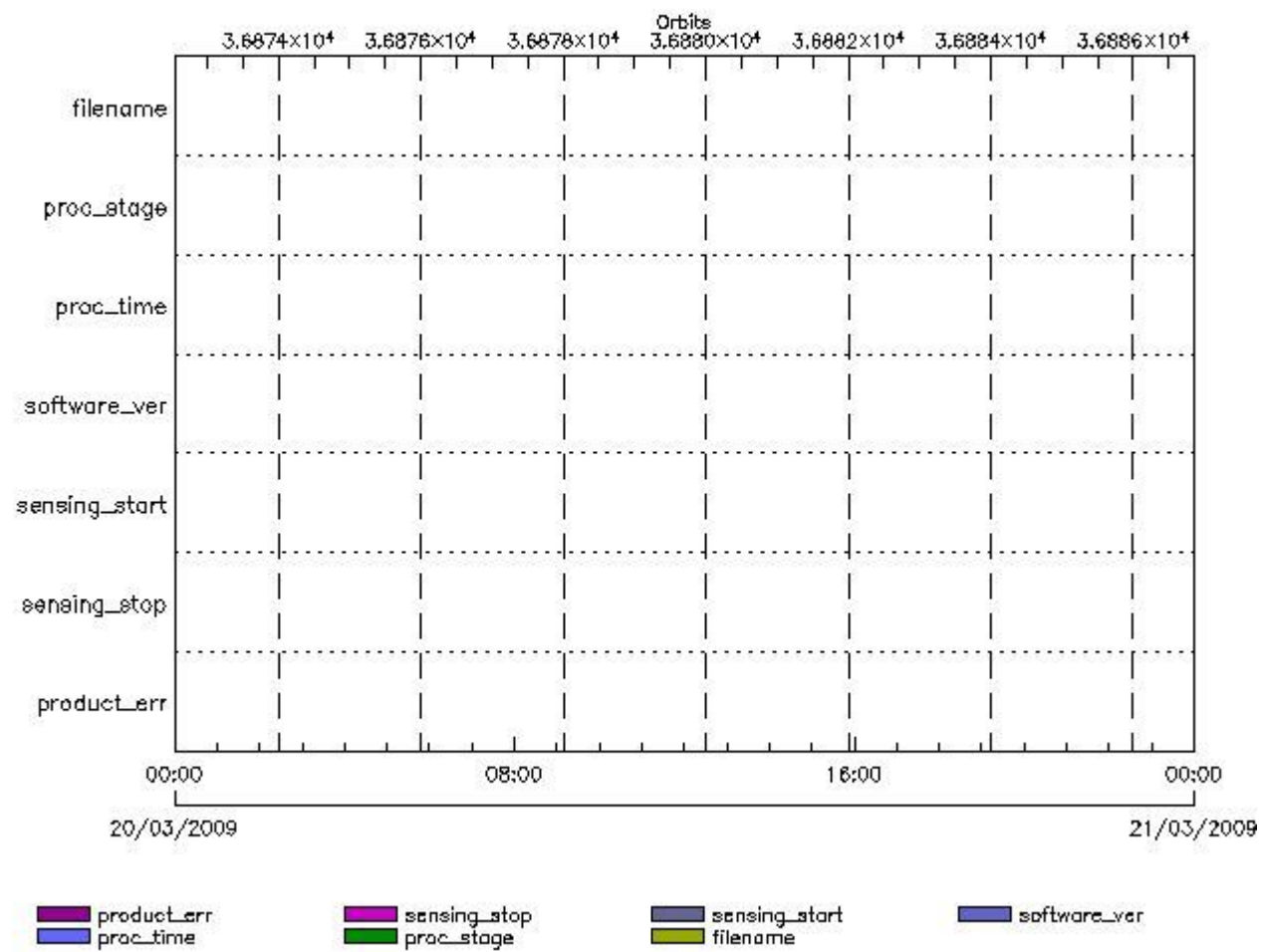
Gauge	Value	Segment (Start-Stop)
SPH.RA2_OCEAN_KU_RETRACK_PERCENT.WARNING PCF_RA2_WWV_2P	8606	20-MAR-2009 02:07:46.127 20-MAR-2009 03:26:37.229
SPH.RA2_OCEAN_KU_RETRACK_PERCENT.WARNING PCF_RA2_WWV_2P	8256	20-MAR-2009 16:02:59.590 20-MAR-2009 16:10:13.995

# ADFs

## MPH checks

### MWR\_CHD\_AX MPH checks

MPH Errors for MWR\_CHD\_AX



MWR\_CHD\_AX files with wrong filename

MWR\_CHD\_AX files with unknown processing stage

Gauge Explicit Reference

MWR\_CHD\_AX files with wrong processing time

Gauge Explicit Reference

MWR\_CHD\_AX files with software version not equal to the current version

Gauge Explicit Reference

MWR\_CHD\_AX files with wrong sensing start

Gauge Explicit Reference

MWR\_CHD\_AX files with wrong sensing stop

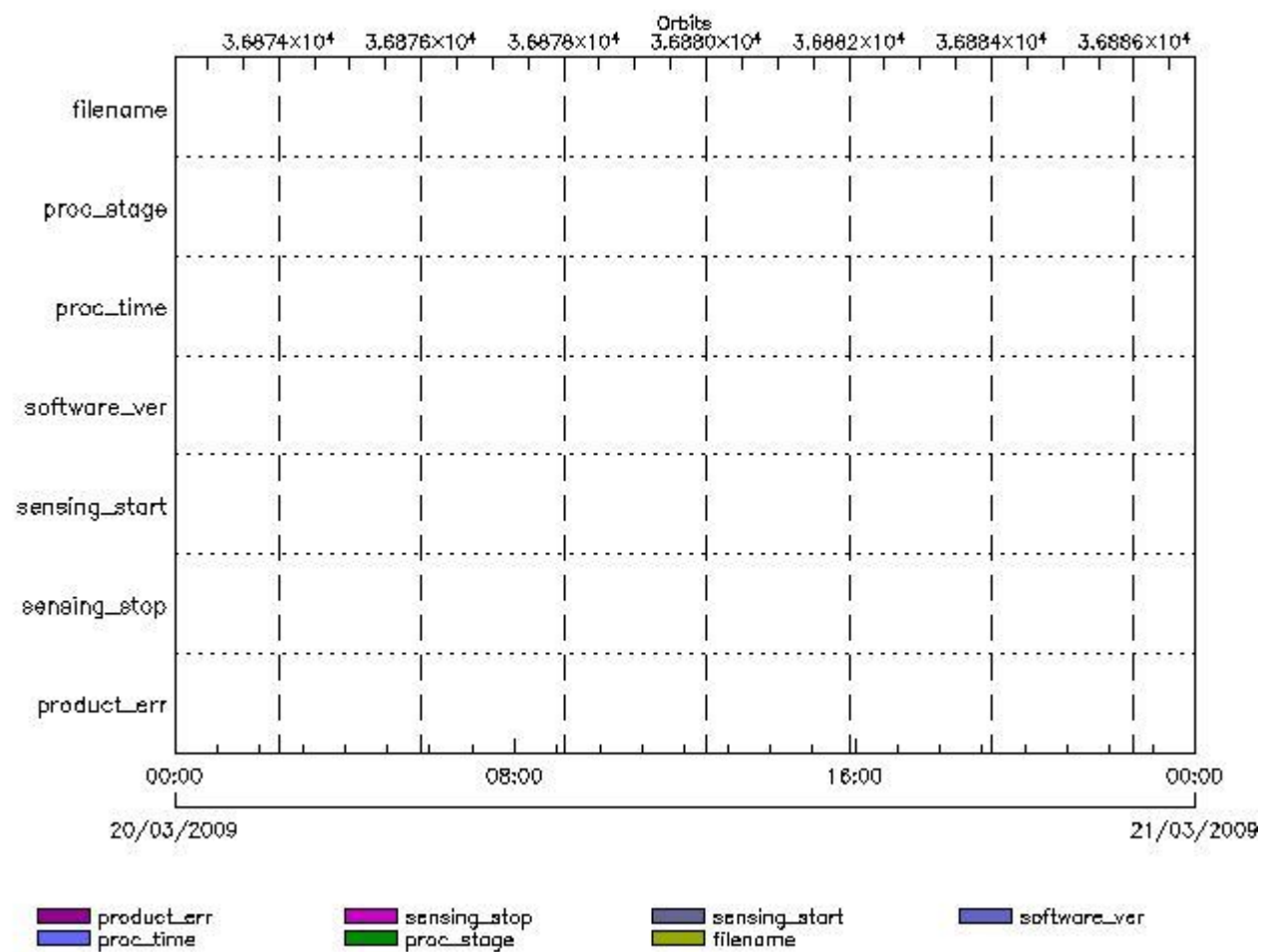
Gauge Explicit Reference

MWR\_CHD\_AX files with product err set

Gauge Explicit Reference

MWR\_CON\_AX MPH checks

MPH Errors for MWR\_CON\_AX



MWR\_CON\_AX files with wrong filename

Gauge

MWR\_CON\_AX files with unknown processing stage

Gauge Explicit Reference

MWR\_CON\_AX files with wrong processing time

Gauge Explicit Reference

MWR\_CON\_AX files with software version not equal to the current version

Gauge Explicit Reference

MWR\_CON\_AX files with wrong sensing start

Gauge Explicit Reference

MWR\_CON\_AX files with wrong sensing stop

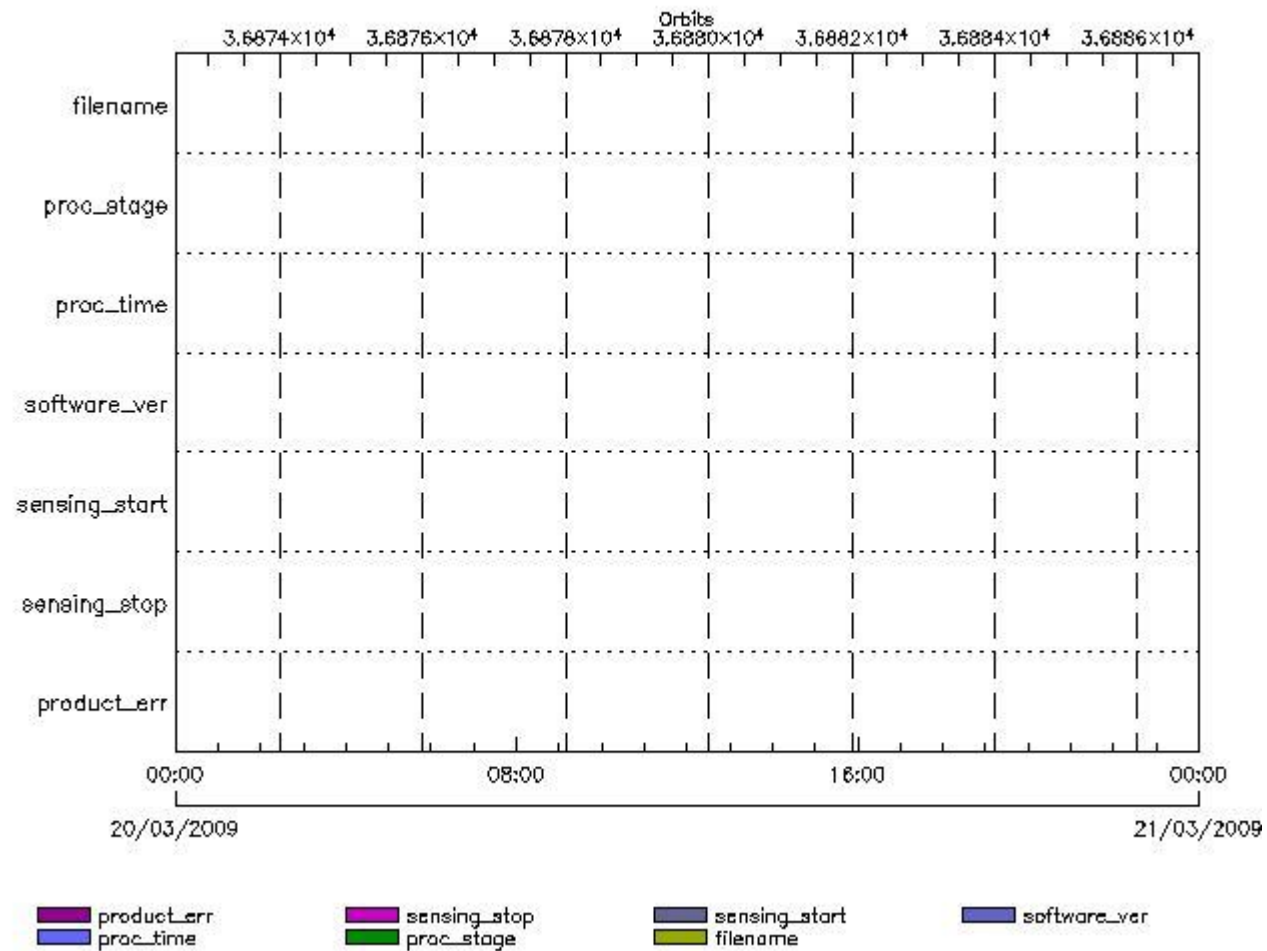
Gauge Explicit Reference

MWR\_CON\_AX files with product err set

Gauge Explicit Reference

## MWR\_LSF\_AX MPH checks

### MPH Errors for MWR\_LSF\_AX



MWR\_LSF\_AX files with wrong filename

MWR\_LSF\_AX files with unknown processing stage

Gauge Explicit Reference

MWR\_LSF\_AX files with wrong processing time

Gauge Explicit Reference

MWR\_LSF\_AX files with software version not equal to the current version

Gauge Explicit Reference

MWR\_LSF\_AX files with wrong sensing start

Gauge Explicit Reference

MWR\_LSF\_AX files with wrong sensing stop

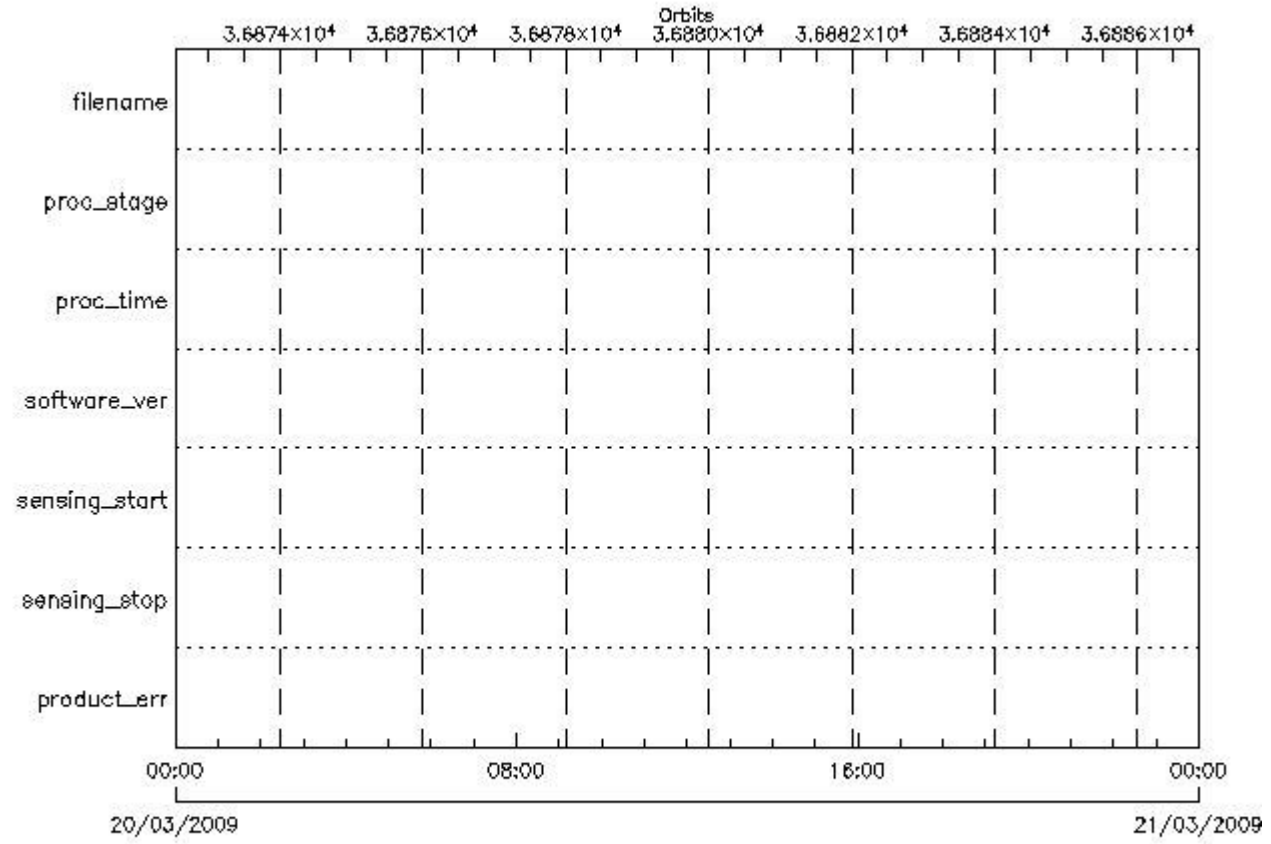
Gauge Explicit Reference

MWR\_LSF\_AX files with product err set

Gauge Explicit Reference

MWR\_SLT\_AX MPH checks

MPH Errors for MWR\_SLT\_AX



MWR\_SLT\_AX files with wrong filename

Gauge

MWR\_SLT\_AX files with unknown processing stage



Gauge Explicit Reference

MWR\_SLT\_AX files with wrong processing time

Gauge Explicit Reference

MWR\_SLT\_AX files with software version not equal to the current version

Gauge Explicit Reference

MWR\_SLT\_AX files with wrong sensing start

Gauge Explicit Reference

MWR\_SLT\_AX files with wrong sensing stop

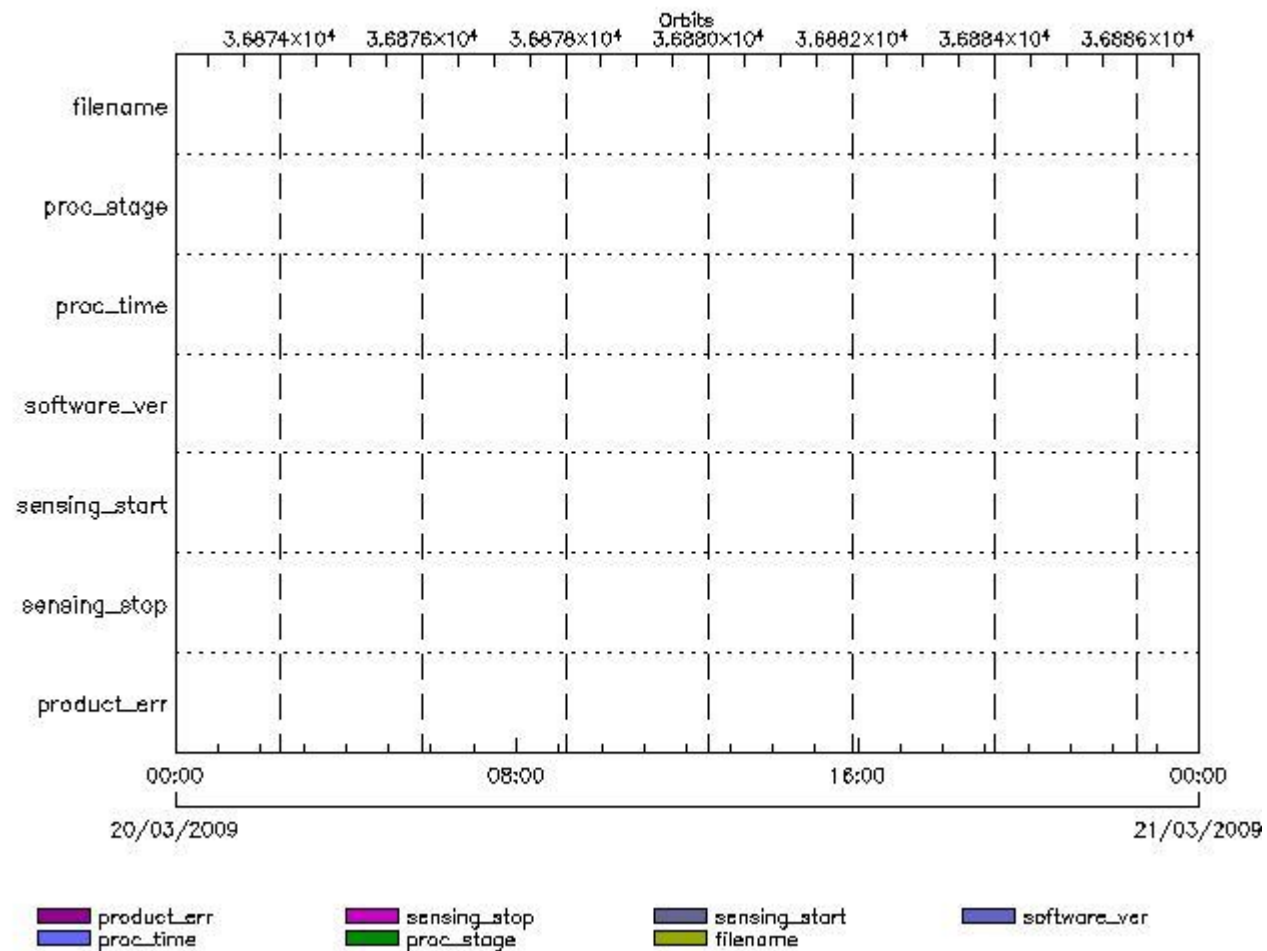
Gauge Explicit Reference

MWR\_SLT\_AX files with product err set

Gauge Explicit Reference

RA2\_CHD\_AX MPH checks

MPH Errors for RA2\_CHD\_AX



RA2\_CHD\_AX files with wrong filename

Gauge

RA2\_CHD\_AX files with unknown processing stage

Gauge Explicit Reference

RA2\_CHD\_AX files with wrong processing time

Gauge Explicit Reference

RA2\_CHD\_AX files with software version not equal to the current version

Gauge Explicit Reference

RA2\_CHD\_AX files with wrong sensing start

Gauge Explicit Reference

RA2\_CHD\_AX files with wrong sensing stop

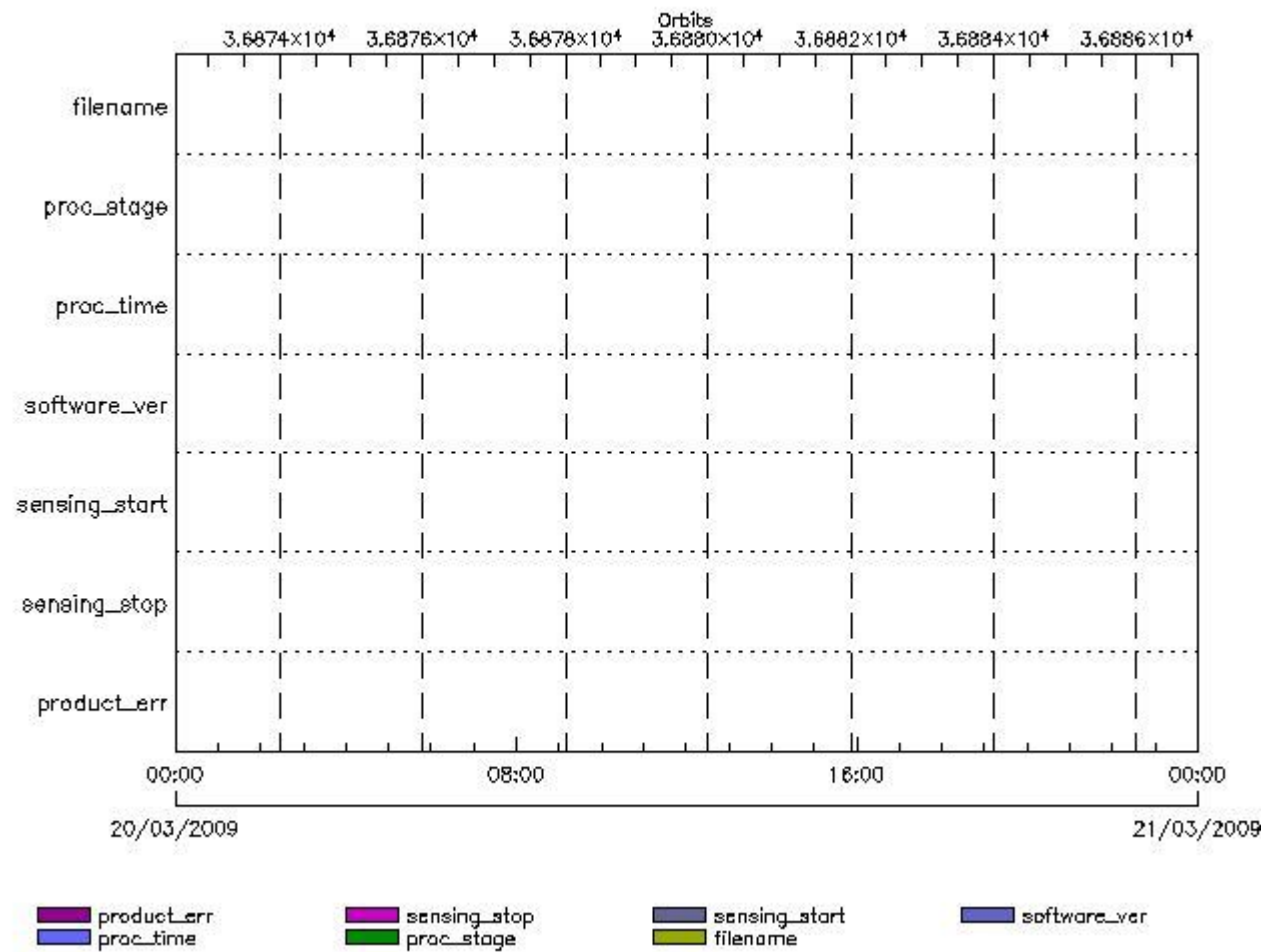
Gauge Explicit Reference

RA2\_CHD\_AX files with product err set

Gauge Explicit Reference

RA2\_CON\_AX MPH checks

MPH Errors for RA2\_CON\_AX



RA2\_CON\_AX files with wrong filename

RA2\_CON\_AX files with  Gauge  unknown processing stage

Gauge  Explicit Reference

RA2\_CON\_AX files with wrong processing time

Gauge  Explicit Reference

RA2\_CON\_AX files with software version not equal to the current version

Gauge  Explicit Reference

RA2\_CON\_AX files with wrong sensing start

Gauge  Explicit Reference

RA2\_CON\_AX files with wrong sensing stop

Gauge  Explicit Reference

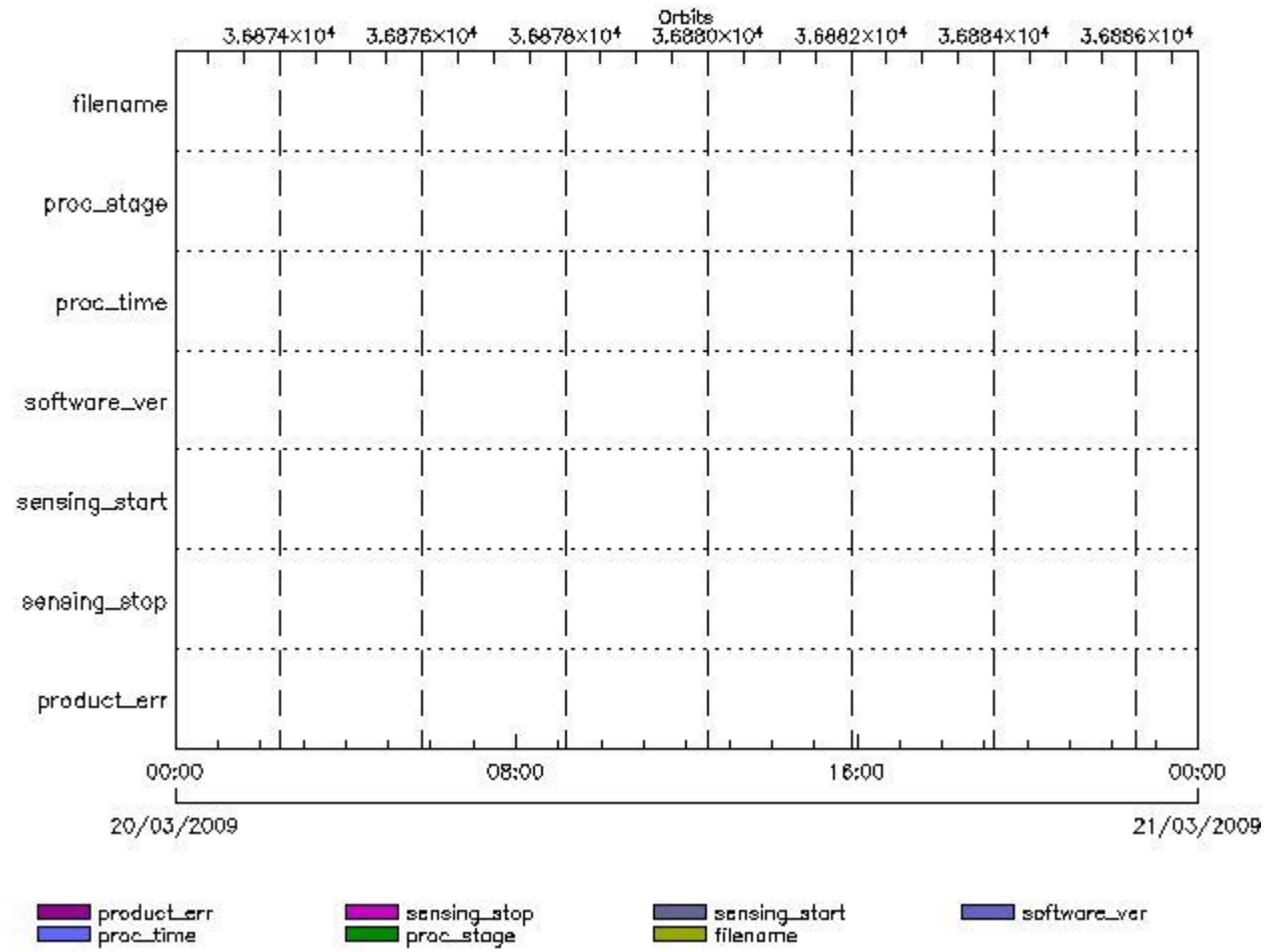
RA2\_CON\_AX files with product err set

Gauge  Explicit Reference

---

RA2\_CST\_AX MPH checks

MPH Errors for RA2\_CST\_AX



**RA2\_CST\_AX files with wrong filename**

**RA2\_CST\_AX files with unknown processing stage**

**Gauge Explicit Reference**

**RA2\_CST\_AX files with wrong processing time**

**Gauge Explicit Reference**

**RA2\_CST\_AX files with software version not equal to the current version**

**Gauge Explicit Reference**

**RA2\_CST\_AX files with wrong sensing start**

**Gauge Explicit Reference**

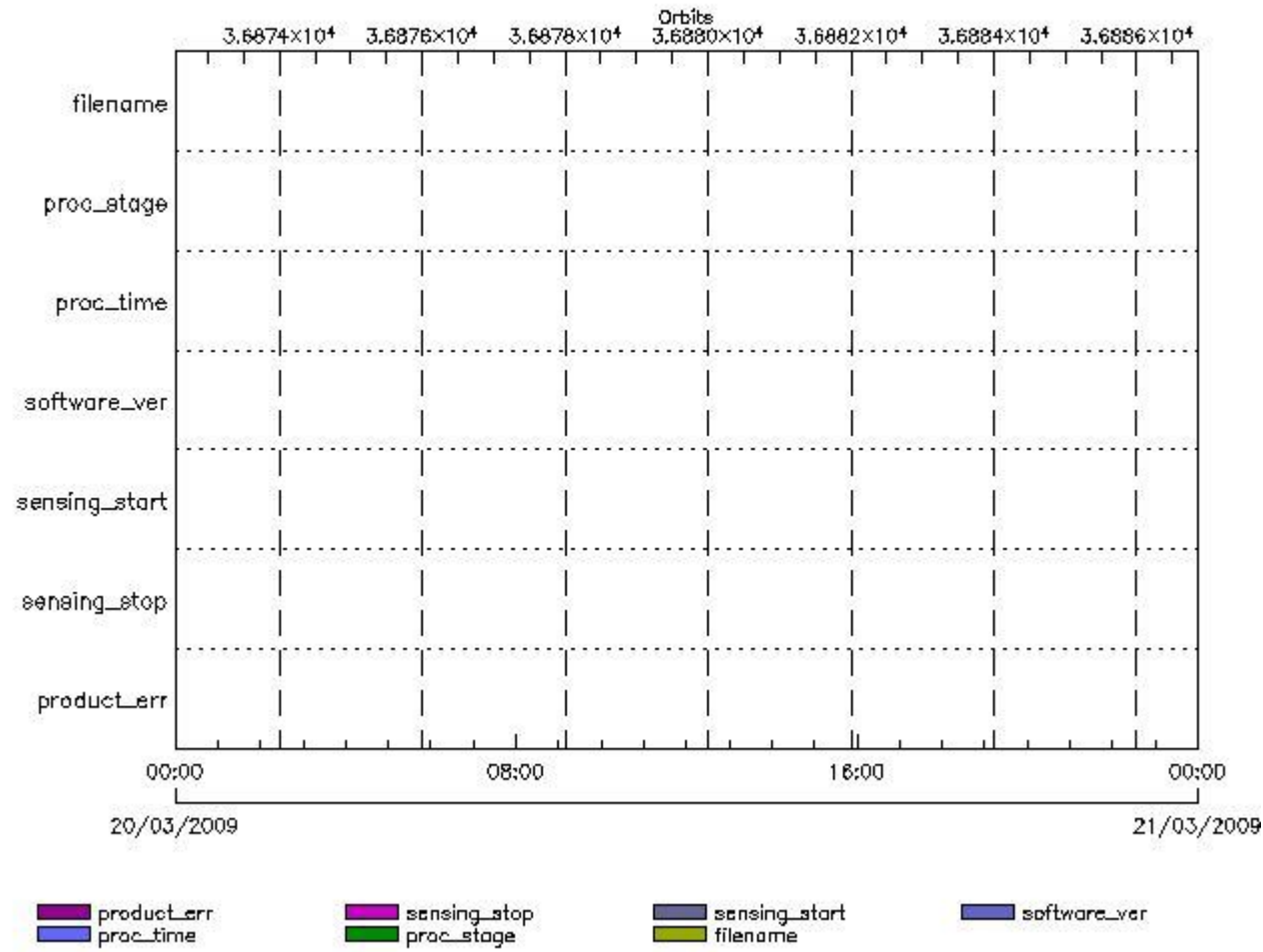
**RA2\_CST\_AX files with wrong sensing stop**

**Gauge Explicit Reference**

**RA2\_CST\_AX files with product err set**

**Gauge Explicit Reference**

MPH Errors for RA2\_DIP\_AX



RA2\_DIP\_AX files with wrong filename

RA2\_DIP\_AX files with unknown processing stage

Gauge Explicit Reference

RA2\_DIP\_AX files with wrong processing time

Gauge Explicit Reference

RA2\_DIP\_AX files with software version not equal to the current version

Gauge Explicit Reference

RA2\_DIP\_AX files with wrong sensing start

Gauge Explicit Reference

RA2\_DIP\_AX files with wrong sensing stop

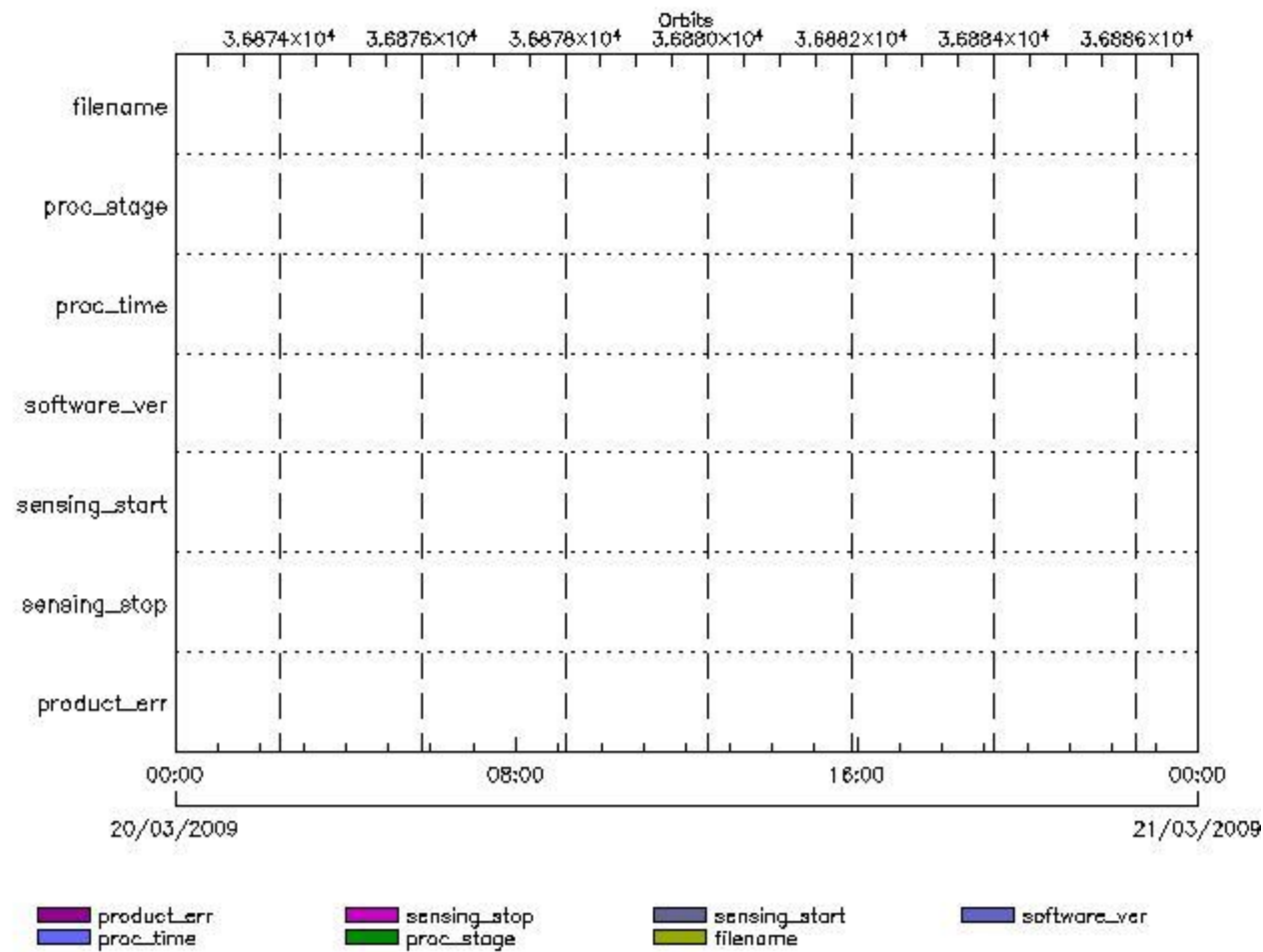
Gauge Explicit Reference

RA2\_DIP\_AX files with product err set



RA2\_GEO\_AX MPH checks

MPH Errors for RA2\_GEO\_AX



RA2\_GEO\_AX files with wrong filename

RA2\_GEO\_AX files with unknown processing stage

RA2\_GEO\_AX files with wrong processing time

RA2\_GEO\_AX files with software version not equal to the current version

RA2\_GEO\_AX files with wrong sensing start

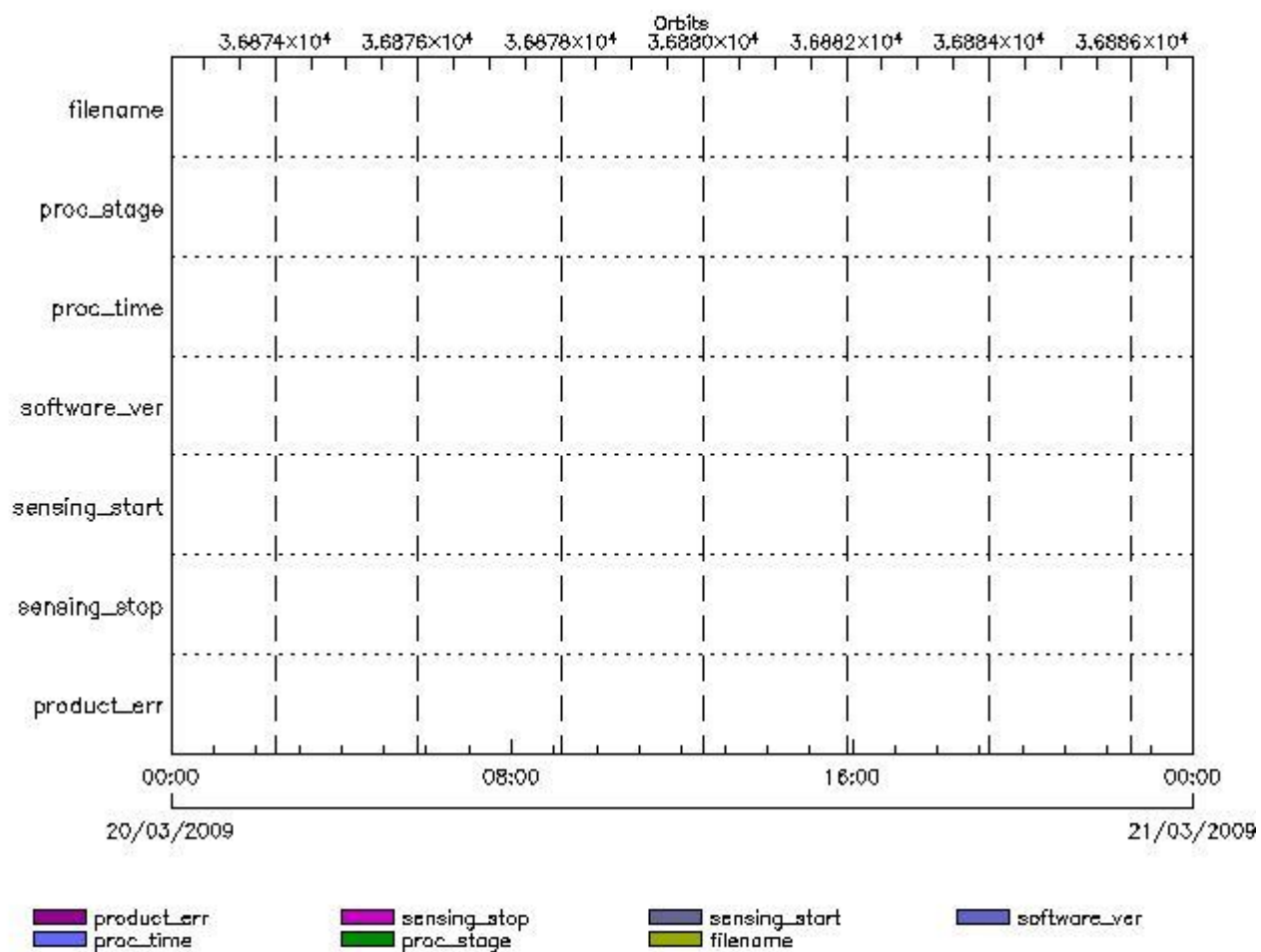
RA2\_GEO\_AX files with wrong sensing stop

Gauge Explicit Reference  
 RA2\_GEO\_AX files with product err set

Gauge Explicit Reference

RA2\_ICT\_AX MPH checks

MPH Errors for RA2\_ICT\_AX



RA2\_ICT\_AX files with wrong filename

Gauge  
 RA2\_ICT\_AX files with unknown processing stage

Gauge Explicit Reference

RA2\_ICT\_AX files with wrong processing time

Gauge Explicit Reference

RA2\_ICT\_AX files with software version not equal to the current version

Gauge Explicit Reference

RA2\_ICT\_AX files with wrong sensing start

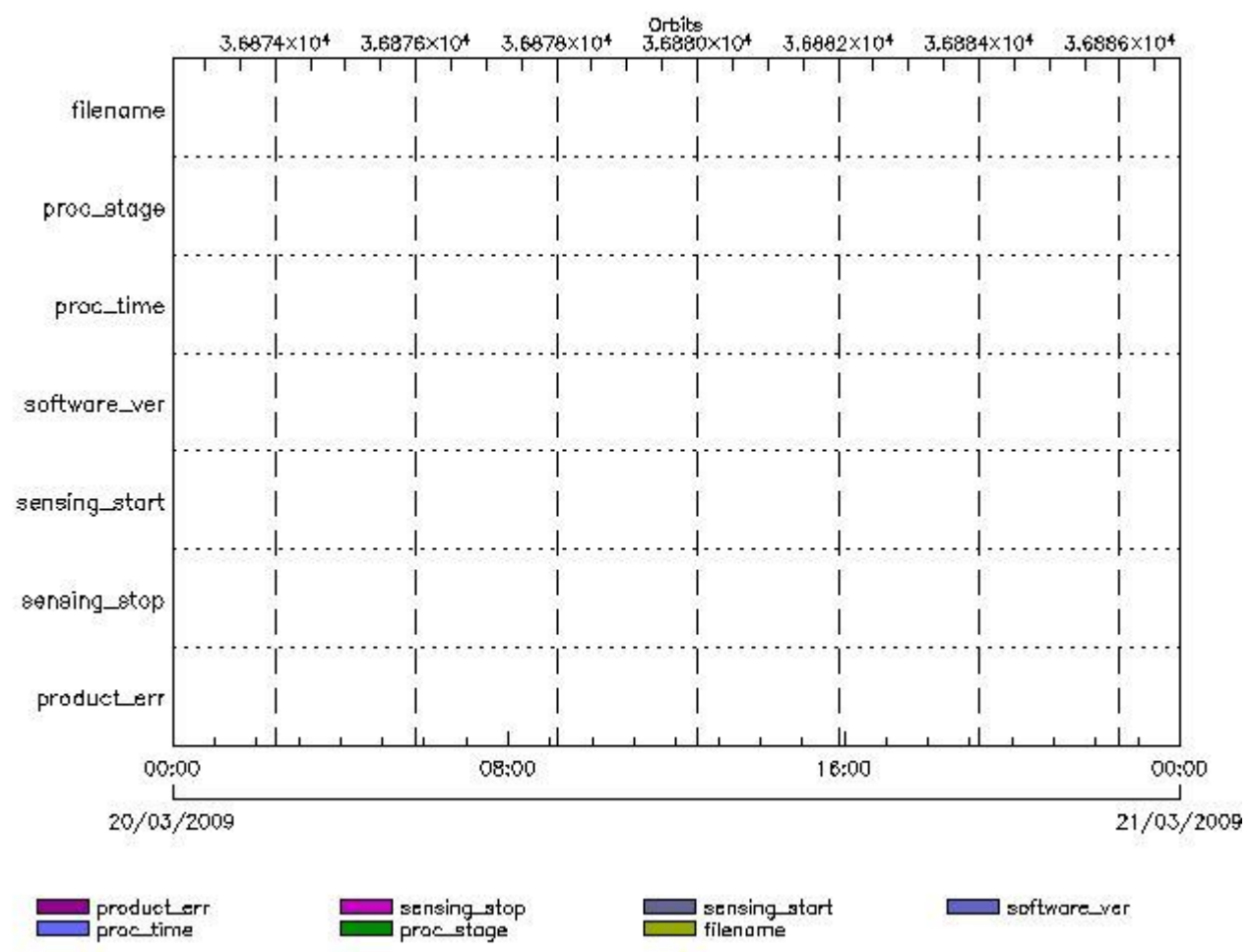
Gauge Explicit Reference  
 RA2\_ICT\_AX files with wrong sensing stop

Gauge Explicit Reference  
 RA2\_ICT\_AX files with product err set

Gauge Explicit Reference

RA2\_IFA\_AX MPH checks

MPH Errors for RA2\_IFA\_AX



RA2\_IFA\_AX files with wrong filename

Gauge  
 RA2\_IFA\_AX files with unknown processing stage

Gauge Explicit Reference  
 RA2\_IFA\_AX files with wrong processing time

Gauge Explicit Reference  
 RA2\_IFA\_AX files with software version not equal to the current version

Gauge Explicit Reference

RA2\_IFA\_AX files with wrong sensing start

Gauge Explicit Reference

RA2\_IFA\_AX files with wrong sensing stop

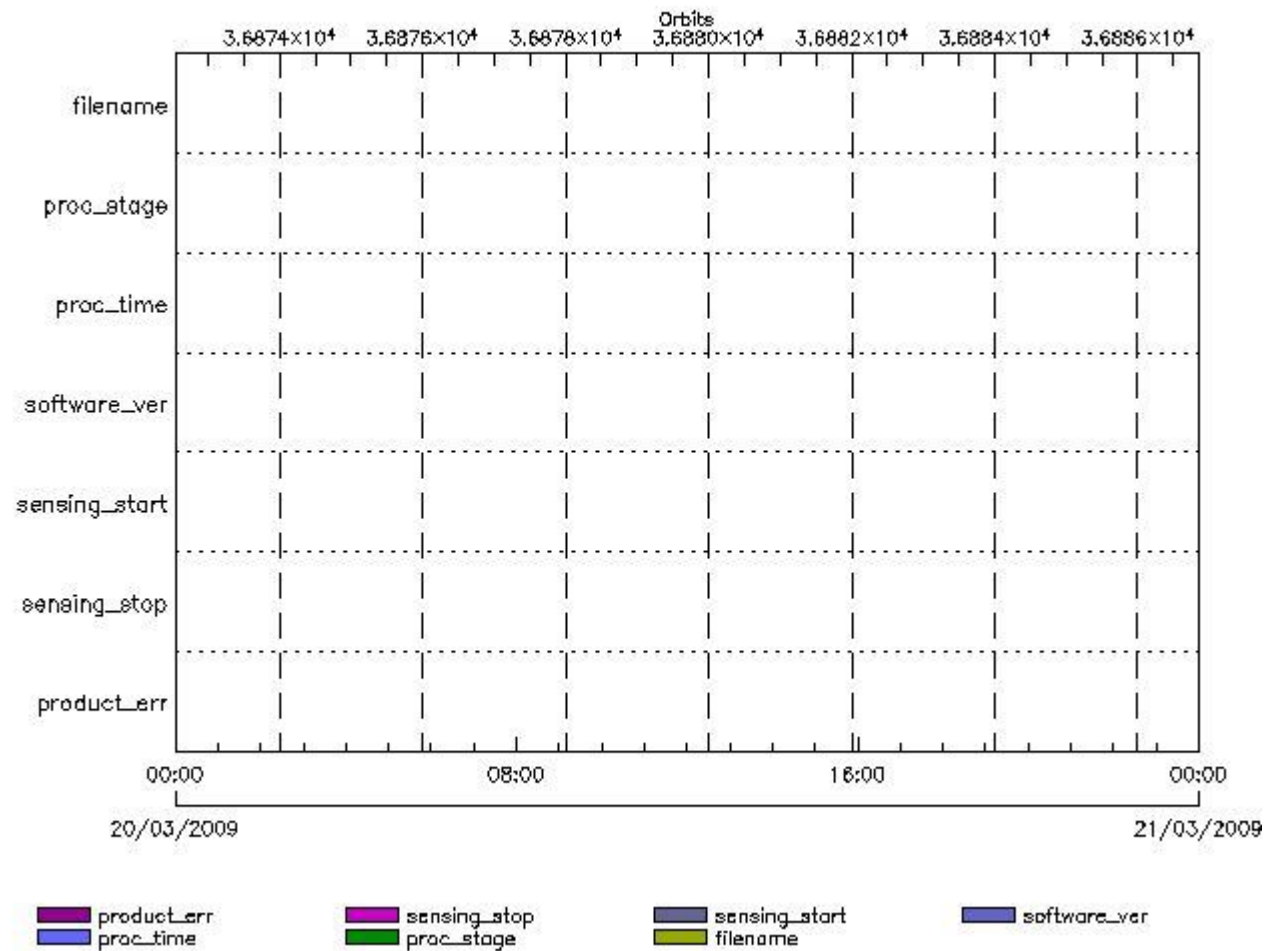
Gauge Explicit Reference

RA2\_IFA\_AX files with product err set

Gauge Explicit Reference

RA2\_IFB\_AX MPH checks

MPH Errors for RA2\_IFB\_AX



RA2\_IFB\_AX files with wrong filename

Gauge

RA2\_IFB\_AX files with unknown processing stage

Gauge Explicit Reference

RA2\_IFB\_AX files with wrong processing time

Gauge Explicit Reference

RA2\_IFB\_AX files with software version not equal to the current version

Gauge Explicit Reference

RA2\_IFB\_AX files with wrong sensing start

Gauge Explicit Reference

RA2\_IFB\_AX files with wrong sensing stop

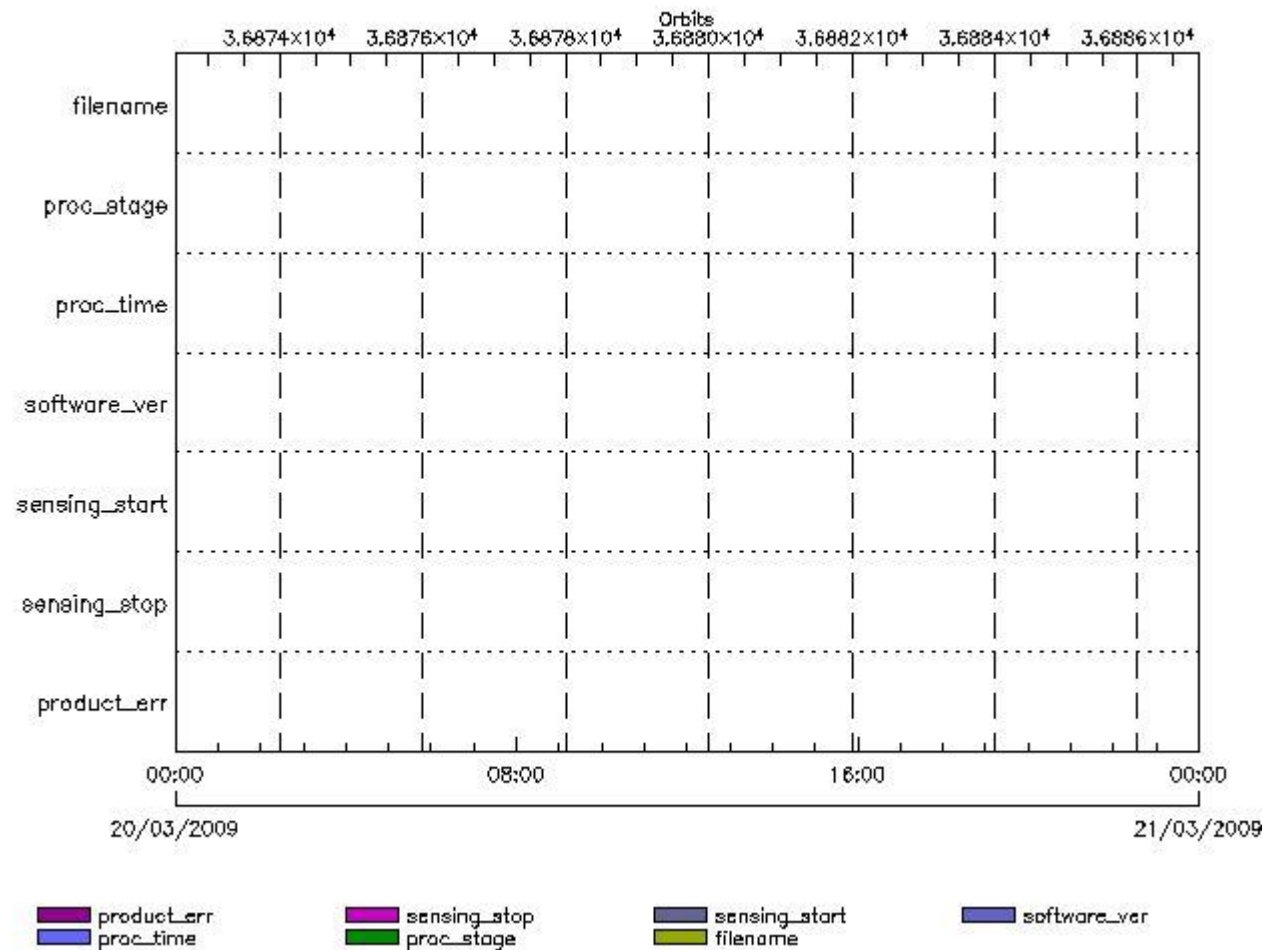
Gauge Explicit Reference

RA2\_IFB\_AX files with product err set

Gauge Explicit Reference

RA2\_IFF\_AX MPH checks

MPH Errors for RA2\_IFF\_AX



RA2\_IFF\_AX files with wrong filename

Gauge

RA2\_IFF\_AX files with unknown processing stage



Gauge Explicit Reference

RA2\_IFF\_AX files with wrong processing time

Gauge Explicit Reference

RA2\_IFF\_AX files with software version not equal to the current version

Gauge Explicit Reference

RA2\_IFF\_AX files with wrong sensing start

Gauge Explicit Reference

RA2\_IFF\_AX files with wrong sensing stop

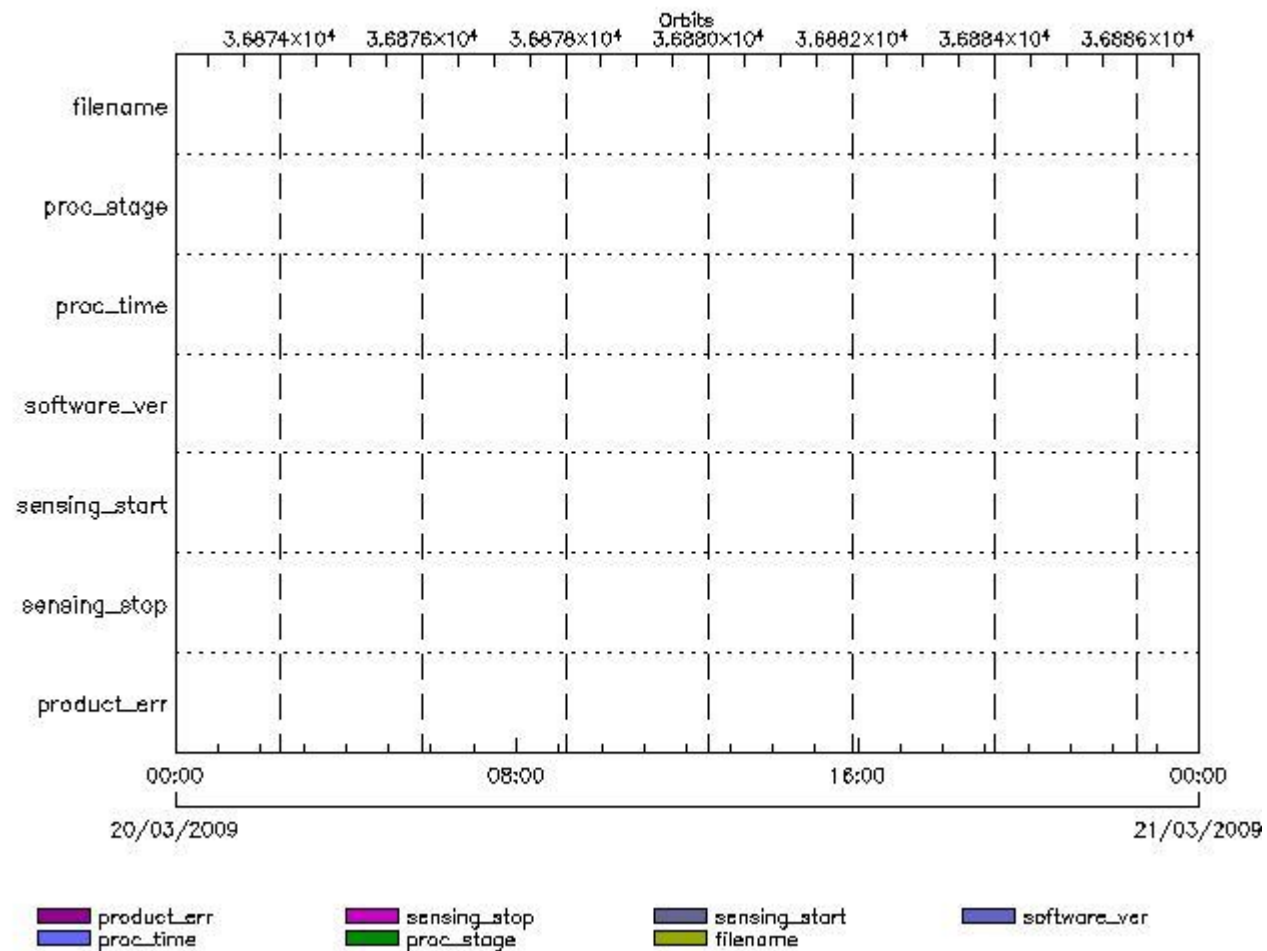
Gauge Explicit Reference

RA2\_IFF\_AX files with product err set

Gauge Explicit Reference

RA2\_IOC\_AX MPH checks

MPH Errors for RA2\_IOC\_AX



RA2\_IOC\_AX files with wrong filename

Gauge

RA2\_IOC\_AX files with unknown processing stage

Gauge Explicit Reference

RA2\_IOC\_AX files with wrong processing time

Gauge Explicit Reference

RA2\_IOC\_AX files with software version not equal to the current version

Gauge Explicit Reference

RA2\_IOC\_AX files with wrong sensing start

Gauge Explicit Reference

RA2\_IOC\_AX files with wrong sensing stop

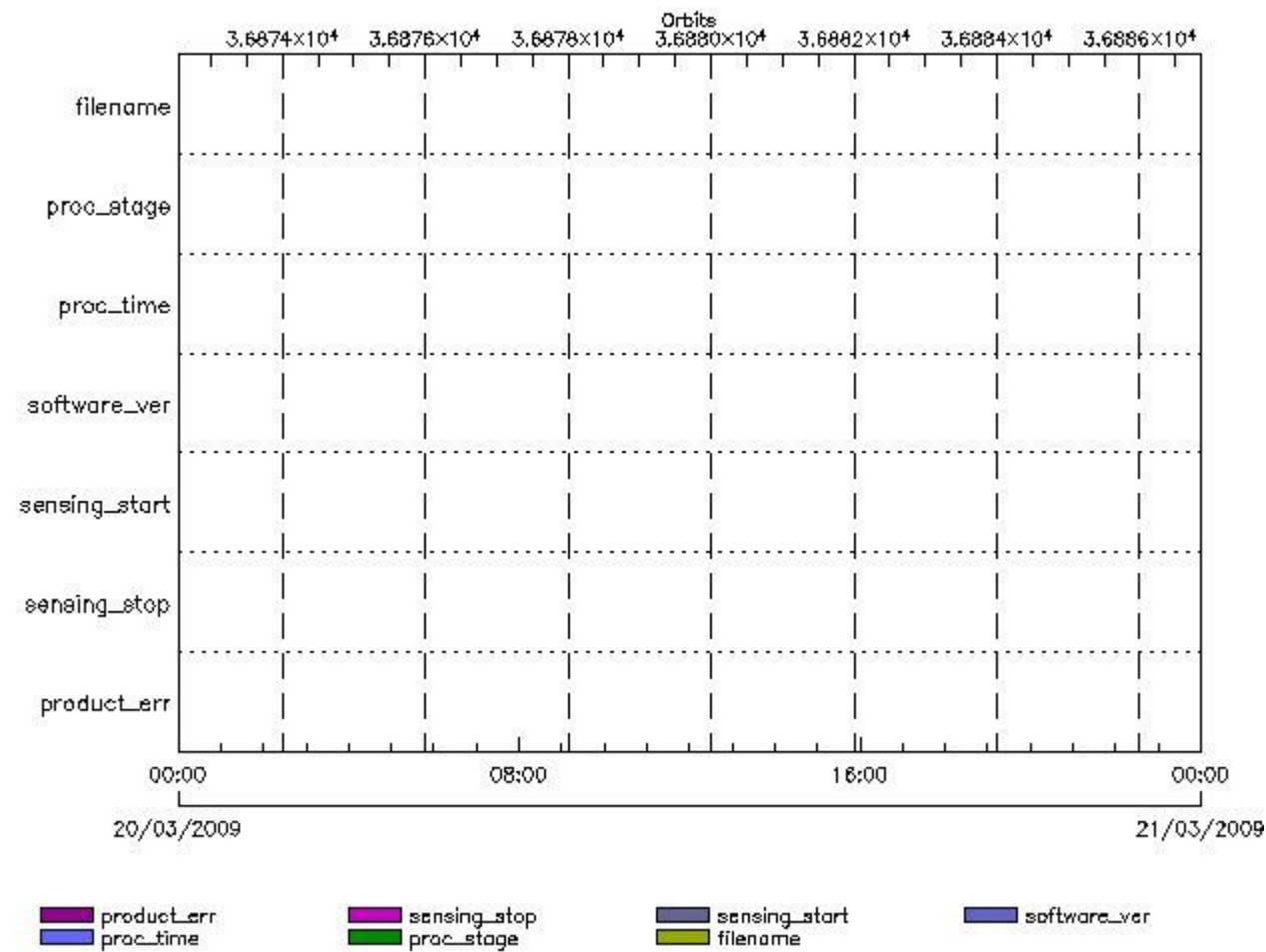
Gauge Explicit Reference

RA2\_IOC\_AX files with product err set

Gauge Explicit Reference

RA2\_MET\_AX MPH checks

MPH Errors for RA2\_MET\_AX



RA2\_MET\_AX files with wrong filename

RA2\_MET\_AX files with  Gauge  unknown processing stage

Gauge  Explicit Reference

RA2\_MET\_AX files with wrong processing time

Gauge  Explicit Reference

RA2\_MET\_AX files with software version not equal to the current version

Gauge  Explicit Reference

RA2\_MET\_AX files with wrong sensing start

Gauge  Explicit Reference

RA2\_MET\_AX files with wrong sensing stop

Gauge  Explicit Reference

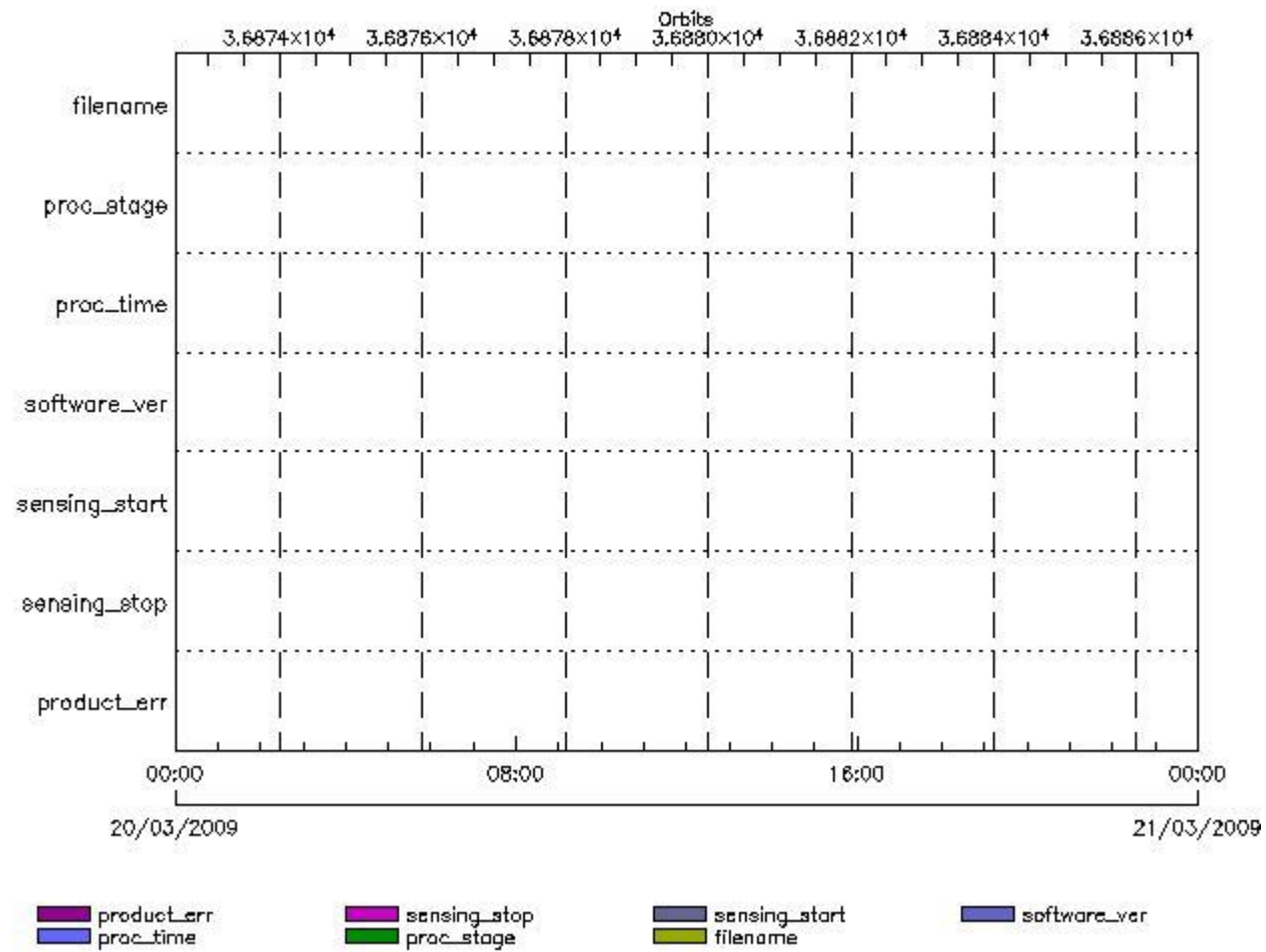
RA2\_MET\_AX files with product err set

Gauge  Explicit Reference

---

RA2\_MSS\_AX MPH checks

MPH Errors for RA2\_MSS\_AX



**RA2\_MSS\_AX files with wrong filename**

**RA2\_MSS\_AX files with unknown processing stage**

**Gauge Explicit Reference**

**RA2\_MSS\_AX files with wrong processing time**

**Gauge Explicit Reference**

**RA2\_MSS\_AX files with software version not equal to the current version**

**Gauge Explicit Reference**

**RA2\_MSS\_AX files with wrong sensing start**

**Gauge Explicit Reference**

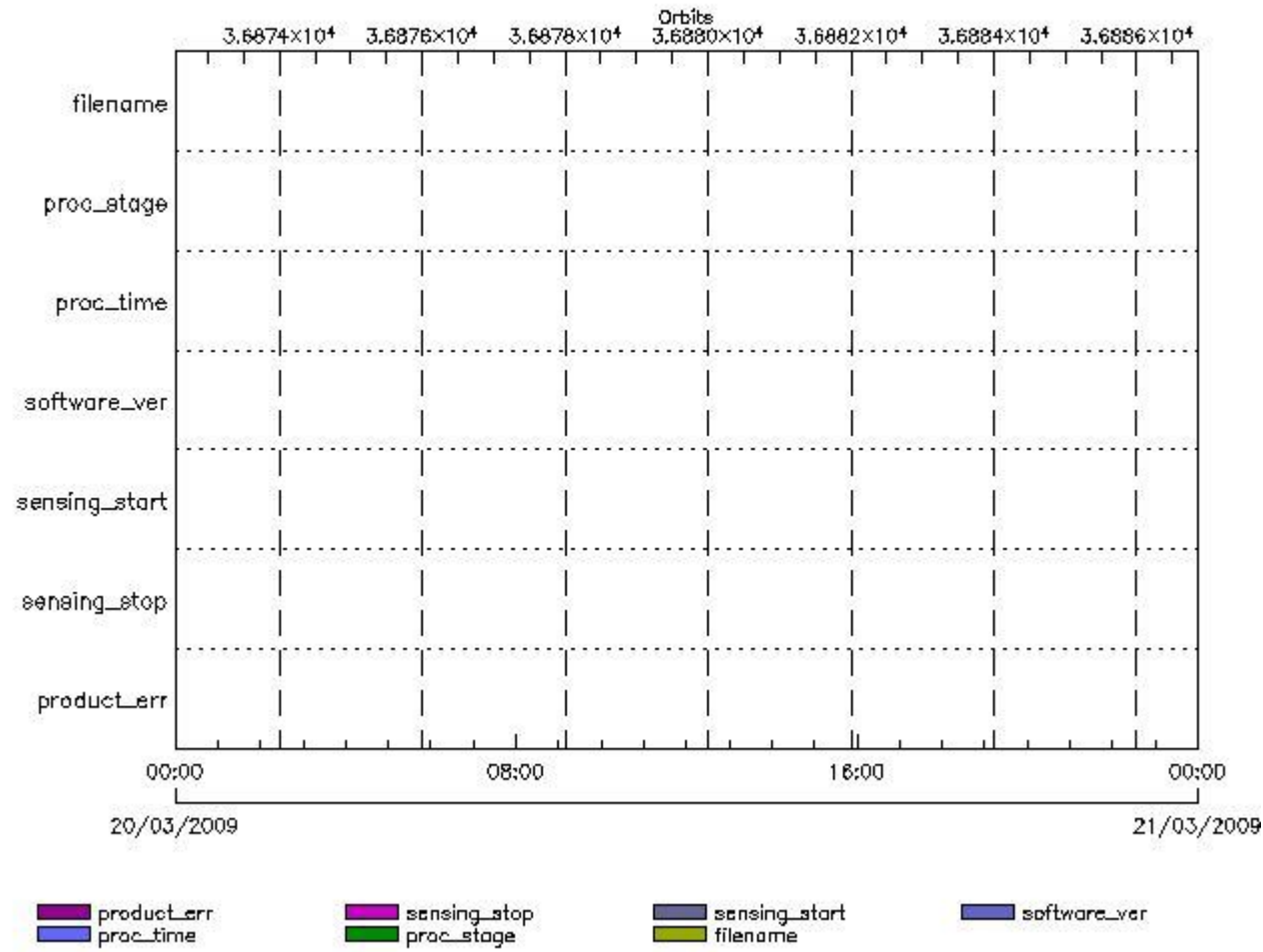
**RA2\_MSS\_AX files with wrong sensing stop**

**Gauge Explicit Reference**

**RA2\_MSS\_AX files with product err set**

**Gauge Explicit Reference**

MPH Errors for RA2\_OT1\_AX



RA2\_OT1\_AX files with wrong filename

RA2\_OT1\_AX files with unknown processing stage

Gauge Explicit Reference

RA2\_OT1\_AX files with wrong processing time

Gauge Explicit Reference

RA2\_OT1\_AX files with software version not equal to the current version

Gauge Explicit Reference

RA2\_OT1\_AX files with wrong sensing start

Gauge Explicit Reference

RA2\_OT1\_AX files with wrong sensing stop

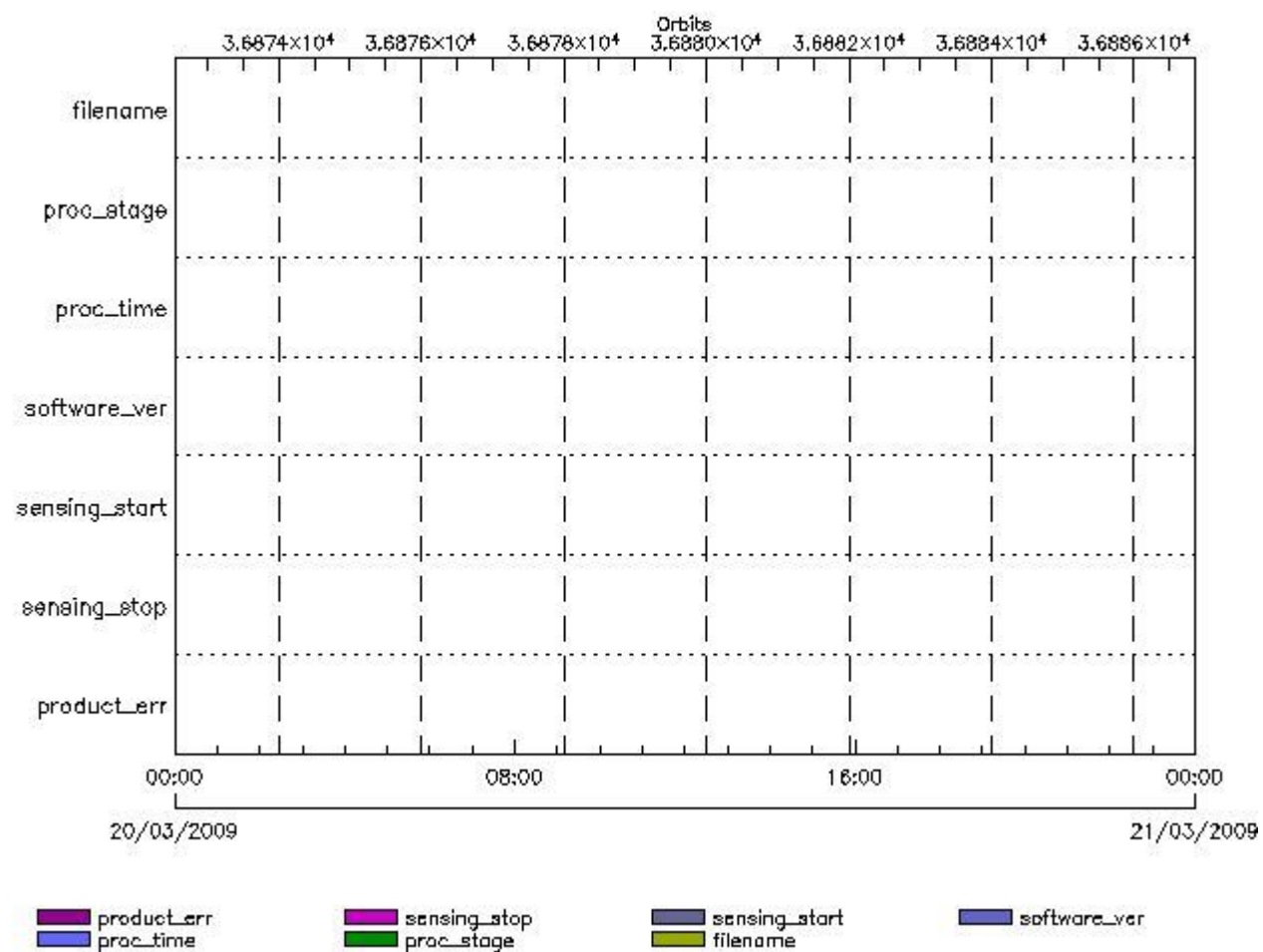
Gauge Explicit Reference

RA2\_OT1\_AX files with product err set



RA2\_OT2\_AX MPH checks

MPH Errors for RA2\_OT2\_AX



RA2\_OT2\_AX files with wrong filename

RA2\_OT2\_AX files with unknown processing stage

Gauge Explicit Reference

RA2\_OT2\_AX files with wrong processing time

Gauge Explicit Reference

RA2\_OT2\_AX files with software version not equal to the current version

Gauge Explicit Reference

RA2\_OT2\_AX files with wrong sensing start

Gauge Explicit Reference

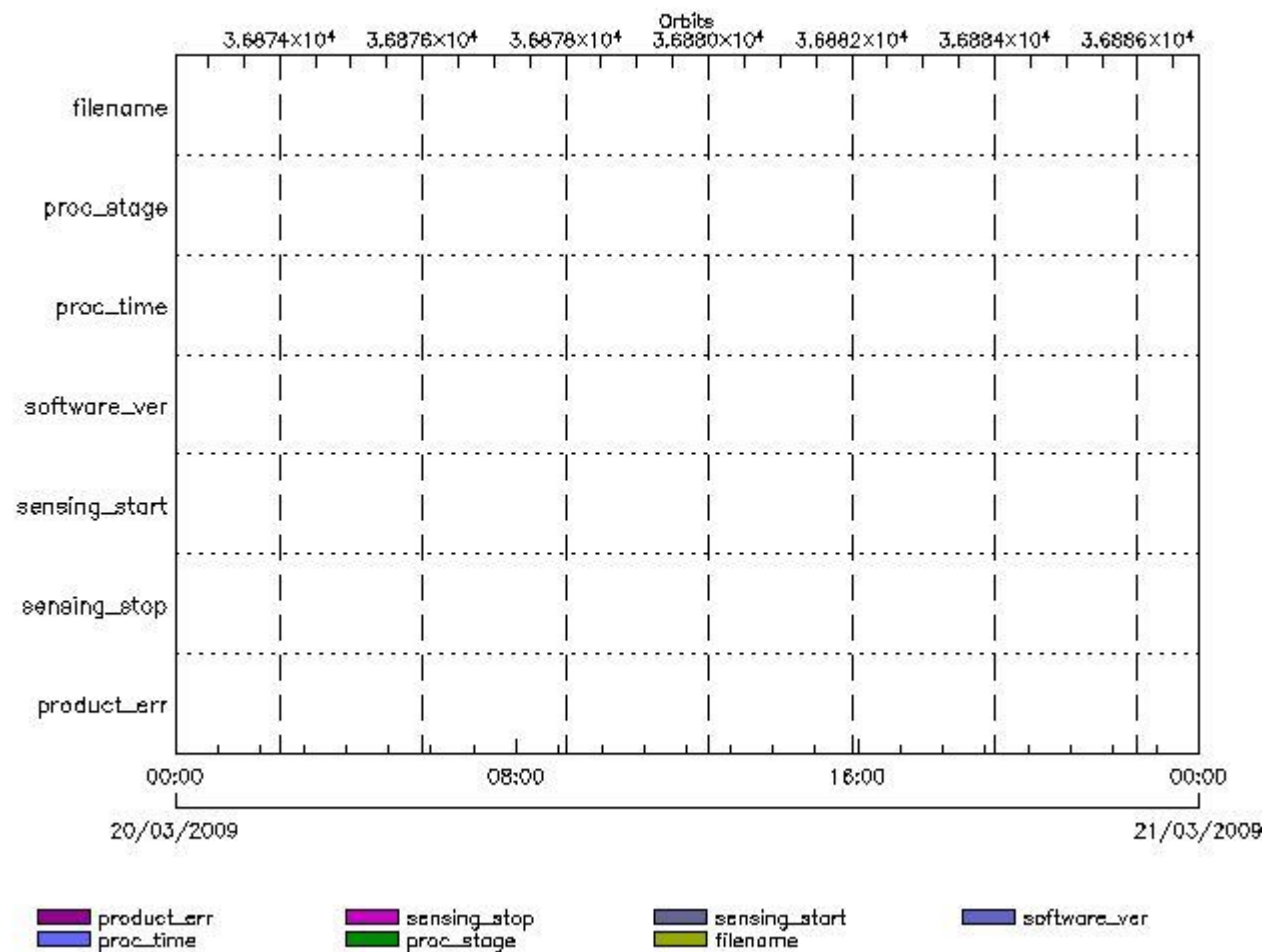
RA2\_OT2\_AX files with wrong sensing stop

Gauge Explicit Reference  
 RA2\_OT2\_AX files with product err set

Gauge Explicit Reference

RA2\_PLA\_AX MPH checks

MPH Errors for RA2\_PLA\_AX



RA2\_PLA\_AX files with wrong filename

Gauge  
 RA2\_PLA\_AX files with unknown processing stage

Gauge Explicit Reference

RA2\_PLA\_AX files with wrong processing time

Gauge Explicit Reference

RA2\_PLA\_AX files with software version not equal to the current version

Gauge Explicit Reference

RA2\_PLA\_AX files with wrong sensing start

Gauge Explicit Reference

RA2\_PLA\_AX files with wrong sensing stop

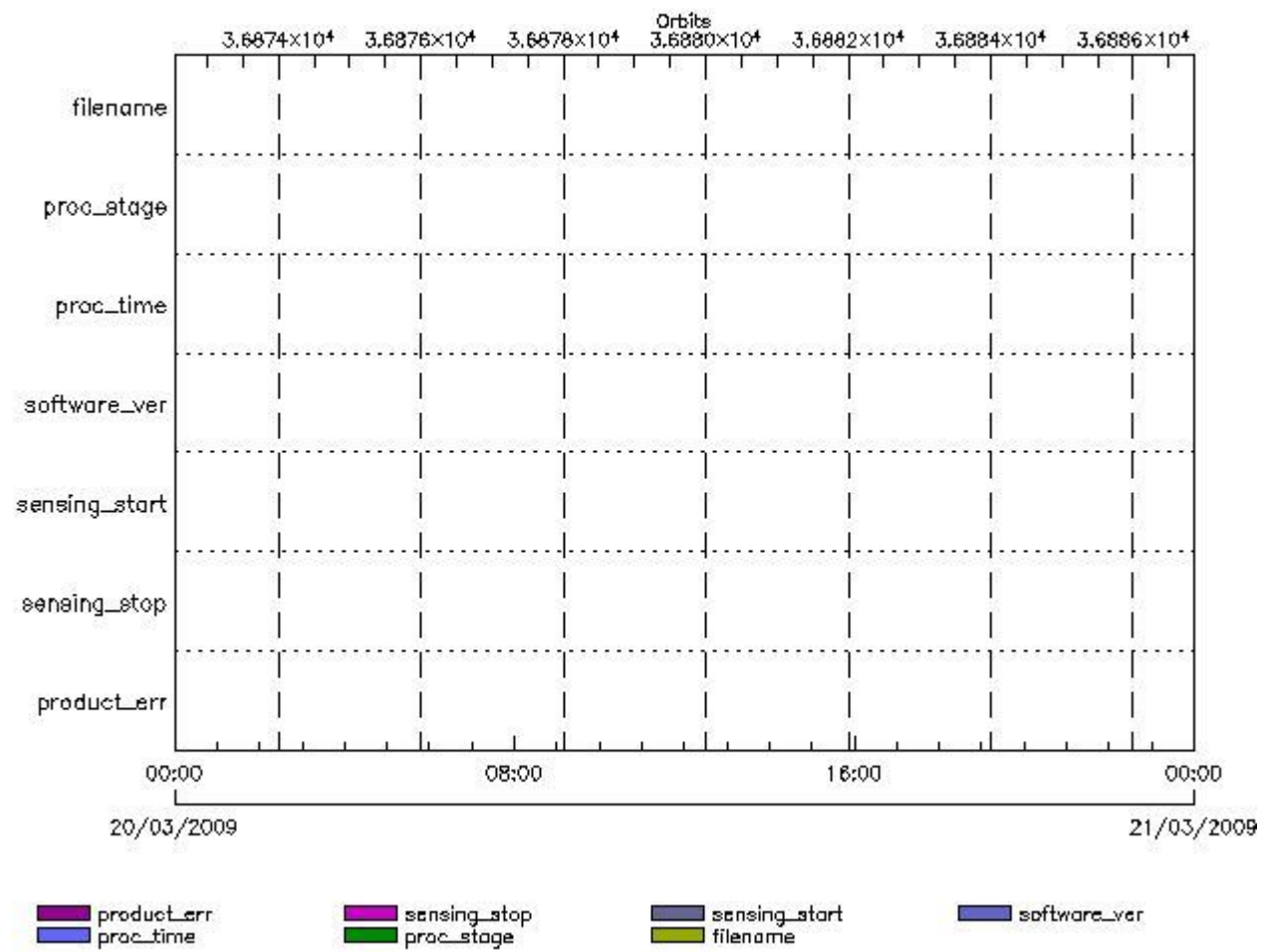
Gauge Explicit Reference

RA2\_PLA\_AX files with product err set

Gauge Explicit Reference

RA2\_POL\_AX MPH checks

MPH Errors for RA2\_POL\_AX



RA2\_POL\_AX files with wrong filename

Gauge

RA2\_POL\_AX files with unknown processing stage

Gauge Explicit Reference

RA2\_POL\_AX files with wrong processing time

Gauge Explicit Reference

RA2\_POL\_AX files with software version not equal to the current version

Gauge Explicit Reference

RA2\_POL\_AX files with wrong sensing start

Gauge Explicit Reference

RA2\_POL\_AX files with wrong sensing stop

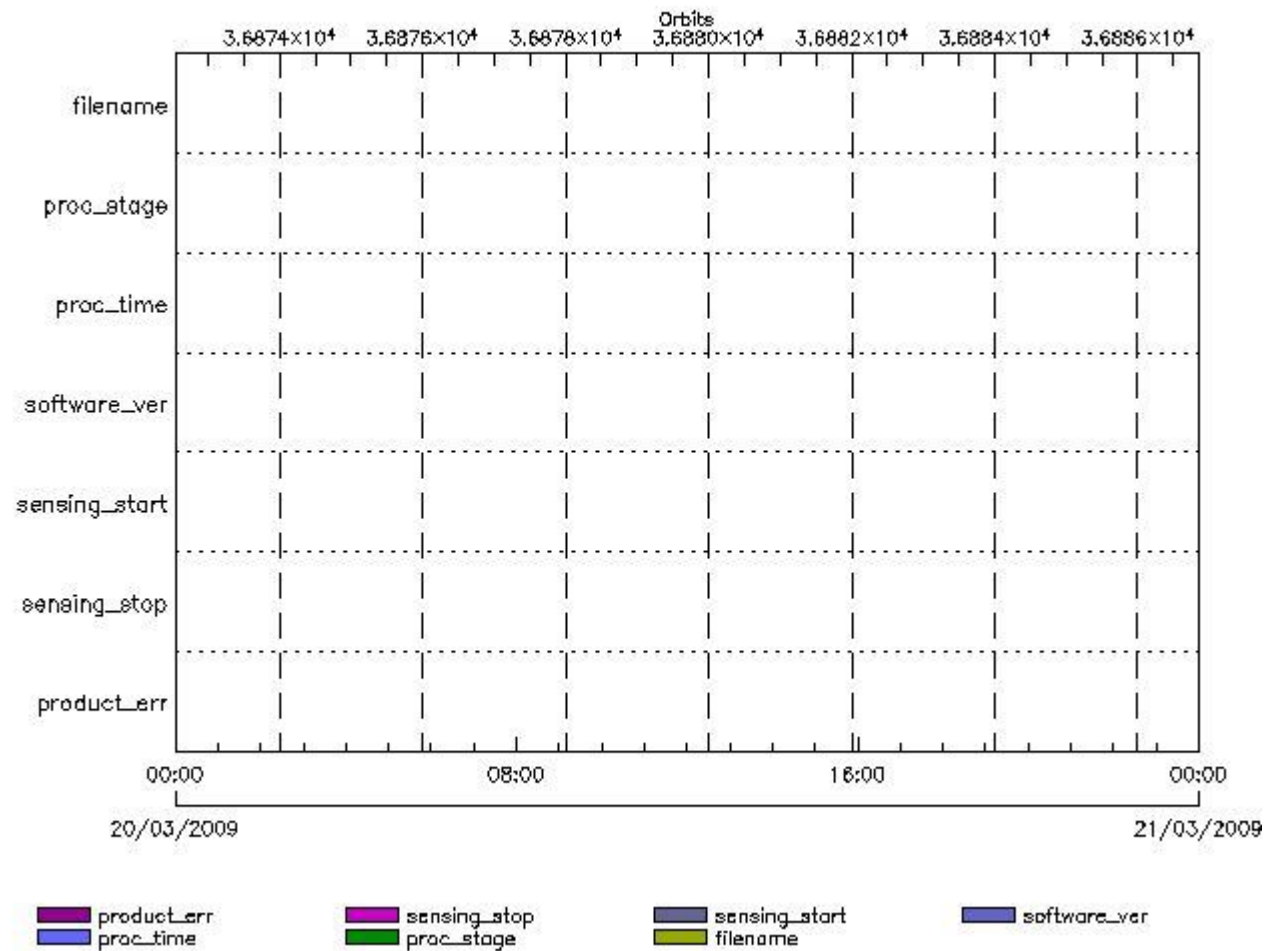
Gauge Explicit Reference

RA2\_POL\_AX files with product err set

Gauge Explicit Reference

RA2\_SET\_AX MPH checks

MPH Errors for RA2\_SET\_AX



RA2\_SET\_AX files with wrong filename

Gauge

RA2\_SET\_AX files with unknown processing stage

Gauge Explicit Reference

RA2\_SET\_AX files with wrong processing time

Gauge Explicit Reference

RA2\_SET\_AX files with software version not equal to the current version

Gauge Explicit Reference

RA2\_SET\_AX files with wrong sensing start

Gauge Explicit Reference

RA2\_SET\_AX files with wrong sensing stop

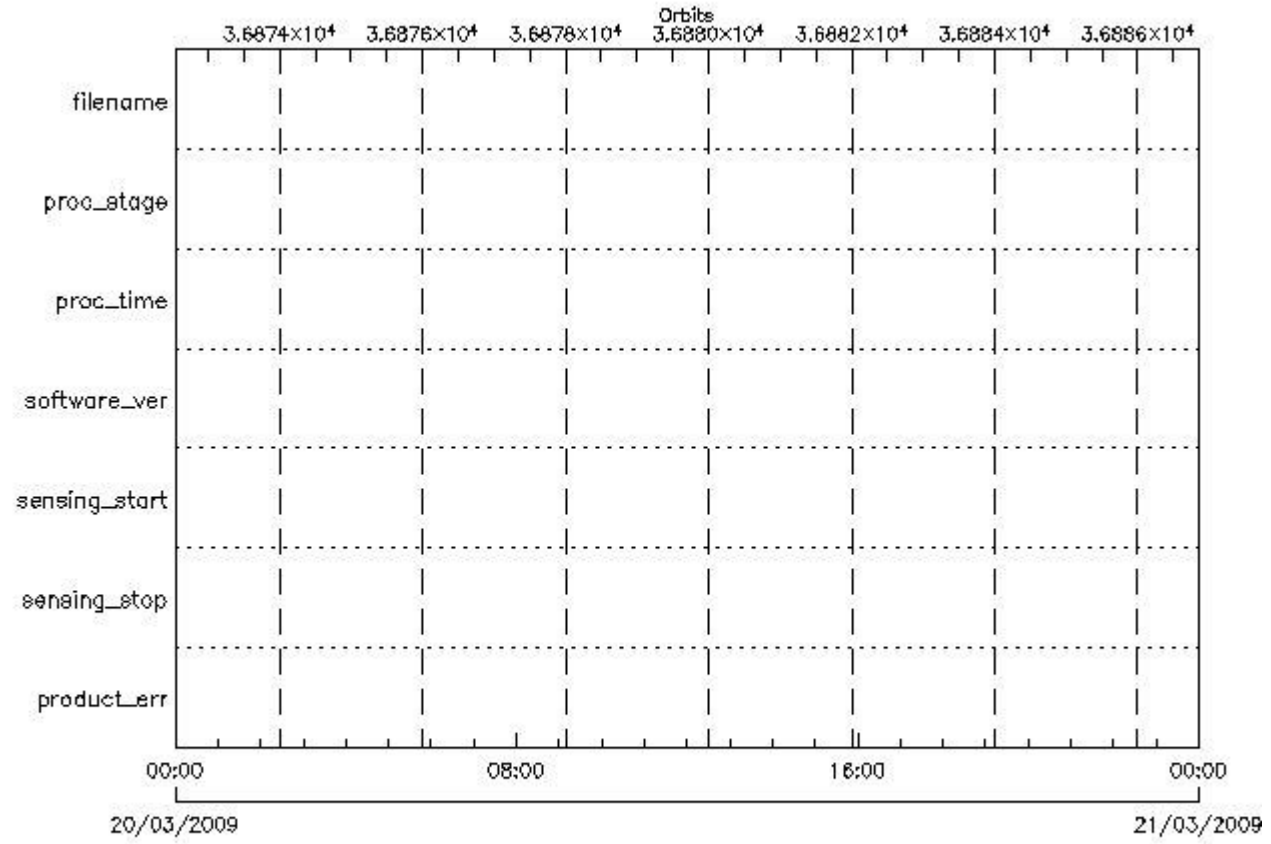
Gauge Explicit Reference

RA2\_SET\_AX files with product err set

Gauge Explicit Reference

RA2\_SL1\_AX MPH checks

MPH Errors for RA2\_SL1\_AX



RA2\_SL1\_AX files with wrong filename

Gauge

RA2\_SL1\_AX files with unknown processing stage



Gauge Explicit Reference

RA2\_SL1\_AX files with wrong processing time

Gauge Explicit Reference

RA2\_SL1\_AX files with software version not equal to the current version

Gauge Explicit Reference

RA2\_SL1\_AX files with wrong sensing start

Gauge Explicit Reference

RA2\_SL1\_AX files with wrong sensing stop

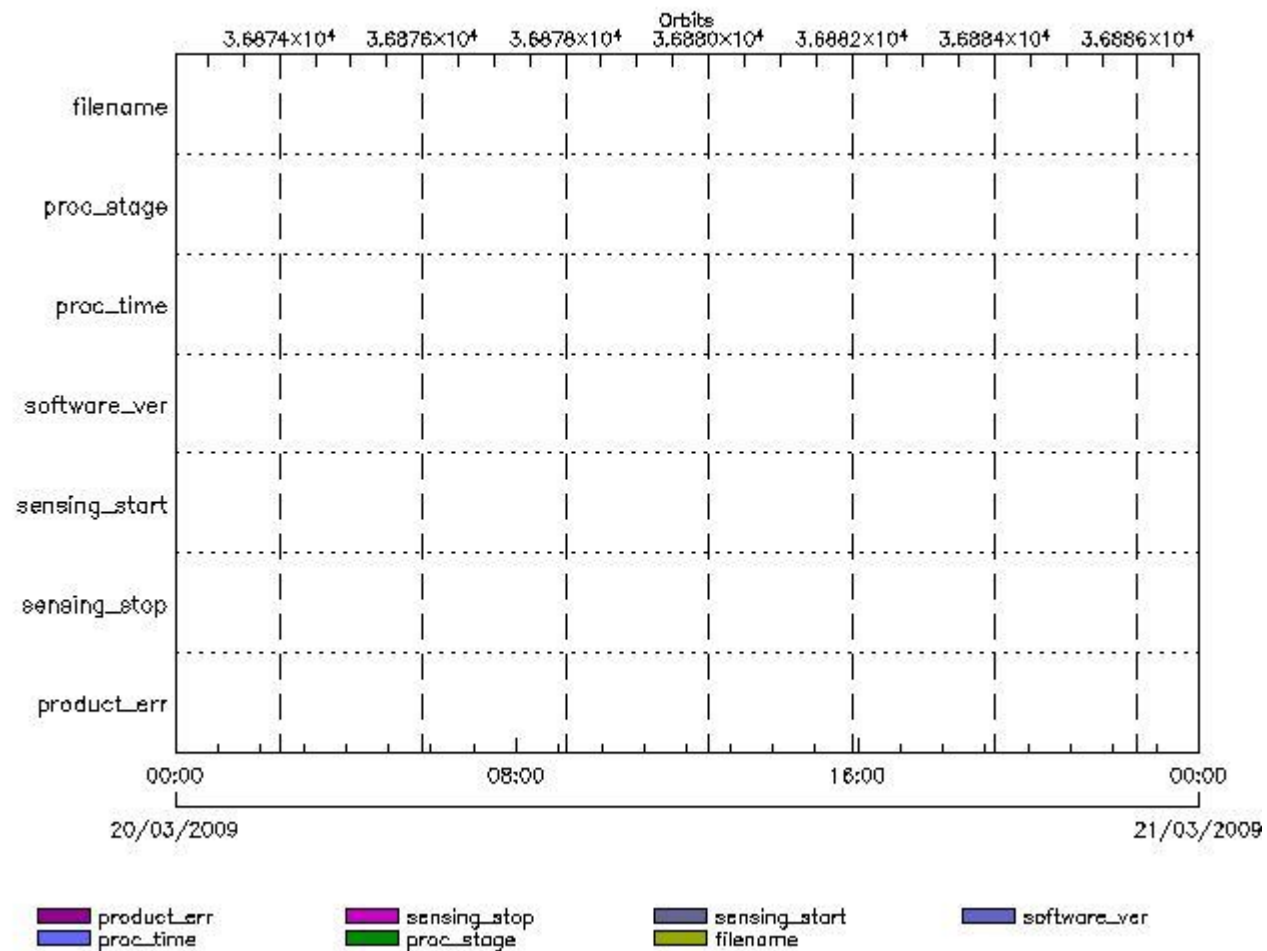
Gauge Explicit Reference

RA2\_SL1\_AX files with product err set

Gauge Explicit Reference

## RA2\_SL2\_AX MPH checks

### MPH Errors for RA2\_SL2\_AX



RA2\_SL2\_AX files with wrong filename

Gauge

RA2\_SL2\_AX files with unknown processing stage

Gauge Explicit Reference

RA2\_SL2\_AX files with wrong processing time

Gauge Explicit Reference

RA2\_SL2\_AX files with software version not equal to the current version

Gauge Explicit Reference

RA2\_SL2\_AX files with wrong sensing start

Gauge Explicit Reference

RA2\_SL2\_AX files with wrong sensing stop

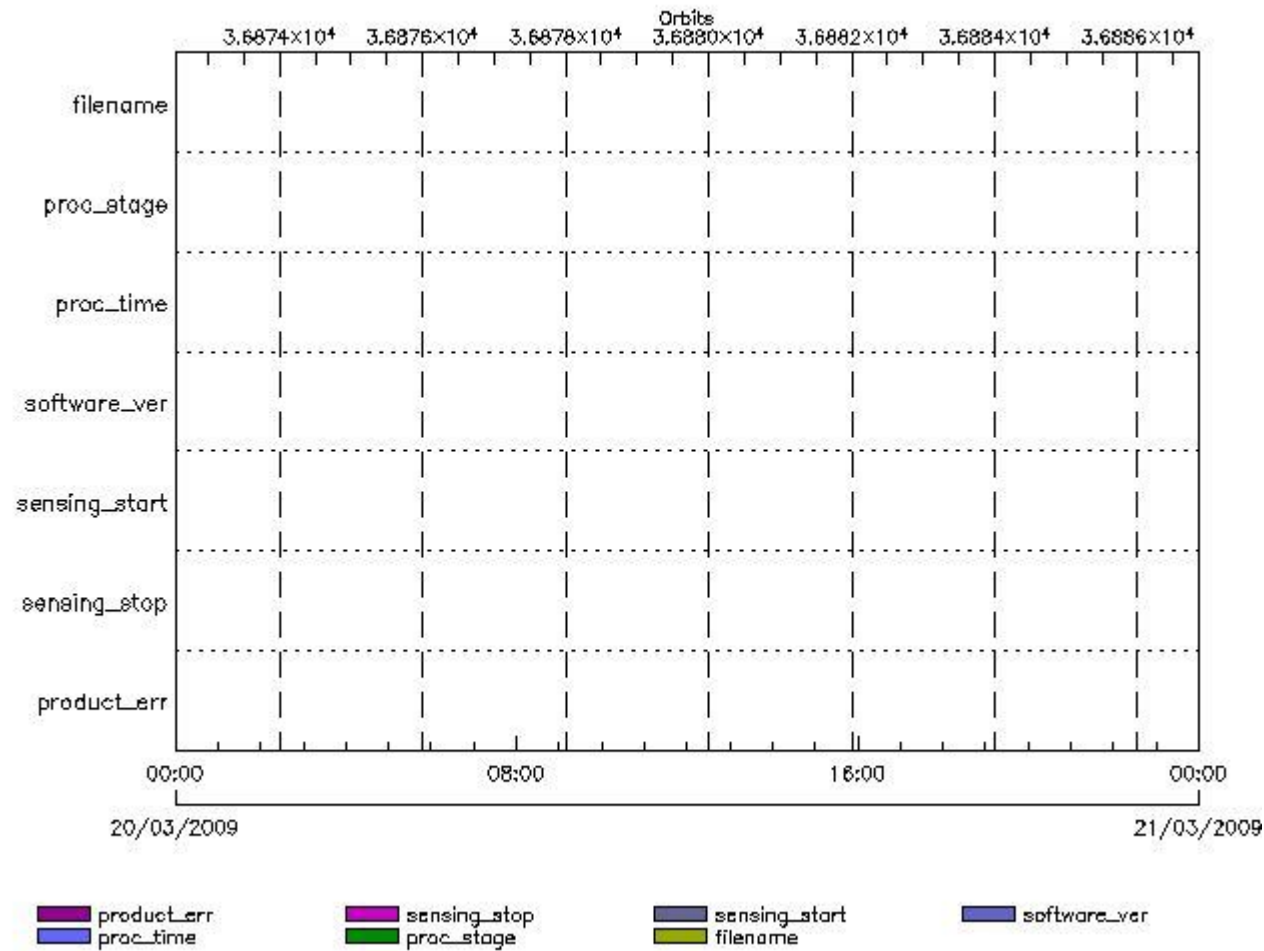
Gauge Explicit Reference

RA2\_SL2\_AX files with product err set

Gauge Explicit Reference

RA2\_SOI\_AX MPH checks

MPH Errors for RA2\_SOI\_AX



RA2\_SOI\_AX files with wrong filename

RA2\_SOI\_AX files with unknown processing stage

Gauge  Explicit Reference

RA2\_SOI\_AX files with wrong processing time

Gauge  Explicit Reference

RA2\_SOI\_AX files with software version not equal to the current version

Gauge  Explicit Reference

RA2\_SOI\_AX files with wrong sensing start

Gauge  Explicit Reference

RA2\_SOI\_AX files with wrong sensing stop

Gauge  Explicit Reference

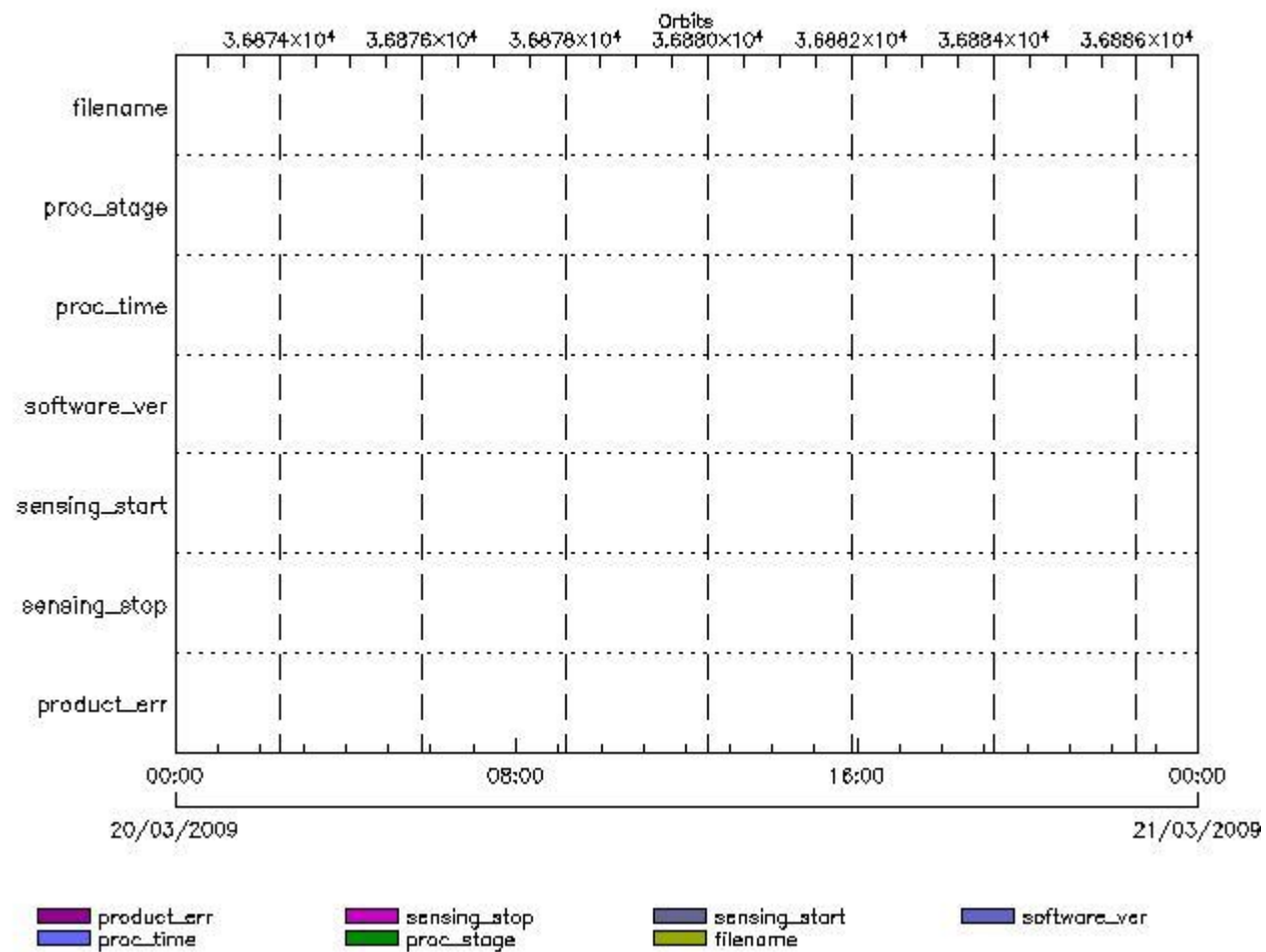
RA2\_SOI\_AX files with product err set

Gauge  Explicit Reference

---

RA2\_SOL\_AX MPH checks

MPH Errors for RA2\_SOL\_AX



**RA2\_SOL\_AX files with wrong filename**

**RA2\_SOL\_AX files with unknown processing stage**

**Gauge** **Explicit Reference**

**RA2\_SOL\_AX files with wrong processing time**

**Gauge** **Explicit Reference**

**RA2\_SOL\_AX files with software version not equal to the current version**

**Gauge** **Explicit Reference**

**RA2\_SOL\_AX files with wrong sensing start**

**Gauge** **Explicit Reference**

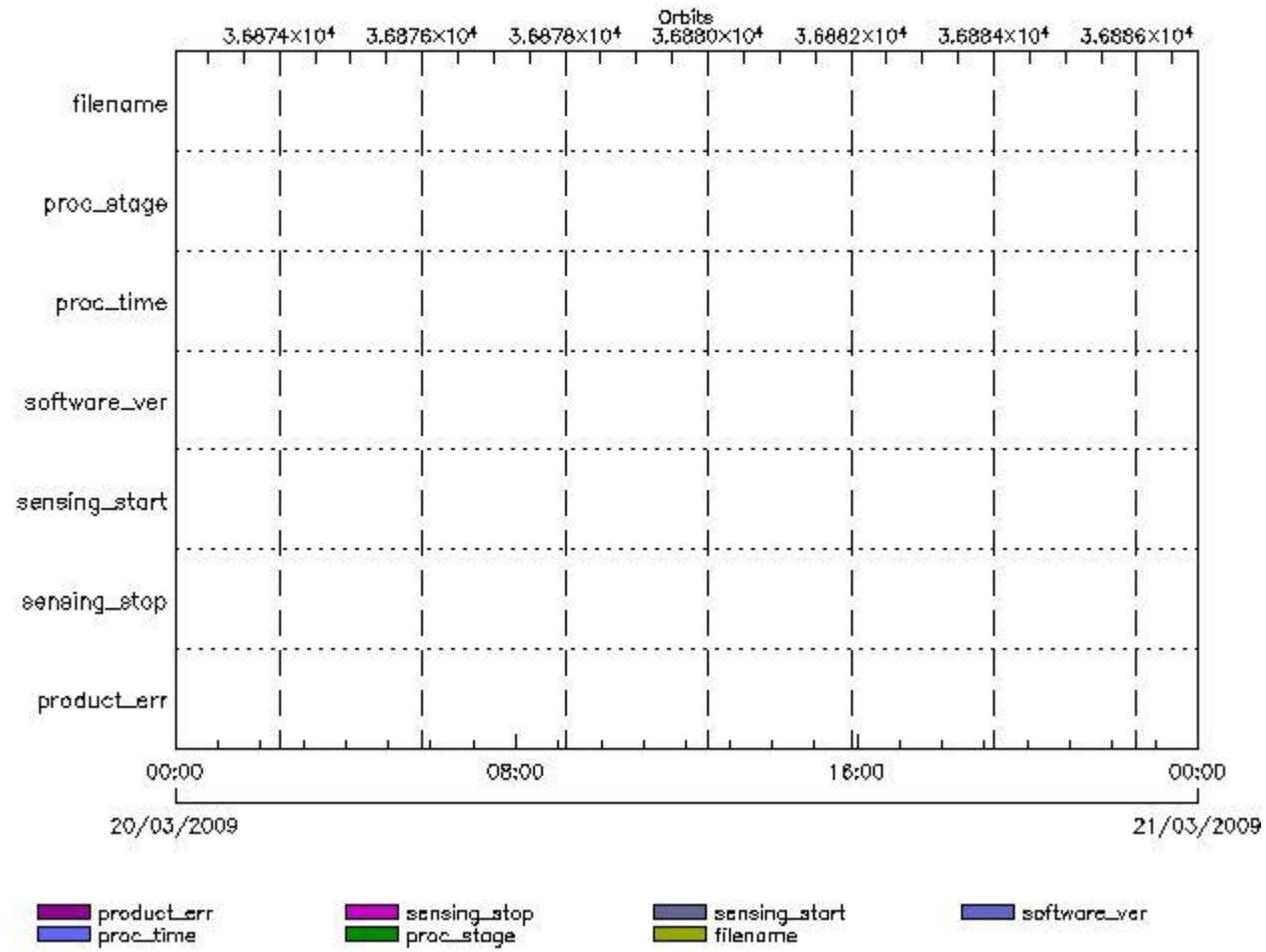
**RA2\_SOL\_AX files with wrong sensing stop**

**Gauge** **Explicit Reference**

**RA2\_SOL\_AX files with product err set**

**Gauge** **Explicit Reference**

MPH Errors for RA2\_SSB\_AX



RA2\_SSB\_AX files with wrong filename

RA2\_SSB\_AX files with unknown processing stage

Gauge Explicit Reference

RA2\_SSB\_AX files with wrong processing time

Gauge Explicit Reference

RA2\_SSB\_AX files with software version not equal to the current version

Gauge Explicit Reference

RA2\_SSB\_AX files with wrong sensing start

Gauge Explicit Reference

RA2\_SSB\_AX files with wrong sensing stop

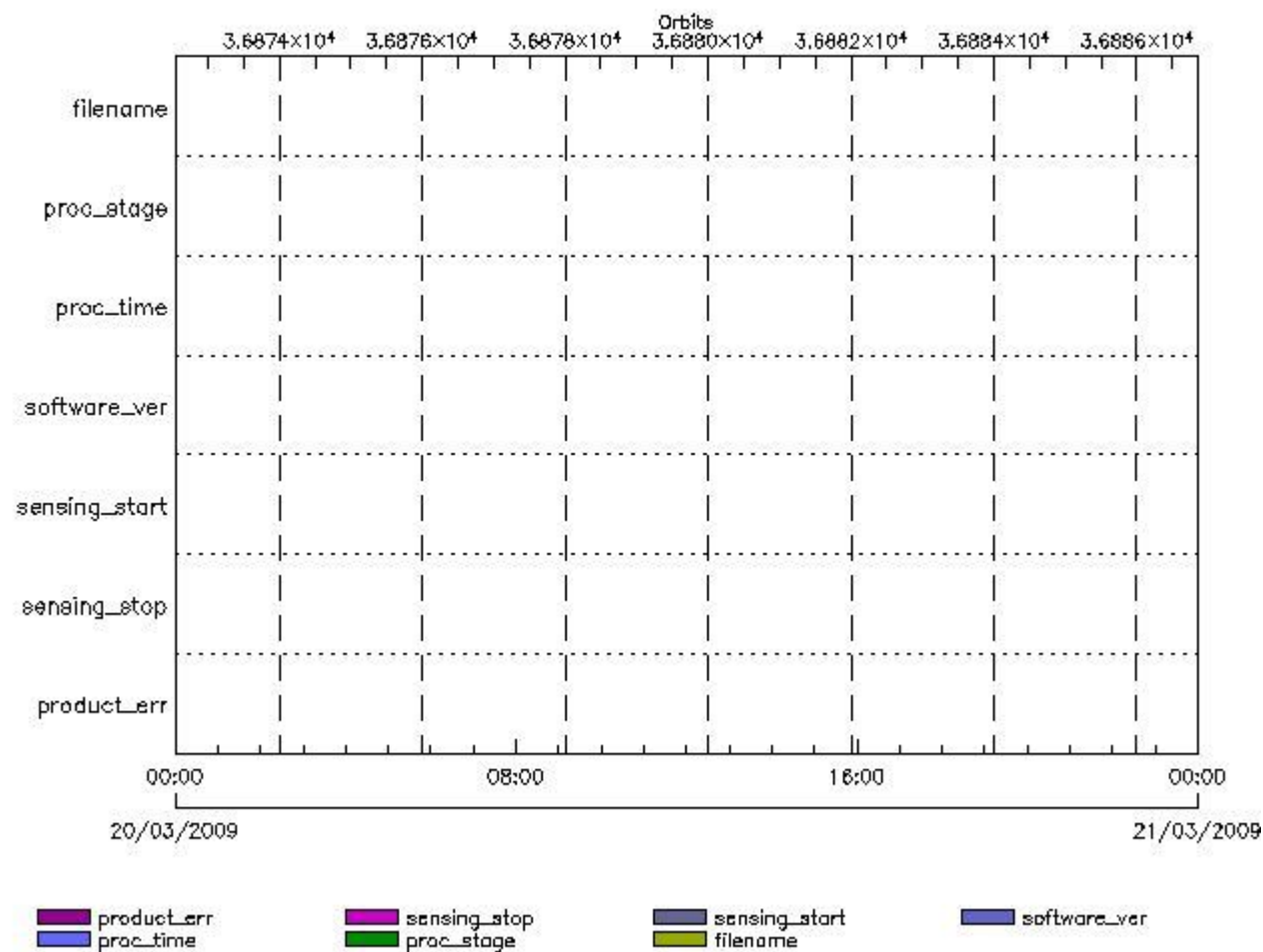
Gauge Explicit Reference

RA2\_SSB\_AX files with product err set



RA2\_TLD\_AX MPH checks

MPH Errors for RA2\_TLD\_AX



RA2\_TLD\_AX files with wrong filename

RA2\_TLD\_AX files with unknown processing stage

Gauge Explicit Reference

RA2\_TLD\_AX files with wrong processing time

Gauge Explicit Reference

RA2\_TLD\_AX files with software version not equal to the current version

Gauge Explicit Reference

RA2\_TLD\_AX files with wrong sensing start

Gauge Explicit Reference

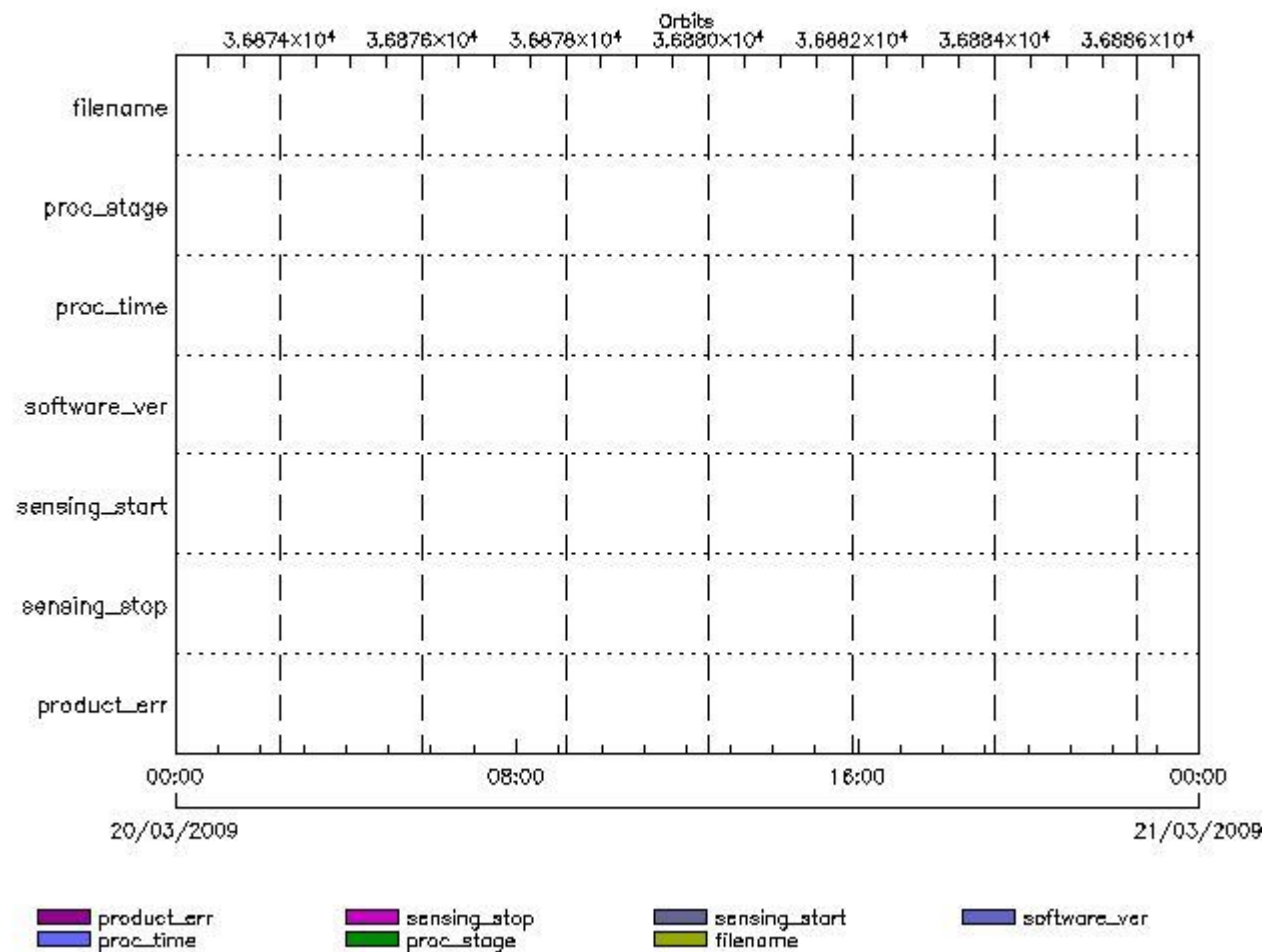
RA2\_TLD\_AX files with wrong sensing stop

Gauge Explicit Reference  
RA2\_TLD\_AX files with product err set

Gauge Explicit Reference

RA2\_USO\_AX MPH checks

MPH Errors for RA2\_USO\_AX



RA2\_USO\_AX files with wrong filename

Gauge  
RA2\_USO\_AX files with unknown processing stage

Gauge Explicit Reference

RA2\_USO\_AX files with wrong processing time

Gauge Explicit Reference

RA2\_USO\_AX files with software version not equal to the current version

Gauge Explicit Reference

RA2\_USO\_AX files with wrong sensing start

Gauge Explicit Reference

RA2\_USO\_AX files with wrong sensing stop

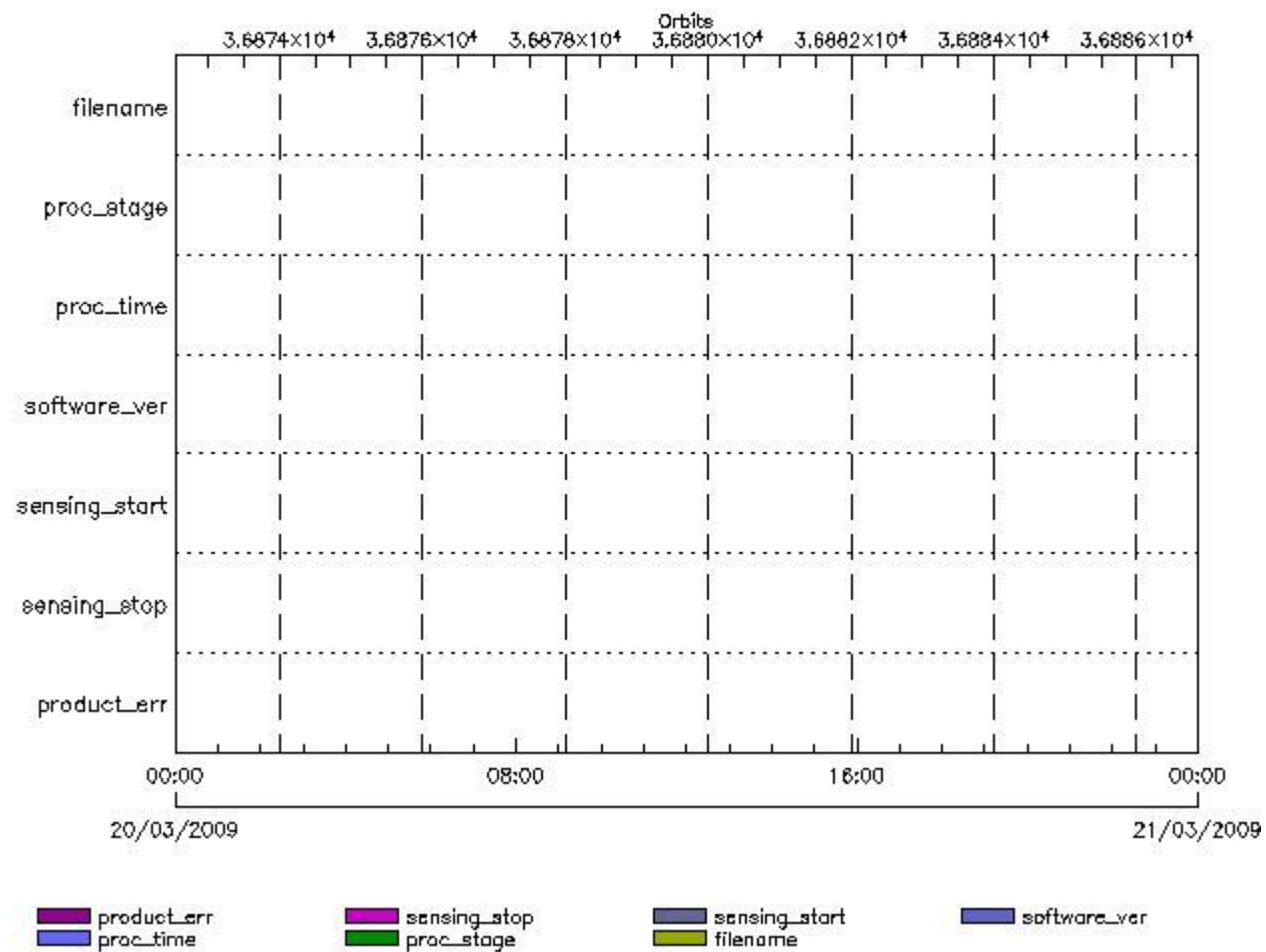
Gauge Explicit Reference

RA2\_USO\_AX files with product err set

Gauge Explicit Reference

## AUX\_ATT\_AX MPH checks

### MPH Errors for AUX\_ATT\_AX



AUX\_ATT\_AX files with wrong filename

Gauge

AUX\_ATT\_AX files with unknown processing stage

Gauge Explicit Reference

AUX\_ATT\_AX files with wrong processing time

Gauge Explicit Reference

AUX\_ATT\_AX files with software version not equal to the current version

Gauge Explicit Reference

AUX\_ATT\_AX files with wrong sensing start

Gauge Explicit Reference

AUX\_ATT\_AX files with wrong sensing stop

Gauge Explicit Reference

AUX\_ATT\_AX files with product err set

Gauge Explicit Reference

## Time Correlation

AUX\_TIM\_AX Propagation Error

Gauge	Value	Segment (Start-Stop)
Propagation Error (us) Warning! Too big	8.7802619934082	19-MAR-2009 23:21:17.000 20-MAR-2009 06:13:18.000
Propagation Error (us) N/A	0.0389890670776367	20-MAR-2009 06:13:18.000 20-MAR-2009 07:52:58.000
Propagation Error (us) N/A	2.28789901733398	20-MAR-2009 07:52:58.000 20-MAR-2009 09:32:40.000
Propagation Error (us) N/A	1.06234836578369	20-MAR-2009 09:32:40.000 20-MAR-2009 11:12:12.000
Propagation Error (us) N/A	-0.0417041778564453	20-MAR-2009 11:12:12.000 20-MAR-2009 12:51:18.000
Propagation Error (us) N/A	-3.2710542678833	20-MAR-2009 12:51:18.000 20-MAR-2009 14:30:14.000
Propagation Error (us) N/A	1.51706218719482	20-MAR-2009 14:30:14.000 20-MAR-2009 16:07:45.000
Propagation Error (us) N/A	-1.18247699737549	20-MAR-2009 16:07:45.000 20-MAR-2009 17:45:52.000
Propagation Error (us) N/A	3.47824287414551	20-MAR-2009 17:45:52.000 20-MAR-2009 19:24:21.000
Propagation Error (us) Warning! Too big	-5.52661800384521	20-MAR-2009 19:24:21.000 20-MAR-2009 21:05:11.000
Propagation Error (us) Warning! Too big	-5.08415603637695	20-MAR-2009 21:05:11.000 20-MAR-2009 22:48:09.000

```

xReportTemplate. Copying internal and external template references...
xReportTemplate. Processing Conditionals inclusions...
xReportTemplate. ...No Conditionals inclusions found
xReportTemplate. Generating data extraction schema document...
xReportTemplate. Inserting embedded DEL scripts and extracting data...
xReportTemplate. Generating data extraction skeleton for explicit references...
xReportTemplate. Extracting Explicit References data...
xReportTemplate. Merging object data with explicit_references data...
xReportTemplate. Generating stylesheet to transform template to report...
xReportTemplate. Generating stylesheet for grouping and zooming...
xReportTemplate. Generating intermediate report without grouping and zooming...
xReportTemplate. Generating final xhtml report...
xReportTemplate. Generating the IDL program for the graphs
xReportTemplate. Generating external linked fragments
xReportTemplate. Executing the IDL program
Information : (22-Mar-2009 15:37:41)
Graph 1: Creating object for a eventGanttChart
Information : (22-Mar-2009 15:37:41) Graph 1: Processing legend.
Information : (22-Mar-2009 15:37:41)
Graph 1: Adding data from object @PCF_RA2_sensing:ETL_ra2_wwv_2p          17
elements.
Information : (22-Mar-2009 15:37:41)
Graph 1: Adding data from object @PCF_RA2_sensing:ETL_ra2_fgd_2p          17
elements.
Information : (22-Mar-2009 15:37:41)
Graph 1: Adding data from object @PCF_RA2_sensing:ETL_ra2_mw__1p          17
elements.
Information : (22-Mar-2009 15:37:41)
Graph 1: Adding data from object @PCF_RA2_sensing:ETL_ra2_me__0p          17
elements.
Information : (22-Mar-2009 15:37:41)
Graph 1: Adding data from object @PCF_RA2_sensing:ETL_mwr_n1__0p          16
elements.
Information : (22-Mar-2009 15:37:41)
Graph 1: Adding data from object @PCF_RA2_sensing:ETL_dor_nav_0p          16
elements.
Information : (22-Mar-2009 15:37:41)
Graph 1: Adding data from object @PCF_RA2_sensing:ETL_dor_dop_0p          16
elements.
Information : (22-Mar-2009 15:37:41)
Graph 1: Adding data from object @PCF_RA2_sensing:ETL_ra2_cal_0p          1
elements.
Information : (22-Mar-2009 15:37:41) Graph 1: Generating PNG file.
Information : (22-Mar-2009 15:37:42) Graph 1: Destroying object.
Information : (22-Mar-2009 15:37:42)
Graph 2: Creating object for a eventWorldMap
Information : (22-Mar-2009 15:37:42) Graph 2: Processing legend.
Information : (22-Mar-2009 15:37:42)
Graph 2: Adding data from object @PCF_RA2_sensing:ETL_ra2_inv_prod          17
elements.
Information : (22-Mar-2009 15:37:45) Graph 2: Generating PNG file.
Information : (22-Mar-2009 15:37:47) Graph 2: Destroying object.
Information : (22-Mar-2009 15:37:47)
Graph 3: Creating object for a eventGanttChart
Information : (22-Mar-2009 15:37:47) Graph 3: Processing legend.
Information : (22-Mar-2009 15:37:47)
Graph 3: Adding data from object @PCF_RA2_production:ETLmwr_mis          1
elements.
Warning ! : (22-Mar-2009 15:37:47)
GanttChart::AddData. The DqiData structure has no data for this range
Information : (22-Mar-2009 15:37:47)
Graph 3: Adding data from object @PCF_RA2_production:ETLra2_l0_mis          2
elements.
Information : (22-Mar-2009 15:37:47)
Graph 3: Adding data from object @PCF_RA2_production:ETLdor_mis          27
elements.
Information : (22-Mar-2009 15:37:47)
Graph 3: Adding data from object @PCF_RA2_sensing:ETL_mwr_l0          16

```



```

elements.
Information : (22-Mar-2009 15:37:47)
Graph 3: Adding data from object @PCF_RA2_production:ETLmwr_all_stations
17 elements.
Information : (22-Mar-2009 15:37:47)
Graph 3: Adding data from object @PCF_RA2_sensing:ETL_ra2_l0          18
elements.
Information : (22-Mar-2009 15:37:47)
Graph 3: Adding data from object @PCF_RA2_production:ETLra2_all_stations
3 elements.
Information : (22-Mar-2009 15:37:47)
Graph 3: Adding data from object @PCF_RA2_sensing:ETL_dor_l0        32
elements.
Information : (22-Mar-2009 15:37:47)
Graph 3: Adding data from object @PCF_RA2_production:ETLdor_all_stations
17 elements.
Information : (22-Mar-2009 15:37:47)
Graph 3: Adding data from object @PCF_RA2_production:ETLra2_unav    1
elements.
Warning !   : (22-Mar-2009 15:37:47)
GanttChart::AddData. The DqiData structure has no data for this range
Information : (22-Mar-2009 15:37:47) Graph 3: Generating PNG file.
Warning !   : (22-Mar-2009 15:37:47)
GanttChart::ReadPolyline. Adding a section with no data
Warning !   : (22-Mar-2009 15:37:47)
GanttChart::ReadPolyline. Adding a section with no data
Information : (22-Mar-2009 15:37:48) Graph 3: Destroying object.
Information : (22-Mar-2009 15:37:48)
Graph 4: Creating object for a eventGanttChart
Information : (22-Mar-2009 15:37:48) Graph 4: Processing legend.
Information : (22-Mar-2009 15:37:48)
Graph 4: Adding data from object @PCF_RA2_production:ETLra2_l1_mis  2
elements.
Information : (22-Mar-2009 15:37:48)
Graph 4: Adding data from object @PCF_RA2_sensing:ETL_ra2_l1        17
elements.
Information : (22-Mar-2009 15:37:48)
Graph 4: Adding data from object @PCF_RA2_production:ETLra2_unav    1
elements.
Warning !   : (22-Mar-2009 15:37:48)
GanttChart::AddData. The DqiData structure has no data for this range
Information : (22-Mar-2009 15:37:48)
Graph 4: Adding data from object @PCF_RA2_production:ETL_ra2_l1_acq
18 elements.
Information : (22-Mar-2009 15:37:48) Graph 4: Generating PNG file.
Warning !   : (22-Mar-2009 15:37:48)
GanttChart::ReadPolyline. Adding a section with no data
Information : (22-Mar-2009 15:37:48) Graph 4: Destroying object.
Information : (22-Mar-2009 15:37:48)
Graph 5: Creating object for a eventGanttChart
Information : (22-Mar-2009 15:37:48) Graph 5: Processing legend.
Information : (22-Mar-2009 15:37:48)
Graph 5: Adding data from object @PCF_RA2_production:ETLra2_l2_mis  4
elements.
Information : (22-Mar-2009 15:37:48)
Graph 5: Adding data from object @PCF_RA2_sensing:ETL_ra2_l2        34
elements.
Information : (22-Mar-2009 15:37:48)
Graph 5: Adding data from object @PCF_RA2_production:ETLra2_unav    1
elements.
Warning !   : (22-Mar-2009 15:37:48)
GanttChart::AddData. The DqiData structure has no data for this range
Information : (22-Mar-2009 15:37:48)
Graph 5: Adding data from object @PCF_RA2_production:ETL_ra2_l2_acq
36 elements.
Information : (22-Mar-2009 15:37:48) Graph 5: Generating PNG file.
Warning !   : (22-Mar-2009 15:37:48)
GanttChart::ReadPolyline. Adding a section with no data

```

Information : (22-Mar-2009 15:37:48) Graph 5: Destroying object.  
Information : (22-Mar-2009 15:37:48)  
Graph 6: Creating object for a eventGanttChart  
Information : (22-Mar-2009 15:37:49) Graph 6: Processing legend.  
Information : (22-Mar-2009 15:37:49)  
Graph 6: Adding data from object @PCF MPH\_RA2\_CAL\_0P:DET\_wrong\_product\_err  
1 elements.  
Warning ! : (22-Mar-2009 15:37:49)  
GanttChart::AddData. The DqiData structure has no data for this range  
Information : (22-Mar-2009 15:37:49)  
Graph 6: Adding data from object @PCF MPH\_RA2\_CAL\_0P:SET\_wrong\_leap\_err  
1 elements.  
Warning ! : (22-Mar-2009 15:37:49)  
GanttChart::AddData. The DqiData structure has no data for this range  
Information : (22-Mar-2009 15:37:49)  
Graph 6: Adding data from object @PCF MPH\_RA2\_CAL\_0P:SET\_wrong\_leap\_utc  
1 elements.  
Warning ! : (22-Mar-2009 15:37:49)  
GanttChart::AddData. The DqiData structure has no data for this range  
Information : (22-Mar-2009 15:37:49)  
Graph 6: Adding data from object @PCF MPH\_RA2\_CAL\_0P:SET\_wrong\_clock\_step  
1 elements.  
Warning ! : (22-Mar-2009 15:37:49)  
GanttChart::AddData. The DqiData structure has no data for this range  
Information : (22-Mar-2009 15:37:49)  
Graph 6: Adding data from object @PCF MPH\_RA2\_CAL\_0P:SET\_wrong\_sat\_binary\_time  
1 elements.  
Warning ! : (22-Mar-2009 15:37:49)  
GanttChart::AddData. The DqiData structure has no data for this range  
Information : (22-Mar-2009 15:37:49)  
Graph 6: Adding data from object @PCF MPH\_RA2\_CAL\_0P:SET\_wrong\_utc\_sbt\_time  
1 elements.  
Information : (22-Mar-2009 15:37:49)  
Graph 6: Adding data from object @PCF MPH\_RA2\_CAL\_0P:SET\_wrong\_vector\_source  
1 elements.  
Warning ! : (22-Mar-2009 15:37:49)  
GanttChart::AddData. The DqiData structure has no data for this range  
Information : (22-Mar-2009 15:37:49)  
Graph 6: Adding data from object @PCF MPH\_RA2\_CAL\_0P:SET\_wrong\_z\_velocity  
1 elements.  
Warning ! : (22-Mar-2009 15:37:49)  
GanttChart::AddData. The DqiData structure has no data for this range  
Information : (22-Mar-2009 15:37:49)  
Graph 6: Adding data from object @PCF MPH\_RA2\_CAL\_0P:SET\_wrong\_y\_velocity  
1 elements.  
Warning ! : (22-Mar-2009 15:37:49)  
GanttChart::AddData. The DqiData structure has no data for this range  
Information : (22-Mar-2009 15:37:49)  
Graph 6: Adding data from object @PCF MPH\_RA2\_CAL\_0P:SET\_wrong\_x\_velocity  
1 elements.  
Warning ! : (22-Mar-2009 15:37:49)  
GanttChart::AddData. The DqiData structure has no data for this range  
Information : (22-Mar-2009 15:37:49)  
Graph 6: Adding data from object @PCF MPH\_RA2\_CAL\_0P:SET\_wrong\_z\_position  
1 elements.  
Warning ! : (22-Mar-2009 15:37:49)  
GanttChart::AddData. The DqiData structure has no data for this range  
Information : (22-Mar-2009 15:37:49)  
Graph 6: Adding data from object @PCF MPH\_RA2\_CAL\_0P:SET\_wrong\_y\_position  
1 elements.  
Warning ! : (22-Mar-2009 15:37:49)  
GanttChart::AddData. The DqiData structure has no data for this range  
Information : (22-Mar-2009 15:37:49)  
Graph 6: Adding data from object @PCF MPH\_RA2\_CAL\_0P:SET\_wrong\_x\_position  
1 elements.  
Warning ! : (22-Mar-2009 15:37:49)  
GanttChart::AddData. The DqiData structure has no data for this range  
Information : (22-Mar-2009 15:37:49) Graph 6:





Graph 7: Adding data from object @PCF MPH\_DOR\_DOP\_0P:SET\_wrong\_y\_velocity  
1 elements.  
Warning ! : (22-Mar-2009 15:37:49)  
GanttChart::AddData. The DqiData structure has no data for this range  
Information : (22-Mar-2009 15:37:49)  
Graph 7: Adding data from object @PCF MPH\_DOR\_DOP\_0P:SET\_wrong\_x\_velocity  
1 elements.  
Warning ! : (22-Mar-2009 15:37:49)  
GanttChart::AddData. The DqiData structure has no data for this range  
Information : (22-Mar-2009 15:37:49)  
Graph 7: Adding data from object @PCF MPH\_DOR\_DOP\_0P:SET\_wrong\_z\_position  
1 elements.  
Warning ! : (22-Mar-2009 15:37:49)  
GanttChart::AddData. The DqiData structure has no data for this range  
Information : (22-Mar-2009 15:37:49)  
Graph 7: Adding data from object @PCF MPH\_DOR\_DOP\_0P:SET\_wrong\_y\_position  
1 elements.  
Warning ! : (22-Mar-2009 15:37:49)  
GanttChart::AddData. The DqiData structure has no data for this range  
Information : (22-Mar-2009 15:37:49)  
Graph 7: Adding data from object @PCF MPH\_DOR\_DOP\_0P:SET\_wrong\_x\_position  
1 elements.  
Warning ! : (22-Mar-2009 15:37:49)  
GanttChart::AddData. The DqiData structure has no data for this range  
Information : (22-Mar-2009 15:37:49) Graph 7:  
Adding data from object @PCF MPH\_DOR\_DOP\_0P:SET\_wrong\_state\_vector\_time  
1 elements.  
Warning ! : (22-Mar-2009 15:37:49)  
GanttChart::AddData. The DqiData structure has no data for this range  
Information : (22-Mar-2009 15:37:49)  
Graph 7: Adding data from object @PCF MPH\_DOR\_DOP\_0P:SET\_wrong\_phase  
1 elements.  
Warning ! : (22-Mar-2009 15:37:49)  
GanttChart::AddData. The DqiData structure has no data for this range  
Information : (22-Mar-2009 15:37:49)  
Graph 7: Adding data from object @PCF MPH\_DOR\_DOP\_0P:SET\_wrong\_sensing\_stop  
1 elements.  
Warning ! : (22-Mar-2009 15:37:50)  
GanttChart::AddData. The DqiData structure has no data for this range  
Information : (22-Mar-2009 15:37:50)  
Graph 7: Adding data from object @PCF MPH\_DOR\_DOP\_0P:SET\_wrong\_sensing\_start  
1 elements.  
Warning ! : (22-Mar-2009 15:37:50)  
GanttChart::AddData. The DqiData structure has no data for this range  
Information : (22-Mar-2009 15:37:50)  
Graph 7: Adding data from object @PCF MPH\_DOR\_DOP\_0P:SET\_wrong\_software\_ver  
1 elements.  
Warning ! : (22-Mar-2009 15:37:50)  
GanttChart::AddData. The DqiData structure has no data for this range  
Information : (22-Mar-2009 15:37:50)  
Graph 7: Adding data from object @PCF MPH\_DOR\_DOP\_0P:SET\_wrong\_proc\_time  
1 elements.  
Warning ! : (22-Mar-2009 15:37:50)  
GanttChart::AddData. The DqiData structure has no data for this range  
Information : (22-Mar-2009 15:37:50)  
Graph 7: Adding data from object @PCF MPH\_DOR\_DOP\_0P:SET\_wrong\_proc\_center  
1 elements.  
Warning ! : (22-Mar-2009 15:37:50)  
GanttChart::AddData. The DqiData structure has no data for this range  
Information : (22-Mar-2009 15:37:50) Graph 7:  
Adding data from object @PCF MPH\_DOR\_DOP\_0P:SET\_wrong\_acquisition\_station  
1 elements.  
Warning ! : (22-Mar-2009 15:37:50)  
GanttChart::AddData. The DqiData structure has no data for this range  
Information : (22-Mar-2009 15:37:50)  
Graph 7: Adding data from object @PCF MPH\_DOR\_DOP\_0P:SET\_wrong\_proc\_stage  
1 elements.  
Warning ! : (22-Mar-2009 15:37:50)





Information : (22-Mar-2009 15:37:50)  
Graph 8: Adding data from object @PCF MPH\_DOR\_NAV\_0P:SET\_wrong\_leap\_utc  
1 elements.  
Warning ! : (22-Mar-2009 15:37:50)  
GanttChart::AddData. The DqiData structure has no data for this range  
Information : (22-Mar-2009 15:37:50)  
Graph 8: Adding data from object @PCF MPH\_DOR\_NAV\_0P:SET\_wrong\_clock\_step  
1 elements.  
Warning ! : (22-Mar-2009 15:37:50)  
GanttChart::AddData. The DqiData structure has no data for this range  
Information : (22-Mar-2009 15:37:50)  
Graph 8: Adding data from object @PCF MPH\_DOR\_NAV\_0P:SET\_wrong\_sat\_binary\_time  
1 elements.  
Warning ! : (22-Mar-2009 15:37:50)  
GanttChart::AddData. The DqiData structure has no data for this range  
Information : (22-Mar-2009 15:37:50)  
Graph 8: Adding data from object @PCF MPH\_DOR\_NAV\_0P:SET\_wrong\_utc\_sbt\_time  
11 elements.  
Information : (22-Mar-2009 15:37:50)  
Graph 8: Adding data from object @PCF MPH\_DOR\_NAV\_0P:SET\_wrong\_vector\_source  
1 elements.  
Warning ! : (22-Mar-2009 15:37:50)  
GanttChart::AddData. The DqiData structure has no data for this range  
Information : (22-Mar-2009 15:37:50)  
Graph 8: Adding data from object @PCF MPH\_DOR\_NAV\_0P:SET\_wrong\_z\_velocity  
1 elements.  
Warning ! : (22-Mar-2009 15:37:50)  
GanttChart::AddData. The DqiData structure has no data for this range  
Information : (22-Mar-2009 15:37:50)  
Graph 8: Adding data from object @PCF MPH\_DOR\_NAV\_0P:SET\_wrong\_y\_velocity  
1 elements.  
Warning ! : (22-Mar-2009 15:37:50)  
GanttChart::AddData. The DqiData structure has no data for this range  
Information : (22-Mar-2009 15:37:50)  
Graph 8: Adding data from object @PCF MPH\_DOR\_NAV\_0P:SET\_wrong\_x\_velocity  
1 elements.  
Warning ! : (22-Mar-2009 15:37:50)  
GanttChart::AddData. The DqiData structure has no data for this range  
Information : (22-Mar-2009 15:37:50)  
Graph 8: Adding data from object @PCF MPH\_DOR\_NAV\_0P:SET\_wrong\_z\_position  
1 elements.  
Warning ! : (22-Mar-2009 15:37:50)  
GanttChart::AddData. The DqiData structure has no data for this range  
Information : (22-Mar-2009 15:37:50)  
Graph 8: Adding data from object @PCF MPH\_DOR\_NAV\_0P:SET\_wrong\_y\_position  
1 elements.  
Warning ! : (22-Mar-2009 15:37:50)  
GanttChart::AddData. The DqiData structure has no data for this range  
Information : (22-Mar-2009 15:37:50)  
Graph 8: Adding data from object @PCF MPH\_DOR\_NAV\_0P:SET\_wrong\_x\_position  
1 elements.  
Warning ! : (22-Mar-2009 15:37:50)  
GanttChart::AddData. The DqiData structure has no data for this range  
Information : (22-Mar-2009 15:37:50) Graph 8:  
Adding data from object @PCF MPH\_DOR\_NAV\_0P:SET\_wrong\_state\_vector\_time  
1 elements.  
Warning ! : (22-Mar-2009 15:37:50)  
GanttChart::AddData. The DqiData structure has no data for this range  
Information : (22-Mar-2009 15:37:50)  
Graph 8: Adding data from object @PCF MPH\_DOR\_NAV\_0P:SET\_wrong\_phase  
1 elements.  
Warning ! : (22-Mar-2009 15:37:50)  
GanttChart::AddData. The DqiData structure has no data for this range  
Information : (22-Mar-2009 15:37:50)  
Graph 8: Adding data from object @PCF MPH\_DOR\_NAV\_0P:SET\_wrong\_sensing\_stop  
1 elements.  
Warning ! : (22-Mar-2009 15:37:50)  
GanttChart::AddData. The DqiData structure has no data for this range







Graph 9: Adding data from object @PCF\_MPH\_MWR\_NL\_\_0P:SET\_wrong\_z\_position  
1 elements.  
Warning ! : (22-Mar-2009 15:37:51)  
GanttChart::AddData. The DqiData structure has no data for this range  
Information : (22-Mar-2009 15:37:51)  
Graph 9: Adding data from object @PCF\_MPH\_MWR\_NL\_\_0P:SET\_wrong\_y\_position  
1 elements.  
Warning ! : (22-Mar-2009 15:37:51)  
GanttChart::AddData. The DqiData structure has no data for this range  
Information : (22-Mar-2009 15:37:51)  
Graph 9: Adding data from object @PCF\_MPH\_MWR\_NL\_\_0P:SET\_wrong\_x\_position  
1 elements.  
Warning ! : (22-Mar-2009 15:37:51)  
GanttChart::AddData. The DqiData structure has no data for this range  
Information : (22-Mar-2009 15:37:51) Graph 9:  
Adding data from object @PCF\_MPH\_MWR\_NL\_\_0P:SET\_wrong\_state\_vector\_time  
1 elements.  
Warning ! : (22-Mar-2009 15:37:51)  
GanttChart::AddData. The DqiData structure has no data for this range  
Information : (22-Mar-2009 15:37:51)  
Graph 9: Adding data from object @PCF\_MPH\_MWR\_NL\_\_0P:SET\_wrong\_phase  
1 elements.  
Warning ! : (22-Mar-2009 15:37:51)  
GanttChart::AddData. The DqiData structure has no data for this range  
Information : (22-Mar-2009 15:37:51)  
Graph 9: Adding data from object @PCF\_MPH\_MWR\_NL\_\_0P:SET\_wrong\_sensing\_stop  
1 elements.  
Warning ! : (22-Mar-2009 15:37:51)  
GanttChart::AddData. The DqiData structure has no data for this range  
Information : (22-Mar-2009 15:37:51)  
Graph 9: Adding data from object @PCF\_MPH\_MWR\_NL\_\_0P:SET\_wrong\_sensing\_start  
1 elements.  
Warning ! : (22-Mar-2009 15:37:51)  
GanttChart::AddData. The DqiData structure has no data for this range  
Information : (22-Mar-2009 15:37:51)  
Graph 9: Adding data from object @PCF\_MPH\_MWR\_NL\_\_0P:SET\_wrong\_software\_ver  
1 elements.  
Warning ! : (22-Mar-2009 15:37:51)  
GanttChart::AddData. The DqiData structure has no data for this range  
Information : (22-Mar-2009 15:37:51)  
Graph 9: Adding data from object @PCF\_MPH\_MWR\_NL\_\_0P:SET\_wrong\_proc\_time  
1 elements.  
Warning ! : (22-Mar-2009 15:37:51)  
GanttChart::AddData. The DqiData structure has no data for this range  
Information : (22-Mar-2009 15:37:51)  
Graph 9: Adding data from object @PCF\_MPH\_MWR\_NL\_\_0P:SET\_wrong\_proc\_center  
1 elements.  
Warning ! : (22-Mar-2009 15:37:51)  
GanttChart::AddData. The DqiData structure has no data for this range  
Information : (22-Mar-2009 15:37:51) Graph 9:  
Adding data from object @PCF\_MPH\_MWR\_NL\_\_0P:SET\_wrong\_acquisition\_station  
1 elements.  
Warning ! : (22-Mar-2009 15:37:51)  
GanttChart::AddData. The DqiData structure has no data for this range  
Information : (22-Mar-2009 15:37:51)  
Graph 9: Adding data from object @PCF\_MPH\_MWR\_NL\_\_0P:SET\_wrong\_proc\_stage  
1 elements.  
Warning ! : (22-Mar-2009 15:37:51)  
GanttChart::AddData. The DqiData structure has no data for this range  
Information : (22-Mar-2009 15:37:51)  
Graph 9: Adding data from object @PCF\_MPH\_MWR\_NL\_\_0P:SET\_wrong\_filename  
1 elements.  
Warning ! : (22-Mar-2009 15:37:51)  
GanttChart::AddData. The DqiData structure has no data for this range  
Information : (22-Mar-2009 15:37:51)  
Graph 9: Adding data from object @PCF\_RA2\_sensing:ETL\_mwr\_nl\_\_0p  
elements.  
Information : (22-Mar-2009 15:37:51) Graph 9: Generating PNG file.





1 elements.  
Warning ! : (22-Mar-2009 15:37:52)  
GanttChart::AddData. The DqiData structure has no data for this range  
Information : (22-Mar-2009 15:37:52)  
Graph 10: Adding data from object @PCF MPH\_RA2\_ME\_\_0P:SET\_wrong\_utc\_sbt\_time  
14 elements.  
Information : (22-Mar-2009 15:37:52)  
Graph 10: Adding data from object @PCF MPH\_RA2\_ME\_\_0P:SET\_wrong\_vector\_source  
1 elements.  
Warning ! : (22-Mar-2009 15:37:52)  
GanttChart::AddData. The DqiData structure has no data for this range  
Information : (22-Mar-2009 15:37:52)  
Graph 10: Adding data from object @PCF MPH\_RA2\_ME\_\_0P:SET\_wrong\_z\_velocity  
1 elements.  
Warning ! : (22-Mar-2009 15:37:52)  
GanttChart::AddData. The DqiData structure has no data for this range  
Information : (22-Mar-2009 15:37:52)  
Graph 10: Adding data from object @PCF MPH\_RA2\_ME\_\_0P:SET\_wrong\_y\_velocity  
1 elements.  
Warning ! : (22-Mar-2009 15:37:52)  
GanttChart::AddData. The DqiData structure has no data for this range  
Information : (22-Mar-2009 15:37:52)  
Graph 10: Adding data from object @PCF MPH\_RA2\_ME\_\_0P:SET\_wrong\_x\_velocity  
1 elements.  
Warning ! : (22-Mar-2009 15:37:52)  
GanttChart::AddData. The DqiData structure has no data for this range  
Information : (22-Mar-2009 15:37:52)  
Graph 10: Adding data from object @PCF MPH\_RA2\_ME\_\_0P:SET\_wrong\_z\_position  
1 elements.  
Warning ! : (22-Mar-2009 15:37:52)  
GanttChart::AddData. The DqiData structure has no data for this range  
Information : (22-Mar-2009 15:37:52)  
Graph 10: Adding data from object @PCF MPH\_RA2\_ME\_\_0P:SET\_wrong\_y\_position  
1 elements.  
Warning ! : (22-Mar-2009 15:37:52)  
GanttChart::AddData. The DqiData structure has no data for this range  
Information : (22-Mar-2009 15:37:52)  
Graph 10: Adding data from object @PCF MPH\_RA2\_ME\_\_0P:SET\_wrong\_x\_position  
1 elements.  
Warning ! : (22-Mar-2009 15:37:52)  
GanttChart::AddData. The DqiData structure has no data for this range  
Information : (22-Mar-2009 15:37:52) Graph 10:  
Adding data from object @PCF MPH\_RA2\_ME\_\_0P:SET\_wrong\_state\_vector\_time  
1 elements.  
Warning ! : (22-Mar-2009 15:37:52)  
GanttChart::AddData. The DqiData structure has no data for this range  
Information : (22-Mar-2009 15:37:52)  
Graph 10: Adding data from object @PCF MPH\_RA2\_ME\_\_0P:SET\_wrong\_phase  
1 elements.  
Warning ! : (22-Mar-2009 15:37:52)  
GanttChart::AddData. The DqiData structure has no data for this range  
Information : (22-Mar-2009 15:37:52)  
Graph 10: Adding data from object @PCF MPH\_RA2\_ME\_\_0P:SET\_wrong\_sensing\_stop  
1 elements.  
Warning ! : (22-Mar-2009 15:37:52)  
GanttChart::AddData. The DqiData structure has no data for this range  
Information : (22-Mar-2009 15:37:52)  
Graph 10: Adding data from object @PCF MPH\_RA2\_ME\_\_0P:SET\_wrong\_sensing\_start  
1 elements.  
Warning ! : (22-Mar-2009 15:37:52)  
GanttChart::AddData. The DqiData structure has no data for this range  
Information : (22-Mar-2009 15:37:52)  
Graph 10: Adding data from object @PCF MPH\_RA2\_ME\_\_0P:SET\_wrong\_software\_ver  
1 elements.  
Warning ! : (22-Mar-2009 15:37:52)  
GanttChart::AddData. The DqiData structure has no data for this range  
Information : (22-Mar-2009 15:37:52)  
Graph 10: Adding data from object @PCF MPH\_RA2\_ME\_\_0P:SET\_wrong\_proc\_time



GanttChart::ReadPolyline. Adding a section with no data  
Information : (22-Mar-2009 15:37:53) Graph 10: Destroying object.  
Information : (22-Mar-2009 15:37:53)  
Graph 11: Creating object for a eventGanttChart  
Information : (22-Mar-2009 15:37:53) Graph 11: Processing legend.  
Information : (22-Mar-2009 15:37:53)  
Graph 11: Adding data from object @PCF\_MPH\_RA2\_MW\_\_1P:DET\_wrong\_product\_err  
1 elements.  
Warning ! : (22-Mar-2009 15:37:53)  
GanttChart::AddData. The DqiData structure has no data for this range  
Information : (22-Mar-2009 15:37:53)  
Graph 11: Adding data from object @PCF\_MPH\_RA2\_MW\_\_1P:SET\_wrong\_leap\_err  
1 elements.  
Warning ! : (22-Mar-2009 15:37:53)  
GanttChart::AddData. The DqiData structure has no data for this range  
Information : (22-Mar-2009 15:37:53)  
Graph 11: Adding data from object @PCF\_MPH\_RA2\_MW\_\_1P:SET\_wrong\_leap\_utc  
1 elements.  
Warning ! : (22-Mar-2009 15:37:53)  
GanttChart::AddData. The DqiData structure has no data for this range  
Information : (22-Mar-2009 15:37:53)  
Graph 11: Adding data from object @PCF\_MPH\_RA2\_MW\_\_1P:SET\_wrong\_clock\_step  
1 elements.  
Warning ! : (22-Mar-2009 15:37:53)  
GanttChart::AddData. The DqiData structure has no data for this range  
Information : (22-Mar-2009 15:37:53) Graph 11:  
Adding data from object @PCF\_MPH\_RA2\_MW\_\_1P:SET\_wrong\_sat\_binary\_time  
1 elements.  
Warning ! : (22-Mar-2009 15:37:53)  
GanttChart::AddData. The DqiData structure has no data for this range  
Information : (22-Mar-2009 15:37:53)  
Graph 11: Adding data from object @PCF\_MPH\_RA2\_MW\_\_1P:SET\_wrong\_utc\_sbt\_time  
14 elements.  
Information : (22-Mar-2009 15:37:53)  
Graph 11: Adding data from object @PCF\_MPH\_RA2\_MW\_\_1P:SET\_wrong\_vector\_source  
1 elements.  
Warning ! : (22-Mar-2009 15:37:53)  
GanttChart::AddData. The DqiData structure has no data for this range  
Information : (22-Mar-2009 15:37:53)  
Graph 11: Adding data from object @PCF\_MPH\_RA2\_MW\_\_1P:SET\_wrong\_z\_velocity  
1 elements.  
Warning ! : (22-Mar-2009 15:37:53)  
GanttChart::AddData. The DqiData structure has no data for this range  
Information : (22-Mar-2009 15:37:53)  
Graph 11: Adding data from object @PCF\_MPH\_RA2\_MW\_\_1P:SET\_wrong\_y\_velocity  
1 elements.  
Warning ! : (22-Mar-2009 15:37:53)  
GanttChart::AddData. The DqiData structure has no data for this range  
Information : (22-Mar-2009 15:37:53)  
Graph 11: Adding data from object @PCF\_MPH\_RA2\_MW\_\_1P:SET\_wrong\_x\_velocity  
1 elements.  
Warning ! : (22-Mar-2009 15:37:53)  
GanttChart::AddData. The DqiData structure has no data for this range  
Information : (22-Mar-2009 15:37:53)  
Graph 11: Adding data from object @PCF\_MPH\_RA2\_MW\_\_1P:SET\_wrong\_z\_position  
1 elements.  
Warning ! : (22-Mar-2009 15:37:53)  
GanttChart::AddData. The DqiData structure has no data for this range  
Information : (22-Mar-2009 15:37:53)  
Graph 11: Adding data from object @PCF\_MPH\_RA2\_MW\_\_1P:SET\_wrong\_y\_position  
1 elements.  
Warning ! : (22-Mar-2009 15:37:53)  
GanttChart::AddData. The DqiData structure has no data for this range  
Information : (22-Mar-2009 15:37:53)  
Graph 11: Adding data from object @PCF\_MPH\_RA2\_MW\_\_1P:SET\_wrong\_x\_position  
1 elements.  
Warning ! : (22-Mar-2009 15:37:53)  
GanttChart::AddData. The DqiData structure has no data for this range







Graph 12: Adding data from object @PCF\_MPH\_RA2\_FGD\_2P:SET\_wrong\_x\_velocity  
1 elements.  
Warning ! : (22-Mar-2009 15:37:54)  
GanttChart::AddData. The DqiData structure has no data for this range  
Information : (22-Mar-2009 15:37:54)  
Graph 12: Adding data from object @PCF\_MPH\_RA2\_FGD\_2P:SET\_wrong\_z\_position  
1 elements.  
Warning ! : (22-Mar-2009 15:37:54)  
GanttChart::AddData. The DqiData structure has no data for this range  
Information : (22-Mar-2009 15:37:54)  
Graph 12: Adding data from object @PCF\_MPH\_RA2\_FGD\_2P:SET\_wrong\_y\_position  
1 elements.  
Warning ! : (22-Mar-2009 15:37:54)  
GanttChart::AddData. The DqiData structure has no data for this range  
Information : (22-Mar-2009 15:37:54)  
Graph 12: Adding data from object @PCF\_MPH\_RA2\_FGD\_2P:SET\_wrong\_x\_position  
1 elements.  
Warning ! : (22-Mar-2009 15:37:54)  
GanttChart::AddData. The DqiData structure has no data for this range  
Information : (22-Mar-2009 15:37:54) Graph 12:  
Adding data from object @PCF\_MPH\_RA2\_FGD\_2P:SET\_wrong\_state\_vector\_time  
17 elements.  
Information : (22-Mar-2009 15:37:54)  
Graph 12: Adding data from object @PCF\_MPH\_RA2\_FGD\_2P:SET\_wrong\_phase  
1 elements.  
Warning ! : (22-Mar-2009 15:37:54)  
GanttChart::AddData. The DqiData structure has no data for this range  
Information : (22-Mar-2009 15:37:54)  
Graph 12: Adding data from object @PCF\_MPH\_RA2\_FGD\_2P:SET\_wrong\_sensing\_stop  
1 elements.  
Warning ! : (22-Mar-2009 15:37:54)  
GanttChart::AddData. The DqiData structure has no data for this range  
Information : (22-Mar-2009 15:37:54)  
Graph 12: Adding data from object @PCF\_MPH\_RA2\_FGD\_2P:SET\_wrong\_sensing\_start  
1 elements.  
Warning ! : (22-Mar-2009 15:37:54)  
GanttChart::AddData. The DqiData structure has no data for this range  
Information : (22-Mar-2009 15:37:54)  
Graph 12: Adding data from object @PCF\_MPH\_RA2\_FGD\_2P:SET\_wrong\_software\_ver  
17 elements.  
Information : (22-Mar-2009 15:37:54)  
Graph 12: Adding data from object @PCF\_MPH\_RA2\_FGD\_2P:SET\_wrong\_proc\_time  
1 elements.  
Warning ! : (22-Mar-2009 15:37:54)  
GanttChart::AddData. The DqiData structure has no data for this range  
Information : (22-Mar-2009 15:37:54)  
Graph 12: Adding data from object @PCF\_MPH\_RA2\_FGD\_2P:SET\_wrong\_proc\_center  
1 elements.  
Warning ! : (22-Mar-2009 15:37:54)  
GanttChart::AddData. The DqiData structure has no data for this range  
Information : (22-Mar-2009 15:37:54) Graph 12:  
Adding data from object @PCF\_MPH\_RA2\_FGD\_2P:SET\_wrong\_acquisition\_station  
1 elements.  
Warning ! : (22-Mar-2009 15:37:54)  
GanttChart::AddData. The DqiData structure has no data for this range  
Information : (22-Mar-2009 15:37:54)  
Graph 12: Adding data from object @PCF\_MPH\_RA2\_FGD\_2P:SET\_wrong\_proc\_stage  
1 elements.  
Warning ! : (22-Mar-2009 15:37:54)  
GanttChart::AddData. The DqiData structure has no data for this range  
Information : (22-Mar-2009 15:37:54)  
Graph 12: Adding data from object @PCF\_MPH\_RA2\_FGD\_2P:SET\_wrong\_filename  
1 elements.  
Warning ! : (22-Mar-2009 15:37:54)  
GanttChart::AddData. The DqiData structure has no data for this range  
Information : (22-Mar-2009 15:37:54)  
Graph 12: Adding data from object @PCF\_RA2\_sensing:ETL\_ra2\_fgd\_2p  
elements.



14 elements.  
Information : (22-Mar-2009 15:37:55)  
Graph 13: Adding data from object @PCF\_MPH\_RA2\_WWV\_2P:SET\_wrong\_vector\_source  
1 elements.  
Warning ! : (22-Mar-2009 15:37:55)  
GanttChart::AddData. The DqiData structure has no data for this range  
Information : (22-Mar-2009 15:37:55)  
Graph 13: Adding data from object @PCF\_MPH\_RA2\_WWV\_2P:SET\_wrong\_z\_velocity  
1 elements.  
Warning ! : (22-Mar-2009 15:37:55)  
GanttChart::AddData. The DqiData structure has no data for this range  
Information : (22-Mar-2009 15:37:55)  
Graph 13: Adding data from object @PCF\_MPH\_RA2\_WWV\_2P:SET\_wrong\_y\_velocity  
1 elements.  
Warning ! : (22-Mar-2009 15:37:55)  
GanttChart::AddData. The DqiData structure has no data for this range  
Information : (22-Mar-2009 15:37:55)  
Graph 13: Adding data from object @PCF\_MPH\_RA2\_WWV\_2P:SET\_wrong\_x\_velocity  
1 elements.  
Warning ! : (22-Mar-2009 15:37:55)  
GanttChart::AddData. The DqiData structure has no data for this range  
Information : (22-Mar-2009 15:37:55)  
Graph 13: Adding data from object @PCF\_MPH\_RA2\_WWV\_2P:SET\_wrong\_z\_position  
1 elements.  
Warning ! : (22-Mar-2009 15:37:55)  
GanttChart::AddData. The DqiData structure has no data for this range  
Information : (22-Mar-2009 15:37:55)  
Graph 13: Adding data from object @PCF\_MPH\_RA2\_WWV\_2P:SET\_wrong\_y\_position  
1 elements.  
Warning ! : (22-Mar-2009 15:37:55)  
GanttChart::AddData. The DqiData structure has no data for this range  
Information : (22-Mar-2009 15:37:55)  
Graph 13: Adding data from object @PCF\_MPH\_RA2\_WWV\_2P:SET\_wrong\_x\_position  
1 elements.  
Warning ! : (22-Mar-2009 15:37:55)  
GanttChart::AddData. The DqiData structure has no data for this range  
Information : (22-Mar-2009 15:37:55) Graph 13:  
Adding data from object @PCF\_MPH\_RA2\_WWV\_2P:SET\_wrong\_state\_vector\_time  
17 elements.  
Information : (22-Mar-2009 15:37:55)  
Graph 13: Adding data from object @PCF\_MPH\_RA2\_WWV\_2P:SET\_wrong\_phase  
1 elements.  
Warning ! : (22-Mar-2009 15:37:55)  
GanttChart::AddData. The DqiData structure has no data for this range  
Information : (22-Mar-2009 15:37:55)  
Graph 13: Adding data from object @PCF\_MPH\_RA2\_WWV\_2P:SET\_wrong\_sensing\_stop  
1 elements.  
Warning ! : (22-Mar-2009 15:37:55)  
GanttChart::AddData. The DqiData structure has no data for this range  
Information : (22-Mar-2009 15:37:55)  
Graph 13: Adding data from object @PCF\_MPH\_RA2\_WWV\_2P:SET\_wrong\_sensing\_start  
1 elements.  
Warning ! : (22-Mar-2009 15:37:55)  
GanttChart::AddData. The DqiData structure has no data for this range  
Information : (22-Mar-2009 15:37:55)  
Graph 13: Adding data from object @PCF\_MPH\_RA2\_WWV\_2P:SET\_wrong\_software\_ver  
17 elements.  
Information : (22-Mar-2009 15:37:55)  
Graph 13: Adding data from object @PCF\_MPH\_RA2\_WWV\_2P:SET\_wrong\_proc\_time  
1 elements.  
Warning ! : (22-Mar-2009 15:37:55)  
GanttChart::AddData. The DqiData structure has no data for this range  
Information : (22-Mar-2009 15:37:55)  
Graph 13: Adding data from object @PCF\_MPH\_RA2\_WWV\_2P:SET\_wrong\_proc\_center  
1 elements.  
Warning ! : (22-Mar-2009 15:37:55)  
GanttChart::AddData. The DqiData structure has no data for this range  
Information : (22-Mar-2009 15:37:55) Graph 13:





Graph 14: Adding data from object @PCF\_RA2\_CAL\_0P\_SPH:DET\_num\_discarded\_isps  
1 elements.  
Warning ! : (22-Mar-2009 15:37:56)  
GanttChart::AddData. The DqiData structure has no data for this range  
Information : (22-Mar-2009 15:37:56)  
Graph 14: Adding data from object @PCF\_RA2\_CAL\_0P\_SPH:DET\_num\_missing\_isps  
1 elements.  
Warning ! : (22-Mar-2009 15:37:56)  
GanttChart::AddData. The DqiData structure has no data for this range  
Information : (22-Mar-2009 15:37:56)  
Graph 14: Adding data from object @PCF\_RA2\_CAL\_0P\_SPH:DET\_num\_error\_isps  
1 elements.  
Warning ! : (22-Mar-2009 15:37:56)  
GanttChart::AddData. The DqiData structure has no data for this range  
Information : (22-Mar-2009 15:37:56)  
Graph 14: Adding data from object @PCF\_RA2\_CAL\_0P\_SPH:DET\_rs\_significant  
1 elements.  
Warning ! : (22-Mar-2009 15:37:56)  
GanttChart::AddData. The DqiData structure has no data for this range  
Information : (22-Mar-2009 15:37:56) Graph 14:  
Adding data from object @PCF\_RA2\_CAL\_0P\_SPH:DET\_isp\_discarded\_significant  
1 elements.  
Warning ! : (22-Mar-2009 15:37:56)  
GanttChart::AddData. The DqiData structure has no data for this range  
Information : (22-Mar-2009 15:37:56) Graph 14:  
Adding data from object @PCF\_RA2\_CAL\_0P\_SPH:DET\_missing\_isps\_significant  
1 elements.  
Warning ! : (22-Mar-2009 15:37:56)  
GanttChart::AddData. The DqiData structure has no data for this range  
Information : (22-Mar-2009 15:37:56) Graph 14:  
Adding data from object @PCF\_RA2\_CAL\_0P\_SPH:DET\_isp\_errors\_significant  
1 elements.  
Warning ! : (22-Mar-2009 15:37:56)  
GanttChart::AddData. The DqiData structure has no data for this range  
Information : (22-Mar-2009 15:37:56)  
Graph 14: Adding data from object @PCF\_RA2\_CAL\_0P\_SPH:DET\_sat\_track  
1 elements.  
Warning ! : (22-Mar-2009 15:37:56)  
GanttChart::AddData. The DqiData structure has no data for this range  
Information : (22-Mar-2009 15:37:56)  
Graph 14: Adding data from object @PCF\_RA2\_CAL\_0P\_SPH:DET\_stop\_long  
1 elements.  
Warning ! : (22-Mar-2009 15:37:56)  
GanttChart::AddData. The DqiData structure has no data for this range  
Information : (22-Mar-2009 15:37:56)  
Graph 14: Adding data from object @PCF\_RA2\_CAL\_0P\_SPH:DET\_stop\_lat 1  
elements.  
Warning ! : (22-Mar-2009 15:37:56)  
GanttChart::AddData. The DqiData structure has no data for this range  
Information : (22-Mar-2009 15:37:56)  
Graph 14: Adding data from object @PCF\_RA2\_CAL\_0P\_SPH:DET\_start\_long  
1 elements.  
Warning ! : (22-Mar-2009 15:37:56)  
GanttChart::AddData. The DqiData structure has no data for this range  
Information : (22-Mar-2009 15:37:56)  
Graph 14: Adding data from object @PCF\_RA2\_CAL\_0P\_SPH:DET\_start\_lat  
1 elements.  
Warning ! : (22-Mar-2009 15:37:56)  
GanttChart::AddData. The DqiData structure has no data for this range  
Information : (22-Mar-2009 15:37:56)  
Graph 14: Adding data from object @PCF\_RA2\_adfs\_val:SET\_val\_adf\_ra2\_cal\_0p  
1 elements.  
Warning ! : (22-Mar-2009 15:37:56)  
GanttChart::AddData. The DqiData structure has no data for this range  
Information : (22-Mar-2009 15:37:56)  
Graph 14: Adding data from object @PCF\_RA2\_sensing:ETL\_ra2\_cal\_0p 1  
elements.  
Information : (22-Mar-2009 15:37:56) Graph 14: Generating PNG file.





Information : (22-Mar-2009 15:37:58) Graph 15: Destroying object.  
Information : (22-Mar-2009 15:37:58)  
Graph 16: Creating object for a eventGanttChart  
Warning ! : (22-Mar-2009 15:37:58)  
graph::setProperty. YSIZE is too long. [80-700]  
Information : (22-Mar-2009 15:37:58) Graph 16: Processing legend.  
Information : (22-Mar-2009 15:37:58)  
Graph 16: Adding data from object @PCF\_DOR\_NAV\_0P\_SPH:DET\_num\_rs\_isps  
1 elements.  
Warning ! : (22-Mar-2009 15:37:58)  
GanttChart::AddData. The DqiData structure has no data for this range  
Information : (22-Mar-2009 15:37:58)  
Graph 16: Adding data from object @PCF\_DOR\_NAV\_0P\_SPH:DET\_num\_discarded\_isps  
1 elements.  
Warning ! : (22-Mar-2009 15:37:58)  
GanttChart::AddData. The DqiData structure has no data for this range  
Information : (22-Mar-2009 15:37:58)  
Graph 16: Adding data from object @PCF\_DOR\_NAV\_0P\_SPH:DET\_num\_missing\_isps  
1 elements.  
Warning ! : (22-Mar-2009 15:37:58)  
GanttChart::AddData. The DqiData structure has no data for this range  
Information : (22-Mar-2009 15:37:58)  
Graph 16: Adding data from object @PCF\_DOR\_NAV\_0P\_SPH:DET\_num\_error\_isps  
1 elements.  
Warning ! : (22-Mar-2009 15:37:58)  
GanttChart::AddData. The DqiData structure has no data for this range  
Information : (22-Mar-2009 15:37:58)  
Graph 16: Adding data from object @PCF\_DOR\_NAV\_0P\_SPH:DET\_rs\_significant  
1 elements.  
Warning ! : (22-Mar-2009 15:37:58)  
GanttChart::AddData. The DqiData structure has no data for this range  
Information : (22-Mar-2009 15:37:58) Graph 16:  
Adding data from object @PCF\_DOR\_NAV\_0P\_SPH:DET\_isp\_discarded\_significant  
1 elements.  
Warning ! : (22-Mar-2009 15:37:58)  
GanttChart::AddData. The DqiData structure has no data for this range  
Information : (22-Mar-2009 15:37:58) Graph 16:  
Adding data from object @PCF\_DOR\_NAV\_0P\_SPH:DET\_missing\_isps\_significant  
1 elements.  
Warning ! : (22-Mar-2009 15:37:58)  
GanttChart::AddData. The DqiData structure has no data for this range  
Information : (22-Mar-2009 15:37:58) Graph 16:  
Adding data from object @PCF\_DOR\_NAV\_0P\_SPH:DET\_isp\_errors\_significant  
1 elements.  
Warning ! : (22-Mar-2009 15:37:58)  
GanttChart::AddData. The DqiData structure has no data for this range  
Information : (22-Mar-2009 15:37:58)  
Graph 16: Adding data from object @PCF\_DOR\_NAV\_0P\_SPH:DET\_sat\_track  
1 elements.  
Warning ! : (22-Mar-2009 15:37:58)  
GanttChart::AddData. The DqiData structure has no data for this range  
Information : (22-Mar-2009 15:37:58)  
Graph 16: Adding data from object @PCF\_DOR\_NAV\_0P\_SPH:DET\_stop\_long  
1 elements.  
Warning ! : (22-Mar-2009 15:37:58)  
GanttChart::AddData. The DqiData structure has no data for this range  
Information : (22-Mar-2009 15:37:58)  
Graph 16: Adding data from object @PCF\_DOR\_NAV\_0P\_SPH:DET\_stop\_lat 1  
elements.  
Warning ! : (22-Mar-2009 15:37:58)  
GanttChart::AddData. The DqiData structure has no data for this range  
Information : (22-Mar-2009 15:37:58)  
Graph 16: Adding data from object @PCF\_DOR\_NAV\_0P\_SPH:DET\_start\_long  
1 elements.  
Warning ! : (22-Mar-2009 15:37:58)  
GanttChart::AddData. The DqiData structure has no data for this range  
Information : (22-Mar-2009 15:37:58)  
Graph 16: Adding data from object @PCF\_DOR\_NAV\_0P\_SPH:DET\_start\_lat







Warning ! : (22-Mar-2009 15:37:59)  
GanttChart::ReadPolyline. Adding a section with no data  
Warning ! : (22-Mar-2009 15:37:59)  
GanttChart::ReadPolyline. Adding a section with no data  
Warning ! : (22-Mar-2009 15:37:59)  
GanttChart::ReadPolyline. Adding a section with no data  
Warning ! : (22-Mar-2009 15:37:59)  
GanttChart::ReadPolyline. Adding a section with no data  
Warning ! : (22-Mar-2009 15:37:59)  
GanttChart::ReadPolyline. Adding a section with no data  
Warning ! : (22-Mar-2009 15:37:59)  
GanttChart::ReadPolyline. Adding a section with no data  
Information : (22-Mar-2009 15:37:59) Graph 17: Destroying object.  
Information : (22-Mar-2009 15:37:59)  
Graph 18: Creating object for a eventGanttChart  
Warning ! : (22-Mar-2009 15:37:59)  
graph::setProperty. YSIZE is too long. [80-700]  
Information : (22-Mar-2009 15:37:59) Graph 18: Processing legend.  
Information : (22-Mar-2009 15:37:59)  
Graph 18: Adding data from object @PCF\_RA2\_ME\_\_0P\_SPH:DET\_num\_rs\_isps  
1 elements.  
Warning ! : (22-Mar-2009 15:37:59)  
GanttChart::AddData. The DqiData structure has no data for this range  
Information : (22-Mar-2009 15:37:59)  
Graph 18: Adding data from object @PCF\_RA2\_ME\_\_0P\_SPH:DET\_num\_discarded\_isps  
1 elements.  
Warning ! : (22-Mar-2009 15:37:59)  
GanttChart::AddData. The DqiData structure has no data for this range  
Information : (22-Mar-2009 15:37:59)  
Graph 18: Adding data from object @PCF\_RA2\_ME\_\_0P\_SPH:DET\_num\_missing\_isps  
1 elements.  
Information : (22-Mar-2009 15:37:59)  
Graph 18: Adding data from object @PCF\_RA2\_ME\_\_0P\_SPH:DET\_num\_error\_isps  
1 elements.  
Information : (22-Mar-2009 15:37:59)  
Graph 18: Adding data from object @PCF\_RA2\_ME\_\_0P\_SPH:DET\_rs\_significant  
1 elements.  
Warning ! : (22-Mar-2009 15:37:59)  
GanttChart::AddData. The DqiData structure has no data for this range  
Information : (22-Mar-2009 15:37:59) Graph 18:  
Adding data from object @PCF\_RA2\_ME\_\_0P\_SPH:DET\_isp\_discarded\_significant  
1 elements.  
Warning ! : (22-Mar-2009 15:37:59)  
GanttChart::AddData. The DqiData structure has no data for this range  
Information : (22-Mar-2009 15:37:59) Graph 18:  
Adding data from object @PCF\_RA2\_ME\_\_0P\_SPH:DET\_missing\_isps\_significant  
1 elements.  
Information : (22-Mar-2009 15:37:59) Graph 18:  
Adding data from object @PCF\_RA2\_ME\_\_0P\_SPH:DET\_isp\_errors\_significant  
1 elements.  
Information : (22-Mar-2009 15:38:00)  
Graph 18: Adding data from object @PCF\_RA2\_ME\_\_0P\_SPH:DET\_sat\_track  
1 elements.  
Warning ! : (22-Mar-2009 15:38:00)  
GanttChart::AddData. The DqiData structure has no data for this range  
Information : (22-Mar-2009 15:38:00)  
Graph 18: Adding data from object @PCF\_RA2\_ME\_\_0P\_SPH:DET\_stop\_long  
1 elements.  
Warning ! : (22-Mar-2009 15:38:00)  
GanttChart::AddData. The DqiData structure has no data for this range  
Information : (22-Mar-2009 15:38:00)  
Graph 18: Adding data from object @PCF\_RA2\_ME\_\_0P\_SPH:DET\_stop\_lat  
elements. 1  
Warning ! : (22-Mar-2009 15:38:00)  
GanttChart::AddData. The DqiData structure has no data for this range  
Information : (22-Mar-2009 15:38:00)  
Graph 18: Adding data from object @PCF\_RA2\_ME\_\_0P\_SPH:DET\_start\_long  
1 elements.



17 elements.  
Information : (22-Mar-2009 15:38:00)  
Graph 19: Adding data from object @PCF\_RA2\_sensing:ETL\_ra2\_mw\_\_1p 17 elements.  
Information : (22-Mar-2009 15:38:00) Graph 19: Generating PNG file.  
Warning ! : (22-Mar-2009 15:38:00)  
GanttChart::ReadPolyline. Adding a section with no data  
Warning ! : (22-Mar-2009 15:38:00)  
GanttChart::ReadPolyline. Adding a section with no data  
Warning ! : (22-Mar-2009 15:38:00)  
GanttChart::ReadPolyline. Adding a section with no data  
Information : (22-Mar-2009 15:38:01) Graph 19: Destroying object.  
Information : (22-Mar-2009 15:38:01)  
Graph 20: Creating object for a eventGanttChart  
Warning ! : (22-Mar-2009 15:38:01)  
graph::setProperty. YSIZE is too long. [80-700]  
Information : (22-Mar-2009 15:38:01) Graph 20: Processing legend.  
Information : (22-Mar-2009 15:38:01) Graph 20:  
Adding data from object @PCF\_RA2\_FGD\_2P\_SPH:DET\_ra2\_seaice\_ku\_retrack\_percent 1 elements.  
Information : (22-Mar-2009 15:38:01) Graph 20:  
Adding data from object @PCF\_RA2\_FGD\_2P\_SPH:DET\_ra2\_ice2\_s\_retrack\_percent 17 elements.  
Information : (22-Mar-2009 15:38:01) Graph 20:  
Adding data from object @PCF\_RA2\_FGD\_2P\_SPH:DET\_ra2\_ice2\_ku\_retrack\_percent 2 elements.  
Information : (22-Mar-2009 15:38:01) Graph 20:  
Adding data from object @PCF\_RA2\_FGD\_2P\_SPH:DET\_ra2\_ice1\_s\_retrack\_percent 17 elements.  
Information : (22-Mar-2009 15:38:01) Graph 20:  
Adding data from object @PCF\_RA2\_FGD\_2P\_SPH:DET\_ra2\_ice1\_ku\_retrack\_percent 1 elements.  
Warning ! : (22-Mar-2009 15:38:01)  
GanttChart::AddData. The DqiData structure has no data for this range  
Information : (22-Mar-2009 15:38:01) Graph 20:  
Adding data from object @PCF\_RA2\_FGD\_2P\_SPH:DET\_ra2\_ocean\_ku\_retrack\_percent 2 elements.  
Information : (22-Mar-2009 15:38:01)  
Graph 20: Adding data from object @PCF\_RA2\_FGD\_2P\_SPH:DET\_ra2\_20\_band\_percent 10 elements.  
Information : (22-Mar-2009 15:38:01)  
Graph 20: Adding data from object @PCF\_RA2\_FGD\_2P\_SPH:DET\_ra2\_80\_band\_percent 7 elements.  
Information : (22-Mar-2009 15:38:01)  
Graph 20: Adding data from object @PCF\_RA2\_FGD\_2P\_SPH:DET\_ra2\_320\_band\_percent 7 elements.  
Information : (22-Mar-2009 15:38:01) Graph 20:  
Adding data from object @PCF\_RA2\_FGD\_2P\_SPH:DET\_ra2\_measurement\_percent 1 elements.  
Warning ! : (22-Mar-2009 15:38:01)  
GanttChart::AddData. The DqiData structure has no data for this range  
Information : (22-Mar-2009 15:38:01)  
Graph 20: Adding data from object @PCF\_RA2\_FGD\_2P\_SPH:DET\_ra2\_l1b\_proc\_quality 1 elements.  
Warning ! : (22-Mar-2009 15:38:01)  
GanttChart::AddData. The DqiData structure has no data for this range  
Information : (22-Mar-2009 15:38:01)  
Graph 20: Adding data from object @PCF\_RA2\_FGD\_2P\_SPH:DET\_ra2\_l2\_proc\_quality 17 elements.  
Information : (22-Mar-2009 15:38:01)  
Graph 20: Adding data from object @PCF\_RA2\_FGD\_2P\_SPH:ETL\_ra2\_l1b\_proc\_flag 1 elements.  
Warning ! : (22-Mar-2009 15:38:01)  
GanttChart::AddData. The DqiData structure has no data for this range  
Information : (22-Mar-2009 15:38:01)  
Graph 20: Adding data from object @PCF\_RA2\_FGD\_2P\_SPH:ETL\_ra2\_l2\_proc\_flag 17 elements.  
Information : (22-Mar-2009 15:38:01)

Graph 20: Adding data from object @PCF\_RA2\_adfs\_val:SET\_val\_adf\_ra2\_fgd\_2p  
17 elements.  
Information : (22-Mar-2009 15:38:01)  
Graph 20: Adding data from object @PCF\_RA2\_sensing:ETL\_ra2\_fgd\_2p 17  
elements.  
Information : (22-Mar-2009 15:38:01) Graph 20: Generating PNG file.  
Warning ! : (22-Mar-2009 15:38:01)  
GanttChart::ReadPolyline. Adding a section with no data  
Warning ! : (22-Mar-2009 15:38:01)  
GanttChart::ReadPolyline. Adding a section with no data  
Warning ! : (22-Mar-2009 15:38:01)  
GanttChart::ReadPolyline. Adding a section with no data  
Warning ! : (22-Mar-2009 15:38:02)  
GanttChart::ReadPolyline. Adding a section with no data  
Information : (22-Mar-2009 15:38:02) Graph 20: Destroying object.  
Information : (22-Mar-2009 15:38:02)  
Graph 21: Creating object for a eventGanttChart  
Warning ! : (22-Mar-2009 15:38:02)  
graph::setProperty. YSIZE is too long. [80-700]  
Information : (22-Mar-2009 15:38:02) Graph 21: Processing legend.  
Information : (22-Mar-2009 15:38:02) Graph 21:  
Adding data from object @PCF\_RA2\_WWV\_2P\_SPH:DET\_ra2\_ocean\_ku\_retrack\_percent  
2 elements.  
Information : (22-Mar-2009 15:38:02)  
Graph 21: Adding data from object @PCF\_RA2\_WWV\_2P\_SPH:DET\_ra2\_20\_band\_percent  
10 elements.  
Information : (22-Mar-2009 15:38:02)  
Graph 21: Adding data from object @PCF\_RA2\_WWV\_2P\_SPH:DET\_ra2\_80\_band\_percent  
7 elements.  
Information : (22-Mar-2009 15:38:02)  
Graph 21: Adding data from object @PCF\_RA2\_WWV\_2P\_SPH:DET\_ra2\_320\_band\_percent  
7 elements.  
Information : (22-Mar-2009 15:38:02) Graph 21:  
Adding data from object @PCF\_RA2\_WWV\_2P\_SPH:DET\_ra2\_measurement\_percent  
1 elements.  
Warning ! : (22-Mar-2009 15:38:02)  
GanttChart::AddData. The DqiData structure has no data for this range  
Information : (22-Mar-2009 15:38:02)  
Graph 21: Adding data from object @PCF\_RA2\_WWV\_2P\_SPH:DET\_ra2\_l1b\_proc\_quality  
1 elements.  
Warning ! : (22-Mar-2009 15:38:02)  
GanttChart::AddData. The DqiData structure has no data for this range  
Information : (22-Mar-2009 15:38:02)  
Graph 21: Adding data from object @PCF\_RA2\_WWV\_2P\_SPH:DET\_ra2\_l2\_proc\_quality  
17 elements.  
Information : (22-Mar-2009 15:38:02)  
Graph 21: Adding data from object @PCF\_RA2\_WWV\_2P\_SPH:ETL\_ra2\_l1b\_proc\_flag  
1 elements.  
Warning ! : (22-Mar-2009 15:38:02)  
GanttChart::AddData. The DqiData structure has no data for this range  
Information : (22-Mar-2009 15:38:02)  
Graph 21: Adding data from object @PCF\_RA2\_WWV\_2P\_SPH:ETL\_ra2\_l2\_proc\_flag  
17 elements.  
Information : (22-Mar-2009 15:38:02)  
Graph 21: Adding data from object @PCF\_RA2\_adfs\_val:SET\_val\_adf\_ra2\_wwv\_2p  
1 elements.  
Warning ! : (22-Mar-2009 15:38:02)  
GanttChart::AddData. The DqiData structure has no data for this range  
Information : (22-Mar-2009 15:38:02)  
Graph 21: Adding data from object @PCF\_RA2\_sensing:ETL\_ra2\_wwv\_2p 17  
elements.  
Information : (22-Mar-2009 15:38:02) Graph 21: Generating PNG file.  
Warning ! : (22-Mar-2009 15:38:02)  
GanttChart::ReadPolyline. Adding a section with no data  
Warning ! : (22-Mar-2009 15:38:02)  
GanttChart::ReadPolyline. Adding a section with no data  
Warning ! : (22-Mar-2009 15:38:02)  
GanttChart::ReadPolyline. Adding a section with no data



Warning ! : (22-Mar-2009 15:38:02)  
GanttChart::ReadPolyline. Adding a section with no data  
Information : (22-Mar-2009 15:38:03) Graph 21: Destroying object.  
Information : (22-Mar-2009 15:38:03)  
Graph 22: Creating object for a eventGanttChart  
Information : (22-Mar-2009 15:38:03) Graph 22: Processing legend.  
Information : (22-Mar-2009 15:38:03)  
Graph 22: Adding data from object @PCF\_MPH\_MWR\_CHD\_AX:DET\_wrong\_product\_err  
1 elements.  
Warning ! : (22-Mar-2009 15:38:03)  
GanttChart::AddData. The DqiData structure has no data for this range  
Information : (22-Mar-2009 15:38:03)  
Graph 22: Adding data from object @PCF\_MPH\_MWR\_CHD\_AX:SET\_wrong\_sensing\_stop  
1 elements.  
Warning ! : (22-Mar-2009 15:38:03)  
GanttChart::AddData. The DqiData structure has no data for this range  
Information : (22-Mar-2009 15:38:03)  
Graph 22: Adding data from object @PCF\_MPH\_MWR\_CHD\_AX:SET\_wrong\_sensing\_start  
1 elements.  
Warning ! : (22-Mar-2009 15:38:03)  
GanttChart::AddData. The DqiData structure has no data for this range  
Information : (22-Mar-2009 15:38:03)  
Graph 22: Adding data from object @PCF\_MPH\_MWR\_CHD\_AX:SET\_wrong\_software\_ver  
1 elements.  
Warning ! : (22-Mar-2009 15:38:03)  
GanttChart::AddData. The DqiData structure has no data for this range  
Information : (22-Mar-2009 15:38:03)  
Graph 22: Adding data from object @PCF\_MPH\_MWR\_CHD\_AX:SET\_wrong\_proc\_time  
1 elements.  
Warning ! : (22-Mar-2009 15:38:03)  
GanttChart::AddData. The DqiData structure has no data for this range  
Information : (22-Mar-2009 15:38:03)  
Graph 22: Adding data from object @PCF\_MPH\_MWR\_CHD\_AX:SET\_wrong\_proc\_stage  
1 elements.  
Warning ! : (22-Mar-2009 15:38:03)  
GanttChart::AddData. The DqiData structure has no data for this range  
Information : (22-Mar-2009 15:38:03)  
Graph 22: Adding data from object @PCF\_MPH\_MWR\_CHD\_AX:SET\_wrong\_filename  
1 elements.  
Warning ! : (22-Mar-2009 15:38:03)  
GanttChart::AddData. The DqiData structure has no data for this range  
Information : (22-Mar-2009 15:38:03) Graph 22: Generating PNG file.  
Warning ! : (22-Mar-2009 15:38:03)  
GanttChart::ReadPolyline. Adding a section with no data  
Warning ! : (22-Mar-2009 15:38:03)  
GanttChart::ReadPolyline. Adding a section with no data  
Warning ! : (22-Mar-2009 15:38:03)  
GanttChart::ReadPolyline. Adding a section with no data  
Warning ! : (22-Mar-2009 15:38:03)  
GanttChart::ReadPolyline. Adding a section with no data  
Warning ! : (22-Mar-2009 15:38:03)  
GanttChart::ReadPolyline. Adding a section with no data  
Warning ! : (22-Mar-2009 15:38:03)  
GanttChart::ReadPolyline. Adding a section with no data  
Warning ! : (22-Mar-2009 15:38:03)  
GanttChart::ReadPolyline. Adding a section with no data  
Information : (22-Mar-2009 15:38:04) Graph 22: Destroying object.  
Information : (22-Mar-2009 15:38:04)  
Graph 23: Creating object for a eventGanttChart  
Information : (22-Mar-2009 15:38:04) Graph 23: Processing legend.  
Information : (22-Mar-2009 15:38:04)  
Graph 23: Adding data from object @PCF\_MPH\_MWR\_CON\_AX:DET\_wrong\_product\_err  
1 elements.  
Warning ! : (22-Mar-2009 15:38:04)  
GanttChart::AddData. The DqiData structure has no data for this range  
Information : (22-Mar-2009 15:38:04)  
Graph 23: Adding data from object @PCF\_MPH\_MWR\_CON\_AX:SET\_wrong\_sensing\_stop  
1 elements.

Warning ! : (22-Mar-2009 15:38:04)  
GanttChart::AddData. The DqiData structure has no data for this range  
Information : (22-Mar-2009 15:38:04)  
Graph 23: Adding data from object @PCF\_MPH\_MWR\_CON\_AX:SET\_wrong\_sensing\_start  
1 elements.  
Warning ! : (22-Mar-2009 15:38:04)  
GanttChart::AddData. The DqiData structure has no data for this range  
Information : (22-Mar-2009 15:38:04)  
Graph 23: Adding data from object @PCF\_MPH\_MWR\_CON\_AX:SET\_wrong\_software\_ver  
1 elements.  
Warning ! : (22-Mar-2009 15:38:04)  
GanttChart::AddData. The DqiData structure has no data for this range  
Information : (22-Mar-2009 15:38:04)  
Graph 23: Adding data from object @PCF\_MPH\_MWR\_CON\_AX:SET\_wrong\_proc\_time  
1 elements.  
Warning ! : (22-Mar-2009 15:38:04)  
GanttChart::AddData. The DqiData structure has no data for this range  
Information : (22-Mar-2009 15:38:04)  
Graph 23: Adding data from object @PCF\_MPH\_MWR\_CON\_AX:SET\_wrong\_proc\_stage  
1 elements.  
Warning ! : (22-Mar-2009 15:38:04)  
GanttChart::AddData. The DqiData structure has no data for this range  
Information : (22-Mar-2009 15:38:04)  
Graph 23: Adding data from object @PCF\_MPH\_MWR\_CON\_AX:SET\_wrong\_filename  
1 elements.  
Warning ! : (22-Mar-2009 15:38:04)  
GanttChart::AddData. The DqiData structure has no data for this range  
Information : (22-Mar-2009 15:38:04) Graph 23: Generating PNG file.  
Warning ! : (22-Mar-2009 15:38:04)  
GanttChart::ReadPolyline. Adding a section with no data  
Warning ! : (22-Mar-2009 15:38:04)  
GanttChart::ReadPolyline. Adding a section with no data  
Warning ! : (22-Mar-2009 15:38:04)  
GanttChart::ReadPolyline. Adding a section with no data  
Warning ! : (22-Mar-2009 15:38:04)  
GanttChart::ReadPolyline. Adding a section with no data  
Warning ! : (22-Mar-2009 15:38:04)  
GanttChart::ReadPolyline. Adding a section with no data  
Warning ! : (22-Mar-2009 15:38:04)  
GanttChart::ReadPolyline. Adding a section with no data  
Warning ! : (22-Mar-2009 15:38:04)  
GanttChart::ReadPolyline. Adding a section with no data  
Warning ! : (22-Mar-2009 15:38:04)  
GanttChart::ReadPolyline. Adding a section with no data  
Information : (22-Mar-2009 15:38:04) Graph 23: Destroying object.  
Information : (22-Mar-2009 15:38:04)  
Graph 24: Creating object for a eventGanttChart  
Information : (22-Mar-2009 15:38:04) Graph 24: Processing legend.  
Information : (22-Mar-2009 15:38:04)  
Graph 24: Adding data from object @PCF\_MPH\_MWR\_LSF\_AX:DET\_wrong\_product\_err  
1 elements.  
Warning ! : (22-Mar-2009 15:38:04)  
GanttChart::AddData. The DqiData structure has no data for this range  
Information : (22-Mar-2009 15:38:04)  
Graph 24: Adding data from object @PCF\_MPH\_MWR\_LSF\_AX:SET\_wrong\_sensing\_stop  
1 elements.  
Warning ! : (22-Mar-2009 15:38:04)  
GanttChart::AddData. The DqiData structure has no data for this range  
Information : (22-Mar-2009 15:38:04)  
Graph 24: Adding data from object @PCF\_MPH\_MWR\_LSF\_AX:SET\_wrong\_sensing\_start  
1 elements.  
Warning ! : (22-Mar-2009 15:38:04)  
GanttChart::AddData. The DqiData structure has no data for this range  
Information : (22-Mar-2009 15:38:04)  
Graph 24: Adding data from object @PCF\_MPH\_MWR\_LSF\_AX:SET\_wrong\_software\_ver  
1 elements.  
Warning ! : (22-Mar-2009 15:38:04)  
GanttChart::AddData. The DqiData structure has no data for this range  
Information : (22-Mar-2009 15:38:04)  
Graph 24: Adding data from object @PCF\_MPH\_MWR\_LSF\_AX:SET\_wrong\_proc\_time

1 elements.  
Warning ! : (22-Mar-2009 15:38:04)  
GanttChart::AddData. The DqiData structure has no data for this range  
Information : (22-Mar-2009 15:38:04)  
Graph 24: Adding data from object @PCF\_MPH\_MWR\_LSF\_AX:SET\_wrong\_proc\_stage  
1 elements.  
Warning ! : (22-Mar-2009 15:38:04)  
GanttChart::AddData. The DqiData structure has no data for this range  
Information : (22-Mar-2009 15:38:04)  
Graph 24: Adding data from object @PCF\_MPH\_MWR\_LSF\_AX:SET\_wrong\_filename  
1 elements.  
Warning ! : (22-Mar-2009 15:38:04)  
GanttChart::AddData. The DqiData structure has no data for this range  
Information : (22-Mar-2009 15:38:04) Graph 24: Generating PNG file.  
Warning ! : (22-Mar-2009 15:38:04)  
GanttChart::ReadPolyline. Adding a section with no data  
Warning ! : (22-Mar-2009 15:38:04)  
GanttChart::ReadPolyline. Adding a section with no data  
Warning ! : (22-Mar-2009 15:38:04)  
GanttChart::ReadPolyline. Adding a section with no data  
Warning ! : (22-Mar-2009 15:38:04)  
GanttChart::ReadPolyline. Adding a section with no data  
Warning ! : (22-Mar-2009 15:38:04)  
GanttChart::ReadPolyline. Adding a section with no data  
Warning ! : (22-Mar-2009 15:38:04)  
GanttChart::ReadPolyline. Adding a section with no data  
Warning ! : (22-Mar-2009 15:38:04)  
GanttChart::ReadPolyline. Adding a section with no data  
Warning ! : (22-Mar-2009 15:38:04)  
GanttChart::ReadPolyline. Adding a section with no data  
Information : (22-Mar-2009 15:38:05) Graph 24: Destroying object.  
Information : (22-Mar-2009 15:38:05)  
Graph 25: Creating object for a eventGanttChart  
Information : (22-Mar-2009 15:38:05) Graph 25: Processing legend.  
Information : (22-Mar-2009 15:38:05)  
Graph 25: Adding data from object @PCF\_MPH\_MWR\_SLT\_AX:DET\_wrong\_product\_err  
1 elements.  
Warning ! : (22-Mar-2009 15:38:05)  
GanttChart::AddData. The DqiData structure has no data for this range  
Information : (22-Mar-2009 15:38:05)  
Graph 25: Adding data from object @PCF\_MPH\_MWR\_SLT\_AX:SET\_wrong\_sensing\_stop  
1 elements.  
Warning ! : (22-Mar-2009 15:38:05)  
GanttChart::AddData. The DqiData structure has no data for this range  
Information : (22-Mar-2009 15:38:05)  
Graph 25: Adding data from object @PCF\_MPH\_MWR\_SLT\_AX:SET\_wrong\_sensing\_start  
1 elements.  
Warning ! : (22-Mar-2009 15:38:05)  
GanttChart::AddData. The DqiData structure has no data for this range  
Information : (22-Mar-2009 15:38:05)  
Graph 25: Adding data from object @PCF\_MPH\_MWR\_SLT\_AX:SET\_wrong\_software\_ver  
1 elements.  
Warning ! : (22-Mar-2009 15:38:05)  
GanttChart::AddData. The DqiData structure has no data for this range  
Information : (22-Mar-2009 15:38:05)  
Graph 25: Adding data from object @PCF\_MPH\_MWR\_SLT\_AX:SET\_wrong\_proc\_time  
1 elements.  
Warning ! : (22-Mar-2009 15:38:05)  
GanttChart::AddData. The DqiData structure has no data for this range  
Information : (22-Mar-2009 15:38:05)  
Graph 25: Adding data from object @PCF\_MPH\_MWR\_SLT\_AX:SET\_wrong\_proc\_stage  
1 elements.  
Warning ! : (22-Mar-2009 15:38:05)  
GanttChart::AddData. The DqiData structure has no data for this range  
Information : (22-Mar-2009 15:38:05)  
Graph 25: Adding data from object @PCF\_MPH\_MWR\_SLT\_AX:SET\_wrong\_filename  
1 elements.  
Warning ! : (22-Mar-2009 15:38:05)  
GanttChart::AddData. The DqiData structure has no data for this range  
Information : (22-Mar-2009 15:38:05) Graph 25: Generating PNG file.





Information : (22-Mar-2009 15:38:14) Graph 26: Destroying object.  
Information : (22-Mar-2009 15:38:14)  
Graph 27: Creating object for a eventGanttChart  
Information : (22-Mar-2009 15:38:14) Graph 27: Processing legend.  
Information : (22-Mar-2009 15:38:14)  
Graph 27: Adding data from object @PCF\_MPH\_RA2\_CON\_AX:DET\_wrong\_product\_err  
1 elements.  
Warning ! : (22-Mar-2009 15:38:14)  
GanttChart::AddData. The DqiData structure has no data for this range  
Information : (22-Mar-2009 15:38:14)  
Graph 27: Adding data from object @PCF\_MPH\_RA2\_CON\_AX:SET\_wrong\_sensing\_stop  
1 elements.  
Warning ! : (22-Mar-2009 15:38:14)  
GanttChart::AddData. The DqiData structure has no data for this range  
Information : (22-Mar-2009 15:38:14)  
Graph 27: Adding data from object @PCF\_MPH\_RA2\_CON\_AX:SET\_wrong\_sensing\_start  
1 elements.  
Warning ! : (22-Mar-2009 15:38:14)  
GanttChart::AddData. The DqiData structure has no data for this range  
Information : (22-Mar-2009 15:38:14)  
Graph 27: Adding data from object @PCF\_MPH\_RA2\_CON\_AX:SET\_wrong\_software\_ver  
1 elements.  
Warning ! : (22-Mar-2009 15:38:14)  
GanttChart::AddData. The DqiData structure has no data for this range  
Information : (22-Mar-2009 15:38:14)  
Graph 27: Adding data from object @PCF\_MPH\_RA2\_CON\_AX:SET\_wrong\_proc\_time  
1 elements.  
Warning ! : (22-Mar-2009 15:38:14)  
GanttChart::AddData. The DqiData structure has no data for this range  
Information : (22-Mar-2009 15:38:14)  
Graph 27: Adding data from object @PCF\_MPH\_RA2\_CON\_AX:SET\_wrong\_proc\_stage  
1 elements.  
Warning ! : (22-Mar-2009 15:38:14)  
GanttChart::AddData. The DqiData structure has no data for this range  
Information : (22-Mar-2009 15:38:14)  
Graph 27: Adding data from object @PCF\_MPH\_RA2\_CON\_AX:SET\_wrong\_filename  
1 elements.  
Warning ! : (22-Mar-2009 15:38:14)  
GanttChart::AddData. The DqiData structure has no data for this range  
Information : (22-Mar-2009 15:38:14) Graph 27: Generating PNG file.  
Warning ! : (22-Mar-2009 15:38:14)  
GanttChart::ReadPolyline. Adding a section with no data  
Warning ! : (22-Mar-2009 15:38:14)  
GanttChart::ReadPolyline. Adding a section with no data  
Warning ! : (22-Mar-2009 15:38:14)  
GanttChart::ReadPolyline. Adding a section with no data  
Warning ! : (22-Mar-2009 15:38:14)  
GanttChart::ReadPolyline. Adding a section with no data  
Warning ! : (22-Mar-2009 15:38:14)  
GanttChart::ReadPolyline. Adding a section with no data  
Warning ! : (22-Mar-2009 15:38:14)  
GanttChart::ReadPolyline. Adding a section with no data  
Warning ! : (22-Mar-2009 15:38:14)  
GanttChart::ReadPolyline. Adding a section with no data  
Information : (22-Mar-2009 15:38:15) Graph 27: Destroying object.  
Information : (22-Mar-2009 15:38:15)  
Graph 28: Creating object for a eventGanttChart  
Information : (22-Mar-2009 15:38:15) Graph 28: Processing legend.  
Information : (22-Mar-2009 15:38:15)  
Graph 28: Adding data from object @PCF\_MPH\_RA2\_CST\_AX:DET\_wrong\_product\_err  
1 elements.  
Warning ! : (22-Mar-2009 15:38:15)  
GanttChart::AddData. The DqiData structure has no data for this range  
Information : (22-Mar-2009 15:38:15)  
Graph 28: Adding data from object @PCF\_MPH\_RA2\_CST\_AX:SET\_wrong\_sensing\_stop  
1 elements.  
Warning ! : (22-Mar-2009 15:38:15)  
GanttChart::AddData. The DqiData structure has no data for this range





GanttChart::AddData. The DqiData structure has no data for this range  
Information : (22-Mar-2009 15:38:15)  
Graph 29: Adding data from object @PCF\_MPH\_RA2\_DIP\_AX:SET\_wrong\_proc\_stage  
1 elements.  
Warning ! : (22-Mar-2009 15:38:15)  
GanttChart::AddData. The DqiData structure has no data for this range  
Information : (22-Mar-2009 15:38:15)  
Graph 29: Adding data from object @PCF\_MPH\_RA2\_DIP\_AX:SET\_wrong\_filename  
1 elements.  
Warning ! : (22-Mar-2009 15:38:15)  
GanttChart::AddData. The DqiData structure has no data for this range  
Information : (22-Mar-2009 15:38:15) Graph 29: Generating PNG file.  
Warning ! : (22-Mar-2009 15:38:15)  
GanttChart::ReadPolyline. Adding a section with no data  
Warning ! : (22-Mar-2009 15:38:15)  
GanttChart::ReadPolyline. Adding a section with no data  
Warning ! : (22-Mar-2009 15:38:15)  
GanttChart::ReadPolyline. Adding a section with no data  
Warning ! : (22-Mar-2009 15:38:15)  
GanttChart::ReadPolyline. Adding a section with no data  
Warning ! : (22-Mar-2009 15:38:15)  
GanttChart::ReadPolyline. Adding a section with no data  
Warning ! : (22-Mar-2009 15:38:15)  
GanttChart::ReadPolyline. Adding a section with no data  
Warning ! : (22-Mar-2009 15:38:15)  
GanttChart::ReadPolyline. Adding a section with no data  
Information : (22-Mar-2009 15:38:16) Graph 29: Destroying object.  
Information : (22-Mar-2009 15:38:16)  
Graph 30: Creating object for a eventGanttChart  
Information : (22-Mar-2009 15:38:16) Graph 30: Processing legend.  
Information : (22-Mar-2009 15:38:16)  
Graph 30: Adding data from object @PCF\_MPH\_RA2\_GEO\_AX:DET\_wrong\_product\_err  
1 elements.  
Warning ! : (22-Mar-2009 15:38:16)  
GanttChart::AddData. The DqiData structure has no data for this range  
Information : (22-Mar-2009 15:38:16)  
Graph 30: Adding data from object @PCF\_MPH\_RA2\_GEO\_AX:SET\_wrong\_sensing\_stop  
1 elements.  
Warning ! : (22-Mar-2009 15:38:16)  
GanttChart::AddData. The DqiData structure has no data for this range  
Information : (22-Mar-2009 15:38:16)  
Graph 30: Adding data from object @PCF\_MPH\_RA2\_GEO\_AX:SET\_wrong\_sensing\_start  
1 elements.  
Warning ! : (22-Mar-2009 15:38:16)  
GanttChart::AddData. The DqiData structure has no data for this range  
Information : (22-Mar-2009 15:38:16)  
Graph 30: Adding data from object @PCF\_MPH\_RA2\_GEO\_AX:SET\_wrong\_software\_ver  
1 elements.  
Warning ! : (22-Mar-2009 15:38:16)  
GanttChart::AddData. The DqiData structure has no data for this range  
Information : (22-Mar-2009 15:38:16)  
Graph 30: Adding data from object @PCF\_MPH\_RA2\_GEO\_AX:SET\_wrong\_proc\_time  
1 elements.  
Warning ! : (22-Mar-2009 15:38:16)  
GanttChart::AddData. The DqiData structure has no data for this range  
Information : (22-Mar-2009 15:38:16)  
Graph 30: Adding data from object @PCF\_MPH\_RA2\_GEO\_AX:SET\_wrong\_proc\_stage  
1 elements.  
Warning ! : (22-Mar-2009 15:38:16)  
GanttChart::AddData. The DqiData structure has no data for this range  
Information : (22-Mar-2009 15:38:16)  
Graph 30: Adding data from object @PCF\_MPH\_RA2\_GEO\_AX:SET\_wrong\_filename  
1 elements.  
Warning ! : (22-Mar-2009 15:38:16)  
GanttChart::AddData. The DqiData structure has no data for this range  
Information : (22-Mar-2009 15:38:16) Graph 30: Generating PNG file.  
Warning ! : (22-Mar-2009 15:38:16)  
GanttChart::ReadPolyline. Adding a section with no data

```
Warning ! : (22-Mar-2009 15:38:16)
GanttChart::ReadPolyline. Adding a section with no data
Warning ! : (22-Mar-2009 15:38:16)
GanttChart::ReadPolyline. Adding a section with no data
Warning ! : (22-Mar-2009 15:38:16)
GanttChart::ReadPolyline. Adding a section with no data
Warning ! : (22-Mar-2009 15:38:16)
GanttChart::ReadPolyline. Adding a section with no data
Warning ! : (22-Mar-2009 15:38:16)
GanttChart::ReadPolyline. Adding a section with no data
Warning ! : (22-Mar-2009 15:38:16)
GanttChart::ReadPolyline. Adding a section with no data
Information : (22-Mar-2009 15:38:16) Graph 30: Destroying object.
Information : (22-Mar-2009 15:38:16)
Graph 31: Creating object for a eventGanttChart
Information : (22-Mar-2009 15:38:16) Graph 31: Processing legend.
Information : (22-Mar-2009 15:38:16)
Graph 31: Adding data from object @PCF_MPH_RA2_ICT_AX:DET_wrong_product_err
1 elements.
Warning ! : (22-Mar-2009 15:38:16)
GanttChart::AddData. The DqiData structure has no data for this range
Information : (22-Mar-2009 15:38:16)
Graph 31: Adding data from object @PCF_MPH_RA2_ICT_AX:SET_wrong_sensing_stop
1 elements.
Warning ! : (22-Mar-2009 15:38:16)
GanttChart::AddData. The DqiData structure has no data for this range
Information : (22-Mar-2009 15:38:16)
Graph 31: Adding data from object @PCF_MPH_RA2_ICT_AX:SET_wrong_sensing_start
1 elements.
Warning ! : (22-Mar-2009 15:38:16)
GanttChart::AddData. The DqiData structure has no data for this range
Information : (22-Mar-2009 15:38:16)
Graph 31: Adding data from object @PCF_MPH_RA2_ICT_AX:SET_wrong_software_ver
1 elements.
Warning ! : (22-Mar-2009 15:38:16)
GanttChart::AddData. The DqiData structure has no data for this range
Information : (22-Mar-2009 15:38:16)
Graph 31: Adding data from object @PCF_MPH_RA2_ICT_AX:SET_wrong_proc_time
1 elements.
Warning ! : (22-Mar-2009 15:38:16)
GanttChart::AddData. The DqiData structure has no data for this range
Information : (22-Mar-2009 15:38:16)
Graph 31: Adding data from object @PCF_MPH_RA2_ICT_AX:SET_wrong_proc_stage
1 elements.
Warning ! : (22-Mar-2009 15:38:16)
GanttChart::AddData. The DqiData structure has no data for this range
Information : (22-Mar-2009 15:38:16)
Graph 31: Adding data from object @PCF_MPH_RA2_ICT_AX:SET_wrong_filename
1 elements.
Warning ! : (22-Mar-2009 15:38:16)
GanttChart::AddData. The DqiData structure has no data for this range
Information : (22-Mar-2009 15:38:16) Graph 31: Generating PNG file.
Warning ! : (22-Mar-2009 15:38:16)
GanttChart::ReadPolyline. Adding a section with no data
Warning ! : (22-Mar-2009 15:38:16)
GanttChart::ReadPolyline. Adding a section with no data
Warning ! : (22-Mar-2009 15:38:16)
GanttChart::ReadPolyline. Adding a section with no data
Warning ! : (22-Mar-2009 15:38:16)
GanttChart::ReadPolyline. Adding a section with no data
Warning ! : (22-Mar-2009 15:38:16)
GanttChart::ReadPolyline. Adding a section with no data
Warning ! : (22-Mar-2009 15:38:16)
GanttChart::ReadPolyline. Adding a section with no data
Warning ! : (22-Mar-2009 15:38:16)
GanttChart::ReadPolyline. Adding a section with no data
Warning ! : (22-Mar-2009 15:38:16)
GanttChart::ReadPolyline. Adding a section with no data
Information : (22-Mar-2009 15:38:17) Graph 31: Destroying object.
Information : (22-Mar-2009 15:38:17)
```

Graph 32: Creating object for a eventGanttChart  
Information : (22-Mar-2009 15:38:17) Graph 32: Processing legend.  
Information : (22-Mar-2009 15:38:17)  
Graph 32: Adding data from object @PCF\_MPH\_RA2\_IFA\_AX:DET\_wrong\_product\_err  
1 elements.  
Warning ! : (22-Mar-2009 15:38:17)  
GanttChart::AddData. The DqiData structure has no data for this range  
Information : (22-Mar-2009 15:38:17)  
Graph 32: Adding data from object @PCF\_MPH\_RA2\_IFA\_AX:SET\_wrong\_sensing\_stop  
1 elements.  
Warning ! : (22-Mar-2009 15:38:17)  
GanttChart::AddData. The DqiData structure has no data for this range  
Information : (22-Mar-2009 15:38:17)  
Graph 32: Adding data from object @PCF\_MPH\_RA2\_IFA\_AX:SET\_wrong\_sensing\_start  
1 elements.  
Warning ! : (22-Mar-2009 15:38:17)  
GanttChart::AddData. The DqiData structure has no data for this range  
Information : (22-Mar-2009 15:38:17)  
Graph 32: Adding data from object @PCF\_MPH\_RA2\_IFA\_AX:SET\_wrong\_software\_ver  
1 elements.  
Warning ! : (22-Mar-2009 15:38:17)  
GanttChart::AddData. The DqiData structure has no data for this range  
Information : (22-Mar-2009 15:38:17)  
Graph 32: Adding data from object @PCF\_MPH\_RA2\_IFA\_AX:SET\_wrong\_proc\_time  
1 elements.  
Warning ! : (22-Mar-2009 15:38:17)  
GanttChart::AddData. The DqiData structure has no data for this range  
Information : (22-Mar-2009 15:38:17)  
Graph 32: Adding data from object @PCF\_MPH\_RA2\_IFA\_AX:SET\_wrong\_proc\_stage  
1 elements.  
Warning ! : (22-Mar-2009 15:38:17)  
GanttChart::AddData. The DqiData structure has no data for this range  
Information : (22-Mar-2009 15:38:17)  
Graph 32: Adding data from object @PCF\_MPH\_RA2\_IFA\_AX:SET\_wrong\_filename  
1 elements.  
Warning ! : (22-Mar-2009 15:38:17)  
GanttChart::AddData. The DqiData structure has no data for this range  
Information : (22-Mar-2009 15:38:17) Graph 32: Generating PNG file.  
Warning ! : (22-Mar-2009 15:38:17)  
GanttChart::ReadPolyline. Adding a section with no data  
Warning ! : (22-Mar-2009 15:38:17)  
GanttChart::ReadPolyline. Adding a section with no data  
Warning ! : (22-Mar-2009 15:38:17)  
GanttChart::ReadPolyline. Adding a section with no data  
Warning ! : (22-Mar-2009 15:38:17)  
GanttChart::ReadPolyline. Adding a section with no data  
Warning ! : (22-Mar-2009 15:38:17)  
GanttChart::ReadPolyline. Adding a section with no data  
Warning ! : (22-Mar-2009 15:38:17)  
GanttChart::ReadPolyline. Adding a section with no data  
Warning ! : (22-Mar-2009 15:38:17)  
GanttChart::ReadPolyline. Adding a section with no data  
Warning ! : (22-Mar-2009 15:38:17)  
GanttChart::ReadPolyline. Adding a section with no data  
Information : (22-Mar-2009 15:38:17) Graph 32: Destroying object.  
Information : (22-Mar-2009 15:38:17)  
Graph 33: Creating object for a eventGanttChart  
Information : (22-Mar-2009 15:38:17) Graph 33: Processing legend.  
Information : (22-Mar-2009 15:38:17)  
Graph 33: Adding data from object @PCF\_MPH\_RA2\_IFB\_AX:DET\_wrong\_product\_err  
1 elements.  
Warning ! : (22-Mar-2009 15:38:17)  
GanttChart::AddData. The DqiData structure has no data for this range  
Information : (22-Mar-2009 15:38:17)  
Graph 33: Adding data from object @PCF\_MPH\_RA2\_IFB\_AX:SET\_wrong\_sensing\_stop  
1 elements.  
Warning ! : (22-Mar-2009 15:38:17)  
GanttChart::AddData. The DqiData structure has no data for this range  
Information : (22-Mar-2009 15:38:17)  
Graph 33: Adding data from object @PCF\_MPH\_RA2\_IFB\_AX:SET\_wrong\_sensing\_start



```
1 elements.
Warning ! : (22-Mar-2009 15:38:17)
GanttChart::AddData. The DqiData structure has no data for this range
Information : (22-Mar-2009 15:38:17)
Graph 33: Adding data from object @PCF_MPH_RA2_IFB_AX:SET_wrong_software_ver
1 elements.
Warning ! : (22-Mar-2009 15:38:17)
GanttChart::AddData. The DqiData structure has no data for this range
Information : (22-Mar-2009 15:38:17)
Graph 33: Adding data from object @PCF_MPH_RA2_IFB_AX:SET_wrong_proc_time
1 elements.
Warning ! : (22-Mar-2009 15:38:17)
GanttChart::AddData. The DqiData structure has no data for this range
Information : (22-Mar-2009 15:38:18)
Graph 33: Adding data from object @PCF_MPH_RA2_IFB_AX:SET_wrong_proc_stage
1 elements.
Warning ! : (22-Mar-2009 15:38:18)
GanttChart::AddData. The DqiData structure has no data for this range
Information : (22-Mar-2009 15:38:18)
Graph 33: Adding data from object @PCF_MPH_RA2_IFB_AX:SET_wrong_filename
1 elements.
Warning ! : (22-Mar-2009 15:38:18)
GanttChart::AddData. The DqiData structure has no data for this range
Information : (22-Mar-2009 15:38:18) Graph 33: Generating PNG file.
Warning ! : (22-Mar-2009 15:38:18)
GanttChart::ReadPolyline. Adding a section with no data
Warning ! : (22-Mar-2009 15:38:18)
GanttChart::ReadPolyline. Adding a section with no data
Warning ! : (22-Mar-2009 15:38:18)
GanttChart::ReadPolyline. Adding a section with no data
Warning ! : (22-Mar-2009 15:38:18)
GanttChart::ReadPolyline. Adding a section with no data
Warning ! : (22-Mar-2009 15:38:18)
GanttChart::ReadPolyline. Adding a section with no data
Warning ! : (22-Mar-2009 15:38:18)
GanttChart::ReadPolyline. Adding a section with no data
Warning ! : (22-Mar-2009 15:38:18)
GanttChart::ReadPolyline. Adding a section with no data
Warning ! : (22-Mar-2009 15:38:18)
GanttChart::ReadPolyline. Adding a section with no data
Warning ! : (22-Mar-2009 15:38:18)
Graph 34: Creating object for a eventGanttChart
Information : (22-Mar-2009 15:38:18) Graph 34: Processing legend.
Information : (22-Mar-2009 15:38:18)
Graph 34: Adding data from object @PCF_MPH_RA2_IFF_AX:DET_wrong_product_err
1 elements.
Warning ! : (22-Mar-2009 15:38:18)
GanttChart::AddData. The DqiData structure has no data for this range
Information : (22-Mar-2009 15:38:18)
Graph 34: Adding data from object @PCF_MPH_RA2_IFF_AX:SET_wrong_sensing_stop
1 elements.
Warning ! : (22-Mar-2009 15:38:18)
GanttChart::AddData. The DqiData structure has no data for this range
Information : (22-Mar-2009 15:38:18)
Graph 34: Adding data from object @PCF_MPH_RA2_IFF_AX:SET_wrong_sensing_start
1 elements.
Warning ! : (22-Mar-2009 15:38:18)
GanttChart::AddData. The DqiData structure has no data for this range
Information : (22-Mar-2009 15:38:18)
Graph 34: Adding data from object @PCF_MPH_RA2_IFF_AX:SET_wrong_software_ver
1 elements.
Warning ! : (22-Mar-2009 15:38:18)
GanttChart::AddData. The DqiData structure has no data for this range
Information : (22-Mar-2009 15:38:18)
Graph 34: Adding data from object @PCF_MPH_RA2_IFF_AX:SET_wrong_proc_time
1 elements.
Warning ! : (22-Mar-2009 15:38:18)
GanttChart::AddData. The DqiData structure has no data for this range
Information : (22-Mar-2009 15:38:18)
```



Graph 34: Adding data from object @PCF\_MPH\_RA2\_IFF\_AX:SET\_wrong\_proc\_stage  
1 elements.  
Warning ! : (22-Mar-2009 15:38:18)  
GanttChart::AddData. The DqiData structure has no data for this range  
Information : (22-Mar-2009 15:38:18)  
Graph 34: Adding data from object @PCF\_MPH\_RA2\_IFF\_AX:SET\_wrong\_filename  
1 elements.  
Warning ! : (22-Mar-2009 15:38:18)  
GanttChart::AddData. The DqiData structure has no data for this range  
Information : (22-Mar-2009 15:38:18) Graph 34: Generating PNG file.  
Warning ! : (22-Mar-2009 15:38:18)  
GanttChart::ReadPolyline. Adding a section with no data  
Warning ! : (22-Mar-2009 15:38:18)  
GanttChart::ReadPolyline. Adding a section with no data  
Warning ! : (22-Mar-2009 15:38:18)  
GanttChart::ReadPolyline. Adding a section with no data  
Warning ! : (22-Mar-2009 15:38:18)  
GanttChart::ReadPolyline. Adding a section with no data  
Warning ! : (22-Mar-2009 15:38:18)  
GanttChart::ReadPolyline. Adding a section with no data  
Warning ! : (22-Mar-2009 15:38:18)  
GanttChart::ReadPolyline. Adding a section with no data  
Warning ! : (22-Mar-2009 15:38:18)  
GanttChart::ReadPolyline. Adding a section with no data  
Warning ! : (22-Mar-2009 15:38:18)  
GanttChart::ReadPolyline. Adding a section with no data  
Information : (22-Mar-2009 15:38:18) Graph 34: Destroying object.  
Information : (22-Mar-2009 15:38:18)  
Graph 35: Creating object for a eventGanttChart  
Information : (22-Mar-2009 15:38:18) Graph 35: Processing legend.  
Information : (22-Mar-2009 15:38:18)  
Graph 35: Adding data from object @PCF\_MPH\_RA2\_IOC\_AX:DET\_wrong\_product\_err  
1 elements.  
Warning ! : (22-Mar-2009 15:38:18)  
GanttChart::AddData. The DqiData structure has no data for this range  
Information : (22-Mar-2009 15:38:18)  
Graph 35: Adding data from object @PCF\_MPH\_RA2\_IOC\_AX:SET\_wrong\_sensing\_stop  
1 elements.  
Warning ! : (22-Mar-2009 15:38:18)  
GanttChart::AddData. The DqiData structure has no data for this range  
Information : (22-Mar-2009 15:38:18)  
Graph 35: Adding data from object @PCF\_MPH\_RA2\_IOC\_AX:SET\_wrong\_sensing\_start  
1 elements.  
Warning ! : (22-Mar-2009 15:38:18)  
GanttChart::AddData. The DqiData structure has no data for this range  
Information : (22-Mar-2009 15:38:18)  
Graph 35: Adding data from object @PCF\_MPH\_RA2\_IOC\_AX:SET\_wrong\_software\_ver  
1 elements.  
Warning ! : (22-Mar-2009 15:38:18)  
GanttChart::AddData. The DqiData structure has no data for this range  
Information : (22-Mar-2009 15:38:18)  
Graph 35: Adding data from object @PCF\_MPH\_RA2\_IOC\_AX:SET\_wrong\_proc\_time  
1 elements.  
Warning ! : (22-Mar-2009 15:38:18)  
GanttChart::AddData. The DqiData structure has no data for this range  
Information : (22-Mar-2009 15:38:18)  
Graph 35: Adding data from object @PCF\_MPH\_RA2\_IOC\_AX:SET\_wrong\_proc\_stage  
1 elements.  
Warning ! : (22-Mar-2009 15:38:18)  
GanttChart::AddData. The DqiData structure has no data for this range  
Information : (22-Mar-2009 15:38:18)  
Graph 35: Adding data from object @PCF\_MPH\_RA2\_IOC\_AX:SET\_wrong\_filename  
1 elements.  
Warning ! : (22-Mar-2009 15:38:18)  
GanttChart::AddData. The DqiData structure has no data for this range  
Information : (22-Mar-2009 15:38:18) Graph 35: Generating PNG file.  
Warning ! : (22-Mar-2009 15:38:18)  
GanttChart::ReadPolyline. Adding a section with no data  
Warning ! : (22-Mar-2009 15:38:18)  
GanttChart::ReadPolyline. Adding a section with no data

```
Warning ! : (22-Mar-2009 15:38:18)
GanttChart::ReadPolyline. Adding a section with no data
Warning ! : (22-Mar-2009 15:38:18)
GanttChart::ReadPolyline. Adding a section with no data
Warning ! : (22-Mar-2009 15:38:18)
GanttChart::ReadPolyline. Adding a section with no data
Warning ! : (22-Mar-2009 15:38:18)
GanttChart::ReadPolyline. Adding a section with no data
Warning ! : (22-Mar-2009 15:38:18)
GanttChart::ReadPolyline. Adding a section with no data
Information : (22-Mar-2009 15:38:19) Graph 35: Destroying object.
Information : (22-Mar-2009 15:38:19)
Graph 36: Creating object for a eventGanttChart
Information : (22-Mar-2009 15:38:19) Graph 36: Processing legend.
Information : (22-Mar-2009 15:38:19)
Graph 36: Adding data from object @PCF_MPH_RA2_MET_AX:DET_wrong_product_err
1 elements.
Warning ! : (22-Mar-2009 15:38:19)
GanttChart::AddData. The DqiData structure has no data for this range
Information : (22-Mar-2009 15:38:19)
Graph 36: Adding data from object @PCF_MPH_RA2_MET_AX:SET_wrong_sensing_stop
1 elements.
Warning ! : (22-Mar-2009 15:38:19)
GanttChart::AddData. The DqiData structure has no data for this range
Information : (22-Mar-2009 15:38:19)
Graph 36: Adding data from object @PCF_MPH_RA2_MET_AX:SET_wrong_sensing_start
1 elements.
Warning ! : (22-Mar-2009 15:38:19)
GanttChart::AddData. The DqiData structure has no data for this range
Information : (22-Mar-2009 15:38:19)
Graph 36: Adding data from object @PCF_MPH_RA2_MET_AX:SET_wrong_software_ver
1 elements.
Warning ! : (22-Mar-2009 15:38:19)
GanttChart::AddData. The DqiData structure has no data for this range
Information : (22-Mar-2009 15:38:19)
Graph 36: Adding data from object @PCF_MPH_RA2_MET_AX:SET_wrong_proc_time
1 elements.
Warning ! : (22-Mar-2009 15:38:19)
GanttChart::AddData. The DqiData structure has no data for this range
Information : (22-Mar-2009 15:38:19)
Graph 36: Adding data from object @PCF_MPH_RA2_MET_AX:SET_wrong_proc_stage
1 elements.
Warning ! : (22-Mar-2009 15:38:19)
GanttChart::AddData. The DqiData structure has no data for this range
Information : (22-Mar-2009 15:38:19) Graph 36: Generating PNG file.
Warning ! : (22-Mar-2009 15:38:19)
GanttChart::ReadPolyline. Adding a section with no data
Warning ! : (22-Mar-2009 15:38:19)
GanttChart::ReadPolyline. Adding a section with no data
Warning ! : (22-Mar-2009 15:38:19)
GanttChart::ReadPolyline. Adding a section with no data
Warning ! : (22-Mar-2009 15:38:19)
GanttChart::ReadPolyline. Adding a section with no data
Warning ! : (22-Mar-2009 15:38:19)
GanttChart::ReadPolyline. Adding a section with no data
Warning ! : (22-Mar-2009 15:38:19)
GanttChart::ReadPolyline. Adding a section with no data
Warning ! : (22-Mar-2009 15:38:19)
GanttChart::ReadPolyline. Adding a section with no data
Warning ! : (22-Mar-2009 15:38:19)
GanttChart::ReadPolyline. Adding a section with no data
Information : (22-Mar-2009 15:38:19) Graph 36: Destroying object.
Information : (22-Mar-2009 15:38:19)
Graph 37: Creating object for a eventGanttChart
Information : (22-Mar-2009 15:38:19) Graph 37: Processing legend.
```

Information : (22-Mar-2009 15:38:19)  
Graph 37: Adding data from object @PCF\_MPH\_RA2\_MSS\_AX:DET\_wrong\_product\_err  
1 elements.  
Warning ! : (22-Mar-2009 15:38:19)  
GanttChart::AddData. The DqiData structure has no data for this range  
Information : (22-Mar-2009 15:38:19)  
Graph 37: Adding data from object @PCF\_MPH\_RA2\_MSS\_AX:SET\_wrong\_sensing\_stop  
1 elements.  
Warning ! : (22-Mar-2009 15:38:19)  
GanttChart::AddData. The DqiData structure has no data for this range  
Information : (22-Mar-2009 15:38:19)  
Graph 37: Adding data from object @PCF\_MPH\_RA2\_MSS\_AX:SET\_wrong\_sensing\_start  
1 elements.  
Warning ! : (22-Mar-2009 15:38:19)  
GanttChart::AddData. The DqiData structure has no data for this range  
Information : (22-Mar-2009 15:38:19)  
Graph 37: Adding data from object @PCF\_MPH\_RA2\_MSS\_AX:SET\_wrong\_software\_ver  
1 elements.  
Warning ! : (22-Mar-2009 15:38:19)  
GanttChart::AddData. The DqiData structure has no data for this range  
Information : (22-Mar-2009 15:38:19)  
Graph 37: Adding data from object @PCF\_MPH\_RA2\_MSS\_AX:SET\_wrong\_proc\_time  
1 elements.  
Warning ! : (22-Mar-2009 15:38:19)  
GanttChart::AddData. The DqiData structure has no data for this range  
Information : (22-Mar-2009 15:38:19)  
Graph 37: Adding data from object @PCF\_MPH\_RA2\_MSS\_AX:SET\_wrong\_proc\_stage  
1 elements.  
Warning ! : (22-Mar-2009 15:38:19)  
GanttChart::AddData. The DqiData structure has no data for this range  
Information : (22-Mar-2009 15:38:19)  
Graph 37: Adding data from object @PCF\_MPH\_RA2\_MSS\_AX:SET\_wrong\_filename  
1 elements.  
Warning ! : (22-Mar-2009 15:38:19)  
GanttChart::AddData. The DqiData structure has no data for this range  
Information : (22-Mar-2009 15:38:19) Graph 37: Generating PNG file.  
Warning ! : (22-Mar-2009 15:38:19)  
GanttChart::ReadPolyline. Adding a section with no data  
Warning ! : (22-Mar-2009 15:38:19)  
GanttChart::ReadPolyline. Adding a section with no data  
Warning ! : (22-Mar-2009 15:38:19)  
GanttChart::ReadPolyline. Adding a section with no data  
Warning ! : (22-Mar-2009 15:38:19)  
GanttChart::ReadPolyline. Adding a section with no data  
Warning ! : (22-Mar-2009 15:38:19)  
GanttChart::ReadPolyline. Adding a section with no data  
Warning ! : (22-Mar-2009 15:38:19)  
GanttChart::ReadPolyline. Adding a section with no data  
Warning ! : (22-Mar-2009 15:38:19)  
GanttChart::ReadPolyline. Adding a section with no data  
Warning ! : (22-Mar-2009 15:38:19)  
GanttChart::ReadPolyline. Adding a section with no data  
Information : (22-Mar-2009 15:38:20) Graph 37: Destroying object.  
Information : (22-Mar-2009 15:38:20)  
Graph 38: Creating object for a eventGanttChart  
Information : (22-Mar-2009 15:38:20) Graph 38: Processing legend.  
Information : (22-Mar-2009 15:38:20)  
Graph 38: Adding data from object @PCF\_MPH\_RA2\_OT1\_AX:DET\_wrong\_product\_err  
1 elements.  
Warning ! : (22-Mar-2009 15:38:20)  
GanttChart::AddData. The DqiData structure has no data for this range  
Information : (22-Mar-2009 15:38:20)  
Graph 38: Adding data from object @PCF\_MPH\_RA2\_OT1\_AX:SET\_wrong\_sensing\_stop  
1 elements.  
Warning ! : (22-Mar-2009 15:38:20)  
GanttChart::AddData. The DqiData structure has no data for this range  
Information : (22-Mar-2009 15:38:20)  
Graph 38: Adding data from object @PCF\_MPH\_RA2\_OT1\_AX:SET\_wrong\_sensing\_start  
1 elements.  
Warning ! : (22-Mar-2009 15:38:20)

GanttChart::AddData. The DqiData structure has no data for this range  
Information : (22-Mar-2009 15:38:20)  
Graph 38: Adding data from object @PCF\_MPH\_RA2\_OT1\_AX:SET\_wrong\_software\_ver  
1 elements.  
Warning ! : (22-Mar-2009 15:38:20)  
GanttChart::AddData. The DqiData structure has no data for this range  
Information : (22-Mar-2009 15:38:20)  
Graph 38: Adding data from object @PCF\_MPH\_RA2\_OT1\_AX:SET\_wrong\_proc\_time  
1 elements.  
Warning ! : (22-Mar-2009 15:38:20)  
GanttChart::AddData. The DqiData structure has no data for this range  
Information : (22-Mar-2009 15:38:20)  
Graph 38: Adding data from object @PCF\_MPH\_RA2\_OT1\_AX:SET\_wrong\_proc\_stage  
1 elements.  
Warning ! : (22-Mar-2009 15:38:20)  
GanttChart::AddData. The DqiData structure has no data for this range  
Information : (22-Mar-2009 15:38:20)  
Graph 38: Adding data from object @PCF\_MPH\_RA2\_OT1\_AX:SET\_wrong\_filename  
1 elements.  
Warning ! : (22-Mar-2009 15:38:20)  
GanttChart::AddData. The DqiData structure has no data for this range  
Information : (22-Mar-2009 15:38:20) Graph 38: Generating PNG file.  
Warning ! : (22-Mar-2009 15:38:20)  
GanttChart::ReadPolyline. Adding a section with no data  
Warning ! : (22-Mar-2009 15:38:20)  
GanttChart::ReadPolyline. Adding a section with no data  
Warning ! : (22-Mar-2009 15:38:20)  
GanttChart::ReadPolyline. Adding a section with no data  
Warning ! : (22-Mar-2009 15:38:20)  
GanttChart::ReadPolyline. Adding a section with no data  
Warning ! : (22-Mar-2009 15:38:20)  
GanttChart::ReadPolyline. Adding a section with no data  
Warning ! : (22-Mar-2009 15:38:20)  
GanttChart::ReadPolyline. Adding a section with no data  
Warning ! : (22-Mar-2009 15:38:20)  
GanttChart::ReadPolyline. Adding a section with no data  
Information : (22-Mar-2009 15:38:20) Graph 38: Destroying object.  
Information : (22-Mar-2009 15:38:20)  
Graph 39: Creating object for a eventGanttChart  
Information : (22-Mar-2009 15:38:20) Graph 39: Processing legend.  
Information : (22-Mar-2009 15:38:20)  
Graph 39: Adding data from object @PCF\_MPH\_RA2\_OT2\_AX:DET\_wrong\_product\_err  
1 elements.  
Warning ! : (22-Mar-2009 15:38:20)  
GanttChart::AddData. The DqiData structure has no data for this range  
Information : (22-Mar-2009 15:38:20)  
Graph 39: Adding data from object @PCF\_MPH\_RA2\_OT2\_AX:SET\_wrong\_sensing\_stop  
1 elements.  
Warning ! : (22-Mar-2009 15:38:20)  
GanttChart::AddData. The DqiData structure has no data for this range  
Information : (22-Mar-2009 15:38:20)  
Graph 39: Adding data from object @PCF\_MPH\_RA2\_OT2\_AX:SET\_wrong\_sensing\_start  
1 elements.  
Warning ! : (22-Mar-2009 15:38:20)  
GanttChart::AddData. The DqiData structure has no data for this range  
Information : (22-Mar-2009 15:38:20)  
Graph 39: Adding data from object @PCF\_MPH\_RA2\_OT2\_AX:SET\_wrong\_software\_ver  
1 elements.  
Warning ! : (22-Mar-2009 15:38:20)  
GanttChart::AddData. The DqiData structure has no data for this range  
Information : (22-Mar-2009 15:38:20)  
Graph 39: Adding data from object @PCF\_MPH\_RA2\_OT2\_AX:SET\_wrong\_proc\_time  
1 elements.  
Warning ! : (22-Mar-2009 15:38:20)  
GanttChart::AddData. The DqiData structure has no data for this range  
Information : (22-Mar-2009 15:38:20)  
Graph 39: Adding data from object @PCF\_MPH\_RA2\_OT2\_AX:SET\_wrong\_proc\_stage  
1 elements.



Warning ! : (22-Mar-2009 15:38:20)  
GanttChart::AddData. The DqiData structure has no data for this range  
Information : (22-Mar-2009 15:38:20)  
Graph 39: Adding data from object @PCF\_MPH\_RA2\_OT2\_AX:SET\_wrong\_filename  
1 elements.  
Warning ! : (22-Mar-2009 15:38:20)  
GanttChart::AddData. The DqiData structure has no data for this range  
Information : (22-Mar-2009 15:38:20) Graph 39: Generating PNG file.  
Warning ! : (22-Mar-2009 15:38:20)  
GanttChart::ReadPolyline. Adding a section with no data  
Warning ! : (22-Mar-2009 15:38:20)  
GanttChart::ReadPolyline. Adding a section with no data  
Warning ! : (22-Mar-2009 15:38:20)  
GanttChart::ReadPolyline. Adding a section with no data  
Warning ! : (22-Mar-2009 15:38:20)  
GanttChart::ReadPolyline. Adding a section with no data  
Warning ! : (22-Mar-2009 15:38:20)  
GanttChart::ReadPolyline. Adding a section with no data  
Warning ! : (22-Mar-2009 15:38:20)  
GanttChart::ReadPolyline. Adding a section with no data  
Warning ! : (22-Mar-2009 15:38:20)  
GanttChart::ReadPolyline. Adding a section with no data  
Information : (22-Mar-2009 15:38:21) Graph 39: Destroying object.  
Information : (22-Mar-2009 15:38:21)  
Graph 40: Creating object for a eventGanttChart  
Information : (22-Mar-2009 15:38:21) Graph 40: Processing legend.  
Information : (22-Mar-2009 15:38:21)  
Graph 40: Adding data from object @PCF\_MPH\_RA2\_PLA\_AX:DET\_wrong\_product\_err  
1 elements.  
Warning ! : (22-Mar-2009 15:38:21)  
GanttChart::AddData. The DqiData structure has no data for this range  
Information : (22-Mar-2009 15:38:21)  
Graph 40: Adding data from object @PCF\_MPH\_RA2\_PLA\_AX:SET\_wrong\_sensing\_stop  
1 elements.  
Warning ! : (22-Mar-2009 15:38:21)  
GanttChart::AddData. The DqiData structure has no data for this range  
Information : (22-Mar-2009 15:38:21)  
Graph 40: Adding data from object @PCF\_MPH\_RA2\_PLA\_AX:SET\_wrong\_sensing\_start  
1 elements.  
Warning ! : (22-Mar-2009 15:38:21)  
GanttChart::AddData. The DqiData structure has no data for this range  
Information : (22-Mar-2009 15:38:21)  
Graph 40: Adding data from object @PCF\_MPH\_RA2\_PLA\_AX:SET\_wrong\_software\_ver  
1 elements.  
Warning ! : (22-Mar-2009 15:38:21)  
GanttChart::AddData. The DqiData structure has no data for this range  
Information : (22-Mar-2009 15:38:21)  
Graph 40: Adding data from object @PCF\_MPH\_RA2\_PLA\_AX:SET\_wrong\_proc\_time  
1 elements.  
Warning ! : (22-Mar-2009 15:38:21)  
GanttChart::AddData. The DqiData structure has no data for this range  
Information : (22-Mar-2009 15:38:21)  
Graph 40: Adding data from object @PCF\_MPH\_RA2\_PLA\_AX:SET\_wrong\_proc\_stage  
1 elements.  
Warning ! : (22-Mar-2009 15:38:21)  
GanttChart::AddData. The DqiData structure has no data for this range  
Information : (22-Mar-2009 15:38:21)  
Graph 40: Adding data from object @PCF\_MPH\_RA2\_PLA\_AX:SET\_wrong\_filename  
1 elements.  
Warning ! : (22-Mar-2009 15:38:21)  
GanttChart::AddData. The DqiData structure has no data for this range  
Information : (22-Mar-2009 15:38:21) Graph 40: Generating PNG file.  
Warning ! : (22-Mar-2009 15:38:21)  
GanttChart::ReadPolyline. Adding a section with no data  
Warning ! : (22-Mar-2009 15:38:21)  
GanttChart::ReadPolyline. Adding a section with no data  
Warning ! : (22-Mar-2009 15:38:21)  
GanttChart::ReadPolyline. Adding a section with no data



```
Warning ! : (22-Mar-2009 15:38:21)
GanttChart::ReadPolyline. Adding a section with no data
Warning ! : (22-Mar-2009 15:38:21)
GanttChart::ReadPolyline. Adding a section with no data
Warning ! : (22-Mar-2009 15:38:21)
GanttChart::ReadPolyline. Adding a section with no data
Warning ! : (22-Mar-2009 15:38:21)
GanttChart::ReadPolyline. Adding a section with no data
Information : (22-Mar-2009 15:38:21) Graph 40: Destroying object.
Information : (22-Mar-2009 15:38:21)
Graph 41: Creating object for a eventGanttChart
Information : (22-Mar-2009 15:38:21) Graph 41: Processing legend.
Information : (22-Mar-2009 15:38:21)
Graph 41: Adding data from object @PCF_MPH_RA2_POL_AX:DET_wrong_product_err
1 elements.
Warning ! : (22-Mar-2009 15:38:21)
GanttChart::AddData. The DqiData structure has no data for this range
Information : (22-Mar-2009 15:38:21)
Graph 41: Adding data from object @PCF_MPH_RA2_POL_AX:SET_wrong_sensing_stop
1 elements.
Warning ! : (22-Mar-2009 15:38:21)
GanttChart::AddData. The DqiData structure has no data for this range
Information : (22-Mar-2009 15:38:21)
Graph 41: Adding data from object @PCF_MPH_RA2_POL_AX:SET_wrong_sensing_start
1 elements.
Warning ! : (22-Mar-2009 15:38:21)
GanttChart::AddData. The DqiData structure has no data for this range
Information : (22-Mar-2009 15:38:21)
Graph 41: Adding data from object @PCF_MPH_RA2_POL_AX:SET_wrong_software_ver
1 elements.
Warning ! : (22-Mar-2009 15:38:21)
GanttChart::AddData. The DqiData structure has no data for this range
Information : (22-Mar-2009 15:38:21)
Graph 41: Adding data from object @PCF_MPH_RA2_POL_AX:SET_wrong_proc_time
1 elements.
Warning ! : (22-Mar-2009 15:38:21)
GanttChart::AddData. The DqiData structure has no data for this range
Information : (22-Mar-2009 15:38:21)
Graph 41: Adding data from object @PCF_MPH_RA2_POL_AX:SET_wrong_proc_stage
1 elements.
Warning ! : (22-Mar-2009 15:38:21)
GanttChart::AddData. The DqiData structure has no data for this range
Information : (22-Mar-2009 15:38:21)
Graph 41: Adding data from object @PCF_MPH_RA2_POL_AX:SET_wrong_filename
1 elements.
Warning ! : (22-Mar-2009 15:38:21)
GanttChart::AddData. The DqiData structure has no data for this range
Information : (22-Mar-2009 15:38:21) Graph 41: Generating PNG file.
Warning ! : (22-Mar-2009 15:38:22)
GanttChart::ReadPolyline. Adding a section with no data
Warning ! : (22-Mar-2009 15:38:22)
GanttChart::ReadPolyline. Adding a section with no data
Warning ! : (22-Mar-2009 15:38:22)
GanttChart::ReadPolyline. Adding a section with no data
Warning ! : (22-Mar-2009 15:38:22)
GanttChart::ReadPolyline. Adding a section with no data
Warning ! : (22-Mar-2009 15:38:22)
GanttChart::ReadPolyline. Adding a section with no data
Warning ! : (22-Mar-2009 15:38:22)
GanttChart::ReadPolyline. Adding a section with no data
Warning ! : (22-Mar-2009 15:38:22)
GanttChart::ReadPolyline. Adding a section with no data
Warning ! : (22-Mar-2009 15:38:22)
GanttChart::ReadPolyline. Adding a section with no data
Information : (22-Mar-2009 15:38:22) Graph 41: Destroying object.
Information : (22-Mar-2009 15:38:22)
Graph 42: Creating object for a eventGanttChart
Information : (22-Mar-2009 15:38:22) Graph 42: Processing legend.
Information : (22-Mar-2009 15:38:22)
Graph 42: Adding data from object @PCF_MPH_RA2_SET_AX:DET_wrong_product_err
```

1 elements.  
Warning ! : (22-Mar-2009 15:38:22)  
GanttChart::AddData. The DqiData structure has no data for this range  
Information : (22-Mar-2009 15:38:22)  
Graph 42: Adding data from object @PCF\_MPH\_RA2\_SET\_AX:SET\_wrong\_sensing\_stop  
1 elements.  
Warning ! : (22-Mar-2009 15:38:22)  
GanttChart::AddData. The DqiData structure has no data for this range  
Information : (22-Mar-2009 15:38:22)  
Graph 42: Adding data from object @PCF\_MPH\_RA2\_SET\_AX:SET\_wrong\_sensing\_start  
1 elements.  
Warning ! : (22-Mar-2009 15:38:22)  
GanttChart::AddData. The DqiData structure has no data for this range  
Information : (22-Mar-2009 15:38:22)  
Graph 42: Adding data from object @PCF\_MPH\_RA2\_SET\_AX:SET\_wrong\_software\_ver  
1 elements.  
Warning ! : (22-Mar-2009 15:38:22)  
GanttChart::AddData. The DqiData structure has no data for this range  
Information : (22-Mar-2009 15:38:22)  
Graph 42: Adding data from object @PCF\_MPH\_RA2\_SET\_AX:SET\_wrong\_proc\_time  
1 elements.  
Warning ! : (22-Mar-2009 15:38:22)  
GanttChart::AddData. The DqiData structure has no data for this range  
Information : (22-Mar-2009 15:38:22)  
Graph 42: Adding data from object @PCF\_MPH\_RA2\_SET\_AX:SET\_wrong\_proc\_stage  
1 elements.  
Warning ! : (22-Mar-2009 15:38:22)  
GanttChart::AddData. The DqiData structure has no data for this range  
Information : (22-Mar-2009 15:38:22)  
Graph 42: Adding data from object @PCF\_MPH\_RA2\_SET\_AX:SET\_wrong\_filename  
1 elements.  
Warning ! : (22-Mar-2009 15:38:22)  
GanttChart::AddData. The DqiData structure has no data for this range  
Information : (22-Mar-2009 15:38:22) Graph 42: Generating PNG file.  
Warning ! : (22-Mar-2009 15:38:22)  
GanttChart::ReadPolyline. Adding a section with no data  
Warning ! : (22-Mar-2009 15:38:22)  
GanttChart::ReadPolyline. Adding a section with no data  
Warning ! : (22-Mar-2009 15:38:22)  
GanttChart::ReadPolyline. Adding a section with no data  
Warning ! : (22-Mar-2009 15:38:22)  
GanttChart::ReadPolyline. Adding a section with no data  
Warning ! : (22-Mar-2009 15:38:22)  
GanttChart::ReadPolyline. Adding a section with no data  
Warning ! : (22-Mar-2009 15:38:22)  
GanttChart::ReadPolyline. Adding a section with no data  
Warning ! : (22-Mar-2009 15:38:22)  
GanttChart::ReadPolyline. Adding a section with no data  
Information : (22-Mar-2009 15:38:22) Graph 42: Destroying object.  
Information : (22-Mar-2009 15:38:22)  
Graph 43: Creating object for a eventGanttChart  
Information : (22-Mar-2009 15:38:22) Graph 43: Processing legend.  
Information : (22-Mar-2009 15:38:22)  
Graph 43: Adding data from object @PCF\_MPH\_RA2\_SL1\_AX:DET\_wrong\_product\_err  
1 elements.  
Warning ! : (22-Mar-2009 15:38:22)  
GanttChart::AddData. The DqiData structure has no data for this range  
Information : (22-Mar-2009 15:38:22)  
Graph 43: Adding data from object @PCF\_MPH\_RA2\_SL1\_AX:SET\_wrong\_sensing\_stop  
1 elements.  
Warning ! : (22-Mar-2009 15:38:22)  
GanttChart::AddData. The DqiData structure has no data for this range  
Information : (22-Mar-2009 15:38:22)  
Graph 43: Adding data from object @PCF\_MPH\_RA2\_SL1\_AX:SET\_wrong\_sensing\_start  
1 elements.  
Warning ! : (22-Mar-2009 15:38:22)  
GanttChart::AddData. The DqiData structure has no data for this range  
Information : (22-Mar-2009 15:38:22)

Graph 43: Adding data from object @PCF\_MPH\_RA2\_SL1\_AX:SET\_wrong\_software\_ver  
1 elements.  
Warning ! : (22-Mar-2009 15:38:22)  
GanttChart::AddData. The DqiData structure has no data for this range  
Information : (22-Mar-2009 15:38:22)  
Graph 43: Adding data from object @PCF\_MPH\_RA2\_SL1\_AX:SET\_wrong\_proc\_time  
1 elements.  
Warning ! : (22-Mar-2009 15:38:22)  
GanttChart::AddData. The DqiData structure has no data for this range  
Information : (22-Mar-2009 15:38:22)  
Graph 43: Adding data from object @PCF\_MPH\_RA2\_SL1\_AX:SET\_wrong\_proc\_stage  
1 elements.  
Warning ! : (22-Mar-2009 15:38:22)  
GanttChart::AddData. The DqiData structure has no data for this range  
Information : (22-Mar-2009 15:38:22)  
Graph 43: Adding data from object @PCF\_MPH\_RA2\_SL1\_AX:SET\_wrong\_filename  
1 elements.  
Warning ! : (22-Mar-2009 15:38:22)  
GanttChart::AddData. The DqiData structure has no data for this range  
Information : (22-Mar-2009 15:38:22) Graph 43: Generating PNG file.  
Warning ! : (22-Mar-2009 15:38:23)  
GanttChart::ReadPolyline. Adding a section with no data  
Warning ! : (22-Mar-2009 15:38:23)  
GanttChart::ReadPolyline. Adding a section with no data  
Warning ! : (22-Mar-2009 15:38:23)  
GanttChart::ReadPolyline. Adding a section with no data  
Warning ! : (22-Mar-2009 15:38:23)  
GanttChart::ReadPolyline. Adding a section with no data  
Warning ! : (22-Mar-2009 15:38:23)  
GanttChart::ReadPolyline. Adding a section with no data  
Warning ! : (22-Mar-2009 15:38:23)  
GanttChart::ReadPolyline. Adding a section with no data  
Warning ! : (22-Mar-2009 15:38:23)  
GanttChart::ReadPolyline. Adding a section with no data  
Warning ! : (22-Mar-2009 15:38:23)  
GanttChart::ReadPolyline. Adding a section with no data  
Information : (22-Mar-2009 15:38:23) Graph 43: Destroying object.  
Information : (22-Mar-2009 15:38:23)  
Graph 44: Creating object for a eventGanttChart  
Information : (22-Mar-2009 15:38:23) Graph 44: Processing legend.  
Information : (22-Mar-2009 15:38:23)  
Graph 44: Adding data from object @PCF\_MPH\_RA2\_SL2\_AX:DET\_wrong\_product\_err  
1 elements.  
Warning ! : (22-Mar-2009 15:38:23)  
GanttChart::AddData. The DqiData structure has no data for this range  
Information : (22-Mar-2009 15:38:23)  
Graph 44: Adding data from object @PCF\_MPH\_RA2\_SL2\_AX:SET\_wrong\_sensing\_stop  
1 elements.  
Warning ! : (22-Mar-2009 15:38:23)  
GanttChart::AddData. The DqiData structure has no data for this range  
Information : (22-Mar-2009 15:38:23)  
Graph 44: Adding data from object @PCF\_MPH\_RA2\_SL2\_AX:SET\_wrong\_sensing\_start  
1 elements.  
Warning ! : (22-Mar-2009 15:38:23)  
GanttChart::AddData. The DqiData structure has no data for this range  
Information : (22-Mar-2009 15:38:23)  
Graph 44: Adding data from object @PCF\_MPH\_RA2\_SL2\_AX:SET\_wrong\_software\_ver  
1 elements.  
Warning ! : (22-Mar-2009 15:38:23)  
GanttChart::AddData. The DqiData structure has no data for this range  
Information : (22-Mar-2009 15:38:23)  
Graph 44: Adding data from object @PCF\_MPH\_RA2\_SL2\_AX:SET\_wrong\_proc\_time  
1 elements.  
Warning ! : (22-Mar-2009 15:38:23)  
GanttChart::AddData. The DqiData structure has no data for this range  
Information : (22-Mar-2009 15:38:23)  
Graph 44: Adding data from object @PCF\_MPH\_RA2\_SL2\_AX:SET\_wrong\_proc\_stage  
1 elements.  
Warning ! : (22-Mar-2009 15:38:23)  
GanttChart::AddData. The DqiData structure has no data for this range





```
Warning ! : (22-Mar-2009 15:38:24)
GanttChart::ReadPolyline. Adding a section with no data
Warning ! : (22-Mar-2009 15:38:24)
GanttChart::ReadPolyline. Adding a section with no data
Warning ! : (22-Mar-2009 15:38:24)
GanttChart::ReadPolyline. Adding a section with no data
Information : (22-Mar-2009 15:38:24) Graph 45: Destroying object.
Information : (22-Mar-2009 15:38:24)
Graph 46: Creating object for a eventGanttChart
Information : (22-Mar-2009 15:38:24) Graph 46: Processing legend.
Information : (22-Mar-2009 15:38:24)
Graph 46: Adding data from object @PCF_MPH_RA2_SOL_AX:DET_wrong_product_err
1 elements.
Warning ! : (22-Mar-2009 15:38:24)
GanttChart::AddData. The DqiData structure has no data for this range
Information : (22-Mar-2009 15:38:24)
Graph 46: Adding data from object @PCF_MPH_RA2_SOL_AX:SET_wrong_sensing_stop
1 elements.
Warning ! : (22-Mar-2009 15:38:24)
GanttChart::AddData. The DqiData structure has no data for this range
Information : (22-Mar-2009 15:38:24)
Graph 46: Adding data from object @PCF_MPH_RA2_SOL_AX:SET_wrong_sensing_start
1 elements.
Warning ! : (22-Mar-2009 15:38:24)
GanttChart::AddData. The DqiData structure has no data for this range
Information : (22-Mar-2009 15:38:24)
Graph 46: Adding data from object @PCF_MPH_RA2_SOL_AX:SET_wrong_software_ver
1 elements.
Warning ! : (22-Mar-2009 15:38:24)
GanttChart::AddData. The DqiData structure has no data for this range
Information : (22-Mar-2009 15:38:24)
Graph 46: Adding data from object @PCF_MPH_RA2_SOL_AX:SET_wrong_proc_time
1 elements.
Warning ! : (22-Mar-2009 15:38:24)
GanttChart::AddData. The DqiData structure has no data for this range
Information : (22-Mar-2009 15:38:24)
Graph 46: Adding data from object @PCF_MPH_RA2_SOL_AX:SET_wrong_proc_stage
1 elements.
Warning ! : (22-Mar-2009 15:38:24)
GanttChart::AddData. The DqiData structure has no data for this range
Information : (22-Mar-2009 15:38:24)
Graph 46: Adding data from object @PCF_MPH_RA2_SOL_AX:SET_wrong_filename
1 elements.
Warning ! : (22-Mar-2009 15:38:24)
GanttChart::AddData. The DqiData structure has no data for this range
Information : (22-Mar-2009 15:38:24) Graph 46: Generating PNG file.
Warning ! : (22-Mar-2009 15:38:24)
GanttChart::ReadPolyline. Adding a section with no data
Warning ! : (22-Mar-2009 15:38:24)
GanttChart::ReadPolyline. Adding a section with no data
Warning ! : (22-Mar-2009 15:38:24)
GanttChart::ReadPolyline. Adding a section with no data
Warning ! : (22-Mar-2009 15:38:24)
GanttChart::ReadPolyline. Adding a section with no data
Warning ! : (22-Mar-2009 15:38:24)
GanttChart::ReadPolyline. Adding a section with no data
Warning ! : (22-Mar-2009 15:38:24)
GanttChart::ReadPolyline. Adding a section with no data
Warning ! : (22-Mar-2009 15:38:24)
GanttChart::ReadPolyline. Adding a section with no data
Information : (22-Mar-2009 15:38:24) Graph 46: Destroying object.
Information : (22-Mar-2009 15:38:24)
Graph 47: Creating object for a eventGanttChart
Information : (22-Mar-2009 15:38:24) Graph 47: Processing legend.
Information : (22-Mar-2009 15:38:24)
Graph 47: Adding data from object @PCF_MPH_RA2_SSB_AX:DET_wrong_product_err
1 elements.
Warning ! : (22-Mar-2009 15:38:24)
```



GanttChart::AddData. The DqiData structure has no data for this range  
Information : (22-Mar-2009 15:38:24)  
Graph 47: Adding data from object @PCF MPH\_RA2\_SSB\_AX:SET\_wrong\_sensing\_stop  
1 elements.  
Warning ! : (22-Mar-2009 15:38:24)  
GanttChart::AddData. The DqiData structure has no data for this range  
Information : (22-Mar-2009 15:38:24)  
Graph 47: Adding data from object @PCF MPH\_RA2\_SSB\_AX:SET\_wrong\_sensing\_start  
1 elements.  
Warning ! : (22-Mar-2009 15:38:24)  
GanttChart::AddData. The DqiData structure has no data for this range  
Information : (22-Mar-2009 15:38:24)  
Graph 47: Adding data from object @PCF MPH\_RA2\_SSB\_AX:SET\_wrong\_software\_ver  
1 elements.  
Warning ! : (22-Mar-2009 15:38:24)  
GanttChart::AddData. The DqiData structure has no data for this range  
Information : (22-Mar-2009 15:38:24)  
Graph 47: Adding data from object @PCF MPH\_RA2\_SSB\_AX:SET\_wrong\_proc\_time  
1 elements.  
Warning ! : (22-Mar-2009 15:38:24)  
GanttChart::AddData. The DqiData structure has no data for this range  
Information : (22-Mar-2009 15:38:24)  
Graph 47: Adding data from object @PCF MPH\_RA2\_SSB\_AX:SET\_wrong\_proc\_stage  
1 elements.  
Warning ! : (22-Mar-2009 15:38:24)  
GanttChart::AddData. The DqiData structure has no data for this range  
Information : (22-Mar-2009 15:38:24)  
Graph 47: Adding data from object @PCF MPH\_RA2\_SSB\_AX:SET\_wrong\_filename  
1 elements.  
Warning ! : (22-Mar-2009 15:38:24)  
GanttChart::AddData. The DqiData structure has no data for this range  
Information : (22-Mar-2009 15:38:24) Graph 47: Generating PNG file.  
Warning ! : (22-Mar-2009 15:38:24)  
GanttChart::ReadPolyline. Adding a section with no data  
Warning ! : (22-Mar-2009 15:38:24)  
GanttChart::ReadPolyline. Adding a section with no data  
Warning ! : (22-Mar-2009 15:38:24)  
GanttChart::ReadPolyline. Adding a section with no data  
Warning ! : (22-Mar-2009 15:38:24)  
GanttChart::ReadPolyline. Adding a section with no data  
Warning ! : (22-Mar-2009 15:38:24)  
GanttChart::ReadPolyline. Adding a section with no data  
Warning ! : (22-Mar-2009 15:38:24)  
GanttChart::ReadPolyline. Adding a section with no data  
Warning ! : (22-Mar-2009 15:38:24)  
GanttChart::ReadPolyline. Adding a section with no data  
Warning ! : (22-Mar-2009 15:38:24)  
GanttChart::ReadPolyline. Adding a section with no data  
Information : (22-Mar-2009 15:38:25) Graph 47: Destroying object.  
Information : (22-Mar-2009 15:38:25)  
Graph 48: Creating object for a eventGanttChart  
Information : (22-Mar-2009 15:38:25) Graph 48: Processing legend.  
Information : (22-Mar-2009 15:38:25)  
Graph 48: Adding data from object @PCF MPH\_RA2\_TLD\_AX:DET\_wrong\_product\_err  
1 elements.  
Warning ! : (22-Mar-2009 15:38:25)  
GanttChart::AddData. The DqiData structure has no data for this range  
Information : (22-Mar-2009 15:38:25)  
Graph 48: Adding data from object @PCF MPH\_RA2\_TLD\_AX:SET\_wrong\_sensing\_stop  
1 elements.  
Warning ! : (22-Mar-2009 15:38:25)  
GanttChart::AddData. The DqiData structure has no data for this range  
Information : (22-Mar-2009 15:38:25)  
Graph 48: Adding data from object @PCF MPH\_RA2\_TLD\_AX:SET\_wrong\_sensing\_start  
1 elements.  
Warning ! : (22-Mar-2009 15:38:25)  
GanttChart::AddData. The DqiData structure has no data for this range  
Information : (22-Mar-2009 15:38:25)  
Graph 48: Adding data from object @PCF MPH\_RA2\_TLD\_AX:SET\_wrong\_software\_ver  
1 elements.

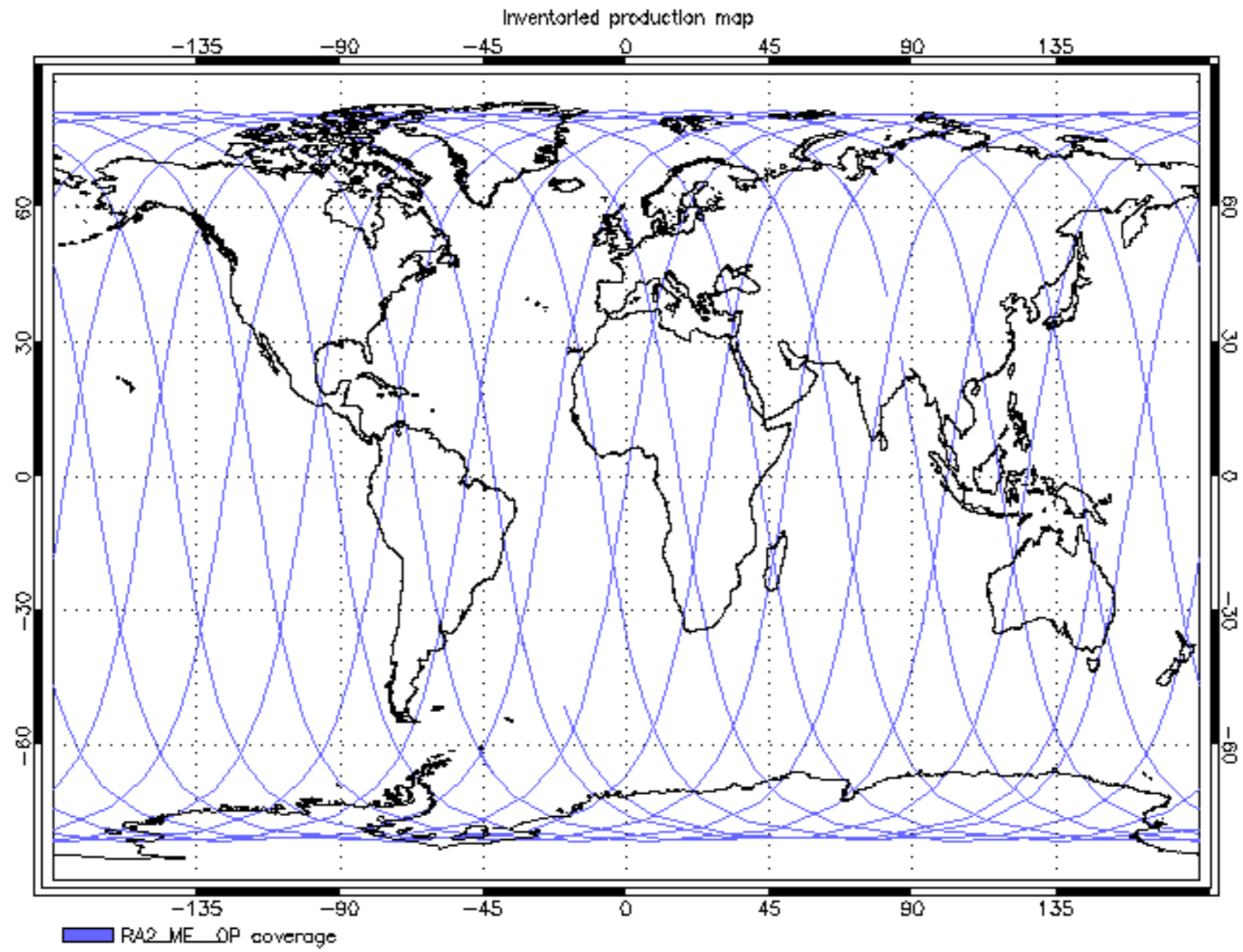
Warning ! : (22-Mar-2009 15:38:25)  
GanttChart::AddData. The DqiData structure has no data for this range  
Information : (22-Mar-2009 15:38:25)  
Graph 48: Adding data from object @PCF\_MPH\_RA2\_TLD\_AX:SET\_wrong\_proc\_time  
1 elements.  
Warning ! : (22-Mar-2009 15:38:25)  
GanttChart::AddData. The DqiData structure has no data for this range  
Information : (22-Mar-2009 15:38:25)  
Graph 48: Adding data from object @PCF\_MPH\_RA2\_TLD\_AX:SET\_wrong\_proc\_stage  
1 elements.  
Warning ! : (22-Mar-2009 15:38:25)  
GanttChart::AddData. The DqiData structure has no data for this range  
Information : (22-Mar-2009 15:38:25)  
Graph 48: Adding data from object @PCF\_MPH\_RA2\_TLD\_AX:SET\_wrong\_filename  
1 elements.  
Warning ! : (22-Mar-2009 15:38:25)  
GanttChart::AddData. The DqiData structure has no data for this range  
Information : (22-Mar-2009 15:38:25) Graph 48: Generating PNG file.  
Warning ! : (22-Mar-2009 15:38:25)  
GanttChart::ReadPolyline. Adding a section with no data  
Warning ! : (22-Mar-2009 15:38:25)  
GanttChart::ReadPolyline. Adding a section with no data  
Warning ! : (22-Mar-2009 15:38:25)  
GanttChart::ReadPolyline. Adding a section with no data  
Warning ! : (22-Mar-2009 15:38:25)  
GanttChart::ReadPolyline. Adding a section with no data  
Warning ! : (22-Mar-2009 15:38:25)  
GanttChart::ReadPolyline. Adding a section with no data  
Warning ! : (22-Mar-2009 15:38:25)  
GanttChart::ReadPolyline. Adding a section with no data  
Warning ! : (22-Mar-2009 15:38:25)  
GanttChart::ReadPolyline. Adding a section with no data  
Warning ! : (22-Mar-2009 15:38:25)  
GanttChart::ReadPolyline. Adding a section with no data  
Information : (22-Mar-2009 15:38:25) Graph 48: Destroying object.  
Information : (22-Mar-2009 15:38:25)  
Graph 49: Creating object for a eventGanttChart  
Information : (22-Mar-2009 15:38:25) Graph 49: Processing legend.  
Information : (22-Mar-2009 15:38:25)  
Graph 49: Adding data from object @PCF\_MPH\_RA2\_USO\_AX:DET\_wrong\_product\_err  
1 elements.  
Warning ! : (22-Mar-2009 15:38:25)  
GanttChart::AddData. The DqiData structure has no data for this range  
Information : (22-Mar-2009 15:38:25)  
Graph 49: Adding data from object @PCF\_MPH\_RA2\_USO\_AX:SET\_wrong\_sensing\_stop  
1 elements.  
Warning ! : (22-Mar-2009 15:38:25)  
GanttChart::AddData. The DqiData structure has no data for this range  
Information : (22-Mar-2009 15:38:25)  
Graph 49: Adding data from object @PCF\_MPH\_RA2\_USO\_AX:SET\_wrong\_sensing\_start  
1 elements.  
Warning ! : (22-Mar-2009 15:38:25)  
GanttChart::AddData. The DqiData structure has no data for this range  
Information : (22-Mar-2009 15:38:25)  
Graph 49: Adding data from object @PCF\_MPH\_RA2\_USO\_AX:SET\_wrong\_software\_ver  
1 elements.  
Warning ! : (22-Mar-2009 15:38:25)  
GanttChart::AddData. The DqiData structure has no data for this range  
Information : (22-Mar-2009 15:38:25)  
Graph 49: Adding data from object @PCF\_MPH\_RA2\_USO\_AX:SET\_wrong\_proc\_time  
1 elements.  
Warning ! : (22-Mar-2009 15:38:25)  
GanttChart::AddData. The DqiData structure has no data for this range  
Information : (22-Mar-2009 15:38:25)  
Graph 49: Adding data from object @PCF\_MPH\_RA2\_USO\_AX:SET\_wrong\_proc\_stage  
1 elements.  
Warning ! : (22-Mar-2009 15:38:25)  
GanttChart::AddData. The DqiData structure has no data for this range  
Information : (22-Mar-2009 15:38:25)  
Graph 49: Adding data from object @PCF\_MPH\_RA2\_USO\_AX:SET\_wrong\_filename

```
1 elements.
Warning ! : (22-Mar-2009 15:38:25)
GanttChart::AddData. The DqiData structure has no data for this range
Information : (22-Mar-2009 15:38:25) Graph 49: Generating PNG file.
Warning ! : (22-Mar-2009 15:38:25)
GanttChart::ReadPolyline. Adding a section with no data
Warning ! : (22-Mar-2009 15:38:25)
GanttChart::ReadPolyline. Adding a section with no data
Warning ! : (22-Mar-2009 15:38:25)
GanttChart::ReadPolyline. Adding a section with no data
Warning ! : (22-Mar-2009 15:38:25)
GanttChart::ReadPolyline. Adding a section with no data
Warning ! : (22-Mar-2009 15:38:25)
GanttChart::ReadPolyline. Adding a section with no data
Warning ! : (22-Mar-2009 15:38:25)
GanttChart::ReadPolyline. Adding a section with no data
Warning ! : (22-Mar-2009 15:38:25)
GanttChart::ReadPolyline. Adding a section with no data
Warning ! : (22-Mar-2009 15:38:25)
GanttChart::ReadPolyline. Adding a section with no data
Information : (22-Mar-2009 15:38:26) Graph 49: Destroying object.
Information : (22-Mar-2009 15:38:26)
Graph 50: Creating object for a eventGanttChart
Information : (22-Mar-2009 15:38:26) Graph 50: Processing legend.
Information : (22-Mar-2009 15:38:26)
Graph 50: Adding data from object @PCF_MPH_AUX_ATT_AX:DET_wrong_product_err
1 elements.
Warning ! : (22-Mar-2009 15:38:26)
GanttChart::AddData. The DqiData structure has no data for this range
Information : (22-Mar-2009 15:38:26)
Graph 50: Adding data from object @PCF_MPH_AUX_ATT_AX:SET_wrong_sensing_stop
1 elements.
Warning ! : (22-Mar-2009 15:38:26)
GanttChart::AddData. The DqiData structure has no data for this range
Information : (22-Mar-2009 15:38:26)
Graph 50: Adding data from object @PCF_MPH_AUX_ATT_AX:SET_wrong_sensing_start
1 elements.
Warning ! : (22-Mar-2009 15:38:26)
GanttChart::AddData. The DqiData structure has no data for this range
Information : (22-Mar-2009 15:38:26)
Graph 50: Adding data from object @PCF_MPH_AUX_ATT_AX:SET_wrong_proc_time
1 elements.
Warning ! : (22-Mar-2009 15:38:26)
GanttChart::AddData. The DqiData structure has no data for this range
Information : (22-Mar-2009 15:38:26)
Graph 50: Adding data from object @PCF_MPH_AUX_ATT_AX:SET_wrong_proc_stage
1 elements.
Warning ! : (22-Mar-2009 15:38:26)
GanttChart::AddData. The DqiData structure has no data for this range
Information : (22-Mar-2009 15:38:26)
Graph 50: Adding data from object @PCF_MPH_AUX_ATT_AX:SET_wrong_filename
1 elements.
Warning ! : (22-Mar-2009 15:38:26)
GanttChart::AddData. The DqiData structure has no data for this range
Information : (22-Mar-2009 15:38:26) Graph 50: Generating PNG file.
Warning ! : (22-Mar-2009 15:38:26)
GanttChart::ReadPolyline. Adding a section with no data
Warning ! : (22-Mar-2009 15:38:26)
GanttChart::ReadPolyline. Adding a section with no data
Warning ! : (22-Mar-2009 15:38:26)
GanttChart::ReadPolyline. Adding a section with no data
Warning ! : (22-Mar-2009 15:38:26)
GanttChart::ReadPolyline. Adding a section with no data
Warning ! : (22-Mar-2009 15:38:26)
GanttChart::ReadPolyline. Adding a section with no data
```

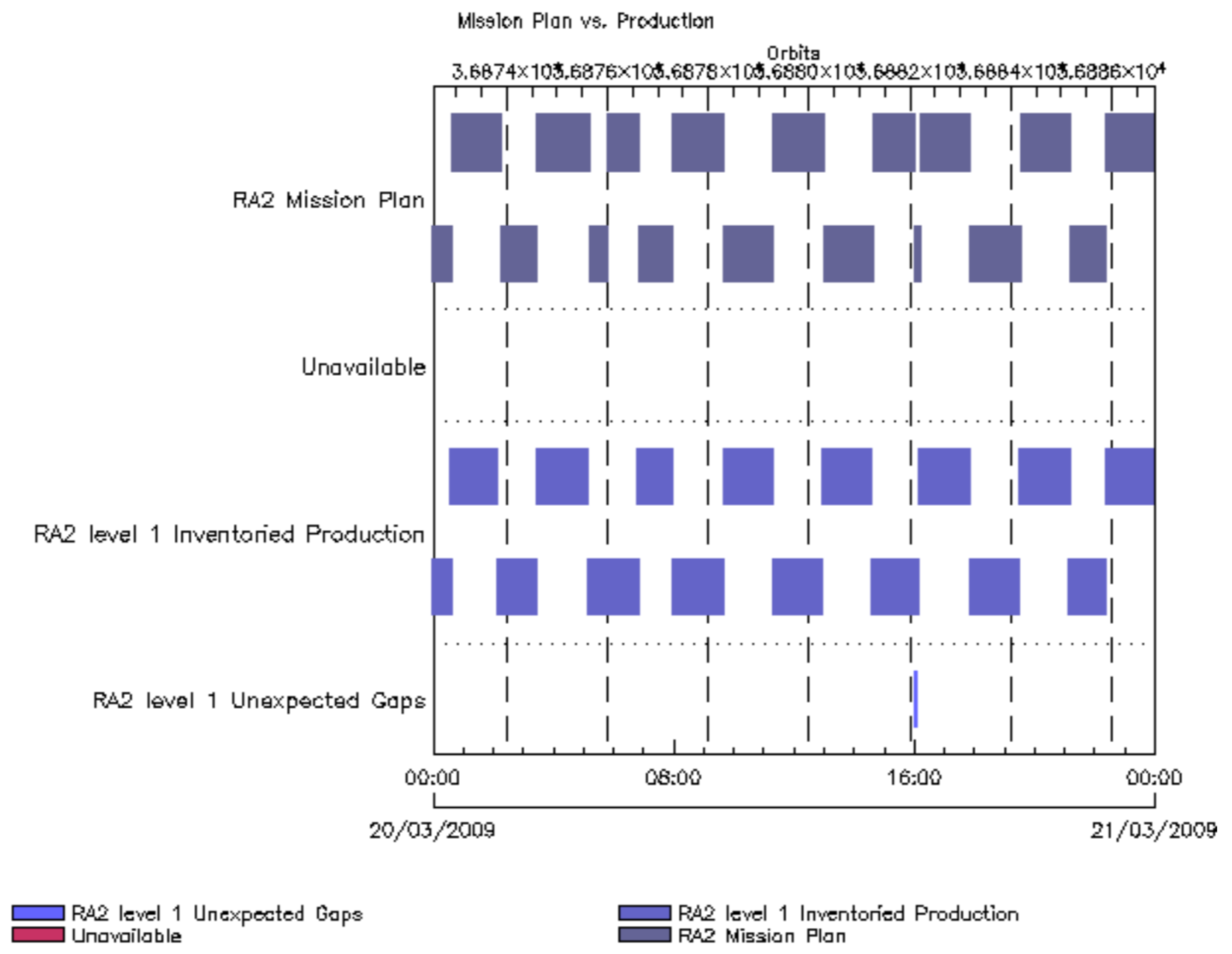
Warning ! : (22-Mar-2009 15:38:26)  
GanttChart::ReadPolyline. Adding a section with no data  
Warning ! : (22-Mar-2009 15:38:26)  
GanttChart::ReadPolyline. Adding a section with no data  
Information : (22-Mar-2009 15:38:26) Graph 50: Destroying object.  
Information : (22-Mar-2009 15:38:26) Graphs successfully created.

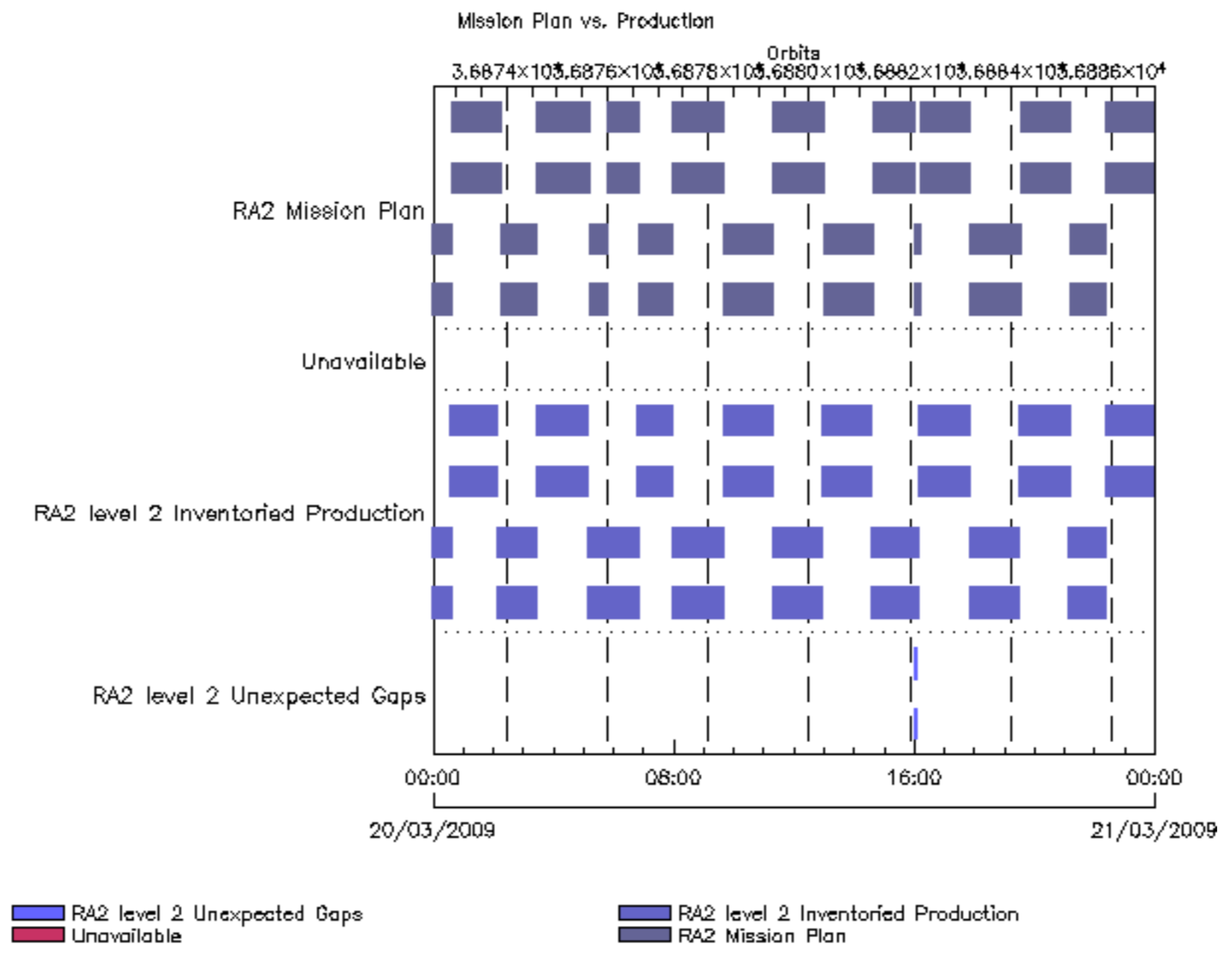


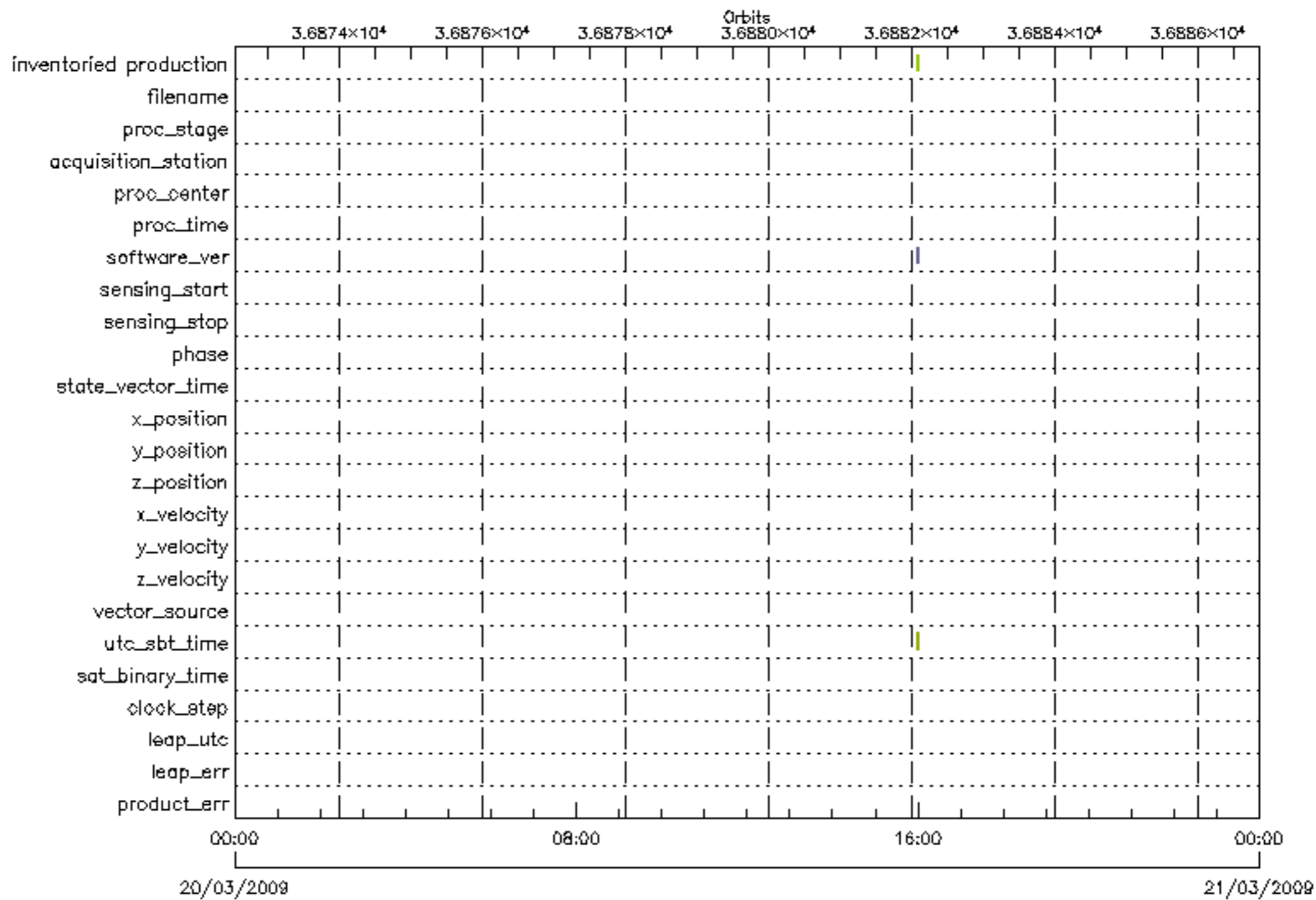




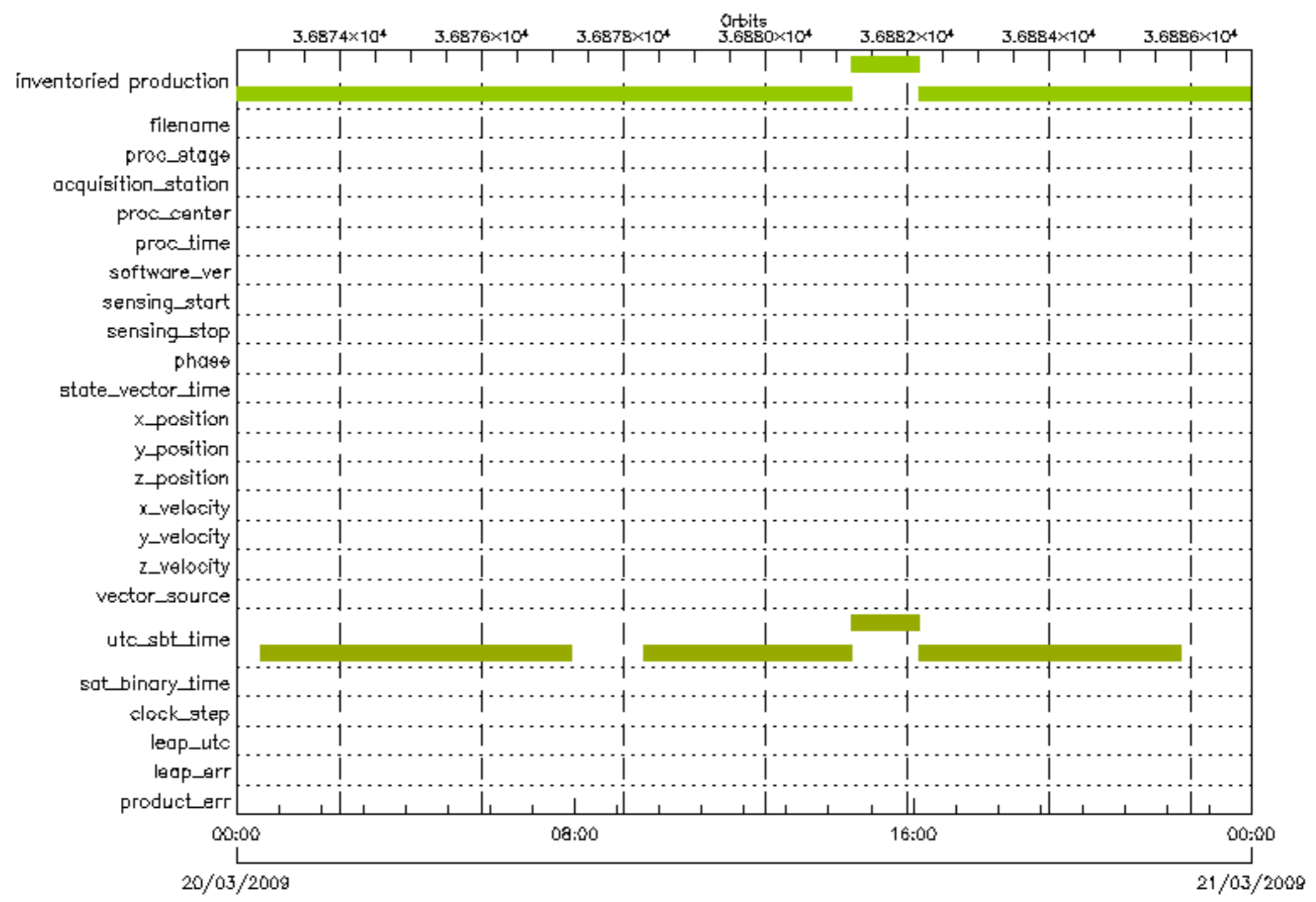


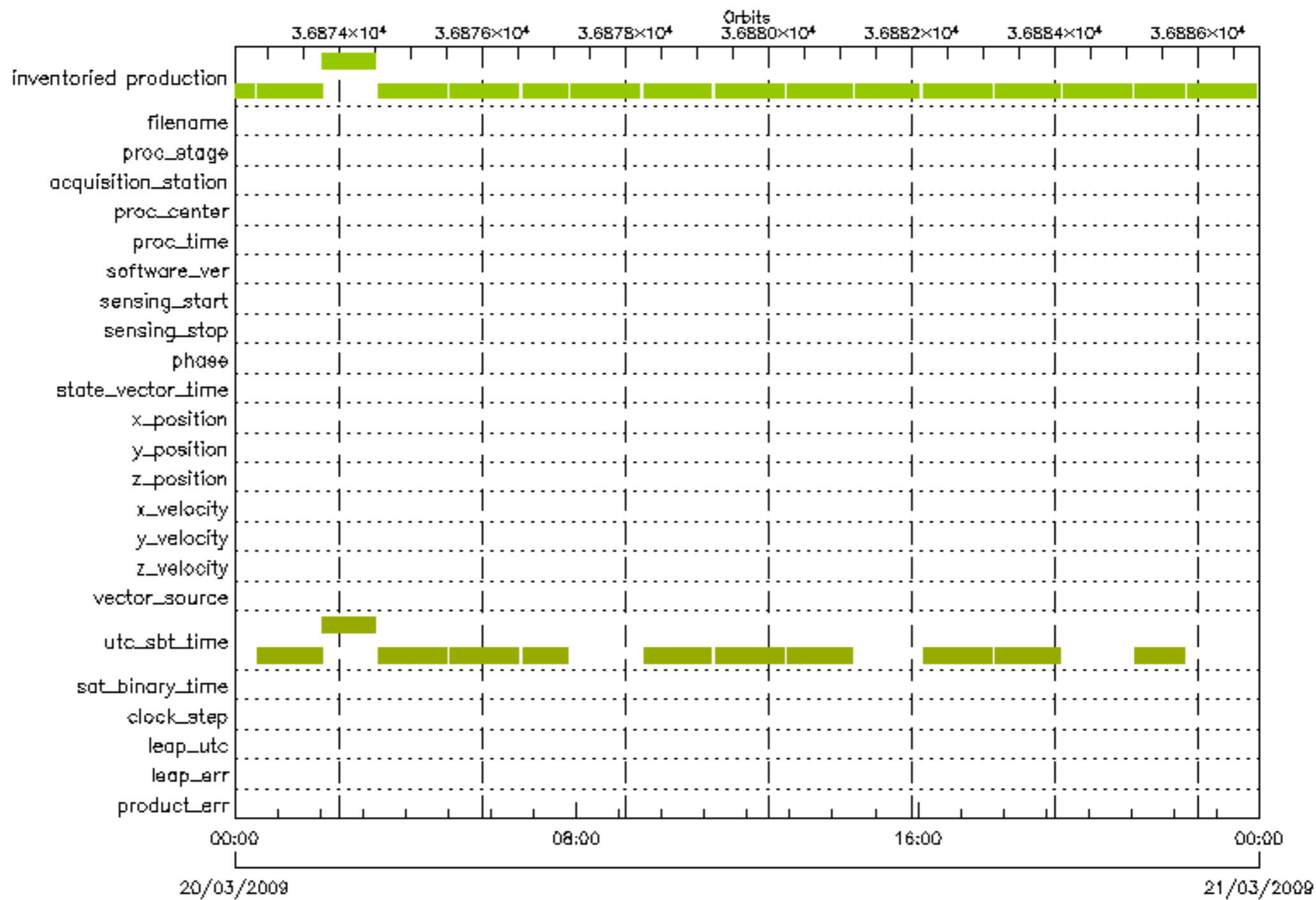


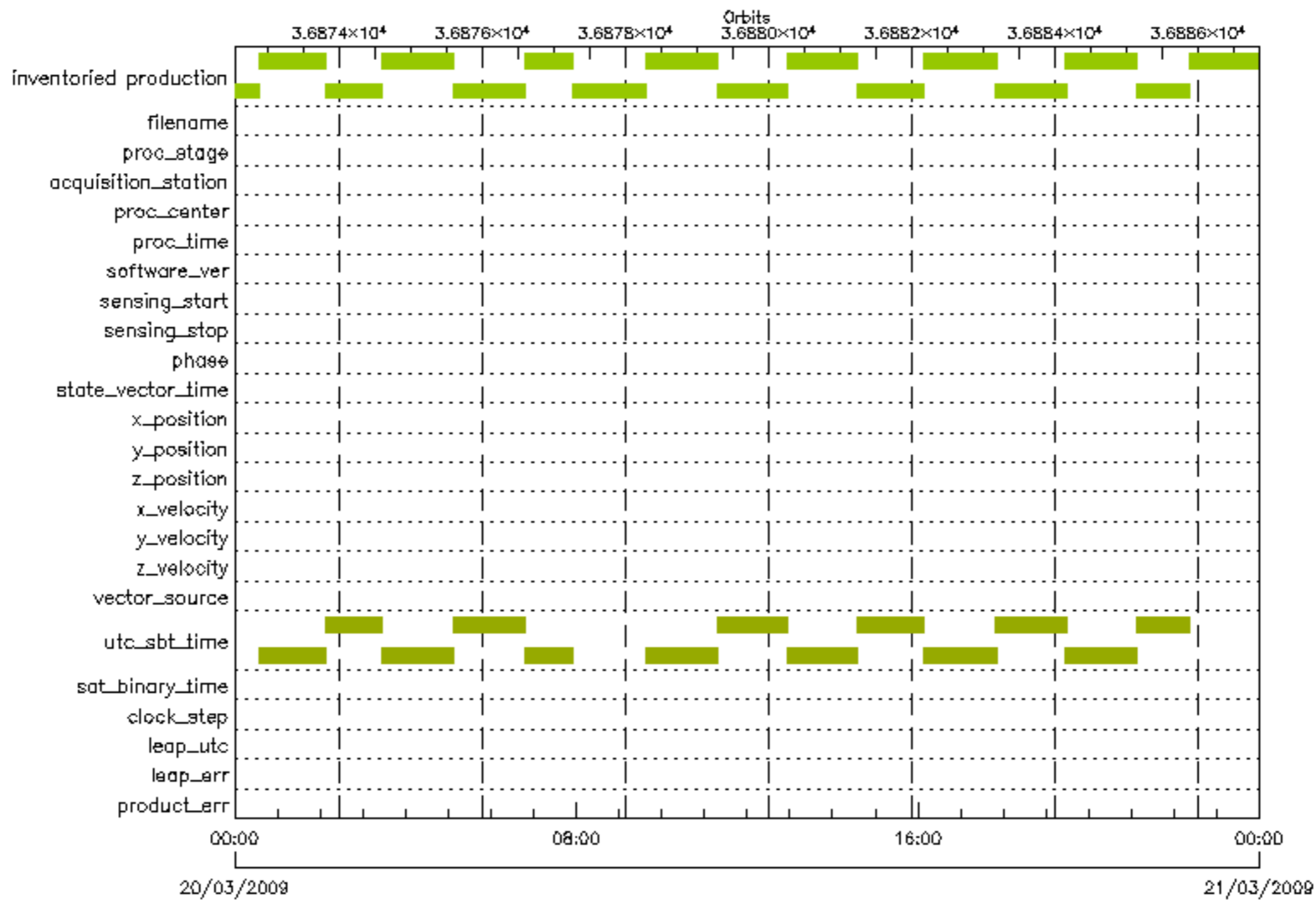


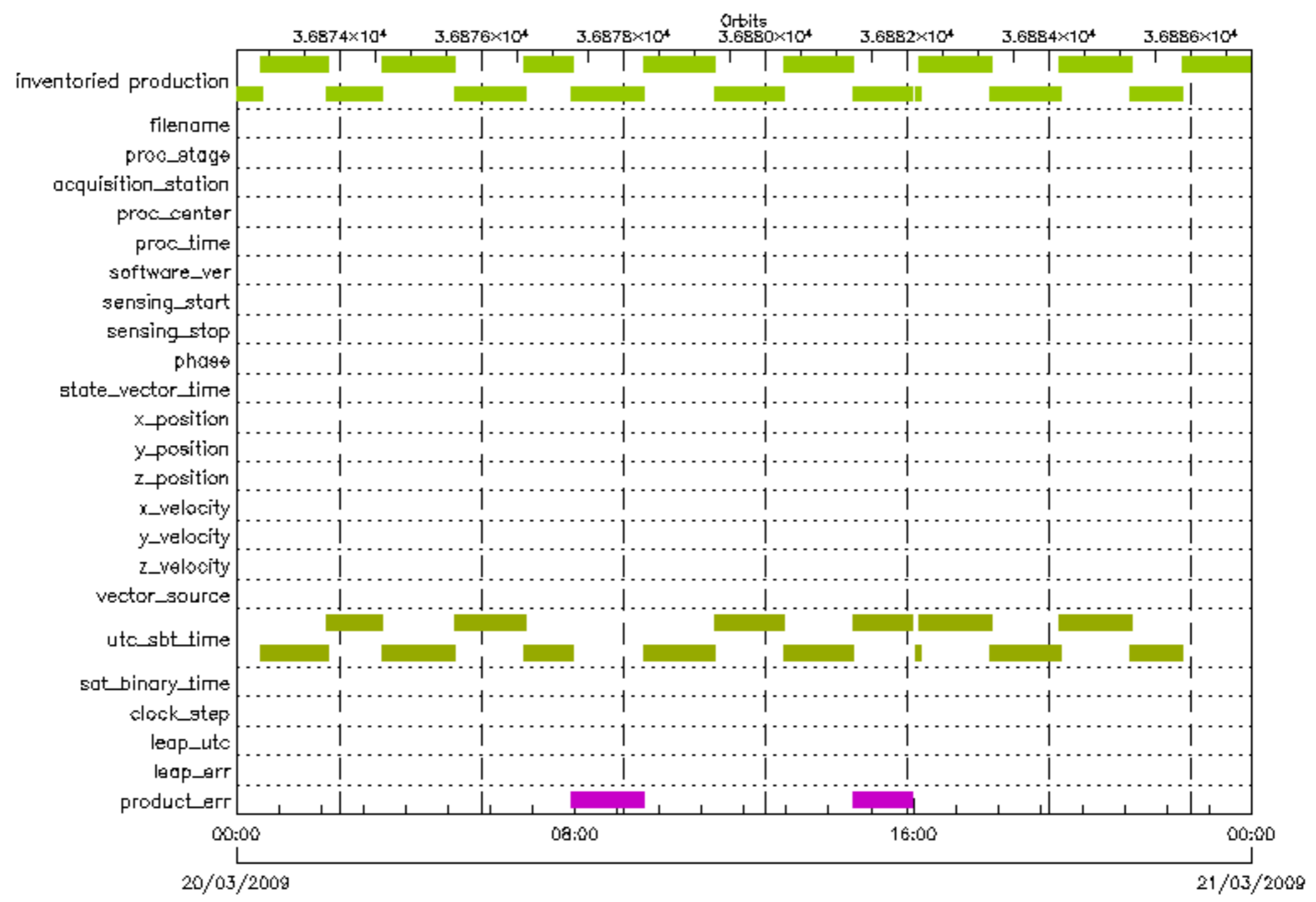


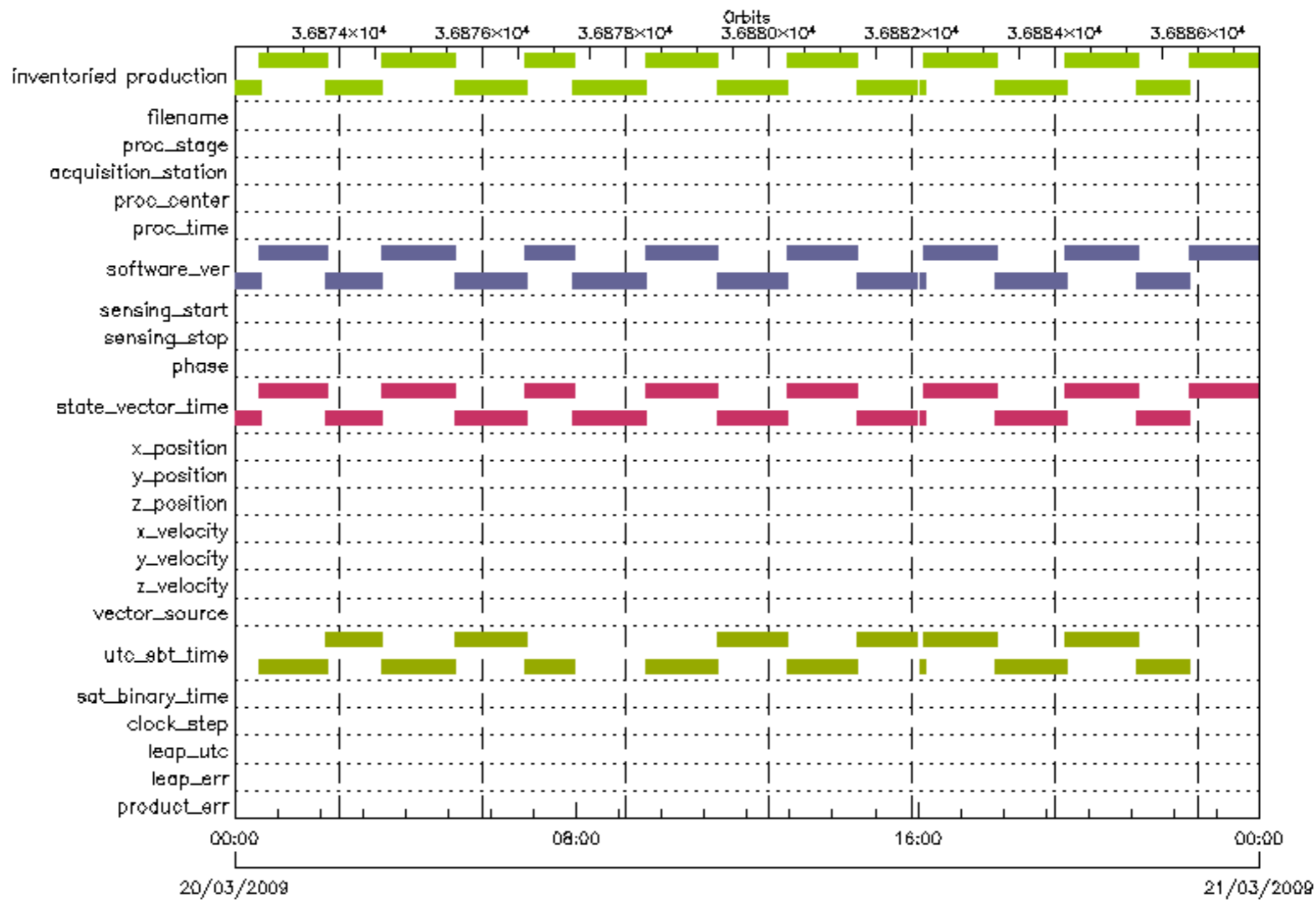










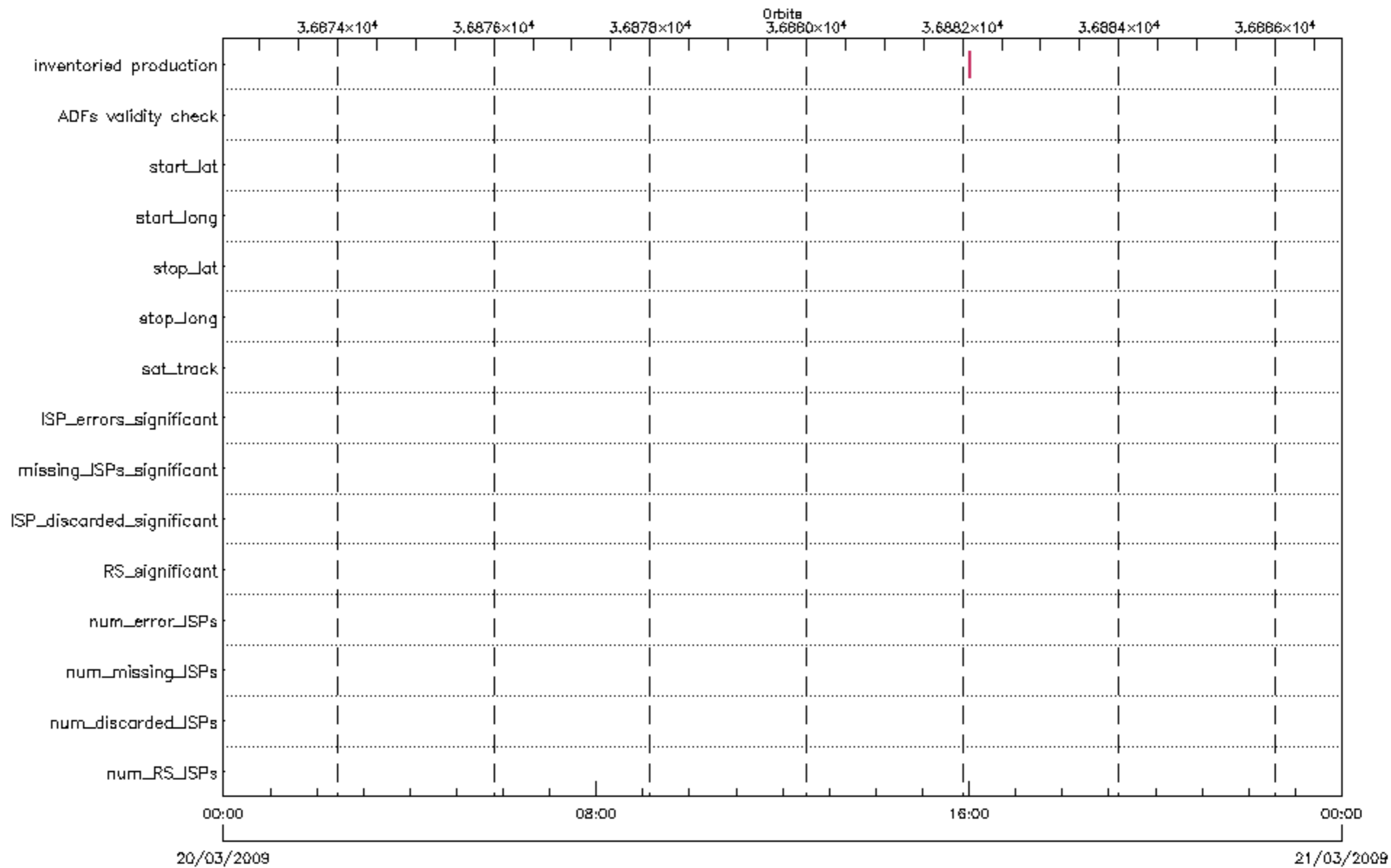


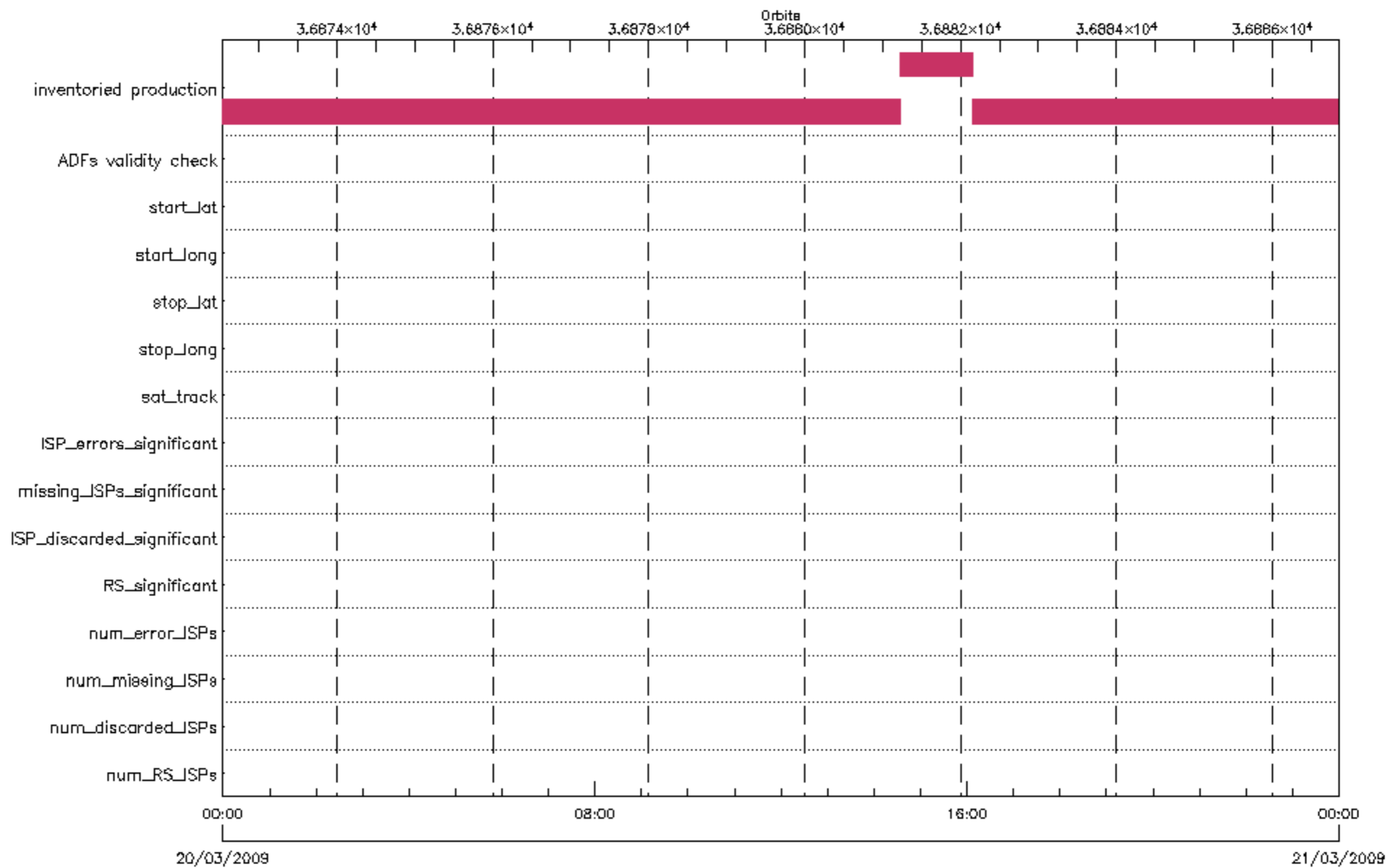


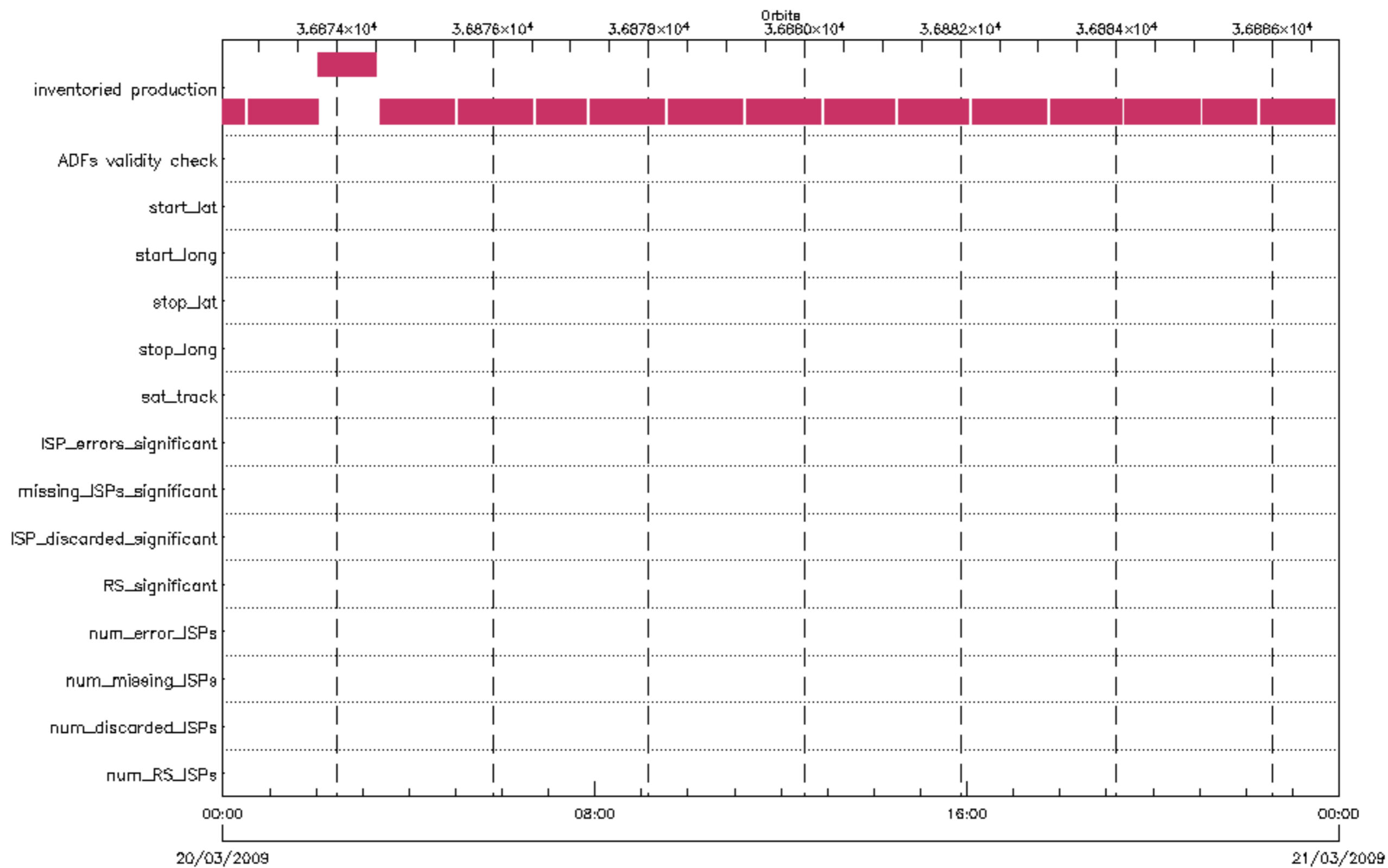




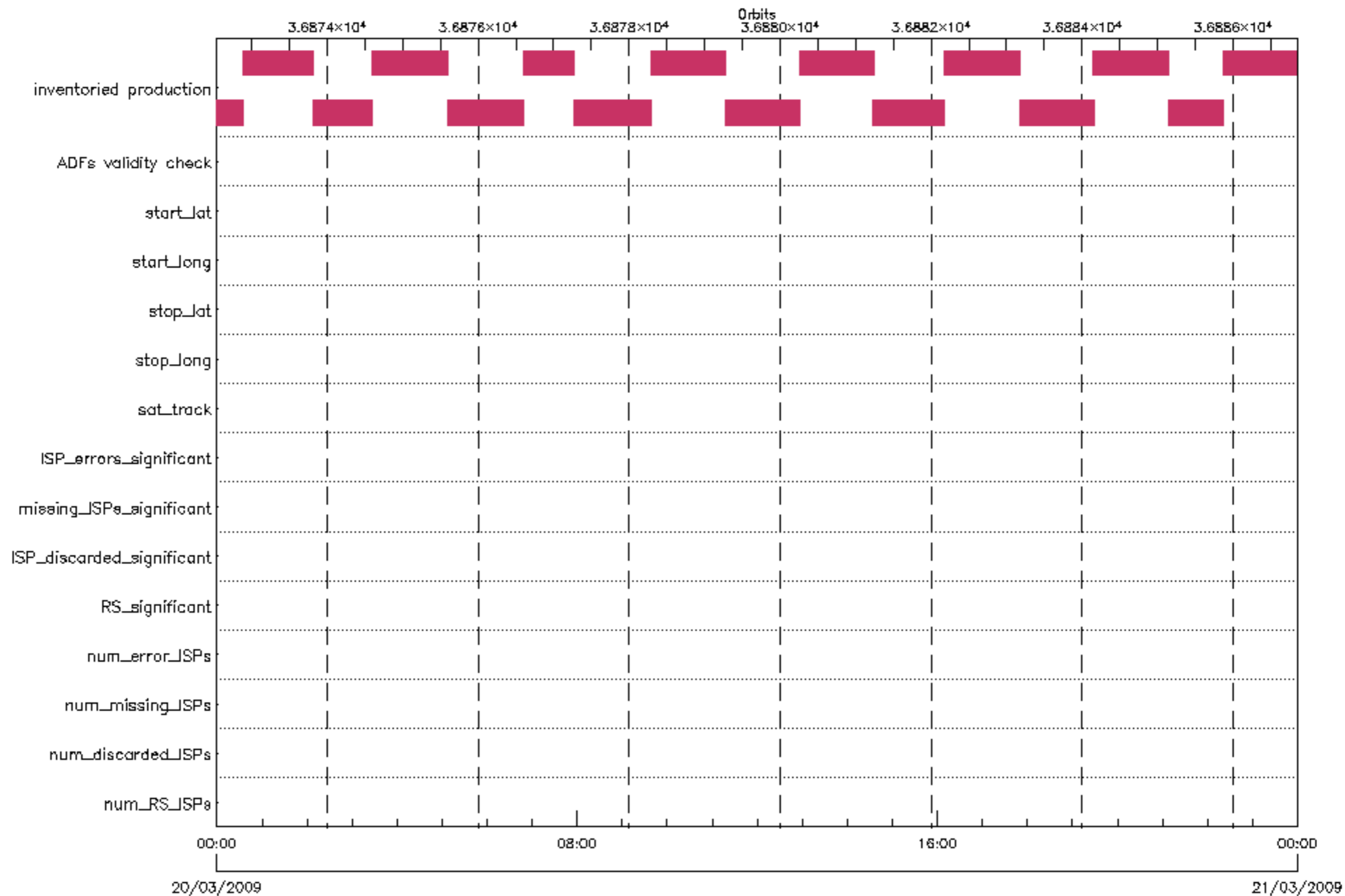


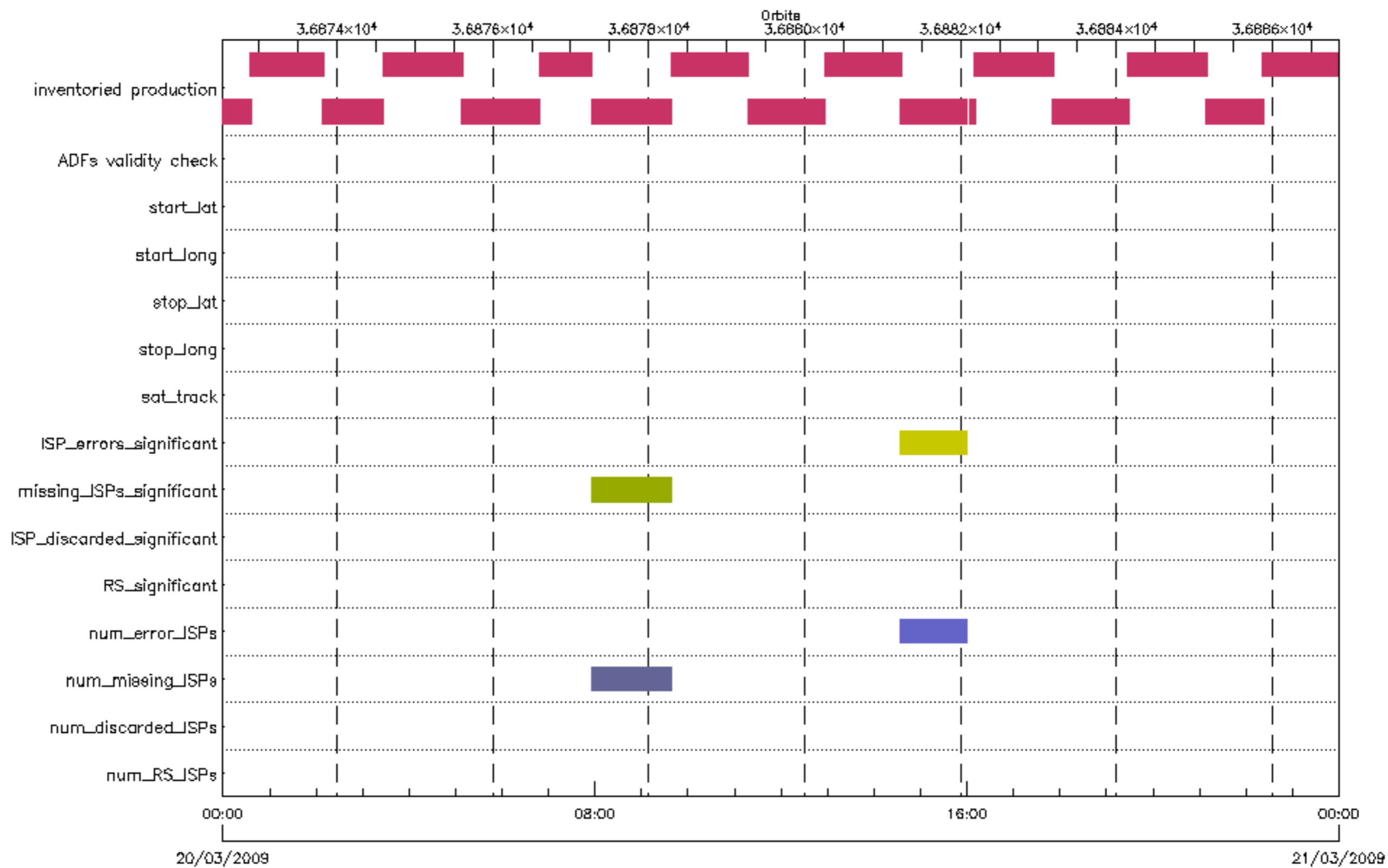




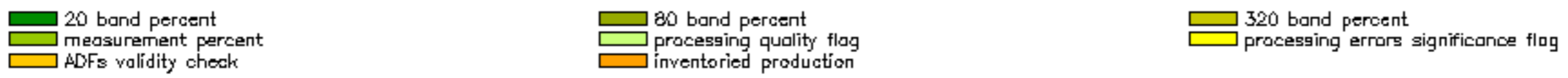
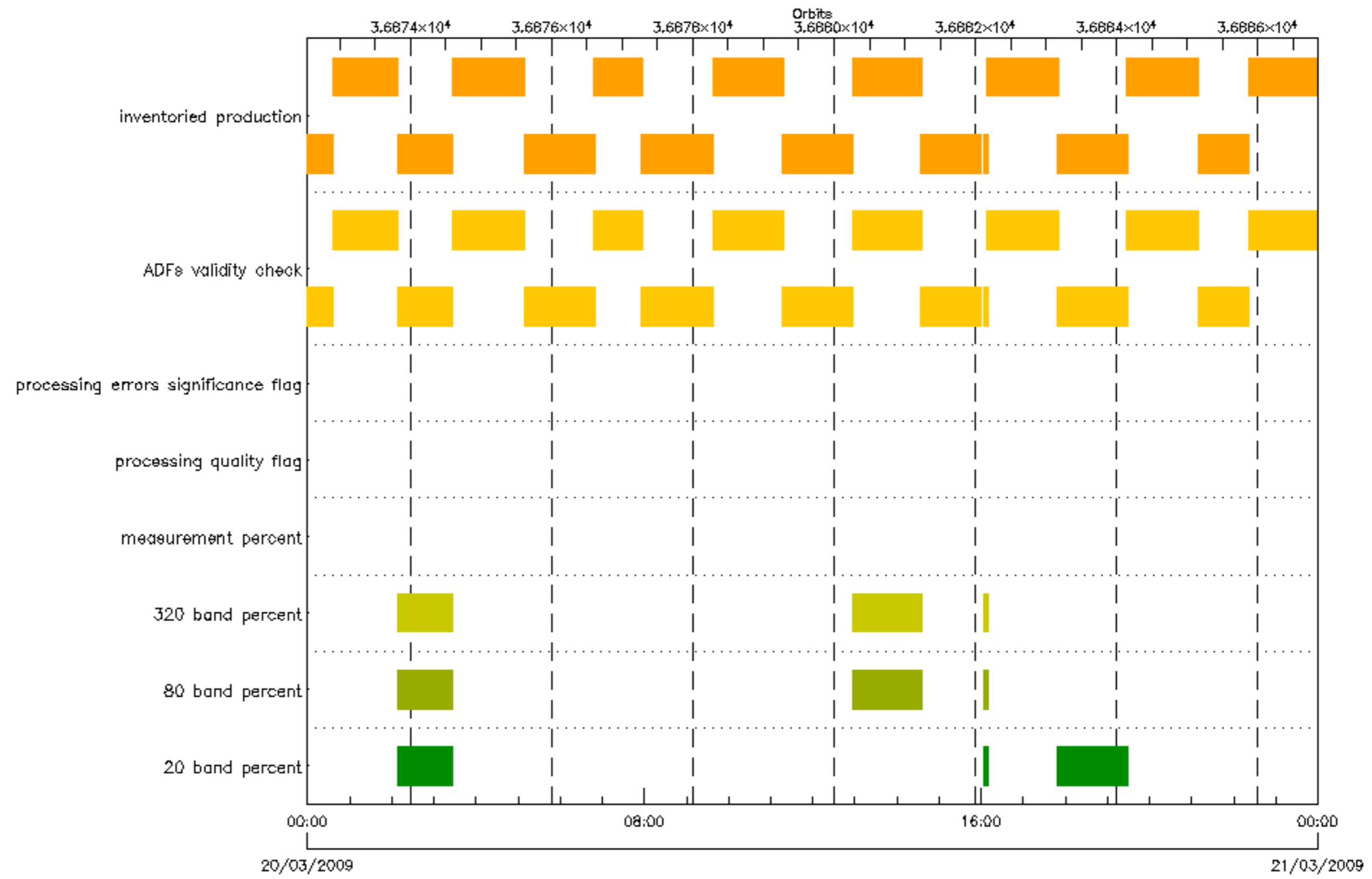


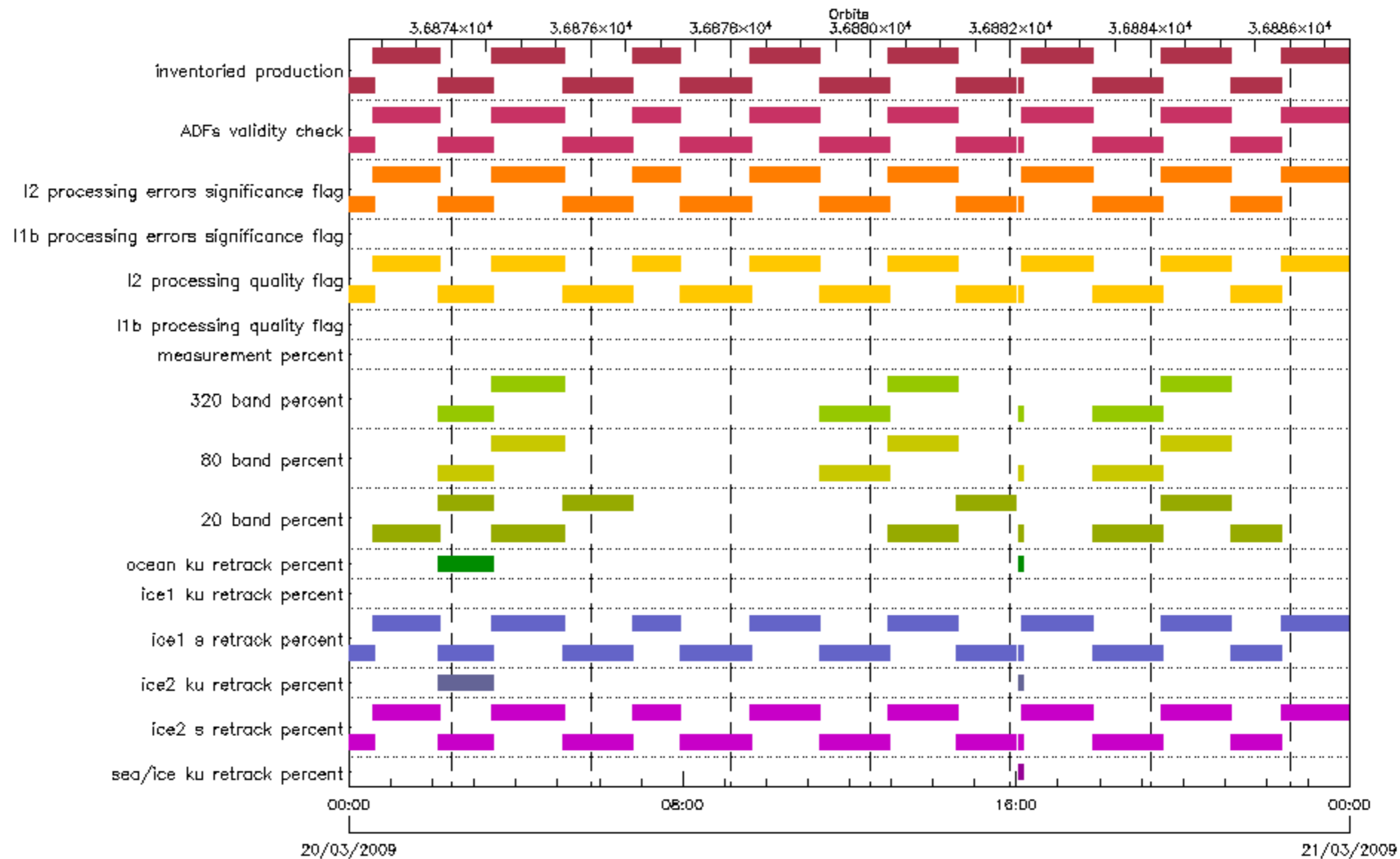






- |                           |                          |                        |                     |                        |
|---------------------------|--------------------------|------------------------|---------------------|------------------------|
| num_RS_JSPs               | num_discarded_JSPs       | num_missing_JSPs       | num_error_JSPs      | RS_significant         |
| ISP_discarded_significant | missing_JSPs_significant | ISP_errors_significant | sat_track           | stop_long              |
| stop_lat                  | start_long               | start_lat              | ADFs validity check | inventoried production |

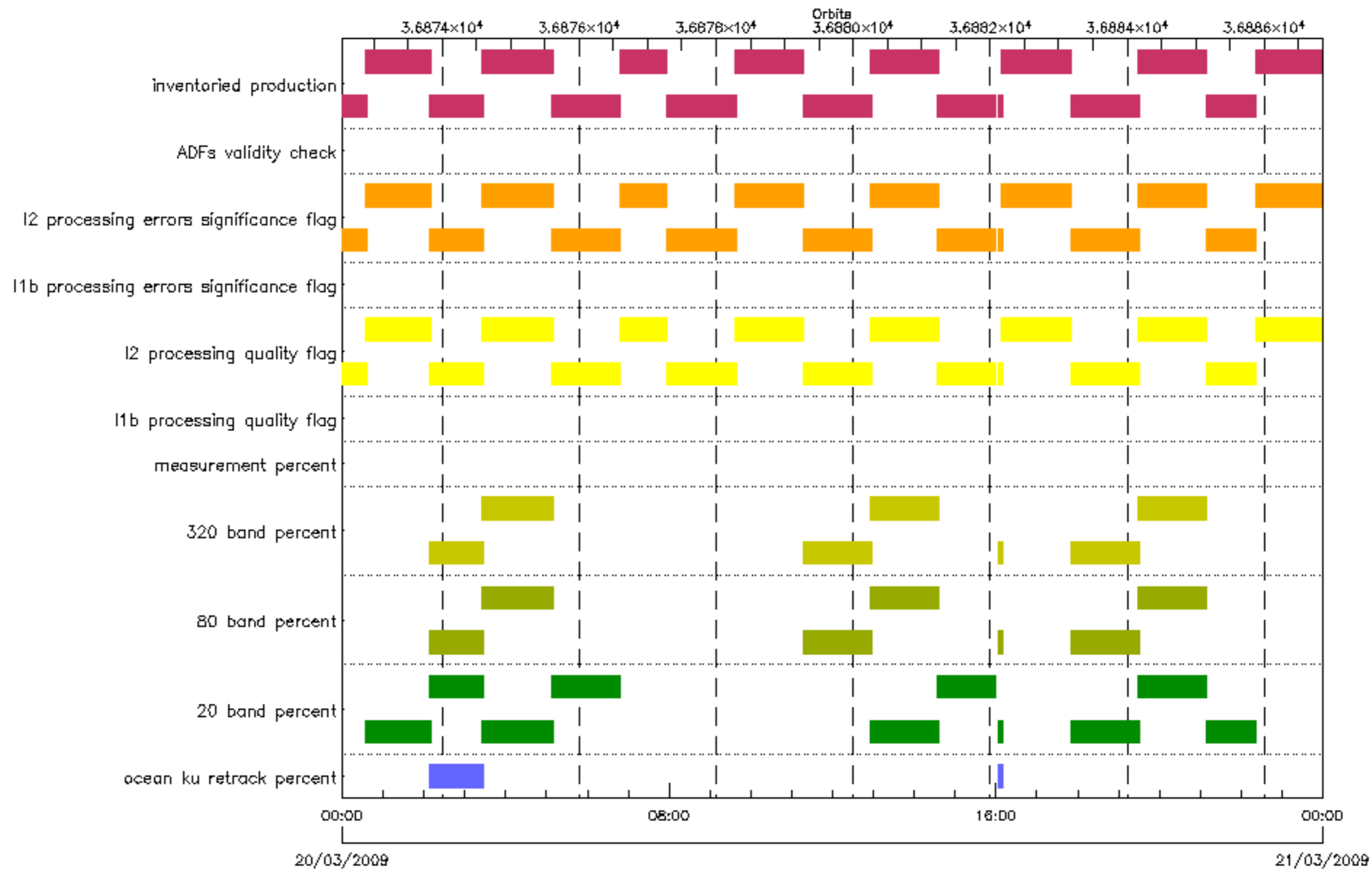




■ sea/ice ku retrack percent  
■ ice1 s retrack percent  
■ 20 band percent  
■ measurement percent  
■ I1b processing errors significance flag  
■ inventoried production

■ ice2 s retrack percent  
■ ice1 ku retrack percent  
■ 80 band percent  
■ I1b processing quality flag  
■ I2 processing errors significance flag

■ ice2 ku retrack percent  
■ ocean ku retrack percent  
■ 320 band percent  
■ I2 processing quality flag  
■ ADFs validity check

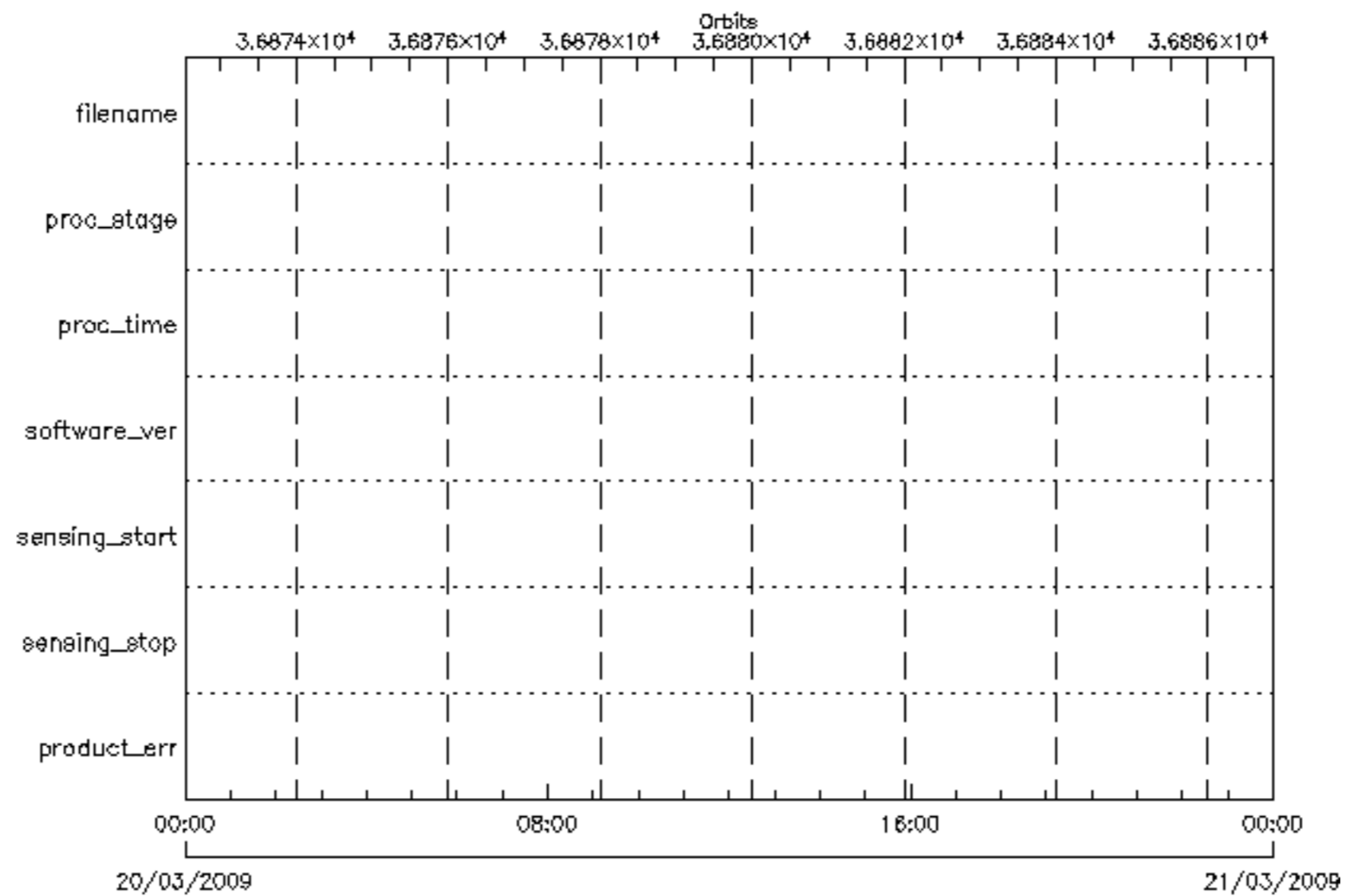


ocean ku retrack percent  
320 band percent  
12 processing quality flag  
ADFs validity check

20 band percent  
measurement percent  
11b processing errors significance flag  
inventoried production

80 band percent  
11b processing quality flag  
12 processing errors significance flag





product\_err

sensing\_stop

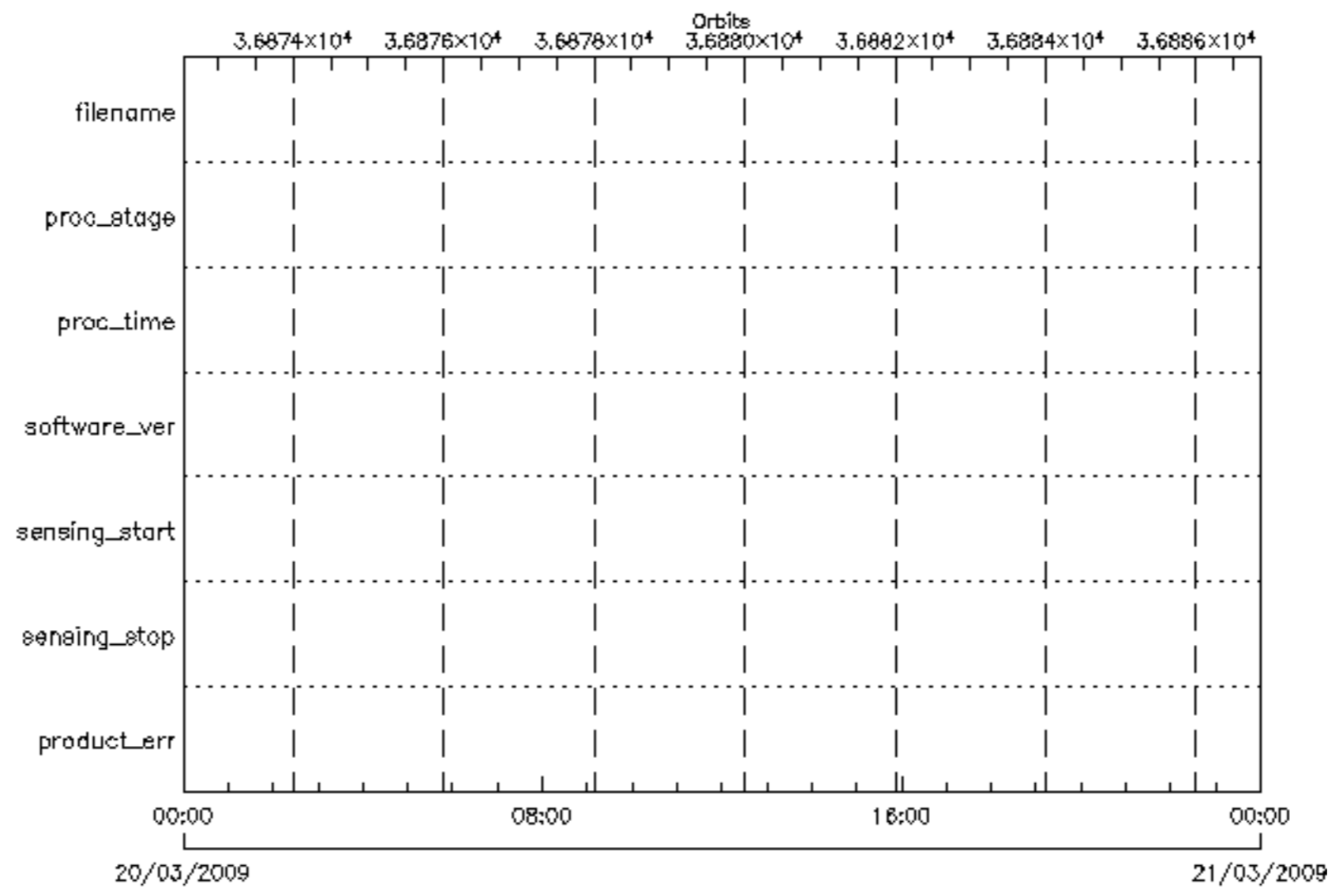
sensing\_start

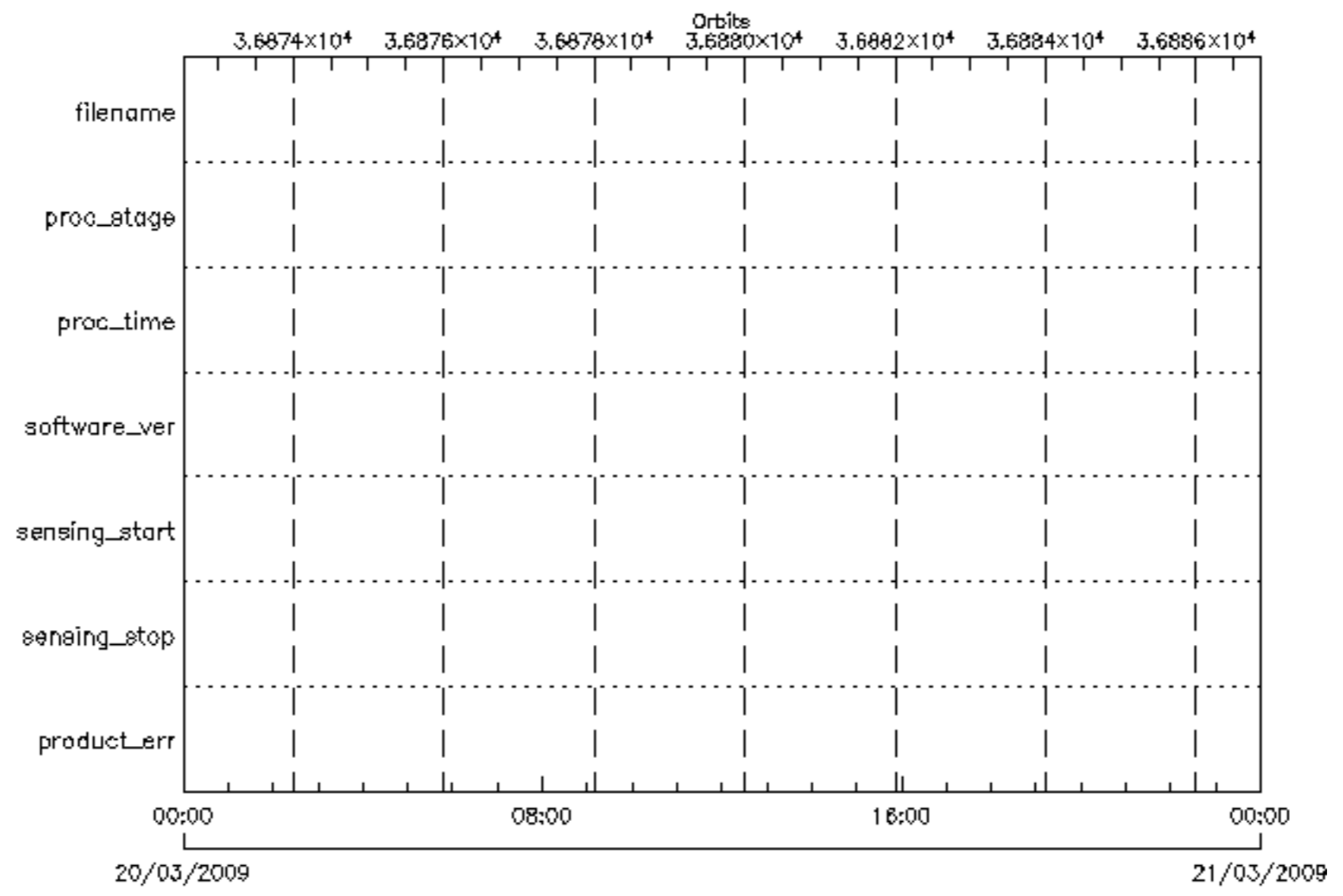
software\_ver

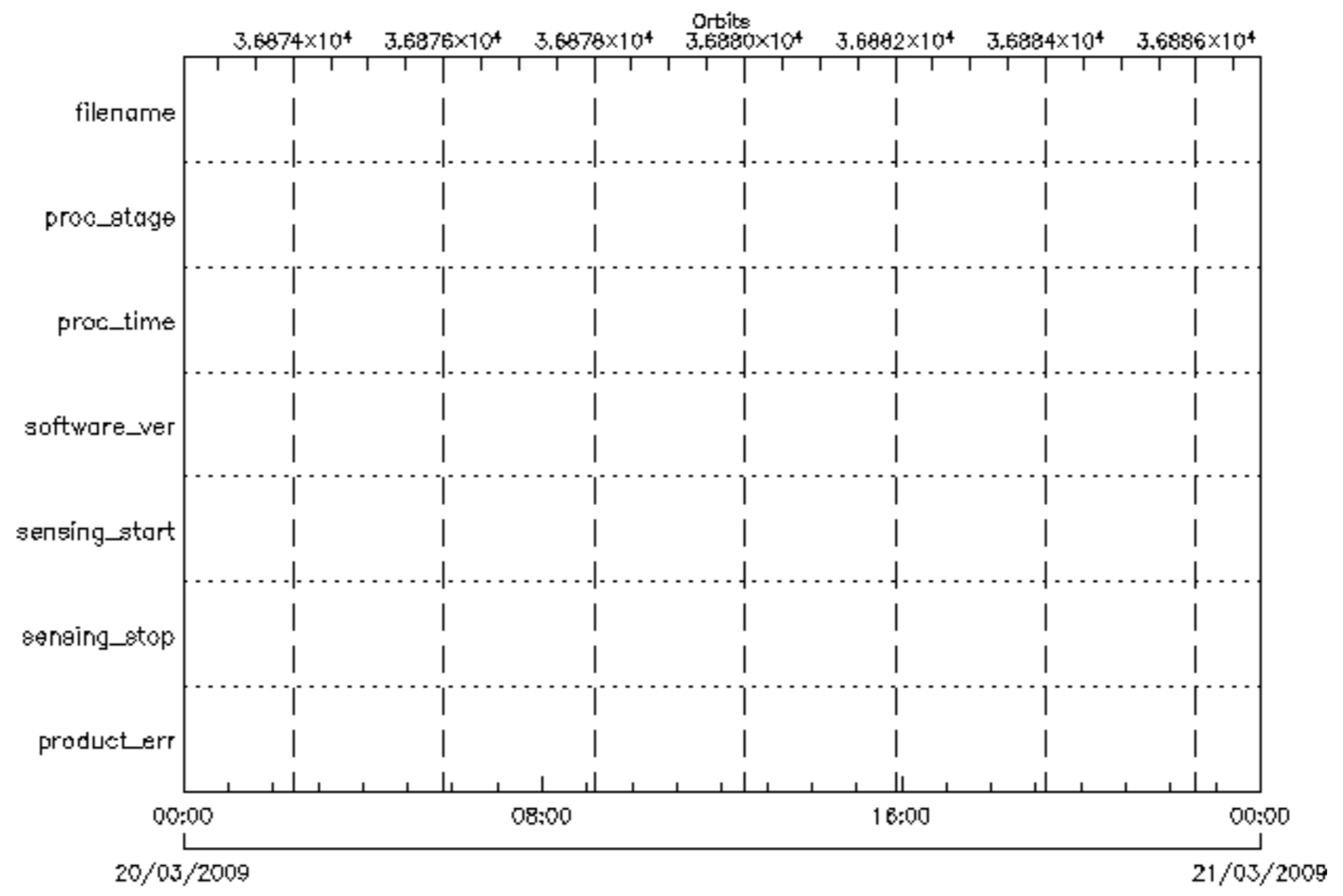
proc\_time

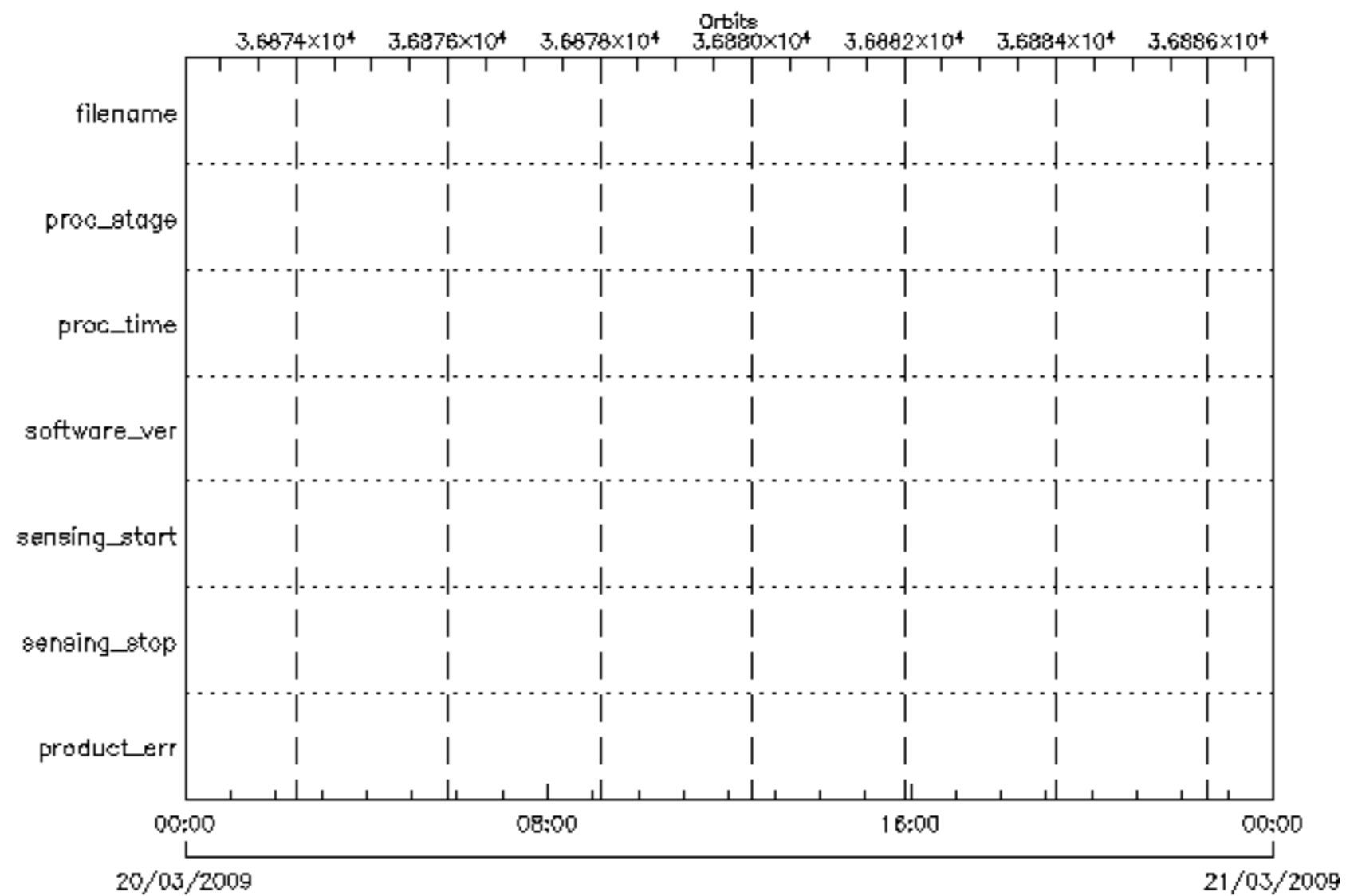
proc\_stage

filename



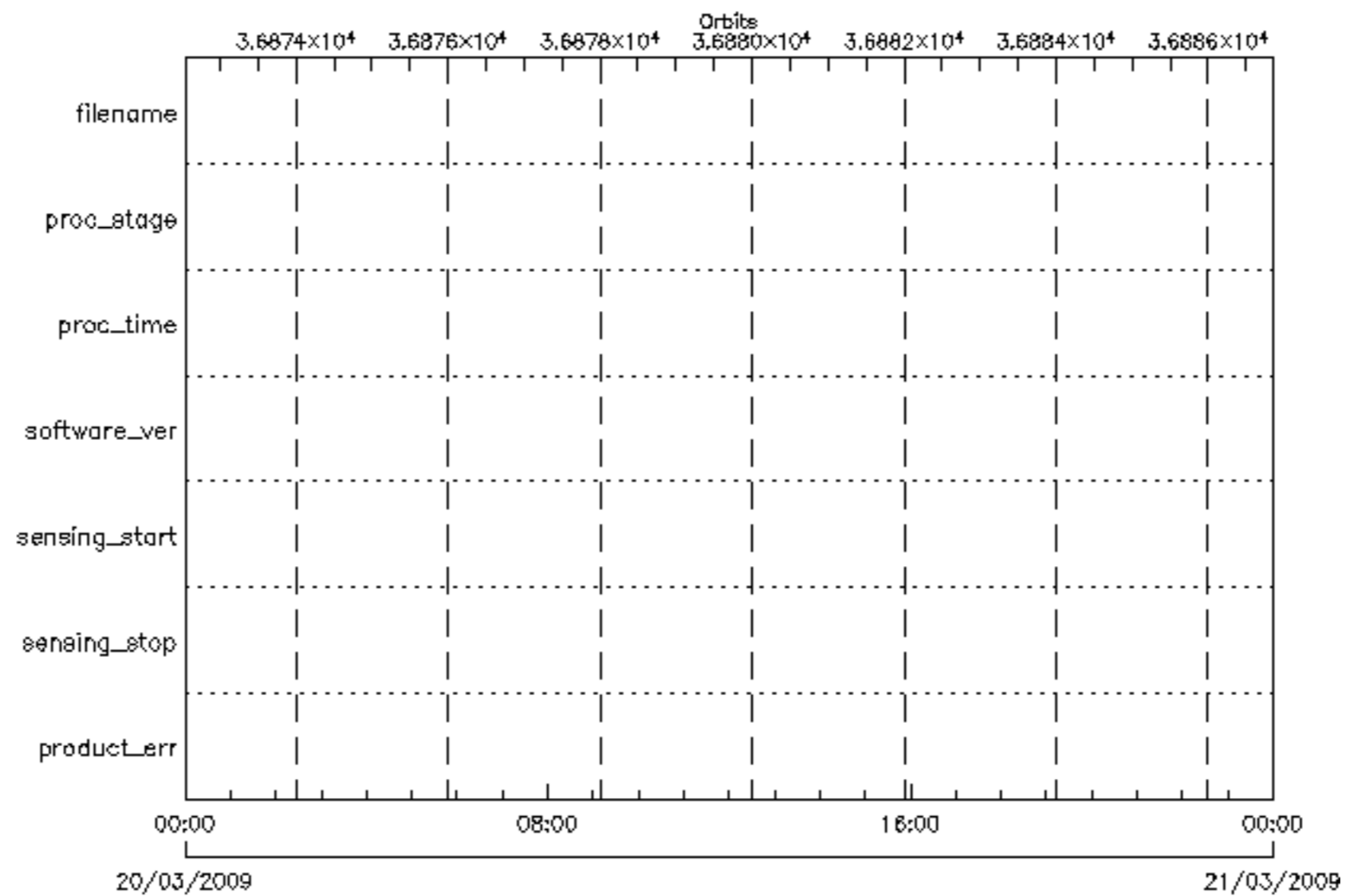






 product_err	 sensing_stop	 sensing_start	 software_ver
 proc_time	 proc_stage	 filename	





product\_err

sensing\_stop

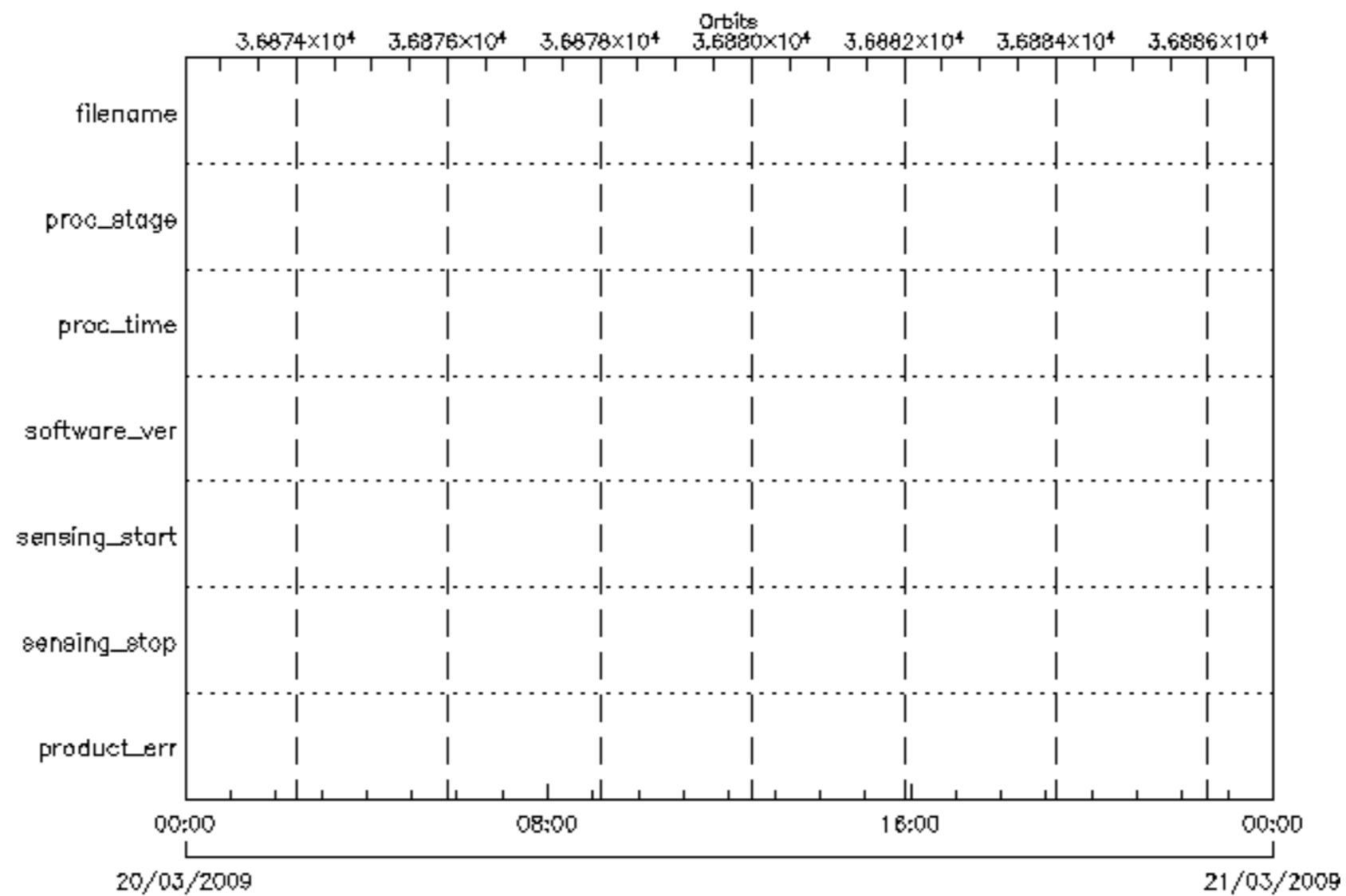
sensing\_start

software\_ver

proc\_time

proc\_stage

filename



product\_err

sensing\_stop

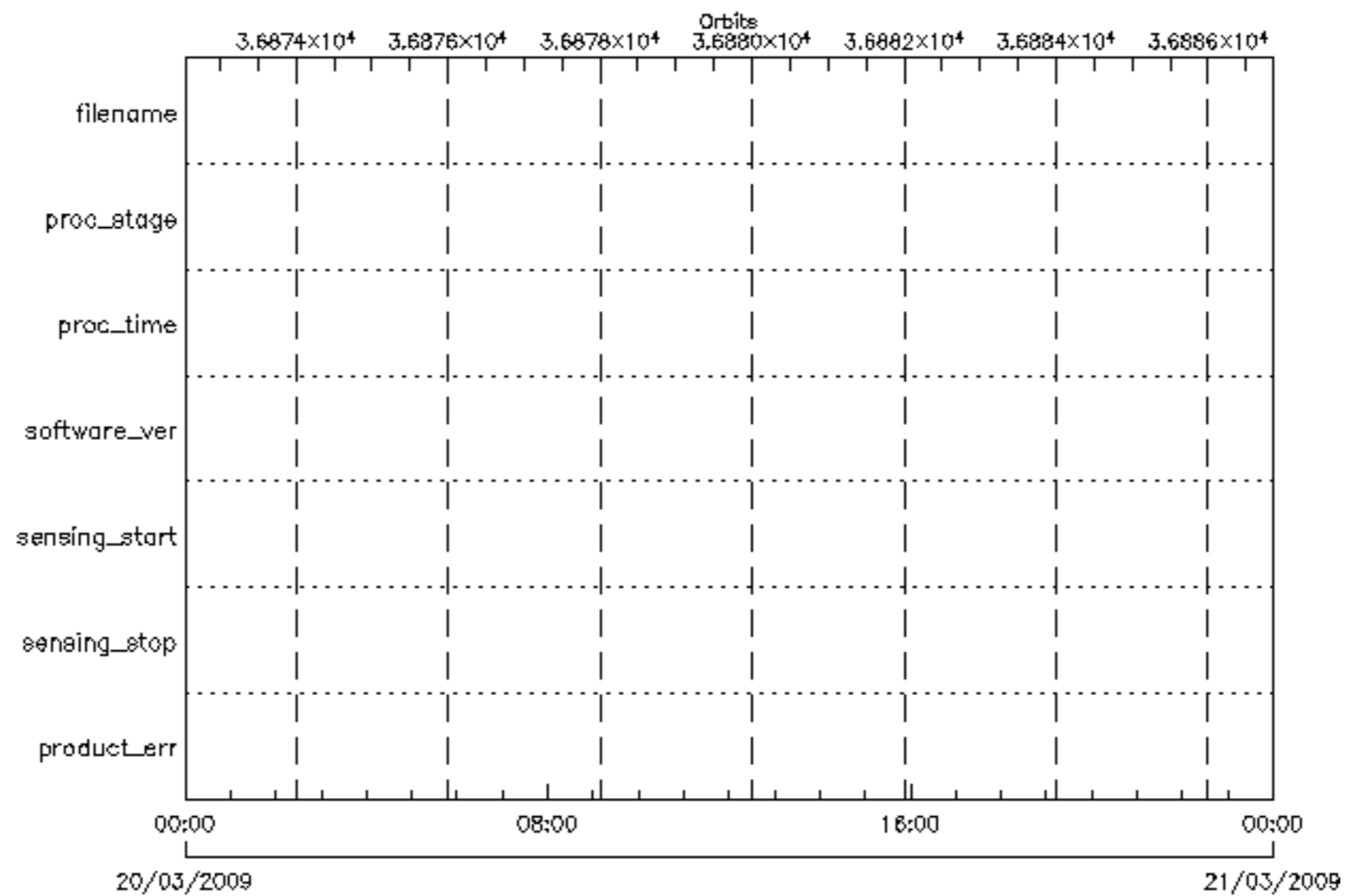
sensing\_start

software\_ver

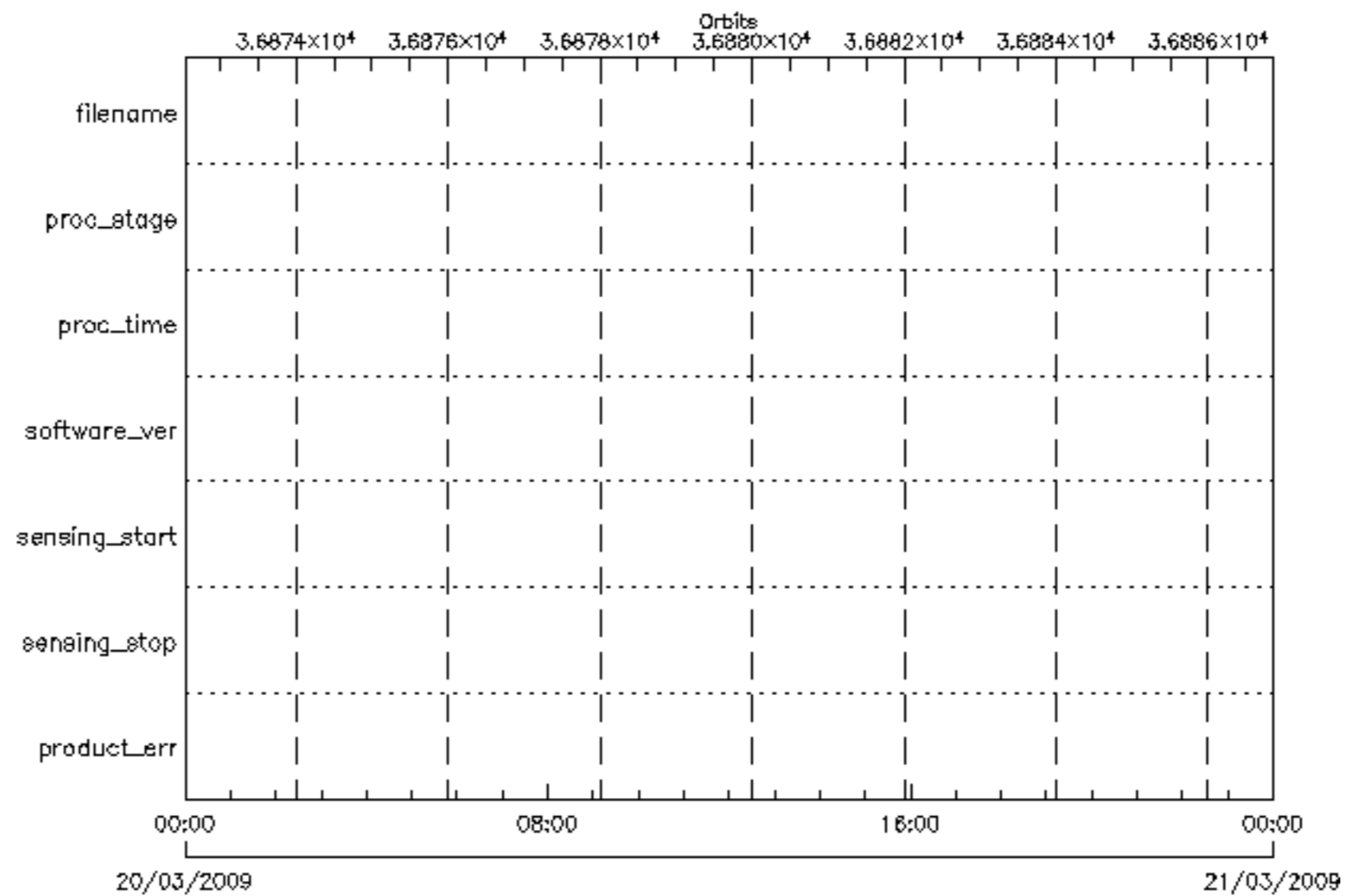
proc\_time

proc\_stage

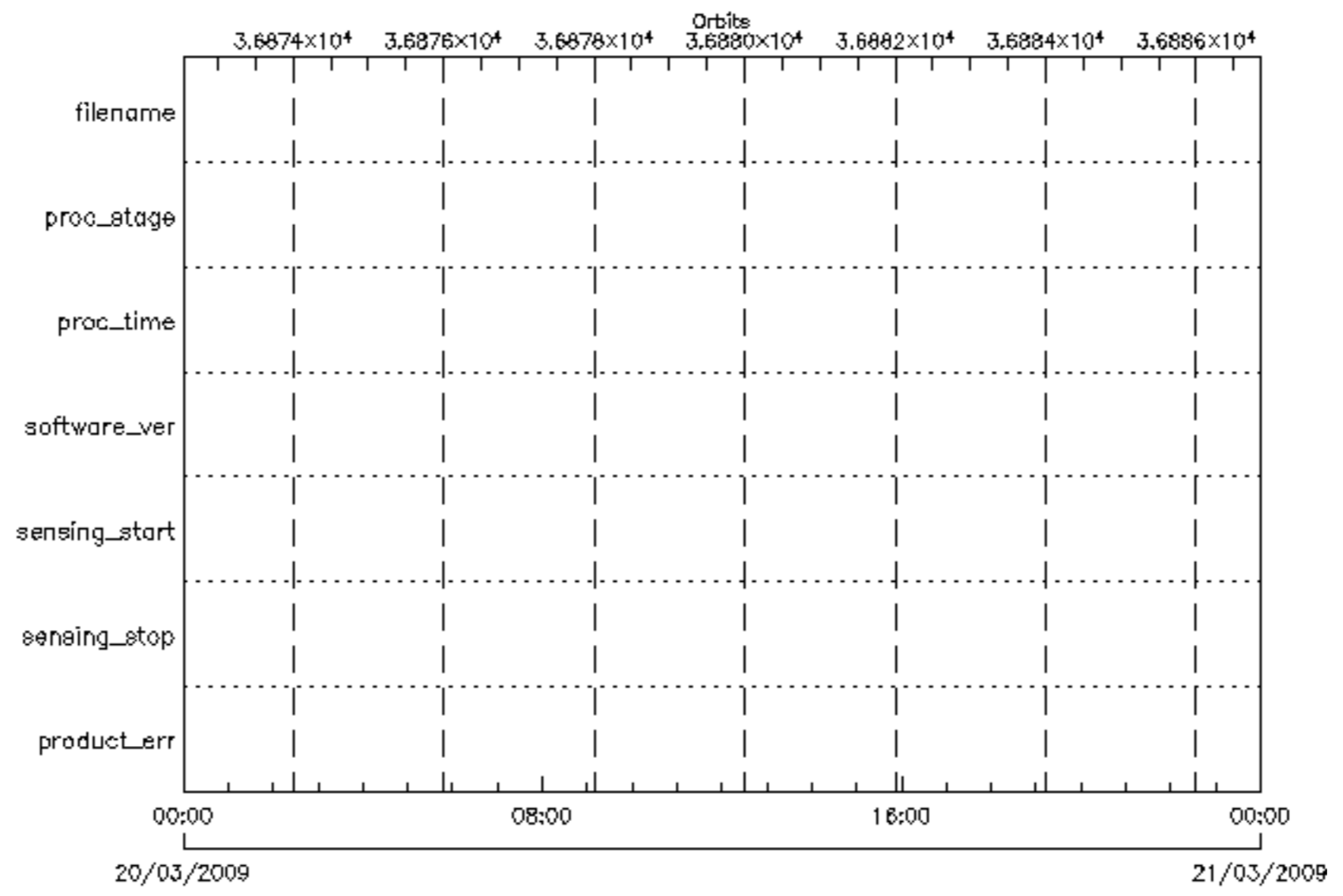
filename



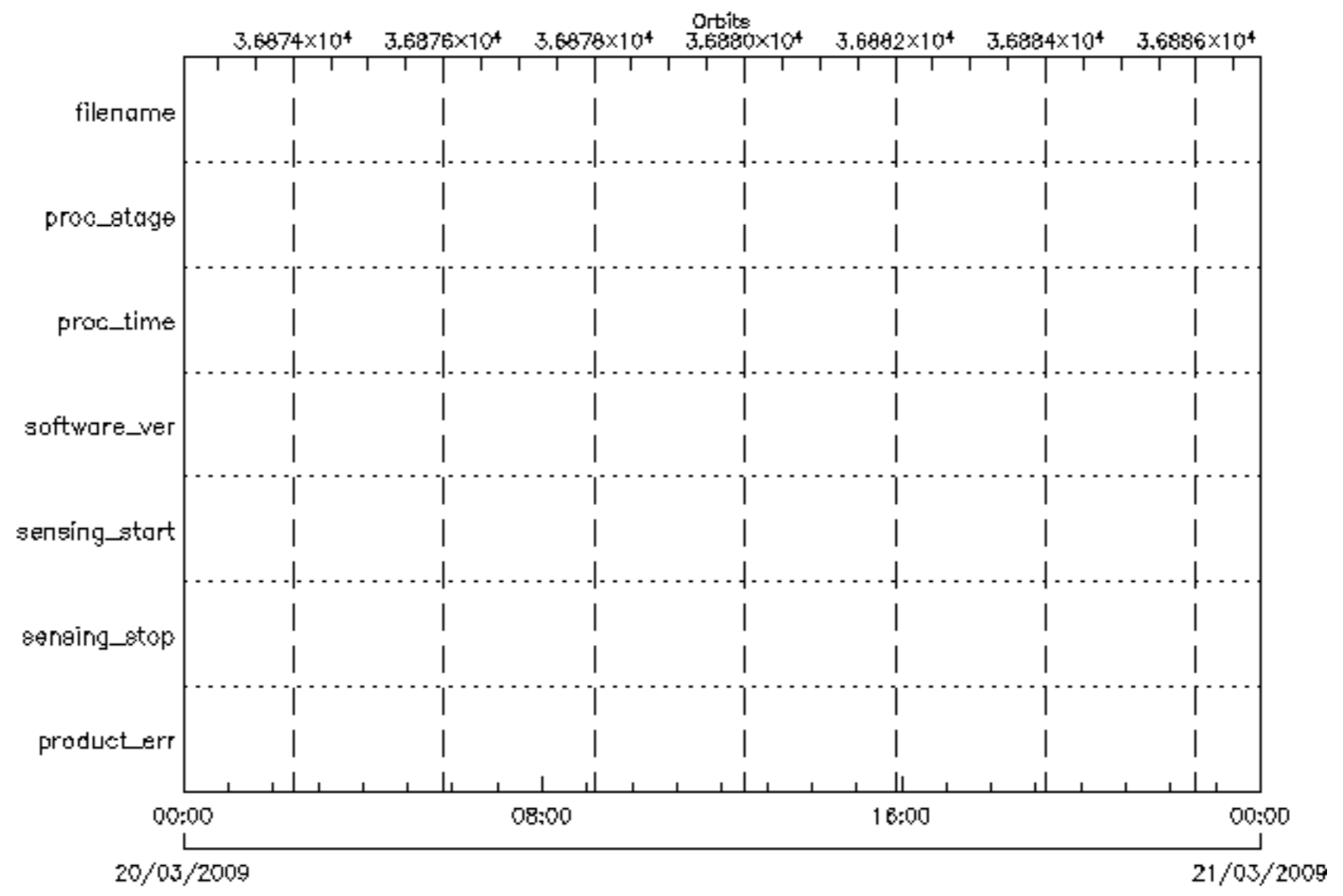
 product_err	 sensing_stop	 sensing_start	 software_ver
 proc_time	 proc_stage	 filename	

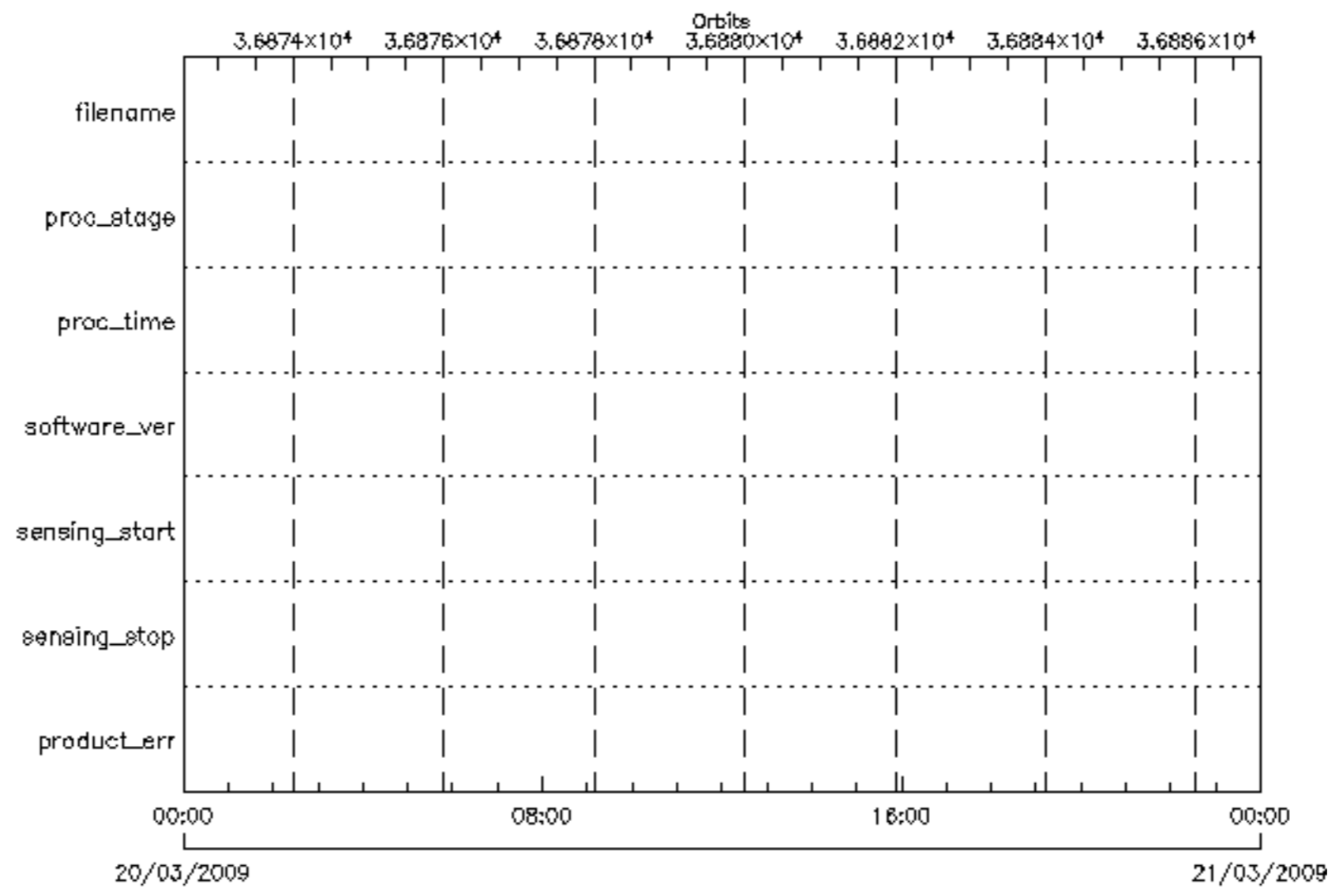


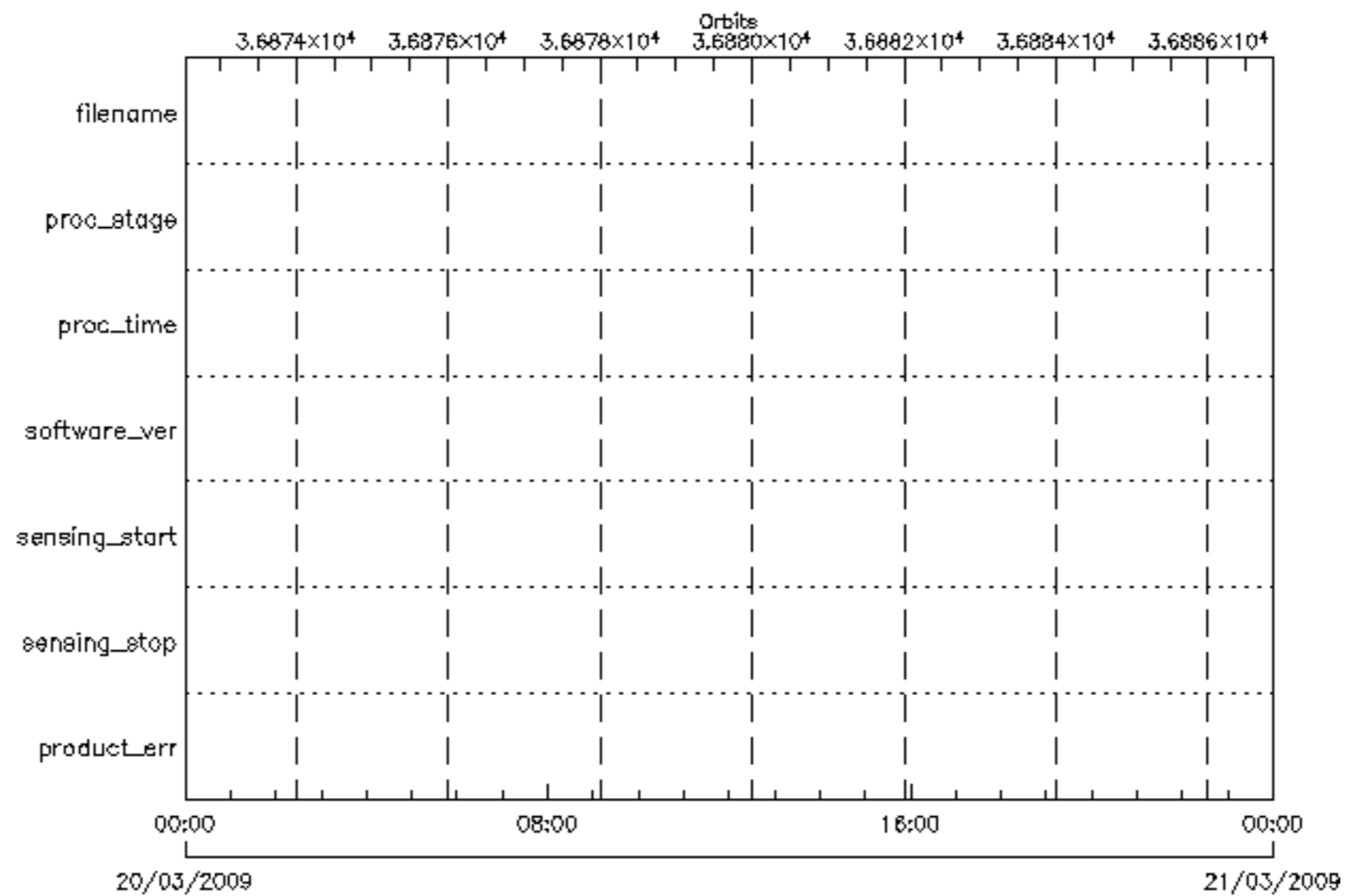
 product_err	 sensing_stop	 sensing_start	 software_ver
 proc_time	 proc_stage	 filename	











product\_err

sensing\_stop

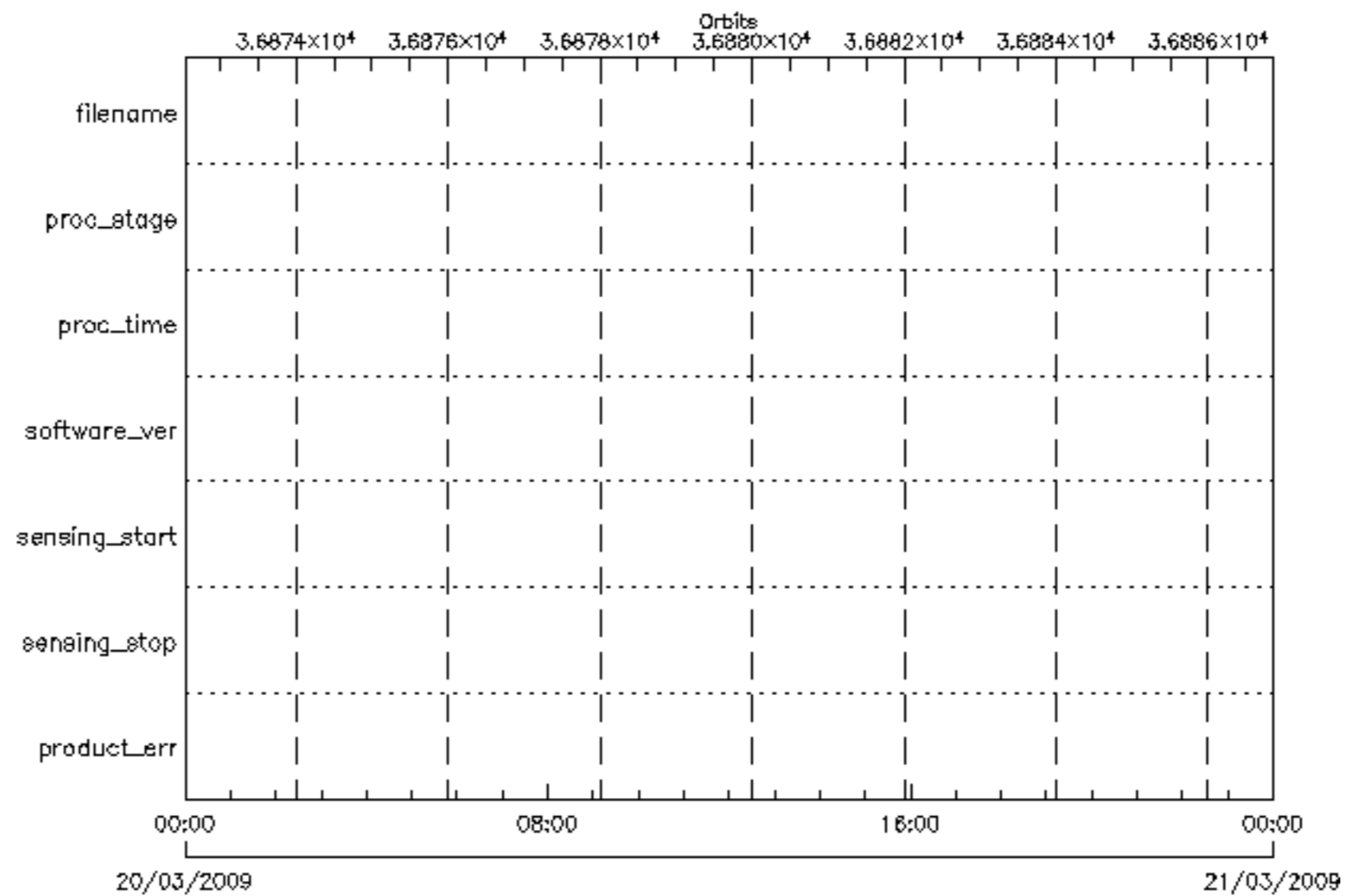
sensing\_start

software\_ver

proc\_time

proc\_stage

filename



product\_err

sensing\_stop

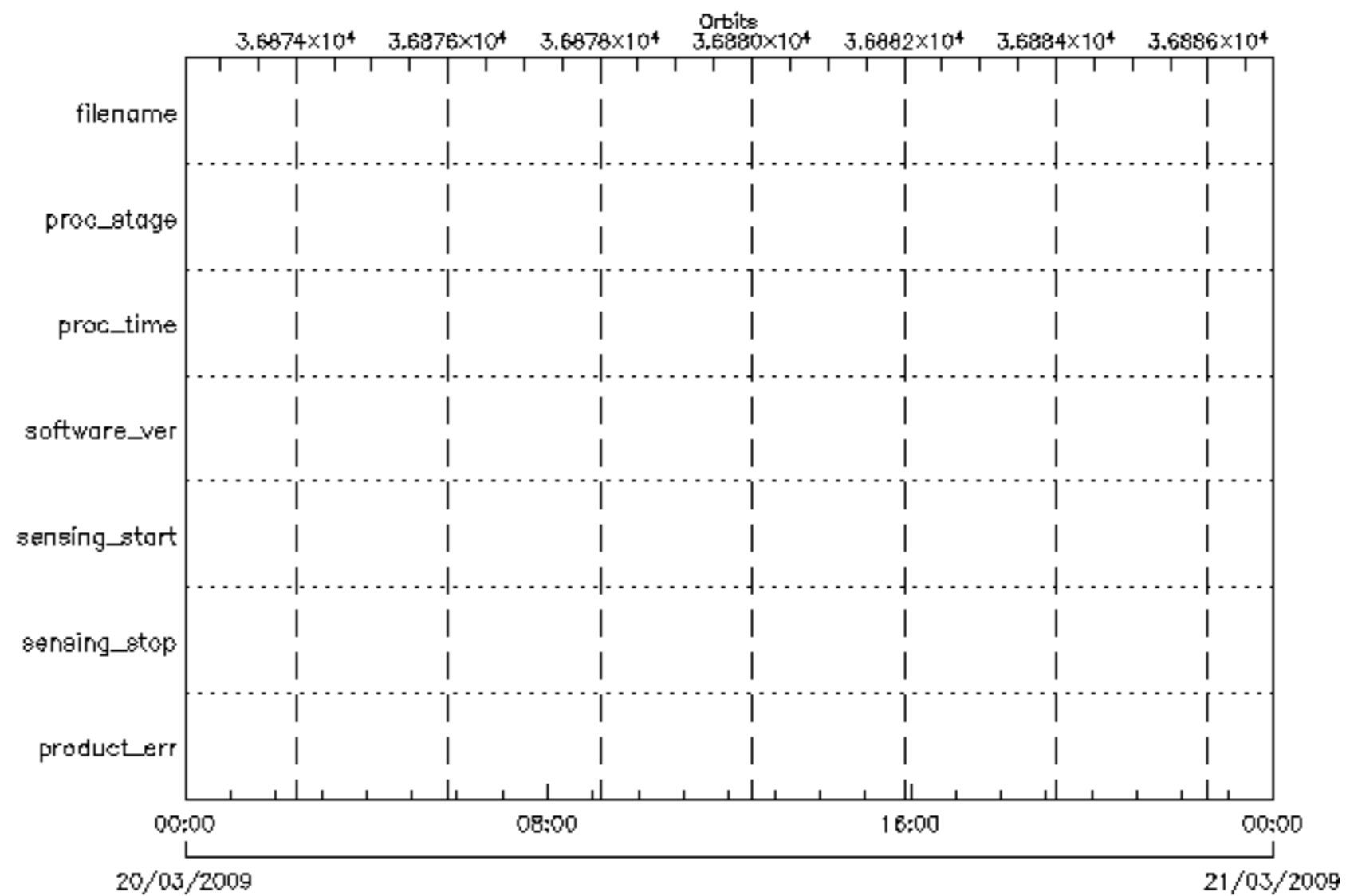
sensing\_start

software\_ver

proc\_time

proc\_stage

filename



product\_err

proc\_time

sensing\_stop

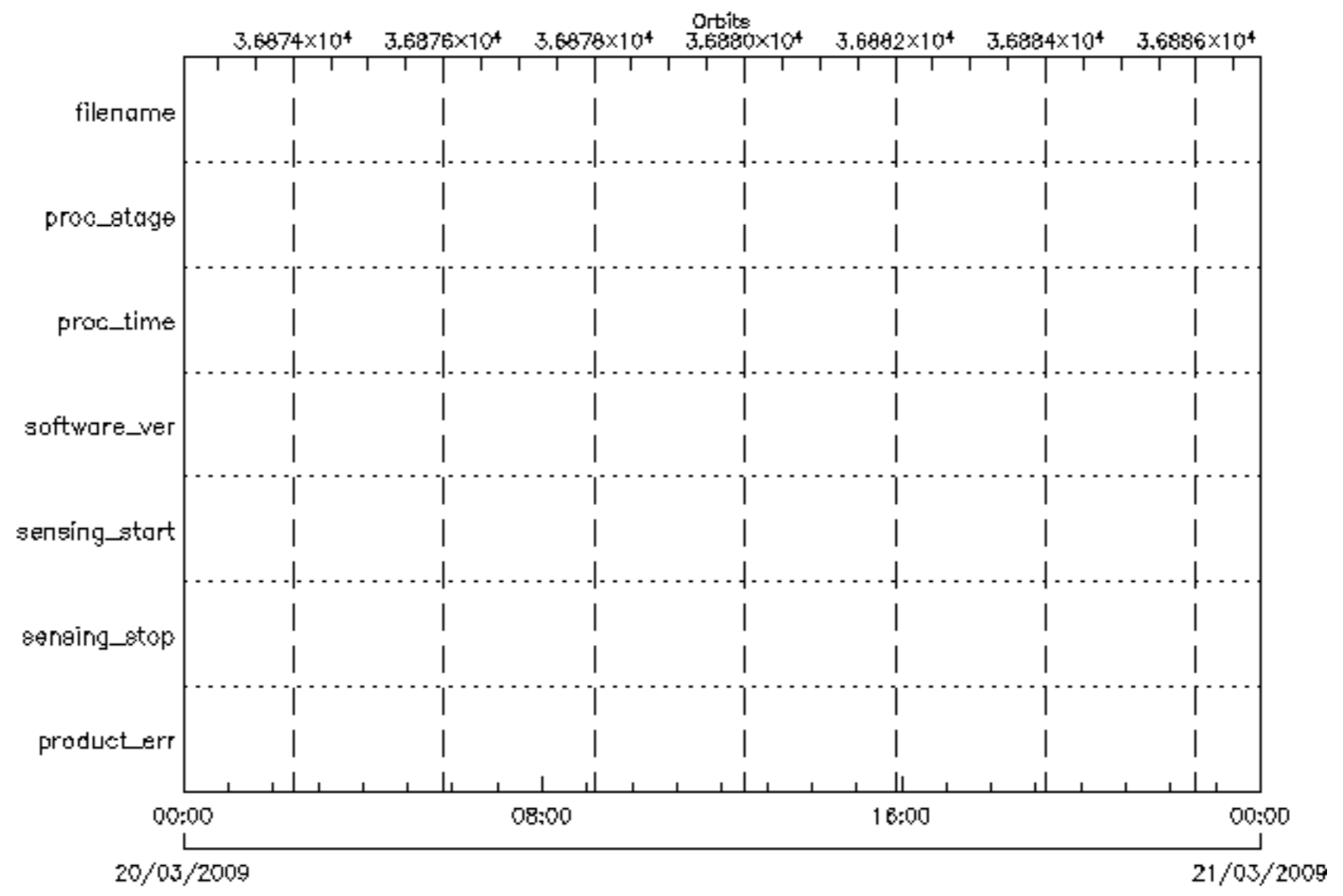
proc\_stage

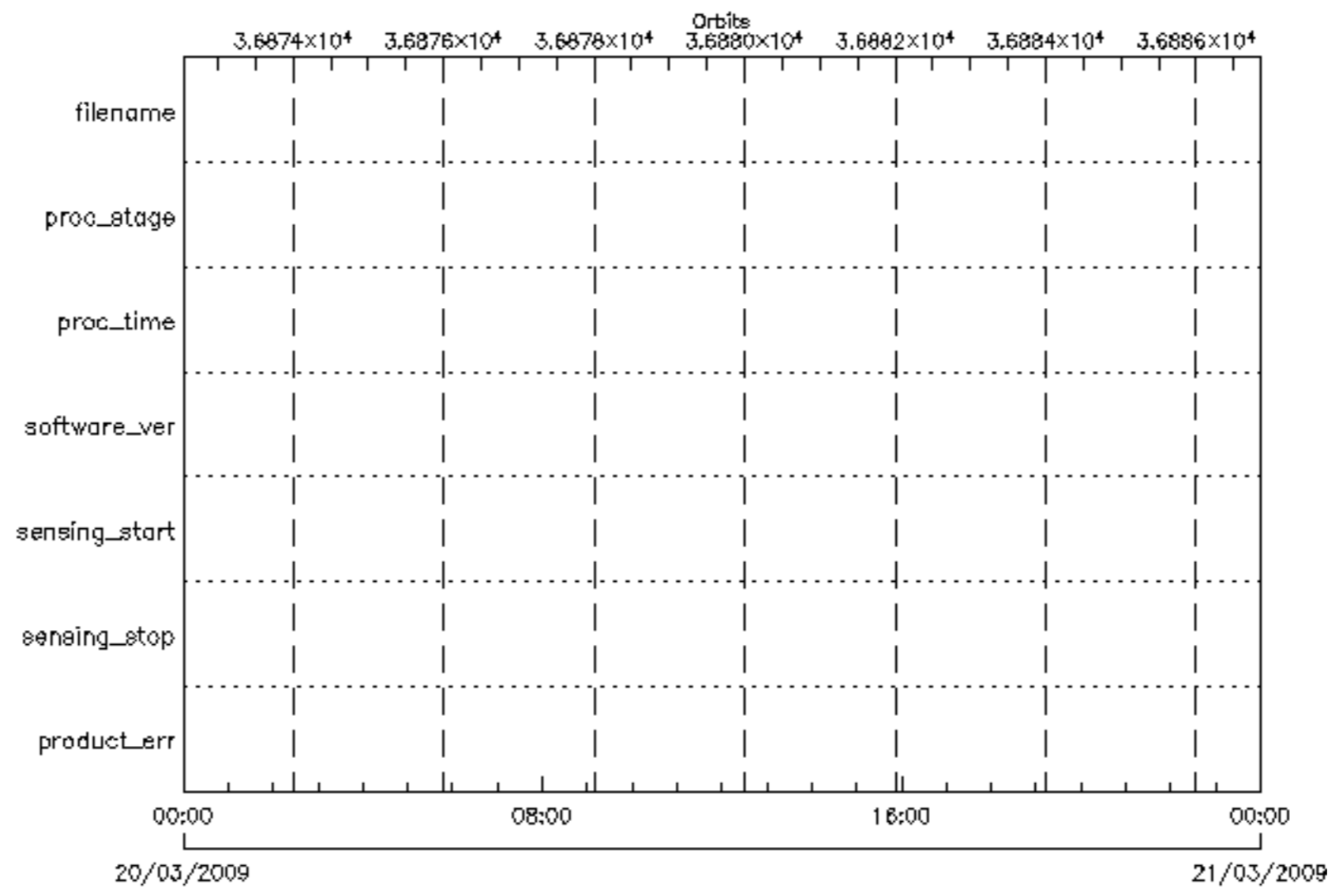
sensing\_start

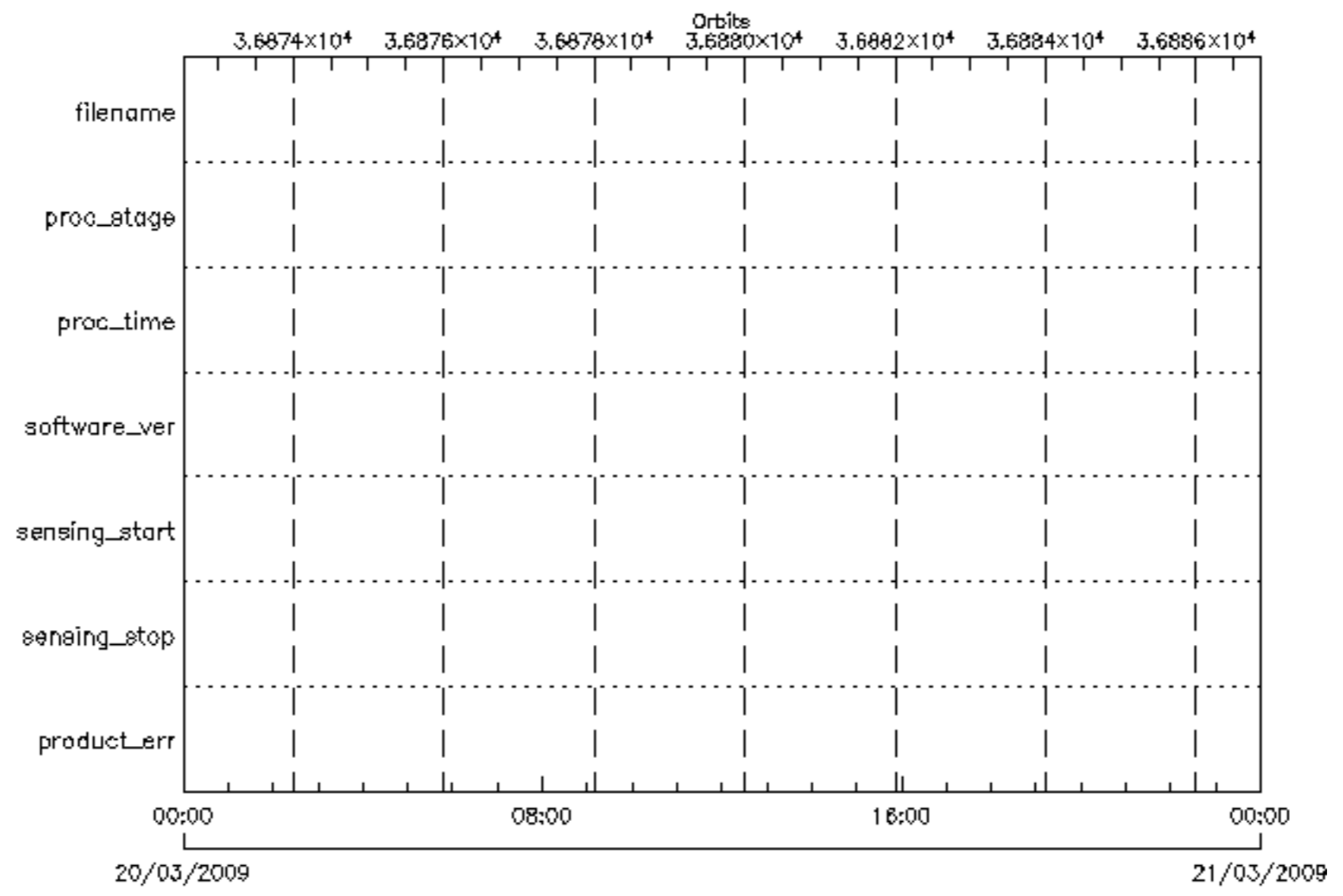
filename

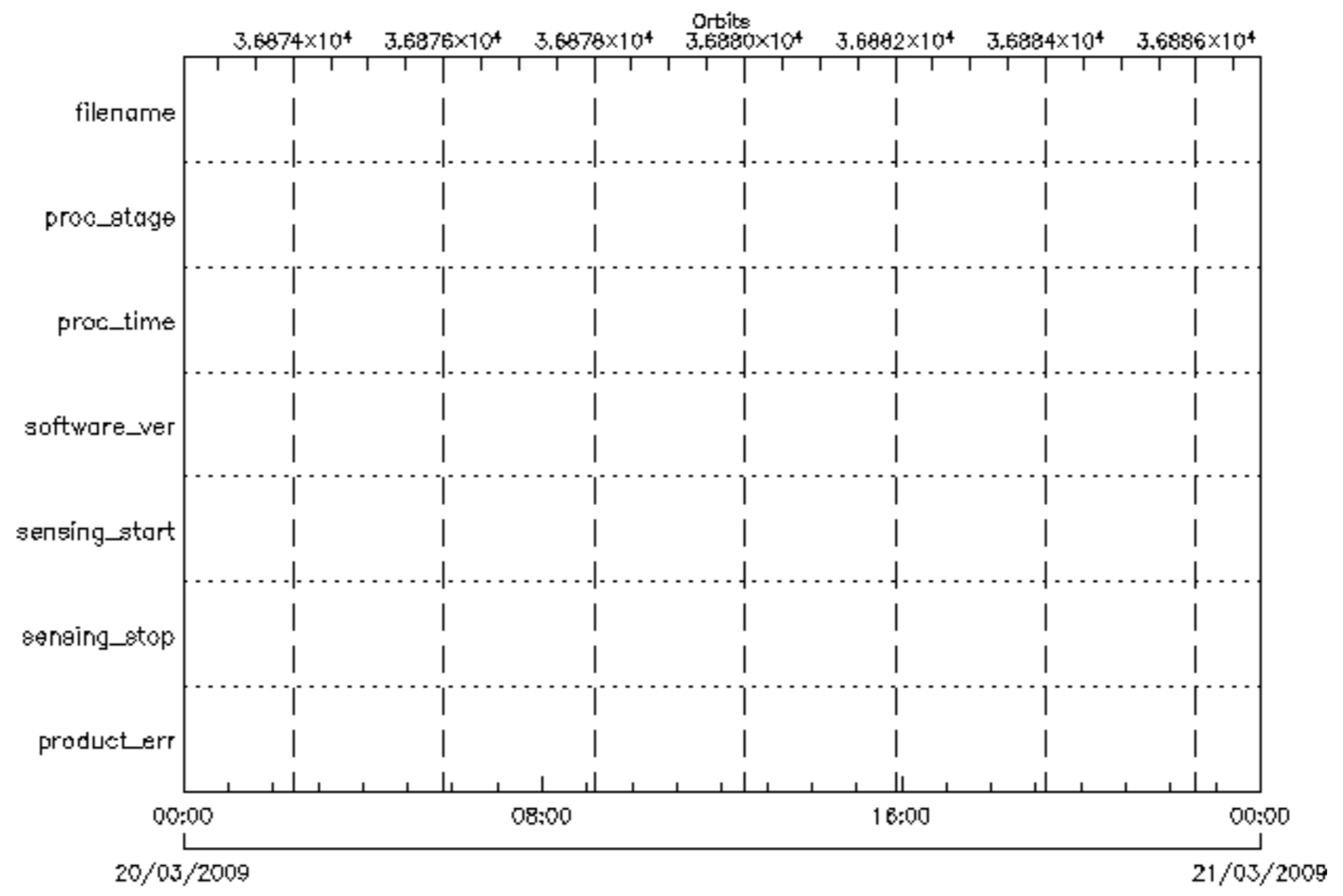
software\_ver

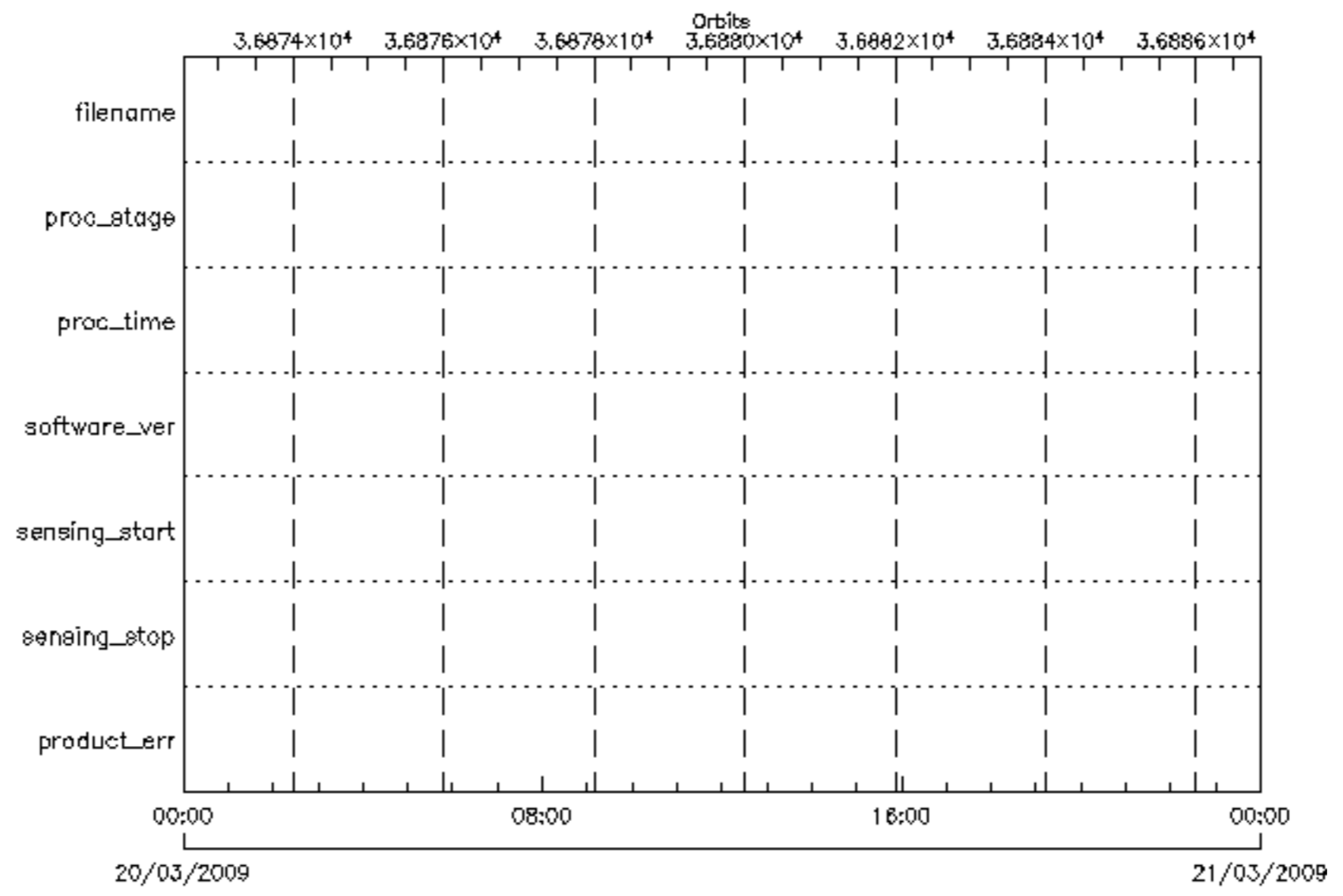




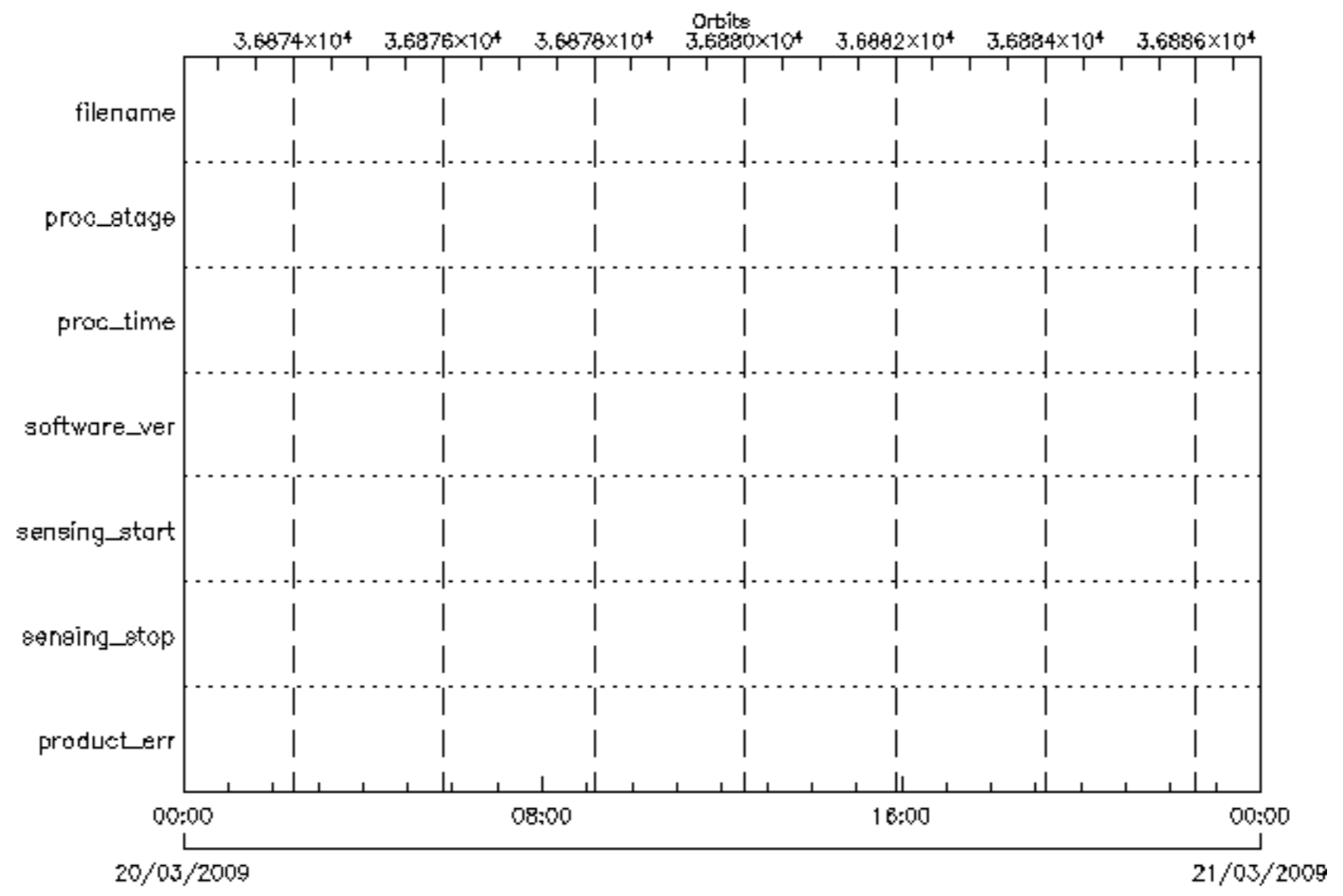


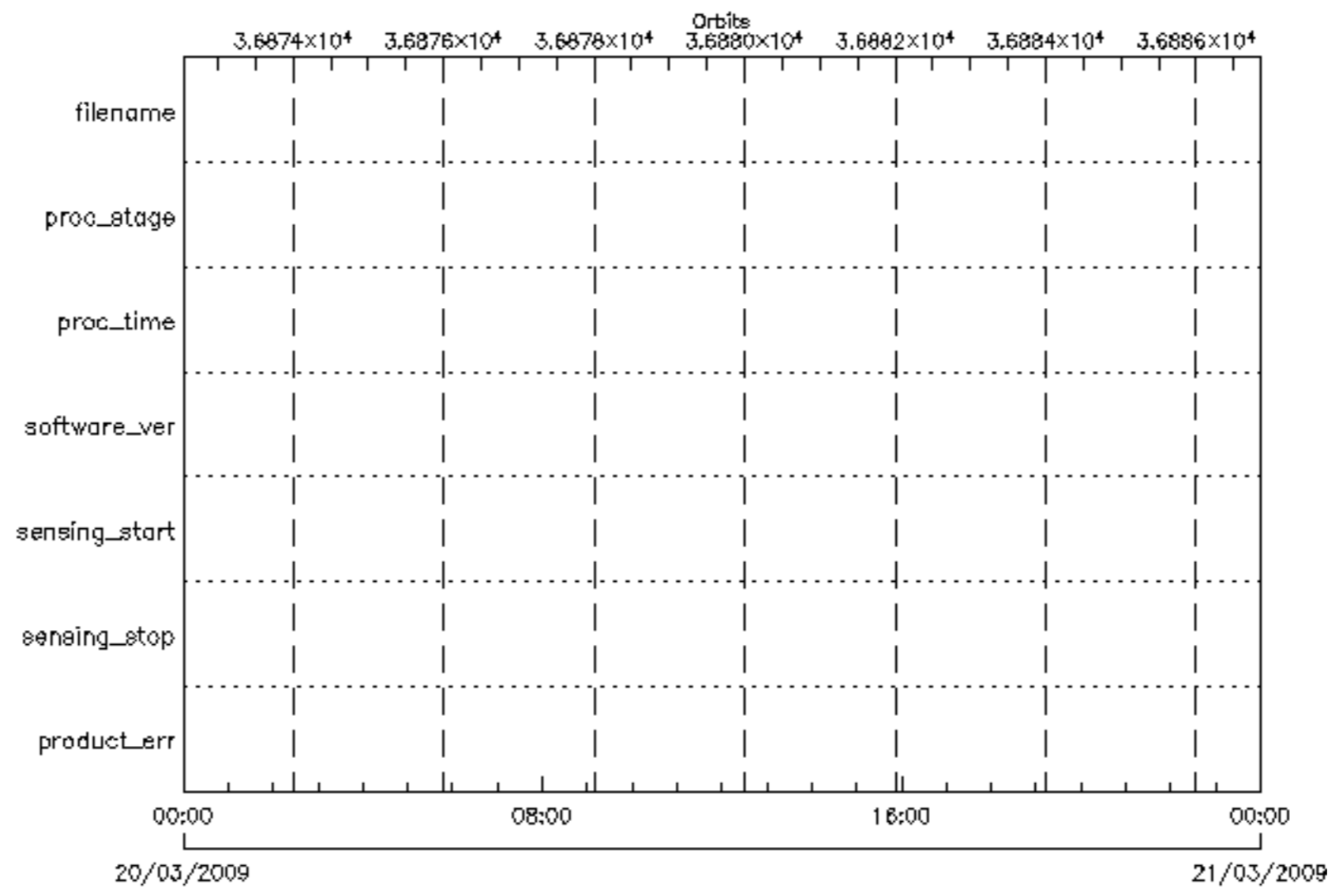


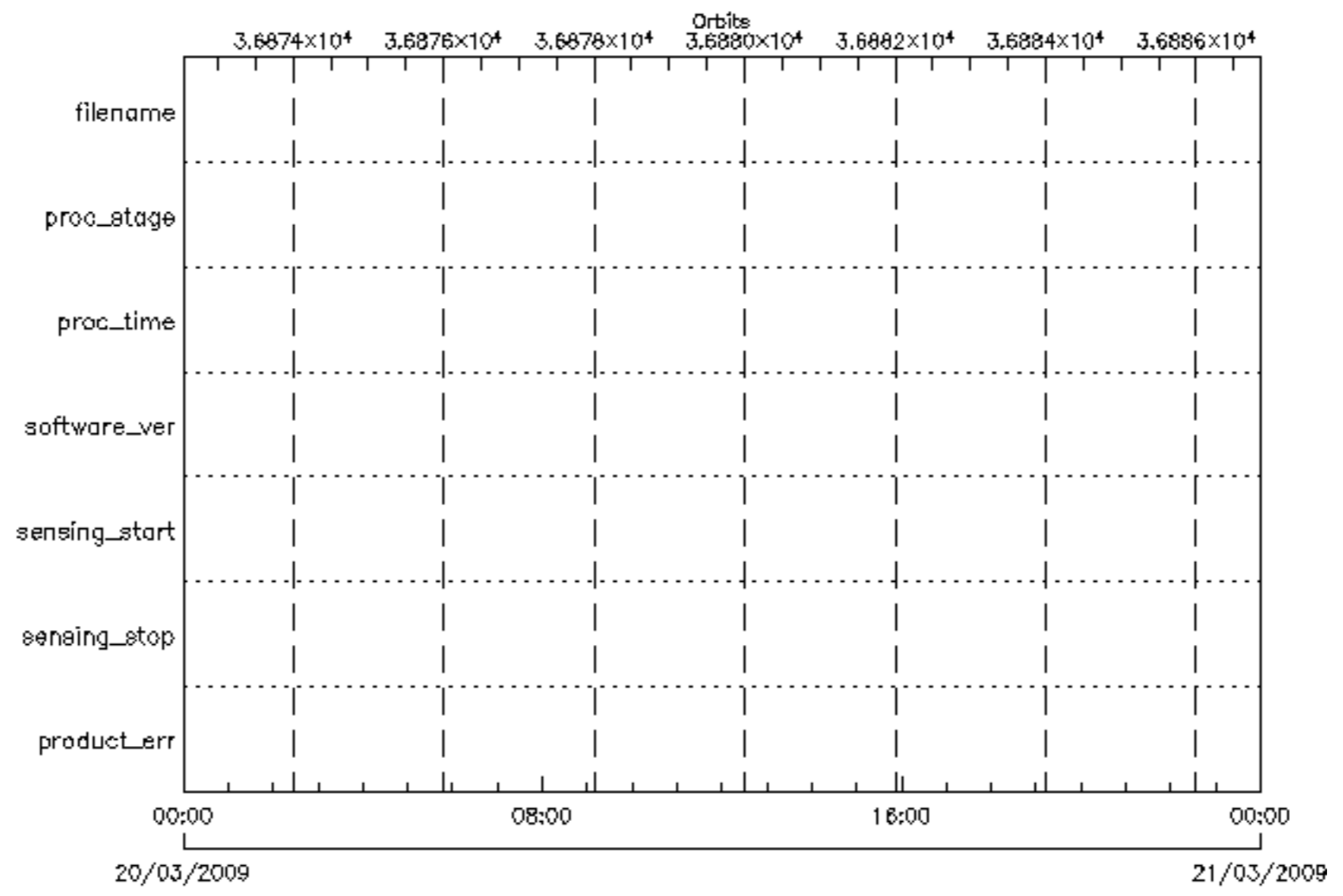


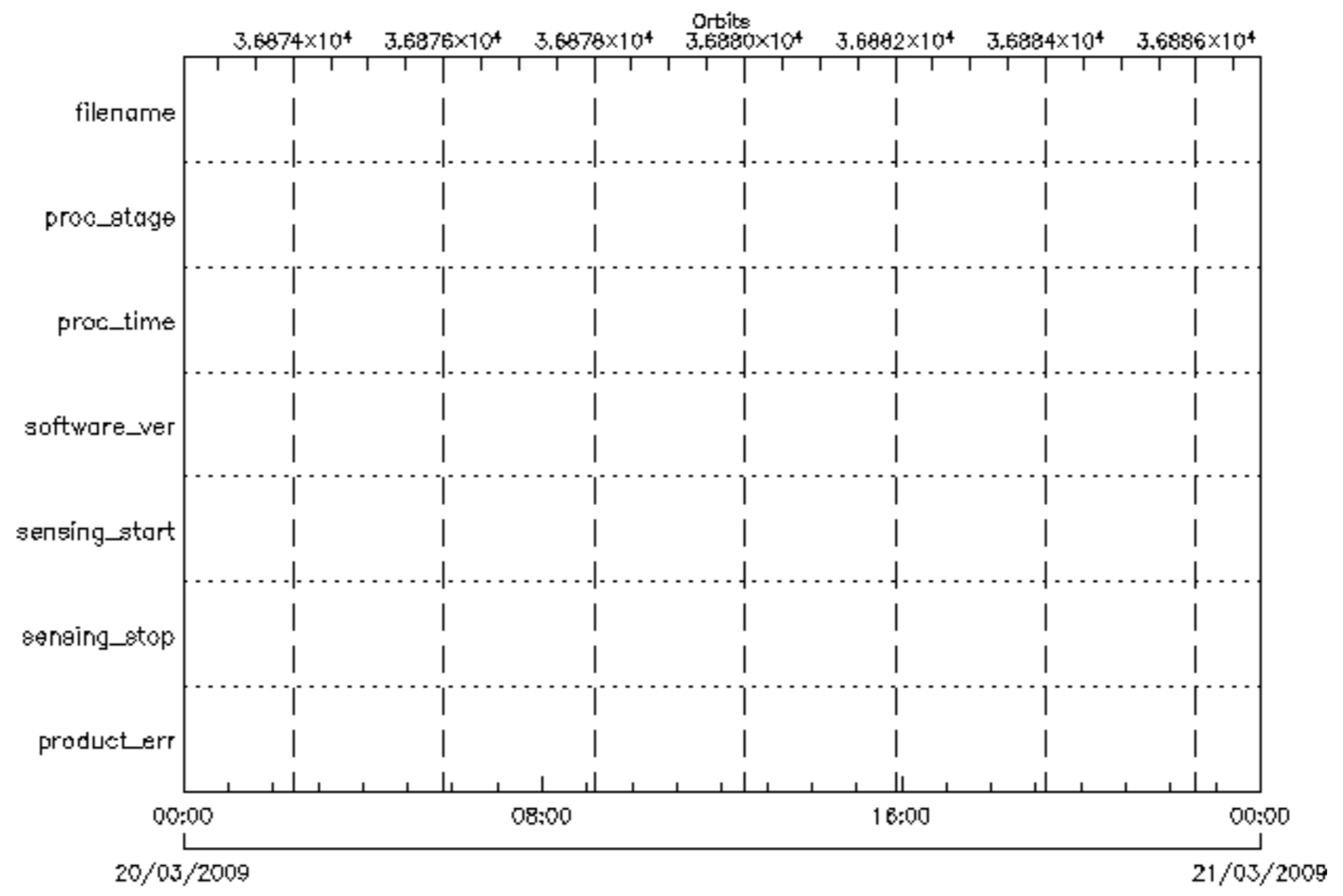


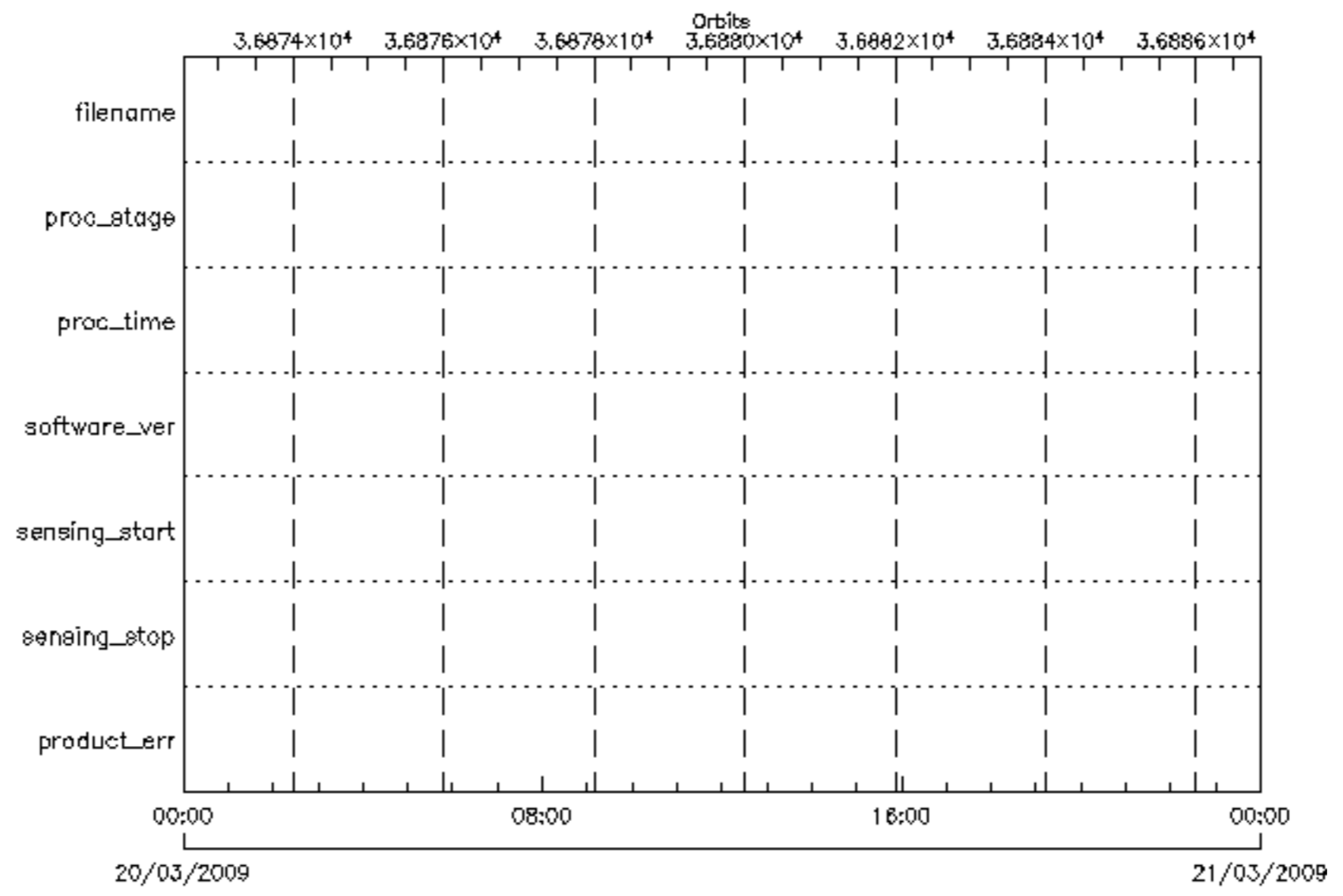


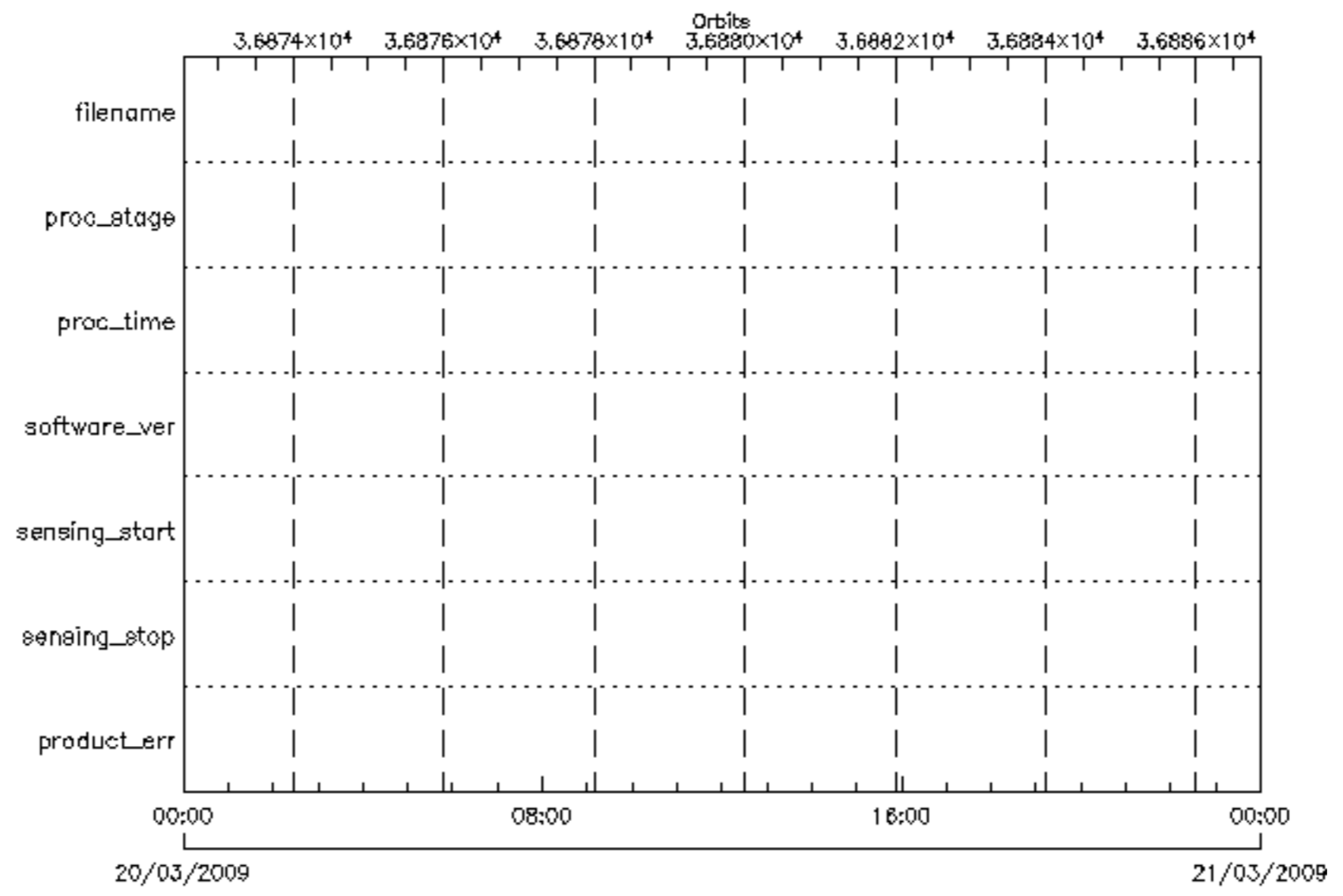




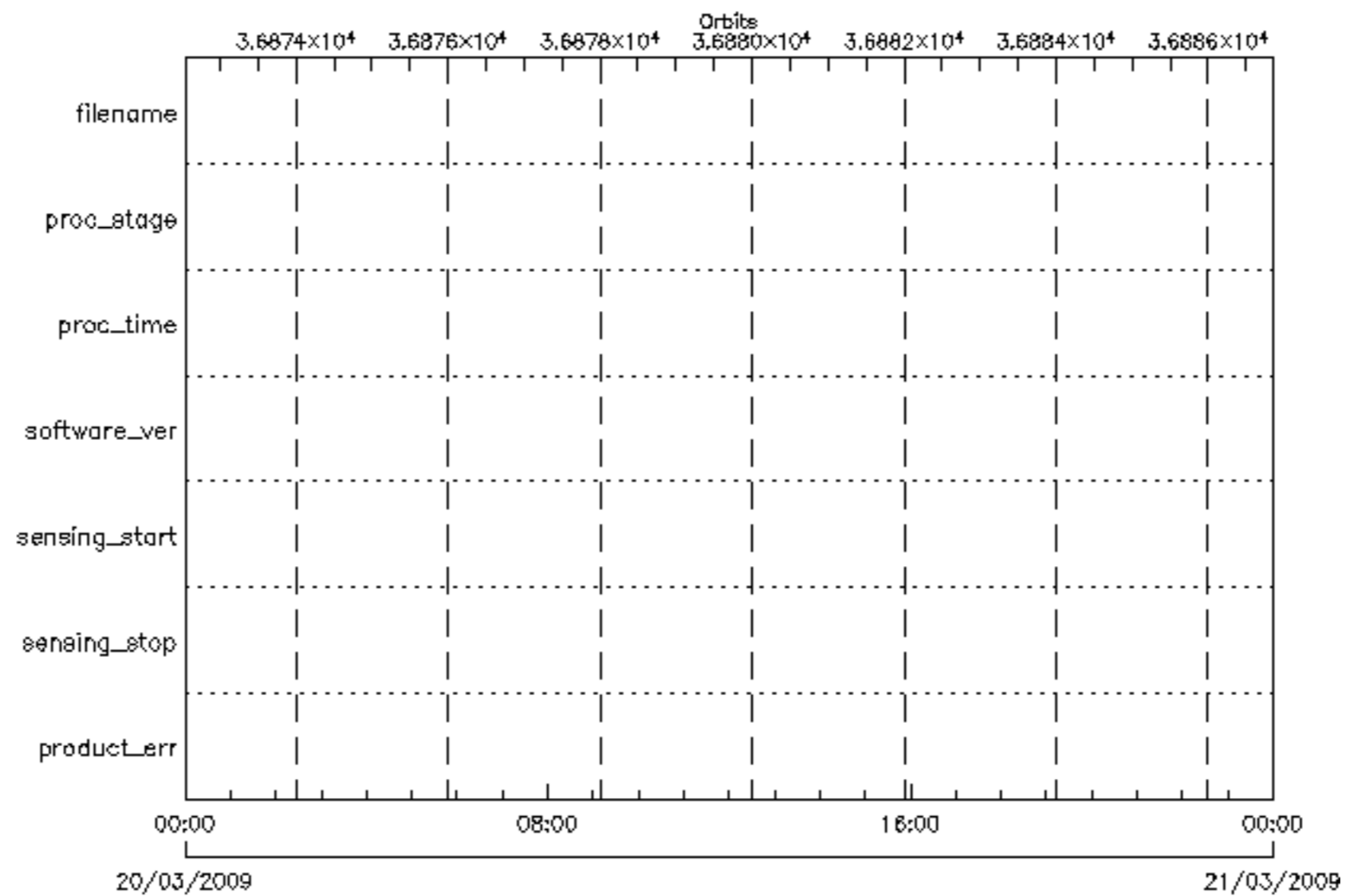












 product_err	 sensing_stop	 sensing_start	 software_ver
 proc_time	 proc_stage	 filename	

