

RA2, MWR & DORIS SUMMARY PRODUCTS REPORT

Reporting time: 20-03-2009 14:41:19.000
Trigger: Routine

	Period Start	Period Stop
UTC	18-MAR-2009 00:00:00.000	19-MAR-2009 00:00:00.000
Absolute Orbit	36843	36858
Cycle, Relative Orbit	0216	0231

Products inventoried

Gauge
PCF_RA2_ME__0P 99.90% of production inventoried
PCF_RA2_CAL_0P 100% of production inventoried
PCF_DOR_NAV_0P 95.78% of production inventoried
PCF_DOR_DOP_0P 98.88% of production inventoried
PCF_MWR_NL__0P 99.90% of production inventoried
PCF_RA2_MW__1P 99.90% of production inventoried
PCF_RA2_FGD_2P 99.90% of production inventoried
PCF_RA2_WWV_2P 99.90% of production inventoried

TABLE OF CONTENTS

Overall production

- [Inventoried production chart](#)
- [Inventoried production map](#)

Level 0

Planning vs. Production

Gauge
RA2_CAL_0P products: 1 produced; 0 gaps; 0 unplanned ; 0.00% of mission plan not covered by production
DOR_DOP_0P products: 16 produced; 12 gaps; 0 unplanned ; 0.99% of mission plan not covered by production
DOR_NAV_0P products: 16 produced; 11 gaps; 0 unplanned ; 3.87% of mission plan not covered by production
MWR_NL_0P products: 16 produced; 2 gaps; 0 unplanned ; 0.05% of mission plan not covered by production
RA2_ME_0P products: 17 produced; 2 gaps; 0 unplanned ; 0.10% of mission plan not covered by production

[Mission Plan vs. production chart](#)

Inventoried production: [RA2_CAL_0P](#) , [DOR_DOP_0P](#) , [DOR_NAV_0P](#) , [MWR_NL_0P](#) , [RA2_ME_0P](#)
 Missing products: [RA2_CAL_0P](#) , [DOR_DOP_0P](#) , [DOR_NAV_0P](#) , [MWR_NL_0P](#) , [RA2_ME_0P](#)
 Unplanned products: [RA2_CAL_0P](#) , [DOR_DOP_0P](#) , [DOR_NAV_0P](#) , [MWR_NL_0P](#) , [RA2_ME_0P](#)
 Overlaps: [RA2_CAL_0P](#) , [DOR_DOP_0P](#) , [DOR_NAV_0P](#) , [MWR_NL_0P](#) , [RA2_ME_0P](#)
 Duplicates: [RA2_CAL_0P](#) , [DOR_DOP_0P](#) , [DOR_NAV_0P](#) , [MWR_NL_0P](#) , [RA2_ME_0P](#)

ADF usage

Gauge
0 new ADFs in use for type RA2_CAL_0P N/A

[RA2_CAL_0P: ADFs usage](#)

Gauge
1 new ADFs in use for type DOR_DOP_0P N/A

[DOR_DOP_0P: ADFs usage](#)

Gauge
1 new ADFs in use for type DOR_NAV_0P N/A

[DOR_NAV_0P: ADFs usage](#)

Gauge

1 new ADFs in use for type MWR_NL__0P N/A
--

[MWR_NL__0P: ADFs usage](#)

Gauge
1 new ADFs in use for type RA2_ME__0P N/A

[RA2_ME__0P: ADFs usage](#)

Header checks

MPH errors

Gauge
0 RA2_CAL_0P products with wrong filename N/A
0 RA2_CAL_0P products with unknown processing stage N/A
0 RA2_CAL_0P products with unknown acquisition station N/A
0 RA2_CAL_0P products with unknown processing center N/A
0 RA2_CAL_0P products with wrong processing time N/A
1 RA2_CAL_0P products with software version not equal to the current version N/A
0 RA2_CAL_0P products with wrong sensing start N/A
0 RA2_CAL_0P products with wrong sensing stop N/A
0 RA2_CAL_0P products with wrong phase N/A
0 RA2_CAL_0P products with wrong state vector time N/A
0 RA2_CAL_0P products with unknown vector source N/A
1 RA2_CAL_0P products with UTC to SBT time too far from sensing time N/A
0 RA2_CAL_0P products with satellite binary time out-of-range N/A
0 RA2_CAL_0P products with wrong clock step N/A

0 RA2_CAL_0P products with leap utc set to blank N/A
0 RA2_CAL_0P products with leap err set N/A
0 RA2_CAL_0P products with product err set N/A
0 RA2_CAL_0P products with tot_size not equal to real file size N/A

[RA2_CAL_0P: MPH checks](#)

Gauge
0 DOR_DOP_0P products with wrong filename N/A
0 DOR_DOP_0P products with unknown processing stage N/A
0 DOR_DOP_0P products with unknown acquisition station N/A
0 DOR_DOP_0P products with unknown processing center N/A
0 DOR_DOP_0P products with wrong processing time N/A
0 DOR_DOP_0P products with software version not equal to the current version N/A
0 DOR_DOP_0P products with wrong sensing start N/A
0 DOR_DOP_0P products with wrong sensing stop N/A
0 DOR_DOP_0P products with wrong phase N/A
0 DOR_DOP_0P products with wrong state vector time N/A
0 DOR_DOP_0P products with unknown vector source N/A
14 DOR_DOP_0P products with UTC to SBT time too far from sensing time N/A
0 DOR_DOP_0P products with satellite binary time out-of-range N/A
0 DOR_DOP_0P products with wrong clock step N/A
0 DOR_DOP_0P products with leap utc set to blank N/A
0 DOR_DOP_0P products with leap err set N/A
0 DOR_DOP_0P products with product err set N/A
0 DOR_DOP_0P products with tot_size not equal to real file size N/A

[DOR_DOP_0P: MPH checks](#)

Gauge
0 DOR_NAV_0P products with wrong filename N/A
0 DOR_NAV_0P products with unknown processing stage N/A
0 DOR_NAV_0P products with unknown acquisition station N/A
0 DOR_NAV_0P products with unknown processing center N/A
0 DOR_NAV_0P products with wrong processing time N/A
0 DOR_NAV_0P products with software version not equal to the current version N/A
0 DOR_NAV_0P products with wrong sensing start N/A
0 DOR_NAV_0P products with wrong sensing stop N/A
0 DOR_NAV_0P products with wrong phase N/A
0 DOR_NAV_0P products with wrong state vector time N/A
0 DOR_NAV_0P products with unknown vector source N/A
8 DOR_NAV_0P products with UTC to SBT time too far from sensing time N/A
0 DOR_NAV_0P products with satellite binary time out-of-range N/A
0 DOR_NAV_0P products with wrong clock step N/A
0 DOR_NAV_0P products with leap utc set to blank N/A
0 DOR_NAV_0P products with leap err set N/A
0 DOR_NAV_0P products with product err set N/A
0 DOR_NAV_0P products with tot_size not equal to real file size N/A

[DOR_NAV_0P: MPH checks](#)

Gauge
0 MWR_NL__0P products with wrong filename N/A
0 MWR_NL__0P products with unknown processing stage N/A

0 MWR_NL__0P products with unknown acquisition station N/A
0 MWR_NL__0P products with unknown processing center N/A
0 MWR_NL__0P products with wrong processing time N/A
0 MWR_NL__0P products with software version not equal to the current version N/A
0 MWR_NL__0P products with wrong sensing start N/A
0 MWR_NL__0P products with wrong sensing stop N/A
0 MWR_NL__0P products with wrong phase N/A
0 MWR_NL__0P products with wrong state vector time N/A
0 MWR_NL__0P products with unknown vector source N/A
14 MWR_NL__0P products with UTC to SBT time too far from sensing time N/A
0 MWR_NL__0P products with satellite binary time out-of-range N/A
0 MWR_NL__0P products with wrong clock step N/A
0 MWR_NL__0P products with leap utc set to blank N/A
0 MWR_NL__0P products with leap err set N/A
0 MWR_NL__0P products with product err set N/A
0 MWR_NL__0P products with tot_size not equal to real file size N/A

[MWR_NL__0P: MPH checks](#)

Gauge
0 RA2_ME__0P products with wrong filename N/A
0 RA2_ME__0P products with unknown processing stage N/A
0 RA2_ME__0P products with unknown acquisition station N/A
0 RA2_ME__0P products with unknown processing center N/A
0 RA2_ME__0P products with wrong processing time N/A
0 RA2_ME__0P products with software version not equal to the current version N/A

0 RA2_ME__0P products with wrong sensing start N/A
0 RA2_ME__0P products with wrong sensing stop N/A
0 RA2_ME__0P products with wrong phase N/A
0 RA2_ME__0P products with wrong state vector time N/A
0 RA2_ME__0P products with unknown vector source N/A
15 RA2_ME__0P products with UTC to SBT time too far from sensing time N/A
0 RA2_ME__0P products with satellite binary time out-of-range N/A
0 RA2_ME__0P products with wrong clock step N/A
0 RA2_ME__0P products with leap utc set to blank N/A
0 RA2_ME__0P products with leap err set N/A
0 RA2_ME__0P products with product err set N/A
0 RA2_ME__0P products with tot_size not equal to real file size N/A

[RA2_ME__0P: MPH checks](#)

SPH errors

Gauge
0 ADFs not covering sensing time are referenced in RA2_CAL_0P products N/A
0 RA2_CAL_0P products with start_lat out of range N/A
0 RA2_CAL_0P products with start_long out of range N/A
0 RA2_CAL_0P products with stop_lat out of range N/A
0 RA2_CAL_0P products with stop_long out of range N/A
0 RA2_CAL_0P products with sat_track out of range N/A
0 RA2_CAL_0P products with num_error_ISPs out of range N/A
0 RA2_CAL_0P products with num_missing_ISPs out of range N/A
0 RA2_CAL_0P products with num_discarded_ISPs out of range N/A

0 RA2_CAL_0P products with num_RS_ISPs out of range N/A
0 RA2_CAL_0P products with ISP_errors_significant set to 1 N/A
0 RA2_CAL_0P products with missing_ISPs_significant set to 1 N/A
0 RA2_CAL_0P products with ISP_discarded_significant set to 1 N/A
0 RA2_CAL_0P products with RS_significant set to 1 N/A

[RA2_CAL_0P: SPH checks](#)

Gauge
0 ADFs not covering sensing time are referenced in DOR_DOP_0P products N/A
0 DOR_DOP_0P products with start_lat out of range N/A
0 DOR_DOP_0P products with start_long out of range N/A
0 DOR_DOP_0P products with stop_lat out of range N/A
0 DOR_DOP_0P products with stop_long out of range N/A
0 DOR_DOP_0P products with sat_track out of range N/A
0 DOR_DOP_0P products with num_error_ISPs out of range N/A
0 DOR_DOP_0P products with num_missing_ISPs out of range N/A
0 DOR_DOP_0P products with num_discarded_ISPs out of range N/A
0 DOR_DOP_0P products with num_RS_ISPs out of range N/A
0 DOR_DOP_0P products with ISP_errors_significant set to 1 N/A
0 DOR_DOP_0P products with missing_ISPs_significant set to 1 N/A
0 DOR_DOP_0P products with ISP_discarded_significant set to 1 N/A
0 DOR_DOP_0P products with RS_significant set to 1 N/A

[DOR_DOP_0P: SPH checks](#)

Gauge
0 ADFs not covering sensing time are referenced in DOR_NAV_0P products N/A

0 DOR_NAV_0P products with start_lat out of range N/A
0 DOR_NAV_0P products with start_long out of range N/A
0 DOR_NAV_0P products with stop_lat out of range N/A
0 DOR_NAV_0P products with stop_long out of range N/A
0 DOR_NAV_0P products with sat_track out of range N/A
0 DOR_NAV_0P products with num_error_ISPs out of range N/A
0 DOR_NAV_0P products with num_missing_ISPs out of range N/A
0 DOR_NAV_0P products with num_discarded_ISPs out of range N/A
0 DOR_NAV_0P products with num_RS_ISPs out of range N/A
0 DOR_NAV_0P products with ISP_errors_significant set to 1 N/A
0 DOR_NAV_0P products with missing_ISPs_significant set to 1 N/A
0 DOR_NAV_0P products with ISP_discarded_significant set to 1 N/A
0 DOR_NAV_0P products with RS_significant set to 1 N/A

[DOR_NAV_0P: SPH checks](#)

Gauge
0 ADFs not covering sensing time are referenced in MWR_NL__0P products N/A
0 MWR_NL__0P products with start_lat out of range N/A
0 MWR_NL__0P products with start_long out of range N/A
0 MWR_NL__0P products with stop_lat out of range N/A
0 MWR_NL__0P products with stop_long out of range N/A
0 MWR_NL__0P products with sat_track out of range N/A
0 MWR_NL__0P products with num_error_ISPs out of range N/A
0 MWR_NL__0P products with num_missing_ISPs out of range N/A
0 MWR_NL__0P products with num_discarded_ISPs out of range N/A

0 MWR_NL__0P products with num_RS_ISPs out of range N/A
0 MWR_NL__0P products with ISP_errors_significant set to 1 N/A
0 MWR_NL__0P products with missing_ISPs_significant set to 1 N/A
0 MWR_NL__0P products with ISP_discarded_significant set to 1 N/A
0 MWR_NL__0P products with RS_significant set to 1 N/A

[MWR_NL__0P: SPH checks](#)

Gauge
0 ADFs not covering sensing time are referenced in RA2_ME__0P products N/A
0 RA2_ME__0P products with start_lat out of range N/A
0 RA2_ME__0P products with start_long out of range N/A
0 RA2_ME__0P products with stop_lat out of range N/A
0 RA2_ME__0P products with stop_long out of range N/A
0 RA2_ME__0P products with sat_track out of range N/A
0 RA2_ME__0P products with num_error_ISPs out of range N/A
0 RA2_ME__0P products with num_missing_ISPs out of range N/A
0 RA2_ME__0P products with num_discarded_ISPs out of range N/A
0 RA2_ME__0P products with num_RS_ISPs out of range N/A
0 RA2_ME__0P products with ISP_errors_significant set to 1 N/A
0 RA2_ME__0P products with missing_ISPs_significant set to 1 N/A
0 RA2_ME__0P products with ISP_discarded_significant set to 1 N/A
0 RA2_ME__0P products with RS_significant set to 1 N/A

[RA2_ME__0P: SPH checks](#)

Level 1

Planning vs. Production

Gauge
RA2_MW__1P products: 17 produced; 2 gaps; 0 unplanned ; 0.10% of mission plan not covered by production

[Mission Plan vs. production chart](#)

Inventoried production: [RA2_MW__1P](#)

Missing products: [RA2_MW__1P](#)

Unplanned products: [RA2_MW__1P](#)

Overlaps: [RA2_MW__1P](#)

Duplicates: [RA2_MW__1P](#)

ADF usage

Gauge
Current IECF list for ADFs not available N/A
0 differences with IECF detected for type RA2_MW__1P N/A
0 new ADFs in use for type RA2_MW__1P N/A

[RA2_MW__1P: ADFs usage](#)

Header checks

MPH errors

Gauge
0 RA2_MW__1P products with wrong filename N/A
0 RA2_MW__1P products with unknown processing stage N/A
0 RA2_MW__1P products with unknown acquisition station N/A
0 RA2_MW__1P products with unknown processing center N/A

0 RA2_MW__1P products with wrong processing time N/A
17 RA2_MW__1P products with software version not equal to the current version N/A
0 RA2_MW__1P products with wrong sensing start N/A
0 RA2_MW__1P products with wrong sensing stop N/A
0 RA2_MW__1P products with wrong phase N/A
17 RA2_MW__1P products with wrong state vector time N/A
0 RA2_MW__1P products with unknown vector source N/A
15 RA2_MW__1P products with UTC to SBT time too far from sensing time N/A
0 RA2_MW__1P products with satellite binary time out-of-range N/A
0 RA2_MW__1P products with wrong clock step N/A
0 RA2_MW__1P products with leap utc set to blank N/A
0 RA2_MW__1P products with leap err set N/A
0 RA2_MW__1P products with product err set N/A
0 RA2_MW__1P products with tot_size not equal to real file size N/A

[RA2_MW__1P: MPH checks](#)

SPH errors

Gauge
17 ADFs not covering sensing time are referenced in RA2_MW__1P products N/A
0 RA2_MW__1P products with processing errors significance flag set N/A
0 RA2_MW__1P products with percentage DSRs free of processing errors below threshold N/A
0 RA2_MW__1P products with percentage of valid measurements below threshold N/A
4 RA2_MW__1P products with percentage of 320 MHz band processed below threshold N/A
4 RA2_MW__1P products with percentage of 80 MHz band processed above threshold N/A
2 RA2_MW__1P products with percentage of 20 MHz band processed above threshold N/A

Level 2

Planning vs. Production

Gauge
RA2_FGD_2P products: 17 produced; 2 gaps; 0 unplanned ; 0.10% of mission plan not covered by production
RA2_WWV_2P products: 17 produced; 2 gaps; 0 unplanned ; 0.10% of mission plan not covered by production

[Mission Plan vs. production chart](#)

Inventoried production: [RA2_FGD_2P](#) , [RA2_WWV_2P](#)

Missing products: [RA2_FGD_2P](#) , [RA2_WWV_2P](#)

Unplanned products: [RA2_FGD_2P](#) , [RA2_WWV_2P](#)

Overlaps: [RA2_FGD_2P](#) , [RA2_WWV_2P](#)

Duplicates: [RA2_FGD_2P](#) , [RA2_WWV_2P](#)

ADF usage

Gauge
Current IECF list for ADFs not available N/A
191 differences with IECF detected for type RA2_FGD_2P N/A
27 new ADFs in use for type RA2_FGD_2P N/A

[RA2_FGD_2P: ADFs usage](#)

Gauge
Current IECF list for ADFs not available N/A
206 differences with IECF detected for type RA2_WWV_2P N/A
43 new ADFs in use for type RA2_WWV_2P N/A

[RA2_WWV_2P: ADFs usage](#)

Header checks

MPH errors

Gauge
0 RA2_FGD_2P products with wrong filename N/A
0 RA2_FGD_2P products with unknown processing stage N/A
0 RA2_FGD_2P products with unknown acquisition station N/A
0 RA2_FGD_2P products with unknown processing center N/A
0 RA2_FGD_2P products with wrong processing time N/A
17 RA2_FGD_2P products with software version not equal to the current version N/A
0 RA2_FGD_2P products with wrong sensing start N/A
0 RA2_FGD_2P products with wrong sensing stop N/A
0 RA2_FGD_2P products with wrong phase N/A
17 RA2_FGD_2P products with wrong state vector time N/A
0 RA2_FGD_2P products with unknown vector source N/A
15 RA2_FGD_2P products with UTC to SBT time too far from sensing time N/A
0 RA2_FGD_2P products with satellite binary time out-of-range N/A
0 RA2_FGD_2P products with wrong clock step N/A
0 RA2_FGD_2P products with leap utc set to blank N/A
0 RA2_FGD_2P products with leap err set N/A
17 RA2_FGD_2P products with product err set N/A
0 RA2_FGD_2P products with tot_size not equal to real file size N/A

Gauge
0 RA2_WWV_2P products with wrong filename N/A
0 RA2_WWV_2P products with unknown processing stage N/A
0 RA2_WWV_2P products with unknown acquisition station N/A
0 RA2_WWV_2P products with unknown processing center N/A
0 RA2_WWV_2P products with wrong processing time N/A
17 RA2_WWV_2P products with software version not equal to the current version N/A
0 RA2_WWV_2P products with wrong sensing start N/A
0 RA2_WWV_2P products with wrong sensing stop N/A
0 RA2_WWV_2P products with wrong phase N/A
17 RA2_WWV_2P products with wrong state vector time N/A
0 RA2_WWV_2P products with unknown vector source N/A
15 RA2_WWV_2P products with UTC to SBT time too far from sensing time N/A
0 RA2_WWV_2P products with satellite binary time out-of-range N/A
0 RA2_WWV_2P products with wrong clock step N/A
0 RA2_WWV_2P products with leap utc set to blank N/A
0 RA2_WWV_2P products with leap err set N/A
17 RA2_WWV_2P products with product err set N/A
0 RA2_WWV_2P products with tot_size not equal to real file size N/A

[RA2_WWV_2P: MPH checks](#)

SPH errors

Gauge
17 ADFs not covering sensing time are referenced in RA2_FGD_2P products N/A
17 RA2_FGD_2P products with I2 processing errors significance flag set N/A

0 RA2_FGD_2P products with I1b processing errors significance flag set N/A
17 RA2_FGD_2P products with percentage DSRs free of I2 processing errors below threshold N/A
0 RA2_FGD_2P products with percentage DSRs free of I1b processing errors below threshold N/A
0 RA2_FGD_2P products with percentage of valid measurements below threshold N/A
8 RA2_FGD_2P products with percentage of 320 MHz band processed below threshold N/A
7 RA2_FGD_2P products with percentage of 80 MHz band processed above threshold N/A
12 RA2_FGD_2P products with percentage of 20 MHz band processed above threshold N/A
3 RA2_FGD_2P products with percentage of valid Ku ocean retracker measurements below threshold N/A
0 RA2_FGD_2P products with percentage of valid Ku ice1 retracker measurements below threshold N/A
17 RA2_FGD_2P products with percentage of valid S ice1 retracker measurements below threshold N/A
2 RA2_FGD_2P products with percentage of valid Ku ice2 retracker measurements below threshold N/A
17 RA2_FGD_2P products with percentage of valid S ice2 retracker measurements below threshold N/A
1 RA2_FGD_2P products with percentage of valid Ku sea/ice retracker measurements below threshold N/A

[RA2_FGD_2P: SPH checks](#)

Gauge
0 ADFs not covering sensing time are referenced in RA2_WWV_2P products N/A
17 RA2_WWV_2P products with ra2_I2_proc_flag anomalies N/A
0 RA2_WWV_2P products with ra2_I1b_proc_flag anomalies N/A
17 RA2_WWV_2P products with ra2_I2_proc_quality anomalies N/A
0 RA2_WWV_2P products with ra2_I1b_proc_quality anomalies N/A
0 RA2_WWV_2P products with ra2_measurement_percent anomalies N/A
8 RA2_WWV_2P products with ra2_320_band_percent anomalies N/A
7 RA2_WWV_2P products with ra2_80_band_percent anomalies N/A
12 RA2_WWV_2P products with ra2_20_band_percent anomalies N/A

3 RA2_WWV_2P products with ra2_ocean_ku_retrack_percent anomalies
N/A

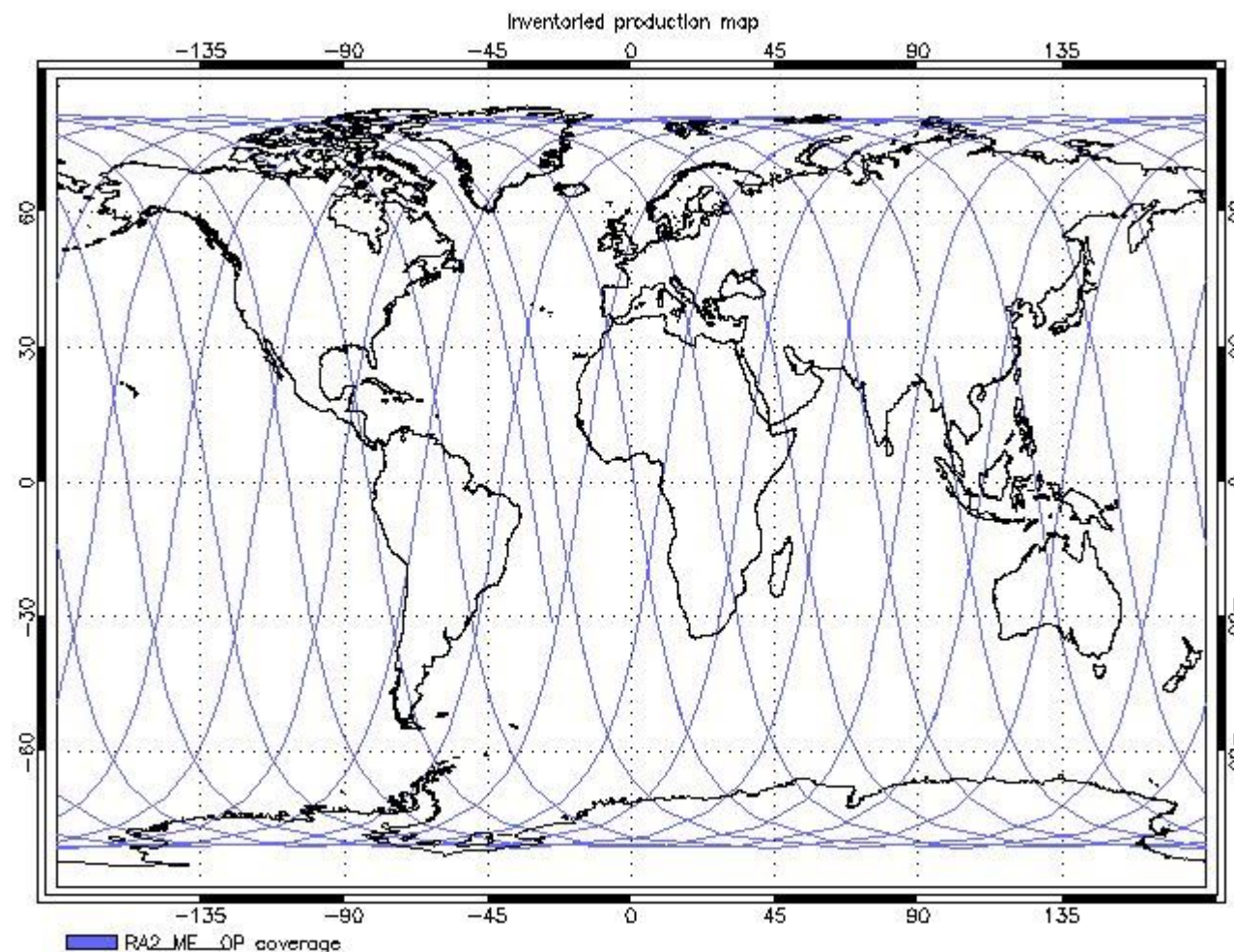
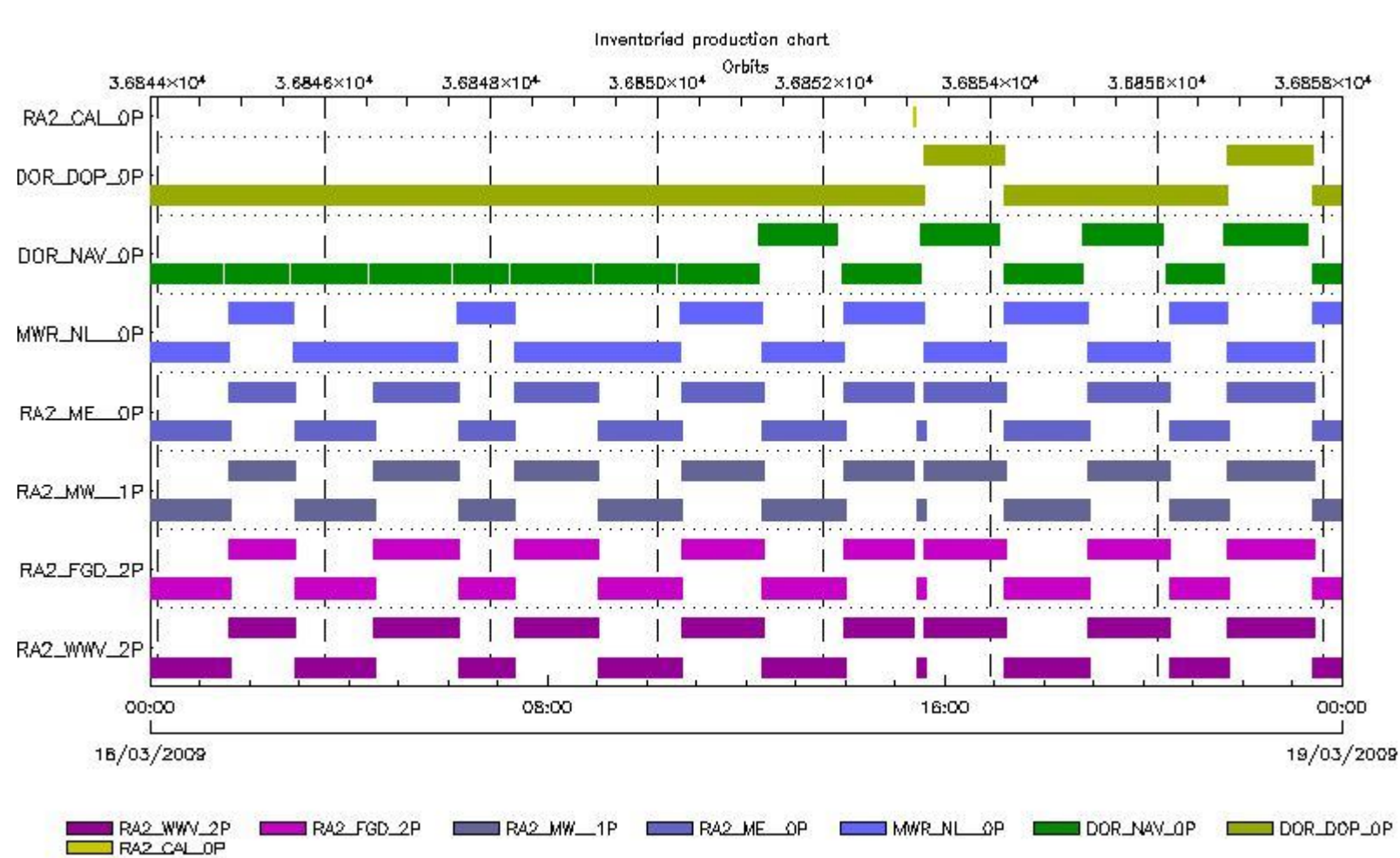
[RA2_WWV_2P: SPH checks](#)

Time Correlation

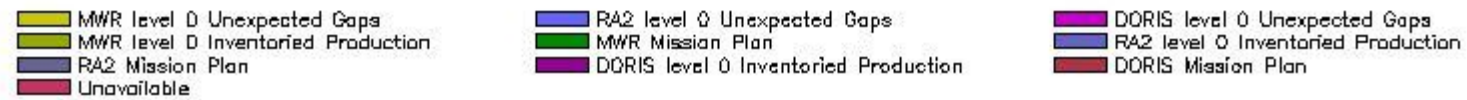
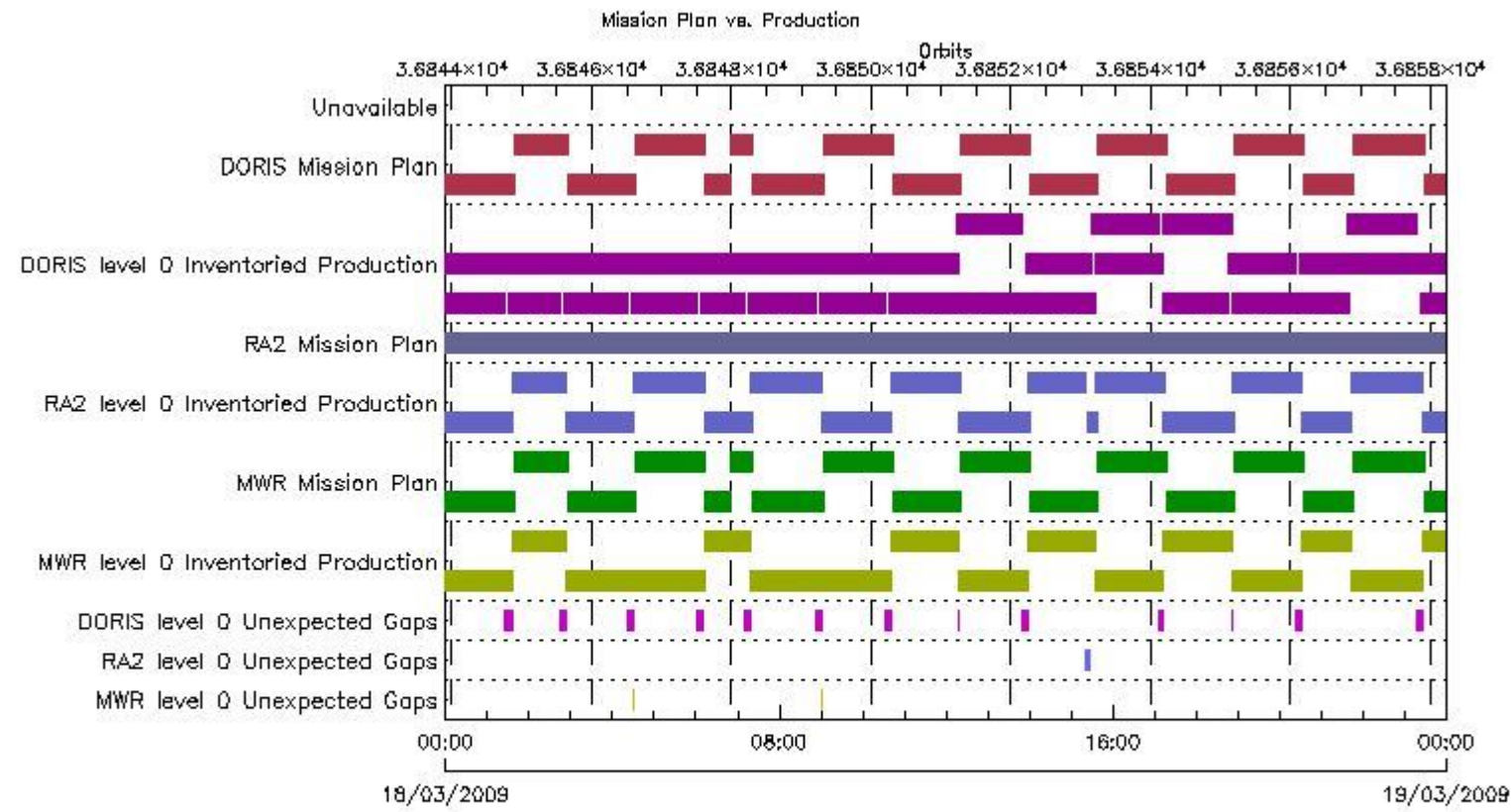
[Time Correlation propagation error](#)

Overall Production

Inventoried Production (sensing time)



Mission Plan vs. Production (level 0)



Production covering Mission Plan

Gauge
PCF_RA2_ME__0P 99.90% of production inventoried
PCF_RA2_CAL__0P 100% of production inventoried
PCF_DOR_NAV__0P 95.78% of production inventoried
PCF_DOR_DOP__0P 98.88% of production inventoried
PCF_MWR_NL__0P 99.90% of production inventoried

Mission Plan (extracted from DMOP)

Gauge	Segment (Start-Stop)
MODE.MEASUREMENT RA2.ACQ_PLAN	17-MAR-2009 23:59:47.756 18-MAR-2009 15:22:13.335
MODE.NOMINAL DORIS.ACQ_PLAN	17-MAR-2009 23:59:47.756 19-MAR-2009 01:08:36.149

MODE.NOMINAL MWR.ACQ_PLAN	17-MAR-2009 23:59:47.756 19-MAR-2009 01:08:36.149
MODE.CALIBRATION RA2.ACQ_PLAN	18-MAR-2009 15:22:17.845 18-MAR-2009 15:24:49.757
MODE.MEASUREMENT RA2.ACQ_PLAN	18-MAR-2009 15:24:54.268 19-MAR-2009 01:08:36.149

Inventoried Products

RA2_CAL_0P products

Gauge	Segment (Start-Stop)	Explicit Reference
Product: RA2_CAL_0P Filename: RA2_CAL_0PNPDK20090318_152213_000001552077_00226_36853_1332.N1	18-MAR-2009 15:22:13.513 18-MAR-2009 15:24:48.359	RA2_CAL_0PNPDK20090318_152213_000001552077_00226_36853_1332.N1 RA2_CAL_0P.MPH.ABS_ORBIT=36853

DOR_DOP_0P products

Gauge	Segment (Start-Stop)	Explicit Reference
Product: DOR_DOP_0P Filename: DOR_DOP_0PNPDE20090317_235600_000058662077_00216_36843_7978.N1	17-MAR-2009 23:56:00.023 18-MAR-2009 01:33:45.766	DOR_DOP_0PNPDE20090317_235600_000058662077_00216_36843_7978.N1 DOR_DOP_0P.MPH.ABS_ORBIT=36843
Product: DOR_DOP_0P Filename: DOR_DOP_0PNPDE20090318_013449_000046542077_00217_36844_7979.N1	18-MAR-2009 01:34:49.523 18-MAR-2009 02:52:23.883	DOR_DOP_0PNPDE20090318_013449_000046542077_00217_36844_7979.N1 DOR_DOP_0P.MPH.ABS_ORBIT=36844
Product: DOR_DOP_0P Filename: DOR_DOP_0PNPDE20090318_025327_000056742077_00218_36845_7980.N1	18-MAR-2009 02:53:27.637 18-MAR-2009 04:28:02.134	DOR_DOP_0PNPDE20090318_025327_000056742077_00218_36845_7980.N1 DOR_DOP_0P.MPH.ABS_ORBIT=36845
Product: DOR_DOP_0P Filename: DOR_DOP_0PNPDE20090318_043009_000059932077_00219_36846_7981.N1	18-MAR-2009 04:30:09.650 18-MAR-2009 06:10:02.947	DOR_DOP_0PNPDE20090318_043009_000059932077_00219_36846_7981.N1 DOR_DOP_0P.MPH.ABS_ORBIT=36846
Product: DOR_DOP_0P Filename: DOR_DOP_0PNPDK20090318_061106_000040172077_00220_36847_0250.N1	18-MAR-2009 06:11:06.701 18-MAR-2009 07:18:03.467	DOR_DOP_0PNPDK20090318_061106_000040172077_00220_36847_0250.N1 DOR_DOP_0P.MPH.ABS_ORBIT=36847
Product: DOR_DOP_0P Filename: DOR_DOP_0PNPDK20090318_071907_000059932077_00221_36848_0251.N1	18-MAR-2009 07:19:07.225 18-MAR-2009 08:59:00.511	DOR_DOP_0PNPDK20090318_071907_000059932077_00221_36848_0251.N1 DOR_DOP_0P.MPH.ABS_ORBIT=36848
Product: DOR_DOP_0P Filename: DOR_DOP_0PNPDK20090318_090004_000059302077_00222_36849_0252.N1	18-MAR-2009 09:00:04.269 18-MAR-2009 10:38:53.797	DOR_DOP_0PNPDK20090318_090004_000059302077_00222_36849_0252.N1 DOR_DOP_0P.MPH.ABS_ORBIT=36849
Product: DOR_DOP_0P Filename: DOR_DOP_0PNPDK20090318_104101_000058022077_00223_36850_0253.N1	18-MAR-2009 10:41:01.309 18-MAR-2009 12:17:43.309	DOR_DOP_0PNPDK20090318_104101_000058022077_00223_36850_0253.N1 DOR_DOP_0P.MPH.ABS_ORBIT=36850
Product: DOR_DOP_0P Filename: DOR_DOP_0PNPDK20090318_121847_000058662077_00224_36851_0254.N1	18-MAR-2009 12:18:47.067 18-MAR-2009 13:56:32.845	DOR_DOP_0PNPDK20090318_121847_000058662077_00224_36851_0254.N1 DOR_DOP_0P.MPH.ABS_ORBIT=36851
Product: DOR_DOP_0P Filename: DOR_DOP_0PNPDK20090318_135736_000058022077_00225_36852_0255.N1	18-MAR-2009 13:57:36.615 18-MAR-2009 15:34:18.596	DOR_DOP_0PNPDK20090318_135736_000058022077_00225_36852_0255.N1 DOR_DOP_0P.MPH.ABS_ORBIT=36852
Product: DOR_DOP_0P Filename: DOR_DOP_0PNPDK20090318_153418_000058662077_00226_36853_0256.N1	18-MAR-2009 15:34:18.596 18-MAR-2009 17:12:04.358	DOR_DOP_0PNPDK20090318_153418_000058662077_00226_36853_0256.N1 DOR_DOP_0P.MPH.ABS_ORBIT=36853
Product: DOR_DOP_0P Filename: DOR_DOP_0PNPDK20090318_171204_000059302077_00227_36854_0257.N1	18-MAR-2009 17:12:04.358 18-MAR-2009 18:50:53.886	DOR_DOP_0PNPDK20090318_171204_000059302077_00227_36854_0257.N1 DOR_DOP_0P.MPH.ABS_ORBIT=36854
Product: DOR_DOP_0P Filename: DOR_DOP_0PNPDK20090318_185157_000058662077_00228_36855_0258.N1	18-MAR-2009 18:51:57.644 18-MAR-2009 20:29:43.391	DOR_DOP_0PNPDK20090318_185157_000058662077_00228_36855_0258.N1 DOR_DOP_0P.MPH.ABS_ORBIT=36855
Product: DOR_DOP_0P Filename: DOR_DOP_0PNPDE20090318_203047_000042082077_00229_36856_7982.N1	18-MAR-2009 20:30:47.149 18-MAR-2009 21:40:55.212	DOR_DOP_0PNPDE20090318_203047_000042082077_00229_36856_7982.N1 DOR_DOP_0P.MPH.ABS_ORBIT=36856
Product: DOR_DOP_0P Filename: DOR_DOP_0PNPDE20090318_214055_000061852077_00229_36856_7983.N1	18-MAR-2009 21:40:55.212 18-MAR-2009 23:23:59.787	DOR_DOP_0PNPDE20090318_214055_000061852077_00229_36856_7983.N1 DOR_DOP_0P.MPH.ABS_ORBIT=36856

Product: DOR_DOP_0P Filename: DOR_DOP_0PNPDE20090318_232503_000058662077_00230_36857_7984.N1	18-MAR-2009 23:25:03.541 19-MAR-2009 01:02:49.334	DOR_DOP_0PNPDE20090318_232503_000058662077_00230_368 DOR_DOP_0P.MPH.ABS_ORBIT=36857
---	--	--

DOR_NAV_0P products

Gauge	Segment (Start-Stop)	Explicit Reference
Product: DOR_NAV_0P Filename: DOR_NAV_0PNPDE20090317_235528_000054192077_00216_36843_7570.N1	17-MAR-2009 23:55:28.144 18-MAR-2009 01:25:47.590	DOR_NAV_0PNPDE20090317_235528_000054192077_00216_36843_7570.N1 DOR_NAV_0P.MPH.ABS_ORBIT=36843
Product: DOR_NAV_0P Filename: DOR_NAV_0PNPDE20090318_013106_000044632077_00217_36844_7571.N1	18-MAR-2009 01:31:06.375 18-MAR-2009 02:45:29.465	DOR_NAV_0PNPDE20090318_013106_000044632077_00217_36844_7571.N1 DOR_NAV_0P.MPH.ABS_ORBIT=36844
Product: DOR_NAV_0P Filename: DOR_NAV_0PNPDE20090318_025048_000054192077_00218_36845_7572.N1	18-MAR-2009 02:50:48.250 18-MAR-2009 04:21:07.696	DOR_NAV_0PNPDE20090318_025048_000054192077_00218_36845_7572.N1 DOR_NAV_0P.MPH.ABS_ORBIT=36845
Product: DOR_NAV_0P Filename: DOR_NAV_0PNPDE20090318_042626_000057382077_00219_36846_7573.N1	18-MAR-2009 04:26:26.493 18-MAR-2009 06:02:04.752	DOR_NAV_0PNPDE20090318_042626_000057382077_00219_36846_7573.N1 DOR_NAV_0P.MPH.ABS_ORBIT=36846
Product: DOR_NAV_0P Filename: DOR_NAV_0PNPDK20090318_060723_000038252077_00220_36847_9532.N1	18-MAR-2009 06:07:23.549 18-MAR-2009 07:11:09.038	DOR_NAV_0PNPDK20090318_060723_000038252077_00220_36847_9532.N1 DOR_NAV_0P.MPH.ABS_ORBIT=36847
Product: DOR_NAV_0P Filename: DOR_NAV_0PNPDK20090318_071627_000057382077_00221_36848_9533.N1	18-MAR-2009 07:16:27.838 18-MAR-2009 08:52:06.077	DOR_NAV_0PNPDK20090318_071627_000057382077_00221_36848_9533.N1 DOR_NAV_0P.MPH.ABS_ORBIT=36848
Product: DOR_NAV_0P Filename: DOR_NAV_0PNPDK20090318_085724_000057382077_00222_36849_9534.N1	18-MAR-2009 08:57:24.870 18-MAR-2009 10:33:03.113	DOR_NAV_0PNPDK20090318_085724_000057382077_00222_36849_9534.N1 DOR_NAV_0P.MPH.ABS_ORBIT=36849
Product: DOR_NAV_0P Filename: DOR_NAV_0PNPDK20090318_103821_000057382077_00223_36850_9535.N1	18-MAR-2009 10:38:21.910 18-MAR-2009 12:14:00.157	DOR_NAV_0PNPDK20090318_103821_000057382077_00223_36850_9535.N1 DOR_NAV_0P.MPH.ABS_ORBIT=36850
Product: DOR_NAV_0P Filename: DOR_NAV_0PNPDK20090318_121400_000057382077_00224_36851_9536.N1	18-MAR-2009 12:14:00.157 18-MAR-2009 13:49:38.412	DOR_NAV_0PNPDK20090318_121400_000057382077_00224_36851_9536.N1 DOR_NAV_0P.MPH.ABS_ORBIT=36851
Product: DOR_NAV_0P Filename: DOR_NAV_0PNPDK20090318_135457_000057382077_00225_36852_9537.N1	18-MAR-2009 13:54:57.208 18-MAR-2009 15:30:35.440	DOR_NAV_0PNPDK20090318_135457_000057382077_00225_36852_9537.N1 DOR_NAV_0P.MPH.ABS_ORBIT=36852
Product: DOR_NAV_0P Filename: DOR_NAV_0PNPDK20090318_153035_000057382077_00226_36853_9538.N1	18-MAR-2009 15:30:35.440 18-MAR-2009 17:06:13.686	DOR_NAV_0PNPDK20090318_153035_000057382077_00226_36853_9538.N1 DOR_NAV_0P.MPH.ABS_ORBIT=36853
Product: DOR_NAV_0P Filename: DOR_NAV_0PNPDK20090318_171132_000057382077_00227_36854_9539.N1	18-MAR-2009 17:11:32.479 18-MAR-2009 18:47:10.734	DOR_NAV_0PNPDK20090318_171132_000057382077_00227_36854_9539.N1 DOR_NAV_0P.MPH.ABS_ORBIT=36854
Product: DOR_NAV_0P Filename: DOR_NAV_0PNPDK20090318_184710_000057382077_00228_36855_9540.N1	18-MAR-2009 18:47:10.734 18-MAR-2009 20:22:48.953	DOR_NAV_0PNPDK20090318_184710_000057382077_00228_36855_9540.N1 DOR_NAV_0P.MPH.ABS_ORBIT=36855
Product: DOR_NAV_0P Filename: DOR_NAV_0PNPDE20090318_202807_000041442077_00229_36856_7574.N1	18-MAR-2009 20:28:07.750 18-MAR-2009 21:37:12.056	DOR_NAV_0PNPDE20090318_202807_000041442077_00229_36856_7574.N1 DOR_NAV_0P.MPH.ABS_ORBIT=36856
Product: DOR_NAV_0P Filename: DOR_NAV_0PNPDE20090318_213712_000060572077_00229_36856_7575.N1	18-MAR-2009 21:37:12.056 18-MAR-2009 23:18:09.119	DOR_NAV_0PNPDE20090318_213712_000060572077_00229_36856_7575.N1 DOR_NAV_0P.MPH.ABS_ORBIT=36856
Product: DOR_NAV_0P Filename: DOR_NAV_0PNPDE20090318_232327_000057382077_00230_36857_7576.N1	18-MAR-2009 23:23:27.908 19-MAR-2009 00:59:06.182	DOR_NAV_0PNPDE20090318_232327_000057382077_00230_36857_7576.N1 DOR_NAV_0P.MPH.ABS_ORBIT=36857

MWR_NL_0P products

Gauge	Segment (Start-Stop)	Explicit Reference
Product: MWR_NL_0P Filename: MWR_NL_0PNPDE20090317_235627_000059282077_00216_36843_8010.N1	17-MAR-2009 23:56:27.933 18-MAR-2009 01:35:16.102	MWR_NL_0PNPDE20090317_235627_000059282077_00216_36843_8010.N1 MWR_NL_0P.MPH.ABS_ORBIT=36843
Product: MWR_NL_0P Filename: MWR_NL_0PNPDE20090318_013452_000047282077_00217_36844_8011.N1	18-MAR-2009 01:34:52.090 18-MAR-2009 02:53:40.219	MWR_NL_0PNPDE20090318_013452_000047282077_00217_36844_8011.N1 MWR_NL_0P.MPH.ABS_ORBIT=36844
Product: MWR_NL_0P Filename: MWR_NL_0PNPDE20090318_025340_000057842077_00218_36845_8012.N1	18-MAR-2009 02:53:40.219 18-MAR-2009 04:30:04.376	MWR_NL_0PNPDE20090318_025340_000057842077_00218_36845_8012.N1 MWR_NL_0P.MPH.ABS_ORBIT=36845
Product: MWR_NL_0P Filename: MWR_NL_0PNPDE20090318_043028_000060722077_00219_36846_8013.N1	18-MAR-2009 04:30:28.384 18-MAR-2009 06:11:40.541	MWR_NL_0PNPDE20090318_043028_000060722077_00219_36846_8013.N1 MWR_NL_0P.MPH.ABS_ORBIT=36846

Product: MWR_NL__0P Filename: MWR_NL__0PNPDK20090318_061140_000040562077_00220_36847_0134.N1	18-MAR-2009 06:11:40.541 18-MAR-2009 07:19:16.659	MWR_NL__0PNPDK20090318_061140_000040562077_00220_368 MWR_NL__0P.MPH.ABS_ORBIT=36847
Product: MWR_NL__0P Filename: MWR_NL__0PNPDK20090318_071916_000060482077_00221_36848_0135.N1	18-MAR-2009 07:19:16.659 18-MAR-2009 09:00:04.816	MWR_NL__0PNPDK20090318_071916_000060482077_00221_36848_0135.N1 MWR_NL__0P.MPH.ABS_ORBIT=36848
Product: MWR_NL__0P Filename: MWR_NL__0PNPDK20090318_090028_000060242077_00222_36849_0136.N1	18-MAR-2009 09:00:28.823 18-MAR-2009 10:40:52.980	MWR_NL__0PNPDK20090318_090028_000060242077_00222_36849_0136.N1 MWR_NL__0P.MPH.ABS_ORBIT=36849
Product: MWR_NL__0P Filename: MWR_NL__0PNPDK20090318_104052_000059042077_00223_36850_0137.N1	18-MAR-2009 10:40:52.980 18-MAR-2009 12:19:17.141	MWR_NL__0PNPDK20090318_104052_000059042077_00223_36850_0137.N1 MWR_NL__0P.MPH.ABS_ORBIT=36850
Product: MWR_NL__0P Filename: MWR_NL__0PNPDK20090318_121853_000060002077_00224_36851_0138.N1	18-MAR-2009 12:18:53.145 18-MAR-2009 13:58:53.314	MWR_NL__0PNPDK20090318_121853_000060002077_00224_36851_0138.N1 MWR_NL__0P.MPH.ABS_ORBIT=36851
Product: MWR_NL__0P Filename: MWR_NL__0PNPDK20090318_135741_000058802077_00225_36852_0139.N1	18-MAR-2009 13:57:41.306 18-MAR-2009 15:35:41.463	MWR_NL__0PNPDK20090318_135741_000058802077_00225_36852_0139.N1 MWR_NL__0P.MPH.ABS_ORBIT=36852
Product: MWR_NL__0P Filename: MWR_NL__0PNPDK20090318_153453_000059042077_00226_36853_0140.N1	18-MAR-2009 15:34:53.467 18-MAR-2009 17:13:17.628	MWR_NL__0PNPDK20090318_153453_000059042077_00226_36853_0140.N1 MWR_NL__0P.MPH.ABS_ORBIT=36853
Product: MWR_NL__0P Filename: MWR_NL__0PNPDK20090318_171229_000060242077_00227_36854_0141.N1	18-MAR-2009 17:12:29.620 18-MAR-2009 18:52:53.789	MWR_NL__0PNPDK20090318_171229_000060242077_00227_36854_0141.N1 MWR_NL__0P.MPH.ABS_ORBIT=36854
Product: MWR_NL__0P Filename: MWR_NL__0PNPDK20090318_185205_000059282077_00228_36855_0142.N1	18-MAR-2009 18:52:05.789 18-MAR-2009 20:30:53.942	MWR_NL__0PNPDK20090318_185205_000059282077_00228_36855_0142.N1 MWR_NL__0P.MPH.ABS_ORBIT=36855
Product: MWR_NL__0P Filename: MWR_NL__0PNPDE20090318_203053_000042722077_00229_36856_8014.N1	18-MAR-2009 20:30:53.942 18-MAR-2009 21:42:06.063	MWR_NL__0PNPDE20090318_203053_000042722077_00229_36856_8014.N1 MWR_NL__0P.MPH.ABS_ORBIT=36856
Product: MWR_NL__0P Filename: MWR_NL__0PNPDE20090318_214142_000062402077_00229_36856_8015.N1	18-MAR-2009 21:41:42.063 18-MAR-2009 23:25:42.224	MWR_NL__0PNPDE20090318_214142_000062402077_00229_36856_8015.N1 MWR_NL__0P.MPH.ABS_ORBIT=36856
Product: MWR_NL__0P Filename: MWR_NL__0PNPDE20090318_232454_000059762077_00230_36857_8016.N1	18-MAR-2009 23:24:54.228 19-MAR-2009 01:04:30.389	MWR_NL__0PNPDE20090318_232454_000059762077_00230_36857_8016.N1 MWR_NL__0P.MPH.ABS_ORBIT=36857

RA2_ME__0P products

Gauge	Segment (Start-Stop)	Explicit Reference
Product: RA2_ME__0P Filename: RA2_ME__0PNPDE20090317_235648_000059532077_00216_36843_8658.N1	17-MAR-2009 23:56:48.954 18-MAR-2009 01:36:02.170	RA2_ME__0PNPDE20090317_235648_000059532077_00216_36843_8658.N1 RA2_ME__0P.MPH.ABS_ORBIT=36843
Product: RA2_ME__0P Filename: RA2_ME__0PNPDE20090318_013457_000047732077_00217_36844_8659.N1	18-MAR-2009 01:34:57.558 18-MAR-2009 02:54:31.048	RA2_ME__0PNPDE20090318_013457_000047732077_00217_36844_8659.N1 RA2_ME__0P.MPH.ABS_ORBIT=36844
Product: RA2_ME__0P Filename: RA2_ME__0PNPDE20090318_025358_000058252077_00218_36845_8660.N1	18-MAR-2009 02:53:58.742 18-MAR-2009 04:31:03.848	RA2_ME__0PNPDE20090318_025358_000058252077_00218_36845_8660.N1 RA2_ME__0P.MPH.ABS_ORBIT=36845
Product: RA2_ME__0P Filename: RA2_ME__0PNPDE20090318_043031_000061182077_00219_36846_8661.N1	18-MAR-2009 04:30:31.542 18-MAR-2009 06:12:29.630	RA2_ME__0PNPDE20090318_043031_000061182077_00219_36846_8661.N1 RA2_ME__0P.MPH.ABS_ORBIT=36846
Product: RA2_ME__0P Filename: RA2_ME__0PNPDK20090318_061158_000041032077_00220_36847_1969.N1	18-MAR-2009 06:11:58.438 18-MAR-2009 07:20:21.300	RA2_ME__0PNPDK20090318_061158_000041032077_00220_36847_1969.N1 RA2_ME__0P.MPH.ABS_ORBIT=36847
Product: RA2_ME__0P Filename: RA2_ME__0PNPDK20090318_071937_000060962077_00221_36848_1970.N1	18-MAR-2009 07:19:37.854 18-MAR-2009 09:01:13.662	RA2_ME__0PNPDK20090318_071937_000060962077_00221_36848_1970.N1 RA2_ME__0P.MPH.ABS_ORBIT=36848
Product: RA2_ME__0P Filename: RA2_ME__0PNPDK20090318_090031_000060862077_00222_36849_1971.N1	18-MAR-2009 09:00:31.330 18-MAR-2009 10:41:57.112	RA2_ME__0PNPDK20090318_090031_000060862077_00222_36849_1971.N1 RA2_ME__0P.MPH.ABS_ORBIT=36849
Product: RA2_ME__0P Filename: RA2_ME__0PNPDK20090318_104113_000059482077_00223_36850_1972.N1	18-MAR-2009 10:41:13.666 18-MAR-2009 12:20:21.312	RA2_ME__0PNPDK20090318_104113_000059482077_00223_36850_1972.N1 RA2_ME__0P.MPH.ABS_ORBIT=36850
Product: RA2_ME__0P Filename: RA2_ME__0PNPDK20090318_121910_000060292077_00224_36851_1973.N1	18-MAR-2009 12:19:10.016 18-MAR-2009 13:59:38.984	RA2_ME__0PNPDK20090318_121910_000060292077_00224_36851_1973.N1 RA2_ME__0P.MPH.ABS_ORBIT=36851
Product: RA2_ME__0P Filename: RA2_ME__0PNPDK20090318_135802_000050402077_00225_36852_1974.N1	18-MAR-2009 13:58:02.066 18-MAR-2009 15:22:01.802	RA2_ME__0PNPDK20090318_135802_000050402077_00225_36852_1974.N1 RA2_ME__0P.MPH.ABS_ORBIT=36852

Product: RA2_ME__0P Filename: RA2_ME__0PNPDK20090318_152613_00006312077_00226_36853_1975.N1	18-MAR-2009 15:26:13.492 18-MAR-2009 15:36:44.017	RA2_ME__0PNPDK20090318_152613_00006312077_00226_36853_1975.N1 RA2_ME__0P.MPH.ABS_ORBIT=36853
Product: RA2_ME__0P Filename: RA2_ME__0PNPDK20090318_153502_000059542077_00226_36853_1976.N1	18-MAR-2009 15:35:02.643 18-MAR-2009 17:14:16.973	RA2_ME__0PNPDK20090318_153502_000059542077_00226_36853_1976.N1 RA2_ME__0P.MPH.ABS_ORBIT=36853
Product: RA2_ME__0P Filename: RA2_ME__0PNPDK20090318_171240_000060662077_00227_36854_1977.N1	18-MAR-2009 17:12:40.055 18-MAR-2009 18:53:45.785	RA2_ME__0PNPDK20090318_171240_000060662077_00227_36854_1977.N1 RA2_ME__0P.MPH.ABS_ORBIT=36854
Product: RA2_ME__0P Filename: RA2_ME__0PNPDK20090318_185212_000059802077_00228_36855_1978.N1	18-MAR-2009 18:52:12.209 18-MAR-2009 20:31:52.160	RA2_ME__0PNPDK20090318_185212_000059802077_00228_36855_1978.N1 RA2_ME__0P.MPH.ABS_ORBIT=36855
Product: RA2_ME__0P Filename: RA2_ME__0PNPDE20090318_203107_000043152077_00229_36856_8662.N1	18-MAR-2009 20:31:07.600 18-MAR-2009 21:43:02.122	RA2_ME__0PNPDE20090318_203107_000043152077_00229_36856_8662.N1 RA2_ME__0P.MPH.ABS_ORBIT=36856
Product: RA2_ME__0P Filename: RA2_ME__0PNPDE20090318_214157_000062712077_00229_36856_8663.N1	18-MAR-2009 21:41:57.510 18-MAR-2009 23:26:28.216	RA2_ME__0PNPDE20090318_214157_000062712077_00229_36856_8663.N1 RA2_ME__0P.MPH.ABS_ORBIT=36856
Product: RA2_ME__0P Filename: RA2_ME__0PNPDE20090318_232514_000060232077_00230_36857_8664.N1	18-MAR-2009 23:25:14.692 19-MAR-2009 01:05:38.090	RA2_ME__0PNPDE20090318_232514_000060232077_00230_36857_8664.N1 RA2_ME__0P.MPH.ABS_ORBIT=36857

Missing Products

RA2_CAL_0P missing products

Gauge Value Segment (Start-Stop)

DOR_DOP_0P missing products

Gauge	Value	Segment (Start-Stop)
MODE.NOMINAL DORIS.MISSING	Duration: 63.757827 s	18-MAR-2009 01:33:45.766 18-MAR-2009 01:34:49.523
MODE.NOMINAL DORIS.MISSING	Duration: 63.753915 s	18-MAR-2009 02:52:23.883 18-MAR-2009 02:53:27.637
MODE.NOMINAL DORIS.MISSING	Duration: 127.515641 s	18-MAR-2009 04:28:02.134 18-MAR-2009 04:30:09.650
MODE.NOMINAL DORIS.MISSING	Duration: 63.753914 s	18-MAR-2009 06:10:02.947 18-MAR-2009 06:11:06.701
MODE.NOMINAL DORIS.MISSING	Duration: 63.757820 s	18-MAR-2009 07:18:03.467 18-MAR-2009 07:19:07.225
MODE.NOMINAL DORIS.MISSING	Duration: 63.757815 s	18-MAR-2009 08:59:00.511 18-MAR-2009 09:00:04.269
MODE.NOMINAL DORIS.MISSING	Duration: 127.511735 s	18-MAR-2009 10:38:53.797 18-MAR-2009 10:41:01.309
MODE.NOMINAL DORIS.MISSING	Duration: 63.757816 s	18-MAR-2009 12:17:43.309 18-MAR-2009 12:18:47.067
MODE.NOMINAL DORIS.MISSING	Duration: 63.769542 s	18-MAR-2009 13:56:32.845 18-MAR-2009 13:57:36.615
MODE.NOMINAL DORIS.MISSING	Duration: 63.757812 s	18-MAR-2009 18:50:53.886 18-MAR-2009 18:51:57.644
MODE.NOMINAL DORIS.MISSING	Duration: 63.757825 s	18-MAR-2009 20:29:43.391 18-MAR-2009 20:30:47.149
MODE.NOMINAL DORIS.MISSING	Duration: 63.753915 s	18-MAR-2009 23:23:59.787 18-MAR-2009 23:25:03.541

DOR_NAV_0P missing products

Gauge	Value	Segment (Start-Stop)
MODE.NOMINAL DORIS.MISSING	Duration: 318.785201 s	18-MAR-2009 01:25:47.590 18-MAR-2009 01:31:06.375
MODE.NOMINAL DORIS.MISSING	Duration: 318.785194 s	18-MAR-2009 02:45:29.465 18-MAR-2009 02:50:48.250
MODE.NOMINAL DORIS.MISSING	Duration: 318.796914 s	18-MAR-2009 04:21:07.696 18-MAR-2009 04:26:26.493
MODE.NOMINAL DORIS.MISSING	Duration: 318.796914 s	18-MAR-2009 06:02:04.752 18-MAR-2009 06:07:23.549
MODE.NOMINAL DORIS.MISSING	Duration: 318.800820 s	18-MAR-2009 07:11:09.038 18-MAR-2009 07:16:27.838
MODE.NOMINAL DORIS.MISSING	Duration: 318.793003 s	18-MAR-2009 08:52:06.077 18-MAR-2009 08:57:24.870
MODE.NOMINAL DORIS.MISSING	Duration: 318.796913 s	18-MAR-2009 10:33:03.113 18-MAR-2009 10:38:21.910
MODE.NOMINAL DORIS.MISSING	Duration: 318.796916 s	18-MAR-2009 13:49:38.412 18-MAR-2009 13:54:57.208
MODE.NOMINAL DORIS.MISSING	Duration: 318.793008 s	18-MAR-2009 17:06:13.686 18-MAR-2009 17:11:32.479
MODE.NOMINAL DORIS.MISSING	Duration: 318.796919 s	18-MAR-2009 20:22:48.953 18-MAR-2009 20:28:07.750
MODE.NOMINAL DORIS.MISSING	Duration: 318.789103 s	18-MAR-2009 23:18:09.119 18-MAR-2009 23:23:27.908

MWR_NL__0P missing products

Gauge	Value	Segment (Start-Stop)
MODE.NOMINAL MWR.MISSING	Duration: 24.007815 s	18-MAR-2009 04:30:04.376 18-MAR-2009 04:30:28.384
MODE.NOMINAL MWR.MISSING	Duration: 24.007811 s	18-MAR-2009 09:00:04.816 18-MAR-2009 09:00:28.823

RA2_ME__0P missing products

Gauge	Value	Segment (Start-Stop)
MODE.MEASUREMENT RA2.MISSING	Duration: 11.533635 s	18-MAR-2009 15:22:01.802 18-MAR-2009 15:22:13.335
MODE.MEASUREMENT RA2.MISSING	Duration: 79.223828 s	18-MAR-2009 15:24:54.268 18-MAR-2009 15:26:13.492

Unplanned Products

RA2_CAL_0P unplanned products

Gauge Segment (Start-Stop)

DOR_DOP_0P unplanned products

Gauge Segment (Start-Stop)

DOR_NAV_0P unplanned products

Gauge Segment (Start-Stop)

MWR_NL__0P unplanned products

Gauge Segment (Start-Stop)

RA2_ME__0P unplanned products

Gauge Segment (Start-Stop)

Overlaps

RA2_CAL_0P overlaps

Gauge Segment (Start-Stop) Explicit Reference

DOR_DOP_0P overlaps

Gauge Segment (Start-Stop) Explicit Reference

DOR_NAV_0P overlaps

Gauge Segment (Start-Stop) Explicit Reference

MWR_NL__0P overlaps

Gauge Segment (Start-Stop) Explicit Reference

RA2_ME__0P overlaps

Gauge Segment (Start-Stop) Explicit Reference

Duplicates

RA2_CAL_0P duplicates

Gauge Segment (Start-Stop) Explicit Reference

DOR_DOP_0P duplicates

Gauge Segment (Start-Stop) Explicit Reference

DOR_NAV_0P duplicates

Gauge Segment (Start-Stop) Explicit Reference

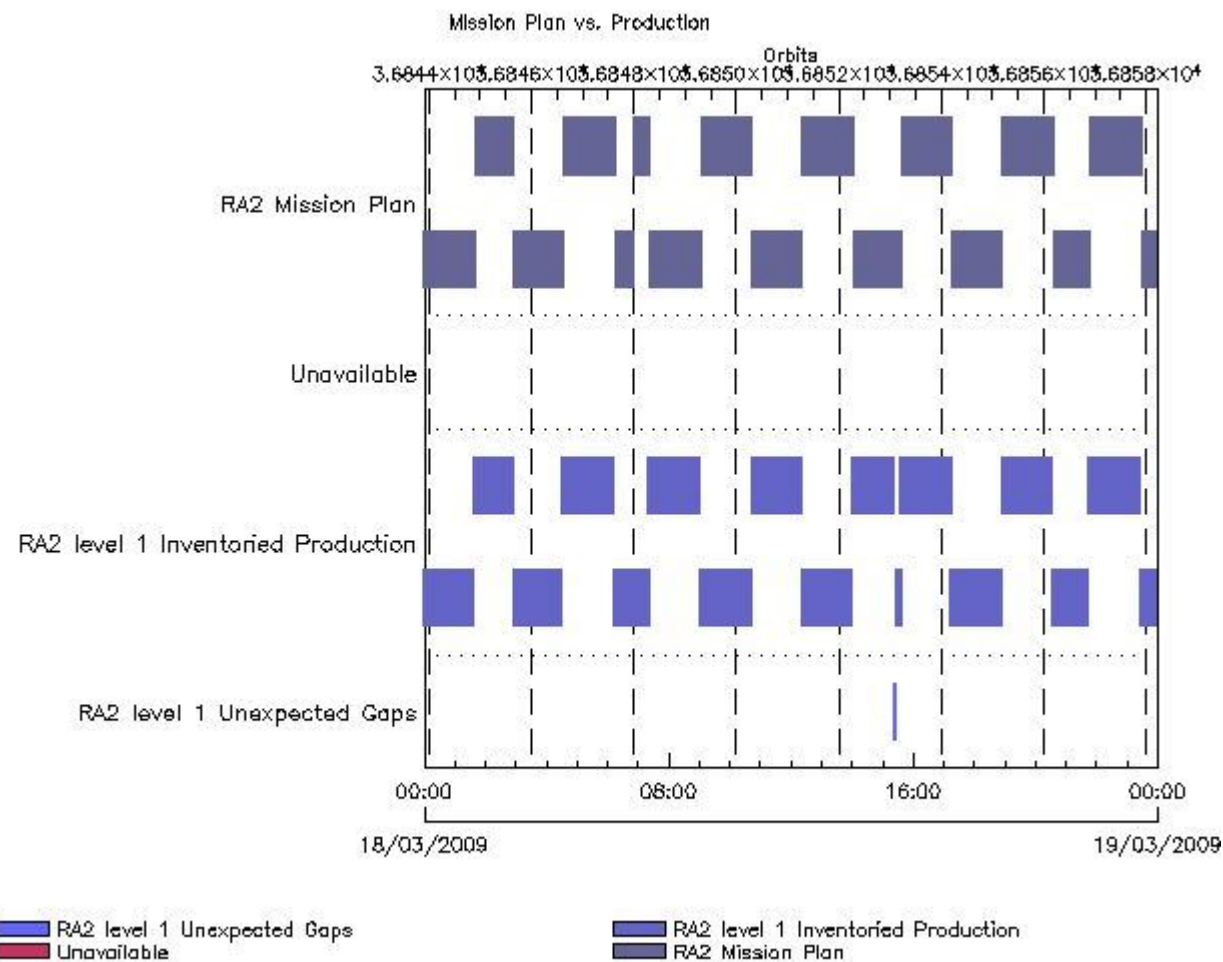
MWR_NL__0P duplicates

Gauge Segment (Start-Stop) Explicit Reference

RA2_ME__0P duplicates

Gauge Segment (Start-Stop) Explicit Reference

Mission Plan vs. Production (level 1)



Mission Plan (extracted from DMOP)

Gauge	Segment (Start-Stop)
MODE.MEASUREMENT RA2.ACQ_PLAN	17-MAR-2009 23:59:47.756 18-MAR-2009 15:22:13.335
MODE.CALIBRATION RA2.ACQ_PLAN	18-MAR-2009 15:22:17.845 18-MAR-2009 15:24:49.757
MODE.MEASUREMENT RA2.ACQ_PLAN	18-MAR-2009 15:24:54.268 19-MAR-2009 01:08:36.149

Inventoried Products

RA2_MW__1P products

Gauge	Segment (Start-Stop)	Explicit Reference
Product: RA2_MW__1P Filename: RA2_MW__1PNPDE20090317_235648_000059542077_00216_36843_7951.N1	17-MAR-2009 23:56:48.980 18-MAR-2009 01:36:03.254	RA2_MW__1PNPDE20090317_235648_000059542077_00216_36843_7951.N1 RA2_MW__1P.MPH.ABS_ORBIT=36843
Product: RA2_MW__1P Filename: RA2_MW__1PNPDE20090318_013457_000047752077_00217_36844_8095.N1	18-MAR-2009 01:34:57.584 18-MAR-2009 02:54:32.132	RA2_MW__1PNPDE20090318_013457_000047752077_00217_36844_8095.N1 RA2_MW__1P.MPH.ABS_ORBIT=36844
Product: RA2_MW__1P Filename: RA2_MW__1PNPDE20090318_025358_000058262077_00218_36845_8247.N1	18-MAR-2009 02:53:58.767 18-MAR-2009 04:31:04.932	RA2_MW__1PNPDE20090318_025358_000058262077_00218_36845_8247.N1 RA2_MW__1P.MPH.ABS_ORBIT=36845
Product: RA2_MW__1P Filename: RA2_MW__1PNPDE20090318_043031_000061192077_00219_36846_8424.N1	18-MAR-2009 04:30:31.567 18-MAR-2009 06:12:30.714	RA2_MW__1PNPDE20090318_043031_000061192077_00219_36846_8424.N1 RA2_MW__1P.MPH.ABS_ORBIT=36846
Product: RA2_MW__1P Filename: RA2_MW__1PNPDK20090318_061158_000041042077_00220_36847_9881.N1	18-MAR-2009 06:11:58.463 18-MAR-2009 07:20:22.384	RA2_MW__1PNPDK20090318_061158_000041042077_00220_36847_9881.N1 RA2_MW__1P.MPH.ABS_ORBIT=36847

Product: RA2_MW__1P Filename: RA2_MW__1PNPDK20090318_071937_000060972077_00221_36848_0017.N1	18-MAR-2009 07:19:37.879 18-MAR-2009 09:01:14.745	RA2_MW__1PNPDK20090318_071937_000060972077_00221_368 RA2_MW__1P.MPH.ABS_ORBIT=36848
Product: RA2_MW__1P Filename: RA2_MW__1PNPDK20090318_090031_000060872077_00222_36849_0176.N1	18-MAR-2009 09:00:31.355 18-MAR-2009 10:41:58.195	RA2_MW__1PNPDK20090318_090031_000060872077_00222_36849_0176.N1 RA2_MW__1P.MPH.ABS_ORBIT=36849
Product: RA2_MW__1P Filename: RA2_MW__1PNPDK20090318_104113_000059492077_00223_36850_0299.N1	18-MAR-2009 10:41:13.691 18-MAR-2009 12:20:22.395	RA2_MW__1PNPDK20090318_104113_000059492077_00223_36850_0299.N1 RA2_MW__1P.MPH.ABS_ORBIT=36850
Product: RA2_MW__1P Filename: RA2_MW__1PNPDK20090318_121910_000060302077_00224_36851_0433.N1	18-MAR-2009 12:19:10.041 18-MAR-2009 13:59:40.067	RA2_MW__1PNPDK20090318_121910_000060302077_00224_36851_0433.N1 RA2_MW__1P.MPH.ABS_ORBIT=36851
Product: RA2_MW__1P Filename: RA2_MW__1PNPDK20090318_135802_000050412077_00225_36852_0585.N1	18-MAR-2009 13:58:02.091 18-MAR-2009 15:22:02.885	RA2_MW__1PNPDK20090318_135802_000050412077_00225_36852_0585.N1 RA2_MW__1P.MPH.ABS_ORBIT=36852
Product: RA2_MW__1P Filename: RA2_MW__1PNPDK20090318_152613_000006322077_00226_36853_0588.N1	18-MAR-2009 15:26:13.517 18-MAR-2009 15:36:45.100	RA2_MW__1PNPDK20090318_152613_000006322077_00226_36853_0588.N1 RA2_MW__1P.MPH.ABS_ORBIT=36853
Product: RA2_MW__1P Filename: RA2_MW__1PNPDK20090318_153502_000059552077_00226_36853_0728.N1	18-MAR-2009 15:35:02.668 18-MAR-2009 17:14:18.056	RA2_MW__1PNPDK20090318_153502_000059552077_00226_36853_0728.N1 RA2_MW__1P.MPH.ABS_ORBIT=36853
Product: RA2_MW__1P Filename: RA2_MW__1PNPDK20090318_171240_000060672077_00227_36854_0857.N1	18-MAR-2009 17:12:40.080 18-MAR-2009 18:53:46.868	RA2_MW__1PNPDK20090318_171240_000060672077_00227_36854_0857.N1 RA2_MW__1P.MPH.ABS_ORBIT=36854
Product: RA2_MW__1P Filename: RA2_MW__1PNPDK20090318_185212_000059812077_00228_36855_0984.N1	18-MAR-2009 18:52:12.234 18-MAR-2009 20:31:53.244	RA2_MW__1PNPDK20090318_185212_000059812077_00228_36855_0984.N1 RA2_MW__1P.MPH.ABS_ORBIT=36855
Product: RA2_MW__1P Filename: RA2_MW__1PNPDE20090318_203107_000043162077_00229_36856_8834.N1	18-MAR-2009 20:31:07.626 18-MAR-2009 21:43:03.206	RA2_MW__1PNPDE20090318_203107_000043162077_00229_36856_8834.N1 RA2_MW__1P.MPH.ABS_ORBIT=36856
Product: RA2_MW__1P Filename: RA2_MW__1PNPDE20090318_214157_000062722077_00229_36856_9002.N1	18-MAR-2009 21:41:57.536 18-MAR-2009 23:26:29.300	RA2_MW__1PNPDE20090318_214157_000062722077_00229_36856_9002.N1 RA2_MW__1P.MPH.ABS_ORBIT=36856
Product: RA2_MW__1P Filename: RA2_MW__1PNPDE20090318_232514_000060242077_00230_36857_9153.N1	18-MAR-2009 23:25:14.718 19-MAR-2009 01:05:39.174	RA2_MW__1PNPDE20090318_232514_000060242077_00230_36857_9153.N1 RA2_MW__1P.MPH.ABS_ORBIT=36857

Missing Products

RA2_MW__1P missing products

Gauge	Value	Segment (Start-Stop)
MODE.MEASUREMENT RA2.MISSING	Duration: 10.450141 s	18-MAR-2009 15:22:02.885 18-MAR-2009 15:22:13.335
MODE.MEASUREMENT RA2.MISSING	Duration: 79.249051 s	18-MAR-2009 15:24:54.268 18-MAR-2009 15:26:13.517

Unplanned Products

RA2_MW__1P unplanned products

Gauge	Segment (Start-Stop)
-------	----------------------

Overlaps

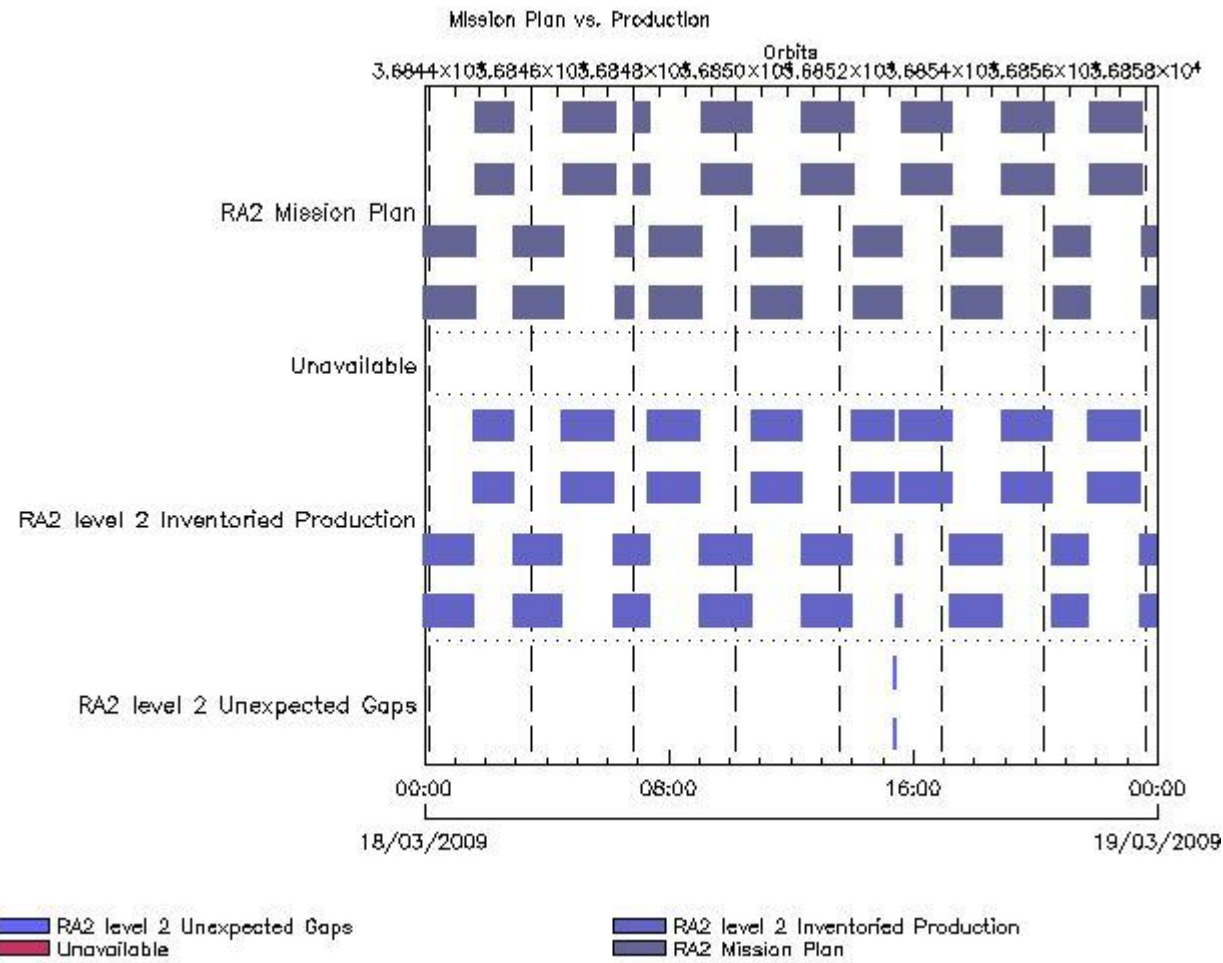
RA2_MW__1P overlaps

Gauge	Segment (Start-Stop)	Explicit Reference
-------	----------------------	--------------------

Duplicates

RA2_MW__1P duplicates

Mission Plan vs. Production (level 2)



Mission Plan (extracted from DMOP)

Gauge	Segment (Start-Stop)
MODE.MEASUREMENT RA2.ACQ_PLAN	17-MAR-2009 23:59:47.756 18-MAR-2009 15:22:13.335
MODE.CALIBRATION RA2.ACQ_PLAN	18-MAR-2009 15:22:17.845 18-MAR-2009 15:24:49.757
MODE.MEASUREMENT RA2.ACQ_PLAN	18-MAR-2009 15:24:54.268 19-MAR-2009 01:08:36.149

Inventoried Products

RA2_FGD_2P products

Gauge	Segment (Start-Stop)	Explicit Reference
Product: RA2_FGD_2P Filename: RA2_FGD_2PNPDE20090317_235648_000059542077_00216_36843_7952.N1	17-MAR-2009 23:56:48.980 18-MAR-2009 01:36:03.254	RA2_FGD_2PNPDE20090317_235648_000059542077_00216_36843_7952.N1 RA2_FGD_2P.MPH.ABS_ORBIT=36843
Product: RA2_FGD_2P Filename: RA2_FGD_2PNPDE20090318_013457_000047752077_00217_36844_8096.N1	18-MAR-2009 01:34:57.584 18-MAR-2009 02:54:32.132	RA2_FGD_2PNPDE20090318_013457_000047752077_00217_36844_8096.N1 RA2_FGD_2P.MPH.ABS_ORBIT=36844

Product: RA2_FGD_2P Filename: RA2_FGD_2PNPDE20090318_025358_000058262077_00218_36845_8248.N1	18-MAR-2009 02:53:58.767 18-MAR-2009 04:31:04.932	RA2_FGD_2PNPDE20090318_025358_000058262077_00218_36845_8248.N1 RA2_FGD_2P.MPH.ABS_ORBIT=36845
Product: RA2_FGD_2P Filename: RA2_FGD_2PNPDE20090318_043031_000061192077_00219_36846_8425.N1	18-MAR-2009 04:30:31.567 18-MAR-2009 06:12:30.714	RA2_FGD_2PNPDE20090318_043031_000061192077_00219_36846_8425.N1 RA2_FGD_2P.MPH.ABS_ORBIT=36846
Product: RA2_FGD_2P Filename: RA2_FGD_2PNPDK20090318_061158_000041042077_00220_36847_9882.N1	18-MAR-2009 06:11:58.463 18-MAR-2009 07:20:22.384	RA2_FGD_2PNPDK20090318_061158_000041042077_00220_36847_9882.N1 RA2_FGD_2P.MPH.ABS_ORBIT=36847
Product: RA2_FGD_2P Filename: RA2_FGD_2PNPDK20090318_071937_000060972077_00221_36848_0018.N1	18-MAR-2009 07:19:37.879 18-MAR-2009 09:01:14.745	RA2_FGD_2PNPDK20090318_071937_000060972077_00221_36848_0018.N1 RA2_FGD_2P.MPH.ABS_ORBIT=36848
Product: RA2_FGD_2P Filename: RA2_FGD_2PNPDK20090318_090031_000060872077_00222_36849_0177.N1	18-MAR-2009 09:00:31.355 18-MAR-2009 10:41:58.195	RA2_FGD_2PNPDK20090318_090031_000060872077_00222_36849_0177.N1 RA2_FGD_2P.MPH.ABS_ORBIT=36849
Product: RA2_FGD_2P Filename: RA2_FGD_2PNPDK20090318_104113_000059492077_00223_36850_0300.N1	18-MAR-2009 10:41:13.691 18-MAR-2009 12:20:22.395	RA2_FGD_2PNPDK20090318_104113_000059492077_00223_36850_0300.N1 RA2_FGD_2P.MPH.ABS_ORBIT=36850
Product: RA2_FGD_2P Filename: RA2_FGD_2PNPDK20090318_121910_000060302077_00224_36851_0434.N1	18-MAR-2009 12:19:10.041 18-MAR-2009 13:59:40.067	RA2_FGD_2PNPDK20090318_121910_000060302077_00224_36851_0434.N1 RA2_FGD_2P.MPH.ABS_ORBIT=36851
Product: RA2_FGD_2P Filename: RA2_FGD_2PNPDK20090318_135802_000050412077_00225_36852_0586.N1	18-MAR-2009 13:58:02.091 18-MAR-2009 15:22:02.885	RA2_FGD_2PNPDK20090318_135802_000050412077_00225_36852_0586.N1 RA2_FGD_2P.MPH.ABS_ORBIT=36852
Product: RA2_FGD_2P Filename: RA2_FGD_2PNPDK20090318_152613_000006322077_00226_36853_0589.N1	18-MAR-2009 15:26:13.517 18-MAR-2009 15:36:45.100	RA2_FGD_2PNPDK20090318_152613_000006322077_00226_36853_0589.N1 RA2_FGD_2P.MPH.ABS_ORBIT=36853
Product: RA2_FGD_2P Filename: RA2_FGD_2PNPDK20090318_153502_000059552077_00226_36853_0729.N1	18-MAR-2009 15:35:02.668 18-MAR-2009 17:14:18.056	RA2_FGD_2PNPDK20090318_153502_000059552077_00226_36853_0729.N1 RA2_FGD_2P.MPH.ABS_ORBIT=36853
Product: RA2_FGD_2P Filename: RA2_FGD_2PNPDK20090318_171240_000060672077_00227_36854_0858.N1	18-MAR-2009 17:12:40.080 18-MAR-2009 18:53:46.868	RA2_FGD_2PNPDK20090318_171240_000060672077_00227_36854_0858.N1 RA2_FGD_2P.MPH.ABS_ORBIT=36854
Product: RA2_FGD_2P Filename: RA2_FGD_2PNPDK20090318_185212_000059812077_00228_36855_0985.N1	18-MAR-2009 18:52:12.234 18-MAR-2009 20:31:53.244	RA2_FGD_2PNPDK20090318_185212_000059812077_00228_36855_0985.N1 RA2_FGD_2P.MPH.ABS_ORBIT=36855
Product: RA2_FGD_2P Filename: RA2_FGD_2PNPDE20090318_203107_000043162077_00229_36856_8835.N1	18-MAR-2009 20:31:07.626 18-MAR-2009 21:43:03.206	RA2_FGD_2PNPDE20090318_203107_000043162077_00229_36856_8835.N1 RA2_FGD_2P.MPH.ABS_ORBIT=36856
Product: RA2_FGD_2P Filename: RA2_FGD_2PNPDE20090318_214157_000062722077_00229_36856_9003.N1	18-MAR-2009 21:41:57.536 18-MAR-2009 23:26:29.300	RA2_FGD_2PNPDE20090318_214157_000062722077_00229_36856_9003.N1 RA2_FGD_2P.MPH.ABS_ORBIT=36856
Product: RA2_FGD_2P Filename: RA2_FGD_2PNPDE20090318_232514_000060242077_00230_36857_9154.N1	18-MAR-2009 23:25:14.718 19-MAR-2009 01:05:39.174	RA2_FGD_2PNPDE20090318_232514_000060242077_00230_36857_9154.N1 RA2_FGD_2P.MPH.ABS_ORBIT=36857

RA2_WWV_2P products

Gauge	Segment (Start-Stop)	Explicit Reference
Product: RA2_WWV_2P Filename: RA2_WWV_2PNPDE20090317_235648_000059542077_00216_36843_7953.N1	17-MAR-2009 23:56:48.980 18-MAR-2009 01:36:03.254	RA2_WWV_2PNPDE20090317_235648_000059542077_00216_36843_7953.N1 RA2_WWV_2P.MPH.ABS_ORBIT=36843
Product: RA2_WWV_2P Filename: RA2_WWV_2PNPDE20090318_013457_000047752077_00217_36844_8097.N1	18-MAR-2009 01:34:57.584 18-MAR-2009 02:54:32.132	RA2_WWV_2PNPDE20090318_013457_000047752077_00217_36844_8097.N1 RA2_WWV_2P.MPH.ABS_ORBIT=36844
Product: RA2_WWV_2P Filename: RA2_WWV_2PNPDE20090318_025358_000058262077_00218_36845_8249.N1	18-MAR-2009 02:53:58.767 18-MAR-2009 04:31:04.932	RA2_WWV_2PNPDE20090318_025358_000058262077_00218_36845_8249.N1 RA2_WWV_2P.MPH.ABS_ORBIT=36845
Product: RA2_WWV_2P Filename: RA2_WWV_2PNPDE20090318_043031_000061192077_00219_36846_8426.N1	18-MAR-2009 04:30:31.567 18-MAR-2009 06:12:30.714	RA2_WWV_2PNPDE20090318_043031_000061192077_00219_36846_8426.N1 RA2_WWV_2P.MPH.ABS_ORBIT=36846
Product: RA2_WWV_2P Filename: RA2_WWV_2PNPDK20090318_061158_000041042077_00220_36847_9883.N1	18-MAR-2009 06:11:58.463 18-MAR-2009 07:20:22.384	RA2_WWV_2PNPDK20090318_061158_000041042077_00220_36847_9883.N1 RA2_WWV_2P.MPH.ABS_ORBIT=36847
Product: RA2_WWV_2P Filename: RA2_WWV_2PNPDK20090318_071937_000060972077_00221_36848_0019.N1	18-MAR-2009 07:19:37.879 18-MAR-2009 09:01:14.745	RA2_WWV_2PNPDK20090318_071937_000060972077_00221_36848_0019.N1 RA2_WWV_2P.MPH.ABS_ORBIT=36848
Product: RA2_WWV_2P Filename: RA2_WWV_2PNPDK20090318_090031_000060872077_00222_36849_0178.N1	18-MAR-2009 09:00:31.355 18-MAR-2009 10:41:58.195	RA2_WWV_2PNPDK20090318_090031_000060872077_00222_36849_0178.N1 RA2_WWV_2P.MPH.ABS_ORBIT=36849

Product: RA2_WWV_2P Filename: RA2_WWV_2PNPDK20090318_104113_000059492077_00223_36850_0301.N1	18-MAR-2009 10:41:13.691 18-MAR-2009 12:20:22.395	RA2_WWV_2PNPDK20090318_104113_000059492077_00223_36850_0301.N1 RA2_WWV_2P.MPH.ABS_ORBIT=36850
Product: RA2_WWV_2P Filename: RA2_WWV_2PNPDK20090318_121910_000060302077_00224_36851_0435.N1	18-MAR-2009 12:19:10.041 18-MAR-2009 13:59:40.067	RA2_WWV_2PNPDK20090318_121910_000060302077_00224_36851_0435.N1 RA2_WWV_2P.MPH.ABS_ORBIT=36851
Product: RA2_WWV_2P Filename: RA2_WWV_2PNPDK20090318_135802_000050412077_00225_36852_0587.N1	18-MAR-2009 13:58:02.091 18-MAR-2009 15:22:02.885	RA2_WWV_2PNPDK20090318_135802_000050412077_00225_36852_0587.N1 RA2_WWV_2P.MPH.ABS_ORBIT=36852
Product: RA2_WWV_2P Filename: RA2_WWV_2PNPDK20090318_152613_00006322077_00226_36853_0590.N1	18-MAR-2009 15:26:13.517 18-MAR-2009 15:36:45.100	RA2_WWV_2PNPDK20090318_152613_00006322077_00226_36853_0590.N1 RA2_WWV_2P.MPH.ABS_ORBIT=36853
Product: RA2_WWV_2P Filename: RA2_WWV_2PNPDK20090318_153502_000059552077_00226_36853_0730.N1	18-MAR-2009 15:35:02.668 18-MAR-2009 17:14:18.056	RA2_WWV_2PNPDK20090318_153502_000059552077_00226_36853_0730.N1 RA2_WWV_2P.MPH.ABS_ORBIT=36853
Product: RA2_WWV_2P Filename: RA2_WWV_2PNPDK20090318_171240_000060672077_00227_36854_0859.N1	18-MAR-2009 17:12:40.080 18-MAR-2009 18:53:46.868	RA2_WWV_2PNPDK20090318_171240_000060672077_00227_36854_0859.N1 RA2_WWV_2P.MPH.ABS_ORBIT=36854
Product: RA2_WWV_2P Filename: RA2_WWV_2PNPDK20090318_185212_000059812077_00228_36855_0986.N1	18-MAR-2009 18:52:12.234 18-MAR-2009 20:31:53.244	RA2_WWV_2PNPDK20090318_185212_000059812077_00228_36855_0986.N1 RA2_WWV_2P.MPH.ABS_ORBIT=36855
Product: RA2_WWV_2P Filename: RA2_WWV_2PNPDE20090318_203107_000043162077_00229_36856_8836.N1	18-MAR-2009 20:31:07.626 18-MAR-2009 21:43:03.206	RA2_WWV_2PNPDE20090318_203107_000043162077_00229_36856_8836.N1 RA2_WWV_2P.MPH.ABS_ORBIT=36856
Product: RA2_WWV_2P Filename: RA2_WWV_2PNPDE20090318_214157_000062722077_00229_36856_9004.N1	18-MAR-2009 21:41:57.536 18-MAR-2009 23:26:29.300	RA2_WWV_2PNPDE20090318_214157_000062722077_00229_36856_9004.N1 RA2_WWV_2P.MPH.ABS_ORBIT=36856
Product: RA2_WWV_2P Filename: RA2_WWV_2PNPDE20090318_232514_000060242077_00230_36857_9155.N1	18-MAR-2009 23:25:14.718 19-MAR-2009 01:05:39.174	RA2_WWV_2PNPDE20090318_232514_000060242077_00230_36857_9155.N1 RA2_WWV_2P.MPH.ABS_ORBIT=36857

Missing Products

RA2_FGD_2P missing products

Gauge	Value	Segment (Start-Stop)
MODE.MEASUREMENT RA2.MISSING	Duration: 10.450141 s	18-MAR-2009 15:22:02.885 18-MAR-2009 15:22:13.335
MODE.MEASUREMENT RA2.MISSING	Duration: 79.249051 s	18-MAR-2009 15:24:54.268 18-MAR-2009 15:26:13.517

RA2_WWV_2P missing products

Gauge	Value	Segment (Start-Stop)
MODE.MEASUREMENT RA2.MISSING	Duration: 10.450141 s	18-MAR-2009 15:22:02.885 18-MAR-2009 15:22:13.335
MODE.MEASUREMENT RA2.MISSING	Duration: 79.249051 s	18-MAR-2009 15:24:54.268 18-MAR-2009 15:26:13.517

Unplanned Products

RA2_FGD_2P unplanned products

Gauge	Segment (Start-Stop)
-------	----------------------

RA2_WWV_2P unplanned products

Gauge	Segment (Start-Stop)
-------	----------------------

Overlaps

RA2_FGD_2P overlaps

Gauge Segment (Start-Stop) Explicit Reference
RA2_WWV_2P overlaps

Gauge Segment (Start-Stop) Explicit Reference

Duplicates

RA2_FGD_2P duplicates

Gauge Segment (Start-Stop) Explicit Reference
RA2_WWV_2P duplicates

Gauge Segment (Start-Stop) Explicit Reference

ADF usage

RA2_CAL_0P: ADF usage

New ADFs

Gauge Value Segment (Start-Stop) Explicit Reference

DOR_DOP_0P: ADF usage

New ADFs

Gauge	Value	Segment (Start-Stop)	Explicit Reference
DSD: ORBIT_STATE_VECTOR_FILE PCF_DOR_DOP_0P	new ADF: AUX_FPO_AXVPDS20090318_010111_20090317_190700_20090327_203313	18-MAR-2009 01:34:49.523 18-MAR-2009 01:34:49.523	Product: DOR_DOP_0PNPDE20090318_013449_000046542077_00217_36844_7979.N1

DOR_NAV_0P: ADF usage

New ADFs

Gauge	Value	Segment (Start-Stop)	Explicit Reference
-------	-------	----------------------	--------------------

DSD: ORBIT_STATE_VECTOR_FILE PCF_DOR_NAV_0P	new ADF: AUX_FPO_AXVPDS20090318_010111_20090317_190700_20090327_203313	18-MAR-2009 01:31:06.375 18-MAR-2009 01:31:06.375	Product: DOR_NAV_0PNPDE20090318_013106_000044632077_00217_36844_7571.N1
---	---	--	--

MWR_NL__0P: ADF usage

New ADFs

Gauge	Value	Segment (Start-Stop)	Explicit Reference
DSD: ORBIT_STATE_VECTOR_FILE PCF_MWR_NL__0P	new ADF: AUX_FPO_AXVPDS20090318_010111_20090317_190700_20090327_203313	18-MAR-2009 01:34:52.090 18-MAR-2009 01:34:52.090	Product: MWR_NL__0PNPDE20090318_013452_000047282077_00217_36844_8011.N1

RA2_ME__0P: ADF usage

New ADFs

Gauge	Value	Segment (Start-Stop)	Explicit Reference
DSD: ORBIT_STATE_VECTOR_FILE PCF_RA2_ME__0P	new ADF: AUX_FPO_AXVPDS20090318_010111_20090317_190700_20090327_203313	18-MAR-2009 01:34:57.558 18-MAR-2009 01:34:57.558	Product: RA2_ME__0PNPDE20090318_013457_000047732077_00217_36844_8659.N1

RA2_MW__1P: ADF usage

New ADFs

Gauge	Value	Segment (Start-Stop)	Explicit Reference
-------	-------	----------------------	--------------------

Current ADFs (from IECF list)

Gauge	Value	Explicit Reference
RA2_CON_AX.INFO PCF_IECF	RA2_CON_AXVIEC20070723_131547_20060621_132015_20200101_000000	Corresponding to date 18-FEB-2009 03:00:02.000

RA2_CST_AX.INFO PCF_IECF	RA2_CST_AXVIEC20020621_135858_20020101_000000_20200101_000000	Corresponding to date 18-FEB-2009 03:00:02.000
RA2_CHD_AX.INFO PCF_IECF	RA2_CHD_AXVIEC20060913_074707_20020101_000000_20200101_000000	Corresponding to date 18-FEB-2009 03:00:02.000
RA2_IFA_AX.INFO PCF_IECF	RA2_IFA_AXVIEC20050216_125529_20020101_000000_20200101_000000	Corresponding to date 18-FEB-2009 03:00:02.000
RA2_IFB_AX.INFO PCF_IECF	RA2_IFB_AXVIEC20050216_125738_20020101_000000_20200101_000000	Corresponding to date 18-FEB-2009 03:00:02.000
RA2_IFF_AX.INFO PCF_IECF	RA2_IFF_AXVIEC20090212_155001_20090212_000000_20100101_000000	Corresponding to date 18-FEB-2009 03:00:02.000
MWR_CON_AX.INFO PCF_IECF	MWR_CON_AXVIEC20040810_145011_20020101_000000_20200101_000000	Corresponding to date 18-FEB-2009 03:00:02.000
MWR_CHD_AX.INFO PCF_IECF	MWR_CHD_AXVIEC20061013_132356_20020101_000000_20200101_000000	Corresponding to date 18-FEB-2009 03:00:02.000
MWR_SLT_AX.INFO PCF_IECF	MWR_SLT_AXVIEC20060921_063409_20020101_000000_20200101_000000	Corresponding to date 18-FEB-2009 03:00:02.000
RA2_USO_AX.INFO PCF_IECF	RA2_USO_AXVIEC20070618_133225_20070620_000000_20200101_000000	Corresponding to date 01-MAR-2009 03:00:02.000

Differences with IECF list

Gauge **Value** **Explicit Reference**

RA2_FGD_2P: ADF usage

New ADFs

Gauge	Value	Segment (Start-Stop)	Explicit Reference
DSD: RA2_USO_DATA PCF_RA2_FGD_2P	new ADF: DOR_NAV_0PNPDE20090318_013106_000044632077_00217_36844_7571.N1	18-MAR-2009 01:34:57.584 18-MAR-2009 01:34:57.584	Product: RA2_FGD_2PNPDE20090318_013457_000047752077_00217_36844_8096.N1
DSD: RA2_USO_DATA PCF_RA2_FGD_2P	new ADF: DOR_NAV_0PNPDE20090318_025048_000054192077_00218_36845_7572.N1	18-MAR-2009 02:53:58.767 18-MAR-2009 02:53:58.767	Product: RA2_FGD_2PNPDE20090318_025358_000058262077_00218_36845_8248.N1
DSD: MWR_CONFIGURATION_DATA PCF_RA2_FGD_2P	new ADF: AUX_ECF_AXNECM20090318_062111_20090318_090000_20090318_210000	18-MAR-2009 04:30:31.567 18-MAR-2009 04:30:31.567	Product: RA2_FGD_2PNPDE20090318_043031_000061192077_00219_36846_8425.N1

DSD: RA2_CHARACTERISATION_DATA PCF_RA2_FGD_2P	new ADF: AUX_ECF_AXNECM20090317_182112_20090318_030000_20090318_150000	18-MAR-2009 04:30:31.567 18-MAR-2009 04:30:31.567	Product: RA2_FGD_2PNPDE20090318_043031_000061192077_00219_36846_8425.N1
DSD: RA2_CONFIGURATION_DATA PCF_RA2_FGD_2P	new ADF: AUX_ECF_AXNECM20090317_064111_20090317_210000_20090318_090000	18-MAR-2009 04:30:31.567 18-MAR-2009 04:30:31.567	Product: RA2_FGD_2PNPDE20090318_043031_000061192077_00219_36846_8425.N1
DSD: RA2_USO_DATA PCF_RA2_FGD_2P	new ADF: DOR_NAV_0PNPDE20090318_042626_000057382077_00219_36846_7573.N1	18-MAR-2009 04:30:31.567 18-MAR-2009 04:30:31.567	Product: RA2_FGD_2PNPDE20090318_043031_000061192077_00219_36846_8425.N1
DSD: RA2_USO_DATA PCF_RA2_FGD_2P	new ADF: DOR_NAV_0PNPDK20090318_060723_000038252077_00220_36847_9532.N1	18-MAR-2009 06:11:58.463 18-MAR-2009 06:11:58.463	Product: RA2_FGD_2PNPDK20090318_061158_000041042077_00220_36847_9882.N1
DSD: RA2_USO_DATA PCF_RA2_FGD_2P	new ADF: DOR_NAV_0PNPDK20090318_071627_000057382077_00221_36848_9533.N1	18-MAR-2009 07:19:37.879 18-MAR-2009 07:19:37.879	Product: RA2_FGD_2PNPDK20090318_071937_000060972077_00221_36848_0018.N1
DSD: MWR_CONFIGURATION_DATA PCF_RA2_FGD_2P	new ADF: AUX_ECF_AXNECM20090318_064111_20090318_150000_20090319_030000	18-MAR-2009 09:00:31.355 18-MAR-2009 09:00:31.355	Product: RA2_FGD_2PNPDK20090318_090031_000060872077_00222_36849_0177.N1
DSD: RA2_CHARACTERISATION_DATA PCF_RA2_FGD_2P	new ADF: AUX_ECF_AXNECM20090318_062111_20090318_090000_20090318_210000	18-MAR-2009 09:00:31.355 18-MAR-2009 09:00:31.355	Product: RA2_FGD_2PNPDK20090318_090031_000060872077_00222_36849_0177.N1

DSD: RA2_CONFIGURATION_DATA PCF_RA2_FGD_2P	new ADF: AUX_ECF_AXNECM20090317_182112_20090318_030000_20090318_150000	18-MAR-2009 09:00:31.355 18-MAR-2009 09:00:31.355	Product: RA2_FGD_2PNPDK20090318_090031_000060872077_00222_36849_0177.N1
DSD: RA2_USO_DATA PCF_RA2_FGD_2P	new ADF: DOR_NAV_0PNPDK20090318_085724_000057382077_00222_36849_9534.N1	18-MAR-2009 09:00:31.355 18-MAR-2009 09:00:31.355	Product: RA2_FGD_2PNPDK20090318_090031_000060872077_00222_36849_0177.N1
DSD: RA2_USO_DATA PCF_RA2_FGD_2P	new ADF: DOR_NAV_0PNPDK20090318_103821_000057382077_00223_36850_9535.N1	18-MAR-2009 10:41:13.691 18-MAR-2009 10:41:13.691	Product: RA2_FGD_2PNPDK20090318_104113_000059492077_00223_36850_0300.N1
DSD: RA2_USO_DATA PCF_RA2_FGD_2P	new ADF: DOR_NAV_0PNPDK20090318_121400_000057382077_00224_36851_9536.N1	18-MAR-2009 12:19:10.041 18-MAR-2009 12:19:10.041	Product: RA2_FGD_2PNPDK20090318_121910_000060302077_00224_36851_0434.N1
DSD: RA2_USO_DATA PCF_RA2_FGD_2P	new ADF: DOR_NAV_0PNPDK20090318_135457_000057382077_00225_36852_9537.N1	18-MAR-2009 13:58:02.091 18-MAR-2009 13:58:02.091	Product: RA2_FGD_2PNPDK20090318_135802_000050412077_00225_36852_0586.N1
DSD: MWR_CONFIGURATION_DATA PCF_RA2_FGD_2P	new ADF: AUX_ECF_AXNECM20090318_064111_20090318_210000_20090319_090000	18-MAR-2009 15:26:13.517 18-MAR-2009 15:26:13.517	Product: RA2_FGD_2PNPDK20090318_152613_000006322077_00226_36853_0589.N1
DSD: RA2_CHARACTERISATION_DATA PCF_RA2_FGD_2P	new ADF: AUX_ECF_AXNECM20090318_064111_20090318_150000_20090319_030000	18-MAR-2009 15:26:13.517 18-MAR-2009 15:26:13.517	Product: RA2_FGD_2PNPDK20090318_152613_000006322077_00226_36853_0589.N1

DSD: RA2_CONFIGURATION_DATA PCF_RA2_FGD_2P	new ADF: AUX_ECF_AXNECM20090318_062111_20090318_090000_20090318_210000	18-MAR-2009 15:26:13.517 18-MAR-2009 15:26:13.517	Product: RA2_FGD_2PNPDK20090318_152613_00006322077_00226_36853_0589.N1
DSD: RA2_USO_DATA PCF_RA2_FGD_2P	new ADF: DOR_NAV_0PNPDK20090318_153035_000057382077_00226_36853_9538.N1	18-MAR-2009 15:35:02.668 18-MAR-2009 15:35:02.668	Product: RA2_FGD_2PNPDK20090318_153502_000059552077_00226_36853_0729.N1
DSD: RA2_USO_DATA PCF_RA2_FGD_2P	new ADF: DOR_NAV_0PNPDK20090318_171132_000057382077_00227_36854_9539.N1	18-MAR-2009 17:12:40.080 18-MAR-2009 17:12:40.080	Product: RA2_FGD_2PNPDK20090318_171240_000060672077_00227_36854_0858.N1
DSD: RA2_USO_DATA PCF_RA2_FGD_2P	new ADF: DOR_NAV_0PNPDK20090318_184710_000057382077_00228_36855_9540.N1	18-MAR-2009 18:52:12.234 18-MAR-2009 18:52:12.234	Product: RA2_FGD_2PNPDK20090318_185212_000059812077_00228_36855_0985.N1
DSD: RA2_USO_DATA PCF_RA2_FGD_2P	new ADF: DOR_NAV_0PNPDE20090318_202807_000041442077_00229_36856_7574.N1	18-MAR-2009 20:31:07.626 18-MAR-2009 20:31:07.626	Product: RA2_FGD_2PNPDE20090318_203107_000043162077_00229_36856_8835.N1
DSD: MWR_CONFIGURATION_DATA PCF_RA2_FGD_2P	new ADF: AUX_ECF_AXNECM20090318_184112_20090319_030000_20090319_150000	18-MAR-2009 21:41:57.536 18-MAR-2009 21:41:57.536	Product: RA2_FGD_2PNPDE20090318_214157_000062722077_00229_36856_9003.N1
DSD: RA2_CHARACTERISATION_DATA PCF_RA2_FGD_2P	new ADF: AUX_ECF_AXNECM20090318_064111_20090318_210000_20090319_090000	18-MAR-2009 21:41:57.536 18-MAR-2009 21:41:57.536	Product: RA2_FGD_2PNPDE20090318_214157_000062722077_00229_36856_9003.N1

DSD: RA2_CONFIGURATION_DATA PCF_RA2_FGD_2P	new ADF: AUX_ECF_AXNECM20090318_064111_20090318_150000_20090319_030000	18-MAR-2009 21:41:57.536 18-MAR-2009 21:41:57.536	Product: RA2_FGD_2PNPDE20090318_214157_000062722077_00229_36856_9003.N1
DSD: RA2_USO_DATA PCF_RA2_FGD_2P	new ADF: DOR_NAV_0PNPDE20090318_213712_000060572077_00229_36856_7575.N1	18-MAR-2009 21:41:57.536 18-MAR-2009 21:41:57.536	Product: RA2_FGD_2PNPDE20090318_214157_000062722077_00229_36856_9003.N1
DSD: RA2_USO_DATA PCF_RA2_FGD_2P	new ADF: DOR_NAV_0PNPDE20090318_232327_000057382077_00230_36857_7576.N1	18-MAR-2009 23:25:14.718 18-MAR-2009 23:25:14.718	Product: RA2_FGD_2PNPDE20090318_232514_000060242077_00230_36857_9154.N1

Current ADFs (from IECF list)

Gauge	Value	Explicit Reference
RA2_IFF_AX.INFO PCF_IECF	RA2_IFF_AXVIEC20090212_155001_20090212_000000_20100101_000000	Corresponding to date 18-FEB-2009 03:00:02.000
MWR_SLT_AX.INFO PCF_IECF	MWR_SLT_AXVIEC20060921_063409_20020101_000000_20200101_000000	Corresponding to date 18-FEB-2009 03:00:02.000
AUX_ATT_AX.INFO PCF_IECF	AUX_ATT_AXVIEC20020924_131534_20020703_120000_20781231_235959	Corresponding to date 18-FEB-2009 03:00:02.000
RA2_PLA_AX.INFO PCF_IECF	RA2_PLA_AXVIEC20060331_181823_20020101_000000_20200101_000000	Corresponding to date 18-FEB-2009 03:00:02.000
RA2_CON_AX.INFO PCF_IECF	RA2_CON_AXVIEC20070723_131547_20060621_132015_20200101_000000	Corresponding to date 18-FEB-2009 03:00:02.000
RA2_CHD_AX.INFO PCF_IECF	RA2_CHD_AXVIEC20060913_074707_20020101_000000_20200101_000000	Corresponding to date 18-FEB-2009 03:00:02.000
MWR_CON_AX.INFO PCF_IECF	MWR_CON_AXVIEC20040810_145011_20020101_000000_20200101_000000	Corresponding to date 18-FEB-2009 03:00:02.000
MWR_CHD_AX.INFO PCF_IECF	MWR_CHD_AXVIEC20061013_132356_20020101_000000_20200101_000000	Corresponding to date 18-FEB-2009 03:00:02.000
MWR_LSF_AX.INFO PCF_IECF	MWR_LSF_AXVIEC20020313_172218_20020101_000000_20200101_000000	Corresponding to date 18-FEB-2009 03:00:02.000
RA2_MET_AX.INFO PCF_IECF	RA2_MET_AXVIEC20020204_073357_20020101_000000_20200101_000000	Corresponding to date 18-FEB-2009 03:00:02.000
RA2_CST_AX.INFO PCF_IECF	RA2_CST_AXVIEC20020621_135858_20020101_000000_20200101_000000	Corresponding to date 18-FEB-2009 03:00:02.000
RA2_ICT_AX.INFO PCF_IECF	RA2_ICT_AXVIEC20060921_070730_20020101_000000_20200101_000000	Corresponding to date 18-FEB-2009 03:00:02.000

RA2_DIP_AX.INFO PCF_IECF	RA2_DIP_AXVIEC20020122_134206_20020101_000000_20200101_000000	Corresponding to date 18-FEB-2009 03:00:02.000
RA2_IOC_AX.INFO PCF_IECF	RA2_IOC_AXVIEC20020122_141121_20020101_000000_20200101_000000	Corresponding to date 18-FEB-2009 03:00:02.000
RA2_OT1_AX.INFO PCF_IECF	RA2_OT1_AXVIEC20040120_082051_20020101_000000_20200101_000000	Corresponding to date 18-FEB-2009 03:00:02.000
RA2_OT2_AX.INFO PCF_IECF	RA2_OT2_AXVIEC20031208_150159_20020101_000000_20200101_000000	Corresponding to date 18-FEB-2009 03:00:02.000
RA2_GEO_AX.INFO PCF_IECF	RA2_GEO_AXVIEC20020314_093428_20020101_000000_20200101_000000	Corresponding to date 18-FEB-2009 03:00:02.000
RA2_MSS_AX.INFO PCF_IECF	RA2_MSS_AXVIEC20031208_145545_20020101_000000_20200101_000000	Corresponding to date 18-FEB-2009 03:00:02.000
RA2_SOL_AX.INFO PCF_IECF	RA2_SOL_AXVIEC20090211_172707_20020101_000000_20100201_000000	Corresponding to date 01-MAR-2009 03:00:02.000
RA2_USO_AX.INFO PCF_IECF	RA2_USO_AXVIEC20070618_133225_20070620_000000_20200101_000000	Corresponding to date 01-MAR-2009 03:00:02.000
RA2_SOI_AX.INFO PCF_IECF	RA2_SOI_AXVIEC20051003_170000_20020101_000000_20200101_000000	Corresponding to date 01-MAR-2009 03:00:02.000
RA2_SSB_AX.INFO PCF_IECF	RA2_SSB_AXVIEC20051129_111810_20020101_000000_20200101_000000	Corresponding to date 01-MAR-2009 03:00:02.000
RA2_SET_AX.INFO PCF_IECF	RA2_SET_AXVIEC20020122_150917_20020101_000000_20200101_000000	Corresponding to date 01-MAR-2009 03:00:02.000
RA2_TLD_AX.INFO PCF_IECF	RA2_TLD_AXVIEC20031208_151137_20020101_000000_20200101_000000	Corresponding to date 01-MAR-2009 03:00:02.000
RA2_SL1_AX.INFO PCF_IECF	RA2_SL1_AXVIEC20030131_100228_20020101_000000_20200101_000000	Corresponding to date 01-MAR-2009 03:00:02.000
RA2_SL2_AX.INFO PCF_IECF	RA2_SL2_AXVIEC20030131_101757_20020101_000000_20200101_000000	Corresponding to date 01-MAR-2009 03:00:02.000
RA2_POL_AX.INFO PCF_IECF	RA2_POL_AXVIEC20090312_110454_20020101_000000_20090411_235959	Corresponding to date 13-MAR-2009 03:00:01.000
RA2_POL_AX.INFO PCF_IECF	RA2_POL_AXVIEC20090317_110344_20020101_000000_20090416_235959	Corresponding to date 18-MAR-2009 03:00:01.000
RA2_SOL_AX.INFO PCF_IECF	RA2_SOL_AXVIEC20090317_182707_20020101_000000_20100301_000000	Corresponding to date 18-MAR-2009 03:00:01.000

Differences with IECF list

Gauge	Value	Explicit Reference
DSD: DORIS_IONO PCF_RA2_FGD_2P	Filename: RA2_MW__1PNPDE20090317_235648_000059542077_00216_36843_7951.N1	Product: RA2_FGD_2PNPDE20090317_235648_000059542077_00216_36843_7952.N1
DSD: METEO_GRID_POINTS_ALTITUDE PCF_RA2_FGD_2P	Filename:	Product: RA2_FGD_2PNPDE20090317_235648_000059542077_00216_36843_7952.N1
DSD: MWR_CHARACTERISATION_COEFF PCF_RA2_FGD_2P	Filename: RA2_SOL_AXVIEC20090317_182707_20020101_000000_20100301_000000	Product: RA2_FGD_2PNPDE20090317_235648_000059542077_00216_36843_7952.N1
DSD: MWR_CONFIGURATION_DATA PCF_RA2_FGD_2P	Filename: AUX_ECF_AXNECM20090317_182112_20090318_030000_20090318_150000	Product: RA2_FGD_2PNPDE20090317_235648_000059542077_00216_36843_7952.N1

DSD: OCEAN_ICE2_SYSTEM_FILE PCF_RA2_FGD_2P	Filename:	Product: RA2_FGD_2PNPDE20090317_235648_000059542077_00216_3684
DSD: OCEAN_TIDE_HARMONIC_COEF PCF_RA2_FGD_2P	Filename:	Product: RA2_FGD_2PNPDE20090317_235648_000059542077_00216_36843_7952.N1
DSD: OCEAN_TIDE_ORTHOWEIGHTS PCF_RA2_FGD_2P	Filename:	Product: RA2_FGD_2PNPDE20090317_235648_000059542077_00216_36843_7952.N1
DSD: RA2_CHARACTERISATION_DATA PCF_RA2_FGD_2P	Filename: AUX_ECF_AXNECM20090317_064111_20090317_210000_20090318_090000	Product: RA2_FGD_2PNPDE20090317_235648_000059542077_00216_36843_7952.N1
DSD: RA2_CONFIGURATION_DATA PCF_RA2_FGD_2P	Filename: AUX_ECF_AXNECM20090317_064110_20090317_150000_20090318_030000	Product: RA2_FGD_2PNPDE20090317_235648_000059542077_00216_36843_7952.N1
DSD: RA2_CONSTANT_DATA PCF_RA2_FGD_2P	Filename:	Product: RA2_FGD_2PNPDE20090317_235648_000059542077_00216_36843_7952.N1
DSD: RA2_SURFACE_TYPE_DATA PCF_RA2_FGD_2P	Filename: RA2_POL_AXVIEC20090317_110344_20020101_000000_20090416_235959	Product: RA2_FGD_2PNPDE20090317_235648_000059542077_00216_36843_7952.N1
DSD: RA2_USO_DATA PCF_RA2_FGD_2P	Filename: DOR_NAV_0PNPDE20090317_235528_000054192077_00216_36843_7570.N1	Product: RA2_FGD_2PNPDE20090317_235648_000059542077_00216_36843_7952.N1
DSD: REAL_POLE_LOCATION_PREDICTED PCF_RA2_FGD_2P	Filename: RA2_POL_AXVIEC20090317_110344_20020101_000000_20090416_235959	Product: RA2_FGD_2PNPDE20090317_235648_000059542077_00216_36843_7952.N1
DSD: REAL_SOLAR_ACTIVITY_INDEX_PREDICT PCF_RA2_FGD_2P	Filename: RA2_SOL_AXVIEC20090317_182707_20020101_000000_20100301_000000	Product: RA2_FGD_2PNPDE20090317_235648_000059542077_00216_36843_7952.N1
DSD: SOLAR_ACTIVITY_INDEX_PREDICT PCF_RA2_FGD_2P	Filename:	Product: RA2_FGD_2PNPDE20090317_235648_000059542077_00216_36843_7952.N1
DSD: DORIS_IONO PCF_RA2_FGD_2P	Filename: RA2_MW__1PNPDE20090318_013457_000047752077_00217_36844_8095.N1	Product: RA2_FGD_2PNPDE20090318_013457_000047752077_00217_36844_8096.N1
DSD: METEO_GRID_POINTS_ALTITUDE PCF_RA2_FGD_2P	Filename:	Product: RA2_FGD_2PNPDE20090318_013457_000047752077_00217_36844_8096.N1
DSD: MWR_CONFIGURATION_DATA PCF_RA2_FGD_2P	Filename: AUX_ECF_AXNECM20090317_182112_20090318_030000_20090318_150000	Product: RA2_FGD_2PNPDE20090318_013457_000047752077_00217_36844_8096.N1
DSD: OCEAN_ICE2_SYSTEM_FILE PCF_RA2_FGD_2P	Filename:	Product: RA2_FGD_2PNPDE20090318_013457_000047752077_00217_36844_8096.N1
DSD: OCEAN_TIDE_HARMONIC_COEF PCF_RA2_FGD_2P	Filename:	Product: RA2_FGD_2PNPDE20090318_013457_000047752077_00217_36844_8096.N1
DSD: OCEAN_TIDE_ORTHOWEIGHTS PCF_RA2_FGD_2P	Filename:	Product: RA2_FGD_2PNPDE20090318_013457_000047752077_00217_36844_8096.N1
DSD: RA2_CHARACTERISATION_DATA PCF_RA2_FGD_2P	Filename: AUX_ECF_AXNECM20090317_064111_20090317_210000_20090318_090000	Product: RA2_FGD_2PNPDE20090318_013457_000047752077_00217_36844_8096.N1
DSD: RA2_CONFIGURATION_DATA PCF_RA2_FGD_2P	Filename: AUX_ECF_AXNECM20090317_064110_20090317_150000_20090318_030000	Product: RA2_FGD_2PNPDE20090318_013457_000047752077_00217_36844_8096.N1
DSD: RA2_CONSTANT_DATA PCF_RA2_FGD_2P	Filename:	Product: RA2_FGD_2PNPDE20090318_013457_000047752077_00217_36844_8096.N1
DSD: RA2_USO_DATA PCF_RA2_FGD_2P	Filename: DOR_NAV_0PNPDE20090318_013106_000044632077_00217_36844_7571.N1	Product: RA2_FGD_2PNPDE20090318_013457_000047752077_00217_36844_8096.N1
DSD: SOLAR_ACTIVITY_INDEX_PREDICT PCF_RA2_FGD_2P	Filename:	Product: RA2_FGD_2PNPDE20090318_013457_000047752077_00217_36844_8096.N1

DSD: DORIS_IONO PCF_RA2_FGD_2P	Filename: RA2_MW__1PNPDE20090318_025358_000058262077_00218_36845_8247.N1	Product: RA2_FGD_2PNPDE20090318_025358_000058262077_00218_36845_8248.N1
DSD: METEO_GRID_POINTS_ALTITUDE PCF_RA2_FGD_2P	Filename:	Product: RA2_FGD_2PNPDE20090318_025358_000058262077_00218_36845_8248.N1
DSD: MWR_CONFIGURATION_DATA PCF_RA2_FGD_2P	Filename: AUX_ECF_AXNECM20090317_182112_20090318_030000_20090318_150000	Product: RA2_FGD_2PNPDE20090318_025358_000058262077_00218_36845_8248.N1
DSD: OCEAN_ICE2_SYSTEM_FILE PCF_RA2_FGD_2P	Filename:	Product: RA2_FGD_2PNPDE20090318_025358_000058262077_00218_36845_8248.N1
DSD: OCEAN_TIDE_HARMONIC_COEF PCF_RA2_FGD_2P	Filename:	Product: RA2_FGD_2PNPDE20090318_025358_000058262077_00218_36845_8248.N1
DSD: OCEAN_TIDE_ORTHOWEIGHTS PCF_RA2_FGD_2P	Filename:	Product: RA2_FGD_2PNPDE20090318_025358_000058262077_00218_36845_8248.N1
DSD: RA2_CHARACTERISATION_DATA PCF_RA2_FGD_2P	Filename: AUX_ECF_AXNECM20090317_064111_20090317_210000_20090318_090000	Product: RA2_FGD_2PNPDE20090318_025358_000058262077_00218_36845_8248.N1
DSD: RA2_CONFIGURATION_DATA PCF_RA2_FGD_2P	Filename: AUX_ECF_AXNECM20090317_064110_20090317_150000_20090318_030000	Product: RA2_FGD_2PNPDE20090318_025358_000058262077_00218_36845_8248.N1
DSD: RA2_CONSTANT_DATA PCF_RA2_FGD_2P	Filename:	Product: RA2_FGD_2PNPDE20090318_025358_000058262077_00218_36845_8248.N1
DSD: RA2_USO_DATA PCF_RA2_FGD_2P	Filename: DOR_NAV_0PNPDE20090318_025048_000054192077_00218_36845_7572.N1	Product: RA2_FGD_2PNPDE20090318_025358_000058262077_00218_36845_8248.N1
DSD: SOLAR_ACTIVITY_INDEX_PREDICT PCF_RA2_FGD_2P	Filename:	Product: RA2_FGD_2PNPDE20090318_025358_000058262077_00218_36845_8248.N1
DSD: DORIS_IONO PCF_RA2_FGD_2P	Filename: RA2_MW__1PNPDE20090318_043031_000061192077_00219_36846_8424.N1	Product: RA2_FGD_2PNPDE20090318_043031_000061192077_00219_36846_8425.N1
DSD: METEO_GRID_POINTS_ALTITUDE PCF_RA2_FGD_2P	Filename:	Product: RA2_FGD_2PNPDE20090318_043031_000061192077_00219_36846_8425.N1
DSD: MWR_CONFIGURATION_DATA PCF_RA2_FGD_2P	Filename: AUX_ECF_AXNECM20090318_062111_20090318_090000_20090318_210000	Product: RA2_FGD_2PNPDE20090318_043031_000061192077_00219_36846_8425.N1
DSD: OCEAN_ICE2_SYSTEM_FILE PCF_RA2_FGD_2P	Filename:	Product: RA2_FGD_2PNPDE20090318_043031_000061192077_00219_36846_8425.N1
DSD: OCEAN_TIDE_HARMONIC_COEF PCF_RA2_FGD_2P	Filename:	Product: RA2_FGD_2PNPDE20090318_043031_000061192077_00219_36846_8425.N1
DSD: OCEAN_TIDE_ORTHOWEIGHTS PCF_RA2_FGD_2P	Filename:	Product: RA2_FGD_2PNPDE20090318_043031_000061192077_00219_36846_8425.N1
DSD: RA2_CHARACTERISATION_DATA PCF_RA2_FGD_2P	Filename: AUX_ECF_AXNECM20090317_182112_20090318_030000_20090318_150000	Product: RA2_FGD_2PNPDE20090318_043031_000061192077_00219_36846_8425.N1
DSD: RA2_CONFIGURATION_DATA PCF_RA2_FGD_2P	Filename: AUX_ECF_AXNECM20090317_064111_20090317_210000_20090318_090000	Product: RA2_FGD_2PNPDE20090318_043031_000061192077_00219_36846_8425.N1
DSD: RA2_CONSTANT_DATA PCF_RA2_FGD_2P	Filename:	Product: RA2_FGD_2PNPDE20090318_043031_000061192077_00219_36846_8425.N1
DSD: RA2_USO_DATA PCF_RA2_FGD_2P	Filename: DOR_NAV_0PNPDE20090318_042626_000057382077_00219_36846_7573.N1	Product: RA2_FGD_2PNPDE20090318_043031_000061192077_00219_36846_8425.N1
DSD: SOLAR_ACTIVITY_INDEX_PREDICT PCF_RA2_FGD_2P	Filename:	Product: RA2_FGD_2PNPDE20090318_043031_000061192077_00219_36846_8425.N1
DSD: DORIS_IONO PCF_RA2_FGD_2P	Filename: RA2_MW__1PNPDK20090318_061158_000041042077_00220_36847_9881.N1	Product: RA2_FGD_2PNPDK20090318_061158_000041042077_00220_36847_9882.N1
DSD: METEO_GRID_POINTS_ALTITUDE PCF_RA2_FGD_2P	Filename:	Product: RA2_FGD_2PNPDK20090318_061158_000041042077_00220_36847_9882.N1

DSD: MWR_CONFIGURATION_DATA PCF_RA2_FGD_2P	Filename: AUX_ECF_AXNECM20090318_062111_20090318_090000_20090318_210000	Product: RA2_FGD_2PNPDK20090318_061158_000041042077_00220_3684
DSD: OCEAN_ICE2_SYSTEM_FILE PCF_RA2_FGD_2P	Filename:	Product: RA2_FGD_2PNPDK20090318_061158_000041042077_00220_36847_9882.N1
DSD: OCEAN_TIDE_HARMONIC_COEF PCF_RA2_FGD_2P	Filename:	Product: RA2_FGD_2PNPDK20090318_061158_000041042077_00220_36847_9882.N1
DSD: OCEAN_TIDE_ORTHOWEIGHTS PCF_RA2_FGD_2P	Filename:	Product: RA2_FGD_2PNPDK20090318_061158_000041042077_00220_36847_9882.N1
DSD: RA2_CHARACTERISATION_DATA PCF_RA2_FGD_2P	Filename: AUX_ECF_AXNECM20090317_182112_20090318_030000_20090318_150000	Product: RA2_FGD_2PNPDK20090318_061158_000041042077_00220_36847_9882.N1
DSD: RA2_CONFIGURATION_DATA PCF_RA2_FGD_2P	Filename: AUX_ECF_AXNECM20090317_064111_20090317_210000_20090318_090000	Product: RA2_FGD_2PNPDK20090318_061158_000041042077_00220_36847_9882.N1
DSD: RA2_CONSTANT_DATA PCF_RA2_FGD_2P	Filename:	Product: RA2_FGD_2PNPDK20090318_061158_000041042077_00220_36847_9882.N1
DSD: RA2_USO_DATA PCF_RA2_FGD_2P	Filename: DOR_NAV_0PNPDK20090318_060723_000038252077_00220_36847_9532.N1	Product: RA2_FGD_2PNPDK20090318_061158_000041042077_00220_36847_9882.N1
DSD: SOLAR_ACTIVITY_INDEX_PREDICT PCF_RA2_FGD_2P	Filename:	Product: RA2_FGD_2PNPDK20090318_061158_000041042077_00220_36847_9882.N1
DSD: DORIS_IONO PCF_RA2_FGD_2P	Filename: RA2_MW__1PNPDK20090318_071937_000060972077_00221_36848_0017.N1	Product: RA2_FGD_2PNPDK20090318_071937_000060972077_00221_36848_0018.N1
DSD: METEO_GRID_POINTS_ALTITUDE PCF_RA2_FGD_2P	Filename:	Product: RA2_FGD_2PNPDK20090318_071937_000060972077_00221_36848_0018.N1
DSD: MWR_CONFIGURATION_DATA PCF_RA2_FGD_2P	Filename: AUX_ECF_AXNECM20090318_062111_20090318_090000_20090318_210000	Product: RA2_FGD_2PNPDK20090318_071937_000060972077_00221_36848_0018.N1
DSD: OCEAN_ICE2_SYSTEM_FILE PCF_RA2_FGD_2P	Filename:	Product: RA2_FGD_2PNPDK20090318_071937_000060972077_00221_36848_0018.N1
DSD: OCEAN_TIDE_HARMONIC_COEF PCF_RA2_FGD_2P	Filename:	Product: RA2_FGD_2PNPDK20090318_071937_000060972077_00221_36848_0018.N1
DSD: OCEAN_TIDE_ORTHOWEIGHTS PCF_RA2_FGD_2P	Filename:	Product: RA2_FGD_2PNPDK20090318_071937_000060972077_00221_36848_0018.N1
DSD: RA2_CHARACTERISATION_DATA PCF_RA2_FGD_2P	Filename: AUX_ECF_AXNECM20090317_182112_20090318_030000_20090318_150000	Product: RA2_FGD_2PNPDK20090318_071937_000060972077_00221_36848_0018.N1
DSD: RA2_CONFIGURATION_DATA PCF_RA2_FGD_2P	Filename: AUX_ECF_AXNECM20090317_064111_20090317_210000_20090318_090000	Product: RA2_FGD_2PNPDK20090318_071937_000060972077_00221_36848_0018.N1
DSD: RA2_CONSTANT_DATA PCF_RA2_FGD_2P	Filename:	Product: RA2_FGD_2PNPDK20090318_071937_000060972077_00221_36848_0018.N1
DSD: RA2_USO_DATA PCF_RA2_FGD_2P	Filename: DOR_NAV_0PNPDK20090318_071627_000057382077_00221_36848_9533.N1	Product: RA2_FGD_2PNPDK20090318_071937_000060972077_00221_36848_0018.N1
DSD: SOLAR_ACTIVITY_INDEX_PREDICT PCF_RA2_FGD_2P	Filename:	Product: RA2_FGD_2PNPDK20090318_071937_000060972077_00221_36848_0018.N1
DSD: DORIS_IONO PCF_RA2_FGD_2P	Filename: RA2_MW__1PNPDK20090318_090031_000060872077_00222_36849_0176.N1	Product: RA2_FGD_2PNPDK20090318_090031_000060872077_00222_36849_0177.N1
DSD: METEO_GRID_POINTS_ALTITUDE PCF_RA2_FGD_2P	Filename:	Product: RA2_FGD_2PNPDK20090318_090031_000060872077_00222_36849_0177.N1
DSD: MWR_CONFIGURATION_DATA PCF_RA2_FGD_2P	Filename: AUX_ECF_AXNECM20090318_064111_20090318_150000_20090319_030000	Product: RA2_FGD_2PNPDK20090318_090031_000060872077_00222_36849_0177.N1
DSD: OCEAN_ICE2_SYSTEM_FILE PCF_RA2_FGD_2P	Filename:	Product: RA2_FGD_2PNPDK20090318_090031_000060872077_00222_36849_0177.N1

DSD: OCEAN_TIDE_HARMONIC_COEF PCF_RA2_FGD_2P	Filename:	Product: RA2_FGD_2PNPDK20090318_090031_000060872077_00222_368
DSD: OCEAN_TIDE_ORTHOWEIGHTS PCF_RA2_FGD_2P	Filename:	Product: RA2_FGD_2PNPDK20090318_090031_000060872077_00222_36849_0177.N1
DSD: RA2_CHARACTERISATION_DATA PCF_RA2_FGD_2P	Filename: AUX_ECF_AXNECM20090318_062111_20090318_090000_20090318_210000	Product: RA2_FGD_2PNPDK20090318_090031_000060872077_00222_36849_0177.N1
DSD: RA2_CONFIGURATION_DATA PCF_RA2_FGD_2P	Filename: AUX_ECF_AXNECM20090317_182112_20090318_030000_20090318_150000	Product: RA2_FGD_2PNPDK20090318_090031_000060872077_00222_36849_0177.N1
DSD: RA2_CONSTANT_DATA PCF_RA2_FGD_2P	Filename:	Product: RA2_FGD_2PNPDK20090318_090031_000060872077_00222_36849_0177.N1
DSD: RA2_USO_DATA PCF_RA2_FGD_2P	Filename: DOR_NAV_0PNPDK20090318_085724_000057382077_00222_36849_9534.N1	Product: RA2_FGD_2PNPDK20090318_090031_000060872077_00222_36849_0177.N1
DSD: SOLAR_ACTIVITY_INDEX_PREDICT PCF_RA2_FGD_2P	Filename:	Product: RA2_FGD_2PNPDK20090318_090031_000060872077_00222_36849_0177.N1
DSD: DORIS_IONO PCF_RA2_FGD_2P	Filename: RA2_MW__1PNPDK20090318_104113_000059492077_00223_36850_0299.N1	Product: RA2_FGD_2PNPDK20090318_104113_000059492077_00223_36850_0300.N1
DSD: METEO_GRID_POINTS_ALTITUDE PCF_RA2_FGD_2P	Filename:	Product: RA2_FGD_2PNPDK20090318_104113_000059492077_00223_36850_0300.N1
DSD: MWR_CONFIGURATION_DATA PCF_RA2_FGD_2P	Filename: AUX_ECF_AXNECM20090318_064111_20090318_150000_20090319_030000	Product: RA2_FGD_2PNPDK20090318_104113_000059492077_00223_36850_0300.N1
DSD: OCEAN_ICE2_SYSTEM_FILE PCF_RA2_FGD_2P	Filename:	Product: RA2_FGD_2PNPDK20090318_104113_000059492077_00223_36850_0300.N1
DSD: OCEAN_TIDE_HARMONIC_COEF PCF_RA2_FGD_2P	Filename:	Product: RA2_FGD_2PNPDK20090318_104113_000059492077_00223_36850_0300.N1
DSD: OCEAN_TIDE_ORTHOWEIGHTS PCF_RA2_FGD_2P	Filename:	Product: RA2_FGD_2PNPDK20090318_104113_000059492077_00223_36850_0300.N1
DSD: RA2_CHARACTERISATION_DATA PCF_RA2_FGD_2P	Filename: AUX_ECF_AXNECM20090318_062111_20090318_090000_20090318_210000	Product: RA2_FGD_2PNPDK20090318_104113_000059492077_00223_36850_0300.N1
DSD: RA2_CONFIGURATION_DATA PCF_RA2_FGD_2P	Filename: AUX_ECF_AXNECM20090317_182112_20090318_030000_20090318_150000	Product: RA2_FGD_2PNPDK20090318_104113_000059492077_00223_36850_0300.N1
DSD: RA2_CONSTANT_DATA PCF_RA2_FGD_2P	Filename:	Product: RA2_FGD_2PNPDK20090318_104113_000059492077_00223_36850_0300.N1
DSD: RA2_USO_DATA PCF_RA2_FGD_2P	Filename: DOR_NAV_0PNPDK20090318_103821_000057382077_00223_36850_9535.N1	Product: RA2_FGD_2PNPDK20090318_104113_000059492077_00223_36850_0300.N1
DSD: SOLAR_ACTIVITY_INDEX_PREDICT PCF_RA2_FGD_2P	Filename:	Product: RA2_FGD_2PNPDK20090318_104113_000059492077_00223_36850_0300.N1
DSD: DORIS_IONO PCF_RA2_FGD_2P	Filename: RA2_MW__1PNPDK20090318_121910_000060302077_00224_36851_0433.N1	Product: RA2_FGD_2PNPDK20090318_121910_000060302077_00224_36851_0434.N1
DSD: METEO_GRID_POINTS_ALTITUDE PCF_RA2_FGD_2P	Filename:	Product: RA2_FGD_2PNPDK20090318_121910_000060302077_00224_36851_0434.N1
DSD: MWR_CONFIGURATION_DATA PCF_RA2_FGD_2P	Filename: AUX_ECF_AXNECM20090318_064111_20090318_150000_20090319_030000	Product: RA2_FGD_2PNPDK20090318_121910_000060302077_00224_36851_0434.N1
DSD: OCEAN_ICE2_SYSTEM_FILE PCF_RA2_FGD_2P	Filename:	Product: RA2_FGD_2PNPDK20090318_121910_000060302077_00224_36851_0434.N1
DSD: OCEAN_TIDE_HARMONIC_COEF PCF_RA2_FGD_2P	Filename:	Product: RA2_FGD_2PNPDK20090318_121910_000060302077_00224_36851_0434.N1
DSD: OCEAN_TIDE_ORTHOWEIGHTS PCF_RA2_FGD_2P	Filename:	Product: RA2_FGD_2PNPDK20090318_121910_000060302077_00224_36851_0434.N1

DSD: RA2_CHARACTERISATION_DATA PCF_RA2_FGD_2P	Filename: AUX_ECF_AXNECM20090318_062111_20090318_090000_20090318_210000	Product: RA2_FGD_2PNPDK20090318_121910_000060302077_00224_368!
DSD: RA2_CONFIGURATION_DATA PCF_RA2_FGD_2P	Filename: AUX_ECF_AXNECM20090317_182112_20090318_030000_20090318_150000	Product: RA2_FGD_2PNPDK20090318_121910_000060302077_00224_36851_0434.N1
DSD: RA2_CONSTANT_DATA PCF_RA2_FGD_2P	Filename:	Product: RA2_FGD_2PNPDK20090318_121910_000060302077_00224_36851_0434.N1
DSD: RA2_USO_DATA PCF_RA2_FGD_2P	Filename: DOR_NAV_0PNPDK20090318_121400_000057382077_00224_36851_9536.N1	Product: RA2_FGD_2PNPDK20090318_121910_000060302077_00224_36851_0434.N1
DSD: SOLAR_ACTIVITY_INDEX_PREDICT PCF_RA2_FGD_2P	Filename:	Product: RA2_FGD_2PNPDK20090318_121910_000060302077_00224_36851_0434.N1
DSD: DORIS_IONO PCF_RA2_FGD_2P	Filename: RA2_MW__1PNPDK20090318_135802_000050412077_00225_36852_0585.N1	Product: RA2_FGD_2PNPDK20090318_135802_000050412077_00225_36852_0586.N1
DSD: METEO_GRID_POINTS_ALTITUDE PCF_RA2_FGD_2P	Filename:	Product: RA2_FGD_2PNPDK20090318_135802_000050412077_00225_36852_0586.N1
DSD: MWR_CONFIGURATION_DATA PCF_RA2_FGD_2P	Filename: AUX_ECF_AXNECM20090318_064111_20090318_150000_20090319_030000	Product: RA2_FGD_2PNPDK20090318_135802_000050412077_00225_36852_0586.N1
DSD: OCEAN_ICE2_SYSTEM_FILE PCF_RA2_FGD_2P	Filename:	Product: RA2_FGD_2PNPDK20090318_135802_000050412077_00225_36852_0586.N1
DSD: OCEAN_TIDE_HARMONIC_COEF PCF_RA2_FGD_2P	Filename:	Product: RA2_FGD_2PNPDK20090318_135802_000050412077_00225_36852_0586.N1
DSD: OCEAN_TIDE_ORTHOWEIGHTS PCF_RA2_FGD_2P	Filename:	Product: RA2_FGD_2PNPDK20090318_135802_000050412077_00225_36852_0586.N1
DSD: RA2_CHARACTERISATION_DATA PCF_RA2_FGD_2P	Filename: AUX_ECF_AXNECM20090318_062111_20090318_090000_20090318_210000	Product: RA2_FGD_2PNPDK20090318_135802_000050412077_00225_36852_0586.N1
DSD: RA2_CONFIGURATION_DATA PCF_RA2_FGD_2P	Filename: AUX_ECF_AXNECM20090317_182112_20090318_030000_20090318_150000	Product: RA2_FGD_2PNPDK20090318_135802_000050412077_00225_36852_0586.N1
DSD: RA2_CONSTANT_DATA PCF_RA2_FGD_2P	Filename:	Product: RA2_FGD_2PNPDK20090318_135802_000050412077_00225_36852_0586.N1
DSD: RA2_USO_DATA PCF_RA2_FGD_2P	Filename: DOR_NAV_0PNPDK20090318_135457_000057382077_00225_36852_9537.N1	Product: RA2_FGD_2PNPDK20090318_135802_000050412077_00225_36852_0586.N1
DSD: SOLAR_ACTIVITY_INDEX_PREDICT PCF_RA2_FGD_2P	Filename:	Product: RA2_FGD_2PNPDK20090318_135802_000050412077_00225_36852_0586.N1
DSD: DORIS_IONO PCF_RA2_FGD_2P	Filename: RA2_MW__1PNPDK20090318_152613_000006322077_00226_36853_0588.N1	Product: RA2_FGD_2PNPDK20090318_152613_000006322077_00226_36853_0589.N1
DSD: METEO_GRID_POINTS_ALTITUDE PCF_RA2_FGD_2P	Filename:	Product: RA2_FGD_2PNPDK20090318_152613_000006322077_00226_36853_0589.N1
DSD: MWR_CONFIGURATION_DATA PCF_RA2_FGD_2P	Filename: AUX_ECF_AXNECM20090318_064111_20090318_210000_20090319_090000	Product: RA2_FGD_2PNPDK20090318_152613_000006322077_00226_36853_0589.N1
DSD: OCEAN_ICE2_SYSTEM_FILE PCF_RA2_FGD_2P	Filename:	Product: RA2_FGD_2PNPDK20090318_152613_000006322077_00226_36853_0589.N1
DSD: OCEAN_TIDE_HARMONIC_COEF PCF_RA2_FGD_2P	Filename:	Product: RA2_FGD_2PNPDK20090318_152613_000006322077_00226_36853_0589.N1
DSD: OCEAN_TIDE_ORTHOWEIGHTS PCF_RA2_FGD_2P	Filename:	Product: RA2_FGD_2PNPDK20090318_152613_000006322077_00226_36853_0589.N1
DSD: RA2_CHARACTERISATION_DATA PCF_RA2_FGD_2P	Filename: AUX_ECF_AXNECM20090318_064111_20090318_150000_20090319_030000	Product: RA2_FGD_2PNPDK20090318_152613_000006322077_00226_36853_0589.N1
DSD: RA2_CONFIGURATION_DATA PCF_RA2_FGD_2P	Filename: AUX_ECF_AXNECM20090318_062111_20090318_090000_20090318_210000	Product: RA2_FGD_2PNPDK20090318_152613_000006322077_00226_36853_0589.N1

DSD: RA2_CONSTANT_DATA PCF_RA2_FGD_2P	Filename:	Product: RA2_FGD_2PNPDK20090318_152613_00006322077_00226_368!
DSD: RA2_USO_DATA PCF_RA2_FGD_2P	Filename: DOR_NAV_0PNPDK20090318_135457_000057382077_00225_36852_9537.N1	Product: RA2_FGD_2PNPDK20090318_152613_00006322077_00226_36853_0589.N1
DSD: SOLAR_ACTIVITY_INDEX_PREDICT PCF_RA2_FGD_2P	Filename:	Product: RA2_FGD_2PNPDK20090318_152613_00006322077_00226_36853_0589.N1
DSD: DORIS_IONO PCF_RA2_FGD_2P	Filename: RA2_MW__1PNPDK20090318_153502_000059552077_00226_36853_0728.N1	Product: RA2_FGD_2PNPDK20090318_153502_000059552077_00226_36853_0729.N1
DSD: METEO_GRID_POINTS_ALTITUDE PCF_RA2_FGD_2P	Filename:	Product: RA2_FGD_2PNPDK20090318_153502_000059552077_00226_36853_0729.N1
DSD: MWR_CONFIGURATION_DATA PCF_RA2_FGD_2P	Filename: AUX_ECF_AXNECM20090318_064111_20090318_210000_20090319_090000	Product: RA2_FGD_2PNPDK20090318_153502_000059552077_00226_36853_0729.N1
DSD: OCEAN_ICE2_SYSTEM_FILE PCF_RA2_FGD_2P	Filename:	Product: RA2_FGD_2PNPDK20090318_153502_000059552077_00226_36853_0729.N1
DSD: OCEAN_TIDE_HARMONIC_COEF PCF_RA2_FGD_2P	Filename:	Product: RA2_FGD_2PNPDK20090318_153502_000059552077_00226_36853_0729.N1
DSD: OCEAN_TIDE_ORTHOWEIGHTS PCF_RA2_FGD_2P	Filename:	Product: RA2_FGD_2PNPDK20090318_153502_000059552077_00226_36853_0729.N1
DSD: RA2_CHARACTERISATION_DATA PCF_RA2_FGD_2P	Filename: AUX_ECF_AXNECM20090318_064111_20090318_150000_20090319_030000	Product: RA2_FGD_2PNPDK20090318_153502_000059552077_00226_36853_0729.N1
DSD: RA2_CONFIGURATION_DATA PCF_RA2_FGD_2P	Filename: AUX_ECF_AXNECM20090318_062111_20090318_090000_20090318_210000	Product: RA2_FGD_2PNPDK20090318_153502_000059552077_00226_36853_0729.N1
DSD: RA2_CONSTANT_DATA PCF_RA2_FGD_2P	Filename:	Product: RA2_FGD_2PNPDK20090318_153502_000059552077_00226_36853_0729.N1
DSD: RA2_USO_DATA PCF_RA2_FGD_2P	Filename: DOR_NAV_0PNPDK20090318_153035_000057382077_00226_36853_9538.N1	Product: RA2_FGD_2PNPDK20090318_153502_000059552077_00226_36853_0729.N1
DSD: SOLAR_ACTIVITY_INDEX_PREDICT PCF_RA2_FGD_2P	Filename:	Product: RA2_FGD_2PNPDK20090318_153502_000059552077_00226_36853_0729.N1
DSD: DORIS_IONO PCF_RA2_FGD_2P	Filename: RA2_MW__1PNPDK20090318_171240_000060672077_00227_36854_0857.N1	Product: RA2_FGD_2PNPDK20090318_171240_000060672077_00227_36854_0858.N1
DSD: METEO_GRID_POINTS_ALTITUDE PCF_RA2_FGD_2P	Filename:	Product: RA2_FGD_2PNPDK20090318_171240_000060672077_00227_36854_0858.N1
DSD: MWR_CONFIGURATION_DATA PCF_RA2_FGD_2P	Filename: AUX_ECF_AXNECM20090318_064111_20090318_210000_20090319_090000	Product: RA2_FGD_2PNPDK20090318_171240_000060672077_00227_36854_0858.N1
DSD: OCEAN_ICE2_SYSTEM_FILE PCF_RA2_FGD_2P	Filename:	Product: RA2_FGD_2PNPDK20090318_171240_000060672077_00227_36854_0858.N1
DSD: OCEAN_TIDE_HARMONIC_COEF PCF_RA2_FGD_2P	Filename:	Product: RA2_FGD_2PNPDK20090318_171240_000060672077_00227_36854_0858.N1
DSD: OCEAN_TIDE_ORTHOWEIGHTS PCF_RA2_FGD_2P	Filename:	Product: RA2_FGD_2PNPDK20090318_171240_000060672077_00227_36854_0858.N1
DSD: RA2_CHARACTERISATION_DATA PCF_RA2_FGD_2P	Filename: AUX_ECF_AXNECM20090318_064111_20090318_150000_20090319_030000	Product: RA2_FGD_2PNPDK20090318_171240_000060672077_00227_36854_0858.N1
DSD: RA2_CONFIGURATION_DATA PCF_RA2_FGD_2P	Filename: AUX_ECF_AXNECM20090318_062111_20090318_090000_20090318_210000	Product: RA2_FGD_2PNPDK20090318_171240_000060672077_00227_36854_0858.N1
DSD: RA2_CONSTANT_DATA PCF_RA2_FGD_2P	Filename:	Product: RA2_FGD_2PNPDK20090318_171240_000060672077_00227_36854_0858.N1
DSD: RA2_USO_DATA PCF_RA2_FGD_2P	Filename: DOR_NAV_0PNPDK20090318_171132_000057382077_00227_36854_9539.N1	Product: RA2_FGD_2PNPDK20090318_171240_000060672077_00227_36854_0858.N1

DSD: SOLAR_ACTIVITY_INDEX_PREDICT PCF_RA2_FGD_2P	Filename:	Product: RA2_FGD_2PNPDK20090318_171240_000060672077_00227_368!
DSD: DORIS_IONO PCF_RA2_FGD_2P	Filename: RA2_MW__1PNPDK20090318_185212_000059812077_00228_36855_0984.N1	Product: RA2_FGD_2PNPDK20090318_185212_000059812077_00228_36855_0985.N1
DSD: METEO_GRID_POINTS_ALTITUDE PCF_RA2_FGD_2P	Filename:	Product: RA2_FGD_2PNPDK20090318_185212_000059812077_00228_36855_0985.N1
DSD: MWR_CONFIGURATION_DATA PCF_RA2_FGD_2P	Filename: AUX_ECF_AXNECM20090318_064111_20090318_210000_20090319_090000	Product: RA2_FGD_2PNPDK20090318_185212_000059812077_00228_36855_0985.N1
DSD: OCEAN_ICE2_SYSTEM_FILE PCF_RA2_FGD_2P	Filename:	Product: RA2_FGD_2PNPDK20090318_185212_000059812077_00228_36855_0985.N1
DSD: OCEAN_TIDE_HARMONIC_COEF PCF_RA2_FGD_2P	Filename:	Product: RA2_FGD_2PNPDK20090318_185212_000059812077_00228_36855_0985.N1
DSD: OCEAN_TIDE_ORTHOWEIGHTS PCF_RA2_FGD_2P	Filename:	Product: RA2_FGD_2PNPDK20090318_185212_000059812077_00228_36855_0985.N1
DSD: RA2_CHARACTERISATION_DATA PCF_RA2_FGD_2P	Filename: AUX_ECF_AXNECM20090318_064111_20090318_150000_20090319_030000	Product: RA2_FGD_2PNPDK20090318_185212_000059812077_00228_36855_0985.N1
DSD: RA2_CONFIGURATION_DATA PCF_RA2_FGD_2P	Filename: AUX_ECF_AXNECM20090318_062111_20090318_090000_20090318_210000	Product: RA2_FGD_2PNPDK20090318_185212_000059812077_00228_36855_0985.N1
DSD: RA2_CONSTANT_DATA PCF_RA2_FGD_2P	Filename:	Product: RA2_FGD_2PNPDK20090318_185212_000059812077_00228_36855_0985.N1
DSD: RA2_USO_DATA PCF_RA2_FGD_2P	Filename: DOR_NAV_0PNPDK20090318_184710_000057382077_00228_36855_9540.N1	Product: RA2_FGD_2PNPDK20090318_185212_000059812077_00228_36855_0985.N1
DSD: SOLAR_ACTIVITY_INDEX_PREDICT PCF_RA2_FGD_2P	Filename:	Product: RA2_FGD_2PNPDK20090318_185212_000059812077_00228_36855_0985.N1
DSD: DORIS_IONO PCF_RA2_FGD_2P	Filename: RA2_MW__1PNPDE20090318_203107_000043162077_00229_36856_8834.N1	Product: RA2_FGD_2PNPDE20090318_203107_000043162077_00229_36856_8835.N1
DSD: METEO_GRID_POINTS_ALTITUDE PCF_RA2_FGD_2P	Filename:	Product: RA2_FGD_2PNPDE20090318_203107_000043162077_00229_36856_8835.N1
DSD: MWR_CONFIGURATION_DATA PCF_RA2_FGD_2P	Filename: AUX_ECF_AXNECM20090318_064111_20090318_210000_20090319_090000	Product: RA2_FGD_2PNPDE20090318_203107_000043162077_00229_36856_8835.N1
DSD: OCEAN_ICE2_SYSTEM_FILE PCF_RA2_FGD_2P	Filename:	Product: RA2_FGD_2PNPDE20090318_203107_000043162077_00229_36856_8835.N1
DSD: OCEAN_TIDE_HARMONIC_COEF PCF_RA2_FGD_2P	Filename:	Product: RA2_FGD_2PNPDE20090318_203107_000043162077_00229_36856_8835.N1
DSD: OCEAN_TIDE_ORTHOWEIGHTS PCF_RA2_FGD_2P	Filename:	Product: RA2_FGD_2PNPDE20090318_203107_000043162077_00229_36856_8835.N1
DSD: RA2_CHARACTERISATION_DATA PCF_RA2_FGD_2P	Filename: AUX_ECF_AXNECM20090318_064111_20090318_150000_20090319_030000	Product: RA2_FGD_2PNPDE20090318_203107_000043162077_00229_36856_8835.N1
DSD: RA2_CONFIGURATION_DATA PCF_RA2_FGD_2P	Filename: AUX_ECF_AXNECM20090318_062111_20090318_090000_20090318_210000	Product: RA2_FGD_2PNPDE20090318_203107_000043162077_00229_36856_8835.N1
DSD: RA2_CONSTANT_DATA PCF_RA2_FGD_2P	Filename:	Product: RA2_FGD_2PNPDE20090318_203107_000043162077_00229_36856_8835.N1
DSD: RA2_USO_DATA PCF_RA2_FGD_2P	Filename: DOR_NAV_0PNPDE20090318_202807_000041442077_00229_36856_7574.N1	Product: RA2_FGD_2PNPDE20090318_203107_000043162077_00229_36856_8835.N1
DSD: SOLAR_ACTIVITY_INDEX_PREDICT PCF_RA2_FGD_2P	Filename:	Product: RA2_FGD_2PNPDE20090318_203107_000043162077_00229_36856_8835.N1
DSD: DORIS_IONO PCF_RA2_FGD_2P	Filename: RA2_MW__1PNPDE20090318_214157_000062722077_00229_36856_9002.N1	Product: RA2_FGD_2PNPDE20090318_214157_000062722077_00229_36856_9003.N1

DSD: METEO_GRID_POINTS_ALTITUDE PCF_RA2_FGD_2P	Filename:	Product: RA2_FGD_2PNPDE20090318_214157_000062722077_00229_368!
DSD: MWR_CONFIGURATION_DATA PCF_RA2_FGD_2P	Filename: AUX_ECF_AXNECM20090318_184112_20090319_030000_20090319_150000	Product: RA2_FGD_2PNPDE20090318_214157_000062722077_00229_36856_9003.N1
DSD: OCEAN_ICE2_SYSTEM_FILE PCF_RA2_FGD_2P	Filename:	Product: RA2_FGD_2PNPDE20090318_214157_000062722077_00229_36856_9003.N1
DSD: OCEAN_TIDE_HARMONIC_COEF PCF_RA2_FGD_2P	Filename:	Product: RA2_FGD_2PNPDE20090318_214157_000062722077_00229_36856_9003.N1
DSD: OCEAN_TIDE_ORTHOWEIGHTS PCF_RA2_FGD_2P	Filename:	Product: RA2_FGD_2PNPDE20090318_214157_000062722077_00229_36856_9003.N1
DSD: RA2_CHARACTERISATION_DATA PCF_RA2_FGD_2P	Filename: AUX_ECF_AXNECM20090318_064111_20090318_210000_20090319_090000	Product: RA2_FGD_2PNPDE20090318_214157_000062722077_00229_36856_9003.N1
DSD: RA2_CONFIGURATION_DATA PCF_RA2_FGD_2P	Filename: AUX_ECF_AXNECM20090318_064111_20090318_150000_20090319_030000	Product: RA2_FGD_2PNPDE20090318_214157_000062722077_00229_36856_9003.N1
DSD: RA2_CONSTANT_DATA PCF_RA2_FGD_2P	Filename:	Product: RA2_FGD_2PNPDE20090318_214157_000062722077_00229_36856_9003.N1
DSD: RA2_USO_DATA PCF_RA2_FGD_2P	Filename: DOR_NAV_0PNPDE20090318_213712_000060572077_00229_36856_7575.N1	Product: RA2_FGD_2PNPDE20090318_214157_000062722077_00229_36856_9003.N1
DSD: SOLAR_ACTIVITY_INDEX_PREDICT PCF_RA2_FGD_2P	Filename:	Product: RA2_FGD_2PNPDE20090318_214157_000062722077_00229_36856_9003.N1
DSD: DORIS_IONO PCF_RA2_FGD_2P	Filename: RA2_MW__1PNPDE20090318_232514_000060242077_00230_36857_9153.N1	Product: RA2_FGD_2PNPDE20090318_232514_000060242077_00230_36857_9154.N1
DSD: METEO_GRID_POINTS_ALTITUDE PCF_RA2_FGD_2P	Filename:	Product: RA2_FGD_2PNPDE20090318_232514_000060242077_00230_36857_9154.N1
DSD: MWR_CONFIGURATION_DATA PCF_RA2_FGD_2P	Filename: AUX_ECF_AXNECM20090318_184112_20090319_030000_20090319_150000	Product: RA2_FGD_2PNPDE20090318_232514_000060242077_00230_36857_9154.N1
DSD: OCEAN_ICE2_SYSTEM_FILE PCF_RA2_FGD_2P	Filename:	Product: RA2_FGD_2PNPDE20090318_232514_000060242077_00230_36857_9154.N1
DSD: OCEAN_TIDE_HARMONIC_COEF PCF_RA2_FGD_2P	Filename:	Product: RA2_FGD_2PNPDE20090318_232514_000060242077_00230_36857_9154.N1
DSD: OCEAN_TIDE_ORTHOWEIGHTS PCF_RA2_FGD_2P	Filename:	Product: RA2_FGD_2PNPDE20090318_232514_000060242077_00230_36857_9154.N1
DSD: RA2_CHARACTERISATION_DATA PCF_RA2_FGD_2P	Filename: AUX_ECF_AXNECM20090318_064111_20090318_210000_20090319_090000	Product: RA2_FGD_2PNPDE20090318_232514_000060242077_00230_36857_9154.N1
DSD: RA2_CONFIGURATION_DATA PCF_RA2_FGD_2P	Filename: AUX_ECF_AXNECM20090318_064111_20090318_150000_20090319_030000	Product: RA2_FGD_2PNPDE20090318_232514_000060242077_00230_36857_9154.N1
DSD: RA2_CONSTANT_DATA PCF_RA2_FGD_2P	Filename:	Product: RA2_FGD_2PNPDE20090318_232514_000060242077_00230_36857_9154.N1
DSD: RA2_USO_DATA PCF_RA2_FGD_2P	Filename: DOR_NAV_0PNPDE20090318_232327_000057382077_00230_36857_7576.N1	Product: RA2_FGD_2PNPDE20090318_232514_000060242077_00230_36857_9154.N1
DSD: SOLAR_ACTIVITY_INDEX_PREDICT PCF_RA2_FGD_2P	Filename:	Product: RA2_FGD_2PNPDE20090318_232514_000060242077_00230_36857_9154.N1

RA2_WWV_2P: ADF usage

New ADFs

Gauge	Value	Segment (Start-Stop)	Explicit Reference
DSD: RA2_IF_MASK_FLIGHT_DATA PCF_RA2_WWV_2P	new ADF: RA2_FGD_2PNPDE20090318_013457_000047752077_00217_36844_8096.N1	18-MAR-2009 01:34:57.584 18-MAR-2009 01:34:57.584	Product: RA2_WWV_2PNPDE20090318_013457_000047752077_00217_36844_8097.N1
DSD: RA2_USO_DATA PCF_RA2_WWV_2P	new ADF: DOR_NAV_0PNPDE20090318_013106_000044632077_00217_36844_7571.N1	18-MAR-2009 01:34:57.584 18-MAR-2009 01:34:57.584	Product: RA2_WWV_2PNPDE20090318_013457_000047752077_00217_36844_8097.N1
DSD: RA2_IF_MASK_FLIGHT_DATA PCF_RA2_WWV_2P	new ADF: RA2_FGD_2PNPDE20090318_025358_000058262077_00218_36845_8248.N1	18-MAR-2009 02:53:58.767 18-MAR-2009 02:53:58.767	Product: RA2_WWV_2PNPDE20090318_025358_000058262077_00218_36845_8249.N1
DSD: RA2_USO_DATA PCF_RA2_WWV_2P	new ADF: DOR_NAV_0PNPDE20090318_025048_000054192077_00218_36845_7572.N1	18-MAR-2009 02:53:58.767 18-MAR-2009 02:53:58.767	Product: RA2_WWV_2PNPDE20090318_025358_000058262077_00218_36845_8249.N1
DSD: MWR_CONFIGURATION_DATA PCF_RA2_WWV_2P	new ADF: AUX_ECF_AXNECM20090318_062111_20090318_090000_20090318_210000	18-MAR-2009 04:30:31.567 18-MAR-2009 04:30:31.567	Product: RA2_WWV_2PNPDE20090318_043031_000061192077_00219_36846_8426.N1
DSD: RA2_CHARACTERISATION_DATA PCF_RA2_WWV_2P	new ADF: AUX_ECF_AXNECM20090317_182112_20090318_030000_20090318_150000	18-MAR-2009 04:30:31.567 18-MAR-2009 04:30:31.567	Product: RA2_WWV_2PNPDE20090318_043031_000061192077_00219_36846_8426.N1
DSD: RA2_CONFIGURATION_DATA PCF_RA2_WWV_2P	new ADF: AUX_ECF_AXNECM20090317_064111_20090317_210000_20090318_090000	18-MAR-2009 04:30:31.567 18-MAR-2009 04:30:31.567	Product: RA2_WWV_2PNPDE20090318_043031_000061192077_00219_36846_8426.N1

DSD: RA2_IF_MASK_FLIGHT_DATA PCF_RA2_WWV_2P	new ADF: RA2_FGD_2PNPDE20090318_043031_000061192077_00219_36846_8425.N1	18-MAR-2009 04:30:31.567 18-MAR-2009 04:30:31.567	Product: RA2_WWV_2PNPDE20090318_043031_000061192077_00219_36846_8426.N1
DSD: RA2_USO_DATA PCF_RA2_WWV_2P	new ADF: DOR_NAV_0PNPDE20090318_042626_000057382077_00219_36846_7573.N1	18-MAR-2009 04:30:31.567 18-MAR-2009 04:30:31.567	Product: RA2_WWV_2PNPDE20090318_043031_000061192077_00219_36846_8426.N1
DSD: RA2_IF_MASK_FLIGHT_DATA PCF_RA2_WWV_2P	new ADF: RA2_FGD_2PNPDK20090318_061158_000041042077_00220_36847_9882.N1	18-MAR-2009 06:11:58.463 18-MAR-2009 06:11:58.463	Product: RA2_WWV_2PNPDK20090318_061158_000041042077_00220_36847_9883.N1
DSD: RA2_USO_DATA PCF_RA2_WWV_2P	new ADF: DOR_NAV_0PNPDK20090318_060723_000038252077_00220_36847_9532.N1	18-MAR-2009 06:11:58.463 18-MAR-2009 06:11:58.463	Product: RA2_WWV_2PNPDK20090318_061158_000041042077_00220_36847_9883.N1
DSD: RA2_IF_MASK_FLIGHT_DATA PCF_RA2_WWV_2P	new ADF: RA2_FGD_2PNPDK20090318_071937_000060972077_00221_36848_0018.N1	18-MAR-2009 07:19:37.879 18-MAR-2009 07:19:37.879	Product: RA2_WWV_2PNPDK20090318_071937_000060972077_00221_36848_0019.N1
DSD: RA2_USO_DATA PCF_RA2_WWV_2P	new ADF: DOR_NAV_0PNPDK20090318_071627_000057382077_00221_36848_9533.N1	18-MAR-2009 07:19:37.879 18-MAR-2009 07:19:37.879	Product: RA2_WWV_2PNPDK20090318_071937_000060972077_00221_36848_0019.N1
DSD: MWR_CONFIGURATION_DATA PCF_RA2_WWV_2P	new ADF: AUX_ECF_AXNECM20090318_064111_20090318_150000_20090319_030000	18-MAR-2009 09:00:31.355 18-MAR-2009 09:00:31.355	Product: RA2_WWV_2PNPDK20090318_090031_000060872077_00222_36849_0178.N1

DSD: RA2_CHARACTERISATION_DATA PCF_RA2_WWV_2P	new ADF: AUX_ECF_AXNECM20090318_062111_20090318_090000_20090318_210000	18-MAR-2009 09:00:31.355 18-MAR-2009 09:00:31.355	Product: RA2_WWV_2PNPDK20090318_090031_000060872077_00222_36849_0178.N1
DSD: RA2_CONFIGURATION_DATA PCF_RA2_WWV_2P	new ADF: AUX_ECF_AXNECM20090317_182112_20090318_030000_20090318_150000	18-MAR-2009 09:00:31.355 18-MAR-2009 09:00:31.355	Product: RA2_WWV_2PNPDK20090318_090031_000060872077_00222_36849_0178.N1
DSD: RA2_IF_MASK_FLIGHT_DATA PCF_RA2_WWV_2P	new ADF: RA2_FGD_2PNPDK20090318_090031_000060872077_00222_36849_0177.N1	18-MAR-2009 09:00:31.355 18-MAR-2009 09:00:31.355	Product: RA2_WWV_2PNPDK20090318_090031_000060872077_00222_36849_0178.N1
DSD: RA2_USO_DATA PCF_RA2_WWV_2P	new ADF: DOR_NAV_0PNPDK20090318_085724_000057382077_00222_36849_9534.N1	18-MAR-2009 09:00:31.355 18-MAR-2009 09:00:31.355	Product: RA2_WWV_2PNPDK20090318_090031_000060872077_00222_36849_0178.N1
DSD: RA2_IF_MASK_FLIGHT_DATA PCF_RA2_WWV_2P	new ADF: RA2_FGD_2PNPDK20090318_104113_000059492077_00223_36850_0300.N1	18-MAR-2009 10:41:13.691 18-MAR-2009 10:41:13.691	Product: RA2_WWV_2PNPDK20090318_104113_000059492077_00223_36850_0301.N1
DSD: RA2_USO_DATA PCF_RA2_WWV_2P	new ADF: DOR_NAV_0PNPDK20090318_103821_000057382077_00223_36850_9535.N1	18-MAR-2009 10:41:13.691 18-MAR-2009 10:41:13.691	Product: RA2_WWV_2PNPDK20090318_104113_000059492077_00223_36850_0301.N1
DSD: RA2_IF_MASK_FLIGHT_DATA PCF_RA2_WWV_2P	new ADF: RA2_FGD_2PNPDK20090318_121910_000060302077_00224_36851_0434.N1	18-MAR-2009 12:19:10.041 18-MAR-2009 12:19:10.041	Product: RA2_WWV_2PNPDK20090318_121910_000060302077_00224_36851_0435.N1

DSD: RA2_USO_DATA PCF_RA2_WWV_2P	new ADF: DOR_NAV_0PNPDK20090318_121400_000057382077_00224_36851_9536.N1	18-MAR-2009 12:19:10.041 18-MAR-2009 12:19:10.041	Product: RA2_WWV_2PNPDK20090318_121910_000060302077_00224_36851_0435.N1
DSD: RA2_IF_MASK_FLIGHT_DATA PCF_RA2_WWV_2P	new ADF: RA2_FGD_2PNPDK20090318_135802_000050412077_00225_36852_0586.N1	18-MAR-2009 13:58:02.091 18-MAR-2009 13:58:02.091	Product: RA2_WWV_2PNPDK20090318_135802_000050412077_00225_36852_0587.N1
DSD: RA2_USO_DATA PCF_RA2_WWV_2P	new ADF: DOR_NAV_0PNPDK20090318_135457_000057382077_00225_36852_9537.N1	18-MAR-2009 13:58:02.091 18-MAR-2009 13:58:02.091	Product: RA2_WWV_2PNPDK20090318_135802_000050412077_00225_36852_0587.N1
DSD: MWR_CONFIGURATION_DATA PCF_RA2_WWV_2P	new ADF: AUX_ECF_AXNECM20090318_064111_20090318_210000_20090319_090000	18-MAR-2009 15:26:13.517 18-MAR-2009 15:26:13.517	Product: RA2_WWV_2PNPDK20090318_152613_000006322077_00226_36853_0590.N1
DSD: RA2_CHARACTERISATION_DATA PCF_RA2_WWV_2P	new ADF: AUX_ECF_AXNECM20090318_064111_20090318_150000_20090319_030000	18-MAR-2009 15:26:13.517 18-MAR-2009 15:26:13.517	Product: RA2_WWV_2PNPDK20090318_152613_000006322077_00226_36853_0590.N1
DSD: RA2_CONFIGURATION_DATA PCF_RA2_WWV_2P	new ADF: AUX_ECF_AXNECM20090318_062111_20090318_090000_20090318_210000	18-MAR-2009 15:26:13.517 18-MAR-2009 15:26:13.517	Product: RA2_WWV_2PNPDK20090318_152613_000006322077_00226_36853_0590.N1
DSD: RA2_IF_MASK_FLIGHT_DATA PCF_RA2_WWV_2P	new ADF: RA2_FGD_2PNPDK20090318_152613_000006322077_00226_36853_0589.N1	18-MAR-2009 15:26:13.517 18-MAR-2009 15:26:13.517	Product: RA2_WWV_2PNPDK20090318_152613_000006322077_00226_36853_0590.N1

DSD: RA2_IF_MASK_FLIGHT_DATA PCF_RA2_WWV_2P	new ADF: RA2_FGD_2PNPDK20090318_153502_000059552077_00226_36853_0729.N1	18-MAR-2009 15:35:02.668 18-MAR-2009 15:35:02.668	Product: RA2_WWV_2PNPDK20090318_153502_000059552077_00226_36853_0730.N1
DSD: RA2_USO_DATA PCF_RA2_WWV_2P	new ADF: DOR_NAV_0PNPDK20090318_153035_000057382077_00226_36853_9538.N1	18-MAR-2009 15:35:02.668 18-MAR-2009 15:35:02.668	Product: RA2_WWV_2PNPDK20090318_153502_000059552077_00226_36853_0730.N1
DSD: RA2_IF_MASK_FLIGHT_DATA PCF_RA2_WWV_2P	new ADF: RA2_FGD_2PNPDK20090318_171240_000060672077_00227_36854_0858.N1	18-MAR-2009 17:12:40.080 18-MAR-2009 17:12:40.080	Product: RA2_WWV_2PNPDK20090318_171240_000060672077_00227_36854_0859.N1
DSD: RA2_USO_DATA PCF_RA2_WWV_2P	new ADF: DOR_NAV_0PNPDK20090318_171132_000057382077_00227_36854_9539.N1	18-MAR-2009 17:12:40.080 18-MAR-2009 17:12:40.080	Product: RA2_WWV_2PNPDK20090318_171240_000060672077_00227_36854_0859.N1
DSD: RA2_IF_MASK_FLIGHT_DATA PCF_RA2_WWV_2P	new ADF: RA2_FGD_2PNPDK20090318_185212_000059812077_00228_36855_0985.N1	18-MAR-2009 18:52:12.234 18-MAR-2009 18:52:12.234	Product: RA2_WWV_2PNPDK20090318_185212_000059812077_00228_36855_0986.N1
DSD: RA2_USO_DATA PCF_RA2_WWV_2P	new ADF: DOR_NAV_0PNPDK20090318_184710_000057382077_00228_36855_9540.N1	18-MAR-2009 18:52:12.234 18-MAR-2009 18:52:12.234	Product: RA2_WWV_2PNPDK20090318_185212_000059812077_00228_36855_0986.N1
DSD: RA2_IF_MASK_FLIGHT_DATA PCF_RA2_WWV_2P	new ADF: RA2_FGD_2PNPDE20090318_203107_000043162077_00229_36856_8835.N1	18-MAR-2009 20:31:07.626 18-MAR-2009 20:31:07.626	Product: RA2_WWV_2PNPDE20090318_203107_000043162077_00229_36856_8836.N1

DSD: RA2_USO_DATA PCF_RA2_WWV_2P	new ADF: DOR_NAV_0PNPDE20090318_202807_000041442077_00229_36856_7574.N1	18-MAR-2009 20:31:07.626 18-MAR-2009 20:31:07.626	Product: RA2_WWV_2PNPDE20090318_203107_000043162077_00229_36856_8836.N1
DSD: MWR_CONFIGURATION_DATA PCF_RA2_WWV_2P	new ADF: AUX_ECF_AXNECM20090318_184112_20090319_030000_20090319_150000	18-MAR-2009 21:41:57.536 18-MAR-2009 21:41:57.536	Product: RA2_WWV_2PNPDE20090318_214157_000062722077_00229_36856_9004.N1
DSD: RA2_CHARACTERISATION_DATA PCF_RA2_WWV_2P	new ADF: AUX_ECF_AXNECM20090318_064111_20090318_210000_20090319_090000	18-MAR-2009 21:41:57.536 18-MAR-2009 21:41:57.536	Product: RA2_WWV_2PNPDE20090318_214157_000062722077_00229_36856_9004.N1
DSD: RA2_CONFIGURATION_DATA PCF_RA2_WWV_2P	new ADF: AUX_ECF_AXNECM20090318_064111_20090318_150000_20090319_030000	18-MAR-2009 21:41:57.536 18-MAR-2009 21:41:57.536	Product: RA2_WWV_2PNPDE20090318_214157_000062722077_00229_36856_9004.N1
DSD: RA2_IF_MASK_FLIGHT_DATA PCF_RA2_WWV_2P	new ADF: RA2_FGD_2PNPDE20090318_214157_000062722077_00229_36856_9003.N1	18-MAR-2009 21:41:57.536 18-MAR-2009 21:41:57.536	Product: RA2_WWV_2PNPDE20090318_214157_000062722077_00229_36856_9004.N1
DSD: RA2_USO_DATA PCF_RA2_WWV_2P	new ADF: DOR_NAV_0PNPDE20090318_213712_000060572077_00229_36856_7575.N1	18-MAR-2009 21:41:57.536 18-MAR-2009 21:41:57.536	Product: RA2_WWV_2PNPDE20090318_214157_000062722077_00229_36856_9004.N1
DSD: RA2_IF_MASK_FLIGHT_DATA PCF_RA2_WWV_2P	new ADF: RA2_FGD_2PNPDE20090318_232514_000060242077_00230_36857_9154.N1	18-MAR-2009 23:25:14.718 18-MAR-2009 23:25:14.718	Product: RA2_WWV_2PNPDE20090318_232514_000060242077_00230_36857_9155.N1

DSD: RA2_USO_DATA PCF_RA2_WWV_2P	new ADF: DOR_NAV_0PNPDE20090318_232327_000057382077_00230_36857_7576.N1	18-MAR-2009 23:25:14.718 18-MAR-2009 23:25:14.718	Product: RA2_WWV_2PNPDE20090318_232514_000060242077_00230_36857_9155.N1
-------------------------------------	--	--	--

Current ADFs (from IECF list)

Gauge	Value	Explicit Reference
RA2_IFF_AX.INFO PCF_IECF	RA2_IFF_AXVIEC20090212_155001_20090212_000000_20100101_000000	Corresponding to date 18-FEB-2009 03:00:02.000
MWR_SLT_AX.INFO PCF_IECF	MWR_SLT_AXVIEC20060921_063409_20020101_000000_20200101_000000	Corresponding to date 18-FEB-2009 03:00:02.000
AUX_ATT_AX.INFO PCF_IECF	AUX_ATT_AXVIEC20020924_131534_20020703_120000_20781231_235959	Corresponding to date 18-FEB-2009 03:00:02.000
RA2_PLA_AX.INFO PCF_IECF	RA2_PLA_AXVIEC20060331_181823_20020101_000000_20200101_000000	Corresponding to date 18-FEB-2009 03:00:02.000
RA2_CON_AX.INFO PCF_IECF	RA2_CON_AXVIEC20070723_131547_20060621_132015_20200101_000000	Corresponding to date 18-FEB-2009 03:00:02.000
RA2_CHD_AX.INFO PCF_IECF	RA2_CHD_AXVIEC20060913_074707_20020101_000000_20200101_000000	Corresponding to date 18-FEB-2009 03:00:02.000
MWR_CON_AX.INFO PCF_IECF	MWR_CON_AXVIEC20040810_145011_20020101_000000_20200101_000000	Corresponding to date 18-FEB-2009 03:00:02.000
MWR_CHD_AX.INFO PCF_IECF	MWR_CHD_AXVIEC20061013_132356_20020101_000000_20200101_000000	Corresponding to date 18-FEB-2009 03:00:02.000
MWR_LSF_AX.INFO PCF_IECF	MWR_LSF_AXVIEC20020313_172218_20020101_000000_20200101_000000	Corresponding to date 18-FEB-2009 03:00:02.000
RA2_MET_AX.INFO PCF_IECF	RA2_MET_AXVIEC20020204_073357_20020101_000000_20200101_000000	Corresponding to date 18-FEB-2009 03:00:02.000
RA2_CST_AX.INFO PCF_IECF	RA2_CST_AXVIEC20020621_135858_20020101_000000_20200101_000000	Corresponding to date 18-FEB-2009 03:00:02.000
RA2_ICT_AX.INFO PCF_IECF	RA2_ICT_AXVIEC20060921_070730_20020101_000000_20200101_000000	Corresponding to date 18-FEB-2009 03:00:02.000
RA2_DIP_AX.INFO PCF_IECF	RA2_DIP_AXVIEC20020122_134206_20020101_000000_20200101_000000	Corresponding to date 18-FEB-2009 03:00:02.000
RA2_IOC_AX.INFO PCF_IECF	RA2_IOC_AXVIEC20020122_141121_20020101_000000_20200101_000000	Corresponding to date 18-FEB-2009 03:00:02.000
RA2_OT1_AX.INFO PCF_IECF	RA2_OT1_AXVIEC20040120_082051_20020101_000000_20200101_000000	Corresponding to date 18-FEB-2009 03:00:02.000
RA2_OT2_AX.INFO PCF_IECF	RA2_OT2_AXVIEC20031208_150159_20020101_000000_20200101_000000	Corresponding to date 18-FEB-2009 03:00:02.000
RA2_GEO_AX.INFO PCF_IECF	RA2_GEO_AXVIEC20020314_093428_20020101_000000_20200101_000000	Corresponding to date 18-FEB-2009 03:00:02.000
RA2_MSS_AX.INFO PCF_IECF	RA2_MSS_AXVIEC20031208_145545_20020101_000000_20200101_000000	Corresponding to date 18-FEB-2009 03:00:02.000
RA2_SOL_AX.INFO PCF_IECF	RA2_SOL_AXVIEC20090211_172707_20020101_000000_20100201_000000	Corresponding to date 01-MAR-2009 03:00:02.000

RA2_USO_AX.INFO PCF_IECF	RA2_USO_AXVIEC20070618_133225_20070620_000000_20200101_000000	Corresponding to date 01-MAR-2009 03:00:02.000
RA2_SOI_AX.INFO PCF_IECF	RA2_SOI_AXVIEC20051003_170000_20020101_000000_20200101_000000	Corresponding to date 01-MAR-2009 03:00:02.000
RA2_SSB_AX.INFO PCF_IECF	RA2_SSB_AXVIEC20051129_111810_20020101_000000_20200101_000000	Corresponding to date 01-MAR-2009 03:00:02.000
RA2_SET_AX.INFO PCF_IECF	RA2_SET_AXVIEC20020122_150917_20020101_000000_20200101_000000	Corresponding to date 01-MAR-2009 03:00:02.000
RA2_TLD_AX.INFO PCF_IECF	RA2_TLD_AXVIEC20031208_151137_20020101_000000_20200101_000000	Corresponding to date 01-MAR-2009 03:00:02.000
RA2_SL1_AX.INFO PCF_IECF	RA2_SL1_AXVIEC20030131_100228_20020101_000000_20200101_000000	Corresponding to date 01-MAR-2009 03:00:02.000
RA2_SL2_AX.INFO PCF_IECF	RA2_SL2_AXVIEC20030131_101757_20020101_000000_20200101_000000	Corresponding to date 01-MAR-2009 03:00:02.000
RA2_POL_AX.INFO PCF_IECF	RA2_POL_AXVIEC20090312_110454_20020101_000000_20090411_235959	Corresponding to date 13-MAR-2009 03:00:01.000
RA2_POL_AX.INFO PCF_IECF	RA2_POL_AXVIEC20090317_110344_20020101_000000_20090416_235959	Corresponding to date 18-MAR-2009 03:00:01.000
RA2_SOL_AX.INFO PCF_IECF	RA2_SOL_AXVIEC20090317_182707_20020101_000000_20100301_000000	Corresponding to date 18-MAR-2009 03:00:01.000

Differences with IECF list

Gauge	Value	Explicit Reference
DSD: DORIS_IONO PCF_RA2_WWV_2P	Filename: RA2_MW__1PNPDE20090317_235648_000059542077_00216_36843_7951.N1	Product: RA2_WWV_2PNPDE20090317_235648_000059542077_00216_36843_7953.N1
DSD: METEO_GRID_POINTS_ALTITUDE PCF_RA2_WWV_2P	Filename:	Product: RA2_WWV_2PNPDE20090317_235648_000059542077_00216_36843_7953.N1
DSD: MWR_CHARACTERISATION_COEFF PCF_RA2_WWV_2P	Filename: RA2_SOL_AXVIEC20090317_182707_20020101_000000_20100301_000000	Product: RA2_WWV_2PNPDE20090317_235648_000059542077_00216_36843_7953.N1
DSD: MWR_CONFIGURATION_DATA PCF_RA2_WWV_2P	Filename: AUX_ECF_AXNECM20090317_182112_20090318_030000_20090318_150000	Product: RA2_WWV_2PNPDE20090317_235648_000059542077_00216_36843_7953.N1
DSD: OCEAN_ICE2_SYSTEM_FILE PCF_RA2_WWV_2P	Filename:	Product: RA2_WWV_2PNPDE20090317_235648_000059542077_00216_36843_7953.N1
DSD: OCEAN_TIDE_HARMONIC_COEF PCF_RA2_WWV_2P	Filename:	Product: RA2_WWV_2PNPDE20090317_235648_000059542077_00216_36843_7953.N1
DSD: OCEAN_TIDE_ORTHOWEIGHTS PCF_RA2_WWV_2P	Filename:	Product: RA2_WWV_2PNPDE20090317_235648_000059542077_00216_36843_7953.N1
DSD: RA2_CHARACTERISATION_DATA PCF_RA2_WWV_2P	Filename: AUX_ECF_AXNECM20090317_064111_20090317_210000_20090318_090000	Product: RA2_WWV_2PNPDE20090317_235648_000059542077_00216_36843_7953.N1

DSD: RA2_CONFIGURATION_DATA PCF_RA2_WWV_2P	Filename: AUX_ECF_AXNECM20090317_064110_20090317_150000_20090318_030000	Product: RA2_WWV_2PNPDE20090317_235648_000059542077_00216.
DSD: RA2_CONSTANT_DATA PCF_RA2_WWV_2P	Filename:	Product: RA2_WWV_2PNPDE20090317_235648_000059542077_00216_36843_7953.N1
DSD: RA2_IF_MASK_FLIGHT_DATA PCF_RA2_WWV_2P	Filename: RA2_FGD_2PNPDE20090317_235648_000059542077_00216_36843_7952.N1	Product: RA2_WWV_2PNPDE20090317_235648_000059542077_00216_36843_7953.N1
DSD: RA2_SURFACE_TYPE_DATA PCF_RA2_WWV_2P	Filename: RA2_POL_AXVIEC20090317_110344_20020101_000000_20090416_235959	Product: RA2_WWV_2PNPDE20090317_235648_000059542077_00216_36843_7953.N1
DSD: RA2_USO_DATA PCF_RA2_WWV_2P	Filename: DOR_NAV_0PNPDE20090317_235528_000054192077_00216_36843_7570.N1	Product: RA2_WWV_2PNPDE20090317_235648_000059542077_00216_36843_7953.N1
DSD: SOLAR_ACTIVITY_INDEX_PREDICT PCF_RA2_WWV_2P	Filename:	Product: RA2_WWV_2PNPDE20090317_235648_000059542077_00216_36843_7953.N1
DSD: DORIS_IONO PCF_RA2_WWV_2P	Filename: RA2_MW__1PNPDE20090318_013457_000047752077_00217_36844_8095.N1	Product: RA2_WWV_2PNPDE20090318_013457_000047752077_00217_36844_8097.N1
DSD: METEO_GRID_POINTS_ALTITUDE PCF_RA2_WWV_2P	Filename:	Product: RA2_WWV_2PNPDE20090318_013457_000047752077_00217_36844_8097.N1
DSD: MWR_CONFIGURATION_DATA PCF_RA2_WWV_2P	Filename: AUX_ECF_AXNECM20090317_182112_20090318_030000_20090318_150000	Product: RA2_WWV_2PNPDE20090318_013457_000047752077_00217_36844_8097.N1
DSD: OCEAN_ICE2_SYSTEM_FILE PCF_RA2_WWV_2P	Filename:	Product: RA2_WWV_2PNPDE20090318_013457_000047752077_00217_36844_8097.N1
DSD: OCEAN_TIDE_HARMONIC_COEF PCF_RA2_WWV_2P	Filename:	Product: RA2_WWV_2PNPDE20090318_013457_000047752077_00217_36844_8097.N1
DSD: OCEAN_TIDE_ORTHOWEIGHTS PCF_RA2_WWV_2P	Filename:	Product: RA2_WWV_2PNPDE20090318_013457_000047752077_00217_36844_8097.N1
DSD: RA2_CHARACTERISATION_DATA PCF_RA2_WWV_2P	Filename: AUX_ECF_AXNECM20090317_064111_20090317_210000_20090318_090000	Product: RA2_WWV_2PNPDE20090318_013457_000047752077_00217_36844_8097.N1
DSD: RA2_CONFIGURATION_DATA PCF_RA2_WWV_2P	Filename: AUX_ECF_AXNECM20090317_064110_20090317_150000_20090318_030000	Product: RA2_WWV_2PNPDE20090318_013457_000047752077_00217_36844_8097.N1
DSD: RA2_CONSTANT_DATA PCF_RA2_WWV_2P	Filename:	Product: RA2_WWV_2PNPDE20090318_013457_000047752077_00217_36844_8097.N1
DSD: RA2_IF_MASK_FLIGHT_DATA PCF_RA2_WWV_2P	Filename: RA2_FGD_2PNPDE20090318_013457_000047752077_00217_36844_8096.N1	Product: RA2_WWV_2PNPDE20090318_013457_000047752077_00217_36844_8097.N1
DSD: RA2_USO_DATA PCF_RA2_WWV_2P	Filename: DOR_NAV_0PNPDE20090318_013106_000044632077_00217_36844_7571.N1	Product: RA2_WWV_2PNPDE20090318_013457_000047752077_00217_36844_8097.N1
DSD: SOLAR_ACTIVITY_INDEX_PREDICT PCF_RA2_WWV_2P	Filename:	Product: RA2_WWV_2PNPDE20090318_013457_000047752077_00217_36844_8097.N1
DSD: DORIS_IONO PCF_RA2_WWV_2P	Filename: RA2_MW__1PNPDE20090318_025358_000058262077_00218_36845_8247.N1	Product: RA2_WWV_2PNPDE20090318_025358_000058262077_00218_36845_8249.N1
DSD: METEO_GRID_POINTS_ALTITUDE PCF_RA2_WWV_2P	Filename:	Product: RA2_WWV_2PNPDE20090318_025358_000058262077_00218_36845_8249.N1

DSD: MWR_CONFIGURATION_DATA PCF_RA2_WWV_2P	Filename: AUX_ECF_AXNECM20090317_182112_20090318_030000_20090318_150000	Product: RA2_WWV_2PNPDE20090318_025358_000058262077_00218.
DSD: OCEAN_ICE2_SYSTEM_FILE PCF_RA2_WWV_2P	Filename:	Product: RA2_WWV_2PNPDE20090318_025358_000058262077_00218_36845_8249.N1
DSD: OCEAN_TIDE_HARMONIC_COEF PCF_RA2_WWV_2P	Filename:	Product: RA2_WWV_2PNPDE20090318_025358_000058262077_00218_36845_8249.N1
DSD: OCEAN_TIDE_ORTHOWEIGHTS PCF_RA2_WWV_2P	Filename:	Product: RA2_WWV_2PNPDE20090318_025358_000058262077_00218_36845_8249.N1
DSD: RA2_CHARACTERISATION_DATA PCF_RA2_WWV_2P	Filename: AUX_ECF_AXNECM20090317_064111_20090317_210000_20090318_090000	Product: RA2_WWV_2PNPDE20090318_025358_000058262077_00218_36845_8249.N1
DSD: RA2_CONFIGURATION_DATA PCF_RA2_WWV_2P	Filename: AUX_ECF_AXNECM20090317_064110_20090317_150000_20090318_030000	Product: RA2_WWV_2PNPDE20090318_025358_000058262077_00218_36845_8249.N1
DSD: RA2_CONSTANT_DATA PCF_RA2_WWV_2P	Filename:	Product: RA2_WWV_2PNPDE20090318_025358_000058262077_00218_36845_8249.N1
DSD: RA2_IF_MASK_FLIGHT_DATA PCF_RA2_WWV_2P	Filename: RA2_FGD_2PNPDE20090318_025358_000058262077_00218_36845_8248.N1	Product: RA2_WWV_2PNPDE20090318_025358_000058262077_00218_36845_8249.N1
DSD: RA2_USO_DATA PCF_RA2_WWV_2P	Filename: DOR_NAV_0PNPDE20090318_025048_000054192077_00218_36845_7572.N1	Product: RA2_WWV_2PNPDE20090318_025358_000058262077_00218_36845_8249.N1
DSD: SOLAR_ACTIVITY_INDEX_PREDICT PCF_RA2_WWV_2P	Filename:	Product: RA2_WWV_2PNPDE20090318_025358_000058262077_00218_36845_8249.N1
DSD: DORIS_IONO PCF_RA2_WWV_2P	Filename: RA2_MW__1PNPDE20090318_043031_000061192077_00219_36846_8424.N1	Product: RA2_WWV_2PNPDE20090318_043031_000061192077_00219_36846_8426.N1
DSD: METEO_GRID_POINTS_ALTITUDE PCF_RA2_WWV_2P	Filename:	Product: RA2_WWV_2PNPDE20090318_043031_000061192077_00219_36846_8426.N1
DSD: MWR_CONFIGURATION_DATA PCF_RA2_WWV_2P	Filename: AUX_ECF_AXNECM20090318_062111_20090318_090000_20090318_210000	Product: RA2_WWV_2PNPDE20090318_043031_000061192077_00219_36846_8426.N1
DSD: OCEAN_ICE2_SYSTEM_FILE PCF_RA2_WWV_2P	Filename:	Product: RA2_WWV_2PNPDE20090318_043031_000061192077_00219_36846_8426.N1
DSD: OCEAN_TIDE_HARMONIC_COEF PCF_RA2_WWV_2P	Filename:	Product: RA2_WWV_2PNPDE20090318_043031_000061192077_00219_36846_8426.N1
DSD: OCEAN_TIDE_ORTHOWEIGHTS PCF_RA2_WWV_2P	Filename:	Product: RA2_WWV_2PNPDE20090318_043031_000061192077_00219_36846_8426.N1
DSD: RA2_CHARACTERISATION_DATA PCF_RA2_WWV_2P	Filename: AUX_ECF_AXNECM20090317_182112_20090318_030000_20090318_150000	Product: RA2_WWV_2PNPDE20090318_043031_000061192077_00219_36846_8426.N1
DSD: RA2_CONFIGURATION_DATA PCF_RA2_WWV_2P	Filename: AUX_ECF_AXNECM20090317_064111_20090317_210000_20090318_090000	Product: RA2_WWV_2PNPDE20090318_043031_000061192077_00219_36846_8426.N1
DSD: RA2_CONSTANT_DATA PCF_RA2_WWV_2P	Filename:	Product: RA2_WWV_2PNPDE20090318_043031_000061192077_00219_36846_8426.N1

DSD: RA2_IF_MASK_FLIGHT_DATA PCF_RA2_WWV_2P	Filename: RA2_FGD_2PNPDE20090318_043031_000061192077_00219_36846_8425.N1	Product: RA2_WWV_2PNPDE20090318_043031_000061192077_00219.
DSD: RA2_USO_DATA PCF_RA2_WWV_2P	Filename: DOR_NAV_0PNPDE20090318_042626_000057382077_00219_36846_7573.N1	Product: RA2_WWV_2PNPDE20090318_043031_000061192077_00219_36846_8426.N1
DSD: SOLAR_ACTIVITY_INDEX_PREDICT PCF_RA2_WWV_2P	Filename:	Product: RA2_WWV_2PNPDE20090318_043031_000061192077_00219_36846_8426.N1
DSD: DORIS_IONO PCF_RA2_WWV_2P	Filename: RA2_MW__1PNPDK20090318_061158_000041042077_00220_36847_9881.N1	Product: RA2_WWV_2PNPDK20090318_061158_000041042077_00220_36847_9883.N1
DSD: METEO_GRID_POINTS_ALTITUDE PCF_RA2_WWV_2P	Filename:	Product: RA2_WWV_2PNPDK20090318_061158_000041042077_00220_36847_9883.N1
DSD: MWR_CONFIGURATION_DATA PCF_RA2_WWV_2P	Filename: AUX_ECF_AXNECM20090318_062111_20090318_090000_20090318_210000	Product: RA2_WWV_2PNPDK20090318_061158_000041042077_00220_36847_9883.N1
DSD: OCEAN_ICE2_SYSTEM_FILE PCF_RA2_WWV_2P	Filename:	Product: RA2_WWV_2PNPDK20090318_061158_000041042077_00220_36847_9883.N1
DSD: OCEAN_TIDE_HARMONIC_COEF PCF_RA2_WWV_2P	Filename:	Product: RA2_WWV_2PNPDK20090318_061158_000041042077_00220_36847_9883.N1
DSD: OCEAN_TIDE_ORTHOWEIGHTS PCF_RA2_WWV_2P	Filename:	Product: RA2_WWV_2PNPDK20090318_061158_000041042077_00220_36847_9883.N1
DSD: RA2_CHARACTERISATION_DATA PCF_RA2_WWV_2P	Filename: AUX_ECF_AXNECM20090317_182112_20090318_030000_20090318_150000	Product: RA2_WWV_2PNPDK20090318_061158_000041042077_00220_36847_9883.N1
DSD: RA2_CONFIGURATION_DATA PCF_RA2_WWV_2P	Filename: AUX_ECF_AXNECM20090317_064111_20090317_210000_20090318_090000	Product: RA2_WWV_2PNPDK20090318_061158_000041042077_00220_36847_9883.N1
DSD: RA2_CONSTANT_DATA PCF_RA2_WWV_2P	Filename:	Product: RA2_WWV_2PNPDK20090318_061158_000041042077_00220_36847_9883.N1
DSD: RA2_IF_MASK_FLIGHT_DATA PCF_RA2_WWV_2P	Filename: RA2_FGD_2PNPDK20090318_061158_000041042077_00220_36847_9882.N1	Product: RA2_WWV_2PNPDK20090318_061158_000041042077_00220_36847_9883.N1
DSD: RA2_USO_DATA PCF_RA2_WWV_2P	Filename: DOR_NAV_0PNPDK20090318_060723_000038252077_00220_36847_9532.N1	Product: RA2_WWV_2PNPDK20090318_061158_000041042077_00220_36847_9883.N1
DSD: SOLAR_ACTIVITY_INDEX_PREDICT PCF_RA2_WWV_2P	Filename:	Product: RA2_WWV_2PNPDK20090318_061158_000041042077_00220_36847_9883.N1
DSD: DORIS_IONO PCF_RA2_WWV_2P	Filename: RA2_MW__1PNPDK20090318_071937_000060972077_00221_36848_0017.N1	Product: RA2_WWV_2PNPDK20090318_071937_000060972077_00221_36848_0019.N1
DSD: METEO_GRID_POINTS_ALTITUDE PCF_RA2_WWV_2P	Filename:	Product: RA2_WWV_2PNPDK20090318_071937_000060972077_00221_36848_0019.N1
DSD: MWR_CONFIGURATION_DATA PCF_RA2_WWV_2P	Filename: AUX_ECF_AXNECM20090318_062111_20090318_090000_20090318_210000	Product: RA2_WWV_2PNPDK20090318_071937_000060972077_00221_36848_0019.N1
DSD: OCEAN_ICE2_SYSTEM_FILE PCF_RA2_WWV_2P	Filename:	Product: RA2_WWV_2PNPDK20090318_071937_000060972077_00221_36848_0019.N1

DSD: OCEAN_TIDE_HARMONIC_COEF PCF_RA2_WWV_2P	Filename:	Product: RA2_WWV_2PNPDK20090318_071937_000060972077_00221_
DSD: OCEAN_TIDE_ORTHOWEIGHTS PCF_RA2_WWV_2P	Filename:	Product: RA2_WWV_2PNPDK20090318_071937_000060972077_00221_36848_0019.N1
DSD: RA2_CHARACTERISATION_DATA PCF_RA2_WWV_2P	Filename: AUX_ECF_AXNECM20090317_182112_20090318_030000_20090318_150000	Product: RA2_WWV_2PNPDK20090318_071937_000060972077_00221_36848_0019.N1
DSD: RA2_CONFIGURATION_DATA PCF_RA2_WWV_2P	Filename: AUX_ECF_AXNECM20090317_064111_20090317_210000_20090318_090000	Product: RA2_WWV_2PNPDK20090318_071937_000060972077_00221_36848_0019.N1
DSD: RA2_CONSTANT_DATA PCF_RA2_WWV_2P	Filename:	Product: RA2_WWV_2PNPDK20090318_071937_000060972077_00221_36848_0019.N1
DSD: RA2_IF_MASK_FLIGHT_DATA PCF_RA2_WWV_2P	Filename: RA2_FGD_2PNPDK20090318_071937_000060972077_00221_36848_0018.N1	Product: RA2_WWV_2PNPDK20090318_071937_000060972077_00221_36848_0019.N1
DSD: RA2_USO_DATA PCF_RA2_WWV_2P	Filename: DOR_NAV_0PNPDK20090318_071627_000057382077_00221_36848_9533.N1	Product: RA2_WWV_2PNPDK20090318_071937_000060972077_00221_36848_0019.N1
DSD: SOLAR_ACTIVITY_INDEX_PREDICT PCF_RA2_WWV_2P	Filename:	Product: RA2_WWV_2PNPDK20090318_071937_000060972077_00221_36848_0019.N1
DSD: DORIS_IONO PCF_RA2_WWV_2P	Filename: RA2_MW__1PNPDK20090318_090031_000060872077_00222_36849_0176.N1	Product: RA2_WWV_2PNPDK20090318_090031_000060872077_00222_36849_0178.N1
DSD: METEO_GRID_POINTS_ALTITUDE PCF_RA2_WWV_2P	Filename:	Product: RA2_WWV_2PNPDK20090318_090031_000060872077_00222_36849_0178.N1
DSD: MWR_CONFIGURATION_DATA PCF_RA2_WWV_2P	Filename: AUX_ECF_AXNECM20090318_064111_20090318_150000_20090319_030000	Product: RA2_WWV_2PNPDK20090318_090031_000060872077_00222_36849_0178.N1
DSD: OCEAN_ICE2_SYSTEM_FILE PCF_RA2_WWV_2P	Filename:	Product: RA2_WWV_2PNPDK20090318_090031_000060872077_00222_36849_0178.N1
DSD: OCEAN_TIDE_HARMONIC_COEF PCF_RA2_WWV_2P	Filename:	Product: RA2_WWV_2PNPDK20090318_090031_000060872077_00222_36849_0178.N1
DSD: OCEAN_TIDE_ORTHOWEIGHTS PCF_RA2_WWV_2P	Filename:	Product: RA2_WWV_2PNPDK20090318_090031_000060872077_00222_36849_0178.N1
DSD: RA2_CHARACTERISATION_DATA PCF_RA2_WWV_2P	Filename: AUX_ECF_AXNECM20090318_062111_20090318_090000_20090318_210000	Product: RA2_WWV_2PNPDK20090318_090031_000060872077_00222_36849_0178.N1
DSD: RA2_CONFIGURATION_DATA PCF_RA2_WWV_2P	Filename: AUX_ECF_AXNECM20090317_182112_20090318_030000_20090318_150000	Product: RA2_WWV_2PNPDK20090318_090031_000060872077_00222_36849_0178.N1
DSD: RA2_CONSTANT_DATA PCF_RA2_WWV_2P	Filename:	Product: RA2_WWV_2PNPDK20090318_090031_000060872077_00222_36849_0178.N1
DSD: RA2_IF_MASK_FLIGHT_DATA PCF_RA2_WWV_2P	Filename: RA2_FGD_2PNPDK20090318_090031_000060872077_00222_36849_0177.N1	Product: RA2_WWV_2PNPDK20090318_090031_000060872077_00222_36849_0178.N1
DSD: RA2_USO_DATA PCF_RA2_WWV_2P	Filename: DOR_NAV_0PNPDK20090318_085724_000057382077_00222_36849_9534.N1	Product: RA2_WWV_2PNPDK20090318_090031_000060872077_00222_36849_0178.N1

DSD: SOLAR_ACTIVITY_INDEX_PREDICT PCF_RA2_WWV_2P	Filename:	Product: RA2_WWV_2PNPDK20090318_090031_000060872077_00222
DSD: DORIS_IONO PCF_RA2_WWV_2P	Filename: RA2_MW__1PNPDK20090318_104113_000059492077_00223_36850_0299.N1	Product: RA2_WWV_2PNPDK20090318_104113_000059492077_00223_36850_0301.N1
DSD: METEO_GRID_POINTS_ALTITUDE PCF_RA2_WWV_2P	Filename:	Product: RA2_WWV_2PNPDK20090318_104113_000059492077_00223_36850_0301.N1
DSD: MWR_CONFIGURATION_DATA PCF_RA2_WWV_2P	Filename: AUX_ECF_AXNECM20090318_064111_20090318_150000_20090319_030000	Product: RA2_WWV_2PNPDK20090318_104113_000059492077_00223_36850_0301.N1
DSD: OCEAN_ICE2_SYSTEM_FILE PCF_RA2_WWV_2P	Filename:	Product: RA2_WWV_2PNPDK20090318_104113_000059492077_00223_36850_0301.N1
DSD: OCEAN_TIDE_HARMONIC_COEF PCF_RA2_WWV_2P	Filename:	Product: RA2_WWV_2PNPDK20090318_104113_000059492077_00223_36850_0301.N1
DSD: OCEAN_TIDE_ORTHOWEIGHTS PCF_RA2_WWV_2P	Filename:	Product: RA2_WWV_2PNPDK20090318_104113_000059492077_00223_36850_0301.N1
DSD: RA2_CHARACTERISATION_DATA PCF_RA2_WWV_2P	Filename: AUX_ECF_AXNECM20090318_062111_20090318_090000_20090318_210000	Product: RA2_WWV_2PNPDK20090318_104113_000059492077_00223_36850_0301.N1
DSD: RA2_CONFIGURATION_DATA PCF_RA2_WWV_2P	Filename: AUX_ECF_AXNECM20090317_182112_20090318_030000_20090318_150000	Product: RA2_WWV_2PNPDK20090318_104113_000059492077_00223_36850_0301.N1
DSD: RA2_CONSTANT_DATA PCF_RA2_WWV_2P	Filename:	Product: RA2_WWV_2PNPDK20090318_104113_000059492077_00223_36850_0301.N1
DSD: RA2_IF_MASK_FLIGHT_DATA PCF_RA2_WWV_2P	Filename: RA2_FGD_2PNPDK20090318_104113_000059492077_00223_36850_0300.N1	Product: RA2_WWV_2PNPDK20090318_104113_000059492077_00223_36850_0301.N1
DSD: RA2_USO_DATA PCF_RA2_WWV_2P	Filename: DOR_NAV_0PNPDK20090318_103821_000057382077_00223_36850_9535.N1	Product: RA2_WWV_2PNPDK20090318_104113_000059492077_00223_36850_0301.N1
DSD: SOLAR_ACTIVITY_INDEX_PREDICT PCF_RA2_WWV_2P	Filename:	Product: RA2_WWV_2PNPDK20090318_104113_000059492077_00223_36850_0301.N1
DSD: DORIS_IONO PCF_RA2_WWV_2P	Filename: RA2_MW__1PNPDK20090318_121910_000060302077_00224_36851_0433.N1	Product: RA2_WWV_2PNPDK20090318_121910_000060302077_00224_36851_0435.N1
DSD: METEO_GRID_POINTS_ALTITUDE PCF_RA2_WWV_2P	Filename:	Product: RA2_WWV_2PNPDK20090318_121910_000060302077_00224_36851_0435.N1
DSD: MWR_CONFIGURATION_DATA PCF_RA2_WWV_2P	Filename: AUX_ECF_AXNECM20090318_064111_20090318_150000_20090319_030000	Product: RA2_WWV_2PNPDK20090318_121910_000060302077_00224_36851_0435.N1
DSD: OCEAN_ICE2_SYSTEM_FILE PCF_RA2_WWV_2P	Filename:	Product: RA2_WWV_2PNPDK20090318_121910_000060302077_00224_36851_0435.N1
DSD: OCEAN_TIDE_HARMONIC_COEF PCF_RA2_WWV_2P	Filename:	Product: RA2_WWV_2PNPDK20090318_121910_000060302077_00224_36851_0435.N1
DSD: OCEAN_TIDE_ORTHOWEIGHTS PCF_RA2_WWV_2P	Filename:	Product: RA2_WWV_2PNPDK20090318_121910_000060302077_00224_36851_0435.N1

DSD: RA2_CHARACTERISATION_DATA PCF_RA2_WWV_2P	Filename: AUX_ECF_AXNECM20090318_062111_20090318_090000_20090318_210000	Product: RA2_WWV_2PNPDK20090318_121910_000060302077_00224
DSD: RA2_CONFIGURATION_DATA PCF_RA2_WWV_2P	Filename: AUX_ECF_AXNECM20090317_182112_20090318_030000_20090318_150000	Product: RA2_WWV_2PNPDK20090318_121910_000060302077_00224_36851_0435.N1
DSD: RA2_CONSTANT_DATA PCF_RA2_WWV_2P	Filename:	Product: RA2_WWV_2PNPDK20090318_121910_000060302077_00224_36851_0435.N1
DSD: RA2_IF_MASK_FLIGHT_DATA PCF_RA2_WWV_2P	Filename: RA2_FGD_2PNPDK20090318_121910_000060302077_00224_36851_0434.N1	Product: RA2_WWV_2PNPDK20090318_121910_000060302077_00224_36851_0435.N1
DSD: RA2_USO_DATA PCF_RA2_WWV_2P	Filename: DOR_NAV_0PNPDK20090318_121400_000057382077_00224_36851_9536.N1	Product: RA2_WWV_2PNPDK20090318_121910_000060302077_00224_36851_0435.N1
DSD: SOLAR_ACTIVITY_INDEX_PREDICT PCF_RA2_WWV_2P	Filename:	Product: RA2_WWV_2PNPDK20090318_121910_000060302077_00224_36851_0435.N1
DSD: DORIS_IONO PCF_RA2_WWV_2P	Filename: RA2_MW__1PNPDK20090318_135802_000050412077_00225_36852_0585.N1	Product: RA2_WWV_2PNPDK20090318_135802_000050412077_00225_36852_0587.N1
DSD: METEO_GRID_POINTS_ALTITUDE PCF_RA2_WWV_2P	Filename:	Product: RA2_WWV_2PNPDK20090318_135802_000050412077_00225_36852_0587.N1
DSD: MWR_CONFIGURATION_DATA PCF_RA2_WWV_2P	Filename: AUX_ECF_AXNECM20090318_064111_20090318_150000_20090319_030000	Product: RA2_WWV_2PNPDK20090318_135802_000050412077_00225_36852_0587.N1
DSD: OCEAN_ICE2_SYSTEM_FILE PCF_RA2_WWV_2P	Filename:	Product: RA2_WWV_2PNPDK20090318_135802_000050412077_00225_36852_0587.N1
DSD: OCEAN_TIDE_HARMONIC_COEF PCF_RA2_WWV_2P	Filename:	Product: RA2_WWV_2PNPDK20090318_135802_000050412077_00225_36852_0587.N1
DSD: OCEAN_TIDE_ORTHOWEIGHTS PCF_RA2_WWV_2P	Filename:	Product: RA2_WWV_2PNPDK20090318_135802_000050412077_00225_36852_0587.N1
DSD: RA2_CHARACTERISATION_DATA PCF_RA2_WWV_2P	Filename: AUX_ECF_AXNECM20090318_062111_20090318_090000_20090318_210000	Product: RA2_WWV_2PNPDK20090318_135802_000050412077_00225_36852_0587.N1
DSD: RA2_CONFIGURATION_DATA PCF_RA2_WWV_2P	Filename: AUX_ECF_AXNECM20090317_182112_20090318_030000_20090318_150000	Product: RA2_WWV_2PNPDK20090318_135802_000050412077_00225_36852_0587.N1
DSD: RA2_CONSTANT_DATA PCF_RA2_WWV_2P	Filename:	Product: RA2_WWV_2PNPDK20090318_135802_000050412077_00225_36852_0587.N1
DSD: RA2_IF_MASK_FLIGHT_DATA PCF_RA2_WWV_2P	Filename: RA2_FGD_2PNPDK20090318_135802_000050412077_00225_36852_0586.N1	Product: RA2_WWV_2PNPDK20090318_135802_000050412077_00225_36852_0587.N1
DSD: RA2_USO_DATA PCF_RA2_WWV_2P	Filename: DOR_NAV_0PNPDK20090318_135457_000057382077_00225_36852_9537.N1	Product: RA2_WWV_2PNPDK20090318_135802_000050412077_00225_36852_0587.N1
DSD: SOLAR_ACTIVITY_INDEX_PREDICT PCF_RA2_WWV_2P	Filename:	Product: RA2_WWV_2PNPDK20090318_135802_000050412077_00225_36852_0587.N1
DSD: DORIS_IONO PCF_RA2_WWV_2P	Filename: RA2_MW__1PNPDK20090318_152613_000006322077_00226_36853_0588.N1	Product: RA2_WWV_2PNPDK20090318_152613_000006322077_00226_36853_0590.N1
DSD: METEO_GRID_POINTS_ALTITUDE PCF_RA2_WWV_2P	Filename:	Product: RA2_WWV_2PNPDK20090318_152613_000006322077_00226_36853_0590.N1

DSD: MWR_CONFIGURATION_DATA PCF_RA2_WWV_2P	Filename: AUX_ECF_AXNECM20090318_064111_20090318_210000_20090319_090000	Product: RA2_WWV_2PNPDK20090318_152613_00006322077_00226
DSD: OCEAN_ICE2_SYSTEM_FILE PCF_RA2_WWV_2P	Filename:	Product: RA2_WWV_2PNPDK20090318_152613_00006322077_00226_36853_0590.N1
DSD: OCEAN_TIDE_HARMONIC_COEF PCF_RA2_WWV_2P	Filename:	Product: RA2_WWV_2PNPDK20090318_152613_00006322077_00226_36853_0590.N1
DSD: OCEAN_TIDE_ORTHOWEIGHTS PCF_RA2_WWV_2P	Filename:	Product: RA2_WWV_2PNPDK20090318_152613_00006322077_00226_36853_0590.N1
DSD: RA2_CHARACTERISATION_DATA PCF_RA2_WWV_2P	Filename: AUX_ECF_AXNECM20090318_064111_20090318_150000_20090319_030000	Product: RA2_WWV_2PNPDK20090318_152613_00006322077_00226_36853_0590.N1
DSD: RA2_CONFIGURATION_DATA PCF_RA2_WWV_2P	Filename: AUX_ECF_AXNECM20090318_062111_20090318_090000_20090318_210000	Product: RA2_WWV_2PNPDK20090318_152613_00006322077_00226_36853_0590.N1
DSD: RA2_CONSTANT_DATA PCF_RA2_WWV_2P	Filename:	Product: RA2_WWV_2PNPDK20090318_152613_00006322077_00226_36853_0590.N1
DSD: RA2_IF_MASK_FLIGHT_DATA PCF_RA2_WWV_2P	Filename: RA2_FGD_2PNPDK20090318_152613_00006322077_00226_36853_0589.N1	Product: RA2_WWV_2PNPDK20090318_152613_00006322077_00226_36853_0590.N1
DSD: RA2_USO_DATA PCF_RA2_WWV_2P	Filename: DOR_NAV_0PNPDK20090318_135457_000057382077_00225_36852_9537.N1	Product: RA2_WWV_2PNPDK20090318_152613_00006322077_00226_36853_0590.N1
DSD: SOLAR_ACTIVITY_INDEX_PREDICT PCF_RA2_WWV_2P	Filename:	Product: RA2_WWV_2PNPDK20090318_152613_00006322077_00226_36853_0590.N1
DSD: DORIS_IONO PCF_RA2_WWV_2P	Filename: RA2_MW__1PNPDK20090318_153502_000059552077_00226_36853_0728.N1	Product: RA2_WWV_2PNPDK20090318_153502_000059552077_00226_36853_0730.N1
DSD: METEO_GRID_POINTS_ALTITUDE PCF_RA2_WWV_2P	Filename:	Product: RA2_WWV_2PNPDK20090318_153502_000059552077_00226_36853_0730.N1
DSD: MWR_CONFIGURATION_DATA PCF_RA2_WWV_2P	Filename: AUX_ECF_AXNECM20090318_064111_20090318_210000_20090319_090000	Product: RA2_WWV_2PNPDK20090318_153502_000059552077_00226_36853_0730.N1
DSD: OCEAN_ICE2_SYSTEM_FILE PCF_RA2_WWV_2P	Filename:	Product: RA2_WWV_2PNPDK20090318_153502_000059552077_00226_36853_0730.N1
DSD: OCEAN_TIDE_HARMONIC_COEF PCF_RA2_WWV_2P	Filename:	Product: RA2_WWV_2PNPDK20090318_153502_000059552077_00226_36853_0730.N1
DSD: OCEAN_TIDE_ORTHOWEIGHTS PCF_RA2_WWV_2P	Filename:	Product: RA2_WWV_2PNPDK20090318_153502_000059552077_00226_36853_0730.N1
DSD: RA2_CHARACTERISATION_DATA PCF_RA2_WWV_2P	Filename: AUX_ECF_AXNECM20090318_064111_20090318_150000_20090319_030000	Product: RA2_WWV_2PNPDK20090318_153502_000059552077_00226_36853_0730.N1
DSD: RA2_CONFIGURATION_DATA PCF_RA2_WWV_2P	Filename: AUX_ECF_AXNECM20090318_062111_20090318_090000_20090318_210000	Product: RA2_WWV_2PNPDK20090318_153502_000059552077_00226_36853_0730.N1
DSD: RA2_CONSTANT_DATA PCF_RA2_WWV_2P	Filename:	Product: RA2_WWV_2PNPDK20090318_153502_000059552077_00226_36853_0730.N1

DSD: RA2_IF_MASK_FLIGHT_DATA PCF_RA2_WWV_2P	Filename: RA2_FGD_2PNPDK20090318_153502_000059552077_00226_36853_0729.N1	Product: RA2_WWV_2PNPDK20090318_153502_000059552077_00226.
DSD: RA2_USO_DATA PCF_RA2_WWV_2P	Filename: DOR_NAV_0PNPDK20090318_153035_000057382077_00226_36853_9538.N1	Product: RA2_WWV_2PNPDK20090318_153502_000059552077_00226_36853_0730.N1
DSD: SOLAR_ACTIVITY_INDEX_PREDICT PCF_RA2_WWV_2P	Filename:	Product: RA2_WWV_2PNPDK20090318_153502_000059552077_00226_36853_0730.N1
DSD: DORIS_IONO PCF_RA2_WWV_2P	Filename: RA2_MW__1PNPDK20090318_171240_000060672077_00227_36854_0857.N1	Product: RA2_WWV_2PNPDK20090318_171240_000060672077_00227_36854_0859.N1
DSD: METEO_GRID_POINTS_ALTITUDE PCF_RA2_WWV_2P	Filename:	Product: RA2_WWV_2PNPDK20090318_171240_000060672077_00227_36854_0859.N1
DSD: MWR_CONFIGURATION_DATA PCF_RA2_WWV_2P	Filename: AUX_ECF_AXNECM20090318_064111_20090318_210000_20090319_090000	Product: RA2_WWV_2PNPDK20090318_171240_000060672077_00227_36854_0859.N1
DSD: OCEAN_ICE2_SYSTEM_FILE PCF_RA2_WWV_2P	Filename:	Product: RA2_WWV_2PNPDK20090318_171240_000060672077_00227_36854_0859.N1
DSD: OCEAN_TIDE_HARMONIC_COEF PCF_RA2_WWV_2P	Filename:	Product: RA2_WWV_2PNPDK20090318_171240_000060672077_00227_36854_0859.N1
DSD: OCEAN_TIDE_ORTHOWEIGHTS PCF_RA2_WWV_2P	Filename:	Product: RA2_WWV_2PNPDK20090318_171240_000060672077_00227_36854_0859.N1
DSD: RA2_CHARACTERISATION_DATA PCF_RA2_WWV_2P	Filename: AUX_ECF_AXNECM20090318_064111_20090318_150000_20090319_030000	Product: RA2_WWV_2PNPDK20090318_171240_000060672077_00227_36854_0859.N1
DSD: RA2_CONFIGURATION_DATA PCF_RA2_WWV_2P	Filename: AUX_ECF_AXNECM20090318_062111_20090318_090000_20090318_210000	Product: RA2_WWV_2PNPDK20090318_171240_000060672077_00227_36854_0859.N1
DSD: RA2_CONSTANT_DATA PCF_RA2_WWV_2P	Filename:	Product: RA2_WWV_2PNPDK20090318_171240_000060672077_00227_36854_0859.N1
DSD: RA2_IF_MASK_FLIGHT_DATA PCF_RA2_WWV_2P	Filename: RA2_FGD_2PNPDK20090318_171240_000060672077_00227_36854_0858.N1	Product: RA2_WWV_2PNPDK20090318_171240_000060672077_00227_36854_0859.N1
DSD: RA2_USO_DATA PCF_RA2_WWV_2P	Filename: DOR_NAV_0PNPDK20090318_171132_000057382077_00227_36854_9539.N1	Product: RA2_WWV_2PNPDK20090318_171240_000060672077_00227_36854_0859.N1
DSD: SOLAR_ACTIVITY_INDEX_PREDICT PCF_RA2_WWV_2P	Filename:	Product: RA2_WWV_2PNPDK20090318_171240_000060672077_00227_36854_0859.N1
DSD: DORIS_IONO PCF_RA2_WWV_2P	Filename: RA2_MW__1PNPDK20090318_185212_000059812077_00228_36855_0984.N1	Product: RA2_WWV_2PNPDK20090318_185212_000059812077_00228_36855_0986.N1
DSD: METEO_GRID_POINTS_ALTITUDE PCF_RA2_WWV_2P	Filename:	Product: RA2_WWV_2PNPDK20090318_185212_000059812077_00228_36855_0986.N1
DSD: MWR_CONFIGURATION_DATA PCF_RA2_WWV_2P	Filename: AUX_ECF_AXNECM20090318_064111_20090318_210000_20090319_090000	Product: RA2_WWV_2PNPDK20090318_185212_000059812077_00228_36855_0986.N1
DSD: OCEAN_ICE2_SYSTEM_FILE PCF_RA2_WWV_2P	Filename:	Product: RA2_WWV_2PNPDK20090318_185212_000059812077_00228_36855_0986.N1

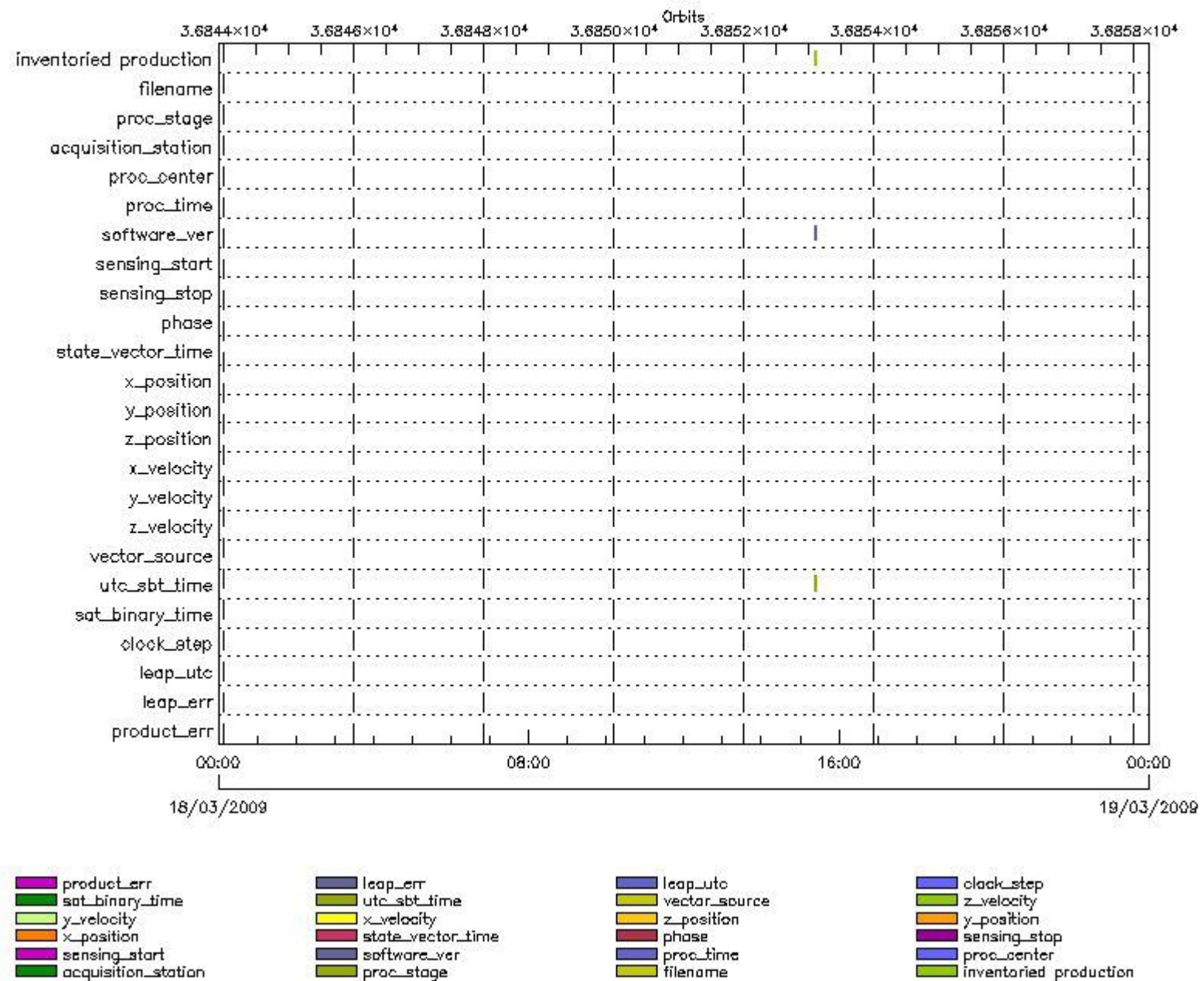
DSD: OCEAN_TIDE_HARMONIC_COEF PCF_RA2_WWV_2P	Filename:	Product: RA2_WWV_2PNPDK20090318_185212_000059812077_00228
DSD: OCEAN_TIDE_ORTHOWEIGHTS PCF_RA2_WWV_2P	Filename:	Product: RA2_WWV_2PNPDK20090318_185212_000059812077_00228_36855_0986.N1
DSD: RA2_CHARACTERISATION_DATA PCF_RA2_WWV_2P	Filename: AUX_ECF_AXNECM20090318_064111_20090318_150000_20090319_030000	Product: RA2_WWV_2PNPDK20090318_185212_000059812077_00228_36855_0986.N1
DSD: RA2_CONFIGURATION_DATA PCF_RA2_WWV_2P	Filename: AUX_ECF_AXNECM20090318_062111_20090318_090000_20090318_210000	Product: RA2_WWV_2PNPDK20090318_185212_000059812077_00228_36855_0986.N1
DSD: RA2_CONSTANT_DATA PCF_RA2_WWV_2P	Filename:	Product: RA2_WWV_2PNPDK20090318_185212_000059812077_00228_36855_0986.N1
DSD: RA2_IF_MASK_FLIGHT_DATA PCF_RA2_WWV_2P	Filename: RA2_FGD_2PNPDK20090318_185212_000059812077_00228_36855_0985.N1	Product: RA2_WWV_2PNPDK20090318_185212_000059812077_00228_36855_0986.N1
DSD: RA2_USO_DATA PCF_RA2_WWV_2P	Filename: DOR_NAV_0PNPDK20090318_184710_000057382077_00228_36855_9540.N1	Product: RA2_WWV_2PNPDK20090318_185212_000059812077_00228_36855_0986.N1
DSD: SOLAR_ACTIVITY_INDEX_PREDICT PCF_RA2_WWV_2P	Filename:	Product: RA2_WWV_2PNPDK20090318_185212_000059812077_00228_36855_0986.N1
DSD: DORIS_IONO PCF_RA2_WWV_2P	Filename: RA2_MW__1PNPDE20090318_203107_000043162077_00229_36856_8834.N1	Product: RA2_WWV_2PNPDE20090318_203107_000043162077_00229_36856_8836.N1
DSD: METEO_GRID_POINTS_ALTITUDE PCF_RA2_WWV_2P	Filename:	Product: RA2_WWV_2PNPDE20090318_203107_000043162077_00229_36856_8836.N1
DSD: MWR_CONFIGURATION_DATA PCF_RA2_WWV_2P	Filename: AUX_ECF_AXNECM20090318_064111_20090318_210000_20090319_090000	Product: RA2_WWV_2PNPDE20090318_203107_000043162077_00229_36856_8836.N1
DSD: OCEAN_ICE2_SYSTEM_FILE PCF_RA2_WWV_2P	Filename:	Product: RA2_WWV_2PNPDE20090318_203107_000043162077_00229_36856_8836.N1
DSD: OCEAN_TIDE_HARMONIC_COEF PCF_RA2_WWV_2P	Filename:	Product: RA2_WWV_2PNPDE20090318_203107_000043162077_00229_36856_8836.N1
DSD: OCEAN_TIDE_ORTHOWEIGHTS PCF_RA2_WWV_2P	Filename:	Product: RA2_WWV_2PNPDE20090318_203107_000043162077_00229_36856_8836.N1
DSD: RA2_CHARACTERISATION_DATA PCF_RA2_WWV_2P	Filename: AUX_ECF_AXNECM20090318_064111_20090318_150000_20090319_030000	Product: RA2_WWV_2PNPDE20090318_203107_000043162077_00229_36856_8836.N1
DSD: RA2_CONFIGURATION_DATA PCF_RA2_WWV_2P	Filename: AUX_ECF_AXNECM20090318_062111_20090318_090000_20090318_210000	Product: RA2_WWV_2PNPDE20090318_203107_000043162077_00229_36856_8836.N1
DSD: RA2_CONSTANT_DATA PCF_RA2_WWV_2P	Filename:	Product: RA2_WWV_2PNPDE20090318_203107_000043162077_00229_36856_8836.N1
DSD: RA2_IF_MASK_FLIGHT_DATA PCF_RA2_WWV_2P	Filename: RA2_FGD_2PNPDE20090318_203107_000043162077_00229_36856_8835.N1	Product: RA2_WWV_2PNPDE20090318_203107_000043162077_00229_36856_8836.N1
DSD: RA2_USO_DATA PCF_RA2_WWV_2P	Filename: DOR_NAV_0PNPDE20090318_202807_000041442077_00229_36856_7574.N1	Product: RA2_WWV_2PNPDE20090318_203107_000043162077_00229_36856_8836.N1

DSD: SOLAR_ACTIVITY_INDEX_PREDICT PCF_RA2_WWV_2P	Filename:	Product: RA2_WWV_2PNPDE20090318_203107_000043162077_00229
DSD: DORIS_IONO PCF_RA2_WWV_2P	Filename: RA2_MW__1PNPDE20090318_214157_000062722077_00229_36856_9002.N1	Product: RA2_WWV_2PNPDE20090318_214157_000062722077_00229_36856_9004.N1
DSD: METEO_GRID_POINTS_ALTITUDE PCF_RA2_WWV_2P	Filename:	Product: RA2_WWV_2PNPDE20090318_214157_000062722077_00229_36856_9004.N1
DSD: MWR_CONFIGURATION_DATA PCF_RA2_WWV_2P	Filename: AUX_ECF_AXNECM20090318_184112_20090319_030000_20090319_150000	Product: RA2_WWV_2PNPDE20090318_214157_000062722077_00229_36856_9004.N1
DSD: OCEAN_ICE2_SYSTEM_FILE PCF_RA2_WWV_2P	Filename:	Product: RA2_WWV_2PNPDE20090318_214157_000062722077_00229_36856_9004.N1
DSD: OCEAN_TIDE_HARMONIC_COEF PCF_RA2_WWV_2P	Filename:	Product: RA2_WWV_2PNPDE20090318_214157_000062722077_00229_36856_9004.N1
DSD: OCEAN_TIDE_ORTHOWEIGHTS PCF_RA2_WWV_2P	Filename:	Product: RA2_WWV_2PNPDE20090318_214157_000062722077_00229_36856_9004.N1
DSD: RA2_CHARACTERISATION_DATA PCF_RA2_WWV_2P	Filename: AUX_ECF_AXNECM20090318_064111_20090318_210000_20090319_090000	Product: RA2_WWV_2PNPDE20090318_214157_000062722077_00229_36856_9004.N1
DSD: RA2_CONFIGURATION_DATA PCF_RA2_WWV_2P	Filename: AUX_ECF_AXNECM20090318_064111_20090318_150000_20090319_030000	Product: RA2_WWV_2PNPDE20090318_214157_000062722077_00229_36856_9004.N1
DSD: RA2_CONSTANT_DATA PCF_RA2_WWV_2P	Filename:	Product: RA2_WWV_2PNPDE20090318_214157_000062722077_00229_36856_9004.N1
DSD: RA2_IF_MASK_FLIGHT_DATA PCF_RA2_WWV_2P	Filename: RA2_FGD_2PNPDE20090318_214157_000062722077_00229_36856_9003.N1	Product: RA2_WWV_2PNPDE20090318_214157_000062722077_00229_36856_9004.N1
DSD: RA2_USO_DATA PCF_RA2_WWV_2P	Filename: DOR_NAV_0PNPDE20090318_213712_000060572077_00229_36856_7575.N1	Product: RA2_WWV_2PNPDE20090318_214157_000062722077_00229_36856_9004.N1
DSD: SOLAR_ACTIVITY_INDEX_PREDICT PCF_RA2_WWV_2P	Filename:	Product: RA2_WWV_2PNPDE20090318_214157_000062722077_00229_36856_9004.N1
DSD: DORIS_IONO PCF_RA2_WWV_2P	Filename: RA2_MW__1PNPDE20090318_232514_000060242077_00230_36857_9153.N1	Product: RA2_WWV_2PNPDE20090318_232514_000060242077_00230_36857_9155.N1
DSD: METEO_GRID_POINTS_ALTITUDE PCF_RA2_WWV_2P	Filename:	Product: RA2_WWV_2PNPDE20090318_232514_000060242077_00230_36857_9155.N1
DSD: MWR_CONFIGURATION_DATA PCF_RA2_WWV_2P	Filename: AUX_ECF_AXNECM20090318_184112_20090319_030000_20090319_150000	Product: RA2_WWV_2PNPDE20090318_232514_000060242077_00230_36857_9155.N1
DSD: OCEAN_ICE2_SYSTEM_FILE PCF_RA2_WWV_2P	Filename:	Product: RA2_WWV_2PNPDE20090318_232514_000060242077_00230_36857_9155.N1
DSD: OCEAN_TIDE_HARMONIC_COEF PCF_RA2_WWV_2P	Filename:	Product: RA2_WWV_2PNPDE20090318_232514_000060242077_00230_36857_9155.N1
DSD: OCEAN_TIDE_ORTHOWEIGHTS PCF_RA2_WWV_2P	Filename:	Product: RA2_WWV_2PNPDE20090318_232514_000060242077_00230_36857_9155.N1

DSD: RA2_CHARACTERISATION_DATA PCF_RA2_WWV_2P	Filename: AUX_ECF_AXNECM20090318_064111_20090318_210000_20090319_090000	Product: RA2_WWV_2PNPDE20090318_232514_000060242077_00230_
DSD: RA2_CONFIGURATION_DATA PCF_RA2_WWV_2P	Filename: AUX_ECF_AXNECM20090318_064111_20090318_150000_20090319_030000	Product: RA2_WWV_2PNPDE20090318_232514_000060242077_00230_36857_9155.N1
DSD: RA2_CONSTANT_DATA PCF_RA2_WWV_2P	Filename:	Product: RA2_WWV_2PNPDE20090318_232514_000060242077_00230_36857_9155.N1
DSD: RA2_IF_MASK_FLIGHT_DATA PCF_RA2_WWV_2P	Filename: RA2_FGD_2PNPDE20090318_232514_000060242077_00230_36857_9154.N1	Product: RA2_WWV_2PNPDE20090318_232514_000060242077_00230_36857_9155.N1
DSD: RA2_USO_DATA PCF_RA2_WWV_2P	Filename: DOR_NAV_0PNPDE20090318_232327_000057382077_00230_36857_7576.N1	Product: RA2_WWV_2PNPDE20090318_232514_000060242077_00230_36857_9155.N1
DSD: SOLAR_ACTIVITY_INDEX_PREDICT PCF_RA2_WWV_2P	Filename:	Product: RA2_WWV_2PNPDE20090318_232514_000060242077_00230_36857_9155.N1

MPH checks (Level 0)

MPH Errors for RA2_CAL_0P



RA2_CAL_0P MPH checks

RA2_CAL_0P products with wrong filename

Gauge Segment (Start-Stop)

RA2_CAL_0P products with unknown processing stage

Gauge Segment (Start-Stop)

RA2_CAL_0P products with unknown acquisition station

Gauge Segment (Start-Stop)

RA2_CAL_0P products with unknown processing center

Gauge Segment (Start-Stop)

RA2_CAL_0P products with wrong processing time

Gauge Segment (Start-Stop)

RA2_CAL_0P products with software version not equal to the current version

Gauge	Segment (Start-Stop)
Warning: Wrong Software ver. KSPT_L0/4303	18-MAR-2009 15:22:13.513
Filename: RA2_CAL_0PNPDK20090318_152213_000001552077_00226_36853_1332.N1;	18-MAR-2009 15:24:48.359

RA2_CAL_0P products with wrong sensing start

Gauge Segment (Start-Stop)

RA2_CAL_0P products with wrong sensing stop

Gauge Segment (Start-Stop)

RA2_CAL_0P products with wrong phase

Gauge Segment (Start-Stop)

RA2_CAL_0P products with wrong state vector time

Gauge Segment (Start-Stop)

RA2_CAL_0P products with wrong x_position

Gauge Segment (Start-Stop)

RA2_CAL_0P products with wrong y_position

Gauge Segment (Start-Stop)

RA2_CAL_0P products with wrong z_position

Gauge Segment (Start-Stop)

RA2_CAL_0P products with wrong x_velocity

Gauge Segment (Start-Stop)

RA2_CAL_0P products with wrong y_velocity

Gauge Segment (Start-Stop)

RA2_CAL_0P products with wrong z_velocity

Gauge Segment (Start-Stop)

RA2_CAL_0P products with unknown vector source

Gauge Segment (Start-Stop)

RA2_CAL_0P products with UTC to SBT time too far from sensing time

Gauge	Segment (Start-Stop)
Warning: Wrong UTC SBT time format. 18-MAR-2009 12:14:32.926447	18-MAR-2009 15:22:13.513
Filename: RA2_CAL_0PNPDK20090318_152213_000001552077_00226_36853_1332.N1;	18-MAR-2009 15:24:48.359

RA2_CAL_0P products with satellite binary time out-of-range

Gauge Segment (Start-Stop)

RA2_CAL_0P products with wrong clock step

Gauge Segment (Start-Stop)

RA2_CAL_0P products with leap utc set to blank

Gauge Segment (Start-Stop)

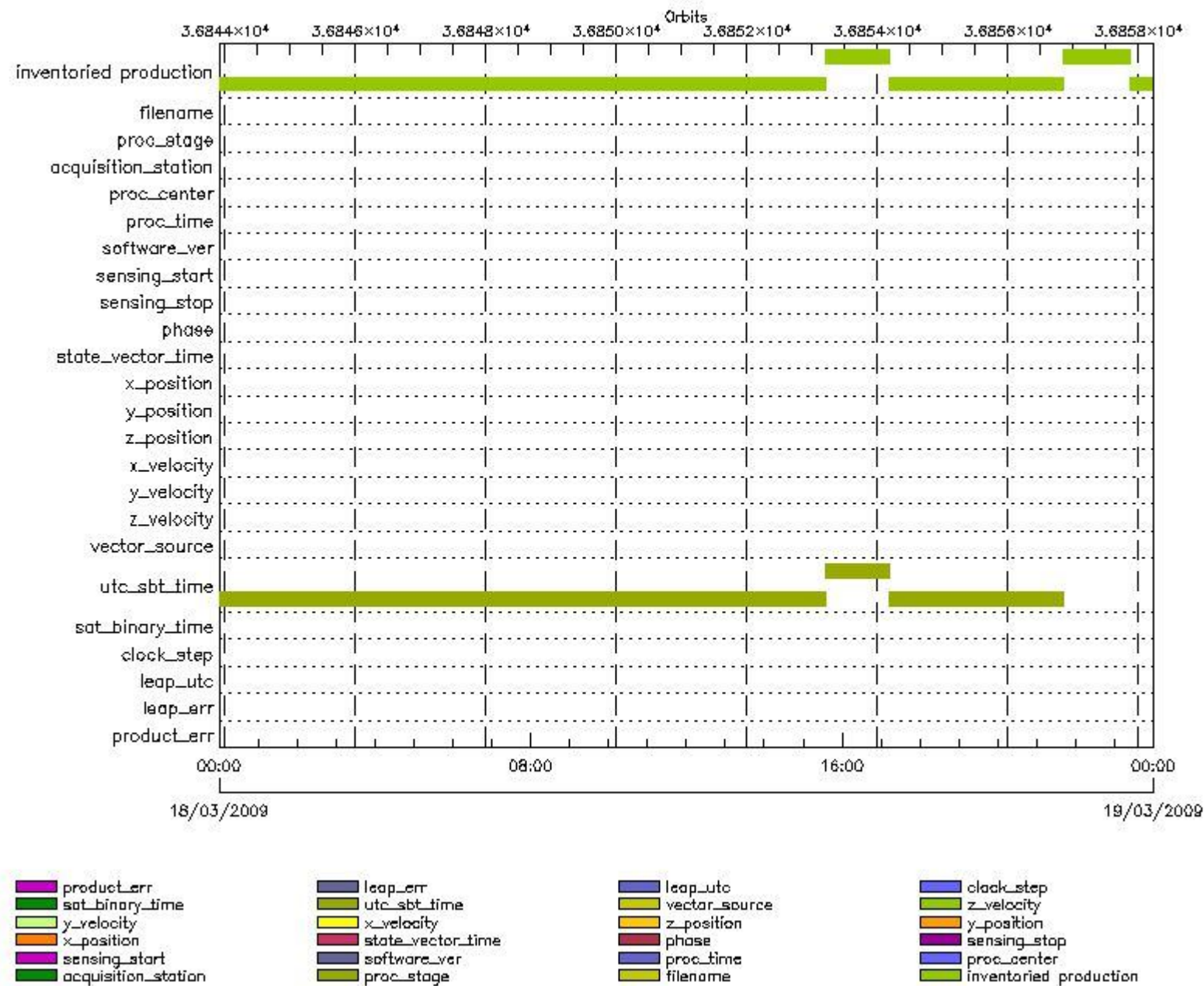
RA2_CAL_0P products with leap err set

Gauge Segment (Start-Stop)

RA2_CAL_0P products with product err set

Gauge Segment (Start-Stop)

MPH Errors for DOR_DOP_0P



DOR_DOP_0P products with wrong filename

Gauge Segment (Start-Stop)

DOR_DOP_0P products with unknown processing stage

Gauge Segment (Start-Stop)

DOR_DOP_0P products with unknown acquisition station

Gauge Segment (Start-Stop)

DOR_DOP_0P products with unknown processing center

Gauge Segment (Start-Stop)

DOR_DOP_0P products with wrong processing time

Gauge Segment (Start-Stop)

DOR_DOP_0P products with software version not equal to the current version

Gauge Segment (Start-Stop)

DOR_DOP_0P products with wrong sensing start

Gauge Segment (Start-Stop)

DOR_DOP_0P products with wrong sensing stop

Gauge Segment (Start-Stop)

DOR_DOP_0P products with wrong phase

Gauge Segment (Start-Stop)

DOR_DOP_0P products with wrong state vector time

Gauge Segment (Start-Stop)

DOR_DOP_0P products with wrong x_position

Gauge Segment (Start-Stop)

DOR_DOP_0P products with wrong y_position

Gauge Segment (Start-Stop)

DOR_DOP_0P products with wrong z_position

Gauge Segment (Start-Stop)

DOR_DOP_0P products with wrong x_velocity

Gauge Segment (Start-Stop)

DOR_DOP_0P products with wrong y_velocity

Gauge Segment (Start-Stop)

DOR_DOP_0P products with wrong z_velocity

Gauge Segment (Start-Stop)

DOR_DOP_0P products with unknown vector source

Gauge Segment (Start-Stop)

DOR_DOP_0P products with UTC to SBT time too far from sensing time

Gauge	Segment (Start-Stop)
Warning: Wrong UTC SBT time format. 17-MAR-2009 20:59:17.919824 Filename: DOR_DOP_0PNPDE20090317_235600_000058662077_00216_36843_7978.N1;	17-MAR-2009 23:56:00.023 18-MAR-2009 01:33:45.766
Warning: Wrong UTC SBT time format. 17-MAR-2009 22:42:12.920575 Filename: DOR_DOP_0PNPDE20090318_013449_000046542077_00217_36844_7979.N1;	18-MAR-2009 01:34:49.523 18-MAR-2009 02:52:23.883
Warning: Wrong UTC SBT time format. 17-MAR-2009 22:42:12.920575 Filename: DOR_DOP_0PNPDE20090318_025327_000056742077_00218_36845_7980.N1;	18-MAR-2009 02:53:27.637 18-MAR-2009 04:28:02.134
Warning: Wrong UTC SBT time format. 17-MAR-2009 22:42:12.920575 Filename: DOR_DOP_0PNPDE20090318_043009_000059932077_00219_36846_7981.N1;	18-MAR-2009 04:30:09.650 18-MAR-2009 06:10:02.947
Warning: Wrong UTC SBT time format. 17-MAR-2009 22:42:12.920575 Filename: DOR_DOP_0PNPDK20090318_061106_000040172077_00220_36847_0250.N1;	18-MAR-2009 06:11:06.701 18-MAR-2009 07:18:03.467
Warning: Wrong UTC SBT time format. 18-MAR-2009 05:36:29.923572 Filename: DOR_DOP_0PNPDK20090318_071907_000059932077_00221_36848_0251.N1;	18-MAR-2009 07:19:07.225 18-MAR-2009 08:59:00.511
Warning: Wrong UTC SBT time format. 18-MAR-2009 07:15:55.924287 Filename: DOR_DOP_0PNPDK20090318_090004_000059302077_00222_36849_0252.N1;	18-MAR-2009 09:00:04.269 18-MAR-2009 10:38:53.797
Warning: Wrong UTC SBT time format. 18-MAR-2009 08:55:36.925008 Filename: DOR_DOP_0PNPDK20090318_104101_000058022077_00223_36850_0253.N1;	18-MAR-2009 10:41:01.309 18-MAR-2009 12:17:43.309
Warning: Wrong UTC SBT time format. 18-MAR-2009 10:35:15.925726 Filename: DOR_DOP_0PNPDK20090318_121847_000058662077_00224_36851_0254.N1;	18-MAR-2009 12:18:47.067 18-MAR-2009 13:56:32.845
Warning: Wrong UTC SBT time format. 18-MAR-2009 12:14:32.926447 Filename: DOR_DOP_0PNPDK20090318_135736_000058022077_00225_36852_0255.N1;	18-MAR-2009 13:57:36.615 18-MAR-2009 15:34:18.596
Warning: Wrong UTC SBT time format. 18-MAR-2009 13:53:37.927166 Filename: DOR_DOP_0PNPDK20090318_153418_000058662077_00226_36853_0256.N1;	18-MAR-2009 15:34:18.596 18-MAR-2009 17:12:04.358
Warning: Wrong UTC SBT time format. 18-MAR-2009 15:31:23.927874 Filename: DOR_DOP_0PNPDK20090318_171204_000059302077_00227_36854_0257.N1;	18-MAR-2009 17:12:04.358 18-MAR-2009 18:50:53.886
Warning: Wrong UTC SBT time format. 18-MAR-2009 17:09:15.928574 Filename: DOR_DOP_0PNPDK20090318_185157_000058662077_00228_36855_0258.N1;	18-MAR-2009 18:51:57.644 18-MAR-2009 20:29:43.391
Warning: Wrong UTC SBT time format. 18-MAR-2009 18:47:19.929289 Filename: DOR_DOP_0PNPDE20090318_203047_000042082077_00229_36856_7982.N1;	18-MAR-2009 20:30:47.149 18-MAR-2009 21:40:55.212

DOR_DOP_0P products with satellite binary time out-of-range

Gauge Segment (Start-Stop)

DOR_DOP_0P products with wrong clock step

Gauge Segment (Start-Stop)

DOR_DOP_0P products with leap utc set to blank

Gauge Segment (Start-Stop)

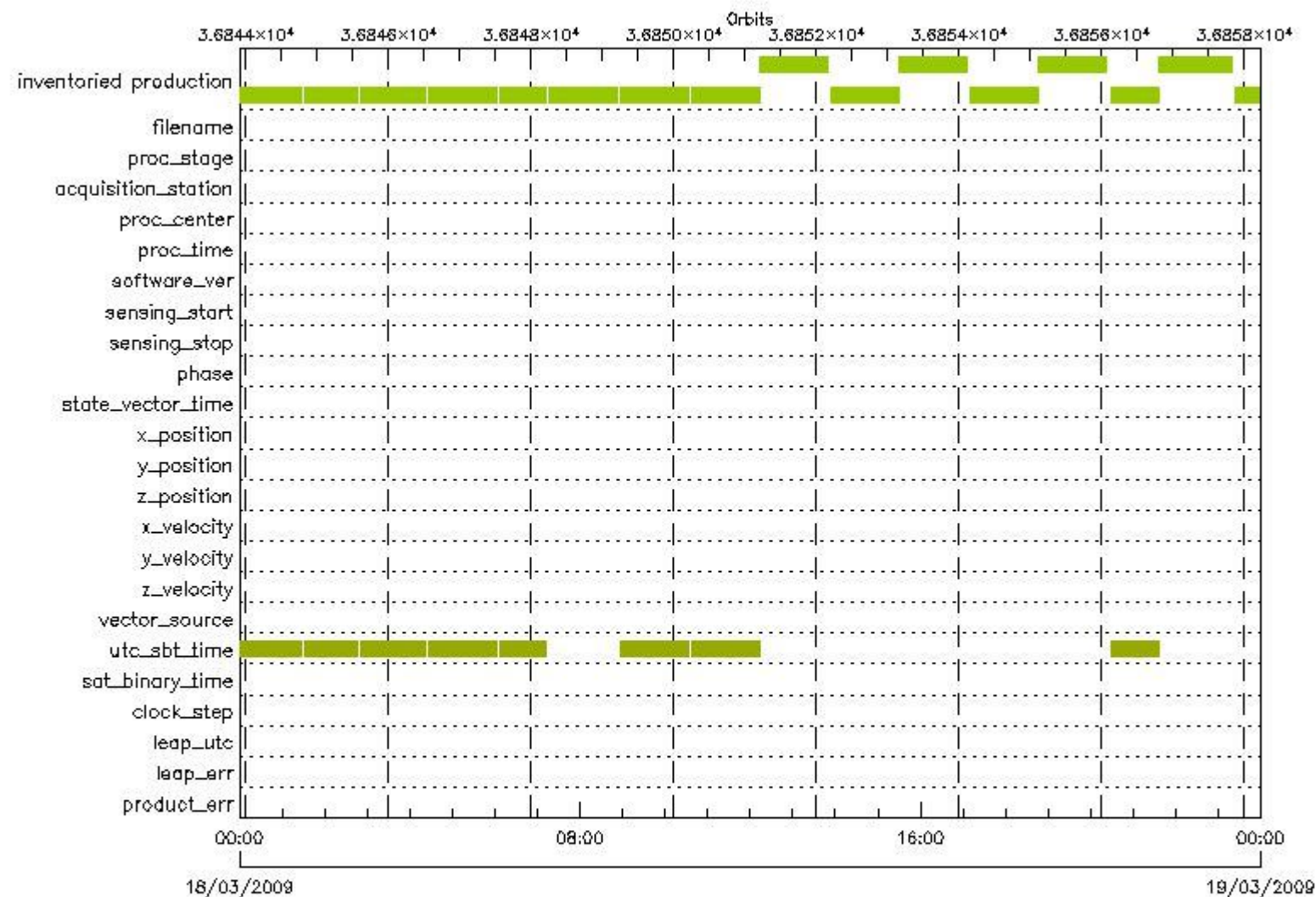
DOR_DOP_0P products with leap err set

Gauge Segment (Start-Stop)

DOR_DOP_0P products with product err set

Gauge Segment (Start-Stop)

MPH Errors for DOR_NAV_0P



DOR_NAV_0P MPH checks

DOR_NAV_0P products with wrong filename

Gauge Segment (Start-Stop)

DOR_NAV_0P products with unknown processing stage

Gauge Segment (Start-Stop)

DOR_NAV_0P products with unknown acquisition station

Gauge Segment (Start-Stop)

DOR_NAV_0P products with unknown processing center

Gauge Segment (Start-Stop)

DOR_NAV_0P products with wrong processing time

Gauge Segment (Start-Stop)

DOR_NAV_0P products with software version not equal to the current version

Gauge Segment (Start-Stop)

DOR_NAV_0P products with wrong sensing start

Gauge Segment (Start-Stop)

DOR_NAV_0P products with wrong sensing stop

Gauge Segment (Start-Stop)

DOR_NAV_0P products with wrong phase

Gauge Segment (Start-Stop)

DOR_NAV_0P products with wrong state vector time

Gauge Segment (Start-Stop)

DOR_NAV_0P products with wrong x_position

Gauge Segment (Start-Stop)

DOR_NAV_0P products with wrong y_position

Gauge Segment (Start-Stop)

DOR_NAV_0P products with wrong z_position

Gauge Segment (Start-Stop)

DOR_NAV_0P products with wrong x_velocity

Gauge Segment (Start-Stop)

DOR_NAV_0P products with wrong y_velocity

Gauge Segment (Start-Stop)

DOR_NAV_0P products with wrong z_velocity

Gauge Segment (Start-Stop)

DOR_NAV_0P products with unknown vector source

Gauge Segment (Start-Stop)

DOR_NAV_0P products with UTC to SBT time too far from sensing time

Gauge	Segment (Start-Stop)
Warning: Wrong UTC SBT time format. 17-MAR-2009 20:59:17.919824 Filename: DOR_NAV_0PNPDE20090317_235528_000054192077_00216_36843_7570.N1;	17-MAR-2009 23:55:28.144 18-MAR-2009 01:25:47.590
Warning: Wrong UTC SBT time format. 17-MAR-2009 22:42:12.920575 Filename: DOR_NAV_0PNPDE20090318_013106_000044632077_00217_36844_7571.N1;	18-MAR-2009 01:31:06.375 18-MAR-2009 02:45:29.465

Warning: Wrong UTC SBT time format. 17-MAR-2009 22:42:12.920575 Filename: DOR_NAV_0PNPDE20090318_025048_000054192077_00218_36845_7572.N1;	18-MAR-2009 02:50:48.250 18-MAR-2009 04:21:07.696
Warning: Wrong UTC SBT time format. 17-MAR-2009 22:42:12.920575 Filename: DOR_NAV_0PNPDE20090318_042626_000057382077_00219_36846_7573.N1;	18-MAR-2009 04:26:26.493 18-MAR-2009 06:02:04.752
Warning: Wrong UTC SBT time format. 17-MAR-2009 22:42:12.920575 Filename: DOR_NAV_0PNPDK20090318_060723_000038252077_00220_36847_9532.N1;	18-MAR-2009 06:07:23.549 18-MAR-2009 07:11:09.038
Warning: Wrong UTC SBT time format. 18-MAR-2009 07:15:55.924287 Filename: DOR_NAV_0PNPDK20090318_085724_000057382077_00222_36849_9534.N1;	18-MAR-2009 08:57:24.870 18-MAR-2009 10:33:03.113
Warning: Wrong UTC SBT time format. 18-MAR-2009 08:55:36.925008 Filename: DOR_NAV_0PNPDK20090318_103821_000057382077_00223_36850_9535.N1;	18-MAR-2009 10:38:21.910 18-MAR-2009 12:14:00.157
Warning: Wrong UTC SBT time format. 18-MAR-2009 18:47:19.929289 Filename: DOR_NAV_0PNPDE20090318_202807_000041442077_00229_36856_7574.N1;	18-MAR-2009 20:28:07.750 18-MAR-2009 21:37:12.056

DOR_NAV_0P products with satellite binary time out-of-range

Gauge Segment (Start-Stop)

DOR_NAV_0P products with wrong clock step

Gauge Segment (Start-Stop)

DOR_NAV_0P products with leap utc set to blank

Gauge Segment (Start-Stop)

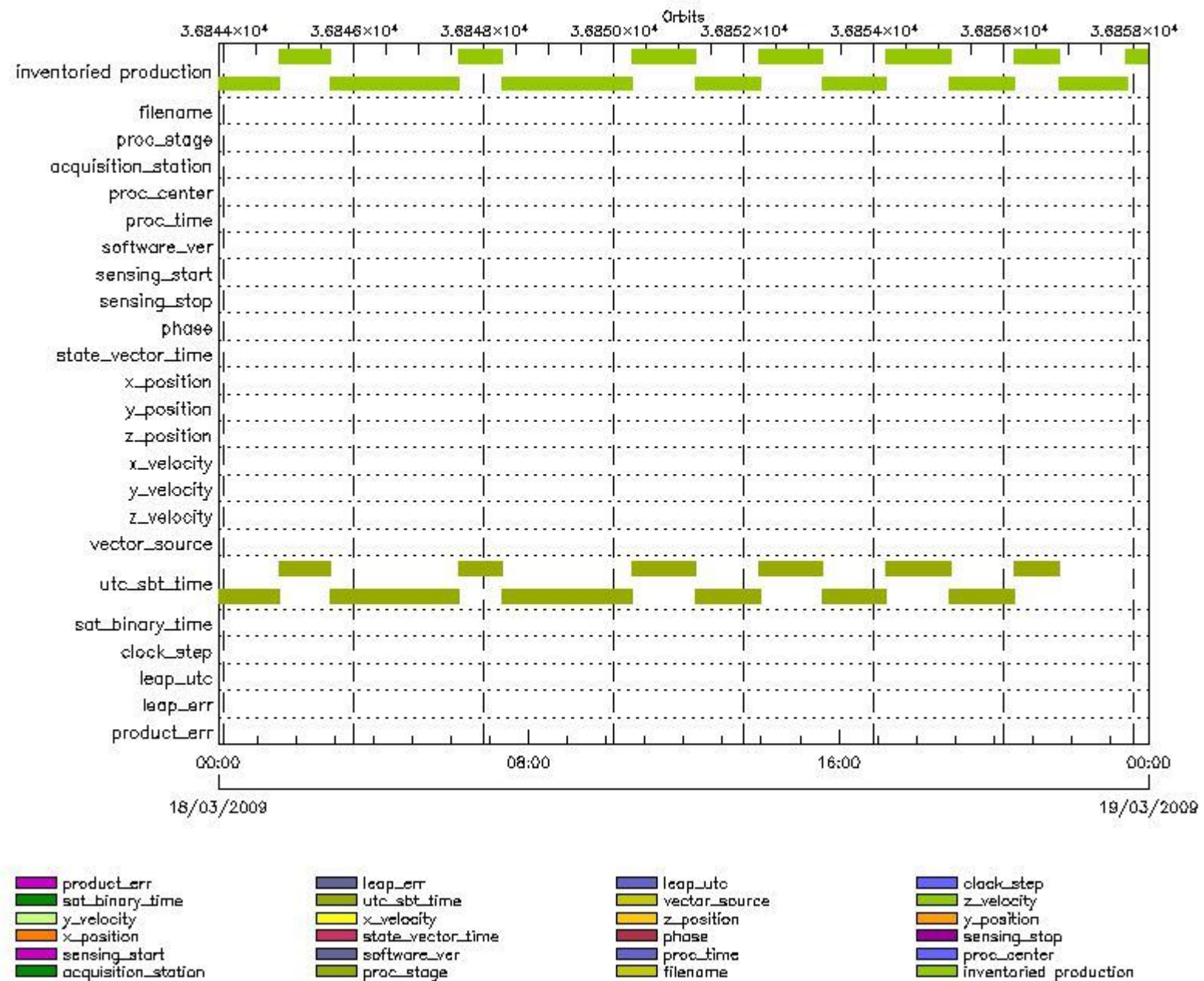
DOR_NAV_0P products with leap err set

Gauge Segment (Start-Stop)

DOR_NAV_0P products with product err set

Gauge Segment (Start-Stop)

MPH Errors for MWR_NL__0P



MWR_NL__0P MPH checks

MWR_NL__0P products with wrong filename

Gauge Segment (Start-Stop)

MWR_NL__0P products with unknown processing stage

Gauge Segment (Start-Stop)

MWR_NL__0P products with unknown acquisition station

Gauge Segment (Start-Stop)

MWR_NL__0P products with unknown processing center

Gauge Segment (Start-Stop)

MWR_NL__0P products with wrong processing time

Gauge Segment (Start-Stop)

MWR_NL__0P products with software version not equal to the current version

Gauge Segment (Start-Stop)

MWR_NL__0P products with wrong sensing start

Gauge Segment (Start-Stop)

MWR_NL__0P products with wrong sensing stop

Gauge Segment (Start-Stop)

MWR_NL__0P products with wrong phase

Gauge Segment (Start-Stop)

MWR_NL__0P products with wrong state vector time

Gauge Segment (Start-Stop)

MWR_NL__0P products with wrong x_position

Gauge Segment (Start-Stop)

MWR_NL__0P products with wrong y_position

Gauge Segment (Start-Stop)

MWR_NL__0P products with wrong z_position

Gauge Segment (Start-Stop)

MWR_NL__0P products with wrong x_velocity

Gauge Segment (Start-Stop)

MWR_NL__0P products with wrong y_velocity

Gauge Segment (Start-Stop)

MWR_NL__0P products with wrong z_velocity

Gauge Segment (Start-Stop)

MWR_NL__0P products with unknown vector source

Gauge Segment (Start-Stop)

MWR_NL__0P products with UTC to SBT time too far from sensing time

Gauge	Segment (Start-Stop)
Warning: Wrong UTC SBT time format. 17-MAR-2009 20:59:17.919824 Filename: MWR_NL__0PNPDE20090317_235627_000059282077_00216_36843_8010.N1;	17-MAR-2009 23:56:27.933 18-MAR-2009 01:35:16.102
Warning: Wrong UTC SBT time format. 17-MAR-2009 22:42:12.920575 Filename: MWR_NL__0PNPDE20090318_013452_000047282077_00217_36844_8011.N1;	18-MAR-2009 01:34:52.090 18-MAR-2009 02:53:40.219
Warning: Wrong UTC SBT time format. 17-MAR-2009 22:42:12.920575 Filename: MWR_NL__0PNPDE20090318_025340_000057842077_00218_36845_8012.N1;	18-MAR-2009 02:53:40.219 18-MAR-2009 04:30:04.376
Warning: Wrong UTC SBT time format. 17-MAR-2009 22:42:12.920575 Filename: MWR_NL__0PNPDE20090318_043028_000060722077_00219_36846_8013.N1;	18-MAR-2009 04:30:28.384 18-MAR-2009 06:11:40.541
Warning: Wrong UTC SBT time format. 17-MAR-2009 22:42:12.920575 Filename: MWR_NL__0PNPDK20090318_061140_000040562077_00220_36847_0134.N1;	18-MAR-2009 06:11:40.541 18-MAR-2009 07:19:16.659

Warning: Wrong UTC SBT time format. 18-MAR-2009 05:36:29.923572 Filename: MWR_NL__OPNPDK20090318_071916_000060482077_00221_36848_0135.N1;	18-MAR-2009 07:19:16.659 18-MAR-2009 09:00:04.816
Warning: Wrong UTC SBT time format. 18-MAR-2009 07:15:55.924287 Filename: MWR_NL__OPNPDK20090318_090028_000060242077_00222_36849_0136.N1;	18-MAR-2009 09:00:28.823 18-MAR-2009 10:40:52.980
Warning: Wrong UTC SBT time format. 18-MAR-2009 08:55:36.925008 Filename: MWR_NL__OPNPDK20090318_104052_000059042077_00223_36850_0137.N1;	18-MAR-2009 10:40:52.980 18-MAR-2009 12:19:17.141
Warning: Wrong UTC SBT time format. 18-MAR-2009 10:35:15.925726 Filename: MWR_NL__OPNPDK20090318_121853_000060002077_00224_36851_0138.N1;	18-MAR-2009 12:18:53.145 18-MAR-2009 13:58:53.314
Warning: Wrong UTC SBT time format. 18-MAR-2009 12:14:32.926447 Filename: MWR_NL__OPNPDK20090318_135741_000058802077_00225_36852_0139.N1;	18-MAR-2009 13:57:41.306 18-MAR-2009 15:35:41.463
Warning: Wrong UTC SBT time format. 18-MAR-2009 13:53:37.927166 Filename: MWR_NL__OPNPDK20090318_153453_000059042077_00226_36853_0140.N1;	18-MAR-2009 15:34:53.467 18-MAR-2009 17:13:17.628
Warning: Wrong UTC SBT time format. 18-MAR-2009 15:31:23.927874 Filename: MWR_NL__OPNPDK20090318_171229_000060242077_00227_36854_0141.N1;	18-MAR-2009 17:12:29.620 18-MAR-2009 18:52:53.789
Warning: Wrong UTC SBT time format. 18-MAR-2009 17:09:15.928574 Filename: MWR_NL__OPNPDK20090318_185205_000059282077_00228_36855_0142.N1;	18-MAR-2009 18:52:05.789 18-MAR-2009 20:30:53.942
Warning: Wrong UTC SBT time format. 18-MAR-2009 18:47:19.929289 Filename: MWR_NL__OPNPDE20090318_203053_000042722077_00229_36856_8014.N1;	18-MAR-2009 20:30:53.942 18-MAR-2009 21:42:06.063

MWR_NL__0P products with satellite binary time out-of-range

Gauge Segment (Start-Stop)

MWR_NL__0P products with wrong clock step

Gauge Segment (Start-Stop)

MWR_NL__0P products with leap utc set to blank

Gauge Segment (Start-Stop)

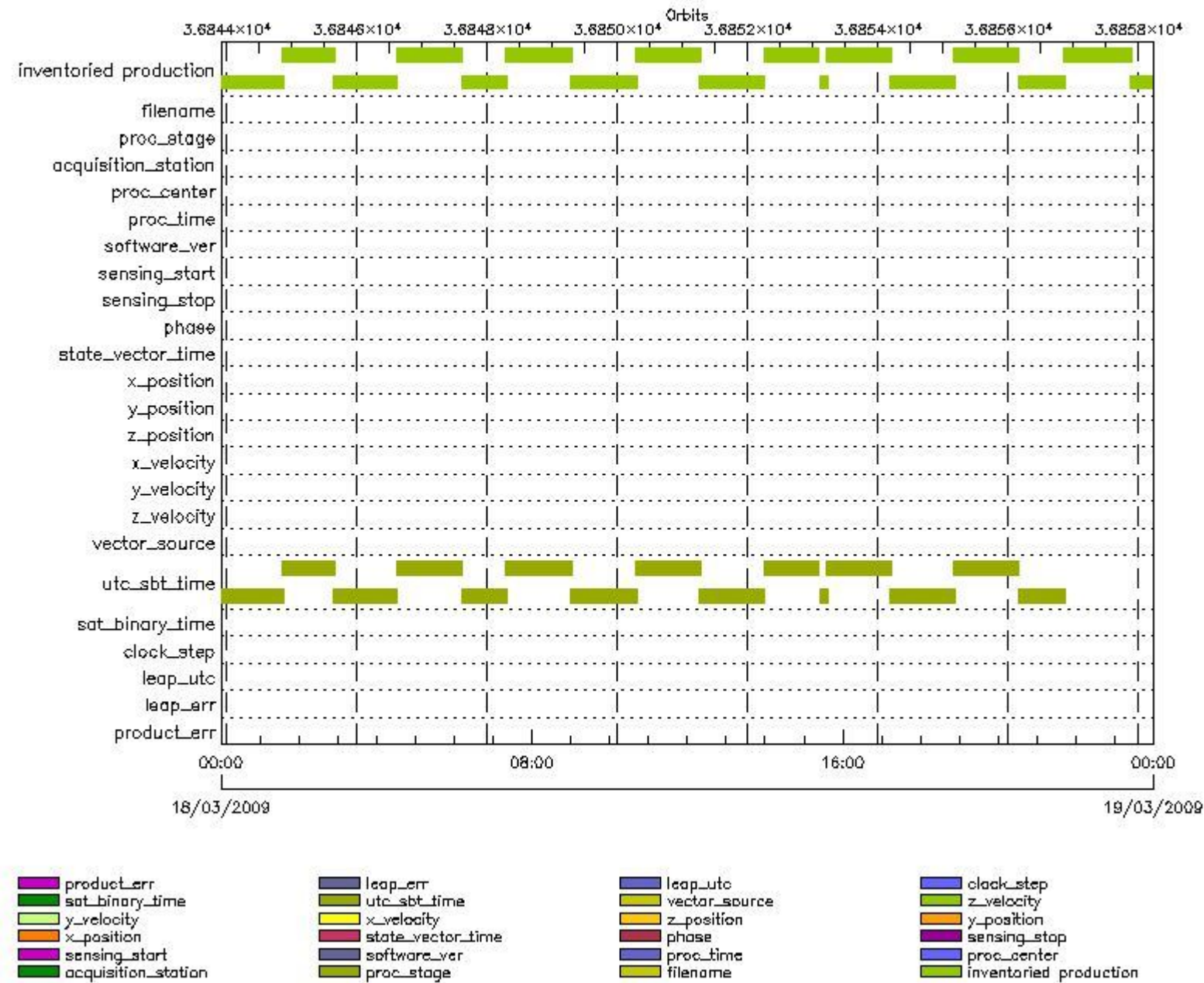
MWR_NL__0P products with leap err set

Gauge Segment (Start-Stop)

MWR_NL__0P products with product err set

Gauge Segment (Start-Stop)

MPH Errors for RA2_ME__0P



RA2_ME__0P MPH checks

RA2_ME__0P products with wrong filename

Gauge Segment (Start-Stop)

RA2_ME__0P products with unknown processing stage

Gauge Segment (Start-Stop)

RA2_ME__0P products with unknown acquisition station

Gauge Segment (Start-Stop)

RA2_ME__0P products with unknown processing center

Gauge Segment (Start-Stop)

RA2_ME__0P products with wrong processing time

Gauge Segment (Start-Stop)

RA2_ME__0P products with software version not equal to the current version

Gauge Segment (Start-Stop)

RA2_ME__0P products with wrong sensing start

Gauge Segment (Start-Stop)

RA2_ME__0P products with wrong sensing stop

Gauge Segment (Start-Stop)

RA2_ME__0P products with wrong phase

Gauge Segment (Start-Stop)

RA2_ME__0P products with wrong state vector time

Gauge Segment (Start-Stop)

RA2_ME__0P products with wrong x_position

Gauge Segment (Start-Stop)

RA2_ME__0P products with wrong y_position

Gauge Segment (Start-Stop)

RA2_ME__0P products with wrong z_position

Gauge Segment (Start-Stop)

RA2_ME__0P products with wrong x_velocity

Gauge Segment (Start-Stop)

RA2_ME__0P products with wrong y_velocity

Gauge Segment (Start-Stop)

RA2_ME__0P products with wrong z_velocity

Gauge Segment (Start-Stop)

RA2_ME__0P products with unknown vector source

Gauge Segment (Start-Stop)

RA2_ME__0P products with UTC to SBT time too far from sensing time

Gauge	Segment (Start-Stop)
Warning: Wrong UTC SBT time format. 17-MAR-2009 20:59:17.919824 Filename: RA2_ME__0PNPDE20090317_235648_000059532077_00216_36843_8658.N1;	17-MAR-2009 23:56:48.954 18-MAR-2009 01:36:02.170
Warning: Wrong UTC SBT time format. 17-MAR-2009 22:42:12.920575 Filename: RA2_ME__0PNPDE20090318_013457_000047732077_00217_36844_8659.N1;	18-MAR-2009 01:34:57.558 18-MAR-2009 02:54:31.048
Warning: Wrong UTC SBT time format. 17-MAR-2009 22:42:12.920575 Filename: RA2_ME__0PNPDE20090318_025358_000058252077_00218_36845_8660.N1;	18-MAR-2009 02:53:58.742 18-MAR-2009 04:31:03.848
Warning: Wrong UTC SBT time format. 17-MAR-2009 22:42:12.920575 Filename: RA2_ME__0PNPDE20090318_043031_000061182077_00219_36846_8661.N1;	18-MAR-2009 04:30:31.542 18-MAR-2009 06:12:29.630
Warning: Wrong UTC SBT time format. 17-MAR-2009 22:42:12.920575 Filename: RA2_ME__0PNPDK20090318_061158_000041032077_00220_36847_1969.N1;	18-MAR-2009 06:11:58.438 18-MAR-2009 07:20:21.300

Warning: Wrong UTC SBT time format. 18-MAR-2009 05:36:29.923572 Filename: RA2_ME__0PNPDK20090318_071937_000060962077_00221_36848_1970.N1;	18-MAR-2009 07:19:37.854 18-MAR-2009 09:01:13.662
Warning: Wrong UTC SBT time format. 18-MAR-2009 07:15:55.924287 Filename: RA2_ME__0PNPDK20090318_090031_000060862077_00222_36849_1971.N1;	18-MAR-2009 09:00:31.330 18-MAR-2009 10:41:57.112
Warning: Wrong UTC SBT time format. 18-MAR-2009 08:55:36.925008 Filename: RA2_ME__0PNPDK20090318_104113_000059482077_00223_36850_1972.N1;	18-MAR-2009 10:41:13.666 18-MAR-2009 12:20:21.312
Warning: Wrong UTC SBT time format. 18-MAR-2009 10:35:15.925726 Filename: RA2_ME__0PNPDK20090318_121910_000060292077_00224_36851_1973.N1;	18-MAR-2009 12:19:10.016 18-MAR-2009 13:59:38.984
Warning: Wrong UTC SBT time format. 18-MAR-2009 12:14:32.926447 Filename: RA2_ME__0PNPDK20090318_135802_000050402077_00225_36852_1974.N1;	18-MAR-2009 13:58:02.066 18-MAR-2009 15:22:01.802
Warning: Wrong UTC SBT time format. 18-MAR-2009 12:14:32.926447 Filename: RA2_ME__0PNPDK20090318_152613_000006312077_00226_36853_1975.N1;	18-MAR-2009 15:26:13.492 18-MAR-2009 15:36:44.017
Warning: Wrong UTC SBT time format. 18-MAR-2009 13:53:37.927166 Filename: RA2_ME__0PNPDK20090318_153502_000059542077_00226_36853_1976.N1;	18-MAR-2009 15:35:02.643 18-MAR-2009 17:14:16.973
Warning: Wrong UTC SBT time format. 18-MAR-2009 15:31:23.927874 Filename: RA2_ME__0PNPDK20090318_171240_000060662077_00227_36854_1977.N1;	18-MAR-2009 17:12:40.055 18-MAR-2009 18:53:45.785
Warning: Wrong UTC SBT time format. 18-MAR-2009 17:09:15.928574 Filename: RA2_ME__0PNPDK20090318_185212_000059802077_00228_36855_1978.N1;	18-MAR-2009 18:52:12.209 18-MAR-2009 20:31:52.160
Warning: Wrong UTC SBT time format. 18-MAR-2009 18:47:19.929289 Filename: RA2_ME__0PNPDE20090318_203107_000043152077_00229_36856_8662.N1;	18-MAR-2009 20:31:07.600 18-MAR-2009 21:43:02.122

RA2_ME__0P products with satellite binary time out-of-range

Gauge Segment (Start-Stop)

RA2_ME__0P products with wrong clock step

Gauge Segment (Start-Stop)

RA2_ME__0P products with leap utc set to blank

Gauge Segment (Start-Stop)

RA2_ME__0P products with leap err set


Gauge Segment (Start-Stop)

RA2_ME__0P products with product err set

Gauge Segment (Start-Stop)

MPH checks (Level 1)

MPH Errors for RA2_MW__1P



RA2_MW__1P MPH checks

RA2_MW__1P products with wrong filename

Gauge Segment (Start-Stop)

RA2_MW__1P products with unknown processing stage

Gauge Segment (Start-Stop)

RA2_MW__1P products with unknown acquisition station

Gauge Segment (Start-Stop)

RA2_MW__1P products with unknown processing center

Gauge Segment (Start-Stop)

RA2_MW__1P products with wrong processing time

Gauge Segment (Start-Stop)

RA2_MW__1P products with software version not equal to the current version

Gauge	Segment (Start-Stop)
Warning: Wrong Software ver. RA2/5.06 Filename: RA2_MW__1PNPDE20090317_235648_000059542077_00216_36843_7951.N1;	17-MAR-2009 23:56:48.980 18-MAR-2009 01:36:03.254
Warning: Wrong Software ver. RA2/5.06 Filename: RA2_MW__1PNPDE20090318_013457_000047752077_00217_36844_8095.N1;	18-MAR-2009 01:34:57.584 18-MAR-2009 02:54:32.132
Warning: Wrong Software ver. RA2/5.06 Filename: RA2_MW__1PNPDE20090318_025358_000058262077_00218_36845_8247.N1;	18-MAR-2009 02:53:58.767 18-MAR-2009 04:31:04.932
Warning: Wrong Software ver. RA2/5.06 Filename: RA2_MW__1PNPDE20090318_043031_000061192077_00219_36846_8424.N1;	18-MAR-2009 04:30:31.567 18-MAR-2009 06:12:30.714
Warning: Wrong Software ver. RA2/5.06 Filename: RA2_MW__1PNPDK20090318_061158_000041042077_00220_36847_9881.N1;	18-MAR-2009 06:11:58.463 18-MAR-2009 07:20:22.384
Warning: Wrong Software ver. RA2/5.06 Filename: RA2_MW__1PNPDK20090318_071937_000060972077_00221_36848_0017.N1;	18-MAR-2009 07:19:37.879 18-MAR-2009 09:01:14.745
Warning: Wrong Software ver. RA2/5.06 Filename: RA2_MW__1PNPDK20090318_090031_000060872077_00222_36849_0176.N1;	18-MAR-2009 09:00:31.355 18-MAR-2009 10:41:58.195
Warning: Wrong Software ver. RA2/5.06 Filename: RA2_MW__1PNPDK20090318_104113_000059492077_00223_36850_0299.N1;	18-MAR-2009 10:41:13.691 18-MAR-2009 12:20:22.395
Warning: Wrong Software ver. RA2/5.06 Filename: RA2_MW__1PNPDK20090318_121910_000060302077_00224_36851_0433.N1;	18-MAR-2009 12:19:10.041 18-MAR-2009 13:59:40.067
Warning: Wrong Software ver. RA2/5.06 Filename: RA2_MW__1PNPDK20090318_135802_000050412077_00225_36852_0585.N1;	18-MAR-2009 13:58:02.091 18-MAR-2009 15:22:02.885
Warning: Wrong Software ver. RA2/5.06 Filename: RA2_MW__1PNPDK20090318_152613_000006322077_00226_36853_0588.N1;	18-MAR-2009 15:26:13.517 18-MAR-2009 15:36:45.100
Warning: Wrong Software ver. RA2/5.06 Filename: RA2_MW__1PNPDK20090318_153502_000059552077_00226_36853_0728.N1;	18-MAR-2009 15:35:02.668 18-MAR-2009 17:14:18.056
Warning: Wrong Software ver. RA2/5.06 Filename: RA2_MW__1PNPDK20090318_171240_000060672077_00227_36854_0857.N1;	18-MAR-2009 17:12:40.080 18-MAR-2009 18:53:46.868
Warning: Wrong Software ver. RA2/5.06 Filename: RA2_MW__1PNPDK20090318_185212_000059812077_00228_36855_0984.N1;	18-MAR-2009 18:52:12.234 18-MAR-2009 20:31:53.244
Warning: Wrong Software ver. RA2/5.06 Filename: RA2_MW__1PNPDE20090318_203107_000043162077_00229_36856_8834.N1;	18-MAR-2009 20:31:07.626 18-MAR-2009 21:43:03.206
Warning: Wrong Software ver. RA2/5.06 Filename: RA2_MW__1PNPDE20090318_214157_000062722077_00229_36856_9002.N1;	18-MAR-2009 21:41:57.536 18-MAR-2009 23:26:29.300
Warning: Wrong Software ver. RA2/5.06 Filename: RA2_MW__1PNPDE20090318_232514_000060242077_00230_36857_9153.N1;	18-MAR-2009 23:25:14.718 19-MAR-2009 01:05:39.174

RA2_MW__1P products with wrong sensing start

Gauge Segment (Start-Stop)

RA2_MW__1P products with wrong sensing stop

Gauge Segment (Start-Stop)

RA2_MW__1P products with wrong phase

Gauge Segment (Start-Stop)

RA2_MW__1P products with wrong state vector time

Gauge	Segment (Start-Stop)
Warning: Not equal to FPO input. 18-MAR-2009 00:08:48.849910 Filename: RA2_MW__1PNPDE20090317_235648_000059542077_00216_36843_7951.N1;	17-MAR-2009 23:56:48.980 18-MAR-2009 01:36:03.254
Warning: Not equal to FPO input. 18-MAR-2009 01:49:24.715711 Filename: RA2_MW__1PNPDE20090318_013457_000047752077_00217_36844_8095.N1;	18-MAR-2009 01:34:57.584 18-MAR-2009 02:54:32.132
Warning: Not equal to FPO input. 18-MAR-2009 03:30:00.636278 Filename: RA2_MW__1PNPDE20090318_025358_000058262077_00218_36845_8247.N1;	18-MAR-2009 02:53:58.767 18-MAR-2009 04:31:04.932
Warning: Not equal to FPO input. 18-MAR-2009 05:10:36.653164 Filename: RA2_MW__1PNPDE20090318_043031_000061192077_00219_36846_8424.N1;	18-MAR-2009 04:30:31.567 18-MAR-2009 06:12:30.714
Warning: Not equal to FPO input. 18-MAR-2009 06:51:12.630051 Filename: RA2_MW__1PNPDK20090318_061158_000041042077_00220_36847_9881.N1;	18-MAR-2009 06:11:58.463 18-MAR-2009 07:20:22.384
Warning: Not equal to FPO input. 18-MAR-2009 08:31:48.540455 Filename: RA2_MW__1PNPDK20090318_071937_000060972077_00221_36848_0017.N1;	18-MAR-2009 07:19:37.879 18-MAR-2009 09:01:14.745
Warning: Not equal to FPO input. 18-MAR-2009 10:12:24.421330 Filename: RA2_MW__1PNPDK20090318_090031_000060872077_00222_36849_0176.N1;	18-MAR-2009 09:00:31.355 18-MAR-2009 10:41:58.195
Warning: Not equal to FPO input. 18-MAR-2009 11:53:00.275300 Filename: RA2_MW__1PNPDK20090318_104113_000059492077_00223_36850_0299.N1;	18-MAR-2009 10:41:13.691 18-MAR-2009 12:20:22.395
Warning: Not equal to FPO input. 18-MAR-2009 13:33:36.149196 Filename: RA2_MW__1PNPDK20090318_121910_000060302077_00224_36851_0433.N1;	18-MAR-2009 12:19:10.041 18-MAR-2009 13:59:40.067
Warning: Not equal to FPO input. 18-MAR-2009 15:14:12.091831 Filename: RA2_MW__1PNPDK20090318_135802_000050412077_00225_36852_0585.N1;	18-MAR-2009 13:58:02.091 18-MAR-2009 15:22:02.885
Warning: Not equal to FPO input. 18-MAR-2009 15:14:12.091831 Filename: RA2_MW__1PNPDK20090318_152613_000006322077_00226_36853_0588.N1;	18-MAR-2009 15:26:13.517 18-MAR-2009 15:36:45.100
Warning: Not equal to FPO input. 18-MAR-2009 16:54:48.104661 Filename: RA2_MW__1PNPDK20090318_153502_000059552077_00226_36853_0728.N1;	18-MAR-2009 15:35:02.668 18-MAR-2009 17:14:18.056
Warning: Not equal to FPO input. 18-MAR-2009 18:35:24.106128 Filename: RA2_MW__1PNPDK20090318_171240_000060672077_00227_36854_0857.N1;	18-MAR-2009 17:12:40.080 18-MAR-2009 18:53:46.868
Warning: Not equal to FPO input. 18-MAR-2009 18:35:23.375401 Filename: RA2_MW__1PNPDK20090318_185212_000059812077_00228_36855_0984.N1;	18-MAR-2009 18:52:12.234 18-MAR-2009 20:31:53.244
Warning: Not equal to FPO input. 18-MAR-2009 21:56:35.925045 Filename: RA2_MW__1PNPDE20090318_203107_000043162077_00229_36856_8834.N1;	18-MAR-2009 20:31:07.626 18-MAR-2009 21:43:03.206
Warning: Not equal to FPO input. 18-MAR-2009 21:56:35.920759 Filename: RA2_MW__1PNPDE20090318_214157_000062722077_00229_36856_9002.N1;	18-MAR-2009 21:41:57.536 18-MAR-2009 23:26:29.300
Warning: Not equal to FPO input. 18-MAR-2009 23:37:11.780469 Filename: RA2_MW__1PNPDE20090318_232514_000060242077_00230_36857_9153.N1;	18-MAR-2009 23:25:14.718 19-MAR-2009 01:05:39.174

RA2_MW__1P products with wrong x_position

Gauge Segment (Start-Stop)

RA2_MW__1P products with wrong y_position

Gauge Segment (Start-Stop)

RA2_MW__1P products with wrong z_position

Gauge Segment (Start-Stop)

RA2_MW__1P products with wrong x_velocity

Gauge Segment (Start-Stop)

RA2_MW__1P products with wrong y_velocity

Gauge Segment (Start-Stop)

RA2_MW__1P products with wrong z_velocity

Gauge Segment (Start-Stop)

RA2_MW__1P products with unknown vector source

Gauge Segment (Start-Stop)

RA2_MW__1P products with UTC to SBT time too far from sensing time

Gauge	Segment (Start-Stop)
Warning: Wrong UTC SBT time format. 17-MAR-2009 20:59:17.919824 Filename: RA2_MW__1PNPDE20090317_235648_000059542077_00216_36843_7951.N1;	17-MAR-2009 23:56:48.980 18-MAR-2009 01:36:03.254
Warning: Wrong UTC SBT time format. 17-MAR-2009 22:42:12.920575 Filename: RA2_MW__1PNPDE20090318_013457_000047752077_00217_36844_8095.N1;	18-MAR-2009 01:34:57.584 18-MAR-2009 02:54:32.132
Warning: Wrong UTC SBT time format. 17-MAR-2009 22:42:12.920575 Filename: RA2_MW__1PNPDE20090318_025358_000058262077_00218_36845_8247.N1;	18-MAR-2009 02:53:58.767 18-MAR-2009 04:31:04.932
Warning: Wrong UTC SBT time format. 17-MAR-2009 22:42:12.920575 Filename: RA2_MW__1PNPDE20090318_043031_000061192077_00219_36846_8424.N1;	18-MAR-2009 04:30:31.567 18-MAR-2009 06:12:30.714
Warning: Wrong UTC SBT time format. 17-MAR-2009 22:42:12.920575 Filename: RA2_MW__1PNPDK20090318_061158_000041042077_00220_36847_9881.N1;	18-MAR-2009 06:11:58.463 18-MAR-2009 07:20:22.384
Warning: Wrong UTC SBT time format. 18-MAR-2009 05:36:29.923572 Filename: RA2_MW__1PNPDK20090318_071937_000060972077_00221_36848_0017.N1;	18-MAR-2009 07:19:37.879 18-MAR-2009 09:01:14.745
Warning: Wrong UTC SBT time format. 18-MAR-2009 07:15:55.924287 Filename: RA2_MW__1PNPDK20090318_090031_000060872077_00222_36849_0176.N1;	18-MAR-2009 09:00:31.355 18-MAR-2009 10:41:58.195
Warning: Wrong UTC SBT time format. 18-MAR-2009 08:55:36.925008 Filename: RA2_MW__1PNPDK20090318_104113_000059492077_00223_36850_0299.N1;	18-MAR-2009 10:41:13.691 18-MAR-2009 12:20:22.395
Warning: Wrong UTC SBT time format. 18-MAR-2009 10:35:15.925726 Filename: RA2_MW__1PNPDK20090318_121910_000060302077_00224_36851_0433.N1;	18-MAR-2009 12:19:10.041 18-MAR-2009 13:59:40.067
Warning: Wrong UTC SBT time format. 18-MAR-2009 12:14:32.926447 Filename: RA2_MW__1PNPDK20090318_135802_000050412077_00225_36852_0585.N1;	18-MAR-2009 13:58:02.091 18-MAR-2009 15:22:02.885
Warning: Wrong UTC SBT time format. 18-MAR-2009 12:14:32.926447 Filename: RA2_MW__1PNPDK20090318_152613_000006322077_00226_36853_0588.N1;	18-MAR-2009 15:26:13.517 18-MAR-2009 15:36:45.100
Warning: Wrong UTC SBT time format. 18-MAR-2009 13:53:37.927166 Filename: RA2_MW__1PNPDK20090318_153502_000059552077_00226_36853_0728.N1;	18-MAR-2009 15:35:02.668 18-MAR-2009 17:14:18.056
Warning: Wrong UTC SBT time format. 18-MAR-2009 15:31:23.927874 Filename: RA2_MW__1PNPDK20090318_171240_000060672077_00227_36854_0857.N1;	18-MAR-2009 17:12:40.080 18-MAR-2009 18:53:46.868
Warning: Wrong UTC SBT time format. 18-MAR-2009 17:09:15.928574 Filename: RA2_MW__1PNPDK20090318_185212_000059812077_00228_36855_0984.N1;	18-MAR-2009 18:52:12.234 18-MAR-2009 20:31:53.244
Warning: Wrong UTC SBT time format. 18-MAR-2009 18:47:19.929289 Filename: RA2_MW__1PNPDE20090318_203107_000043162077_00229_36856_8834.N1;	18-MAR-2009 20:31:07.626 18-MAR-2009 21:43:03.206

RA2_MW__1P products with satellite binary time out-of-range

Gauge Segment (Start-Stop)

RA2_MW__1P products with wrong clock step

Gauge Segment (Start-Stop)

RA2_MW__1P products with leap utc set to blank

Gauge Segment (Start-Stop)

RA2_MW__1P products with leap err set

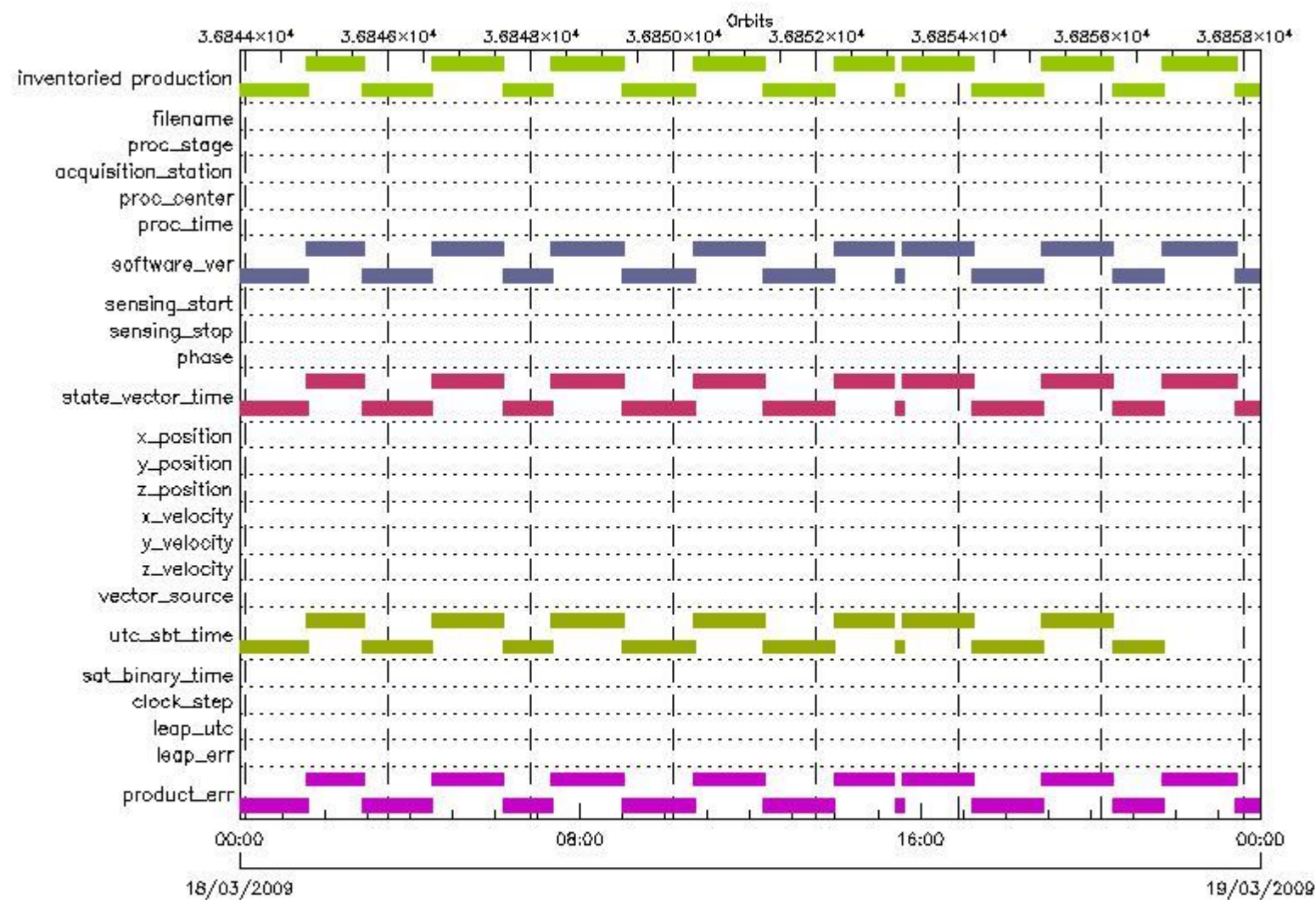
Gauge Segment (Start-Stop)

RA2_MW__1P products with product err set

Gauge Segment (Start-Stop)

MPH checks (Level 2)

MPH Errors for RA2_FGD_2P



RA2_FGD_2P MPH checks

RA2_FGD_2P products with wrong filename

Gauge Segment (Start-Stop)

RA2_FGD_2P products with unknown processing stage

Gauge Segment (Start-Stop)

RA2_FGD_2P products with unknown acquisition station

Gauge Segment (Start-Stop)

RA2_FGD_2P products with unknown processing center

Gauge Segment (Start-Stop)

RA2_FGD_2P products with wrong processing time

Gauge Segment (Start-Stop)

RA2_FGD_2P products with software version not equal to the current version

Gauge	Segment (Start-Stop)
Warning: Wrong Software ver. RA2/5.06 Filename: RA2_FGD_2PNPDE20090317_235648_000059542077_00216_36843_7952.N1;	17-MAR-2009 23:56:48.980 18-MAR-2009 01:36:03.254
Warning: Wrong Software ver. RA2/5.06 Filename: RA2_FGD_2PNPDE20090318_013457_000047752077_00217_36844_8096.N1;	18-MAR-2009 01:34:57.584 18-MAR-2009 02:54:32.132
Warning: Wrong Software ver. RA2/5.06 Filename: RA2_FGD_2PNPDE20090318_025358_000058262077_00218_36845_8248.N1;	18-MAR-2009 02:53:58.767 18-MAR-2009 04:31:04.932
Warning: Wrong Software ver. RA2/5.06 Filename: RA2_FGD_2PNPDE20090318_043031_000061192077_00219_36846_8425.N1;	18-MAR-2009 04:30:31.567 18-MAR-2009 06:12:30.714
Warning: Wrong Software ver. RA2/5.06 Filename: RA2_FGD_2PNPDK20090318_061158_000041042077_00220_36847_9882.N1;	18-MAR-2009 06:11:58.463 18-MAR-2009 07:20:22.384
Warning: Wrong Software ver. RA2/5.06 Filename: RA2_FGD_2PNPDK20090318_071937_000060972077_00221_36848_0018.N1;	18-MAR-2009 07:19:37.879 18-MAR-2009 09:01:14.745
Warning: Wrong Software ver. RA2/5.06 Filename: RA2_FGD_2PNPDK20090318_090031_000060872077_00222_36849_0177.N1;	18-MAR-2009 09:00:31.355 18-MAR-2009 10:41:58.195
Warning: Wrong Software ver. RA2/5.06 Filename: RA2_FGD_2PNPDK20090318_104113_000059492077_00223_36850_0300.N1;	18-MAR-2009 10:41:13.691 18-MAR-2009 12:20:22.395
Warning: Wrong Software ver. RA2/5.06 Filename: RA2_FGD_2PNPDK20090318_121910_000060302077_00224_36851_0434.N1;	18-MAR-2009 12:19:10.041 18-MAR-2009 13:59:40.067
Warning: Wrong Software ver. RA2/5.06 Filename: RA2_FGD_2PNPDK20090318_135802_000050412077_00225_36852_0586.N1;	18-MAR-2009 13:58:02.091 18-MAR-2009 15:22:02.885
Warning: Wrong Software ver. RA2/5.06 Filename: RA2_FGD_2PNPDK20090318_152613_000006322077_00226_36853_0589.N1;	18-MAR-2009 15:26:13.517 18-MAR-2009 15:36:45.100
Warning: Wrong Software ver. RA2/5.06 Filename: RA2_FGD_2PNPDK20090318_153502_000059552077_00226_36853_0729.N1;	18-MAR-2009 15:35:02.668 18-MAR-2009 17:14:18.056
Warning: Wrong Software ver. RA2/5.06 Filename: RA2_FGD_2PNPDK20090318_171240_000060672077_00227_36854_0858.N1;	18-MAR-2009 17:12:40.080 18-MAR-2009 18:53:46.868

Warning: Wrong Software ver. RA2/5.06 Filename: RA2_FGD_2PNPDK20090318_185212_000059812077_00228_36855_0985.N1;	18-MAR-2009 18:52:12.234 18-MAR-2009 20:31:53.244
Warning: Wrong Software ver. RA2/5.06 Filename: RA2_FGD_2PNPDE20090318_203107_000043162077_00229_36856_8835.N1;	18-MAR-2009 20:31:07.626 18-MAR-2009 21:43:03.206
Warning: Wrong Software ver. RA2/5.06 Filename: RA2_FGD_2PNPDE20090318_214157_000062722077_00229_36856_9003.N1;	18-MAR-2009 21:41:57.536 18-MAR-2009 23:26:29.300
Warning: Wrong Software ver. RA2/5.06 Filename: RA2_FGD_2PNPDE20090318_232514_000060242077_00230_36857_9154.N1;	18-MAR-2009 23:25:14.718 19-MAR-2009 01:05:39.174

RA2_FGD_2P products with wrong sensing start

Gauge Segment (Start-Stop)

RA2_FGD_2P products with wrong sensing stop

Gauge Segment (Start-Stop)

RA2_FGD_2P products with wrong phase

Gauge Segment (Start-Stop)

RA2_FGD_2P products with wrong state vector time

Gauge	Segment (Start-Stop)
Warning: Not equal to FPO input. 18-MAR-2009 00:08:48.849910 Filename: RA2_FGD_2PNPDE20090317_235648_000059542077_00216_36843_7952.N1;	17-MAR-2009 23:56:48.980 18-MAR-2009 01:36:03.254
Warning: Not equal to FPO input. 18-MAR-2009 01:49:24.715711 Filename: RA2_FGD_2PNPDE20090318_013457_000047752077_00217_36844_8096.N1;	18-MAR-2009 01:34:57.584 18-MAR-2009 02:54:32.132
Warning: Not equal to FPO input. 18-MAR-2009 03:30:00.636278 Filename: RA2_FGD_2PNPDE20090318_025358_000058262077_00218_36845_8248.N1;	18-MAR-2009 02:53:58.767 18-MAR-2009 04:31:04.932
Warning: Not equal to FPO input. 18-MAR-2009 05:10:36.653164 Filename: RA2_FGD_2PNPDE20090318_043031_000061192077_00219_36846_8425.N1;	18-MAR-2009 04:30:31.567 18-MAR-2009 06:12:30.714
Warning: Not equal to FPO input. 18-MAR-2009 06:51:12.630051 Filename: RA2_FGD_2PNPDK20090318_061158_000041042077_00220_36847_9882.N1;	18-MAR-2009 06:11:58.463 18-MAR-2009 07:20:22.384
Warning: Not equal to FPO input. 18-MAR-2009 08:31:48.540455 Filename: RA2_FGD_2PNPDK20090318_071937_000060972077_00221_36848_0018.N1;	18-MAR-2009 07:19:37.879 18-MAR-2009 09:01:14.745
Warning: Not equal to FPO input. 18-MAR-2009 10:12:24.421330 Filename: RA2_FGD_2PNPDK20090318_090031_000060872077_00222_36849_0177.N1;	18-MAR-2009 09:00:31.355 18-MAR-2009 10:41:58.195
Warning: Not equal to FPO input. 18-MAR-2009 11:53:00.275300 Filename: RA2_FGD_2PNPDK20090318_104113_000059492077_00223_36850_0300.N1;	18-MAR-2009 10:41:13.691 18-MAR-2009 12:20:22.395
Warning: Not equal to FPO input. 18-MAR-2009 13:33:36.149196 Filename: RA2_FGD_2PNPDK20090318_121910_000060302077_00224_36851_0434.N1;	18-MAR-2009 12:19:10.041 18-MAR-2009 13:59:40.067
Warning: Not equal to FPO input. 18-MAR-2009 15:14:12.091831 Filename: RA2_FGD_2PNPDK20090318_135802_000050412077_00225_36852_0586.N1;	18-MAR-2009 13:58:02.091 18-MAR-2009 15:22:02.885
Warning: Not equal to FPO input. 18-MAR-2009 15:14:12.091831 Filename: RA2_FGD_2PNPDK20090318_152613_000006322077_00226_36853_0589.N1;	18-MAR-2009 15:26:13.517 18-MAR-2009 15:36:45.100
Warning: Not equal to FPO input. 18-MAR-2009 16:54:48.104661 Filename: RA2_FGD_2PNPDK20090318_153502_000059552077_00226_36853_0729.N1;	18-MAR-2009 15:35:02.668 18-MAR-2009 17:14:18.056
Warning: Not equal to FPO input. 18-MAR-2009 18:35:24.106128 Filename: RA2_FGD_2PNPDK20090318_171240_000060672077_00227_36854_0858.N1;	18-MAR-2009 17:12:40.080 18-MAR-2009 18:53:46.868
Warning: Not equal to FPO input. 18-MAR-2009 18:35:23.375401 Filename: RA2_FGD_2PNPDK20090318_185212_000059812077_00228_36855_0985.N1;	18-MAR-2009 18:52:12.234 18-MAR-2009 20:31:53.244

Warning: Not equal to FPO input. 18-MAR-2009 21:56:35.925045 Filename: RA2_FGD_2PNPDE20090318_203107_000043162077_00229_36856_8835.N1;	18-MAR-2009 20:31:07.626 18-MAR-2009 21:43:03.206
Warning: Not equal to FPO input. 18-MAR-2009 21:56:35.920759 Filename: RA2_FGD_2PNPDE20090318_214157_000062722077_00229_36856_9003.N1;	18-MAR-2009 21:41:57.536 18-MAR-2009 23:26:29.300
Warning: Not equal to FPO input. 18-MAR-2009 23:37:11.780469 Filename: RA2_FGD_2PNPDE20090318_232514_000060242077_00230_36857_9154.N1;	18-MAR-2009 23:25:14.718 19-MAR-2009 01:05:39.174

RA2_FGD_2P products with wrong x_position

Gauge Segment (Start-Stop)

RA2_FGD_2P products with wrong y_position

Gauge Segment (Start-Stop)

RA2_FGD_2P products with wrong z_position

Gauge Segment (Start-Stop)

RA2_FGD_2P products with wrong x_velocity

Gauge Segment (Start-Stop)

RA2_FGD_2P products with wrong y_velocity

Gauge Segment (Start-Stop)

RA2_FGD_2P products with wrong z_velocity

Gauge Segment (Start-Stop)

RA2_FGD_2P products with unknown vector source

Gauge Segment (Start-Stop)

RA2_FGD_2P products with UTC to SBT time too far from sensing time

Gauge	Segment (Start-Stop)
Warning: Wrong UTC SBT time format. 17-MAR-2009 20:59:17.919824 Filename: RA2_FGD_2PNPDE20090317_235648_000059542077_00216_36843_7952.N1;	17-MAR-2009 23:56:48.980 18-MAR-2009 01:36:03.254
Warning: Wrong UTC SBT time format. 17-MAR-2009 22:42:12.920575 Filename: RA2_FGD_2PNPDE20090318_013457_000047752077_00217_36844_8096.N1;	18-MAR-2009 01:34:57.584 18-MAR-2009 02:54:32.132
Warning: Wrong UTC SBT time format. 17-MAR-2009 22:42:12.920575 Filename: RA2_FGD_2PNPDE20090318_025358_000058262077_00218_36845_8248.N1;	18-MAR-2009 02:53:58.767 18-MAR-2009 04:31:04.932
Warning: Wrong UTC SBT time format. 17-MAR-2009 22:42:12.920575 Filename: RA2_FGD_2PNPDE20090318_043031_000061192077_00219_36846_8425.N1;	18-MAR-2009 04:30:31.567 18-MAR-2009 06:12:30.714
Warning: Wrong UTC SBT time format. 17-MAR-2009 22:42:12.920575 Filename: RA2_FGD_2PNPDK20090318_061158_000041042077_00220_36847_9882.N1;	18-MAR-2009 06:11:58.463 18-MAR-2009 07:20:22.384
Warning: Wrong UTC SBT time format. 18-MAR-2009 05:36:29.923572 Filename: RA2_FGD_2PNPDK20090318_071937_000060972077_00221_36848_0018.N1;	18-MAR-2009 07:19:37.879 18-MAR-2009 09:01:14.745
Warning: Wrong UTC SBT time format. 18-MAR-2009 07:15:55.924287 Filename: RA2_FGD_2PNPDK20090318_090031_000060872077_00222_36849_0177.N1;	18-MAR-2009 09:00:31.355 18-MAR-2009 10:41:58.195
Warning: Wrong UTC SBT time format. 18-MAR-2009 08:55:36.925008 Filename: RA2_FGD_2PNPDK20090318_104113_000059492077_00223_36850_0300.N1;	18-MAR-2009 10:41:13.691 18-MAR-2009 12:20:22.395
Warning: Wrong UTC SBT time format. 18-MAR-2009 10:35:15.925726 Filename: RA2_FGD_2PNPDK20090318_121910_000060302077_00224_36851_0434.N1;	18-MAR-2009 12:19:10.041 18-MAR-2009 13:59:40.067

Warning: Wrong UTC SBT time format. 18-MAR-2009 12:14:32.926447 Filename: RA2_FGD_2PNPDK20090318_135802_000050412077_00225_36852_0586.N1;	18-MAR-2009 13:58:02.091 18-MAR-2009 15:22:02.885
Warning: Wrong UTC SBT time format. 18-MAR-2009 12:14:32.926447 Filename: RA2_FGD_2PNPDK20090318_152613_000006322077_00226_36853_0589.N1;	18-MAR-2009 15:26:13.517 18-MAR-2009 15:36:45.100
Warning: Wrong UTC SBT time format. 18-MAR-2009 13:53:37.927166 Filename: RA2_FGD_2PNPDK20090318_153502_000059552077_00226_36853_0729.N1;	18-MAR-2009 15:35:02.668 18-MAR-2009 17:14:18.056
Warning: Wrong UTC SBT time format. 18-MAR-2009 15:31:23.927874 Filename: RA2_FGD_2PNPDK20090318_171240_000060672077_00227_36854_0858.N1;	18-MAR-2009 17:12:40.080 18-MAR-2009 18:53:46.868
Warning: Wrong UTC SBT time format. 18-MAR-2009 17:09:15.928574 Filename: RA2_FGD_2PNPDK20090318_185212_000059812077_00228_36855_0985.N1;	18-MAR-2009 18:52:12.234 18-MAR-2009 20:31:53.244
Warning: Wrong UTC SBT time format. 18-MAR-2009 18:47:19.929289 Filename: RA2_FGD_2PNPDE20090318_203107_000043162077_00229_36856_8835.N1;	18-MAR-2009 20:31:07.626 18-MAR-2009 21:43:03.206

RA2_FGD_2P products with satellite binary time out-of-range

Gauge Segment (Start-Stop)

RA2_FGD_2P products with wrong clock step

Gauge Segment (Start-Stop)

RA2_FGD_2P products with leap utc set to blank

Gauge Segment (Start-Stop)

RA2_FGD_2P products with leap err set


Gauge Segment (Start-Stop)

RA2_FGD_2P products with product err set

Gauge	Segment (Start-Stop)
Warning: Product Error flag set. Filename: RA2_FGD_2PNPDE20090317_235648_000059542077_00216_36843_7952.N1;	17-MAR-2009 23:56:48.980 18-MAR-2009 01:36:03.254
Warning: Product Error flag set. Filename: RA2_FGD_2PNPDE20090318_013457_000047752077_00217_36844_8096.N1;	18-MAR-2009 01:34:57.584 18-MAR-2009 02:54:32.132
Warning: Product Error flag set. Filename: RA2_FGD_2PNPDE20090318_025358_000058262077_00218_36845_8248.N1;	18-MAR-2009 02:53:58.767 18-MAR-2009 04:31:04.932
Warning: Product Error flag set. Filename: RA2_FGD_2PNPDE20090318_043031_000061192077_00219_36846_8425.N1;	18-MAR-2009 04:30:31.567 18-MAR-2009 06:12:30.714
Warning: Product Error flag set. Filename: RA2_FGD_2PNPDK20090318_061158_000041042077_00220_36847_9882.N1;	18-MAR-2009 06:11:58.463 18-MAR-2009 07:20:22.384
Warning: Product Error flag set. Filename: RA2_FGD_2PNPDK20090318_071937_000060972077_00221_36848_0018.N1;	18-MAR-2009 07:19:37.879 18-MAR-2009 09:01:14.745
Warning: Product Error flag set. Filename: RA2_FGD_2PNPDK20090318_090031_000060872077_00222_36849_0177.N1;	18-MAR-2009 09:00:31.355 18-MAR-2009 10:41:58.195
Warning: Product Error flag set. Filename: RA2_FGD_2PNPDK20090318_104113_000059492077_00223_36850_0300.N1;	18-MAR-2009 10:41:13.691 18-MAR-2009 12:20:22.395
Warning: Product Error flag set. Filename: RA2_FGD_2PNPDK20090318_121910_000060302077_00224_36851_0434.N1;	18-MAR-2009 12:19:10.041 18-MAR-2009 13:59:40.067
Warning: Product Error flag set. Filename: RA2_FGD_2PNPDK20090318_135802_000050412077_00225_36852_0586.N1;	18-MAR-2009 13:58:02.091 18-MAR-2009 15:22:02.885
Warning: Product Error flag set. Filename: RA2_FGD_2PNPDK20090318_152613_000006322077_00226_36853_0589.N1;	18-MAR-2009 15:26:13.517 18-MAR-2009 15:36:45.100

Warning: Product Error flag set. Filename: RA2_FGD_2PNPDK20090318_153502_000059552077_00226_36853_0729.N1;	18-MAR-2009 15:35:02.668 18-MAR-2009 17:14:18.056
Warning: Product Error flag set. Filename: RA2_FGD_2PNPDK20090318_171240_000060672077_00227_36854_0858.N1;	18-MAR-2009 17:12:40.080 18-MAR-2009 18:53:46.868
Warning: Product Error flag set. Filename: RA2_FGD_2PNPDK20090318_185212_000059812077_00228_36855_0985.N1;	18-MAR-2009 18:52:12.234 18-MAR-2009 20:31:53.244
Warning: Product Error flag set. Filename: RA2_FGD_2PNPDE20090318_203107_000043162077_00229_36856_8835.N1;	18-MAR-2009 20:31:07.626 18-MAR-2009 21:43:03.206
Warning: Product Error flag set. Filename: RA2_FGD_2PNPDE20090318_214157_000062722077_00229_36856_9003.N1;	18-MAR-2009 21:41:57.536 18-MAR-2009 23:26:29.300
Warning: Product Error flag set. Filename: RA2_FGD_2PNPDE20090318_232514_000060242077_00230_36857_9154.N1;	18-MAR-2009 23:25:14.718 19-MAR-2009 01:05:39.174

MPH Errors for RA2_WWV_2P



RA2_WWV_2P MPH checks

RA2_WWV_2P products with wrong filename

Gauge Segment (Start-Stop)

RA2_WWV_2P products with unknown processing stage

Gauge Segment (Start-Stop)

RA2_WWV_2P products with unknown acquisition station

Gauge Segment (Start-Stop)

RA2_WWV_2P products with unknown processing center

Gauge Segment (Start-Stop)

RA2_WWV_2P products with wrong processing time

Gauge Segment (Start-Stop)

RA2_WWV_2P products with software version not equal to the current version

Gauge	Segment (Start-Stop)
Warning: Wrong Software ver. RA2/5.06 Filename: RA2_WWV_2PNPDE20090317_235648_000059542077_00216_36843_7953.N1;	17-MAR-2009 23:56:48.980 18-MAR-2009 01:36:03.254
Warning: Wrong Software ver. RA2/5.06 Filename: RA2_WWV_2PNPDE20090318_013457_000047752077_00217_36844_8097.N1;	18-MAR-2009 01:34:57.584 18-MAR-2009 02:54:32.132
Warning: Wrong Software ver. RA2/5.06 Filename: RA2_WWV_2PNPDE20090318_025358_000058262077_00218_36845_8249.N1;	18-MAR-2009 02:53:58.767 18-MAR-2009 04:31:04.932
Warning: Wrong Software ver. RA2/5.06 Filename: RA2_WWV_2PNPDE20090318_043031_000061192077_00219_36846_8426.N1;	18-MAR-2009 04:30:31.567 18-MAR-2009 06:12:30.714
Warning: Wrong Software ver. RA2/5.06 Filename: RA2_WWV_2PNPDK20090318_061158_000041042077_00220_36847_9883.N1;	18-MAR-2009 06:11:58.463 18-MAR-2009 07:20:22.384
Warning: Wrong Software ver. RA2/5.06 Filename: RA2_WWV_2PNPDK20090318_071937_000060972077_00221_36848_0019.N1;	18-MAR-2009 07:19:37.879 18-MAR-2009 09:01:14.745
Warning: Wrong Software ver. RA2/5.06 Filename: RA2_WWV_2PNPDK20090318_090031_000060872077_00222_36849_0178.N1;	18-MAR-2009 09:00:31.355 18-MAR-2009 10:41:58.195
Warning: Wrong Software ver. RA2/5.06 Filename: RA2_WWV_2PNPDK20090318_104113_000059492077_00223_36850_0301.N1;	18-MAR-2009 10:41:13.691 18-MAR-2009 12:20:22.395
Warning: Wrong Software ver. RA2/5.06 Filename: RA2_WWV_2PNPDK20090318_121910_000060302077_00224_36851_0435.N1;	18-MAR-2009 12:19:10.041 18-MAR-2009 13:59:40.067
Warning: Wrong Software ver. RA2/5.06 Filename: RA2_WWV_2PNPDK20090318_135802_000050412077_00225_36852_0587.N1;	18-MAR-2009 13:58:02.091 18-MAR-2009 15:22:02.885
Warning: Wrong Software ver. RA2/5.06 Filename: RA2_WWV_2PNPDK20090318_152613_000006322077_00226_36853_0590.N1;	18-MAR-2009 15:26:13.517 18-MAR-2009 15:36:45.100
Warning: Wrong Software ver. RA2/5.06 Filename: RA2_WWV_2PNPDK20090318_153502_000059552077_00226_36853_0730.N1;	18-MAR-2009 15:35:02.668 18-MAR-2009 17:14:18.056
Warning: Wrong Software ver. RA2/5.06 Filename: RA2_WWV_2PNPDK20090318_171240_000060672077_00227_36854_0859.N1;	18-MAR-2009 17:12:40.080 18-MAR-2009 18:53:46.868
Warning: Wrong Software ver. RA2/5.06 Filename: RA2_WWV_2PNPDK20090318_185212_000059812077_00228_36855_0986.N1;	18-MAR-2009 18:52:12.234 18-MAR-2009 20:31:53.244
Warning: Wrong Software ver. RA2/5.06 Filename: RA2_WWV_2PNPDE20090318_203107_000043162077_00229_36856_8836.N1;	18-MAR-2009 20:31:07.626 18-MAR-2009 21:43:03.206
Warning: Wrong Software ver. RA2/5.06 Filename: RA2_WWV_2PNPDE20090318_214157_000062722077_00229_36856_9004.N1;	18-MAR-2009 21:41:57.536 18-MAR-2009 23:26:29.300
Warning: Wrong Software ver. RA2/5.06 Filename: RA2_WWV_2PNPDE20090318_232514_000060242077_00230_36857_9155.N1;	18-MAR-2009 23:25:14.718 19-MAR-2009 01:05:39.174

RA2_WWV_2P products with wrong sensing start

Gauge Segment (Start-Stop)

RA2_WWV_2P products with wrong sensing stop

Gauge Segment (Start-Stop)

RA2_WWV_2P products with wrong phase

Gauge Segment (Start-Stop)

RA2_WWV_2P products with wrong state vector time

Gauge	Segment (Start-Stop)
Warning: Not equal to FPO input. 18-MAR-2009 00:08:48.849910 Filename: RA2_WWV_2PNPDE20090317_235648_000059542077_00216_36843_7953.N1;	17-MAR-2009 23:56:48.980 18-MAR-2009 01:36:03.254
Warning: Not equal to FPO input. 18-MAR-2009 01:49:24.715711 Filename: RA2_WWV_2PNPDE20090318_013457_000047752077_00217_36844_8097.N1;	18-MAR-2009 01:34:57.584 18-MAR-2009 02:54:32.132
Warning: Not equal to FPO input. 18-MAR-2009 03:30:00.636278 Filename: RA2_WWV_2PNPDE20090318_025358_000058262077_00218_36845_8249.N1;	18-MAR-2009 02:53:58.767 18-MAR-2009 04:31:04.932
Warning: Not equal to FPO input. 18-MAR-2009 05:10:36.653164 Filename: RA2_WWV_2PNPDE20090318_043031_000061192077_00219_36846_8426.N1;	18-MAR-2009 04:30:31.567 18-MAR-2009 06:12:30.714
Warning: Not equal to FPO input. 18-MAR-2009 06:51:12.630051 Filename: RA2_WWV_2PNPDK20090318_061158_000041042077_00220_36847_9883.N1;	18-MAR-2009 06:11:58.463 18-MAR-2009 07:20:22.384
Warning: Not equal to FPO input. 18-MAR-2009 08:31:48.540455 Filename: RA2_WWV_2PNPDK20090318_071937_000060972077_00221_36848_0019.N1;	18-MAR-2009 07:19:37.879 18-MAR-2009 09:01:14.745
Warning: Not equal to FPO input. 18-MAR-2009 10:12:24.421330 Filename: RA2_WWV_2PNPDK20090318_090031_000060872077_00222_36849_0178.N1;	18-MAR-2009 09:00:31.355 18-MAR-2009 10:41:58.195
Warning: Not equal to FPO input. 18-MAR-2009 11:53:00.275300 Filename: RA2_WWV_2PNPDK20090318_104113_000059492077_00223_36850_0301.N1;	18-MAR-2009 10:41:13.691 18-MAR-2009 12:20:22.395
Warning: Not equal to FPO input. 18-MAR-2009 13:33:36.149196 Filename: RA2_WWV_2PNPDK20090318_121910_000060302077_00224_36851_0435.N1;	18-MAR-2009 12:19:10.041 18-MAR-2009 13:59:40.067
Warning: Not equal to FPO input. 18-MAR-2009 15:14:12.091831 Filename: RA2_WWV_2PNPDK20090318_135802_000050412077_00225_36852_0587.N1;	18-MAR-2009 13:58:02.091 18-MAR-2009 15:22:02.885
Warning: Not equal to FPO input. 18-MAR-2009 15:14:12.091831 Filename: RA2_WWV_2PNPDK20090318_152613_000006322077_00226_36853_0590.N1;	18-MAR-2009 15:26:13.517 18-MAR-2009 15:36:45.100
Warning: Not equal to FPO input. 18-MAR-2009 16:54:48.104661 Filename: RA2_WWV_2PNPDK20090318_153502_000059552077_00226_36853_0730.N1;	18-MAR-2009 15:35:02.668 18-MAR-2009 17:14:18.056
Warning: Not equal to FPO input. 18-MAR-2009 18:35:24.106128 Filename: RA2_WWV_2PNPDK20090318_171240_000060672077_00227_36854_0859.N1;	18-MAR-2009 17:12:40.080 18-MAR-2009 18:53:46.868
Warning: Not equal to FPO input. 18-MAR-2009 18:35:23.375401 Filename: RA2_WWV_2PNPDK20090318_185212_000059812077_00228_36855_0986.N1;	18-MAR-2009 18:52:12.234 18-MAR-2009 20:31:53.244
Warning: Not equal to FPO input. 18-MAR-2009 21:56:35.925045 Filename: RA2_WWV_2PNPDE20090318_203107_000043162077_00229_36856_8836.N1;	18-MAR-2009 20:31:07.626 18-MAR-2009 21:43:03.206
Warning: Not equal to FPO input. 18-MAR-2009 21:56:35.920759 Filename: RA2_WWV_2PNPDE20090318_214157_000062722077_00229_36856_9004.N1;	18-MAR-2009 21:41:57.536 18-MAR-2009 23:26:29.300
Warning: Not equal to FPO input. 18-MAR-2009 23:37:11.780469 Filename: RA2_WWV_2PNPDE20090318_232514_000060242077_00230_36857_9155.N1;	18-MAR-2009 23:25:14.718 19-MAR-2009 01:05:39.174

RA2_WWV_2P products with wrong x_position

Gauge Segment (Start-Stop)

RA2_WWV_2P products with wrong y_position

Gauge Segment (Start-Stop)

RA2_WWV_2P products with wrong z_position

Gauge Segment (Start-Stop)

RA2_WWV_2P products with wrong x_velocity

Gauge Segment (Start-Stop)

RA2_WWV_2P products with wrong y_velocity

Gauge Segment (Start-Stop)

RA2_WWV_2P products with wrong z_velocity

Gauge Segment (Start-Stop)

RA2_WWV_2P products with unknown vector source

Gauge Segment (Start-Stop)

RA2_WWV_2P products with UTC to SBT time too far from sensing time

Gauge	Segment (Start-Stop)
Warning: Wrong UTC SBT time format. 17-MAR-2009 20:59:17.919824 Filename: RA2_WWV_2PNPDE20090317_235648_000059542077_00216_36843_7953.N1;	17-MAR-2009 23:56:48.980 18-MAR-2009 01:36:03.254
Warning: Wrong UTC SBT time format. 17-MAR-2009 22:42:12.920575 Filename: RA2_WWV_2PNPDE20090318_013457_000047752077_00217_36844_8097.N1;	18-MAR-2009 01:34:57.584 18-MAR-2009 02:54:32.132
Warning: Wrong UTC SBT time format. 17-MAR-2009 22:42:12.920575 Filename: RA2_WWV_2PNPDE20090318_025358_000058262077_00218_36845_8249.N1;	18-MAR-2009 02:53:58.767 18-MAR-2009 04:31:04.932
Warning: Wrong UTC SBT time format. 17-MAR-2009 22:42:12.920575 Filename: RA2_WWV_2PNPDE20090318_043031_000061192077_00219_36846_8426.N1;	18-MAR-2009 04:30:31.567 18-MAR-2009 06:12:30.714
Warning: Wrong UTC SBT time format. 17-MAR-2009 22:42:12.920575 Filename: RA2_WWV_2PNPDK20090318_061158_000041042077_00220_36847_9883.N1;	18-MAR-2009 06:11:58.463 18-MAR-2009 07:20:22.384
Warning: Wrong UTC SBT time format. 18-MAR-2009 05:36:29.923572 Filename: RA2_WWV_2PNPDK20090318_071937_000060972077_00221_36848_0019.N1;	18-MAR-2009 07:19:37.879 18-MAR-2009 09:01:14.745
Warning: Wrong UTC SBT time format. 18-MAR-2009 07:15:55.924287 Filename: RA2_WWV_2PNPDK20090318_090031_000060872077_00222_36849_0178.N1;	18-MAR-2009 09:00:31.355 18-MAR-2009 10:41:58.195
Warning: Wrong UTC SBT time format. 18-MAR-2009 08:55:36.925008 Filename: RA2_WWV_2PNPDK20090318_104113_000059492077_00223_36850_0301.N1;	18-MAR-2009 10:41:13.691 18-MAR-2009 12:20:22.395
Warning: Wrong UTC SBT time format. 18-MAR-2009 10:35:15.925726 Filename: RA2_WWV_2PNPDK20090318_121910_000060302077_00224_36851_0435.N1;	18-MAR-2009 12:19:10.041 18-MAR-2009 13:59:40.067
Warning: Wrong UTC SBT time format. 18-MAR-2009 12:14:32.926447 Filename: RA2_WWV_2PNPDK20090318_135802_000050412077_00225_36852_0587.N1;	18-MAR-2009 13:58:02.091 18-MAR-2009 15:22:02.885
Warning: Wrong UTC SBT time format. 18-MAR-2009 12:14:32.926447 Filename: RA2_WWV_2PNPDK20090318_152613_000006322077_00226_36853_0590.N1;	18-MAR-2009 15:26:13.517 18-MAR-2009 15:36:45.100
Warning: Wrong UTC SBT time format. 18-MAR-2009 13:53:37.927166 Filename: RA2_WWV_2PNPDK20090318_153502_000059552077_00226_36853_0730.N1;	18-MAR-2009 15:35:02.668 18-MAR-2009 17:14:18.056
Warning: Wrong UTC SBT time format. 18-MAR-2009 15:31:23.927874 Filename: RA2_WWV_2PNPDK20090318_171240_000060672077_00227_36854_0859.N1;	18-MAR-2009 17:12:40.080 18-MAR-2009 18:53:46.868
Warning: Wrong UTC SBT time format. 18-MAR-2009 17:09:15.928574 Filename: RA2_WWV_2PNPDK20090318_185212_000059812077_00228_36855_0986.N1;	18-MAR-2009 18:52:12.234 18-MAR-2009 20:31:53.244
Warning: Wrong UTC SBT time format. 18-MAR-2009 18:47:19.929289 Filename: RA2_WWV_2PNPDE20090318_203107_000043162077_00229_36856_8836.N1;	18-MAR-2009 20:31:07.626 18-MAR-2009 21:43:03.206

RA2_WWV_2P products with satellite binary time out-of-range

Gauge Segment (Start-Stop)

RA2_WWV_2P products with wrong clock step

Gauge Segment (Start-Stop)

RA2_WWV_2P products with leap utc set to blank

Gauge Segment (Start-Stop)

RA2_WWV_2P products with leap err set

Gauge Segment (Start-Stop)

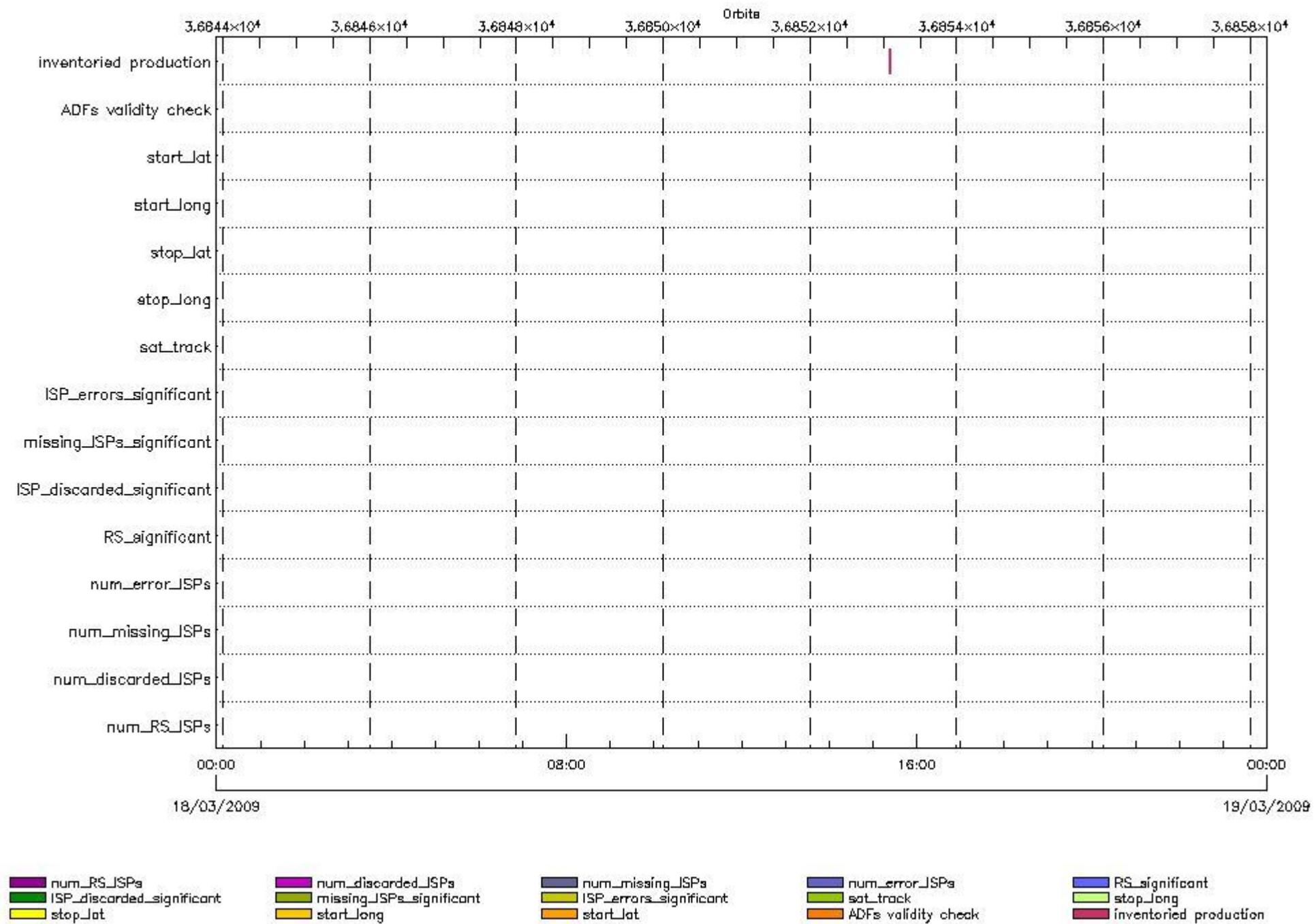
RA2_WWV_2P products with product err set

Gauge	Segment (Start-Stop)
Warning: Product Error flag set. Filename: RA2_WWV_2PNPDE20090317_235648_000059542077_00216_36843_7953.N1;	17-MAR-2009 23:56:48.980 18-MAR-2009 01:36:03.254
Warning: Product Error flag set. Filename: RA2_WWV_2PNPDE20090318_013457_000047752077_00217_36844_8097.N1;	18-MAR-2009 01:34:57.584 18-MAR-2009 02:54:32.132
Warning: Product Error flag set. Filename: RA2_WWV_2PNPDE20090318_025358_000058262077_00218_36845_8249.N1;	18-MAR-2009 02:53:58.767 18-MAR-2009 04:31:04.932
Warning: Product Error flag set. Filename: RA2_WWV_2PNPDE20090318_043031_000061192077_00219_36846_8426.N1;	18-MAR-2009 04:30:31.567 18-MAR-2009 06:12:30.714
Warning: Product Error flag set. Filename: RA2_WWV_2PNPDK20090318_061158_000041042077_00220_36847_9883.N1;	18-MAR-2009 06:11:58.463 18-MAR-2009 07:20:22.384
Warning: Product Error flag set. Filename: RA2_WWV_2PNPDK20090318_071937_000060972077_00221_36848_0019.N1;	18-MAR-2009 07:19:37.879 18-MAR-2009 09:01:14.745
Warning: Product Error flag set. Filename: RA2_WWV_2PNPDK20090318_090031_000060872077_00222_36849_0178.N1;	18-MAR-2009 09:00:31.355 18-MAR-2009 10:41:58.195
Warning: Product Error flag set. Filename: RA2_WWV_2PNPDK20090318_104113_000059492077_00223_36850_0301.N1;	18-MAR-2009 10:41:13.691 18-MAR-2009 12:20:22.395
Warning: Product Error flag set. Filename: RA2_WWV_2PNPDK20090318_121910_000060302077_00224_36851_0435.N1;	18-MAR-2009 12:19:10.041 18-MAR-2009 13:59:40.067
Warning: Product Error flag set. Filename: RA2_WWV_2PNPDK20090318_135802_000050412077_00225_36852_0587.N1;	18-MAR-2009 13:58:02.091 18-MAR-2009 15:22:02.885
Warning: Product Error flag set. Filename: RA2_WWV_2PNPDK20090318_152613_000006322077_00226_36853_0590.N1;	18-MAR-2009 15:26:13.517 18-MAR-2009 15:36:45.100
Warning: Product Error flag set. Filename: RA2_WWV_2PNPDK20090318_153502_000059552077_00226_36853_0730.N1;	18-MAR-2009 15:35:02.668 18-MAR-2009 17:14:18.056
Warning: Product Error flag set. Filename: RA2_WWV_2PNPDK20090318_171240_000060672077_00227_36854_0859.N1;	18-MAR-2009 17:12:40.080 18-MAR-2009 18:53:46.868
Warning: Product Error flag set. Filename: RA2_WWV_2PNPDK20090318_185212_000059812077_00228_36855_0986.N1;	18-MAR-2009 18:52:12.234 18-MAR-2009 20:31:53.244
Warning: Product Error flag set. Filename: RA2_WWV_2PNPDE20090318_203107_000043162077_00229_36856_8836.N1;	18-MAR-2009 20:31:07.626 18-MAR-2009 21:43:03.206
Warning: Product Error flag set. Filename: RA2_WWV_2PNPDE20090318_214157_000062722077_00229_36856_9004.N1;	18-MAR-2009 21:41:57.536 18-MAR-2009 23:26:29.300
Warning: Product Error flag set. Filename: RA2_WWV_2PNPDE20090318_232514_000060242077_00230_36857_9155.N1;	18-MAR-2009 23:25:14.718 19-MAR-2009 01:05:39.174

SPH checks

RA2_CAL_0P SPH checks

SPH fields with errors



RA2_CAL_0P products using a wrong ADF (sensing not included in validity)

Gauge Segment (Start-Stop) Explicit Reference

RA2_CAL_0P products with start_lat out of range

Gauge Value Segment (Start-Stop) Explicit Reference

RA2_CAL_0P products with start_long out of range

Gauge Value Segment (Start-Stop) Explicit Reference

RA2_CAL_0P products with stop_lat out of range

Gauge Value Segment (Start-Stop) Explicit Reference

RA2_CAL_0P products with stop_long out of range

Gauge Value Segment (Start-Stop) Explicit Reference

RA2_CAL_0P products with sat_track out of range

Gauge Value Segment (Start-Stop) Explicit Reference

Percentage of RA2_CAL_0P products with ISP_errors_significant set to 1

Gauge Value Segment (Start-Stop)

RA2_CAL_0P products with num_error_ISPs out of range

Gauge Value Segment (Start-Stop) Explicit Reference

Statistics for RA2_CAL_0P products with num_error_ISPs out of range

Gauge Statistics Segment (Start-Stop)

Percentage of RA2_CAL_0P products with missing_ISPs_significant set to 1

Gauge Value Segment (Start-Stop)

RA2_CAL_0P products with num_missing_ISPs out of range

Gauge Value Segment (Start-Stop) Explicit Reference

Statistics for RA2_CAL_0P products with num_missing_ISPs out of range

Gauge Statistics Segment (Start-Stop)

Percentage of RA2_CAL_0P products with ISP_discarded_significant set to 1

Gauge Value Segment (Start-Stop)

RA2_CAL_0P products with num_discarded_ISPs out of range

Gauge Value Segment (Start-Stop) Explicit Reference

Statistics for RA2_CAL_0P products with num_discarded_ISPs out of range

Gauge Statistics Segment (Start-Stop)

Percentage of RA2_CAL_0P products with RS_significant set to 1

Gauge Value Segment (Start-Stop)

RA2_CAL_0P products with num_RS_ISPs out of range

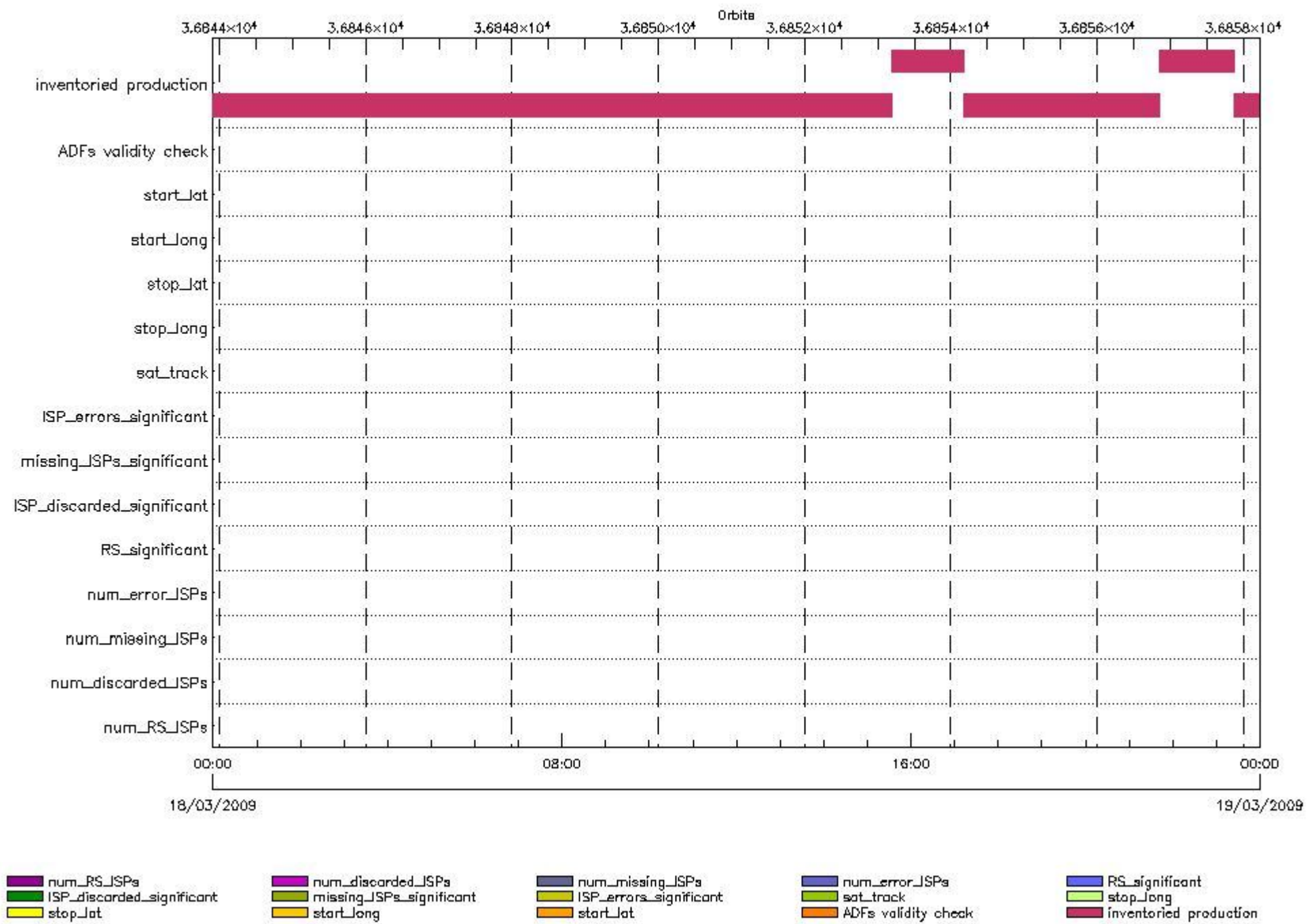
Gauge Value Segment (Start-Stop) Explicit Reference

Statistics for RA2_CAL_0P products with num_RS_ISPs out of range

Gauge Statistics Segment (Start-Stop)

DOR_DOP_0P SPH checks

SPH fields with errors



DOR_DOP_0P products using a wrong ADF (sensing not included in validity)

Gauge Segment (Start-Stop) Explicit Reference

DOR_DOP_0P products with start_lat out of range

Gauge Value Segment (Start-Stop) Explicit Reference

DOR_DOP_0P products with start_long out of range

Gauge Value Segment (Start-Stop) Explicit Reference

DOR_DOP_0P products with stop_lat out of range

Gauge Value Segment (Start-Stop) Explicit Reference

DOR_DOP_0P products with stop_long out of range

Gauge Value Segment (Start-Stop) Explicit Reference

DOR_DOP_0P products with sat_track out of range

Gauge Value Segment (Start-Stop) Explicit Reference

Percentage of DOR_DOP_0P products with ISP_errors_significant set to 1

Gauge Value Segment (Start-Stop)

DOR_DOP_0P products with num_error_ISPs out of range

Gauge Value Segment (Start-Stop) Explicit Reference

Statistics for DOR_DOP_0P products with num_error_ISPs out of range

Gauge Statistics Segment (Start-Stop)

Percentage of DOR_DOP_0P products with missing_ISPs_significant set to 1

Gauge Value Segment (Start-Stop)

DOR_DOP_0P products with num_missing_ISPs out of range

Gauge Value Segment (Start-Stop) Explicit Reference

Statistics for DOR_DOP_0P products with num_missing_ISPs out of range

Gauge Statistics Segment (Start-Stop)

Percentage of DOR_DOP_0P products with ISP_discarded_significant set to 1

Gauge Value Segment (Start-Stop)

DOR_DOP_0P products with num_discarded_ISPs out of range

Gauge	Value	Segment (Start-Stop)	Explicit Reference
-------	-------	----------------------	--------------------

Statistics for DOR_DOP_0P products with num_discarded_ISPs out of range

Gauge	Statistics	Segment (Start-Stop)
-------	------------	----------------------

Percentage of DOR_DOP_0P products with RS_significant set to 1

Gauge	Value	Segment (Start-Stop)
-------	-------	----------------------

DOR_DOP_0P products with num_RS_ISPs out of range

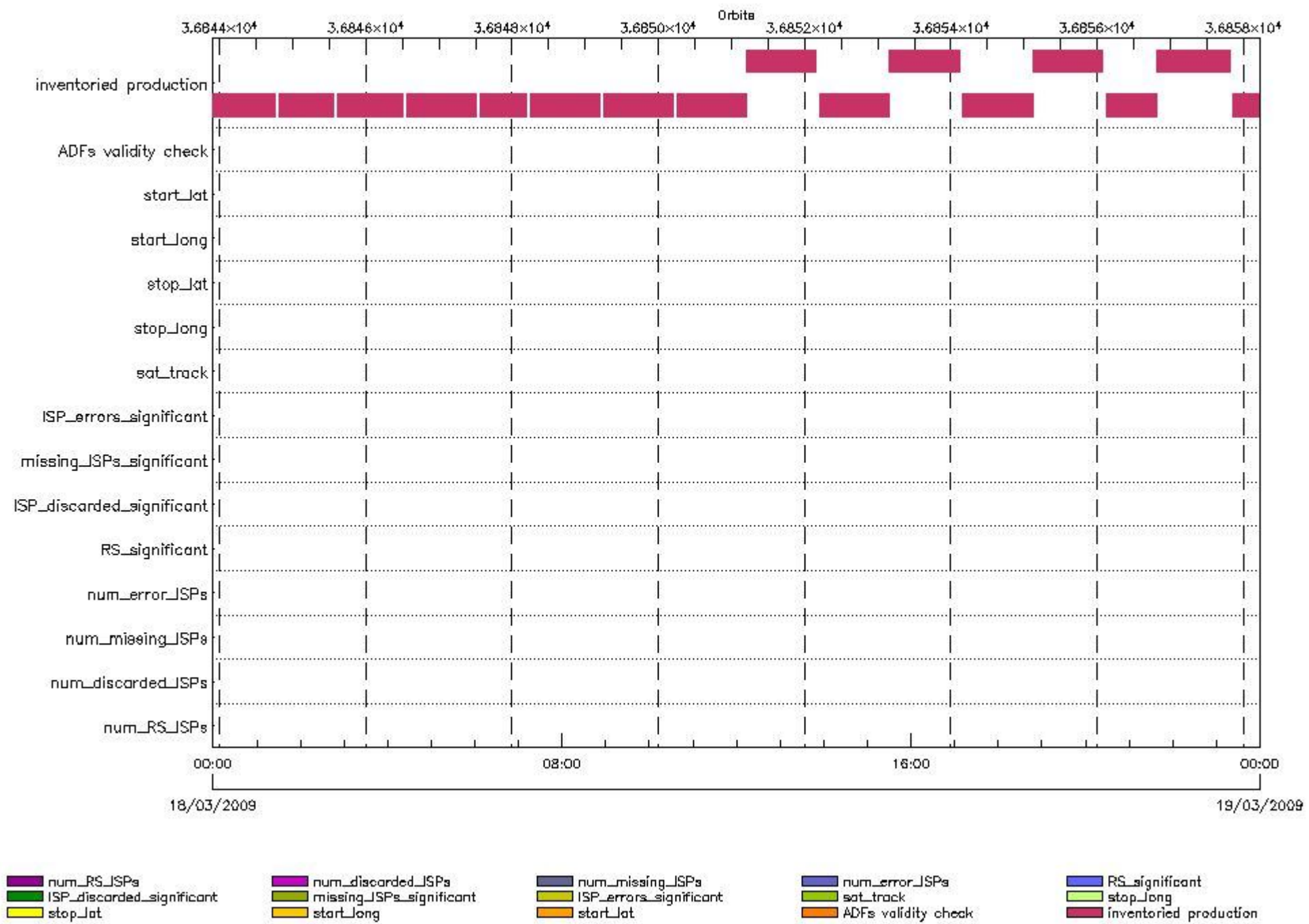
Gauge	Value	Segment (Start-Stop)	Explicit Reference
-------	-------	----------------------	--------------------

Statistics for DOR_DOP_0P products with num_RS_ISPs out of range

Gauge	Statistics	Segment (Start-Stop)
-------	------------	----------------------

DOR_NAV_0P SPH checks

SPH fields with errors



DOR_NAV_0P products using a wrong ADF (sensing not included in validity)

Gauge Segment (Start-Stop) Explicit Reference

DOR_NAV_0P products with start_lat out of range

Gauge Value Segment (Start-Stop) Explicit Reference

DOR_NAV_0P products with start_long out of range

Gauge Value Segment (Start-Stop) Explicit Reference

DOR_NAV_0P products with stop_lat out of range

Gauge Value Segment (Start-Stop) Explicit Reference

DOR_NAV_0P products with stop_long out of range

Gauge Value Segment (Start-Stop) Explicit Reference

DOR_NAV_0P products with sat_track out of range

Gauge Value Segment (Start-Stop) Explicit Reference

Percentage of DOR_NAV_0P products with ISP_errors_significant set to 1

Gauge Value Segment (Start-Stop)

DOR_NAV_0P products with num_error_ISPs out of range

Gauge Value Segment (Start-Stop) Explicit Reference

Statistics for DOR_NAV_0P products with num_error_ISPs out of range

Gauge Statistics Segment (Start-Stop)

Percentage of DOR_NAV_0P products with missing_ISPs_significant set to 1

Gauge Value Segment (Start-Stop)

DOR_NAV_0P products with num_missing_ISPs out of range

Gauge Value Segment (Start-Stop) Explicit Reference

Statistics for DOR_NAV_0P products with num_missing_ISPs out of range

Gauge Statistics Segment (Start-Stop)

Percentage of DOR_NAV_0P products with ISP_discarded_significant set to 1

Gauge Value Segment (Start-Stop)

DOR_NAV_0P products with num_discarded_ISPs out of range

Gauge	Value	Segment (Start-Stop)	Explicit Reference
-------	-------	----------------------	--------------------

Statistics for DOR_NAV_0P products with num_discarded_ISPs out of range

Gauge	Statistics	Segment (Start-Stop)
-------	------------	----------------------

Percentage of DOR_NAV_0P products with RS_significant set to 1

Gauge	Value	Segment (Start-Stop)
-------	-------	----------------------

DOR_NAV_0P products with num_RS_ISPs out of range

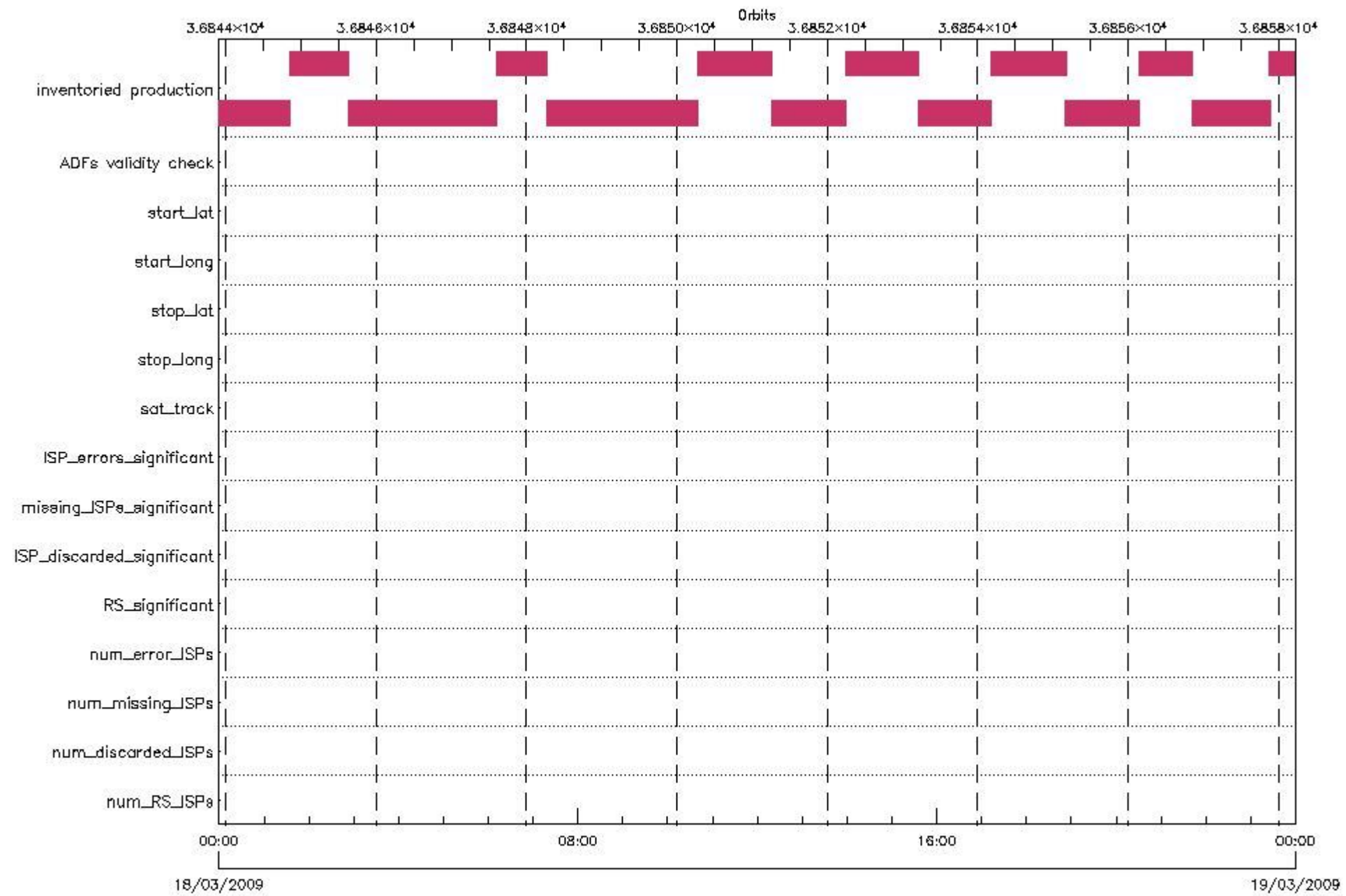
Gauge	Value	Segment (Start-Stop)	Explicit Reference
-------	-------	----------------------	--------------------

Statistics for DOR_NAV_0P products with num_RS_ISPs out of range

Gauge	Statistics	Segment (Start-Stop)
-------	------------	----------------------

MWR_NL__0P SPH checks

SPH fields with errors



MWR_NL__0P products using a wrong ADF (sensing not included in validity)

Gauge Segment (Start-Stop) Explicit Reference

MWR_NL__0P products with start_lat out of range

Gauge Value Segment (Start-Stop) Explicit Reference

MWR_NL__0P products with start_long out of range

Gauge Value Segment (Start-Stop) Explicit Reference

MWR_NL__0P products with stop_lat out of range

Gauge Value Segment (Start-Stop) Explicit Reference

MWR_NL__0P products with stop_long out of range

Gauge Value Segment (Start-Stop) Explicit Reference

MWR_NL__0P products with sat_track out of range

Gauge Value Segment (Start-Stop) Explicit Reference

Percentage of MWR_NL__0P products with ISP_errors_significant set to 1

Gauge	Value	Segment (Start-Stop)
SPH.ISP_ERRORS_SIGNIFICANT_PERCENT.INFO PCF_MWR_NL__0P	0	18-MAR-2009 00:00:00.000 19-MAR-2009 00:00:00.000

MWR_NL__0P products with num_error_ISPs out of range

Gauge Value Segment (Start-Stop) Explicit Reference

Statistics for MWR_NL__0P products with num_error_ISPs out of range

Gauge	Statistics	Segment (Start-Stop)
SPH.NUM_ERRORS_ISPS.STA PCF_MWR_NL__0P	M=2 d=0 >=2 <=2 %=0.22223581	19-MAR-2009 00:00:00.000 20-MAR-2009 00:00:00.000

Percentage of MWR_NL__0P products with missing_ISPs_significant set to 1

Gauge	Value	Segment (Start-Stop)
SPH.MISSING_ISPS_SIGNIFICANT_PERCENT.INFO PCF_MWR_NL__0P	0	18-MAR-2009 00:00:00.000 19-MAR-2009 00:00:00.000

MWR_NL__0P products with num_missing_ISPs out of range

Gauge Value Segment (Start-Stop) Explicit Reference

Statistics for MWR_NL__0P products with num_missing_ISPs out of range

Gauge Statistics Segment (Start-Stop)

Percentage of MWR_NL__0P products with ISP_discarded_significant set to 1

Gauge	Value	Segment (Start-Stop)
SPH.ISP_DISCARDED_SIGNIFICANT_PERCENT.INFO PCF_MWR_NL__0P	0	18-MAR-2009 00:00:00.000 19-MAR-2009 00:00:00.000

MWR_NL__0P products with num_discarded_ISPs out of range

Gauge Value Segment (Start-Stop) Explicit Reference

Statistics for MWR_NL__0P products with num_discarded_ISPs out of range

Gauge Statistics Segment (Start-Stop)

Percentage of MWR_NL__0P products with RS_significant set to 1

Gauge	Value	Segment (Start-Stop)
SPH.RS_SIGNIFICANT_PERCENT.INFO PCF_MWR_NL__0P	0	18-MAR-2009 00:00:00.000 19-MAR-2009 00:00:00.000

MWR_NL__0P products with num_RS_ISPs out of range

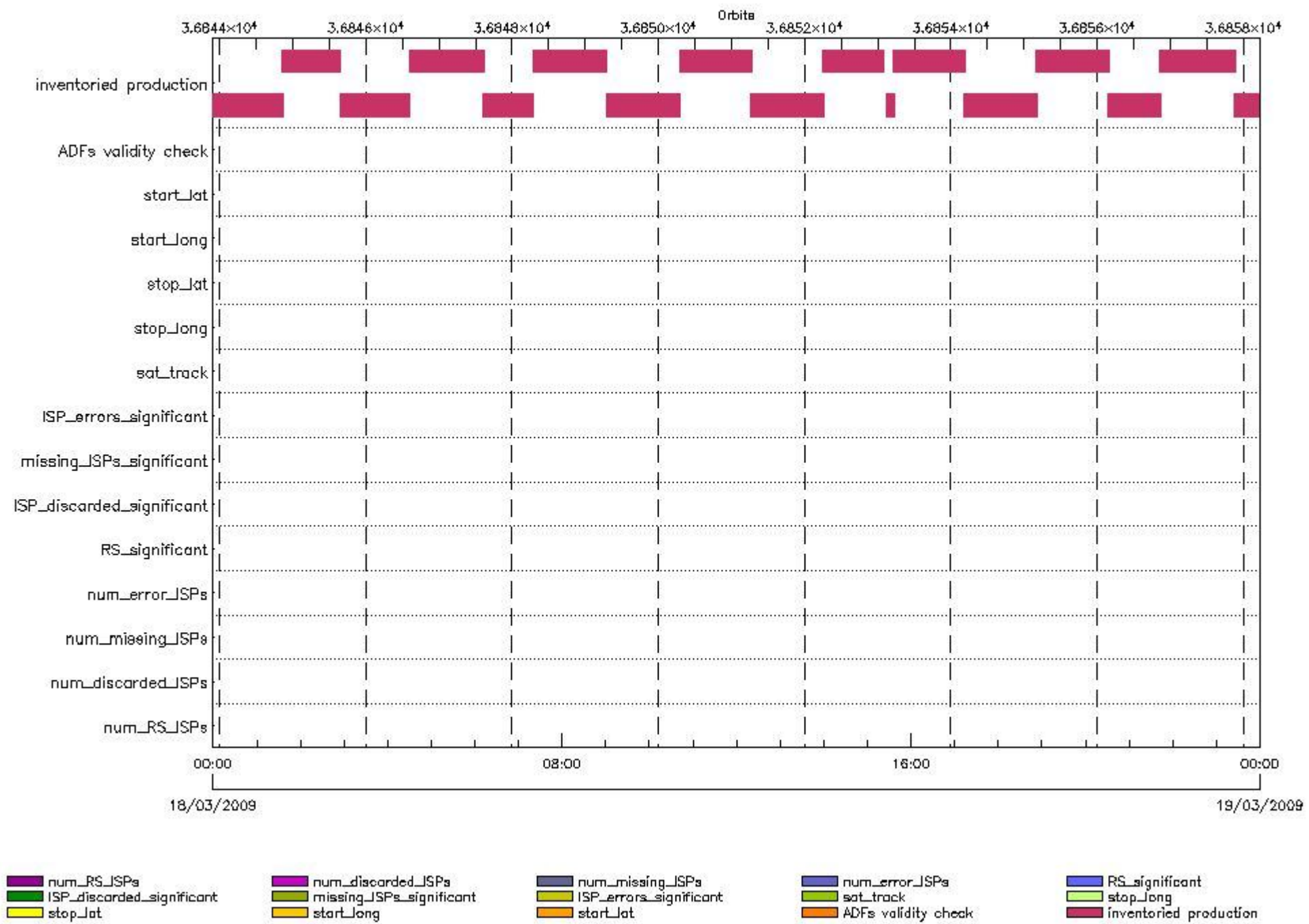
Gauge Value Segment (Start-Stop) Explicit Reference

Statistics for MWR_NL__0P products with num_RS_ISPs out of range

Gauge Statistics Segment (Start-Stop)

RA2_ME__0P SPH checks

SPH fields with errors



RA2_ME__0P products using a wrong ADF (sensing not included in validity)

Gauge Segment (Start-Stop) Explicit Reference

RA2_ME__0P products with start_lat out of range

Gauge Value Segment (Start-Stop) Explicit Reference

RA2_ME__0P products with start_long out of range

Gauge Value Segment (Start-Stop) Explicit Reference

RA2_ME__0P products with stop_lat out of range

Gauge Value Segment (Start-Stop) Explicit Reference

RA2_ME__0P products with stop_long out of range

Gauge Value Segment (Start-Stop) Explicit Reference

RA2_ME__0P products with sat_track out of range

Gauge Value Segment (Start-Stop) Explicit Reference

Percentage of RA2_ME__0P products with ISP_errors_significant set to 1

Gauge Value Segment (Start-Stop)

RA2_ME__0P products with num_error_ISPs out of range

Gauge Value Segment (Start-Stop) Explicit Reference

Statistics for RA2_ME__0P products with num_error_ISPs out of range

Gauge	Statistics	Segment (Start-Stop)
SPH.NUM_ERRORS_ISPS.STA PCF_RA2_ME__0P	M=1 d=0 >=1 <=1 %=6.84645824	19-MAR-2009 00:00:00.000 20-MAR-2009 00:00:00.000

Percentage of RA2_ME__0P products with missing_ISPs_significant set to 1

Gauge Value Segment (Start-Stop)

RA2_ME__0P products with num_missing_ISPs out of range

Gauge Value Segment (Start-Stop) Explicit Reference

Statistics for RA2_ME__0P products with num_missing_ISPs out of range

Gauge Statistics Segment (Start-Stop)

Percentage of RA2_ME__0P products with ISP_discarded_significant set to 1

Gauge Value Segment (Start-Stop)

RA2_ME__0P products with num_discarded_ISPs out of range

Gauge Value Segment (Start-Stop) Explicit Reference

Statistics for RA2_ME__0P products with num_discarded_ISPs out of range

Gauge Statistics Segment (Start-Stop)

Percentage of RA2_ME__0P products with RS_significant set to 1

Gauge Value Segment (Start-Stop)

RA2_ME__0P products with num_RS_ISPs out of range

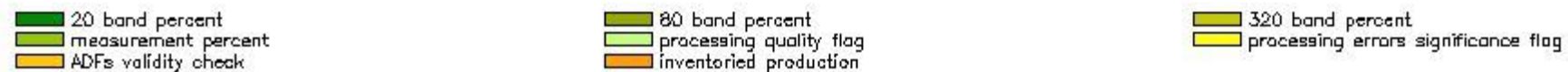
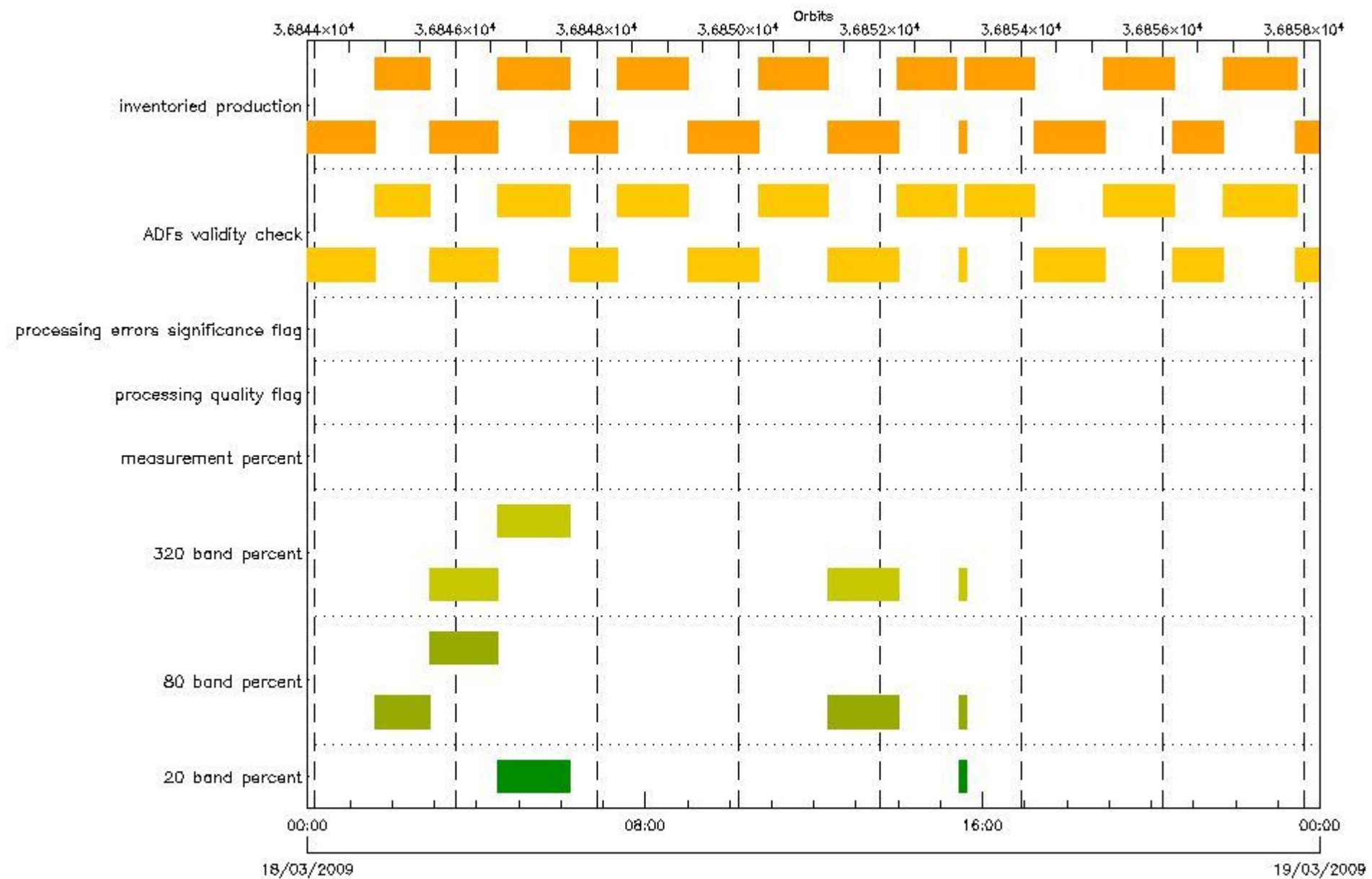
Gauge Value Segment (Start-Stop) Explicit Reference

Statistics for RA2_ME__0P products with num_RS_ISPs out of range

Gauge Statistics Segment (Start-Stop)

RA2_MW__1P SPH checks

SPH fields with errors



RA2_MW__1P products using a wrong ADF (sensing not included in validity)

Gauge	Segment (Start-Stop)	Explicit Reference
Product: RA2_MW__1PNPDE20090317_235648_000059542077_00216_36843_7951.N1 DS NAME: REAL.ORBIT_STATE_VECTOR_FILE	17-MAR-2009 23:56:48.980 18-MAR-2009 01:36:03.254	ADF: DOR_NAV_0PNPDE20090317_235528_000054192077_00216_36843_7570.N1
Product: RA2_MW__1PNPDE20090318_013457_000047752077_00217_36844_8095.N1 DS NAME: REAL.ORBIT_STATE_VECTOR_FILE	18-MAR-2009 01:34:57.584 18-MAR-2009 02:54:32.132	ADF: DOR_NAV_0PNPDE20090318_013106_000044632077_00217_36844_7571.N1
Product: RA2_MW__1PNPDE20090318_025358_000058262077_00218_36845_8247.N1 DS NAME: REAL.ORBIT_STATE_VECTOR_FILE	18-MAR-2009 02:53:58.767 18-MAR-2009 04:31:04.932	ADF: DOR_NAV_0PNPDE20090318_025048_000054192077_00218_36845_7572.N1
Product: RA2_MW__1PNPDE20090318_043031_000061192077_00219_36846_8424.N1 DS NAME: REAL.ORBIT_STATE_VECTOR_FILE	18-MAR-2009 04:30:31.567 18-MAR-2009 06:12:30.714	ADF: DOR_NAV_0PNPDE20090318_042626_000057382077_00219_36846_7573.N1
Product: RA2_MW__1PNPDK20090318_061158_000041042077_00220_36847_9881.N1 DS NAME: REAL.ORBIT_STATE_VECTOR_FILE	18-MAR-2009 06:11:58.463 18-MAR-2009 07:20:22.384	ADF: DOR_NAV_0PNPDK20090318_060723_000038252077_00220_36847_9532.N1

Product: RA2_MW__1PNPDK20090318_071937_000060972077_00221_36848_0017.N1 DS NAME: REAL.ORBIT_STATE_VECTOR_FILE	18-MAR-2009 07:19:37.879 18-MAR-2009 09:01:14.745	ADF: DOR_NAV_0PNPDK20090318_071627_000057382077_00221_36848_0017.N1
Product: RA2_MW__1PNPDK20090318_090031_000060872077_00222_36849_0176.N1 DS NAME: REAL.ORBIT_STATE_VECTOR_FILE	18-MAR-2009 09:00:31.355 18-MAR-2009 10:41:58.195	ADF: DOR_NAV_0PNPDK20090318_085724_000057382077_00222_36849_9534.N1
Product: RA2_MW__1PNPDK20090318_104113_000059492077_00223_36850_0299.N1 DS NAME: REAL.ORBIT_STATE_VECTOR_FILE	18-MAR-2009 10:41:13.691 18-MAR-2009 12:20:22.395	ADF: DOR_NAV_0PNPDK20090318_103821_000057382077_00223_36850_9535.N1
Product: RA2_MW__1PNPDK20090318_121910_000060302077_00224_36851_0433.N1 DS NAME: REAL.ORBIT_STATE_VECTOR_FILE	18-MAR-2009 12:19:10.041 18-MAR-2009 13:59:40.067	ADF: DOR_NAV_0PNPDK20090318_121400_000057382077_00224_36851_9536.N1
Product: RA2_MW__1PNPDK20090318_135802_000050412077_00225_36852_0585.N1 DS NAME: REAL.ORBIT_STATE_VECTOR_FILE	18-MAR-2009 13:58:02.091 18-MAR-2009 15:22:02.885	ADF: DOR_NAV_0PNPDK20090318_135457_000057382077_00225_36852_9537.N1
Product: RA2_MW__1PNPDK20090318_152613_00006322077_00226_36853_0588.N1 DS NAME: REAL.ORBIT_STATE_VECTOR_FILE	18-MAR-2009 15:26:13.517 18-MAR-2009 15:36:45.100	ADF: DOR_NAV_0PNPDK20090318_135457_000057382077_00225_36852_9537.N1
Product: RA2_MW__1PNPDK20090318_153502_000059552077_00226_36853_0728.N1 DS NAME: REAL.ORBIT_STATE_VECTOR_FILE	18-MAR-2009 15:35:02.668 18-MAR-2009 17:14:18.056	ADF: DOR_NAV_0PNPDK20090318_153035_000057382077_00226_36853_9538.N1
Product: RA2_MW__1PNPDK20090318_171240_000060672077_00227_36854_0857.N1 DS NAME: REAL.ORBIT_STATE_VECTOR_FILE	18-MAR-2009 17:12:40.080 18-MAR-2009 18:53:46.868	ADF: DOR_NAV_0PNPDK20090318_171132_000057382077_00227_36854_9539.N1
Product: RA2_MW__1PNPDK20090318_185212_000059812077_00228_36855_0984.N1 DS NAME: REAL.ORBIT_STATE_VECTOR_FILE	18-MAR-2009 18:52:12.234 18-MAR-2009 20:31:53.244	ADF: DOR_NAV_0PNPDK20090318_184710_000057382077_00228_36855_9540.N1
Product: RA2_MW__1PNPDE20090318_203107_000043162077_00229_36856_8834.N1 DS NAME: REAL.ORBIT_STATE_VECTOR_FILE	18-MAR-2009 20:31:07.626 18-MAR-2009 21:43:03.206	ADF: DOR_NAV_0PNPDE20090318_202807_000041442077_00229_36856_7574.N1
Product: RA2_MW__1PNPDE20090318_214157_000062722077_00229_36856_9002.N1 DS NAME: REAL.ORBIT_STATE_VECTOR_FILE	18-MAR-2009 21:41:57.536 18-MAR-2009 23:26:29.300	ADF: DOR_NAV_0PNPDE20090318_213712_000060572077_00229_36856_7575.N1
Product: RA2_MW__1PNPDE20090318_232514_000060242077_00230_36857_9153.N1 DS NAME: REAL.ORBIT_STATE_VECTOR_FILE	18-MAR-2009 23:25:14.718 19-MAR-2009 01:05:39.174	ADF: DOR_NAV_0PNPDE20090318_232327_000057382077_00230_36857_7576.N1

RA2_MW__1P products with processing errors significance flag set

RA2_MW__1P products with percentage DSRs free of processing errors below threshold

Gauge	Value	Segment (Start-Stop)
-------	-------	----------------------

RA2_MW__1P products with percentage of valid measurements below threshold

Gauge	Value	Segment (Start-Stop)
-------	-------	----------------------

RA2_MW__1P products with percentage of 320 MHz band processed below threshold

Gauge	Value	Segment (Start-Stop)
SPH.RA2_320_BAND_PERCENT.WARNING PCF_RA2_MW__1P	8969	18-MAR-2009 02:53:58.767 18-MAR-2009 04:31:04.932
SPH.RA2_320_BAND_PERCENT.WARNING PCF_RA2_MW__1P	8948	18-MAR-2009 04:30:31.567 18-MAR-2009 06:12:30.714
SPH.RA2_320_BAND_PERCENT.WARNING PCF_RA2_MW__1P	8979	18-MAR-2009 12:19:10.041 18-MAR-2009 13:59:40.067
SPH.RA2_320_BAND_PERCENT.WARNING PCF_RA2_MW__1P	8193	18-MAR-2009 15:26:13.517 18-MAR-2009 15:36:45.100

RA2_MW__1P products with percentage of 80 MHz band processed above threshold

Gauge	Value	Segment (Start-Stop)
-------	-------	----------------------

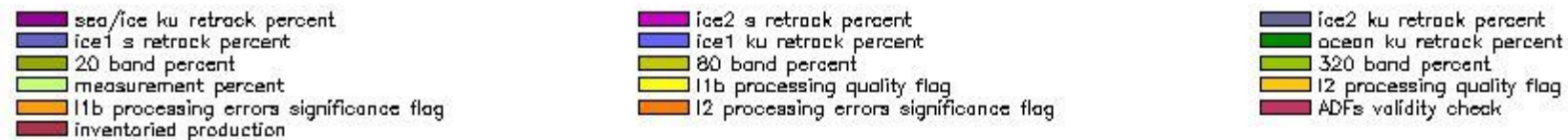
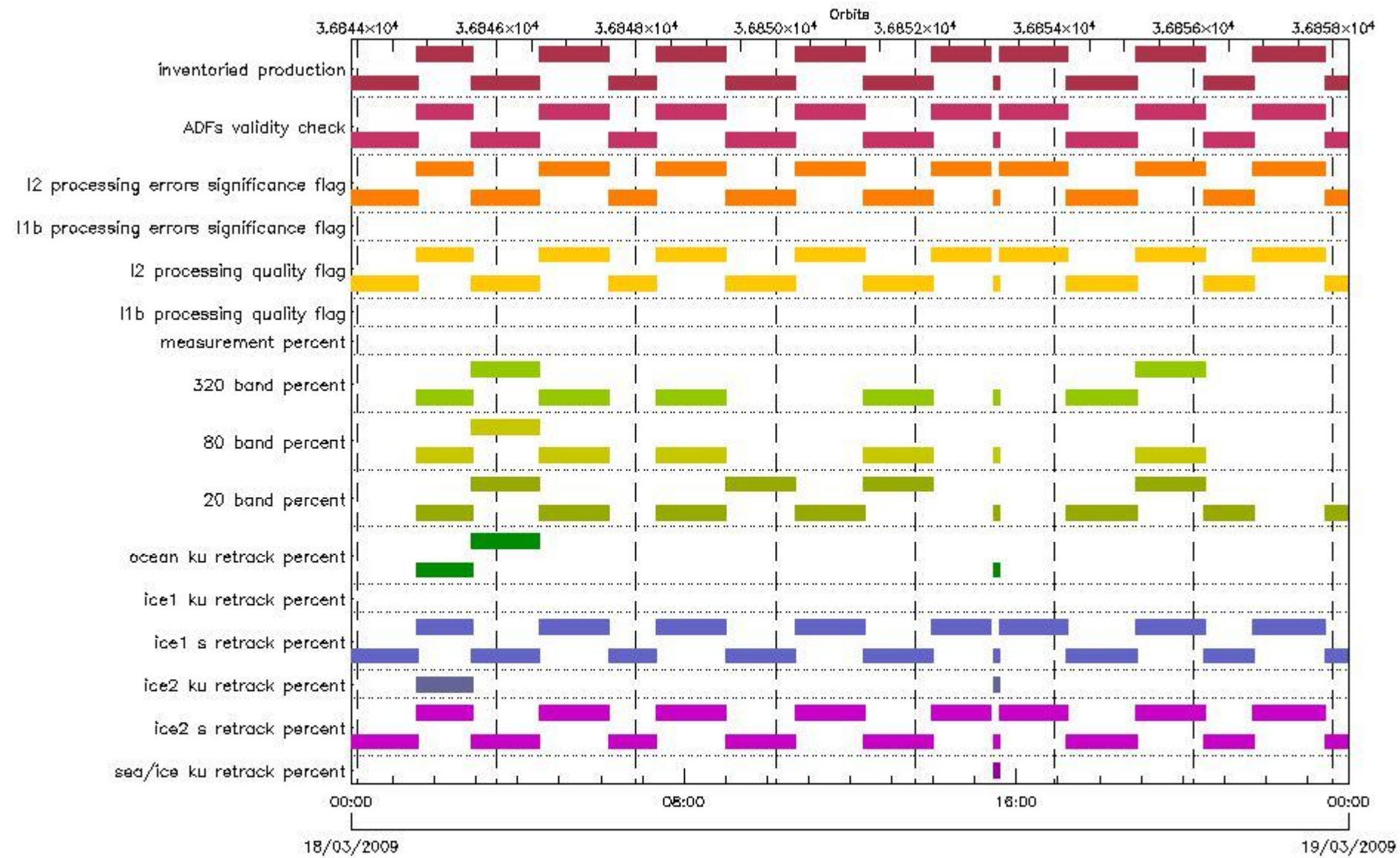
SPH.RA2_80_BAND_PERCENT.WARNING PCF_RA2_MW__1P	756	18-MAR-2009 01:34:57.584 18-MAR-2009 02:54:32.132
SPH.RA2_80_BAND_PERCENT.WARNING PCF_RA2_MW__1P	742	18-MAR-2009 02:53:58.767 18-MAR-2009 04:31:04.932
SPH.RA2_80_BAND_PERCENT.WARNING PCF_RA2_MW__1P	776	18-MAR-2009 12:19:10.041 18-MAR-2009 13:59:40.067
SPH.RA2_80_BAND_PERCENT.WARNING PCF_RA2_MW__1P	1197	18-MAR-2009 15:26:13.517 18-MAR-2009 15:36:45.100

RA2_MW__1P products with percentage of 20 MHz band processed above threshold

Gauge	Value	Segment (Start-Stop)
SPH.RA2_20_BAND_PERCENT.WARNING PCF_RA2_MW__1P	420	18-MAR-2009 04:30:31.567 18-MAR-2009 06:12:30.714
SPH.RA2_20_BAND_PERCENT.WARNING PCF_RA2_MW__1P	610	18-MAR-2009 15:26:13.517 18-MAR-2009 15:36:45.100

RA2_FGD_2P SPH checks

SPH fields with errors



RA2_FGD_2P products using a wrong ADF (sensing not included in validity)

Gauge	Segment (Start-Stop)	Explicit Reference
Product: RA2_FGD_2PNPDE20090317_235648_000059542077_00216_36843_7952.N1 DS NAME: REAL.ORBIT_STATE_VECTOR_FILE	17-MAR-2009 23:56:48.980 18-MAR-2009 01:36:03.254	ADF: DOR_NAV_0PNPDE20090317_235528_000054192077_00216_36843_7570.N1
Product: RA2_FGD_2PNPDE20090318_013457_000047752077_00217_36844_8096.N1 DS NAME: REAL.ORBIT_STATE_VECTOR_FILE	18-MAR-2009 01:34:57.584 18-MAR-2009 02:54:32.132	ADF: DOR_NAV_0PNPDE20090318_013106_000044632077_00217_36844_7571.N1
Product: RA2_FGD_2PNPDE20090318_025358_000058262077_00218_36845_8248.N1 DS NAME: REAL.ORBIT_STATE_VECTOR_FILE	18-MAR-2009 02:53:58.767 18-MAR-2009 04:31:04.932	ADF: DOR_NAV_0PNPDE20090318_025048_000054192077_00218_36845_7572.N1
Product: RA2_FGD_2PNPDE20090318_043031_000061192077_00219_36846_8425.N1 DS NAME: REAL.ORBIT_STATE_VECTOR_FILE	18-MAR-2009 04:30:31.567 18-MAR-2009 06:12:30.714	ADF: DOR_NAV_0PNPDE20090318_042626_000057382077_00219_36846_7573.N1
Product: RA2_FGD_2PNPDK20090318_061158_000041042077_00220_36847_9882.N1 DS NAME: REAL.ORBIT_STATE_VECTOR_FILE	18-MAR-2009 06:11:58.463 18-MAR-2009 07:20:22.384	ADF: DOR_NAV_0PNPDK20090318_060723_000038252077_00220_36847_9532.N1

Product: RA2_FGD_2PNPDK20090318_071937_000060972077_00221_36848_0018.N1 DS NAME: REAL.ORBIT_STATE_VECTOR_FILE	18-MAR-2009 07:19:37.879 18-MAR-2009 09:01:14.745	ADF: DOR_NAV_0PNPDK20090318_071627_000057382077_00221_36848_0018.N1
Product: RA2_FGD_2PNPDK20090318_090031_000060872077_00222_36849_0177.N1 DS NAME: REAL.ORBIT_STATE_VECTOR_FILE	18-MAR-2009 09:00:31.355 18-MAR-2009 10:41:58.195	ADF: DOR_NAV_0PNPDK20090318_085724_000057382077_00222_36849_9534.N1
Product: RA2_FGD_2PNPDK20090318_104113_000059492077_00223_36850_0300.N1 DS NAME: REAL.ORBIT_STATE_VECTOR_FILE	18-MAR-2009 10:41:13.691 18-MAR-2009 12:20:22.395	ADF: DOR_NAV_0PNPDK20090318_103821_000057382077_00223_36850_9535.N1
Product: RA2_FGD_2PNPDK20090318_121910_000060302077_00224_36851_0434.N1 DS NAME: REAL.ORBIT_STATE_VECTOR_FILE	18-MAR-2009 12:19:10.041 18-MAR-2009 13:59:40.067	ADF: DOR_NAV_0PNPDK20090318_121400_000057382077_00224_36851_9536.N1
Product: RA2_FGD_2PNPDK20090318_135802_000050412077_00225_36852_0586.N1 DS NAME: REAL.ORBIT_STATE_VECTOR_FILE	18-MAR-2009 13:58:02.091 18-MAR-2009 15:22:02.885	ADF: DOR_NAV_0PNPDK20090318_135457_000057382077_00225_36852_9537.N1
Product: RA2_FGD_2PNPDK20090318_152613_00006322077_00226_36853_0589.N1 DS NAME: REAL.ORBIT_STATE_VECTOR_FILE	18-MAR-2009 15:26:13.517 18-MAR-2009 15:36:45.100	ADF: DOR_NAV_0PNPDK20090318_135457_000057382077_00225_36852_9537.N1
Product: RA2_FGD_2PNPDK20090318_153502_000059552077_00226_36853_0729.N1 DS NAME: REAL.ORBIT_STATE_VECTOR_FILE	18-MAR-2009 15:35:02.668 18-MAR-2009 17:14:18.056	ADF: DOR_NAV_0PNPDK20090318_153035_000057382077_00226_36853_9538.N1
Product: RA2_FGD_2PNPDK20090318_171240_000060672077_00227_36854_0858.N1 DS NAME: REAL.ORBIT_STATE_VECTOR_FILE	18-MAR-2009 17:12:40.080 18-MAR-2009 18:53:46.868	ADF: DOR_NAV_0PNPDK20090318_171132_000057382077_00227_36854_9539.N1
Product: RA2_FGD_2PNPDK20090318_185212_000059812077_00228_36855_0985.N1 DS NAME: REAL.ORBIT_STATE_VECTOR_FILE	18-MAR-2009 18:52:12.234 18-MAR-2009 20:31:53.244	ADF: DOR_NAV_0PNPDK20090318_184710_000057382077_00228_36855_9540.N1
Product: RA2_FGD_2PNPDE20090318_203107_000043162077_00229_36856_8835.N1 DS NAME: REAL.ORBIT_STATE_VECTOR_FILE	18-MAR-2009 20:31:07.626 18-MAR-2009 21:43:03.206	ADF: DOR_NAV_0PNPDE20090318_202807_000041442077_00229_36856_7574.N1
Product: RA2_FGD_2PNPDE20090318_214157_000062722077_00229_36856_9003.N1 DS NAME: REAL.ORBIT_STATE_VECTOR_FILE	18-MAR-2009 21:41:57.536 18-MAR-2009 23:26:29.300	ADF: DOR_NAV_0PNPDE20090318_213712_000060572077_00229_36856_7575.N1
Product: RA2_FGD_2PNPDE20090318_232514_000060242077_00230_36857_9154.N1 DS NAME: REAL.ORBIT_STATE_VECTOR_FILE	18-MAR-2009 23:25:14.718 19-MAR-2009 01:05:39.174	ADF: DOR_NAV_0PNPDE20090318_232327_000057382077_00230_36857_7576.N1

Products with processing errors significance flag set

Gauge	Segment (Start-Stop)
SPH.RA2_L2_PROC_FLAG.WARNING PCF_RA2_FGD_2P	17-MAR-2009 23:56:48.980 18-MAR-2009 01:36:03.254
SPH.RA2_L2_PROC_FLAG.WARNING PCF_RA2_FGD_2P	18-MAR-2009 01:34:57.584 18-MAR-2009 02:54:32.132
SPH.RA2_L2_PROC_FLAG.WARNING PCF_RA2_FGD_2P	18-MAR-2009 02:53:58.767 18-MAR-2009 04:31:04.932
SPH.RA2_L2_PROC_FLAG.WARNING PCF_RA2_FGD_2P	18-MAR-2009 04:30:31.567 18-MAR-2009 06:12:30.714
SPH.RA2_L2_PROC_FLAG.WARNING PCF_RA2_FGD_2P	18-MAR-2009 06:11:58.463 18-MAR-2009 07:20:22.384
SPH.RA2_L2_PROC_FLAG.WARNING PCF_RA2_FGD_2P	18-MAR-2009 07:19:37.879 18-MAR-2009 09:01:14.745
SPH.RA2_L2_PROC_FLAG.WARNING PCF_RA2_FGD_2P	18-MAR-2009 09:00:31.355 18-MAR-2009 10:41:58.195
SPH.RA2_L2_PROC_FLAG.WARNING PCF_RA2_FGD_2P	18-MAR-2009 10:41:13.691 18-MAR-2009 12:20:22.395
SPH.RA2_L2_PROC_FLAG.WARNING PCF_RA2_FGD_2P	18-MAR-2009 12:19:10.041 18-MAR-2009 13:59:40.067

SPH.RA2_L2_PROC_FLAG.WARNING PCF_RA2_FGD_2P	18-MAR-2009 13:58:02.091 18-MAR-2009 15:22:02.885
SPH.RA2_L2_PROC_FLAG.WARNING PCF_RA2_FGD_2P	18-MAR-2009 15:26:13.517 18-MAR-2009 15:36:45.100
SPH.RA2_L2_PROC_FLAG.WARNING PCF_RA2_FGD_2P	18-MAR-2009 15:35:02.668 18-MAR-2009 17:14:18.056
SPH.RA2_L2_PROC_FLAG.WARNING PCF_RA2_FGD_2P	18-MAR-2009 17:12:40.080 18-MAR-2009 18:53:46.868
SPH.RA2_L2_PROC_FLAG.WARNING PCF_RA2_FGD_2P	18-MAR-2009 18:52:12.234 18-MAR-2009 20:31:53.244
SPH.RA2_L2_PROC_FLAG.WARNING PCF_RA2_FGD_2P	18-MAR-2009 20:31:07.626 18-MAR-2009 21:43:03.206
SPH.RA2_L2_PROC_FLAG.WARNING PCF_RA2_FGD_2P	18-MAR-2009 21:41:57.536 18-MAR-2009 23:26:29.300
SPH.RA2_L2_PROC_FLAG.WARNING PCF_RA2_FGD_2P	18-MAR-2009 23:25:14.718 19-MAR-2009 01:05:39.174

Products with processing errors significance flag set

Gauge Segment (Start-Stop)

Products with percentage DSRs free of processing errors below threshold

Gauge	Value	Segment (Start-Stop)
SPH.RA2_L2_PROC_QUALITY.WARNING PCF_RA2_FGD_2P	6816	17-MAR-2009 23:56:48.980 18-MAR-2009 01:36:03.254
SPH.RA2_L2_PROC_QUALITY.WARNING PCF_RA2_FGD_2P	6622	18-MAR-2009 01:34:57.584 18-MAR-2009 02:54:32.132
SPH.RA2_L2_PROC_QUALITY.WARNING PCF_RA2_FGD_2P	7015	18-MAR-2009 02:53:58.767 18-MAR-2009 04:31:04.932
SPH.RA2_L2_PROC_QUALITY.WARNING PCF_RA2_FGD_2P	6599	18-MAR-2009 04:30:31.567 18-MAR-2009 06:12:30.714
SPH.RA2_L2_PROC_QUALITY.WARNING PCF_RA2_FGD_2P	6349	18-MAR-2009 06:11:58.463 18-MAR-2009 07:20:22.384
SPH.RA2_L2_PROC_QUALITY.WARNING PCF_RA2_FGD_2P	6622	18-MAR-2009 07:19:37.879 18-MAR-2009 09:01:14.745
SPH.RA2_L2_PROC_QUALITY.WARNING PCF_RA2_FGD_2P	6691	18-MAR-2009 09:00:31.355 18-MAR-2009 10:41:58.195
SPH.RA2_L2_PROC_QUALITY.WARNING PCF_RA2_FGD_2P	6543	18-MAR-2009 10:41:13.691 18-MAR-2009 12:20:22.395
SPH.RA2_L2_PROC_QUALITY.WARNING PCF_RA2_FGD_2P	6651	18-MAR-2009 12:19:10.041 18-MAR-2009 13:59:40.067
SPH.RA2_L2_PROC_QUALITY.WARNING PCF_RA2_FGD_2P	6327	18-MAR-2009 13:58:02.091 18-MAR-2009 15:22:02.885
SPH.RA2_L2_PROC_QUALITY.WARNING PCF_RA2_FGD_2P	7143	18-MAR-2009 15:26:13.517 18-MAR-2009 15:36:45.100
SPH.RA2_L2_PROC_QUALITY.WARNING PCF_RA2_FGD_2P	6708	18-MAR-2009 15:35:02.668 18-MAR-2009 17:14:18.056
SPH.RA2_L2_PROC_QUALITY.WARNING PCF_RA2_FGD_2P	6662	18-MAR-2009 17:12:40.080 18-MAR-2009 18:53:46.868

SPH.RA2_L2_PROC_QUALITY.WARNING PCF_RA2_FGD_2P	6335	18-MAR-2009 18:52:12.234 18-MAR-2009 20:31:53.244
SPH.RA2_L2_PROC_QUALITY.WARNING PCF_RA2_FGD_2P	6218	18-MAR-2009 20:31:07.626 18-MAR-2009 21:43:03.206
SPH.RA2_L2_PROC_QUALITY.WARNING PCF_RA2_FGD_2P	6286	18-MAR-2009 21:41:57.536 18-MAR-2009 23:26:29.300
SPH.RA2_L2_PROC_QUALITY.WARNING PCF_RA2_FGD_2P	6542	18-MAR-2009 23:25:14.718 19-MAR-2009 01:05:39.174

Products with percentage DSRs free of processing errors below threshold

Gauge Value Segment (Start-Stop)

RA2_FGD_2P products with percentage of valid measurements below threshold

Gauge Value Segment (Start-Stop)

RA2_FGD_2P products with percentage of 320 MHz band processed below threshold

Gauge	Value	Segment (Start-Stop)
SPH.RA2_320_BAND_PERCENT.WARNING PCF_RA2_FGD_2P	9410	18-MAR-2009 01:34:57.584 18-MAR-2009 02:54:32.132
SPH.RA2_320_BAND_PERCENT.WARNING PCF_RA2_FGD_2P	9285	18-MAR-2009 02:53:58.767 18-MAR-2009 04:31:04.932
SPH.RA2_320_BAND_PERCENT.WARNING PCF_RA2_FGD_2P	9117	18-MAR-2009 04:30:31.567 18-MAR-2009 06:12:30.714
SPH.RA2_320_BAND_PERCENT.WARNING PCF_RA2_FGD_2P	9465	18-MAR-2009 07:19:37.879 18-MAR-2009 09:01:14.745
SPH.RA2_320_BAND_PERCENT.WARNING PCF_RA2_FGD_2P	9322	18-MAR-2009 12:19:10.041 18-MAR-2009 13:59:40.067
SPH.RA2_320_BAND_PERCENT.WARNING PCF_RA2_FGD_2P	8554	18-MAR-2009 15:26:13.517 18-MAR-2009 15:36:45.100
SPH.RA2_320_BAND_PERCENT.WARNING PCF_RA2_FGD_2P	9490	18-MAR-2009 17:12:40.080 18-MAR-2009 18:53:46.868
SPH.RA2_320_BAND_PERCENT.WARNING PCF_RA2_FGD_2P	9378	18-MAR-2009 18:52:12.234 18-MAR-2009 20:31:53.244

RA2_FGD_2P products with percentage of 80 MHz band processed above threshold

Gauge	Value	Segment (Start-Stop)
SPH.RA2_80_BAND_PERCENT.WARNING PCF_RA2_FGD_2P	471	18-MAR-2009 01:34:57.584 18-MAR-2009 02:54:32.132
SPH.RA2_80_BAND_PERCENT.WARNING PCF_RA2_FGD_2P	564	18-MAR-2009 02:53:58.767 18-MAR-2009 04:31:04.932
SPH.RA2_80_BAND_PERCENT.WARNING PCF_RA2_FGD_2P	639	18-MAR-2009 04:30:31.567 18-MAR-2009 06:12:30.714
SPH.RA2_80_BAND_PERCENT.WARNING PCF_RA2_FGD_2P	431	18-MAR-2009 07:19:37.879 18-MAR-2009 09:01:14.745
SPH.RA2_80_BAND_PERCENT.WARNING PCF_RA2_FGD_2P	558	18-MAR-2009 12:19:10.041 18-MAR-2009 13:59:40.067
SPH.RA2_80_BAND_PERCENT.WARNING PCF_RA2_FGD_2P	1005	18-MAR-2009 15:26:13.517 18-MAR-2009 15:36:45.100

SPH.RA2_80_BAND_PERCENT.WARNING PCF_RA2_FGD_2P	522	18-MAR-2009 18:52:12.234 18-MAR-2009 20:31:53.244
---	-----	--

RA2_FGD_2P products with percentage of 20 MHz band processed above threshold

Gauge	Value	Segment (Start-Stop)
SPH.RA2_20_BAND_PERCENT.WARNING PCF_RA2_FGD_2P	119	18-MAR-2009 01:34:57.584 18-MAR-2009 02:54:32.132
SPH.RA2_20_BAND_PERCENT.WARNING PCF_RA2_FGD_2P	151	18-MAR-2009 02:53:58.767 18-MAR-2009 04:31:04.932
SPH.RA2_20_BAND_PERCENT.WARNING PCF_RA2_FGD_2P	244	18-MAR-2009 04:30:31.567 18-MAR-2009 06:12:30.714
SPH.RA2_20_BAND_PERCENT.WARNING PCF_RA2_FGD_2P	104	18-MAR-2009 07:19:37.879 18-MAR-2009 09:01:14.745
SPH.RA2_20_BAND_PERCENT.WARNING PCF_RA2_FGD_2P	113	18-MAR-2009 09:00:31.355 18-MAR-2009 10:41:58.195
SPH.RA2_20_BAND_PERCENT.WARNING PCF_RA2_FGD_2P	135	18-MAR-2009 10:41:13.691 18-MAR-2009 12:20:22.395
SPH.RA2_20_BAND_PERCENT.WARNING PCF_RA2_FGD_2P	120	18-MAR-2009 12:19:10.041 18-MAR-2009 13:59:40.067
SPH.RA2_20_BAND_PERCENT.WARNING PCF_RA2_FGD_2P	441	18-MAR-2009 15:26:13.517 18-MAR-2009 15:36:45.100
SPH.RA2_20_BAND_PERCENT.WARNING PCF_RA2_FGD_2P	156	18-MAR-2009 17:12:40.080 18-MAR-2009 18:53:46.868
SPH.RA2_20_BAND_PERCENT.WARNING PCF_RA2_FGD_2P	101	18-MAR-2009 18:52:12.234 18-MAR-2009 20:31:53.244
SPH.RA2_20_BAND_PERCENT.WARNING PCF_RA2_FGD_2P	108	18-MAR-2009 20:31:07.626 18-MAR-2009 21:43:03.206
SPH.RA2_20_BAND_PERCENT.WARNING PCF_RA2_FGD_2P	129	18-MAR-2009 23:25:14.718 19-MAR-2009 01:05:39.174

RA2_FGD_2P products with percentage of valid Ku ocean retracker measurements below threshold

Gauge	Value	Segment (Start-Stop)
SPH.RA2_OCEAN_KU_RETRACK_PERCENT.WARNING PCF_RA2_FGD_2P	8808	18-MAR-2009 01:34:57.584 18-MAR-2009 02:54:32.132
SPH.RA2_OCEAN_KU_RETRACK_PERCENT.WARNING PCF_RA2_FGD_2P	8935	18-MAR-2009 02:53:58.767 18-MAR-2009 04:31:04.932
SPH.RA2_OCEAN_KU_RETRACK_PERCENT.WARNING PCF_RA2_FGD_2P	8748	18-MAR-2009 15:26:13.517 18-MAR-2009 15:36:45.100

RA2_FGD_2P products with percentage of valid Ku ice1 retracker measurements below threshold

Gauge Value Segment (Start-Stop)

RA2_FGD_2P products with percentage of valid S ice1 retracker measurements below threshold

Gauge	Value	Segment (Start-Stop)
SPH.RA2_ICE1_S_RETRACK_PERCENT.WARNING PCF_RA2_FGD_2P	5924	17-MAR-2009 23:56:48.980 18-MAR-2009 01:36:03.254
SPH.RA2_ICE1_S_RETRACK_PERCENT.WARNING PCF_RA2_FGD_2P	4888	18-MAR-2009 01:34:57.584 18-MAR-2009 02:54:32.132

SPH.RA2_ICE1_S_RETRACK_PERCENT.WARNING PCF_RA2_FGD_2P	5512	18-MAR-2009 02:53:58.767 18-MAR-2009 04:31:04.932
SPH.RA2_ICE1_S_RETRACK_PERCENT.WARNING PCF_RA2_FGD_2P	5028	18-MAR-2009 04:30:31.567 18-MAR-2009 06:12:30.714
SPH.RA2_ICE1_S_RETRACK_PERCENT.WARNING PCF_RA2_FGD_2P	5430	18-MAR-2009 06:11:58.463 18-MAR-2009 07:20:22.384
SPH.RA2_ICE1_S_RETRACK_PERCENT.WARNING PCF_RA2_FGD_2P	5071	18-MAR-2009 07:19:37.879 18-MAR-2009 09:01:14.745
SPH.RA2_ICE1_S_RETRACK_PERCENT.WARNING PCF_RA2_FGD_2P	5701	18-MAR-2009 09:00:31.355 18-MAR-2009 10:41:58.195
SPH.RA2_ICE1_S_RETRACK_PERCENT.WARNING PCF_RA2_FGD_2P	5428	18-MAR-2009 10:41:13.691 18-MAR-2009 12:20:22.395
SPH.RA2_ICE1_S_RETRACK_PERCENT.WARNING PCF_RA2_FGD_2P	5053	18-MAR-2009 12:19:10.041 18-MAR-2009 13:59:40.067
SPH.RA2_ICE1_S_RETRACK_PERCENT.WARNING PCF_RA2_FGD_2P	5052	18-MAR-2009 13:58:02.091 18-MAR-2009 15:22:02.885
SPH.RA2_ICE1_S_RETRACK_PERCENT.WARNING PCF_RA2_FGD_2P	3523	18-MAR-2009 15:26:13.517 18-MAR-2009 15:36:45.100
SPH.RA2_ICE1_S_RETRACK_PERCENT.WARNING PCF_RA2_FGD_2P	5076	18-MAR-2009 15:35:02.668 18-MAR-2009 17:14:18.056
SPH.RA2_ICE1_S_RETRACK_PERCENT.WARNING PCF_RA2_FGD_2P	5276	18-MAR-2009 17:12:40.080 18-MAR-2009 18:53:46.868
SPH.RA2_ICE1_S_RETRACK_PERCENT.WARNING PCF_RA2_FGD_2P	4426	18-MAR-2009 18:52:12.234 18-MAR-2009 20:31:53.244
SPH.RA2_ICE1_S_RETRACK_PERCENT.WARNING PCF_RA2_FGD_2P	5205	18-MAR-2009 20:31:07.626 18-MAR-2009 21:43:03.206
SPH.RA2_ICE1_S_RETRACK_PERCENT.WARNING PCF_RA2_FGD_2P	5550	18-MAR-2009 21:41:57.536 18-MAR-2009 23:26:29.300
SPH.RA2_ICE1_S_RETRACK_PERCENT.WARNING PCF_RA2_FGD_2P	5403	18-MAR-2009 23:25:14.718 19-MAR-2009 01:05:39.174

RA2_FGD_2P products with percentage of valid KU ice2 retracker measurements below threshold

Gauge	Value	Segment (Start-Stop)
SPH.RA2_ICE2_KU_RETRACK_PERCENT.WARNING PCF_RA2_FGD_2P	6708	18-MAR-2009 01:34:57.584 18-MAR-2009 02:54:32.132
SPH.RA2_ICE2_KU_RETRACK_PERCENT.WARNING PCF_RA2_FGD_2P	6349	18-MAR-2009 15:26:13.517 18-MAR-2009 15:36:45.100

RA2_FGD_2P products with percentage of valid S ice2 retracker measurements below threshold

Gauge	Value	Segment (Start-Stop)
SPH.RA2_ICE2_S_RETRACK_PERCENT.WARNING PCF_RA2_FGD_2P	56	17-MAR-2009 23:56:48.980 18-MAR-2009 01:36:03.254
SPH.RA2_ICE2_S_RETRACK_PERCENT.WARNING PCF_RA2_FGD_2P	44	18-MAR-2009 01:34:57.584 18-MAR-2009 02:54:32.132
SPH.RA2_ICE2_S_RETRACK_PERCENT.WARNING PCF_RA2_FGD_2P	65	18-MAR-2009 02:53:58.767 18-MAR-2009 04:31:04.932
SPH.RA2_ICE2_S_RETRACK_PERCENT.WARNING PCF_RA2_FGD_2P	44	18-MAR-2009 04:30:31.567 18-MAR-2009 06:12:30.714

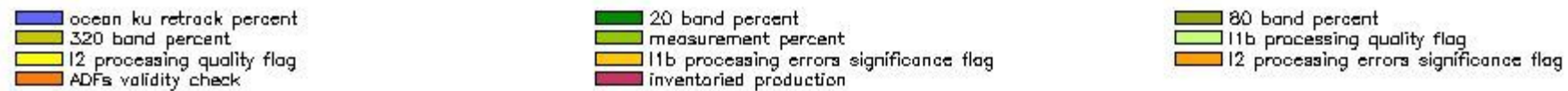
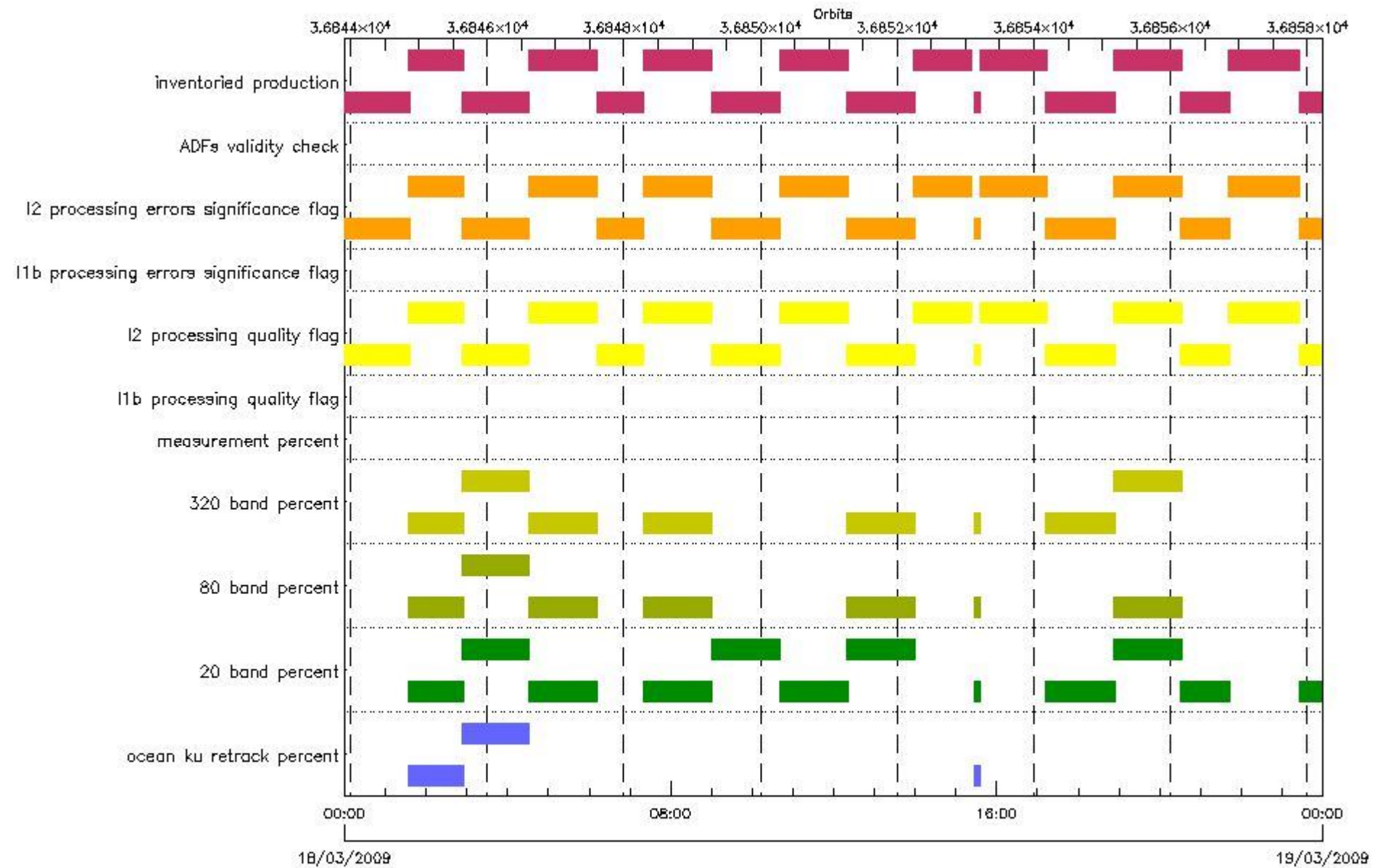
SPH.RA2_ICE2_S_RETRACK_PERCENT.WARNING PCF_RA2_FGD_2P	57	18-MAR-2009 06:11:58.463 18-MAR-2009 07:20:22.384
SPH.RA2_ICE2_S_RETRACK_PERCENT.WARNING PCF_RA2_FGD_2P	71	18-MAR-2009 07:19:37.879 18-MAR-2009 09:01:14.745
SPH.RA2_ICE2_S_RETRACK_PERCENT.WARNING PCF_RA2_FGD_2P	57	18-MAR-2009 09:00:31.355 18-MAR-2009 10:41:58.195
SPH.RA2_ICE2_S_RETRACK_PERCENT.WARNING PCF_RA2_FGD_2P	60	18-MAR-2009 10:41:13.691 18-MAR-2009 12:20:22.395
SPH.RA2_ICE2_S_RETRACK_PERCENT.WARNING PCF_RA2_FGD_2P	70	18-MAR-2009 12:19:10.041 18-MAR-2009 13:59:40.067
SPH.RA2_ICE2_S_RETRACK_PERCENT.WARNING PCF_RA2_FGD_2P	51	18-MAR-2009 13:58:02.091 18-MAR-2009 15:22:02.885
SPH.RA2_ICE2_S_RETRACK_PERCENT.WARNING PCF_RA2_FGD_2P	35	18-MAR-2009 15:26:13.517 18-MAR-2009 15:36:45.100
SPH.RA2_ICE2_S_RETRACK_PERCENT.WARNING PCF_RA2_FGD_2P	52	18-MAR-2009 15:35:02.668 18-MAR-2009 17:14:18.056
SPH.RA2_ICE2_S_RETRACK_PERCENT.WARNING PCF_RA2_FGD_2P	75	18-MAR-2009 17:12:40.080 18-MAR-2009 18:53:46.868
SPH.RA2_ICE2_S_RETRACK_PERCENT.WARNING PCF_RA2_FGD_2P	61	18-MAR-2009 18:52:12.234 18-MAR-2009 20:31:53.244
SPH.RA2_ICE2_S_RETRACK_PERCENT.WARNING PCF_RA2_FGD_2P	44	18-MAR-2009 20:31:07.626 18-MAR-2009 21:43:03.206
SPH.RA2_ICE2_S_RETRACK_PERCENT.WARNING PCF_RA2_FGD_2P	75	18-MAR-2009 21:41:57.536 18-MAR-2009 23:26:29.300
SPH.RA2_ICE2_S_RETRACK_PERCENT.WARNING PCF_RA2_FGD_2P	87	18-MAR-2009 23:25:14.718 19-MAR-2009 01:05:39.174

RA2_FGD_2P products with percentage of valid KU sea/ice retracker measurements below threshold

Gauge	Value	Segment (Start-Stop)
SPH.RA2_SEAICE_KU_RETRACK_PERCENT.WARNING PCF_RA2_FGD_2P	8998	18-MAR-2009 15:26:13.517 18-MAR-2009 15:36:45.100

RA2_WWV_2P SPH checks

SPH fields with errors



RA2_WWV_2P products using a wrong ADF (sensing not included in validity)

Gauge Segment (Start-Stop) Explicit Reference

RA2_WWV_2P products with processing errors significance flag set

Gauge	Segment (Start-Stop)
SPH.RA2_L2_PROC_FLAG.WARNING PCF_RA2_WWV_2P	17-MAR-2009 23:56:48.980 18-MAR-2009 01:36:03.254
SPH.RA2_L2_PROC_FLAG.WARNING PCF_RA2_WWV_2P	18-MAR-2009 01:34:57.584 18-MAR-2009 02:54:32.132
SPH.RA2_L2_PROC_FLAG.WARNING PCF_RA2_WWV_2P	18-MAR-2009 02:53:58.767 18-MAR-2009 04:31:04.932

SPH.RA2_L2_PROC_FLAG.WARNING PCF_RA2_WWV_2P	18-MAR-2009 04:30:31.567 18-MAR-2009 06:12:30.714
SPH.RA2_L2_PROC_FLAG.WARNING PCF_RA2_WWV_2P	18-MAR-2009 06:11:58.463 18-MAR-2009 07:20:22.384
SPH.RA2_L2_PROC_FLAG.WARNING PCF_RA2_WWV_2P	18-MAR-2009 07:19:37.879 18-MAR-2009 09:01:14.745
SPH.RA2_L2_PROC_FLAG.WARNING PCF_RA2_WWV_2P	18-MAR-2009 09:00:31.355 18-MAR-2009 10:41:58.195
SPH.RA2_L2_PROC_FLAG.WARNING PCF_RA2_WWV_2P	18-MAR-2009 10:41:13.691 18-MAR-2009 12:20:22.395
SPH.RA2_L2_PROC_FLAG.WARNING PCF_RA2_WWV_2P	18-MAR-2009 12:19:10.041 18-MAR-2009 13:59:40.067
SPH.RA2_L2_PROC_FLAG.WARNING PCF_RA2_WWV_2P	18-MAR-2009 13:58:02.091 18-MAR-2009 15:22:02.885
SPH.RA2_L2_PROC_FLAG.WARNING PCF_RA2_WWV_2P	18-MAR-2009 15:26:13.517 18-MAR-2009 15:36:45.100
SPH.RA2_L2_PROC_FLAG.WARNING PCF_RA2_WWV_2P	18-MAR-2009 15:35:02.668 18-MAR-2009 17:14:18.056
SPH.RA2_L2_PROC_FLAG.WARNING PCF_RA2_WWV_2P	18-MAR-2009 17:12:40.080 18-MAR-2009 18:53:46.868
SPH.RA2_L2_PROC_FLAG.WARNING PCF_RA2_WWV_2P	18-MAR-2009 18:52:12.234 18-MAR-2009 20:31:53.244
SPH.RA2_L2_PROC_FLAG.WARNING PCF_RA2_WWV_2P	18-MAR-2009 20:31:07.626 18-MAR-2009 21:43:03.206
SPH.RA2_L2_PROC_FLAG.WARNING PCF_RA2_WWV_2P	18-MAR-2009 21:41:57.536 18-MAR-2009 23:26:29.300
SPH.RA2_L2_PROC_FLAG.WARNING PCF_RA2_WWV_2P	18-MAR-2009 23:25:14.718 19-MAR-2009 01:05:39.174

RA2_WWV_2P products with processing errors significance flag set

Gauge Segment (Start-Stop)

RA2_WWV_2P products with percentage DSRs free of processing errors below threshold

Gauge	Value	Segment (Start-Stop)
SPH.RA2_L2_PROC_QUALITY.WARNING PCF_RA2_WWV_2P	6816	17-MAR-2009 23:56:48.980 18-MAR-2009 01:36:03.254
SPH.RA2_L2_PROC_QUALITY.WARNING PCF_RA2_WWV_2P	6622	18-MAR-2009 01:34:57.584 18-MAR-2009 02:54:32.132
SPH.RA2_L2_PROC_QUALITY.WARNING PCF_RA2_WWV_2P	7015	18-MAR-2009 02:53:58.767 18-MAR-2009 04:31:04.932
SPH.RA2_L2_PROC_QUALITY.WARNING PCF_RA2_WWV_2P	6599	18-MAR-2009 04:30:31.567 18-MAR-2009 06:12:30.714
SPH.RA2_L2_PROC_QUALITY.WARNING PCF_RA2_WWV_2P	6349	18-MAR-2009 06:11:58.463 18-MAR-2009 07:20:22.384
SPH.RA2_L2_PROC_QUALITY.WARNING PCF_RA2_WWV_2P	6622	18-MAR-2009 07:19:37.879 18-MAR-2009 09:01:14.745
SPH.RA2_L2_PROC_QUALITY.WARNING PCF_RA2_WWV_2P	6691	18-MAR-2009 09:00:31.355 18-MAR-2009 10:41:58.195

SPH.RA2_L2_PROC_QUALITY.WARNING PCF_RA2_WWV_2P	6543	18-MAR-2009 10:41:13.691 18-MAR-2009 12:20:22.395
SPH.RA2_L2_PROC_QUALITY.WARNING PCF_RA2_WWV_2P	6651	18-MAR-2009 12:19:10.041 18-MAR-2009 13:59:40.067
SPH.RA2_L2_PROC_QUALITY.WARNING PCF_RA2_WWV_2P	6327	18-MAR-2009 13:58:02.091 18-MAR-2009 15:22:02.885
SPH.RA2_L2_PROC_QUALITY.WARNING PCF_RA2_WWV_2P	7143	18-MAR-2009 15:26:13.517 18-MAR-2009 15:36:45.100
SPH.RA2_L2_PROC_QUALITY.WARNING PCF_RA2_WWV_2P	6708	18-MAR-2009 15:35:02.668 18-MAR-2009 17:14:18.056
SPH.RA2_L2_PROC_QUALITY.WARNING PCF_RA2_WWV_2P	6662	18-MAR-2009 17:12:40.080 18-MAR-2009 18:53:46.868
SPH.RA2_L2_PROC_QUALITY.WARNING PCF_RA2_WWV_2P	6335	18-MAR-2009 18:52:12.234 18-MAR-2009 20:31:53.244
SPH.RA2_L2_PROC_QUALITY.WARNING PCF_RA2_WWV_2P	6218	18-MAR-2009 20:31:07.626 18-MAR-2009 21:43:03.206
SPH.RA2_L2_PROC_QUALITY.WARNING PCF_RA2_WWV_2P	6286	18-MAR-2009 21:41:57.536 18-MAR-2009 23:26:29.300
SPH.RA2_L2_PROC_QUALITY.WARNING PCF_RA2_WWV_2P	6542	18-MAR-2009 23:25:14.718 19-MAR-2009 01:05:39.174

RA2_WWV_2P products with percentage DSRs free of processing errors below threshold

Gauge Value Segment (Start-Stop)

RA2_WWV_2P products with percentage of valid measurements below threshold

Gauge Value Segment (Start-Stop)

RA2_WWV_2P products with percentage of 320 MHz band processed below threshold

Gauge	Value	Segment (Start-Stop)
SPH.RA2_320_BAND_PERCENT.WARNING PCF_RA2_WWV_2P	9410	18-MAR-2009 01:34:57.584 18-MAR-2009 02:54:32.132
SPH.RA2_320_BAND_PERCENT.WARNING PCF_RA2_WWV_2P	9285	18-MAR-2009 02:53:58.767 18-MAR-2009 04:31:04.932
SPH.RA2_320_BAND_PERCENT.WARNING PCF_RA2_WWV_2P	9117	18-MAR-2009 04:30:31.567 18-MAR-2009 06:12:30.714
SPH.RA2_320_BAND_PERCENT.WARNING PCF_RA2_WWV_2P	9465	18-MAR-2009 07:19:37.879 18-MAR-2009 09:01:14.745
SPH.RA2_320_BAND_PERCENT.WARNING PCF_RA2_WWV_2P	9322	18-MAR-2009 12:19:10.041 18-MAR-2009 13:59:40.067
SPH.RA2_320_BAND_PERCENT.WARNING PCF_RA2_WWV_2P	8554	18-MAR-2009 15:26:13.517 18-MAR-2009 15:36:45.100
SPH.RA2_320_BAND_PERCENT.WARNING PCF_RA2_WWV_2P	9490	18-MAR-2009 17:12:40.080 18-MAR-2009 18:53:46.868
SPH.RA2_320_BAND_PERCENT.WARNING PCF_RA2_WWV_2P	9378	18-MAR-2009 18:52:12.234 18-MAR-2009 20:31:53.244

RA2_WWV_2P products with percentage of 80 MHz band processed above threshold

Gauge Value Segment (Start-Stop)

SPH.RA2_80_BAND_PERCENT.WARNING PCF_RA2_WWV_2P	471	18-MAR-2009 01:34:57.584 18-MAR-2009 02:54:32.132
SPH.RA2_80_BAND_PERCENT.WARNING PCF_RA2_WWV_2P	564	18-MAR-2009 02:53:58.767 18-MAR-2009 04:31:04.932
SPH.RA2_80_BAND_PERCENT.WARNING PCF_RA2_WWV_2P	639	18-MAR-2009 04:30:31.567 18-MAR-2009 06:12:30.714
SPH.RA2_80_BAND_PERCENT.WARNING PCF_RA2_WWV_2P	431	18-MAR-2009 07:19:37.879 18-MAR-2009 09:01:14.745
SPH.RA2_80_BAND_PERCENT.WARNING PCF_RA2_WWV_2P	558	18-MAR-2009 12:19:10.041 18-MAR-2009 13:59:40.067
SPH.RA2_80_BAND_PERCENT.WARNING PCF_RA2_WWV_2P	1005	18-MAR-2009 15:26:13.517 18-MAR-2009 15:36:45.100
SPH.RA2_80_BAND_PERCENT.WARNING PCF_RA2_WWV_2P	522	18-MAR-2009 18:52:12.234 18-MAR-2009 20:31:53.244

RA2_WWV_2P products with percentage of 20 MHz band processed above threshold

Gauge	Value	Segment (Start-Stop)
SPH.RA2_20_BAND_PERCENT.WARNING PCF_RA2_WWV_2P	119	18-MAR-2009 01:34:57.584 18-MAR-2009 02:54:32.132
SPH.RA2_20_BAND_PERCENT.WARNING PCF_RA2_WWV_2P	151	18-MAR-2009 02:53:58.767 18-MAR-2009 04:31:04.932
SPH.RA2_20_BAND_PERCENT.WARNING PCF_RA2_WWV_2P	244	18-MAR-2009 04:30:31.567 18-MAR-2009 06:12:30.714
SPH.RA2_20_BAND_PERCENT.WARNING PCF_RA2_WWV_2P	104	18-MAR-2009 07:19:37.879 18-MAR-2009 09:01:14.745
SPH.RA2_20_BAND_PERCENT.WARNING PCF_RA2_WWV_2P	113	18-MAR-2009 09:00:31.355 18-MAR-2009 10:41:58.195
SPH.RA2_20_BAND_PERCENT.WARNING PCF_RA2_WWV_2P	135	18-MAR-2009 10:41:13.691 18-MAR-2009 12:20:22.395
SPH.RA2_20_BAND_PERCENT.WARNING PCF_RA2_WWV_2P	120	18-MAR-2009 12:19:10.041 18-MAR-2009 13:59:40.067
SPH.RA2_20_BAND_PERCENT.WARNING PCF_RA2_WWV_2P	441	18-MAR-2009 15:26:13.517 18-MAR-2009 15:36:45.100
SPH.RA2_20_BAND_PERCENT.WARNING PCF_RA2_WWV_2P	156	18-MAR-2009 17:12:40.080 18-MAR-2009 18:53:46.868
SPH.RA2_20_BAND_PERCENT.WARNING PCF_RA2_WWV_2P	101	18-MAR-2009 18:52:12.234 18-MAR-2009 20:31:53.244
SPH.RA2_20_BAND_PERCENT.WARNING PCF_RA2_WWV_2P	108	18-MAR-2009 20:31:07.626 18-MAR-2009 21:43:03.206
SPH.RA2_20_BAND_PERCENT.WARNING PCF_RA2_WWV_2P	129	18-MAR-2009 23:25:14.718 19-MAR-2009 01:05:39.174

RA2_WWV_2P products with percentage of valid Ku ocean retracker measurements below threshold

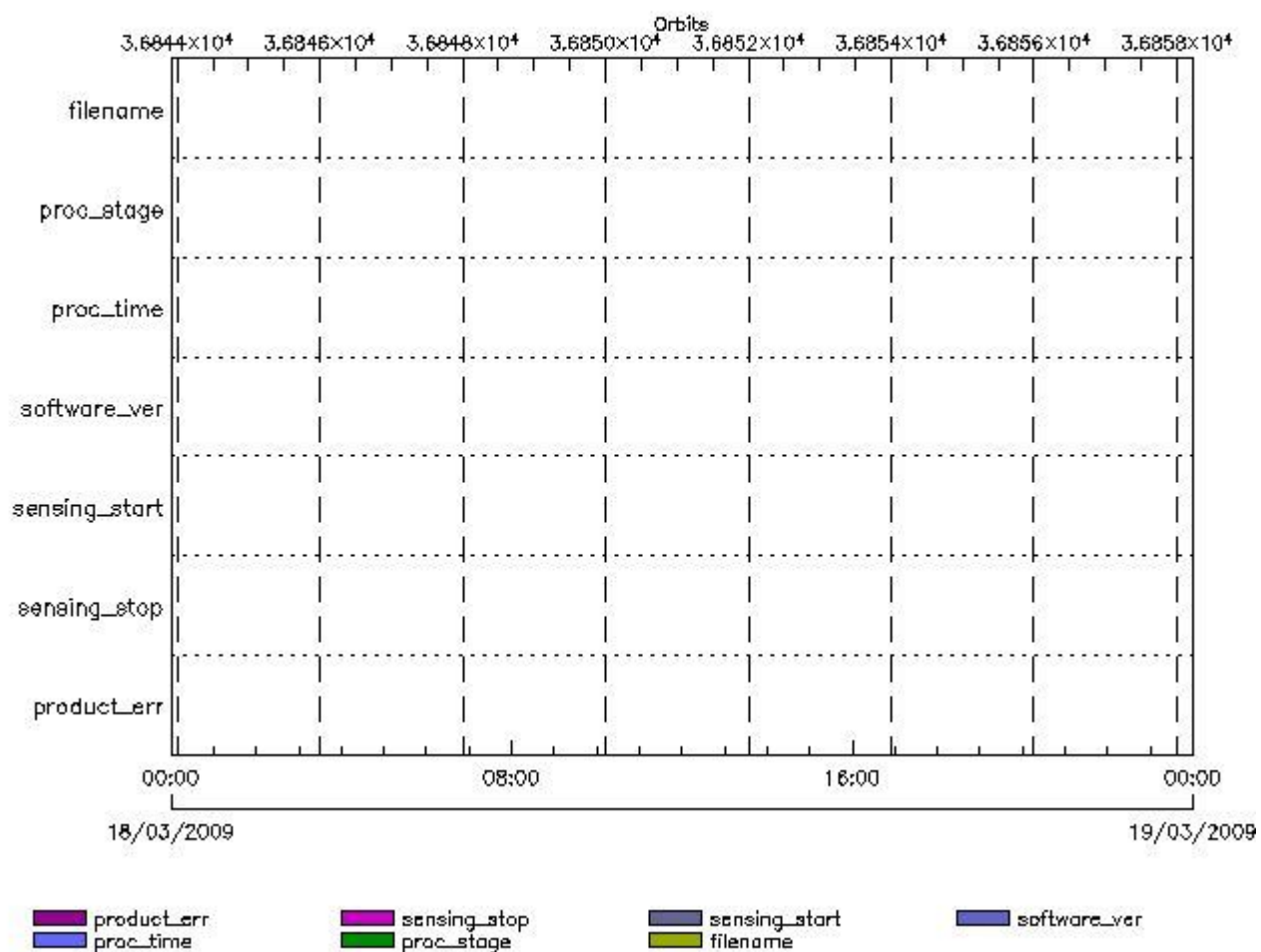
Gauge	Value	Segment (Start-Stop)
SPH.RA2_OCEAN_KU_RETRACK_PERCENT.WARNING PCF_RA2_WWV_2P	8808	18-MAR-2009 01:34:57.584 18-MAR-2009 02:54:32.132
SPH.RA2_OCEAN_KU_RETRACK_PERCENT.WARNING PCF_RA2_WWV_2P	8935	18-MAR-2009 02:53:58.767 18-MAR-2009 04:31:04.932

ADFs

MPH checks

MWR_CHD_AX MPH checks

MPH Errors for MWR_CHD_AX



MWR_CHD_AX files with wrong filename

MWR_CHD_AX files with unknown processing stage

MWR_CHD_AX files with wrong processing time

Gauge Explicit Reference

MWR_CHD_AX files with software version not equal to the current version

Gauge Explicit Reference

MWR_CHD_AX files with wrong sensing start

Gauge Explicit Reference

MWR_CHD_AX files with wrong sensing stop

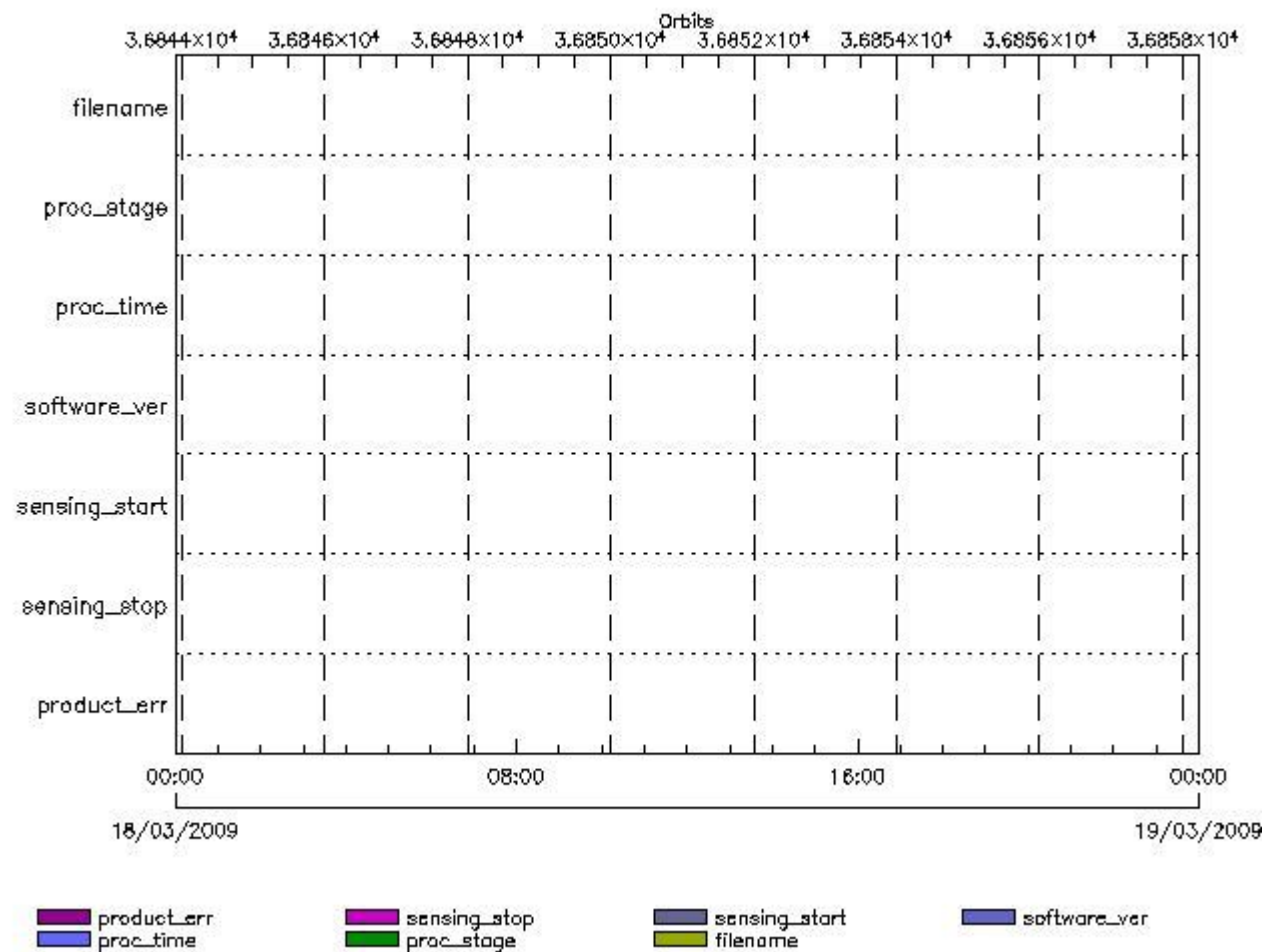
Gauge Explicit Reference

MWR_CHD_AX files with product err set

Gauge Explicit Reference

MWR_CON_AX MPH checks

MPH Errors for MWR_CON_AX



MWR_CON_AX files with wrong filename

Gauge

MWR_CON_AX files with unknown processing stage

Gauge Explicit Reference

MWR_CON_AX files with wrong processing time

Gauge Explicit Reference

MWR_CON_AX files with software version not equal to the current version

Gauge Explicit Reference

MWR_CON_AX files with wrong sensing start

Gauge Explicit Reference

MWR_CON_AX files with wrong sensing stop

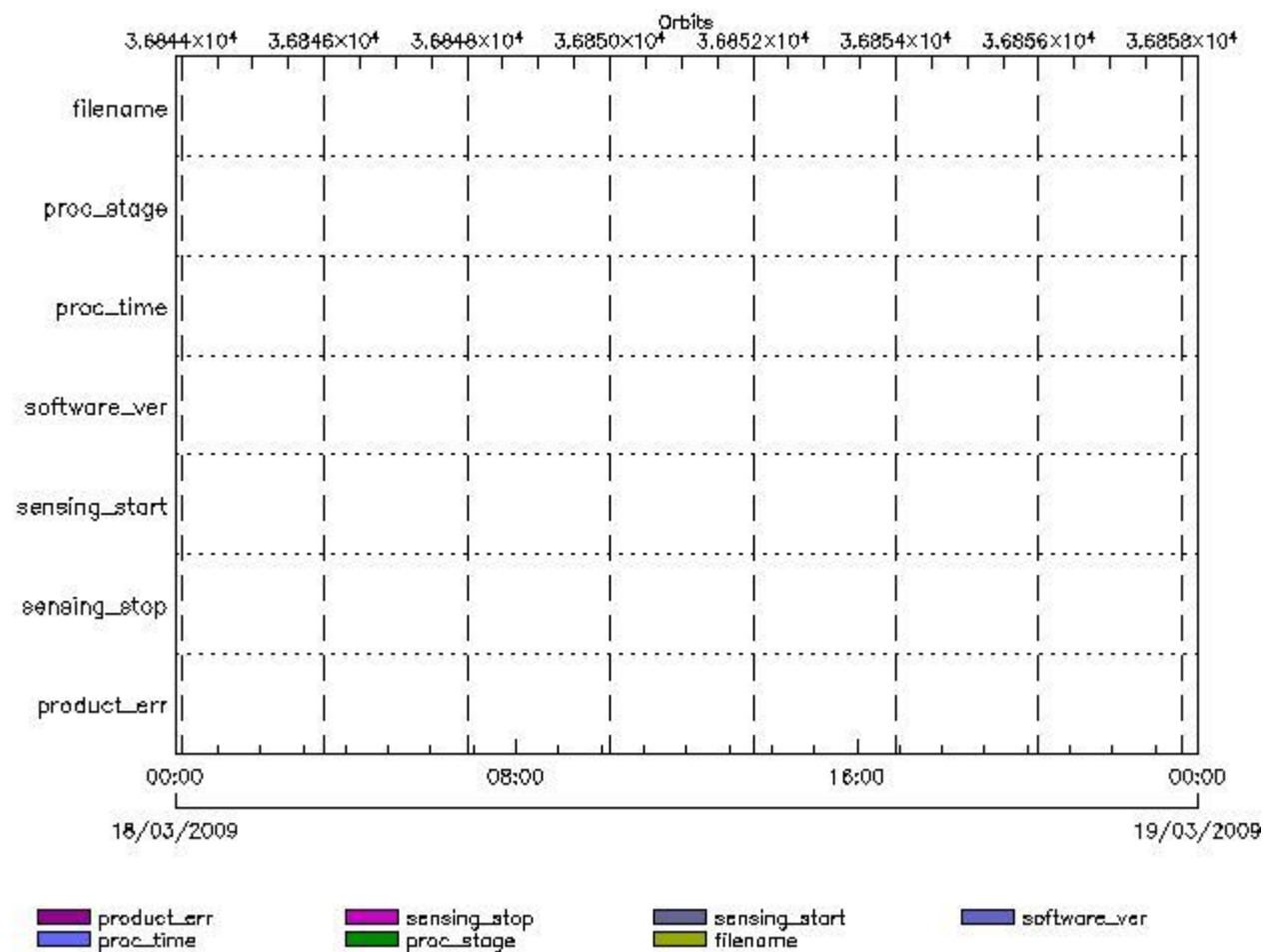
Gauge Explicit Reference

MWR_CON_AX files with product err set

Gauge Explicit Reference

MWR_LSF_AX MPH checks

MPH Errors for MWR_LSF_AX



MWR_LSF_AX files with wrong filename

Gauge

MWR_LSF_AX files with unknown processing stage

Gauge Explicit Reference

MWR_LSF_AX files with wrong processing time

Gauge Explicit Reference

MWR_LSF_AX files with software version not equal to the current version

Gauge Explicit Reference

MWR_LSF_AX files with wrong sensing start

Gauge Explicit Reference

MWR_LSF_AX files with wrong sensing stop

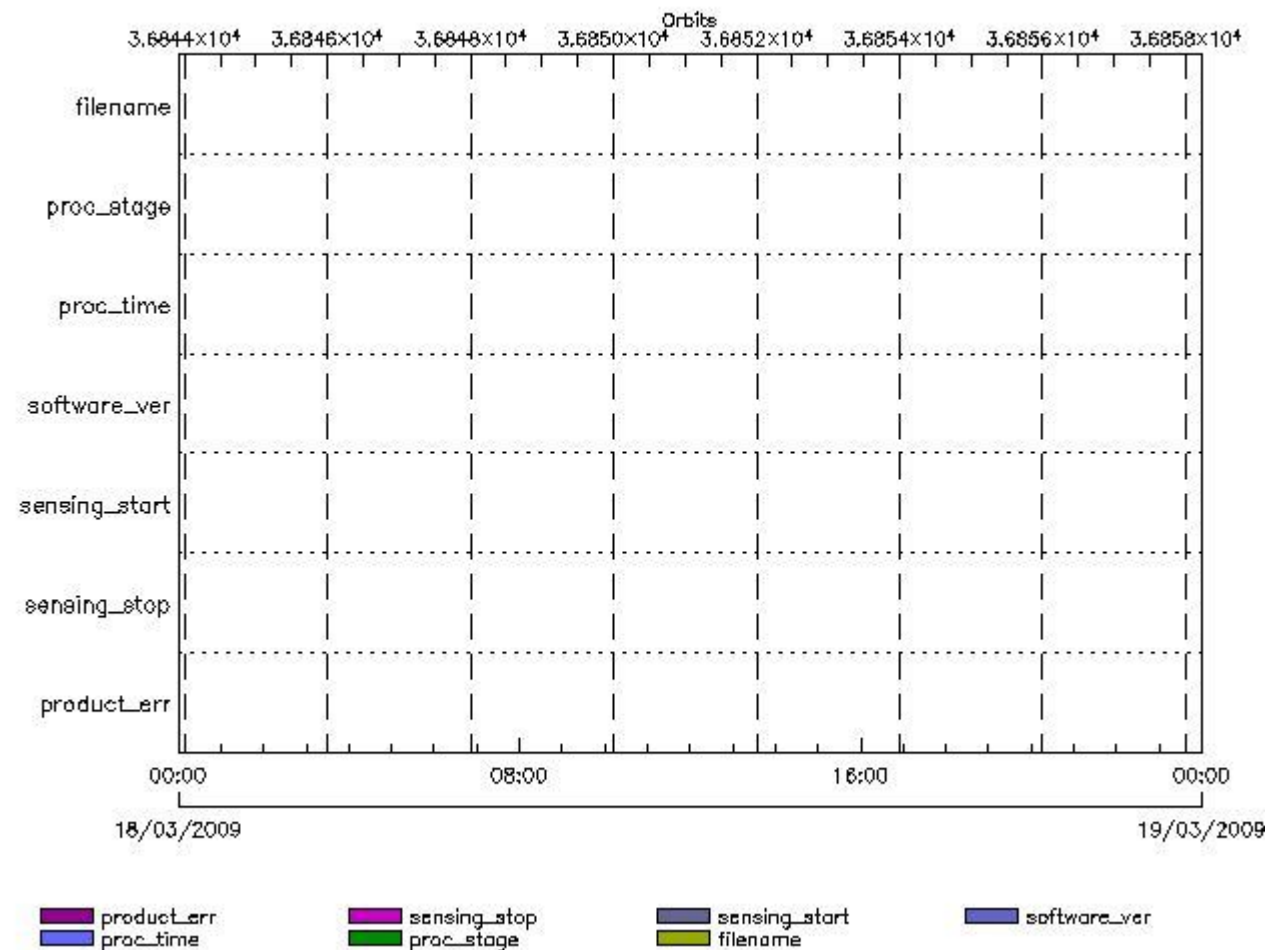
Gauge Explicit Reference

MWR_LSF_AX files with product err set

Gauge Explicit Reference

MWR_SLT_AX MPH checks

MPH Errors for MWR_SLT_AX



MWR_SLT_AX files with wrong filename

MWR_SLT_AX files with unknown processing stage

MWR_SLT_AX files with wrong processing time

MWR_SLT_AX files with software version not equal to the current version

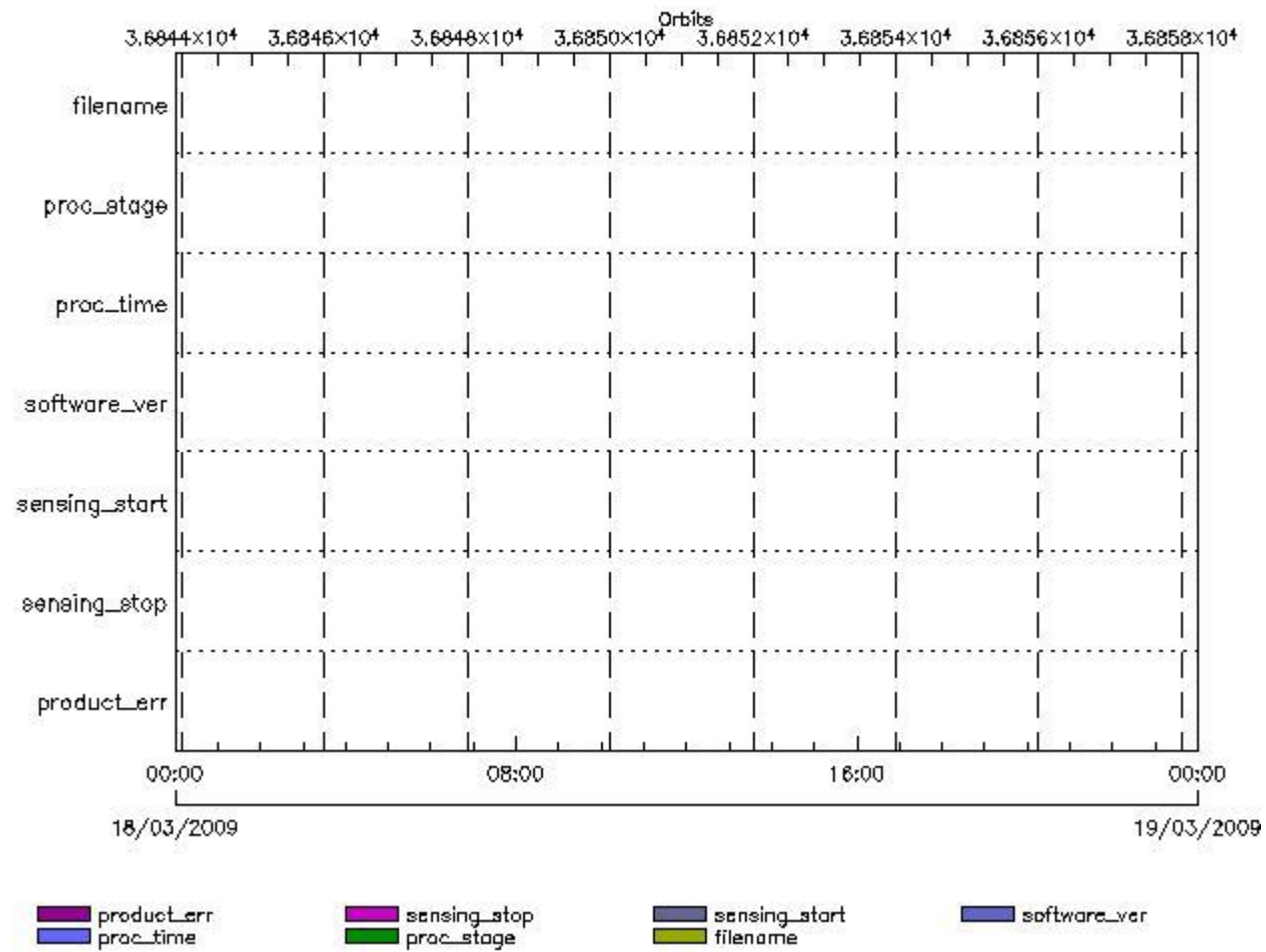
MWR_SLT_AX files with wrong sensing start

MWR_SLT_AX files with wrong sensing stop

MWR_SLT_AX files with product err set

RA2_CHD_AX MPH checks

MPH Errors for RA2_CHD_AX



RA2_CHD_AX files with wrong filename

RA2_CHD_AX files with unknown processing stage

Gauge Explicit Reference

RA2_CHD_AX files with wrong processing time

Gauge Explicit Reference

RA2_CHD_AX files with software version not equal to the current version

Gauge Explicit Reference

RA2_CHD_AX files with wrong sensing start

Gauge Explicit Reference

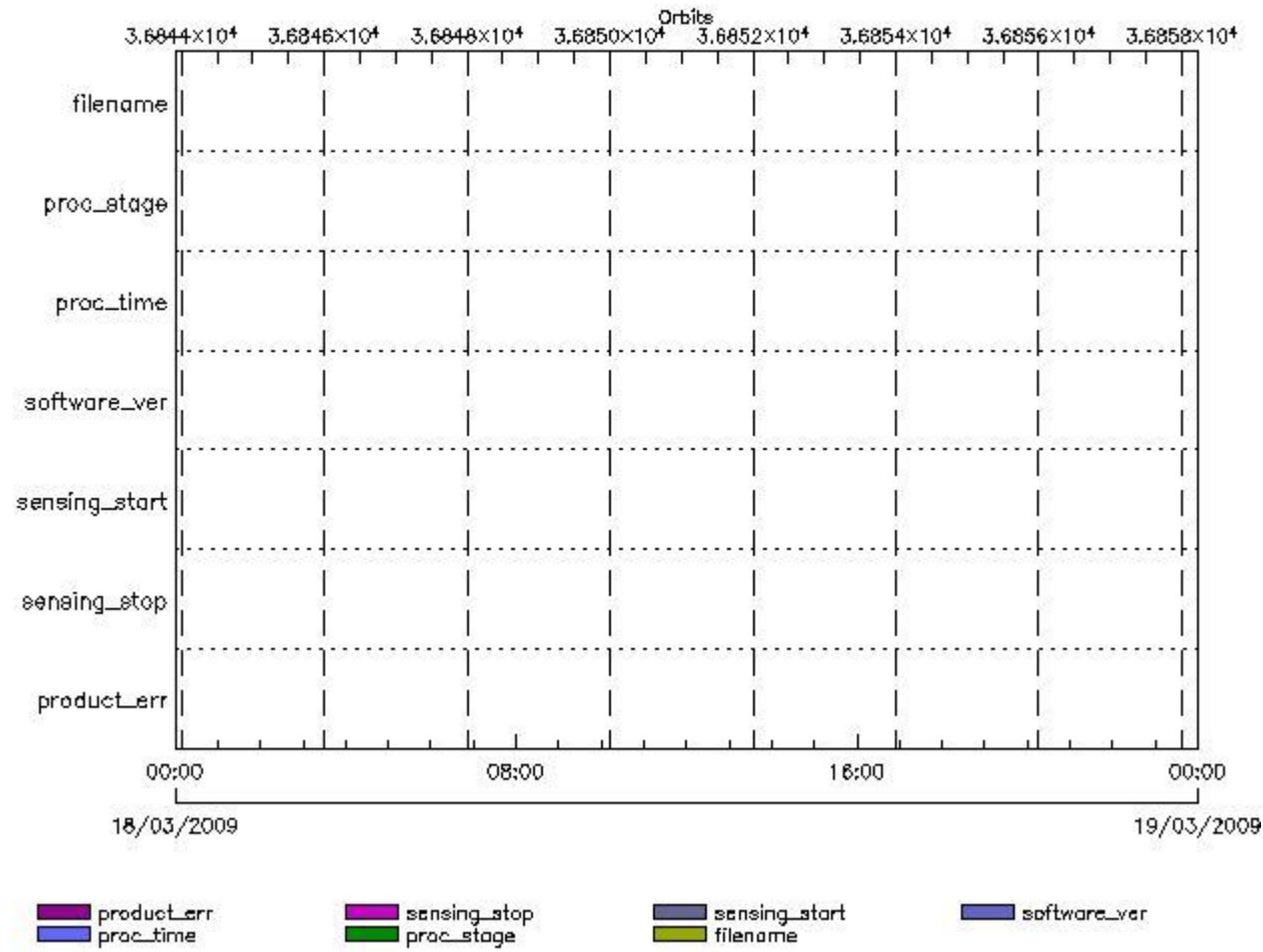
RA2_CHD_AX files with wrong sensing stop

Gauge Explicit Reference

RA2_CHD_AX files with product err set

Gauge Explicit Reference

MPH Errors for RA2_CON_AX



RA2_CON_AX files with wrong filename

RA2_CON_AX files with unknown processing stage

Gauge Explicit Reference

RA2_CON_AX files with wrong processing time

Gauge Explicit Reference

RA2_CON_AX files with software version not equal to the current version

Gauge Explicit Reference

RA2_CON_AX files with wrong sensing start

Gauge Explicit Reference

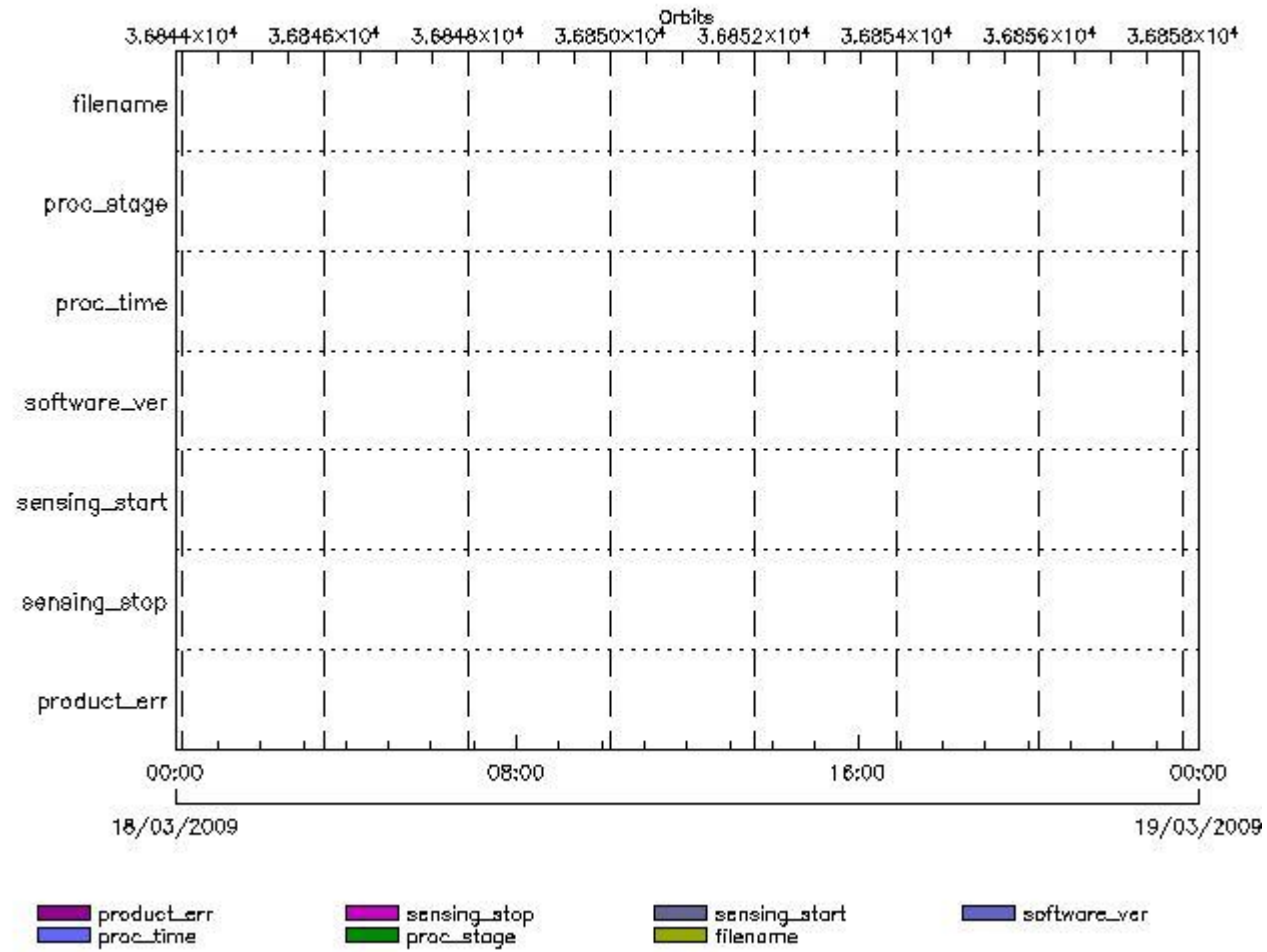
RA2_CON_AX files with wrong sensing stop

Gauge Explicit Reference

RA2_CON_AX files with product err set

RA2_CST_AX MPH checks

MPH Errors for RA2_CST_AX



RA2_CST_AX files with wrong filename

RA2_CST_AX files with unknown processing stage

Gauge Explicit Reference

RA2_CST_AX files with wrong processing time

Gauge Explicit Reference

RA2_CST_AX files with software version not equal to the current version

Gauge Explicit Reference

RA2_CST_AX files with wrong sensing start

Gauge Explicit Reference

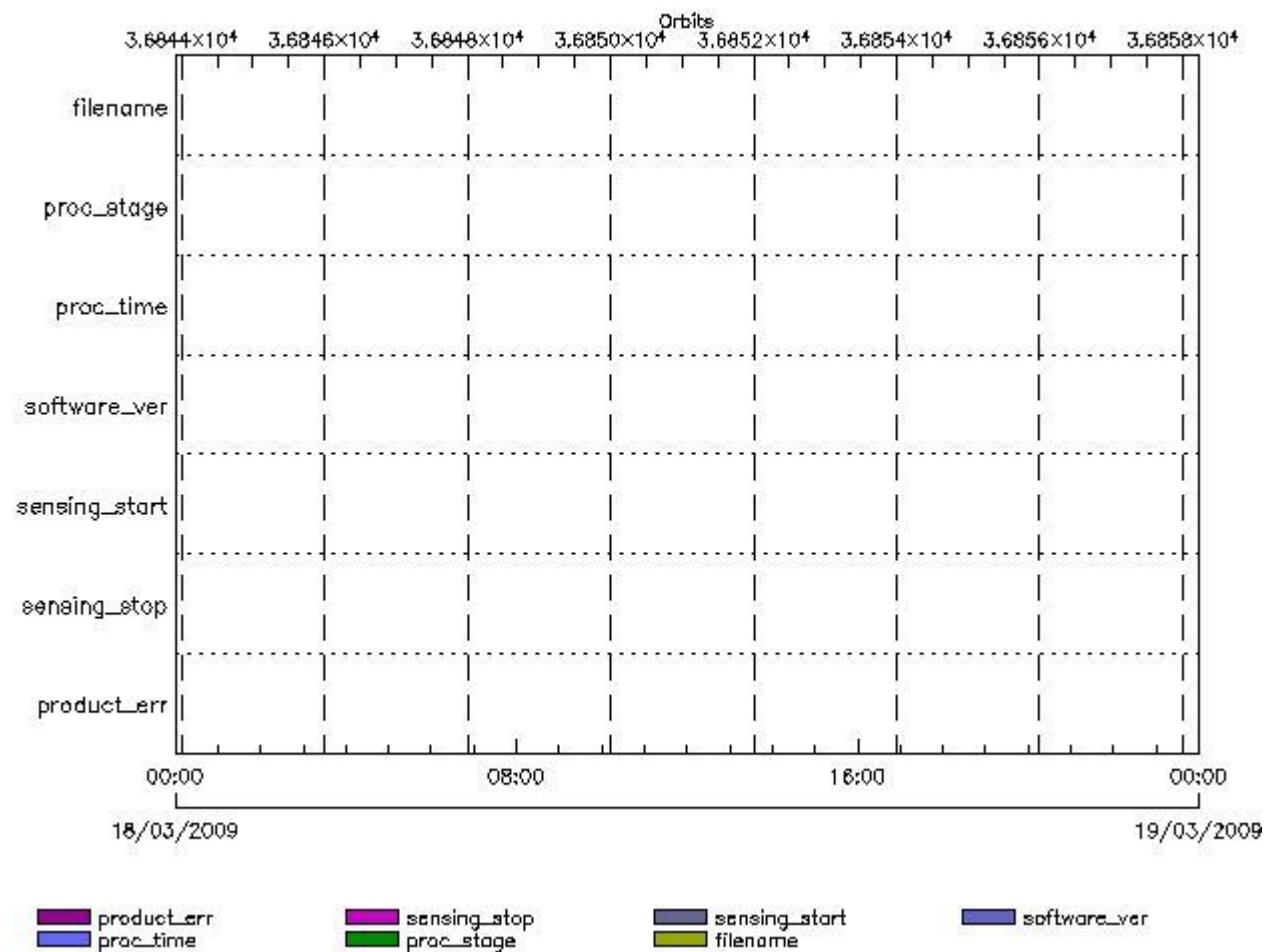
RA2_CST_AX files with wrong sensing stop

Gauge Explicit Reference
 RA2_CST_AX files with product err set

Gauge Explicit Reference

RA2_DIP_AX MPH checks

MPH Errors for RA2_DIP_AX



RA2_DIP_AX files with wrong filename

Gauge
 RA2_DIP_AX files with unknown processing stage

Gauge Explicit Reference

RA2_DIP_AX files with wrong processing time

Gauge Explicit Reference

RA2_DIP_AX files with software version not equal to the current version

Gauge Explicit Reference

RA2_DIP_AX files with wrong sensing start

Gauge Explicit Reference

RA2_DIP_AX files with wrong sensing stop

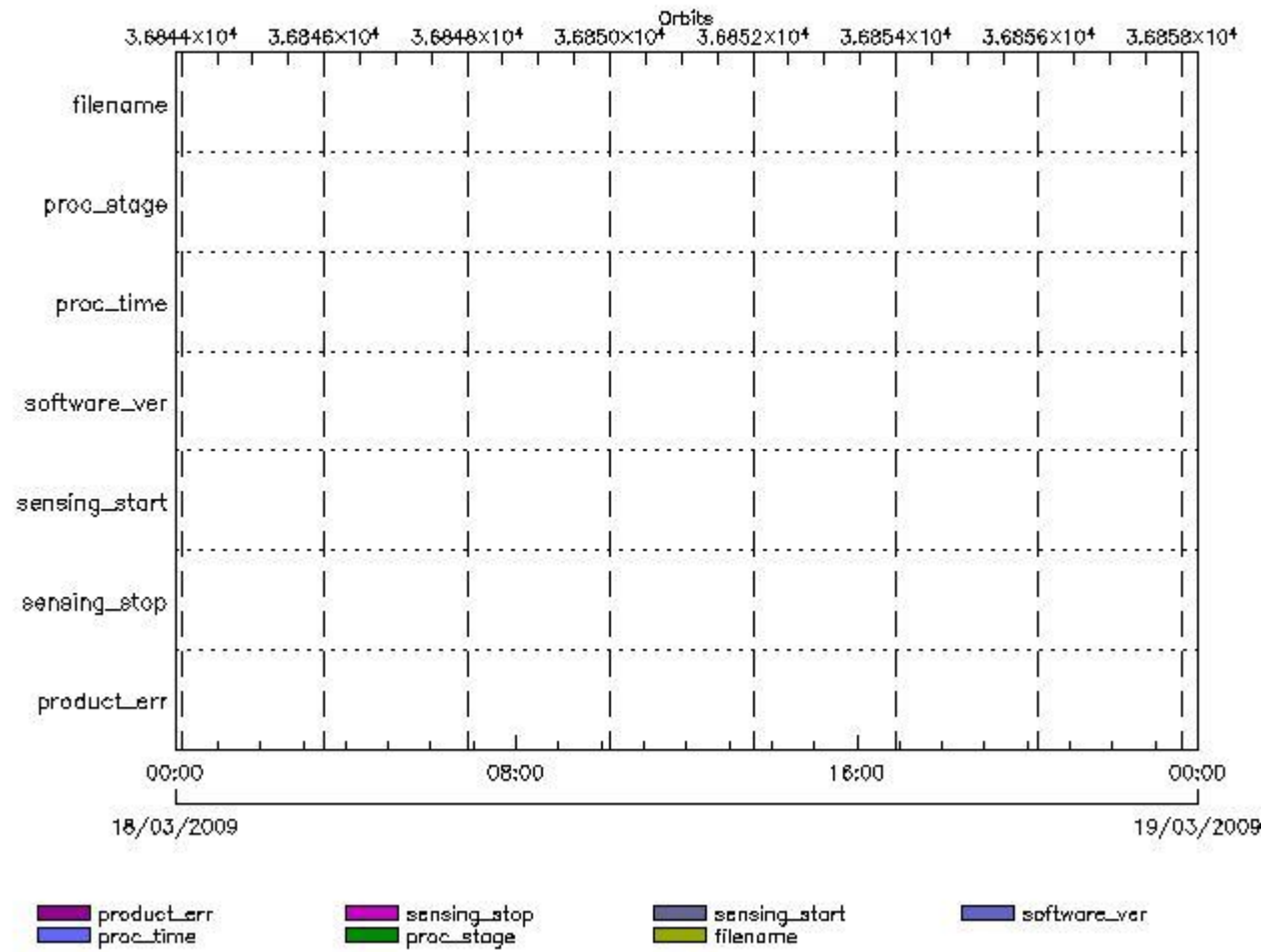
Gauge Explicit Reference

RA2_DIP_AX files with product err set

Gauge Explicit Reference

RA2_GEO_AX MPH checks

MPH Errors for RA2_GEO_AX



RA2_GEO_AX files with wrong filename

Gauge

RA2_GEO_AX files with unknown processing stage

Gauge Explicit Reference

RA2_GEO_AX files with wrong processing time

Gauge Explicit Reference

RA2_GEO_AX files with software version not equal to the current version

Gauge Explicit Reference

RA2_GEO_AX files with wrong sensing start

Gauge Explicit Reference

RA2_GEO_AX files with wrong sensing stop

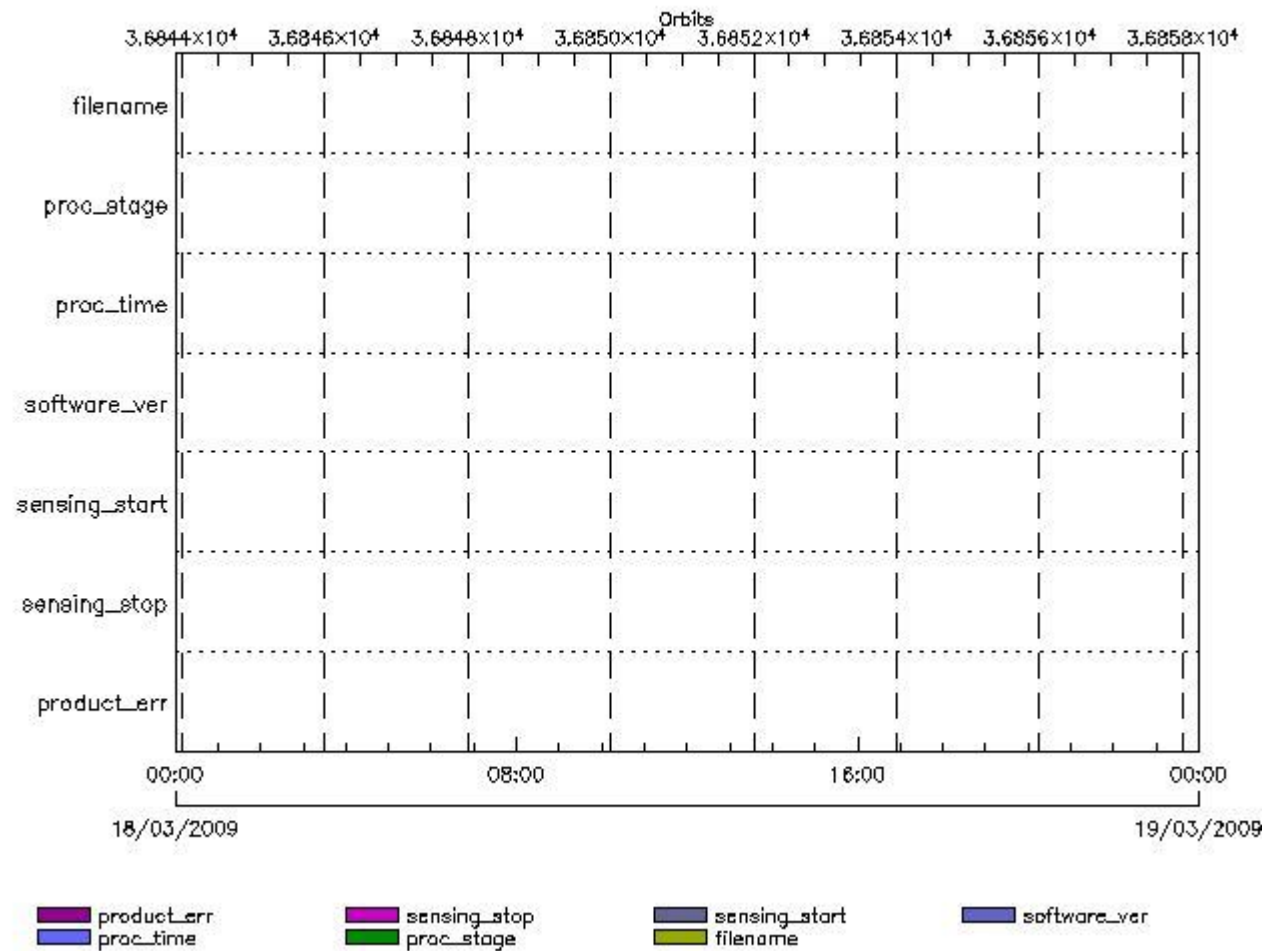
Gauge Explicit Reference

RA2_GEO_AX files with product err set

Gauge Explicit Reference

RA2_ICT_AX MPH checks

MPH Errors for RA2_ICT_AX



RA2_ICT_AX files with wrong filename

Gauge

RA2_ICT_AX files with unknown processing stage

Gauge Explicit Reference

RA2_ICT_AX files with wrong processing time

Gauge Explicit Reference

RA2_ICT_AX files with software version not equal to the current version

Gauge Explicit Reference

RA2_ICT_AX files with wrong sensing start

Gauge Explicit Reference

RA2_ICT_AX files with wrong sensing stop

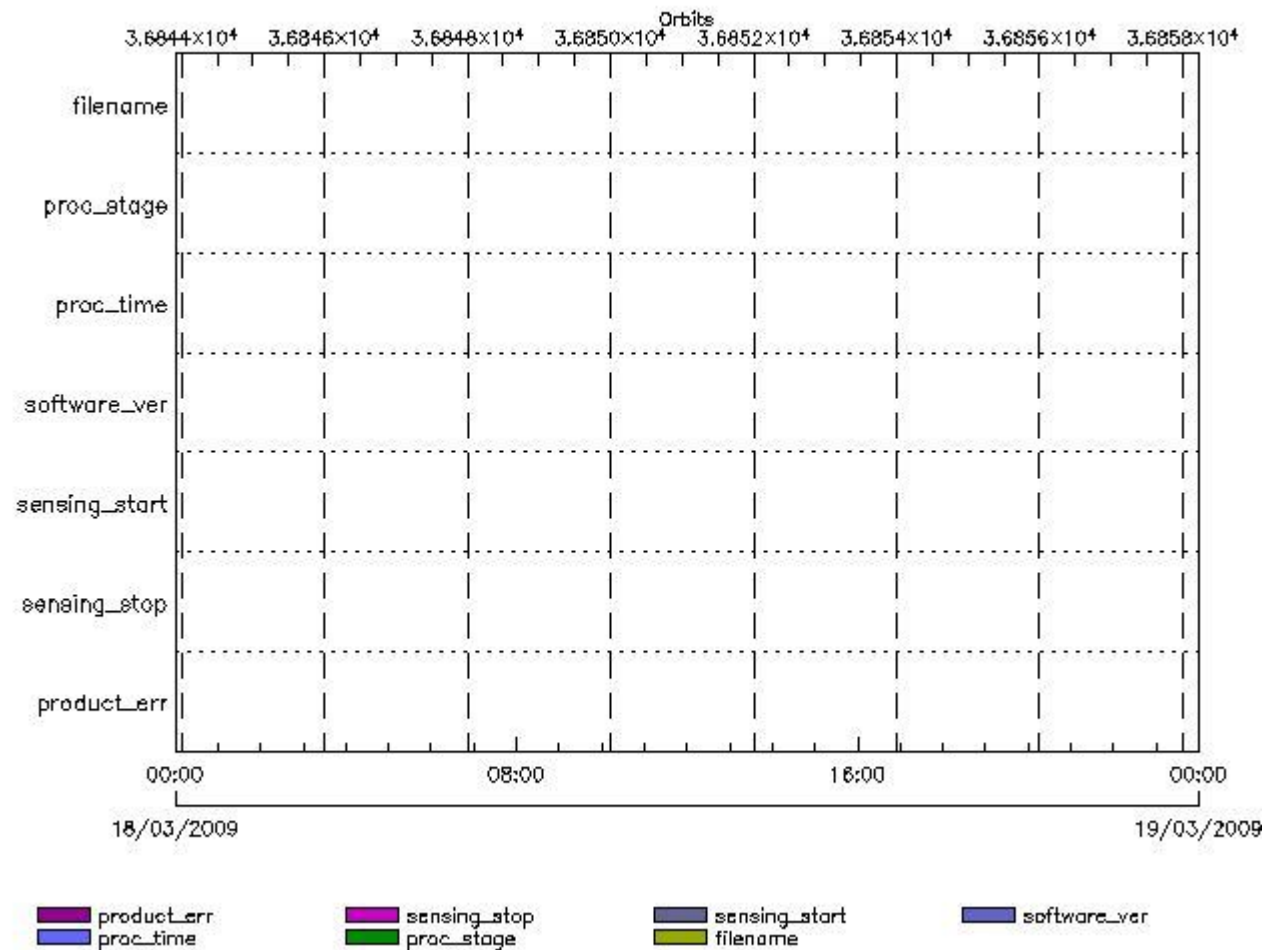
Gauge Explicit Reference

RA2_ICT_AX files with product err set

Gauge Explicit Reference

RA2_IFA_AX MPH checks

MPH Errors for RA2_IFA_AX



RA2_IFA_AX files with wrong filename

Gauge

RA2_IFA_AX files with unknown processing stage

Gauge Explicit Reference

RA2_IFA_AX files with wrong processing time

Gauge Explicit Reference

RA2_IFA_AX files with software version not equal to the current version

Gauge Explicit Reference

RA2_IFA_AX files with wrong sensing start

Gauge Explicit Reference

RA2_IFA_AX files with wrong sensing stop

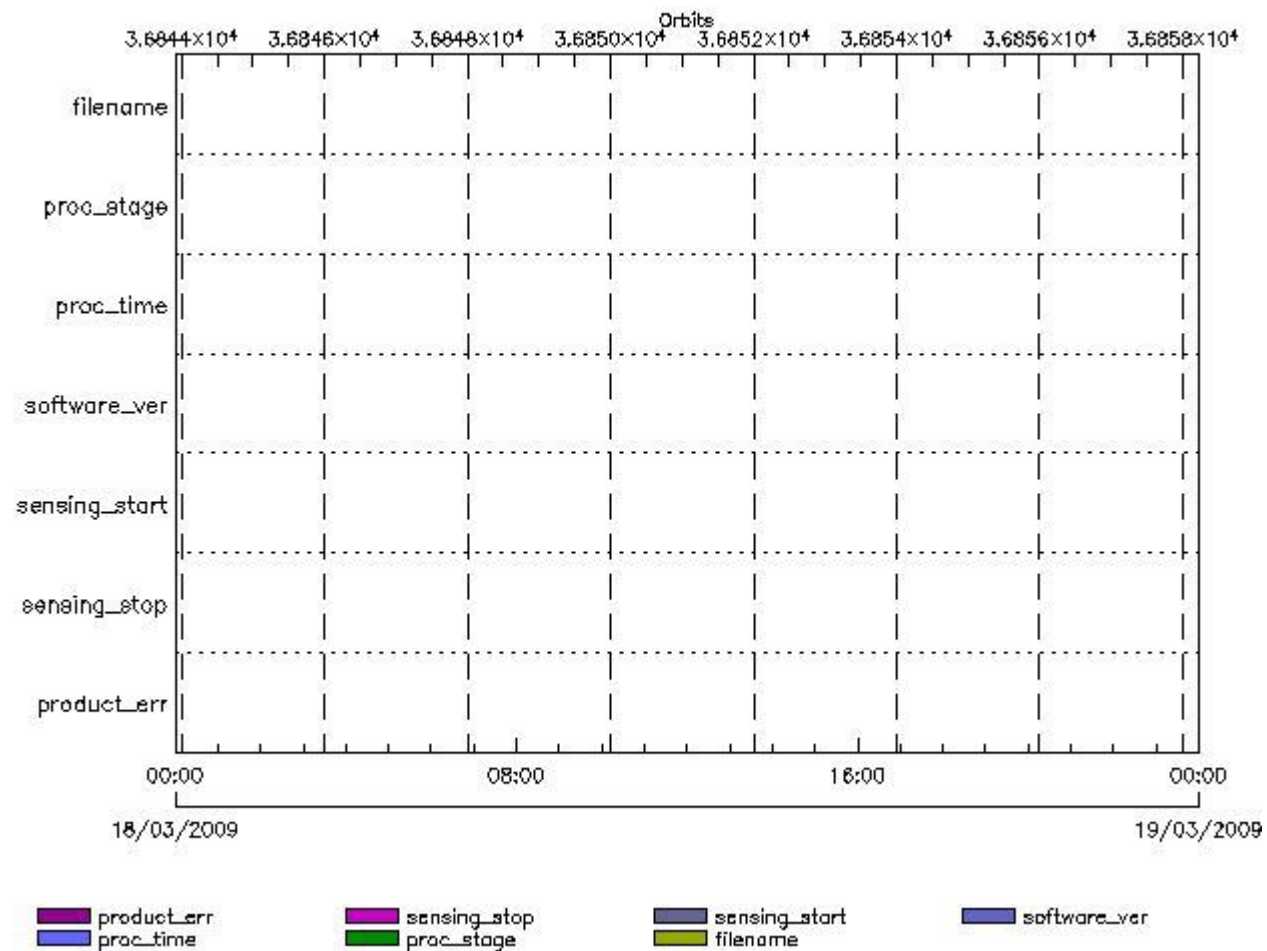
Gauge Explicit Reference

RA2_IFA_AX files with product err set

Gauge Explicit Reference

RA2_IFB_AX MPH checks

MPH Errors for RA2_IFB_AX



RA2_IFB_AX files with wrong filename

Gauge

RA2_IFB_AX files with unknown processing stage

Gauge Explicit Reference

RA2_IFB_AX files with wrong processing time

Gauge Explicit Reference

RA2_IFB_AX files with software version not equal to the current version

Gauge Explicit Reference

RA2_IFB_AX files with wrong sensing start

Gauge Explicit Reference

RA2_IFB_AX files with wrong sensing stop

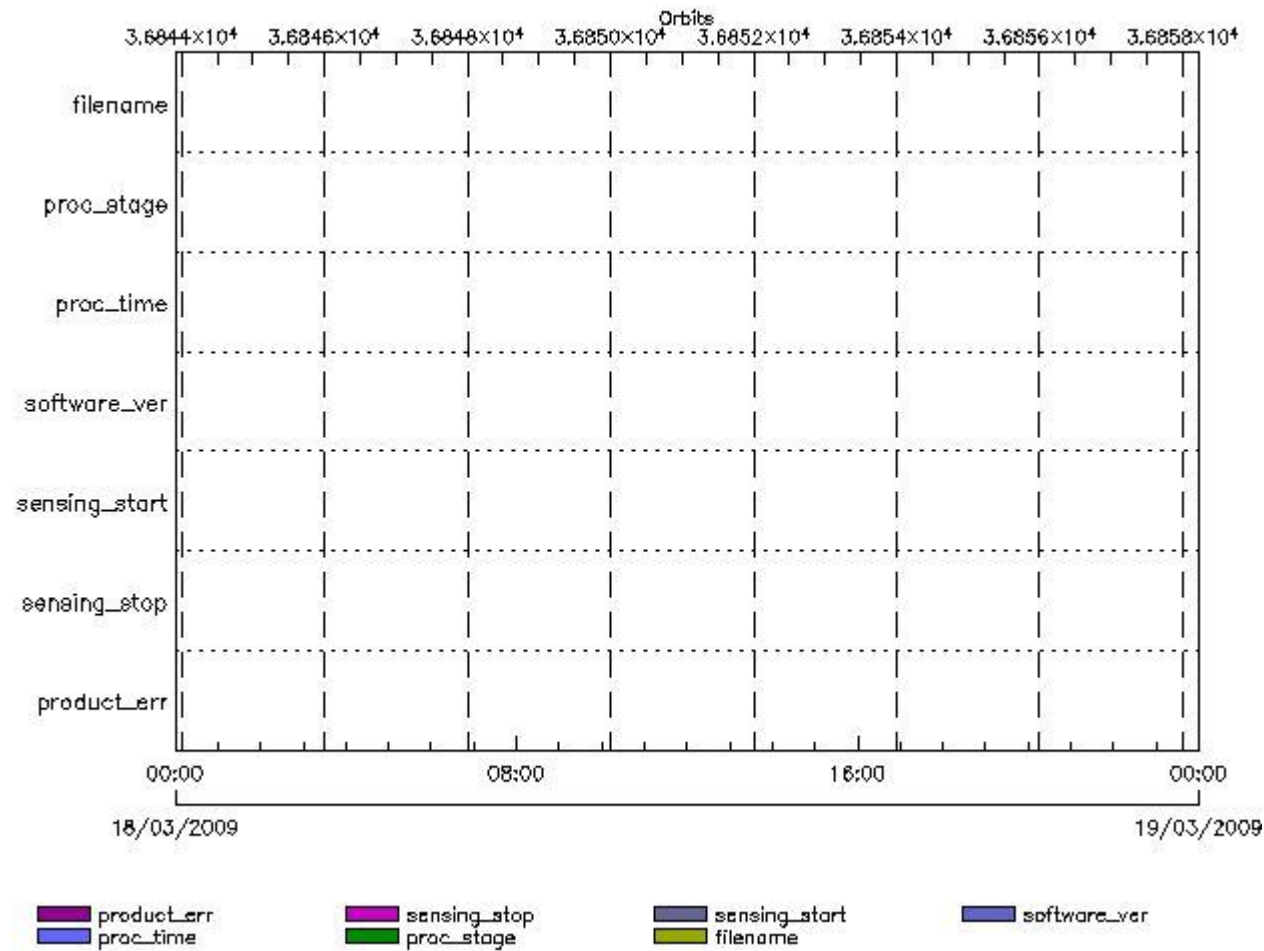
Gauge Explicit Reference

RA2_IFB_AX files with product err set

Gauge Explicit Reference

RA2_IFF_AX MPH checks

MPH Errors for RA2_IFF_AX



RA2_IFF_AX files with wrong filename

RA2_IFF_AX files with Gauge unknown processing stage

Gauge Explicit Reference

RA2_IFF_AX files with wrong processing time

Gauge Explicit Reference

RA2_IFF_AX files with software version not equal to the current version

Gauge Explicit Reference

RA2_IFF_AX files with wrong sensing start

Gauge Explicit Reference

RA2_IFF_AX files with wrong sensing stop

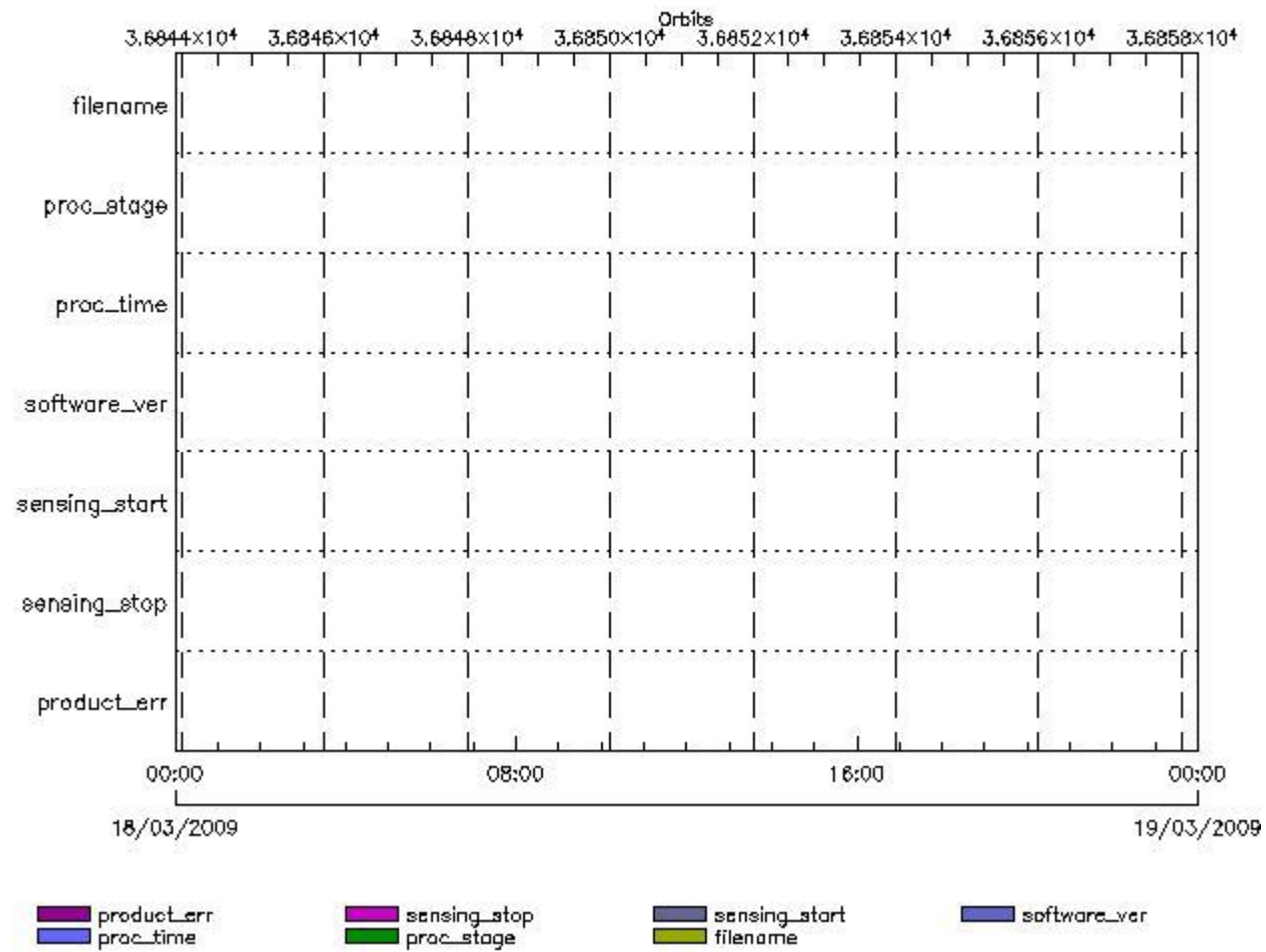
Gauge Explicit Reference

RA2_IFF_AX files with product err set

Gauge Explicit Reference

RA2_IOC_AX MPH checks

MPH Errors for RA2_IOC_AX



RA2_IOC_AX files with wrong filename

RA2_IOC_AX files with unknown processing stage

Gauge **Explicit Reference**

RA2_IOC_AX files with wrong processing time

Gauge **Explicit Reference**

RA2_IOC_AX files with software version not equal to the current version

Gauge **Explicit Reference**

RA2_IOC_AX files with wrong sensing start

Gauge **Explicit Reference**

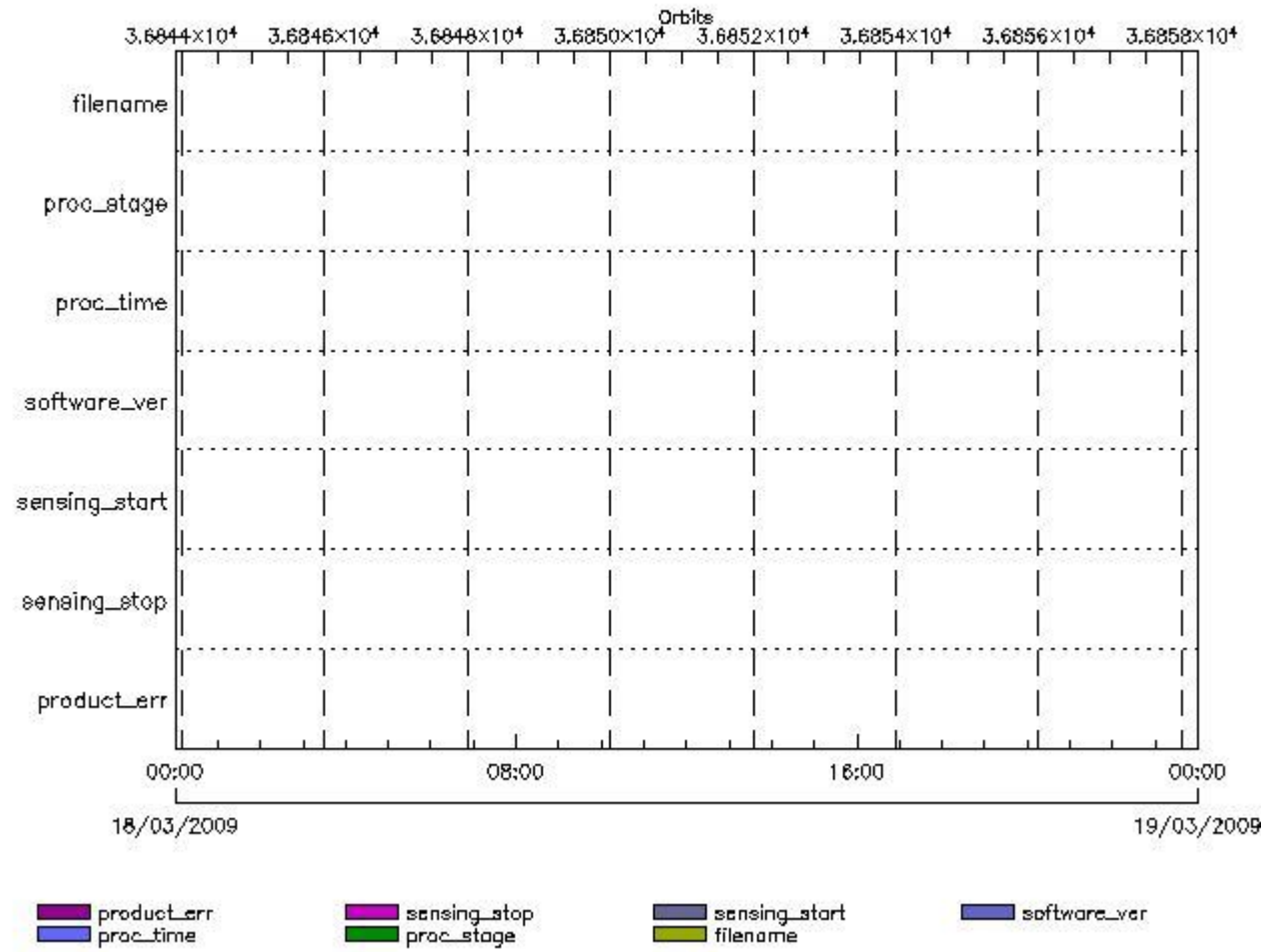
RA2_IOC_AX files with wrong sensing stop

Gauge **Explicit Reference**

RA2_IOC_AX files with product err set

Gauge **Explicit Reference**

MPH Errors for RA2_MET_AX



RA2_MET_AX files with wrong filename

RA2_MET_AX files with unknown processing stage

Gauge Explicit Reference

RA2_MET_AX files with wrong processing time

Gauge Explicit Reference

RA2_MET_AX files with software version not equal to the current version

Gauge Explicit Reference

RA2_MET_AX files with wrong sensing start

Gauge Explicit Reference

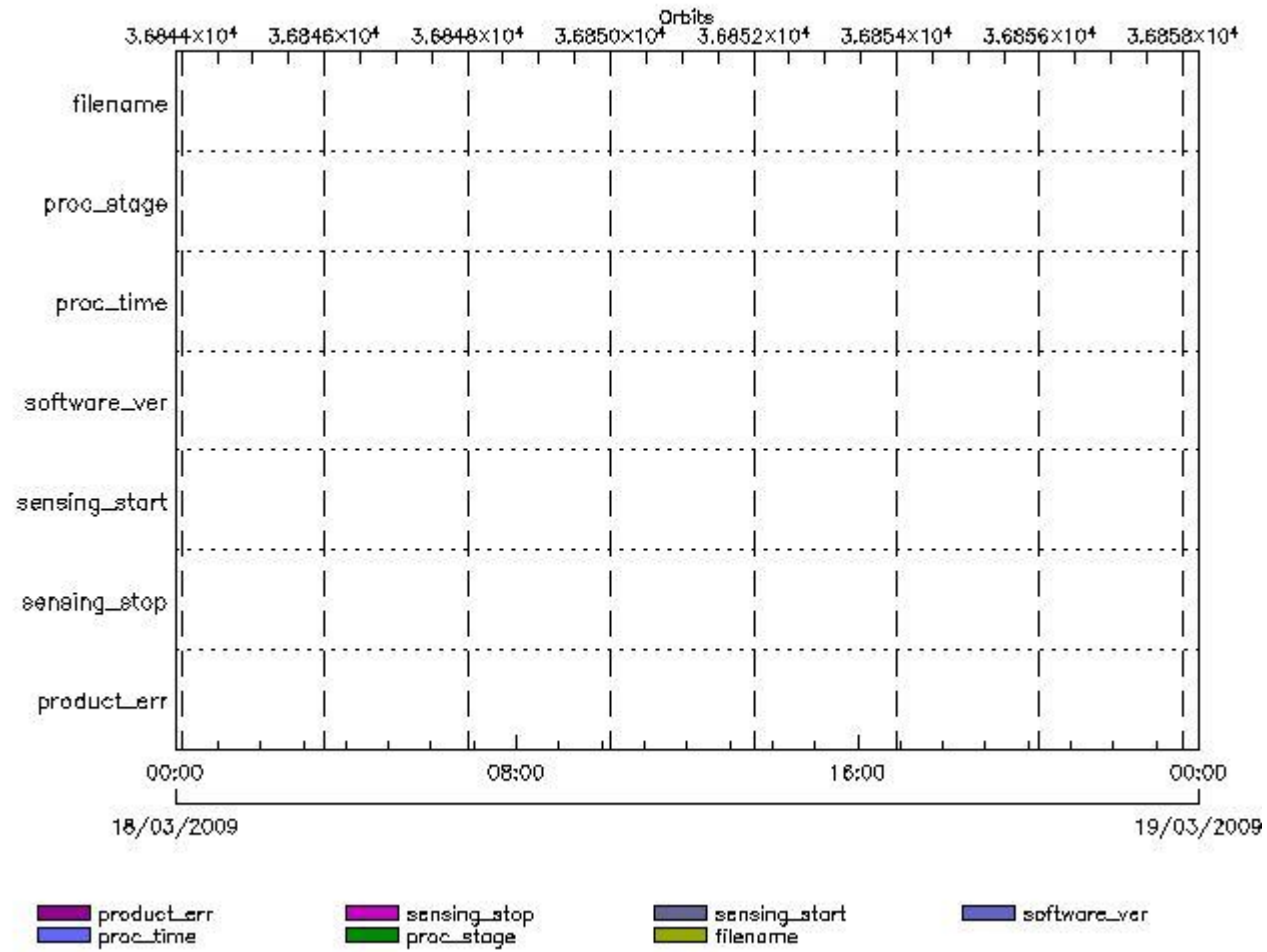
RA2_MET_AX files with wrong sensing stop

Gauge Explicit Reference

RA2_MET_AX files with product err set

RA2_MSS_AX MPH checks

MPH Errors for RA2_MSS_AX



RA2_MSS_AX files with wrong filename

RA2_MSS_AX files with unknown processing stage

Gauge Explicit Reference

RA2_MSS_AX files with wrong processing time

Gauge Explicit Reference

RA2_MSS_AX files with software version not equal to the current version

Gauge Explicit Reference

RA2_MSS_AX files with wrong sensing start

Gauge Explicit Reference

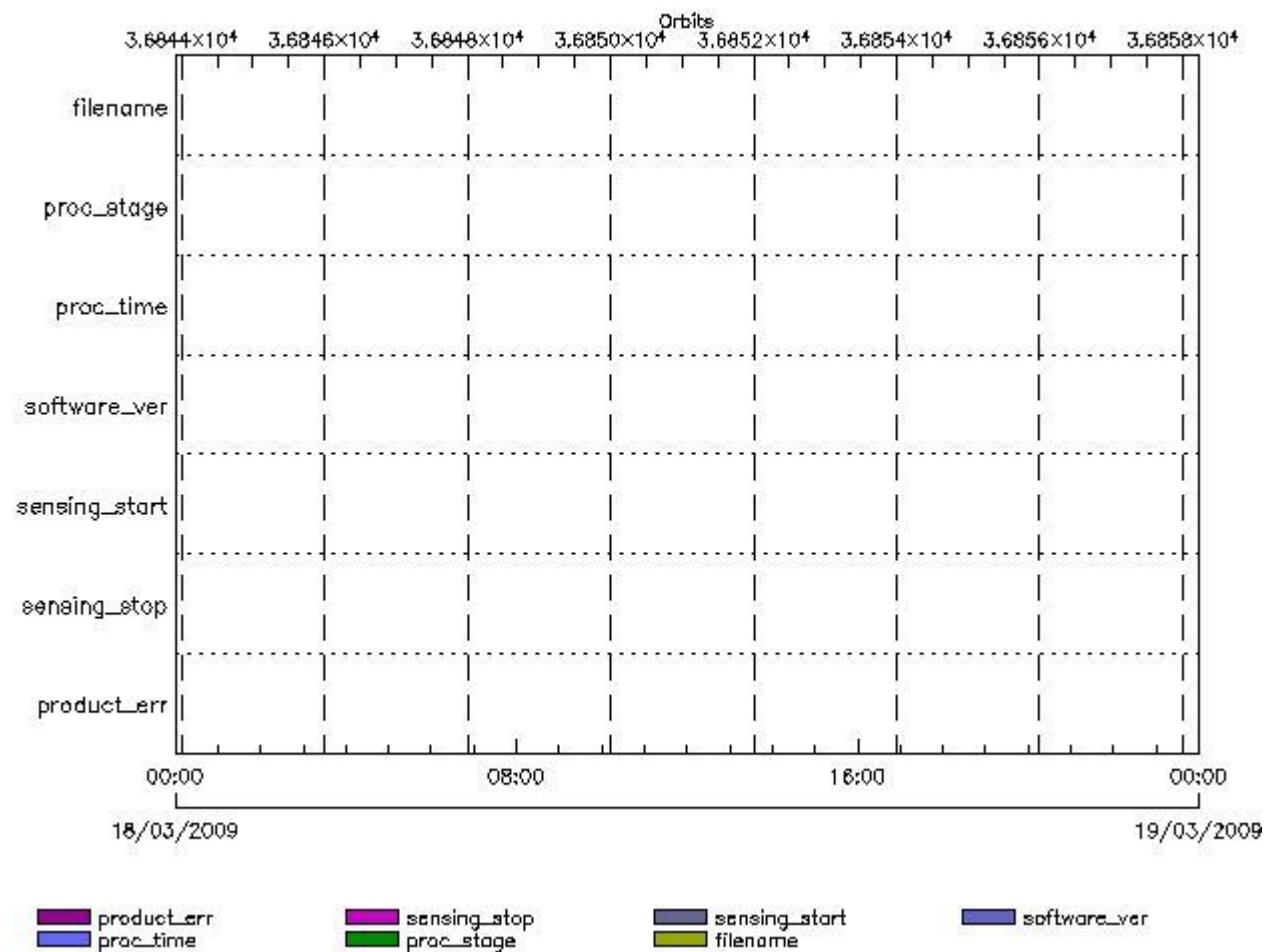
RA2_MSS_AX files with wrong sensing stop

Gauge Explicit Reference
 RA2_MSS_AX files with product err set

Gauge Explicit Reference

RA2_OT1_AX MPH checks

MPH Errors for RA2_OT1_AX



RA2_OT1_AX files with wrong filename

Gauge
 RA2_OT1_AX files with unknown processing stage

Gauge Explicit Reference

RA2_OT1_AX files with wrong processing time

Gauge Explicit Reference

RA2_OT1_AX files with software version not equal to the current version

Gauge Explicit Reference

RA2_OT1_AX files with wrong sensing start

Gauge Explicit Reference

RA2_OT1_AX files with wrong sensing stop

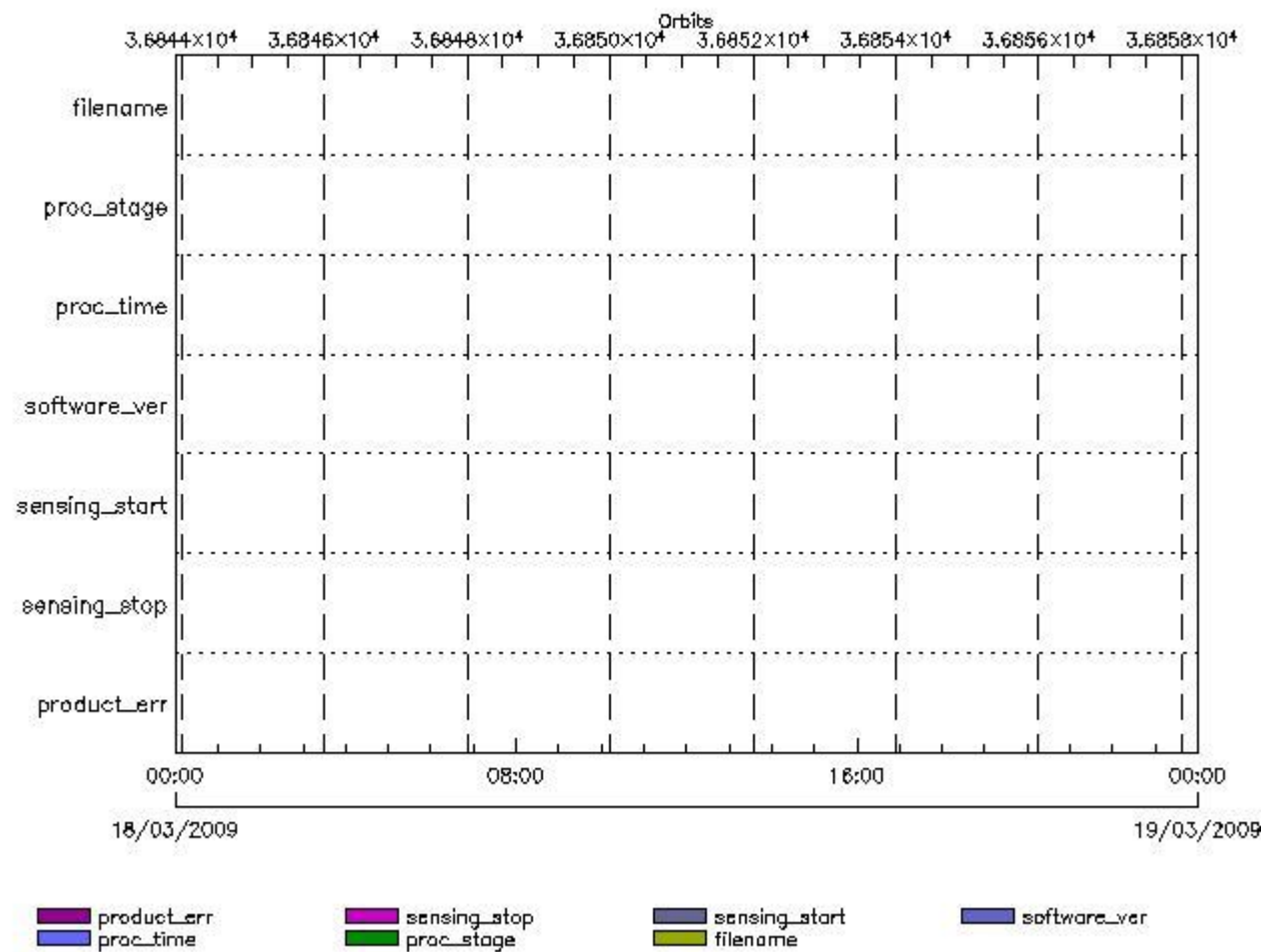
Gauge Explicit Reference

RA2_OT1_AX files with product err set

Gauge Explicit Reference

RA2_OT2_AX MPH checks

MPH Errors for RA2_OT2_AX



RA2_OT2_AX files with wrong filename

Gauge

RA2_OT2_AX files with unknown processing stage

Gauge Explicit Reference

RA2_OT2_AX files with wrong processing time

Gauge Explicit Reference

RA2_OT2_AX files with software version not equal to the current version

Gauge Explicit Reference

RA2_OT2_AX files with wrong sensing start

Gauge Explicit Reference

RA2_OT2_AX files with wrong sensing stop

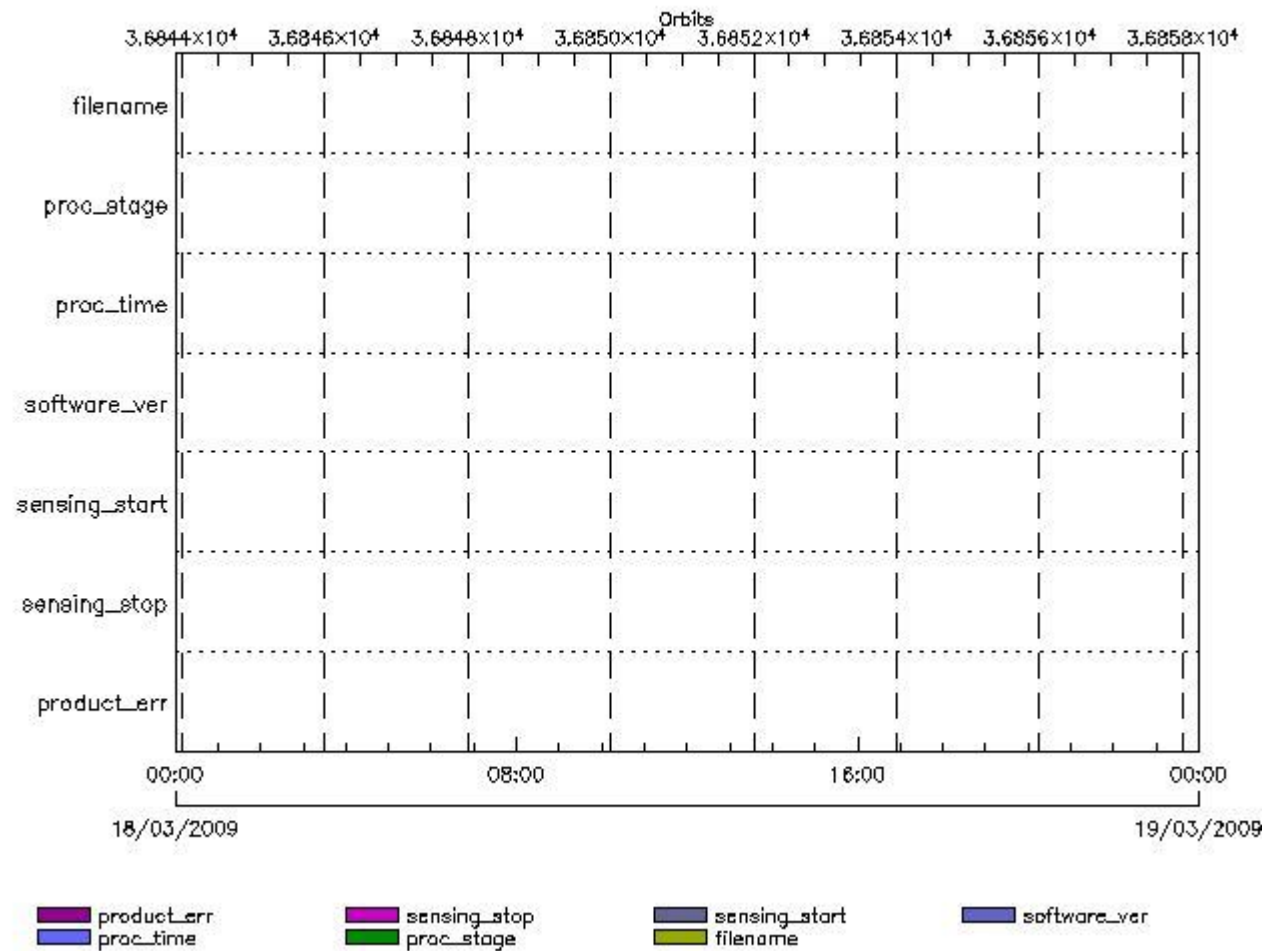
Gauge Explicit Reference

RA2_OT2_AX files with product err set

Gauge Explicit Reference

RA2_PLA_AX MPH checks

MPH Errors for RA2_PLA_AX



RA2_PLA_AX files with wrong filename

Gauge

RA2_PLA_AX files with unknown processing stage

Gauge Explicit Reference

RA2_PLA_AX files with wrong processing time

Gauge Explicit Reference

RA2_PLA_AX files with software version not equal to the current version

Gauge Explicit Reference

RA2_PLA_AX files with wrong sensing start

Gauge Explicit Reference

RA2_PLA_AX files with wrong sensing stop

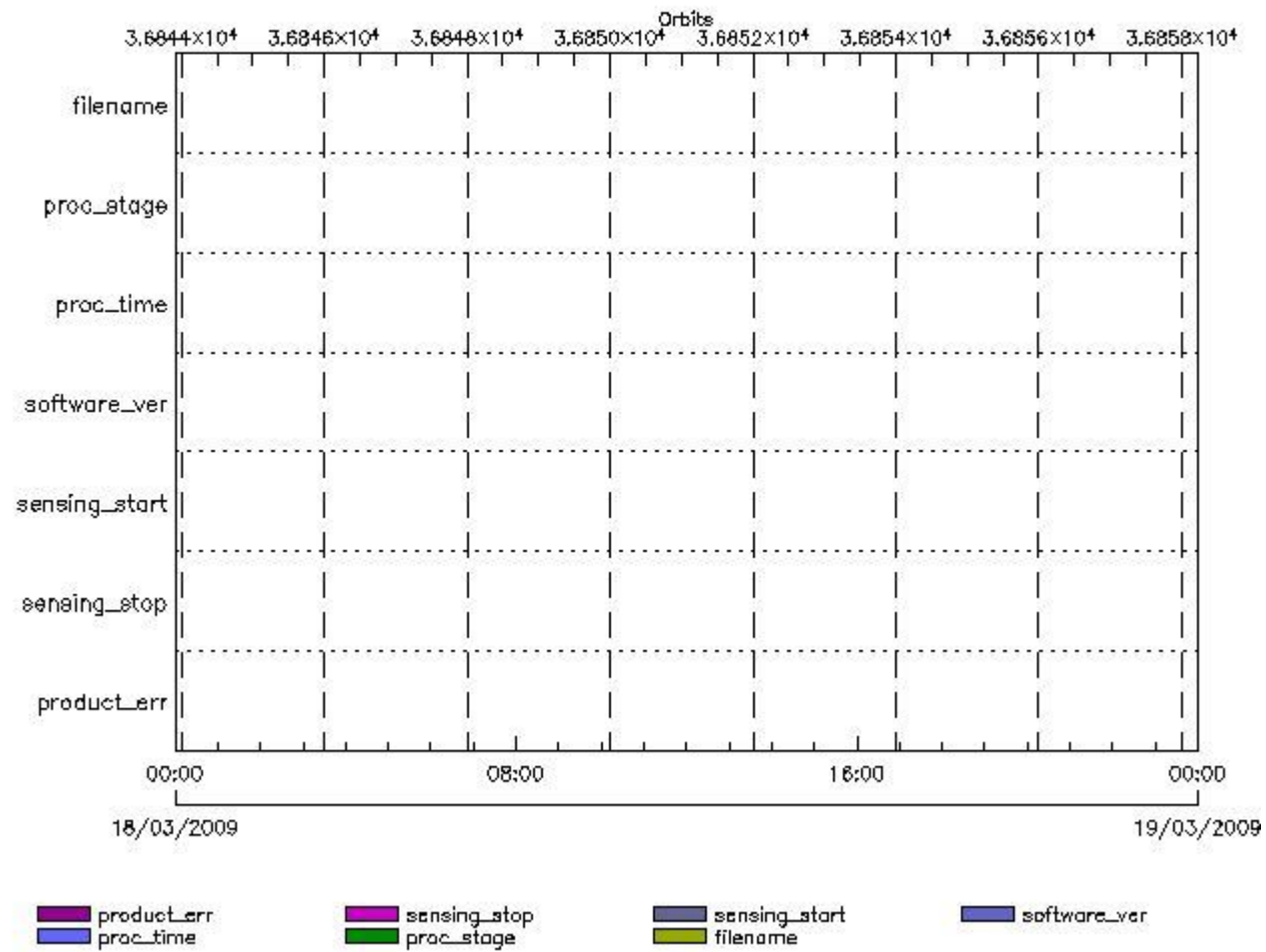
Gauge Explicit Reference

RA2_PLA_AX files with product err set

Gauge Explicit Reference

RA2_POL_AX MPH checks

MPH Errors for RA2_POL_AX



RA2_POL_AX files with wrong filename

Gauge

RA2_POL_AX files with unknown processing stage

Gauge Explicit Reference

RA2_POL_AX files with wrong processing time

Gauge Explicit Reference

RA2_POL_AX files with software version not equal to the current version

Gauge Explicit Reference

RA2_POL_AX files with wrong sensing start

Gauge Explicit Reference

RA2_POL_AX files with wrong sensing stop

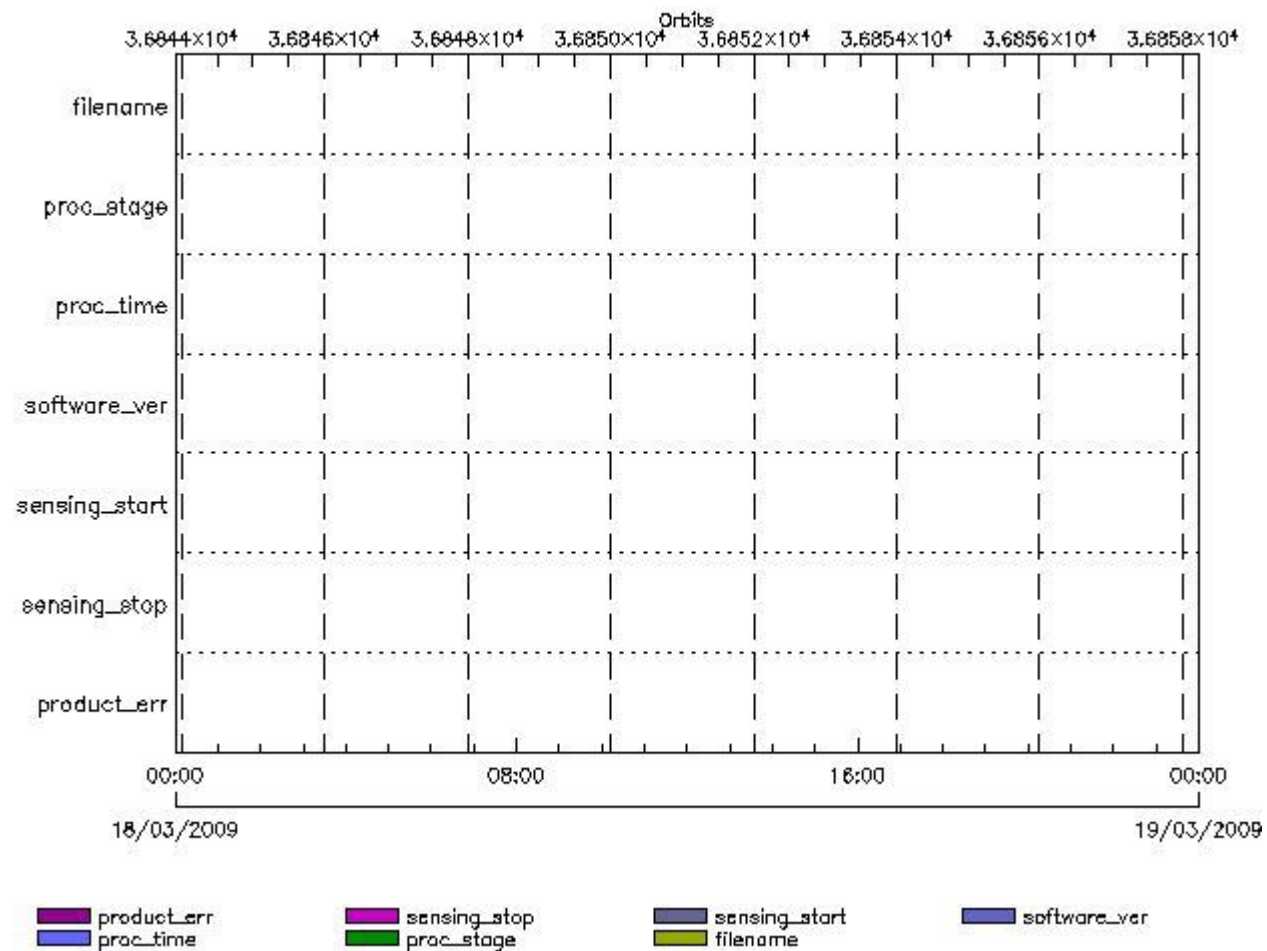
Gauge Explicit Reference

RA2_POL_AX files with product err set

Gauge Explicit Reference

RA2_SET_AX MPH checks

MPH Errors for RA2_SET_AX



RA2_SET_AX files with wrong filename

Gauge

RA2_SET_AX files with unknown processing stage

Gauge Explicit Reference

RA2_SET_AX files with wrong processing time

Gauge Explicit Reference

RA2_SET_AX files with software version not equal to the current version

Gauge Explicit Reference

RA2_SET_AX files with wrong sensing start

Gauge Explicit Reference

RA2_SET_AX files with wrong sensing stop

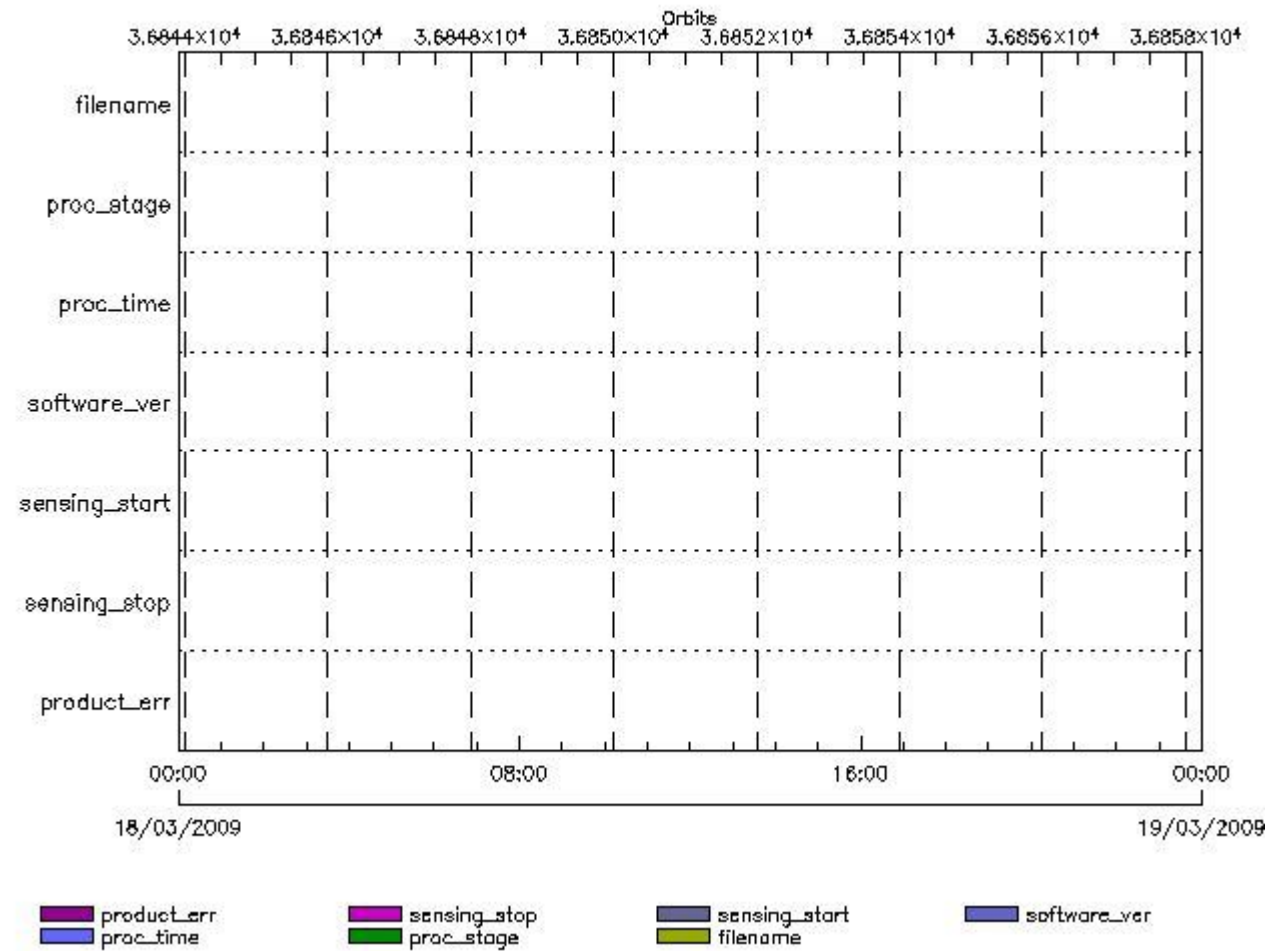
Gauge Explicit Reference

RA2_SET_AX files with product err set

Gauge Explicit Reference

RA2_SL1_AX MPH checks

MPH Errors for RA2_SL1_AX



RA2_SL1_AX files with wrong filename

RA2_SL1_AX files with unknown processing stage

Gauge Explicit Reference

RA2_SL1_AX files with wrong processing time

Gauge Explicit Reference

RA2_SL1_AX files with software version not equal to the current version

Gauge Explicit Reference

RA2_SL1_AX files with wrong sensing start

Gauge Explicit Reference

RA2_SL1_AX files with wrong sensing stop

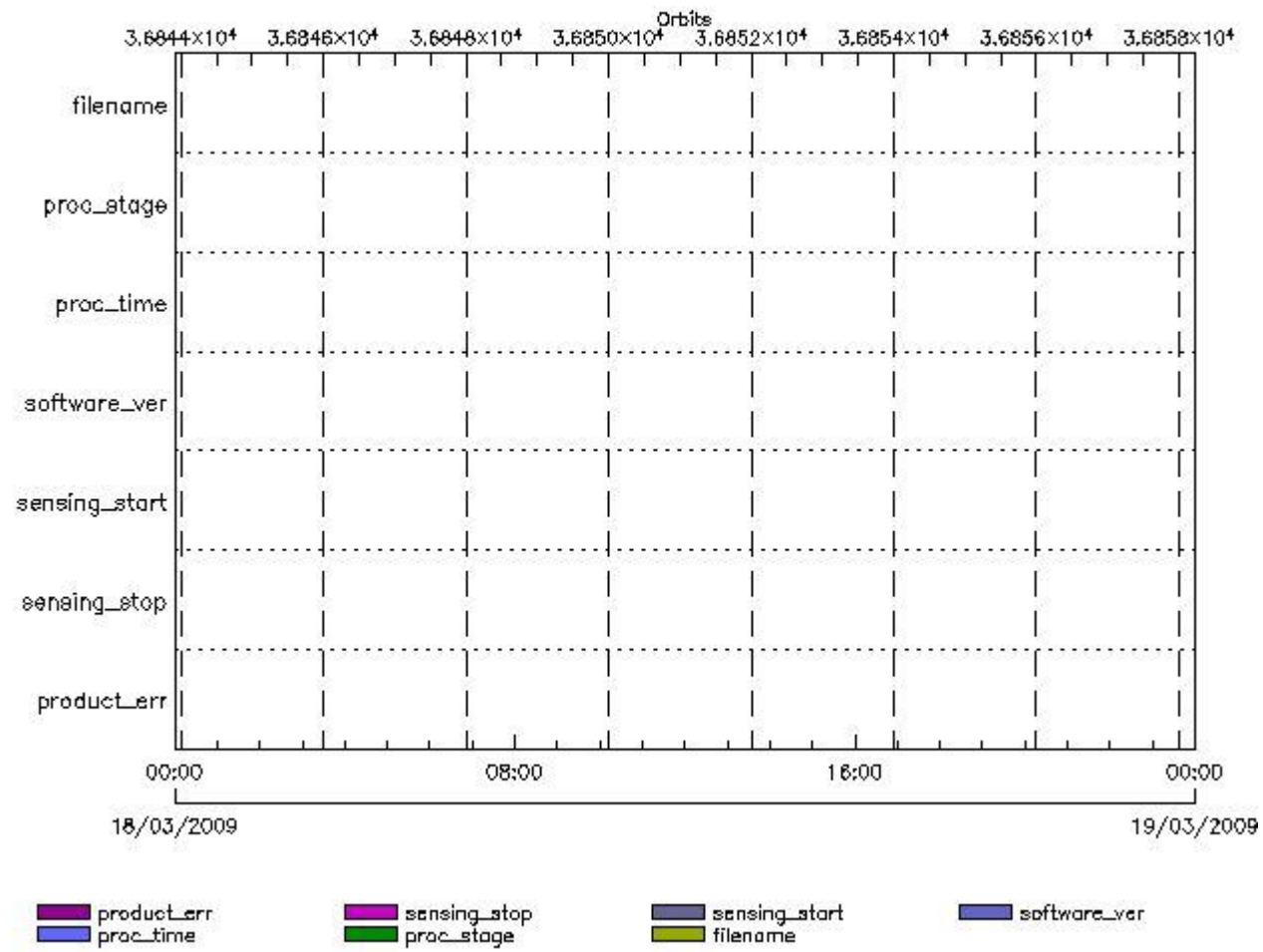
Gauge Explicit Reference

RA2_SL1_AX files with product err set

Gauge Explicit Reference

RA2_SL2_AX MPH checks

MPH Errors for RA2_SL2_AX



RA2_SL2_AX files with wrong filename

RA2_SL2_AX files with unknown processing stage

Gauge **Explicit Reference**

RA2_SL2_AX files with wrong processing time

Gauge **Explicit Reference**

RA2_SL2_AX files with software version not equal to the current version

Gauge **Explicit Reference**

RA2_SL2_AX files with wrong sensing start

Gauge **Explicit Reference**

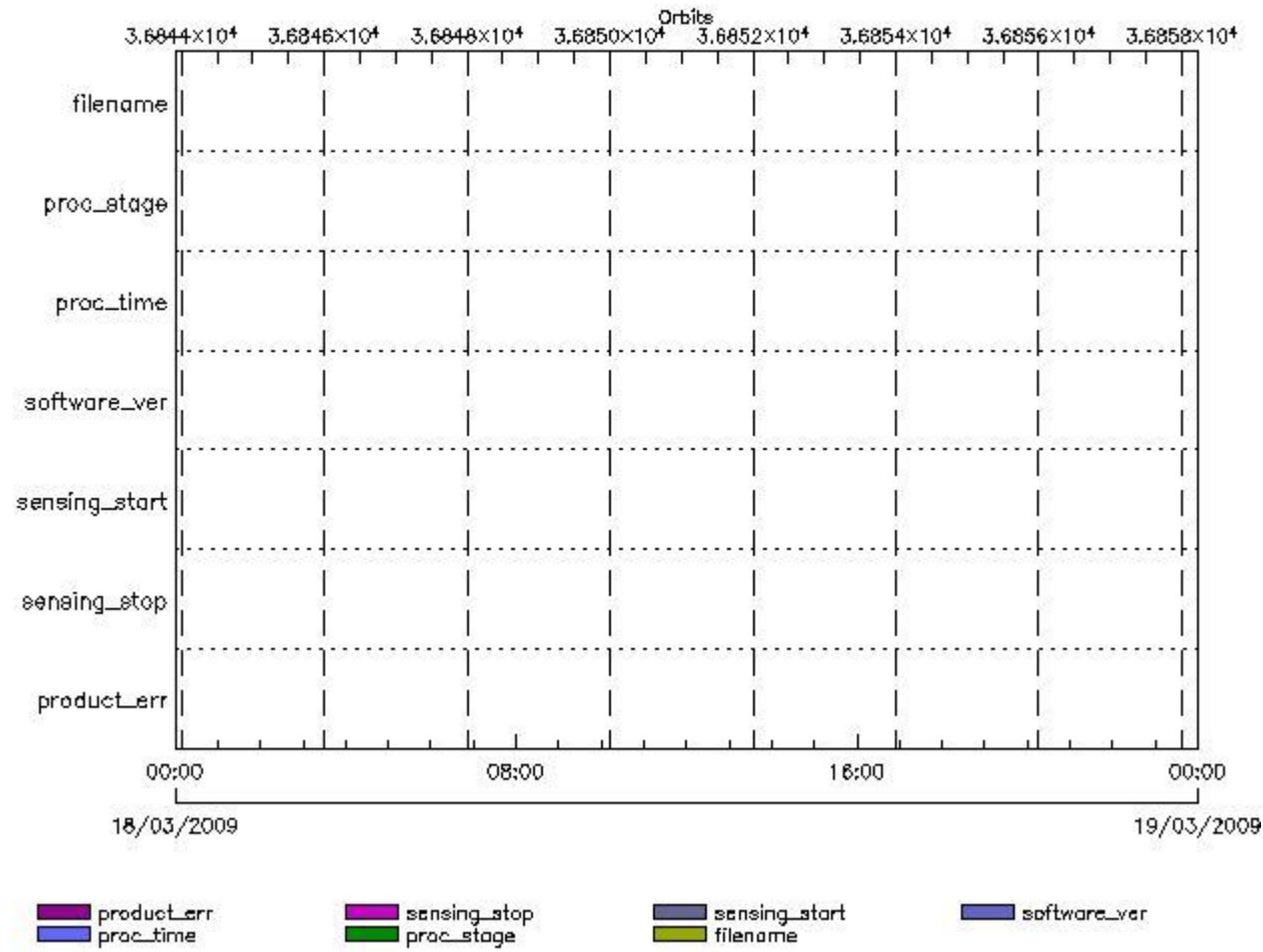
RA2_SL2_AX files with wrong sensing stop

Gauge **Explicit Reference**

RA2_SL2_AX files with product err set

Gauge **Explicit Reference**

MPH Errors for RA2_SOI_AX



RA2_SOI_AX files with wrong filename

RA2_SOI_AX files with unknown processing stage

Gauge Explicit Reference

RA2_SOI_AX files with wrong processing time

Gauge Explicit Reference

RA2_SOI_AX files with software version not equal to the current version

Gauge Explicit Reference

RA2_SOI_AX files with wrong sensing start

Gauge Explicit Reference

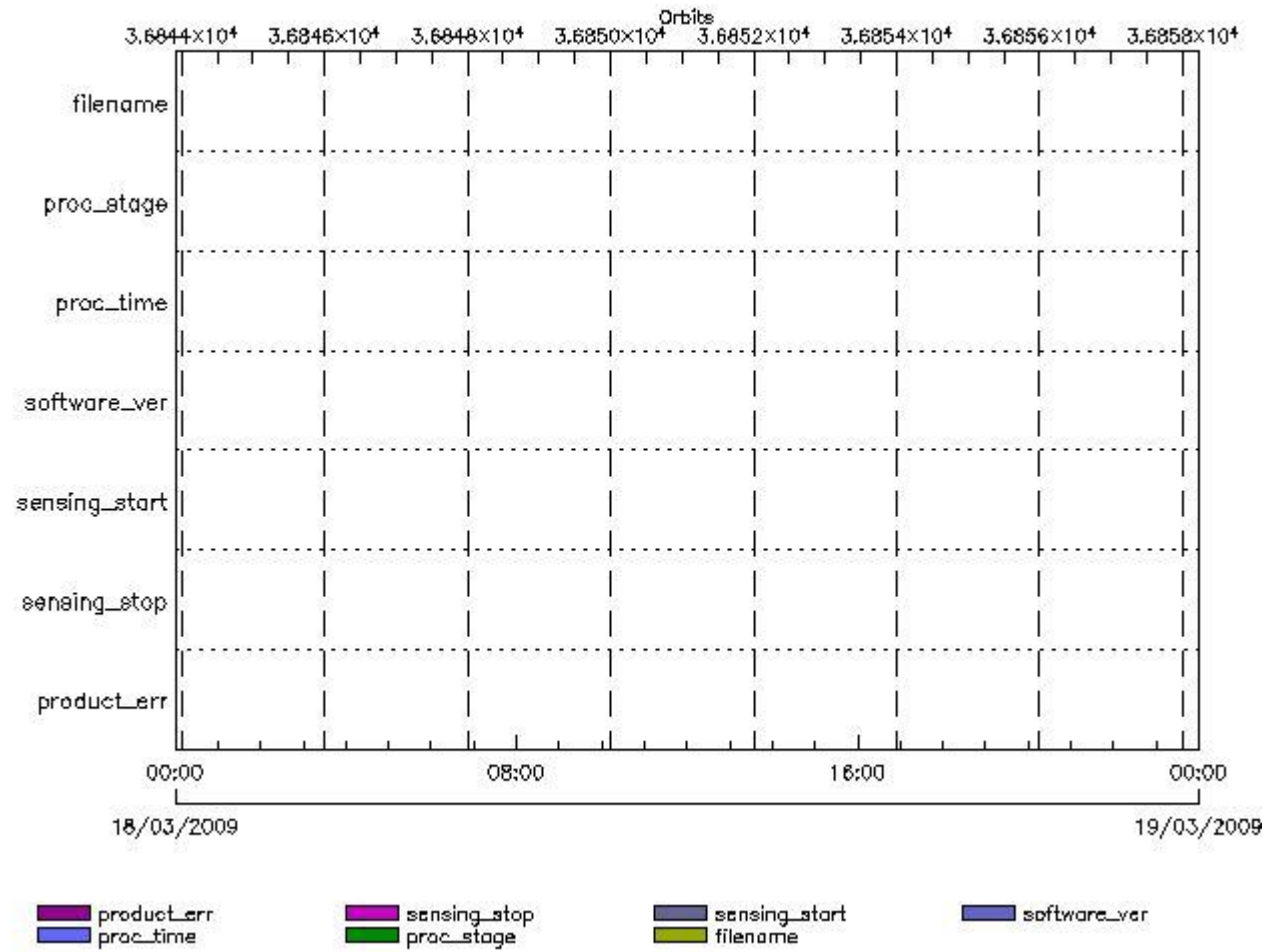
RA2_SOI_AX files with wrong sensing stop

Gauge Explicit Reference

RA2_SOI_AX files with product err set

RA2_SOL_AX MPH checks

MPH Errors for RA2_SOL_AX



RA2_SOL_AX files with wrong filename

RA2_SOL_AX files with unknown processing stage

Gauge Explicit Reference

RA2_SOL_AX files with wrong processing time

Gauge Explicit Reference

RA2_SOL_AX files with software version not equal to the current version

Gauge Explicit Reference

RA2_SOL_AX files with wrong sensing start

Gauge Explicit Reference

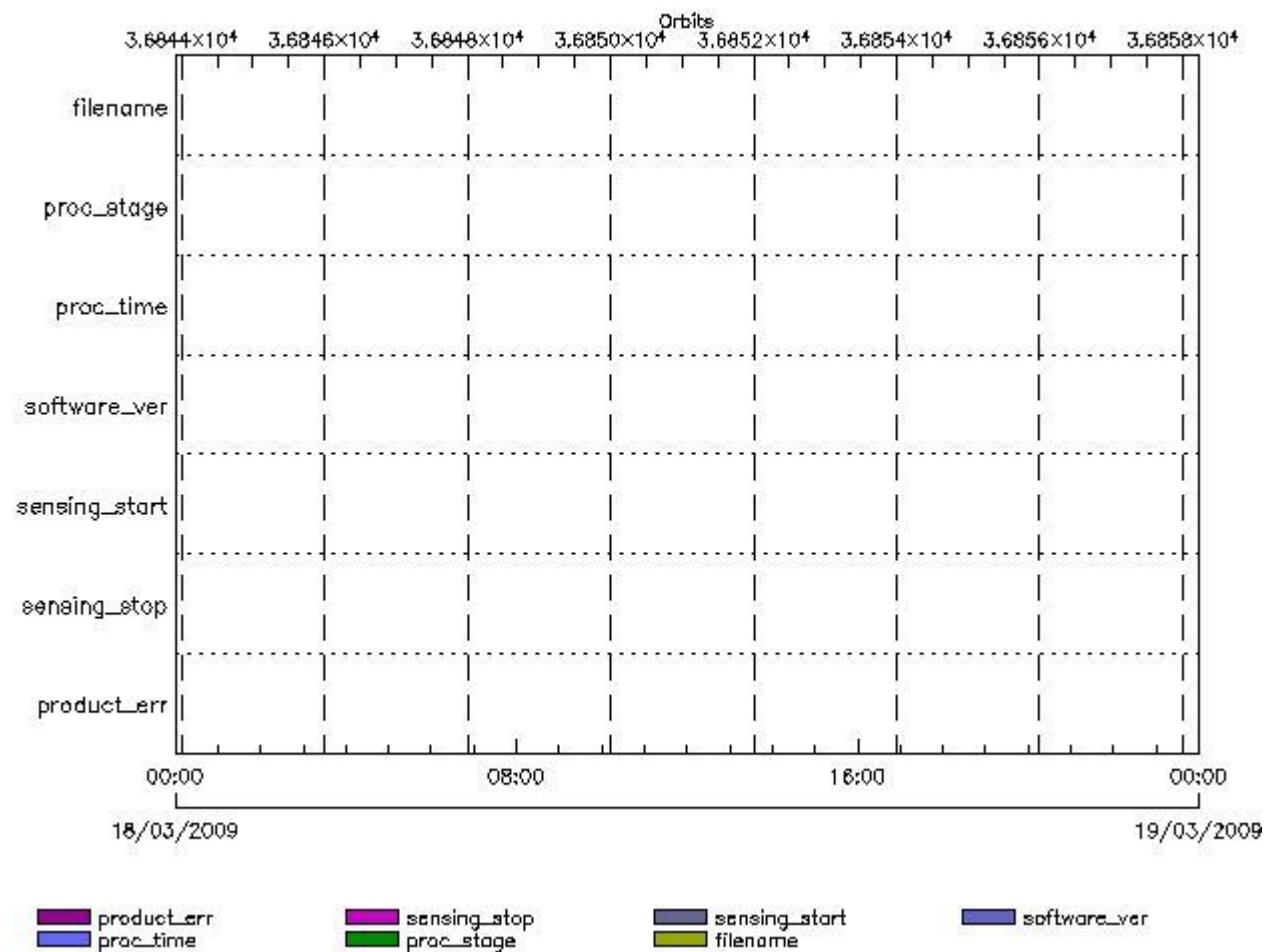
RA2_SOL_AX files with wrong sensing stop

Gauge Explicit Reference
RA2_SOL_AX files with product err set

Gauge Explicit Reference

RA2_SSB_AX MPH checks

MPH Errors for RA2_SSB_AX



RA2_SSB_AX files with wrong filename

Gauge
RA2_SSB_AX files with unknown processing stage

Gauge Explicit Reference

RA2_SSB_AX files with wrong processing time

Gauge Explicit Reference

RA2_SSB_AX files with software version not equal to the current version

Gauge Explicit Reference

RA2_SSB_AX files with wrong sensing start

Gauge Explicit Reference

RA2_SSB_AX files with wrong sensing stop

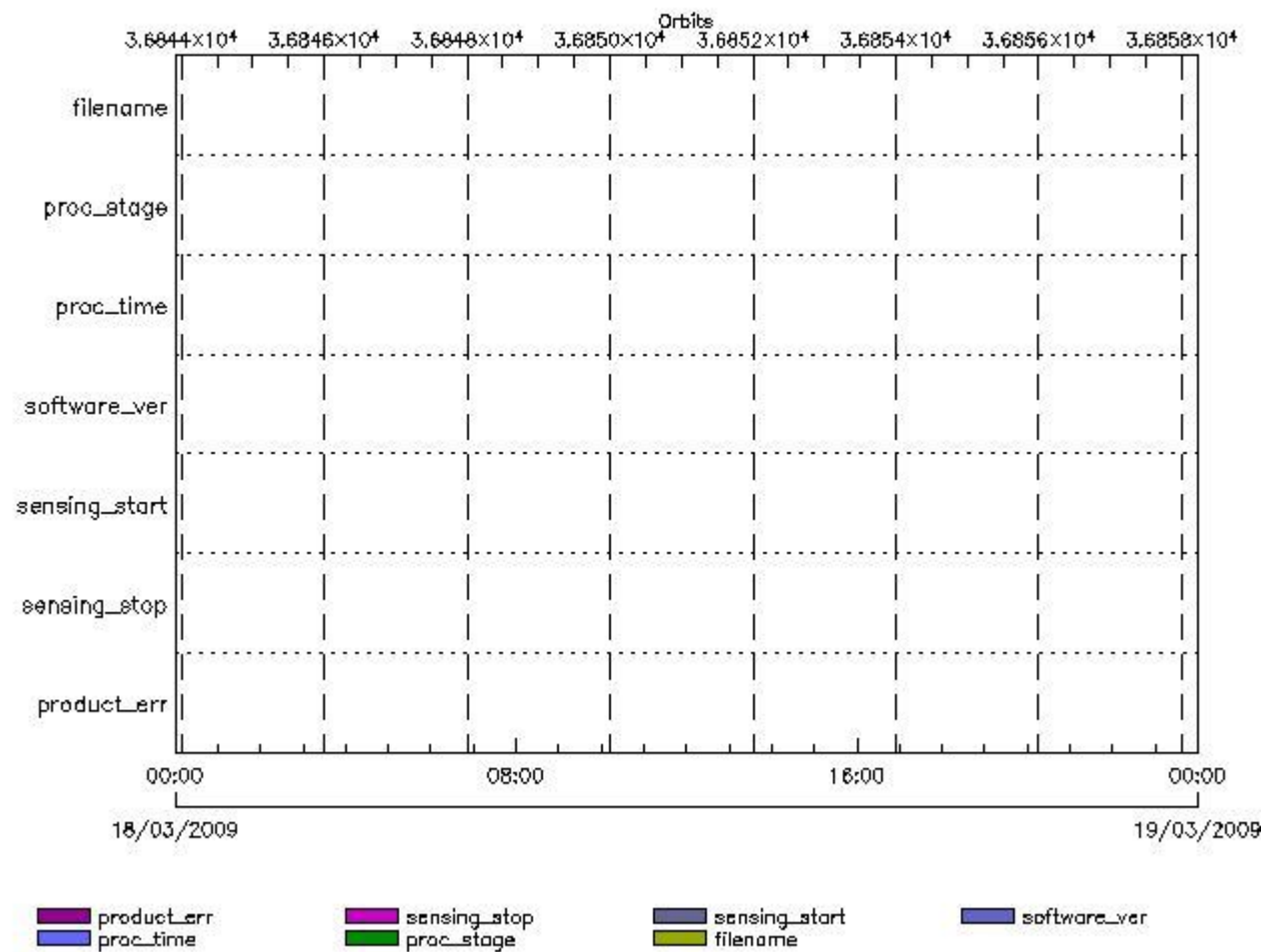
Gauge Explicit Reference

RA2_SSB_AX files with product err set

Gauge Explicit Reference

RA2_TLD_AX MPH checks

MPH Errors for RA2_TLD_AX



RA2_TLD_AX files with wrong filename

Gauge

RA2_TLD_AX files with unknown processing stage

Gauge Explicit Reference

RA2_TLD_AX files with wrong processing time

Gauge Explicit Reference

RA2_TLD_AX files with software version not equal to the current version

Gauge Explicit Reference

RA2_TLD_AX files with wrong sensing start

Gauge Explicit Reference

RA2_TLD_AX files with wrong sensing stop

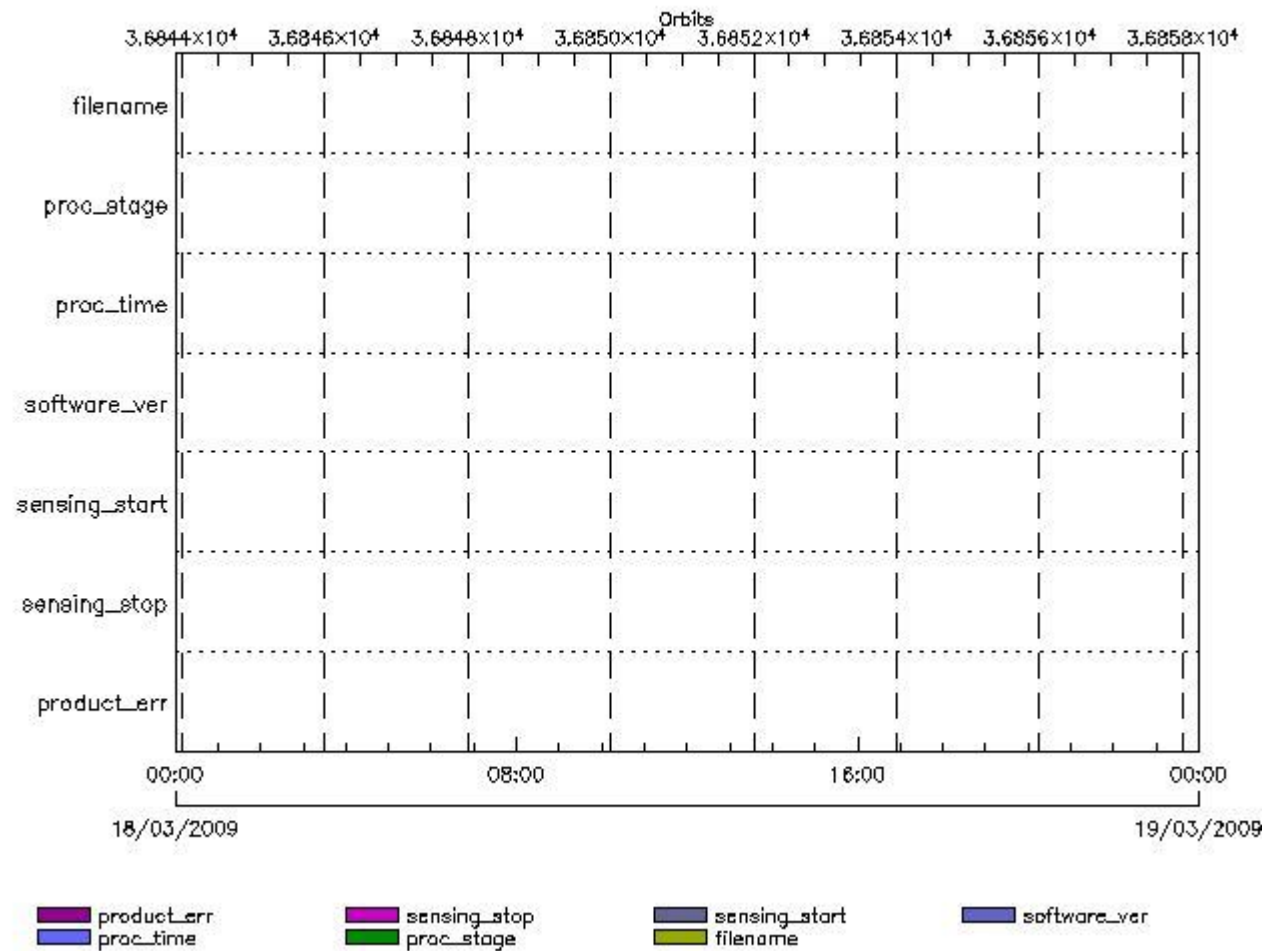
Gauge Explicit Reference

RA2_TLD_AX files with product err set

Gauge Explicit Reference

RA2_USO_AX MPH checks

MPH Errors for RA2_USO_AX



RA2_USO_AX files with wrong filename

Gauge

RA2_USO_AX files with unknown processing stage

Gauge Explicit Reference

RA2_USO_AX files with wrong processing time

Gauge Explicit Reference

RA2_USO_AX files with software version not equal to the current version

Gauge Explicit Reference

RA2_USO_AX files with wrong sensing start

Gauge Explicit Reference

RA2_USO_AX files with wrong sensing stop

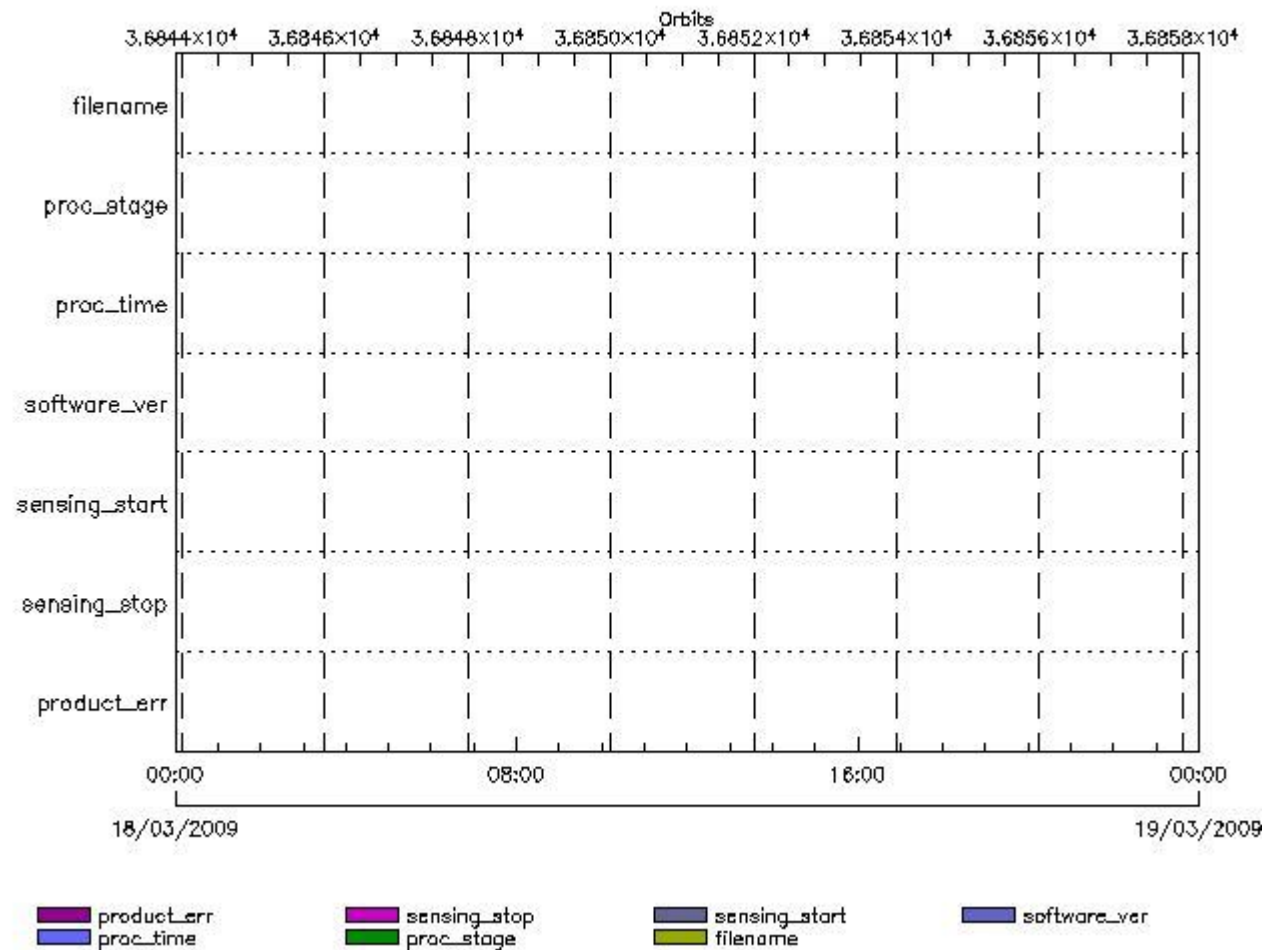
Gauge Explicit Reference

RA2_USO_AX files with product err set

Gauge Explicit Reference

AUX_ATT_AX MPH checks

MPH Errors for AUX_ATT_AX



AUX_ATT_AX files with wrong filename

Gauge

AUX_ATT_AX files with unknown processing stage

Gauge Explicit Reference

AUX_ATT_AX files with wrong processing time

Gauge Explicit Reference

AUX_ATT_AX files with software version not equal to the current version

Gauge Explicit Reference

AUX_ATT_AX files with wrong sensing start

Gauge Explicit Reference

AUX_ATT_AX files with wrong sensing stop

Gauge Explicit Reference

AUX_ATT_AX files with product err set

Gauge Explicit Reference

Time Correlation

AUX_TIM_AX Propagation Error

Gauge	Value	Segment (Start-Stop)
Propagation Error (us) N/A	0.144878387451172	17-MAR-2009 22:42:13.000 18-MAR-2009 05:36:30.000
Propagation Error (us) N/A	4.37390518188477	18-MAR-2009 05:36:30.000 18-MAR-2009 07:15:56.000
Propagation Error (us) N/A	0.161543846130371	18-MAR-2009 07:15:56.000 18-MAR-2009 08:55:37.000
Propagation Error (us) N/A	2.94177722930908	18-MAR-2009 08:55:37.000 18-MAR-2009 10:35:16.000
Propagation Error (us) N/A	-2.74048614501953	18-MAR-2009 10:35:16.000 18-MAR-2009 12:14:33.000
Propagation Error (us) N/A	-2.16805839538574	18-MAR-2009 12:14:33.000 18-MAR-2009 13:53:38.000
Propagation Error (us) N/A	-0.730790138244629	18-MAR-2009 13:53:38.000 18-MAR-2009 15:31:24.000
Propagation Error (us) Warning! Too big	8.01973628997803	18-MAR-2009 15:31:24.000 18-MAR-2009 17:09:16.000
Propagation Error (us) Warning! Too big	-5.51844882965088	18-MAR-2009 17:09:16.000 18-MAR-2009 18:47:20.000
Propagation Error (us) N/A	-1.55679702758789	18-MAR-2009 18:47:20.000 18-MAR-2009 20:27:20.000
Propagation Error (us) N/A	-2.2602481842041	18-MAR-2009 20:27:20.000 18-MAR-2009 22:09:35.000

Propagation Error (us)	-13.3159103393555	18-MAR-2009 22:09:35.000
Warning! Too big		18-MAR-2009 23:55:50.000

```

xReportTemplate. Copying internal and external template references...
xReportTemplate. Processing Conditionals inclusions...
xReportTemplate. ...No Conditionals inclusions found
xReportTemplate. Generating data extraction schema document...
xReportTemplate. Inserting embedded DEL scripts and extracting data...
xReportTemplate. Generating data extraction skeleton for explicit references...
xReportTemplate. Extracting Explicit References data...
xReportTemplate. Merging object data with explicit_references data...
xReportTemplate. Generating stylesheet to transform template to report...
xReportTemplate. Generating stylesheet for grouping and zooming...
xReportTemplate. Generating intermediate report without grouping and zooming...
xReportTemplate. Generating final xhtml report...
xReportTemplate. Generating the IDL program for the graphs
xReportTemplate. Generating external linked fragments
xReportTemplate. Executing the IDL program
Information : (20-Mar-2009 15:44:07)
Graph 1: Creating object for a eventGanttChart
Information : (20-Mar-2009 15:44:07) Graph 1: Processing legend.
Information : (20-Mar-2009 15:44:07)
Graph 1: Adding data from object @PCF_RA2_sensing:ETL_ra2_wwv_2p          17
elements.
Information : (20-Mar-2009 15:44:07)
Graph 1: Adding data from object @PCF_RA2_sensing:ETL_ra2_fgd_2p          17
elements.
Information : (20-Mar-2009 15:44:07)
Graph 1: Adding data from object @PCF_RA2_sensing:ETL_ra2_mw__1p          17
elements.
Information : (20-Mar-2009 15:44:07)
Graph 1: Adding data from object @PCF_RA2_sensing:ETL_ra2_me__0p          17
elements.
Information : (20-Mar-2009 15:44:07)
Graph 1: Adding data from object @PCF_RA2_sensing:ETL_mwr_n1__0p          16
elements.
Information : (20-Mar-2009 15:44:07)
Graph 1: Adding data from object @PCF_RA2_sensing:ETL_dor_nav_0p          16
elements.
Information : (20-Mar-2009 15:44:07)
Graph 1: Adding data from object @PCF_RA2_sensing:ETL_dor_dop_0p          16
elements.
Information : (20-Mar-2009 15:44:07)
Graph 1: Adding data from object @PCF_RA2_sensing:ETL_ra2_cal_0p          1
elements.
Information : (20-Mar-2009 15:44:07) Graph 1: Generating PNG file.
Information : (20-Mar-2009 15:44:08) Graph 1: Destroying object.
Information : (20-Mar-2009 15:44:08)
Graph 2: Creating object for a eventWorldMap
Information : (20-Mar-2009 15:44:08) Graph 2: Processing legend.
Information : (20-Mar-2009 15:44:08)
Graph 2: Adding data from object @PCF_RA2_sensing:ETL_ra2_inv_prod          17
elements.
Information : (20-Mar-2009 15:44:12) Graph 2: Generating PNG file.
Information : (20-Mar-2009 15:44:13) Graph 2: Destroying object.
Information : (20-Mar-2009 15:44:13)
Graph 3: Creating object for a eventGanttChart
Information : (20-Mar-2009 15:44:13) Graph 3: Processing legend.
Information : (20-Mar-2009 15:44:13)
Graph 3: Adding data from object @PCF_RA2_production:ETLmwr_mis          2
elements.
Information : (20-Mar-2009 15:44:13)
Graph 3: Adding data from object @PCF_RA2_production:ETLra2_l0_mis          2
elements.
Information : (20-Mar-2009 15:44:13)
Graph 3: Adding data from object @PCF_RA2_production:ETLdor_mis          23
elements.
Information : (20-Mar-2009 15:44:13)
Graph 3: Adding data from object @PCF_RA2_sensing:ETL_mwr_l0          16
elements.
Information : (20-Mar-2009 15:44:13)

```



```

Graph 3: Adding data from object @PCF_RA2_production:ETLmwr_all_stations
17 elements.
Information : (20-Mar-2009 15:44:13)
Graph 3: Adding data from object @PCF_RA2_sensing:ETL_ra2_l0          18
elements.
Information : (20-Mar-2009 15:44:13)
Graph 3: Adding data from object @PCF_RA2_production:ETLra2_all_stations
3 elements.
Information : (20-Mar-2009 15:44:14)
Graph 3: Adding data from object @PCF_RA2_sensing:ETL_dor_l0        32
elements.
Information : (20-Mar-2009 15:44:14)
Graph 3: Adding data from object @PCF_RA2_production:ETLdor_all_stations
17 elements.
Information : (20-Mar-2009 15:44:14)
Graph 3: Adding data from object @PCF_RA2_production:ETLra2_unav    1
elements.
Warning !   : (20-Mar-2009 15:44:14)
GanttChart::AddData. The DqiData structure has no data for this range
Information : (20-Mar-2009 15:44:14) Graph 3: Generating PNG file.
Warning !   : (20-Mar-2009 15:44:14)
GanttChart::ReadPolyline. Adding a section with no data
Information : (20-Mar-2009 15:44:14) Graph 3: Destroying object.
Information : (20-Mar-2009 15:44:14)
Graph 4: Creating object for a eventGanttChart
Information : (20-Mar-2009 15:44:14) Graph 4: Processing legend.
Information : (20-Mar-2009 15:44:14)
Graph 4: Adding data from object @PCF_RA2_production:ETLra2_l1_mis  2
elements.
Information : (20-Mar-2009 15:44:14)
Graph 4: Adding data from object @PCF_RA2_sensing:ETL_ra2_l1        17
elements.
Information : (20-Mar-2009 15:44:14)
Graph 4: Adding data from object @PCF_RA2_production:ETLra2_unav    1
elements.
Warning !   : (20-Mar-2009 15:44:14)
GanttChart::AddData. The DqiData structure has no data for this range
Information : (20-Mar-2009 15:44:14)
Graph 4: Adding data from object @PCF_RA2_production:ETL_ra2_l1_acq
18 elements.
Information : (20-Mar-2009 15:44:14) Graph 4: Generating PNG file.
Warning !   : (20-Mar-2009 15:44:14)
GanttChart::ReadPolyline. Adding a section with no data
Information : (20-Mar-2009 15:44:15) Graph 4: Destroying object.
Information : (20-Mar-2009 15:44:15)
Graph 5: Creating object for a eventGanttChart
Information : (20-Mar-2009 15:44:15) Graph 5: Processing legend.
Information : (20-Mar-2009 15:44:15)
Graph 5: Adding data from object @PCF_RA2_production:ETLra2_l2_mis  4
elements.
Information : (20-Mar-2009 15:44:15)
Graph 5: Adding data from object @PCF_RA2_sensing:ETL_ra2_l2        34
elements.
Information : (20-Mar-2009 15:44:15)
Graph 5: Adding data from object @PCF_RA2_production:ETLra2_unav    1
elements.
Warning !   : (20-Mar-2009 15:44:15)
GanttChart::AddData. The DqiData structure has no data for this range
Information : (20-Mar-2009 15:44:15)
Graph 5: Adding data from object @PCF_RA2_production:ETL_ra2_l2_acq
36 elements.
Information : (20-Mar-2009 15:44:15) Graph 5: Generating PNG file.
Warning !   : (20-Mar-2009 15:44:15)
GanttChart::ReadPolyline. Adding a section with no data
Information : (20-Mar-2009 15:44:15) Graph 5: Destroying object.
Information : (20-Mar-2009 15:44:15)
Graph 6: Creating object for a eventGanttChart
Information : (20-Mar-2009 15:44:15) Graph 6: Processing legend.

```

Information : (20-Mar-2009 15:44:15)
Graph 6: Adding data from object @PCF MPH_RA2_CAL_0P:DET_wrong_product_err
1 elements.
Warning ! : (20-Mar-2009 15:44:15)
GanttChart::AddData. The DqiData structure has no data for this range
Information : (20-Mar-2009 15:44:15)
Graph 6: Adding data from object @PCF MPH_RA2_CAL_0P:SET_wrong_leap_err
1 elements.
Warning ! : (20-Mar-2009 15:44:15)
GanttChart::AddData. The DqiData structure has no data for this range
Information : (20-Mar-2009 15:44:15)
Graph 6: Adding data from object @PCF MPH_RA2_CAL_0P:SET_wrong_leap_utc
1 elements.
Warning ! : (20-Mar-2009 15:44:15)
GanttChart::AddData. The DqiData structure has no data for this range
Information : (20-Mar-2009 15:44:15)
Graph 6: Adding data from object @PCF MPH_RA2_CAL_0P:SET_wrong_clock_step
1 elements.
Warning ! : (20-Mar-2009 15:44:15)
GanttChart::AddData. The DqiData structure has no data for this range
Information : (20-Mar-2009 15:44:15)
Graph 6: Adding data from object @PCF MPH_RA2_CAL_0P:SET_wrong_sat_binary_time
1 elements.
Warning ! : (20-Mar-2009 15:44:15)
GanttChart::AddData. The DqiData structure has no data for this range
Information : (20-Mar-2009 15:44:15)
Graph 6: Adding data from object @PCF MPH_RA2_CAL_0P:SET_wrong_utc_sbt_time
1 elements.
Information : (20-Mar-2009 15:44:15)
Graph 6: Adding data from object @PCF MPH_RA2_CAL_0P:SET_wrong_vector_source
1 elements.
Warning ! : (20-Mar-2009 15:44:15)
GanttChart::AddData. The DqiData structure has no data for this range
Information : (20-Mar-2009 15:44:15)
Graph 6: Adding data from object @PCF MPH_RA2_CAL_0P:SET_wrong_z_velocity
1 elements.
Warning ! : (20-Mar-2009 15:44:15)
GanttChart::AddData. The DqiData structure has no data for this range
Information : (20-Mar-2009 15:44:15)
Graph 6: Adding data from object @PCF MPH_RA2_CAL_0P:SET_wrong_y_velocity
1 elements.
Warning ! : (20-Mar-2009 15:44:15)
GanttChart::AddData. The DqiData structure has no data for this range
Information : (20-Mar-2009 15:44:15)
Graph 6: Adding data from object @PCF MPH_RA2_CAL_0P:SET_wrong_x_velocity
1 elements.
Warning ! : (20-Mar-2009 15:44:15)
GanttChart::AddData. The DqiData structure has no data for this range
Information : (20-Mar-2009 15:44:15)
Graph 6: Adding data from object @PCF MPH_RA2_CAL_0P:SET_wrong_z_position
1 elements.
Warning ! : (20-Mar-2009 15:44:15)
GanttChart::AddData. The DqiData structure has no data for this range
Information : (20-Mar-2009 15:44:15)
Graph 6: Adding data from object @PCF MPH_RA2_CAL_0P:SET_wrong_y_position
1 elements.
Warning ! : (20-Mar-2009 15:44:15)
GanttChart::AddData. The DqiData structure has no data for this range
Information : (20-Mar-2009 15:44:15)
Graph 6: Adding data from object @PCF MPH_RA2_CAL_0P:SET_wrong_x_position
1 elements.
Warning ! : (20-Mar-2009 15:44:15)
GanttChart::AddData. The DqiData structure has no data for this range
Information : (20-Mar-2009 15:44:15) Graph 6:
Adding data from object @PCF MPH_RA2_CAL_0P:SET_wrong_state_vector_time
1 elements.
Warning ! : (20-Mar-2009 15:44:15)
GanttChart::AddData. The DqiData structure has no data for this range

Information : (20-Mar-2009 15:44:16)
Graph 7: Adding data from object @PCF MPH_DOR_DOP_0P:SET_wrong_x_velocity
1 elements.
Warning ! : (20-Mar-2009 15:44:16)
GanttChart::AddData. The DqiData structure has no data for this range
Information : (20-Mar-2009 15:44:16)
Graph 7: Adding data from object @PCF MPH_DOR_DOP_0P:SET_wrong_z_position
1 elements.
Warning ! : (20-Mar-2009 15:44:16)
GanttChart::AddData. The DqiData structure has no data for this range
Information : (20-Mar-2009 15:44:16)
Graph 7: Adding data from object @PCF MPH_DOR_DOP_0P:SET_wrong_y_position
1 elements.
Warning ! : (20-Mar-2009 15:44:16)
GanttChart::AddData. The DqiData structure has no data for this range
Information : (20-Mar-2009 15:44:16)
Graph 7: Adding data from object @PCF MPH_DOR_DOP_0P:SET_wrong_x_position
1 elements.
Warning ! : (20-Mar-2009 15:44:16)
GanttChart::AddData. The DqiData structure has no data for this range
Information : (20-Mar-2009 15:44:16) Graph 7:
Adding data from object @PCF MPH_DOR_DOP_0P:SET_wrong_state_vector_time
1 elements.
Warning ! : (20-Mar-2009 15:44:16)
GanttChart::AddData. The DqiData structure has no data for this range
Information : (20-Mar-2009 15:44:16)
Graph 7: Adding data from object @PCF MPH_DOR_DOP_0P:SET_wrong_phase
1 elements.
Warning ! : (20-Mar-2009 15:44:16)
GanttChart::AddData. The DqiData structure has no data for this range
Information : (20-Mar-2009 15:44:16)
Graph 7: Adding data from object @PCF MPH_DOR_DOP_0P:SET_wrong_sensing_stop
1 elements.
Warning ! : (20-Mar-2009 15:44:16)
GanttChart::AddData. The DqiData structure has no data for this range
Information : (20-Mar-2009 15:44:16)
Graph 7: Adding data from object @PCF MPH_DOR_DOP_0P:SET_wrong_sensing_start
1 elements.
Warning ! : (20-Mar-2009 15:44:16)
GanttChart::AddData. The DqiData structure has no data for this range
Information : (20-Mar-2009 15:44:16)
Graph 7: Adding data from object @PCF MPH_DOR_DOP_0P:SET_wrong_software_ver
1 elements.
Warning ! : (20-Mar-2009 15:44:16)
GanttChart::AddData. The DqiData structure has no data for this range
Information : (20-Mar-2009 15:44:16)
Graph 7: Adding data from object @PCF MPH_DOR_DOP_0P:SET_wrong_proc_time
1 elements.
Warning ! : (20-Mar-2009 15:44:16)
GanttChart::AddData. The DqiData structure has no data for this range
Information : (20-Mar-2009 15:44:16)
Graph 7: Adding data from object @PCF MPH_DOR_DOP_0P:SET_wrong_proc_center
1 elements.
Warning ! : (20-Mar-2009 15:44:16)
GanttChart::AddData. The DqiData structure has no data for this range
Information : (20-Mar-2009 15:44:16) Graph 7:
Adding data from object @PCF MPH_DOR_DOP_0P:SET_wrong_acquisition_station
1 elements.
Warning ! : (20-Mar-2009 15:44:16)
GanttChart::AddData. The DqiData structure has no data for this range
Information : (20-Mar-2009 15:44:16)
Graph 7: Adding data from object @PCF MPH_DOR_DOP_0P:SET_wrong_proc_stage
1 elements.
Warning ! : (20-Mar-2009 15:44:16)
GanttChart::AddData. The DqiData structure has no data for this range
Information : (20-Mar-2009 15:44:16)
Graph 7: Adding data from object @PCF MPH_DOR_DOP_0P:SET_wrong_filename
1 elements.

GanttChart::AddData. The DqiData structure has no data for this range
Information : (20-Mar-2009 15:44:17)
Graph 8: Adding data from object @PCF_MPH_DOR_NAV_0P:SET_wrong_clock_step
1 elements.
Warning ! : (20-Mar-2009 15:44:17)
GanttChart::AddData. The DqiData structure has no data for this range
Information : (20-Mar-2009 15:44:17)
Graph 8: Adding data from object @PCF_MPH_DOR_NAV_0P:SET_wrong_sat_binary_time
1 elements.
Warning ! : (20-Mar-2009 15:44:17)
GanttChart::AddData. The DqiData structure has no data for this range
Information : (20-Mar-2009 15:44:17)
Graph 8: Adding data from object @PCF_MPH_DOR_NAV_0P:SET_wrong_utc_sbt_time
8 elements.
Information : (20-Mar-2009 15:44:17)
Graph 8: Adding data from object @PCF_MPH_DOR_NAV_0P:SET_wrong_vector_source
1 elements.
Warning ! : (20-Mar-2009 15:44:17)
GanttChart::AddData. The DqiData structure has no data for this range
Information : (20-Mar-2009 15:44:17)
Graph 8: Adding data from object @PCF_MPH_DOR_NAV_0P:SET_wrong_z_velocity
1 elements.
Warning ! : (20-Mar-2009 15:44:17)
GanttChart::AddData. The DqiData structure has no data for this range
Information : (20-Mar-2009 15:44:17)
Graph 8: Adding data from object @PCF_MPH_DOR_NAV_0P:SET_wrong_y_velocity
1 elements.
Warning ! : (20-Mar-2009 15:44:17)
GanttChart::AddData. The DqiData structure has no data for this range
Information : (20-Mar-2009 15:44:17)
Graph 8: Adding data from object @PCF_MPH_DOR_NAV_0P:SET_wrong_x_velocity
1 elements.
Warning ! : (20-Mar-2009 15:44:17)
GanttChart::AddData. The DqiData structure has no data for this range
Information : (20-Mar-2009 15:44:17)
Graph 8: Adding data from object @PCF_MPH_DOR_NAV_0P:SET_wrong_z_position
1 elements.
Warning ! : (20-Mar-2009 15:44:17)
GanttChart::AddData. The DqiData structure has no data for this range
Information : (20-Mar-2009 15:44:17)
Graph 8: Adding data from object @PCF_MPH_DOR_NAV_0P:SET_wrong_y_position
1 elements.
Warning ! : (20-Mar-2009 15:44:17)
GanttChart::AddData. The DqiData structure has no data for this range
Information : (20-Mar-2009 15:44:17)
Graph 8: Adding data from object @PCF_MPH_DOR_NAV_0P:SET_wrong_x_position
1 elements.
Warning ! : (20-Mar-2009 15:44:17)
GanttChart::AddData. The DqiData structure has no data for this range
Information : (20-Mar-2009 15:44:17) Graph 8:
Adding data from object @PCF_MPH_DOR_NAV_0P:SET_wrong_state_vector_time
1 elements.
Warning ! : (20-Mar-2009 15:44:17)
GanttChart::AddData. The DqiData structure has no data for this range
Information : (20-Mar-2009 15:44:17)
Graph 8: Adding data from object @PCF_MPH_DOR_NAV_0P:SET_wrong_phase
1 elements.
Warning ! : (20-Mar-2009 15:44:17)
GanttChart::AddData. The DqiData structure has no data for this range
Information : (20-Mar-2009 15:44:17)
Graph 8: Adding data from object @PCF_MPH_DOR_NAV_0P:SET_wrong_sensing_stop
1 elements.
Warning ! : (20-Mar-2009 15:44:17)
GanttChart::AddData. The DqiData structure has no data for this range
Information : (20-Mar-2009 15:44:17)
Graph 8: Adding data from object @PCF_MPH_DOR_NAV_0P:SET_wrong_sensing_start
1 elements.
Warning ! : (20-Mar-2009 15:44:17)

GanttChart::ReadPolyline. Adding a section with no data
Warning ! : (20-Mar-2009 15:44:17)
GanttChart::ReadPolyline. Adding a section with no data
Warning ! : (20-Mar-2009 15:44:17)
GanttChart::ReadPolyline. Adding a section with no data
Warning ! : (20-Mar-2009 15:44:17)
GanttChart::ReadPolyline. Adding a section with no data
Warning ! : (20-Mar-2009 15:44:17)
GanttChart::ReadPolyline. Adding a section with no data
Warning ! : (20-Mar-2009 15:44:17)
GanttChart::ReadPolyline. Adding a section with no data
Information : (20-Mar-2009 15:44:18) Graph 8: Destroying object.
Information : (20-Mar-2009 15:44:18)
Graph 9: Creating object for a eventGanttChart
Information : (20-Mar-2009 15:44:18) Graph 9: Processing legend.
Information : (20-Mar-2009 15:44:18)
Graph 9: Adding data from object @PCF_MPH_MWR_NL__0P:DET_wrong_product_err
1 elements.
Warning ! : (20-Mar-2009 15:44:18)
GanttChart::AddData. The DqiData structure has no data for this range
Information : (20-Mar-2009 15:44:18)
Graph 9: Adding data from object @PCF_MPH_MWR_NL__0P:SET_wrong_leap_err
1 elements.
Warning ! : (20-Mar-2009 15:44:18)
GanttChart::AddData. The DqiData structure has no data for this range
Information : (20-Mar-2009 15:44:18)
Graph 9: Adding data from object @PCF_MPH_MWR_NL__0P:SET_wrong_leap_utc
1 elements.
Warning ! : (20-Mar-2009 15:44:18)
GanttChart::AddData. The DqiData structure has no data for this range
Information : (20-Mar-2009 15:44:18)
Graph 9: Adding data from object @PCF_MPH_MWR_NL__0P:SET_wrong_clock_step
1 elements.
Warning ! : (20-Mar-2009 15:44:18)
GanttChart::AddData. The DqiData structure has no data for this range
Information : (20-Mar-2009 15:44:18)
Graph 9: Adding data from object @PCF_MPH_MWR_NL__0P:SET_wrong_sat_binary_time
1 elements.
Warning ! : (20-Mar-2009 15:44:18)
GanttChart::AddData. The DqiData structure has no data for this range
Information : (20-Mar-2009 15:44:18)
Graph 9: Adding data from object @PCF_MPH_MWR_NL__0P:SET_wrong_utc_sbt_time
14 elements.
Information : (20-Mar-2009 15:44:18)
Graph 9: Adding data from object @PCF_MPH_MWR_NL__0P:SET_wrong_vector_source
1 elements.
Warning ! : (20-Mar-2009 15:44:18)
GanttChart::AddData. The DqiData structure has no data for this range
Information : (20-Mar-2009 15:44:18)
Graph 9: Adding data from object @PCF_MPH_MWR_NL__0P:SET_wrong_z_velocity
1 elements.
Warning ! : (20-Mar-2009 15:44:18)
GanttChart::AddData. The DqiData structure has no data for this range
Information : (20-Mar-2009 15:44:18)
Graph 9: Adding data from object @PCF_MPH_MWR_NL__0P:SET_wrong_y_velocity
1 elements.
Warning ! : (20-Mar-2009 15:44:18)
GanttChart::AddData. The DqiData structure has no data for this range
Information : (20-Mar-2009 15:44:18)
Graph 9: Adding data from object @PCF_MPH_MWR_NL__0P:SET_wrong_x_velocity
1 elements.
Warning ! : (20-Mar-2009 15:44:18)
GanttChart::AddData. The DqiData structure has no data for this range
Information : (20-Mar-2009 15:44:18)
Graph 9: Adding data from object @PCF_MPH_MWR_NL__0P:SET_wrong_z_position
1 elements.
Warning ! : (20-Mar-2009 15:44:18)
GanttChart::AddData. The DqiData structure has no data for this range

Information : (20-Mar-2009 15:44:18)
Graph 9: Adding data from object @PCF_MPH_MWR_NL__0P:SET_wrong_y_position
1 elements.
Warning ! : (20-Mar-2009 15:44:18)
GanttChart::AddData. The DqiData structure has no data for this range
Information : (20-Mar-2009 15:44:18)
Graph 9: Adding data from object @PCF_MPH_MWR_NL__0P:SET_wrong_x_position
1 elements.
Warning ! : (20-Mar-2009 15:44:18)
GanttChart::AddData. The DqiData structure has no data for this range
Information : (20-Mar-2009 15:44:18) Graph 9:
Adding data from object @PCF_MPH_MWR_NL__0P:SET_wrong_state_vector_time
1 elements.
Warning ! : (20-Mar-2009 15:44:18)
GanttChart::AddData. The DqiData structure has no data for this range
Information : (20-Mar-2009 15:44:18)
Graph 9: Adding data from object @PCF_MPH_MWR_NL__0P:SET_wrong_phase
1 elements.
Warning ! : (20-Mar-2009 15:44:18)
GanttChart::AddData. The DqiData structure has no data for this range
Information : (20-Mar-2009 15:44:18)
Graph 9: Adding data from object @PCF_MPH_MWR_NL__0P:SET_wrong_sensing_stop
1 elements.
Warning ! : (20-Mar-2009 15:44:18)
GanttChart::AddData. The DqiData structure has no data for this range
Information : (20-Mar-2009 15:44:18)
Graph 9: Adding data from object @PCF_MPH_MWR_NL__0P:SET_wrong_sensing_start
1 elements.
Warning ! : (20-Mar-2009 15:44:18)
GanttChart::AddData. The DqiData structure has no data for this range
Information : (20-Mar-2009 15:44:18)
Graph 9: Adding data from object @PCF_MPH_MWR_NL__0P:SET_wrong_software_ver
1 elements.
Warning ! : (20-Mar-2009 15:44:18)
GanttChart::AddData. The DqiData structure has no data for this range
Information : (20-Mar-2009 15:44:18)
Graph 9: Adding data from object @PCF_MPH_MWR_NL__0P:SET_wrong_proc_time
1 elements.
Warning ! : (20-Mar-2009 15:44:18)
GanttChart::AddData. The DqiData structure has no data for this range
Information : (20-Mar-2009 15:44:18)
Graph 9: Adding data from object @PCF_MPH_MWR_NL__0P:SET_wrong_proc_center
1 elements.
Warning ! : (20-Mar-2009 15:44:18)
GanttChart::AddData. The DqiData structure has no data for this range
Information : (20-Mar-2009 15:44:18) Graph 9:
Adding data from object @PCF_MPH_MWR_NL__0P:SET_wrong_acquisition_station
1 elements.
Warning ! : (20-Mar-2009 15:44:18)
GanttChart::AddData. The DqiData structure has no data for this range
Information : (20-Mar-2009 15:44:18)
Graph 9: Adding data from object @PCF_MPH_MWR_NL__0P:SET_wrong_proc_stage
1 elements.
Warning ! : (20-Mar-2009 15:44:18)
GanttChart::AddData. The DqiData structure has no data for this range
Information : (20-Mar-2009 15:44:18)
Graph 9: Adding data from object @PCF_MPH_MWR_NL__0P:SET_wrong_filename
1 elements.
Warning ! : (20-Mar-2009 15:44:18)
GanttChart::AddData. The DqiData structure has no data for this range
Information : (20-Mar-2009 15:44:18)
Graph 9: Adding data from object @PCF_RA2_sensing:ETL_mwr_nl__0p 16
elements.
Information : (20-Mar-2009 15:44:18) Graph 9: Generating PNG file.
Warning ! : (20-Mar-2009 15:44:18)
GanttChart::ReadPolyline. Adding a section with no data
Warning ! : (20-Mar-2009 15:44:18)
GanttChart::ReadPolyline. Adding a section with no data

Warning ! : (20-Mar-2009 15:44:18)
GanttChart::ReadPolyline. Adding a section with no data
Warning ! : (20-Mar-2009 15:44:18)
GanttChart::ReadPolyline. Adding a section with no data
Warning ! : (20-Mar-2009 15:44:18)
GanttChart::ReadPolyline. Adding a section with no data
Warning ! : (20-Mar-2009 15:44:18)
GanttChart::ReadPolyline. Adding a section with no data
Warning ! : (20-Mar-2009 15:44:18)
GanttChart::ReadPolyline. Adding a section with no data
Warning ! : (20-Mar-2009 15:44:18)
GanttChart::ReadPolyline. Adding a section with no data
Warning ! : (20-Mar-2009 15:44:18)
GanttChart::ReadPolyline. Adding a section with no data
Warning ! : (20-Mar-2009 15:44:18)
GanttChart::ReadPolyline. Adding a section with no data
Warning ! : (20-Mar-2009 15:44:18)
GanttChart::ReadPolyline. Adding a section with no data
Warning ! : (20-Mar-2009 15:44:18)
GanttChart::ReadPolyline. Adding a section with no data
Warning ! : (20-Mar-2009 15:44:18)
GanttChart::ReadPolyline. Adding a section with no data
Warning ! : (20-Mar-2009 15:44:18)
GanttChart::ReadPolyline. Adding a section with no data
Warning ! : (20-Mar-2009 15:44:18)
GanttChart::ReadPolyline. Adding a section with no data
Warning ! : (20-Mar-2009 15:44:18)
GanttChart::ReadPolyline. Adding a section with no data
Warning ! : (20-Mar-2009 15:44:18)
GanttChart::ReadPolyline. Adding a section with no data
Warning ! : (20-Mar-2009 15:44:18)
GanttChart::ReadPolyline. Adding a section with no data
Warning ! : (20-Mar-2009 15:44:18)
GanttChart::ReadPolyline. Adding a section with no data
Warning ! : (20-Mar-2009 15:44:18)
GanttChart::ReadPolyline. Adding a section with no data
Information : (20-Mar-2009 15:44:19) Graph 9: Destroying object.
Information : (20-Mar-2009 15:44:19)
Graph 10: Creating object for a eventGanttChart
Information : (20-Mar-2009 15:44:19) Graph 10: Processing legend.
Information : (20-Mar-2009 15:44:19)
Graph 10: Adding data from object @PCF MPH_RA2_ME__0P:DET_wrong_product_err
1 elements.
Warning ! : (20-Mar-2009 15:44:19)
GanttChart::AddData. The DqiData structure has no data for this range
Information : (20-Mar-2009 15:44:19)
Graph 10: Adding data from object @PCF MPH_RA2_ME__0P:SET_wrong_leap_err
1 elements.
Warning ! : (20-Mar-2009 15:44:19)
GanttChart::AddData. The DqiData structure has no data for this range
Information : (20-Mar-2009 15:44:19)
Graph 10: Adding data from object @PCF MPH_RA2_ME__0P:SET_wrong_leap_utc
1 elements.
Warning ! : (20-Mar-2009 15:44:19)
GanttChart::AddData. The DqiData structure has no data for this range
Information : (20-Mar-2009 15:44:19)
Graph 10: Adding data from object @PCF MPH_RA2_ME__0P:SET_wrong_clock_step
1 elements.
Warning ! : (20-Mar-2009 15:44:19)
GanttChart::AddData. The DqiData structure has no data for this range
Information : (20-Mar-2009 15:44:19) Graph 10:
Adding data from object @PCF MPH_RA2_ME__0P:SET_wrong_sat_binary_time
1 elements.
Warning ! : (20-Mar-2009 15:44:19)

GanttChart::AddData. The DqiData structure has no data for this range
Information : (20-Mar-2009 15:44:19)
Graph 10: Adding data from object @PCF MPH_RA2_ME__0P:SET_wrong_utc_sbt_time
15 elements.
Information : (20-Mar-2009 15:44:19)
Graph 10: Adding data from object @PCF MPH_RA2_ME__0P:SET_wrong_vector_source
1 elements.
Warning ! : (20-Mar-2009 15:44:19)
GanttChart::AddData. The DqiData structure has no data for this range
Information : (20-Mar-2009 15:44:19)
Graph 10: Adding data from object @PCF MPH_RA2_ME__0P:SET_wrong_z_velocity
1 elements.
Warning ! : (20-Mar-2009 15:44:19)
GanttChart::AddData. The DqiData structure has no data for this range
Information : (20-Mar-2009 15:44:19)
Graph 10: Adding data from object @PCF MPH_RA2_ME__0P:SET_wrong_y_velocity
1 elements.
Warning ! : (20-Mar-2009 15:44:19)
GanttChart::AddData. The DqiData structure has no data for this range
Information : (20-Mar-2009 15:44:19)
Graph 10: Adding data from object @PCF MPH_RA2_ME__0P:SET_wrong_x_velocity
1 elements.
Warning ! : (20-Mar-2009 15:44:19)
GanttChart::AddData. The DqiData structure has no data for this range
Information : (20-Mar-2009 15:44:19)
Graph 10: Adding data from object @PCF MPH_RA2_ME__0P:SET_wrong_z_position
1 elements.
Warning ! : (20-Mar-2009 15:44:19)
GanttChart::AddData. The DqiData structure has no data for this range
Information : (20-Mar-2009 15:44:19)
Graph 10: Adding data from object @PCF MPH_RA2_ME__0P:SET_wrong_y_position
1 elements.
Warning ! : (20-Mar-2009 15:44:19)
GanttChart::AddData. The DqiData structure has no data for this range
Information : (20-Mar-2009 15:44:19)
Graph 10: Adding data from object @PCF MPH_RA2_ME__0P:SET_wrong_x_position
1 elements.
Warning ! : (20-Mar-2009 15:44:19)
GanttChart::AddData. The DqiData structure has no data for this range
Information : (20-Mar-2009 15:44:19) Graph 10:
Adding data from object @PCF MPH_RA2_ME__0P:SET_wrong_state_vector_time
1 elements.
Warning ! : (20-Mar-2009 15:44:19)
GanttChart::AddData. The DqiData structure has no data for this range
Information : (20-Mar-2009 15:44:19)
Graph 10: Adding data from object @PCF MPH_RA2_ME__0P:SET_wrong_phase
1 elements.
Warning ! : (20-Mar-2009 15:44:19)
GanttChart::AddData. The DqiData structure has no data for this range
Information : (20-Mar-2009 15:44:19)
Graph 10: Adding data from object @PCF MPH_RA2_ME__0P:SET_wrong_sensing_stop
1 elements.
Warning ! : (20-Mar-2009 15:44:19)
GanttChart::AddData. The DqiData structure has no data for this range
Information : (20-Mar-2009 15:44:19)
Graph 10: Adding data from object @PCF MPH_RA2_ME__0P:SET_wrong_sensing_start
1 elements.
Warning ! : (20-Mar-2009 15:44:19)
GanttChart::AddData. The DqiData structure has no data for this range
Information : (20-Mar-2009 15:44:19)
Graph 10: Adding data from object @PCF MPH_RA2_ME__0P:SET_wrong_software_ver
1 elements.
Warning ! : (20-Mar-2009 15:44:19)
GanttChart::AddData. The DqiData structure has no data for this range
Information : (20-Mar-2009 15:44:19)
Graph 10: Adding data from object @PCF MPH_RA2_ME__0P:SET_wrong_proc_time
1 elements.
Warning ! : (20-Mar-2009 15:44:19)

GanttChart::ReadPolyline. Adding a section with no data
Information : (20-Mar-2009 15:44:20) Graph 10: Destroying object.
Information : (20-Mar-2009 15:44:20)
Graph 11: Creating object for a eventGanttChart
Information : (20-Mar-2009 15:44:20) Graph 11: Processing legend.
Information : (20-Mar-2009 15:44:20)
Graph 11: Adding data from object @PCF_MPH_RA2_MW__1P:DET_wrong_product_err
1 elements.
Warning ! : (20-Mar-2009 15:44:20)
GanttChart::AddData. The DqiData structure has no data for this range
Information : (20-Mar-2009 15:44:20)
Graph 11: Adding data from object @PCF_MPH_RA2_MW__1P:SET_wrong_leap_err
1 elements.
Warning ! : (20-Mar-2009 15:44:20)
GanttChart::AddData. The DqiData structure has no data for this range
Information : (20-Mar-2009 15:44:20)
Graph 11: Adding data from object @PCF_MPH_RA2_MW__1P:SET_wrong_leap_utc
1 elements.
Warning ! : (20-Mar-2009 15:44:20)
GanttChart::AddData. The DqiData structure has no data for this range
Information : (20-Mar-2009 15:44:20)
Graph 11: Adding data from object @PCF_MPH_RA2_MW__1P:SET_wrong_clock_step
1 elements.
Warning ! : (20-Mar-2009 15:44:20)
GanttChart::AddData. The DqiData structure has no data for this range
Information : (20-Mar-2009 15:44:20) Graph 11:
Adding data from object @PCF_MPH_RA2_MW__1P:SET_wrong_sat_binary_time
1 elements.
Warning ! : (20-Mar-2009 15:44:20)
GanttChart::AddData. The DqiData structure has no data for this range
Information : (20-Mar-2009 15:44:20)
Graph 11: Adding data from object @PCF_MPH_RA2_MW__1P:SET_wrong_utc_sbt_time
15 elements.
Information : (20-Mar-2009 15:44:20)
Graph 11: Adding data from object @PCF_MPH_RA2_MW__1P:SET_wrong_vector_source
1 elements.
Warning ! : (20-Mar-2009 15:44:20)
GanttChart::AddData. The DqiData structure has no data for this range
Information : (20-Mar-2009 15:44:20)
Graph 11: Adding data from object @PCF_MPH_RA2_MW__1P:SET_wrong_z_velocity
1 elements.
Warning ! : (20-Mar-2009 15:44:20)
GanttChart::AddData. The DqiData structure has no data for this range
Information : (20-Mar-2009 15:44:20)
Graph 11: Adding data from object @PCF_MPH_RA2_MW__1P:SET_wrong_y_velocity
1 elements.
Warning ! : (20-Mar-2009 15:44:20)
GanttChart::AddData. The DqiData structure has no data for this range
Information : (20-Mar-2009 15:44:20)
Graph 11: Adding data from object @PCF_MPH_RA2_MW__1P:SET_wrong_x_velocity
1 elements.
Warning ! : (20-Mar-2009 15:44:20)
GanttChart::AddData. The DqiData structure has no data for this range
Information : (20-Mar-2009 15:44:20)
Graph 11: Adding data from object @PCF_MPH_RA2_MW__1P:SET_wrong_z_position
1 elements.
Warning ! : (20-Mar-2009 15:44:20)
GanttChart::AddData. The DqiData structure has no data for this range
Information : (20-Mar-2009 15:44:20)
Graph 11: Adding data from object @PCF_MPH_RA2_MW__1P:SET_wrong_y_position
1 elements.
Warning ! : (20-Mar-2009 15:44:20)
GanttChart::AddData. The DqiData structure has no data for this range
Information : (20-Mar-2009 15:44:20)
Graph 11: Adding data from object @PCF_MPH_RA2_MW__1P:SET_wrong_x_position
1 elements.
Warning ! : (20-Mar-2009 15:44:20)
GanttChart::AddData. The DqiData structure has no data for this range

Graph 12: Adding data from object @PCF_MPH_RA2_FGD_2P:SET_wrong_x_velocity
1 elements.
Warning ! : (20-Mar-2009 15:44:21)
GanttChart::AddData. The DqiData structure has no data for this range
Information : (20-Mar-2009 15:44:21)
Graph 12: Adding data from object @PCF_MPH_RA2_FGD_2P:SET_wrong_z_position
1 elements.
Warning ! : (20-Mar-2009 15:44:21)
GanttChart::AddData. The DqiData structure has no data for this range
Information : (20-Mar-2009 15:44:21)
Graph 12: Adding data from object @PCF_MPH_RA2_FGD_2P:SET_wrong_y_position
1 elements.
Warning ! : (20-Mar-2009 15:44:21)
GanttChart::AddData. The DqiData structure has no data for this range
Information : (20-Mar-2009 15:44:21)
Graph 12: Adding data from object @PCF_MPH_RA2_FGD_2P:SET_wrong_x_position
1 elements.
Warning ! : (20-Mar-2009 15:44:21)
GanttChart::AddData. The DqiData structure has no data for this range
Information : (20-Mar-2009 15:44:21) Graph 12:
Adding data from object @PCF_MPH_RA2_FGD_2P:SET_wrong_state_vector_time
17 elements.
Information : (20-Mar-2009 15:44:21)
Graph 12: Adding data from object @PCF_MPH_RA2_FGD_2P:SET_wrong_phase
1 elements.
Warning ! : (20-Mar-2009 15:44:21)
GanttChart::AddData. The DqiData structure has no data for this range
Information : (20-Mar-2009 15:44:21)
Graph 12: Adding data from object @PCF_MPH_RA2_FGD_2P:SET_wrong_sensing_stop
1 elements.
Warning ! : (20-Mar-2009 15:44:21)
GanttChart::AddData. The DqiData structure has no data for this range
Information : (20-Mar-2009 15:44:21)
Graph 12: Adding data from object @PCF_MPH_RA2_FGD_2P:SET_wrong_sensing_start
1 elements.
Warning ! : (20-Mar-2009 15:44:21)
GanttChart::AddData. The DqiData structure has no data for this range
Information : (20-Mar-2009 15:44:21)
Graph 12: Adding data from object @PCF_MPH_RA2_FGD_2P:SET_wrong_software_ver
17 elements.
Information : (20-Mar-2009 15:44:21)
Graph 12: Adding data from object @PCF_MPH_RA2_FGD_2P:SET_wrong_proc_time
1 elements.
Warning ! : (20-Mar-2009 15:44:21)
GanttChart::AddData. The DqiData structure has no data for this range
Information : (20-Mar-2009 15:44:21)
Graph 12: Adding data from object @PCF_MPH_RA2_FGD_2P:SET_wrong_proc_center
1 elements.
Warning ! : (20-Mar-2009 15:44:21)
GanttChart::AddData. The DqiData structure has no data for this range
Information : (20-Mar-2009 15:44:21) Graph 12:
Adding data from object @PCF_MPH_RA2_FGD_2P:SET_wrong_acquisition_station
1 elements.
Warning ! : (20-Mar-2009 15:44:21)
GanttChart::AddData. The DqiData structure has no data for this range
Information : (20-Mar-2009 15:44:21)
Graph 12: Adding data from object @PCF_MPH_RA2_FGD_2P:SET_wrong_proc_stage
1 elements.
Warning ! : (20-Mar-2009 15:44:21)
GanttChart::AddData. The DqiData structure has no data for this range
Information : (20-Mar-2009 15:44:21)
Graph 12: Adding data from object @PCF_MPH_RA2_FGD_2P:SET_wrong_filename
1 elements.
Warning ! : (20-Mar-2009 15:44:21)
GanttChart::AddData. The DqiData structure has no data for this range
Information : (20-Mar-2009 15:44:21)
Graph 12: Adding data from object @PCF_RA2_sensing:ETL_ra2_fgd_2p
elements.

15 elements.
Information : (20-Mar-2009 15:44:22)
Graph 13: Adding data from object @PCF MPH_RA2_WWV_2P:SET_wrong_vector_source
1 elements.
Warning ! : (20-Mar-2009 15:44:22)
GanttChart::AddData. The DqiData structure has no data for this range
Information : (20-Mar-2009 15:44:22)
Graph 13: Adding data from object @PCF MPH_RA2_WWV_2P:SET_wrong_z_velocity
1 elements.
Warning ! : (20-Mar-2009 15:44:22)
GanttChart::AddData. The DqiData structure has no data for this range
Information : (20-Mar-2009 15:44:22)
Graph 13: Adding data from object @PCF MPH_RA2_WWV_2P:SET_wrong_y_velocity
1 elements.
Warning ! : (20-Mar-2009 15:44:22)
GanttChart::AddData. The DqiData structure has no data for this range
Information : (20-Mar-2009 15:44:22)
Graph 13: Adding data from object @PCF MPH_RA2_WWV_2P:SET_wrong_x_velocity
1 elements.
Warning ! : (20-Mar-2009 15:44:22)
GanttChart::AddData. The DqiData structure has no data for this range
Information : (20-Mar-2009 15:44:22)
Graph 13: Adding data from object @PCF MPH_RA2_WWV_2P:SET_wrong_z_position
1 elements.
Warning ! : (20-Mar-2009 15:44:22)
GanttChart::AddData. The DqiData structure has no data for this range
Information : (20-Mar-2009 15:44:22)
Graph 13: Adding data from object @PCF MPH_RA2_WWV_2P:SET_wrong_y_position
1 elements.
Warning ! : (20-Mar-2009 15:44:22)
GanttChart::AddData. The DqiData structure has no data for this range
Information : (20-Mar-2009 15:44:22)
Graph 13: Adding data from object @PCF MPH_RA2_WWV_2P:SET_wrong_x_position
1 elements.
Warning ! : (20-Mar-2009 15:44:22)
GanttChart::AddData. The DqiData structure has no data for this range
Information : (20-Mar-2009 15:44:22) Graph 13:
Adding data from object @PCF MPH_RA2_WWV_2P:SET_wrong_state_vector_time
17 elements.
Information : (20-Mar-2009 15:44:22)
Graph 13: Adding data from object @PCF MPH_RA2_WWV_2P:SET_wrong_phase
1 elements.
Warning ! : (20-Mar-2009 15:44:22)
GanttChart::AddData. The DqiData structure has no data for this range
Information : (20-Mar-2009 15:44:22)
Graph 13: Adding data from object @PCF MPH_RA2_WWV_2P:SET_wrong_sensing_stop
1 elements.
Warning ! : (20-Mar-2009 15:44:22)
GanttChart::AddData. The DqiData structure has no data for this range
Information : (20-Mar-2009 15:44:22)
Graph 13: Adding data from object @PCF MPH_RA2_WWV_2P:SET_wrong_sensing_start
1 elements.
Warning ! : (20-Mar-2009 15:44:22)
GanttChart::AddData. The DqiData structure has no data for this range
Information : (20-Mar-2009 15:44:22)
Graph 13: Adding data from object @PCF MPH_RA2_WWV_2P:SET_wrong_software_ver
17 elements.
Information : (20-Mar-2009 15:44:22)
Graph 13: Adding data from object @PCF MPH_RA2_WWV_2P:SET_wrong_proc_time
1 elements.
Warning ! : (20-Mar-2009 15:44:22)
GanttChart::AddData. The DqiData structure has no data for this range
Information : (20-Mar-2009 15:44:22)
Graph 13: Adding data from object @PCF MPH_RA2_WWV_2P:SET_wrong_proc_center
1 elements.
Warning ! : (20-Mar-2009 15:44:22)
GanttChart::AddData. The DqiData structure has no data for this range
Information : (20-Mar-2009 15:44:22) Graph 13:

Graph 14: Adding data from object @PCF_RA2_CAL_0P_SPH:DET_num_discarded_isps
1 elements.
Warning ! : (20-Mar-2009 15:44:23)
GanttChart::AddData. The DqiData structure has no data for this range
Information : (20-Mar-2009 15:44:23)
Graph 14: Adding data from object @PCF_RA2_CAL_0P_SPH:DET_num_missing_isps
1 elements.
Warning ! : (20-Mar-2009 15:44:23)
GanttChart::AddData. The DqiData structure has no data for this range
Information : (20-Mar-2009 15:44:23)
Graph 14: Adding data from object @PCF_RA2_CAL_0P_SPH:DET_num_error_isps
1 elements.
Warning ! : (20-Mar-2009 15:44:23)
GanttChart::AddData. The DqiData structure has no data for this range
Information : (20-Mar-2009 15:44:23)
Graph 14: Adding data from object @PCF_RA2_CAL_0P_SPH:DET_rs_significant
1 elements.
Warning ! : (20-Mar-2009 15:44:23)
GanttChart::AddData. The DqiData structure has no data for this range
Information : (20-Mar-2009 15:44:23) Graph 14:
Adding data from object @PCF_RA2_CAL_0P_SPH:DET_isp_discarded_significant
1 elements.
Warning ! : (20-Mar-2009 15:44:23)
GanttChart::AddData. The DqiData structure has no data for this range
Information : (20-Mar-2009 15:44:23) Graph 14:
Adding data from object @PCF_RA2_CAL_0P_SPH:DET_missing_isps_significant
1 elements.
Warning ! : (20-Mar-2009 15:44:23)
GanttChart::AddData. The DqiData structure has no data for this range
Information : (20-Mar-2009 15:44:23) Graph 14:
Adding data from object @PCF_RA2_CAL_0P_SPH:DET_isp_errors_significant
1 elements.
Warning ! : (20-Mar-2009 15:44:23)
GanttChart::AddData. The DqiData structure has no data for this range
Information : (20-Mar-2009 15:44:23)
Graph 14: Adding data from object @PCF_RA2_CAL_0P_SPH:DET_sat_track
1 elements.
Warning ! : (20-Mar-2009 15:44:23)
GanttChart::AddData. The DqiData structure has no data for this range
Information : (20-Mar-2009 15:44:23)
Graph 14: Adding data from object @PCF_RA2_CAL_0P_SPH:DET_stop_long
1 elements.
Warning ! : (20-Mar-2009 15:44:23)
GanttChart::AddData. The DqiData structure has no data for this range
Information : (20-Mar-2009 15:44:23)
Graph 14: Adding data from object @PCF_RA2_CAL_0P_SPH:DET_stop_lat 1
elements.
Warning ! : (20-Mar-2009 15:44:23)
GanttChart::AddData. The DqiData structure has no data for this range
Information : (20-Mar-2009 15:44:23)
Graph 14: Adding data from object @PCF_RA2_CAL_0P_SPH:DET_start_long
1 elements.
Warning ! : (20-Mar-2009 15:44:23)
GanttChart::AddData. The DqiData structure has no data for this range
Information : (20-Mar-2009 15:44:23)
Graph 14: Adding data from object @PCF_RA2_CAL_0P_SPH:DET_start_lat
1 elements.
Warning ! : (20-Mar-2009 15:44:23)
GanttChart::AddData. The DqiData structure has no data for this range
Information : (20-Mar-2009 15:44:23)
Graph 14: Adding data from object @PCF_RA2_adfs_val:SET_val_adf_ra2_cal_0p
1 elements.
Warning ! : (20-Mar-2009 15:44:23)
GanttChart::AddData. The DqiData structure has no data for this range
Information : (20-Mar-2009 15:44:23)
Graph 14: Adding data from object @PCF_RA2_sensing:ETL_ra2_cal_0p 1
elements.
Information : (20-Mar-2009 15:44:23) Graph 14: Generating PNG file.

```

Warning ! : (20-Mar-2009 15:44:23)
GanttChart::ReadPolyline. Adding a section with no data
Warning ! : (20-Mar-2009 15:44:23)
GanttChart::ReadPolyline. Adding a section with no data
Warning ! : (20-Mar-2009 15:44:23)
GanttChart::ReadPolyline. Adding a section with no data
Warning ! : (20-Mar-2009 15:44:23)
GanttChart::ReadPolyline. Adding a section with no data
Warning ! : (20-Mar-2009 15:44:23)
GanttChart::ReadPolyline. Adding a section with no data
Warning ! : (20-Mar-2009 15:44:23)
GanttChart::ReadPolyline. Adding a section with no data
Warning ! : (20-Mar-2009 15:44:23)
GanttChart::ReadPolyline. Adding a section with no data
Warning ! : (20-Mar-2009 15:44:23)
GanttChart::ReadPolyline. Adding a section with no data
Warning ! : (20-Mar-2009 15:44:23)
GanttChart::ReadPolyline. Adding a section with no data
Warning ! : (20-Mar-2009 15:44:23)
GanttChart::ReadPolyline. Adding a section with no data
Warning ! : (20-Mar-2009 15:44:23)
GanttChart::ReadPolyline. Adding a section with no data
Warning ! : (20-Mar-2009 15:44:23)
GanttChart::ReadPolyline. Adding a section with no data
Warning ! : (20-Mar-2009 15:44:23)
GanttChart::ReadPolyline. Adding a section with no data
Warning ! : (20-Mar-2009 15:44:23)
GanttChart::ReadPolyline. Adding a section with no data
Information : (20-Mar-2009 15:44:24) Graph 14: Destroying object.
Information : (20-Mar-2009 15:44:24)
Graph 15: Creating object for a eventGanttChart
Warning ! : (20-Mar-2009 15:44:24)
graph::setProperty. YSIZE is too long. [80-700]
Information : (20-Mar-2009 15:44:24) Graph 15: Processing legend.
Information : (20-Mar-2009 15:44:24)
Graph 15: Adding data from object @PCF_DOR_DOP_0P_SPH:DET_num_rs_isps
1 elements.
Warning ! : (20-Mar-2009 15:44:24)
GanttChart::AddData. The DqiData structure has no data for this range
Information : (20-Mar-2009 15:44:24)
Graph 15: Adding data from object @PCF_DOR_DOP_0P_SPH:DET_num_discarded_isps
1 elements.
Warning ! : (20-Mar-2009 15:44:24)
GanttChart::AddData. The DqiData structure has no data for this range
Information : (20-Mar-2009 15:44:24)
Graph 15: Adding data from object @PCF_DOR_DOP_0P_SPH:DET_num_missing_isps
1 elements.
Warning ! : (20-Mar-2009 15:44:24)
GanttChart::AddData. The DqiData structure has no data for this range
Information : (20-Mar-2009 15:44:24)
Graph 15: Adding data from object @PCF_DOR_DOP_0P_SPH:DET_num_error_isps
1 elements.
Warning ! : (20-Mar-2009 15:44:24)
GanttChart::AddData. The DqiData structure has no data for this range
Information : (20-Mar-2009 15:44:24)
Graph 15: Adding data from object @PCF_DOR_DOP_0P_SPH:DET_rs_significant
1 elements.
Warning ! : (20-Mar-2009 15:44:24)
GanttChart::AddData. The DqiData structure has no data for this range
Information : (20-Mar-2009 15:44:24) Graph 15:
Adding data from object @PCF_DOR_DOP_0P_SPH:DET_isp_discarded_significant
1 elements.
Warning ! : (20-Mar-2009 15:44:24)
GanttChart::AddData. The DqiData structure has no data for this range
Information : (20-Mar-2009 15:44:24) Graph 15:
Adding data from object @PCF_DOR_DOP_0P_SPH:DET_missing_isps_significant
1 elements.
Warning ! : (20-Mar-2009 15:44:24)

```


Information : (20-Mar-2009 15:44:25) Graph 15: Destroying object.
Information : (20-Mar-2009 15:44:25)
Graph 16: Creating object for a eventGanttChart
Warning ! : (20-Mar-2009 15:44:25)
graph::setProperty. YSIZE is too long. [80-700]
Information : (20-Mar-2009 15:44:25) Graph 16: Processing legend.
Information : (20-Mar-2009 15:44:25)
Graph 16: Adding data from object @PCF_DOR_NAV_0P_SPH:DET_num_rs_isps
1 elements.
Warning ! : (20-Mar-2009 15:44:25)
GanttChart::AddData. The DqiData structure has no data for this range
Information : (20-Mar-2009 15:44:25)
Graph 16: Adding data from object @PCF_DOR_NAV_0P_SPH:DET_num_discarded_isps
1 elements.
Warning ! : (20-Mar-2009 15:44:25)
GanttChart::AddData. The DqiData structure has no data for this range
Information : (20-Mar-2009 15:44:25)
Graph 16: Adding data from object @PCF_DOR_NAV_0P_SPH:DET_num_missing_isps
1 elements.
Warning ! : (20-Mar-2009 15:44:25)
GanttChart::AddData. The DqiData structure has no data for this range
Information : (20-Mar-2009 15:44:25)
Graph 16: Adding data from object @PCF_DOR_NAV_0P_SPH:DET_num_error_isps
1 elements.
Warning ! : (20-Mar-2009 15:44:25)
GanttChart::AddData. The DqiData structure has no data for this range
Information : (20-Mar-2009 15:44:25)
Graph 16: Adding data from object @PCF_DOR_NAV_0P_SPH:DET_rs_significant
1 elements.
Warning ! : (20-Mar-2009 15:44:25)
GanttChart::AddData. The DqiData structure has no data for this range
Information : (20-Mar-2009 15:44:25) Graph 16:
Adding data from object @PCF_DOR_NAV_0P_SPH:DET_isp_discarded_significant
1 elements.
Warning ! : (20-Mar-2009 15:44:25)
GanttChart::AddData. The DqiData structure has no data for this range
Information : (20-Mar-2009 15:44:25) Graph 16:
Adding data from object @PCF_DOR_NAV_0P_SPH:DET_missing_isps_significant
1 elements.
Warning ! : (20-Mar-2009 15:44:25)
GanttChart::AddData. The DqiData structure has no data for this range
Information : (20-Mar-2009 15:44:25) Graph 16:
Adding data from object @PCF_DOR_NAV_0P_SPH:DET_isp_errors_significant
1 elements.
Warning ! : (20-Mar-2009 15:44:25)
GanttChart::AddData. The DqiData structure has no data for this range
Information : (20-Mar-2009 15:44:25)
Graph 16: Adding data from object @PCF_DOR_NAV_0P_SPH:DET_sat_track
1 elements.
Warning ! : (20-Mar-2009 15:44:25)
GanttChart::AddData. The DqiData structure has no data for this range
Information : (20-Mar-2009 15:44:25)
Graph 16: Adding data from object @PCF_DOR_NAV_0P_SPH:DET_stop_long
1 elements.
Warning ! : (20-Mar-2009 15:44:25)
GanttChart::AddData. The DqiData structure has no data for this range
Information : (20-Mar-2009 15:44:25)
Graph 16: Adding data from object @PCF_DOR_NAV_0P_SPH:DET_stop_lat 1
elements.
Warning ! : (20-Mar-2009 15:44:25)
GanttChart::AddData. The DqiData structure has no data for this range
Information : (20-Mar-2009 15:44:25)
Graph 16: Adding data from object @PCF_DOR_NAV_0P_SPH:DET_start_long
1 elements.
Warning ! : (20-Mar-2009 15:44:25)
GanttChart::AddData. The DqiData structure has no data for this range
Information : (20-Mar-2009 15:44:25)
Graph 16: Adding data from object @PCF_DOR_NAV_0P_SPH:DET_start_lat

```

1 elements.
Warning !   : (20-Mar-2009 15:44:25)
GanttChart::AddData. The DqiData structure has no data for this range
Information : (20-Mar-2009 15:44:25)
Graph 16: Adding data from object @PCF_RA2_adfs_val:SET_val_adf_dor_nav_0p
1 elements.
Warning !   : (20-Mar-2009 15:44:25)
GanttChart::AddData. The DqiData structure has no data for this range
Information : (20-Mar-2009 15:44:25)
Graph 16: Adding data from object @PCF_RA2_sensing:ETL_dor_nav_0p           16
elements.
Information : (20-Mar-2009 15:44:25) Graph 16: Generating PNG file.
Warning !   : (20-Mar-2009 15:44:25)
GanttChart::ReadPolyline. Adding a section with no data
Warning !   : (20-Mar-2009 15:44:25)
GanttChart::ReadPolyline. Adding a section with no data
Warning !   : (20-Mar-2009 15:44:25)
GanttChart::ReadPolyline. Adding a section with no data
Warning !   : (20-Mar-2009 15:44:25)
GanttChart::ReadPolyline. Adding a section with no data
Warning !   : (20-Mar-2009 15:44:25)
GanttChart::ReadPolyline. Adding a section with no data
Warning !   : (20-Mar-2009 15:44:25)
GanttChart::ReadPolyline. Adding a section with no data
Warning !   : (20-Mar-2009 15:44:25)
GanttChart::ReadPolyline. Adding a section with no data
Warning !   : (20-Mar-2009 15:44:25)
GanttChart::ReadPolyline. Adding a section with no data
Warning !   : (20-Mar-2009 15:44:25)
GanttChart::ReadPolyline. Adding a section with no data
Warning !   : (20-Mar-2009 15:44:25)
GanttChart::ReadPolyline. Adding a section with no data
Warning !   : (20-Mar-2009 15:44:25)
GanttChart::ReadPolyline. Adding a section with no data
Warning !   : (20-Mar-2009 15:44:25)
GanttChart::ReadPolyline. Adding a section with no data
Warning !   : (20-Mar-2009 15:44:25)
GanttChart::ReadPolyline. Adding a section with no data
Warning !   : (20-Mar-2009 15:44:25)
GanttChart::ReadPolyline. Adding a section with no data
Warning !   : (20-Mar-2009 15:44:25)
GanttChart::ReadPolyline. Adding a section with no data
Warning !   : (20-Mar-2009 15:44:25)
GanttChart::ReadPolyline. Adding a section with no data
Warning !   : (20-Mar-2009 15:44:25)
GanttChart::ReadPolyline. Adding a section with no data
Warning !   : (20-Mar-2009 15:44:25)
GanttChart::ReadPolyline. Adding a section with no data
Warning !   : (20-Mar-2009 15:44:25)
Information : (20-Mar-2009 15:44:25) Graph 16: Destroying object.
Information : (20-Mar-2009 15:44:25)
Graph 17: Creating object for a eventGanttChart
Warning !   : (20-Mar-2009 15:44:25)
graph::setProperty. YSIZE is too long. [80-700]
Information : (20-Mar-2009 15:44:25) Graph 17: Processing legend.
Information : (20-Mar-2009 15:44:25)
Graph 17: Adding data from object @PCF_MWR_NL__0P_SPH:DET_num_rs_isps
1 elements.
Warning !   : (20-Mar-2009 15:44:25)
GanttChart::AddData. The DqiData structure has no data for this range
Information : (20-Mar-2009 15:44:25)
Graph 17: Adding data from object @PCF_MWR_NL__0P_SPH:DET_num_discarded_isps
1 elements.
Warning !   : (20-Mar-2009 15:44:25)
GanttChart::AddData. The DqiData structure has no data for this range
Information : (20-Mar-2009 15:44:25)
Graph 17: Adding data from object @PCF_MWR_NL__0P_SPH:DET_num_missing_isps
1 elements.
Warning !   : (20-Mar-2009 15:44:25)
GanttChart::AddData. The DqiData structure has no data for this range
Information : (20-Mar-2009 15:44:25)
Graph 17: Adding data from object @PCF_MWR_NL__0P_SPH:DET_num_error_isps
1 elements.
Warning !   : (20-Mar-2009 15:44:25)
GanttChart::AddData. The DqiData structure has no data for this range
Information : (20-Mar-2009 15:44:25)
Graph 17: Adding data from object @PCF_MWR_NL__0P_SPH:DET_rs_significant

```



```
Warning ! : (20-Mar-2009 15:44:26)
GanttChart::ReadPolyline. Adding a section with no data
Warning ! : (20-Mar-2009 15:44:26)
GanttChart::ReadPolyline. Adding a section with no data
Warning ! : (20-Mar-2009 15:44:26)
GanttChart::ReadPolyline. Adding a section with no data
Warning ! : (20-Mar-2009 15:44:26)
GanttChart::ReadPolyline. Adding a section with no data
Warning ! : (20-Mar-2009 15:44:26)
GanttChart::ReadPolyline. Adding a section with no data
Warning ! : (20-Mar-2009 15:44:26)
GanttChart::ReadPolyline. Adding a section with no data
Information : (20-Mar-2009 15:44:26) Graph 17: Destroying object.
Information : (20-Mar-2009 15:44:26)
Graph 18: Creating object for a eventGanttChart
Warning ! : (20-Mar-2009 15:44:27)
graph::setProperty. YSIZE is too long. [80-700]
Information : (20-Mar-2009 15:44:27) Graph 18: Processing legend.
Information : (20-Mar-2009 15:44:27)
Graph 18: Adding data from object @PCF_RA2_ME__0P_SPH:DET_num_rs_isps
1 elements.
Warning ! : (20-Mar-2009 15:44:27)
GanttChart::AddData. The DqiData structure has no data for this range
Information : (20-Mar-2009 15:44:27)
Graph 18: Adding data from object @PCF_RA2_ME__0P_SPH:DET_num_discarded_isps
1 elements.
Warning ! : (20-Mar-2009 15:44:27)
GanttChart::AddData. The DqiData structure has no data for this range
Information : (20-Mar-2009 15:44:27)
Graph 18: Adding data from object @PCF_RA2_ME__0P_SPH:DET_num_missing_isps
1 elements.
Warning ! : (20-Mar-2009 15:44:27)
GanttChart::AddData. The DqiData structure has no data for this range
Information : (20-Mar-2009 15:44:27)
Graph 18: Adding data from object @PCF_RA2_ME__0P_SPH:DET_num_error_isps
1 elements.
Warning ! : (20-Mar-2009 15:44:27)
GanttChart::AddData. The DqiData structure has no data for this range
Information : (20-Mar-2009 15:44:27)
Graph 18: Adding data from object @PCF_RA2_ME__0P_SPH:DET_rs_significant
1 elements.
Warning ! : (20-Mar-2009 15:44:27)
GanttChart::AddData. The DqiData structure has no data for this range
Information : (20-Mar-2009 15:44:27) Graph 18:
Adding data from object @PCF_RA2_ME__0P_SPH:DET_isp_discarded_significant
1 elements.
Warning ! : (20-Mar-2009 15:44:27)
GanttChart::AddData. The DqiData structure has no data for this range
Information : (20-Mar-2009 15:44:27) Graph 18:
Adding data from object @PCF_RA2_ME__0P_SPH:DET_missing_isps_significant
1 elements.
Warning ! : (20-Mar-2009 15:44:27)
GanttChart::AddData. The DqiData structure has no data for this range
Information : (20-Mar-2009 15:44:27) Graph 18:
Adding data from object @PCF_RA2_ME__0P_SPH:DET_isp_errors_significant
1 elements.
Warning ! : (20-Mar-2009 15:44:27)
GanttChart::AddData. The DqiData structure has no data for this range
Information : (20-Mar-2009 15:44:27)
Graph 18: Adding data from object @PCF_RA2_ME__0P_SPH:DET_sat_track
1 elements.
Warning ! : (20-Mar-2009 15:44:27)
GanttChart::AddData. The DqiData structure has no data for this range
Information : (20-Mar-2009 15:44:27)
Graph 18: Adding data from object @PCF_RA2_ME__0P_SPH:DET_stop_long
1 elements.
Warning ! : (20-Mar-2009 15:44:27)
GanttChart::AddData. The DqiData structure has no data for this range
```


Adding data from object @PCF_RA2_MW_1P_SPH:DET_ra2_measurement_percent
1 elements.
Warning ! : (20-Mar-2009 15:44:28)
GanttChart::AddData. The DqiData structure has no data for this range
Information : (20-Mar-2009 15:44:28)
Graph 19: Adding data from object @PCF_RA2_MW_1P_SPH:DET_ra2_l1b_proc_quality
1 elements.
Warning ! : (20-Mar-2009 15:44:28)
GanttChart::AddData. The DqiData structure has no data for this range
Information : (20-Mar-2009 15:44:28)
Graph 19: Adding data from object @PCF_RA2_MW_1P_SPH:ETL_ra2_l1b_proc_flag
1 elements.
Warning ! : (20-Mar-2009 15:44:28)
GanttChart::AddData. The DqiData structure has no data for this range
Information : (20-Mar-2009 15:44:28)
Graph 19: Adding data from object @PCF_RA2_adfs_val:SET_val_adf_ra2_mw_1p
17 elements.
Information : (20-Mar-2009 15:44:28)
Graph 19: Adding data from object @PCF_RA2_sensing:ETL_ra2_mw_1p 17
elements.
Information : (20-Mar-2009 15:44:28) Graph 19: Generating PNG file.
Warning ! : (20-Mar-2009 15:44:28)
GanttChart::ReadPolyline. Adding a section with no data
Warning ! : (20-Mar-2009 15:44:28)
GanttChart::ReadPolyline. Adding a section with no data
Warning ! : (20-Mar-2009 15:44:28)
GanttChart::ReadPolyline. Adding a section with no data
Information : (20-Mar-2009 15:44:29) Graph 19: Destroying object.
Information : (20-Mar-2009 15:44:29)
Graph 20: Creating object for a eventGanttChart
Warning ! : (20-Mar-2009 15:44:29)
graph::setProperty. YSIZE is too long. [80-700]
Information : (20-Mar-2009 15:44:29) Graph 20: Processing legend.
Information : (20-Mar-2009 15:44:29) Graph 20:
Adding data from object @PCF_RA2_FGD_2P_SPH:DET_ra2_seaice_ku_retrack_percent
1 elements.
Information : (20-Mar-2009 15:44:29) Graph 20:
Adding data from object @PCF_RA2_FGD_2P_SPH:DET_ra2_ice2_s_retrack_percent
17 elements.
Information : (20-Mar-2009 15:44:29) Graph 20:
Adding data from object @PCF_RA2_FGD_2P_SPH:DET_ra2_ice2_ku_retrack_percent
2 elements.
Information : (20-Mar-2009 15:44:29) Graph 20:
Adding data from object @PCF_RA2_FGD_2P_SPH:DET_ra2_ice1_s_retrack_percent
17 elements.
Information : (20-Mar-2009 15:44:29) Graph 20:
Adding data from object @PCF_RA2_FGD_2P_SPH:DET_ra2_ice1_ku_retrack_percent
1 elements.
Warning ! : (20-Mar-2009 15:44:29)
GanttChart::AddData. The DqiData structure has no data for this range
Information : (20-Mar-2009 15:44:29) Graph 20:
Adding data from object @PCF_RA2_FGD_2P_SPH:DET_ra2_ocean_ku_retrack_percent
3 elements.
Information : (20-Mar-2009 15:44:29)
Graph 20: Adding data from object @PCF_RA2_FGD_2P_SPH:DET_ra2_20_band_percent
12 elements.
Information : (20-Mar-2009 15:44:29)
Graph 20: Adding data from object @PCF_RA2_FGD_2P_SPH:DET_ra2_80_band_percent
7 elements.
Information : (20-Mar-2009 15:44:29)
Graph 20: Adding data from object @PCF_RA2_FGD_2P_SPH:DET_ra2_320_band_percent
8 elements.
Information : (20-Mar-2009 15:44:29) Graph 20:
Adding data from object @PCF_RA2_FGD_2P_SPH:DET_ra2_measurement_percent
1 elements.
Warning ! : (20-Mar-2009 15:44:29)
GanttChart::AddData. The DqiData structure has no data for this range
Information : (20-Mar-2009 15:44:29)

Graph 20: Adding data from object @PCF_RA2_FGD_2P_SPH:DET_ra2_l1b_proc_quality
1 elements.
Warning ! : (20-Mar-2009 15:44:29)
GanttChart::AddData. The DqiData structure has no data for this range
Information : (20-Mar-2009 15:44:29)
Graph 20: Adding data from object @PCF_RA2_FGD_2P_SPH:DET_ra2_l2_proc_quality
17 elements.
Information : (20-Mar-2009 15:44:29)
Graph 20: Adding data from object @PCF_RA2_FGD_2P_SPH:ETL_ra2_l1b_proc_flag
1 elements.
Warning ! : (20-Mar-2009 15:44:29)
GanttChart::AddData. The DqiData structure has no data for this range
Information : (20-Mar-2009 15:44:29)
Graph 20: Adding data from object @PCF_RA2_FGD_2P_SPH:ETL_ra2_l2_proc_flag
17 elements.
Information : (20-Mar-2009 15:44:29)
Graph 20: Adding data from object @PCF_RA2_adfs_val:SET_val_adf_ra2_fgd_2p
17 elements.
Information : (20-Mar-2009 15:44:29)
Graph 20: Adding data from object @PCF_RA2_sensing:ETL_ra2_fgd_2p 17
elements.
Information : (20-Mar-2009 15:44:29) Graph 20: Generating PNG file.
Warning ! : (20-Mar-2009 15:44:29)
GanttChart::ReadPolyline. Adding a section with no data
Warning ! : (20-Mar-2009 15:44:29)
GanttChart::ReadPolyline. Adding a section with no data
Warning ! : (20-Mar-2009 15:44:29)
GanttChart::ReadPolyline. Adding a section with no data
Warning ! : (20-Mar-2009 15:44:29)
GanttChart::ReadPolyline. Adding a section with no data
Information : (20-Mar-2009 15:44:30) Graph 20: Destroying object.
Information : (20-Mar-2009 15:44:30)
Graph 21: Creating object for a eventGanttChart
Warning ! : (20-Mar-2009 15:44:30)
graph::setProperty. YSIZE is too long. [80-700]
Information : (20-Mar-2009 15:44:30) Graph 21: Processing legend.
Information : (20-Mar-2009 15:44:30) Graph 21:
Adding data from object @PCF_RA2_WWV_2P_SPH:DET_ra2_ocean_ku_retrack_percent
3 elements.
Information : (20-Mar-2009 15:44:30)
Graph 21: Adding data from object @PCF_RA2_WWV_2P_SPH:DET_ra2_20_band_percent
12 elements.
Information : (20-Mar-2009 15:44:30)
Graph 21: Adding data from object @PCF_RA2_WWV_2P_SPH:DET_ra2_80_band_percent
7 elements.
Information : (20-Mar-2009 15:44:30)
Graph 21: Adding data from object @PCF_RA2_WWV_2P_SPH:DET_ra2_320_band_percent
8 elements.
Information : (20-Mar-2009 15:44:30) Graph 21:
Adding data from object @PCF_RA2_WWV_2P_SPH:DET_ra2_measurement_percent
1 elements.
Warning ! : (20-Mar-2009 15:44:30)
GanttChart::AddData. The DqiData structure has no data for this range
Information : (20-Mar-2009 15:44:30)
Graph 21: Adding data from object @PCF_RA2_WWV_2P_SPH:DET_ra2_l1b_proc_quality
1 elements.
Warning ! : (20-Mar-2009 15:44:30)
GanttChart::AddData. The DqiData structure has no data for this range
Information : (20-Mar-2009 15:44:30)
Graph 21: Adding data from object @PCF_RA2_WWV_2P_SPH:DET_ra2_l2_proc_quality
17 elements.
Information : (20-Mar-2009 15:44:30)
Graph 21: Adding data from object @PCF_RA2_WWV_2P_SPH:ETL_ra2_l1b_proc_flag
1 elements.
Warning ! : (20-Mar-2009 15:44:30)
GanttChart::AddData. The DqiData structure has no data for this range
Information : (20-Mar-2009 15:44:30)
Graph 21: Adding data from object @PCF_RA2_WWV_2P_SPH:ETL_ra2_l2_proc_flag

17 elements.
Information : (20-Mar-2009 15:44:30)
Graph 21: Adding data from object @PCF_RA2_adfs_val:SET_val_adf_ra2_wwv_2p
1 elements.
Warning ! : (20-Mar-2009 15:44:30)
GanttChart::AddData. The DqiData structure has no data for this range
Information : (20-Mar-2009 15:44:30)
Graph 21: Adding data from object @PCF_RA2_sensing:ETL_ra2_wwv_2p 17
elements.
Information : (20-Mar-2009 15:44:30) Graph 21: Generating PNG file.
Warning ! : (20-Mar-2009 15:44:30)
GanttChart::ReadPolyline. Adding a section with no data
Warning ! : (20-Mar-2009 15:44:30)
GanttChart::ReadPolyline. Adding a section with no data
Warning ! : (20-Mar-2009 15:44:30)
GanttChart::ReadPolyline. Adding a section with no data
Warning ! : (20-Mar-2009 15:44:30)
GanttChart::ReadPolyline. Adding a section with no data
Information : (20-Mar-2009 15:44:31) Graph 21: Destroying object.
Information : (20-Mar-2009 15:44:31)
Graph 22: Creating object for a eventGanttChart
Information : (20-Mar-2009 15:44:31) Graph 22: Processing legend.
Information : (20-Mar-2009 15:44:31)
Graph 22: Adding data from object @PCF_MPH_MWR_CHD_AX:DET_wrong_product_err
1 elements.
Warning ! : (20-Mar-2009 15:44:31)
GanttChart::AddData. The DqiData structure has no data for this range
Information : (20-Mar-2009 15:44:31)
Graph 22: Adding data from object @PCF_MPH_MWR_CHD_AX:SET_wrong_sensing_stop
1 elements.
Warning ! : (20-Mar-2009 15:44:31)
GanttChart::AddData. The DqiData structure has no data for this range
Information : (20-Mar-2009 15:44:31)
Graph 22: Adding data from object @PCF_MPH_MWR_CHD_AX:SET_wrong_sensing_start
1 elements.
Warning ! : (20-Mar-2009 15:44:31)
GanttChart::AddData. The DqiData structure has no data for this range
Information : (20-Mar-2009 15:44:31)
Graph 22: Adding data from object @PCF_MPH_MWR_CHD_AX:SET_wrong_software_ver
1 elements.
Warning ! : (20-Mar-2009 15:44:31)
GanttChart::AddData. The DqiData structure has no data for this range
Information : (20-Mar-2009 15:44:31)
Graph 22: Adding data from object @PCF_MPH_MWR_CHD_AX:SET_wrong_proc_time
1 elements.
Warning ! : (20-Mar-2009 15:44:31)
GanttChart::AddData. The DqiData structure has no data for this range
Information : (20-Mar-2009 15:44:31)
Graph 22: Adding data from object @PCF_MPH_MWR_CHD_AX:SET_wrong_proc_stage
1 elements.
Warning ! : (20-Mar-2009 15:44:31)
GanttChart::AddData. The DqiData structure has no data for this range
Information : (20-Mar-2009 15:44:31)
Graph 22: Adding data from object @PCF_MPH_MWR_CHD_AX:SET_wrong_filename
1 elements.
Warning ! : (20-Mar-2009 15:44:31)
GanttChart::AddData. The DqiData structure has no data for this range
Information : (20-Mar-2009 15:44:31) Graph 22: Generating PNG file.
Warning ! : (20-Mar-2009 15:44:31)
GanttChart::ReadPolyline. Adding a section with no data
Warning ! : (20-Mar-2009 15:44:31)
GanttChart::ReadPolyline. Adding a section with no data
Warning ! : (20-Mar-2009 15:44:31)
GanttChart::ReadPolyline. Adding a section with no data
Warning ! : (20-Mar-2009 15:44:31)
GanttChart::ReadPolyline. Adding a section with no data
Warning ! : (20-Mar-2009 15:44:31)
GanttChart::ReadPolyline. Adding a section with no data

Warning ! : (20-Mar-2009 15:44:31)
GanttChart::ReadPolyline. Adding a section with no data
Warning ! : (20-Mar-2009 15:44:31)
GanttChart::ReadPolyline. Adding a section with no data
Information : (20-Mar-2009 15:44:32) Graph 22: Destroying object.
Information : (20-Mar-2009 15:44:32)
Graph 23: Creating object for a eventGanttChart
Information : (20-Mar-2009 15:44:32) Graph 23: Processing legend.
Information : (20-Mar-2009 15:44:32)
Graph 23: Adding data from object @PCF_MPH_MWR_CON_AX:DET_wrong_product_err
1 elements.
Warning ! : (20-Mar-2009 15:44:32)
GanttChart::AddData. The DqiData structure has no data for this range
Information : (20-Mar-2009 15:44:32)
Graph 23: Adding data from object @PCF_MPH_MWR_CON_AX:SET_wrong_sensing_stop
1 elements.
Warning ! : (20-Mar-2009 15:44:32)
GanttChart::AddData. The DqiData structure has no data for this range
Information : (20-Mar-2009 15:44:32)
Graph 23: Adding data from object @PCF_MPH_MWR_CON_AX:SET_wrong_sensing_start
1 elements.
Warning ! : (20-Mar-2009 15:44:32)
GanttChart::AddData. The DqiData structure has no data for this range
Information : (20-Mar-2009 15:44:32)
Graph 23: Adding data from object @PCF_MPH_MWR_CON_AX:SET_wrong_software_ver
1 elements.
Warning ! : (20-Mar-2009 15:44:32)
GanttChart::AddData. The DqiData structure has no data for this range
Information : (20-Mar-2009 15:44:32)
Graph 23: Adding data from object @PCF_MPH_MWR_CON_AX:SET_wrong_proc_time
1 elements.
Warning ! : (20-Mar-2009 15:44:32)
GanttChart::AddData. The DqiData structure has no data for this range
Information : (20-Mar-2009 15:44:32)
Graph 23: Adding data from object @PCF_MPH_MWR_CON_AX:SET_wrong_proc_stage
1 elements.
Warning ! : (20-Mar-2009 15:44:32)
GanttChart::AddData. The DqiData structure has no data for this range
Information : (20-Mar-2009 15:44:32)
Graph 23: Adding data from object @PCF_MPH_MWR_CON_AX:SET_wrong_filename
1 elements.
Warning ! : (20-Mar-2009 15:44:32)
GanttChart::AddData. The DqiData structure has no data for this range
Information : (20-Mar-2009 15:44:32) Graph 23: Generating PNG file.
Warning ! : (20-Mar-2009 15:44:32)
GanttChart::ReadPolyline. Adding a section with no data
Warning ! : (20-Mar-2009 15:44:32)
GanttChart::ReadPolyline. Adding a section with no data
Warning ! : (20-Mar-2009 15:44:32)
GanttChart::ReadPolyline. Adding a section with no data
Warning ! : (20-Mar-2009 15:44:32)
GanttChart::ReadPolyline. Adding a section with no data
Warning ! : (20-Mar-2009 15:44:32)
GanttChart::ReadPolyline. Adding a section with no data
Warning ! : (20-Mar-2009 15:44:32)
GanttChart::ReadPolyline. Adding a section with no data
Warning ! : (20-Mar-2009 15:44:32)
GanttChart::ReadPolyline. Adding a section with no data
Warning ! : (20-Mar-2009 15:44:32)
GanttChart::ReadPolyline. Adding a section with no data
Information : (20-Mar-2009 15:44:32) Graph 23: Destroying object.
Information : (20-Mar-2009 15:44:32)
Graph 24: Creating object for a eventGanttChart
Information : (20-Mar-2009 15:44:32) Graph 24: Processing legend.
Information : (20-Mar-2009 15:44:32)
Graph 24: Adding data from object @PCF_MPH_MWR_LSF_AX:DET_wrong_product_err
1 elements.
Warning ! : (20-Mar-2009 15:44:32)
GanttChart::AddData. The DqiData structure has no data for this range
Information : (20-Mar-2009 15:44:32)

Graph 24: Adding data from object @PCF_MPH_MWR_LSF_AX:SET_wrong_sensing_stop
1 elements.
Warning ! : (20-Mar-2009 15:44:32)
GanttChart::AddData. The DqiData structure has no data for this range
Information : (20-Mar-2009 15:44:32)
Graph 24: Adding data from object @PCF_MPH_MWR_LSF_AX:SET_wrong_sensing_start
1 elements.
Warning ! : (20-Mar-2009 15:44:32)
GanttChart::AddData. The DqiData structure has no data for this range
Information : (20-Mar-2009 15:44:32)
Graph 24: Adding data from object @PCF_MPH_MWR_LSF_AX:SET_wrong_software_ver
1 elements.
Warning ! : (20-Mar-2009 15:44:32)
GanttChart::AddData. The DqiData structure has no data for this range
Information : (20-Mar-2009 15:44:32)
Graph 24: Adding data from object @PCF_MPH_MWR_LSF_AX:SET_wrong_proc_time
1 elements.
Warning ! : (20-Mar-2009 15:44:32)
GanttChart::AddData. The DqiData structure has no data for this range
Information : (20-Mar-2009 15:44:32)
Graph 24: Adding data from object @PCF_MPH_MWR_LSF_AX:SET_wrong_proc_stage
1 elements.
Warning ! : (20-Mar-2009 15:44:32)
GanttChart::AddData. The DqiData structure has no data for this range
Information : (20-Mar-2009 15:44:32)
Graph 24: Adding data from object @PCF_MPH_MWR_LSF_AX:SET_wrong_filename
1 elements.
Warning ! : (20-Mar-2009 15:44:32)
GanttChart::AddData. The DqiData structure has no data for this range
Information : (20-Mar-2009 15:44:32) Graph 24: Generating PNG file.
Warning ! : (20-Mar-2009 15:44:32)
GanttChart::ReadPolyline. Adding a section with no data
Warning ! : (20-Mar-2009 15:44:32)
GanttChart::ReadPolyline. Adding a section with no data
Warning ! : (20-Mar-2009 15:44:32)
GanttChart::ReadPolyline. Adding a section with no data
Warning ! : (20-Mar-2009 15:44:32)
GanttChart::ReadPolyline. Adding a section with no data
Warning ! : (20-Mar-2009 15:44:32)
GanttChart::ReadPolyline. Adding a section with no data
Warning ! : (20-Mar-2009 15:44:32)
GanttChart::ReadPolyline. Adding a section with no data
Warning ! : (20-Mar-2009 15:44:32)
GanttChart::ReadPolyline. Adding a section with no data
Information : (20-Mar-2009 15:44:33) Graph 24: Destroying object.
Information : (20-Mar-2009 15:44:33)
Graph 25: Creating object for a eventGanttChart
Information : (20-Mar-2009 15:44:33) Graph 25: Processing legend.
Information : (20-Mar-2009 15:44:33)
Graph 25: Adding data from object @PCF_MPH_MWR_SLT_AX:DET_wrong_product_err
1 elements.
Warning ! : (20-Mar-2009 15:44:33)
GanttChart::AddData. The DqiData structure has no data for this range
Information : (20-Mar-2009 15:44:33)
Graph 25: Adding data from object @PCF_MPH_MWR_SLT_AX:SET_wrong_sensing_stop
1 elements.
Warning ! : (20-Mar-2009 15:44:33)
GanttChart::AddData. The DqiData structure has no data for this range
Information : (20-Mar-2009 15:44:33)
Graph 25: Adding data from object @PCF_MPH_MWR_SLT_AX:SET_wrong_sensing_start
1 elements.
Warning ! : (20-Mar-2009 15:44:33)
GanttChart::AddData. The DqiData structure has no data for this range
Information : (20-Mar-2009 15:44:33)
Graph 25: Adding data from object @PCF_MPH_MWR_SLT_AX:SET_wrong_software_ver
1 elements.
Warning ! : (20-Mar-2009 15:44:33)
GanttChart::AddData. The DqiData structure has no data for this range

```
Information : (20-Mar-2009 15:44:33)
Graph 25: Adding data from object @PCF_MPH_MWR_SLT_AX:SET_wrong_proc_time
1 elements.
Warning ! : (20-Mar-2009 15:44:33)
GanttChart::AddData. The DqiData structure has no data for this range
Information : (20-Mar-2009 15:44:33)
Graph 25: Adding data from object @PCF_MPH_MWR_SLT_AX:SET_wrong_proc_stage
1 elements.
Warning ! : (20-Mar-2009 15:44:33)
GanttChart::AddData. The DqiData structure has no data for this range
Information : (20-Mar-2009 15:44:33)
Graph 25: Adding data from object @PCF_MPH_MWR_SLT_AX:SET_wrong_filename
1 elements.
Warning ! : (20-Mar-2009 15:44:33)
GanttChart::AddData. The DqiData structure has no data for this range
Information : (20-Mar-2009 15:44:33) Graph 25: Generating PNG file.
Warning ! : (20-Mar-2009 15:44:33)
GanttChart::ReadPolyline. Adding a section with no data
Warning ! : (20-Mar-2009 15:44:33)
GanttChart::ReadPolyline. Adding a section with no data
Warning ! : (20-Mar-2009 15:44:33)
GanttChart::ReadPolyline. Adding a section with no data
Warning ! : (20-Mar-2009 15:44:33)
GanttChart::ReadPolyline. Adding a section with no data
Warning ! : (20-Mar-2009 15:44:33)
GanttChart::ReadPolyline. Adding a section with no data
Warning ! : (20-Mar-2009 15:44:33)
GanttChart::ReadPolyline. Adding a section with no data
Warning ! : (20-Mar-2009 15:44:33)
GanttChart::ReadPolyline. Adding a section with no data
Warning ! : (20-Mar-2009 15:44:33)
GanttChart::ReadPolyline. Adding a section with no data
Warning ! : (20-Mar-2009 15:44:33)
Information : (20-Mar-2009 15:44:34) Graph 25: Destroying object.
Information : (20-Mar-2009 15:44:34)
Graph 26: Creating object for a eventGanttChart
Information : (20-Mar-2009 15:44:34) Graph 26: Processing legend.
Information : (20-Mar-2009 15:44:34)
Graph 26: Adding data from object @PCF_MPH_RA2_CHD_AX:DET_wrong_product_err
1 elements.
Warning ! : (20-Mar-2009 15:44:34)
GanttChart::AddData. The DqiData structure has no data for this range
Information : (20-Mar-2009 15:44:34)
Graph 26: Adding data from object @PCF_MPH_RA2_CHD_AX:SET_wrong_sensing_stop
1 elements.
Warning ! : (20-Mar-2009 15:44:34)
GanttChart::AddData. The DqiData structure has no data for this range
Information : (20-Mar-2009 15:44:34)
Graph 26: Adding data from object @PCF_MPH_RA2_CHD_AX:SET_wrong_sensing_start
1 elements.
Warning ! : (20-Mar-2009 15:44:34)
GanttChart::AddData. The DqiData structure has no data for this range
Information : (20-Mar-2009 15:44:34)
Graph 26: Adding data from object @PCF_MPH_RA2_CHD_AX:SET_wrong_proc_time
1 elements.
Warning ! : (20-Mar-2009 15:44:34)
GanttChart::AddData. The DqiData structure has no data for this range
Information : (20-Mar-2009 15:44:34)
Graph 26: Adding data from object @PCF_MPH_RA2_CHD_AX:SET_wrong_proc_stage
1 elements.
Warning ! : (20-Mar-2009 15:44:34)
GanttChart::AddData. The DqiData structure has no data for this range
Information : (20-Mar-2009 15:44:34)
Graph 26: Adding data from object @PCF_MPH_RA2_CHD_AX:SET_wrong_filename
1 elements.
Warning ! : (20-Mar-2009 15:44:34)
```



```
Warning ! : (20-Mar-2009 15:44:34)
GanttChart::ReadPolyline. Adding a section with no data
Information : (20-Mar-2009 15:44:35) Graph 27: Destroying object.
Information : (20-Mar-2009 15:44:35)
Graph 28: Creating object for a eventGanttChart
Information : (20-Mar-2009 15:44:35) Graph 28: Processing legend.
Information : (20-Mar-2009 15:44:35)
Graph 28: Adding data from object @PCF_MPH_RA2_CST_AX:DET_wrong_product_err
1 elements.
Warning ! : (20-Mar-2009 15:44:35)
GanttChart::AddData. The DqiData structure has no data for this range
Information : (20-Mar-2009 15:44:35)
Graph 28: Adding data from object @PCF_MPH_RA2_CST_AX:SET_wrong_sensing_stop
1 elements.
Warning ! : (20-Mar-2009 15:44:35)
GanttChart::AddData. The DqiData structure has no data for this range
Information : (20-Mar-2009 15:44:35)
Graph 28: Adding data from object @PCF_MPH_RA2_CST_AX:SET_wrong_sensing_start
1 elements.
Warning ! : (20-Mar-2009 15:44:35)
GanttChart::AddData. The DqiData structure has no data for this range
Information : (20-Mar-2009 15:44:35)
Graph 28: Adding data from object @PCF_MPH_RA2_CST_AX:SET_wrong_software_ver
1 elements.
Warning ! : (20-Mar-2009 15:44:35)
GanttChart::AddData. The DqiData structure has no data for this range
Information : (20-Mar-2009 15:44:35)
Graph 28: Adding data from object @PCF_MPH_RA2_CST_AX:SET_wrong_proc_time
1 elements.
Warning ! : (20-Mar-2009 15:44:35)
GanttChart::AddData. The DqiData structure has no data for this range
Information : (20-Mar-2009 15:44:35)
Graph 28: Adding data from object @PCF_MPH_RA2_CST_AX:SET_wrong_proc_stage
1 elements.
Warning ! : (20-Mar-2009 15:44:35)
GanttChart::AddData. The DqiData structure has no data for this range
Information : (20-Mar-2009 15:44:35)
Graph 28: Adding data from object @PCF_MPH_RA2_CST_AX:SET_wrong_filename
1 elements.
Warning ! : (20-Mar-2009 15:44:35)
GanttChart::AddData. The DqiData structure has no data for this range
Information : (20-Mar-2009 15:44:35) Graph 28: Generating PNG file.
Warning ! : (20-Mar-2009 15:44:35)
GanttChart::ReadPolyline. Adding a section with no data
Warning ! : (20-Mar-2009 15:44:35)
GanttChart::ReadPolyline. Adding a section with no data
Warning ! : (20-Mar-2009 15:44:35)
GanttChart::ReadPolyline. Adding a section with no data
Warning ! : (20-Mar-2009 15:44:35)
GanttChart::ReadPolyline. Adding a section with no data
Warning ! : (20-Mar-2009 15:44:35)
GanttChart::ReadPolyline. Adding a section with no data
Warning ! : (20-Mar-2009 15:44:35)
GanttChart::ReadPolyline. Adding a section with no data
Warning ! : (20-Mar-2009 15:44:35)
GanttChart::ReadPolyline. Adding a section with no data
Information : (20-Mar-2009 15:44:35) Graph 28: Destroying object.
Information : (20-Mar-2009 15:44:35)
Graph 29: Creating object for a eventGanttChart
Information : (20-Mar-2009 15:44:35) Graph 29: Processing legend.
Information : (20-Mar-2009 15:44:35)
Graph 29: Adding data from object @PCF_MPH_RA2_DIP_AX:DET_wrong_product_err
1 elements.
Warning ! : (20-Mar-2009 15:44:35)
GanttChart::AddData. The DqiData structure has no data for this range
Information : (20-Mar-2009 15:44:35)
Graph 29: Adding data from object @PCF_MPH_RA2_DIP_AX:SET_wrong_sensing_stop
1 elements.
```

Warning ! : (20-Mar-2009 15:44:35)
GanttChart::AddData. The DqiData structure has no data for this range
Information : (20-Mar-2009 15:44:35)
Graph 29: Adding data from object @PCF_MPH_RA2_DIP_AX:SET_wrong_sensing_start
1 elements.
Warning ! : (20-Mar-2009 15:44:35)
GanttChart::AddData. The DqiData structure has no data for this range
Information : (20-Mar-2009 15:44:35)
Graph 29: Adding data from object @PCF_MPH_RA2_DIP_AX:SET_wrong_software_ver
1 elements.
Warning ! : (20-Mar-2009 15:44:35)
GanttChart::AddData. The DqiData structure has no data for this range
Information : (20-Mar-2009 15:44:35)
Graph 29: Adding data from object @PCF_MPH_RA2_DIP_AX:SET_wrong_proc_time
1 elements.
Warning ! : (20-Mar-2009 15:44:35)
GanttChart::AddData. The DqiData structure has no data for this range
Information : (20-Mar-2009 15:44:35)
Graph 29: Adding data from object @PCF_MPH_RA2_DIP_AX:SET_wrong_proc_stage
1 elements.
Warning ! : (20-Mar-2009 15:44:35)
GanttChart::AddData. The DqiData structure has no data for this range
Information : (20-Mar-2009 15:44:35)
Graph 29: Adding data from object @PCF_MPH_RA2_DIP_AX:SET_wrong_filename
1 elements.
Warning ! : (20-Mar-2009 15:44:35)
GanttChart::AddData. The DqiData structure has no data for this range
Information : (20-Mar-2009 15:44:35) Graph 29: Generating PNG file.
Warning ! : (20-Mar-2009 15:44:35)
GanttChart::ReadPolyline. Adding a section with no data
Warning ! : (20-Mar-2009 15:44:35)
GanttChart::ReadPolyline. Adding a section with no data
Warning ! : (20-Mar-2009 15:44:35)
GanttChart::ReadPolyline. Adding a section with no data
Warning ! : (20-Mar-2009 15:44:35)
GanttChart::ReadPolyline. Adding a section with no data
Warning ! : (20-Mar-2009 15:44:35)
GanttChart::ReadPolyline. Adding a section with no data
Warning ! : (20-Mar-2009 15:44:35)
GanttChart::ReadPolyline. Adding a section with no data
Warning ! : (20-Mar-2009 15:44:35)
GanttChart::ReadPolyline. Adding a section with no data
Information : (20-Mar-2009 15:44:36) Graph 29: Destroying object.
Information : (20-Mar-2009 15:44:36)
Graph 30: Creating object for a eventGanttChart
Information : (20-Mar-2009 15:44:36) Graph 30: Processing legend.
Information : (20-Mar-2009 15:44:36)
Graph 30: Adding data from object @PCF_MPH_RA2_GEO_AX:DET_wrong_product_err
1 elements.
Warning ! : (20-Mar-2009 15:44:36)
GanttChart::AddData. The DqiData structure has no data for this range
Information : (20-Mar-2009 15:44:36)
Graph 30: Adding data from object @PCF_MPH_RA2_GEO_AX:SET_wrong_sensing_stop
1 elements.
Warning ! : (20-Mar-2009 15:44:36)
GanttChart::AddData. The DqiData structure has no data for this range
Information : (20-Mar-2009 15:44:36)
Graph 30: Adding data from object @PCF_MPH_RA2_GEO_AX:SET_wrong_sensing_start
1 elements.
Warning ! : (20-Mar-2009 15:44:36)
GanttChart::AddData. The DqiData structure has no data for this range
Information : (20-Mar-2009 15:44:36)
Graph 30: Adding data from object @PCF_MPH_RA2_GEO_AX:SET_wrong_software_ver
1 elements.
Warning ! : (20-Mar-2009 15:44:36)
GanttChart::AddData. The DqiData structure has no data for this range
Information : (20-Mar-2009 15:44:36)
Graph 30: Adding data from object @PCF_MPH_RA2_GEO_AX:SET_wrong_proc_time

1 elements.
Warning ! : (20-Mar-2009 15:44:36)
GanttChart::AddData. The DqiData structure has no data for this range
Information : (20-Mar-2009 15:44:36)
Graph 30: Adding data from object @PCF_MPH_RA2_GEO_AX:SET_wrong_proc_stage
1 elements.
Warning ! : (20-Mar-2009 15:44:36)
GanttChart::AddData. The DqiData structure has no data for this range
Information : (20-Mar-2009 15:44:36)
Graph 30: Adding data from object @PCF_MPH_RA2_GEO_AX:SET_wrong_filename
1 elements.
Warning ! : (20-Mar-2009 15:44:36)
GanttChart::AddData. The DqiData structure has no data for this range
Information : (20-Mar-2009 15:44:36) Graph 30: Generating PNG file.
Warning ! : (20-Mar-2009 15:44:36)
GanttChart::ReadPolyline. Adding a section with no data
Warning ! : (20-Mar-2009 15:44:36)
GanttChart::ReadPolyline. Adding a section with no data
Warning ! : (20-Mar-2009 15:44:36)
GanttChart::ReadPolyline. Adding a section with no data
Warning ! : (20-Mar-2009 15:44:36)
GanttChart::ReadPolyline. Adding a section with no data
Warning ! : (20-Mar-2009 15:44:36)
GanttChart::ReadPolyline. Adding a section with no data
Warning ! : (20-Mar-2009 15:44:36)
GanttChart::ReadPolyline. Adding a section with no data
Warning ! : (20-Mar-2009 15:44:36)
GanttChart::ReadPolyline. Adding a section with no data
Warning ! : (20-Mar-2009 15:44:36)
GanttChart::ReadPolyline. Adding a section with no data
Information : (20-Mar-2009 15:44:36) Graph 30: Destroying object.
Information : (20-Mar-2009 15:44:36)
Graph 31: Creating object for a eventGanttChart
Information : (20-Mar-2009 15:44:36) Graph 31: Processing legend.
Information : (20-Mar-2009 15:44:36)
Graph 31: Adding data from object @PCF_MPH_RA2_ICT_AX:DET_wrong_product_err
1 elements.
Warning ! : (20-Mar-2009 15:44:36)
GanttChart::AddData. The DqiData structure has no data for this range
Information : (20-Mar-2009 15:44:36)
Graph 31: Adding data from object @PCF_MPH_RA2_ICT_AX:SET_wrong_sensing_stop
1 elements.
Warning ! : (20-Mar-2009 15:44:36)
GanttChart::AddData. The DqiData structure has no data for this range
Information : (20-Mar-2009 15:44:36)
Graph 31: Adding data from object @PCF_MPH_RA2_ICT_AX:SET_wrong_sensing_start
1 elements.
Warning ! : (20-Mar-2009 15:44:36)
GanttChart::AddData. The DqiData structure has no data for this range
Information : (20-Mar-2009 15:44:36)
Graph 31: Adding data from object @PCF_MPH_RA2_ICT_AX:SET_wrong_software_ver
1 elements.
Warning ! : (20-Mar-2009 15:44:36)
GanttChart::AddData. The DqiData structure has no data for this range
Information : (20-Mar-2009 15:44:36)
Graph 31: Adding data from object @PCF_MPH_RA2_ICT_AX:SET_wrong_proc_time
1 elements.
Warning ! : (20-Mar-2009 15:44:36)
GanttChart::AddData. The DqiData structure has no data for this range
Information : (20-Mar-2009 15:44:36)
Graph 31: Adding data from object @PCF_MPH_RA2_ICT_AX:SET_wrong_proc_stage
1 elements.
Warning ! : (20-Mar-2009 15:44:36)
GanttChart::AddData. The DqiData structure has no data for this range
Information : (20-Mar-2009 15:44:36)
Graph 31: Adding data from object @PCF_MPH_RA2_ICT_AX:SET_wrong_filename
1 elements.
Warning ! : (20-Mar-2009 15:44:36)
GanttChart::AddData. The DqiData structure has no data for this range
Information : (20-Mar-2009 15:44:36) Graph 31: Generating PNG file.

Information : (20-Mar-2009 15:44:37) Graph 32: Destroying object.
Information : (20-Mar-2009 15:44:37)
Graph 33: Creating object for a eventGanttChart
Information : (20-Mar-2009 15:44:37) Graph 33: Processing legend.
Information : (20-Mar-2009 15:44:37)
Graph 33: Adding data from object @PCF_MPH_RA2_IFB_AX:DET_wrong_product_err
1 elements.
Warning ! : (20-Mar-2009 15:44:37)
GanttChart::AddData. The DqiData structure has no data for this range
Information : (20-Mar-2009 15:44:37)
Graph 33: Adding data from object @PCF_MPH_RA2_IFB_AX:SET_wrong_sensing_stop
1 elements.
Warning ! : (20-Mar-2009 15:44:37)
GanttChart::AddData. The DqiData structure has no data for this range
Information : (20-Mar-2009 15:44:37)
Graph 33: Adding data from object @PCF_MPH_RA2_IFB_AX:SET_wrong_sensing_start
1 elements.
Warning ! : (20-Mar-2009 15:44:37)
GanttChart::AddData. The DqiData structure has no data for this range
Information : (20-Mar-2009 15:44:37)
Graph 33: Adding data from object @PCF_MPH_RA2_IFB_AX:SET_wrong_software_ver
1 elements.
Warning ! : (20-Mar-2009 15:44:37)
GanttChart::AddData. The DqiData structure has no data for this range
Information : (20-Mar-2009 15:44:37)
Graph 33: Adding data from object @PCF_MPH_RA2_IFB_AX:SET_wrong_proc_time
1 elements.
Warning ! : (20-Mar-2009 15:44:37)
GanttChart::AddData. The DqiData structure has no data for this range
Information : (20-Mar-2009 15:44:37)
Graph 33: Adding data from object @PCF_MPH_RA2_IFB_AX:SET_wrong_proc_stage
1 elements.
Warning ! : (20-Mar-2009 15:44:37)
GanttChart::AddData. The DqiData structure has no data for this range
Information : (20-Mar-2009 15:44:37)
Graph 33: Adding data from object @PCF_MPH_RA2_IFB_AX:SET_wrong_filename
1 elements.
Warning ! : (20-Mar-2009 15:44:37)
GanttChart::AddData. The DqiData structure has no data for this range
Information : (20-Mar-2009 15:44:37) Graph 33: Generating PNG file.
Warning ! : (20-Mar-2009 15:44:37)
GanttChart::ReadPolyline. Adding a section with no data
Warning ! : (20-Mar-2009 15:44:37)
GanttChart::ReadPolyline. Adding a section with no data
Warning ! : (20-Mar-2009 15:44:37)
GanttChart::ReadPolyline. Adding a section with no data
Warning ! : (20-Mar-2009 15:44:37)
GanttChart::ReadPolyline. Adding a section with no data
Warning ! : (20-Mar-2009 15:44:37)
GanttChart::ReadPolyline. Adding a section with no data
Warning ! : (20-Mar-2009 15:44:37)
GanttChart::ReadPolyline. Adding a section with no data
Warning ! : (20-Mar-2009 15:44:37)
GanttChart::ReadPolyline. Adding a section with no data
Information : (20-Mar-2009 15:44:38) Graph 33: Destroying object.
Information : (20-Mar-2009 15:44:38)
Graph 34: Creating object for a eventGanttChart
Information : (20-Mar-2009 15:44:38) Graph 34: Processing legend.
Information : (20-Mar-2009 15:44:38)
Graph 34: Adding data from object @PCF_MPH_RA2_IFF_AX:DET_wrong_product_err
1 elements.
Warning ! : (20-Mar-2009 15:44:38)
GanttChart::AddData. The DqiData structure has no data for this range
Information : (20-Mar-2009 15:44:38)
Graph 34: Adding data from object @PCF_MPH_RA2_IFF_AX:SET_wrong_sensing_stop
1 elements.
Warning ! : (20-Mar-2009 15:44:38)
GanttChart::AddData. The DqiData structure has no data for this range

Information : (20-Mar-2009 15:44:38)
 Graph 34: Adding data from object @PCF_MPH_RA2_IFF_AX:SET_wrong_sensing_start
 1 elements.
 Warning ! : (20-Mar-2009 15:44:38)
 GanttChart::AddData. The DqiData structure has no data for this range
 Information : (20-Mar-2009 15:44:38)
 Graph 34: Adding data from object @PCF_MPH_RA2_IFF_AX:SET_wrong_software_ver
 1 elements.
 Warning ! : (20-Mar-2009 15:44:38)
 GanttChart::AddData. The DqiData structure has no data for this range
 Information : (20-Mar-2009 15:44:38)
 Graph 34: Adding data from object @PCF_MPH_RA2_IFF_AX:SET_wrong_proc_time
 1 elements.
 Warning ! : (20-Mar-2009 15:44:38)
 GanttChart::AddData. The DqiData structure has no data for this range
 Information : (20-Mar-2009 15:44:38)
 Graph 34: Adding data from object @PCF_MPH_RA2_IFF_AX:SET_wrong_proc_stage
 1 elements.
 Warning ! : (20-Mar-2009 15:44:38)
 GanttChart::AddData. The DqiData structure has no data for this range
 Information : (20-Mar-2009 15:44:38)
 Graph 34: Adding data from object @PCF_MPH_RA2_IFF_AX:SET_wrong_filename
 1 elements.
 Warning ! : (20-Mar-2009 15:44:38)
 GanttChart::AddData. The DqiData structure has no data for this range
 Information : (20-Mar-2009 15:44:38) Graph 34: Generating PNG file.
 Warning ! : (20-Mar-2009 15:44:38)
 GanttChart::ReadPolyline. Adding a section with no data
 Warning ! : (20-Mar-2009 15:44:38)
 GanttChart::ReadPolyline. Adding a section with no data
 Warning ! : (20-Mar-2009 15:44:38)
 GanttChart::ReadPolyline. Adding a section with no data
 Warning ! : (20-Mar-2009 15:44:38)
 GanttChart::ReadPolyline. Adding a section with no data
 Warning ! : (20-Mar-2009 15:44:38)
 GanttChart::ReadPolyline. Adding a section with no data
 Warning ! : (20-Mar-2009 15:44:38)
 GanttChart::ReadPolyline. Adding a section with no data
 Warning ! : (20-Mar-2009 15:44:38)
 GanttChart::ReadPolyline. Adding a section with no data
 Warning ! : (20-Mar-2009 15:44:38)
 GanttChart::ReadPolyline. Adding a section with no data
 Information : (20-Mar-2009 15:44:38) Graph 34: Destroying object.
 Information : (20-Mar-2009 15:44:38)
 Graph 35: Creating object for a eventGanttChart
 Information : (20-Mar-2009 15:44:38) Graph 35: Processing legend.
 Information : (20-Mar-2009 15:44:38)
 Graph 35: Adding data from object @PCF_MPH_RA2_IOC_AX:DET_wrong_product_err
 1 elements.
 Warning ! : (20-Mar-2009 15:44:38)
 GanttChart::AddData. The DqiData structure has no data for this range
 Information : (20-Mar-2009 15:44:38)
 Graph 35: Adding data from object @PCF_MPH_RA2_IOC_AX:SET_wrong_sensing_stop
 1 elements.
 Warning ! : (20-Mar-2009 15:44:38)
 GanttChart::AddData. The DqiData structure has no data for this range
 Information : (20-Mar-2009 15:44:38)
 Graph 35: Adding data from object @PCF_MPH_RA2_IOC_AX:SET_wrong_sensing_start
 1 elements.
 Warning ! : (20-Mar-2009 15:44:38)
 GanttChart::AddData. The DqiData structure has no data for this range
 Information : (20-Mar-2009 15:44:38)
 Graph 35: Adding data from object @PCF_MPH_RA2_IOC_AX:SET_wrong_software_ver
 1 elements.
 Warning ! : (20-Mar-2009 15:44:38)
 GanttChart::AddData. The DqiData structure has no data for this range
 Information : (20-Mar-2009 15:44:38)
 Graph 35: Adding data from object @PCF_MPH_RA2_IOC_AX:SET_wrong_proc_time
 1 elements.
 Warning ! : (20-Mar-2009 15:44:38)

GanttChart::AddData. The DqiData structure has no data for this range
Information : (20-Mar-2009 15:44:38)
Graph 35: Adding data from object @PCF_MPH_RA2_IOC_AX:SET_wrong_proc_stage
1 elements.
Warning ! : (20-Mar-2009 15:44:38)
GanttChart::AddData. The DqiData structure has no data for this range
Information : (20-Mar-2009 15:44:38)
Graph 35: Adding data from object @PCF_MPH_RA2_IOC_AX:SET_wrong_filename
1 elements.
Warning ! : (20-Mar-2009 15:44:38)
GanttChart::AddData. The DqiData structure has no data for this range
Information : (20-Mar-2009 15:44:38) Graph 35: Generating PNG file.
Warning ! : (20-Mar-2009 15:44:38)
GanttChart::ReadPolyline. Adding a section with no data
Warning ! : (20-Mar-2009 15:44:38)
GanttChart::ReadPolyline. Adding a section with no data
Warning ! : (20-Mar-2009 15:44:38)
GanttChart::ReadPolyline. Adding a section with no data
Warning ! : (20-Mar-2009 15:44:38)
GanttChart::ReadPolyline. Adding a section with no data
Warning ! : (20-Mar-2009 15:44:38)
GanttChart::ReadPolyline. Adding a section with no data
Warning ! : (20-Mar-2009 15:44:38)
GanttChart::ReadPolyline. Adding a section with no data
Warning ! : (20-Mar-2009 15:44:38)
GanttChart::ReadPolyline. Adding a section with no data
Information : (20-Mar-2009 15:44:39) Graph 35: Destroying object.
Information : (20-Mar-2009 15:44:39)
Graph 36: Creating object for a eventGanttChart
Information : (20-Mar-2009 15:44:39) Graph 36: Processing legend.
Information : (20-Mar-2009 15:44:39)
Graph 36: Adding data from object @PCF_MPH_RA2_MET_AX:DET_wrong_product_err
1 elements.
Warning ! : (20-Mar-2009 15:44:39)
GanttChart::AddData. The DqiData structure has no data for this range
Information : (20-Mar-2009 15:44:39)
Graph 36: Adding data from object @PCF_MPH_RA2_MET_AX:SET_wrong_sensing_stop
1 elements.
Warning ! : (20-Mar-2009 15:44:39)
GanttChart::AddData. The DqiData structure has no data for this range
Information : (20-Mar-2009 15:44:39)
Graph 36: Adding data from object @PCF_MPH_RA2_MET_AX:SET_wrong_sensing_start
1 elements.
Warning ! : (20-Mar-2009 15:44:39)
GanttChart::AddData. The DqiData structure has no data for this range
Information : (20-Mar-2009 15:44:39)
Graph 36: Adding data from object @PCF_MPH_RA2_MET_AX:SET_wrong_software_ver
1 elements.
Warning ! : (20-Mar-2009 15:44:39)
GanttChart::AddData. The DqiData structure has no data for this range
Information : (20-Mar-2009 15:44:39)
Graph 36: Adding data from object @PCF_MPH_RA2_MET_AX:SET_wrong_proc_time
1 elements.
Warning ! : (20-Mar-2009 15:44:39)
GanttChart::AddData. The DqiData structure has no data for this range
Information : (20-Mar-2009 15:44:39)
Graph 36: Adding data from object @PCF_MPH_RA2_MET_AX:SET_wrong_proc_stage
1 elements.
Warning ! : (20-Mar-2009 15:44:39)
GanttChart::AddData. The DqiData structure has no data for this range
Information : (20-Mar-2009 15:44:39)
Graph 36: Adding data from object @PCF_MPH_RA2_MET_AX:SET_wrong_filename
1 elements.
Warning ! : (20-Mar-2009 15:44:39)
GanttChart::AddData. The DqiData structure has no data for this range
Information : (20-Mar-2009 15:44:39) Graph 36: Generating PNG file.
Warning ! : (20-Mar-2009 15:44:39)
GanttChart::ReadPolyline. Adding a section with no data

```
Warning ! : (20-Mar-2009 15:44:39)
GanttChart::ReadPolyline. Adding a section with no data
Warning ! : (20-Mar-2009 15:44:39)
GanttChart::ReadPolyline. Adding a section with no data
Warning ! : (20-Mar-2009 15:44:39)
GanttChart::ReadPolyline. Adding a section with no data
Warning ! : (20-Mar-2009 15:44:39)
GanttChart::ReadPolyline. Adding a section with no data
Warning ! : (20-Mar-2009 15:44:39)
GanttChart::ReadPolyline. Adding a section with no data
Warning ! : (20-Mar-2009 15:44:39)
GanttChart::ReadPolyline. Adding a section with no data
Information : (20-Mar-2009 15:44:39) Graph 36: Destroying object.
Information : (20-Mar-2009 15:44:39)
Graph 37: Creating object for a eventGanttChart
Information : (20-Mar-2009 15:44:39) Graph 37: Processing legend.
Information : (20-Mar-2009 15:44:39)
Graph 37: Adding data from object @PCF_MPH_RA2_MSS_AX:DET_wrong_product_err
1 elements.
Warning ! : (20-Mar-2009 15:44:39)
GanttChart::AddData. The DqiData structure has no data for this range
Information : (20-Mar-2009 15:44:39)
Graph 37: Adding data from object @PCF_MPH_RA2_MSS_AX:SET_wrong_sensing_stop
1 elements.
Warning ! : (20-Mar-2009 15:44:39)
GanttChart::AddData. The DqiData structure has no data for this range
Information : (20-Mar-2009 15:44:39)
Graph 37: Adding data from object @PCF_MPH_RA2_MSS_AX:SET_wrong_sensing_start
1 elements.
Warning ! : (20-Mar-2009 15:44:39)
GanttChart::AddData. The DqiData structure has no data for this range
Information : (20-Mar-2009 15:44:39)
Graph 37: Adding data from object @PCF_MPH_RA2_MSS_AX:SET_wrong_software_ver
1 elements.
Warning ! : (20-Mar-2009 15:44:39)
GanttChart::AddData. The DqiData structure has no data for this range
Information : (20-Mar-2009 15:44:39)
Graph 37: Adding data from object @PCF_MPH_RA2_MSS_AX:SET_wrong_proc_time
1 elements.
Warning ! : (20-Mar-2009 15:44:39)
GanttChart::AddData. The DqiData structure has no data for this range
Information : (20-Mar-2009 15:44:39)
Graph 37: Adding data from object @PCF_MPH_RA2_MSS_AX:SET_wrong_proc_stage
1 elements.
Warning ! : (20-Mar-2009 15:44:39)
GanttChart::AddData. The DqiData structure has no data for this range
Information : (20-Mar-2009 15:44:39)
Graph 37: Adding data from object @PCF_MPH_RA2_MSS_AX:SET_wrong_filename
1 elements.
Warning ! : (20-Mar-2009 15:44:39)
GanttChart::AddData. The DqiData structure has no data for this range
Information : (20-Mar-2009 15:44:39) Graph 37: Generating PNG file.
Warning ! : (20-Mar-2009 15:44:39)
GanttChart::ReadPolyline. Adding a section with no data
Warning ! : (20-Mar-2009 15:44:39)
GanttChart::ReadPolyline. Adding a section with no data
Warning ! : (20-Mar-2009 15:44:39)
GanttChart::ReadPolyline. Adding a section with no data
Warning ! : (20-Mar-2009 15:44:39)
GanttChart::ReadPolyline. Adding a section with no data
Warning ! : (20-Mar-2009 15:44:39)
GanttChart::ReadPolyline. Adding a section with no data
Warning ! : (20-Mar-2009 15:44:39)
GanttChart::ReadPolyline. Adding a section with no data
Warning ! : (20-Mar-2009 15:44:39)
GanttChart::ReadPolyline. Adding a section with no data
Warning ! : (20-Mar-2009 15:44:39)
GanttChart::ReadPolyline. Adding a section with no data
Information : (20-Mar-2009 15:44:40) Graph 37: Destroying object.
Information : (20-Mar-2009 15:44:40)
```

Graph 38: Creating object for a eventGanttChart
Information : (20-Mar-2009 15:44:40) Graph 38: Processing legend.
Information : (20-Mar-2009 15:44:40)
Graph 38: Adding data from object @PCF_MPH_RA2_OT1_AX:DET_wrong_product_err
1 elements.
Warning ! : (20-Mar-2009 15:44:40)
GanttChart::AddData. The DqiData structure has no data for this range
Information : (20-Mar-2009 15:44:40)
Graph 38: Adding data from object @PCF_MPH_RA2_OT1_AX:SET_wrong_sensing_stop
1 elements.
Warning ! : (20-Mar-2009 15:44:40)
GanttChart::AddData. The DqiData structure has no data for this range
Information : (20-Mar-2009 15:44:40)
Graph 38: Adding data from object @PCF_MPH_RA2_OT1_AX:SET_wrong_sensing_start
1 elements.
Warning ! : (20-Mar-2009 15:44:40)
GanttChart::AddData. The DqiData structure has no data for this range
Information : (20-Mar-2009 15:44:40)
Graph 38: Adding data from object @PCF_MPH_RA2_OT1_AX:SET_wrong_software_ver
1 elements.
Warning ! : (20-Mar-2009 15:44:40)
GanttChart::AddData. The DqiData structure has no data for this range
Information : (20-Mar-2009 15:44:40)
Graph 38: Adding data from object @PCF_MPH_RA2_OT1_AX:SET_wrong_proc_time
1 elements.
Warning ! : (20-Mar-2009 15:44:40)
GanttChart::AddData. The DqiData structure has no data for this range
Information : (20-Mar-2009 15:44:40)
Graph 38: Adding data from object @PCF_MPH_RA2_OT1_AX:SET_wrong_proc_stage
1 elements.
Warning ! : (20-Mar-2009 15:44:40)
GanttChart::AddData. The DqiData structure has no data for this range
Information : (20-Mar-2009 15:44:40)
Graph 38: Adding data from object @PCF_MPH_RA2_OT1_AX:SET_wrong_filename
1 elements.
Warning ! : (20-Mar-2009 15:44:40)
GanttChart::AddData. The DqiData structure has no data for this range
Information : (20-Mar-2009 15:44:40) Graph 38: Generating PNG file.
Warning ! : (20-Mar-2009 15:44:40)
GanttChart::ReadPolyline. Adding a section with no data
Warning ! : (20-Mar-2009 15:44:40)
GanttChart::ReadPolyline. Adding a section with no data
Warning ! : (20-Mar-2009 15:44:40)
GanttChart::ReadPolyline. Adding a section with no data
Warning ! : (20-Mar-2009 15:44:40)
GanttChart::ReadPolyline. Adding a section with no data
Warning ! : (20-Mar-2009 15:44:40)
GanttChart::ReadPolyline. Adding a section with no data
Warning ! : (20-Mar-2009 15:44:40)
GanttChart::ReadPolyline. Adding a section with no data
Warning ! : (20-Mar-2009 15:44:40)
GanttChart::ReadPolyline. Adding a section with no data
Warning ! : (20-Mar-2009 15:44:40)
GanttChart::ReadPolyline. Adding a section with no data
Information : (20-Mar-2009 15:44:40) Graph 38: Destroying object.
Information : (20-Mar-2009 15:44:40)
Graph 39: Creating object for a eventGanttChart
Information : (20-Mar-2009 15:44:40) Graph 39: Processing legend.
Information : (20-Mar-2009 15:44:40)
Graph 39: Adding data from object @PCF_MPH_RA2_OT2_AX:DET_wrong_product_err
1 elements.
Warning ! : (20-Mar-2009 15:44:40)
GanttChart::AddData. The DqiData structure has no data for this range
Information : (20-Mar-2009 15:44:40)
Graph 39: Adding data from object @PCF_MPH_RA2_OT2_AX:SET_wrong_sensing_stop
1 elements.
Warning ! : (20-Mar-2009 15:44:40)
GanttChart::AddData. The DqiData structure has no data for this range
Information : (20-Mar-2009 15:44:40)
Graph 39: Adding data from object @PCF_MPH_RA2_OT2_AX:SET_wrong_sensing_start


```
1 elements.
Warning ! : (20-Mar-2009 15:44:40)
GanttChart::AddData. The DqiData structure has no data for this range
Information : (20-Mar-2009 15:44:40)
Graph 39: Adding data from object @PCF_MPH_RA2_OT2_AX:SET_wrong_software_ver
1 elements.
Warning ! : (20-Mar-2009 15:44:40)
GanttChart::AddData. The DqiData structure has no data for this range
Information : (20-Mar-2009 15:44:40)
Graph 39: Adding data from object @PCF_MPH_RA2_OT2_AX:SET_wrong_proc_time
1 elements.
Warning ! : (20-Mar-2009 15:44:40)
GanttChart::AddData. The DqiData structure has no data for this range
Information : (20-Mar-2009 15:44:40)
Graph 39: Adding data from object @PCF_MPH_RA2_OT2_AX:SET_wrong_proc_stage
1 elements.
Warning ! : (20-Mar-2009 15:44:40)
GanttChart::AddData. The DqiData structure has no data for this range
Information : (20-Mar-2009 15:44:40)
Graph 39: Adding data from object @PCF_MPH_RA2_OT2_AX:SET_wrong_filename
1 elements.
Warning ! : (20-Mar-2009 15:44:40)
GanttChart::AddData. The DqiData structure has no data for this range
Information : (20-Mar-2009 15:44:40) Graph 39: Generating PNG file.
Warning ! : (20-Mar-2009 15:44:40)
GanttChart::ReadPolyline. Adding a section with no data
Warning ! : (20-Mar-2009 15:44:40)
GanttChart::ReadPolyline. Adding a section with no data
Warning ! : (20-Mar-2009 15:44:40)
GanttChart::ReadPolyline. Adding a section with no data
Warning ! : (20-Mar-2009 15:44:40)
GanttChart::ReadPolyline. Adding a section with no data
Warning ! : (20-Mar-2009 15:44:40)
GanttChart::ReadPolyline. Adding a section with no data
Warning ! : (20-Mar-2009 15:44:40)
GanttChart::ReadPolyline. Adding a section with no data
Warning ! : (20-Mar-2009 15:44:40)
GanttChart::ReadPolyline. Adding a section with no data
Warning ! : (20-Mar-2009 15:44:40)
GanttChart::ReadPolyline. Adding a section with no data
Warning ! : (20-Mar-2009 15:44:40)
GanttChart::ReadPolyline. Adding a section with no data
Warning ! : (20-Mar-2009 15:44:40)
Graph 40: Creating object for a eventGanttChart
Information : (20-Mar-2009 15:44:41) Graph 40: Processing legend.
Information : (20-Mar-2009 15:44:41)
Graph 40: Adding data from object @PCF_MPH_RA2_PLA_AX:DET_wrong_product_err
1 elements.
Warning ! : (20-Mar-2009 15:44:41)
GanttChart::AddData. The DqiData structure has no data for this range
Information : (20-Mar-2009 15:44:41)
Graph 40: Adding data from object @PCF_MPH_RA2_PLA_AX:SET_wrong_sensing_stop
1 elements.
Warning ! : (20-Mar-2009 15:44:41)
GanttChart::AddData. The DqiData structure has no data for this range
Information : (20-Mar-2009 15:44:41)
Graph 40: Adding data from object @PCF_MPH_RA2_PLA_AX:SET_wrong_sensing_start
1 elements.
Warning ! : (20-Mar-2009 15:44:41)
GanttChart::AddData. The DqiData structure has no data for this range
Information : (20-Mar-2009 15:44:41)
Graph 40: Adding data from object @PCF_MPH_RA2_PLA_AX:SET_wrong_software_ver
1 elements.
Warning ! : (20-Mar-2009 15:44:41)
GanttChart::AddData. The DqiData structure has no data for this range
Information : (20-Mar-2009 15:44:41)
Graph 40: Adding data from object @PCF_MPH_RA2_PLA_AX:SET_wrong_proc_time
1 elements.
Warning ! : (20-Mar-2009 15:44:41)
GanttChart::AddData. The DqiData structure has no data for this range
Information : (20-Mar-2009 15:44:41)
```


Graph 40: Adding data from object @PCF_MPH_RA2_PLA_AX:SET_wrong_proc_stage
1 elements.
Warning ! : (20-Mar-2009 15:44:41)
GanttChart::AddData. The DqiData structure has no data for this range
Information : (20-Mar-2009 15:44:41)
Graph 40: Adding data from object @PCF_MPH_RA2_PLA_AX:SET_wrong_filename
1 elements.
Warning ! : (20-Mar-2009 15:44:41)
GanttChart::AddData. The DqiData structure has no data for this range
Information : (20-Mar-2009 15:44:41) Graph 40: Generating PNG file.
Warning ! : (20-Mar-2009 15:44:41)
GanttChart::ReadPolyline. Adding a section with no data
Warning ! : (20-Mar-2009 15:44:41)
GanttChart::ReadPolyline. Adding a section with no data
Warning ! : (20-Mar-2009 15:44:41)
GanttChart::ReadPolyline. Adding a section with no data
Warning ! : (20-Mar-2009 15:44:41)
GanttChart::ReadPolyline. Adding a section with no data
Warning ! : (20-Mar-2009 15:44:41)
GanttChart::ReadPolyline. Adding a section with no data
Warning ! : (20-Mar-2009 15:44:41)
GanttChart::ReadPolyline. Adding a section with no data
Warning ! : (20-Mar-2009 15:44:41)
GanttChart::ReadPolyline. Adding a section with no data
Warning ! : (20-Mar-2009 15:44:41)
GanttChart::ReadPolyline. Adding a section with no data
Information : (20-Mar-2009 15:44:41) Graph 40: Destroying object.
Information : (20-Mar-2009 15:44:41)
Graph 41: Creating object for a eventGanttChart
Information : (20-Mar-2009 15:44:41) Graph 41: Processing legend.
Information : (20-Mar-2009 15:44:41)
Graph 41: Adding data from object @PCF_MPH_RA2_POL_AX:DET_wrong_product_err
1 elements.
Warning ! : (20-Mar-2009 15:44:41)
GanttChart::AddData. The DqiData structure has no data for this range
Information : (20-Mar-2009 15:44:41)
Graph 41: Adding data from object @PCF_MPH_RA2_POL_AX:SET_wrong_sensing_stop
1 elements.
Warning ! : (20-Mar-2009 15:44:41)
GanttChart::AddData. The DqiData structure has no data for this range
Information : (20-Mar-2009 15:44:41)
Graph 41: Adding data from object @PCF_MPH_RA2_POL_AX:SET_wrong_sensing_start
1 elements.
Warning ! : (20-Mar-2009 15:44:41)
GanttChart::AddData. The DqiData structure has no data for this range
Information : (20-Mar-2009 15:44:41)
Graph 41: Adding data from object @PCF_MPH_RA2_POL_AX:SET_wrong_software_ver
1 elements.
Warning ! : (20-Mar-2009 15:44:41)
GanttChart::AddData. The DqiData structure has no data for this range
Information : (20-Mar-2009 15:44:41)
Graph 41: Adding data from object @PCF_MPH_RA2_POL_AX:SET_wrong_proc_time
1 elements.
Warning ! : (20-Mar-2009 15:44:41)
GanttChart::AddData. The DqiData structure has no data for this range
Information : (20-Mar-2009 15:44:41)
Graph 41: Adding data from object @PCF_MPH_RA2_POL_AX:SET_wrong_proc_stage
1 elements.
Warning ! : (20-Mar-2009 15:44:41)
GanttChart::AddData. The DqiData structure has no data for this range
Information : (20-Mar-2009 15:44:41)
Graph 41: Adding data from object @PCF_MPH_RA2_POL_AX:SET_wrong_filename
1 elements.
Warning ! : (20-Mar-2009 15:44:41)
GanttChart::AddData. The DqiData structure has no data for this range
Information : (20-Mar-2009 15:44:41) Graph 41: Generating PNG file.
Warning ! : (20-Mar-2009 15:44:41)
GanttChart::ReadPolyline. Adding a section with no data
Warning ! : (20-Mar-2009 15:44:41)
GanttChart::ReadPolyline. Adding a section with no data

Warning ! : (20-Mar-2009 15:44:41)
GanttChart::ReadPolyline. Adding a section with no data
Warning ! : (20-Mar-2009 15:44:41)
GanttChart::ReadPolyline. Adding a section with no data
Warning ! : (20-Mar-2009 15:44:41)
GanttChart::ReadPolyline. Adding a section with no data
Warning ! : (20-Mar-2009 15:44:41)
GanttChart::ReadPolyline. Adding a section with no data
Warning ! : (20-Mar-2009 15:44:41)
GanttChart::ReadPolyline. Adding a section with no data
Information : (20-Mar-2009 15:44:42) Graph 41: Destroying object.
Information : (20-Mar-2009 15:44:42)
Graph 42: Creating object for a eventGanttChart
Information : (20-Mar-2009 15:44:42) Graph 42: Processing legend.
Information : (20-Mar-2009 15:44:42)
Graph 42: Adding data from object @PCF_MPH_RA2_SET_AX:DET_wrong_product_err
1 elements.
Warning ! : (20-Mar-2009 15:44:42)
GanttChart::AddData. The DqiData structure has no data for this range
Information : (20-Mar-2009 15:44:42)
Graph 42: Adding data from object @PCF_MPH_RA2_SET_AX:SET_wrong_sensing_stop
1 elements.
Warning ! : (20-Mar-2009 15:44:42)
GanttChart::AddData. The DqiData structure has no data for this range
Information : (20-Mar-2009 15:44:42)
Graph 42: Adding data from object @PCF_MPH_RA2_SET_AX:SET_wrong_sensing_start
1 elements.
Warning ! : (20-Mar-2009 15:44:42)
GanttChart::AddData. The DqiData structure has no data for this range
Information : (20-Mar-2009 15:44:42)
Graph 42: Adding data from object @PCF_MPH_RA2_SET_AX:SET_wrong_software_ver
1 elements.
Warning ! : (20-Mar-2009 15:44:42)
GanttChart::AddData. The DqiData structure has no data for this range
Information : (20-Mar-2009 15:44:42)
Graph 42: Adding data from object @PCF_MPH_RA2_SET_AX:SET_wrong_proc_time
1 elements.
Warning ! : (20-Mar-2009 15:44:42)
GanttChart::AddData. The DqiData structure has no data for this range
Information : (20-Mar-2009 15:44:42)
Graph 42: Adding data from object @PCF_MPH_RA2_SET_AX:SET_wrong_proc_stage
1 elements.
Warning ! : (20-Mar-2009 15:44:42)
GanttChart::AddData. The DqiData structure has no data for this range
Information : (20-Mar-2009 15:44:42) Graph 42: Generating PNG file.
Warning ! : (20-Mar-2009 15:44:42)
GanttChart::ReadPolyline. Adding a section with no data
Warning ! : (20-Mar-2009 15:44:42)
GanttChart::ReadPolyline. Adding a section with no data
Warning ! : (20-Mar-2009 15:44:42)
GanttChart::ReadPolyline. Adding a section with no data
Warning ! : (20-Mar-2009 15:44:42)
GanttChart::ReadPolyline. Adding a section with no data
Warning ! : (20-Mar-2009 15:44:42)
GanttChart::ReadPolyline. Adding a section with no data
Warning ! : (20-Mar-2009 15:44:42)
GanttChart::ReadPolyline. Adding a section with no data
Warning ! : (20-Mar-2009 15:44:42)
GanttChart::ReadPolyline. Adding a section with no data
Warning ! : (20-Mar-2009 15:44:42)
GanttChart::ReadPolyline. Adding a section with no data
Warning ! : (20-Mar-2009 15:44:42)
GanttChart::ReadPolyline. Adding a section with no data
Information : (20-Mar-2009 15:44:42) Graph 42: Destroying object.
Information : (20-Mar-2009 15:44:42)
Graph 43: Creating object for a eventGanttChart
Information : (20-Mar-2009 15:44:42) Graph 43: Processing legend.

Information : (20-Mar-2009 15:44:42)
Graph 43: Adding data from object @PCF_MPH_RA2_SL1_AX:DET_wrong_product_err
1 elements.
Warning ! : (20-Mar-2009 15:44:42)
GanttChart::AddData. The DqiData structure has no data for this range
Information : (20-Mar-2009 15:44:42)
Graph 43: Adding data from object @PCF_MPH_RA2_SL1_AX:SET_wrong_sensing_stop
1 elements.
Warning ! : (20-Mar-2009 15:44:42)
GanttChart::AddData. The DqiData structure has no data for this range
Information : (20-Mar-2009 15:44:42)
Graph 43: Adding data from object @PCF_MPH_RA2_SL1_AX:SET_wrong_sensing_start
1 elements.
Warning ! : (20-Mar-2009 15:44:42)
GanttChart::AddData. The DqiData structure has no data for this range
Information : (20-Mar-2009 15:44:42)
Graph 43: Adding data from object @PCF_MPH_RA2_SL1_AX:SET_wrong_software_ver
1 elements.
Warning ! : (20-Mar-2009 15:44:42)
GanttChart::AddData. The DqiData structure has no data for this range
Information : (20-Mar-2009 15:44:42)
Graph 43: Adding data from object @PCF_MPH_RA2_SL1_AX:SET_wrong_proc_time
1 elements.
Warning ! : (20-Mar-2009 15:44:42)
GanttChart::AddData. The DqiData structure has no data for this range
Information : (20-Mar-2009 15:44:42)
Graph 43: Adding data from object @PCF_MPH_RA2_SL1_AX:SET_wrong_proc_stage
1 elements.
Warning ! : (20-Mar-2009 15:44:42)
GanttChart::AddData. The DqiData structure has no data for this range
Information : (20-Mar-2009 15:44:42)
Graph 43: Adding data from object @PCF_MPH_RA2_SL1_AX:SET_wrong_filename
1 elements.
Warning ! : (20-Mar-2009 15:44:42)
GanttChart::AddData. The DqiData structure has no data for this range
Information : (20-Mar-2009 15:44:42) Graph 43: Generating PNG file.
Warning ! : (20-Mar-2009 15:44:42)
GanttChart::ReadPolyline. Adding a section with no data
Warning ! : (20-Mar-2009 15:44:42)
GanttChart::ReadPolyline. Adding a section with no data
Warning ! : (20-Mar-2009 15:44:42)
GanttChart::ReadPolyline. Adding a section with no data
Warning ! : (20-Mar-2009 15:44:42)
GanttChart::ReadPolyline. Adding a section with no data
Warning ! : (20-Mar-2009 15:44:42)
GanttChart::ReadPolyline. Adding a section with no data
Warning ! : (20-Mar-2009 15:44:42)
GanttChart::ReadPolyline. Adding a section with no data
Warning ! : (20-Mar-2009 15:44:42)
GanttChart::ReadPolyline. Adding a section with no data
Warning ! : (20-Mar-2009 15:44:42)
GanttChart::ReadPolyline. Adding a section with no data
Information : (20-Mar-2009 15:44:43) Graph 43: Destroying object.
Information : (20-Mar-2009 15:44:43)
Graph 44: Creating object for a eventGanttChart
Information : (20-Mar-2009 15:44:43) Graph 44: Processing legend.
Information : (20-Mar-2009 15:44:43)
Graph 44: Adding data from object @PCF_MPH_RA2_SL2_AX:DET_wrong_product_err
1 elements.
Warning ! : (20-Mar-2009 15:44:43)
GanttChart::AddData. The DqiData structure has no data for this range
Information : (20-Mar-2009 15:44:43)
Graph 44: Adding data from object @PCF_MPH_RA2_SL2_AX:SET_wrong_sensing_stop
1 elements.
Warning ! : (20-Mar-2009 15:44:43)
GanttChart::AddData. The DqiData structure has no data for this range
Information : (20-Mar-2009 15:44:43)
Graph 44: Adding data from object @PCF_MPH_RA2_SL2_AX:SET_wrong_sensing_start
1 elements.
Warning ! : (20-Mar-2009 15:44:43)

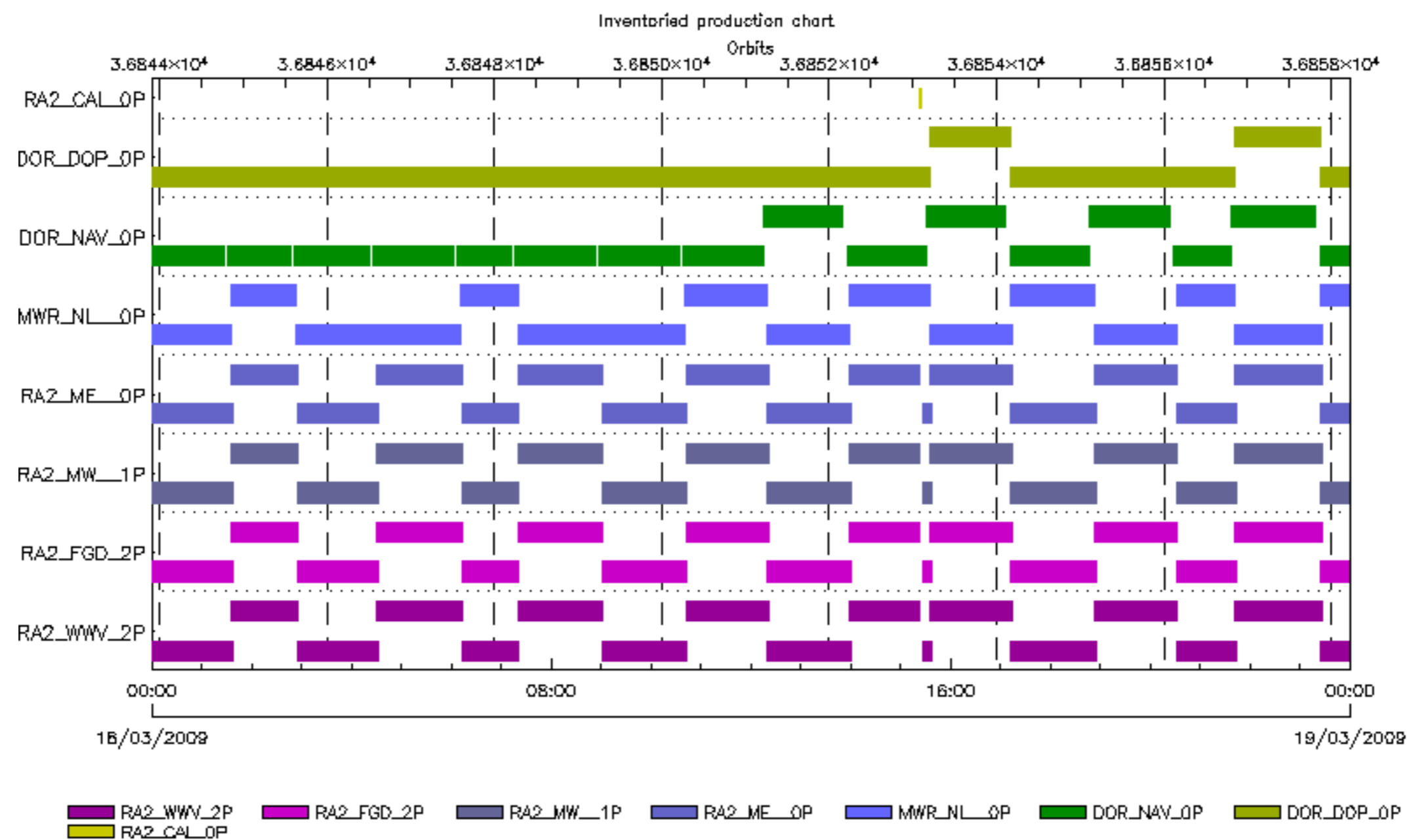
GanttChart::AddData. The DqiData structure has no data for this range
Information : (20-Mar-2009 15:44:43)
Graph 44: Adding data from object @PCF_MPH_RA2_SL2_AX:SET_wrong_software_ver
1 elements.
Warning ! : (20-Mar-2009 15:44:43)
GanttChart::AddData. The DqiData structure has no data for this range
Information : (20-Mar-2009 15:44:43)
Graph 44: Adding data from object @PCF_MPH_RA2_SL2_AX:SET_wrong_proc_time
1 elements.
Warning ! : (20-Mar-2009 15:44:43)
GanttChart::AddData. The DqiData structure has no data for this range
Information : (20-Mar-2009 15:44:43)
Graph 44: Adding data from object @PCF_MPH_RA2_SL2_AX:SET_wrong_proc_stage
1 elements.
Warning ! : (20-Mar-2009 15:44:43)
GanttChart::AddData. The DqiData structure has no data for this range
Information : (20-Mar-2009 15:44:43)
Graph 44: Adding data from object @PCF_MPH_RA2_SL2_AX:SET_wrong_filename
1 elements.
Warning ! : (20-Mar-2009 15:44:43)
GanttChart::AddData. The DqiData structure has no data for this range
Information : (20-Mar-2009 15:44:43) Graph 44: Generating PNG file.
Warning ! : (20-Mar-2009 15:44:43)
GanttChart::ReadPolyline. Adding a section with no data
Warning ! : (20-Mar-2009 15:44:43)
GanttChart::ReadPolyline. Adding a section with no data
Warning ! : (20-Mar-2009 15:44:43)
GanttChart::ReadPolyline. Adding a section with no data
Warning ! : (20-Mar-2009 15:44:43)
GanttChart::ReadPolyline. Adding a section with no data
Warning ! : (20-Mar-2009 15:44:43)
GanttChart::ReadPolyline. Adding a section with no data
Warning ! : (20-Mar-2009 15:44:43)
GanttChart::ReadPolyline. Adding a section with no data
Warning ! : (20-Mar-2009 15:44:43)
GanttChart::ReadPolyline. Adding a section with no data
Information : (20-Mar-2009 15:44:43) Graph 44: Destroying object.
Information : (20-Mar-2009 15:44:43)
Graph 45: Creating object for a eventGanttChart
Information : (20-Mar-2009 15:44:43) Graph 45: Processing legend.
Information : (20-Mar-2009 15:44:43)
Graph 45: Adding data from object @PCF_MPH_RA2_SOI_AX:DET_wrong_product_err
1 elements.
Warning ! : (20-Mar-2009 15:44:43)
GanttChart::AddData. The DqiData structure has no data for this range
Information : (20-Mar-2009 15:44:43)
Graph 45: Adding data from object @PCF_MPH_RA2_SOI_AX:SET_wrong_sensing_stop
1 elements.
Warning ! : (20-Mar-2009 15:44:43)
GanttChart::AddData. The DqiData structure has no data for this range
Information : (20-Mar-2009 15:44:43)
Graph 45: Adding data from object @PCF_MPH_RA2_SOI_AX:SET_wrong_sensing_start
1 elements.
Warning ! : (20-Mar-2009 15:44:43)
GanttChart::AddData. The DqiData structure has no data for this range
Information : (20-Mar-2009 15:44:43)
Graph 45: Adding data from object @PCF_MPH_RA2_SOI_AX:SET_wrong_software_ver
1 elements.
Warning ! : (20-Mar-2009 15:44:43)
GanttChart::AddData. The DqiData structure has no data for this range
Information : (20-Mar-2009 15:44:43)
Graph 45: Adding data from object @PCF_MPH_RA2_SOI_AX:SET_wrong_proc_time
1 elements.
Warning ! : (20-Mar-2009 15:44:43)
GanttChart::AddData. The DqiData structure has no data for this range
Information : (20-Mar-2009 15:44:43)
Graph 45: Adding data from object @PCF_MPH_RA2_SOI_AX:SET_wrong_proc_stage
1 elements.

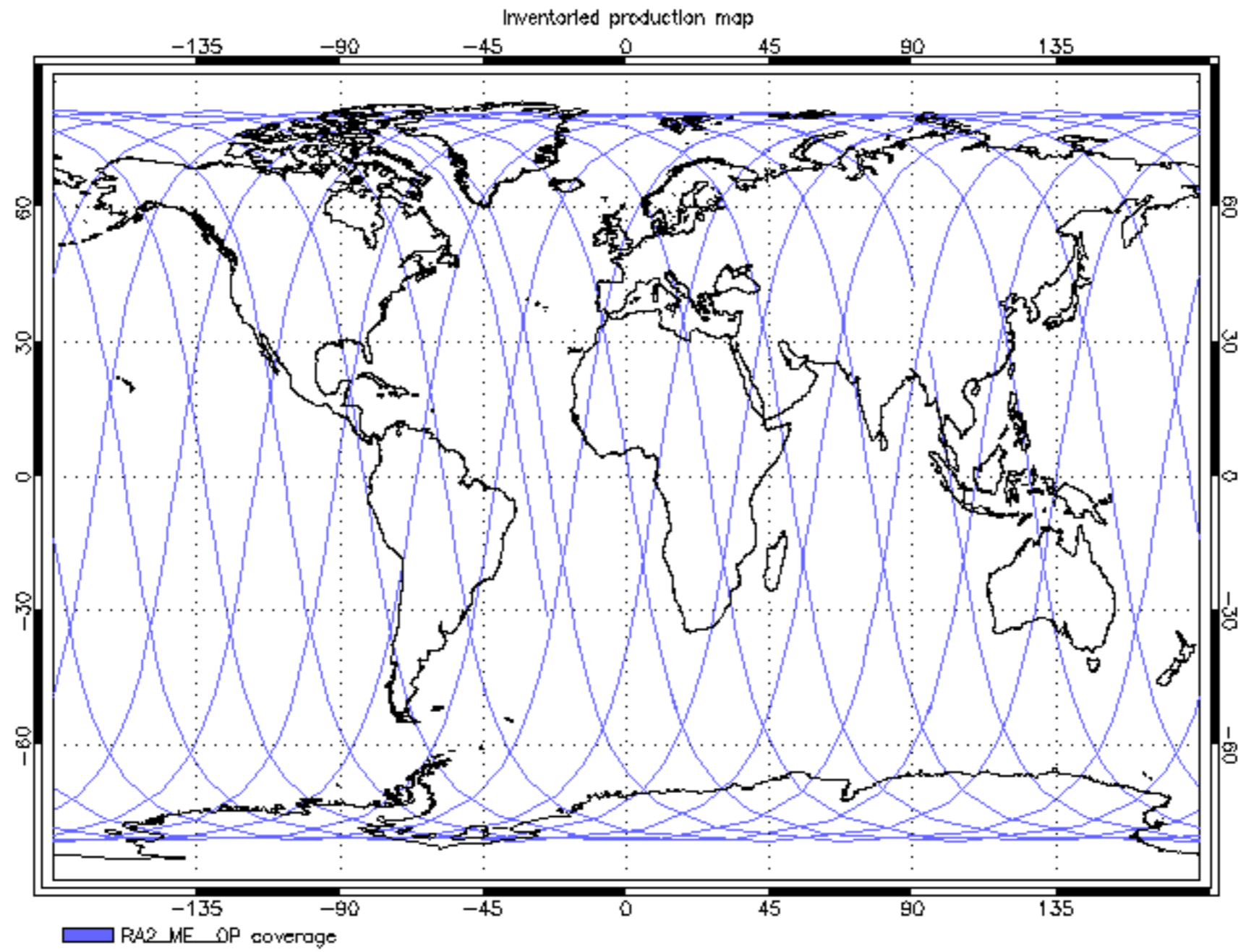
Warning ! : (20-Mar-2009 15:44:43)
GanttChart::AddData. The DqiData structure has no data for this range
Information : (20-Mar-2009 15:44:43)
Graph 45: Adding data from object @PCF_MPH_RA2_SOI_AX:SET_wrong_filename
1 elements.
Warning ! : (20-Mar-2009 15:44:43)
GanttChart::AddData. The DqiData structure has no data for this range
Information : (20-Mar-2009 15:44:43) Graph 45: Generating PNG file.
Warning ! : (20-Mar-2009 15:44:43)
GanttChart::ReadPolyline. Adding a section with no data
Warning ! : (20-Mar-2009 15:44:43)
GanttChart::ReadPolyline. Adding a section with no data
Warning ! : (20-Mar-2009 15:44:43)
GanttChart::ReadPolyline. Adding a section with no data
Warning ! : (20-Mar-2009 15:44:43)
GanttChart::ReadPolyline. Adding a section with no data
Warning ! : (20-Mar-2009 15:44:43)
GanttChart::ReadPolyline. Adding a section with no data
Warning ! : (20-Mar-2009 15:44:43)
GanttChart::ReadPolyline. Adding a section with no data
Information : (20-Mar-2009 15:44:44) Graph 45: Destroying object.
Information : (20-Mar-2009 15:44:44)
Graph 46: Creating object for a eventGanttChart
Information : (20-Mar-2009 15:44:44) Graph 46: Processing legend.
Information : (20-Mar-2009 15:44:44)
Graph 46: Adding data from object @PCF_MPH_RA2_SOL_AX:DET_wrong_product_err
1 elements.
Warning ! : (20-Mar-2009 15:44:44)
GanttChart::AddData. The DqiData structure has no data for this range
Information : (20-Mar-2009 15:44:44)
Graph 46: Adding data from object @PCF_MPH_RA2_SOL_AX:SET_wrong_sensing_stop
1 elements.
Warning ! : (20-Mar-2009 15:44:44)
GanttChart::AddData. The DqiData structure has no data for this range
Information : (20-Mar-2009 15:44:44)
Graph 46: Adding data from object @PCF_MPH_RA2_SOL_AX:SET_wrong_sensing_start
1 elements.
Warning ! : (20-Mar-2009 15:44:44)
GanttChart::AddData. The DqiData structure has no data for this range
Information : (20-Mar-2009 15:44:44)
Graph 46: Adding data from object @PCF_MPH_RA2_SOL_AX:SET_wrong_software_ver
1 elements.
Warning ! : (20-Mar-2009 15:44:44)
GanttChart::AddData. The DqiData structure has no data for this range
Information : (20-Mar-2009 15:44:44)
Graph 46: Adding data from object @PCF_MPH_RA2_SOL_AX:SET_wrong_proc_time
1 elements.
Warning ! : (20-Mar-2009 15:44:44)
GanttChart::AddData. The DqiData structure has no data for this range
Information : (20-Mar-2009 15:44:44)
Graph 46: Adding data from object @PCF_MPH_RA2_SOL_AX:SET_wrong_proc_stage
1 elements.
Warning ! : (20-Mar-2009 15:44:44)
GanttChart::AddData. The DqiData structure has no data for this range
Information : (20-Mar-2009 15:44:44)
Graph 46: Adding data from object @PCF_MPH_RA2_SOL_AX:SET_wrong_filename
1 elements.
Warning ! : (20-Mar-2009 15:44:44)
GanttChart::AddData. The DqiData structure has no data for this range
Information : (20-Mar-2009 15:44:44) Graph 46: Generating PNG file.
Warning ! : (20-Mar-2009 15:44:44)
GanttChart::ReadPolyline. Adding a section with no data
Warning ! : (20-Mar-2009 15:44:44)
GanttChart::ReadPolyline. Adding a section with no data
Warning ! : (20-Mar-2009 15:44:44)
GanttChart::ReadPolyline. Adding a section with no data

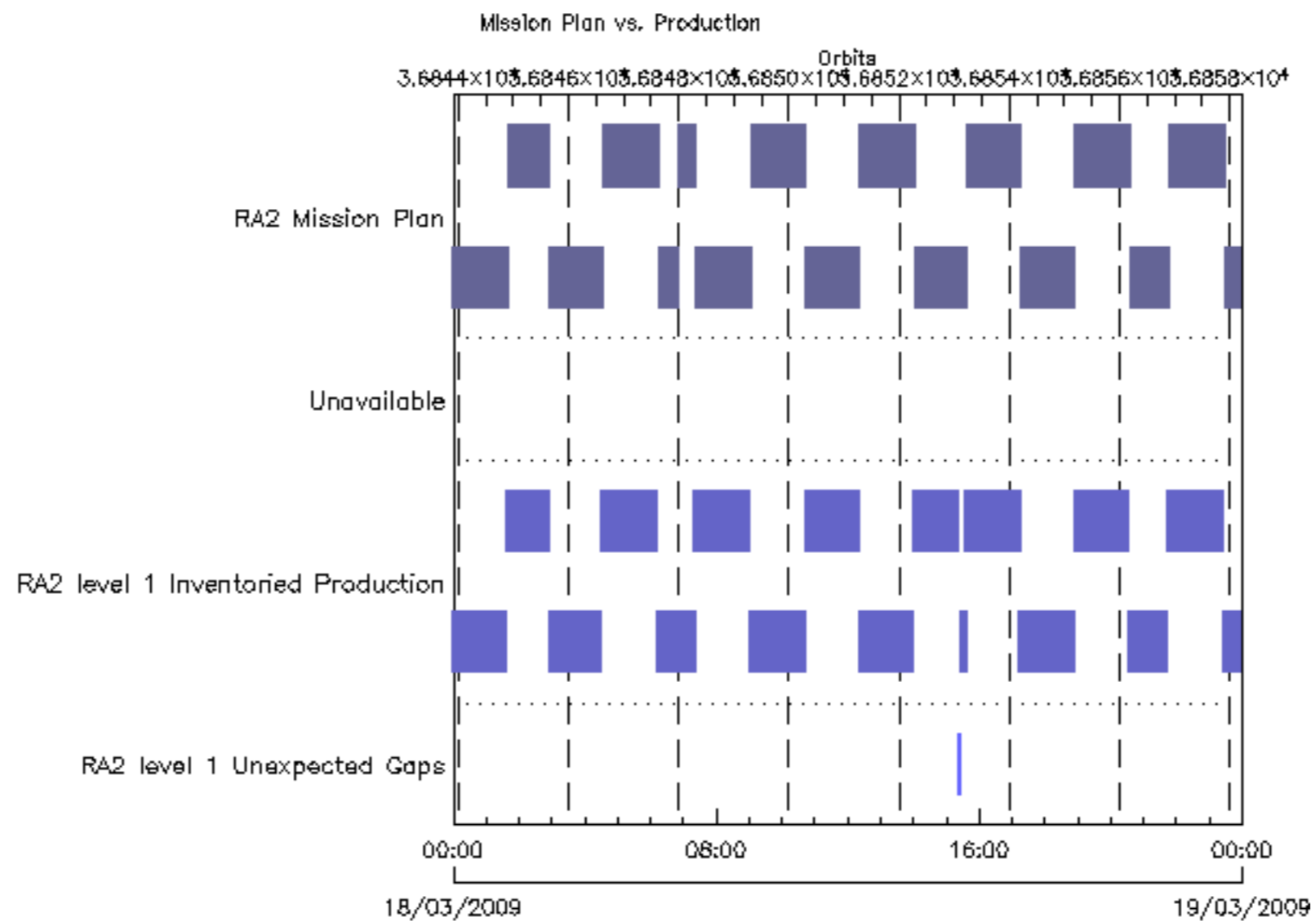
Warning ! : (20-Mar-2009 15:44:44)
GanttChart::ReadPolyline. Adding a section with no data
Warning ! : (20-Mar-2009 15:44:44)
GanttChart::ReadPolyline. Adding a section with no data
Warning ! : (20-Mar-2009 15:44:44)
GanttChart::ReadPolyline. Adding a section with no data
Warning ! : (20-Mar-2009 15:44:44)
GanttChart::ReadPolyline. Adding a section with no data
Information : (20-Mar-2009 15:44:44) Graph 46: Destroying object.
Information : (20-Mar-2009 15:44:44)
Graph 47: Creating object for a eventGanttChart
Information : (20-Mar-2009 15:44:44) Graph 47: Processing legend.
Information : (20-Mar-2009 15:44:44)
Graph 47: Adding data from object @PCF_MPH_RA2_SSB_AX:DET_wrong_product_err
1 elements.
Warning ! : (20-Mar-2009 15:44:44)
GanttChart::AddData. The DqiData structure has no data for this range
Information : (20-Mar-2009 15:44:44)
Graph 47: Adding data from object @PCF_MPH_RA2_SSB_AX:SET_wrong_sensing_stop
1 elements.
Warning ! : (20-Mar-2009 15:44:44)
GanttChart::AddData. The DqiData structure has no data for this range
Information : (20-Mar-2009 15:44:44)
Graph 47: Adding data from object @PCF_MPH_RA2_SSB_AX:SET_wrong_sensing_start
1 elements.
Warning ! : (20-Mar-2009 15:44:44)
GanttChart::AddData. The DqiData structure has no data for this range
Information : (20-Mar-2009 15:44:44)
Graph 47: Adding data from object @PCF_MPH_RA2_SSB_AX:SET_wrong_software_ver
1 elements.
Warning ! : (20-Mar-2009 15:44:44)
GanttChart::AddData. The DqiData structure has no data for this range
Information : (20-Mar-2009 15:44:44)
Graph 47: Adding data from object @PCF_MPH_RA2_SSB_AX:SET_wrong_proc_time
1 elements.
Warning ! : (20-Mar-2009 15:44:44)
GanttChart::AddData. The DqiData structure has no data for this range
Information : (20-Mar-2009 15:44:44)
Graph 47: Adding data from object @PCF_MPH_RA2_SSB_AX:SET_wrong_proc_stage
1 elements.
Warning ! : (20-Mar-2009 15:44:44)
GanttChart::AddData. The DqiData structure has no data for this range
Information : (20-Mar-2009 15:44:44)
Graph 47: Adding data from object @PCF_MPH_RA2_SSB_AX:SET_wrong_filename
1 elements.
Warning ! : (20-Mar-2009 15:44:44)
GanttChart::AddData. The DqiData structure has no data for this range
Information : (20-Mar-2009 15:44:44) Graph 47: Generating PNG file.
Warning ! : (20-Mar-2009 15:44:44)
GanttChart::ReadPolyline. Adding a section with no data
Warning ! : (20-Mar-2009 15:44:44)
GanttChart::ReadPolyline. Adding a section with no data
Warning ! : (20-Mar-2009 15:44:44)
GanttChart::ReadPolyline. Adding a section with no data
Warning ! : (20-Mar-2009 15:44:44)
GanttChart::ReadPolyline. Adding a section with no data
Warning ! : (20-Mar-2009 15:44:44)
GanttChart::ReadPolyline. Adding a section with no data
Warning ! : (20-Mar-2009 15:44:44)
GanttChart::ReadPolyline. Adding a section with no data
Warning ! : (20-Mar-2009 15:44:44)
GanttChart::ReadPolyline. Adding a section with no data
Warning ! : (20-Mar-2009 15:44:44)
GanttChart::ReadPolyline. Adding a section with no data
Information : (20-Mar-2009 15:44:45) Graph 47: Destroying object.
Information : (20-Mar-2009 15:44:45)
Graph 48: Creating object for a eventGanttChart
Information : (20-Mar-2009 15:44:45) Graph 48: Processing legend.
Information : (20-Mar-2009 15:44:45)
Graph 48: Adding data from object @PCF_MPH_RA2_TLD_AX:DET_wrong_product_err

1 elements.
Warning ! : (20-Mar-2009 15:44:45)
GanttChart::AddData. The DqiData structure has no data for this range
Information : (20-Mar-2009 15:44:45)
Graph 48: Adding data from object @PCF_MPH_RA2_TLD_AX:SET_wrong_sensing_stop
1 elements.
Warning ! : (20-Mar-2009 15:44:45)
GanttChart::AddData. The DqiData structure has no data for this range
Information : (20-Mar-2009 15:44:45)
Graph 48: Adding data from object @PCF_MPH_RA2_TLD_AX:SET_wrong_sensing_start
1 elements.
Warning ! : (20-Mar-2009 15:44:45)
GanttChart::AddData. The DqiData structure has no data for this range
Information : (20-Mar-2009 15:44:45)
Graph 48: Adding data from object @PCF_MPH_RA2_TLD_AX:SET_wrong_software_ver
1 elements.
Warning ! : (20-Mar-2009 15:44:45)
GanttChart::AddData. The DqiData structure has no data for this range
Information : (20-Mar-2009 15:44:45)
Graph 48: Adding data from object @PCF_MPH_RA2_TLD_AX:SET_wrong_proc_time
1 elements.
Warning ! : (20-Mar-2009 15:44:45)
GanttChart::AddData. The DqiData structure has no data for this range
Information : (20-Mar-2009 15:44:45)
Graph 48: Adding data from object @PCF_MPH_RA2_TLD_AX:SET_wrong_proc_stage
1 elements.
Warning ! : (20-Mar-2009 15:44:45)
GanttChart::AddData. The DqiData structure has no data for this range
Information : (20-Mar-2009 15:44:45)
Graph 48: Adding data from object @PCF_MPH_RA2_TLD_AX:SET_wrong_filename
1 elements.
Warning ! : (20-Mar-2009 15:44:45)
GanttChart::AddData. The DqiData structure has no data for this range
Information : (20-Mar-2009 15:44:45) Graph 48: Generating PNG file.
Warning ! : (20-Mar-2009 15:44:45)
GanttChart::ReadPolyline. Adding a section with no data
Warning ! : (20-Mar-2009 15:44:45)
GanttChart::ReadPolyline. Adding a section with no data
Warning ! : (20-Mar-2009 15:44:45)
GanttChart::ReadPolyline. Adding a section with no data
Warning ! : (20-Mar-2009 15:44:45)
GanttChart::ReadPolyline. Adding a section with no data
Warning ! : (20-Mar-2009 15:44:45)
GanttChart::ReadPolyline. Adding a section with no data
Warning ! : (20-Mar-2009 15:44:45)
GanttChart::ReadPolyline. Adding a section with no data
Warning ! : (20-Mar-2009 15:44:45)
GanttChart::ReadPolyline. Adding a section with no data
Information : (20-Mar-2009 15:44:45) Graph 48: Destroying object.
Information : (20-Mar-2009 15:44:45)
Graph 49: Creating object for a eventGanttChart
Information : (20-Mar-2009 15:44:45) Graph 49: Processing legend.
Information : (20-Mar-2009 15:44:45)
Graph 49: Adding data from object @PCF_MPH_RA2_USO_AX:DET_wrong_product_err
1 elements.
Warning ! : (20-Mar-2009 15:44:45)
GanttChart::AddData. The DqiData structure has no data for this range
Information : (20-Mar-2009 15:44:45)
Graph 49: Adding data from object @PCF_MPH_RA2_USO_AX:SET_wrong_sensing_stop
1 elements.
Warning ! : (20-Mar-2009 15:44:45)
GanttChart::AddData. The DqiData structure has no data for this range
Information : (20-Mar-2009 15:44:45)
Graph 49: Adding data from object @PCF_MPH_RA2_USO_AX:SET_wrong_sensing_start
1 elements.
Warning ! : (20-Mar-2009 15:44:45)
GanttChart::AddData. The DqiData structure has no data for this range
Information : (20-Mar-2009 15:44:45)

Graph 49: Adding data from object @PCF_MPH_RA2_USO_AX:SET_wrong_software_ver
1 elements.
Warning ! : (20-Mar-2009 15:44:45)
GanttChart::AddData. The DqiData structure has no data for this range
Information : (20-Mar-2009 15:44:45)
Graph 49: Adding data from object @PCF_MPH_RA2_USO_AX:SET_wrong_proc_time
1 elements.
Warning ! : (20-Mar-2009 15:44:45)
GanttChart::AddData. The DqiData structure has no data for this range
Information : (20-Mar-2009 15:44:45)
Graph 49: Adding data from object @PCF_MPH_RA2_USO_AX:SET_wrong_proc_stage
1 elements.
Warning ! : (20-Mar-2009 15:44:45)
GanttChart::AddData. The DqiData structure has no data for this range
Information : (20-Mar-2009 15:44:45)
Graph 49: Adding data from object @PCF_MPH_RA2_USO_AX:SET_wrong_filename
1 elements.
Warning ! : (20-Mar-2009 15:44:45)
GanttChart::AddData. The DqiData structure has no data for this range
Information : (20-Mar-2009 15:44:45) Graph 49: Generating PNG file.
Warning ! : (20-Mar-2009 15:44:45)
GanttChart::ReadPolyline. Adding a section with no data
Warning ! : (20-Mar-2009 15:44:45)
GanttChart::ReadPolyline. Adding a section with no data
Warning ! : (20-Mar-2009 15:44:45)
GanttChart::ReadPolyline. Adding a section with no data
Warning ! : (20-Mar-2009 15:44:45)
GanttChart::ReadPolyline. Adding a section with no data
Warning ! : (20-Mar-2009 15:44:45)
GanttChart::ReadPolyline. Adding a section with no data
Warning ! : (20-Mar-2009 15:44:45)
GanttChart::ReadPolyline. Adding a section with no data
Warning ! : (20-Mar-2009 15:44:45)
GanttChart::ReadPolyline. Adding a section with no data
Warning ! : (20-Mar-2009 15:44:45)
GanttChart::ReadPolyline. Adding a section with no data
Information : (20-Mar-2009 15:44:46) Graph 49: Destroying object.
Information : (20-Mar-2009 15:44:46)
Graph 50: Creating object for a eventGanttChart
Information : (20-Mar-2009 15:44:46) Graph 50: Processing legend.
Information : (20-Mar-2009 15:44:46)
Graph 50: Adding data from object @PCF_MPH_AUX_ATT_AX:DET_wrong_product_err
1 elements.
Warning ! : (20-Mar-2009 15:44:46)
GanttChart::AddData. The DqiData structure has no data for this range
Information : (20-Mar-2009 15:44:46)
Graph 50: Adding data from object @PCF_MPH_AUX_ATT_AX:SET_wrong_sensing_stop
1 elements.
Warning ! : (20-Mar-2009 15:44:46)
GanttChart::AddData. The DqiData structure has no data for this range
Information : (20-Mar-2009 15:44:46)
Graph 50: Adding data from object @PCF_MPH_AUX_ATT_AX:SET_wrong_sensing_start
1 elements.
Warning ! : (20-Mar-2009 15:44:46)
GanttChart::AddData. The DqiData structure has no data for this range
Information : (20-Mar-2009 15:44:46)
Graph 50: Adding data from object @PCF_MPH_AUX_ATT_AX:SET_wrong_software_ver
1 elements.
Warning ! : (20-Mar-2009 15:44:46)
GanttChart::AddData. The DqiData structure has no data for this range
Information : (20-Mar-2009 15:44:46)
Graph 50: Adding data from object @PCF_MPH_AUX_ATT_AX:SET_wrong_proc_time
1 elements.
Warning ! : (20-Mar-2009 15:44:46)
GanttChart::AddData. The DqiData structure has no data for this range
Information : (20-Mar-2009 15:44:46)
Graph 50: Adding data from object @PCF_MPH_AUX_ATT_AX:SET_wrong_proc_stage
1 elements.
Warning ! : (20-Mar-2009 15:44:46)
GanttChart::AddData. The DqiData structure has no data for this range

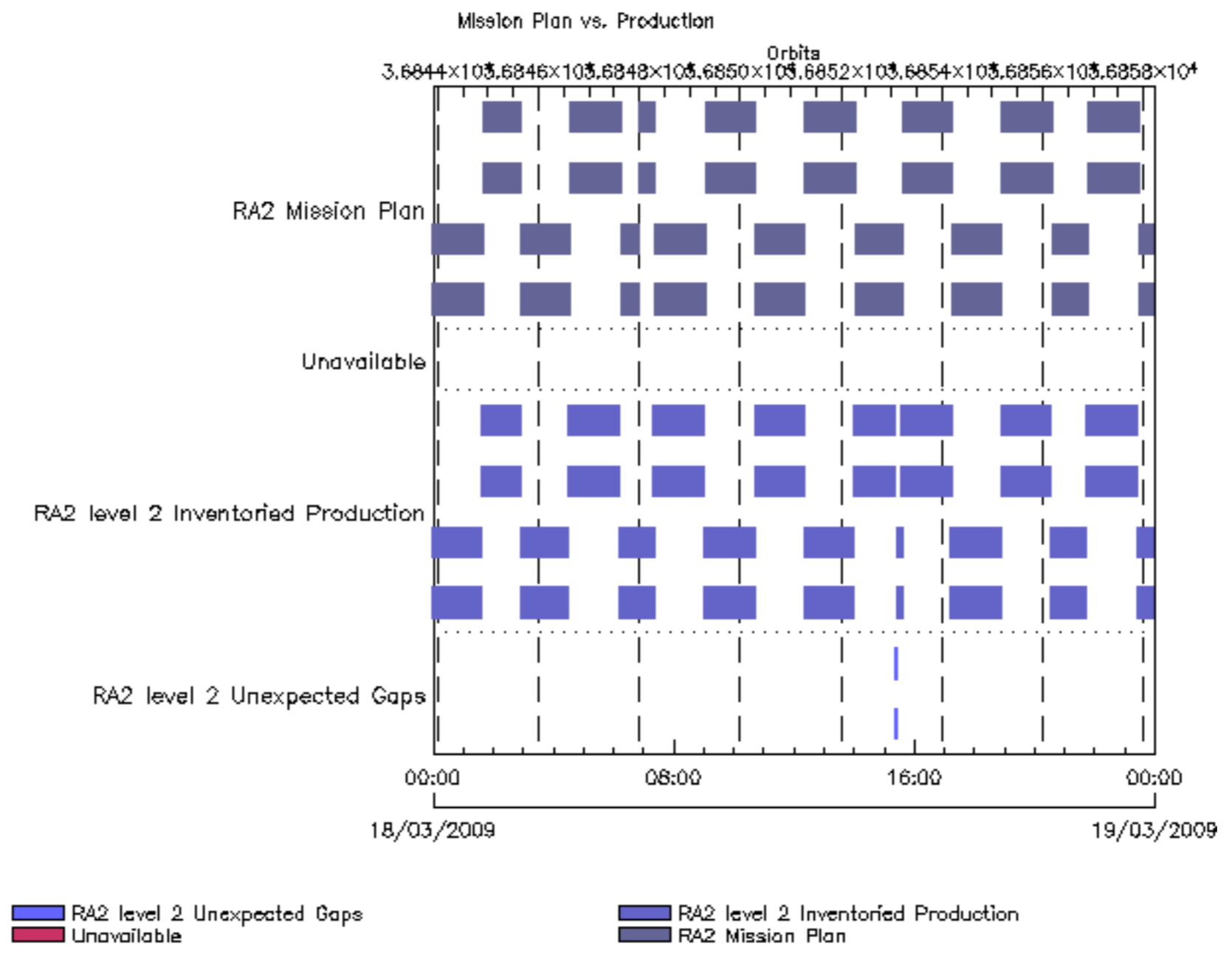


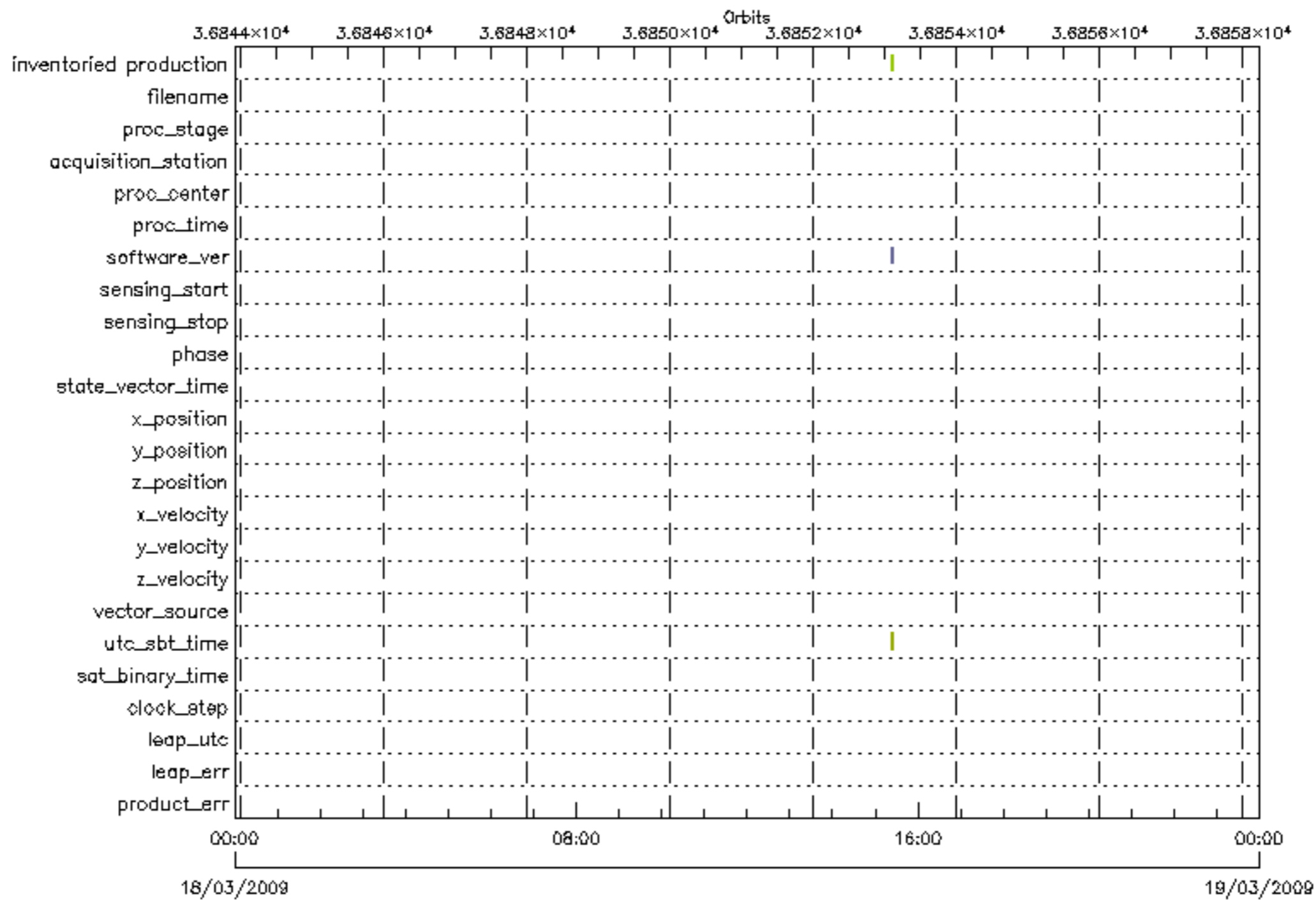


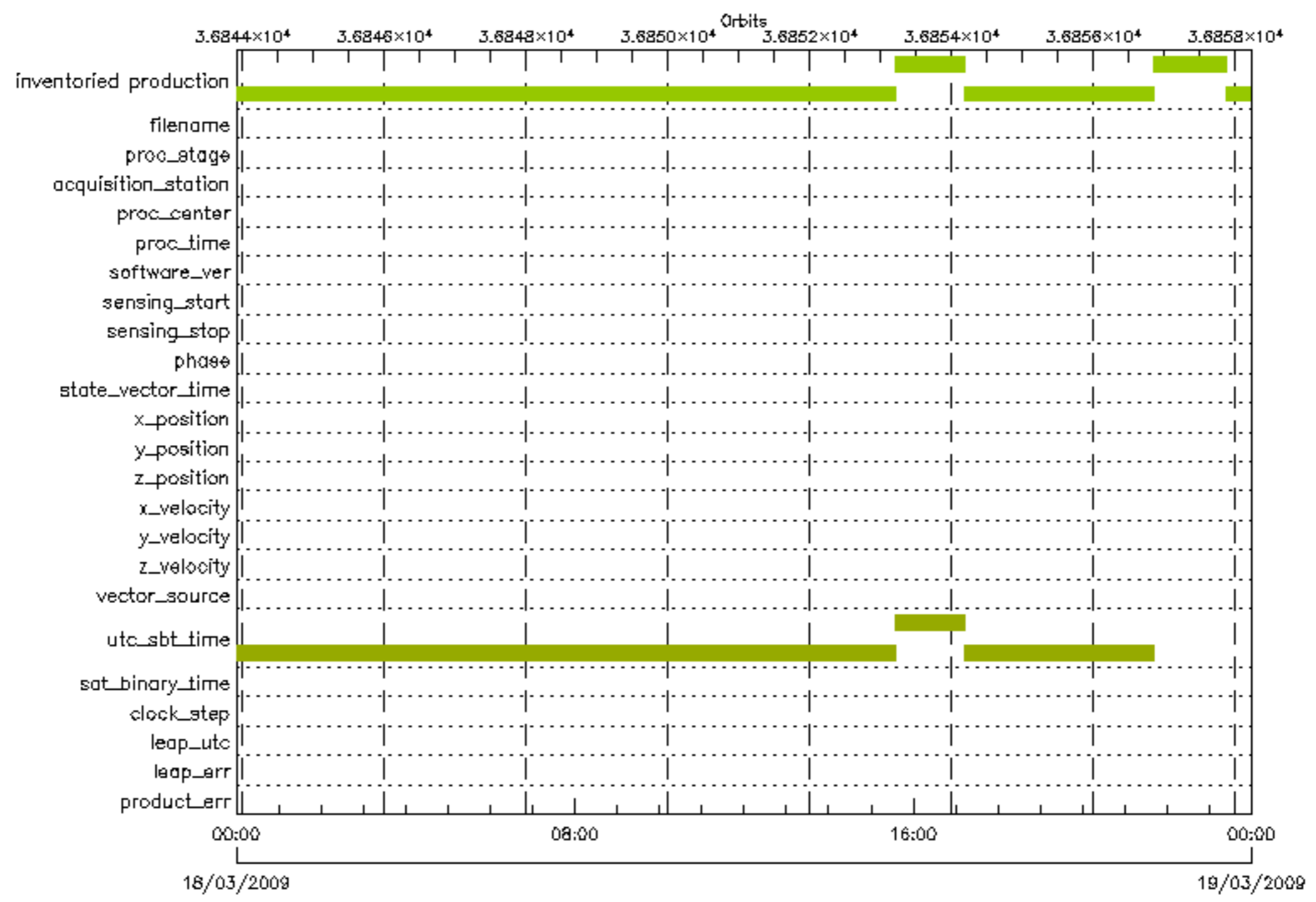


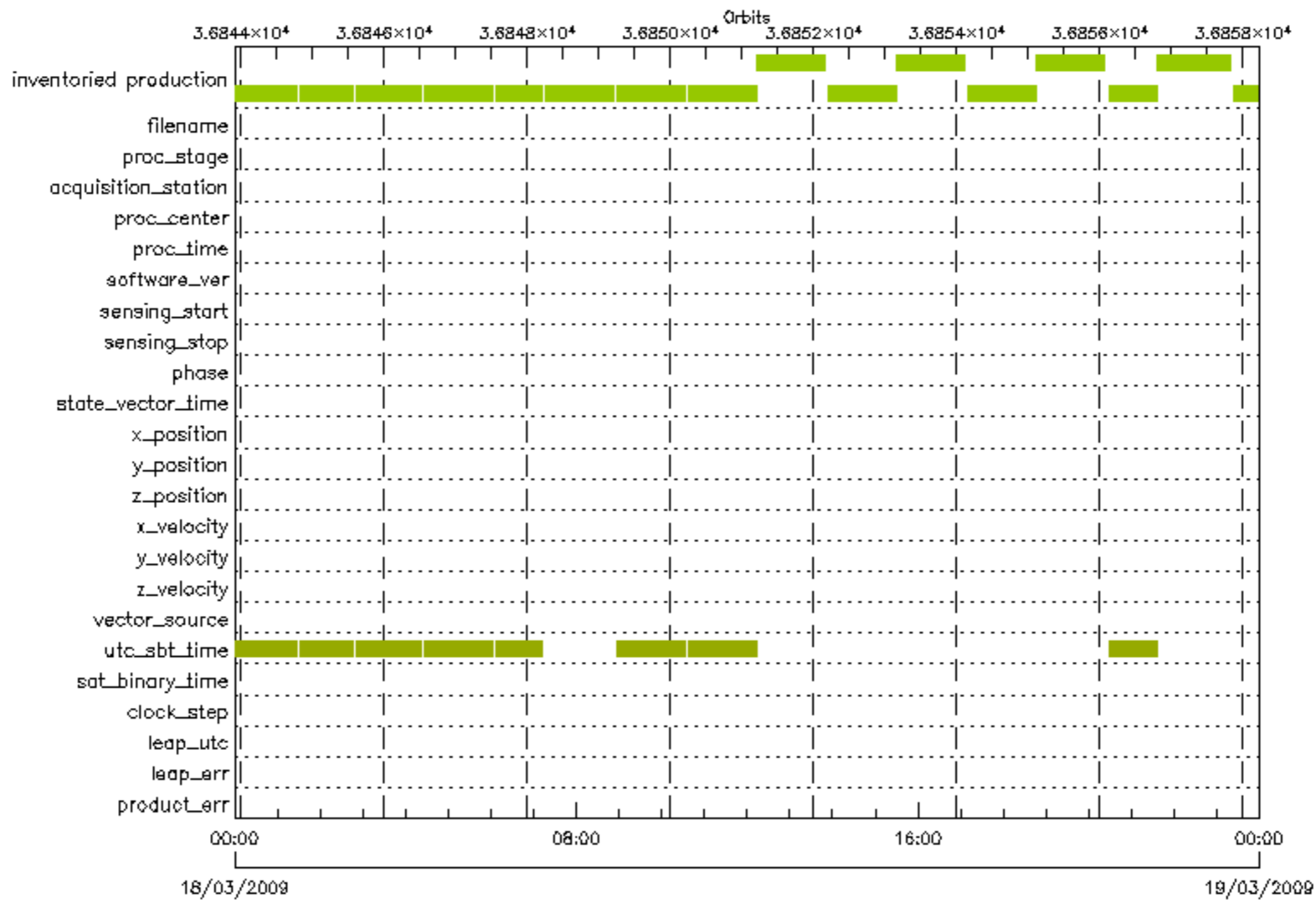
■ RA2 level 1 Unexpected Gaps
■ Unavailable

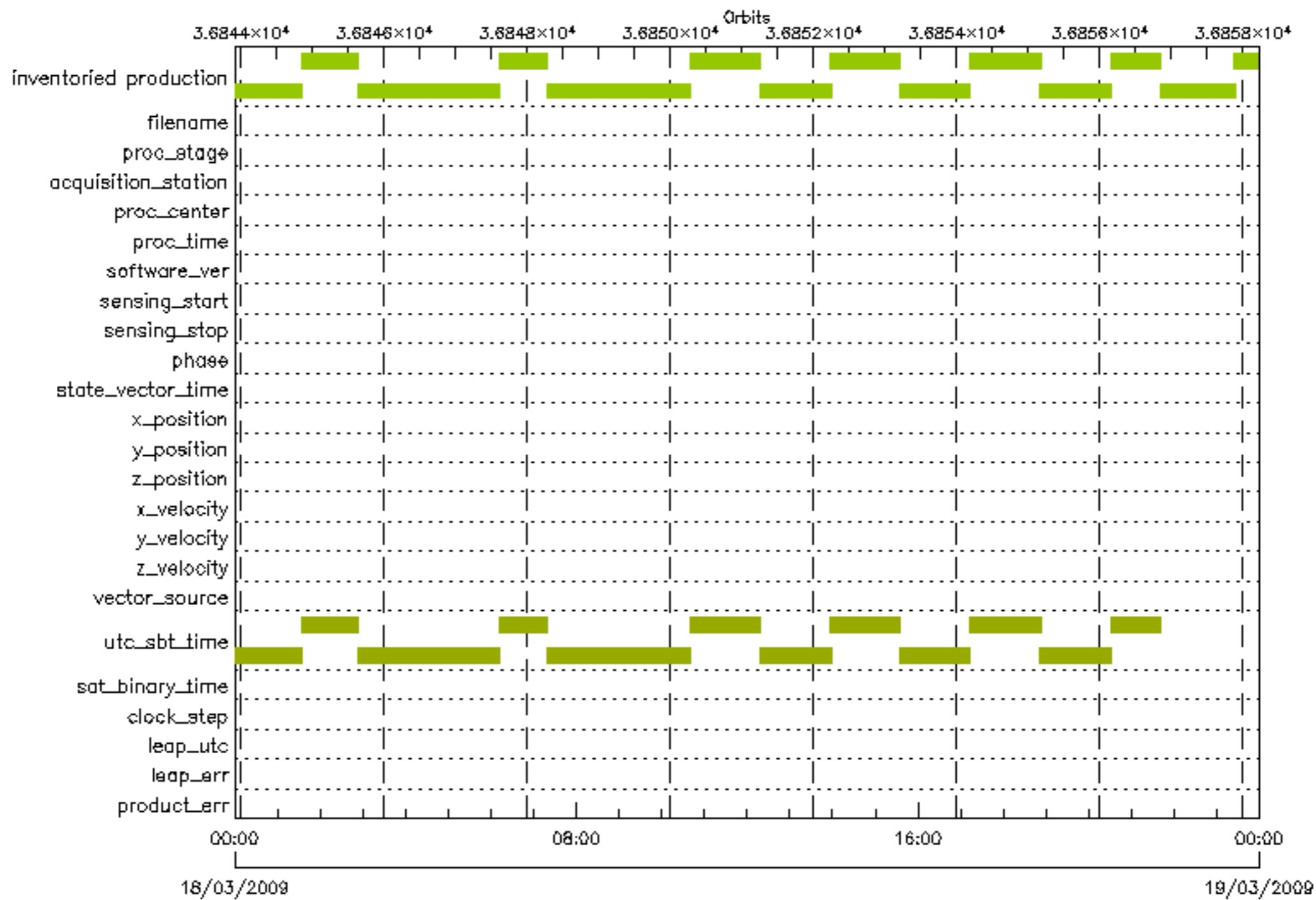
■ RA2 level 1 Inventoried Production
■ RA2 Mission Plan

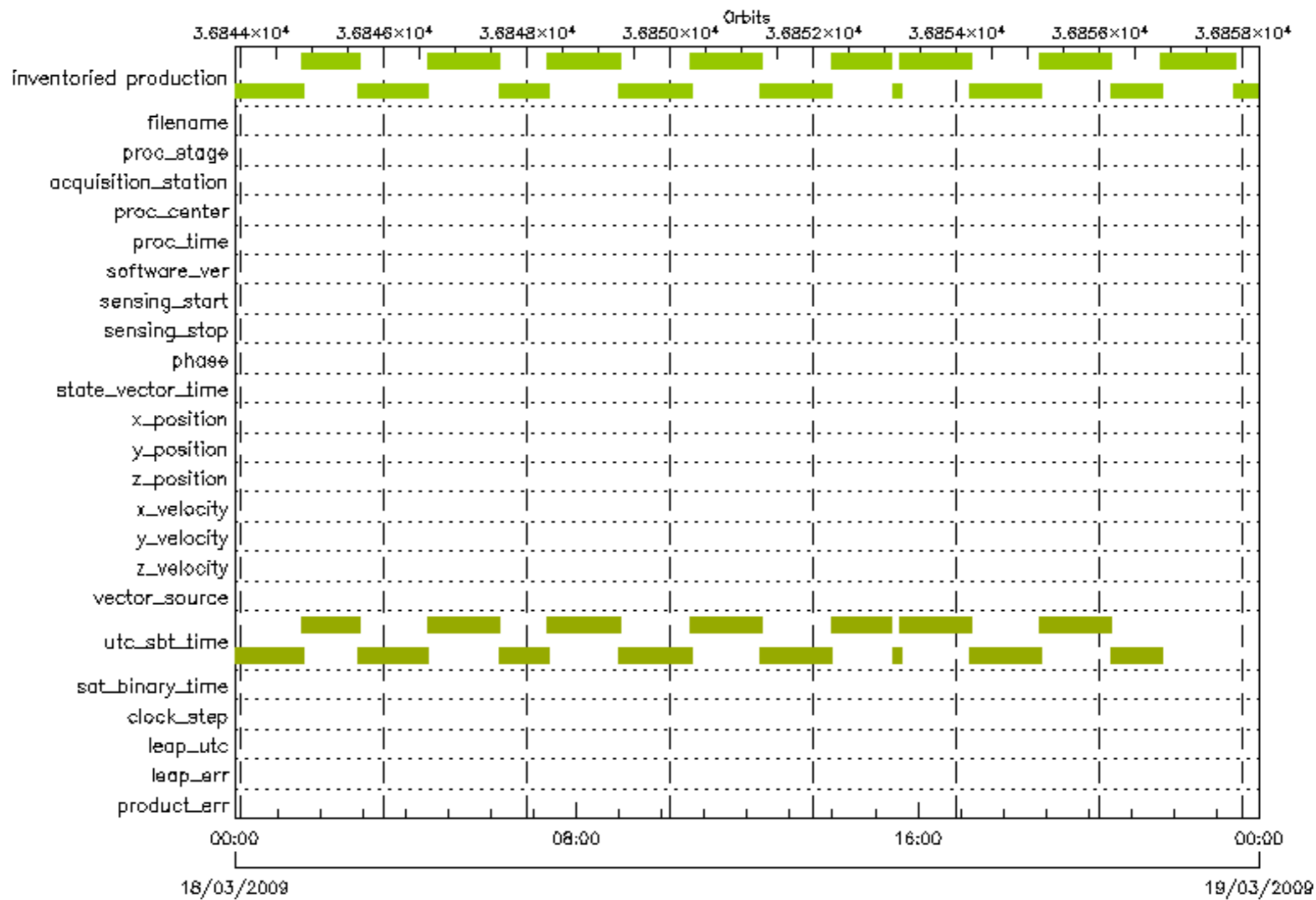


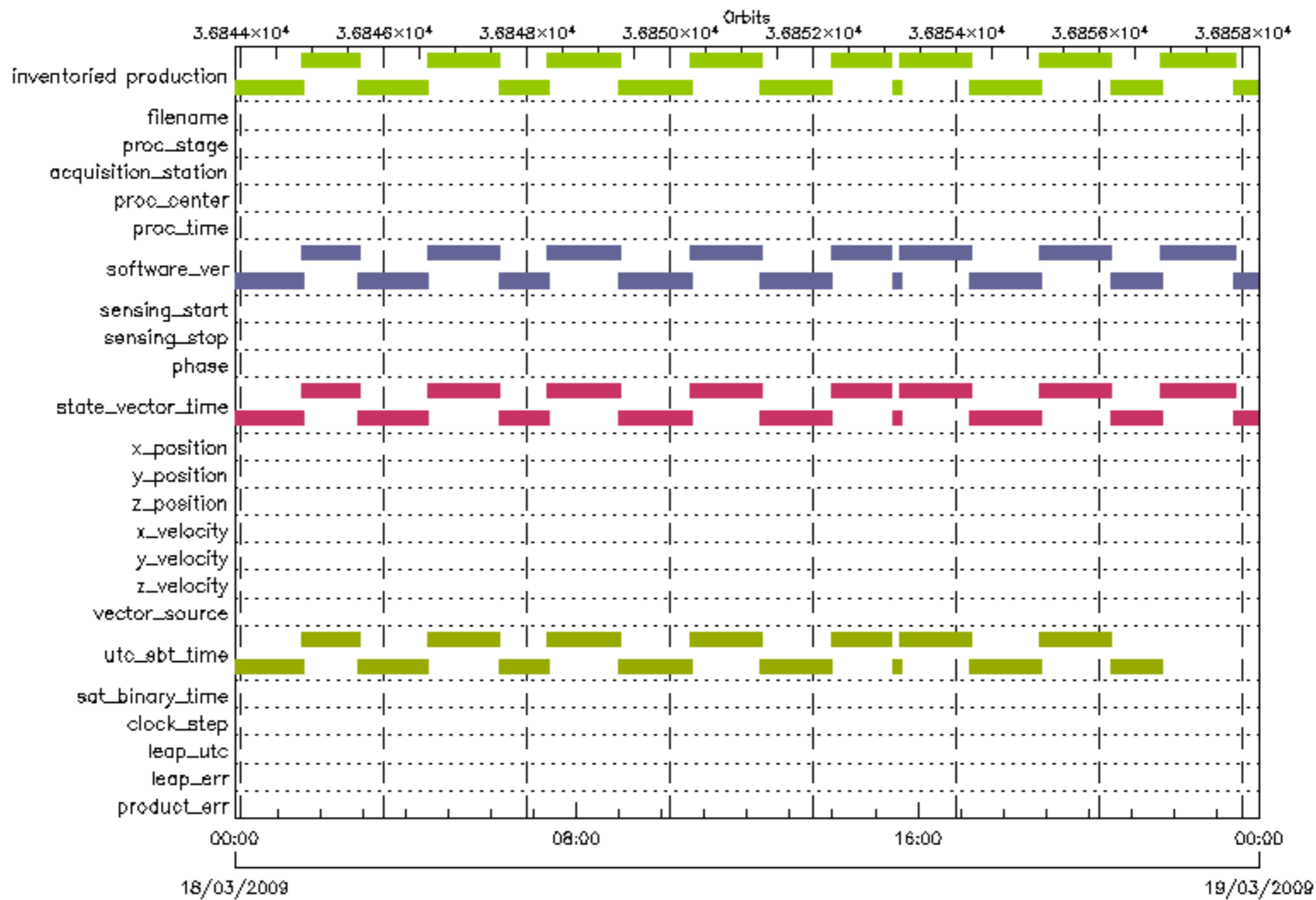








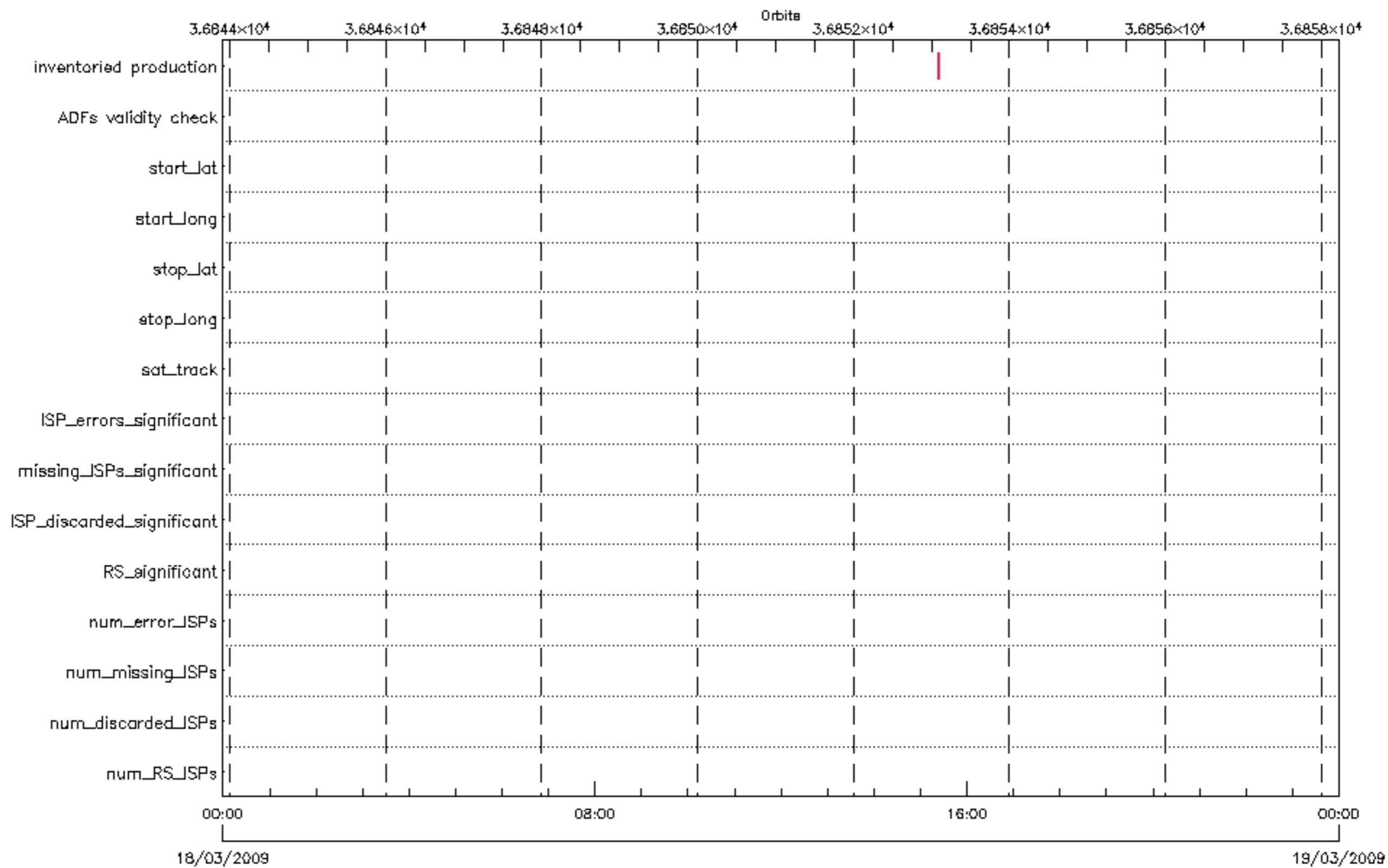


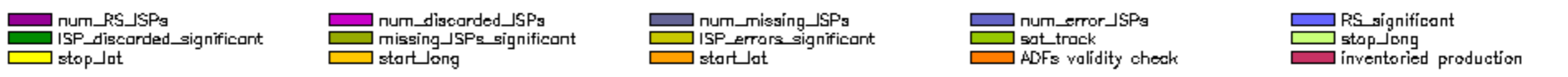
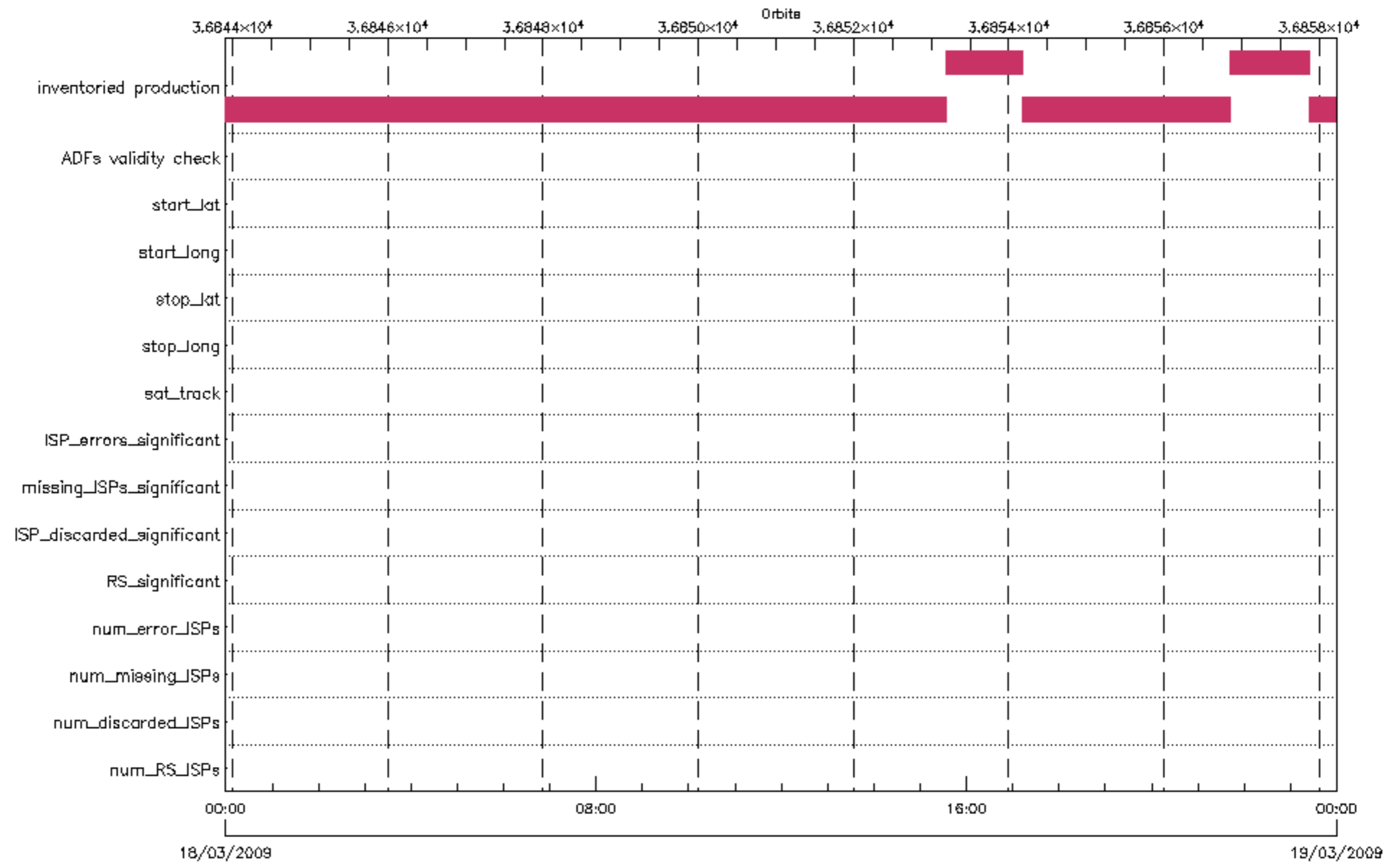


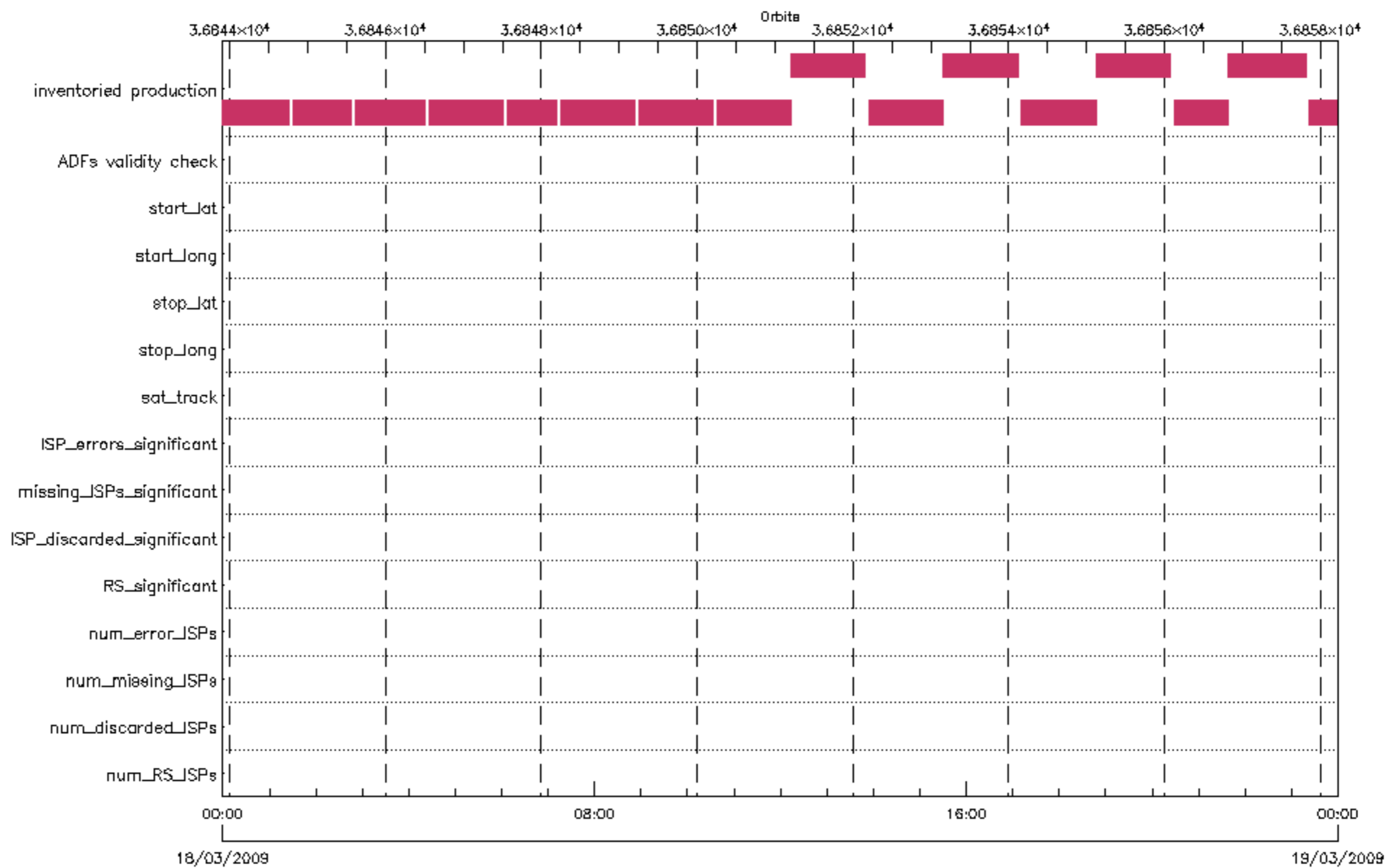


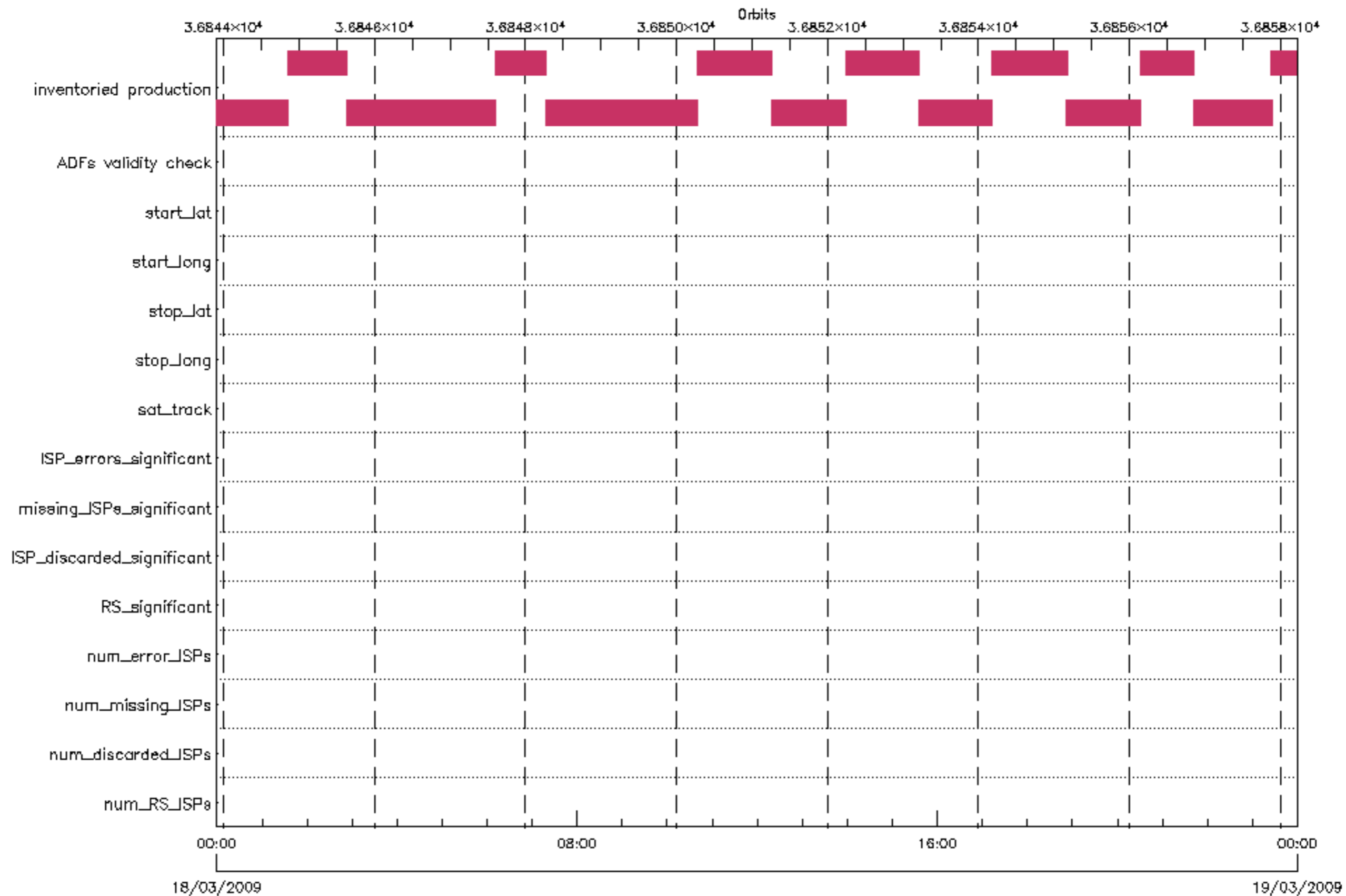


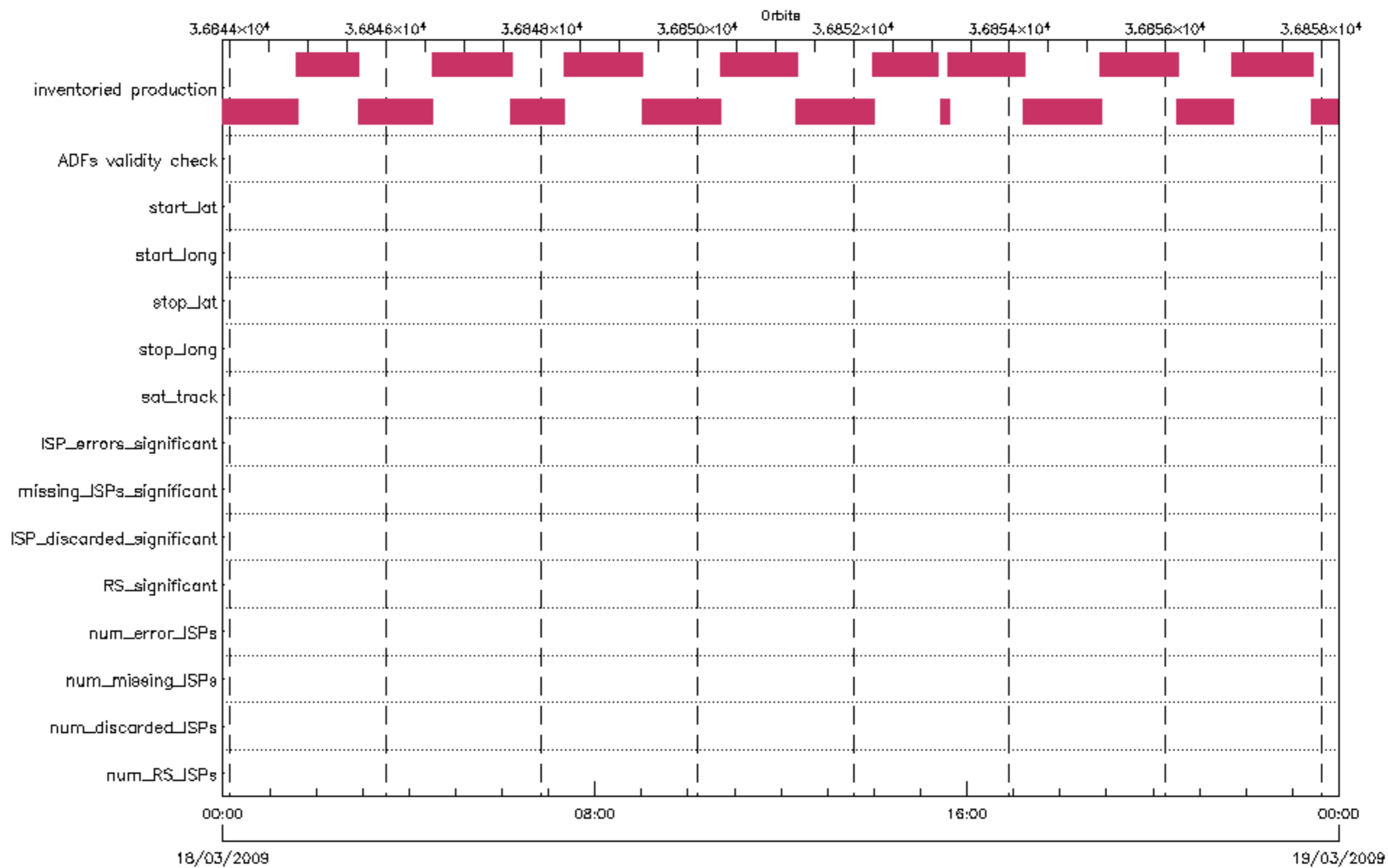


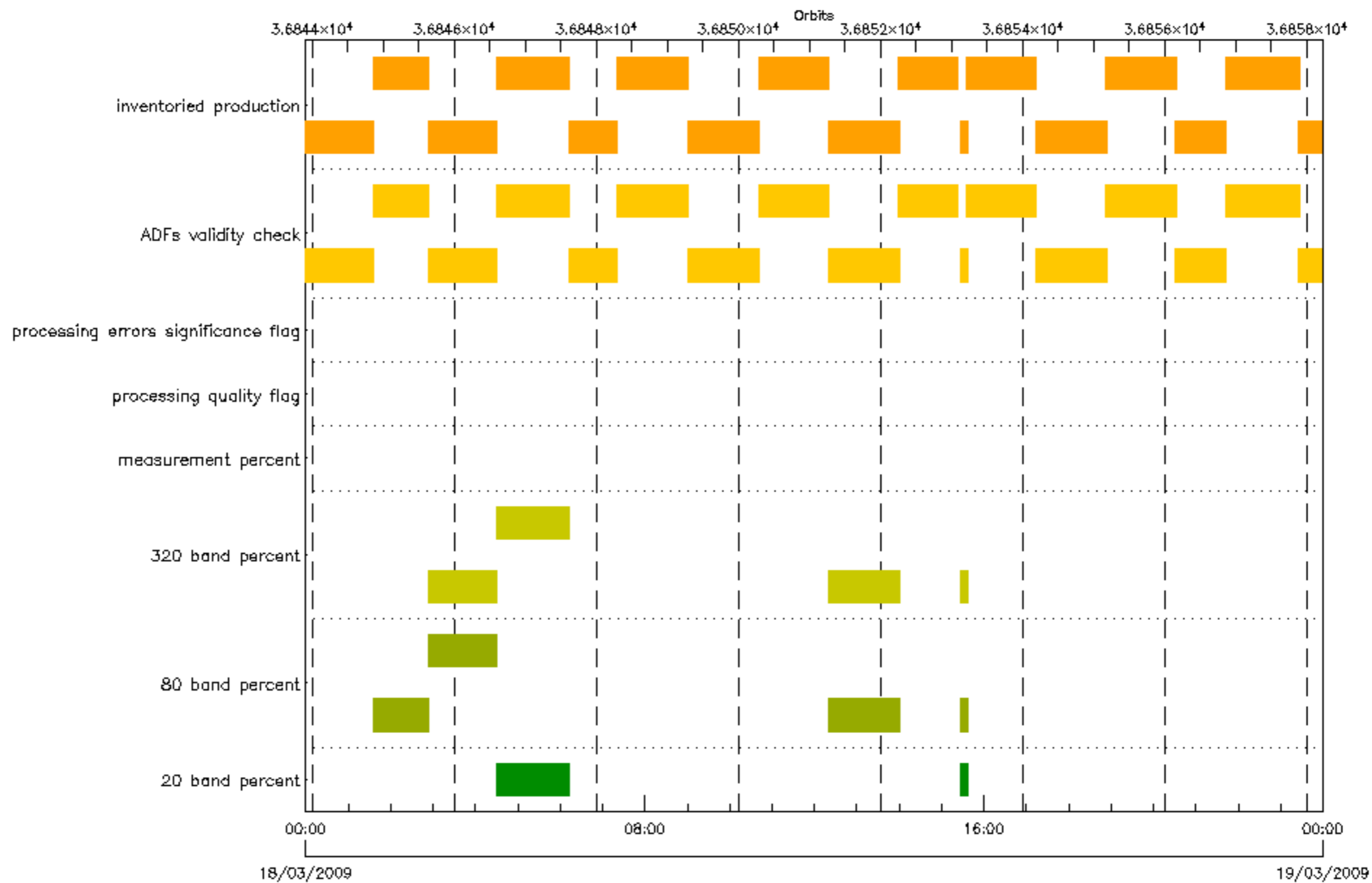








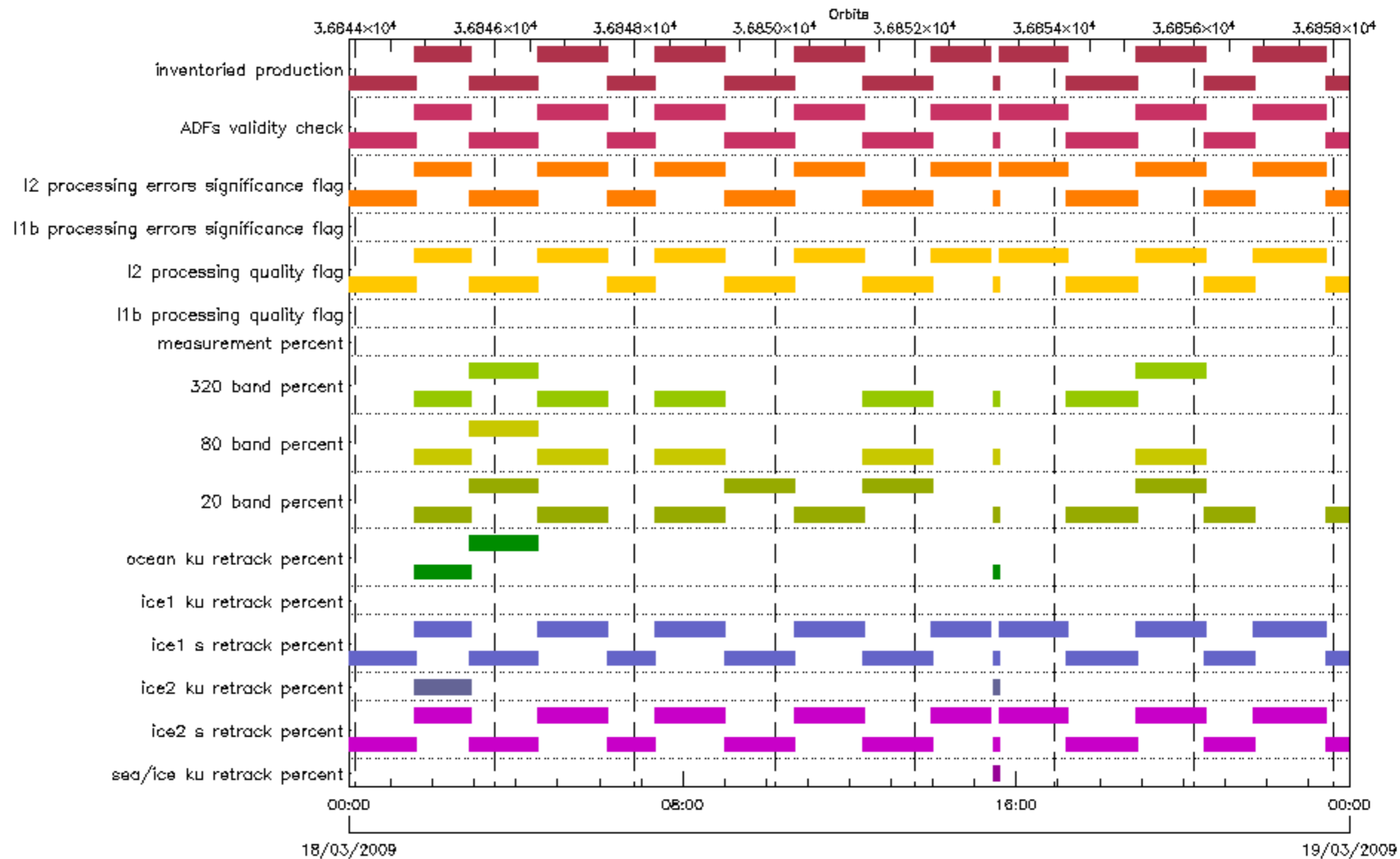




■ 20 band percent
■ measurement percent
■ ADFs validity check

■ 80 band percent
■ processing quality flag
■ inventories production

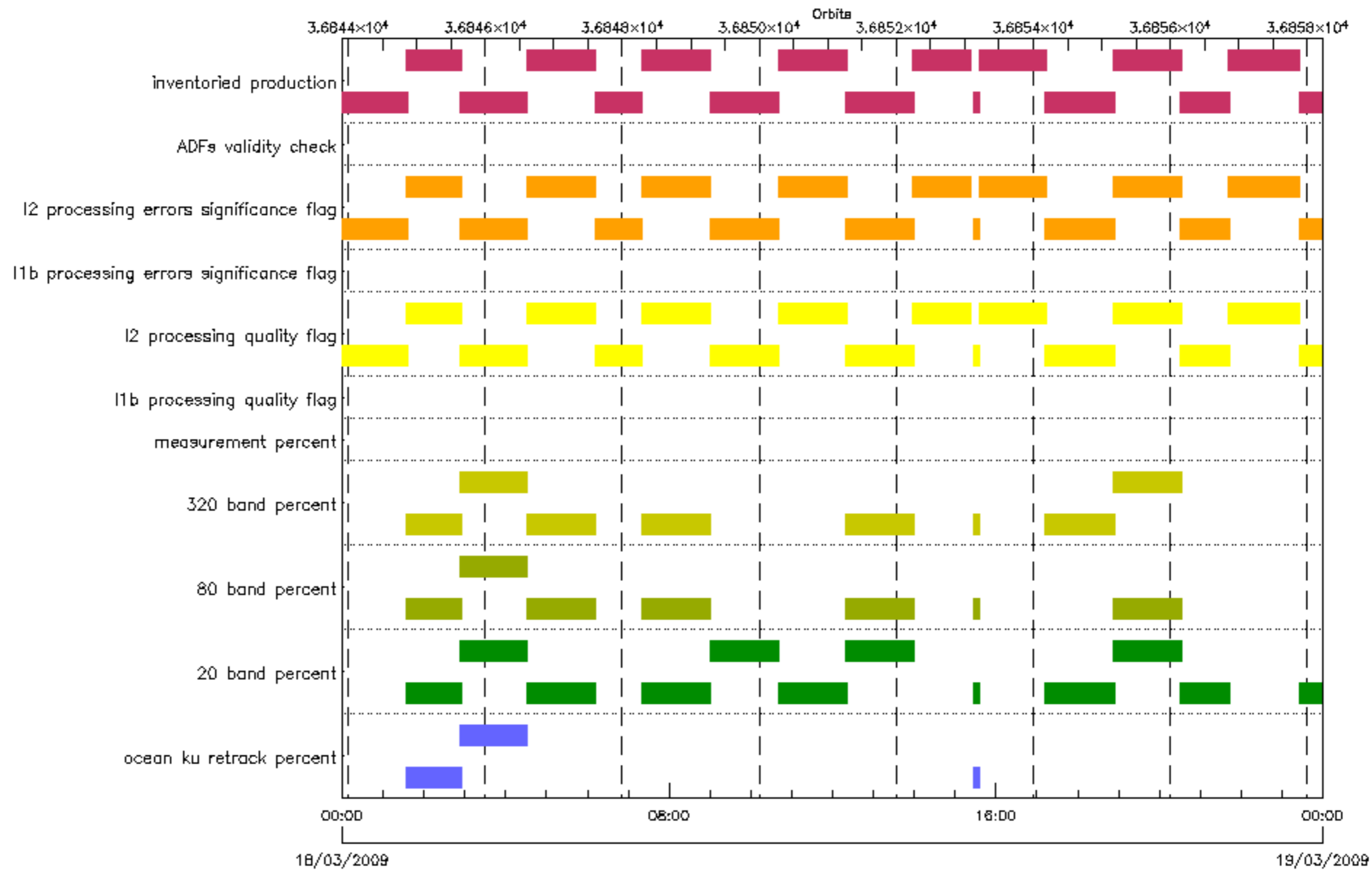
■ 320 band percent
■ processing errors significance flag



- sea/ice ku retrack percent
- ice1 s retrack percent
- 20 band percent
- measurement percent
- I1b processing errors significance flag
- inventoried production

- ice2 s retrack percent
- ice1 ku retrack percent
- 80 band percent
- I1b processing quality flag
- I2 processing errors significance flag

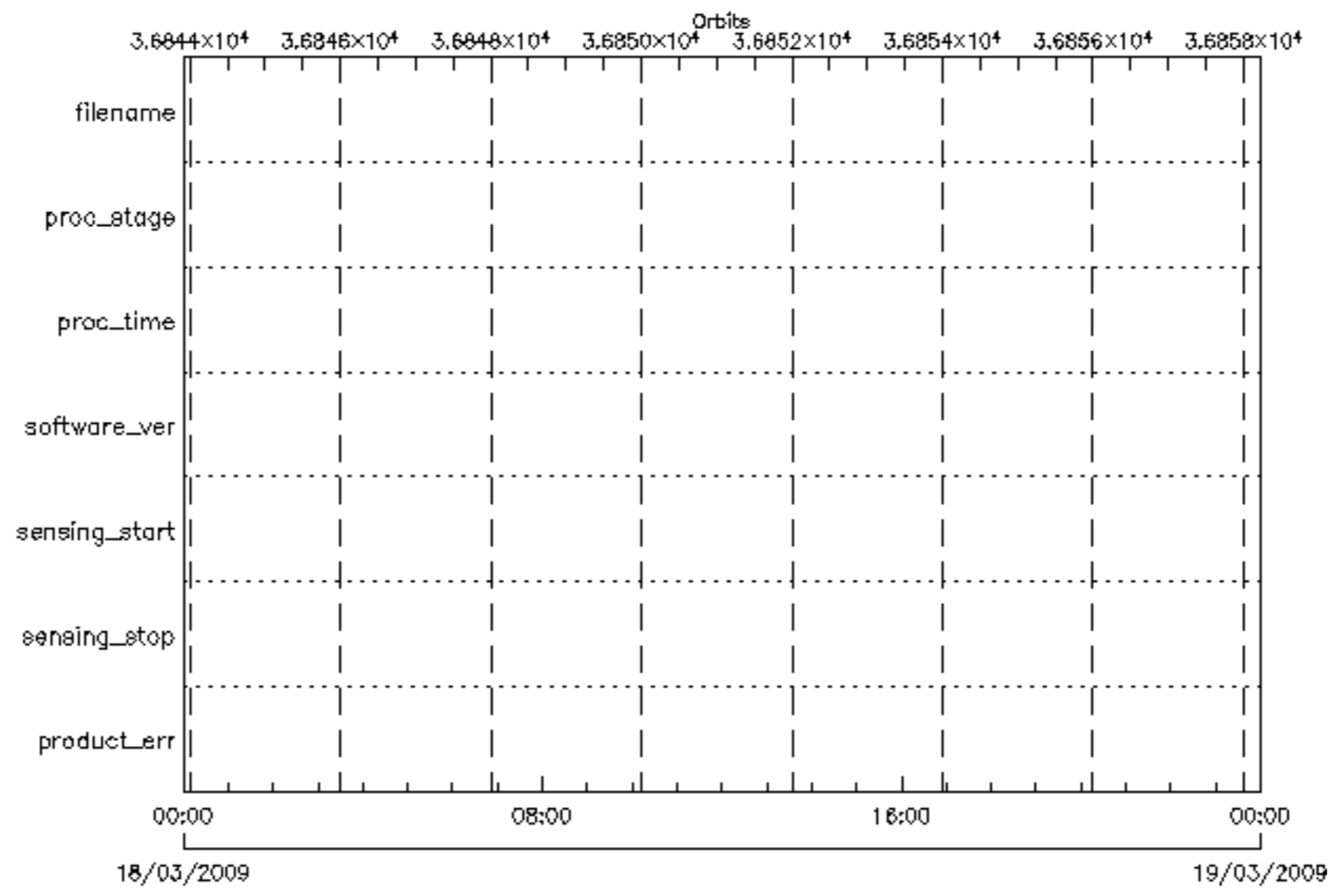
- ice2 ku retrack percent
- ocean ku retrack percent
- 320 band percent
- I2 processing quality flag
- ADFs validity check

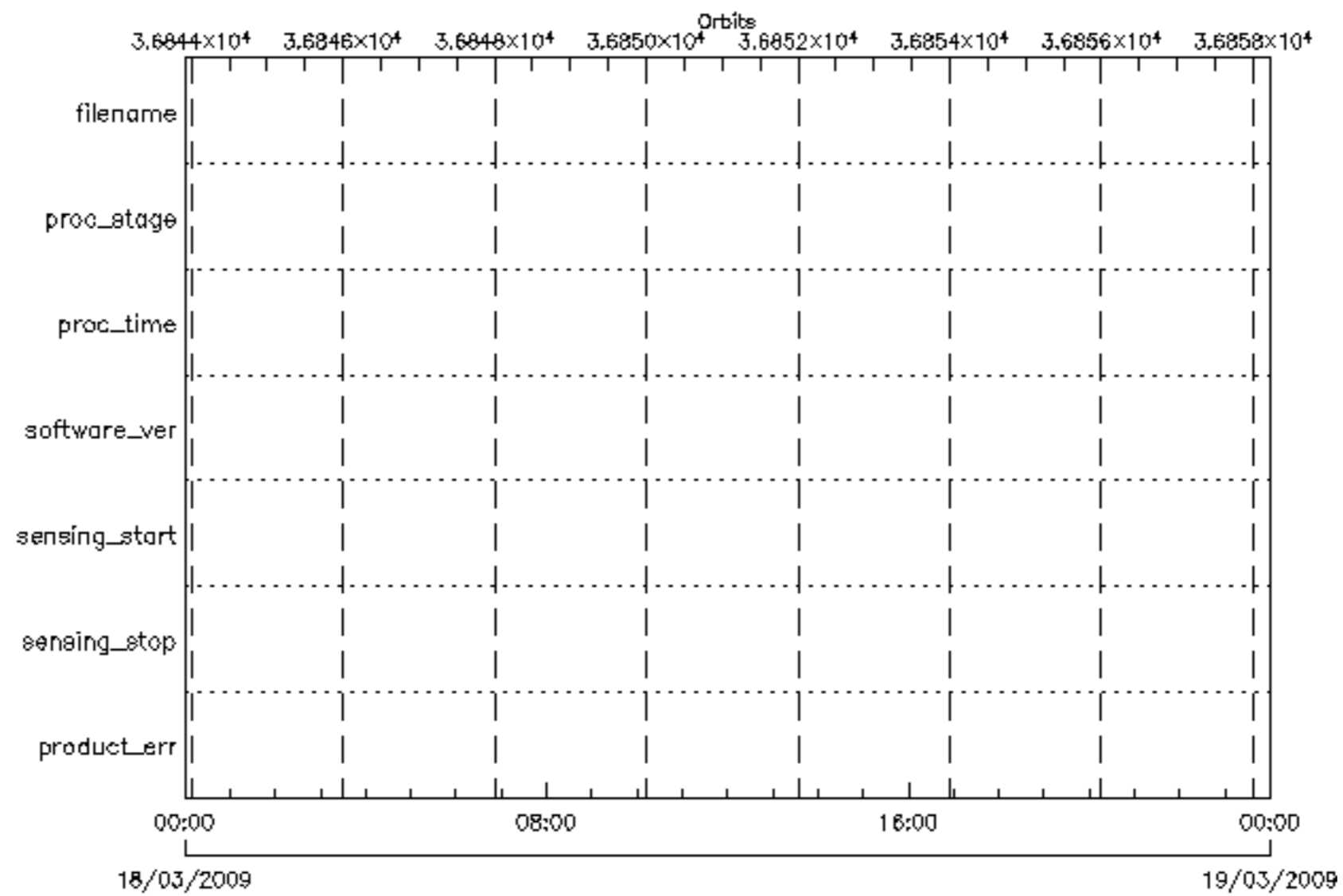


■ ocean ku retrack percent
■ 320 band percent
■ I2 processing quality flag
■ ADFs validity check

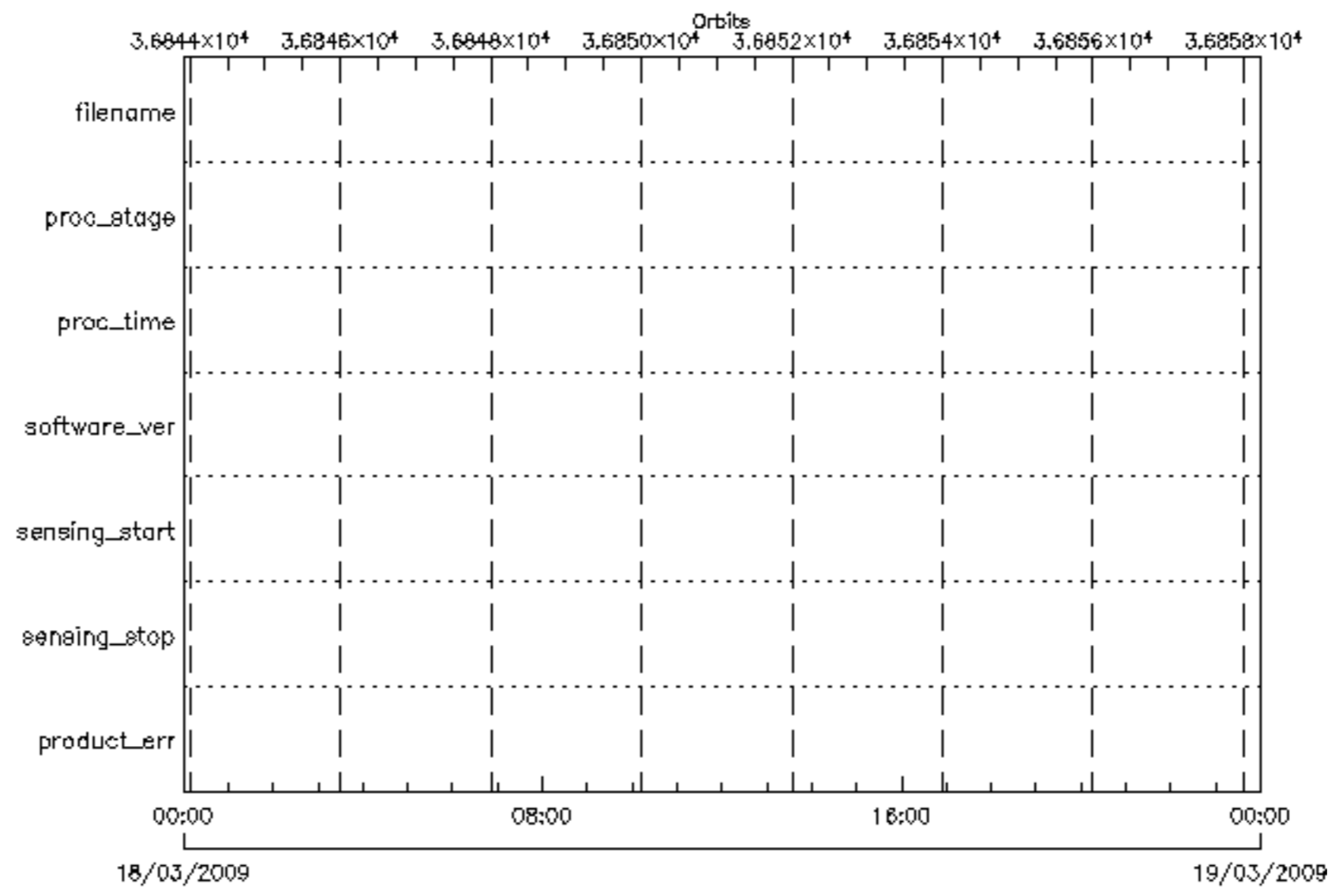
■ 20 band percent
■ measurement percent
■ I1b processing errors significance flag
■ inventoried production

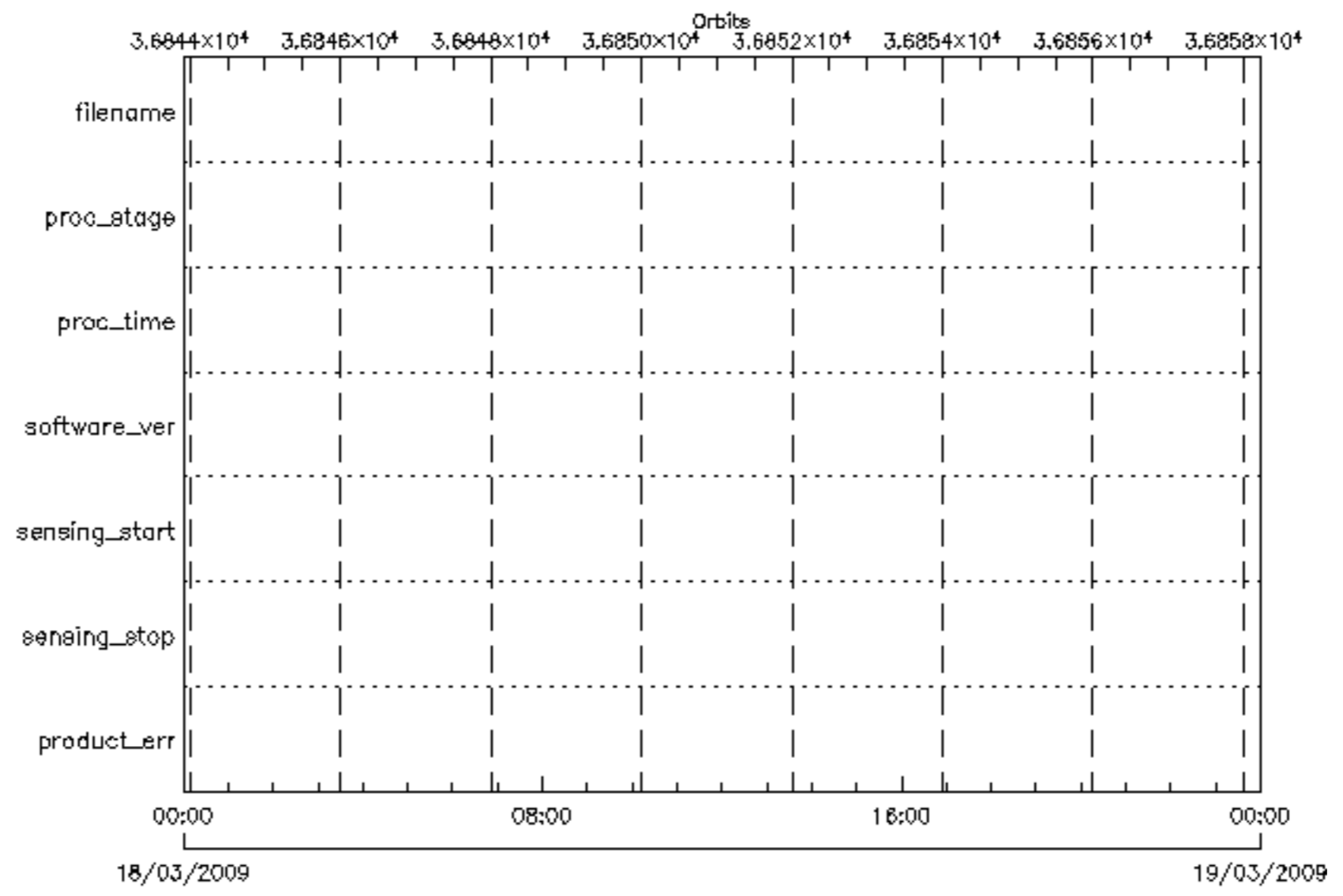
■ 80 band percent
■ I1b processing quality flag
■ I2 processing errors significance flag

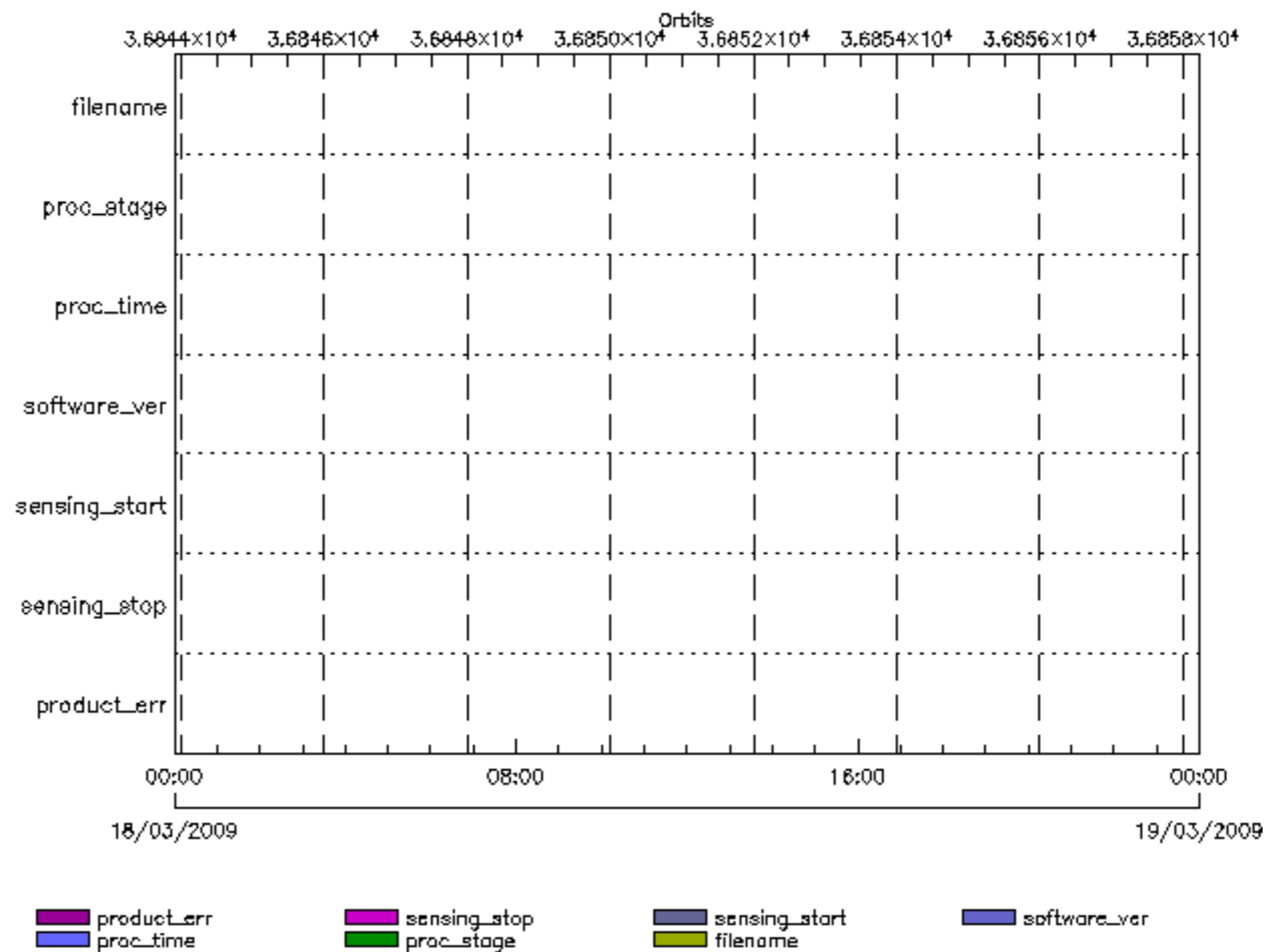


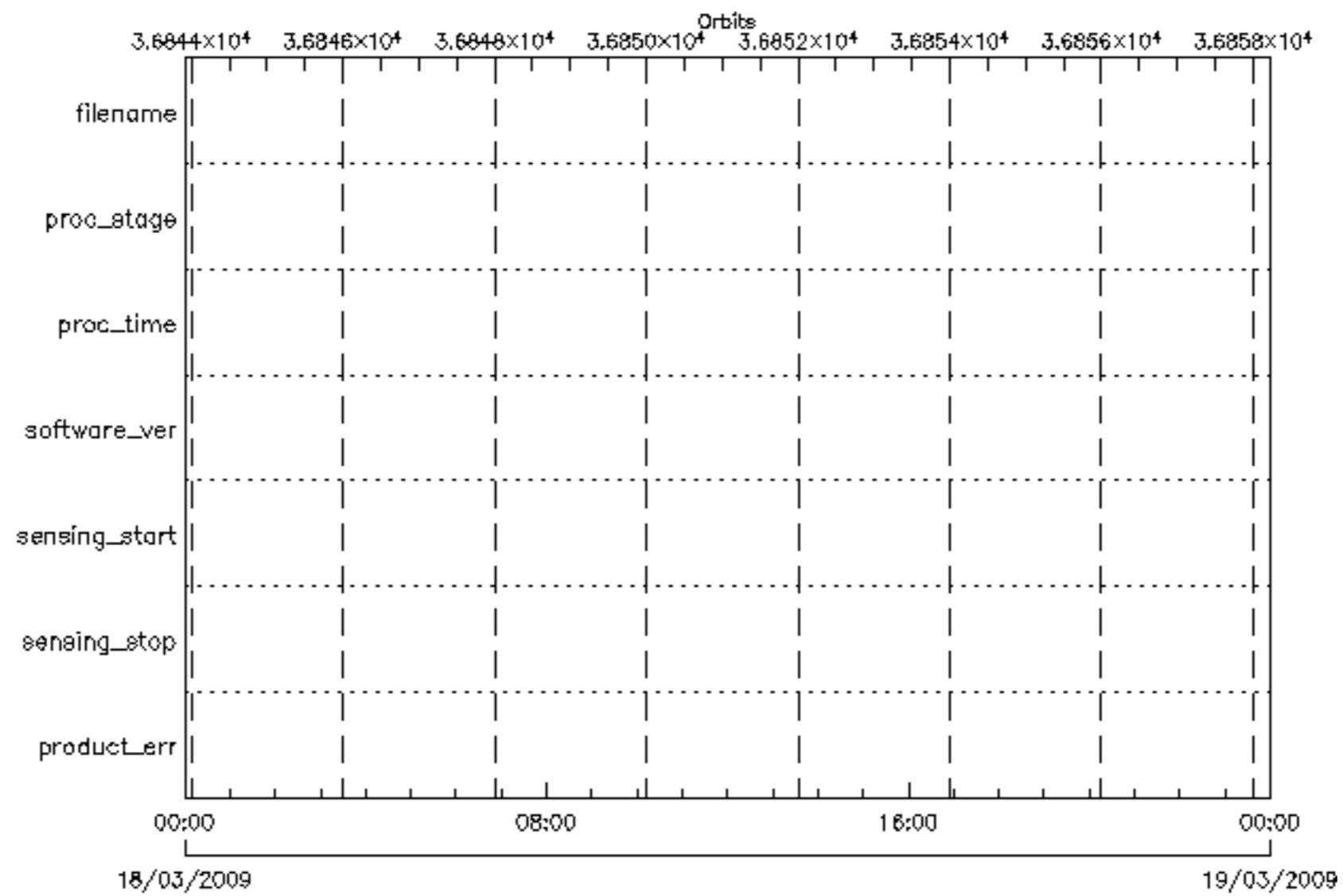


 product_err	 sensing_stop	 sensing_start	 software_ver
 proc_time	 proc_stage	 filename	

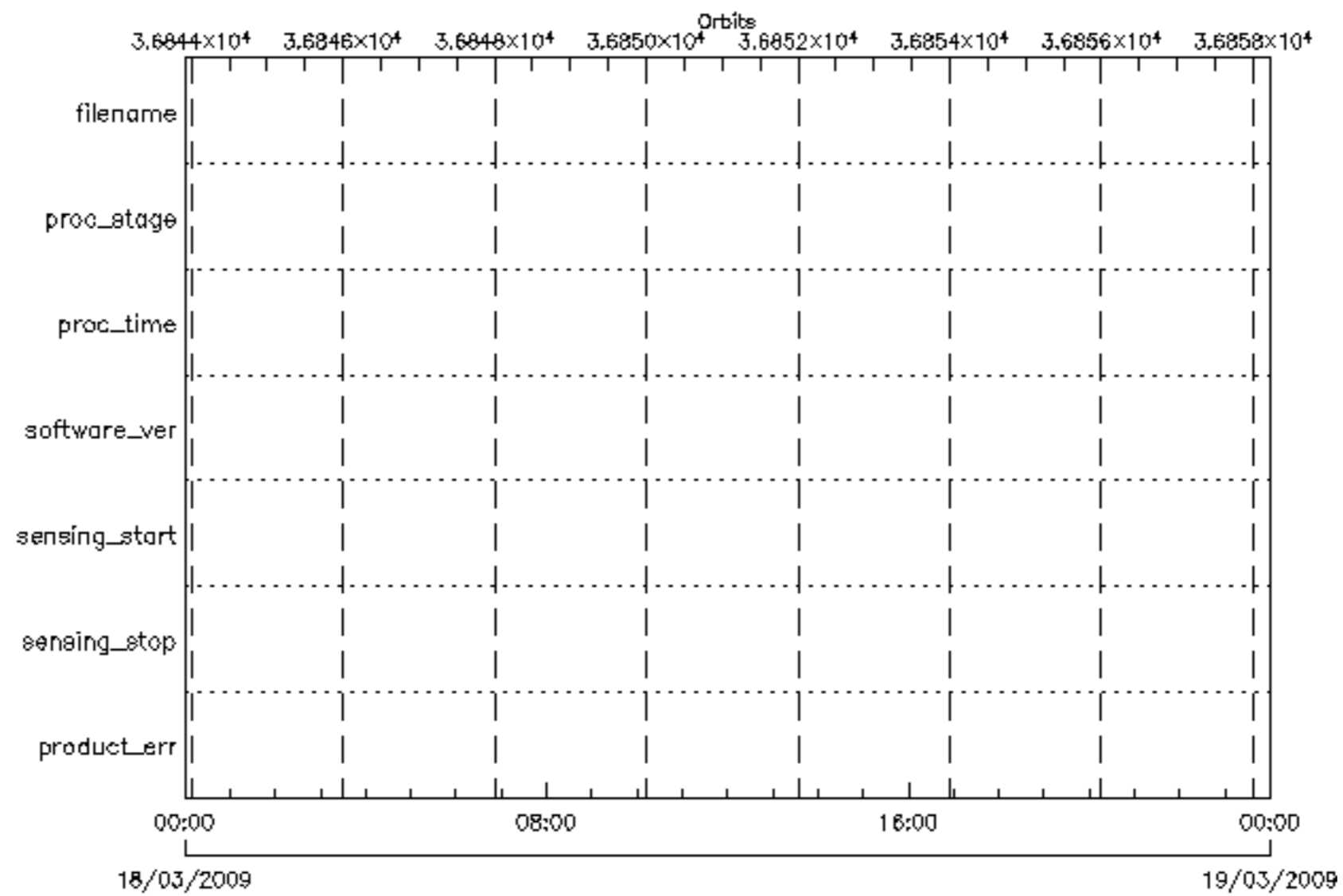




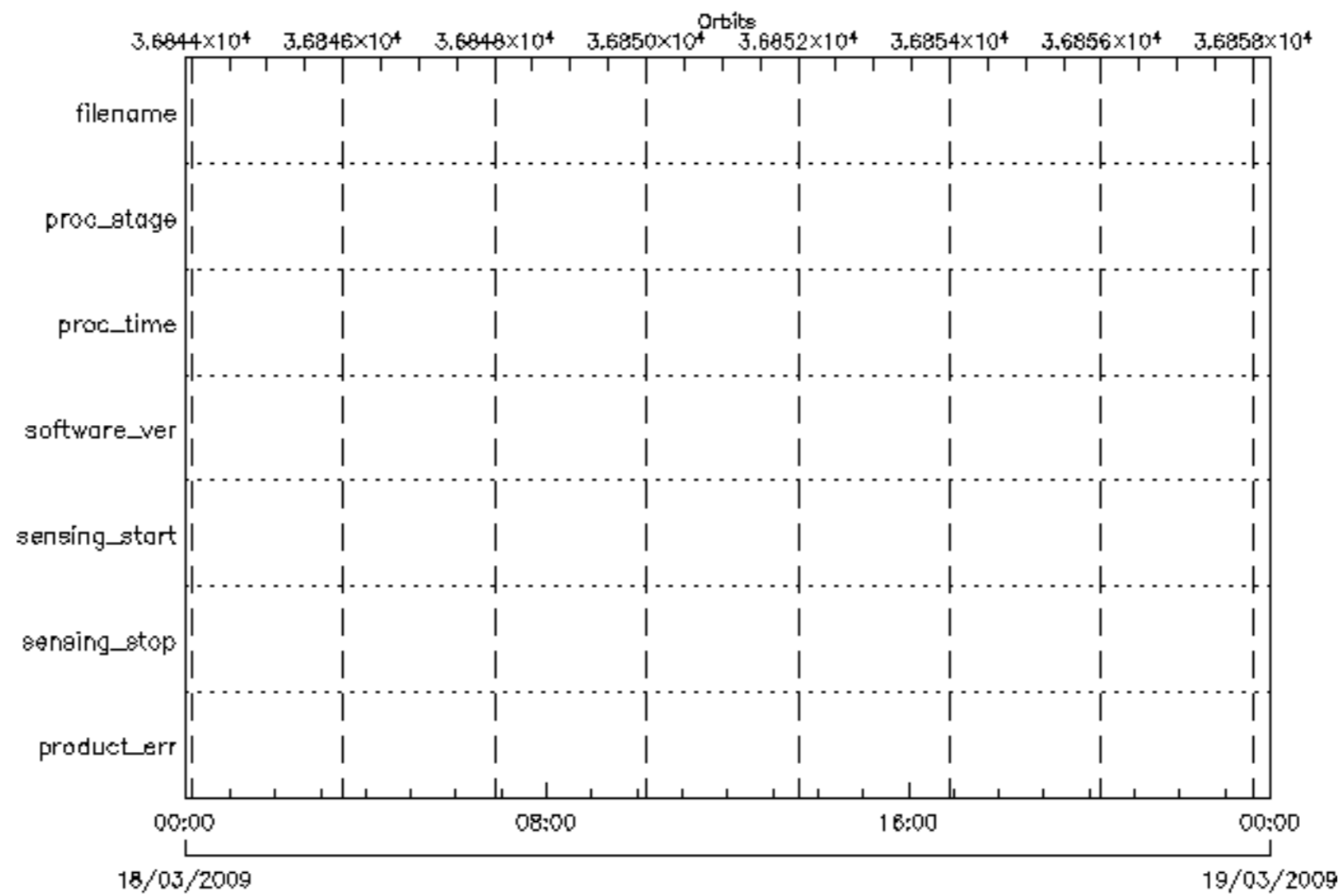




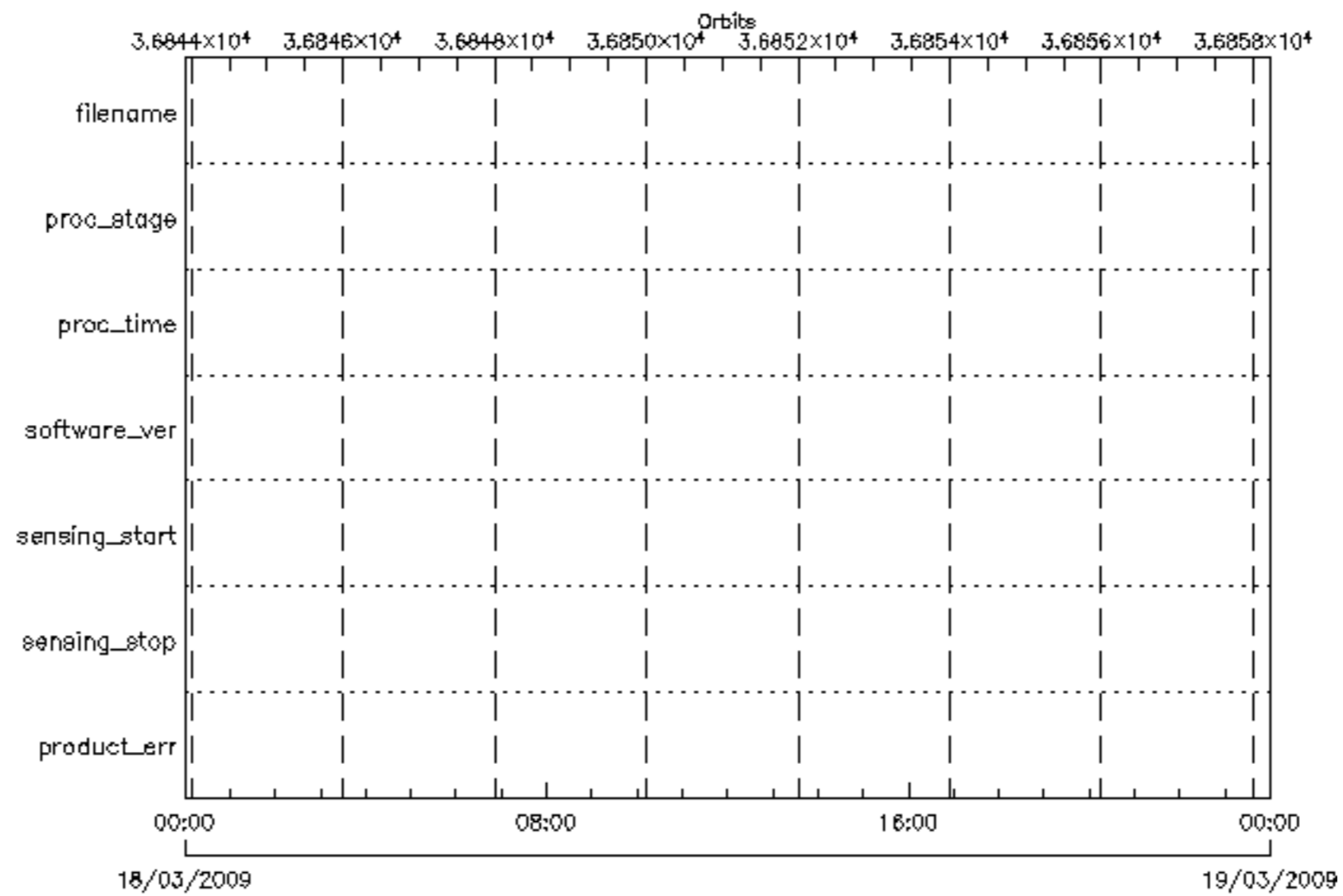
 product_err	 sensing_stop	 sensing_start	 software_ver
 proc_time	 proc_stage	 filename	



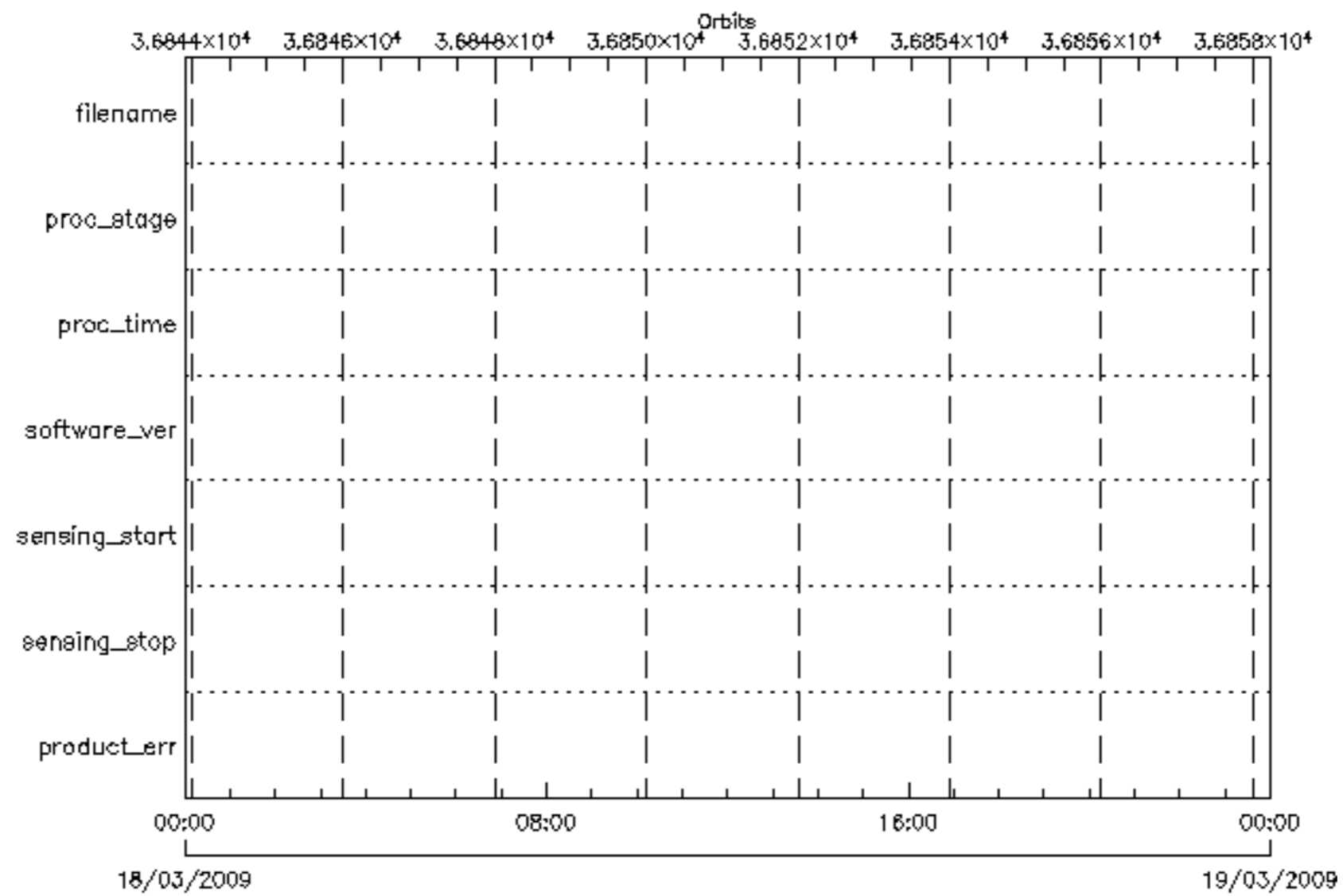
 product_err	 sensing_stop	 sensing_start	 software_ver
 proc_time	 proc_stage	 filename	



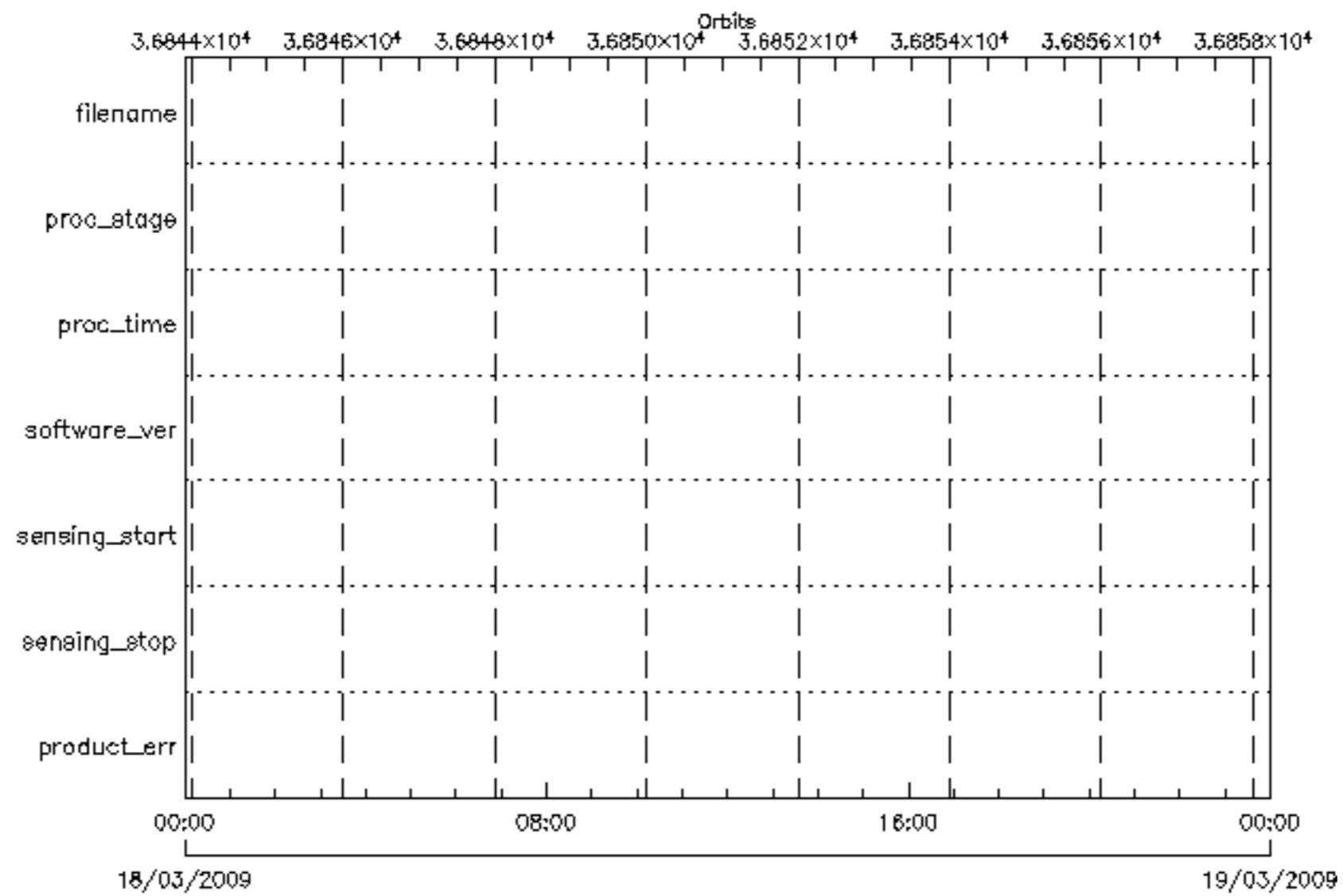
 product_err	 sensing_stop	 sensing_start	 software_ver
 proc_time	 proc_stage	 filename	



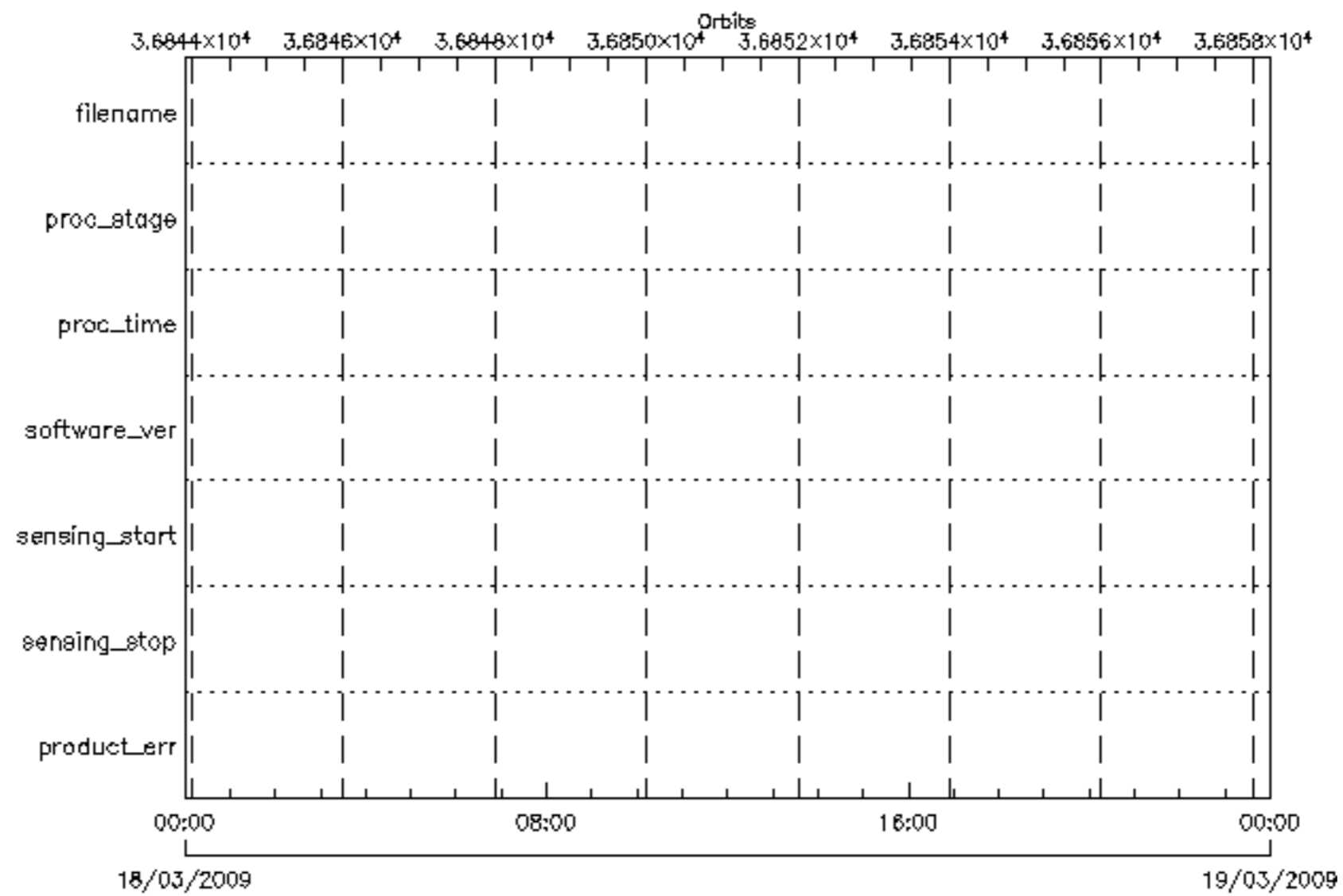
 product_err	 sensing_stop	 sensing_start	 software_ver
 proc_time	 proc_stage	 filename	



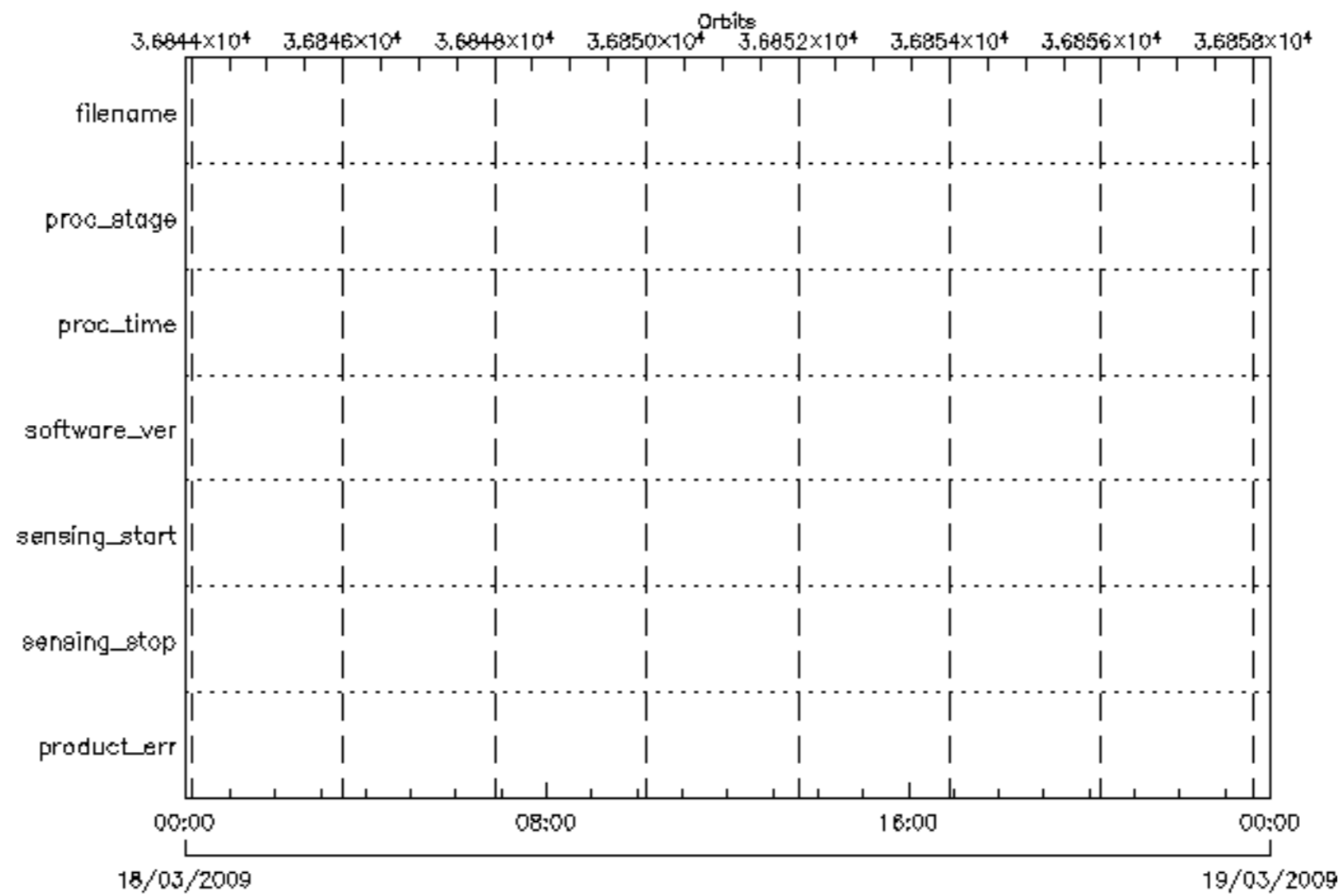
 product_err	 sensing_stop	 sensing_start	 software_ver
 proc_time	 proc_stage	 filename	



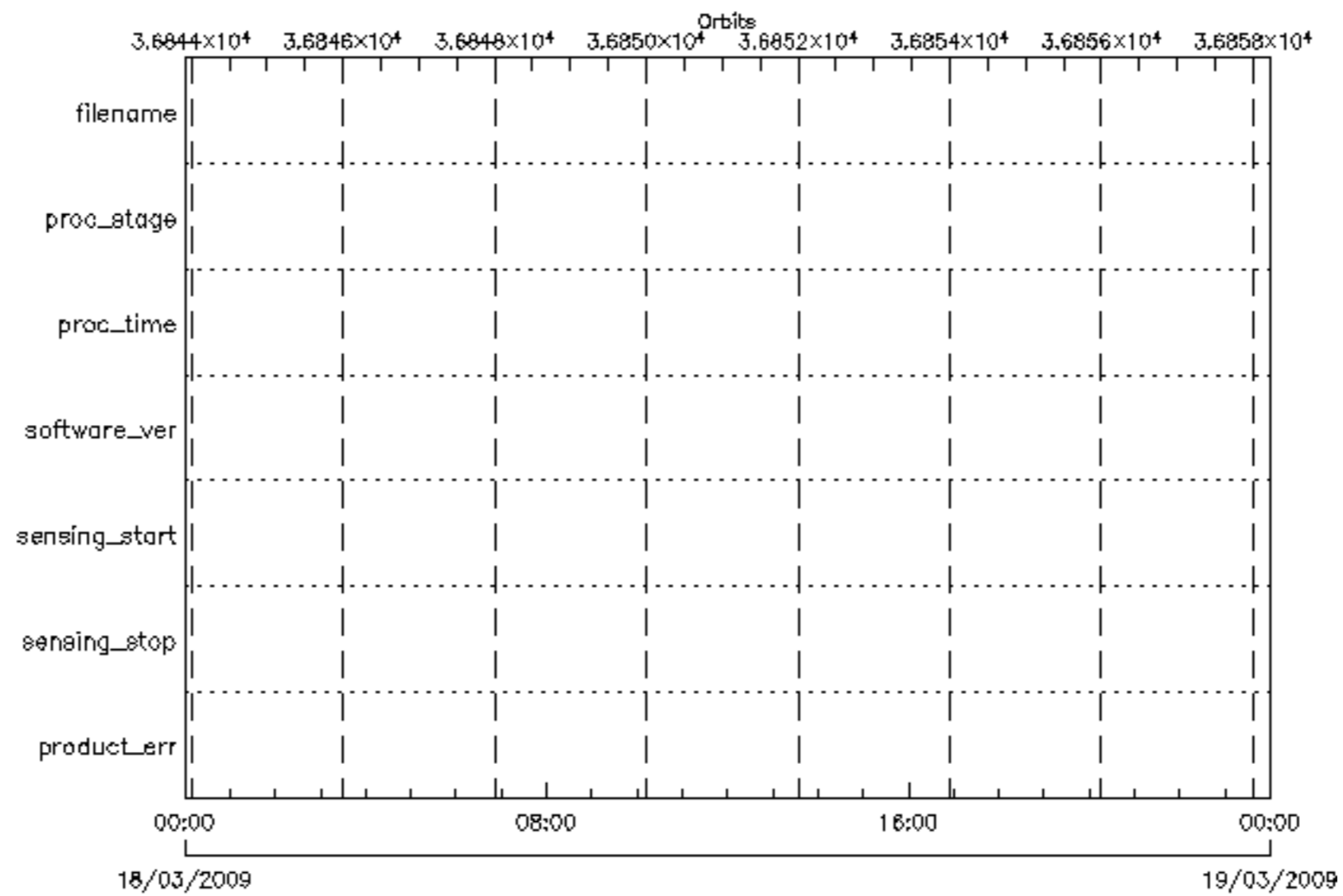
 product_err	 sensing_stop	 sensing_start	 software_ver
 proc_time	 proc_stage	 filename	



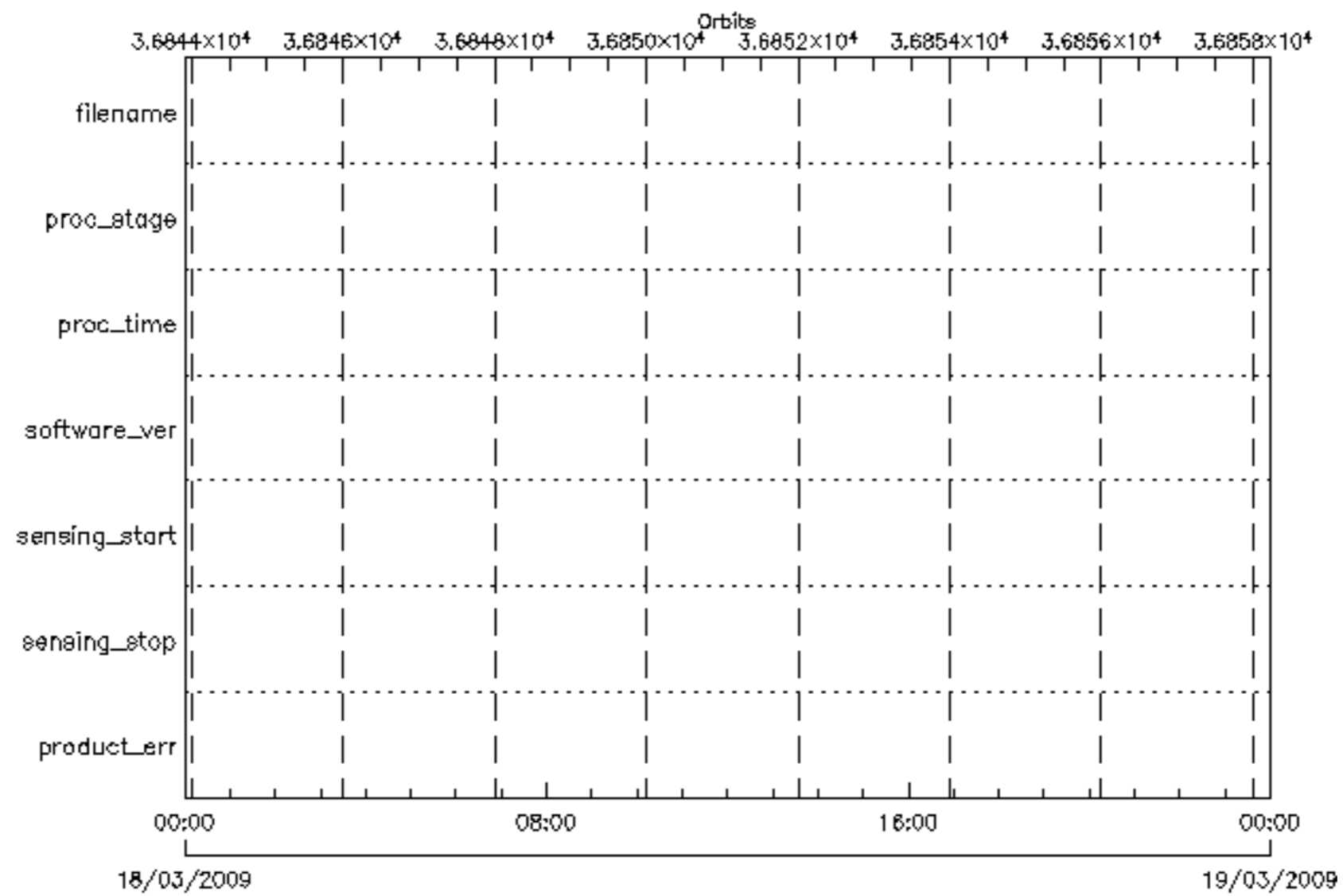
 product_err	 sensing_stop	 sensing_start	 software_ver
 proc_time	 proc_stage	 filename	



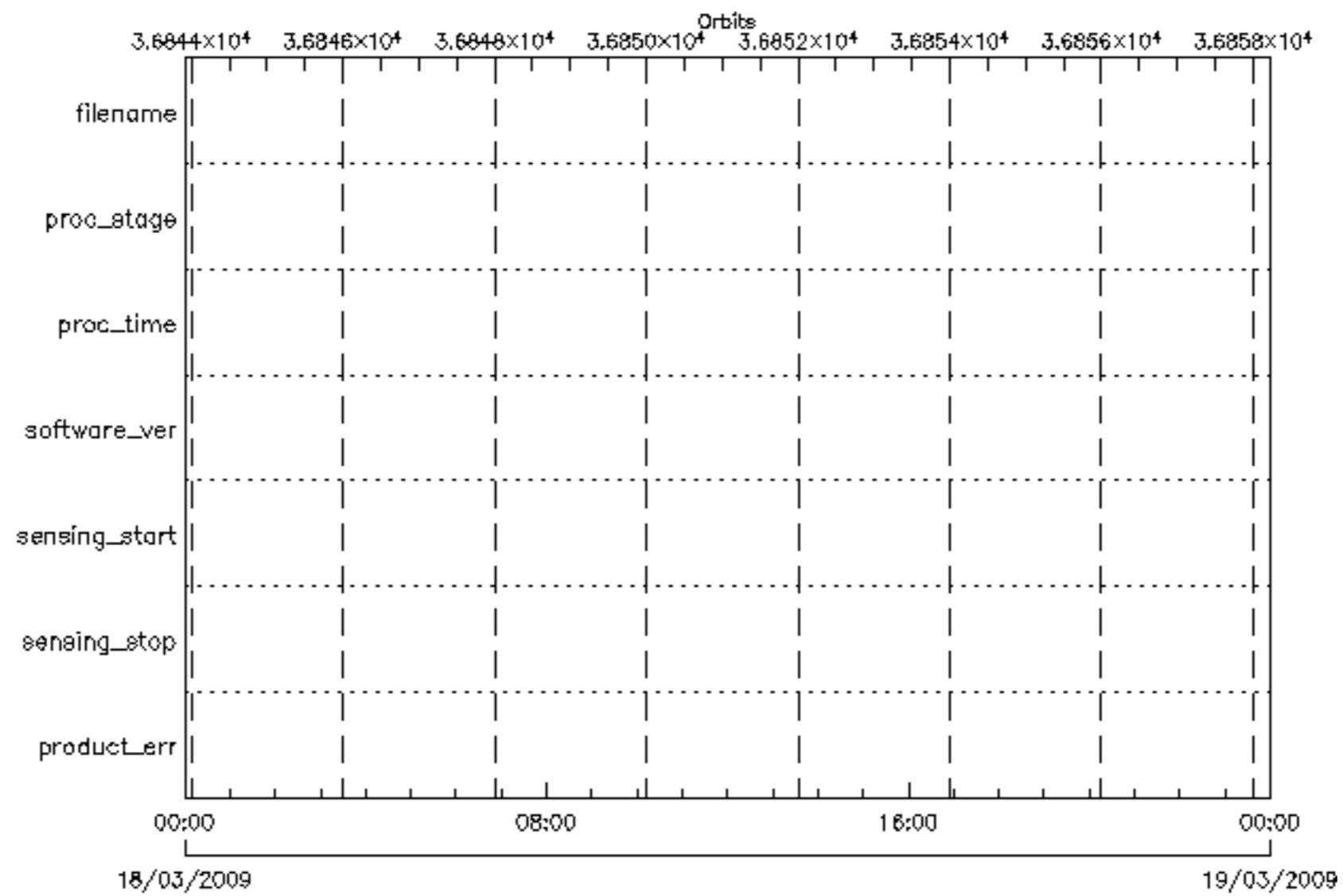
 product_err	 sensing_stop	 sensing_start	 software_ver
 proc_time	 proc_stage	 filename	



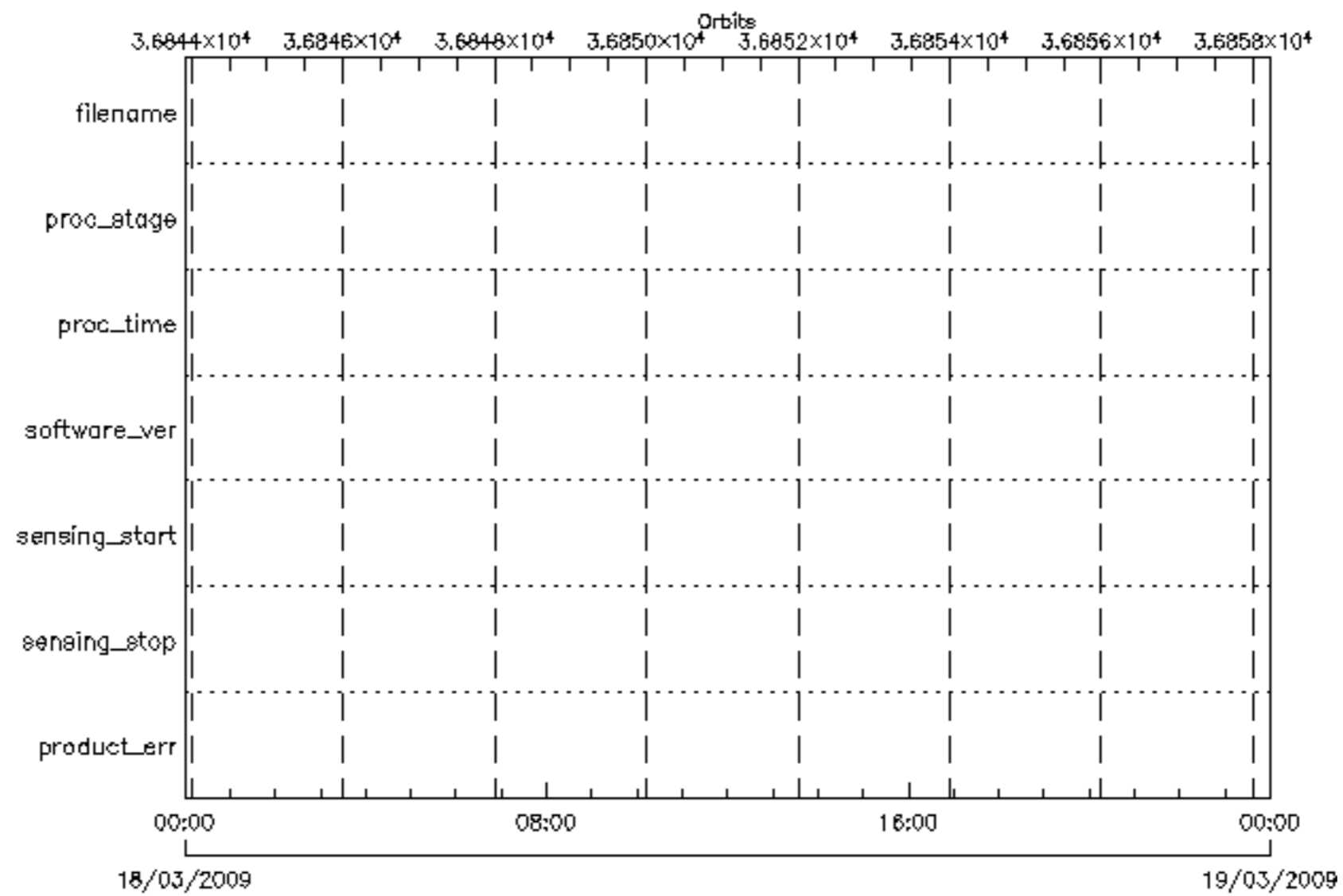
 product_err	 sensing_stop	 sensing_start	 software_ver
 proc_time	 proc_stage	 filename	



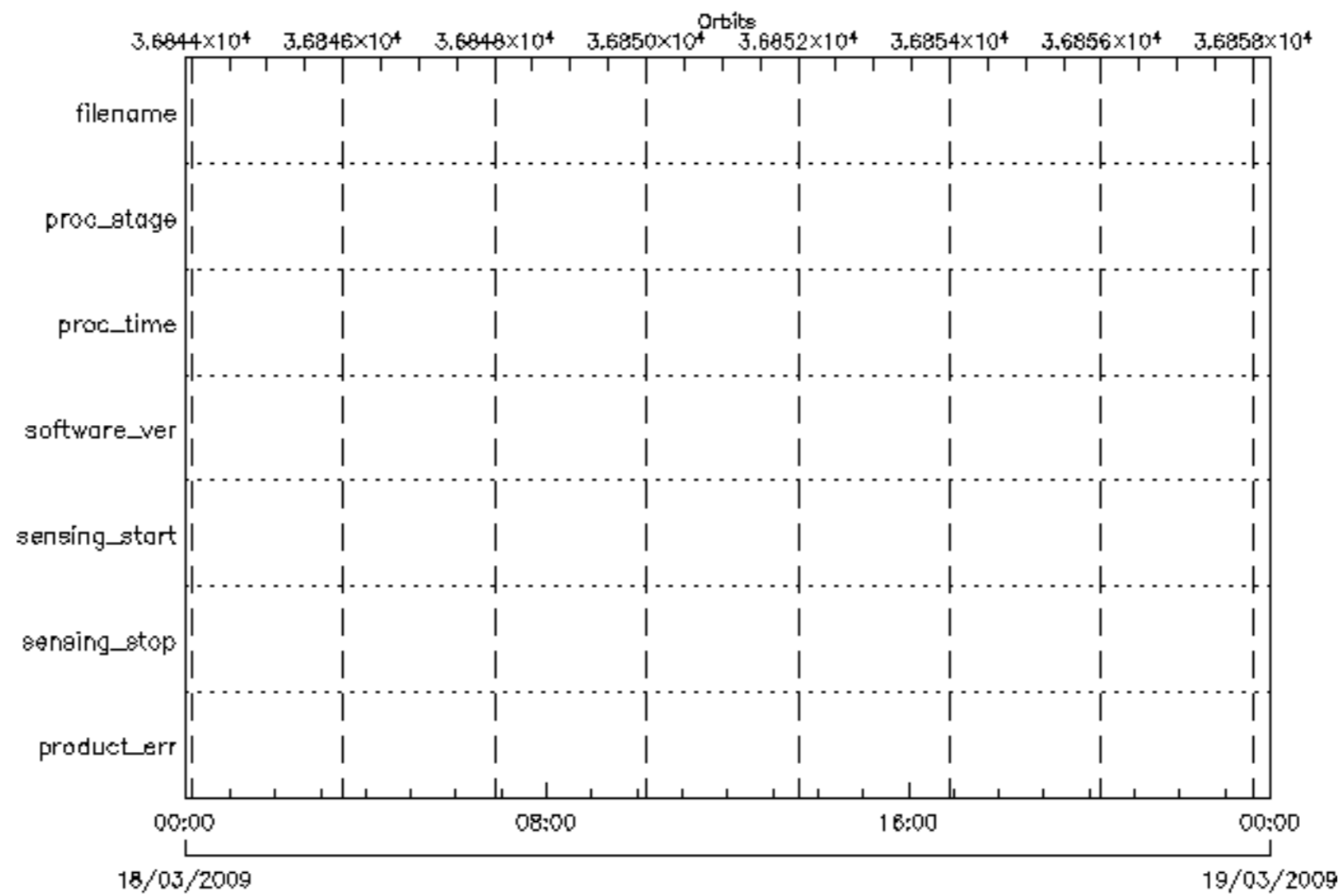
 product_err	 sensing_stop	 sensing_start	 software_ver
 proc_time	 proc_stage	 filename	



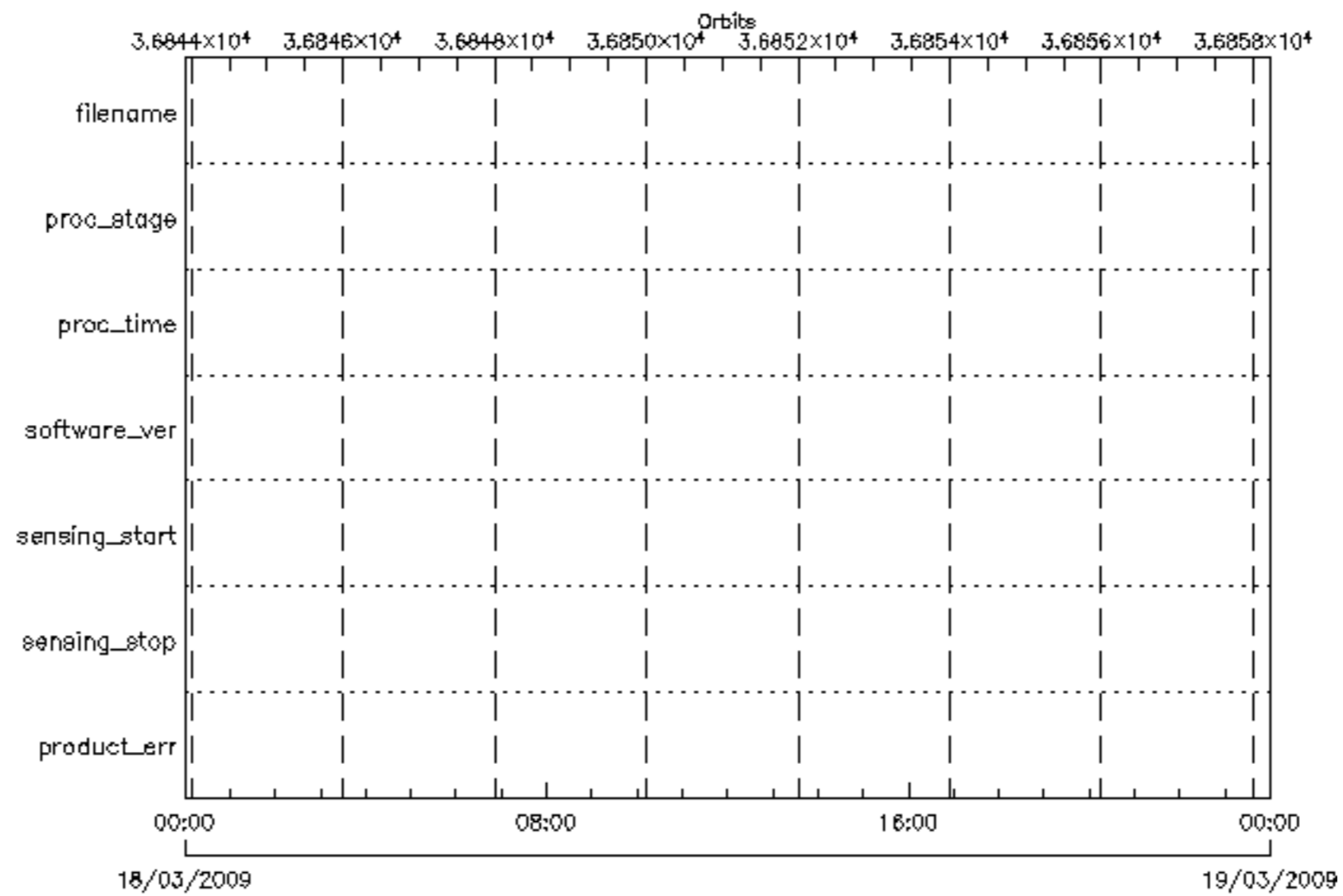
 product_err	 sensing_stop	 sensing_start	 software_ver
 proc_time	 proc_stage	 filename	



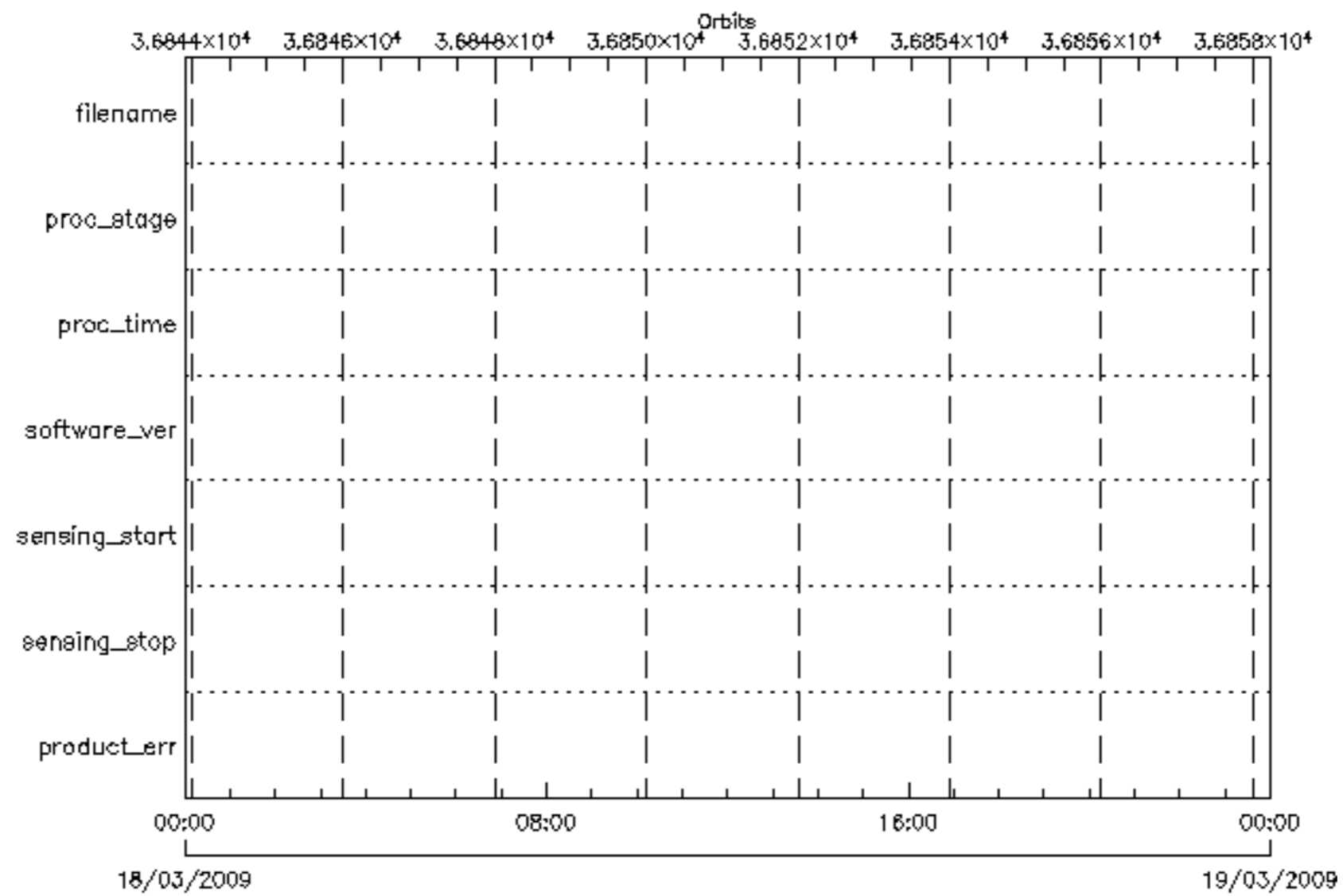
 product_err	 sensing_stop	 sensing_start	 software_ver
 proc_time	 proc_stage	 filename	



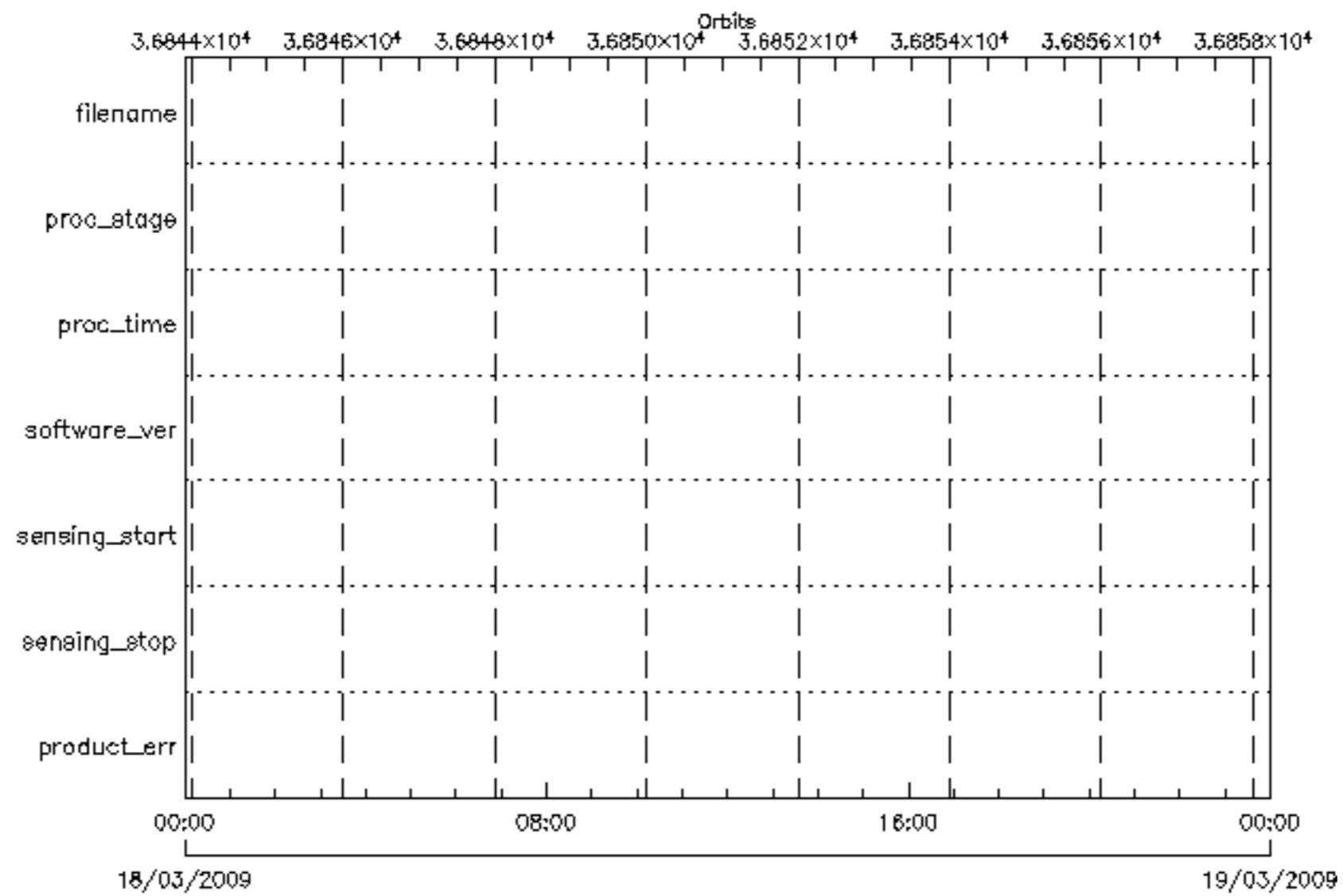
 product_err	 sensing_stop	 sensing_start	 software_ver
 proc_time	 proc_stage	 filename	



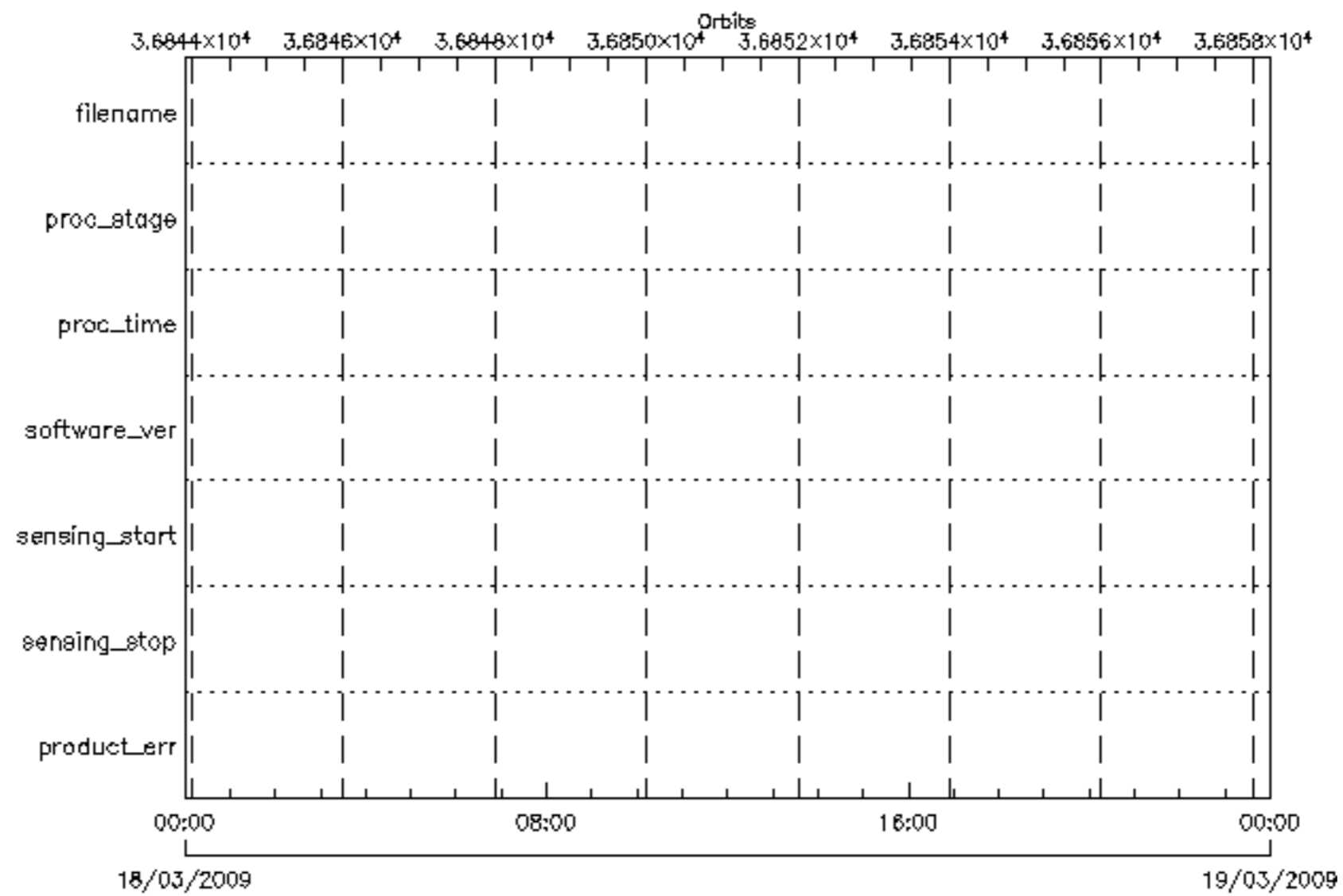
 product_err	 sensing_stop	 sensing_start	 software_ver
 proc_time	 proc_stage	 filename	



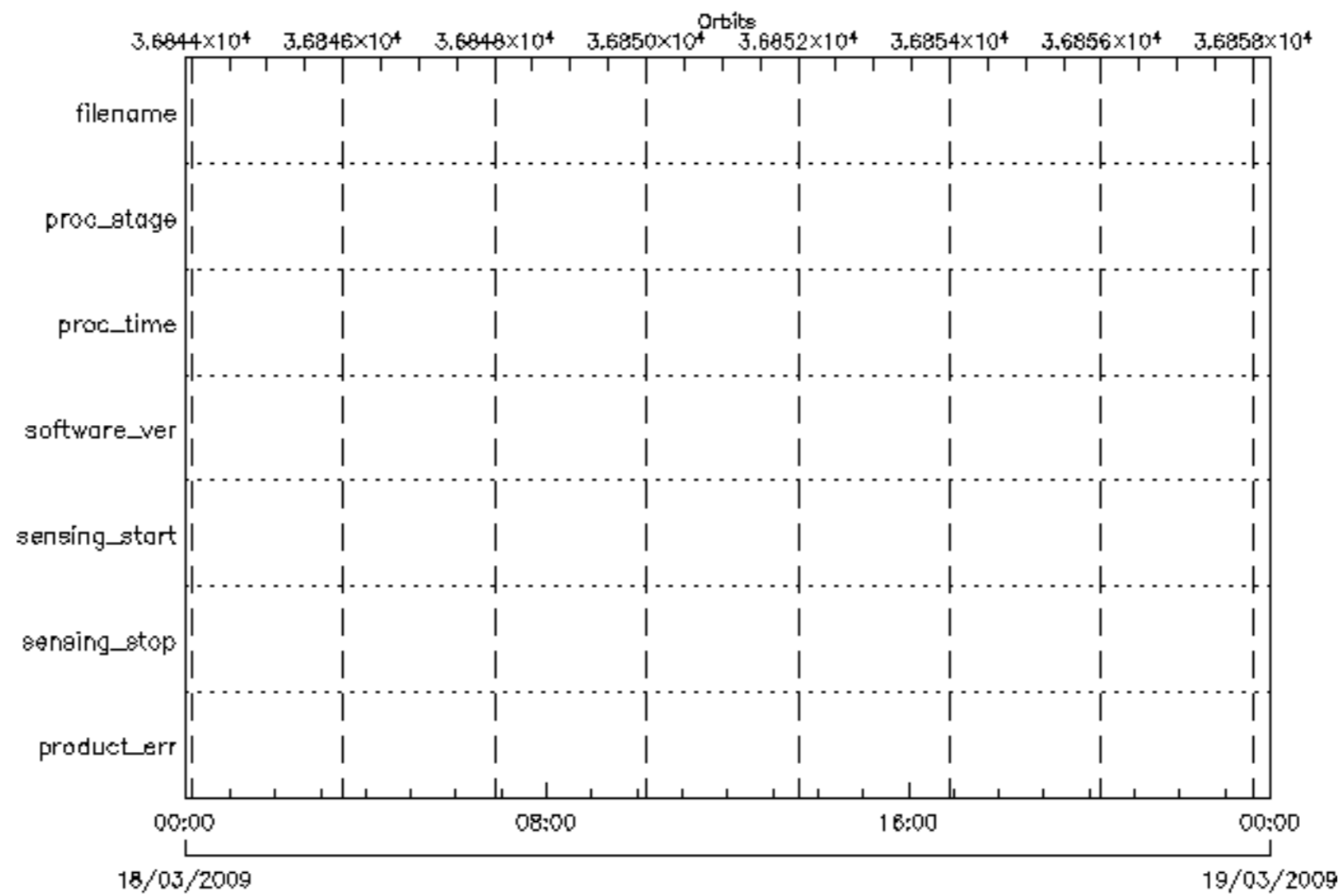
 product_err	 sensing_stop	 sensing_start	 software_ver
 proc_time	 proc_stage	 filename	



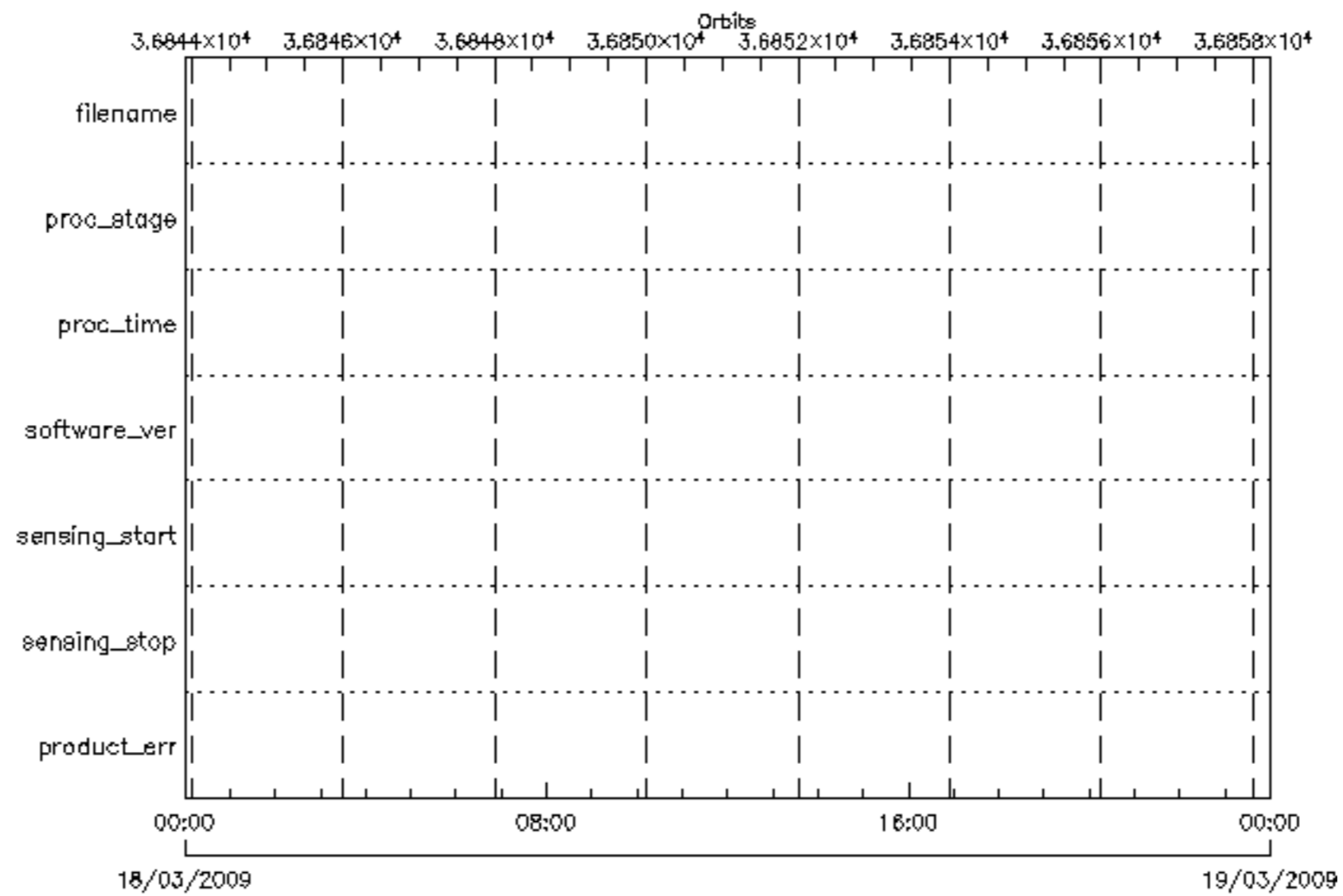
 product_err	 sensing_stop	 sensing_start	 software_ver
 proc_time	 proc_stage	 filename	



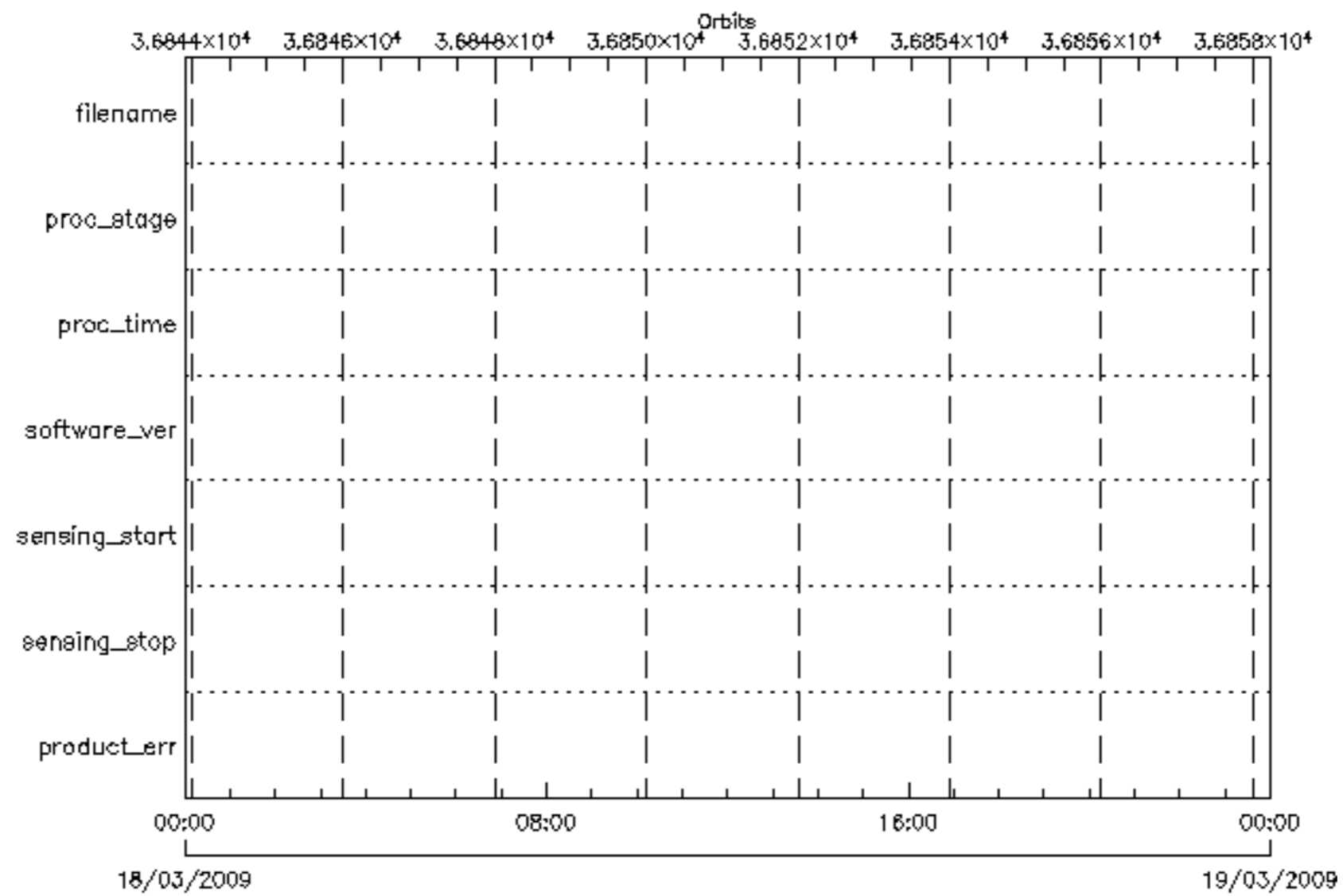
product_err	sensing_stop	sensing_start	software_ver
proc_time	proc_stage	filename	



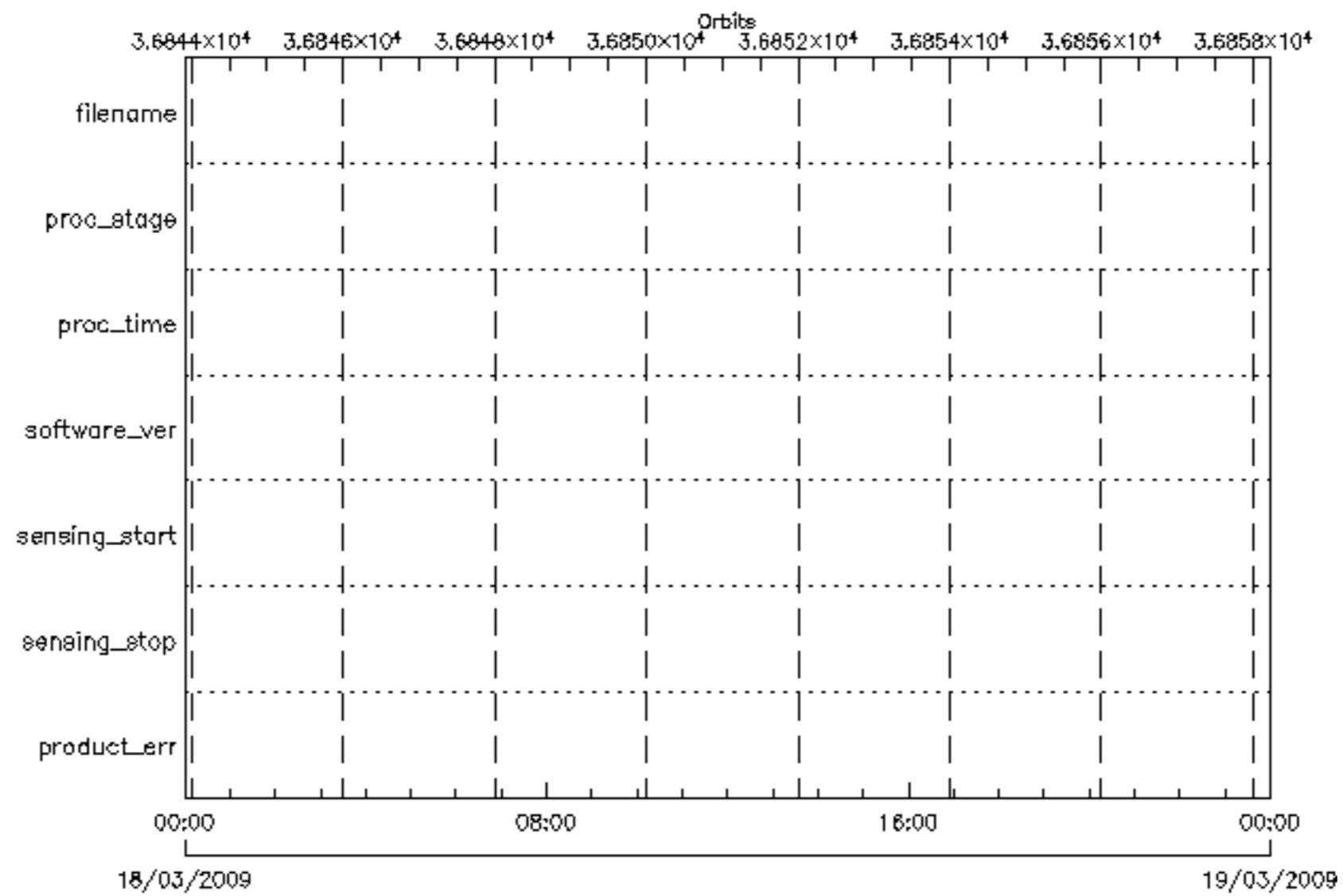
 product_err	 sensing_stop	 sensing_start	 software_ver
 proc_time	 proc_stage	 filename	



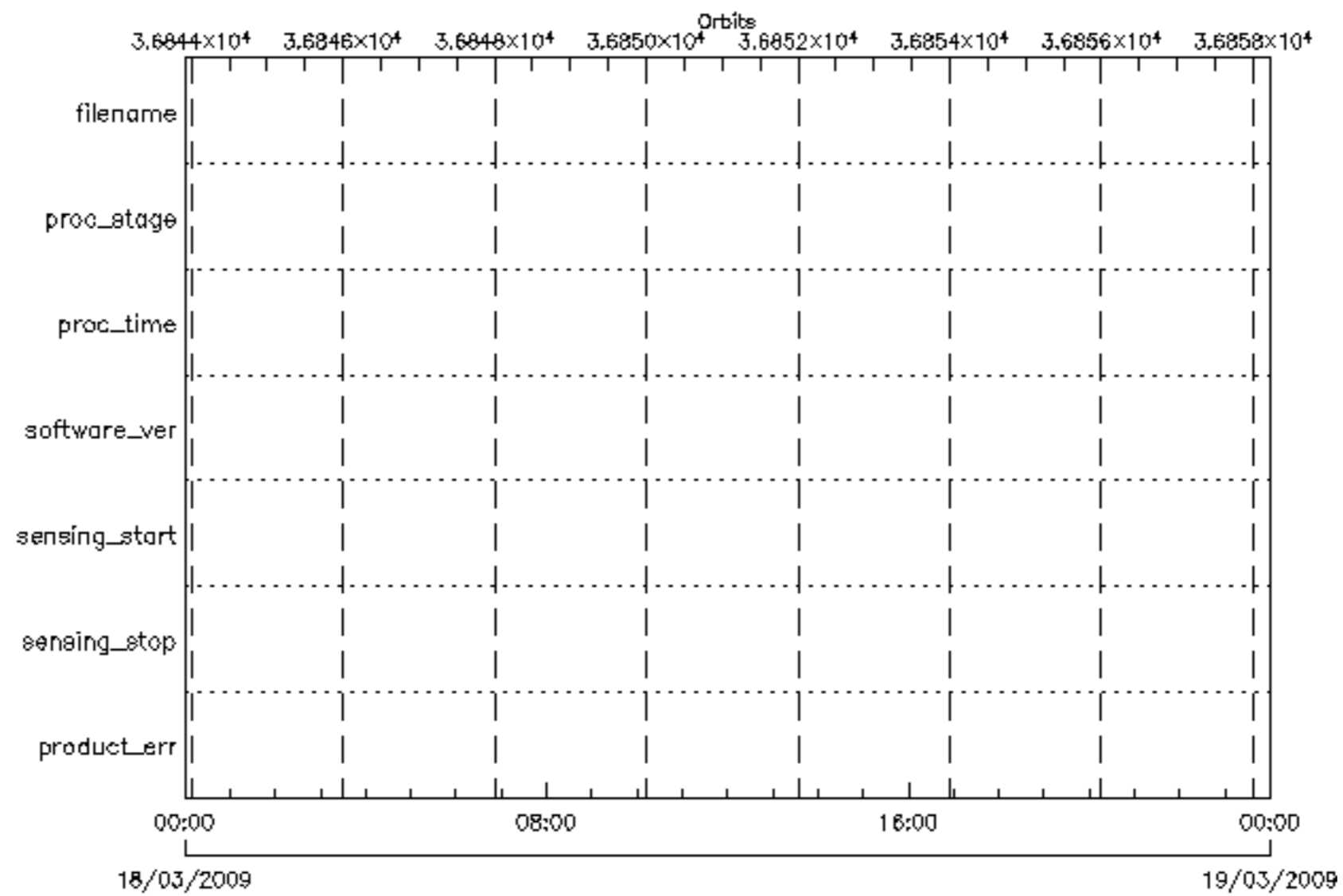
 product_err	 sensing_stop	 sensing_start	 software_ver
 proc_time	 proc_stage	 filename	



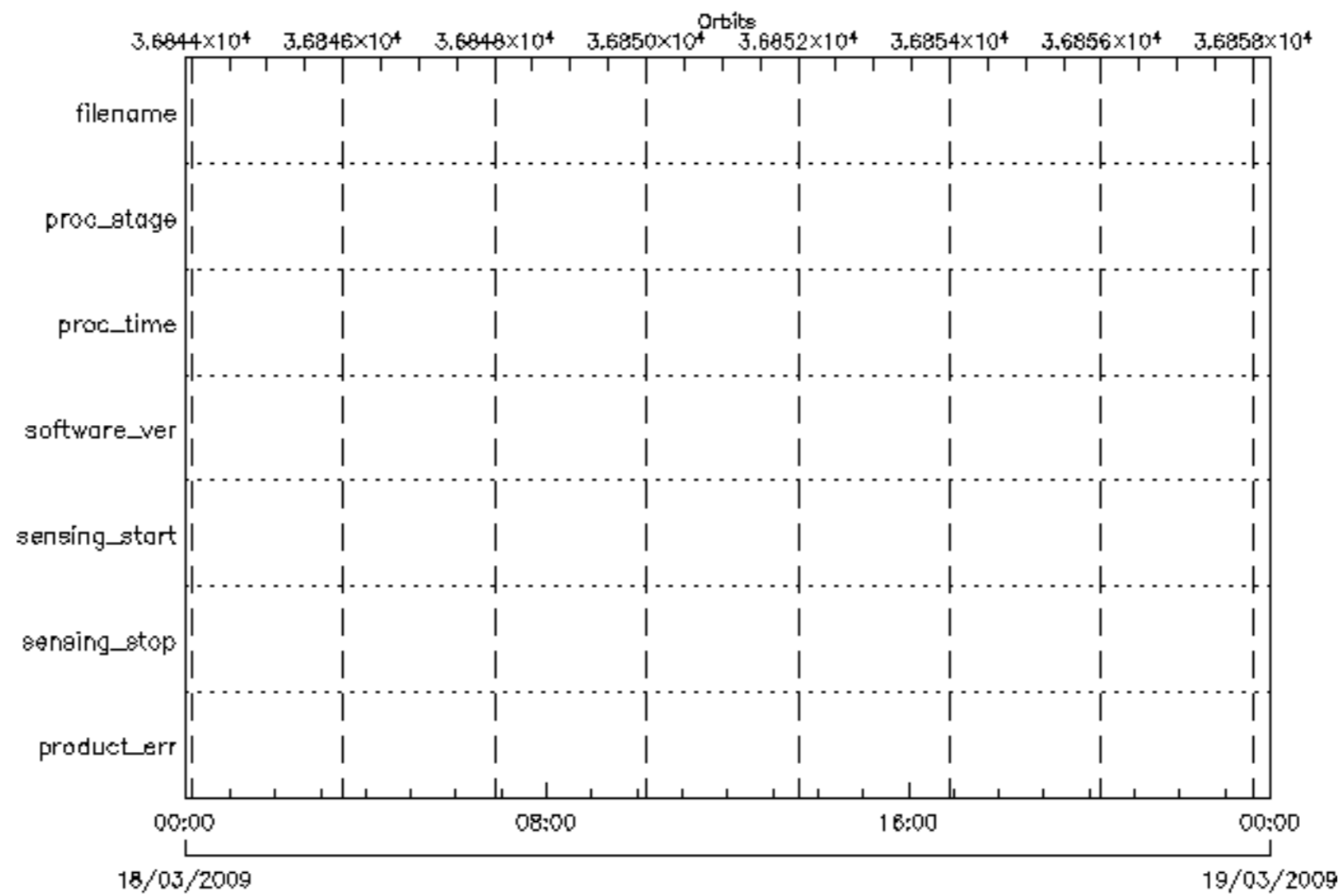
 product_err	 sensing_stop	 sensing_start	 software_ver
 proc_time	 proc_stage	 filename	



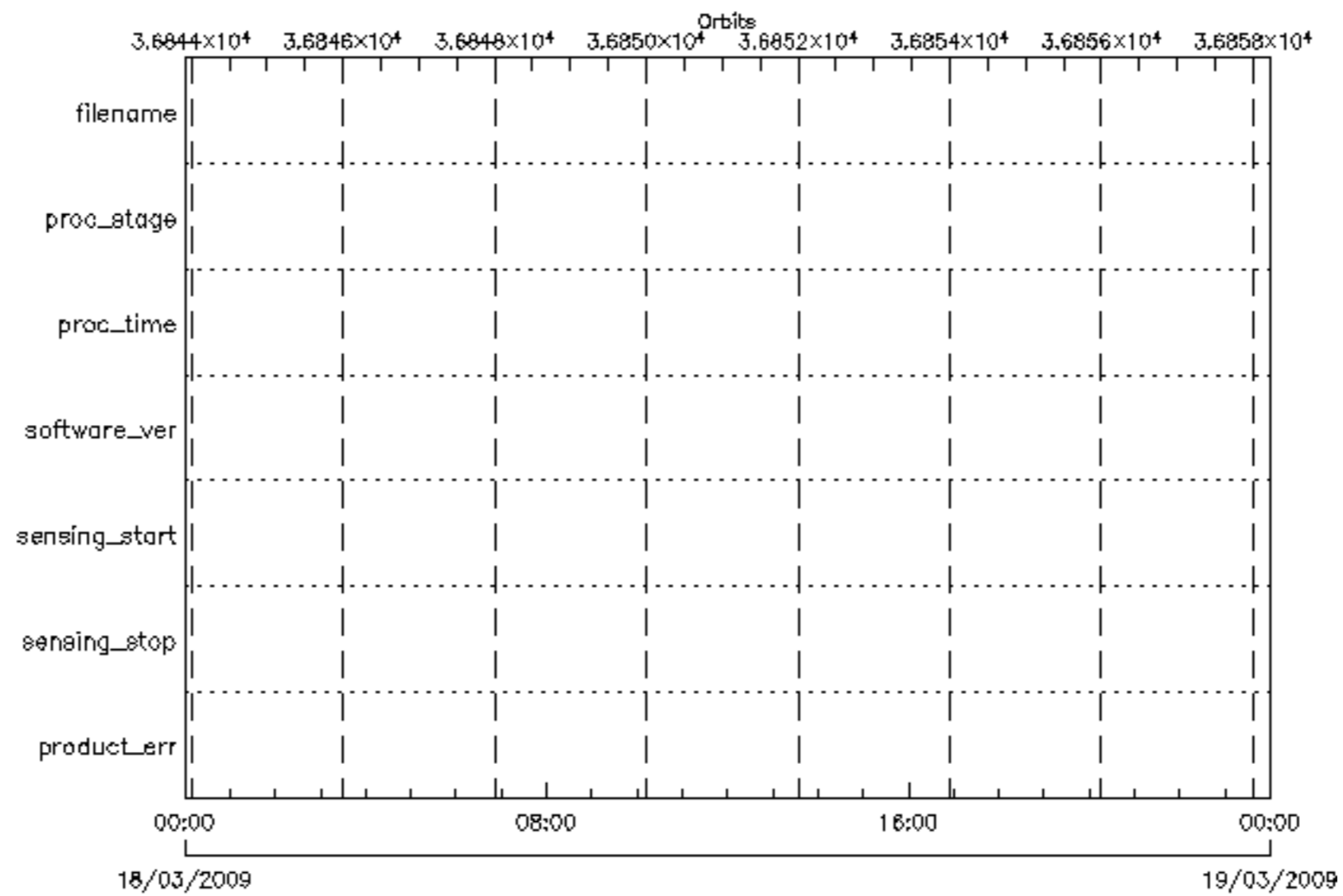
 product_err	 sensing_stop	 sensing_start	 software_ver
 proc_time	 proc_stage	 filename	



 product_err	 sensing_stop	 sensing_start	 software_ver
 proc_time	 proc_stage	 filename	



 product_err	 sensing_stop	 sensing_start	 software_ver
 proc_time	 proc_stage	 filename	



 product_err	 sensing_stop	 sensing_start	 software_ver
 proc_time	 proc_stage	 filename	