

# RA2, MWR & DORIS SUMMARY PRODUCTS REPORT

Reporting time: 16-03-2009 15:10:56.000  
 Trigger: Routine

	Period Start	Period Stop
UTC	14-MAR-2009 00:00:00.000	15-MAR-2009 00:00:00.000
Absolute Orbit	36786	36800
Cycle, Relative Orbit	0159	0173

## Products inventoried

Gauge
PCF_RA2_ME__0P 99.97% of production inventoried
PCF_RA2_CAL_0P 100% of production inventoried
PCF_DOR_NAV_0P 95.18% of production inventoried
PCF_DOR_DOP_0P 99.01% of production inventoried
PCF_MWR_NL__0P 99.94% of production inventoried
PCF_RA2_MW__1P 99.98% of production inventoried
PCF_RA2_FGD_2P 99.98% of production inventoried
PCF_RA2_WWV_2P 99.98% of production inventoried

## TABLE OF CONTENTS

### Overall production

- [Inventoried production chart](#)
- [Inventoried production map](#)

# Level 0

## Planning vs. Production

Gauge
RA2_CAL_0P products: 1 produced; 0 gaps; 0 unplanned ; 0.00% of mission plan not covered by production
DOR_DOP_0P products: 17 produced; 13 gaps; 0 unplanned ; 0.99% of mission plan not covered by production
DOR_NAV_0P products: 17 produced; 13 gaps; 0 unplanned ; 4.30% of mission plan not covered by production
MWR_NL_0P products: 17 produced; 3 gaps; 0 unplanned ; 0.07% of mission plan not covered by production
RA2_ME_0P products: 18 produced; 2 gaps; 0 unplanned ; 0.09% of mission plan not covered by production

[Mission Plan vs. production chart](#)

Inventoried production: [RA2\\_CAL\\_0P](#) , [DOR\\_DOP\\_0P](#) , [DOR\\_NAV\\_0P](#) , [MWR\\_NL\\_0P](#) , [RA2\\_ME\\_0P](#)  
 Missing products: [RA2\\_CAL\\_0P](#) , [DOR\\_DOP\\_0P](#) , [DOR\\_NAV\\_0P](#) , [MWR\\_NL\\_0P](#) , [RA2\\_ME\\_0P](#)  
 Unplanned products: [RA2\\_CAL\\_0P](#) , [DOR\\_DOP\\_0P](#) , [DOR\\_NAV\\_0P](#) , [MWR\\_NL\\_0P](#) , [RA2\\_ME\\_0P](#)  
 Overlaps: [RA2\\_CAL\\_0P](#) , [DOR\\_DOP\\_0P](#) , [DOR\\_NAV\\_0P](#) , [MWR\\_NL\\_0P](#) , [RA2\\_ME\\_0P](#)  
 Duplicates: [RA2\\_CAL\\_0P](#) , [DOR\\_DOP\\_0P](#) , [DOR\\_NAV\\_0P](#) , [MWR\\_NL\\_0P](#) , [RA2\\_ME\\_0P](#)

## ADF usage

Gauge
0 new ADFs in use for type RA2_CAL_0P N/A

[RA2\\_CAL\\_0P: ADFs usage](#)

Gauge
1 new ADFs in use for type DOR_DOP_0P N/A

[DOR\\_DOP\\_0P: ADFs usage](#)

Gauge
1 new ADFs in use for type DOR_NAV_0P N/A

[DOR\\_NAV\\_0P: ADFs usage](#)

Gauge
-------

1 new ADFs in use for type MWR_NL__0P N/A
--

[MWR\\_NL\\_\\_0P: ADFs usage](#)

<b>Gauge</b>
1 new ADFs in use for type RA2_ME__0P N/A

[RA2\\_ME\\_\\_0P: ADFs usage](#)

## Header checks

### MPH errors

Gauge
0 RA2_CAL_0P products with wrong filename N/A
0 RA2_CAL_0P products with unknown processing stage N/A
0 RA2_CAL_0P products with unknown acquisition station N/A
0 RA2_CAL_0P products with unknown processing center N/A
0 RA2_CAL_0P products with wrong processing time N/A
1 RA2_CAL_0P products with software version not equal to the current version N/A
0 RA2_CAL_0P products with wrong sensing start N/A
0 RA2_CAL_0P products with wrong sensing stop N/A
0 RA2_CAL_0P products with wrong phase N/A
0 RA2_CAL_0P products with wrong state vector time N/A
0 RA2_CAL_0P products with unknown vector source N/A
1 RA2_CAL_0P products with UTC to SBT time too far from sensing time N/A
0 RA2_CAL_0P products with satellite binary time out-of-range N/A
0 RA2_CAL_0P products with wrong clock step N/A

0 RA2_CAL_0P products with leap utc set to blank N/A
0 RA2_CAL_0P products with leap err set N/A
0 RA2_CAL_0P products with product err set N/A
0 RA2_CAL_0P products with tot_size not equal to real file size N/A

[RA2\\_CAL\\_0P: MPH checks](#)

<b>Gauge</b>
0 DOR_DOP_0P products with wrong filename N/A
0 DOR_DOP_0P products with unknown processing stage N/A
0 DOR_DOP_0P products with unknown acquisition station N/A
0 DOR_DOP_0P products with unknown processing center N/A
0 DOR_DOP_0P products with wrong processing time N/A
0 DOR_DOP_0P products with software version not equal to the current version N/A
0 DOR_DOP_0P products with wrong sensing start N/A
0 DOR_DOP_0P products with wrong sensing stop N/A
0 DOR_DOP_0P products with wrong phase N/A
0 DOR_DOP_0P products with wrong state vector time N/A
0 DOR_DOP_0P products with unknown vector source N/A
12 DOR_DOP_0P products with UTC to SBT time too far from sensing time N/A
0 DOR_DOP_0P products with satellite binary time out-of-range N/A
0 DOR_DOP_0P products with wrong clock step N/A
0 DOR_DOP_0P products with leap utc set to blank N/A
0 DOR_DOP_0P products with leap err set N/A
0 DOR_DOP_0P products with product err set N/A
0 DOR_DOP_0P products with tot_size not equal to real file size N/A

[DOR\\_DOP\\_0P: MPH checks](#)

Gauge
0 DOR_NAV_0P products with wrong filename N/A
0 DOR_NAV_0P products with unknown processing stage N/A
0 DOR_NAV_0P products with unknown acquisition station N/A
0 DOR_NAV_0P products with unknown processing center N/A
0 DOR_NAV_0P products with wrong processing time N/A
0 DOR_NAV_0P products with software version not equal to the current version N/A
0 DOR_NAV_0P products with wrong sensing start N/A
0 DOR_NAV_0P products with wrong sensing stop N/A
0 DOR_NAV_0P products with wrong phase N/A
0 DOR_NAV_0P products with wrong state vector time N/A
0 DOR_NAV_0P products with unknown vector source N/A
9 DOR_NAV_0P products with UTC to SBT time too far from sensing time N/A
0 DOR_NAV_0P products with satellite binary time out-of-range N/A
0 DOR_NAV_0P products with wrong clock step N/A
0 DOR_NAV_0P products with leap utc set to blank N/A
0 DOR_NAV_0P products with leap err set N/A
0 DOR_NAV_0P products with product err set N/A
0 DOR_NAV_0P products with tot_size not equal to real file size N/A

[DOR\\_NAV\\_0P: MPH checks](#)

Gauge
0 MWR_NL__0P products with wrong filename N/A
0 MWR_NL__0P products with unknown processing stage N/A

0 MWR_NL__0P products with unknown acquisition station N/A
0 MWR_NL__0P products with unknown processing center N/A
0 MWR_NL__0P products with wrong processing time N/A
0 MWR_NL__0P products with software version not equal to the current version N/A
0 MWR_NL__0P products with wrong sensing start N/A
0 MWR_NL__0P products with wrong sensing stop N/A
0 MWR_NL__0P products with wrong phase N/A
0 MWR_NL__0P products with wrong state vector time N/A
0 MWR_NL__0P products with unknown vector source N/A
13 MWR_NL__0P products with UTC to SBT time too far from sensing time N/A
0 MWR_NL__0P products with satellite binary time out-of-range N/A
0 MWR_NL__0P products with wrong clock step N/A
0 MWR_NL__0P products with leap utc set to blank N/A
0 MWR_NL__0P products with leap err set N/A
0 MWR_NL__0P products with product err set N/A
0 MWR_NL__0P products with tot_size not equal to real file size N/A

[MWR\\_NL\\_\\_0P: MPH checks](#)

<b>Gauge</b>
0 RA2_ME__0P products with wrong filename N/A
0 RA2_ME__0P products with unknown processing stage N/A
0 RA2_ME__0P products with unknown acquisition station N/A
0 RA2_ME__0P products with unknown processing center N/A
0 RA2_ME__0P products with wrong processing time N/A
0 RA2_ME__0P products with software version not equal to the current version N/A

0 RA2_ME__0P products with wrong sensing start N/A
0 RA2_ME__0P products with wrong sensing stop N/A
0 RA2_ME__0P products with wrong phase N/A
0 RA2_ME__0P products with wrong state vector time N/A
0 RA2_ME__0P products with unknown vector source N/A
14 RA2_ME__0P products with UTC to SBT time too far from sensing time N/A
0 RA2_ME__0P products with satellite binary time out-of-range N/A
0 RA2_ME__0P products with wrong clock step N/A
0 RA2_ME__0P products with leap utc set to blank N/A
0 RA2_ME__0P products with leap err set N/A
0 RA2_ME__0P products with product err set N/A
0 RA2_ME__0P products with tot_size not equal to real file size N/A

[RA2\\_ME\\_\\_0P: MPH checks](#)

## SPH errors

Gauge
0 ADFs not covering sensing time are referenced in RA2_CAL_0P products N/A
0 RA2_CAL_0P products with start_lat out of range N/A
0 RA2_CAL_0P products with start_long out of range N/A
0 RA2_CAL_0P products with stop_lat out of range N/A
0 RA2_CAL_0P products with stop_long out of range N/A
0 RA2_CAL_0P products with sat_track out of range N/A
0 RA2_CAL_0P products with num_error_ISPs out of range N/A
0 RA2_CAL_0P products with num_missing_ISPs out of range N/A
0 RA2_CAL_0P products with num_discarded_ISPs out of range N/A

0 RA2_CAL_0P products with num_RS_ISPs out of range N/A
0 RA2_CAL_0P products with ISP_errors_significant set to 1 N/A
0 RA2_CAL_0P products with missing_ISPs_significant set to 1 N/A
0 RA2_CAL_0P products with ISP_discarded_significant set to 1 N/A
0 RA2_CAL_0P products with RS_significant set to 1 N/A

[RA2\\_CAL\\_0P: SPH checks](#)

Gauge
0 ADFs not covering sensing time are referenced in DOR_DOP_0P products N/A
0 DOR_DOP_0P products with start_lat out of range N/A
0 DOR_DOP_0P products with start_long out of range N/A
0 DOR_DOP_0P products with stop_lat out of range N/A
0 DOR_DOP_0P products with stop_long out of range N/A
0 DOR_DOP_0P products with sat_track out of range N/A
0 DOR_DOP_0P products with num_error_ISPs out of range N/A
0 DOR_DOP_0P products with num_missing_ISPs out of range N/A
0 DOR_DOP_0P products with num_discarded_ISPs out of range N/A
0 DOR_DOP_0P products with num_RS_ISPs out of range N/A
0 DOR_DOP_0P products with ISP_errors_significant set to 1 N/A
0 DOR_DOP_0P products with missing_ISPs_significant set to 1 N/A
0 DOR_DOP_0P products with ISP_discarded_significant set to 1 N/A
0 DOR_DOP_0P products with RS_significant set to 1 N/A

[DOR\\_DOP\\_0P: SPH checks](#)

Gauge
0 ADFs not covering sensing time are referenced in DOR_NAV_0P products N/A



0 DOR_NAV_0P products with start_lat out of range N/A
0 DOR_NAV_0P products with start_long out of range N/A
0 DOR_NAV_0P products with stop_lat out of range N/A
0 DOR_NAV_0P products with stop_long out of range N/A
0 DOR_NAV_0P products with sat_track out of range N/A
0 DOR_NAV_0P products with num_error_ISPs out of range N/A
0 DOR_NAV_0P products with num_missing_ISPs out of range N/A
0 DOR_NAV_0P products with num_discarded_ISPs out of range N/A
0 DOR_NAV_0P products with num_RS_ISPs out of range N/A
0 DOR_NAV_0P products with ISP_errors_significant set to 1 N/A
0 DOR_NAV_0P products with missing_ISPs_significant set to 1 N/A
0 DOR_NAV_0P products with ISP_discarded_significant set to 1 N/A
0 DOR_NAV_0P products with RS_significant set to 1 N/A

[DOR\\_NAV\\_0P: SPH checks](#)

<b>Gauge</b>
0 ADFs not covering sensing time are referenced in MWR_NL__0P products N/A
0 MWR_NL__0P products with start_lat out of range N/A
0 MWR_NL__0P products with start_long out of range N/A
0 MWR_NL__0P products with stop_lat out of range N/A
0 MWR_NL__0P products with stop_long out of range N/A
0 MWR_NL__0P products with sat_track out of range N/A
0 MWR_NL__0P products with num_error_ISPs out of range N/A
0 MWR_NL__0P products with num_missing_ISPs out of range N/A
0 MWR_NL__0P products with num_discarded_ISPs out of range N/A

0 MWR_NL__0P products with num_RS_ISPs out of range N/A
0 MWR_NL__0P products with ISP_errors_significant set to 1 N/A
0 MWR_NL__0P products with missing_ISPs_significant set to 1 N/A
0 MWR_NL__0P products with ISP_discarded_significant set to 1 N/A
0 MWR_NL__0P products with RS_significant set to 1 N/A

[MWR\\_NL\\_\\_0P: SPH checks](#)

<b>Gauge</b>
0 ADFs not covering sensing time are referenced in RA2_ME__0P products N/A
0 RA2_ME__0P products with start_lat out of range N/A
0 RA2_ME__0P products with start_long out of range N/A
0 RA2_ME__0P products with stop_lat out of range N/A
0 RA2_ME__0P products with stop_long out of range N/A
0 RA2_ME__0P products with sat_track out of range N/A
0 RA2_ME__0P products with num_error_ISPs out of range N/A
0 RA2_ME__0P products with num_missing_ISPs out of range N/A
0 RA2_ME__0P products with num_discarded_ISPs out of range N/A
0 RA2_ME__0P products with num_RS_ISPs out of range N/A
0 RA2_ME__0P products with ISP_errors_significant set to 1 N/A
0 RA2_ME__0P products with missing_ISPs_significant set to 1 N/A
0 RA2_ME__0P products with ISP_discarded_significant set to 1 N/A
0 RA2_ME__0P products with RS_significant set to 1 N/A

[RA2\\_ME\\_\\_0P: SPH checks](#)

# Level 1

## Planning vs. Production

Gauge
RA2_MW__1P products: 19 produced; 2 gaps; 0 unplanned ; 0.09% of mission plan not covered by production

[Mission Plan vs. production chart](#)

Inventoried production: [RA2\\_MW\\_\\_1P](#)

Missing products: [RA2\\_MW\\_\\_1P](#)

Unplanned products: [RA2\\_MW\\_\\_1P](#)

Overlaps: [RA2\\_MW\\_\\_1P](#)

Duplicates: [RA2\\_MW\\_\\_1P](#)

## ADF usage

Gauge
Current IECF list for ADFs not available N/A
0 differences with IECF detected for type RA2_MW__1P N/A
0 new ADFs in use for type RA2_MW__1P N/A

[RA2\\_MW\\_\\_1P: ADFs usage](#)

## Header checks

### MPH errors

Gauge
0 RA2_MW__1P products with wrong filename N/A
0 RA2_MW__1P products with unknown processing stage N/A
0 RA2_MW__1P products with unknown acquisition station N/A
0 RA2_MW__1P products with unknown processing center N/A

0 RA2_MW__1P products with wrong processing time N/A
19 RA2_MW__1P products with software version not equal to the current version N/A
0 RA2_MW__1P products with wrong sensing start N/A
0 RA2_MW__1P products with wrong sensing stop N/A
0 RA2_MW__1P products with wrong phase N/A
19 RA2_MW__1P products with wrong state vector time N/A
0 RA2_MW__1P products with unknown vector source N/A
15 RA2_MW__1P products with UTC to SBT time too far from sensing time N/A
0 RA2_MW__1P products with satellite binary time out-of-range N/A
0 RA2_MW__1P products with wrong clock step N/A
0 RA2_MW__1P products with leap utc set to blank N/A
0 RA2_MW__1P products with leap err set N/A
0 RA2_MW__1P products with product err set N/A
0 RA2_MW__1P products with tot_size not equal to real file size N/A

[RA2\\_MW\\_\\_1P: MPH checks](#)

## SPH errors

Gauge
18 ADFs not covering sensing time are referenced in RA2_MW__1P products N/A
0 RA2_MW__1P products with processing errors significance flag set N/A
0 RA2_MW__1P products with percentage DSRs free of processing errors below threshold N/A
0 RA2_MW__1P products with percentage of valid measurements below threshold N/A
2 RA2_MW__1P products with percentage of 320 MHz band processed below threshold N/A
2 RA2_MW__1P products with percentage of 80 MHz band processed above threshold N/A
4 RA2_MW__1P products with percentage of 20 MHz band processed above threshold N/A

## Level 2

### Planning vs. Production

Gauge
RA2_FGD_2P products: 18 produced; 2 gaps; 0 unplanned ; 0.09% of mission plan not covered by production
RA2_WWV_2P products: 18 produced; 2 gaps; 0 unplanned ; 0.09% of mission plan not covered by production

[Mission Plan vs. production chart](#)

Inventoried production: [RA2\\_FGD\\_2P](#) , [RA2\\_WWV\\_2P](#)

Missing products: [RA2\\_FGD\\_2P](#) , [RA2\\_WWV\\_2P](#)

Unplanned products: [RA2\\_FGD\\_2P](#) , [RA2\\_WWV\\_2P](#)

Overlaps: [RA2\\_FGD\\_2P](#) , [RA2\\_WWV\\_2P](#)

Duplicates: [RA2\\_FGD\\_2P](#) , [RA2\\_WWV\\_2P](#)

### ADF usage

Gauge
Current IECF list for ADFs not available N/A
197 differences with IECF detected for type RA2_FGD_2P N/A
29 new ADFs in use for type RA2_FGD_2P N/A

[RA2\\_FGD\\_2P: ADFs usage](#)

Gauge
Current IECF list for ADFs not available N/A
215 differences with IECF detected for type RA2_WWV_2P N/A
46 new ADFs in use for type RA2_WWV_2P N/A

[RA2\\_WWV\\_2P: ADFs usage](#)

## Header checks

### MPH errors

Gauge
0 RA2_FGD_2P products with wrong filename N/A
0 RA2_FGD_2P products with unknown processing stage N/A
0 RA2_FGD_2P products with unknown acquisition station N/A
0 RA2_FGD_2P products with unknown processing center N/A
0 RA2_FGD_2P products with wrong processing time N/A
18 RA2_FGD_2P products with software version not equal to the current version N/A
0 RA2_FGD_2P products with wrong sensing start N/A
0 RA2_FGD_2P products with wrong sensing stop N/A
0 RA2_FGD_2P products with wrong phase N/A
18 RA2_FGD_2P products with wrong state vector time N/A
0 RA2_FGD_2P products with unknown vector source N/A
14 RA2_FGD_2P products with UTC to SBT time too far from sensing time N/A
0 RA2_FGD_2P products with satellite binary time out-of-range N/A
0 RA2_FGD_2P products with wrong clock step N/A
0 RA2_FGD_2P products with leap utc set to blank N/A
0 RA2_FGD_2P products with leap err set N/A
18 RA2_FGD_2P products with product err set N/A
0 RA2_FGD_2P products with tot_size not equal to real file size N/A

Gauge
0 RA2_WWV_2P products with wrong filename N/A
0 RA2_WWV_2P products with unknown processing stage N/A
0 RA2_WWV_2P products with unknown acquisition station N/A
0 RA2_WWV_2P products with unknown processing center N/A
0 RA2_WWV_2P products with wrong processing time N/A
18 RA2_WWV_2P products with software version not equal to the current version N/A
0 RA2_WWV_2P products with wrong sensing start N/A
0 RA2_WWV_2P products with wrong sensing stop N/A
0 RA2_WWV_2P products with wrong phase N/A
18 RA2_WWV_2P products with wrong state vector time N/A
0 RA2_WWV_2P products with unknown vector source N/A
14 RA2_WWV_2P products with UTC to SBT time too far from sensing time N/A
0 RA2_WWV_2P products with satellite binary time out-of-range N/A
0 RA2_WWV_2P products with wrong clock step N/A
0 RA2_WWV_2P products with leap utc set to blank N/A
0 RA2_WWV_2P products with leap err set N/A
18 RA2_WWV_2P products with product err set N/A
0 RA2_WWV_2P products with tot_size not equal to real file size N/A

[RA2\\_WWV\\_2P: MPH checks](#)

## SPH errors

Gauge
18 ADFs not covering sensing time are referenced in RA2_FGD_2P products N/A
18 RA2_FGD_2P products with I2 processing errors significance flag set N/A

0 RA2_FGD_2P products with I1b processing errors significance flag set N/A
18 RA2_FGD_2P products with percentage DSRs free of I2 processing errors below threshold N/A
0 RA2_FGD_2P products with percentage DSRs free of I1b processing errors below threshold N/A
0 RA2_FGD_2P products with percentage of valid measurements below threshold N/A
6 RA2_FGD_2P products with percentage of 320 MHz band processed below threshold N/A
6 RA2_FGD_2P products with percentage of 80 MHz band processed above threshold N/A
8 RA2_FGD_2P products with percentage of 20 MHz band processed above threshold N/A
2 RA2_FGD_2P products with percentage of valid Ku ocean retracker measurements below threshold N/A
0 RA2_FGD_2P products with percentage of valid Ku ice1 retracker measurements below threshold N/A
18 RA2_FGD_2P products with percentage of valid S ice1 retracker measurements below threshold N/A
1 RA2_FGD_2P products with percentage of valid Ku ice2 retracker measurements below threshold N/A
18 RA2_FGD_2P products with percentage of valid S ice2 retracker measurements below threshold N/A
0 RA2_FGD_2P products with percentage of valid Ku sea/ice retracker measurements below threshold N/A

[RA2\\_FGD\\_2P: SPH checks](#)

<b>Gauge</b>
0 ADFs not covering sensing time are referenced in RA2_WWV_2P products N/A
18 RA2_WWV_2P products with ra2_I2_proc_flag anomalies N/A
0 RA2_WWV_2P products with ra2_I1b_proc_flag anomalies N/A
18 RA2_WWV_2P products with ra2_I2_proc_quality anomalies N/A
0 RA2_WWV_2P products with ra2_I1b_proc_quality anomalies N/A
0 RA2_WWV_2P products with ra2_measurement_percent anomalies N/A
6 RA2_WWV_2P products with ra2_320_band_percent anomalies N/A
6 RA2_WWV_2P products with ra2_80_band_percent anomalies N/A
8 RA2_WWV_2P products with ra2_20_band_percent anomalies N/A



2 RA2\_WWV\_2P products with ra2\_ocean\_ku\_retrack\_percent anomalies  
N/A

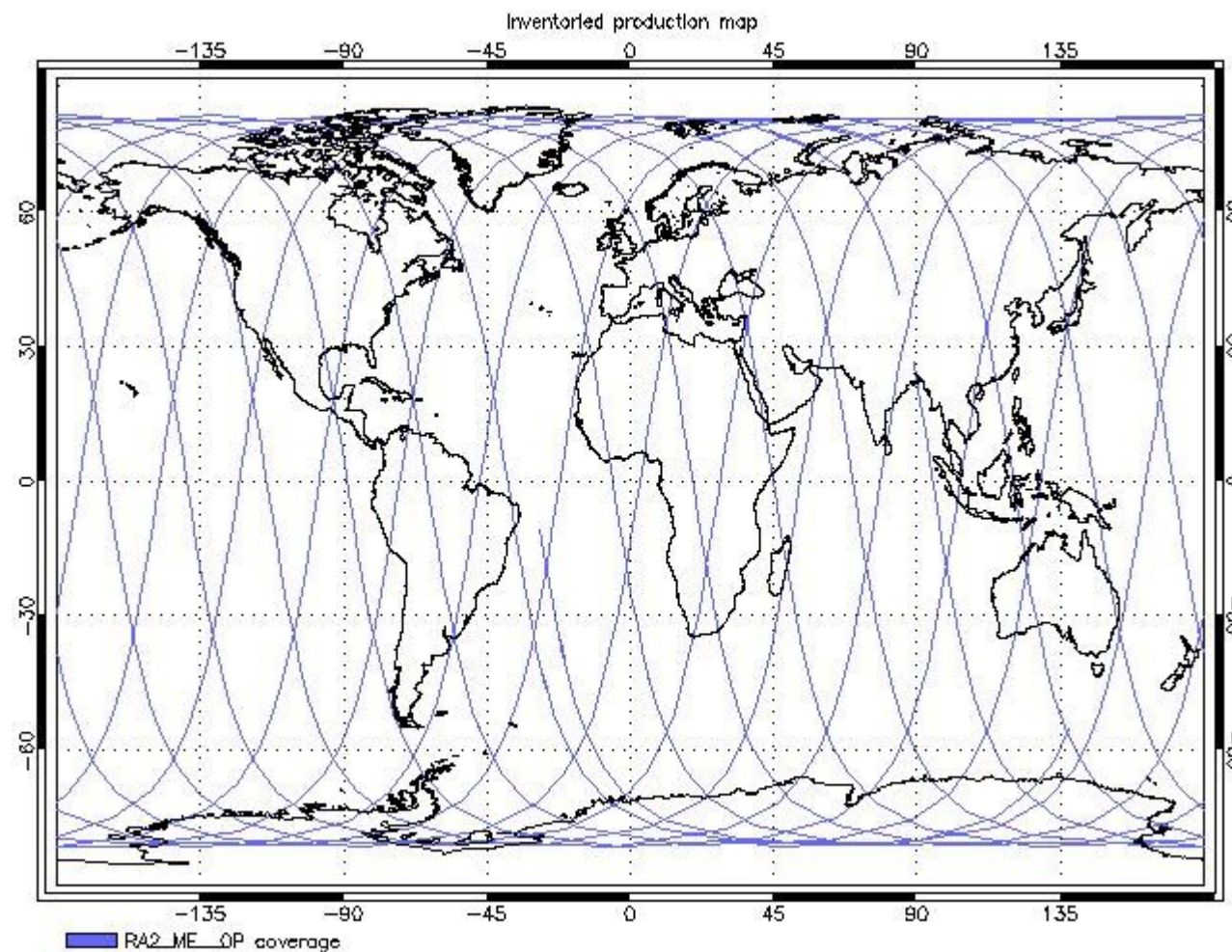
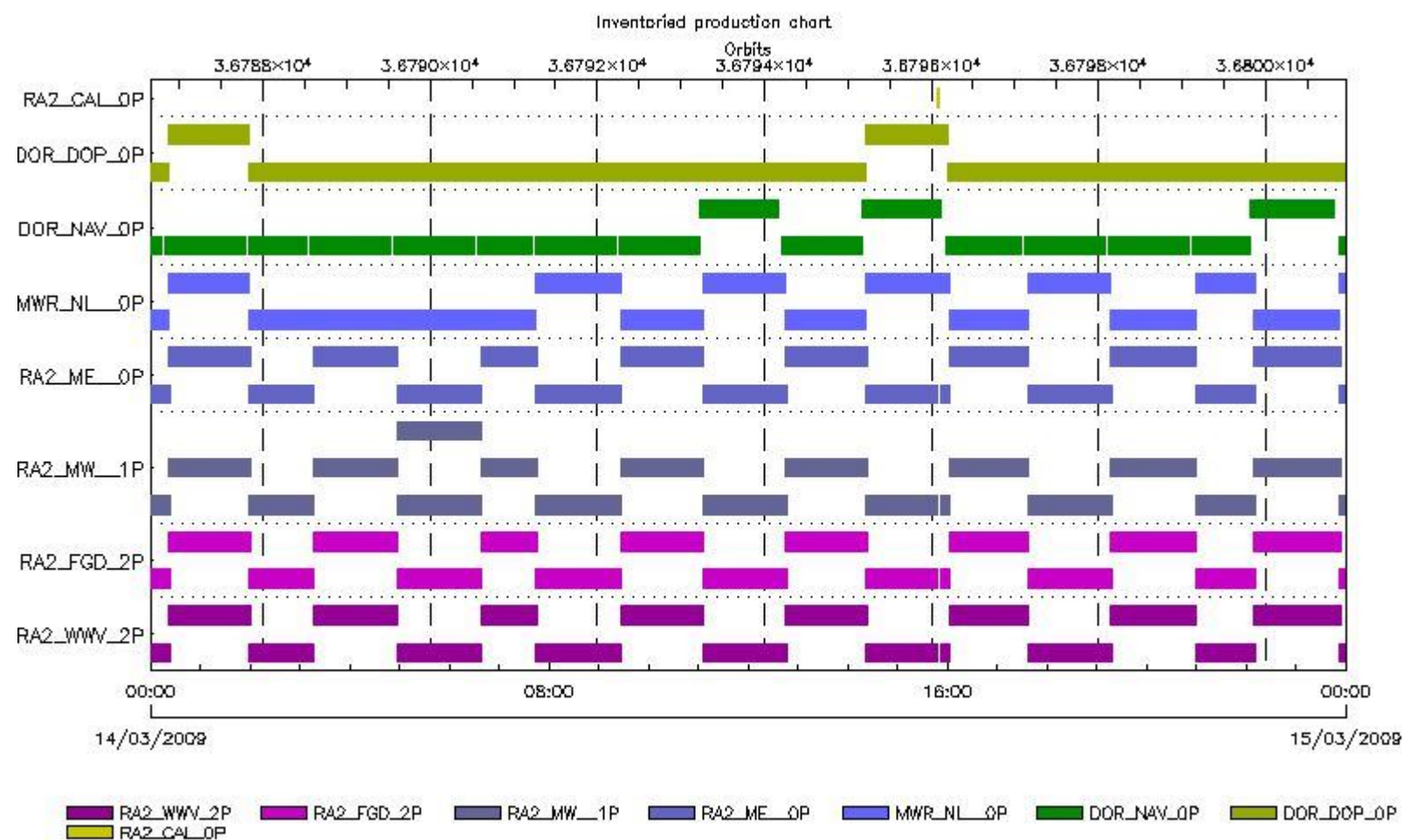
[RA2\\_WWV\\_2P: SPH checks](#)

# Time Correlation

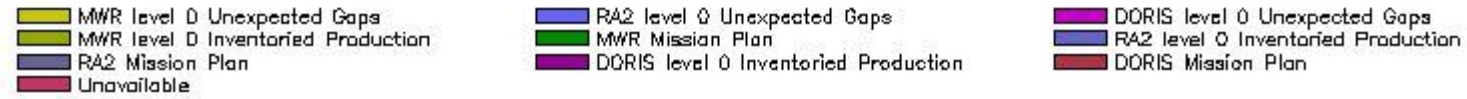
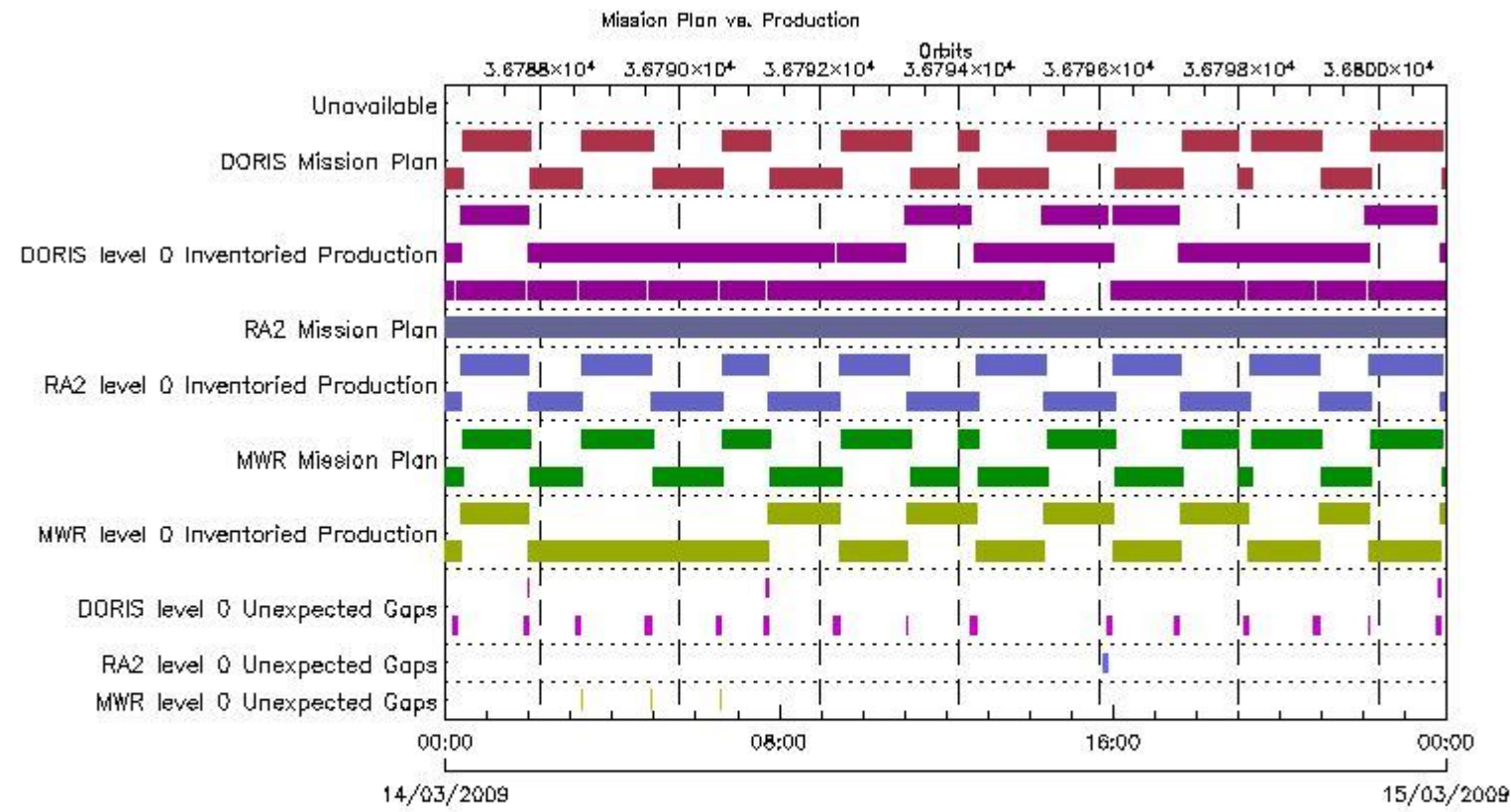
[Time Correlation propagation error](#)

# Overall Production

Inventoried Production (sensing time)



# Mission Plan vs. Production (level 0)



## Production covering Mission Plan

Gauge
PCF_RA2_ME__0P 99.97% of production inventoried
PCF_RA2_CAL__0P 100% of production inventoried
PCF_DOR_NAV__0P 95.18% of production inventoried
PCF_DOR_DOP__0P 99.01% of production inventoried
PCF_MWR_NL__0P 99.94% of production inventoried

## Mission Plan (extracted from DMOP)

Gauge	Segment (Start-Stop)
MODE.MEASUREMENT	13-MAR-2009 22:45:09.518
RA2.ACQ_PLAN	14-MAR-2009 15:47:44.063
MODE.NOMINAL	13-MAR-2009 22:45:09.518
DORIS.ACQ_PLAN	15-MAR-2009 01:32:54.252



MODE.NOMINAL MWR.ACQ_PLAN	13-MAR-2009 22:45:09.518 15-MAR-2009 01:32:54.252
MODE.CALIBRATION RA2.ACQ_PLAN	14-MAR-2009 15:47:48.574 14-MAR-2009 15:50:25.403
MODE.MEASUREMENT RA2.ACQ_PLAN	14-MAR-2009 15:50:29.913 15-MAR-2009 01:32:54.252

## Inventoried Products

### RA2\_CAL\_0P products

Gauge	Segment (Start-Stop)	Explicit Reference
Product: RA2_CAL_0P Filename: RA2_CAL_0PNPDK20090314_154744_000001592077_00169_36796_1328.N1	14-MAR-2009 15:47:44.235 14-MAR-2009 15:50:23.538	RA2_CAL_0PNPDK20090314_154744_000001592077_00169_36796_1328.N1 RA2_CAL_0P.MPH.ABS_ORBIT=36796

### DOR\_DOP\_0P products

Gauge	Segment (Start-Stop)	Explicit Reference
Product: DOR_DOP_0P Filename: DOR_DOP_0PNPDE20090313_224207_000059302077_00158_36785_7952.N1	13-MAR-2009 22:42:07.117 14-MAR-2009 00:20:56.641	DOR_DOP_0PNPDE20090313_224207_000059302077_00158_36785_7952.N1 DOR_DOP_0P.MPH.ABS_ORBIT=36785
Product: DOR_DOP_0P Filename: DOR_DOP_0PNPDE20090314_002056_000058022077_00159_36786_7953.N1	14-MAR-2009 00:20:56.641 14-MAR-2009 01:57:38.658	DOR_DOP_0PNPDE20090314_002056_000058022077_00159_36786_7953.N1 DOR_DOP_0P.MPH.ABS_ORBIT=36786
Product: DOR_DOP_0P Filename: DOR_DOP_0PNPDE20090314_015842_000044632077_00160_36787_7954.N1	14-MAR-2009 01:58:42.419 14-MAR-2009 03:13:05.490	DOR_DOP_0PNPDE20090314_015842_000044632077_00160_36787_7954.N1 DOR_DOP_0P.MPH.ABS_ORBIT=36787
Product: DOR_DOP_0P Filename: DOR_DOP_0PNPDE20090314_031409_000060572077_00161_36788_7955.N1	14-MAR-2009 03:14:09.244 14-MAR-2009 04:55:06.268	DOR_DOP_0PNPDE20090314_031409_000060572077_00161_36788_7955.N1 DOR_DOP_0P.MPH.ABS_ORBIT=36788
Product: DOR_DOP_0P Filename: DOR_DOP_0PNPDE20090314_045610_000059292077_00162_36789_7956.N1	14-MAR-2009 04:56:10.030 14-MAR-2009 06:34:59.527	DOR_DOP_0PNPDE20090314_045610_000059292077_00162_36789_7956.N1 DOR_DOP_0P.MPH.ABS_ORBIT=36789
Product: DOR_DOP_0P Filename: DOR_DOP_0PNPDK20090314_063707_000038892077_00163_36790_0215.N1	14-MAR-2009 06:37:07.046 14-MAR-2009 07:41:56.297	DOR_DOP_0PNPDK20090314_063707_000038892077_00163_36790_0215.N1 DOR_DOP_0P.MPH.ABS_ORBIT=36790
Product: DOR_DOP_0P Filename: DOR_DOP_0PNPDK20090314_074300_000061212077_00164_36791_0216.N1	14-MAR-2009 07:43:00.059 14-MAR-2009 09:25:00.821	DOR_DOP_0PNPDK20090314_074300_000061212077_00164_36791_0216.N1 DOR_DOP_0P.MPH.ABS_ORBIT=36791
Product: DOR_DOP_0P Filename: DOR_DOP_0PNPDK20090314_092604_000058662077_00165_36792_0217.N1	14-MAR-2009 09:26:04.575 14-MAR-2009 11:03:50.345	DOR_DOP_0PNPDK20090314_092604_000058662077_00165_36792_0217.N1 DOR_DOP_0P.MPH.ABS_ORBIT=36792
Product: DOR_DOP_0P Filename: DOR_DOP_0PNPDK20090314_110454_000059302077_00166_36793_0218.N1	14-MAR-2009 11:04:54.099 14-MAR-2009 12:43:43.647	DOR_DOP_0PNPDK20090314_110454_000059302077_00166_36793_0218.N1 DOR_DOP_0P.MPH.ABS_ORBIT=36793
Product: DOR_DOP_0P Filename: DOR_DOP_0PNPDK20090314_124447_000057382077_00167_36794_0219.N1	14-MAR-2009 12:44:47.397 14-MAR-2009 14:20:25.632	DOR_DOP_0PNPDK20090314_124447_000057382077_00167_36794_0219.N1 DOR_DOP_0P.MPH.ABS_ORBIT=36794
Product: DOR_DOP_0P Filename: DOR_DOP_0PNPDK20090314_142025_000059932077_00168_36795_0220.N1	14-MAR-2009 14:20:25.632 14-MAR-2009 16:00:18.906	DOR_DOP_0PNPDK20090314_142025_000059932077_00168_36795_0220.N1 DOR_DOP_0P.MPH.ABS_ORBIT=36795
Product: DOR_DOP_0P Filename: DOR_DOP_0PNPDK20090314_160018_000056742077_00169_36796_0221.N1	14-MAR-2009 16:00:18.906 14-MAR-2009 17:34:53.403	DOR_DOP_0PNPDK20090314_160018_000056742077_00169_36796_0221.N1 DOR_DOP_0P.MPH.ABS_ORBIT=36796
Product: DOR_DOP_0P Filename: DOR_DOP_0PNPDK20090314_173557_000059302077_00170_36797_0222.N1	14-MAR-2009 17:35:57.164 14-MAR-2009 19:14:46.673	DOR_DOP_0PNPDK20090314_173557_000059302077_00170_36797_0222.N1 DOR_DOP_0P.MPH.ABS_ORBIT=36797
Product: DOR_DOP_0P Filename: DOR_DOP_0PNPDK20090314_191550_000059932077_00171_36798_0223.N1	14-MAR-2009 19:15:50.431 14-MAR-2009 20:55:43.682	DOR_DOP_0PNPDK20090314_191550_000059932077_00171_36798_0223.N1 DOR_DOP_0P.MPH.ABS_ORBIT=36798
Product: DOR_DOP_0P Filename: DOR_DOP_0PNPDE20090314_205751_000042082077_00172_36799_7957.N1	14-MAR-2009 20:57:51.193 14-MAR-2009 22:07:59.237	DOR_DOP_0PNPDE20090314_205751_000042082077_00172_36799_7957.N1 DOR_DOP_0P.MPH.ABS_ORBIT=36799

Product: DOR_DOP_0P Filename: DOR_DOP_0PNPDE20090314_220902_000060572077_00172_36799_7958.N1	14-MAR-2009 22:09:02.987 14-MAR-2009 23:50:00.085	DOR_DOP_0PNPDE20090314_220902_000060572077_00172_367 DOR_DOP_0P.MPH.ABS_ORBIT=36799
Product: DOR_DOP_0P Filename: DOR_DOP_0PNPDE20090314_235103_000059302077_00173_36800_7959.N1	14-MAR-2009 23:51:03.839 15-MAR-2009 01:29:53.351	DOR_DOP_0PNPDE20090314_235103_000059302077_00173_36800_7959.N1 DOR_DOP_0P.MPH.ABS_ORBIT=36800

**DOR\_NAV\_0P products**

Gauge	Segment (Start-Stop)	Explicit Reference
Product: DOR_NAV_0P Filename: DOR_NAV_0PNPDE20090313_224135_000054192077_00158_36785_7544.N1	13-MAR-2009 22:41:35.238 14-MAR-2009 00:11:54.684	DOR_NAV_0PNPDE20090313_224135_000054192077_00158_36785_7544.N1 DOR_NAV_0P.MPH.ABS_ORBIT=36785
Product: DOR_NAV_0P Filename: DOR_NAV_0PNPDE20090314_001713_000057382077_00159_36786_7545.N1	14-MAR-2009 00:17:13.485 14-MAR-2009 01:52:51.755	DOR_NAV_0PNPDE20090314_001713_000057382077_00159_36786_7545.N1 DOR_NAV_0P.MPH.ABS_ORBIT=36786
Product: DOR_NAV_0P Filename: DOR_NAV_0PNPDE20090314_015810_000041442077_00160_36787_7546.N1	14-MAR-2009 01:58:10.544 14-MAR-2009 03:07:14.818	DOR_NAV_0PNPDE20090314_015810_000041442077_00160_36787_7546.N1 DOR_NAV_0P.MPH.ABS_ORBIT=36787
Product: DOR_NAV_0P Filename: DOR_NAV_0PNPDE20090314_031233_000057382077_00161_36788_7547.N1	14-MAR-2009 03:12:33.607 14-MAR-2009 04:48:11.850	DOR_NAV_0PNPDE20090314_031233_000057382077_00161_36788_7547.N1 DOR_NAV_0P.MPH.ABS_ORBIT=36788
Product: DOR_NAV_0P Filename: DOR_NAV_0PNPDE20090314_045330_000057382077_00162_36789_7548.N1	14-MAR-2009 04:53:30.636 14-MAR-2009 06:29:08.867	DOR_NAV_0PNPDE20090314_045330_000057382077_00162_36789_7548.N1 DOR_NAV_0P.MPH.ABS_ORBIT=36789
Product: DOR_NAV_0P Filename: DOR_NAV_0PNPDK20090314_063427_000038252077_00163_36790_9497.N1	14-MAR-2009 06:34:27.652 14-MAR-2009 07:38:13.148	DOR_NAV_0PNPDK20090314_063427_000038252077_00163_36790_9497.N1 DOR_NAV_0P.MPH.ABS_ORBIT=36790
Product: DOR_NAV_0P Filename: DOR_NAV_0PNPDK20090314_074331_000057382077_00164_36791_9498.N1	14-MAR-2009 07:43:31.938 14-MAR-2009 09:19:10.157	DOR_NAV_0PNPDK20090314_074331_000057382077_00164_36791_9498.N1 DOR_NAV_0P.MPH.ABS_ORBIT=36791
Product: DOR_NAV_0P Filename: DOR_NAV_0PNPDK20090314_092428_000057382077_00165_36792_9499.N1	14-MAR-2009 09:24:28.950 14-MAR-2009 11:00:07.197	DOR_NAV_0PNPDK20090314_092428_000057382077_00165_36792_9499.N1 DOR_NAV_0P.MPH.ABS_ORBIT=36792
Product: DOR_NAV_0P Filename: DOR_NAV_0PNPDK20090314_110007_000057382077_00166_36793_9500.N1	14-MAR-2009 11:00:07.197 14-MAR-2009 12:35:45.467	DOR_NAV_0PNPDK20090314_110007_000057382077_00166_36793_9500.N1 DOR_NAV_0P.MPH.ABS_ORBIT=36793
Product: DOR_NAV_0P Filename: DOR_NAV_0PNPDK20090314_124104_000057382077_00167_36794_9501.N1	14-MAR-2009 12:41:04.248 14-MAR-2009 14:16:42.476	DOR_NAV_0PNPDK20090314_124104_000057382077_00167_36794_9501.N1 DOR_NAV_0P.MPH.ABS_ORBIT=36794
Product: DOR_NAV_0P Filename: DOR_NAV_0PNPDK20090314_141642_000057382077_00168_36795_9502.N1	14-MAR-2009 14:16:42.476 14-MAR-2009 15:52:20.718	DOR_NAV_0PNPDK20090314_141642_000057382077_00168_36795_9502.N1 DOR_NAV_0P.MPH.ABS_ORBIT=36795
Product: DOR_NAV_0P Filename: DOR_NAV_0PNPDK20090314_155739_000054192077_00169_36796_9503.N1	14-MAR-2009 15:57:39.507 14-MAR-2009 17:27:58.981	DOR_NAV_0PNPDK20090314_155739_000054192077_00169_36796_9503.N1 DOR_NAV_0P.MPH.ABS_ORBIT=36796
Product: DOR_NAV_0P Filename: DOR_NAV_0PNPDK20090314_173317_000057382077_00170_36797_9504.N1	14-MAR-2009 17:33:17.762 14-MAR-2009 19:08:55.989	DOR_NAV_0PNPDK20090314_173317_000057382077_00170_36797_9504.N1 DOR_NAV_0P.MPH.ABS_ORBIT=36797
Product: DOR_NAV_0P Filename: DOR_NAV_0PNPDK20090314_191414_000057382077_00171_36798_9505.N1	14-MAR-2009 19:14:14.794 14-MAR-2009 20:49:53.017	DOR_NAV_0PNPDK20090314_191414_000057382077_00171_36798_9505.N1 DOR_NAV_0P.MPH.ABS_ORBIT=36798
Product: DOR_NAV_0P Filename: DOR_NAV_0PNPDE20090314_205511_000041442077_00172_36799_7549.N1	14-MAR-2009 20:55:11.799 14-MAR-2009 22:04:16.080	DOR_NAV_0PNPDE20090314_205511_000041442077_00172_36799_7549.N1 DOR_NAV_0P.MPH.ABS_ORBIT=36799
Product: DOR_NAV_0P Filename: DOR_NAV_0PNPDE20090314_220416_000060572077_00172_36799_7550.N1	14-MAR-2009 22:04:16.080 14-MAR-2009 23:45:13.167	DOR_NAV_0PNPDE20090314_220416_000060572077_00172_36799_7550.N1 DOR_NAV_0P.MPH.ABS_ORBIT=36799
Product: DOR_NAV_0P Filename: DOR_NAV_0PNPDE20090314_235031_000054192077_00173_36800_7551.N1	14-MAR-2009 23:50:31.960 15-MAR-2009 01:20:51.414	DOR_NAV_0PNPDE20090314_235031_000054192077_00173_36800_7551.N1 DOR_NAV_0P.MPH.ABS_ORBIT=36800

**MWR\_NL\_\_0P products**

Gauge	Segment (Start-Stop)	Explicit Reference
Product: MWR_NL__0P Filename: MWR_NL__0PNPDE20090313_224242_000059522077_00158_36785_7984.N1	13-MAR-2009 22:42:42.449 14-MAR-2009 00:21:54.610	MWR_NL__0PNPDE20090313_224242_000059522077_00158_36785_7984.N1 MWR_NL__0P.MPH.ABS_ORBIT=36785
Product: MWR_NL__0P Filename: MWR_NL__0PNPDE20090314_002130_000058322077_00159_36786_7985.N1	14-MAR-2009 00:21:30.610 14-MAR-2009 01:58:42.767	MWR_NL__0PNPDE20090314_002130_000058322077_00159_36786_7985.N1 MWR_NL__0P.MPH.ABS_ORBIT=36786

Product: MWR_NL__0P Filename: MWR_NL__0PNPDE20090314_015842_000045602077_00160_36787_7986.N1	14-MAR-2009 01:58:42.767 14-MAR-2009 03:14:42.889	MWR_NL__0PNPDE20090314_015842_000045602077_00160_367 MWR_NL__0P.MPH.ABS_ORBIT=36787
Product: MWR_NL__0P Filename: MWR_NL__0PNPDE20090314_031506_000060722077_00161_36788_7987.N1	14-MAR-2009 03:15:06.897 14-MAR-2009 04:56:19.054	MWR_NL__0PNPDE20090314_031506_000060722077_00161_36788_7987.N1 MWR_NL__0P.MPH.ABS_ORBIT=36788
Product: MWR_NL__0P Filename: MWR_NL__0PNPDE20090314_045643_000060002077_00162_36789_7988.N1	14-MAR-2009 04:56:43.061 14-MAR-2009 06:36:43.222	MWR_NL__0PNPDE20090314_045643_000060002077_00162_36789_7988.N1 MWR_NL__0P.MPH.ABS_ORBIT=36789
Product: MWR_NL__0P Filename: MWR_NL__0PNPDK20090314_063707_000040082077_00163_36790_0099.N1	14-MAR-2009 06:37:07.222 14-MAR-2009 07:43:55.328	MWR_NL__0PNPDK20090314_063707_000040082077_00163_36790_0099.N1 MWR_NL__0P.MPH.ABS_ORBIT=36790
Product: MWR_NL__0P Filename: MWR_NL__0PNPDK20090314_074331_000061682077_00164_36791_0100.N1	14-MAR-2009 07:43:31.328 14-MAR-2009 09:26:19.497	MWR_NL__0PNPDK20090314_074331_000061682077_00164_36791_0100.N1 MWR_NL__0P.MPH.ABS_ORBIT=36791
Product: MWR_NL__0P Filename: MWR_NL__0PNPDK20090314_092619_000059282077_00165_36792_0101.N1	14-MAR-2009 09:26:19.497 14-MAR-2009 11:05:07.654	MWR_NL__0PNPDK20090314_092619_000059282077_00165_36792_0101.N1 MWR_NL__0P.MPH.ABS_ORBIT=36792
Product: MWR_NL__0P Filename: MWR_NL__0PNPDK20090314_110443_000060242077_00166_36793_0102.N1	14-MAR-2009 11:04:43.658 14-MAR-2009 12:45:07.819	MWR_NL__0PNPDK20090314_110443_000060242077_00166_36793_0102.N1 MWR_NL__0P.MPH.ABS_ORBIT=36793
Product: MWR_NL__0P Filename: MWR_NL__0PNPDK20090314_124443_000058322077_00167_36794_0103.N1	14-MAR-2009 12:44:43.819 14-MAR-2009 14:21:55.983	MWR_NL__0PNPDK20090314_124443_000058322077_00167_36794_0103.N1 MWR_NL__0P.MPH.ABS_ORBIT=36794
Product: MWR_NL__0P Filename: MWR_NL__0PNPDK20090314_142107_000060482077_00168_36795_0104.N1	14-MAR-2009 14:21:07.976 14-MAR-2009 16:01:56.136	MWR_NL__0PNPDK20090314_142107_000060482077_00168_36795_0104.N1 MWR_NL__0P.MPH.ABS_ORBIT=36795
Product: MWR_NL__0P Filename: MWR_NL__0PNPDK20090314_160108_000057362077_00169_36796_0105.N1	14-MAR-2009 16:01:08.140 14-MAR-2009 17:36:44.293	MWR_NL__0PNPDK20090314_160108_000057362077_00169_36796_0105.N1 MWR_NL__0P.MPH.ABS_ORBIT=36796
Product: MWR_NL__0P Filename: MWR_NL__0PNPDK20090314_173620_000059762077_00170_36797_0106.N1	14-MAR-2009 17:36:20.293 14-MAR-2009 19:15:56.458	MWR_NL__0PNPDK20090314_173620_000059762077_00170_36797_0106.N1 MWR_NL__0P.MPH.ABS_ORBIT=36797
Product: MWR_NL__0P Filename: MWR_NL__0PNPDK20090314_191556_000061202077_00171_36798_0107.N1	14-MAR-2009 19:15:56.458 14-MAR-2009 20:57:56.623	MWR_NL__0PNPDK20090314_191556_000061202077_00171_36798_0107.N1 MWR_NL__0P.MPH.ABS_ORBIT=36798
Product: MWR_NL__0P Filename: MWR_NL__0PNPDE20090314_205756_000042962077_00172_36799_7989.N1	14-MAR-2009 20:57:56.623 14-MAR-2009 22:09:32.741	MWR_NL__0PNPDE20090314_205756_000042962077_00172_36799_7989.N1 MWR_NL__0P.MPH.ABS_ORBIT=36799
Product: MWR_NL__0P Filename: MWR_NL__0PNPDE20090314_220908_000061682077_00172_36799_7990.N1	14-MAR-2009 22:09:08.745 14-MAR-2009 23:51:56.905	MWR_NL__0PNPDE20090314_220908_000061682077_00172_36799_7990.N1 MWR_NL__0P.MPH.ABS_ORBIT=36799
Product: MWR_NL__0P Filename: MWR_NL__0PNPDE20090314_235156_000059282077_00173_36800_7991.N1	14-MAR-2009 23:51:56.905 15-MAR-2009 01:30:45.066	MWR_NL__0PNPDE20090314_235156_000059282077_00173_36800_7991.N1 MWR_NL__0P.MPH.ABS_ORBIT=36800

**RA2\_ME\_\_0P products**

Gauge	Segment (Start-Stop)	Explicit Reference
Product: RA2_ME__0P Filename: RA2_ME__0PNPDE20090313_224303_000059802077_00158_36785_8631.N1	13-MAR-2009 22:43:03.171 14-MAR-2009 00:22:43.123	RA2_ME__0PNPDE20090313_224303_000059802077_00158_36785_8631.N1 RA2_ME__0P.MPH.ABS_ORBIT=36785
Product: RA2_ME__0P Filename: RA2_ME__0PNPDE20090314_002138_000058932077_00159_36786_8632.N1	14-MAR-2009 00:21:38.511 14-MAR-2009 01:59:51.571	RA2_ME__0PNPDE20090314_002138_000058932077_00159_36786_8632.N1 RA2_ME__0P.MPH.ABS_ORBIT=36786
Product: RA2_ME__0P Filename: RA2_ME__0PNPDE20090314_015844_000046182077_00160_36787_8633.N1	14-MAR-2009 01:58:44.731 14-MAR-2009 03:15:42.261	RA2_ME__0PNPDE20090314_015844_000046182077_00160_36787_8633.N1 RA2_ME__0P.MPH.ABS_ORBIT=36787
Product: RA2_ME__0P Filename: RA2_ME__0PNPDE20090314_031509_000061272077_00161_36788_8634.N1	14-MAR-2009 03:15:09.955 14-MAR-2009 04:57:16.955	RA2_ME__0PNPDE20090314_031509_000061272077_00161_36788_8634.N1 RA2_ME__0P.MPH.ABS_ORBIT=36788
Product: RA2_ME__0P Filename: RA2_ME__0PNPDE20090314_045644_000060602077_00162_36789_8635.N1	14-MAR-2009 04:56:44.649 14-MAR-2009 06:37:44.809	RA2_ME__0PNPDE20090314_045644_000060602077_00162_36789_8635.N1 RA2_ME__0P.MPH.ABS_ORBIT=36789
Product: RA2_ME__0P Filename: RA2_ME__0PNPDK20090314_063713_000040672077_00163_36790_1930.N1	14-MAR-2009 06:37:13.617 14-MAR-2009 07:45:00.830	RA2_ME__0PNPDK20090314_063713_000040672077_00163_36790_1930.N1 RA2_ME__0P.MPH.ABS_ORBIT=36790
Product: RA2_ME__0P Filename: RA2_ME__0PNPDK20090314_074355_000062082077_00164_36791_1931.N1	14-MAR-2009 07:43:55.104 14-MAR-2009 09:27:23.426	RA2_ME__0PNPDK20090314_074355_000062082077_00164_36791_1931.N1 RA2_ME__0P.MPH.ABS_ORBIT=36791



Product: RA2_ME__0P Filename: RA2_ME__0PNPDK20090314_092639_000059692077_00165_36792_1932.N1	14-MAR-2009 09:26:39.980 14-MAR-2009 11:06:08.792	RA2_ME__0PNPDK20090314_092639_000059692077_00165_36792 RA2_ME__0P.MPH.ABS_ORBIT=36792
Product: RA2_ME__0P Filename: RA2_ME__0PNPDK20090314_110454_000060612077_00166_36793_1933.N1	14-MAR-2009 11:04:54.154 14-MAR-2009 12:45:55.428	RA2_ME__0PNPDK20090314_110454_000060612077_00166_36793_1933.N1 RA2_ME__0P.MPH.ABS_ORBIT=36793
Product: RA2_ME__0P Filename: RA2_ME__0PNPDK20090314_124503_000058732077_00167_36794_1934.N1	14-MAR-2009 12:45:03.070 14-MAR-2009 14:22:56.078	RA2_ME__0PNPDK20090314_124503_000058732077_00167_36794_1934.N1 RA2_ME__0P.MPH.ABS_ORBIT=36794
Product: RA2_ME__0P Filename: RA2_ME__0PNPDK20090314_142121_000051712077_00168_36795_1935.N1	14-MAR-2009 14:21:21.388 14-MAR-2009 15:47:32.576	RA2_ME__0PNPDK20090314_142121_000051712077_00168_36795_1935.N1 RA2_ME__0P.MPH.ABS_ORBIT=36795
Product: RA2_ME__0P Filename: RA2_ME__0PNPDK20090314_155149_00006632077_00169_36796_1936.N1	14-MAR-2009 15:51:49.120 14-MAR-2009 16:02:51.950	RA2_ME__0PNPDK20090314_155149_00006632077_00169_36796_1936.N1 RA2_ME__0P.MPH.ABS_ORBIT=36796
Product: RA2_ME__0P Filename: RA2_ME__0PNPDK20090314_160113_000057892077_00169_36796_1937.N1	14-MAR-2009 16:01:13.918 14-MAR-2009 17:37:43.376	RA2_ME__0PNPDK20090314_160113_000057892077_00169_36796_1937.N1 RA2_ME__0P.MPH.ABS_ORBIT=36796
Product: RA2_ME__0P Filename: RA2_ME__0PNPDK20090314_173623_000060332077_00170_36797_1938.N1	14-MAR-2009 17:36:23.168 14-MAR-2009 19:16:56.592	RA2_ME__0PNPDK20090314_173623_000060332077_00170_36797_1938.N1 RA2_ME__0P.MPH.ABS_ORBIT=36797
Product: RA2_ME__0P Filename: RA2_ME__0PNPDK20090314_191613_000061552077_00171_36798_1939.N1	14-MAR-2009 19:16:13.146 14-MAR-2009 20:58:47.996	RA2_ME__0PNPDK20090314_191613_000061552077_00171_36798_1939.N1 RA2_ME__0P.MPH.ABS_ORBIT=36798
Product: RA2_ME__0P Filename: RA2_ME__0PNPDE20090314_205803_000043382077_00172_36799_8636.N1	14-MAR-2009 20:58:03.436 14-MAR-2009 22:10:21.352	RA2_ME__0PNPDE20090314_205803_000043382077_00172_36799_8636.N1 RA2_ME__0P.MPH.ABS_ORBIT=36799
Product: RA2_ME__0P Filename: RA2_ME__0PNPDE20090314_220918_000062242077_00172_36799_8637.N1	14-MAR-2009 22:09:18.968 14-MAR-2009 23:53:02.886	RA2_ME__0PNPDE20090314_220918_000062242077_00172_36799_8637.N1 RA2_ME__0P.MPH.ABS_ORBIT=36799
Product: RA2_ME__0P Filename: RA2_ME__0PNPDE20090314_235159_000059942077_00173_36800_8638.N1	14-MAR-2009 23:51:59.388 15-MAR-2009 01:31:53.822	RA2_ME__0PNPDE20090314_235159_000059942077_00173_36800_8638.N1 RA2_ME__0P.MPH.ABS_ORBIT=36800

## Missing Products

### RA2\_CAL\_0P missing products

Gauge Value Segment (Start-Stop)

DOR\_DOP\_0P missing products

Gauge	Value	Segment (Start-Stop)
MODE.NOMINAL DORIS.MISSING	Duration: 63.761743 s	14-MAR-2009 01:57:38.658 14-MAR-2009 01:58:42.419
MODE.NOMINAL DORIS.MISSING	Duration: 63.753915 s	14-MAR-2009 03:13:05.490 14-MAR-2009 03:14:09.244
MODE.NOMINAL DORIS.MISSING	Duration: 63.761725 s	14-MAR-2009 04:55:06.268 14-MAR-2009 04:56:10.030
MODE.NOMINAL DORIS.MISSING	Duration: 127.519547 s	14-MAR-2009 06:34:59.527 14-MAR-2009 06:37:07.046
MODE.NOMINAL DORIS.MISSING	Duration: 63.761718 s	14-MAR-2009 07:41:56.297 14-MAR-2009 07:43:00.059
MODE.NOMINAL DORIS.MISSING	Duration: 63.753914 s	14-MAR-2009 09:25:00.821 14-MAR-2009 09:26:04.575
MODE.NOMINAL DORIS.MISSING	Duration: 63.753900 s	14-MAR-2009 11:03:50.345 14-MAR-2009 11:04:54.099
MODE.NOMINAL DORIS.MISSING	Duration: 63.750012 s	14-MAR-2009 12:43:43.647 14-MAR-2009 12:44:47.397
MODE.NOMINAL DORIS.MISSING	Duration: 63.761727 s	14-MAR-2009 17:34:53.403 14-MAR-2009 17:35:57.164

MODE.NOMINAL DORIS.MISSING	Duration: 63.757820 s	14-MAR-2009 19:14:46.673 14-MAR-2009 19:15:50.431
MODE.NOMINAL DORIS.MISSING	Duration: 127.511730 s	14-MAR-2009 20:55:43.682 14-MAR-2009 20:57:51.193
MODE.NOMINAL DORIS.MISSING	Duration: 63.750009 s	14-MAR-2009 22:07:59.237 14-MAR-2009 22:09:02.987
MODE.NOMINAL DORIS.MISSING	Duration: 63.753914 s	14-MAR-2009 23:50:00.085 14-MAR-2009 23:51:03.839

**DOR\_NAV\_OP missing products**

Gauge	Value	Segment (Start-Stop)
MODE.NOMINAL DORIS.MISSING	Duration: 318.800819 s	14-MAR-2009 00:11:54.684 14-MAR-2009 00:17:13.485
MODE.NOMINAL DORIS.MISSING	Duration: 318.789118 s	14-MAR-2009 01:52:51.755 14-MAR-2009 01:58:10.544
MODE.NOMINAL DORIS.MISSING	Duration: 318.789101 s	14-MAR-2009 03:07:14.818 14-MAR-2009 03:12:33.607
MODE.NOMINAL DORIS.MISSING	Duration: 318.785195 s	14-MAR-2009 04:48:11.850 14-MAR-2009 04:53:30.636
MODE.NOMINAL DORIS.MISSING	Duration: 318.785195 s	14-MAR-2009 06:29:08.867 14-MAR-2009 06:34:27.652
MODE.NOMINAL DORIS.MISSING	Duration: 318.789093 s	14-MAR-2009 07:38:13.148 14-MAR-2009 07:43:31.938
MODE.NOMINAL DORIS.MISSING	Duration: 318.793006 s	14-MAR-2009 09:19:10.157 14-MAR-2009 09:24:28.950
MODE.NOMINAL DORIS.MISSING	Duration: 318.781293 s	14-MAR-2009 12:35:45.467 14-MAR-2009 12:41:04.248
MODE.NOMINAL DORIS.MISSING	Duration: 318.789105 s	14-MAR-2009 15:52:20.718 14-MAR-2009 15:57:39.507
MODE.NOMINAL DORIS.MISSING	Duration: 318.781289 s	14-MAR-2009 17:27:58.981 14-MAR-2009 17:33:17.762
MODE.NOMINAL DORIS.MISSING	Duration: 318.804726 s	14-MAR-2009 19:08:55.989 14-MAR-2009 19:14:14.794
MODE.NOMINAL DORIS.MISSING	Duration: 318.781284 s	14-MAR-2009 20:49:53.017 14-MAR-2009 20:55:11.799
MODE.NOMINAL DORIS.MISSING	Duration: 318.793007 s	14-MAR-2009 23:45:13.167 14-MAR-2009 23:50:31.960

**MWR\_NL\_OP missing products**

Gauge	Value	Segment (Start-Stop)
MODE.NOMINAL MWR.MISSING	Duration: 24.007816 s	14-MAR-2009 03:14:42.889 14-MAR-2009 03:15:06.897
MODE.NOMINAL MWR.MISSING	Duration: 24.007815 s	14-MAR-2009 04:56:19.054 14-MAR-2009 04:56:43.061
MODE.NOMINAL MWR.MISSING	Duration: 24.000003 s	14-MAR-2009 06:36:43.222 14-MAR-2009 06:37:07.222

**RA2\_ME\_OP missing products**

Gauge	Value	Segment (Start-Stop)
MODE.MEASUREMENT RA2.MISSING	Duration: 11.487384 s	14-MAR-2009 15:47:32.576 14-MAR-2009 15:47:44.063
MODE.MEASUREMENT RA2.MISSING	Duration: 79.206220 s	14-MAR-2009 15:50:29.913 14-MAR-2009 15:51:49.120

## Unplanned Products

### RA2\_CAL\_0P unplanned products

Gauge	Segment (Start-Stop)
-------	----------------------

### DOR\_DOP\_0P unplanned products

Gauge	Segment (Start-Stop)
-------	----------------------

### DOR\_NAV\_0P unplanned products

Gauge	Segment (Start-Stop)
-------	----------------------

### MWR\_NL\_0P unplanned products

Gauge	Segment (Start-Stop)
-------	----------------------

### RA2\_ME\_0P unplanned products

Gauge	Segment (Start-Stop)
-------	----------------------

## Overlaps

### RA2\_CAL\_0P overlaps

Gauge	Segment (Start-Stop)	Explicit Reference
-------	----------------------	--------------------

### DOR\_DOP\_0P overlaps

Gauge	Segment (Start-Stop)	Explicit Reference
-------	----------------------	--------------------

### DOR\_NAV\_0P overlaps

Gauge	Segment (Start-Stop)	Explicit Reference
-------	----------------------	--------------------

### MWR\_NL\_0P overlaps

Gauge	Segment (Start-Stop)	Explicit Reference
-------	----------------------	--------------------

### RA2\_ME\_0P overlaps

Gauge	Segment (Start-Stop)	Explicit Reference
-------	----------------------	--------------------

## Duplicates

### RA2\_CAL\_0P duplicates

Gauge	Segment (Start-Stop)	Explicit Reference
-------	----------------------	--------------------

### DOR\_DOP\_0P duplicates

Gauge	Segment (Start-Stop)	Explicit Reference
-------	----------------------	--------------------

### DOR\_NAV\_0P duplicates

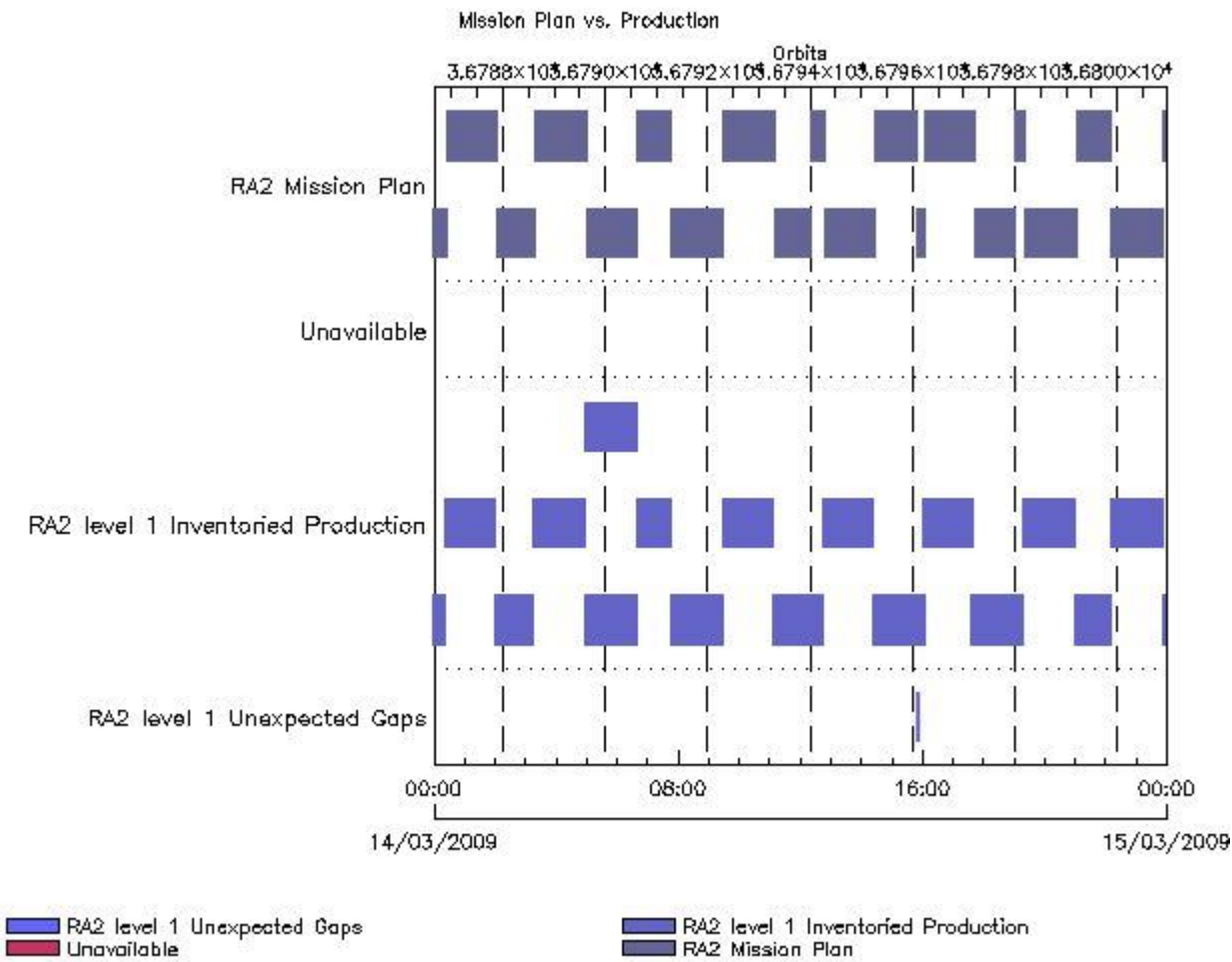


Gauge Segment (Start-Stop) Explicit Reference  
MWR\_NL\_\_0P duplicates

Gauge Segment (Start-Stop) Explicit Reference  
RA2\_ME\_\_0P duplicates

Gauge Segment (Start-Stop) Explicit Reference

## Mission Plan vs. Production (level 1)



### Mission Plan (extracted from DMOP)

Gauge	Segment (Start-Stop)
MODE.MEASUREMENT RA2.ACQ_PLAN	13-MAR-2009 22:45:09.518 14-MAR-2009 15:47:44.063
MODE.CALIBRATION RA2.ACQ_PLAN	14-MAR-2009 15:47:48.574 14-MAR-2009 15:50:25.403
MODE.MEASUREMENT RA2.ACQ_PLAN	14-MAR-2009 15:50:29.913 15-MAR-2009 01:32:54.252

## Inventoried Products

RA2\_MW\_\_1P products

Gauge	Segment (Start-Stop)	Explicit Reference
Product: RA2_MW__1P Filename: RA2_MW__1PNPDE20090313_224303_000059812077_00158_36785_2867.N1	13-MAR-2009 22:43:03.196 14-MAR-2009 00:22:44.206	RA2_MW__1PNPDE20090313_224303_000059812077_00158_36785_2867.N1 RA2_MW__1P.MPH.ABS_ORBIT=36785
Product: RA2_MW__1P Filename: RA2_MW__1PNPDE20090314_002138_000058942077_00159_36786_3009.N1	14-MAR-2009 00:21:38.536 14-MAR-2009 01:59:52.654	RA2_MW__1PNPDE20090314_002138_000058942077_00159_36786_3009.N1 RA2_MW__1P.MPH.ABS_ORBIT=36786
Product: RA2_MW__1P Filename: RA2_MW__1PNPDE20090314_015844_000046192077_00160_36787_3140.N1	14-MAR-2009 01:58:44.756 14-MAR-2009 03:15:43.344	RA2_MW__1PNPDE20090314_015844_000046192077_00160_36787_3140.N1 RA2_MW__1P.MPH.ABS_ORBIT=36787
Product: RA2_MW__1P Filename: RA2_MW__1PNPDE20090314_031509_000061282077_00161_36788_3301.N1	14-MAR-2009 03:15:09.980 14-MAR-2009 04:57:18.038	RA2_MW__1PNPDE20090314_031509_000061282077_00161_36788_3301.N1 RA2_MW__1P.MPH.ABS_ORBIT=36788
Product: RA2_MW__1P Filename: RA2_MW__1PNPDE20090314_045644_000060612077_00162_36789_3474.N1	14-MAR-2009 04:56:44.674 14-MAR-2009 06:37:45.892	RA2_MW__1PNPDE20090314_045644_000060612077_00162_36789_3474.N1 RA2_MW__1P.MPH.ABS_ORBIT=36789
Product: RA2_MW__1P Filename: RA2_MW__1PNPDE20090314_045644_000060612077_00162_36789_3512.N1	14-MAR-2009 04:56:44.674 14-MAR-2009 06:37:45.892	RA2_MW__1PNPDE20090314_045644_000060612077_00162_36789_3512.N1 RA2_MW__1P.MPH.ABS_ORBIT=36789
Product: RA2_MW__1P Filename: RA2_MW__1PNPDK20090314_063713_000040682077_00163_36790_5187.N1	14-MAR-2009 06:37:13.642 14-MAR-2009 07:45:01.914	RA2_MW__1PNPDK20090314_063713_000040682077_00163_36790_5187.N1 RA2_MW__1P.MPH.ABS_ORBIT=36790
Product: RA2_MW__1P Filename: RA2_MW__1PNPDK20090314_074355_000062092077_00164_36791_5330.N1	14-MAR-2009 07:43:55.130 14-MAR-2009 09:27:24.510	RA2_MW__1PNPDK20090314_074355_000062092077_00164_36791_5330.N1 RA2_MW__1P.MPH.ABS_ORBIT=36791
Product: RA2_MW__1P Filename: RA2_MW__1PNPDK20090314_092640_000059702077_00165_36792_5459.N1	14-MAR-2009 09:26:40.006 14-MAR-2009 11:06:09.876	RA2_MW__1PNPDK20090314_092640_000059702077_00165_36792_5459.N1 RA2_MW__1P.MPH.ABS_ORBIT=36792
Product: RA2_MW__1P Filename: RA2_MW__1PNPDK20090314_110454_000060622077_00166_36793_5595.N1	14-MAR-2009 11:04:54.180 14-MAR-2009 12:45:56.512	RA2_MW__1PNPDK20090314_110454_000060622077_00166_36793_5595.N1 RA2_MW__1P.MPH.ABS_ORBIT=36793
Product: RA2_MW__1P Filename: RA2_MW__1PNPDK20090314_124503_000058742077_00167_36794_5730.N1	14-MAR-2009 12:45:03.095 14-MAR-2009 14:22:57.162	RA2_MW__1PNPDK20090314_124503_000058742077_00167_36794_5730.N1 RA2_MW__1P.MPH.ABS_ORBIT=36794
Product: RA2_MW__1P Filename: RA2_MW__1PNPDK20090314_142121_000051722077_00168_36795_5852.N1	14-MAR-2009 14:21:21.413 14-MAR-2009 15:47:33.660	RA2_MW__1PNPDK20090314_142121_000051722077_00168_36795_5852.N1 RA2_MW__1P.MPH.ABS_ORBIT=36795
Product: RA2_MW__1P Filename: RA2_MW__1PNPDK20090314_155149_000006642077_00169_36796_5857.N1	14-MAR-2009 15:51:49.145 14-MAR-2009 16:02:53.034	RA2_MW__1PNPDK20090314_155149_000006642077_00169_36796_5857.N1 RA2_MW__1P.MPH.ABS_ORBIT=36796
Product: RA2_MW__1P Filename: RA2_MW__1PNPDK20090314_160113_000057912077_00169_36796_5982.N1	14-MAR-2009 16:01:13.943 14-MAR-2009 17:37:44.460	RA2_MW__1PNPDK20090314_160113_000057912077_00169_36796_5982.N1 RA2_MW__1P.MPH.ABS_ORBIT=36796
Product: RA2_MW__1P Filename: RA2_MW__1PNPDK20090314_173623_000060342077_00170_36797_6109.N1	14-MAR-2009 17:36:23.193 14-MAR-2009 19:16:57.676	RA2_MW__1PNPDK20090314_173623_000060342077_00170_36797_6109.N1 RA2_MW__1P.MPH.ABS_ORBIT=36797
Product: RA2_MW__1P Filename: RA2_MW__1PNPDK20090314_191613_000061562077_00171_36798_6230.N1	14-MAR-2009 19:16:13.171 14-MAR-2009 20:58:49.080	RA2_MW__1PNPDK20090314_191613_000061562077_00171_36798_6230.N1 RA2_MW__1P.MPH.ABS_ORBIT=36798
Product: RA2_MW__1P Filename: RA2_MW__1PNPDE20090314_205803_000043392077_00172_36799_3972.N1	14-MAR-2009 20:58:03.461 14-MAR-2009 22:10:22.435	RA2_MW__1PNPDE20090314_205803_000043392077_00172_36799_3972.N1 RA2_MW__1P.MPH.ABS_ORBIT=36799
Product: RA2_MW__1P Filename: RA2_MW__1PNPDE20090314_220918_000062252077_00172_36799_4129.N1	14-MAR-2009 22:09:18.993 14-MAR-2009 23:53:03.969	RA2_MW__1PNPDE20090314_220918_000062252077_00172_36799_4129.N1 RA2_MW__1P.MPH.ABS_ORBIT=36799
Product: RA2_MW__1P Filename: RA2_MW__1PNPDE20090314_235159_000059952077_00173_36800_4277.N1	14-MAR-2009 23:51:59.413 15-MAR-2009 01:31:54.905	RA2_MW__1PNPDE20090314_235159_000059952077_00173_36800_4277.N1 RA2_MW__1P.MPH.ABS_ORBIT=36800

## Missing Products

### RA2\_MW\_\_1P missing products

Gauge	Value	Segment (Start-Stop)
MODE.MEASUREMENT RA2.MISSING	Duration: 10.403889 s	14-MAR-2009 15:47:33.660 14-MAR-2009 15:47:44.063
MODE.MEASUREMENT RA2.MISSING	Duration: 79.231445 s	14-MAR-2009 15:50:29.913 14-MAR-2009 15:51:49.145

## Unplanned Products

### RA2\_MW\_\_1P unplanned products

Gauge Segment (Start-Stop)

## Overlaps

### RA2\_MW\_\_1P overlaps

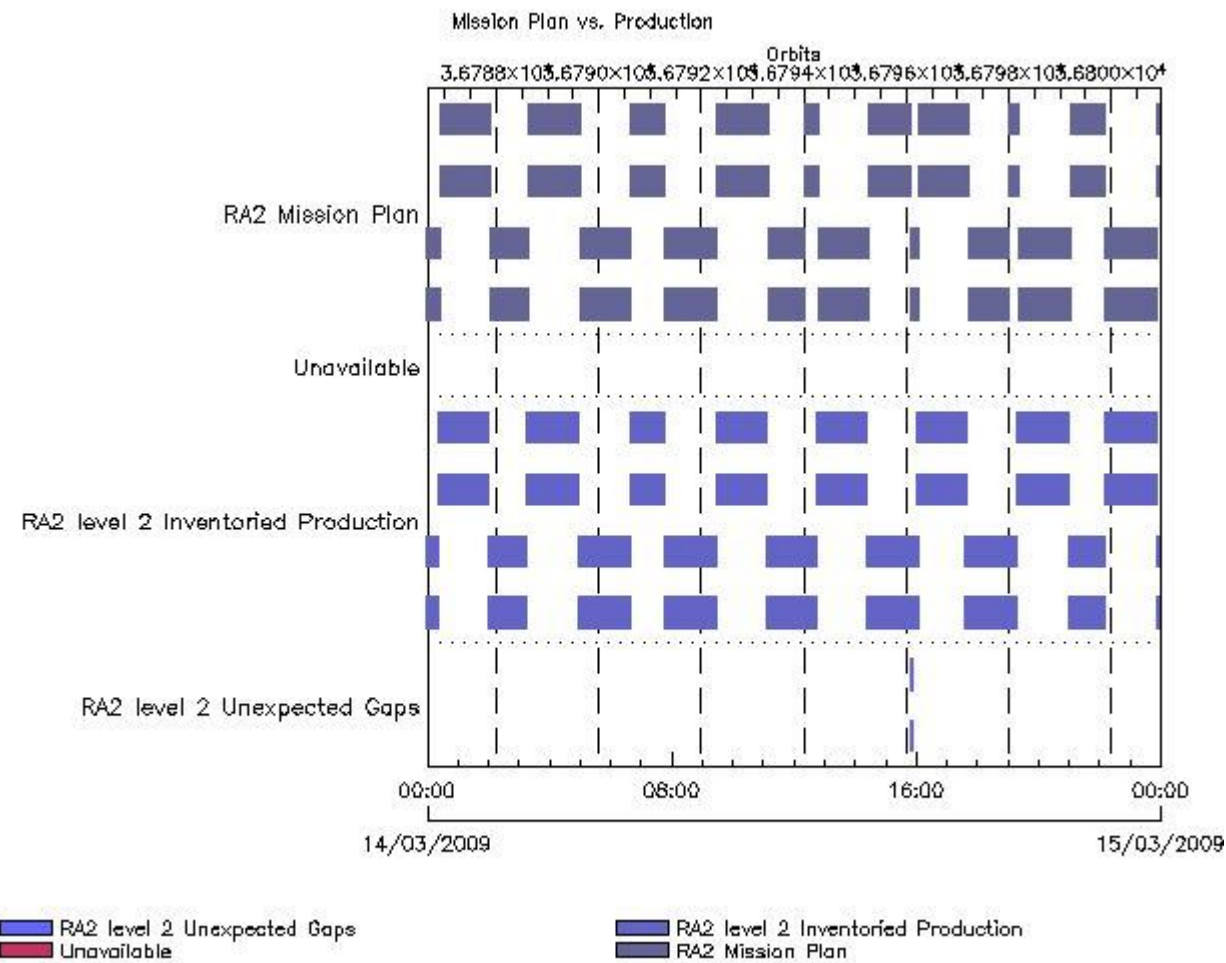
Gauge Segment (Start-Stop) Explicit Reference

## Duplicates

### RA2\_MW\_\_1P duplicates

Gauge	Segment (Start-Stop)	Explicit Reference
Product: RA2_MW__1PNPDE20090314_045644_000060612077_00162_36789_3512.N1 duplicated	14-MAR-2009 04:56:44.674 14-MAR-2009 06:37:45.892	duplicate of RA2_MW__1PNPDE20090314_045644_000060612077_00162_36789_3474.N1

## Mission Plan vs. Production (level 2)



Mission Plan (extracted from DMOP)

Gauge	Segment (Start-Stop)
MODE.MEASUREMENT RA2.ACQ_PLAN	13-MAR-2009 22:45:09.518 14-MAR-2009 15:47:44.063
MODE.CALIBRATION RA2.ACQ_PLAN	14-MAR-2009 15:47:48.574 14-MAR-2009 15:50:25.403
MODE.MEASUREMENT RA2.ACQ_PLAN	14-MAR-2009 15:50:29.913 15-MAR-2009 01:32:54.252

## Inventoried Products

### RA2\_FGD\_2P products

Gauge	Segment (Start-Stop)	Explicit Reference
Product: RA2_FGD_2P Filename: RA2_FGD_2PNPDE20090313_224303_000059812077_00158_36785_2868.N1	13-MAR-2009 22:43:03.196 14-MAR-2009 00:22:44.206	RA2_FGD_2PNPDE20090313_224303_000059812077_00158_36785_2868.N1 RA2_FGD_2P.MPH.ABS_ORBIT=36785
Product: RA2_FGD_2P Filename: RA2_FGD_2PNPDE20090314_002138_000058942077_00159_36786_3010.N1	14-MAR-2009 00:21:38.536 14-MAR-2009 01:59:52.654	RA2_FGD_2PNPDE20090314_002138_000058942077_00159_36786_3010.N1 RA2_FGD_2P.MPH.ABS_ORBIT=36786
Product: RA2_FGD_2P Filename: RA2_FGD_2PNPDE20090314_015844_000046192077_00160_36787_3141.N1	14-MAR-2009 01:58:44.756 14-MAR-2009 03:15:43.344	RA2_FGD_2PNPDE20090314_015844_000046192077_00160_36787_3141.N1 RA2_FGD_2P.MPH.ABS_ORBIT=36787
Product: RA2_FGD_2P Filename: RA2_FGD_2PNPDE20090314_031509_000061282077_00161_36788_3302.N1	14-MAR-2009 03:15:09.980 14-MAR-2009 04:57:18.038	RA2_FGD_2PNPDE20090314_031509_000061282077_00161_36788_3302.N1 RA2_FGD_2P.MPH.ABS_ORBIT=36788
Product: RA2_FGD_2P Filename: RA2_FGD_2PNPDE20090314_045644_000060612077_00162_36789_3513.N1	14-MAR-2009 04:56:44.674 14-MAR-2009 06:37:45.892	RA2_FGD_2PNPDE20090314_045644_000060612077_00162_36789_3513.N1 RA2_FGD_2P.MPH.ABS_ORBIT=36789
Product: RA2_FGD_2P Filename: RA2_FGD_2PNPDK20090314_063713_000040682077_00163_36790_5188.N1	14-MAR-2009 06:37:13.642 14-MAR-2009 07:45:01.914	RA2_FGD_2PNPDK20090314_063713_000040682077_00163_36790_5188.N1 RA2_FGD_2P.MPH.ABS_ORBIT=36790
Product: RA2_FGD_2P Filename: RA2_FGD_2PNPDK20090314_074355_000062092077_00164_36791_5331.N1	14-MAR-2009 07:43:55.130 14-MAR-2009 09:27:24.510	RA2_FGD_2PNPDK20090314_074355_000062092077_00164_36791_5331.N1 RA2_FGD_2P.MPH.ABS_ORBIT=36791
Product: RA2_FGD_2P Filename: RA2_FGD_2PNPDK20090314_092640_000059702077_00165_36792_5460.N1	14-MAR-2009 09:26:40.006 14-MAR-2009 11:06:09.876	RA2_FGD_2PNPDK20090314_092640_000059702077_00165_36792_5460.N1 RA2_FGD_2P.MPH.ABS_ORBIT=36792
Product: RA2_FGD_2P Filename: RA2_FGD_2PNPDK20090314_110454_000060622077_00166_36793_5596.N1	14-MAR-2009 11:04:54.180 14-MAR-2009 12:45:56.512	RA2_FGD_2PNPDK20090314_110454_000060622077_00166_36793_5596.N1 RA2_FGD_2P.MPH.ABS_ORBIT=36793
Product: RA2_FGD_2P Filename: RA2_FGD_2PNPDK20090314_124503_000058742077_00167_36794_5731.N1	14-MAR-2009 12:45:03.095 14-MAR-2009 14:22:57.162	RA2_FGD_2PNPDK20090314_124503_000058742077_00167_36794_5731.N1 RA2_FGD_2P.MPH.ABS_ORBIT=36794
Product: RA2_FGD_2P Filename: RA2_FGD_2PNPDK20090314_142121_000051722077_00168_36795_5853.N1	14-MAR-2009 14:21:21.413 14-MAR-2009 15:47:33.660	RA2_FGD_2PNPDK20090314_142121_000051722077_00168_36795_5853.N1 RA2_FGD_2P.MPH.ABS_ORBIT=36795
Product: RA2_FGD_2P Filename: RA2_FGD_2PNPDK20090314_155149_000006642077_00169_36796_5858.N1	14-MAR-2009 15:51:49.145 14-MAR-2009 16:02:53.034	RA2_FGD_2PNPDK20090314_155149_000006642077_00169_36796_5858.N1 RA2_FGD_2P.MPH.ABS_ORBIT=36796
Product: RA2_FGD_2P Filename: RA2_FGD_2PNPDK20090314_160113_000057912077_00169_36796_5983.N1	14-MAR-2009 16:01:13.943 14-MAR-2009 17:37:44.460	RA2_FGD_2PNPDK20090314_160113_000057912077_00169_36796_5983.N1 RA2_FGD_2P.MPH.ABS_ORBIT=36796
Product: RA2_FGD_2P Filename: RA2_FGD_2PNPDK20090314_173623_000060342077_00170_36797_6110.N1	14-MAR-2009 17:36:23.193 14-MAR-2009 19:16:57.676	RA2_FGD_2PNPDK20090314_173623_000060342077_00170_36797_6110.N1 RA2_FGD_2P.MPH.ABS_ORBIT=36797
Product: RA2_FGD_2P Filename: RA2_FGD_2PNPDK20090314_191613_000061562077_00171_36798_6231.N1	14-MAR-2009 19:16:13.171 14-MAR-2009 20:58:49.080	RA2_FGD_2PNPDK20090314_191613_000061562077_00171_36798_6231.N1 RA2_FGD_2P.MPH.ABS_ORBIT=36798
Product: RA2_FGD_2P Filename: RA2_FGD_2PNPDE20090314_205803_000043392077_00172_36799_3973.N1	14-MAR-2009 20:58:03.461 14-MAR-2009 22:10:22.435	RA2_FGD_2PNPDE20090314_205803_000043392077_00172_36799_3973.N1 RA2_FGD_2P.MPH.ABS_ORBIT=36799
Product: RA2_FGD_2P Filename: RA2_FGD_2PNPDE20090314_220918_000062252077_00172_36799_4130.N1	14-MAR-2009 22:09:18.993 14-MAR-2009 23:53:03.969	RA2_FGD_2PNPDE20090314_220918_000062252077_00172_36799_4130.N1 RA2_FGD_2P.MPH.ABS_ORBIT=36799



Product: RA2\_FGD\_2P  
 Filename: RA2\_FGD\_2PNPDE20090314\_235159\_000059952077\_00173\_36800\_4278.N1  
 14-MAR-2009 23:51:59.413  
 15-MAR-2009 01:31:54.905  
 RA2\_FGD\_2PNPDE20090314\_235159\_000059952077\_00173\_36800\_4278.N1  
 RA2\_FGD\_2P.MPH.ABS\_ORBIT=36800

**RA2\_WWV\_2P products**

Gauge	Segment (Start-Stop)	Explicit Reference
Product: RA2_WWV_2P Filename: RA2_WWV_2PNPDE20090313_224303_000059812077_00158_36785_2869.N1	13-MAR-2009 22:43:03.196 14-MAR-2009 00:22:44.206	RA2_WWV_2PNPDE20090313_224303_000059812077_00158_36785_2869.N1 RA2_WWV_2P.MPH.ABS_ORBIT=36785
Product: RA2_WWV_2P Filename: RA2_WWV_2PNPDE20090314_002138_000058942077_00159_36786_3011.N1	14-MAR-2009 00:21:38.536 14-MAR-2009 01:59:52.654	RA2_WWV_2PNPDE20090314_002138_000058942077_00159_36786_3011.N1 RA2_WWV_2P.MPH.ABS_ORBIT=36786
Product: RA2_WWV_2P Filename: RA2_WWV_2PNPDE20090314_015844_000046192077_00160_36787_3142.N1	14-MAR-2009 01:58:44.756 14-MAR-2009 03:15:43.344	RA2_WWV_2PNPDE20090314_015844_000046192077_00160_36787_3142.N1 RA2_WWV_2P.MPH.ABS_ORBIT=36787
Product: RA2_WWV_2P Filename: RA2_WWV_2PNPDE20090314_031509_000061282077_00161_36788_3303.N1	14-MAR-2009 03:15:09.980 14-MAR-2009 04:57:18.038	RA2_WWV_2PNPDE20090314_031509_000061282077_00161_36788_3303.N1 RA2_WWV_2P.MPH.ABS_ORBIT=36788
Product: RA2_WWV_2P Filename: RA2_WWV_2PNPDE20090314_045644_000060612077_00162_36789_3514.N1	14-MAR-2009 04:56:44.674 14-MAR-2009 06:37:45.892	RA2_WWV_2PNPDE20090314_045644_000060612077_00162_36789_3514.N1 RA2_WWV_2P.MPH.ABS_ORBIT=36789
Product: RA2_WWV_2P Filename: RA2_WWV_2PNPDK20090314_063713_000040682077_00163_36790_5189.N1	14-MAR-2009 06:37:13.642 14-MAR-2009 07:45:01.914	RA2_WWV_2PNPDK20090314_063713_000040682077_00163_36790_5189.N1 RA2_WWV_2P.MPH.ABS_ORBIT=36790
Product: RA2_WWV_2P Filename: RA2_WWV_2PNPDK20090314_074355_000062092077_00164_36791_5332.N1	14-MAR-2009 07:43:55.130 14-MAR-2009 09:27:24.510	RA2_WWV_2PNPDK20090314_074355_000062092077_00164_36791_5332.N1 RA2_WWV_2P.MPH.ABS_ORBIT=36791
Product: RA2_WWV_2P Filename: RA2_WWV_2PNPDK20090314_092640_000059702077_00165_36792_5461.N1	14-MAR-2009 09:26:40.006 14-MAR-2009 11:06:09.876	RA2_WWV_2PNPDK20090314_092640_000059702077_00165_36792_5461.N1 RA2_WWV_2P.MPH.ABS_ORBIT=36792
Product: RA2_WWV_2P Filename: RA2_WWV_2PNPDK20090314_110454_000060622077_00166_36793_5597.N1	14-MAR-2009 11:04:54.180 14-MAR-2009 12:45:56.512	RA2_WWV_2PNPDK20090314_110454_000060622077_00166_36793_5597.N1 RA2_WWV_2P.MPH.ABS_ORBIT=36793
Product: RA2_WWV_2P Filename: RA2_WWV_2PNPDK20090314_124503_000058742077_00167_36794_5732.N1	14-MAR-2009 12:45:03.095 14-MAR-2009 14:22:57.162	RA2_WWV_2PNPDK20090314_124503_000058742077_00167_36794_5732.N1 RA2_WWV_2P.MPH.ABS_ORBIT=36794
Product: RA2_WWV_2P Filename: RA2_WWV_2PNPDK20090314_142121_000051722077_00168_36795_5854.N1	14-MAR-2009 14:21:21.413 14-MAR-2009 15:47:33.660	RA2_WWV_2PNPDK20090314_142121_000051722077_00168_36795_5854.N1 RA2_WWV_2P.MPH.ABS_ORBIT=36795
Product: RA2_WWV_2P Filename: RA2_WWV_2PNPDK20090314_155149_000006642077_00169_36796_5859.N1	14-MAR-2009 15:51:49.145 14-MAR-2009 16:02:53.034	RA2_WWV_2PNPDK20090314_155149_000006642077_00169_36796_5859.N1 RA2_WWV_2P.MPH.ABS_ORBIT=36796
Product: RA2_WWV_2P Filename: RA2_WWV_2PNPDK20090314_160113_000057912077_00169_36796_5984.N1	14-MAR-2009 16:01:13.943 14-MAR-2009 17:37:44.460	RA2_WWV_2PNPDK20090314_160113_000057912077_00169_36796_5984.N1 RA2_WWV_2P.MPH.ABS_ORBIT=36796
Product: RA2_WWV_2P Filename: RA2_WWV_2PNPDK20090314_173623_000060342077_00170_36797_6111.N1	14-MAR-2009 17:36:23.193 14-MAR-2009 19:16:57.676	RA2_WWV_2PNPDK20090314_173623_000060342077_00170_36797_6111.N1 RA2_WWV_2P.MPH.ABS_ORBIT=36797
Product: RA2_WWV_2P Filename: RA2_WWV_2PNPDK20090314_191613_000061562077_00171_36798_6232.N1	14-MAR-2009 19:16:13.171 14-MAR-2009 20:58:49.080	RA2_WWV_2PNPDK20090314_191613_000061562077_00171_36798_6232.N1 RA2_WWV_2P.MPH.ABS_ORBIT=36798
Product: RA2_WWV_2P Filename: RA2_WWV_2PNPDE20090314_205803_000043392077_00172_36799_3974.N1	14-MAR-2009 20:58:03.461 14-MAR-2009 22:10:22.435	RA2_WWV_2PNPDE20090314_205803_000043392077_00172_36799_3974.N1 RA2_WWV_2P.MPH.ABS_ORBIT=36799
Product: RA2_WWV_2P Filename: RA2_WWV_2PNPDE20090314_220918_000062252077_00172_36799_4131.N1	14-MAR-2009 22:09:18.993 14-MAR-2009 23:53:03.969	RA2_WWV_2PNPDE20090314_220918_000062252077_00172_36799_4131.N1 RA2_WWV_2P.MPH.ABS_ORBIT=36799
Product: RA2_WWV_2P Filename: RA2_WWV_2PNPDE20090314_235159_000059952077_00173_36800_4279.N1	14-MAR-2009 23:51:59.413 15-MAR-2009 01:31:54.905	RA2_WWV_2PNPDE20090314_235159_000059952077_00173_36800_4279.N1 RA2_WWV_2P.MPH.ABS_ORBIT=36800

**Missing Products**

**RA2\_FGD\_2P missing products**

Gauge	Value	Segment (Start-Stop)
MODE.MEASUREMENT RA2.MISSING	Duration: 10.403889 s	14-MAR-2009 15:47:33.660 14-MAR-2009 15:47:44.063

MODE.MEASUREMENT RA2.MISSING	Duration: 79.231445 s	14-MAR-2009 15:50:29.913 14-MAR-2009 15:51:49.145
---------------------------------	-----------------------	--

**RA2\_WWV\_2P missing products**

Gauge	Value	Segment (Start-Stop)
MODE.MEASUREMENT RA2.MISSING	Duration: 10.403889 s	14-MAR-2009 15:47:33.660 14-MAR-2009 15:47:44.063
MODE.MEASUREMENT RA2.MISSING	Duration: 79.231445 s	14-MAR-2009 15:50:29.913 14-MAR-2009 15:51:49.145

**Unplanned Products**

**RA2\_FGD\_2P unplanned products**

Gauge	Segment (Start-Stop)
-------	----------------------

**RA2\_WWV\_2P unplanned products**

Gauge	Segment (Start-Stop)
-------	----------------------

**Overlaps**

**RA2\_FGD\_2P overlaps**

Gauge	Segment (Start-Stop)	Explicit Reference
-------	----------------------	--------------------

**RA2\_WWV\_2P overlaps**

Gauge	Segment (Start-Stop)	Explicit Reference
-------	----------------------	--------------------

**Duplicates**

**RA2\_FGD\_2P duplicates**

Gauge	Segment (Start-Stop)	Explicit Reference
-------	----------------------	--------------------

**RA2\_WWV\_2P duplicates**

Gauge	Segment (Start-Stop)	Explicit Reference
-------	----------------------	--------------------

**ADF usage**

**RA2\_CAL\_0P: ADF usage**

**New ADFs**

Gauge	Value	Segment (Start-Stop)	Explicit Reference
-------	-------	----------------------	--------------------

**DOR\_DOP\_0P: ADF usage**

**New ADFs**

Gauge	Value	Segment (Start-Stop)	Explicit Reference
DSD: ORBIT_STATE_VECTOR_FILE PCF_DOR_DOP_0P	new ADF: AUX_FPO_AXVPDS20090314_010110_20090313_193252_20090323_205905	14-MAR-2009 01:58:42.419 14-MAR-2009 01:58:42.419	Product: DOR_DOP_0PNPDE20090314_015842_000044632077_00160_36787_7954.N1

### DOR\_NAV\_0P: ADF usage

#### New ADFs

Gauge	Value	Segment (Start-Stop)	Explicit Reference
DSD: ORBIT_STATE_VECTOR_FILE PCF_DOR_NAV_0P	new ADF: AUX_FPO_AXVPDS20090314_010110_20090313_193252_20090323_205905	14-MAR-2009 01:58:10.544 14-MAR-2009 01:58:10.544	Product: DOR_NAV_0PNPDE20090314_015810_000041442077_00160_36787_7546.N1

### MWR\_NL\_0P: ADF usage

#### New ADFs

Gauge	Value	Segment (Start-Stop)	Explicit Reference
DSD: ORBIT_STATE_VECTOR_FILE PCF_MWR_NL_0P	new ADF: AUX_FPO_AXVPDS20090314_010110_20090313_193252_20090323_205905	14-MAR-2009 01:58:42.767 14-MAR-2009 01:58:42.767	Product: MWR_NL_0PNPDE20090314_015842_000045602077_00160_36787_7986.N1

### RA2\_ME\_0P: ADF usage

#### New ADFs

Gauge	Value	Segment (Start-Stop)	Explicit Reference

DSD: ORBIT_STATE_VECTOR_FILE PCF_RA2_ME__0P	new ADF: AUX_FPO_AXVPDS20090314_010110_20090313_193252_20090323_205905	14-MAR-2009 01:58:44.731 14-MAR-2009 01:58:44.731	Product: RA2_ME__OPNPDE20090314_015844_000046182077_00160_36787_8633.N1
---	---	--	--

### RA2\_MW\_\_1P: ADF usage

#### New ADFs

Gauge	Value	Segment (Start-Stop)	Explicit Reference
-------	-------	----------------------	--------------------

#### Current ADFs (from IECF list)

Gauge	Value	Explicit Reference
RA2_CON_AX.INFO PCF_IECF	RA2_CON_AXVIEC20070723_131547_20060621_132015_20200101_000000	Corresponding to date 18-FEB-2009 03:00:02.000
RA2_CST_AX.INFO PCF_IECF	RA2_CST_AXVIEC20020621_135858_20020101_000000_20200101_000000	Corresponding to date 18-FEB-2009 03:00:02.000
RA2_CHD_AX.INFO PCF_IECF	RA2_CHD_AXVIEC20060913_074707_20020101_000000_20200101_000000	Corresponding to date 18-FEB-2009 03:00:02.000
RA2_IFA_AX.INFO PCF_IECF	RA2_IFA_AXVIEC20050216_125529_20020101_000000_20200101_000000	Corresponding to date 18-FEB-2009 03:00:02.000
RA2_IFB_AX.INFO PCF_IECF	RA2_IFB_AXVIEC20050216_125738_20020101_000000_20200101_000000	Corresponding to date 18-FEB-2009 03:00:02.000
RA2_IFF_AX.INFO PCF_IECF	RA2_IFF_AXVIEC20090212_155001_20090212_000000_20100101_000000	Corresponding to date 18-FEB-2009 03:00:02.000
MWR_CON_AX.INFO PCF_IECF	MWR_CON_AXVIEC20040810_145011_20020101_000000_20200101_000000	Corresponding to date 18-FEB-2009 03:00:02.000
MWR_CHD_AX.INFO PCF_IECF	MWR_CHD_AXVIEC20061013_132356_20020101_000000_20200101_000000	Corresponding to date 18-FEB-2009 03:00:02.000
MWR_SLT_AX.INFO PCF_IECF	MWR_SLT_AXVIEC20060921_063409_20020101_000000_20200101_000000	Corresponding to date 18-FEB-2009 03:00:02.000
RA2_USO_AX.INFO PCF_IECF	RA2_USO_AXVIEC20070618_133225_20070620_000000_20200101_000000	Corresponding to date 01-MAR-2009 03:00:02.000

#### Differences with IECF list

Gauge	Value	Explicit Reference
-------	-------	--------------------

### RA2\_FGD\_\_2P: ADF usage

#### New ADFs

Gauge	Value	Segment (Start-Stop)	Explicit Reference
-------	-------	----------------------	--------------------



DSD: RA2_USO_DATA PCF_RA2_FGD_2P	new ADF: DOR_NAV_0PNPDE20090314_001713_000057382077_00159_36786_7545.N1	14-MAR-2009 00:21:38.536 14-MAR-2009 00:21:38.536	Product: RA2_FGD_2PNPDE20090314_002138_000058942077_00159_36786_3010.N1
DSD: RA2_USO_DATA PCF_RA2_FGD_2P	new ADF: DOR_NAV_0PNPDE20090314_015810_000041442077_00160_36787_7546.N1	14-MAR-2009 01:58:44.756 14-MAR-2009 01:58:44.756	Product: RA2_FGD_2PNPDE20090314_015844_000046192077_00160_36787_3141.N1
DSD: MWR_CONFIGURATION_DATA PCF_RA2_FGD_2P	new ADF: NOT USED	14-MAR-2009 03:15:09.980 14-MAR-2009 03:15:09.980	Product: RA2_FGD_2PNPDE20090314_031509_000061282077_00161_36788_3302.N1
DSD: RA2_CHARACTERISATION_DATA PCF_RA2_FGD_2P	new ADF: AUX_ECF_AXNECM20090313_184116_20090314_030000_20090314_150000	14-MAR-2009 03:15:09.980 14-MAR-2009 03:15:09.980	Product: RA2_FGD_2PNPDE20090314_031509_000061282077_00161_36788_3302.N1
DSD: RA2_CONFIGURATION_DATA PCF_RA2_FGD_2P	new ADF: AUX_ECF_AXNECM20090313_064113_20090313_210000_20090314_090000	14-MAR-2009 03:15:09.980 14-MAR-2009 03:15:09.980	Product: RA2_FGD_2PNPDE20090314_031509_000061282077_00161_36788_3302.N1
DSD: RA2_USO_DATA PCF_RA2_FGD_2P	new ADF: DOR_NAV_0PNPDE20090314_031233_000057382077_00161_36788_7547.N1	14-MAR-2009 03:15:09.980 14-MAR-2009 03:15:09.980	Product: RA2_FGD_2PNPDE20090314_031509_000061282077_00161_36788_3302.N1
DSD: MWR_CONFIGURATION_DATA PCF_RA2_FGD_2P	new ADF: AUX_ECF_AXNECM20090314_062111_20090314_090000_20090314_210000	14-MAR-2009 04:56:44.674 14-MAR-2009 04:56:44.674	Product: RA2_FGD_2PNPDE20090314_045644_000060612077_00162_36789_3513.N1

DSD: RA2_USO_DATA PCF_RA2_FGD_2P	new ADF: DOR_NAV_0PNPDE20090314_045330_000057382077_00162_36789_7548.N1	14-MAR-2009 04:56:44.674 14-MAR-2009 04:56:44.674	Product: RA2_FGD_2PNPDE20090314_045644_000060612077_00162_36789_3513.N1
DSD: RA2_USO_DATA PCF_RA2_FGD_2P	new ADF: DOR_NAV_0PNPDK20090314_063427_000038252077_00163_36790_9497.N1	14-MAR-2009 06:37:13.642 14-MAR-2009 06:37:13.642	Product: RA2_FGD_2PNPDK20090314_063713_000040682077_00163_36790_5188.N1
DSD: RA2_USO_DATA PCF_RA2_FGD_2P	new ADF: DOR_NAV_0PNPDK20090314_074331_000057382077_00164_36791_9498.N1	14-MAR-2009 07:43:55.130 14-MAR-2009 07:43:55.130	Product: RA2_FGD_2PNPDK20090314_074355_000062092077_00164_36791_5331.N1
DSD: MWR_CONFIGURATION_DATA PCF_RA2_FGD_2P	new ADF: AUX_ECF_AXNECM20090314_064110_20090314_150000_20090315_030000	14-MAR-2009 09:26:40.006 14-MAR-2009 09:26:40.006	Product: RA2_FGD_2PNPDK20090314_092640_000059702077_00165_36792_5460.N1
DSD: RA2_CHARACTERISATION_DATA PCF_RA2_FGD_2P	new ADF: AUX_ECF_AXNECM20090314_062111_20090314_090000_20090314_210000	14-MAR-2009 09:26:40.006 14-MAR-2009 09:26:40.006	Product: RA2_FGD_2PNPDK20090314_092640_000059702077_00165_36792_5460.N1
DSD: RA2_CONFIGURATION_DATA PCF_RA2_FGD_2P	new ADF: AUX_ECF_AXNECM20090313_184116_20090314_030000_20090314_150000	14-MAR-2009 09:26:40.006 14-MAR-2009 09:26:40.006	Product: RA2_FGD_2PNPDK20090314_092640_000059702077_00165_36792_5460.N1
DSD: RA2_USO_DATA PCF_RA2_FGD_2P	new ADF: DOR_NAV_0PNPDK20090314_092428_000057382077_00165_36792_9499.N1	14-MAR-2009 09:26:40.006 14-MAR-2009 09:26:40.006	Product: RA2_FGD_2PNPDK20090314_092640_000059702077_00165_36792_5460.N1

DSD: RA2_USO_DATA PCF_RA2_FGD_2P	new ADF: DOR_NAV_0PNPDK20090314_110007_000057382077_00166_36793_9500.N1	14-MAR-2009 11:04:54.180 14-MAR-2009 11:04:54.180	Product: RA2_FGD_2PNPDK20090314_110454_000060622077_00166_36793_5596.N1
DSD: RA2_USO_DATA PCF_RA2_FGD_2P	new ADF: DOR_NAV_0PNPDK20090314_124104_000057382077_00167_36794_9501.N1	14-MAR-2009 12:45:03.095 14-MAR-2009 12:45:03.095	Product: RA2_FGD_2PNPDK20090314_124503_000058742077_00167_36794_5731.N1
DSD: RA2_USO_DATA PCF_RA2_FGD_2P	new ADF: DOR_NAV_0PNPDK20090314_141642_000057382077_00168_36795_9502.N1	14-MAR-2009 14:21:21.413 14-MAR-2009 14:21:21.413	Product: RA2_FGD_2PNPDK20090314_142121_000051722077_00168_36795_5853.N1
DSD: MWR_CONFIGURATION_DATA PCF_RA2_FGD_2P	new ADF: AUX_ECF_AXNECM20090314_064111_20090314_210000_20090315_090000	14-MAR-2009 15:51:49.145 14-MAR-2009 15:51:49.145	Product: RA2_FGD_2PNPDK20090314_155149_000006642077_00169_36796_5858.N1
DSD: RA2_CHARACTERISATION_DATA PCF_RA2_FGD_2P	new ADF: AUX_ECF_AXNECM20090314_064110_20090314_150000_20090315_030000	14-MAR-2009 15:51:49.145 14-MAR-2009 15:51:49.145	Product: RA2_FGD_2PNPDK20090314_155149_000006642077_00169_36796_5858.N1
DSD: RA2_CONFIGURATION_DATA PCF_RA2_FGD_2P	new ADF: AUX_ECF_AXNECM20090314_062111_20090314_090000_20090314_210000	14-MAR-2009 15:51:49.145 14-MAR-2009 15:51:49.145	Product: RA2_FGD_2PNPDK20090314_155149_000006642077_00169_36796_5858.N1
DSD: RA2_USO_DATA PCF_RA2_FGD_2P	new ADF: DOR_NAV_0PNPDK20090314_155739_000054192077_00169_36796_9503.N1	14-MAR-2009 16:01:13.943 14-MAR-2009 16:01:13.943	Product: RA2_FGD_2PNPDK20090314_160113_000057912077_00169_36796_5983.N1

DSD: RA2_USO_DATA PCF_RA2_FGD_2P	new ADF: DOR_NAV_0PNPDK20090314_173317_000057382077_00170_36797_9504.N1	14-MAR-2009 17:36:23.193 14-MAR-2009 17:36:23.193	Product: RA2_FGD_2PNPDK20090314_173623_000060342077_00170_36797_6110.N1
DSD: RA2_USO_DATA PCF_RA2_FGD_2P	new ADF: DOR_NAV_0PNPDK20090314_191414_000057382077_00171_36798_9505.N1	14-MAR-2009 19:16:13.171 14-MAR-2009 19:16:13.171	Product: RA2_FGD_2PNPDK20090314_191613_000061562077_00171_36798_6231.N1
DSD: RA2_USO_DATA PCF_RA2_FGD_2P	new ADF: DOR_NAV_0PNPDE20090314_205511_000041442077_00172_36799_7549.N1	14-MAR-2009 20:58:03.461 14-MAR-2009 20:58:03.461	Product: RA2_FGD_2PNPDE20090314_205803_000043392077_00172_36799_3973.N1
DSD: MWR_CONFIGURATION_DATA PCF_RA2_FGD_2P	new ADF: AUX_ECF_AXNECM20090314_184112_20090315_030000_20090315_150000	14-MAR-2009 22:09:18.993 14-MAR-2009 22:09:18.993	Product: RA2_FGD_2PNPDE20090314_220918_000062252077_00172_36799_4130.N1
DSD: RA2_CHARACTERISATION_DATA PCF_RA2_FGD_2P	new ADF: AUX_ECF_AXNECM20090314_064111_20090314_210000_20090315_090000	14-MAR-2009 22:09:18.993 14-MAR-2009 22:09:18.993	Product: RA2_FGD_2PNPDE20090314_220918_000062252077_00172_36799_4130.N1
DSD: RA2_CONFIGURATION_DATA PCF_RA2_FGD_2P	new ADF: AUX_ECF_AXNECM20090314_064110_20090314_150000_20090315_030000	14-MAR-2009 22:09:18.993 14-MAR-2009 22:09:18.993	Product: RA2_FGD_2PNPDE20090314_220918_000062252077_00172_36799_4130.N1
DSD: RA2_USO_DATA PCF_RA2_FGD_2P	new ADF: DOR_NAV_0PNPDE20090314_220416_000060572077_00172_36799_7550.N1	14-MAR-2009 22:09:18.993 14-MAR-2009 22:09:18.993	Product: RA2_FGD_2PNPDE20090314_220918_000062252077_00172_36799_4130.N1

DSD: RA2_USO_DATA PCF_RA2_FGD_2P	new ADF: DOR_NAV_0PNPDE20090314_235031_000054192077_00173_36800_7551.N1	14-MAR-2009 23:51:59.413 14-MAR-2009 23:51:59.413	Product: RA2_FGD_2PNPDE20090314_235159_000059952077_00173_36800_4278.N1
-------------------------------------	--	--	--

**Current ADFs (from IECF list)**

Gauge	Value	Explicit Reference
RA2_IFF_AX.INFO PCF_IECF	RA2_IFF_AXVIEC20090212_155001_20090212_000000_20100101_000000	Corresponding to date 18-FEB-2009 03:00:02.000
MWR_SLT_AX.INFO PCF_IECF	MWR_SLT_AXVIEC20060921_063409_20020101_000000_20200101_000000	Corresponding to date 18-FEB-2009 03:00:02.000
AUX_ATT_AX.INFO PCF_IECF	AUX_ATT_AXVIEC20020924_131534_20020703_120000_20781231_235959	Corresponding to date 18-FEB-2009 03:00:02.000
RA2_PLA_AX.INFO PCF_IECF	RA2_PLA_AXVIEC20060331_181823_20020101_000000_20200101_000000	Corresponding to date 18-FEB-2009 03:00:02.000
RA2_CON_AX.INFO PCF_IECF	RA2_CON_AXVIEC20070723_131547_20060621_132015_20200101_000000	Corresponding to date 18-FEB-2009 03:00:02.000
RA2_CHD_AX.INFO PCF_IECF	RA2_CHD_AXVIEC20060913_074707_20020101_000000_20200101_000000	Corresponding to date 18-FEB-2009 03:00:02.000
MWR_CON_AX.INFO PCF_IECF	MWR_CON_AXVIEC20040810_145011_20020101_000000_20200101_000000	Corresponding to date 18-FEB-2009 03:00:02.000
MWR_CHD_AX.INFO PCF_IECF	MWR_CHD_AXVIEC20061013_132356_20020101_000000_20200101_000000	Corresponding to date 18-FEB-2009 03:00:02.000
MWR_LSF_AX.INFO PCF_IECF	MWR_LSF_AXVIEC20020313_172218_20020101_000000_20200101_000000	Corresponding to date 18-FEB-2009 03:00:02.000
RA2_MET_AX.INFO PCF_IECF	RA2_MET_AXVIEC20020204_073357_20020101_000000_20200101_000000	Corresponding to date 18-FEB-2009 03:00:02.000
RA2_CST_AX.INFO PCF_IECF	RA2_CST_AXVIEC20020621_135858_20020101_000000_20200101_000000	Corresponding to date 18-FEB-2009 03:00:02.000
RA2_ICT_AX.INFO PCF_IECF	RA2_ICT_AXVIEC20060921_070730_20020101_000000_20200101_000000	Corresponding to date 18-FEB-2009 03:00:02.000
RA2_DIP_AX.INFO PCF_IECF	RA2_DIP_AXVIEC20020122_134206_20020101_000000_20200101_000000	Corresponding to date 18-FEB-2009 03:00:02.000
RA2_IOC_AX.INFO PCF_IECF	RA2_IOC_AXVIEC20020122_141121_20020101_000000_20200101_000000	Corresponding to date 18-FEB-2009 03:00:02.000
RA2_OT1_AX.INFO PCF_IECF	RA2_OT1_AXVIEC20040120_082051_20020101_000000_20200101_000000	Corresponding to date 18-FEB-2009 03:00:02.000
RA2_OT2_AX.INFO PCF_IECF	RA2_OT2_AXVIEC20031208_150159_20020101_000000_20200101_000000	Corresponding to date 18-FEB-2009 03:00:02.000
RA2_GEO_AX.INFO PCF_IECF	RA2_GEO_AXVIEC20020314_093428_20020101_000000_20200101_000000	Corresponding to date 18-FEB-2009 03:00:02.000
RA2_MSS_AX.INFO PCF_IECF	RA2_MSS_AXVIEC20031208_145545_20020101_000000_20200101_000000	Corresponding to date 18-FEB-2009 03:00:02.000
RA2_USO_AX.INFO PCF_IECF	RA2_USO_AXVIEC20070618_133225_20070620_000000_20200101_000000	Corresponding to date 01-MAR-2009 03:00:02.000



RA2_SOL_AX.INFO PCF_IECF	RA2_SOL_AXVIEC20090211_172707_20020101_000000_20100201_000000	Corresponding to date 01-MAR-2009 03:00:02.000
RA2_SOI_AX.INFO PCF_IECF	RA2_SOI_AXVIEC20051003_170000_20020101_000000_20200101_000000	Corresponding to date 01-MAR-2009 03:00:02.000
RA2_SSB_AX.INFO PCF_IECF	RA2_SSB_AXVIEC20051129_111810_20020101_000000_20200101_000000	Corresponding to date 01-MAR-2009 03:00:02.000
RA2_SET_AX.INFO PCF_IECF	RA2_SET_AXVIEC20020122_150917_20020101_000000_20200101_000000	Corresponding to date 01-MAR-2009 03:00:02.000
RA2_TLD_AX.INFO PCF_IECF	RA2_TLD_AXVIEC20031208_151137_20020101_000000_20200101_000000	Corresponding to date 01-MAR-2009 03:00:02.000
RA2_SL1_AX.INFO PCF_IECF	RA2_SL1_AXVIEC20030131_100228_20020101_000000_20200101_000000	Corresponding to date 01-MAR-2009 03:00:02.000
RA2_SL2_AX.INFO PCF_IECF	RA2_SL2_AXVIEC20030131_101757_20020101_000000_20200101_000000	Corresponding to date 01-MAR-2009 03:00:02.000
RA2_POL_AX.INFO PCF_IECF	RA2_POL_AXVIEC20090312_110454_20020101_000000_20090411_235959	Corresponding to date 13-MAR-2009 03:00:01.000

#### Differences with IECF list

Gauge	Value	Explicit Reference
DSD: DORIS_IONO PCF_RA2_FGD_2P	Filename: RA2_MW__1PNPDE20090313_224303_000059812077_00158_36785_2867.N1	Product: RA2_FGD_2PNPDE20090313_224303_000059812077_00158_36785_2868.N1
DSD: METEO_GRID_POINTS_ALTITUDE PCF_RA2_FGD_2P	Filename:	Product: RA2_FGD_2PNPDE20090313_224303_000059812077_00158_36785_2868.N1
DSD: MWR_CONFIGURATION_DATA PCF_RA2_FGD_2P	Filename: AUX_ECF_AXNECM20090313_184116_20090314_030000_20090314_150000	Product: RA2_FGD_2PNPDE20090313_224303_000059812077_00158_36785_2868.N1
DSD: OCEAN_ICE2_SYSTEM_FILE PCF_RA2_FGD_2P	Filename:	Product: RA2_FGD_2PNPDE20090313_224303_000059812077_00158_36785_2868.N1
DSD: OCEAN_TIDE_HARMONIC_COEF PCF_RA2_FGD_2P	Filename:	Product: RA2_FGD_2PNPDE20090313_224303_000059812077_00158_36785_2868.N1
DSD: OCEAN_TIDE_ORTHOWEIGHTS PCF_RA2_FGD_2P	Filename:	Product: RA2_FGD_2PNPDE20090313_224303_000059812077_00158_36785_2868.N1
DSD: RA2_CHARACTERISATION_DATA PCF_RA2_FGD_2P	Filename: AUX_ECF_AXNECM20090313_064113_20090313_210000_20090314_090000	Product: RA2_FGD_2PNPDE20090313_224303_000059812077_00158_36785_2868.N1
DSD: RA2_CONFIGURATION_DATA PCF_RA2_FGD_2P	Filename: AUX_ECF_AXNECM20090313_064113_20090313_150000_20090314_030000	Product: RA2_FGD_2PNPDE20090313_224303_000059812077_00158_36785_2868.N1
DSD: RA2_CONSTANT_DATA PCF_RA2_FGD_2P	Filename:	Product: RA2_FGD_2PNPDE20090313_224303_000059812077_00158_36785_2868.N1
DSD: RA2_USO_DATA PCF_RA2_FGD_2P	Filename: DOR_NAV_0PNPDE20090313_224135_000054192077_00158_36785_7544.N1	Product: RA2_FGD_2PNPDE20090313_224303_000059812077_00158_36785_2868.N1

DSD: SOLAR_ACTIVITY_INDEX_PREDICT PCF_RA2_FGD_2P	Filename:	Product: RA2_FGD_2PNPDE20090313_224303_000059812077_00158.
DSD: DORIS_IONO PCF_RA2_FGD_2P	Filename: RA2_MW__1PNPDE20090314_002138_000058942077_00159_36786_3009.N1	Product: RA2_FGD_2PNPDE20090314_002138_000058942077_00159_36786_3010.N1
DSD: METEO_GRID_POINTS_ALTITUDE PCF_RA2_FGD_2P	Filename:	Product: RA2_FGD_2PNPDE20090314_002138_000058942077_00159_36786_3010.N1
DSD: MWR_CONFIGURATION_DATA PCF_RA2_FGD_2P	Filename: AUX_ECF_AXNECM20090313_184116_20090314_030000_20090314_150000	Product: RA2_FGD_2PNPDE20090314_002138_000058942077_00159_36786_3010.N1
DSD: OCEAN_ICE2_SYSTEM_FILE PCF_RA2_FGD_2P	Filename:	Product: RA2_FGD_2PNPDE20090314_002138_000058942077_00159_36786_3010.N1
DSD: OCEAN_TIDE_HARMONIC_COEF PCF_RA2_FGD_2P	Filename:	Product: RA2_FGD_2PNPDE20090314_002138_000058942077_00159_36786_3010.N1
DSD: OCEAN_TIDE_ORTHOWEIGHTS PCF_RA2_FGD_2P	Filename:	Product: RA2_FGD_2PNPDE20090314_002138_000058942077_00159_36786_3010.N1
DSD: RA2_CHARACTERISATION_DATA PCF_RA2_FGD_2P	Filename: AUX_ECF_AXNECM20090313_064113_20090313_210000_20090314_090000	Product: RA2_FGD_2PNPDE20090314_002138_000058942077_00159_36786_3010.N1
DSD: RA2_CONFIGURATION_DATA PCF_RA2_FGD_2P	Filename: AUX_ECF_AXNECM20090313_064113_20090313_150000_20090314_030000	Product: RA2_FGD_2PNPDE20090314_002138_000058942077_00159_36786_3010.N1
DSD: RA2_CONSTANT_DATA PCF_RA2_FGD_2P	Filename:	Product: RA2_FGD_2PNPDE20090314_002138_000058942077_00159_36786_3010.N1
DSD: RA2_USO_DATA PCF_RA2_FGD_2P	Filename: DOR_NAV_0PNPDE20090314_001713_000057382077_00159_36786_7545.N1	Product: RA2_FGD_2PNPDE20090314_002138_000058942077_00159_36786_3010.N1
DSD: SOLAR_ACTIVITY_INDEX_PREDICT PCF_RA2_FGD_2P	Filename:	Product: RA2_FGD_2PNPDE20090314_002138_000058942077_00159_36786_3010.N1
DSD: DORIS_IONO PCF_RA2_FGD_2P	Filename: RA2_MW__1PNPDE20090314_015844_000046192077_00160_36787_3141.N1	Product: RA2_FGD_2PNPDE20090314_015844_000046192077_00160_36787_3141.N1
DSD: METEO_GRID_POINTS_ALTITUDE PCF_RA2_FGD_2P	Filename:	Product: RA2_FGD_2PNPDE20090314_015844_000046192077_00160_36787_3141.N1
DSD: MWR_CONFIGURATION_DATA PCF_RA2_FGD_2P	Filename: AUX_ECF_AXNECM20090313_184116_20090314_030000_20090314_150000	Product: RA2_FGD_2PNPDE20090314_015844_000046192077_00160_36787_3141.N1
DSD: OCEAN_ICE2_SYSTEM_FILE PCF_RA2_FGD_2P	Filename:	Product: RA2_FGD_2PNPDE20090314_015844_000046192077_00160_36787_3141.N1
DSD: OCEAN_TIDE_HARMONIC_COEF PCF_RA2_FGD_2P	Filename:	Product: RA2_FGD_2PNPDE20090314_015844_000046192077_00160_36787_3141.N1
DSD: OCEAN_TIDE_ORTHOWEIGHTS PCF_RA2_FGD_2P	Filename:	Product: RA2_FGD_2PNPDE20090314_015844_000046192077_00160_36787_3141.N1

DSD: RA2_CHARACTERISATION_DATA PCF_RA2_FGD_2P	Filename: AUX_ECF_AXNECM20090313_064113_20090313_210000_20090314_090000	Product: RA2_FGD_2PNPDE20090314_015844_000046192077_00160_
DSD: RA2_CONFIGURATION_DATA PCF_RA2_FGD_2P	Filename: AUX_ECF_AXNECM20090313_064113_20090313_150000_20090314_030000	Product: RA2_FGD_2PNPDE20090314_015844_000046192077_00160_36787_3141.N1
DSD: RA2_CONSTANT_DATA PCF_RA2_FGD_2P	Filename:	Product: RA2_FGD_2PNPDE20090314_015844_000046192077_00160_36787_3141.N1
DSD: RA2_USO_DATA PCF_RA2_FGD_2P	Filename: DOR_NAV_0PNPDE20090314_015810_000041442077_00160_36787_7546.N1	Product: RA2_FGD_2PNPDE20090314_015844_000046192077_00160_36787_3141.N1
DSD: SOLAR_ACTIVITY_INDEX_PREDICT PCF_RA2_FGD_2P	Filename:	Product: RA2_FGD_2PNPDE20090314_015844_000046192077_00160_36787_3141.N1
DSD: DORIS_IONO PCF_RA2_FGD_2P	Filename: RA2_MW__1PNPDE20090314_031509_000061282077_00161_36788_3301.N1	Product: RA2_FGD_2PNPDE20090314_031509_000061282077_00161_36788_3302.N1
DSD: METEO_GRID_POINTS_ALTITUDE PCF_RA2_FGD_2P	Filename:	Product: RA2_FGD_2PNPDE20090314_031509_000061282077_00161_36788_3302.N1
DSD: OCEAN_ICE2_SYSTEM_FILE PCF_RA2_FGD_2P	Filename:	Product: RA2_FGD_2PNPDE20090314_031509_000061282077_00161_36788_3302.N1
DSD: OCEAN_TIDE_HARMONIC_COEF PCF_RA2_FGD_2P	Filename:	Product: RA2_FGD_2PNPDE20090314_031509_000061282077_00161_36788_3302.N1
DSD: OCEAN_TIDE_ORTHOWEIGHTS PCF_RA2_FGD_2P	Filename:	Product: RA2_FGD_2PNPDE20090314_031509_000061282077_00161_36788_3302.N1
DSD: RA2_CHARACTERISATION_DATA PCF_RA2_FGD_2P	Filename: AUX_ECF_AXNECM20090313_184116_20090314_030000_20090314_150000	Product: RA2_FGD_2PNPDE20090314_031509_000061282077_00161_36788_3302.N1
DSD: RA2_CONFIGURATION_DATA PCF_RA2_FGD_2P	Filename: AUX_ECF_AXNECM20090313_064113_20090313_210000_20090314_090000	Product: RA2_FGD_2PNPDE20090314_031509_000061282077_00161_36788_3302.N1
DSD: RA2_CONSTANT_DATA PCF_RA2_FGD_2P	Filename:	Product: RA2_FGD_2PNPDE20090314_031509_000061282077_00161_36788_3302.N1
DSD: RA2_USO_DATA PCF_RA2_FGD_2P	Filename: DOR_NAV_0PNPDE20090314_031233_000057382077_00161_36788_7547.N1	Product: RA2_FGD_2PNPDE20090314_031509_000061282077_00161_36788_3302.N1
DSD: SOLAR_ACTIVITY_INDEX_PREDICT PCF_RA2_FGD_2P	Filename:	Product: RA2_FGD_2PNPDE20090314_031509_000061282077_00161_36788_3302.N1
DSD: DORIS_IONO PCF_RA2_FGD_2P	Filename: RA2_MW__1PNPDE20090314_045644_000060612077_00162_36789_3512.N1	Product: RA2_FGD_2PNPDE20090314_045644_000060612077_00162_36789_3513.N1
DSD: METEO_GRID_POINTS_ALTITUDE PCF_RA2_FGD_2P	Filename:	Product: RA2_FGD_2PNPDE20090314_045644_000060612077_00162_36789_3513.N1
DSD: MWR_CONFIGURATION_DATA PCF_RA2_FGD_2P	Filename: AUX_ECF_AXNECM20090314_062111_20090314_090000_20090314_210000	Product: RA2_FGD_2PNPDE20090314_045644_000060612077_00162_36789_3513.N1
DSD: OCEAN_ICE2_SYSTEM_FILE PCF_RA2_FGD_2P	Filename:	Product: RA2_FGD_2PNPDE20090314_045644_000060612077_00162_36789_3513.N1



DSD: OCEAN_TIDE_HARMONIC_COEF PCF_RA2_FGD_2P	Filename:	Product: RA2_FGD_2PNPDE20090314_045644_000060612077_00162_
DSD: OCEAN_TIDE_ORTHOWEIGHTS PCF_RA2_FGD_2P	Filename:	Product: RA2_FGD_2PNPDE20090314_045644_000060612077_00162_36789_3513.N1
DSD: RA2_CHARACTERISATION_DATA PCF_RA2_FGD_2P	Filename: AUX_ECF_AXNECM20090313_184116_20090314_030000_20090314_150000	Product: RA2_FGD_2PNPDE20090314_045644_000060612077_00162_36789_3513.N1
DSD: RA2_CONFIGURATION_DATA PCF_RA2_FGD_2P	Filename: AUX_ECF_AXNECM20090313_064113_20090313_210000_20090314_090000	Product: RA2_FGD_2PNPDE20090314_045644_000060612077_00162_36789_3513.N1
DSD: RA2_CONSTANT_DATA PCF_RA2_FGD_2P	Filename:	Product: RA2_FGD_2PNPDE20090314_045644_000060612077_00162_36789_3513.N1
DSD: RA2_USO_DATA PCF_RA2_FGD_2P	Filename: DOR_NAV_0PNPDE20090314_045330_000057382077_00162_36789_7548.N1	Product: RA2_FGD_2PNPDE20090314_045644_000060612077_00162_36789_3513.N1
DSD: SOLAR_ACTIVITY_INDEX_PREDICT  PCF_RA2_FGD_2P	Filename:	Product: RA2_FGD_2PNPDE20090314_045644_000060612077_00162_36789_3513.N1
DSD: DORIS_IONO PCF_RA2_FGD_2P	Filename: RA2_MW__1PNPDK20090314_063713_000040682077_00163_36790_5188.N1	Product: RA2_FGD_2PNPDK20090314_063713_000040682077_00163_36790_5188.N1
DSD: METEO_GRID_POINTS_ALTITUDE PCF_RA2_FGD_2P	Filename:	Product: RA2_FGD_2PNPDK20090314_063713_000040682077_00163_36790_5188.N1
DSD: MWR_CONFIGURATION_DATA PCF_RA2_FGD_2P	Filename: AUX_ECF_AXNECM20090314_062111_20090314_090000_20090314_210000	Product: RA2_FGD_2PNPDK20090314_063713_000040682077_00163_36790_5188.N1
DSD: OCEAN_ICE2_SYSTEM_FILE PCF_RA2_FGD_2P	Filename:	Product: RA2_FGD_2PNPDK20090314_063713_000040682077_00163_36790_5188.N1
DSD: OCEAN_TIDE_HARMONIC_COEF PCF_RA2_FGD_2P	Filename:	Product: RA2_FGD_2PNPDK20090314_063713_000040682077_00163_36790_5188.N1
DSD: OCEAN_TIDE_ORTHOWEIGHTS PCF_RA2_FGD_2P	Filename:	Product: RA2_FGD_2PNPDK20090314_063713_000040682077_00163_36790_5188.N1
DSD: RA2_CHARACTERISATION_DATA PCF_RA2_FGD_2P	Filename: AUX_ECF_AXNECM20090313_184116_20090314_030000_20090314_150000	Product: RA2_FGD_2PNPDK20090314_063713_000040682077_00163_36790_5188.N1
DSD: RA2_CONFIGURATION_DATA PCF_RA2_FGD_2P	Filename: AUX_ECF_AXNECM20090313_064113_20090313_210000_20090314_090000	Product: RA2_FGD_2PNPDK20090314_063713_000040682077_00163_36790_5188.N1
DSD: RA2_CONSTANT_DATA PCF_RA2_FGD_2P	Filename:	Product: RA2_FGD_2PNPDK20090314_063713_000040682077_00163_36790_5188.N1
DSD: RA2_USO_DATA PCF_RA2_FGD_2P	Filename: DOR_NAV_0PNPDK20090314_063427_000038252077_00163_36790_9497.N1	Product: RA2_FGD_2PNPDK20090314_063713_000040682077_00163_36790_5188.N1
DSD: SOLAR_ACTIVITY_INDEX_PREDICT  PCF_RA2_FGD_2P	Filename:	Product: RA2_FGD_2PNPDK20090314_063713_000040682077_00163_36790_5188.N1
DSD: DORIS_IONO PCF_RA2_FGD_2P	Filename: RA2_MW__1PNPDK20090314_074355_000062092077_00164_36791_5331.N1	Product: RA2_FGD_2PNPDK20090314_074355_000062092077_00164_36791_5331.N1

DSD: METEO_GRID_POINTS_ALTITUDE PCF_RA2_FGD_2P	Filename:	Product: RA2_FGD_2PNPDK20090314_074355_000062092077_00164_
DSD: MWR_CONFIGURATION_DATA PCF_RA2_FGD_2P	Filename: AUX_ECF_AXNECM20090314_062111_20090314_090000_20090314_210000	Product: RA2_FGD_2PNPDK20090314_074355_000062092077_00164_36791_5331.N1
DSD: OCEAN_ICE2_SYSTEM_FILE PCF_RA2_FGD_2P	Filename:	Product: RA2_FGD_2PNPDK20090314_074355_000062092077_00164_36791_5331.N1
DSD: OCEAN_TIDE_HARMONIC_COEF PCF_RA2_FGD_2P	Filename:	Product: RA2_FGD_2PNPDK20090314_074355_000062092077_00164_36791_5331.N1
DSD: OCEAN_TIDE_ORTHOWEIGHTS PCF_RA2_FGD_2P	Filename:	Product: RA2_FGD_2PNPDK20090314_074355_000062092077_00164_36791_5331.N1
DSD: RA2_CHARACTERISATION_DATA PCF_RA2_FGD_2P	Filename: AUX_ECF_AXNECM20090313_184116_20090314_030000_20090314_150000	Product: RA2_FGD_2PNPDK20090314_074355_000062092077_00164_36791_5331.N1
DSD: RA2_CONFIGURATION_DATA PCF_RA2_FGD_2P	Filename: AUX_ECF_AXNECM20090313_064113_20090313_210000_20090314_090000	Product: RA2_FGD_2PNPDK20090314_074355_000062092077_00164_36791_5331.N1
DSD: RA2_CONSTANT_DATA PCF_RA2_FGD_2P	Filename:	Product: RA2_FGD_2PNPDK20090314_074355_000062092077_00164_36791_5331.N1
DSD: RA2_USO_DATA PCF_RA2_FGD_2P	Filename: DOR_NAV_0PNPDK20090314_074331_000057382077_00164_36791_9498.N1	Product: RA2_FGD_2PNPDK20090314_074355_000062092077_00164_36791_5331.N1
DSD: SOLAR_ACTIVITY_INDEX_PREDICT  PCF_RA2_FGD_2P	Filename:	Product: RA2_FGD_2PNPDK20090314_074355_000062092077_00164_36791_5331.N1
DSD: DORIS_IONO PCF_RA2_FGD_2P	Filename: RA2_MW__1PNPDK20090314_092640_000059702077_00165_36792_5460.N1	Product: RA2_FGD_2PNPDK20090314_092640_000059702077_00165_36792_5460.N1
DSD: METEO_GRID_POINTS_ALTITUDE PCF_RA2_FGD_2P	Filename:	Product: RA2_FGD_2PNPDK20090314_092640_000059702077_00165_36792_5460.N1
DSD: MWR_CONFIGURATION_DATA PCF_RA2_FGD_2P	Filename: AUX_ECF_AXNECM20090314_064110_20090314_150000_20090315_030000	Product: RA2_FGD_2PNPDK20090314_092640_000059702077_00165_36792_5460.N1
DSD: OCEAN_ICE2_SYSTEM_FILE PCF_RA2_FGD_2P	Filename:	Product: RA2_FGD_2PNPDK20090314_092640_000059702077_00165_36792_5460.N1
DSD: OCEAN_TIDE_HARMONIC_COEF PCF_RA2_FGD_2P	Filename:	Product: RA2_FGD_2PNPDK20090314_092640_000059702077_00165_36792_5460.N1
DSD: OCEAN_TIDE_ORTHOWEIGHTS PCF_RA2_FGD_2P	Filename:	Product: RA2_FGD_2PNPDK20090314_092640_000059702077_00165_36792_5460.N1
DSD: RA2_CHARACTERISATION_DATA PCF_RA2_FGD_2P	Filename: AUX_ECF_AXNECM20090314_062111_20090314_090000_20090314_210000	Product: RA2_FGD_2PNPDK20090314_092640_000059702077_00165_36792_5460.N1
DSD: RA2_CONFIGURATION_DATA PCF_RA2_FGD_2P	Filename: AUX_ECF_AXNECM20090313_184116_20090314_030000_20090314_150000	Product: RA2_FGD_2PNPDK20090314_092640_000059702077_00165_36792_5460.N1
DSD: RA2_CONSTANT_DATA PCF_RA2_FGD_2P	Filename:	Product: RA2_FGD_2PNPDK20090314_092640_000059702077_00165_36792_5460.N1

DSD: RA2_USO_DATA PCF_RA2_FGD_2P	Filename: DOR_NAV_0PNPDK20090314_092428_000057382077_00165_36792_9499.N1	Product: RA2_FGD_2PNPDK20090314_092640_000059702077_00165.
DSD: SOLAR_ACTIVITY_INDEX_PREDICT PCF_RA2_FGD_2P	Filename:	Product: RA2_FGD_2PNPDK20090314_092640_000059702077_00165_36792_5460.N1
DSD: DORIS_IONO PCF_RA2_FGD_2P	Filename: RA2_MW__1PNPDK20090314_110454_000060622077_00166_36793_5595.N1	Product: RA2_FGD_2PNPDK20090314_110454_000060622077_00166_36793_5596.N1
DSD: METEO_GRID_POINTS_ALTITUDE PCF_RA2_FGD_2P	Filename:	Product: RA2_FGD_2PNPDK20090314_110454_000060622077_00166_36793_5596.N1
DSD: MWR_CONFIGURATION_DATA PCF_RA2_FGD_2P	Filename: AUX_ECF_AXNECM20090314_064110_20090314_150000_20090315_030000	Product: RA2_FGD_2PNPDK20090314_110454_000060622077_00166_36793_5596.N1
DSD: OCEAN_ICE2_SYSTEM_FILE PCF_RA2_FGD_2P	Filename:	Product: RA2_FGD_2PNPDK20090314_110454_000060622077_00166_36793_5596.N1
DSD: OCEAN_TIDE_HARMONIC_COEF PCF_RA2_FGD_2P	Filename:	Product: RA2_FGD_2PNPDK20090314_110454_000060622077_00166_36793_5596.N1
DSD: OCEAN_TIDE_ORTHOWEIGHTS PCF_RA2_FGD_2P	Filename:	Product: RA2_FGD_2PNPDK20090314_110454_000060622077_00166_36793_5596.N1
DSD: RA2_CHARACTERISATION_DATA PCF_RA2_FGD_2P	Filename: AUX_ECF_AXNECM20090314_062111_20090314_090000_20090314_210000	Product: RA2_FGD_2PNPDK20090314_110454_000060622077_00166_36793_5596.N1
DSD: RA2_CONFIGURATION_DATA PCF_RA2_FGD_2P	Filename: AUX_ECF_AXNECM20090313_184116_20090314_030000_20090314_150000	Product: RA2_FGD_2PNPDK20090314_110454_000060622077_00166_36793_5596.N1
DSD: RA2_CONSTANT_DATA PCF_RA2_FGD_2P	Filename:	Product: RA2_FGD_2PNPDK20090314_110454_000060622077_00166_36793_5596.N1
DSD: RA2_USO_DATA PCF_RA2_FGD_2P	Filename: DOR_NAV_0PNPDK20090314_110007_000057382077_00166_36793_9500.N1	Product: RA2_FGD_2PNPDK20090314_110454_000060622077_00166_36793_5596.N1
DSD: SOLAR_ACTIVITY_INDEX_PREDICT PCF_RA2_FGD_2P	Filename:	Product: RA2_FGD_2PNPDK20090314_110454_000060622077_00166_36793_5596.N1
DSD: DORIS_IONO PCF_RA2_FGD_2P	Filename: RA2_MW__1PNPDK20090314_124503_000058742077_00167_36794_5730.N1	Product: RA2_FGD_2PNPDK20090314_124503_000058742077_00167_36794_5731.N1
DSD: METEO_GRID_POINTS_ALTITUDE PCF_RA2_FGD_2P	Filename:	Product: RA2_FGD_2PNPDK20090314_124503_000058742077_00167_36794_5731.N1
DSD: MWR_CONFIGURATION_DATA PCF_RA2_FGD_2P	Filename: AUX_ECF_AXNECM20090314_064110_20090314_150000_20090315_030000	Product: RA2_FGD_2PNPDK20090314_124503_000058742077_00167_36794_5731.N1
DSD: OCEAN_ICE2_SYSTEM_FILE PCF_RA2_FGD_2P	Filename:	Product: RA2_FGD_2PNPDK20090314_124503_000058742077_00167_36794_5731.N1
DSD: OCEAN_TIDE_HARMONIC_COEF PCF_RA2_FGD_2P	Filename:	Product: RA2_FGD_2PNPDK20090314_124503_000058742077_00167_36794_5731.N1

DSD: OCEAN_TIDE_ORTHOWEIGHTS PCF_RA2_FGD_2P	Filename:	Product: RA2_FGD_2PNPDK20090314_124503_000058742077_00167.
DSD: RA2_CHARACTERISATION_DATA PCF_RA2_FGD_2P	Filename: AUX_ECF_AXNECM20090314_062111_20090314_090000_20090314_210000	Product: RA2_FGD_2PNPDK20090314_124503_000058742077_00167_36794_5731.N1
DSD: RA2_CONFIGURATION_DATA PCF_RA2_FGD_2P	Filename: AUX_ECF_AXNECM20090313_184116_20090314_030000_20090314_150000	Product: RA2_FGD_2PNPDK20090314_124503_000058742077_00167_36794_5731.N1
DSD: RA2_CONSTANT_DATA PCF_RA2_FGD_2P	Filename:	Product: RA2_FGD_2PNPDK20090314_124503_000058742077_00167_36794_5731.N1
DSD: RA2_USO_DATA PCF_RA2_FGD_2P	Filename: DOR_NAV_0PNPDK20090314_124104_000057382077_00167_36794_9501.N1	Product: RA2_FGD_2PNPDK20090314_124503_000058742077_00167_36794_5731.N1
DSD: SOLAR_ACTIVITY_INDEX_PREDICT  PCF_RA2_FGD_2P	Filename:	Product: RA2_FGD_2PNPDK20090314_124503_000058742077_00167_36794_5731.N1
DSD: DORIS_IONO PCF_RA2_FGD_2P	Filename: RA2_MW__1PNPDK20090314_142121_000051722077_00168_36795_5852.N1	Product: RA2_FGD_2PNPDK20090314_142121_000051722077_00168_36795_5853.N1
DSD: METEO_GRID_POINTS_ALTITUDE PCF_RA2_FGD_2P	Filename:	Product: RA2_FGD_2PNPDK20090314_142121_000051722077_00168_36795_5853.N1
DSD: MWR_CONFIGURATION_DATA PCF_RA2_FGD_2P	Filename: AUX_ECF_AXNECM20090314_064110_20090314_150000_20090315_030000	Product: RA2_FGD_2PNPDK20090314_142121_000051722077_00168_36795_5853.N1
DSD: OCEAN_ICE2_SYSTEM_FILE PCF_RA2_FGD_2P	Filename:	Product: RA2_FGD_2PNPDK20090314_142121_000051722077_00168_36795_5853.N1
DSD: OCEAN_TIDE_HARMONIC_COEF PCF_RA2_FGD_2P	Filename:	Product: RA2_FGD_2PNPDK20090314_142121_000051722077_00168_36795_5853.N1
DSD: OCEAN_TIDE_ORTHOWEIGHTS PCF_RA2_FGD_2P	Filename:	Product: RA2_FGD_2PNPDK20090314_142121_000051722077_00168_36795_5853.N1
DSD: RA2_CHARACTERISATION_DATA PCF_RA2_FGD_2P	Filename: AUX_ECF_AXNECM20090314_062111_20090314_090000_20090314_210000	Product: RA2_FGD_2PNPDK20090314_142121_000051722077_00168_36795_5853.N1
DSD: RA2_CONFIGURATION_DATA PCF_RA2_FGD_2P	Filename: AUX_ECF_AXNECM20090313_184116_20090314_030000_20090314_150000	Product: RA2_FGD_2PNPDK20090314_142121_000051722077_00168_36795_5853.N1
DSD: RA2_CONSTANT_DATA PCF_RA2_FGD_2P	Filename:	Product: RA2_FGD_2PNPDK20090314_142121_000051722077_00168_36795_5853.N1
DSD: RA2_USO_DATA PCF_RA2_FGD_2P	Filename: DOR_NAV_0PNPDK20090314_141642_000057382077_00168_36795_9502.N1	Product: RA2_FGD_2PNPDK20090314_142121_000051722077_00168_36795_5853.N1
DSD: SOLAR_ACTIVITY_INDEX_PREDICT  PCF_RA2_FGD_2P	Filename:	Product: RA2_FGD_2PNPDK20090314_142121_000051722077_00168_36795_5853.N1
DSD: DORIS_IONO PCF_RA2_FGD_2P	Filename: RA2_MW__1PNPDK20090314_155149_000006642077_00169_36796_5857.N1	Product: RA2_FGD_2PNPDK20090314_155149_000006642077_00169_36796_5858.N1
DSD: METEO_GRID_POINTS_ALTITUDE PCF_RA2_FGD_2P	Filename:	Product: RA2_FGD_2PNPDK20090314_155149_000006642077_00169_36796_5858.N1



DSD: MWR_CONFIGURATION_DATA PCF_RA2_FGD_2P	Filename: AUX_ECF_AXNECM20090314_064111_20090314_210000_20090315_090000	Product: RA2_FGD_2PNPDK20090314_155149_00006642077_00169_
DSD: OCEAN_ICE2_SYSTEM_FILE PCF_RA2_FGD_2P	Filename:	Product: RA2_FGD_2PNPDK20090314_155149_00006642077_00169_36796_5858.N1
DSD: OCEAN_TIDE_HARMONIC_COEF PCF_RA2_FGD_2P	Filename:	Product: RA2_FGD_2PNPDK20090314_155149_00006642077_00169_36796_5858.N1
DSD: OCEAN_TIDE_ORTHOWEIGHTS PCF_RA2_FGD_2P	Filename:	Product: RA2_FGD_2PNPDK20090314_155149_00006642077_00169_36796_5858.N1
DSD: RA2_CHARACTERISATION_DATA PCF_RA2_FGD_2P	Filename: AUX_ECF_AXNECM20090314_064110_20090314_150000_20090315_030000	Product: RA2_FGD_2PNPDK20090314_155149_00006642077_00169_36796_5858.N1
DSD: RA2_CONFIGURATION_DATA PCF_RA2_FGD_2P	Filename: AUX_ECF_AXNECM20090314_062111_20090314_090000_20090314_210000	Product: RA2_FGD_2PNPDK20090314_155149_00006642077_00169_36796_5858.N1
DSD: RA2_CONSTANT_DATA PCF_RA2_FGD_2P	Filename:	Product: RA2_FGD_2PNPDK20090314_155149_00006642077_00169_36796_5858.N1
DSD: RA2_USO_DATA PCF_RA2_FGD_2P	Filename: DOR_NAV_0PNPDK20090314_141642_000057382077_00168_36795_9502.N1	Product: RA2_FGD_2PNPDK20090314_155149_00006642077_00169_36796_5858.N1
DSD: SOLAR_ACTIVITY_INDEX_PREDICT  PCF_RA2_FGD_2P	Filename:	Product: RA2_FGD_2PNPDK20090314_155149_00006642077_00169_36796_5858.N1
DSD: DORIS_IONO PCF_RA2_FGD_2P	Filename: RA2_MW__1PNPDK20090314_160113_000057912077_00169_36796_5982.N1	Product: RA2_FGD_2PNPDK20090314_160113_000057912077_00169_36796_5983.N1
DSD: METEO_GRID_POINTS_ALTITUDE PCF_RA2_FGD_2P	Filename:	Product: RA2_FGD_2PNPDK20090314_160113_000057912077_00169_36796_5983.N1
DSD: MWR_CONFIGURATION_DATA PCF_RA2_FGD_2P	Filename: AUX_ECF_AXNECM20090314_064111_20090314_210000_20090315_090000	Product: RA2_FGD_2PNPDK20090314_160113_000057912077_00169_36796_5983.N1
DSD: OCEAN_ICE2_SYSTEM_FILE PCF_RA2_FGD_2P	Filename:	Product: RA2_FGD_2PNPDK20090314_160113_000057912077_00169_36796_5983.N1
DSD: OCEAN_TIDE_HARMONIC_COEF PCF_RA2_FGD_2P	Filename:	Product: RA2_FGD_2PNPDK20090314_160113_000057912077_00169_36796_5983.N1
DSD: OCEAN_TIDE_ORTHOWEIGHTS PCF_RA2_FGD_2P	Filename:	Product: RA2_FGD_2PNPDK20090314_160113_000057912077_00169_36796_5983.N1
DSD: RA2_CHARACTERISATION_DATA PCF_RA2_FGD_2P	Filename: AUX_ECF_AXNECM20090314_064110_20090314_150000_20090315_030000	Product: RA2_FGD_2PNPDK20090314_160113_000057912077_00169_36796_5983.N1
DSD: RA2_CONFIGURATION_DATA PCF_RA2_FGD_2P	Filename: AUX_ECF_AXNECM20090314_062111_20090314_090000_20090314_210000	Product: RA2_FGD_2PNPDK20090314_160113_000057912077_00169_36796_5983.N1
DSD: RA2_CONSTANT_DATA PCF_RA2_FGD_2P	Filename:	Product: RA2_FGD_2PNPDK20090314_160113_000057912077_00169_36796_5983.N1
DSD: RA2_USO_DATA PCF_RA2_FGD_2P	Filename: DOR_NAV_0PNPDK20090314_155739_000054192077_00169_36796_9503.N1	Product: RA2_FGD_2PNPDK20090314_160113_000057912077_00169_36796_5983.N1



DSD: SOLAR_ACTIVITY_INDEX_PREDICT PCF_RA2_FGD_2P	Filename:	Product: RA2_FGD_2PNPDK20090314_160113_000057912077_00169_36797_6110.N1
DSD: DORIS_IONO PCF_RA2_FGD_2P	Filename: RA2_MW__1PNPDK20090314_173623_000060342077_00170_36797_6109.N1	Product: RA2_FGD_2PNPDK20090314_173623_000060342077_00170_36797_6110.N1
DSD: METEO_GRID_POINTS_ALTITUDE PCF_RA2_FGD_2P	Filename:	Product: RA2_FGD_2PNPDK20090314_173623_000060342077_00170_36797_6110.N1
DSD: MWR_CONFIGURATION_DATA PCF_RA2_FGD_2P	Filename: AUX_ECF_AXNECM20090314_064111_20090314_210000_20090315_090000	Product: RA2_FGD_2PNPDK20090314_173623_000060342077_00170_36797_6110.N1
DSD: OCEAN_ICE2_SYSTEM_FILE PCF_RA2_FGD_2P	Filename:	Product: RA2_FGD_2PNPDK20090314_173623_000060342077_00170_36797_6110.N1
DSD: OCEAN_TIDE_HARMONIC_COEF PCF_RA2_FGD_2P	Filename:	Product: RA2_FGD_2PNPDK20090314_173623_000060342077_00170_36797_6110.N1
DSD: OCEAN_TIDE_ORTHOWEIGHTS PCF_RA2_FGD_2P	Filename:	Product: RA2_FGD_2PNPDK20090314_173623_000060342077_00170_36797_6110.N1
DSD: RA2_CHARACTERISATION_DATA PCF_RA2_FGD_2P	Filename: AUX_ECF_AXNECM20090314_064110_20090314_150000_20090315_030000	Product: RA2_FGD_2PNPDK20090314_173623_000060342077_00170_36797_6110.N1
DSD: RA2_CONFIGURATION_DATA PCF_RA2_FGD_2P	Filename: AUX_ECF_AXNECM20090314_062111_20090314_090000_20090314_210000	Product: RA2_FGD_2PNPDK20090314_173623_000060342077_00170_36797_6110.N1
DSD: RA2_CONSTANT_DATA PCF_RA2_FGD_2P	Filename:	Product: RA2_FGD_2PNPDK20090314_173623_000060342077_00170_36797_6110.N1
DSD: RA2_USO_DATA PCF_RA2_FGD_2P	Filename: DOR_NAV_0PNPDK20090314_173317_000057382077_00170_36797_9504.N1	Product: RA2_FGD_2PNPDK20090314_173623_000060342077_00170_36797_6110.N1
DSD: SOLAR_ACTIVITY_INDEX_PREDICT PCF_RA2_FGD_2P	Filename:	Product: RA2_FGD_2PNPDK20090314_173623_000060342077_00170_36797_6110.N1
DSD: DORIS_IONO PCF_RA2_FGD_2P	Filename: RA2_MW__1PNPDK20090314_191613_000061562077_00171_36798_6230.N1	Product: RA2_FGD_2PNPDK20090314_191613_000061562077_00171_36798_6231.N1
DSD: METEO_GRID_POINTS_ALTITUDE PCF_RA2_FGD_2P	Filename:	Product: RA2_FGD_2PNPDK20090314_191613_000061562077_00171_36798_6231.N1
DSD: MWR_CONFIGURATION_DATA PCF_RA2_FGD_2P	Filename: AUX_ECF_AXNECM20090314_064111_20090314_210000_20090315_090000	Product: RA2_FGD_2PNPDK20090314_191613_000061562077_00171_36798_6231.N1
DSD: OCEAN_ICE2_SYSTEM_FILE PCF_RA2_FGD_2P	Filename:	Product: RA2_FGD_2PNPDK20090314_191613_000061562077_00171_36798_6231.N1
DSD: OCEAN_TIDE_HARMONIC_COEF PCF_RA2_FGD_2P	Filename:	Product: RA2_FGD_2PNPDK20090314_191613_000061562077_00171_36798_6231.N1
DSD: OCEAN_TIDE_ORTHOWEIGHTS PCF_RA2_FGD_2P	Filename:	Product: RA2_FGD_2PNPDK20090314_191613_000061562077_00171_36798_6231.N1

DSD: RA2_CHARACTERISATION_DATA PCF_RA2_FGD_2P	Filename: AUX_ECF_AXNECM20090314_064110_20090314_150000_20090315_030000	Product: RA2_FGD_2PNPDK20090314_191613_000061562077_00171_
DSD: RA2_CONFIGURATION_DATA PCF_RA2_FGD_2P	Filename: AUX_ECF_AXNECM20090314_062111_20090314_090000_20090314_210000	Product: RA2_FGD_2PNPDK20090314_191613_000061562077_00171_36798_6231.N1
DSD: RA2_CONSTANT_DATA PCF_RA2_FGD_2P	Filename:	Product: RA2_FGD_2PNPDK20090314_191613_000061562077_00171_36798_6231.N1
DSD: RA2_USO_DATA PCF_RA2_FGD_2P	Filename: DOR_NAV_0PNPDK20090314_191414_000057382077_00171_36798_9505.N1	Product: RA2_FGD_2PNPDK20090314_191613_000061562077_00171_36798_6231.N1
DSD: SOLAR_ACTIVITY_INDEX_PREDICT PCF_RA2_FGD_2P	Filename:	Product: RA2_FGD_2PNPDK20090314_191613_000061562077_00171_36798_6231.N1
DSD: DORIS_IONO PCF_RA2_FGD_2P	Filename: RA2_MW__1PNPDE20090314_205803_000043392077_00172_36799_3972.N1	Product: RA2_FGD_2PNPDE20090314_205803_000043392077_00172_36799_3973.N1
DSD: METEO_GRID_POINTS_ALTITUDE PCF_RA2_FGD_2P	Filename:	Product: RA2_FGD_2PNPDE20090314_205803_000043392077_00172_36799_3973.N1
DSD: MWR_CONFIGURATION_DATA PCF_RA2_FGD_2P	Filename: AUX_ECF_AXNECM20090314_064111_20090314_210000_20090315_090000	Product: RA2_FGD_2PNPDE20090314_205803_000043392077_00172_36799_3973.N1
DSD: OCEAN_ICE2_SYSTEM_FILE PCF_RA2_FGD_2P	Filename:	Product: RA2_FGD_2PNPDE20090314_205803_000043392077_00172_36799_3973.N1
DSD: OCEAN_TIDE_HARMONIC_COEF PCF_RA2_FGD_2P	Filename:	Product: RA2_FGD_2PNPDE20090314_205803_000043392077_00172_36799_3973.N1
DSD: OCEAN_TIDE_ORTHOWEIGHTS PCF_RA2_FGD_2P	Filename:	Product: RA2_FGD_2PNPDE20090314_205803_000043392077_00172_36799_3973.N1
DSD: RA2_CHARACTERISATION_DATA PCF_RA2_FGD_2P	Filename: AUX_ECF_AXNECM20090314_064110_20090314_150000_20090315_030000	Product: RA2_FGD_2PNPDE20090314_205803_000043392077_00172_36799_3973.N1
DSD: RA2_CONFIGURATION_DATA PCF_RA2_FGD_2P	Filename: AUX_ECF_AXNECM20090314_062111_20090314_090000_20090314_210000	Product: RA2_FGD_2PNPDE20090314_205803_000043392077_00172_36799_3973.N1
DSD: RA2_CONSTANT_DATA PCF_RA2_FGD_2P	Filename:	Product: RA2_FGD_2PNPDE20090314_205803_000043392077_00172_36799_3973.N1
DSD: RA2_USO_DATA PCF_RA2_FGD_2P	Filename: DOR_NAV_0PNPDE20090314_205511_000041442077_00172_36799_7549.N1	Product: RA2_FGD_2PNPDE20090314_205803_000043392077_00172_36799_3973.N1
DSD: SOLAR_ACTIVITY_INDEX_PREDICT PCF_RA2_FGD_2P	Filename:	Product: RA2_FGD_2PNPDE20090314_205803_000043392077_00172_36799_3973.N1
DSD: DORIS_IONO PCF_RA2_FGD_2P	Filename: RA2_MW__1PNPDE20090314_220918_000062252077_00172_36799_4129.N1	Product: RA2_FGD_2PNPDE20090314_220918_000062252077_00172_36799_4130.N1
DSD: METEO_GRID_POINTS_ALTITUDE PCF_RA2_FGD_2P	Filename:	Product: RA2_FGD_2PNPDE20090314_220918_000062252077_00172_36799_4130.N1
DSD: MWR_CONFIGURATION_DATA PCF_RA2_FGD_2P	Filename: AUX_ECF_AXNECM20090314_184112_20090315_030000_20090315_150000	Product: RA2_FGD_2PNPDE20090314_220918_000062252077_00172_36799_4130.N1

DSD: OCEAN_ICE2_SYSTEM_FILE PCF_RA2_FGD_2P	Filename:	Product: RA2_FGD_2PNPDE20090314_220918_000062252077_00172_
DSD: OCEAN_TIDE_HARMONIC_COEF PCF_RA2_FGD_2P	Filename:	Product: RA2_FGD_2PNPDE20090314_220918_000062252077_00172_36799_4130.N1
DSD: OCEAN_TIDE_ORTHOWEIGHTS PCF_RA2_FGD_2P	Filename:	Product: RA2_FGD_2PNPDE20090314_220918_000062252077_00172_36799_4130.N1
DSD: RA2_CHARACTERISATION_DATA PCF_RA2_FGD_2P	Filename: AUX_ECF_AXNECM20090314_064111_20090314_210000_20090315_090000	Product: RA2_FGD_2PNPDE20090314_220918_000062252077_00172_36799_4130.N1
DSD: RA2_CONFIGURATION_DATA PCF_RA2_FGD_2P	Filename: AUX_ECF_AXNECM20090314_064110_20090314_150000_20090315_030000	Product: RA2_FGD_2PNPDE20090314_220918_000062252077_00172_36799_4130.N1
DSD: RA2_CONSTANT_DATA PCF_RA2_FGD_2P	Filename:	Product: RA2_FGD_2PNPDE20090314_220918_000062252077_00172_36799_4130.N1
DSD: RA2_USO_DATA PCF_RA2_FGD_2P	Filename: DOR_NAV_0PNPDE20090314_220416_000060572077_00172_36799_7550.N1	Product: RA2_FGD_2PNPDE20090314_220918_000062252077_00172_36799_4130.N1
DSD: SOLAR_ACTIVITY_INDEX_PREDICT  PCF_RA2_FGD_2P	Filename:	Product: RA2_FGD_2PNPDE20090314_220918_000062252077_00172_36799_4130.N1
DSD: DORIS_IONO PCF_RA2_FGD_2P	Filename: RA2_MW__1PNPDE20090314_235159_000059952077_00173_36800_4277.N1	Product: RA2_FGD_2PNPDE20090314_235159_000059952077_00173_36800_4278.N1
DSD: METEO_GRID_POINTS_ALTITUDE PCF_RA2_FGD_2P	Filename:	Product: RA2_FGD_2PNPDE20090314_235159_000059952077_00173_36800_4278.N1
DSD: MWR_CONFIGURATION_DATA PCF_RA2_FGD_2P	Filename: AUX_ECF_AXNECM20090314_184112_20090315_030000_20090315_150000	Product: RA2_FGD_2PNPDE20090314_235159_000059952077_00173_36800_4278.N1
DSD: OCEAN_ICE2_SYSTEM_FILE PCF_RA2_FGD_2P	Filename:	Product: RA2_FGD_2PNPDE20090314_235159_000059952077_00173_36800_4278.N1
DSD: OCEAN_TIDE_HARMONIC_COEF PCF_RA2_FGD_2P	Filename:	Product: RA2_FGD_2PNPDE20090314_235159_000059952077_00173_36800_4278.N1
DSD: OCEAN_TIDE_ORTHOWEIGHTS PCF_RA2_FGD_2P	Filename:	Product: RA2_FGD_2PNPDE20090314_235159_000059952077_00173_36800_4278.N1
DSD: RA2_CHARACTERISATION_DATA PCF_RA2_FGD_2P	Filename: AUX_ECF_AXNECM20090314_064111_20090314_210000_20090315_090000	Product: RA2_FGD_2PNPDE20090314_235159_000059952077_00173_36800_4278.N1
DSD: RA2_CONFIGURATION_DATA PCF_RA2_FGD_2P	Filename: AUX_ECF_AXNECM20090314_064110_20090314_150000_20090315_030000	Product: RA2_FGD_2PNPDE20090314_235159_000059952077_00173_36800_4278.N1
DSD: RA2_CONSTANT_DATA PCF_RA2_FGD_2P	Filename:	Product: RA2_FGD_2PNPDE20090314_235159_000059952077_00173_36800_4278.N1
DSD: RA2_USO_DATA PCF_RA2_FGD_2P	Filename: DOR_NAV_0PNPDE20090314_235031_000054192077_00173_36800_7551.N1	Product: RA2_FGD_2PNPDE20090314_235159_000059952077_00173_36800_4278.N1
DSD: SOLAR_ACTIVITY_INDEX_PREDICT  PCF_RA2_FGD_2P	Filename:	Product: RA2_FGD_2PNPDE20090314_235159_000059952077_00173_36800_4278.N1

**RA2\_WWV\_2P: ADF usage**
**New ADFs**

Gauge	Value	Segment (Start-Stop)	Explicit Reference
DSD: RA2_IF_MASK_FLIGHT_DATA PCF_RA2_WWV_2P	new ADF: RA2_FGD_2PNPDE20090314_002138_000058942077_00159_36786_3010.N1	14-MAR-2009 00:21:38.536 14-MAR-2009 00:21:38.536	Product: RA2_WWV_2PNPDE20090314_002138_000058942077_00159_36786_3011.N1
DSD: RA2_USO_DATA PCF_RA2_WWV_2P	new ADF: DOR_NAV_0PNPDE20090314_001713_000057382077_00159_36786_7545.N1	14-MAR-2009 00:21:38.536 14-MAR-2009 00:21:38.536	Product: RA2_WWV_2PNPDE20090314_002138_000058942077_00159_36786_3011.N1
DSD: RA2_IF_MASK_FLIGHT_DATA PCF_RA2_WWV_2P	new ADF: RA2_FGD_2PNPDE20090314_015844_000046192077_00160_36787_3141.N1	14-MAR-2009 01:58:44.756 14-MAR-2009 01:58:44.756	Product: RA2_WWV_2PNPDE20090314_015844_000046192077_00160_36787_3142.N1
DSD: RA2_USO_DATA PCF_RA2_WWV_2P	new ADF: DOR_NAV_0PNPDE20090314_015810_000041442077_00160_36787_7546.N1	14-MAR-2009 01:58:44.756 14-MAR-2009 01:58:44.756	Product: RA2_WWV_2PNPDE20090314_015844_000046192077_00160_36787_3142.N1
DSD: MWR_CONFIGURATION_DATA PCF_RA2_WWV_2P	new ADF: NOT USED	14-MAR-2009 03:15:09.980 14-MAR-2009 03:15:09.980	Product: RA2_WWV_2PNPDE20090314_031509_000061282077_00161_36788_3303.N1
DSD: RA2_CHARACTERISATION_DATA PCF_RA2_WWV_2P	new ADF: AUX_ECF_AXNECM20090313_184116_20090314_030000_20090314_150000	14-MAR-2009 03:15:09.980 14-MAR-2009 03:15:09.980	Product: RA2_WWV_2PNPDE20090314_031509_000061282077_00161_36788_3303.N1

DSD: RA2_CONFIGURATION_DATA PCF_RA2_WWV_2P	new ADF: AUX_ECF_AXNECM20090313_064113_20090313_210000_20090314_090000	14-MAR-2009 03:15:09.980 14-MAR-2009 03:15:09.980	Product: RA2_WWV_2PNPDE20090314_031509_000061282077_00161_36788_3303.N1
DSD: RA2_IF_MASK_FLIGHT_DATA PCF_RA2_WWV_2P	new ADF: RA2_FGD_2PNPDE20090314_031509_000061282077_00161_36788_3302.N1	14-MAR-2009 03:15:09.980 14-MAR-2009 03:15:09.980	Product: RA2_WWV_2PNPDE20090314_031509_000061282077_00161_36788_3303.N1
DSD: RA2_USO_DATA PCF_RA2_WWV_2P	new ADF: DOR_NAV_0PNPDE20090314_031233_000057382077_00161_36788_7547.N1	14-MAR-2009 03:15:09.980 14-MAR-2009 03:15:09.980	Product: RA2_WWV_2PNPDE20090314_031509_000061282077_00161_36788_3303.N1
DSD: MWR_CONFIGURATION_DATA PCF_RA2_WWV_2P	new ADF: AUX_ECF_AXNECM20090314_062111_20090314_090000_20090314_210000	14-MAR-2009 04:56:44.674 14-MAR-2009 04:56:44.674	Product: RA2_WWV_2PNPDE20090314_045644_000060612077_00162_36789_3514.N1
DSD: RA2_IF_MASK_FLIGHT_DATA PCF_RA2_WWV_2P	new ADF: RA2_FGD_2PNPDE20090314_045644_000060612077_00162_36789_3513.N1	14-MAR-2009 04:56:44.674 14-MAR-2009 04:56:44.674	Product: RA2_WWV_2PNPDE20090314_045644_000060612077_00162_36789_3514.N1
DSD: RA2_USO_DATA PCF_RA2_WWV_2P	new ADF: DOR_NAV_0PNPDE20090314_045330_000057382077_00162_36789_7548.N1	14-MAR-2009 04:56:44.674 14-MAR-2009 04:56:44.674	Product: RA2_WWV_2PNPDE20090314_045644_000060612077_00162_36789_3514.N1
DSD: RA2_IF_MASK_FLIGHT_DATA PCF_RA2_WWV_2P	new ADF: RA2_FGD_2PNPDK20090314_063713_000040682077_00163_36790_5188.N1	14-MAR-2009 06:37:13.642 14-MAR-2009 06:37:13.642	Product: RA2_WWV_2PNPDK20090314_063713_000040682077_00163_36790_5189.N1



DSD: RA2_USO_DATA PCF_RA2_WWV_2P	new ADF: DOR_NAV_0PNPDK20090314_063427_000038252077_00163_36790_9497.N1	14-MAR-2009 06:37:13.642 14-MAR-2009 06:37:13.642	Product: RA2_WWV_2PNPDK20090314_063713_000040682077_00163_36790_5189.N1
DSD: RA2_IF_MASK_FLIGHT_DATA PCF_RA2_WWV_2P	new ADF: RA2_FGD_2PNPDK20090314_074355_000062092077_00164_36791_5331.N1	14-MAR-2009 07:43:55.130 14-MAR-2009 07:43:55.130	Product: RA2_WWV_2PNPDK20090314_074355_000062092077_00164_36791_5332.N1
DSD: RA2_USO_DATA PCF_RA2_WWV_2P	new ADF: DOR_NAV_0PNPDK20090314_074331_000057382077_00164_36791_9498.N1	14-MAR-2009 07:43:55.130 14-MAR-2009 07:43:55.130	Product: RA2_WWV_2PNPDK20090314_074355_000062092077_00164_36791_5332.N1
DSD: MWR_CONFIGURATION_DATA PCF_RA2_WWV_2P	new ADF: AUX_ECF_AXNECM20090314_064110_20090314_150000_20090315_030000	14-MAR-2009 09:26:40.006 14-MAR-2009 09:26:40.006	Product: RA2_WWV_2PNPDK20090314_092640_000059702077_00165_36792_5461.N1
DSD: RA2_CHARACTERISATION_DATA PCF_RA2_WWV_2P	new ADF: AUX_ECF_AXNECM20090314_062111_20090314_090000_20090314_210000	14-MAR-2009 09:26:40.006 14-MAR-2009 09:26:40.006	Product: RA2_WWV_2PNPDK20090314_092640_000059702077_00165_36792_5461.N1
DSD: RA2_CONFIGURATION_DATA PCF_RA2_WWV_2P	new ADF: AUX_ECF_AXNECM20090313_184116_20090314_030000_20090314_150000	14-MAR-2009 09:26:40.006 14-MAR-2009 09:26:40.006	Product: RA2_WWV_2PNPDK20090314_092640_000059702077_00165_36792_5461.N1
DSD: RA2_IF_MASK_FLIGHT_DATA PCF_RA2_WWV_2P	new ADF: RA2_FGD_2PNPDK20090314_092640_000059702077_00165_36792_5460.N1	14-MAR-2009 09:26:40.006 14-MAR-2009 09:26:40.006	Product: RA2_WWV_2PNPDK20090314_092640_000059702077_00165_36792_5461.N1

DSD: RA2_USO_DATA PCF_RA2_WWV_2P	new ADF: DOR_NAV_0PNPDK20090314_092428_000057382077_00165_36792_9499.N1	14-MAR-2009 09:26:40.006 14-MAR-2009 09:26:40.006	Product: RA2_WWV_2PNPDK20090314_092640_000059702077_00165_36792_5461.N1
DSD: RA2_IF_MASK_FLIGHT_DATA PCF_RA2_WWV_2P	new ADF: RA2_FGD_2PNPDK20090314_110454_000060622077_00166_36793_5596.N1	14-MAR-2009 11:04:54.180 14-MAR-2009 11:04:54.180	Product: RA2_WWV_2PNPDK20090314_110454_000060622077_00166_36793_5597.N1
DSD: RA2_USO_DATA PCF_RA2_WWV_2P	new ADF: DOR_NAV_0PNPDK20090314_110007_000057382077_00166_36793_9500.N1	14-MAR-2009 11:04:54.180 14-MAR-2009 11:04:54.180	Product: RA2_WWV_2PNPDK20090314_110454_000060622077_00166_36793_5597.N1
DSD: RA2_IF_MASK_FLIGHT_DATA PCF_RA2_WWV_2P	new ADF: RA2_FGD_2PNPDK20090314_124503_000058742077_00167_36794_5731.N1	14-MAR-2009 12:45:03.095 14-MAR-2009 12:45:03.095	Product: RA2_WWV_2PNPDK20090314_124503_000058742077_00167_36794_5732.N1
DSD: RA2_USO_DATA PCF_RA2_WWV_2P	new ADF: DOR_NAV_0PNPDK20090314_124104_000057382077_00167_36794_9501.N1	14-MAR-2009 12:45:03.095 14-MAR-2009 12:45:03.095	Product: RA2_WWV_2PNPDK20090314_124503_000058742077_00167_36794_5732.N1
DSD: RA2_IF_MASK_FLIGHT_DATA PCF_RA2_WWV_2P	new ADF: RA2_FGD_2PNPDK20090314_142121_000051722077_00168_36795_5853.N1	14-MAR-2009 14:21:21.413 14-MAR-2009 14:21:21.413	Product: RA2_WWV_2PNPDK20090314_142121_000051722077_00168_36795_5854.N1
DSD: RA2_USO_DATA PCF_RA2_WWV_2P	new ADF: DOR_NAV_0PNPDK20090314_141642_000057382077_00168_36795_9502.N1	14-MAR-2009 14:21:21.413 14-MAR-2009 14:21:21.413	Product: RA2_WWV_2PNPDK20090314_142121_000051722077_00168_36795_5854.N1

DSD: MWR_CONFIGURATION_DATA PCF_RA2_WWV_2P	new ADF: AUX_ECF_AXNECM20090314_064111_20090314_210000_20090315_090000	14-MAR-2009 15:51:49.145 14-MAR-2009 15:51:49.145	Product: RA2_WWV_2PNPDK20090314_155149_00006642077_00169_36796_5859.N1
DSD: RA2_CHARACTERISATION_DATA PCF_RA2_WWV_2P	new ADF: AUX_ECF_AXNECM20090314_064110_20090314_150000_20090315_030000	14-MAR-2009 15:51:49.145 14-MAR-2009 15:51:49.145	Product: RA2_WWV_2PNPDK20090314_155149_00006642077_00169_36796_5859.N1
DSD: RA2_CONFIGURATION_DATA PCF_RA2_WWV_2P	new ADF: AUX_ECF_AXNECM20090314_062111_20090314_090000_20090314_210000	14-MAR-2009 15:51:49.145 14-MAR-2009 15:51:49.145	Product: RA2_WWV_2PNPDK20090314_155149_00006642077_00169_36796_5859.N1
DSD: RA2_IF_MASK_FLIGHT_DATA PCF_RA2_WWV_2P	new ADF: RA2_FGD_2PNPDK20090314_155149_00006642077_00169_36796_5858.N1	14-MAR-2009 15:51:49.145 14-MAR-2009 15:51:49.145	Product: RA2_WWV_2PNPDK20090314_155149_00006642077_00169_36796_5859.N1
DSD: RA2_IF_MASK_FLIGHT_DATA PCF_RA2_WWV_2P	new ADF: RA2_FGD_2PNPDK20090314_160113_000057912077_00169_36796_5983.N1	14-MAR-2009 16:01:13.943 14-MAR-2009 16:01:13.943	Product: RA2_WWV_2PNPDK20090314_160113_000057912077_00169_36796_5984.N1
DSD: RA2_USO_DATA PCF_RA2_WWV_2P	new ADF: DOR_NAV_0PNPDK20090314_155739_000054192077_00169_36796_9503.N1	14-MAR-2009 16:01:13.943 14-MAR-2009 16:01:13.943	Product: RA2_WWV_2PNPDK20090314_160113_000057912077_00169_36796_5984.N1
DSD: RA2_IF_MASK_FLIGHT_DATA PCF_RA2_WWV_2P	new ADF: RA2_FGD_2PNPDK20090314_173623_000060342077_00170_36797_6110.N1	14-MAR-2009 17:36:23.193 14-MAR-2009 17:36:23.193	Product: RA2_WWV_2PNPDK20090314_173623_000060342077_00170_36797_6111.N1

DSD: RA2_USO_DATA PCF_RA2_WWV_2P	new ADF: DOR_NAV_0PNPDK20090314_173317_000057382077_00170_36797_9504.N1	14-MAR-2009 17:36:23.193 14-MAR-2009 17:36:23.193	Product: RA2_WWV_2PNPDK20090314_173623_000060342077_00170_36797_6111.N1
DSD: RA2_IF_MASK_FLIGHT_DATA PCF_RA2_WWV_2P	new ADF: RA2_FGD_2PNPDK20090314_191613_000061562077_00171_36798_6231.N1	14-MAR-2009 19:16:13.171 14-MAR-2009 19:16:13.171	Product: RA2_WWV_2PNPDK20090314_191613_000061562077_00171_36798_6232.N1
DSD: RA2_USO_DATA PCF_RA2_WWV_2P	new ADF: DOR_NAV_0PNPDK20090314_191414_000057382077_00171_36798_9505.N1	14-MAR-2009 19:16:13.171 14-MAR-2009 19:16:13.171	Product: RA2_WWV_2PNPDK20090314_191613_000061562077_00171_36798_6232.N1
DSD: RA2_IF_MASK_FLIGHT_DATA PCF_RA2_WWV_2P	new ADF: RA2_FGD_2PNPDE20090314_205803_000043392077_00172_36799_3973.N1	14-MAR-2009 20:58:03.461 14-MAR-2009 20:58:03.461	Product: RA2_WWV_2PNPDE20090314_205803_000043392077_00172_36799_3974.N1
DSD: RA2_USO_DATA PCF_RA2_WWV_2P	new ADF: DOR_NAV_0PNPDE20090314_205511_000041442077_00172_36799_7549.N1	14-MAR-2009 20:58:03.461 14-MAR-2009 20:58:03.461	Product: RA2_WWV_2PNPDE20090314_205803_000043392077_00172_36799_3974.N1
DSD: MWR_CONFIGURATION_DATA PCF_RA2_WWV_2P	new ADF: AUX_ECF_AXNECM20090314_184112_20090315_030000_20090315_150000	14-MAR-2009 22:09:18.993 14-MAR-2009 22:09:18.993	Product: RA2_WWV_2PNPDE20090314_220918_000062252077_00172_36799_4131.N1
DSD: RA2_CHARACTERISATION_DATA PCF_RA2_WWV_2P	new ADF: AUX_ECF_AXNECM20090314_064111_20090314_210000_20090315_090000	14-MAR-2009 22:09:18.993 14-MAR-2009 22:09:18.993	Product: RA2_WWV_2PNPDE20090314_220918_000062252077_00172_36799_4131.N1

DSD: RA2_CONFIGURATION_DATA PCF_RA2_WWV_2P	new ADF: AUX_ECF_AXNECM20090314_064110_20090314_150000_20090315_030000	14-MAR-2009 22:09:18.993 14-MAR-2009 22:09:18.993	Product: RA2_WWV_2PNPDE20090314_220918_000062252077_00172_36799_4131.N1
DSD: RA2_IF_MASK_FLIGHT_DATA PCF_RA2_WWV_2P	new ADF: RA2_FGD_2PNPDE20090314_220918_000062252077_00172_36799_4130.N1	14-MAR-2009 22:09:18.993 14-MAR-2009 22:09:18.993	Product: RA2_WWV_2PNPDE20090314_220918_000062252077_00172_36799_4131.N1
DSD: RA2_USO_DATA PCF_RA2_WWV_2P	new ADF: DOR_NAV_0PNPDE20090314_220416_000060572077_00172_36799_7550.N1	14-MAR-2009 22:09:18.993 14-MAR-2009 22:09:18.993	Product: RA2_WWV_2PNPDE20090314_220918_000062252077_00172_36799_4131.N1
DSD: RA2_IF_MASK_FLIGHT_DATA PCF_RA2_WWV_2P	new ADF: RA2_FGD_2PNPDE20090314_235159_000059952077_00173_36800_4278.N1	14-MAR-2009 23:51:59.413 14-MAR-2009 23:51:59.413	Product: RA2_WWV_2PNPDE20090314_235159_000059952077_00173_36800_4279.N1
DSD: RA2_USO_DATA PCF_RA2_WWV_2P	new ADF: DOR_NAV_0PNPDE20090314_235031_000054192077_00173_36800_7551.N1	14-MAR-2009 23:51:59.413 14-MAR-2009 23:51:59.413	Product: RA2_WWV_2PNPDE20090314_235159_000059952077_00173_36800_4279.N1

**Current ADFs (from IECF list)**

Gauge	Value	Explicit Reference
RA2_IFF_AX.INFO PCF_IECF	RA2_IFF_AXVIEC20090212_155001_20090212_000000_20100101_000000	Corresponding to date 18-FEB-2009 03:00:02.000
MWR_SLT_AX.INFO PCF_IECF	MWR_SLT_AXVIEC20060921_063409_20020101_000000_20200101_000000	Corresponding to date 18-FEB-2009 03:00:02.000
AUX_ATT_AX.INFO PCF_IECF	AUX_ATT_AXVIEC20020924_131534_20020703_120000_20781231_235959	Corresponding to date 18-FEB-2009 03:00:02.000
RA2_PLA_AX.INFO PCF_IECF	RA2_PLA_AXVIEC20060331_181823_20020101_000000_20200101_000000	Corresponding to date 18-FEB-2009 03:00:02.000
RA2_CON_AX.INFO PCF_IECF	RA2_CON_AXVIEC20070723_131547_20060621_132015_20200101_000000	Corresponding to date 18-FEB-2009 03:00:02.000
RA2_CHD_AX.INFO PCF_IECF	RA2_CHD_AXVIEC20060913_074707_20020101_000000_20200101_000000	Corresponding to date 18-FEB-2009 03:00:02.000



MWR_CON_AX.INFO PCF_IECF	MWR_CON_AXVIEC20040810_145011_20020101_000000_20200101_000000	Corresponding to date 18-FEB-2009 03:00:02.000
MWR_CHD_AX.INFO PCF_IECF	MWR_CHD_AXVIEC20061013_132356_20020101_000000_20200101_000000	Corresponding to date 18-FEB-2009 03:00:02.000
MWR_LSF_AX.INFO PCF_IECF	MWR_LSF_AXVIEC20020313_172218_20020101_000000_20200101_000000	Corresponding to date 18-FEB-2009 03:00:02.000
RA2_MET_AX.INFO PCF_IECF	RA2_MET_AXVIEC20020204_073357_20020101_000000_20200101_000000	Corresponding to date 18-FEB-2009 03:00:02.000
RA2_CST_AX.INFO PCF_IECF	RA2_CST_AXVIEC20020621_135858_20020101_000000_20200101_000000	Corresponding to date 18-FEB-2009 03:00:02.000
RA2_ICT_AX.INFO PCF_IECF	RA2_ICT_AXVIEC20060921_070730_20020101_000000_20200101_000000	Corresponding to date 18-FEB-2009 03:00:02.000
RA2_DIP_AX.INFO PCF_IECF	RA2_DIP_AXVIEC20020122_134206_20020101_000000_20200101_000000	Corresponding to date 18-FEB-2009 03:00:02.000
RA2_IOC_AX.INFO PCF_IECF	RA2_IOC_AXVIEC20020122_141121_20020101_000000_20200101_000000	Corresponding to date 18-FEB-2009 03:00:02.000
RA2_OT1_AX.INFO PCF_IECF	RA2_OT1_AXVIEC20040120_082051_20020101_000000_20200101_000000	Corresponding to date 18-FEB-2009 03:00:02.000
RA2_OT2_AX.INFO PCF_IECF	RA2_OT2_AXVIEC20031208_150159_20020101_000000_20200101_000000	Corresponding to date 18-FEB-2009 03:00:02.000
RA2_GEO_AX.INFO PCF_IECF	RA2_GEO_AXVIEC20020314_093428_20020101_000000_20200101_000000	Corresponding to date 18-FEB-2009 03:00:02.000
RA2_MSS_AX.INFO PCF_IECF	RA2_MSS_AXVIEC20031208_145545_20020101_000000_20200101_000000	Corresponding to date 18-FEB-2009 03:00:02.000
RA2_USO_AX.INFO PCF_IECF	RA2_USO_AXVIEC20070618_133225_20070620_000000_20200101_000000	Corresponding to date 01-MAR-2009 03:00:02.000
RA2_SOL_AX.INFO PCF_IECF	RA2_SOL_AXVIEC20090211_172707_20020101_000000_20100201_000000	Corresponding to date 01-MAR-2009 03:00:02.000
RA2_SOI_AX.INFO PCF_IECF	RA2_SOI_AXVIEC20051003_170000_20020101_000000_20200101_000000	Corresponding to date 01-MAR-2009 03:00:02.000
RA2_SSB_AX.INFO PCF_IECF	RA2_SSB_AXVIEC20051129_111810_20020101_000000_20200101_000000	Corresponding to date 01-MAR-2009 03:00:02.000
RA2_SET_AX.INFO PCF_IECF	RA2_SET_AXVIEC20020122_150917_20020101_000000_20200101_000000	Corresponding to date 01-MAR-2009 03:00:02.000
RA2_TLD_AX.INFO PCF_IECF	RA2_TLD_AXVIEC20031208_151137_20020101_000000_20200101_000000	Corresponding to date 01-MAR-2009 03:00:02.000
RA2_SL1_AX.INFO PCF_IECF	RA2_SL1_AXVIEC20030131_100228_20020101_000000_20200101_000000	Corresponding to date 01-MAR-2009 03:00:02.000
RA2_SL2_AX.INFO PCF_IECF	RA2_SL2_AXVIEC20030131_101757_20020101_000000_20200101_000000	Corresponding to date 01-MAR-2009 03:00:02.000
RA2_POL_AX.INFO PCF_IECF	RA2_POL_AXVIEC20090312_110454_20020101_000000_20090411_235959	Corresponding to date 13-MAR-2009 03:00:01.000

**Differences with IECF list**

Gauge	Value	Explicit Reference
DSD: DORIS_IONO PCF_RA2_WWV_2P	Filename: RA2_MW__1PNPDE20090313_224303_000059812077_00158_36785_2867.N1	Product: RA2_WWV_2PNPDE20090313_224303_000059812077_00158_36785_2869.N1

DSD: METEO_GRID_POINTS_ALTITUDE PCF_RA2_WWV_2P	Filename:	Product: RA2_WWV_2PNPDE20090313_224303_000059812077_00158_
DSD: MWR_CONFIGURATION_DATA PCF_RA2_WWV_2P	Filename: AUX_ECF_AXNECM20090313_184116_20090314_030000_20090314_150000	Product: RA2_WWV_2PNPDE20090313_224303_000059812077_00158_36785_2869.N1
DSD: OCEAN_ICE2_SYSTEM_FILE PCF_RA2_WWV_2P	Filename:	Product: RA2_WWV_2PNPDE20090313_224303_000059812077_00158_36785_2869.N1
DSD: OCEAN_TIDE_HARMONIC_COEF PCF_RA2_WWV_2P	Filename:	Product: RA2_WWV_2PNPDE20090313_224303_000059812077_00158_36785_2869.N1
DSD: OCEAN_TIDE_ORTHOWEIGHTS PCF_RA2_WWV_2P	Filename:	Product: RA2_WWV_2PNPDE20090313_224303_000059812077_00158_36785_2869.N1
DSD: RA2_CHARACTERISATION_DATA PCF_RA2_WWV_2P	Filename: AUX_ECF_AXNECM20090313_064113_20090313_210000_20090314_090000	Product: RA2_WWV_2PNPDE20090313_224303_000059812077_00158_36785_2869.N1
DSD: RA2_CONFIGURATION_DATA PCF_RA2_WWV_2P	Filename: AUX_ECF_AXNECM20090313_064113_20090313_150000_20090314_030000	Product: RA2_WWV_2PNPDE20090313_224303_000059812077_00158_36785_2869.N1
DSD: RA2_CONSTANT_DATA PCF_RA2_WWV_2P	Filename:	Product: RA2_WWV_2PNPDE20090313_224303_000059812077_00158_36785_2869.N1
DSD: RA2_IF_MASK_FLIGHT_DATA PCF_RA2_WWV_2P	Filename: RA2_FGD_2PNPDE20090313_224303_000059812077_00158_36785_2868.N1	Product: RA2_WWV_2PNPDE20090313_224303_000059812077_00158_36785_2869.N1
DSD: RA2_USO_DATA PCF_RA2_WWV_2P	Filename: DOR_NAV_0PNPDE20090313_224135_000054192077_00158_36785_7544.N1	Product: RA2_WWV_2PNPDE20090313_224303_000059812077_00158_36785_2869.N1
DSD: SOLAR_ACTIVITY_INDEX_PREDICT  PCF_RA2_WWV_2P	Filename:	Product: RA2_WWV_2PNPDE20090313_224303_000059812077_00158_36785_2869.N1
DSD: DORIS_IONO PCF_RA2_WWV_2P	Filename: RA2_MW__1PNPDE20090314_002138_000058942077_00159_36786_3011.N1	Product: RA2_WWV_2PNPDE20090314_002138_000058942077_00159_36786_3011.N1
DSD: METEO_GRID_POINTS_ALTITUDE PCF_RA2_WWV_2P	Filename:	Product: RA2_WWV_2PNPDE20090314_002138_000058942077_00159_36786_3011.N1
DSD: MWR_CONFIGURATION_DATA PCF_RA2_WWV_2P	Filename: AUX_ECF_AXNECM20090313_184116_20090314_030000_20090314_150000	Product: RA2_WWV_2PNPDE20090314_002138_000058942077_00159_36786_3011.N1
DSD: OCEAN_ICE2_SYSTEM_FILE PCF_RA2_WWV_2P	Filename:	Product: RA2_WWV_2PNPDE20090314_002138_000058942077_00159_36786_3011.N1
DSD: OCEAN_TIDE_HARMONIC_COEF PCF_RA2_WWV_2P	Filename:	Product: RA2_WWV_2PNPDE20090314_002138_000058942077_00159_36786_3011.N1
DSD: OCEAN_TIDE_ORTHOWEIGHTS PCF_RA2_WWV_2P	Filename:	Product: RA2_WWV_2PNPDE20090314_002138_000058942077_00159_36786_3011.N1
DSD: RA2_CHARACTERISATION_DATA PCF_RA2_WWV_2P	Filename: AUX_ECF_AXNECM20090313_064113_20090313_210000_20090314_090000	Product: RA2_WWV_2PNPDE20090314_002138_000058942077_00159_36786_3011.N1
DSD: RA2_CONFIGURATION_DATA PCF_RA2_WWV_2P	Filename: AUX_ECF_AXNECM20090313_064113_20090313_150000_20090314_030000	Product: RA2_WWV_2PNPDE20090314_002138_000058942077_00159_36786_3011.N1

DSD: RA2_CONSTANT_DATA PCF_RA2_WWV_2P	Filename:	Product: RA2_WWV_2PNPDE20090314_002138_000058942077_00159
DSD: RA2_IF_MASK_FLIGHT_DATA PCF_RA2_WWV_2P	Filename: RA2_FGD_2PNPDE20090314_002138_000058942077_00159_36786_3010.N1	Product: RA2_WWV_2PNPDE20090314_002138_000058942077_00159_36786_3011.N1
DSD: RA2_USO_DATA PCF_RA2_WWV_2P	Filename: DOR_NAV_0PNPDE20090314_001713_000057382077_00159_36786_7545.N1	Product: RA2_WWV_2PNPDE20090314_002138_000058942077_00159_36786_3011.N1
DSD: SOLAR_ACTIVITY_INDEX_PREDICT  PCF_RA2_WWV_2P	Filename:	Product: RA2_WWV_2PNPDE20090314_002138_000058942077_00159_36786_3011.N1
DSD: DORIS_IONO PCF_RA2_WWV_2P	Filename: RA2_MW__1PNPDE20090314_015844_000046192077_00160_36787_3140.N1	Product: RA2_WWV_2PNPDE20090314_015844_000046192077_00160_36787_3142.N1
DSD: METEO_GRID_POINTS_ALTITUDE PCF_RA2_WWV_2P	Filename:	Product: RA2_WWV_2PNPDE20090314_015844_000046192077_00160_36787_3142.N1
DSD: MWR_CONFIGURATION_DATA PCF_RA2_WWV_2P	Filename: AUX_ECF_AXNECM20090313_184116_20090314_030000_20090314_150000	Product: RA2_WWV_2PNPDE20090314_015844_000046192077_00160_36787_3142.N1
DSD: OCEAN_ICE2_SYSTEM_FILE PCF_RA2_WWV_2P	Filename:	Product: RA2_WWV_2PNPDE20090314_015844_000046192077_00160_36787_3142.N1
DSD: OCEAN_TIDE_HARMONIC_COEF PCF_RA2_WWV_2P	Filename:	Product: RA2_WWV_2PNPDE20090314_015844_000046192077_00160_36787_3142.N1
DSD: OCEAN_TIDE_ORTHOWEIGHTS PCF_RA2_WWV_2P	Filename:	Product: RA2_WWV_2PNPDE20090314_015844_000046192077_00160_36787_3142.N1
DSD: RA2_CHARACTERISATION_DATA PCF_RA2_WWV_2P	Filename: AUX_ECF_AXNECM20090313_064113_20090313_210000_20090314_090000	Product: RA2_WWV_2PNPDE20090314_015844_000046192077_00160_36787_3142.N1
DSD: RA2_CONFIGURATION_DATA PCF_RA2_WWV_2P	Filename: AUX_ECF_AXNECM20090313_064113_20090313_150000_20090314_030000	Product: RA2_WWV_2PNPDE20090314_015844_000046192077_00160_36787_3142.N1
DSD: RA2_CONSTANT_DATA PCF_RA2_WWV_2P	Filename:	Product: RA2_WWV_2PNPDE20090314_015844_000046192077_00160_36787_3142.N1
DSD: RA2_IF_MASK_FLIGHT_DATA PCF_RA2_WWV_2P	Filename: RA2_FGD_2PNPDE20090314_015844_000046192077_00160_36787_3141.N1	Product: RA2_WWV_2PNPDE20090314_015844_000046192077_00160_36787_3142.N1
DSD: RA2_USO_DATA PCF_RA2_WWV_2P	Filename: DOR_NAV_0PNPDE20090314_015810_000041442077_00160_36787_7546.N1	Product: RA2_WWV_2PNPDE20090314_015844_000046192077_00160_36787_3142.N1
DSD: SOLAR_ACTIVITY_INDEX_PREDICT  PCF_RA2_WWV_2P	Filename:	Product: RA2_WWV_2PNPDE20090314_015844_000046192077_00160_36787_3142.N1
DSD: DORIS_IONO PCF_RA2_WWV_2P	Filename: RA2_MW__1PNPDE20090314_031509_000061282077_00161_36788_3301.N1	Product: RA2_WWV_2PNPDE20090314_031509_000061282077_00161_36788_3303.N1
DSD: METEO_GRID_POINTS_ALTITUDE PCF_RA2_WWV_2P	Filename:	Product: RA2_WWV_2PNPDE20090314_031509_000061282077_00161_36788_3303.N1
DSD: OCEAN_ICE2_SYSTEM_FILE PCF_RA2_WWV_2P	Filename:	Product: RA2_WWV_2PNPDE20090314_031509_000061282077_00161_36788_3303.N1

DSD: OCEAN_TIDE_HARMONIC_COEF PCF_RA2_WWV_2P	Filename:	Product: RA2_WWV_2PNPDE20090314_031509_000061282077_00161_
DSD: OCEAN_TIDE_ORTHOWEIGHTS PCF_RA2_WWV_2P	Filename:	Product: RA2_WWV_2PNPDE20090314_031509_000061282077_00161_36788_3303.N1
DSD: RA2_CHARACTERISATION_DATA PCF_RA2_WWV_2P	Filename: AUX_ECF_AXNECM20090313_184116_20090314_030000_20090314_150000	Product: RA2_WWV_2PNPDE20090314_031509_000061282077_00161_36788_3303.N1
DSD: RA2_CONFIGURATION_DATA PCF_RA2_WWV_2P	Filename: AUX_ECF_AXNECM20090313_064113_20090313_210000_20090314_090000	Product: RA2_WWV_2PNPDE20090314_031509_000061282077_00161_36788_3303.N1
DSD: RA2_CONSTANT_DATA PCF_RA2_WWV_2P	Filename:	Product: RA2_WWV_2PNPDE20090314_031509_000061282077_00161_36788_3303.N1
DSD: RA2_IF_MASK_FLIGHT_DATA PCF_RA2_WWV_2P	Filename: RA2_FGD_2PNPDE20090314_031509_000061282077_00161_36788_3302.N1	Product: RA2_WWV_2PNPDE20090314_031509_000061282077_00161_36788_3303.N1
DSD: RA2_USO_DATA PCF_RA2_WWV_2P	Filename: DOR_NAV_0PNPDE20090314_031233_000057382077_00161_36788_7547.N1	Product: RA2_WWV_2PNPDE20090314_031509_000061282077_00161_36788_3303.N1
DSD: SOLAR_ACTIVITY_INDEX_PREDICT  PCF_RA2_WWV_2P	Filename:	Product: RA2_WWV_2PNPDE20090314_031509_000061282077_00161_36788_3303.N1
DSD: DORIS_IONO PCF_RA2_WWV_2P	Filename: RA2_MW__1PNPDE20090314_045644_000060612077_00162_36789_3512.N1	Product: RA2_WWV_2PNPDE20090314_045644_000060612077_00162_36789_3514.N1
DSD: METEO_GRID_POINTS_ALTITUDE PCF_RA2_WWV_2P	Filename:	Product: RA2_WWV_2PNPDE20090314_045644_000060612077_00162_36789_3514.N1
DSD: MWR_CONFIGURATION_DATA PCF_RA2_WWV_2P	Filename: AUX_ECF_AXNECM20090314_062111_20090314_090000_20090314_210000	Product: RA2_WWV_2PNPDE20090314_045644_000060612077_00162_36789_3514.N1
DSD: OCEAN_ICE2_SYSTEM_FILE PCF_RA2_WWV_2P	Filename:	Product: RA2_WWV_2PNPDE20090314_045644_000060612077_00162_36789_3514.N1
DSD: OCEAN_TIDE_HARMONIC_COEF PCF_RA2_WWV_2P	Filename:	Product: RA2_WWV_2PNPDE20090314_045644_000060612077_00162_36789_3514.N1
DSD: OCEAN_TIDE_ORTHOWEIGHTS PCF_RA2_WWV_2P	Filename:	Product: RA2_WWV_2PNPDE20090314_045644_000060612077_00162_36789_3514.N1
DSD: RA2_CHARACTERISATION_DATA PCF_RA2_WWV_2P	Filename: AUX_ECF_AXNECM20090313_184116_20090314_030000_20090314_150000	Product: RA2_WWV_2PNPDE20090314_045644_000060612077_00162_36789_3514.N1
DSD: RA2_CONFIGURATION_DATA PCF_RA2_WWV_2P	Filename: AUX_ECF_AXNECM20090313_064113_20090313_210000_20090314_090000	Product: RA2_WWV_2PNPDE20090314_045644_000060612077_00162_36789_3514.N1
DSD: RA2_CONSTANT_DATA PCF_RA2_WWV_2P	Filename:	Product: RA2_WWV_2PNPDE20090314_045644_000060612077_00162_36789_3514.N1
DSD: RA2_IF_MASK_FLIGHT_DATA PCF_RA2_WWV_2P	Filename: RA2_FGD_2PNPDE20090314_045644_000060612077_00162_36789_3513.N1	Product: RA2_WWV_2PNPDE20090314_045644_000060612077_00162_36789_3514.N1
DSD: RA2_USO_DATA PCF_RA2_WWV_2P	Filename: DOR_NAV_0PNPDE20090314_045330_000057382077_00162_36789_7548.N1	Product: RA2_WWV_2PNPDE20090314_045644_000060612077_00162_36789_3514.N1



DSD: SOLAR_ACTIVITY_INDEX_PREDICT PCF_RA2_WWV_2P	Filename:	Product: RA2_WWV_2PNPDE20090314_045644_000060612077_00162
DSD: DORIS_IONO PCF_RA2_WWV_2P	Filename: RA2_MW__1PNPDK20090314_063713_000040682077_00163_36790_5187.N1	Product: RA2_WWV_2PNPDK20090314_063713_000040682077_00163_36790_5189.N1
DSD: METEO_GRID_POINTS_ALTITUDE PCF_RA2_WWV_2P	Filename:	Product: RA2_WWV_2PNPDK20090314_063713_000040682077_00163_36790_5189.N1
DSD: MWR_CONFIGURATION_DATA PCF_RA2_WWV_2P	Filename: AUX_ECF_AXNECM20090314_062111_20090314_090000_20090314_210000	Product: RA2_WWV_2PNPDK20090314_063713_000040682077_00163_36790_5189.N1
DSD: OCEAN_ICE2_SYSTEM_FILE PCF_RA2_WWV_2P	Filename:	Product: RA2_WWV_2PNPDK20090314_063713_000040682077_00163_36790_5189.N1
DSD: OCEAN_TIDE_HARMONIC_COEF PCF_RA2_WWV_2P	Filename:	Product: RA2_WWV_2PNPDK20090314_063713_000040682077_00163_36790_5189.N1
DSD: OCEAN_TIDE_ORTHOWEIGHTS PCF_RA2_WWV_2P	Filename:	Product: RA2_WWV_2PNPDK20090314_063713_000040682077_00163_36790_5189.N1
DSD: RA2_CHARACTERISATION_DATA PCF_RA2_WWV_2P	Filename: AUX_ECF_AXNECM20090313_184116_20090314_030000_20090314_150000	Product: RA2_WWV_2PNPDK20090314_063713_000040682077_00163_36790_5189.N1
DSD: RA2_CONFIGURATION_DATA PCF_RA2_WWV_2P	Filename: AUX_ECF_AXNECM20090313_064113_20090313_210000_20090314_090000	Product: RA2_WWV_2PNPDK20090314_063713_000040682077_00163_36790_5189.N1
DSD: RA2_CONSTANT_DATA PCF_RA2_WWV_2P	Filename:	Product: RA2_WWV_2PNPDK20090314_063713_000040682077_00163_36790_5189.N1
DSD: RA2_IF_MASK_FLIGHT_DATA PCF_RA2_WWV_2P	Filename: RA2_FGD_2PNPDK20090314_063713_000040682077_00163_36790_5188.N1	Product: RA2_WWV_2PNPDK20090314_063713_000040682077_00163_36790_5189.N1
DSD: RA2_USO_DATA PCF_RA2_WWV_2P	Filename: DOR_NAV_0PNPDK20090314_063427_000038252077_00163_36790_9497.N1	Product: RA2_WWV_2PNPDK20090314_063713_000040682077_00163_36790_5189.N1
DSD: SOLAR_ACTIVITY_INDEX_PREDICT  PCF_RA2_WWV_2P	Filename:	Product: RA2_WWV_2PNPDK20090314_063713_000040682077_00163_36790_5189.N1
DSD: DORIS_IONO PCF_RA2_WWV_2P	Filename: RA2_MW__1PNPDK20090314_074355_000062092077_00164_36791_5332.N1	Product: RA2_WWV_2PNPDK20090314_074355_000062092077_00164_36791_5332.N1
DSD: METEO_GRID_POINTS_ALTITUDE PCF_RA2_WWV_2P	Filename:	Product: RA2_WWV_2PNPDK20090314_074355_000062092077_00164_36791_5332.N1
DSD: MWR_CONFIGURATION_DATA PCF_RA2_WWV_2P	Filename: AUX_ECF_AXNECM20090314_062111_20090314_090000_20090314_210000	Product: RA2_WWV_2PNPDK20090314_074355_000062092077_00164_36791_5332.N1
DSD: OCEAN_ICE2_SYSTEM_FILE PCF_RA2_WWV_2P	Filename:	Product: RA2_WWV_2PNPDK20090314_074355_000062092077_00164_36791_5332.N1
DSD: OCEAN_TIDE_HARMONIC_COEF PCF_RA2_WWV_2P	Filename:	Product: RA2_WWV_2PNPDK20090314_074355_000062092077_00164_36791_5332.N1
DSD: OCEAN_TIDE_ORTHOWEIGHTS PCF_RA2_WWV_2P	Filename:	Product: RA2_WWV_2PNPDK20090314_074355_000062092077_00164_36791_5332.N1



DSD: RA2_CHARACTERISATION_DATA PCF_RA2_WWV_2P	Filename: AUX_ECF_AXNECM20090313_184116_20090314_030000_20090314_150000	Product: RA2_WWV_2PNPDK20090314_074355_000062092077_00164.
DSD: RA2_CONFIGURATION_DATA PCF_RA2_WWV_2P	Filename: AUX_ECF_AXNECM20090313_064113_20090313_210000_20090314_090000	Product: RA2_WWV_2PNPDK20090314_074355_000062092077_00164_36791_5332.N1
DSD: RA2_CONSTANT_DATA PCF_RA2_WWV_2P	Filename:	Product: RA2_WWV_2PNPDK20090314_074355_000062092077_00164_36791_5332.N1
DSD: RA2_IF_MASK_FLIGHT_DATA PCF_RA2_WWV_2P	Filename: RA2_FGD_2PNPDK20090314_074355_000062092077_00164_36791_5331.N1	Product: RA2_WWV_2PNPDK20090314_074355_000062092077_00164_36791_5332.N1
DSD: RA2_USO_DATA PCF_RA2_WWV_2P	Filename: DOR_NAV_0PNPDK20090314_074331_000057382077_00164_36791_9498.N1	Product: RA2_WWV_2PNPDK20090314_074355_000062092077_00164_36791_5332.N1
DSD: SOLAR_ACTIVITY_INDEX_PREDICT  PCF_RA2_WWV_2P	Filename:	Product: RA2_WWV_2PNPDK20090314_074355_000062092077_00164_36791_5332.N1
DSD: DORIS_IONO PCF_RA2_WWV_2P	Filename: RA2_MW__1PNPDK20090314_092640_000059702077_00165_36792_5459.N1	Product: RA2_WWV_2PNPDK20090314_092640_000059702077_00165_36792_5461.N1
DSD: METEO_GRID_POINTS_ALTITUDE PCF_RA2_WWV_2P	Filename:	Product: RA2_WWV_2PNPDK20090314_092640_000059702077_00165_36792_5461.N1
DSD: MWR_CONFIGURATION_DATA PCF_RA2_WWV_2P	Filename: AUX_ECF_AXNECM20090314_064110_20090314_150000_20090315_030000	Product: RA2_WWV_2PNPDK20090314_092640_000059702077_00165_36792_5461.N1
DSD: OCEAN_ICE2_SYSTEM_FILE PCF_RA2_WWV_2P	Filename:	Product: RA2_WWV_2PNPDK20090314_092640_000059702077_00165_36792_5461.N1
DSD: OCEAN_TIDE_HARMONIC_COEF PCF_RA2_WWV_2P	Filename:	Product: RA2_WWV_2PNPDK20090314_092640_000059702077_00165_36792_5461.N1
DSD: OCEAN_TIDE_ORTHOWEIGHTS PCF_RA2_WWV_2P	Filename:	Product: RA2_WWV_2PNPDK20090314_092640_000059702077_00165_36792_5461.N1
DSD: RA2_CHARACTERISATION_DATA PCF_RA2_WWV_2P	Filename: AUX_ECF_AXNECM20090314_062111_20090314_090000_20090314_210000	Product: RA2_WWV_2PNPDK20090314_092640_000059702077_00165_36792_5461.N1
DSD: RA2_CONFIGURATION_DATA PCF_RA2_WWV_2P	Filename: AUX_ECF_AXNECM20090313_184116_20090314_030000_20090314_150000	Product: RA2_WWV_2PNPDK20090314_092640_000059702077_00165_36792_5461.N1
DSD: RA2_CONSTANT_DATA PCF_RA2_WWV_2P	Filename:	Product: RA2_WWV_2PNPDK20090314_092640_000059702077_00165_36792_5461.N1
DSD: RA2_IF_MASK_FLIGHT_DATA PCF_RA2_WWV_2P	Filename: RA2_FGD_2PNPDK20090314_092640_000059702077_00165_36792_5460.N1	Product: RA2_WWV_2PNPDK20090314_092640_000059702077_00165_36792_5461.N1
DSD: RA2_USO_DATA PCF_RA2_WWV_2P	Filename: DOR_NAV_0PNPDK20090314_092428_000057382077_00165_36792_9499.N1	Product: RA2_WWV_2PNPDK20090314_092640_000059702077_00165_36792_5461.N1
DSD: SOLAR_ACTIVITY_INDEX_PREDICT  PCF_RA2_WWV_2P	Filename:	Product: RA2_WWV_2PNPDK20090314_092640_000059702077_00165_36792_5461.N1
DSD: DORIS_IONO PCF_RA2_WWV_2P	Filename: RA2_MW__1PNPDK20090314_110454_000060622077_00166_36793_5595.N1	Product: RA2_WWV_2PNPDK20090314_110454_000060622077_00166_36793_5597.N1

DSD: METEO_GRID_POINTS_ALTITUDE PCF_RA2_WWV_2P	Filename:	Product: RA2_WWV_2PNPDK20090314_110454_000060622077_00166_
DSD: MWR_CONFIGURATION_DATA PCF_RA2_WWV_2P	Filename: AUX_ECF_AXNECM20090314_064110_20090314_150000_20090315_030000	Product: RA2_WWV_2PNPDK20090314_110454_000060622077_00166_36793_5597.N1
DSD: OCEAN_ICE2_SYSTEM_FILE PCF_RA2_WWV_2P	Filename:	Product: RA2_WWV_2PNPDK20090314_110454_000060622077_00166_36793_5597.N1
DSD: OCEAN_TIDE_HARMONIC_COEF PCF_RA2_WWV_2P	Filename:	Product: RA2_WWV_2PNPDK20090314_110454_000060622077_00166_36793_5597.N1
DSD: OCEAN_TIDE_ORTHOHEIGHTS PCF_RA2_WWV_2P	Filename:	Product: RA2_WWV_2PNPDK20090314_110454_000060622077_00166_36793_5597.N1
DSD: RA2_CHARACTERISATION_DATA PCF_RA2_WWV_2P	Filename: AUX_ECF_AXNECM20090314_062111_20090314_090000_20090314_210000	Product: RA2_WWV_2PNPDK20090314_110454_000060622077_00166_36793_5597.N1
DSD: RA2_CONFIGURATION_DATA PCF_RA2_WWV_2P	Filename: AUX_ECF_AXNECM20090313_184116_20090314_030000_20090314_150000	Product: RA2_WWV_2PNPDK20090314_110454_000060622077_00166_36793_5597.N1
DSD: RA2_CONSTANT_DATA PCF_RA2_WWV_2P	Filename:	Product: RA2_WWV_2PNPDK20090314_110454_000060622077_00166_36793_5597.N1
DSD: RA2_IF_MASK_FLIGHT_DATA PCF_RA2_WWV_2P	Filename: RA2_FGD_2PNPDK20090314_110454_000060622077_00166_36793_5596.N1	Product: RA2_WWV_2PNPDK20090314_110454_000060622077_00166_36793_5597.N1
DSD: RA2_USO_DATA PCF_RA2_WWV_2P	Filename: DOR_NAV_0PNPDK20090314_110007_000057382077_00166_36793_9500.N1	Product: RA2_WWV_2PNPDK20090314_110454_000060622077_00166_36793_5597.N1
DSD: SOLAR_ACTIVITY_INDEX_PREDICT  PCF_RA2_WWV_2P	Filename:	Product: RA2_WWV_2PNPDK20090314_110454_000060622077_00166_36793_5597.N1
DSD: DORIS_IONO PCF_RA2_WWV_2P	Filename: RA2_MW__1PNPDK20090314_124503_000058742077_00167_36794_5730.N1	Product: RA2_WWV_2PNPDK20090314_124503_000058742077_00167_36794_5732.N1
DSD: METEO_GRID_POINTS_ALTITUDE PCF_RA2_WWV_2P	Filename:	Product: RA2_WWV_2PNPDK20090314_124503_000058742077_00167_36794_5732.N1
DSD: MWR_CONFIGURATION_DATA PCF_RA2_WWV_2P	Filename: AUX_ECF_AXNECM20090314_064110_20090314_150000_20090315_030000	Product: RA2_WWV_2PNPDK20090314_124503_000058742077_00167_36794_5732.N1
DSD: OCEAN_ICE2_SYSTEM_FILE PCF_RA2_WWV_2P	Filename:	Product: RA2_WWV_2PNPDK20090314_124503_000058742077_00167_36794_5732.N1
DSD: OCEAN_TIDE_HARMONIC_COEF PCF_RA2_WWV_2P	Filename:	Product: RA2_WWV_2PNPDK20090314_124503_000058742077_00167_36794_5732.N1
DSD: OCEAN_TIDE_ORTHOHEIGHTS PCF_RA2_WWV_2P	Filename:	Product: RA2_WWV_2PNPDK20090314_124503_000058742077_00167_36794_5732.N1
DSD: RA2_CHARACTERISATION_DATA PCF_RA2_WWV_2P	Filename: AUX_ECF_AXNECM20090314_062111_20090314_090000_20090314_210000	Product: RA2_WWV_2PNPDK20090314_124503_000058742077_00167_36794_5732.N1
DSD: RA2_CONFIGURATION_DATA PCF_RA2_WWV_2P	Filename: AUX_ECF_AXNECM20090313_184116_20090314_030000_20090314_150000	Product: RA2_WWV_2PNPDK20090314_124503_000058742077_00167_36794_5732.N1

DSD: RA2_CONSTANT_DATA PCF_RA2_WWV_2P	Filename:	Product: RA2_WWV_2PNPDK20090314_124503_000058742077_00167.
DSD: RA2_IF_MASK_FLIGHT_DATA PCF_RA2_WWV_2P	Filename: RA2_FGD_2PNPDK20090314_124503_000058742077_00167_36794_5731.N1	Product: RA2_WWV_2PNPDK20090314_124503_000058742077_00167_36794_5732.N1
DSD: RA2_USO_DATA PCF_RA2_WWV_2P	Filename: DOR_NAV_0PNPDK20090314_124104_000057382077_00167_36794_9501.N1	Product: RA2_WWV_2PNPDK20090314_124503_000058742077_00167_36794_5732.N1
DSD: SOLAR_ACTIVITY_INDEX_PREDICT  PCF_RA2_WWV_2P	Filename:	Product: RA2_WWV_2PNPDK20090314_124503_000058742077_00167_36794_5732.N1
DSD: DORIS_IONO PCF_RA2_WWV_2P	Filename: RA2_MW__1PNPDK20090314_142121_000051722077_00168_36795_5852.N1	Product: RA2_WWV_2PNPDK20090314_142121_000051722077_00168_36795_5854.N1
DSD: METEO_GRID_POINTS_ALTITUDE PCF_RA2_WWV_2P	Filename:	Product: RA2_WWV_2PNPDK20090314_142121_000051722077_00168_36795_5854.N1
DSD: MWR_CONFIGURATION_DATA PCF_RA2_WWV_2P	Filename: AUX_ECF_AXNECM20090314_064110_20090314_150000_20090315_030000	Product: RA2_WWV_2PNPDK20090314_142121_000051722077_00168_36795_5854.N1
DSD: OCEAN_ICE2_SYSTEM_FILE PCF_RA2_WWV_2P	Filename:	Product: RA2_WWV_2PNPDK20090314_142121_000051722077_00168_36795_5854.N1
DSD: OCEAN_TIDE_HARMONIC_COEF PCF_RA2_WWV_2P	Filename:	Product: RA2_WWV_2PNPDK20090314_142121_000051722077_00168_36795_5854.N1
DSD: OCEAN_TIDE_ORTHOWEIGHTS PCF_RA2_WWV_2P	Filename:	Product: RA2_WWV_2PNPDK20090314_142121_000051722077_00168_36795_5854.N1
DSD: RA2_CHARACTERISATION_DATA PCF_RA2_WWV_2P	Filename: AUX_ECF_AXNECM20090314_062111_20090314_090000_20090314_210000	Product: RA2_WWV_2PNPDK20090314_142121_000051722077_00168_36795_5854.N1
DSD: RA2_CONFIGURATION_DATA PCF_RA2_WWV_2P	Filename: AUX_ECF_AXNECM20090313_184116_20090314_030000_20090314_150000	Product: RA2_WWV_2PNPDK20090314_142121_000051722077_00168_36795_5854.N1
DSD: RA2_CONSTANT_DATA PCF_RA2_WWV_2P	Filename:	Product: RA2_WWV_2PNPDK20090314_142121_000051722077_00168_36795_5854.N1
DSD: RA2_IF_MASK_FLIGHT_DATA PCF_RA2_WWV_2P	Filename: RA2_FGD_2PNPDK20090314_142121_000051722077_00168_36795_5853.N1	Product: RA2_WWV_2PNPDK20090314_142121_000051722077_00168_36795_5854.N1
DSD: RA2_USO_DATA PCF_RA2_WWV_2P	Filename: DOR_NAV_0PNPDK20090314_141642_000057382077_00168_36795_9502.N1	Product: RA2_WWV_2PNPDK20090314_142121_000051722077_00168_36795_5854.N1
DSD: SOLAR_ACTIVITY_INDEX_PREDICT  PCF_RA2_WWV_2P	Filename:	Product: RA2_WWV_2PNPDK20090314_142121_000051722077_00168_36795_5854.N1
DSD: DORIS_IONO PCF_RA2_WWV_2P	Filename: RA2_MW__1PNPDK20090314_155149_000006642077_00169_36796_5857.N1	Product: RA2_WWV_2PNPDK20090314_155149_000006642077_00169_36796_5859.N1
DSD: METEO_GRID_POINTS_ALTITUDE PCF_RA2_WWV_2P	Filename:	Product: RA2_WWV_2PNPDK20090314_155149_000006642077_00169_36796_5859.N1
DSD: MWR_CONFIGURATION_DATA PCF_RA2_WWV_2P	Filename: AUX_ECF_AXNECM20090314_064111_20090314_210000_20090315_090000	Product: RA2_WWV_2PNPDK20090314_155149_000006642077_00169_36796_5859.N1



DSD: OCEAN_ICE2_SYSTEM_FILE PCF_RA2_WWV_2P	Filename:	Product: RA2_WWV_2PNPDK20090314_155149_00006642077_00169_
DSD: OCEAN_TIDE_HARMONIC_COEF PCF_RA2_WWV_2P	Filename:	Product: RA2_WWV_2PNPDK20090314_155149_00006642077_00169_36796_5859.N1
DSD: OCEAN_TIDE_ORTHOWEIGHTS PCF_RA2_WWV_2P	Filename:	Product: RA2_WWV_2PNPDK20090314_155149_00006642077_00169_36796_5859.N1
DSD: RA2_CHARACTERISATION_DATA PCF_RA2_WWV_2P	Filename: AUX_ECF_AXNECM20090314_064110_20090314_150000_20090315_030000	Product: RA2_WWV_2PNPDK20090314_155149_00006642077_00169_36796_5859.N1
DSD: RA2_CONFIGURATION_DATA PCF_RA2_WWV_2P	Filename: AUX_ECF_AXNECM20090314_062111_20090314_090000_20090314_210000	Product: RA2_WWV_2PNPDK20090314_155149_00006642077_00169_36796_5859.N1
DSD: RA2_CONSTANT_DATA PCF_RA2_WWV_2P	Filename:	Product: RA2_WWV_2PNPDK20090314_155149_00006642077_00169_36796_5859.N1
DSD: RA2_IF_MASK_FLIGHT_DATA PCF_RA2_WWV_2P	Filename: RA2_FGD_2PNPDK20090314_155149_00006642077_00169_36796_5858.N1	Product: RA2_WWV_2PNPDK20090314_155149_00006642077_00169_36796_5859.N1
DSD: RA2_USO_DATA PCF_RA2_WWV_2P	Filename: DOR_NAV_0PNPDK20090314_141642_000057382077_00168_36795_9502.N1	Product: RA2_WWV_2PNPDK20090314_155149_00006642077_00169_36796_5859.N1
DSD: SOLAR_ACTIVITY_INDEX_PREDICT  PCF_RA2_WWV_2P	Filename:	Product: RA2_WWV_2PNPDK20090314_155149_00006642077_00169_36796_5859.N1
DSD: DORIS_IONO PCF_RA2_WWV_2P	Filename: RA2_MW__1PNPDK20090314_160113_000057912077_00169_36796_5982.N1	Product: RA2_WWV_2PNPDK20090314_160113_000057912077_00169_36796_5984.N1
DSD: METEO_GRID_POINTS_ALTITUDE PCF_RA2_WWV_2P	Filename:	Product: RA2_WWV_2PNPDK20090314_160113_000057912077_00169_36796_5984.N1
DSD: MWR_CONFIGURATION_DATA PCF_RA2_WWV_2P	Filename: AUX_ECF_AXNECM20090314_064111_20090314_210000_20090315_090000	Product: RA2_WWV_2PNPDK20090314_160113_000057912077_00169_36796_5984.N1
DSD: OCEAN_ICE2_SYSTEM_FILE PCF_RA2_WWV_2P	Filename:	Product: RA2_WWV_2PNPDK20090314_160113_000057912077_00169_36796_5984.N1
DSD: OCEAN_TIDE_HARMONIC_COEF PCF_RA2_WWV_2P	Filename:	Product: RA2_WWV_2PNPDK20090314_160113_000057912077_00169_36796_5984.N1
DSD: OCEAN_TIDE_ORTHOWEIGHTS PCF_RA2_WWV_2P	Filename:	Product: RA2_WWV_2PNPDK20090314_160113_000057912077_00169_36796_5984.N1
DSD: RA2_CHARACTERISATION_DATA PCF_RA2_WWV_2P	Filename: AUX_ECF_AXNECM20090314_064110_20090314_150000_20090315_030000	Product: RA2_WWV_2PNPDK20090314_160113_000057912077_00169_36796_5984.N1
DSD: RA2_CONFIGURATION_DATA PCF_RA2_WWV_2P	Filename: AUX_ECF_AXNECM20090314_062111_20090314_090000_20090314_210000	Product: RA2_WWV_2PNPDK20090314_160113_000057912077_00169_36796_5984.N1
DSD: RA2_CONSTANT_DATA PCF_RA2_WWV_2P	Filename:	Product: RA2_WWV_2PNPDK20090314_160113_000057912077_00169_36796_5984.N1
DSD: RA2_IF_MASK_FLIGHT_DATA PCF_RA2_WWV_2P	Filename: RA2_FGD_2PNPDK20090314_160113_000057912077_00169_36796_5983.N1	Product: RA2_WWV_2PNPDK20090314_160113_000057912077_00169_36796_5984.N1

DSD: RA2_USO_DATA PCF_RA2_WWV_2P	Filename: DOR_NAV_0PNPDK20090314_155739_000054192077_00169_36796_9503.N1	Product: RA2_WWV_2PNPDK20090314_160113_000057912077_00169.
DSD: SOLAR_ACTIVITY_INDEX_PREDICT PCF_RA2_WWV_2P	Filename:	Product: RA2_WWV_2PNPDK20090314_160113_000057912077_00169_36796_5984.N1
DSD: DORIS_IONO PCF_RA2_WWV_2P	Filename: RA2_MW__1PNPDK20090314_173623_000060342077_00170_36797_6109.N1	Product: RA2_WWV_2PNPDK20090314_173623_000060342077_00170_36797_6111.N1
DSD: METEO_GRID_POINTS_ALTITUDE PCF_RA2_WWV_2P	Filename:	Product: RA2_WWV_2PNPDK20090314_173623_000060342077_00170_36797_6111.N1
DSD: MWR_CONFIGURATION_DATA PCF_RA2_WWV_2P	Filename: AUX_ECF_AXNECM20090314_064111_20090314_210000_20090315_090000	Product: RA2_WWV_2PNPDK20090314_173623_000060342077_00170_36797_6111.N1
DSD: OCEAN_ICE2_SYSTEM_FILE PCF_RA2_WWV_2P	Filename:	Product: RA2_WWV_2PNPDK20090314_173623_000060342077_00170_36797_6111.N1
DSD: OCEAN_TIDE_HARMONIC_COEF PCF_RA2_WWV_2P	Filename:	Product: RA2_WWV_2PNPDK20090314_173623_000060342077_00170_36797_6111.N1
DSD: OCEAN_TIDE_ORTHOWEIGHTS PCF_RA2_WWV_2P	Filename:	Product: RA2_WWV_2PNPDK20090314_173623_000060342077_00170_36797_6111.N1
DSD: RA2_CHARACTERISATION_DATA PCF_RA2_WWV_2P	Filename: AUX_ECF_AXNECM20090314_064110_20090314_150000_20090315_030000	Product: RA2_WWV_2PNPDK20090314_173623_000060342077_00170_36797_6111.N1
DSD: RA2_CONFIGURATION_DATA PCF_RA2_WWV_2P	Filename: AUX_ECF_AXNECM20090314_062111_20090314_090000_20090314_210000	Product: RA2_WWV_2PNPDK20090314_173623_000060342077_00170_36797_6111.N1
DSD: RA2_CONSTANT_DATA PCF_RA2_WWV_2P	Filename:	Product: RA2_WWV_2PNPDK20090314_173623_000060342077_00170_36797_6111.N1
DSD: RA2_IF_MASK_FLIGHT_DATA PCF_RA2_WWV_2P	Filename: RA2_FGD_2PNPDK20090314_173623_000060342077_00170_36797_6110.N1	Product: RA2_WWV_2PNPDK20090314_173623_000060342077_00170_36797_6111.N1
DSD: RA2_USO_DATA PCF_RA2_WWV_2P	Filename: DOR_NAV_0PNPDK20090314_173317_000057382077_00170_36797_9504.N1	Product: RA2_WWV_2PNPDK20090314_173623_000060342077_00170_36797_6111.N1
DSD: SOLAR_ACTIVITY_INDEX_PREDICT PCF_RA2_WWV_2P	Filename:	Product: RA2_WWV_2PNPDK20090314_173623_000060342077_00170_36797_6111.N1
DSD: DORIS_IONO PCF_RA2_WWV_2P	Filename: RA2_MW__1PNPDK20090314_191613_000061562077_00171_36798_6230.N1	Product: RA2_WWV_2PNPDK20090314_191613_000061562077_00171_36798_6232.N1
DSD: METEO_GRID_POINTS_ALTITUDE PCF_RA2_WWV_2P	Filename:	Product: RA2_WWV_2PNPDK20090314_191613_000061562077_00171_36798_6232.N1
DSD: MWR_CONFIGURATION_DATA PCF_RA2_WWV_2P	Filename: AUX_ECF_AXNECM20090314_064111_20090314_210000_20090315_090000	Product: RA2_WWV_2PNPDK20090314_191613_000061562077_00171_36798_6232.N1
DSD: OCEAN_ICE2_SYSTEM_FILE PCF_RA2_WWV_2P	Filename:	Product: RA2_WWV_2PNPDK20090314_191613_000061562077_00171_36798_6232.N1
DSD: OCEAN_TIDE_HARMONIC_COEF PCF_RA2_WWV_2P	Filename:	Product: RA2_WWV_2PNPDK20090314_191613_000061562077_00171_36798_6232.N1



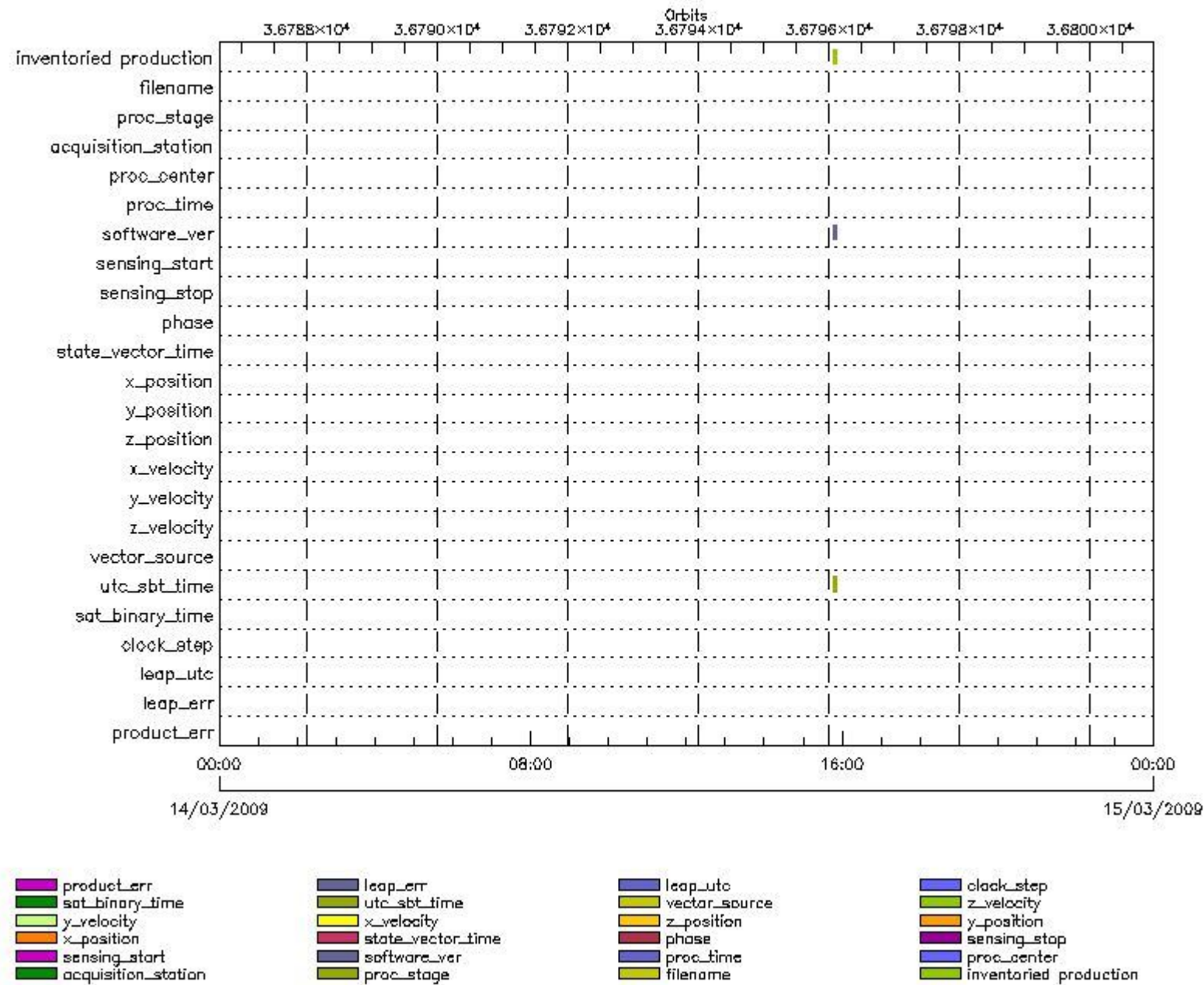
DSD: OCEAN_TIDE_ORTHOWEIGHTS PCF_RA2_WWV_2P	Filename:	Product: RA2_WWV_2PNPDK20090314_191613_000061562077_00171_
DSD: RA2_CHARACTERISATION_DATA PCF_RA2_WWV_2P	Filename: AUX_ECF_AXNECM20090314_064110_20090314_150000_20090315_030000	Product: RA2_WWV_2PNPDK20090314_191613_000061562077_00171_36798_6232.N1
DSD: RA2_CONFIGURATION_DATA PCF_RA2_WWV_2P	Filename: AUX_ECF_AXNECM20090314_062111_20090314_090000_20090314_210000	Product: RA2_WWV_2PNPDK20090314_191613_000061562077_00171_36798_6232.N1
DSD: RA2_CONSTANT_DATA PCF_RA2_WWV_2P	Filename:	Product: RA2_WWV_2PNPDK20090314_191613_000061562077_00171_36798_6232.N1
DSD: RA2_IF_MASK_FLIGHT_DATA PCF_RA2_WWV_2P	Filename: RA2_FGD_2PNPDK20090314_191613_000061562077_00171_36798_6231.N1	Product: RA2_WWV_2PNPDK20090314_191613_000061562077_00171_36798_6232.N1
DSD: RA2_USO_DATA PCF_RA2_WWV_2P	Filename: DOR_NAV_0PNPDK20090314_191414_000057382077_00171_36798_9505.N1	Product: RA2_WWV_2PNPDK20090314_191613_000061562077_00171_36798_6232.N1
DSD: SOLAR_ACTIVITY_INDEX_PREDICT  PCF_RA2_WWV_2P	Filename:	Product: RA2_WWV_2PNPDK20090314_191613_000061562077_00171_36798_6232.N1
DSD: DORIS_IONO PCF_RA2_WWV_2P	Filename: RA2_MW__1PNPDE20090314_205803_000043392077_00172_36799_3972.N1	Product: RA2_WWV_2PNPDE20090314_205803_000043392077_00172_36799_3974.N1
DSD: METEO_GRID_POINTS_ALTITUDE PCF_RA2_WWV_2P	Filename:	Product: RA2_WWV_2PNPDE20090314_205803_000043392077_00172_36799_3974.N1
DSD: MWR_CONFIGURATION_DATA PCF_RA2_WWV_2P	Filename: AUX_ECF_AXNECM20090314_064111_20090314_210000_20090315_090000	Product: RA2_WWV_2PNPDE20090314_205803_000043392077_00172_36799_3974.N1
DSD: OCEAN_ICE2_SYSTEM_FILE PCF_RA2_WWV_2P	Filename:	Product: RA2_WWV_2PNPDE20090314_205803_000043392077_00172_36799_3974.N1
DSD: OCEAN_TIDE_HARMONIC_COEF PCF_RA2_WWV_2P	Filename:	Product: RA2_WWV_2PNPDE20090314_205803_000043392077_00172_36799_3974.N1
DSD: OCEAN_TIDE_ORTHOWEIGHTS PCF_RA2_WWV_2P	Filename:	Product: RA2_WWV_2PNPDE20090314_205803_000043392077_00172_36799_3974.N1
DSD: RA2_CHARACTERISATION_DATA PCF_RA2_WWV_2P	Filename: AUX_ECF_AXNECM20090314_064110_20090314_150000_20090315_030000	Product: RA2_WWV_2PNPDE20090314_205803_000043392077_00172_36799_3974.N1
DSD: RA2_CONFIGURATION_DATA PCF_RA2_WWV_2P	Filename: AUX_ECF_AXNECM20090314_062111_20090314_090000_20090314_210000	Product: RA2_WWV_2PNPDE20090314_205803_000043392077_00172_36799_3974.N1
DSD: RA2_CONSTANT_DATA PCF_RA2_WWV_2P	Filename:	Product: RA2_WWV_2PNPDE20090314_205803_000043392077_00172_36799_3974.N1
DSD: RA2_IF_MASK_FLIGHT_DATA PCF_RA2_WWV_2P	Filename: RA2_FGD_2PNPDE20090314_205803_000043392077_00172_36799_3973.N1	Product: RA2_WWV_2PNPDE20090314_205803_000043392077_00172_36799_3974.N1
DSD: RA2_USO_DATA PCF_RA2_WWV_2P	Filename: DOR_NAV_0PNPDE20090314_205511_000041442077_00172_36799_7549.N1	Product: RA2_WWV_2PNPDE20090314_205803_000043392077_00172_36799_3974.N1
DSD: SOLAR_ACTIVITY_INDEX_PREDICT  PCF_RA2_WWV_2P	Filename:	Product: RA2_WWV_2PNPDE20090314_205803_000043392077_00172_36799_3974.N1

DSD: DORIS_IONO PCF_RA2_WWV_2P	Filename: RA2_MW__1PNPDE20090314_220918_000062252077_00172_36799_4129.N1	Product: RA2_WWV_2PNPDE20090314_220918_000062252077_00172
DSD: METEO_GRID_POINTS_ALTITUDE PCF_RA2_WWV_2P	Filename:	Product: RA2_WWV_2PNPDE20090314_220918_000062252077_00172_36799_4131.N1
DSD: MWR_CONFIGURATION_DATA PCF_RA2_WWV_2P	Filename: AUX_ECF_AXNECM20090314_184112_20090315_030000_20090315_150000	Product: RA2_WWV_2PNPDE20090314_220918_000062252077_00172_36799_4131.N1
DSD: OCEAN_ICE2_SYSTEM_FILE PCF_RA2_WWV_2P	Filename:	Product: RA2_WWV_2PNPDE20090314_220918_000062252077_00172_36799_4131.N1
DSD: OCEAN_TIDE_HARMONIC_COEF PCF_RA2_WWV_2P	Filename:	Product: RA2_WWV_2PNPDE20090314_220918_000062252077_00172_36799_4131.N1
DSD: OCEAN_TIDE_ORTHOWEIGHTS PCF_RA2_WWV_2P	Filename:	Product: RA2_WWV_2PNPDE20090314_220918_000062252077_00172_36799_4131.N1
DSD: RA2_CHARACTERISATION_DATA PCF_RA2_WWV_2P	Filename: AUX_ECF_AXNECM20090314_064111_20090314_210000_20090315_090000	Product: RA2_WWV_2PNPDE20090314_220918_000062252077_00172_36799_4131.N1
DSD: RA2_CONFIGURATION_DATA PCF_RA2_WWV_2P	Filename: AUX_ECF_AXNECM20090314_064110_20090314_150000_20090315_030000	Product: RA2_WWV_2PNPDE20090314_220918_000062252077_00172_36799_4131.N1
DSD: RA2_CONSTANT_DATA PCF_RA2_WWV_2P	Filename:	Product: RA2_WWV_2PNPDE20090314_220918_000062252077_00172_36799_4131.N1
DSD: RA2_IF_MASK_FLIGHT_DATA PCF_RA2_WWV_2P	Filename: RA2_FGD_2PNPDE20090314_220918_000062252077_00172_36799_4130.N1	Product: RA2_WWV_2PNPDE20090314_220918_000062252077_00172_36799_4131.N1
DSD: RA2_USO_DATA PCF_RA2_WWV_2P	Filename: DOR_NAV_0PNPDE20090314_220416_000060572077_00172_36799_7550.N1	Product: RA2_WWV_2PNPDE20090314_220918_000062252077_00172_36799_4131.N1
DSD: SOLAR_ACTIVITY_INDEX_PREDICT  PCF_RA2_WWV_2P	Filename:	Product: RA2_WWV_2PNPDE20090314_220918_000062252077_00172_36799_4131.N1
DSD: DORIS_IONO PCF_RA2_WWV_2P	Filename: RA2_MW__1PNPDE20090314_235159_000059952077_00173_36800_4277.N1	Product: RA2_WWV_2PNPDE20090314_235159_000059952077_00173_36800_4279.N1
DSD: METEO_GRID_POINTS_ALTITUDE PCF_RA2_WWV_2P	Filename:	Product: RA2_WWV_2PNPDE20090314_235159_000059952077_00173_36800_4279.N1
DSD: MWR_CONFIGURATION_DATA PCF_RA2_WWV_2P	Filename: AUX_ECF_AXNECM20090314_184112_20090315_030000_20090315_150000	Product: RA2_WWV_2PNPDE20090314_235159_000059952077_00173_36800_4279.N1
DSD: OCEAN_ICE2_SYSTEM_FILE PCF_RA2_WWV_2P	Filename:	Product: RA2_WWV_2PNPDE20090314_235159_000059952077_00173_36800_4279.N1
DSD: OCEAN_TIDE_HARMONIC_COEF PCF_RA2_WWV_2P	Filename:	Product: RA2_WWV_2PNPDE20090314_235159_000059952077_00173_36800_4279.N1
DSD: OCEAN_TIDE_ORTHOWEIGHTS PCF_RA2_WWV_2P	Filename:	Product: RA2_WWV_2PNPDE20090314_235159_000059952077_00173_36800_4279.N1
DSD: RA2_CHARACTERISATION_DATA PCF_RA2_WWV_2P	Filename: AUX_ECF_AXNECM20090314_064111_20090314_210000_20090315_090000	Product: RA2_WWV_2PNPDE20090314_235159_000059952077_00173_36800_4279.N1

DSD: RA2_CONFIGURATION_DATA PCF_RA2_WWV_2P	Filename: AUX_ECF_AXNECM20090314_064110_20090314_150000_20090315_030000	Product: RA2_WWV_2PNPDE20090314_235159_000059952077_00173.
DSD: RA2_CONSTANT_DATA PCF_RA2_WWV_2P	Filename:	Product: RA2_WWV_2PNPDE20090314_235159_000059952077_00173_36800_4279.N1
DSD: RA2_IF_MASK_FLIGHT_DATA PCF_RA2_WWV_2P	Filename: RA2_FGD_2PNPDE20090314_235159_000059952077_00173_36800_4278.N1	Product: RA2_WWV_2PNPDE20090314_235159_000059952077_00173_36800_4279.N1
DSD: RA2_USO_DATA PCF_RA2_WWV_2P	Filename: DOR_NAV_0PNPDE20090314_235031_000054192077_00173_36800_7551.N1	Product: RA2_WWV_2PNPDE20090314_235159_000059952077_00173_36800_4279.N1
DSD: SOLAR_ACTIVITY_INDEX_PREDICT PCF_RA2_WWV_2P	Filename:	Product: RA2_WWV_2PNPDE20090314_235159_000059952077_00173_36800_4279.N1

## MPH checks (Level 0)

### MPH Errors for RA2\_CAL\_0P



## RA2\_CAL\_0P MPH checks

### RA2\_CAL\_0P products with wrong filename

Gauge  Segment (Start-Stop)

### RA2\_CAL\_0P products with unknown processing stage

Gauge  Segment (Start-Stop)

### RA2\_CAL\_0P products with unknown acquisition station

Gauge  Segment (Start-Stop)

### RA2\_CAL\_0P products with unknown processing center

Gauge  Segment (Start-Stop)

### RA2\_CAL\_0P products with wrong processing time

Gauge Segment (Start-Stop)

**RA2\_CAL\_0P products with software version not equal to the current version**

Gauge	Segment (Start-Stop)
Warning: Wrong Software ver. KSPT_L0/4303	14-MAR-2009 15:47:44.235
Filename: RA2_CAL_0PNPDK20090314_154744_000001592077_00169_36796_1328.N1;	14-MAR-2009 15:50:23.538

**RA2\_CAL\_0P products with wrong sensing start**

Gauge Segment (Start-Stop)

**RA2\_CAL\_0P products with wrong sensing stop**

Gauge Segment (Start-Stop)

**RA2\_CAL\_0P products with wrong phase**

Gauge Segment (Start-Stop)

**RA2\_CAL\_0P products with wrong state vector time**

Gauge Segment (Start-Stop)

**RA2\_CAL\_0P products with wrong x\_position**

Gauge Segment (Start-Stop)

**RA2\_CAL\_0P products with wrong y\_position**

Gauge Segment (Start-Stop)

**RA2\_CAL\_0P products with wrong z\_position**

Gauge Segment (Start-Stop)

**RA2\_CAL\_0P products with wrong x\_velocity**

Gauge Segment (Start-Stop)

**RA2\_CAL\_0P products with wrong y\_velocity**

Gauge Segment (Start-Stop)

**RA2\_CAL\_0P products with wrong z\_velocity**

Gauge Segment (Start-Stop)

**RA2\_CAL\_0P products with unknown vector source**

Gauge Segment (Start-Stop)

**RA2\_CAL\_0P products with UTC to SBT time too far from sensing time**

Gauge	Segment (Start-Stop)
Warning: Wrong UTC SBT time format. 14-MAR-2009 12:39:55.884958	14-MAR-2009 15:47:44.235
Filename: RA2_CAL_0PNPDK20090314_154744_000001592077_00169_36796_1328.N1;	14-MAR-2009 15:50:23.538

**RA2\_CAL\_0P products with satellite binary time out-of-range**

Gauge Segment (Start-Stop)

**RA2\_CAL\_0P products with wrong clock step**

Gauge Segment (Start-Stop)



RA2\_CAL\_0P products with leap utc set to blank

Gauge Segment (Start-Stop)

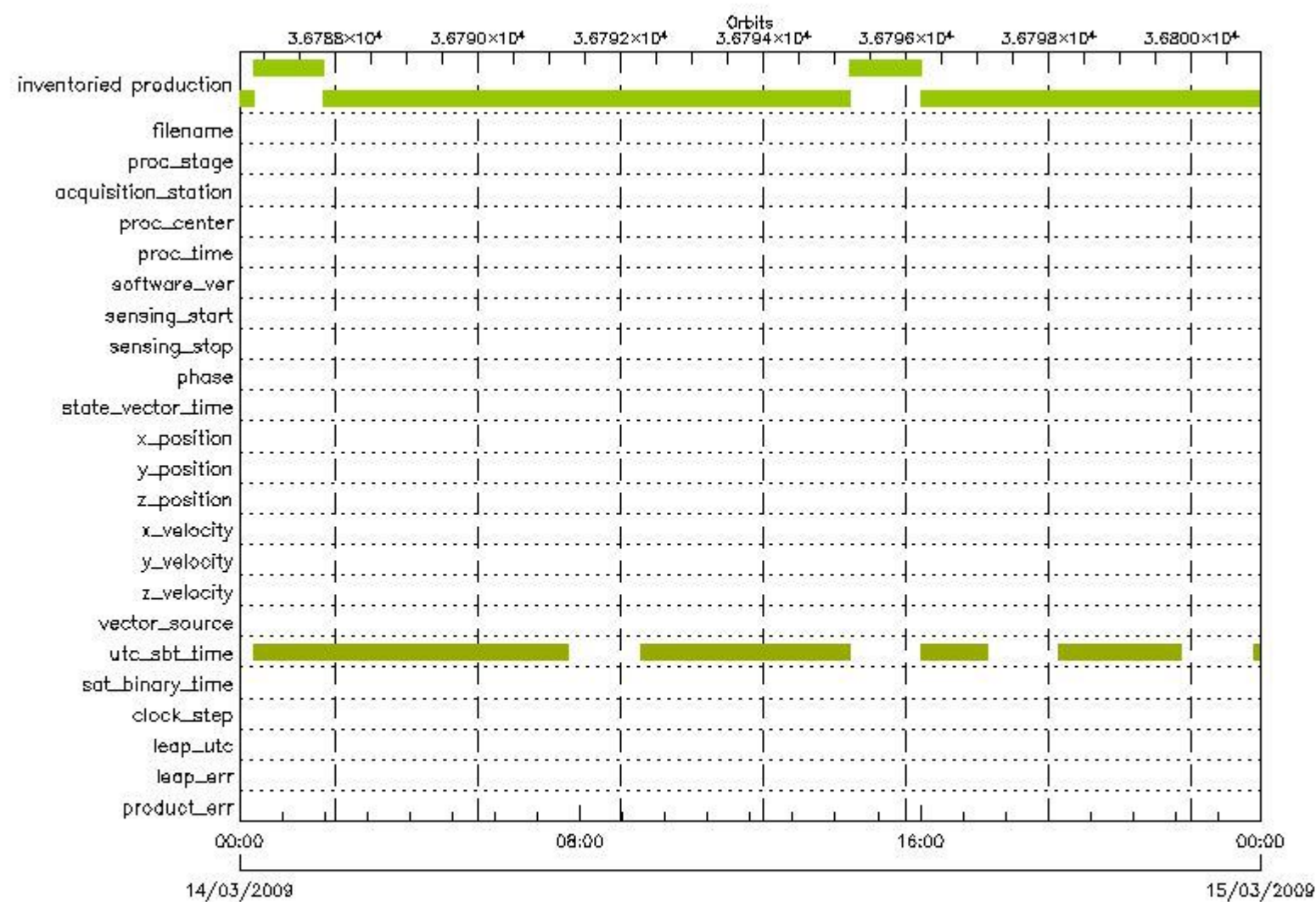
RA2\_CAL\_0P products with leap err set

Gauge Segment (Start-Stop)

RA2\_CAL\_0P products with product err set

Gauge Segment (Start-Stop)

MPH Errors for DOR\_DOP\_0P



DOR\_DOP\_0P products with wrong filename

Gauge Segment (Start-Stop)

DOR\_DOP\_0P products with unknown processing stage

Gauge Segment (Start-Stop)

DOR\_DOP\_0P products with unknown acquisition station

Gauge Segment (Start-Stop)

DOR\_DOP\_0P products with unknown processing center

Gauge Segment (Start-Stop)

DOR\_DOP\_0P products with wrong processing time

Gauge Segment (Start-Stop)

DOR\_DOP\_0P products with software version not equal to the current version

Gauge Segment (Start-Stop)

DOR\_DOP\_0P products with wrong sensing start

Gauge Segment (Start-Stop)

DOR\_DOP\_0P products with wrong sensing stop

Gauge Segment (Start-Stop)

DOR\_DOP\_0P products with wrong phase

Gauge Segment (Start-Stop)

DOR\_DOP\_0P products with wrong state vector time

Gauge Segment (Start-Stop)

DOR\_DOP\_0P products with wrong x\_position

Gauge Segment (Start-Stop)

DOR\_DOP\_0P products with wrong y\_position

Gauge Segment (Start-Stop)

DOR\_DOP\_0P products with wrong z\_position

Gauge Segment (Start-Stop)

DOR\_DOP\_0P products with wrong x\_velocity

Gauge Segment (Start-Stop)

DOR\_DOP\_0P products with wrong y\_velocity

Gauge Segment (Start-Stop)

DOR\_DOP\_0P products with wrong z\_velocity

Gauge Segment (Start-Stop)

**DOR\_DOP\_0P products with unknown vector source**

**Gauge Segment (Start-Stop)**

**DOR\_DOP\_0P products with UTC to SBT time too far from sensing time**

<b>Gauge</b>	<b>Segment (Start-Stop)</b>
Warning: Wrong UTC SBT time format. 13-MAR-2009 21:25:27.878346 Filename: DOR_DOP_0PNPDE20090314_002056_000058022077_00159_36786_7953.N1;	14-MAR-2009 00:20:56.641 14-MAR-2009 01:57:38.658
Warning: Wrong UTC SBT time format. 13-MAR-2009 23:12:43.879139 Filename: DOR_DOP_0PNPDE20090314_015842_000044632077_00160_36787_7954.N1;	14-MAR-2009 01:58:42.419 14-MAR-2009 03:13:05.490
Warning: Wrong UTC SBT time format. 13-MAR-2009 23:12:43.879139 Filename: DOR_DOP_0PNPDE20090314_031409_000060572077_00161_36788_7955.N1;	14-MAR-2009 03:14:09.244 14-MAR-2009 04:55:06.268
Warning: Wrong UTC SBT time format. 13-MAR-2009 23:12:43.879139 Filename: DOR_DOP_0PNPDE20090314_045610_000059292077_00162_36789_7956.N1;	14-MAR-2009 04:56:10.030 14-MAR-2009 06:34:59.527
Warning: Wrong UTC SBT time format. 13-MAR-2009 23:12:43.879139 Filename: DOR_DOP_0PNPDK20090314_063707_000038892077_00163_36790_0215.N1;	14-MAR-2009 06:37:07.046 14-MAR-2009 07:41:56.297
Warning: Wrong UTC SBT time format. 14-MAR-2009 06:03:44.882105 Filename: DOR_DOP_0PNPDK20090314_092604_000058662077_00165_36792_0217.N1;	14-MAR-2009 09:26:04.575 14-MAR-2009 11:03:50.345
Warning: Wrong UTC SBT time format. 14-MAR-2009 09:21:13.883520 Filename: DOR_DOP_0PNPDK20090314_110454_000059302077_00166_36793_0218.N1;	14-MAR-2009 11:04:54.099 14-MAR-2009 12:43:43.647
Warning: Wrong UTC SBT time format. 14-MAR-2009 11:00:47.884245 Filename: DOR_DOP_0PNPDK20090314_124447_000057382077_00167_36794_0219.N1;	14-MAR-2009 12:44:47.397 14-MAR-2009 14:20:25.632
Warning: Wrong UTC SBT time format. 14-MAR-2009 14:18:56.885678 Filename: DOR_DOP_0PNPDK20090314_160018_000056742077_00169_36796_0221.N1;	14-MAR-2009 16:00:18.906 14-MAR-2009 17:34:53.403
Warning: Wrong UTC SBT time format. 14-MAR-2009 15:56:34.886385 Filename: DOR_DOP_0PNPDK20090314_191550_000059932077_00171_36798_0223.N1;	14-MAR-2009 19:15:50.431 14-MAR-2009 20:55:43.682
Warning: Wrong UTC SBT time format. 14-MAR-2009 19:12:55.887801 Filename: DOR_DOP_0PNPDE20090314_205751_000042082077_00172_36799_7957.N1;	14-MAR-2009 20:57:51.193 14-MAR-2009 22:07:59.237
Warning: Wrong UTC SBT time format. 14-MAR-2009 20:53:25.888530 Filename: DOR_DOP_0PNPDE20090314_235103_000059302077_00173_36800_7959.N1;	14-MAR-2009 23:51:03.839 15-MAR-2009 01:29:53.351

**DOR\_DOP\_0P products with satellite binary time out-of-range**

**Gauge Segment (Start-Stop)**

**DOR\_DOP\_0P products with wrong clock step**

**Gauge Segment (Start-Stop)**

**DOR\_DOP\_0P products with leap utc set to blank**

**Gauge Segment (Start-Stop)**

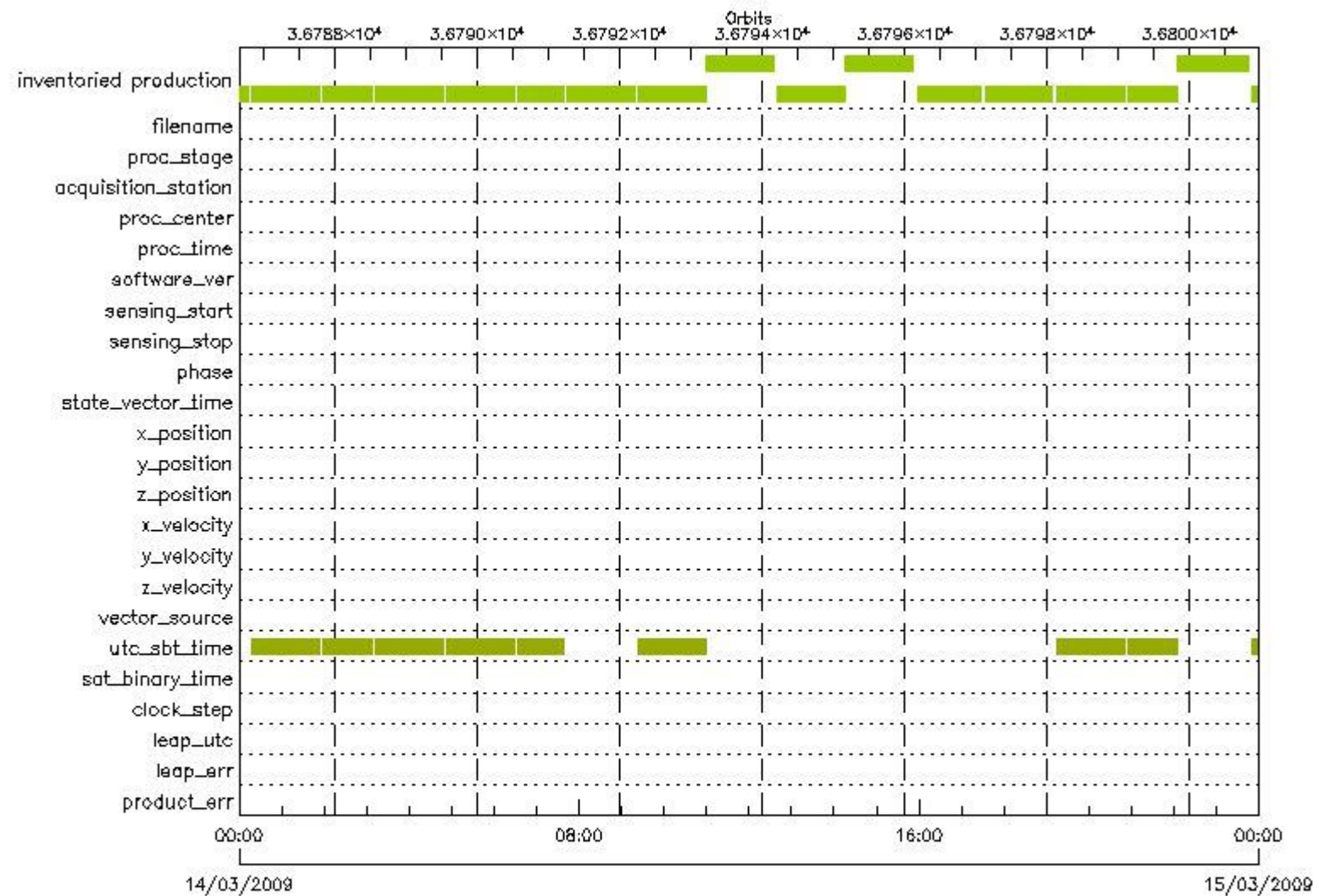
**DOR\_DOP\_0P products with leap err set**

**Gauge Segment (Start-Stop)**

**DOR\_DOP\_0P products with product err set**

**Gauge Segment (Start-Stop)**

**MPH Errors for DOR\_NAV\_0P**



## DOR\_NAV\_0P MPH checks

### DOR\_NAV\_0P products with wrong filename

Gauge Segment (Start-Stop)

### DOR\_NAV\_0P products with unknown processing stage

Gauge Segment (Start-Stop)

### DOR\_NAV\_0P products with unknown acquisition station

Gauge Segment (Start-Stop)

### DOR\_NAV\_0P products with unknown processing center

Gauge Segment (Start-Stop)

### DOR\_NAV\_0P products with wrong processing time



**Gauge Segment (Start-Stop)**

**DOR\_NAV\_0P products with software version not equal to the current version**

**Gauge Segment (Start-Stop)**

**DOR\_NAV\_0P products with wrong sensing start**

**Gauge Segment (Start-Stop)**

**DOR\_NAV\_0P products with wrong sensing stop**

**Gauge Segment (Start-Stop)**

**DOR\_NAV\_0P products with wrong phase**

**Gauge Segment (Start-Stop)**

**DOR\_NAV\_0P products with wrong state vector time**

**Gauge Segment (Start-Stop)**

**DOR\_NAV\_0P products with wrong x\_position**

**Gauge Segment (Start-Stop)**

**DOR\_NAV\_0P products with wrong y\_position**

**Gauge Segment (Start-Stop)**

**DOR\_NAV\_0P products with wrong z\_position**

**Gauge Segment (Start-Stop)**

**DOR\_NAV\_0P products with wrong x\_velocity**

**Gauge Segment (Start-Stop)**

**DOR\_NAV\_0P products with wrong y\_velocity**

**Gauge Segment (Start-Stop)**

**DOR\_NAV\_0P products with wrong z\_velocity**

**Gauge Segment (Start-Stop)**

**DOR\_NAV\_0P products with unknown vector source**

**Gauge Segment (Start-Stop)**

**DOR\_NAV\_0P products with UTC to SBT time too far from sensing time**

<b>Gauge</b>	<b>Segment (Start-Stop)</b>
Warning: Wrong UTC SBT time format. 13-MAR-2009 21:25:27.878346 Filename: DOR_NAV_0PNPDE20090314_001713_000057382077_00159_36786_7545.N1;	14-MAR-2009 00:17:13.485 14-MAR-2009 01:52:51.755
Warning: Wrong UTC SBT time format. 13-MAR-2009 23:12:43.879139 Filename: DOR_NAV_0PNPDE20090314_015810_000041442077_00160_36787_7546.N1;	14-MAR-2009 01:58:10.544 14-MAR-2009 03:07:14.818
Warning: Wrong UTC SBT time format. 13-MAR-2009 23:12:43.879139 Filename: DOR_NAV_0PNPDE20090314_031233_000057382077_00161_36788_7547.N1;	14-MAR-2009 03:12:33.607 14-MAR-2009 04:48:11.850
Warning: Wrong UTC SBT time format. 13-MAR-2009 23:12:43.879139 Filename: DOR_NAV_0PNPDE20090314_045330_000057382077_00162_36789_7548.N1;	14-MAR-2009 04:53:30.636 14-MAR-2009 06:29:08.867
Warning: Wrong UTC SBT time format. 13-MAR-2009 23:12:43.879139 Filename: DOR_NAV_0PNPDK20090314_063427_000038252077_00163_36790_9497.N1;	14-MAR-2009 06:34:27.652 14-MAR-2009 07:38:13.148



Warning: Wrong UTC SBT time format. 14-MAR-2009 06:03:44.882105 Filename: DOR_NAV_0PNPDK20090314_092428_000057382077_00165_36792_9499.N1;	14-MAR-2009 09:24:28.950 14-MAR-2009 11:00:07.197
Warning: Wrong UTC SBT time format. 14-MAR-2009 15:56:34.886385 Filename: DOR_NAV_0PNPDK20090314_191414_000057382077_00171_36798_9505.N1;	14-MAR-2009 19:14:14.794 14-MAR-2009 20:49:53.017
Warning: Wrong UTC SBT time format. 14-MAR-2009 19:12:55.887801 Filename: DOR_NAV_0PNPDE20090314_205511_000041442077_00172_36799_7549.N1;	14-MAR-2009 20:55:11.799 14-MAR-2009 22:04:16.080
Warning: Wrong UTC SBT time format. 14-MAR-2009 20:53:25.888530 Filename: DOR_NAV_0PNPDE20090314_235031_000054192077_00173_36800_7551.N1;	14-MAR-2009 23:50:31.960 15-MAR-2009 01:20:51.414

**DOR\_NAV\_0P products with satellite binary time out-of-range**

**Gauge Segment (Start-Stop)**

**DOR\_NAV\_0P products with wrong clock step**

**Gauge Segment (Start-Stop)**

**DOR\_NAV\_0P products with leap utc set to blank**

**Gauge Segment (Start-Stop)**

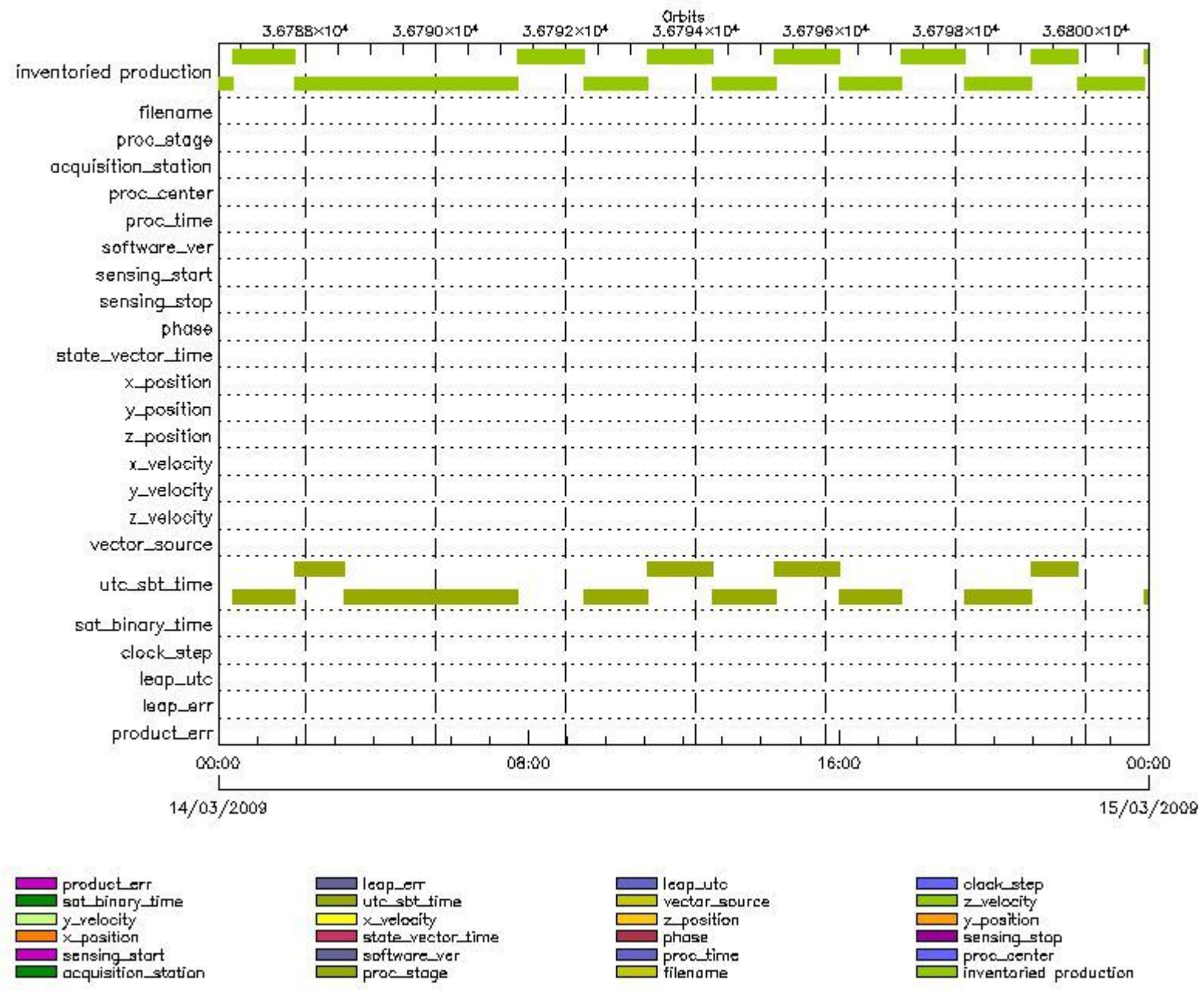
**DOR\_NAV\_0P products with leap err set**

**Gauge Segment (Start-Stop)**

**DOR\_NAV\_0P products with product err set**

**Gauge Segment (Start-Stop)**

**MPH Errors for MWR\_NL\_\_0P**



## MWR\_NL\_\_0P MPH checks

### MWR\_NL\_\_0P products with wrong filename

Gauge  Segment (Start-Stop)

### MWR\_NL\_\_0P products with unknown processing stage

Gauge  Segment (Start-Stop)

### MWR\_NL\_\_0P products with unknown acquisition station

Gauge  Segment (Start-Stop)

### MWR\_NL\_\_0P products with unknown processing center

Gauge  Segment (Start-Stop)

### MWR\_NL\_\_0P products with wrong processing time

Gauge Segment (Start-Stop)

MWR\_NL\_\_0P products with software version not equal to the current version

Gauge Segment (Start-Stop)

MWR\_NL\_\_0P products with wrong sensing start

Gauge Segment (Start-Stop)

MWR\_NL\_\_0P products with wrong sensing stop

Gauge Segment (Start-Stop)

MWR\_NL\_\_0P products with wrong phase

Gauge Segment (Start-Stop)

MWR\_NL\_\_0P products with wrong state vector time

Gauge Segment (Start-Stop)

MWR\_NL\_\_0P products with wrong x\_position

Gauge Segment (Start-Stop)

MWR\_NL\_\_0P products with wrong y\_position

Gauge Segment (Start-Stop)

MWR\_NL\_\_0P products with wrong z\_position

Gauge Segment (Start-Stop)

MWR\_NL\_\_0P products with wrong x\_velocity

Gauge Segment (Start-Stop)

MWR\_NL\_\_0P products with wrong y\_velocity

Gauge Segment (Start-Stop)

MWR\_NL\_\_0P products with wrong z\_velocity

Gauge Segment (Start-Stop)

MWR\_NL\_\_0P products with unknown vector source

Gauge Segment (Start-Stop)

MWR\_NL\_\_0P products with UTC to SBT time too far from sensing time

Gauge	Segment (Start-Stop)
Warning: Wrong UTC SBT time format. 13-MAR-2009 21:25:27.878346 Filename: MWR_NL__0PNPDE20090314_002130_000058322077_00159_36786_7985.N1;	14-MAR-2009 00:21:30.610 14-MAR-2009 01:58:42.767
Warning: Wrong UTC SBT time format. 13-MAR-2009 23:12:43.879139 Filename: MWR_NL__0PNPDE20090314_015842_000045602077_00160_36787_7986.N1;	14-MAR-2009 01:58:42.767 14-MAR-2009 03:14:42.889
Warning: Wrong UTC SBT time format. 13-MAR-2009 23:12:43.879139 Filename: MWR_NL__0PNPDE20090314_031506_000060722077_00161_36788_7987.N1;	14-MAR-2009 03:15:06.897 14-MAR-2009 04:56:19.054
Warning: Wrong UTC SBT time format. 13-MAR-2009 23:12:43.879139 Filename: MWR_NL__0PNPDE20090314_045643_000060002077_00162_36789_7988.N1;	14-MAR-2009 04:56:43.061 14-MAR-2009 06:36:43.222
Warning: Wrong UTC SBT time format. 13-MAR-2009 23:12:43.879139 Filename: MWR_NL__0PNPDK20090314_063707_000040082077_00163_36790_0099.N1;	14-MAR-2009 06:37:07.222 14-MAR-2009 07:43:55.328

Warning: Wrong UTC SBT time format. 14-MAR-2009 06:03:44.882105 Filename: MWR_NL__OPNPDK20090314_092619_000059282077_00165_36792_0101.N1;	14-MAR-2009 09:26:19.497 14-MAR-2009 11:05:07.654
Warning: Wrong UTC SBT time format. 14-MAR-2009 09:21:13.883520 Filename: MWR_NL__OPNPDK20090314_110443_000060242077_00166_36793_0102.N1;	14-MAR-2009 11:04:43.658 14-MAR-2009 12:45:07.819
Warning: Wrong UTC SBT time format. 14-MAR-2009 11:00:47.884245 Filename: MWR_NL__OPNPDK20090314_124443_000058322077_00167_36794_0103.N1;	14-MAR-2009 12:44:43.819 14-MAR-2009 14:21:55.983
Warning: Wrong UTC SBT time format. 14-MAR-2009 12:39:55.884958 Filename: MWR_NL__OPNPDK20090314_142107_000060482077_00168_36795_0104.N1;	14-MAR-2009 14:21:07.976 14-MAR-2009 16:01:56.136
Warning: Wrong UTC SBT time format. 14-MAR-2009 14:18:56.885678 Filename: MWR_NL__OPNPDK20090314_160108_000057362077_00169_36796_0105.N1;	14-MAR-2009 16:01:08.140 14-MAR-2009 17:36:44.293
Warning: Wrong UTC SBT time format. 14-MAR-2009 15:56:34.886385 Filename: MWR_NL__OPNPDK20090314_191556_000061202077_00171_36798_0107.N1;	14-MAR-2009 19:15:56.458 14-MAR-2009 20:57:56.623
Warning: Wrong UTC SBT time format. 14-MAR-2009 19:12:55.887801 Filename: MWR_NL__OPNPDE20090314_205756_000042962077_00172_36799_7989.N1;	14-MAR-2009 20:57:56.623 14-MAR-2009 22:09:32.741
Warning: Wrong UTC SBT time format. 14-MAR-2009 20:53:25.888530 Filename: MWR_NL__OPNPDE20090314_235156_000059282077_00173_36800_7991.N1;	14-MAR-2009 23:51:56.905 15-MAR-2009 01:30:45.066

**MWR\_NL\_\_0P products with satellite binary time out-of-range**

Gauge Segment (Start-Stop)

MWR\_NL\_\_0P products with wrong clock step

Gauge Segment (Start-Stop)

MWR\_NL\_\_0P products with leap utc set to blank

Gauge Segment (Start-Stop)

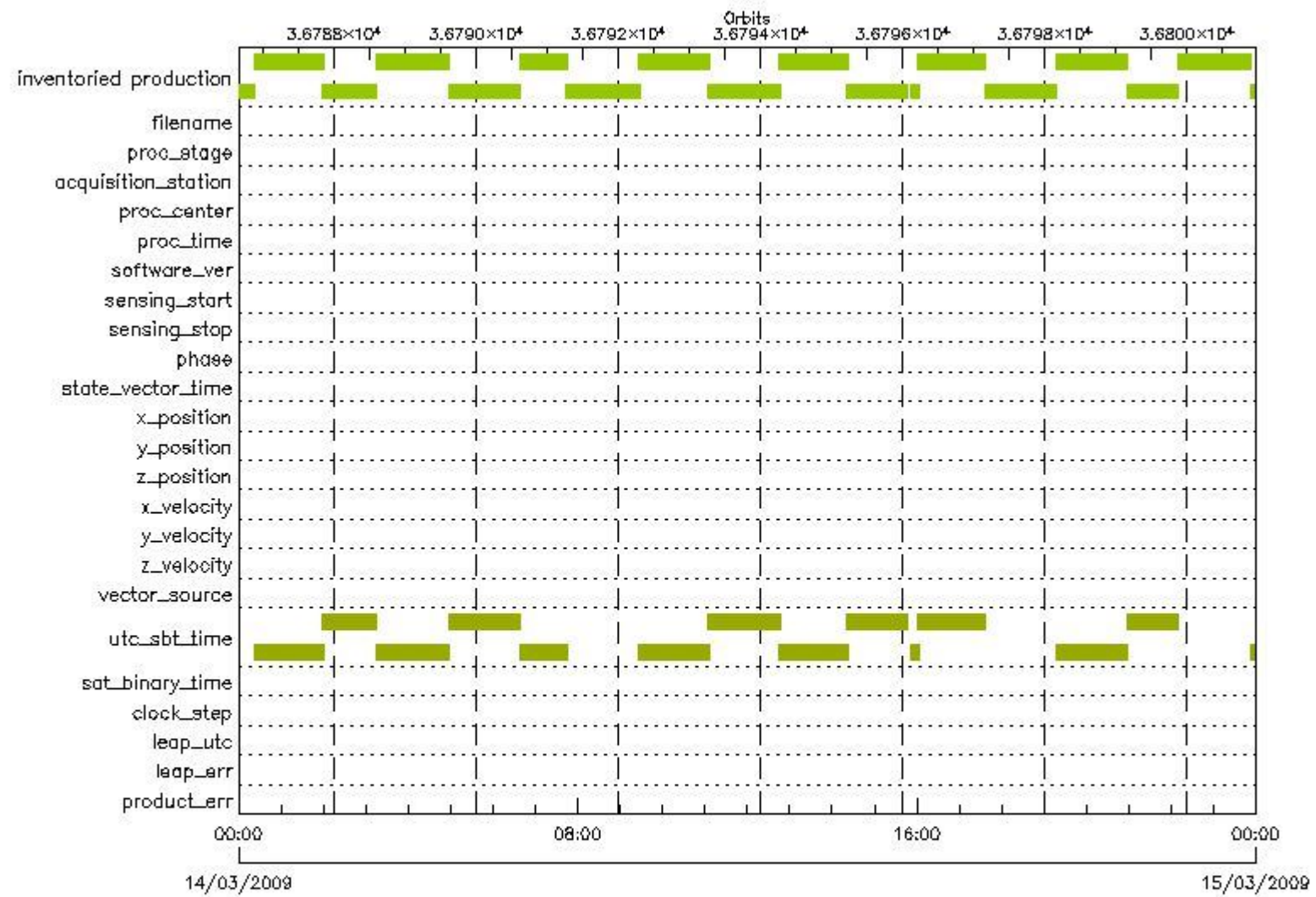
MWR\_NL\_\_0P products with leap err set

Gauge Segment (Start-Stop)

MWR\_NL\_\_0P products with product err set

Gauge Segment (Start-Stop)

**MPH Errors for RA2\_ME\_\_0P**



RA2\_ME\_\_0P MPH checks

RA2\_ME\_\_0P products with wrong filename

Gauge  Segment (Start-Stop)

RA2\_ME\_\_0P products with unknown processing stage

Gauge  Segment (Start-Stop)

RA2\_ME\_\_0P products with unknown acquisition station

Gauge  Segment (Start-Stop)

RA2\_ME\_\_0P products with unknown processing center

Gauge  Segment (Start-Stop)

RA2\_ME\_\_0P products with wrong processing time



Gauge Segment (Start-Stop)

RA2\_ME\_\_0P products with software version not equal to the current version

Gauge Segment (Start-Stop)

RA2\_ME\_\_0P products with wrong sensing start

Gauge Segment (Start-Stop)

RA2\_ME\_\_0P products with wrong sensing stop

Gauge Segment (Start-Stop)

RA2\_ME\_\_0P products with wrong phase

Gauge Segment (Start-Stop)

RA2\_ME\_\_0P products with wrong state vector time

Gauge Segment (Start-Stop)

RA2\_ME\_\_0P products with wrong x\_position

Gauge Segment (Start-Stop)

RA2\_ME\_\_0P products with wrong y\_position

Gauge Segment (Start-Stop)

RA2\_ME\_\_0P products with wrong z\_position

Gauge Segment (Start-Stop)

RA2\_ME\_\_0P products with wrong x\_velocity

Gauge Segment (Start-Stop)

RA2\_ME\_\_0P products with wrong y\_velocity

Gauge Segment (Start-Stop)

RA2\_ME\_\_0P products with wrong z\_velocity

Gauge Segment (Start-Stop)

RA2\_ME\_\_0P products with unknown vector source

Gauge Segment (Start-Stop)

RA2\_ME\_\_0P products with UTC to SBT time too far from sensing time

Gauge	Segment (Start-Stop)
Warning: Wrong UTC SBT time format. 13-MAR-2009 21:25:27.878346 Filename: RA2_ME__0PNPDE20090314_002138_000058932077_00159_36786_8632.N1;	14-MAR-2009 00:21:38.511 14-MAR-2009 01:59:51.571
Warning: Wrong UTC SBT time format. 13-MAR-2009 23:12:43.879139 Filename: RA2_ME__0PNPDE20090314_015844_000046182077_00160_36787_8633.N1;	14-MAR-2009 01:58:44.731 14-MAR-2009 03:15:42.261
Warning: Wrong UTC SBT time format. 13-MAR-2009 23:12:43.879139 Filename: RA2_ME__0PNPDE20090314_031509_000061272077_00161_36788_8634.N1;	14-MAR-2009 03:15:09.955 14-MAR-2009 04:57:16.955
Warning: Wrong UTC SBT time format. 13-MAR-2009 23:12:43.879139 Filename: RA2_ME__0PNPDE20090314_045644_000060602077_00162_36789_8635.N1;	14-MAR-2009 04:56:44.649 14-MAR-2009 06:37:44.809
Warning: Wrong UTC SBT time format. 13-MAR-2009 23:12:43.879139 Filename: RA2_ME__0PNPDK20090314_063713_000040672077_00163_36790_1930.N1;	14-MAR-2009 06:37:13.617 14-MAR-2009 07:45:00.830

Warning: Wrong UTC SBT time format. 14-MAR-2009 06:03:44.882105 Filename: RA2_ME__0PNPDK20090314_092639_000059692077_00165_36792_1932.N1;	14-MAR-2009 09:26:39.980 14-MAR-2009 11:06:08.792
Warning: Wrong UTC SBT time format. 14-MAR-2009 09:21:13.883520 Filename: RA2_ME__0PNPDK20090314_110454_000060612077_00166_36793_1933.N1;	14-MAR-2009 11:04:54.154 14-MAR-2009 12:45:55.428
Warning: Wrong UTC SBT time format. 14-MAR-2009 11:00:47.884245 Filename: RA2_ME__0PNPDK20090314_124503_000058732077_00167_36794_1934.N1;	14-MAR-2009 12:45:03.070 14-MAR-2009 14:22:56.078
Warning: Wrong UTC SBT time format. 14-MAR-2009 12:39:55.884958 Filename: RA2_ME__0PNPDK20090314_142121_000051712077_00168_36795_1935.N1;	14-MAR-2009 14:21:21.388 14-MAR-2009 15:47:32.576
Warning: Wrong UTC SBT time format. 14-MAR-2009 12:39:55.884958 Filename: RA2_ME__0PNPDK20090314_155149_000006632077_00169_36796_1936.N1;	14-MAR-2009 15:51:49.120 14-MAR-2009 16:02:51.950
Warning: Wrong UTC SBT time format. 14-MAR-2009 14:18:56.885678 Filename: RA2_ME__0PNPDK20090314_160113_000057892077_00169_36796_1937.N1;	14-MAR-2009 16:01:13.918 14-MAR-2009 17:37:43.376
Warning: Wrong UTC SBT time format. 14-MAR-2009 15:56:34.886385 Filename: RA2_ME__0PNPDK20090314_191613_000061552077_00171_36798_1939.N1;	14-MAR-2009 19:16:13.146 14-MAR-2009 20:58:47.996
Warning: Wrong UTC SBT time format. 14-MAR-2009 19:12:55.887801 Filename: RA2_ME__0PNPDE20090314_205803_000043382077_00172_36799_8636.N1;	14-MAR-2009 20:58:03.436 14-MAR-2009 22:10:21.352
Warning: Wrong UTC SBT time format. 14-MAR-2009 20:53:25.888530 Filename: RA2_ME__0PNPDE20090314_235159_000059942077_00173_36800_8638.N1;	14-MAR-2009 23:51:59.388 15-MAR-2009 01:31:53.822

**RA2\_ME\_\_0P products with satellite binary time out-of-range**

**Gauge Segment (Start-Stop)**

**RA2\_ME\_\_0P products with wrong clock step**

**Gauge Segment (Start-Stop)**

**RA2\_ME\_\_0P products with leap utc set to blank**

**Gauge Segment (Start-Stop)**

**RA2\_ME\_\_0P products with leap err set**

**Gauge Segment (Start-Stop)**


**RA2\_ME\_\_0P products with product err set**

**Gauge Segment (Start-Stop)**

---

## MPH checks (Level 1)

### MPH Errors for RA2\_MW\_\_1P



## RA2\_MW\_\_1P MPH checks

### RA2\_MW\_\_1P products with wrong filename

Gauge  Segment (Start-Stop)

### RA2\_MW\_\_1P products with unknown processing stage

Gauge  Segment (Start-Stop)

### RA2\_MW\_\_1P products with unknown acquisition station

Gauge  Segment (Start-Stop)

### RA2\_MW\_\_1P products with unknown processing center

Gauge  Segment (Start-Stop)

### RA2\_MW\_\_1P products with wrong processing time

**Gauge Segment (Start-Stop)**

**RA2\_MW\_\_1P products with software version not equal to the current version**

<b>Gauge</b>	<b>Segment (Start-Stop)</b>
Warning: Wrong Software ver. RA2/5.06 Filename: RA2_MW__1PNPDE20090313_224303_000059812077_00158_36785_2867.N1;	13-MAR-2009 22:43:03.196 14-MAR-2009 00:22:44.206
Warning: Wrong Software ver. RA2/5.06 Filename: RA2_MW__1PNPDE20090314_002138_000058942077_00159_36786_3009.N1;	14-MAR-2009 00:21:38.536 14-MAR-2009 01:59:52.654
Warning: Wrong Software ver. RA2/5.06 Filename: RA2_MW__1PNPDE20090314_015844_000046192077_00160_36787_3140.N1;	14-MAR-2009 01:58:44.756 14-MAR-2009 03:15:43.344
Warning: Wrong Software ver. RA2/5.06 Filename: RA2_MW__1PNPDE20090314_031509_000061282077_00161_36788_3301.N1;	14-MAR-2009 03:15:09.980 14-MAR-2009 04:57:18.038
Warning: Wrong Software ver. RA2/5.06 Filename: RA2_MW__1PNPDE20090314_045644_000060612077_00162_36789_3474.N1;	14-MAR-2009 04:56:44.674 14-MAR-2009 06:37:45.892
Warning: Wrong Software ver. RA2/5.06 Filename: RA2_MW__1PNPDE20090314_045644_000060612077_00162_36789_3512.N1;	14-MAR-2009 04:56:44.674 14-MAR-2009 06:37:45.892
Warning: Wrong Software ver. RA2/5.06 Filename: RA2_MW__1PNPDK20090314_063713_000040682077_00163_36790_5187.N1;	14-MAR-2009 06:37:13.642 14-MAR-2009 07:45:01.914
Warning: Wrong Software ver. RA2/5.06 Filename: RA2_MW__1PNPDK20090314_074355_000062092077_00164_36791_5330.N1;	14-MAR-2009 07:43:55.130 14-MAR-2009 09:27:24.510
Warning: Wrong Software ver. RA2/5.06 Filename: RA2_MW__1PNPDK20090314_092640_000059702077_00165_36792_5459.N1;	14-MAR-2009 09:26:40.006 14-MAR-2009 11:06:09.876
Warning: Wrong Software ver. RA2/5.06 Filename: RA2_MW__1PNPDK20090314_110454_000060622077_00166_36793_5595.N1;	14-MAR-2009 11:04:54.180 14-MAR-2009 12:45:56.512
Warning: Wrong Software ver. RA2/5.06 Filename: RA2_MW__1PNPDK20090314_124503_000058742077_00167_36794_5730.N1;	14-MAR-2009 12:45:03.095 14-MAR-2009 14:22:57.162
Warning: Wrong Software ver. RA2/5.06 Filename: RA2_MW__1PNPDK20090314_142121_000051722077_00168_36795_5852.N1;	14-MAR-2009 14:21:21.413 14-MAR-2009 15:47:33.660
Warning: Wrong Software ver. RA2/5.06 Filename: RA2_MW__1PNPDK20090314_155149_000006642077_00169_36796_5857.N1;	14-MAR-2009 15:51:49.145 14-MAR-2009 16:02:53.034
Warning: Wrong Software ver. RA2/5.06 Filename: RA2_MW__1PNPDK20090314_160113_000057912077_00169_36796_5982.N1;	14-MAR-2009 16:01:13.943 14-MAR-2009 17:37:44.460
Warning: Wrong Software ver. RA2/5.06 Filename: RA2_MW__1PNPDK20090314_173623_000060342077_00170_36797_6109.N1;	14-MAR-2009 17:36:23.193 14-MAR-2009 19:16:57.676
Warning: Wrong Software ver. RA2/5.06 Filename: RA2_MW__1PNPDK20090314_191613_000061562077_00171_36798_6230.N1;	14-MAR-2009 19:16:13.171 14-MAR-2009 20:58:49.080
Warning: Wrong Software ver. RA2/5.06 Filename: RA2_MW__1PNPDE20090314_205803_000043392077_00172_36799_3972.N1;	14-MAR-2009 20:58:03.461 14-MAR-2009 22:10:22.435
Warning: Wrong Software ver. RA2/5.06 Filename: RA2_MW__1PNPDE20090314_220918_000062252077_00172_36799_4129.N1;	14-MAR-2009 22:09:18.993 14-MAR-2009 23:53:03.969
Warning: Wrong Software ver. RA2/5.06 Filename: RA2_MW__1PNPDE20090314_235159_000059952077_00173_36800_4277.N1;	14-MAR-2009 23:51:59.413 15-MAR-2009 01:31:54.905

**RA2\_MW\_\_1P products with wrong sensing start**

**Gauge Segment (Start-Stop)**

**RA2\_MW\_\_1P products with wrong sensing stop**

**Gauge Segment (Start-Stop)**



**RA2\_MW\_\_1P products with wrong phase**

**Gauge Segment (Start-Stop)**

**RA2\_MW\_\_1P products with wrong state vector time**

<b>Gauge</b>	<b>Segment (Start-Stop)</b>
Warning: Not equal to FPO input. 13-MAR-2009 22:54:05.393105 Filename: RA2_MW__1PNPDE20090313_224303_000059812077_00158_36785_2867.N1;	13-MAR-2009 22:43:03.196 14-MAR-2009 00:22:44.206
Warning: Not equal to FPO input. 14-MAR-2009 00:34:41.248808 Filename: RA2_MW__1PNPDE20090314_002138_000058942077_00159_36786_3009.N1;	14-MAR-2009 00:21:38.536 14-MAR-2009 01:59:52.654
Warning: Not equal to FPO input. 14-MAR-2009 02:15:17.124470 Filename: RA2_MW__1PNPDE20090314_015844_000046192077_00160_36787_3140.N1;	14-MAR-2009 01:58:44.756 14-MAR-2009 03:15:43.344
Warning: Not equal to FPO input. 14-MAR-2009 03:55:53.076112 Filename: RA2_MW__1PNPDE20090314_031509_000061282077_00161_36788_3301.N1;	14-MAR-2009 03:15:09.980 14-MAR-2009 04:57:18.038
Warning: Not equal to FPO input. 14-MAR-2009 05:36:29.091059 Filename: RA2_MW__1PNPDE20090314_045644_000060612077_00162_36789_3474.N1;	14-MAR-2009 04:56:44.674 14-MAR-2009 06:37:45.892
Warning: Not equal to FPO input. 14-MAR-2009 05:36:29.091059 Filename: RA2_MW__1PNPDE20090314_045644_000060612077_00162_36789_3512.N1;	14-MAR-2009 04:56:44.674 14-MAR-2009 06:37:45.892
Warning: Not equal to FPO input. 14-MAR-2009 07:17:05.050450 Filename: RA2_MW__1PNPDK20090314_063713_000040682077_00163_36790_5187.N1;	14-MAR-2009 06:37:13.642 14-MAR-2009 07:45:01.914
Warning: Not equal to FPO input. 14-MAR-2009 08:57:40.950429 Filename: RA2_MW__1PNPDK20090314_074355_000062092077_00164_36791_5330.N1;	14-MAR-2009 07:43:55.130 14-MAR-2009 09:27:24.510
Warning: Not equal to FPO input. 14-MAR-2009 10:38:16.824427 Filename: RA2_MW__1PNPDK20090314_092640_000059702077_00165_36792_5459.N1;	14-MAR-2009 09:26:40.006 14-MAR-2009 11:06:09.876
Warning: Not equal to FPO input. 14-MAR-2009 12:18:52.682213 Filename: RA2_MW__1PNPDK20090314_110454_000060622077_00166_36793_5595.N1;	14-MAR-2009 11:04:54.180 14-MAR-2009 12:45:56.512
Warning: Not equal to FPO input. 14-MAR-2009 13:59:28.572396 Filename: RA2_MW__1PNPDK20090314_124503_000058742077_00167_36794_5730.N1;	14-MAR-2009 12:45:03.095 14-MAR-2009 14:22:57.162
Warning: Not equal to FPO input. 14-MAR-2009 15:40:04.542023 Filename: RA2_MW__1PNPDK20090314_142121_000051722077_00168_36795_5852.N1;	14-MAR-2009 14:21:21.413 14-MAR-2009 15:47:33.660
Warning: Not equal to FPO input. 14-MAR-2009 15:40:04.542023 Filename: RA2_MW__1PNPDK20090314_155149_000006642077_00169_36796_5857.N1;	14-MAR-2009 15:51:49.145 14-MAR-2009 16:02:53.034
Warning: Not equal to FPO input. 14-MAR-2009 17:20:40.559176 Filename: RA2_MW__1PNPDK20090314_160113_000057912077_00169_36796_5982.N1;	14-MAR-2009 16:01:13.943 14-MAR-2009 17:37:44.460
Warning: Not equal to FPO input. 14-MAR-2009 19:01:16.556535 Filename: RA2_MW__1PNPDK20090314_173623_000060342077_00170_36797_6109.N1;	14-MAR-2009 17:36:23.193 14-MAR-2009 19:16:57.676
Warning: Not equal to FPO input. 14-MAR-2009 20:41:52.481908 Filename: RA2_MW__1PNPDK20090314_191613_000061562077_00171_36798_6230.N1;	14-MAR-2009 19:16:13.171 14-MAR-2009 20:58:49.080
Warning: Not equal to FPO input. 14-MAR-2009 22:22:28.334917 Filename: RA2_MW__1PNPDE20090314_205803_000043392077_00172_36799_3972.N1;	14-MAR-2009 20:58:03.461 14-MAR-2009 22:10:22.435
Warning: Not equal to FPO input. 14-MAR-2009 22:22:28.334207 Filename: RA2_MW__1PNPDE20090314_220918_000062252077_00172_36799_4129.N1;	14-MAR-2009 22:09:18.993 14-MAR-2009 23:53:03.969
Warning: Not equal to FPO input. 15-MAR-2009 00:03:04.192042 Filename: RA2_MW__1PNPDE20090314_235159_000059952077_00173_36800_4277.N1;	14-MAR-2009 23:51:59.413 15-MAR-2009 01:31:54.905

**RA2\_MW\_\_1P products with wrong x\_position**

**Gauge Segment (Start-Stop)**

**RA2\_MW\_\_1P products with wrong y\_position**



**Gauge Segment (Start-Stop)**

**RA2\_MW\_\_1P products with wrong z\_position**

**Gauge Segment (Start-Stop)**

**RA2\_MW\_\_1P products with wrong x\_velocity**

**Gauge Segment (Start-Stop)**

**RA2\_MW\_\_1P products with wrong y\_velocity**

**Gauge Segment (Start-Stop)**

**RA2\_MW\_\_1P products with wrong z\_velocity**

**Gauge Segment (Start-Stop)**

**RA2\_MW\_\_1P products with unknown vector source**

**Gauge Segment (Start-Stop)**

**RA2\_MW\_\_1P products with UTC to SBT time too far from sensing time**

Gauge	Segment (Start-Stop)
Warning: Wrong UTC SBT time format. 13-MAR-2009 21:25:27.878346 Filename: RA2_MW__1PNPDE20090314_002138_000058942077_00159_36786_3009.N1;	14-MAR-2009 00:21:38.536 14-MAR-2009 01:59:52.654
Warning: Wrong UTC SBT time format. 13-MAR-2009 23:12:43.879139 Filename: RA2_MW__1PNPDE20090314_015844_000046192077_00160_36787_3140.N1;	14-MAR-2009 01:58:44.756 14-MAR-2009 03:15:43.344
Warning: Wrong UTC SBT time format. 13-MAR-2009 23:12:43.879139 Filename: RA2_MW__1PNPDE20090314_031509_000061282077_00161_36788_3301.N1;	14-MAR-2009 03:15:09.980 14-MAR-2009 04:57:18.038
Warning: Wrong UTC SBT time format. 13-MAR-2009 23:12:43.879139 Filename: RA2_MW__1PNPDE20090314_045644_000060612077_00162_36789_3474.N1;	14-MAR-2009 04:56:44.674 14-MAR-2009 06:37:45.892
Warning: Wrong UTC SBT time format. 13-MAR-2009 23:12:43.879139 Filename: RA2_MW__1PNPDE20090314_045644_000060612077_00162_36789_3512.N1;	14-MAR-2009 04:56:44.674 14-MAR-2009 06:37:45.892
Warning: Wrong UTC SBT time format. 13-MAR-2009 23:12:43.879139 Filename: RA2_MW__1PNPDK20090314_063713_000040682077_00163_36790_5187.N1;	14-MAR-2009 06:37:13.642 14-MAR-2009 07:45:01.914
Warning: Wrong UTC SBT time format. 14-MAR-2009 06:03:44.882105 Filename: RA2_MW__1PNPDK20090314_092640_000059702077_00165_36792_5459.N1;	14-MAR-2009 09:26:40.006 14-MAR-2009 11:06:09.876
Warning: Wrong UTC SBT time format. 14-MAR-2009 09:21:13.883520 Filename: RA2_MW__1PNPDK20090314_110454_000060622077_00166_36793_5595.N1;	14-MAR-2009 11:04:54.180 14-MAR-2009 12:45:56.512
Warning: Wrong UTC SBT time format. 14-MAR-2009 11:00:47.884245 Filename: RA2_MW__1PNPDK20090314_124503_000058742077_00167_36794_5730.N1;	14-MAR-2009 12:45:03.095 14-MAR-2009 14:22:57.162
Warning: Wrong UTC SBT time format. 14-MAR-2009 12:39:55.884958 Filename: RA2_MW__1PNPDK20090314_142121_000051722077_00168_36795_5852.N1;	14-MAR-2009 14:21:21.413 14-MAR-2009 15:47:33.660
Warning: Wrong UTC SBT time format. 14-MAR-2009 12:39:55.884958 Filename: RA2_MW__1PNPDK20090314_155149_000006642077_00169_36796_5857.N1;	14-MAR-2009 15:51:49.145 14-MAR-2009 16:02:53.034
Warning: Wrong UTC SBT time format. 14-MAR-2009 14:18:56.885678 Filename: RA2_MW__1PNPDK20090314_160113_000057912077_00169_36796_5982.N1;	14-MAR-2009 16:01:13.943 14-MAR-2009 17:37:44.460
Warning: Wrong UTC SBT time format. 14-MAR-2009 15:56:34.886385 Filename: RA2_MW__1PNPDK20090314_191613_000061562077_00171_36798_6230.N1;	14-MAR-2009 19:16:13.171 14-MAR-2009 20:58:49.080
Warning: Wrong UTC SBT time format. 14-MAR-2009 19:12:55.887801 Filename: RA2_MW__1PNPDE20090314_205803_000043392077_00172_36799_3972.N1;	14-MAR-2009 20:58:03.461 14-MAR-2009 22:10:22.435
Warning: Wrong UTC SBT time format. 14-MAR-2009 20:53:25.888530 Filename: RA2_MW__1PNPDE20090314_235159_000059952077_00173_36800_4277.N1;	14-MAR-2009 23:51:59.413 15-MAR-2009 01:31:54.905

RA2\_MW\_\_1P products with satellite binary time out-of-range

Gauge Segment (Start-Stop)

RA2\_MW\_\_1P products with wrong clock step

Gauge Segment (Start-Stop)

RA2\_MW\_\_1P products with leap utc set to blank

Gauge Segment (Start-Stop)

RA2\_MW\_\_1P products with leap err set

Gauge Segment (Start-Stop)


RA2\_MW\_\_1P products with product err set

Gauge Segment (Start-Stop)

---

## MPH checks (Level 2)

MPH Errors for RA2\_FGD\_2P



## RA2\_FGD\_2P MPH checks

### RA2\_FGD\_2P products with wrong filename

Gauge  Segment (Start-Stop)

### RA2\_FGD\_2P products with unknown processing stage

Gauge  Segment (Start-Stop)

### RA2\_FGD\_2P products with unknown acquisition station

Gauge  Segment (Start-Stop)

### RA2\_FGD\_2P products with unknown processing center

Gauge  Segment (Start-Stop)

### RA2\_FGD\_2P products with wrong processing time

**Gauge Segment (Start-Stop)**

**RA2\_FGD\_2P products with software version not equal to the current version**

<b>Gauge</b>	<b>Segment (Start-Stop)</b>
Warning: Wrong Software ver. RA2/5.06 Filename: RA2_FGD_2PNPDE20090313_224303_000059812077_00158_36785_2868.N1;	13-MAR-2009 22:43:03.196 14-MAR-2009 00:22:44.206
Warning: Wrong Software ver. RA2/5.06 Filename: RA2_FGD_2PNPDE20090314_002138_000058942077_00159_36786_3010.N1;	14-MAR-2009 00:21:38.536 14-MAR-2009 01:59:52.654
Warning: Wrong Software ver. RA2/5.06 Filename: RA2_FGD_2PNPDE20090314_015844_000046192077_00160_36787_3141.N1;	14-MAR-2009 01:58:44.756 14-MAR-2009 03:15:43.344
Warning: Wrong Software ver. RA2/5.06 Filename: RA2_FGD_2PNPDE20090314_031509_000061282077_00161_36788_3302.N1;	14-MAR-2009 03:15:09.980 14-MAR-2009 04:57:18.038
Warning: Wrong Software ver. RA2/5.06 Filename: RA2_FGD_2PNPDE20090314_045644_000060612077_00162_36789_3513.N1;	14-MAR-2009 04:56:44.674 14-MAR-2009 06:37:45.892
Warning: Wrong Software ver. RA2/5.06 Filename: RA2_FGD_2PNPDK20090314_063713_000040682077_00163_36790_5188.N1;	14-MAR-2009 06:37:13.642 14-MAR-2009 07:45:01.914
Warning: Wrong Software ver. RA2/5.06 Filename: RA2_FGD_2PNPDK20090314_074355_000062092077_00164_36791_5331.N1;	14-MAR-2009 07:43:55.130 14-MAR-2009 09:27:24.510
Warning: Wrong Software ver. RA2/5.06 Filename: RA2_FGD_2PNPDK20090314_092640_000059702077_00165_36792_5460.N1;	14-MAR-2009 09:26:40.006 14-MAR-2009 11:06:09.876
Warning: Wrong Software ver. RA2/5.06 Filename: RA2_FGD_2PNPDK20090314_110454_000060622077_00166_36793_5596.N1;	14-MAR-2009 11:04:54.180 14-MAR-2009 12:45:56.512
Warning: Wrong Software ver. RA2/5.06 Filename: RA2_FGD_2PNPDK20090314_124503_000058742077_00167_36794_5731.N1;	14-MAR-2009 12:45:03.095 14-MAR-2009 14:22:57.162
Warning: Wrong Software ver. RA2/5.06 Filename: RA2_FGD_2PNPDK20090314_142121_000051722077_00168_36795_5853.N1;	14-MAR-2009 14:21:21.413 14-MAR-2009 15:47:33.660
Warning: Wrong Software ver. RA2/5.06 Filename: RA2_FGD_2PNPDK20090314_155149_000006642077_00169_36796_5858.N1;	14-MAR-2009 15:51:49.145 14-MAR-2009 16:02:53.034
Warning: Wrong Software ver. RA2/5.06 Filename: RA2_FGD_2PNPDK20090314_160113_000057912077_00169_36796_5983.N1;	14-MAR-2009 16:01:13.943 14-MAR-2009 17:37:44.460
Warning: Wrong Software ver. RA2/5.06 Filename: RA2_FGD_2PNPDK20090314_173623_000060342077_00170_36797_6110.N1;	14-MAR-2009 17:36:23.193 14-MAR-2009 19:16:57.676
Warning: Wrong Software ver. RA2/5.06 Filename: RA2_FGD_2PNPDK20090314_191613_000061562077_00171_36798_6231.N1;	14-MAR-2009 19:16:13.171 14-MAR-2009 20:58:49.080
Warning: Wrong Software ver. RA2/5.06 Filename: RA2_FGD_2PNPDE20090314_205803_000043392077_00172_36799_3973.N1;	14-MAR-2009 20:58:03.461 14-MAR-2009 22:10:22.435
Warning: Wrong Software ver. RA2/5.06 Filename: RA2_FGD_2PNPDE20090314_220918_000062252077_00172_36799_4130.N1;	14-MAR-2009 22:09:18.993 14-MAR-2009 23:53:03.969
Warning: Wrong Software ver. RA2/5.06 Filename: RA2_FGD_2PNPDE20090314_235159_000059952077_00173_36800_4278.N1;	14-MAR-2009 23:51:59.413 15-MAR-2009 01:31:54.905

**RA2\_FGD\_2P products with wrong sensing start**

**Gauge Segment (Start-Stop)**

**RA2\_FGD\_2P products with wrong sensing stop**

**Gauge Segment (Start-Stop)**

**RA2\_FGD\_2P products with wrong phase**

**Gauge Segment (Start-Stop)**



**RA2\_FGD\_2P products with wrong state vector time**

<b>Gauge</b>	<b>Segment (Start-Stop)</b>
Warning: Not equal to FPO input. 13-MAR-2009 22:54:05.393105 Filename: RA2_FGD_2PNPDE20090313_224303_000059812077_00158_36785_2868.N1;	13-MAR-2009 22:43:03.196 14-MAR-2009 00:22:44.206
Warning: Not equal to FPO input. 14-MAR-2009 00:34:41.248808 Filename: RA2_FGD_2PNPDE20090314_002138_000058942077_00159_36786_3010.N1;	14-MAR-2009 00:21:38.536 14-MAR-2009 01:59:52.654
Warning: Not equal to FPO input. 14-MAR-2009 02:15:17.124470 Filename: RA2_FGD_2PNPDE20090314_015844_000046192077_00160_36787_3141.N1;	14-MAR-2009 01:58:44.756 14-MAR-2009 03:15:43.344
Warning: Not equal to FPO input. 14-MAR-2009 03:55:53.076112 Filename: RA2_FGD_2PNPDE20090314_031509_000061282077_00161_36788_3302.N1;	14-MAR-2009 03:15:09.980 14-MAR-2009 04:57:18.038
Warning: Not equal to FPO input. 14-MAR-2009 05:36:29.091059 Filename: RA2_FGD_2PNPDE20090314_045644_000060612077_00162_36789_3513.N1;	14-MAR-2009 04:56:44.674 14-MAR-2009 06:37:45.892
Warning: Not equal to FPO input. 14-MAR-2009 07:17:05.050450 Filename: RA2_FGD_2PNPDK20090314_063713_000040682077_00163_36790_5188.N1;	14-MAR-2009 06:37:13.642 14-MAR-2009 07:45:01.914
Warning: Not equal to FPO input. 14-MAR-2009 08:57:40.950429 Filename: RA2_FGD_2PNPDK20090314_074355_000062092077_00164_36791_5331.N1;	14-MAR-2009 07:43:55.130 14-MAR-2009 09:27:24.510
Warning: Not equal to FPO input. 14-MAR-2009 10:38:16.824427 Filename: RA2_FGD_2PNPDK20090314_092640_000059702077_00165_36792_5460.N1;	14-MAR-2009 09:26:40.006 14-MAR-2009 11:06:09.876
Warning: Not equal to FPO input. 14-MAR-2009 12:18:52.682213 Filename: RA2_FGD_2PNPDK20090314_110454_000060622077_00166_36793_5596.N1;	14-MAR-2009 11:04:54.180 14-MAR-2009 12:45:56.512
Warning: Not equal to FPO input. 14-MAR-2009 13:59:28.572396 Filename: RA2_FGD_2PNPDK20090314_124503_000058742077_00167_36794_5731.N1;	14-MAR-2009 12:45:03.095 14-MAR-2009 14:22:57.162
Warning: Not equal to FPO input. 14-MAR-2009 15:40:04.542023 Filename: RA2_FGD_2PNPDK20090314_142121_000051722077_00168_36795_5853.N1;	14-MAR-2009 14:21:21.413 14-MAR-2009 15:47:33.660
Warning: Not equal to FPO input. 14-MAR-2009 15:40:04.542023 Filename: RA2_FGD_2PNPDK20090314_155149_000006642077_00169_36796_5858.N1;	14-MAR-2009 15:51:49.145 14-MAR-2009 16:02:53.034
Warning: Not equal to FPO input. 14-MAR-2009 17:20:40.559176 Filename: RA2_FGD_2PNPDK20090314_160113_000057912077_00169_36796_5983.N1;	14-MAR-2009 16:01:13.943 14-MAR-2009 17:37:44.460
Warning: Not equal to FPO input. 14-MAR-2009 19:01:16.556535 Filename: RA2_FGD_2PNPDK20090314_173623_000060342077_00170_36797_6110.N1;	14-MAR-2009 17:36:23.193 14-MAR-2009 19:16:57.676
Warning: Not equal to FPO input. 14-MAR-2009 20:41:52.481908 Filename: RA2_FGD_2PNPDK20090314_191613_000061562077_00171_36798_6231.N1;	14-MAR-2009 19:16:13.171 14-MAR-2009 20:58:49.080
Warning: Not equal to FPO input. 14-MAR-2009 22:22:28.334917 Filename: RA2_FGD_2PNPDE20090314_205803_000043392077_00172_36799_3973.N1;	14-MAR-2009 20:58:03.461 14-MAR-2009 22:10:22.435
Warning: Not equal to FPO input. 14-MAR-2009 22:22:28.334207 Filename: RA2_FGD_2PNPDE20090314_220918_000062252077_00172_36799_4130.N1;	14-MAR-2009 22:09:18.993 14-MAR-2009 23:53:03.969
Warning: Not equal to FPO input. 15-MAR-2009 00:03:04.192042 Filename: RA2_FGD_2PNPDE20090314_235159_000059952077_00173_36800_4278.N1;	14-MAR-2009 23:51:59.413 15-MAR-2009 01:31:54.905

**RA2\_FGD\_2P products with wrong x\_position**

Gauge Segment (Start-Stop)

**RA2\_FGD\_2P products with wrong y\_position**

Gauge Segment (Start-Stop)

**RA2\_FGD\_2P products with wrong z\_position**

Gauge Segment (Start-Stop)



**RA2\_FGD\_2P products with wrong x\_velocity**

Gauge Segment (Start-Stop)

**RA2\_FGD\_2P products with wrong y\_velocity**

Gauge Segment (Start-Stop)

**RA2\_FGD\_2P products with wrong z\_velocity**

Gauge Segment (Start-Stop)

**RA2\_FGD\_2P products with unknown vector source**

Gauge Segment (Start-Stop)

**RA2\_FGD\_2P products with UTC to SBT time too far from sensing time**

Gauge	Segment (Start-Stop)
Warning: Wrong UTC SBT time format. 13-MAR-2009 21:25:27.878346 Filename: RA2_FGD_2PNPDE20090314_002138_000058942077_00159_36786_3010.N1;	14-MAR-2009 00:21:38.536 14-MAR-2009 01:59:52.654
Warning: Wrong UTC SBT time format. 13-MAR-2009 23:12:43.879139 Filename: RA2_FGD_2PNPDE20090314_015844_000046192077_00160_36787_3141.N1;	14-MAR-2009 01:58:44.756 14-MAR-2009 03:15:43.344
Warning: Wrong UTC SBT time format. 13-MAR-2009 23:12:43.879139 Filename: RA2_FGD_2PNPDE20090314_031509_000061282077_00161_36788_3302.N1;	14-MAR-2009 03:15:09.980 14-MAR-2009 04:57:18.038
Warning: Wrong UTC SBT time format. 13-MAR-2009 23:12:43.879139 Filename: RA2_FGD_2PNPDE20090314_045644_000060612077_00162_36789_3513.N1;	14-MAR-2009 04:56:44.674 14-MAR-2009 06:37:45.892
Warning: Wrong UTC SBT time format. 13-MAR-2009 23:12:43.879139 Filename: RA2_FGD_2PNPDK20090314_063713_000040682077_00163_36790_5188.N1;	14-MAR-2009 06:37:13.642 14-MAR-2009 07:45:01.914
Warning: Wrong UTC SBT time format. 14-MAR-2009 06:03:44.882105 Filename: RA2_FGD_2PNPDK20090314_092640_000059702077_00165_36792_5460.N1;	14-MAR-2009 09:26:40.006 14-MAR-2009 11:06:09.876
Warning: Wrong UTC SBT time format. 14-MAR-2009 09:21:13.883520 Filename: RA2_FGD_2PNPDK20090314_110454_000060622077_00166_36793_5596.N1;	14-MAR-2009 11:04:54.180 14-MAR-2009 12:45:56.512
Warning: Wrong UTC SBT time format. 14-MAR-2009 11:00:47.884245 Filename: RA2_FGD_2PNPDK20090314_124503_000058742077_00167_36794_5731.N1;	14-MAR-2009 12:45:03.095 14-MAR-2009 14:22:57.162
Warning: Wrong UTC SBT time format. 14-MAR-2009 12:39:55.884958 Filename: RA2_FGD_2PNPDK20090314_142121_000051722077_00168_36795_5853.N1;	14-MAR-2009 14:21:21.413 14-MAR-2009 15:47:33.660
Warning: Wrong UTC SBT time format. 14-MAR-2009 12:39:55.884958 Filename: RA2_FGD_2PNPDK20090314_155149_00006642077_00169_36796_5858.N1;	14-MAR-2009 15:51:49.145 14-MAR-2009 16:02:53.034
Warning: Wrong UTC SBT time format. 14-MAR-2009 14:18:56.885678 Filename: RA2_FGD_2PNPDK20090314_160113_000057912077_00169_36796_5983.N1;	14-MAR-2009 16:01:13.943 14-MAR-2009 17:37:44.460
Warning: Wrong UTC SBT time format. 14-MAR-2009 15:56:34.886385 Filename: RA2_FGD_2PNPDK20090314_191613_000061562077_00171_36798_6231.N1;	14-MAR-2009 19:16:13.171 14-MAR-2009 20:58:49.080
Warning: Wrong UTC SBT time format. 14-MAR-2009 19:12:55.887801 Filename: RA2_FGD_2PNPDE20090314_205803_000043392077_00172_36799_3973.N1;	14-MAR-2009 20:58:03.461 14-MAR-2009 22:10:22.435
Warning: Wrong UTC SBT time format. 14-MAR-2009 20:53:25.888530 Filename: RA2_FGD_2PNPDE20090314_235159_000059952077_00173_36800_4278.N1;	14-MAR-2009 23:51:59.413 15-MAR-2009 01:31:54.905

**RA2\_FGD\_2P products with satellite binary time out-of-range**

Gauge Segment (Start-Stop)

**RA2\_FGD\_2P products with wrong clock step**

Gauge Segment (Start-Stop)

**RA2\_FGD\_2P products with leap utc set to blank**

**Gauge Segment (Start-Stop)**


**RA2\_FGD\_2P products with leap err set**

**Gauge Segment (Start-Stop)**

**RA2\_FGD\_2P products with product err set**

<b>Gauge</b>	<b>Segment (Start-Stop)</b>
Warning: Product Error flag set. Filename: RA2_FGD_2PNPDE20090313_224303_000059812077_00158_36785_2868.N1;	13-MAR-2009 22:43:03.196 14-MAR-2009 00:22:44.206
Warning: Product Error flag set. Filename: RA2_FGD_2PNPDE20090314_002138_000058942077_00159_36786_3010.N1;	14-MAR-2009 00:21:38.536 14-MAR-2009 01:59:52.654
Warning: Product Error flag set. Filename: RA2_FGD_2PNPDE20090314_015844_000046192077_00160_36787_3141.N1;	14-MAR-2009 01:58:44.756 14-MAR-2009 03:15:43.344
Warning: Product Error flag set. Filename: RA2_FGD_2PNPDE20090314_031509_000061282077_00161_36788_3302.N1;	14-MAR-2009 03:15:09.980 14-MAR-2009 04:57:18.038
Warning: Product Error flag set. Filename: RA2_FGD_2PNPDE20090314_045644_000060612077_00162_36789_3513.N1;	14-MAR-2009 04:56:44.674 14-MAR-2009 06:37:45.892
Warning: Product Error flag set. Filename: RA2_FGD_2PNPDK20090314_063713_000040682077_00163_36790_5188.N1;	14-MAR-2009 06:37:13.642 14-MAR-2009 07:45:01.914
Warning: Product Error flag set. Filename: RA2_FGD_2PNPDK20090314_074355_000062092077_00164_36791_5331.N1;	14-MAR-2009 07:43:55.130 14-MAR-2009 09:27:24.510
Warning: Product Error flag set. Filename: RA2_FGD_2PNPDK20090314_092640_000059702077_00165_36792_5460.N1;	14-MAR-2009 09:26:40.006 14-MAR-2009 11:06:09.876
Warning: Product Error flag set. Filename: RA2_FGD_2PNPDK20090314_110454_000060622077_00166_36793_5596.N1;	14-MAR-2009 11:04:54.180 14-MAR-2009 12:45:56.512
Warning: Product Error flag set. Filename: RA2_FGD_2PNPDK20090314_124503_000058742077_00167_36794_5731.N1;	14-MAR-2009 12:45:03.095 14-MAR-2009 14:22:57.162
Warning: Product Error flag set. Filename: RA2_FGD_2PNPDK20090314_142121_000051722077_00168_36795_5853.N1;	14-MAR-2009 14:21:21.413 14-MAR-2009 15:47:33.660
Warning: Product Error flag set. Filename: RA2_FGD_2PNPDK20090314_155149_000006642077_00169_36796_5858.N1;	14-MAR-2009 15:51:49.145 14-MAR-2009 16:02:53.034
Warning: Product Error flag set. Filename: RA2_FGD_2PNPDK20090314_160113_000057912077_00169_36796_5983.N1;	14-MAR-2009 16:01:13.943 14-MAR-2009 17:37:44.460
Warning: Product Error flag set. Filename: RA2_FGD_2PNPDK20090314_173623_000060342077_00170_36797_6110.N1;	14-MAR-2009 17:36:23.193 14-MAR-2009 19:16:57.676
Warning: Product Error flag set. Filename: RA2_FGD_2PNPDK20090314_191613_000061562077_00171_36798_6231.N1;	14-MAR-2009 19:16:13.171 14-MAR-2009 20:58:49.080
Warning: Product Error flag set. Filename: RA2_FGD_2PNPDE20090314_205803_000043392077_00172_36799_3973.N1;	14-MAR-2009 20:58:03.461 14-MAR-2009 22:10:22.435
Warning: Product Error flag set. Filename: RA2_FGD_2PNPDE20090314_220918_000062252077_00172_36799_4130.N1;	14-MAR-2009 22:09:18.993 14-MAR-2009 23:53:03.969
Warning: Product Error flag set. Filename: RA2_FGD_2PNPDE20090314_235159_000059952077_00173_36800_4278.N1;	14-MAR-2009 23:51:59.413 15-MAR-2009 01:31:54.905

# MPH Errors for RA2\_WWV\_2P



## RA2\_WWV\_2P MPH checks

### RA2\_WWV\_2P products with wrong filename

Gauge Segment (Start-Stop)

RA2\_WWV\_2P products with unknown processing stage

Gauge Segment (Start-Stop)

RA2\_WWV\_2P products with unknown acquisition station

Gauge Segment (Start-Stop)

RA2\_WWV\_2P products with unknown processing center



Gauge Segment (Start-Stop)

**RA2\_WWV\_2P products with wrong processing time**

Gauge Segment (Start-Stop)

**RA2\_WWV\_2P products with software version not equal to the current version**

Gauge	Segment (Start-Stop)
Warning: Wrong Software ver. RA2/5.06 Filename: RA2_WWV_2PNPDE20090313_224303_000059812077_00158_36785_2869.N1;	13-MAR-2009 22:43:03.196 14-MAR-2009 00:22:44.206
Warning: Wrong Software ver. RA2/5.06 Filename: RA2_WWV_2PNPDE20090314_002138_000058942077_00159_36786_3011.N1;	14-MAR-2009 00:21:38.536 14-MAR-2009 01:59:52.654
Warning: Wrong Software ver. RA2/5.06 Filename: RA2_WWV_2PNPDE20090314_015844_000046192077_00160_36787_3142.N1;	14-MAR-2009 01:58:44.756 14-MAR-2009 03:15:43.344
Warning: Wrong Software ver. RA2/5.06 Filename: RA2_WWV_2PNPDE20090314_031509_000061282077_00161_36788_3303.N1;	14-MAR-2009 03:15:09.980 14-MAR-2009 04:57:18.038
Warning: Wrong Software ver. RA2/5.06 Filename: RA2_WWV_2PNPDE20090314_045644_000060612077_00162_36789_3514.N1;	14-MAR-2009 04:56:44.674 14-MAR-2009 06:37:45.892
Warning: Wrong Software ver. RA2/5.06 Filename: RA2_WWV_2PNPDK20090314_063713_000040682077_00163_36790_5189.N1;	14-MAR-2009 06:37:13.642 14-MAR-2009 07:45:01.914
Warning: Wrong Software ver. RA2/5.06 Filename: RA2_WWV_2PNPDK20090314_074355_000062092077_00164_36791_5332.N1;	14-MAR-2009 07:43:55.130 14-MAR-2009 09:27:24.510
Warning: Wrong Software ver. RA2/5.06 Filename: RA2_WWV_2PNPDK20090314_092640_000059702077_00165_36792_5461.N1;	14-MAR-2009 09:26:40.006 14-MAR-2009 11:06:09.876
Warning: Wrong Software ver. RA2/5.06 Filename: RA2_WWV_2PNPDK20090314_110454_000060622077_00166_36793_5597.N1;	14-MAR-2009 11:04:54.180 14-MAR-2009 12:45:56.512
Warning: Wrong Software ver. RA2/5.06 Filename: RA2_WWV_2PNPDK20090314_124503_000058742077_00167_36794_5732.N1;	14-MAR-2009 12:45:03.095 14-MAR-2009 14:22:57.162
Warning: Wrong Software ver. RA2/5.06 Filename: RA2_WWV_2PNPDK20090314_142121_000051722077_00168_36795_5854.N1;	14-MAR-2009 14:21:21.413 14-MAR-2009 15:47:33.660
Warning: Wrong Software ver. RA2/5.06 Filename: RA2_WWV_2PNPDK20090314_155149_000006642077_00169_36796_5859.N1;	14-MAR-2009 15:51:49.145 14-MAR-2009 16:02:53.034
Warning: Wrong Software ver. RA2/5.06 Filename: RA2_WWV_2PNPDK20090314_160113_000057912077_00169_36796_5984.N1;	14-MAR-2009 16:01:13.943 14-MAR-2009 17:37:44.460
Warning: Wrong Software ver. RA2/5.06 Filename: RA2_WWV_2PNPDK20090314_173623_000060342077_00170_36797_6111.N1;	14-MAR-2009 17:36:23.193 14-MAR-2009 19:16:57.676
Warning: Wrong Software ver. RA2/5.06 Filename: RA2_WWV_2PNPDK20090314_191613_000061562077_00171_36798_6232.N1;	14-MAR-2009 19:16:13.171 14-MAR-2009 20:58:49.080
Warning: Wrong Software ver. RA2/5.06 Filename: RA2_WWV_2PNPDE20090314_205803_000043392077_00172_36799_3974.N1;	14-MAR-2009 20:58:03.461 14-MAR-2009 22:10:22.435
Warning: Wrong Software ver. RA2/5.06 Filename: RA2_WWV_2PNPDE20090314_220918_000062252077_00172_36799_4131.N1;	14-MAR-2009 22:09:18.993 14-MAR-2009 23:53:03.969
Warning: Wrong Software ver. RA2/5.06 Filename: RA2_WWV_2PNPDE20090314_235159_000059952077_00173_36800_4279.N1;	14-MAR-2009 23:51:59.413 15-MAR-2009 01:31:54.905

**RA2\_WWV\_2P products with wrong sensing start**

Gauge Segment (Start-Stop)

**RA2\_WWV\_2P products with wrong sensing stop**

Gauge Segment (Start-Stop)

**RA2\_WWV\_2P products with wrong phase**

**Gauge Segment (Start-Stop)**

**RA2\_WWV\_2P products with wrong state vector time**

<b>Gauge</b>	<b>Segment (Start-Stop)</b>
Warning: Not equal to FPO input. 13-MAR-2009 22:54:05.393105 Filename: RA2_WWV_2PNPDE20090313_224303_000059812077_00158_36785_2869.N1;	13-MAR-2009 22:43:03.196 14-MAR-2009 00:22:44.206
Warning: Not equal to FPO input. 14-MAR-2009 00:34:41.248808 Filename: RA2_WWV_2PNPDE20090314_002138_000058942077_00159_36786_3011.N1;	14-MAR-2009 00:21:38.536 14-MAR-2009 01:59:52.654
Warning: Not equal to FPO input. 14-MAR-2009 02:15:17.124470 Filename: RA2_WWV_2PNPDE20090314_015844_000046192077_00160_36787_3142.N1;	14-MAR-2009 01:58:44.756 14-MAR-2009 03:15:43.344
Warning: Not equal to FPO input. 14-MAR-2009 03:55:53.076112 Filename: RA2_WWV_2PNPDE20090314_031509_000061282077_00161_36788_3303.N1;	14-MAR-2009 03:15:09.980 14-MAR-2009 04:57:18.038
Warning: Not equal to FPO input. 14-MAR-2009 05:36:29.091059 Filename: RA2_WWV_2PNPDE20090314_045644_000060612077_00162_36789_3514.N1;	14-MAR-2009 04:56:44.674 14-MAR-2009 06:37:45.892
Warning: Not equal to FPO input. 14-MAR-2009 07:17:05.050450 Filename: RA2_WWV_2PNPDK20090314_063713_000040682077_00163_36790_5189.N1;	14-MAR-2009 06:37:13.642 14-MAR-2009 07:45:01.914
Warning: Not equal to FPO input. 14-MAR-2009 08:57:40.950429 Filename: RA2_WWV_2PNPDK20090314_074355_000062092077_00164_36791_5332.N1;	14-MAR-2009 07:43:55.130 14-MAR-2009 09:27:24.510
Warning: Not equal to FPO input. 14-MAR-2009 10:38:16.824427 Filename: RA2_WWV_2PNPDK20090314_092640_000059702077_00165_36792_5461.N1;	14-MAR-2009 09:26:40.006 14-MAR-2009 11:06:09.876
Warning: Not equal to FPO input. 14-MAR-2009 12:18:52.682213 Filename: RA2_WWV_2PNPDK20090314_110454_000060622077_00166_36793_5597.N1;	14-MAR-2009 11:04:54.180 14-MAR-2009 12:45:56.512
Warning: Not equal to FPO input. 14-MAR-2009 13:59:28.572396 Filename: RA2_WWV_2PNPDK20090314_124503_000058742077_00167_36794_5732.N1;	14-MAR-2009 12:45:03.095 14-MAR-2009 14:22:57.162
Warning: Not equal to FPO input. 14-MAR-2009 15:40:04.542023 Filename: RA2_WWV_2PNPDK20090314_142121_000051722077_00168_36795_5854.N1;	14-MAR-2009 14:21:21.413 14-MAR-2009 15:47:33.660
Warning: Not equal to FPO input. 14-MAR-2009 15:40:04.542023 Filename: RA2_WWV_2PNPDK20090314_155149_000006642077_00169_36796_5859.N1;	14-MAR-2009 15:51:49.145 14-MAR-2009 16:02:53.034
Warning: Not equal to FPO input. 14-MAR-2009 17:20:40.559176 Filename: RA2_WWV_2PNPDK20090314_160113_000057912077_00169_36796_5984.N1;	14-MAR-2009 16:01:13.943 14-MAR-2009 17:37:44.460
Warning: Not equal to FPO input. 14-MAR-2009 19:01:16.556535 Filename: RA2_WWV_2PNPDK20090314_173623_000060342077_00170_36797_6111.N1;	14-MAR-2009 17:36:23.193 14-MAR-2009 19:16:57.676
Warning: Not equal to FPO input. 14-MAR-2009 20:41:52.481908 Filename: RA2_WWV_2PNPDK20090314_191613_000061562077_00171_36798_6232.N1;	14-MAR-2009 19:16:13.171 14-MAR-2009 20:58:49.080
Warning: Not equal to FPO input. 14-MAR-2009 22:22:28.334917 Filename: RA2_WWV_2PNPDE20090314_205803_000043392077_00172_36799_3974.N1;	14-MAR-2009 20:58:03.461 14-MAR-2009 22:10:22.435
Warning: Not equal to FPO input. 14-MAR-2009 22:22:28.334207 Filename: RA2_WWV_2PNPDE20090314_220918_000062252077_00172_36799_4131.N1;	14-MAR-2009 22:09:18.993 14-MAR-2009 23:53:03.969
Warning: Not equal to FPO input. 15-MAR-2009 00:03:04.192042 Filename: RA2_WWV_2PNPDE20090314_235159_000059952077_00173_36800_4279.N1;	14-MAR-2009 23:51:59.413 15-MAR-2009 01:31:54.905

**RA2\_WWV\_2P products with wrong x\_position**

**Gauge Segment (Start-Stop)**

**RA2\_WWV\_2P products with wrong y\_position**

**Gauge Segment (Start-Stop)**



**RA2\_WWV\_2P products with wrong z\_position**

Gauge Segment (Start-Stop)

**RA2\_WWV\_2P products with wrong x\_velocity**

Gauge Segment (Start-Stop)

**RA2\_WWV\_2P products with wrong y\_velocity**

Gauge Segment (Start-Stop)

**RA2\_WWV\_2P products with wrong z\_velocity**

Gauge Segment (Start-Stop)

**RA2\_WWV\_2P products with unknown vector source**

Gauge Segment (Start-Stop)

**RA2\_WWV\_2P products with UTC to SBT time too far from sensing time**

Gauge	Segment (Start-Stop)
Warning: Wrong UTC SBT time format. 13-MAR-2009 21:25:27.878346 Filename: RA2_WWV_2PNPDE20090314_002138_000058942077_00159_36786_3011.N1;	14-MAR-2009 00:21:38.536 14-MAR-2009 01:59:52.654
Warning: Wrong UTC SBT time format. 13-MAR-2009 23:12:43.879139 Filename: RA2_WWV_2PNPDE20090314_015844_000046192077_00160_36787_3142.N1;	14-MAR-2009 01:58:44.756 14-MAR-2009 03:15:43.344
Warning: Wrong UTC SBT time format. 13-MAR-2009 23:12:43.879139 Filename: RA2_WWV_2PNPDE20090314_031509_000061282077_00161_36788_3303.N1;	14-MAR-2009 03:15:09.980 14-MAR-2009 04:57:18.038
Warning: Wrong UTC SBT time format. 13-MAR-2009 23:12:43.879139 Filename: RA2_WWV_2PNPDE20090314_045644_000060612077_00162_36789_3514.N1;	14-MAR-2009 04:56:44.674 14-MAR-2009 06:37:45.892
Warning: Wrong UTC SBT time format. 13-MAR-2009 23:12:43.879139 Filename: RA2_WWV_2PNPDK20090314_063713_000040682077_00163_36790_5189.N1;	14-MAR-2009 06:37:13.642 14-MAR-2009 07:45:01.914
Warning: Wrong UTC SBT time format. 14-MAR-2009 06:03:44.882105 Filename: RA2_WWV_2PNPDK20090314_092640_000059702077_00165_36792_5461.N1;	14-MAR-2009 09:26:40.006 14-MAR-2009 11:06:09.876
Warning: Wrong UTC SBT time format. 14-MAR-2009 09:21:13.883520 Filename: RA2_WWV_2PNPDK20090314_110454_000060622077_00166_36793_5597.N1;	14-MAR-2009 11:04:54.180 14-MAR-2009 12:45:56.512
Warning: Wrong UTC SBT time format. 14-MAR-2009 11:00:47.884245 Filename: RA2_WWV_2PNPDK20090314_124503_000058742077_00167_36794_5732.N1;	14-MAR-2009 12:45:03.095 14-MAR-2009 14:22:57.162
Warning: Wrong UTC SBT time format. 14-MAR-2009 12:39:55.884958 Filename: RA2_WWV_2PNPDK20090314_142121_000051722077_00168_36795_5854.N1;	14-MAR-2009 14:21:21.413 14-MAR-2009 15:47:33.660
Warning: Wrong UTC SBT time format. 14-MAR-2009 12:39:55.884958 Filename: RA2_WWV_2PNPDK20090314_155149_000006642077_00169_36796_5859.N1;	14-MAR-2009 15:51:49.145 14-MAR-2009 16:02:53.034
Warning: Wrong UTC SBT time format. 14-MAR-2009 14:18:56.885678 Filename: RA2_WWV_2PNPDK20090314_160113_000057912077_00169_36796_5984.N1;	14-MAR-2009 16:01:13.943 14-MAR-2009 17:37:44.460
Warning: Wrong UTC SBT time format. 14-MAR-2009 15:56:34.886385 Filename: RA2_WWV_2PNPDK20090314_191613_000061562077_00171_36798_6232.N1;	14-MAR-2009 19:16:13.171 14-MAR-2009 20:58:49.080
Warning: Wrong UTC SBT time format. 14-MAR-2009 19:12:55.887801 Filename: RA2_WWV_2PNPDE20090314_205803_000043392077_00172_36799_3974.N1;	14-MAR-2009 20:58:03.461 14-MAR-2009 22:10:22.435
Warning: Wrong UTC SBT time format. 14-MAR-2009 20:53:25.888530 Filename: RA2_WWV_2PNPDE20090314_235159_000059952077_00173_36800_4279.N1;	14-MAR-2009 23:51:59.413 15-MAR-2009 01:31:54.905

**RA2\_WWV\_2P products with satellite binary time out-of-range**

Gauge Segment (Start-Stop)

**RA2\_WWV\_2P products with wrong clock step**

**Gauge Segment (Start-Stop)**

**RA2\_WWV\_2P products with leap utc set to blank**

**Gauge Segment (Start-Stop)**

**RA2\_WWV\_2P products with leap err set**

**Gauge Segment (Start-Stop)**

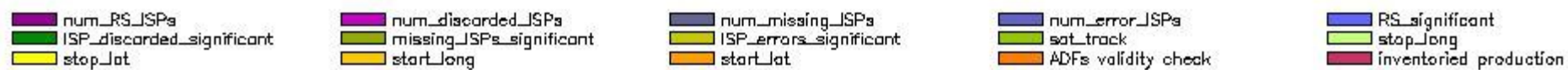
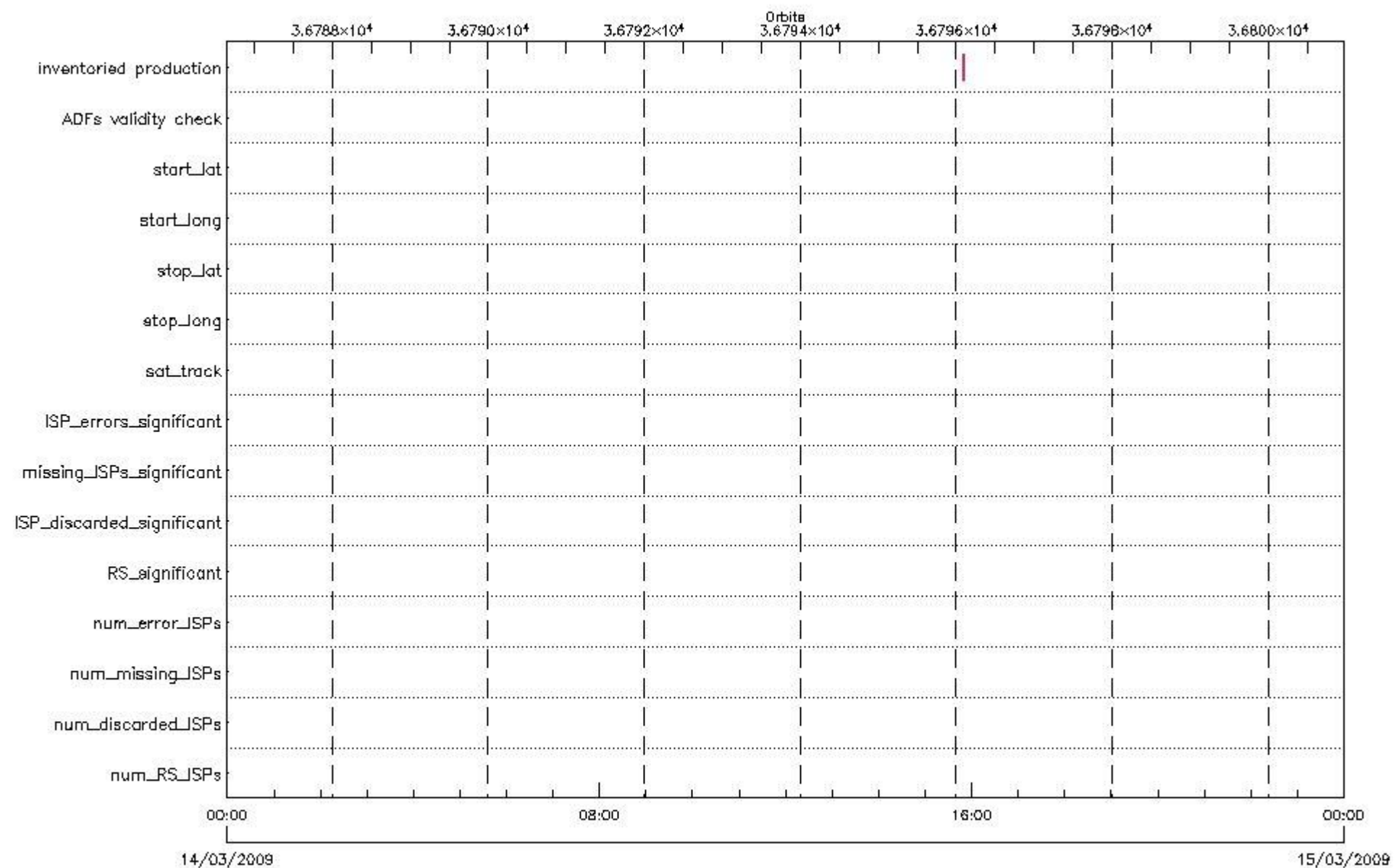
**RA2\_WWV\_2P products with product err set**

<b>Gauge</b>	<b>Segment (Start-Stop)</b>
Warning: Product Error flag set. Filename: RA2_WWV_2PNPDE20090313_224303_000059812077_00158_36785_2869.N1;	13-MAR-2009 22:43:03.196 14-MAR-2009 00:22:44.206
Warning: Product Error flag set. Filename: RA2_WWV_2PNPDE20090314_002138_000058942077_00159_36786_3011.N1;	14-MAR-2009 00:21:38.536 14-MAR-2009 01:59:52.654
Warning: Product Error flag set. Filename: RA2_WWV_2PNPDE20090314_015844_000046192077_00160_36787_3142.N1;	14-MAR-2009 01:58:44.756 14-MAR-2009 03:15:43.344
Warning: Product Error flag set. Filename: RA2_WWV_2PNPDE20090314_031509_000061282077_00161_36788_3303.N1;	14-MAR-2009 03:15:09.980 14-MAR-2009 04:57:18.038
Warning: Product Error flag set. Filename: RA2_WWV_2PNPDE20090314_045644_000060612077_00162_36789_3514.N1;	14-MAR-2009 04:56:44.674 14-MAR-2009 06:37:45.892
Warning: Product Error flag set. Filename: RA2_WWV_2PNPDK20090314_063713_000040682077_00163_36790_5189.N1;	14-MAR-2009 06:37:13.642 14-MAR-2009 07:45:01.914
Warning: Product Error flag set. Filename: RA2_WWV_2PNPDK20090314_074355_000062092077_00164_36791_5332.N1;	14-MAR-2009 07:43:55.130 14-MAR-2009 09:27:24.510
Warning: Product Error flag set. Filename: RA2_WWV_2PNPDK20090314_092640_000059702077_00165_36792_5461.N1;	14-MAR-2009 09:26:40.006 14-MAR-2009 11:06:09.876
Warning: Product Error flag set. Filename: RA2_WWV_2PNPDK20090314_110454_000060622077_00166_36793_5597.N1;	14-MAR-2009 11:04:54.180 14-MAR-2009 12:45:56.512
Warning: Product Error flag set. Filename: RA2_WWV_2PNPDK20090314_124503_000058742077_00167_36794_5732.N1;	14-MAR-2009 12:45:03.095 14-MAR-2009 14:22:57.162
Warning: Product Error flag set. Filename: RA2_WWV_2PNPDK20090314_142121_000051722077_00168_36795_5854.N1;	14-MAR-2009 14:21:21.413 14-MAR-2009 15:47:33.660
Warning: Product Error flag set. Filename: RA2_WWV_2PNPDK20090314_155149_000006642077_00169_36796_5859.N1;	14-MAR-2009 15:51:49.145 14-MAR-2009 16:02:53.034
Warning: Product Error flag set. Filename: RA2_WWV_2PNPDK20090314_160113_000057912077_00169_36796_5984.N1;	14-MAR-2009 16:01:13.943 14-MAR-2009 17:37:44.460
Warning: Product Error flag set. Filename: RA2_WWV_2PNPDK20090314_173623_000060342077_00170_36797_6111.N1;	14-MAR-2009 17:36:23.193 14-MAR-2009 19:16:57.676
Warning: Product Error flag set. Filename: RA2_WWV_2PNPDK20090314_191613_000061562077_00171_36798_6232.N1;	14-MAR-2009 19:16:13.171 14-MAR-2009 20:58:49.080
Warning: Product Error flag set. Filename: RA2_WWV_2PNPDE20090314_205803_000043392077_00172_36799_3974.N1;	14-MAR-2009 20:58:03.461 14-MAR-2009 22:10:22.435
Warning: Product Error flag set. Filename: RA2_WWV_2PNPDE20090314_220918_000062252077_00172_36799_4131.N1;	14-MAR-2009 22:09:18.993 14-MAR-2009 23:53:03.969
Warning: Product Error flag set. Filename: RA2_WWV_2PNPDE20090314_235159_000059952077_00173_36800_4279.N1;	14-MAR-2009 23:51:59.413 15-MAR-2009 01:31:54.905

# SPH checks

RA2\_CAL\_0P SPH checks

SPH fields with errors



RA2\_CAL\_0P products using a wrong ADF (sensing not included in validity)

Gauge Segment (Start-Stop) Explicit Reference

RA2\_CAL\_0P products with start\_lat out of range

Gauge Value Segment (Start-Stop) Explicit Reference

RA2\_CAL\_0P products with start\_long out of range

Gauge Value Segment (Start-Stop) Explicit Reference

RA2\_CAL\_0P products with stop\_lat out of range

Gauge Value Segment (Start-Stop) Explicit Reference

RA2\_CAL\_0P products with stop\_long out of range

Gauge Value Segment (Start-Stop) Explicit Reference

RA2\_CAL\_0P products with sat\_track out of range

Gauge Value Segment (Start-Stop) Explicit Reference

Percentage of RA2\_CAL\_0P products with ISP\_errors\_significant set to 1

Gauge Value Segment (Start-Stop)

RA2\_CAL\_0P products with num\_error\_ISPs out of range

Gauge Value Segment (Start-Stop) Explicit Reference

Statistics for RA2\_CAL\_0P products with num\_error\_ISPs out of range

Gauge Statistics Segment (Start-Stop)

Percentage of RA2\_CAL\_0P products with missing\_ISPs\_significant set to 1

Gauge Value Segment (Start-Stop)

RA2\_CAL\_0P products with num\_missing\_ISPs out of range

Gauge Value Segment (Start-Stop) Explicit Reference

Statistics for RA2\_CAL\_0P products with num\_missing\_ISPs out of range



Gauge Statistics Segment (Start-Stop)

Percentage of RA2\_CAL\_0P products with ISP\_discarded\_significant set to 1

Gauge Value Segment (Start-Stop)

RA2\_CAL\_0P products with num\_discarded\_ISPs out of range

Gauge Value Segment (Start-Stop) Explicit Reference

Statistics for RA2\_CAL\_0P products with num\_discarded\_ISPs out of range

Gauge Statistics Segment (Start-Stop)

Percentage of RA2\_CAL\_0P products with RS\_significant set to 1

Gauge Value Segment (Start-Stop)

RA2\_CAL\_0P products with num\_RS\_ISPs out of range

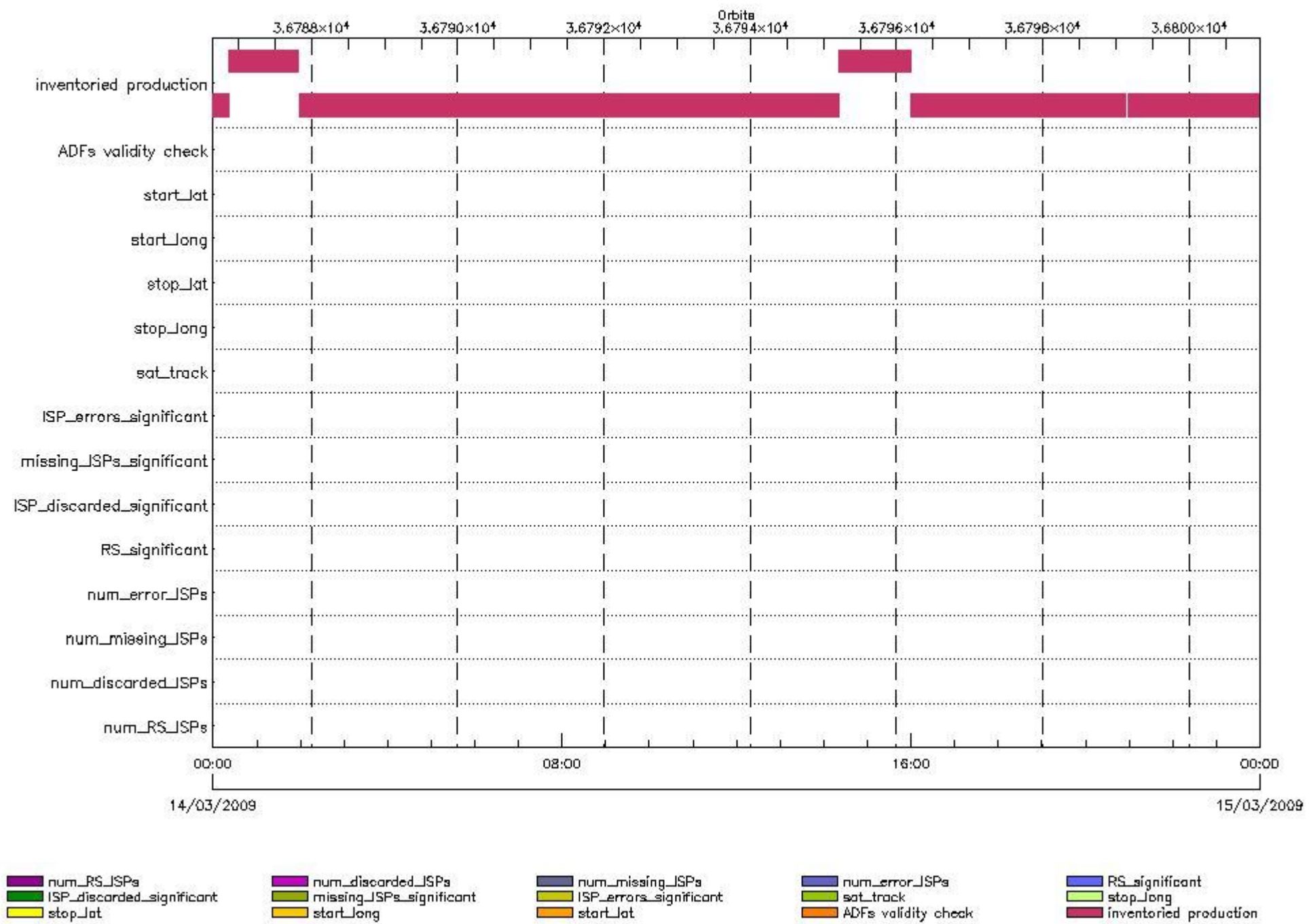
Gauge Value Segment (Start-Stop) Explicit Reference

Statistics for RA2\_CAL\_0P products with num\_RS\_ISPs out of range

Gauge Statistics Segment (Start-Stop)

DOR\_DOP\_0P SPH checks

SPH fields with errors



**DOR\_DOP\_0P products using a wrong ADF (sensing not included in validity)**

Gauge Segment (Start-Stop) Explicit Reference

**DOR\_DOP\_0P products with start\_lat out of range**

Gauge Value Segment (Start-Stop) Explicit Reference

**DOR\_DOP\_0P products with start\_long out of range**

Gauge Value Segment (Start-Stop) Explicit Reference

DOR\_DOP\_0P products with stop\_lat out of range

Gauge Value Segment (Start-Stop) Explicit Reference

DOR\_DOP\_0P products with stop\_long out of range

Gauge Value Segment (Start-Stop) Explicit Reference

DOR\_DOP\_0P products with sat\_track out of range

Gauge Value Segment (Start-Stop) Explicit Reference

Percentage of DOR\_DOP\_0P products with ISP\_errors\_significant set to 1

Gauge Value Segment (Start-Stop)

DOR\_DOP\_0P products with num\_error\_ISPs out of range

Gauge Value Segment (Start-Stop) Explicit Reference

Statistics for DOR\_DOP\_0P products with num\_error\_ISPs out of range

Gauge Statistics Segment (Start-Stop)

Percentage of DOR\_DOP\_0P products with missing\_ISPs\_significant set to 1

Gauge Value Segment (Start-Stop)

DOR\_DOP\_0P products with num\_missing\_ISPs out of range

Gauge Value Segment (Start-Stop) Explicit Reference

Statistics for DOR\_DOP\_0P products with num\_missing\_ISPs out of range

Gauge Statistics Segment (Start-Stop)

Percentage of DOR\_DOP\_0P products with ISP\_discarded\_significant set to 1

Gauge Value Segment (Start-Stop)

DOR\_DOP\_0P products with num\_discarded\_ISPs out of range

Gauge	Value	Segment (Start-Stop)	Explicit Reference
-------	-------	----------------------	--------------------

Statistics for DOR\_DOP\_0P products with num\_discarded\_ISPs out of range

Gauge	Statistics	Segment (Start-Stop)
-------	------------	----------------------

Percentage of DOR\_DOP\_0P products with RS\_significant set to 1

Gauge	Value	Segment (Start-Stop)
-------	-------	----------------------

DOR\_DOP\_0P products with num\_RS\_ISPs out of range

Gauge	Value	Segment (Start-Stop)	Explicit Reference
-------	-------	----------------------	--------------------

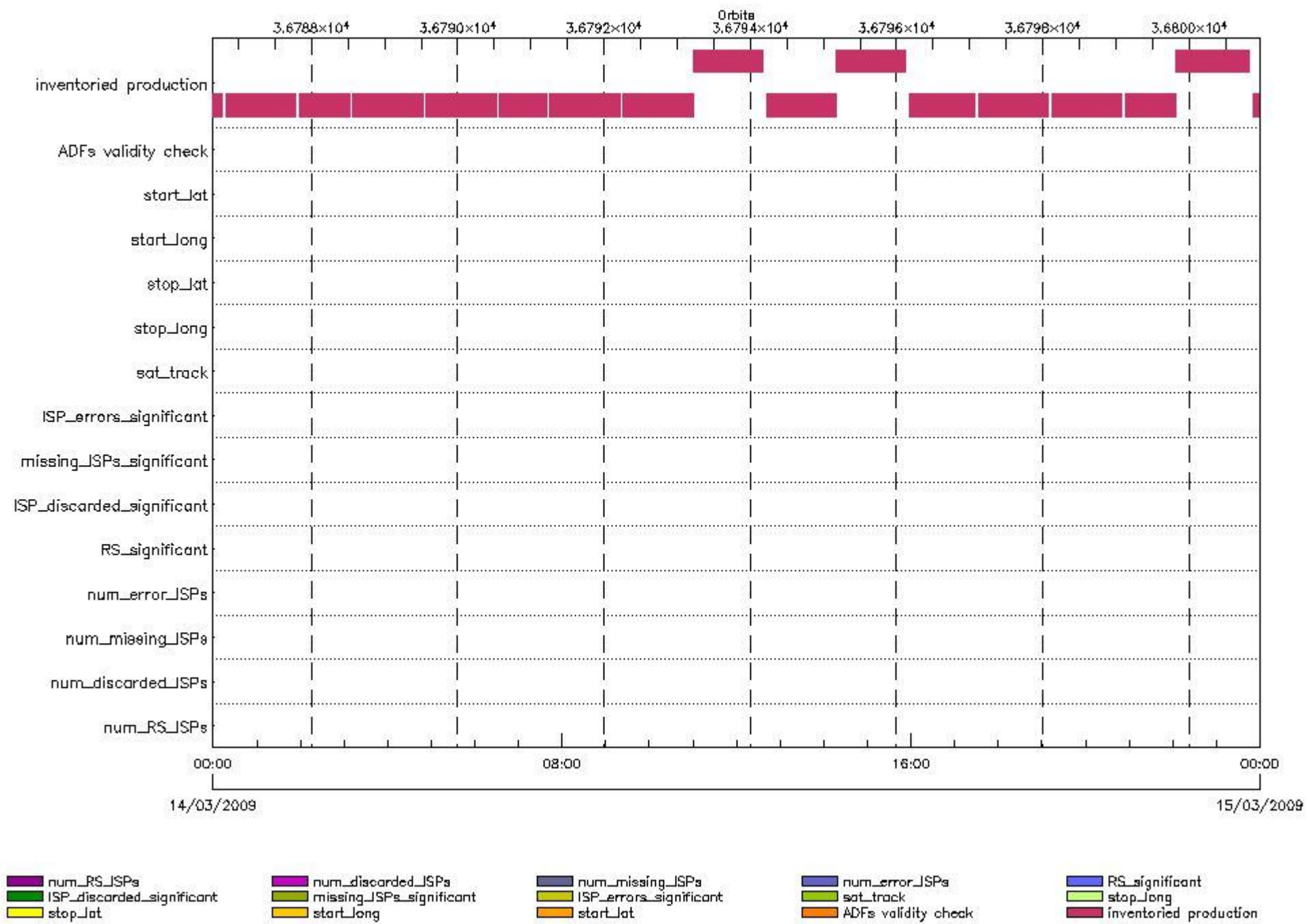
Statistics for DOR\_DOP\_0P products with num\_RS\_ISPs out of range

Gauge	Statistics	Segment (Start-Stop)
-------	------------	----------------------

DOR\_NAV\_0P SPH checks

SPH fields with errors





**DOR\_NAV\_0P products using a wrong ADF (sensing not included in validity)**

Gauge Segment (Start-Stop) Explicit Reference

**DOR\_NAV\_0P products with start\_lat out of range**

Gauge Value Segment (Start-Stop) Explicit Reference

**DOR\_NAV\_0P products with start\_long out of range**

Gauge Value Segment (Start-Stop) Explicit Reference

DOR\_NAV\_0P products with stop\_lat out of range

Gauge Value Segment (Start-Stop) Explicit Reference

DOR\_NAV\_0P products with stop\_long out of range

Gauge Value Segment (Start-Stop) Explicit Reference

DOR\_NAV\_0P products with sat\_track out of range

Gauge Value Segment (Start-Stop) Explicit Reference

Percentage of DOR\_NAV\_0P products with ISP\_errors\_significant set to 1

Gauge Value Segment (Start-Stop)

DOR\_NAV\_0P products with num\_error\_ISPs out of range

Gauge Value Segment (Start-Stop) Explicit Reference

Statistics for DOR\_NAV\_0P products with num\_error\_ISPs out of range

Gauge Statistics Segment (Start-Stop)

Percentage of DOR\_NAV\_0P products with missing\_ISPs\_significant set to 1

Gauge Value Segment (Start-Stop)

DOR\_NAV\_0P products with num\_missing\_ISPs out of range

Gauge Value Segment (Start-Stop) Explicit Reference

Statistics for DOR\_NAV\_0P products with num\_missing\_ISPs out of range

Gauge Statistics Segment (Start-Stop)

Percentage of DOR\_NAV\_0P products with ISP\_discarded\_significant set to 1

Gauge Value Segment (Start-Stop)

DOR\_NAV\_0P products with num\_discarded\_ISPs out of range

Gauge Value Segment (Start-Stop) Explicit Reference

Statistics for DOR\_NAV\_0P products with num\_discarded\_ISPs out of range

Gauge Statistics Segment (Start-Stop)

Percentage of DOR\_NAV\_0P products with RS\_significant set to 1

Gauge Value Segment (Start-Stop)

DOR\_NAV\_0P products with num\_RS\_ISPs out of range

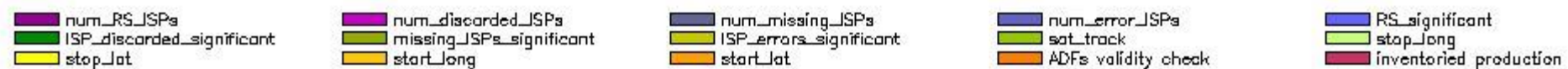
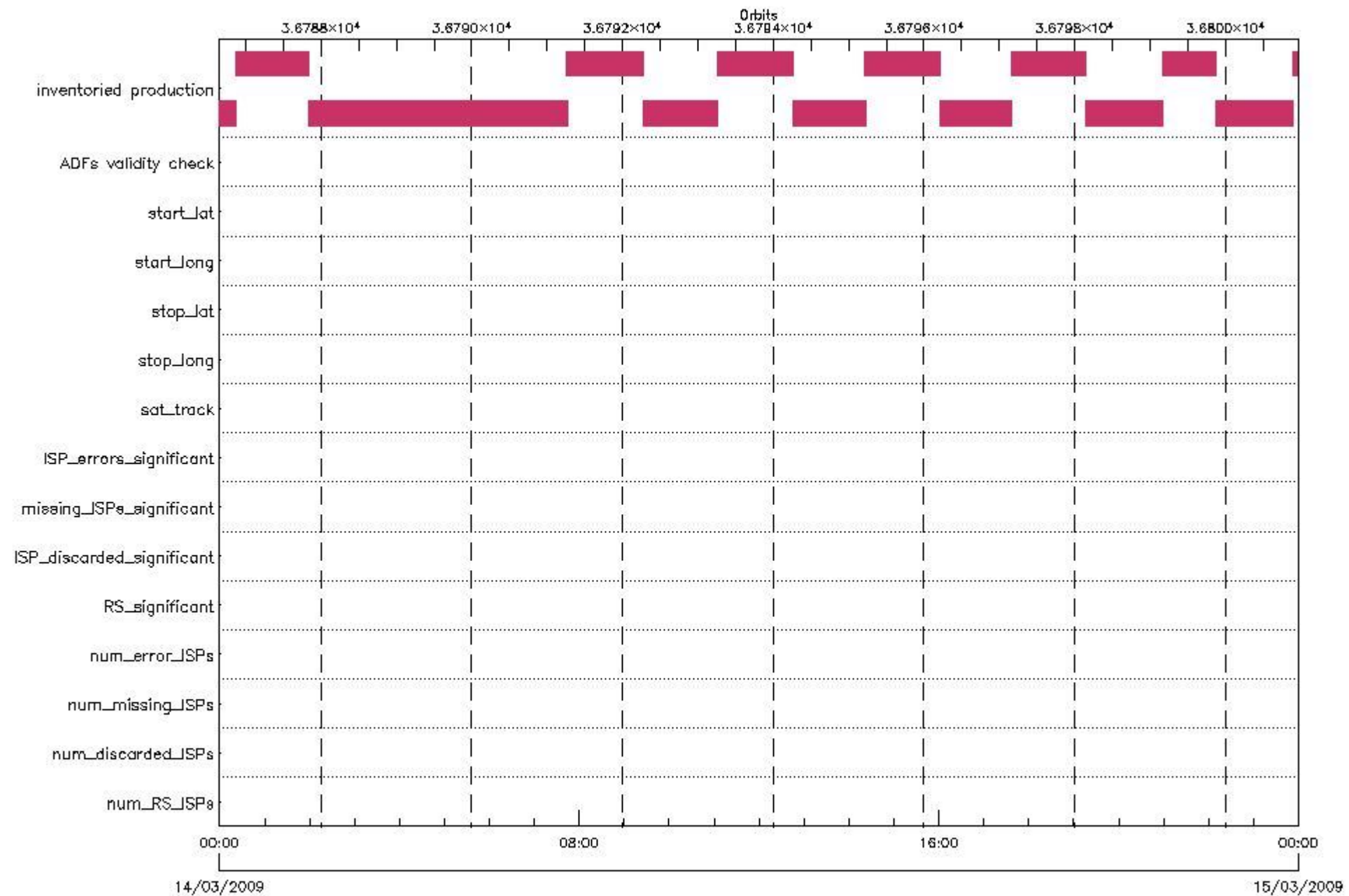
Gauge Value Segment (Start-Stop) Explicit Reference

Statistics for DOR\_NAV\_0P products with num\_RS\_ISPs out of range

Gauge Statistics Segment (Start-Stop)

MWR\_NL\_\_0P SPH checks

SPH fields with errors



**MWR\_NL\_\_0P products using a wrong ADF (sensing not included in validity)**

Gauge Segment (Start-Stop) Explicit Reference

**MWR\_NL\_\_0P products with start\_lat out of range**

Gauge Value Segment (Start-Stop) Explicit Reference

**MWR\_NL\_\_0P products with start\_long out of range**

Gauge Value Segment (Start-Stop) Explicit Reference

MWR\_NL\_\_0P products with stop\_lat out of range

Gauge Value Segment (Start-Stop) Explicit Reference

MWR\_NL\_\_0P products with stop\_long out of range

Gauge Value Segment (Start-Stop) Explicit Reference

MWR\_NL\_\_0P products with sat\_track out of range

Gauge Value Segment (Start-Stop) Explicit Reference

Percentage of MWR\_NL\_\_0P products with ISP\_errors\_significant set to 1

Gauge	Value	Segment (Start-Stop)
SPH.ISP_ERRORS_SIGNIFICANT_PERCENT.INFO PCF_MWR_NL__0P	0	14-MAR-2009 00:00:00.000 15-MAR-2009 00:00:00.000

MWR\_NL\_\_0P products with num\_error\_ISPs out of range

Gauge Value Segment (Start-Stop) Explicit Reference

Statistics for MWR\_NL\_\_0P products with num\_error\_ISPs out of range

Gauge Statistics Segment (Start-Stop)

Percentage of MWR\_NL\_\_0P products with missing\_ISPs\_significant set to 1

Gauge	Value	Segment (Start-Stop)
SPH.MISSING_ISPS_SIGNIFICANT_PERCENT.INFO PCF_MWR_NL__0P	0	14-MAR-2009 00:00:00.000 15-MAR-2009 00:00:00.000

MWR\_NL\_\_0P products with num\_missing\_ISPs out of range

Gauge Value Segment (Start-Stop) Explicit Reference

Statistics for MWR\_NL\_\_0P products with num\_missing\_ISPs out of range

Gauge Statistics Segment (Start-Stop)



Percentage of MWR\_NL\_\_0P products with ISP\_discarded\_significant set to 1

Gauge	Value	Segment (Start-Stop)
SPH.ISP_DISCARDED_SIGNIFICANT_PERCENT.INFO	0	14-MAR-2009 00:00:00.000
PCF_MWR_NL__0P		15-MAR-2009 00:00:00.000

MWR\_NL\_\_0P products with num\_discarded\_ISPs out of range

Gauge	Value	Segment (Start-Stop)	Explicit Reference

Statistics for MWR\_NL\_\_0P products with num\_discarded\_ISPs out of range

Gauge	Statistics	Segment (Start-Stop)

Percentage of MWR\_NL\_\_0P products with RS\_significant set to 1

Gauge	Value	Segment (Start-Stop)
SPH.RS_SIGNIFICANT_PERCENT.INFO	0	14-MAR-2009 00:00:00.000
PCF_MWR_NL__0P		15-MAR-2009 00:00:00.000

MWR\_NL\_\_0P products with num\_RS\_ISPs out of range

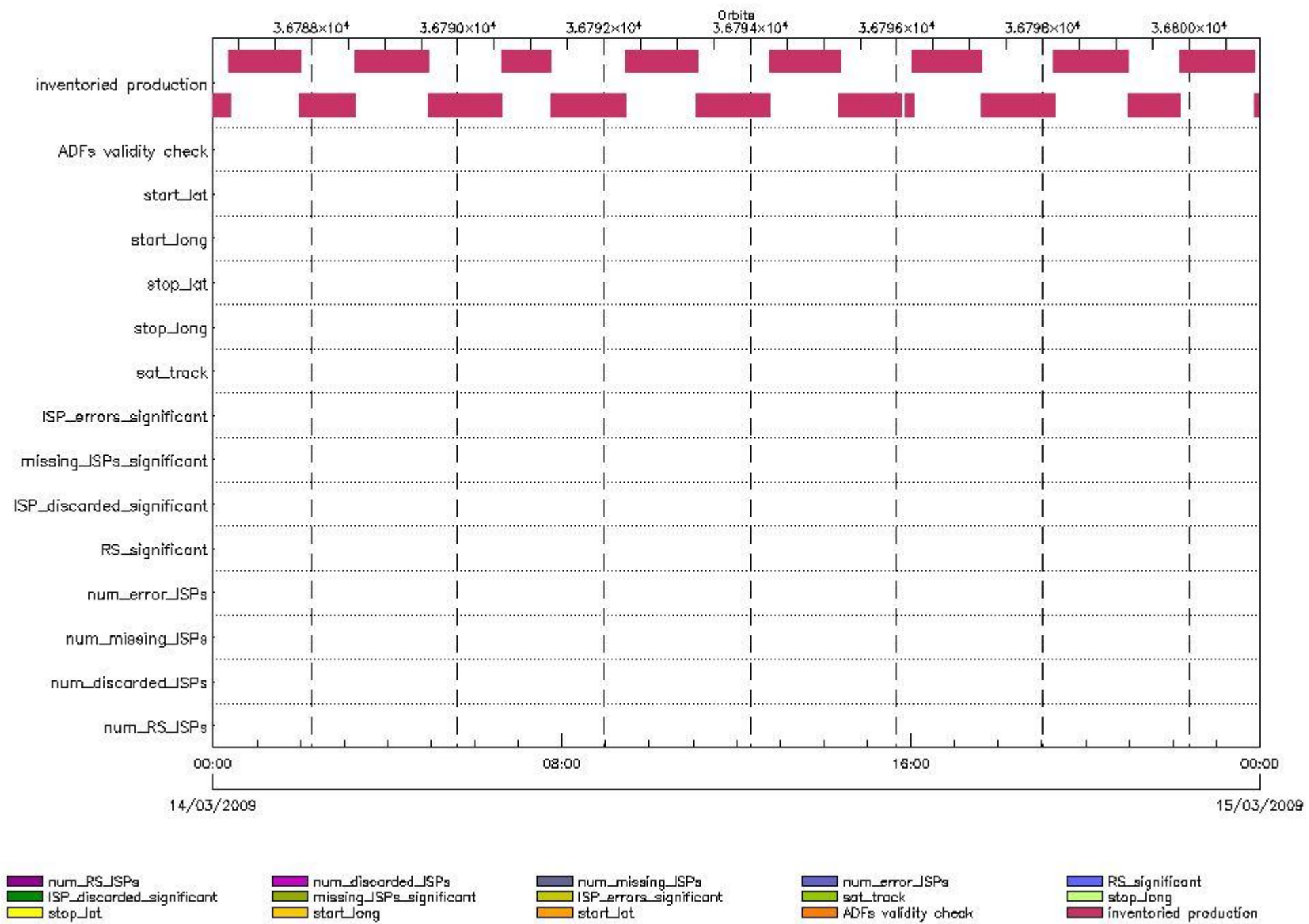
Gauge	Value	Segment (Start-Stop)	Explicit Reference

Statistics for MWR\_NL\_\_0P products with num\_RS\_ISPs out of range

Gauge	Statistics	Segment (Start-Stop)

RA2\_ME\_\_0P SPH checks

SPH fields with errors



**RA2\_ME\_\_0P products using a wrong ADF (sensing not included in validity)**

Gauge Segment (Start-Stop) Explicit Reference

**RA2\_ME\_\_0P products with start\_lat out of range**

Gauge Value Segment (Start-Stop) Explicit Reference

**RA2\_ME\_\_0P products with start\_long out of range**

Gauge Value Segment (Start-Stop) Explicit Reference

RA2\_ME\_\_0P products with stop\_lat out of range

Gauge Value Segment (Start-Stop) Explicit Reference

RA2\_ME\_\_0P products with stop\_long out of range

Gauge Value Segment (Start-Stop) Explicit Reference

RA2\_ME\_\_0P products with sat\_track out of range

Gauge Value Segment (Start-Stop) Explicit Reference

Percentage of RA2\_ME\_\_0P products with ISP\_errors\_significant set to 1

Gauge Value Segment (Start-Stop)

RA2\_ME\_\_0P products with num\_error\_ISPs out of range

Gauge Value Segment (Start-Stop) Explicit Reference

Statistics for RA2\_ME\_\_0P products with num\_error\_ISPs out of range

Gauge Statistics Segment (Start-Stop)

Percentage of RA2\_ME\_\_0P products with missing\_ISPs\_significant set to 1

Gauge Value Segment (Start-Stop)

RA2\_ME\_\_0P products with num\_missing\_ISPs out of range

Gauge Value Segment (Start-Stop) Explicit Reference

Statistics for RA2\_ME\_\_0P products with num\_missing\_ISPs out of range

Gauge Statistics Segment (Start-Stop)

Percentage of RA2\_ME\_\_0P products with ISP\_discarded\_significant set to 1

Gauge Value Segment (Start-Stop)

RA2\_ME\_\_0P products with num\_discarded\_ISPs out of range

Gauge Value Segment (Start-Stop) Explicit Reference

Statistics for RA2\_ME\_\_0P products with num\_discarded\_ISPs out of range

Gauge Statistics Segment (Start-Stop)

Percentage of RA2\_ME\_\_0P products with RS\_significant set to 1

Gauge Value Segment (Start-Stop)

RA2\_ME\_\_0P products with num\_RS\_ISPs out of range

Gauge Value Segment (Start-Stop) Explicit Reference

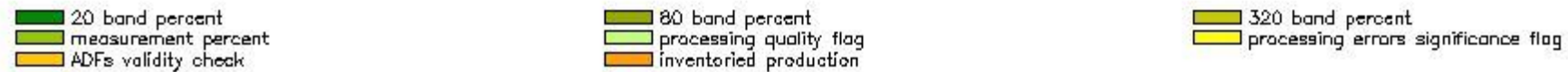
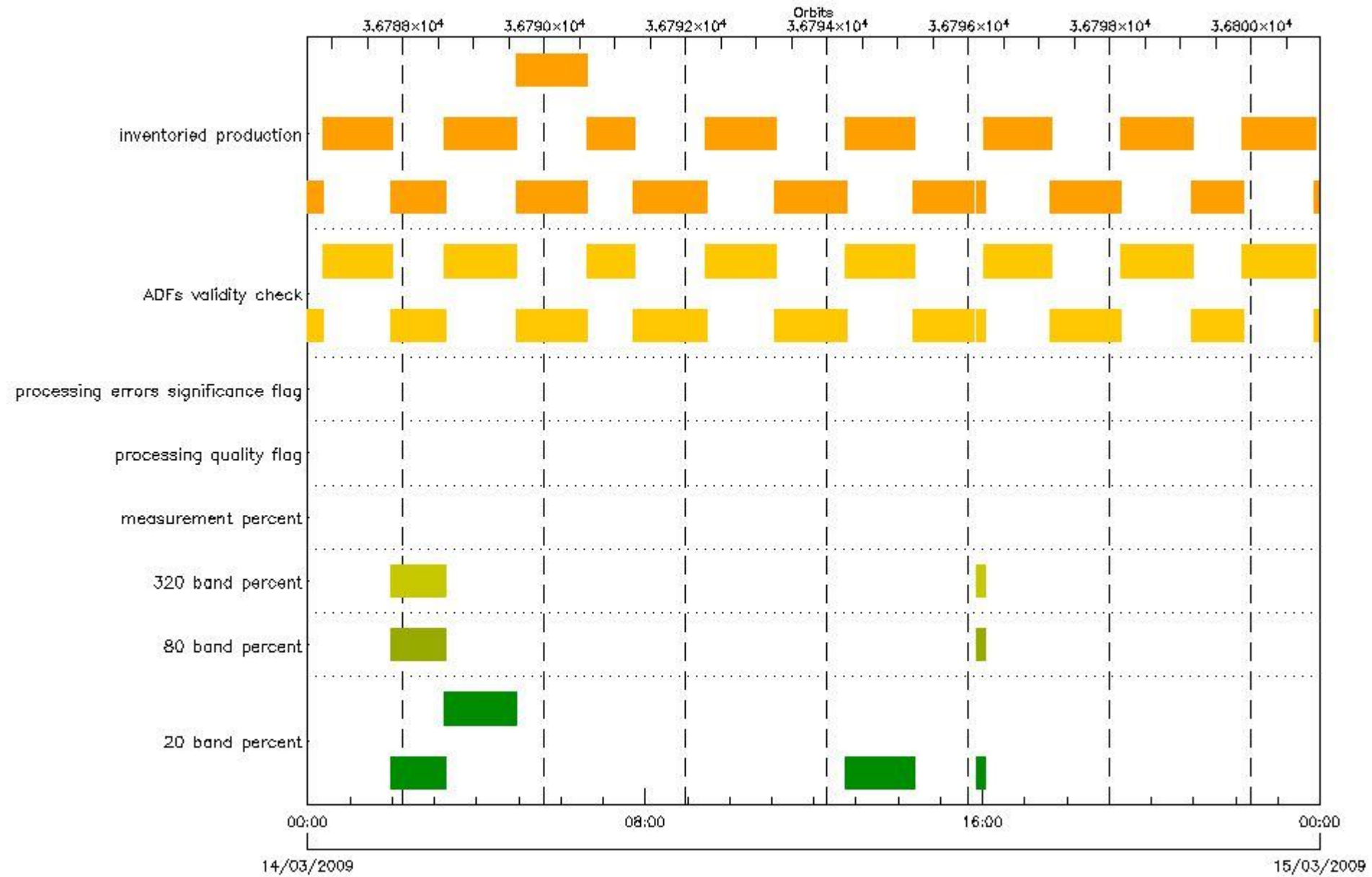
Statistics for RA2\_ME\_\_0P products with num\_RS\_ISPs out of range

Gauge Statistics Segment (Start-Stop)

---

RA2\_MW\_\_1P SPH checks

SPH fields with errors



**RA2\_MW\_1P products using a wrong ADF (sensing not included in validity)**

Gauge	Segment (Start-Stop)	Explicit Reference
Product: RA2_MW_1PNPDE20090313_224303_000059812077_00158_36785_2867.N1 DS NAME: REAL.ORBIT_STATE_VECTOR_FILE	13-MAR-2009 22:43:03.196 14-MAR-2009 00:22:44.206	ADF: DOR_NAV_0PNPDE20090313_224135_000054192077_00158_36785_7544.N1
Product: RA2_MW_1PNPDE20090314_002138_000058942077_00159_36786_3009.N1 DS NAME: REAL.ORBIT_STATE_VECTOR_FILE	14-MAR-2009 00:21:38.536 14-MAR-2009 01:59:52.654	ADF: DOR_NAV_0PNPDE20090314_001713_000057382077_00159_36786_7545.N1
Product: RA2_MW_1PNPDE20090314_015844_000046192077_00160_36787_3140.N1 DS NAME: REAL.ORBIT_STATE_VECTOR_FILE	14-MAR-2009 01:58:44.756 14-MAR-2009 03:15:43.344	ADF: DOR_NAV_0PNPDE20090314_015810_000041442077_00160_36787_7546.N1
Product: RA2_MW_1PNPDE20090314_031509_000061282077_00161_36788_3301.N1 DS NAME: REAL.ORBIT_STATE_VECTOR_FILE	14-MAR-2009 03:15:09.980 14-MAR-2009 04:57:18.038	ADF: DOR_NAV_0PNPDE20090314_031233_000057382077_00161_36788_7547.N1
Product: RA2_MW_1PNPDE20090314_045644_000060612077_00162_36789_3512.N1 DS NAME: REAL.ORBIT_STATE_VECTOR_FILE	14-MAR-2009 04:56:44.674 14-MAR-2009 06:37:45.892	ADF: DOR_NAV_0PNPDE20090314_045330_000057382077_00162_36789_7548.N1



Product: RA2_MW__1PNPDK20090314_063713_000040682077_00163_36790_5187.N1 DS NAME: REAL.ORBIT_STATE_VECTOR_FILE	14-MAR-2009 06:37:13.642 14-MAR-2009 07:45:01.914	ADF: DOR_NAV_0PNPDK20090314_063427_000038252077_00163_36790_5187.N1
Product: RA2_MW__1PNPDK20090314_074355_000062092077_00164_36791_5330.N1 DS NAME: REAL.ORBIT_STATE_VECTOR_FILE	14-MAR-2009 07:43:55.130 14-MAR-2009 09:27:24.510	ADF: DOR_NAV_0PNPDK20090314_074331_000057382077_00164_36791_5330.N1
Product: RA2_MW__1PNPDK20090314_092640_000059702077_00165_36792_5459.N1 DS NAME: REAL.ORBIT_STATE_VECTOR_FILE	14-MAR-2009 09:26:40.006 14-MAR-2009 11:06:09.876	ADF: DOR_NAV_0PNPDK20090314_092428_000057382077_00165_36792_5459.N1
Product: RA2_MW__1PNPDK20090314_110454_000060622077_00166_36793_5595.N1 DS NAME: REAL.ORBIT_STATE_VECTOR_FILE	14-MAR-2009 11:04:54.180 14-MAR-2009 12:45:56.512	ADF: DOR_NAV_0PNPDK20090314_110007_000057382077_00166_36793_5595.N1
Product: RA2_MW__1PNPDK20090314_124503_000058742077_00167_36794_5730.N1 DS NAME: REAL.ORBIT_STATE_VECTOR_FILE	14-MAR-2009 12:45:03.095 14-MAR-2009 14:22:57.162	ADF: DOR_NAV_0PNPDK20090314_124104_000057382077_00167_36794_5730.N1
Product: RA2_MW__1PNPDK20090314_142121_000051722077_00168_36795_5852.N1 DS NAME: REAL.ORBIT_STATE_VECTOR_FILE	14-MAR-2009 14:21:21.413 14-MAR-2009 15:47:33.660	ADF: DOR_NAV_0PNPDK20090314_141642_000057382077_00168_36795_5852.N1
Product: RA2_MW__1PNPDK20090314_155149_000006642077_00169_36796_5857.N1 DS NAME: REAL.ORBIT_STATE_VECTOR_FILE	14-MAR-2009 15:51:49.145 14-MAR-2009 16:02:53.034	ADF: DOR_NAV_0PNPDK20090314_141642_000057382077_00168_36795_5852.N1
Product: RA2_MW__1PNPDK20090314_160113_000057912077_00169_36796_5982.N1 DS NAME: REAL.ORBIT_STATE_VECTOR_FILE	14-MAR-2009 16:01:13.943 14-MAR-2009 17:37:44.460	ADF: DOR_NAV_0PNPDK20090314_155739_000054192077_00169_36796_5982.N1
Product: RA2_MW__1PNPDK20090314_173623_000060342077_00170_36797_6109.N1 DS NAME: REAL.ORBIT_STATE_VECTOR_FILE	14-MAR-2009 17:36:23.193 14-MAR-2009 19:16:57.676	ADF: DOR_NAV_0PNPDK20090314_173317_000057382077_00170_36797_6109.N1
Product: RA2_MW__1PNPDK20090314_191613_000061562077_00171_36798_6230.N1 DS NAME: REAL.ORBIT_STATE_VECTOR_FILE	14-MAR-2009 19:16:13.171 14-MAR-2009 20:58:49.080	ADF: DOR_NAV_0PNPDK20090314_191414_000057382077_00171_36798_6230.N1
Product: RA2_MW__1PNPDE20090314_205803_000043392077_00172_36799_3972.N1 DS NAME: REAL.ORBIT_STATE_VECTOR_FILE	14-MAR-2009 20:58:03.461 14-MAR-2009 22:10:22.435	ADF: DOR_NAV_0PNPDE20090314_205511_000041442077_00172_36799_3972.N1
Product: RA2_MW__1PNPDE20090314_220918_000062252077_00172_36799_4129.N1 DS NAME: REAL.ORBIT_STATE_VECTOR_FILE	14-MAR-2009 22:09:18.993 14-MAR-2009 23:53:03.969	ADF: DOR_NAV_0PNPDE20090314_220416_000060572077_00172_36799_4129.N1
Product: RA2_MW__1PNPDE20090314_235159_000059952077_00173_36800_4277.N1 DS NAME: REAL.ORBIT_STATE_VECTOR_FILE	14-MAR-2009 23:51:59.413 15-MAR-2009 01:31:54.905	ADF: DOR_NAV_0PNPDE20090314_235031_000054192077_00173_36800_4277.N1

**RA2\_MW\_\_1P products with processing errors significance flag set**

RA2\_MW\_\_1P products with percentage DSKs free of processing errors below threshold

Gauge	Value	Segment (Start-Stop)
-------	-------	----------------------

RA2\_MW\_\_1P products with percentage of valid measurements below threshold

Gauge	Value	Segment (Start-Stop)
-------	-------	----------------------

RA2\_MW\_\_1P products with percentage of 320 MHz band processed below threshold

Gauge	Value	Segment (Start-Stop)
SPH.RA2_320_BAND_PERCENT.WARNING PCF_RA2_MW__1P	8640	14-MAR-2009 01:58:44.756 14-MAR-2009 03:15:43.344
SPH.RA2_320_BAND_PERCENT.WARNING PCF_RA2_MW__1P	8618	14-MAR-2009 15:51:49.145 14-MAR-2009 16:02:53.034

RA2\_MW\_\_1P products with percentage of 80 MHz band processed above threshold

Gauge	Value	Segment (Start-Stop)
SPH.RA2_80_BAND_PERCENT.WARNING PCF_RA2_MW__1P	946	14-MAR-2009 01:58:44.756 14-MAR-2009 03:15:43.344

SPH.RA2_80_BAND_PERCENT.WARNING PCF_RA2_MW__1P	701	14-MAR-2009 15:51:49.145 14-MAR-2009 16:02:53.034
---	-----	--

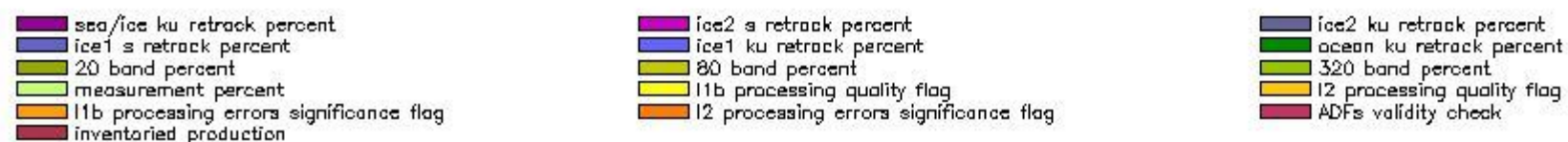
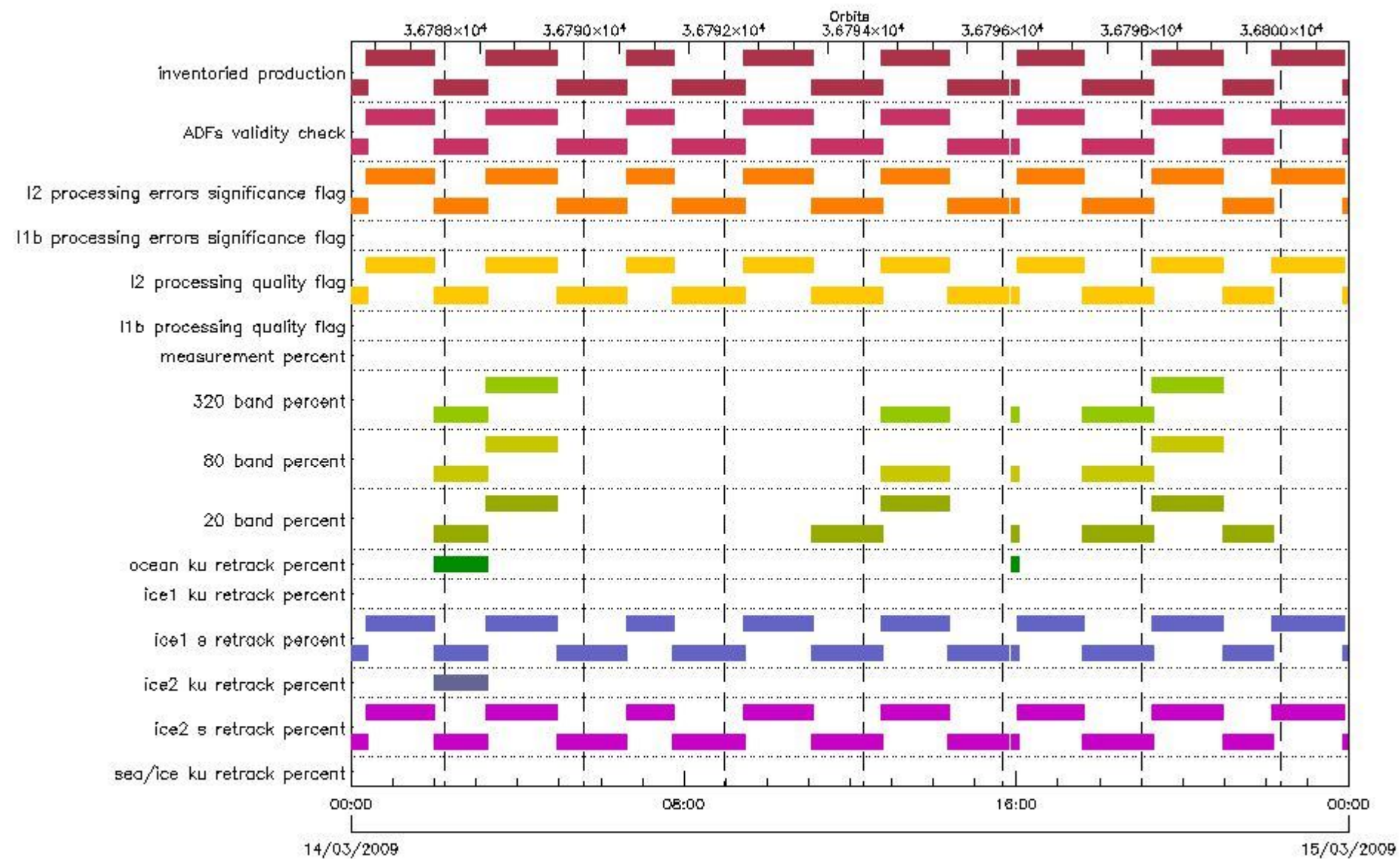
**RA2\_MW\_\_1P products with percentage of 20 MHz band processed above threshold**

Gauge	Value	Segment (Start-Stop)
SPH.RA2_20_BAND_PERCENT.WARNING PCF_RA2_MW__1P	414	14-MAR-2009 01:58:44.756 14-MAR-2009 03:15:43.344
SPH.RA2_20_BAND_PERCENT.WARNING PCF_RA2_MW__1P	333	14-MAR-2009 03:15:09.980 14-MAR-2009 04:57:18.038
SPH.RA2_20_BAND_PERCENT.WARNING PCF_RA2_MW__1P	312	14-MAR-2009 12:45:03.095 14-MAR-2009 14:22:57.162
SPH.RA2_20_BAND_PERCENT.WARNING PCF_RA2_MW__1P	681	14-MAR-2009 15:51:49.145 14-MAR-2009 16:02:53.034

---

**RA2\_FGD\_2P SPH checks**

**SPH fields with errors**



**RA2\_FGD\_2P products using a wrong ADF (sensing not included in validity)**

Gauge	Segment (Start-Stop)	Explicit Reference
Product: RA2_FGD_2PNPDE20090313_224303_000059812077_00158_36785_2868.N1 DS NAME: REAL.ORBIT_STATE_VECTOR_FILE	13-MAR-2009 22:43:03.196 14-MAR-2009 00:22:44.206	ADF: DOR_NAV_0PNPDE20090313_224135_000054192077_00158_36785_7544.N1
Product: RA2_FGD_2PNPDE20090314_002138_000058942077_00159_36786_3010.N1 DS NAME: REAL.ORBIT_STATE_VECTOR_FILE	14-MAR-2009 00:21:38.536 14-MAR-2009 01:59:52.654	ADF: DOR_NAV_0PNPDE20090314_001713_000057382077_00159_36786_7545.N1
Product: RA2_FGD_2PNPDE20090314_015844_000046192077_00160_36787_3141.N1 DS NAME: REAL.ORBIT_STATE_VECTOR_FILE	14-MAR-2009 01:58:44.756 14-MAR-2009 03:15:43.344	ADF: DOR_NAV_0PNPDE20090314_015810_000041442077_00160_36787_7546.N1
Product: RA2_FGD_2PNPDE20090314_031509_000061282077_00161_36788_3302.N1 DS NAME: REAL.ORBIT_STATE_VECTOR_FILE	14-MAR-2009 03:15:09.980 14-MAR-2009 04:57:18.038	ADF: DOR_NAV_0PNPDE20090314_031233_000057382077_00161_36788_7547.N1
Product: RA2_FGD_2PNPDE20090314_045644_000060612077_00162_36789_3513.N1 DS NAME: REAL.ORBIT_STATE_VECTOR_FILE	14-MAR-2009 04:56:44.674 14-MAR-2009 06:37:45.892	ADF: DOR_NAV_0PNPDE20090314_045330_000057382077_00162_36789_7548.N1



Product: RA2_FGD_2PNPDK20090314_063713_000040682077_00163_36790_5188.N1 DS NAME: REAL.ORBIT_STATE_VECTOR_FILE	14-MAR-2009 06:37:13.642 14-MAR-2009 07:45:01.914	ADF: DOR_NAV_0PNPDK20090314_063427_000038252077_00163_36
Product: RA2_FGD_2PNPDK20090314_074355_000062092077_00164_36791_5331.N1 DS NAME: REAL.ORBIT_STATE_VECTOR_FILE	14-MAR-2009 07:43:55.130 14-MAR-2009 09:27:24.510	ADF: DOR_NAV_0PNPDK20090314_074331_000057382077_00164_36791_9498.N1
Product: RA2_FGD_2PNPDK20090314_092640_000059702077_00165_36792_5460.N1 DS NAME: REAL.ORBIT_STATE_VECTOR_FILE	14-MAR-2009 09:26:40.006 14-MAR-2009 11:06:09.876	ADF: DOR_NAV_0PNPDK20090314_092428_000057382077_00165_36792_9499.N1
Product: RA2_FGD_2PNPDK20090314_110454_000060622077_00166_36793_5596.N1 DS NAME: REAL.ORBIT_STATE_VECTOR_FILE	14-MAR-2009 11:04:54.180 14-MAR-2009 12:45:56.512	ADF: DOR_NAV_0PNPDK20090314_110007_000057382077_00166_36793_9500.N1
Product: RA2_FGD_2PNPDK20090314_124503_000058742077_00167_36794_5731.N1 DS NAME: REAL.ORBIT_STATE_VECTOR_FILE	14-MAR-2009 12:45:03.095 14-MAR-2009 14:22:57.162	ADF: DOR_NAV_0PNPDK20090314_124104_000057382077_00167_36794_9501.N1
Product: RA2_FGD_2PNPDK20090314_142121_000051722077_00168_36795_5853.N1 DS NAME: REAL.ORBIT_STATE_VECTOR_FILE	14-MAR-2009 14:21:21.413 14-MAR-2009 15:47:33.660	ADF: DOR_NAV_0PNPDK20090314_141642_000057382077_00168_36795_9502.N1
Product: RA2_FGD_2PNPDK20090314_155149_00006642077_00169_36796_5858.N1 DS NAME: REAL.ORBIT_STATE_VECTOR_FILE	14-MAR-2009 15:51:49.145 14-MAR-2009 16:02:53.034	ADF: DOR_NAV_0PNPDK20090314_141642_000057382077_00168_36795_9502.N1
Product: RA2_FGD_2PNPDK20090314_160113_000057912077_00169_36796_5983.N1 DS NAME: REAL.ORBIT_STATE_VECTOR_FILE	14-MAR-2009 16:01:13.943 14-MAR-2009 17:37:44.460	ADF: DOR_NAV_0PNPDK20090314_155739_000054192077_00169_36796_9503.N1
Product: RA2_FGD_2PNPDK20090314_173623_000060342077_00170_36797_6110.N1 DS NAME: REAL.ORBIT_STATE_VECTOR_FILE	14-MAR-2009 17:36:23.193 14-MAR-2009 19:16:57.676	ADF: DOR_NAV_0PNPDK20090314_173317_000057382077_00170_36797_9504.N1
Product: RA2_FGD_2PNPDK20090314_191613_000061562077_00171_36798_6231.N1 DS NAME: REAL.ORBIT_STATE_VECTOR_FILE	14-MAR-2009 19:16:13.171 14-MAR-2009 20:58:49.080	ADF: DOR_NAV_0PNPDK20090314_191414_000057382077_00171_36798_9505.N1
Product: RA2_FGD_2PNPDE20090314_205803_000043392077_00172_36799_3973.N1 DS NAME: REAL.ORBIT_STATE_VECTOR_FILE	14-MAR-2009 20:58:03.461 14-MAR-2009 22:10:22.435	ADF: DOR_NAV_0PNPDE20090314_205511_000041442077_00172_36799_7549.N1
Product: RA2_FGD_2PNPDE20090314_220918_000062252077_00172_36799_4130.N1 DS NAME: REAL.ORBIT_STATE_VECTOR_FILE	14-MAR-2009 22:09:18.993 14-MAR-2009 23:53:03.969	ADF: DOR_NAV_0PNPDE20090314_220416_000060572077_00172_36799_7550.N1
Product: RA2_FGD_2PNPDE20090314_235159_000059952077_00173_36800_4278.N1 DS NAME: REAL.ORBIT_STATE_VECTOR_FILE	14-MAR-2009 23:51:59.413 15-MAR-2009 01:31:54.905	ADF: DOR_NAV_0PNPDE20090314_235031_000054192077_00173_36800_7551.N1

**Products with processing errors significance flag set**

Gauge	Segment (Start-Stop)
SPH.RA2_L2_PROC_FLAG.WARNING PCF_RA2_FGD_2P	13-MAR-2009 22:43:03.196 14-MAR-2009 00:22:44.206
SPH.RA2_L2_PROC_FLAG.WARNING PCF_RA2_FGD_2P	14-MAR-2009 00:21:38.536 14-MAR-2009 01:59:52.654
SPH.RA2_L2_PROC_FLAG.WARNING PCF_RA2_FGD_2P	14-MAR-2009 01:58:44.756 14-MAR-2009 03:15:43.344
SPH.RA2_L2_PROC_FLAG.WARNING PCF_RA2_FGD_2P	14-MAR-2009 03:15:09.980 14-MAR-2009 04:57:18.038
SPH.RA2_L2_PROC_FLAG.WARNING PCF_RA2_FGD_2P	14-MAR-2009 04:56:44.674 14-MAR-2009 06:37:45.892
SPH.RA2_L2_PROC_FLAG.WARNING PCF_RA2_FGD_2P	14-MAR-2009 06:37:13.642 14-MAR-2009 07:45:01.914
SPH.RA2_L2_PROC_FLAG.WARNING PCF_RA2_FGD_2P	14-MAR-2009 07:43:55.130 14-MAR-2009 09:27:24.510
SPH.RA2_L2_PROC_FLAG.WARNING PCF_RA2_FGD_2P	14-MAR-2009 09:26:40.006 14-MAR-2009 11:06:09.876

SPH.RA2_L2_PROC_FLAG.WARNING PCF_RA2_FGD_2P	14-MAR-2009 11:04:54.180 14-MAR-2009 12:45:56.512
SPH.RA2_L2_PROC_FLAG.WARNING PCF_RA2_FGD_2P	14-MAR-2009 12:45:03.095 14-MAR-2009 14:22:57.162
SPH.RA2_L2_PROC_FLAG.WARNING PCF_RA2_FGD_2P	14-MAR-2009 14:21:21.413 14-MAR-2009 15:47:33.660
SPH.RA2_L2_PROC_FLAG.WARNING PCF_RA2_FGD_2P	14-MAR-2009 15:51:49.145 14-MAR-2009 16:02:53.034
SPH.RA2_L2_PROC_FLAG.WARNING PCF_RA2_FGD_2P	14-MAR-2009 16:01:13.943 14-MAR-2009 17:37:44.460
SPH.RA2_L2_PROC_FLAG.WARNING PCF_RA2_FGD_2P	14-MAR-2009 17:36:23.193 14-MAR-2009 19:16:57.676
SPH.RA2_L2_PROC_FLAG.WARNING PCF_RA2_FGD_2P	14-MAR-2009 19:16:13.171 14-MAR-2009 20:58:49.080
SPH.RA2_L2_PROC_FLAG.WARNING PCF_RA2_FGD_2P	14-MAR-2009 20:58:03.461 14-MAR-2009 22:10:22.435
SPH.RA2_L2_PROC_FLAG.WARNING PCF_RA2_FGD_2P	14-MAR-2009 22:09:18.993 14-MAR-2009 23:53:03.969
SPH.RA2_L2_PROC_FLAG.WARNING PCF_RA2_FGD_2P	14-MAR-2009 23:51:59.413 15-MAR-2009 01:31:54.905

**Products with processing errors significance flag set**

**Gauge Segment (Start-Stop)**

**Products with percentage DSRs free of processing errors below threshold**

Gauge	Value	Segment (Start-Stop)
SPH.RA2_L2_PROC_QUALITY.WARNING PCF_RA2_FGD_2P	6601	13-MAR-2009 22:43:03.196 14-MAR-2009 00:22:44.206
SPH.RA2_L2_PROC_QUALITY.WARNING PCF_RA2_FGD_2P	6715	14-MAR-2009 00:21:38.536 14-MAR-2009 01:59:52.654
SPH.RA2_L2_PROC_QUALITY.WARNING PCF_RA2_FGD_2P	6901	14-MAR-2009 01:58:44.756 14-MAR-2009 03:15:43.344
SPH.RA2_L2_PROC_QUALITY.WARNING PCF_RA2_FGD_2P	6917	14-MAR-2009 03:15:09.980 14-MAR-2009 04:57:18.038
SPH.RA2_L2_PROC_QUALITY.WARNING PCF_RA2_FGD_2P	6740	14-MAR-2009 04:56:44.674 14-MAR-2009 06:37:45.892
SPH.RA2_L2_PROC_QUALITY.WARNING PCF_RA2_FGD_2P	6229	14-MAR-2009 06:37:13.642 14-MAR-2009 07:45:01.914
SPH.RA2_L2_PROC_QUALITY.WARNING PCF_RA2_FGD_2P	6751	14-MAR-2009 07:43:55.130 14-MAR-2009 09:27:24.510
SPH.RA2_L2_PROC_QUALITY.WARNING PCF_RA2_FGD_2P	6675	14-MAR-2009 09:26:40.006 14-MAR-2009 11:06:09.876
SPH.RA2_L2_PROC_QUALITY.WARNING PCF_RA2_FGD_2P	6433	14-MAR-2009 11:04:54.180 14-MAR-2009 12:45:56.512
SPH.RA2_L2_PROC_QUALITY.WARNING PCF_RA2_FGD_2P	6272	14-MAR-2009 12:45:03.095 14-MAR-2009 14:22:57.162
SPH.RA2_L2_PROC_QUALITY.WARNING PCF_RA2_FGD_2P	6560	14-MAR-2009 14:21:21.413 14-MAR-2009 15:47:33.660



SPH.RA2_L2_PROC_QUALITY.WARNING PCF_RA2_FGD_2P	7131	14-MAR-2009 15:51:49.145 14-MAR-2009 16:02:53.034
SPH.RA2_L2_PROC_QUALITY.WARNING PCF_RA2_FGD_2P	6912	14-MAR-2009 16:01:13.943 14-MAR-2009 17:37:44.460
SPH.RA2_L2_PROC_QUALITY.WARNING PCF_RA2_FGD_2P	6476	14-MAR-2009 17:36:23.193 14-MAR-2009 19:16:57.676
SPH.RA2_L2_PROC_QUALITY.WARNING PCF_RA2_FGD_2P	6232	14-MAR-2009 19:16:13.171 14-MAR-2009 20:58:49.080
SPH.RA2_L2_PROC_QUALITY.WARNING PCF_RA2_FGD_2P	6028	14-MAR-2009 20:58:03.461 14-MAR-2009 22:10:22.435
SPH.RA2_L2_PROC_QUALITY.WARNING PCF_RA2_FGD_2P	6464	14-MAR-2009 22:09:18.993 14-MAR-2009 23:53:03.969
SPH.RA2_L2_PROC_QUALITY.WARNING PCF_RA2_FGD_2P	6423	14-MAR-2009 23:51:59.413 15-MAR-2009 01:31:54.905

**Products with percentage DSRs free of processing errors below threshold**

**Gauge Value Segment (Start-Stop)**

**RA2\_FGD\_2P products with percentage of valid measurements below threshold**

**Gauge Value Segment (Start-Stop)**

**RA2\_FGD\_2P products with percentage of 320 MHz band processed below threshold**

Gauge	Value	Segment (Start-Stop)
SPH.RA2_320_BAND_PERCENT.WARNING PCF_RA2_FGD_2P	9014	14-MAR-2009 01:58:44.756 14-MAR-2009 03:15:43.344
SPH.RA2_320_BAND_PERCENT.WARNING PCF_RA2_FGD_2P	9295	14-MAR-2009 03:15:09.980 14-MAR-2009 04:57:18.038
SPH.RA2_320_BAND_PERCENT.WARNING PCF_RA2_FGD_2P	9304	14-MAR-2009 12:45:03.095 14-MAR-2009 14:22:57.162
SPH.RA2_320_BAND_PERCENT.WARNING PCF_RA2_FGD_2P	8809	14-MAR-2009 15:51:49.145 14-MAR-2009 16:02:53.034
SPH.RA2_320_BAND_PERCENT.WARNING PCF_RA2_FGD_2P	9363	14-MAR-2009 17:36:23.193 14-MAR-2009 19:16:57.676
SPH.RA2_320_BAND_PERCENT.WARNING PCF_RA2_FGD_2P	9441	14-MAR-2009 19:16:13.171 14-MAR-2009 20:58:49.080

**RA2\_FGD\_2P products with percentage of 80 MHz band processed above threshold**

Gauge	Value	Segment (Start-Stop)
SPH.RA2_80_BAND_PERCENT.WARNING PCF_RA2_FGD_2P	769	14-MAR-2009 01:58:44.756 14-MAR-2009 03:15:43.344
SPH.RA2_80_BAND_PERCENT.WARNING PCF_RA2_FGD_2P	520	14-MAR-2009 03:15:09.980 14-MAR-2009 04:57:18.038
SPH.RA2_80_BAND_PERCENT.WARNING PCF_RA2_FGD_2P	520	14-MAR-2009 12:45:03.095 14-MAR-2009 14:22:57.162
SPH.RA2_80_BAND_PERCENT.WARNING PCF_RA2_FGD_2P	705	14-MAR-2009 15:51:49.145 14-MAR-2009 16:02:53.034
SPH.RA2_80_BAND_PERCENT.WARNING PCF_RA2_FGD_2P	495	14-MAR-2009 17:36:23.193 14-MAR-2009 19:16:57.676

SPH.RA2_80_BAND_PERCENT.WARNING PCF_RA2_FGD_2P	436	14-MAR-2009 19:16:13.171 14-MAR-2009 20:58:49.080
---	-----	--

**RA2\_FGD\_2P products with percentage of 20 MHz band processed above threshold**

Gauge	Value	Segment (Start-Stop)
SPH.RA2_20_BAND_PERCENT.WARNING PCF_RA2_FGD_2P	217	14-MAR-2009 01:58:44.756 14-MAR-2009 03:15:43.344
SPH.RA2_20_BAND_PERCENT.WARNING PCF_RA2_FGD_2P	185	14-MAR-2009 03:15:09.980 14-MAR-2009 04:57:18.038
SPH.RA2_20_BAND_PERCENT.WARNING PCF_RA2_FGD_2P	116	14-MAR-2009 11:04:54.180 14-MAR-2009 12:45:56.512
SPH.RA2_20_BAND_PERCENT.WARNING PCF_RA2_FGD_2P	176	14-MAR-2009 12:45:03.095 14-MAR-2009 14:22:57.162
SPH.RA2_20_BAND_PERCENT.WARNING PCF_RA2_FGD_2P	487	14-MAR-2009 15:51:49.145 14-MAR-2009 16:02:53.034
SPH.RA2_20_BAND_PERCENT.WARNING PCF_RA2_FGD_2P	142	14-MAR-2009 17:36:23.193 14-MAR-2009 19:16:57.676
SPH.RA2_20_BAND_PERCENT.WARNING PCF_RA2_FGD_2P	123	14-MAR-2009 19:16:13.171 14-MAR-2009 20:58:49.080
SPH.RA2_20_BAND_PERCENT.WARNING PCF_RA2_FGD_2P	205	14-MAR-2009 20:58:03.461 14-MAR-2009 22:10:22.435

**RA2\_FGD\_2P products with percentage of valid Ku ocean retracker measurements below threshold**

Gauge	Value	Segment (Start-Stop)
SPH.RA2_OCEAN_KU_RETRACK_PERCENT.WARNING PCF_RA2_FGD_2P	8538	14-MAR-2009 01:58:44.756 14-MAR-2009 03:15:43.344
SPH.RA2_OCEAN_KU_RETRACK_PERCENT.WARNING PCF_RA2_FGD_2P	8809	14-MAR-2009 15:51:49.145 14-MAR-2009 16:02:53.034

**RA2\_FGD\_2P products with percentage of valid Ku ice1 retracker measurements below threshold**

**Gauge Value Segment (Start-Stop)**

**RA2\_FGD\_2P products with percentage of valid S ice1 retracker measurements below threshold**

Gauge	Value	Segment (Start-Stop)
SPH.RA2_ICE1_S_RETRACK_PERCENT.WARNING PCF_RA2_FGD_2P	5646	13-MAR-2009 22:43:03.196 14-MAR-2009 00:22:44.206
SPH.RA2_ICE1_S_RETRACK_PERCENT.WARNING PCF_RA2_FGD_2P	5624	14-MAR-2009 00:21:38.536 14-MAR-2009 01:59:52.654
SPH.RA2_ICE1_S_RETRACK_PERCENT.WARNING PCF_RA2_FGD_2P	4985	14-MAR-2009 01:58:44.756 14-MAR-2009 03:15:43.344
SPH.RA2_ICE1_S_RETRACK_PERCENT.WARNING PCF_RA2_FGD_2P	5471	14-MAR-2009 03:15:09.980 14-MAR-2009 04:57:18.038
SPH.RA2_ICE1_S_RETRACK_PERCENT.WARNING PCF_RA2_FGD_2P	5283	14-MAR-2009 04:56:44.674 14-MAR-2009 06:37:45.892
SPH.RA2_ICE1_S_RETRACK_PERCENT.WARNING PCF_RA2_FGD_2P	5424	14-MAR-2009 06:37:13.642 14-MAR-2009 07:45:01.914
SPH.RA2_ICE1_S_RETRACK_PERCENT.WARNING PCF_RA2_FGD_2P	4982	14-MAR-2009 07:43:55.130 14-MAR-2009 09:27:24.510

SPH.RA2_ICE1_S_RETRACK_PERCENT.WARNING PCF_RA2_FGD_2P	5766	14-MAR-2009 09:26:40.006 14-MAR-2009 11:06:09.876
SPH.RA2_ICE1_S_RETRACK_PERCENT.WARNING PCF_RA2_FGD_2P	5421	14-MAR-2009 11:04:54.180 14-MAR-2009 12:45:56.512
SPH.RA2_ICE1_S_RETRACK_PERCENT.WARNING PCF_RA2_FGD_2P	4699	14-MAR-2009 12:45:03.095 14-MAR-2009 14:22:57.162
SPH.RA2_ICE1_S_RETRACK_PERCENT.WARNING PCF_RA2_FGD_2P	5867	14-MAR-2009 14:21:21.413 14-MAR-2009 15:47:33.660
SPH.RA2_ICE1_S_RETRACK_PERCENT.WARNING PCF_RA2_FGD_2P	3682	14-MAR-2009 15:51:49.145 14-MAR-2009 16:02:53.034
SPH.RA2_ICE1_S_RETRACK_PERCENT.WARNING PCF_RA2_FGD_2P	5807	14-MAR-2009 16:01:13.943 14-MAR-2009 17:37:44.460
SPH.RA2_ICE1_S_RETRACK_PERCENT.WARNING PCF_RA2_FGD_2P	4854	14-MAR-2009 17:36:23.193 14-MAR-2009 19:16:57.676
SPH.RA2_ICE1_S_RETRACK_PERCENT.WARNING PCF_RA2_FGD_2P	4470	14-MAR-2009 19:16:13.171 14-MAR-2009 20:58:49.080
SPH.RA2_ICE1_S_RETRACK_PERCENT.WARNING PCF_RA2_FGD_2P	4697	14-MAR-2009 20:58:03.461 14-MAR-2009 22:10:22.435
SPH.RA2_ICE1_S_RETRACK_PERCENT.WARNING PCF_RA2_FGD_2P	5575	14-MAR-2009 22:09:18.993 14-MAR-2009 23:53:03.969
SPH.RA2_ICE1_S_RETRACK_PERCENT.WARNING PCF_RA2_FGD_2P	5547	14-MAR-2009 23:51:59.413 15-MAR-2009 01:31:54.905

**RA2\_FGD\_2P products with percentage of valid KU ice2 retracker measurements below threshold**

Gauge	Value	Segment (Start-Stop)
SPH.RA2_ICE2_KU_RETRACK_PERCENT.WARNING PCF_RA2_FGD_2P	6606	14-MAR-2009 01:58:44.756 14-MAR-2009 03:15:43.344

**RA2\_FGD\_2P products with percentage of valid S ice2 retracker measurements below threshold**

Gauge	Value	Segment (Start-Stop)
SPH.RA2_ICE2_S_RETRACK_PERCENT.WARNING PCF_RA2_FGD_2P	54	13-MAR-2009 22:43:03.196 14-MAR-2009 00:22:44.206
SPH.RA2_ICE2_S_RETRACK_PERCENT.WARNING PCF_RA2_FGD_2P	64	14-MAR-2009 00:21:38.536 14-MAR-2009 01:59:52.654
SPH.RA2_ICE2_S_RETRACK_PERCENT.WARNING PCF_RA2_FGD_2P	87	14-MAR-2009 01:58:44.756 14-MAR-2009 03:15:43.344
SPH.RA2_ICE2_S_RETRACK_PERCENT.WARNING PCF_RA2_FGD_2P	76	14-MAR-2009 03:15:09.980 14-MAR-2009 04:57:18.038
SPH.RA2_ICE2_S_RETRACK_PERCENT.WARNING PCF_RA2_FGD_2P	44	14-MAR-2009 04:56:44.674 14-MAR-2009 06:37:45.892
SPH.RA2_ICE2_S_RETRACK_PERCENT.WARNING PCF_RA2_FGD_2P	38	14-MAR-2009 06:37:13.642 14-MAR-2009 07:45:01.914
SPH.RA2_ICE2_S_RETRACK_PERCENT.WARNING PCF_RA2_FGD_2P	61	14-MAR-2009 07:43:55.130 14-MAR-2009 09:27:24.510
SPH.RA2_ICE2_S_RETRACK_PERCENT.WARNING PCF_RA2_FGD_2P	26	14-MAR-2009 09:26:40.006 14-MAR-2009 11:06:09.876
SPH.RA2_ICE2_S_RETRACK_PERCENT.WARNING PCF_RA2_FGD_2P	42	14-MAR-2009 11:04:54.180 14-MAR-2009 12:45:56.512

SPH.RA2_ICE2_S_RETRACK_PERCENT.WARNING PCF_RA2_FGD_2P	66	14-MAR-2009 12:45:03.095 14-MAR-2009 14:22:57.162
SPH.RA2_ICE2_S_RETRACK_PERCENT.WARNING PCF_RA2_FGD_2P	45	14-MAR-2009 14:21:21.413 14-MAR-2009 15:47:33.660
SPH.RA2_ICE2_S_RETRACK_PERCENT.WARNING PCF_RA2_FGD_2P	17	14-MAR-2009 15:51:49.145 14-MAR-2009 16:02:53.034
SPH.RA2_ICE2_S_RETRACK_PERCENT.WARNING PCF_RA2_FGD_2P	60	14-MAR-2009 16:01:13.943 14-MAR-2009 17:37:44.460
SPH.RA2_ICE2_S_RETRACK_PERCENT.WARNING PCF_RA2_FGD_2P	57	14-MAR-2009 17:36:23.193 14-MAR-2009 19:16:57.676
SPH.RA2_ICE2_S_RETRACK_PERCENT.WARNING PCF_RA2_FGD_2P	20	14-MAR-2009 19:16:13.171 14-MAR-2009 20:58:49.080
SPH.RA2_ICE2_S_RETRACK_PERCENT.WARNING PCF_RA2_FGD_2P	51	14-MAR-2009 20:58:03.461 14-MAR-2009 22:10:22.435
SPH.RA2_ICE2_S_RETRACK_PERCENT.WARNING PCF_RA2_FGD_2P	61	14-MAR-2009 22:09:18.993 14-MAR-2009 23:53:03.969
SPH.RA2_ICE2_S_RETRACK_PERCENT.WARNING PCF_RA2_FGD_2P	43	14-MAR-2009 23:51:59.413 15-MAR-2009 01:31:54.905

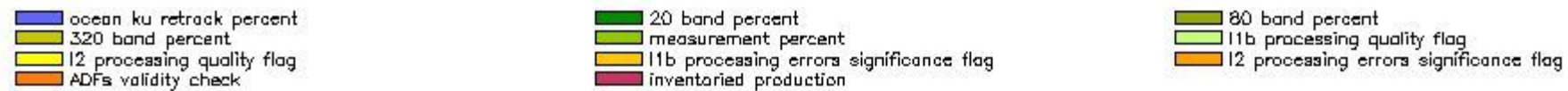
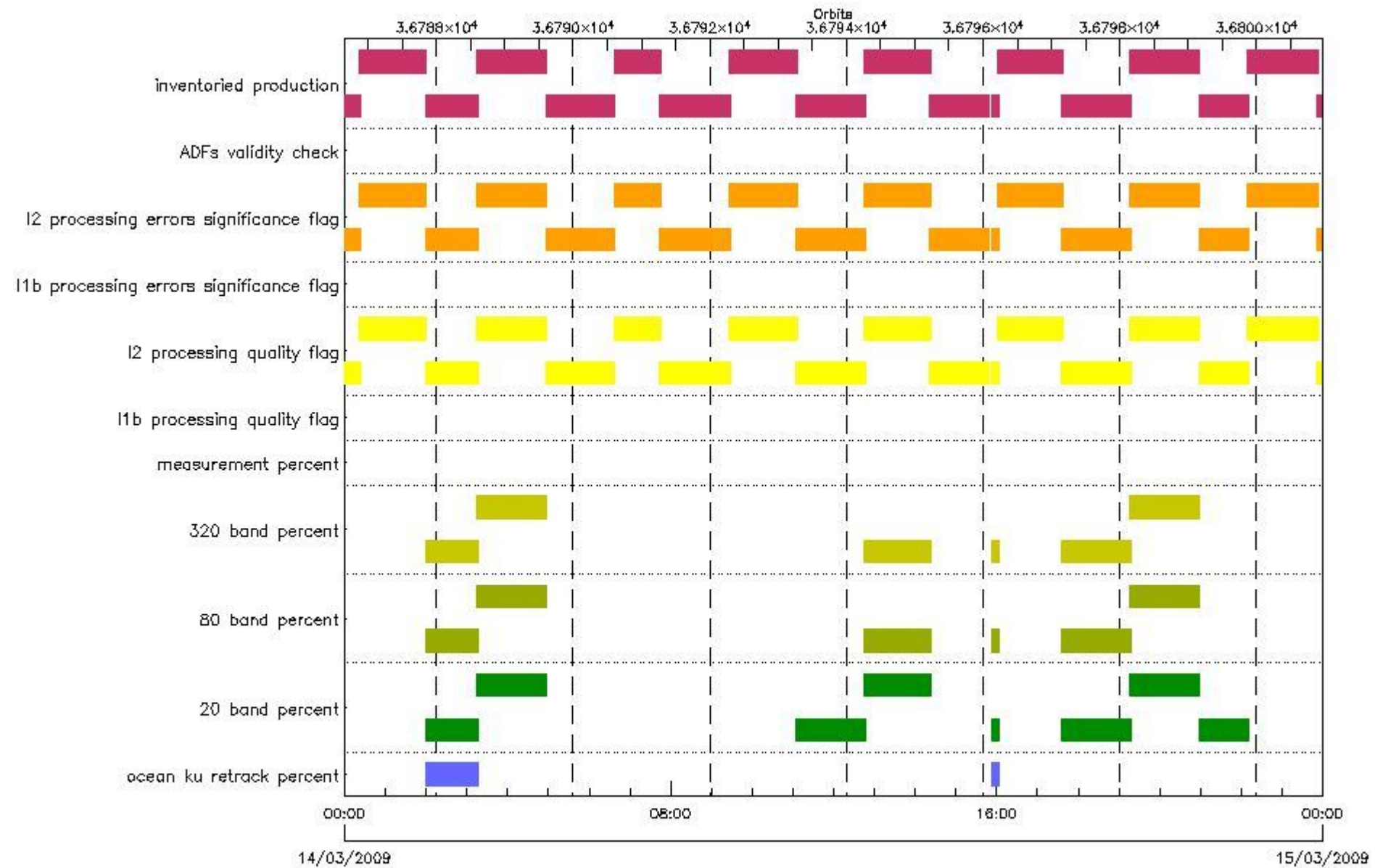
**RA2\_FGD\_2P products with percentage of valid KU sea/ice retracker measurements below threshold**

**Gauge Value Segment (Start-Stop)**

**RA2\_WWV\_2P SPH checks**

**SPH fields with errors**





**RA2\_WWV\_2P products using a wrong ADF (sensing not included in validity)**

Gauge Segment (Start-Stop) Explicit Reference

**RA2\_WWV\_2P products with processing errors significance flag set**

Gauge	Segment (Start-Stop)
SPH.RA2_L2_PROC_FLAG.WARNING PCF_RA2_WWV_2P	13-MAR-2009 22:43:03.196 14-MAR-2009 00:22:44.206
SPH.RA2_L2_PROC_FLAG.WARNING PCF_RA2_WWV_2P	14-MAR-2009 00:21:38.536 14-MAR-2009 01:59:52.654
SPH.RA2_L2_PROC_FLAG.WARNING PCF_RA2_WWV_2P	14-MAR-2009 01:58:44.756 14-MAR-2009 03:15:43.344



SPH.RA2_L2_PROC_FLAG.WARNING PCF_RA2_WWV_2P	14-MAR-2009 03:15:09.980 14-MAR-2009 04:57:18.038
SPH.RA2_L2_PROC_FLAG.WARNING PCF_RA2_WWV_2P	14-MAR-2009 04:56:44.674 14-MAR-2009 06:37:45.892
SPH.RA2_L2_PROC_FLAG.WARNING PCF_RA2_WWV_2P	14-MAR-2009 06:37:13.642 14-MAR-2009 07:45:01.914
SPH.RA2_L2_PROC_FLAG.WARNING PCF_RA2_WWV_2P	14-MAR-2009 07:43:55.130 14-MAR-2009 09:27:24.510
SPH.RA2_L2_PROC_FLAG.WARNING PCF_RA2_WWV_2P	14-MAR-2009 09:26:40.006 14-MAR-2009 11:06:09.876
SPH.RA2_L2_PROC_FLAG.WARNING PCF_RA2_WWV_2P	14-MAR-2009 11:04:54.180 14-MAR-2009 12:45:56.512
SPH.RA2_L2_PROC_FLAG.WARNING PCF_RA2_WWV_2P	14-MAR-2009 12:45:03.095 14-MAR-2009 14:22:57.162
SPH.RA2_L2_PROC_FLAG.WARNING PCF_RA2_WWV_2P	14-MAR-2009 14:21:21.413 14-MAR-2009 15:47:33.660
SPH.RA2_L2_PROC_FLAG.WARNING PCF_RA2_WWV_2P	14-MAR-2009 15:51:49.145 14-MAR-2009 16:02:53.034
SPH.RA2_L2_PROC_FLAG.WARNING PCF_RA2_WWV_2P	14-MAR-2009 16:01:13.943 14-MAR-2009 17:37:44.460
SPH.RA2_L2_PROC_FLAG.WARNING PCF_RA2_WWV_2P	14-MAR-2009 17:36:23.193 14-MAR-2009 19:16:57.676
SPH.RA2_L2_PROC_FLAG.WARNING PCF_RA2_WWV_2P	14-MAR-2009 19:16:13.171 14-MAR-2009 20:58:49.080
SPH.RA2_L2_PROC_FLAG.WARNING PCF_RA2_WWV_2P	14-MAR-2009 20:58:03.461 14-MAR-2009 22:10:22.435
SPH.RA2_L2_PROC_FLAG.WARNING PCF_RA2_WWV_2P	14-MAR-2009 22:09:18.993 14-MAR-2009 23:53:03.969
SPH.RA2_L2_PROC_FLAG.WARNING PCF_RA2_WWV_2P	14-MAR-2009 23:51:59.413 15-MAR-2009 01:31:54.905

**RA2\_WWV\_2P products with processing errors significance flag set**

**Gauge Segment (Start-Stop)**

**RA2\_WWV\_2P products with percentage DSRs free of processing errors below threshold**

Gauge	Value	Segment (Start-Stop)
SPH.RA2_L2_PROC_QUALITY.WARNING PCF_RA2_WWV_2P	6601	13-MAR-2009 22:43:03.196 14-MAR-2009 00:22:44.206
SPH.RA2_L2_PROC_QUALITY.WARNING PCF_RA2_WWV_2P	6715	14-MAR-2009 00:21:38.536 14-MAR-2009 01:59:52.654
SPH.RA2_L2_PROC_QUALITY.WARNING PCF_RA2_WWV_2P	6901	14-MAR-2009 01:58:44.756 14-MAR-2009 03:15:43.344
SPH.RA2_L2_PROC_QUALITY.WARNING PCF_RA2_WWV_2P	6917	14-MAR-2009 03:15:09.980 14-MAR-2009 04:57:18.038
SPH.RA2_L2_PROC_QUALITY.WARNING PCF_RA2_WWV_2P	6740	14-MAR-2009 04:56:44.674 14-MAR-2009 06:37:45.892
SPH.RA2_L2_PROC_QUALITY.WARNING PCF_RA2_WWV_2P	6229	14-MAR-2009 06:37:13.642 14-MAR-2009 07:45:01.914

SPH.RA2_L2_PROC_QUALITY.WARNING PCF_RA2_WWV_2P	6751	14-MAR-2009 07:43:55.130 14-MAR-2009 09:27:24.510
SPH.RA2_L2_PROC_QUALITY.WARNING PCF_RA2_WWV_2P	6675	14-MAR-2009 09:26:40.006 14-MAR-2009 11:06:09.876
SPH.RA2_L2_PROC_QUALITY.WARNING PCF_RA2_WWV_2P	6433	14-MAR-2009 11:04:54.180 14-MAR-2009 12:45:56.512
SPH.RA2_L2_PROC_QUALITY.WARNING PCF_RA2_WWV_2P	6272	14-MAR-2009 12:45:03.095 14-MAR-2009 14:22:57.162
SPH.RA2_L2_PROC_QUALITY.WARNING PCF_RA2_WWV_2P	6560	14-MAR-2009 14:21:21.413 14-MAR-2009 15:47:33.660
SPH.RA2_L2_PROC_QUALITY.WARNING PCF_RA2_WWV_2P	7131	14-MAR-2009 15:51:49.145 14-MAR-2009 16:02:53.034
SPH.RA2_L2_PROC_QUALITY.WARNING PCF_RA2_WWV_2P	6912	14-MAR-2009 16:01:13.943 14-MAR-2009 17:37:44.460
SPH.RA2_L2_PROC_QUALITY.WARNING PCF_RA2_WWV_2P	6476	14-MAR-2009 17:36:23.193 14-MAR-2009 19:16:57.676
SPH.RA2_L2_PROC_QUALITY.WARNING PCF_RA2_WWV_2P	6232	14-MAR-2009 19:16:13.171 14-MAR-2009 20:58:49.080
SPH.RA2_L2_PROC_QUALITY.WARNING PCF_RA2_WWV_2P	6028	14-MAR-2009 20:58:03.461 14-MAR-2009 22:10:22.435
SPH.RA2_L2_PROC_QUALITY.WARNING PCF_RA2_WWV_2P	6464	14-MAR-2009 22:09:18.993 14-MAR-2009 23:53:03.969
SPH.RA2_L2_PROC_QUALITY.WARNING PCF_RA2_WWV_2P	6423	14-MAR-2009 23:51:59.413 15-MAR-2009 01:31:54.905

**RA2\_WWV\_2P products with percentage DSRs free of processing errors below threshold**

Gauge	Value	Segment (Start-Stop)
-------	-------	----------------------

**RA2\_WWV\_2P products with percentage of valid measurements below threshold**

Gauge	Value	Segment (Start-Stop)
-------	-------	----------------------

**RA2\_WWV\_2P products with percentage of 320 MHz band processed below threshold**

Gauge	Value	Segment (Start-Stop)
SPH.RA2_320_BAND_PERCENT.WARNING PCF_RA2_WWV_2P	9014	14-MAR-2009 01:58:44.756 14-MAR-2009 03:15:43.344
SPH.RA2_320_BAND_PERCENT.WARNING PCF_RA2_WWV_2P	9295	14-MAR-2009 03:15:09.980 14-MAR-2009 04:57:18.038
SPH.RA2_320_BAND_PERCENT.WARNING PCF_RA2_WWV_2P	9304	14-MAR-2009 12:45:03.095 14-MAR-2009 14:22:57.162
SPH.RA2_320_BAND_PERCENT.WARNING PCF_RA2_WWV_2P	8809	14-MAR-2009 15:51:49.145 14-MAR-2009 16:02:53.034
SPH.RA2_320_BAND_PERCENT.WARNING PCF_RA2_WWV_2P	9363	14-MAR-2009 17:36:23.193 14-MAR-2009 19:16:57.676
SPH.RA2_320_BAND_PERCENT.WARNING PCF_RA2_WWV_2P	9441	14-MAR-2009 19:16:13.171 14-MAR-2009 20:58:49.080

**RA2\_WWV\_2P products with percentage of 80 MHz band processed above threshold**

Gauge	Value	Segment (Start-Stop)
-------	-------	----------------------

SPH.RA2_80_BAND_PERCENT.WARNING PCF_RA2_WWV_2P	769	14-MAR-2009 01:58:44.756 14-MAR-2009 03:15:43.344
SPH.RA2_80_BAND_PERCENT.WARNING PCF_RA2_WWV_2P	520	14-MAR-2009 03:15:09.980 14-MAR-2009 04:57:18.038
SPH.RA2_80_BAND_PERCENT.WARNING PCF_RA2_WWV_2P	520	14-MAR-2009 12:45:03.095 14-MAR-2009 14:22:57.162
SPH.RA2_80_BAND_PERCENT.WARNING PCF_RA2_WWV_2P	705	14-MAR-2009 15:51:49.145 14-MAR-2009 16:02:53.034
SPH.RA2_80_BAND_PERCENT.WARNING PCF_RA2_WWV_2P	495	14-MAR-2009 17:36:23.193 14-MAR-2009 19:16:57.676
SPH.RA2_80_BAND_PERCENT.WARNING PCF_RA2_WWV_2P	436	14-MAR-2009 19:16:13.171 14-MAR-2009 20:58:49.080

**RA2\_WWV\_2P products with percentage of 20 MHz band processed above threshold**

Gauge	Value	Segment (Start-Stop)
SPH.RA2_20_BAND_PERCENT.WARNING PCF_RA2_WWV_2P	217	14-MAR-2009 01:58:44.756 14-MAR-2009 03:15:43.344
SPH.RA2_20_BAND_PERCENT.WARNING PCF_RA2_WWV_2P	185	14-MAR-2009 03:15:09.980 14-MAR-2009 04:57:18.038
SPH.RA2_20_BAND_PERCENT.WARNING PCF_RA2_WWV_2P	116	14-MAR-2009 11:04:54.180 14-MAR-2009 12:45:56.512
SPH.RA2_20_BAND_PERCENT.WARNING PCF_RA2_WWV_2P	176	14-MAR-2009 12:45:03.095 14-MAR-2009 14:22:57.162
SPH.RA2_20_BAND_PERCENT.WARNING PCF_RA2_WWV_2P	487	14-MAR-2009 15:51:49.145 14-MAR-2009 16:02:53.034
SPH.RA2_20_BAND_PERCENT.WARNING PCF_RA2_WWV_2P	142	14-MAR-2009 17:36:23.193 14-MAR-2009 19:16:57.676
SPH.RA2_20_BAND_PERCENT.WARNING PCF_RA2_WWV_2P	123	14-MAR-2009 19:16:13.171 14-MAR-2009 20:58:49.080
SPH.RA2_20_BAND_PERCENT.WARNING PCF_RA2_WWV_2P	205	14-MAR-2009 20:58:03.461 14-MAR-2009 22:10:22.435

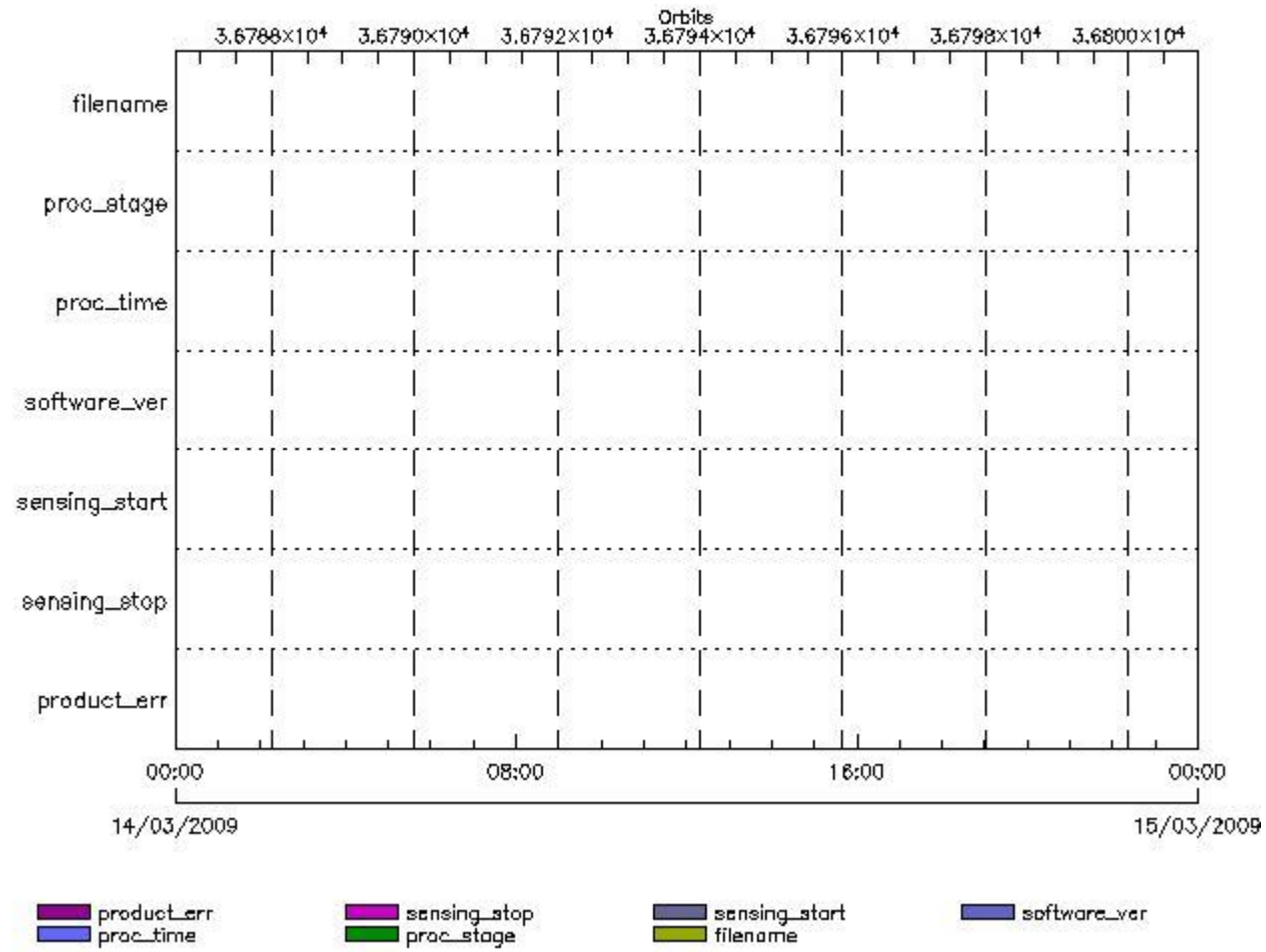
**RA2\_WWV\_2P products with percentage of valid Ku ocean retracker measurements below threshold**

Gauge	Value	Segment (Start-Stop)
SPH.RA2_OCEAN_KU_RETRACK_PERCENT.WARNING PCF_RA2_WWV_2P	8538	14-MAR-2009 01:58:44.756 14-MAR-2009 03:15:43.344
SPH.RA2_OCEAN_KU_RETRACK_PERCENT.WARNING PCF_RA2_WWV_2P	8809	14-MAR-2009 15:51:49.145 14-MAR-2009 16:02:53.034

**ADFs**

**MPH checks**

MPH Errors for MWR\_CHD\_AX



MWR\_CHD\_AX files with wrong filename

MWR\_CHD\_AX files with unknown processing stage

Gauge Explicit Reference

MWR\_CHD\_AX files with wrong processing time

Gauge Explicit Reference

MWR\_CHD\_AX files with software version not equal to the current version

Gauge Explicit Reference

MWR\_CHD\_AX files with wrong sensing start

Gauge Explicit Reference

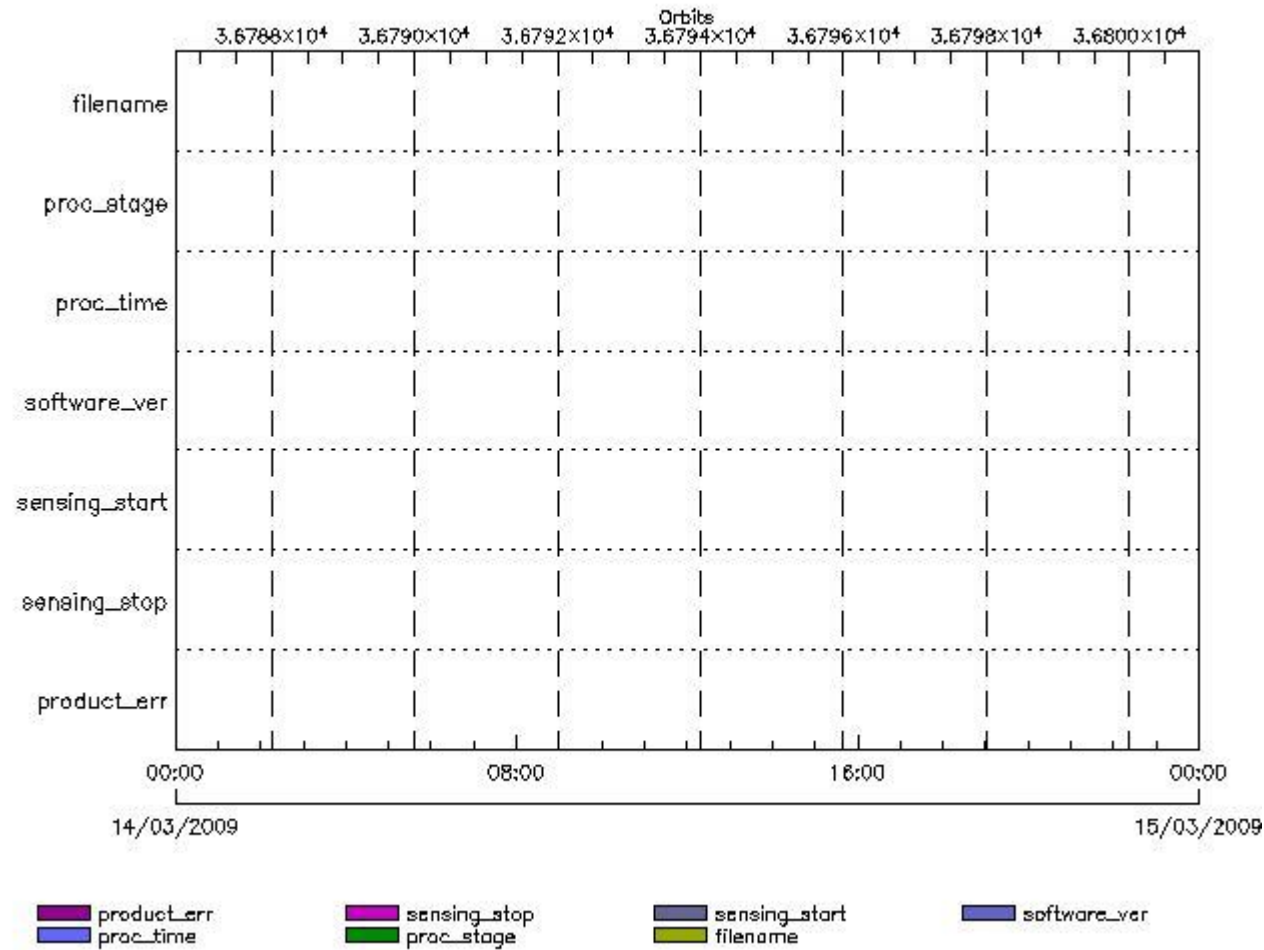
MWR\_CHD\_AX files with wrong sensing stop

Gauge Explicit Reference

MWR\_CHD\_AX files with product err set

MWR\_CON\_AX MPH checks

MPH Errors for MWR\_CON\_AX



MWR\_CON\_AX files with wrong filename

MWR\_CON\_AX files with unknown processing stage

MWR\_CON\_AX files with wrong processing time

MWR\_CON\_AX files with software version not equal to the current version

MWR\_CON\_AX files with wrong sensing start

MWR\_CON\_AX files with wrong sensing stop



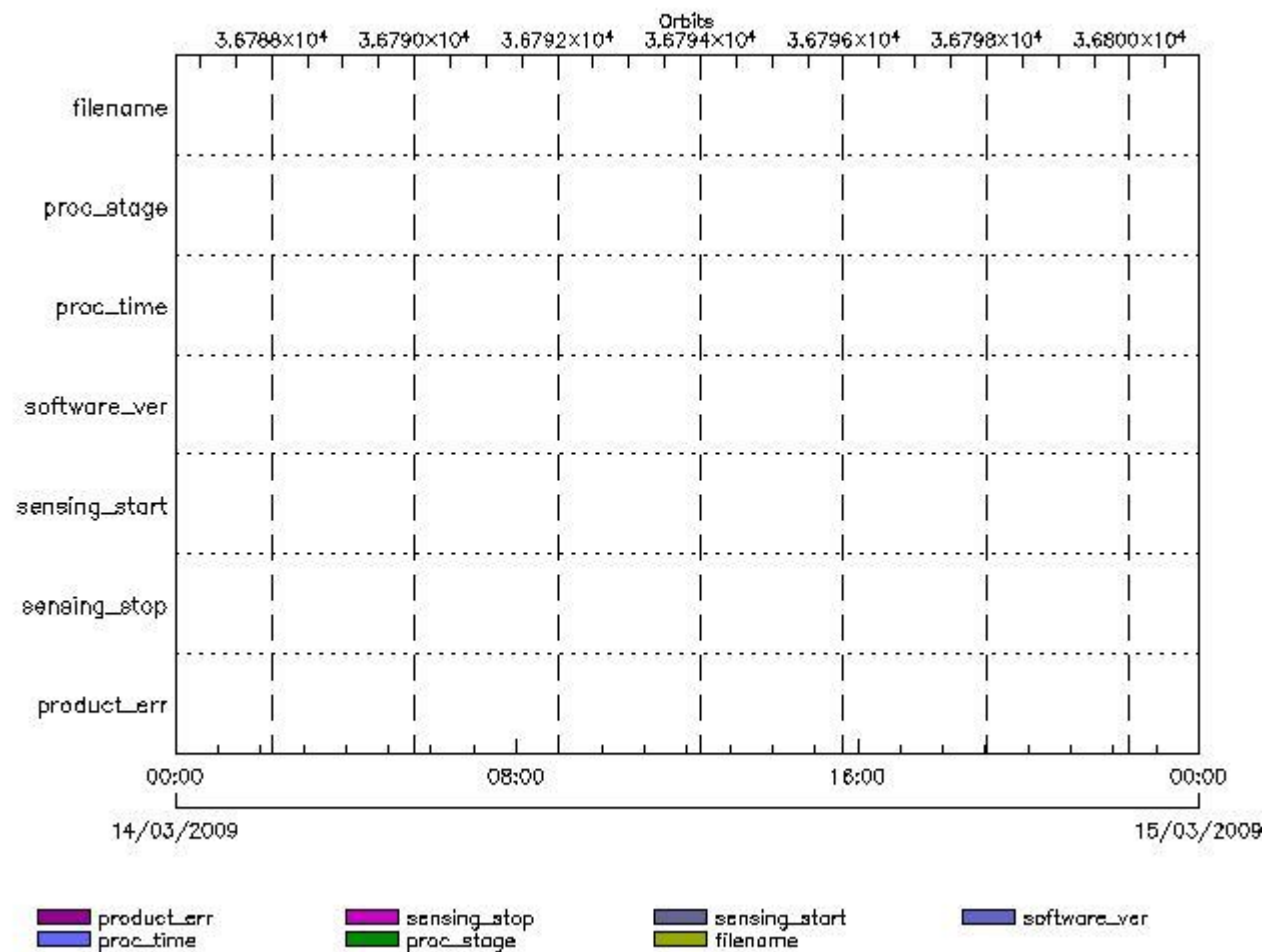
Gauge Explicit Reference

MWR\_CON\_AX files with product err set

Gauge Explicit Reference

MWR\_LSF\_AX MPH checks

MPH Errors for MWR\_LSF\_AX



MWR\_LSF\_AX files with wrong filename

MWR\_LSF\_AX files with unknown processing stage

Gauge Explicit Reference

MWR\_LSF\_AX files with wrong processing time

Gauge Explicit Reference

MWR\_LSF\_AX files with software version not equal to the current version

Gauge Explicit Reference

MWR\_LSF\_AX files with wrong sensing start

Gauge Explicit Reference

MWR\_LSF\_AX files with wrong sensing stop

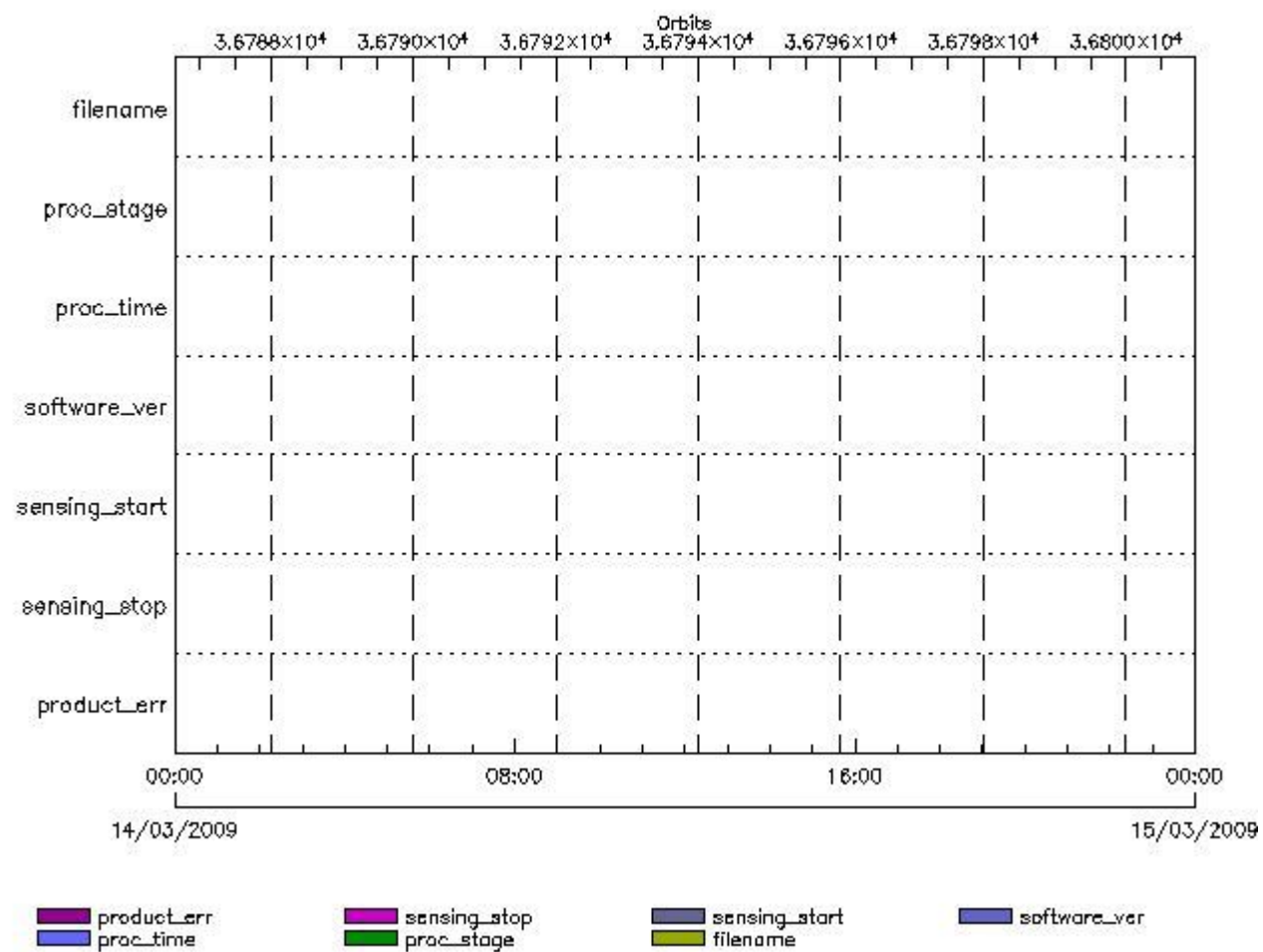
Gauge Explicit Reference

MWR\_LSF\_AX files with product err set

Gauge Explicit Reference

## MWR\_SLT\_AX MPH checks

### MPH Errors for MWR\_SLT\_AX



MWR\_SLT\_AX files with wrong filename

Gauge

MWR\_SLT\_AX files with unknown processing stage

Gauge Explicit Reference

MWR\_SLT\_AX files with wrong processing time

Gauge Explicit Reference

MWR\_SLT\_AX files with software version not equal to the current version

Gauge Explicit Reference

MWR\_SLT\_AX files with wrong sensing start

Gauge Explicit Reference

MWR\_SLT\_AX files with wrong sensing stop

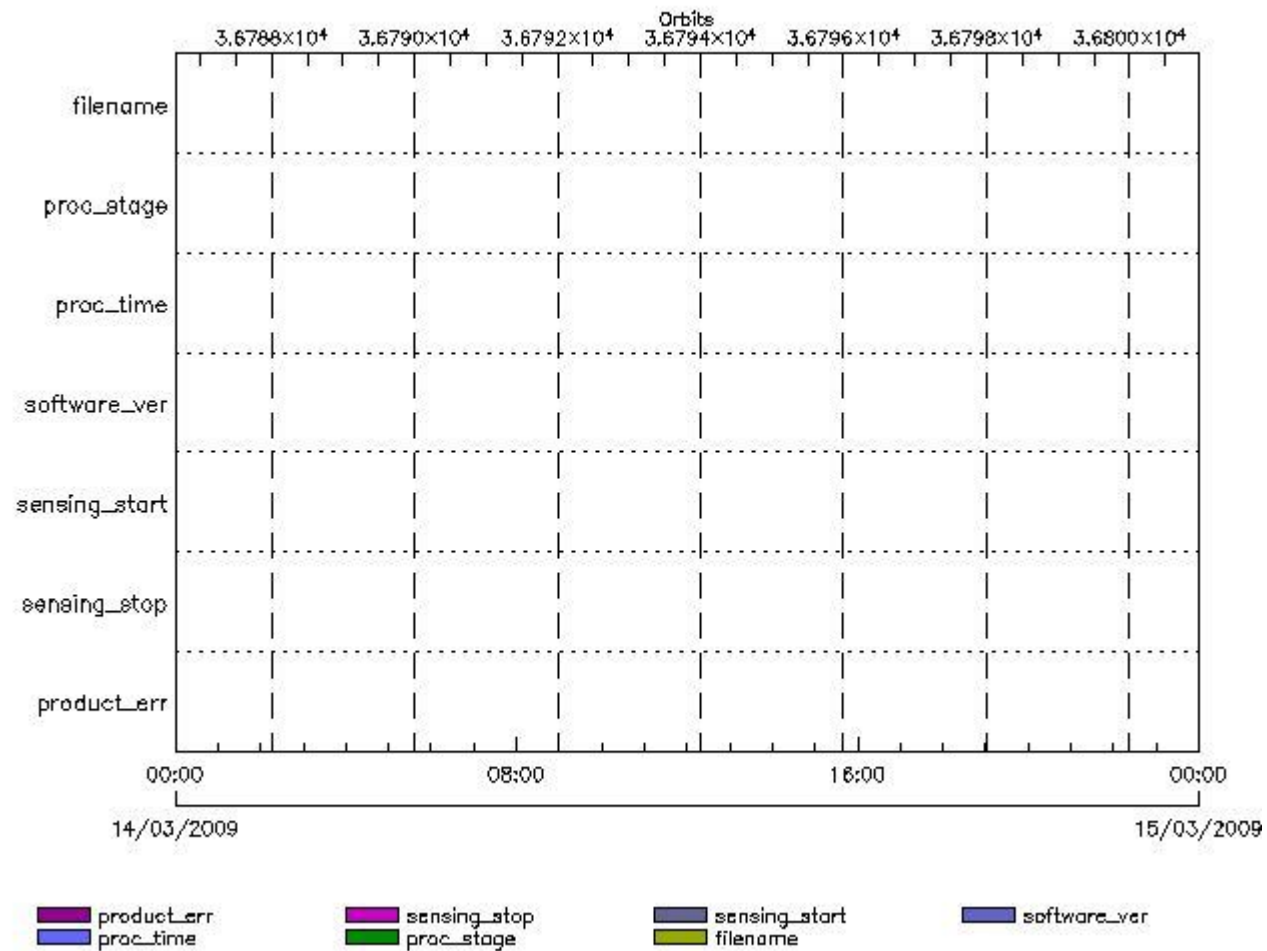
Gauge Explicit Reference

MWR\_SLT\_AX files with product err set

Gauge Explicit Reference

## RA2\_CHD\_AX MPH checks

### MPH Errors for RA2\_CHD\_AX



RA2\_CHD\_AX files with wrong filename

Gauge

RA2\_CHD\_AX files with unknown processing stage

Gauge Explicit Reference

RA2\_CHD\_AX files with wrong processing time

Gauge Explicit Reference

RA2\_CHD\_AX files with software version not equal to the current version

Gauge Explicit Reference

RA2\_CHD\_AX files with wrong sensing start

Gauge Explicit Reference

RA2\_CHD\_AX files with wrong sensing stop

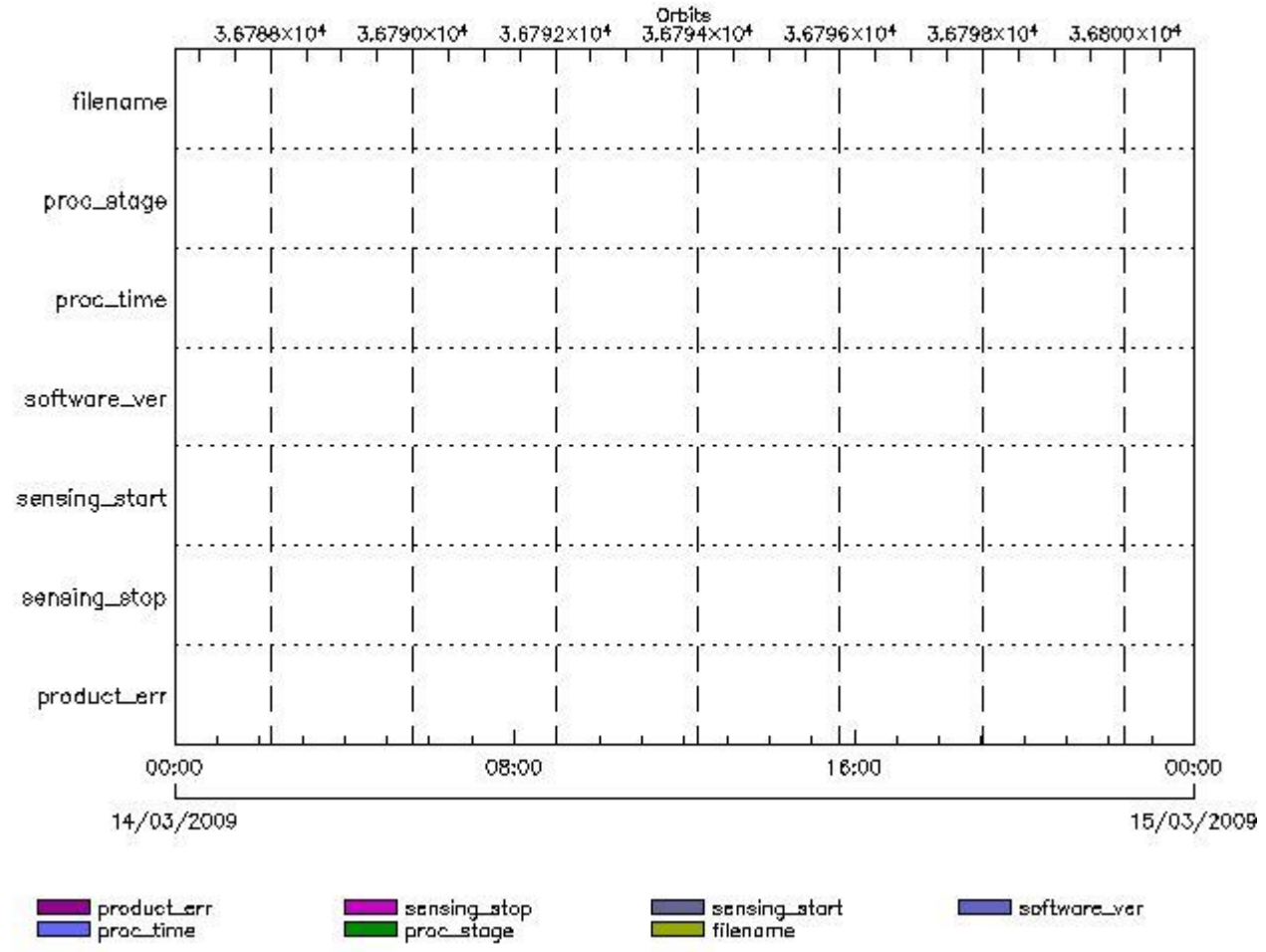
Gauge Explicit Reference

RA2\_CHD\_AX files with product err set

Gauge Explicit Reference

RA2\_CON\_AX MPH checks

MPH Errors for RA2\_CON\_AX



RA2\_CON\_AX files with wrong filename

Gauge

RA2\_CON\_AX files with unknown processing stage

Gauge Explicit Reference

RA2\_CON\_AX files with wrong processing time

Gauge Explicit Reference

RA2\_CON\_AX files with software version not equal to the current version

Gauge Explicit Reference

RA2\_CON\_AX files with wrong sensing start

Gauge Explicit Reference

RA2\_CON\_AX files with wrong sensing stop

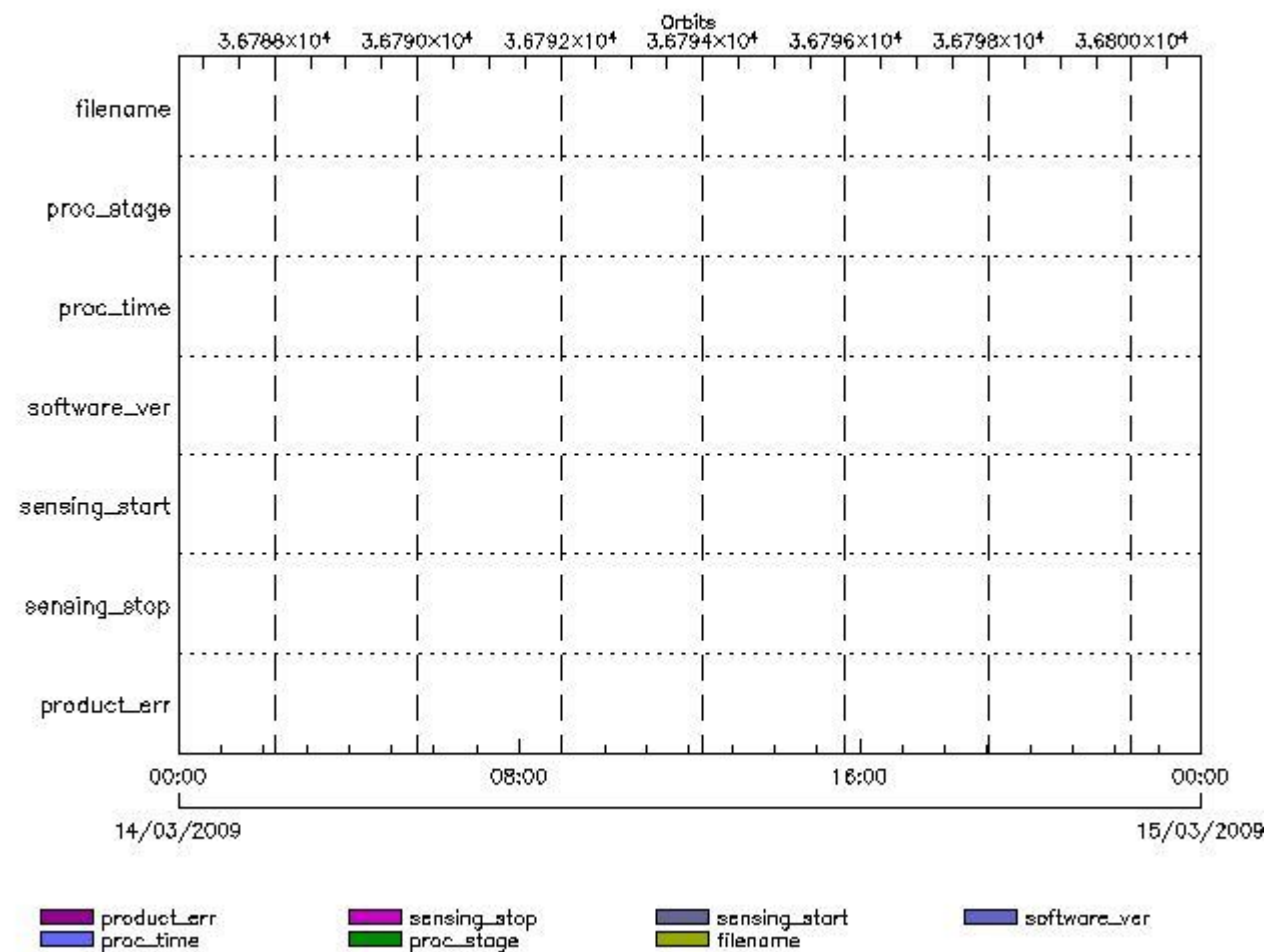
Gauge Explicit Reference

RA2\_CON\_AX files with product err set

Gauge Explicit Reference

## RA2\_CST\_AX MPH checks

### MPH Errors for RA2\_CST\_AX



RA2\_CST\_AX files with wrong filename



Gauge

RA2\_CST\_AX files with unknown processing stage

Gauge Explicit Reference

RA2\_CST\_AX files with wrong processing time

Gauge Explicit Reference

RA2\_CST\_AX files with software version not equal to the current version

Gauge Explicit Reference

RA2\_CST\_AX files with wrong sensing start

Gauge Explicit Reference

RA2\_CST\_AX files with wrong sensing stop

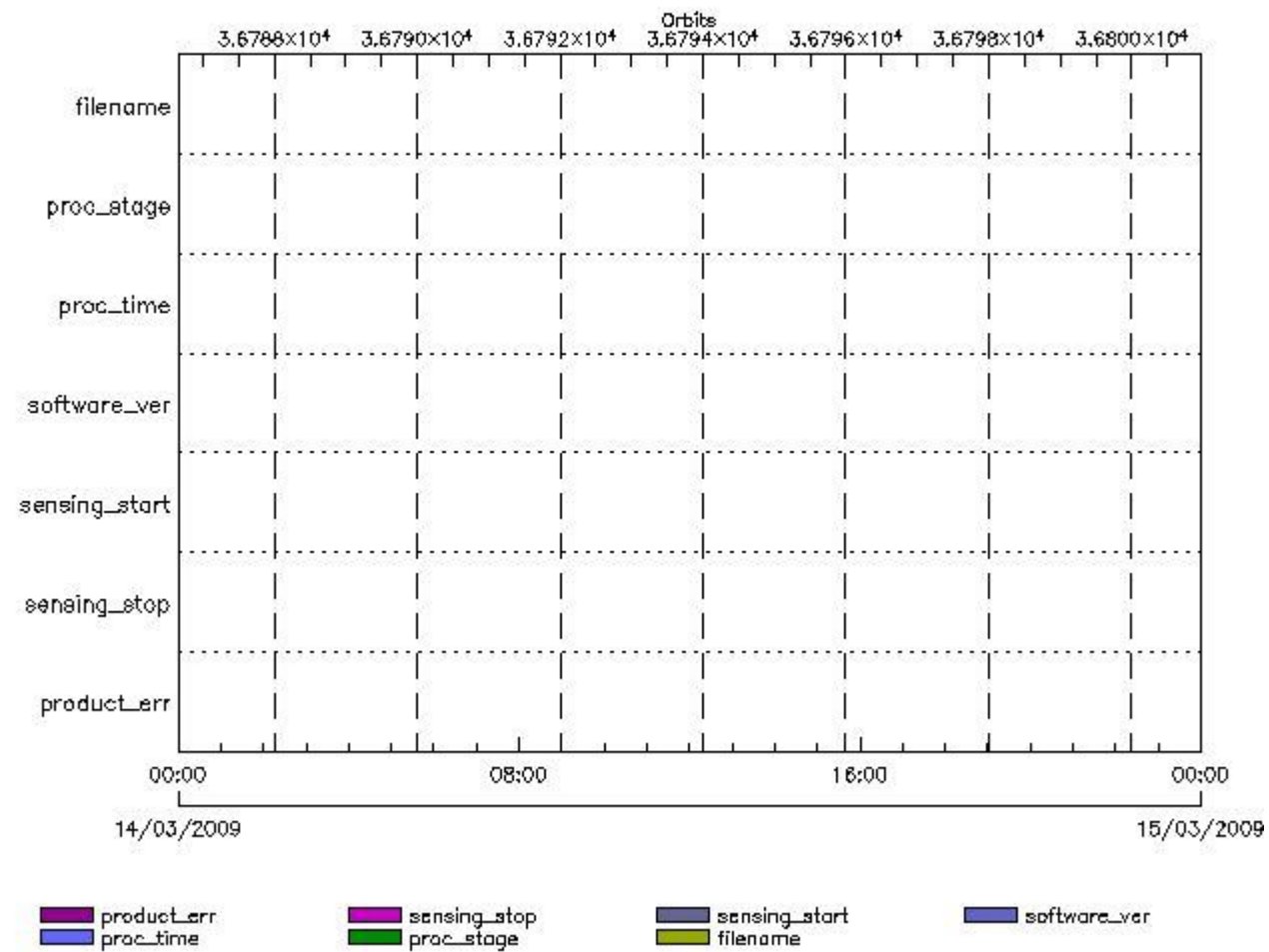
Gauge Explicit Reference

RA2\_CST\_AX files with product err set

Gauge Explicit Reference

## RA2\_DIP\_AX MPH checks

MPH Errors for RA2\_DIP\_AX



RA2\_DIP\_AX files with wrong filename

RA2\_DIP\_AX files with Gauge unknown processing stage

Gauge Explicit Reference

RA2\_DIP\_AX files with wrong processing time

Gauge Explicit Reference

RA2\_DIP\_AX files with software version not equal to the current version

Gauge Explicit Reference

RA2\_DIP\_AX files with wrong sensing start

Gauge Explicit Reference

RA2\_DIP\_AX files with wrong sensing stop

Gauge Explicit Reference

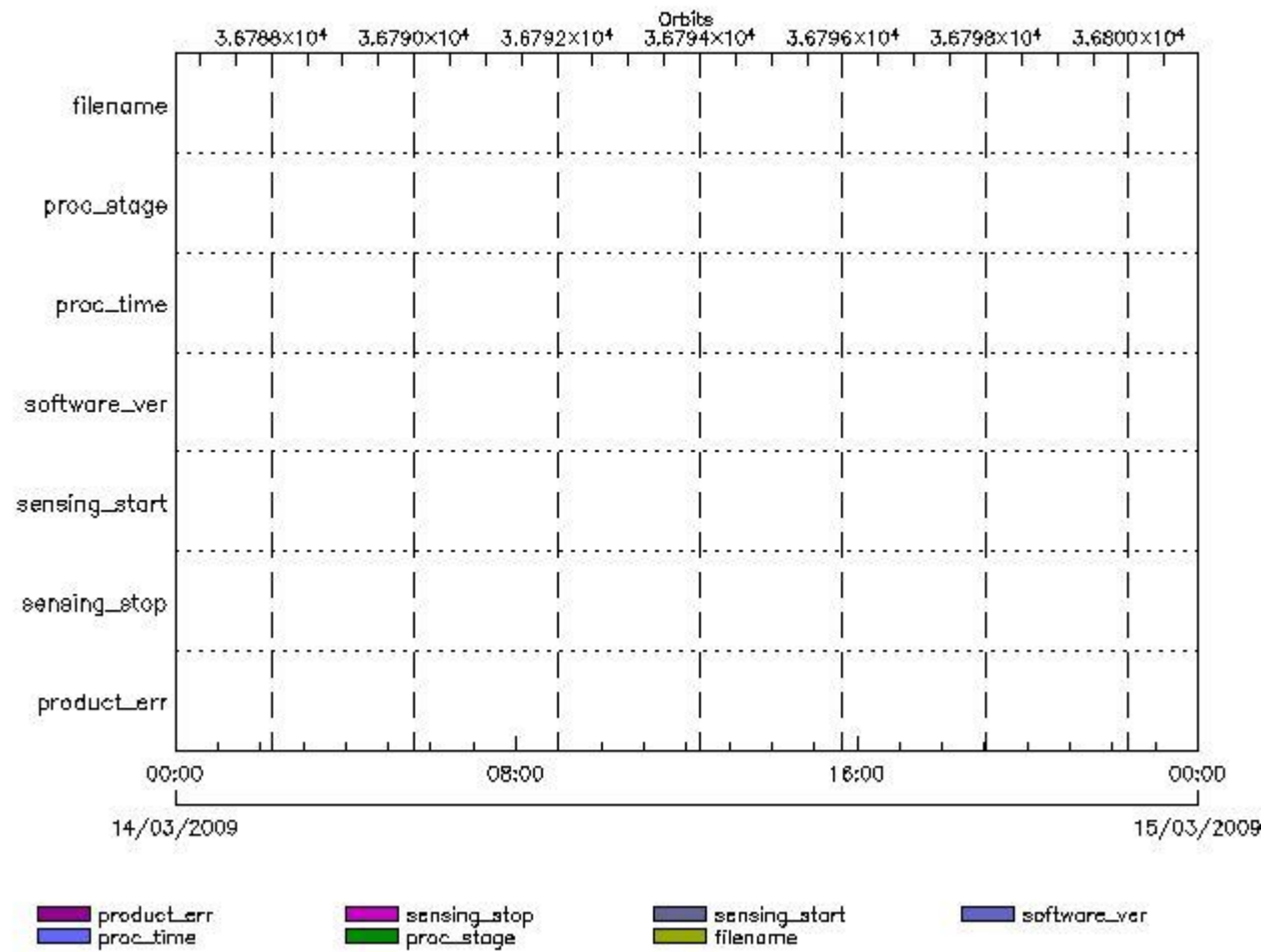
RA2\_DIP\_AX files with product err set

Gauge Explicit Reference

---

## RA2\_GEO\_AX MPH checks

MPH Errors for RA2\_GEO\_AX



**RA2\_GEO\_AX files with wrong filename**

**RA2\_GEO\_AX files with unknown processing stage**

**Gauge Explicit Reference**

**RA2\_GEO\_AX files with wrong processing time**

**Gauge Explicit Reference**

**RA2\_GEO\_AX files with software version not equal to the current version**

**Gauge Explicit Reference**

**RA2\_GEO\_AX files with wrong sensing start**

**Gauge Explicit Reference**

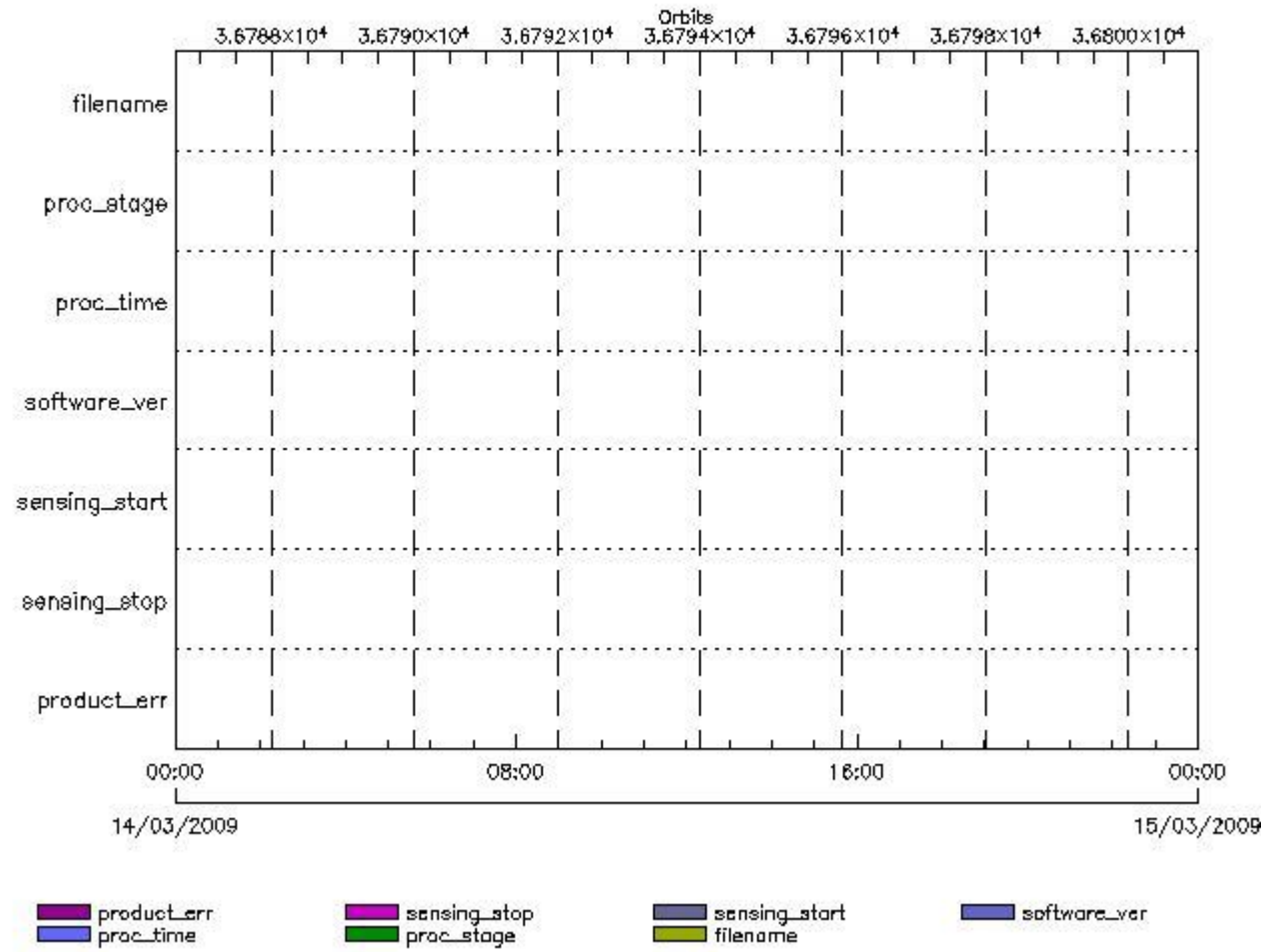
**RA2\_GEO\_AX files with wrong sensing stop**

**Gauge Explicit Reference**

**RA2\_GEO\_AX files with product err set**

**Gauge Explicit Reference**

MPH Errors for RA2\_ICT\_AX



RA2\_ICT\_AX files with wrong filename

RA2\_ICT\_AX files with unknown processing stage

Gauge Explicit Reference

RA2\_ICT\_AX files with wrong processing time

Gauge Explicit Reference

RA2\_ICT\_AX files with software version not equal to the current version

Gauge Explicit Reference

RA2\_ICT\_AX files with wrong sensing start

Gauge Explicit Reference

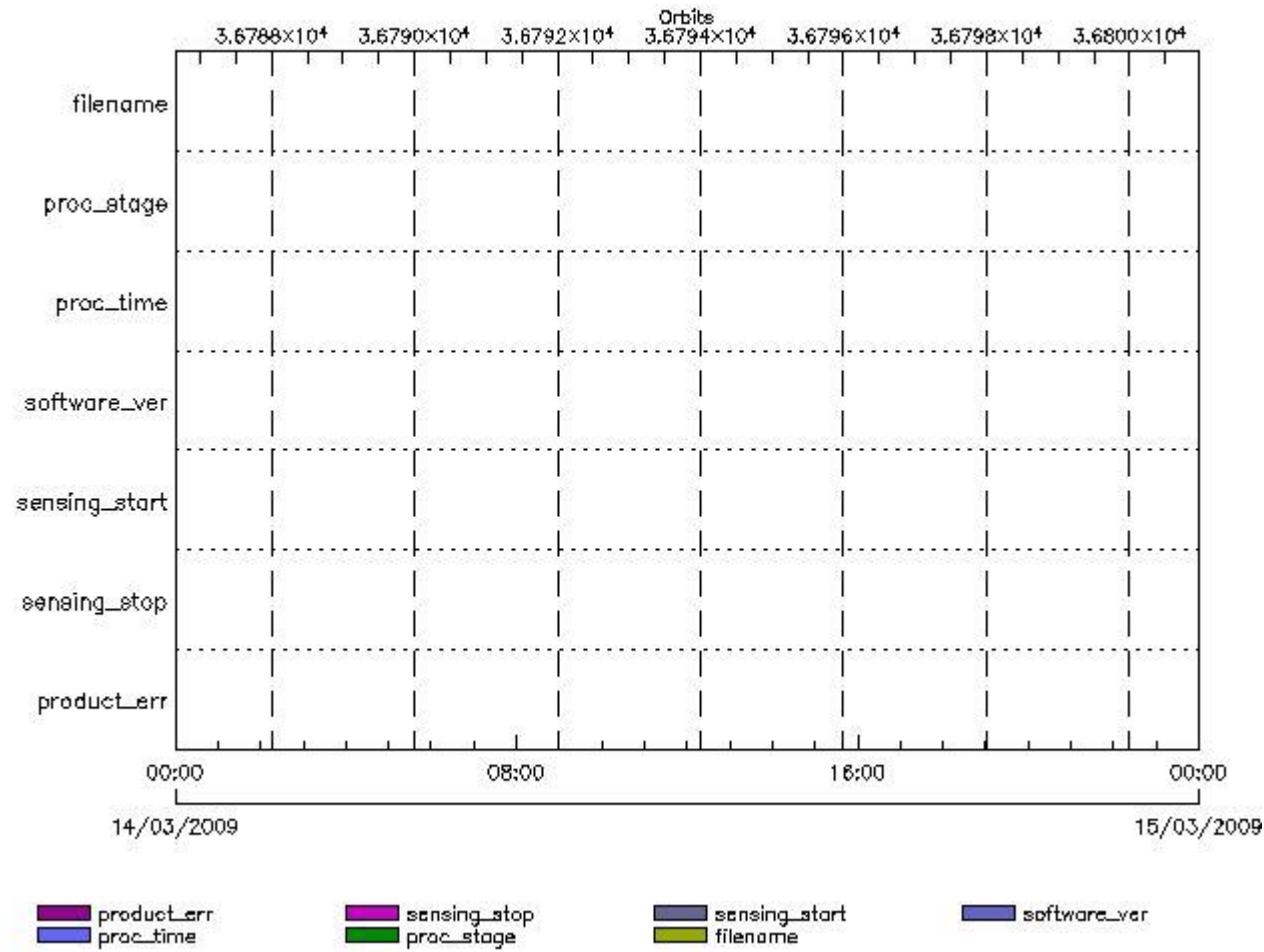
RA2\_ICT\_AX files with wrong sensing stop

Gauge Explicit Reference

RA2\_ICT\_AX files with product err set

RA2\_IFA\_AX MPH checks

MPH Errors for RA2\_IFA\_AX



RA2\_IFA\_AX files with wrong filename

RA2\_IFA\_AX files with unknown processing stage

RA2\_IFA\_AX files with wrong processing time

RA2\_IFA\_AX files with software version not equal to the current version

RA2\_IFA\_AX files with wrong sensing start

RA2\_IFA\_AX files with wrong sensing stop

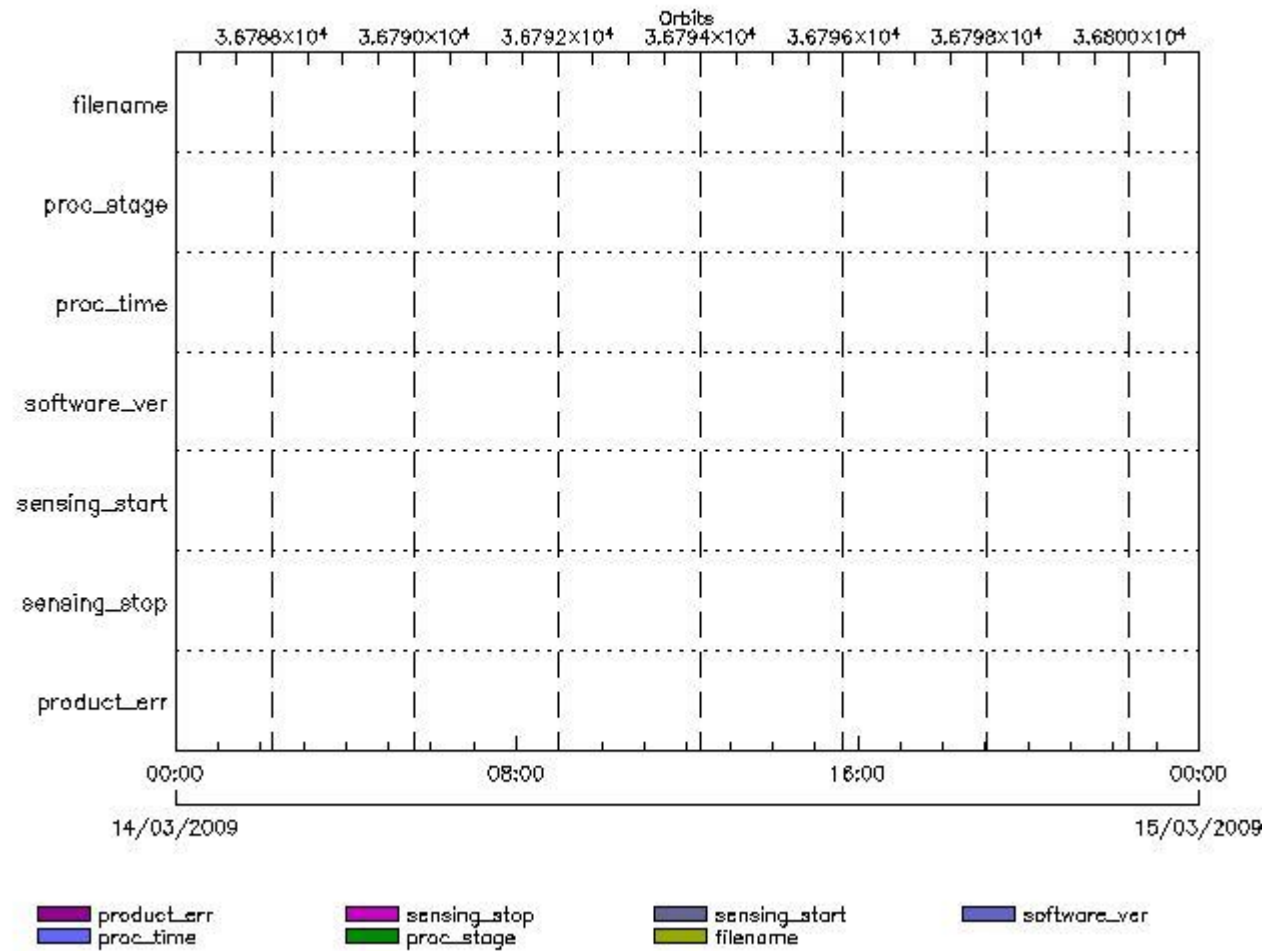


Gauge Explicit Reference  
RA2\_IFA\_AX files with product err set

Gauge Explicit Reference

RA2\_IFB\_AX MPH checks

MPH Errors for RA2\_IFB\_AX



RA2\_IFB\_AX files with wrong filename

Gauge  
RA2\_IFB\_AX files with unknown processing stage

Gauge Explicit Reference

RA2\_IFB\_AX files with wrong processing time

Gauge Explicit Reference

RA2\_IFB\_AX files with software version not equal to the current version

Gauge Explicit Reference

RA2\_IFB\_AX files with wrong sensing start

Gauge Explicit Reference

RA2\_IFB\_AX files with wrong sensing stop

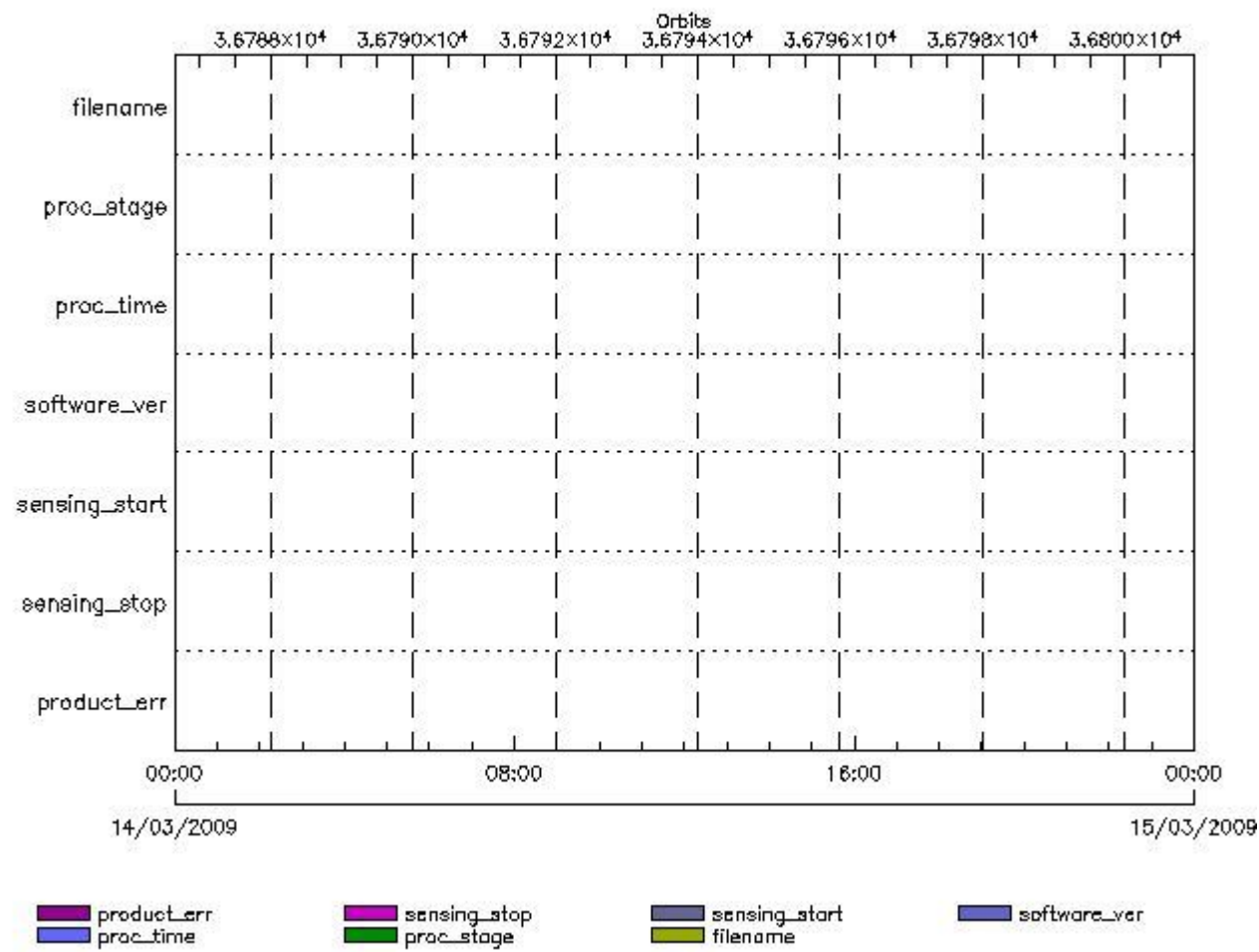
Gauge Explicit Reference

RA2\_IFB\_AX files with product err set

Gauge Explicit Reference

RA2\_IFF\_AX MPH checks

MPH Errors for RA2\_IFF\_AX



RA2\_IFF\_AX files with wrong filename

Gauge

RA2\_IFF\_AX files with unknown processing stage

Gauge Explicit Reference

RA2\_IFF\_AX files with wrong processing time

Gauge Explicit Reference

RA2\_IFF\_AX files with software version not equal to the current version

Gauge Explicit Reference

RA2\_IFF\_AX files with wrong sensing start

Gauge Explicit Reference

RA2\_IFF\_AX files with wrong sensing stop

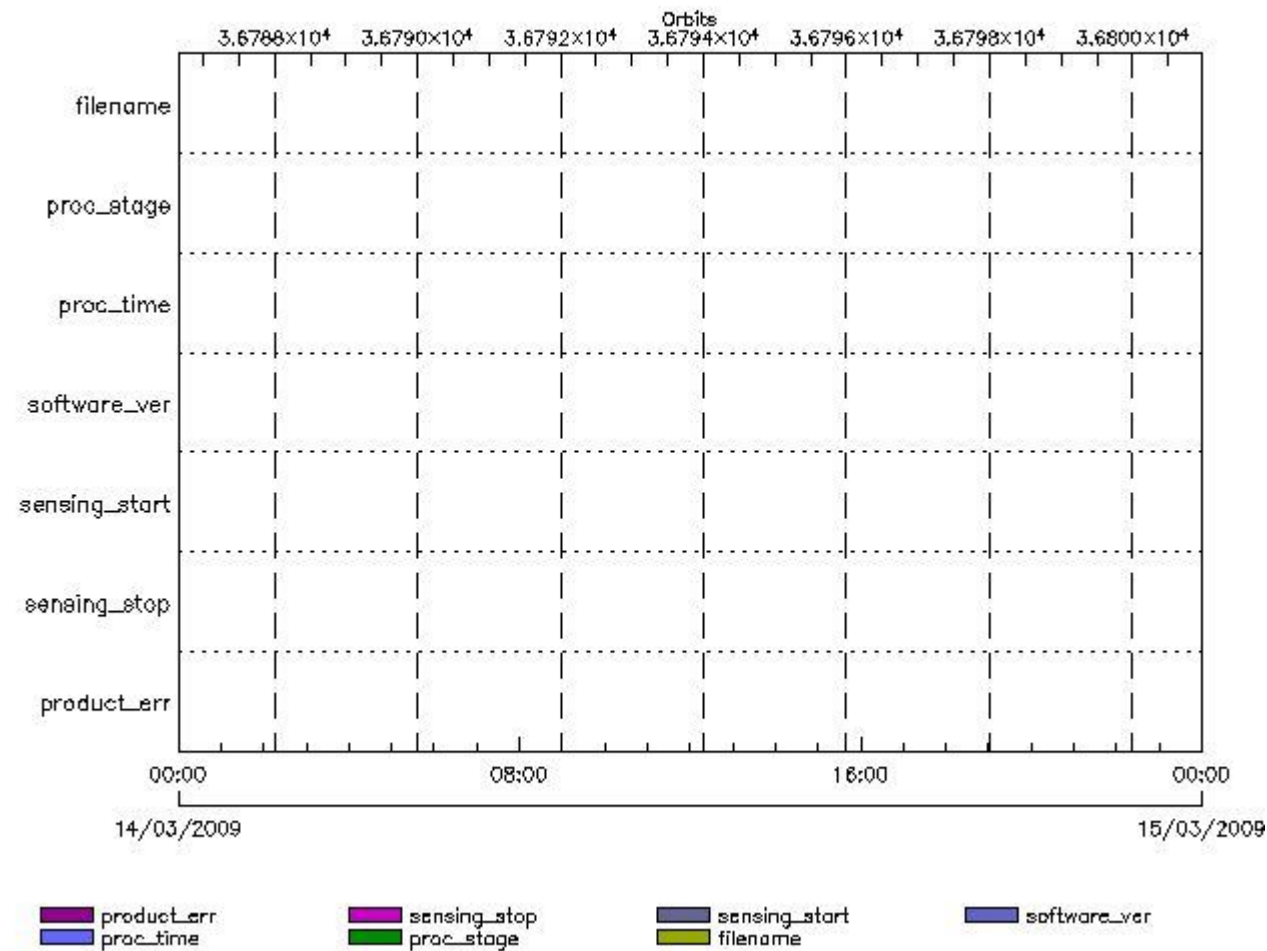
Gauge Explicit Reference

RA2\_IFF\_AX files with product err set

Gauge Explicit Reference

RA2\_IOC\_AX MPH checks

MPH Errors for RA2\_IOC\_AX



RA2\_IOC\_AX files with wrong filename

Gauge

RA2\_IOC\_AX files with unknown processing stage

Gauge Explicit Reference

RA2\_IOC\_AX files with wrong processing time

Gauge Explicit Reference

RA2\_IOC\_AX files with software version not equal to the current version

Gauge Explicit Reference

RA2\_IOC\_AX files with wrong sensing start

Gauge Explicit Reference

RA2\_IOC\_AX files with wrong sensing stop

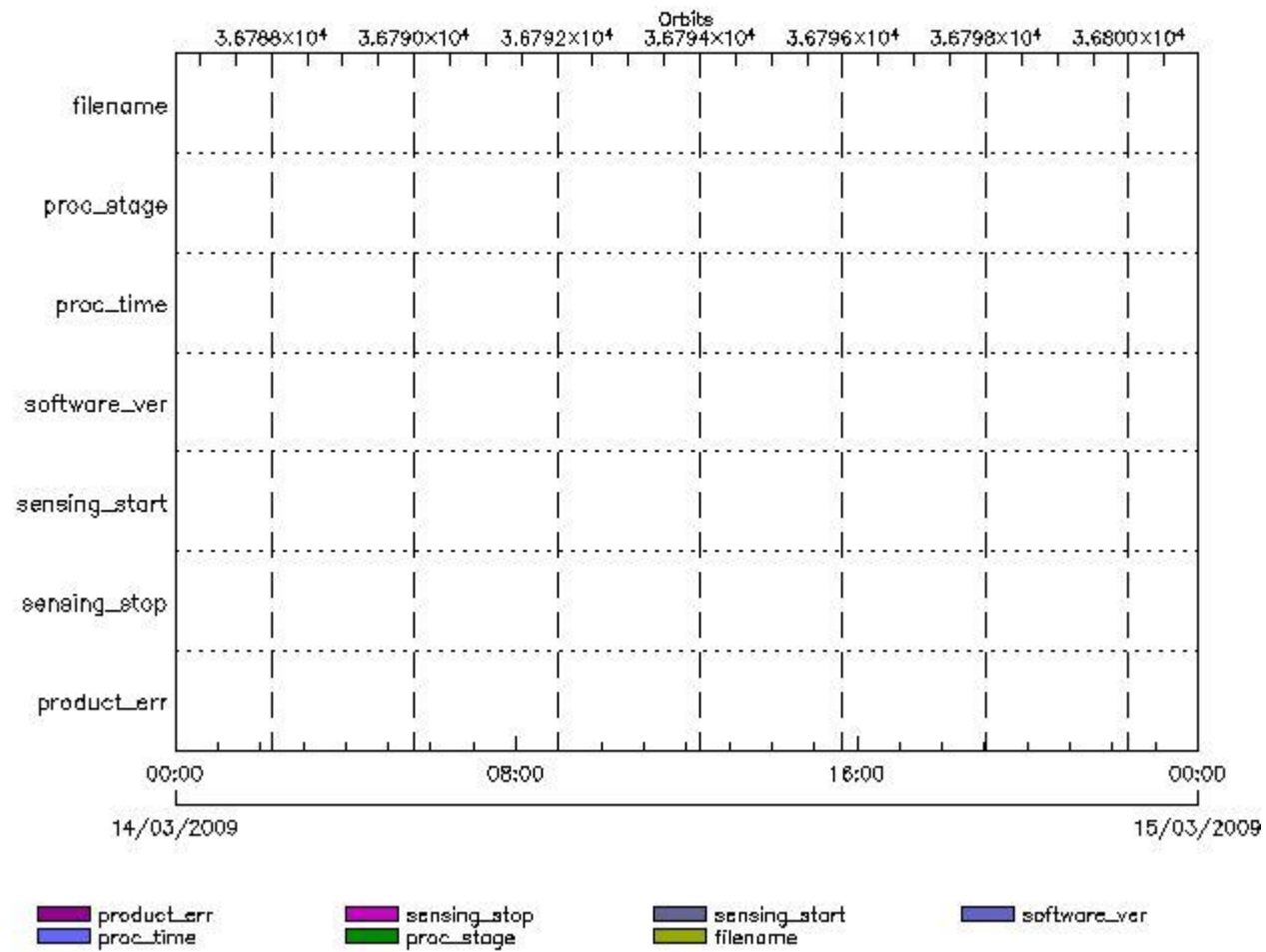
Gauge Explicit Reference

RA2\_IOC\_AX files with product err set

Gauge Explicit Reference

RA2\_MET\_AX MPH checks

MPH Errors for RA2\_MET\_AX



RA2\_MET\_AX files with wrong filename

Gauge

RA2\_MET\_AX files with unknown processing stage

Gauge Explicit Reference

RA2\_MET\_AX files with wrong processing time

Gauge Explicit Reference

RA2\_MET\_AX files with software version not equal to the current version

Gauge Explicit Reference

RA2\_MET\_AX files with wrong sensing start

Gauge Explicit Reference

RA2\_MET\_AX files with wrong sensing stop

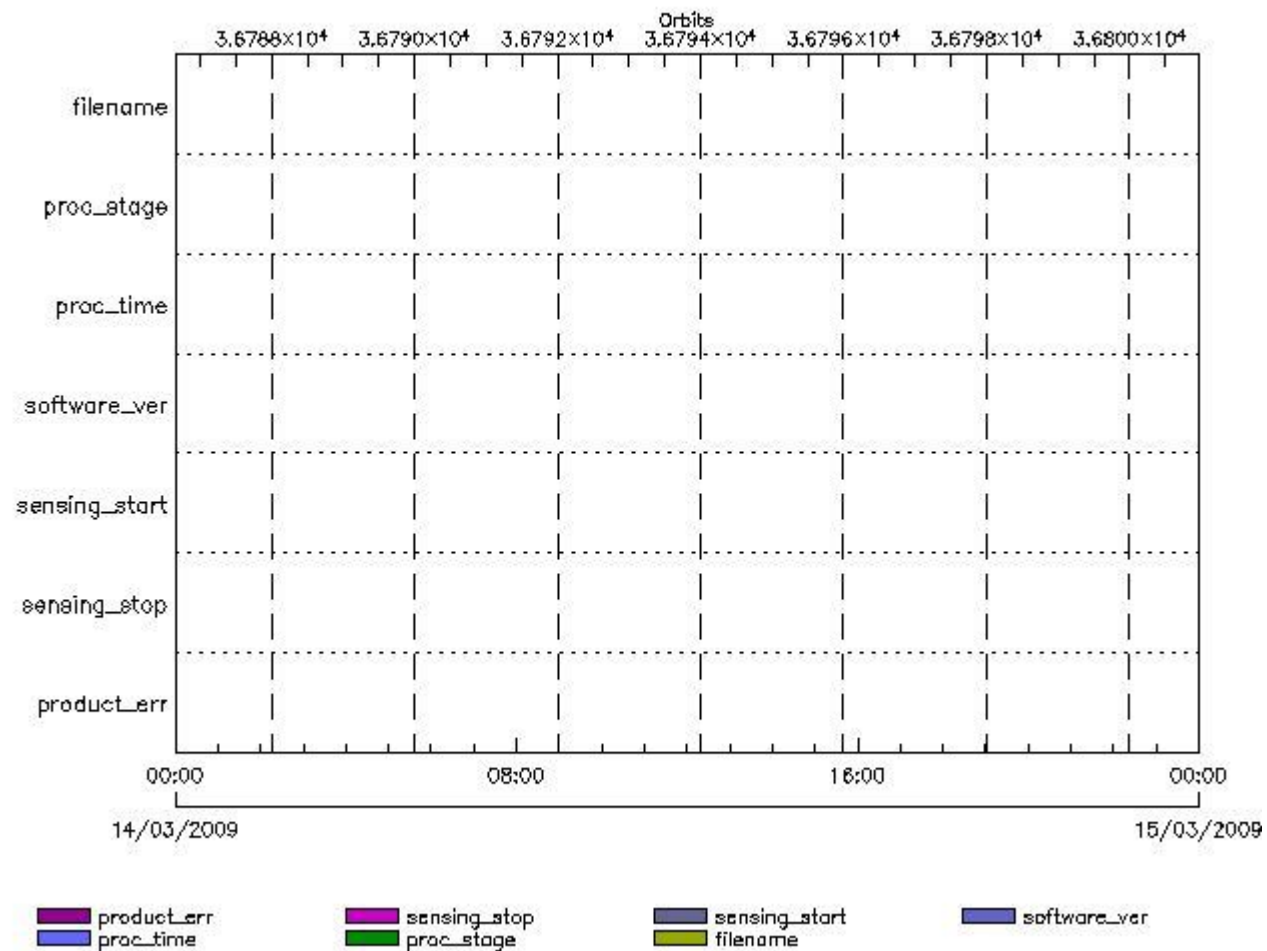
Gauge Explicit Reference

RA2\_MET\_AX files with product err set

Gauge Explicit Reference

RA2\_MSS\_AX MPH checks

MPH Errors for RA2\_MSS\_AX



RA2\_MSS\_AX files with wrong filename



Gauge

RA2\_MSS\_AX files with unknown processing stage

Gauge Explicit Reference

RA2\_MSS\_AX files with wrong processing time

Gauge Explicit Reference

RA2\_MSS\_AX files with software version not equal to the current version

Gauge Explicit Reference

RA2\_MSS\_AX files with wrong sensing start

Gauge Explicit Reference

RA2\_MSS\_AX files with wrong sensing stop

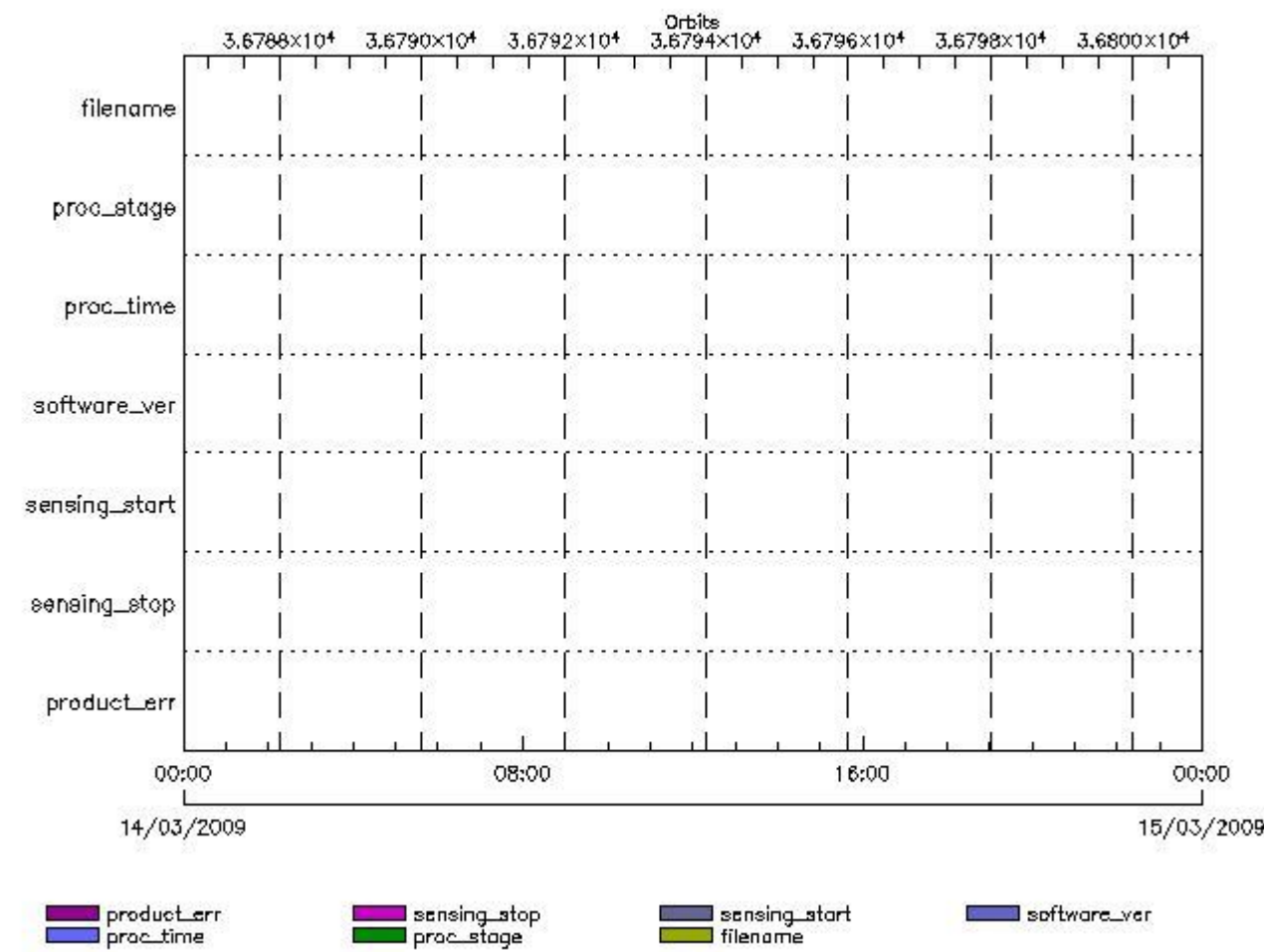
Gauge Explicit Reference

RA2\_MSS\_AX files with product err set

Gauge Explicit Reference

RA2\_OT1\_AX MPH checks

MPH Errors for RA2\_OT1\_AX



RA2\_OT1\_AX files with wrong filename

RA2\_OT1\_AX files with  Gauge  Unknown processing stage

Gauge  Explicit Reference

RA2\_OT1\_AX files with wrong processing time

Gauge  Explicit Reference

RA2\_OT1\_AX files with software version not equal to the current version

Gauge  Explicit Reference

RA2\_OT1\_AX files with wrong sensing start

Gauge  Explicit Reference

RA2\_OT1\_AX files with wrong sensing stop

Gauge  Explicit Reference

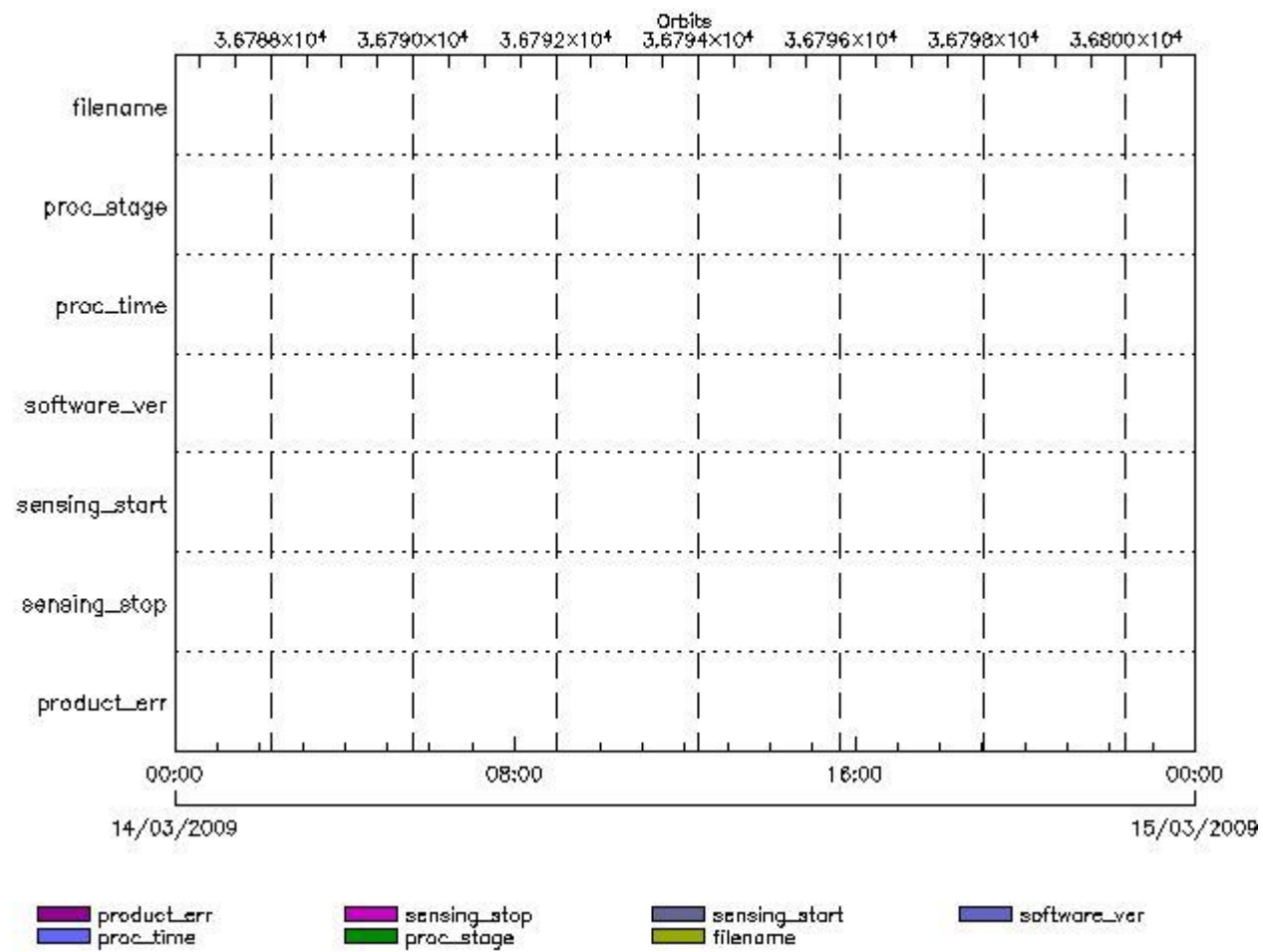
RA2\_OT1\_AX files with product err set

Gauge  Explicit Reference

---

RA2\_OT2\_AX MPH checks

MPH Errors for RA2\_OT2\_AX



**RA2\_OT2\_AX files with wrong filename**

**RA2\_OT2\_AX files with unknown processing stage**

**Gauge Explicit Reference**

**RA2\_OT2\_AX files with wrong processing time**

**Gauge Explicit Reference**

**RA2\_OT2\_AX files with software version not equal to the current version**

**Gauge Explicit Reference**

**RA2\_OT2\_AX files with wrong sensing start**

**Gauge Explicit Reference**

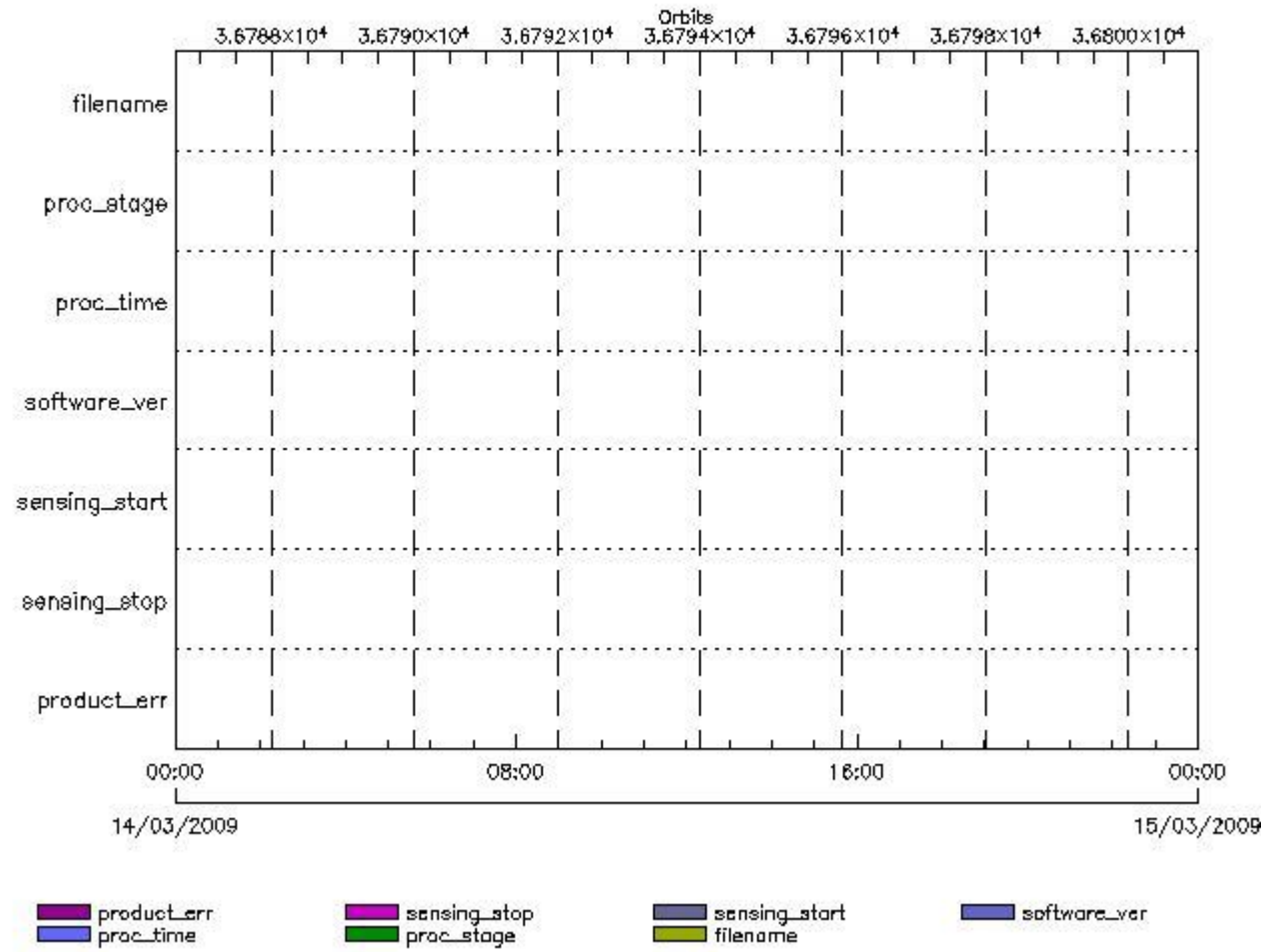
**RA2\_OT2\_AX files with wrong sensing stop**

**Gauge Explicit Reference**

**RA2\_OT2\_AX files with product err set**

**Gauge Explicit Reference**

MPH Errors for RA2\_PLA\_AX



RA2\_PLA\_AX files with wrong filename

[Gauge](#) RA2\_PLA\_AX files with unknown processing stage

[Gauge](#) [Explicit Reference](#)

RA2\_PLA\_AX files with wrong processing time

[Gauge](#) [Explicit Reference](#)

RA2\_PLA\_AX files with software version not equal to the current version

[Gauge](#) [Explicit Reference](#)

RA2\_PLA\_AX files with wrong sensing start

[Gauge](#) [Explicit Reference](#)

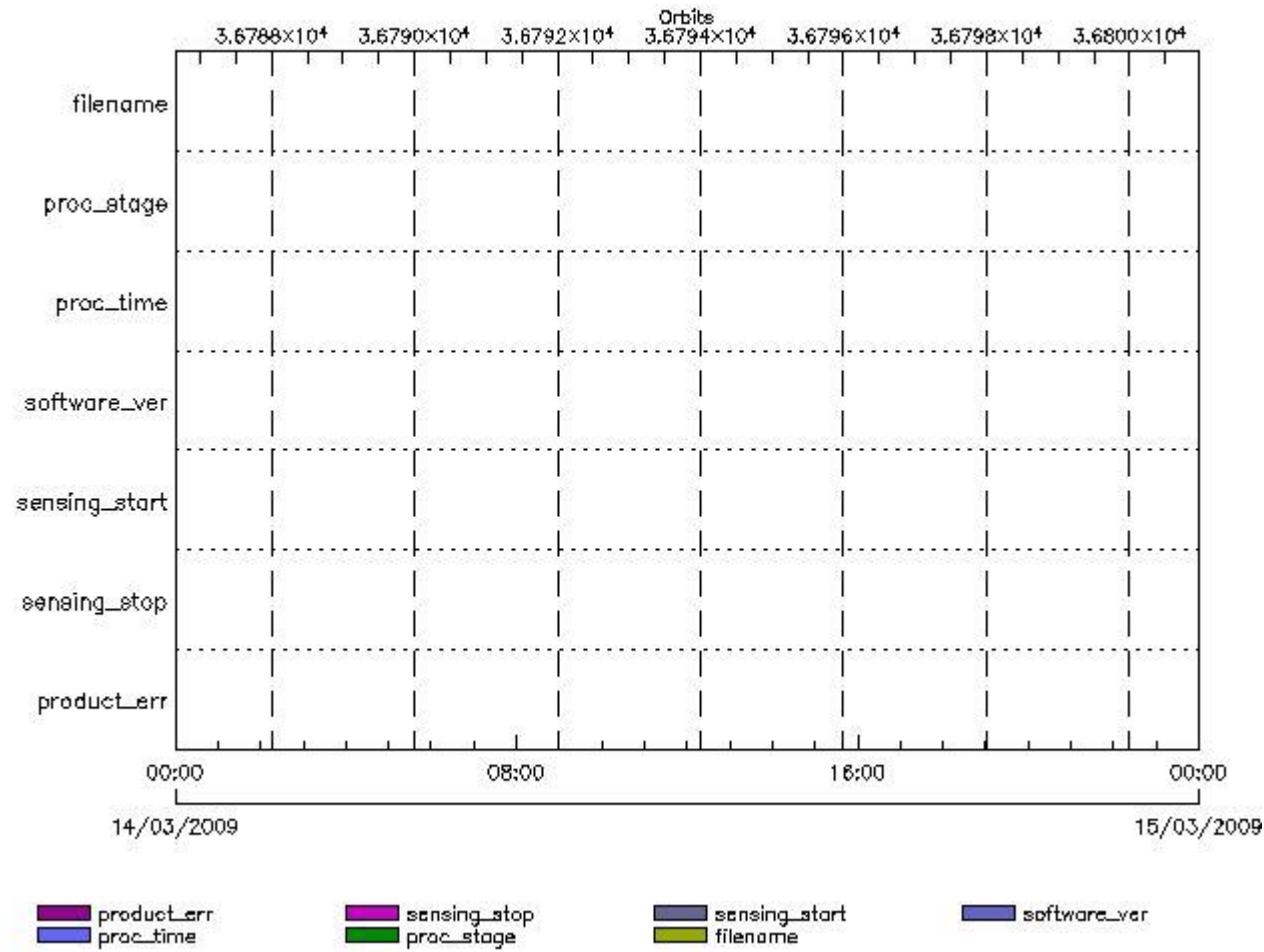
RA2\_PLA\_AX files with wrong sensing stop

[Gauge](#) [Explicit Reference](#)

RA2\_PLA\_AX files with product err set

RA2\_POL\_AX MPH checks

MPH Errors for RA2\_POL\_AX



RA2\_POL\_AX files with wrong filename

RA2\_POL\_AX files with unknown processing stage

Gauge Explicit Reference

RA2\_POL\_AX files with wrong processing time

Gauge Explicit Reference

RA2\_POL\_AX files with software version not equal to the current version

Gauge Explicit Reference

RA2\_POL\_AX files with wrong sensing start

Gauge Explicit Reference

RA2\_POL\_AX files with wrong sensing stop

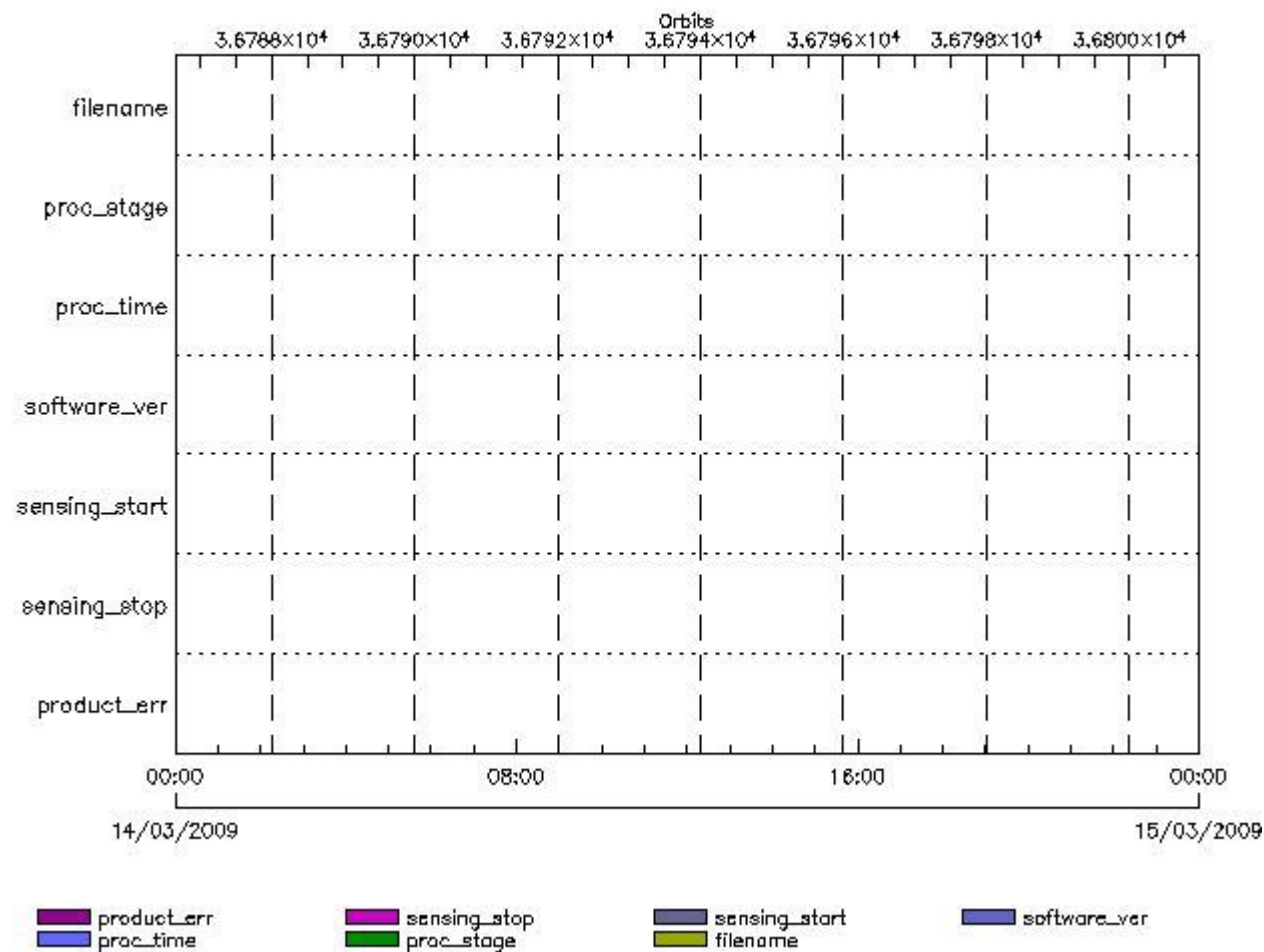


Gauge Explicit Reference  
 RA2\_POL\_AX files with product err set

Gauge Explicit Reference

RA2\_SET\_AX MPH checks

MPH Errors for RA2\_SET\_AX



RA2\_SET\_AX files with wrong filename

Gauge  
 RA2\_SET\_AX files with unknown processing stage

Gauge Explicit Reference

RA2\_SET\_AX files with wrong processing time

Gauge Explicit Reference

RA2\_SET\_AX files with software version not equal to the current version

Gauge Explicit Reference

RA2\_SET\_AX files with wrong sensing start

Gauge Explicit Reference

RA2\_SET\_AX files with wrong sensing stop

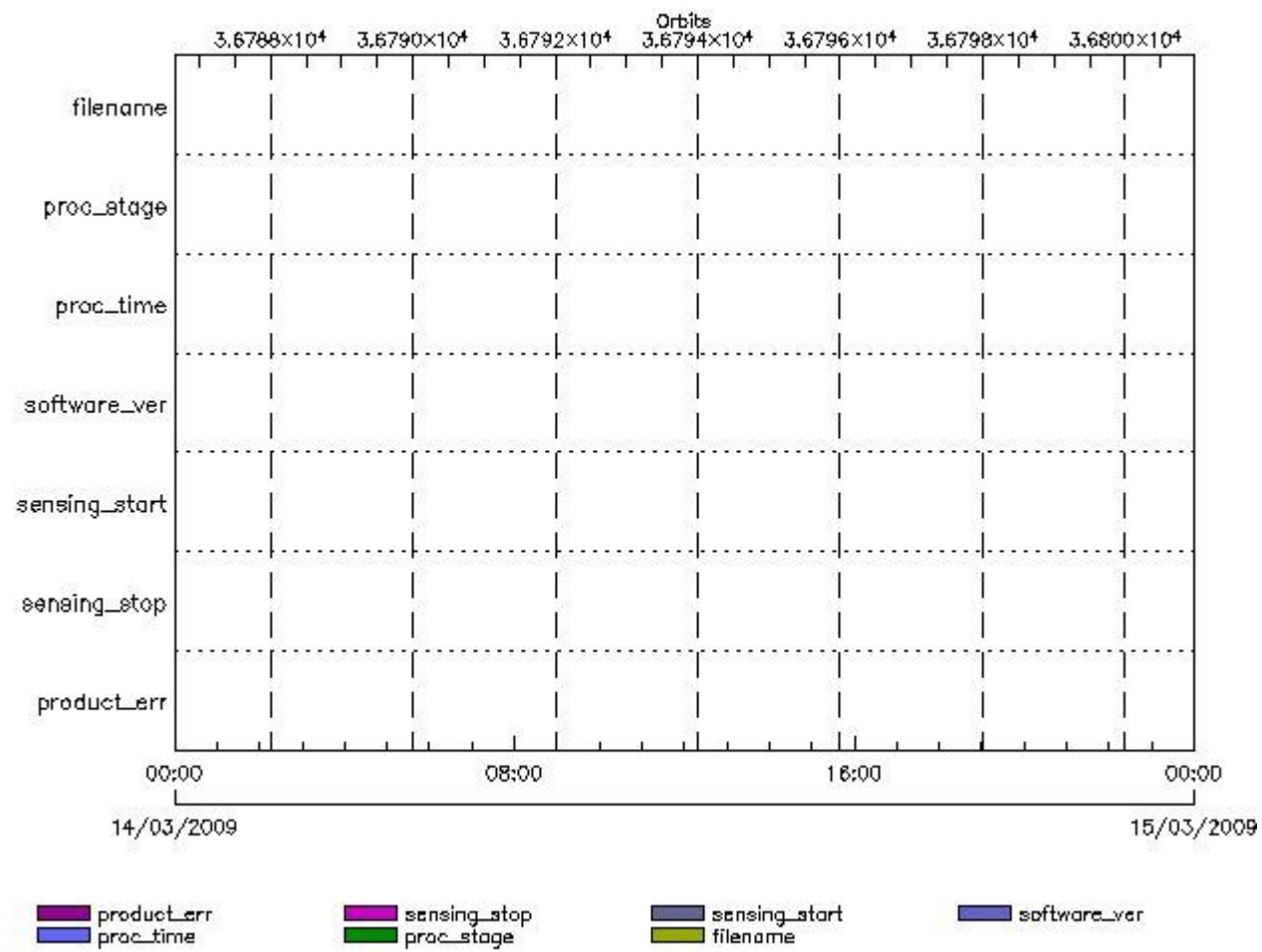
Gauge Explicit Reference

RA2\_SET\_AX files with product err set

Gauge Explicit Reference

RA2\_SL1\_AX MPH checks

MPH Errors for RA2\_SL1\_AX



RA2\_SL1\_AX files with wrong filename

Gauge

RA2\_SL1\_AX files with unknown processing stage

Gauge Explicit Reference

RA2\_SL1\_AX files with wrong processing time

Gauge Explicit Reference

RA2\_SL1\_AX files with software version not equal to the current version

Gauge Explicit Reference

RA2\_SL1\_AX files with wrong sensing start

Gauge Explicit Reference

RA2\_SL1\_AX files with wrong sensing stop

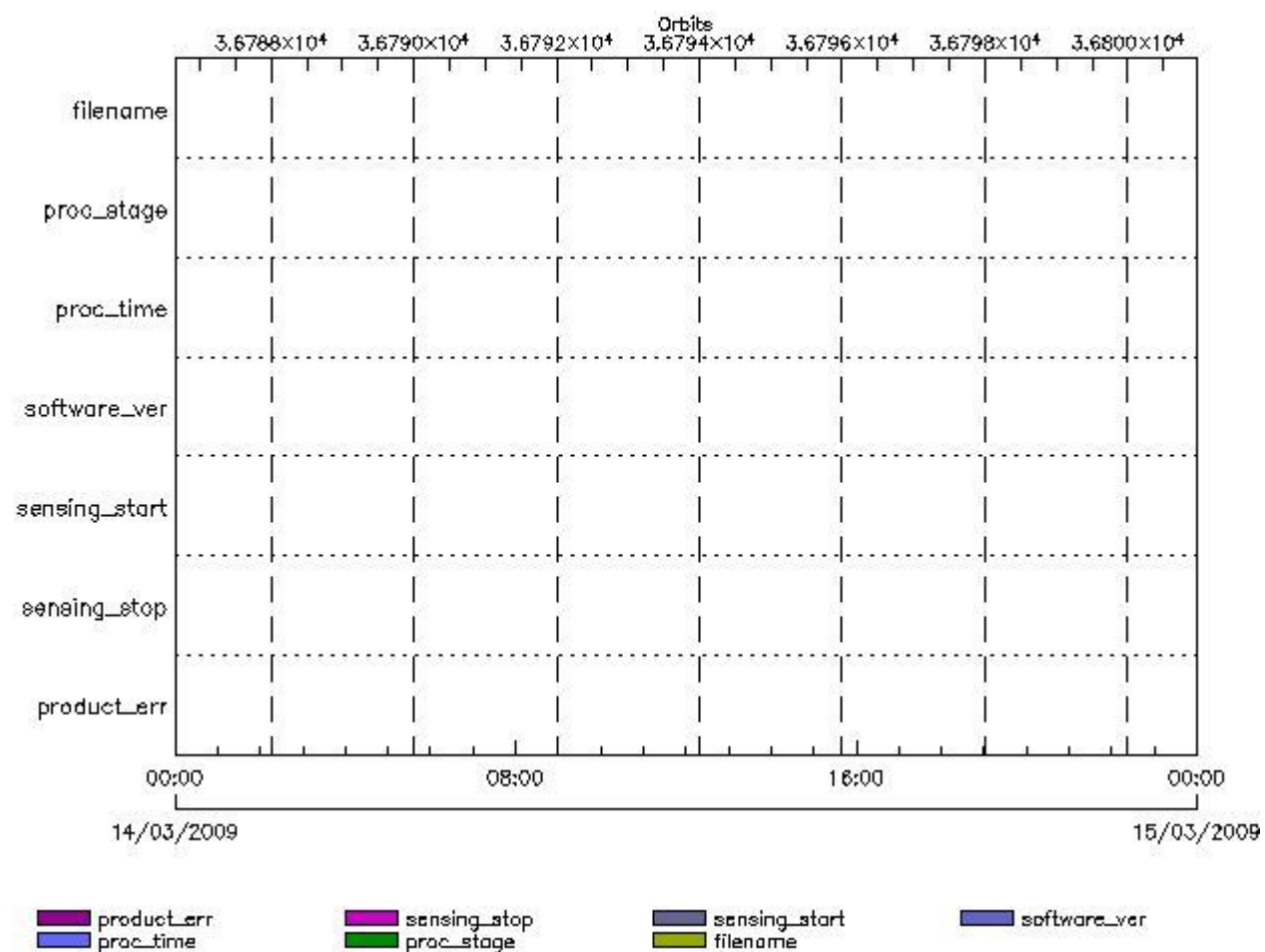
Gauge Explicit Reference

RA2\_SL1\_AX files with product err set

Gauge Explicit Reference

## RA2\_SL2\_AX MPH checks

### MPH Errors for RA2\_SL2\_AX



RA2\_SL2\_AX files with wrong filename

Gauge

RA2\_SL2\_AX files with unknown processing stage

Gauge Explicit Reference

RA2\_SL2\_AX files with wrong processing time

Gauge Explicit Reference

RA2\_SL2\_AX files with software version not equal to the current version

Gauge Explicit Reference

RA2\_SL2\_AX files with wrong sensing start

Gauge Explicit Reference

RA2\_SL2\_AX files with wrong sensing stop

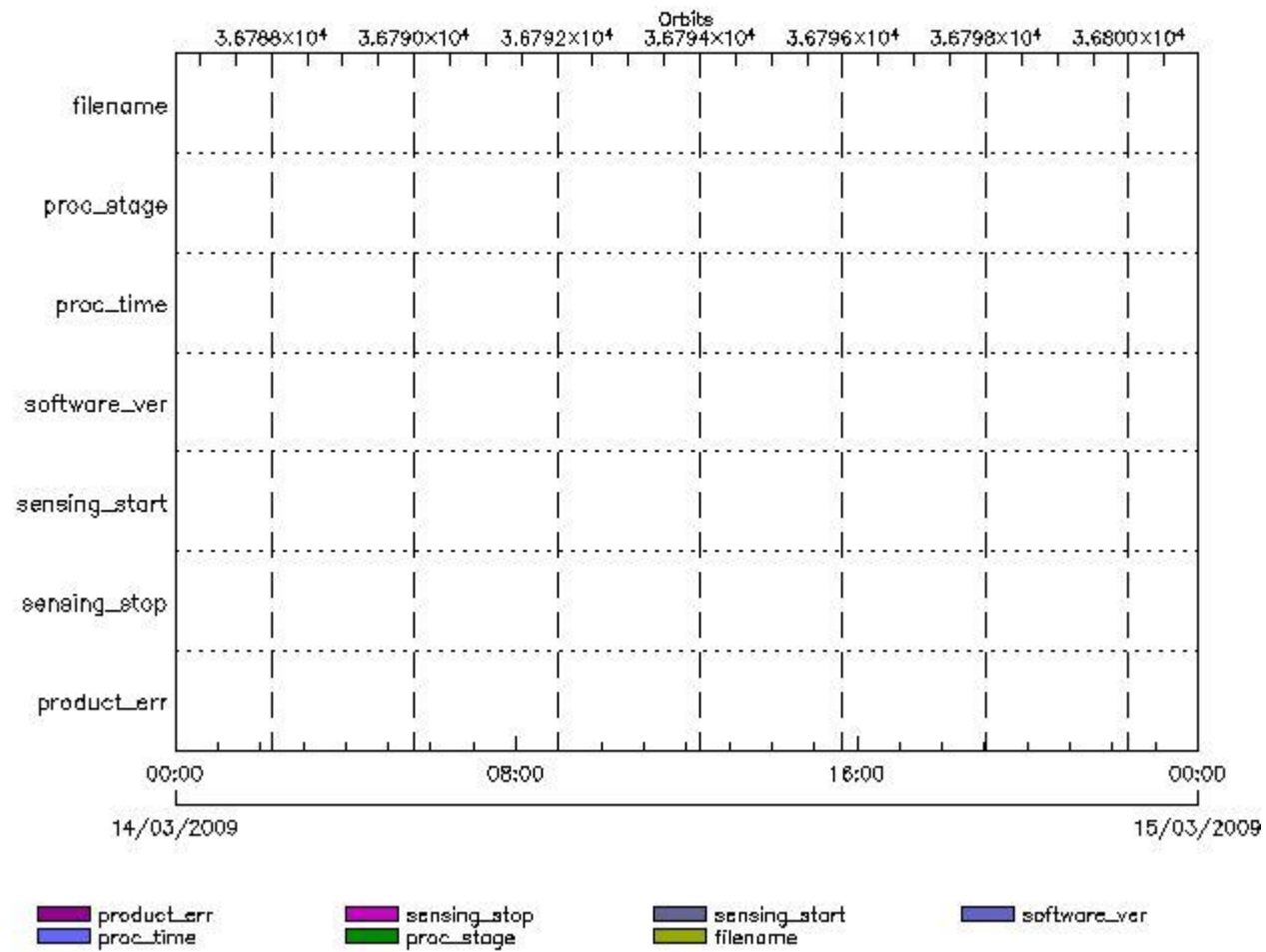
Gauge Explicit Reference

RA2\_SL2\_AX files with product err set

Gauge Explicit Reference

RA2\_SOI\_AX MPH checks

MPH Errors for RA2\_SOI\_AX



RA2\_SOI\_AX files with wrong filename

Gauge

RA2\_SOI\_AX files with unknown processing stage

Gauge Explicit Reference

RA2\_SOI\_AX files with wrong processing time

Gauge Explicit Reference

RA2\_SOI\_AX files with software version not equal to the current version

Gauge Explicit Reference

RA2\_SOI\_AX files with wrong sensing start

Gauge Explicit Reference

RA2\_SOI\_AX files with wrong sensing stop

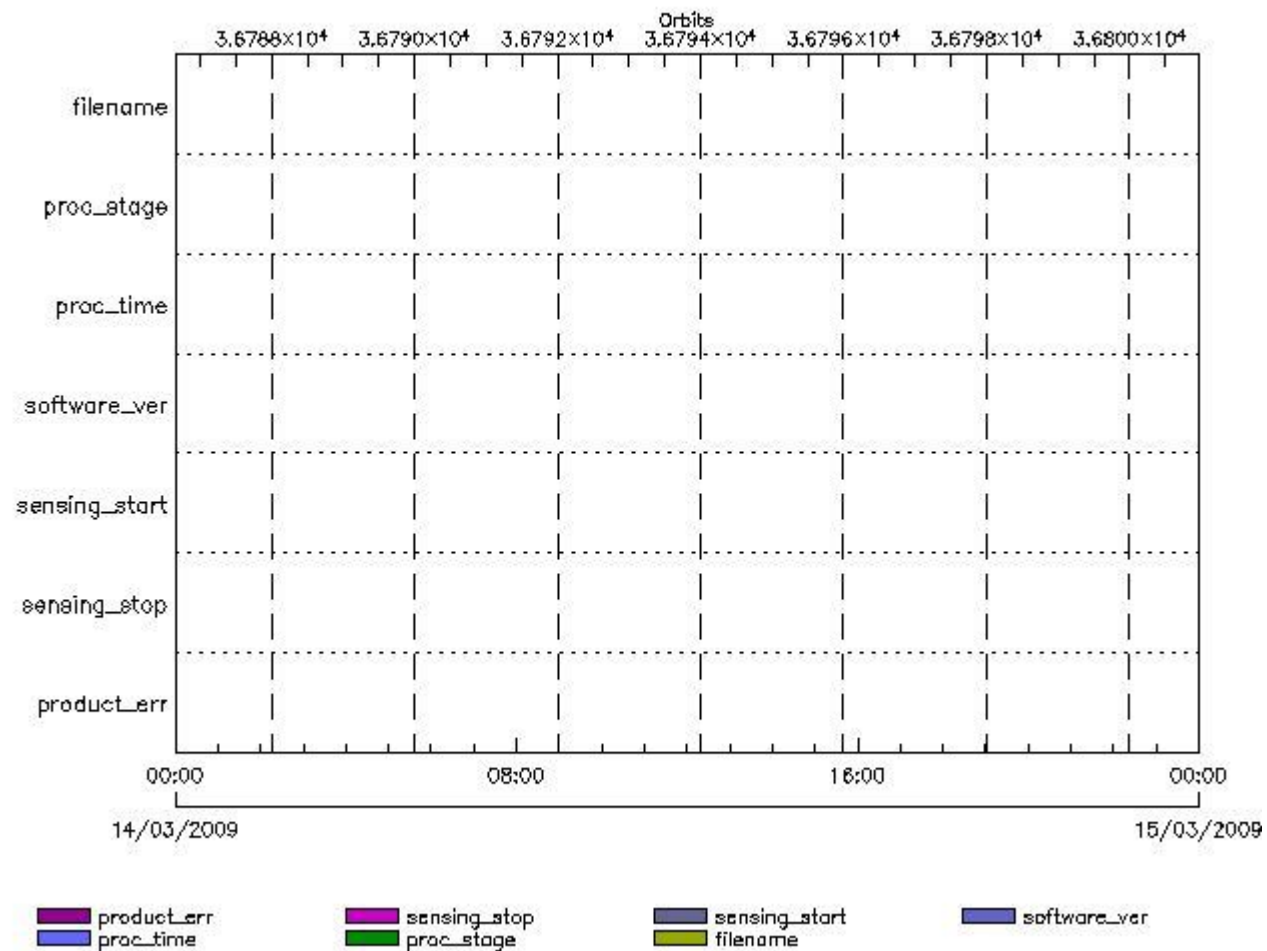
Gauge Explicit Reference

RA2\_SOI\_AX files with product err set

Gauge Explicit Reference

RA2\_SOL\_AX MPH checks

MPH Errors for RA2\_SOL\_AX



RA2\_SOL\_AX files with wrong filename



Gauge

RA2\_SOL\_AX files with unknown processing stage

Gauge Explicit Reference

RA2\_SOL\_AX files with wrong processing time

Gauge Explicit Reference

RA2\_SOL\_AX files with software version not equal to the current version

Gauge Explicit Reference

RA2\_SOL\_AX files with wrong sensing start

Gauge Explicit Reference

RA2\_SOL\_AX files with wrong sensing stop

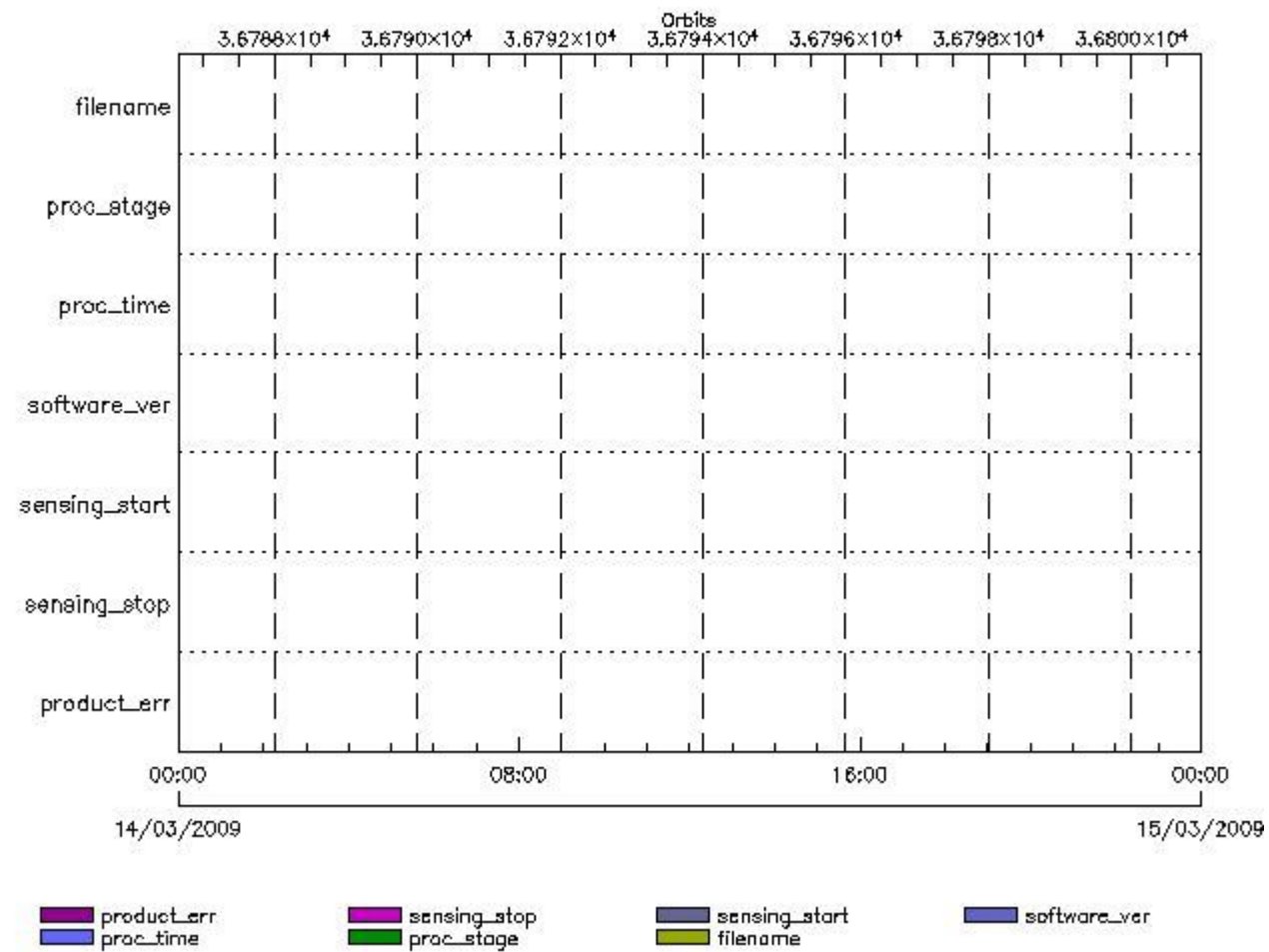
Gauge Explicit Reference

RA2\_SOL\_AX files with product err set

Gauge Explicit Reference

## RA2\_SSB\_AX MPH checks

MPH Errors for RA2\_SSB\_AX



RA2\_SSB\_AX files with wrong filename

RA2\_SSB\_AX files with  Gauge  unknown processing stage

Gauge  Explicit Reference

RA2\_SSB\_AX files with wrong processing time

Gauge  Explicit Reference

RA2\_SSB\_AX files with software version not equal to the current version

Gauge  Explicit Reference

RA2\_SSB\_AX files with wrong sensing start

Gauge  Explicit Reference

RA2\_SSB\_AX files with wrong sensing stop

Gauge  Explicit Reference

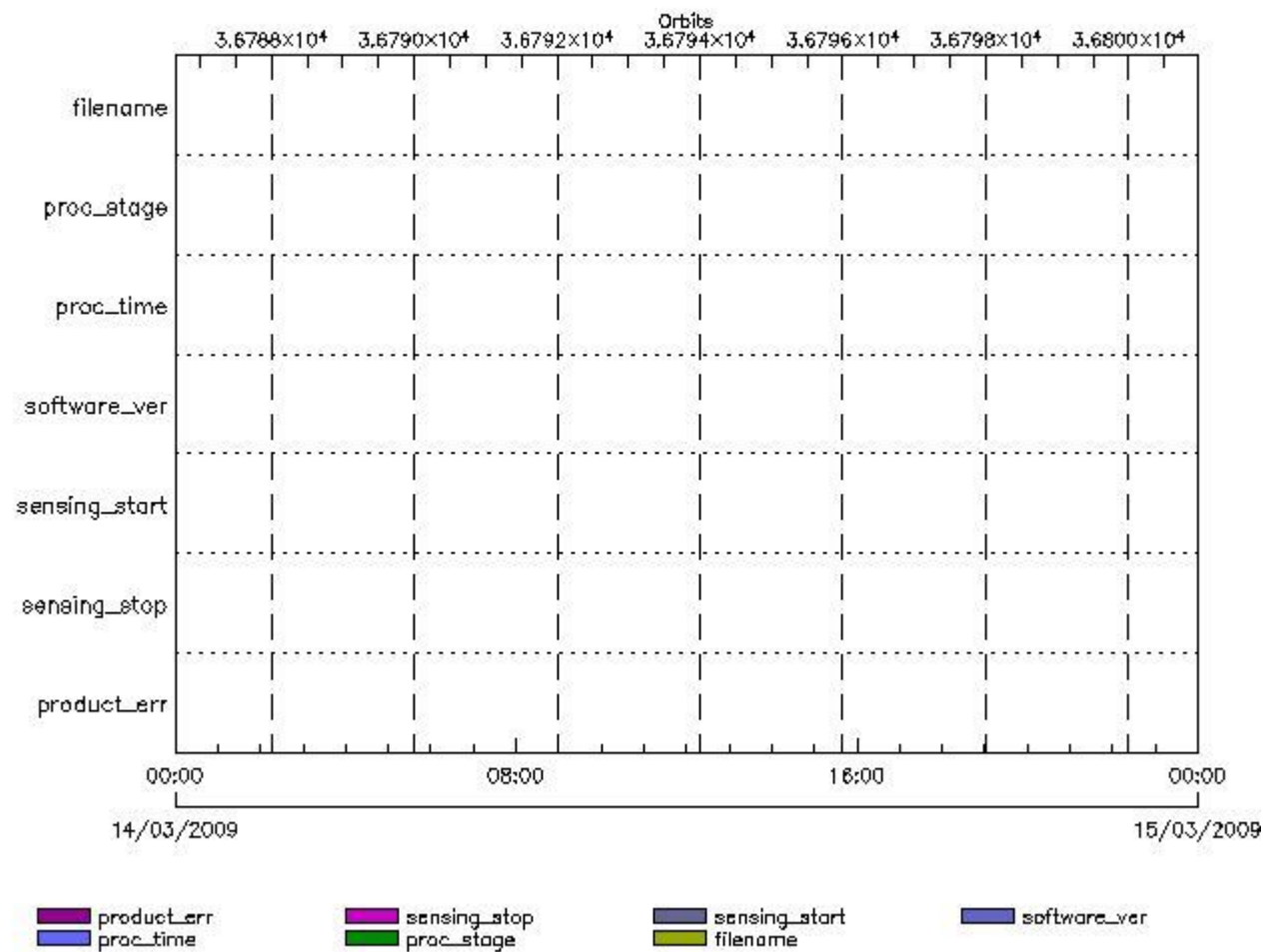
RA2\_SSB\_AX files with product err set

Gauge  Explicit Reference

---

RA2\_TLD\_AX MPH checks

MPH Errors for RA2\_TLD\_AX



**RA2\_TLD\_AX files with wrong filename**

**RA2\_TLD\_AX files with unknown processing stage**

**Gauge** **Explicit Reference**

**RA2\_TLD\_AX files with wrong processing time**

**Gauge** **Explicit Reference**

**RA2\_TLD\_AX files with software version not equal to the current version**

**Gauge** **Explicit Reference**

**RA2\_TLD\_AX files with wrong sensing start**

**Gauge** **Explicit Reference**

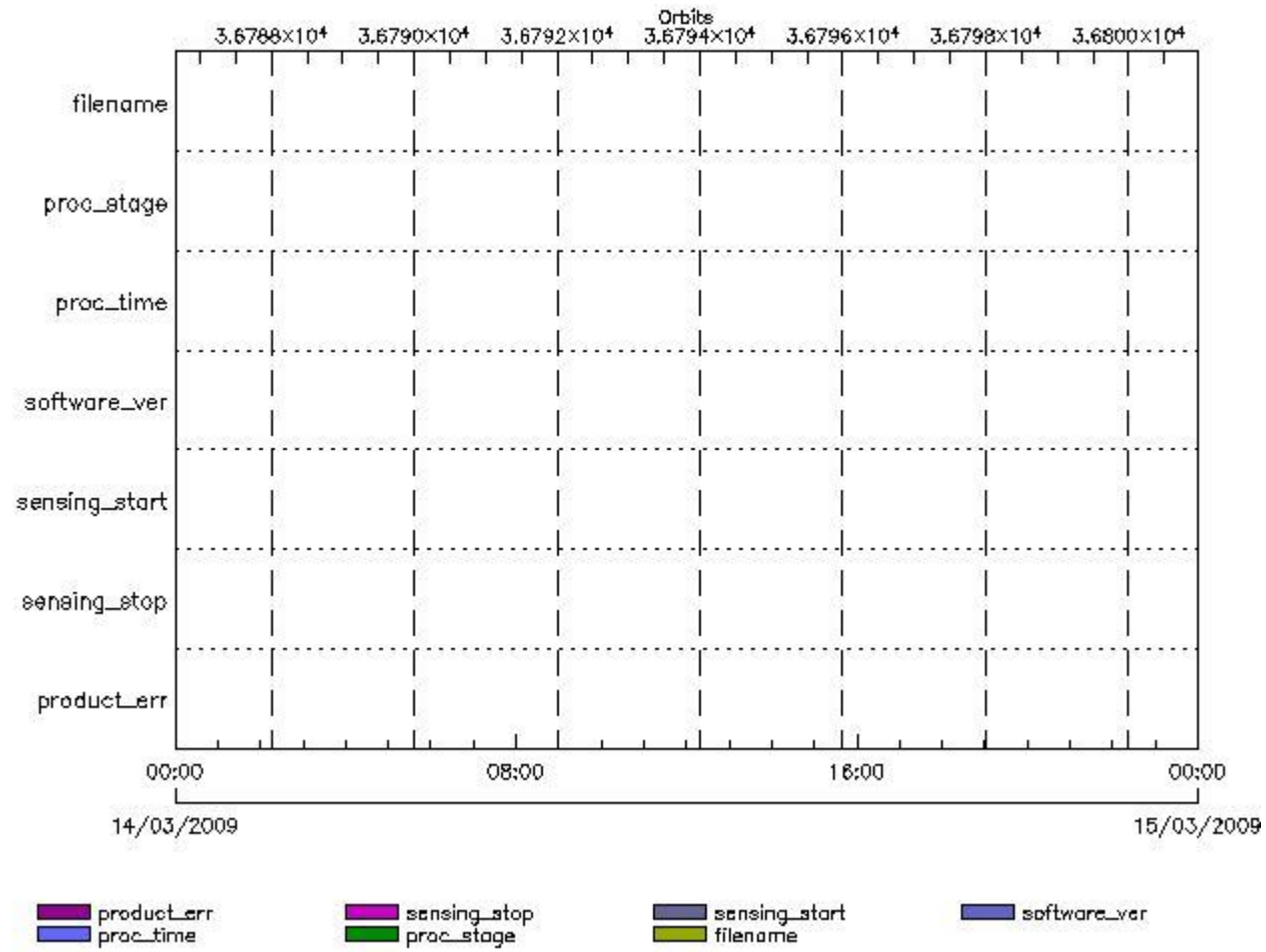
**RA2\_TLD\_AX files with wrong sensing stop**

**Gauge** **Explicit Reference**

**RA2\_TLD\_AX files with product err set**

**Gauge** **Explicit Reference**

MPH Errors for RA2\_USO\_AX



RA2\_USO\_AX files with wrong filename

RA2\_USO\_AX files with unknown processing stage

Gauge Explicit Reference

RA2\_USO\_AX files with wrong processing time

Gauge Explicit Reference

RA2\_USO\_AX files with software version not equal to the current version

Gauge Explicit Reference

RA2\_USO\_AX files with wrong sensing start

Gauge Explicit Reference

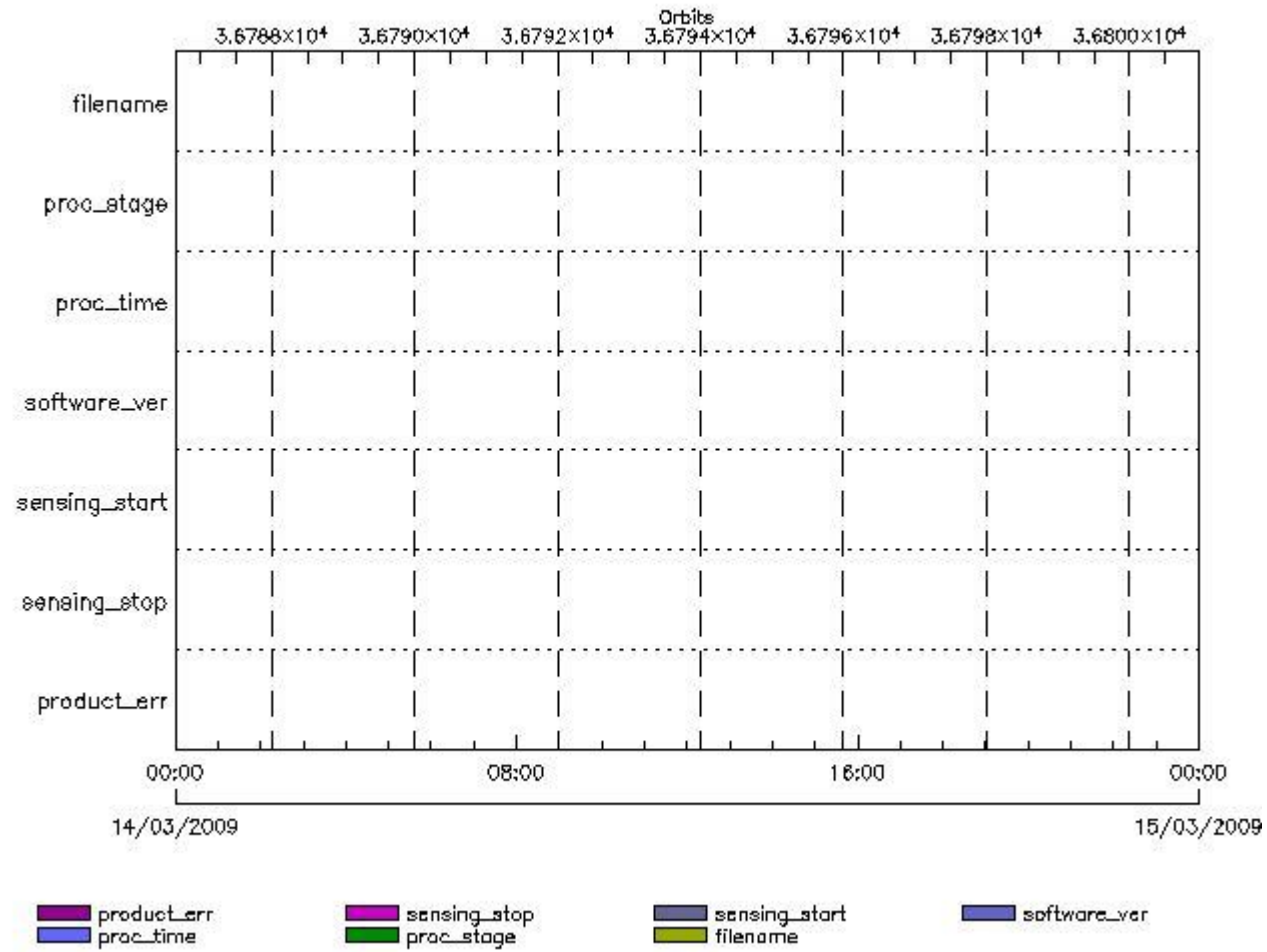
RA2\_USO\_AX files with wrong sensing stop

Gauge Explicit Reference

RA2\_USO\_AX files with product err set

AUX\_ATT\_AX MPH checks

MPH Errors for AUX\_ATT\_AX



AUX\_ATT\_AX files with wrong filename

AUX\_ATT\_AX files with unknown processing stage

Gauge Explicit Reference

AUX\_ATT\_AX files with wrong processing time

Gauge Explicit Reference

AUX\_ATT\_AX files with software version not equal to the current version

Gauge Explicit Reference

AUX\_ATT\_AX files with wrong sensing start

Gauge Explicit Reference

AUX\_ATT\_AX files with wrong sensing stop



Gauge Explicit Reference  
 AUX\_ATT\_AX files with product err set

Gauge Explicit Reference

## Time Correlation

### AUX\_TIM\_AX Propagation Error

Gauge	Value	Segment (Start-Stop)
Propagation Error (us) Warning! Too big	7.51693344116211	13-MAR-2009 23:12:44.000 14-MAR-2009 06:03:45.000
Propagation Error (us) Warning! Too big	8.01973628997803	14-MAR-2009 06:03:45.000 14-MAR-2009 07:41:37.000
Propagation Error (us) Warning! Too big	5.68272018432617	14-MAR-2009 07:41:37.000 14-MAR-2009 09:21:14.000
Propagation Error (us) N/A	-4.66464805603027	14-MAR-2009 09:21:14.000 14-MAR-2009 11:00:48.000
Propagation Error (us) N/A	4.17171287536621	14-MAR-2009 11:00:48.000 14-MAR-2009 12:39:56.000
Propagation Error (us) N/A	-3.64053344726563	14-MAR-2009 12:39:56.000 14-MAR-2009 14:18:57.000
Propagation Error (us) N/A	-0.689685821533203	14-MAR-2009 14:18:57.000 14-MAR-2009 15:56:35.000
Propagation Error (us) Warning! Too big	5.8522777557373	14-MAR-2009 15:56:35.000 14-MAR-2009 17:34:34.000
Propagation Error (us) N/A	-1.34794902801514	14-MAR-2009 17:34:34.000 14-MAR-2009 19:12:56.000
Propagation Error (us) N/A	-1.92703247070313	14-MAR-2009 19:12:56.000 14-MAR-2009 20:53:26.000
Propagation Error (us) Warning! Too big	-5.78019618988037	14-MAR-2009 20:53:26.000 14-MAR-2009 22:36:18.000

```

xReportTemplate. Copying internal and external template references...
xReportTemplate. Processing Conditionals inclusions...
xReportTemplate. ...No Conditionals inclusions found
xReportTemplate. Generating data extraction schema document...
xReportTemplate. Inserting embedded DEL scripts and extracting data...
xReportTemplate. Generating data extraction skeleton for explicit references...
xReportTemplate. Extracting Explicit References data...
xReportTemplate. Merging object data with explicit_references data...
xReportTemplate. Generating stylesheet to transform template to report...
xReportTemplate. Generating stylesheet for grouping and zooming...
xReportTemplate. Generating intermediate report without grouping and zooming...
xReportTemplate. Generating final xhtml report...
xReportTemplate. Generating the IDL program for the graphs
xReportTemplate. Generating external linked fragments
xReportTemplate. Executing the IDL program
Information : (16-Mar-2009 15:36:44)
Graph 1: Creating object for a eventGanttChart
Information : (16-Mar-2009 15:36:44) Graph 1: Processing legend.
Information : (16-Mar-2009 15:36:44)
Graph 1: Adding data from object @PCF_RA2_sensing:ETL_ra2_wwv_2p          18
elements.
Information : (16-Mar-2009 15:36:44)
Graph 1: Adding data from object @PCF_RA2_sensing:ETL_ra2_fgd_2p          18
elements.
Information : (16-Mar-2009 15:36:44)
Graph 1: Adding data from object @PCF_RA2_sensing:ETL_ra2_mw__1p          19
elements.
Information : (16-Mar-2009 15:36:44)
Graph 1: Adding data from object @PCF_RA2_sensing:ETL_ra2_me__0p          18
elements.
Information : (16-Mar-2009 15:36:44)
Graph 1: Adding data from object @PCF_RA2_sensing:ETL_mwr_n1__0p          17
elements.
Information : (16-Mar-2009 15:36:44)
Graph 1: Adding data from object @PCF_RA2_sensing:ETL_dor_nav_0p          17
elements.
Information : (16-Mar-2009 15:36:44)
Graph 1: Adding data from object @PCF_RA2_sensing:ETL_dor_dop_0p          17
elements.
Information : (16-Mar-2009 15:36:44)
Graph 1: Adding data from object @PCF_RA2_sensing:ETL_ra2_cal_0p          1
elements.
Information : (16-Mar-2009 15:36:44) Graph 1: Generating PNG file.
Information : (16-Mar-2009 15:36:45) Graph 1: Destroying object.
Information : (16-Mar-2009 15:36:45)
Graph 2: Creating object for a eventWorldMap
Information : (16-Mar-2009 15:36:45) Graph 2: Processing legend.
Information : (16-Mar-2009 15:36:45)
Graph 2: Adding data from object @PCF_RA2_sensing:ETL_ra2_inv_prod          18
elements.
Information : (16-Mar-2009 15:36:49) Graph 2: Generating PNG file.
Information : (16-Mar-2009 15:36:51) Graph 2: Destroying object.
Information : (16-Mar-2009 15:36:51)
Graph 3: Creating object for a eventGanttChart
Information : (16-Mar-2009 15:36:51) Graph 3: Processing legend.
Information : (16-Mar-2009 15:36:51)
Graph 3: Adding data from object @PCF_RA2_production:ETLmwr_mis          3
elements.
Information : (16-Mar-2009 15:36:51)
Graph 3: Adding data from object @PCF_RA2_production:ETLra2_l0_mis          2
elements.
Information : (16-Mar-2009 15:36:51)
Graph 3: Adding data from object @PCF_RA2_production:ETLdor_mis          26
elements.
Information : (16-Mar-2009 15:36:51)
Graph 3: Adding data from object @PCF_RA2_sensing:ETL_mwr_l0          17
elements.
Information : (16-Mar-2009 15:36:51)

```

```

Graph 3: Adding data from object @PCF_RA2_production:ETLmwr_all_stations
19 elements.
Information : (16-Mar-2009 15:36:51)
Graph 3: Adding data from object @PCF_RA2_sensing:ETL_ra2_l0          19
elements.
Information : (16-Mar-2009 15:36:51)
Graph 3: Adding data from object @PCF_RA2_production:ETLra2_all_stations
3 elements.
Information : (16-Mar-2009 15:36:51)
Graph 3: Adding data from object @PCF_RA2_sensing:ETL_dor_l0        34
elements.
Information : (16-Mar-2009 15:36:51)
Graph 3: Adding data from object @PCF_RA2_production:ETLdor_all_stations
19 elements.
Information : (16-Mar-2009 15:36:51)
Graph 3: Adding data from object @PCF_RA2_production:ETLra2_unav    1
elements.
Warning !   : (16-Mar-2009 15:36:51)
GanttChart::AddData. The DqiData structure has no data for this range
Information : (16-Mar-2009 15:36:51) Graph 3: Generating PNG file.
Warning !   : (16-Mar-2009 15:36:52)
GanttChart::ReadPolyline. Adding a section with no data
Information : (16-Mar-2009 15:36:52) Graph 3: Destroying object.
Information : (16-Mar-2009 15:36:52)
Graph 4: Creating object for a eventGanttChart
Information : (16-Mar-2009 15:36:52) Graph 4: Processing legend.
Information : (16-Mar-2009 15:36:52)
Graph 4: Adding data from object @PCF_RA2_production:ETLra2_l1_mis  2
elements.
Information : (16-Mar-2009 15:36:52)
Graph 4: Adding data from object @PCF_RA2_sensing:ETL_ra2_l1        19
elements.
Information : (16-Mar-2009 15:36:52)
Graph 4: Adding data from object @PCF_RA2_production:ETLra2_unav    1
elements.
Warning !   : (16-Mar-2009 15:36:52)
GanttChart::AddData. The DqiData structure has no data for this range
Information : (16-Mar-2009 15:36:52)
Graph 4: Adding data from object @PCF_RA2_production:ETL_ra2_l1_acq
20 elements.
Information : (16-Mar-2009 15:36:52) Graph 4: Generating PNG file.
Warning !   : (16-Mar-2009 15:36:52)
GanttChart::ReadPolyline. Adding a section with no data
Information : (16-Mar-2009 15:36:52) Graph 4: Destroying object.
Information : (16-Mar-2009 15:36:52)
Graph 5: Creating object for a eventGanttChart
Information : (16-Mar-2009 15:36:52) Graph 5: Processing legend.
Information : (16-Mar-2009 15:36:52)
Graph 5: Adding data from object @PCF_RA2_production:ETLra2_l2_mis  4
elements.
Information : (16-Mar-2009 15:36:52)
Graph 5: Adding data from object @PCF_RA2_sensing:ETL_ra2_l2        36
elements.
Information : (16-Mar-2009 15:36:52)
Graph 5: Adding data from object @PCF_RA2_production:ETLra2_unav    1
elements.
Warning !   : (16-Mar-2009 15:36:52)
GanttChart::AddData. The DqiData structure has no data for this range
Information : (16-Mar-2009 15:36:53)
Graph 5: Adding data from object @PCF_RA2_production:ETL_ra2_l2_acq
40 elements.
Information : (16-Mar-2009 15:36:53) Graph 5: Generating PNG file.
Warning !   : (16-Mar-2009 15:36:53)
GanttChart::ReadPolyline. Adding a section with no data
Information : (16-Mar-2009 15:36:53) Graph 5: Destroying object.
Information : (16-Mar-2009 15:36:53)
Graph 6: Creating object for a eventGanttChart
Information : (16-Mar-2009 15:36:53) Graph 6: Processing legend.

```

Information : (16-Mar-2009 15:36:53)  
Graph 6: Adding data from object @PCF MPH\_RA2\_CAL\_0P:DET\_wrong\_product\_err  
1 elements.  
Warning ! : (16-Mar-2009 15:36:53)  
GanttChart::AddData. The DqiData structure has no data for this range  
Information : (16-Mar-2009 15:36:53)  
Graph 6: Adding data from object @PCF MPH\_RA2\_CAL\_0P:SET\_wrong\_leap\_err  
1 elements.  
Warning ! : (16-Mar-2009 15:36:53)  
GanttChart::AddData. The DqiData structure has no data for this range  
Information : (16-Mar-2009 15:36:53)  
Graph 6: Adding data from object @PCF MPH\_RA2\_CAL\_0P:SET\_wrong\_leap\_utc  
1 elements.  
Warning ! : (16-Mar-2009 15:36:53)  
GanttChart::AddData. The DqiData structure has no data for this range  
Information : (16-Mar-2009 15:36:53)  
Graph 6: Adding data from object @PCF MPH\_RA2\_CAL\_0P:SET\_wrong\_clock\_step  
1 elements.  
Warning ! : (16-Mar-2009 15:36:53)  
GanttChart::AddData. The DqiData structure has no data for this range  
Information : (16-Mar-2009 15:36:53)  
Graph 6: Adding data from object @PCF MPH\_RA2\_CAL\_0P:SET\_wrong\_sat\_binary\_time  
1 elements.  
Warning ! : (16-Mar-2009 15:36:53)  
GanttChart::AddData. The DqiData structure has no data for this range  
Information : (16-Mar-2009 15:36:53)  
Graph 6: Adding data from object @PCF MPH\_RA2\_CAL\_0P:SET\_wrong\_utc\_sbt\_time  
1 elements.  
Information : (16-Mar-2009 15:36:53)  
Graph 6: Adding data from object @PCF MPH\_RA2\_CAL\_0P:SET\_wrong\_vector\_source  
1 elements.  
Warning ! : (16-Mar-2009 15:36:53)  
GanttChart::AddData. The DqiData structure has no data for this range  
Information : (16-Mar-2009 15:36:53)  
Graph 6: Adding data from object @PCF MPH\_RA2\_CAL\_0P:SET\_wrong\_z\_velocity  
1 elements.  
Warning ! : (16-Mar-2009 15:36:53)  
GanttChart::AddData. The DqiData structure has no data for this range  
Information : (16-Mar-2009 15:36:53)  
Graph 6: Adding data from object @PCF MPH\_RA2\_CAL\_0P:SET\_wrong\_y\_velocity  
1 elements.  
Warning ! : (16-Mar-2009 15:36:53)  
GanttChart::AddData. The DqiData structure has no data for this range  
Information : (16-Mar-2009 15:36:53)  
Graph 6: Adding data from object @PCF MPH\_RA2\_CAL\_0P:SET\_wrong\_x\_velocity  
1 elements.  
Warning ! : (16-Mar-2009 15:36:53)  
GanttChart::AddData. The DqiData structure has no data for this range  
Information : (16-Mar-2009 15:36:53)  
Graph 6: Adding data from object @PCF MPH\_RA2\_CAL\_0P:SET\_wrong\_z\_position  
1 elements.  
Warning ! : (16-Mar-2009 15:36:53)  
GanttChart::AddData. The DqiData structure has no data for this range  
Information : (16-Mar-2009 15:36:53)  
Graph 6: Adding data from object @PCF MPH\_RA2\_CAL\_0P:SET\_wrong\_y\_position  
1 elements.  
Warning ! : (16-Mar-2009 15:36:53)  
GanttChart::AddData. The DqiData structure has no data for this range  
Information : (16-Mar-2009 15:36:53)  
Graph 6: Adding data from object @PCF MPH\_RA2\_CAL\_0P:SET\_wrong\_x\_position  
1 elements.  
Warning ! : (16-Mar-2009 15:36:53)  
GanttChart::AddData. The DqiData structure has no data for this range  
Information : (16-Mar-2009 15:36:53) Graph 6:  
Adding data from object @PCF MPH\_RA2\_CAL\_0P:SET\_wrong\_state\_vector\_time  
1 elements.  
Warning ! : (16-Mar-2009 15:36:53)  
GanttChart::AddData. The DqiData structure has no data for this range







Information : (16-Mar-2009 15:36:54)  
Graph 7: Adding data from object @PCF\_MPH\_DOR\_DOP\_0P:SET\_wrong\_x\_velocity  
1 elements.  
Warning ! : (16-Mar-2009 15:36:54)  
GanttChart::AddData. The DqiData structure has no data for this range  
Information : (16-Mar-2009 15:36:54)  
Graph 7: Adding data from object @PCF\_MPH\_DOR\_DOP\_0P:SET\_wrong\_z\_position  
1 elements.  
Warning ! : (16-Mar-2009 15:36:54)  
GanttChart::AddData. The DqiData structure has no data for this range  
Information : (16-Mar-2009 15:36:54)  
Graph 7: Adding data from object @PCF\_MPH\_DOR\_DOP\_0P:SET\_wrong\_y\_position  
1 elements.  
Warning ! : (16-Mar-2009 15:36:54)  
GanttChart::AddData. The DqiData structure has no data for this range  
Information : (16-Mar-2009 15:36:54)  
Graph 7: Adding data from object @PCF\_MPH\_DOR\_DOP\_0P:SET\_wrong\_x\_position  
1 elements.  
Warning ! : (16-Mar-2009 15:36:54)  
GanttChart::AddData. The DqiData structure has no data for this range  
Information : (16-Mar-2009 15:36:54) Graph 7:  
Adding data from object @PCF\_MPH\_DOR\_DOP\_0P:SET\_wrong\_state\_vector\_time  
1 elements.  
Warning ! : (16-Mar-2009 15:36:54)  
GanttChart::AddData. The DqiData structure has no data for this range  
Information : (16-Mar-2009 15:36:54)  
Graph 7: Adding data from object @PCF\_MPH\_DOR\_DOP\_0P:SET\_wrong\_phase  
1 elements.  
Warning ! : (16-Mar-2009 15:36:54)  
GanttChart::AddData. The DqiData structure has no data for this range  
Information : (16-Mar-2009 15:36:54)  
Graph 7: Adding data from object @PCF\_MPH\_DOR\_DOP\_0P:SET\_wrong\_sensing\_stop  
1 elements.  
Warning ! : (16-Mar-2009 15:36:54)  
GanttChart::AddData. The DqiData structure has no data for this range  
Information : (16-Mar-2009 15:36:54)  
Graph 7: Adding data from object @PCF\_MPH\_DOR\_DOP\_0P:SET\_wrong\_sensing\_start  
1 elements.  
Warning ! : (16-Mar-2009 15:36:54)  
GanttChart::AddData. The DqiData structure has no data for this range  
Information : (16-Mar-2009 15:36:54)  
Graph 7: Adding data from object @PCF\_MPH\_DOR\_DOP\_0P:SET\_wrong\_software\_ver  
1 elements.  
Warning ! : (16-Mar-2009 15:36:54)  
GanttChart::AddData. The DqiData structure has no data for this range  
Information : (16-Mar-2009 15:36:54)  
Graph 7: Adding data from object @PCF\_MPH\_DOR\_DOP\_0P:SET\_wrong\_proc\_time  
1 elements.  
Warning ! : (16-Mar-2009 15:36:54)  
GanttChart::AddData. The DqiData structure has no data for this range  
Information : (16-Mar-2009 15:36:54)  
Graph 7: Adding data from object @PCF\_MPH\_DOR\_DOP\_0P:SET\_wrong\_proc\_center  
1 elements.  
Warning ! : (16-Mar-2009 15:36:54)  
GanttChart::AddData. The DqiData structure has no data for this range  
Information : (16-Mar-2009 15:36:54) Graph 7:  
Adding data from object @PCF\_MPH\_DOR\_DOP\_0P:SET\_wrong\_acquisition\_station  
1 elements.  
Warning ! : (16-Mar-2009 15:36:54)  
GanttChart::AddData. The DqiData structure has no data for this range  
Information : (16-Mar-2009 15:36:54)  
Graph 7: Adding data from object @PCF\_MPH\_DOR\_DOP\_0P:SET\_wrong\_proc\_stage  
1 elements.  
Warning ! : (16-Mar-2009 15:36:54)  
GanttChart::AddData. The DqiData structure has no data for this range  
Information : (16-Mar-2009 15:36:54)  
Graph 7: Adding data from object @PCF\_MPH\_DOR\_DOP\_0P:SET\_wrong\_filename  
1 elements.



GanttChart::AddData. The DqiData structure has no data for this range  
Information : (16-Mar-2009 15:36:55)  
Graph 8: Adding data from object @PCF MPH\_DOR\_NAV\_0P:SET\_wrong\_clock\_step  
1 elements.  
Warning ! : (16-Mar-2009 15:36:55)  
GanttChart::AddData. The DqiData structure has no data for this range  
Information : (16-Mar-2009 15:36:55)  
Graph 8: Adding data from object @PCF MPH\_DOR\_NAV\_0P:SET\_wrong\_sat\_binary\_time  
1 elements.  
Warning ! : (16-Mar-2009 15:36:55)  
GanttChart::AddData. The DqiData structure has no data for this range  
Information : (16-Mar-2009 15:36:55)  
Graph 8: Adding data from object @PCF MPH\_DOR\_NAV\_0P:SET\_wrong\_utc\_sbt\_time  
9 elements.  
Information : (16-Mar-2009 15:36:55)  
Graph 8: Adding data from object @PCF MPH\_DOR\_NAV\_0P:SET\_wrong\_vector\_source  
1 elements.  
Warning ! : (16-Mar-2009 15:36:55)  
GanttChart::AddData. The DqiData structure has no data for this range  
Information : (16-Mar-2009 15:36:55)  
Graph 8: Adding data from object @PCF MPH\_DOR\_NAV\_0P:SET\_wrong\_z\_velocity  
1 elements.  
Warning ! : (16-Mar-2009 15:36:55)  
GanttChart::AddData. The DqiData structure has no data for this range  
Information : (16-Mar-2009 15:36:55)  
Graph 8: Adding data from object @PCF MPH\_DOR\_NAV\_0P:SET\_wrong\_y\_velocity  
1 elements.  
Warning ! : (16-Mar-2009 15:36:55)  
GanttChart::AddData. The DqiData structure has no data for this range  
Information : (16-Mar-2009 15:36:55)  
Graph 8: Adding data from object @PCF MPH\_DOR\_NAV\_0P:SET\_wrong\_x\_velocity  
1 elements.  
Warning ! : (16-Mar-2009 15:36:55)  
GanttChart::AddData. The DqiData structure has no data for this range  
Information : (16-Mar-2009 15:36:55)  
Graph 8: Adding data from object @PCF MPH\_DOR\_NAV\_0P:SET\_wrong\_z\_position  
1 elements.  
Warning ! : (16-Mar-2009 15:36:55)  
GanttChart::AddData. The DqiData structure has no data for this range  
Information : (16-Mar-2009 15:36:55)  
Graph 8: Adding data from object @PCF MPH\_DOR\_NAV\_0P:SET\_wrong\_y\_position  
1 elements.  
Warning ! : (16-Mar-2009 15:36:55)  
GanttChart::AddData. The DqiData structure has no data for this range  
Information : (16-Mar-2009 15:36:55)  
Graph 8: Adding data from object @PCF MPH\_DOR\_NAV\_0P:SET\_wrong\_x\_position  
1 elements.  
Warning ! : (16-Mar-2009 15:36:55)  
GanttChart::AddData. The DqiData structure has no data for this range  
Information : (16-Mar-2009 15:36:55) Graph 8:  
Adding data from object @PCF MPH\_DOR\_NAV\_0P:SET\_wrong\_state\_vector\_time  
1 elements.  
Warning ! : (16-Mar-2009 15:36:55)  
GanttChart::AddData. The DqiData structure has no data for this range  
Information : (16-Mar-2009 15:36:55)  
Graph 8: Adding data from object @PCF MPH\_DOR\_NAV\_0P:SET\_wrong\_phase  
1 elements.  
Warning ! : (16-Mar-2009 15:36:55)  
GanttChart::AddData. The DqiData structure has no data for this range  
Information : (16-Mar-2009 15:36:55)  
Graph 8: Adding data from object @PCF MPH\_DOR\_NAV\_0P:SET\_wrong\_sensing\_stop  
1 elements.  
Warning ! : (16-Mar-2009 15:36:55)  
GanttChart::AddData. The DqiData structure has no data for this range  
Information : (16-Mar-2009 15:36:55)  
Graph 8: Adding data from object @PCF MPH\_DOR\_NAV\_0P:SET\_wrong\_sensing\_start  
1 elements.  
Warning ! : (16-Mar-2009 15:36:55)





GanttChart::ReadPolyline. Adding a section with no data  
Warning ! : (16-Mar-2009 15:36:55)  
GanttChart::ReadPolyline. Adding a section with no data  
Warning ! : (16-Mar-2009 15:36:55)  
GanttChart::ReadPolyline. Adding a section with no data  
Warning ! : (16-Mar-2009 15:36:55)  
GanttChart::ReadPolyline. Adding a section with no data  
Warning ! : (16-Mar-2009 15:36:55)  
GanttChart::ReadPolyline. Adding a section with no data  
Warning ! : (16-Mar-2009 15:36:55)  
GanttChart::ReadPolyline. Adding a section with no data  
Information : (16-Mar-2009 15:36:56) Graph 8: Destroying object.  
Information : (16-Mar-2009 15:36:56)  
Graph 9: Creating object for a eventGanttChart  
Information : (16-Mar-2009 15:36:56) Graph 9: Processing legend.  
Information : (16-Mar-2009 15:36:56)  
Graph 9: Adding data from object @PCF\_MPH\_MWR\_NL\_\_0P:DET\_wrong\_product\_err  
1 elements.  
Warning ! : (16-Mar-2009 15:36:56)  
GanttChart::AddData. The DqiData structure has no data for this range  
Information : (16-Mar-2009 15:36:56)  
Graph 9: Adding data from object @PCF\_MPH\_MWR\_NL\_\_0P:SET\_wrong\_leap\_err  
1 elements.  
Warning ! : (16-Mar-2009 15:36:56)  
GanttChart::AddData. The DqiData structure has no data for this range  
Information : (16-Mar-2009 15:36:56)  
Graph 9: Adding data from object @PCF\_MPH\_MWR\_NL\_\_0P:SET\_wrong\_leap\_utc  
1 elements.  
Warning ! : (16-Mar-2009 15:36:56)  
GanttChart::AddData. The DqiData structure has no data for this range  
Information : (16-Mar-2009 15:36:56)  
Graph 9: Adding data from object @PCF\_MPH\_MWR\_NL\_\_0P:SET\_wrong\_clock\_step  
1 elements.  
Warning ! : (16-Mar-2009 15:36:56)  
GanttChart::AddData. The DqiData structure has no data for this range  
Information : (16-Mar-2009 15:36:56)  
Graph 9: Adding data from object @PCF\_MPH\_MWR\_NL\_\_0P:SET\_wrong\_sat\_binary\_time  
1 elements.  
Warning ! : (16-Mar-2009 15:36:56)  
GanttChart::AddData. The DqiData structure has no data for this range  
Information : (16-Mar-2009 15:36:56)  
Graph 9: Adding data from object @PCF\_MPH\_MWR\_NL\_\_0P:SET\_wrong\_utc\_sbt\_time  
13 elements.  
Information : (16-Mar-2009 15:36:56)  
Graph 9: Adding data from object @PCF\_MPH\_MWR\_NL\_\_0P:SET\_wrong\_vector\_source  
1 elements.  
Warning ! : (16-Mar-2009 15:36:56)  
GanttChart::AddData. The DqiData structure has no data for this range  
Information : (16-Mar-2009 15:36:56)  
Graph 9: Adding data from object @PCF\_MPH\_MWR\_NL\_\_0P:SET\_wrong\_z\_velocity  
1 elements.  
Warning ! : (16-Mar-2009 15:36:56)  
GanttChart::AddData. The DqiData structure has no data for this range  
Information : (16-Mar-2009 15:36:56)  
Graph 9: Adding data from object @PCF\_MPH\_MWR\_NL\_\_0P:SET\_wrong\_y\_velocity  
1 elements.  
Warning ! : (16-Mar-2009 15:36:56)  
GanttChart::AddData. The DqiData structure has no data for this range  
Information : (16-Mar-2009 15:36:56)  
Graph 9: Adding data from object @PCF\_MPH\_MWR\_NL\_\_0P:SET\_wrong\_x\_velocity  
1 elements.  
Warning ! : (16-Mar-2009 15:36:56)  
GanttChart::AddData. The DqiData structure has no data for this range  
Information : (16-Mar-2009 15:36:56)  
Graph 9: Adding data from object @PCF\_MPH\_MWR\_NL\_\_0P:SET\_wrong\_z\_position  
1 elements.  
Warning ! : (16-Mar-2009 15:36:56)  
GanttChart::AddData. The DqiData structure has no data for this range

Information : (16-Mar-2009 15:36:56)  
Graph 9: Adding data from object @PCF\_MPH\_MWR\_NL\_\_0P:SET\_wrong\_y\_position  
1 elements.  
Warning ! : (16-Mar-2009 15:36:56)  
GanttChart::AddData. The DqiData structure has no data for this range  
Information : (16-Mar-2009 15:36:56)  
Graph 9: Adding data from object @PCF\_MPH\_MWR\_NL\_\_0P:SET\_wrong\_x\_position  
1 elements.  
Warning ! : (16-Mar-2009 15:36:56)  
GanttChart::AddData. The DqiData structure has no data for this range  
Information : (16-Mar-2009 15:36:56) Graph 9:  
Adding data from object @PCF\_MPH\_MWR\_NL\_\_0P:SET\_wrong\_state\_vector\_time  
1 elements.  
Warning ! : (16-Mar-2009 15:36:56)  
GanttChart::AddData. The DqiData structure has no data for this range  
Information : (16-Mar-2009 15:36:56)  
Graph 9: Adding data from object @PCF\_MPH\_MWR\_NL\_\_0P:SET\_wrong\_phase  
1 elements.  
Warning ! : (16-Mar-2009 15:36:56)  
GanttChart::AddData. The DqiData structure has no data for this range  
Information : (16-Mar-2009 15:36:56)  
Graph 9: Adding data from object @PCF\_MPH\_MWR\_NL\_\_0P:SET\_wrong\_sensing\_stop  
1 elements.  
Warning ! : (16-Mar-2009 15:36:56)  
GanttChart::AddData. The DqiData structure has no data for this range  
Information : (16-Mar-2009 15:36:56)  
Graph 9: Adding data from object @PCF\_MPH\_MWR\_NL\_\_0P:SET\_wrong\_sensing\_start  
1 elements.  
Warning ! : (16-Mar-2009 15:36:56)  
GanttChart::AddData. The DqiData structure has no data for this range  
Information : (16-Mar-2009 15:36:56)  
Graph 9: Adding data from object @PCF\_MPH\_MWR\_NL\_\_0P:SET\_wrong\_software\_ver  
1 elements.  
Warning ! : (16-Mar-2009 15:36:56)  
GanttChart::AddData. The DqiData structure has no data for this range  
Information : (16-Mar-2009 15:36:56)  
Graph 9: Adding data from object @PCF\_MPH\_MWR\_NL\_\_0P:SET\_wrong\_proc\_time  
1 elements.  
Warning ! : (16-Mar-2009 15:36:56)  
GanttChart::AddData. The DqiData structure has no data for this range  
Information : (16-Mar-2009 15:36:56)  
Graph 9: Adding data from object @PCF\_MPH\_MWR\_NL\_\_0P:SET\_wrong\_proc\_center  
1 elements.  
Warning ! : (16-Mar-2009 15:36:56)  
GanttChart::AddData. The DqiData structure has no data for this range  
Information : (16-Mar-2009 15:36:56) Graph 9:  
Adding data from object @PCF\_MPH\_MWR\_NL\_\_0P:SET\_wrong\_acquisition\_station  
1 elements.  
Warning ! : (16-Mar-2009 15:36:56)  
GanttChart::AddData. The DqiData structure has no data for this range  
Information : (16-Mar-2009 15:36:56)  
Graph 9: Adding data from object @PCF\_MPH\_MWR\_NL\_\_0P:SET\_wrong\_proc\_stage  
1 elements.  
Warning ! : (16-Mar-2009 15:36:56)  
GanttChart::AddData. The DqiData structure has no data for this range  
Information : (16-Mar-2009 15:36:56)  
Graph 9: Adding data from object @PCF\_MPH\_MWR\_NL\_\_0P:SET\_wrong\_filename  
1 elements.  
Warning ! : (16-Mar-2009 15:36:56)  
GanttChart::AddData. The DqiData structure has no data for this range  
Information : (16-Mar-2009 15:36:56)  
Graph 9: Adding data from object @PCF\_RA2\_sensing:ETL\_mwr\_nl\_\_0p  
elements. 17  
Information : (16-Mar-2009 15:36:56) Graph 9: Generating PNG file.  
Warning ! : (16-Mar-2009 15:36:56)  
GanttChart::ReadPolyline. Adding a section with no data  
Warning ! : (16-Mar-2009 15:36:56)  
GanttChart::ReadPolyline. Adding a section with no data



GanttChart::AddData. The DqiData structure has no data for this range  
Information : (16-Mar-2009 15:36:57)  
Graph 10: Adding data from object @PCF MPH\_RA2\_ME\_\_0P:SET\_wrong\_utc\_sbt\_time  
14 elements.  
Information : (16-Mar-2009 15:36:57)  
Graph 10: Adding data from object @PCF MPH\_RA2\_ME\_\_0P:SET\_wrong\_vector\_source  
1 elements.  
Warning ! : (16-Mar-2009 15:36:57)  
GanttChart::AddData. The DqiData structure has no data for this range  
Information : (16-Mar-2009 15:36:57)  
Graph 10: Adding data from object @PCF MPH\_RA2\_ME\_\_0P:SET\_wrong\_z\_velocity  
1 elements.  
Warning ! : (16-Mar-2009 15:36:57)  
GanttChart::AddData. The DqiData structure has no data for this range  
Information : (16-Mar-2009 15:36:57)  
Graph 10: Adding data from object @PCF MPH\_RA2\_ME\_\_0P:SET\_wrong\_y\_velocity  
1 elements.  
Warning ! : (16-Mar-2009 15:36:57)  
GanttChart::AddData. The DqiData structure has no data for this range  
Information : (16-Mar-2009 15:36:57)  
Graph 10: Adding data from object @PCF MPH\_RA2\_ME\_\_0P:SET\_wrong\_x\_velocity  
1 elements.  
Warning ! : (16-Mar-2009 15:36:57)  
GanttChart::AddData. The DqiData structure has no data for this range  
Information : (16-Mar-2009 15:36:57)  
Graph 10: Adding data from object @PCF MPH\_RA2\_ME\_\_0P:SET\_wrong\_z\_position  
1 elements.  
Warning ! : (16-Mar-2009 15:36:57)  
GanttChart::AddData. The DqiData structure has no data for this range  
Information : (16-Mar-2009 15:36:57)  
Graph 10: Adding data from object @PCF MPH\_RA2\_ME\_\_0P:SET\_wrong\_y\_position  
1 elements.  
Warning ! : (16-Mar-2009 15:36:57)  
GanttChart::AddData. The DqiData structure has no data for this range  
Information : (16-Mar-2009 15:36:57)  
Graph 10: Adding data from object @PCF MPH\_RA2\_ME\_\_0P:SET\_wrong\_x\_position  
1 elements.  
Warning ! : (16-Mar-2009 15:36:57)  
GanttChart::AddData. The DqiData structure has no data for this range  
Information : (16-Mar-2009 15:36:57) Graph 10:  
Adding data from object @PCF MPH\_RA2\_ME\_\_0P:SET\_wrong\_state\_vector\_time  
1 elements.  
Warning ! : (16-Mar-2009 15:36:57)  
GanttChart::AddData. The DqiData structure has no data for this range  
Information : (16-Mar-2009 15:36:57)  
Graph 10: Adding data from object @PCF MPH\_RA2\_ME\_\_0P:SET\_wrong\_phase  
1 elements.  
Warning ! : (16-Mar-2009 15:36:57)  
GanttChart::AddData. The DqiData structure has no data for this range  
Information : (16-Mar-2009 15:36:57)  
Graph 10: Adding data from object @PCF MPH\_RA2\_ME\_\_0P:SET\_wrong\_sensing\_stop  
1 elements.  
Warning ! : (16-Mar-2009 15:36:57)  
GanttChart::AddData. The DqiData structure has no data for this range  
Information : (16-Mar-2009 15:36:57)  
Graph 10: Adding data from object @PCF MPH\_RA2\_ME\_\_0P:SET\_wrong\_sensing\_start  
1 elements.  
Warning ! : (16-Mar-2009 15:36:57)  
GanttChart::AddData. The DqiData structure has no data for this range  
Information : (16-Mar-2009 15:36:57)  
Graph 10: Adding data from object @PCF MPH\_RA2\_ME\_\_0P:SET\_wrong\_software\_ver  
1 elements.  
Warning ! : (16-Mar-2009 15:36:57)  
GanttChart::AddData. The DqiData structure has no data for this range  
Information : (16-Mar-2009 15:36:57)  
Graph 10: Adding data from object @PCF MPH\_RA2\_ME\_\_0P:SET\_wrong\_proc\_time  
1 elements.  
Warning ! : (16-Mar-2009 15:36:57)





GanttChart::ReadPolyline. Adding a section with no data  
Information : (16-Mar-2009 15:36:57) Graph 10: Destroying object.  
Information : (16-Mar-2009 15:36:57)  
Graph 11: Creating object for a eventGanttChart  
Information : (16-Mar-2009 15:36:57) Graph 11: Processing legend.  
Information : (16-Mar-2009 15:36:57)  
Graph 11: Adding data from object @PCF\_MPH\_RA2\_MW\_\_1P:DET\_wrong\_product\_err  
1 elements.  
Warning ! : (16-Mar-2009 15:36:57)  
GanttChart::AddData. The DqiData structure has no data for this range  
Information : (16-Mar-2009 15:36:57)  
Graph 11: Adding data from object @PCF\_MPH\_RA2\_MW\_\_1P:SET\_wrong\_leap\_err  
1 elements.  
Warning ! : (16-Mar-2009 15:36:57)  
GanttChart::AddData. The DqiData structure has no data for this range  
Information : (16-Mar-2009 15:36:57)  
Graph 11: Adding data from object @PCF\_MPH\_RA2\_MW\_\_1P:SET\_wrong\_leap\_utc  
1 elements.  
Warning ! : (16-Mar-2009 15:36:57)  
GanttChart::AddData. The DqiData structure has no data for this range  
Information : (16-Mar-2009 15:36:57)  
Graph 11: Adding data from object @PCF\_MPH\_RA2\_MW\_\_1P:SET\_wrong\_clock\_step  
1 elements.  
Warning ! : (16-Mar-2009 15:36:57)  
GanttChart::AddData. The DqiData structure has no data for this range  
Information : (16-Mar-2009 15:36:57) Graph 11:  
Adding data from object @PCF\_MPH\_RA2\_MW\_\_1P:SET\_wrong\_sat\_binary\_time  
1 elements.  
Warning ! : (16-Mar-2009 15:36:57)  
GanttChart::AddData. The DqiData structure has no data for this range  
Information : (16-Mar-2009 15:36:57)  
Graph 11: Adding data from object @PCF\_MPH\_RA2\_MW\_\_1P:SET\_wrong\_utc\_sbt\_time  
15 elements.  
Information : (16-Mar-2009 15:36:57)  
Graph 11: Adding data from object @PCF\_MPH\_RA2\_MW\_\_1P:SET\_wrong\_vector\_source  
1 elements.  
Warning ! : (16-Mar-2009 15:36:57)  
GanttChart::AddData. The DqiData structure has no data for this range  
Information : (16-Mar-2009 15:36:57)  
Graph 11: Adding data from object @PCF\_MPH\_RA2\_MW\_\_1P:SET\_wrong\_z\_velocity  
1 elements.  
Warning ! : (16-Mar-2009 15:36:57)  
GanttChart::AddData. The DqiData structure has no data for this range  
Information : (16-Mar-2009 15:36:57)  
Graph 11: Adding data from object @PCF\_MPH\_RA2\_MW\_\_1P:SET\_wrong\_y\_velocity  
1 elements.  
Warning ! : (16-Mar-2009 15:36:57)  
GanttChart::AddData. The DqiData structure has no data for this range  
Information : (16-Mar-2009 15:36:58)  
Graph 11: Adding data from object @PCF\_MPH\_RA2\_MW\_\_1P:SET\_wrong\_x\_velocity  
1 elements.  
Warning ! : (16-Mar-2009 15:36:58)  
GanttChart::AddData. The DqiData structure has no data for this range  
Information : (16-Mar-2009 15:36:58)  
Graph 11: Adding data from object @PCF\_MPH\_RA2\_MW\_\_1P:SET\_wrong\_z\_position  
1 elements.  
Warning ! : (16-Mar-2009 15:36:58)  
GanttChart::AddData. The DqiData structure has no data for this range  
Information : (16-Mar-2009 15:36:58)  
Graph 11: Adding data from object @PCF\_MPH\_RA2\_MW\_\_1P:SET\_wrong\_y\_position  
1 elements.  
Warning ! : (16-Mar-2009 15:36:58)  
GanttChart::AddData. The DqiData structure has no data for this range  
Information : (16-Mar-2009 15:36:58)  
Graph 11: Adding data from object @PCF\_MPH\_RA2\_MW\_\_1P:SET\_wrong\_x\_position  
1 elements.  
Warning ! : (16-Mar-2009 15:36:58)  
GanttChart::AddData. The DqiData structure has no data for this range





Graph 12: Adding data from object @PCF\_MPH\_RA2\_FGD\_2P:SET\_wrong\_x\_velocity  
1 elements.  
Warning ! : (16-Mar-2009 15:36:58)  
GanttChart::AddData. The DqiData structure has no data for this range  
Information : (16-Mar-2009 15:36:58)  
Graph 12: Adding data from object @PCF\_MPH\_RA2\_FGD\_2P:SET\_wrong\_z\_position  
1 elements.  
Warning ! : (16-Mar-2009 15:36:58)  
GanttChart::AddData. The DqiData structure has no data for this range  
Information : (16-Mar-2009 15:36:58)  
Graph 12: Adding data from object @PCF\_MPH\_RA2\_FGD\_2P:SET\_wrong\_y\_position  
1 elements.  
Warning ! : (16-Mar-2009 15:36:58)  
GanttChart::AddData. The DqiData structure has no data for this range  
Information : (16-Mar-2009 15:36:58)  
Graph 12: Adding data from object @PCF\_MPH\_RA2\_FGD\_2P:SET\_wrong\_x\_position  
1 elements.  
Warning ! : (16-Mar-2009 15:36:58)  
GanttChart::AddData. The DqiData structure has no data for this range  
Information : (16-Mar-2009 15:36:58) Graph 12:  
Adding data from object @PCF\_MPH\_RA2\_FGD\_2P:SET\_wrong\_state\_vector\_time  
18 elements.  
Information : (16-Mar-2009 15:36:59)  
Graph 12: Adding data from object @PCF\_MPH\_RA2\_FGD\_2P:SET\_wrong\_phase  
1 elements.  
Warning ! : (16-Mar-2009 15:36:59)  
GanttChart::AddData. The DqiData structure has no data for this range  
Information : (16-Mar-2009 15:36:59)  
Graph 12: Adding data from object @PCF\_MPH\_RA2\_FGD\_2P:SET\_wrong\_sensing\_stop  
1 elements.  
Warning ! : (16-Mar-2009 15:36:59)  
GanttChart::AddData. The DqiData structure has no data for this range  
Information : (16-Mar-2009 15:36:59)  
Graph 12: Adding data from object @PCF\_MPH\_RA2\_FGD\_2P:SET\_wrong\_sensing\_start  
1 elements.  
Warning ! : (16-Mar-2009 15:36:59)  
GanttChart::AddData. The DqiData structure has no data for this range  
Information : (16-Mar-2009 15:36:59)  
Graph 12: Adding data from object @PCF\_MPH\_RA2\_FGD\_2P:SET\_wrong\_software\_ver  
18 elements.  
Information : (16-Mar-2009 15:36:59)  
Graph 12: Adding data from object @PCF\_MPH\_RA2\_FGD\_2P:SET\_wrong\_proc\_time  
1 elements.  
Warning ! : (16-Mar-2009 15:36:59)  
GanttChart::AddData. The DqiData structure has no data for this range  
Information : (16-Mar-2009 15:36:59)  
Graph 12: Adding data from object @PCF\_MPH\_RA2\_FGD\_2P:SET\_wrong\_proc\_center  
1 elements.  
Warning ! : (16-Mar-2009 15:36:59)  
GanttChart::AddData. The DqiData structure has no data for this range  
Information : (16-Mar-2009 15:36:59) Graph 12:  
Adding data from object @PCF\_MPH\_RA2\_FGD\_2P:SET\_wrong\_acquisition\_station  
1 elements.  
Warning ! : (16-Mar-2009 15:36:59)  
GanttChart::AddData. The DqiData structure has no data for this range  
Information : (16-Mar-2009 15:36:59)  
Graph 12: Adding data from object @PCF\_MPH\_RA2\_FGD\_2P:SET\_wrong\_proc\_stage  
1 elements.  
Warning ! : (16-Mar-2009 15:36:59)  
GanttChart::AddData. The DqiData structure has no data for this range  
Information : (16-Mar-2009 15:36:59)  
Graph 12: Adding data from object @PCF\_MPH\_RA2\_FGD\_2P:SET\_wrong\_filename  
1 elements.  
Warning ! : (16-Mar-2009 15:36:59)  
GanttChart::AddData. The DqiData structure has no data for this range  
Information : (16-Mar-2009 15:36:59)  
Graph 12: Adding data from object @PCF\_RA2\_sensing:ETL\_ra2\_fgd\_2p  
elements.





14 elements.  
Information : (16-Mar-2009 15:36:59)  
Graph 13: Adding data from object @PCF\_MPH\_RA2\_WWV\_2P:SET\_wrong\_vector\_source  
1 elements.  
Warning ! : (16-Mar-2009 15:36:59)  
GanttChart::AddData. The DqiData structure has no data for this range  
Information : (16-Mar-2009 15:36:59)  
Graph 13: Adding data from object @PCF\_MPH\_RA2\_WWV\_2P:SET\_wrong\_z\_velocity  
1 elements.  
Warning ! : (16-Mar-2009 15:36:59)  
GanttChart::AddData. The DqiData structure has no data for this range  
Information : (16-Mar-2009 15:36:59)  
Graph 13: Adding data from object @PCF\_MPH\_RA2\_WWV\_2P:SET\_wrong\_y\_velocity  
1 elements.  
Warning ! : (16-Mar-2009 15:36:59)  
GanttChart::AddData. The DqiData structure has no data for this range  
Information : (16-Mar-2009 15:36:59)  
Graph 13: Adding data from object @PCF\_MPH\_RA2\_WWV\_2P:SET\_wrong\_x\_velocity  
1 elements.  
Warning ! : (16-Mar-2009 15:36:59)  
GanttChart::AddData. The DqiData structure has no data for this range  
Information : (16-Mar-2009 15:36:59)  
Graph 13: Adding data from object @PCF\_MPH\_RA2\_WWV\_2P:SET\_wrong\_z\_position  
1 elements.  
Warning ! : (16-Mar-2009 15:36:59)  
GanttChart::AddData. The DqiData structure has no data for this range  
Information : (16-Mar-2009 15:36:59)  
Graph 13: Adding data from object @PCF\_MPH\_RA2\_WWV\_2P:SET\_wrong\_y\_position  
1 elements.  
Warning ! : (16-Mar-2009 15:36:59)  
GanttChart::AddData. The DqiData structure has no data for this range  
Information : (16-Mar-2009 15:36:59)  
Graph 13: Adding data from object @PCF\_MPH\_RA2\_WWV\_2P:SET\_wrong\_x\_position  
1 elements.  
Warning ! : (16-Mar-2009 15:36:59)  
GanttChart::AddData. The DqiData structure has no data for this range  
Information : (16-Mar-2009 15:36:59) Graph 13:  
Adding data from object @PCF\_MPH\_RA2\_WWV\_2P:SET\_wrong\_state\_vector\_time  
18 elements.  
Information : (16-Mar-2009 15:36:59)  
Graph 13: Adding data from object @PCF\_MPH\_RA2\_WWV\_2P:SET\_wrong\_phase  
1 elements.  
Warning ! : (16-Mar-2009 15:36:59)  
GanttChart::AddData. The DqiData structure has no data for this range  
Information : (16-Mar-2009 15:36:59)  
Graph 13: Adding data from object @PCF\_MPH\_RA2\_WWV\_2P:SET\_wrong\_sensing\_stop  
1 elements.  
Warning ! : (16-Mar-2009 15:36:59)  
GanttChart::AddData. The DqiData structure has no data for this range  
Information : (16-Mar-2009 15:36:59)  
Graph 13: Adding data from object @PCF\_MPH\_RA2\_WWV\_2P:SET\_wrong\_sensing\_start  
1 elements.  
Warning ! : (16-Mar-2009 15:36:59)  
GanttChart::AddData. The DqiData structure has no data for this range  
Information : (16-Mar-2009 15:36:59)  
Graph 13: Adding data from object @PCF\_MPH\_RA2\_WWV\_2P:SET\_wrong\_software\_ver  
18 elements.  
Information : (16-Mar-2009 15:36:59)  
Graph 13: Adding data from object @PCF\_MPH\_RA2\_WWV\_2P:SET\_wrong\_proc\_time  
1 elements.  
Warning ! : (16-Mar-2009 15:36:59)  
GanttChart::AddData. The DqiData structure has no data for this range  
Information : (16-Mar-2009 15:36:59)  
Graph 13: Adding data from object @PCF\_MPH\_RA2\_WWV\_2P:SET\_wrong\_proc\_center  
1 elements.  
Warning ! : (16-Mar-2009 15:36:59)  
GanttChart::AddData. The DqiData structure has no data for this range  
Information : (16-Mar-2009 15:37:00) Graph 13:



Graph 14: Adding data from object @PCF\_RA2\_CAL\_0P\_SPH:DET\_num\_discarded\_isps  
1 elements.  
Warning ! : (16-Mar-2009 15:37:00)  
GanttChart::AddData. The DqiData structure has no data for this range  
Information : (16-Mar-2009 15:37:00)  
Graph 14: Adding data from object @PCF\_RA2\_CAL\_0P\_SPH:DET\_num\_missing\_isps  
1 elements.  
Warning ! : (16-Mar-2009 15:37:00)  
GanttChart::AddData. The DqiData structure has no data for this range  
Information : (16-Mar-2009 15:37:00)  
Graph 14: Adding data from object @PCF\_RA2\_CAL\_0P\_SPH:DET\_num\_error\_isps  
1 elements.  
Warning ! : (16-Mar-2009 15:37:00)  
GanttChart::AddData. The DqiData structure has no data for this range  
Information : (16-Mar-2009 15:37:00)  
Graph 14: Adding data from object @PCF\_RA2\_CAL\_0P\_SPH:DET\_rs\_significant  
1 elements.  
Warning ! : (16-Mar-2009 15:37:00)  
GanttChart::AddData. The DqiData structure has no data for this range  
Information : (16-Mar-2009 15:37:00) Graph 14:  
Adding data from object @PCF\_RA2\_CAL\_0P\_SPH:DET\_isp\_discarded\_significant  
1 elements.  
Warning ! : (16-Mar-2009 15:37:00)  
GanttChart::AddData. The DqiData structure has no data for this range  
Information : (16-Mar-2009 15:37:00) Graph 14:  
Adding data from object @PCF\_RA2\_CAL\_0P\_SPH:DET\_missing\_isps\_significant  
1 elements.  
Warning ! : (16-Mar-2009 15:37:00)  
GanttChart::AddData. The DqiData structure has no data for this range  
Information : (16-Mar-2009 15:37:00) Graph 14:  
Adding data from object @PCF\_RA2\_CAL\_0P\_SPH:DET\_isp\_errors\_significant  
1 elements.  
Warning ! : (16-Mar-2009 15:37:00)  
GanttChart::AddData. The DqiData structure has no data for this range  
Information : (16-Mar-2009 15:37:00)  
Graph 14: Adding data from object @PCF\_RA2\_CAL\_0P\_SPH:DET\_sat\_track  
1 elements.  
Warning ! : (16-Mar-2009 15:37:00)  
GanttChart::AddData. The DqiData structure has no data for this range  
Information : (16-Mar-2009 15:37:00)  
Graph 14: Adding data from object @PCF\_RA2\_CAL\_0P\_SPH:DET\_stop\_long  
1 elements.  
Warning ! : (16-Mar-2009 15:37:00)  
GanttChart::AddData. The DqiData structure has no data for this range  
Information : (16-Mar-2009 15:37:00)  
Graph 14: Adding data from object @PCF\_RA2\_CAL\_0P\_SPH:DET\_stop\_lat 1  
elements.  
Warning ! : (16-Mar-2009 15:37:00)  
GanttChart::AddData. The DqiData structure has no data for this range  
Information : (16-Mar-2009 15:37:00)  
Graph 14: Adding data from object @PCF\_RA2\_CAL\_0P\_SPH:DET\_start\_long  
1 elements.  
Warning ! : (16-Mar-2009 15:37:00)  
GanttChart::AddData. The DqiData structure has no data for this range  
Information : (16-Mar-2009 15:37:00)  
Graph 14: Adding data from object @PCF\_RA2\_CAL\_0P\_SPH:DET\_start\_lat  
1 elements.  
Warning ! : (16-Mar-2009 15:37:00)  
GanttChart::AddData. The DqiData structure has no data for this range  
Information : (16-Mar-2009 15:37:00)  
Graph 14: Adding data from object @PCF\_RA2\_adfs\_val:SET\_val\_adf\_ra2\_cal\_0p  
1 elements.  
Warning ! : (16-Mar-2009 15:37:00)  
GanttChart::AddData. The DqiData structure has no data for this range  
Information : (16-Mar-2009 15:37:00)  
Graph 14: Adding data from object @PCF\_RA2\_sensing:ETL\_ra2\_cal\_0p 1  
elements.  
Information : (16-Mar-2009 15:37:00) Graph 14: Generating PNG file.

```
Warning ! : (16-Mar-2009 15:37:00)
GanttChart::ReadPolyline. Adding a section with no data
Warning ! : (16-Mar-2009 15:37:00)
GanttChart::ReadPolyline. Adding a section with no data
Warning ! : (16-Mar-2009 15:37:00)
GanttChart::ReadPolyline. Adding a section with no data
Warning ! : (16-Mar-2009 15:37:00)
GanttChart::ReadPolyline. Adding a section with no data
Warning ! : (16-Mar-2009 15:37:00)
GanttChart::ReadPolyline. Adding a section with no data
Warning ! : (16-Mar-2009 15:37:00)
GanttChart::ReadPolyline. Adding a section with no data
Warning ! : (16-Mar-2009 15:37:00)
GanttChart::ReadPolyline. Adding a section with no data
Warning ! : (16-Mar-2009 15:37:00)
GanttChart::ReadPolyline. Adding a section with no data
Warning ! : (16-Mar-2009 15:37:00)
GanttChart::ReadPolyline. Adding a section with no data
Warning ! : (16-Mar-2009 15:37:00)
GanttChart::ReadPolyline. Adding a section with no data
Warning ! : (16-Mar-2009 15:37:00)
GanttChart::ReadPolyline. Adding a section with no data
Warning ! : (16-Mar-2009 15:37:00)
GanttChart::ReadPolyline. Adding a section with no data
Warning ! : (16-Mar-2009 15:37:00)
GanttChart::ReadPolyline. Adding a section with no data
Warning ! : (16-Mar-2009 15:37:00)
GanttChart::ReadPolyline. Adding a section with no data
Warning ! : (16-Mar-2009 15:37:00)
Information : (16-Mar-2009 15:37:01) Graph 14: Destroying object.
Information : (16-Mar-2009 15:37:01)
Graph 15: Creating object for a eventGanttChart
Warning ! : (16-Mar-2009 15:37:01)
graph::setProperty. YSIZE is too long. [80-700]
Information : (16-Mar-2009 15:37:02) Graph 15: Processing legend.
Information : (16-Mar-2009 15:37:02)
Graph 15: Adding data from object @PCF_DOR_DOP_0P_SPH:DET_num_rs_isps
1 elements.
Warning ! : (16-Mar-2009 15:37:02)
GanttChart::AddData. The DqiData structure has no data for this range
Information : (16-Mar-2009 15:37:02)
Graph 15: Adding data from object @PCF_DOR_DOP_0P_SPH:DET_num_discarded_isps
1 elements.
Warning ! : (16-Mar-2009 15:37:02)
GanttChart::AddData. The DqiData structure has no data for this range
Information : (16-Mar-2009 15:37:02)
Graph 15: Adding data from object @PCF_DOR_DOP_0P_SPH:DET_num_missing_isps
1 elements.
Warning ! : (16-Mar-2009 15:37:02)
GanttChart::AddData. The DqiData structure has no data for this range
Information : (16-Mar-2009 15:37:02)
Graph 15: Adding data from object @PCF_DOR_DOP_0P_SPH:DET_num_error_isps
1 elements.
Warning ! : (16-Mar-2009 15:37:02)
GanttChart::AddData. The DqiData structure has no data for this range
Information : (16-Mar-2009 15:37:02)
Graph 15: Adding data from object @PCF_DOR_DOP_0P_SPH:DET_rs_significant
1 elements.
Warning ! : (16-Mar-2009 15:37:02)
GanttChart::AddData. The DqiData structure has no data for this range
Information : (16-Mar-2009 15:37:02) Graph 15:
Adding data from object @PCF_DOR_DOP_0P_SPH:DET_isp_discarded_significant
1 elements.
Warning ! : (16-Mar-2009 15:37:02)
GanttChart::AddData. The DqiData structure has no data for this range
Information : (16-Mar-2009 15:37:02) Graph 15:
Adding data from object @PCF_DOR_DOP_0P_SPH:DET_missing_isps_significant
1 elements.
Warning ! : (16-Mar-2009 15:37:02)
```





Information : (16-Mar-2009 15:37:03) Graph 15: Destroying object.  
Information : (16-Mar-2009 15:37:03)  
Graph 16: Creating object for a eventGanttChart  
Warning ! : (16-Mar-2009 15:37:03)  
graph::setProperty. YSIZE is too long. [80-700]  
Information : (16-Mar-2009 15:37:03) Graph 16: Processing legend.  
Information : (16-Mar-2009 15:37:03)  
Graph 16: Adding data from object @PCF\_DOR\_NAV\_0P\_SPH:DET\_num\_rs\_isps  
1 elements.  
Warning ! : (16-Mar-2009 15:37:03)  
GanttChart::AddData. The DqiData structure has no data for this range  
Information : (16-Mar-2009 15:37:03)  
Graph 16: Adding data from object @PCF\_DOR\_NAV\_0P\_SPH:DET\_num\_discarded\_isps  
1 elements.  
Warning ! : (16-Mar-2009 15:37:03)  
GanttChart::AddData. The DqiData structure has no data for this range  
Information : (16-Mar-2009 15:37:03)  
Graph 16: Adding data from object @PCF\_DOR\_NAV\_0P\_SPH:DET\_num\_missing\_isps  
1 elements.  
Warning ! : (16-Mar-2009 15:37:03)  
GanttChart::AddData. The DqiData structure has no data for this range  
Information : (16-Mar-2009 15:37:03)  
Graph 16: Adding data from object @PCF\_DOR\_NAV\_0P\_SPH:DET\_num\_error\_isps  
1 elements.  
Warning ! : (16-Mar-2009 15:37:03)  
GanttChart::AddData. The DqiData structure has no data for this range  
Information : (16-Mar-2009 15:37:03)  
Graph 16: Adding data from object @PCF\_DOR\_NAV\_0P\_SPH:DET\_rs\_significant  
1 elements.  
Warning ! : (16-Mar-2009 15:37:03)  
GanttChart::AddData. The DqiData structure has no data for this range  
Information : (16-Mar-2009 15:37:03) Graph 16:  
Adding data from object @PCF\_DOR\_NAV\_0P\_SPH:DET\_isp\_discarded\_significant  
1 elements.  
Warning ! : (16-Mar-2009 15:37:03)  
GanttChart::AddData. The DqiData structure has no data for this range  
Information : (16-Mar-2009 15:37:03) Graph 16:  
Adding data from object @PCF\_DOR\_NAV\_0P\_SPH:DET\_missing\_isps\_significant  
1 elements.  
Warning ! : (16-Mar-2009 15:37:03)  
GanttChart::AddData. The DqiData structure has no data for this range  
Information : (16-Mar-2009 15:37:03) Graph 16:  
Adding data from object @PCF\_DOR\_NAV\_0P\_SPH:DET\_isp\_errors\_significant  
1 elements.  
Warning ! : (16-Mar-2009 15:37:03)  
GanttChart::AddData. The DqiData structure has no data for this range  
Information : (16-Mar-2009 15:37:03)  
Graph 16: Adding data from object @PCF\_DOR\_NAV\_0P\_SPH:DET\_sat\_track  
1 elements.  
Warning ! : (16-Mar-2009 15:37:03)  
GanttChart::AddData. The DqiData structure has no data for this range  
Information : (16-Mar-2009 15:37:03)  
Graph 16: Adding data from object @PCF\_DOR\_NAV\_0P\_SPH:DET\_stop\_long  
1 elements.  
Warning ! : (16-Mar-2009 15:37:03)  
GanttChart::AddData. The DqiData structure has no data for this range  
Information : (16-Mar-2009 15:37:03)  
Graph 16: Adding data from object @PCF\_DOR\_NAV\_0P\_SPH:DET\_stop\_lat 1  
elements.  
Warning ! : (16-Mar-2009 15:37:03)  
GanttChart::AddData. The DqiData structure has no data for this range  
Information : (16-Mar-2009 15:37:03)  
Graph 16: Adding data from object @PCF\_DOR\_NAV\_0P\_SPH:DET\_start\_long  
1 elements.  
Warning ! : (16-Mar-2009 15:37:03)  
GanttChart::AddData. The DqiData structure has no data for this range  
Information : (16-Mar-2009 15:37:03)  
Graph 16: Adding data from object @PCF\_DOR\_NAV\_0P\_SPH:DET\_start\_lat

```

1 elements.
Warning ! : (16-Mar-2009 15:37:03)
GanttChart::AddData. The DqiData structure has no data for this range
Information : (16-Mar-2009 15:37:03)
Graph 16: Adding data from object @PCF_RA2_adfs_val:SET_val_adf_dor_nav_0p
1 elements.
Warning ! : (16-Mar-2009 15:37:03)
GanttChart::AddData. The DqiData structure has no data for this range
Information : (16-Mar-2009 15:37:03)
Graph 16: Adding data from object @PCF_RA2_sensing:ETL_dor_nav_0p           17
elements.
Information : (16-Mar-2009 15:37:03) Graph 16: Generating PNG file.
Warning ! : (16-Mar-2009 15:37:03)
GanttChart::ReadPolyline. Adding a section with no data
Warning ! : (16-Mar-2009 15:37:03)
GanttChart::ReadPolyline. Adding a section with no data
Warning ! : (16-Mar-2009 15:37:03)
GanttChart::ReadPolyline. Adding a section with no data
Warning ! : (16-Mar-2009 15:37:03)
GanttChart::ReadPolyline. Adding a section with no data
Warning ! : (16-Mar-2009 15:37:03)
GanttChart::ReadPolyline. Adding a section with no data
Warning ! : (16-Mar-2009 15:37:03)
GanttChart::ReadPolyline. Adding a section with no data
Warning ! : (16-Mar-2009 15:37:03)
GanttChart::ReadPolyline. Adding a section with no data
Warning ! : (16-Mar-2009 15:37:03)
GanttChart::ReadPolyline. Adding a section with no data
Warning ! : (16-Mar-2009 15:37:03)
GanttChart::ReadPolyline. Adding a section with no data
Warning ! : (16-Mar-2009 15:37:03)
GanttChart::ReadPolyline. Adding a section with no data
Warning ! : (16-Mar-2009 15:37:03)
GanttChart::ReadPolyline. Adding a section with no data
Warning ! : (16-Mar-2009 15:37:03)
GanttChart::ReadPolyline. Adding a section with no data
Warning ! : (16-Mar-2009 15:37:03)
GanttChart::ReadPolyline. Adding a section with no data
Warning ! : (16-Mar-2009 15:37:03)
GanttChart::ReadPolyline. Adding a section with no data
Warning ! : (16-Mar-2009 15:37:03)
GanttChart::ReadPolyline. Adding a section with no data
Warning ! : (16-Mar-2009 15:37:03)
GanttChart::ReadPolyline. Adding a section with no data
Warning ! : (16-Mar-2009 15:37:03)
GanttChart::ReadPolyline. Adding a section with no data
Warning ! : (16-Mar-2009 15:37:03)
GanttChart::ReadPolyline. Adding a section with no data
Warning ! : (16-Mar-2009 15:37:03)
GanttChart::ReadPolyline. Adding a section with no data
Warning ! : (16-Mar-2009 15:37:03)
GanttChart::ReadPolyline. Adding a section with no data
Warning ! : (16-Mar-2009 15:37:03)
Information : (16-Mar-2009 15:37:04) Graph 16: Destroying object.
Information : (16-Mar-2009 15:37:04)
Graph 17: Creating object for a eventGanttChart
Warning ! : (16-Mar-2009 15:37:04)
graph::setProperty. YSIZE is too long. [80-700]
Information : (16-Mar-2009 15:37:04) Graph 17: Processing legend.
Information : (16-Mar-2009 15:37:04)
Graph 17: Adding data from object @PCF_MWR_NL__0P_SPH:DET_num_rs_isps
1 elements.
Warning ! : (16-Mar-2009 15:37:04)
GanttChart::AddData. The DqiData structure has no data for this range
Information : (16-Mar-2009 15:37:04)
Graph 17: Adding data from object @PCF_MWR_NL__0P_SPH:DET_num_discarded_isps
1 elements.
Warning ! : (16-Mar-2009 15:37:04)
GanttChart::AddData. The DqiData structure has no data for this range
Information : (16-Mar-2009 15:37:04)
Graph 17: Adding data from object @PCF_MWR_NL__0P_SPH:DET_num_missing_isps
1 elements.
Warning ! : (16-Mar-2009 15:37:04)
GanttChart::AddData. The DqiData structure has no data for this range
Information : (16-Mar-2009 15:37:04)
Graph 17: Adding data from object @PCF_MWR_NL__0P_SPH:DET_num_error_isps
1 elements.
Warning ! : (16-Mar-2009 15:37:04)
GanttChart::AddData. The DqiData structure has no data for this range
Information : (16-Mar-2009 15:37:04)
Graph 17: Adding data from object @PCF_MWR_NL__0P_SPH:DET_rs_significant

```



```
Warning ! : (16-Mar-2009 15:37:04)
GanttChart::ReadPolyline. Adding a section with no data
Warning ! : (16-Mar-2009 15:37:04)
GanttChart::ReadPolyline. Adding a section with no data
Warning ! : (16-Mar-2009 15:37:04)
GanttChart::ReadPolyline. Adding a section with no data
Warning ! : (16-Mar-2009 15:37:04)
GanttChart::ReadPolyline. Adding a section with no data
Warning ! : (16-Mar-2009 15:37:04)
GanttChart::ReadPolyline. Adding a section with no data
Warning ! : (16-Mar-2009 15:37:04)
GanttChart::ReadPolyline. Adding a section with no data
Information : (16-Mar-2009 15:37:05) Graph 17: Destroying object.
Information : (16-Mar-2009 15:37:05)
Graph 18: Creating object for a eventGanttChart
Warning ! : (16-Mar-2009 15:37:05)
graph::setProperty. YSIZE is too long. [80-700]
Information : (16-Mar-2009 15:37:05) Graph 18: Processing legend.
Information : (16-Mar-2009 15:37:05)
Graph 18: Adding data from object @PCF_RA2_ME__0P_SPH:DET_num_rs_isps
1 elements.
Warning ! : (16-Mar-2009 15:37:05)
GanttChart::AddData. The DqiData structure has no data for this range
Information : (16-Mar-2009 15:37:05)
Graph 18: Adding data from object @PCF_RA2_ME__0P_SPH:DET_num_discarded_isps
1 elements.
Warning ! : (16-Mar-2009 15:37:05)
GanttChart::AddData. The DqiData structure has no data for this range
Information : (16-Mar-2009 15:37:05)
Graph 18: Adding data from object @PCF_RA2_ME__0P_SPH:DET_num_missing_isps
1 elements.
Warning ! : (16-Mar-2009 15:37:05)
GanttChart::AddData. The DqiData structure has no data for this range
Information : (16-Mar-2009 15:37:05)
Graph 18: Adding data from object @PCF_RA2_ME__0P_SPH:DET_num_error_isps
1 elements.
Warning ! : (16-Mar-2009 15:37:05)
GanttChart::AddData. The DqiData structure has no data for this range
Information : (16-Mar-2009 15:37:05)
Graph 18: Adding data from object @PCF_RA2_ME__0P_SPH:DET_rs_significant
1 elements.
Warning ! : (16-Mar-2009 15:37:05)
GanttChart::AddData. The DqiData structure has no data for this range
Information : (16-Mar-2009 15:37:05) Graph 18:
Adding data from object @PCF_RA2_ME__0P_SPH:DET_isp_discarded_significant
1 elements.
Warning ! : (16-Mar-2009 15:37:05)
GanttChart::AddData. The DqiData structure has no data for this range
Information : (16-Mar-2009 15:37:05) Graph 18:
Adding data from object @PCF_RA2_ME__0P_SPH:DET_missing_isps_significant
1 elements.
Warning ! : (16-Mar-2009 15:37:05)
GanttChart::AddData. The DqiData structure has no data for this range
Information : (16-Mar-2009 15:37:05) Graph 18:
Adding data from object @PCF_RA2_ME__0P_SPH:DET_isp_errors_significant
1 elements.
Warning ! : (16-Mar-2009 15:37:05)
GanttChart::AddData. The DqiData structure has no data for this range
Information : (16-Mar-2009 15:37:05)
Graph 18: Adding data from object @PCF_RA2_ME__0P_SPH:DET_sat_track
1 elements.
Warning ! : (16-Mar-2009 15:37:05)
GanttChart::AddData. The DqiData structure has no data for this range
Information : (16-Mar-2009 15:37:05)
Graph 18: Adding data from object @PCF_RA2_ME__0P_SPH:DET_stop_long
1 elements.
Warning ! : (16-Mar-2009 15:37:05)
GanttChart::AddData. The DqiData structure has no data for this range
```





Adding data from object @PCF\_RA2\_MW\_\_1P\_SPH:DET\_ra2\_measurement\_percent  
1 elements.  
Warning ! : (16-Mar-2009 15:37:06)  
GanttChart::AddData. The DqiData structure has no data for this range  
Information : (16-Mar-2009 15:37:06)  
Graph 19: Adding data from object @PCF\_RA2\_MW\_\_1P\_SPH:DET\_ra2\_l1b\_proc\_quality  
1 elements.  
Warning ! : (16-Mar-2009 15:37:06)  
GanttChart::AddData. The DqiData structure has no data for this range  
Information : (16-Mar-2009 15:37:06)  
Graph 19: Adding data from object @PCF\_RA2\_MW\_\_1P\_SPH:ETL\_ra2\_l1b\_proc\_flag  
1 elements.  
Warning ! : (16-Mar-2009 15:37:06)  
GanttChart::AddData. The DqiData structure has no data for this range  
Information : (16-Mar-2009 15:37:06)  
Graph 19: Adding data from object @PCF\_RA2\_adfs\_val:SET\_val\_adf\_ra2\_mw\_\_1p  
18 elements.  
Information : (16-Mar-2009 15:37:06)  
Graph 19: Adding data from object @PCF\_RA2\_sensing:ETL\_ra2\_mw\_\_1p 19  
elements.  
Information : (16-Mar-2009 15:37:06) Graph 19: Generating PNG file.  
Warning ! : (16-Mar-2009 15:37:06)  
GanttChart::ReadPolyline. Adding a section with no data  
Warning ! : (16-Mar-2009 15:37:06)  
GanttChart::ReadPolyline. Adding a section with no data  
Warning ! : (16-Mar-2009 15:37:06)  
GanttChart::ReadPolyline. Adding a section with no data  
Information : (16-Mar-2009 15:37:06) Graph 19: Destroying object.  
Information : (16-Mar-2009 15:37:06)  
Graph 20: Creating object for a eventGanttChart  
Warning ! : (16-Mar-2009 15:37:06)  
graph::setProperty. YSIZE is too long. [80-700]  
Information : (16-Mar-2009 15:37:06) Graph 20: Processing legend.  
Information : (16-Mar-2009 15:37:06) Graph 20:  
Adding data from object @PCF\_RA2\_FGD\_2P\_SPH:DET\_ra2\_seaice\_ku\_retrack\_percent  
1 elements.  
Warning ! : (16-Mar-2009 15:37:06)  
GanttChart::AddData. The DqiData structure has no data for this range  
Information : (16-Mar-2009 15:37:07) Graph 20:  
Adding data from object @PCF\_RA2\_FGD\_2P\_SPH:DET\_ra2\_ice2\_s\_retrack\_percent  
18 elements.  
Information : (16-Mar-2009 15:37:07) Graph 20:  
Adding data from object @PCF\_RA2\_FGD\_2P\_SPH:DET\_ra2\_ice2\_ku\_retrack\_percent  
1 elements.  
Information : (16-Mar-2009 15:37:07) Graph 20:  
Adding data from object @PCF\_RA2\_FGD\_2P\_SPH:DET\_ra2\_ice1\_s\_retrack\_percent  
18 elements.  
Information : (16-Mar-2009 15:37:07) Graph 20:  
Adding data from object @PCF\_RA2\_FGD\_2P\_SPH:DET\_ra2\_ice1\_ku\_retrack\_percent  
1 elements.  
Warning ! : (16-Mar-2009 15:37:07)  
GanttChart::AddData. The DqiData structure has no data for this range  
Information : (16-Mar-2009 15:37:07) Graph 20:  
Adding data from object @PCF\_RA2\_FGD\_2P\_SPH:DET\_ra2\_ocean\_ku\_retrack\_percent  
2 elements.  
Information : (16-Mar-2009 15:37:07)  
Graph 20: Adding data from object @PCF\_RA2\_FGD\_2P\_SPH:DET\_ra2\_20\_band\_percent  
8 elements.  
Information : (16-Mar-2009 15:37:07)  
Graph 20: Adding data from object @PCF\_RA2\_FGD\_2P\_SPH:DET\_ra2\_80\_band\_percent  
6 elements.  
Information : (16-Mar-2009 15:37:07)  
Graph 20: Adding data from object @PCF\_RA2\_FGD\_2P\_SPH:DET\_ra2\_320\_band\_percent  
6 elements.  
Information : (16-Mar-2009 15:37:07) Graph 20:  
Adding data from object @PCF\_RA2\_FGD\_2P\_SPH:DET\_ra2\_measurement\_percent  
1 elements.  
Warning ! : (16-Mar-2009 15:37:07)

GanttChart::AddData. The DqiData structure has no data for this range  
Information : (16-Mar-2009 15:37:07)  
Graph 20: Adding data from object @PCF\_RA2\_FGD\_2P\_SPH:DET\_ra2\_l1b\_proc\_quality  
1 elements.  
Warning ! : (16-Mar-2009 15:37:07)  
GanttChart::AddData. The DqiData structure has no data for this range  
Information : (16-Mar-2009 15:37:07)  
Graph 20: Adding data from object @PCF\_RA2\_FGD\_2P\_SPH:DET\_ra2\_l2\_proc\_quality  
18 elements.  
Information : (16-Mar-2009 15:37:07)  
Graph 20: Adding data from object @PCF\_RA2\_FGD\_2P\_SPH:ETL\_ra2\_l1b\_proc\_flag  
1 elements.  
Warning ! : (16-Mar-2009 15:37:07)  
GanttChart::AddData. The DqiData structure has no data for this range  
Information : (16-Mar-2009 15:37:07)  
Graph 20: Adding data from object @PCF\_RA2\_FGD\_2P\_SPH:ETL\_ra2\_l2\_proc\_flag  
18 elements.  
Information : (16-Mar-2009 15:37:07)  
Graph 20: Adding data from object @PCF\_RA2\_adfs\_val:SET\_val\_adf\_ra2\_fgd\_2p  
18 elements.  
Information : (16-Mar-2009 15:37:07)  
Graph 20: Adding data from object @PCF\_RA2\_sensing:ETL\_ra2\_fgd\_2p 18  
elements.  
Information : (16-Mar-2009 15:37:07) Graph 20: Generating PNG file.  
Warning ! : (16-Mar-2009 15:37:07)  
GanttChart::ReadPolyline. Adding a section with no data  
Warning ! : (16-Mar-2009 15:37:07)  
GanttChart::ReadPolyline. Adding a section with no data  
Warning ! : (16-Mar-2009 15:37:07)  
GanttChart::ReadPolyline. Adding a section with no data  
Warning ! : (16-Mar-2009 15:37:07)  
GanttChart::ReadPolyline. Adding a section with no data  
Warning ! : (16-Mar-2009 15:37:07)  
GanttChart::ReadPolyline. Adding a section with no data  
Warning ! : (16-Mar-2009 15:37:07)  
GanttChart::ReadPolyline. Adding a section with no data  
Information : (16-Mar-2009 15:37:08) Graph 20: Destroying object.  
Information : (16-Mar-2009 15:37:08)  
Graph 21: Creating object for a eventGanttChart  
Warning ! : (16-Mar-2009 15:37:08)  
graph::setProperty. YSIZE is too long. [80-700]  
Information : (16-Mar-2009 15:37:08) Graph 21: Processing legend.  
Information : (16-Mar-2009 15:37:08) Graph 21:  
Adding data from object @PCF\_RA2\_WWV\_2P\_SPH:DET\_ra2\_ocean\_ku\_retrack\_percent  
2 elements.  
Information : (16-Mar-2009 15:37:08)  
Graph 21: Adding data from object @PCF\_RA2\_WWV\_2P\_SPH:DET\_ra2\_20\_band\_percent  
8 elements.  
Information : (16-Mar-2009 15:37:08)  
Graph 21: Adding data from object @PCF\_RA2\_WWV\_2P\_SPH:DET\_ra2\_80\_band\_percent  
6 elements.  
Information : (16-Mar-2009 15:37:08)  
Graph 21: Adding data from object @PCF\_RA2\_WWV\_2P\_SPH:DET\_ra2\_320\_band\_percent  
6 elements.  
Information : (16-Mar-2009 15:37:08) Graph 21:  
Adding data from object @PCF\_RA2\_WWV\_2P\_SPH:DET\_ra2\_measurement\_percent  
1 elements.  
Warning ! : (16-Mar-2009 15:37:08)  
GanttChart::AddData. The DqiData structure has no data for this range  
Information : (16-Mar-2009 15:37:08)  
Graph 21: Adding data from object @PCF\_RA2\_WWV\_2P\_SPH:DET\_ra2\_l1b\_proc\_quality  
1 elements.  
Warning ! : (16-Mar-2009 15:37:08)  
GanttChart::AddData. The DqiData structure has no data for this range  
Information : (16-Mar-2009 15:37:08)  
Graph 21: Adding data from object @PCF\_RA2\_WWV\_2P\_SPH:DET\_ra2\_l2\_proc\_quality  
18 elements.  
Information : (16-Mar-2009 15:37:08)  
Graph 21: Adding data from object @PCF\_RA2\_WWV\_2P\_SPH:ETL\_ra2\_l1b\_proc\_flag  
1 elements.

Warning ! : (16-Mar-2009 15:37:08)  
GanttChart::AddData. The DqiData structure has no data for this range  
Information : (16-Mar-2009 15:37:08)  
Graph 21: Adding data from object @PCF\_RA2\_WWV\_2P\_SPH:ETL\_ra2\_l2\_proc\_flag  
18 elements.  
Information : (16-Mar-2009 15:37:08)  
Graph 21: Adding data from object @PCF\_RA2\_adfs\_val:SET\_val\_adf\_ra2\_wwv\_2p  
1 elements.  
Warning ! : (16-Mar-2009 15:37:08)  
GanttChart::AddData. The DqiData structure has no data for this range  
Information : (16-Mar-2009 15:37:08)  
Graph 21: Adding data from object @PCF\_RA2\_sensing:ETL\_ra2\_wwv\_2p 18  
elements.  
Information : (16-Mar-2009 15:37:08) Graph 21: Generating PNG file.  
Warning ! : (16-Mar-2009 15:37:08)  
GanttChart::ReadPolyline. Adding a section with no data  
Warning ! : (16-Mar-2009 15:37:08)  
GanttChart::ReadPolyline. Adding a section with no data  
Warning ! : (16-Mar-2009 15:37:08)  
GanttChart::ReadPolyline. Adding a section with no data  
Warning ! : (16-Mar-2009 15:37:08)  
GanttChart::ReadPolyline. Adding a section with no data  
Information : (16-Mar-2009 15:37:08) Graph 21: Destroying object.  
Information : (16-Mar-2009 15:37:08)  
Graph 22: Creating object for a eventGanttChart  
Information : (16-Mar-2009 15:37:08) Graph 22: Processing legend.  
Information : (16-Mar-2009 15:37:08)  
Graph 22: Adding data from object @PCF\_MPH\_MWR\_CHD\_AX:DET\_wrong\_product\_err  
1 elements.  
Warning ! : (16-Mar-2009 15:37:08)  
GanttChart::AddData. The DqiData structure has no data for this range  
Information : (16-Mar-2009 15:37:08)  
Graph 22: Adding data from object @PCF\_MPH\_MWR\_CHD\_AX:SET\_wrong\_sensing\_stop  
1 elements.  
Warning ! : (16-Mar-2009 15:37:08)  
GanttChart::AddData. The DqiData structure has no data for this range  
Information : (16-Mar-2009 15:37:08)  
Graph 22: Adding data from object @PCF\_MPH\_MWR\_CHD\_AX:SET\_wrong\_sensing\_start  
1 elements.  
Warning ! : (16-Mar-2009 15:37:08)  
GanttChart::AddData. The DqiData structure has no data for this range  
Information : (16-Mar-2009 15:37:08)  
Graph 22: Adding data from object @PCF\_MPH\_MWR\_CHD\_AX:SET\_wrong\_software\_ver  
1 elements.  
Warning ! : (16-Mar-2009 15:37:08)  
GanttChart::AddData. The DqiData structure has no data for this range  
Information : (16-Mar-2009 15:37:08)  
Graph 22: Adding data from object @PCF\_MPH\_MWR\_CHD\_AX:SET\_wrong\_proc\_time  
1 elements.  
Warning ! : (16-Mar-2009 15:37:08)  
GanttChart::AddData. The DqiData structure has no data for this range  
Information : (16-Mar-2009 15:37:08)  
Graph 22: Adding data from object @PCF\_MPH\_MWR\_CHD\_AX:SET\_wrong\_proc\_stage  
1 elements.  
Warning ! : (16-Mar-2009 15:37:08)  
GanttChart::AddData. The DqiData structure has no data for this range  
Information : (16-Mar-2009 15:37:08)  
Graph 22: Adding data from object @PCF\_MPH\_MWR\_CHD\_AX:SET\_wrong\_filename  
1 elements.  
Warning ! : (16-Mar-2009 15:37:08)  
GanttChart::AddData. The DqiData structure has no data for this range  
Information : (16-Mar-2009 15:37:08) Graph 22: Generating PNG file.  
Warning ! : (16-Mar-2009 15:37:08)  
GanttChart::ReadPolyline. Adding a section with no data  
Warning ! : (16-Mar-2009 15:37:08)  
GanttChart::ReadPolyline. Adding a section with no data  
Warning ! : (16-Mar-2009 15:37:08)  
GanttChart::ReadPolyline. Adding a section with no data

Warning ! : (16-Mar-2009 15:37:08)  
GanttChart::ReadPolyline. Adding a section with no data  
Warning ! : (16-Mar-2009 15:37:08)  
GanttChart::ReadPolyline. Adding a section with no data  
Warning ! : (16-Mar-2009 15:37:08)  
GanttChart::ReadPolyline. Adding a section with no data  
Warning ! : (16-Mar-2009 15:37:08)  
GanttChart::ReadPolyline. Adding a section with no data  
Information : (16-Mar-2009 15:37:09) Graph 22: Destroying object.  
Information : (16-Mar-2009 15:37:09)  
Graph 23: Creating object for a eventGanttChart  
Information : (16-Mar-2009 15:37:09) Graph 23: Processing legend.  
Information : (16-Mar-2009 15:37:09)  
Graph 23: Adding data from object @PCF\_MPH\_MWR\_CON\_AX:DET\_wrong\_product\_err  
1 elements.  
Warning ! : (16-Mar-2009 15:37:09)  
GanttChart::AddData. The DqiData structure has no data for this range  
Information : (16-Mar-2009 15:37:09)  
Graph 23: Adding data from object @PCF\_MPH\_MWR\_CON\_AX:SET\_wrong\_sensing\_stop  
1 elements.  
Warning ! : (16-Mar-2009 15:37:09)  
GanttChart::AddData. The DqiData structure has no data for this range  
Information : (16-Mar-2009 15:37:09)  
Graph 23: Adding data from object @PCF\_MPH\_MWR\_CON\_AX:SET\_wrong\_sensing\_start  
1 elements.  
Warning ! : (16-Mar-2009 15:37:09)  
GanttChart::AddData. The DqiData structure has no data for this range  
Information : (16-Mar-2009 15:37:09)  
Graph 23: Adding data from object @PCF\_MPH\_MWR\_CON\_AX:SET\_wrong\_software\_ver  
1 elements.  
Warning ! : (16-Mar-2009 15:37:09)  
GanttChart::AddData. The DqiData structure has no data for this range  
Information : (16-Mar-2009 15:37:09)  
Graph 23: Adding data from object @PCF\_MPH\_MWR\_CON\_AX:SET\_wrong\_proc\_time  
1 elements.  
Warning ! : (16-Mar-2009 15:37:09)  
GanttChart::AddData. The DqiData structure has no data for this range  
Information : (16-Mar-2009 15:37:09)  
Graph 23: Adding data from object @PCF\_MPH\_MWR\_CON\_AX:SET\_wrong\_proc\_stage  
1 elements.  
Warning ! : (16-Mar-2009 15:37:09)  
GanttChart::AddData. The DqiData structure has no data for this range  
Information : (16-Mar-2009 15:37:09)  
Graph 23: Adding data from object @PCF\_MPH\_MWR\_CON\_AX:SET\_wrong\_filename  
1 elements.  
Warning ! : (16-Mar-2009 15:37:09)  
GanttChart::AddData. The DqiData structure has no data for this range  
Information : (16-Mar-2009 15:37:09) Graph 23: Generating PNG file.  
Warning ! : (16-Mar-2009 15:37:09)  
GanttChart::ReadPolyline. Adding a section with no data  
Warning ! : (16-Mar-2009 15:37:09)  
GanttChart::ReadPolyline. Adding a section with no data  
Warning ! : (16-Mar-2009 15:37:09)  
GanttChart::ReadPolyline. Adding a section with no data  
Warning ! : (16-Mar-2009 15:37:09)  
GanttChart::ReadPolyline. Adding a section with no data  
Warning ! : (16-Mar-2009 15:37:09)  
GanttChart::ReadPolyline. Adding a section with no data  
Warning ! : (16-Mar-2009 15:37:09)  
GanttChart::ReadPolyline. Adding a section with no data  
Warning ! : (16-Mar-2009 15:37:09)  
GanttChart::ReadPolyline. Adding a section with no data  
Information : (16-Mar-2009 15:37:10) Graph 23: Destroying object.  
Information : (16-Mar-2009 15:37:10)  
Graph 24: Creating object for a eventGanttChart  
Information : (16-Mar-2009 15:37:10) Graph 24: Processing legend.  
Information : (16-Mar-2009 15:37:10)  
Graph 24: Adding data from object @PCF\_MPH\_MWR\_LSF\_AX:DET\_wrong\_product\_err

1 elements.  
Warning ! : (16-Mar-2009 15:37:10)  
GanttChart::AddData. The DqiData structure has no data for this range  
Information : (16-Mar-2009 15:37:10)  
Graph 24: Adding data from object @PCF\_MPH\_MWR\_LSF\_AX:SET\_wrong\_sensing\_stop  
1 elements.  
Warning ! : (16-Mar-2009 15:37:10)  
GanttChart::AddData. The DqiData structure has no data for this range  
Information : (16-Mar-2009 15:37:10)  
Graph 24: Adding data from object @PCF\_MPH\_MWR\_LSF\_AX:SET\_wrong\_sensing\_start  
1 elements.  
Warning ! : (16-Mar-2009 15:37:10)  
GanttChart::AddData. The DqiData structure has no data for this range  
Information : (16-Mar-2009 15:37:10)  
Graph 24: Adding data from object @PCF\_MPH\_MWR\_LSF\_AX:SET\_wrong\_software\_ver  
1 elements.  
Warning ! : (16-Mar-2009 15:37:10)  
GanttChart::AddData. The DqiData structure has no data for this range  
Information : (16-Mar-2009 15:37:10)  
Graph 24: Adding data from object @PCF\_MPH\_MWR\_LSF\_AX:SET\_wrong\_proc\_time  
1 elements.  
Warning ! : (16-Mar-2009 15:37:10)  
GanttChart::AddData. The DqiData structure has no data for this range  
Information : (16-Mar-2009 15:37:10)  
Graph 24: Adding data from object @PCF\_MPH\_MWR\_LSF\_AX:SET\_wrong\_proc\_stage  
1 elements.  
Warning ! : (16-Mar-2009 15:37:10)  
GanttChart::AddData. The DqiData structure has no data for this range  
Information : (16-Mar-2009 15:37:10)  
Graph 24: Adding data from object @PCF\_MPH\_MWR\_LSF\_AX:SET\_wrong\_filename  
1 elements.  
Warning ! : (16-Mar-2009 15:37:10)  
GanttChart::AddData. The DqiData structure has no data for this range  
Information : (16-Mar-2009 15:37:10) Graph 24: Generating PNG file.  
Warning ! : (16-Mar-2009 15:37:10)  
GanttChart::ReadPolyline. Adding a section with no data  
Warning ! : (16-Mar-2009 15:37:10)  
GanttChart::ReadPolyline. Adding a section with no data  
Warning ! : (16-Mar-2009 15:37:10)  
GanttChart::ReadPolyline. Adding a section with no data  
Warning ! : (16-Mar-2009 15:37:10)  
GanttChart::ReadPolyline. Adding a section with no data  
Warning ! : (16-Mar-2009 15:37:10)  
GanttChart::ReadPolyline. Adding a section with no data  
Warning ! : (16-Mar-2009 15:37:10)  
GanttChart::ReadPolyline. Adding a section with no data  
Warning ! : (16-Mar-2009 15:37:10)  
GanttChart::ReadPolyline. Adding a section with no data  
Information : (16-Mar-2009 15:37:10) Graph 24: Destroying object.  
Information : (16-Mar-2009 15:37:10)  
Graph 25: Creating object for a eventGanttChart  
Information : (16-Mar-2009 15:37:10) Graph 25: Processing legend.  
Information : (16-Mar-2009 15:37:10)  
Graph 25: Adding data from object @PCF\_MPH\_MWR\_SLT\_AX:DET\_wrong\_product\_err  
1 elements.  
Warning ! : (16-Mar-2009 15:37:10)  
GanttChart::AddData. The DqiData structure has no data for this range  
Information : (16-Mar-2009 15:37:10)  
Graph 25: Adding data from object @PCF\_MPH\_MWR\_SLT\_AX:SET\_wrong\_sensing\_stop  
1 elements.  
Warning ! : (16-Mar-2009 15:37:10)  
GanttChart::AddData. The DqiData structure has no data for this range  
Information : (16-Mar-2009 15:37:10)  
Graph 25: Adding data from object @PCF\_MPH\_MWR\_SLT\_AX:SET\_wrong\_sensing\_start  
1 elements.  
Warning ! : (16-Mar-2009 15:37:10)  
GanttChart::AddData. The DqiData structure has no data for this range  
Information : (16-Mar-2009 15:37:10)



Graph 25: Adding data from object @PCF\_MPH\_MWR\_SLT\_AX:SET\_wrong\_software\_ver  
1 elements.

Warning ! : (16-Mar-2009 15:37:10)

GanttChart::AddData. The DqiData structure has no data for this range

Information : (16-Mar-2009 15:37:10)

Graph 25: Adding data from object @PCF\_MPH\_MWR\_SLT\_AX:SET\_wrong\_proc\_time  
1 elements.

Warning ! : (16-Mar-2009 15:37:10)

GanttChart::AddData. The DqiData structure has no data for this range

Information : (16-Mar-2009 15:37:10)

Graph 25: Adding data from object @PCF\_MPH\_MWR\_SLT\_AX:SET\_wrong\_proc\_stage  
1 elements.

Warning ! : (16-Mar-2009 15:37:10)

GanttChart::AddData. The DqiData structure has no data for this range

Information : (16-Mar-2009 15:37:10)

Graph 25: Adding data from object @PCF\_MPH\_MWR\_SLT\_AX:SET\_wrong\_filename  
1 elements.

Warning ! : (16-Mar-2009 15:37:10)

GanttChart::AddData. The DqiData structure has no data for this range

Information : (16-Mar-2009 15:37:10) Graph 25: Generating PNG file.

Warning ! : (16-Mar-2009 15:37:10)

GanttChart::ReadPolyline. Adding a section with no data

Warning ! : (16-Mar-2009 15:37:10)

GanttChart::ReadPolyline. Adding a section with no data

Warning ! : (16-Mar-2009 15:37:10)

GanttChart::ReadPolyline. Adding a section with no data

Warning ! : (16-Mar-2009 15:37:10)

GanttChart::ReadPolyline. Adding a section with no data

Warning ! : (16-Mar-2009 15:37:10)

GanttChart::ReadPolyline. Adding a section with no data

Warning ! : (16-Mar-2009 15:37:10)

GanttChart::ReadPolyline. Adding a section with no data

Warning ! : (16-Mar-2009 15:37:10)

GanttChart::ReadPolyline. Adding a section with no data

Information : (16-Mar-2009 15:37:11) Graph 25: Destroying object.

Information : (16-Mar-2009 15:37:11)

Graph 26: Creating object for a eventGanttChart

Information : (16-Mar-2009 15:37:11) Graph 26: Processing legend.

Information : (16-Mar-2009 15:37:11)

Graph 26: Adding data from object @PCF\_MPH\_RA2\_CHD\_AX:DET\_wrong\_product\_err  
1 elements.

Warning ! : (16-Mar-2009 15:37:11)

GanttChart::AddData. The DqiData structure has no data for this range

Information : (16-Mar-2009 15:37:11)

Graph 26: Adding data from object @PCF\_MPH\_RA2\_CHD\_AX:SET\_wrong\_sensing\_stop  
1 elements.

Warning ! : (16-Mar-2009 15:37:11)

GanttChart::AddData. The DqiData structure has no data for this range

Information : (16-Mar-2009 15:37:11)

Graph 26: Adding data from object @PCF\_MPH\_RA2\_CHD\_AX:SET\_wrong\_sensing\_start  
1 elements.

Warning ! : (16-Mar-2009 15:37:11)

GanttChart::AddData. The DqiData structure has no data for this range

Information : (16-Mar-2009 15:37:11)

Graph 26: Adding data from object @PCF\_MPH\_RA2\_CHD\_AX:SET\_wrong\_software\_ver  
1 elements.

Warning ! : (16-Mar-2009 15:37:11)

GanttChart::AddData. The DqiData structure has no data for this range

Information : (16-Mar-2009 15:37:11)

Graph 26: Adding data from object @PCF\_MPH\_RA2\_CHD\_AX:SET\_wrong\_proc\_time  
1 elements.

Warning ! : (16-Mar-2009 15:37:11)

GanttChart::AddData. The DqiData structure has no data for this range

Information : (16-Mar-2009 15:37:11)

Graph 26: Adding data from object @PCF\_MPH\_RA2\_CHD\_AX:SET\_wrong\_proc\_stage  
1 elements.

Warning ! : (16-Mar-2009 15:37:11)

GanttChart::AddData. The DqiData structure has no data for this range

Information : (16-Mar-2009 15:37:11)  
Graph 26: Adding data from object @PCF\_MPH\_RA2\_CHD\_AX:SET\_wrong\_filename  
1 elements.  
Warning ! : (16-Mar-2009 15:37:11)  
GanttChart::AddData. The DqiData structure has no data for this range  
Information : (16-Mar-2009 15:37:11) Graph 26: Generating PNG file.  
Warning ! : (16-Mar-2009 15:37:11)  
GanttChart::ReadPolyline. Adding a section with no data  
Warning ! : (16-Mar-2009 15:37:11)  
GanttChart::ReadPolyline. Adding a section with no data  
Warning ! : (16-Mar-2009 15:37:11)  
GanttChart::ReadPolyline. Adding a section with no data  
Warning ! : (16-Mar-2009 15:37:11)  
GanttChart::ReadPolyline. Adding a section with no data  
Warning ! : (16-Mar-2009 15:37:11)  
GanttChart::ReadPolyline. Adding a section with no data  
Warning ! : (16-Mar-2009 15:37:11)  
GanttChart::ReadPolyline. Adding a section with no data  
Warning ! : (16-Mar-2009 15:37:11)  
GanttChart::ReadPolyline. Adding a section with no data  
Warning ! : (16-Mar-2009 15:37:11)  
GanttChart::ReadPolyline. Adding a section with no data  
Warning ! : (16-Mar-2009 15:37:11)  
GanttChart::ReadPolyline. Adding a section with no data  
Warning ! : (16-Mar-2009 15:37:11)  
Information : (16-Mar-2009 15:37:11) Graph 26: Destroying object.  
Information : (16-Mar-2009 15:37:11)  
Graph 27: Creating object for a eventGanttChart  
Information : (16-Mar-2009 15:37:11) Graph 27: Processing legend.  
Information : (16-Mar-2009 15:37:11)  
Graph 27: Adding data from object @PCF\_MPH\_RA2\_CON\_AX:DET\_wrong\_product\_err  
1 elements.  
Warning ! : (16-Mar-2009 15:37:11)  
GanttChart::AddData. The DqiData structure has no data for this range  
Information : (16-Mar-2009 15:37:11)  
Graph 27: Adding data from object @PCF\_MPH\_RA2\_CON\_AX:SET\_wrong\_sensing\_stop  
1 elements.  
Warning ! : (16-Mar-2009 15:37:11)  
GanttChart::AddData. The DqiData structure has no data for this range  
Information : (16-Mar-2009 15:37:11)  
Graph 27: Adding data from object @PCF\_MPH\_RA2\_CON\_AX:SET\_wrong\_sensing\_start  
1 elements.  
Warning ! : (16-Mar-2009 15:37:11)  
GanttChart::AddData. The DqiData structure has no data for this range  
Information : (16-Mar-2009 15:37:11)  
Graph 27: Adding data from object @PCF\_MPH\_RA2\_CON\_AX:SET\_wrong\_software\_ver  
1 elements.  
Warning ! : (16-Mar-2009 15:37:11)  
GanttChart::AddData. The DqiData structure has no data for this range  
Information : (16-Mar-2009 15:37:11)  
Graph 27: Adding data from object @PCF\_MPH\_RA2\_CON\_AX:SET\_wrong\_proc\_time  
1 elements.  
Warning ! : (16-Mar-2009 15:37:11)  
GanttChart::AddData. The DqiData structure has no data for this range  
Information : (16-Mar-2009 15:37:11)  
Graph 27: Adding data from object @PCF\_MPH\_RA2\_CON\_AX:SET\_wrong\_proc\_stage  
1 elements.  
Warning ! : (16-Mar-2009 15:37:11)  
GanttChart::AddData. The DqiData structure has no data for this range  
Information : (16-Mar-2009 15:37:11)  
Graph 27: Adding data from object @PCF\_MPH\_RA2\_CON\_AX:SET\_wrong\_filename  
1 elements.  
Warning ! : (16-Mar-2009 15:37:11)  
GanttChart::AddData. The DqiData structure has no data for this range  
Information : (16-Mar-2009 15:37:11) Graph 27: Generating PNG file.  
Warning ! : (16-Mar-2009 15:37:11)  
GanttChart::ReadPolyline. Adding a section with no data  
Warning ! : (16-Mar-2009 15:37:11)  
GanttChart::ReadPolyline. Adding a section with no data  
Warning ! : (16-Mar-2009 15:37:11)  
GanttChart::ReadPolyline. Adding a section with no data  
Warning ! : (16-Mar-2009 15:37:11)  
GanttChart::ReadPolyline. Adding a section with no data  
Warning ! : (16-Mar-2009 15:37:11)  
GanttChart::ReadPolyline. Adding a section with no data

```
Warning ! : (16-Mar-2009 15:37:11)
GanttChart::ReadPolyline. Adding a section with no data
Warning ! : (16-Mar-2009 15:37:11)
GanttChart::ReadPolyline. Adding a section with no data
Warning ! : (16-Mar-2009 15:37:11)
GanttChart::ReadPolyline. Adding a section with no data
Information : (16-Mar-2009 15:37:12) Graph 27: Destroying object.
Information : (16-Mar-2009 15:37:12)
Graph 28: Creating object for a eventGanttChart
Information : (16-Mar-2009 15:37:12) Graph 28: Processing legend.
Information : (16-Mar-2009 15:37:12)
Graph 28: Adding data from object @PCF_MPH_RA2_CST_AX:DET_wrong_product_err
1 elements.
Warning ! : (16-Mar-2009 15:37:12)
GanttChart::AddData. The DqiData structure has no data for this range
Information : (16-Mar-2009 15:37:12)
Graph 28: Adding data from object @PCF_MPH_RA2_CST_AX:SET_wrong_sensing_stop
1 elements.
Warning ! : (16-Mar-2009 15:37:12)
GanttChart::AddData. The DqiData structure has no data for this range
Information : (16-Mar-2009 15:37:12)
Graph 28: Adding data from object @PCF_MPH_RA2_CST_AX:SET_wrong_sensing_start
1 elements.
Warning ! : (16-Mar-2009 15:37:12)
GanttChart::AddData. The DqiData structure has no data for this range
Information : (16-Mar-2009 15:37:12)
Graph 28: Adding data from object @PCF_MPH_RA2_CST_AX:SET_wrong_software_ver
1 elements.
Warning ! : (16-Mar-2009 15:37:12)
GanttChart::AddData. The DqiData structure has no data for this range
Information : (16-Mar-2009 15:37:12)
Graph 28: Adding data from object @PCF_MPH_RA2_CST_AX:SET_wrong_proc_time
1 elements.
Warning ! : (16-Mar-2009 15:37:12)
GanttChart::AddData. The DqiData structure has no data for this range
Information : (16-Mar-2009 15:37:12)
Graph 28: Adding data from object @PCF_MPH_RA2_CST_AX:SET_wrong_proc_stage
1 elements.
Warning ! : (16-Mar-2009 15:37:12)
GanttChart::AddData. The DqiData structure has no data for this range
Information : (16-Mar-2009 15:37:12)
Graph 28: Adding data from object @PCF_MPH_RA2_CST_AX:SET_wrong_filename
1 elements.
Warning ! : (16-Mar-2009 15:37:12)
GanttChart::AddData. The DqiData structure has no data for this range
Information : (16-Mar-2009 15:37:12) Graph 28: Generating PNG file.
Warning ! : (16-Mar-2009 15:37:12)
GanttChart::ReadPolyline. Adding a section with no data
Warning ! : (16-Mar-2009 15:37:12)
GanttChart::ReadPolyline. Adding a section with no data
Warning ! : (16-Mar-2009 15:37:12)
GanttChart::ReadPolyline. Adding a section with no data
Warning ! : (16-Mar-2009 15:37:12)
GanttChart::ReadPolyline. Adding a section with no data
Warning ! : (16-Mar-2009 15:37:12)
GanttChart::ReadPolyline. Adding a section with no data
Warning ! : (16-Mar-2009 15:37:12)
GanttChart::ReadPolyline. Adding a section with no data
Warning ! : (16-Mar-2009 15:37:12)
GanttChart::ReadPolyline. Adding a section with no data
Information : (16-Mar-2009 15:37:12) Graph 28: Destroying object.
Information : (16-Mar-2009 15:37:12)
Graph 29: Creating object for a eventGanttChart
Information : (16-Mar-2009 15:37:12) Graph 29: Processing legend.
Information : (16-Mar-2009 15:37:12)
Graph 29: Adding data from object @PCF_MPH_RA2_DIP_AX:DET_wrong_product_err
1 elements.
Warning ! : (16-Mar-2009 15:37:12)
```

GanttChart::AddData. The DqiData structure has no data for this range  
Information : (16-Mar-2009 15:37:12)  
Graph 29: Adding data from object @PCF\_MPH\_RA2\_DIP\_AX:SET\_wrong\_sensing\_stop  
1 elements.  
Warning ! : (16-Mar-2009 15:37:12)  
GanttChart::AddData. The DqiData structure has no data for this range  
Information : (16-Mar-2009 15:37:12)  
Graph 29: Adding data from object @PCF\_MPH\_RA2\_DIP\_AX:SET\_wrong\_sensing\_start  
1 elements.  
Warning ! : (16-Mar-2009 15:37:12)  
GanttChart::AddData. The DqiData structure has no data for this range  
Information : (16-Mar-2009 15:37:12)  
Graph 29: Adding data from object @PCF\_MPH\_RA2\_DIP\_AX:SET\_wrong\_software\_ver  
1 elements.  
Warning ! : (16-Mar-2009 15:37:12)  
GanttChart::AddData. The DqiData structure has no data for this range  
Information : (16-Mar-2009 15:37:12)  
Graph 29: Adding data from object @PCF\_MPH\_RA2\_DIP\_AX:SET\_wrong\_proc\_time  
1 elements.  
Warning ! : (16-Mar-2009 15:37:12)  
GanttChart::AddData. The DqiData structure has no data for this range  
Information : (16-Mar-2009 15:37:12)  
Graph 29: Adding data from object @PCF\_MPH\_RA2\_DIP\_AX:SET\_wrong\_proc\_stage  
1 elements.  
Warning ! : (16-Mar-2009 15:37:12)  
GanttChart::AddData. The DqiData structure has no data for this range  
Information : (16-Mar-2009 15:37:12)  
Graph 29: Adding data from object @PCF\_MPH\_RA2\_DIP\_AX:SET\_wrong\_filename  
1 elements.  
Warning ! : (16-Mar-2009 15:37:12)  
GanttChart::AddData. The DqiData structure has no data for this range  
Information : (16-Mar-2009 15:37:12) Graph 29: Generating PNG file.  
Warning ! : (16-Mar-2009 15:37:12)  
GanttChart::ReadPolyline. Adding a section with no data  
Warning ! : (16-Mar-2009 15:37:12)  
GanttChart::ReadPolyline. Adding a section with no data  
Warning ! : (16-Mar-2009 15:37:12)  
GanttChart::ReadPolyline. Adding a section with no data  
Warning ! : (16-Mar-2009 15:37:12)  
GanttChart::ReadPolyline. Adding a section with no data  
Warning ! : (16-Mar-2009 15:37:12)  
GanttChart::ReadPolyline. Adding a section with no data  
Warning ! : (16-Mar-2009 15:37:12)  
GanttChart::ReadPolyline. Adding a section with no data  
Warning ! : (16-Mar-2009 15:37:12)  
GanttChart::ReadPolyline. Adding a section with no data  
Warning ! : (16-Mar-2009 15:37:12)  
GanttChart::ReadPolyline. Adding a section with no data  
Information : (16-Mar-2009 15:37:13) Graph 29: Destroying object.  
Information : (16-Mar-2009 15:37:13)  
Graph 30: Creating object for a eventGanttChart  
Information : (16-Mar-2009 15:37:13) Graph 30: Processing legend.  
Information : (16-Mar-2009 15:37:13)  
Graph 30: Adding data from object @PCF\_MPH\_RA2\_GEO\_AX:DET\_wrong\_product\_err  
1 elements.  
Warning ! : (16-Mar-2009 15:37:13)  
GanttChart::AddData. The DqiData structure has no data for this range  
Information : (16-Mar-2009 15:37:13)  
Graph 30: Adding data from object @PCF\_MPH\_RA2\_GEO\_AX:SET\_wrong\_sensing\_stop  
1 elements.  
Warning ! : (16-Mar-2009 15:37:13)  
GanttChart::AddData. The DqiData structure has no data for this range  
Information : (16-Mar-2009 15:37:13)  
Graph 30: Adding data from object @PCF\_MPH\_RA2\_GEO\_AX:SET\_wrong\_sensing\_start  
1 elements.  
Warning ! : (16-Mar-2009 15:37:13)  
GanttChart::AddData. The DqiData structure has no data for this range  
Information : (16-Mar-2009 15:37:13)  
Graph 30: Adding data from object @PCF\_MPH\_RA2\_GEO\_AX:SET\_wrong\_software\_ver  
1 elements.



Warning ! : (16-Mar-2009 15:37:13)  
GanttChart::AddData. The DqiData structure has no data for this range  
Information : (16-Mar-2009 15:37:13)  
Graph 30: Adding data from object @PCF\_MPH\_RA2\_GEO\_AX:SET\_wrong\_proc\_time  
1 elements.  
Warning ! : (16-Mar-2009 15:37:13)  
GanttChart::AddData. The DqiData structure has no data for this range  
Information : (16-Mar-2009 15:37:13)  
Graph 30: Adding data from object @PCF\_MPH\_RA2\_GEO\_AX:SET\_wrong\_proc\_stage  
1 elements.  
Warning ! : (16-Mar-2009 15:37:13)  
GanttChart::AddData. The DqiData structure has no data for this range  
Information : (16-Mar-2009 15:37:13)  
Graph 30: Adding data from object @PCF\_MPH\_RA2\_GEO\_AX:SET\_wrong\_filename  
1 elements.  
Warning ! : (16-Mar-2009 15:37:13)  
GanttChart::AddData. The DqiData structure has no data for this range  
Information : (16-Mar-2009 15:37:13) Graph 30: Generating PNG file.  
Warning ! : (16-Mar-2009 15:37:13)  
GanttChart::ReadPolyline. Adding a section with no data  
Warning ! : (16-Mar-2009 15:37:13)  
GanttChart::ReadPolyline. Adding a section with no data  
Warning ! : (16-Mar-2009 15:37:13)  
GanttChart::ReadPolyline. Adding a section with no data  
Warning ! : (16-Mar-2009 15:37:13)  
GanttChart::ReadPolyline. Adding a section with no data  
Warning ! : (16-Mar-2009 15:37:13)  
GanttChart::ReadPolyline. Adding a section with no data  
Warning ! : (16-Mar-2009 15:37:13)  
GanttChart::ReadPolyline. Adding a section with no data  
Warning ! : (16-Mar-2009 15:37:13)  
GanttChart::ReadPolyline. Adding a section with no data  
Warning ! : (16-Mar-2009 15:37:13)  
GanttChart::ReadPolyline. Adding a section with no data  
Information : (16-Mar-2009 15:37:13) Graph 30: Destroying object.  
Information : (16-Mar-2009 15:37:13)  
Graph 31: Creating object for a eventGanttChart  
Information : (16-Mar-2009 15:37:13) Graph 31: Processing legend.  
Information : (16-Mar-2009 15:37:13)  
Graph 31: Adding data from object @PCF\_MPH\_RA2\_ICT\_AX:DET\_wrong\_product\_err  
1 elements.  
Warning ! : (16-Mar-2009 15:37:13)  
GanttChart::AddData. The DqiData structure has no data for this range  
Information : (16-Mar-2009 15:37:13)  
Graph 31: Adding data from object @PCF\_MPH\_RA2\_ICT\_AX:SET\_wrong\_sensing\_stop  
1 elements.  
Warning ! : (16-Mar-2009 15:37:13)  
GanttChart::AddData. The DqiData structure has no data for this range  
Information : (16-Mar-2009 15:37:13)  
Graph 31: Adding data from object @PCF\_MPH\_RA2\_ICT\_AX:SET\_wrong\_sensing\_start  
1 elements.  
Warning ! : (16-Mar-2009 15:37:13)  
GanttChart::AddData. The DqiData structure has no data for this range  
Information : (16-Mar-2009 15:37:13)  
Graph 31: Adding data from object @PCF\_MPH\_RA2\_ICT\_AX:SET\_wrong\_software\_ver  
1 elements.  
Warning ! : (16-Mar-2009 15:37:13)  
GanttChart::AddData. The DqiData structure has no data for this range  
Information : (16-Mar-2009 15:37:13)  
Graph 31: Adding data from object @PCF\_MPH\_RA2\_ICT\_AX:SET\_wrong\_proc\_time  
1 elements.  
Warning ! : (16-Mar-2009 15:37:13)  
GanttChart::AddData. The DqiData structure has no data for this range  
Information : (16-Mar-2009 15:37:13)  
Graph 31: Adding data from object @PCF\_MPH\_RA2\_ICT\_AX:SET\_wrong\_proc\_stage  
1 elements.  
Warning ! : (16-Mar-2009 15:37:13)  
GanttChart::AddData. The DqiData structure has no data for this range  
Information : (16-Mar-2009 15:37:13)  
Graph 31: Adding data from object @PCF\_MPH\_RA2\_ICT\_AX:SET\_wrong\_filename



```
1 elements.
Warning ! : (16-Mar-2009 15:37:13)
GanttChart::AddData. The DqiData structure has no data for this range
Information : (16-Mar-2009 15:37:13) Graph 31: Generating PNG file.
Warning ! : (16-Mar-2009 15:37:13)
GanttChart::ReadPolyline. Adding a section with no data
Warning ! : (16-Mar-2009 15:37:13)
GanttChart::ReadPolyline. Adding a section with no data
Warning ! : (16-Mar-2009 15:37:13)
GanttChart::ReadPolyline. Adding a section with no data
Warning ! : (16-Mar-2009 15:37:13)
GanttChart::ReadPolyline. Adding a section with no data
Warning ! : (16-Mar-2009 15:37:13)
GanttChart::ReadPolyline. Adding a section with no data
Warning ! : (16-Mar-2009 15:37:13)
GanttChart::ReadPolyline. Adding a section with no data
Warning ! : (16-Mar-2009 15:37:13)
GanttChart::ReadPolyline. Adding a section with no data
Warning ! : (16-Mar-2009 15:37:13)
GanttChart::ReadPolyline. Adding a section with no data
Information : (16-Mar-2009 15:37:14) Graph 31: Destroying object.
Information : (16-Mar-2009 15:37:14)
Graph 32: Creating object for a eventGanttChart
Information : (16-Mar-2009 15:37:14) Graph 32: Processing legend.
Information : (16-Mar-2009 15:37:14)
Graph 32: Adding data from object @PCF_MPH_RA2_IFA_AX:DET_wrong_product_err
1 elements.
Warning ! : (16-Mar-2009 15:37:14)
GanttChart::AddData. The DqiData structure has no data for this range
Information : (16-Mar-2009 15:37:14)
Graph 32: Adding data from object @PCF_MPH_RA2_IFA_AX:SET_wrong_sensing_stop
1 elements.
Warning ! : (16-Mar-2009 15:37:14)
GanttChart::AddData. The DqiData structure has no data for this range
Information : (16-Mar-2009 15:37:14)
Graph 32: Adding data from object @PCF_MPH_RA2_IFA_AX:SET_wrong_sensing_start
1 elements.
Warning ! : (16-Mar-2009 15:37:14)
GanttChart::AddData. The DqiData structure has no data for this range
Information : (16-Mar-2009 15:37:14)
Graph 32: Adding data from object @PCF_MPH_RA2_IFA_AX:SET_wrong_proc_time
1 elements.
Warning ! : (16-Mar-2009 15:37:14)
GanttChart::AddData. The DqiData structure has no data for this range
Information : (16-Mar-2009 15:37:14)
Graph 32: Adding data from object @PCF_MPH_RA2_IFA_AX:SET_wrong_proc_stage
1 elements.
Warning ! : (16-Mar-2009 15:37:14)
GanttChart::AddData. The DqiData structure has no data for this range
Information : (16-Mar-2009 15:37:14)
Graph 32: Adding data from object @PCF_MPH_RA2_IFA_AX:SET_wrong_filename
1 elements.
Warning ! : (16-Mar-2009 15:37:14)
GanttChart::AddData. The DqiData structure has no data for this range
Information : (16-Mar-2009 15:37:14) Graph 32: Generating PNG file.
Warning ! : (16-Mar-2009 15:37:14)
GanttChart::ReadPolyline. Adding a section with no data
Warning ! : (16-Mar-2009 15:37:14)
GanttChart::ReadPolyline. Adding a section with no data
Warning ! : (16-Mar-2009 15:37:14)
GanttChart::ReadPolyline. Adding a section with no data
Warning ! : (16-Mar-2009 15:37:14)
GanttChart::ReadPolyline. Adding a section with no data
Warning ! : (16-Mar-2009 15:37:14)
GanttChart::ReadPolyline. Adding a section with no data
```

Warning ! : (16-Mar-2009 15:37:14)  
GanttChart::ReadPolyline. Adding a section with no data  
Warning ! : (16-Mar-2009 15:37:14)  
GanttChart::ReadPolyline. Adding a section with no data  
Information : (16-Mar-2009 15:37:14) Graph 32: Destroying object.  
Information : (16-Mar-2009 15:37:14)  
Graph 33: Creating object for a eventGanttChart  
Information : (16-Mar-2009 15:37:14) Graph 33: Processing legend.  
Information : (16-Mar-2009 15:37:14)  
Graph 33: Adding data from object @PCF\_MPH\_RA2\_IFB\_AX:DET\_wrong\_product\_err  
1 elements.  
Warning ! : (16-Mar-2009 15:37:14)  
GanttChart::AddData. The DqiData structure has no data for this range  
Information : (16-Mar-2009 15:37:14)  
Graph 33: Adding data from object @PCF\_MPH\_RA2\_IFB\_AX:SET\_wrong\_sensing\_stop  
1 elements.  
Warning ! : (16-Mar-2009 15:37:14)  
GanttChart::AddData. The DqiData structure has no data for this range  
Information : (16-Mar-2009 15:37:14)  
Graph 33: Adding data from object @PCF\_MPH\_RA2\_IFB\_AX:SET\_wrong\_sensing\_start  
1 elements.  
Warning ! : (16-Mar-2009 15:37:14)  
GanttChart::AddData. The DqiData structure has no data for this range  
Information : (16-Mar-2009 15:37:14)  
Graph 33: Adding data from object @PCF\_MPH\_RA2\_IFB\_AX:SET\_wrong\_software\_ver  
1 elements.  
Warning ! : (16-Mar-2009 15:37:14)  
GanttChart::AddData. The DqiData structure has no data for this range  
Information : (16-Mar-2009 15:37:14)  
Graph 33: Adding data from object @PCF\_MPH\_RA2\_IFB\_AX:SET\_wrong\_proc\_time  
1 elements.  
Warning ! : (16-Mar-2009 15:37:14)  
GanttChart::AddData. The DqiData structure has no data for this range  
Information : (16-Mar-2009 15:37:14)  
Graph 33: Adding data from object @PCF\_MPH\_RA2\_IFB\_AX:SET\_wrong\_proc\_stage  
1 elements.  
Warning ! : (16-Mar-2009 15:37:14)  
GanttChart::AddData. The DqiData structure has no data for this range  
Information : (16-Mar-2009 15:37:14)  
Graph 33: Adding data from object @PCF\_MPH\_RA2\_IFB\_AX:SET\_wrong\_filename  
1 elements.  
Warning ! : (16-Mar-2009 15:37:14)  
GanttChart::AddData. The DqiData structure has no data for this range  
Information : (16-Mar-2009 15:37:14) Graph 33: Generating PNG file.  
Warning ! : (16-Mar-2009 15:37:14)  
GanttChart::ReadPolyline. Adding a section with no data  
Warning ! : (16-Mar-2009 15:37:14)  
GanttChart::ReadPolyline. Adding a section with no data  
Warning ! : (16-Mar-2009 15:37:14)  
GanttChart::ReadPolyline. Adding a section with no data  
Warning ! : (16-Mar-2009 15:37:14)  
GanttChart::ReadPolyline. Adding a section with no data  
Warning ! : (16-Mar-2009 15:37:14)  
GanttChart::ReadPolyline. Adding a section with no data  
Warning ! : (16-Mar-2009 15:37:14)  
GanttChart::ReadPolyline. Adding a section with no data  
Warning ! : (16-Mar-2009 15:37:14)  
GanttChart::ReadPolyline. Adding a section with no data  
Information : (16-Mar-2009 15:37:15) Graph 33: Destroying object.  
Information : (16-Mar-2009 15:37:15)  
Graph 34: Creating object for a eventGanttChart  
Information : (16-Mar-2009 15:37:15) Graph 34: Processing legend.  
Information : (16-Mar-2009 15:37:15)  
Graph 34: Adding data from object @PCF\_MPH\_RA2\_IFB\_AX:DET\_wrong\_product\_err  
1 elements.  
Warning ! : (16-Mar-2009 15:37:15)  
GanttChart::AddData. The DqiData structure has no data for this range  
Information : (16-Mar-2009 15:37:15)

Graph 34: Adding data from object @PCF\_MPH\_RA2\_IFF\_AX:SET\_wrong\_sensing\_stop  
1 elements.  
Warning ! : (16-Mar-2009 15:37:15)  
GanttChart::AddData. The DqiData structure has no data for this range  
Information : (16-Mar-2009 15:37:15)  
Graph 34: Adding data from object @PCF\_MPH\_RA2\_IFF\_AX:SET\_wrong\_sensing\_start  
1 elements.  
Warning ! : (16-Mar-2009 15:37:15)  
GanttChart::AddData. The DqiData structure has no data for this range  
Information : (16-Mar-2009 15:37:15)  
Graph 34: Adding data from object @PCF\_MPH\_RA2\_IFF\_AX:SET\_wrong\_software\_ver  
1 elements.  
Warning ! : (16-Mar-2009 15:37:15)  
GanttChart::AddData. The DqiData structure has no data for this range  
Information : (16-Mar-2009 15:37:15)  
Graph 34: Adding data from object @PCF\_MPH\_RA2\_IFF\_AX:SET\_wrong\_proc\_time  
1 elements.  
Warning ! : (16-Mar-2009 15:37:15)  
GanttChart::AddData. The DqiData structure has no data for this range  
Information : (16-Mar-2009 15:37:15)  
Graph 34: Adding data from object @PCF\_MPH\_RA2\_IFF\_AX:SET\_wrong\_proc\_stage  
1 elements.  
Warning ! : (16-Mar-2009 15:37:15)  
GanttChart::AddData. The DqiData structure has no data for this range  
Information : (16-Mar-2009 15:37:15)  
Graph 34: Adding data from object @PCF\_MPH\_RA2\_IFF\_AX:SET\_wrong\_filename  
1 elements.  
Warning ! : (16-Mar-2009 15:37:15)  
GanttChart::AddData. The DqiData structure has no data for this range  
Information : (16-Mar-2009 15:37:15) Graph 34: Generating PNG file.  
Warning ! : (16-Mar-2009 15:37:15)  
GanttChart::ReadPolyline. Adding a section with no data  
Warning ! : (16-Mar-2009 15:37:15)  
GanttChart::ReadPolyline. Adding a section with no data  
Warning ! : (16-Mar-2009 15:37:15)  
GanttChart::ReadPolyline. Adding a section with no data  
Warning ! : (16-Mar-2009 15:37:15)  
GanttChart::ReadPolyline. Adding a section with no data  
Warning ! : (16-Mar-2009 15:37:15)  
GanttChart::ReadPolyline. Adding a section with no data  
Warning ! : (16-Mar-2009 15:37:15)  
GanttChart::ReadPolyline. Adding a section with no data  
Warning ! : (16-Mar-2009 15:37:15)  
GanttChart::ReadPolyline. Adding a section with no data  
Warning ! : (16-Mar-2009 15:37:15)  
GanttChart::ReadPolyline. Adding a section with no data  
Information : (16-Mar-2009 15:37:15) Graph 34: Destroying object.  
Information : (16-Mar-2009 15:37:15)  
Graph 35: Creating object for a eventGanttChart  
Information : (16-Mar-2009 15:37:15) Graph 35: Processing legend.  
Information : (16-Mar-2009 15:37:15)  
Graph 35: Adding data from object @PCF\_MPH\_RA2\_IOC\_AX:DET\_wrong\_product\_err  
1 elements.  
Warning ! : (16-Mar-2009 15:37:15)  
GanttChart::AddData. The DqiData structure has no data for this range  
Information : (16-Mar-2009 15:37:15)  
Graph 35: Adding data from object @PCF\_MPH\_RA2\_IOC\_AX:SET\_wrong\_sensing\_stop  
1 elements.  
Warning ! : (16-Mar-2009 15:37:15)  
GanttChart::AddData. The DqiData structure has no data for this range  
Information : (16-Mar-2009 15:37:15)  
Graph 35: Adding data from object @PCF\_MPH\_RA2\_IOC\_AX:SET\_wrong\_sensing\_start  
1 elements.  
Warning ! : (16-Mar-2009 15:37:15)  
GanttChart::AddData. The DqiData structure has no data for this range  
Information : (16-Mar-2009 15:37:15)  
Graph 35: Adding data from object @PCF\_MPH\_RA2\_IOC\_AX:SET\_wrong\_software\_ver  
1 elements.  
Warning ! : (16-Mar-2009 15:37:15)  
GanttChart::AddData. The DqiData structure has no data for this range

Information : (16-Mar-2009 15:37:15)  
Graph 35: Adding data from object @PCF\_MPH\_RA2\_IOC\_AX:SET\_wrong\_proc\_time  
1 elements.  
Warning ! : (16-Mar-2009 15:37:15)  
GanttChart::AddData. The DqiData structure has no data for this range  
Information : (16-Mar-2009 15:37:15)  
Graph 35: Adding data from object @PCF\_MPH\_RA2\_IOC\_AX:SET\_wrong\_proc\_stage  
1 elements.  
Warning ! : (16-Mar-2009 15:37:15)  
GanttChart::AddData. The DqiData structure has no data for this range  
Information : (16-Mar-2009 15:37:15)  
Graph 35: Adding data from object @PCF\_MPH\_RA2\_IOC\_AX:SET\_wrong\_filename  
1 elements.  
Warning ! : (16-Mar-2009 15:37:15)  
GanttChart::AddData. The DqiData structure has no data for this range  
Information : (16-Mar-2009 15:37:15) Graph 35: Generating PNG file.  
Warning ! : (16-Mar-2009 15:37:15)  
GanttChart::ReadPolyline. Adding a section with no data  
Warning ! : (16-Mar-2009 15:37:15)  
GanttChart::ReadPolyline. Adding a section with no data  
Warning ! : (16-Mar-2009 15:37:15)  
GanttChart::ReadPolyline. Adding a section with no data  
Warning ! : (16-Mar-2009 15:37:15)  
GanttChart::ReadPolyline. Adding a section with no data  
Warning ! : (16-Mar-2009 15:37:15)  
GanttChart::ReadPolyline. Adding a section with no data  
Warning ! : (16-Mar-2009 15:37:15)  
GanttChart::ReadPolyline. Adding a section with no data  
Warning ! : (16-Mar-2009 15:37:15)  
GanttChart::ReadPolyline. Adding a section with no data  
Warning ! : (16-Mar-2009 15:37:15)  
GanttChart::ReadPolyline. Adding a section with no data  
Warning ! : (16-Mar-2009 15:37:15)  
Information : (16-Mar-2009 15:37:16) Graph 35: Destroying object.  
Information : (16-Mar-2009 15:37:16)  
Graph 36: Creating object for a eventGanttChart  
Information : (16-Mar-2009 15:37:16) Graph 36: Processing legend.  
Information : (16-Mar-2009 15:37:16)  
Graph 36: Adding data from object @PCF\_MPH\_RA2\_MET\_AX:DET\_wrong\_product\_err  
1 elements.  
Warning ! : (16-Mar-2009 15:37:16)  
GanttChart::AddData. The DqiData structure has no data for this range  
Information : (16-Mar-2009 15:37:16)  
Graph 36: Adding data from object @PCF\_MPH\_RA2\_MET\_AX:SET\_wrong\_sensing\_stop  
1 elements.  
Warning ! : (16-Mar-2009 15:37:16)  
GanttChart::AddData. The DqiData structure has no data for this range  
Information : (16-Mar-2009 15:37:16)  
Graph 36: Adding data from object @PCF\_MPH\_RA2\_MET\_AX:SET\_wrong\_sensing\_start  
1 elements.  
Warning ! : (16-Mar-2009 15:37:16)  
GanttChart::AddData. The DqiData structure has no data for this range  
Information : (16-Mar-2009 15:37:16)  
Graph 36: Adding data from object @PCF\_MPH\_RA2\_MET\_AX:SET\_wrong\_software\_ver  
1 elements.  
Warning ! : (16-Mar-2009 15:37:16)  
GanttChart::AddData. The DqiData structure has no data for this range  
Information : (16-Mar-2009 15:37:16)  
Graph 36: Adding data from object @PCF\_MPH\_RA2\_MET\_AX:SET\_wrong\_proc\_time  
1 elements.  
Warning ! : (16-Mar-2009 15:37:16)  
GanttChart::AddData. The DqiData structure has no data for this range  
Information : (16-Mar-2009 15:37:16)  
Graph 36: Adding data from object @PCF\_MPH\_RA2\_MET\_AX:SET\_wrong\_proc\_stage  
1 elements.  
Warning ! : (16-Mar-2009 15:37:16)  
GanttChart::AddData. The DqiData structure has no data for this range  
Information : (16-Mar-2009 15:37:16)  
Graph 36: Adding data from object @PCF\_MPH\_RA2\_MET\_AX:SET\_wrong\_filename  
1 elements.  
Warning ! : (16-Mar-2009 15:37:16)





Warning ! : (16-Mar-2009 15:37:16)  
GanttChart::ReadPolyline. Adding a section with no data  
Information : (16-Mar-2009 15:37:16) Graph 37: Destroying object.  
Information : (16-Mar-2009 15:37:16)  
Graph 38: Creating object for a eventGanttChart  
Information : (16-Mar-2009 15:37:16) Graph 38: Processing legend.  
Information : (16-Mar-2009 15:37:16)  
Graph 38: Adding data from object @PCF\_MPH\_RA2\_OT1\_AX:DET\_wrong\_product\_err  
1 elements.  
Warning ! : (16-Mar-2009 15:37:16)  
GanttChart::AddData. The DqiData structure has no data for this range  
Information : (16-Mar-2009 15:37:16)  
Graph 38: Adding data from object @PCF\_MPH\_RA2\_OT1\_AX:SET\_wrong\_sensing\_stop  
1 elements.  
Warning ! : (16-Mar-2009 15:37:16)  
GanttChart::AddData. The DqiData structure has no data for this range  
Information : (16-Mar-2009 15:37:16)  
Graph 38: Adding data from object @PCF\_MPH\_RA2\_OT1\_AX:SET\_wrong\_sensing\_start  
1 elements.  
Warning ! : (16-Mar-2009 15:37:16)  
GanttChart::AddData. The DqiData structure has no data for this range  
Information : (16-Mar-2009 15:37:16)  
Graph 38: Adding data from object @PCF\_MPH\_RA2\_OT1\_AX:SET\_wrong\_software\_ver  
1 elements.  
Warning ! : (16-Mar-2009 15:37:16)  
GanttChart::AddData. The DqiData structure has no data for this range  
Information : (16-Mar-2009 15:37:16)  
Graph 38: Adding data from object @PCF\_MPH\_RA2\_OT1\_AX:SET\_wrong\_proc\_time  
1 elements.  
Warning ! : (16-Mar-2009 15:37:16)  
GanttChart::AddData. The DqiData structure has no data for this range  
Information : (16-Mar-2009 15:37:17)  
Graph 38: Adding data from object @PCF\_MPH\_RA2\_OT1\_AX:SET\_wrong\_proc\_stage  
1 elements.  
Warning ! : (16-Mar-2009 15:37:17)  
GanttChart::AddData. The DqiData structure has no data for this range  
Information : (16-Mar-2009 15:37:17)  
Graph 38: Adding data from object @PCF\_MPH\_RA2\_OT1\_AX:SET\_wrong\_filename  
1 elements.  
Warning ! : (16-Mar-2009 15:37:17)  
GanttChart::AddData. The DqiData structure has no data for this range  
Information : (16-Mar-2009 15:37:17) Graph 38: Generating PNG file.  
Warning ! : (16-Mar-2009 15:37:17)  
GanttChart::ReadPolyline. Adding a section with no data  
Warning ! : (16-Mar-2009 15:37:17)  
GanttChart::ReadPolyline. Adding a section with no data  
Warning ! : (16-Mar-2009 15:37:17)  
GanttChart::ReadPolyline. Adding a section with no data  
Warning ! : (16-Mar-2009 15:37:17)  
GanttChart::ReadPolyline. Adding a section with no data  
Warning ! : (16-Mar-2009 15:37:17)  
GanttChart::ReadPolyline. Adding a section with no data  
Warning ! : (16-Mar-2009 15:37:17)  
GanttChart::ReadPolyline. Adding a section with no data  
Warning ! : (16-Mar-2009 15:37:17)  
GanttChart::ReadPolyline. Adding a section with no data  
Information : (16-Mar-2009 15:37:17) Graph 38: Destroying object.  
Information : (16-Mar-2009 15:37:17)  
Graph 39: Creating object for a eventGanttChart  
Information : (16-Mar-2009 15:37:17) Graph 39: Processing legend.  
Information : (16-Mar-2009 15:37:17)  
Graph 39: Adding data from object @PCF\_MPH\_RA2\_OT2\_AX:DET\_wrong\_product\_err  
1 elements.  
Warning ! : (16-Mar-2009 15:37:17)  
GanttChart::AddData. The DqiData structure has no data for this range  
Information : (16-Mar-2009 15:37:17)  
Graph 39: Adding data from object @PCF\_MPH\_RA2\_OT2\_AX:SET\_wrong\_sensing\_stop  
1 elements.

Warning ! : (16-Mar-2009 15:37:17)  
GanttChart::AddData. The DqiData structure has no data for this range  
Information : (16-Mar-2009 15:37:17)  
Graph 39: Adding data from object @PCF\_MPH\_RA2\_OT2\_AX:SET\_wrong\_sensing\_start  
1 elements.  
Warning ! : (16-Mar-2009 15:37:17)  
GanttChart::AddData. The DqiData structure has no data for this range  
Information : (16-Mar-2009 15:37:17)  
Graph 39: Adding data from object @PCF\_MPH\_RA2\_OT2\_AX:SET\_wrong\_software\_ver  
1 elements.  
Warning ! : (16-Mar-2009 15:37:17)  
GanttChart::AddData. The DqiData structure has no data for this range  
Information : (16-Mar-2009 15:37:17)  
Graph 39: Adding data from object @PCF\_MPH\_RA2\_OT2\_AX:SET\_wrong\_proc\_time  
1 elements.  
Warning ! : (16-Mar-2009 15:37:17)  
GanttChart::AddData. The DqiData structure has no data for this range  
Information : (16-Mar-2009 15:37:17)  
Graph 39: Adding data from object @PCF\_MPH\_RA2\_OT2\_AX:SET\_wrong\_proc\_stage  
1 elements.  
Warning ! : (16-Mar-2009 15:37:17)  
GanttChart::AddData. The DqiData structure has no data for this range  
Information : (16-Mar-2009 15:37:17)  
Graph 39: Adding data from object @PCF\_MPH\_RA2\_OT2\_AX:SET\_wrong\_filename  
1 elements.  
Warning ! : (16-Mar-2009 15:37:17)  
GanttChart::AddData. The DqiData structure has no data for this range  
Information : (16-Mar-2009 15:37:17) Graph 39: Generating PNG file.  
Warning ! : (16-Mar-2009 15:37:17)  
GanttChart::ReadPolyline. Adding a section with no data  
Warning ! : (16-Mar-2009 15:37:17)  
GanttChart::ReadPolyline. Adding a section with no data  
Warning ! : (16-Mar-2009 15:37:17)  
GanttChart::ReadPolyline. Adding a section with no data  
Warning ! : (16-Mar-2009 15:37:17)  
GanttChart::ReadPolyline. Adding a section with no data  
Warning ! : (16-Mar-2009 15:37:17)  
GanttChart::ReadPolyline. Adding a section with no data  
Warning ! : (16-Mar-2009 15:37:17)  
GanttChart::ReadPolyline. Adding a section with no data  
Warning ! : (16-Mar-2009 15:37:17)  
GanttChart::ReadPolyline. Adding a section with no data  
Warning ! : (16-Mar-2009 15:37:17)  
GanttChart::ReadPolyline. Adding a section with no data  
Information : (16-Mar-2009 15:37:17) Graph 39: Destroying object.  
Information : (16-Mar-2009 15:37:17)  
Graph 40: Creating object for a eventGanttChart  
Information : (16-Mar-2009 15:37:17) Graph 40: Processing legend.  
Information : (16-Mar-2009 15:37:17)  
Graph 40: Adding data from object @PCF\_MPH\_RA2\_PLA\_AX:DET\_wrong\_product\_err  
1 elements.  
Warning ! : (16-Mar-2009 15:37:17)  
GanttChart::AddData. The DqiData structure has no data for this range  
Information : (16-Mar-2009 15:37:17)  
Graph 40: Adding data from object @PCF\_MPH\_RA2\_PLA\_AX:SET\_wrong\_sensing\_stop  
1 elements.  
Warning ! : (16-Mar-2009 15:37:17)  
GanttChart::AddData. The DqiData structure has no data for this range  
Information : (16-Mar-2009 15:37:17)  
Graph 40: Adding data from object @PCF\_MPH\_RA2\_PLA\_AX:SET\_wrong\_sensing\_start  
1 elements.  
Warning ! : (16-Mar-2009 15:37:17)  
GanttChart::AddData. The DqiData structure has no data for this range  
Information : (16-Mar-2009 15:37:17)  
Graph 40: Adding data from object @PCF\_MPH\_RA2\_PLA\_AX:SET\_wrong\_software\_ver  
1 elements.  
Warning ! : (16-Mar-2009 15:37:17)  
GanttChart::AddData. The DqiData structure has no data for this range  
Information : (16-Mar-2009 15:37:17)  
Graph 40: Adding data from object @PCF\_MPH\_RA2\_PLA\_AX:SET\_wrong\_proc\_time

1 elements.  
Warning ! : (16-Mar-2009 15:37:17)  
GanttChart::AddData. The DqiData structure has no data for this range  
Information : (16-Mar-2009 15:37:17)  
Graph 40: Adding data from object @PCF\_MPH\_RA2\_PLA\_AX:SET\_wrong\_proc\_stage  
1 elements.  
Warning ! : (16-Mar-2009 15:37:17)  
GanttChart::AddData. The DqiData structure has no data for this range  
Information : (16-Mar-2009 15:37:17)  
Graph 40: Adding data from object @PCF\_MPH\_RA2\_PLA\_AX:SET\_wrong\_filename  
1 elements.  
Warning ! : (16-Mar-2009 15:37:17)  
GanttChart::AddData. The DqiData structure has no data for this range  
Information : (16-Mar-2009 15:37:17) Graph 40: Generating PNG file.  
Warning ! : (16-Mar-2009 15:37:17)  
GanttChart::ReadPolyline. Adding a section with no data  
Warning ! : (16-Mar-2009 15:37:17)  
GanttChart::ReadPolyline. Adding a section with no data  
Warning ! : (16-Mar-2009 15:37:17)  
GanttChart::ReadPolyline. Adding a section with no data  
Warning ! : (16-Mar-2009 15:37:17)  
GanttChart::ReadPolyline. Adding a section with no data  
Warning ! : (16-Mar-2009 15:37:17)  
GanttChart::ReadPolyline. Adding a section with no data  
Warning ! : (16-Mar-2009 15:37:17)  
GanttChart::ReadPolyline. Adding a section with no data  
Warning ! : (16-Mar-2009 15:37:17)  
GanttChart::ReadPolyline. Adding a section with no data  
Warning ! : (16-Mar-2009 15:37:17)  
GanttChart::ReadPolyline. Adding a section with no data  
Information : (16-Mar-2009 15:37:18) Graph 40: Destroying object.  
Information : (16-Mar-2009 15:37:18)  
Graph 41: Creating object for a eventGanttChart  
Information : (16-Mar-2009 15:37:18) Graph 41: Processing legend.  
Information : (16-Mar-2009 15:37:18)  
Graph 41: Adding data from object @PCF\_MPH\_RA2\_POL\_AX:DET\_wrong\_product\_err  
1 elements.  
Warning ! : (16-Mar-2009 15:37:18)  
GanttChart::AddData. The DqiData structure has no data for this range  
Information : (16-Mar-2009 15:37:18)  
Graph 41: Adding data from object @PCF\_MPH\_RA2\_POL\_AX:SET\_wrong\_sensing\_stop  
1 elements.  
Warning ! : (16-Mar-2009 15:37:18)  
GanttChart::AddData. The DqiData structure has no data for this range  
Information : (16-Mar-2009 15:37:18)  
Graph 41: Adding data from object @PCF\_MPH\_RA2\_POL\_AX:SET\_wrong\_sensing\_start  
1 elements.  
Warning ! : (16-Mar-2009 15:37:18)  
GanttChart::AddData. The DqiData structure has no data for this range  
Information : (16-Mar-2009 15:37:18)  
Graph 41: Adding data from object @PCF\_MPH\_RA2\_POL\_AX:SET\_wrong\_software\_ver  
1 elements.  
Warning ! : (16-Mar-2009 15:37:18)  
GanttChart::AddData. The DqiData structure has no data for this range  
Information : (16-Mar-2009 15:37:18)  
Graph 41: Adding data from object @PCF\_MPH\_RA2\_POL\_AX:SET\_wrong\_proc\_time  
1 elements.  
Warning ! : (16-Mar-2009 15:37:18)  
GanttChart::AddData. The DqiData structure has no data for this range  
Information : (16-Mar-2009 15:37:18)  
Graph 41: Adding data from object @PCF\_MPH\_RA2\_POL\_AX:SET\_wrong\_proc\_stage  
1 elements.  
Warning ! : (16-Mar-2009 15:37:18)  
GanttChart::AddData. The DqiData structure has no data for this range  
Information : (16-Mar-2009 15:37:18)  
Graph 41: Adding data from object @PCF\_MPH\_RA2\_POL\_AX:SET\_wrong\_filename  
1 elements.  
Warning ! : (16-Mar-2009 15:37:18)  
GanttChart::AddData. The DqiData structure has no data for this range  
Information : (16-Mar-2009 15:37:18) Graph 41: Generating PNG file.





Information : (16-Mar-2009 15:37:19) Graph 42: Destroying object.  
Information : (16-Mar-2009 15:37:19)  
Graph 43: Creating object for a eventGanttChart  
Information : (16-Mar-2009 15:37:19) Graph 43: Processing legend.  
Information : (16-Mar-2009 15:37:19)  
Graph 43: Adding data from object @PCF\_MPH\_RA2\_SL1\_AX:DET\_wrong\_product\_err  
1 elements.  
Warning ! : (16-Mar-2009 15:37:19)  
GanttChart::AddData. The DqiData structure has no data for this range  
Information : (16-Mar-2009 15:37:19)  
Graph 43: Adding data from object @PCF\_MPH\_RA2\_SL1\_AX:SET\_wrong\_sensing\_stop  
1 elements.  
Warning ! : (16-Mar-2009 15:37:19)  
GanttChart::AddData. The DqiData structure has no data for this range  
Information : (16-Mar-2009 15:37:19)  
Graph 43: Adding data from object @PCF\_MPH\_RA2\_SL1\_AX:SET\_wrong\_sensing\_start  
1 elements.  
Warning ! : (16-Mar-2009 15:37:19)  
GanttChart::AddData. The DqiData structure has no data for this range  
Information : (16-Mar-2009 15:37:19)  
Graph 43: Adding data from object @PCF\_MPH\_RA2\_SL1\_AX:SET\_wrong\_software\_ver  
1 elements.  
Warning ! : (16-Mar-2009 15:37:19)  
GanttChart::AddData. The DqiData structure has no data for this range  
Information : (16-Mar-2009 15:37:19)  
Graph 43: Adding data from object @PCF\_MPH\_RA2\_SL1\_AX:SET\_wrong\_proc\_time  
1 elements.  
Warning ! : (16-Mar-2009 15:37:19)  
GanttChart::AddData. The DqiData structure has no data for this range  
Information : (16-Mar-2009 15:37:19)  
Graph 43: Adding data from object @PCF\_MPH\_RA2\_SL1\_AX:SET\_wrong\_proc\_stage  
1 elements.  
Warning ! : (16-Mar-2009 15:37:19)  
GanttChart::AddData. The DqiData structure has no data for this range  
Information : (16-Mar-2009 15:37:19)  
Graph 43: Adding data from object @PCF\_MPH\_RA2\_SL1\_AX:SET\_wrong\_filename  
1 elements.  
Warning ! : (16-Mar-2009 15:37:19)  
GanttChart::AddData. The DqiData structure has no data for this range  
Information : (16-Mar-2009 15:37:19) Graph 43: Generating PNG file.  
Warning ! : (16-Mar-2009 15:37:19)  
GanttChart::ReadPolyline. Adding a section with no data  
Warning ! : (16-Mar-2009 15:37:19)  
GanttChart::ReadPolyline. Adding a section with no data  
Warning ! : (16-Mar-2009 15:37:19)  
GanttChart::ReadPolyline. Adding a section with no data  
Warning ! : (16-Mar-2009 15:37:19)  
GanttChart::ReadPolyline. Adding a section with no data  
Warning ! : (16-Mar-2009 15:37:19)  
GanttChart::ReadPolyline. Adding a section with no data  
Warning ! : (16-Mar-2009 15:37:19)  
GanttChart::ReadPolyline. Adding a section with no data  
Warning ! : (16-Mar-2009 15:37:19)  
GanttChart::ReadPolyline. Adding a section with no data  
Information : (16-Mar-2009 15:37:19) Graph 43: Destroying object.  
Information : (16-Mar-2009 15:37:19)  
Graph 44: Creating object for a eventGanttChart  
Information : (16-Mar-2009 15:37:19) Graph 44: Processing legend.  
Information : (16-Mar-2009 15:37:19)  
Graph 44: Adding data from object @PCF\_MPH\_RA2\_SL2\_AX:DET\_wrong\_product\_err  
1 elements.  
Warning ! : (16-Mar-2009 15:37:19)  
GanttChart::AddData. The DqiData structure has no data for this range  
Information : (16-Mar-2009 15:37:19)  
Graph 44: Adding data from object @PCF\_MPH\_RA2\_SL2\_AX:SET\_wrong\_sensing\_stop  
1 elements.  
Warning ! : (16-Mar-2009 15:37:19)  
GanttChart::AddData. The DqiData structure has no data for this range



Information : (16-Mar-2009 15:37:19)  
Graph 44: Adding data from object @PCF MPH\_RA2\_SL2\_AX:SET\_wrong\_sensing\_start  
1 elements.  
Warning ! : (16-Mar-2009 15:37:19)  
GanttChart::AddData. The DqiData structure has no data for this range  
Information : (16-Mar-2009 15:37:19)  
Graph 44: Adding data from object @PCF MPH\_RA2\_SL2\_AX:SET\_wrong\_software\_ver  
1 elements.  
Warning ! : (16-Mar-2009 15:37:19)  
GanttChart::AddData. The DqiData structure has no data for this range  
Information : (16-Mar-2009 15:37:19)  
Graph 44: Adding data from object @PCF MPH\_RA2\_SL2\_AX:SET\_wrong\_proc\_time  
1 elements.  
Warning ! : (16-Mar-2009 15:37:19)  
GanttChart::AddData. The DqiData structure has no data for this range  
Information : (16-Mar-2009 15:37:19)  
Graph 44: Adding data from object @PCF MPH\_RA2\_SL2\_AX:SET\_wrong\_proc\_stage  
1 elements.  
Warning ! : (16-Mar-2009 15:37:19)  
GanttChart::AddData. The DqiData structure has no data for this range  
Information : (16-Mar-2009 15:37:19)  
Graph 44: Adding data from object @PCF MPH\_RA2\_SL2\_AX:SET\_wrong\_filename  
1 elements.  
Warning ! : (16-Mar-2009 15:37:19)  
GanttChart::AddData. The DqiData structure has no data for this range  
Information : (16-Mar-2009 15:37:19) Graph 44: Generating PNG file.  
Warning ! : (16-Mar-2009 15:37:19)  
GanttChart::ReadPolyline. Adding a section with no data  
Warning ! : (16-Mar-2009 15:37:19)  
GanttChart::ReadPolyline. Adding a section with no data  
Warning ! : (16-Mar-2009 15:37:19)  
GanttChart::ReadPolyline. Adding a section with no data  
Warning ! : (16-Mar-2009 15:37:19)  
GanttChart::ReadPolyline. Adding a section with no data  
Warning ! : (16-Mar-2009 15:37:19)  
GanttChart::ReadPolyline. Adding a section with no data  
Warning ! : (16-Mar-2009 15:37:19)  
GanttChart::ReadPolyline. Adding a section with no data  
Warning ! : (16-Mar-2009 15:37:19)  
GanttChart::ReadPolyline. Adding a section with no data  
Warning ! : (16-Mar-2009 15:37:19)  
GanttChart::ReadPolyline. Adding a section with no data  
Warning ! : (16-Mar-2009 15:37:19)  
GanttChart::ReadPolyline. Adding a section with no data  
Information : (16-Mar-2009 15:37:20) Graph 44: Destroying object.  
Information : (16-Mar-2009 15:37:20)  
Graph 45: Creating object for a eventGanttChart  
Information : (16-Mar-2009 15:37:20) Graph 45: Processing legend.  
Information : (16-Mar-2009 15:37:20)  
Graph 45: Adding data from object @PCF MPH\_RA2\_SOI\_AX:DET\_wrong\_product\_err  
1 elements.  
Warning ! : (16-Mar-2009 15:37:20)  
GanttChart::AddData. The DqiData structure has no data for this range  
Information : (16-Mar-2009 15:37:20)  
Graph 45: Adding data from object @PCF MPH\_RA2\_SOI\_AX:SET\_wrong\_sensing\_stop  
1 elements.  
Warning ! : (16-Mar-2009 15:37:20)  
GanttChart::AddData. The DqiData structure has no data for this range  
Information : (16-Mar-2009 15:37:20)  
Graph 45: Adding data from object @PCF MPH\_RA2\_SOI\_AX:SET\_wrong\_sensing\_start  
1 elements.  
Warning ! : (16-Mar-2009 15:37:20)  
GanttChart::AddData. The DqiData structure has no data for this range  
Information : (16-Mar-2009 15:37:20)  
Graph 45: Adding data from object @PCF MPH\_RA2\_SOI\_AX:SET\_wrong\_software\_ver  
1 elements.  
Warning ! : (16-Mar-2009 15:37:20)  
GanttChart::AddData. The DqiData structure has no data for this range  
Information : (16-Mar-2009 15:37:20)  
Graph 45: Adding data from object @PCF MPH\_RA2\_SOI\_AX:SET\_wrong\_proc\_time  
1 elements.  
Warning ! : (16-Mar-2009 15:37:20)

GanttChart::AddData. The DqiData structure has no data for this range  
Information : (16-Mar-2009 15:37:20)  
Graph 45: Adding data from object @PCF\_MPH\_RA2\_SOI\_AX:SET\_wrong\_proc\_stage  
1 elements.  
Warning ! : (16-Mar-2009 15:37:20)  
GanttChart::AddData. The DqiData structure has no data for this range  
Information : (16-Mar-2009 15:37:20)  
Graph 45: Adding data from object @PCF\_MPH\_RA2\_SOI\_AX:SET\_wrong\_filename  
1 elements.  
Warning ! : (16-Mar-2009 15:37:20)  
GanttChart::AddData. The DqiData structure has no data for this range  
Information : (16-Mar-2009 15:37:20) Graph 45: Generating PNG file.  
Warning ! : (16-Mar-2009 15:37:20)  
GanttChart::ReadPolyline. Adding a section with no data  
Warning ! : (16-Mar-2009 15:37:20)  
GanttChart::ReadPolyline. Adding a section with no data  
Warning ! : (16-Mar-2009 15:37:20)  
GanttChart::ReadPolyline. Adding a section with no data  
Warning ! : (16-Mar-2009 15:37:20)  
GanttChart::ReadPolyline. Adding a section with no data  
Warning ! : (16-Mar-2009 15:37:20)  
GanttChart::ReadPolyline. Adding a section with no data  
Warning ! : (16-Mar-2009 15:37:20)  
GanttChart::ReadPolyline. Adding a section with no data  
Warning ! : (16-Mar-2009 15:37:20)  
GanttChart::ReadPolyline. Adding a section with no data  
Warning ! : (16-Mar-2009 15:37:20)  
GanttChart::ReadPolyline. Adding a section with no data  
Information : (16-Mar-2009 15:37:20) Graph 45: Destroying object.  
Information : (16-Mar-2009 15:37:20)  
Graph 46: Creating object for a eventGanttChart  
Information : (16-Mar-2009 15:37:20) Graph 46: Processing legend.  
Information : (16-Mar-2009 15:37:20)  
Graph 46: Adding data from object @PCF\_MPH\_RA2\_SOL\_AX:DET\_wrong\_product\_err  
1 elements.  
Warning ! : (16-Mar-2009 15:37:20)  
GanttChart::AddData. The DqiData structure has no data for this range  
Information : (16-Mar-2009 15:37:20)  
Graph 46: Adding data from object @PCF\_MPH\_RA2\_SOL\_AX:SET\_wrong\_sensing\_stop  
1 elements.  
Warning ! : (16-Mar-2009 15:37:20)  
GanttChart::AddData. The DqiData structure has no data for this range  
Information : (16-Mar-2009 15:37:20)  
Graph 46: Adding data from object @PCF\_MPH\_RA2\_SOL\_AX:SET\_wrong\_sensing\_start  
1 elements.  
Warning ! : (16-Mar-2009 15:37:20)  
GanttChart::AddData. The DqiData structure has no data for this range  
Information : (16-Mar-2009 15:37:20)  
Graph 46: Adding data from object @PCF\_MPH\_RA2\_SOL\_AX:SET\_wrong\_software\_ver  
1 elements.  
Warning ! : (16-Mar-2009 15:37:20)  
GanttChart::AddData. The DqiData structure has no data for this range  
Information : (16-Mar-2009 15:37:20)  
Graph 46: Adding data from object @PCF\_MPH\_RA2\_SOL\_AX:SET\_wrong\_proc\_time  
1 elements.  
Warning ! : (16-Mar-2009 15:37:20)  
GanttChart::AddData. The DqiData structure has no data for this range  
Information : (16-Mar-2009 15:37:20)  
Graph 46: Adding data from object @PCF\_MPH\_RA2\_SOL\_AX:SET\_wrong\_proc\_stage  
1 elements.  
Warning ! : (16-Mar-2009 15:37:20)  
GanttChart::AddData. The DqiData structure has no data for this range  
Information : (16-Mar-2009 15:37:20)  
Graph 46: Adding data from object @PCF\_MPH\_RA2\_SOL\_AX:SET\_wrong\_filename  
1 elements.  
Warning ! : (16-Mar-2009 15:37:20)  
GanttChart::AddData. The DqiData structure has no data for this range  
Information : (16-Mar-2009 15:37:20) Graph 46: Generating PNG file.  
Warning ! : (16-Mar-2009 15:37:20)  
GanttChart::ReadPolyline. Adding a section with no data

```
Warning ! : (16-Mar-2009 15:37:20)
GanttChart::ReadPolyline. Adding a section with no data
Warning ! : (16-Mar-2009 15:37:20)
GanttChart::ReadPolyline. Adding a section with no data
Warning ! : (16-Mar-2009 15:37:20)
GanttChart::ReadPolyline. Adding a section with no data
Warning ! : (16-Mar-2009 15:37:20)
GanttChart::ReadPolyline. Adding a section with no data
Warning ! : (16-Mar-2009 15:37:20)
GanttChart::ReadPolyline. Adding a section with no data
Warning ! : (16-Mar-2009 15:37:20)
GanttChart::ReadPolyline. Adding a section with no data
Information : (16-Mar-2009 15:37:21) Graph 46: Destroying object.
Information : (16-Mar-2009 15:37:21)
Graph 47: Creating object for a eventGanttChart
Information : (16-Mar-2009 15:37:21) Graph 47: Processing legend.
Information : (16-Mar-2009 15:37:21)
Graph 47: Adding data from object @PCF_MPH_RA2_SSB_AX:DET_wrong_product_err
1 elements.
Warning ! : (16-Mar-2009 15:37:21)
GanttChart::AddData. The DqiData structure has no data for this range
Information : (16-Mar-2009 15:37:21)
Graph 47: Adding data from object @PCF_MPH_RA2_SSB_AX:SET_wrong_sensing_stop
1 elements.
Warning ! : (16-Mar-2009 15:37:21)
GanttChart::AddData. The DqiData structure has no data for this range
Information : (16-Mar-2009 15:37:21)
Graph 47: Adding data from object @PCF_MPH_RA2_SSB_AX:SET_wrong_sensing_start
1 elements.
Warning ! : (16-Mar-2009 15:37:21)
GanttChart::AddData. The DqiData structure has no data for this range
Information : (16-Mar-2009 15:37:21)
Graph 47: Adding data from object @PCF_MPH_RA2_SSB_AX:SET_wrong_software_ver
1 elements.
Warning ! : (16-Mar-2009 15:37:21)
GanttChart::AddData. The DqiData structure has no data for this range
Information : (16-Mar-2009 15:37:21)
Graph 47: Adding data from object @PCF_MPH_RA2_SSB_AX:SET_wrong_proc_time
1 elements.
Warning ! : (16-Mar-2009 15:37:21)
GanttChart::AddData. The DqiData structure has no data for this range
Information : (16-Mar-2009 15:37:21)
Graph 47: Adding data from object @PCF_MPH_RA2_SSB_AX:SET_wrong_proc_stage
1 elements.
Warning ! : (16-Mar-2009 15:37:21)
GanttChart::AddData. The DqiData structure has no data for this range
Information : (16-Mar-2009 15:37:21)
Graph 47: Adding data from object @PCF_MPH_RA2_SSB_AX:SET_wrong_filename
1 elements.
Warning ! : (16-Mar-2009 15:37:21)
GanttChart::AddData. The DqiData structure has no data for this range
Information : (16-Mar-2009 15:37:21) Graph 47: Generating PNG file.
Warning ! : (16-Mar-2009 15:37:21)
GanttChart::ReadPolyline. Adding a section with no data
Warning ! : (16-Mar-2009 15:37:21)
GanttChart::ReadPolyline. Adding a section with no data
Warning ! : (16-Mar-2009 15:37:21)
GanttChart::ReadPolyline. Adding a section with no data
Warning ! : (16-Mar-2009 15:37:21)
GanttChart::ReadPolyline. Adding a section with no data
Warning ! : (16-Mar-2009 15:37:21)
GanttChart::ReadPolyline. Adding a section with no data
Warning ! : (16-Mar-2009 15:37:21)
GanttChart::ReadPolyline. Adding a section with no data
Warning ! : (16-Mar-2009 15:37:21)
GanttChart::ReadPolyline. Adding a section with no data
Warning ! : (16-Mar-2009 15:37:21)
GanttChart::ReadPolyline. Adding a section with no data
Information : (16-Mar-2009 15:37:21) Graph 47: Destroying object.
Information : (16-Mar-2009 15:37:21)
```

Graph 48: Creating object for a eventGanttChart  
Information : (16-Mar-2009 15:37:21) Graph 48: Processing legend.  
Information : (16-Mar-2009 15:37:21)  
Graph 48: Adding data from object @PCF\_MPH\_RA2\_TLD\_AX:DET\_wrong\_product\_err  
1 elements.  
Warning ! : (16-Mar-2009 15:37:21)  
GanttChart::AddData. The DqiData structure has no data for this range  
Information : (16-Mar-2009 15:37:21)  
Graph 48: Adding data from object @PCF\_MPH\_RA2\_TLD\_AX:SET\_wrong\_sensing\_stop  
1 elements.  
Warning ! : (16-Mar-2009 15:37:21)  
GanttChart::AddData. The DqiData structure has no data for this range  
Information : (16-Mar-2009 15:37:21)  
Graph 48: Adding data from object @PCF\_MPH\_RA2\_TLD\_AX:SET\_wrong\_sensing\_start  
1 elements.  
Warning ! : (16-Mar-2009 15:37:21)  
GanttChart::AddData. The DqiData structure has no data for this range  
Information : (16-Mar-2009 15:37:21)  
Graph 48: Adding data from object @PCF\_MPH\_RA2\_TLD\_AX:SET\_wrong\_software\_ver  
1 elements.  
Warning ! : (16-Mar-2009 15:37:21)  
GanttChart::AddData. The DqiData structure has no data for this range  
Information : (16-Mar-2009 15:37:21)  
Graph 48: Adding data from object @PCF\_MPH\_RA2\_TLD\_AX:SET\_wrong\_proc\_time  
1 elements.  
Warning ! : (16-Mar-2009 15:37:21)  
GanttChart::AddData. The DqiData structure has no data for this range  
Information : (16-Mar-2009 15:37:21)  
Graph 48: Adding data from object @PCF\_MPH\_RA2\_TLD\_AX:SET\_wrong\_proc\_stage  
1 elements.  
Warning ! : (16-Mar-2009 15:37:21)  
GanttChart::AddData. The DqiData structure has no data for this range  
Information : (16-Mar-2009 15:37:21)  
Graph 48: Adding data from object @PCF\_MPH\_RA2\_TLD\_AX:SET\_wrong\_filename  
1 elements.  
Warning ! : (16-Mar-2009 15:37:21)  
GanttChart::AddData. The DqiData structure has no data for this range  
Information : (16-Mar-2009 15:37:21) Graph 48: Generating PNG file.  
Warning ! : (16-Mar-2009 15:37:21)  
GanttChart::ReadPolyline. Adding a section with no data  
Warning ! : (16-Mar-2009 15:37:21)  
GanttChart::ReadPolyline. Adding a section with no data  
Warning ! : (16-Mar-2009 15:37:21)  
GanttChart::ReadPolyline. Adding a section with no data  
Warning ! : (16-Mar-2009 15:37:21)  
GanttChart::ReadPolyline. Adding a section with no data  
Warning ! : (16-Mar-2009 15:37:21)  
GanttChart::ReadPolyline. Adding a section with no data  
Warning ! : (16-Mar-2009 15:37:21)  
GanttChart::ReadPolyline. Adding a section with no data  
Warning ! : (16-Mar-2009 15:37:21)  
GanttChart::ReadPolyline. Adding a section with no data  
Warning ! : (16-Mar-2009 15:37:21)  
GanttChart::ReadPolyline. Adding a section with no data  
Information : (16-Mar-2009 15:37:22) Graph 48: Destroying object.  
Information : (16-Mar-2009 15:37:22)  
Graph 49: Creating object for a eventGanttChart  
Information : (16-Mar-2009 15:37:22) Graph 49: Processing legend.  
Information : (16-Mar-2009 15:37:22)  
Graph 49: Adding data from object @PCF\_MPH\_RA2\_USO\_AX:DET\_wrong\_product\_err  
1 elements.  
Warning ! : (16-Mar-2009 15:37:22)  
GanttChart::AddData. The DqiData structure has no data for this range  
Information : (16-Mar-2009 15:37:22)  
Graph 49: Adding data from object @PCF\_MPH\_RA2\_USO\_AX:SET\_wrong\_sensing\_stop  
1 elements.  
Warning ! : (16-Mar-2009 15:37:22)  
GanttChart::AddData. The DqiData structure has no data for this range  
Information : (16-Mar-2009 15:37:22)  
Graph 49: Adding data from object @PCF\_MPH\_RA2\_USO\_AX:SET\_wrong\_sensing\_start



```
1 elements.
Warning ! : (16-Mar-2009 15:37:22)
GanttChart::AddData. The DqiData structure has no data for this range
Information : (16-Mar-2009 15:37:22)
Graph 49: Adding data from object @PCF_MPH_RA2_USO_AX:SET_wrong_software_ver
1 elements.
Warning ! : (16-Mar-2009 15:37:22)
GanttChart::AddData. The DqiData structure has no data for this range
Information : (16-Mar-2009 15:37:22)
Graph 49: Adding data from object @PCF_MPH_RA2_USO_AX:SET_wrong_proc_time
1 elements.
Warning ! : (16-Mar-2009 15:37:22)
GanttChart::AddData. The DqiData structure has no data for this range
Information : (16-Mar-2009 15:37:22)
Graph 49: Adding data from object @PCF_MPH_RA2_USO_AX:SET_wrong_proc_stage
1 elements.
Warning ! : (16-Mar-2009 15:37:22)
GanttChart::AddData. The DqiData structure has no data for this range
Information : (16-Mar-2009 15:37:22)
Graph 49: Adding data from object @PCF_MPH_RA2_USO_AX:SET_wrong_filename
1 elements.
Warning ! : (16-Mar-2009 15:37:22)
GanttChart::AddData. The DqiData structure has no data for this range
Information : (16-Mar-2009 15:37:22) Graph 49: Generating PNG file.
Warning ! : (16-Mar-2009 15:37:22)
GanttChart::ReadPolyline. Adding a section with no data
Warning ! : (16-Mar-2009 15:37:22)
GanttChart::ReadPolyline. Adding a section with no data
Warning ! : (16-Mar-2009 15:37:22)
GanttChart::ReadPolyline. Adding a section with no data
Warning ! : (16-Mar-2009 15:37:22)
GanttChart::ReadPolyline. Adding a section with no data
Warning ! : (16-Mar-2009 15:37:22)
GanttChart::ReadPolyline. Adding a section with no data
Warning ! : (16-Mar-2009 15:37:22)
GanttChart::ReadPolyline. Adding a section with no data
Warning ! : (16-Mar-2009 15:37:22)
GanttChart::ReadPolyline. Adding a section with no data
Warning ! : (16-Mar-2009 15:37:22)
GanttChart::ReadPolyline. Adding a section with no data
Warning ! : (16-Mar-2009 15:37:22)
Graph 50: Creating object for a eventGanttChart
Information : (16-Mar-2009 15:37:22) Graph 50: Processing legend.
Information : (16-Mar-2009 15:37:22)
Graph 50: Adding data from object @PCF_MPH_AUX_ATT_AX:DET_wrong_product_err
1 elements.
Warning ! : (16-Mar-2009 15:37:22)
GanttChart::AddData. The DqiData structure has no data for this range
Information : (16-Mar-2009 15:37:22)
Graph 50: Adding data from object @PCF_MPH_AUX_ATT_AX:SET_wrong_sensing_stop
1 elements.
Warning ! : (16-Mar-2009 15:37:22)
GanttChart::AddData. The DqiData structure has no data for this range
Information : (16-Mar-2009 15:37:22)
Graph 50: Adding data from object @PCF_MPH_AUX_ATT_AX:SET_wrong_sensing_start
1 elements.
Warning ! : (16-Mar-2009 15:37:22)
GanttChart::AddData. The DqiData structure has no data for this range
Information : (16-Mar-2009 15:37:22)
Graph 50: Adding data from object @PCF_MPH_AUX_ATT_AX:SET_wrong_software_ver
1 elements.
Warning ! : (16-Mar-2009 15:37:22)
GanttChart::AddData. The DqiData structure has no data for this range
Information : (16-Mar-2009 15:37:22)
Graph 50: Adding data from object @PCF_MPH_AUX_ATT_AX:SET_wrong_proc_time
1 elements.
Warning ! : (16-Mar-2009 15:37:22)
GanttChart::AddData. The DqiData structure has no data for this range
Information : (16-Mar-2009 15:37:22)
```



Graph 50: Adding data from object @PCF\_MPH\_AUX\_ATT\_AX:SET\_wrong\_proc\_stage  
1 elements.

Warning ! : (16-Mar-2009 15:37:22)

GanttChart::AddData. The DqiData structure has no data for this range

Information : (16-Mar-2009 15:37:22)

Graph 50: Adding data from object @PCF\_MPH\_AUX\_ATT\_AX:SET\_wrong\_filename  
1 elements.

Warning ! : (16-Mar-2009 15:37:22)

GanttChart::AddData. The DqiData structure has no data for this range

Information : (16-Mar-2009 15:37:22) Graph 50: Generating PNG file.

Warning ! : (16-Mar-2009 15:37:22)

GanttChart::ReadPolyline. Adding a section with no data

Warning ! : (16-Mar-2009 15:37:22)

GanttChart::ReadPolyline. Adding a section with no data

Warning ! : (16-Mar-2009 15:37:22)

GanttChart::ReadPolyline. Adding a section with no data

Warning ! : (16-Mar-2009 15:37:22)

GanttChart::ReadPolyline. Adding a section with no data

Warning ! : (16-Mar-2009 15:37:22)

GanttChart::ReadPolyline. Adding a section with no data

Warning ! : (16-Mar-2009 15:37:22)

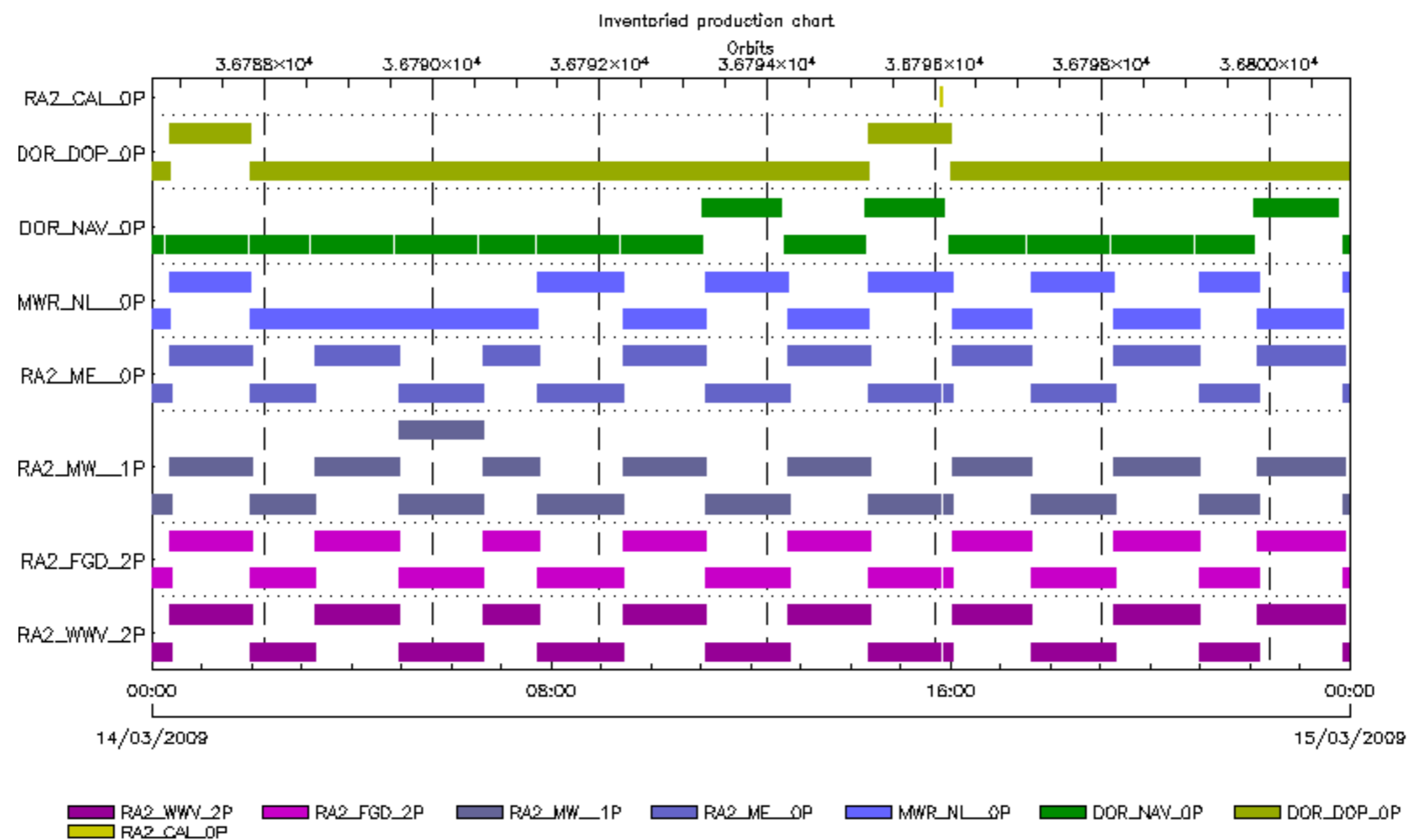
GanttChart::ReadPolyline. Adding a section with no data

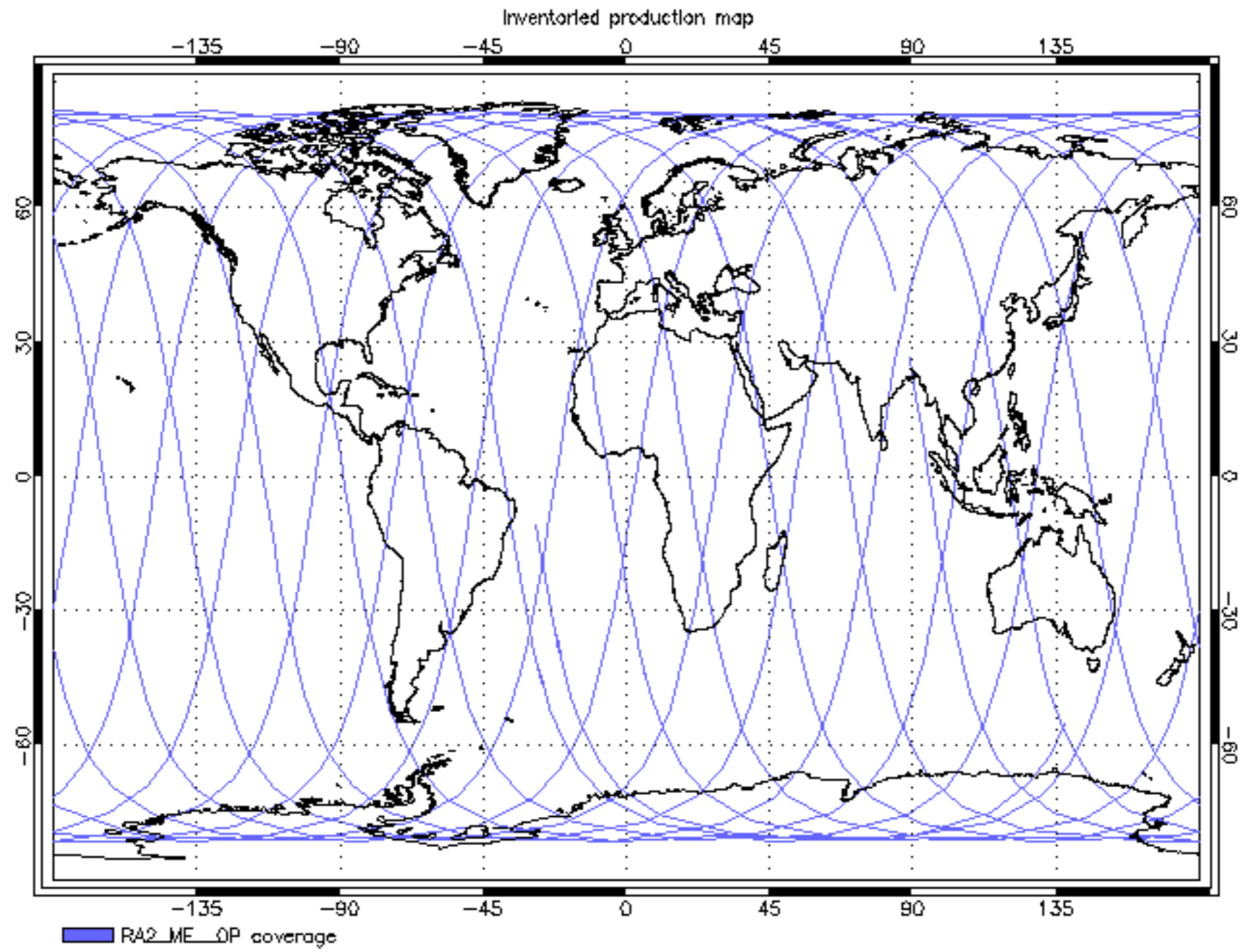
Warning ! : (16-Mar-2009 15:37:22)

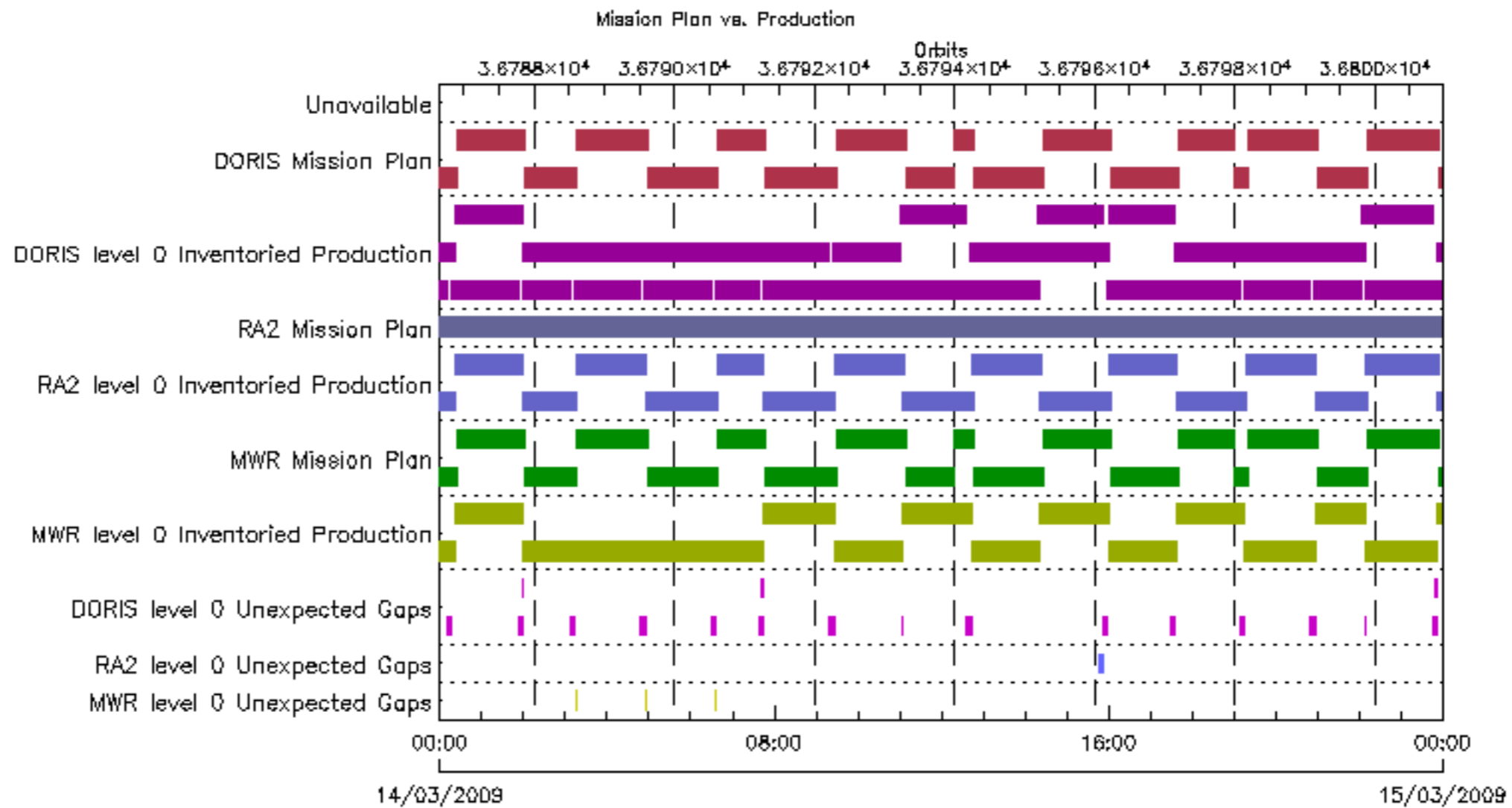
GanttChart::ReadPolyline. Adding a section with no data

Information : (16-Mar-2009 15:37:23) Graph 50: Destroying object.

Information : (16-Mar-2009 15:37:23) Graphs successfully created.



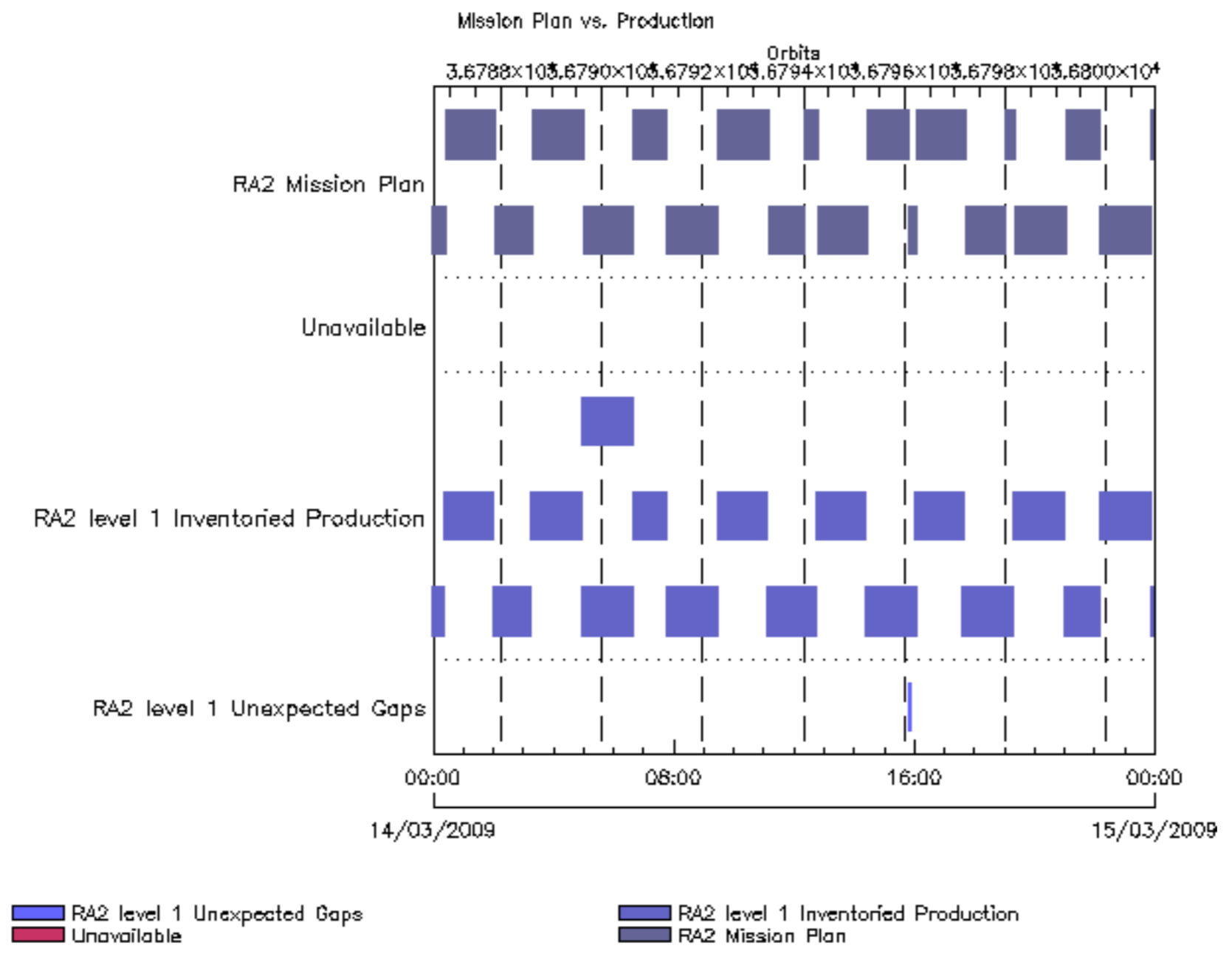




■ MWR level 0 Unexpected Gaps  
■ MWR level 0 Inventoried Production  
■ RA2 Mission Plan  
■ Unavailable

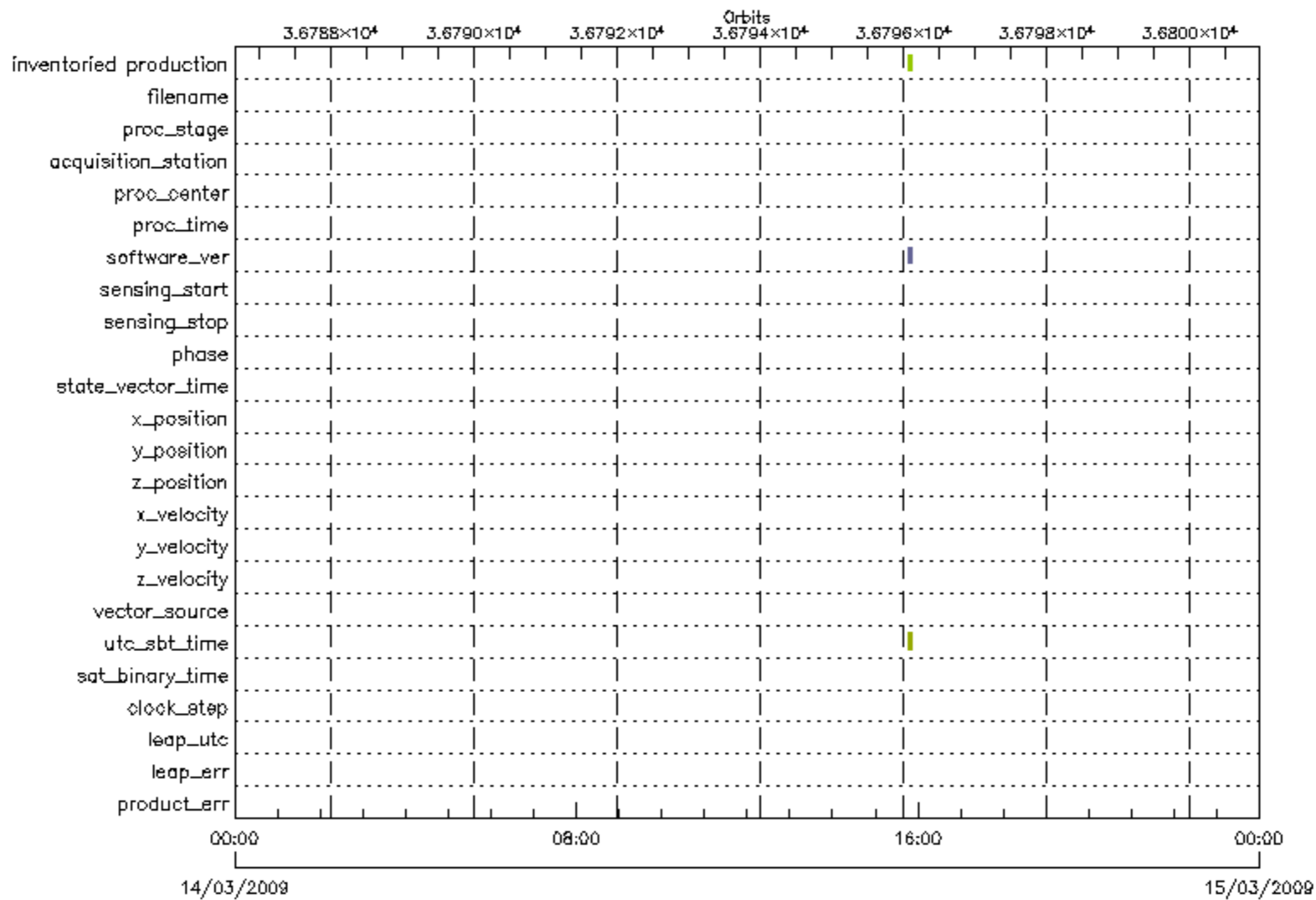
■ RA2 level 0 Unexpected Gaps  
■ MWR Mission Plan  
■ DORIS level 0 Inventoried Production

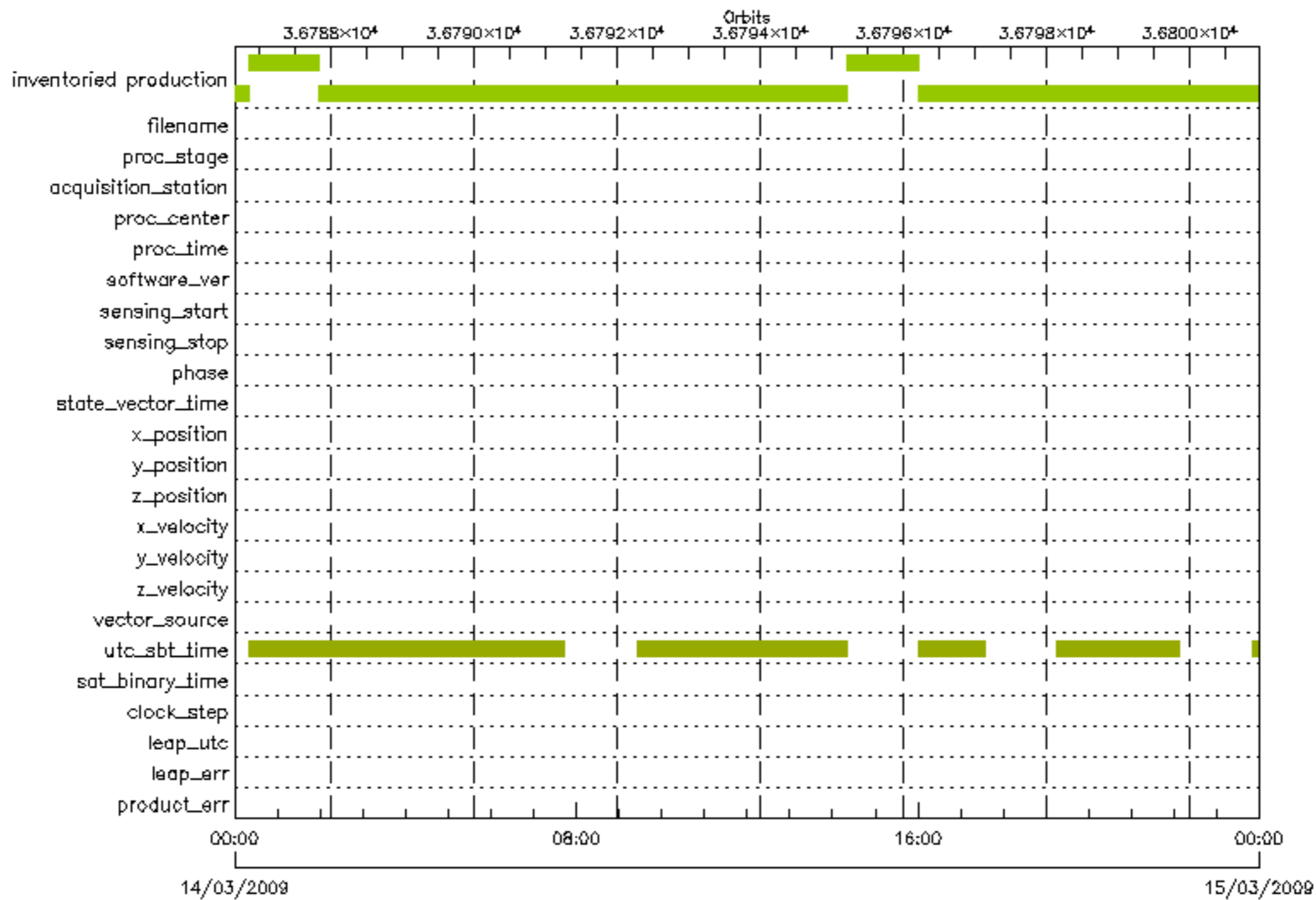
■ DORIS level 0 Unexpected Gaps  
■ RA2 level 0 Inventoried Production  
■ DORIS Mission Plan

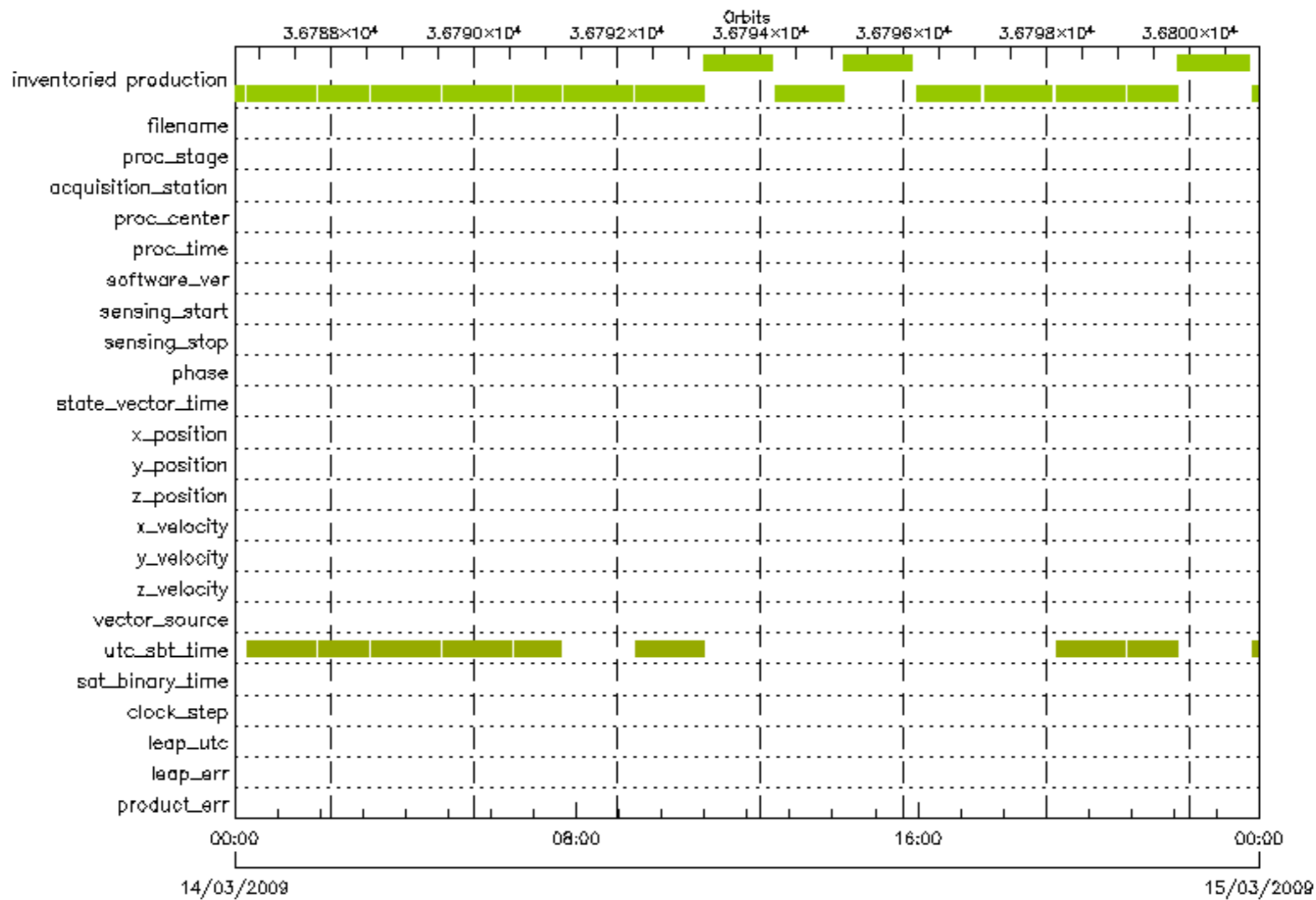


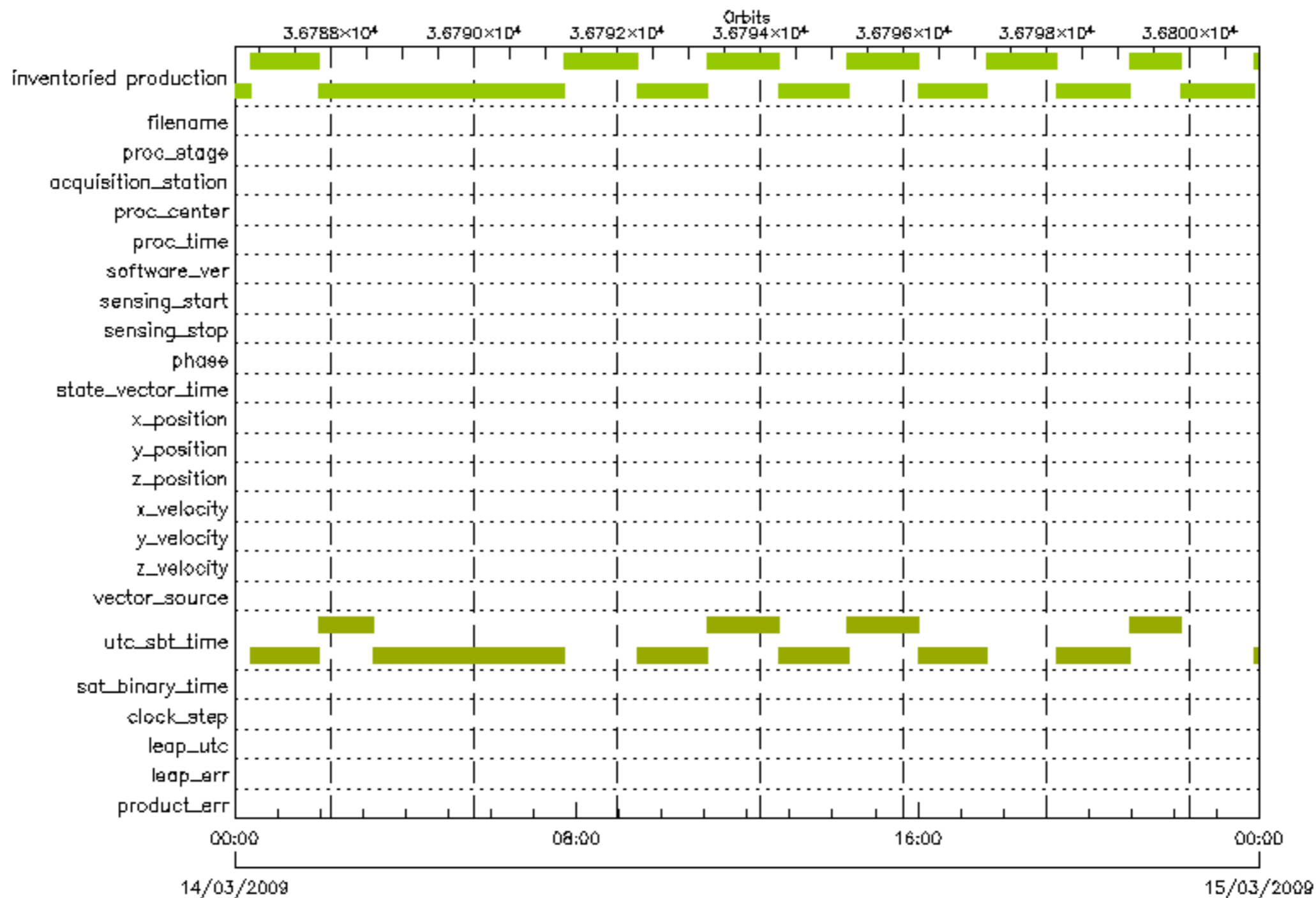




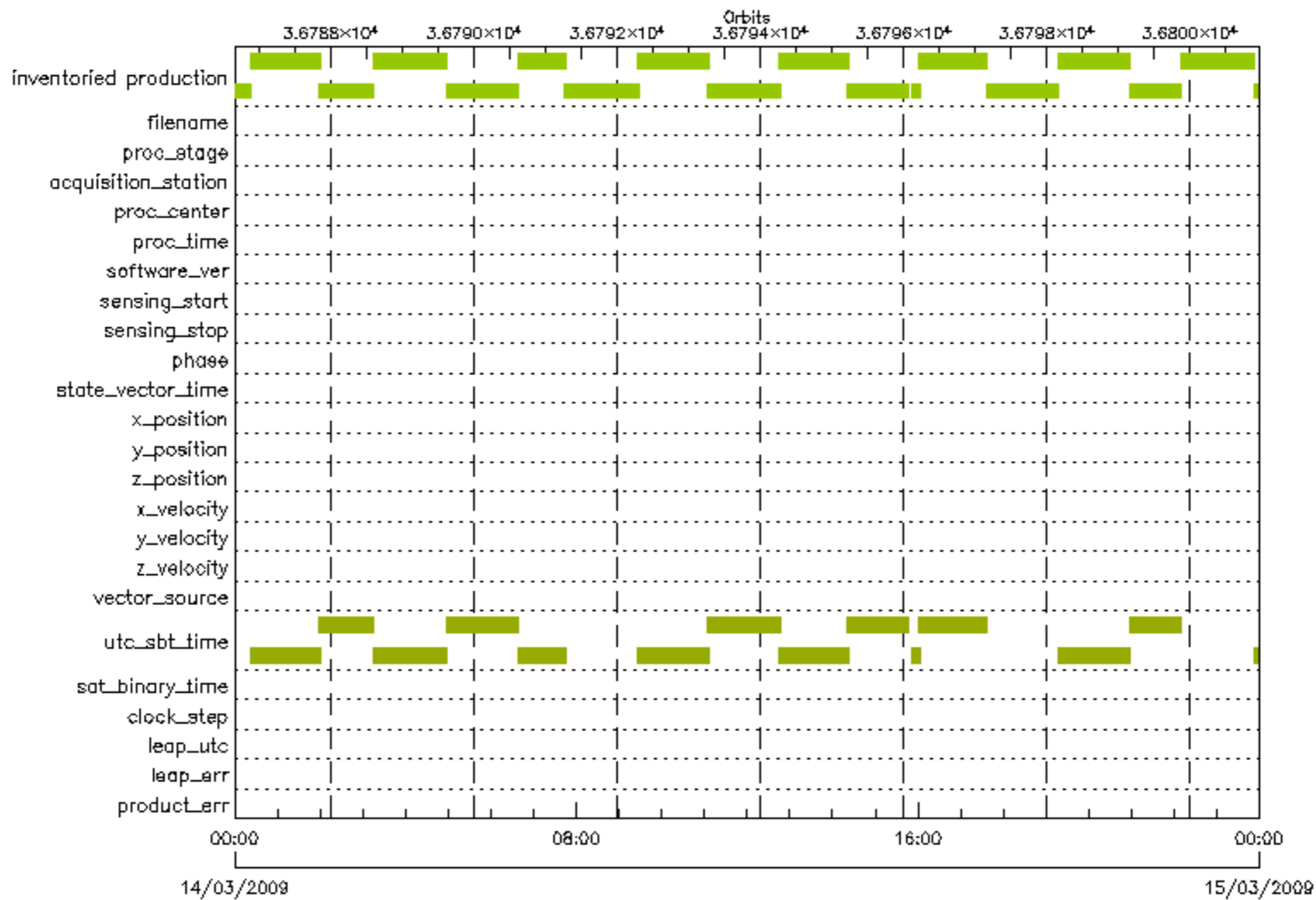


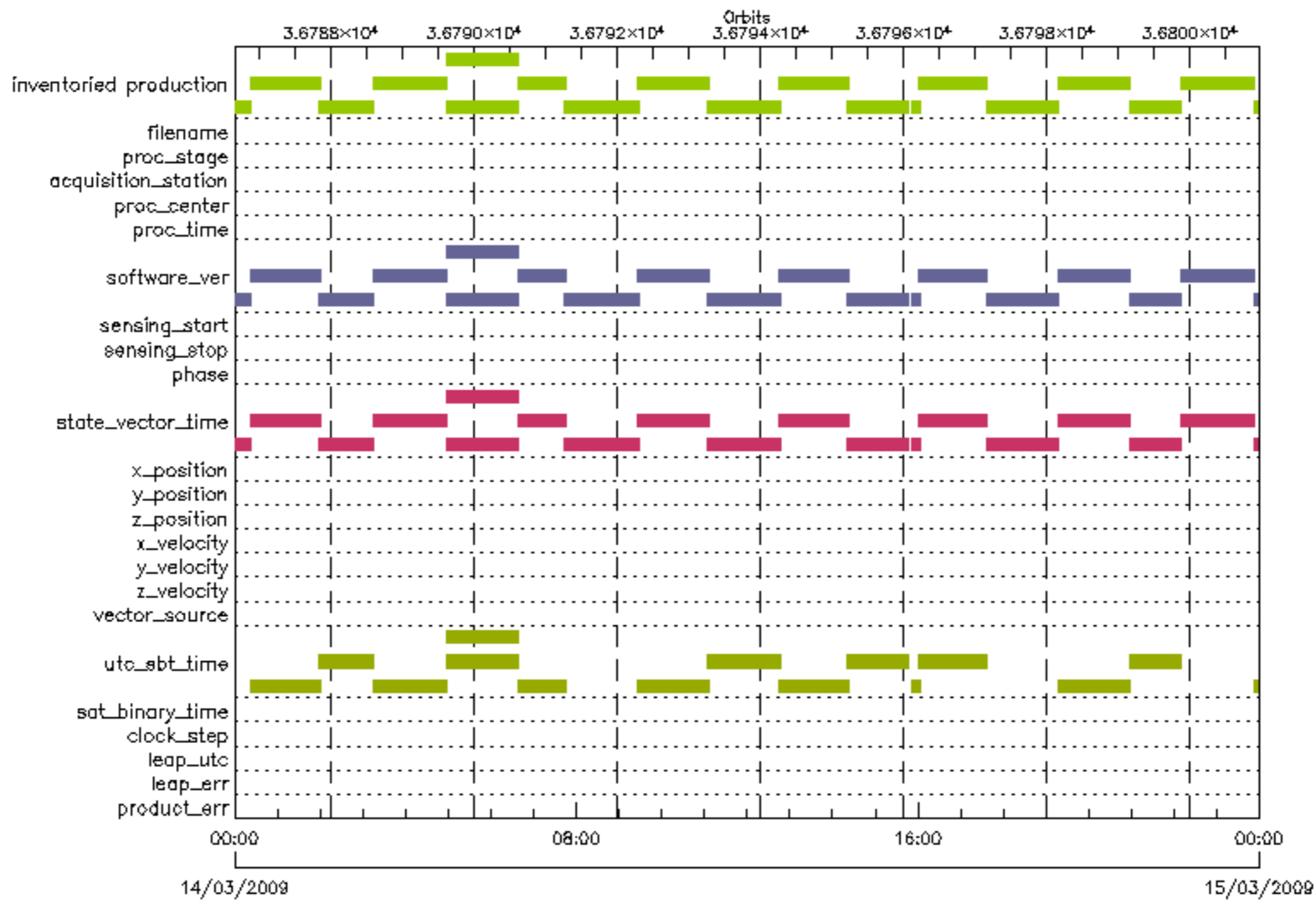








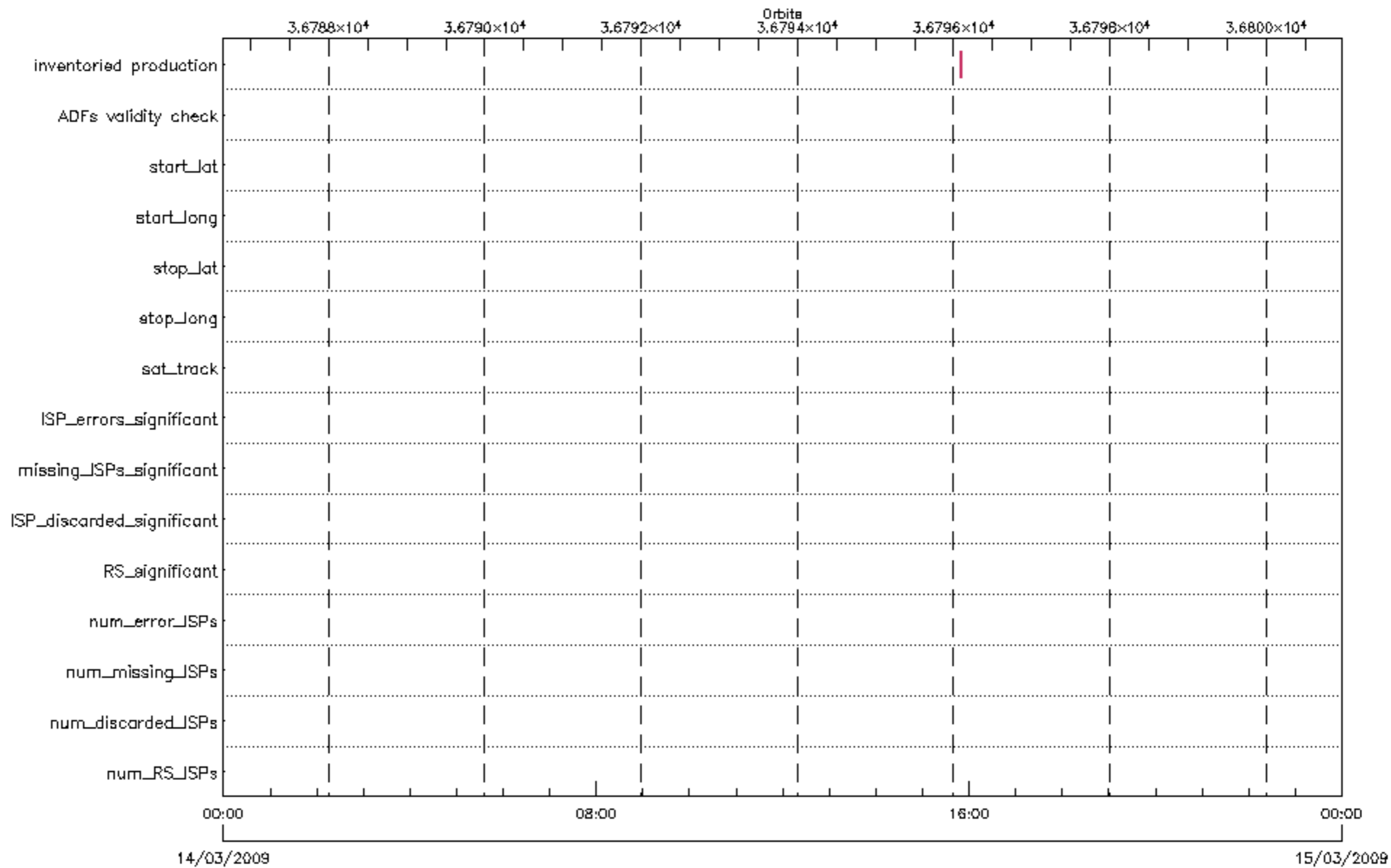




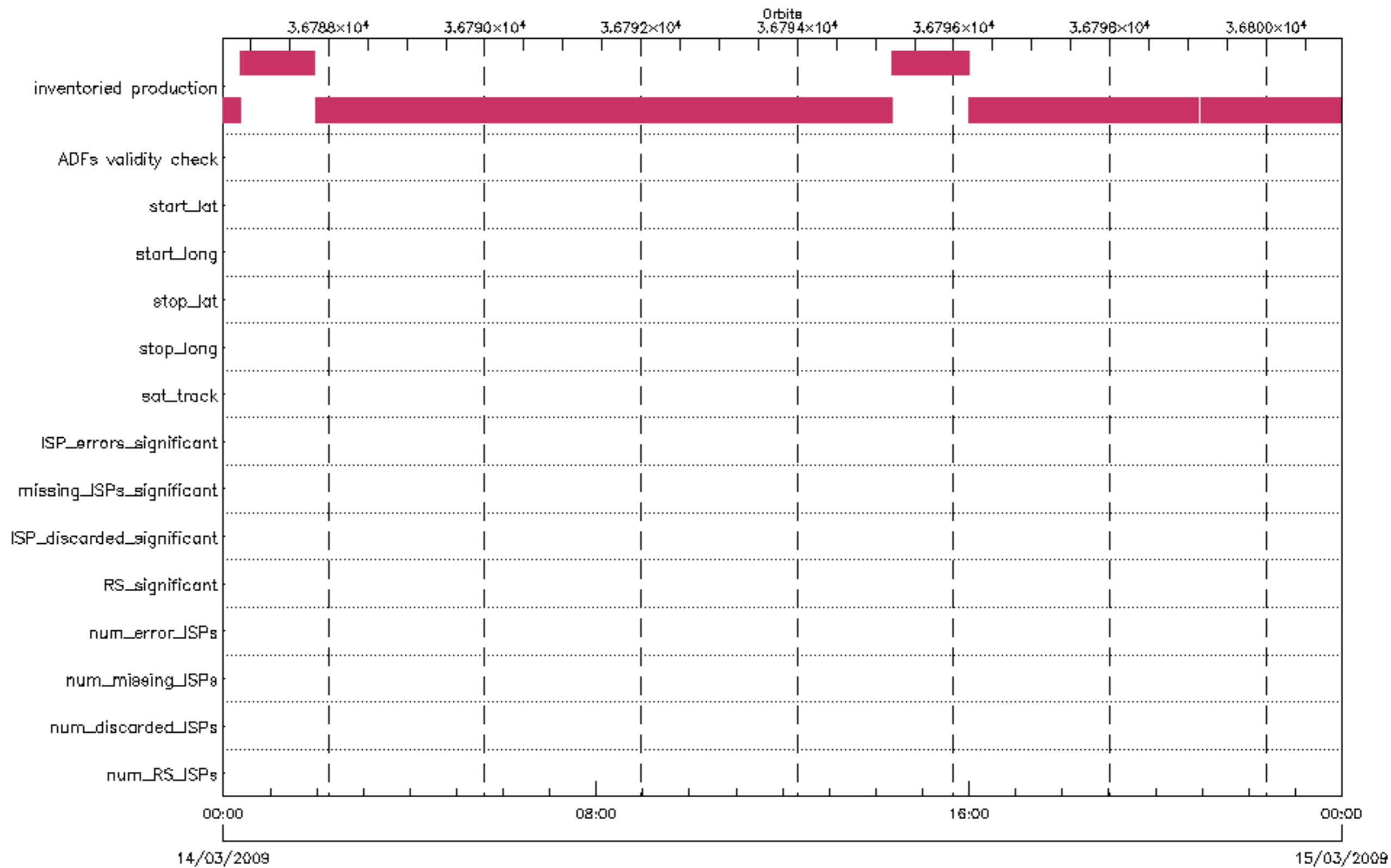


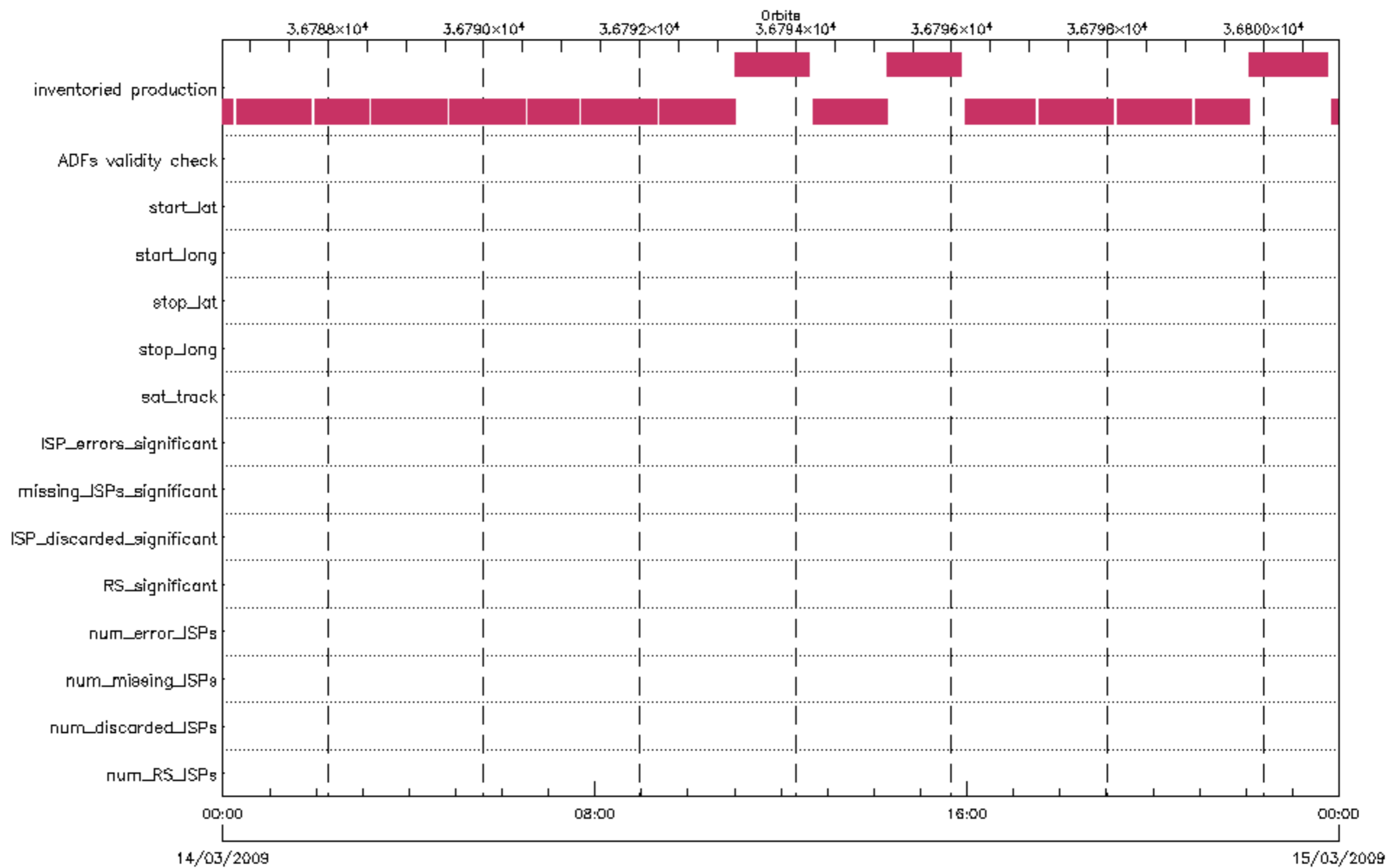


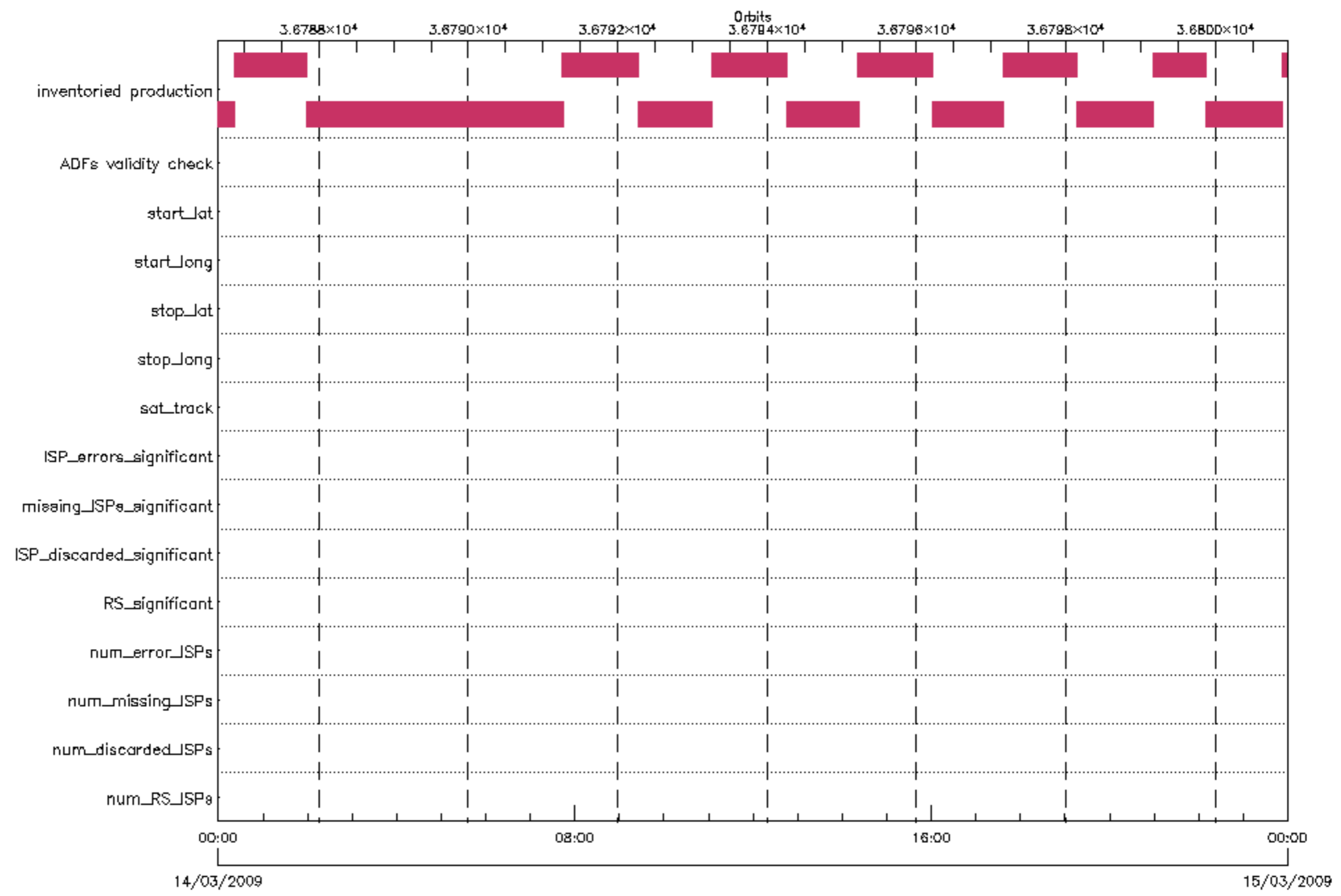




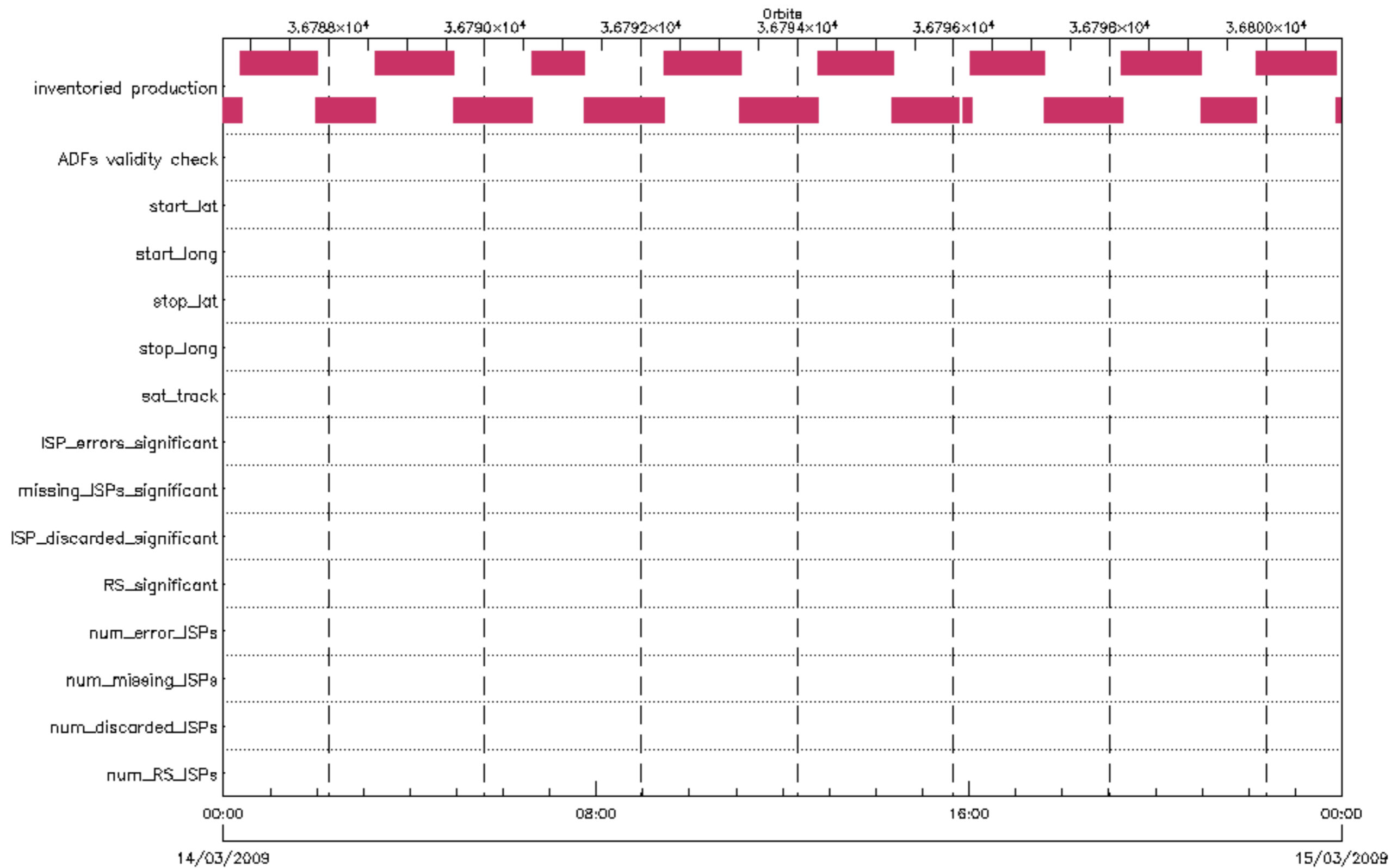




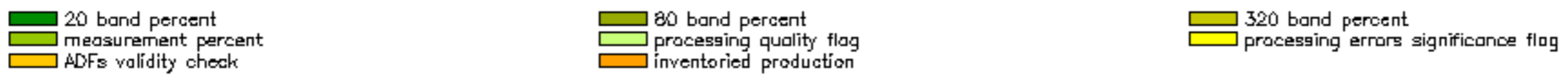
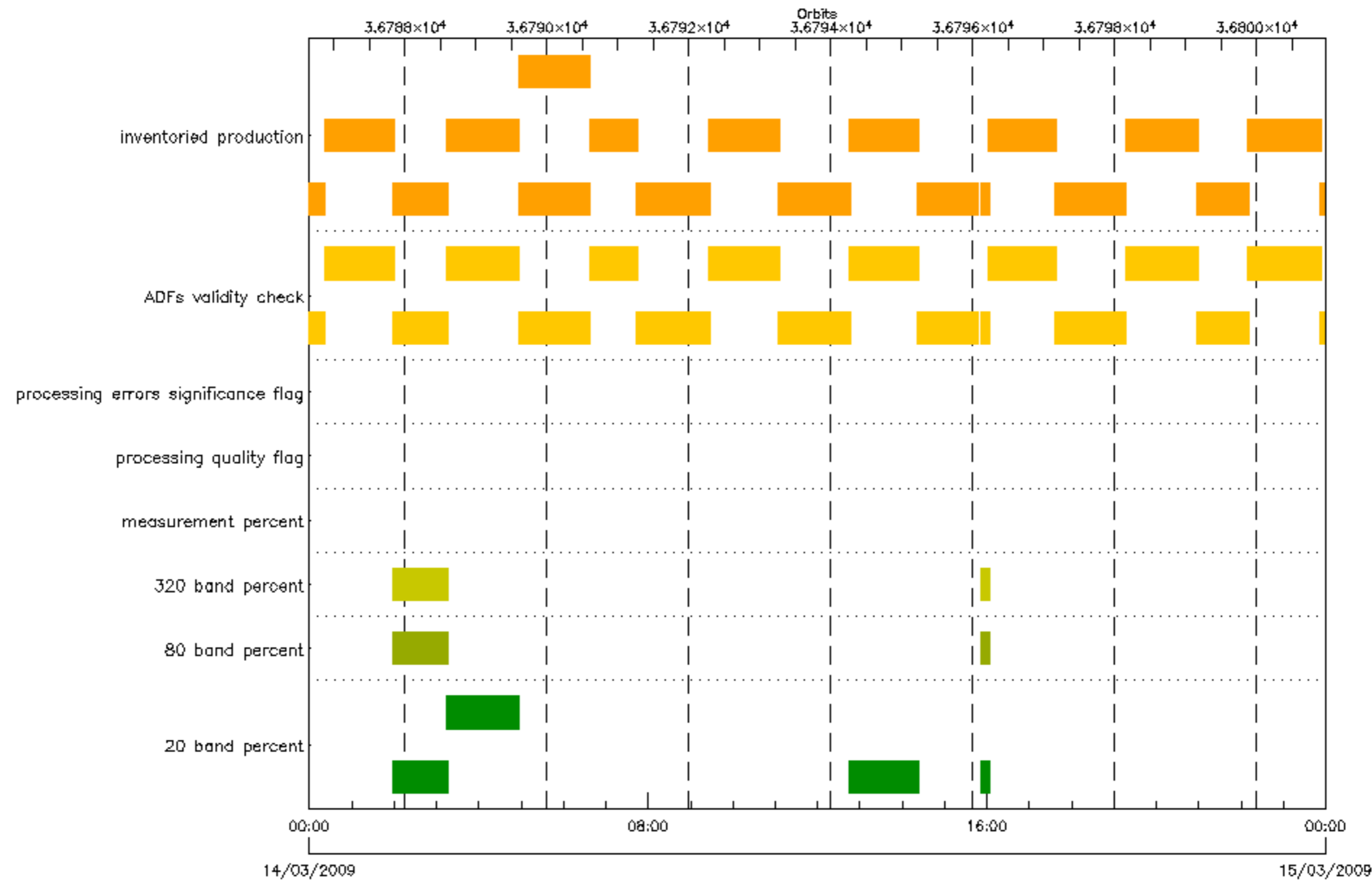




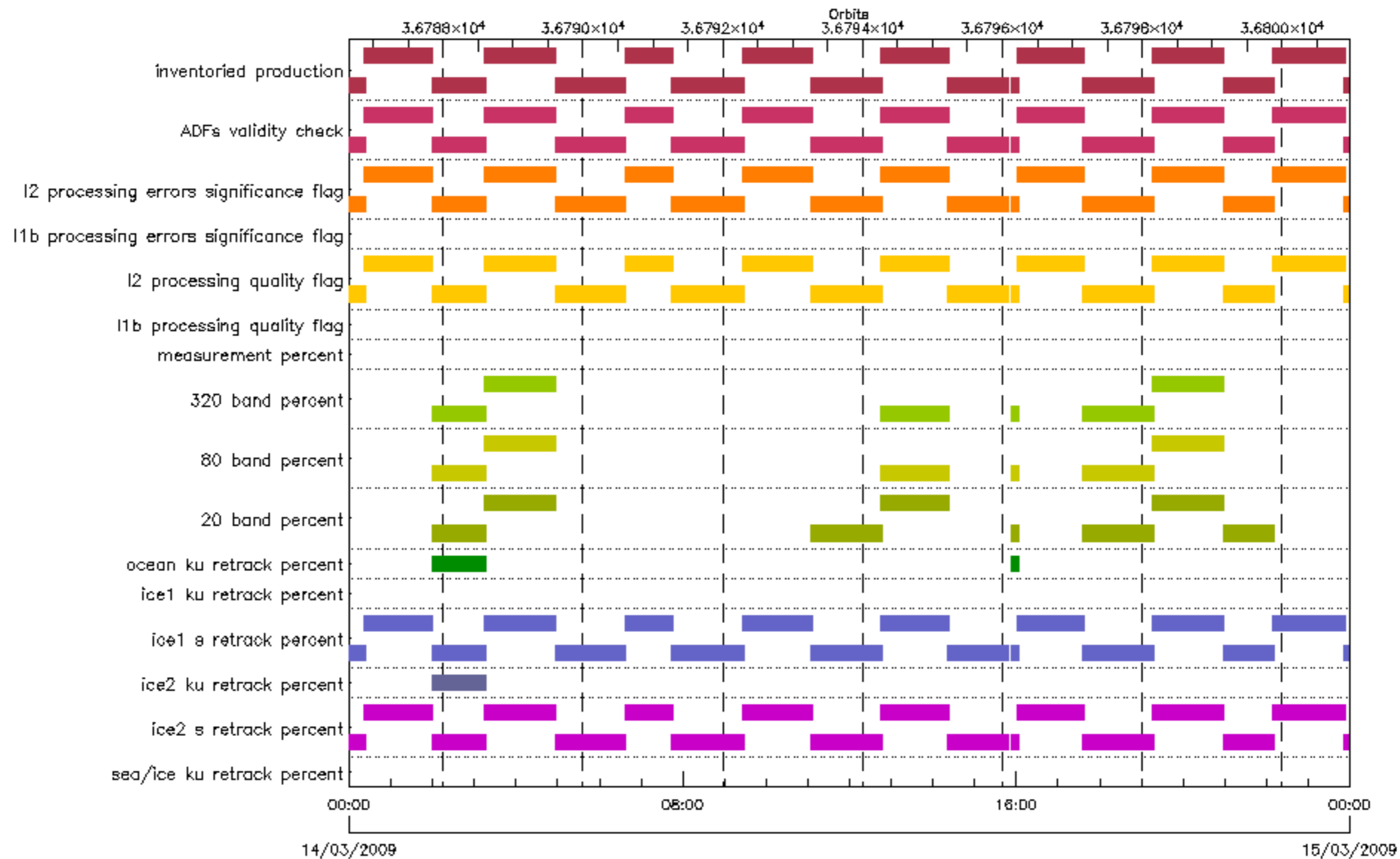
- num\_RS\_JSPs
- ISP\_discarded\_significant
- stop\_Lat
- num\_discarded\_JSPs
- missing\_JSPs\_significant
- start\_Long
- num\_missing\_JSPs
- ISP\_errors\_significant
- start\_Lat
- num\_error\_JSPs
- sat\_track
- ADFs validity check
- RS\_significant
- stop\_Long
- inventoried production



- |                           |                          |                        |                     |                        |
|---------------------------|--------------------------|------------------------|---------------------|------------------------|
| num_RS_JSPs               | num_discarded_JSPs       | num_missing_JSPs       | num_error_JSPs      | RS_significant         |
| ISP_discarded_significant | missing_JSPs_significant | ISP_errors_significant | sat_track           | stop_long              |
| stop_lat                  | start_long               | start_lat              | ADFs validity check | inventoried production |



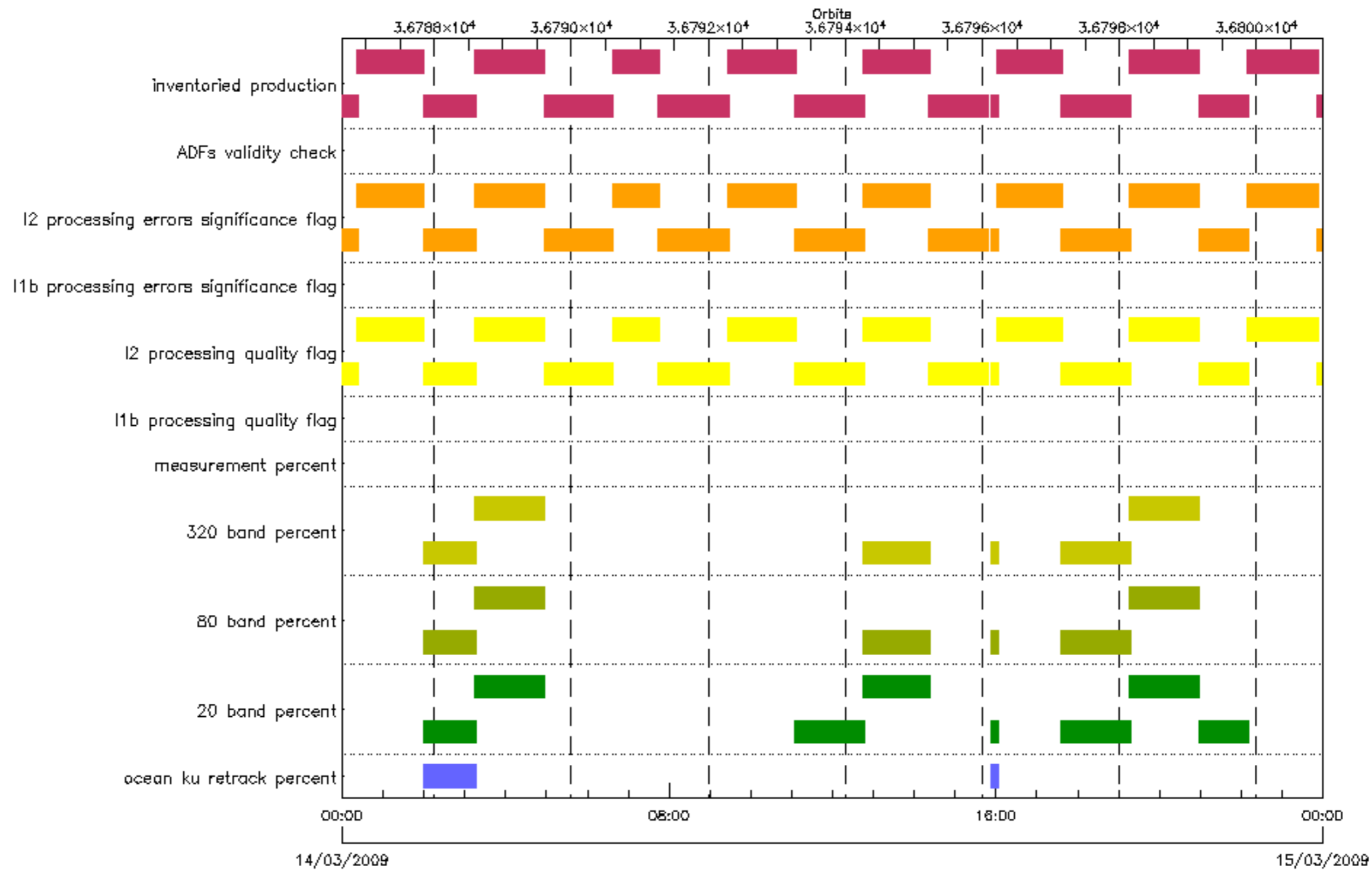




■ sea/ice ku retrack percent  
■ ice1 s retrack percent  
■ 20 band percent  
■ measurement percent  
■ I1b processing errors significance flag  
■ inventoried production

■ ice2 s retrack percent  
■ ice1 ku retrack percent  
■ 80 band percent  
■ I1b processing quality flag  
■ I2 processing errors significance flag

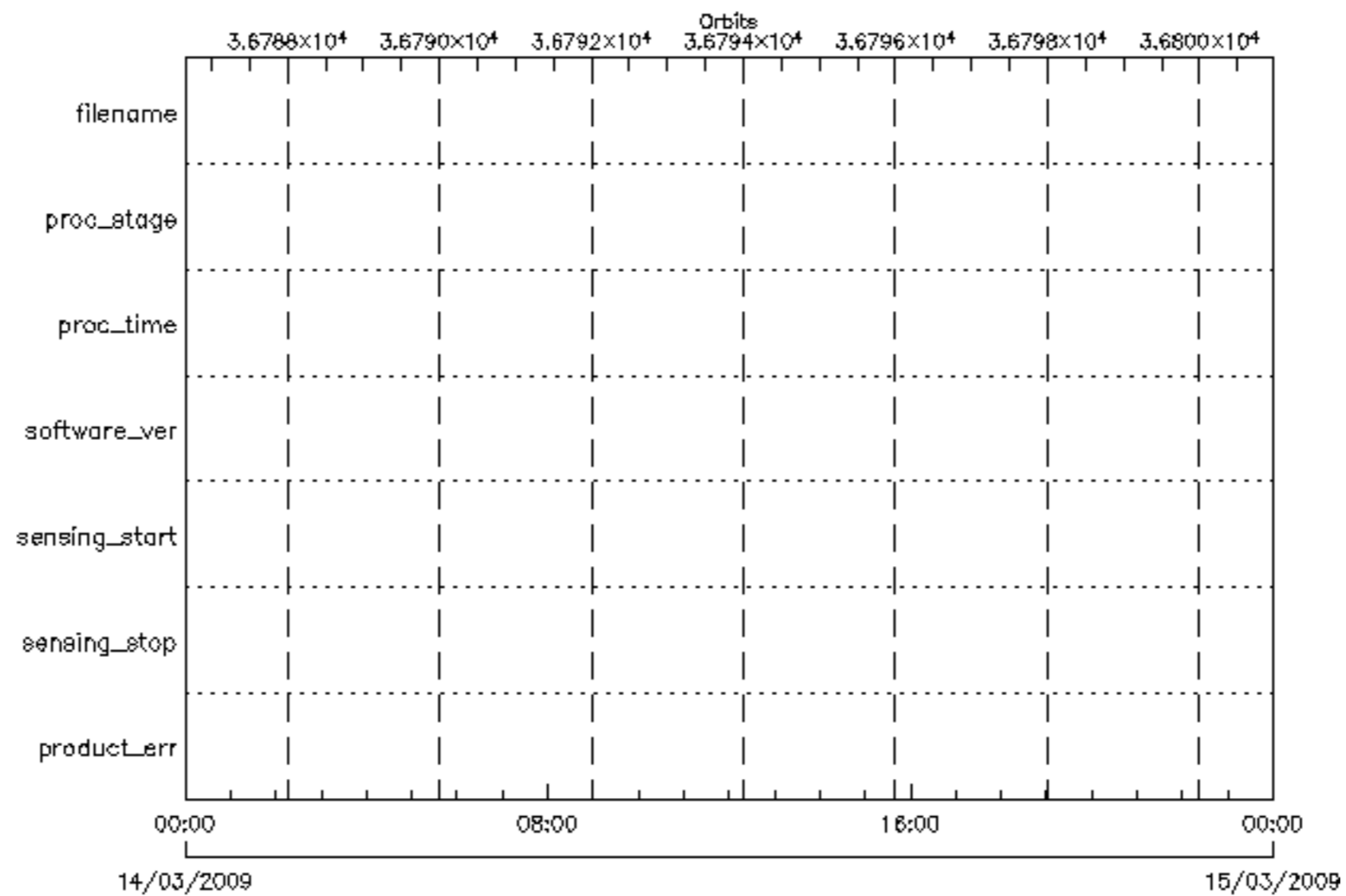
■ ice2 ku retrack percent  
■ ocean ku retrack percent  
■ 320 band percent  
■ I2 processing quality flag  
■ ADFs validity check



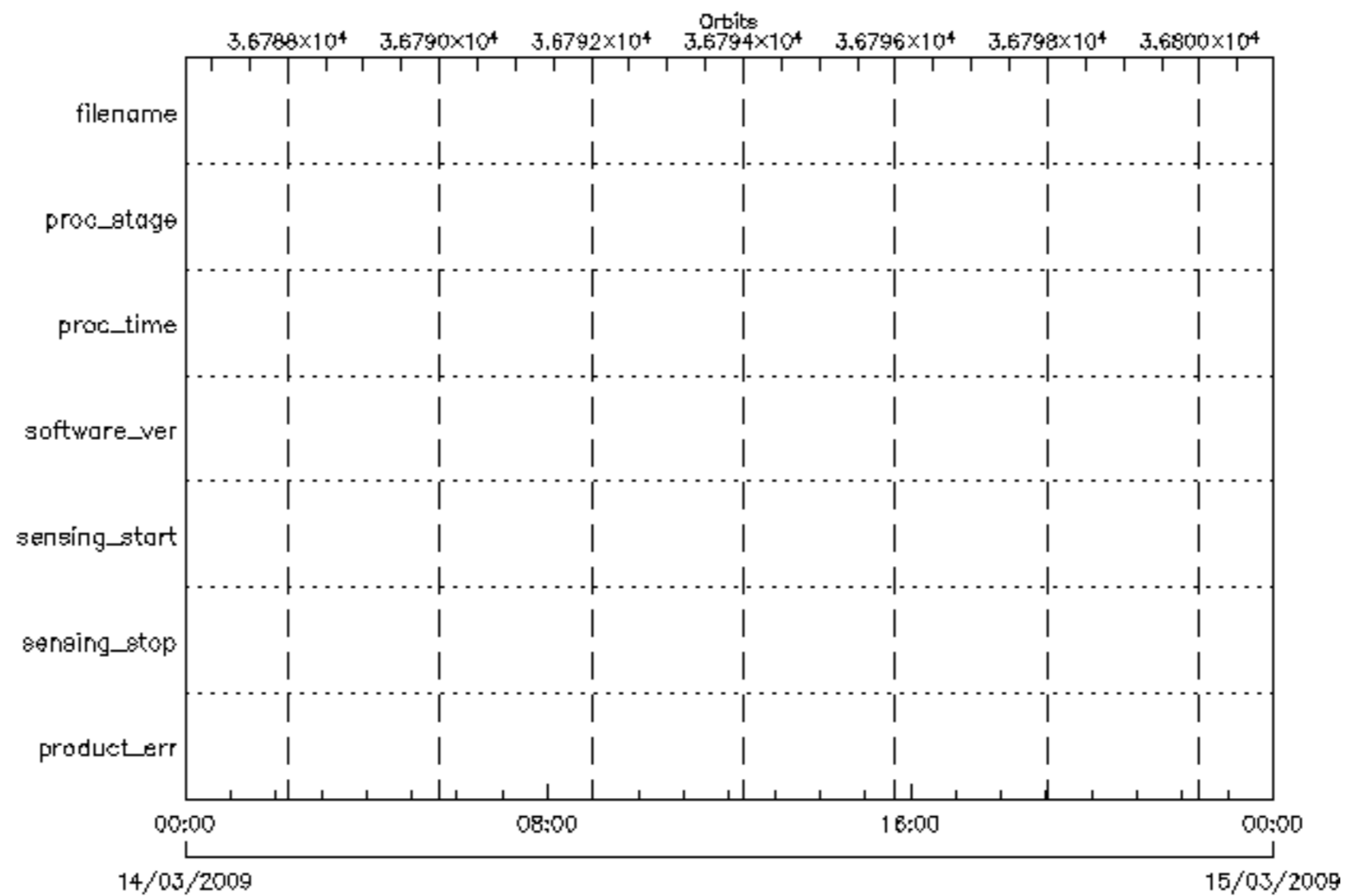
ocean ku retrack percent  
 320 band percent  
 I2 processing quality flag  
 ADFs validity check

20 band percent  
 measurement percent  
 I1b processing errors significance flag  
 inventoried production

80 band percent  
 I1b processing quality flag  
 I2 processing errors significance flag



 product_err	 sensing_stop	 sensing_start	 software_ver
 proc_time	 proc_stage	 filename	



product\_err

sensing\_stop

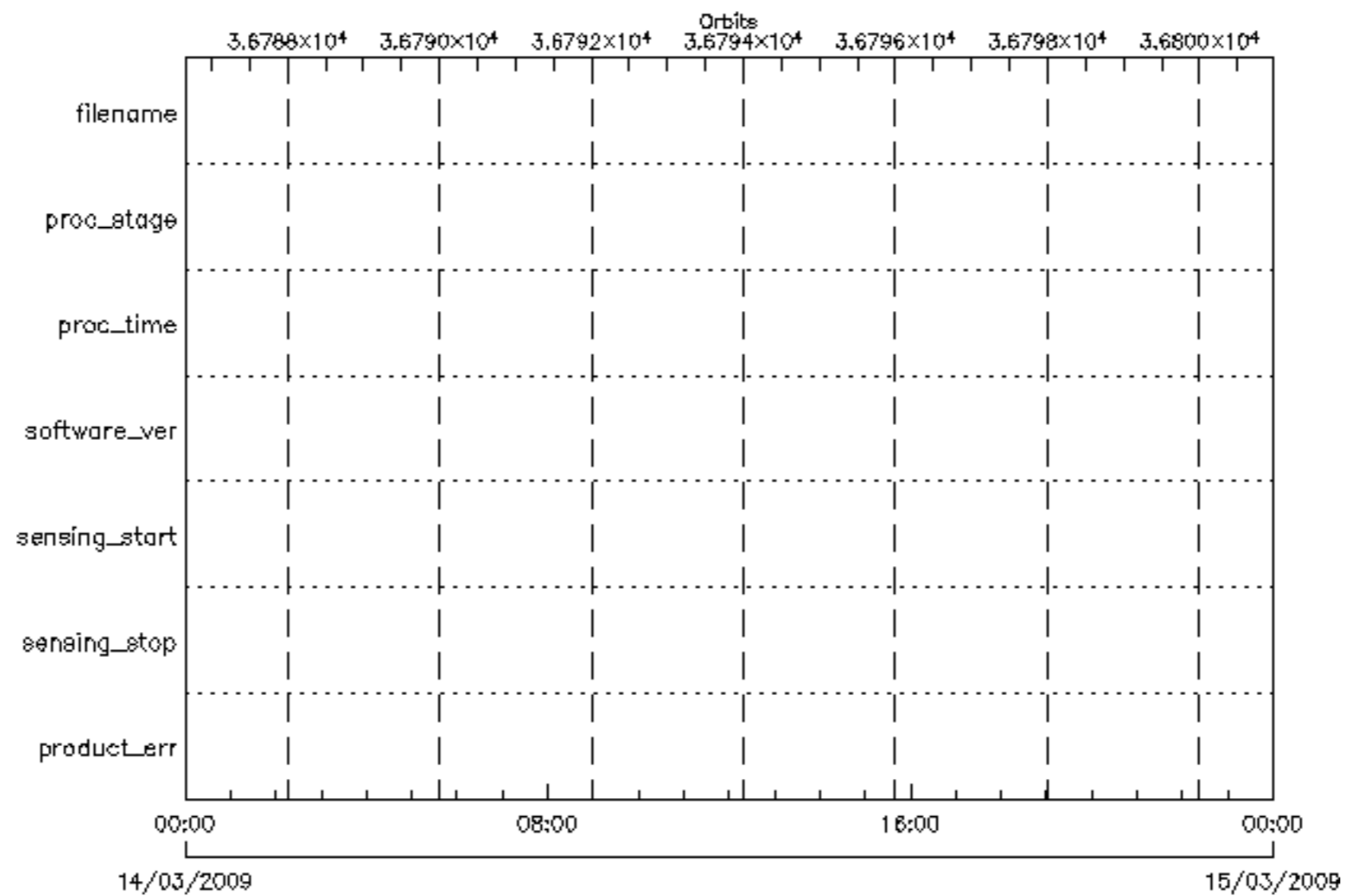
sensing\_start

software\_ver

proc\_time

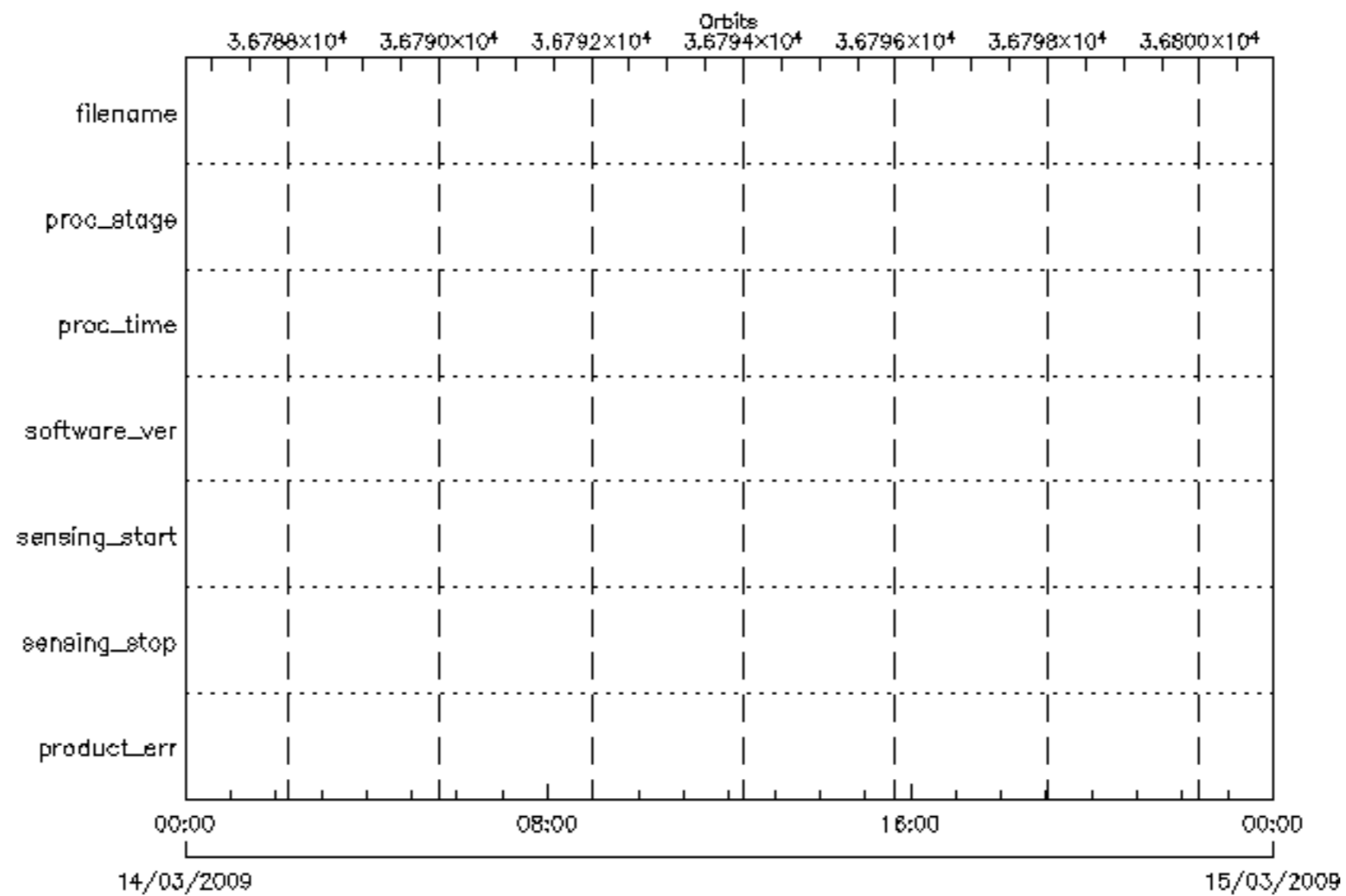
proc\_stage

filename

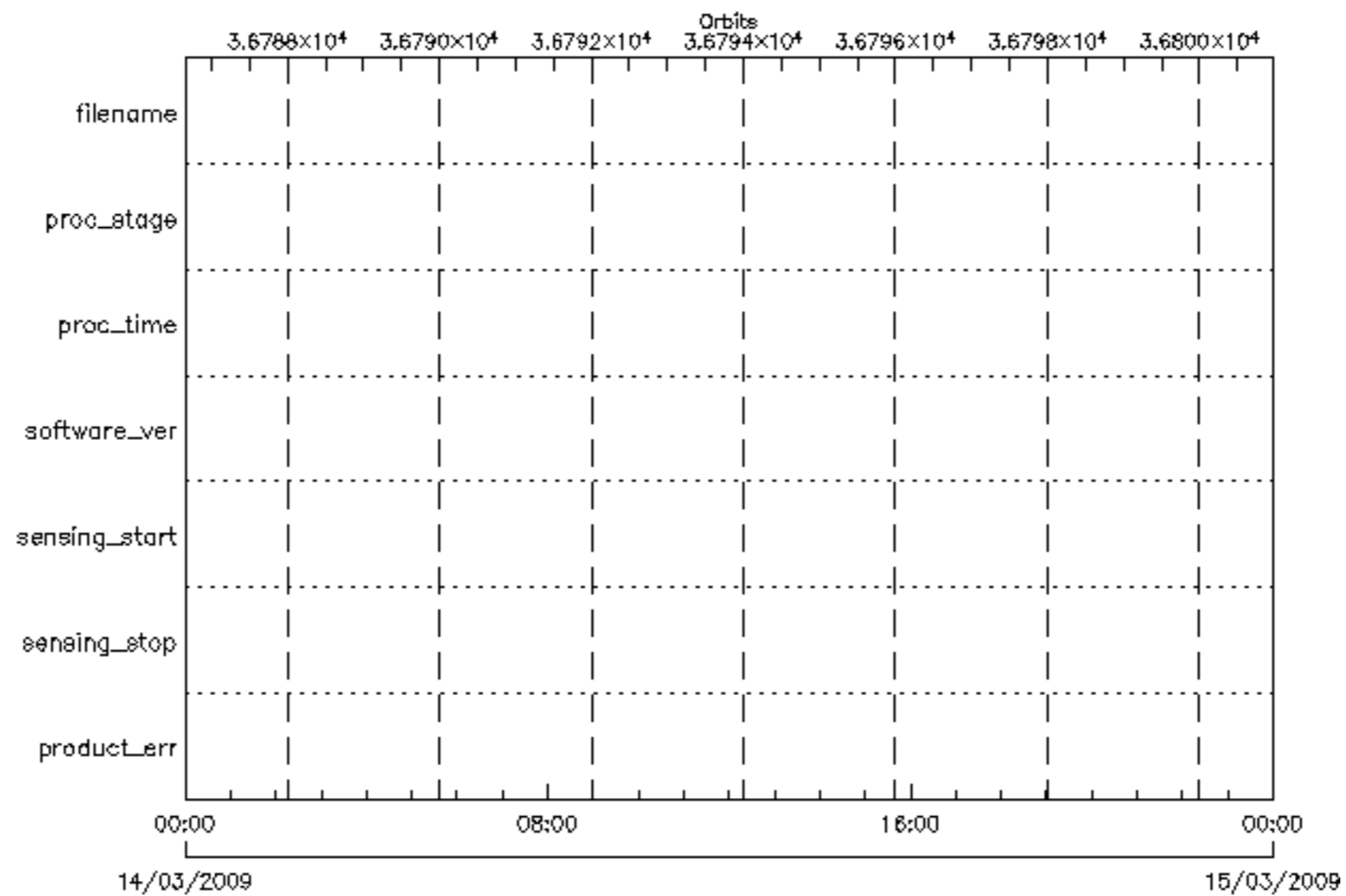


 product_err	 sensing_stop	 sensing_start	 software_ver
 proc_time	 proc_stage	 filename	

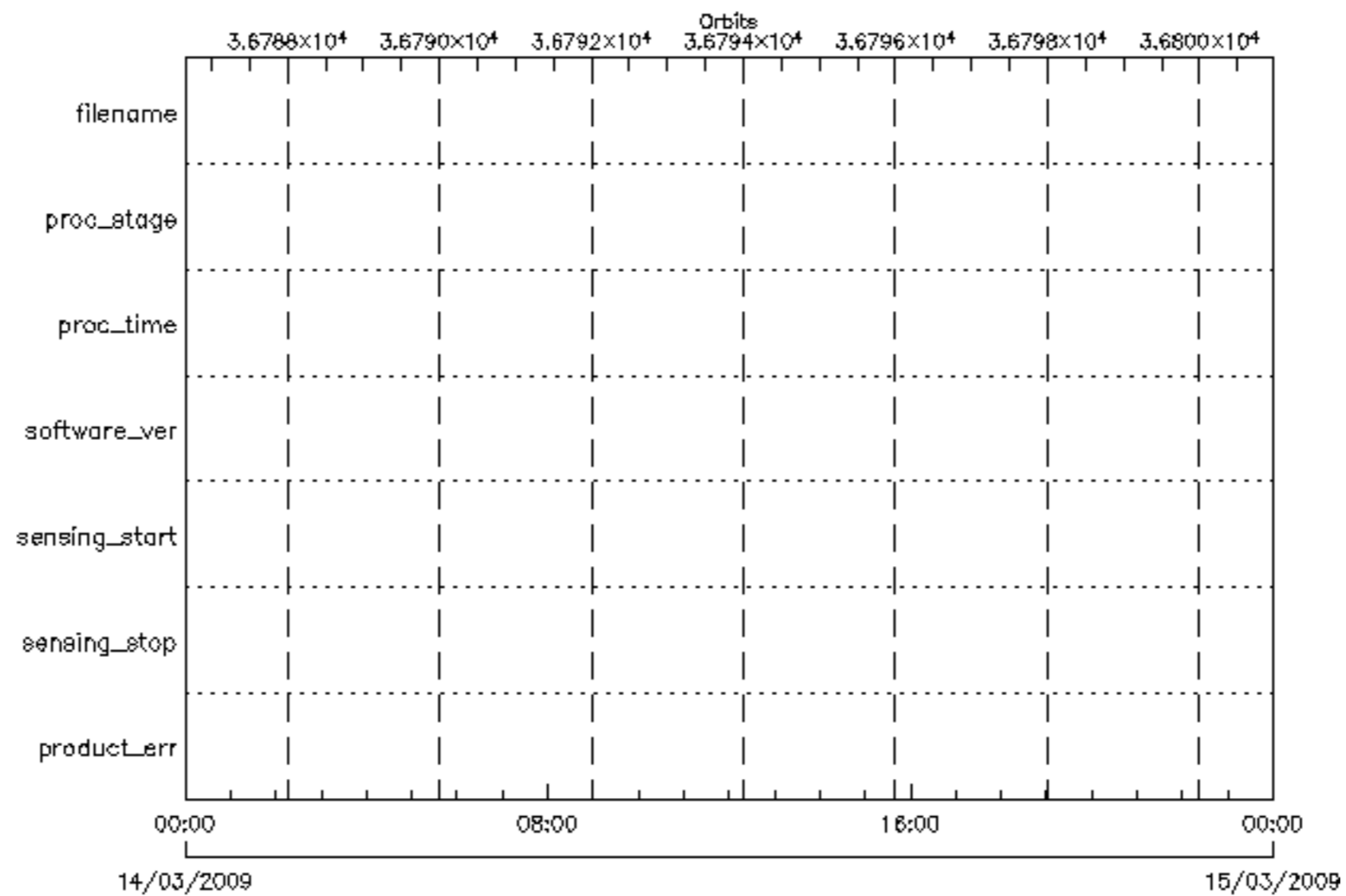






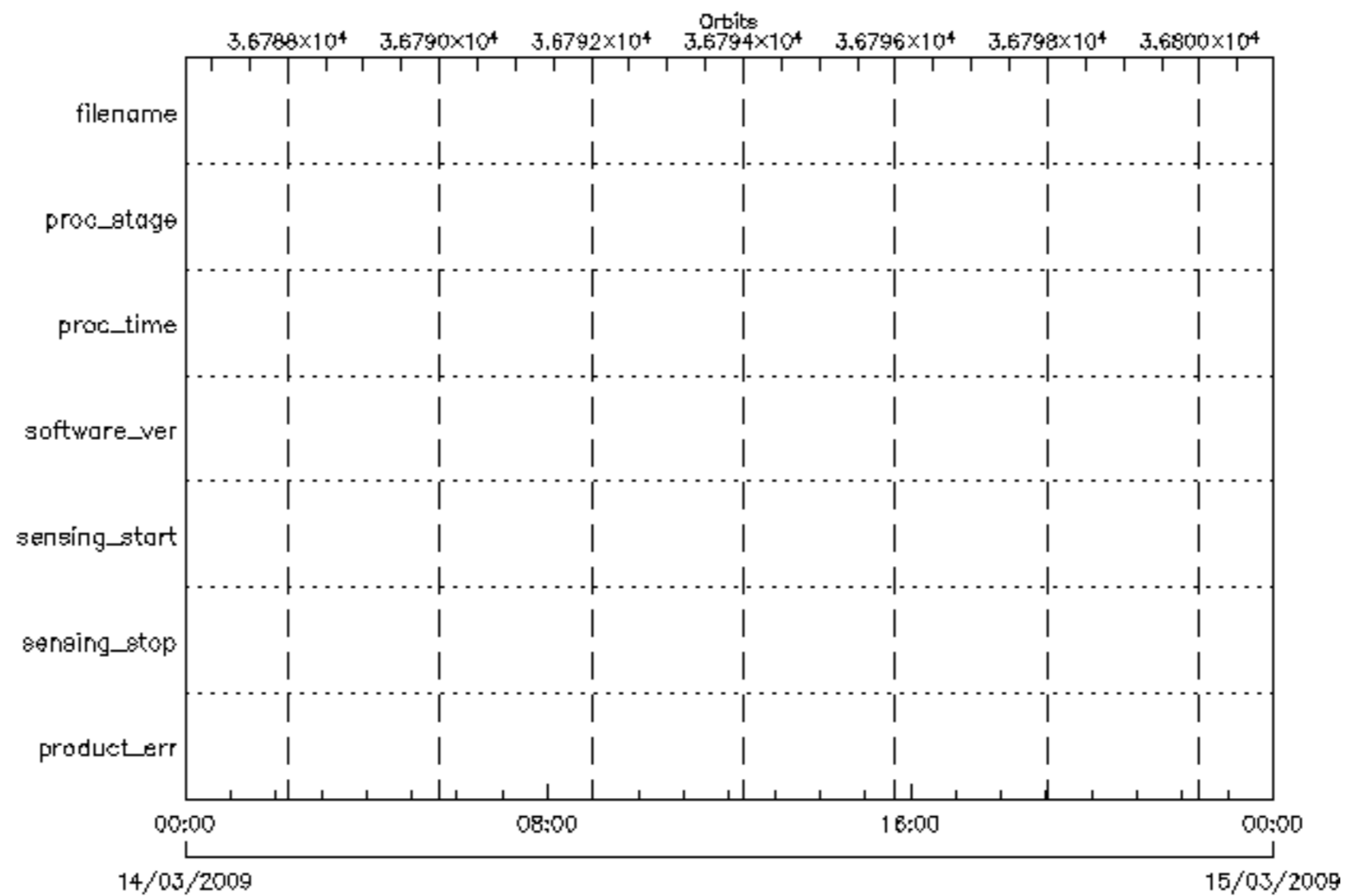
 product_err	 sensing_stop	 sensing_start	 software_ver
 proc_time	 proc_stage	 filename	



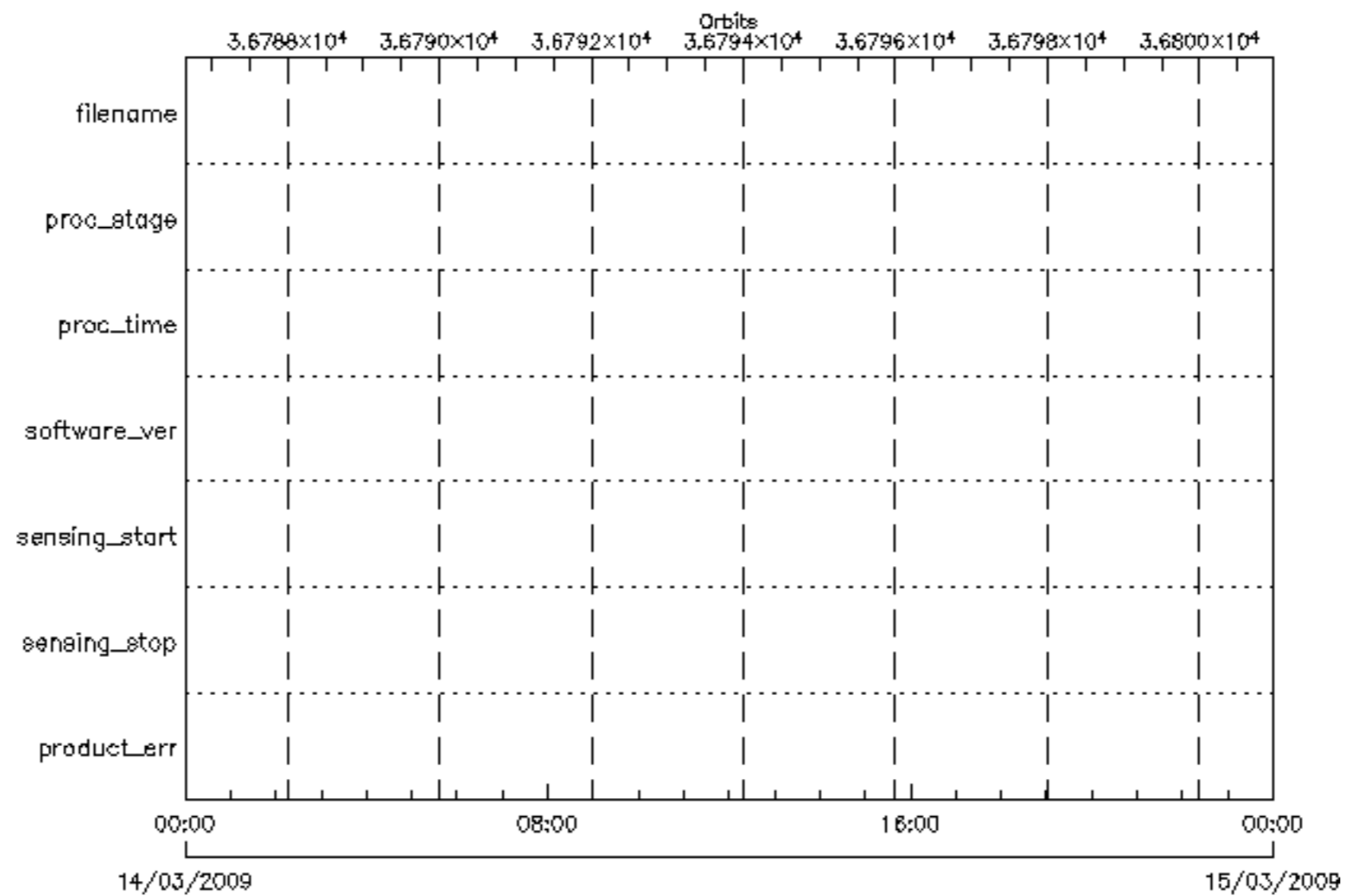
 product_err	 sensing_stop	 sensing_start	 software_ver
 proc_time	 proc_stage	 filename	



 product_err	 sensing_stop	 sensing_start	 software_ver
 proc_time	 proc_stage	 filename	

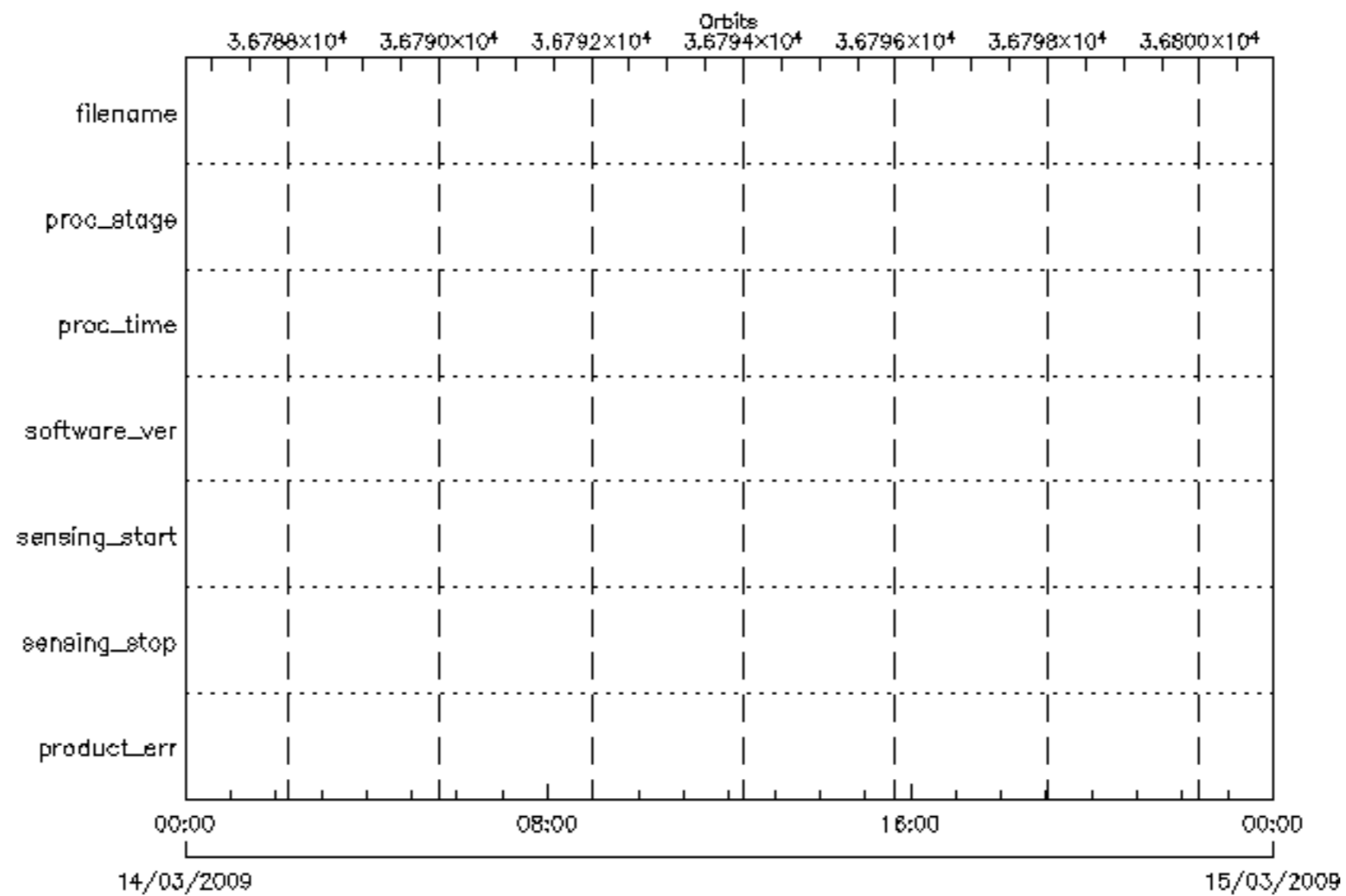


 product_err	 sensing_stop	 sensing_start	 software_ver
 proc_time	 proc_stage	 filename	

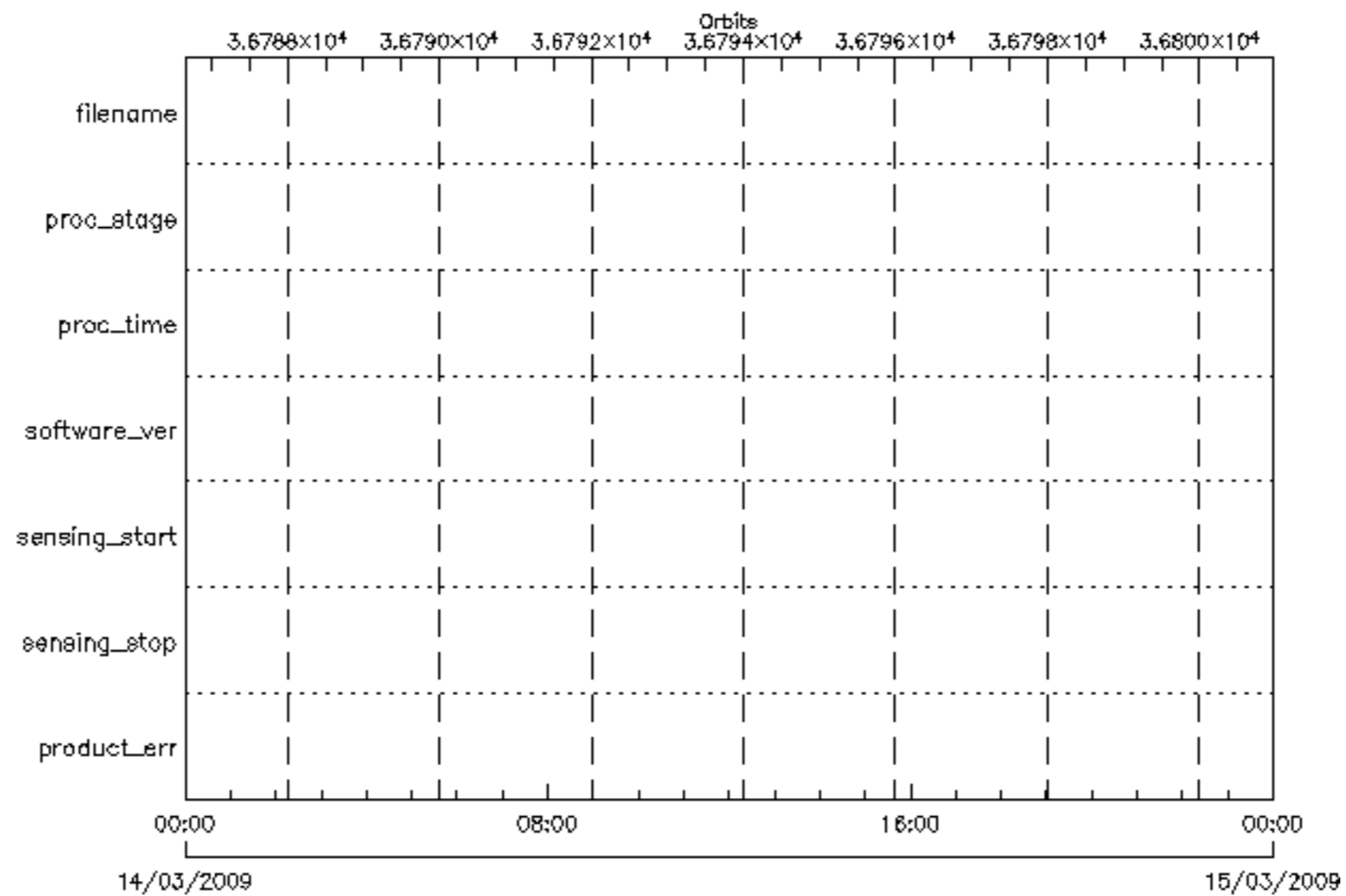



 product_err	 sensing_stop	 sensing_start	 software_ver
 proc_time	 proc_stage	 filename	

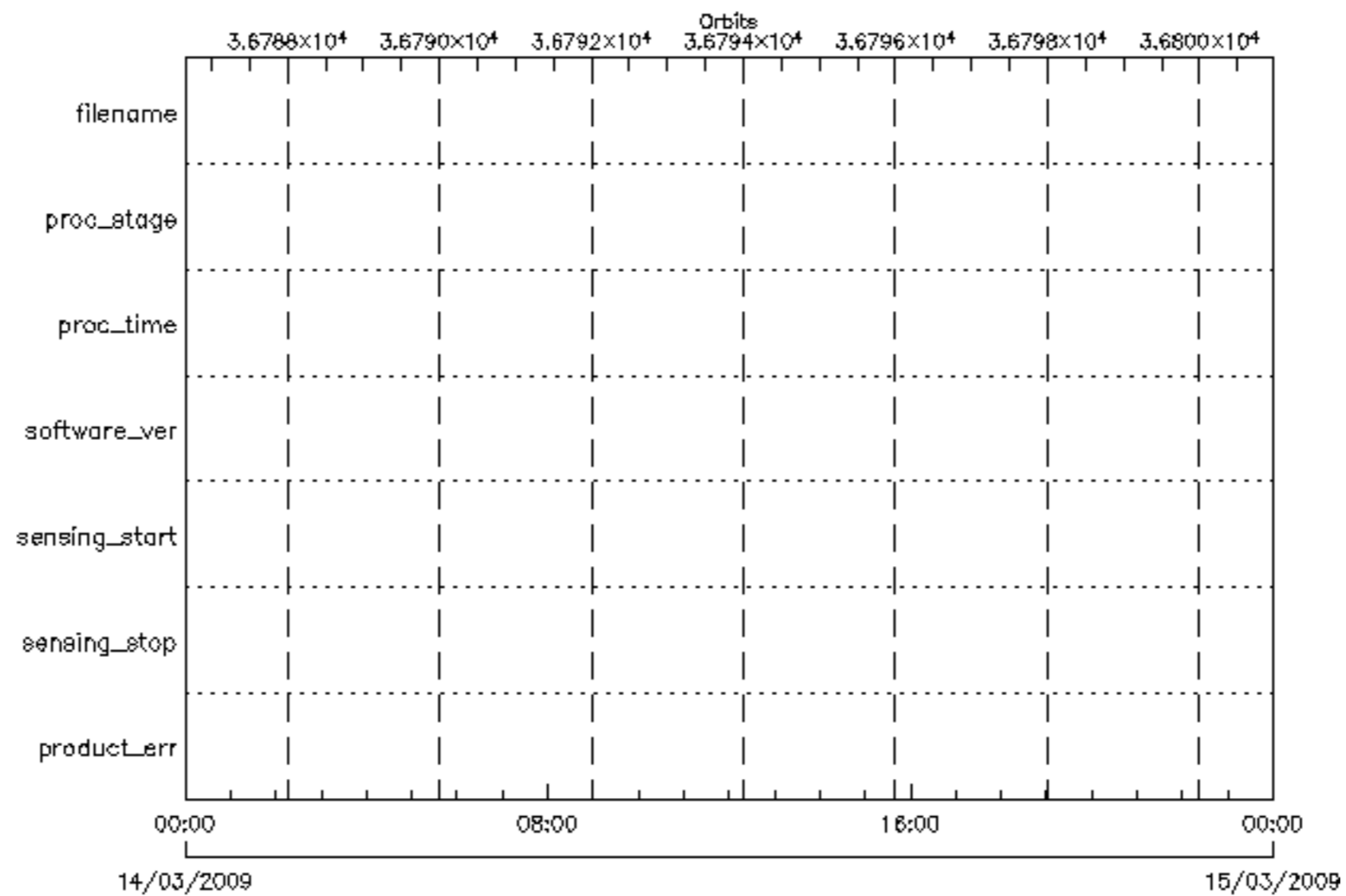






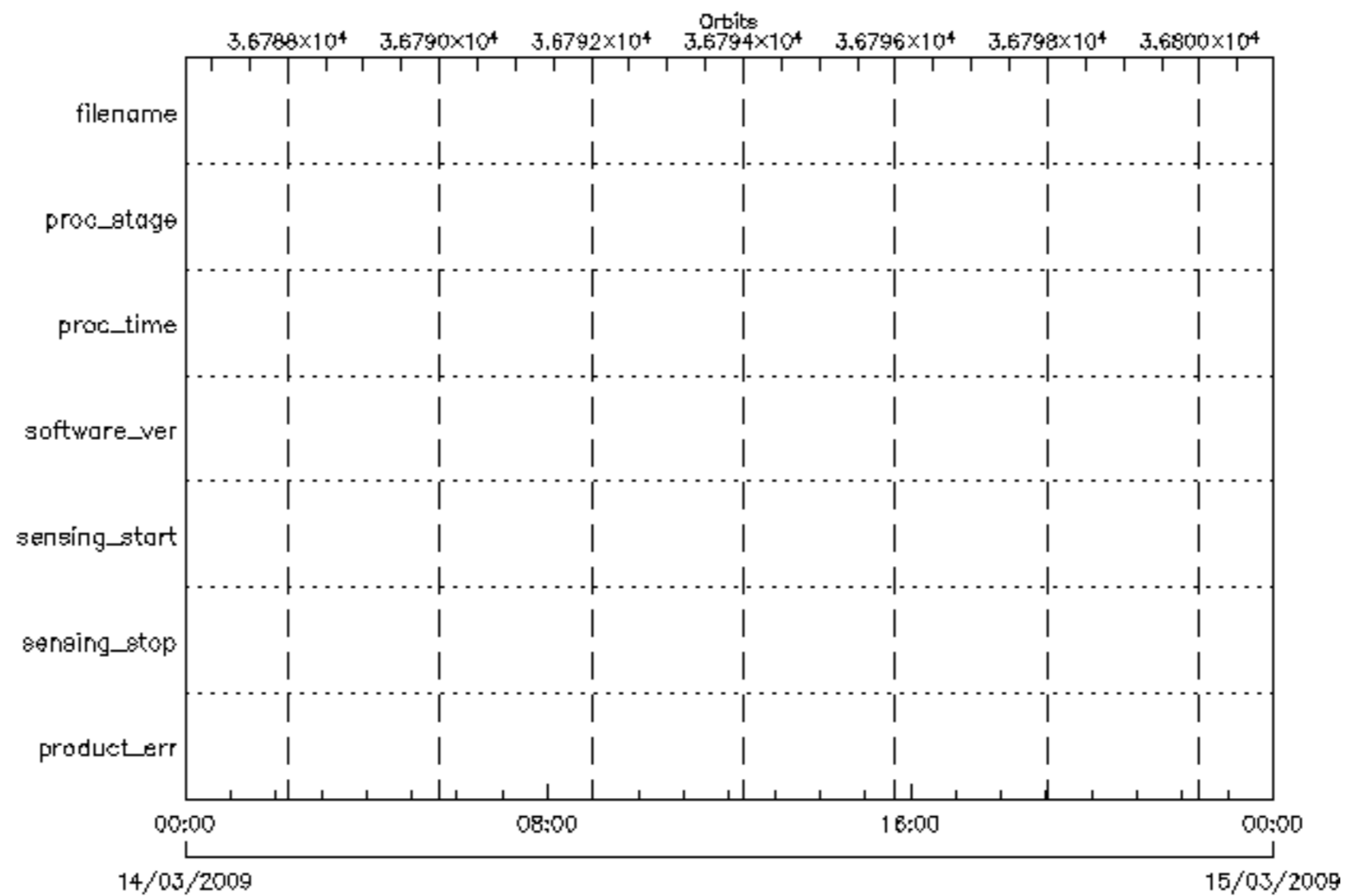
 product_err	 sensing_stop	 sensing_start	 software_ver
 proc_time	 proc_stage	 filename	



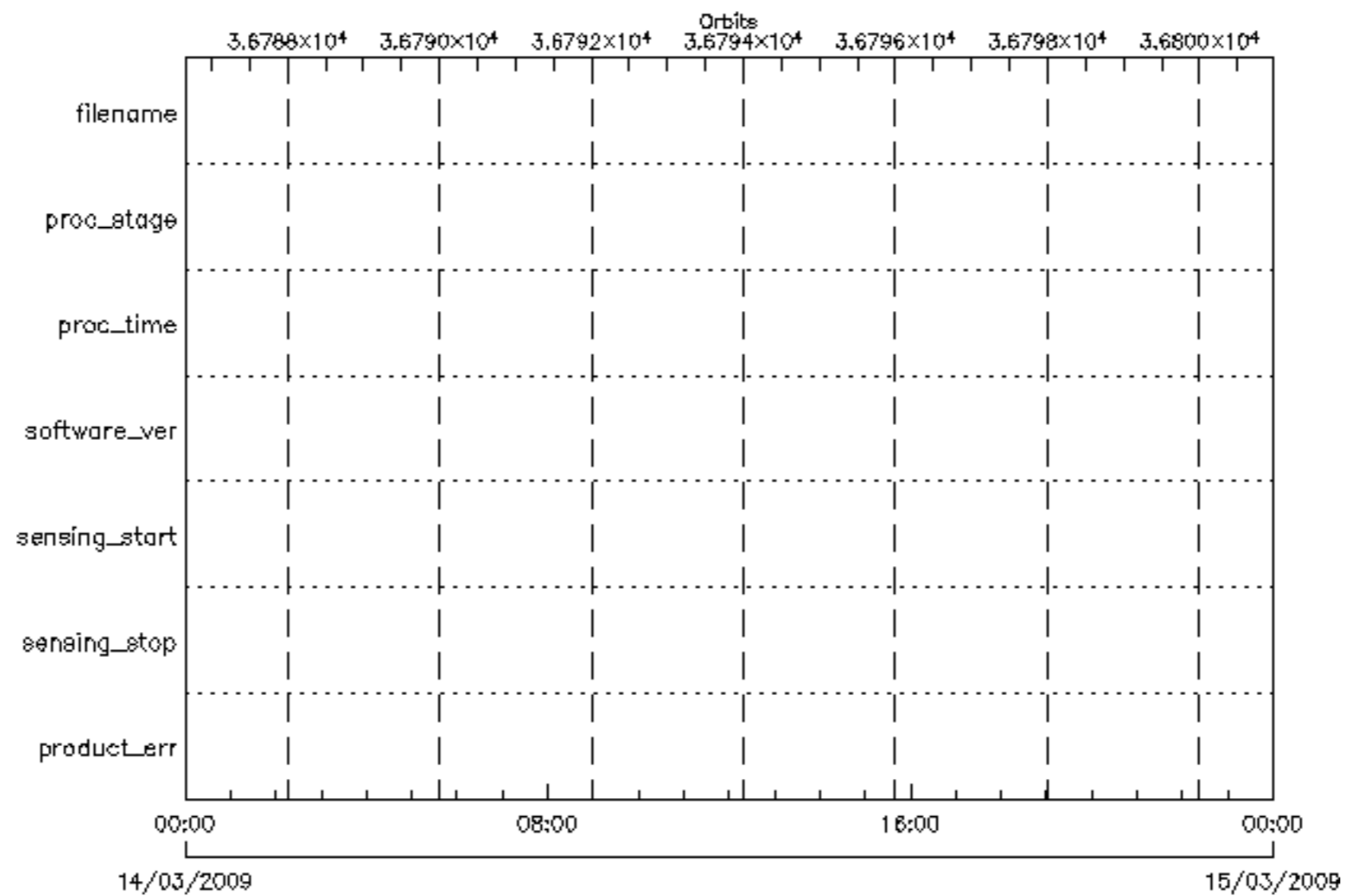
 product_err	 sensing_stop	 sensing_start	 software_ver
 proc_time	 proc_stage	 filename	



 product_err	 sensing_stop	 sensing_start	 software_ver
 proc_time	 proc_stage	 filename	

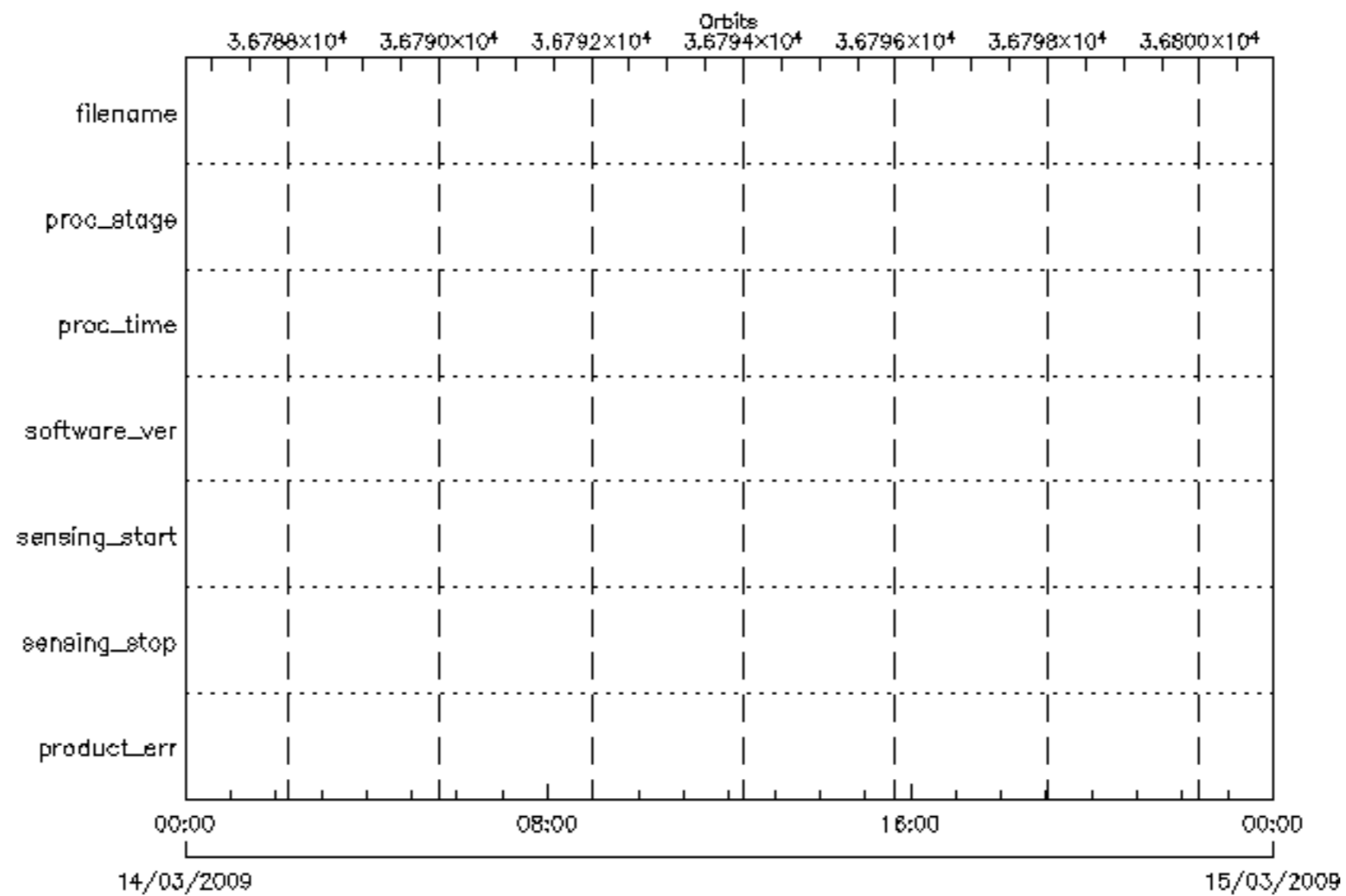


 product_err	 sensing_stop	 sensing_start	 software_ver
 proc_time	 proc_stage	 filename	

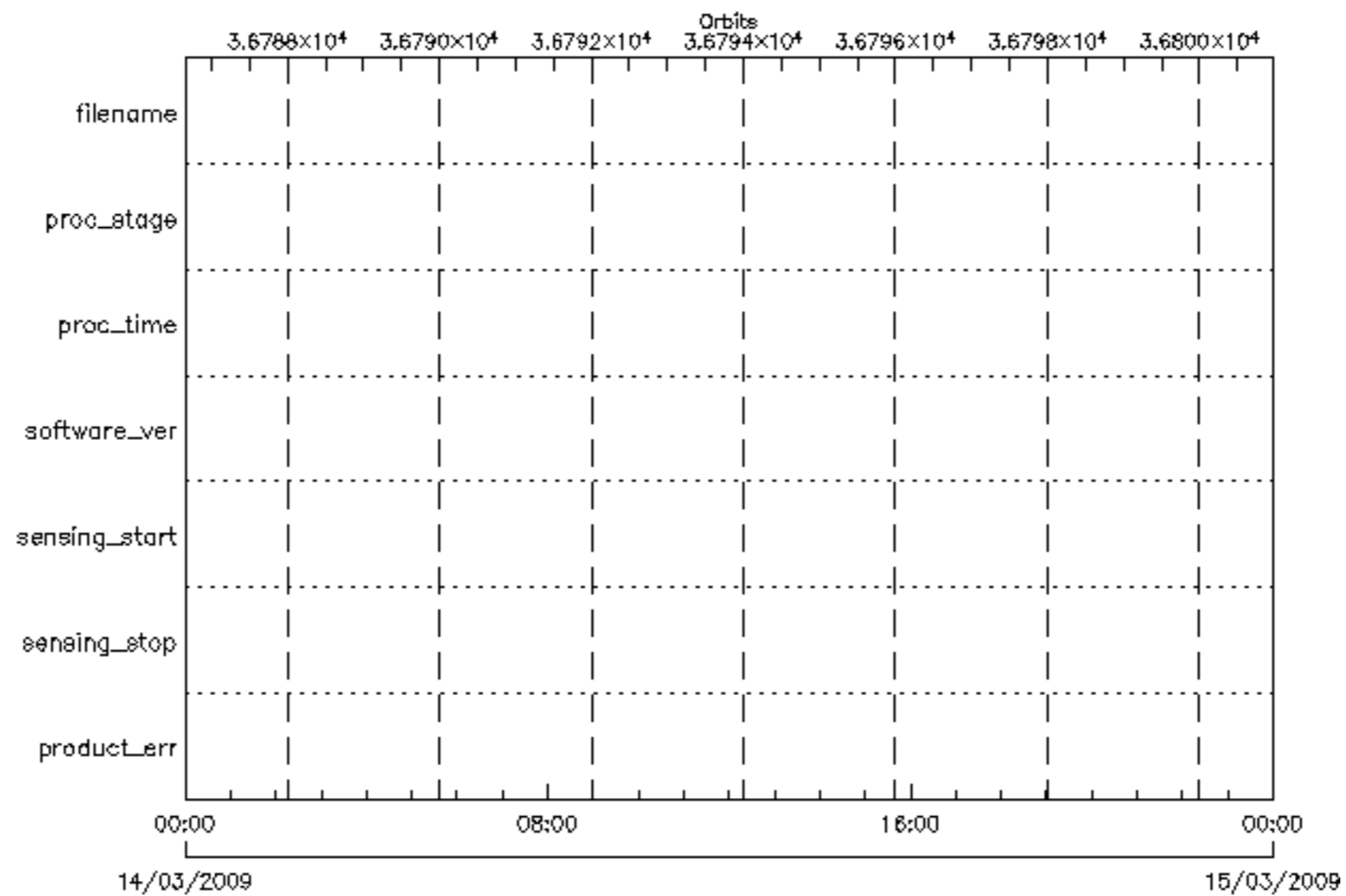



 product_err	 sensing_stop	 sensing_start	 software_ver
 proc_time	 proc_stage	 filename	

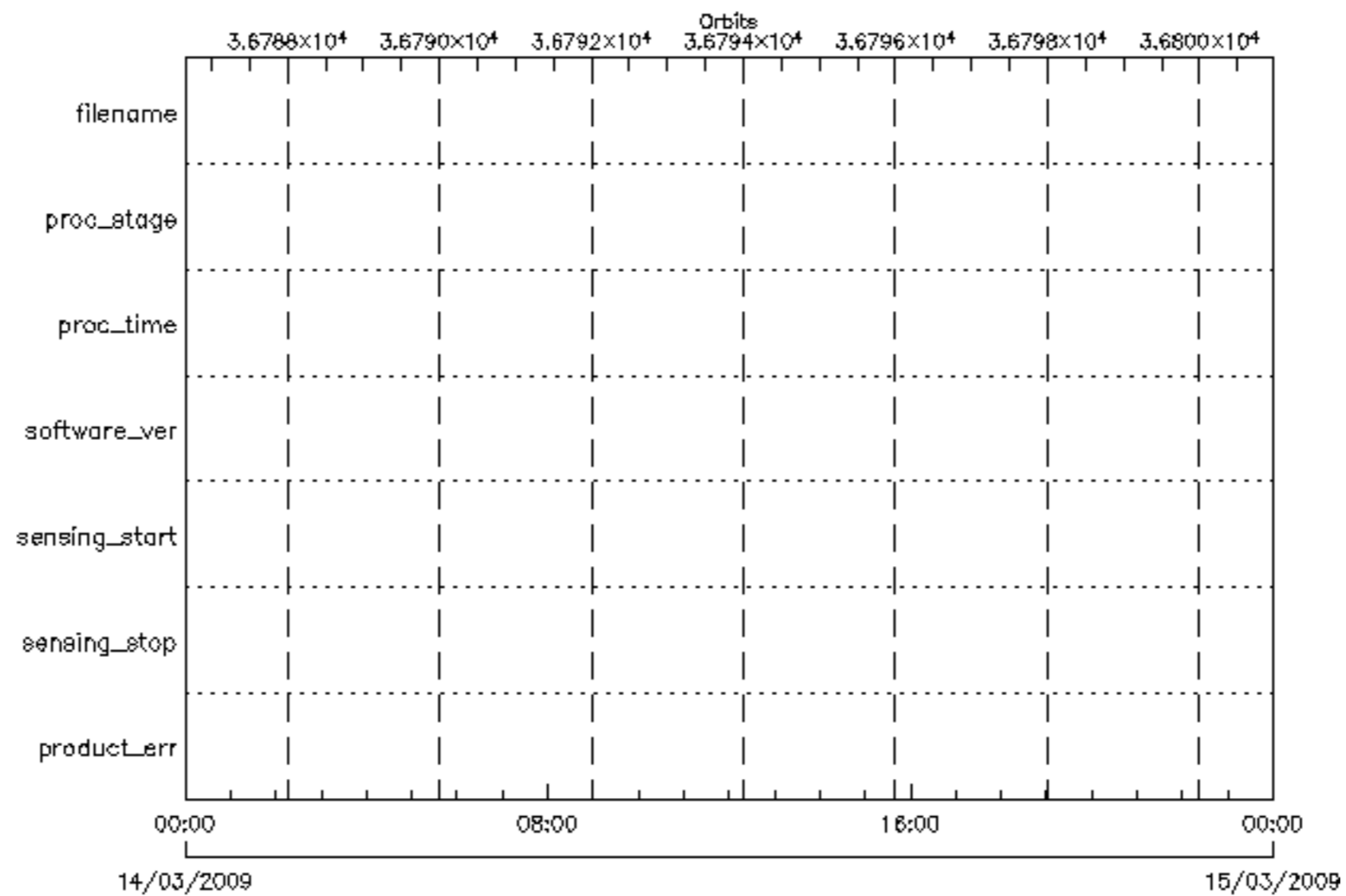






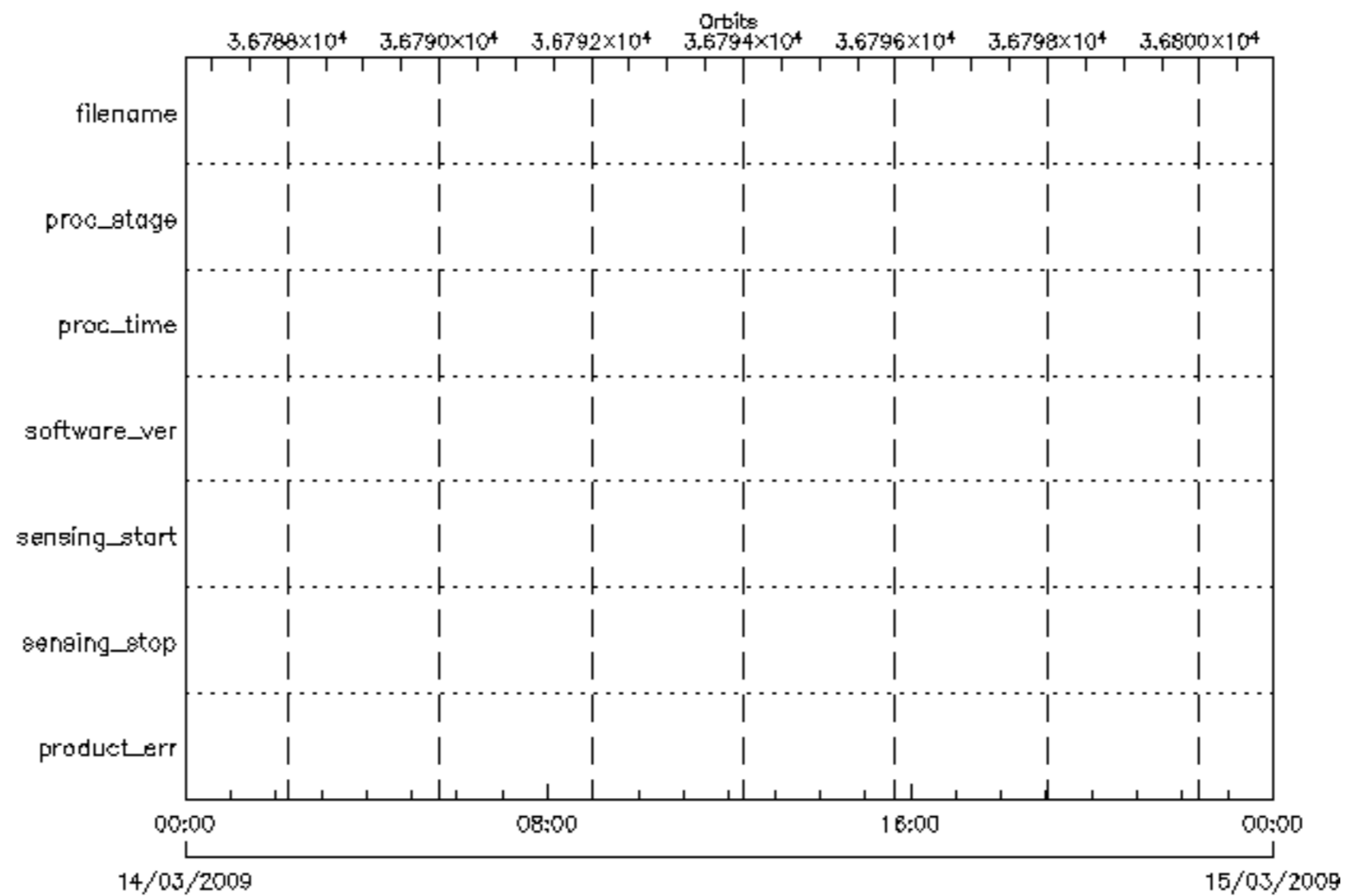
 product_err	 sensing_stop	 sensing_start	 software_ver
 proc_time	 proc_stage	 filename	

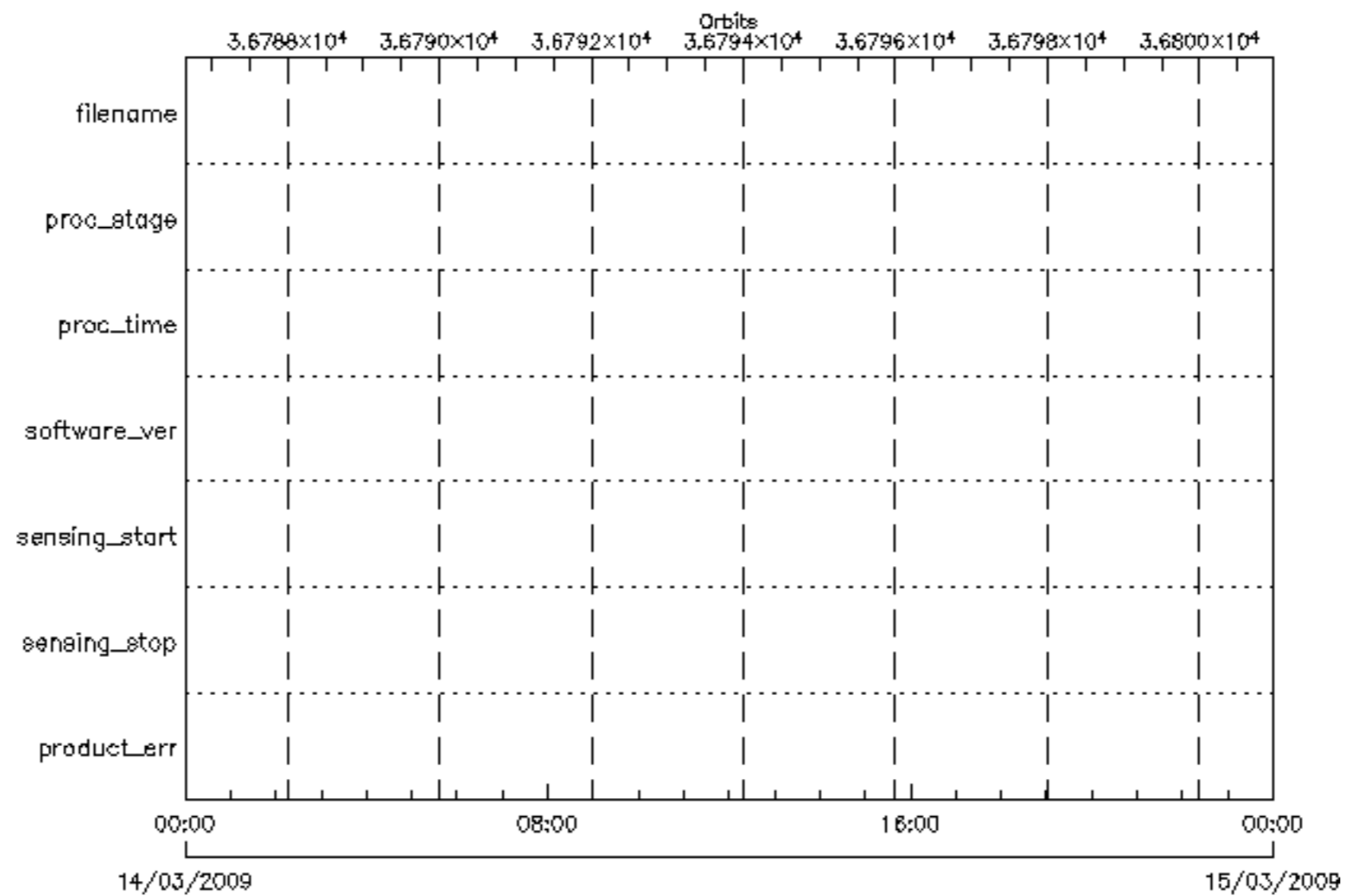


 product_err	 sensing_stop	 sensing_start	 software_ver
 proc_time	 proc_stage	 filename	



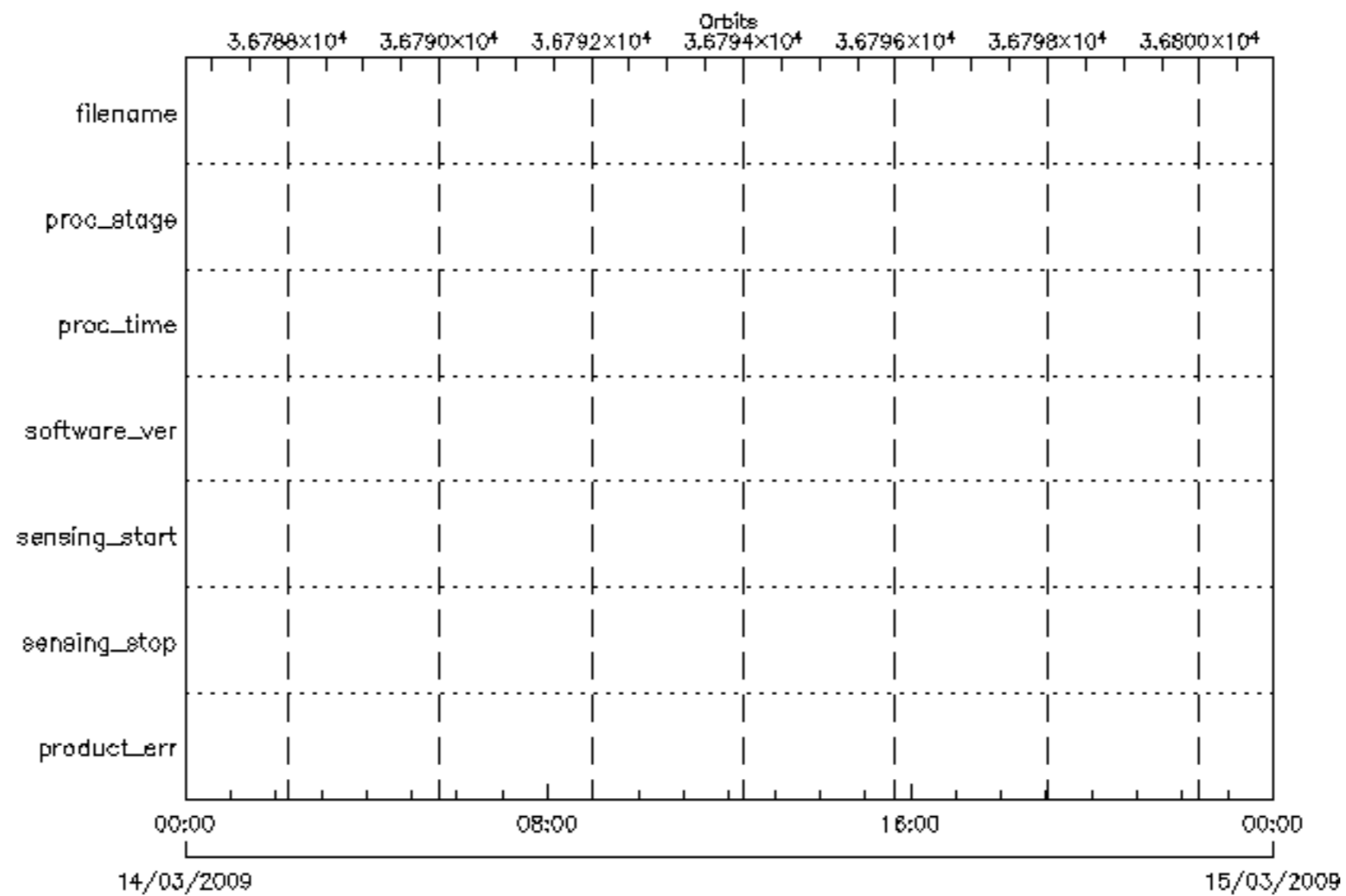
 product_err	 sensing_stop	 sensing_start	 software_ver
 proc_time	 proc_stage	 filename	



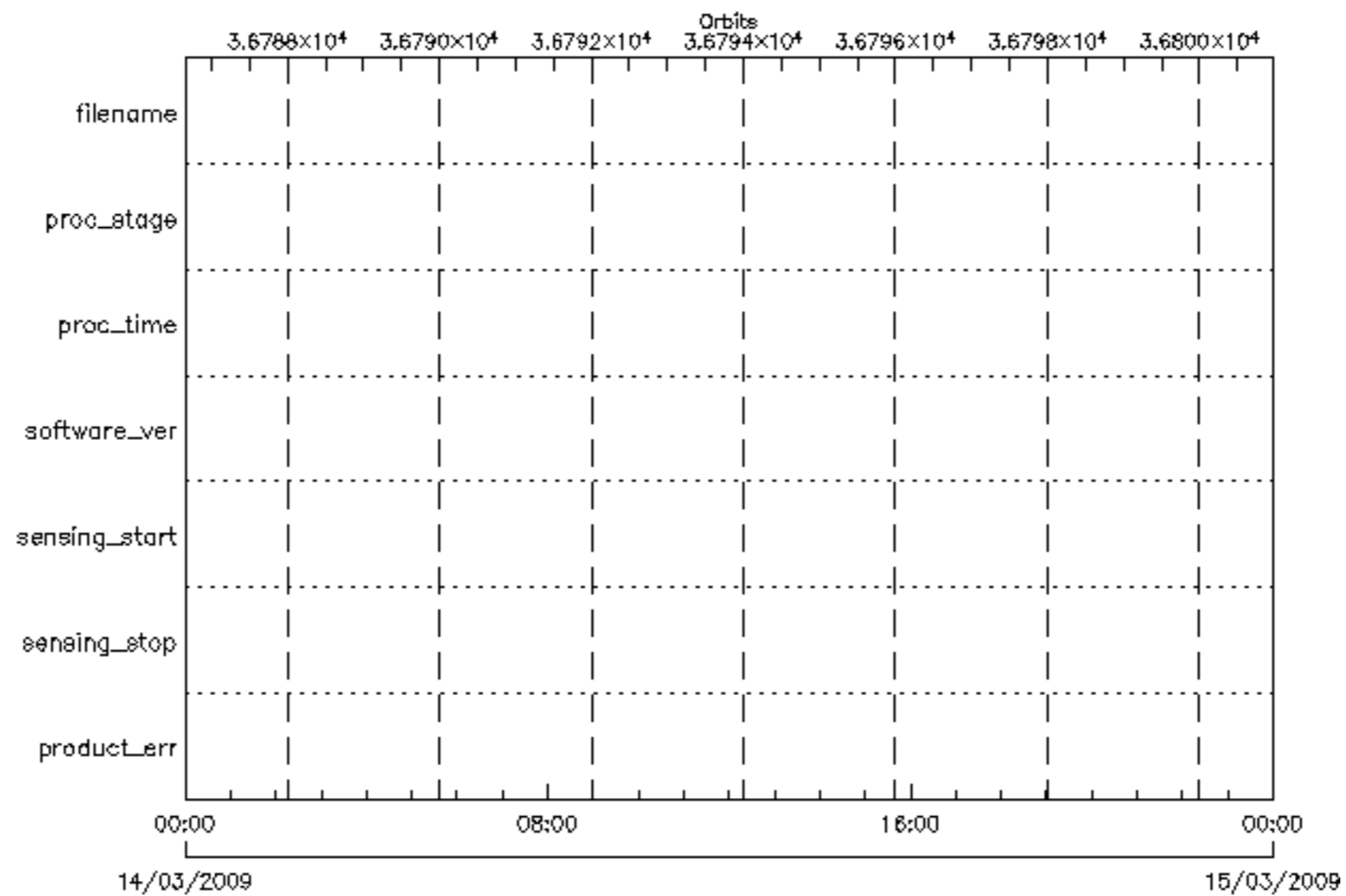



 product_err	 sensing_stop	 sensing_start	 software_ver
 proc_time	 proc_stage	 filename	

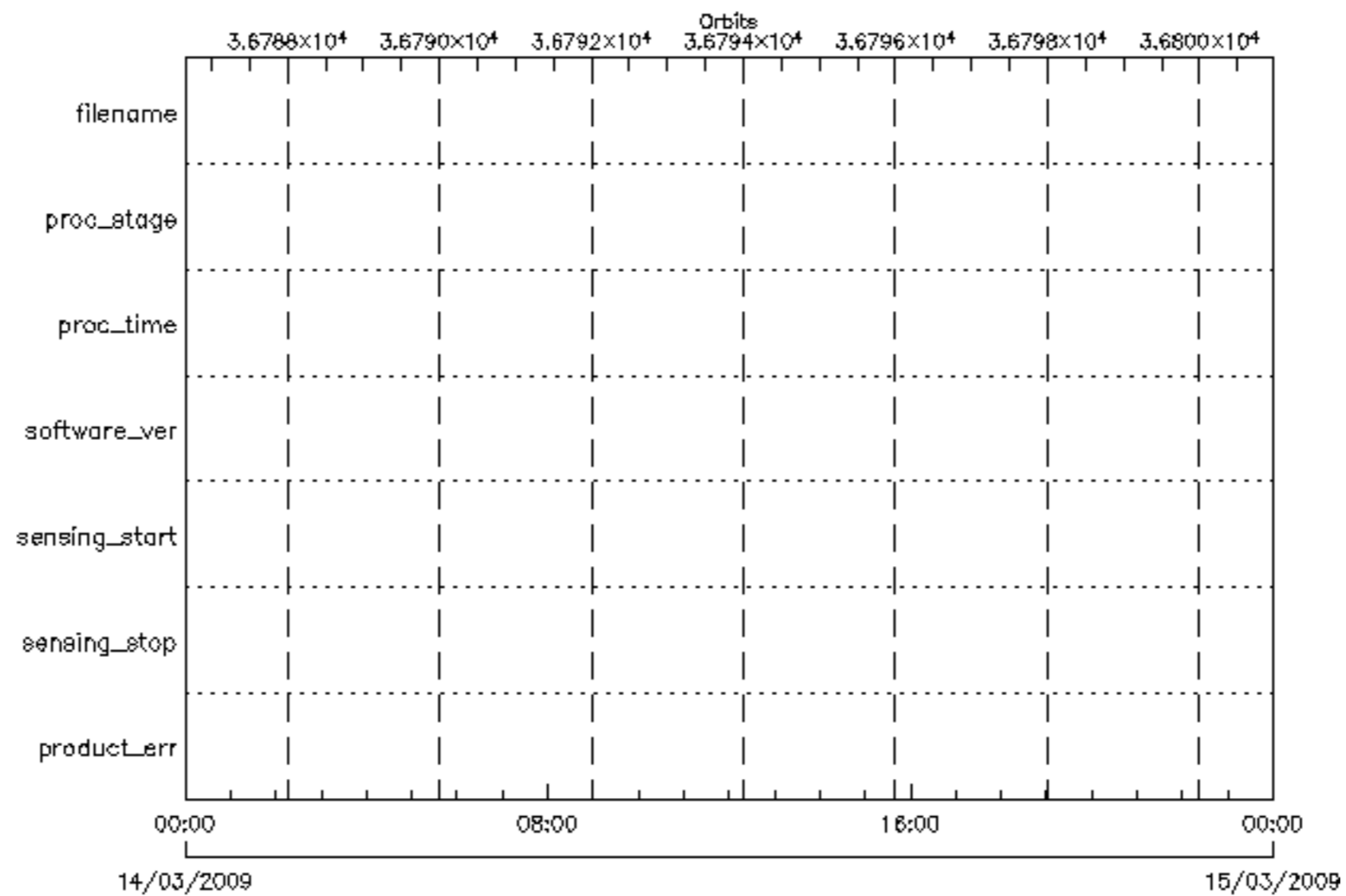






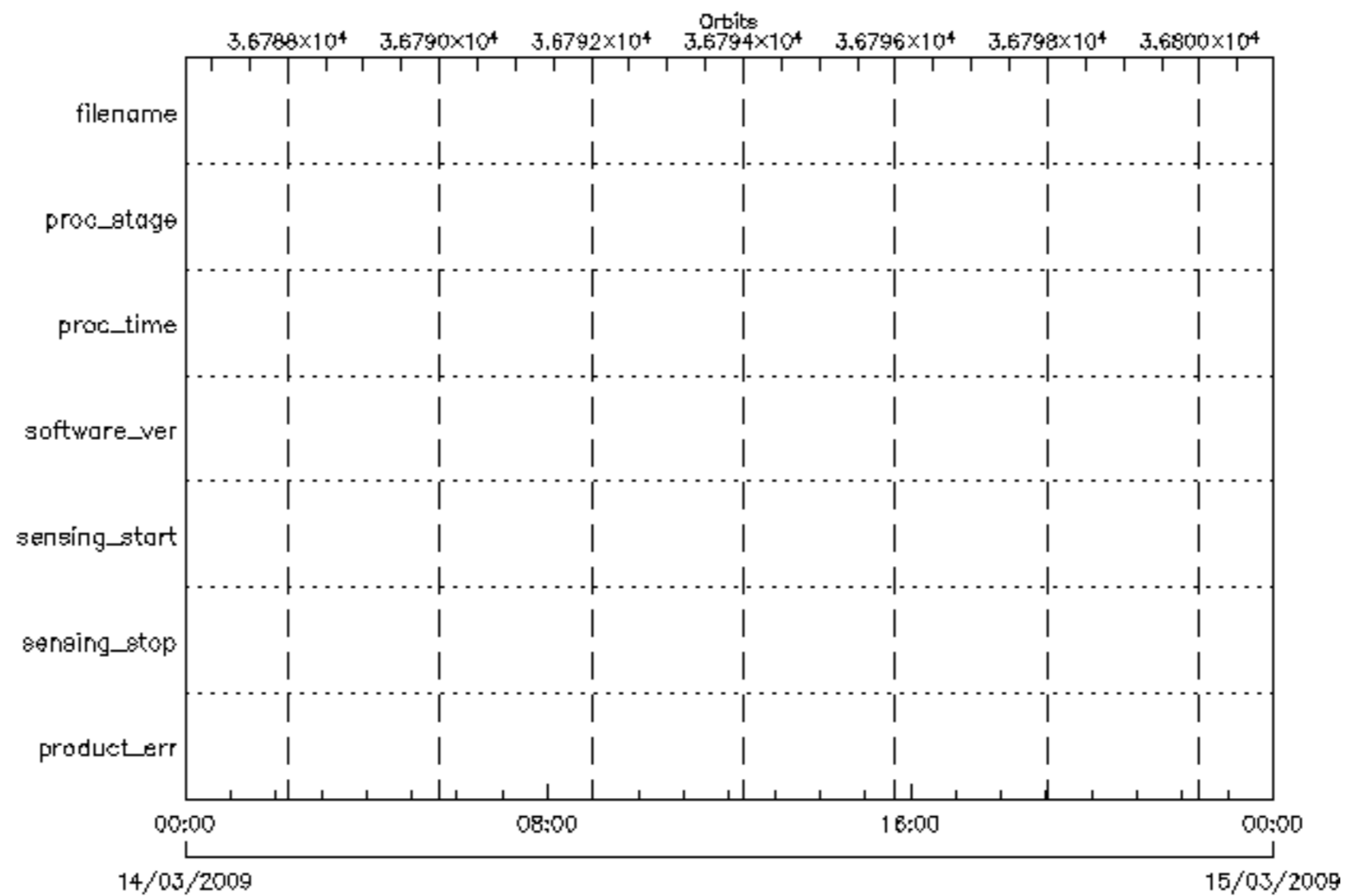
 product_err	 sensing_stop	 sensing_start	 software_ver
 proc_time	 proc_stage	 filename	



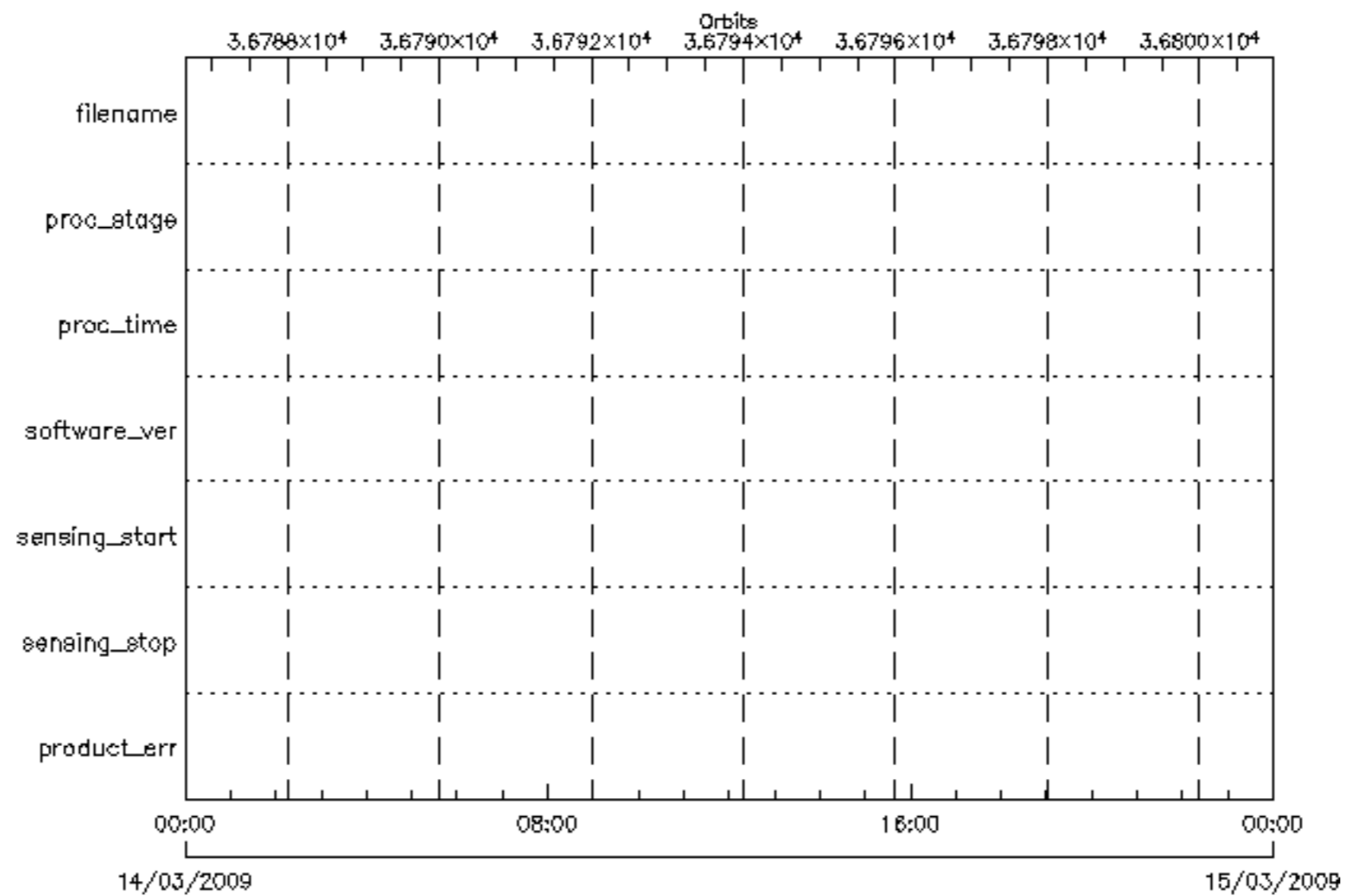
 product_err	 sensing_stop	 sensing_start	 software_ver
 proc_time	 proc_stage	 filename	



 product_err	 sensing_stop	 sensing_start	 software_ver
 proc_time	 proc_stage	 filename	

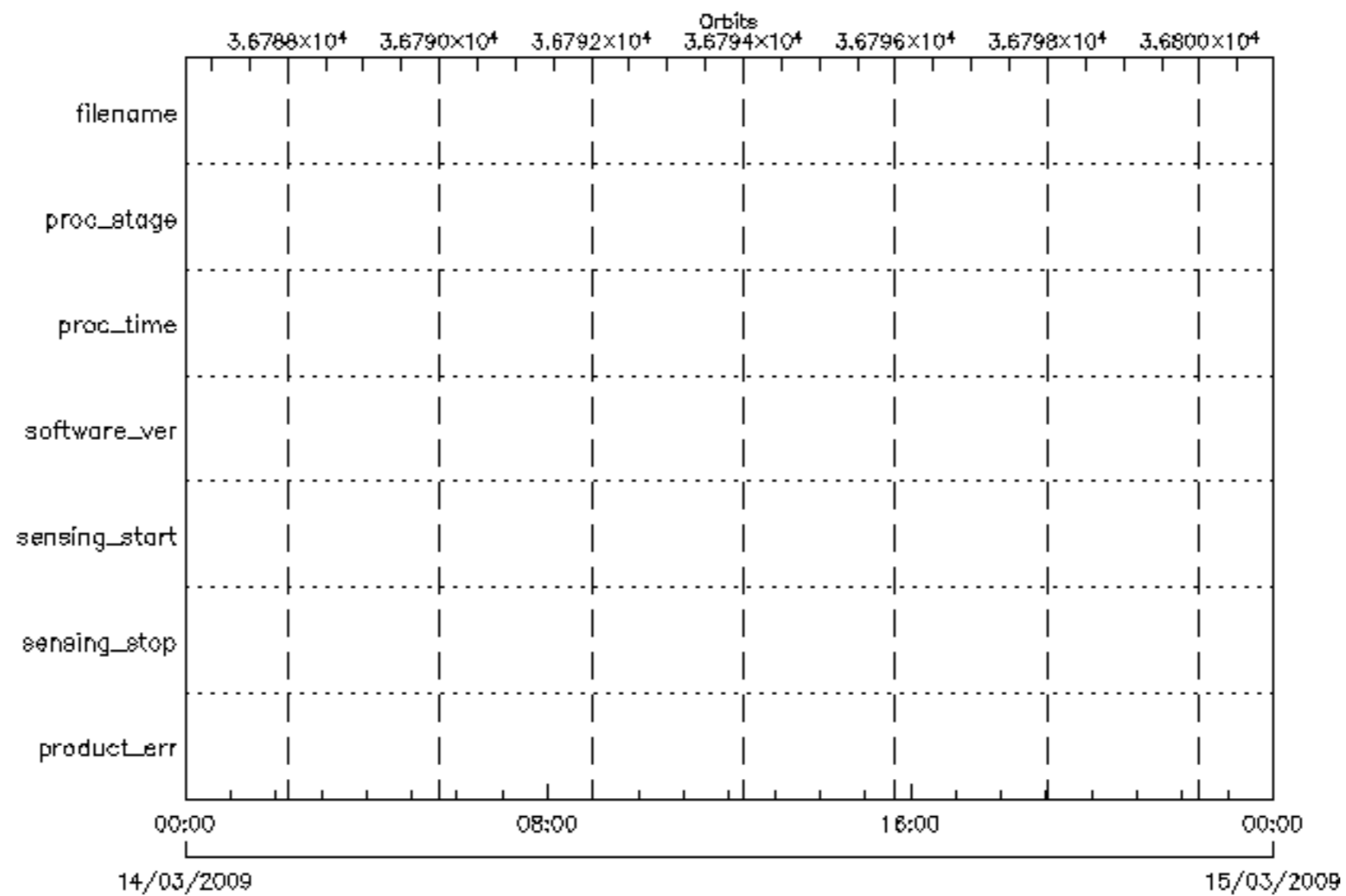


 product_err	 sensing_stop	 sensing_start	 software_ver
 proc_time	 proc_stage	 filename	

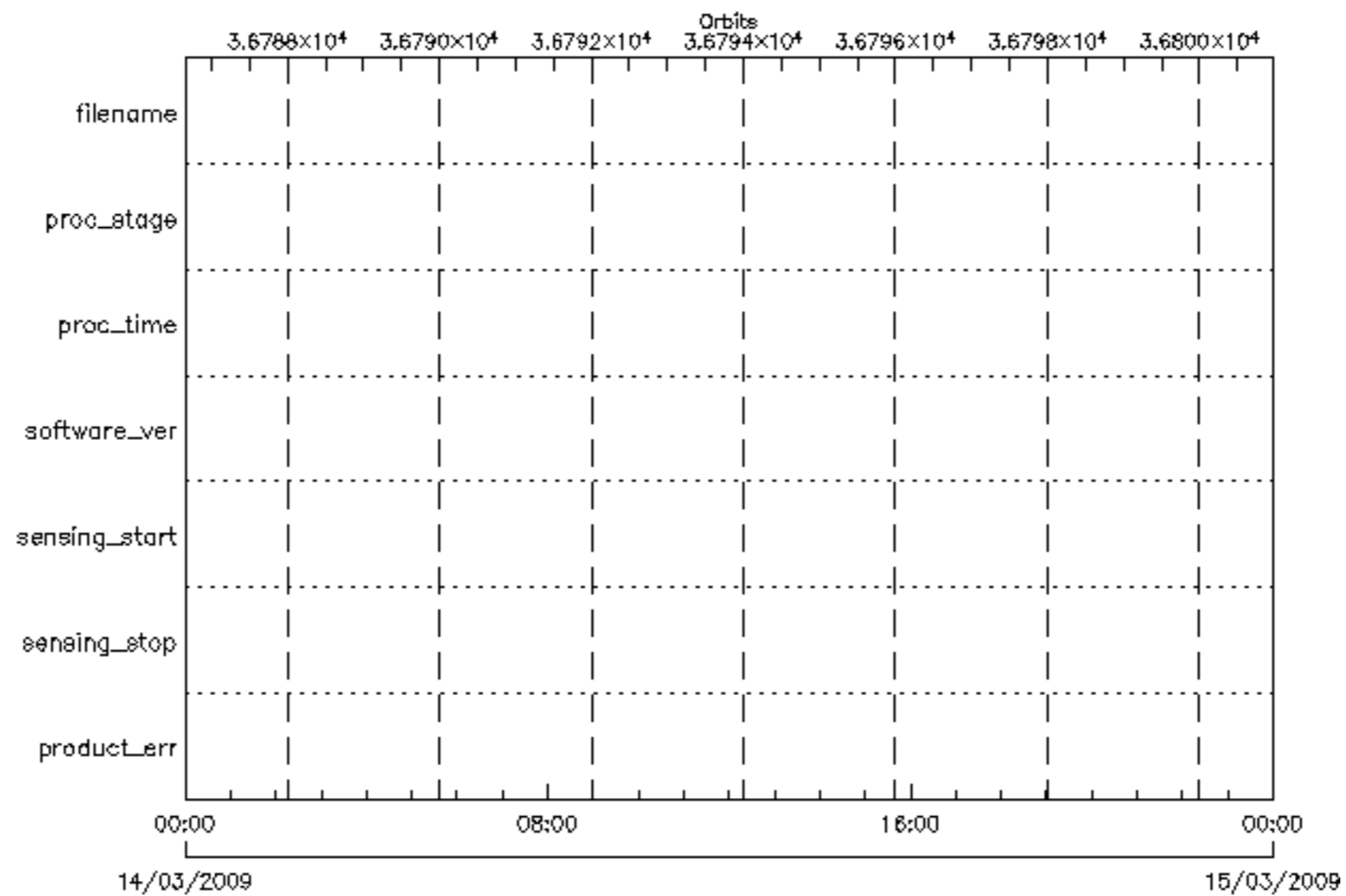



 product_err	 sensing_stop	 sensing_start	 software_ver
 proc_time	 proc_stage	 filename	

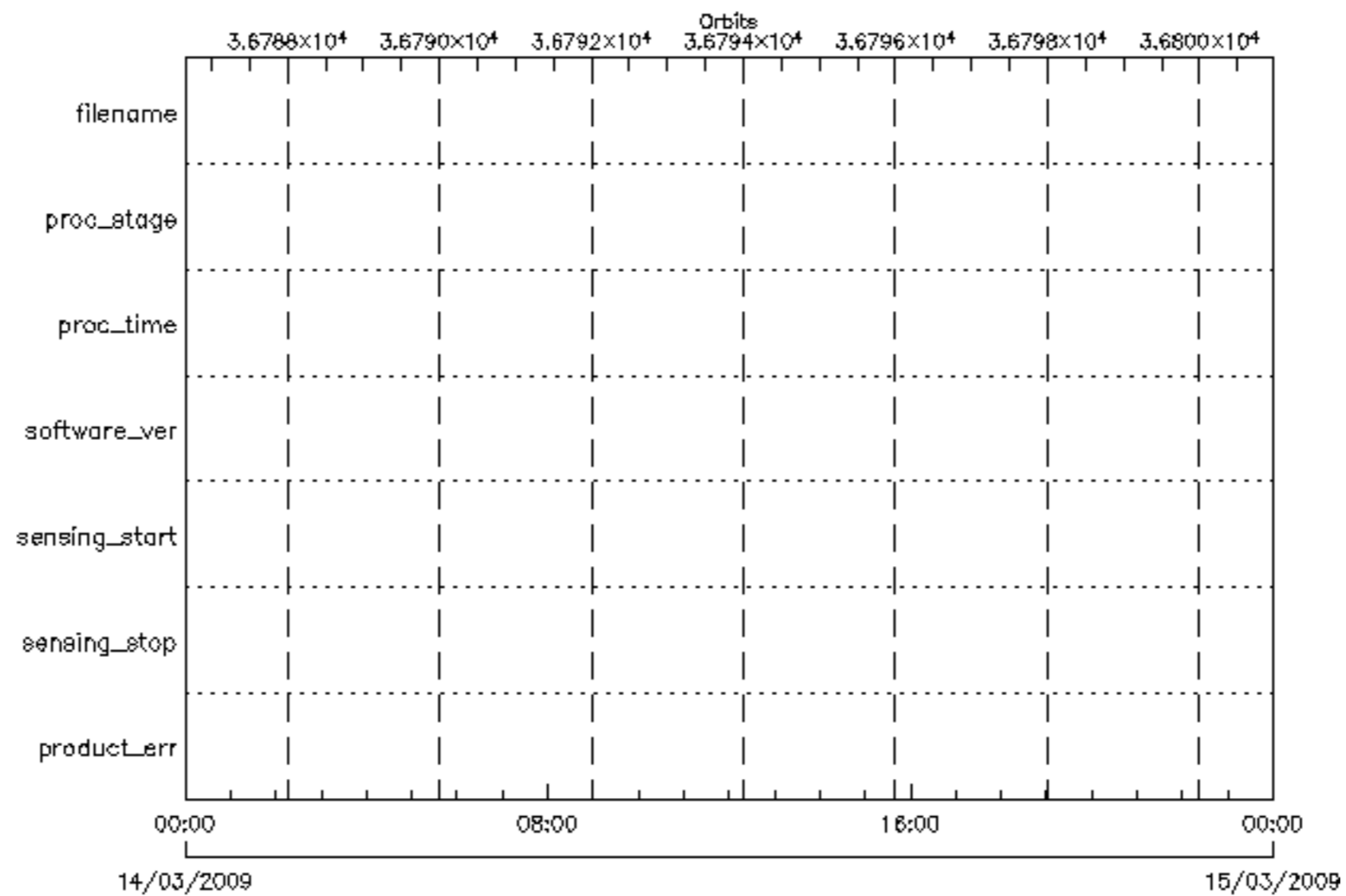





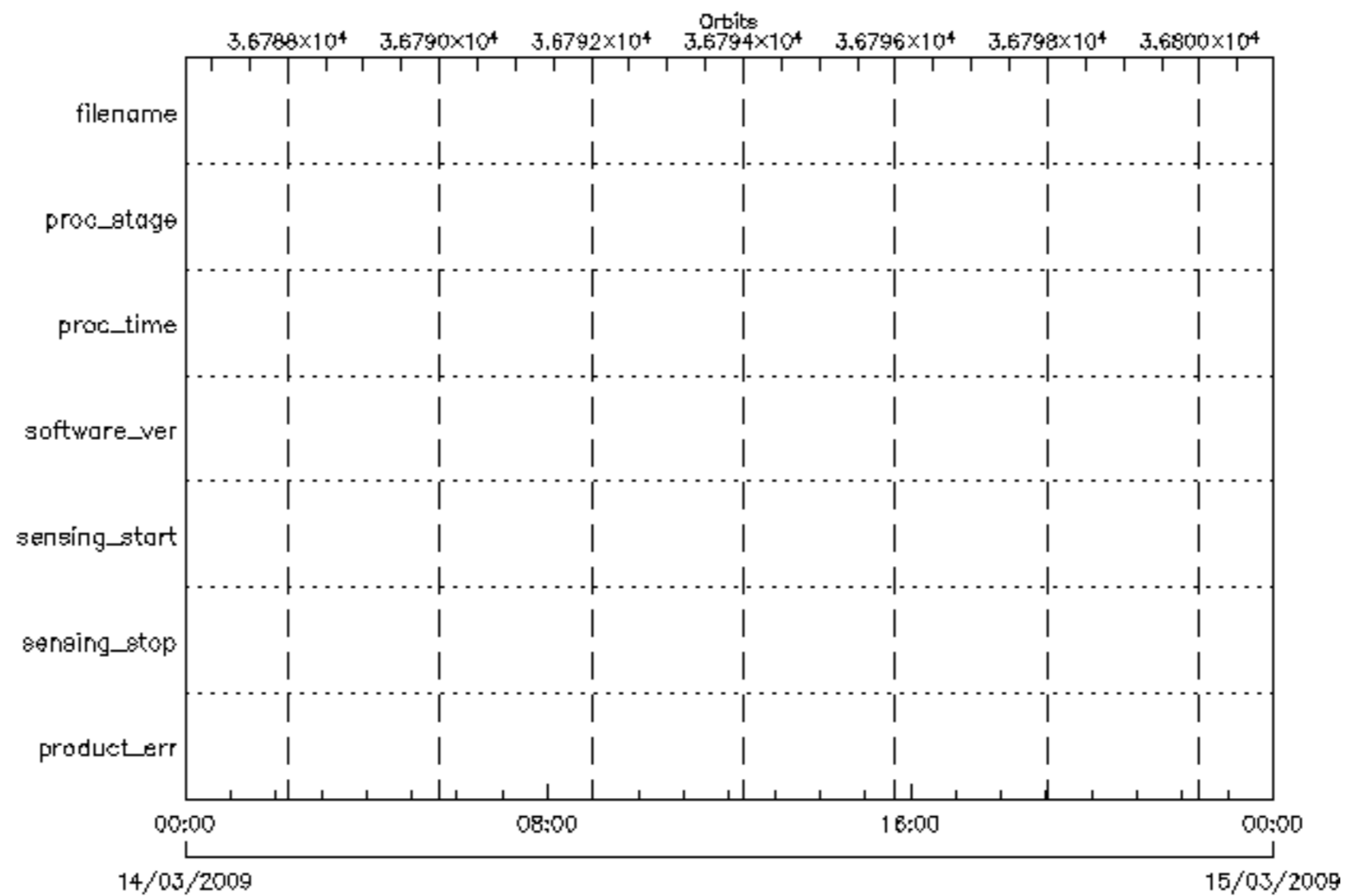
 product_err	 sensing_stop	 sensing_start	 software_ver
 proc_time	 proc_stage	 filename	



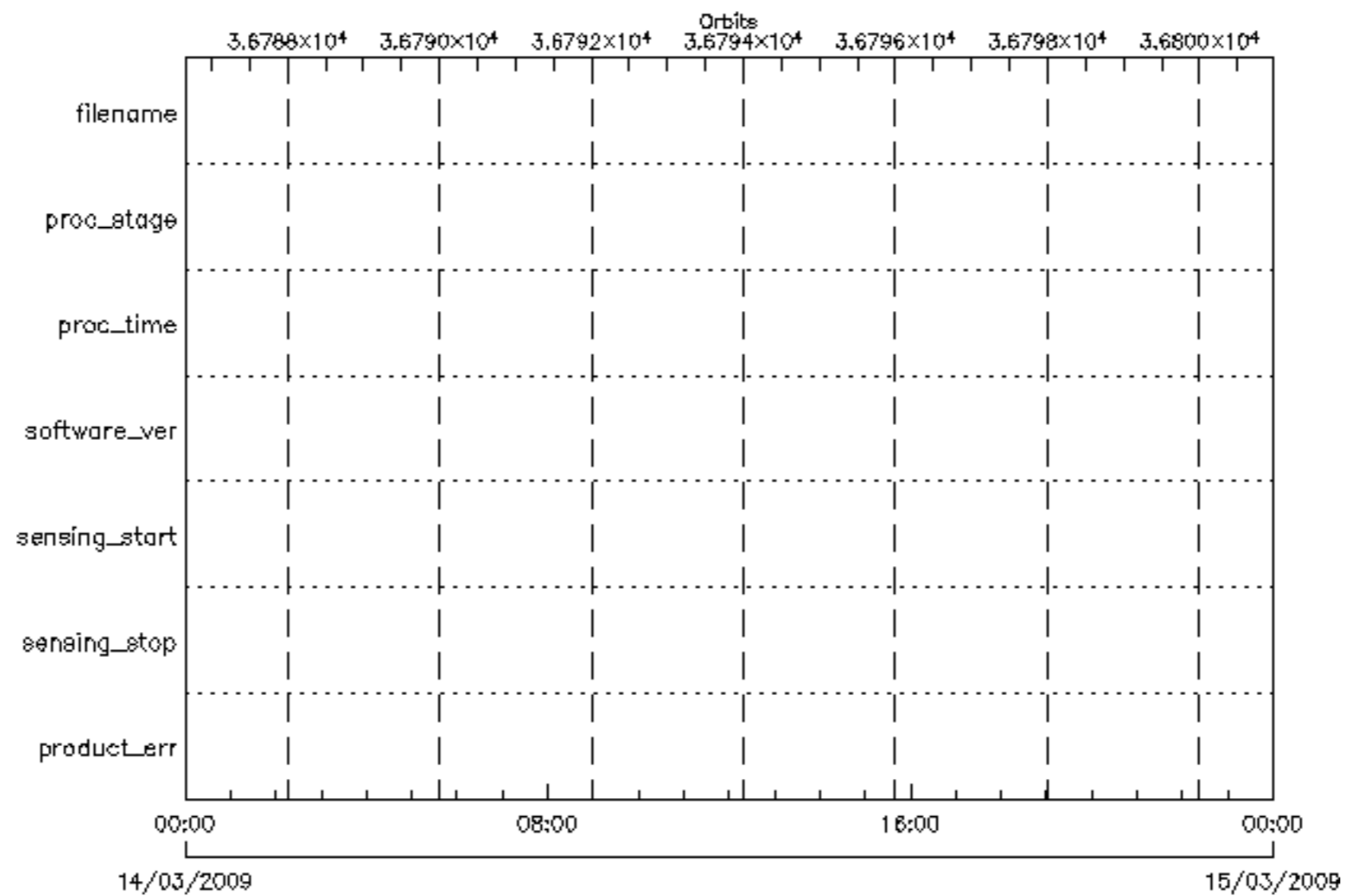
 product_err	 sensing_stop	 sensing_start	 software_ver
 proc_time	 proc_stage	 filename	



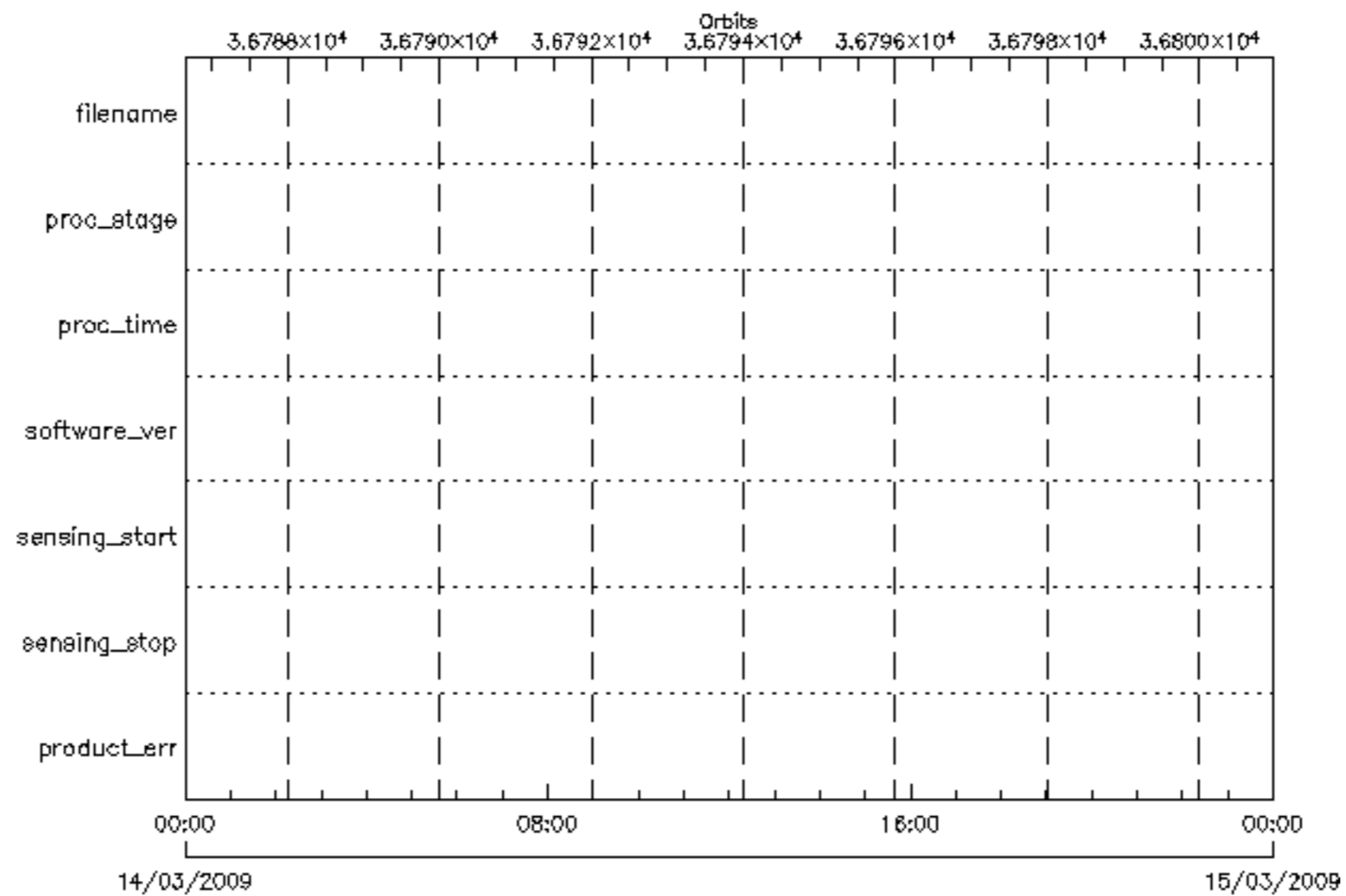
 product_err	 sensing_stop	 sensing_start	 software_ver
 proc_time	 proc_stage	 filename	




 product_err	 sensing_stop	 sensing_start	 software_ver
 proc_time	 proc_stage	 filename	



 product_err	 sensing_stop	 sensing_start	 software_ver
 proc_time	 proc_stage	 filename	



 product_err	 sensing_stop	 sensing_start	 software_ver
 proc_time	 proc_stage	 filename	