

RA2, MWR & DORIS SUMMARY PRODUCTS REPORT

Reporting time: 15-03-2009 14:36:52.000
Trigger: Routine

	Period Start	Period Stop
UTC	13-MAR-2009 00:00:00.000	14-MAR-2009 00:00:00.000
Absolute Orbit	36772	36786
Cycle, Relative Orbit	0145	0159

Products inventoried

Gauge
PCF_RA2_ME__0P 99.85% of production inventoried
PCF_RA2_CAL_0P 100% of production inventoried
PCF_DOR_NAV_0P 95.06% of production inventoried
PCF_DOR_DOP_0P 99.00% of production inventoried
PCF_MWR_NL__0P 99.85% of production inventoried
PCF_RA2_MW__1P 99.86% of production inventoried
PCF_RA2_FGD_2P 99.86% of production inventoried
PCF_RA2_WWV_2P 99.86% of production inventoried

TABLE OF CONTENTS

Overall production

- [Inventoried production chart](#)
- [Inventoried production map](#)

Level 0

Planning vs. Production

Gauge
RA2_CAL_0P products: 1 produced; 0 gaps; 0 unplanned ; 0.00% of mission plan not covered by production
DOR_DOP_0P products: 16 produced; 11 gaps; 0 unplanned ; 0.84% of mission plan not covered by production
DOR_NAV_0P products: 16 produced; 12 gaps; 0 unplanned ; 4.22% of mission plan not covered by production
MWR_NL_0P products: 16 produced; 2 gaps; 0 unplanned ; 0.05% of mission plan not covered by production
RA2_ME_0P products: 17 produced; 2 gaps; 0 unplanned ; 0.10% of mission plan not covered by production

[Mission Plan vs. production chart](#)

Inventoried production: [RA2_CAL_0P](#) , [DOR_DOP_0P](#) , [DOR_NAV_0P](#) , [MWR_NL_0P](#) , [RA2_ME_0P](#)
 Missing products: [RA2_CAL_0P](#) , [DOR_DOP_0P](#) , [DOR_NAV_0P](#) , [MWR_NL_0P](#) , [RA2_ME_0P](#)
 Unplanned products: [RA2_CAL_0P](#) , [DOR_DOP_0P](#) , [DOR_NAV_0P](#) , [MWR_NL_0P](#) , [RA2_ME_0P](#)
 Overlaps: [RA2_CAL_0P](#) , [DOR_DOP_0P](#) , [DOR_NAV_0P](#) , [MWR_NL_0P](#) , [RA2_ME_0P](#)
 Duplicates: [RA2_CAL_0P](#) , [DOR_DOP_0P](#) , [DOR_NAV_0P](#) , [MWR_NL_0P](#) , [RA2_ME_0P](#)

ADF usage

Gauge
0 new ADFs in use for type RA2_CAL_0P N/A

[RA2_CAL_0P: ADFs usage](#)

Gauge
1 new ADFs in use for type DOR_DOP_0P N/A

[DOR_DOP_0P: ADFs usage](#)

Gauge
1 new ADFs in use for type DOR_NAV_0P N/A

[DOR_NAV_0P: ADFs usage](#)

Gauge

1 new ADFs in use for type MWR_NL__0P N/A
--

[MWR_NL__0P: ADFs usage](#)

Gauge
1 new ADFs in use for type RA2_ME__0P N/A

[RA2_ME__0P: ADFs usage](#)

Header checks

MPH errors

Gauge
0 RA2_CAL_0P products with wrong filename N/A
0 RA2_CAL_0P products with unknown processing stage N/A
0 RA2_CAL_0P products with unknown acquisition station N/A
0 RA2_CAL_0P products with unknown processing center N/A
0 RA2_CAL_0P products with wrong processing time N/A
1 RA2_CAL_0P products with software version not equal to the current version N/A
0 RA2_CAL_0P products with wrong sensing start N/A
0 RA2_CAL_0P products with wrong sensing stop N/A
0 RA2_CAL_0P products with wrong phase N/A
0 RA2_CAL_0P products with wrong state vector time N/A
0 RA2_CAL_0P products with unknown vector source N/A
1 RA2_CAL_0P products with UTC to SBT time too far from sensing time N/A
0 RA2_CAL_0P products with satellite binary time out-of-range N/A
0 RA2_CAL_0P products with wrong clock step N/A

0 RA2_CAL_0P products with leap utc set to blank N/A
0 RA2_CAL_0P products with leap err set N/A
0 RA2_CAL_0P products with product err set N/A
0 RA2_CAL_0P products with tot_size not equal to real file size N/A

[RA2_CAL_0P: MPH checks](#)

Gauge
0 DOR_DOP_0P products with wrong filename N/A
0 DOR_DOP_0P products with unknown processing stage N/A
0 DOR_DOP_0P products with unknown acquisition station N/A
0 DOR_DOP_0P products with unknown processing center N/A
0 DOR_DOP_0P products with wrong processing time N/A
0 DOR_DOP_0P products with software version not equal to the current version N/A
0 DOR_DOP_0P products with wrong sensing start N/A
0 DOR_DOP_0P products with wrong sensing stop N/A
0 DOR_DOP_0P products with wrong phase N/A
0 DOR_DOP_0P products with wrong state vector time N/A
0 DOR_DOP_0P products with unknown vector source N/A
12 DOR_DOP_0P products with UTC to SBT time too far from sensing time N/A
0 DOR_DOP_0P products with satellite binary time out-of-range N/A
0 DOR_DOP_0P products with wrong clock step N/A
0 DOR_DOP_0P products with leap utc set to blank N/A
0 DOR_DOP_0P products with leap err set N/A
0 DOR_DOP_0P products with product err set N/A
0 DOR_DOP_0P products with tot_size not equal to real file size N/A

[DOR_DOP_0P: MPH checks](#)

Gauge
0 DOR_NAV_0P products with wrong filename N/A
0 DOR_NAV_0P products with unknown processing stage N/A
0 DOR_NAV_0P products with unknown acquisition station N/A
0 DOR_NAV_0P products with unknown processing center N/A
0 DOR_NAV_0P products with wrong processing time N/A
0 DOR_NAV_0P products with software version not equal to the current version N/A
0 DOR_NAV_0P products with wrong sensing start N/A
0 DOR_NAV_0P products with wrong sensing stop N/A
0 DOR_NAV_0P products with wrong phase N/A
0 DOR_NAV_0P products with wrong state vector time N/A
0 DOR_NAV_0P products with unknown vector source N/A
10 DOR_NAV_0P products with UTC to SBT time too far from sensing time N/A
0 DOR_NAV_0P products with satellite binary time out-of-range N/A
0 DOR_NAV_0P products with wrong clock step N/A
0 DOR_NAV_0P products with leap utc set to blank N/A
0 DOR_NAV_0P products with leap err set N/A
0 DOR_NAV_0P products with product err set N/A
0 DOR_NAV_0P products with tot_size not equal to real file size N/A

[DOR_NAV_0P: MPH checks](#)

Gauge
0 MWR_NL__0P products with wrong filename N/A
0 MWR_NL__0P products with unknown processing stage N/A

0 MWR_NL__0P products with unknown acquisition station N/A
0 MWR_NL__0P products with unknown processing center N/A
0 MWR_NL__0P products with wrong processing time N/A
0 MWR_NL__0P products with software version not equal to the current version N/A
0 MWR_NL__0P products with wrong sensing start N/A
0 MWR_NL__0P products with wrong sensing stop N/A
0 MWR_NL__0P products with wrong phase N/A
0 MWR_NL__0P products with wrong state vector time N/A
0 MWR_NL__0P products with unknown vector source N/A
13 MWR_NL__0P products with UTC to SBT time too far from sensing time N/A
0 MWR_NL__0P products with satellite binary time out-of-range N/A
0 MWR_NL__0P products with wrong clock step N/A
0 MWR_NL__0P products with leap utc set to blank N/A
0 MWR_NL__0P products with leap err set N/A
0 MWR_NL__0P products with product err set N/A
0 MWR_NL__0P products with tot_size not equal to real file size N/A

[MWR_NL__0P: MPH checks](#)

Gauge
0 RA2_ME__0P products with wrong filename N/A
0 RA2_ME__0P products with unknown processing stage N/A
0 RA2_ME__0P products with unknown acquisition station N/A
0 RA2_ME__0P products with unknown processing center N/A
0 RA2_ME__0P products with wrong processing time N/A
0 RA2_ME__0P products with software version not equal to the current version N/A

0 RA2_ME__0P products with wrong sensing start N/A
0 RA2_ME__0P products with wrong sensing stop N/A
0 RA2_ME__0P products with wrong phase N/A
0 RA2_ME__0P products with wrong state vector time N/A
0 RA2_ME__0P products with unknown vector source N/A
14 RA2_ME__0P products with UTC to SBT time too far from sensing time N/A
0 RA2_ME__0P products with satellite binary time out-of-range N/A
0 RA2_ME__0P products with wrong clock step N/A
0 RA2_ME__0P products with leap utc set to blank N/A
0 RA2_ME__0P products with leap err set N/A
0 RA2_ME__0P products with product err set N/A
0 RA2_ME__0P products with tot_size not equal to real file size N/A

[RA2_ME__0P: MPH checks](#)

SPH errors

Gauge
0 ADFs not covering sensing time are referenced in RA2_CAL_0P products N/A
0 RA2_CAL_0P products with start_lat out of range N/A
0 RA2_CAL_0P products with start_long out of range N/A
0 RA2_CAL_0P products with stop_lat out of range N/A
0 RA2_CAL_0P products with stop_long out of range N/A
0 RA2_CAL_0P products with sat_track out of range N/A
0 RA2_CAL_0P products with num_error_ISPs out of range N/A
0 RA2_CAL_0P products with num_missing_ISPs out of range N/A
0 RA2_CAL_0P products with num_discarded_ISPs out of range N/A

0 RA2_CAL_0P products with num_RS_ISPs out of range N/A
0 RA2_CAL_0P products with ISP_errors_significant set to 1 N/A
0 RA2_CAL_0P products with missing_ISPs_significant set to 1 N/A
0 RA2_CAL_0P products with ISP_discarded_significant set to 1 N/A
0 RA2_CAL_0P products with RS_significant set to 1 N/A

[RA2_CAL_0P: SPH checks](#)

Gauge
0 ADFs not covering sensing time are referenced in DOR_DOP_0P products N/A
0 DOR_DOP_0P products with start_lat out of range N/A
0 DOR_DOP_0P products with start_long out of range N/A
0 DOR_DOP_0P products with stop_lat out of range N/A
0 DOR_DOP_0P products with stop_long out of range N/A
0 DOR_DOP_0P products with sat_track out of range N/A
0 DOR_DOP_0P products with num_error_ISPs out of range N/A
0 DOR_DOP_0P products with num_missing_ISPs out of range N/A
0 DOR_DOP_0P products with num_discarded_ISPs out of range N/A
0 DOR_DOP_0P products with num_RS_ISPs out of range N/A
0 DOR_DOP_0P products with ISP_errors_significant set to 1 N/A
0 DOR_DOP_0P products with missing_ISPs_significant set to 1 N/A
0 DOR_DOP_0P products with ISP_discarded_significant set to 1 N/A
0 DOR_DOP_0P products with RS_significant set to 1 N/A

[DOR_DOP_0P: SPH checks](#)

Gauge
0 ADFs not covering sensing time are referenced in DOR_NAV_0P products N/A

0 DOR_NAV_0P products with start_lat out of range N/A
0 DOR_NAV_0P products with start_long out of range N/A
0 DOR_NAV_0P products with stop_lat out of range N/A
0 DOR_NAV_0P products with stop_long out of range N/A
0 DOR_NAV_0P products with sat_track out of range N/A
0 DOR_NAV_0P products with num_error_ISPs out of range N/A
0 DOR_NAV_0P products with num_missing_ISPs out of range N/A
0 DOR_NAV_0P products with num_discarded_ISPs out of range N/A
0 DOR_NAV_0P products with num_RS_ISPs out of range N/A
0 DOR_NAV_0P products with ISP_errors_significant set to 1 N/A
0 DOR_NAV_0P products with missing_ISPs_significant set to 1 N/A
0 DOR_NAV_0P products with ISP_discarded_significant set to 1 N/A
0 DOR_NAV_0P products with RS_significant set to 1 N/A

[DOR_NAV_0P: SPH checks](#)

Gauge
0 ADFs not covering sensing time are referenced in MWR_NL__0P products N/A
0 MWR_NL__0P products with start_lat out of range N/A
0 MWR_NL__0P products with start_long out of range N/A
0 MWR_NL__0P products with stop_lat out of range N/A
0 MWR_NL__0P products with stop_long out of range N/A
0 MWR_NL__0P products with sat_track out of range N/A
0 MWR_NL__0P products with num_error_ISPs out of range N/A
0 MWR_NL__0P products with num_missing_ISPs out of range N/A
0 MWR_NL__0P products with num_discarded_ISPs out of range N/A

0 MWR_NL__0P products with num_RS_ISPs out of range N/A
0 MWR_NL__0P products with ISP_errors_significant set to 1 N/A
0 MWR_NL__0P products with missing_ISPs_significant set to 1 N/A
0 MWR_NL__0P products with ISP_discarded_significant set to 1 N/A
0 MWR_NL__0P products with RS_significant set to 1 N/A

[MWR_NL__0P: SPH checks](#)

Gauge
0 ADFs not covering sensing time are referenced in RA2_ME__0P products N/A
0 RA2_ME__0P products with start_lat out of range N/A
0 RA2_ME__0P products with start_long out of range N/A
0 RA2_ME__0P products with stop_lat out of range N/A
0 RA2_ME__0P products with stop_long out of range N/A
0 RA2_ME__0P products with sat_track out of range N/A
0 RA2_ME__0P products with num_error_ISPs out of range N/A
0 RA2_ME__0P products with num_missing_ISPs out of range N/A
0 RA2_ME__0P products with num_discarded_ISPs out of range N/A
0 RA2_ME__0P products with num_RS_ISPs out of range N/A
0 RA2_ME__0P products with ISP_errors_significant set to 1 N/A
0 RA2_ME__0P products with missing_ISPs_significant set to 1 N/A
0 RA2_ME__0P products with ISP_discarded_significant set to 1 N/A
0 RA2_ME__0P products with RS_significant set to 1 N/A

[RA2_ME__0P: SPH checks](#)

Level 1

Planning vs. Production

Gauge
RA2_MW__1P products: 17 produced; 2 gaps; 0 unplanned ; 0.10% of mission plan not covered by production

[Mission Plan vs. production chart](#)

Inventoried production: [RA2_MW__1P](#)

Missing products: [RA2_MW__1P](#)

Unplanned products: [RA2_MW__1P](#)

Overlaps: [RA2_MW__1P](#)

Duplicates: [RA2_MW__1P](#)

ADF usage

Gauge
Current IECF list for ADFs not available N/A
0 differences with IECF detected for type RA2_MW__1P N/A
0 new ADFs in use for type RA2_MW__1P N/A

[RA2_MW__1P: ADFs usage](#)

Header checks

MPH errors

Gauge
0 RA2_MW__1P products with wrong filename N/A
0 RA2_MW__1P products with unknown processing stage N/A
0 RA2_MW__1P products with unknown acquisition station N/A
0 RA2_MW__1P products with unknown processing center N/A

0 RA2_MW__1P products with wrong processing time N/A
17 RA2_MW__1P products with software version not equal to the current version N/A
0 RA2_MW__1P products with wrong sensing start N/A
0 RA2_MW__1P products with wrong sensing stop N/A
0 RA2_MW__1P products with wrong phase N/A
17 RA2_MW__1P products with wrong state vector time N/A
0 RA2_MW__1P products with unknown vector source N/A
14 RA2_MW__1P products with UTC to SBT time too far from sensing time N/A
0 RA2_MW__1P products with satellite binary time out-of-range N/A
0 RA2_MW__1P products with wrong clock step N/A
0 RA2_MW__1P products with leap utc set to blank N/A
0 RA2_MW__1P products with leap err set N/A
0 RA2_MW__1P products with product err set N/A
0 RA2_MW__1P products with tot_size not equal to real file size N/A

[RA2_MW__1P: MPH checks](#)

SPH errors

Gauge
17 ADFs not covering sensing time are referenced in RA2_MW__1P products N/A
0 RA2_MW__1P products with processing errors significance flag set N/A
0 RA2_MW__1P products with percentage DSRs free of processing errors below threshold N/A
0 RA2_MW__1P products with percentage of valid measurements below threshold N/A
4 RA2_MW__1P products with percentage of 320 MHz band processed below threshold N/A
3 RA2_MW__1P products with percentage of 80 MHz band processed above threshold N/A
4 RA2_MW__1P products with percentage of 20 MHz band processed above threshold N/A

Level 2

Planning vs. Production

Gauge
RA2_FGD_2P products: 17 produced; 2 gaps; 0 unplanned ; 0.10% of mission plan not covered by production
RA2_WWV_2P products: 17 produced; 2 gaps; 0 unplanned ; 0.10% of mission plan not covered by production

[Mission Plan vs. production chart](#)

Inventoried production: [RA2_FGD_2P](#) , [RA2_WWV_2P](#)

Missing products: [RA2_FGD_2P](#) , [RA2_WWV_2P](#)

Unplanned products: [RA2_FGD_2P](#) , [RA2_WWV_2P](#)

Overlaps: [RA2_FGD_2P](#) , [RA2_WWV_2P](#)

Duplicates: [RA2_FGD_2P](#) , [RA2_WWV_2P](#)

ADF usage

Gauge
Current IECF list for ADFs not available N/A
188 differences with IECF detected for type RA2_FGD_2P N/A
28 new ADFs in use for type RA2_FGD_2P N/A

[RA2_FGD_2P: ADFs usage](#)

Gauge
Current IECF list for ADFs not available N/A
204 differences with IECF detected for type RA2_WWV_2P N/A
44 new ADFs in use for type RA2_WWV_2P N/A

[RA2_WWV_2P: ADFs usage](#)

Header checks

MPH errors

Gauge
0 RA2_FGD_2P products with wrong filename N/A
0 RA2_FGD_2P products with unknown processing stage N/A
0 RA2_FGD_2P products with unknown acquisition station N/A
0 RA2_FGD_2P products with unknown processing center N/A
0 RA2_FGD_2P products with wrong processing time N/A
17 RA2_FGD_2P products with software version not equal to the current version N/A
0 RA2_FGD_2P products with wrong sensing start N/A
0 RA2_FGD_2P products with wrong sensing stop N/A
0 RA2_FGD_2P products with wrong phase N/A
17 RA2_FGD_2P products with wrong state vector time N/A
0 RA2_FGD_2P products with unknown vector source N/A
14 RA2_FGD_2P products with UTC to SBT time too far from sensing time N/A
0 RA2_FGD_2P products with satellite binary time out-of-range N/A
0 RA2_FGD_2P products with wrong clock step N/A
0 RA2_FGD_2P products with leap utc set to blank N/A
0 RA2_FGD_2P products with leap err set N/A
17 RA2_FGD_2P products with product err set N/A
0 RA2_FGD_2P products with tot_size not equal to real file size N/A

Gauge
0 RA2_WWV_2P products with wrong filename N/A
0 RA2_WWV_2P products with unknown processing stage N/A
0 RA2_WWV_2P products with unknown acquisition station N/A
0 RA2_WWV_2P products with unknown processing center N/A
0 RA2_WWV_2P products with wrong processing time N/A
17 RA2_WWV_2P products with software version not equal to the current version N/A
0 RA2_WWV_2P products with wrong sensing start N/A
0 RA2_WWV_2P products with wrong sensing stop N/A
0 RA2_WWV_2P products with wrong phase N/A
17 RA2_WWV_2P products with wrong state vector time N/A
0 RA2_WWV_2P products with unknown vector source N/A
14 RA2_WWV_2P products with UTC to SBT time too far from sensing time N/A
0 RA2_WWV_2P products with satellite binary time out-of-range N/A
0 RA2_WWV_2P products with wrong clock step N/A
0 RA2_WWV_2P products with leap utc set to blank N/A
0 RA2_WWV_2P products with leap err set N/A
17 RA2_WWV_2P products with product err set N/A
0 RA2_WWV_2P products with tot_size not equal to real file size N/A

[RA2_WWV_2P: MPH checks](#)

SPH errors

Gauge
17 ADFs not covering sensing time are referenced in RA2_FGD_2P products N/A
17 RA2_FGD_2P products with I2 processing errors significance flag set N/A

0 RA2_FGD_2P products with I1b processing errors significance flag set N/A
17 RA2_FGD_2P products with percentage DSRs free of I2 processing errors below threshold N/A
0 RA2_FGD_2P products with percentage DSRs free of I1b processing errors below threshold N/A
0 RA2_FGD_2P products with percentage of valid measurements below threshold N/A
7 RA2_FGD_2P products with percentage of 320 MHz band processed below threshold N/A
7 RA2_FGD_2P products with percentage of 80 MHz band processed above threshold N/A
9 RA2_FGD_2P products with percentage of 20 MHz band processed above threshold N/A
3 RA2_FGD_2P products with percentage of valid Ku ocean retracker measurements below threshold N/A
0 RA2_FGD_2P products with percentage of valid Ku ice1 retracker measurements below threshold N/A
17 RA2_FGD_2P products with percentage of valid S ice1 retracker measurements below threshold N/A
2 RA2_FGD_2P products with percentage of valid Ku ice2 retracker measurements below threshold N/A
17 RA2_FGD_2P products with percentage of valid S ice2 retracker measurements below threshold N/A
0 RA2_FGD_2P products with percentage of valid Ku sea/ice retracker measurements below threshold N/A

[RA2_FGD_2P: SPH checks](#)

Gauge
0 ADFs not covering sensing time are referenced in RA2_WWV_2P products N/A
17 RA2_WWV_2P products with ra2_I2_proc_flag anomalies N/A
0 RA2_WWV_2P products with ra2_I1b_proc_flag anomalies N/A
17 RA2_WWV_2P products with ra2_I2_proc_quality anomalies N/A
0 RA2_WWV_2P products with ra2_I1b_proc_quality anomalies N/A
0 RA2_WWV_2P products with ra2_measurement_percent anomalies N/A
7 RA2_WWV_2P products with ra2_320_band_percent anomalies N/A
7 RA2_WWV_2P products with ra2_80_band_percent anomalies N/A
9 RA2_WWV_2P products with ra2_20_band_percent anomalies N/A

3 RA2_WWV_2P products with ra2_ocean_ku_retrack_percent anomalies
N/A

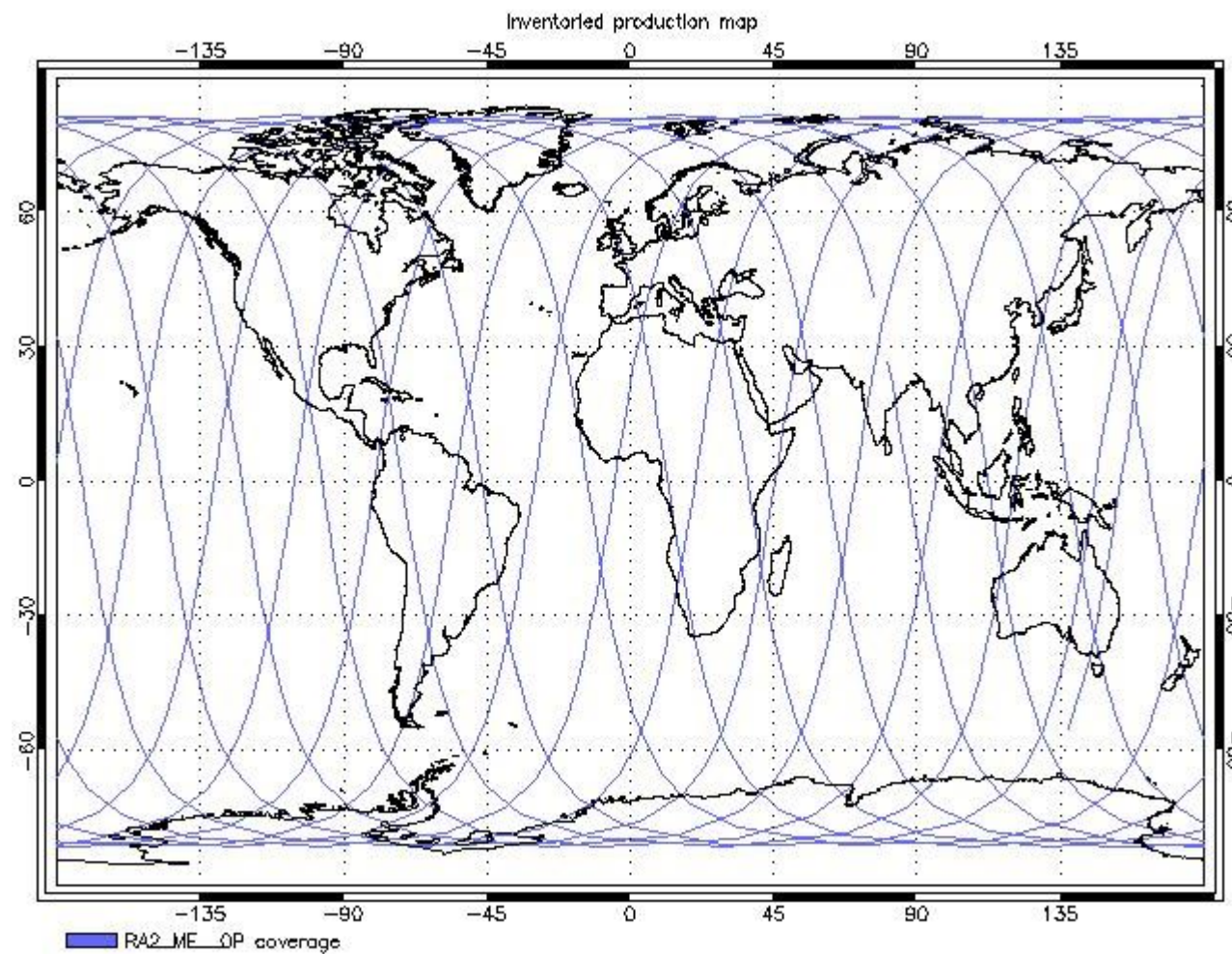
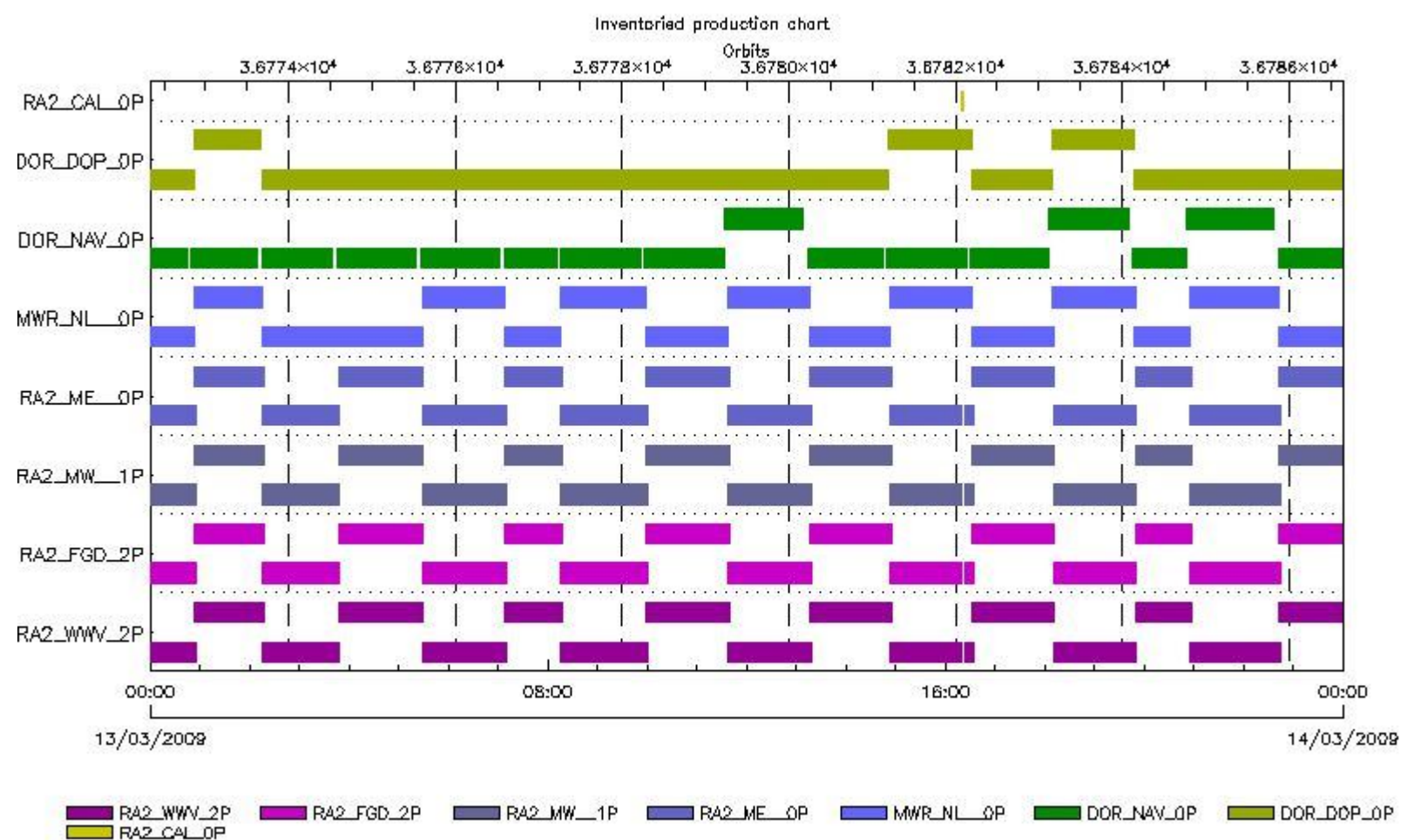
[RA2_WWV_2P: SPH checks](#)

Time Correlation

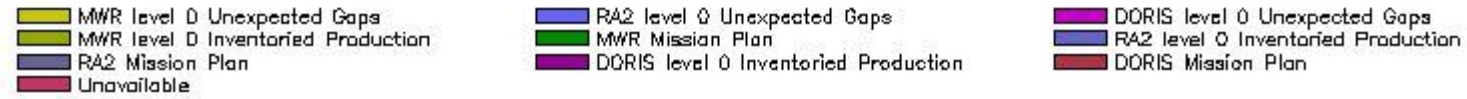
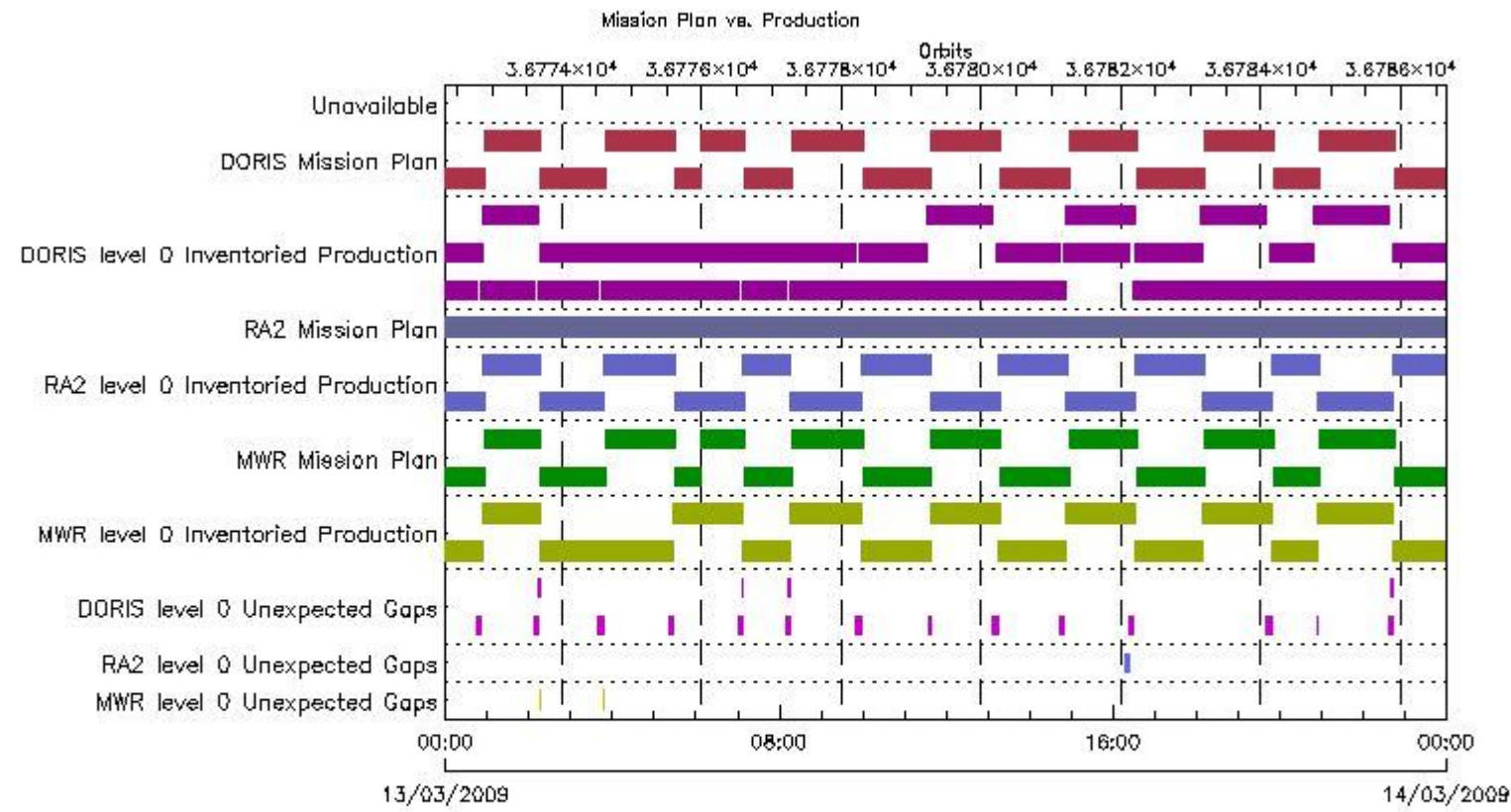
[Time Correlation propagation error](#)

Overall Production

Inventoried Production (sensing time)



Mission Plan vs. Production (level 0)



Production covering Mission Plan

Gauge
PCF_RA2_ME__0P 99.85% of production inventoried
PCF_RA2_CAL_0P 100% of production inventoried
PCF_DOR_NAV_0P 95.06% of production inventoried
PCF_DOR_DOP_0P 99.00% of production inventoried
PCF_MWR_NL__0P 99.85% of production inventoried

Mission Plan (extracted from DMOP)

Gauge	Segment (Start-Stop)
MODE.MEASUREMENT RA2.ACQ_PLAN	12-MAR-2009 23:16:32.216 13-MAR-2009 16:19:23.308
MODE.NOMINAL DORIS.ACQ_PLAN	12-MAR-2009 23:16:32.216 14-MAR-2009 00:25:38.432

MODE.NOMINAL MWR.ACQ_PLAN	12-MAR-2009 23:16:32.216 14-MAR-2009 00:25:38.432
MODE.CALIBRATION RA2.ACQ_PLAN	13-MAR-2009 16:19:27.818 13-MAR-2009 16:21:55.934
MODE.MEASUREMENT RA2.ACQ_PLAN	13-MAR-2009 16:22:00.445 14-MAR-2009 00:25:38.432

Inventoried Products

RA2_CAL_0P products

Gauge	Segment (Start-Stop)	Explicit Reference
Product: RA2_CAL_0P Filename: RA2_CAL_0PNPDK20090313_161923_000001502077_00155_36782_1327.N1	13-MAR-2009 16:19:23.467 13-MAR-2009 16:21:53.857	RA2_CAL_0PNPDK20090313_161923_000001502077_00155_36782_1327.N1 RA2_CAL_0P.MPH.ABS_ORBIT=36782

DOR_DOP_0P products

Gauge	Segment (Start-Stop)	Explicit Reference
Product: DOR_DOP_0P Filename: DOR_DOP_0PNPDE20090312_231407_000059302077_00144_36771_7945.N1	12-MAR-2009 23:14:07.252 13-MAR-2009 00:52:56.799	DOR_DOP_0PNPDE20090312_231407_000059302077_00144_36771_7945.N1 DOR_DOP_0P.MPH.ABS_ORBIT=36771
Product: DOR_DOP_0P Filename: DOR_DOP_0PNPDE20090313_005256_000048462077_00145_36772_7946.N1	13-MAR-2009 00:52:56.799 13-MAR-2009 02:13:42.433	DOR_DOP_0PNPDE20090313_005256_000048462077_00145_36772_7946.N1 DOR_DOP_0P.MPH.ABS_ORBIT=36772
Product: DOR_DOP_0P Filename: DOR_DOP_0PNPDE20090313_021446_000054192077_00146_36773_7947.N1	13-MAR-2009 02:14:46.190 13-MAR-2009 03:45:05.652	DOR_DOP_0PNPDE20090313_021446_000054192077_00146_36773_7947.N1 DOR_DOP_0P.MPH.ABS_ORBIT=36773
Product: DOR_DOP_0P Filename: DOR_DOP_0PNPDE20090313_034609_000060572077_00147_36774_7948.N1	13-MAR-2009 03:46:09.410 13-MAR-2009 05:27:06.469	DOR_DOP_0PNPDE20090313_034609_000060572077_00147_36774_7948.N1 DOR_DOP_0P.MPH.ABS_ORBIT=36774
Product: DOR_DOP_0P Filename: DOR_DOP_0PNPDE20090313_052810_000058662077_00148_36775_7949.N1	13-MAR-2009 05:28:10.227 13-MAR-2009 07:05:55.997	DOR_DOP_0PNPDE20090313_052810_000058662077_00148_36775_7949.N1 DOR_DOP_0P.MPH.ABS_ORBIT=36775
Product: DOR_DOP_0P Filename: DOR_DOP_0PNPDK20090313_070803_000039532077_00149_36776_0207.N1	13-MAR-2009 07:08:03.521 13-MAR-2009 08:13:56.517	DOR_DOP_0PNPDK20090313_070803_000039532077_00149_36776_0207.N1 DOR_DOP_0P.MPH.ABS_ORBIT=36776
Product: DOR_DOP_0P Filename: DOR_DOP_0PNPDK20090313_081500_000061212077_00150_36777_0208.N1	13-MAR-2009 08:15:00.279 13-MAR-2009 09:57:01.088	DOR_DOP_0PNPDK20090313_081500_000061212077_00150_36777_0208.N1 DOR_DOP_0P.MPH.ABS_ORBIT=36777
Product: DOR_DOP_0P Filename: DOR_DOP_0PNPDK20090313_095804_000058662077_00151_36778_0209.N1	13-MAR-2009 09:58:04.846 13-MAR-2009 11:35:50.620	DOR_DOP_0PNPDK20090313_095804_000058662077_00151_36778_0209.N1 DOR_DOP_0P.MPH.ABS_ORBIT=36778
Product: DOR_DOP_0P Filename: DOR_DOP_0PNPDK20090313_113654_000058662077_00152_36779_0210.N1	13-MAR-2009 11:36:54.382 13-MAR-2009 13:14:40.148	DOR_DOP_0PNPDK20090313_113654_000058662077_00152_36779_0210.N1 DOR_DOP_0P.MPH.ABS_ORBIT=36779
Product: DOR_DOP_0P Filename: DOR_DOP_0PNPDK20090313_131543_000057382077_00153_36780_0211.N1	13-MAR-2009 13:15:43.910 13-MAR-2009 14:51:22.153	DOR_DOP_0PNPDK20090313_131543_000057382077_00153_36780_0211.N1 DOR_DOP_0P.MPH.ABS_ORBIT=36780
Product: DOR_DOP_0P Filename: DOR_DOP_0PNPDK20090313_145122_000059932077_00154_36781_0212.N1	13-MAR-2009 14:51:22.153 13-MAR-2009 16:31:15.443	DOR_DOP_0PNPDK20090313_145122_000059932077_00154_36781_0212.N1 DOR_DOP_0P.MPH.ABS_ORBIT=36781
Product: DOR_DOP_0P Filename: DOR_DOP_0PNPDK20090313_163115_000058662077_00155_36782_0213.N1	13-MAR-2009 16:31:15.443 13-MAR-2009 18:09:01.225	DOR_DOP_0PNPDK20090313_163115_000058662077_00155_36782_0213.N1 DOR_DOP_0P.MPH.ABS_ORBIT=36782
Product: DOR_DOP_0P Filename: DOR_DOP_0PNPDK20090313_180901_000058662077_00156_36783_0214.N1	13-MAR-2009 18:09:01.225 13-MAR-2009 19:46:46.999	DOR_DOP_0PNPDK20090313_180901_000058662077_00156_36783_0214.N1 DOR_DOP_0P.MPH.ABS_ORBIT=36783
Product: DOR_DOP_0P Filename: DOR_DOP_0PNPDE20090313_194750_000039532077_00157_36784_7950.N1	13-MAR-2009 19:47:50.757 13-MAR-2009 20:53:43.777	DOR_DOP_0PNPDE20090313_194750_000039532077_00157_36784_7950.N1 DOR_DOP_0P.MPH.ABS_ORBIT=36784
Product: DOR_DOP_0P Filename: DOR_DOP_0PNPDE20090313_205447_000063762077_00157_36784_7951.N1	13-MAR-2009 20:54:47.530 13-MAR-2009 22:41:03.355	DOR_DOP_0PNPDE20090313_205447_000063762077_00157_36784_7951.N1 DOR_DOP_0P.MPH.ABS_ORBIT=36784

Product: DOR_DOP_0P Filename: DOR_DOP_0PNPDE20090313_224207_000059302077_00158_36785_7952.N1	13-MAR-2009 22:42:07.117 14-MAR-2009 00:20:56.641	DOR_DOP_0PNPDE20090313_224207_000059302077_00158_367 DOR_DOP_0P.MPH.ABS_ORBIT=36785
---	--	--

DOR_NAV_0P products

Gauge	Segment (Start-Stop)	Explicit Reference
Product: DOR_NAV_0P Filename: DOR_NAV_0PNPDE20090312_231335_000054192077_00144_36771_7537.N1	12-MAR-2009 23:13:35.373 13-MAR-2009 00:43:54.854	DOR_NAV_0PNPDE20090312_231335_000054192077_00144_36771_7537.N1 DOR_NAV_0P.MPH.ABS_ORBIT=36771
Product: DOR_NAV_0P Filename: DOR_NAV_0PNPDE20090313_004913_000047822077_00145_36772_7538.N1	13-MAR-2009 00:49:13.643 13-MAR-2009 02:08:55.518	DOR_NAV_0PNPDE20090313_004913_000047822077_00145_36772_7538.N1 DOR_NAV_0P.MPH.ABS_ORBIT=36772
Product: DOR_NAV_0P Filename: DOR_NAV_0PNPDE20090313_021414_000051012077_00146_36773_7539.N1	13-MAR-2009 02:14:14.311 13-MAR-2009 03:39:14.984	DOR_NAV_0PNPDE20090313_021414_000051012077_00146_36773_7539.N1 DOR_NAV_0P.MPH.ABS_ORBIT=36773
Product: DOR_NAV_0P Filename: DOR_NAV_0PNPDE20090313_034433_000057382077_00147_36774_7540.N1	13-MAR-2009 03:44:33.777 13-MAR-2009 05:20:12.039	DOR_NAV_0PNPDE20090313_034433_000057382077_00147_36774_7540.N1 DOR_NAV_0P.MPH.ABS_ORBIT=36774
Product: DOR_NAV_0P Filename: DOR_NAV_0PNPDE20090313_052530_000057382077_00148_36775_7541.N1	13-MAR-2009 05:25:30.832 13-MAR-2009 07:01:09.083	DOR_NAV_0PNPDE20090313_052530_000057382077_00148_36775_7541.N1 DOR_NAV_0P.MPH.ABS_ORBIT=36775
Product: DOR_NAV_0P Filename: DOR_NAV_0PNPDK20090313_070627_000038252077_00149_36776_9489.N1	13-MAR-2009 07:06:27.880 13-MAR-2009 08:10:13.369	DOR_NAV_0PNPDK20090313_070627_000038252077_00149_36776_9489.N1 DOR_NAV_0P.MPH.ABS_ORBIT=36776
Product: DOR_NAV_0P Filename: DOR_NAV_0PNPDK20090313_081532_000057382077_00150_36777_9490.N1	13-MAR-2009 08:15:32.158 13-MAR-2009 09:51:10.416	DOR_NAV_0PNPDK20090313_081532_000057382077_00150_36777_9490.N1 DOR_NAV_0P.MPH.ABS_ORBIT=36777
Product: DOR_NAV_0P Filename: DOR_NAV_0PNPDK20090313_095629_000057382077_00151_36778_9491.N1	13-MAR-2009 09:56:29.205 13-MAR-2009 11:32:07.468	DOR_NAV_0PNPDK20090313_095629_000057382077_00151_36778_9491.N1 DOR_NAV_0P.MPH.ABS_ORBIT=36778
Product: DOR_NAV_0P Filename: DOR_NAV_0PNPDK20090313_113207_000057382077_00152_36779_9492.N1	13-MAR-2009 11:32:07.468 13-MAR-2009 13:07:45.715	DOR_NAV_0PNPDK20090313_113207_000057382077_00152_36779_9492.N1 DOR_NAV_0P.MPH.ABS_ORBIT=36779
Product: DOR_NAV_0P Filename: DOR_NAV_0PNPDK20090313_131304_000054192077_00153_36780_9493.N1	13-MAR-2009 13:13:04.512 13-MAR-2009 14:43:23.965	DOR_NAV_0PNPDK20090313_131304_000054192077_00153_36780_9493.N1 DOR_NAV_0P.MPH.ABS_ORBIT=36780
Product: DOR_NAV_0P Filename: DOR_NAV_0PNPDK20090313_144842_000057382077_00154_36781_9494.N1	13-MAR-2009 14:48:42.762 13-MAR-2009 16:24:21.013	DOR_NAV_0PNPDK20090313_144842_000057382077_00154_36781_9494.N1 DOR_NAV_0P.MPH.ABS_ORBIT=36781
Product: DOR_NAV_0P Filename: DOR_NAV_0PNPDK20090313_162939_000057382077_00155_36782_9495.N1	13-MAR-2009 16:29:39.802 13-MAR-2009 18:05:18.076	DOR_NAV_0PNPDK20090313_162939_000057382077_00155_36782_9495.N1 DOR_NAV_0P.MPH.ABS_ORBIT=36782
Product: DOR_NAV_0P Filename: DOR_NAV_0PNPDK20090313_180518_000057382077_00156_36783_9496.N1	13-MAR-2009 18:05:18.076 13-MAR-2009 19:40:56.331	DOR_NAV_0PNPDK20090313_180518_000057382077_00156_36783_9496.N1 DOR_NAV_0P.MPH.ABS_ORBIT=36783
Product: DOR_NAV_0P Filename: DOR_NAV_0PNPDE20090313_194615_000038262077_00157_36784_7542.N1	13-MAR-2009 19:46:15.116 13-MAR-2009 20:50:00.620	DOR_NAV_0PNPDE20090313_194615_000038262077_00157_36784_7542.N1 DOR_NAV_0P.MPH.ABS_ORBIT=36784
Product: DOR_NAV_0P Filename: DOR_NAV_0PNPDE20090313_205000_000063762077_00157_36784_7543.N1	13-MAR-2009 20:50:00.620 13-MAR-2009 22:36:16.445	DOR_NAV_0PNPDE20090313_205000_000063762077_00157_36784_7543.N1 DOR_NAV_0P.MPH.ABS_ORBIT=36784
Product: DOR_NAV_0P Filename: DOR_NAV_0PNPDE20090313_224135_000054192077_00158_36785_7544.N1	13-MAR-2009 22:41:35.238 14-MAR-2009 00:11:54.684	DOR_NAV_0PNPDE20090313_224135_000054192077_00158_36785_7544.N1 DOR_NAV_0P.MPH.ABS_ORBIT=36785

MWR_NL_0P products

Gauge	Segment (Start-Stop)	Explicit Reference
Product: MWR_NL_0P Filename: MWR_NL_0PNPDE20090312_231416_000059762077_00144_36771_7977.N1	12-MAR-2009 23:14:16.154 13-MAR-2009 00:53:52.319	MWR_NL_0PNPDE20090312_231416_000059762077_00144_36771_7977.N1 MWR_NL_0P.MPH.ABS_ORBIT=36771
Product: MWR_NL_0P Filename: MWR_NL_0PNPDE20090313_005328_000048962077_00145_36772_7978.N1	13-MAR-2009 00:53:28.319 13-MAR-2009 02:15:04.448	MWR_NL_0PNPDE20090313_005328_000048962077_00145_36772_7978.N1 MWR_NL_0P.MPH.ABS_ORBIT=36772
Product: MWR_NL_0P Filename: MWR_NL_0PNPDE20090313_021528_000054482077_00146_36773_7979.N1	13-MAR-2009 02:15:28.448 13-MAR-2009 03:46:16.601	MWR_NL_0PNPDE20090313_021528_000054482077_00146_36773_7979.N1 MWR_NL_0P.MPH.ABS_ORBIT=36773
Product: MWR_NL_0P Filename: MWR_NL_0PNPDE20090313_034640_000061202077_00147_36774_7980.N1	13-MAR-2009 03:46:40.597 13-MAR-2009 05:28:40.762	MWR_NL_0PNPDE20090313_034640_000061202077_00147_36774_7980.N1 MWR_NL_0P.MPH.ABS_ORBIT=36774

Product: MWR_NL__0P Filename: MWR_NL__0PNPDE20090313_052840_000059762077_00148_36775_7981.N1	13-MAR-2009 05:28:40.762 13-MAR-2009 07:08:16.919	MWR_NL__0PNPDE20090313_052840_000059762077_00148_367 MWR_NL__0P.MPH.ABS_ORBIT=36775
Product: MWR_NL__0P Filename: MWR_NL__0PNPDK20090313_070816_000040562077_00149_36776_0091.N1	13-MAR-2009 07:08:16.919 13-MAR-2009 08:15:53.037	MWR_NL__0PNPDK20090313_070816_000040562077_00149_36776_0091.N1 MWR_NL__0P.MPH.ABS_ORBIT=36776
Product: MWR_NL__0P Filename: MWR_NL__0PNPDK20090313_081529_000061682077_00150_36777_0092.N1	13-MAR-2009 08:15:29.029 13-MAR-2009 09:58:17.198	MWR_NL__0PNPDK20090313_081529_000061682077_00150_36777_0092.N1 MWR_NL__0P.MPH.ABS_ORBIT=36777
Product: MWR_NL__0P Filename: MWR_NL__0PNPDK20090313_095817_000059282077_00151_36778_0093.N1	13-MAR-2009 09:58:17.198 13-MAR-2009 11:37:05.358	MWR_NL__0PNPDK20090313_095817_000059282077_00151_36778_0093.N1 MWR_NL__0P.MPH.ABS_ORBIT=36778
Product: MWR_NL__0P Filename: MWR_NL__0PNPDK20090313_113705_000059762077_00152_36779_0094.N1	13-MAR-2009 11:37:05.358 13-MAR-2009 13:16:41.519	MWR_NL__0PNPDK20090313_113705_000059762077_00152_36779_0094.N1 MWR_NL__0P.MPH.ABS_ORBIT=36779
Product: MWR_NL__0P Filename: MWR_NL__0PNPDK20090313_131553_000058322077_00153_36780_0095.N1	13-MAR-2009 13:15:53.519 13-MAR-2009 14:53:05.676	MWR_NL__0PNPDK20090313_131553_000058322077_00153_36780_0095.N1 MWR_NL__0P.MPH.ABS_ORBIT=36780
Product: MWR_NL__0P Filename: MWR_NL__0PNPDK20090313_145217_000060002077_00154_36781_0096.N1	13-MAR-2009 14:52:17.680 13-MAR-2009 16:32:17.845	MWR_NL__0PNPDK20090313_145217_000060002077_00154_36781_0096.N1 MWR_NL__0P.MPH.ABS_ORBIT=36781
Product: MWR_NL__0P Filename: MWR_NL__0PNPDK20090313_163129_000059282077_00155_36782_0097.N1	13-MAR-2009 16:31:29.845 13-MAR-2009 18:10:18.006	MWR_NL__0PNPDK20090313_163129_000059282077_00155_36782_0097.N1 MWR_NL__0P.MPH.ABS_ORBIT=36782
Product: MWR_NL__0P Filename: MWR_NL__0PNPDK20090313_180930_000059762077_00156_36783_0098.N1	13-MAR-2009 18:09:30.006 13-MAR-2009 19:49:06.159	MWR_NL__0PNPDK20090313_180930_000059762077_00156_36783_0098.N1 MWR_NL__0P.MPH.ABS_ORBIT=36783
Product: MWR_NL__0P Filename: MWR_NL__0PNPDE20090313_194818_000040082077_00157_36784_7982.N1	13-MAR-2009 19:48:18.163 13-MAR-2009 20:55:06.269	MWR_NL__0PNPDE20090313_194818_000040082077_00157_36784_7982.N1 MWR_NL__0P.MPH.ABS_ORBIT=36784
Product: MWR_NL__0P Filename: MWR_NL__0PNPDE20090313_205506_000064802077_00157_36784_7983.N1	13-MAR-2009 20:55:06.269 13-MAR-2009 22:43:06.449	MWR_NL__0PNPDE20090313_205506_000064802077_00157_36784_7983.N1 MWR_NL__0P.MPH.ABS_ORBIT=36784
Product: MWR_NL__0P Filename: MWR_NL__0PNPDE20090313_224242_000059522077_00158_36785_7984.N1	13-MAR-2009 22:42:42.449 14-MAR-2009 00:21:54.610	MWR_NL__0PNPDE20090313_224242_000059522077_00158_36785_7984.N1 MWR_NL__0P.MPH.ABS_ORBIT=36785

RA2_ME__0P products

Gauge	Segment (Start-Stop)	Explicit Reference
Product: RA2_ME__0P Filename: RA2_ME__0PNPDE20090312_231418_000060302077_00144_36771_8624.N1	12-MAR-2009 23:14:18.060 13-MAR-2009 00:54:48.142	RA2_ME__0PNPDE20090312_231418_000060302077_00144_36771_8624.N1 RA2_ME__0P.MPH.ABS_ORBIT=36771
Product: RA2_ME__0P Filename: RA2_ME__0PNPDE20090313_005345_000049472077_00145_36772_8625.N1	13-MAR-2009 00:53:45.758 13-MAR-2009 02:16:13.032	RA2_ME__0PNPDE20090313_005345_000049472077_00145_36772_8625.N1 RA2_ME__0P.MPH.ABS_ORBIT=36772
Product: RA2_ME__0P Filename: RA2_ME__0PNPDE20090313_021530_000055052077_00146_36773_8626.N1	13-MAR-2009 02:15:30.700 13-MAR-2009 03:47:16.088	RA2_ME__0PNPDE20090313_021530_000055052077_00146_36773_8626.N1 RA2_ME__0P.MPH.ABS_ORBIT=36773
Product: RA2_ME__0P Filename: RA2_ME__0PNPDE20090313_034644_000061622077_00147_36774_8627.N1	13-MAR-2009 03:46:44.896 13-MAR-2009 05:29:26.430	RA2_ME__0PNPDE20090313_034644_000061622077_00147_36774_8627.N1 RA2_ME__0P.MPH.ABS_ORBIT=36774
Product: RA2_ME__0P Filename: RA2_ME__0PNPDE20090313_052854_000060102077_00148_36775_8628.N1	13-MAR-2009 05:28:54.124 13-MAR-2009 07:09:04.154	RA2_ME__0PNPDE20090313_052854_000060102077_00148_36775_8628.N1 RA2_ME__0P.MPH.ABS_ORBIT=36775
Product: RA2_ME__0P Filename: RA2_ME__0PNPDK20090313_070821_000041022077_00149_36776_1921.N1	13-MAR-2009 07:08:21.822 13-MAR-2009 08:16:43.570	RA2_ME__0PNPDK20090313_070821_000041022077_00149_36776_1921.N1 RA2_ME__0P.MPH.ABS_ORBIT=36776
Product: RA2_ME__0P Filename: RA2_ME__0PNPDK20090313_081537_000062172077_00150_36777_1922.N1	13-MAR-2009 08:15:37.844 13-MAR-2009 09:59:15.077	RA2_ME__0PNPDK20090313_081537_000062172077_00150_36777_1922.N1 RA2_ME__0P.MPH.ABS_ORBIT=36777
Product: RA2_ME__0P Filename: RA2_ME__0PNPDK20090313_095831_000059732077_00151_36778_1923.N1	13-MAR-2009 09:58:31.631 13-MAR-2009 11:38:04.899	RA2_ME__0PNPDK20090313_095831_000059732077_00151_36778_1923.N1 RA2_ME__0P.MPH.ABS_ORBIT=36778
Product: RA2_ME__0P Filename: RA2_ME__0PNPDK20090313_113714_000060262077_00152_36779_1924.N1	13-MAR-2009 11:37:14.769 13-MAR-2009 13:17:40.395	RA2_ME__0PNPDK20090313_113714_000060262077_00152_36779_1924.N1 RA2_ME__0P.MPH.ABS_ORBIT=36779
Product: RA2_ME__0P Filename: RA2_ME__0PNPDK20090313_131613_000058612077_00153_36780_1925.N1	13-MAR-2009 13:16:13.503 13-MAR-2009 14:53:54.257	RA2_ME__0PNPDK20090313_131613_000058612077_00153_36780_1925.N1 RA2_ME__0P.MPH.ABS_ORBIT=36780

Product: RA2_ME__0P Filename: RA2_ME__0PNPDK20090313_145217_000052152077_00154_36781_1926.N1	13-MAR-2009 14:52:17.339 13-MAR-2009 16:19:11.973	RA2_ME__0PNPDK20090313_145217_000052152077_00154_36781 RA2_ME__0P.MPH.ABS_ORBIT=36781
Product: RA2_ME__0P Filename: RA2_ME__0PNPDK20090313_162319_00006052077_00155_36782_1927.N1	13-MAR-2009 16:23:19.643 13-MAR-2009 16:33:24.545	RA2_ME__0PNPDK20090313_162319_00006052077_00155_36782_1927.N1 RA2_ME__0P.MPH.ABS_ORBIT=36782
Product: RA2_ME__0P Filename: RA2_ME__0PNPDK20090313_163146_000059652077_00155_36782_1928.N1	13-MAR-2009 16:31:46.513 13-MAR-2009 18:11:11.983	RA2_ME__0PNPDK20090313_163146_000059652077_00155_36782_1928.N1 RA2_ME__0P.MPH.ABS_ORBIT=36782
Product: RA2_ME__0P Filename: RA2_ME__0PNPDK20090313_180933_000060212077_00156_36783_1929.N1	13-MAR-2009 18:09:33.951 13-MAR-2009 19:49:55.121	RA2_ME__0PNPDK20090313_180933_000060212077_00156_36783_1929.N1 RA2_ME__0P.MPH.ABS_ORBIT=36783
Product: RA2_ME__0P Filename: RA2_ME__0PNPDE20090313_194831_000040632077_00157_36784_8629.N1	13-MAR-2009 19:48:31.571 13-MAR-2009 20:56:14.329	RA2_ME__0PNPDE20090313_194831_000040632077_00157_36784_8629.N1 RA2_ME__0P.MPH.ABS_ORBIT=36784
Product: RA2_ME__0P Filename: RA2_ME__0PNPDE20090313_205507_000065322077_00157_36784_8630.N1	13-MAR-2009 20:55:07.489 13-MAR-2009 22:43:59.985	RA2_ME__0PNPDE20090313_205507_000065322077_00157_36784_8630.N1 RA2_ME__0P.MPH.ABS_ORBIT=36784
Product: RA2_ME__0P Filename: RA2_ME__0PNPDE20090313_224303_000059802077_00158_36785_8631.N1	13-MAR-2009 22:43:03.171 14-MAR-2009 00:22:43.123	RA2_ME__0PNPDE20090313_224303_000059802077_00158_36785_8631.N1 RA2_ME__0P.MPH.ABS_ORBIT=36785

Missing Products

RA2_CAL_0P missing products

Gauge	Value	Segment (Start-Stop)
-------	-------	----------------------

DOR_DOP_0P missing products

Gauge	Value	Segment (Start-Stop)
MODE.NOMINAL DORIS.MISSING	Duration: 63.757832 s	13-MAR-2009 02:13:42.433 13-MAR-2009 02:14:46.190
MODE.NOMINAL DORIS.MISSING	Duration: 63.757821 s	13-MAR-2009 03:45:05.652 13-MAR-2009 03:46:09.410
MODE.NOMINAL DORIS.MISSING	Duration: 63.757820 s	13-MAR-2009 05:27:06.469 13-MAR-2009 05:28:10.227
MODE.NOMINAL DORIS.MISSING	Duration: 127.523453 s	13-MAR-2009 07:05:55.997 13-MAR-2009 07:08:03.521
MODE.NOMINAL DORIS.MISSING	Duration: 63.761716 s	13-MAR-2009 08:13:56.517 13-MAR-2009 08:15:00.279
MODE.NOMINAL DORIS.MISSING	Duration: 63.757813 s	13-MAR-2009 09:57:01.088 13-MAR-2009 09:58:04.846
MODE.NOMINAL DORIS.MISSING	Duration: 63.761726 s	13-MAR-2009 11:35:50.620 13-MAR-2009 11:36:54.382
MODE.NOMINAL DORIS.MISSING	Duration: 63.761726 s	13-MAR-2009 13:14:40.148 13-MAR-2009 13:15:43.910
MODE.NOMINAL DORIS.MISSING	Duration: 63.757816 s	13-MAR-2009 19:46:46.999 13-MAR-2009 19:47:50.757
MODE.NOMINAL DORIS.MISSING	Duration: 63.753917 s	13-MAR-2009 20:53:43.777 13-MAR-2009 20:54:47.530
MODE.NOMINAL DORIS.MISSING	Duration: 63.761725 s	13-MAR-2009 22:41:03.355 13-MAR-2009 22:42:07.117

DOR_NAV_0P missing products

Gauge	Value	Segment (Start-Stop)
-------	-------	----------------------

MODE.NOMINAL DORIS.MISSING	Duration: 318.789114 s	13-MAR-2009 00:43:54.854 13-MAR-2009 00:49:13.643
MODE.NOMINAL DORIS.MISSING	Duration: 318.793007 s	13-MAR-2009 02:08:55.518 13-MAR-2009 02:14:14.311
MODE.NOMINAL DORIS.MISSING	Duration: 318.793008 s	13-MAR-2009 03:39:14.984 13-MAR-2009 03:44:33.777
MODE.NOMINAL DORIS.MISSING	Duration: 318.793007 s	13-MAR-2009 05:20:12.039 13-MAR-2009 05:25:30.832
MODE.NOMINAL DORIS.MISSING	Duration: 318.796914 s	13-MAR-2009 07:01:09.083 13-MAR-2009 07:06:27.880
MODE.NOMINAL DORIS.MISSING	Duration: 318.789090 s	13-MAR-2009 08:10:13.369 13-MAR-2009 08:15:32.158
MODE.NOMINAL DORIS.MISSING	Duration: 318.789094 s	13-MAR-2009 09:51:10.416 13-MAR-2009 09:56:29.205
MODE.NOMINAL DORIS.MISSING	Duration: 318.796914 s	13-MAR-2009 13:07:45.715 13-MAR-2009 13:13:04.512
MODE.NOMINAL DORIS.MISSING	Duration: 318.796915 s	13-MAR-2009 14:43:23.965 13-MAR-2009 14:48:42.762
MODE.NOMINAL DORIS.MISSING	Duration: 318.789101 s	13-MAR-2009 16:24:21.013 13-MAR-2009 16:29:39.802
MODE.NOMINAL DORIS.MISSING	Duration: 318.785191 s	13-MAR-2009 19:40:56.331 13-MAR-2009 19:46:15.116
MODE.NOMINAL DORIS.MISSING	Duration: 318.793007 s	13-MAR-2009 22:36:16.445 13-MAR-2009 22:41:35.238

MWR_NL__0P missing products

Gauge	Value	Segment (Start-Stop)
MODE.NOMINAL MWR.MISSING	Duration: 24.000015 s	13-MAR-2009 02:15:04.448 13-MAR-2009 02:15:28.448
MODE.NOMINAL MWR.MISSING	Duration: 23.996096 s	13-MAR-2009 03:46:16.601 13-MAR-2009 03:46:40.597

RA2_ME__0P missing products

Gauge	Value	Segment (Start-Stop)
MODE.MEASUREMENT RA2.MISSING	Duration: 11.334373 s	13-MAR-2009 16:19:11.973 13-MAR-2009 16:19:23.308
MODE.MEASUREMENT RA2.MISSING	Duration: 79.197962 s	13-MAR-2009 16:22:00.445 13-MAR-2009 16:23:19.643

Unplanned Products

RA2_CAL_0P unplanned products

Gauge Segment (Start-Stop)

DOR_DOP_0P unplanned products

Gauge Segment (Start-Stop)

DOR_NAV_0P unplanned products

Gauge Segment (Start-Stop)
MWR_NL__0P unplanned products

Gauge Segment (Start-Stop)
RA2_ME__0P unplanned products

Gauge Segment (Start-Stop)

Overlaps

RA2_CAL_0P overlaps

Gauge Segment (Start-Stop) Explicit Reference
DOR_DOP_0P overlaps

Gauge Segment (Start-Stop) Explicit Reference
DOR_NAV_0P overlaps

Gauge Segment (Start-Stop) Explicit Reference
MWR_NL__0P overlaps

Gauge Segment (Start-Stop) Explicit Reference
RA2_ME__0P overlaps

Gauge Segment (Start-Stop) Explicit Reference

Duplicates

RA2_CAL_0P duplicates

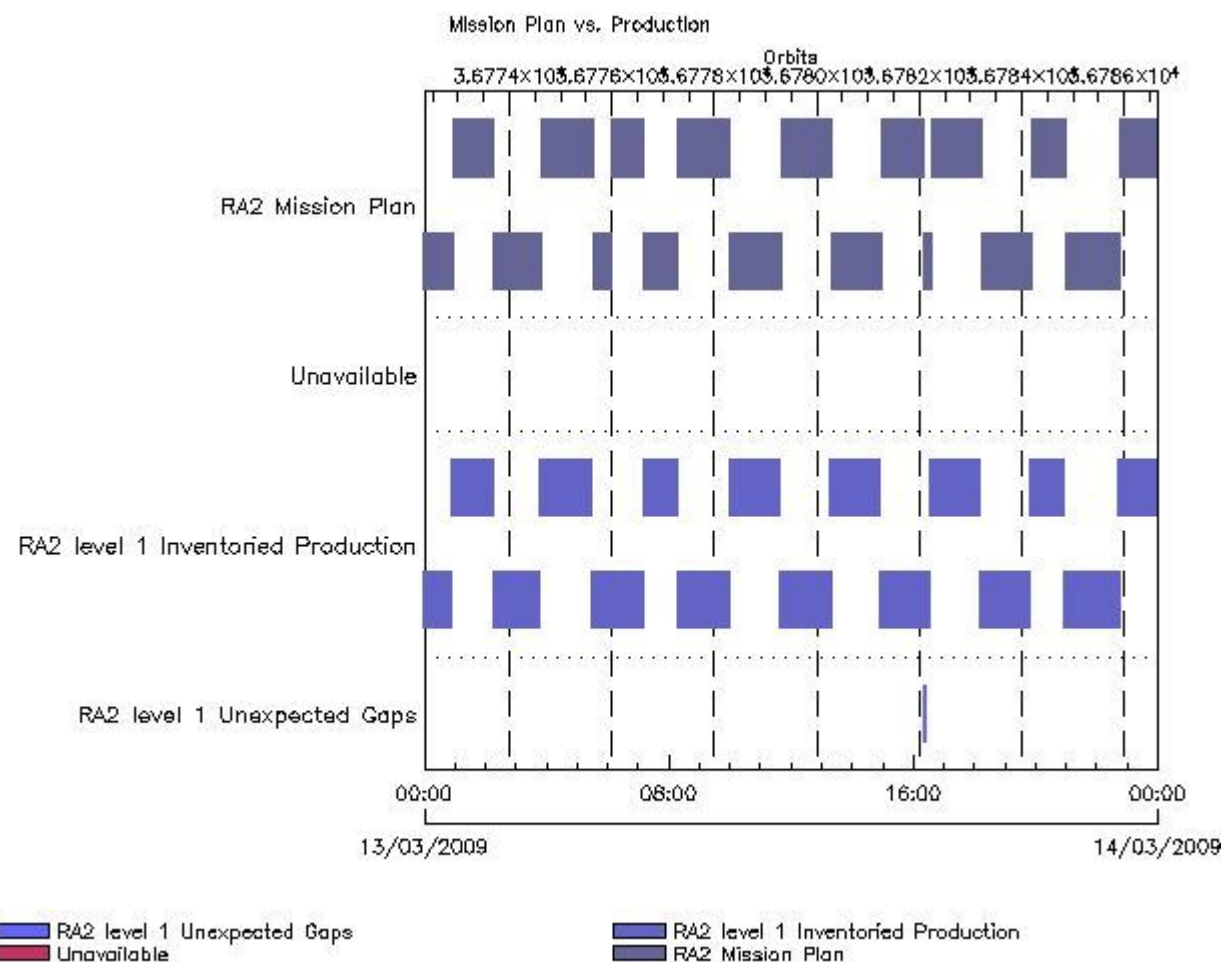
Gauge Segment (Start-Stop) Explicit Reference
DOR_DOP_0P duplicates

Gauge Segment (Start-Stop) Explicit Reference
DOR_NAV_0P duplicates

Gauge Segment (Start-Stop) Explicit Reference
MWR_NL__0P duplicates

Gauge Segment (Start-Stop) Explicit Reference
RA2_ME__0P duplicates

Gauge Segment (Start-Stop) Explicit Reference



Mission Plan (extracted from DMOP)

Gauge	Segment (Start-Stop)
MODE.MEASUREMENT RA2.ACQ_PLAN	12-MAR-2009 23:16:32.216 13-MAR-2009 16:19:23.308
MODE.CALIBRATION RA2.ACQ_PLAN	13-MAR-2009 16:19:27.818 13-MAR-2009 16:21:55.934
MODE.MEASUREMENT RA2.ACQ_PLAN	13-MAR-2009 16:22:00.445 14-MAR-2009 00:25:38.432

Inventoried Products

RA2_MW__1P products

Gauge	Segment (Start-Stop)	Explicit Reference
Product: RA2_MW__1P Filename: RA2_MW__1PNPDE20090312_231418_000060312077_00144_36771_1387.N1	12-MAR-2009 23:14:18.085 13-MAR-2009 00:54:49.225	RA2_MW__1PNPDE20090312_231418_000060312077_00144_36771_1387.N1 RA2_MW__1P.MPH.ABS_ORBIT=36771
Product: RA2_MW__1P Filename: RA2_MW__1PNPDE20090313_005345_000049482077_00145_36772_1517.N1	13-MAR-2009 00:53:45.783 13-MAR-2009 02:16:14.115	RA2_MW__1PNPDE20090313_005345_000049482077_00145_36772_1517.N1 RA2_MW__1P.MPH.ABS_ORBIT=36772
Product: RA2_MW__1P Filename: RA2_MW__1PNPDE20090313_021530_000055062077_00146_36773_1669.N1	13-MAR-2009 02:15:30.725 13-MAR-2009 03:47:17.171	RA2_MW__1PNPDE20090313_021530_000055062077_00146_36773_1669.N1 RA2_MW__1P.MPH.ABS_ORBIT=36773
Product: RA2_MW__1P Filename: RA2_MW__1PNPDE20090313_034644_000061632077_00147_36774_1898.N1	13-MAR-2009 03:46:44.921 13-MAR-2009 05:29:27.513	RA2_MW__1PNPDE20090313_034644_000061632077_00147_36774_1898.N1 RA2_MW__1P.MPH.ABS_ORBIT=36774
Product: RA2_MW__1P Filename: RA2_MW__1PNPDE20090313_052854_000060112077_00148_36775_2211.N1	13-MAR-2009 05:28:54.149 13-MAR-2009 07:09:05.237	RA2_MW__1PNPDE20090313_052854_000060112077_00148_36775_2211.N1 RA2_MW__1P.MPH.ABS_ORBIT=36775

Product: RA2_MW__1P Filename: RA2_MW__1PNPDK20090313_070821_000041032077_00149_36776_4144.N1	13-MAR-2009 07:08:21.847 13-MAR-2009 08:16:44.653	RA2_MW__1PNPDK20090313_070821_000041032077_00149_367 RA2_MW__1P.MPH.ABS_ORBIT=36776
Product: RA2_MW__1P Filename: RA2_MW__1PNPDK20090313_081537_000062182077_00150_36777_4278.N1	13-MAR-2009 08:15:37.869 13-MAR-2009 09:59:16.161	RA2_MW__1PNPDK20090313_081537_000062182077_00150_36777_4278.N1 RA2_MW__1P.MPH.ABS_ORBIT=36777
Product: RA2_MW__1P Filename: RA2_MW__1PNPDK20090313_095831_000059742077_00151_36778_4393.N1	13-MAR-2009 09:58:31.657 13-MAR-2009 11:38:05.983	RA2_MW__1PNPDK20090313_095831_000059742077_00151_36778_4393.N1 RA2_MW__1P.MPH.ABS_ORBIT=36778
Product: RA2_MW__1P Filename: RA2_MW__1PNPDK20090313_113714_000060272077_00152_36779_4537.N1	13-MAR-2009 11:37:14.795 13-MAR-2009 13:17:41.479	RA2_MW__1PNPDK20090313_113714_000060272077_00152_36779_4537.N1 RA2_MW__1P.MPH.ABS_ORBIT=36779
Product: RA2_MW__1P Filename: RA2_MW__1PNPDK20090313_131613_000058622077_00153_36780_4665.N1	13-MAR-2009 13:16:13.529 13-MAR-2009 14:53:55.341	RA2_MW__1PNPDK20090313_131613_000058622077_00153_36780_4665.N1 RA2_MW__1P.MPH.ABS_ORBIT=36780
Product: RA2_MW__1P Filename: RA2_MW__1PNPDK20090313_145217_000052162077_00154_36781_4790.N1	13-MAR-2009 14:52:17.364 13-MAR-2009 16:19:13.057	RA2_MW__1PNPDK20090313_145217_000052162077_00154_36781_4790.N1 RA2_MW__1P.MPH.ABS_ORBIT=36781
Product: RA2_MW__1P Filename: RA2_MW__1PNPDK20090313_162319_000006062077_00155_36782_4793.N1	13-MAR-2009 16:23:19.668 13-MAR-2009 16:33:25.629	RA2_MW__1PNPDK20090313_162319_000006062077_00155_36782_4793.N1 RA2_MW__1P.MPH.ABS_ORBIT=36782
Product: RA2_MW__1P Filename: RA2_MW__1PNPDK20090313_163146_000059672077_00155_36782_4916.N1	13-MAR-2009 16:31:46.538 13-MAR-2009 18:11:13.067	RA2_MW__1PNPDK20090313_163146_000059672077_00155_36782_4916.N1 RA2_MW__1P.MPH.ABS_ORBIT=36782
Product: RA2_MW__1P Filename: RA2_MW__1PNPDK20090313_180933_000060222077_00156_36783_5050.N1	13-MAR-2009 18:09:33.976 13-MAR-2009 19:49:56.205	RA2_MW__1PNPDK20090313_180933_000060222077_00156_36783_5050.N1 RA2_MW__1P.MPH.ABS_ORBIT=36783
Product: RA2_MW__1P Filename: RA2_MW__1PNPDE20090313_194831_000040642077_00157_36784_2578.N1	13-MAR-2009 19:48:31.596 13-MAR-2009 20:56:15.413	RA2_MW__1PNPDE20090313_194831_000040642077_00157_36784_2578.N1 RA2_MW__1P.MPH.ABS_ORBIT=36784
Product: RA2_MW__1P Filename: RA2_MW__1PNPDE20090313_205507_000065342077_00157_36784_2727.N1	13-MAR-2009 20:55:07.514 13-MAR-2009 22:44:01.068	RA2_MW__1PNPDE20090313_205507_000065342077_00157_36784_2727.N1 RA2_MW__1P.MPH.ABS_ORBIT=36784
Product: RA2_MW__1P Filename: RA2_MW__1PNPDE20090313_224303_000059812077_00158_36785_2867.N1	13-MAR-2009 22:43:03.196 14-MAR-2009 00:22:44.206	RA2_MW__1PNPDE20090313_224303_000059812077_00158_36785_2867.N1 RA2_MW__1P.MPH.ABS_ORBIT=36785

Missing Products

RA2_MW__1P missing products

Gauge	Value	Segment (Start-Stop)
MODE.MEASUREMENT RA2.MISSING	Duration: 10.250879 s	13-MAR-2009 16:19:13.057 13-MAR-2009 16:19:23.308
MODE.MEASUREMENT RA2.MISSING	Duration: 79.223187 s	13-MAR-2009 16:22:00.445 13-MAR-2009 16:23:19.668

Unplanned Products

RA2_MW__1P unplanned products

Gauge	Segment (Start-Stop)
-------	----------------------

Overlaps

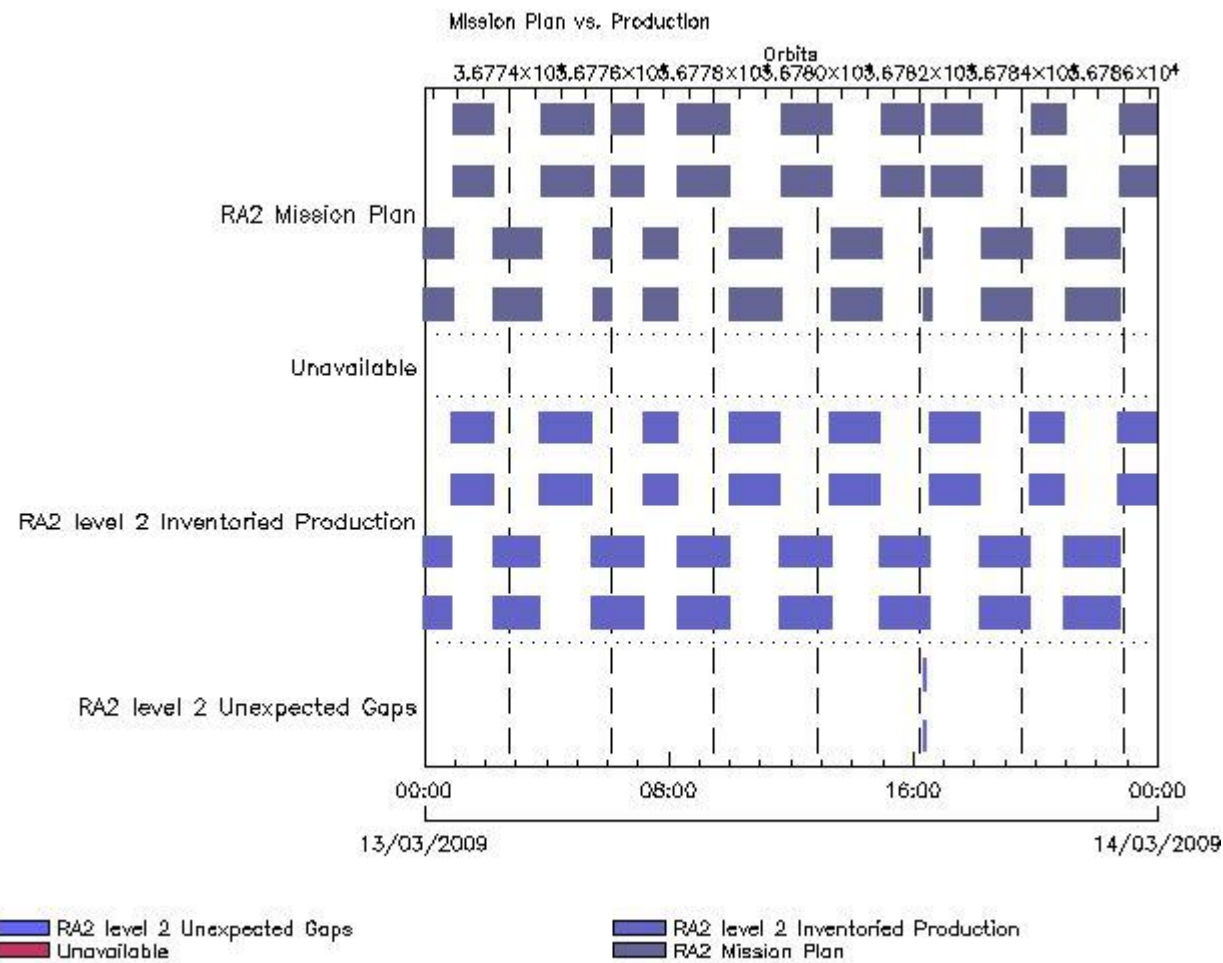
RA2_MW__1P overlaps

Gauge	Segment (Start-Stop)	Explicit Reference
-------	----------------------	--------------------

Duplicates

RA2_MW__1P duplicates

Mission Plan vs. Production (level 2)



Mission Plan (extracted from DMOP)

Gauge	Segment (Start-Stop)
MODE.MEASUREMENT RA2.ACQ_PLAN	12-MAR-2009 23:16:32.216 13-MAR-2009 16:19:23.308
MODE.CALIBRATION RA2.ACQ_PLAN	13-MAR-2009 16:19:27.818 13-MAR-2009 16:21:55.934
MODE.MEASUREMENT RA2.ACQ_PLAN	13-MAR-2009 16:22:00.445 14-MAR-2009 00:25:38.432

Inventoried Products

RA2_FGD_2P products

Gauge	Segment (Start-Stop)	Explicit Reference
Product: RA2_FGD_2P Filename: RA2_FGD_2PNPDE20090312_231418_000060312077_00144_36771_1388.N1	12-MAR-2009 23:14:18.085 13-MAR-2009 00:54:49.225	RA2_FGD_2PNPDE20090312_231418_000060312077_00144_36771_1388.N1 RA2_FGD_2P.MPH.ABS_ORBIT=36771
Product: RA2_FGD_2P Filename: RA2_FGD_2PNPDE20090313_005345_000049482077_00145_36772_1518.N1	13-MAR-2009 00:53:45.783 13-MAR-2009 02:16:14.115	RA2_FGD_2PNPDE20090313_005345_000049482077_00145_36772_1518.N1 RA2_FGD_2P.MPH.ABS_ORBIT=36772

Product: RA2_FGD_2P Filename: RA2_FGD_2PNPDE20090313_021530_000055062077_00146_36773_1670.N1	13-MAR-2009 02:15:30.725 13-MAR-2009 03:47:17.171	RA2_FGD_2PNPDE20090313_021530_000055062077_00146_36773_1670.N1 RA2_FGD_2P.MPH.ABS_ORBIT=36773
Product: RA2_FGD_2P Filename: RA2_FGD_2PNPDE20090313_034644_000061632077_00147_36774_1899.N1	13-MAR-2009 03:46:44.921 13-MAR-2009 05:29:27.513	RA2_FGD_2PNPDE20090313_034644_000061632077_00147_36774_1899.N1 RA2_FGD_2P.MPH.ABS_ORBIT=36774
Product: RA2_FGD_2P Filename: RA2_FGD_2PNPDE20090313_052854_000060112077_00148_36775_2212.N1	13-MAR-2009 05:28:54.149 13-MAR-2009 07:09:05.237	RA2_FGD_2PNPDE20090313_052854_000060112077_00148_36775_2212.N1 RA2_FGD_2P.MPH.ABS_ORBIT=36775
Product: RA2_FGD_2P Filename: RA2_FGD_2PNPDK20090313_070821_000041032077_00149_36776_4145.N1	13-MAR-2009 07:08:21.847 13-MAR-2009 08:16:44.653	RA2_FGD_2PNPDK20090313_070821_000041032077_00149_36776_4145.N1 RA2_FGD_2P.MPH.ABS_ORBIT=36776
Product: RA2_FGD_2P Filename: RA2_FGD_2PNPDK20090313_081537_000062182077_00150_36777_4279.N1	13-MAR-2009 08:15:37.869 13-MAR-2009 09:59:16.161	RA2_FGD_2PNPDK20090313_081537_000062182077_00150_36777_4279.N1 RA2_FGD_2P.MPH.ABS_ORBIT=36777
Product: RA2_FGD_2P Filename: RA2_FGD_2PNPDK20090313_095831_000059742077_00151_36778_4394.N1	13-MAR-2009 09:58:31.657 13-MAR-2009 11:38:05.983	RA2_FGD_2PNPDK20090313_095831_000059742077_00151_36778_4394.N1 RA2_FGD_2P.MPH.ABS_ORBIT=36778
Product: RA2_FGD_2P Filename: RA2_FGD_2PNPDK20090313_113714_000060272077_00152_36779_4538.N1	13-MAR-2009 11:37:14.795 13-MAR-2009 13:17:41.479	RA2_FGD_2PNPDK20090313_113714_000060272077_00152_36779_4538.N1 RA2_FGD_2P.MPH.ABS_ORBIT=36779
Product: RA2_FGD_2P Filename: RA2_FGD_2PNPDK20090313_131613_000058622077_00153_36780_4666.N1	13-MAR-2009 13:16:13.529 13-MAR-2009 14:53:55.341	RA2_FGD_2PNPDK20090313_131613_000058622077_00153_36780_4666.N1 RA2_FGD_2P.MPH.ABS_ORBIT=36780
Product: RA2_FGD_2P Filename: RA2_FGD_2PNPDK20090313_145217_000052162077_00154_36781_4791.N1	13-MAR-2009 14:52:17.364 13-MAR-2009 16:19:13.057	RA2_FGD_2PNPDK20090313_145217_000052162077_00154_36781_4791.N1 RA2_FGD_2P.MPH.ABS_ORBIT=36781
Product: RA2_FGD_2P Filename: RA2_FGD_2PNPDK20090313_162319_000006062077_00155_36782_4794.N1	13-MAR-2009 16:23:19.668 13-MAR-2009 16:33:25.629	RA2_FGD_2PNPDK20090313_162319_000006062077_00155_36782_4794.N1 RA2_FGD_2P.MPH.ABS_ORBIT=36782
Product: RA2_FGD_2P Filename: RA2_FGD_2PNPDK20090313_163146_000059672077_00155_36782_4917.N1	13-MAR-2009 16:31:46.538 13-MAR-2009 18:11:13.067	RA2_FGD_2PNPDK20090313_163146_000059672077_00155_36782_4917.N1 RA2_FGD_2P.MPH.ABS_ORBIT=36782
Product: RA2_FGD_2P Filename: RA2_FGD_2PNPDK20090313_180933_000060222077_00156_36783_5051.N1	13-MAR-2009 18:09:33.976 13-MAR-2009 19:49:56.205	RA2_FGD_2PNPDK20090313_180933_000060222077_00156_36783_5051.N1 RA2_FGD_2P.MPH.ABS_ORBIT=36783
Product: RA2_FGD_2P Filename: RA2_FGD_2PNPDE20090313_194831_000040642077_00157_36784_2579.N1	13-MAR-2009 19:48:31.596 13-MAR-2009 20:56:15.413	RA2_FGD_2PNPDE20090313_194831_000040642077_00157_36784_2579.N1 RA2_FGD_2P.MPH.ABS_ORBIT=36784
Product: RA2_FGD_2P Filename: RA2_FGD_2PNPDE20090313_205507_000065342077_00157_36784_2728.N1	13-MAR-2009 20:55:07.514 13-MAR-2009 22:44:01.068	RA2_FGD_2PNPDE20090313_205507_000065342077_00157_36784_2728.N1 RA2_FGD_2P.MPH.ABS_ORBIT=36784
Product: RA2_FGD_2P Filename: RA2_FGD_2PNPDE20090313_224303_000059812077_00158_36785_2868.N1	13-MAR-2009 22:43:03.196 14-MAR-2009 00:22:44.206	RA2_FGD_2PNPDE20090313_224303_000059812077_00158_36785_2868.N1 RA2_FGD_2P.MPH.ABS_ORBIT=36785

RA2_WWV_2P products

Gauge	Segment (Start-Stop)	Explicit Reference
Product: RA2_WWV_2P Filename: RA2_WWV_2PNPDE20090312_231418_000060312077_00144_36771_1389.N1	12-MAR-2009 23:14:18.085 13-MAR-2009 00:54:49.225	RA2_WWV_2PNPDE20090312_231418_000060312077_00144_36771_1389.N1 RA2_WWV_2P.MPH.ABS_ORBIT=36771
Product: RA2_WWV_2P Filename: RA2_WWV_2PNPDE20090313_005345_000049482077_00145_36772_1519.N1	13-MAR-2009 00:53:45.783 13-MAR-2009 02:16:14.115	RA2_WWV_2PNPDE20090313_005345_000049482077_00145_36772_1519.N1 RA2_WWV_2P.MPH.ABS_ORBIT=36772
Product: RA2_WWV_2P Filename: RA2_WWV_2PNPDE20090313_021530_000055062077_00146_36773_1671.N1	13-MAR-2009 02:15:30.725 13-MAR-2009 03:47:17.171	RA2_WWV_2PNPDE20090313_021530_000055062077_00146_36773_1671.N1 RA2_WWV_2P.MPH.ABS_ORBIT=36773
Product: RA2_WWV_2P Filename: RA2_WWV_2PNPDE20090313_034644_000061632077_00147_36774_1900.N1	13-MAR-2009 03:46:44.921 13-MAR-2009 05:29:27.513	RA2_WWV_2PNPDE20090313_034644_000061632077_00147_36774_1900.N1 RA2_WWV_2P.MPH.ABS_ORBIT=36774
Product: RA2_WWV_2P Filename: RA2_WWV_2PNPDE20090313_052854_000060112077_00148_36775_2213.N1	13-MAR-2009 05:28:54.149 13-MAR-2009 07:09:05.237	RA2_WWV_2PNPDE20090313_052854_000060112077_00148_36775_2213.N1 RA2_WWV_2P.MPH.ABS_ORBIT=36775
Product: RA2_WWV_2P Filename: RA2_WWV_2PNPDK20090313_070821_000041032077_00149_36776_4146.N1	13-MAR-2009 07:08:21.847 13-MAR-2009 08:16:44.653	RA2_WWV_2PNPDK20090313_070821_000041032077_00149_36776_4146.N1 RA2_WWV_2P.MPH.ABS_ORBIT=36776
Product: RA2_WWV_2P Filename: RA2_WWV_2PNPDK20090313_081537_000062182077_00150_36777_4280.N1	13-MAR-2009 08:15:37.869 13-MAR-2009 09:59:16.161	RA2_WWV_2PNPDK20090313_081537_000062182077_00150_36777_4280.N1 RA2_WWV_2P.MPH.ABS_ORBIT=36777

Product: RA2_WWV_2P Filename: RA2_WWV_2PNPDK20090313_095831_000059742077_00151_36778_4395.N1	13-MAR-2009 09:58:31.657 13-MAR-2009 11:38:05.983	RA2_WWV_2PNPDK20090313_095831_000059742077_00151_36778 RA2_WWV_2P.MPH.ABS_ORBIT=36778
Product: RA2_WWV_2P Filename: RA2_WWV_2PNPDK20090313_113714_000060272077_00152_36779_4539.N1	13-MAR-2009 11:37:14.795 13-MAR-2009 13:17:41.479	RA2_WWV_2PNPDK20090313_113714_000060272077_00152_36779_4539.N1 RA2_WWV_2P.MPH.ABS_ORBIT=36779
Product: RA2_WWV_2P Filename: RA2_WWV_2PNPDK20090313_131613_000058622077_00153_36780_4667.N1	13-MAR-2009 13:16:13.529 13-MAR-2009 14:53:55.341	RA2_WWV_2PNPDK20090313_131613_000058622077_00153_36780_4667.N1 RA2_WWV_2P.MPH.ABS_ORBIT=36780
Product: RA2_WWV_2P Filename: RA2_WWV_2PNPDK20090313_145217_000052162077_00154_36781_4792.N1	13-MAR-2009 14:52:17.364 13-MAR-2009 16:19:13.057	RA2_WWV_2PNPDK20090313_145217_000052162077_00154_36781_4792.N1 RA2_WWV_2P.MPH.ABS_ORBIT=36781
Product: RA2_WWV_2P Filename: RA2_WWV_2PNPDK20090313_162319_00006062077_00155_36782_4795.N1	13-MAR-2009 16:23:19.668 13-MAR-2009 16:33:25.629	RA2_WWV_2PNPDK20090313_162319_00006062077_00155_36782_4795.N1 RA2_WWV_2P.MPH.ABS_ORBIT=36782
Product: RA2_WWV_2P Filename: RA2_WWV_2PNPDK20090313_163146_000059672077_00155_36782_4918.N1	13-MAR-2009 16:31:46.538 13-MAR-2009 18:11:13.067	RA2_WWV_2PNPDK20090313_163146_000059672077_00155_36782_4918.N1 RA2_WWV_2P.MPH.ABS_ORBIT=36782
Product: RA2_WWV_2P Filename: RA2_WWV_2PNPDK20090313_180933_000060222077_00156_36783_5052.N1	13-MAR-2009 18:09:33.976 13-MAR-2009 19:49:56.205	RA2_WWV_2PNPDK20090313_180933_000060222077_00156_36783_5052.N1 RA2_WWV_2P.MPH.ABS_ORBIT=36783
Product: RA2_WWV_2P Filename: RA2_WWV_2PNPDE20090313_194831_000040642077_00157_36784_2580.N1	13-MAR-2009 19:48:31.596 13-MAR-2009 20:56:15.413	RA2_WWV_2PNPDE20090313_194831_000040642077_00157_36784_2580.N1 RA2_WWV_2P.MPH.ABS_ORBIT=36784
Product: RA2_WWV_2P Filename: RA2_WWV_2PNPDE20090313_205507_000065342077_00157_36784_2729.N1	13-MAR-2009 20:55:07.514 13-MAR-2009 22:44:01.068	RA2_WWV_2PNPDE20090313_205507_000065342077_00157_36784_2729.N1 RA2_WWV_2P.MPH.ABS_ORBIT=36784
Product: RA2_WWV_2P Filename: RA2_WWV_2PNPDE20090313_224303_000059812077_00158_36785_2869.N1	13-MAR-2009 22:43:03.196 14-MAR-2009 00:22:44.206	RA2_WWV_2PNPDE20090313_224303_000059812077_00158_36785_2869.N1 RA2_WWV_2P.MPH.ABS_ORBIT=36785

Missing Products

RA2_FGD_2P missing products

Gauge	Value	Segment (Start-Stop)
MODE.MEASUREMENT RA2.MISSING	Duration: 10.250879 s	13-MAR-2009 16:19:13.057 13-MAR-2009 16:19:23.308
MODE.MEASUREMENT RA2.MISSING	Duration: 79.223187 s	13-MAR-2009 16:22:00.445 13-MAR-2009 16:23:19.668

RA2_WWV_2P missing products

Gauge	Value	Segment (Start-Stop)
MODE.MEASUREMENT RA2.MISSING	Duration: 10.250879 s	13-MAR-2009 16:19:13.057 13-MAR-2009 16:19:23.308
MODE.MEASUREMENT RA2.MISSING	Duration: 79.223187 s	13-MAR-2009 16:22:00.445 13-MAR-2009 16:23:19.668

Unplanned Products

RA2_FGD_2P unplanned products

Gauge Segment (Start-Stop)

RA2_WWV_2P unplanned products

Gauge Segment (Start-Stop)

Overlaps

RA2_FGD_2P overlaps

Gauge Segment (Start-Stop) Explicit Reference
RA2_WWV_2P overlaps

Gauge Segment (Start-Stop) Explicit Reference

Duplicates

RA2_FGD_2P duplicates

Gauge Segment (Start-Stop) Explicit Reference
RA2_WWV_2P duplicates

Gauge Segment (Start-Stop) Explicit Reference

ADF usage

RA2_CAL_0P: ADF usage

New ADFs

Gauge Value Segment (Start-Stop) Explicit Reference

DOR_DOP_0P: ADF usage

New ADFs

Gauge	Value	Segment (Start-Stop)	Explicit Reference
DSD: ORBIT_STATE_VECTOR_FILE PCF_DOR_DOP_0P	new ADF: AUX_FPO_AXVPDS20090313_010111_20090312_182354_20090322_213042	13-MAR-2009 00:52:56.799 13-MAR-2009 00:52:56.799	Product: DOR_DOP_0PNPDE20090313_005256_000048462077_00145_36772_7946.N1

DOR_NAV_0P: ADF usage

New ADFs

Gauge	Value	Segment (Start-Stop)	Explicit Reference
-------	-------	----------------------	--------------------

DSD: ORBIT_STATE_VECTOR_FILE PCF_DOR_NAV_0P	new ADF: AUX_FPO_AXVPDS20090313_010111_20090312_182354_20090322_213042	13-MAR-2009 00:49:13.643 13-MAR-2009 00:49:13.643	Product: DOR_NAV_0PNPDE20090313_004913_000047822077_00145_36772_7538.N1
---	---	--	--

MWR_NL__0P: ADF usage

New ADFs

Gauge	Value	Segment (Start-Stop)	Explicit Reference
DSD: ORBIT_STATE_VECTOR_FILE PCF_MWR_NL__0P	new ADF: AUX_FPO_AXVPDS20090313_010111_20090312_182354_20090322_213042	13-MAR-2009 00:53:28.319 13-MAR-2009 00:53:28.319	Product: MWR_NL__0PNPDE20090313_005328_000048962077_00145_36772_7978.N1

RA2_ME__0P: ADF usage

New ADFs

Gauge	Value	Segment (Start-Stop)	Explicit Reference
DSD: ORBIT_STATE_VECTOR_FILE PCF_RA2_ME__0P	new ADF: AUX_FPO_AXVPDS20090313_010111_20090312_182354_20090322_213042	13-MAR-2009 00:53:45.758 13-MAR-2009 00:53:45.758	Product: RA2_ME__0PNPDE20090313_005345_000049472077_00145_36772_8625.N1

RA2_MW__1P: ADF usage

New ADFs

Gauge	Value	Segment (Start-Stop)	Explicit Reference
-------	-------	----------------------	--------------------

Current ADFs (from IECF list)

Gauge	Value	Explicit Reference
RA2_CON_AX.INFO PCF_IECF	RA2_CON_AXVIEC20070723_131547_20060621_132015_20200101_000000	Corresponding to date 18-FEB-2009 03:00:02.000

RA2_CST_AX.INFO PCF_IECF	RA2_CST_AXVIEC20020621_135858_20020101_000000_20200101_000000	Corresponding to date 18-FEB-2009 03:00:02.000
RA2_CHD_AX.INFO PCF_IECF	RA2_CHD_AXVIEC20060913_074707_20020101_000000_20200101_000000	Corresponding to date 18-FEB-2009 03:00:02.000
RA2_IFA_AX.INFO PCF_IECF	RA2_IFA_AXVIEC20050216_125529_20020101_000000_20200101_000000	Corresponding to date 18-FEB-2009 03:00:02.000
RA2_IFB_AX.INFO PCF_IECF	RA2_IFB_AXVIEC20050216_125738_20020101_000000_20200101_000000	Corresponding to date 18-FEB-2009 03:00:02.000
RA2_IFF_AX.INFO PCF_IECF	RA2_IFF_AXVIEC20090212_155001_20090212_000000_20100101_000000	Corresponding to date 18-FEB-2009 03:00:02.000
MWR_CON_AX.INFO PCF_IECF	MWR_CON_AXVIEC20040810_145011_20020101_000000_20200101_000000	Corresponding to date 18-FEB-2009 03:00:02.000
MWR_CHD_AX.INFO PCF_IECF	MWR_CHD_AXVIEC20061013_132356_20020101_000000_20200101_000000	Corresponding to date 18-FEB-2009 03:00:02.000
MWR_SLT_AX.INFO PCF_IECF	MWR_SLT_AXVIEC20060921_063409_20020101_000000_20200101_000000	Corresponding to date 18-FEB-2009 03:00:02.000
RA2_USO_AX.INFO PCF_IECF	RA2_USO_AXVIEC20070618_133225_20070620_000000_20200101_000000	Corresponding to date 01-MAR-2009 03:00:02.000

Differences with IECF list

Gauge **Value** **Explicit Reference**

RA2_FGD_2P: ADF usage

New ADFs

Gauge	Value	Segment (Start-Stop)	Explicit Reference
DSD: RA2_USO_DATA PCF_RA2_FGD_2P	new ADF: DOR_NAV_0PNPDE20090313_004913_000047822077_00145_36772_7538.N1	13-MAR-2009 00:53:45.783 13-MAR-2009 00:53:45.783	Product: RA2_FGD_2PNPDE20090313_005345_000049482077_00145_36772_1518.N1
DSD: RA2_USO_DATA PCF_RA2_FGD_2P	new ADF: DOR_NAV_0PNPDE20090313_021414_000051012077_00146_36773_7539.N1	13-MAR-2009 02:15:30.725 13-MAR-2009 02:15:30.725	Product: RA2_FGD_2PNPDE20090313_021530_000055062077_00146_36773_1670.N1
DSD: MWR_CONFIGURATION_DATA PCF_RA2_FGD_2P	new ADF: NOT USED	13-MAR-2009 03:46:44.921 13-MAR-2009 03:46:44.921	Product: RA2_FGD_2PNPDE20090313_034644_000061632077_00147_36774_1899.N1

DSD: RA2_CHARACTERISATION_DATA PCF_RA2_FGD_2P	new ADF: AUX_ECF_AXNECM20090312_182111_20090313_030000_20090313_150000	13-MAR-2009 03:46:44.921 13-MAR-2009 03:46:44.921	Product: RA2_FGD_2PNPDE20090313_034644_000061632077_00147_36774_1899.N1
DSD: RA2_CONFIGURATION_DATA PCF_RA2_FGD_2P	new ADF: AUX_ECF_AXNECM20090312_064110_20090312_210000_20090313_090000	13-MAR-2009 03:46:44.921 13-MAR-2009 03:46:44.921	Product: RA2_FGD_2PNPDE20090313_034644_000061632077_00147_36774_1899.N1
DSD: RA2_USO_DATA PCF_RA2_FGD_2P	new ADF: DOR_NAV_0PNPDE20090313_034433_000057382077_00147_36774_7540.N1	13-MAR-2009 03:46:44.921 13-MAR-2009 03:46:44.921	Product: RA2_FGD_2PNPDE20090313_034644_000061632077_00147_36774_1899.N1
DSD: MWR_CONFIGURATION_DATA PCF_RA2_FGD_2P	new ADF: AUX_ECF_AXNECM20090313_062112_20090313_090000_20090313_210000	13-MAR-2009 05:28:54.149 13-MAR-2009 05:28:54.149	Product: RA2_FGD_2PNPDE20090313_052854_000060112077_00148_36775_2212.N1
DSD: RA2_USO_DATA PCF_RA2_FGD_2P	new ADF: DOR_NAV_0PNPDE20090313_052530_000057382077_00148_36775_7541.N1	13-MAR-2009 05:28:54.149 13-MAR-2009 05:28:54.149	Product: RA2_FGD_2PNPDE20090313_052854_000060112077_00148_36775_2212.N1
DSD: RA2_USO_DATA PCF_RA2_FGD_2P	new ADF: DOR_NAV_0PNPDK20090313_070627_000038252077_00149_36776_9489.N1	13-MAR-2009 07:08:21.847 13-MAR-2009 07:08:21.847	Product: RA2_FGD_2PNPDK20090313_070821_000041032077_00149_36776_4145.N1
DSD: RA2_USO_DATA PCF_RA2_FGD_2P	new ADF: DOR_NAV_0PNPDK20090313_081532_000057382077_00150_36777_9490.N1	13-MAR-2009 08:15:37.869 13-MAR-2009 08:15:37.869	Product: RA2_FGD_2PNPDK20090313_081537_000062182077_00150_36777_4279.N1

DSD: MWR_CONFIGURATION_DATA PCF_RA2_FGD_2P	new ADF: AUX_ECF_AXNECM20090313_064113_20090313_150000_20090314_030000	13-MAR-2009 09:58:31.657 13-MAR-2009 09:58:31.657	Product: RA2_FGD_2PNPDK20090313_095831_000059742077_00151_36778_4394.N1
DSD: RA2_CHARACTERISATION_DATA PCF_RA2_FGD_2P	new ADF: AUX_ECF_AXNECM20090313_062112_20090313_090000_20090313_210000	13-MAR-2009 09:58:31.657 13-MAR-2009 09:58:31.657	Product: RA2_FGD_2PNPDK20090313_095831_000059742077_00151_36778_4394.N1
DSD: RA2_CONFIGURATION_DATA PCF_RA2_FGD_2P	new ADF: AUX_ECF_AXNECM20090312_182111_20090313_030000_20090313_150000	13-MAR-2009 09:58:31.657 13-MAR-2009 09:58:31.657	Product: RA2_FGD_2PNPDK20090313_095831_000059742077_00151_36778_4394.N1
DSD: RA2_USO_DATA PCF_RA2_FGD_2P	new ADF: DOR_NAV_0PNPDK20090313_095629_000057382077_00151_36778_9491.N1	13-MAR-2009 09:58:31.657 13-MAR-2009 09:58:31.657	Product: RA2_FGD_2PNPDK20090313_095831_000059742077_00151_36778_4394.N1
DSD: RA2_USO_DATA PCF_RA2_FGD_2P	new ADF: DOR_NAV_0PNPDK20090313_113207_000057382077_00152_36779_9492.N1	13-MAR-2009 11:37:14.795 13-MAR-2009 11:37:14.795	Product: RA2_FGD_2PNPDK20090313_113714_000060272077_00152_36779_4538.N1
DSD: RA2_USO_DATA PCF_RA2_FGD_2P	new ADF: DOR_NAV_0PNPDK20090313_131304_000054192077_00153_36780_9493.N1	13-MAR-2009 13:16:13.529 13-MAR-2009 13:16:13.529	Product: RA2_FGD_2PNPDK20090313_131613_000058622077_00153_36780_4666.N1
DSD: RA2_USO_DATA PCF_RA2_FGD_2P	new ADF: DOR_NAV_0PNPDK20090313_144842_000057382077_00154_36781_9494.N1	13-MAR-2009 14:52:17.364 13-MAR-2009 14:52:17.364	Product: RA2_FGD_2PNPDK20090313_145217_000052162077_00154_36781_4791.N1

DSD: MWR_CONFIGURATION_DATA PCF_RA2_FGD_2P	new ADF: AUX_ECF_AXNECM20090313_064113_20090313_210000_20090314_090000	13-MAR-2009 16:23:19.668 13-MAR-2009 16:23:19.668	Product: RA2_FGD_2PNPDK20090313_162319_000006062077_00155_36782_4794.N1
DSD: RA2_CHARACTERISATION_DATA PCF_RA2_FGD_2P	new ADF: AUX_ECF_AXNECM20090313_064113_20090313_150000_20090314_030000	13-MAR-2009 16:23:19.668 13-MAR-2009 16:23:19.668	Product: RA2_FGD_2PNPDK20090313_162319_000006062077_00155_36782_4794.N1
DSD: RA2_CONFIGURATION_DATA PCF_RA2_FGD_2P	new ADF: AUX_ECF_AXNECM20090313_062112_20090313_090000_20090313_210000	13-MAR-2009 16:23:19.668 13-MAR-2009 16:23:19.668	Product: RA2_FGD_2PNPDK20090313_162319_000006062077_00155_36782_4794.N1
DSD: RA2_USO_DATA PCF_RA2_FGD_2P	new ADF: DOR_NAV_0PNPDK20090313_162939_000057382077_00155_36782_9495.N1	13-MAR-2009 16:31:46.538 13-MAR-2009 16:31:46.538	Product: RA2_FGD_2PNPDK20090313_163146_000059672077_00155_36782_4917.N1
DSD: RA2_USO_DATA PCF_RA2_FGD_2P	new ADF: DOR_NAV_0PNPDK20090313_180518_000057382077_00156_36783_9496.N1	13-MAR-2009 18:09:33.976 13-MAR-2009 18:09:33.976	Product: RA2_FGD_2PNPDK20090313_180933_000060222077_00156_36783_5051.N1
DSD: RA2_USO_DATA PCF_RA2_FGD_2P	new ADF: DOR_NAV_0PNPDE20090313_194615_000038262077_00157_36784_7542.N1	13-MAR-2009 19:48:31.596 13-MAR-2009 19:48:31.596	Product: RA2_FGD_2PNPDE20090313_194831_000040642077_00157_36784_2579.N1
DSD: RA2_USO_DATA PCF_RA2_FGD_2P	new ADF: DOR_NAV_0PNPDE20090313_205000_000063762077_00157_36784_7543.N1	13-MAR-2009 20:55:07.514 13-MAR-2009 20:55:07.514	Product: RA2_FGD_2PNPDE20090313_205507_000065342077_00157_36784_2728.N1

DSD: MWR_CONFIGURATION_DATA PCF_RA2_FGD_2P	new ADF: AUX_ECF_AXNECM20090313_184116_20090314_030000_20090314_150000	13-MAR-2009 22:43:03.196 13-MAR-2009 22:43:03.196	Product: RA2_FGD_2PNPDE20090313_224303_000059812077_00158_36785_2868.N1
DSD: RA2_CHARACTERISATION_DATA PCF_RA2_FGD_2P	new ADF: AUX_ECF_AXNECM20090313_064113_20090313_210000_20090314_090000	13-MAR-2009 22:43:03.196 13-MAR-2009 22:43:03.196	Product: RA2_FGD_2PNPDE20090313_224303_000059812077_00158_36785_2868.N1
DSD: RA2_CONFIGURATION_DATA PCF_RA2_FGD_2P	new ADF: AUX_ECF_AXNECM20090313_064113_20090313_150000_20090314_030000	13-MAR-2009 22:43:03.196 13-MAR-2009 22:43:03.196	Product: RA2_FGD_2PNPDE20090313_224303_000059812077_00158_36785_2868.N1
DSD: RA2_USO_DATA PCF_RA2_FGD_2P	new ADF: DOR_NAV_0PNPDE20090313_224135_000054192077_00158_36785_7544.N1	13-MAR-2009 22:43:03.196 13-MAR-2009 22:43:03.196	Product: RA2_FGD_2PNPDE20090313_224303_000059812077_00158_36785_2868.N1

Current ADFs (from IECF list)

Gauge	Value	Explicit Reference
RA2_IFF_AX.INFO PCF_IECF	RA2_IFF_AXVIEC20090212_155001_20090212_000000_20100101_000000	Corresponding to date 18-FEB-2009 03:00:02.000
MWR_SLT_AX.INFO PCF_IECF	MWR_SLT_AXVIEC20060921_063409_20020101_000000_20200101_000000	Corresponding to date 18-FEB-2009 03:00:02.000
AUX_ATT_AX.INFO PCF_IECF	AUX_ATT_AXVIEC20020924_131534_20020703_120000_20781231_235959	Corresponding to date 18-FEB-2009 03:00:02.000
RA2_PLA_AX.INFO PCF_IECF	RA2_PLA_AXVIEC20060331_181823_20020101_000000_20200101_000000	Corresponding to date 18-FEB-2009 03:00:02.000
RA2_CON_AX.INFO PCF_IECF	RA2_CON_AXVIEC20070723_131547_20060621_132015_20200101_000000	Corresponding to date 18-FEB-2009 03:00:02.000
RA2_CHD_AX.INFO PCF_IECF	RA2_CHD_AXVIEC20060913_074707_20020101_000000_20200101_000000	Corresponding to date 18-FEB-2009 03:00:02.000
MWR_CON_AX.INFO PCF_IECF	MWR_CON_AXVIEC20040810_145011_20020101_000000_20200101_000000	Corresponding to date 18-FEB-2009 03:00:02.000
MWR_CHD_AX.INFO PCF_IECF	MWR_CHD_AXVIEC20061013_132356_20020101_000000_20200101_000000	Corresponding to date 18-FEB-2009 03:00:02.000
MWR_LSF_AX.INFO PCF_IECF	MWR_LSF_AXVIEC20020313_172218_20020101_000000_20200101_000000	Corresponding to date 18-FEB-2009 03:00:02.000

RA2_MET_AX.INFO PCF_IECF	RA2_MET_AXVIEC20020204_073357_20020101_000000_20200101_000000	Corresponding to date 18-FEB-2009 03:00:02.000
RA2_CST_AX.INFO PCF_IECF	RA2_CST_AXVIEC20020621_135858_20020101_000000_20200101_000000	Corresponding to date 18-FEB-2009 03:00:02.000
RA2_ICT_AX.INFO PCF_IECF	RA2_ICT_AXVIEC20060921_070730_20020101_000000_20200101_000000	Corresponding to date 18-FEB-2009 03:00:02.000
RA2_DIP_AX.INFO PCF_IECF	RA2_DIP_AXVIEC20020122_134206_20020101_000000_20200101_000000	Corresponding to date 18-FEB-2009 03:00:02.000
RA2_IOC_AX.INFO PCF_IECF	RA2_IOC_AXVIEC20020122_141121_20020101_000000_20200101_000000	Corresponding to date 18-FEB-2009 03:00:02.000
RA2_OT1_AX.INFO PCF_IECF	RA2_OT1_AXVIEC20040120_082051_20020101_000000_20200101_000000	Corresponding to date 18-FEB-2009 03:00:02.000
RA2_OT2_AX.INFO PCF_IECF	RA2_OT2_AXVIEC20031208_150159_20020101_000000_20200101_000000	Corresponding to date 18-FEB-2009 03:00:02.000
RA2_GEO_AX.INFO PCF_IECF	RA2_GEO_AXVIEC20020314_093428_20020101_000000_20200101_000000	Corresponding to date 18-FEB-2009 03:00:02.000
RA2_MSS_AX.INFO PCF_IECF	RA2_MSS_AXVIEC20031208_145545_20020101_000000_20200101_000000	Corresponding to date 18-FEB-2009 03:00:02.000
RA2_USO_AX.INFO PCF_IECF	RA2_USO_AXVIEC20070618_133225_20070620_000000_20200101_000000	Corresponding to date 01-MAR-2009 03:00:02.000
RA2_SOL_AX.INFO PCF_IECF	RA2_SOL_AXVIEC20090211_172707_20020101_000000_20100201_000000	Corresponding to date 01-MAR-2009 03:00:02.000
RA2_SOI_AX.INFO PCF_IECF	RA2_SOI_AXVIEC20051003_170000_20020101_000000_20200101_000000	Corresponding to date 01-MAR-2009 03:00:02.000
RA2_SSB_AX.INFO PCF_IECF	RA2_SSB_AXVIEC20051129_111810_20020101_000000_20200101_000000	Corresponding to date 01-MAR-2009 03:00:02.000
RA2_SET_AX.INFO PCF_IECF	RA2_SET_AXVIEC20020122_150917_20020101_000000_20200101_000000	Corresponding to date 01-MAR-2009 03:00:02.000
RA2_TLD_AX.INFO PCF_IECF	RA2_TLD_AXVIEC20031208_151137_20020101_000000_20200101_000000	Corresponding to date 01-MAR-2009 03:00:02.000
RA2_SL1_AX.INFO PCF_IECF	RA2_SL1_AXVIEC20030131_100228_20020101_000000_20200101_000000	Corresponding to date 01-MAR-2009 03:00:02.000
RA2_SL2_AX.INFO PCF_IECF	RA2_SL2_AXVIEC20030131_101757_20020101_000000_20200101_000000	Corresponding to date 01-MAR-2009 03:00:02.000
RA2_POL_AX.INFO PCF_IECF	RA2_POL_AXVIEC20090310_110437_20020101_000000_20090409_235959	Corresponding to date 11-MAR-2009 03:00:01.000
RA2_POL_AX.INFO PCF_IECF	RA2_POL_AXVIEC20090312_110454_20020101_000000_20090411_235959	Corresponding to date 13-MAR-2009 03:00:01.000

Differences with IECF list

Gauge	Value	Explicit Reference
DSD: DORIS_IONO PCF_RA2_FGD_2P	Filename: RA2_MW__1PNPDE20090312_231418_000060312077_00144_36771_1387.N1	Product: RA2_FGD_2PNPDE20090312_231418_000060312077_00144_36771_1388.N1
DSD: METEO_GRID_POINTS_ALTITUDE PCF_RA2_FGD_2P	Filename:	Product: RA2_FGD_2PNPDE20090312_231418_000060312077_00144_36771_1388.N1

DSD: MWR_CONFIGURATION_DATA PCF_RA2_FGD_2P	Filename: AUX_ECF_AXNECM20090312_182111_20090313_030000_20090313_150000	Product: RA2_FGD_2PNPDE20090312_231418_000060312077_00144_
DSD: OCEAN_ICE2_SYSTEM_FILE PCF_RA2_FGD_2P	Filename:	Product: RA2_FGD_2PNPDE20090312_231418_000060312077_00144_36771_1388.N1
DSD: OCEAN_TIDE_HARMONIC_COEF PCF_RA2_FGD_2P	Filename:	Product: RA2_FGD_2PNPDE20090312_231418_000060312077_00144_36771_1388.N1
DSD: OCEAN_TIDE_ORTHOWEIGHTS PCF_RA2_FGD_2P	Filename:	Product: RA2_FGD_2PNPDE20090312_231418_000060312077_00144_36771_1388.N1
DSD: RA2_CHARACTERISATION_DATA PCF_RA2_FGD_2P	Filename: AUX_ECF_AXNECM20090312_064110_20090312_210000_20090313_090000	Product: RA2_FGD_2PNPDE20090312_231418_000060312077_00144_36771_1388.N1
DSD: RA2_CONFIGURATION_DATA PCF_RA2_FGD_2P	Filename: AUX_ECF_AXNECM20090312_064110_20090312_150000_20090313_030000	Product: RA2_FGD_2PNPDE20090312_231418_000060312077_00144_36771_1388.N1
DSD: RA2_CONSTANT_DATA PCF_RA2_FGD_2P	Filename:	Product: RA2_FGD_2PNPDE20090312_231418_000060312077_00144_36771_1388.N1
DSD: RA2_SURFACE_TYPE_DATA PCF_RA2_FGD_2P	Filename: RA2_POL_AXVIEC20090312_110454_20020101_000000_20090411_235959	Product: RA2_FGD_2PNPDE20090312_231418_000060312077_00144_36771_1388.N1
DSD: RA2_USO_DATA PCF_RA2_FGD_2P	Filename: DOR_NAV_0PNPDE20090312_231335_000054192077_00144_36771_7537.N1	Product: RA2_FGD_2PNPDE20090312_231418_000060312077_00144_36771_1388.N1
DSD: REAL_POLE_LOCATION_PREDICTED PCF_RA2_FGD_2P	Filename: RA2_POL_AXVIEC20090312_110454_20020101_000000_20090411_235959	Product: RA2_FGD_2PNPDE20090312_231418_000060312077_00144_36771_1388.N1
DSD: SOLAR_ACTIVITY_INDEX_PREDICT PCF_RA2_FGD_2P	Filename:	Product: RA2_FGD_2PNPDE20090312_231418_000060312077_00144_36771_1388.N1
DSD: DORIS_IONO PCF_RA2_FGD_2P	Filename: RA2_MW__1PNPDE20090313_005345_000049482077_00145_36772_1517.N1	Product: RA2_FGD_2PNPDE20090313_005345_000049482077_00145_36772_1518.N1
DSD: METEO_GRID_POINTS_ALTITUDE PCF_RA2_FGD_2P	Filename:	Product: RA2_FGD_2PNPDE20090313_005345_000049482077_00145_36772_1518.N1
DSD: MWR_CONFIGURATION_DATA PCF_RA2_FGD_2P	Filename: AUX_ECF_AXNECM20090312_182111_20090313_030000_20090313_150000	Product: RA2_FGD_2PNPDE20090313_005345_000049482077_00145_36772_1518.N1
DSD: OCEAN_ICE2_SYSTEM_FILE PCF_RA2_FGD_2P	Filename:	Product: RA2_FGD_2PNPDE20090313_005345_000049482077_00145_36772_1518.N1
DSD: OCEAN_TIDE_HARMONIC_COEF PCF_RA2_FGD_2P	Filename:	Product: RA2_FGD_2PNPDE20090313_005345_000049482077_00145_36772_1518.N1
DSD: OCEAN_TIDE_ORTHOWEIGHTS PCF_RA2_FGD_2P	Filename:	Product: RA2_FGD_2PNPDE20090313_005345_000049482077_00145_36772_1518.N1
DSD: RA2_CHARACTERISATION_DATA PCF_RA2_FGD_2P	Filename: AUX_ECF_AXNECM20090312_064110_20090312_210000_20090313_090000	Product: RA2_FGD_2PNPDE20090313_005345_000049482077_00145_36772_1518.N1
DSD: RA2_CONFIGURATION_DATA PCF_RA2_FGD_2P	Filename: AUX_ECF_AXNECM20090312_064110_20090312_150000_20090313_030000	Product: RA2_FGD_2PNPDE20090313_005345_000049482077_00145_36772_1518.N1

DSD: RA2_CONSTANT_DATA PCF_RA2_FGD_2P	Filename:	Product: RA2_FGD_2PNPDE20090313_005345_000049482077_00145.
DSD: RA2_USO_DATA PCF_RA2_FGD_2P	Filename: DOR_NAV_0PNPDE20090313_004913_000047822077_00145_36772_7538.N1	Product: RA2_FGD_2PNPDE20090313_005345_000049482077_00145_36772_1518.N1
DSD: SOLAR_ACTIVITY_INDEX_PREDICT PCF_RA2_FGD_2P	Filename:	Product: RA2_FGD_2PNPDE20090313_005345_000049482077_00145_36772_1518.N1
DSD: DORIS_IONO PCF_RA2_FGD_2P	Filename: RA2_MW__1PNPDE20090313_021530_000055062077_00146_36773_1669.N1	Product: RA2_FGD_2PNPDE20090313_021530_000055062077_00146_36773_1670.N1
DSD: METEO_GRID_POINTS_ALTITUDE PCF_RA2_FGD_2P	Filename:	Product: RA2_FGD_2PNPDE20090313_021530_000055062077_00146_36773_1670.N1
DSD: MWR_CONFIGURATION_DATA PCF_RA2_FGD_2P	Filename: AUX_ECF_AXNECM20090312_182111_20090313_030000_20090313_150000	Product: RA2_FGD_2PNPDE20090313_021530_000055062077_00146_36773_1670.N1
DSD: OCEAN_ICE2_SYSTEM_FILE PCF_RA2_FGD_2P	Filename:	Product: RA2_FGD_2PNPDE20090313_021530_000055062077_00146_36773_1670.N1
DSD: OCEAN_TIDE_HARMONIC_COEF PCF_RA2_FGD_2P	Filename:	Product: RA2_FGD_2PNPDE20090313_021530_000055062077_00146_36773_1670.N1
DSD: OCEAN_TIDE_ORTHOWEIGHTS PCF_RA2_FGD_2P	Filename:	Product: RA2_FGD_2PNPDE20090313_021530_000055062077_00146_36773_1670.N1
DSD: RA2_CHARACTERISATION_DATA PCF_RA2_FGD_2P	Filename: AUX_ECF_AXNECM20090312_064110_20090312_210000_20090313_090000	Product: RA2_FGD_2PNPDE20090313_021530_000055062077_00146_36773_1670.N1
DSD: RA2_CONFIGURATION_DATA PCF_RA2_FGD_2P	Filename: AUX_ECF_AXNECM20090312_064110_20090312_150000_20090313_030000	Product: RA2_FGD_2PNPDE20090313_021530_000055062077_00146_36773_1670.N1
DSD: RA2_CONSTANT_DATA PCF_RA2_FGD_2P	Filename:	Product: RA2_FGD_2PNPDE20090313_021530_000055062077_00146_36773_1670.N1
DSD: RA2_USO_DATA PCF_RA2_FGD_2P	Filename: DOR_NAV_0PNPDE20090313_021414_000051012077_00146_36773_7539.N1	Product: RA2_FGD_2PNPDE20090313_021530_000055062077_00146_36773_1670.N1
DSD: SOLAR_ACTIVITY_INDEX_PREDICT PCF_RA2_FGD_2P	Filename:	Product: RA2_FGD_2PNPDE20090313_021530_000055062077_00146_36773_1670.N1
DSD: DORIS_IONO PCF_RA2_FGD_2P	Filename: RA2_MW__1PNPDE20090313_034644_000061632077_00147_36774_1898.N1	Product: RA2_FGD_2PNPDE20090313_034644_000061632077_00147_36774_1899.N1
DSD: METEO_GRID_POINTS_ALTITUDE PCF_RA2_FGD_2P	Filename:	Product: RA2_FGD_2PNPDE20090313_034644_000061632077_00147_36774_1899.N1
DSD: OCEAN_ICE2_SYSTEM_FILE PCF_RA2_FGD_2P	Filename:	Product: RA2_FGD_2PNPDE20090313_034644_000061632077_00147_36774_1899.N1
DSD: OCEAN_TIDE_HARMONIC_COEF PCF_RA2_FGD_2P	Filename:	Product: RA2_FGD_2PNPDE20090313_034644_000061632077_00147_36774_1899.N1
DSD: OCEAN_TIDE_ORTHOWEIGHTS PCF_RA2_FGD_2P	Filename:	Product: RA2_FGD_2PNPDE20090313_034644_000061632077_00147_36774_1899.N1

DSD: RA2_CHARACTERISATION_DATA PCF_RA2_FGD_2P	Filename: AUX_ECF_AXNECM20090312_182111_20090313_030000_20090313_150000	Product: RA2_FGD_2PNPDE20090313_034644_000061632077_00147_
DSD: RA2_CONFIGURATION_DATA PCF_RA2_FGD_2P	Filename: AUX_ECF_AXNECM20090312_064110_20090312_210000_20090313_090000	Product: RA2_FGD_2PNPDE20090313_034644_000061632077_00147_36774_1899.N1
DSD: RA2_CONSTANT_DATA PCF_RA2_FGD_2P	Filename:	Product: RA2_FGD_2PNPDE20090313_034644_000061632077_00147_36774_1899.N1
DSD: RA2_USO_DATA PCF_RA2_FGD_2P	Filename: DOR_NAV_0PNPDE20090313_034433_000057382077_00147_36774_7540.N1	Product: RA2_FGD_2PNPDE20090313_034644_000061632077_00147_36774_1899.N1
DSD: SOLAR_ACTIVITY_INDEX_PREDICT PCF_RA2_FGD_2P	Filename:	Product: RA2_FGD_2PNPDE20090313_034644_000061632077_00147_36774_1899.N1
DSD: DORIS_IONO PCF_RA2_FGD_2P	Filename: RA2_MW__1PNPDE20090313_052854_000060112077_00148_36775_2211.N1	Product: RA2_FGD_2PNPDE20090313_052854_000060112077_00148_36775_2212.N1
DSD: METEO_GRID_POINTS_ALTITUDE PCF_RA2_FGD_2P	Filename:	Product: RA2_FGD_2PNPDE20090313_052854_000060112077_00148_36775_2212.N1
DSD: MWR_CONFIGURATION_DATA PCF_RA2_FGD_2P	Filename: AUX_ECF_AXNECM20090313_062112_20090313_090000_20090313_210000	Product: RA2_FGD_2PNPDE20090313_052854_000060112077_00148_36775_2212.N1
DSD: OCEAN_ICE2_SYSTEM_FILE PCF_RA2_FGD_2P	Filename:	Product: RA2_FGD_2PNPDE20090313_052854_000060112077_00148_36775_2212.N1
DSD: OCEAN_TIDE_HARMONIC_COEF PCF_RA2_FGD_2P	Filename:	Product: RA2_FGD_2PNPDE20090313_052854_000060112077_00148_36775_2212.N1
DSD: OCEAN_TIDE_ORTHOWEIGHTS PCF_RA2_FGD_2P	Filename:	Product: RA2_FGD_2PNPDE20090313_052854_000060112077_00148_36775_2212.N1
DSD: RA2_CHARACTERISATION_DATA PCF_RA2_FGD_2P	Filename: AUX_ECF_AXNECM20090312_182111_20090313_030000_20090313_150000	Product: RA2_FGD_2PNPDE20090313_052854_000060112077_00148_36775_2212.N1
DSD: RA2_CONFIGURATION_DATA PCF_RA2_FGD_2P	Filename: AUX_ECF_AXNECM20090312_064110_20090312_210000_20090313_090000	Product: RA2_FGD_2PNPDE20090313_052854_000060112077_00148_36775_2212.N1
DSD: RA2_CONSTANT_DATA PCF_RA2_FGD_2P	Filename:	Product: RA2_FGD_2PNPDE20090313_052854_000060112077_00148_36775_2212.N1
DSD: RA2_USO_DATA PCF_RA2_FGD_2P	Filename: DOR_NAV_0PNPDE20090313_052530_000057382077_00148_36775_7541.N1	Product: RA2_FGD_2PNPDE20090313_052854_000060112077_00148_36775_2212.N1
DSD: SOLAR_ACTIVITY_INDEX_PREDICT PCF_RA2_FGD_2P	Filename:	Product: RA2_FGD_2PNPDE20090313_052854_000060112077_00148_36775_2212.N1
DSD: DORIS_IONO PCF_RA2_FGD_2P	Filename: RA2_MW__1PNPDK20090313_070821_000041032077_00149_36776_4144.N1	Product: RA2_FGD_2PNPDK20090313_070821_000041032077_00149_36776_4145.N1
DSD: METEO_GRID_POINTS_ALTITUDE PCF_RA2_FGD_2P	Filename:	Product: RA2_FGD_2PNPDK20090313_070821_000041032077_00149_36776_4145.N1
DSD: MWR_CONFIGURATION_DATA PCF_RA2_FGD_2P	Filename: AUX_ECF_AXNECM20090313_062112_20090313_090000_20090313_210000	Product: RA2_FGD_2PNPDK20090313_070821_000041032077_00149_36776_4145.N1
DSD: OCEAN_ICE2_SYSTEM_FILE PCF_RA2_FGD_2P	Filename:	Product: RA2_FGD_2PNPDK20090313_070821_000041032077_00149_36776_4145.N1

DSD: OCEAN_TIDE_HARMONIC_COEF PCF_RA2_FGD_2P	Filename:	Product: RA2_FGD_2PNPDK20090313_070821_000041032077_00149.
DSD: OCEAN_TIDE_ORTHOWEIGHTS PCF_RA2_FGD_2P	Filename:	Product: RA2_FGD_2PNPDK20090313_070821_000041032077_00149_36776_4145.N1
DSD: RA2_CHARACTERISATION_DATA PCF_RA2_FGD_2P	Filename: AUX_ECF_AXNECM20090312_182111_20090313_030000_20090313_150000	Product: RA2_FGD_2PNPDK20090313_070821_000041032077_00149_36776_4145.N1
DSD: RA2_CONFIGURATION_DATA PCF_RA2_FGD_2P	Filename: AUX_ECF_AXNECM20090312_064110_20090312_210000_20090313_090000	Product: RA2_FGD_2PNPDK20090313_070821_000041032077_00149_36776_4145.N1
DSD: RA2_CONSTANT_DATA PCF_RA2_FGD_2P	Filename:	Product: RA2_FGD_2PNPDK20090313_070821_000041032077_00149_36776_4145.N1
DSD: RA2_USO_DATA PCF_RA2_FGD_2P	Filename: DOR_NAV_0PNPDK20090313_070627_000038252077_00149_36776_9489.N1	Product: RA2_FGD_2PNPDK20090313_070821_000041032077_00149_36776_4145.N1
DSD: SOLAR_ACTIVITY_INDEX_PREDICT PCF_RA2_FGD_2P	Filename:	Product: RA2_FGD_2PNPDK20090313_070821_000041032077_00149_36776_4145.N1
DSD: DORIS_IONO PCF_RA2_FGD_2P	Filename: RA2_MW__1PNPDK20090313_081537_000062182077_00150_36777_4278.N1	Product: RA2_FGD_2PNPDK20090313_081537_000062182077_00150_36777_4279.N1
DSD: METEO_GRID_POINTS_ALTITUDE PCF_RA2_FGD_2P	Filename:	Product: RA2_FGD_2PNPDK20090313_081537_000062182077_00150_36777_4279.N1
DSD: MWR_CONFIGURATION_DATA PCF_RA2_FGD_2P	Filename: AUX_ECF_AXNECM20090313_062112_20090313_090000_20090313_210000	Product: RA2_FGD_2PNPDK20090313_081537_000062182077_00150_36777_4279.N1
DSD: OCEAN_ICE2_SYSTEM_FILE PCF_RA2_FGD_2P	Filename:	Product: RA2_FGD_2PNPDK20090313_081537_000062182077_00150_36777_4279.N1
DSD: OCEAN_TIDE_HARMONIC_COEF PCF_RA2_FGD_2P	Filename:	Product: RA2_FGD_2PNPDK20090313_081537_000062182077_00150_36777_4279.N1
DSD: OCEAN_TIDE_ORTHOWEIGHTS PCF_RA2_FGD_2P	Filename:	Product: RA2_FGD_2PNPDK20090313_081537_000062182077_00150_36777_4279.N1
DSD: RA2_CHARACTERISATION_DATA PCF_RA2_FGD_2P	Filename: AUX_ECF_AXNECM20090312_182111_20090313_030000_20090313_150000	Product: RA2_FGD_2PNPDK20090313_081537_000062182077_00150_36777_4279.N1
DSD: RA2_CONFIGURATION_DATA PCF_RA2_FGD_2P	Filename: AUX_ECF_AXNECM20090312_064110_20090312_210000_20090313_090000	Product: RA2_FGD_2PNPDK20090313_081537_000062182077_00150_36777_4279.N1
DSD: RA2_CONSTANT_DATA PCF_RA2_FGD_2P	Filename:	Product: RA2_FGD_2PNPDK20090313_081537_000062182077_00150_36777_4279.N1
DSD: RA2_USO_DATA PCF_RA2_FGD_2P	Filename: DOR_NAV_0PNPDK20090313_081532_000057382077_00150_36777_9490.N1	Product: RA2_FGD_2PNPDK20090313_081537_000062182077_00150_36777_4279.N1
DSD: SOLAR_ACTIVITY_INDEX_PREDICT PCF_RA2_FGD_2P	Filename:	Product: RA2_FGD_2PNPDK20090313_081537_000062182077_00150_36777_4279.N1
DSD: DORIS_IONO PCF_RA2_FGD_2P	Filename: RA2_MW__1PNPDK20090313_095831_000059742077_00151_36778_4393.N1	Product: RA2_FGD_2PNPDK20090313_095831_000059742077_00151_36778_4394.N1

DSD: METEO_GRID_POINTS_ALTITUDE PCF_RA2_FGD_2P	Filename:	Product: RA2_FGD_2PNPDK20090313_095831_000059742077_00151_
DSD: MWR_CONFIGURATION_DATA PCF_RA2_FGD_2P	Filename: AUX_ECF_AXNECM20090313_064113_20090313_150000_20090314_030000	Product: RA2_FGD_2PNPDK20090313_095831_000059742077_00151_36778_4394.N1
DSD: OCEAN_ICE2_SYSTEM_FILE PCF_RA2_FGD_2P	Filename:	Product: RA2_FGD_2PNPDK20090313_095831_000059742077_00151_36778_4394.N1
DSD: OCEAN_TIDE_HARMONIC_COEF PCF_RA2_FGD_2P	Filename:	Product: RA2_FGD_2PNPDK20090313_095831_000059742077_00151_36778_4394.N1
DSD: OCEAN_TIDE_ORTHOWEIGHTS PCF_RA2_FGD_2P	Filename:	Product: RA2_FGD_2PNPDK20090313_095831_000059742077_00151_36778_4394.N1
DSD: RA2_CHARACTERISATION_DATA PCF_RA2_FGD_2P	Filename: AUX_ECF_AXNECM20090313_062112_20090313_090000_20090313_210000	Product: RA2_FGD_2PNPDK20090313_095831_000059742077_00151_36778_4394.N1
DSD: RA2_CONFIGURATION_DATA PCF_RA2_FGD_2P	Filename: AUX_ECF_AXNECM20090312_182111_20090313_030000_20090313_150000	Product: RA2_FGD_2PNPDK20090313_095831_000059742077_00151_36778_4394.N1
DSD: RA2_CONSTANT_DATA PCF_RA2_FGD_2P	Filename:	Product: RA2_FGD_2PNPDK20090313_095831_000059742077_00151_36778_4394.N1
DSD: RA2_USO_DATA PCF_RA2_FGD_2P	Filename: DOR_NAV_0PNPDK20090313_095629_000057382077_00151_36778_9491.N1	Product: RA2_FGD_2PNPDK20090313_095831_000059742077_00151_36778_4394.N1
DSD: SOLAR_ACTIVITY_INDEX_PREDICT PCF_RA2_FGD_2P	Filename:	Product: RA2_FGD_2PNPDK20090313_095831_000059742077_00151_36778_4394.N1
DSD: DORIS_IONO PCF_RA2_FGD_2P	Filename: RA2_MW__1PNPDK20090313_113714_000060272077_00152_36779_4537.N1	Product: RA2_FGD_2PNPDK20090313_113714_000060272077_00152_36779_4538.N1
DSD: METEO_GRID_POINTS_ALTITUDE PCF_RA2_FGD_2P	Filename:	Product: RA2_FGD_2PNPDK20090313_113714_000060272077_00152_36779_4538.N1
DSD: MWR_CONFIGURATION_DATA PCF_RA2_FGD_2P	Filename: AUX_ECF_AXNECM20090313_064113_20090313_150000_20090314_030000	Product: RA2_FGD_2PNPDK20090313_113714_000060272077_00152_36779_4538.N1
DSD: OCEAN_ICE2_SYSTEM_FILE PCF_RA2_FGD_2P	Filename:	Product: RA2_FGD_2PNPDK20090313_113714_000060272077_00152_36779_4538.N1
DSD: OCEAN_TIDE_HARMONIC_COEF PCF_RA2_FGD_2P	Filename:	Product: RA2_FGD_2PNPDK20090313_113714_000060272077_00152_36779_4538.N1
DSD: OCEAN_TIDE_ORTHOWEIGHTS PCF_RA2_FGD_2P	Filename:	Product: RA2_FGD_2PNPDK20090313_113714_000060272077_00152_36779_4538.N1
DSD: RA2_CHARACTERISATION_DATA PCF_RA2_FGD_2P	Filename: AUX_ECF_AXNECM20090313_062112_20090313_090000_20090313_210000	Product: RA2_FGD_2PNPDK20090313_113714_000060272077_00152_36779_4538.N1
DSD: RA2_CONFIGURATION_DATA PCF_RA2_FGD_2P	Filename: AUX_ECF_AXNECM20090312_182111_20090313_030000_20090313_150000	Product: RA2_FGD_2PNPDK20090313_113714_000060272077_00152_36779_4538.N1
DSD: RA2_CONSTANT_DATA PCF_RA2_FGD_2P	Filename:	Product: RA2_FGD_2PNPDK20090313_113714_000060272077_00152_36779_4538.N1
DSD: RA2_USO_DATA PCF_RA2_FGD_2P	Filename: DOR_NAV_0PNPDK20090313_113207_000057382077_00152_36779_9492.N1	Product: RA2_FGD_2PNPDK20090313_113714_000060272077_00152_36779_4538.N1

DSD: SOLAR_ACTIVITY_INDEX_PREDICT PCF_RA2_FGD_2P	Filename:	Product: RA2_FGD_2PNPDK20090313_113714_000060272077_00152
DSD: DORIS_IONO PCF_RA2_FGD_2P	Filename: RA2_MW__1PNPDK20090313_131613_000058622077_00153_36780_4666.N1	Product: RA2_FGD_2PNPDK20090313_131613_000058622077_00153_36780_4666.N1
DSD: METEO_GRID_POINTS_ALTITUDE PCF_RA2_FGD_2P	Filename:	Product: RA2_FGD_2PNPDK20090313_131613_000058622077_00153_36780_4666.N1
DSD: MWR_CONFIGURATION_DATA PCF_RA2_FGD_2P	Filename: AUX_ECF_AXNECM20090313_064113_20090313_150000_20090314_030000	Product: RA2_FGD_2PNPDK20090313_131613_000058622077_00153_36780_4666.N1
DSD: OCEAN_ICE2_SYSTEM_FILE PCF_RA2_FGD_2P	Filename:	Product: RA2_FGD_2PNPDK20090313_131613_000058622077_00153_36780_4666.N1
DSD: OCEAN_TIDE_HARMONIC_COEF PCF_RA2_FGD_2P	Filename:	Product: RA2_FGD_2PNPDK20090313_131613_000058622077_00153_36780_4666.N1
DSD: OCEAN_TIDE_ORTHOWEIGHTS PCF_RA2_FGD_2P	Filename:	Product: RA2_FGD_2PNPDK20090313_131613_000058622077_00153_36780_4666.N1
DSD: RA2_CHARACTERISATION_DATA PCF_RA2_FGD_2P	Filename: AUX_ECF_AXNECM20090313_062112_20090313_090000_20090313_210000	Product: RA2_FGD_2PNPDK20090313_131613_000058622077_00153_36780_4666.N1
DSD: RA2_CONFIGURATION_DATA PCF_RA2_FGD_2P	Filename: AUX_ECF_AXNECM20090312_182111_20090313_030000_20090313_150000	Product: RA2_FGD_2PNPDK20090313_131613_000058622077_00153_36780_4666.N1
DSD: RA2_CONSTANT_DATA PCF_RA2_FGD_2P	Filename:	Product: RA2_FGD_2PNPDK20090313_131613_000058622077_00153_36780_4666.N1
DSD: RA2_USO_DATA PCF_RA2_FGD_2P	Filename: DOR_NAV_0PNPDK20090313_131304_000054192077_00153_36780_9493.N1	Product: RA2_FGD_2PNPDK20090313_131613_000058622077_00153_36780_4666.N1
DSD: SOLAR_ACTIVITY_INDEX_PREDICT PCF_RA2_FGD_2P	Filename:	Product: RA2_FGD_2PNPDK20090313_131613_000058622077_00153_36780_4666.N1
DSD: DORIS_IONO PCF_RA2_FGD_2P	Filename: RA2_MW__1PNPDK20090313_145217_000052162077_00154_36781_4791.N1	Product: RA2_FGD_2PNPDK20090313_145217_000052162077_00154_36781_4791.N1
DSD: METEO_GRID_POINTS_ALTITUDE PCF_RA2_FGD_2P	Filename:	Product: RA2_FGD_2PNPDK20090313_145217_000052162077_00154_36781_4791.N1
DSD: MWR_CONFIGURATION_DATA PCF_RA2_FGD_2P	Filename: AUX_ECF_AXNECM20090313_064113_20090313_150000_20090314_030000	Product: RA2_FGD_2PNPDK20090313_145217_000052162077_00154_36781_4791.N1
DSD: OCEAN_ICE2_SYSTEM_FILE PCF_RA2_FGD_2P	Filename:	Product: RA2_FGD_2PNPDK20090313_145217_000052162077_00154_36781_4791.N1
DSD: OCEAN_TIDE_HARMONIC_COEF PCF_RA2_FGD_2P	Filename:	Product: RA2_FGD_2PNPDK20090313_145217_000052162077_00154_36781_4791.N1
DSD: OCEAN_TIDE_ORTHOWEIGHTS PCF_RA2_FGD_2P	Filename:	Product: RA2_FGD_2PNPDK20090313_145217_000052162077_00154_36781_4791.N1
DSD: RA2_CHARACTERISATION_DATA PCF_RA2_FGD_2P	Filename: AUX_ECF_AXNECM20090313_062112_20090313_090000_20090313_210000	Product: RA2_FGD_2PNPDK20090313_145217_000052162077_00154_36781_4791.N1

DSD: RA2_CONFIGURATION_DATA PCF_RA2_FGD_2P	Filename: AUX_ECF_AXNECM20090312_182111_20090313_030000_20090313_150000	Product: RA2_FGD_2PNPDK20090313_145217_000052162077_00154_
DSD: RA2_CONSTANT_DATA PCF_RA2_FGD_2P	Filename:	Product: RA2_FGD_2PNPDK20090313_145217_000052162077_00154_36781_4791.N1
DSD: RA2_USO_DATA PCF_RA2_FGD_2P	Filename: DOR_NAV_0PNPDK20090313_144842_000057382077_00154_36781_9494.N1	Product: RA2_FGD_2PNPDK20090313_145217_000052162077_00154_36781_4791.N1
DSD: SOLAR_ACTIVITY_INDEX_PREDICT PCF_RA2_FGD_2P	Filename:	Product: RA2_FGD_2PNPDK20090313_145217_000052162077_00154_36781_4791.N1
DSD: DORIS_IONO PCF_RA2_FGD_2P	Filename: RA2_MW__1PNPDK20090313_162319_00006062077_00155_36782_4793.N1	Product: RA2_FGD_2PNPDK20090313_162319_00006062077_00155_36782_4794.N1
DSD: METEO_GRID_POINTS_ALTITUDE PCF_RA2_FGD_2P	Filename:	Product: RA2_FGD_2PNPDK20090313_162319_00006062077_00155_36782_4794.N1
DSD: MWR_CONFIGURATION_DATA PCF_RA2_FGD_2P	Filename: AUX_ECF_AXNECM20090313_064113_20090313_210000_20090314_090000	Product: RA2_FGD_2PNPDK20090313_162319_00006062077_00155_36782_4794.N1
DSD: OCEAN_ICE2_SYSTEM_FILE PCF_RA2_FGD_2P	Filename:	Product: RA2_FGD_2PNPDK20090313_162319_00006062077_00155_36782_4794.N1
DSD: OCEAN_TIDE_HARMONIC_COEF PCF_RA2_FGD_2P	Filename:	Product: RA2_FGD_2PNPDK20090313_162319_00006062077_00155_36782_4794.N1
DSD: OCEAN_TIDE_ORTHOWEIGHTS PCF_RA2_FGD_2P	Filename:	Product: RA2_FGD_2PNPDK20090313_162319_00006062077_00155_36782_4794.N1
DSD: RA2_CHARACTERISATION_DATA PCF_RA2_FGD_2P	Filename: AUX_ECF_AXNECM20090313_064113_20090313_150000_20090314_030000	Product: RA2_FGD_2PNPDK20090313_162319_00006062077_00155_36782_4794.N1
DSD: RA2_CONFIGURATION_DATA PCF_RA2_FGD_2P	Filename: AUX_ECF_AXNECM20090313_062112_20090313_090000_20090313_210000	Product: RA2_FGD_2PNPDK20090313_162319_00006062077_00155_36782_4794.N1
DSD: RA2_CONSTANT_DATA PCF_RA2_FGD_2P	Filename:	Product: RA2_FGD_2PNPDK20090313_162319_00006062077_00155_36782_4794.N1
DSD: RA2_USO_DATA PCF_RA2_FGD_2P	Filename: DOR_NAV_0PNPDK20090313_144842_000057382077_00154_36781_9494.N1	Product: RA2_FGD_2PNPDK20090313_162319_00006062077_00155_36782_4794.N1
DSD: SOLAR_ACTIVITY_INDEX_PREDICT PCF_RA2_FGD_2P	Filename:	Product: RA2_FGD_2PNPDK20090313_162319_00006062077_00155_36782_4794.N1
DSD: DORIS_IONO PCF_RA2_FGD_2P	Filename: RA2_MW__1PNPDK20090313_163146_000059672077_00155_36782_4916.N1	Product: RA2_FGD_2PNPDK20090313_163146_000059672077_00155_36782_4917.N1
DSD: METEO_GRID_POINTS_ALTITUDE PCF_RA2_FGD_2P	Filename:	Product: RA2_FGD_2PNPDK20090313_163146_000059672077_00155_36782_4917.N1
DSD: MWR_CONFIGURATION_DATA PCF_RA2_FGD_2P	Filename: AUX_ECF_AXNECM20090313_064113_20090313_210000_20090314_090000	Product: RA2_FGD_2PNPDK20090313_163146_000059672077_00155_36782_4917.N1
DSD: OCEAN_ICE2_SYSTEM_FILE PCF_RA2_FGD_2P	Filename:	Product: RA2_FGD_2PNPDK20090313_163146_000059672077_00155_36782_4917.N1
DSD: OCEAN_TIDE_HARMONIC_COEF PCF_RA2_FGD_2P	Filename:	Product: RA2_FGD_2PNPDK20090313_163146_000059672077_00155_36782_4917.N1

DSD: OCEAN_TIDE_ORTHOWEIGHTS PCF_RA2_FGD_2P	Filename:	Product: RA2_FGD_2PNPDK20090313_163146_000059672077_00155_
DSD: RA2_CHARACTERISATION_DATA PCF_RA2_FGD_2P	Filename: AUX_ECF_AXNECM20090313_064113_20090313_150000_20090314_030000	Product: RA2_FGD_2PNPDK20090313_163146_000059672077_00155_36782_4917.N1
DSD: RA2_CONFIGURATION_DATA PCF_RA2_FGD_2P	Filename: AUX_ECF_AXNECM20090313_062112_20090313_090000_20090313_210000	Product: RA2_FGD_2PNPDK20090313_163146_000059672077_00155_36782_4917.N1
DSD: RA2_CONSTANT_DATA PCF_RA2_FGD_2P	Filename:	Product: RA2_FGD_2PNPDK20090313_163146_000059672077_00155_36782_4917.N1
DSD: RA2_USO_DATA PCF_RA2_FGD_2P	Filename: DOR_NAV_0PNPDK20090313_162939_000057382077_00155_36782_9495.N1	Product: RA2_FGD_2PNPDK20090313_163146_000059672077_00155_36782_4917.N1
DSD: SOLAR_ACTIVITY_INDEX_PREDICT PCF_RA2_FGD_2P	Filename:	Product: RA2_FGD_2PNPDK20090313_163146_000059672077_00155_36782_4917.N1
DSD: DORIS_IONO PCF_RA2_FGD_2P	Filename: RA2_MW__1PNPDK20090313_180933_000060222077_00156_36783_5051.N1	Product: RA2_FGD_2PNPDK20090313_180933_000060222077_00156_36783_5051.N1
DSD: METEO_GRID_POINTS_ALTITUDE PCF_RA2_FGD_2P	Filename:	Product: RA2_FGD_2PNPDK20090313_180933_000060222077_00156_36783_5051.N1
DSD: MWR_CONFIGURATION_DATA PCF_RA2_FGD_2P	Filename: AUX_ECF_AXNECM20090313_064113_20090313_210000_20090314_090000	Product: RA2_FGD_2PNPDK20090313_180933_000060222077_00156_36783_5051.N1
DSD: OCEAN_ICE2_SYSTEM_FILE PCF_RA2_FGD_2P	Filename:	Product: RA2_FGD_2PNPDK20090313_180933_000060222077_00156_36783_5051.N1
DSD: OCEAN_TIDE_HARMONIC_COEF PCF_RA2_FGD_2P	Filename:	Product: RA2_FGD_2PNPDK20090313_180933_000060222077_00156_36783_5051.N1
DSD: OCEAN_TIDE_ORTHOWEIGHTS PCF_RA2_FGD_2P	Filename:	Product: RA2_FGD_2PNPDK20090313_180933_000060222077_00156_36783_5051.N1
DSD: RA2_CHARACTERISATION_DATA PCF_RA2_FGD_2P	Filename: AUX_ECF_AXNECM20090313_064113_20090313_150000_20090314_030000	Product: RA2_FGD_2PNPDK20090313_180933_000060222077_00156_36783_5051.N1
DSD: RA2_CONFIGURATION_DATA PCF_RA2_FGD_2P	Filename: AUX_ECF_AXNECM20090313_062112_20090313_090000_20090313_210000	Product: RA2_FGD_2PNPDK20090313_180933_000060222077_00156_36783_5051.N1
DSD: RA2_CONSTANT_DATA PCF_RA2_FGD_2P	Filename:	Product: RA2_FGD_2PNPDK20090313_180933_000060222077_00156_36783_5051.N1
DSD: RA2_USO_DATA PCF_RA2_FGD_2P	Filename: DOR_NAV_0PNPDK20090313_180518_000057382077_00156_36783_9496.N1	Product: RA2_FGD_2PNPDK20090313_180933_000060222077_00156_36783_5051.N1
DSD: SOLAR_ACTIVITY_INDEX_PREDICT PCF_RA2_FGD_2P	Filename:	Product: RA2_FGD_2PNPDK20090313_180933_000060222077_00156_36783_5051.N1
DSD: DORIS_IONO PCF_RA2_FGD_2P	Filename: RA2_MW__1PNPDE20090313_194831_000040642077_00157_36784_2579.N1	Product: RA2_FGD_2PNPDE20090313_194831_000040642077_00157_36784_2579.N1
DSD: METEO_GRID_POINTS_ALTITUDE PCF_RA2_FGD_2P	Filename:	Product: RA2_FGD_2PNPDE20090313_194831_000040642077_00157_36784_2579.N1
DSD: MWR_CONFIGURATION_DATA PCF_RA2_FGD_2P	Filename: AUX_ECF_AXNECM20090313_064113_20090313_210000_20090314_090000	Product: RA2_FGD_2PNPDE20090313_194831_000040642077_00157_36784_2579.N1

DSD: OCEAN_ICE2_SYSTEM_FILE PCF_RA2_FGD_2P	Filename:	Product: RA2_FGD_2PNPDE20090313_194831_000040642077_00157_
DSD: OCEAN_TIDE_HARMONIC_COEF PCF_RA2_FGD_2P	Filename:	Product: RA2_FGD_2PNPDE20090313_194831_000040642077_00157_36784_2579.N1
DSD: OCEAN_TIDE_ORTHOWEIGHTS PCF_RA2_FGD_2P	Filename:	Product: RA2_FGD_2PNPDE20090313_194831_000040642077_00157_36784_2579.N1
DSD: RA2_CHARACTERISATION_DATA PCF_RA2_FGD_2P	Filename: AUX_ECF_AXNECM20090313_064113_20090313_150000_20090314_030000	Product: RA2_FGD_2PNPDE20090313_194831_000040642077_00157_36784_2579.N1
DSD: RA2_CONFIGURATION_DATA PCF_RA2_FGD_2P	Filename: AUX_ECF_AXNECM20090313_062112_20090313_090000_20090313_210000	Product: RA2_FGD_2PNPDE20090313_194831_000040642077_00157_36784_2579.N1
DSD: RA2_CONSTANT_DATA PCF_RA2_FGD_2P	Filename:	Product: RA2_FGD_2PNPDE20090313_194831_000040642077_00157_36784_2579.N1
DSD: RA2_USO_DATA PCF_RA2_FGD_2P	Filename: DOR_NAV_0PNPDE20090313_194615_000038262077_00157_36784_7542.N1	Product: RA2_FGD_2PNPDE20090313_194831_000040642077_00157_36784_2579.N1
DSD: SOLAR_ACTIVITY_INDEX_PREDICT PCF_RA2_FGD_2P	Filename:	Product: RA2_FGD_2PNPDE20090313_194831_000040642077_00157_36784_2579.N1
DSD: DORIS_IONO PCF_RA2_FGD_2P	Filename: RA2_MW__1PNPDE20090313_205507_000065342077_00157_36784_2727.N1	Product: RA2_FGD_2PNPDE20090313_205507_000065342077_00157_36784_2728.N1
DSD: METEO_GRID_POINTS_ALTITUDE PCF_RA2_FGD_2P	Filename:	Product: RA2_FGD_2PNPDE20090313_205507_000065342077_00157_36784_2728.N1
DSD: MWR_CONFIGURATION_DATA PCF_RA2_FGD_2P	Filename: AUX_ECF_AXNECM20090313_064113_20090313_210000_20090314_090000	Product: RA2_FGD_2PNPDE20090313_205507_000065342077_00157_36784_2728.N1
DSD: OCEAN_ICE2_SYSTEM_FILE PCF_RA2_FGD_2P	Filename:	Product: RA2_FGD_2PNPDE20090313_205507_000065342077_00157_36784_2728.N1
DSD: OCEAN_TIDE_HARMONIC_COEF PCF_RA2_FGD_2P	Filename:	Product: RA2_FGD_2PNPDE20090313_205507_000065342077_00157_36784_2728.N1
DSD: OCEAN_TIDE_ORTHOWEIGHTS PCF_RA2_FGD_2P	Filename:	Product: RA2_FGD_2PNPDE20090313_205507_000065342077_00157_36784_2728.N1
DSD: RA2_CHARACTERISATION_DATA PCF_RA2_FGD_2P	Filename: AUX_ECF_AXNECM20090313_064113_20090313_150000_20090314_030000	Product: RA2_FGD_2PNPDE20090313_205507_000065342077_00157_36784_2728.N1
DSD: RA2_CONFIGURATION_DATA PCF_RA2_FGD_2P	Filename: AUX_ECF_AXNECM20090313_062112_20090313_090000_20090313_210000	Product: RA2_FGD_2PNPDE20090313_205507_000065342077_00157_36784_2728.N1
DSD: RA2_CONSTANT_DATA PCF_RA2_FGD_2P	Filename:	Product: RA2_FGD_2PNPDE20090313_205507_000065342077_00157_36784_2728.N1
DSD: RA2_USO_DATA PCF_RA2_FGD_2P	Filename: DOR_NAV_0PNPDE20090313_205000_000063762077_00157_36784_7543.N1	Product: RA2_FGD_2PNPDE20090313_205507_000065342077_00157_36784_2728.N1
DSD: SOLAR_ACTIVITY_INDEX_PREDICT PCF_RA2_FGD_2P	Filename:	Product: RA2_FGD_2PNPDE20090313_205507_000065342077_00157_36784_2728.N1
DSD: DORIS_IONO PCF_RA2_FGD_2P	Filename: RA2_MW__1PNPDE20090313_224303_000059812077_00158_36785_2867.N1	Product: RA2_FGD_2PNPDE20090313_224303_000059812077_00158_36785_2868.N1

DSD: METEO_GRID_POINTS_ALTITUDE PCF_RA2_FGD_2P	Filename:	Product: RA2_FGD_2PNPDE20090313_224303_000059812077_00158_
DSD: MWR_CONFIGURATION_DATA PCF_RA2_FGD_2P	Filename: AUX_ECF_AXNECM20090313_184116_20090314_030000_20090314_150000	Product: RA2_FGD_2PNPDE20090313_224303_000059812077_00158_36785_2868.N1
DSD: OCEAN_ICE2_SYSTEM_FILE PCF_RA2_FGD_2P	Filename:	Product: RA2_FGD_2PNPDE20090313_224303_000059812077_00158_36785_2868.N1
DSD: OCEAN_TIDE_HARMONIC_COEF PCF_RA2_FGD_2P	Filename:	Product: RA2_FGD_2PNPDE20090313_224303_000059812077_00158_36785_2868.N1
DSD: OCEAN_TIDE_ORTHOWEIGHTS PCF_RA2_FGD_2P	Filename:	Product: RA2_FGD_2PNPDE20090313_224303_000059812077_00158_36785_2868.N1
DSD: RA2_CHARACTERISATION_DATA PCF_RA2_FGD_2P	Filename: AUX_ECF_AXNECM20090313_064113_20090313_210000_20090314_090000	Product: RA2_FGD_2PNPDE20090313_224303_000059812077_00158_36785_2868.N1
DSD: RA2_CONFIGURATION_DATA PCF_RA2_FGD_2P	Filename: AUX_ECF_AXNECM20090313_064113_20090313_150000_20090314_030000	Product: RA2_FGD_2PNPDE20090313_224303_000059812077_00158_36785_2868.N1
DSD: RA2_CONSTANT_DATA PCF_RA2_FGD_2P	Filename:	Product: RA2_FGD_2PNPDE20090313_224303_000059812077_00158_36785_2868.N1
DSD: RA2_USO_DATA PCF_RA2_FGD_2P	Filename: DOR_NAV_0PNPDE20090313_224135_000054192077_00158_36785_7544.N1	Product: RA2_FGD_2PNPDE20090313_224303_000059812077_00158_36785_2868.N1
DSD: SOLAR_ACTIVITY_INDEX_PREDICT PCF_RA2_FGD_2P	Filename:	Product: RA2_FGD_2PNPDE20090313_224303_000059812077_00158_36785_2868.N1

RA2_WWV_2P: ADF usage

New ADFs

Gauge	Value	Segment (Start-Stop)	Explicit Reference
DSD: RA2_IF_MASK_FLIGHT_DATA PCF_RA2_WWV_2P	new ADF: RA2_FGD_2PNPDE20090313_005345_000049482077_00145_36772_1518.N1	13-MAR-2009 00:53:45.783 13-MAR-2009 00:53:45.783	Product: RA2_WWV_2PNPDE20090313_005345_000049482077_00145_36772_1519.N1
DSD: RA2_USO_DATA PCF_RA2_WWV_2P	new ADF: DOR_NAV_0PNPDE20090313_004913_000047822077_00145_36772_7538.N1	13-MAR-2009 00:53:45.783 13-MAR-2009 00:53:45.783	Product: RA2_WWV_2PNPDE20090313_005345_000049482077_00145_36772_1519.N1

DSD: RA2_IF_MASK_FLIGHT_DATA PCF_RA2_WWV_2P	new ADF: RA2_FGD_2PNPDE20090313_021530_000055062077_00146_36773_1670.N1	13-MAR-2009 02:15:30.725 13-MAR-2009 02:15:30.725	Product: RA2_WWV_2PNPDE20090313_021530_000055062077_00146_36773_1671.N1
DSD: RA2_USO_DATA PCF_RA2_WWV_2P	new ADF: DOR_NAV_0PNPDE20090313_021414_000051012077_00146_36773_7539.N1	13-MAR-2009 02:15:30.725 13-MAR-2009 02:15:30.725	Product: RA2_WWV_2PNPDE20090313_021530_000055062077_00146_36773_1671.N1
DSD: MWR_CONFIGURATION_DATA PCF_RA2_WWV_2P	new ADF: NOT USED	13-MAR-2009 03:46:44.921 13-MAR-2009 03:46:44.921	Product: RA2_WWV_2PNPDE20090313_034644_000061632077_00147_36774_1900.N1
DSD: RA2_CHARACTERISATION_DATA PCF_RA2_WWV_2P	new ADF: AUX_ECF_AXNECM20090312_182111_20090313_030000_20090313_150000	13-MAR-2009 03:46:44.921 13-MAR-2009 03:46:44.921	Product: RA2_WWV_2PNPDE20090313_034644_000061632077_00147_36774_1900.N1
DSD: RA2_CONFIGURATION_DATA PCF_RA2_WWV_2P	new ADF: AUX_ECF_AXNECM20090312_064110_20090312_210000_20090313_090000	13-MAR-2009 03:46:44.921 13-MAR-2009 03:46:44.921	Product: RA2_WWV_2PNPDE20090313_034644_000061632077_00147_36774_1900.N1
DSD: RA2_IF_MASK_FLIGHT_DATA PCF_RA2_WWV_2P	new ADF: RA2_FGD_2PNPDE20090313_034644_000061632077_00147_36774_1899.N1	13-MAR-2009 03:46:44.921 13-MAR-2009 03:46:44.921	Product: RA2_WWV_2PNPDE20090313_034644_000061632077_00147_36774_1900.N1
DSD: RA2_USO_DATA PCF_RA2_WWV_2P	new ADF: DOR_NAV_0PNPDE20090313_034433_000057382077_00147_36774_7540.N1	13-MAR-2009 03:46:44.921 13-MAR-2009 03:46:44.921	Product: RA2_WWV_2PNPDE20090313_034644_000061632077_00147_36774_1900.N1

DSD: MWR_CONFIGURATION_DATA PCF_RA2_WWV_2P	new ADF: AUX_ECF_AXNECM20090313_062112_20090313_090000_20090313_210000	13-MAR-2009 05:28:54.149 13-MAR-2009 05:28:54.149	Product: RA2_WWV_2PNPDE20090313_052854_000060112077_00148_36775_2213.N1
DSD: RA2_IF_MASK_FLIGHT_DATA PCF_RA2_WWV_2P	new ADF: RA2_FGD_2PNPDE20090313_052854_000060112077_00148_36775_2212.N1	13-MAR-2009 05:28:54.149 13-MAR-2009 05:28:54.149	Product: RA2_WWV_2PNPDE20090313_052854_000060112077_00148_36775_2213.N1
DSD: RA2_USO_DATA PCF_RA2_WWV_2P	new ADF: DOR_NAV_0PNPDE20090313_052530_000057382077_00148_36775_7541.N1	13-MAR-2009 05:28:54.149 13-MAR-2009 05:28:54.149	Product: RA2_WWV_2PNPDE20090313_052854_000060112077_00148_36775_2213.N1
DSD: RA2_IF_MASK_FLIGHT_DATA PCF_RA2_WWV_2P	new ADF: RA2_FGD_2PNPDK20090313_070821_000041032077_00149_36776_4145.N1	13-MAR-2009 07:08:21.847 13-MAR-2009 07:08:21.847	Product: RA2_WWV_2PNPDK20090313_070821_000041032077_00149_36776_4146.N1
DSD: RA2_USO_DATA PCF_RA2_WWV_2P	new ADF: DOR_NAV_0PNPDK20090313_070627_000038252077_00149_36776_9489.N1	13-MAR-2009 07:08:21.847 13-MAR-2009 07:08:21.847	Product: RA2_WWV_2PNPDK20090313_070821_000041032077_00149_36776_4146.N1
DSD: RA2_IF_MASK_FLIGHT_DATA PCF_RA2_WWV_2P	new ADF: RA2_FGD_2PNPDK20090313_081537_000062182077_00150_36777_4279.N1	13-MAR-2009 08:15:37.869 13-MAR-2009 08:15:37.869	Product: RA2_WWV_2PNPDK20090313_081537_000062182077_00150_36777_4280.N1
DSD: RA2_USO_DATA PCF_RA2_WWV_2P	new ADF: DOR_NAV_0PNPDK20090313_081532_000057382077_00150_36777_9490.N1	13-MAR-2009 08:15:37.869 13-MAR-2009 08:15:37.869	Product: RA2_WWV_2PNPDK20090313_081537_000062182077_00150_36777_4280.N1

DSD: MWR_CONFIGURATION_DATA PCF_RA2_WWV_2P	new ADF: AUX_ECF_AXNECM20090313_064113_20090313_150000_20090314_030000	13-MAR-2009 09:58:31.657 13-MAR-2009 09:58:31.657	Product: RA2_WWV_2PNPDK20090313_095831_000059742077_00151_36778_4395.N1
DSD: RA2_CHARACTERISATION_DATA PCF_RA2_WWV_2P	new ADF: AUX_ECF_AXNECM20090313_062112_20090313_090000_20090313_210000	13-MAR-2009 09:58:31.657 13-MAR-2009 09:58:31.657	Product: RA2_WWV_2PNPDK20090313_095831_000059742077_00151_36778_4395.N1
DSD: RA2_CONFIGURATION_DATA PCF_RA2_WWV_2P	new ADF: AUX_ECF_AXNECM20090312_182111_20090313_030000_20090313_150000	13-MAR-2009 09:58:31.657 13-MAR-2009 09:58:31.657	Product: RA2_WWV_2PNPDK20090313_095831_000059742077_00151_36778_4395.N1
DSD: RA2_IF_MASK_FLIGHT_DATA PCF_RA2_WWV_2P	new ADF: RA2_FGD_2PNPDK20090313_095831_000059742077_00151_36778_4394.N1	13-MAR-2009 09:58:31.657 13-MAR-2009 09:58:31.657	Product: RA2_WWV_2PNPDK20090313_095831_000059742077_00151_36778_4395.N1
DSD: RA2_USO_DATA PCF_RA2_WWV_2P	new ADF: DOR_NAV_0PNPDK20090313_095629_000057382077_00151_36778_9491.N1	13-MAR-2009 09:58:31.657 13-MAR-2009 09:58:31.657	Product: RA2_WWV_2PNPDK20090313_095831_000059742077_00151_36778_4395.N1
DSD: RA2_IF_MASK_FLIGHT_DATA PCF_RA2_WWV_2P	new ADF: RA2_FGD_2PNPDK20090313_113714_000060272077_00152_36779_4538.N1	13-MAR-2009 11:37:14.795 13-MAR-2009 11:37:14.795	Product: RA2_WWV_2PNPDK20090313_113714_000060272077_00152_36779_4539.N1
DSD: RA2_USO_DATA PCF_RA2_WWV_2P	new ADF: DOR_NAV_0PNPDK20090313_113207_000057382077_00152_36779_9492.N1	13-MAR-2009 11:37:14.795 13-MAR-2009 11:37:14.795	Product: RA2_WWV_2PNPDK20090313_113714_000060272077_00152_36779_4539.N1

DSD: RA2_IF_MASK_FLIGHT_DATA PCF_RA2_WWV_2P	new ADF: RA2_FGD_2PNPDK20090313_131613_000058622077_00153_36780_4666.N1	13-MAR-2009 13:16:13.529 13-MAR-2009 13:16:13.529	Product: RA2_WWV_2PNPDK20090313_131613_000058622077_00153_36780_4667.N1
DSD: RA2_USO_DATA PCF_RA2_WWV_2P	new ADF: DOR_NAV_0PNPDK20090313_131304_000054192077_00153_36780_9493.N1	13-MAR-2009 13:16:13.529 13-MAR-2009 13:16:13.529	Product: RA2_WWV_2PNPDK20090313_131613_000058622077_00153_36780_4667.N1
DSD: RA2_IF_MASK_FLIGHT_DATA PCF_RA2_WWV_2P	new ADF: RA2_FGD_2PNPDK20090313_145217_000052162077_00154_36781_4791.N1	13-MAR-2009 14:52:17.364 13-MAR-2009 14:52:17.364	Product: RA2_WWV_2PNPDK20090313_145217_000052162077_00154_36781_4792.N1
DSD: RA2_USO_DATA PCF_RA2_WWV_2P	new ADF: DOR_NAV_0PNPDK20090313_144842_000057382077_00154_36781_9494.N1	13-MAR-2009 14:52:17.364 13-MAR-2009 14:52:17.364	Product: RA2_WWV_2PNPDK20090313_145217_000052162077_00154_36781_4792.N1
DSD: MWR_CONFIGURATION_DATA PCF_RA2_WWV_2P	new ADF: AUX_ECF_AXNECM20090313_064113_20090313_210000_20090314_090000	13-MAR-2009 16:23:19.668 13-MAR-2009 16:23:19.668	Product: RA2_WWV_2PNPDK20090313_162319_000006062077_00155_36782_4795.N1
DSD: RA2_CHARACTERISATION_DATA PCF_RA2_WWV_2P	new ADF: AUX_ECF_AXNECM20090313_064113_20090313_150000_20090314_030000	13-MAR-2009 16:23:19.668 13-MAR-2009 16:23:19.668	Product: RA2_WWV_2PNPDK20090313_162319_000006062077_00155_36782_4795.N1
DSD: RA2_CONFIGURATION_DATA PCF_RA2_WWV_2P	new ADF: AUX_ECF_AXNECM20090313_062112_20090313_090000_20090313_210000	13-MAR-2009 16:23:19.668 13-MAR-2009 16:23:19.668	Product: RA2_WWV_2PNPDK20090313_162319_000006062077_00155_36782_4795.N1

DSD: RA2_IF_MASK_FLIGHT_DATA PCF_RA2_WWV_2P	new ADF: RA2_FGD_2PNPDK20090313_162319_00006062077_00155_36782_4794.N1	13-MAR-2009 16:23:19.668 13-MAR-2009 16:23:19.668	Product: RA2_WWV_2PNPDK20090313_162319_00006062077_00155_36782_4795.N1
DSD: RA2_IF_MASK_FLIGHT_DATA PCF_RA2_WWV_2P	new ADF: RA2_FGD_2PNPDK20090313_163146_000059672077_00155_36782_4917.N1	13-MAR-2009 16:31:46.538 13-MAR-2009 16:31:46.538	Product: RA2_WWV_2PNPDK20090313_163146_000059672077_00155_36782_4918.N1
DSD: RA2_USO_DATA PCF_RA2_WWV_2P	new ADF: DOR_NAV_0PNPDK20090313_162939_000057382077_00155_36782_9495.N1	13-MAR-2009 16:31:46.538 13-MAR-2009 16:31:46.538	Product: RA2_WWV_2PNPDK20090313_163146_000059672077_00155_36782_4918.N1
DSD: RA2_IF_MASK_FLIGHT_DATA PCF_RA2_WWV_2P	new ADF: RA2_FGD_2PNPDK20090313_180933_000060222077_00156_36783_5051.N1	13-MAR-2009 18:09:33.976 13-MAR-2009 18:09:33.976	Product: RA2_WWV_2PNPDK20090313_180933_000060222077_00156_36783_5052.N1
DSD: RA2_USO_DATA PCF_RA2_WWV_2P	new ADF: DOR_NAV_0PNPDK20090313_180518_000057382077_00156_36783_9496.N1	13-MAR-2009 18:09:33.976 13-MAR-2009 18:09:33.976	Product: RA2_WWV_2PNPDK20090313_180933_000060222077_00156_36783_5052.N1
DSD: RA2_IF_MASK_FLIGHT_DATA PCF_RA2_WWV_2P	new ADF: RA2_FGD_2PNPDE20090313_194831_000040642077_00157_36784_2579.N1	13-MAR-2009 19:48:31.596 13-MAR-2009 19:48:31.596	Product: RA2_WWV_2PNPDE20090313_194831_000040642077_00157_36784_2580.N1
DSD: RA2_USO_DATA PCF_RA2_WWV_2P	new ADF: DOR_NAV_0PNPDE20090313_194615_000038262077_00157_36784_7542.N1	13-MAR-2009 19:48:31.596 13-MAR-2009 19:48:31.596	Product: RA2_WWV_2PNPDE20090313_194831_000040642077_00157_36784_2580.N1

DSD: RA2_IF_MASK_FLIGHT_DATA PCF_RA2_WWV_2P	new ADF: RA2_FGD_2PNPDE20090313_205507_000065342077_00157_36784_2728.N1	13-MAR-2009 20:55:07.514 13-MAR-2009 20:55:07.514	Product: RA2_WWV_2PNPDE20090313_205507_000065342077_00157_36784_2729.N1
DSD: RA2_USO_DATA PCF_RA2_WWV_2P	new ADF: DOR_NAV_0PNPDE20090313_205000_000063762077_00157_36784_7543.N1	13-MAR-2009 20:55:07.514 13-MAR-2009 20:55:07.514	Product: RA2_WWV_2PNPDE20090313_205507_000065342077_00157_36784_2729.N1
DSD: MWR_CONFIGURATION_DATA PCF_RA2_WWV_2P	new ADF: AUX_ECF_AXNECM20090313_184116_20090314_030000_20090314_150000	13-MAR-2009 22:43:03.196 13-MAR-2009 22:43:03.196	Product: RA2_WWV_2PNPDE20090313_224303_000059812077_00158_36785_2869.N1
DSD: RA2_CHARACTERISATION_DATA PCF_RA2_WWV_2P	new ADF: AUX_ECF_AXNECM20090313_064113_20090313_210000_20090314_090000	13-MAR-2009 22:43:03.196 13-MAR-2009 22:43:03.196	Product: RA2_WWV_2PNPDE20090313_224303_000059812077_00158_36785_2869.N1
DSD: RA2_CONFIGURATION_DATA PCF_RA2_WWV_2P	new ADF: AUX_ECF_AXNECM20090313_064113_20090313_150000_20090314_030000	13-MAR-2009 22:43:03.196 13-MAR-2009 22:43:03.196	Product: RA2_WWV_2PNPDE20090313_224303_000059812077_00158_36785_2869.N1
DSD: RA2_IF_MASK_FLIGHT_DATA PCF_RA2_WWV_2P	new ADF: RA2_FGD_2PNPDE20090313_224303_000059812077_00158_36785_2868.N1	13-MAR-2009 22:43:03.196 13-MAR-2009 22:43:03.196	Product: RA2_WWV_2PNPDE20090313_224303_000059812077_00158_36785_2869.N1
DSD: RA2_USO_DATA PCF_RA2_WWV_2P	new ADF: DOR_NAV_0PNPDE20090313_224135_000054192077_00158_36785_7544.N1	13-MAR-2009 22:43:03.196 13-MAR-2009 22:43:03.196	Product: RA2_WWV_2PNPDE20090313_224303_000059812077_00158_36785_2869.N1

Current ADFs (from IECF list)

Gauge	Value	Explicit Reference
-------	-------	--------------------

RA2_IFF_AX.INFO PCF_IECF	RA2_IFF_AXVIEC20090212_155001_20090212_000000_20100101_000000	Corresponding to date 18-FEB-2009 03:00:02.000
MWR_SLT_AX.INFO PCF_IECF	MWR_SLT_AXVIEC20060921_063409_20020101_000000_20200101_000000	Corresponding to date 18-FEB-2009 03:00:02.000
AUX_ATT_AX.INFO PCF_IECF	AUX_ATT_AXVIEC20020924_131534_20020703_120000_20781231_235959	Corresponding to date 18-FEB-2009 03:00:02.000
RA2_PLA_AX.INFO PCF_IECF	RA2_PLA_AXVIEC20060331_181823_20020101_000000_20200101_000000	Corresponding to date 18-FEB-2009 03:00:02.000
RA2_CON_AX.INFO PCF_IECF	RA2_CON_AXVIEC20070723_131547_20060621_132015_20200101_000000	Corresponding to date 18-FEB-2009 03:00:02.000
RA2_CHD_AX.INFO PCF_IECF	RA2_CHD_AXVIEC20060913_074707_20020101_000000_20200101_000000	Corresponding to date 18-FEB-2009 03:00:02.000
MWR_CON_AX.INFO PCF_IECF	MWR_CON_AXVIEC20040810_145011_20020101_000000_20200101_000000	Corresponding to date 18-FEB-2009 03:00:02.000
MWR_CHD_AX.INFO PCF_IECF	MWR_CHD_AXVIEC20061013_132356_20020101_000000_20200101_000000	Corresponding to date 18-FEB-2009 03:00:02.000
MWR_LSF_AX.INFO PCF_IECF	MWR_LSF_AXVIEC20020313_172218_20020101_000000_20200101_000000	Corresponding to date 18-FEB-2009 03:00:02.000
RA2_MET_AX.INFO PCF_IECF	RA2_MET_AXVIEC20020204_073357_20020101_000000_20200101_000000	Corresponding to date 18-FEB-2009 03:00:02.000
RA2_CST_AX.INFO PCF_IECF	RA2_CST_AXVIEC20020621_135858_20020101_000000_20200101_000000	Corresponding to date 18-FEB-2009 03:00:02.000
RA2_ICT_AX.INFO PCF_IECF	RA2_ICT_AXVIEC20060921_070730_20020101_000000_20200101_000000	Corresponding to date 18-FEB-2009 03:00:02.000
RA2_DIP_AX.INFO PCF_IECF	RA2_DIP_AXVIEC20020122_134206_20020101_000000_20200101_000000	Corresponding to date 18-FEB-2009 03:00:02.000
RA2_IOC_AX.INFO PCF_IECF	RA2_IOC_AXVIEC20020122_141121_20020101_000000_20200101_000000	Corresponding to date 18-FEB-2009 03:00:02.000
RA2_OT1_AX.INFO PCF_IECF	RA2_OT1_AXVIEC20040120_082051_20020101_000000_20200101_000000	Corresponding to date 18-FEB-2009 03:00:02.000
RA2_OT2_AX.INFO PCF_IECF	RA2_OT2_AXVIEC20031208_150159_20020101_000000_20200101_000000	Corresponding to date 18-FEB-2009 03:00:02.000
RA2_GEO_AX.INFO PCF_IECF	RA2_GEO_AXVIEC20020314_093428_20020101_000000_20200101_000000	Corresponding to date 18-FEB-2009 03:00:02.000
RA2_MSS_AX.INFO PCF_IECF	RA2_MSS_AXVIEC20031208_145545_20020101_000000_20200101_000000	Corresponding to date 18-FEB-2009 03:00:02.000
RA2_USO_AX.INFO PCF_IECF	RA2_USO_AXVIEC20070618_133225_20070620_000000_20200101_000000	Corresponding to date 01-MAR-2009 03:00:02.000
RA2_SOL_AX.INFO PCF_IECF	RA2_SOL_AXVIEC20090211_172707_20020101_000000_20100201_000000	Corresponding to date 01-MAR-2009 03:00:02.000
RA2_SOI_AX.INFO PCF_IECF	RA2_SOI_AXVIEC20051003_170000_20020101_000000_20200101_000000	Corresponding to date 01-MAR-2009 03:00:02.000
RA2_SSB_AX.INFO PCF_IECF	RA2_SSB_AXVIEC20051129_111810_20020101_000000_20200101_000000	Corresponding to date 01-MAR-2009 03:00:02.000
RA2_SET_AX.INFO PCF_IECF	RA2_SET_AXVIEC20020122_150917_20020101_000000_20200101_000000	Corresponding to date 01-MAR-2009 03:00:02.000
RA2_TLD_AX.INFO PCF_IECF	RA2_TLD_AXVIEC20031208_151137_20020101_000000_20200101_000000	Corresponding to date 01-MAR-2009 03:00:02.000

RA2_SL1_AX.INFO PCF_IECF	RA2_SL1_AXVIEC20030131_100228_20020101_000000_20200101_000000	Corresponding to date 01-MAR-2009 03:00:02.000
RA2_SL2_AX.INFO PCF_IECF	RA2_SL2_AXVIEC20030131_101757_20020101_000000_20200101_000000	Corresponding to date 01-MAR-2009 03:00:02.000
RA2_POL_AX.INFO PCF_IECF	RA2_POL_AXVIEC20090310_110437_20020101_000000_20090409_235959	Corresponding to date 11-MAR-2009 03:00:01.000
RA2_POL_AX.INFO PCF_IECF	RA2_POL_AXVIEC20090312_110454_20020101_000000_20090411_235959	Corresponding to date 13-MAR-2009 03:00:01.000

Differences with IECF list

Gauge	Value	Explicit Reference
DSD: DORIS_IONO PCF_RA2_WWV_2P	Filename: RA2_MW__1PNPDE20090312_231418_000060312077_00144_36771_1387.N1	Product: RA2_WWV_2PNPDE20090312_231418_000060312077_00144_36771_1389.N1
DSD: METEO_GRID_POINTS_ALTITUDE PCF_RA2_WWV_2P	Filename:	Product: RA2_WWV_2PNPDE20090312_231418_000060312077_00144_36771_1389.N1
DSD: MWR_CONFIGURATION_DATA PCF_RA2_WWV_2P	Filename: AUX_ECF_AXNECM20090312_182111_20090313_030000_20090313_150000	Product: RA2_WWV_2PNPDE20090312_231418_000060312077_00144_36771_1389.N1
DSD: OCEAN_ICE2_SYSTEM_FILE PCF_RA2_WWV_2P	Filename:	Product: RA2_WWV_2PNPDE20090312_231418_000060312077_00144_36771_1389.N1
DSD: OCEAN_TIDE_HARMONIC_COEF PCF_RA2_WWV_2P	Filename:	Product: RA2_WWV_2PNPDE20090312_231418_000060312077_00144_36771_1389.N1
DSD: OCEAN_TIDE_ORTHOWEIGHTS PCF_RA2_WWV_2P	Filename:	Product: RA2_WWV_2PNPDE20090312_231418_000060312077_00144_36771_1389.N1
DSD: RA2_CHARACTERISATION_DATA PCF_RA2_WWV_2P	Filename: AUX_ECF_AXNECM20090312_064110_20090312_210000_20090313_090000	Product: RA2_WWV_2PNPDE20090312_231418_000060312077_00144_36771_1389.N1
DSD: RA2_CONFIGURATION_DATA PCF_RA2_WWV_2P	Filename: AUX_ECF_AXNECM20090312_064110_20090312_150000_20090313_030000	Product: RA2_WWV_2PNPDE20090312_231418_000060312077_00144_36771_1389.N1
DSD: RA2_CONSTANT_DATA PCF_RA2_WWV_2P	Filename:	Product: RA2_WWV_2PNPDE20090312_231418_000060312077_00144_36771_1389.N1
DSD: RA2_IF_MASK_FLIGHT_DATA PCF_RA2_WWV_2P	Filename: RA2_FGD_2PNPDE20090312_231418_000060312077_00144_36771_1388.N1	Product: RA2_WWV_2PNPDE20090312_231418_000060312077_00144_36771_1389.N1
DSD: RA2_SURFACE_TYPE_DATA PCF_RA2_WWV_2P	Filename: RA2_POL_AXVIEC20090312_110454_20020101_000000_20090411_235959	Product: RA2_WWV_2PNPDE20090312_231418_000060312077_00144_36771_1389.N1
DSD: RA2_USO_DATA PCF_RA2_WWV_2P	Filename: DOR_NAV_0PNPDE20090312_231335_000054192077_00144_36771_7537.N1	Product: RA2_WWV_2PNPDE20090312_231418_000060312077_00144_36771_1389.N1
DSD: SOLAR_ACTIVITY_INDEX_PREDICT PCF_RA2_WWV_2P	Filename:	Product: RA2_WWV_2PNPDE20090312_231418_000060312077_00144_36771_1389.N1
DSD: DORIS_IONO PCF_RA2_WWV_2P	Filename: RA2_MW__1PNPDE20090313_005345_000049482077_00145_36772_1517.N1	Product: RA2_WWV_2PNPDE20090313_005345_000049482077_00145_36772_1519.N1

DSD: METEO_GRID_POINTS_ALTITUDE PCF_RA2_WWV_2P	Filename:	Product: RA2_WWV_2PNPDE20090313_005345_000049482077_00145_
DSD: MWR_CONFIGURATION_DATA PCF_RA2_WWV_2P	Filename: AUX_ECF_AXNECM20090312_182111_20090313_030000_20090313_150000	Product: RA2_WWV_2PNPDE20090313_005345_000049482077_00145_36772_1519.N1
DSD: OCEAN_ICE2_SYSTEM_FILE PCF_RA2_WWV_2P	Filename:	Product: RA2_WWV_2PNPDE20090313_005345_000049482077_00145_36772_1519.N1
DSD: OCEAN_TIDE_HARMONIC_COEF PCF_RA2_WWV_2P	Filename:	Product: RA2_WWV_2PNPDE20090313_005345_000049482077_00145_36772_1519.N1
DSD: OCEAN_TIDE_ORTHOWEIGHTS PCF_RA2_WWV_2P	Filename:	Product: RA2_WWV_2PNPDE20090313_005345_000049482077_00145_36772_1519.N1
DSD: RA2_CHARACTERISATION_DATA PCF_RA2_WWV_2P	Filename: AUX_ECF_AXNECM20090312_064110_20090312_210000_20090313_090000	Product: RA2_WWV_2PNPDE20090313_005345_000049482077_00145_36772_1519.N1
DSD: RA2_CONFIGURATION_DATA PCF_RA2_WWV_2P	Filename: AUX_ECF_AXNECM20090312_064110_20090312_150000_20090313_030000	Product: RA2_WWV_2PNPDE20090313_005345_000049482077_00145_36772_1519.N1
DSD: RA2_CONSTANT_DATA PCF_RA2_WWV_2P	Filename:	Product: RA2_WWV_2PNPDE20090313_005345_000049482077_00145_36772_1519.N1
DSD: RA2_IF_MASK_FLIGHT_DATA PCF_RA2_WWV_2P	Filename: RA2_FGD_2PNPDE20090313_005345_000049482077_00145_36772_1518.N1	Product: RA2_WWV_2PNPDE20090313_005345_000049482077_00145_36772_1519.N1
DSD: RA2_USO_DATA PCF_RA2_WWV_2P	Filename: DOR_NAV_0PNPDE20090313_004913_000047822077_00145_36772_7538.N1	Product: RA2_WWV_2PNPDE20090313_005345_000049482077_00145_36772_1519.N1
DSD: SOLAR_ACTIVITY_INDEX_PREDICT PCF_RA2_WWV_2P	Filename:	Product: RA2_WWV_2PNPDE20090313_005345_000049482077_00145_36772_1519.N1
DSD: DORIS_IONO PCF_RA2_WWV_2P	Filename: RA2_MW__1PNPDE20090313_021530_000055062077_00146_36773_1669.N1	Product: RA2_WWV_2PNPDE20090313_021530_000055062077_00146_36773_1671.N1
DSD: METEO_GRID_POINTS_ALTITUDE PCF_RA2_WWV_2P	Filename:	Product: RA2_WWV_2PNPDE20090313_021530_000055062077_00146_36773_1671.N1
DSD: MWR_CONFIGURATION_DATA PCF_RA2_WWV_2P	Filename: AUX_ECF_AXNECM20090312_182111_20090313_030000_20090313_150000	Product: RA2_WWV_2PNPDE20090313_021530_000055062077_00146_36773_1671.N1
DSD: OCEAN_ICE2_SYSTEM_FILE PCF_RA2_WWV_2P	Filename:	Product: RA2_WWV_2PNPDE20090313_021530_000055062077_00146_36773_1671.N1
DSD: OCEAN_TIDE_HARMONIC_COEF PCF_RA2_WWV_2P	Filename:	Product: RA2_WWV_2PNPDE20090313_021530_000055062077_00146_36773_1671.N1
DSD: OCEAN_TIDE_ORTHOWEIGHTS PCF_RA2_WWV_2P	Filename:	Product: RA2_WWV_2PNPDE20090313_021530_000055062077_00146_36773_1671.N1
DSD: RA2_CHARACTERISATION_DATA PCF_RA2_WWV_2P	Filename: AUX_ECF_AXNECM20090312_064110_20090312_210000_20090313_090000	Product: RA2_WWV_2PNPDE20090313_021530_000055062077_00146_36773_1671.N1
DSD: RA2_CONFIGURATION_DATA PCF_RA2_WWV_2P	Filename: AUX_ECF_AXNECM20090312_064110_20090312_150000_20090313_030000	Product: RA2_WWV_2PNPDE20090313_021530_000055062077_00146_36773_1671.N1

DSD: RA2_CONSTANT_DATA PCF_RA2_WWV_2P	Filename:	Product: RA2_WWV_2PNPDE20090313_021530_000055062077_00146_
DSD: RA2_IF_MASK_FLIGHT_DATA PCF_RA2_WWV_2P	Filename: RA2_FGD_2PNPDE20090313_021530_000055062077_00146_36773_1670.N1	Product: RA2_WWV_2PNPDE20090313_021530_000055062077_00146_36773_1671.N1
DSD: RA2_USO_DATA PCF_RA2_WWV_2P	Filename: DOR_NAV_0PNPDE20090313_021414_000051012077_00146_36773_7539.N1	Product: RA2_WWV_2PNPDE20090313_021530_000055062077_00146_36773_1671.N1
DSD: SOLAR_ACTIVITY_INDEX_PREDICT PCF_RA2_WWV_2P	Filename:	Product: RA2_WWV_2PNPDE20090313_021530_000055062077_00146_36773_1671.N1
DSD: DORIS_IONO PCF_RA2_WWV_2P	Filename: RA2_MW__1PNPDE20090313_034644_000061632077_00147_36774_1898.N1	Product: RA2_WWV_2PNPDE20090313_034644_000061632077_00147_36774_1900.N1
DSD: METEO_GRID_POINTS_ALTITUDE PCF_RA2_WWV_2P	Filename:	Product: RA2_WWV_2PNPDE20090313_034644_000061632077_00147_36774_1900.N1
DSD: OCEAN_ICE2_SYSTEM_FILE PCF_RA2_WWV_2P	Filename:	Product: RA2_WWV_2PNPDE20090313_034644_000061632077_00147_36774_1900.N1
DSD: OCEAN_TIDE_HARMONIC_COEF PCF_RA2_WWV_2P	Filename:	Product: RA2_WWV_2PNPDE20090313_034644_000061632077_00147_36774_1900.N1
DSD: OCEAN_TIDE_ORTHOWEIGHTS PCF_RA2_WWV_2P	Filename:	Product: RA2_WWV_2PNPDE20090313_034644_000061632077_00147_36774_1900.N1
DSD: RA2_CHARACTERISATION_DATA PCF_RA2_WWV_2P	Filename: AUX_ECF_AXNECM20090312_182111_20090313_030000_20090313_150000	Product: RA2_WWV_2PNPDE20090313_034644_000061632077_00147_36774_1900.N1
DSD: RA2_CONFIGURATION_DATA PCF_RA2_WWV_2P	Filename: AUX_ECF_AXNECM20090312_064110_20090312_210000_20090313_090000	Product: RA2_WWV_2PNPDE20090313_034644_000061632077_00147_36774_1900.N1
DSD: RA2_CONSTANT_DATA PCF_RA2_WWV_2P	Filename:	Product: RA2_WWV_2PNPDE20090313_034644_000061632077_00147_36774_1900.N1
DSD: RA2_IF_MASK_FLIGHT_DATA PCF_RA2_WWV_2P	Filename: RA2_FGD_2PNPDE20090313_034644_000061632077_00147_36774_1899.N1	Product: RA2_WWV_2PNPDE20090313_034644_000061632077_00147_36774_1900.N1
DSD: RA2_USO_DATA PCF_RA2_WWV_2P	Filename: DOR_NAV_0PNPDE20090313_034433_000057382077_00147_36774_7540.N1	Product: RA2_WWV_2PNPDE20090313_034644_000061632077_00147_36774_1900.N1
DSD: SOLAR_ACTIVITY_INDEX_PREDICT PCF_RA2_WWV_2P	Filename:	Product: RA2_WWV_2PNPDE20090313_034644_000061632077_00147_36774_1900.N1
DSD: DORIS_IONO PCF_RA2_WWV_2P	Filename: RA2_MW__1PNPDE20090313_052854_000060112077_00148_36775_2211.N1	Product: RA2_WWV_2PNPDE20090313_052854_000060112077_00148_36775_2213.N1
DSD: METEO_GRID_POINTS_ALTITUDE PCF_RA2_WWV_2P	Filename:	Product: RA2_WWV_2PNPDE20090313_052854_000060112077_00148_36775_2213.N1
DSD: MWR_CONFIGURATION_DATA PCF_RA2_WWV_2P	Filename: AUX_ECF_AXNECM20090313_062112_20090313_090000_20090313_210000	Product: RA2_WWV_2PNPDE20090313_052854_000060112077_00148_36775_2213.N1
DSD: OCEAN_ICE2_SYSTEM_FILE PCF_RA2_WWV_2P	Filename:	Product: RA2_WWV_2PNPDE20090313_052854_000060112077_00148_36775_2213.N1

DSD: OCEAN_TIDE_HARMONIC_COEF PCF_RA2_WWV_2P	Filename:	Product: RA2_WWV_2PNPDE20090313_052854_000060112077_00148.
DSD: OCEAN_TIDE_ORTHOWEIGHTS PCF_RA2_WWV_2P	Filename:	Product: RA2_WWV_2PNPDE20090313_052854_000060112077_00148_36775_2213.N1
DSD: RA2_CHARACTERISATION_DATA PCF_RA2_WWV_2P	Filename: AUX_ECF_AXNECM20090312_182111_20090313_030000_20090313_150000	Product: RA2_WWV_2PNPDE20090313_052854_000060112077_00148_36775_2213.N1
DSD: RA2_CONFIGURATION_DATA PCF_RA2_WWV_2P	Filename: AUX_ECF_AXNECM20090312_064110_20090312_210000_20090313_090000	Product: RA2_WWV_2PNPDE20090313_052854_000060112077_00148_36775_2213.N1
DSD: RA2_CONSTANT_DATA PCF_RA2_WWV_2P	Filename:	Product: RA2_WWV_2PNPDE20090313_052854_000060112077_00148_36775_2213.N1
DSD: RA2_IF_MASK_FLIGHT_DATA PCF_RA2_WWV_2P	Filename: RA2_FGD_2PNPDE20090313_052854_000060112077_00148_36775_2212.N1	Product: RA2_WWV_2PNPDE20090313_052854_000060112077_00148_36775_2213.N1
DSD: RA2_USO_DATA PCF_RA2_WWV_2P	Filename: DOR_NAV_0PNPDE20090313_052530_000057382077_00148_36775_7541.N1	Product: RA2_WWV_2PNPDE20090313_052854_000060112077_00148_36775_2213.N1
DSD: SOLAR_ACTIVITY_INDEX_PREDICT PCF_RA2_WWV_2P	Filename:	Product: RA2_WWV_2PNPDE20090313_052854_000060112077_00148_36775_2213.N1
DSD: DORIS_IONO PCF_RA2_WWV_2P	Filename: RA2_MW__1PNPDK20090313_070821_000041032077_00149_36776_4144.N1	Product: RA2_WWV_2PNPDK20090313_070821_000041032077_00149_36776_4146.N1
DSD: METEO_GRID_POINTS_ALTITUDE PCF_RA2_WWV_2P	Filename:	Product: RA2_WWV_2PNPDK20090313_070821_000041032077_00149_36776_4146.N1
DSD: MWR_CONFIGURATION_DATA PCF_RA2_WWV_2P	Filename: AUX_ECF_AXNECM20090313_062112_20090313_090000_20090313_210000	Product: RA2_WWV_2PNPDK20090313_070821_000041032077_00149_36776_4146.N1
DSD: OCEAN_ICE2_SYSTEM_FILE PCF_RA2_WWV_2P	Filename:	Product: RA2_WWV_2PNPDK20090313_070821_000041032077_00149_36776_4146.N1
DSD: OCEAN_TIDE_HARMONIC_COEF PCF_RA2_WWV_2P	Filename:	Product: RA2_WWV_2PNPDK20090313_070821_000041032077_00149_36776_4146.N1
DSD: OCEAN_TIDE_ORTHOWEIGHTS PCF_RA2_WWV_2P	Filename:	Product: RA2_WWV_2PNPDK20090313_070821_000041032077_00149_36776_4146.N1
DSD: RA2_CHARACTERISATION_DATA PCF_RA2_WWV_2P	Filename: AUX_ECF_AXNECM20090312_182111_20090313_030000_20090313_150000	Product: RA2_WWV_2PNPDK20090313_070821_000041032077_00149_36776_4146.N1
DSD: RA2_CONFIGURATION_DATA PCF_RA2_WWV_2P	Filename: AUX_ECF_AXNECM20090312_064110_20090312_210000_20090313_090000	Product: RA2_WWV_2PNPDK20090313_070821_000041032077_00149_36776_4146.N1
DSD: RA2_CONSTANT_DATA PCF_RA2_WWV_2P	Filename:	Product: RA2_WWV_2PNPDK20090313_070821_000041032077_00149_36776_4146.N1
DSD: RA2_IF_MASK_FLIGHT_DATA PCF_RA2_WWV_2P	Filename: RA2_FGD_2PNPDK20090313_070821_000041032077_00149_36776_4145.N1	Product: RA2_WWV_2PNPDK20090313_070821_000041032077_00149_36776_4146.N1
DSD: RA2_USO_DATA PCF_RA2_WWV_2P	Filename: DOR_NAV_0PNPDK20090313_070627_000038252077_00149_36776_9489.N1	Product: RA2_WWV_2PNPDK20090313_070821_000041032077_00149_36776_4146.N1

DSD: SOLAR_ACTIVITY_INDEX_PREDICT PCF_RA2_WWV_2P	Filename:	Product: RA2_WWV_2PNPDK20090313_070821_000041032077_00149.
DSD: DORIS_IONO PCF_RA2_WWV_2P	Filename: RA2_MW__1PNPDK20090313_081537_000062182077_00150_36777_4278.N1	Product: RA2_WWV_2PNPDK20090313_081537_000062182077_00150_36777_4280.N1
DSD: METEO_GRID_POINTS_ALTITUDE PCF_RA2_WWV_2P	Filename:	Product: RA2_WWV_2PNPDK20090313_081537_000062182077_00150_36777_4280.N1
DSD: MWR_CONFIGURATION_DATA PCF_RA2_WWV_2P	Filename: AUX_ECF_AXNECM20090313_062112_20090313_090000_20090313_210000	Product: RA2_WWV_2PNPDK20090313_081537_000062182077_00150_36777_4280.N1
DSD: OCEAN_ICE2_SYSTEM_FILE PCF_RA2_WWV_2P	Filename:	Product: RA2_WWV_2PNPDK20090313_081537_000062182077_00150_36777_4280.N1
DSD: OCEAN_TIDE_HARMONIC_COEF PCF_RA2_WWV_2P	Filename:	Product: RA2_WWV_2PNPDK20090313_081537_000062182077_00150_36777_4280.N1
DSD: OCEAN_TIDE_ORTHOWEIGHTS PCF_RA2_WWV_2P	Filename:	Product: RA2_WWV_2PNPDK20090313_081537_000062182077_00150_36777_4280.N1
DSD: RA2_CHARACTERISATION_DATA PCF_RA2_WWV_2P	Filename: AUX_ECF_AXNECM20090312_182111_20090313_030000_20090313_150000	Product: RA2_WWV_2PNPDK20090313_081537_000062182077_00150_36777_4280.N1
DSD: RA2_CONFIGURATION_DATA PCF_RA2_WWV_2P	Filename: AUX_ECF_AXNECM20090312_064110_20090312_210000_20090313_090000	Product: RA2_WWV_2PNPDK20090313_081537_000062182077_00150_36777_4280.N1
DSD: RA2_CONSTANT_DATA PCF_RA2_WWV_2P	Filename:	Product: RA2_WWV_2PNPDK20090313_081537_000062182077_00150_36777_4280.N1
DSD: RA2_IF_MASK_FLIGHT_DATA PCF_RA2_WWV_2P	Filename: RA2_FGD_2PNPDK20090313_081537_000062182077_00150_36777_4279.N1	Product: RA2_WWV_2PNPDK20090313_081537_000062182077_00150_36777_4280.N1
DSD: RA2_USO_DATA PCF_RA2_WWV_2P	Filename: DOR_NAV_0PNPDK20090313_081532_000057382077_00150_36777_9490.N1	Product: RA2_WWV_2PNPDK20090313_081537_000062182077_00150_36777_4280.N1
DSD: SOLAR_ACTIVITY_INDEX_PREDICT PCF_RA2_WWV_2P	Filename:	Product: RA2_WWV_2PNPDK20090313_081537_000062182077_00150_36777_4280.N1
DSD: DORIS_IONO PCF_RA2_WWV_2P	Filename: RA2_MW__1PNPDK20090313_095831_000059742077_00151_36778_4393.N1	Product: RA2_WWV_2PNPDK20090313_095831_000059742077_00151_36778_4395.N1
DSD: METEO_GRID_POINTS_ALTITUDE PCF_RA2_WWV_2P	Filename:	Product: RA2_WWV_2PNPDK20090313_095831_000059742077_00151_36778_4395.N1
DSD: MWR_CONFIGURATION_DATA PCF_RA2_WWV_2P	Filename: AUX_ECF_AXNECM20090313_064113_20090313_150000_20090314_030000	Product: RA2_WWV_2PNPDK20090313_095831_000059742077_00151_36778_4395.N1
DSD: OCEAN_ICE2_SYSTEM_FILE PCF_RA2_WWV_2P	Filename:	Product: RA2_WWV_2PNPDK20090313_095831_000059742077_00151_36778_4395.N1
DSD: OCEAN_TIDE_HARMONIC_COEF PCF_RA2_WWV_2P	Filename:	Product: RA2_WWV_2PNPDK20090313_095831_000059742077_00151_36778_4395.N1
DSD: OCEAN_TIDE_ORTHOWEIGHTS PCF_RA2_WWV_2P	Filename:	Product: RA2_WWV_2PNPDK20090313_095831_000059742077_00151_36778_4395.N1

DSD: RA2_CHARACTERISATION_DATA PCF_RA2_WWV_2P	Filename: AUX_ECF_AXNECM20090313_062112_20090313_090000_20090313_210000	Product: RA2_WWV_2PNPDK20090313_095831_000059742077_00151_
DSD: RA2_CONFIGURATION_DATA PCF_RA2_WWV_2P	Filename: AUX_ECF_AXNECM20090312_182111_20090313_030000_20090313_150000	Product: RA2_WWV_2PNPDK20090313_095831_000059742077_00151_36778_4395.N1
DSD: RA2_CONSTANT_DATA PCF_RA2_WWV_2P	Filename:	Product: RA2_WWV_2PNPDK20090313_095831_000059742077_00151_36778_4395.N1
DSD: RA2_IF_MASK_FLIGHT_DATA PCF_RA2_WWV_2P	Filename: RA2_FGD_2PNPDK20090313_095831_000059742077_00151_36778_4394.N1	Product: RA2_WWV_2PNPDK20090313_095831_000059742077_00151_36778_4395.N1
DSD: RA2_USO_DATA PCF_RA2_WWV_2P	Filename: DOR_NAV_0PNPDK20090313_095629_000057382077_00151_36778_9491.N1	Product: RA2_WWV_2PNPDK20090313_095831_000059742077_00151_36778_4395.N1
DSD: SOLAR_ACTIVITY_INDEX_PREDICT PCF_RA2_WWV_2P	Filename:	Product: RA2_WWV_2PNPDK20090313_095831_000059742077_00151_36778_4395.N1
DSD: DORIS_IONO PCF_RA2_WWV_2P	Filename: RA2_MW__1PNPDK20090313_113714_000060272077_00152_36779_4537.N1	Product: RA2_WWV_2PNPDK20090313_113714_000060272077_00152_36779_4539.N1
DSD: METEO_GRID_POINTS_ALTITUDE PCF_RA2_WWV_2P	Filename:	Product: RA2_WWV_2PNPDK20090313_113714_000060272077_00152_36779_4539.N1
DSD: MWR_CONFIGURATION_DATA PCF_RA2_WWV_2P	Filename: AUX_ECF_AXNECM20090313_064113_20090313_150000_20090314_030000	Product: RA2_WWV_2PNPDK20090313_113714_000060272077_00152_36779_4539.N1
DSD: OCEAN_ICE2_SYSTEM_FILE PCF_RA2_WWV_2P	Filename:	Product: RA2_WWV_2PNPDK20090313_113714_000060272077_00152_36779_4539.N1
DSD: OCEAN_TIDE_HARMONIC_COEF PCF_RA2_WWV_2P	Filename:	Product: RA2_WWV_2PNPDK20090313_113714_000060272077_00152_36779_4539.N1
DSD: OCEAN_TIDE_ORTHOWEIGHTS PCF_RA2_WWV_2P	Filename:	Product: RA2_WWV_2PNPDK20090313_113714_000060272077_00152_36779_4539.N1
DSD: RA2_CHARACTERISATION_DATA PCF_RA2_WWV_2P	Filename: AUX_ECF_AXNECM20090313_062112_20090313_090000_20090313_210000	Product: RA2_WWV_2PNPDK20090313_113714_000060272077_00152_36779_4539.N1
DSD: RA2_CONFIGURATION_DATA PCF_RA2_WWV_2P	Filename: AUX_ECF_AXNECM20090312_182111_20090313_030000_20090313_150000	Product: RA2_WWV_2PNPDK20090313_113714_000060272077_00152_36779_4539.N1
DSD: RA2_CONSTANT_DATA PCF_RA2_WWV_2P	Filename:	Product: RA2_WWV_2PNPDK20090313_113714_000060272077_00152_36779_4539.N1
DSD: RA2_IF_MASK_FLIGHT_DATA PCF_RA2_WWV_2P	Filename: RA2_FGD_2PNPDK20090313_113714_000060272077_00152_36779_4538.N1	Product: RA2_WWV_2PNPDK20090313_113714_000060272077_00152_36779_4539.N1
DSD: RA2_USO_DATA PCF_RA2_WWV_2P	Filename: DOR_NAV_0PNPDK20090313_113207_000057382077_00152_36779_9492.N1	Product: RA2_WWV_2PNPDK20090313_113714_000060272077_00152_36779_4539.N1
DSD: SOLAR_ACTIVITY_INDEX_PREDICT PCF_RA2_WWV_2P	Filename:	Product: RA2_WWV_2PNPDK20090313_113714_000060272077_00152_36779_4539.N1
DSD: DORIS_IONO PCF_RA2_WWV_2P	Filename: RA2_MW__1PNPDK20090313_131613_000058622077_00153_36780_4665.N1	Product: RA2_WWV_2PNPDK20090313_131613_000058622077_00153_36780_4667.N1

DSD: METEO_GRID_POINTS_ALTITUDE PCF_RA2_WWV_2P	Filename:	Product: RA2_WWV_2PNPDK20090313_131613_000058622077_00153.
DSD: MWR_CONFIGURATION_DATA PCF_RA2_WWV_2P	Filename: AUX_ECF_AXNECM20090313_064113_20090313_150000_20090314_030000	Product: RA2_WWV_2PNPDK20090313_131613_000058622077_00153_36780_4667.N1
DSD: OCEAN_ICE2_SYSTEM_FILE PCF_RA2_WWV_2P	Filename:	Product: RA2_WWV_2PNPDK20090313_131613_000058622077_00153_36780_4667.N1
DSD: OCEAN_TIDE_HARMONIC_COEF PCF_RA2_WWV_2P	Filename:	Product: RA2_WWV_2PNPDK20090313_131613_000058622077_00153_36780_4667.N1
DSD: OCEAN_TIDE_ORTHOWEIGHTS PCF_RA2_WWV_2P	Filename:	Product: RA2_WWV_2PNPDK20090313_131613_000058622077_00153_36780_4667.N1
DSD: RA2_CHARACTERISATION_DATA PCF_RA2_WWV_2P	Filename: AUX_ECF_AXNECM20090313_062112_20090313_090000_20090313_210000	Product: RA2_WWV_2PNPDK20090313_131613_000058622077_00153_36780_4667.N1
DSD: RA2_CONFIGURATION_DATA PCF_RA2_WWV_2P	Filename: AUX_ECF_AXNECM20090312_182111_20090313_030000_20090313_150000	Product: RA2_WWV_2PNPDK20090313_131613_000058622077_00153_36780_4667.N1
DSD: RA2_CONSTANT_DATA PCF_RA2_WWV_2P	Filename:	Product: RA2_WWV_2PNPDK20090313_131613_000058622077_00153_36780_4667.N1
DSD: RA2_IF_MASK_FLIGHT_DATA PCF_RA2_WWV_2P	Filename: RA2_FGD_2PNPDK20090313_131613_000058622077_00153_36780_4666.N1	Product: RA2_WWV_2PNPDK20090313_131613_000058622077_00153_36780_4667.N1
DSD: RA2_USO_DATA PCF_RA2_WWV_2P	Filename: DOR_NAV_0PNPDK20090313_131304_000054192077_00153_36780_9493.N1	Product: RA2_WWV_2PNPDK20090313_131613_000058622077_00153_36780_4667.N1
DSD: SOLAR_ACTIVITY_INDEX_PREDICT PCF_RA2_WWV_2P	Filename:	Product: RA2_WWV_2PNPDK20090313_131613_000058622077_00153_36780_4667.N1
DSD: DORIS_IONO PCF_RA2_WWV_2P	Filename: RA2_MW__1PNPDK20090313_145217_000052162077_00154_36781_4790.N1	Product: RA2_WWV_2PNPDK20090313_145217_000052162077_00154_36781_4792.N1
DSD: METEO_GRID_POINTS_ALTITUDE PCF_RA2_WWV_2P	Filename:	Product: RA2_WWV_2PNPDK20090313_145217_000052162077_00154_36781_4792.N1
DSD: MWR_CONFIGURATION_DATA PCF_RA2_WWV_2P	Filename: AUX_ECF_AXNECM20090313_064113_20090313_150000_20090314_030000	Product: RA2_WWV_2PNPDK20090313_145217_000052162077_00154_36781_4792.N1
DSD: OCEAN_ICE2_SYSTEM_FILE PCF_RA2_WWV_2P	Filename:	Product: RA2_WWV_2PNPDK20090313_145217_000052162077_00154_36781_4792.N1
DSD: OCEAN_TIDE_HARMONIC_COEF PCF_RA2_WWV_2P	Filename:	Product: RA2_WWV_2PNPDK20090313_145217_000052162077_00154_36781_4792.N1
DSD: OCEAN_TIDE_ORTHOWEIGHTS PCF_RA2_WWV_2P	Filename:	Product: RA2_WWV_2PNPDK20090313_145217_000052162077_00154_36781_4792.N1
DSD: RA2_CHARACTERISATION_DATA PCF_RA2_WWV_2P	Filename: AUX_ECF_AXNECM20090313_062112_20090313_090000_20090313_210000	Product: RA2_WWV_2PNPDK20090313_145217_000052162077_00154_36781_4792.N1
DSD: RA2_CONFIGURATION_DATA PCF_RA2_WWV_2P	Filename: AUX_ECF_AXNECM20090312_182111_20090313_030000_20090313_150000	Product: RA2_WWV_2PNPDK20090313_145217_000052162077_00154_36781_4792.N1

DSD: RA2_CONSTANT_DATA PCF_RA2_WWV_2P	Filename:	Product: RA2_WWV_2PNPDK20090313_145217_000052162077_00154.
DSD: RA2_IF_MASK_FLIGHT_DATA PCF_RA2_WWV_2P	Filename: RA2_FGD_2PNPDK20090313_145217_000052162077_00154_36781_4791.N1	Product: RA2_WWV_2PNPDK20090313_145217_000052162077_00154_36781_4792.N1
DSD: RA2_USO_DATA PCF_RA2_WWV_2P	Filename: DOR_NAV_0PNPDK20090313_144842_000057382077_00154_36781_9494.N1	Product: RA2_WWV_2PNPDK20090313_145217_000052162077_00154_36781_4792.N1
DSD: SOLAR_ACTIVITY_INDEX_PREDICT PCF_RA2_WWV_2P	Filename:	Product: RA2_WWV_2PNPDK20090313_145217_000052162077_00154_36781_4792.N1
DSD: DORIS_IONO PCF_RA2_WWV_2P	Filename: RA2_MW__1PNPDK20090313_162319_00006062077_00155_36782_4793.N1	Product: RA2_WWV_2PNPDK20090313_162319_00006062077_00155_36782_4795.N1
DSD: METEO_GRID_POINTS_ALTITUDE PCF_RA2_WWV_2P	Filename:	Product: RA2_WWV_2PNPDK20090313_162319_00006062077_00155_36782_4795.N1
DSD: MWR_CONFIGURATION_DATA PCF_RA2_WWV_2P	Filename: AUX_ECF_AXNECM20090313_064113_20090313_210000_20090314_090000	Product: RA2_WWV_2PNPDK20090313_162319_00006062077_00155_36782_4795.N1
DSD: OCEAN_ICE2_SYSTEM_FILE PCF_RA2_WWV_2P	Filename:	Product: RA2_WWV_2PNPDK20090313_162319_00006062077_00155_36782_4795.N1
DSD: OCEAN_TIDE_HARMONIC_COEF PCF_RA2_WWV_2P	Filename:	Product: RA2_WWV_2PNPDK20090313_162319_00006062077_00155_36782_4795.N1
DSD: OCEAN_TIDE_ORTHOWEIGHTS PCF_RA2_WWV_2P	Filename:	Product: RA2_WWV_2PNPDK20090313_162319_00006062077_00155_36782_4795.N1
DSD: RA2_CHARACTERISATION_DATA PCF_RA2_WWV_2P	Filename: AUX_ECF_AXNECM20090313_064113_20090313_150000_20090314_030000	Product: RA2_WWV_2PNPDK20090313_162319_00006062077_00155_36782_4795.N1
DSD: RA2_CONFIGURATION_DATA PCF_RA2_WWV_2P	Filename: AUX_ECF_AXNECM20090313_062112_20090313_090000_20090313_210000	Product: RA2_WWV_2PNPDK20090313_162319_00006062077_00155_36782_4795.N1
DSD: RA2_CONSTANT_DATA PCF_RA2_WWV_2P	Filename:	Product: RA2_WWV_2PNPDK20090313_162319_00006062077_00155_36782_4795.N1
DSD: RA2_IF_MASK_FLIGHT_DATA PCF_RA2_WWV_2P	Filename: RA2_FGD_2PNPDK20090313_162319_00006062077_00155_36782_4794.N1	Product: RA2_WWV_2PNPDK20090313_162319_00006062077_00155_36782_4795.N1
DSD: RA2_USO_DATA PCF_RA2_WWV_2P	Filename: DOR_NAV_0PNPDK20090313_144842_000057382077_00154_36781_9494.N1	Product: RA2_WWV_2PNPDK20090313_162319_00006062077_00155_36782_4795.N1
DSD: SOLAR_ACTIVITY_INDEX_PREDICT PCF_RA2_WWV_2P	Filename:	Product: RA2_WWV_2PNPDK20090313_162319_00006062077_00155_36782_4795.N1
DSD: DORIS_IONO PCF_RA2_WWV_2P	Filename: RA2_MW__1PNPDK20090313_163146_000059672077_00155_36782_4916.N1	Product: RA2_WWV_2PNPDK20090313_163146_000059672077_00155_36782_4918.N1
DSD: METEO_GRID_POINTS_ALTITUDE PCF_RA2_WWV_2P	Filename:	Product: RA2_WWV_2PNPDK20090313_163146_000059672077_00155_36782_4918.N1
DSD: MWR_CONFIGURATION_DATA PCF_RA2_WWV_2P	Filename: AUX_ECF_AXNECM20090313_064113_20090313_210000_20090314_090000	Product: RA2_WWV_2PNPDK20090313_163146_000059672077_00155_36782_4918.N1

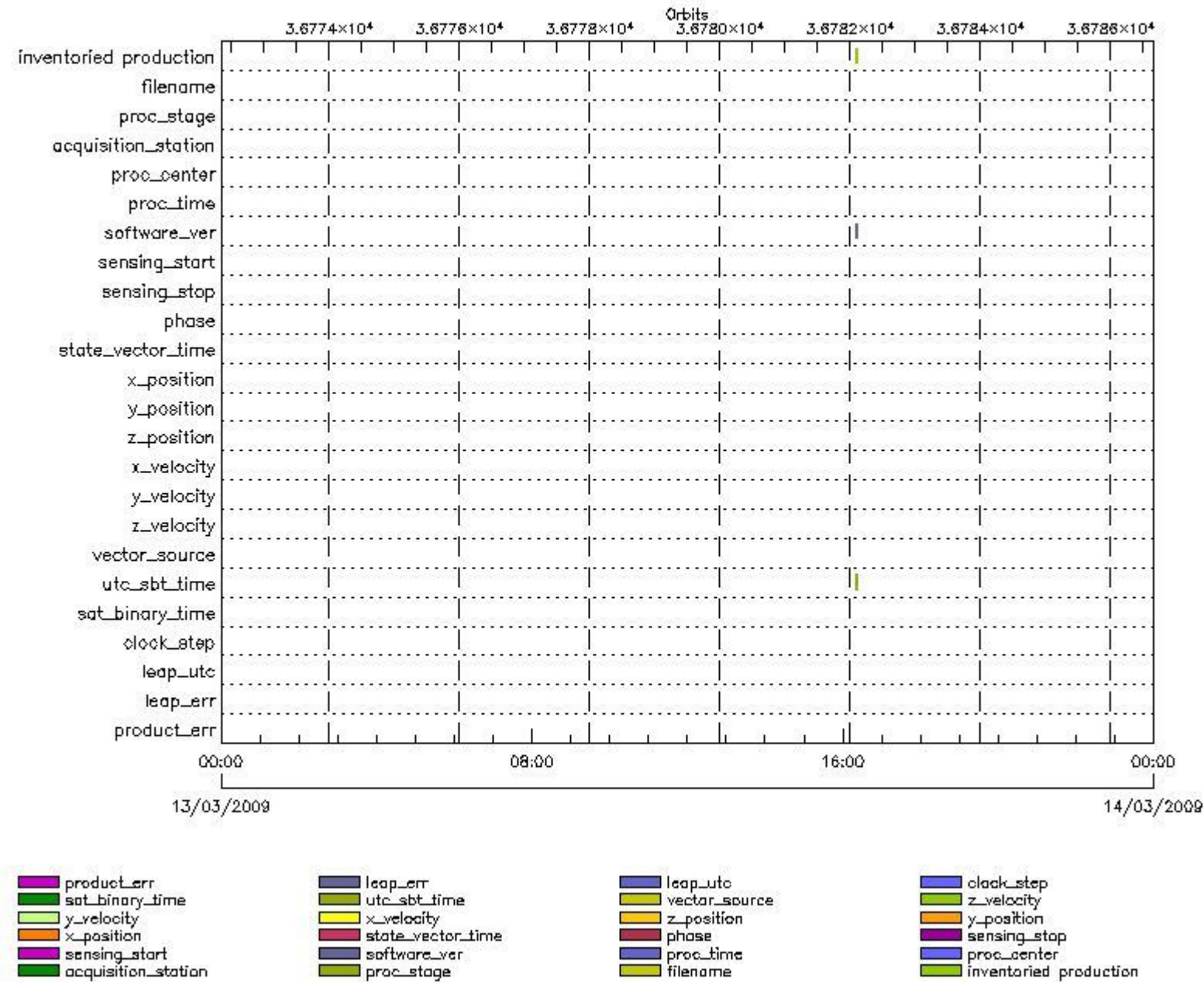
DSD: OCEAN_ICE2_SYSTEM_FILE PCF_RA2_WWV_2P	Filename:	Product: RA2_WWV_2PNPDK20090313_163146_000059672077_00155.
DSD: OCEAN_TIDE_HARMONIC_COEF PCF_RA2_WWV_2P	Filename:	Product: RA2_WWV_2PNPDK20090313_163146_000059672077_00155_36782_4918.N1
DSD: OCEAN_TIDE_ORTHOWEIGHTS PCF_RA2_WWV_2P	Filename:	Product: RA2_WWV_2PNPDK20090313_163146_000059672077_00155_36782_4918.N1
DSD: RA2_CHARACTERISATION_DATA PCF_RA2_WWV_2P	Filename: AUX_ECF_AXNECM20090313_064113_20090313_150000_20090314_030000	Product: RA2_WWV_2PNPDK20090313_163146_000059672077_00155_36782_4918.N1
DSD: RA2_CONFIGURATION_DATA PCF_RA2_WWV_2P	Filename: AUX_ECF_AXNECM20090313_062112_20090313_090000_20090313_210000	Product: RA2_WWV_2PNPDK20090313_163146_000059672077_00155_36782_4918.N1
DSD: RA2_CONSTANT_DATA PCF_RA2_WWV_2P	Filename:	Product: RA2_WWV_2PNPDK20090313_163146_000059672077_00155_36782_4918.N1
DSD: RA2_IF_MASK_FLIGHT_DATA PCF_RA2_WWV_2P	Filename: RA2_FGD_2PNPDK20090313_163146_000059672077_00155_36782_4917.N1	Product: RA2_WWV_2PNPDK20090313_163146_000059672077_00155_36782_4918.N1
DSD: RA2_USO_DATA PCF_RA2_WWV_2P	Filename: DOR_NAV_0PNPDK20090313_162939_000057382077_00155_36782_9495.N1	Product: RA2_WWV_2PNPDK20090313_163146_000059672077_00155_36782_4918.N1
DSD: SOLAR_ACTIVITY_INDEX_PREDICT PCF_RA2_WWV_2P	Filename:	Product: RA2_WWV_2PNPDK20090313_163146_000059672077_00155_36782_4918.N1
DSD: DORIS_IONO PCF_RA2_WWV_2P	Filename: RA2_MW__1PNPDK20090313_180933_000060222077_00156_36783_5050.N1	Product: RA2_WWV_2PNPDK20090313_180933_000060222077_00156_36783_5052.N1
DSD: METEO_GRID_POINTS_ALTITUDE PCF_RA2_WWV_2P	Filename:	Product: RA2_WWV_2PNPDK20090313_180933_000060222077_00156_36783_5052.N1
DSD: MWR_CONFIGURATION_DATA PCF_RA2_WWV_2P	Filename: AUX_ECF_AXNECM20090313_064113_20090313_210000_20090314_090000	Product: RA2_WWV_2PNPDK20090313_180933_000060222077_00156_36783_5052.N1
DSD: OCEAN_ICE2_SYSTEM_FILE PCF_RA2_WWV_2P	Filename:	Product: RA2_WWV_2PNPDK20090313_180933_000060222077_00156_36783_5052.N1
DSD: OCEAN_TIDE_HARMONIC_COEF PCF_RA2_WWV_2P	Filename:	Product: RA2_WWV_2PNPDK20090313_180933_000060222077_00156_36783_5052.N1
DSD: OCEAN_TIDE_ORTHOWEIGHTS PCF_RA2_WWV_2P	Filename:	Product: RA2_WWV_2PNPDK20090313_180933_000060222077_00156_36783_5052.N1
DSD: RA2_CHARACTERISATION_DATA PCF_RA2_WWV_2P	Filename: AUX_ECF_AXNECM20090313_064113_20090313_150000_20090314_030000	Product: RA2_WWV_2PNPDK20090313_180933_000060222077_00156_36783_5052.N1
DSD: RA2_CONFIGURATION_DATA PCF_RA2_WWV_2P	Filename: AUX_ECF_AXNECM20090313_062112_20090313_090000_20090313_210000	Product: RA2_WWV_2PNPDK20090313_180933_000060222077_00156_36783_5052.N1
DSD: RA2_CONSTANT_DATA PCF_RA2_WWV_2P	Filename:	Product: RA2_WWV_2PNPDK20090313_180933_000060222077_00156_36783_5052.N1
DSD: RA2_IF_MASK_FLIGHT_DATA PCF_RA2_WWV_2P	Filename: RA2_FGD_2PNPDK20090313_180933_000060222077_00156_36783_5051.N1	Product: RA2_WWV_2PNPDK20090313_180933_000060222077_00156_36783_5052.N1

DSD: RA2_USO_DATA PCF_RA2_WWV_2P	Filename: DOR_NAV_0PNPDK20090313_180518_000057382077_00156_36783_9496.N1	Product: RA2_WWV_2PNPDK20090313_180933_000060222077_00156.
DSD: SOLAR_ACTIVITY_INDEX_PREDICT PCF_RA2_WWV_2P	Filename:	Product: RA2_WWV_2PNPDK20090313_180933_000060222077_00156_36783_5052.N1
DSD: DORIS_IONO PCF_RA2_WWV_2P	Filename: RA2_MW__1PNPDE20090313_194831_000040642077_00157_36784_2578.N1	Product: RA2_WWV_2PNPDE20090313_194831_000040642077_00157_36784_2580.N1
DSD: METEO_GRID_POINTS_ALTITUDE PCF_RA2_WWV_2P	Filename:	Product: RA2_WWV_2PNPDE20090313_194831_000040642077_00157_36784_2580.N1
DSD: MWR_CONFIGURATION_DATA PCF_RA2_WWV_2P	Filename: AUX_ECF_AXNECM20090313_064113_20090313_210000_20090314_090000	Product: RA2_WWV_2PNPDE20090313_194831_000040642077_00157_36784_2580.N1
DSD: OCEAN_ICE2_SYSTEM_FILE PCF_RA2_WWV_2P	Filename:	Product: RA2_WWV_2PNPDE20090313_194831_000040642077_00157_36784_2580.N1
DSD: OCEAN_TIDE_HARMONIC_COEF PCF_RA2_WWV_2P	Filename:	Product: RA2_WWV_2PNPDE20090313_194831_000040642077_00157_36784_2580.N1
DSD: OCEAN_TIDE_ORTHOWEIGHTS PCF_RA2_WWV_2P	Filename:	Product: RA2_WWV_2PNPDE20090313_194831_000040642077_00157_36784_2580.N1
DSD: RA2_CHARACTERISATION_DATA PCF_RA2_WWV_2P	Filename: AUX_ECF_AXNECM20090313_064113_20090313_150000_20090314_030000	Product: RA2_WWV_2PNPDE20090313_194831_000040642077_00157_36784_2580.N1
DSD: RA2_CONFIGURATION_DATA PCF_RA2_WWV_2P	Filename: AUX_ECF_AXNECM20090313_062112_20090313_090000_20090313_210000	Product: RA2_WWV_2PNPDE20090313_194831_000040642077_00157_36784_2580.N1
DSD: RA2_CONSTANT_DATA PCF_RA2_WWV_2P	Filename:	Product: RA2_WWV_2PNPDE20090313_194831_000040642077_00157_36784_2580.N1
DSD: RA2_IF_MASK_FLIGHT_DATA PCF_RA2_WWV_2P	Filename: RA2_FGD_2PNPDE20090313_194831_000040642077_00157_36784_2579.N1	Product: RA2_WWV_2PNPDE20090313_194831_000040642077_00157_36784_2580.N1
DSD: RA2_USO_DATA PCF_RA2_WWV_2P	Filename: DOR_NAV_0PNPDE20090313_194615_000038262077_00157_36784_7542.N1	Product: RA2_WWV_2PNPDE20090313_194831_000040642077_00157_36784_2580.N1
DSD: SOLAR_ACTIVITY_INDEX_PREDICT PCF_RA2_WWV_2P	Filename:	Product: RA2_WWV_2PNPDE20090313_194831_000040642077_00157_36784_2580.N1
DSD: DORIS_IONO PCF_RA2_WWV_2P	Filename: RA2_MW__1PNPDE20090313_205507_000065342077_00157_36784_2727.N1	Product: RA2_WWV_2PNPDE20090313_205507_000065342077_00157_36784_2729.N1
DSD: METEO_GRID_POINTS_ALTITUDE PCF_RA2_WWV_2P	Filename:	Product: RA2_WWV_2PNPDE20090313_205507_000065342077_00157_36784_2729.N1
DSD: MWR_CONFIGURATION_DATA PCF_RA2_WWV_2P	Filename: AUX_ECF_AXNECM20090313_064113_20090313_210000_20090314_090000	Product: RA2_WWV_2PNPDE20090313_205507_000065342077_00157_36784_2729.N1
DSD: OCEAN_ICE2_SYSTEM_FILE PCF_RA2_WWV_2P	Filename:	Product: RA2_WWV_2PNPDE20090313_205507_000065342077_00157_36784_2729.N1
DSD: OCEAN_TIDE_HARMONIC_COEF PCF_RA2_WWV_2P	Filename:	Product: RA2_WWV_2PNPDE20090313_205507_000065342077_00157_36784_2729.N1

DSD: OCEAN_TIDE_ORTHOWEIGHTS PCF_RA2_WWV_2P	Filename:	Product: RA2_WWV_2PNPDE20090313_205507_000065342077_00157_
DSD: RA2_CHARACTERISATION_DATA PCF_RA2_WWV_2P	Filename: AUX_ECF_AXNECM20090313_064113_20090313_150000_20090314_030000	Product: RA2_WWV_2PNPDE20090313_205507_000065342077_00157_36784_2729.N1
DSD: RA2_CONFIGURATION_DATA PCF_RA2_WWV_2P	Filename: AUX_ECF_AXNECM20090313_062112_20090313_090000_20090313_210000	Product: RA2_WWV_2PNPDE20090313_205507_000065342077_00157_36784_2729.N1
DSD: RA2_CONSTANT_DATA PCF_RA2_WWV_2P	Filename:	Product: RA2_WWV_2PNPDE20090313_205507_000065342077_00157_36784_2729.N1
DSD: RA2_IF_MASK_FLIGHT_DATA PCF_RA2_WWV_2P	Filename: RA2_FGD_2PNPDE20090313_205507_000065342077_00157_36784_2728.N1	Product: RA2_WWV_2PNPDE20090313_205507_000065342077_00157_36784_2729.N1
DSD: RA2_USO_DATA PCF_RA2_WWV_2P	Filename: DOR_NAV_0PNPDE20090313_205000_000063762077_00157_36784_7543.N1	Product: RA2_WWV_2PNPDE20090313_205507_000065342077_00157_36784_2729.N1
DSD: SOLAR_ACTIVITY_INDEX_PREDICT PCF_RA2_WWV_2P	Filename:	Product: RA2_WWV_2PNPDE20090313_205507_000065342077_00157_36784_2729.N1
DSD: DORIS_IONO PCF_RA2_WWV_2P	Filename: RA2_MW__1PNPDE20090313_224303_000059812077_00158_36785_2867.N1	Product: RA2_WWV_2PNPDE20090313_224303_000059812077_00158_36785_2869.N1
DSD: METEO_GRID_POINTS_ALTITUDE PCF_RA2_WWV_2P	Filename:	Product: RA2_WWV_2PNPDE20090313_224303_000059812077_00158_36785_2869.N1
DSD: MWR_CONFIGURATION_DATA PCF_RA2_WWV_2P	Filename: AUX_ECF_AXNECM20090313_184116_20090314_030000_20090314_150000	Product: RA2_WWV_2PNPDE20090313_224303_000059812077_00158_36785_2869.N1
DSD: OCEAN_ICE2_SYSTEM_FILE PCF_RA2_WWV_2P	Filename:	Product: RA2_WWV_2PNPDE20090313_224303_000059812077_00158_36785_2869.N1
DSD: OCEAN_TIDE_HARMONIC_COEF PCF_RA2_WWV_2P	Filename:	Product: RA2_WWV_2PNPDE20090313_224303_000059812077_00158_36785_2869.N1
DSD: OCEAN_TIDE_ORTHOWEIGHTS PCF_RA2_WWV_2P	Filename:	Product: RA2_WWV_2PNPDE20090313_224303_000059812077_00158_36785_2869.N1
DSD: RA2_CHARACTERISATION_DATA PCF_RA2_WWV_2P	Filename: AUX_ECF_AXNECM20090313_064113_20090313_210000_20090314_090000	Product: RA2_WWV_2PNPDE20090313_224303_000059812077_00158_36785_2869.N1
DSD: RA2_CONFIGURATION_DATA PCF_RA2_WWV_2P	Filename: AUX_ECF_AXNECM20090313_064113_20090313_150000_20090314_030000	Product: RA2_WWV_2PNPDE20090313_224303_000059812077_00158_36785_2869.N1
DSD: RA2_CONSTANT_DATA PCF_RA2_WWV_2P	Filename:	Product: RA2_WWV_2PNPDE20090313_224303_000059812077_00158_36785_2869.N1
DSD: RA2_IF_MASK_FLIGHT_DATA PCF_RA2_WWV_2P	Filename: RA2_FGD_2PNPDE20090313_224303_000059812077_00158_36785_2868.N1	Product: RA2_WWV_2PNPDE20090313_224303_000059812077_00158_36785_2869.N1
DSD: RA2_USO_DATA PCF_RA2_WWV_2P	Filename: DOR_NAV_0PNPDE20090313_224135_000054192077_00158_36785_7544.N1	Product: RA2_WWV_2PNPDE20090313_224303_000059812077_00158_36785_2869.N1
DSD: SOLAR_ACTIVITY_INDEX_PREDICT PCF_RA2_WWV_2P	Filename:	Product: RA2_WWV_2PNPDE20090313_224303_000059812077_00158_36785_2869.N1

MPH checks (Level 0)

MPH Errors for RA2_CAL_0P



RA2_CAL_0P MPH checks

RA2_CAL_0P products with wrong filename

Gauge Segment (Start-Stop)

RA2_CAL_0P products with unknown processing stage

Gauge Segment (Start-Stop)

RA2_CAL_0P products with unknown acquisition station

Gauge Segment (Start-Stop)

RA2_CAL_0P products with unknown processing center

Gauge Segment (Start-Stop)

RA2_CAL_0P products with wrong processing time

Gauge Segment (Start-Stop)

RA2_CAL_0P products with software version not equal to the current version

Gauge	Segment (Start-Stop)
Warning: Wrong Software ver. KSPT_L0/4303	13-MAR-2009 16:19:23.467
Filename: RA2_CAL_0PNPDK20090313_161923_000001502077_00155_36782_1327.N1;	13-MAR-2009 16:21:53.857

RA2_CAL_0P products with wrong sensing start

Gauge Segment (Start-Stop)

RA2_CAL_0P products with wrong sensing stop

Gauge Segment (Start-Stop)

RA2_CAL_0P products with wrong phase

Gauge Segment (Start-Stop)

RA2_CAL_0P products with wrong state vector time

Gauge Segment (Start-Stop)

RA2_CAL_0P products with wrong x_position

Gauge Segment (Start-Stop)

RA2_CAL_0P products with wrong y_position

Gauge Segment (Start-Stop)

RA2_CAL_0P products with wrong z_position

Gauge Segment (Start-Stop)

RA2_CAL_0P products with wrong x_velocity

Gauge Segment (Start-Stop)

RA2_CAL_0P products with wrong y_velocity

Gauge Segment (Start-Stop)

RA2_CAL_0P products with wrong z_velocity

Gauge Segment (Start-Stop)

RA2_CAL_0P products with unknown vector source

Gauge Segment (Start-Stop)

RA2_CAL_0P products with UTC to SBT time too far from sensing time

Gauge	Segment (Start-Stop)
-------	----------------------

Warning: Wrong UTC SBT time format. 13-MAR-2009 13:11:03.874772

13-MAR-2009 16:19:23.467

Filename: RA2_CAL_0PNPDK20090313_161923_000001502077_00155_36782_1327.N1;

13-MAR-2009 16:21:53.857

RA2_CAL_0P products with satellite binary time out-of-range

Gauge Segment (Start-Stop)

RA2_CAL_0P products with wrong clock step

Gauge Segment (Start-Stop)

RA2_CAL_0P products with leap utc set to blank

Gauge Segment (Start-Stop)

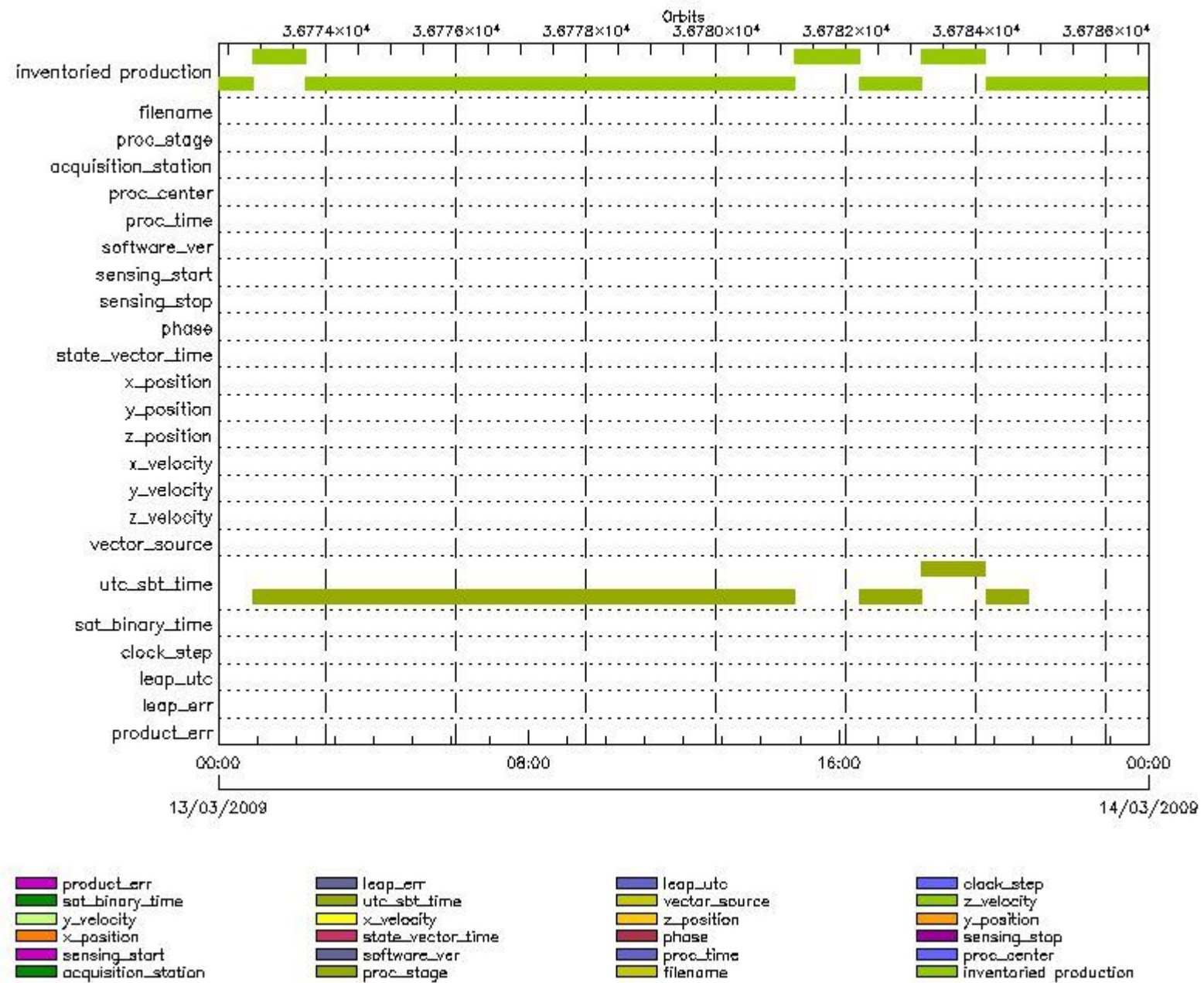
RA2_CAL_0P products with leap err set

Gauge Segment (Start-Stop)

RA2_CAL_0P products with product err set

Gauge Segment (Start-Stop)

MPH Errors for DOR_DOP_0P



DOR_DOP_0P MPH checks

DOR_DOP_0P products with wrong filename

Gauge Segment (Start-Stop)

DOR_DOP_0P products with unknown processing stage

Gauge Segment (Start-Stop)

DOR_DOP_0P products with unknown acquisition station

Gauge Segment (Start-Stop)

DOR_DOP_0P products with unknown processing center

Gauge Segment (Start-Stop)

DOR_DOP_0P products with wrong processing time

Gauge Segment (Start-Stop)

DOR_DOP_0P products with software version not equal to the current version

Gauge Segment (Start-Stop)

DOR_DOP_0P products with wrong sensing start

Gauge Segment (Start-Stop)

DOR_DOP_0P products with wrong sensing stop

Gauge Segment (Start-Stop)

DOR_DOP_0P products with wrong phase

Gauge Segment (Start-Stop)

DOR_DOP_0P products with wrong state vector time

Gauge Segment (Start-Stop)

DOR_DOP_0P products with wrong x_position

Gauge Segment (Start-Stop)

DOR_DOP_0P products with wrong y_position

Gauge Segment (Start-Stop)

DOR_DOP_0P products with wrong z_position

Gauge Segment (Start-Stop)

DOR_DOP_0P products with wrong x_velocity

Gauge Segment (Start-Stop)

DOR_DOP_0P products with wrong y_velocity

Gauge Segment (Start-Stop)

DOR_DOP_0P products with wrong z_velocity

Gauge Segment (Start-Stop)

DOR_DOP_0P products with unknown vector source

Gauge Segment (Start-Stop)

DOR_DOP_0P products with UTC to SBT time too far from sensing time

Gauge	Segment (Start-Stop)
Warning: Wrong UTC SBT time format. 12-MAR-2009 21:57:53.868170 Filename: DOR_DOP_0PNPDE20090313_005256_000048462077_00145_36772_7946.N1;	13-MAR-2009 00:52:56.799 13-MAR-2009 02:13:42.433
Warning: Wrong UTC SBT time format. 12-MAR-2009 23:43:00.868943 Filename: DOR_DOP_0PNPDE20090313_021446_000054192077_00146_36773_7947.N1;	13-MAR-2009 02:14:46.190 13-MAR-2009 03:45:05.652
Warning: Wrong UTC SBT time format. 12-MAR-2009 23:43:00.868943 Filename: DOR_DOP_0PNPDE20090313_034609_000060572077_00147_36774_7948.N1;	13-MAR-2009 03:46:09.410 13-MAR-2009 05:27:06.469
Warning: Wrong UTC SBT time format. 12-MAR-2009 23:43:00.868943 Filename: DOR_DOP_0PNPDE20090313_052810_000058662077_00148_36775_7949.N1;	13-MAR-2009 05:28:10.227 13-MAR-2009 07:05:55.997
Warning: Wrong UTC SBT time format. 12-MAR-2009 23:43:00.868943 Filename: DOR_DOP_0PNPDK20090313_070803_000039532077_00149_36776_0207.N1;	13-MAR-2009 07:08:03.521 13-MAR-2009 08:13:56.517

Warning: Wrong UTC SBT time format. 13-MAR-2009 06:33:11.871899 Filename: DOR_DOP_0PNPDK20090313_081500_000061212077_00150_36777_0208.N1;	13-MAR-2009 08:15:00.279 13-MAR-2009 09:57:01.088
Warning: Wrong UTC SBT time format. 13-MAR-2009 08:12:54.872613 Filename: DOR_DOP_0PNPDK20090313_095804_000058662077_00151_36778_0209.N1;	13-MAR-2009 09:58:04.846 13-MAR-2009 11:35:50.620
Warning: Wrong UTC SBT time format. 13-MAR-2009 08:12:54.872613 Filename: DOR_DOP_0PNPDK20090313_113654_000058662077_00152_36779_0210.N1;	13-MAR-2009 11:36:54.382 13-MAR-2009 13:14:40.148
Warning: Wrong UTC SBT time format. 13-MAR-2009 11:32:03.874054 Filename: DOR_DOP_0PNPDK20090313_131543_000057382077_00153_36780_0211.N1;	13-MAR-2009 13:15:43.910 13-MAR-2009 14:51:22.153
Warning: Wrong UTC SBT time format. 13-MAR-2009 13:11:03.874772 Filename: DOR_DOP_0PNPDK20090313_163115_000058662077_00155_36782_0213.N1;	13-MAR-2009 16:31:15.443 13-MAR-2009 18:09:01.225
Warning: Wrong UTC SBT time format. 13-MAR-2009 16:27:20.876190 Filename: DOR_DOP_0PNPDK20090313_180901_000058662077_00156_36783_0214.N1;	13-MAR-2009 18:09:01.225 13-MAR-2009 19:46:46.999
Warning: Wrong UTC SBT time format. 13-MAR-2009 18:05:12.876894 Filename: DOR_DOP_0PNPDE20090313_194750_000039532077_00157_36784_7950.N1;	13-MAR-2009 19:47:50.757 13-MAR-2009 20:53:43.777

DOR_DOP_0P products with satellite binary time out-of-range

Gauge Segment (Start-Stop)

DOR_DOP_0P products with wrong clock step

Gauge Segment (Start-Stop)

DOR_DOP_0P products with leap utc set to blank

Gauge Segment (Start-Stop)

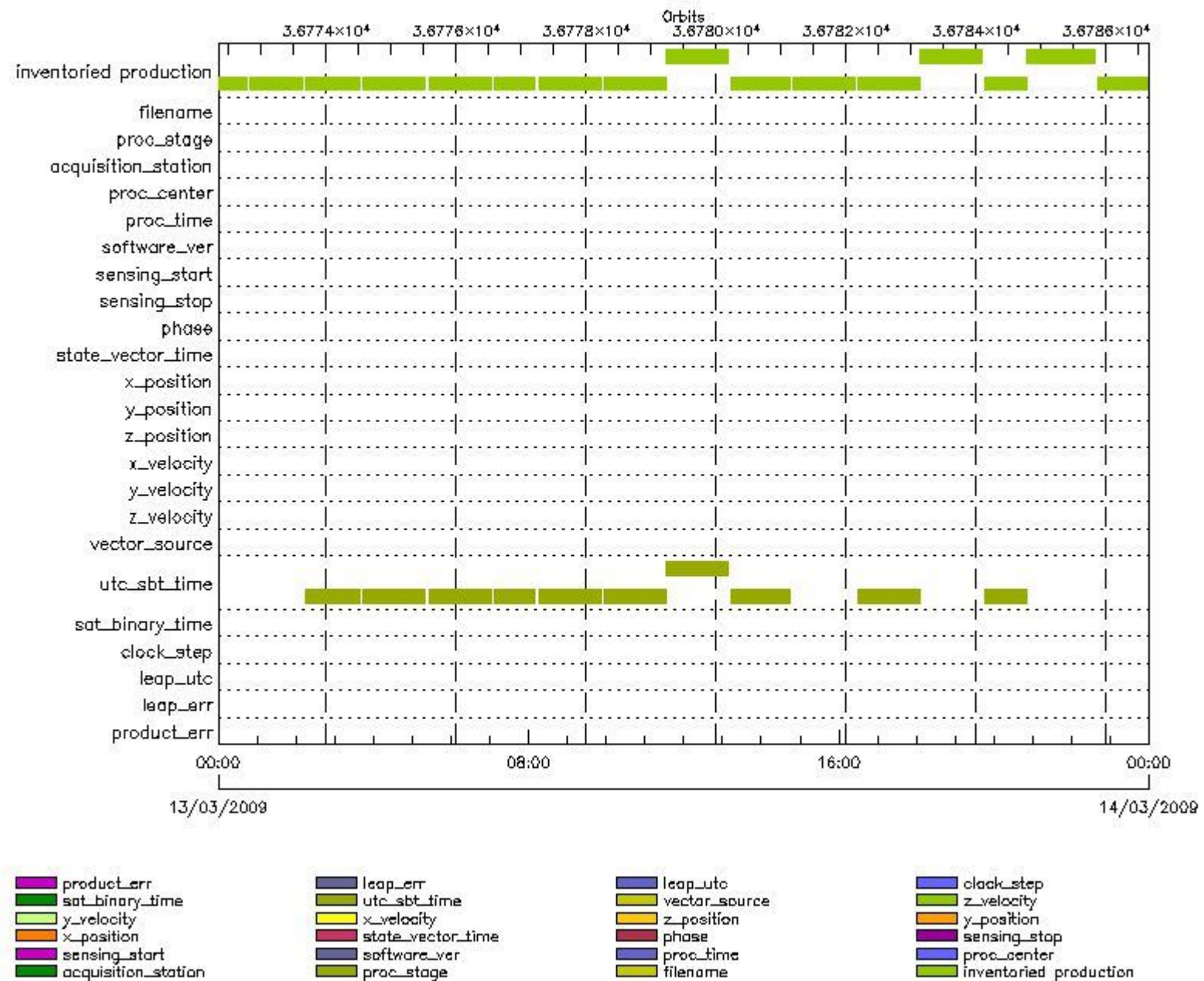
DOR_DOP_0P products with leap err set

Gauge Segment (Start-Stop)

DOR_DOP_0P products with product err set

Gauge Segment (Start-Stop)

MPH Errors for DOR_NAV_0P



DOR_NAV_0P MPH checks

DOR_NAV_0P products with wrong filename

Gauge Segment (Start-Stop)

DOR_NAV_0P products with unknown processing stage

Gauge Segment (Start-Stop)

DOR_NAV_0P products with unknown acquisition station

Gauge Segment (Start-Stop)

DOR_NAV_0P products with unknown processing center

Gauge Segment (Start-Stop)

DOR_NAV_0P products with wrong processing time

Gauge Segment (Start-Stop)

DOR_NAV_0P products with software version not equal to the current version

Gauge Segment (Start-Stop)

DOR_NAV_0P products with wrong sensing start

Gauge Segment (Start-Stop)

DOR_NAV_0P products with wrong sensing stop

Gauge Segment (Start-Stop)

DOR_NAV_0P products with wrong phase

Gauge Segment (Start-Stop)

DOR_NAV_0P products with wrong state vector time

Gauge Segment (Start-Stop)

DOR_NAV_0P products with wrong x_position

Gauge Segment (Start-Stop)

DOR_NAV_0P products with wrong y_position

Gauge Segment (Start-Stop)

DOR_NAV_0P products with wrong z_position

Gauge Segment (Start-Stop)

DOR_NAV_0P products with wrong x_velocity

Gauge Segment (Start-Stop)

DOR_NAV_0P products with wrong y_velocity

Gauge Segment (Start-Stop)

DOR_NAV_0P products with wrong z_velocity

Gauge Segment (Start-Stop)

DOR_NAV_0P products with unknown vector source

Gauge Segment (Start-Stop)

DOR_NAV_0P products with UTC to SBT time too far from sensing time

Gauge	Segment (Start-Stop)
Warning: Wrong UTC SBT time format. 12-MAR-2009 23:43:00.868943 Filename: DOR_NAV_0PNPDE20090313_021414_000051012077_00146_36773_7539.N1;	13-MAR-2009 02:14:14.311 13-MAR-2009 03:39:14.984
Warning: Wrong UTC SBT time format. 12-MAR-2009 23:43:00.868943 Filename: DOR_NAV_0PNPDE20090313_034433_000057382077_00147_36774_7540.N1;	13-MAR-2009 03:44:33.777 13-MAR-2009 05:20:12.039
Warning: Wrong UTC SBT time format. 12-MAR-2009 23:43:00.868943 Filename: DOR_NAV_0PNPDE20090313_052530_000057382077_00148_36775_7541.N1;	13-MAR-2009 05:25:30.832 13-MAR-2009 07:01:09.083
Warning: Wrong UTC SBT time format. 12-MAR-2009 23:43:00.868943 Filename: DOR_NAV_0PNPDK20090313_070627_000038252077_00149_36776_9489.N1;	13-MAR-2009 07:06:27.880 13-MAR-2009 08:10:13.369
Warning: Wrong UTC SBT time format. 13-MAR-2009 06:33:11.871899 Filename: DOR_NAV_0PNPDK20090313_081532_000057382077_00150_36777_9490.N1;	13-MAR-2009 08:15:32.158 13-MAR-2009 09:51:10.416

Warning: Wrong UTC SBT time format. 13-MAR-2009 08:12:54.872613 Filename: DOR_NAV_0PNPDK20090313_095629_000057382077_00151_36778_9491.N1;	13-MAR-2009 09:56:29.205 13-MAR-2009 11:32:07.468
Warning: Wrong UTC SBT time format. 13-MAR-2009 08:12:54.872613 Filename: DOR_NAV_0PNPDK20090313_113207_000057382077_00152_36779_9492.N1;	13-MAR-2009 11:32:07.468 13-MAR-2009 13:07:45.715
Warning: Wrong UTC SBT time format. 13-MAR-2009 11:32:03.874054 Filename: DOR_NAV_0PNPDK20090313_131304_000054192077_00153_36780_9493.N1;	13-MAR-2009 13:13:04.512 13-MAR-2009 14:43:23.965
Warning: Wrong UTC SBT time format. 13-MAR-2009 13:11:03.874772 Filename: DOR_NAV_0PNPDK20090313_162939_000057382077_00155_36782_9495.N1;	13-MAR-2009 16:29:39.802 13-MAR-2009 18:05:18.076
Warning: Wrong UTC SBT time format. 13-MAR-2009 18:05:12.876894 Filename: DOR_NAV_0PNPDE20090313_194615_000038262077_00157_36784_7542.N1;	13-MAR-2009 19:46:15.116 13-MAR-2009 20:50:00.620

DOR_NAV_0P products with satellite binary time out-of-range

Gauge Segment (Start-Stop)

DOR_NAV_0P products with wrong clock step

Gauge Segment (Start-Stop)

DOR_NAV_0P products with leap utc set to blank

Gauge Segment (Start-Stop)

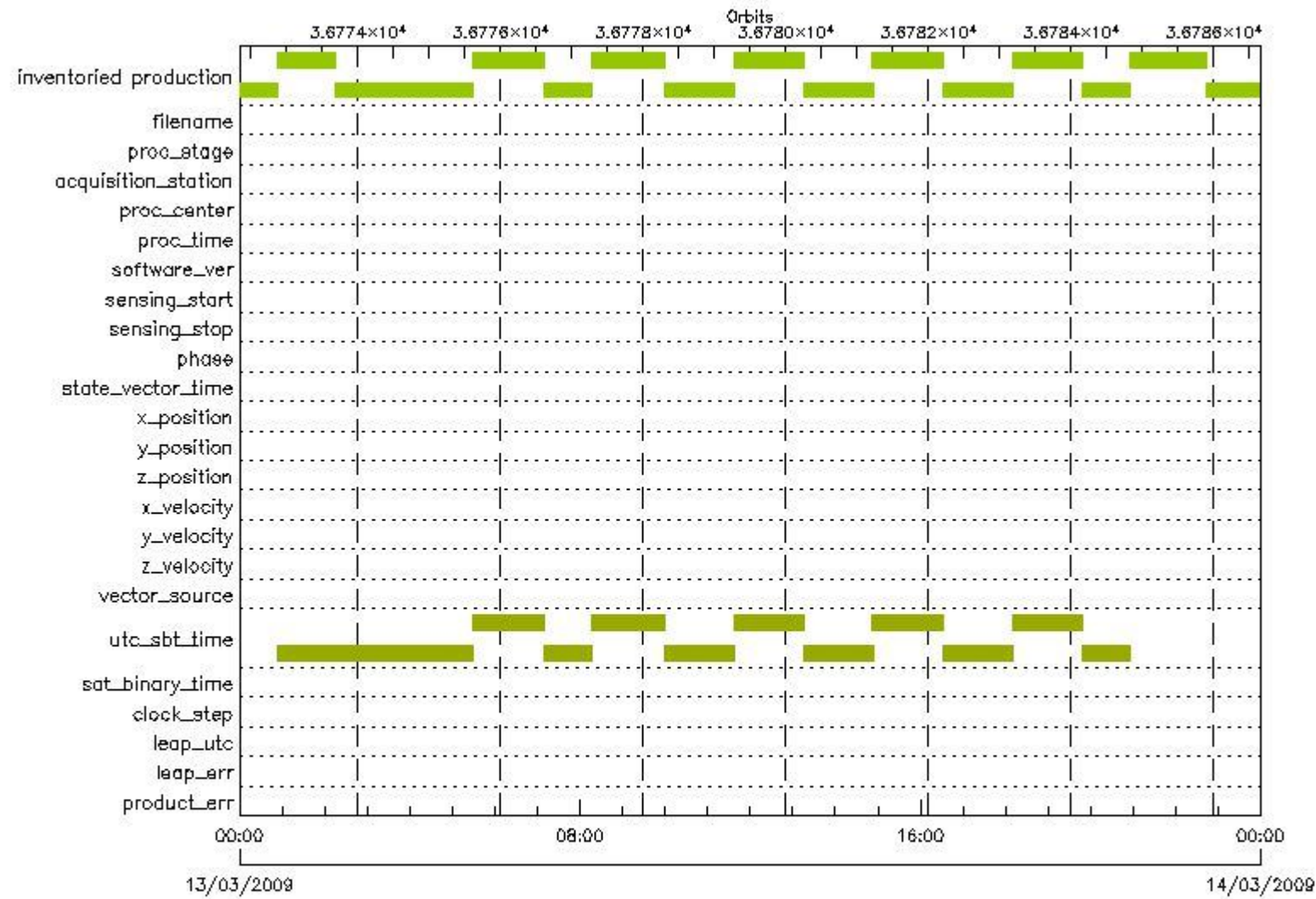
DOR_NAV_0P products with leap err set

Gauge Segment (Start-Stop)

DOR_NAV_0P products with product err set

Gauge Segment (Start-Stop)

MPH Errors for MWR_NL__0P



MWR_NL__0P MPH checks

MWR_NL__0P products with wrong filename

Gauge Segment (Start-Stop)

MWR_NL__0P products with unknown processing stage

Gauge Segment (Start-Stop)

MWR_NL__0P products with unknown acquisition station

Gauge Segment (Start-Stop)

MWR_NL__0P products with unknown processing center

Gauge Segment (Start-Stop)

MWR_NL__0P products with wrong processing time

Gauge Segment (Start-Stop)

MWR_NL__0P products with software version not equal to the current version

Gauge Segment (Start-Stop)

MWR_NL__0P products with wrong sensing start

Gauge Segment (Start-Stop)

MWR_NL__0P products with wrong sensing stop

Gauge Segment (Start-Stop)

MWR_NL__0P products with wrong phase

Gauge Segment (Start-Stop)

MWR_NL__0P products with wrong state vector time

Gauge Segment (Start-Stop)

MWR_NL__0P products with wrong x_position

Gauge Segment (Start-Stop)

MWR_NL__0P products with wrong y_position

Gauge Segment (Start-Stop)

MWR_NL__0P products with wrong z_position

Gauge Segment (Start-Stop)

MWR_NL__0P products with wrong x_velocity

Gauge Segment (Start-Stop)

MWR_NL__0P products with wrong y_velocity

Gauge Segment (Start-Stop)

MWR_NL__0P products with wrong z_velocity

Gauge Segment (Start-Stop)

MWR_NL__0P products with unknown vector source

Gauge Segment (Start-Stop)

MWR_NL__0P products with UTC to SBT time too far from sensing time

Gauge	Segment (Start-Stop)
Warning: Wrong UTC SBT time format. 12-MAR-2009 21:57:53.868170 Filename: MWR_NL__0PNPDE20090313_005328_000048962077_00145_36772_7978.N1;	13-MAR-2009 00:53:28.319 13-MAR-2009 02:15:04.448
Warning: Wrong UTC SBT time format. 12-MAR-2009 23:43:00.868943 Filename: MWR_NL__0PNPDE20090313_021528_000054482077_00146_36773_7979.N1;	13-MAR-2009 02:15:28.448 13-MAR-2009 03:46:16.601
Warning: Wrong UTC SBT time format. 12-MAR-2009 23:43:00.868943 Filename: MWR_NL__0PNPDE20090313_034640_000061202077_00147_36774_7980.N1;	13-MAR-2009 03:46:40.597 13-MAR-2009 05:28:40.762
Warning: Wrong UTC SBT time format. 12-MAR-2009 23:43:00.868943 Filename: MWR_NL__0PNPDE20090313_052840_000059762077_00148_36775_7981.N1;	13-MAR-2009 05:28:40.762 13-MAR-2009 07:08:16.919
Warning: Wrong UTC SBT time format. 12-MAR-2009 23:43:00.868943 Filename: MWR_NL__0PNPDK20090313_070816_000040562077_00149_36776_0091.N1;	13-MAR-2009 07:08:16.919 13-MAR-2009 08:15:53.037

Warning: Wrong UTC SBT time format. 13-MAR-2009 06:33:11.871899 Filename: MWR_NL__OPNPDK20090313_081529_000061682077_00150_36777_0092.N1;	13-MAR-2009 08:15:29.029 13-MAR-2009 09:58:17.198
Warning: Wrong UTC SBT time format. 13-MAR-2009 08:12:54.872613 Filename: MWR_NL__OPNPDK20090313_095817_000059282077_00151_36778_0093.N1;	13-MAR-2009 09:58:17.198 13-MAR-2009 11:37:05.358
Warning: Wrong UTC SBT time format. 13-MAR-2009 08:12:54.872613 Filename: MWR_NL__OPNPDK20090313_113705_000059762077_00152_36779_0094.N1;	13-MAR-2009 11:37:05.358 13-MAR-2009 13:16:41.519
Warning: Wrong UTC SBT time format. 13-MAR-2009 11:32:03.874054 Filename: MWR_NL__OPNPDK20090313_131553_000058322077_00153_36780_0095.N1;	13-MAR-2009 13:15:53.519 13-MAR-2009 14:53:05.676
Warning: Wrong UTC SBT time format. 13-MAR-2009 13:11:03.874772 Filename: MWR_NL__OPNPDK20090313_145217_000060002077_00154_36781_0096.N1;	13-MAR-2009 14:52:17.680 13-MAR-2009 16:32:17.845
Warning: Wrong UTC SBT time format. 13-MAR-2009 13:11:03.874772 Filename: MWR_NL__OPNPDK20090313_163129_000059282077_00155_36782_0097.N1;	13-MAR-2009 16:31:29.845 13-MAR-2009 18:10:18.006
Warning: Wrong UTC SBT time format. 13-MAR-2009 16:27:20.876190 Filename: MWR_NL__OPNPDK20090313_180930_000059762077_00156_36783_0098.N1;	13-MAR-2009 18:09:30.006 13-MAR-2009 19:49:06.159
Warning: Wrong UTC SBT time format. 13-MAR-2009 18:05:12.876894 Filename: MWR_NL__OPNPDE20090313_194818_000040082077_00157_36784_7982.N1;	13-MAR-2009 19:48:18.163 13-MAR-2009 20:55:06.269

MWR_NL__0P products with satellite binary time out-of-range

Gauge Segment (Start-Stop)

MWR_NL__0P products with wrong clock step

Gauge Segment (Start-Stop)

MWR_NL__0P products with leap utc set to blank

Gauge Segment (Start-Stop)

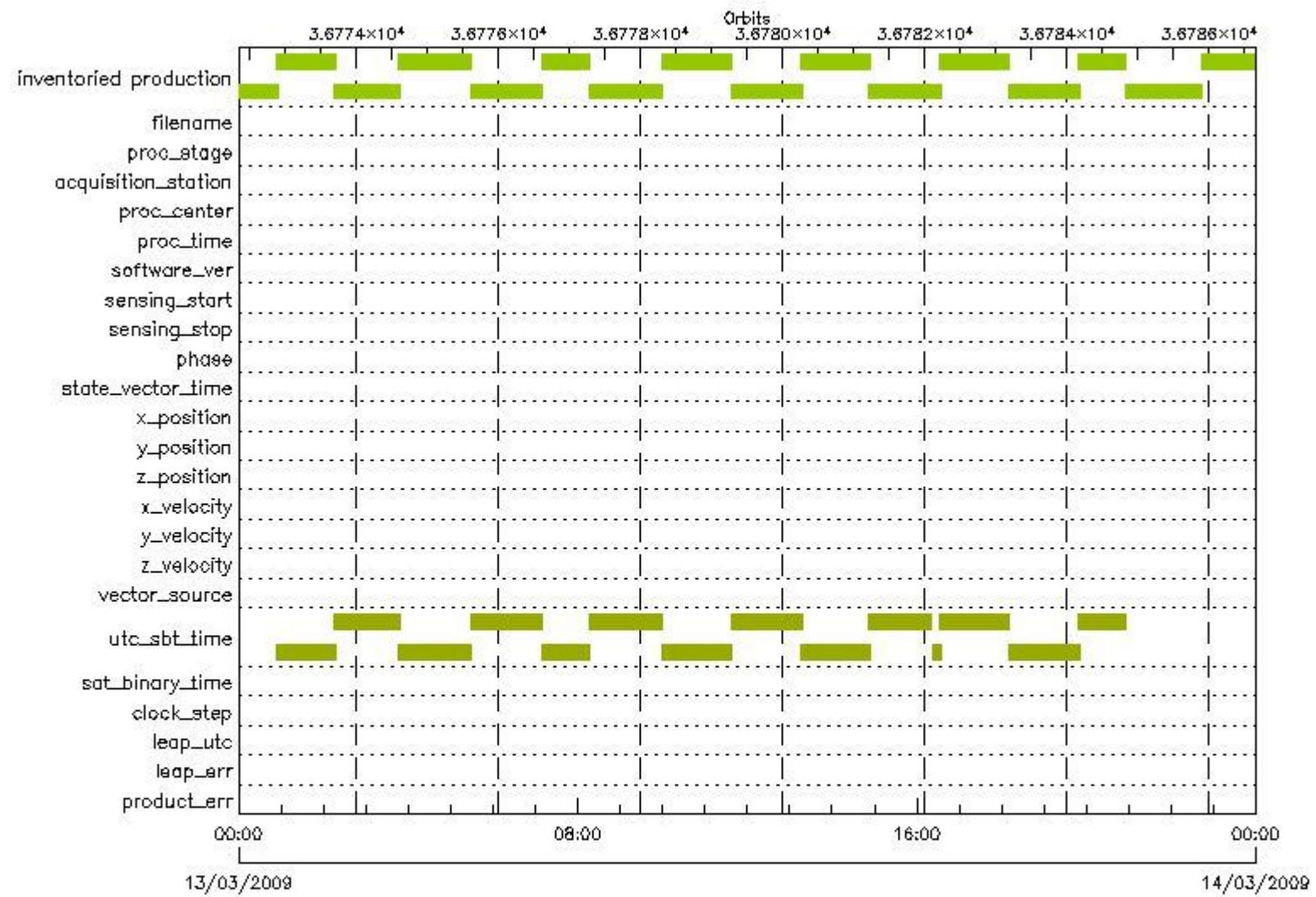
MWR_NL__0P products with leap err set

Gauge Segment (Start-Stop)

MWR_NL__0P products with product err set

Gauge Segment (Start-Stop)

MPH Errors for RA2_ME__0P



RA2_ME__0P MPH checks

RA2_ME__0P products with wrong filename

Gauge Segment (Start-Stop)

RA2_ME__0P products with unknown processing stage

Gauge Segment (Start-Stop)

RA2_ME__0P products with unknown acquisition station

Gauge Segment (Start-Stop)

RA2_ME__0P products with unknown processing center

Gauge Segment (Start-Stop)

RA2_ME__0P products with wrong processing time

Gauge Segment (Start-Stop)

RA2_ME__0P products with software version not equal to the current version

Gauge Segment (Start-Stop)

RA2_ME__0P products with wrong sensing start

Gauge Segment (Start-Stop)

RA2_ME__0P products with wrong sensing stop

Gauge Segment (Start-Stop)

RA2_ME__0P products with wrong phase

Gauge Segment (Start-Stop)

RA2_ME__0P products with wrong state vector time

Gauge Segment (Start-Stop)

RA2_ME__0P products with wrong x_position

Gauge Segment (Start-Stop)

RA2_ME__0P products with wrong y_position

Gauge Segment (Start-Stop)

RA2_ME__0P products with wrong z_position

Gauge Segment (Start-Stop)

RA2_ME__0P products with wrong x_velocity

Gauge Segment (Start-Stop)

RA2_ME__0P products with wrong y_velocity

Gauge Segment (Start-Stop)

RA2_ME__0P products with wrong z_velocity

Gauge Segment (Start-Stop)

RA2_ME__0P products with unknown vector source

Gauge Segment (Start-Stop)

RA2_ME__0P products with UTC to SBT time too far from sensing time

Gauge	Segment (Start-Stop)
Warning: Wrong UTC SBT time format. 12-MAR-2009 21:57:53.868170 Filename: RA2_ME__0PNPDE20090313_005345_000049472077_00145_36772_8625.N1;	13-MAR-2009 00:53:45.758 13-MAR-2009 02:16:13.032
Warning: Wrong UTC SBT time format. 12-MAR-2009 23:43:00.868943 Filename: RA2_ME__0PNPDE20090313_021530_000055052077_00146_36773_8626.N1;	13-MAR-2009 02:15:30.700 13-MAR-2009 03:47:16.088
Warning: Wrong UTC SBT time format. 12-MAR-2009 23:43:00.868943 Filename: RA2_ME__0PNPDE20090313_034644_000061622077_00147_36774_8627.N1;	13-MAR-2009 03:46:44.896 13-MAR-2009 05:29:26.430
Warning: Wrong UTC SBT time format. 12-MAR-2009 23:43:00.868943 Filename: RA2_ME__0PNPDE20090313_052854_000060102077_00148_36775_8628.N1;	13-MAR-2009 05:28:54.124 13-MAR-2009 07:09:04.154
Warning: Wrong UTC SBT time format. 12-MAR-2009 23:43:00.868943 Filename: RA2_ME__0PNPDK20090313_070821_000041022077_00149_36776_1921.N1;	13-MAR-2009 07:08:21.822 13-MAR-2009 08:16:43.570

Warning: Wrong UTC SBT time format. 13-MAR-2009 06:33:11.871899 Filename: RA2_ME__0PNPDK20090313_081537_000062172077_00150_36777_1922.N1;	13-MAR-2009 08:15:37.844 13-MAR-2009 09:59:15.077
Warning: Wrong UTC SBT time format. 13-MAR-2009 08:12:54.872613 Filename: RA2_ME__0PNPDK20090313_095831_000059732077_00151_36778_1923.N1;	13-MAR-2009 09:58:31.631 13-MAR-2009 11:38:04.899
Warning: Wrong UTC SBT time format. 13-MAR-2009 08:12:54.872613 Filename: RA2_ME__0PNPDK20090313_113714_000060262077_00152_36779_1924.N1;	13-MAR-2009 11:37:14.769 13-MAR-2009 13:17:40.395
Warning: Wrong UTC SBT time format. 13-MAR-2009 11:32:03.874054 Filename: RA2_ME__0PNPDK20090313_131613_000058612077_00153_36780_1925.N1;	13-MAR-2009 13:16:13.503 13-MAR-2009 14:53:54.257
Warning: Wrong UTC SBT time format. 13-MAR-2009 13:11:03.874772 Filename: RA2_ME__0PNPDK20090313_145217_000052152077_00154_36781_1926.N1;	13-MAR-2009 14:52:17.339 13-MAR-2009 16:19:11.973
Warning: Wrong UTC SBT time format. 13-MAR-2009 13:11:03.874772 Filename: RA2_ME__0PNPDK20090313_162319_00006052077_00155_36782_1927.N1;	13-MAR-2009 16:23:19.643 13-MAR-2009 16:33:24.545
Warning: Wrong UTC SBT time format. 13-MAR-2009 13:11:03.874772 Filename: RA2_ME__0PNPDK20090313_163146_000059652077_00155_36782_1928.N1;	13-MAR-2009 16:31:46.513 13-MAR-2009 18:11:11.983
Warning: Wrong UTC SBT time format. 13-MAR-2009 16:27:20.876190 Filename: RA2_ME__0PNPDK20090313_180933_000060212077_00156_36783_1929.N1;	13-MAR-2009 18:09:33.951 13-MAR-2009 19:49:55.121
Warning: Wrong UTC SBT time format. 13-MAR-2009 18:05:12.876894 Filename: RA2_ME__0PNPDE20090313_194831_000040632077_00157_36784_8629.N1;	13-MAR-2009 19:48:31.571 13-MAR-2009 20:56:14.329

RA2_ME__0P products with satellite binary time out-of-range

Gauge Segment (Start-Stop)

RA2_ME__0P products with wrong clock step

Gauge Segment (Start-Stop)

RA2_ME__0P products with leap utc set to blank

Gauge Segment (Start-Stop)

RA2_ME__0P products with leap err set

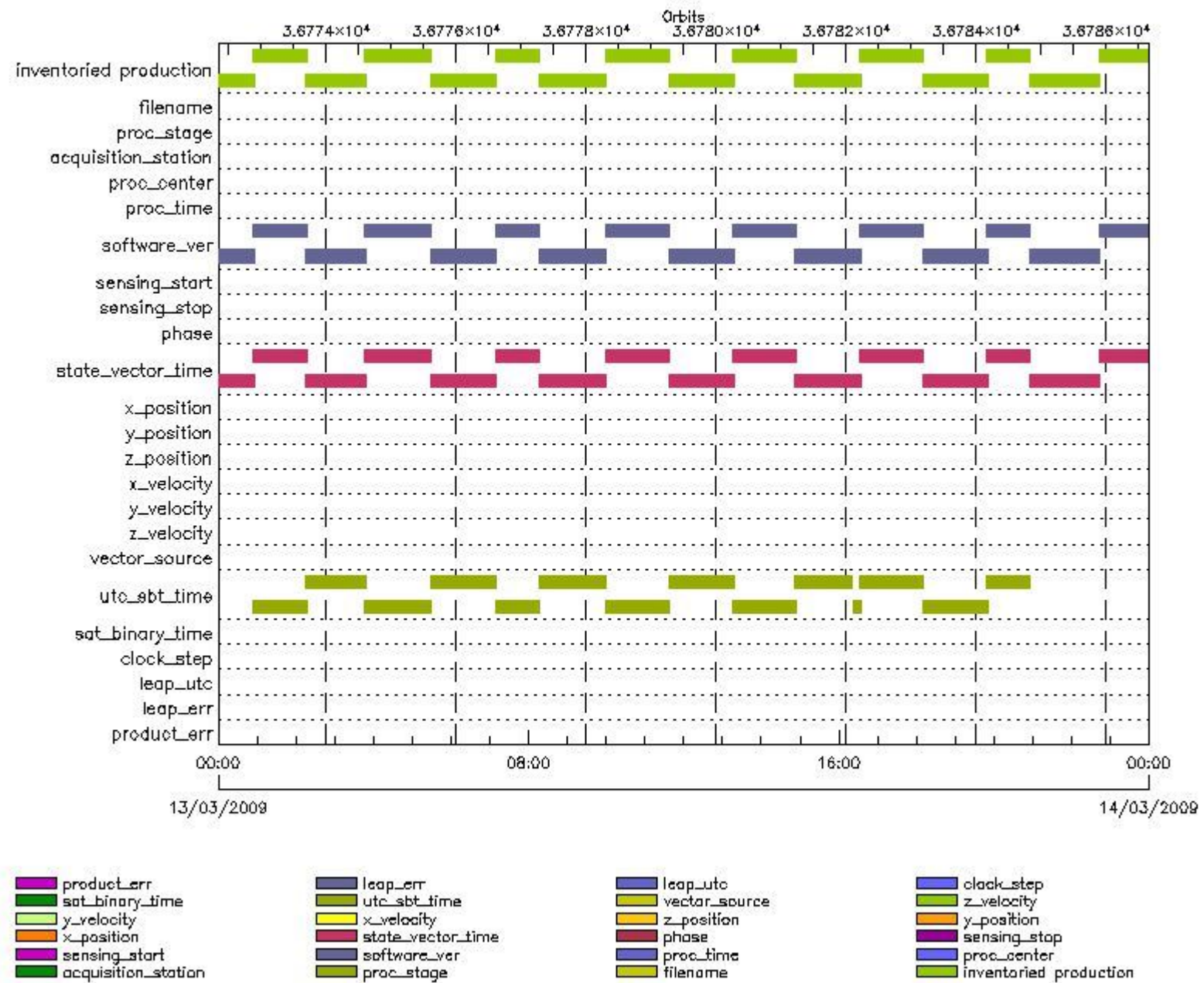
Gauge Segment (Start-Stop)

RA2_ME__0P products with product err set

Gauge Segment (Start-Stop)

MPH checks (Level 1)

MPH Errors for RA2_MW__1P



RA2_MW__1P MPH checks

RA2_MW__1P products with wrong filename

Gauge Segment (Start-Stop)

RA2_MW__1P products with unknown processing stage

Gauge Segment (Start-Stop)

RA2_MW__1P products with unknown acquisition station

Gauge Segment (Start-Stop)

RA2_MW__1P products with unknown processing center

Gauge Segment (Start-Stop)

RA2_MW__1P products with wrong processing time

Gauge Segment (Start-Stop)

RA2_MW__1P products with software version not equal to the current version

Gauge	Segment (Start-Stop)
Warning: Wrong Software ver. RA2/5.06 Filename: RA2_MW__1PNPDE20090312_231418_000060312077_00144_36771_1387.N1;	12-MAR-2009 23:14:18.085 13-MAR-2009 00:54:49.225
Warning: Wrong Software ver. RA2/5.06 Filename: RA2_MW__1PNPDE20090313_005345_000049482077_00145_36772_1517.N1;	13-MAR-2009 00:53:45.783 13-MAR-2009 02:16:14.115
Warning: Wrong Software ver. RA2/5.06 Filename: RA2_MW__1PNPDE20090313_021530_000055062077_00146_36773_1669.N1;	13-MAR-2009 02:15:30.725 13-MAR-2009 03:47:17.171
Warning: Wrong Software ver. RA2/5.06 Filename: RA2_MW__1PNPDE20090313_034644_000061632077_00147_36774_1898.N1;	13-MAR-2009 03:46:44.921 13-MAR-2009 05:29:27.513
Warning: Wrong Software ver. RA2/5.06 Filename: RA2_MW__1PNPDE20090313_052854_000060112077_00148_36775_2211.N1;	13-MAR-2009 05:28:54.149 13-MAR-2009 07:09:05.237
Warning: Wrong Software ver. RA2/5.06 Filename: RA2_MW__1PNPDK20090313_070821_000041032077_00149_36776_4144.N1;	13-MAR-2009 07:08:21.847 13-MAR-2009 08:16:44.653
Warning: Wrong Software ver. RA2/5.06 Filename: RA2_MW__1PNPDK20090313_081537_000062182077_00150_36777_4278.N1;	13-MAR-2009 08:15:37.869 13-MAR-2009 09:59:16.161
Warning: Wrong Software ver. RA2/5.06 Filename: RA2_MW__1PNPDK20090313_095831_000059742077_00151_36778_4393.N1;	13-MAR-2009 09:58:31.657 13-MAR-2009 11:38:05.983
Warning: Wrong Software ver. RA2/5.06 Filename: RA2_MW__1PNPDK20090313_113714_000060272077_00152_36779_4537.N1;	13-MAR-2009 11:37:14.795 13-MAR-2009 13:17:41.479
Warning: Wrong Software ver. RA2/5.06 Filename: RA2_MW__1PNPDK20090313_131613_000058622077_00153_36780_4665.N1;	13-MAR-2009 13:16:13.529 13-MAR-2009 14:53:55.341
Warning: Wrong Software ver. RA2/5.06 Filename: RA2_MW__1PNPDK20090313_145217_000052162077_00154_36781_4790.N1;	13-MAR-2009 14:52:17.364 13-MAR-2009 16:19:13.057
Warning: Wrong Software ver. RA2/5.06 Filename: RA2_MW__1PNPDK20090313_162319_00006062077_00155_36782_4793.N1;	13-MAR-2009 16:23:19.668 13-MAR-2009 16:33:25.629
Warning: Wrong Software ver. RA2/5.06 Filename: RA2_MW__1PNPDK20090313_163146_000059672077_00155_36782_4916.N1;	13-MAR-2009 16:31:46.538 13-MAR-2009 18:11:13.067
Warning: Wrong Software ver. RA2/5.06 Filename: RA2_MW__1PNPDK20090313_180933_000060222077_00156_36783_5050.N1;	13-MAR-2009 18:09:33.976 13-MAR-2009 19:49:56.205
Warning: Wrong Software ver. RA2/5.06 Filename: RA2_MW__1PNPDE20090313_194831_000040642077_00157_36784_2578.N1;	13-MAR-2009 19:48:31.596 13-MAR-2009 20:56:15.413
Warning: Wrong Software ver. RA2/5.06 Filename: RA2_MW__1PNPDE20090313_205507_000065342077_00157_36784_2727.N1;	13-MAR-2009 20:55:07.514 13-MAR-2009 22:44:01.068
Warning: Wrong Software ver. RA2/5.06 Filename: RA2_MW__1PNPDE20090313_224303_000059812077_00158_36785_2867.N1;	13-MAR-2009 22:43:03.196 14-MAR-2009 00:22:44.206

RA2_MW__1P products with wrong sensing start

Gauge Segment (Start-Stop)

RA2_MW__1P products with wrong sensing stop

Gauge Segment (Start-Stop)

RA2_MW__1P products with wrong phase

Gauge Segment (Start-Stop)

RA2_MW__1P products with wrong state vector time

Gauge	Segment (Start-Stop)
Warning: Not equal to FPO input. 12-MAR-2009 23:25:42.449370 Filename: RA2_MW__1PNPDE20090312_231418_000060312077_00144_36771_1387.N1;	12-MAR-2009 23:14:18.085 13-MAR-2009 00:54:49.225
Warning: Not equal to FPO input. 13-MAR-2009 01:06:18.310912 Filename: RA2_MW__1PNPDE20090313_005345_000049482077_00145_36772_1517.N1;	13-MAR-2009 00:53:45.783 13-MAR-2009 02:16:14.115
Warning: Not equal to FPO input. 13-MAR-2009 02:46:54.203246 Filename: RA2_MW__1PNPDE20090313_021530_000055062077_00146_36773_1669.N1;	13-MAR-2009 02:15:30.725 13-MAR-2009 03:47:17.171
Warning: Not equal to FPO input. 13-MAR-2009 04:27:30.190792 Filename: RA2_MW__1PNPDE20090313_034644_000061632077_00147_36774_1898.N1;	13-MAR-2009 03:46:44.921 13-MAR-2009 05:29:27.513
Warning: Not equal to FPO input. 13-MAR-2009 06:08:06.195285 Filename: RA2_MW__1PNPDE20090313_052854_000060112077_00148_36775_2211.N1;	13-MAR-2009 05:28:54.149 13-MAR-2009 07:09:05.237
Warning: Not equal to FPO input. 13-MAR-2009 07:48:42.145354 Filename: RA2_MW__1PNPDK20090313_070821_000041032077_00149_36776_4144.N1;	13-MAR-2009 07:08:21.847 13-MAR-2009 08:16:44.653
Warning: Not equal to FPO input. 13-MAR-2009 09:29:18.039068 Filename: RA2_MW__1PNPDK20090313_081537_000062182077_00150_36777_4278.N1;	13-MAR-2009 08:15:37.869 13-MAR-2009 09:59:16.161
Warning: Not equal to FPO input. 13-MAR-2009 11:09:53.899728 Filename: RA2_MW__1PNPDK20090313_095831_000059742077_00151_36778_4393.N1;	13-MAR-2009 09:58:31.657 13-MAR-2009 11:38:05.983
Warning: Not equal to FPO input. 13-MAR-2009 12:50:29.760448 Filename: RA2_MW__1PNPDK20090313_113714_000060272077_00152_36779_4537.N1;	13-MAR-2009 11:37:14.795 13-MAR-2009 13:17:41.479
Warning: Not equal to FPO input. 13-MAR-2009 14:31:05.668751 Filename: RA2_MW__1PNPDK20090313_131613_000058622077_00153_36780_4665.N1;	13-MAR-2009 13:16:13.529 13-MAR-2009 14:53:55.341
Warning: Not equal to FPO input. 13-MAR-2009 16:11:41.659389 Filename: RA2_MW__1PNPDK20090313_145217_000052162077_00154_36781_4790.N1;	13-MAR-2009 14:52:17.364 13-MAR-2009 16:19:13.057
Warning: Not equal to FPO input. 13-MAR-2009 16:11:41.659389 Filename: RA2_MW__1PNPDK20090313_162319_000006062077_00155_36782_4793.N1;	13-MAR-2009 16:23:19.668 13-MAR-2009 16:33:25.629
Warning: Not equal to FPO input. 13-MAR-2009 16:11:40.979867 Filename: RA2_MW__1PNPDK20090313_163146_000059672077_00155_36782_4916.N1;	13-MAR-2009 16:31:46.538 13-MAR-2009 18:11:13.067
Warning: Not equal to FPO input. 13-MAR-2009 19:32:53.645488 Filename: RA2_MW__1PNPDK20090313_180933_000060222077_00156_36783_5050.N1;	13-MAR-2009 18:09:33.976 13-MAR-2009 19:49:56.205
Warning: Not equal to FPO input. 13-MAR-2009 21:13:29.546380 Filename: RA2_MW__1PNPDE20090313_194831_000040642077_00157_36784_2578.N1;	13-MAR-2009 19:48:31.596 13-MAR-2009 20:56:15.413
Warning: Not equal to FPO input. 13-MAR-2009 21:13:29.544200 Filename: RA2_MW__1PNPDE20090313_205507_000065342077_00157_36784_2727.N1;	13-MAR-2009 20:55:07.514 13-MAR-2009 22:44:01.068
Warning: Not equal to FPO input. 13-MAR-2009 22:54:05.393105 Filename: RA2_MW__1PNPDE20090313_224303_000059812077_00158_36785_2867.N1;	13-MAR-2009 22:43:03.196 14-MAR-2009 00:22:44.206

RA2_MW__1P products with wrong x_position

Gauge Segment (Start-Stop)

RA2_MW__1P products with wrong y_position

Gauge Segment (Start-Stop)

RA2_MW__1P products with wrong z_position

Gauge Segment (Start-Stop)

RA2_MW__1P products with wrong x_velocity

Gauge Segment (Start-Stop)

RA2_MW__1P products with wrong y_velocity

Gauge Segment (Start-Stop)

RA2_MW__1P products with wrong z_velocity

Gauge Segment (Start-Stop)

RA2_MW__1P products with unknown vector source

Gauge Segment (Start-Stop)

RA2_MW__1P products with UTC to SBT time too far from sensing time

Gauge	Segment (Start-Stop)
Warning: Wrong UTC SBT time format. 12-MAR-2009 21:57:53.868170 Filename: RA2_MW__1PNPDE20090313_005345_000049482077_00145_36772_1517.N1;	13-MAR-2009 00:53:45.783 13-MAR-2009 02:16:14.115
Warning: Wrong UTC SBT time format. 12-MAR-2009 23:43:00.868943 Filename: RA2_MW__1PNPDE20090313_021530_000055062077_00146_36773_1669.N1;	13-MAR-2009 02:15:30.725 13-MAR-2009 03:47:17.171
Warning: Wrong UTC SBT time format. 12-MAR-2009 23:43:00.868943 Filename: RA2_MW__1PNPDE20090313_034644_000061632077_00147_36774_1898.N1;	13-MAR-2009 03:46:44.921 13-MAR-2009 05:29:27.513
Warning: Wrong UTC SBT time format. 12-MAR-2009 23:43:00.868943 Filename: RA2_MW__1PNPDE20090313_052854_000060112077_00148_36775_2211.N1;	13-MAR-2009 05:28:54.149 13-MAR-2009 07:09:05.237
Warning: Wrong UTC SBT time format. 12-MAR-2009 23:43:00.868943 Filename: RA2_MW__1PNPDK20090313_070821_000041032077_00149_36776_4144.N1;	13-MAR-2009 07:08:21.847 13-MAR-2009 08:16:44.653
Warning: Wrong UTC SBT time format. 13-MAR-2009 06:33:11.871899 Filename: RA2_MW__1PNPDK20090313_081537_000062182077_00150_36777_4278.N1;	13-MAR-2009 08:15:37.869 13-MAR-2009 09:59:16.161
Warning: Wrong UTC SBT time format. 13-MAR-2009 08:12:54.872613 Filename: RA2_MW__1PNPDK20090313_095831_000059742077_00151_36778_4393.N1;	13-MAR-2009 09:58:31.657 13-MAR-2009 11:38:05.983
Warning: Wrong UTC SBT time format. 13-MAR-2009 08:12:54.872613 Filename: RA2_MW__1PNPDK20090313_113714_000060272077_00152_36779_4537.N1;	13-MAR-2009 11:37:14.795 13-MAR-2009 13:17:41.479
Warning: Wrong UTC SBT time format. 13-MAR-2009 11:32:03.874054 Filename: RA2_MW__1PNPDK20090313_131613_000058622077_00153_36780_4665.N1;	13-MAR-2009 13:16:13.529 13-MAR-2009 14:53:55.341
Warning: Wrong UTC SBT time format. 13-MAR-2009 13:11:03.874772 Filename: RA2_MW__1PNPDK20090313_145217_000052162077_00154_36781_4790.N1;	13-MAR-2009 14:52:17.364 13-MAR-2009 16:19:13.057
Warning: Wrong UTC SBT time format. 13-MAR-2009 13:11:03.874772 Filename: RA2_MW__1PNPDK20090313_162319_00006062077_00155_36782_4793.N1;	13-MAR-2009 16:23:19.668 13-MAR-2009 16:33:25.629
Warning: Wrong UTC SBT time format. 13-MAR-2009 13:11:03.874772 Filename: RA2_MW__1PNPDK20090313_163146_000059672077_00155_36782_4916.N1;	13-MAR-2009 16:31:46.538 13-MAR-2009 18:11:13.067
Warning: Wrong UTC SBT time format. 13-MAR-2009 16:27:20.876190 Filename: RA2_MW__1PNPDK20090313_180933_000060222077_00156_36783_5050.N1;	13-MAR-2009 18:09:33.976 13-MAR-2009 19:49:56.205
Warning: Wrong UTC SBT time format. 13-MAR-2009 18:05:12.876894 Filename: RA2_MW__1PNPDE20090313_194831_000040642077_00157_36784_2578.N1;	13-MAR-2009 19:48:31.596 13-MAR-2009 20:56:15.413

RA2_MW__1P products with satellite binary time out-of-range

Gauge Segment (Start-Stop)

RA2_MW__1P products with wrong clock step

Gauge Segment (Start-Stop)

RA2_MW__1P products with leap utc set to blank

Gauge Segment (Start-Stop)


RA2_MW__1P products with leap err set

Gauge Segment (Start-Stop)
RA2_MW__1P products with product err set

Gauge Segment (Start-Stop)

MPH checks (Level 2)

MPH Errors for RA2_FGD_2P



RA2_FGD_2P products with wrong filename

Gauge Segment (Start-Stop)

RA2_FGD_2P products with unknown processing stage

Gauge Segment (Start-Stop)

RA2_FGD_2P products with unknown acquisition station

Gauge Segment (Start-Stop)

RA2_FGD_2P products with unknown processing center

Gauge Segment (Start-Stop)

RA2_FGD_2P products with wrong processing time

Gauge Segment (Start-Stop)

RA2_FGD_2P products with software version not equal to the current version

Gauge	Segment (Start-Stop)
Warning: Wrong Software ver. RA2/5.06 Filename: RA2_FGD_2PNPDE20090312_231418_000060312077_00144_36771_1388.N1;	12-MAR-2009 23:14:18.085 13-MAR-2009 00:54:49.225
Warning: Wrong Software ver. RA2/5.06 Filename: RA2_FGD_2PNPDE20090313_005345_000049482077_00145_36772_1518.N1;	13-MAR-2009 00:53:45.783 13-MAR-2009 02:16:14.115
Warning: Wrong Software ver. RA2/5.06 Filename: RA2_FGD_2PNPDE20090313_021530_000055062077_00146_36773_1670.N1;	13-MAR-2009 02:15:30.725 13-MAR-2009 03:47:17.171
Warning: Wrong Software ver. RA2/5.06 Filename: RA2_FGD_2PNPDE20090313_034644_000061632077_00147_36774_1899.N1;	13-MAR-2009 03:46:44.921 13-MAR-2009 05:29:27.513
Warning: Wrong Software ver. RA2/5.06 Filename: RA2_FGD_2PNPDE20090313_052854_000060112077_00148_36775_2212.N1;	13-MAR-2009 05:28:54.149 13-MAR-2009 07:09:05.237
Warning: Wrong Software ver. RA2/5.06 Filename: RA2_FGD_2PNPDK20090313_070821_000041032077_00149_36776_4145.N1;	13-MAR-2009 07:08:21.847 13-MAR-2009 08:16:44.653
Warning: Wrong Software ver. RA2/5.06 Filename: RA2_FGD_2PNPDK20090313_081537_000062182077_00150_36777_4279.N1;	13-MAR-2009 08:15:37.869 13-MAR-2009 09:59:16.161
Warning: Wrong Software ver. RA2/5.06 Filename: RA2_FGD_2PNPDK20090313_095831_000059742077_00151_36778_4394.N1;	13-MAR-2009 09:58:31.657 13-MAR-2009 11:38:05.983
Warning: Wrong Software ver. RA2/5.06 Filename: RA2_FGD_2PNPDK20090313_113714_000060272077_00152_36779_4538.N1;	13-MAR-2009 11:37:14.795 13-MAR-2009 13:17:41.479
Warning: Wrong Software ver. RA2/5.06 Filename: RA2_FGD_2PNPDK20090313_131613_000058622077_00153_36780_4666.N1;	13-MAR-2009 13:16:13.529 13-MAR-2009 14:53:55.341
Warning: Wrong Software ver. RA2/5.06 Filename: RA2_FGD_2PNPDK20090313_145217_000052162077_00154_36781_4791.N1;	13-MAR-2009 14:52:17.364 13-MAR-2009 16:19:13.057
Warning: Wrong Software ver. RA2/5.06 Filename: RA2_FGD_2PNPDK20090313_162319_000006062077_00155_36782_4794.N1;	13-MAR-2009 16:23:19.668 13-MAR-2009 16:33:25.629
Warning: Wrong Software ver. RA2/5.06 Filename: RA2_FGD_2PNPDK20090313_163146_000059672077_00155_36782_4917.N1;	13-MAR-2009 16:31:46.538 13-MAR-2009 18:11:13.067
Warning: Wrong Software ver. RA2/5.06 Filename: RA2_FGD_2PNPDK20090313_180933_000060222077_00156_36783_5051.N1;	13-MAR-2009 18:09:33.976 13-MAR-2009 19:49:56.205

Warning: Wrong Software ver. RA2/5.06 Filename: RA2_FGD_2PNPDE20090313_194831_000040642077_00157_36784_2579.N1;	13-MAR-2009 19:48:31.596 13-MAR-2009 20:56:15.413
Warning: Wrong Software ver. RA2/5.06 Filename: RA2_FGD_2PNPDE20090313_205507_000065342077_00157_36784_2728.N1;	13-MAR-2009 20:55:07.514 13-MAR-2009 22:44:01.068
Warning: Wrong Software ver. RA2/5.06 Filename: RA2_FGD_2PNPDE20090313_224303_000059812077_00158_36785_2868.N1;	13-MAR-2009 22:43:03.196 14-MAR-2009 00:22:44.206

RA2_FGD_2P products with wrong sensing start

Gauge Segment (Start-Stop)

RA2_FGD_2P products with wrong sensing stop

Gauge Segment (Start-Stop)

RA2_FGD_2P products with wrong phase

Gauge Segment (Start-Stop)

RA2_FGD_2P products with wrong state vector time

Gauge	Segment (Start-Stop)
Warning: Not equal to FPO input. 12-MAR-2009 23:25:42.449370 Filename: RA2_FGD_2PNPDE20090312_231418_000060312077_00144_36771_1388.N1;	12-MAR-2009 23:14:18.085 13-MAR-2009 00:54:49.225
Warning: Not equal to FPO input. 13-MAR-2009 01:06:18.310912 Filename: RA2_FGD_2PNPDE20090313_005345_000049482077_00145_36772_1518.N1;	13-MAR-2009 00:53:45.783 13-MAR-2009 02:16:14.115
Warning: Not equal to FPO input. 13-MAR-2009 02:46:54.203246 Filename: RA2_FGD_2PNPDE20090313_021530_000055062077_00146_36773_1670.N1;	13-MAR-2009 02:15:30.725 13-MAR-2009 03:47:17.171
Warning: Not equal to FPO input. 13-MAR-2009 04:27:30.190792 Filename: RA2_FGD_2PNPDE20090313_034644_000061632077_00147_36774_1899.N1;	13-MAR-2009 03:46:44.921 13-MAR-2009 05:29:27.513
Warning: Not equal to FPO input. 13-MAR-2009 06:08:06.195285 Filename: RA2_FGD_2PNPDE20090313_052854_000060112077_00148_36775_2212.N1;	13-MAR-2009 05:28:54.149 13-MAR-2009 07:09:05.237
Warning: Not equal to FPO input. 13-MAR-2009 07:48:42.145354 Filename: RA2_FGD_2PNPDK20090313_070821_000041032077_00149_36776_4145.N1;	13-MAR-2009 07:08:21.847 13-MAR-2009 08:16:44.653
Warning: Not equal to FPO input. 13-MAR-2009 09:29:18.039068 Filename: RA2_FGD_2PNPDK20090313_081537_000062182077_00150_36777_4279.N1;	13-MAR-2009 08:15:37.869 13-MAR-2009 09:59:16.161
Warning: Not equal to FPO input. 13-MAR-2009 11:09:53.899728 Filename: RA2_FGD_2PNPDK20090313_095831_000059742077_00151_36778_4394.N1;	13-MAR-2009 09:58:31.657 13-MAR-2009 11:38:05.983
Warning: Not equal to FPO input. 13-MAR-2009 12:50:29.760448 Filename: RA2_FGD_2PNPDK20090313_113714_000060272077_00152_36779_4538.N1;	13-MAR-2009 11:37:14.795 13-MAR-2009 13:17:41.479
Warning: Not equal to FPO input. 13-MAR-2009 14:31:05.668751 Filename: RA2_FGD_2PNPDK20090313_131613_000058622077_00153_36780_4666.N1;	13-MAR-2009 13:16:13.529 13-MAR-2009 14:53:55.341
Warning: Not equal to FPO input. 13-MAR-2009 16:11:41.659389 Filename: RA2_FGD_2PNPDK20090313_145217_000052162077_00154_36781_4791.N1;	13-MAR-2009 14:52:17.364 13-MAR-2009 16:19:13.057
Warning: Not equal to FPO input. 13-MAR-2009 16:11:41.659389 Filename: RA2_FGD_2PNPDK20090313_162319_000006062077_00155_36782_4794.N1;	13-MAR-2009 16:23:19.668 13-MAR-2009 16:33:25.629
Warning: Not equal to FPO input. 13-MAR-2009 16:11:40.979867 Filename: RA2_FGD_2PNPDK20090313_163146_000059672077_00155_36782_4917.N1;	13-MAR-2009 16:31:46.538 13-MAR-2009 18:11:13.067
Warning: Not equal to FPO input. 13-MAR-2009 19:32:53.645488 Filename: RA2_FGD_2PNPDK20090313_180933_000060222077_00156_36783_5051.N1;	13-MAR-2009 18:09:33.976 13-MAR-2009 19:49:56.205
Warning: Not equal to FPO input. 13-MAR-2009 21:13:29.546380 Filename: RA2_FGD_2PNPDE20090313_194831_000040642077_00157_36784_2579.N1;	13-MAR-2009 19:48:31.596 13-MAR-2009 20:56:15.413

Warning: Not equal to FPO input. 13-MAR-2009 21:13:29.544200 Filename: RA2_FGD_2PNPDE20090313_205507_000065342077_00157_36784_2728.N1;	13-MAR-2009 20:55:07.514 13-MAR-2009 22:44:01.068
Warning: Not equal to FPO input. 13-MAR-2009 22:54:05.393105 Filename: RA2_FGD_2PNPDE20090313_224303_000059812077_00158_36785_2868.N1;	13-MAR-2009 22:43:03.196 14-MAR-2009 00:22:44.206

RA2_FGD_2P products with wrong x_position

Gauge Segment (Start-Stop)

RA2_FGD_2P products with wrong y_position

Gauge Segment (Start-Stop)

RA2_FGD_2P products with wrong z_position

Gauge Segment (Start-Stop)

RA2_FGD_2P products with wrong x_velocity

Gauge Segment (Start-Stop)

RA2_FGD_2P products with wrong y_velocity

Gauge Segment (Start-Stop)

RA2_FGD_2P products with wrong z_velocity

Gauge Segment (Start-Stop)

RA2_FGD_2P products with unknown vector source

Gauge Segment (Start-Stop)

RA2_FGD_2P products with UTC to SBT time too far from sensing time

Gauge	Segment (Start-Stop)
Warning: Wrong UTC SBT time format. 12-MAR-2009 21:57:53.868170 Filename: RA2_FGD_2PNPDE20090313_005345_000049482077_00145_36772_1518.N1;	13-MAR-2009 00:53:45.783 13-MAR-2009 02:16:14.115
Warning: Wrong UTC SBT time format. 12-MAR-2009 23:43:00.868943 Filename: RA2_FGD_2PNPDE20090313_021530_000055062077_00146_36773_1670.N1;	13-MAR-2009 02:15:30.725 13-MAR-2009 03:47:17.171
Warning: Wrong UTC SBT time format. 12-MAR-2009 23:43:00.868943 Filename: RA2_FGD_2PNPDE20090313_034644_000061632077_00147_36774_1899.N1;	13-MAR-2009 03:46:44.921 13-MAR-2009 05:29:27.513
Warning: Wrong UTC SBT time format. 12-MAR-2009 23:43:00.868943 Filename: RA2_FGD_2PNPDE20090313_052854_000060112077_00148_36775_2212.N1;	13-MAR-2009 05:28:54.149 13-MAR-2009 07:09:05.237
Warning: Wrong UTC SBT time format. 12-MAR-2009 23:43:00.868943 Filename: RA2_FGD_2PNPDK20090313_070821_000041032077_00149_36776_4145.N1;	13-MAR-2009 07:08:21.847 13-MAR-2009 08:16:44.653
Warning: Wrong UTC SBT time format. 13-MAR-2009 06:33:11.871899 Filename: RA2_FGD_2PNPDK20090313_081537_000062182077_00150_36777_4279.N1;	13-MAR-2009 08:15:37.869 13-MAR-2009 09:59:16.161
Warning: Wrong UTC SBT time format. 13-MAR-2009 08:12:54.872613 Filename: RA2_FGD_2PNPDK20090313_095831_000059742077_00151_36778_4394.N1;	13-MAR-2009 09:58:31.657 13-MAR-2009 11:38:05.983
Warning: Wrong UTC SBT time format. 13-MAR-2009 08:12:54.872613 Filename: RA2_FGD_2PNPDK20090313_113714_000060272077_00152_36779_4538.N1;	13-MAR-2009 11:37:14.795 13-MAR-2009 13:17:41.479
Warning: Wrong UTC SBT time format. 13-MAR-2009 11:32:03.874054 Filename: RA2_FGD_2PNPDK20090313_131613_000058622077_00153_36780_4666.N1;	13-MAR-2009 13:16:13.529 13-MAR-2009 14:53:55.341
Warning: Wrong UTC SBT time format. 13-MAR-2009 13:11:03.874772 Filename: RA2_FGD_2PNPDK20090313_145217_000052162077_00154_36781_4791.N1;	13-MAR-2009 14:52:17.364 13-MAR-2009 16:19:13.057

Warning: Wrong UTC SBT time format. 13-MAR-2009 13:11:03.874772 Filename: RA2_FGD_2PNPDK20090313_162319_00006062077_00155_36782_4794.N1;	13-MAR-2009 16:23:19.668 13-MAR-2009 16:33:25.629
Warning: Wrong UTC SBT time format. 13-MAR-2009 13:11:03.874772 Filename: RA2_FGD_2PNPDK20090313_163146_000059672077_00155_36782_4917.N1;	13-MAR-2009 16:31:46.538 13-MAR-2009 18:11:13.067
Warning: Wrong UTC SBT time format. 13-MAR-2009 16:27:20.876190 Filename: RA2_FGD_2PNPDK20090313_180933_000060222077_00156_36783_5051.N1;	13-MAR-2009 18:09:33.976 13-MAR-2009 19:49:56.205
Warning: Wrong UTC SBT time format. 13-MAR-2009 18:05:12.876894 Filename: RA2_FGD_2PNPDE20090313_194831_000040642077_00157_36784_2579.N1;	13-MAR-2009 19:48:31.596 13-MAR-2009 20:56:15.413

RA2_FGD_2P products with satellite binary time out-of-range

Gauge Segment (Start-Stop)

RA2_FGD_2P products with wrong clock step

Gauge Segment (Start-Stop)

RA2_FGD_2P products with leap utc set to blank

Gauge Segment (Start-Stop)

RA2_FGD_2P products with leap err set


Gauge Segment (Start-Stop)

RA2_FGD_2P products with product err set

Gauge	Segment (Start-Stop)
Warning: Product Error flag set. Filename: RA2_FGD_2PNPDE20090312_231418_000060312077_00144_36771_1388.N1;	12-MAR-2009 23:14:18.085 13-MAR-2009 00:54:49.225
Warning: Product Error flag set. Filename: RA2_FGD_2PNPDE20090313_005345_000049482077_00145_36772_1518.N1;	13-MAR-2009 00:53:45.783 13-MAR-2009 02:16:14.115
Warning: Product Error flag set. Filename: RA2_FGD_2PNPDE20090313_021530_000055062077_00146_36773_1670.N1;	13-MAR-2009 02:15:30.725 13-MAR-2009 03:47:17.171
Warning: Product Error flag set. Filename: RA2_FGD_2PNPDE20090313_034644_000061632077_00147_36774_1899.N1;	13-MAR-2009 03:46:44.921 13-MAR-2009 05:29:27.513
Warning: Product Error flag set. Filename: RA2_FGD_2PNPDE20090313_052854_000060112077_00148_36775_2212.N1;	13-MAR-2009 05:28:54.149 13-MAR-2009 07:09:05.237
Warning: Product Error flag set. Filename: RA2_FGD_2PNPDK20090313_070821_000041032077_00149_36776_4145.N1;	13-MAR-2009 07:08:21.847 13-MAR-2009 08:16:44.653
Warning: Product Error flag set. Filename: RA2_FGD_2PNPDK20090313_081537_000062182077_00150_36777_4279.N1;	13-MAR-2009 08:15:37.869 13-MAR-2009 09:59:16.161
Warning: Product Error flag set. Filename: RA2_FGD_2PNPDK20090313_095831_000059742077_00151_36778_4394.N1;	13-MAR-2009 09:58:31.657 13-MAR-2009 11:38:05.983
Warning: Product Error flag set. Filename: RA2_FGD_2PNPDK20090313_113714_000060272077_00152_36779_4538.N1;	13-MAR-2009 11:37:14.795 13-MAR-2009 13:17:41.479
Warning: Product Error flag set. Filename: RA2_FGD_2PNPDK20090313_131613_000058622077_00153_36780_4666.N1;	13-MAR-2009 13:16:13.529 13-MAR-2009 14:53:55.341
Warning: Product Error flag set. Filename: RA2_FGD_2PNPDK20090313_145217_000052162077_00154_36781_4791.N1;	13-MAR-2009 14:52:17.364 13-MAR-2009 16:19:13.057
Warning: Product Error flag set. Filename: RA2_FGD_2PNPDK20090313_162319_00006062077_00155_36782_4794.N1;	13-MAR-2009 16:23:19.668 13-MAR-2009 16:33:25.629
Warning: Product Error flag set. Filename: RA2_FGD_2PNPDK20090313_163146_000059672077_00155_36782_4917.N1;	13-MAR-2009 16:31:46.538 13-MAR-2009 18:11:13.067

Warning: Product Error flag set. Filename: RA2_FGD_2PNPDK20090313_180933_000060222077_00156_36783_5051.N1;	13-MAR-2009 18:09:33.976 13-MAR-2009 19:49:56.205
Warning: Product Error flag set. Filename: RA2_FGD_2PNPDE20090313_194831_000040642077_00157_36784_2579.N1;	13-MAR-2009 19:48:31.596 13-MAR-2009 20:56:15.413
Warning: Product Error flag set. Filename: RA2_FGD_2PNPDE20090313_205507_000065342077_00157_36784_2728.N1;	13-MAR-2009 20:55:07.514 13-MAR-2009 22:44:01.068
Warning: Product Error flag set. Filename: RA2_FGD_2PNPDE20090313_224303_000059812077_00158_36785_2868.N1;	13-MAR-2009 22:43:03.196 14-MAR-2009 00:22:44.206

MPH Errors for RA2_WWV_2P



RA2_WWV_2P products with wrong filename

Gauge Segment (Start-Stop)

RA2_WWV_2P products with unknown processing stage

Gauge Segment (Start-Stop)

RA2_WWV_2P products with unknown acquisition station

Gauge Segment (Start-Stop)

RA2_WWV_2P products with unknown processing center

Gauge Segment (Start-Stop)

RA2_WWV_2P products with wrong processing time

Gauge Segment (Start-Stop)

RA2_WWV_2P products with software version not equal to the current version

Gauge	Segment (Start-Stop)
Warning: Wrong Software ver. RA2/5.06 Filename: RA2_WWV_2PNPDE20090312_231418_000060312077_00144_36771_1389.N1;	12-MAR-2009 23:14:18.085 13-MAR-2009 00:54:49.225
Warning: Wrong Software ver. RA2/5.06 Filename: RA2_WWV_2PNPDE20090313_005345_000049482077_00145_36772_1519.N1;	13-MAR-2009 00:53:45.783 13-MAR-2009 02:16:14.115
Warning: Wrong Software ver. RA2/5.06 Filename: RA2_WWV_2PNPDE20090313_021530_000055062077_00146_36773_1671.N1;	13-MAR-2009 02:15:30.725 13-MAR-2009 03:47:17.171
Warning: Wrong Software ver. RA2/5.06 Filename: RA2_WWV_2PNPDE20090313_034644_000061632077_00147_36774_1900.N1;	13-MAR-2009 03:46:44.921 13-MAR-2009 05:29:27.513
Warning: Wrong Software ver. RA2/5.06 Filename: RA2_WWV_2PNPDE20090313_052854_000060112077_00148_36775_2213.N1;	13-MAR-2009 05:28:54.149 13-MAR-2009 07:09:05.237
Warning: Wrong Software ver. RA2/5.06 Filename: RA2_WWV_2PNPDK20090313_070821_000041032077_00149_36776_4146.N1;	13-MAR-2009 07:08:21.847 13-MAR-2009 08:16:44.653
Warning: Wrong Software ver. RA2/5.06 Filename: RA2_WWV_2PNPDK20090313_081537_000062182077_00150_36777_4280.N1;	13-MAR-2009 08:15:37.869 13-MAR-2009 09:59:16.161
Warning: Wrong Software ver. RA2/5.06 Filename: RA2_WWV_2PNPDK20090313_095831_000059742077_00151_36778_4395.N1;	13-MAR-2009 09:58:31.657 13-MAR-2009 11:38:05.983
Warning: Wrong Software ver. RA2/5.06 Filename: RA2_WWV_2PNPDK20090313_113714_000060272077_00152_36779_4539.N1;	13-MAR-2009 11:37:14.795 13-MAR-2009 13:17:41.479
Warning: Wrong Software ver. RA2/5.06 Filename: RA2_WWV_2PNPDK20090313_131613_000058622077_00153_36780_4667.N1;	13-MAR-2009 13:16:13.529 13-MAR-2009 14:53:55.341
Warning: Wrong Software ver. RA2/5.06 Filename: RA2_WWV_2PNPDK20090313_145217_000052162077_00154_36781_4792.N1;	13-MAR-2009 14:52:17.364 13-MAR-2009 16:19:13.057
Warning: Wrong Software ver. RA2/5.06 Filename: RA2_WWV_2PNPDK20090313_162319_00006062077_00155_36782_4795.N1;	13-MAR-2009 16:23:19.668 13-MAR-2009 16:33:25.629
Warning: Wrong Software ver. RA2/5.06 Filename: RA2_WWV_2PNPDK20090313_163146_000059672077_00155_36782_4918.N1;	13-MAR-2009 16:31:46.538 13-MAR-2009 18:11:13.067
Warning: Wrong Software ver. RA2/5.06 Filename: RA2_WWV_2PNPDK20090313_180933_000060222077_00156_36783_5052.N1;	13-MAR-2009 18:09:33.976 13-MAR-2009 19:49:56.205
Warning: Wrong Software ver. RA2/5.06 Filename: RA2_WWV_2PNPDE20090313_194831_000040642077_00157_36784_2580.N1;	13-MAR-2009 19:48:31.596 13-MAR-2009 20:56:15.413

Warning: Wrong Software ver. RA2/5.06 Filename: RA2_WWV_2PNPDE20090313_205507_000065342077_00157_36784_2729.N1;	13-MAR-2009 20:55:07.514 13-MAR-2009 22:44:01.068
Warning: Wrong Software ver. RA2/5.06 Filename: RA2_WWV_2PNPDE20090313_224303_000059812077_00158_36785_2869.N1;	13-MAR-2009 22:43:03.196 14-MAR-2009 00:22:44.206

RA2_WWV_2P products with wrong sensing start

Gauge Segment (Start-Stop)

RA2_WWV_2P products with wrong sensing stop

Gauge Segment (Start-Stop)

RA2_WWV_2P products with wrong phase

Gauge Segment (Start-Stop)

RA2_WWV_2P products with wrong state vector time

Gauge	Segment (Start-Stop)
Warning: Not equal to FPO input. 12-MAR-2009 23:25:42.449370 Filename: RA2_WWV_2PNPDE20090312_231418_000060312077_00144_36771_1389.N1;	12-MAR-2009 23:14:18.085 13-MAR-2009 00:54:49.225
Warning: Not equal to FPO input. 13-MAR-2009 01:06:18.310912 Filename: RA2_WWV_2PNPDE20090313_005345_000049482077_00145_36772_1519.N1;	13-MAR-2009 00:53:45.783 13-MAR-2009 02:16:14.115
Warning: Not equal to FPO input. 13-MAR-2009 02:46:54.203246 Filename: RA2_WWV_2PNPDE20090313_021530_000055062077_00146_36773_1671.N1;	13-MAR-2009 02:15:30.725 13-MAR-2009 03:47:17.171
Warning: Not equal to FPO input. 13-MAR-2009 04:27:30.190792 Filename: RA2_WWV_2PNPDE20090313_034644_000061632077_00147_36774_1900.N1;	13-MAR-2009 03:46:44.921 13-MAR-2009 05:29:27.513
Warning: Not equal to FPO input. 13-MAR-2009 06:08:06.195285 Filename: RA2_WWV_2PNPDE20090313_052854_000060112077_00148_36775_2213.N1;	13-MAR-2009 05:28:54.149 13-MAR-2009 07:09:05.237
Warning: Not equal to FPO input. 13-MAR-2009 07:48:42.145354 Filename: RA2_WWV_2PNPDK20090313_070821_000041032077_00149_36776_4146.N1;	13-MAR-2009 07:08:21.847 13-MAR-2009 08:16:44.653
Warning: Not equal to FPO input. 13-MAR-2009 09:29:18.039068 Filename: RA2_WWV_2PNPDK20090313_081537_000062182077_00150_36777_4280.N1;	13-MAR-2009 08:15:37.869 13-MAR-2009 09:59:16.161
Warning: Not equal to FPO input. 13-MAR-2009 11:09:53.899728 Filename: RA2_WWV_2PNPDK20090313_095831_000059742077_00151_36778_4395.N1;	13-MAR-2009 09:58:31.657 13-MAR-2009 11:38:05.983
Warning: Not equal to FPO input. 13-MAR-2009 12:50:29.760448 Filename: RA2_WWV_2PNPDK20090313_113714_000060272077_00152_36779_4539.N1;	13-MAR-2009 11:37:14.795 13-MAR-2009 13:17:41.479
Warning: Not equal to FPO input. 13-MAR-2009 14:31:05.668751 Filename: RA2_WWV_2PNPDK20090313_131613_000058622077_00153_36780_4667.N1;	13-MAR-2009 13:16:13.529 13-MAR-2009 14:53:55.341
Warning: Not equal to FPO input. 13-MAR-2009 16:11:41.659389 Filename: RA2_WWV_2PNPDK20090313_145217_000052162077_00154_36781_4792.N1;	13-MAR-2009 14:52:17.364 13-MAR-2009 16:19:13.057
Warning: Not equal to FPO input. 13-MAR-2009 16:11:41.659389 Filename: RA2_WWV_2PNPDK20090313_162319_00006062077_00155_36782_4795.N1;	13-MAR-2009 16:23:19.668 13-MAR-2009 16:33:25.629
Warning: Not equal to FPO input. 13-MAR-2009 16:11:40.979867 Filename: RA2_WWV_2PNPDK20090313_163146_000059672077_00155_36782_4918.N1;	13-MAR-2009 16:31:46.538 13-MAR-2009 18:11:13.067
Warning: Not equal to FPO input. 13-MAR-2009 19:32:53.645488 Filename: RA2_WWV_2PNPDK20090313_180933_000060222077_00156_36783_5052.N1;	13-MAR-2009 18:09:33.976 13-MAR-2009 19:49:56.205
Warning: Not equal to FPO input. 13-MAR-2009 21:13:29.546380 Filename: RA2_WWV_2PNPDE20090313_194831_000040642077_00157_36784_2580.N1;	13-MAR-2009 19:48:31.596 13-MAR-2009 20:56:15.413
Warning: Not equal to FPO input. 13-MAR-2009 21:13:29.544200 Filename: RA2_WWV_2PNPDE20090313_205507_000065342077_00157_36784_2729.N1;	13-MAR-2009 20:55:07.514 13-MAR-2009 22:44:01.068

Warning: Not equal to FPO input. 13-MAR-2009 22:54:05.393105 Filename: RA2_WWV_2PNPDE20090313_224303_000059812077_00158_36785_2869.N1;	13-MAR-2009 22:43:03.196 14-MAR-2009 00:22:44.206
---	--

RA2_WWV_2P products with wrong x_position

Gauge Segment (Start-Stop)

RA2_WWV_2P products with wrong y_position

Gauge Segment (Start-Stop)

RA2_WWV_2P products with wrong z_position

Gauge Segment (Start-Stop)

RA2_WWV_2P products with wrong x_velocity

Gauge Segment (Start-Stop)

RA2_WWV_2P products with wrong y_velocity

Gauge Segment (Start-Stop)

RA2_WWV_2P products with wrong z_velocity

Gauge Segment (Start-Stop)

RA2_WWV_2P products with unknown vector source

Gauge Segment (Start-Stop)

RA2_WWV_2P products with UTC to SBT time too far from sensing time

Gauge	Segment (Start-Stop)
Warning: Wrong UTC SBT time format. 12-MAR-2009 21:57:53.868170 Filename: RA2_WWV_2PNPDE20090313_005345_000049482077_00145_36772_1519.N1;	13-MAR-2009 00:53:45.783 13-MAR-2009 02:16:14.115
Warning: Wrong UTC SBT time format. 12-MAR-2009 23:43:00.868943 Filename: RA2_WWV_2PNPDE20090313_021530_000055062077_00146_36773_1671.N1;	13-MAR-2009 02:15:30.725 13-MAR-2009 03:47:17.171
Warning: Wrong UTC SBT time format. 12-MAR-2009 23:43:00.868943 Filename: RA2_WWV_2PNPDE20090313_034644_000061632077_00147_36774_1900.N1;	13-MAR-2009 03:46:44.921 13-MAR-2009 05:29:27.513
Warning: Wrong UTC SBT time format. 12-MAR-2009 23:43:00.868943 Filename: RA2_WWV_2PNPDE20090313_052854_000060112077_00148_36775_2213.N1;	13-MAR-2009 05:28:54.149 13-MAR-2009 07:09:05.237
Warning: Wrong UTC SBT time format. 12-MAR-2009 23:43:00.868943 Filename: RA2_WWV_2PNPDK20090313_070821_000041032077_00149_36776_4146.N1;	13-MAR-2009 07:08:21.847 13-MAR-2009 08:16:44.653
Warning: Wrong UTC SBT time format. 13-MAR-2009 06:33:11.871899 Filename: RA2_WWV_2PNPDK20090313_081537_000062182077_00150_36777_4280.N1;	13-MAR-2009 08:15:37.869 13-MAR-2009 09:59:16.161
Warning: Wrong UTC SBT time format. 13-MAR-2009 08:12:54.872613 Filename: RA2_WWV_2PNPDK20090313_095831_000059742077_00151_36778_4395.N1;	13-MAR-2009 09:58:31.657 13-MAR-2009 11:38:05.983
Warning: Wrong UTC SBT time format. 13-MAR-2009 08:12:54.872613 Filename: RA2_WWV_2PNPDK20090313_113714_000060272077_00152_36779_4539.N1;	13-MAR-2009 11:37:14.795 13-MAR-2009 13:17:41.479
Warning: Wrong UTC SBT time format. 13-MAR-2009 11:32:03.874054 Filename: RA2_WWV_2PNPDK20090313_131613_000058622077_00153_36780_4667.N1;	13-MAR-2009 13:16:13.529 13-MAR-2009 14:53:55.341
Warning: Wrong UTC SBT time format. 13-MAR-2009 13:11:03.874772 Filename: RA2_WWV_2PNPDK20090313_145217_000052162077_00154_36781_4792.N1;	13-MAR-2009 14:52:17.364 13-MAR-2009 16:19:13.057
Warning: Wrong UTC SBT time format. 13-MAR-2009 13:11:03.874772 Filename: RA2_WWV_2PNPDK20090313_162319_00006062077_00155_36782_4795.N1;	13-MAR-2009 16:23:19.668 13-MAR-2009 16:33:25.629

Warning: Wrong UTC SBT time format. 13-MAR-2009 13:11:03.874772 Filename: RA2_WWV_2PNPDK20090313_163146_000059672077_00155_36782_4918.N1;	13-MAR-2009 16:31:46.538 13-MAR-2009 18:11:13.067
Warning: Wrong UTC SBT time format. 13-MAR-2009 16:27:20.876190 Filename: RA2_WWV_2PNPDK20090313_180933_000060222077_00156_36783_5052.N1;	13-MAR-2009 18:09:33.976 13-MAR-2009 19:49:56.205
Warning: Wrong UTC SBT time format. 13-MAR-2009 18:05:12.876894 Filename: RA2_WWV_2PNPDE20090313_194831_000040642077_00157_36784_2580.N1;	13-MAR-2009 19:48:31.596 13-MAR-2009 20:56:15.413

RA2_WWV_2P products with satellite binary time out-of-range

Gauge Segment (Start-Stop)

RA2_WWV_2P products with wrong clock step

Gauge Segment (Start-Stop)

RA2_WWV_2P products with leap utc set to blank

Gauge Segment (Start-Stop)

RA2_WWV_2P products with leap err set

Gauge Segment (Start-Stop)

RA2_WWV_2P products with product err set

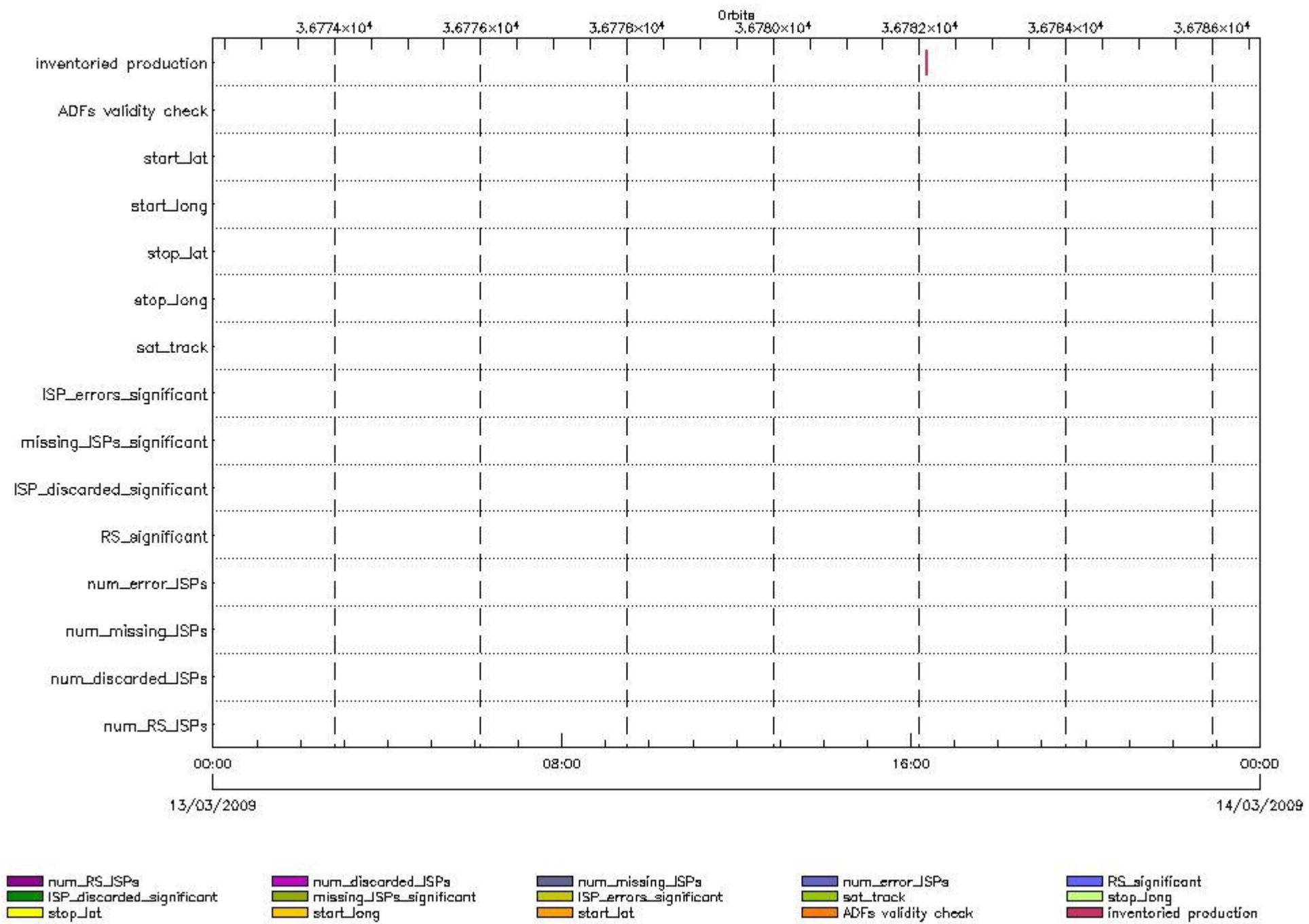
Gauge	Segment (Start-Stop)
Warning: Product Error flag set. Filename: RA2_WWV_2PNPDE20090312_231418_000060312077_00144_36771_1389.N1;	12-MAR-2009 23:14:18.085 13-MAR-2009 00:54:49.225
Warning: Product Error flag set. Filename: RA2_WWV_2PNPDE20090313_005345_000049482077_00145_36772_1519.N1;	13-MAR-2009 00:53:45.783 13-MAR-2009 02:16:14.115
Warning: Product Error flag set. Filename: RA2_WWV_2PNPDE20090313_021530_000055062077_00146_36773_1671.N1;	13-MAR-2009 02:15:30.725 13-MAR-2009 03:47:17.171
Warning: Product Error flag set. Filename: RA2_WWV_2PNPDE20090313_034644_000061632077_00147_36774_1900.N1;	13-MAR-2009 03:46:44.921 13-MAR-2009 05:29:27.513
Warning: Product Error flag set. Filename: RA2_WWV_2PNPDE20090313_052854_000060112077_00148_36775_2213.N1;	13-MAR-2009 05:28:54.149 13-MAR-2009 07:09:05.237
Warning: Product Error flag set. Filename: RA2_WWV_2PNPDK20090313_070821_000041032077_00149_36776_4146.N1;	13-MAR-2009 07:08:21.847 13-MAR-2009 08:16:44.653
Warning: Product Error flag set. Filename: RA2_WWV_2PNPDK20090313_081537_000062182077_00150_36777_4280.N1;	13-MAR-2009 08:15:37.869 13-MAR-2009 09:59:16.161
Warning: Product Error flag set. Filename: RA2_WWV_2PNPDK20090313_095831_000059742077_00151_36778_4395.N1;	13-MAR-2009 09:58:31.657 13-MAR-2009 11:38:05.983
Warning: Product Error flag set. Filename: RA2_WWV_2PNPDK20090313_113714_000060272077_00152_36779_4539.N1;	13-MAR-2009 11:37:14.795 13-MAR-2009 13:17:41.479
Warning: Product Error flag set. Filename: RA2_WWV_2PNPDK20090313_131613_000058622077_00153_36780_4667.N1;	13-MAR-2009 13:16:13.529 13-MAR-2009 14:53:55.341
Warning: Product Error flag set. Filename: RA2_WWV_2PNPDK20090313_145217_000052162077_00154_36781_4792.N1;	13-MAR-2009 14:52:17.364 13-MAR-2009 16:19:13.057
Warning: Product Error flag set. Filename: RA2_WWV_2PNPDK20090313_162319_000006062077_00155_36782_4795.N1;	13-MAR-2009 16:23:19.668 13-MAR-2009 16:33:25.629
Warning: Product Error flag set. Filename: RA2_WWV_2PNPDK20090313_163146_000059672077_00155_36782_4918.N1;	13-MAR-2009 16:31:46.538 13-MAR-2009 18:11:13.067
Warning: Product Error flag set. Filename: RA2_WWV_2PNPDK20090313_180933_000060222077_00156_36783_5052.N1;	13-MAR-2009 18:09:33.976 13-MAR-2009 19:49:56.205

Warning: Product Error flag set. Filename: RA2_WWV_2PNPDE20090313_194831_000040642077_00157_36784_2580.N1;	13-MAR-2009 19:48:31.596 13-MAR-2009 20:56:15.413
Warning: Product Error flag set. Filename: RA2_WWV_2PNPDE20090313_205507_000065342077_00157_36784_2729.N1;	13-MAR-2009 20:55:07.514 13-MAR-2009 22:44:01.068
Warning: Product Error flag set. Filename: RA2_WWV_2PNPDE20090313_224303_000059812077_00158_36785_2869.N1;	13-MAR-2009 22:43:03.196 14-MAR-2009 00:22:44.206

SPH checks

RA2_CAL_0P SPH checks

SPH fields with errors



RA2_CAL_0P products using a wrong ADF (sensing not included in validity)

Gauge Segment (Start-Stop) Explicit Reference

RA2_CAL_0P products with start_lat out of range

Gauge Value Segment (Start-Stop) Explicit Reference

RA2_CAL_0P products with start_long out of range

Gauge Value Segment (Start-Stop) Explicit Reference

RA2_CAL_0P products with stop_lat out of range

Gauge Value Segment (Start-Stop) Explicit Reference

RA2_CAL_0P products with stop_long out of range

Gauge Value Segment (Start-Stop) Explicit Reference

RA2_CAL_0P products with sat_track out of range

Gauge Value Segment (Start-Stop) Explicit Reference

Percentage of RA2_CAL_0P products with ISP_errors_significant set to 1

Gauge Value Segment (Start-Stop)

RA2_CAL_0P products with num_error_ISPs out of range

Gauge Value Segment (Start-Stop) Explicit Reference

Statistics for RA2_CAL_0P products with num_error_ISPs out of range

Gauge Statistics Segment (Start-Stop)

Percentage of RA2_CAL_0P products with missing_ISPs_significant set to 1

Gauge Value Segment (Start-Stop)

RA2_CAL_0P products with num_missing_ISPs out of range

Gauge Value Segment (Start-Stop) Explicit Reference

Statistics for RA2_CAL_0P products with num_missing_ISPs out of range

Gauge Statistics Segment (Start-Stop)

Percentage of RA2_CAL_0P products with ISP_discarded_significant set to 1

Gauge Value Segment (Start-Stop)

RA2_CAL_0P products with num_discarded_ISPs out of range

Gauge	Value	Segment (Start-Stop)	Explicit Reference
-------	-------	----------------------	--------------------

Statistics for RA2_CAL_0P products with num_discarded_ISPs out of range

Gauge	Statistics	Segment (Start-Stop)
-------	------------	----------------------

Percentage of RA2_CAL_0P products with RS_significant set to 1

Gauge	Value	Segment (Start-Stop)
-------	-------	----------------------

RA2_CAL_0P products with num_RS_ISPs out of range

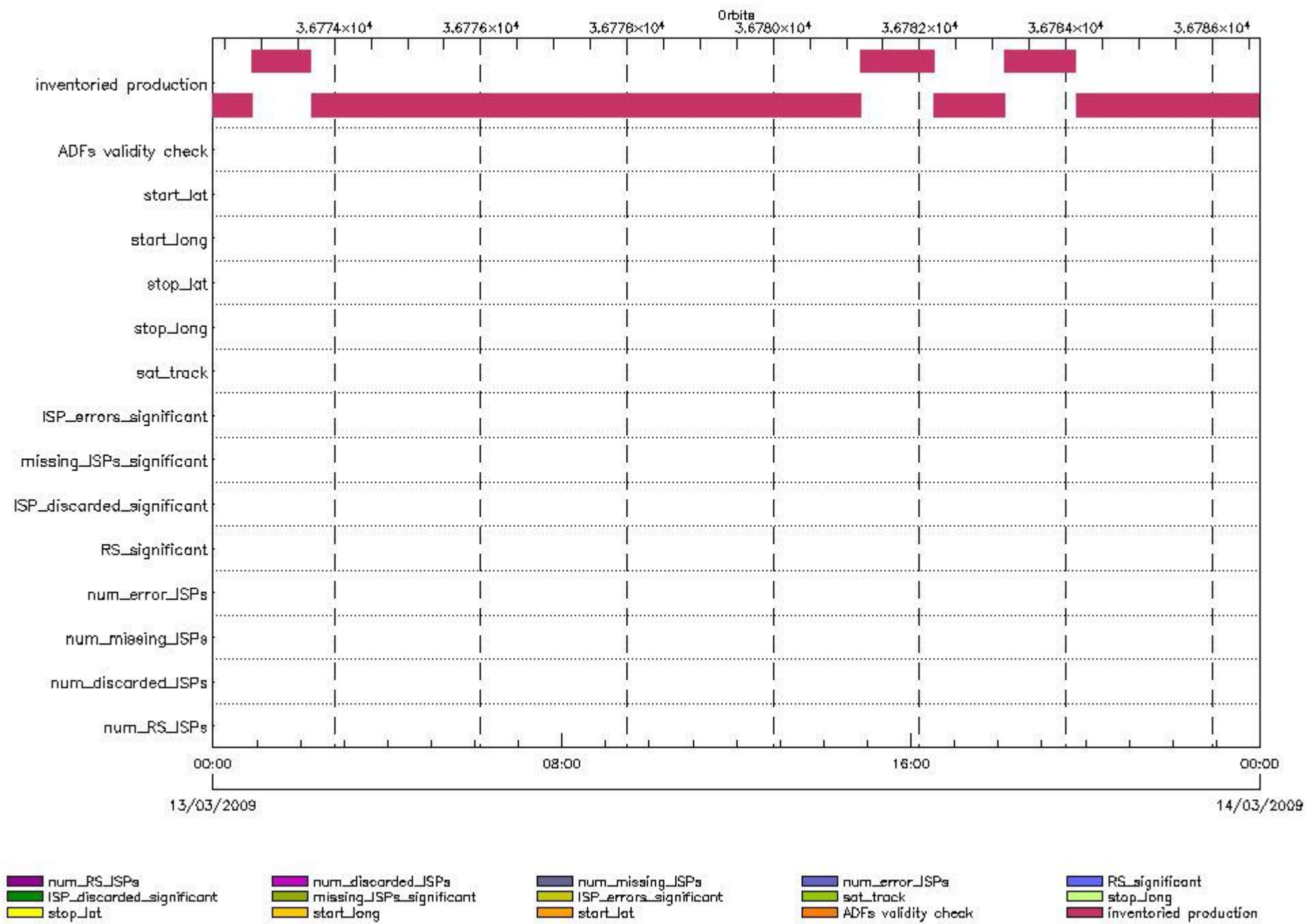
Gauge	Value	Segment (Start-Stop)	Explicit Reference
-------	-------	----------------------	--------------------

Statistics for RA2_CAL_0P products with num_RS_ISPs out of range

Gauge	Statistics	Segment (Start-Stop)
-------	------------	----------------------

DOR_DOP_0P SPH checks

SPH fields with errors



DOR_DOP_0P products using a wrong ADF (sensing not included in validity)

Gauge Segment (Start-Stop) Explicit Reference

DOR_DOP_0P products with start_lat out of range

Gauge Value Segment (Start-Stop) Explicit Reference

DOR_DOP_0P products with start_long out of range

Gauge Value Segment (Start-Stop) Explicit Reference

DOR_DOP_0P products with stop_lat out of range

Gauge Value Segment (Start-Stop) Explicit Reference

DOR_DOP_0P products with stop_long out of range

Gauge Value Segment (Start-Stop) Explicit Reference

DOR_DOP_0P products with sat_track out of range

Gauge Value Segment (Start-Stop) Explicit Reference

Percentage of DOR_DOP_0P products with ISP_errors_significant set to 1

Gauge Value Segment (Start-Stop)

DOR_DOP_0P products with num_error_ISPs out of range

Gauge Value Segment (Start-Stop) Explicit Reference

Statistics for DOR_DOP_0P products with num_error_ISPs out of range

Gauge Statistics Segment (Start-Stop)

Percentage of DOR_DOP_0P products with missing_ISPs_significant set to 1

Gauge Value Segment (Start-Stop)

DOR_DOP_0P products with num_missing_ISPs out of range

Gauge Value Segment (Start-Stop) Explicit Reference

Statistics for DOR_DOP_0P products with num_missing_ISPs out of range

Gauge Statistics Segment (Start-Stop)

Percentage of DOR_DOP_0P products with ISP_discarded_significant set to 1

Gauge Value Segment (Start-Stop)

DOR_DOP_0P products with num_discarded_ISPs out of range

Gauge Value Segment (Start-Stop) Explicit Reference

Statistics for DOR_DOP_0P products with num_discarded_ISPs out of range

Gauge Statistics Segment (Start-Stop)

Percentage of DOR_DOP_0P products with RS_significant set to 1

Gauge Value Segment (Start-Stop)

DOR_DOP_0P products with num_RS_ISPs out of range

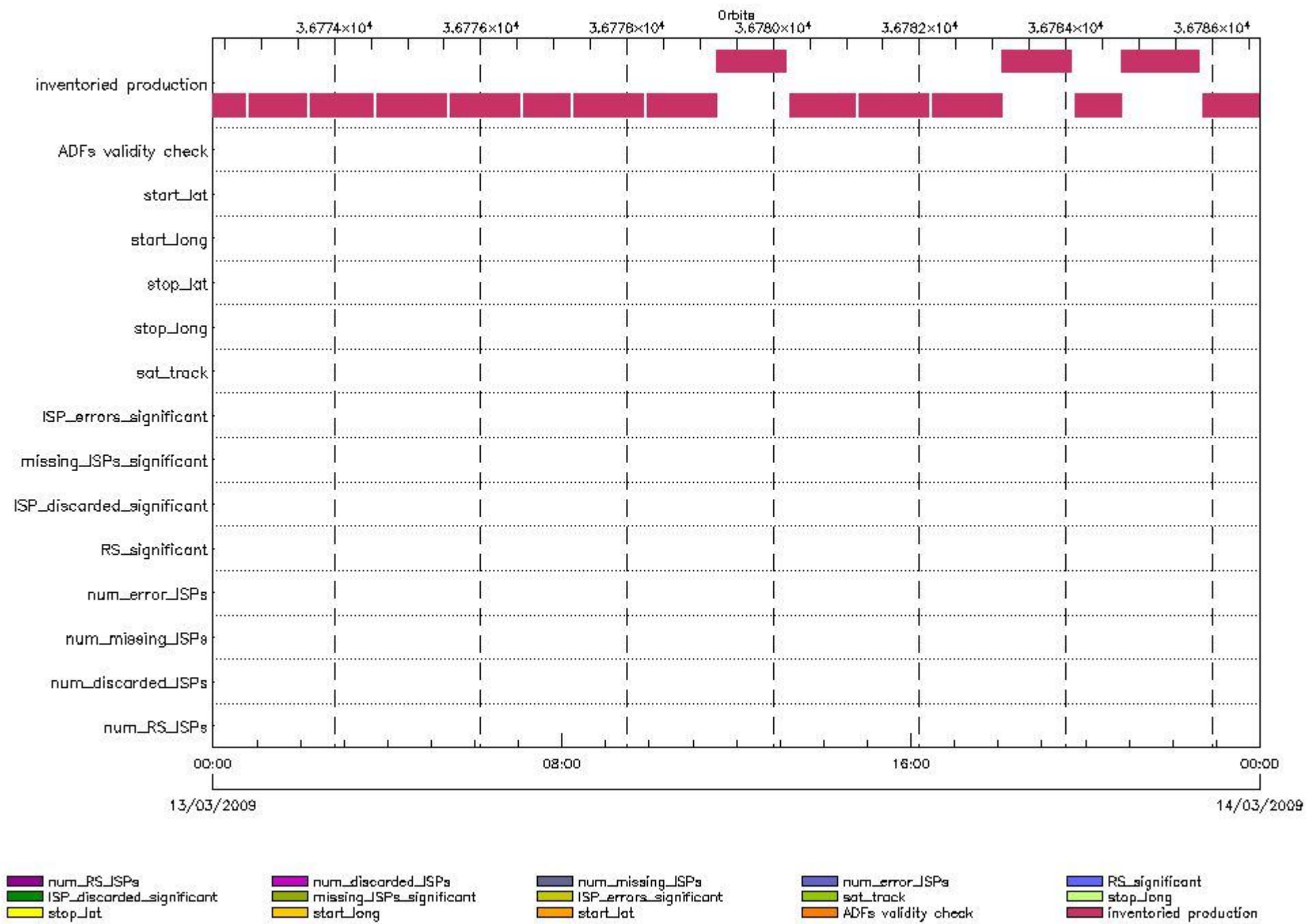
Gauge Value Segment (Start-Stop) Explicit Reference

Statistics for DOR_DOP_0P products with num_RS_ISPs out of range

Gauge Statistics Segment (Start-Stop)

DOR_NAV_0P SPH checks

SPH fields with errors



DOR_NAV_0P products using a wrong ADF (sensing not included in validity)

Gauge Segment (Start-Stop) Explicit Reference

DOR_NAV_0P products with start_lat out of range

Gauge Value Segment (Start-Stop) Explicit Reference

DOR_NAV_0P products with start_long out of range

Gauge Value Segment (Start-Stop) Explicit Reference

DOR_NAV_0P products with stop_lat out of range

Gauge Value Segment (Start-Stop) Explicit Reference

DOR_NAV_0P products with stop_long out of range

Gauge Value Segment (Start-Stop) Explicit Reference

DOR_NAV_0P products with sat_track out of range

Gauge Value Segment (Start-Stop) Explicit Reference

Percentage of DOR_NAV_0P products with ISP_errors_significant set to 1

Gauge Value Segment (Start-Stop)

DOR_NAV_0P products with num_error_ISPs out of range

Gauge Value Segment (Start-Stop) Explicit Reference

Statistics for DOR_NAV_0P products with num_error_ISPs out of range

Gauge Statistics Segment (Start-Stop)

Percentage of DOR_NAV_0P products with missing_ISPs_significant set to 1

Gauge Value Segment (Start-Stop)

DOR_NAV_0P products with num_missing_ISPs out of range

Gauge Value Segment (Start-Stop) Explicit Reference

Statistics for DOR_NAV_0P products with num_missing_ISPs out of range

Gauge Statistics Segment (Start-Stop)

Percentage of DOR_NAV_0P products with ISP_discarded_significant set to 1

Gauge Value Segment (Start-Stop)

DOR_NAV_0P products with num_discarded_ISPs out of range

Gauge	Value	Segment (Start-Stop)	Explicit Reference
-------	-------	----------------------	--------------------

Statistics for DOR_NAV_0P products with num_discarded_ISPs out of range

Gauge	Statistics	Segment (Start-Stop)
-------	------------	----------------------

Percentage of DOR_NAV_0P products with RS_significant set to 1

Gauge	Value	Segment (Start-Stop)
-------	-------	----------------------

DOR_NAV_0P products with num_RS_ISPs out of range

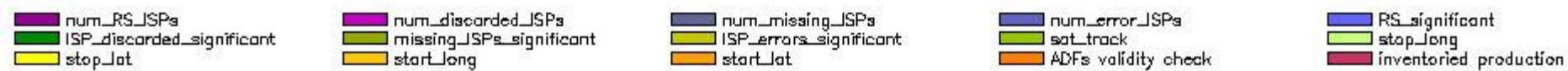
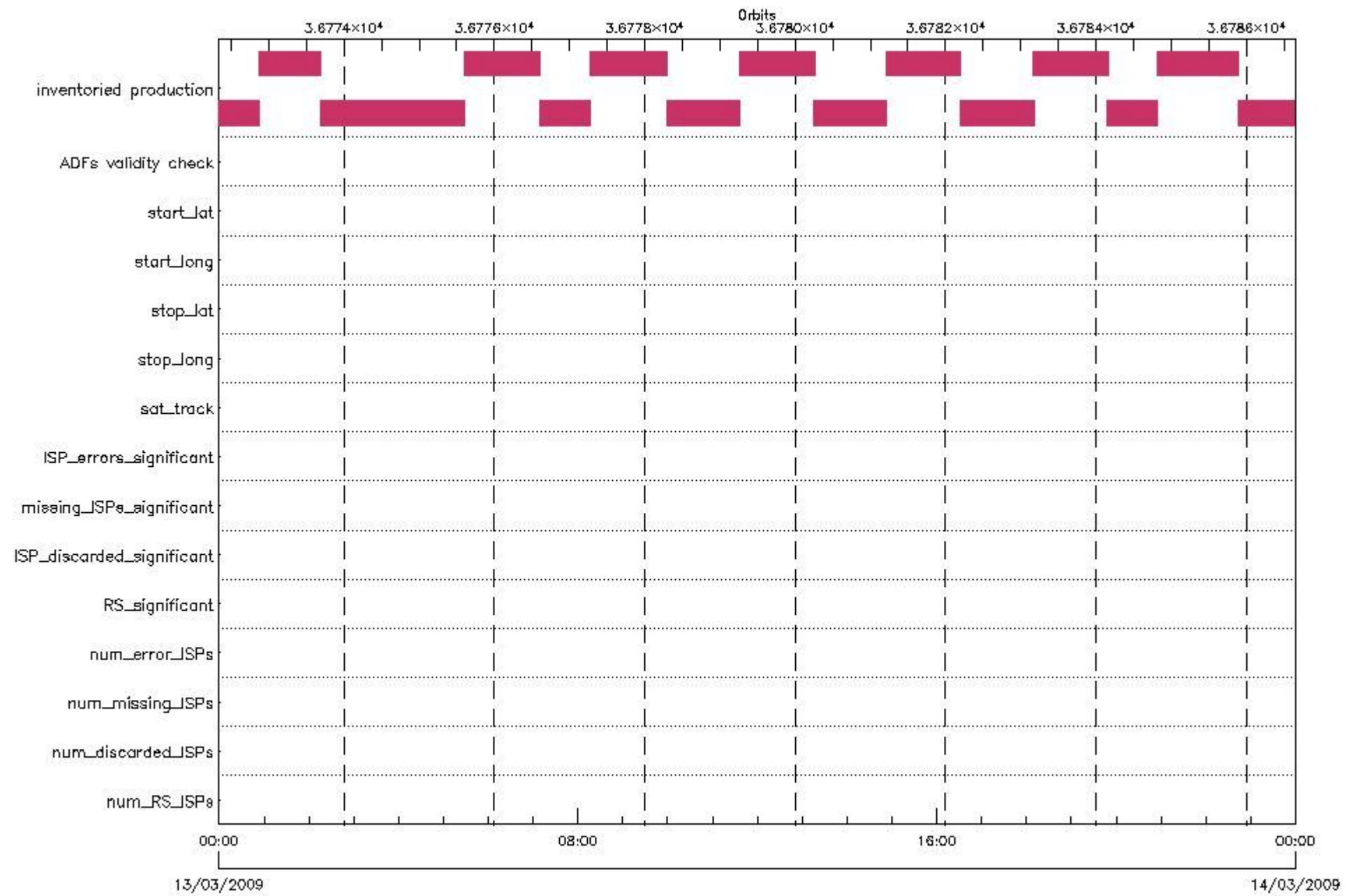
Gauge	Value	Segment (Start-Stop)	Explicit Reference
-------	-------	----------------------	--------------------

Statistics for DOR_NAV_0P products with num_RS_ISPs out of range

Gauge	Statistics	Segment (Start-Stop)
-------	------------	----------------------

MWR_NL__0P SPH checks

SPH fields with errors



MWR_NL__0P products using a wrong ADF (sensing not included in validity)

Gauge Segment (Start-Stop) Explicit Reference

MWR_NL__0P products with start_lat out of range

Gauge Value Segment (Start-Stop) Explicit Reference

MWR_NL__0P products with start_long out of range

Gauge Value Segment (Start-Stop) Explicit Reference

MWR_NL__0P products with stop_lat out of range

Gauge Value Segment (Start-Stop) Explicit Reference

MWR_NL__0P products with stop_long out of range

Gauge Value Segment (Start-Stop) Explicit Reference

MWR_NL__0P products with sat_track out of range

Gauge Value Segment (Start-Stop) Explicit Reference

Percentage of MWR_NL__0P products with ISP_errors_significant set to 1

Gauge	Value	Segment (Start-Stop)
SPH.ISP_ERRORS_SIGNIFICANT_PERCENT.INFO PCF_MWR_NL__0P	0	13-MAR-2009 00:00:00.000 14-MAR-2009 00:00:00.000

MWR_NL__0P products with num_error_ISPs out of range

Gauge Value Segment (Start-Stop) Explicit Reference

Statistics for MWR_NL__0P products with num_error_ISPs out of range

Gauge Statistics Segment (Start-Stop)

Percentage of MWR_NL__0P products with missing_ISPs_significant set to 1

Gauge	Value	Segment (Start-Stop)
SPH.MISSING_ISPS_SIGNIFICANT_PERCENT.INFO PCF_MWR_NL__0P	0	13-MAR-2009 00:00:00.000 14-MAR-2009 00:00:00.000

MWR_NL__0P products with num_missing_ISPs out of range

Gauge Value Segment (Start-Stop) Explicit Reference

Statistics for MWR_NL__0P products with num_missing_ISPs out of range

Gauge Statistics Segment (Start-Stop)

Percentage of MWR_NL__0P products with ISP_discarded_significant set to 1

Gauge	Value	Segment (Start-Stop)
SPH.ISP_DISCARDED_SIGNIFICANT_PERCENT.INFO	0	13-MAR-2009 00:00:00.000
PCF_MWR_NL__0P		14-MAR-2009 00:00:00.000

MWR_NL__0P products with num_discarded_ISPs out of range

Gauge	Value	Segment (Start-Stop)	Explicit Reference

Statistics for MWR_NL__0P products with num_discarded_ISPs out of range

Gauge	Statistics	Segment (Start-Stop)

Percentage of MWR_NL__0P products with RS_significant set to 1

Gauge	Value	Segment (Start-Stop)
SPH.RS_SIGNIFICANT_PERCENT.INFO	0	13-MAR-2009 00:00:00.000
PCF_MWR_NL__0P		14-MAR-2009 00:00:00.000

MWR_NL__0P products with num_RS_ISPs out of range

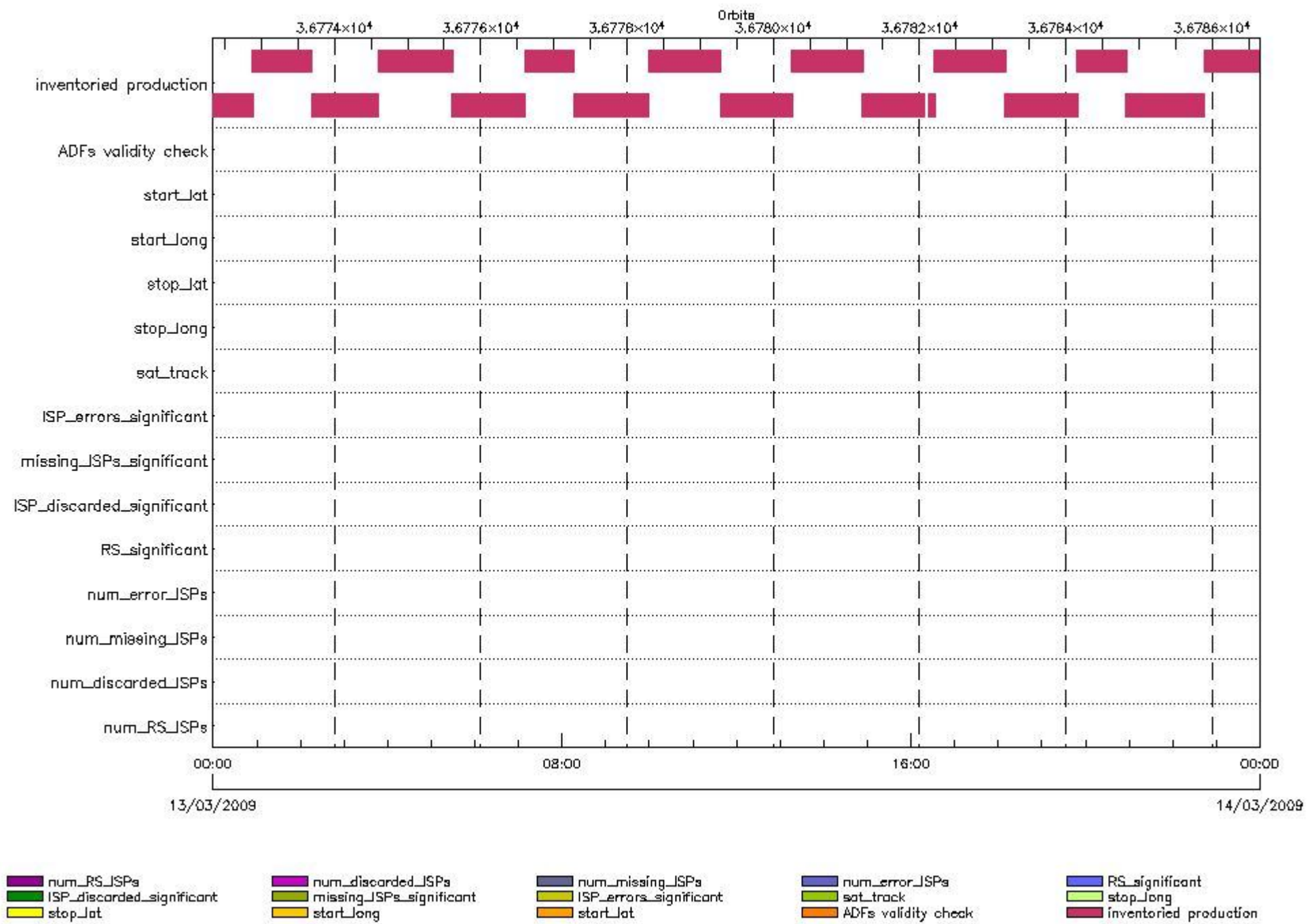
Gauge	Value	Segment (Start-Stop)	Explicit Reference

Statistics for MWR_NL__0P products with num_RS_ISPs out of range

Gauge	Statistics	Segment (Start-Stop)

RA2_ME__0P SPH checks

SPH fields with errors



RA2_ME__0P products using a wrong ADF (sensing not included in validity)

Gauge Segment (Start-Stop) Explicit Reference

RA2_ME__0P products with start_lat out of range

Gauge Value Segment (Start-Stop) Explicit Reference

RA2_ME__0P products with start_long out of range

Gauge Value Segment (Start-Stop) Explicit Reference

RA2_ME__0P products with stop_lat out of range

Gauge Value Segment (Start-Stop) Explicit Reference

RA2_ME__0P products with stop_long out of range

Gauge Value Segment (Start-Stop) Explicit Reference

RA2_ME__0P products with sat_track out of range

Gauge Value Segment (Start-Stop) Explicit Reference

Percentage of RA2_ME__0P products with ISP_errors_significant set to 1

Gauge Value Segment (Start-Stop)

RA2_ME__0P products with num_error_ISPs out of range

Gauge Value Segment (Start-Stop) Explicit Reference

Statistics for RA2_ME__0P products with num_error_ISPs out of range

Gauge Statistics Segment (Start-Stop)

Percentage of RA2_ME__0P products with missing_ISPs_significant set to 1

Gauge Value Segment (Start-Stop)

RA2_ME__0P products with num_missing_ISPs out of range

Gauge Value Segment (Start-Stop) Explicit Reference

Statistics for RA2_ME__0P products with num_missing_ISPs out of range

Gauge Statistics Segment (Start-Stop)

Percentage of RA2_ME__0P products with ISP_discarded_significant set to 1

Gauge Value Segment (Start-Stop)

RA2_ME__0P products with num_discarded_ISPs out of range

Gauge Value Segment (Start-Stop) Explicit Reference

Statistics for RA2_ME__0P products with num_discarded_ISPs out of range

Gauge Statistics Segment (Start-Stop)

Percentage of RA2_ME__0P products with RS_significant set to 1

Gauge Value Segment (Start-Stop)

RA2_ME__0P products with num_RS_ISPs out of range

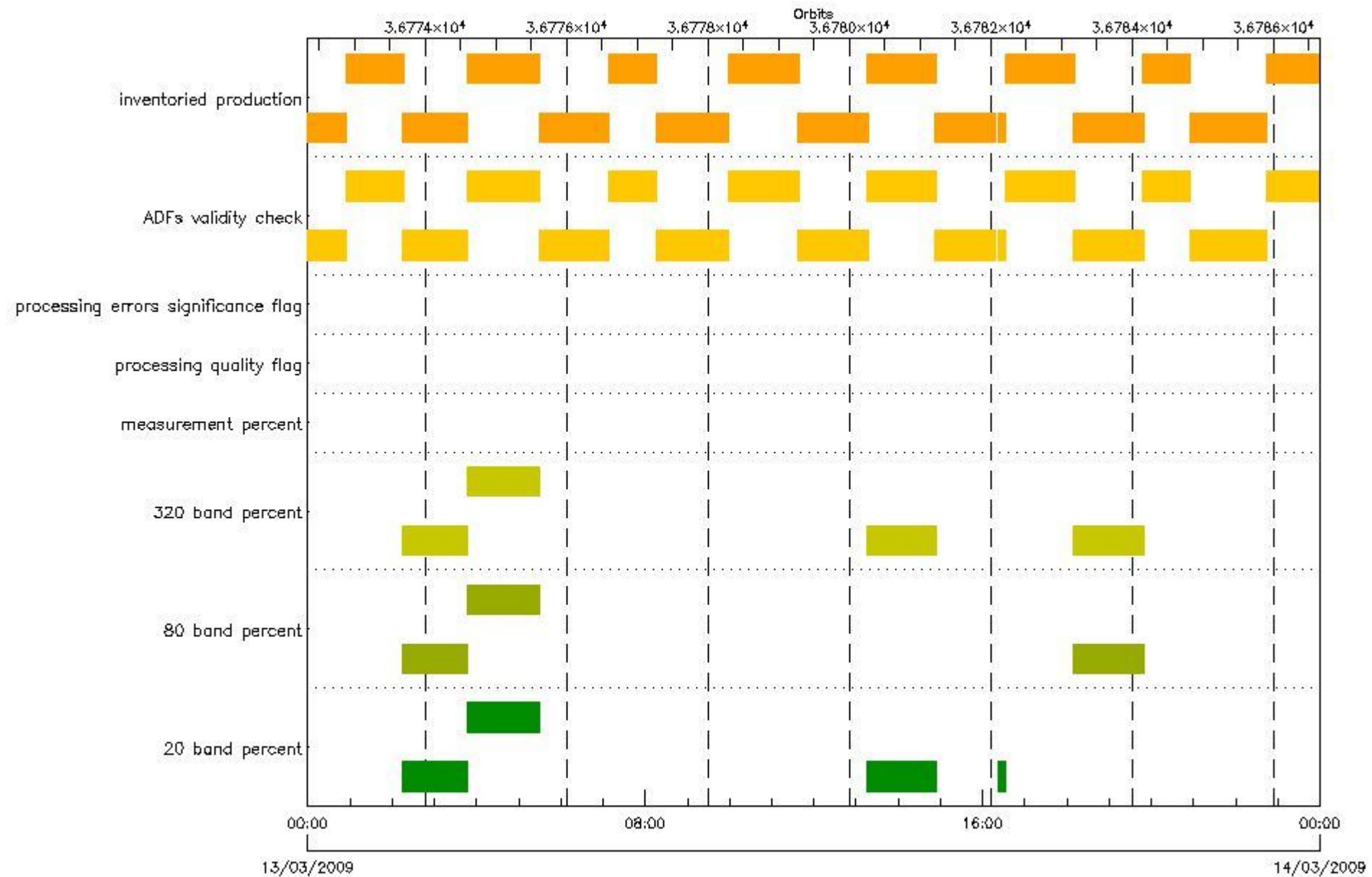
Gauge Value Segment (Start-Stop) Explicit Reference

Statistics for RA2_ME__0P products with num_RS_ISPs out of range

Gauge Statistics Segment (Start-Stop)

RA2_MW__1P SPH checks

SPH fields with errors



RA2_MW__1P products using a wrong ADF (sensing not included in validity)

Gauge	Segment (Start-Stop)	Explicit Reference
Product: RA2_MW__1PNPDE20090312_231418_000060312077_00144_36771_1387.N1 DS NAME: REAL.ORBIT_STATE_VECTOR_FILE	12-MAR-2009 23:14:18.085 13-MAR-2009 00:54:49.225	ADF: DOR_NAV_0PNPDE20090312_231335_000054192077_00144_36771_7537.N1
Product: RA2_MW__1PNPDE20090313_005345_000049482077_00145_36772_1517.N1 DS NAME: REAL.ORBIT_STATE_VECTOR_FILE	13-MAR-2009 00:53:45.783 13-MAR-2009 02:16:14.115	ADF: DOR_NAV_0PNPDE20090313_004913_000047822077_00145_36772_7538.N1
Product: RA2_MW__1PNPDE20090313_021530_000055062077_00146_36773_1669.N1 DS NAME: REAL.ORBIT_STATE_VECTOR_FILE	13-MAR-2009 02:15:30.725 13-MAR-2009 03:47:17.171	ADF: DOR_NAV_0PNPDE20090313_021414_000051012077_00146_36773_7539.N1
Product: RA2_MW__1PNPDE20090313_034644_000061632077_00147_36774_1898.N1 DS NAME: REAL.ORBIT_STATE_VECTOR_FILE	13-MAR-2009 03:46:44.921 13-MAR-2009 05:29:27.513	ADF: DOR_NAV_0PNPDE20090313_034433_000057382077_00147_36774_7540.N1
Product: RA2_MW__1PNPDE20090313_052854_000060112077_00148_36775_2211.N1 DS NAME: REAL.ORBIT_STATE_VECTOR_FILE	13-MAR-2009 05:28:54.149 13-MAR-2009 07:09:05.237	ADF: DOR_NAV_0PNPDE20090313_052530_000057382077_00148_36775_7541.N1

Product: RA2_MW__1PNPDK20090313_070821_000041032077_00149_36776_4144.N1 DS NAME: REAL.ORBIT_STATE_VECTOR_FILE	13-MAR-2009 07:08:21.847 13-MAR-2009 08:16:44.653	ADF: DOR_NAV_0PNPDK20090313_070627_000038252077_00149_36776_4144.N1
Product: RA2_MW__1PNPDK20090313_081537_000062182077_00150_36777_4278.N1 DS NAME: REAL.ORBIT_STATE_VECTOR_FILE	13-MAR-2009 08:15:37.869 13-MAR-2009 09:59:16.161	ADF: DOR_NAV_0PNPDK20090313_081532_000057382077_00150_36777_4278.N1
Product: RA2_MW__1PNPDK20090313_095831_000059742077_00151_36778_4393.N1 DS NAME: REAL.ORBIT_STATE_VECTOR_FILE	13-MAR-2009 09:58:31.657 13-MAR-2009 11:38:05.983	ADF: DOR_NAV_0PNPDK20090313_095629_000057382077_00151_36778_4393.N1
Product: RA2_MW__1PNPDK20090313_113714_000060272077_00152_36779_4537.N1 DS NAME: REAL.ORBIT_STATE_VECTOR_FILE	13-MAR-2009 11:37:14.795 13-MAR-2009 13:17:41.479	ADF: DOR_NAV_0PNPDK20090313_113207_000057382077_00152_36779_4537.N1
Product: RA2_MW__1PNPDK20090313_131613_000058622077_00153_36780_4665.N1 DS NAME: REAL.ORBIT_STATE_VECTOR_FILE	13-MAR-2009 13:16:13.529 13-MAR-2009 14:53:55.341	ADF: DOR_NAV_0PNPDK20090313_131304_000054192077_00153_36780_4665.N1
Product: RA2_MW__1PNPDK20090313_145217_000052162077_00154_36781_4790.N1 DS NAME: REAL.ORBIT_STATE_VECTOR_FILE	13-MAR-2009 14:52:17.364 13-MAR-2009 16:19:13.057	ADF: DOR_NAV_0PNPDK20090313_144842_000057382077_00154_36781_4790.N1
Product: RA2_MW__1PNPDK20090313_162319_00006062077_00155_36782_4793.N1 DS NAME: REAL.ORBIT_STATE_VECTOR_FILE	13-MAR-2009 16:23:19.668 13-MAR-2009 16:33:25.629	ADF: DOR_NAV_0PNPDK20090313_144842_000057382077_00154_36781_4793.N1
Product: RA2_MW__1PNPDK20090313_163146_000059672077_00155_36782_4916.N1 DS NAME: REAL.ORBIT_STATE_VECTOR_FILE	13-MAR-2009 16:31:46.538 13-MAR-2009 18:11:13.067	ADF: DOR_NAV_0PNPDK20090313_162939_000057382077_00155_36782_4916.N1
Product: RA2_MW__1PNPDK20090313_180933_000060222077_00156_36783_5050.N1 DS NAME: REAL.ORBIT_STATE_VECTOR_FILE	13-MAR-2009 18:09:33.976 13-MAR-2009 19:49:56.205	ADF: DOR_NAV_0PNPDK20090313_180518_000057382077_00156_36783_5050.N1
Product: RA2_MW__1PNPDE20090313_194831_000040642077_00157_36784_2578.N1 DS NAME: REAL.ORBIT_STATE_VECTOR_FILE	13-MAR-2009 19:48:31.596 13-MAR-2009 20:56:15.413	ADF: DOR_NAV_0PNPDE20090313_194615_000038262077_00157_36784_2578.N1
Product: RA2_MW__1PNPDE20090313_205507_000065342077_00157_36784_2727.N1 DS NAME: REAL.ORBIT_STATE_VECTOR_FILE	13-MAR-2009 20:55:07.514 13-MAR-2009 22:44:01.068	ADF: DOR_NAV_0PNPDE20090313_205000_000063762077_00157_36784_2727.N1
Product: RA2_MW__1PNPDE20090313_224303_000059812077_00158_36785_2867.N1 DS NAME: REAL.ORBIT_STATE_VECTOR_FILE	13-MAR-2009 22:43:03.196 14-MAR-2009 00:22:44.206	ADF: DOR_NAV_0PNPDE20090313_224135_000054192077_00158_36785_2867.N1

RA2_MW__1P products with processing errors significance flag set

RA2_MW__1P products with percentage DSRs free of processing errors below threshold

Gauge	Value	Segment (Start-Stop)
-------	-------	----------------------

RA2_MW__1P products with percentage of valid measurements below threshold

Gauge	Value	Segment (Start-Stop)
-------	-------	----------------------

RA2_MW__1P products with percentage of 320 MHz band processed below threshold

Gauge	Value	Segment (Start-Stop)
SPH.RA2_320_BAND_PERCENT.WARNING PCF_RA2_MW__1P	8627	13-MAR-2009 02:15:30.725 13-MAR-2009 03:47:17.171
SPH.RA2_320_BAND_PERCENT.WARNING PCF_RA2_MW__1P	8846	13-MAR-2009 03:46:44.921 13-MAR-2009 05:29:27.513
SPH.RA2_320_BAND_PERCENT.WARNING PCF_RA2_MW__1P	8996	13-MAR-2009 13:16:13.529 13-MAR-2009 14:53:55.341
SPH.RA2_320_BAND_PERCENT.WARNING PCF_RA2_MW__1P	8986	13-MAR-2009 18:09:33.976 13-MAR-2009 19:49:56.205

RA2_MW__1P products with percentage of 80 MHz band processed above threshold

Gauge	Value	Segment (Start-Stop)
-------	-------	----------------------

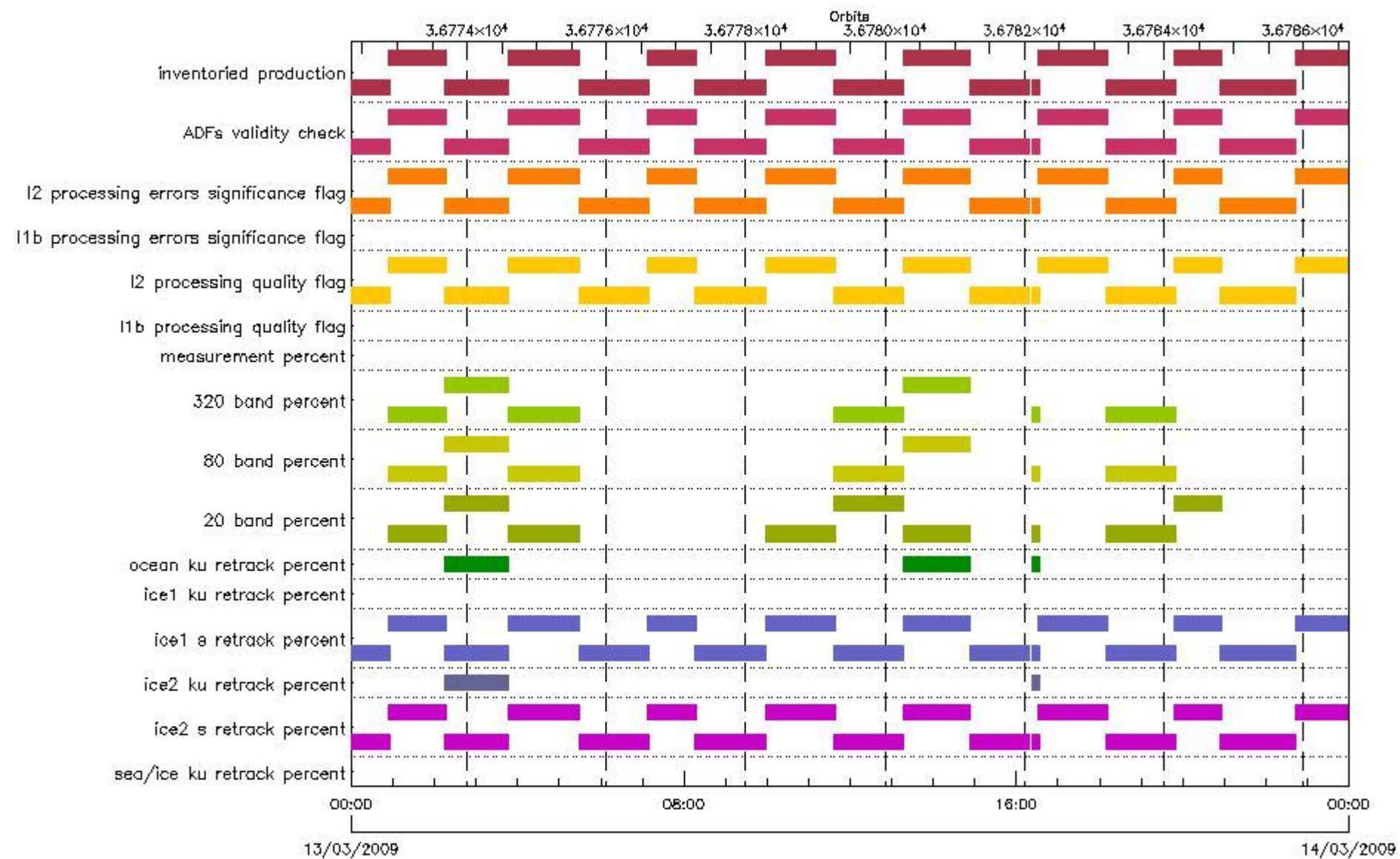
SPH.RA2_80_BAND_PERCENT.WARNING PCF_RA2_MW__1P	800	13-MAR-2009 02:15:30.725 13-MAR-2009 03:47:17.171
SPH.RA2_80_BAND_PERCENT.WARNING PCF_RA2_MW__1P	814	13-MAR-2009 03:46:44.921 13-MAR-2009 05:29:27.513
SPH.RA2_80_BAND_PERCENT.WARNING PCF_RA2_MW__1P	721	13-MAR-2009 18:09:33.976 13-MAR-2009 19:49:56.205

RA2_MW__1P products with percentage of 20 MHz band processed above threshold

Gauge	Value	Segment (Start-Stop)
SPH.RA2_20_BAND_PERCENT.WARNING PCF_RA2_MW__1P	573	13-MAR-2009 02:15:30.725 13-MAR-2009 03:47:17.171
SPH.RA2_20_BAND_PERCENT.WARNING PCF_RA2_MW__1P	340	13-MAR-2009 03:46:44.921 13-MAR-2009 05:29:27.513
SPH.RA2_20_BAND_PERCENT.WARNING PCF_RA2_MW__1P	308	13-MAR-2009 13:16:13.529 13-MAR-2009 14:53:55.341
SPH.RA2_20_BAND_PERCENT.WARNING PCF_RA2_MW__1P	357	13-MAR-2009 16:23:19.668 13-MAR-2009 16:33:25.629

RA2_FGD_2P SPH checks

SPH fields with errors



RA2_FGD_2P products using a wrong ADF (sensing not included in validity)

Gauge	Segment (Start-Stop)	Explicit Reference
Product: RA2_FGD_2PNPDE20090312_231418_000060312077_00144_36771_1388.N1 DS NAME: REAL.ORBIT_STATE_VECTOR_FILE	12-MAR-2009 23:14:18.085 13-MAR-2009 00:54:49.225	ADF: DOR_NAV_0PNPDE20090312_231335_000054192077_00144_36771_7537.N1
Product: RA2_FGD_2PNPDE20090313_005345_000049482077_00145_36772_1518.N1 DS NAME: REAL.ORBIT_STATE_VECTOR_FILE	13-MAR-2009 00:53:45.783 13-MAR-2009 02:16:14.115	ADF: DOR_NAV_0PNPDE20090313_004913_000047822077_00145_36772_7538.N1
Product: RA2_FGD_2PNPDE20090313_021530_000055062077_00146_36773_1670.N1 DS NAME: REAL.ORBIT_STATE_VECTOR_FILE	13-MAR-2009 02:15:30.725 13-MAR-2009 03:47:17.171	ADF: DOR_NAV_0PNPDE20090313_021414_000051012077_00146_36773_7539.N1
Product: RA2_FGD_2PNPDE20090313_034644_000061632077_00147_36774_1899.N1 DS NAME: REAL.ORBIT_STATE_VECTOR_FILE	13-MAR-2009 03:46:44.921 13-MAR-2009 05:29:27.513	ADF: DOR_NAV_0PNPDE20090313_034433_000057382077_00147_36774_7540.N1
Product: RA2_FGD_2PNPDE20090313_052854_000060112077_00148_36775_2212.N1 DS NAME: REAL.ORBIT_STATE_VECTOR_FILE	13-MAR-2009 05:28:54.149 13-MAR-2009 07:09:05.237	ADF: DOR_NAV_0PNPDE20090313_052530_000057382077_00148_36775_7541.N1

Product: RA2_FGD_2PNPDK20090313_070821_000041032077_00149_36776_4145.N1 DS NAME: REAL.ORBIT_STATE_VECTOR_FILE	13-MAR-2009 07:08:21.847 13-MAR-2009 08:16:44.653	ADF: DOR_NAV_0PNPDK20090313_070627_000038252077_00149_36
Product: RA2_FGD_2PNPDK20090313_081537_000062182077_00150_36777_4279.N1 DS NAME: REAL.ORBIT_STATE_VECTOR_FILE	13-MAR-2009 08:15:37.869 13-MAR-2009 09:59:16.161	ADF: DOR_NAV_0PNPDK20090313_081532_000057382077_00150_36777_9490.N1
Product: RA2_FGD_2PNPDK20090313_095831_000059742077_00151_36778_4394.N1 DS NAME: REAL.ORBIT_STATE_VECTOR_FILE	13-MAR-2009 09:58:31.657 13-MAR-2009 11:38:05.983	ADF: DOR_NAV_0PNPDK20090313_095629_000057382077_00151_36778_9491.N1
Product: RA2_FGD_2PNPDK20090313_113714_000060272077_00152_36779_4538.N1 DS NAME: REAL.ORBIT_STATE_VECTOR_FILE	13-MAR-2009 11:37:14.795 13-MAR-2009 13:17:41.479	ADF: DOR_NAV_0PNPDK20090313_113207_000057382077_00152_36779_9492.N1
Product: RA2_FGD_2PNPDK20090313_131613_000058622077_00153_36780_4666.N1 DS NAME: REAL.ORBIT_STATE_VECTOR_FILE	13-MAR-2009 13:16:13.529 13-MAR-2009 14:53:55.341	ADF: DOR_NAV_0PNPDK20090313_131304_000054192077_00153_36780_9493.N1
Product: RA2_FGD_2PNPDK20090313_145217_000052162077_00154_36781_4791.N1 DS NAME: REAL.ORBIT_STATE_VECTOR_FILE	13-MAR-2009 14:52:17.364 13-MAR-2009 16:19:13.057	ADF: DOR_NAV_0PNPDK20090313_144842_000057382077_00154_36781_9494.N1
Product: RA2_FGD_2PNPDK20090313_162319_00006062077_00155_36782_4794.N1 DS NAME: REAL.ORBIT_STATE_VECTOR_FILE	13-MAR-2009 16:23:19.668 13-MAR-2009 16:33:25.629	ADF: DOR_NAV_0PNPDK20090313_144842_000057382077_00154_36781_9494.N1
Product: RA2_FGD_2PNPDK20090313_163146_000059672077_00155_36782_4917.N1 DS NAME: REAL.ORBIT_STATE_VECTOR_FILE	13-MAR-2009 16:31:46.538 13-MAR-2009 18:11:13.067	ADF: DOR_NAV_0PNPDK20090313_162939_000057382077_00155_36782_9495.N1
Product: RA2_FGD_2PNPDK20090313_180933_000060222077_00156_36783_5051.N1 DS NAME: REAL.ORBIT_STATE_VECTOR_FILE	13-MAR-2009 18:09:33.976 13-MAR-2009 19:49:56.205	ADF: DOR_NAV_0PNPDK20090313_180518_000057382077_00156_36783_9496.N1
Product: RA2_FGD_2PNPDE20090313_194831_000040642077_00157_36784_2579.N1 DS NAME: REAL.ORBIT_STATE_VECTOR_FILE	13-MAR-2009 19:48:31.596 13-MAR-2009 20:56:15.413	ADF: DOR_NAV_0PNPDE20090313_194615_000038262077_00157_36784_7542.N1
Product: RA2_FGD_2PNPDE20090313_205507_000065342077_00157_36784_2728.N1 DS NAME: REAL.ORBIT_STATE_VECTOR_FILE	13-MAR-2009 20:55:07.514 13-MAR-2009 22:44:01.068	ADF: DOR_NAV_0PNPDE20090313_205000_000063762077_00157_36784_7543.N1
Product: RA2_FGD_2PNPDE20090313_224303_000059812077_00158_36785_2868.N1 DS NAME: REAL.ORBIT_STATE_VECTOR_FILE	13-MAR-2009 22:43:03.196 14-MAR-2009 00:22:44.206	ADF: DOR_NAV_0PNPDE20090313_224135_000054192077_00158_36785_7544.N1

Products with processing errors significance flag set

Gauge	Segment (Start-Stop)
SPH.RA2_L2_PROC_FLAG.WARNING PCF_RA2_FGD_2P	12-MAR-2009 23:14:18.085 13-MAR-2009 00:54:49.225
SPH.RA2_L2_PROC_FLAG.WARNING PCF_RA2_FGD_2P	13-MAR-2009 00:53:45.783 13-MAR-2009 02:16:14.115
SPH.RA2_L2_PROC_FLAG.WARNING PCF_RA2_FGD_2P	13-MAR-2009 02:15:30.725 13-MAR-2009 03:47:17.171
SPH.RA2_L2_PROC_FLAG.WARNING PCF_RA2_FGD_2P	13-MAR-2009 03:46:44.921 13-MAR-2009 05:29:27.513
SPH.RA2_L2_PROC_FLAG.WARNING PCF_RA2_FGD_2P	13-MAR-2009 05:28:54.149 13-MAR-2009 07:09:05.237
SPH.RA2_L2_PROC_FLAG.WARNING PCF_RA2_FGD_2P	13-MAR-2009 07:08:21.847 13-MAR-2009 08:16:44.653
SPH.RA2_L2_PROC_FLAG.WARNING PCF_RA2_FGD_2P	13-MAR-2009 08:15:37.869 13-MAR-2009 09:59:16.161
SPH.RA2_L2_PROC_FLAG.WARNING PCF_RA2_FGD_2P	13-MAR-2009 09:58:31.657 13-MAR-2009 11:38:05.983
SPH.RA2_L2_PROC_FLAG.WARNING PCF_RA2_FGD_2P	13-MAR-2009 11:37:14.795 13-MAR-2009 13:17:41.479

SPH.RA2_L2_PROC_FLAG.WARNING PCF_RA2_FGD_2P	13-MAR-2009 13:16:13.529 13-MAR-2009 14:53:55.341
SPH.RA2_L2_PROC_FLAG.WARNING PCF_RA2_FGD_2P	13-MAR-2009 14:52:17.364 13-MAR-2009 16:19:13.057
SPH.RA2_L2_PROC_FLAG.WARNING PCF_RA2_FGD_2P	13-MAR-2009 16:23:19.668 13-MAR-2009 16:33:25.629
SPH.RA2_L2_PROC_FLAG.WARNING PCF_RA2_FGD_2P	13-MAR-2009 16:31:46.538 13-MAR-2009 18:11:13.067
SPH.RA2_L2_PROC_FLAG.WARNING PCF_RA2_FGD_2P	13-MAR-2009 18:09:33.976 13-MAR-2009 19:49:56.205
SPH.RA2_L2_PROC_FLAG.WARNING PCF_RA2_FGD_2P	13-MAR-2009 19:48:31.596 13-MAR-2009 20:56:15.413
SPH.RA2_L2_PROC_FLAG.WARNING PCF_RA2_FGD_2P	13-MAR-2009 20:55:07.514 13-MAR-2009 22:44:01.068
SPH.RA2_L2_PROC_FLAG.WARNING PCF_RA2_FGD_2P	13-MAR-2009 22:43:03.196 14-MAR-2009 00:22:44.206

Products with processing errors significance flag set

Gauge Segment (Start-Stop)

Products with percentage DSRs free of processing errors below threshold

Gauge	Value	Segment (Start-Stop)
SPH.RA2_L2_PROC_QUALITY.WARNING PCF_RA2_FGD_2P	6690	12-MAR-2009 23:14:18.085 13-MAR-2009 00:54:49.225
SPH.RA2_L2_PROC_QUALITY.WARNING PCF_RA2_FGD_2P	6574	13-MAR-2009 00:53:45.783 13-MAR-2009 02:16:14.115
SPH.RA2_L2_PROC_QUALITY.WARNING PCF_RA2_FGD_2P	6763	13-MAR-2009 02:15:30.725 13-MAR-2009 03:47:17.171
SPH.RA2_L2_PROC_QUALITY.WARNING PCF_RA2_FGD_2P	6920	13-MAR-2009 03:46:44.921 13-MAR-2009 05:29:27.513
SPH.RA2_L2_PROC_QUALITY.WARNING PCF_RA2_FGD_2P	6457	13-MAR-2009 05:28:54.149 13-MAR-2009 07:09:05.237
SPH.RA2_L2_PROC_QUALITY.WARNING PCF_RA2_FGD_2P	6397	13-MAR-2009 07:08:21.847 13-MAR-2009 08:16:44.653
SPH.RA2_L2_PROC_QUALITY.WARNING PCF_RA2_FGD_2P	6566	13-MAR-2009 08:15:37.869 13-MAR-2009 09:59:16.161
SPH.RA2_L2_PROC_QUALITY.WARNING PCF_RA2_FGD_2P	6806	13-MAR-2009 09:58:31.657 13-MAR-2009 11:38:05.983
SPH.RA2_L2_PROC_QUALITY.WARNING PCF_RA2_FGD_2P	6874	13-MAR-2009 11:37:14.795 13-MAR-2009 13:17:41.479
SPH.RA2_L2_PROC_QUALITY.WARNING PCF_RA2_FGD_2P	6684	13-MAR-2009 13:16:13.529 13-MAR-2009 14:53:55.341
SPH.RA2_L2_PROC_QUALITY.WARNING PCF_RA2_FGD_2P	6743	13-MAR-2009 14:52:17.364 13-MAR-2009 16:19:13.057
SPH.RA2_L2_PROC_QUALITY.WARNING PCF_RA2_FGD_2P	7574	13-MAR-2009 16:23:19.668 13-MAR-2009 16:33:25.629
SPH.RA2_L2_PROC_QUALITY.WARNING PCF_RA2_FGD_2P	6729	13-MAR-2009 16:31:46.538 13-MAR-2009 18:11:13.067

SPH.RA2_L2_PROC_QUALITY.WARNING PCF_RA2_FGD_2P	6633	13-MAR-2009 18:09:33.976 13-MAR-2009 19:49:56.205
SPH.RA2_L2_PROC_QUALITY.WARNING PCF_RA2_FGD_2P	6360	13-MAR-2009 19:48:31.596 13-MAR-2009 20:56:15.413
SPH.RA2_L2_PROC_QUALITY.WARNING PCF_RA2_FGD_2P	6380	13-MAR-2009 20:55:07.514 13-MAR-2009 22:44:01.068
SPH.RA2_L2_PROC_QUALITY.WARNING PCF_RA2_FGD_2P	6601	13-MAR-2009 22:43:03.196 14-MAR-2009 00:22:44.206

Products with percentage DSRs free of processing errors below threshold

Gauge Value Segment (Start-Stop)

RA2_FGD_2P products with percentage of valid measurements below threshold

Gauge Value Segment (Start-Stop)

RA2_FGD_2P products with percentage of 320 MHz band processed below threshold

Gauge	Value	Segment (Start-Stop)
SPH.RA2_320_BAND_PERCENT.WARNING PCF_RA2_FGD_2P	9331	13-MAR-2009 00:53:45.783 13-MAR-2009 02:16:14.115
SPH.RA2_320_BAND_PERCENT.WARNING PCF_RA2_FGD_2P	8893	13-MAR-2009 02:15:30.725 13-MAR-2009 03:47:17.171
SPH.RA2_320_BAND_PERCENT.WARNING PCF_RA2_FGD_2P	9125	13-MAR-2009 03:46:44.921 13-MAR-2009 05:29:27.513
SPH.RA2_320_BAND_PERCENT.WARNING PCF_RA2_FGD_2P	9409	13-MAR-2009 11:37:14.795 13-MAR-2009 13:17:41.479
SPH.RA2_320_BAND_PERCENT.WARNING PCF_RA2_FGD_2P	9304	13-MAR-2009 13:16:13.529 13-MAR-2009 14:53:55.341
SPH.RA2_320_BAND_PERCENT.WARNING PCF_RA2_FGD_2P	9357	13-MAR-2009 16:23:19.668 13-MAR-2009 16:33:25.629
SPH.RA2_320_BAND_PERCENT.WARNING PCF_RA2_FGD_2P	9240	13-MAR-2009 18:09:33.976 13-MAR-2009 19:49:56.205

RA2_FGD_2P products with percentage of 80 MHz band processed above threshold

Gauge	Value	Segment (Start-Stop)
SPH.RA2_80_BAND_PERCENT.WARNING PCF_RA2_FGD_2P	552	13-MAR-2009 00:53:45.783 13-MAR-2009 02:16:14.115
SPH.RA2_80_BAND_PERCENT.WARNING PCF_RA2_FGD_2P	751	13-MAR-2009 02:15:30.725 13-MAR-2009 03:47:17.171
SPH.RA2_80_BAND_PERCENT.WARNING PCF_RA2_FGD_2P	685	13-MAR-2009 03:46:44.921 13-MAR-2009 05:29:27.513
SPH.RA2_80_BAND_PERCENT.WARNING PCF_RA2_FGD_2P	453	13-MAR-2009 11:37:14.795 13-MAR-2009 13:17:41.479
SPH.RA2_80_BAND_PERCENT.WARNING PCF_RA2_FGD_2P	530	13-MAR-2009 13:16:13.529 13-MAR-2009 14:53:55.341
SPH.RA2_80_BAND_PERCENT.WARNING PCF_RA2_FGD_2P	423	13-MAR-2009 16:23:19.668 13-MAR-2009 16:33:25.629
SPH.RA2_80_BAND_PERCENT.WARNING PCF_RA2_FGD_2P	614	13-MAR-2009 18:09:33.976 13-MAR-2009 19:49:56.205

RA2_FGD_2P products with percentage of 20 MHz band processed above threshold

Gauge	Value	Segment (Start-Stop)
SPH.RA2_20_BAND_PERCENT.WARNING PCF_RA2_FGD_2P	117	13-MAR-2009 00:53:45.783 13-MAR-2009 02:16:14.115
SPH.RA2_20_BAND_PERCENT.WARNING PCF_RA2_FGD_2P	356	13-MAR-2009 02:15:30.725 13-MAR-2009 03:47:17.171
SPH.RA2_20_BAND_PERCENT.WARNING PCF_RA2_FGD_2P	190	13-MAR-2009 03:46:44.921 13-MAR-2009 05:29:27.513
SPH.RA2_20_BAND_PERCENT.WARNING PCF_RA2_FGD_2P	108	13-MAR-2009 09:58:31.657 13-MAR-2009 11:38:05.983
SPH.RA2_20_BAND_PERCENT.WARNING PCF_RA2_FGD_2P	139	13-MAR-2009 11:37:14.795 13-MAR-2009 13:17:41.479
SPH.RA2_20_BAND_PERCENT.WARNING PCF_RA2_FGD_2P	165	13-MAR-2009 13:16:13.529 13-MAR-2009 14:53:55.341
SPH.RA2_20_BAND_PERCENT.WARNING PCF_RA2_FGD_2P	221	13-MAR-2009 16:23:19.668 13-MAR-2009 16:33:25.629
SPH.RA2_20_BAND_PERCENT.WARNING PCF_RA2_FGD_2P	146	13-MAR-2009 18:09:33.976 13-MAR-2009 19:49:56.205
SPH.RA2_20_BAND_PERCENT.WARNING PCF_RA2_FGD_2P	151	13-MAR-2009 19:48:31.596 13-MAR-2009 20:56:15.413

RA2_FGD_2P products with percentage of valid Ku ocean retracker measurements below threshold

Gauge	Value	Segment (Start-Stop)
SPH.RA2_OCEAN_KU_RETRACK_PERCENT.WARNING PCF_RA2_FGD_2P	8697	13-MAR-2009 02:15:30.725 13-MAR-2009 03:47:17.171
SPH.RA2_OCEAN_KU_RETRACK_PERCENT.WARNING PCF_RA2_FGD_2P	8938	13-MAR-2009 13:16:13.529 13-MAR-2009 14:53:55.341
SPH.RA2_OCEAN_KU_RETRACK_PERCENT.WARNING PCF_RA2_FGD_2P	8915	13-MAR-2009 16:23:19.668 13-MAR-2009 16:33:25.629

RA2_FGD_2P products with percentage of valid Ku ice1 retracker measurements below threshold

Gauge Value Segment (Start-Stop)

RA2_FGD_2P products with percentage of valid S ice1 retracker measurements below threshold

Gauge	Value	Segment (Start-Stop)
SPH.RA2_ICE1_S_RETRACK_PERCENT.WARNING PCF_RA2_FGD_2P	5629	12-MAR-2009 23:14:18.085 13-MAR-2009 00:54:49.225
SPH.RA2_ICE1_S_RETRACK_PERCENT.WARNING PCF_RA2_FGD_2P	4948	13-MAR-2009 00:53:45.783 13-MAR-2009 02:16:14.115
SPH.RA2_ICE1_S_RETRACK_PERCENT.WARNING PCF_RA2_FGD_2P	4811	13-MAR-2009 02:15:30.725 13-MAR-2009 03:47:17.171
SPH.RA2_ICE1_S_RETRACK_PERCENT.WARNING PCF_RA2_FGD_2P	4862	13-MAR-2009 03:46:44.921 13-MAR-2009 05:29:27.513
SPH.RA2_ICE1_S_RETRACK_PERCENT.WARNING PCF_RA2_FGD_2P	5146	13-MAR-2009 05:28:54.149 13-MAR-2009 07:09:05.237
SPH.RA2_ICE1_S_RETRACK_PERCENT.WARNING PCF_RA2_FGD_2P	5588	13-MAR-2009 07:08:21.847 13-MAR-2009 08:16:44.653
SPH.RA2_ICE1_S_RETRACK_PERCENT.WARNING PCF_RA2_FGD_2P	5213	13-MAR-2009 08:15:37.869 13-MAR-2009 09:59:16.161

SPH.RA2_ICE1_S_RETRACK_PERCENT.WARNING PCF_RA2_FGD_2P	5893	13-MAR-2009 09:58:31.657 13-MAR-2009 11:38:05.983
SPH.RA2_ICE1_S_RETRACK_PERCENT.WARNING PCF_RA2_FGD_2P	5624	13-MAR-2009 11:37:14.795 13-MAR-2009 13:17:41.479
SPH.RA2_ICE1_S_RETRACK_PERCENT.WARNING PCF_RA2_FGD_2P	4458	13-MAR-2009 13:16:13.529 13-MAR-2009 14:53:55.341
SPH.RA2_ICE1_S_RETRACK_PERCENT.WARNING PCF_RA2_FGD_2P	6007	13-MAR-2009 14:52:17.364 13-MAR-2009 16:19:13.057
SPH.RA2_ICE1_S_RETRACK_PERCENT.WARNING PCF_RA2_FGD_2P	2477	13-MAR-2009 16:23:19.668 13-MAR-2009 16:33:25.629
SPH.RA2_ICE1_S_RETRACK_PERCENT.WARNING PCF_RA2_FGD_2P	5561	13-MAR-2009 16:31:46.538 13-MAR-2009 18:11:13.067
SPH.RA2_ICE1_S_RETRACK_PERCENT.WARNING PCF_RA2_FGD_2P	4742	13-MAR-2009 18:09:33.976 13-MAR-2009 19:49:56.205
SPH.RA2_ICE1_S_RETRACK_PERCENT.WARNING PCF_RA2_FGD_2P	4917	13-MAR-2009 19:48:31.596 13-MAR-2009 20:56:15.413
SPH.RA2_ICE1_S_RETRACK_PERCENT.WARNING PCF_RA2_FGD_2P	4681	13-MAR-2009 20:55:07.514 13-MAR-2009 22:44:01.068
SPH.RA2_ICE1_S_RETRACK_PERCENT.WARNING PCF_RA2_FGD_2P	5646	13-MAR-2009 22:43:03.196 14-MAR-2009 00:22:44.206

RA2_FGD_2P products with percentage of valid KU ice2 retracker measurements below threshold

Gauge	Value	Segment (Start-Stop)
SPH.RA2_ICE2_KU_RETRACK_PERCENT.WARNING PCF_RA2_FGD_2P	6961	13-MAR-2009 02:15:30.725 13-MAR-2009 03:47:17.171
SPH.RA2_ICE2_KU_RETRACK_PERCENT.WARNING PCF_RA2_FGD_2P	5919	13-MAR-2009 16:23:19.668 13-MAR-2009 16:33:25.629

RA2_FGD_2P products with percentage of valid S ice2 retracker measurements below threshold

Gauge	Value	Segment (Start-Stop)
SPH.RA2_ICE2_S_RETRACK_PERCENT.WARNING PCF_RA2_FGD_2P	76	12-MAR-2009 23:14:18.085 13-MAR-2009 00:54:49.225
SPH.RA2_ICE2_S_RETRACK_PERCENT.WARNING PCF_RA2_FGD_2P	77	13-MAR-2009 00:53:45.783 13-MAR-2009 02:16:14.115
SPH.RA2_ICE2_S_RETRACK_PERCENT.WARNING PCF_RA2_FGD_2P	40	13-MAR-2009 02:15:30.725 13-MAR-2009 03:47:17.171
SPH.RA2_ICE2_S_RETRACK_PERCENT.WARNING PCF_RA2_FGD_2P	49	13-MAR-2009 03:46:44.921 13-MAR-2009 05:29:27.513
SPH.RA2_ICE2_S_RETRACK_PERCENT.WARNING PCF_RA2_FGD_2P	59	13-MAR-2009 05:28:54.149 13-MAR-2009 07:09:05.237
SPH.RA2_ICE2_S_RETRACK_PERCENT.WARNING PCF_RA2_FGD_2P	68	13-MAR-2009 07:08:21.847 13-MAR-2009 08:16:44.653
SPH.RA2_ICE2_S_RETRACK_PERCENT.WARNING PCF_RA2_FGD_2P	38	13-MAR-2009 08:15:37.869 13-MAR-2009 09:59:16.161
SPH.RA2_ICE2_S_RETRACK_PERCENT.WARNING PCF_RA2_FGD_2P	45	13-MAR-2009 09:58:31.657 13-MAR-2009 11:38:05.983
SPH.RA2_ICE2_S_RETRACK_PERCENT.WARNING PCF_RA2_FGD_2P	79	13-MAR-2009 11:37:14.795 13-MAR-2009 13:17:41.479

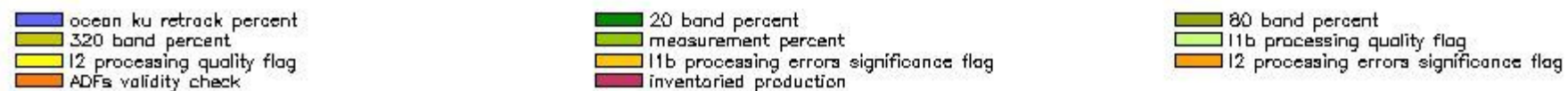
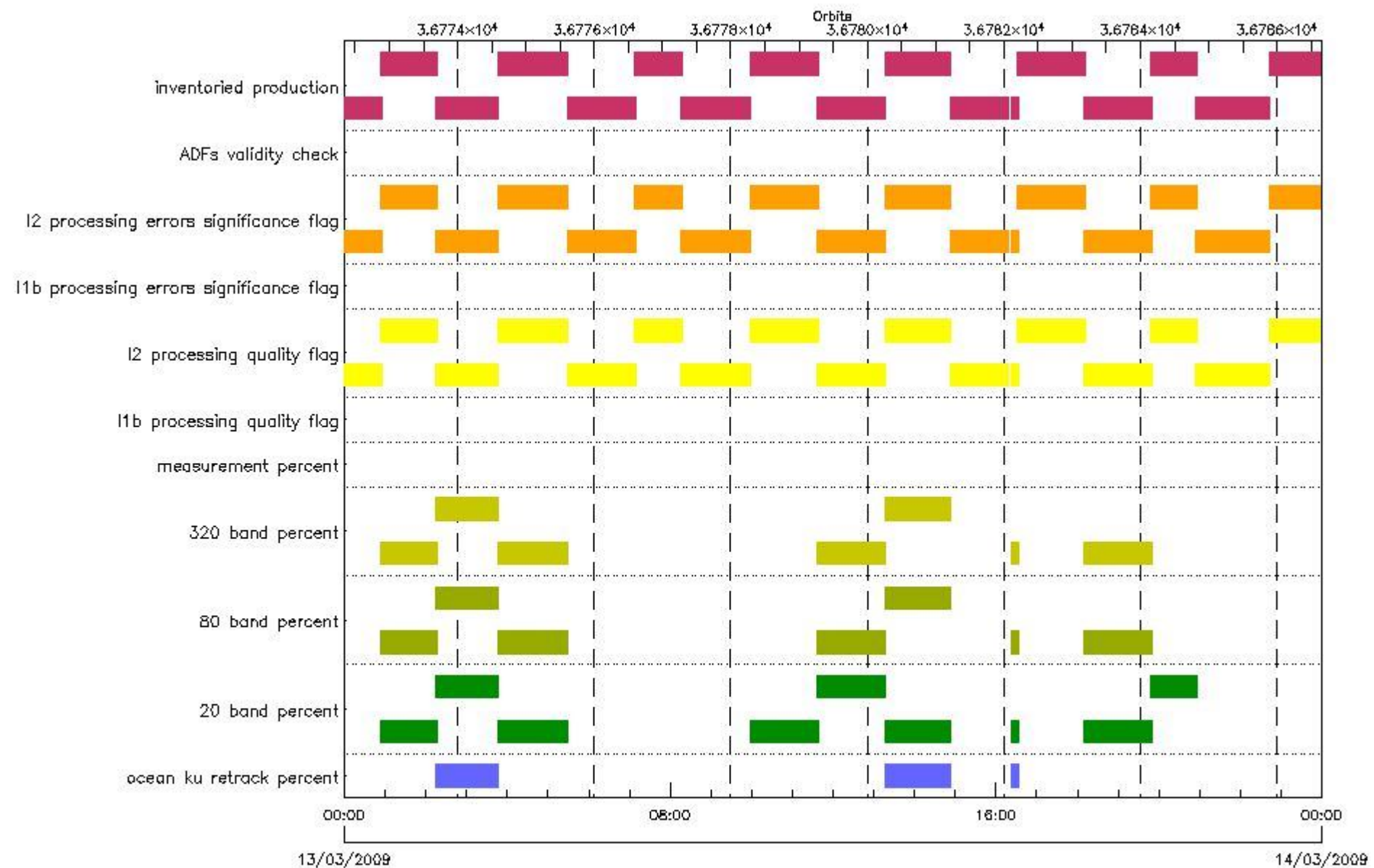
SPH.RA2_ICE2_S_RETRACK_PERCENT.WARNING PCF_RA2_FGD_2P	53	13-MAR-2009 13:16:13.529 13-MAR-2009 14:53:55.341
SPH.RA2_ICE2_S_RETRACK_PERCENT.WARNING PCF_RA2_FGD_2P	64	13-MAR-2009 14:52:17.364 13-MAR-2009 16:19:13.057
SPH.RA2_ICE2_S_RETRACK_PERCENT.WARNING PCF_RA2_FGD_2P	0	13-MAR-2009 16:23:19.668 13-MAR-2009 16:33:25.629
SPH.RA2_ICE2_S_RETRACK_PERCENT.WARNING PCF_RA2_FGD_2P	37	13-MAR-2009 16:31:46.538 13-MAR-2009 18:11:13.067
SPH.RA2_ICE2_S_RETRACK_PERCENT.WARNING PCF_RA2_FGD_2P	57	13-MAR-2009 18:09:33.976 13-MAR-2009 19:49:56.205
SPH.RA2_ICE2_S_RETRACK_PERCENT.WARNING PCF_RA2_FGD_2P	58	13-MAR-2009 19:48:31.596 13-MAR-2009 20:56:15.413
SPH.RA2_ICE2_S_RETRACK_PERCENT.WARNING PCF_RA2_FGD_2P	72	13-MAR-2009 20:55:07.514 13-MAR-2009 22:44:01.068
SPH.RA2_ICE2_S_RETRACK_PERCENT.WARNING PCF_RA2_FGD_2P	54	13-MAR-2009 22:43:03.196 14-MAR-2009 00:22:44.206

RA2_FGD_2P products with percentage of valid KU sea/ice retracker measurements below threshold

Gauge Value Segment (Start-Stop)

RA2_WWV_2P SPH checks

SPH fields with errors



RA2_WWV_2P products using a wrong ADF (sensing not included in validity)

Gauge Segment (Start-Stop) Explicit Reference

RA2_WWV_2P products with processing errors significance flag set

Gauge	Segment (Start-Stop)
SPH.RA2_L2_PROC_FLAG.WARNING PCF_RA2_WWV_2P	12-MAR-2009 23:14:18.085 13-MAR-2009 00:54:49.225
SPH.RA2_L2_PROC_FLAG.WARNING PCF_RA2_WWV_2P	13-MAR-2009 00:53:45.783 13-MAR-2009 02:16:14.115
SPH.RA2_L2_PROC_FLAG.WARNING PCF_RA2_WWV_2P	13-MAR-2009 02:15:30.725 13-MAR-2009 03:47:17.171

SPH.RA2_L2_PROC_FLAG.WARNING PCF_RA2_WWV_2P	13-MAR-2009 03:46:44.921 13-MAR-2009 05:29:27.513
SPH.RA2_L2_PROC_FLAG.WARNING PCF_RA2_WWV_2P	13-MAR-2009 05:28:54.149 13-MAR-2009 07:09:05.237
SPH.RA2_L2_PROC_FLAG.WARNING PCF_RA2_WWV_2P	13-MAR-2009 07:08:21.847 13-MAR-2009 08:16:44.653
SPH.RA2_L2_PROC_FLAG.WARNING PCF_RA2_WWV_2P	13-MAR-2009 08:15:37.869 13-MAR-2009 09:59:16.161
SPH.RA2_L2_PROC_FLAG.WARNING PCF_RA2_WWV_2P	13-MAR-2009 09:58:31.657 13-MAR-2009 11:38:05.983
SPH.RA2_L2_PROC_FLAG.WARNING PCF_RA2_WWV_2P	13-MAR-2009 11:37:14.795 13-MAR-2009 13:17:41.479
SPH.RA2_L2_PROC_FLAG.WARNING PCF_RA2_WWV_2P	13-MAR-2009 13:16:13.529 13-MAR-2009 14:53:55.341
SPH.RA2_L2_PROC_FLAG.WARNING PCF_RA2_WWV_2P	13-MAR-2009 14:52:17.364 13-MAR-2009 16:19:13.057
SPH.RA2_L2_PROC_FLAG.WARNING PCF_RA2_WWV_2P	13-MAR-2009 16:23:19.668 13-MAR-2009 16:33:25.629
SPH.RA2_L2_PROC_FLAG.WARNING PCF_RA2_WWV_2P	13-MAR-2009 16:31:46.538 13-MAR-2009 18:11:13.067
SPH.RA2_L2_PROC_FLAG.WARNING PCF_RA2_WWV_2P	13-MAR-2009 18:09:33.976 13-MAR-2009 19:49:56.205
SPH.RA2_L2_PROC_FLAG.WARNING PCF_RA2_WWV_2P	13-MAR-2009 19:48:31.596 13-MAR-2009 20:56:15.413
SPH.RA2_L2_PROC_FLAG.WARNING PCF_RA2_WWV_2P	13-MAR-2009 20:55:07.514 13-MAR-2009 22:44:01.068
SPH.RA2_L2_PROC_FLAG.WARNING PCF_RA2_WWV_2P	13-MAR-2009 22:43:03.196 14-MAR-2009 00:22:44.206

RA2_WWV_2P products with processing errors significance flag set

Gauge Segment (Start-Stop)

RA2_WWV_2P products with percentage DSRs free of processing errors below threshold

Gauge	Value	Segment (Start-Stop)
SPH.RA2_L2_PROC_QUALITY.WARNING PCF_RA2_WWV_2P	6690	12-MAR-2009 23:14:18.085 13-MAR-2009 00:54:49.225
SPH.RA2_L2_PROC_QUALITY.WARNING PCF_RA2_WWV_2P	6574	13-MAR-2009 00:53:45.783 13-MAR-2009 02:16:14.115
SPH.RA2_L2_PROC_QUALITY.WARNING PCF_RA2_WWV_2P	6763	13-MAR-2009 02:15:30.725 13-MAR-2009 03:47:17.171
SPH.RA2_L2_PROC_QUALITY.WARNING PCF_RA2_WWV_2P	6920	13-MAR-2009 03:46:44.921 13-MAR-2009 05:29:27.513
SPH.RA2_L2_PROC_QUALITY.WARNING PCF_RA2_WWV_2P	6457	13-MAR-2009 05:28:54.149 13-MAR-2009 07:09:05.237
SPH.RA2_L2_PROC_QUALITY.WARNING PCF_RA2_WWV_2P	6397	13-MAR-2009 07:08:21.847 13-MAR-2009 08:16:44.653
SPH.RA2_L2_PROC_QUALITY.WARNING PCF_RA2_WWV_2P	6566	13-MAR-2009 08:15:37.869 13-MAR-2009 09:59:16.161

SPH.RA2_L2_PROC_QUALITY.WARNING PCF_RA2_WWV_2P	6806	13-MAR-2009 09:58:31.657 13-MAR-2009 11:38:05.983
SPH.RA2_L2_PROC_QUALITY.WARNING PCF_RA2_WWV_2P	6874	13-MAR-2009 11:37:14.795 13-MAR-2009 13:17:41.479
SPH.RA2_L2_PROC_QUALITY.WARNING PCF_RA2_WWV_2P	6684	13-MAR-2009 13:16:13.529 13-MAR-2009 14:53:55.341
SPH.RA2_L2_PROC_QUALITY.WARNING PCF_RA2_WWV_2P	6743	13-MAR-2009 14:52:17.364 13-MAR-2009 16:19:13.057
SPH.RA2_L2_PROC_QUALITY.WARNING PCF_RA2_WWV_2P	7574	13-MAR-2009 16:23:19.668 13-MAR-2009 16:33:25.629
SPH.RA2_L2_PROC_QUALITY.WARNING PCF_RA2_WWV_2P	6729	13-MAR-2009 16:31:46.538 13-MAR-2009 18:11:13.067
SPH.RA2_L2_PROC_QUALITY.WARNING PCF_RA2_WWV_2P	6633	13-MAR-2009 18:09:33.976 13-MAR-2009 19:49:56.205
SPH.RA2_L2_PROC_QUALITY.WARNING PCF_RA2_WWV_2P	6360	13-MAR-2009 19:48:31.596 13-MAR-2009 20:56:15.413
SPH.RA2_L2_PROC_QUALITY.WARNING PCF_RA2_WWV_2P	6380	13-MAR-2009 20:55:07.514 13-MAR-2009 22:44:01.068
SPH.RA2_L2_PROC_QUALITY.WARNING PCF_RA2_WWV_2P	6601	13-MAR-2009 22:43:03.196 14-MAR-2009 00:22:44.206

RA2_WWV_2P products with percentage DSRs free of processing errors below threshold

Gauge Value Segment (Start-Stop)

RA2_WWV_2P products with percentage of valid measurements below threshold

Gauge Value Segment (Start-Stop)

RA2_WWV_2P products with percentage of 320 MHz band processed below threshold

Gauge	Value	Segment (Start-Stop)
SPH.RA2_320_BAND_PERCENT.WARNING PCF_RA2_WWV_2P	9331	13-MAR-2009 00:53:45.783 13-MAR-2009 02:16:14.115
SPH.RA2_320_BAND_PERCENT.WARNING PCF_RA2_WWV_2P	8893	13-MAR-2009 02:15:30.725 13-MAR-2009 03:47:17.171
SPH.RA2_320_BAND_PERCENT.WARNING PCF_RA2_WWV_2P	9125	13-MAR-2009 03:46:44.921 13-MAR-2009 05:29:27.513
SPH.RA2_320_BAND_PERCENT.WARNING PCF_RA2_WWV_2P	9409	13-MAR-2009 11:37:14.795 13-MAR-2009 13:17:41.479
SPH.RA2_320_BAND_PERCENT.WARNING PCF_RA2_WWV_2P	9304	13-MAR-2009 13:16:13.529 13-MAR-2009 14:53:55.341
SPH.RA2_320_BAND_PERCENT.WARNING PCF_RA2_WWV_2P	9357	13-MAR-2009 16:23:19.668 13-MAR-2009 16:33:25.629
SPH.RA2_320_BAND_PERCENT.WARNING PCF_RA2_WWV_2P	9240	13-MAR-2009 18:09:33.976 13-MAR-2009 19:49:56.205

RA2_WWV_2P products with percentage of 80 MHz band processed above threshold

Gauge	Value	Segment (Start-Stop)
SPH.RA2_80_BAND_PERCENT.WARNING PCF_RA2_WWV_2P	552	13-MAR-2009 00:53:45.783 13-MAR-2009 02:16:14.115

SPH.RA2_80_BAND_PERCENT.WARNING PCF_RA2_WWV_2P	751	13-MAR-2009 02:15:30.725 13-MAR-2009 03:47:17.171
SPH.RA2_80_BAND_PERCENT.WARNING PCF_RA2_WWV_2P	685	13-MAR-2009 03:46:44.921 13-MAR-2009 05:29:27.513
SPH.RA2_80_BAND_PERCENT.WARNING PCF_RA2_WWV_2P	453	13-MAR-2009 11:37:14.795 13-MAR-2009 13:17:41.479
SPH.RA2_80_BAND_PERCENT.WARNING PCF_RA2_WWV_2P	530	13-MAR-2009 13:16:13.529 13-MAR-2009 14:53:55.341
SPH.RA2_80_BAND_PERCENT.WARNING PCF_RA2_WWV_2P	423	13-MAR-2009 16:23:19.668 13-MAR-2009 16:33:25.629
SPH.RA2_80_BAND_PERCENT.WARNING PCF_RA2_WWV_2P	614	13-MAR-2009 18:09:33.976 13-MAR-2009 19:49:56.205

RA2_WWV_2P products with percentage of 20 MHz band processed above threshold

Gauge	Value	Segment (Start-Stop)
SPH.RA2_20_BAND_PERCENT.WARNING PCF_RA2_WWV_2P	117	13-MAR-2009 00:53:45.783 13-MAR-2009 02:16:14.115
SPH.RA2_20_BAND_PERCENT.WARNING PCF_RA2_WWV_2P	356	13-MAR-2009 02:15:30.725 13-MAR-2009 03:47:17.171
SPH.RA2_20_BAND_PERCENT.WARNING PCF_RA2_WWV_2P	190	13-MAR-2009 03:46:44.921 13-MAR-2009 05:29:27.513
SPH.RA2_20_BAND_PERCENT.WARNING PCF_RA2_WWV_2P	108	13-MAR-2009 09:58:31.657 13-MAR-2009 11:38:05.983
SPH.RA2_20_BAND_PERCENT.WARNING PCF_RA2_WWV_2P	139	13-MAR-2009 11:37:14.795 13-MAR-2009 13:17:41.479
SPH.RA2_20_BAND_PERCENT.WARNING PCF_RA2_WWV_2P	165	13-MAR-2009 13:16:13.529 13-MAR-2009 14:53:55.341
SPH.RA2_20_BAND_PERCENT.WARNING PCF_RA2_WWV_2P	221	13-MAR-2009 16:23:19.668 13-MAR-2009 16:33:25.629
SPH.RA2_20_BAND_PERCENT.WARNING PCF_RA2_WWV_2P	146	13-MAR-2009 18:09:33.976 13-MAR-2009 19:49:56.205
SPH.RA2_20_BAND_PERCENT.WARNING PCF_RA2_WWV_2P	151	13-MAR-2009 19:48:31.596 13-MAR-2009 20:56:15.413

RA2_WWV_2P products with percentage of valid Ku ocean retracker measurements below threshold

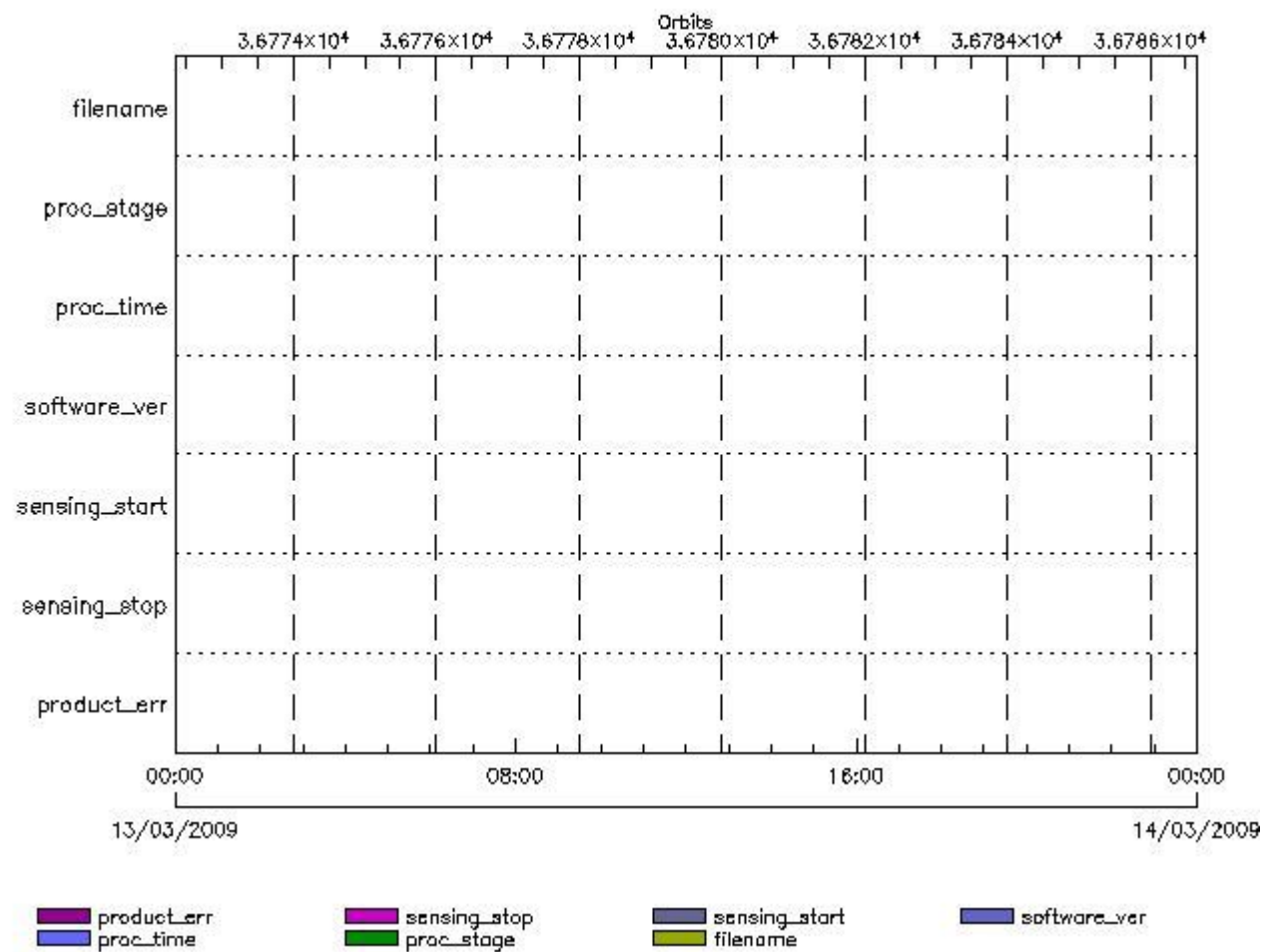
Gauge	Value	Segment (Start-Stop)
SPH.RA2_OCEAN_KU_RETRACK_PERCENT.WARNING PCF_RA2_WWV_2P	8697	13-MAR-2009 02:15:30.725 13-MAR-2009 03:47:17.171
SPH.RA2_OCEAN_KU_RETRACK_PERCENT.WARNING PCF_RA2_WWV_2P	8938	13-MAR-2009 13:16:13.529 13-MAR-2009 14:53:55.341
SPH.RA2_OCEAN_KU_RETRACK_PERCENT.WARNING PCF_RA2_WWV_2P	8915	13-MAR-2009 16:23:19.668 13-MAR-2009 16:33:25.629

ADFs

MPH checks

MWR_CHD_AX MPH checks

MPH Errors for MWR_CHD_AX



MWR_CHD_AX files with wrong filename

MWR_CHD_AX files with unknown processing stage

Gauge Explicit Reference

MWR_CHD_AX files with wrong processing time

Gauge Explicit Reference

MWR_CHD_AX files with software version not equal to the current version

Gauge Explicit Reference

MWR_CHD_AX files with wrong sensing start

Gauge Explicit Reference

MWR_CHD_AX files with wrong sensing stop

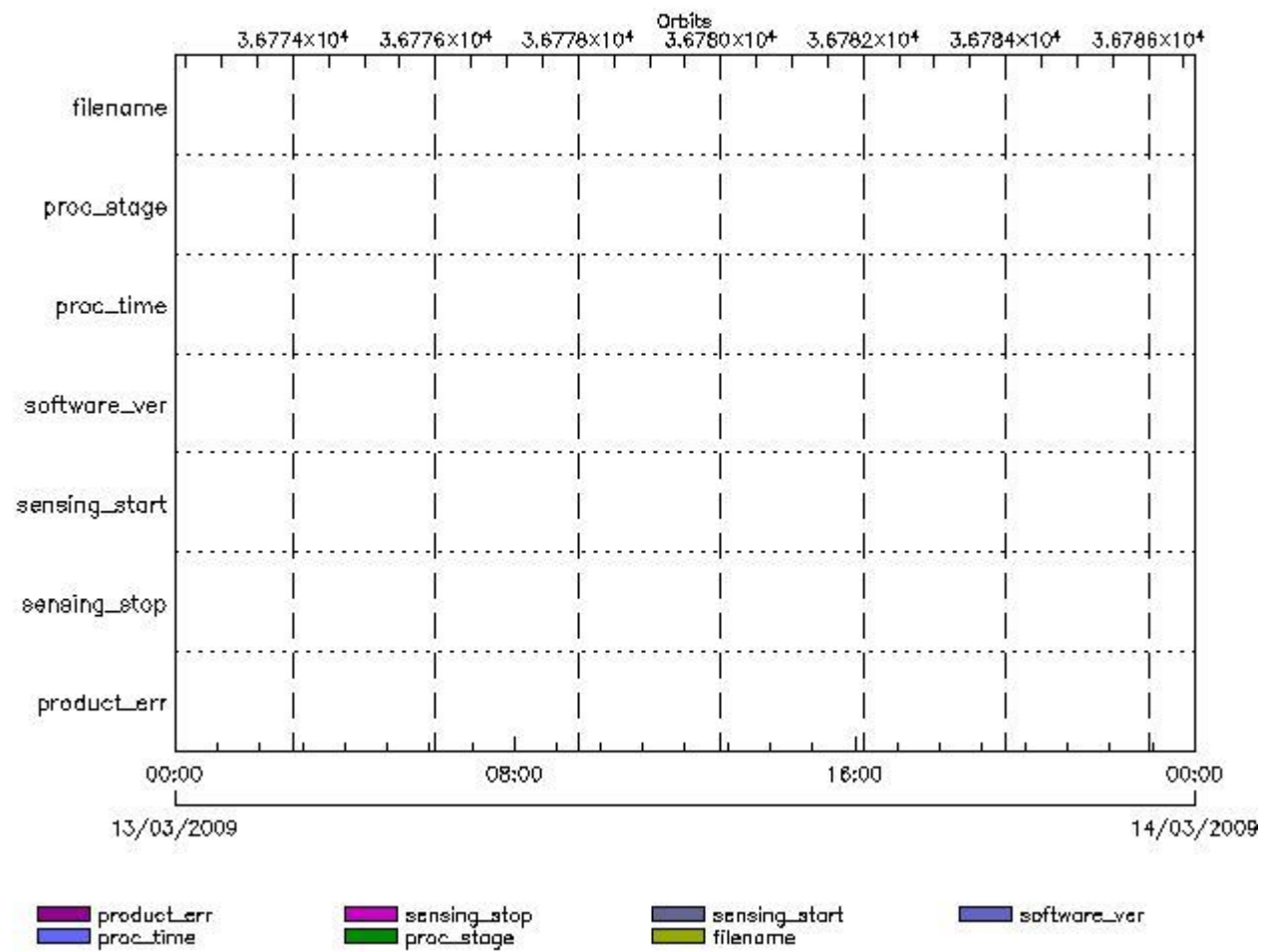
Gauge Explicit Reference

MWR_CHD_AX files with product err set

Gauge Explicit Reference

MWR_CON_AX MPH checks

MPH Errors for MWR_CON_AX



MWR_CON_AX files with wrong filename

Gauge MWR_CON_AX files with unknown processing stage

Gauge Explicit Reference

MWR_CON_AX files with wrong processing time

Gauge Explicit Reference

MWR_CON_AX files with software version not equal to the current version

Gauge Explicit Reference

MWR_CON_AX files with wrong sensing start

Gauge Explicit Reference

MWR_CON_AX files with wrong sensing stop

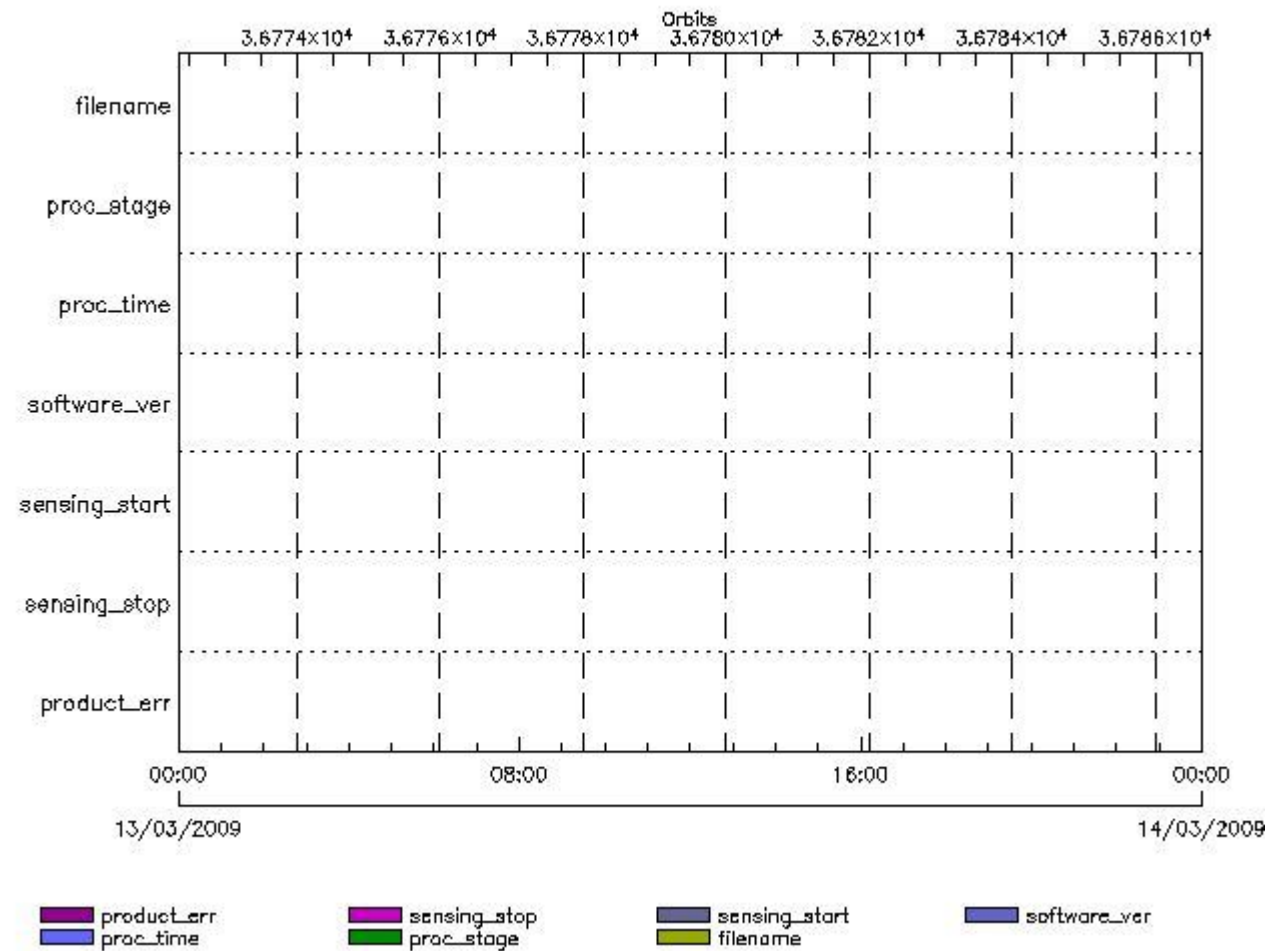
Gauge Explicit Reference

MWR_CON_AX files with product err set

Gauge Explicit Reference

MWR_LSF_AX MPH checks

MPH Errors for MWR_LSF_AX



MWR_LSF_AX files with wrong filename

Gauge

MWR_LSF_AX files with unknown processing stage

Gauge Explicit Reference

MWR_LSF_AX files with wrong processing time

Gauge Explicit Reference

MWR_LSF_AX files with software version not equal to the current version

Gauge Explicit Reference

MWR_LSF_AX files with wrong sensing start

Gauge Explicit Reference

MWR_LSF_AX files with wrong sensing stop

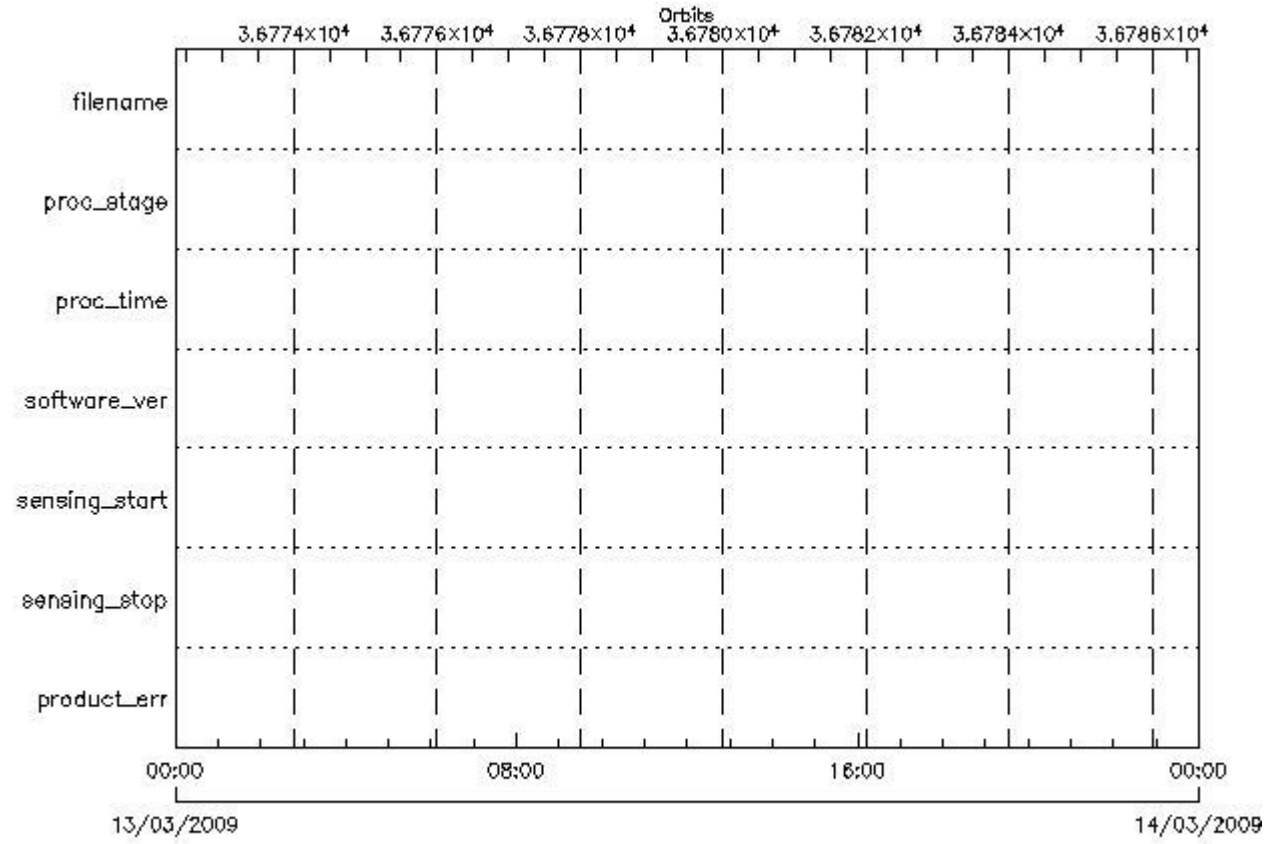
Gauge Explicit Reference

MWR_LSF_AX files with product err set

Gauge Explicit Reference

MWR_SLT_AX MPH checks

MPH Errors for MWR_SLT_AX



MWR_SLT_AX files with wrong filename

Gauge

MWR_SLT_AX files with unknown processing stage

Gauge Explicit Reference

MWR_SLT_AX files with wrong processing time

Gauge Explicit Reference

MWR_SLT_AX files with software version not equal to the current version

Gauge Explicit Reference

MWR_SLT_AX files with wrong sensing start

Gauge Explicit Reference

MWR_SLT_AX files with wrong sensing stop

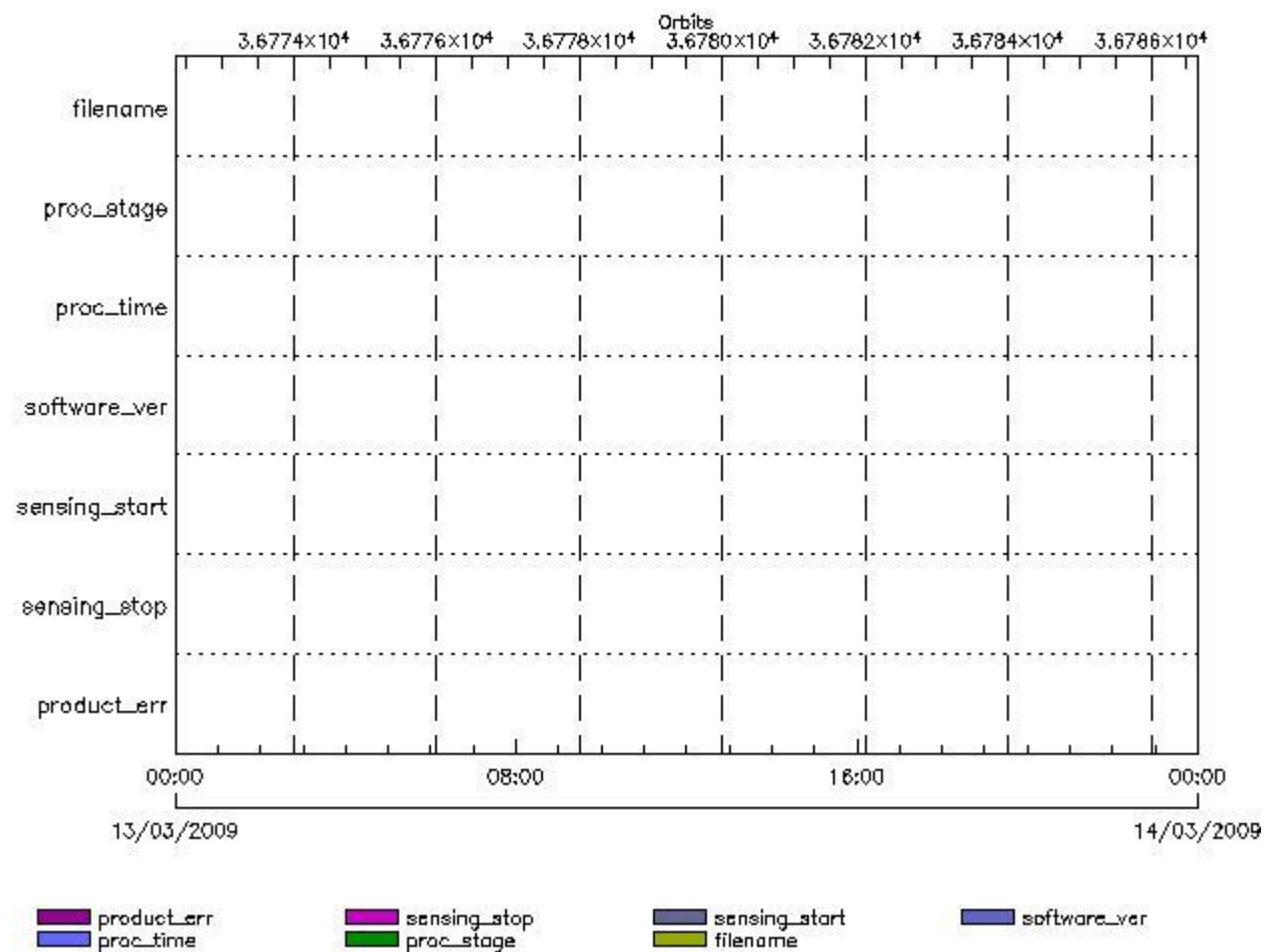
Gauge Explicit Reference

MWR_SLT_AX files with product err set

Gauge Explicit Reference

RA2_CHD_AX MPH checks

MPH Errors for RA2_CHD_AX



RA2_CHD_AX files with wrong filename

Gauge

RA2_CHD_AX files with unknown processing stage

Gauge Explicit Reference

RA2_CHD_AX files with wrong processing time

Gauge Explicit Reference

RA2_CHD_AX files with software version not equal to the current version

Gauge Explicit Reference

RA2_CHD_AX files with wrong sensing start

Gauge Explicit Reference

RA2_CHD_AX files with wrong sensing stop

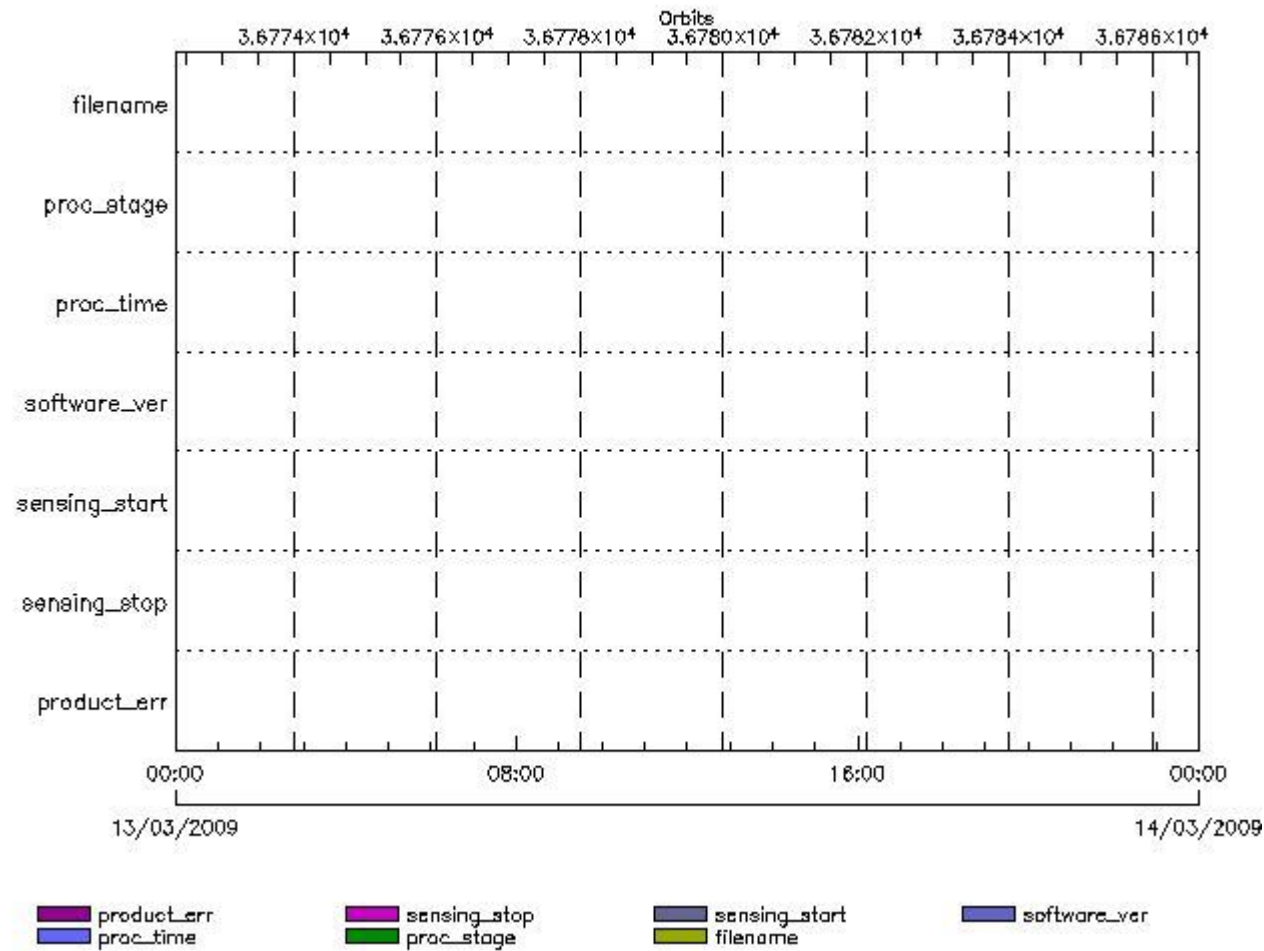
Gauge Explicit Reference

RA2_CHD_AX files with product err set

Gauge Explicit Reference

RA2_CON_AX MPH checks

MPH Errors for RA2_CON_AX



RA2_CON_AX files with wrong filename

RA2_CON_AX files with Gauge unknown processing stage

Gauge Explicit Reference

RA2_CON_AX files with wrong processing time

Gauge Explicit Reference

RA2_CON_AX files with software version not equal to the current version

Gauge Explicit Reference

RA2_CON_AX files with wrong sensing start

Gauge Explicit Reference

RA2_CON_AX files with wrong sensing stop

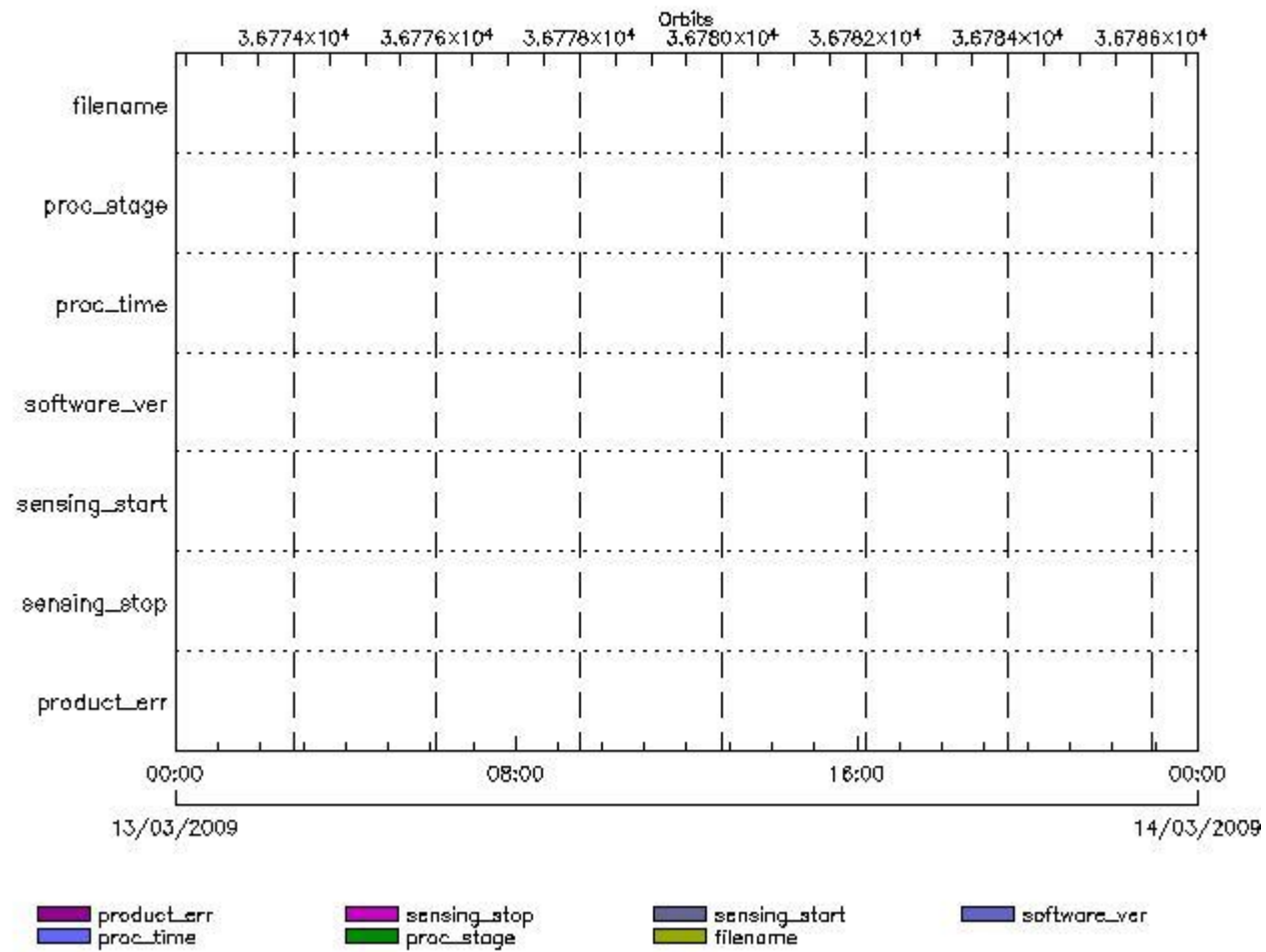
Gauge Explicit Reference

RA2_CON_AX files with product err set

Gauge Explicit Reference

RA2_CST_AX MPH checks

MPH Errors for RA2_CST_AX



RA2_CST_AX files with wrong filename

RA2_CST_AX files with unknown processing stage

Gauge Explicit Reference

RA2_CST_AX files with wrong processing time

Gauge Explicit Reference

RA2_CST_AX files with software version not equal to the current version

Gauge Explicit Reference

RA2_CST_AX files with wrong sensing start

Gauge Explicit Reference

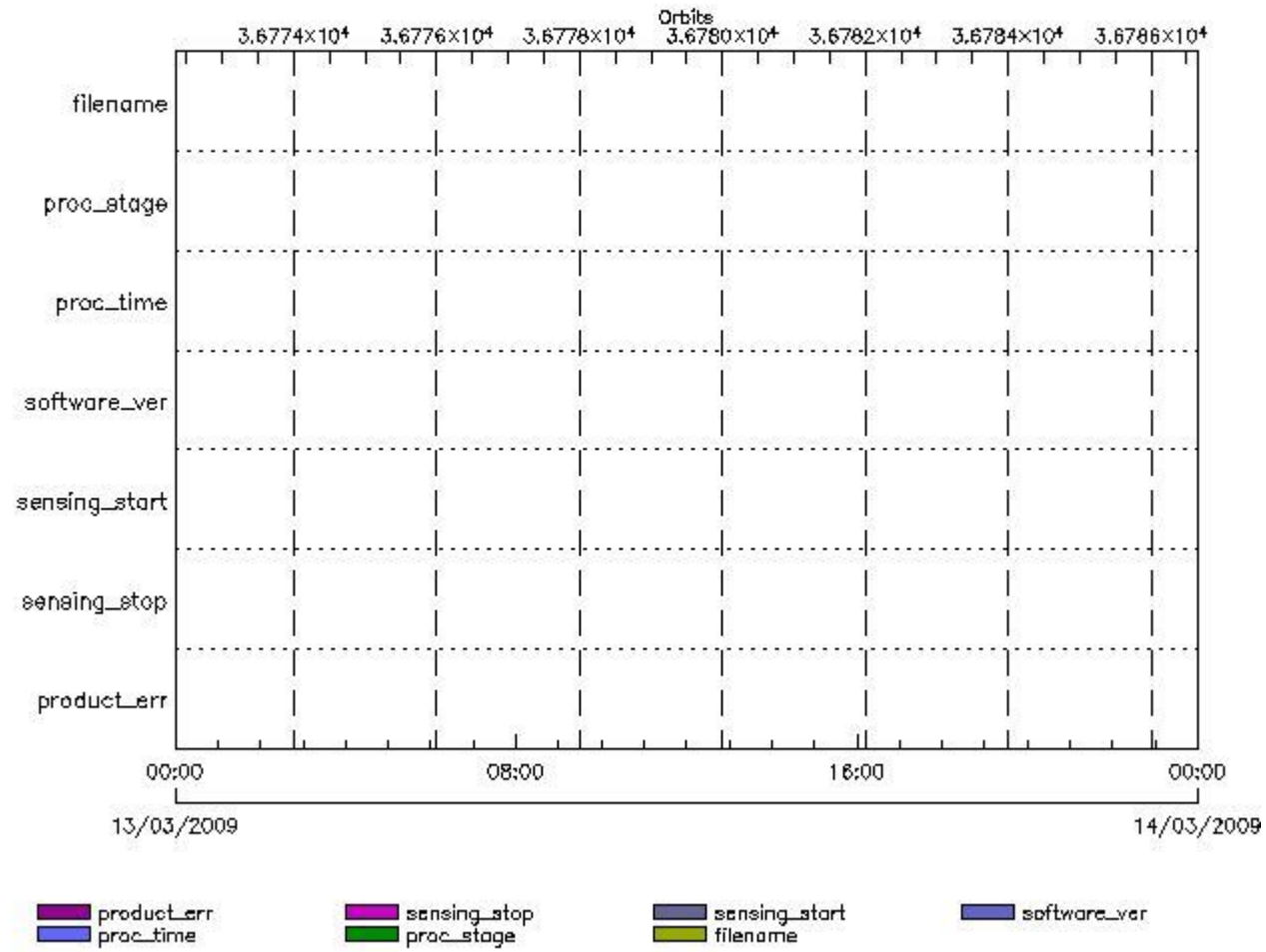
RA2_CST_AX files with wrong sensing stop

Gauge Explicit Reference

RA2_CST_AX files with product err set

Gauge Explicit Reference

MPH Errors for RA2_DIP_AX



RA2_DIP_AX files with wrong filename

RA2_DIP_AX files with unknown processing stage

Gauge Explicit Reference

RA2_DIP_AX files with wrong processing time

Gauge Explicit Reference

RA2_DIP_AX files with software version not equal to the current version

Gauge Explicit Reference

RA2_DIP_AX files with wrong sensing start

Gauge Explicit Reference

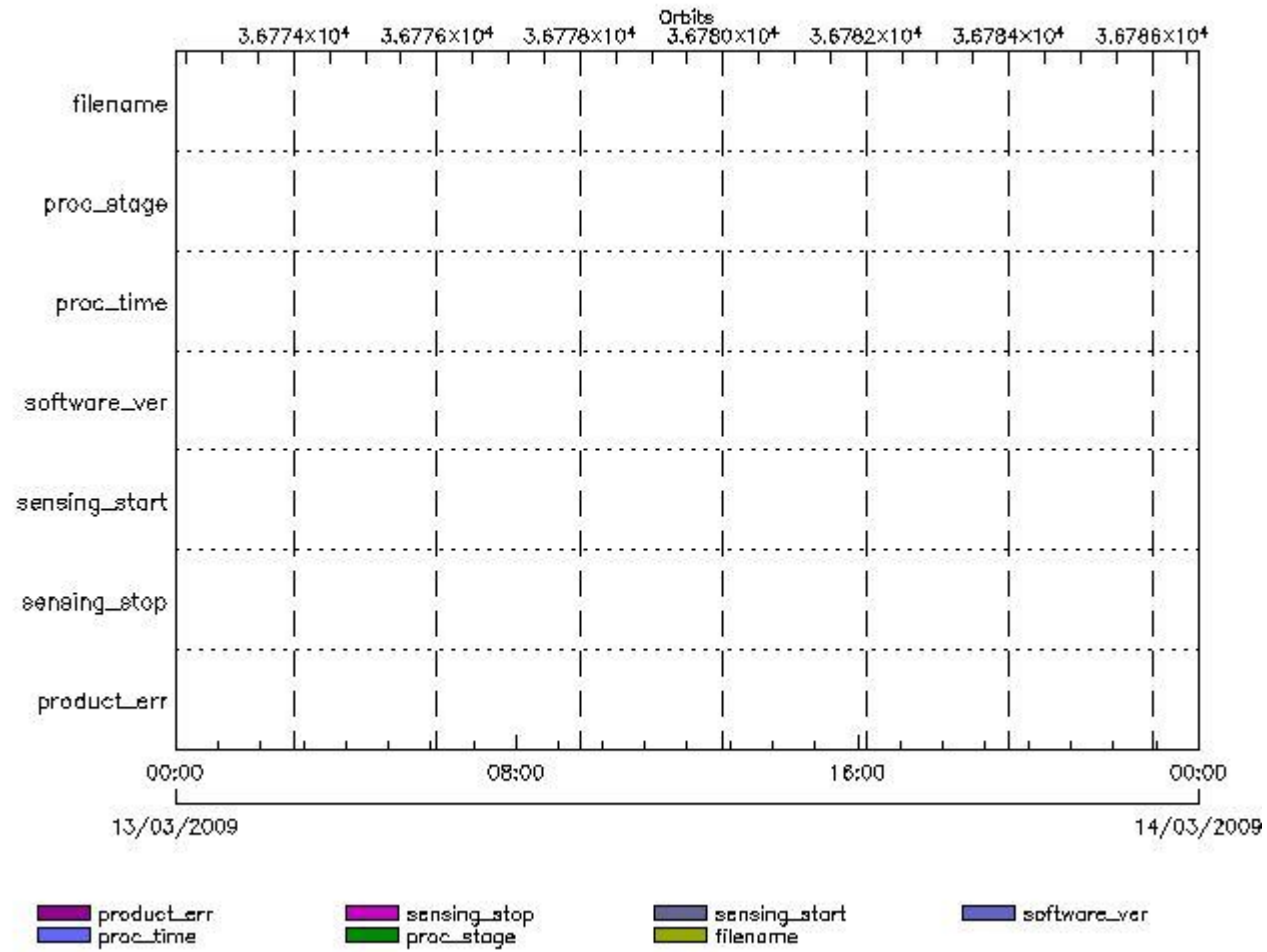
RA2_DIP_AX files with wrong sensing stop

Gauge Explicit Reference

RA2_DIP_AX files with product err set

RA2_GEO_AX MPH checks

MPH Errors for RA2_GEO_AX



RA2_GEO_AX files with wrong filename

RA2_GEO_AX files with unknown processing stage

Gauge Explicit Reference

RA2_GEO_AX files with wrong processing time

Gauge Explicit Reference

RA2_GEO_AX files with software version not equal to the current version

Gauge Explicit Reference

RA2_GEO_AX files with wrong sensing start

Gauge Explicit Reference

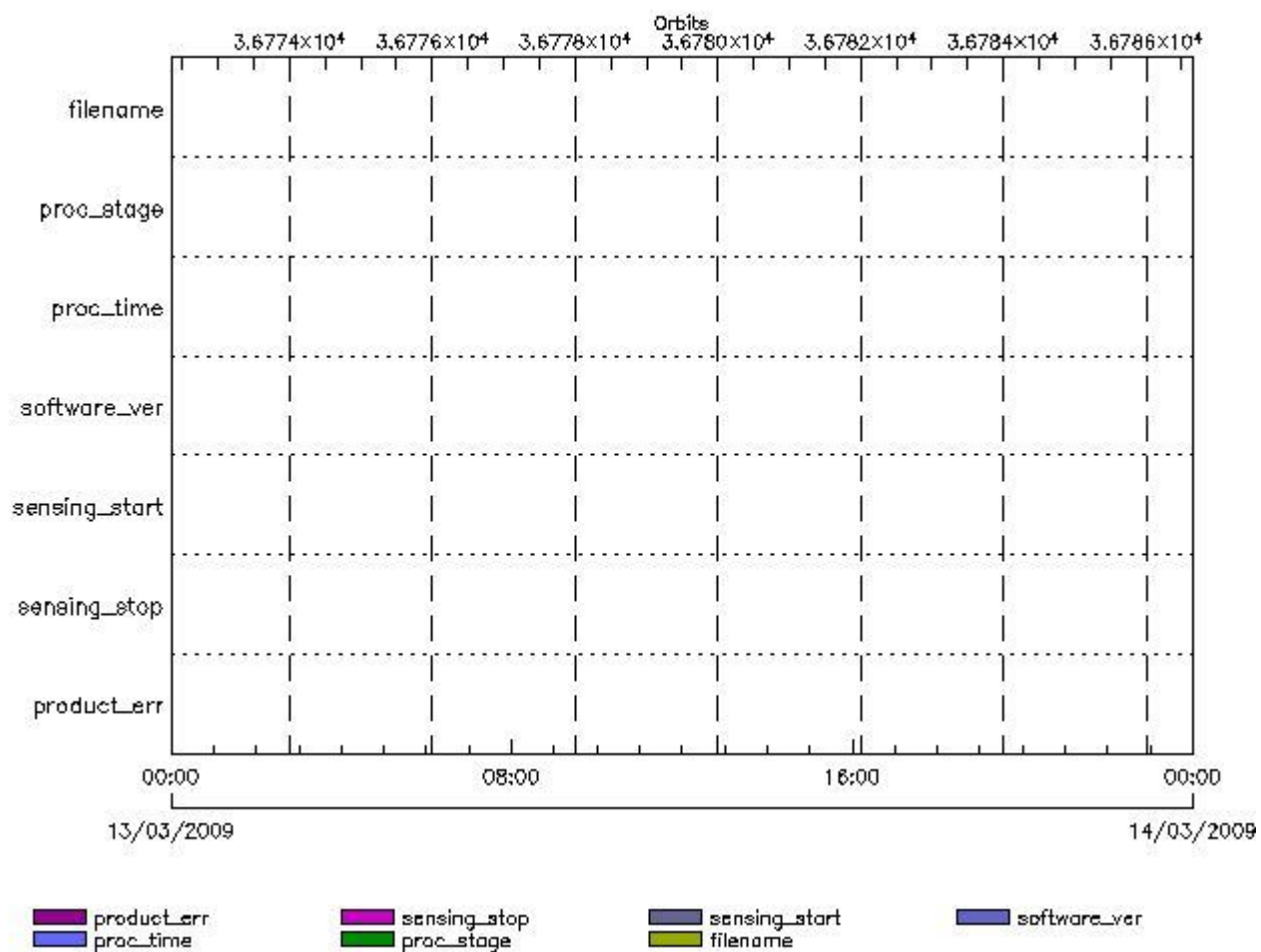
RA2_GEO_AX files with wrong sensing stop

Gauge Explicit Reference
 RA2_GEO_AX files with product err set

Gauge Explicit Reference

RA2_ICT_AX MPH checks

MPH Errors for RA2_ICT_AX



RA2_ICT_AX files with wrong filename

Gauge
 RA2_ICT_AX files with unknown processing stage

Gauge Explicit Reference

RA2_ICT_AX files with wrong processing time

Gauge Explicit Reference

RA2_ICT_AX files with software version not equal to the current version

Gauge Explicit Reference

RA2_ICT_AX files with wrong sensing start

Gauge Explicit Reference

RA2_ICT_AX files with wrong sensing stop

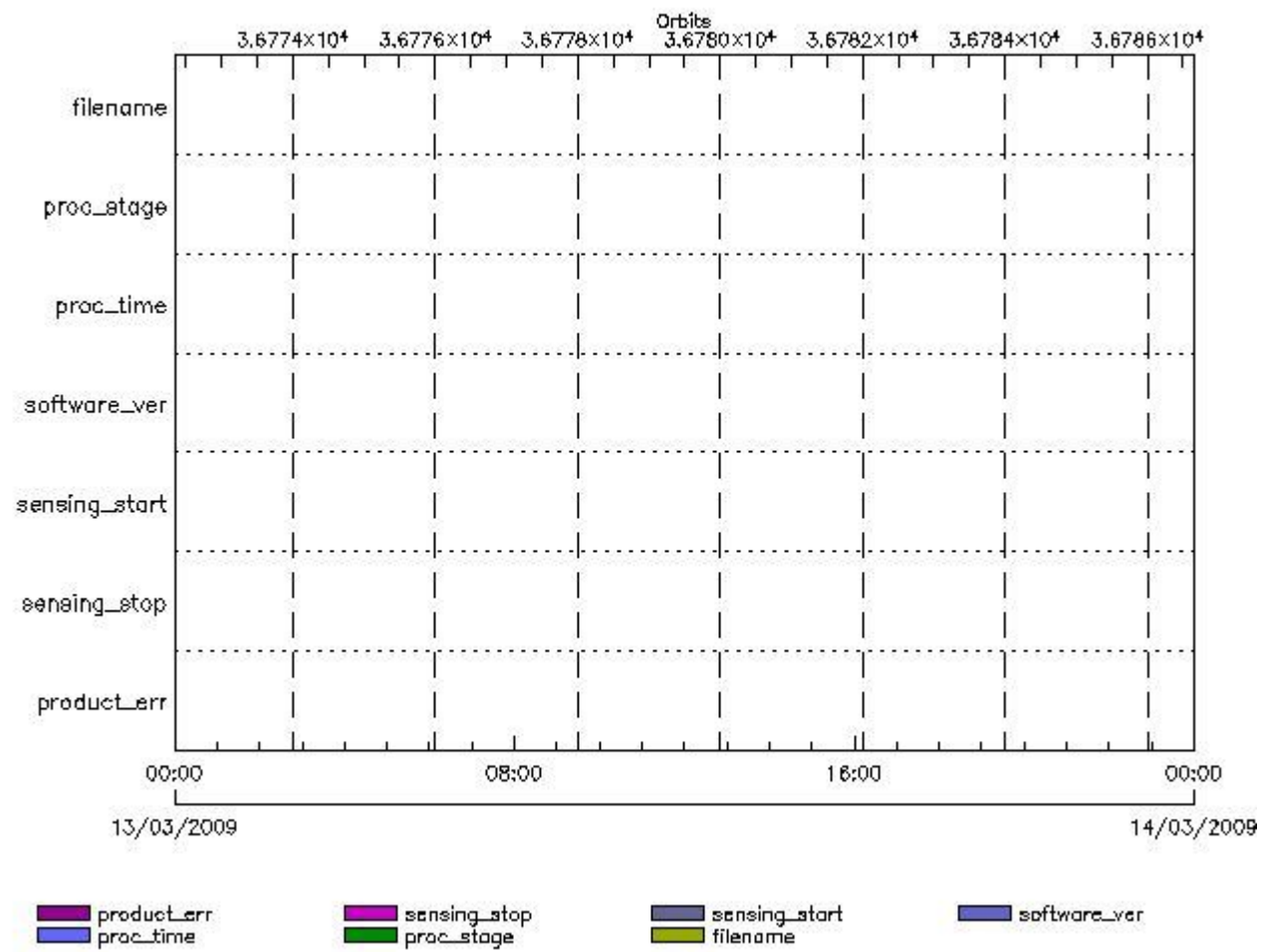
Gauge Explicit Reference

RA2_ICT_AX files with product err set

Gauge Explicit Reference

RA2_IFA_AX MPH checks

MPH Errors for RA2_IFA_AX



RA2_IFA_AX files with wrong filename

Gauge

RA2_IFA_AX files with unknown processing stage

Gauge Explicit Reference

RA2_IFA_AX files with wrong processing time

Gauge Explicit Reference

RA2_IFA_AX files with software version not equal to the current version

Gauge Explicit Reference

RA2_IFA_AX files with wrong sensing start

Gauge Explicit Reference

RA2_IFA_AX files with wrong sensing stop

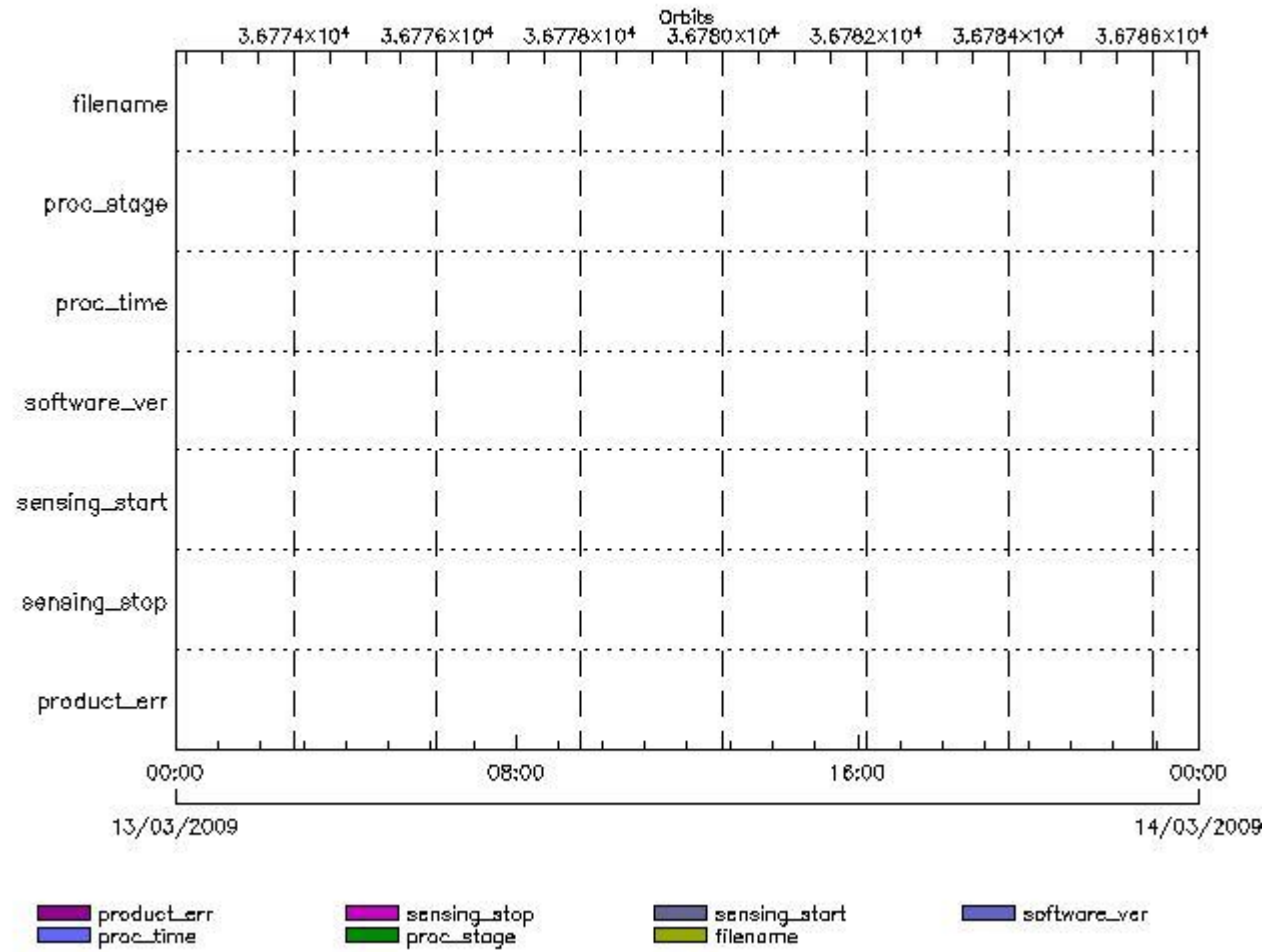
Gauge Explicit Reference

RA2_IFA_AX files with product err set

Gauge Explicit Reference

RA2_IFB_AX MPH checks

MPH Errors for RA2_IFB_AX



RA2_IFB_AX files with wrong filename

Gauge

RA2_IFB_AX files with unknown processing stage

Gauge Explicit Reference

RA2_IFB_AX files with wrong processing time

Gauge Explicit Reference

RA2_IFB_AX files with software version not equal to the current version

Gauge Explicit Reference

RA2_IFB_AX files with wrong sensing start

Gauge Explicit Reference

RA2_IFB_AX files with wrong sensing stop

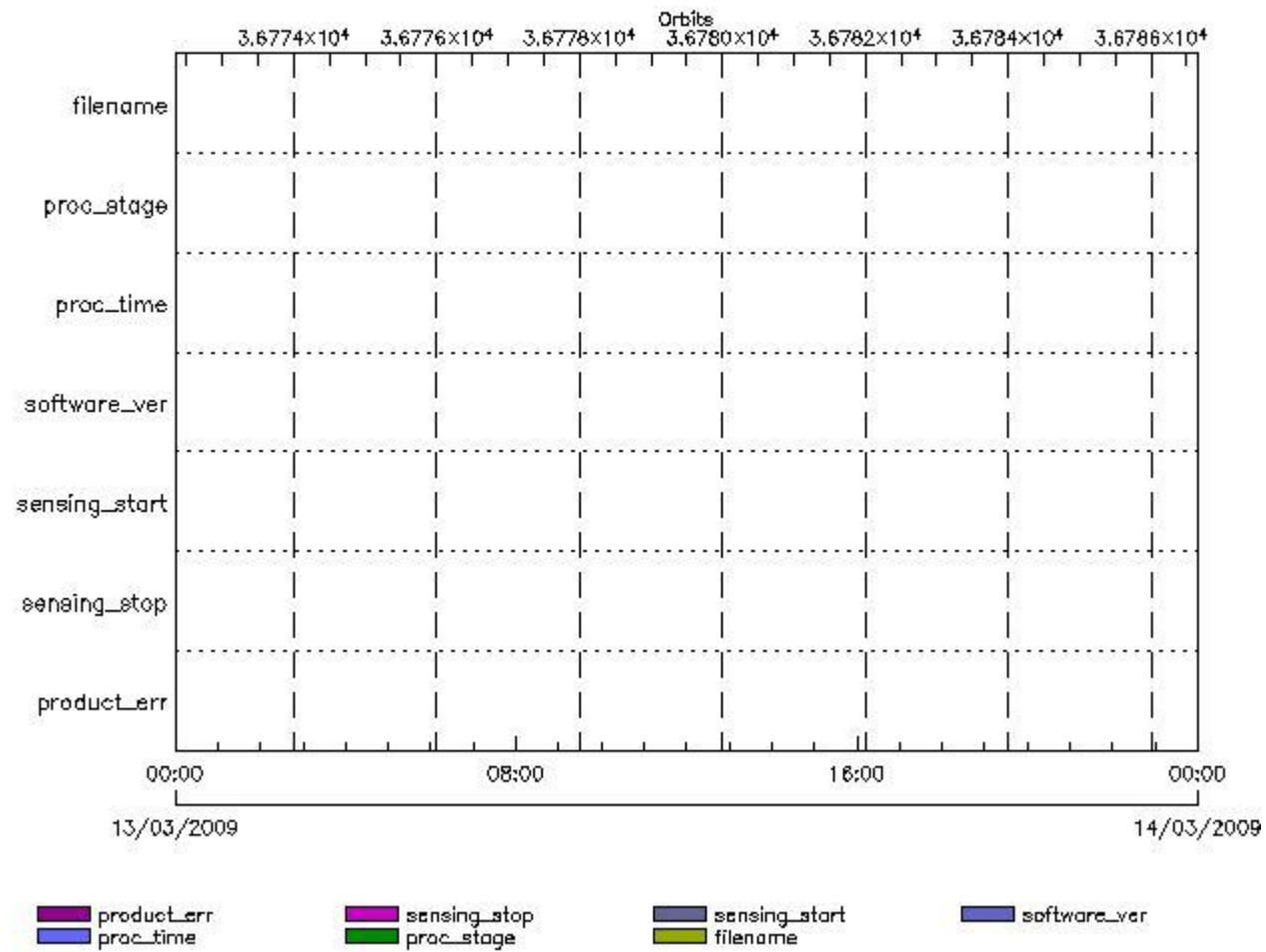
Gauge Explicit Reference

RA2_IFB_AX files with product err set

Gauge Explicit Reference

RA2_IFF_AX MPH checks

MPH Errors for RA2_IFF_AX



RA2_IFF_AX files with wrong filename

Gauge

RA2_IFF_AX files with unknown processing stage

Gauge Explicit Reference

RA2_IFF_AX files with wrong processing time

Gauge Explicit Reference

RA2_IFF_AX files with software version not equal to the current version

Gauge Explicit Reference

RA2_IFF_AX files with wrong sensing start

Gauge Explicit Reference

RA2_IFF_AX files with wrong sensing stop

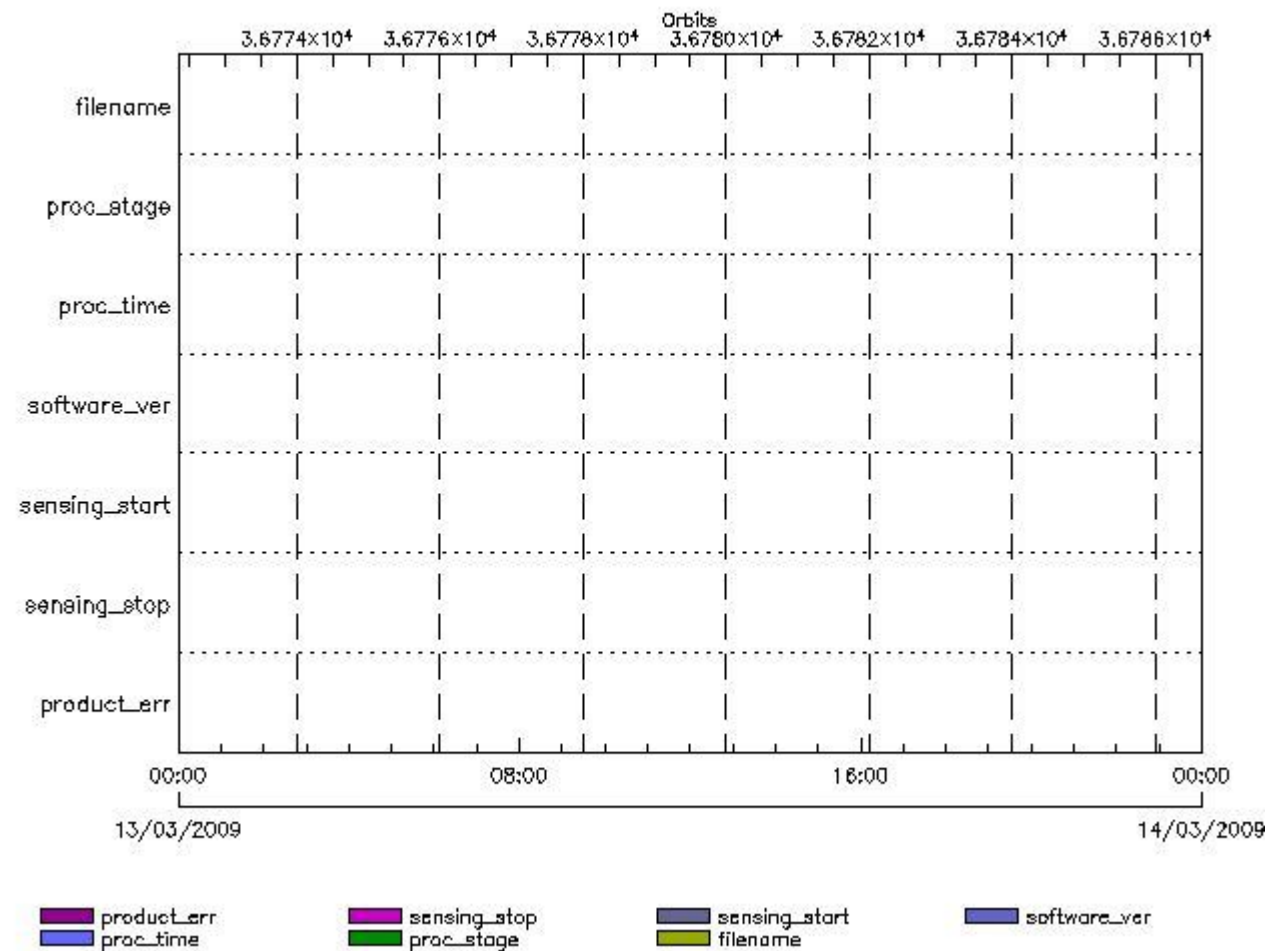
Gauge Explicit Reference

RA2_IFF_AX files with product err set

Gauge Explicit Reference

RA2_IOC_AX MPH checks

MPH Errors for RA2_IOC_AX



RA2_IOC_AX files with wrong filename

Gauge

RA2_IOC_AX files with unknown processing stage

Gauge Explicit Reference

RA2_IOC_AX files with wrong processing time

Gauge Explicit Reference

RA2_IOC_AX files with software version not equal to the current version

Gauge Explicit Reference

RA2_IOC_AX files with wrong sensing start

Gauge Explicit Reference

RA2_IOC_AX files with wrong sensing stop

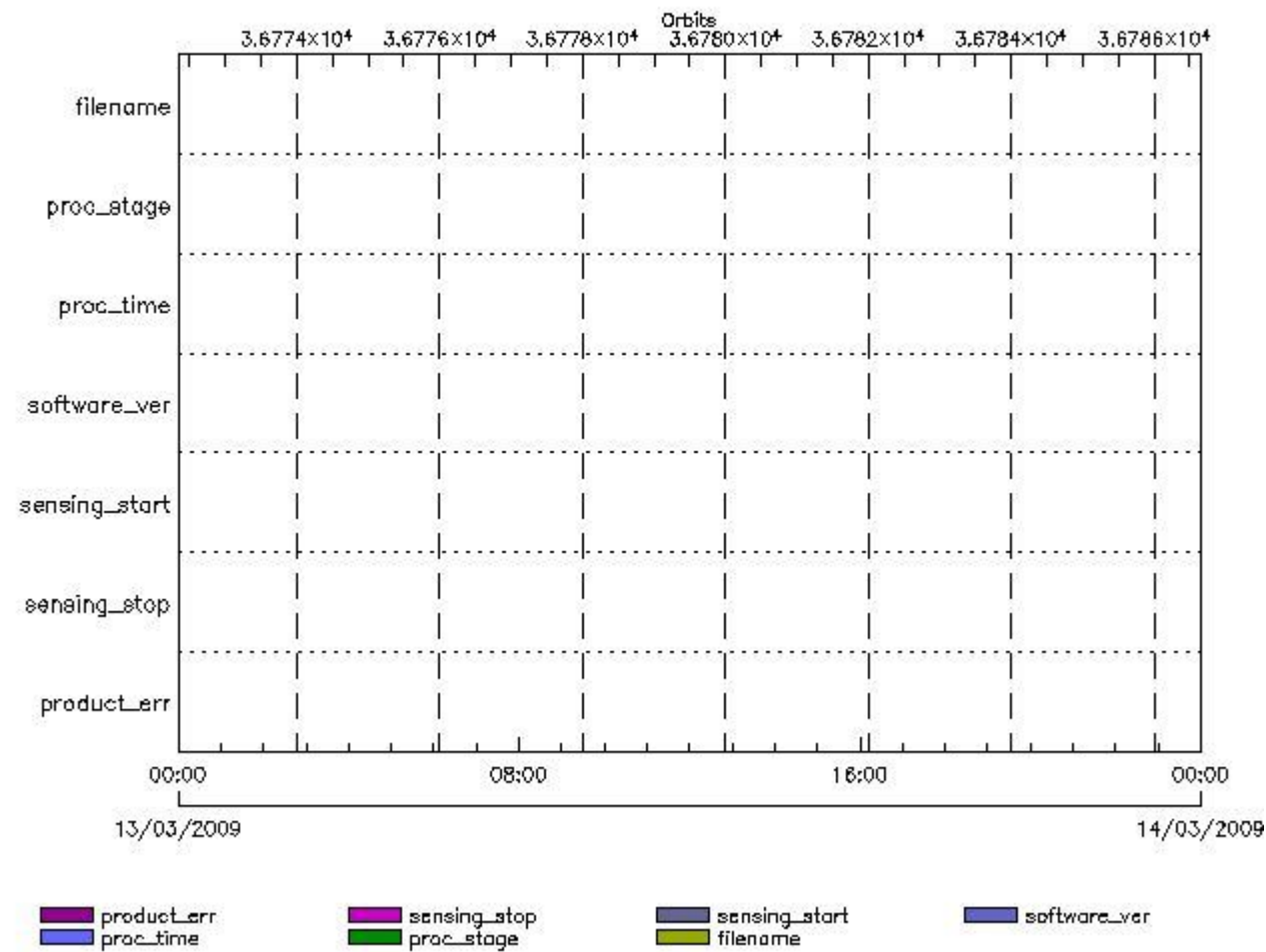
Gauge Explicit Reference

RA2_IOC_AX files with product err set

Gauge Explicit Reference

RA2_MET_AX MPH checks

MPH Errors for RA2_MET_AX



RA2_MET_AX files with wrong filename

RA2_MET_AX files with unknown processing stage

RA2_MET_AX files with wrong processing time

RA2_MET_AX files with software version not equal to the current version

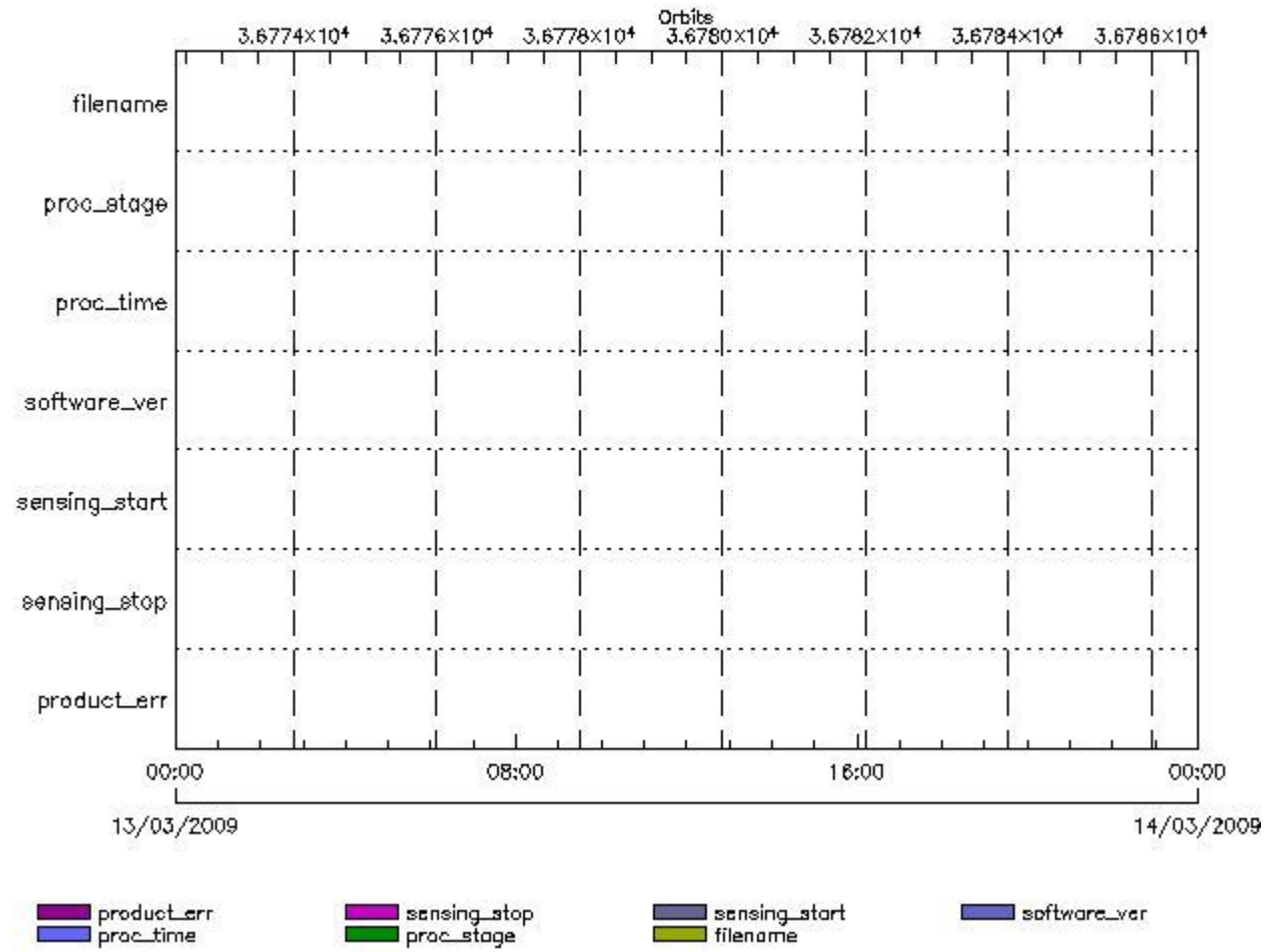
RA2_MET_AX files with wrong sensing start

RA2_MET_AX files with wrong sensing stop

RA2_MET_AX files with product err set

RA2_MSS_AX MPH checks

MPH Errors for RA2_MSS_AX



RA2_MSS_AX files with wrong filename

RA2_MSS_AX files with unknown processing stage

Gauge Explicit Reference

RA2_MSS_AX files with wrong processing time

Gauge Explicit Reference

RA2_MSS_AX files with software version not equal to the current version

Gauge Explicit Reference

RA2_MSS_AX files with wrong sensing start

Gauge Explicit Reference

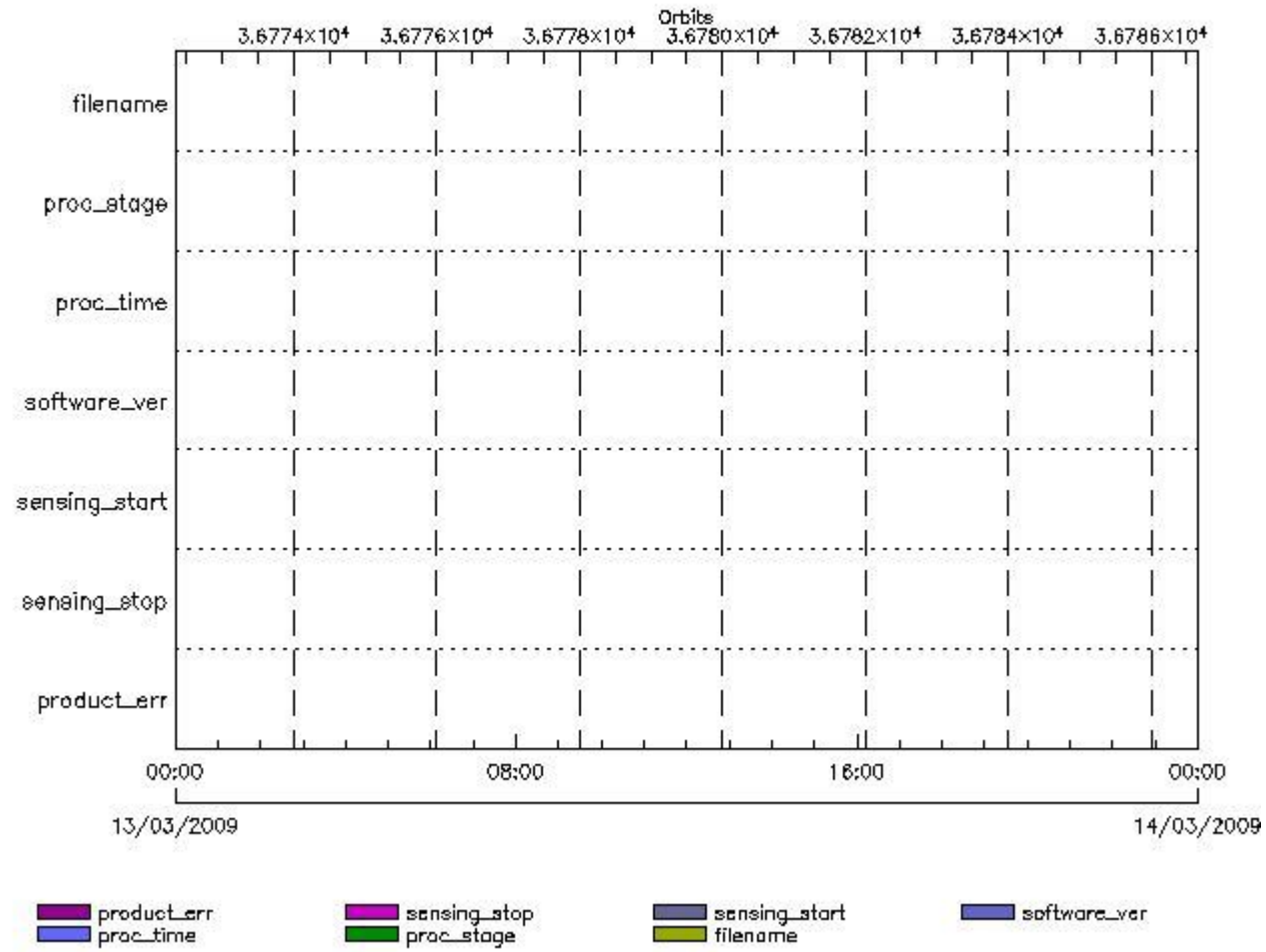
RA2_MSS_AX files with wrong sensing stop

Gauge Explicit Reference

RA2_MSS_AX files with product err set

Gauge Explicit Reference

MPH Errors for RA2_OT1_AX



RA2_OT1_AX files with wrong filename

RA2_OT1_AX files with unknown processing stage

Gauge Explicit Reference

RA2_OT1_AX files with wrong processing time

Gauge Explicit Reference

RA2_OT1_AX files with software version not equal to the current version

Gauge Explicit Reference

RA2_OT1_AX files with wrong sensing start

Gauge Explicit Reference

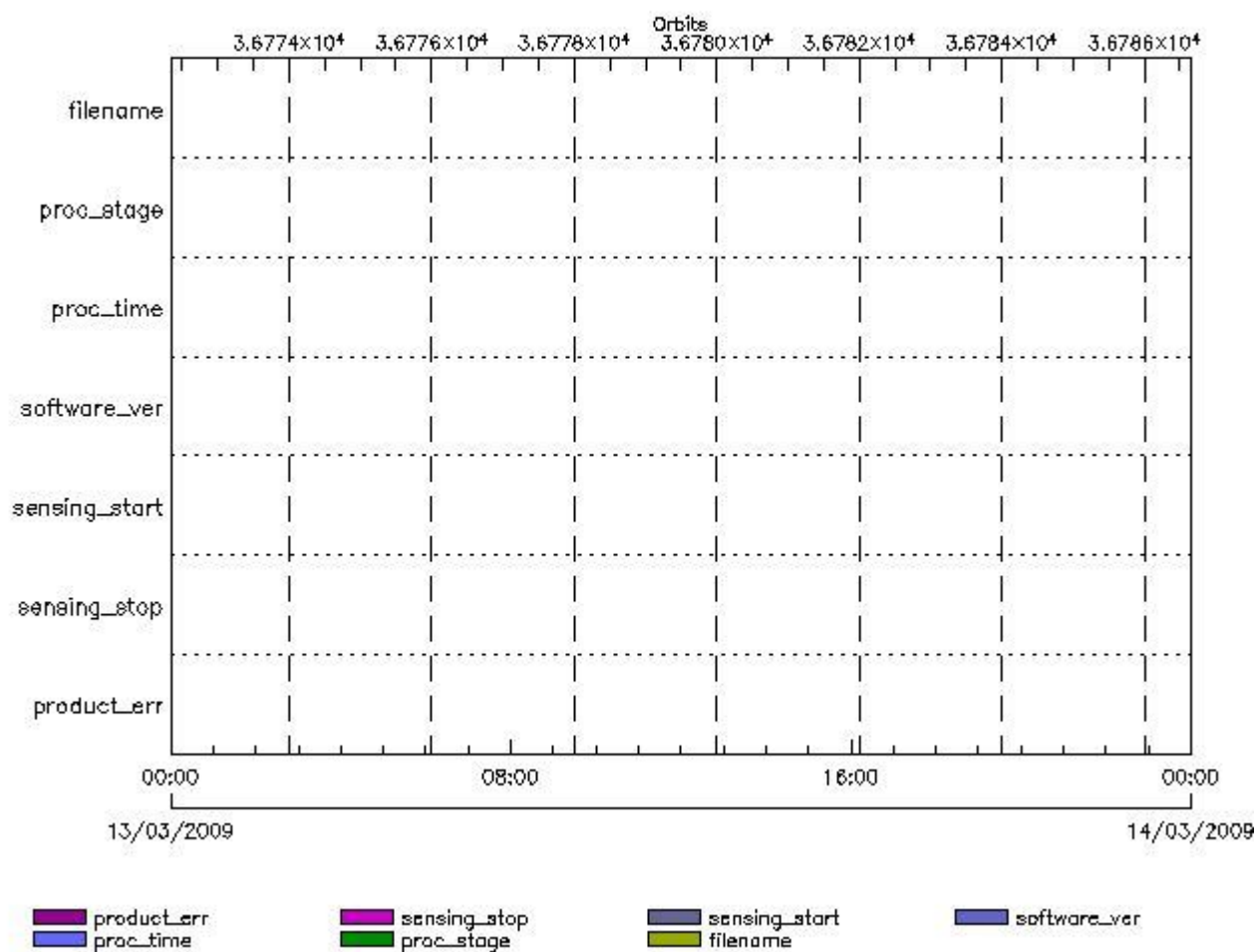
RA2_OT1_AX files with wrong sensing stop

Gauge Explicit Reference

RA2_OT1_AX files with product err set

RA2_OT2_AX MPH checks

MPH Errors for RA2_OT2_AX



RA2_OT2_AX files with wrong filename

RA2_OT2_AX files with unknown processing stage

Gauge Explicit Reference

RA2_OT2_AX files with wrong processing time

Gauge Explicit Reference

RA2_OT2_AX files with software version not equal to the current version

Gauge Explicit Reference

RA2_OT2_AX files with wrong sensing start

Gauge Explicit Reference

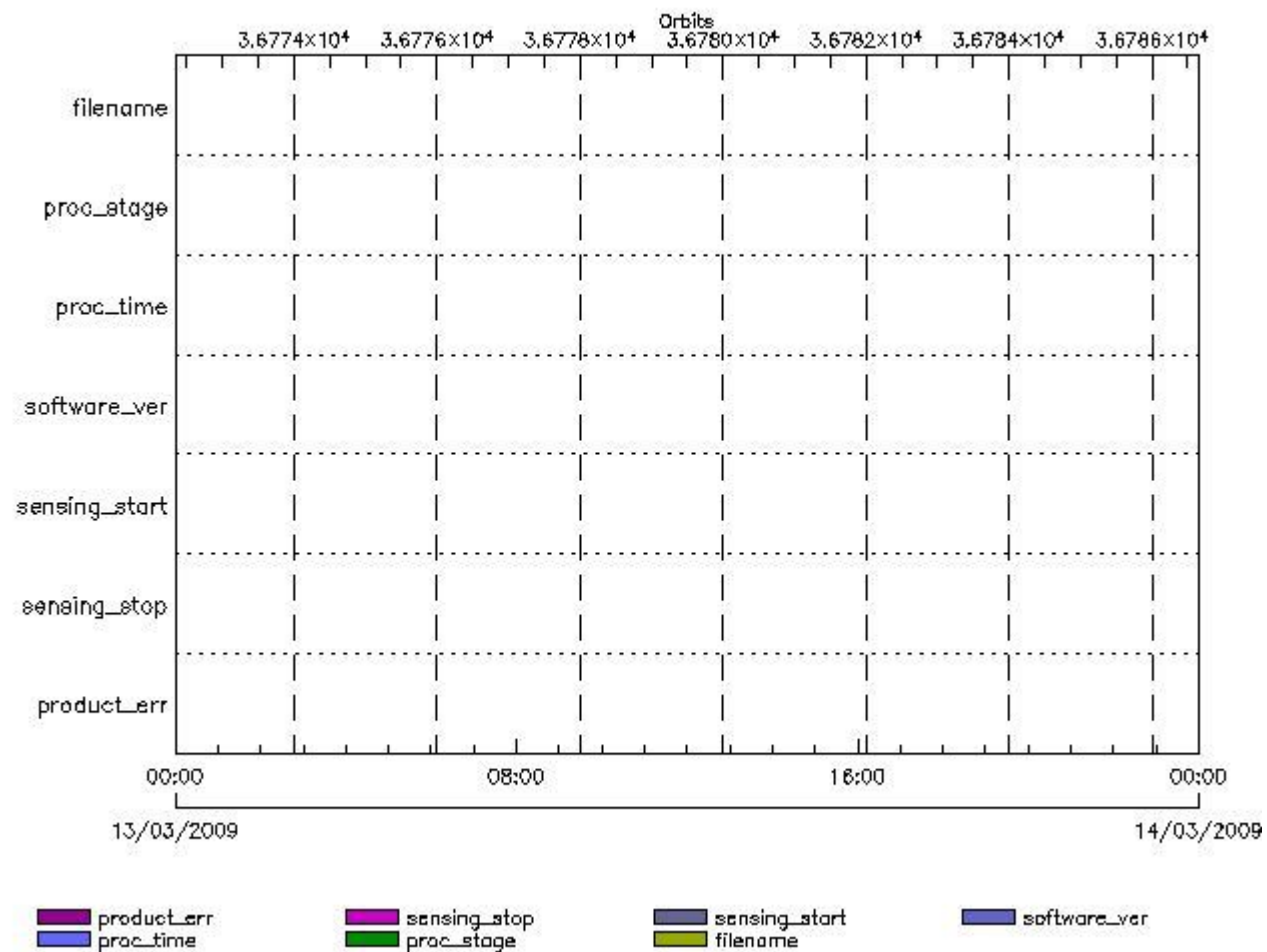
RA2_OT2_AX files with wrong sensing stop

Gauge Explicit Reference
 RA2_OT2_AX files with product err set

Gauge Explicit Reference

RA2_PLA_AX MPH checks

MPH Errors for RA2_PLA_AX



RA2_PLA_AX files with wrong filename

Gauge
 RA2_PLA_AX files with unknown processing stage

Gauge Explicit Reference

RA2_PLA_AX files with wrong processing time

Gauge Explicit Reference

RA2_PLA_AX files with software version not equal to the current version

Gauge Explicit Reference

RA2_PLA_AX files with wrong sensing start

Gauge Explicit Reference

RA2_PLA_AX files with wrong sensing stop

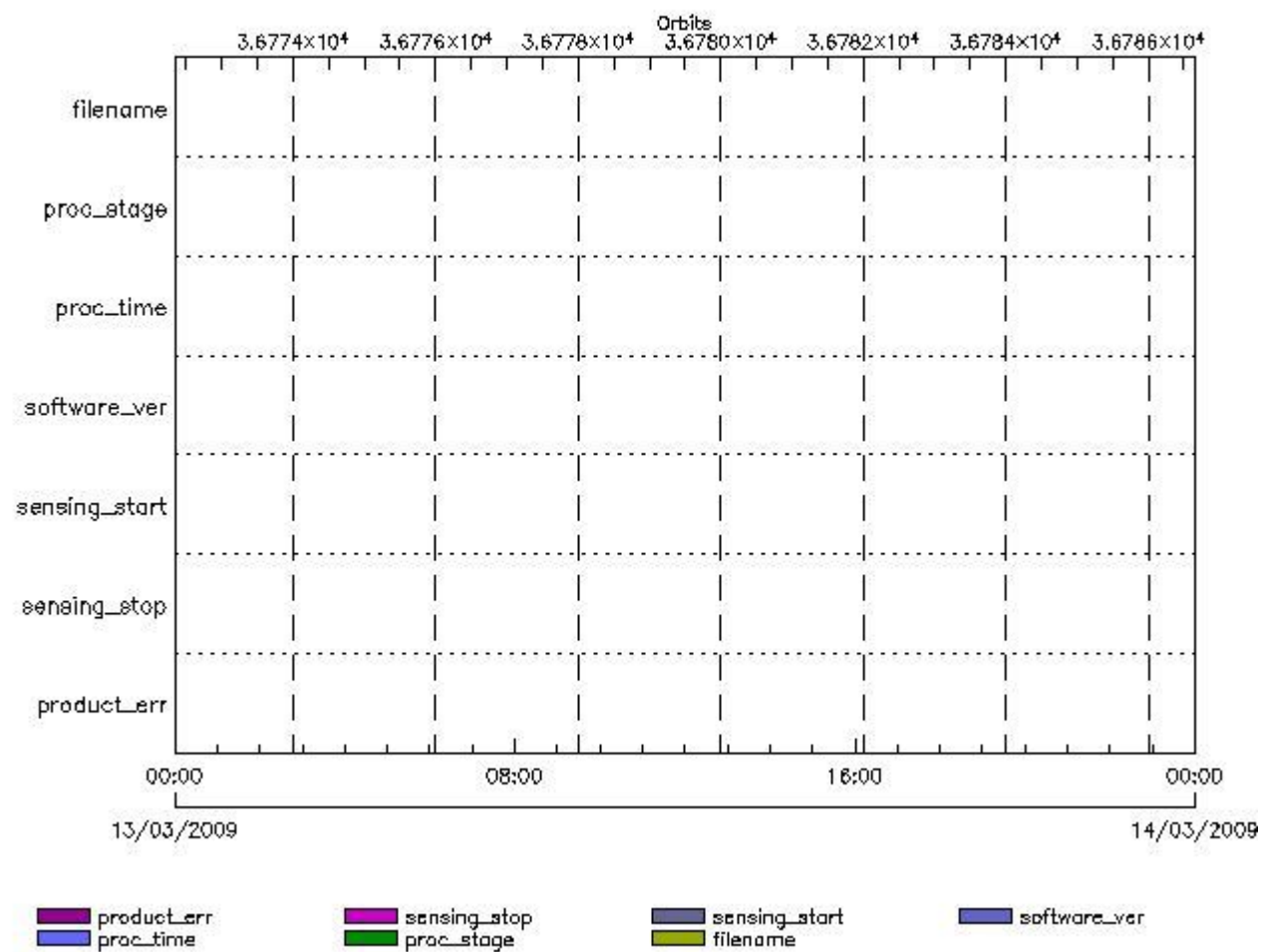
Gauge Explicit Reference

RA2_PLA_AX files with product err set

Gauge Explicit Reference

RA2_POL_AX MPH checks

MPH Errors for RA2_POL_AX



RA2_POL_AX files with wrong filename

Gauge

RA2_POL_AX files with unknown processing stage

Gauge Explicit Reference

RA2_POL_AX files with wrong processing time

Gauge Explicit Reference

RA2_POL_AX files with software version not equal to the current version

Gauge Explicit Reference

RA2_POL_AX files with wrong sensing start

Gauge Explicit Reference

RA2_POL_AX files with wrong sensing stop

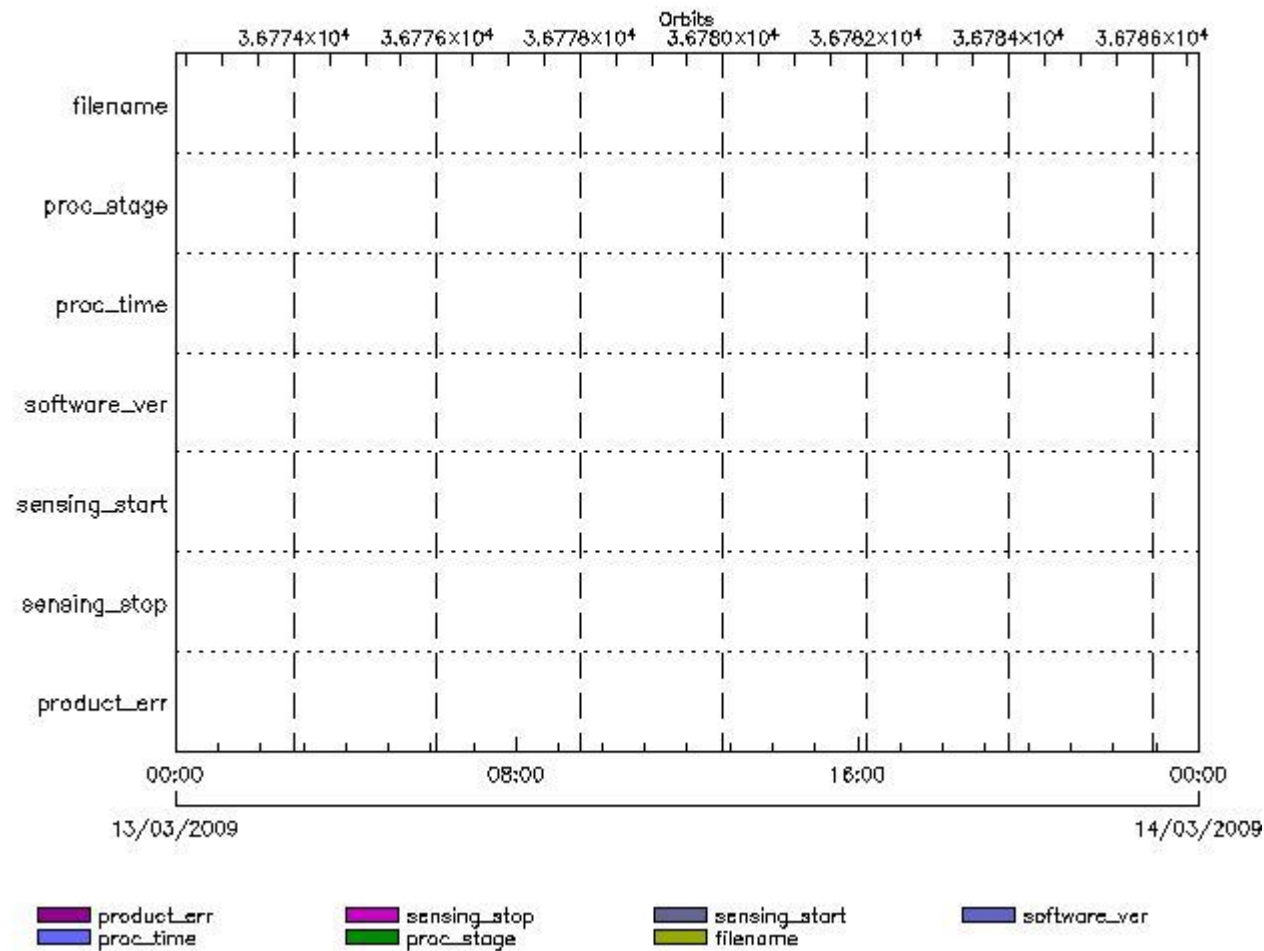
Gauge Explicit Reference

RA2_POL_AX files with product err set

Gauge Explicit Reference

RA2_SET_AX MPH checks

MPH Errors for RA2_SET_AX



RA2_SET_AX files with wrong filename

Gauge

RA2_SET_AX files with unknown processing stage

Gauge Explicit Reference

RA2_SET_AX files with wrong processing time

Gauge Explicit Reference

RA2_SET_AX files with software version not equal to the current version

Gauge Explicit Reference

RA2_SET_AX files with wrong sensing start

Gauge Explicit Reference

RA2_SET_AX files with wrong sensing stop

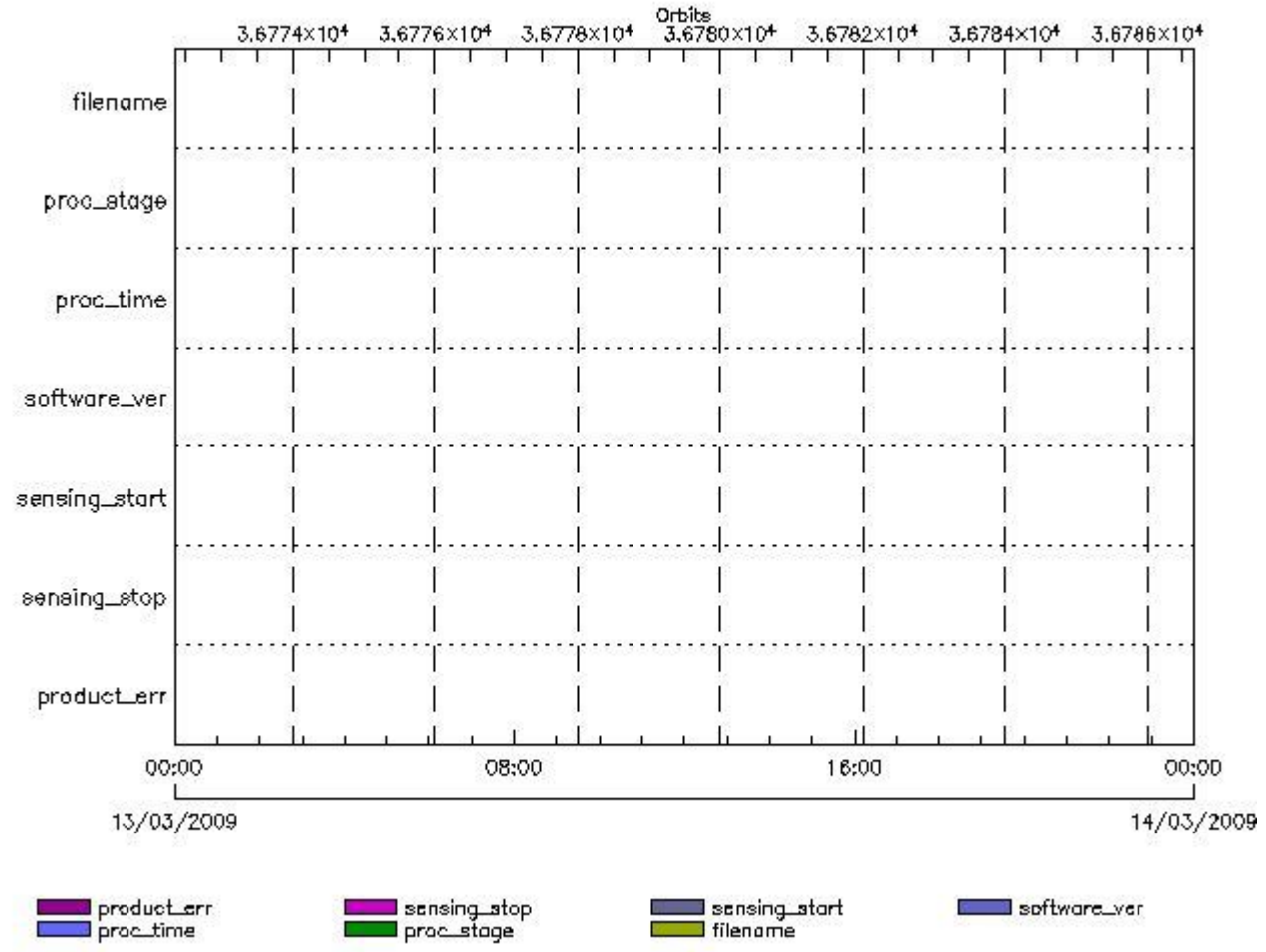
Gauge Explicit Reference

RA2_SET_AX files with product err set

Gauge Explicit Reference

RA2_SL1_AX MPH checks

MPH Errors for RA2_SL1_AX



RA2_SL1_AX files with wrong filename

RA2_SL1_AX files with unknown processing stage

Gauge

Gauge Explicit Reference

RA2_SL1_AX files with wrong processing time

Gauge Explicit Reference

RA2_SL1_AX files with software version not equal to the current version

Gauge Explicit Reference

RA2_SL1_AX files with wrong sensing start

Gauge Explicit Reference

RA2_SL1_AX files with wrong sensing stop

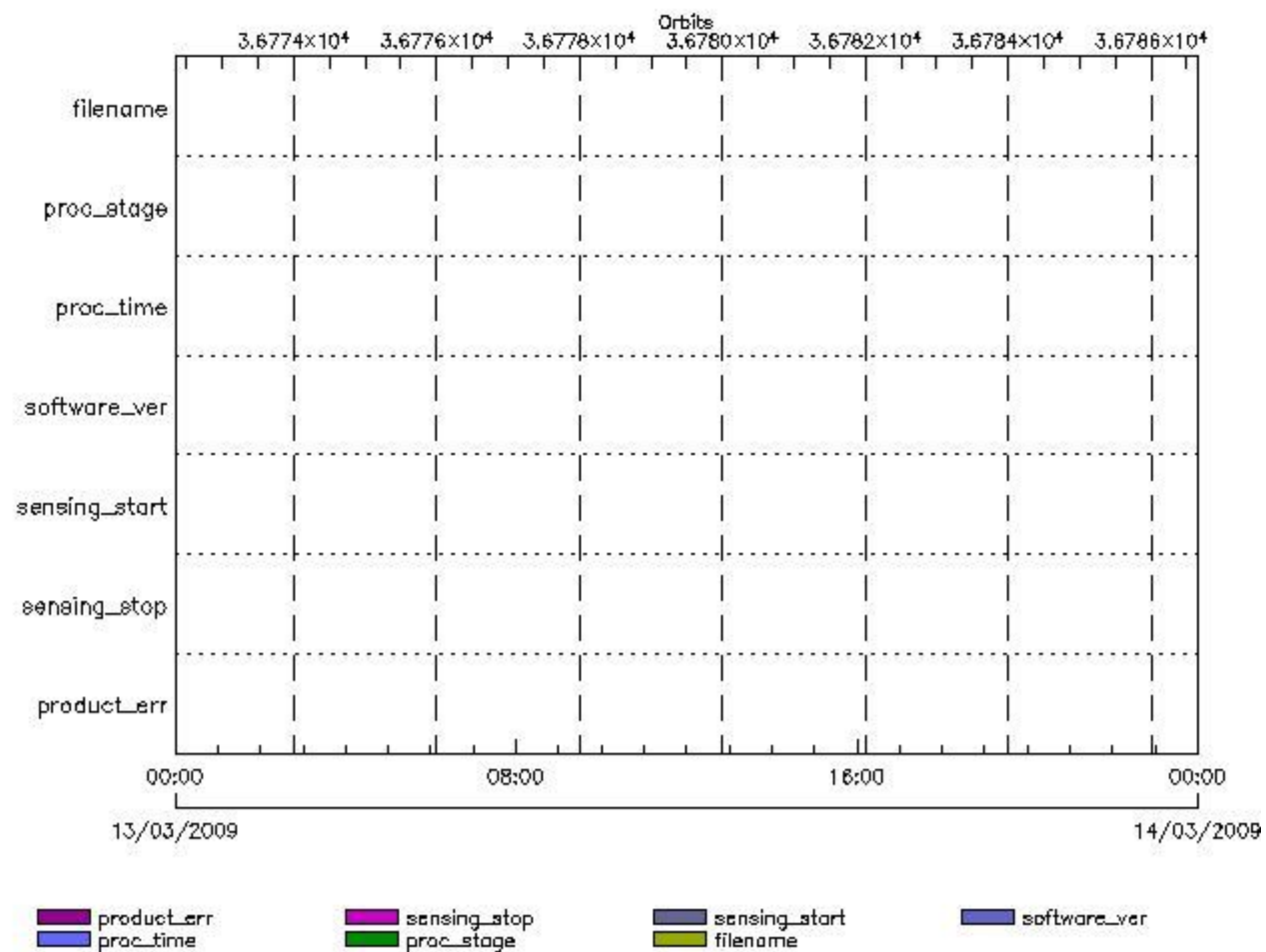
Gauge Explicit Reference

RA2_SL1_AX files with product err set

Gauge Explicit Reference

RA2_SL2_AX MPH checks

MPH Errors for RA2_SL2_AX



RA2_SL2_AX files with wrong filename

Gauge

RA2_SL2_AX files with unknown processing stage

Gauge Explicit Reference

RA2_SL2_AX files with wrong processing time

Gauge Explicit Reference

RA2_SL2_AX files with software version not equal to the current version

Gauge Explicit Reference

RA2_SL2_AX files with wrong sensing start

Gauge Explicit Reference

RA2_SL2_AX files with wrong sensing stop

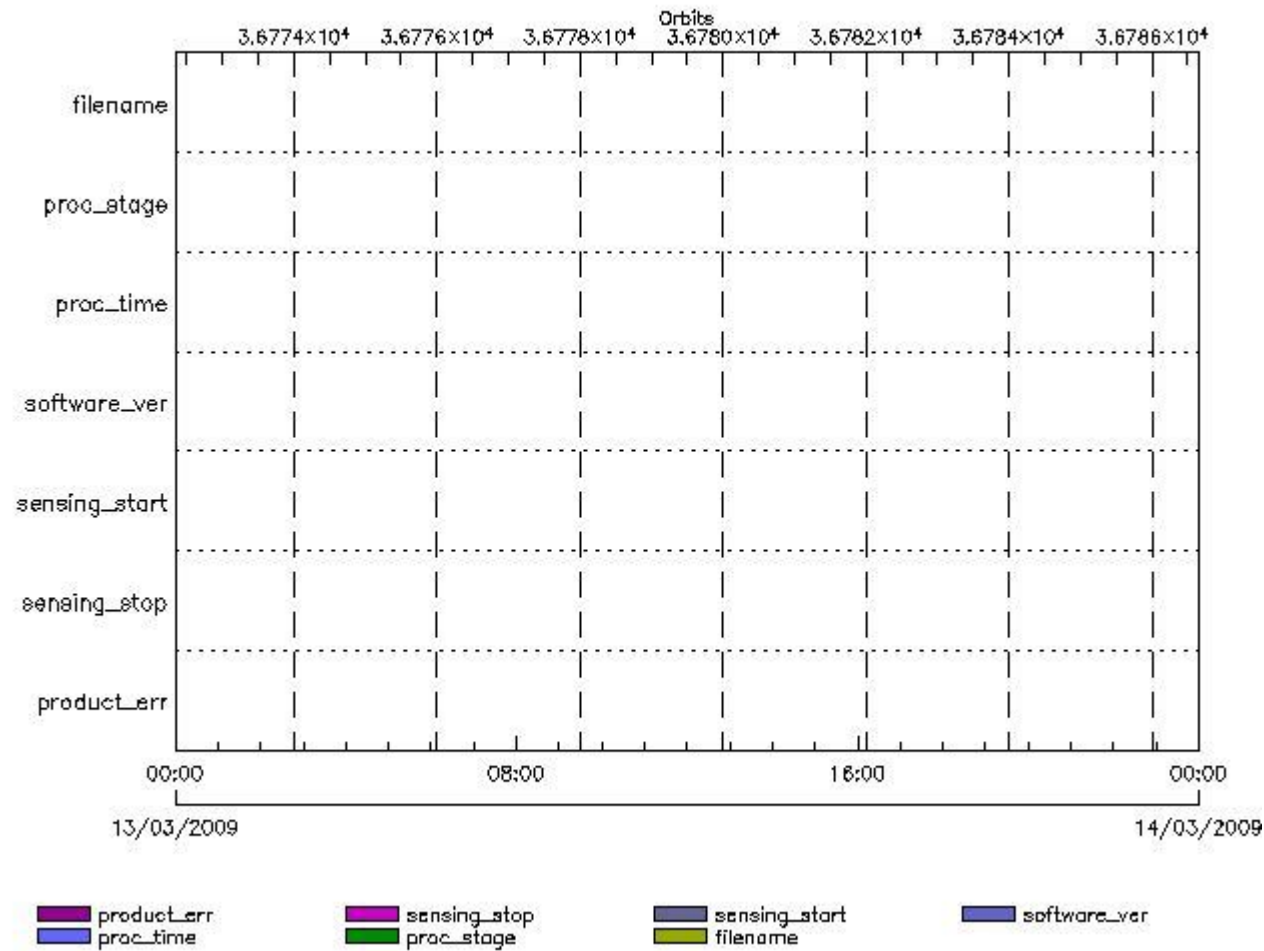
Gauge Explicit Reference

RA2_SL2_AX files with product err set

Gauge Explicit Reference

RA2_SOI_AX MPH checks

MPH Errors for RA2_SOI_AX



RA2_SOI_AX files with wrong filename

RA2_SOI_AX files with unknown processing stage

Gauge Explicit Reference

RA2_SOI_AX files with wrong processing time

Gauge Explicit Reference

RA2_SOI_AX files with software version not equal to the current version

Gauge Explicit Reference

RA2_SOI_AX files with wrong sensing start

Gauge Explicit Reference

RA2_SOI_AX files with wrong sensing stop

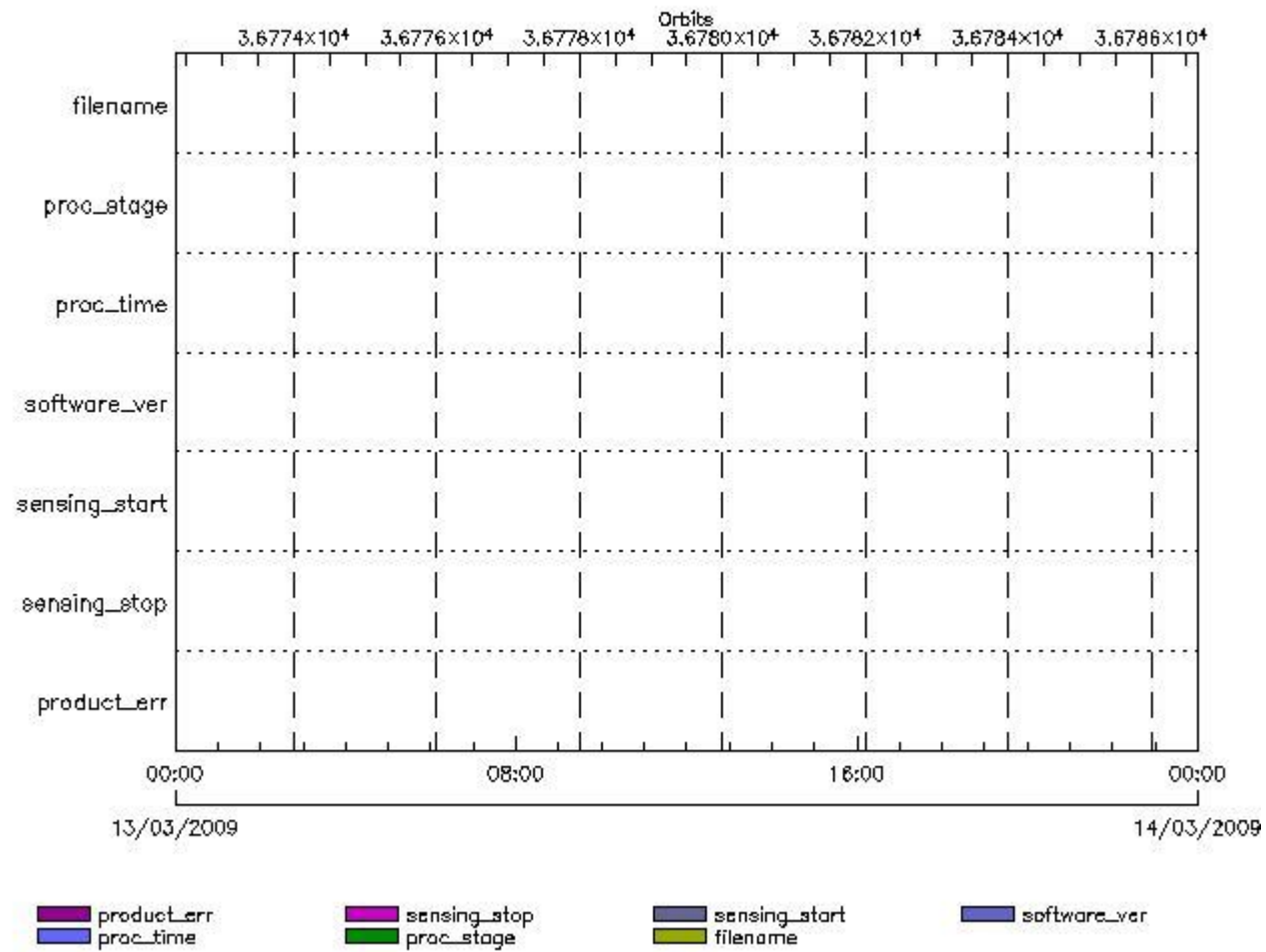
Gauge Explicit Reference

RA2_SOI_AX files with product err set

Gauge Explicit Reference

RA2_SOL_AX MPH checks

MPH Errors for RA2_SOL_AX



RA2_SOL_AX files with wrong filename

RA2_SOL_AX files with unknown processing stage

Gauge Explicit Reference

RA2_SOL_AX files with wrong processing time

Gauge Explicit Reference

RA2_SOL_AX files with software version not equal to the current version

Gauge Explicit Reference

RA2_SOL_AX files with wrong sensing start

Gauge Explicit Reference

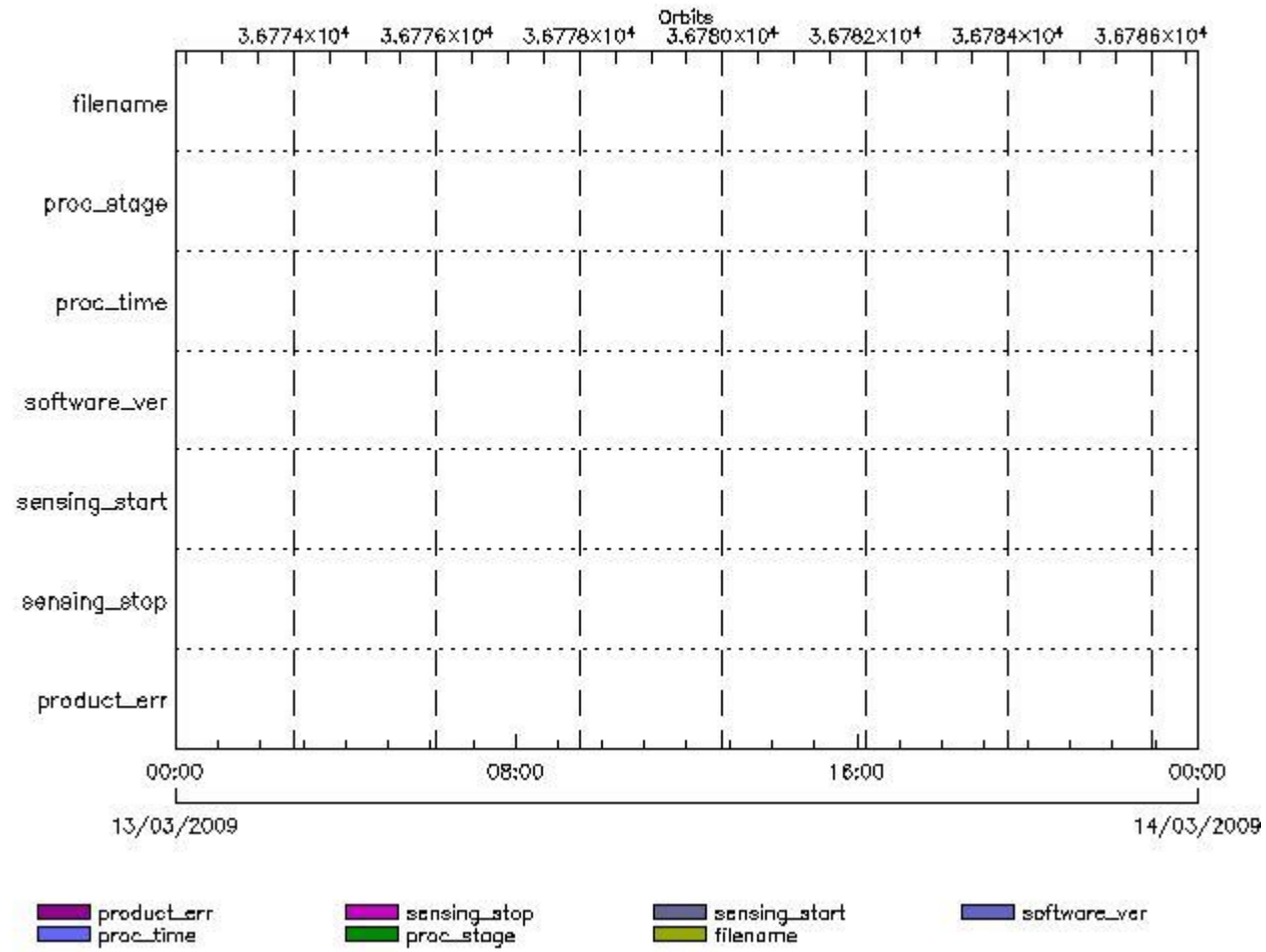
RA2_SOL_AX files with wrong sensing stop

Gauge Explicit Reference

RA2_SOL_AX files with product err set

Gauge Explicit Reference

MPH Errors for RA2_SSB_AX



RA2_SSB_AX files with wrong filename

RA2_SSB_AX files with unknown processing stage

Gauge Explicit Reference

RA2_SSB_AX files with wrong processing time

Gauge Explicit Reference

RA2_SSB_AX files with software version not equal to the current version

Gauge Explicit Reference

RA2_SSB_AX files with wrong sensing start

Gauge Explicit Reference

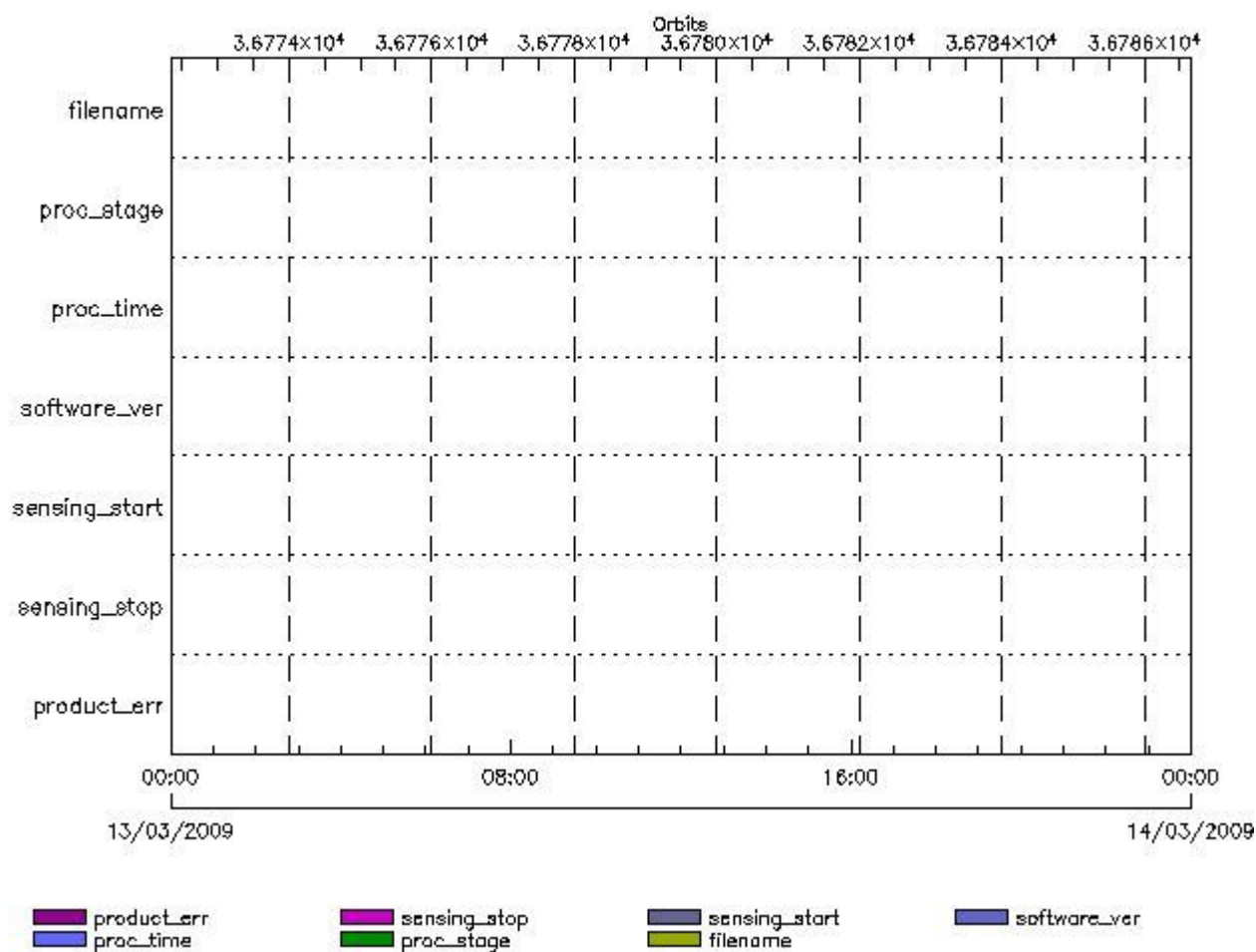
RA2_SSB_AX files with wrong sensing stop

Gauge Explicit Reference

RA2_SSB_AX files with product err set

RA2_TLD_AX MPH checks

MPH Errors for RA2_TLD_AX



RA2_TLD_AX files with wrong filename

RA2_TLD_AX files with unknown processing stage

Gauge Explicit Reference

RA2_TLD_AX files with wrong processing time

Gauge Explicit Reference

RA2_TLD_AX files with software version not equal to the current version

Gauge Explicit Reference

RA2_TLD_AX files with wrong sensing start

Gauge Explicit Reference

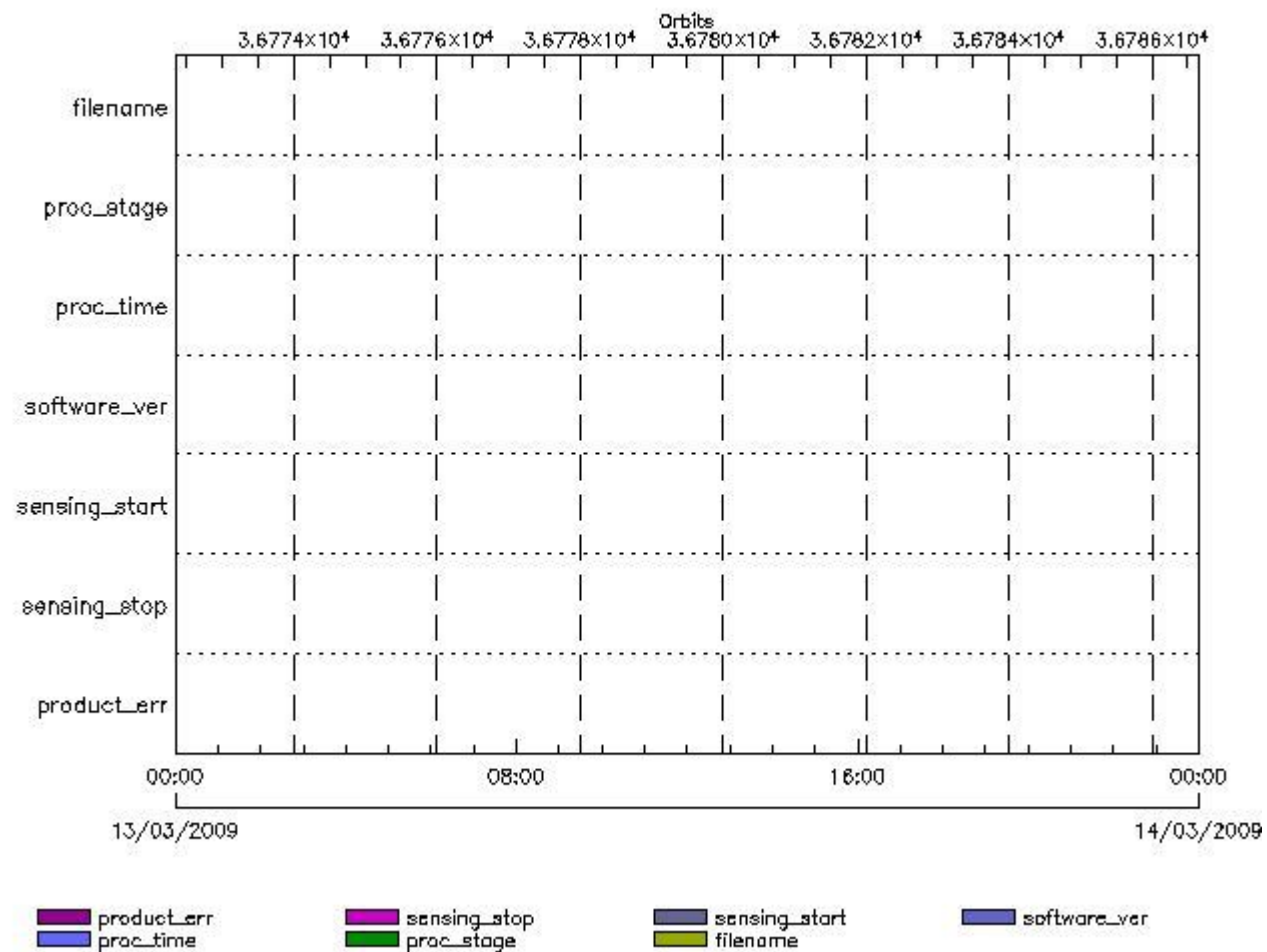
RA2_TLD_AX files with wrong sensing stop

Gauge Explicit Reference
 RA2_TLD_AX files with product err set

Gauge Explicit Reference

RA2_USO_AX MPH checks

MPH Errors for RA2_USO_AX



RA2_USO_AX files with wrong filename

Gauge
 RA2_USO_AX files with unknown processing stage

Gauge Explicit Reference

RA2_USO_AX files with wrong processing time

Gauge Explicit Reference

RA2_USO_AX files with software version not equal to the current version

Gauge Explicit Reference

RA2_USO_AX files with wrong sensing start

Gauge Explicit Reference

RA2_USO_AX files with wrong sensing stop

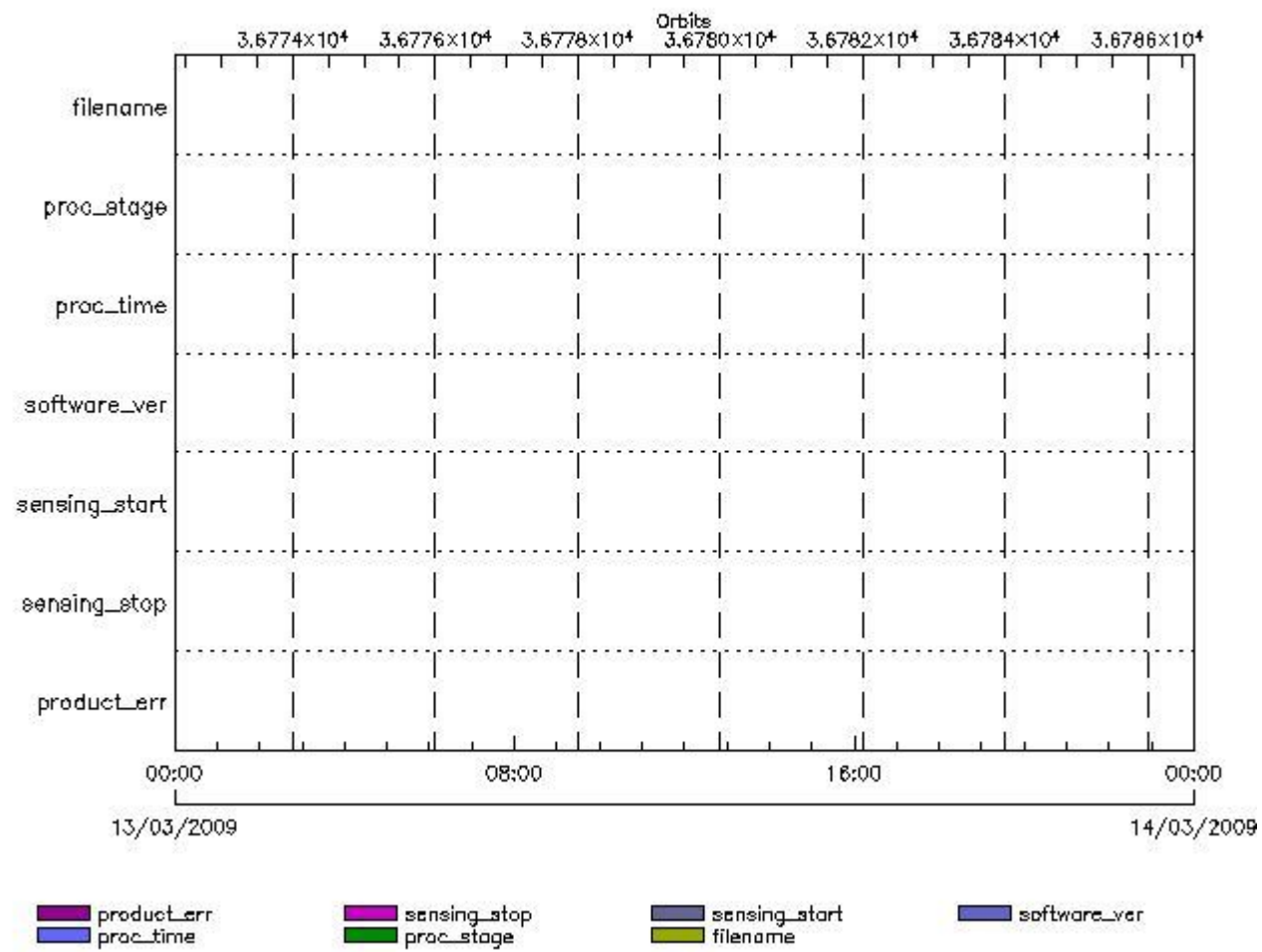
Gauge Explicit Reference

RA2_USO_AX files with product err set

Gauge Explicit Reference

AUX_ATT_AX MPH checks

MPH Errors for AUX_ATT_AX



AUX_ATT_AX files with wrong filename

AUX_ATT_AX files with unknown processing stage

Gauge Explicit Reference

AUX_ATT_AX files with wrong processing time

Gauge Explicit Reference

AUX_ATT_AX files with software version not equal to the current version

Gauge Explicit Reference

AUX_ATT_AX files with wrong sensing start

Gauge Explicit Reference

AUX_ATT_AX files with wrong sensing stop

Gauge Explicit Reference

AUX_ATT_AX files with product err set

Gauge Explicit Reference

Time Correlation

AUX_TIM_AX Propagation Error

Gauge	Value	Segment (Start-Stop)
Propagation Error (us) Warning! Too big	11.5260429382324	12-MAR-2009 23:43:01.000 13-MAR-2009 06:33:12.000
Propagation Error (us) Warning! Too big	7.40030574798584	13-MAR-2009 06:33:12.000 13-MAR-2009 08:12:55.000
Propagation Error (us) N/A	0.406655311584473	13-MAR-2009 08:12:55.000 13-MAR-2009 09:52:38.000
Propagation Error (us) N/A	-0.65523624420166	13-MAR-2009 09:52:38.000 13-MAR-2009 11:32:04.000
Propagation Error (us) N/A	-1.79858016967773	13-MAR-2009 11:32:04.000 13-MAR-2009 13:11:04.000
Propagation Error (us) N/A	-3.19065952301025	13-MAR-2009 13:11:04.000 13-MAR-2009 14:49:52.000
Propagation Error (us) Warning! Too big	5.24025917053223	13-MAR-2009 14:49:52.000 13-MAR-2009 16:27:21.000
Propagation Error (us) N/A	4.01213836669922	13-MAR-2009 16:27:21.000 13-MAR-2009 18:05:13.000
Propagation Error (us) N/A	-3.88564300537109	13-MAR-2009 18:05:13.000 13-MAR-2009 19:44:12.000
Propagation Error (us) N/A	0.606576919555664	13-MAR-2009 19:44:12.000 13-MAR-2009 21:25:28.000
Propagation Error (us) Warning! Too big	-16.9591703414917	13-MAR-2009 21:25:28.000 13-MAR-2009 23:12:44.000

```

xReportTemplate. Copying internal and external template references...
xReportTemplate. Processing Conditionals inclusions...
xReportTemplate. ...No Conditionals inclusions found
xReportTemplate. Generating data extraction schema document...
xReportTemplate. Inserting embedded DEL scripts and extracting data...
xReportTemplate. Generating data extraction skeleton for explicit references...
xReportTemplate. Extracting Explicit References data...
xReportTemplate. Merging object data with explicit_references data...
xReportTemplate. Generating stylesheet to transform template to report...
xReportTemplate. Generating stylesheet for grouping and zooming...
xReportTemplate. Generating intermediate report without grouping and zooming...
xReportTemplate. Generating final xhtml report...
xReportTemplate. Generating the IDL program for the graphs
xReportTemplate. Generating external linked fragments
xReportTemplate. Executing the IDL program
Information : (15-Mar-2009 15:02:13)
Graph 1: Creating object for a eventGanttChart
Information : (15-Mar-2009 15:02:14) Graph 1: Processing legend.
Information : (15-Mar-2009 15:02:14)
Graph 1: Adding data from object @PCF_RA2_sensing:ETL_ra2_wwv_2p          17
elements.
Information : (15-Mar-2009 15:02:14)
Graph 1: Adding data from object @PCF_RA2_sensing:ETL_ra2_fgd_2p          17
elements.
Information : (15-Mar-2009 15:02:14)
Graph 1: Adding data from object @PCF_RA2_sensing:ETL_ra2_mw__1p          17
elements.
Information : (15-Mar-2009 15:02:14)
Graph 1: Adding data from object @PCF_RA2_sensing:ETL_ra2_me__0p          17
elements.
Information : (15-Mar-2009 15:02:14)
Graph 1: Adding data from object @PCF_RA2_sensing:ETL_mwr_n1__0p          16
elements.
Information : (15-Mar-2009 15:02:14)
Graph 1: Adding data from object @PCF_RA2_sensing:ETL_dor_nav_0p          16
elements.
Information : (15-Mar-2009 15:02:14)
Graph 1: Adding data from object @PCF_RA2_sensing:ETL_dor_dop_0p          16
elements.
Information : (15-Mar-2009 15:02:14)
Graph 1: Adding data from object @PCF_RA2_sensing:ETL_ra2_cal_0p          1
elements.
Information : (15-Mar-2009 15:02:14) Graph 1: Generating PNG file.
Information : (15-Mar-2009 15:02:14) Graph 1: Destroying object.
Information : (15-Mar-2009 15:02:14)
Graph 2: Creating object for a eventWorldMap
Information : (15-Mar-2009 15:02:14) Graph 2: Processing legend.
Information : (15-Mar-2009 15:02:14)
Graph 2: Adding data from object @PCF_RA2_sensing:ETL_ra2_inv_prod          17
elements.
Information : (15-Mar-2009 15:02:18) Graph 2: Generating PNG file.
Information : (15-Mar-2009 15:02:20) Graph 2: Destroying object.
Information : (15-Mar-2009 15:02:20)
Graph 3: Creating object for a eventGanttChart
Information : (15-Mar-2009 15:02:20) Graph 3: Processing legend.
Information : (15-Mar-2009 15:02:20)
Graph 3: Adding data from object @PCF_RA2_production:ETLmwr_mis          2
elements.
Information : (15-Mar-2009 15:02:20)
Graph 3: Adding data from object @PCF_RA2_production:ETLra2_l0_mis          2
elements.
Information : (15-Mar-2009 15:02:20)
Graph 3: Adding data from object @PCF_RA2_production:ETLdor_mis          23
elements.
Information : (15-Mar-2009 15:02:20)
Graph 3: Adding data from object @PCF_RA2_sensing:ETL_mwr_l0          16
elements.
Information : (15-Mar-2009 15:02:20)

```

```

Graph 3: Adding data from object @PCF_RA2_production:ETLmwr_all_stations
17 elements.
Information : (15-Mar-2009 15:02:20)
Graph 3: Adding data from object @PCF_RA2_sensing:ETL_ra2_l0          18
elements.
Information : (15-Mar-2009 15:02:20)
Graph 3: Adding data from object @PCF_RA2_production:ETLra2_all_stations
3 elements.
Information : (15-Mar-2009 15:02:20)
Graph 3: Adding data from object @PCF_RA2_sensing:ETL_dor_l0        32
elements.
Information : (15-Mar-2009 15:02:20)
Graph 3: Adding data from object @PCF_RA2_production:ETLdor_all_stations
17 elements.
Information : (15-Mar-2009 15:02:20)
Graph 3: Adding data from object @PCF_RA2_production:ETLra2_unav      1
elements.
Warning !   : (15-Mar-2009 15:02:20)
GanttChart::AddData. The DqiData structure has no data for this range
Information : (15-Mar-2009 15:02:20) Graph 3: Generating PNG file.
Warning !   : (15-Mar-2009 15:02:20)
GanttChart::ReadPolyline. Adding a section with no data
Information : (15-Mar-2009 15:02:21) Graph 3: Destroying object.
Information : (15-Mar-2009 15:02:21)
Graph 4: Creating object for a eventGanttChart
Information : (15-Mar-2009 15:02:21) Graph 4: Processing legend.
Information : (15-Mar-2009 15:02:21)
Graph 4: Adding data from object @PCF_RA2_production:ETLra2_l1_mis    2
elements.
Information : (15-Mar-2009 15:02:21)
Graph 4: Adding data from object @PCF_RA2_sensing:ETL_ra2_l1        17
elements.
Information : (15-Mar-2009 15:02:21)
Graph 4: Adding data from object @PCF_RA2_production:ETLra2_unav      1
elements.
Warning !   : (15-Mar-2009 15:02:21)
GanttChart::AddData. The DqiData structure has no data for this range
Information : (15-Mar-2009 15:02:21)
Graph 4: Adding data from object @PCF_RA2_production:ETL_ra2_l1_acq
18 elements.
Information : (15-Mar-2009 15:02:21) Graph 4: Generating PNG file.
Warning !   : (15-Mar-2009 15:02:21)
GanttChart::ReadPolyline. Adding a section with no data
Information : (15-Mar-2009 15:02:21) Graph 4: Destroying object.
Information : (15-Mar-2009 15:02:21)
Graph 5: Creating object for a eventGanttChart
Information : (15-Mar-2009 15:02:21) Graph 5: Processing legend.
Information : (15-Mar-2009 15:02:21)
Graph 5: Adding data from object @PCF_RA2_production:ETLra2_l2_mis    4
elements.
Information : (15-Mar-2009 15:02:21)
Graph 5: Adding data from object @PCF_RA2_sensing:ETL_ra2_l2        34
elements.
Information : (15-Mar-2009 15:02:21)
Graph 5: Adding data from object @PCF_RA2_production:ETLra2_unav      1
elements.
Warning !   : (15-Mar-2009 15:02:21)
GanttChart::AddData. The DqiData structure has no data for this range
Information : (15-Mar-2009 15:02:21)
Graph 5: Adding data from object @PCF_RA2_production:ETL_ra2_l2_acq
36 elements.
Information : (15-Mar-2009 15:02:21) Graph 5: Generating PNG file.
Warning !   : (15-Mar-2009 15:02:21)
GanttChart::ReadPolyline. Adding a section with no data
Information : (15-Mar-2009 15:02:22) Graph 5: Destroying object.
Information : (15-Mar-2009 15:02:22)
Graph 6: Creating object for a eventGanttChart
Information : (15-Mar-2009 15:02:22) Graph 6: Processing legend.

```

Information : (15-Mar-2009 15:02:22)
Graph 6: Adding data from object @PCF MPH_RA2_CAL_0P:DET_wrong_product_err
1 elements.
Warning ! : (15-Mar-2009 15:02:22)
GanttChart::AddData. The DqiData structure has no data for this range
Information : (15-Mar-2009 15:02:22)
Graph 6: Adding data from object @PCF MPH_RA2_CAL_0P:SET_wrong_leap_err
1 elements.
Warning ! : (15-Mar-2009 15:02:22)
GanttChart::AddData. The DqiData structure has no data for this range
Information : (15-Mar-2009 15:02:22)
Graph 6: Adding data from object @PCF MPH_RA2_CAL_0P:SET_wrong_leap_utc
1 elements.
Warning ! : (15-Mar-2009 15:02:22)
GanttChart::AddData. The DqiData structure has no data for this range
Information : (15-Mar-2009 15:02:22)
Graph 6: Adding data from object @PCF MPH_RA2_CAL_0P:SET_wrong_clock_step
1 elements.
Warning ! : (15-Mar-2009 15:02:22)
GanttChart::AddData. The DqiData structure has no data for this range
Information : (15-Mar-2009 15:02:22)
Graph 6: Adding data from object @PCF MPH_RA2_CAL_0P:SET_wrong_sat_binary_time
1 elements.
Warning ! : (15-Mar-2009 15:02:22)
GanttChart::AddData. The DqiData structure has no data for this range
Information : (15-Mar-2009 15:02:22)
Graph 6: Adding data from object @PCF MPH_RA2_CAL_0P:SET_wrong_utc_sbt_time
1 elements.
Information : (15-Mar-2009 15:02:22)
Graph 6: Adding data from object @PCF MPH_RA2_CAL_0P:SET_wrong_vector_source
1 elements.
Warning ! : (15-Mar-2009 15:02:22)
GanttChart::AddData. The DqiData structure has no data for this range
Information : (15-Mar-2009 15:02:22)
Graph 6: Adding data from object @PCF MPH_RA2_CAL_0P:SET_wrong_z_velocity
1 elements.
Warning ! : (15-Mar-2009 15:02:22)
GanttChart::AddData. The DqiData structure has no data for this range
Information : (15-Mar-2009 15:02:22)
Graph 6: Adding data from object @PCF MPH_RA2_CAL_0P:SET_wrong_y_velocity
1 elements.
Warning ! : (15-Mar-2009 15:02:22)
GanttChart::AddData. The DqiData structure has no data for this range
Information : (15-Mar-2009 15:02:22)
Graph 6: Adding data from object @PCF MPH_RA2_CAL_0P:SET_wrong_x_velocity
1 elements.
Warning ! : (15-Mar-2009 15:02:22)
GanttChart::AddData. The DqiData structure has no data for this range
Information : (15-Mar-2009 15:02:22)
Graph 6: Adding data from object @PCF MPH_RA2_CAL_0P:SET_wrong_z_position
1 elements.
Warning ! : (15-Mar-2009 15:02:22)
GanttChart::AddData. The DqiData structure has no data for this range
Information : (15-Mar-2009 15:02:22)
Graph 6: Adding data from object @PCF MPH_RA2_CAL_0P:SET_wrong_y_position
1 elements.
Warning ! : (15-Mar-2009 15:02:22)
GanttChart::AddData. The DqiData structure has no data for this range
Information : (15-Mar-2009 15:02:22)
Graph 6: Adding data from object @PCF MPH_RA2_CAL_0P:SET_wrong_x_position
1 elements.
Warning ! : (15-Mar-2009 15:02:22)
GanttChart::AddData. The DqiData structure has no data for this range
Information : (15-Mar-2009 15:02:22) Graph 6:
Adding data from object @PCF MPH_RA2_CAL_0P:SET_wrong_state_vector_time
1 elements.
Warning ! : (15-Mar-2009 15:02:22)
GanttChart::AddData. The DqiData structure has no data for this range

Information : (15-Mar-2009 15:02:23)
Graph 7: Adding data from object @PCF_MPH_DOR_DOP_0P:SET_wrong_x_velocity
1 elements.
Warning ! : (15-Mar-2009 15:02:23)
GanttChart::AddData. The DqiData structure has no data for this range
Information : (15-Mar-2009 15:02:23)
Graph 7: Adding data from object @PCF_MPH_DOR_DOP_0P:SET_wrong_z_position
1 elements.
Warning ! : (15-Mar-2009 15:02:23)
GanttChart::AddData. The DqiData structure has no data for this range
Information : (15-Mar-2009 15:02:23)
Graph 7: Adding data from object @PCF_MPH_DOR_DOP_0P:SET_wrong_y_position
1 elements.
Warning ! : (15-Mar-2009 15:02:23)
GanttChart::AddData. The DqiData structure has no data for this range
Information : (15-Mar-2009 15:02:23)
Graph 7: Adding data from object @PCF_MPH_DOR_DOP_0P:SET_wrong_x_position
1 elements.
Warning ! : (15-Mar-2009 15:02:23)
GanttChart::AddData. The DqiData structure has no data for this range
Information : (15-Mar-2009 15:02:23) Graph 7:
Adding data from object @PCF_MPH_DOR_DOP_0P:SET_wrong_state_vector_time
1 elements.
Warning ! : (15-Mar-2009 15:02:23)
GanttChart::AddData. The DqiData structure has no data for this range
Information : (15-Mar-2009 15:02:23)
Graph 7: Adding data from object @PCF_MPH_DOR_DOP_0P:SET_wrong_phase
1 elements.
Warning ! : (15-Mar-2009 15:02:23)
GanttChart::AddData. The DqiData structure has no data for this range
Information : (15-Mar-2009 15:02:23)
Graph 7: Adding data from object @PCF_MPH_DOR_DOP_0P:SET_wrong_sensing_stop
1 elements.
Warning ! : (15-Mar-2009 15:02:23)
GanttChart::AddData. The DqiData structure has no data for this range
Information : (15-Mar-2009 15:02:23)
Graph 7: Adding data from object @PCF_MPH_DOR_DOP_0P:SET_wrong_sensing_start
1 elements.
Warning ! : (15-Mar-2009 15:02:23)
GanttChart::AddData. The DqiData structure has no data for this range
Information : (15-Mar-2009 15:02:23)
Graph 7: Adding data from object @PCF_MPH_DOR_DOP_0P:SET_wrong_software_ver
1 elements.
Warning ! : (15-Mar-2009 15:02:23)
GanttChart::AddData. The DqiData structure has no data for this range
Information : (15-Mar-2009 15:02:23)
Graph 7: Adding data from object @PCF_MPH_DOR_DOP_0P:SET_wrong_proc_time
1 elements.
Warning ! : (15-Mar-2009 15:02:23)
GanttChart::AddData. The DqiData structure has no data for this range
Information : (15-Mar-2009 15:02:23)
Graph 7: Adding data from object @PCF_MPH_DOR_DOP_0P:SET_wrong_proc_center
1 elements.
Warning ! : (15-Mar-2009 15:02:23)
GanttChart::AddData. The DqiData structure has no data for this range
Information : (15-Mar-2009 15:02:23) Graph 7:
Adding data from object @PCF_MPH_DOR_DOP_0P:SET_wrong_acquisition_station
1 elements.
Warning ! : (15-Mar-2009 15:02:23)
GanttChart::AddData. The DqiData structure has no data for this range
Information : (15-Mar-2009 15:02:23)
Graph 7: Adding data from object @PCF_MPH_DOR_DOP_0P:SET_wrong_proc_stage
1 elements.
Warning ! : (15-Mar-2009 15:02:23)
GanttChart::AddData. The DqiData structure has no data for this range
Information : (15-Mar-2009 15:02:23)
Graph 7: Adding data from object @PCF_MPH_DOR_DOP_0P:SET_wrong_filename
1 elements.

GanttChart::AddData. The DqiData structure has no data for this range
Information : (15-Mar-2009 15:02:23)
Graph 8: Adding data from object @PCF_MPH_DOR_NAV_0P:SET_wrong_clock_step
1 elements.
Warning ! : (15-Mar-2009 15:02:23)
GanttChart::AddData. The DqiData structure has no data for this range
Information : (15-Mar-2009 15:02:23)
Graph 8: Adding data from object @PCF_MPH_DOR_NAV_0P:SET_wrong_sat_binary_time
1 elements.
Warning ! : (15-Mar-2009 15:02:23)
GanttChart::AddData. The DqiData structure has no data for this range
Information : (15-Mar-2009 15:02:23)
Graph 8: Adding data from object @PCF_MPH_DOR_NAV_0P:SET_wrong_utc_sbt_time
10 elements.
Information : (15-Mar-2009 15:02:23)
Graph 8: Adding data from object @PCF_MPH_DOR_NAV_0P:SET_wrong_vector_source
1 elements.
Warning ! : (15-Mar-2009 15:02:23)
GanttChart::AddData. The DqiData structure has no data for this range
Information : (15-Mar-2009 15:02:23)
Graph 8: Adding data from object @PCF_MPH_DOR_NAV_0P:SET_wrong_z_velocity
1 elements.
Warning ! : (15-Mar-2009 15:02:23)
GanttChart::AddData. The DqiData structure has no data for this range
Information : (15-Mar-2009 15:02:23)
Graph 8: Adding data from object @PCF_MPH_DOR_NAV_0P:SET_wrong_y_velocity
1 elements.
Warning ! : (15-Mar-2009 15:02:23)
GanttChart::AddData. The DqiData structure has no data for this range
Information : (15-Mar-2009 15:02:23)
Graph 8: Adding data from object @PCF_MPH_DOR_NAV_0P:SET_wrong_x_velocity
1 elements.
Warning ! : (15-Mar-2009 15:02:23)
GanttChart::AddData. The DqiData structure has no data for this range
Information : (15-Mar-2009 15:02:24)
Graph 8: Adding data from object @PCF_MPH_DOR_NAV_0P:SET_wrong_z_position
1 elements.
Warning ! : (15-Mar-2009 15:02:24)
GanttChart::AddData. The DqiData structure has no data for this range
Information : (15-Mar-2009 15:02:24)
Graph 8: Adding data from object @PCF_MPH_DOR_NAV_0P:SET_wrong_y_position
1 elements.
Warning ! : (15-Mar-2009 15:02:24)
GanttChart::AddData. The DqiData structure has no data for this range
Information : (15-Mar-2009 15:02:24)
Graph 8: Adding data from object @PCF_MPH_DOR_NAV_0P:SET_wrong_x_position
1 elements.
Warning ! : (15-Mar-2009 15:02:24)
GanttChart::AddData. The DqiData structure has no data for this range
Information : (15-Mar-2009 15:02:24) Graph 8:
Adding data from object @PCF_MPH_DOR_NAV_0P:SET_wrong_state_vector_time
1 elements.
Warning ! : (15-Mar-2009 15:02:24)
GanttChart::AddData. The DqiData structure has no data for this range
Information : (15-Mar-2009 15:02:24)
Graph 8: Adding data from object @PCF_MPH_DOR_NAV_0P:SET_wrong_phase
1 elements.
Warning ! : (15-Mar-2009 15:02:24)
GanttChart::AddData. The DqiData structure has no data for this range
Information : (15-Mar-2009 15:02:24)
Graph 8: Adding data from object @PCF_MPH_DOR_NAV_0P:SET_wrong_sensing_stop
1 elements.
Warning ! : (15-Mar-2009 15:02:24)
GanttChart::AddData. The DqiData structure has no data for this range
Information : (15-Mar-2009 15:02:24)
Graph 8: Adding data from object @PCF_MPH_DOR_NAV_0P:SET_wrong_sensing_start
1 elements.
Warning ! : (15-Mar-2009 15:02:24)

GanttChart::ReadPolyline. Adding a section with no data
Warning ! : (15-Mar-2009 15:02:24)
GanttChart::ReadPolyline. Adding a section with no data
Warning ! : (15-Mar-2009 15:02:24)
GanttChart::ReadPolyline. Adding a section with no data
Warning ! : (15-Mar-2009 15:02:24)
GanttChart::ReadPolyline. Adding a section with no data
Warning ! : (15-Mar-2009 15:02:24)
GanttChart::ReadPolyline. Adding a section with no data
Warning ! : (15-Mar-2009 15:02:24)
GanttChart::ReadPolyline. Adding a section with no data
Information : (15-Mar-2009 15:02:24) Graph 8: Destroying object.
Information : (15-Mar-2009 15:02:24)
Graph 9: Creating object for a eventGanttChart
Information : (15-Mar-2009 15:02:24) Graph 9: Processing legend.
Information : (15-Mar-2009 15:02:24)
Graph 9: Adding data from object @PCF_MPH_MWR_NL__0P:DET_wrong_product_err
1 elements.
Warning ! : (15-Mar-2009 15:02:24)
GanttChart::AddData. The DqiData structure has no data for this range
Information : (15-Mar-2009 15:02:24)
Graph 9: Adding data from object @PCF_MPH_MWR_NL__0P:SET_wrong_leap_err
1 elements.
Warning ! : (15-Mar-2009 15:02:24)
GanttChart::AddData. The DqiData structure has no data for this range
Information : (15-Mar-2009 15:02:24)
Graph 9: Adding data from object @PCF_MPH_MWR_NL__0P:SET_wrong_leap_utc
1 elements.
Warning ! : (15-Mar-2009 15:02:24)
GanttChart::AddData. The DqiData structure has no data for this range
Information : (15-Mar-2009 15:02:24)
Graph 9: Adding data from object @PCF_MPH_MWR_NL__0P:SET_wrong_clock_step
1 elements.
Warning ! : (15-Mar-2009 15:02:24)
GanttChart::AddData. The DqiData structure has no data for this range
Information : (15-Mar-2009 15:02:24)
Graph 9: Adding data from object @PCF_MPH_MWR_NL__0P:SET_wrong_sat_binary_time
1 elements.
Warning ! : (15-Mar-2009 15:02:24)
GanttChart::AddData. The DqiData structure has no data for this range
Information : (15-Mar-2009 15:02:24)
Graph 9: Adding data from object @PCF_MPH_MWR_NL__0P:SET_wrong_utc_sbt_time
13 elements.
Information : (15-Mar-2009 15:02:24)
Graph 9: Adding data from object @PCF_MPH_MWR_NL__0P:SET_wrong_vector_source
1 elements.
Warning ! : (15-Mar-2009 15:02:24)
GanttChart::AddData. The DqiData structure has no data for this range
Information : (15-Mar-2009 15:02:24)
Graph 9: Adding data from object @PCF_MPH_MWR_NL__0P:SET_wrong_z_velocity
1 elements.
Warning ! : (15-Mar-2009 15:02:24)
GanttChart::AddData. The DqiData structure has no data for this range
Information : (15-Mar-2009 15:02:24)
Graph 9: Adding data from object @PCF_MPH_MWR_NL__0P:SET_wrong_y_velocity
1 elements.
Warning ! : (15-Mar-2009 15:02:24)
GanttChart::AddData. The DqiData structure has no data for this range
Information : (15-Mar-2009 15:02:24)
Graph 9: Adding data from object @PCF_MPH_MWR_NL__0P:SET_wrong_x_velocity
1 elements.
Warning ! : (15-Mar-2009 15:02:24)
GanttChart::AddData. The DqiData structure has no data for this range
Information : (15-Mar-2009 15:02:24)
Graph 9: Adding data from object @PCF_MPH_MWR_NL__0P:SET_wrong_z_position
1 elements.
Warning ! : (15-Mar-2009 15:02:24)
GanttChart::AddData. The DqiData structure has no data for this range

Information : (15-Mar-2009 15:02:24)
Graph 9: Adding data from object @PCF_MPH_MWR_NL__0P:SET_wrong_y_position
1 elements.
Warning ! : (15-Mar-2009 15:02:24)
GanttChart::AddData. The DqiData structure has no data for this range
Information : (15-Mar-2009 15:02:24)
Graph 9: Adding data from object @PCF_MPH_MWR_NL__0P:SET_wrong_x_position
1 elements.
Warning ! : (15-Mar-2009 15:02:24)
GanttChart::AddData. The DqiData structure has no data for this range
Information : (15-Mar-2009 15:02:24) Graph 9:
Adding data from object @PCF_MPH_MWR_NL__0P:SET_wrong_state_vector_time
1 elements.
Warning ! : (15-Mar-2009 15:02:24)
GanttChart::AddData. The DqiData structure has no data for this range
Information : (15-Mar-2009 15:02:24)
Graph 9: Adding data from object @PCF_MPH_MWR_NL__0P:SET_wrong_phase
1 elements.
Warning ! : (15-Mar-2009 15:02:24)
GanttChart::AddData. The DqiData structure has no data for this range
Information : (15-Mar-2009 15:02:24)
Graph 9: Adding data from object @PCF_MPH_MWR_NL__0P:SET_wrong_sensing_stop
1 elements.
Warning ! : (15-Mar-2009 15:02:24)
GanttChart::AddData. The DqiData structure has no data for this range
Information : (15-Mar-2009 15:02:24)
Graph 9: Adding data from object @PCF_MPH_MWR_NL__0P:SET_wrong_sensing_start
1 elements.
Warning ! : (15-Mar-2009 15:02:24)
GanttChart::AddData. The DqiData structure has no data for this range
Information : (15-Mar-2009 15:02:24)
Graph 9: Adding data from object @PCF_MPH_MWR_NL__0P:SET_wrong_software_ver
1 elements.
Warning ! : (15-Mar-2009 15:02:24)
GanttChart::AddData. The DqiData structure has no data for this range
Information : (15-Mar-2009 15:02:24)
Graph 9: Adding data from object @PCF_MPH_MWR_NL__0P:SET_wrong_proc_time
1 elements.
Warning ! : (15-Mar-2009 15:02:24)
GanttChart::AddData. The DqiData structure has no data for this range
Information : (15-Mar-2009 15:02:24)
Graph 9: Adding data from object @PCF_MPH_MWR_NL__0P:SET_wrong_proc_center
1 elements.
Warning ! : (15-Mar-2009 15:02:24)
GanttChart::AddData. The DqiData structure has no data for this range
Information : (15-Mar-2009 15:02:24) Graph 9:
Adding data from object @PCF_MPH_MWR_NL__0P:SET_wrong_acquisition_station
1 elements.
Warning ! : (15-Mar-2009 15:02:24)
GanttChart::AddData. The DqiData structure has no data for this range
Information : (15-Mar-2009 15:02:24)
Graph 9: Adding data from object @PCF_MPH_MWR_NL__0P:SET_wrong_proc_stage
1 elements.
Warning ! : (15-Mar-2009 15:02:24)
GanttChart::AddData. The DqiData structure has no data for this range
Information : (15-Mar-2009 15:02:24)
Graph 9: Adding data from object @PCF_MPH_MWR_NL__0P:SET_wrong_filename
1 elements.
Warning ! : (15-Mar-2009 15:02:24)
GanttChart::AddData. The DqiData structure has no data for this range
Information : (15-Mar-2009 15:02:25)
Graph 9: Adding data from object @PCF_RA2_sensing:ETL_mwr_nl__0p 16
elements.
Information : (15-Mar-2009 15:02:25) Graph 9: Generating PNG file.
Warning ! : (15-Mar-2009 15:02:25)
GanttChart::ReadPolyline. Adding a section with no data
Warning ! : (15-Mar-2009 15:02:25)
GanttChart::ReadPolyline. Adding a section with no data


```
Warning ! : (15-Mar-2009 15:02:25)
GanttChart::ReadPolyline. Adding a section with no data
Warning ! : (15-Mar-2009 15:02:25)
GanttChart::ReadPolyline. Adding a section with no data
Warning ! : (15-Mar-2009 15:02:25)
GanttChart::ReadPolyline. Adding a section with no data
Warning ! : (15-Mar-2009 15:02:25)
GanttChart::ReadPolyline. Adding a section with no data
Warning ! : (15-Mar-2009 15:02:25)
GanttChart::ReadPolyline. Adding a section with no data
Warning ! : (15-Mar-2009 15:02:25)
GanttChart::ReadPolyline. Adding a section with no data
Warning ! : (15-Mar-2009 15:02:25)
GanttChart::ReadPolyline. Adding a section with no data
Warning ! : (15-Mar-2009 15:02:25)
GanttChart::ReadPolyline. Adding a section with no data
Warning ! : (15-Mar-2009 15:02:25)
GanttChart::ReadPolyline. Adding a section with no data
Warning ! : (15-Mar-2009 15:02:25)
GanttChart::ReadPolyline. Adding a section with no data
Warning ! : (15-Mar-2009 15:02:25)
GanttChart::ReadPolyline. Adding a section with no data
Warning ! : (15-Mar-2009 15:02:25)
GanttChart::ReadPolyline. Adding a section with no data
Warning ! : (15-Mar-2009 15:02:25)
GanttChart::ReadPolyline. Adding a section with no data
Warning ! : (15-Mar-2009 15:02:25)
GanttChart::ReadPolyline. Adding a section with no data
Warning ! : (15-Mar-2009 15:02:25)
GanttChart::ReadPolyline. Adding a section with no data
Warning ! : (15-Mar-2009 15:02:25)
GanttChart::ReadPolyline. Adding a section with no data
Warning ! : (15-Mar-2009 15:02:25)
GanttChart::ReadPolyline. Adding a section with no data
Warning ! : (15-Mar-2009 15:02:25)
GanttChart::ReadPolyline. Adding a section with no data
Warning ! : (15-Mar-2009 15:02:25)
GanttChart::ReadPolyline. Adding a section with no data
Warning ! : (15-Mar-2009 15:02:25)
GanttChart::ReadPolyline. Adding a section with no data
Warning ! : (15-Mar-2009 15:02:25)
GanttChart::ReadPolyline. Adding a section with no data
Warning ! : (15-Mar-2009 15:02:25)
GanttChart::ReadPolyline. Adding a section with no data
Information : (15-Mar-2009 15:02:26) Graph 9: Destroying object.
Information : (15-Mar-2009 15:02:26)
Graph 10: Creating object for a eventGanttChart
Information : (15-Mar-2009 15:02:26) Graph 10: Processing legend.
Information : (15-Mar-2009 15:02:26)
Graph 10: Adding data from object @PCF MPH_RA2_ME__0P:DET_wrong_product_err
1 elements.
Warning ! : (15-Mar-2009 15:02:26)
GanttChart::AddData. The DqiData structure has no data for this range
Information : (15-Mar-2009 15:02:26)
Graph 10: Adding data from object @PCF MPH_RA2_ME__0P:SET_wrong_leap_err
1 elements.
Warning ! : (15-Mar-2009 15:02:26)
GanttChart::AddData. The DqiData structure has no data for this range
Information : (15-Mar-2009 15:02:26)
Graph 10: Adding data from object @PCF MPH_RA2_ME__0P:SET_wrong_leap_utc
1 elements.
Warning ! : (15-Mar-2009 15:02:26)
GanttChart::AddData. The DqiData structure has no data for this range
Information : (15-Mar-2009 15:02:26)
Graph 10: Adding data from object @PCF MPH_RA2_ME__0P:SET_wrong_clock_step
1 elements.
Warning ! : (15-Mar-2009 15:02:26)
GanttChart::AddData. The DqiData structure has no data for this range
Information : (15-Mar-2009 15:02:26) Graph 10:
Adding data from object @PCF MPH_RA2_ME__0P:SET_wrong_sat_binary_time
1 elements.
Warning ! : (15-Mar-2009 15:02:26)
```

GanttChart::AddData. The DqiData structure has no data for this range
Information : (15-Mar-2009 15:02:26)
Graph 10: Adding data from object @PCF MPH_RA2_ME__0P:SET_wrong_utc_sbt_time
14 elements.
Information : (15-Mar-2009 15:02:26)
Graph 10: Adding data from object @PCF MPH_RA2_ME__0P:SET_wrong_vector_source
1 elements.
Warning ! : (15-Mar-2009 15:02:26)
GanttChart::AddData. The DqiData structure has no data for this range
Information : (15-Mar-2009 15:02:26)
Graph 10: Adding data from object @PCF MPH_RA2_ME__0P:SET_wrong_z_velocity
1 elements.
Warning ! : (15-Mar-2009 15:02:26)
GanttChart::AddData. The DqiData structure has no data for this range
Information : (15-Mar-2009 15:02:26)
Graph 10: Adding data from object @PCF MPH_RA2_ME__0P:SET_wrong_y_velocity
1 elements.
Warning ! : (15-Mar-2009 15:02:26)
GanttChart::AddData. The DqiData structure has no data for this range
Information : (15-Mar-2009 15:02:26)
Graph 10: Adding data from object @PCF MPH_RA2_ME__0P:SET_wrong_x_velocity
1 elements.
Warning ! : (15-Mar-2009 15:02:26)
GanttChart::AddData. The DqiData structure has no data for this range
Information : (15-Mar-2009 15:02:26)
Graph 10: Adding data from object @PCF MPH_RA2_ME__0P:SET_wrong_z_position
1 elements.
Warning ! : (15-Mar-2009 15:02:26)
GanttChart::AddData. The DqiData structure has no data for this range
Information : (15-Mar-2009 15:02:26)
Graph 10: Adding data from object @PCF MPH_RA2_ME__0P:SET_wrong_y_position
1 elements.
Warning ! : (15-Mar-2009 15:02:26)
GanttChart::AddData. The DqiData structure has no data for this range
Information : (15-Mar-2009 15:02:26)
Graph 10: Adding data from object @PCF MPH_RA2_ME__0P:SET_wrong_x_position
1 elements.
Warning ! : (15-Mar-2009 15:02:26)
GanttChart::AddData. The DqiData structure has no data for this range
Information : (15-Mar-2009 15:02:26) Graph 10:
Adding data from object @PCF MPH_RA2_ME__0P:SET_wrong_state_vector_time
1 elements.
Warning ! : (15-Mar-2009 15:02:26)
GanttChart::AddData. The DqiData structure has no data for this range
Information : (15-Mar-2009 15:02:26)
Graph 10: Adding data from object @PCF MPH_RA2_ME__0P:SET_wrong_phase
1 elements.
Warning ! : (15-Mar-2009 15:02:26)
GanttChart::AddData. The DqiData structure has no data for this range
Information : (15-Mar-2009 15:02:26)
Graph 10: Adding data from object @PCF MPH_RA2_ME__0P:SET_wrong_sensing_stop
1 elements.
Warning ! : (15-Mar-2009 15:02:26)
GanttChart::AddData. The DqiData structure has no data for this range
Information : (15-Mar-2009 15:02:26)
Graph 10: Adding data from object @PCF MPH_RA2_ME__0P:SET_wrong_sensing_start
1 elements.
Warning ! : (15-Mar-2009 15:02:26)
GanttChart::AddData. The DqiData structure has no data for this range
Information : (15-Mar-2009 15:02:26)
Graph 10: Adding data from object @PCF MPH_RA2_ME__0P:SET_wrong_software_ver
1 elements.
Warning ! : (15-Mar-2009 15:02:26)
GanttChart::AddData. The DqiData structure has no data for this range
Information : (15-Mar-2009 15:02:26)
Graph 10: Adding data from object @PCF MPH_RA2_ME__0P:SET_wrong_proc_time
1 elements.
Warning ! : (15-Mar-2009 15:02:26)

GanttChart::ReadPolyline. Adding a section with no data
Information : (15-Mar-2009 15:02:27) Graph 10: Destroying object.
Information : (15-Mar-2009 15:02:27)
Graph 11: Creating object for a eventGanttChart
Information : (15-Mar-2009 15:02:27) Graph 11: Processing legend.
Information : (15-Mar-2009 15:02:27)
Graph 11: Adding data from object @PCF_MPH_RA2_MW__1P:DET_wrong_product_err
1 elements.
Warning ! : (15-Mar-2009 15:02:27)
GanttChart::AddData. The DqiData structure has no data for this range
Information : (15-Mar-2009 15:02:27)
Graph 11: Adding data from object @PCF_MPH_RA2_MW__1P:SET_wrong_leap_err
1 elements.
Warning ! : (15-Mar-2009 15:02:27)
GanttChart::AddData. The DqiData structure has no data for this range
Information : (15-Mar-2009 15:02:27)
Graph 11: Adding data from object @PCF_MPH_RA2_MW__1P:SET_wrong_leap_utc
1 elements.
Warning ! : (15-Mar-2009 15:02:27)
GanttChart::AddData. The DqiData structure has no data for this range
Information : (15-Mar-2009 15:02:27)
Graph 11: Adding data from object @PCF_MPH_RA2_MW__1P:SET_wrong_clock_step
1 elements.
Warning ! : (15-Mar-2009 15:02:27)
GanttChart::AddData. The DqiData structure has no data for this range
Information : (15-Mar-2009 15:02:27) Graph 11:
Adding data from object @PCF_MPH_RA2_MW__1P:SET_wrong_sat_binary_time
1 elements.
Warning ! : (15-Mar-2009 15:02:27)
GanttChart::AddData. The DqiData structure has no data for this range
Information : (15-Mar-2009 15:02:27)
Graph 11: Adding data from object @PCF_MPH_RA2_MW__1P:SET_wrong_utc_sbt_time
14 elements.
Information : (15-Mar-2009 15:02:27)
Graph 11: Adding data from object @PCF_MPH_RA2_MW__1P:SET_wrong_vector_source
1 elements.
Warning ! : (15-Mar-2009 15:02:27)
GanttChart::AddData. The DqiData structure has no data for this range
Information : (15-Mar-2009 15:02:27)
Graph 11: Adding data from object @PCF_MPH_RA2_MW__1P:SET_wrong_z_velocity
1 elements.
Warning ! : (15-Mar-2009 15:02:27)
GanttChart::AddData. The DqiData structure has no data for this range
Information : (15-Mar-2009 15:02:27)
Graph 11: Adding data from object @PCF_MPH_RA2_MW__1P:SET_wrong_y_velocity
1 elements.
Warning ! : (15-Mar-2009 15:02:27)
GanttChart::AddData. The DqiData structure has no data for this range
Information : (15-Mar-2009 15:02:27)
Graph 11: Adding data from object @PCF_MPH_RA2_MW__1P:SET_wrong_x_velocity
1 elements.
Warning ! : (15-Mar-2009 15:02:27)
GanttChart::AddData. The DqiData structure has no data for this range
Information : (15-Mar-2009 15:02:27)
Graph 11: Adding data from object @PCF_MPH_RA2_MW__1P:SET_wrong_z_position
1 elements.
Warning ! : (15-Mar-2009 15:02:27)
GanttChart::AddData. The DqiData structure has no data for this range
Information : (15-Mar-2009 15:02:27)
Graph 11: Adding data from object @PCF_MPH_RA2_MW__1P:SET_wrong_y_position
1 elements.
Warning ! : (15-Mar-2009 15:02:27)
GanttChart::AddData. The DqiData structure has no data for this range
Information : (15-Mar-2009 15:02:27)
Graph 11: Adding data from object @PCF_MPH_RA2_MW__1P:SET_wrong_x_position
1 elements.
Warning ! : (15-Mar-2009 15:02:27)
GanttChart::AddData. The DqiData structure has no data for this range


```

Warning ! : (15-Mar-2009 15:02:27)
GanttChart::ReadPolyline. Adding a section with no data
Warning ! : (15-Mar-2009 15:02:27)
GanttChart::ReadPolyline. Adding a section with no data
Warning ! : (15-Mar-2009 15:02:27)
GanttChart::ReadPolyline. Adding a section with no data
Warning ! : (15-Mar-2009 15:02:27)
GanttChart::ReadPolyline. Adding a section with no data
Warning ! : (15-Mar-2009 15:02:27)
GanttChart::ReadPolyline. Adding a section with no data
Warning ! : (15-Mar-2009 15:02:27)
GanttChart::ReadPolyline. Adding a section with no data
Warning ! : (15-Mar-2009 15:02:27)
GanttChart::ReadPolyline. Adding a section with no data
Warning ! : (15-Mar-2009 15:02:27)
GanttChart::ReadPolyline. Adding a section with no data
Warning ! : (15-Mar-2009 15:02:27)
GanttChart::ReadPolyline. Adding a section with no data
Warning ! : (15-Mar-2009 15:02:27)
GanttChart::ReadPolyline. Adding a section with no data
Warning ! : (15-Mar-2009 15:02:27)
Information : (15-Mar-2009 15:02:28) Graph 11: Destroying object.
Information : (15-Mar-2009 15:02:28)
Graph 12: Creating object for a eventGanttChart
Information : (15-Mar-2009 15:02:28) Graph 12: Processing legend.
Information : (15-Mar-2009 15:02:28)
Graph 12: Adding data from object @PCF_MPH_RA2_FGD_2P:DET_wrong_product_err
17 elements.
Information : (15-Mar-2009 15:02:28)
Graph 12: Adding data from object @PCF_MPH_RA2_FGD_2P:SET_wrong_leap_err
1 elements.
Warning ! : (15-Mar-2009 15:02:28)
GanttChart::AddData. The DqiData structure has no data for this range
Information : (15-Mar-2009 15:02:28)
Graph 12: Adding data from object @PCF_MPH_RA2_FGD_2P:SET_wrong_leap_utc
1 elements.
Warning ! : (15-Mar-2009 15:02:28)
GanttChart::AddData. The DqiData structure has no data for this range
Information : (15-Mar-2009 15:02:28)
Graph 12: Adding data from object @PCF_MPH_RA2_FGD_2P:SET_wrong_clock_step
1 elements.
Warning ! : (15-Mar-2009 15:02:28)
GanttChart::AddData. The DqiData structure has no data for this range
Information : (15-Mar-2009 15:02:28) Graph 12:
Adding data from object @PCF_MPH_RA2_FGD_2P:SET_wrong_sat_binary_time
1 elements.
Warning ! : (15-Mar-2009 15:02:28)
GanttChart::AddData. The DqiData structure has no data for this range
Information : (15-Mar-2009 15:02:28)
Graph 12: Adding data from object @PCF_MPH_RA2_FGD_2P:SET_wrong_utc_sbt_time
14 elements.
Information : (15-Mar-2009 15:02:28)
Graph 12: Adding data from object @PCF_MPH_RA2_FGD_2P:SET_wrong_vector_source
1 elements.
Warning ! : (15-Mar-2009 15:02:28)
GanttChart::AddData. The DqiData structure has no data for this range
Information : (15-Mar-2009 15:02:28)
Graph 12: Adding data from object @PCF_MPH_RA2_FGD_2P:SET_wrong_z_velocity
1 elements.
Warning ! : (15-Mar-2009 15:02:28)
GanttChart::AddData. The DqiData structure has no data for this range
Information : (15-Mar-2009 15:02:28)
Graph 12: Adding data from object @PCF_MPH_RA2_FGD_2P:SET_wrong_y_velocity
1 elements.
Warning ! : (15-Mar-2009 15:02:28)
GanttChart::AddData. The DqiData structure has no data for this range
Information : (15-Mar-2009 15:02:28)

```

Graph 12: Adding data from object @PCF_MPH_RA2_FGD_2P:SET_wrong_x_velocity
1 elements.
Warning ! : (15-Mar-2009 15:02:28)
GanttChart::AddData. The DqiData structure has no data for this range
Information : (15-Mar-2009 15:02:28)
Graph 12: Adding data from object @PCF_MPH_RA2_FGD_2P:SET_wrong_z_position
1 elements.
Warning ! : (15-Mar-2009 15:02:28)
GanttChart::AddData. The DqiData structure has no data for this range
Information : (15-Mar-2009 15:02:28)
Graph 12: Adding data from object @PCF_MPH_RA2_FGD_2P:SET_wrong_y_position
1 elements.
Warning ! : (15-Mar-2009 15:02:28)
GanttChart::AddData. The DqiData structure has no data for this range
Information : (15-Mar-2009 15:02:28)
Graph 12: Adding data from object @PCF_MPH_RA2_FGD_2P:SET_wrong_x_position
1 elements.
Warning ! : (15-Mar-2009 15:02:28)
GanttChart::AddData. The DqiData structure has no data for this range
Information : (15-Mar-2009 15:02:28) Graph 12:
Adding data from object @PCF_MPH_RA2_FGD_2P:SET_wrong_state_vector_time
17 elements.
Information : (15-Mar-2009 15:02:28)
Graph 12: Adding data from object @PCF_MPH_RA2_FGD_2P:SET_wrong_phase
1 elements.
Warning ! : (15-Mar-2009 15:02:28)
GanttChart::AddData. The DqiData structure has no data for this range
Information : (15-Mar-2009 15:02:28)
Graph 12: Adding data from object @PCF_MPH_RA2_FGD_2P:SET_wrong_sensing_stop
1 elements.
Warning ! : (15-Mar-2009 15:02:28)
GanttChart::AddData. The DqiData structure has no data for this range
Information : (15-Mar-2009 15:02:28)
Graph 12: Adding data from object @PCF_MPH_RA2_FGD_2P:SET_wrong_sensing_start
1 elements.
Warning ! : (15-Mar-2009 15:02:28)
GanttChart::AddData. The DqiData structure has no data for this range
Information : (15-Mar-2009 15:02:28)
Graph 12: Adding data from object @PCF_MPH_RA2_FGD_2P:SET_wrong_software_ver
17 elements.
Information : (15-Mar-2009 15:02:28)
Graph 12: Adding data from object @PCF_MPH_RA2_FGD_2P:SET_wrong_proc_time
1 elements.
Warning ! : (15-Mar-2009 15:02:28)
GanttChart::AddData. The DqiData structure has no data for this range
Information : (15-Mar-2009 15:02:28)
Graph 12: Adding data from object @PCF_MPH_RA2_FGD_2P:SET_wrong_proc_center
1 elements.
Warning ! : (15-Mar-2009 15:02:28)
GanttChart::AddData. The DqiData structure has no data for this range
Information : (15-Mar-2009 15:02:28) Graph 12:
Adding data from object @PCF_MPH_RA2_FGD_2P:SET_wrong_acquisition_station
1 elements.
Warning ! : (15-Mar-2009 15:02:28)
GanttChart::AddData. The DqiData structure has no data for this range
Information : (15-Mar-2009 15:02:28)
Graph 12: Adding data from object @PCF_MPH_RA2_FGD_2P:SET_wrong_proc_stage
1 elements.
Warning ! : (15-Mar-2009 15:02:28)
GanttChart::AddData. The DqiData structure has no data for this range
Information : (15-Mar-2009 15:02:28)
Graph 12: Adding data from object @PCF_MPH_RA2_FGD_2P:SET_wrong_filename
1 elements.
Warning ! : (15-Mar-2009 15:02:28)
GanttChart::AddData. The DqiData structure has no data for this range
Information : (15-Mar-2009 15:02:28)
Graph 12: Adding data from object @PCF_RA2_sensing:ETL_ra2_fgd_2p
elements.

```
Information : (15-Mar-2009 15:02:28) Graph 12: Generating PNG file.
Warning ! : (15-Mar-2009 15:02:28)
GanttChart::ReadPolyline. Adding a section with no data
Warning ! : (15-Mar-2009 15:02:28)
GanttChart::ReadPolyline. Adding a section with no data
Warning ! : (15-Mar-2009 15:02:28)
GanttChart::ReadPolyline. Adding a section with no data
Warning ! : (15-Mar-2009 15:02:28)
GanttChart::ReadPolyline. Adding a section with no data
Warning ! : (15-Mar-2009 15:02:28)
GanttChart::ReadPolyline. Adding a section with no data
Warning ! : (15-Mar-2009 15:02:28)
GanttChart::ReadPolyline. Adding a section with no data
Warning ! : (15-Mar-2009 15:02:28)
GanttChart::ReadPolyline. Adding a section with no data
Warning ! : (15-Mar-2009 15:02:28)
GanttChart::ReadPolyline. Adding a section with no data
Warning ! : (15-Mar-2009 15:02:28)
GanttChart::ReadPolyline. Adding a section with no data
Warning ! : (15-Mar-2009 15:02:28)
GanttChart::ReadPolyline. Adding a section with no data
Warning ! : (15-Mar-2009 15:02:28)
GanttChart::ReadPolyline. Adding a section with no data
Warning ! : (15-Mar-2009 15:02:28)
GanttChart::ReadPolyline. Adding a section with no data
Warning ! : (15-Mar-2009 15:02:28)
GanttChart::ReadPolyline. Adding a section with no data
Warning ! : (15-Mar-2009 15:02:28)
GanttChart::ReadPolyline. Adding a section with no data
Warning ! : (15-Mar-2009 15:02:28)
GanttChart::ReadPolyline. Adding a section with no data
Warning ! : (15-Mar-2009 15:02:28)
GanttChart::ReadPolyline. Adding a section with no data
Warning ! : (15-Mar-2009 15:02:28)
GanttChart::ReadPolyline. Adding a section with no data
Warning ! : (15-Mar-2009 15:02:28)
GanttChart::ReadPolyline. Adding a section with no data
Warning ! : (15-Mar-2009 15:02:28)
GanttChart::ReadPolyline. Adding a section with no data
Warning ! : (15-Mar-2009 15:02:28)
GanttChart::ReadPolyline. Adding a section with no data
Warning ! : (15-Mar-2009 15:02:28)
GanttChart::ReadPolyline. Adding a section with no data
Warning ! : (15-Mar-2009 15:02:28)
Information : (15-Mar-2009 15:02:29) Graph 12: Destroying object.
Information : (15-Mar-2009 15:02:29)
Graph 13: Creating object for a eventGanttChart
Information : (15-Mar-2009 15:02:29) Graph 13: Processing legend.
Information : (15-Mar-2009 15:02:29)
Graph 13: Adding data from object @PCF_MPH_RA2_WWV_2P:DET_wrong_product_err
17 elements.
Information : (15-Mar-2009 15:02:29)
Graph 13: Adding data from object @PCF_MPH_RA2_WWV_2P:SET_wrong_leap_err
1 elements.
Warning ! : (15-Mar-2009 15:02:29)
GanttChart::AddData. The DqiData structure has no data for this range
Information : (15-Mar-2009 15:02:29)
Graph 13: Adding data from object @PCF_MPH_RA2_WWV_2P:SET_wrong_leap_utc
1 elements.
Warning ! : (15-Mar-2009 15:02:29)
GanttChart::AddData. The DqiData structure has no data for this range
Information : (15-Mar-2009 15:02:29)
Graph 13: Adding data from object @PCF_MPH_RA2_WWV_2P:SET_wrong_clock_step
1 elements.
Warning ! : (15-Mar-2009 15:02:29)
GanttChart::AddData. The DqiData structure has no data for this range
Information : (15-Mar-2009 15:02:29) Graph 13:
Adding data from object @PCF_MPH_RA2_WWV_2P:SET_wrong_sat_binary_time
1 elements.
Warning ! : (15-Mar-2009 15:02:29)
GanttChart::AddData. The DqiData structure has no data for this range
Information : (15-Mar-2009 15:02:29)
Graph 13: Adding data from object @PCF_MPH_RA2_WWV_2P:SET_wrong_utc_sbt_time
```


14 elements.
Information : (15-Mar-2009 15:02:29)
Graph 13: Adding data from object @PCF MPH_RA2_WWV_2P:SET_wrong_vector_source
1 elements.
Warning ! : (15-Mar-2009 15:02:29)
GanttChart::AddData. The DqiData structure has no data for this range
Information : (15-Mar-2009 15:02:29)
Graph 13: Adding data from object @PCF MPH_RA2_WWV_2P:SET_wrong_z_velocity
1 elements.
Warning ! : (15-Mar-2009 15:02:29)
GanttChart::AddData. The DqiData structure has no data for this range
Information : (15-Mar-2009 15:02:29)
Graph 13: Adding data from object @PCF MPH_RA2_WWV_2P:SET_wrong_y_velocity
1 elements.
Warning ! : (15-Mar-2009 15:02:29)
GanttChart::AddData. The DqiData structure has no data for this range
Information : (15-Mar-2009 15:02:29)
Graph 13: Adding data from object @PCF MPH_RA2_WWV_2P:SET_wrong_x_velocity
1 elements.
Warning ! : (15-Mar-2009 15:02:29)
GanttChart::AddData. The DqiData structure has no data for this range
Information : (15-Mar-2009 15:02:29)
Graph 13: Adding data from object @PCF MPH_RA2_WWV_2P:SET_wrong_z_position
1 elements.
Warning ! : (15-Mar-2009 15:02:29)
GanttChart::AddData. The DqiData structure has no data for this range
Information : (15-Mar-2009 15:02:29)
Graph 13: Adding data from object @PCF MPH_RA2_WWV_2P:SET_wrong_y_position
1 elements.
Warning ! : (15-Mar-2009 15:02:29)
GanttChart::AddData. The DqiData structure has no data for this range
Information : (15-Mar-2009 15:02:29)
Graph 13: Adding data from object @PCF MPH_RA2_WWV_2P:SET_wrong_x_position
1 elements.
Warning ! : (15-Mar-2009 15:02:29)
GanttChart::AddData. The DqiData structure has no data for this range
Information : (15-Mar-2009 15:02:29) Graph 13:
Adding data from object @PCF MPH_RA2_WWV_2P:SET_wrong_state_vector_time
17 elements.
Information : (15-Mar-2009 15:02:29)
Graph 13: Adding data from object @PCF MPH_RA2_WWV_2P:SET_wrong_phase
1 elements.
Warning ! : (15-Mar-2009 15:02:29)
GanttChart::AddData. The DqiData structure has no data for this range
Information : (15-Mar-2009 15:02:29)
Graph 13: Adding data from object @PCF MPH_RA2_WWV_2P:SET_wrong_sensing_stop
1 elements.
Warning ! : (15-Mar-2009 15:02:29)
GanttChart::AddData. The DqiData structure has no data for this range
Information : (15-Mar-2009 15:02:29)
Graph 13: Adding data from object @PCF MPH_RA2_WWV_2P:SET_wrong_sensing_start
1 elements.
Warning ! : (15-Mar-2009 15:02:29)
GanttChart::AddData. The DqiData structure has no data for this range
Information : (15-Mar-2009 15:02:29)
Graph 13: Adding data from object @PCF MPH_RA2_WWV_2P:SET_wrong_software_ver
17 elements.
Information : (15-Mar-2009 15:02:29)
Graph 13: Adding data from object @PCF MPH_RA2_WWV_2P:SET_wrong_proc_time
1 elements.
Warning ! : (15-Mar-2009 15:02:29)
GanttChart::AddData. The DqiData structure has no data for this range
Information : (15-Mar-2009 15:02:29)
Graph 13: Adding data from object @PCF MPH_RA2_WWV_2P:SET_wrong_proc_center
1 elements.
Warning ! : (15-Mar-2009 15:02:29)
GanttChart::AddData. The DqiData structure has no data for this range
Information : (15-Mar-2009 15:02:29) Graph 13:

Adding data from object @PCF MPH_RA2_WWV_2P:SET_wrong_acquisition_station
1 elements.

Warning ! : (15-Mar-2009 15:02:29)

GanttChart::AddData. The DqiData structure has no data for this range

Information : (15-Mar-2009 15:02:29)

Graph 13: Adding data from object @PCF MPH_RA2_WWV_2P:SET_wrong_proc_stage
1 elements.

Warning ! : (15-Mar-2009 15:02:29)

GanttChart::AddData. The DqiData structure has no data for this range

Information : (15-Mar-2009 15:02:29)

Graph 13: Adding data from object @PCF MPH_RA2_WWV_2P:SET_wrong_filename
1 elements.

Warning ! : (15-Mar-2009 15:02:29)

GanttChart::AddData. The DqiData structure has no data for this range

Information : (15-Mar-2009 15:02:29)

Graph 13: Adding data from object @PCF_RA2_sensing:ETL_ra2_wwv_2p
elements. 17

Information : (15-Mar-2009 15:02:29) Graph 13: Generating PNG file.

Warning ! : (15-Mar-2009 15:02:29)

GanttChart::ReadPolyline. Adding a section with no data

Warning ! : (15-Mar-2009 15:02:29)

GanttChart::ReadPolyline. Adding a section with no data

Warning ! : (15-Mar-2009 15:02:29)

GanttChart::ReadPolyline. Adding a section with no data

Warning ! : (15-Mar-2009 15:02:29)

GanttChart::ReadPolyline. Adding a section with no data

Warning ! : (15-Mar-2009 15:02:29)

GanttChart::ReadPolyline. Adding a section with no data

Warning ! : (15-Mar-2009 15:02:29)

GanttChart::ReadPolyline. Adding a section with no data

Warning ! : (15-Mar-2009 15:02:29)

GanttChart::ReadPolyline. Adding a section with no data

Warning ! : (15-Mar-2009 15:02:29)

GanttChart::ReadPolyline. Adding a section with no data

Warning ! : (15-Mar-2009 15:02:29)

GanttChart::ReadPolyline. Adding a section with no data

Warning ! : (15-Mar-2009 15:02:29)

GanttChart::ReadPolyline. Adding a section with no data

Warning ! : (15-Mar-2009 15:02:29)

GanttChart::ReadPolyline. Adding a section with no data

Warning ! : (15-Mar-2009 15:02:29)

GanttChart::ReadPolyline. Adding a section with no data

Warning ! : (15-Mar-2009 15:02:29)

GanttChart::ReadPolyline. Adding a section with no data

Warning ! : (15-Mar-2009 15:02:29)

GanttChart::ReadPolyline. Adding a section with no data

Warning ! : (15-Mar-2009 15:02:29)

GanttChart::ReadPolyline. Adding a section with no data

Warning ! : (15-Mar-2009 15:02:29)

GanttChart::ReadPolyline. Adding a section with no data

Warning ! : (15-Mar-2009 15:02:29)

GanttChart::ReadPolyline. Adding a section with no data

Warning ! : (15-Mar-2009 15:02:29)

GanttChart::ReadPolyline. Adding a section with no data

Warning ! : (15-Mar-2009 15:02:29)

GanttChart::ReadPolyline. Adding a section with no data

Information : (15-Mar-2009 15:02:30) Graph 13: Destroying object.

Information : (15-Mar-2009 15:02:30)

Graph 14: Creating object for a eventGanttChart

Warning ! : (15-Mar-2009 15:02:30)

graph::setProperty. YSIZE is too long. [80-700]

Information : (15-Mar-2009 15:02:30) Graph 14: Processing legend.

Information : (15-Mar-2009 15:02:30)

Graph 14: Adding data from object @PCF_RA2_CAL_0P_SPH:DET_num_rs_isps
1 elements.

Warning ! : (15-Mar-2009 15:02:30)

GanttChart::AddData. The DqiData structure has no data for this range

Information : (15-Mar-2009 15:02:30)

Graph 14: Adding data from object @PCF_RA2_CAL_0P_SPH:DET_num_discarded_isps
1 elements.
Warning ! : (15-Mar-2009 15:02:30)
GanttChart::AddData. The DqiData structure has no data for this range
Information : (15-Mar-2009 15:02:30)
Graph 14: Adding data from object @PCF_RA2_CAL_0P_SPH:DET_num_missing_isps
1 elements.
Warning ! : (15-Mar-2009 15:02:30)
GanttChart::AddData. The DqiData structure has no data for this range
Information : (15-Mar-2009 15:02:30)
Graph 14: Adding data from object @PCF_RA2_CAL_0P_SPH:DET_num_error_isps
1 elements.
Warning ! : (15-Mar-2009 15:02:30)
GanttChart::AddData. The DqiData structure has no data for this range
Information : (15-Mar-2009 15:02:30)
Graph 14: Adding data from object @PCF_RA2_CAL_0P_SPH:DET_rs_significant
1 elements.
Warning ! : (15-Mar-2009 15:02:30)
GanttChart::AddData. The DqiData structure has no data for this range
Information : (15-Mar-2009 15:02:30) Graph 14:
Adding data from object @PCF_RA2_CAL_0P_SPH:DET_isp_discarded_significant
1 elements.
Warning ! : (15-Mar-2009 15:02:30)
GanttChart::AddData. The DqiData structure has no data for this range
Information : (15-Mar-2009 15:02:30) Graph 14:
Adding data from object @PCF_RA2_CAL_0P_SPH:DET_missing_isps_significant
1 elements.
Warning ! : (15-Mar-2009 15:02:30)
GanttChart::AddData. The DqiData structure has no data for this range
Information : (15-Mar-2009 15:02:30) Graph 14:
Adding data from object @PCF_RA2_CAL_0P_SPH:DET_isp_errors_significant
1 elements.
Warning ! : (15-Mar-2009 15:02:30)
GanttChart::AddData. The DqiData structure has no data for this range
Information : (15-Mar-2009 15:02:30)
Graph 14: Adding data from object @PCF_RA2_CAL_0P_SPH:DET_sat_track
1 elements.
Warning ! : (15-Mar-2009 15:02:30)
GanttChart::AddData. The DqiData structure has no data for this range
Information : (15-Mar-2009 15:02:30)
Graph 14: Adding data from object @PCF_RA2_CAL_0P_SPH:DET_stop_long
1 elements.
Warning ! : (15-Mar-2009 15:02:30)
GanttChart::AddData. The DqiData structure has no data for this range
Information : (15-Mar-2009 15:02:30)
Graph 14: Adding data from object @PCF_RA2_CAL_0P_SPH:DET_stop_lat 1
elements.
Warning ! : (15-Mar-2009 15:02:30)
GanttChart::AddData. The DqiData structure has no data for this range
Information : (15-Mar-2009 15:02:30)
Graph 14: Adding data from object @PCF_RA2_CAL_0P_SPH:DET_start_long
1 elements.
Warning ! : (15-Mar-2009 15:02:30)
GanttChart::AddData. The DqiData structure has no data for this range
Information : (15-Mar-2009 15:02:30)
Graph 14: Adding data from object @PCF_RA2_CAL_0P_SPH:DET_start_lat
1 elements.
Warning ! : (15-Mar-2009 15:02:30)
GanttChart::AddData. The DqiData structure has no data for this range
Information : (15-Mar-2009 15:02:30)
Graph 14: Adding data from object @PCF_RA2_adfs_val:SET_val_adf_ra2_cal_0p
1 elements.
Warning ! : (15-Mar-2009 15:02:30)
GanttChart::AddData. The DqiData structure has no data for this range
Information : (15-Mar-2009 15:02:30)
Graph 14: Adding data from object @PCF_RA2_sensing:ETL_ra2_cal_0p 1
elements.
Information : (15-Mar-2009 15:02:30) Graph 14: Generating PNG file.

```
Warning ! : (15-Mar-2009 15:02:30)
GanttChart::ReadPolyline. Adding a section with no data
Warning ! : (15-Mar-2009 15:02:30)
GanttChart::ReadPolyline. Adding a section with no data
Warning ! : (15-Mar-2009 15:02:30)
GanttChart::ReadPolyline. Adding a section with no data
Warning ! : (15-Mar-2009 15:02:30)
GanttChart::ReadPolyline. Adding a section with no data
Warning ! : (15-Mar-2009 15:02:30)
GanttChart::ReadPolyline. Adding a section with no data
Warning ! : (15-Mar-2009 15:02:30)
GanttChart::ReadPolyline. Adding a section with no data
Warning ! : (15-Mar-2009 15:02:30)
GanttChart::ReadPolyline. Adding a section with no data
Warning ! : (15-Mar-2009 15:02:30)
GanttChart::ReadPolyline. Adding a section with no data
Warning ! : (15-Mar-2009 15:02:30)
GanttChart::ReadPolyline. Adding a section with no data
Warning ! : (15-Mar-2009 15:02:30)
GanttChart::ReadPolyline. Adding a section with no data
Warning ! : (15-Mar-2009 15:02:30)
GanttChart::ReadPolyline. Adding a section with no data
Warning ! : (15-Mar-2009 15:02:30)
GanttChart::ReadPolyline. Adding a section with no data
Warning ! : (15-Mar-2009 15:02:30)
GanttChart::ReadPolyline. Adding a section with no data
Warning ! : (15-Mar-2009 15:02:30)
Graph 15: Creating object for a eventGanttChart
Warning ! : (15-Mar-2009 15:02:31)
graph::setProperty. YSIZE is too long. [80-700]
Information : (15-Mar-2009 15:02:31) Graph 15: Processing legend.
Information : (15-Mar-2009 15:02:31)
Graph 15: Adding data from object @PCF_DOR_DOP_0P_SPH:DET_num_rs_isps
1 elements.
Warning ! : (15-Mar-2009 15:02:31)
GanttChart::AddData. The DqiData structure has no data for this range
Information : (15-Mar-2009 15:02:31)
Graph 15: Adding data from object @PCF_DOR_DOP_0P_SPH:DET_num_discarded_isps
1 elements.
Warning ! : (15-Mar-2009 15:02:31)
GanttChart::AddData. The DqiData structure has no data for this range
Information : (15-Mar-2009 15:02:31)
Graph 15: Adding data from object @PCF_DOR_DOP_0P_SPH:DET_num_missing_isps
1 elements.
Warning ! : (15-Mar-2009 15:02:31)
GanttChart::AddData. The DqiData structure has no data for this range
Information : (15-Mar-2009 15:02:31)
Graph 15: Adding data from object @PCF_DOR_DOP_0P_SPH:DET_num_error_isps
1 elements.
Warning ! : (15-Mar-2009 15:02:31)
GanttChart::AddData. The DqiData structure has no data for this range
Information : (15-Mar-2009 15:02:31)
Graph 15: Adding data from object @PCF_DOR_DOP_0P_SPH:DET_rs_significant
1 elements.
Warning ! : (15-Mar-2009 15:02:31)
GanttChart::AddData. The DqiData structure has no data for this range
Information : (15-Mar-2009 15:02:31) Graph 15:
Adding data from object @PCF_DOR_DOP_0P_SPH:DET_isp_discarded_significant
1 elements.
Warning ! : (15-Mar-2009 15:02:31)
GanttChart::AddData. The DqiData structure has no data for this range
Information : (15-Mar-2009 15:02:31) Graph 15:
Adding data from object @PCF_DOR_DOP_0P_SPH:DET_missing_isps_significant
1 elements.
Warning ! : (15-Mar-2009 15:02:31)
```


Information : (15-Mar-2009 15:02:32) Graph 15: Destroying object.
Information : (15-Mar-2009 15:02:32)
Graph 16: Creating object for a eventGanttChart
Warning ! : (15-Mar-2009 15:02:32)
graph::setProperty. YSIZE is too long. [80-700]
Information : (15-Mar-2009 15:02:32) Graph 16: Processing legend.
Information : (15-Mar-2009 15:02:32)
Graph 16: Adding data from object @PCF_DOR_NAV_0P_SPH:DET_num_rs_isps
1 elements.
Warning ! : (15-Mar-2009 15:02:32)
GanttChart::AddData. The DqiData structure has no data for this range
Information : (15-Mar-2009 15:02:32)
Graph 16: Adding data from object @PCF_DOR_NAV_0P_SPH:DET_num_discarded_isps
1 elements.
Warning ! : (15-Mar-2009 15:02:32)
GanttChart::AddData. The DqiData structure has no data for this range
Information : (15-Mar-2009 15:02:32)
Graph 16: Adding data from object @PCF_DOR_NAV_0P_SPH:DET_num_missing_isps
1 elements.
Warning ! : (15-Mar-2009 15:02:32)
GanttChart::AddData. The DqiData structure has no data for this range
Information : (15-Mar-2009 15:02:32)
Graph 16: Adding data from object @PCF_DOR_NAV_0P_SPH:DET_num_error_isps
1 elements.
Warning ! : (15-Mar-2009 15:02:32)
GanttChart::AddData. The DqiData structure has no data for this range
Information : (15-Mar-2009 15:02:32)
Graph 16: Adding data from object @PCF_DOR_NAV_0P_SPH:DET_rs_significant
1 elements.
Warning ! : (15-Mar-2009 15:02:32)
GanttChart::AddData. The DqiData structure has no data for this range
Information : (15-Mar-2009 15:02:32) Graph 16:
Adding data from object @PCF_DOR_NAV_0P_SPH:DET_isp_discarded_significant
1 elements.
Warning ! : (15-Mar-2009 15:02:32)
GanttChart::AddData. The DqiData structure has no data for this range
Information : (15-Mar-2009 15:02:32) Graph 16:
Adding data from object @PCF_DOR_NAV_0P_SPH:DET_missing_isps_significant
1 elements.
Warning ! : (15-Mar-2009 15:02:32)
GanttChart::AddData. The DqiData structure has no data for this range
Information : (15-Mar-2009 15:02:32) Graph 16:
Adding data from object @PCF_DOR_NAV_0P_SPH:DET_isp_errors_significant
1 elements.
Warning ! : (15-Mar-2009 15:02:32)
GanttChart::AddData. The DqiData structure has no data for this range
Information : (15-Mar-2009 15:02:32)
Graph 16: Adding data from object @PCF_DOR_NAV_0P_SPH:DET_sat_track
1 elements.
Warning ! : (15-Mar-2009 15:02:32)
GanttChart::AddData. The DqiData structure has no data for this range
Information : (15-Mar-2009 15:02:32)
Graph 16: Adding data from object @PCF_DOR_NAV_0P_SPH:DET_stop_long
1 elements.
Warning ! : (15-Mar-2009 15:02:32)
GanttChart::AddData. The DqiData structure has no data for this range
Information : (15-Mar-2009 15:02:32)
Graph 16: Adding data from object @PCF_DOR_NAV_0P_SPH:DET_stop_lat 1
elements.
Warning ! : (15-Mar-2009 15:02:32)
GanttChart::AddData. The DqiData structure has no data for this range
Information : (15-Mar-2009 15:02:32)
Graph 16: Adding data from object @PCF_DOR_NAV_0P_SPH:DET_start_long
1 elements.
Warning ! : (15-Mar-2009 15:02:32)
GanttChart::AddData. The DqiData structure has no data for this range
Information : (15-Mar-2009 15:02:32)
Graph 16: Adding data from object @PCF_DOR_NAV_0P_SPH:DET_start_lat

```
1 elements.
Warning ! : (15-Mar-2009 15:02:32)
GanttChart::AddData. The DqiData structure has no data for this range
Information : (15-Mar-2009 15:02:32)
Graph 16: Adding data from object @PCF_RA2_adfs_val:SET_val_adf_dor_nav_0p
1 elements.
Warning ! : (15-Mar-2009 15:02:32)
GanttChart::AddData. The DqiData structure has no data for this range
Information : (15-Mar-2009 15:02:32)
Graph 16: Adding data from object @PCF_RA2_sensing:ETL_dor_nav_0p          16
elements.
Information : (15-Mar-2009 15:02:32) Graph 16: Generating PNG file.
Warning ! : (15-Mar-2009 15:02:32)
GanttChart::ReadPolyline. Adding a section with no data
Warning ! : (15-Mar-2009 15:02:32)
GanttChart::ReadPolyline. Adding a section with no data
Warning ! : (15-Mar-2009 15:02:32)
GanttChart::ReadPolyline. Adding a section with no data
Warning ! : (15-Mar-2009 15:02:32)
GanttChart::ReadPolyline. Adding a section with no data
Warning ! : (15-Mar-2009 15:02:32)
GanttChart::ReadPolyline. Adding a section with no data
Warning ! : (15-Mar-2009 15:02:32)
GanttChart::ReadPolyline. Adding a section with no data
Warning ! : (15-Mar-2009 15:02:32)
GanttChart::ReadPolyline. Adding a section with no data
Warning ! : (15-Mar-2009 15:02:32)
GanttChart::ReadPolyline. Adding a section with no data
Warning ! : (15-Mar-2009 15:02:32)
GanttChart::ReadPolyline. Adding a section with no data
Warning ! : (15-Mar-2009 15:02:32)
GanttChart::ReadPolyline. Adding a section with no data
Warning ! : (15-Mar-2009 15:02:32)
GanttChart::ReadPolyline. Adding a section with no data
Warning ! : (15-Mar-2009 15:02:32)
GanttChart::ReadPolyline. Adding a section with no data
Warning ! : (15-Mar-2009 15:02:32)
GanttChart::ReadPolyline. Adding a section with no data
Warning ! : (15-Mar-2009 15:02:32)
GanttChart::ReadPolyline. Adding a section with no data
Warning ! : (15-Mar-2009 15:02:32)
GanttChart::ReadPolyline. Adding a section with no data
Warning ! : (15-Mar-2009 15:02:32)
Information : (15-Mar-2009 15:02:33) Graph 16: Destroying object.
Information : (15-Mar-2009 15:02:33)
Graph 17: Creating object for a eventGanttChart
Warning ! : (15-Mar-2009 15:02:33)
graph::setProperty. YSIZE is too long. [80-700]
Information : (15-Mar-2009 15:02:33) Graph 17: Processing legend.
Information : (15-Mar-2009 15:02:33)
Graph 17: Adding data from object @PCF_MWR_NL__0P_SPH:DET_num_rs_isps
1 elements.
Warning ! : (15-Mar-2009 15:02:33)
GanttChart::AddData. The DqiData structure has no data for this range
Information : (15-Mar-2009 15:02:33)
Graph 17: Adding data from object @PCF_MWR_NL__0P_SPH:DET_num_discarded_isps
1 elements.
Warning ! : (15-Mar-2009 15:02:33)
GanttChart::AddData. The DqiData structure has no data for this range
Information : (15-Mar-2009 15:02:33)
Graph 17: Adding data from object @PCF_MWR_NL__0P_SPH:DET_num_missing_isps
1 elements.
Warning ! : (15-Mar-2009 15:02:33)
GanttChart::AddData. The DqiData structure has no data for this range
Information : (15-Mar-2009 15:02:33)
Graph 17: Adding data from object @PCF_MWR_NL__0P_SPH:DET_num_error_isps
1 elements.
Warning ! : (15-Mar-2009 15:02:33)
GanttChart::AddData. The DqiData structure has no data for this range
Information : (15-Mar-2009 15:02:33)
Graph 17: Adding data from object @PCF_MWR_NL__0P_SPH:DET_rs_significant
```



```
Warning ! : (15-Mar-2009 15:02:33)
GanttChart::ReadPolyline. Adding a section with no data
Warning ! : (15-Mar-2009 15:02:33)
GanttChart::ReadPolyline. Adding a section with no data
Warning ! : (15-Mar-2009 15:02:33)
GanttChart::ReadPolyline. Adding a section with no data
Warning ! : (15-Mar-2009 15:02:33)
GanttChart::ReadPolyline. Adding a section with no data
Warning ! : (15-Mar-2009 15:02:33)
GanttChart::ReadPolyline. Adding a section with no data
Warning ! : (15-Mar-2009 15:02:33)
GanttChart::ReadPolyline. Adding a section with no data
Information : (15-Mar-2009 15:02:34) Graph 17: Destroying object.
Information : (15-Mar-2009 15:02:34)
Graph 18: Creating object for a eventGanttChart
Warning ! : (15-Mar-2009 15:02:34)
graph::setProperty. YSIZE is too long. [80-700]
Information : (15-Mar-2009 15:02:34) Graph 18: Processing legend.
Information : (15-Mar-2009 15:02:34)
Graph 18: Adding data from object @PCF_RA2_ME__0P_SPH:DET_num_rs_isps
1 elements.
Warning ! : (15-Mar-2009 15:02:34)
GanttChart::AddData. The DqiData structure has no data for this range
Information : (15-Mar-2009 15:02:34)
Graph 18: Adding data from object @PCF_RA2_ME__0P_SPH:DET_num_discarded_isps
1 elements.
Warning ! : (15-Mar-2009 15:02:34)
GanttChart::AddData. The DqiData structure has no data for this range
Information : (15-Mar-2009 15:02:34)
Graph 18: Adding data from object @PCF_RA2_ME__0P_SPH:DET_num_missing_isps
1 elements.
Warning ! : (15-Mar-2009 15:02:34)
GanttChart::AddData. The DqiData structure has no data for this range
Information : (15-Mar-2009 15:02:34)
Graph 18: Adding data from object @PCF_RA2_ME__0P_SPH:DET_num_error_isps
1 elements.
Warning ! : (15-Mar-2009 15:02:34)
GanttChart::AddData. The DqiData structure has no data for this range
Information : (15-Mar-2009 15:02:34)
Graph 18: Adding data from object @PCF_RA2_ME__0P_SPH:DET_rs_significant
1 elements.
Warning ! : (15-Mar-2009 15:02:34)
GanttChart::AddData. The DqiData structure has no data for this range
Information : (15-Mar-2009 15:02:34) Graph 18:
Adding data from object @PCF_RA2_ME__0P_SPH:DET_isp_discarded_significant
1 elements.
Warning ! : (15-Mar-2009 15:02:34)
GanttChart::AddData. The DqiData structure has no data for this range
Information : (15-Mar-2009 15:02:34) Graph 18:
Adding data from object @PCF_RA2_ME__0P_SPH:DET_missing_isps_significant
1 elements.
Warning ! : (15-Mar-2009 15:02:34)
GanttChart::AddData. The DqiData structure has no data for this range
Information : (15-Mar-2009 15:02:34) Graph 18:
Adding data from object @PCF_RA2_ME__0P_SPH:DET_isp_errors_significant
1 elements.
Warning ! : (15-Mar-2009 15:02:34)
GanttChart::AddData. The DqiData structure has no data for this range
Information : (15-Mar-2009 15:02:34)
Graph 18: Adding data from object @PCF_RA2_ME__0P_SPH:DET_sat_track
1 elements.
Warning ! : (15-Mar-2009 15:02:34)
GanttChart::AddData. The DqiData structure has no data for this range
Information : (15-Mar-2009 15:02:34)
Graph 18: Adding data from object @PCF_RA2_ME__0P_SPH:DET_stop_long
1 elements.
Warning ! : (15-Mar-2009 15:02:34)
GanttChart::AddData. The DqiData structure has no data for this range
```

Information : (15-Mar-2009 15:02:34)
Graph 18: Adding data from object @PCF_RA2_ME__0P_SPH:DET_stop_lat 1
elements.
Warning ! : (15-Mar-2009 15:02:34)
GanttChart::AddData. The DqiData structure has no data for this range
Information : (15-Mar-2009 15:02:34)
Graph 18: Adding data from object @PCF_RA2_ME__0P_SPH:DET_start_long
1 elements.
Warning ! : (15-Mar-2009 15:02:34)
GanttChart::AddData. The DqiData structure has no data for this range
Information : (15-Mar-2009 15:02:34)
Graph 18: Adding data from object @PCF_RA2_ME__0P_SPH:DET_start_lat
1 elements.
Warning ! : (15-Mar-2009 15:02:34)
GanttChart::AddData. The DqiData structure has no data for this range
Information : (15-Mar-2009 15:02:34)
Graph 18: Adding data from object @PCF_RA2_adfs_val:SET_val_adf_ra2_me__0p
1 elements.
Warning ! : (15-Mar-2009 15:02:34)
GanttChart::AddData. The DqiData structure has no data for this range
Information : (15-Mar-2009 15:02:34)
Graph 18: Adding data from object @PCF_RA2_sensing:ETL_ra2_me__0p 17
elements.
Information : (15-Mar-2009 15:02:34) Graph 18: Generating PNG file.
Warning ! : (15-Mar-2009 15:02:34)
GanttChart::ReadPolyline. Adding a section with no data
Warning ! : (15-Mar-2009 15:02:34)
GanttChart::ReadPolyline. Adding a section with no data
Warning ! : (15-Mar-2009 15:02:34)
GanttChart::ReadPolyline. Adding a section with no data
Warning ! : (15-Mar-2009 15:02:34)
GanttChart::ReadPolyline. Adding a section with no data
Warning ! : (15-Mar-2009 15:02:34)
GanttChart::ReadPolyline. Adding a section with no data
Warning ! : (15-Mar-2009 15:02:34)
GanttChart::ReadPolyline. Adding a section with no data
Warning ! : (15-Mar-2009 15:02:34)
GanttChart::ReadPolyline. Adding a section with no data
Warning ! : (15-Mar-2009 15:02:34)
GanttChart::ReadPolyline. Adding a section with no data
Warning ! : (15-Mar-2009 15:02:34)
GanttChart::ReadPolyline. Adding a section with no data
Warning ! : (15-Mar-2009 15:02:34)
GanttChart::ReadPolyline. Adding a section with no data
Warning ! : (15-Mar-2009 15:02:34)
GanttChart::ReadPolyline. Adding a section with no data
Warning ! : (15-Mar-2009 15:02:34)
GanttChart::ReadPolyline. Adding a section with no data
Warning ! : (15-Mar-2009 15:02:34)
GanttChart::ReadPolyline. Adding a section with no data
Warning ! : (15-Mar-2009 15:02:34)
GanttChart::ReadPolyline. Adding a section with no data
Warning ! : (15-Mar-2009 15:02:34)
GanttChart::ReadPolyline. Adding a section with no data
Warning ! : (15-Mar-2009 15:02:34)
GanttChart::ReadPolyline. Adding a section with no data
Warning ! : (15-Mar-2009 15:02:34)
Information : (15-Mar-2009 15:02:35) Graph 18: Destroying object.
Information : (15-Mar-2009 15:02:35)
Graph 19: Creating object for a eventGanttChart
Warning ! : (15-Mar-2009 15:02:35)
graph::setProperty. YSIZE is too long. [80-700]
Information : (15-Mar-2009 15:02:35) Graph 19: Processing legend.
Information : (15-Mar-2009 15:02:35)
Graph 19: Adding data from object @PCF_RA2_MW__1P_SPH:DET_ra2_20_band_percent
4 elements.
Information : (15-Mar-2009 15:02:35)
Graph 19: Adding data from object @PCF_RA2_MW__1P_SPH:DET_ra2_80_band_percent
3 elements.
Information : (15-Mar-2009 15:02:35)
Graph 19: Adding data from object @PCF_RA2_MW__1P_SPH:DET_ra2_320_band_percent
4 elements.
Information : (15-Mar-2009 15:02:35) Graph 19:

Adding data from object @PCF_RA2_MW__1P_SPH:DET_ra2_measurement_percent
1 elements.
Warning ! : (15-Mar-2009 15:02:35)
GanttChart::AddData. The DqiData structure has no data for this range
Information : (15-Mar-2009 15:02:35)
Graph 19: Adding data from object @PCF_RA2_MW__1P_SPH:DET_ra2_l1b_proc_quality
1 elements.
Warning ! : (15-Mar-2009 15:02:35)
GanttChart::AddData. The DqiData structure has no data for this range
Information : (15-Mar-2009 15:02:35)
Graph 19: Adding data from object @PCF_RA2_MW__1P_SPH:ETL_ra2_l1b_proc_flag
1 elements.
Warning ! : (15-Mar-2009 15:02:35)
GanttChart::AddData. The DqiData structure has no data for this range
Information : (15-Mar-2009 15:02:35)
Graph 19: Adding data from object @PCF_RA2_adfs_val:SET_val_adf_ra2_mw__1p
17 elements.
Information : (15-Mar-2009 15:02:35)
Graph 19: Adding data from object @PCF_RA2_sensing:ETL_ra2_mw__1p 17
elements.
Information : (15-Mar-2009 15:02:35) Graph 19: Generating PNG file.
Warning ! : (15-Mar-2009 15:02:35)
GanttChart::ReadPolyline. Adding a section with no data
Warning ! : (15-Mar-2009 15:02:35)
GanttChart::ReadPolyline. Adding a section with no data
Warning ! : (15-Mar-2009 15:02:35)
GanttChart::ReadPolyline. Adding a section with no data
Information : (15-Mar-2009 15:02:36) Graph 19: Destroying object.
Information : (15-Mar-2009 15:02:36)
Graph 20: Creating object for a eventGanttChart
Warning ! : (15-Mar-2009 15:02:36)
graph::setProperty. YSIZE is too long. [80-700]
Information : (15-Mar-2009 15:02:36) Graph 20: Processing legend.
Information : (15-Mar-2009 15:02:36) Graph 20:
Adding data from object @PCF_RA2_FGD_2P_SPH:DET_ra2_seaice_ku_retrack_percent
1 elements.
Warning ! : (15-Mar-2009 15:02:36)
GanttChart::AddData. The DqiData structure has no data for this range
Information : (15-Mar-2009 15:02:36) Graph 20:
Adding data from object @PCF_RA2_FGD_2P_SPH:DET_ra2_ice2_s_retrack_percent
17 elements.
Information : (15-Mar-2009 15:02:36) Graph 20:
Adding data from object @PCF_RA2_FGD_2P_SPH:DET_ra2_ice2_ku_retrack_percent
2 elements.
Information : (15-Mar-2009 15:02:36) Graph 20:
Adding data from object @PCF_RA2_FGD_2P_SPH:DET_ra2_ice1_s_retrack_percent
17 elements.
Information : (15-Mar-2009 15:02:36) Graph 20:
Adding data from object @PCF_RA2_FGD_2P_SPH:DET_ra2_ice1_ku_retrack_percent
1 elements.
Warning ! : (15-Mar-2009 15:02:36)
GanttChart::AddData. The DqiData structure has no data for this range
Information : (15-Mar-2009 15:02:36) Graph 20:
Adding data from object @PCF_RA2_FGD_2P_SPH:DET_ra2_ocean_ku_retrack_percent
3 elements.
Information : (15-Mar-2009 15:02:36)
Graph 20: Adding data from object @PCF_RA2_FGD_2P_SPH:DET_ra2_20_band_percent
9 elements.
Information : (15-Mar-2009 15:02:36)
Graph 20: Adding data from object @PCF_RA2_FGD_2P_SPH:DET_ra2_80_band_percent
7 elements.
Information : (15-Mar-2009 15:02:36)
Graph 20: Adding data from object @PCF_RA2_FGD_2P_SPH:DET_ra2_320_band_percent
7 elements.
Information : (15-Mar-2009 15:02:36) Graph 20:
Adding data from object @PCF_RA2_FGD_2P_SPH:DET_ra2_measurement_percent
1 elements.
Warning ! : (15-Mar-2009 15:02:36)

GanttChart::AddData. The DqiData structure has no data for this range
Information : (15-Mar-2009 15:02:36)
Graph 20: Adding data from object @PCF_RA2_FGD_2P_SPH:DET_ra2_l1b_proc_quality
1 elements.
Warning ! : (15-Mar-2009 15:02:36)
GanttChart::AddData. The DqiData structure has no data for this range
Information : (15-Mar-2009 15:02:36)
Graph 20: Adding data from object @PCF_RA2_FGD_2P_SPH:DET_ra2_l2_proc_quality
17 elements.
Information : (15-Mar-2009 15:02:36)
Graph 20: Adding data from object @PCF_RA2_FGD_2P_SPH:ETL_ra2_l1b_proc_flag
1 elements.
Warning ! : (15-Mar-2009 15:02:36)
GanttChart::AddData. The DqiData structure has no data for this range
Information : (15-Mar-2009 15:02:36)
Graph 20: Adding data from object @PCF_RA2_FGD_2P_SPH:ETL_ra2_l2_proc_flag
17 elements.
Information : (15-Mar-2009 15:02:36)
Graph 20: Adding data from object @PCF_RA2_adfs_val:SET_val_adf_ra2_fgd_2p
17 elements.
Information : (15-Mar-2009 15:02:36)
Graph 20: Adding data from object @PCF_RA2_sensing:ETL_ra2_fgd_2p 17
elements.
Information : (15-Mar-2009 15:02:36) Graph 20: Generating PNG file.
Warning ! : (15-Mar-2009 15:02:36)
GanttChart::ReadPolyline. Adding a section with no data
Warning ! : (15-Mar-2009 15:02:36)
GanttChart::ReadPolyline. Adding a section with no data
Warning ! : (15-Mar-2009 15:02:36)
GanttChart::ReadPolyline. Adding a section with no data
Warning ! : (15-Mar-2009 15:02:36)
GanttChart::ReadPolyline. Adding a section with no data
Warning ! : (15-Mar-2009 15:02:36)
GanttChart::ReadPolyline. Adding a section with no data
Warning ! : (15-Mar-2009 15:02:36)
GanttChart::ReadPolyline. Adding a section with no data
Information : (15-Mar-2009 15:02:37) Graph 20: Destroying object.
Information : (15-Mar-2009 15:02:37)
Graph 21: Creating object for a eventGanttChart
Warning ! : (15-Mar-2009 15:02:37)
graph::setProperty. YSIZE is too long. [80-700]
Information : (15-Mar-2009 15:02:37) Graph 21: Processing legend.
Information : (15-Mar-2009 15:02:37) Graph 21:
Adding data from object @PCF_RA2_WWV_2P_SPH:DET_ra2_ocean_ku_retrack_percent
3 elements.
Information : (15-Mar-2009 15:02:37)
Graph 21: Adding data from object @PCF_RA2_WWV_2P_SPH:DET_ra2_20_band_percent
9 elements.
Information : (15-Mar-2009 15:02:37)
Graph 21: Adding data from object @PCF_RA2_WWV_2P_SPH:DET_ra2_80_band_percent
7 elements.
Information : (15-Mar-2009 15:02:37)
Graph 21: Adding data from object @PCF_RA2_WWV_2P_SPH:DET_ra2_320_band_percent
7 elements.
Information : (15-Mar-2009 15:02:37) Graph 21:
Adding data from object @PCF_RA2_WWV_2P_SPH:DET_ra2_measurement_percent
1 elements.
Warning ! : (15-Mar-2009 15:02:37)
GanttChart::AddData. The DqiData structure has no data for this range
Information : (15-Mar-2009 15:02:37)
Graph 21: Adding data from object @PCF_RA2_WWV_2P_SPH:DET_ra2_l1b_proc_quality
1 elements.
Warning ! : (15-Mar-2009 15:02:37)
GanttChart::AddData. The DqiData structure has no data for this range
Information : (15-Mar-2009 15:02:37)
Graph 21: Adding data from object @PCF_RA2_WWV_2P_SPH:DET_ra2_l2_proc_quality
17 elements.
Information : (15-Mar-2009 15:02:37)
Graph 21: Adding data from object @PCF_RA2_WWV_2P_SPH:ETL_ra2_l1b_proc_flag
1 elements.

Warning ! : (15-Mar-2009 15:02:37)
GanttChart::AddData. The DqiData structure has no data for this range
Information : (15-Mar-2009 15:02:37)
Graph 21: Adding data from object @PCF_RA2_WWV_2P_SPH:ETL_ra2_l2_proc_flag
17 elements.
Information : (15-Mar-2009 15:02:37)
Graph 21: Adding data from object @PCF_RA2_adfs_val:SET_val_adf_ra2_wwv_2p
1 elements.
Warning ! : (15-Mar-2009 15:02:37)
GanttChart::AddData. The DqiData structure has no data for this range
Information : (15-Mar-2009 15:02:37)
Graph 21: Adding data from object @PCF_RA2_sensing:ETL_ra2_wwv_2p 17
elements.
Information : (15-Mar-2009 15:02:37) Graph 21: Generating PNG file.
Warning ! : (15-Mar-2009 15:02:37)
GanttChart::ReadPolyline. Adding a section with no data
Warning ! : (15-Mar-2009 15:02:37)
GanttChart::ReadPolyline. Adding a section with no data
Warning ! : (15-Mar-2009 15:02:37)
GanttChart::ReadPolyline. Adding a section with no data
Warning ! : (15-Mar-2009 15:02:37)
GanttChart::ReadPolyline. Adding a section with no data
Information : (15-Mar-2009 15:02:38) Graph 21: Destroying object.
Information : (15-Mar-2009 15:02:38)
Graph 22: Creating object for a eventGanttChart
Information : (15-Mar-2009 15:02:38) Graph 22: Processing legend.
Information : (15-Mar-2009 15:02:38)
Graph 22: Adding data from object @PCF_MPH_MWR_CHD_AX:DET_wrong_product_err
1 elements.
Warning ! : (15-Mar-2009 15:02:38)
GanttChart::AddData. The DqiData structure has no data for this range
Information : (15-Mar-2009 15:02:38)
Graph 22: Adding data from object @PCF_MPH_MWR_CHD_AX:SET_wrong_sensing_stop
1 elements.
Warning ! : (15-Mar-2009 15:02:38)
GanttChart::AddData. The DqiData structure has no data for this range
Information : (15-Mar-2009 15:02:38)
Graph 22: Adding data from object @PCF_MPH_MWR_CHD_AX:SET_wrong_sensing_start
1 elements.
Warning ! : (15-Mar-2009 15:02:38)
GanttChart::AddData. The DqiData structure has no data for this range
Information : (15-Mar-2009 15:02:38)
Graph 22: Adding data from object @PCF_MPH_MWR_CHD_AX:SET_wrong_software_ver
1 elements.
Warning ! : (15-Mar-2009 15:02:38)
GanttChart::AddData. The DqiData structure has no data for this range
Information : (15-Mar-2009 15:02:38)
Graph 22: Adding data from object @PCF_MPH_MWR_CHD_AX:SET_wrong_proc_time
1 elements.
Warning ! : (15-Mar-2009 15:02:38)
GanttChart::AddData. The DqiData structure has no data for this range
Information : (15-Mar-2009 15:02:38)
Graph 22: Adding data from object @PCF_MPH_MWR_CHD_AX:SET_wrong_proc_stage
1 elements.
Warning ! : (15-Mar-2009 15:02:38)
GanttChart::AddData. The DqiData structure has no data for this range
Information : (15-Mar-2009 15:02:38)
Graph 22: Adding data from object @PCF_MPH_MWR_CHD_AX:SET_wrong_filename
1 elements.
Warning ! : (15-Mar-2009 15:02:38)
GanttChart::AddData. The DqiData structure has no data for this range
Information : (15-Mar-2009 15:02:38) Graph 22: Generating PNG file.
Warning ! : (15-Mar-2009 15:02:38)
GanttChart::ReadPolyline. Adding a section with no data
Warning ! : (15-Mar-2009 15:02:38)
GanttChart::ReadPolyline. Adding a section with no data
Warning ! : (15-Mar-2009 15:02:38)
GanttChart::ReadPolyline. Adding a section with no data

Warning ! : (15-Mar-2009 15:02:38)
GanttChart::ReadPolyline. Adding a section with no data
Warning ! : (15-Mar-2009 15:02:38)
GanttChart::ReadPolyline. Adding a section with no data
Warning ! : (15-Mar-2009 15:02:38)
GanttChart::ReadPolyline. Adding a section with no data
Warning ! : (15-Mar-2009 15:02:38)
GanttChart::ReadPolyline. Adding a section with no data
Information : (15-Mar-2009 15:02:38) Graph 22: Destroying object.
Information : (15-Mar-2009 15:02:38)
Graph 23: Creating object for a eventGanttChart
Information : (15-Mar-2009 15:02:38) Graph 23: Processing legend.
Information : (15-Mar-2009 15:02:38)
Graph 23: Adding data from object @PCF_MPH_MWR_CON_AX:DET_wrong_product_err
1 elements.
Warning ! : (15-Mar-2009 15:02:38)
GanttChart::AddData. The DqiData structure has no data for this range
Information : (15-Mar-2009 15:02:38)
Graph 23: Adding data from object @PCF_MPH_MWR_CON_AX:SET_wrong_sensing_stop
1 elements.
Warning ! : (15-Mar-2009 15:02:38)
GanttChart::AddData. The DqiData structure has no data for this range
Information : (15-Mar-2009 15:02:38)
Graph 23: Adding data from object @PCF_MPH_MWR_CON_AX:SET_wrong_sensing_start
1 elements.
Warning ! : (15-Mar-2009 15:02:38)
GanttChart::AddData. The DqiData structure has no data for this range
Information : (15-Mar-2009 15:02:38)
Graph 23: Adding data from object @PCF_MPH_MWR_CON_AX:SET_wrong_software_ver
1 elements.
Warning ! : (15-Mar-2009 15:02:38)
GanttChart::AddData. The DqiData structure has no data for this range
Information : (15-Mar-2009 15:02:38)
Graph 23: Adding data from object @PCF_MPH_MWR_CON_AX:SET_wrong_proc_time
1 elements.
Warning ! : (15-Mar-2009 15:02:38)
GanttChart::AddData. The DqiData structure has no data for this range
Information : (15-Mar-2009 15:02:38)
Graph 23: Adding data from object @PCF_MPH_MWR_CON_AX:SET_wrong_proc_stage
1 elements.
Warning ! : (15-Mar-2009 15:02:38)
GanttChart::AddData. The DqiData structure has no data for this range
Information : (15-Mar-2009 15:02:38)
Graph 23: Adding data from object @PCF_MPH_MWR_CON_AX:SET_wrong_filename
1 elements.
Warning ! : (15-Mar-2009 15:02:38)
GanttChart::AddData. The DqiData structure has no data for this range
Information : (15-Mar-2009 15:02:38) Graph 23: Generating PNG file.
Warning ! : (15-Mar-2009 15:02:38)
GanttChart::ReadPolyline. Adding a section with no data
Warning ! : (15-Mar-2009 15:02:38)
GanttChart::ReadPolyline. Adding a section with no data
Warning ! : (15-Mar-2009 15:02:38)
GanttChart::ReadPolyline. Adding a section with no data
Warning ! : (15-Mar-2009 15:02:38)
GanttChart::ReadPolyline. Adding a section with no data
Warning ! : (15-Mar-2009 15:02:38)
GanttChart::ReadPolyline. Adding a section with no data
Warning ! : (15-Mar-2009 15:02:38)
GanttChart::ReadPolyline. Adding a section with no data
Warning ! : (15-Mar-2009 15:02:38)
GanttChart::ReadPolyline. Adding a section with no data
Warning ! : (15-Mar-2009 15:02:38)
GanttChart::ReadPolyline. Adding a section with no data
Information : (15-Mar-2009 15:02:39) Graph 23: Destroying object.
Information : (15-Mar-2009 15:02:39)
Graph 24: Creating object for a eventGanttChart
Information : (15-Mar-2009 15:02:39) Graph 24: Processing legend.
Information : (15-Mar-2009 15:02:39)
Graph 24: Adding data from object @PCF_MPH_MWR_LSF_AX:DET_wrong_product_err

```
1 elements.
Warning ! : (15-Mar-2009 15:02:39)
GanttChart::AddData. The DqiData structure has no data for this range
Information : (15-Mar-2009 15:02:39)
Graph 24: Adding data from object @PCF_MPH_MWR_LSF_AX:SET_wrong_sensing_stop
1 elements.
Warning ! : (15-Mar-2009 15:02:39)
GanttChart::AddData. The DqiData structure has no data for this range
Information : (15-Mar-2009 15:02:39)
Graph 24: Adding data from object @PCF_MPH_MWR_LSF_AX:SET_wrong_sensing_start
1 elements.
Warning ! : (15-Mar-2009 15:02:39)
GanttChart::AddData. The DqiData structure has no data for this range
Information : (15-Mar-2009 15:02:39)
Graph 24: Adding data from object @PCF_MPH_MWR_LSF_AX:SET_wrong_software_ver
1 elements.
Warning ! : (15-Mar-2009 15:02:39)
GanttChart::AddData. The DqiData structure has no data for this range
Information : (15-Mar-2009 15:02:39)
Graph 24: Adding data from object @PCF_MPH_MWR_LSF_AX:SET_wrong_proc_time
1 elements.
Warning ! : (15-Mar-2009 15:02:39)
GanttChart::AddData. The DqiData structure has no data for this range
Information : (15-Mar-2009 15:02:39)
Graph 24: Adding data from object @PCF_MPH_MWR_LSF_AX:SET_wrong_proc_stage
1 elements.
Warning ! : (15-Mar-2009 15:02:39)
GanttChart::AddData. The DqiData structure has no data for this range
Information : (15-Mar-2009 15:02:39)
Graph 24: Adding data from object @PCF_MPH_MWR_LSF_AX:SET_wrong_filename
1 elements.
Warning ! : (15-Mar-2009 15:02:39)
GanttChart::AddData. The DqiData structure has no data for this range
Information : (15-Mar-2009 15:02:39) Graph 24: Generating PNG file.
Warning ! : (15-Mar-2009 15:02:39)
GanttChart::ReadPolyline. Adding a section with no data
Warning ! : (15-Mar-2009 15:02:39)
GanttChart::ReadPolyline. Adding a section with no data
Warning ! : (15-Mar-2009 15:02:39)
GanttChart::ReadPolyline. Adding a section with no data
Warning ! : (15-Mar-2009 15:02:39)
GanttChart::ReadPolyline. Adding a section with no data
Warning ! : (15-Mar-2009 15:02:39)
GanttChart::ReadPolyline. Adding a section with no data
Warning ! : (15-Mar-2009 15:02:39)
GanttChart::ReadPolyline. Adding a section with no data
Warning ! : (15-Mar-2009 15:02:39)
GanttChart::ReadPolyline. Adding a section with no data
Warning ! : (15-Mar-2009 15:02:39)
GanttChart::ReadPolyline. Adding a section with no data
Information : (15-Mar-2009 15:02:39) Graph 24: Destroying object.
Information : (15-Mar-2009 15:02:39)
Graph 25: Creating object for a eventGanttChart
Information : (15-Mar-2009 15:02:39) Graph 25: Processing legend.
Information : (15-Mar-2009 15:02:39)
Graph 25: Adding data from object @PCF_MPH_MWR_SLT_AX:DET_wrong_product_err
1 elements.
Warning ! : (15-Mar-2009 15:02:39)
GanttChart::AddData. The DqiData structure has no data for this range
Information : (15-Mar-2009 15:02:39)
Graph 25: Adding data from object @PCF_MPH_MWR_SLT_AX:SET_wrong_sensing_stop
1 elements.
Warning ! : (15-Mar-2009 15:02:39)
GanttChart::AddData. The DqiData structure has no data for this range
Information : (15-Mar-2009 15:02:39)
Graph 25: Adding data from object @PCF_MPH_MWR_SLT_AX:SET_wrong_sensing_start
1 elements.
Warning ! : (15-Mar-2009 15:02:39)
GanttChart::AddData. The DqiData structure has no data for this range
Information : (15-Mar-2009 15:02:39)
```

Graph 25: Adding data from object @PCF_MPH_MWR_SLT_AX:SET_wrong_software_ver
1 elements.
Warning ! : (15-Mar-2009 15:02:39)
GanttChart::AddData. The DqiData structure has no data for this range
Information : (15-Mar-2009 15:02:39)
Graph 25: Adding data from object @PCF_MPH_MWR_SLT_AX:SET_wrong_proc_time
1 elements.
Warning ! : (15-Mar-2009 15:02:39)
GanttChart::AddData. The DqiData structure has no data for this range
Information : (15-Mar-2009 15:02:39)
Graph 25: Adding data from object @PCF_MPH_MWR_SLT_AX:SET_wrong_proc_stage
1 elements.
Warning ! : (15-Mar-2009 15:02:39)
GanttChart::AddData. The DqiData structure has no data for this range
Information : (15-Mar-2009 15:02:39)
Graph 25: Adding data from object @PCF_MPH_MWR_SLT_AX:SET_wrong_filename
1 elements.
Warning ! : (15-Mar-2009 15:02:39)
GanttChart::AddData. The DqiData structure has no data for this range
Information : (15-Mar-2009 15:02:39) Graph 25: Generating PNG file.
Warning ! : (15-Mar-2009 15:02:39)
GanttChart::ReadPolyline. Adding a section with no data
Warning ! : (15-Mar-2009 15:02:39)
GanttChart::ReadPolyline. Adding a section with no data
Warning ! : (15-Mar-2009 15:02:39)
GanttChart::ReadPolyline. Adding a section with no data
Warning ! : (15-Mar-2009 15:02:39)
GanttChart::ReadPolyline. Adding a section with no data
Warning ! : (15-Mar-2009 15:02:39)
GanttChart::ReadPolyline. Adding a section with no data
Warning ! : (15-Mar-2009 15:02:39)
GanttChart::ReadPolyline. Adding a section with no data
Warning ! : (15-Mar-2009 15:02:39)
GanttChart::ReadPolyline. Adding a section with no data
Warning ! : (15-Mar-2009 15:02:39)
GanttChart::ReadPolyline. Adding a section with no data
Information : (15-Mar-2009 15:02:40) Graph 25: Destroying object.
Information : (15-Mar-2009 15:02:40)
Graph 26: Creating object for a eventGanttChart
Information : (15-Mar-2009 15:02:40) Graph 26: Processing legend.
Information : (15-Mar-2009 15:02:40)
Graph 26: Adding data from object @PCF_MPH_RA2_CHD_AX:DET_wrong_product_err
1 elements.
Warning ! : (15-Mar-2009 15:02:40)
GanttChart::AddData. The DqiData structure has no data for this range
Information : (15-Mar-2009 15:02:40)
Graph 26: Adding data from object @PCF_MPH_RA2_CHD_AX:SET_wrong_sensing_stop
1 elements.
Warning ! : (15-Mar-2009 15:02:40)
GanttChart::AddData. The DqiData structure has no data for this range
Information : (15-Mar-2009 15:02:40)
Graph 26: Adding data from object @PCF_MPH_RA2_CHD_AX:SET_wrong_sensing_start
1 elements.
Warning ! : (15-Mar-2009 15:02:40)
GanttChart::AddData. The DqiData structure has no data for this range
Information : (15-Mar-2009 15:02:40)
Graph 26: Adding data from object @PCF_MPH_RA2_CHD_AX:SET_wrong_software_ver
1 elements.
Warning ! : (15-Mar-2009 15:02:40)
GanttChart::AddData. The DqiData structure has no data for this range
Information : (15-Mar-2009 15:02:40)
Graph 26: Adding data from object @PCF_MPH_RA2_CHD_AX:SET_wrong_proc_time
1 elements.
Warning ! : (15-Mar-2009 15:02:40)
GanttChart::AddData. The DqiData structure has no data for this range
Information : (15-Mar-2009 15:02:40)
Graph 26: Adding data from object @PCF_MPH_RA2_CHD_AX:SET_wrong_proc_stage
1 elements.
Warning ! : (15-Mar-2009 15:02:40)
GanttChart::AddData. The DqiData structure has no data for this range

Information : (15-Mar-2009 15:02:40)
Graph 26: Adding data from object @PCF_MPH_RA2_CHD_AX:SET_wrong_filename
1 elements.
Warning ! : (15-Mar-2009 15:02:40)
GanttChart::AddData. The DqiData structure has no data for this range
Information : (15-Mar-2009 15:02:40) Graph 26: Generating PNG file.
Warning ! : (15-Mar-2009 15:02:40)
GanttChart::ReadPolyline. Adding a section with no data
Warning ! : (15-Mar-2009 15:02:40)
GanttChart::ReadPolyline. Adding a section with no data
Warning ! : (15-Mar-2009 15:02:40)
GanttChart::ReadPolyline. Adding a section with no data
Warning ! : (15-Mar-2009 15:02:40)
GanttChart::ReadPolyline. Adding a section with no data
Warning ! : (15-Mar-2009 15:02:40)
GanttChart::ReadPolyline. Adding a section with no data
Warning ! : (15-Mar-2009 15:02:40)
GanttChart::ReadPolyline. Adding a section with no data
Warning ! : (15-Mar-2009 15:02:40)
GanttChart::ReadPolyline. Adding a section with no data
Warning ! : (15-Mar-2009 15:02:40)
GanttChart::ReadPolyline. Adding a section with no data
Warning ! : (15-Mar-2009 15:02:40)
Information : (15-Mar-2009 15:02:40) Graph 26: Destroying object.
Information : (15-Mar-2009 15:02:40)
Graph 27: Creating object for a eventGanttChart
Information : (15-Mar-2009 15:02:40) Graph 27: Processing legend.
Information : (15-Mar-2009 15:02:40)
Graph 27: Adding data from object @PCF_MPH_RA2_CON_AX:DET_wrong_product_err
1 elements.
Warning ! : (15-Mar-2009 15:02:40)
GanttChart::AddData. The DqiData structure has no data for this range
Information : (15-Mar-2009 15:02:40)
Graph 27: Adding data from object @PCF_MPH_RA2_CON_AX:SET_wrong_sensing_stop
1 elements.
Warning ! : (15-Mar-2009 15:02:40)
GanttChart::AddData. The DqiData structure has no data for this range
Information : (15-Mar-2009 15:02:40)
Graph 27: Adding data from object @PCF_MPH_RA2_CON_AX:SET_wrong_sensing_start
1 elements.
Warning ! : (15-Mar-2009 15:02:40)
GanttChart::AddData. The DqiData structure has no data for this range
Information : (15-Mar-2009 15:02:40)
Graph 27: Adding data from object @PCF_MPH_RA2_CON_AX:SET_wrong_software_ver
1 elements.
Warning ! : (15-Mar-2009 15:02:40)
GanttChart::AddData. The DqiData structure has no data for this range
Information : (15-Mar-2009 15:02:40)
Graph 27: Adding data from object @PCF_MPH_RA2_CON_AX:SET_wrong_proc_time
1 elements.
Warning ! : (15-Mar-2009 15:02:40)
GanttChart::AddData. The DqiData structure has no data for this range
Information : (15-Mar-2009 15:02:40)
Graph 27: Adding data from object @PCF_MPH_RA2_CON_AX:SET_wrong_proc_stage
1 elements.
Warning ! : (15-Mar-2009 15:02:40)
GanttChart::AddData. The DqiData structure has no data for this range
Information : (15-Mar-2009 15:02:40)
Graph 27: Adding data from object @PCF_MPH_RA2_CON_AX:SET_wrong_filename
1 elements.
Warning ! : (15-Mar-2009 15:02:40)
GanttChart::AddData. The DqiData structure has no data for this range
Information : (15-Mar-2009 15:02:40) Graph 27: Generating PNG file.
Warning ! : (15-Mar-2009 15:02:40)
GanttChart::ReadPolyline. Adding a section with no data
Warning ! : (15-Mar-2009 15:02:40)
GanttChart::ReadPolyline. Adding a section with no data
Warning ! : (15-Mar-2009 15:02:40)
GanttChart::ReadPolyline. Adding a section with no data
Warning ! : (15-Mar-2009 15:02:40)
GanttChart::ReadPolyline. Adding a section with no data

```
Warning ! : (15-Mar-2009 15:02:40)
GanttChart::ReadPolyline. Adding a section with no data
Warning ! : (15-Mar-2009 15:02:40)
GanttChart::ReadPolyline. Adding a section with no data
Warning ! : (15-Mar-2009 15:02:40)
GanttChart::ReadPolyline. Adding a section with no data
Information : (15-Mar-2009 15:02:41) Graph 27: Destroying object.
Information : (15-Mar-2009 15:02:41)
Graph 28: Creating object for a eventGanttChart
Information : (15-Mar-2009 15:02:41) Graph 28: Processing legend.
Information : (15-Mar-2009 15:02:41)
Graph 28: Adding data from object @PCF_MPH_RA2_CST_AX:DET_wrong_product_err
1 elements.
Warning ! : (15-Mar-2009 15:02:41)
GanttChart::AddData. The DqiData structure has no data for this range
Information : (15-Mar-2009 15:02:41)
Graph 28: Adding data from object @PCF_MPH_RA2_CST_AX:SET_wrong_sensing_stop
1 elements.
Warning ! : (15-Mar-2009 15:02:41)
GanttChart::AddData. The DqiData structure has no data for this range
Information : (15-Mar-2009 15:02:41)
Graph 28: Adding data from object @PCF_MPH_RA2_CST_AX:SET_wrong_sensing_start
1 elements.
Warning ! : (15-Mar-2009 15:02:41)
GanttChart::AddData. The DqiData structure has no data for this range
Information : (15-Mar-2009 15:02:41)
Graph 28: Adding data from object @PCF_MPH_RA2_CST_AX:SET_wrong_software_ver
1 elements.
Warning ! : (15-Mar-2009 15:02:41)
GanttChart::AddData. The DqiData structure has no data for this range
Information : (15-Mar-2009 15:02:41)
Graph 28: Adding data from object @PCF_MPH_RA2_CST_AX:SET_wrong_proc_time
1 elements.
Warning ! : (15-Mar-2009 15:02:41)
GanttChart::AddData. The DqiData structure has no data for this range
Information : (15-Mar-2009 15:02:41)
Graph 28: Adding data from object @PCF_MPH_RA2_CST_AX:SET_wrong_proc_stage
1 elements.
Warning ! : (15-Mar-2009 15:02:41)
GanttChart::AddData. The DqiData structure has no data for this range
Information : (15-Mar-2009 15:02:41)
Graph 28: Adding data from object @PCF_MPH_RA2_CST_AX:SET_wrong_filename
1 elements.
Warning ! : (15-Mar-2009 15:02:41)
GanttChart::AddData. The DqiData structure has no data for this range
Information : (15-Mar-2009 15:02:41) Graph 28: Generating PNG file.
Warning ! : (15-Mar-2009 15:02:41)
GanttChart::ReadPolyline. Adding a section with no data
Warning ! : (15-Mar-2009 15:02:41)
GanttChart::ReadPolyline. Adding a section with no data
Warning ! : (15-Mar-2009 15:02:41)
GanttChart::ReadPolyline. Adding a section with no data
Warning ! : (15-Mar-2009 15:02:41)
GanttChart::ReadPolyline. Adding a section with no data
Warning ! : (15-Mar-2009 15:02:41)
GanttChart::ReadPolyline. Adding a section with no data
Warning ! : (15-Mar-2009 15:02:41)
GanttChart::ReadPolyline. Adding a section with no data
Warning ! : (15-Mar-2009 15:02:41)
GanttChart::ReadPolyline. Adding a section with no data
Information : (15-Mar-2009 15:02:41) Graph 28: Destroying object.
Information : (15-Mar-2009 15:02:41)
Graph 29: Creating object for a eventGanttChart
Information : (15-Mar-2009 15:02:41) Graph 29: Processing legend.
Information : (15-Mar-2009 15:02:41)
Graph 29: Adding data from object @PCF_MPH_RA2_DIP_AX:DET_wrong_product_err
1 elements.
Warning ! : (15-Mar-2009 15:02:41)
```

GanttChart::AddData. The DqiData structure has no data for this range
Information : (15-Mar-2009 15:02:41)
Graph 29: Adding data from object @PCF MPH_RA2_DIP_AX:SET_wrong_sensing_stop
1 elements.
Warning ! : (15-Mar-2009 15:02:41)
GanttChart::AddData. The DqiData structure has no data for this range
Information : (15-Mar-2009 15:02:41)
Graph 29: Adding data from object @PCF MPH_RA2_DIP_AX:SET_wrong_sensing_start
1 elements.
Warning ! : (15-Mar-2009 15:02:41)
GanttChart::AddData. The DqiData structure has no data for this range
Information : (15-Mar-2009 15:02:41)
Graph 29: Adding data from object @PCF MPH_RA2_DIP_AX:SET_wrong_software_ver
1 elements.
Warning ! : (15-Mar-2009 15:02:41)
GanttChart::AddData. The DqiData structure has no data for this range
Information : (15-Mar-2009 15:02:41)
Graph 29: Adding data from object @PCF MPH_RA2_DIP_AX:SET_wrong_proc_time
1 elements.
Warning ! : (15-Mar-2009 15:02:41)
GanttChart::AddData. The DqiData structure has no data for this range
Information : (15-Mar-2009 15:02:41)
Graph 29: Adding data from object @PCF MPH_RA2_DIP_AX:SET_wrong_proc_stage
1 elements.
Warning ! : (15-Mar-2009 15:02:41)
GanttChart::AddData. The DqiData structure has no data for this range
Information : (15-Mar-2009 15:02:41)
Graph 29: Adding data from object @PCF MPH_RA2_DIP_AX:SET_wrong_filename
1 elements.
Warning ! : (15-Mar-2009 15:02:41)
GanttChart::AddData. The DqiData structure has no data for this range
Information : (15-Mar-2009 15:02:41) Graph 29: Generating PNG file.
Warning ! : (15-Mar-2009 15:02:41)
GanttChart::ReadPolyline. Adding a section with no data
Warning ! : (15-Mar-2009 15:02:41)
GanttChart::ReadPolyline. Adding a section with no data
Warning ! : (15-Mar-2009 15:02:41)
GanttChart::ReadPolyline. Adding a section with no data
Warning ! : (15-Mar-2009 15:02:41)
GanttChart::ReadPolyline. Adding a section with no data
Warning ! : (15-Mar-2009 15:02:41)
GanttChart::ReadPolyline. Adding a section with no data
Warning ! : (15-Mar-2009 15:02:41)
GanttChart::ReadPolyline. Adding a section with no data
Warning ! : (15-Mar-2009 15:02:41)
GanttChart::ReadPolyline. Adding a section with no data
Warning ! : (15-Mar-2009 15:02:41)
GanttChart::ReadPolyline. Adding a section with no data
Information : (15-Mar-2009 15:02:42) Graph 29: Destroying object.
Information : (15-Mar-2009 15:02:42)
Graph 30: Creating object for a eventGanttChart
Information : (15-Mar-2009 15:02:42) Graph 30: Processing legend.
Information : (15-Mar-2009 15:02:42)
Graph 30: Adding data from object @PCF MPH_RA2_GEO_AX:DET_wrong_product_err
1 elements.
Warning ! : (15-Mar-2009 15:02:42)
GanttChart::AddData. The DqiData structure has no data for this range
Information : (15-Mar-2009 15:02:42)
Graph 30: Adding data from object @PCF MPH_RA2_GEO_AX:SET_wrong_sensing_stop
1 elements.
Warning ! : (15-Mar-2009 15:02:42)
GanttChart::AddData. The DqiData structure has no data for this range
Information : (15-Mar-2009 15:02:42)
Graph 30: Adding data from object @PCF MPH_RA2_GEO_AX:SET_wrong_sensing_start
1 elements.
Warning ! : (15-Mar-2009 15:02:42)
GanttChart::AddData. The DqiData structure has no data for this range
Information : (15-Mar-2009 15:02:42)
Graph 30: Adding data from object @PCF MPH_RA2_GEO_AX:SET_wrong_software_ver
1 elements.

Warning ! : (15-Mar-2009 15:02:42)
GanttChart::AddData. The DqiData structure has no data for this range
Information : (15-Mar-2009 15:02:42)
Graph 30: Adding data from object @PCF_MPH_RA2_GEO_AX:SET_wrong_proc_time
1 elements.
Warning ! : (15-Mar-2009 15:02:42)
GanttChart::AddData. The DqiData structure has no data for this range
Information : (15-Mar-2009 15:02:42)
Graph 30: Adding data from object @PCF_MPH_RA2_GEO_AX:SET_wrong_proc_stage
1 elements.
Warning ! : (15-Mar-2009 15:02:42)
GanttChart::AddData. The DqiData structure has no data for this range
Information : (15-Mar-2009 15:02:42)
Graph 30: Adding data from object @PCF_MPH_RA2_GEO_AX:SET_wrong_filename
1 elements.
Warning ! : (15-Mar-2009 15:02:42)
GanttChart::AddData. The DqiData structure has no data for this range
Information : (15-Mar-2009 15:02:42) Graph 30: Generating PNG file.
Warning ! : (15-Mar-2009 15:02:42)
GanttChart::ReadPolyline. Adding a section with no data
Warning ! : (15-Mar-2009 15:02:42)
GanttChart::ReadPolyline. Adding a section with no data
Warning ! : (15-Mar-2009 15:02:42)
GanttChart::ReadPolyline. Adding a section with no data
Warning ! : (15-Mar-2009 15:02:42)
GanttChart::ReadPolyline. Adding a section with no data
Warning ! : (15-Mar-2009 15:02:42)
GanttChart::ReadPolyline. Adding a section with no data
Warning ! : (15-Mar-2009 15:02:42)
GanttChart::ReadPolyline. Adding a section with no data
Warning ! : (15-Mar-2009 15:02:42)
GanttChart::ReadPolyline. Adding a section with no data
Warning ! : (15-Mar-2009 15:02:42)
GanttChart::ReadPolyline. Adding a section with no data
Information : (15-Mar-2009 15:02:42) Graph 30: Destroying object.
Information : (15-Mar-2009 15:02:42)
Graph 31: Creating object for a eventGanttChart
Information : (15-Mar-2009 15:02:42) Graph 31: Processing legend.
Information : (15-Mar-2009 15:02:42)
Graph 31: Adding data from object @PCF_MPH_RA2_ICT_AX:DET_wrong_product_err
1 elements.
Warning ! : (15-Mar-2009 15:02:42)
GanttChart::AddData. The DqiData structure has no data for this range
Information : (15-Mar-2009 15:02:42)
Graph 31: Adding data from object @PCF_MPH_RA2_ICT_AX:SET_wrong_sensing_stop
1 elements.
Warning ! : (15-Mar-2009 15:02:42)
GanttChart::AddData. The DqiData structure has no data for this range
Information : (15-Mar-2009 15:02:42)
Graph 31: Adding data from object @PCF_MPH_RA2_ICT_AX:SET_wrong_sensing_start
1 elements.
Warning ! : (15-Mar-2009 15:02:42)
GanttChart::AddData. The DqiData structure has no data for this range
Information : (15-Mar-2009 15:02:42)
Graph 31: Adding data from object @PCF_MPH_RA2_ICT_AX:SET_wrong_software_ver
1 elements.
Warning ! : (15-Mar-2009 15:02:42)
GanttChart::AddData. The DqiData structure has no data for this range
Information : (15-Mar-2009 15:02:42)
Graph 31: Adding data from object @PCF_MPH_RA2_ICT_AX:SET_wrong_proc_time
1 elements.
Warning ! : (15-Mar-2009 15:02:42)
GanttChart::AddData. The DqiData structure has no data for this range
Information : (15-Mar-2009 15:02:42)
Graph 31: Adding data from object @PCF_MPH_RA2_ICT_AX:SET_wrong_proc_stage
1 elements.
Warning ! : (15-Mar-2009 15:02:42)
GanttChart::AddData. The DqiData structure has no data for this range
Information : (15-Mar-2009 15:02:42)
Graph 31: Adding data from object @PCF_MPH_RA2_ICT_AX:SET_wrong_filename

```
1 elements.
Warning ! : (15-Mar-2009 15:02:42)
GanttChart::AddData. The DqiData structure has no data for this range
Information : (15-Mar-2009 15:02:42) Graph 31: Generating PNG file.
Warning ! : (15-Mar-2009 15:02:42)
GanttChart::ReadPolyline. Adding a section with no data
Warning ! : (15-Mar-2009 15:02:42)
GanttChart::ReadPolyline. Adding a section with no data
Warning ! : (15-Mar-2009 15:02:42)
GanttChart::ReadPolyline. Adding a section with no data
Warning ! : (15-Mar-2009 15:02:42)
GanttChart::ReadPolyline. Adding a section with no data
Warning ! : (15-Mar-2009 15:02:42)
GanttChart::ReadPolyline. Adding a section with no data
Warning ! : (15-Mar-2009 15:02:42)
GanttChart::ReadPolyline. Adding a section with no data
Warning ! : (15-Mar-2009 15:02:42)
GanttChart::ReadPolyline. Adding a section with no data
Warning ! : (15-Mar-2009 15:02:42)
GanttChart::ReadPolyline. Adding a section with no data
Information : (15-Mar-2009 15:02:43) Graph 31: Destroying object.
Information : (15-Mar-2009 15:02:43)
Graph 32: Creating object for a eventGanttChart
Information : (15-Mar-2009 15:02:43) Graph 32: Processing legend.
Information : (15-Mar-2009 15:02:43)
Graph 32: Adding data from object @PCF_MPH_RA2_IFA_AX:DET_wrong_product_err
1 elements.
Warning ! : (15-Mar-2009 15:02:43)
GanttChart::AddData. The DqiData structure has no data for this range
Information : (15-Mar-2009 15:02:43)
Graph 32: Adding data from object @PCF_MPH_RA2_IFA_AX:SET_wrong_sensing_stop
1 elements.
Warning ! : (15-Mar-2009 15:02:43)
GanttChart::AddData. The DqiData structure has no data for this range
Information : (15-Mar-2009 15:02:43)
Graph 32: Adding data from object @PCF_MPH_RA2_IFA_AX:SET_wrong_sensing_start
1 elements.
Warning ! : (15-Mar-2009 15:02:43)
GanttChart::AddData. The DqiData structure has no data for this range
Information : (15-Mar-2009 15:02:43)
Graph 32: Adding data from object @PCF_MPH_RA2_IFA_AX:SET_wrong_proc_time
1 elements.
Warning ! : (15-Mar-2009 15:02:43)
GanttChart::AddData. The DqiData structure has no data for this range
Information : (15-Mar-2009 15:02:43)
Graph 32: Adding data from object @PCF_MPH_RA2_IFA_AX:SET_wrong_proc_stage
1 elements.
Warning ! : (15-Mar-2009 15:02:43)
GanttChart::AddData. The DqiData structure has no data for this range
Information : (15-Mar-2009 15:02:43)
Graph 32: Adding data from object @PCF_MPH_RA2_IFA_AX:SET_wrong_filename
1 elements.
Warning ! : (15-Mar-2009 15:02:43)
GanttChart::AddData. The DqiData structure has no data for this range
Information : (15-Mar-2009 15:02:43) Graph 32: Generating PNG file.
Warning ! : (15-Mar-2009 15:02:43)
GanttChart::ReadPolyline. Adding a section with no data
Warning ! : (15-Mar-2009 15:02:43)
GanttChart::ReadPolyline. Adding a section with no data
Warning ! : (15-Mar-2009 15:02:43)
GanttChart::ReadPolyline. Adding a section with no data
Warning ! : (15-Mar-2009 15:02:43)
GanttChart::ReadPolyline. Adding a section with no data
Warning ! : (15-Mar-2009 15:02:43)
GanttChart::ReadPolyline. Adding a section with no data
```

Warning ! : (15-Mar-2009 15:02:43)
GanttChart::ReadPolyline. Adding a section with no data
Warning ! : (15-Mar-2009 15:02:43)
GanttChart::ReadPolyline. Adding a section with no data
Information : (15-Mar-2009 15:02:43) Graph 32: Destroying object.
Information : (15-Mar-2009 15:02:43)
Graph 33: Creating object for a eventGanttChart
Information : (15-Mar-2009 15:02:43) Graph 33: Processing legend.
Information : (15-Mar-2009 15:02:43)
Graph 33: Adding data from object @PCF_MPH_RA2_IFB_AX:DET_wrong_product_err
1 elements.
Warning ! : (15-Mar-2009 15:02:43)
GanttChart::AddData. The DqiData structure has no data for this range
Information : (15-Mar-2009 15:02:43)
Graph 33: Adding data from object @PCF_MPH_RA2_IFB_AX:SET_wrong_sensing_stop
1 elements.
Warning ! : (15-Mar-2009 15:02:43)
GanttChart::AddData. The DqiData structure has no data for this range
Information : (15-Mar-2009 15:02:43)
Graph 33: Adding data from object @PCF_MPH_RA2_IFB_AX:SET_wrong_sensing_start
1 elements.
Warning ! : (15-Mar-2009 15:02:43)
GanttChart::AddData. The DqiData structure has no data for this range
Information : (15-Mar-2009 15:02:43)
Graph 33: Adding data from object @PCF_MPH_RA2_IFB_AX:SET_wrong_software_ver
1 elements.
Warning ! : (15-Mar-2009 15:02:43)
GanttChart::AddData. The DqiData structure has no data for this range
Information : (15-Mar-2009 15:02:43)
Graph 33: Adding data from object @PCF_MPH_RA2_IFB_AX:SET_wrong_proc_time
1 elements.
Warning ! : (15-Mar-2009 15:02:43)
GanttChart::AddData. The DqiData structure has no data for this range
Information : (15-Mar-2009 15:02:43)
Graph 33: Adding data from object @PCF_MPH_RA2_IFB_AX:SET_wrong_proc_stage
1 elements.
Warning ! : (15-Mar-2009 15:02:43)
GanttChart::AddData. The DqiData structure has no data for this range
Information : (15-Mar-2009 15:02:43)
Graph 33: Adding data from object @PCF_MPH_RA2_IFB_AX:SET_wrong_filename
1 elements.
Warning ! : (15-Mar-2009 15:02:43)
GanttChart::AddData. The DqiData structure has no data for this range
Information : (15-Mar-2009 15:02:43) Graph 33: Generating PNG file.
Warning ! : (15-Mar-2009 15:02:43)
GanttChart::ReadPolyline. Adding a section with no data
Warning ! : (15-Mar-2009 15:02:43)
GanttChart::ReadPolyline. Adding a section with no data
Warning ! : (15-Mar-2009 15:02:43)
GanttChart::ReadPolyline. Adding a section with no data
Warning ! : (15-Mar-2009 15:02:43)
GanttChart::ReadPolyline. Adding a section with no data
Warning ! : (15-Mar-2009 15:02:43)
GanttChart::ReadPolyline. Adding a section with no data
Warning ! : (15-Mar-2009 15:02:43)
GanttChart::ReadPolyline. Adding a section with no data
Warning ! : (15-Mar-2009 15:02:43)
GanttChart::ReadPolyline. Adding a section with no data
Information : (15-Mar-2009 15:02:44) Graph 33: Destroying object.
Information : (15-Mar-2009 15:02:44)
Graph 34: Creating object for a eventGanttChart
Information : (15-Mar-2009 15:02:44) Graph 34: Processing legend.
Information : (15-Mar-2009 15:02:44)
Graph 34: Adding data from object @PCF_MPH_RA2_IFB_AX:DET_wrong_product_err
1 elements.
Warning ! : (15-Mar-2009 15:02:44)
GanttChart::AddData. The DqiData structure has no data for this range
Information : (15-Mar-2009 15:02:44)

Graph 34: Adding data from object @PCF_MPH_RA2_IFF_AX:SET_wrong_sensing_stop
1 elements.
Warning ! : (15-Mar-2009 15:02:44)
GanttChart::AddData. The DqiData structure has no data for this range
Information : (15-Mar-2009 15:02:44)
Graph 34: Adding data from object @PCF_MPH_RA2_IFF_AX:SET_wrong_sensing_start
1 elements.
Warning ! : (15-Mar-2009 15:02:44)
GanttChart::AddData. The DqiData structure has no data for this range
Information : (15-Mar-2009 15:02:44)
Graph 34: Adding data from object @PCF_MPH_RA2_IFF_AX:SET_wrong_software_ver
1 elements.
Warning ! : (15-Mar-2009 15:02:44)
GanttChart::AddData. The DqiData structure has no data for this range
Information : (15-Mar-2009 15:02:44)
Graph 34: Adding data from object @PCF_MPH_RA2_IFF_AX:SET_wrong_proc_time
1 elements.
Warning ! : (15-Mar-2009 15:02:44)
GanttChart::AddData. The DqiData structure has no data for this range
Information : (15-Mar-2009 15:02:44)
Graph 34: Adding data from object @PCF_MPH_RA2_IFF_AX:SET_wrong_proc_stage
1 elements.
Warning ! : (15-Mar-2009 15:02:44)
GanttChart::AddData. The DqiData structure has no data for this range
Information : (15-Mar-2009 15:02:44)
Graph 34: Adding data from object @PCF_MPH_RA2_IFF_AX:SET_wrong_filename
1 elements.
Warning ! : (15-Mar-2009 15:02:44)
GanttChart::AddData. The DqiData structure has no data for this range
Information : (15-Mar-2009 15:02:44) Graph 34: Generating PNG file.
Warning ! : (15-Mar-2009 15:02:44)
GanttChart::ReadPolyline. Adding a section with no data
Warning ! : (15-Mar-2009 15:02:44)
GanttChart::ReadPolyline. Adding a section with no data
Warning ! : (15-Mar-2009 15:02:44)
GanttChart::ReadPolyline. Adding a section with no data
Warning ! : (15-Mar-2009 15:02:44)
GanttChart::ReadPolyline. Adding a section with no data
Warning ! : (15-Mar-2009 15:02:44)
GanttChart::ReadPolyline. Adding a section with no data
Warning ! : (15-Mar-2009 15:02:44)
GanttChart::ReadPolyline. Adding a section with no data
Warning ! : (15-Mar-2009 15:02:44)
GanttChart::ReadPolyline. Adding a section with no data
Information : (15-Mar-2009 15:02:44) Graph 34: Destroying object.
Information : (15-Mar-2009 15:02:44)
Graph 35: Creating object for a eventGanttChart
Information : (15-Mar-2009 15:02:44) Graph 35: Processing legend.
Information : (15-Mar-2009 15:02:44)
Graph 35: Adding data from object @PCF_MPH_RA2_IOC_AX:DET_wrong_product_err
1 elements.
Warning ! : (15-Mar-2009 15:02:44)
GanttChart::AddData. The DqiData structure has no data for this range
Information : (15-Mar-2009 15:02:44)
Graph 35: Adding data from object @PCF_MPH_RA2_IOC_AX:SET_wrong_sensing_stop
1 elements.
Warning ! : (15-Mar-2009 15:02:44)
GanttChart::AddData. The DqiData structure has no data for this range
Information : (15-Mar-2009 15:02:44)
Graph 35: Adding data from object @PCF_MPH_RA2_IOC_AX:SET_wrong_sensing_start
1 elements.
Warning ! : (15-Mar-2009 15:02:44)
GanttChart::AddData. The DqiData structure has no data for this range
Information : (15-Mar-2009 15:02:44)
Graph 35: Adding data from object @PCF_MPH_RA2_IOC_AX:SET_wrong_software_ver
1 elements.
Warning ! : (15-Mar-2009 15:02:44)
GanttChart::AddData. The DqiData structure has no data for this range

```

Information : (15-Mar-2009 15:02:44)
Graph 35: Adding data from object @PCF MPH_RA2_IOC_AX:SET_wrong_proc_time
1 elements.
Warning ! : (15-Mar-2009 15:02:44)
GanttChart::AddData. The DqiData structure has no data for this range
Information : (15-Mar-2009 15:02:44)
Graph 35: Adding data from object @PCF MPH_RA2_IOC_AX:SET_wrong_proc_stage
1 elements.
Warning ! : (15-Mar-2009 15:02:44)
GanttChart::AddData. The DqiData structure has no data for this range
Information : (15-Mar-2009 15:02:44)
Graph 35: Adding data from object @PCF MPH_RA2_IOC_AX:SET_wrong_filename
1 elements.
Warning ! : (15-Mar-2009 15:02:44)
GanttChart::AddData. The DqiData structure has no data for this range
Information : (15-Mar-2009 15:02:44) Graph 35: Generating PNG file.
Warning ! : (15-Mar-2009 15:02:44)
GanttChart::ReadPolyline. Adding a section with no data
Warning ! : (15-Mar-2009 15:02:44)
GanttChart::ReadPolyline. Adding a section with no data
Warning ! : (15-Mar-2009 15:02:44)
GanttChart::ReadPolyline. Adding a section with no data
Warning ! : (15-Mar-2009 15:02:44)
GanttChart::ReadPolyline. Adding a section with no data
Warning ! : (15-Mar-2009 15:02:44)
GanttChart::ReadPolyline. Adding a section with no data
Warning ! : (15-Mar-2009 15:02:44)
GanttChart::ReadPolyline. Adding a section with no data
Warning ! : (15-Mar-2009 15:02:44)
GanttChart::ReadPolyline. Adding a section with no data
Warning ! : (15-Mar-2009 15:02:44)
GanttChart::ReadPolyline. Adding a section with no data
Information : (15-Mar-2009 15:02:45) Graph 35: Destroying object.
Information : (15-Mar-2009 15:02:45)
Graph 36: Creating object for a eventGanttChart
Information : (15-Mar-2009 15:02:45) Graph 36: Processing legend.
Information : (15-Mar-2009 15:02:45)
Graph 36: Adding data from object @PCF MPH_RA2_MET_AX:DET_wrong_product_err
1 elements.
Warning ! : (15-Mar-2009 15:02:45)
GanttChart::AddData. The DqiData structure has no data for this range
Information : (15-Mar-2009 15:02:45)
Graph 36: Adding data from object @PCF MPH_RA2_MET_AX:SET_wrong_sensing_stop
1 elements.
Warning ! : (15-Mar-2009 15:02:45)
GanttChart::AddData. The DqiData structure has no data for this range
Information : (15-Mar-2009 15:02:45)
Graph 36: Adding data from object @PCF MPH_RA2_MET_AX:SET_wrong_sensing_start
1 elements.
Warning ! : (15-Mar-2009 15:02:45)
GanttChart::AddData. The DqiData structure has no data for this range
Information : (15-Mar-2009 15:02:45)
Graph 36: Adding data from object @PCF MPH_RA2_MET_AX:SET_wrong_software_ver
1 elements.
Warning ! : (15-Mar-2009 15:02:45)
GanttChart::AddData. The DqiData structure has no data for this range
Information : (15-Mar-2009 15:02:45)
Graph 36: Adding data from object @PCF MPH_RA2_MET_AX:SET_wrong_proc_time
1 elements.
Warning ! : (15-Mar-2009 15:02:45)
GanttChart::AddData. The DqiData structure has no data for this range
Information : (15-Mar-2009 15:02:45)
Graph 36: Adding data from object @PCF MPH_RA2_MET_AX:SET_wrong_proc_stage
1 elements.
Warning ! : (15-Mar-2009 15:02:45)
GanttChart::AddData. The DqiData structure has no data for this range
Information : (15-Mar-2009 15:02:45)
Graph 36: Adding data from object @PCF MPH_RA2_MET_AX:SET_wrong_filename
1 elements.
Warning ! : (15-Mar-2009 15:02:45)

```


Warning ! : (15-Mar-2009 15:02:45)
GanttChart::ReadPolyline. Adding a section with no data
Information : (15-Mar-2009 15:02:46) Graph 37: Destroying object.
Information : (15-Mar-2009 15:02:46)
Graph 38: Creating object for a eventGanttChart
Information : (15-Mar-2009 15:02:46) Graph 38: Processing legend.
Information : (15-Mar-2009 15:02:46)
Graph 38: Adding data from object @PCF_MPH_RA2_OT1_AX:DET_wrong_product_err
1 elements.
Warning ! : (15-Mar-2009 15:02:46)
GanttChart::AddData. The DqiData structure has no data for this range
Information : (15-Mar-2009 15:02:46)
Graph 38: Adding data from object @PCF_MPH_RA2_OT1_AX:SET_wrong_sensing_stop
1 elements.
Warning ! : (15-Mar-2009 15:02:46)
GanttChart::AddData. The DqiData structure has no data for this range
Information : (15-Mar-2009 15:02:46)
Graph 38: Adding data from object @PCF_MPH_RA2_OT1_AX:SET_wrong_sensing_start
1 elements.
Warning ! : (15-Mar-2009 15:02:46)
GanttChart::AddData. The DqiData structure has no data for this range
Information : (15-Mar-2009 15:02:46)
Graph 38: Adding data from object @PCF_MPH_RA2_OT1_AX:SET_wrong_software_ver
1 elements.
Warning ! : (15-Mar-2009 15:02:46)
GanttChart::AddData. The DqiData structure has no data for this range
Information : (15-Mar-2009 15:02:46)
Graph 38: Adding data from object @PCF_MPH_RA2_OT1_AX:SET_wrong_proc_time
1 elements.
Warning ! : (15-Mar-2009 15:02:46)
GanttChart::AddData. The DqiData structure has no data for this range
Information : (15-Mar-2009 15:02:46)
Graph 38: Adding data from object @PCF_MPH_RA2_OT1_AX:SET_wrong_proc_stage
1 elements.
Warning ! : (15-Mar-2009 15:02:46)
GanttChart::AddData. The DqiData structure has no data for this range
Information : (15-Mar-2009 15:02:46)
Graph 38: Adding data from object @PCF_MPH_RA2_OT1_AX:SET_wrong_filename
1 elements.
Warning ! : (15-Mar-2009 15:02:46)
GanttChart::AddData. The DqiData structure has no data for this range
Information : (15-Mar-2009 15:02:46) Graph 38: Generating PNG file.
Warning ! : (15-Mar-2009 15:02:46)
GanttChart::ReadPolyline. Adding a section with no data
Warning ! : (15-Mar-2009 15:02:46)
GanttChart::ReadPolyline. Adding a section with no data
Warning ! : (15-Mar-2009 15:02:46)
GanttChart::ReadPolyline. Adding a section with no data
Warning ! : (15-Mar-2009 15:02:46)
GanttChart::ReadPolyline. Adding a section with no data
Warning ! : (15-Mar-2009 15:02:46)
GanttChart::ReadPolyline. Adding a section with no data
Warning ! : (15-Mar-2009 15:02:46)
GanttChart::ReadPolyline. Adding a section with no data
Warning ! : (15-Mar-2009 15:02:46)
GanttChart::ReadPolyline. Adding a section with no data
Information : (15-Mar-2009 15:02:46) Graph 38: Destroying object.
Information : (15-Mar-2009 15:02:46)
Graph 39: Creating object for a eventGanttChart
Information : (15-Mar-2009 15:02:46) Graph 39: Processing legend.
Information : (15-Mar-2009 15:02:46)
Graph 39: Adding data from object @PCF_MPH_RA2_OT2_AX:DET_wrong_product_err
1 elements.
Warning ! : (15-Mar-2009 15:02:46)
GanttChart::AddData. The DqiData structure has no data for this range
Information : (15-Mar-2009 15:02:46)
Graph 39: Adding data from object @PCF_MPH_RA2_OT2_AX:SET_wrong_sensing_stop
1 elements.

Warning ! : (15-Mar-2009 15:02:46)
GanttChart::AddData. The DqiData structure has no data for this range
Information : (15-Mar-2009 15:02:46)
Graph 39: Adding data from object @PCF_MPH_RA2_OT2_AX:SET_wrong_sensing_start
1 elements.
Warning ! : (15-Mar-2009 15:02:46)
GanttChart::AddData. The DqiData structure has no data for this range
Information : (15-Mar-2009 15:02:46)
Graph 39: Adding data from object @PCF_MPH_RA2_OT2_AX:SET_wrong_software_ver
1 elements.
Warning ! : (15-Mar-2009 15:02:46)
GanttChart::AddData. The DqiData structure has no data for this range
Information : (15-Mar-2009 15:02:46)
Graph 39: Adding data from object @PCF_MPH_RA2_OT2_AX:SET_wrong_proc_time
1 elements.
Warning ! : (15-Mar-2009 15:02:46)
GanttChart::AddData. The DqiData structure has no data for this range
Information : (15-Mar-2009 15:02:46)
Graph 39: Adding data from object @PCF_MPH_RA2_OT2_AX:SET_wrong_proc_stage
1 elements.
Warning ! : (15-Mar-2009 15:02:46)
GanttChart::AddData. The DqiData structure has no data for this range
Information : (15-Mar-2009 15:02:46)
Graph 39: Adding data from object @PCF_MPH_RA2_OT2_AX:SET_wrong_filename
1 elements.
Warning ! : (15-Mar-2009 15:02:46)
GanttChart::AddData. The DqiData structure has no data for this range
Information : (15-Mar-2009 15:02:46) Graph 39: Generating PNG file.
Warning ! : (15-Mar-2009 15:02:46)
GanttChart::ReadPolyline. Adding a section with no data
Warning ! : (15-Mar-2009 15:02:46)
GanttChart::ReadPolyline. Adding a section with no data
Warning ! : (15-Mar-2009 15:02:46)
GanttChart::ReadPolyline. Adding a section with no data
Warning ! : (15-Mar-2009 15:02:46)
GanttChart::ReadPolyline. Adding a section with no data
Warning ! : (15-Mar-2009 15:02:46)
GanttChart::ReadPolyline. Adding a section with no data
Warning ! : (15-Mar-2009 15:02:46)
GanttChart::ReadPolyline. Adding a section with no data
Warning ! : (15-Mar-2009 15:02:46)
GanttChart::ReadPolyline. Adding a section with no data
Warning ! : (15-Mar-2009 15:02:46)
GanttChart::ReadPolyline. Adding a section with no data
Information : (15-Mar-2009 15:02:47) Graph 39: Destroying object.
Information : (15-Mar-2009 15:02:47)
Graph 40: Creating object for a eventGanttChart
Information : (15-Mar-2009 15:02:47) Graph 40: Processing legend.
Information : (15-Mar-2009 15:02:47)
Graph 40: Adding data from object @PCF_MPH_RA2_PLA_AX:DET_wrong_product_err
1 elements.
Warning ! : (15-Mar-2009 15:02:47)
GanttChart::AddData. The DqiData structure has no data for this range
Information : (15-Mar-2009 15:02:47)
Graph 40: Adding data from object @PCF_MPH_RA2_PLA_AX:SET_wrong_sensing_stop
1 elements.
Warning ! : (15-Mar-2009 15:02:47)
GanttChart::AddData. The DqiData structure has no data for this range
Information : (15-Mar-2009 15:02:47)
Graph 40: Adding data from object @PCF_MPH_RA2_PLA_AX:SET_wrong_sensing_start
1 elements.
Warning ! : (15-Mar-2009 15:02:47)
GanttChart::AddData. The DqiData structure has no data for this range
Information : (15-Mar-2009 15:02:47)
Graph 40: Adding data from object @PCF_MPH_RA2_PLA_AX:SET_wrong_software_ver
1 elements.
Warning ! : (15-Mar-2009 15:02:47)
GanttChart::AddData. The DqiData structure has no data for this range
Information : (15-Mar-2009 15:02:47)
Graph 40: Adding data from object @PCF_MPH_RA2_PLA_AX:SET_wrong_proc_time

1 elements.
Warning ! : (15-Mar-2009 15:02:47)
GanttChart::AddData. The DqiData structure has no data for this range
Information : (15-Mar-2009 15:02:47)
Graph 40: Adding data from object @PCF_MPH_RA2_PLA_AX:SET_wrong_proc_stage
1 elements.
Warning ! : (15-Mar-2009 15:02:47)
GanttChart::AddData. The DqiData structure has no data for this range
Information : (15-Mar-2009 15:02:47)
Graph 40: Adding data from object @PCF_MPH_RA2_PLA_AX:SET_wrong_filename
1 elements.
Warning ! : (15-Mar-2009 15:02:47)
GanttChart::AddData. The DqiData structure has no data for this range
Information : (15-Mar-2009 15:02:47) Graph 40: Generating PNG file.
Warning ! : (15-Mar-2009 15:02:47)
GanttChart::ReadPolyline. Adding a section with no data
Warning ! : (15-Mar-2009 15:02:47)
GanttChart::ReadPolyline. Adding a section with no data
Warning ! : (15-Mar-2009 15:02:47)
GanttChart::ReadPolyline. Adding a section with no data
Warning ! : (15-Mar-2009 15:02:47)
GanttChart::ReadPolyline. Adding a section with no data
Warning ! : (15-Mar-2009 15:02:47)
GanttChart::ReadPolyline. Adding a section with no data
Warning ! : (15-Mar-2009 15:02:47)
GanttChart::ReadPolyline. Adding a section with no data
Warning ! : (15-Mar-2009 15:02:47)
GanttChart::ReadPolyline. Adding a section with no data
Warning ! : (15-Mar-2009 15:02:47)
GanttChart::ReadPolyline. Adding a section with no data
Information : (15-Mar-2009 15:02:47) Graph 40: Destroying object.
Information : (15-Mar-2009 15:02:47)
Graph 41: Creating object for a eventGanttChart
Information : (15-Mar-2009 15:02:47) Graph 41: Processing legend.
Information : (15-Mar-2009 15:02:47)
Graph 41: Adding data from object @PCF_MPH_RA2_POL_AX:DET_wrong_product_err
1 elements.
Warning ! : (15-Mar-2009 15:02:47)
GanttChart::AddData. The DqiData structure has no data for this range
Information : (15-Mar-2009 15:02:47)
Graph 41: Adding data from object @PCF_MPH_RA2_POL_AX:SET_wrong_sensing_stop
1 elements.
Warning ! : (15-Mar-2009 15:02:47)
GanttChart::AddData. The DqiData structure has no data for this range
Information : (15-Mar-2009 15:02:47)
Graph 41: Adding data from object @PCF_MPH_RA2_POL_AX:SET_wrong_sensing_start
1 elements.
Warning ! : (15-Mar-2009 15:02:47)
GanttChart::AddData. The DqiData structure has no data for this range
Information : (15-Mar-2009 15:02:47)
Graph 41: Adding data from object @PCF_MPH_RA2_POL_AX:SET_wrong_software_ver
1 elements.
Warning ! : (15-Mar-2009 15:02:47)
GanttChart::AddData. The DqiData structure has no data for this range
Information : (15-Mar-2009 15:02:47)
Graph 41: Adding data from object @PCF_MPH_RA2_POL_AX:SET_wrong_proc_time
1 elements.
Warning ! : (15-Mar-2009 15:02:47)
GanttChart::AddData. The DqiData structure has no data for this range
Information : (15-Mar-2009 15:02:47)
Graph 41: Adding data from object @PCF_MPH_RA2_POL_AX:SET_wrong_proc_stage
1 elements.
Warning ! : (15-Mar-2009 15:02:47)
GanttChart::AddData. The DqiData structure has no data for this range
Information : (15-Mar-2009 15:02:47)
Graph 41: Adding data from object @PCF_MPH_RA2_POL_AX:SET_wrong_filename
1 elements.
Warning ! : (15-Mar-2009 15:02:47)
GanttChart::AddData. The DqiData structure has no data for this range
Information : (15-Mar-2009 15:02:47) Graph 41: Generating PNG file.

Information : (15-Mar-2009 15:02:49) Graph 42: Destroying object.
Information : (15-Mar-2009 15:02:49)
Graph 43: Creating object for a eventGanttChart
Information : (15-Mar-2009 15:02:49) Graph 43: Processing legend.
Information : (15-Mar-2009 15:02:49)
Graph 43: Adding data from object @PCF_MPH_RA2_SL1_AX:DET_wrong_product_err
1 elements.
Warning ! : (15-Mar-2009 15:02:49)
GanttChart::AddData. The DqiData structure has no data for this range
Information : (15-Mar-2009 15:02:49)
Graph 43: Adding data from object @PCF_MPH_RA2_SL1_AX:SET_wrong_sensing_stop
1 elements.
Warning ! : (15-Mar-2009 15:02:49)
GanttChart::AddData. The DqiData structure has no data for this range
Information : (15-Mar-2009 15:02:49)
Graph 43: Adding data from object @PCF_MPH_RA2_SL1_AX:SET_wrong_sensing_start
1 elements.
Warning ! : (15-Mar-2009 15:02:49)
GanttChart::AddData. The DqiData structure has no data for this range
Information : (15-Mar-2009 15:02:49)
Graph 43: Adding data from object @PCF_MPH_RA2_SL1_AX:SET_wrong_software_ver
1 elements.
Warning ! : (15-Mar-2009 15:02:49)
GanttChart::AddData. The DqiData structure has no data for this range
Information : (15-Mar-2009 15:02:49)
Graph 43: Adding data from object @PCF_MPH_RA2_SL1_AX:SET_wrong_proc_time
1 elements.
Warning ! : (15-Mar-2009 15:02:49)
GanttChart::AddData. The DqiData structure has no data for this range
Information : (15-Mar-2009 15:02:49)
Graph 43: Adding data from object @PCF_MPH_RA2_SL1_AX:SET_wrong_proc_stage
1 elements.
Warning ! : (15-Mar-2009 15:02:49)
GanttChart::AddData. The DqiData structure has no data for this range
Information : (15-Mar-2009 15:02:49)
Graph 43: Adding data from object @PCF_MPH_RA2_SL1_AX:SET_wrong_filename
1 elements.
Warning ! : (15-Mar-2009 15:02:49)
GanttChart::AddData. The DqiData structure has no data for this range
Information : (15-Mar-2009 15:02:49) Graph 43: Generating PNG file.
Warning ! : (15-Mar-2009 15:02:49)
GanttChart::ReadPolyline. Adding a section with no data
Warning ! : (15-Mar-2009 15:02:49)
GanttChart::ReadPolyline. Adding a section with no data
Warning ! : (15-Mar-2009 15:02:49)
GanttChart::ReadPolyline. Adding a section with no data
Warning ! : (15-Mar-2009 15:02:49)
GanttChart::ReadPolyline. Adding a section with no data
Warning ! : (15-Mar-2009 15:02:49)
GanttChart::ReadPolyline. Adding a section with no data
Warning ! : (15-Mar-2009 15:02:49)
GanttChart::ReadPolyline. Adding a section with no data
Warning ! : (15-Mar-2009 15:02:49)
GanttChart::ReadPolyline. Adding a section with no data
Information : (15-Mar-2009 15:02:49) Graph 43: Destroying object.
Information : (15-Mar-2009 15:02:49)
Graph 44: Creating object for a eventGanttChart
Information : (15-Mar-2009 15:02:49) Graph 44: Processing legend.
Information : (15-Mar-2009 15:02:49)
Graph 44: Adding data from object @PCF_MPH_RA2_SL2_AX:DET_wrong_product_err
1 elements.
Warning ! : (15-Mar-2009 15:02:49)
GanttChart::AddData. The DqiData structure has no data for this range
Information : (15-Mar-2009 15:02:49)
Graph 44: Adding data from object @PCF_MPH_RA2_SL2_AX:SET_wrong_sensing_stop
1 elements.
Warning ! : (15-Mar-2009 15:02:49)
GanttChart::AddData. The DqiData structure has no data for this range

Information : (15-Mar-2009 15:02:49)
Graph 44: Adding data from object @PCF_MPH_RA2_SL2_AX:SET_wrong_sensing_start
1 elements.
Warning ! : (15-Mar-2009 15:02:49)
GanttChart::AddData. The DqiData structure has no data for this range
Information : (15-Mar-2009 15:02:49)
Graph 44: Adding data from object @PCF_MPH_RA2_SL2_AX:SET_wrong_software_ver
1 elements.
Warning ! : (15-Mar-2009 15:02:49)
GanttChart::AddData. The DqiData structure has no data for this range
Information : (15-Mar-2009 15:02:49)
Graph 44: Adding data from object @PCF_MPH_RA2_SL2_AX:SET_wrong_proc_time
1 elements.
Warning ! : (15-Mar-2009 15:02:49)
GanttChart::AddData. The DqiData structure has no data for this range
Information : (15-Mar-2009 15:02:49)
Graph 44: Adding data from object @PCF_MPH_RA2_SL2_AX:SET_wrong_proc_stage
1 elements.
Warning ! : (15-Mar-2009 15:02:49)
GanttChart::AddData. The DqiData structure has no data for this range
Information : (15-Mar-2009 15:02:49)
Graph 44: Adding data from object @PCF_MPH_RA2_SL2_AX:SET_wrong_filename
1 elements.
Warning ! : (15-Mar-2009 15:02:49)
GanttChart::AddData. The DqiData structure has no data for this range
Information : (15-Mar-2009 15:02:49) Graph 44: Generating PNG file.
Warning ! : (15-Mar-2009 15:02:49)
GanttChart::ReadPolyline. Adding a section with no data
Warning ! : (15-Mar-2009 15:02:49)
GanttChart::ReadPolyline. Adding a section with no data
Warning ! : (15-Mar-2009 15:02:49)
GanttChart::ReadPolyline. Adding a section with no data
Warning ! : (15-Mar-2009 15:02:49)
GanttChart::ReadPolyline. Adding a section with no data
Warning ! : (15-Mar-2009 15:02:49)
GanttChart::ReadPolyline. Adding a section with no data
Warning ! : (15-Mar-2009 15:02:49)
GanttChart::ReadPolyline. Adding a section with no data
Warning ! : (15-Mar-2009 15:02:49)
GanttChart::ReadPolyline. Adding a section with no data
Warning ! : (15-Mar-2009 15:02:49)
GanttChart::ReadPolyline. Adding a section with no data
Information : (15-Mar-2009 15:02:49) Graph 44: Destroying object.
Information : (15-Mar-2009 15:02:49)
Graph 45: Creating object for a eventGanttChart
Information : (15-Mar-2009 15:02:49) Graph 45: Processing legend.
Information : (15-Mar-2009 15:02:49)
Graph 45: Adding data from object @PCF_MPH_RA2_SOI_AX:DET_wrong_product_err
1 elements.
Warning ! : (15-Mar-2009 15:02:49)
GanttChart::AddData. The DqiData structure has no data for this range
Information : (15-Mar-2009 15:02:49)
Graph 45: Adding data from object @PCF_MPH_RA2_SOI_AX:SET_wrong_sensing_stop
1 elements.
Warning ! : (15-Mar-2009 15:02:49)
GanttChart::AddData. The DqiData structure has no data for this range
Information : (15-Mar-2009 15:02:50)
Graph 45: Adding data from object @PCF_MPH_RA2_SOI_AX:SET_wrong_sensing_start
1 elements.
Warning ! : (15-Mar-2009 15:02:50)
GanttChart::AddData. The DqiData structure has no data for this range
Information : (15-Mar-2009 15:02:50)
Graph 45: Adding data from object @PCF_MPH_RA2_SOI_AX:SET_wrong_software_ver
1 elements.
Warning ! : (15-Mar-2009 15:02:50)
GanttChart::AddData. The DqiData structure has no data for this range
Information : (15-Mar-2009 15:02:50)
Graph 45: Adding data from object @PCF_MPH_RA2_SOI_AX:SET_wrong_proc_time
1 elements.
Warning ! : (15-Mar-2009 15:02:50)

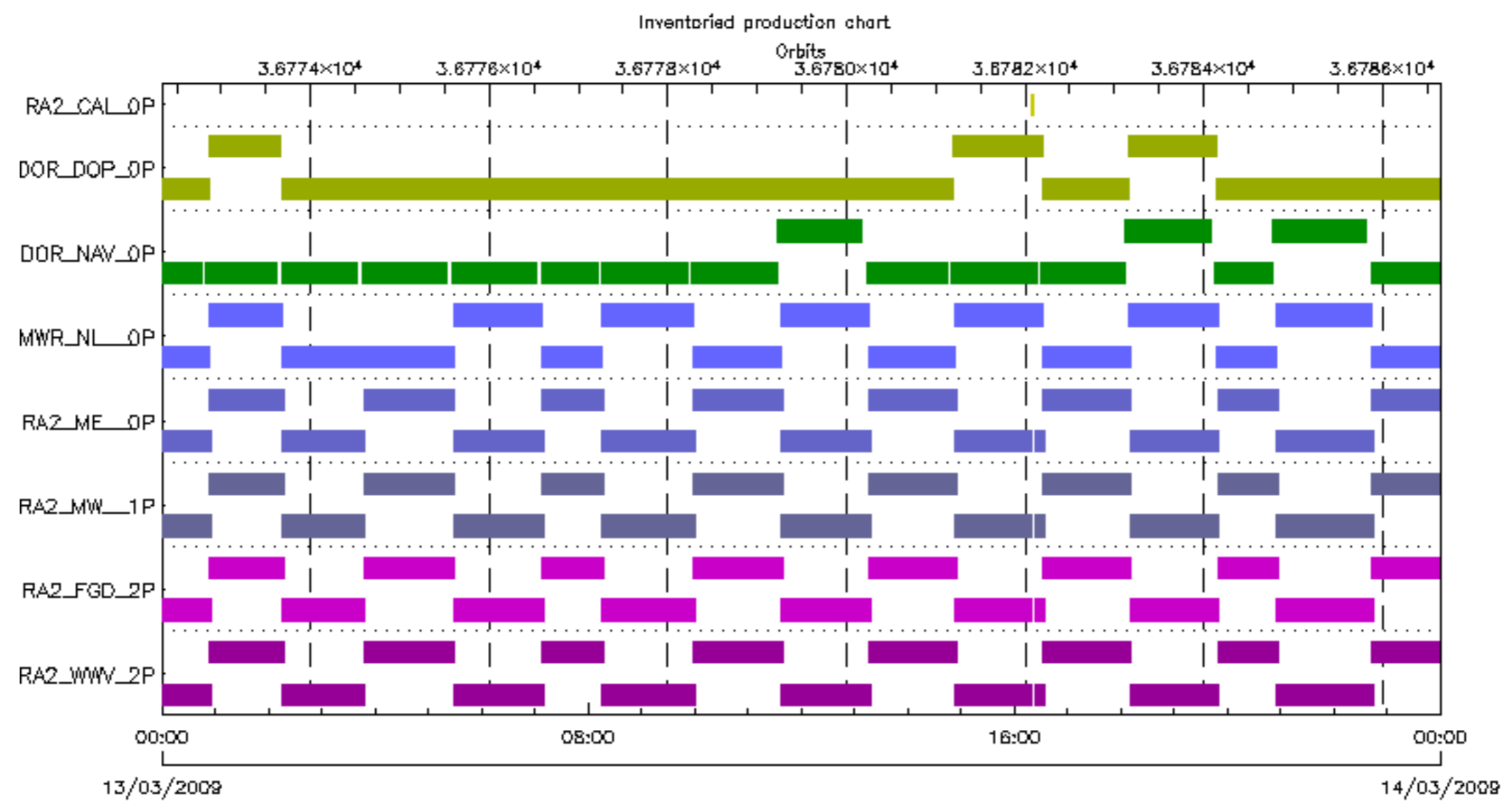
GanttChart::AddData. The DqiData structure has no data for this range
Information : (15-Mar-2009 15:02:50)
Graph 45: Adding data from object @PCF_MPH_RA2_SOI_AX:SET_wrong_proc_stage
1 elements.
Warning ! : (15-Mar-2009 15:02:50)
GanttChart::AddData. The DqiData structure has no data for this range
Information : (15-Mar-2009 15:02:50)
Graph 45: Adding data from object @PCF_MPH_RA2_SOI_AX:SET_wrong_filename
1 elements.
Warning ! : (15-Mar-2009 15:02:50)
GanttChart::AddData. The DqiData structure has no data for this range
Information : (15-Mar-2009 15:02:50) Graph 45: Generating PNG file.
Warning ! : (15-Mar-2009 15:02:50)
GanttChart::ReadPolyline. Adding a section with no data
Warning ! : (15-Mar-2009 15:02:50)
GanttChart::ReadPolyline. Adding a section with no data
Warning ! : (15-Mar-2009 15:02:50)
GanttChart::ReadPolyline. Adding a section with no data
Warning ! : (15-Mar-2009 15:02:50)
GanttChart::ReadPolyline. Adding a section with no data
Warning ! : (15-Mar-2009 15:02:50)
GanttChart::ReadPolyline. Adding a section with no data
Warning ! : (15-Mar-2009 15:02:50)
GanttChart::ReadPolyline. Adding a section with no data
Warning ! : (15-Mar-2009 15:02:50)
GanttChart::ReadPolyline. Adding a section with no data
Information : (15-Mar-2009 15:02:50) Graph 45: Destroying object.
Information : (15-Mar-2009 15:02:50)
Graph 46: Creating object for a eventGanttChart
Information : (15-Mar-2009 15:02:50) Graph 46: Processing legend.
Information : (15-Mar-2009 15:02:50)
Graph 46: Adding data from object @PCF_MPH_RA2_SOL_AX:DET_wrong_product_err
1 elements.
Warning ! : (15-Mar-2009 15:02:50)
GanttChart::AddData. The DqiData structure has no data for this range
Information : (15-Mar-2009 15:02:50)
Graph 46: Adding data from object @PCF_MPH_RA2_SOL_AX:SET_wrong_sensing_stop
1 elements.
Warning ! : (15-Mar-2009 15:02:50)
GanttChart::AddData. The DqiData structure has no data for this range
Information : (15-Mar-2009 15:02:50)
Graph 46: Adding data from object @PCF_MPH_RA2_SOL_AX:SET_wrong_sensing_start
1 elements.
Warning ! : (15-Mar-2009 15:02:50)
GanttChart::AddData. The DqiData structure has no data for this range
Information : (15-Mar-2009 15:02:50)
Graph 46: Adding data from object @PCF_MPH_RA2_SOL_AX:SET_wrong_software_ver
1 elements.
Warning ! : (15-Mar-2009 15:02:50)
GanttChart::AddData. The DqiData structure has no data for this range
Information : (15-Mar-2009 15:02:50)
Graph 46: Adding data from object @PCF_MPH_RA2_SOL_AX:SET_wrong_proc_time
1 elements.
Warning ! : (15-Mar-2009 15:02:50)
GanttChart::AddData. The DqiData structure has no data for this range
Information : (15-Mar-2009 15:02:50)
Graph 46: Adding data from object @PCF_MPH_RA2_SOL_AX:SET_wrong_proc_stage
1 elements.
Warning ! : (15-Mar-2009 15:02:50)
GanttChart::AddData. The DqiData structure has no data for this range
Information : (15-Mar-2009 15:02:50)
Graph 46: Adding data from object @PCF_MPH_RA2_SOL_AX:SET_wrong_filename
1 elements.
Warning ! : (15-Mar-2009 15:02:50)
GanttChart::AddData. The DqiData structure has no data for this range
Information : (15-Mar-2009 15:02:50) Graph 46: Generating PNG file.
Warning ! : (15-Mar-2009 15:02:50)
GanttChart::ReadPolyline. Adding a section with no data


```
Warning ! : (15-Mar-2009 15:02:50)
GanttChart::ReadPolyline. Adding a section with no data
Warning ! : (15-Mar-2009 15:02:50)
GanttChart::ReadPolyline. Adding a section with no data
Warning ! : (15-Mar-2009 15:02:50)
GanttChart::ReadPolyline. Adding a section with no data
Warning ! : (15-Mar-2009 15:02:50)
GanttChart::ReadPolyline. Adding a section with no data
Warning ! : (15-Mar-2009 15:02:50)
GanttChart::ReadPolyline. Adding a section with no data
Warning ! : (15-Mar-2009 15:02:50)
GanttChart::ReadPolyline. Adding a section with no data
Information : (15-Mar-2009 15:02:50) Graph 46: Destroying object.
Information : (15-Mar-2009 15:02:50)
Graph 47: Creating object for a eventGanttChart
Information : (15-Mar-2009 15:02:50) Graph 47: Processing legend.
Information : (15-Mar-2009 15:02:50)
Graph 47: Adding data from object @PCF_MPH_RA2_SSB_AX:DET_wrong_product_err
1 elements.
Warning ! : (15-Mar-2009 15:02:50)
GanttChart::AddData. The DqiData structure has no data for this range
Information : (15-Mar-2009 15:02:51)
Graph 47: Adding data from object @PCF_MPH_RA2_SSB_AX:SET_wrong_sensing_stop
1 elements.
Warning ! : (15-Mar-2009 15:02:51)
GanttChart::AddData. The DqiData structure has no data for this range
Information : (15-Mar-2009 15:02:51)
Graph 47: Adding data from object @PCF_MPH_RA2_SSB_AX:SET_wrong_sensing_start
1 elements.
Warning ! : (15-Mar-2009 15:02:51)
GanttChart::AddData. The DqiData structure has no data for this range
Information : (15-Mar-2009 15:02:51)
Graph 47: Adding data from object @PCF_MPH_RA2_SSB_AX:SET_wrong_software_ver
1 elements.
Warning ! : (15-Mar-2009 15:02:51)
GanttChart::AddData. The DqiData structure has no data for this range
Information : (15-Mar-2009 15:02:51)
Graph 47: Adding data from object @PCF_MPH_RA2_SSB_AX:SET_wrong_proc_time
1 elements.
Warning ! : (15-Mar-2009 15:02:51)
GanttChart::AddData. The DqiData structure has no data for this range
Information : (15-Mar-2009 15:02:51)
Graph 47: Adding data from object @PCF_MPH_RA2_SSB_AX:SET_wrong_proc_stage
1 elements.
Warning ! : (15-Mar-2009 15:02:51)
GanttChart::AddData. The DqiData structure has no data for this range
Information : (15-Mar-2009 15:02:51)
Graph 47: Adding data from object @PCF_MPH_RA2_SSB_AX:SET_wrong_filename
1 elements.
Warning ! : (15-Mar-2009 15:02:51)
GanttChart::AddData. The DqiData structure has no data for this range
Information : (15-Mar-2009 15:02:51) Graph 47: Generating PNG file.
Warning ! : (15-Mar-2009 15:02:51)
GanttChart::ReadPolyline. Adding a section with no data
Warning ! : (15-Mar-2009 15:02:51)
GanttChart::ReadPolyline. Adding a section with no data
Warning ! : (15-Mar-2009 15:02:51)
GanttChart::ReadPolyline. Adding a section with no data
Warning ! : (15-Mar-2009 15:02:51)
GanttChart::ReadPolyline. Adding a section with no data
Warning ! : (15-Mar-2009 15:02:51)
GanttChart::ReadPolyline. Adding a section with no data
Warning ! : (15-Mar-2009 15:02:51)
GanttChart::ReadPolyline. Adding a section with no data
Warning ! : (15-Mar-2009 15:02:51)
GanttChart::ReadPolyline. Adding a section with no data
Warning ! : (15-Mar-2009 15:02:51)
GanttChart::ReadPolyline. Adding a section with no data
Information : (15-Mar-2009 15:02:51) Graph 47: Destroying object.
Information : (15-Mar-2009 15:02:51)
```

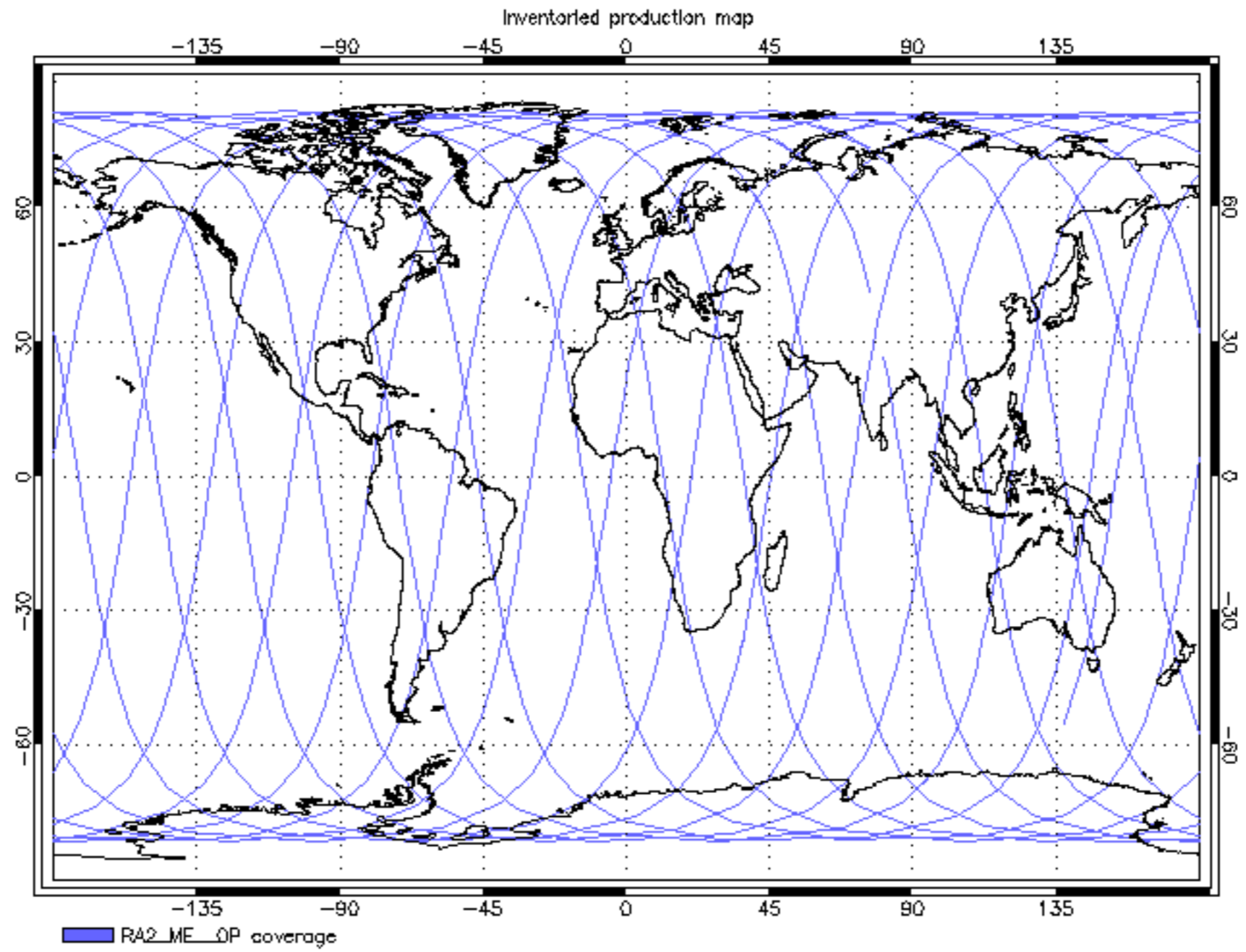
Graph 48: Creating object for a eventGanttChart
Information : (15-Mar-2009 15:02:51) Graph 48: Processing legend.
Information : (15-Mar-2009 15:02:51)
Graph 48: Adding data from object @PCF_MPH_RA2_TLD_AX:DET_wrong_product_err
1 elements.
Warning ! : (15-Mar-2009 15:02:51)
GanttChart::AddData. The DqiData structure has no data for this range
Information : (15-Mar-2009 15:02:51)
Graph 48: Adding data from object @PCF_MPH_RA2_TLD_AX:SET_wrong_sensing_stop
1 elements.
Warning ! : (15-Mar-2009 15:02:51)
GanttChart::AddData. The DqiData structure has no data for this range
Information : (15-Mar-2009 15:02:51)
Graph 48: Adding data from object @PCF_MPH_RA2_TLD_AX:SET_wrong_sensing_start
1 elements.
Warning ! : (15-Mar-2009 15:02:51)
GanttChart::AddData. The DqiData structure has no data for this range
Information : (15-Mar-2009 15:02:51)
Graph 48: Adding data from object @PCF_MPH_RA2_TLD_AX:SET_wrong_software_ver
1 elements.
Warning ! : (15-Mar-2009 15:02:51)
GanttChart::AddData. The DqiData structure has no data for this range
Information : (15-Mar-2009 15:02:51)
Graph 48: Adding data from object @PCF_MPH_RA2_TLD_AX:SET_wrong_proc_time
1 elements.
Warning ! : (15-Mar-2009 15:02:51)
GanttChart::AddData. The DqiData structure has no data for this range
Information : (15-Mar-2009 15:02:51)
Graph 48: Adding data from object @PCF_MPH_RA2_TLD_AX:SET_wrong_proc_stage
1 elements.
Warning ! : (15-Mar-2009 15:02:51)
GanttChart::AddData. The DqiData structure has no data for this range
Information : (15-Mar-2009 15:02:51)
Graph 48: Adding data from object @PCF_MPH_RA2_TLD_AX:SET_wrong_filename
1 elements.
Warning ! : (15-Mar-2009 15:02:51)
GanttChart::AddData. The DqiData structure has no data for this range
Information : (15-Mar-2009 15:02:51) Graph 48: Generating PNG file.
Warning ! : (15-Mar-2009 15:02:51)
GanttChart::ReadPolyline. Adding a section with no data
Warning ! : (15-Mar-2009 15:02:51)
GanttChart::ReadPolyline. Adding a section with no data
Warning ! : (15-Mar-2009 15:02:51)
GanttChart::ReadPolyline. Adding a section with no data
Warning ! : (15-Mar-2009 15:02:51)
GanttChart::ReadPolyline. Adding a section with no data
Warning ! : (15-Mar-2009 15:02:51)
GanttChart::ReadPolyline. Adding a section with no data
Warning ! : (15-Mar-2009 15:02:51)
GanttChart::ReadPolyline. Adding a section with no data
Warning ! : (15-Mar-2009 15:02:51)
GanttChart::ReadPolyline. Adding a section with no data
Warning ! : (15-Mar-2009 15:02:51)
GanttChart::ReadPolyline. Adding a section with no data
Information : (15-Mar-2009 15:02:51) Graph 48: Destroying object.
Information : (15-Mar-2009 15:02:51)
Graph 49: Creating object for a eventGanttChart
Information : (15-Mar-2009 15:02:51) Graph 49: Processing legend.
Information : (15-Mar-2009 15:02:51)
Graph 49: Adding data from object @PCF_MPH_RA2_USO_AX:DET_wrong_product_err
1 elements.
Warning ! : (15-Mar-2009 15:02:51)
GanttChart::AddData. The DqiData structure has no data for this range
Information : (15-Mar-2009 15:02:51)
Graph 49: Adding data from object @PCF_MPH_RA2_USO_AX:SET_wrong_sensing_stop
1 elements.
Warning ! : (15-Mar-2009 15:02:51)
GanttChart::AddData. The DqiData structure has no data for this range
Information : (15-Mar-2009 15:02:52)
Graph 49: Adding data from object @PCF_MPH_RA2_USO_AX:SET_wrong_sensing_start

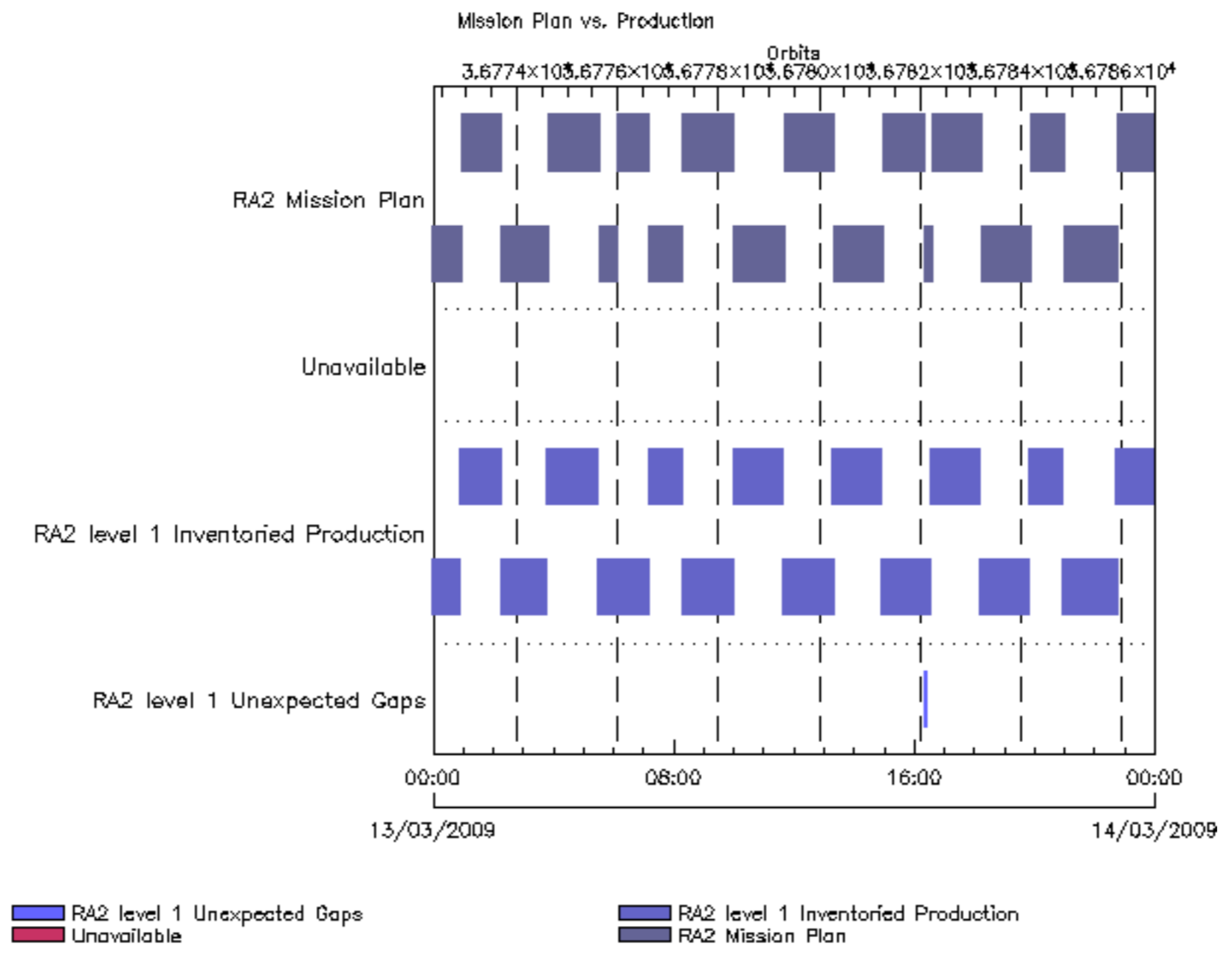
```
1 elements.
Warning ! : (15-Mar-2009 15:02:52)
GanttChart::AddData. The DqiData structure has no data for this range
Information : (15-Mar-2009 15:02:52)
Graph 49: Adding data from object @PCF_MPH_RA2_USO_AX:SET_wrong_software_ver
1 elements.
Warning ! : (15-Mar-2009 15:02:52)
GanttChart::AddData. The DqiData structure has no data for this range
Information : (15-Mar-2009 15:02:52)
Graph 49: Adding data from object @PCF_MPH_RA2_USO_AX:SET_wrong_proc_time
1 elements.
Warning ! : (15-Mar-2009 15:02:52)
GanttChart::AddData. The DqiData structure has no data for this range
Information : (15-Mar-2009 15:02:52)
Graph 49: Adding data from object @PCF_MPH_RA2_USO_AX:SET_wrong_proc_stage
1 elements.
Warning ! : (15-Mar-2009 15:02:52)
GanttChart::AddData. The DqiData structure has no data for this range
Information : (15-Mar-2009 15:02:52)
Graph 49: Adding data from object @PCF_MPH_RA2_USO_AX:SET_wrong_filename
1 elements.
Warning ! : (15-Mar-2009 15:02:52)
GanttChart::AddData. The DqiData structure has no data for this range
Information : (15-Mar-2009 15:02:52) Graph 49: Generating PNG file.
Warning ! : (15-Mar-2009 15:02:52)
GanttChart::ReadPolyline. Adding a section with no data
Warning ! : (15-Mar-2009 15:02:52)
GanttChart::ReadPolyline. Adding a section with no data
Warning ! : (15-Mar-2009 15:02:52)
GanttChart::ReadPolyline. Adding a section with no data
Warning ! : (15-Mar-2009 15:02:52)
GanttChart::ReadPolyline. Adding a section with no data
Warning ! : (15-Mar-2009 15:02:52)
GanttChart::ReadPolyline. Adding a section with no data
Warning ! : (15-Mar-2009 15:02:52)
GanttChart::ReadPolyline. Adding a section with no data
Warning ! : (15-Mar-2009 15:02:52)
GanttChart::ReadPolyline. Adding a section with no data
Warning ! : (15-Mar-2009 15:02:52)
GanttChart::ReadPolyline. Adding a section with no data
Warning ! : (15-Mar-2009 15:02:52)
Graph 50: Creating object for a eventGanttChart
Information : (15-Mar-2009 15:02:52) Graph 50: Processing legend.
Information : (15-Mar-2009 15:02:52)
Graph 50: Adding data from object @PCF_MPH_AUX_ATT_AX:DET_wrong_product_err
1 elements.
Warning ! : (15-Mar-2009 15:02:52)
GanttChart::AddData. The DqiData structure has no data for this range
Information : (15-Mar-2009 15:02:52)
Graph 50: Adding data from object @PCF_MPH_AUX_ATT_AX:SET_wrong_sensing_stop
1 elements.
Warning ! : (15-Mar-2009 15:02:52)
GanttChart::AddData. The DqiData structure has no data for this range
Information : (15-Mar-2009 15:02:52)
Graph 50: Adding data from object @PCF_MPH_AUX_ATT_AX:SET_wrong_sensing_start
1 elements.
Warning ! : (15-Mar-2009 15:02:52)
GanttChart::AddData. The DqiData structure has no data for this range
Information : (15-Mar-2009 15:02:52)
Graph 50: Adding data from object @PCF_MPH_AUX_ATT_AX:SET_wrong_software_ver
1 elements.
Warning ! : (15-Mar-2009 15:02:52)
GanttChart::AddData. The DqiData structure has no data for this range
Information : (15-Mar-2009 15:02:52)
Graph 50: Adding data from object @PCF_MPH_AUX_ATT_AX:SET_wrong_proc_time
1 elements.
Warning ! : (15-Mar-2009 15:02:52)
GanttChart::AddData. The DqiData structure has no data for this range
Information : (15-Mar-2009 15:02:52)
```

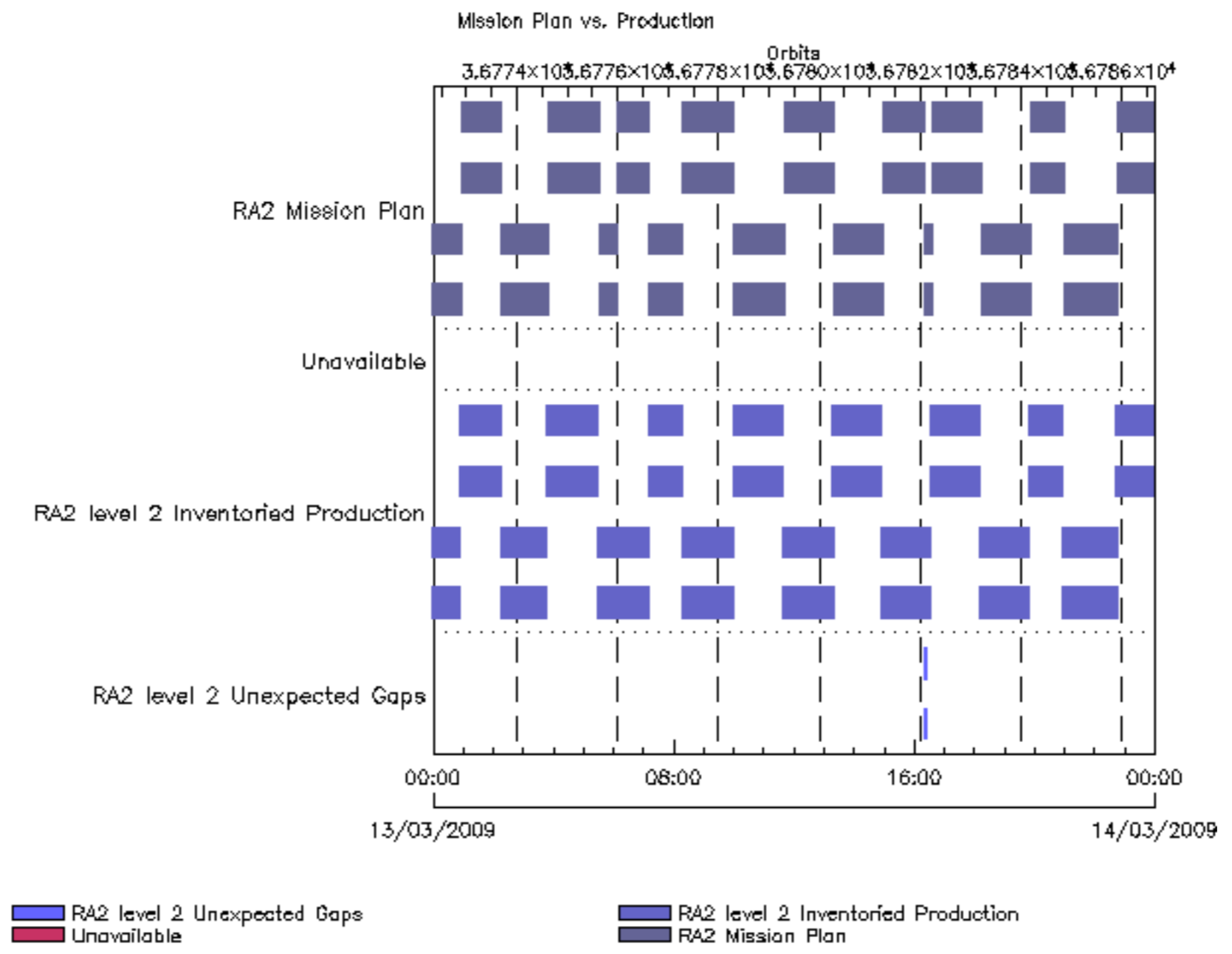
```
Graph 50: Adding data from object @PCF_MPH_AUX_ATT_AX:SET_wrong_proc_stage
1 elements.
Warning ! : (15-Mar-2009 15:02:52)
GanttChart::AddData. The DqiData structure has no data for this range
Information : (15-Mar-2009 15:02:52)
Graph 50: Adding data from object @PCF_MPH_AUX_ATT_AX:SET_wrong_filename
1 elements.
Warning ! : (15-Mar-2009 15:02:52)
GanttChart::AddData. The DqiData structure has no data for this range
Information : (15-Mar-2009 15:02:52) Graph 50: Generating PNG file.
Warning ! : (15-Mar-2009 15:02:52)
GanttChart::ReadPolyline. Adding a section with no data
Warning ! : (15-Mar-2009 15:02:52)
GanttChart::ReadPolyline. Adding a section with no data
Warning ! : (15-Mar-2009 15:02:52)
GanttChart::ReadPolyline. Adding a section with no data
Warning ! : (15-Mar-2009 15:02:52)
GanttChart::ReadPolyline. Adding a section with no data
Warning ! : (15-Mar-2009 15:02:52)
GanttChart::ReadPolyline. Adding a section with no data
Warning ! : (15-Mar-2009 15:02:52)
GanttChart::ReadPolyline. Adding a section with no data
Warning ! : (15-Mar-2009 15:02:52)
GanttChart::ReadPolyline. Adding a section with no data
Warning ! : (15-Mar-2009 15:02:52)
GanttChart::ReadPolyline. Adding a section with no data
Information : (15-Mar-2009 15:02:53) Graph 50: Destroying object.
Information : (15-Mar-2009 15:02:53) Graphs successfully created.
```

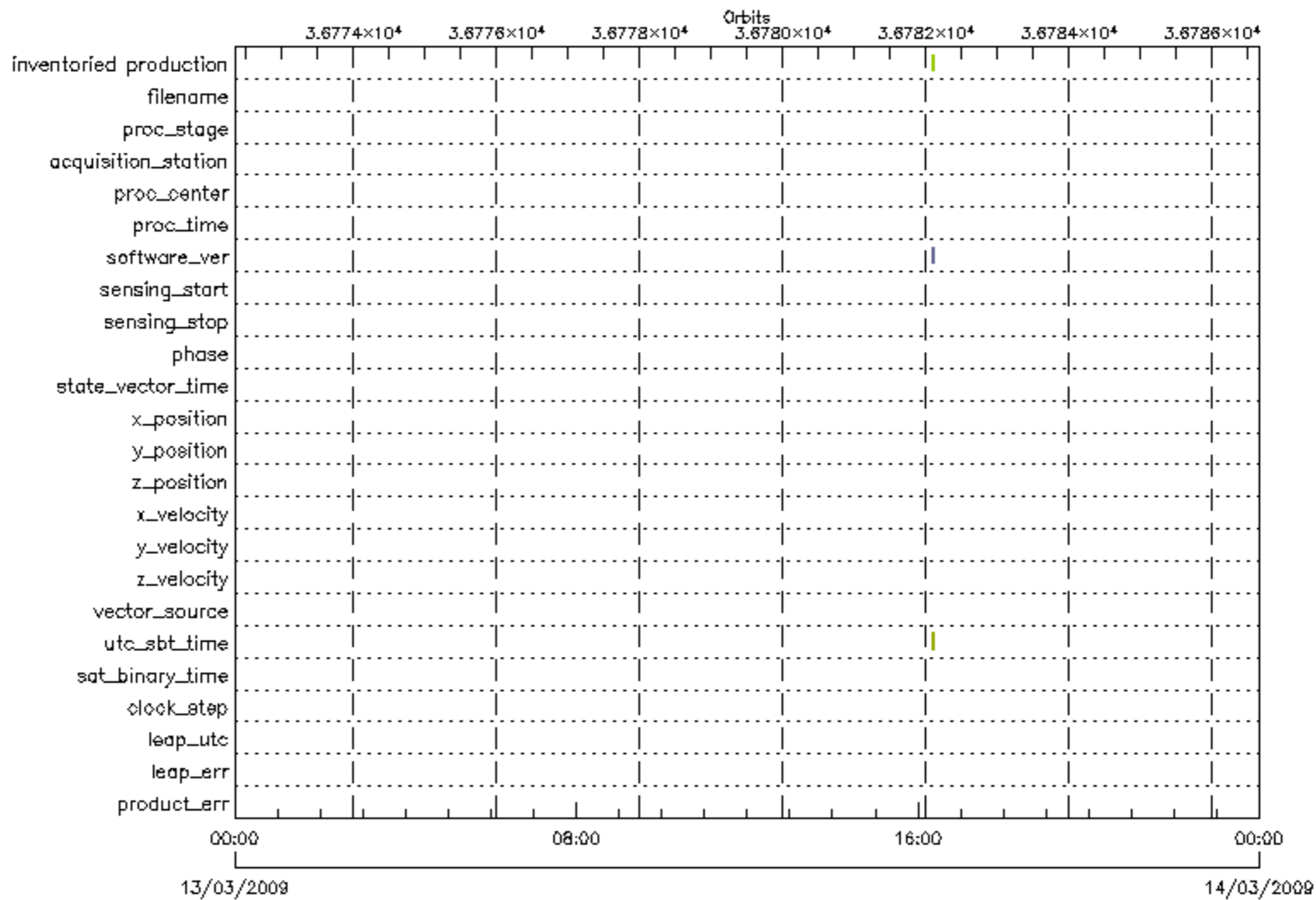


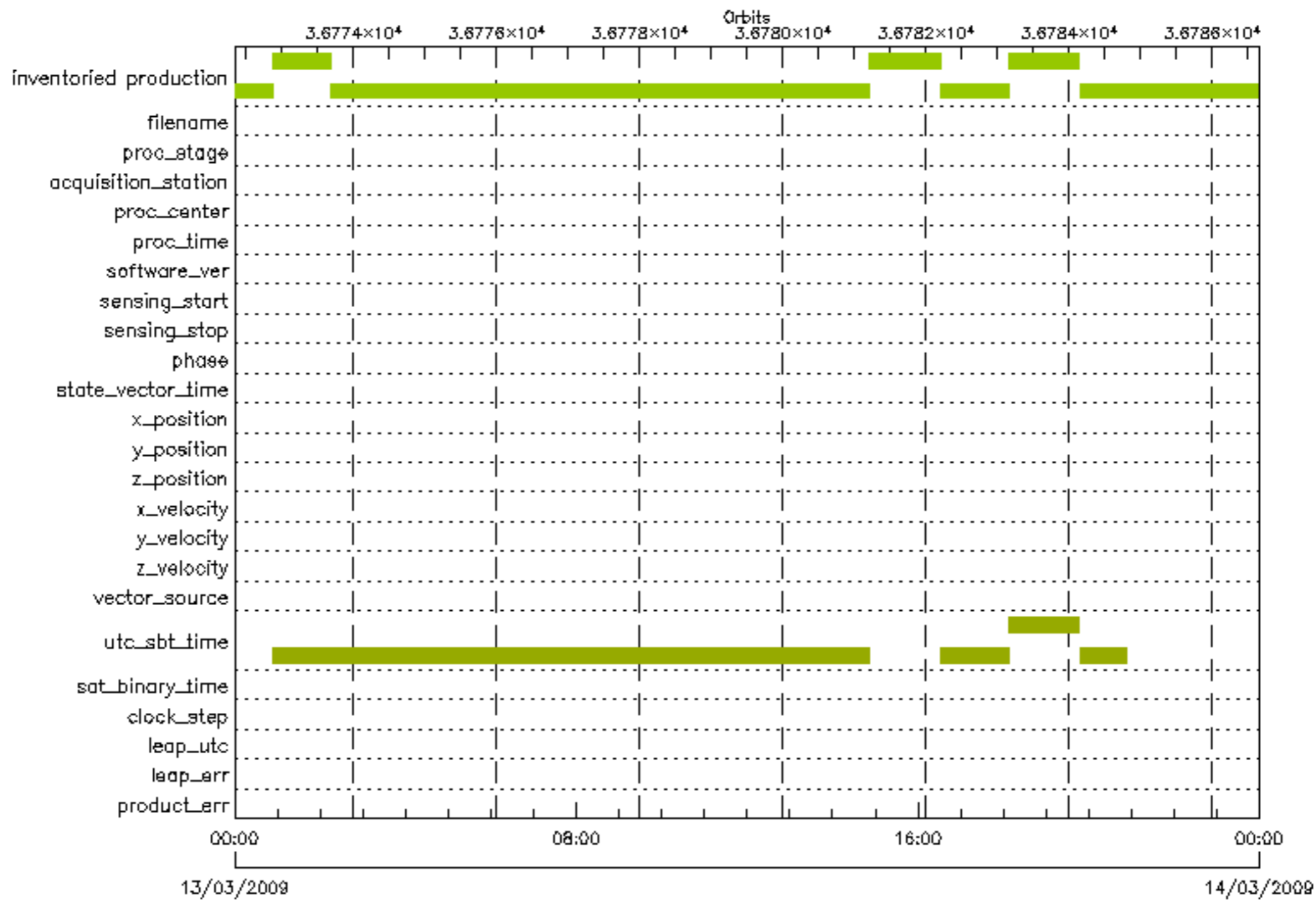
- RA2_WWV_2P
 RA2_FGD_2P
 RA2_MW_1P
 RA2_ME_OP
 MWR_NL_OP
 DOR_NAV_OP
 DOR_DOP_OP
- RA2_CAL_OP

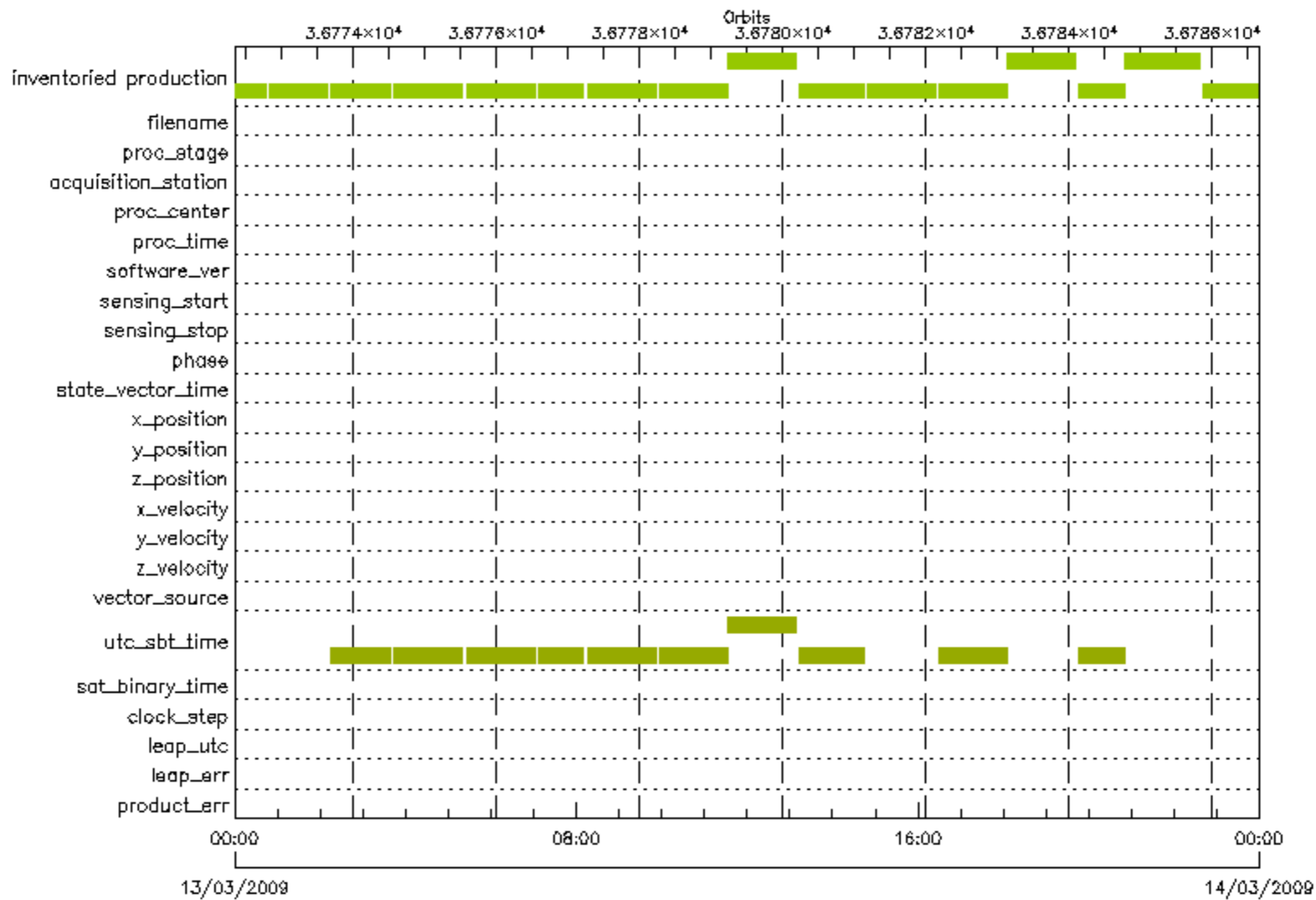


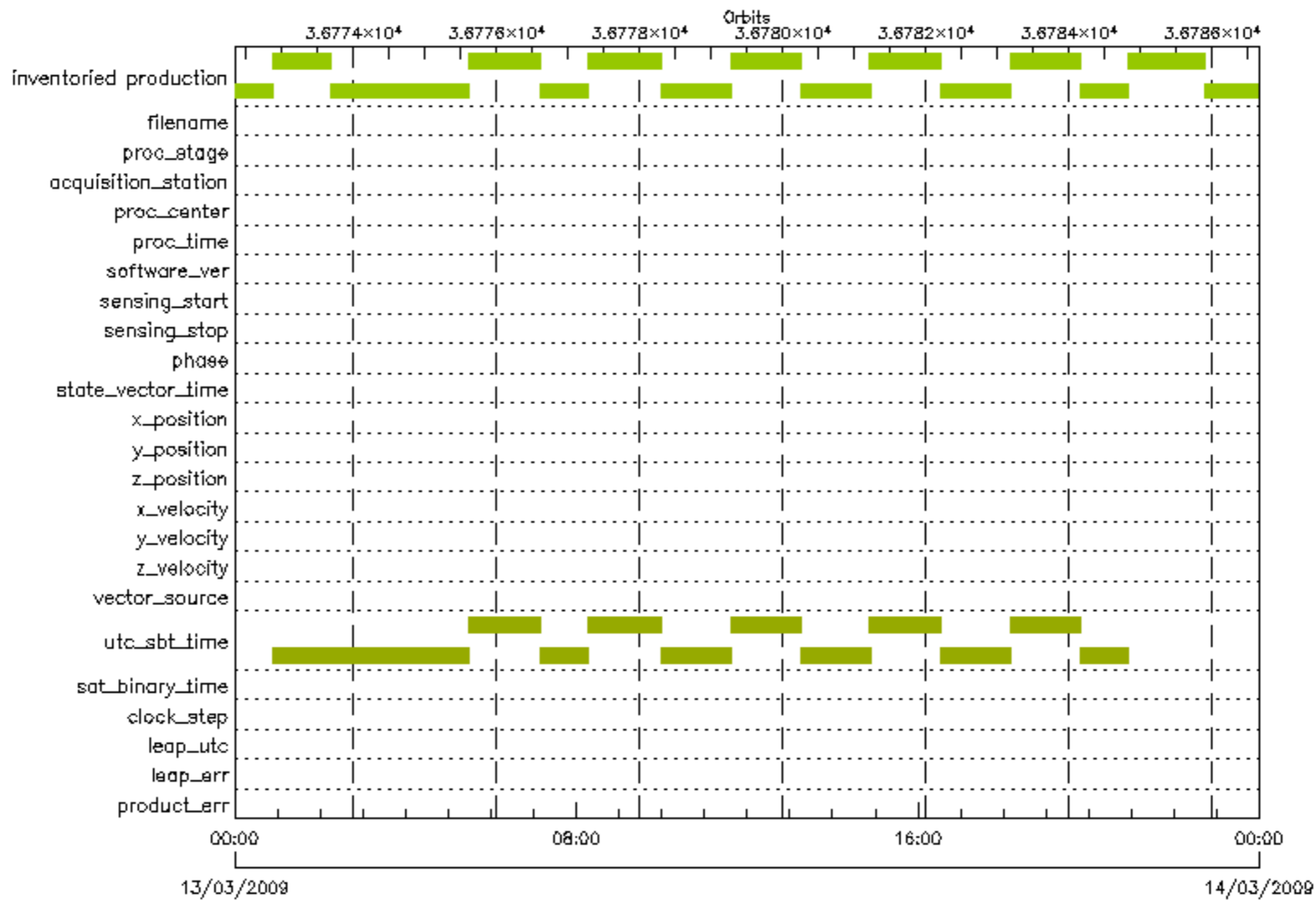


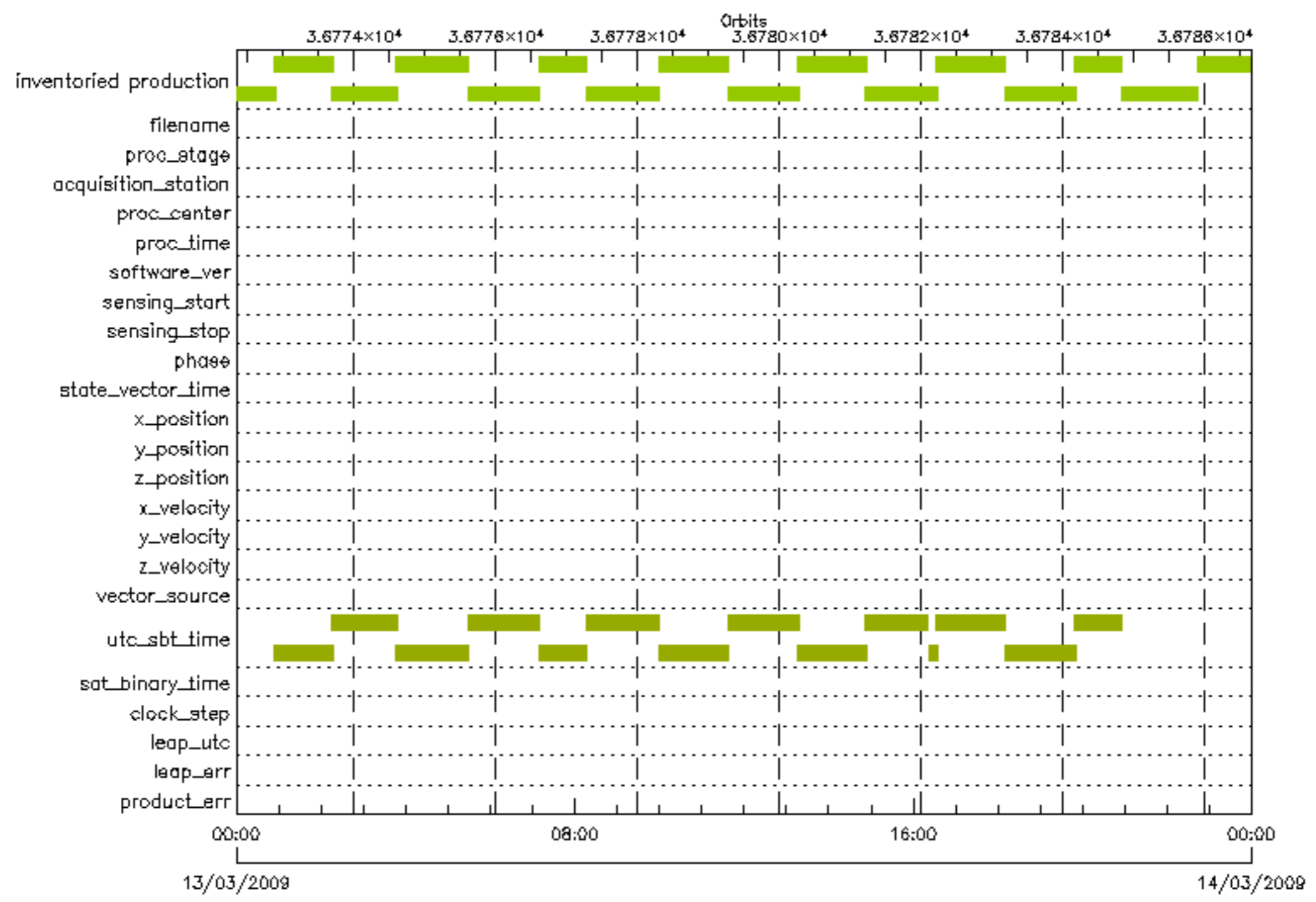


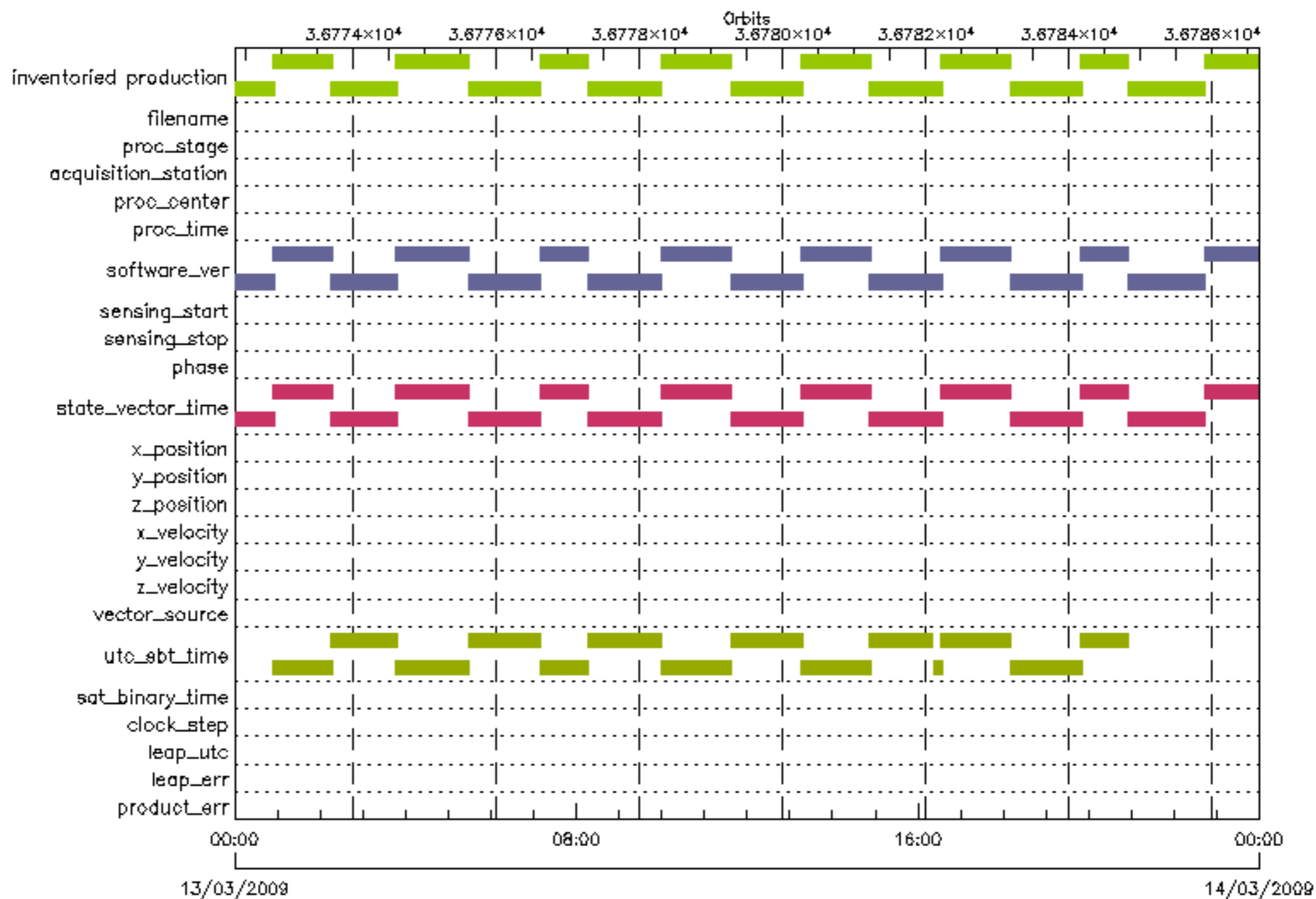








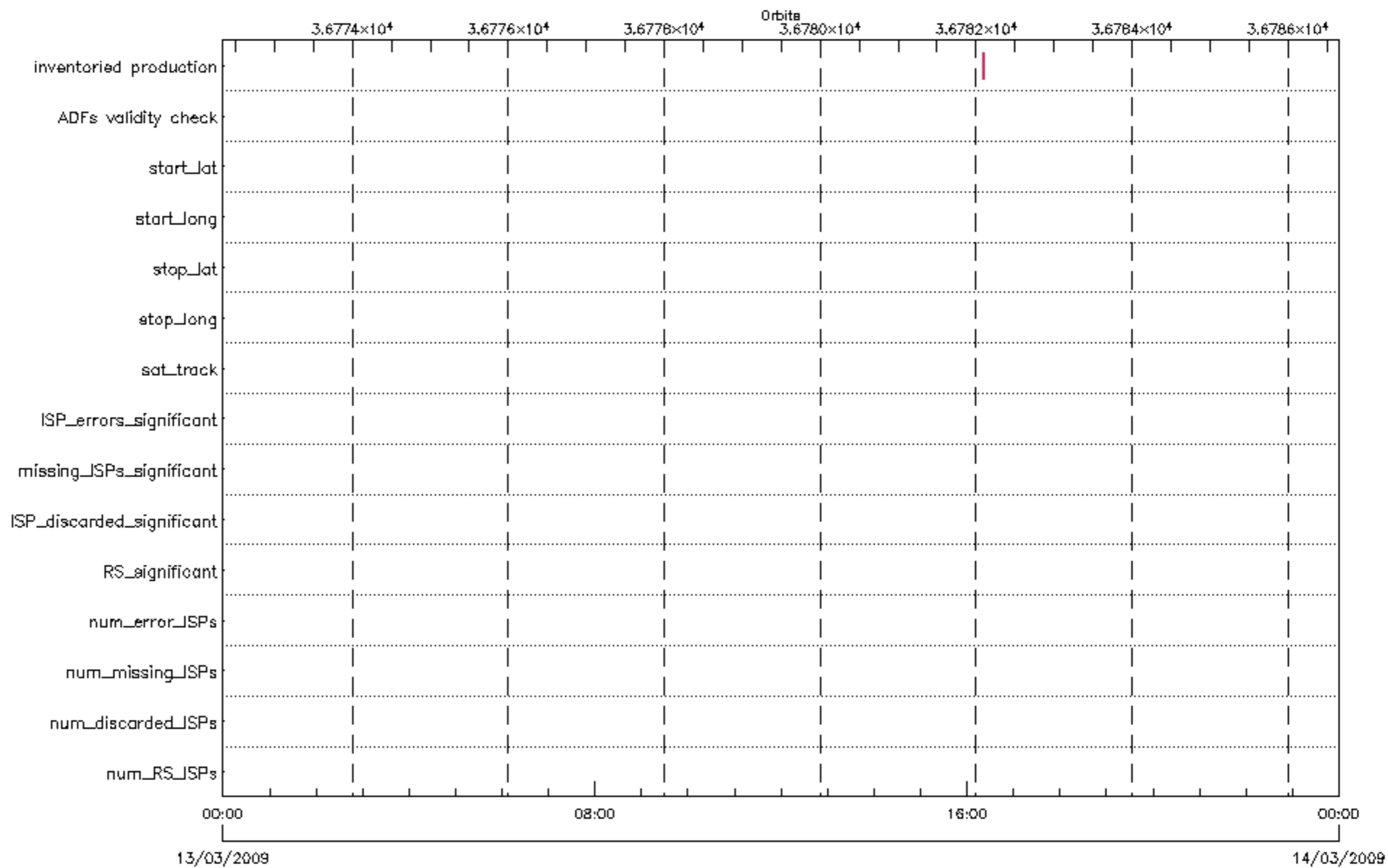


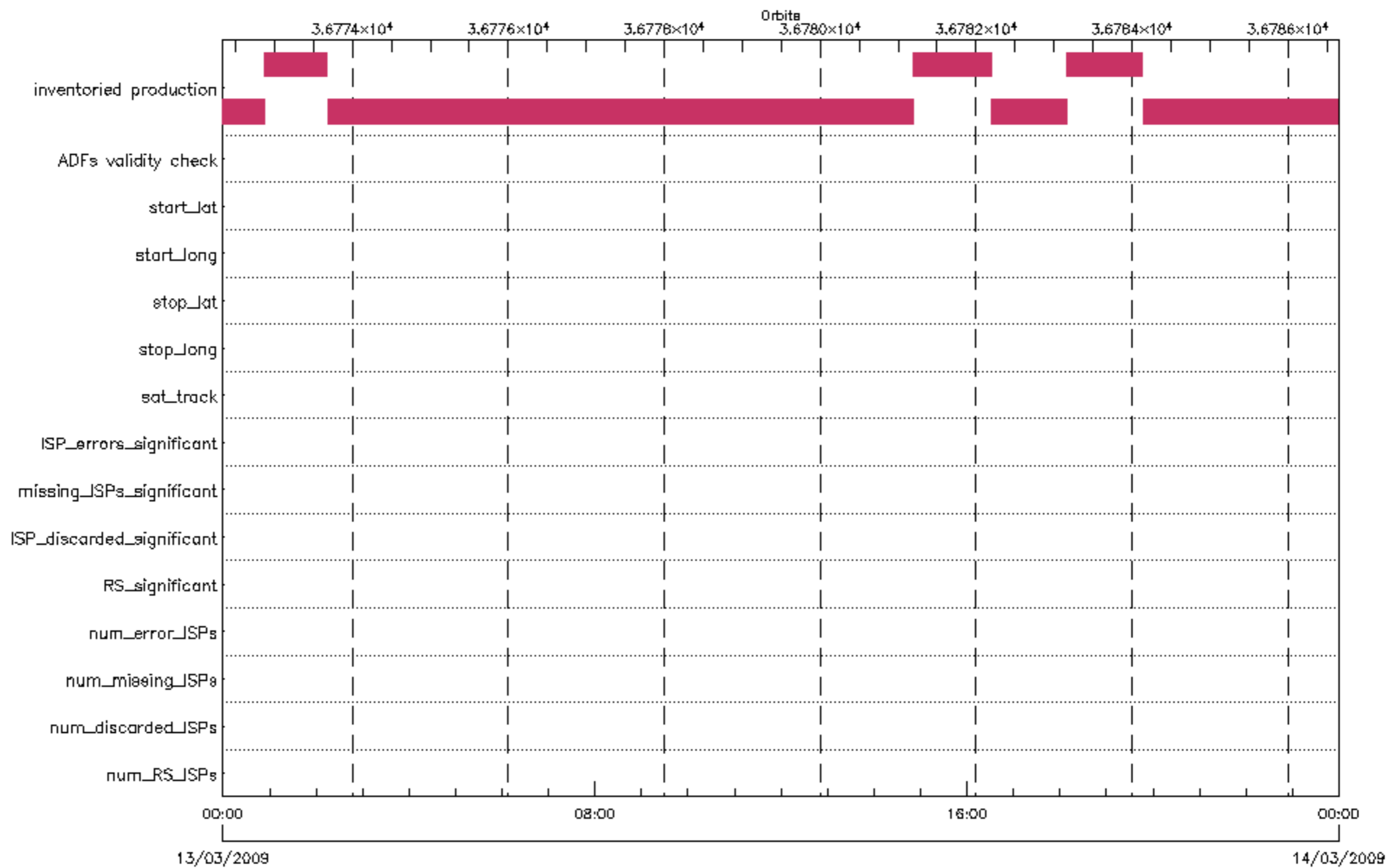


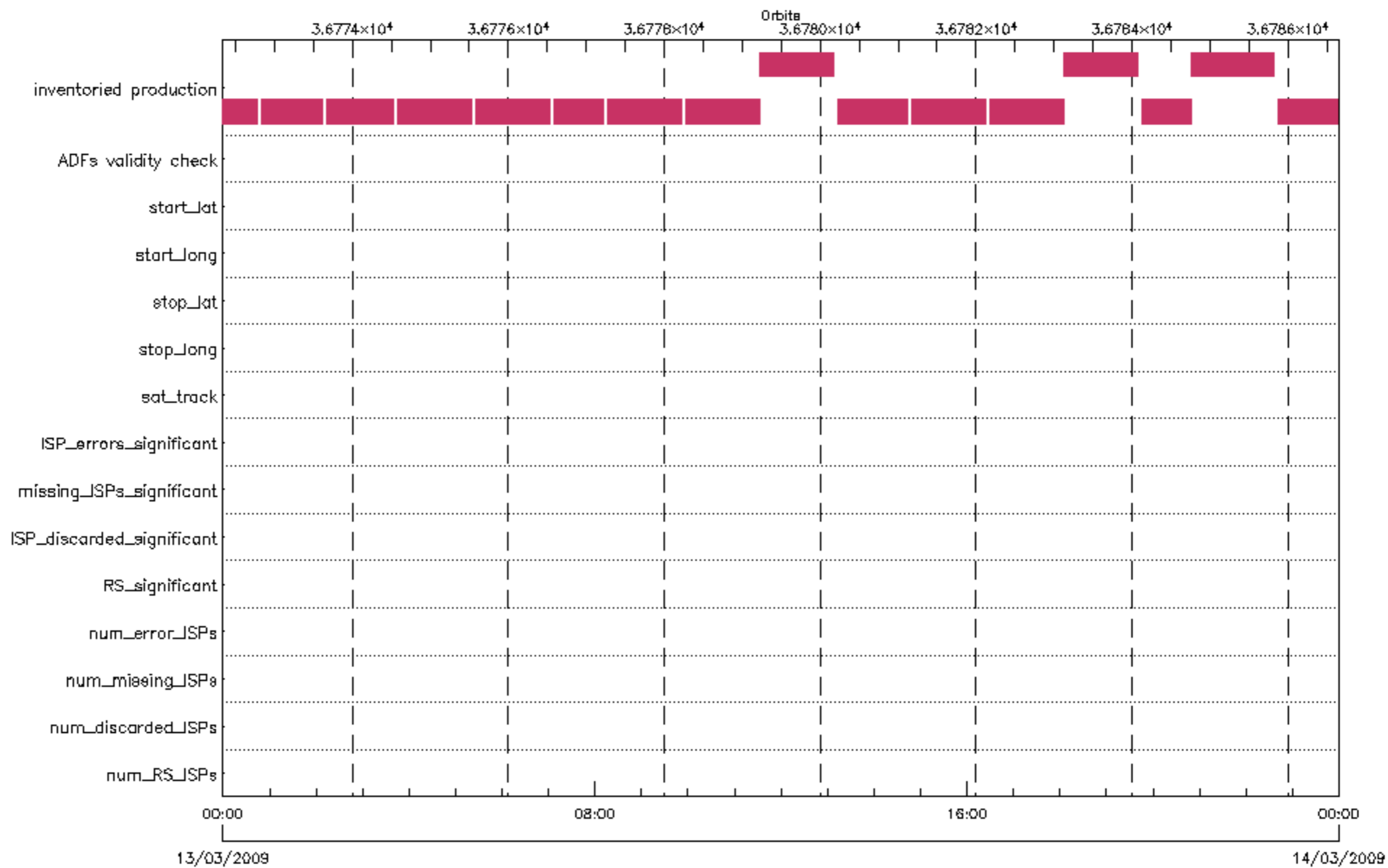




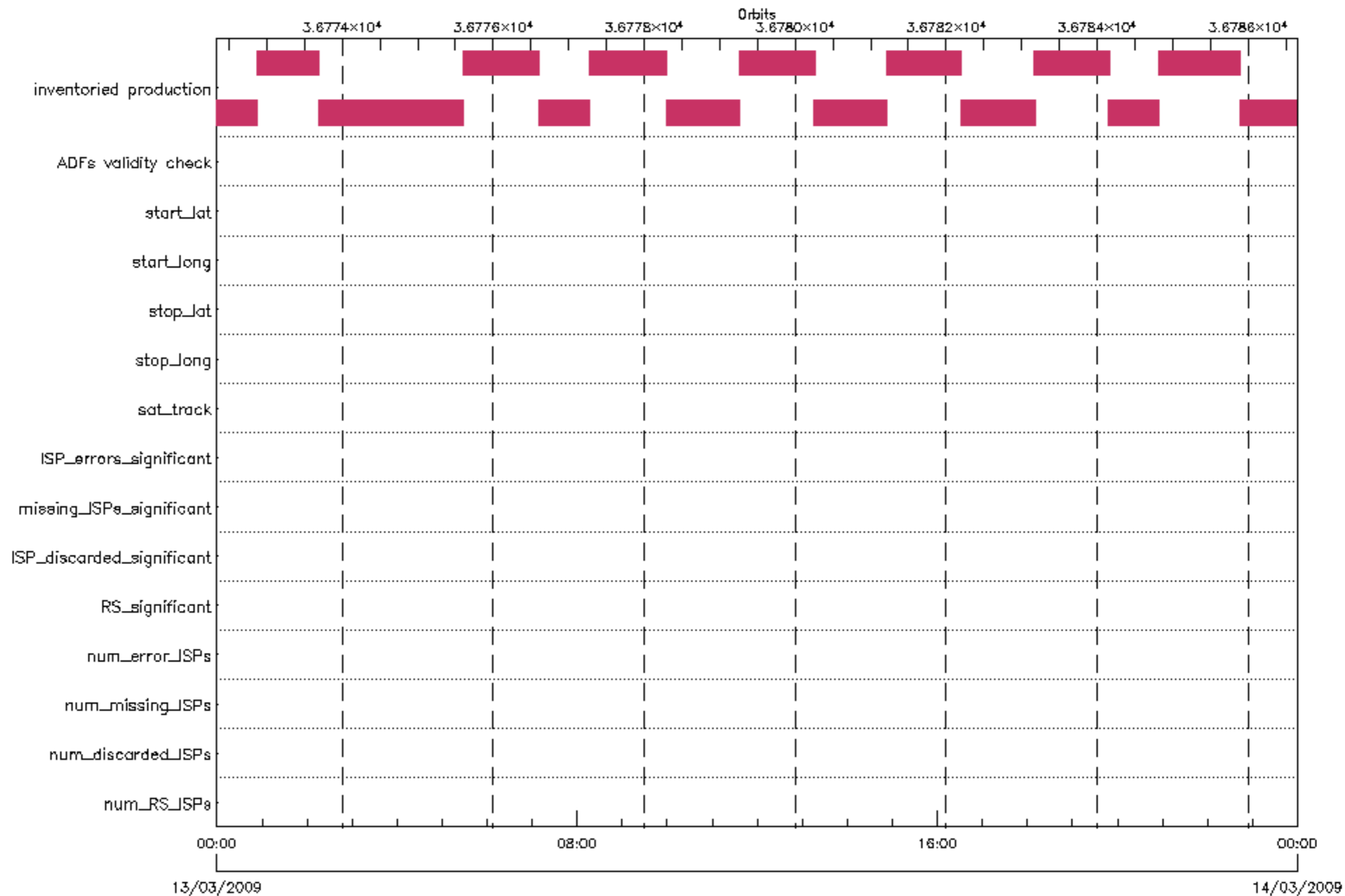


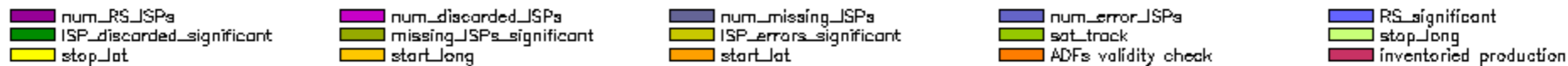
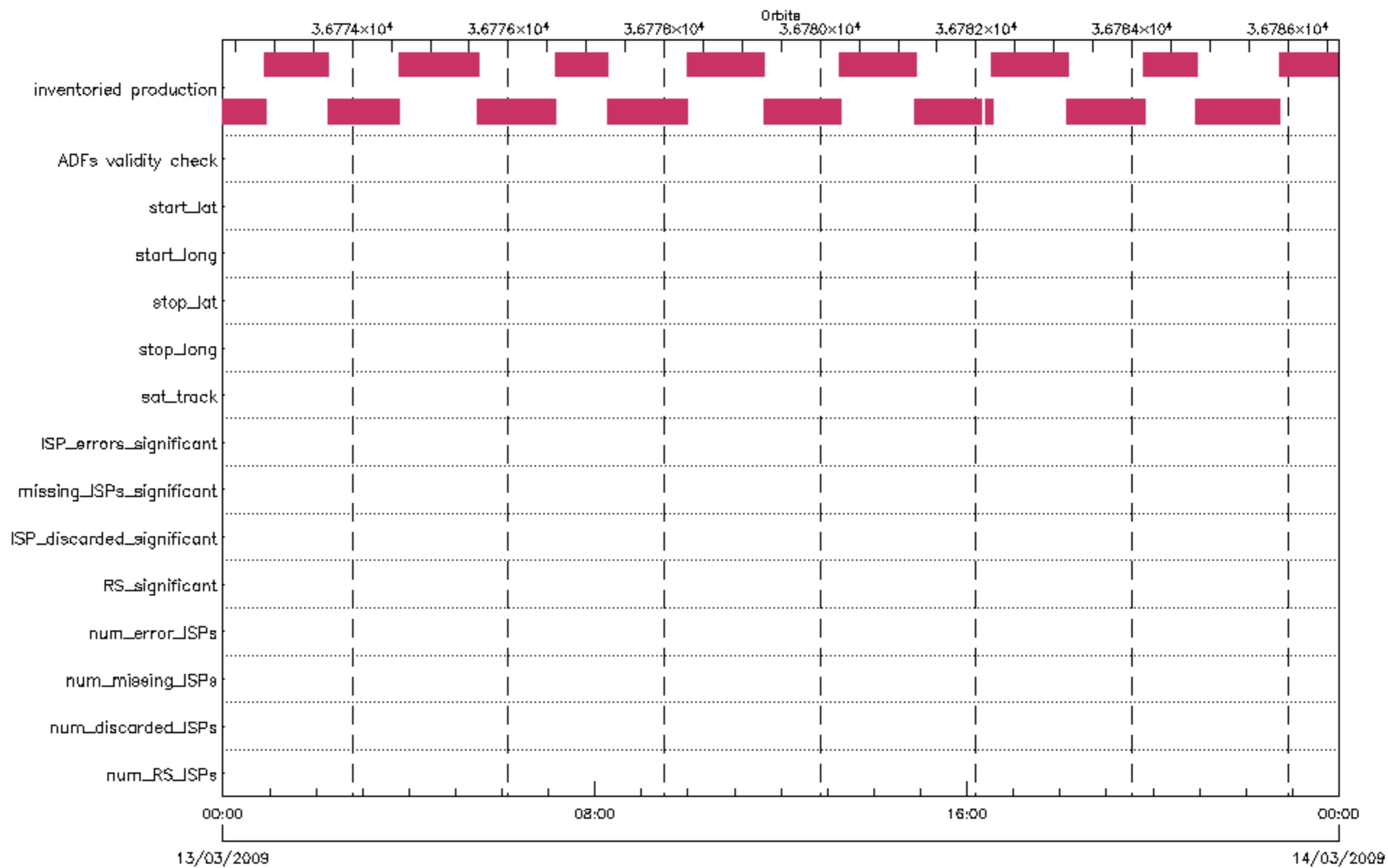


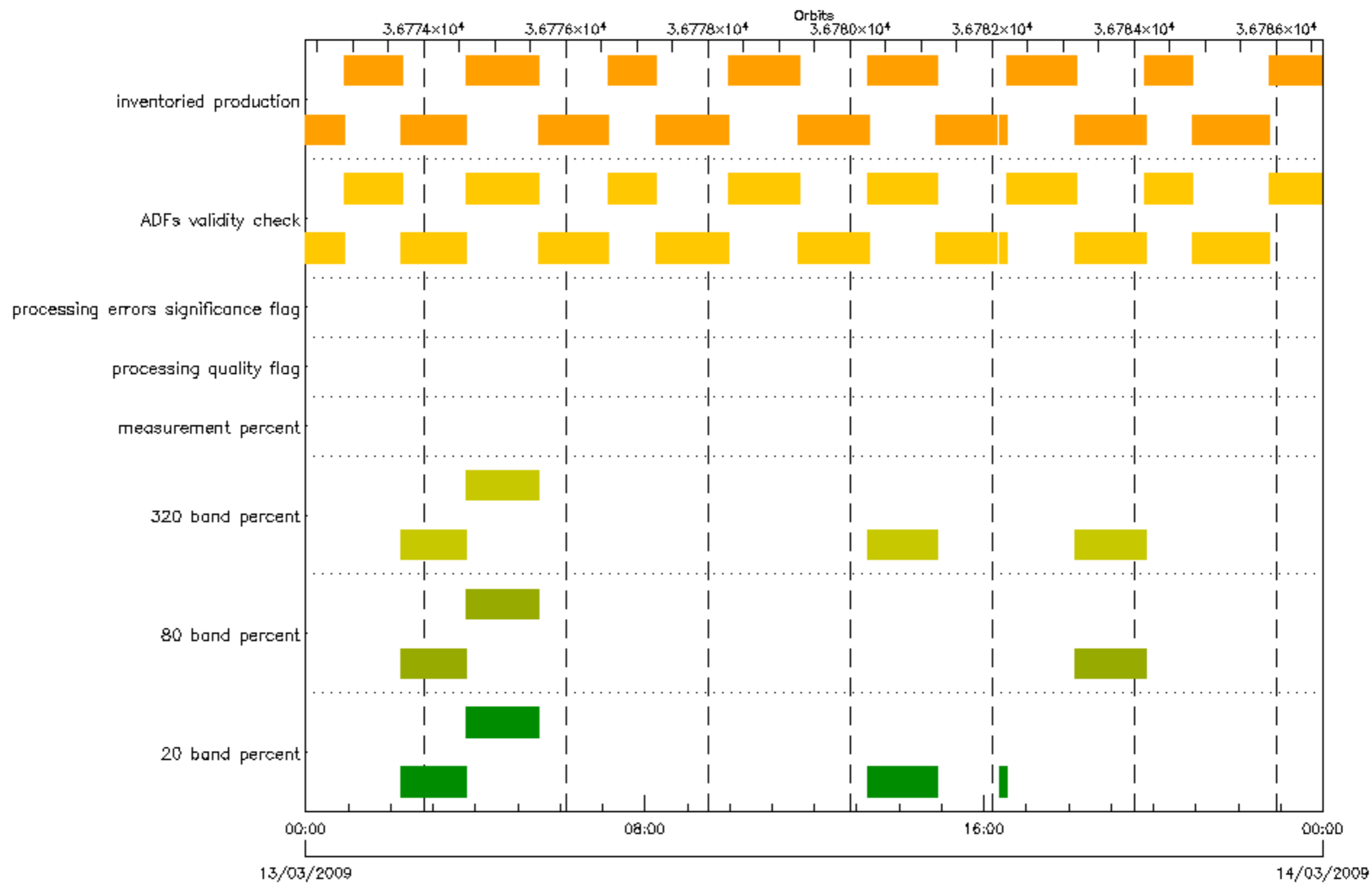




- | | | | | |
|---------------------------|--------------------------|------------------------|---------------------|------------------------|
| num_RS_JSPs | num_discarded_JSPs | num_missing_JSPs | num_error_JSPs | RS_significant |
| ISP_discarded_significant | missing_JSPs_significant | ISP_errors_significant | sat_track | stop_Long |
| stop_Jat | start_Long | start_Jat | ADFs validity check | inventoried production |



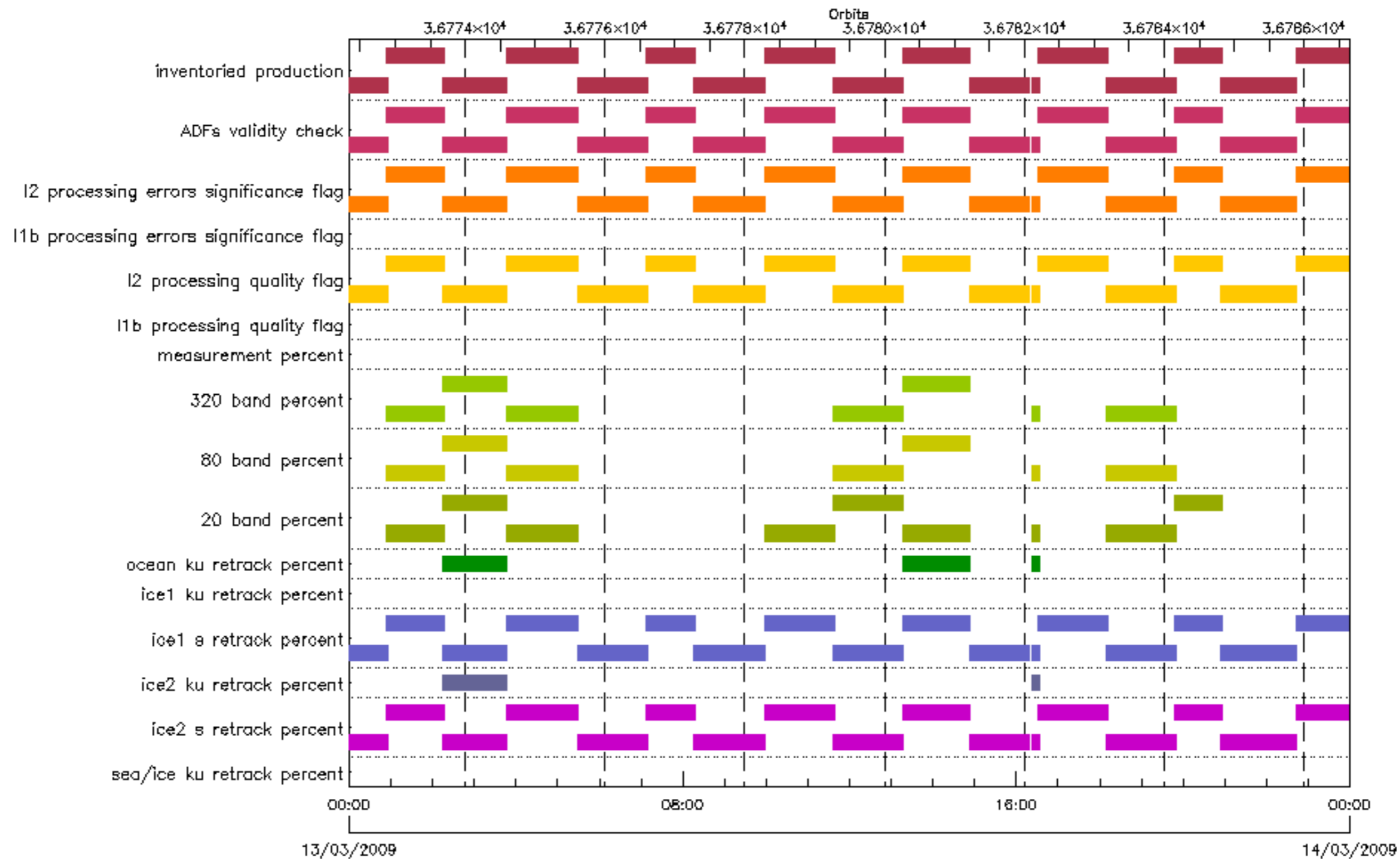




20 band percent
 measurement percent
 ADFs validity check

80 band percent
 processing quality flag
 inventoried production

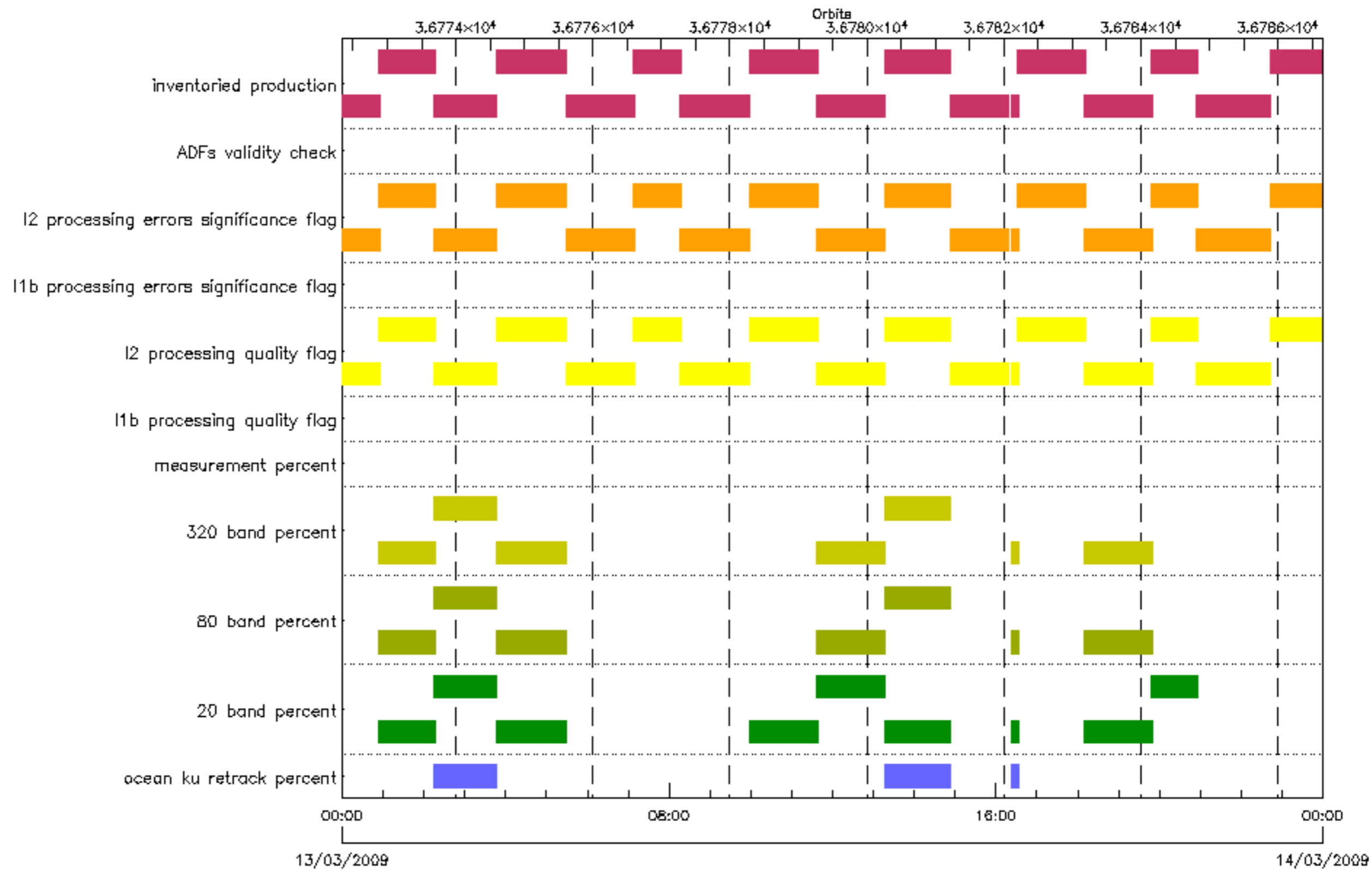
320 band percent
 processing errors significance flag



sea/ice ku retrack percent
ice1 s retrack percent
20 band percent
measurement percent
I1b processing errors significance flag
inventoried production

ice2 s retrack percent
ice1 ku retrack percent
80 band percent
I1b processing quality flag
I2 processing errors significance flag

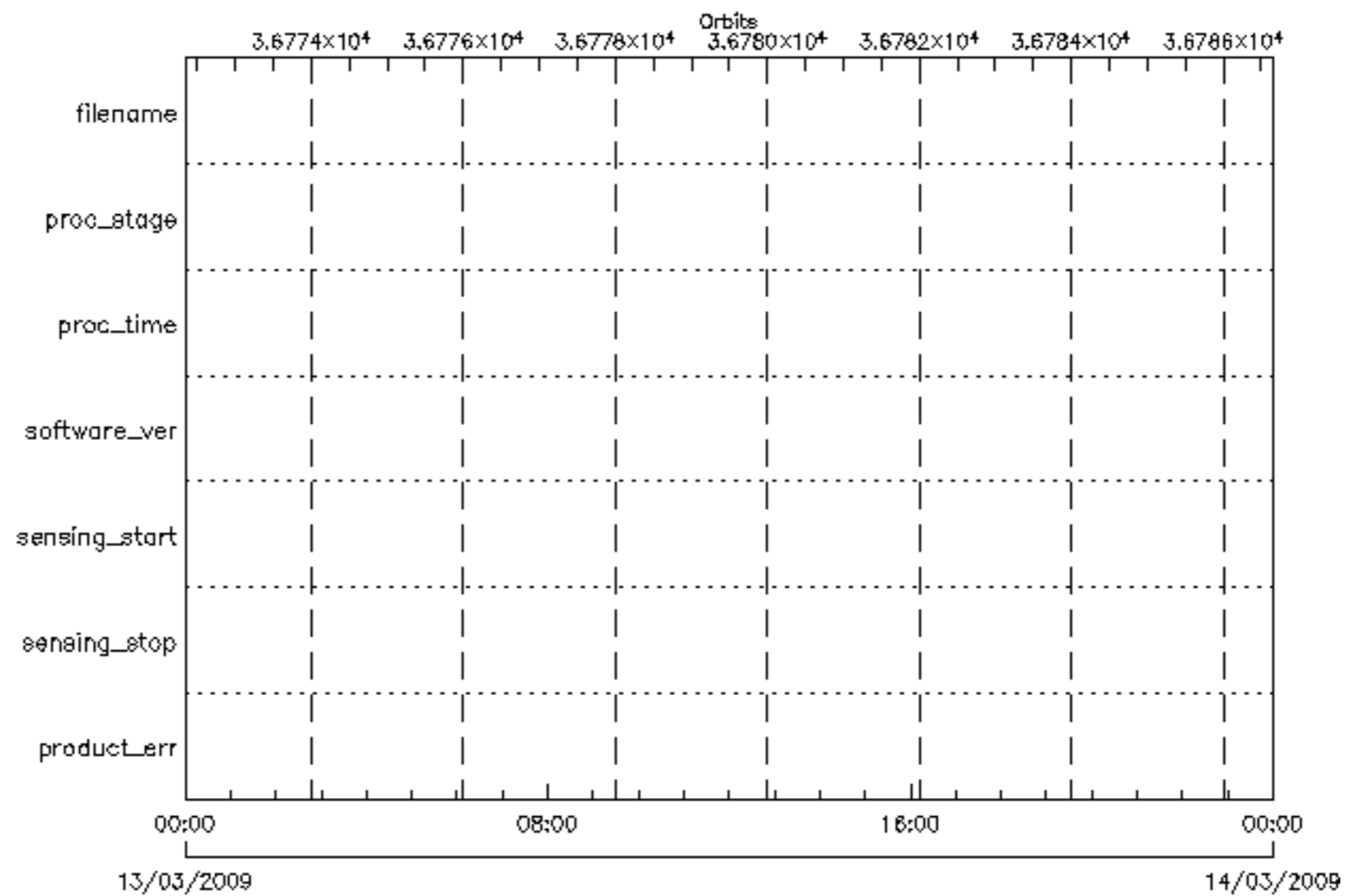
ice2 ku retrack percent
ocean ku retrack percent
320 band percent
I2 processing quality flag
ADFs validity check



ocean ku retrack percent
 320 band percent
 I2 processing quality flag
 ADFs validity check

20 band percent
 measurement percent
 I1b processing errors significance flag
 inventoried production

80 band percent
 I1b processing quality flag
 I2 processing errors significance flag



product_err

sensing_stop

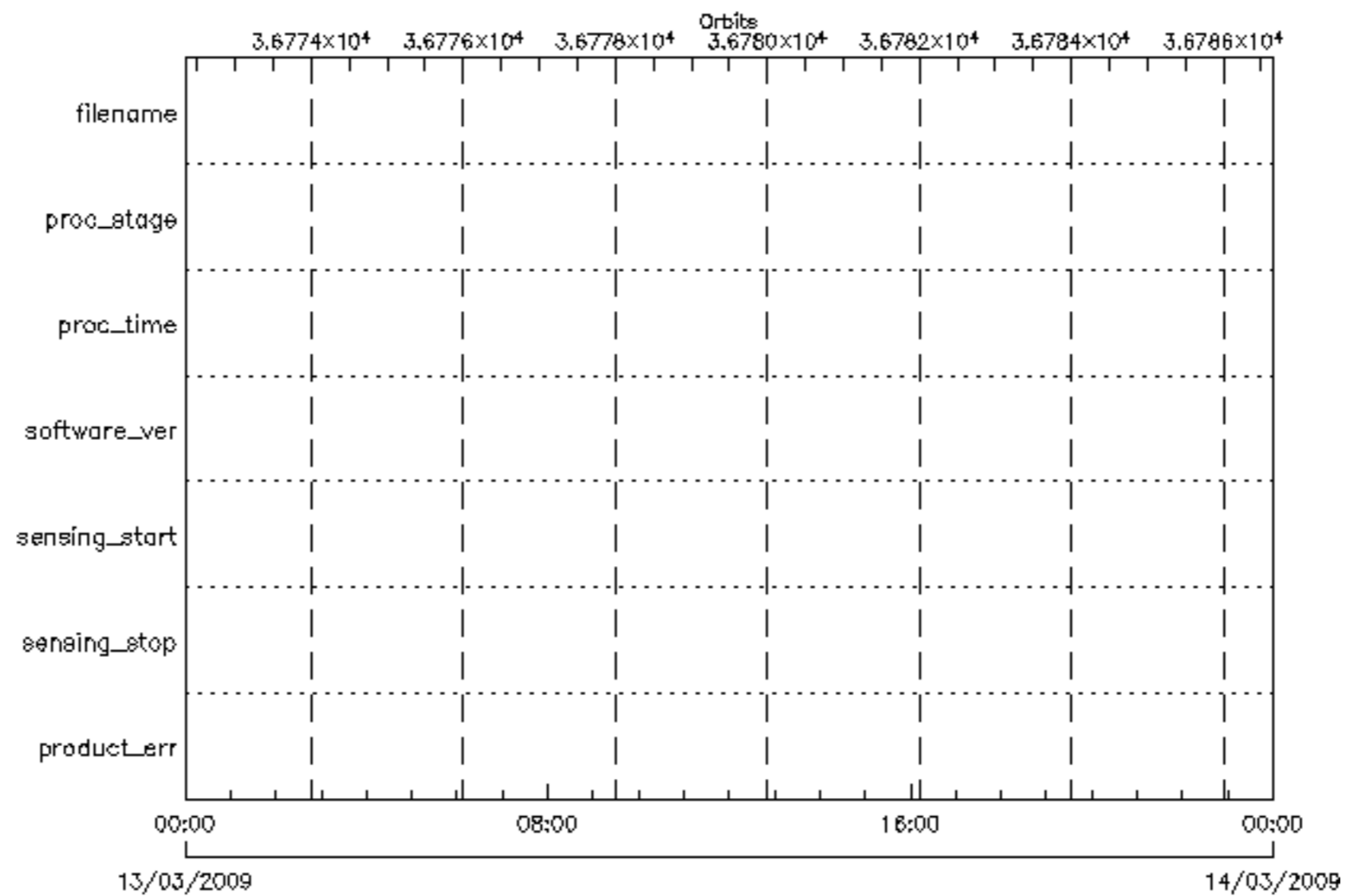
sensing_start

software_ver

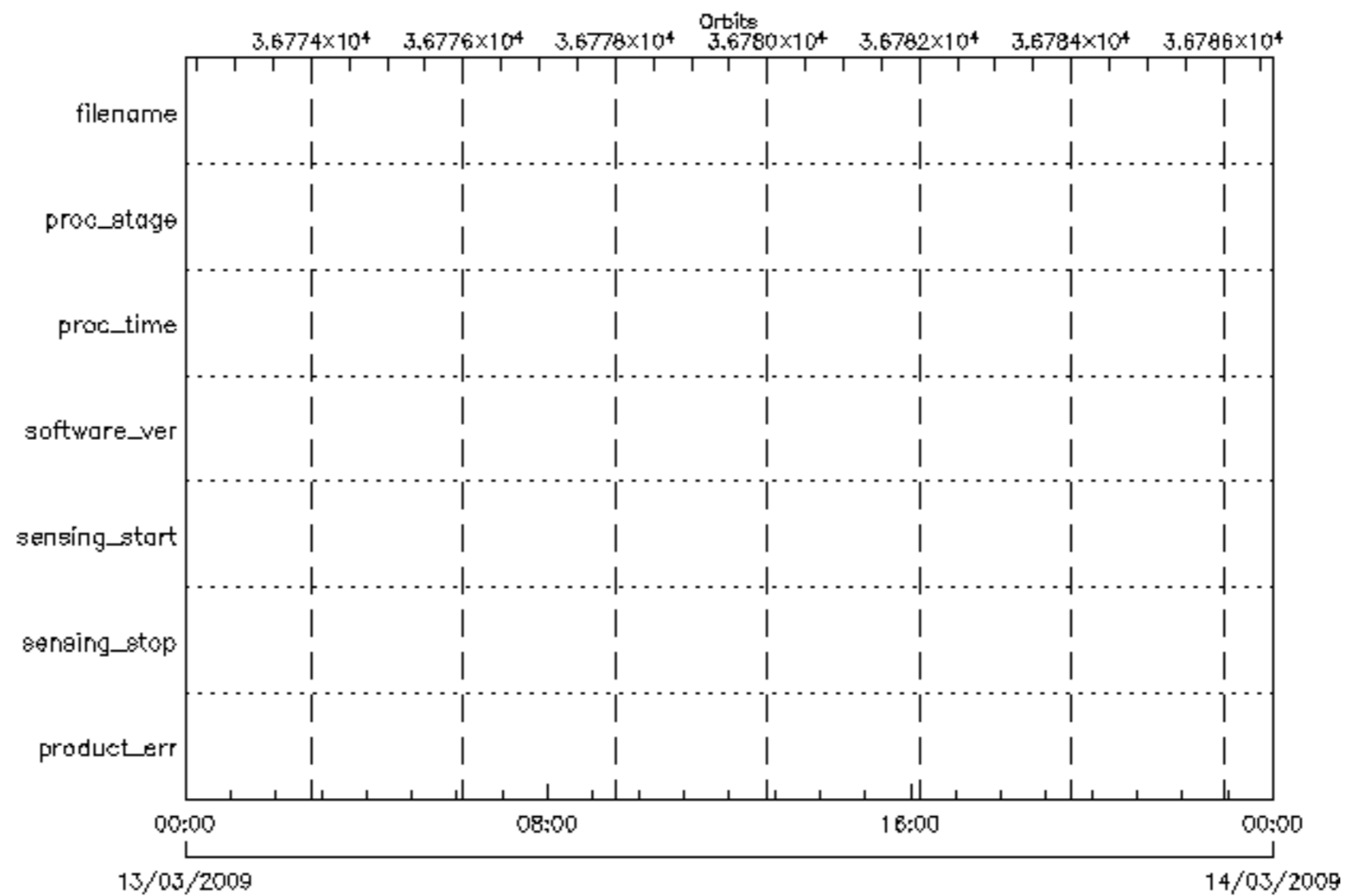
proc_time

proc_stage

filename



 product_err	 sensing_stop	 sensing_start	 software_ver
 proc_time	 proc_stage	 filename	



product_err

sensing_stop

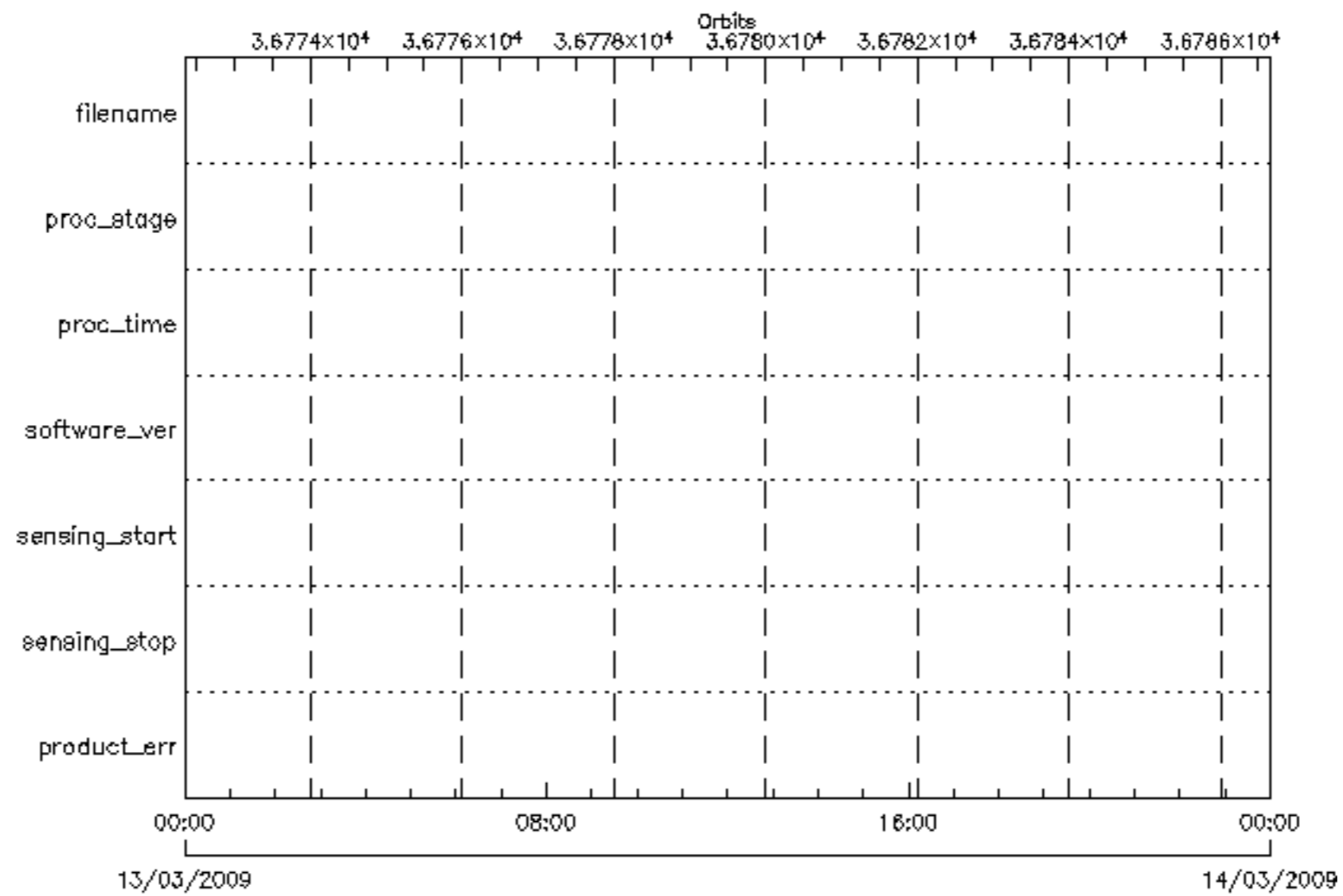
sensing_start

software_ver

proc_time

proc_stage

filename



product_err

proc_time

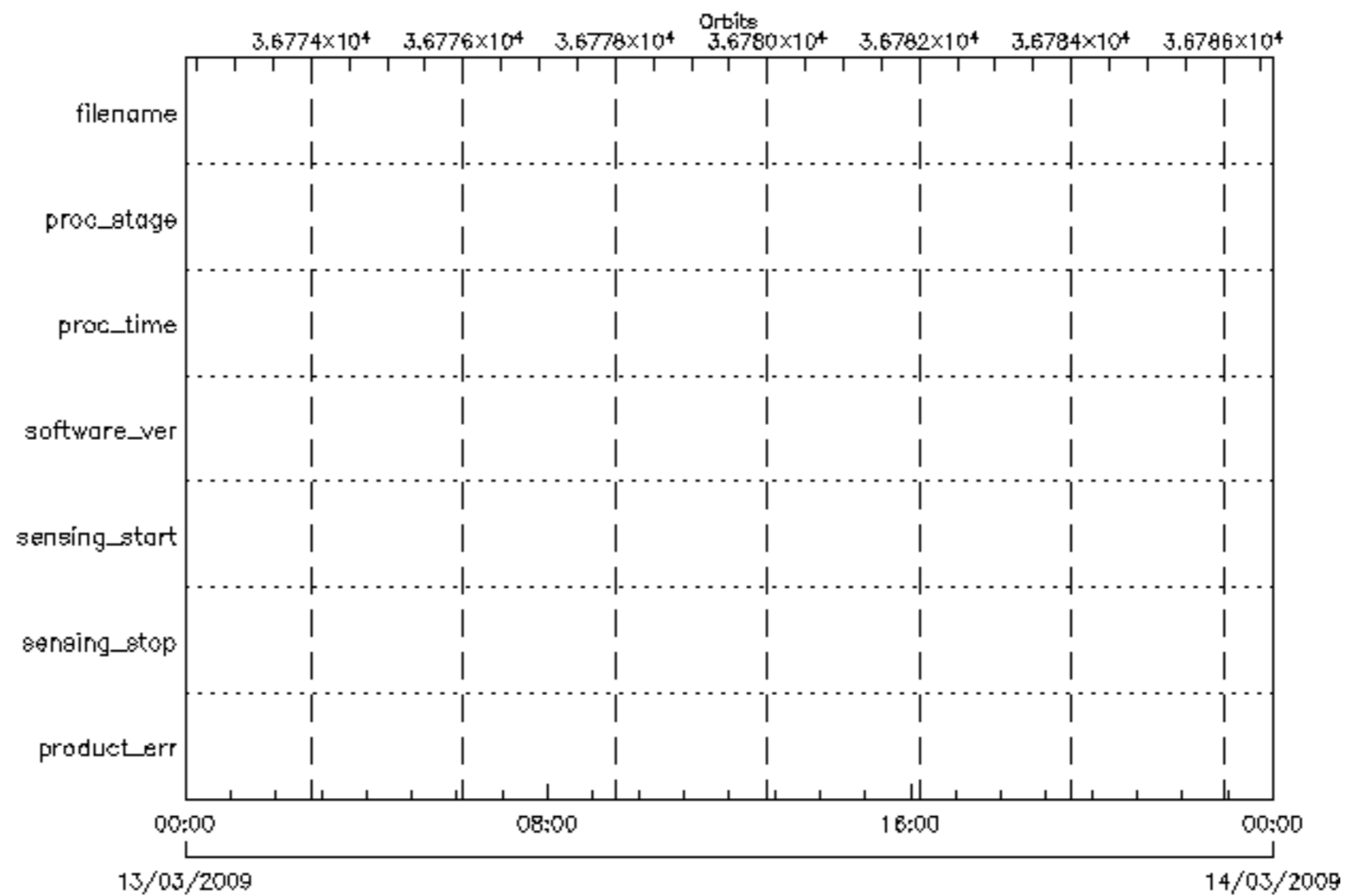
sensing_stop

proc_stage

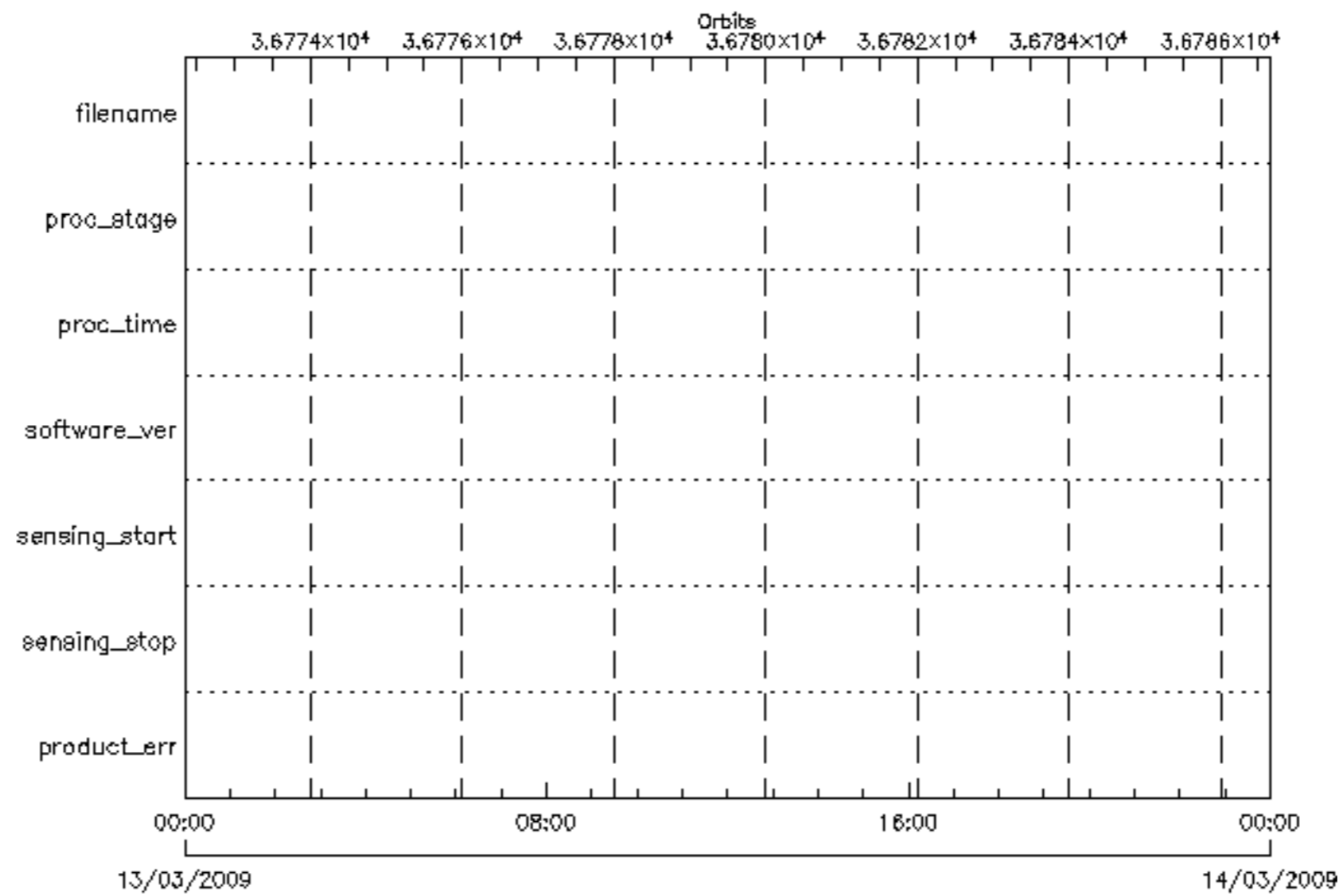
sensing_start

filename

software_ver



 product_err	 sensing_stop	 sensing_start	 software_ver
 proc_time	 proc_stage	 filename	



product_err

sensing_stop

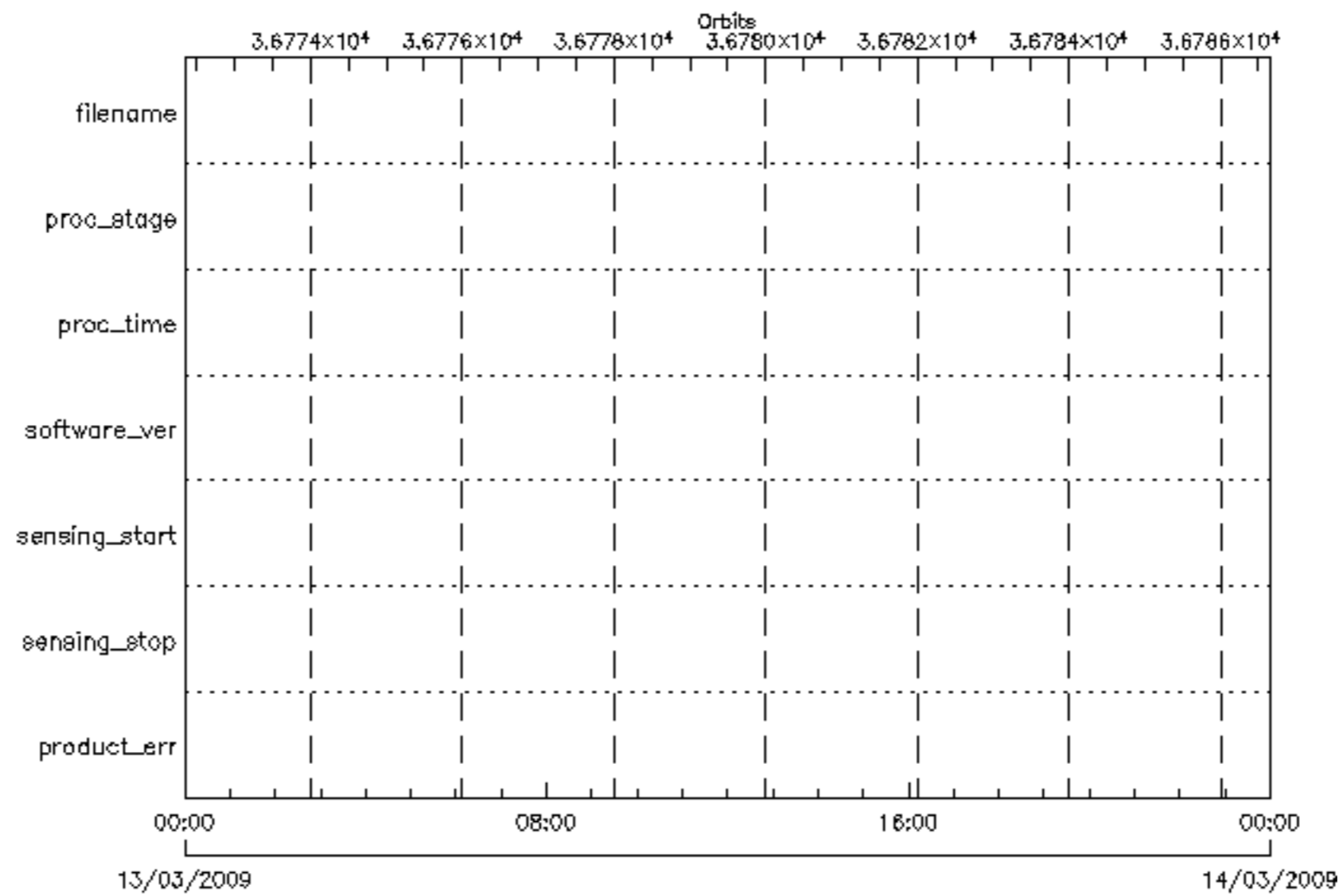
sensing_start

software_ver

proc_time

proc_stage

filename



product_err

proc_time

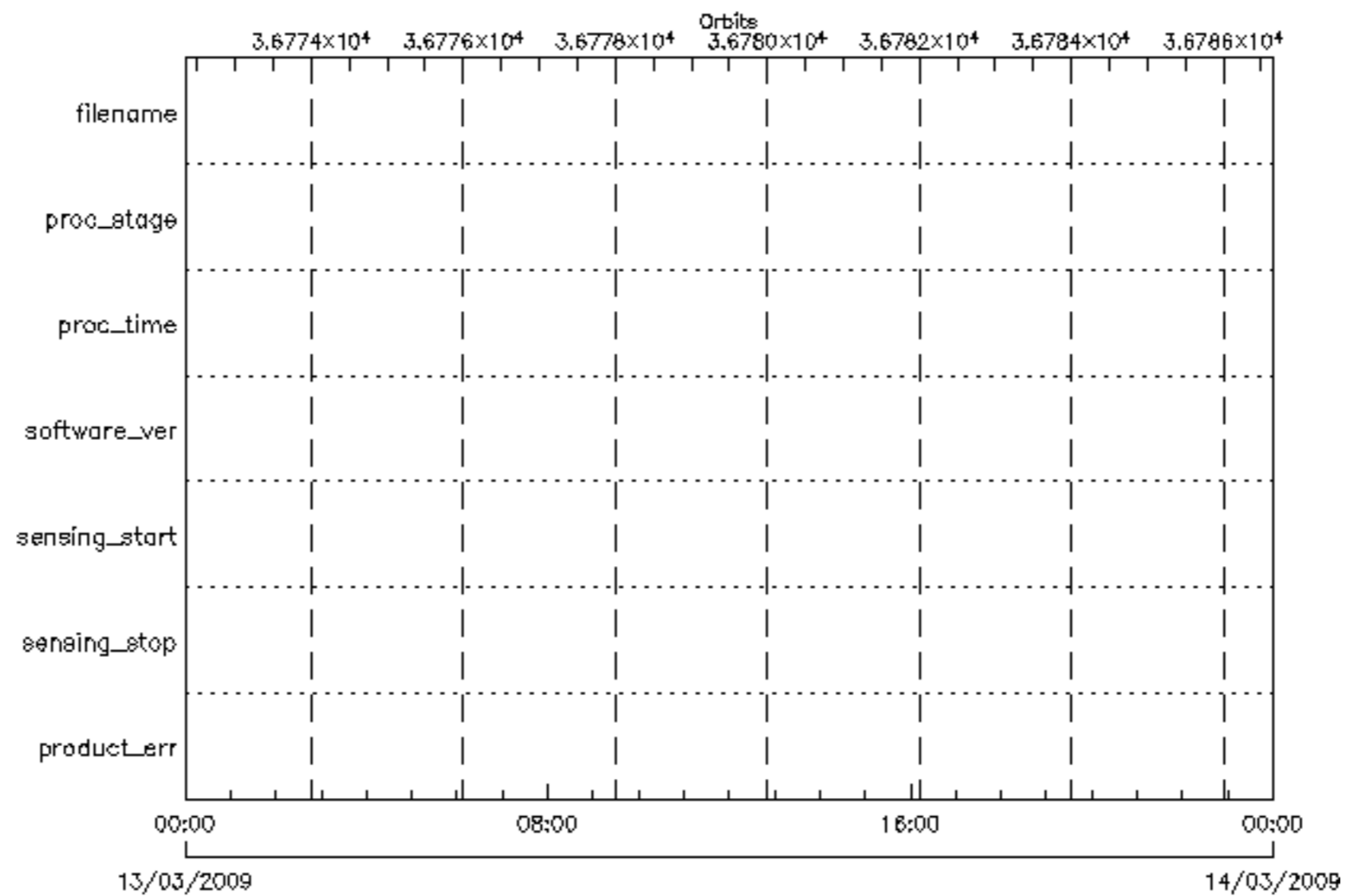
sensing_stop

proc_stage

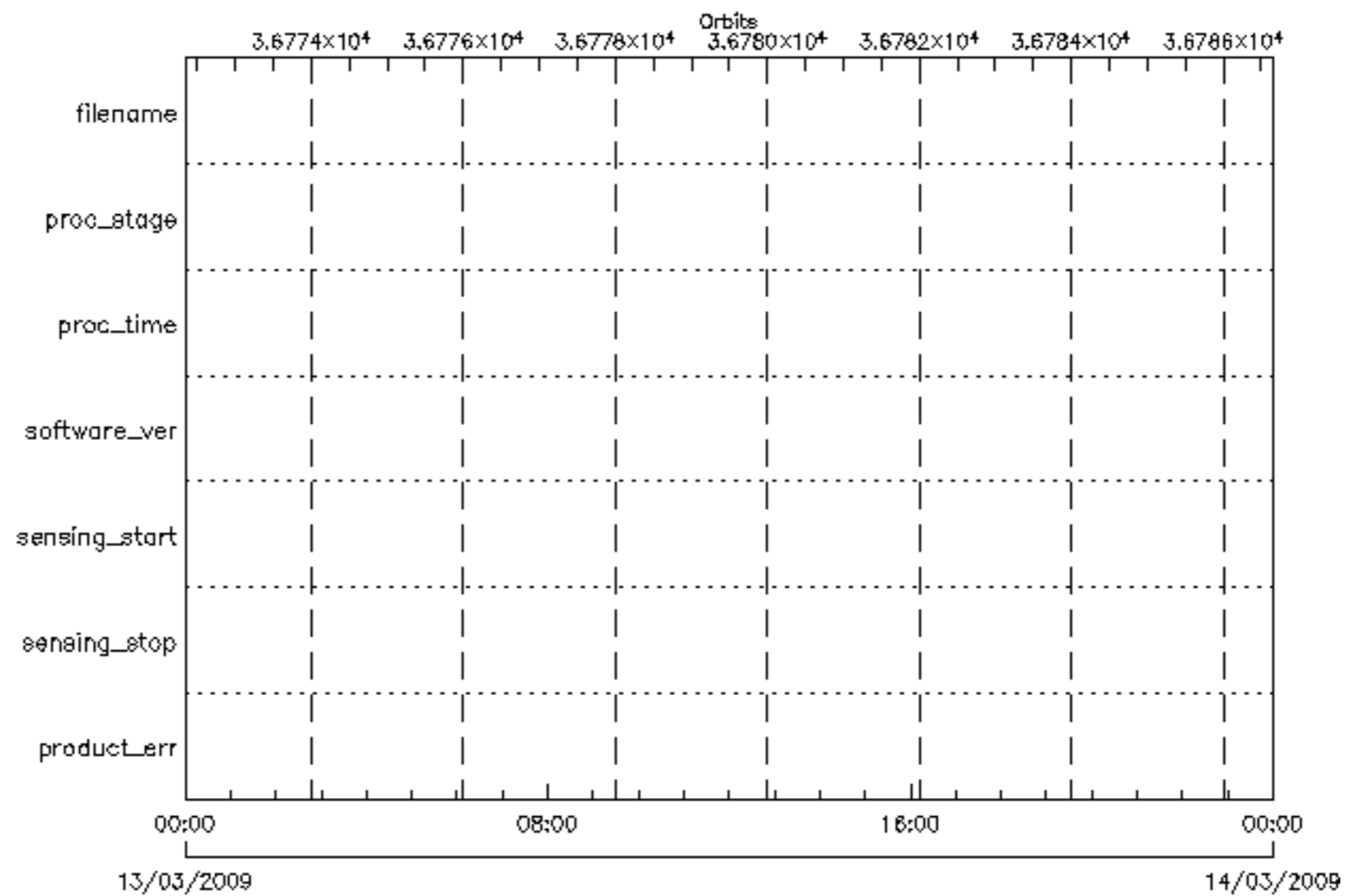
sensing_start

filename

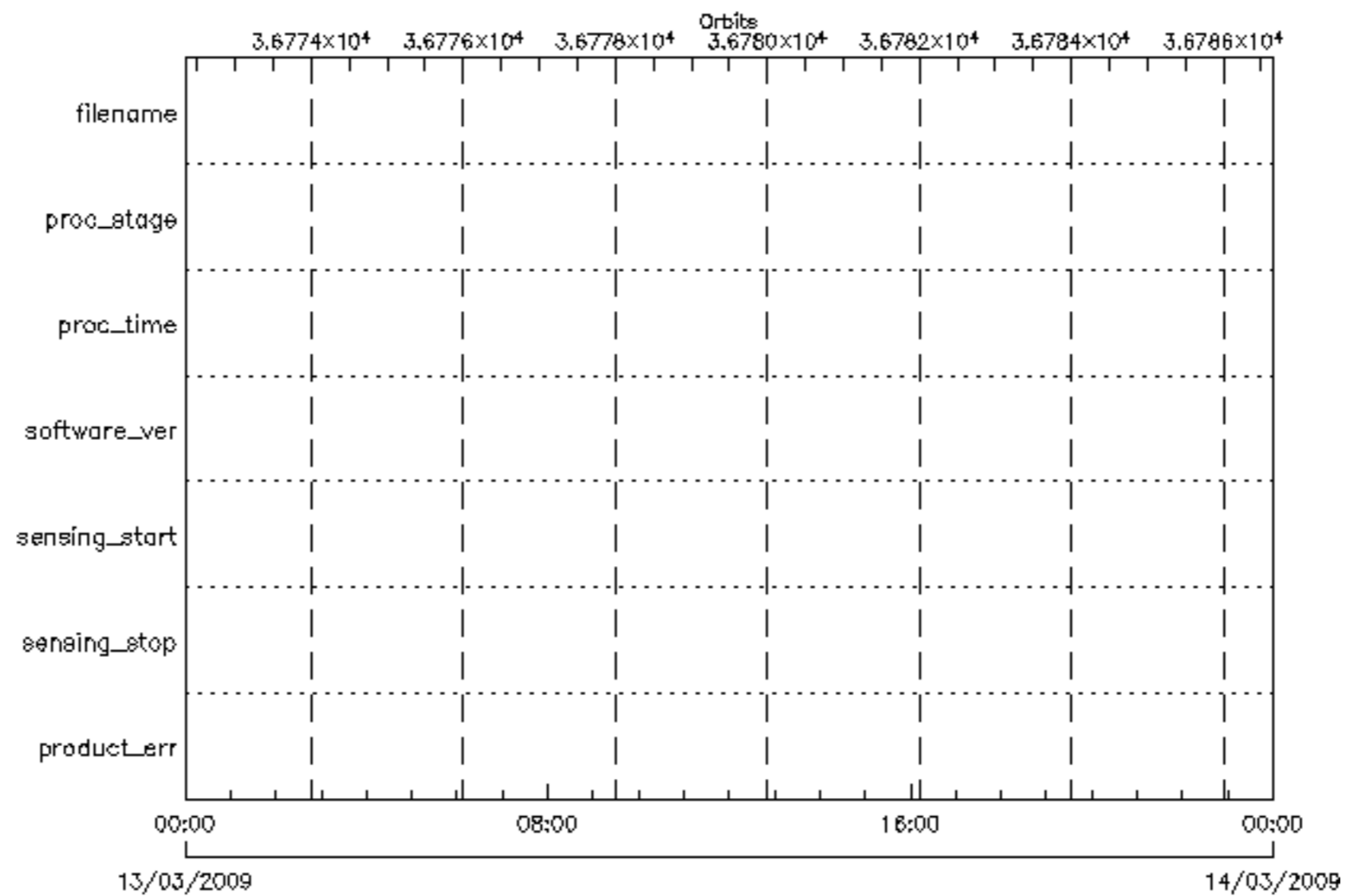
software_ver



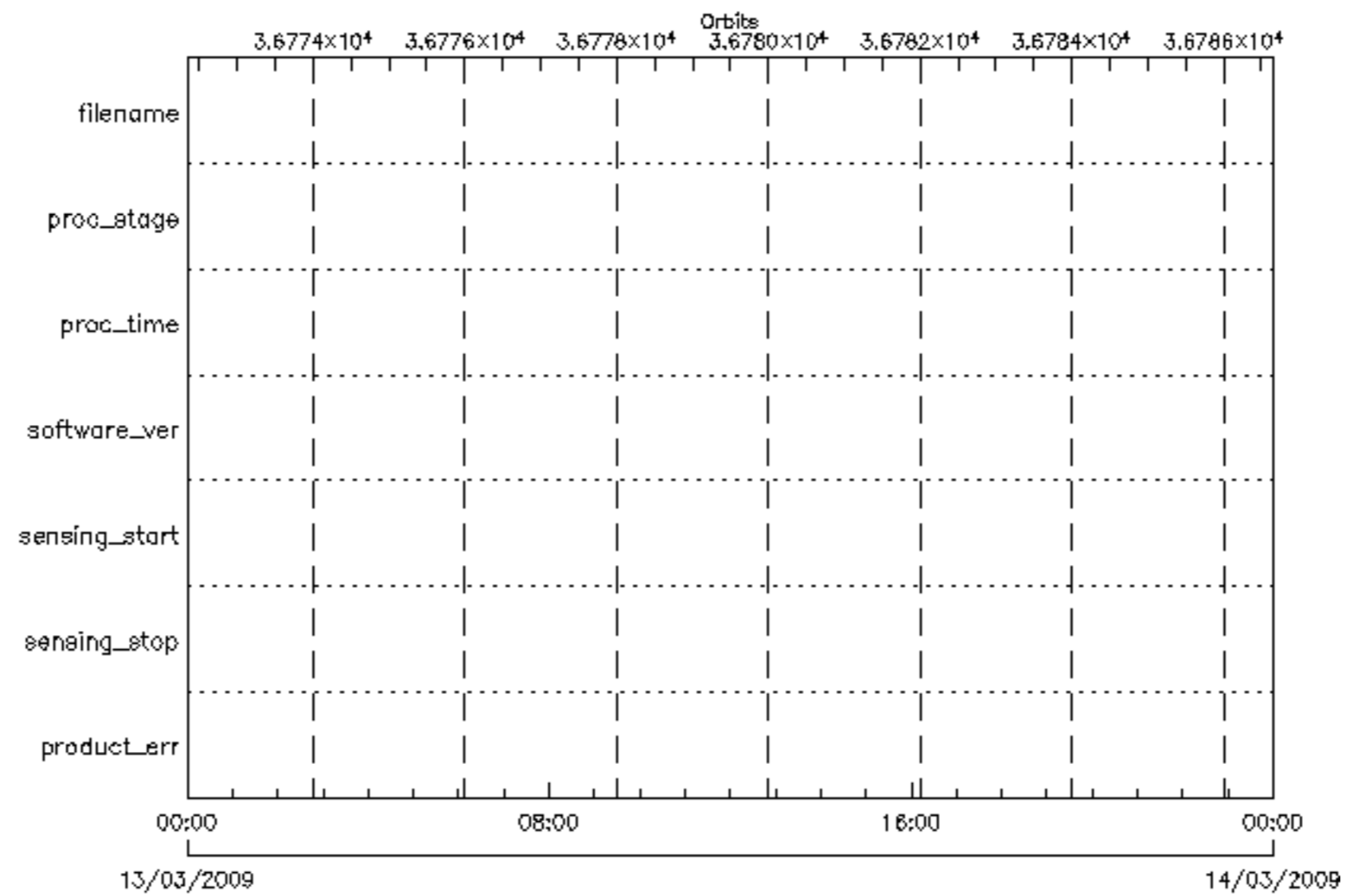
 product_err	 sensing_stop	 sensing_start	 software_ver
 proc_time	 proc_stage	 filename	



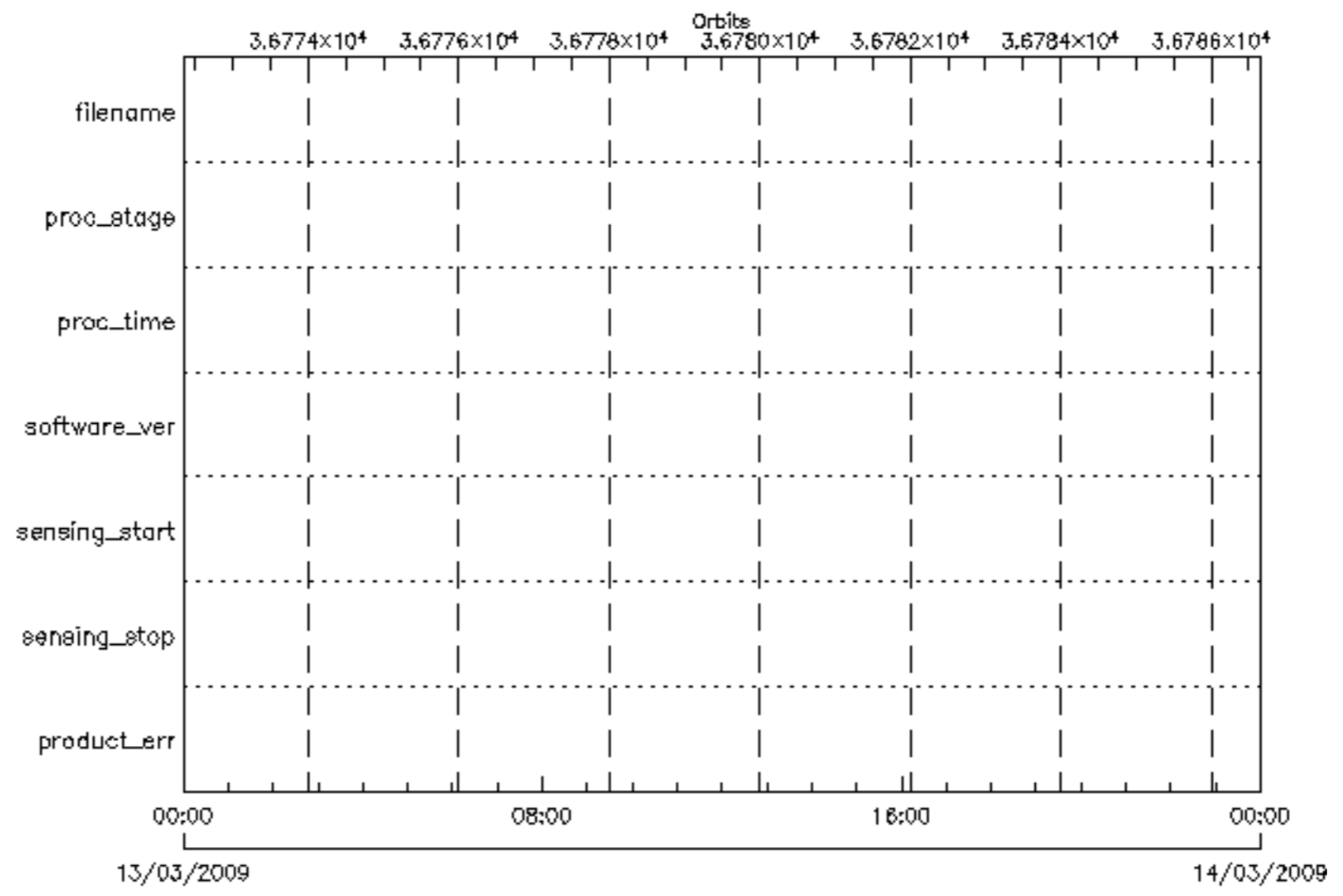
 product_err	 sensing_stop	 sensing_start	 software_ver
 proc_time	 proc_stage	 filename	

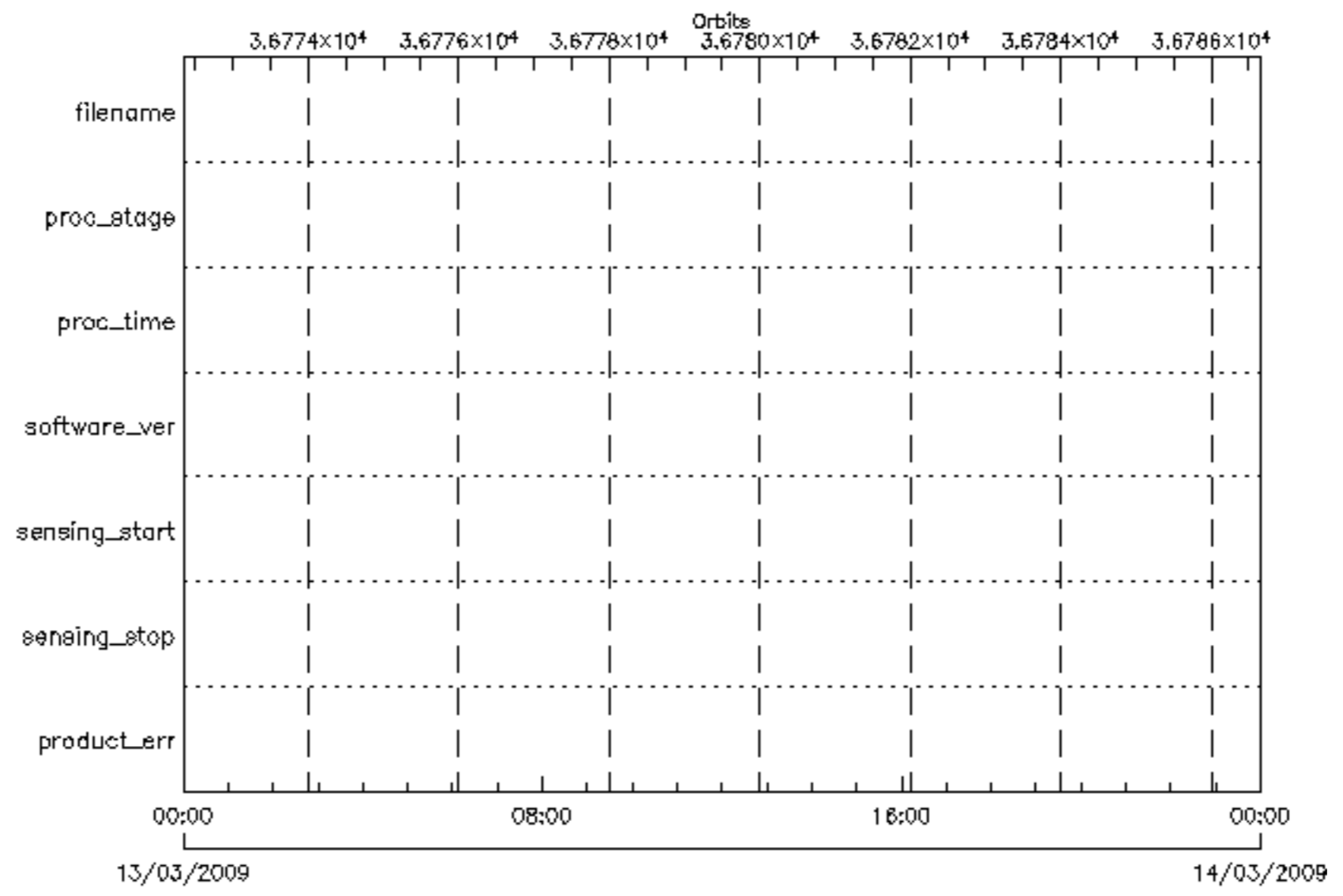


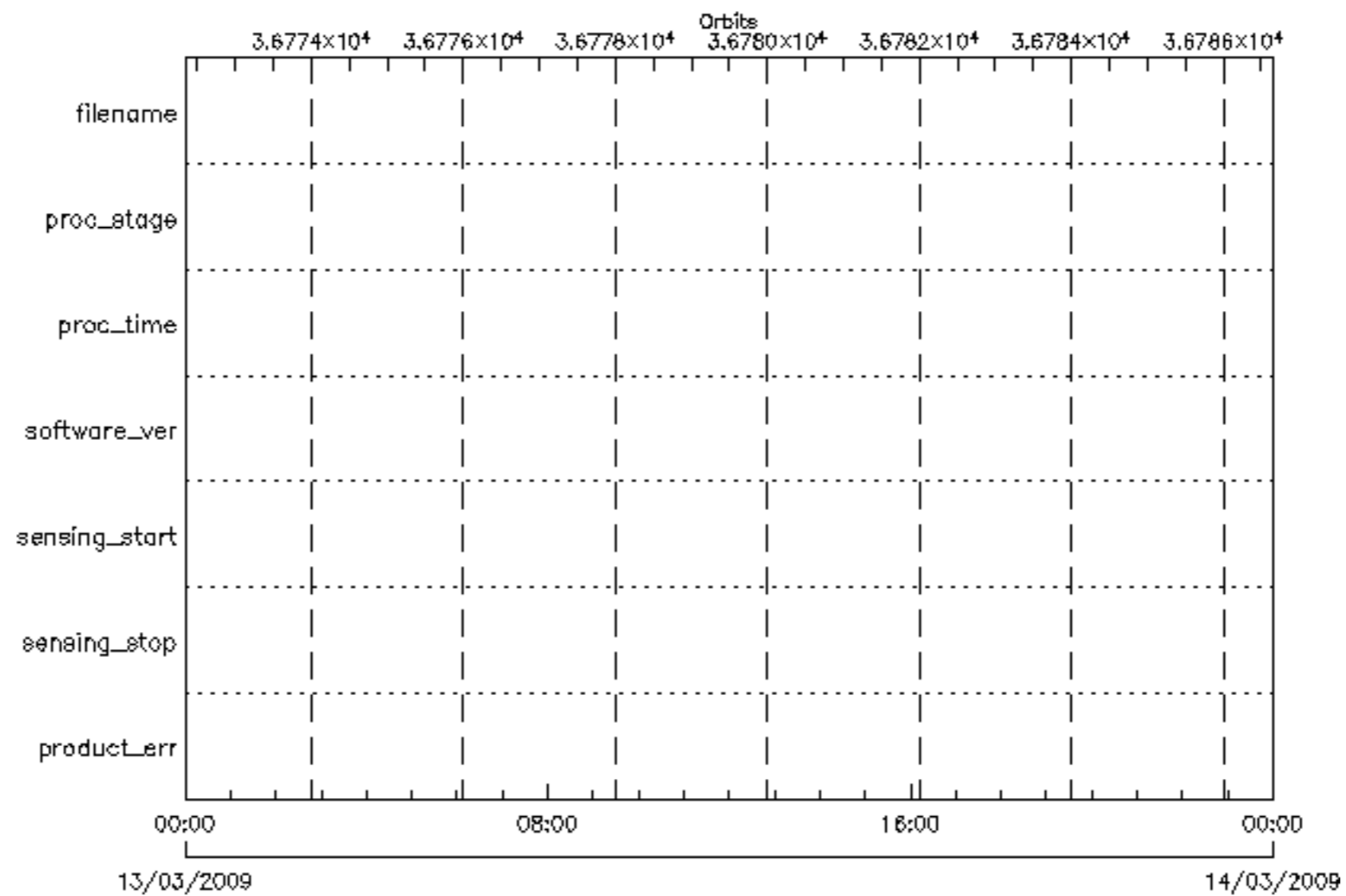
 product_err	 sensing_stop	 sensing_start	 software_ver
 proc_time	 proc_stage	 filename	

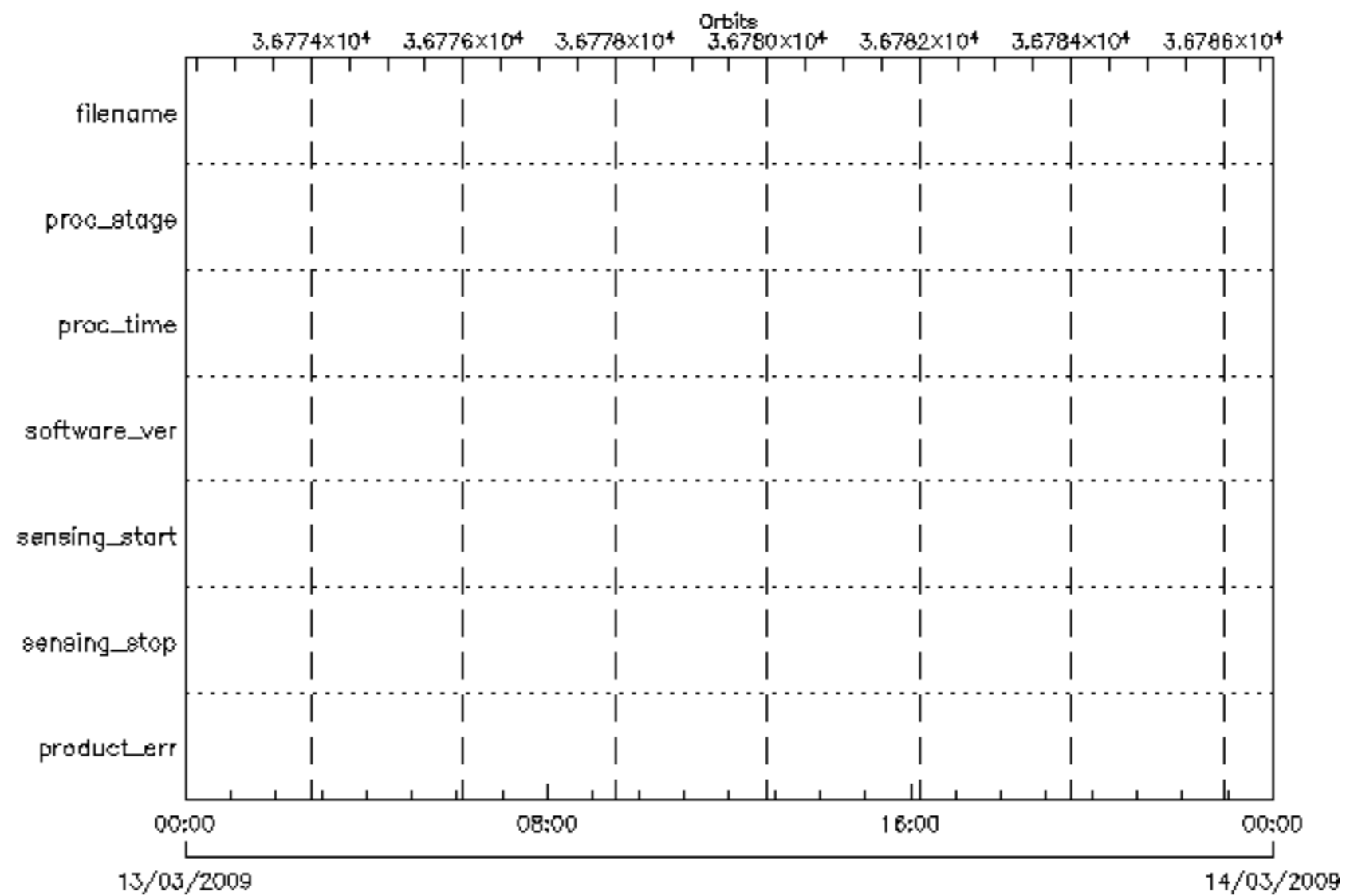


 product_err	 sensing_stop	 sensing_start	 software_ver
 proc_time	 proc_stage	 filename	

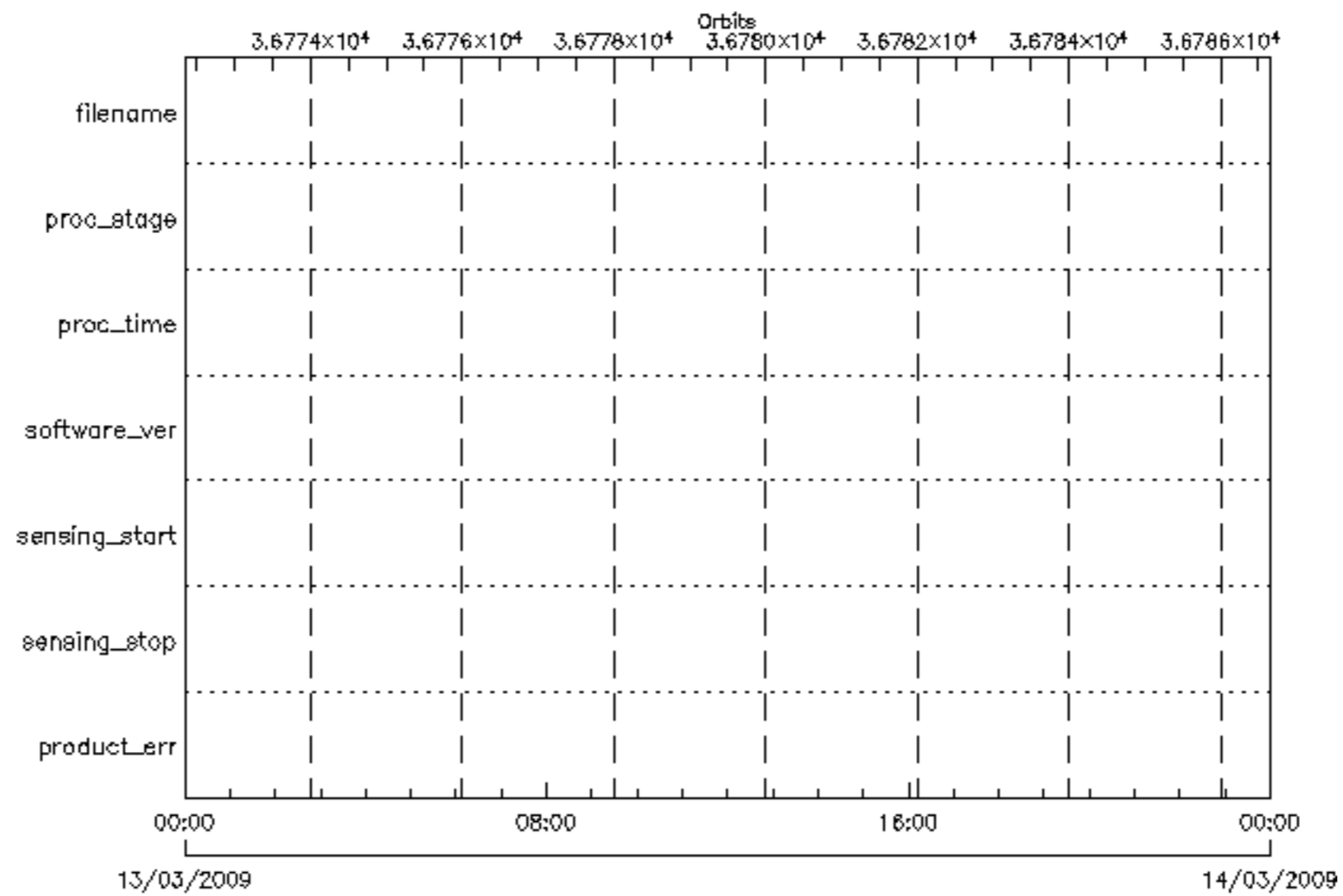








 product_err	 sensing_stop	 sensing_start	 software_ver
 proc_time	 proc_stage	 filename	



product_err

proc_time

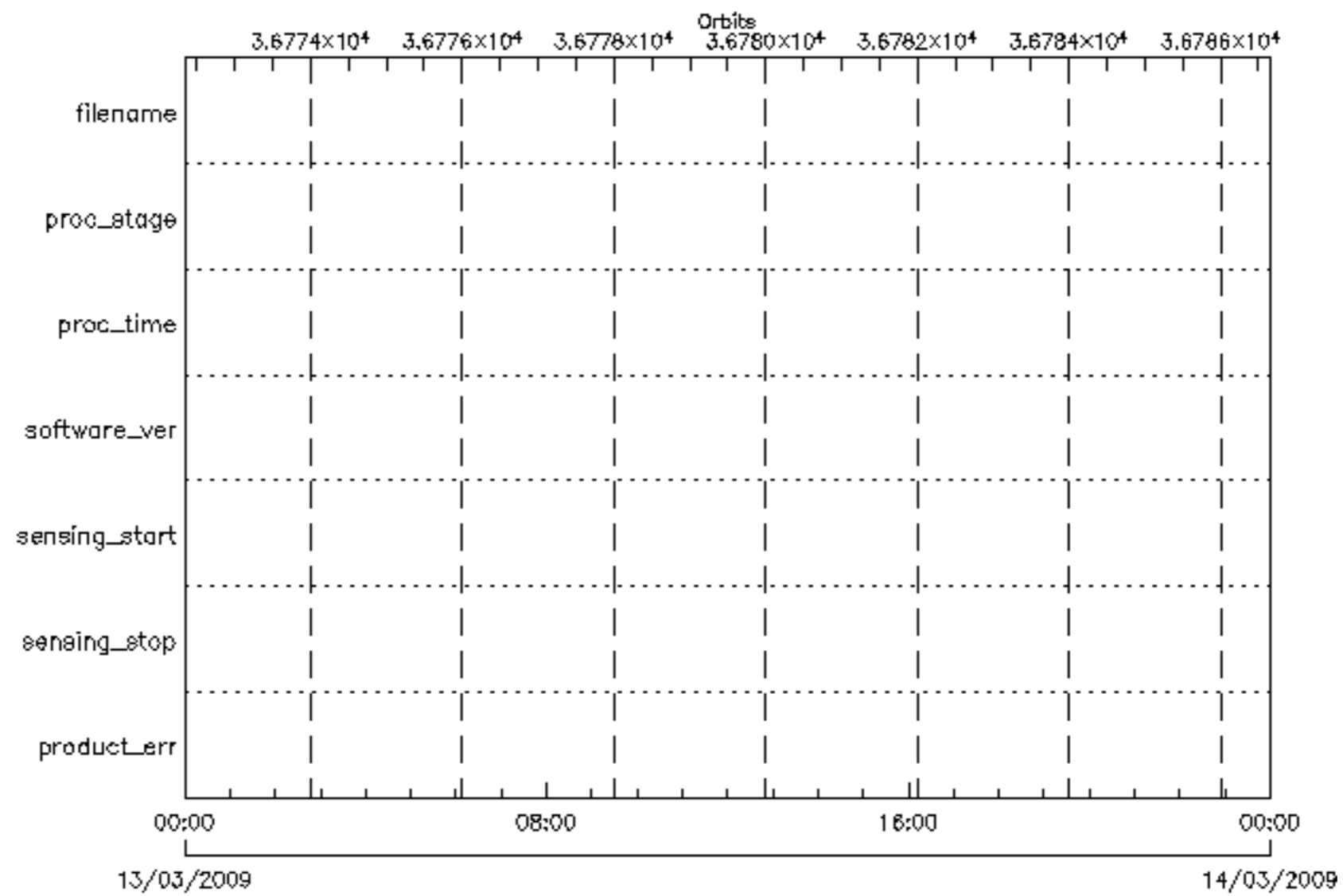
sensing_stop

proc_stage

sensing_start

filename

software_ver



product_err

proc_time

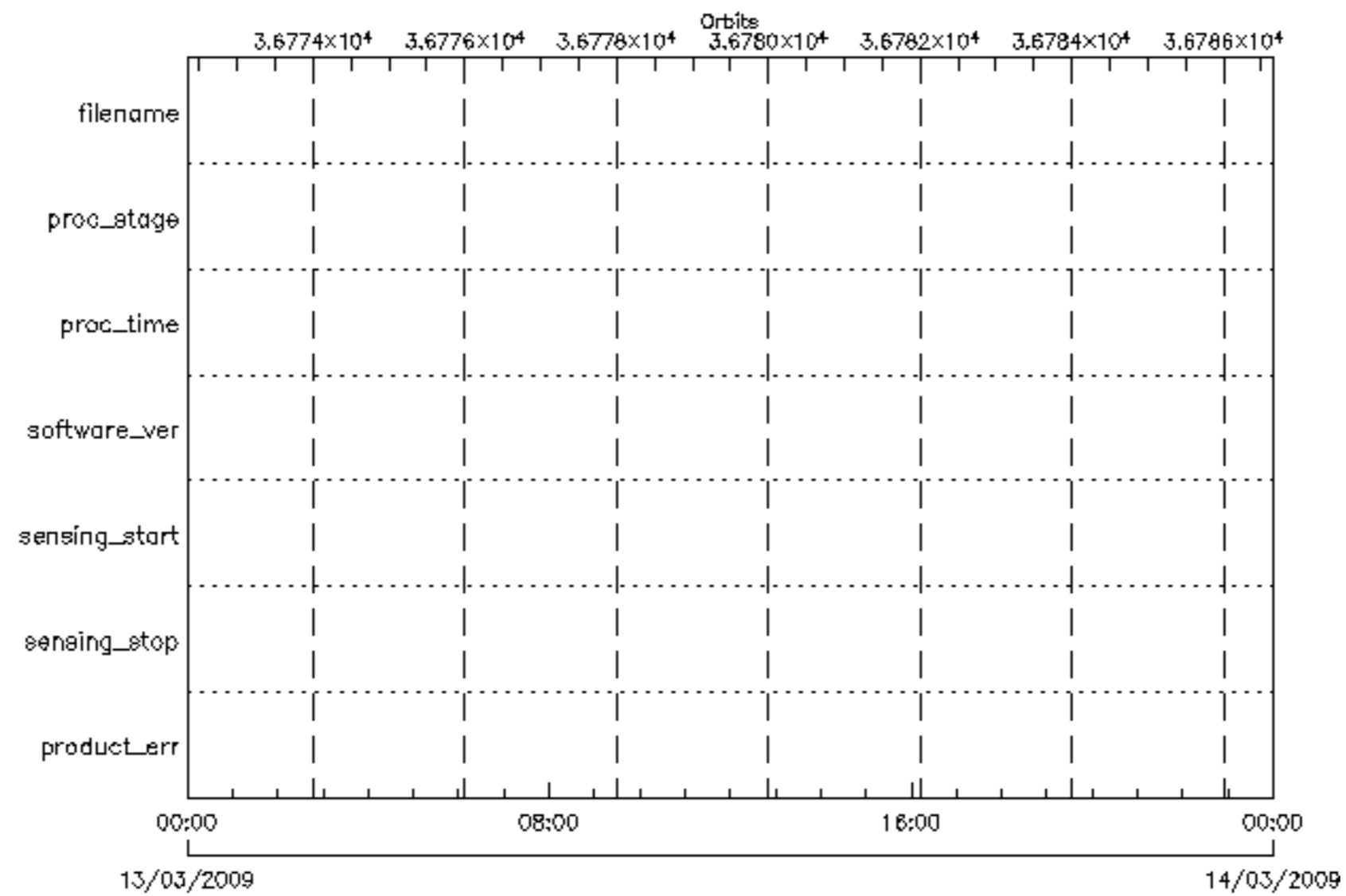
sensing_stop


proc_stage


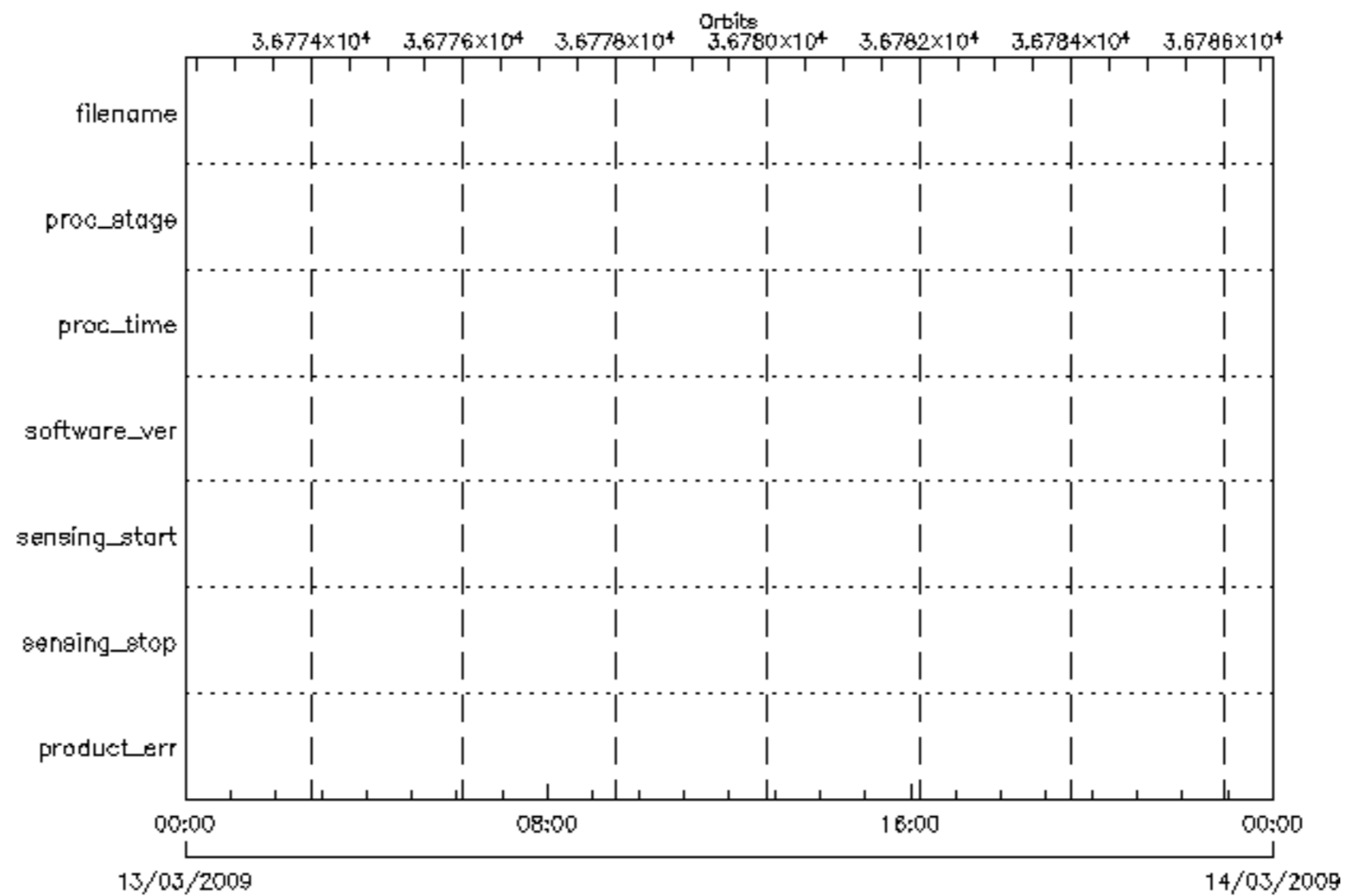
sensing_start

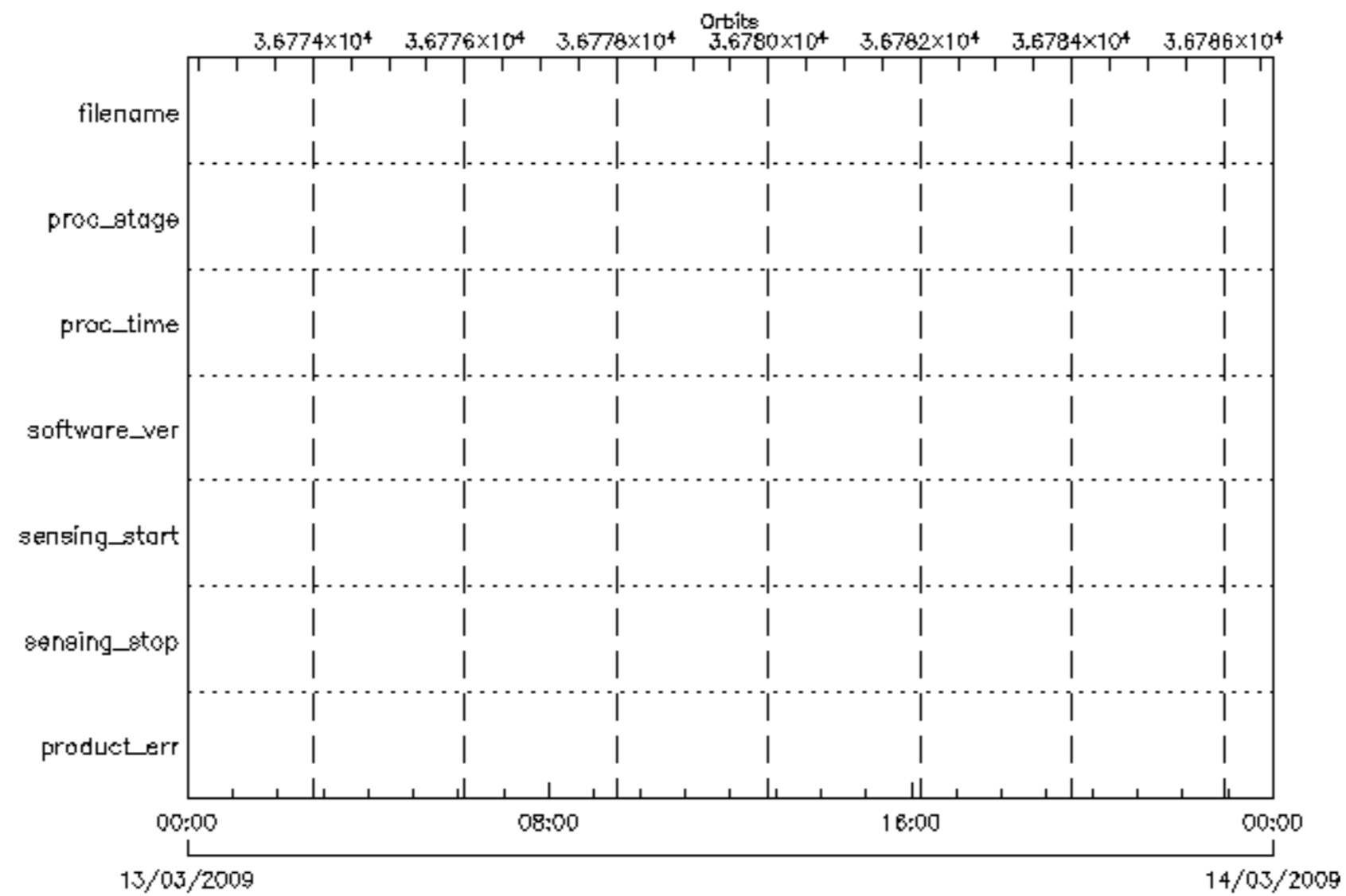
filename

software_ver

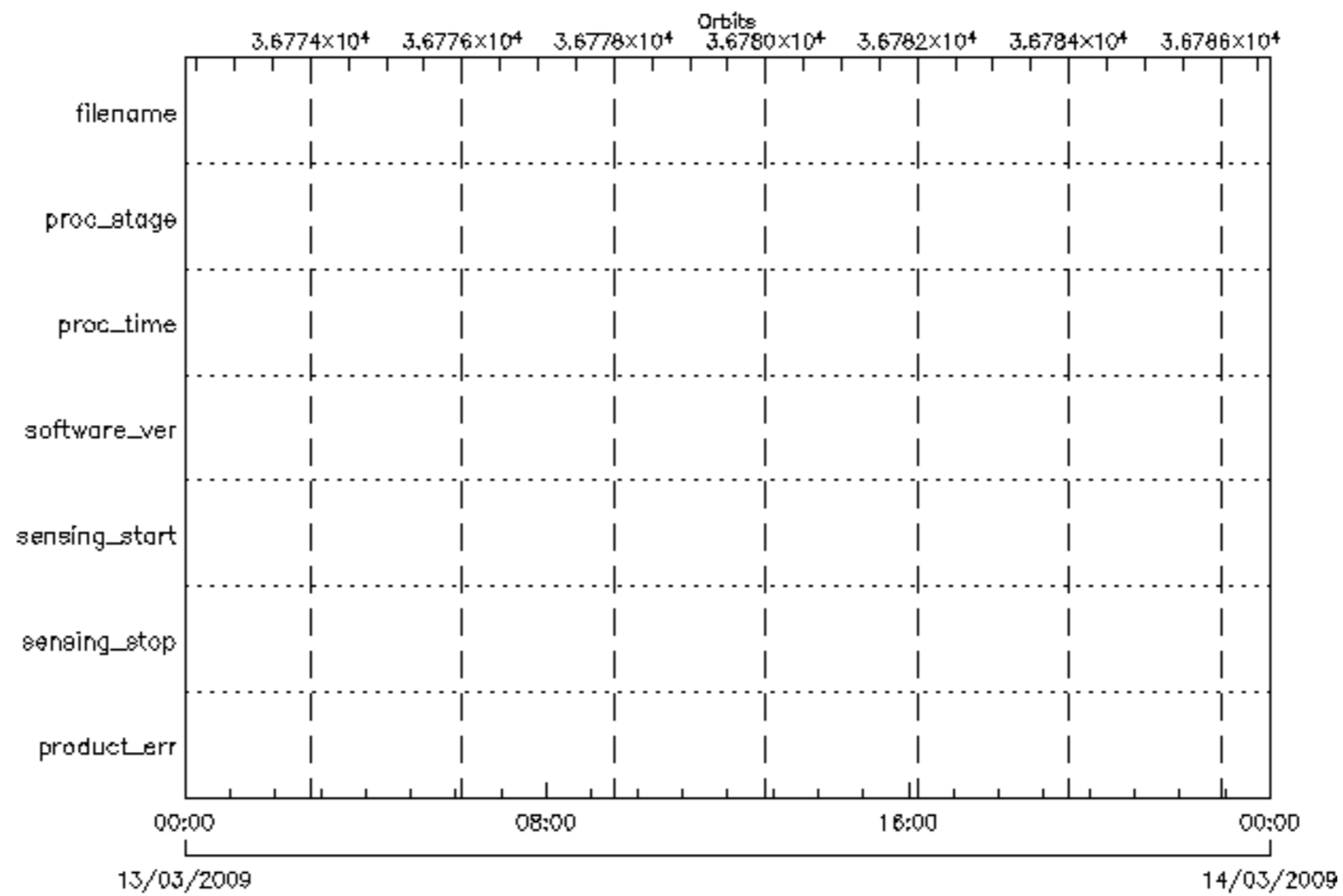


 product_err	 sensing_stop	 sensing_start	 software_ver
 proc_time	 proc_stage	 filename	





 product_err	 sensing_stop	 sensing_start	 software_ver
 proc_time	 proc_stage	 filename	



product_err

proc_time

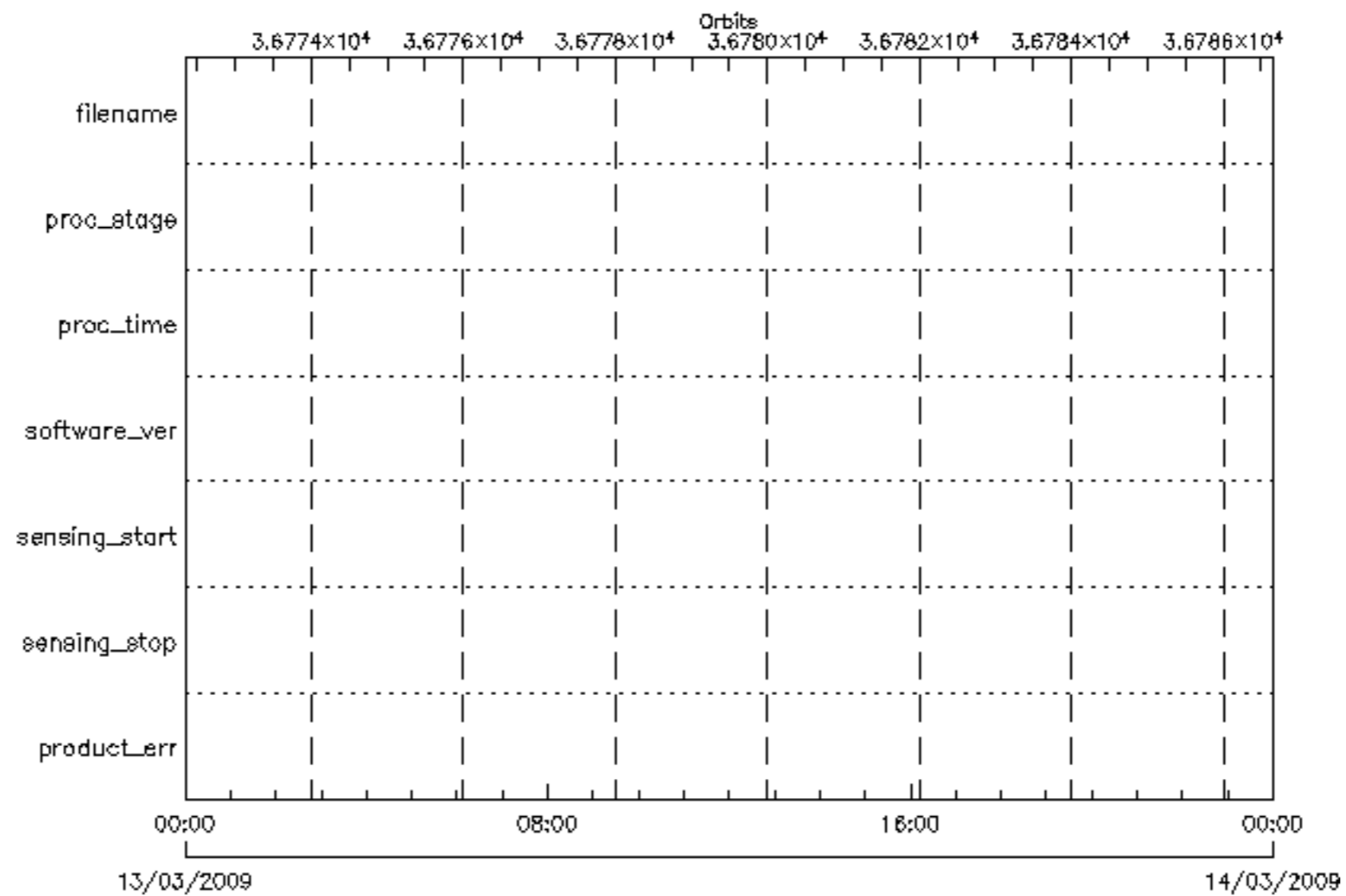
sensing_stop

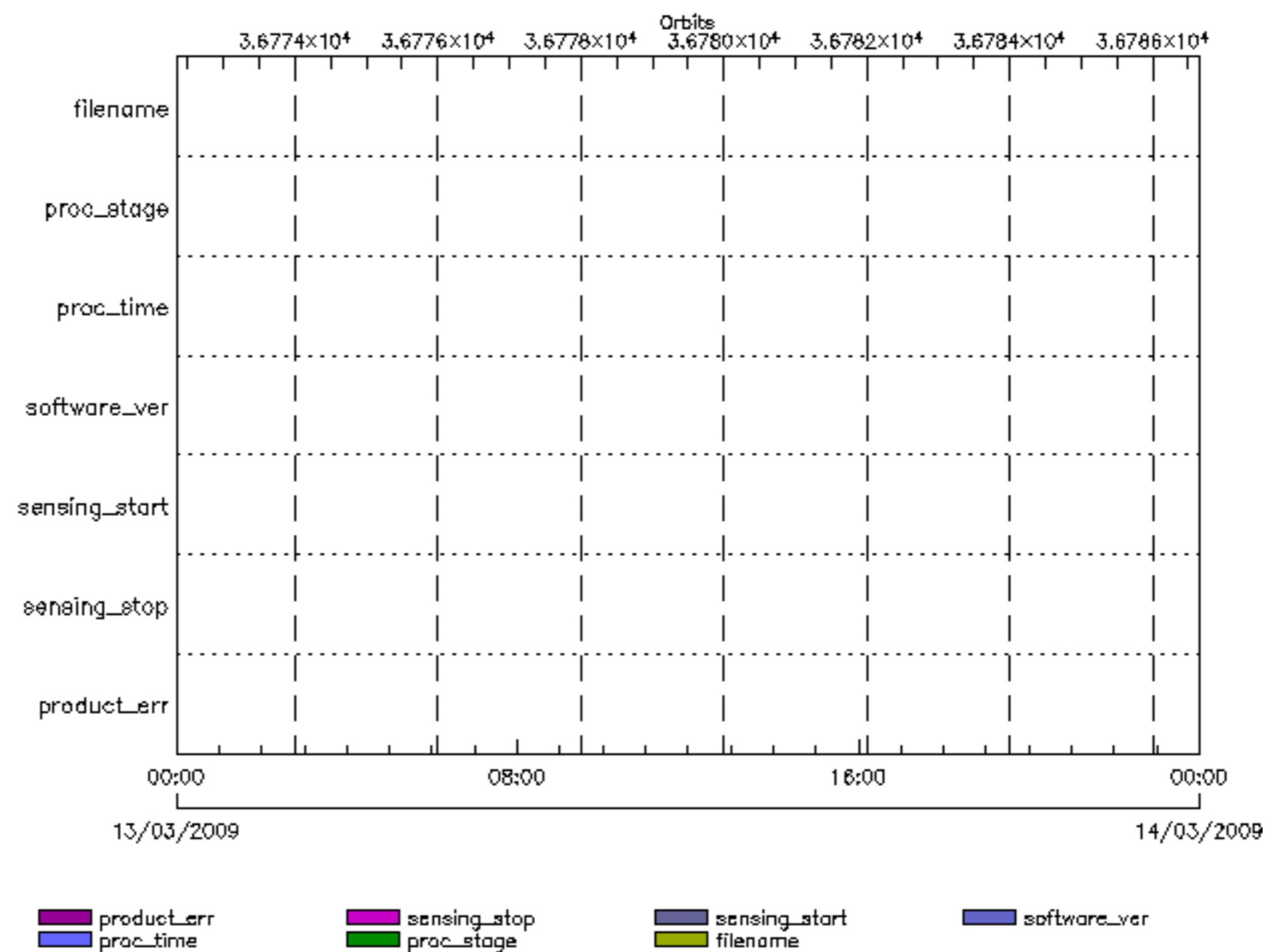
proc_stage

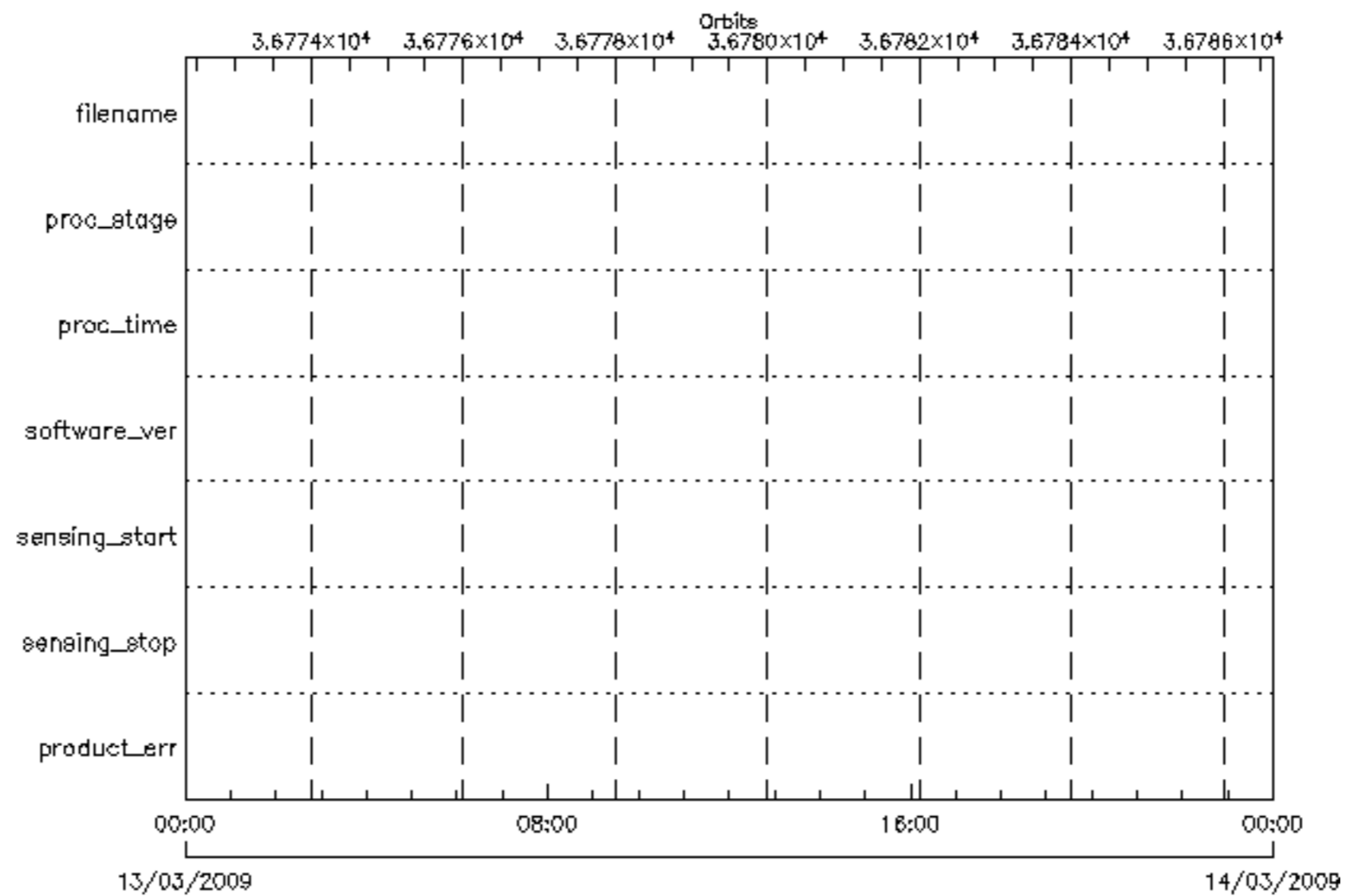
sensing_start

filename

software_ver







product_err

proc_time

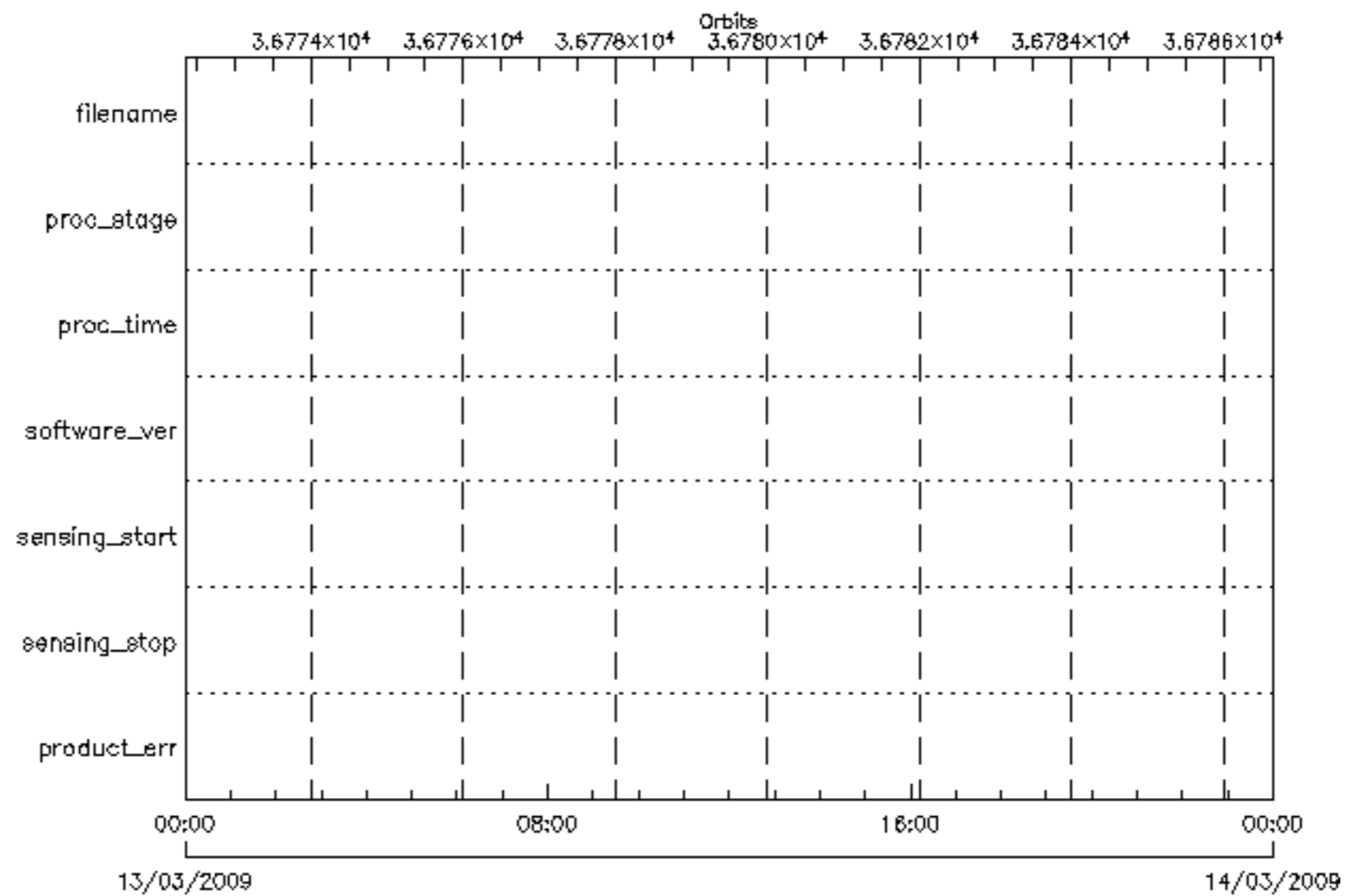
sensing_stop

proc_stage

sensing_start

filename

software_ver



product_err

sensing_stop

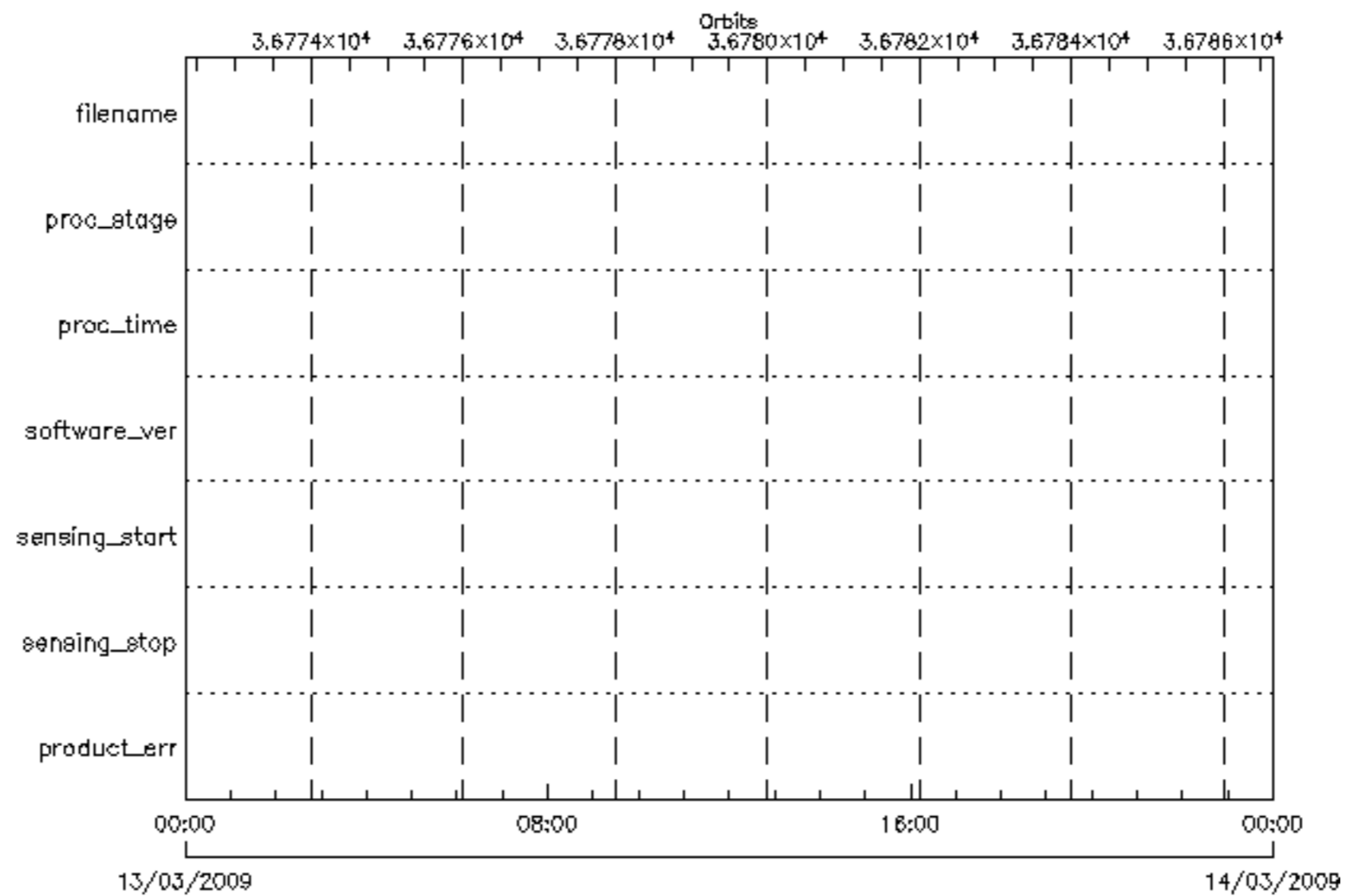
sensing_start

software_ver

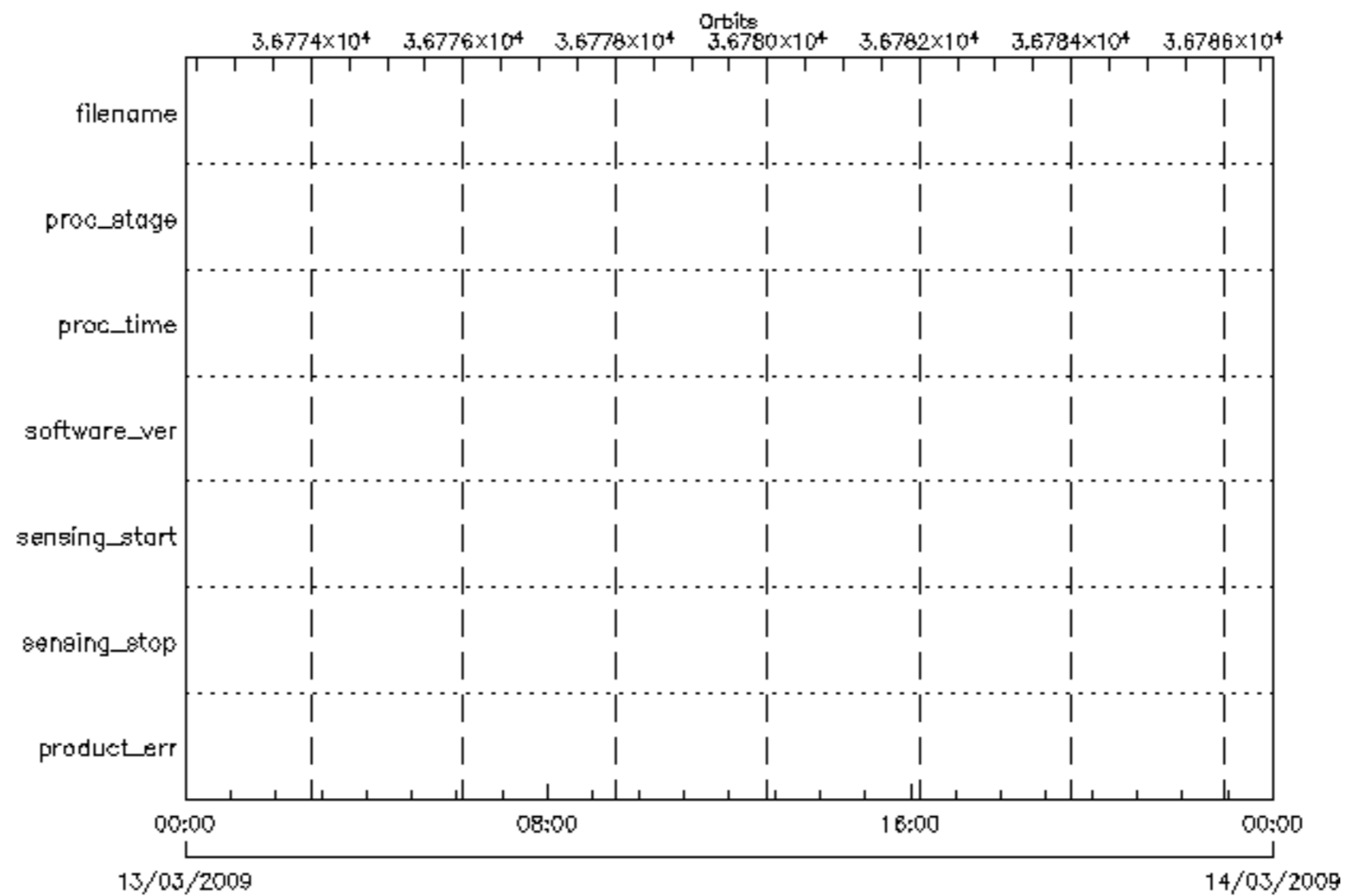
proc_time

proc_stage

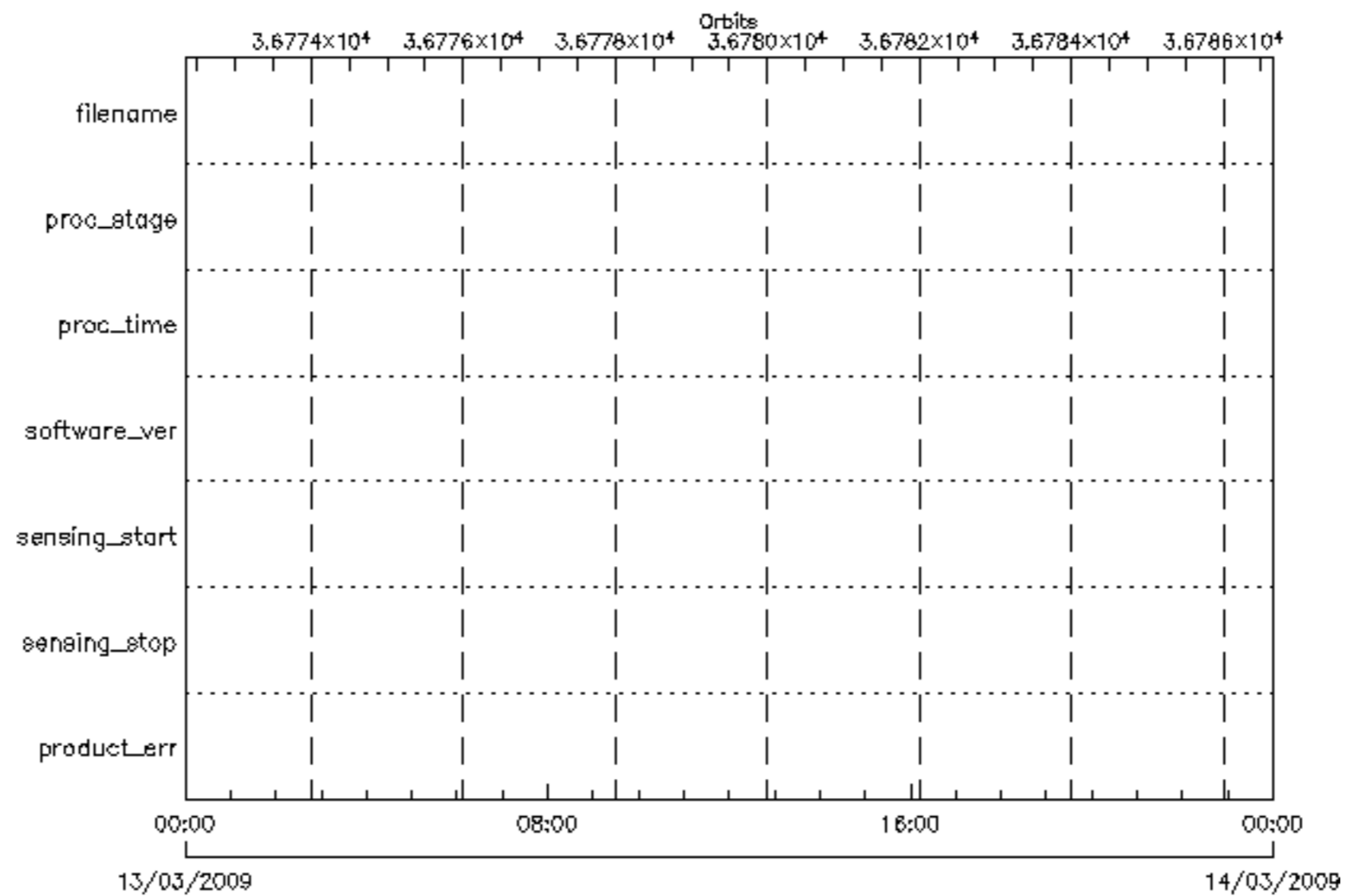
filename



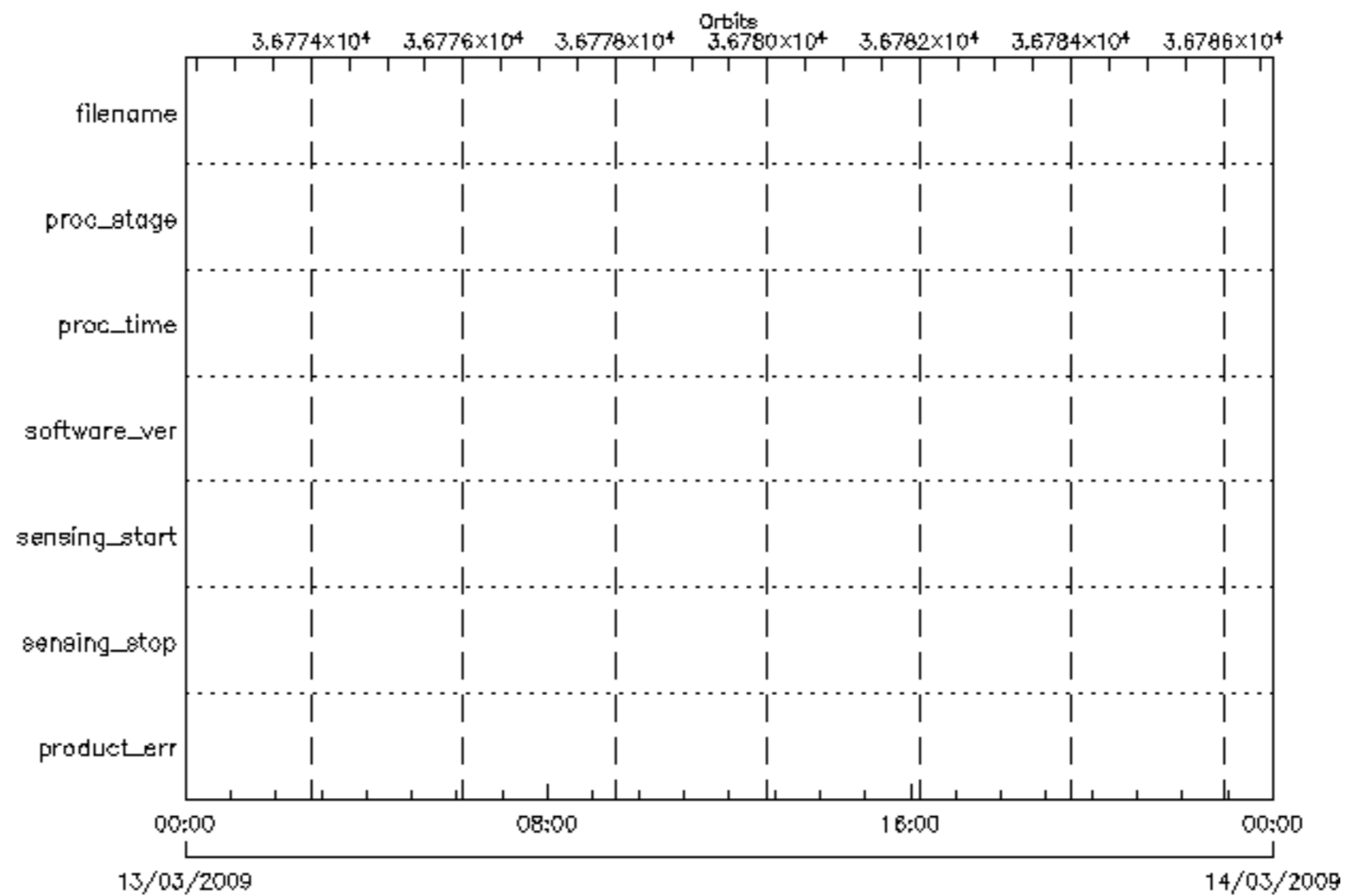
 product_err	 sensing_stop	 sensing_start	 software_ver
 proc_time	 proc_stage	 filename	



 product_err	 sensing_stop	 sensing_start	 software_ver
 proc_time	 proc_stage	 filename	



 product_err	 sensing_stop	 sensing_start	 software_ver
 proc_time	 proc_stage	 filename	



 product_err	 sensing_stop	 sensing_start	 software_ver
 proc_time	 proc_stage	 filename	