

RA2, MWR & DORIS SUMMARY PRODUCTS REPORT

Reporting time: 14-03-2009 14:40:10.000
Trigger: Routine

	Period Start	Period Stop
UTC	12-MAR-2009 00:00:00.000	13-MAR-2009 00:00:00.000
Absolute Orbit	36758	36772
Cycle, Relative Orbit	0131	0145

Products inventoried

Gauge
PCF_RA2_ME__0P 99.93% of production inventoried
PCF_RA2_CAL_0P 100% of production inventoried
PCF_DOR_NAV_0P 94.72% of production inventoried
PCF_DOR_DOP_0P 98.87% of production inventoried
PCF_MWR_NL__0P 99.94% of production inventoried
PCF_RA2_MW__1P 99.93% of production inventoried
PCF_RA2_FGD_2P 99.93% of production inventoried
PCF_RA2_WWV_2P 99.93% of production inventoried

TABLE OF CONTENTS

Overall production

- [Inventoried production chart](#)
- [Inventoried production map](#)

Level 0

Planning vs. Production

Gauge
RA2_CAL_0P products: 1 produced; 0 gaps; 0 unplanned ; 0.00% of mission plan not covered by production
DOR_DOP_0P products: 16 produced; 12 gaps; 0 unplanned ; 1.06% of mission plan not covered by production
DOR_NAV_0P products: 16 produced; 14 gaps; 0 unplanned ; 4.93% of mission plan not covered by production
MWR_NL_0P products: 16 produced; 2 gaps; 0 unplanned ; 0.05% of mission plan not covered by production
RA2_ME_0P products: 17 produced; 2 gaps; 0 unplanned ; 0.10% of mission plan not covered by production

[Mission Plan vs. production chart](#)

Inventoried production: [RA2_CAL_0P](#) , [DOR_DOP_0P](#) , [DOR_NAV_0P](#) , [MWR_NL_0P](#) , [RA2_ME_0P](#)
 Missing products: [RA2_CAL_0P](#) , [DOR_DOP_0P](#) , [DOR_NAV_0P](#) , [MWR_NL_0P](#) , [RA2_ME_0P](#)
 Unplanned products: [RA2_CAL_0P](#) , [DOR_DOP_0P](#) , [DOR_NAV_0P](#) , [MWR_NL_0P](#) , [RA2_ME_0P](#)
 Overlaps: [RA2_CAL_0P](#) , [DOR_DOP_0P](#) , [DOR_NAV_0P](#) , [MWR_NL_0P](#) , [RA2_ME_0P](#)
 Duplicates: [RA2_CAL_0P](#) , [DOR_DOP_0P](#) , [DOR_NAV_0P](#) , [MWR_NL_0P](#) , [RA2_ME_0P](#)

ADF usage

Gauge
0 new ADFs in use for type RA2_CAL_0P N/A

[RA2_CAL_0P: ADFs usage](#)

Gauge
1 new ADFs in use for type DOR_DOP_0P N/A

[DOR_DOP_0P: ADFs usage](#)

Gauge
1 new ADFs in use for type DOR_NAV_0P N/A

[DOR_NAV_0P: ADFs usage](#)

Gauge

1 new ADFs in use for type MWR_NL__0P N/A
--

[MWR_NL__0P: ADFs usage](#)

Gauge
1 new ADFs in use for type RA2_ME__0P N/A

[RA2_ME__0P: ADFs usage](#)

Header checks

MPH errors

Gauge
0 RA2_CAL_0P products with wrong filename N/A
0 RA2_CAL_0P products with unknown processing stage N/A
0 RA2_CAL_0P products with unknown acquisition station N/A
0 RA2_CAL_0P products with unknown processing center N/A
0 RA2_CAL_0P products with wrong processing time N/A
1 RA2_CAL_0P products with software version not equal to the current version N/A
0 RA2_CAL_0P products with wrong sensing start N/A
0 RA2_CAL_0P products with wrong sensing stop N/A
0 RA2_CAL_0P products with wrong phase N/A
0 RA2_CAL_0P products with wrong state vector time N/A
0 RA2_CAL_0P products with unknown vector source N/A
1 RA2_CAL_0P products with UTC to SBT time too far from sensing time N/A
0 RA2_CAL_0P products with satellite binary time out-of-range N/A
0 RA2_CAL_0P products with wrong clock step N/A

0 RA2_CAL_0P products with leap utc set to blank N/A
0 RA2_CAL_0P products with leap err set N/A
0 RA2_CAL_0P products with product err set N/A
0 RA2_CAL_0P products with tot_size not equal to real file size N/A

[RA2_CAL_0P: MPH checks](#)

Gauge
0 DOR_DOP_0P products with wrong filename N/A
0 DOR_DOP_0P products with unknown processing stage N/A
0 DOR_DOP_0P products with unknown acquisition station N/A
0 DOR_DOP_0P products with unknown processing center N/A
0 DOR_DOP_0P products with wrong processing time N/A
0 DOR_DOP_0P products with software version not equal to the current version N/A
0 DOR_DOP_0P products with wrong sensing start N/A
0 DOR_DOP_0P products with wrong sensing stop N/A
0 DOR_DOP_0P products with wrong phase N/A
0 DOR_DOP_0P products with wrong state vector time N/A
0 DOR_DOP_0P products with unknown vector source N/A
13 DOR_DOP_0P products with UTC to SBT time too far from sensing time N/A
0 DOR_DOP_0P products with satellite binary time out-of-range N/A
0 DOR_DOP_0P products with wrong clock step N/A
0 DOR_DOP_0P products with leap utc set to blank N/A
0 DOR_DOP_0P products with leap err set N/A
0 DOR_DOP_0P products with product err set N/A
0 DOR_DOP_0P products with tot_size not equal to real file size N/A

[DOR_DOP_0P: MPH checks](#)

Gauge
0 DOR_NAV_0P products with wrong filename N/A
0 DOR_NAV_0P products with unknown processing stage N/A
0 DOR_NAV_0P products with unknown acquisition station N/A
0 DOR_NAV_0P products with unknown processing center N/A
0 DOR_NAV_0P products with wrong processing time N/A
0 DOR_NAV_0P products with software version not equal to the current version N/A
0 DOR_NAV_0P products with wrong sensing start N/A
0 DOR_NAV_0P products with wrong sensing stop N/A
0 DOR_NAV_0P products with wrong phase N/A
0 DOR_NAV_0P products with wrong state vector time N/A
0 DOR_NAV_0P products with unknown vector source N/A
10 DOR_NAV_0P products with UTC to SBT time too far from sensing time N/A
0 DOR_NAV_0P products with satellite binary time out-of-range N/A
0 DOR_NAV_0P products with wrong clock step N/A
0 DOR_NAV_0P products with leap utc set to blank N/A
0 DOR_NAV_0P products with leap err set N/A
0 DOR_NAV_0P products with product err set N/A
0 DOR_NAV_0P products with tot_size not equal to real file size N/A

[DOR_NAV_0P: MPH checks](#)

Gauge
0 MWR_NL__0P products with wrong filename N/A
0 MWR_NL__0P products with unknown processing stage N/A

0 MWR_NL__0P products with unknown acquisition station N/A
0 MWR_NL__0P products with unknown processing center N/A
0 MWR_NL__0P products with wrong processing time N/A
0 MWR_NL__0P products with software version not equal to the current version N/A
0 MWR_NL__0P products with wrong sensing start N/A
0 MWR_NL__0P products with wrong sensing stop N/A
0 MWR_NL__0P products with wrong phase N/A
0 MWR_NL__0P products with wrong state vector time N/A
0 MWR_NL__0P products with unknown vector source N/A
13 MWR_NL__0P products with UTC to SBT time too far from sensing time N/A
0 MWR_NL__0P products with satellite binary time out-of-range N/A
0 MWR_NL__0P products with wrong clock step N/A
0 MWR_NL__0P products with leap utc set to blank N/A
0 MWR_NL__0P products with leap err set N/A
0 MWR_NL__0P products with product err set N/A
0 MWR_NL__0P products with tot_size not equal to real file size N/A

[MWR_NL__0P: MPH checks](#)

Gauge
0 RA2_ME__0P products with wrong filename N/A
0 RA2_ME__0P products with unknown processing stage N/A
0 RA2_ME__0P products with unknown acquisition station N/A
0 RA2_ME__0P products with unknown processing center N/A
0 RA2_ME__0P products with wrong processing time N/A
0 RA2_ME__0P products with software version not equal to the current version N/A

0 RA2_ME__0P products with wrong sensing start N/A
0 RA2_ME__0P products with wrong sensing stop N/A
0 RA2_ME__0P products with wrong phase N/A
0 RA2_ME__0P products with wrong state vector time N/A
0 RA2_ME__0P products with unknown vector source N/A
15 RA2_ME__0P products with UTC to SBT time too far from sensing time N/A
0 RA2_ME__0P products with satellite binary time out-of-range N/A
0 RA2_ME__0P products with wrong clock step N/A
0 RA2_ME__0P products with leap utc set to blank N/A
0 RA2_ME__0P products with leap err set N/A
0 RA2_ME__0P products with product err set N/A
0 RA2_ME__0P products with tot_size not equal to real file size N/A

[RA2_ME__0P: MPH checks](#)

SPH errors

Gauge
0 ADFs not covering sensing time are referenced in RA2_CAL_0P products N/A
0 RA2_CAL_0P products with start_lat out of range N/A
0 RA2_CAL_0P products with start_long out of range N/A
0 RA2_CAL_0P products with stop_lat out of range N/A
0 RA2_CAL_0P products with stop_long out of range N/A
0 RA2_CAL_0P products with sat_track out of range N/A
0 RA2_CAL_0P products with num_error_ISPs out of range N/A
0 RA2_CAL_0P products with num_missing_ISPs out of range N/A
0 RA2_CAL_0P products with num_discarded_ISPs out of range N/A

0 RA2_CAL_0P products with num_RS_ISPs out of range N/A
0 RA2_CAL_0P products with ISP_errors_significant set to 1 N/A
0 RA2_CAL_0P products with missing_ISPs_significant set to 1 N/A
0 RA2_CAL_0P products with ISP_discarded_significant set to 1 N/A
0 RA2_CAL_0P products with RS_significant set to 1 N/A

[RA2_CAL_0P: SPH checks](#)

Gauge
0 ADFs not covering sensing time are referenced in DOR_DOP_0P products N/A
0 DOR_DOP_0P products with start_lat out of range N/A
0 DOR_DOP_0P products with start_long out of range N/A
0 DOR_DOP_0P products with stop_lat out of range N/A
0 DOR_DOP_0P products with stop_long out of range N/A
0 DOR_DOP_0P products with sat_track out of range N/A
0 DOR_DOP_0P products with num_error_ISPs out of range N/A
0 DOR_DOP_0P products with num_missing_ISPs out of range N/A
0 DOR_DOP_0P products with num_discarded_ISPs out of range N/A
0 DOR_DOP_0P products with num_RS_ISPs out of range N/A
0 DOR_DOP_0P products with ISP_errors_significant set to 1 N/A
0 DOR_DOP_0P products with missing_ISPs_significant set to 1 N/A
0 DOR_DOP_0P products with ISP_discarded_significant set to 1 N/A
0 DOR_DOP_0P products with RS_significant set to 1 N/A

[DOR_DOP_0P: SPH checks](#)

Gauge
0 ADFs not covering sensing time are referenced in DOR_NAV_0P products N/A

0 DOR_NAV_0P products with start_lat out of range N/A
0 DOR_NAV_0P products with start_long out of range N/A
0 DOR_NAV_0P products with stop_lat out of range N/A
0 DOR_NAV_0P products with stop_long out of range N/A
0 DOR_NAV_0P products with sat_track out of range N/A
0 DOR_NAV_0P products with num_error_ISPs out of range N/A
0 DOR_NAV_0P products with num_missing_ISPs out of range N/A
0 DOR_NAV_0P products with num_discarded_ISPs out of range N/A
0 DOR_NAV_0P products with num_RS_ISPs out of range N/A
0 DOR_NAV_0P products with ISP_errors_significant set to 1 N/A
0 DOR_NAV_0P products with missing_ISPs_significant set to 1 N/A
0 DOR_NAV_0P products with ISP_discarded_significant set to 1 N/A
0 DOR_NAV_0P products with RS_significant set to 1 N/A

[DOR_NAV_0P: SPH checks](#)

Gauge
0 ADFs not covering sensing time are referenced in MWR_NL__0P products N/A
0 MWR_NL__0P products with start_lat out of range N/A
0 MWR_NL__0P products with start_long out of range N/A
0 MWR_NL__0P products with stop_lat out of range N/A
0 MWR_NL__0P products with stop_long out of range N/A
0 MWR_NL__0P products with sat_track out of range N/A
0 MWR_NL__0P products with num_error_ISPs out of range N/A
0 MWR_NL__0P products with num_missing_ISPs out of range N/A
0 MWR_NL__0P products with num_discarded_ISPs out of range N/A

0 MWR_NL__0P products with num_RS_ISPs out of range N/A
0 MWR_NL__0P products with ISP_errors_significant set to 1 N/A
0 MWR_NL__0P products with missing_ISPs_significant set to 1 N/A
0 MWR_NL__0P products with ISP_discarded_significant set to 1 N/A
0 MWR_NL__0P products with RS_significant set to 1 N/A

[MWR_NL__0P: SPH checks](#)

Gauge
0 ADFs not covering sensing time are referenced in RA2_ME__0P products N/A
0 RA2_ME__0P products with start_lat out of range N/A
0 RA2_ME__0P products with start_long out of range N/A
0 RA2_ME__0P products with stop_lat out of range N/A
0 RA2_ME__0P products with stop_long out of range N/A
0 RA2_ME__0P products with sat_track out of range N/A
0 RA2_ME__0P products with num_error_ISPs out of range N/A
0 RA2_ME__0P products with num_missing_ISPs out of range N/A
0 RA2_ME__0P products with num_discarded_ISPs out of range N/A
0 RA2_ME__0P products with num_RS_ISPs out of range N/A
0 RA2_ME__0P products with ISP_errors_significant set to 1 N/A
0 RA2_ME__0P products with missing_ISPs_significant set to 1 N/A
0 RA2_ME__0P products with ISP_discarded_significant set to 1 N/A
0 RA2_ME__0P products with RS_significant set to 1 N/A

[RA2_ME__0P: SPH checks](#)

Level 1

Planning vs. Production

Gauge
RA2_MW__1P products: 17 produced; 2 gaps; 0 unplanned ; 0.10% of mission plan not covered by production

[Mission Plan vs. production chart](#)

Inventoried production: [RA2_MW__1P](#)

Missing products: [RA2_MW__1P](#)

Unplanned products: [RA2_MW__1P](#)

Overlaps: [RA2_MW__1P](#)

Duplicates: [RA2_MW__1P](#)

ADF usage

Gauge
Current IECF list for ADFs not available N/A
0 differences with IECF detected for type RA2_MW__1P N/A
0 new ADFs in use for type RA2_MW__1P N/A

[RA2_MW__1P: ADFs usage](#)

Header checks

MPH errors

Gauge
0 RA2_MW__1P products with wrong filename N/A
0 RA2_MW__1P products with unknown processing stage N/A
0 RA2_MW__1P products with unknown acquisition station N/A
0 RA2_MW__1P products with unknown processing center N/A

0 RA2_MW__1P products with wrong processing time N/A
17 RA2_MW__1P products with software version not equal to the current version N/A
0 RA2_MW__1P products with wrong sensing start N/A
0 RA2_MW__1P products with wrong sensing stop N/A
0 RA2_MW__1P products with wrong phase N/A
17 RA2_MW__1P products with wrong state vector time N/A
0 RA2_MW__1P products with unknown vector source N/A
15 RA2_MW__1P products with UTC to SBT time too far from sensing time N/A
0 RA2_MW__1P products with satellite binary time out-of-range N/A
0 RA2_MW__1P products with wrong clock step N/A
0 RA2_MW__1P products with leap utc set to blank N/A
0 RA2_MW__1P products with leap err set N/A
0 RA2_MW__1P products with product err set N/A
0 RA2_MW__1P products with tot_size not equal to real file size N/A

[RA2_MW__1P: MPH checks](#)

SPH errors

Gauge
17 ADFs not covering sensing time are referenced in RA2_MW__1P products N/A
0 RA2_MW__1P products with processing errors significance flag set N/A
0 RA2_MW__1P products with percentage DSRs free of processing errors below threshold N/A
0 RA2_MW__1P products with percentage of valid measurements below threshold N/A
3 RA2_MW__1P products with percentage of 320 MHz band processed below threshold N/A
2 RA2_MW__1P products with percentage of 80 MHz band processed above threshold N/A
4 RA2_MW__1P products with percentage of 20 MHz band processed above threshold N/A

Level 2

Planning vs. Production

Gauge
RA2_FGD_2P products: 17 produced; 2 gaps; 0 unplanned ; 0.10% of mission plan not covered by production
RA2_WWV_2P products: 17 produced; 2 gaps; 0 unplanned ; 0.10% of mission plan not covered by production

[Mission Plan vs. production chart](#)

Inventoried production: [RA2_FGD_2P](#) , [RA2_WWV_2P](#)

Missing products: [RA2_FGD_2P](#) , [RA2_WWV_2P](#)

Unplanned products: [RA2_FGD_2P](#) , [RA2_WWV_2P](#)

Overlaps: [RA2_FGD_2P](#) , [RA2_WWV_2P](#)

Duplicates: [RA2_FGD_2P](#) , [RA2_WWV_2P](#)

ADF usage

Gauge
Current IECF list for ADFs not available N/A
207 differences with IECF detected for type RA2_FGD_2P N/A
28 new ADFs in use for type RA2_FGD_2P N/A

[RA2_FGD_2P: ADFs usage](#)

Gauge
Current IECF list for ADFs not available N/A
214 differences with IECF detected for type RA2_WWV_2P N/A
44 new ADFs in use for type RA2_WWV_2P N/A

[RA2_WWV_2P: ADFs usage](#)

Header checks

MPH errors

Gauge
0 RA2_FGD_2P products with wrong filename N/A
0 RA2_FGD_2P products with unknown processing stage N/A
0 RA2_FGD_2P products with unknown acquisition station N/A
0 RA2_FGD_2P products with unknown processing center N/A
0 RA2_FGD_2P products with wrong processing time N/A
17 RA2_FGD_2P products with software version not equal to the current version N/A
0 RA2_FGD_2P products with wrong sensing start N/A
0 RA2_FGD_2P products with wrong sensing stop N/A
0 RA2_FGD_2P products with wrong phase N/A
17 RA2_FGD_2P products with wrong state vector time N/A
0 RA2_FGD_2P products with unknown vector source N/A
15 RA2_FGD_2P products with UTC to SBT time too far from sensing time N/A
0 RA2_FGD_2P products with satellite binary time out-of-range N/A
0 RA2_FGD_2P products with wrong clock step N/A
0 RA2_FGD_2P products with leap utc set to blank N/A
0 RA2_FGD_2P products with leap err set N/A
17 RA2_FGD_2P products with product err set N/A
0 RA2_FGD_2P products with tot_size not equal to real file size N/A

Gauge
0 RA2_WWV_2P products with wrong filename N/A
0 RA2_WWV_2P products with unknown processing stage N/A
0 RA2_WWV_2P products with unknown acquisition station N/A
0 RA2_WWV_2P products with unknown processing center N/A
0 RA2_WWV_2P products with wrong processing time N/A
17 RA2_WWV_2P products with software version not equal to the current version N/A
0 RA2_WWV_2P products with wrong sensing start N/A
0 RA2_WWV_2P products with wrong sensing stop N/A
0 RA2_WWV_2P products with wrong phase N/A
17 RA2_WWV_2P products with wrong state vector time N/A
0 RA2_WWV_2P products with unknown vector source N/A
15 RA2_WWV_2P products with UTC to SBT time too far from sensing time N/A
0 RA2_WWV_2P products with satellite binary time out-of-range N/A
0 RA2_WWV_2P products with wrong clock step N/A
0 RA2_WWV_2P products with leap utc set to blank N/A
0 RA2_WWV_2P products with leap err set N/A
17 RA2_WWV_2P products with product err set N/A
0 RA2_WWV_2P products with tot_size not equal to real file size N/A

[RA2_WWV_2P: MPH checks](#)

SPH errors

Gauge
17 ADFs not covering sensing time are referenced in RA2_FGD_2P products N/A
17 RA2_FGD_2P products with I2 processing errors significance flag set N/A

0 RA2_FGD_2P products with I1b processing errors significance flag set N/A
17 RA2_FGD_2P products with percentage DSRs free of I2 processing errors below threshold N/A
0 RA2_FGD_2P products with percentage DSRs free of I1b processing errors below threshold N/A
0 RA2_FGD_2P products with percentage of valid measurements below threshold N/A
11 RA2_FGD_2P products with percentage of 320 MHz band processed below threshold N/A
9 RA2_FGD_2P products with percentage of 80 MHz band processed above threshold N/A
10 RA2_FGD_2P products with percentage of 20 MHz band processed above threshold N/A
3 RA2_FGD_2P products with percentage of valid Ku ocean retracker measurements below threshold N/A
0 RA2_FGD_2P products with percentage of valid Ku ice1 retracker measurements below threshold N/A
17 RA2_FGD_2P products with percentage of valid S ice1 retracker measurements below threshold N/A
1 RA2_FGD_2P products with percentage of valid Ku ice2 retracker measurements below threshold N/A
17 RA2_FGD_2P products with percentage of valid S ice2 retracker measurements below threshold N/A
1 RA2_FGD_2P products with percentage of valid Ku sea/ice retracker measurements below threshold N/A

[RA2_FGD_2P: SPH checks](#)

Gauge
0 ADFs not covering sensing time are referenced in RA2_WWV_2P products N/A
17 RA2_WWV_2P products with ra2_I2_proc_flag anomalies N/A
0 RA2_WWV_2P products with ra2_I1b_proc_flag anomalies N/A
17 RA2_WWV_2P products with ra2_I2_proc_quality anomalies N/A
0 RA2_WWV_2P products with ra2_I1b_proc_quality anomalies N/A
0 RA2_WWV_2P products with ra2_measurement_percent anomalies N/A
11 RA2_WWV_2P products with ra2_320_band_percent anomalies N/A
9 RA2_WWV_2P products with ra2_80_band_percent anomalies N/A
10 RA2_WWV_2P products with ra2_20_band_percent anomalies N/A

3 RA2_WWV_2P products with ra2_ocean_ku_retrack_percent anomalies
N/A

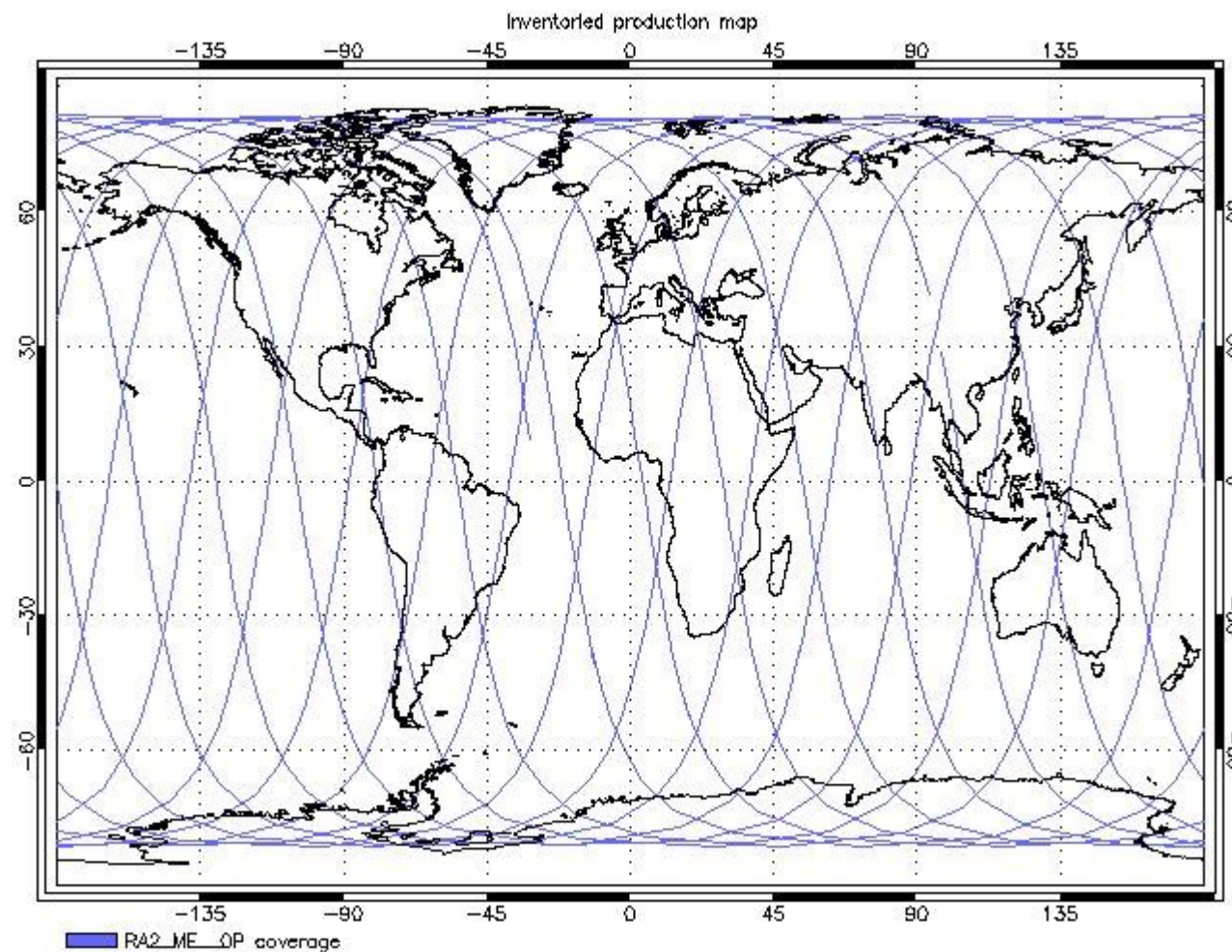
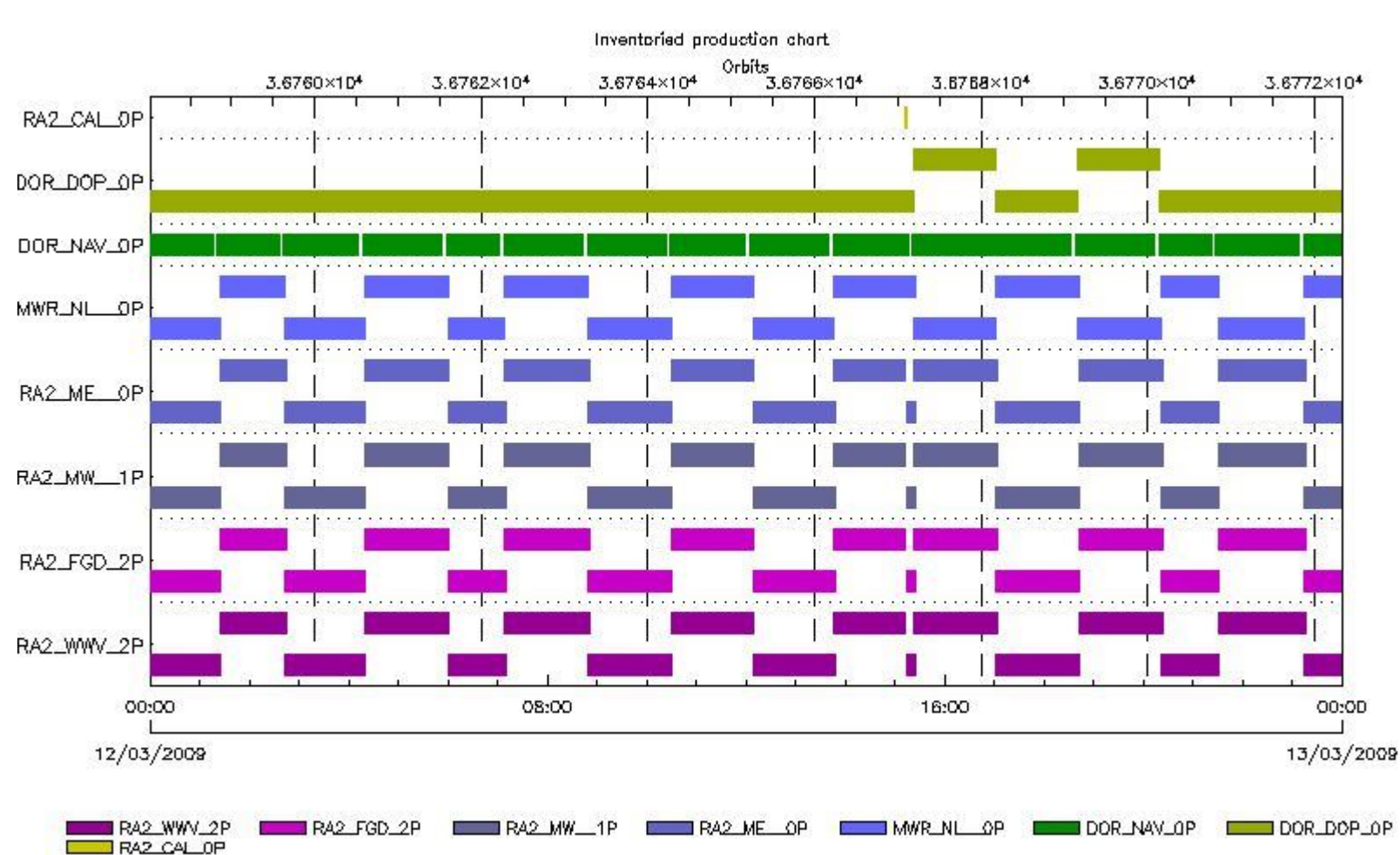
[RA2_WWV_2P: SPH checks](#)

Time Correlation

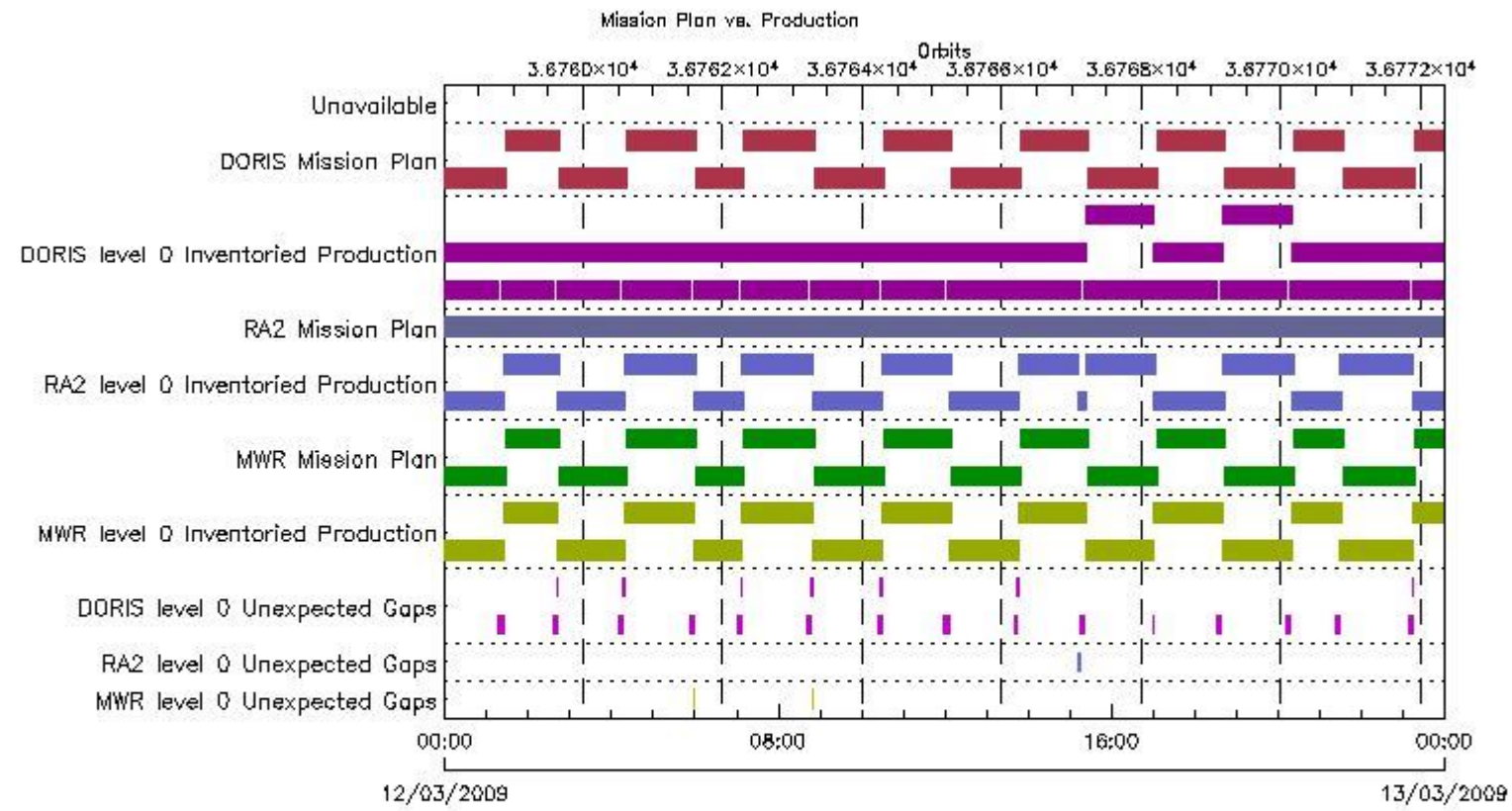
[Time Correlation propagation error](#)

Overall Production

Inventoried Production (sensing time)



Mission Plan vs. Production (level 0)



- MWR level 0 Unexpected Gaps
- MWR level 0 Inventoried Production
- RA2 Mission Plan
- Unavailable
- RA2 level 0 Unexpected Gaps
- MWR Mission Plan
- DORIS level 0 Inventoried Production
- DORIS level 0 Unexpected Gaps
- RA2 level 0 Inventoried Production
- DORIS Mission Plan

Production covering Mission Plan

Gauge
PCF_RA2_ME_0P 99.93% of production inventoried
PCF_RA2_CAL_0P 100% of production inventoried
PCF_DOR_NAV_0P 94.72% of production inventoried
PCF_DOR_DOP_0P 98.87% of production inventoried
PCF_MWR_NL_0P 99.94% of production inventoried

Mission Plan (extracted from DMOP)

Gauge	Segment (Start-Stop)
MODE.MEASUREMENT RA2.ACQ_PLAN	11-MAR-2009 23:48:21.149 12-MAR-2009 15:10:57.507
MODE.NOMINAL DORIS.ACQ_PLAN	11-MAR-2009 23:48:21.149 13-MAR-2009 00:57:18.879

MODE.NOMINAL MWR.ACQ_PLAN	11-MAR-2009 23:48:21.149 13-MAR-2009 00:57:18.879
MODE.CALIBRATION RA2.ACQ_PLAN	12-MAR-2009 15:11:02.018 12-MAR-2009 15:13:00.789
MODE.MEASUREMENT RA2.ACQ_PLAN	12-MAR-2009 15:13:05.299 13-MAR-2009 00:57:18.879

Inventoried Products

RA2_CAL_0P products

Gauge	Segment (Start-Stop)	Explicit Reference
Product: RA2_CAL_0P Filename: RA2_CAL_0PNPDK20090312_151057_000001212077_00140_36767_1326.N1	12-MAR-2009 15:10:57.680 12-MAR-2009 15:12:59.107	RA2_CAL_0PNPDK20090312_151057_000001212077_00140_36767_1326.N1 RA2_CAL_0P.MPH.ABS_ORBIT=36767

DOR_DOP_0P products

Gauge	Segment (Start-Stop)	Explicit Reference
Product: DOR_DOP_0P Filename: DOR_DOP_0PNPDE20090311_234503_000058662077_00130_36757_7939.N1	11-MAR-2009 23:45:03.730 12-MAR-2009 01:22:49.473	DOR_DOP_0PNPDE20090311_234503_000058662077_00130_36757_7939.N1 DOR_DOP_0P.MPH.ABS_ORBIT=36757
Product: DOR_DOP_0P Filename: DOR_DOP_0PNPDE20090312_012353_000045912077_00131_36758_7940.N1	12-MAR-2009 01:23:53.230 12-MAR-2009 02:40:23.821	DOR_DOP_0PNPDE20090312_012353_000045912077_00131_36758_7940.N1 DOR_DOP_0P.MPH.ABS_ORBIT=36758
Product: DOR_DOP_0P Filename: DOR_DOP_0PNPDE20090312_024231_000056112077_00132_36759_7941.N1	12-MAR-2009 02:42:31.332 12-MAR-2009 04:16:02.064	DOR_DOP_0PNPDE20090312_024231_000056112077_00132_36759_7941.N1 DOR_DOP_0P.MPH.ABS_ORBIT=36759
Product: DOR_DOP_0P Filename: DOR_DOP_0PNPDE20090312_041809_000059932077_00133_36760_7942.N1	12-MAR-2009 04:18:09.583 12-MAR-2009 05:58:02.853	DOR_DOP_0PNPDE20090312_041809_000059932077_00133_36760_7942.N1 DOR_DOP_0P.MPH.ABS_ORBIT=36760
Product: DOR_DOP_0P Filename: DOR_DOP_0PNPDK20090312_055906_000040172077_00134_36761_0198.N1	12-MAR-2009 05:59:06.611 12-MAR-2009 07:06:03.409	DOR_DOP_0PNPDK20090312_055906_000040172077_00134_36761_0198.N1 DOR_DOP_0P.MPH.ABS_ORBIT=36761
Product: DOR_DOP_0P Filename: DOR_DOP_0PNPDK20090312_070707_000059932077_00135_36762_0199.N1	12-MAR-2009 07:07:07.163 12-MAR-2009 08:47:00.409	DOR_DOP_0PNPDK20090312_070707_000059932077_00135_36762_0199.N1 DOR_DOP_0P.MPH.ABS_ORBIT=36762
Product: DOR_DOP_0P Filename: DOR_DOP_0PNPDK20090312_084907_000059302077_00136_36763_0200.N1	12-MAR-2009 08:49:07.925 12-MAR-2009 10:27:57.484	DOR_DOP_0PNPDK20090312_084907_000059302077_00136_36763_0200.N1 DOR_DOP_0P.MPH.ABS_ORBIT=36763
Product: DOR_DOP_0P Filename: DOR_DOP_0PNPDK20090312_102901_000058662077_00137_36764_0201.N1	12-MAR-2009 10:29:01.242 12-MAR-2009 12:06:47.028	DOR_DOP_0PNPDK20090312_102901_000058662077_00137_36764_0201.N1 DOR_DOP_0P.MPH.ABS_ORBIT=36764
Product: DOR_DOP_0P Filename: DOR_DOP_0PNPDK20090312_120750_000058022077_00138_36765_0202.N1	12-MAR-2009 12:07:50.786 12-MAR-2009 13:44:32.798	DOR_DOP_0PNPDK20090312_120750_000058022077_00138_36765_0202.N1 DOR_DOP_0P.MPH.ABS_ORBIT=36765
Product: DOR_DOP_0P Filename: DOR_DOP_0PNPDK20090312_134536_000058022077_00139_36766_0203.N1	12-MAR-2009 13:45:36.556 12-MAR-2009 15:22:18.561	DOR_DOP_0PNPDK20090312_134536_000058022077_00139_36766_0203.N1 DOR_DOP_0P.MPH.ABS_ORBIT=36766
Product: DOR_DOP_0P Filename: DOR_DOP_0PNPDK20090312_152218_000058662077_00140_36767_0204.N1	12-MAR-2009 15:22:18.561 12-MAR-2009 17:00:04.331	DOR_DOP_0PNPDK20090312_152218_000058662077_00140_36767_0204.N1 DOR_DOP_0P.MPH.ABS_ORBIT=36767
Product: DOR_DOP_0P Filename: DOR_DOP_0PNPDK20090312_170108_000059932077_00141_36768_0205.N1	12-MAR-2009 17:01:08.089 12-MAR-2009 18:41:01.382	DOR_DOP_0PNPDK20090312_170108_000059932077_00141_36768_0205.N1 DOR_DOP_0P.MPH.ABS_ORBIT=36768
Product: DOR_DOP_0P Filename: DOR_DOP_0PNPDK20090312_184101_000059302077_00142_36769_0206.N1	12-MAR-2009 18:41:01.382 12-MAR-2009 20:19:50.922	DOR_DOP_0PNPDK20090312_184101_000059302077_00142_36769_0206.N1 DOR_DOP_0P.MPH.ABS_ORBIT=36769
Product: DOR_DOP_0P Filename: DOR_DOP_0PNPDE20090312_201950_000041442077_00143_36770_7943.N1	12-MAR-2009 20:19:50.922 12-MAR-2009 21:28:55.204	DOR_DOP_0PNPDE20090312_201950_000041442077_00143_36770_7943.N1 DOR_DOP_0P.MPH.ABS_ORBIT=36770
Product: DOR_DOP_0P Filename: DOR_DOP_0PNPDE20090312_212958_000061852077_00143_36770_7944.N1	12-MAR-2009 21:29:58.962 12-MAR-2009 23:13:03.490	DOR_DOP_0PNPDE20090312_212958_000061852077_00143_36770_7944.N1 DOR_DOP_0P.MPH.ABS_ORBIT=36770

Product: DOR_DOP_0P Filename: DOR_DOP_0PNPDE20090312_231407_000059302077_00144_36771_7945.N1	12-MAR-2009 23:14:07.252 13-MAR-2009 00:52:56.799	DOR_DOP_0PNPDE20090312_231407_000059302077_00144_367 DOR_DOP_0P.MPH.ABS_ORBIT=36771
---	--	--

DOR_NAV_0P products

Gauge	Segment (Start-Stop)	Explicit Reference
Product: DOR_NAV_0P Filename: DOR_NAV_0PNPDE20090311_234016_000057382077_00130_36757_7531.N1	11-MAR-2009 23:40:16.812 12-MAR-2009 01:15:55.043	DOR_NAV_0PNPDE20090311_234016_000057382077_00130_36757_7531.N1 DOR_NAV_0P.MPH.ABS_ORBIT=36757
Product: DOR_NAV_0P Filename: DOR_NAV_0PNPDE20090312_012113_000044632077_00131_36758_7532.N1	12-MAR-2009 01:21:13.836 12-MAR-2009 02:35:36.911	DOR_NAV_0PNPDE20090312_012113_000044632077_00131_36758_7532.N1 DOR_NAV_0P.MPH.ABS_ORBIT=36758
Product: DOR_NAV_0P Filename: DOR_NAV_0PNPDE20090312_024055_000054192077_00132_36759_7533.N1	12-MAR-2009 02:40:55.704 12-MAR-2009 04:11:15.153	DOR_NAV_0PNPDE20090312_024055_000054192077_00132_36759_7533.N1 DOR_NAV_0P.MPH.ABS_ORBIT=36759
Product: DOR_NAV_0P Filename: DOR_NAV_0PNPDE20090312_041633_000057382077_00133_36760_7534.N1	12-MAR-2009 04:16:33.954 12-MAR-2009 05:52:12.193	DOR_NAV_0PNPDE20090312_041633_000057382077_00133_36760_7534.N1 DOR_NAV_0P.MPH.ABS_ORBIT=36760
Product: DOR_NAV_0P Filename: DOR_NAV_0PNPDK20090312_055730_000038262077_00134_36761_9480.N1	12-MAR-2009 05:57:30.982 12-MAR-2009 07:01:16.498	DOR_NAV_0PNPDK20090312_055730_000038262077_00134_36761_9480.N1 DOR_NAV_0P.MPH.ABS_ORBIT=36761
Product: DOR_NAV_0P Filename: DOR_NAV_0PNPDK20090312_070635_000057382077_00135_36762_9481.N1	12-MAR-2009 07:06:35.284 12-MAR-2009 08:42:13.499	DOR_NAV_0PNPDK20090312_070635_000057382077_00135_36762_9481.N1 DOR_NAV_0P.MPH.ABS_ORBIT=36762
Product: DOR_NAV_0P Filename: DOR_NAV_0PNPDK20090312_084732_000057382077_00136_36763_9482.N1	12-MAR-2009 08:47:32.292 12-MAR-2009 10:23:10.570	DOR_NAV_0PNPDK20090312_084732_000057382077_00136_36763_9482.N1 DOR_NAV_0P.MPH.ABS_ORBIT=36763
Product: DOR_NAV_0P Filename: DOR_NAV_0PNPDK20090312_102829_000054192077_00137_36764_9483.N1	12-MAR-2009 10:28:29.363 12-MAR-2009 11:58:48.840	DOR_NAV_0PNPDK20090312_102829_000054192077_00137_36764_9483.N1 DOR_NAV_0P.MPH.ABS_ORBIT=36764
Product: DOR_NAV_0P Filename: DOR_NAV_0PNPDK20090312_120407_000057382077_00138_36765_9484.N1	12-MAR-2009 12:04:07.629 12-MAR-2009 13:39:45.892	DOR_NAV_0PNPDK20090312_120407_000057382077_00138_36765_9484.N1 DOR_NAV_0P.MPH.ABS_ORBIT=36765
Product: DOR_NAV_0P Filename: DOR_NAV_0PNPDK20090312_134504_000054192077_00139_36766_9485.N1	12-MAR-2009 13:45:04.677 12-MAR-2009 15:15:24.127	DOR_NAV_0PNPDK20090312_134504_000054192077_00139_36766_9485.N1 DOR_NAV_0P.MPH.ABS_ORBIT=36766
Product: DOR_NAV_0P Filename: DOR_NAV_0PNPDK20090312_152042_000057382077_00140_36767_9486.N1	12-MAR-2009 15:20:42.916 12-MAR-2009 16:56:21.178	DOR_NAV_0PNPDK20090312_152042_000057382077_00140_36767_9486.N1 DOR_NAV_0P.MPH.ABS_ORBIT=36767
Product: DOR_NAV_0P Filename: DOR_NAV_0PNPDK20090312_165621_000057382077_00141_36768_9487.N1	12-MAR-2009 16:56:21.178 12-MAR-2009 18:31:59.429	DOR_NAV_0PNPDK20090312_165621_000057382077_00141_36768_9487.N1 DOR_NAV_0P.MPH.ABS_ORBIT=36768
Product: DOR_NAV_0P Filename: DOR_NAV_0PNPDK20090312_183718_000057382077_00142_36769_9488.N1	12-MAR-2009 18:37:18.226 12-MAR-2009 20:12:56.485	DOR_NAV_0PNPDK20090312_183718_000057382077_00142_36769_9488.N1 DOR_NAV_0P.MPH.ABS_ORBIT=36769
Product: DOR_NAV_0P Filename: DOR_NAV_0PNPDE20090312_201815_000038262077_00143_36770_7535.N1	12-MAR-2009 20:18:15.274 12-MAR-2009 21:22:00.778	DOR_NAV_0PNPDE20090312_201815_000038262077_00143_36770_7535.N1 DOR_NAV_0P.MPH.ABS_ORBIT=36770
Product: DOR_NAV_0P Filename: DOR_NAV_0PNPDE20090312_212719_000060572077_00143_36770_7536.N1	12-MAR-2009 21:27:19.567 12-MAR-2009 23:08:16.584	DOR_NAV_0PNPDE20090312_212719_000060572077_00143_36770_7536.N1 DOR_NAV_0P.MPH.ABS_ORBIT=36770
Product: DOR_NAV_0P Filename: DOR_NAV_0PNPDE20090312_231335_000054192077_00144_36771_7537.N1	12-MAR-2009 23:13:35.373 13-MAR-2009 00:43:54.854	DOR_NAV_0PNPDE20090312_231335_000054192077_00144_36771_7537.N1 DOR_NAV_0P.MPH.ABS_ORBIT=36771

MWR_NL_0P products

Gauge	Segment (Start-Stop)	Explicit Reference
Product: MWR_NL_0P Filename: MWR_NL_0PNPDE20090311_234501_000059522077_00130_36757_7971.N1	11-MAR-2009 23:45:01.866 12-MAR-2009 01:24:14.023	MWR_NL_0PNPDE20090311_234501_000059522077_00130_36757_7971.N1 MWR_NL_0P.MPH.ABS_ORBIT=36757
Product: MWR_NL_0P Filename: MWR_NL_0PNPDE20090312_012350_000047282077_00131_36758_7972.N1	12-MAR-2009 01:23:50.023 12-MAR-2009 02:42:38.153	MWR_NL_0PNPDE20090312_012350_000047282077_00131_36758_7972.N1 MWR_NL_0P.MPH.ABS_ORBIT=36758
Product: MWR_NL_0P Filename: MWR_NL_0PNPDE20090312_024238_000057362077_00132_36759_7973.N1	12-MAR-2009 02:42:38.153 12-MAR-2009 04:18:14.306	MWR_NL_0PNPDE20090312_024238_000057362077_00132_36759_7973.N1 MWR_NL_0P.MPH.ABS_ORBIT=36759
Product: MWR_NL_0P Filename: MWR_NL_0PNPDE20090312_041814_000060722077_00133_36760_7974.N1	12-MAR-2009 04:18:14.306 12-MAR-2009 05:59:26.475	MWR_NL_0PNPDE20090312_041814_000060722077_00133_36760_7974.N1 MWR_NL_0P.MPH.ABS_ORBIT=36760

Product: MWR_NL__0P Filename: MWR_NL__0PNPDK20090312_055950_000040802077_00134_36761_0082.N1	12-MAR-2009 05:59:50.475 12-MAR-2009 07:07:50.577	MWR_NL__0PNPDK20090312_055950_000040802077_00134_367 MWR_NL__0P.MPH.ABS_ORBIT=36761
Product: MWR_NL__0P Filename: MWR_NL__0PNPDK20090312_070750_000060722077_00135_36762_0083.N1	12-MAR-2009 07:07:50.577 12-MAR-2009 08:49:02.745	MWR_NL__0PNPDK20090312_070750_000060722077_00135_36762_0083.N1 MWR_NL__0P.MPH.ABS_ORBIT=36762
Product: MWR_NL__0P Filename: MWR_NL__0PNPDK20090312_084926_000060002077_00136_36763_0084.N1	12-MAR-2009 08:49:26.741 12-MAR-2009 10:29:26.910	MWR_NL__0PNPDK20090312_084926_000060002077_00136_36763_0084.N1 MWR_NL__0P.MPH.ABS_ORBIT=36763
Product: MWR_NL__0P Filename: MWR_NL__0PNPDK20090312_102926_000059282077_00137_36764_0085.N1	12-MAR-2009 10:29:26.910 12-MAR-2009 12:08:15.071	MWR_NL__0PNPDK20090312_102926_000059282077_00137_36764_0085.N1 MWR_NL__0P.MPH.ABS_ORBIT=36764
Product: MWR_NL__0P Filename: MWR_NL__0PNPDK20090312_120751_000059042077_00138_36765_0086.N1	12-MAR-2009 12:07:51.063 12-MAR-2009 13:46:15.228	MWR_NL__0PNPDK20090312_120751_000059042077_00138_36765_0086.N1 MWR_NL__0P.MPH.ABS_ORBIT=36765
Product: MWR_NL__0P Filename: MWR_NL__0PNPDK20090312_134527_000059042077_00139_36766_0087.N1	12-MAR-2009 13:45:27.228 12-MAR-2009 15:23:51.389	MWR_NL__0PNPDK20090312_134527_000059042077_00139_36766_0087.N1 MWR_NL__0P.MPH.ABS_ORBIT=36766
Product: MWR_NL__0P Filename: MWR_NL__0PNPDK20090312_152239_000059522077_00140_36767_0088.N1	12-MAR-2009 15:22:39.381 12-MAR-2009 17:01:51.542	MWR_NL__0PNPDK20090312_152239_000059522077_00140_36767_0088.N1 MWR_NL__0P.MPH.ABS_ORBIT=36767
Product: MWR_NL__0P Filename: MWR_NL__0PNPDK20090312_170103_000060482077_00141_36768_0089.N1	12-MAR-2009 17:01:03.542 12-MAR-2009 18:41:51.714	MWR_NL__0PNPDK20090312_170103_000060482077_00141_36768_0089.N1 MWR_NL__0P.MPH.ABS_ORBIT=36768
Product: MWR_NL__0P Filename: MWR_NL__0PNPDK20090312_184103_000060002077_00142_36769_0090.N1	12-MAR-2009 18:41:03.714 12-MAR-2009 20:21:03.871	MWR_NL__0PNPDK20090312_184103_000060002077_00142_36769_0090.N1 MWR_NL__0P.MPH.ABS_ORBIT=36769
Product: MWR_NL__0P Filename: MWR_NL__0PNPDE20090312_202015_000042002077_00143_36770_7975.N1	12-MAR-2009 20:20:15.864 12-MAR-2009 21:30:15.985	MWR_NL__0PNPDE20090312_202015_000042002077_00143_36770_7975.N1 MWR_NL__0P.MPH.ABS_ORBIT=36770
Product: MWR_NL__0P Filename: MWR_NL__0PNPDE20090312_212951_000062642077_00143_36770_7976.N1	12-MAR-2009 21:29:51.985 12-MAR-2009 23:14:16.154	MWR_NL__0PNPDE20090312_212951_000062642077_00143_36770_7976.N1 MWR_NL__0P.MPH.ABS_ORBIT=36770
Product: MWR_NL__0P Filename: MWR_NL__0PNPDE20090312_231416_000059762077_00144_36771_7977.N1	12-MAR-2009 23:14:16.154 13-MAR-2009 00:53:52.319	MWR_NL__0PNPDE20090312_231416_000059762077_00144_36771_7977.N1 MWR_NL__0P.MPH.ABS_ORBIT=36771

RA2_ME__0P products

Gauge	Segment (Start-Stop)	Explicit Reference
Product: RA2_ME__0P Filename: RA2_ME__0PNPDE20090311_234521_000059802077_00130_36757_8618.N1	11-MAR-2009 23:45:21.707 12-MAR-2009 01:25:01.659	RA2_ME__0PNPDE20090311_234521_000059802077_00130_36757_8618.N1 RA2_ME__0P.MPH.ABS_ORBIT=36757
Product: RA2_ME__0P Filename: RA2_ME__0PNPDE20090312_012359_000047662077_00131_36758_8619.N1	12-MAR-2009 01:23:59.275 12-MAR-2009 02:43:24.967	RA2_ME__0PNPDE20090312_012359_000047662077_00131_36758_8619.N1 RA2_ME__0P.MPH.ABS_ORBIT=36758
Product: RA2_ME__0P Filename: RA2_ME__0PNPDE20090312_024252_000057762077_00132_36759_8620.N1	12-MAR-2009 02:42:52.661 12-MAR-2009 04:19:08.751	RA2_ME__0PNPDE20090312_024252_000057762077_00132_36759_8620.N1 RA2_ME__0P.MPH.ABS_ORBIT=36759
Product: RA2_ME__0P Filename: RA2_ME__0PNPDE20090312_041837_000061052077_00133_36760_8621.N1	12-MAR-2009 04:18:37.559 12-MAR-2009 06:00:22.279	RA2_ME__0PNPDE20090312_041837_000061052077_00133_36760_8621.N1 RA2_ME__0P.MPH.ABS_ORBIT=36760
Product: RA2_ME__0P Filename: RA2_ME__0PNPDK20090312_055949_000041352077_00134_36761_1911.N1	12-MAR-2009 05:59:49.973 12-MAR-2009 07:08:45.141	RA2_ME__0PNPDK20090312_055949_000041352077_00134_36761_1911.N1 RA2_ME__0P.MPH.ABS_ORBIT=36761
Product: RA2_ME__0P Filename: RA2_ME__0PNPDK20090312_070801_000061252077_00135_36762_1912.N1	12-MAR-2009 07:08:01.695 12-MAR-2009 08:50:06.467	RA2_ME__0PNPDK20090312_070801_000061252077_00135_36762_1912.N1 RA2_ME__0P.MPH.ABS_ORBIT=36762
Product: RA2_ME__0P Filename: RA2_ME__0PNPDK20090312_084934_000060572077_00136_36763_1913.N1	12-MAR-2009 08:49:34.161 12-MAR-2009 10:30:30.979	RA2_ME__0PNPDK20090312_084934_000060572077_00136_36763_1913.N1 RA2_ME__0P.MPH.ABS_ORBIT=36763
Product: RA2_ME__0P Filename: RA2_ME__0PNPDK20090312_102947_000059692077_00137_36764_1914.N1	12-MAR-2009 10:29:47.533 12-MAR-2009 12:09:16.344	RA2_ME__0PNPDK20090312_102947_000059692077_00137_36764_1914.N1 RA2_ME__0P.MPH.ABS_ORBIT=36764
Product: RA2_ME__0P Filename: RA2_ME__0PNPDK20090312_120751_000059592077_00138_36765_1915.N1	12-MAR-2009 12:07:51.680 12-MAR-2009 13:47:10.466	RA2_ME__0PNPDK20090312_120751_000059592077_00138_36765_1915.N1 RA2_ME__0P.MPH.ABS_ORBIT=36765
Product: RA2_ME__0P Filename: RA2_ME__0PNPDK20090312_134542_000051032077_00139_36766_1916.N1	12-MAR-2009 13:45:42.460 12-MAR-2009 15:10:45.694	RA2_ME__0PNPDK20090312_134542_000051032077_00139_36766_1916.N1 RA2_ME__0P.MPH.ABS_ORBIT=36766

Product: RA2_ME__0P Filename: RA2_ME__0PNPDK20090312_151424_000006142077_00140_36767_1917.N1	12-MAR-2009 15:14:24.502 12-MAR-2009 15:24:38.316	RA2_ME__0PNPDK20090312_151424_000006142077_00140_36767 RA2_ME__0P.MPH.ABS_ORBIT=36767
Product: RA2_ME__0P Filename: RA2_ME__0PNPDK20090312_152300_000059982077_00140_36767_1918.N1	12-MAR-2009 15:23:00.284 12-MAR-2009 17:02:58.060	RA2_ME__0PNPDK20090312_152300_000059982077_00140_36767_1918.N1 RA2_ME__0P.MPH.ABS_ORBIT=36767
Product: RA2_ME__0P Filename: RA2_ME__0PNPDK20090312_170118_000060792077_00141_36768_1919.N1	12-MAR-2009 17:01:18.914 12-MAR-2009 18:42:38.012	RA2_ME__0PNPDK20090312_170118_000060792077_00141_36768_1919.N1 RA2_ME__0P.MPH.ABS_ORBIT=36768
Product: RA2_ME__0P Filename: RA2_ME__0PNPDK20090312_184118_000060502077_00142_36769_1920.N1	12-MAR-2009 18:41:18.918 12-MAR-2009 20:22:09.052	RA2_ME__0PNPDK20090312_184118_000060502077_00142_36769_1920.N1 RA2_ME__0P.MPH.ABS_ORBIT=36769
Product: RA2_ME__0P Filename: RA2_ME__0PNPDE20090312_202029_000042392077_00143_36770_8622.N1	12-MAR-2009 20:20:29.906 12-MAR-2009 21:31:08.676	RA2_ME__0PNPDE20090312_202029_000042392077_00143_36770_8622.N1 RA2_ME__0P.MPH.ABS_ORBIT=36770
Product: RA2_ME__0P Filename: RA2_ME__0PNPDE20090312_213001_000063132077_00143_36770_8623.N1	12-MAR-2009 21:30:01.836 12-MAR-2009 23:15:14.874	RA2_ME__0PNPDE20090312_213001_000063132077_00143_36770_8623.N1 RA2_ME__0P.MPH.ABS_ORBIT=36770
Product: RA2_ME__0P Filename: RA2_ME__0PNPDE20090312_231418_000060302077_00144_36771_8624.N1	12-MAR-2009 23:14:18.060 13-MAR-2009 00:54:48.142	RA2_ME__0PNPDE20090312_231418_000060302077_00144_36771_8624.N1 RA2_ME__0P.MPH.ABS_ORBIT=36771

Missing Products

RA2_CAL_0P missing products

Gauge Value Segment (Start-Stop)

DOR_DOP_0P missing products

Gauge	Value	Segment (Start-Stop)
MODE.NOMINAL DORIS.MISSING	Duration: 63.757824 s	12-MAR-2009 01:22:49.473 12-MAR-2009 01:23:53.230
MODE.NOMINAL DORIS.MISSING	Duration: 127.511734 s	12-MAR-2009 02:40:23.821 12-MAR-2009 02:42:31.332
MODE.NOMINAL DORIS.MISSING	Duration: 127.519547 s	12-MAR-2009 04:16:02.064 12-MAR-2009 04:18:09.583
MODE.NOMINAL DORIS.MISSING	Duration: 63.757821 s	12-MAR-2009 05:58:02.853 12-MAR-2009 05:59:06.611
MODE.NOMINAL DORIS.MISSING	Duration: 63.753918 s	12-MAR-2009 07:06:03.409 12-MAR-2009 07:07:07.163
MODE.NOMINAL DORIS.MISSING	Duration: 127.515634 s	12-MAR-2009 08:47:00.409 12-MAR-2009 08:49:07.925
MODE.NOMINAL DORIS.MISSING	Duration: 63.757817 s	12-MAR-2009 10:27:57.484 12-MAR-2009 10:29:01.242
MODE.NOMINAL DORIS.MISSING	Duration: 63.757818 s	12-MAR-2009 12:06:47.028 12-MAR-2009 12:07:50.786
MODE.NOMINAL DORIS.MISSING	Duration: 63.757823 s	12-MAR-2009 13:44:32.798 12-MAR-2009 13:45:36.556
MODE.NOMINAL DORIS.MISSING	Duration: 63.757825 s	12-MAR-2009 17:00:04.331 12-MAR-2009 17:01:08.089
MODE.NOMINAL DORIS.MISSING	Duration: 63.757823 s	12-MAR-2009 21:28:55.204 12-MAR-2009 21:29:58.962
MODE.NOMINAL DORIS.MISSING	Duration: 63.761729 s	12-MAR-2009 23:13:03.490 12-MAR-2009 23:14:07.252

DOR_NAV_0P missing products

Gauge	Value	Segment (Start-Stop)
MODE.NOMINAL DORIS.MISSING	Duration: 318.793011 s	12-MAR-2009 01:15:55.043 12-MAR-2009 01:21:13.836
MODE.NOMINAL DORIS.MISSING	Duration: 318.793006 s	12-MAR-2009 02:35:36.911 12-MAR-2009 02:40:55.704
MODE.NOMINAL DORIS.MISSING	Duration: 318.800820 s	12-MAR-2009 04:11:15.153 12-MAR-2009 04:16:33.954
MODE.NOMINAL DORIS.MISSING	Duration: 318.789101 s	12-MAR-2009 05:52:12.193 12-MAR-2009 05:57:30.982
MODE.NOMINAL DORIS.MISSING	Duration: 318.785198 s	12-MAR-2009 07:01:16.498 12-MAR-2009 07:06:35.284
MODE.NOMINAL DORIS.MISSING	Duration: 318.793001 s	12-MAR-2009 08:42:13.499 12-MAR-2009 08:47:32.292
MODE.NOMINAL DORIS.MISSING	Duration: 318.793004 s	12-MAR-2009 10:23:10.570 12-MAR-2009 10:28:29.363
MODE.NOMINAL DORIS.MISSING	Duration: 318.789098 s	12-MAR-2009 11:58:48.840 12-MAR-2009 12:04:07.629
MODE.NOMINAL DORIS.MISSING	Duration: 318.785197 s	12-MAR-2009 13:39:45.892 12-MAR-2009 13:45:04.677
MODE.NOMINAL DORIS.MISSING	Duration: 318.789099 s	12-MAR-2009 15:15:24.127 12-MAR-2009 15:20:42.916
MODE.NOMINAL DORIS.MISSING	Duration: 318.796911 s	12-MAR-2009 18:31:59.429 12-MAR-2009 18:37:18.226
MODE.NOMINAL DORIS.MISSING	Duration: 318.789098 s	12-MAR-2009 20:12:56.485 12-MAR-2009 20:18:15.274
MODE.NOMINAL DORIS.MISSING	Duration: 318.789103 s	12-MAR-2009 21:22:00.778 12-MAR-2009 21:27:19.567
MODE.NOMINAL DORIS.MISSING	Duration: 318.789104 s	12-MAR-2009 23:08:16.584 12-MAR-2009 23:13:35.373

MWR_NL__0P missing products

Gauge	Value	Segment (Start-Stop)
MODE.NOMINAL MWR.MISSING	Duration: 24.000004 s	12-MAR-2009 05:59:26.475 12-MAR-2009 05:59:50.475
MODE.NOMINAL MWR.MISSING	Duration: 23.996091 s	12-MAR-2009 08:49:02.745 12-MAR-2009 08:49:26.741

RA2_ME__0P missing products

Gauge	Value	Segment (Start-Stop)
MODE.MEASUREMENT RA2.MISSING	Duration: 11.812853 s	12-MAR-2009 15:10:45.694 12-MAR-2009 15:10:57.507
MODE.MEASUREMENT RA2.MISSING	Duration: 79.202557 s	12-MAR-2009 15:13:05.299 12-MAR-2009 15:14:24.502

Unplanned Products

RA2_CAL_0P unplanned products

Gauge	Segment (Start-Stop)
-------	----------------------

DOR_DOP_0P unplanned products

Gauge Segment (Start-Stop)

DOR_NAV_0P unplanned products

Gauge Segment (Start-Stop)

MWR_NL__0P unplanned products

Gauge Segment (Start-Stop)

RA2_ME__0P unplanned products

Gauge Segment (Start-Stop)

Overlaps

RA2_CAL_0P overlaps

Gauge Segment (Start-Stop) Explicit Reference

DOR_DOP_0P overlaps

Gauge Segment (Start-Stop) Explicit Reference

DOR_NAV_0P overlaps

Gauge Segment (Start-Stop) Explicit Reference

MWR_NL__0P overlaps

Gauge Segment (Start-Stop) Explicit Reference

RA2_ME__0P overlaps

Gauge Segment (Start-Stop) Explicit Reference

Duplicates

RA2_CAL_0P duplicates

Gauge Segment (Start-Stop) Explicit Reference

DOR_DOP_0P duplicates

Gauge Segment (Start-Stop) Explicit Reference

DOR_NAV_0P duplicates

Gauge Segment (Start-Stop) Explicit Reference

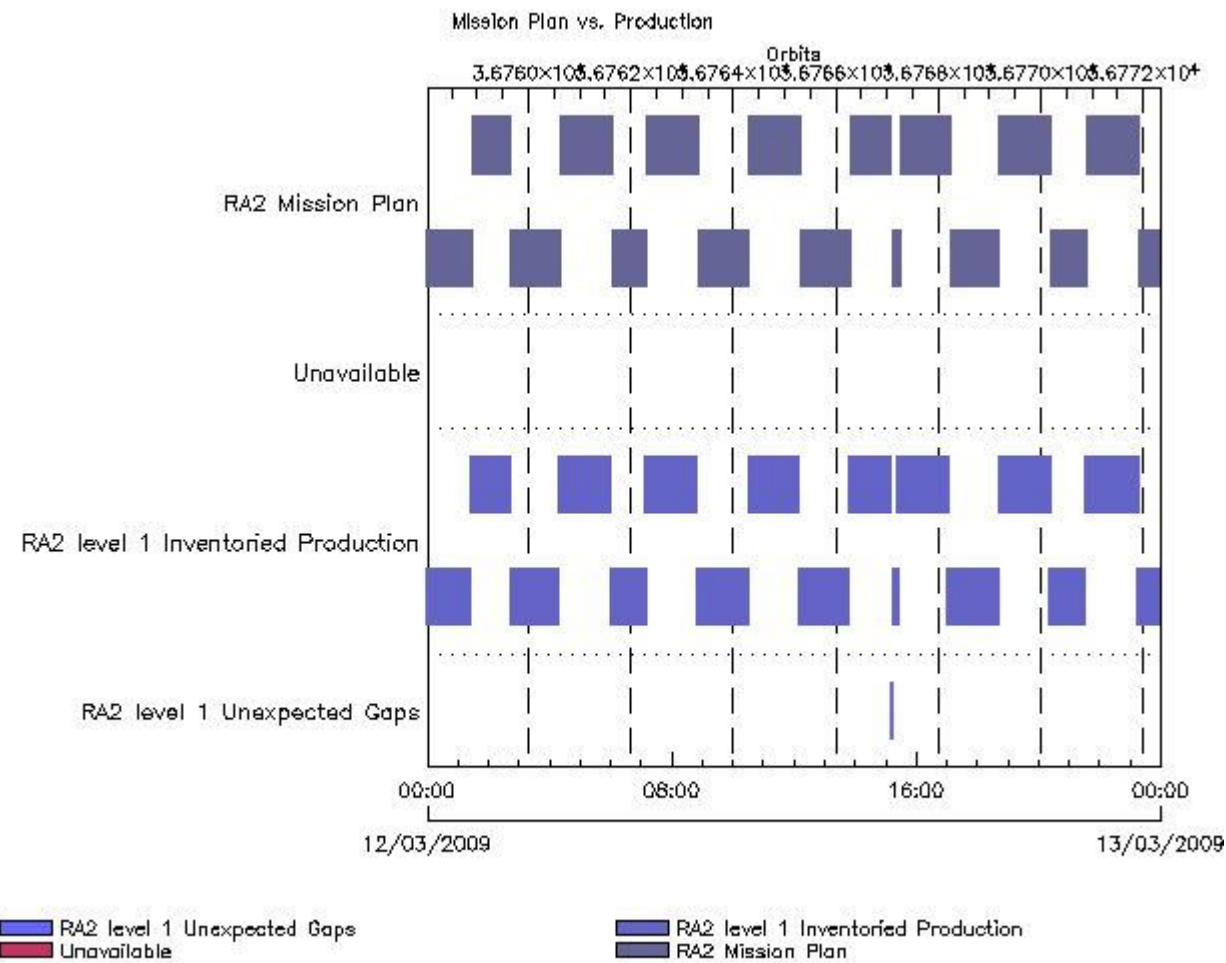
MWR_NL__0P duplicates

Gauge Segment (Start-Stop) Explicit Reference

RA2_ME__0P duplicates

Gauge Segment (Start-Stop) Explicit Reference

Mission Plan vs. Production (level 1)



Mission Plan (extracted from DMOP)

Gauge	Segment (Start-Stop)
MODE.MEASUREMENT RA2.ACQ_PLAN	11-MAR-2009 23:48:21.149 12-MAR-2009 15:10:57.507
MODE.CALIBRATION RA2.ACQ_PLAN	12-MAR-2009 15:11:02.018 12-MAR-2009 15:13:00.789
MODE.MEASUREMENT RA2.ACQ_PLAN	12-MAR-2009 15:13:05.299 13-MAR-2009 00:57:18.879

Inventoried Products

RA2_MW__1P products

Gauge	Segment (Start-Stop)	Explicit Reference
Product: RA2_MW__1P Filename: RA2_MW__1PNPDE20090311_234521_000059812077_00130_36757_0122.N1	11-MAR-2009 23:45:21.732 12-MAR-2009 01:25:02.743	RA2_MW__1PNPDE20090311_234521_000059812077_00130_36757_0122.N1 RA2_MW__1P.MPH.ABS_ORBIT=36757
Product: RA2_MW__1P Filename: RA2_MW__1PNPDE20090312_012359_000047672077_00131_36758_0262.N1	12-MAR-2009 01:23:59.300 12-MAR-2009 02:43:26.051	RA2_MW__1PNPDE20090312_012359_000047672077_00131_36758_0262.N1 RA2_MW__1P.MPH.ABS_ORBIT=36758
Product: RA2_MW__1P Filename: RA2_MW__1PNPDE20090312_024252_000057772077_00132_36759_0432.N1	12-MAR-2009 02:42:52.686 12-MAR-2009 04:19:09.834	RA2_MW__1PNPDE20090312_024252_000057772077_00132_36759_0432.N1 RA2_MW__1P.MPH.ABS_ORBIT=36759

Product: RA2_MW__1P Filename: RA2_MW__1PNPDE20090312_041837_000061062077_00133_36760_0597.N1	12-MAR-2009 04:18:37.584 12-MAR-2009 06:00:23.362	RA2_MW__1PNPDE20090312_041837_000061062077_00133_36760 RA2_MW__1P.MPH.ABS_ORBIT=36760
Product: RA2_MW__1P Filename: RA2_MW__1PNPDK20090312_055949_000041362077_00134_36761_2927.N1	12-MAR-2009 05:59:49.998 12-MAR-2009 07:08:46.224	RA2_MW__1PNPDK20090312_055949_000041362077_00134_36761_2927.N1 RA2_MW__1P.MPH.ABS_ORBIT=36761
Product: RA2_MW__1P Filename: RA2_MW__1PNPDK20090312_070801_000061262077_00135_36762_3057.N1	12-MAR-2009 07:08:01.720 12-MAR-2009 08:50:07.550	RA2_MW__1PNPDK20090312_070801_000061262077_00135_36762_3057.N1 RA2_MW__1P.MPH.ABS_ORBIT=36762
Product: RA2_MW__1P Filename: RA2_MW__1PNPDK20090312_084934_000060582077_00136_36763_3194.N1	12-MAR-2009 08:49:34.186 12-MAR-2009 10:30:32.062	RA2_MW__1PNPDK20090312_084934_000060582077_00136_36763_3194.N1 RA2_MW__1P.MPH.ABS_ORBIT=36763
Product: RA2_MW__1P Filename: RA2_MW__1PNPDK20090312_102947_000059702077_00137_36764_3306.N1	12-MAR-2009 10:29:47.558 12-MAR-2009 12:09:17.428	RA2_MW__1PNPDK20090312_102947_000059702077_00137_36764_3306.N1 RA2_MW__1P.MPH.ABS_ORBIT=36764
Product: RA2_MW__1P Filename: RA2_MW__1PNPDK20090312_120751_000059602077_00138_36765_3453.N1	12-MAR-2009 12:07:51.706 12-MAR-2009 13:47:11.550	RA2_MW__1PNPDK20090312_120751_000059602077_00138_36765_3453.N1 RA2_MW__1P.MPH.ABS_ORBIT=36765
Product: RA2_MW__1P Filename: RA2_MW__1PNPDK20090312_134542_000051042077_00139_36766_3582.N1	12-MAR-2009 13:45:42.486 12-MAR-2009 15:10:46.778	RA2_MW__1PNPDK20090312_134542_000051042077_00139_36766_3582.N1 RA2_MW__1P.MPH.ABS_ORBIT=36766
Product: RA2_MW__1P Filename: RA2_MW__1PNPDK20090312_151424_000006152077_00140_36767_3585.N1	12-MAR-2009 15:14:24.527 12-MAR-2009 15:24:39.400	RA2_MW__1PNPDK20090312_151424_000006152077_00140_36767_3585.N1 RA2_MW__1P.MPH.ABS_ORBIT=36767
Product: RA2_MW__1P Filename: RA2_MW__1PNPDK20090312_152300_000059992077_00140_36767_3723.N1	12-MAR-2009 15:23:00.310 12-MAR-2009 17:02:59.144	RA2_MW__1PNPDK20090312_152300_000059992077_00140_36767_3723.N1 RA2_MW__1P.MPH.ABS_ORBIT=36767
Product: RA2_MW__1P Filename: RA2_MW__1PNPDK20090312_170118_000060802077_00141_36768_3851.N1	12-MAR-2009 17:01:18.939 12-MAR-2009 18:42:39.096	RA2_MW__1PNPDK20090312_170118_000060802077_00141_36768_3851.N1 RA2_MW__1P.MPH.ABS_ORBIT=36768
Product: RA2_MW__1P Filename: RA2_MW__1PNPDK20090312_184118_000060512077_00142_36769_3932.N1	12-MAR-2009 18:41:18.943 12-MAR-2009 20:22:10.136	RA2_MW__1PNPDK20090312_184118_000060512077_00142_36769_3932.N1 RA2_MW__1P.MPH.ABS_ORBIT=36769
Product: RA2_MW__1P Filename: RA2_MW__1PNPDE20090312_202029_000042402077_00143_36770_1030.N1	12-MAR-2009 20:20:29.931 12-MAR-2009 21:31:09.760	RA2_MW__1PNPDE20090312_202029_000042402077_00143_36770_1030.N1 RA2_MW__1P.MPH.ABS_ORBIT=36770
Product: RA2_MW__1P Filename: RA2_MW__1PNPDE20090312_213001_000063142077_00143_36770_1218.N1	12-MAR-2009 21:30:01.861 12-MAR-2009 23:15:15.957	RA2_MW__1PNPDE20090312_213001_000063142077_00143_36770_1218.N1 RA2_MW__1P.MPH.ABS_ORBIT=36770
Product: RA2_MW__1P Filename: RA2_MW__1PNPDE20090312_231418_000060312077_00144_36771_1387.N1	12-MAR-2009 23:14:18.085 13-MAR-2009 00:54:49.225	RA2_MW__1PNPDE20090312_231418_000060312077_00144_36771_1387.N1 RA2_MW__1P.MPH.ABS_ORBIT=36771

Missing Products

RA2_MW__1P missing products

Gauge	Value	Segment (Start-Stop)
MODE.MEASUREMENT RA2.MISSING	Duration: 10.729385 s	12-MAR-2009 15:10:46.778 12-MAR-2009 15:10:57.507
MODE.MEASUREMENT RA2.MISSING	Duration: 79.227782 s	12-MAR-2009 15:13:05.299 12-MAR-2009 15:14:24.527

Unplanned Products

RA2_MW__1P unplanned products

Gauge Segment (Start-Stop)

Overlaps

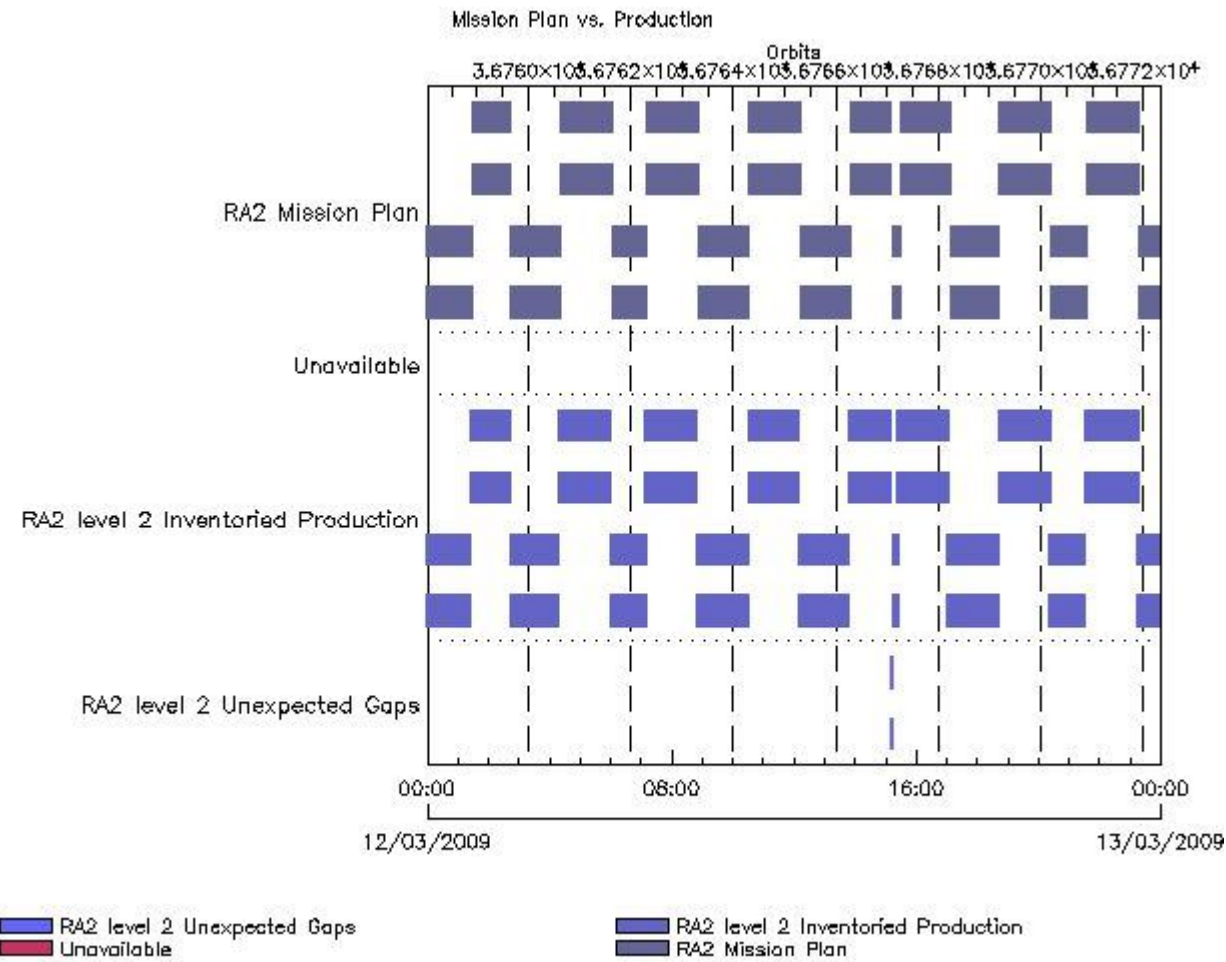
RA2_MW__1P overlaps

Gauge Segment (Start-Stop) Explicit Reference

RA2_MW__1P duplicates

Gauge Segment (Start-Stop) Explicit Reference

Mission Plan vs. Production (level 2)



Mission Plan (extracted from DMOP)

Gauge	Segment (Start-Stop)
MODE.MEASUREMENT RA2.ACQ_PLAN	11-MAR-2009 23:48:21.149 12-MAR-2009 15:10:57.507
MODE.CALIBRATION RA2.ACQ_PLAN	12-MAR-2009 15:11:02.018 12-MAR-2009 15:13:00.789
MODE.MEASUREMENT RA2.ACQ_PLAN	12-MAR-2009 15:13:05.299 13-MAR-2009 00:57:18.879

Inventoried Products

RA2_FGD_2P products

Gauge	Segment (Start-Stop)	Explicit Reference
-------	----------------------	--------------------

Product: RA2_FGD_2P Filename: RA2_FGD_2PNPDE20090311_234521_000059812077_00130_36757_0123.N1	11-MAR-2009 23:45:21.732 12-MAR-2009 01:25:02.743	RA2_FGD_2PNPDE20090311_234521_000059812077_00130_36757_0123.N1 RA2_FGD_2P.MPH.ABS_ORBIT=36757
Product: RA2_FGD_2P Filename: RA2_FGD_2PNPDE20090312_012359_000047672077_00131_36758_0263.N1	12-MAR-2009 01:23:59.300 12-MAR-2009 02:43:26.051	RA2_FGD_2PNPDE20090312_012359_000047672077_00131_36758_0263.N1 RA2_FGD_2P.MPH.ABS_ORBIT=36758
Product: RA2_FGD_2P Filename: RA2_FGD_2PNPDE20090312_024252_000057772077_00132_36759_0433.N1	12-MAR-2009 02:42:52.686 12-MAR-2009 04:19:09.834	RA2_FGD_2PNPDE20090312_024252_000057772077_00132_36759_0433.N1 RA2_FGD_2P.MPH.ABS_ORBIT=36759
Product: RA2_FGD_2P Filename: RA2_FGD_2PNPDE20090312_041837_000061062077_00133_36760_0598.N1	12-MAR-2009 04:18:37.584 12-MAR-2009 06:00:23.362	RA2_FGD_2PNPDE20090312_041837_000061062077_00133_36760_0598.N1 RA2_FGD_2P.MPH.ABS_ORBIT=36760
Product: RA2_FGD_2P Filename: RA2_FGD_2PNPDK20090312_055949_000041362077_00134_36761_2928.N1	12-MAR-2009 05:59:49.998 12-MAR-2009 07:08:46.224	RA2_FGD_2PNPDK20090312_055949_000041362077_00134_36761_2928.N1 RA2_FGD_2P.MPH.ABS_ORBIT=36761
Product: RA2_FGD_2P Filename: RA2_FGD_2PNPDK20090312_070801_000061262077_00135_36762_3058.N1	12-MAR-2009 07:08:01.720 12-MAR-2009 08:50:07.550	RA2_FGD_2PNPDK20090312_070801_000061262077_00135_36762_3058.N1 RA2_FGD_2P.MPH.ABS_ORBIT=36762
Product: RA2_FGD_2P Filename: RA2_FGD_2PNPDK20090312_084934_000060582077_00136_36763_3195.N1	12-MAR-2009 08:49:34.186 12-MAR-2009 10:30:32.062	RA2_FGD_2PNPDK20090312_084934_000060582077_00136_36763_3195.N1 RA2_FGD_2P.MPH.ABS_ORBIT=36763
Product: RA2_FGD_2P Filename: RA2_FGD_2PNPDK20090312_102947_000059702077_00137_36764_3307.N1	12-MAR-2009 10:29:47.558 12-MAR-2009 12:09:17.428	RA2_FGD_2PNPDK20090312_102947_000059702077_00137_36764_3307.N1 RA2_FGD_2P.MPH.ABS_ORBIT=36764
Product: RA2_FGD_2P Filename: RA2_FGD_2PNPDK20090312_120751_000059602077_00138_36765_3454.N1	12-MAR-2009 12:07:51.706 12-MAR-2009 13:47:11.550	RA2_FGD_2PNPDK20090312_120751_000059602077_00138_36765_3454.N1 RA2_FGD_2P.MPH.ABS_ORBIT=36765
Product: RA2_FGD_2P Filename: RA2_FGD_2PNPDK20090312_134542_000051042077_00139_36766_3583.N1	12-MAR-2009 13:45:42.486 12-MAR-2009 15:10:46.778	RA2_FGD_2PNPDK20090312_134542_000051042077_00139_36766_3583.N1 RA2_FGD_2P.MPH.ABS_ORBIT=36766
Product: RA2_FGD_2P Filename: RA2_FGD_2PNPDK20090312_151424_000006152077_00140_36767_3586.N1	12-MAR-2009 15:14:24.527 12-MAR-2009 15:24:39.400	RA2_FGD_2PNPDK20090312_151424_000006152077_00140_36767_3586.N1 RA2_FGD_2P.MPH.ABS_ORBIT=36767
Product: RA2_FGD_2P Filename: RA2_FGD_2PNPDK20090312_152300_000059992077_00140_36767_3724.N1	12-MAR-2009 15:23:00.310 12-MAR-2009 17:02:59.144	RA2_FGD_2PNPDK20090312_152300_000059992077_00140_36767_3724.N1 RA2_FGD_2P.MPH.ABS_ORBIT=36767
Product: RA2_FGD_2P Filename: RA2_FGD_2PNPDK20090312_170118_000060802077_00141_36768_3852.N1	12-MAR-2009 17:01:18.939 12-MAR-2009 18:42:39.096	RA2_FGD_2PNPDK20090312_170118_000060802077_00141_36768_3852.N1 RA2_FGD_2P.MPH.ABS_ORBIT=36768
Product: RA2_FGD_2P Filename: RA2_FGD_2PNPDK20090312_184118_000060512077_00142_36769_3933.N1	12-MAR-2009 18:41:18.943 12-MAR-2009 20:22:10.136	RA2_FGD_2PNPDK20090312_184118_000060512077_00142_36769_3933.N1 RA2_FGD_2P.MPH.ABS_ORBIT=36769
Product: RA2_FGD_2P Filename: RA2_FGD_2PNPDE20090312_202029_000042402077_00143_36770_1031.N1	12-MAR-2009 20:20:29.931 12-MAR-2009 21:31:09.760	RA2_FGD_2PNPDE20090312_202029_000042402077_00143_36770_1031.N1 RA2_FGD_2P.MPH.ABS_ORBIT=36770
Product: RA2_FGD_2P Filename: RA2_FGD_2PNPDE20090312_213001_000063142077_00143_36770_1219.N1	12-MAR-2009 21:30:01.861 12-MAR-2009 23:15:15.957	RA2_FGD_2PNPDE20090312_213001_000063142077_00143_36770_1219.N1 RA2_FGD_2P.MPH.ABS_ORBIT=36770
Product: RA2_FGD_2P Filename: RA2_FGD_2PNPDE20090312_231418_000060312077_00144_36771_1388.N1	12-MAR-2009 23:14:18.085 13-MAR-2009 00:54:49.225	RA2_FGD_2PNPDE20090312_231418_000060312077_00144_36771_1388.N1 RA2_FGD_2P.MPH.ABS_ORBIT=36771

RA2_WWV_2P products

Gauge	Segment (Start-Stop)	Explicit Reference
Product: RA2_WWV_2P Filename: RA2_WWV_2PNPDE20090311_234521_000059812077_00130_36757_0124.N1	11-MAR-2009 23:45:21.732 12-MAR-2009 01:25:02.743	RA2_WWV_2PNPDE20090311_234521_000059812077_00130_36757_0124.N1 RA2_WWV_2P.MPH.ABS_ORBIT=36757
Product: RA2_WWV_2P Filename: RA2_WWV_2PNPDE20090312_012359_000047672077_00131_36758_0264.N1	12-MAR-2009 01:23:59.300 12-MAR-2009 02:43:26.051	RA2_WWV_2PNPDE20090312_012359_000047672077_00131_36758_0264.N1 RA2_WWV_2P.MPH.ABS_ORBIT=36758
Product: RA2_WWV_2P Filename: RA2_WWV_2PNPDE20090312_024252_000057772077_00132_36759_0434.N1	12-MAR-2009 02:42:52.686 12-MAR-2009 04:19:09.834	RA2_WWV_2PNPDE20090312_024252_000057772077_00132_36759_0434.N1 RA2_WWV_2P.MPH.ABS_ORBIT=36759
Product: RA2_WWV_2P Filename: RA2_WWV_2PNPDE20090312_041837_000061062077_00133_36760_0599.N1	12-MAR-2009 04:18:37.584 12-MAR-2009 06:00:23.362	RA2_WWV_2PNPDE20090312_041837_000061062077_00133_36760_0599.N1 RA2_WWV_2P.MPH.ABS_ORBIT=36760
Product: RA2_WWV_2P Filename: RA2_WWV_2PNPDK20090312_055949_000041362077_00134_36761_2929.N1	12-MAR-2009 05:59:49.998 12-MAR-2009 07:08:46.224	RA2_WWV_2PNPDK20090312_055949_000041362077_00134_36761_2929.N1 RA2_WWV_2P.MPH.ABS_ORBIT=36761

Product: RA2_WWV_2P Filename: RA2_WWV_2PNPDK20090312_070801_000061262077_00135_36762_3059.N1	12-MAR-2009 07:08:01.720 12-MAR-2009 08:50:07.550	RA2_WWV_2PNPDK20090312_070801_000061262077_00135_367 RA2_WWV_2P.MPH.ABS_ORBIT=36762
Product: RA2_WWV_2P Filename: RA2_WWV_2PNPDK20090312_084934_000060582077_00136_36763_3196.N1	12-MAR-2009 08:49:34.186 12-MAR-2009 10:30:32.062	RA2_WWV_2PNPDK20090312_084934_000060582077_00136_36763_3196.N1 RA2_WWV_2P.MPH.ABS_ORBIT=36763
Product: RA2_WWV_2P Filename: RA2_WWV_2PNPDK20090312_102947_000059702077_00137_36764_3308.N1	12-MAR-2009 10:29:47.558 12-MAR-2009 12:09:17.428	RA2_WWV_2PNPDK20090312_102947_000059702077_00137_36764_3308.N1 RA2_WWV_2P.MPH.ABS_ORBIT=36764
Product: RA2_WWV_2P Filename: RA2_WWV_2PNPDK20090312_120751_000059602077_00138_36765_3455.N1	12-MAR-2009 12:07:51.706 12-MAR-2009 13:47:11.550	RA2_WWV_2PNPDK20090312_120751_000059602077_00138_36765_3455.N1 RA2_WWV_2P.MPH.ABS_ORBIT=36765
Product: RA2_WWV_2P Filename: RA2_WWV_2PNPDK20090312_134542_000051042077_00139_36766_3584.N1	12-MAR-2009 13:45:42.486 12-MAR-2009 15:10:46.778	RA2_WWV_2PNPDK20090312_134542_000051042077_00139_36766_3584.N1 RA2_WWV_2P.MPH.ABS_ORBIT=36766
Product: RA2_WWV_2P Filename: RA2_WWV_2PNPDK20090312_151424_000006152077_00140_36767_3587.N1	12-MAR-2009 15:14:24.527 12-MAR-2009 15:24:39.400	RA2_WWV_2PNPDK20090312_151424_000006152077_00140_36767_3587.N1 RA2_WWV_2P.MPH.ABS_ORBIT=36767
Product: RA2_WWV_2P Filename: RA2_WWV_2PNPDK20090312_152300_000059992077_00140_36767_3725.N1	12-MAR-2009 15:23:00.310 12-MAR-2009 17:02:59.144	RA2_WWV_2PNPDK20090312_152300_000059992077_00140_36767_3725.N1 RA2_WWV_2P.MPH.ABS_ORBIT=36767
Product: RA2_WWV_2P Filename: RA2_WWV_2PNPDK20090312_170118_000060802077_00141_36768_3853.N1	12-MAR-2009 17:01:18.939 12-MAR-2009 18:42:39.096	RA2_WWV_2PNPDK20090312_170118_000060802077_00141_36768_3853.N1 RA2_WWV_2P.MPH.ABS_ORBIT=36768
Product: RA2_WWV_2P Filename: RA2_WWV_2PNPDK20090312_184118_000060512077_00142_36769_3934.N1	12-MAR-2009 18:41:18.943 12-MAR-2009 20:22:10.136	RA2_WWV_2PNPDK20090312_184118_000060512077_00142_36769_3934.N1 RA2_WWV_2P.MPH.ABS_ORBIT=36769
Product: RA2_WWV_2P Filename: RA2_WWV_2PNPDE20090312_202029_000042402077_00143_36770_1032.N1	12-MAR-2009 20:20:29.931 12-MAR-2009 21:31:09.760	RA2_WWV_2PNPDE20090312_202029_000042402077_00143_36770_1032.N1 RA2_WWV_2P.MPH.ABS_ORBIT=36770
Product: RA2_WWV_2P Filename: RA2_WWV_2PNPDE20090312_213001_000063142077_00143_36770_1220.N1	12-MAR-2009 21:30:01.861 12-MAR-2009 23:15:15.957	RA2_WWV_2PNPDE20090312_213001_000063142077_00143_36770_1220.N1 RA2_WWV_2P.MPH.ABS_ORBIT=36770
Product: RA2_WWV_2P Filename: RA2_WWV_2PNPDE20090312_231418_000060312077_00144_36771_1389.N1	12-MAR-2009 23:14:18.085 13-MAR-2009 00:54:49.225	RA2_WWV_2PNPDE20090312_231418_000060312077_00144_36771_1389.N1 RA2_WWV_2P.MPH.ABS_ORBIT=36771

Missing Products

RA2_FGD_2P missing products

Gauge	Value	Segment (Start-Stop)
MODE.MEASUREMENT RA2.MISSING	Duration: 10.729385 s	12-MAR-2009 15:10:46.778 12-MAR-2009 15:10:57.507
MODE.MEASUREMENT RA2.MISSING	Duration: 79.227782 s	12-MAR-2009 15:13:05.299 12-MAR-2009 15:14:24.527

RA2_WWV_2P missing products

Gauge	Value	Segment (Start-Stop)
MODE.MEASUREMENT RA2.MISSING	Duration: 10.729385 s	12-MAR-2009 15:10:46.778 12-MAR-2009 15:10:57.507
MODE.MEASUREMENT RA2.MISSING	Duration: 79.227782 s	12-MAR-2009 15:13:05.299 12-MAR-2009 15:14:24.527

Unplanned Products

RA2_FGD_2P unplanned products

Gauge Segment (Start-Stop)

RA2_WWV_2P unplanned products

Gauge Segment (Start-Stop)

Overlaps

RA2_FGD_2P overlaps

Gauge	Segment (Start-Stop)	Explicit Reference
-------	----------------------	--------------------

RA2_WWV_2P overlaps

Gauge	Segment (Start-Stop)	Explicit Reference
-------	----------------------	--------------------

Duplicates

RA2_FGD_2P duplicates

Gauge	Segment (Start-Stop)	Explicit Reference
-------	----------------------	--------------------

RA2_WWV_2P duplicates

Gauge	Segment (Start-Stop)	Explicit Reference
-------	----------------------	--------------------

ADF usage

RA2_CAL_0P: ADF usage

New ADFs

Gauge	Value	Segment (Start-Stop)	Explicit Reference
-------	-------	----------------------	--------------------

DOR_DOP_0P: ADF usage

New ADFs

Gauge	Value	Segment (Start-Stop)	Explicit Reference
DSD: ORBIT_STATE_VECTOR_FILE PCF_DOR_DOP_0P	new ADF: AUX_FPO_AXVPDS20090312_130110_20090312_082018_20090321_184107	12-MAR-2009 13:45:36.556 12-MAR-2009 13:45:36.556	Product: DOR_DOP_0PNPDK20090312_134536_000058022077_00139_36766_0203.N1

DOR_NAV_0P: ADF usage

New ADFs

Gauge	Value	Segment (Start-Stop)	Explicit Reference
-------	-------	----------------------	--------------------

DSD: ORBIT_STATE_VECTOR_FILE PCF_DOR_NAV_0P	new ADF: AUX_FPO_AXVPDS20090312_130110_20090312_082018_20090321_184107	12-MAR-2009 13:45:04.677 12-MAR-2009 13:45:04.677	Product: DOR_NAV_0PNPDK20090312_134504_000054192077_00139_36766_9485.N1
---	---	--	--

MWR_NL__0P: ADF usage

New ADFs

Gauge	Value	Segment (Start-Stop)	Explicit Reference
DSD: ORBIT_STATE_VECTOR_FILE PCF_MWR_NL__0P	new ADF: AUX_FPO_AXVPDS20090312_130110_20090312_082018_20090321_184107	12-MAR-2009 13:45:27.228 12-MAR-2009 13:45:27.228	Product: MWR_NL__0PNPDK20090312_134527_000059042077_00139_36766_0087.N1

RA2_ME__0P: ADF usage

New ADFs

Gauge	Value	Segment (Start-Stop)	Explicit Reference
DSD: ORBIT_STATE_VECTOR_FILE PCF_RA2_ME__0P	new ADF: AUX_FPO_AXVPDS20090312_130110_20090312_082018_20090321_184107	12-MAR-2009 13:45:42.460 12-MAR-2009 13:45:42.460	Product: RA2_ME__0PNPDK20090312_134542_000051032077_00139_36766_1916.N1

RA2_MW__1P: ADF usage

New ADFs

Gauge	Value	Segment (Start-Stop)	Explicit Reference
-------	-------	----------------------	--------------------

Current ADFs (from IECF list)

Gauge	Value	Explicit Reference
RA2_CON_AX.INFO PCF_IECF	RA2_CON_AXVIEC20070723_131547_20060621_132015_20200101_000000	Corresponding to date 18-FEB-2009 03:00:02.000

RA2_CST_AX.INFO PCF_IECF	RA2_CST_AXVIEC20020621_135858_20020101_000000_20200101_000000	Corresponding to date 18-FEB-2009 03:00:02.000
RA2_CHD_AX.INFO PCF_IECF	RA2_CHD_AXVIEC20060913_074707_20020101_000000_20200101_000000	Corresponding to date 18-FEB-2009 03:00:02.000
RA2_IFA_AX.INFO PCF_IECF	RA2_IFA_AXVIEC20050216_125529_20020101_000000_20200101_000000	Corresponding to date 18-FEB-2009 03:00:02.000
RA2_IFB_AX.INFO PCF_IECF	RA2_IFB_AXVIEC20050216_125738_20020101_000000_20200101_000000	Corresponding to date 18-FEB-2009 03:00:02.000
RA2_IFF_AX.INFO PCF_IECF	RA2_IFF_AXVIEC20090212_155001_20090212_000000_20100101_000000	Corresponding to date 18-FEB-2009 03:00:02.000
MWR_CON_AX.INFO PCF_IECF	MWR_CON_AXVIEC20040810_145011_20020101_000000_20200101_000000	Corresponding to date 18-FEB-2009 03:00:02.000
MWR_CHD_AX.INFO PCF_IECF	MWR_CHD_AXVIEC20061013_132356_20020101_000000_20200101_000000	Corresponding to date 18-FEB-2009 03:00:02.000
MWR_SLT_AX.INFO PCF_IECF	MWR_SLT_AXVIEC20060921_063409_20020101_000000_20200101_000000	Corresponding to date 18-FEB-2009 03:00:02.000
RA2_USO_AX.INFO PCF_IECF	RA2_USO_AXVIEC20070618_133225_20070620_000000_20200101_000000	Corresponding to date 01-MAR-2009 03:00:02.000

Differences with IECF list

Gauge **Value** **Explicit Reference**

RA2_FGD_2P: ADF usage

New ADFs

Gauge	Value	Segment (Start-Stop)	Explicit Reference
DSD: RA2_USO_DATA PCF_RA2_FGD_2P	new ADF: DOR_NAV_0PNPDE20090312_012113_000044632077_00131_36758_7532.N1	12-MAR-2009 01:23:59.300 12-MAR-2009 01:23:59.300	Product: RA2_FGD_2PNPDE20090312_012359_000047672077_00131_36758_0263.N1
DSD: RA2_USO_DATA PCF_RA2_FGD_2P	new ADF: DOR_NAV_0PNPDE20090312_024055_000054192077_00132_36759_7533.N1	12-MAR-2009 02:42:52.686 12-MAR-2009 02:42:52.686	Product: RA2_FGD_2PNPDE20090312_024252_000057772077_00132_36759_0433.N1
DSD: MWR_CONFIGURATION_DATA PCF_RA2_FGD_2P	new ADF: AUX_ECF_AXNECM20090312_062111_20090312_090000_20090312_210000	12-MAR-2009 04:18:37.584 12-MAR-2009 04:18:37.584	Product: RA2_FGD_2PNPDE20090312_041837_000061062077_00133_36760_0598.N1

DSD: RA2_CHARACTERISATION_DATA PCF_RA2_FGD_2P	new ADF: AUX_ECF_AXNECM20090311_184111_20090312_030000_20090312_150000	12-MAR-2009 04:18:37.584 12-MAR-2009 04:18:37.584	Product: RA2_FGD_2PNPDE20090312_041837_000061062077_00133_36760_0598.N1
DSD: RA2_CONFIGURATION_DATA PCF_RA2_FGD_2P	new ADF: AUX_ECF_AXNECM20090311_064112_20090311_210000_20090312_090000	12-MAR-2009 04:18:37.584 12-MAR-2009 04:18:37.584	Product: RA2_FGD_2PNPDE20090312_041837_000061062077_00133_36760_0598.N1
DSD: RA2_USO_DATA PCF_RA2_FGD_2P	new ADF: DOR_NAV_0PNPDE20090312_041633_000057382077_00133_36760_7534.N1	12-MAR-2009 04:18:37.584 12-MAR-2009 04:18:37.584	Product: RA2_FGD_2PNPDE20090312_041837_000061062077_00133_36760_0598.N1
DSD: RA2_USO_DATA PCF_RA2_FGD_2P	new ADF: DOR_NAV_0PNPDK20090312_055730_000038262077_00134_36761_9480.N1	12-MAR-2009 05:59:49.998 12-MAR-2009 05:59:49.998	Product: RA2_FGD_2PNPDK20090312_055949_000041362077_00134_36761_2928.N1
DSD: RA2_USO_DATA PCF_RA2_FGD_2P	new ADF: DOR_NAV_0PNPDK20090312_070635_000057382077_00135_36762_9481.N1	12-MAR-2009 07:08:01.720 12-MAR-2009 07:08:01.720	Product: RA2_FGD_2PNPDK20090312_070801_000061262077_00135_36762_3058.N1
DSD: RA2_USO_DATA PCF_RA2_FGD_2P	new ADF: DOR_NAV_0PNPDK20090312_084732_000057382077_00136_36763_9482.N1	12-MAR-2009 08:49:34.186 12-MAR-2009 08:49:34.186	Product: RA2_FGD_2PNPDK20090312_084934_000060582077_00136_36763_3195.N1
DSD: MWR_CONFIGURATION_DATA PCF_RA2_FGD_2P	new ADF: AUX_ECF_AXNECM20090312_064110_20090312_150000_20090313_030000	12-MAR-2009 10:29:47.558 12-MAR-2009 10:29:47.558	Product: RA2_FGD_2PNPDK20090312_102947_000059702077_00137_36764_3307.N1

DSD: RA2_CHARACTERISATION_DATA PCF_RA2_FGD_2P	new ADF: AUX_ECF_AXNECM20090312_062111_20090312_090000_20090312_210000	12-MAR-2009 10:29:47.558 12-MAR-2009 10:29:47.558	Product: RA2_FGD_2PNPDK20090312_102947_000059702077_00137_36764_3307.N1
DSD: RA2_CONFIGURATION_DATA PCF_RA2_FGD_2P	new ADF: AUX_ECF_AXNECM20090311_184111_20090312_030000_20090312_150000	12-MAR-2009 10:29:47.558 12-MAR-2009 10:29:47.558	Product: RA2_FGD_2PNPDK20090312_102947_000059702077_00137_36764_3307.N1
DSD: RA2_SURFACE_TYPE_DATA PCF_RA2_FGD_2P	new ADF: RA2_POL_AXVIEC20090312_110454_20020101_000000_20090411_235959	12-MAR-2009 10:29:47.558 12-MAR-2009 10:29:47.558	Product: RA2_FGD_2PNPDK20090312_102947_000059702077_00137_36764_3307.N1
DSD: RA2_USO_DATA PCF_RA2_FGD_2P	new ADF: DOR_NAV_0PNPDK20090312_102829_000054192077_00137_36764_9483.N1	12-MAR-2009 10:29:47.558 12-MAR-2009 10:29:47.558	Product: RA2_FGD_2PNPDK20090312_102947_000059702077_00137_36764_3307.N1
DSD: RA2_USO_DATA PCF_RA2_FGD_2P	new ADF: DOR_NAV_0PNPDK20090312_120407_000057382077_00138_36765_9484.N1	12-MAR-2009 12:07:51.706 12-MAR-2009 12:07:51.706	Product: RA2_FGD_2PNPDK20090312_120751_000059602077_00138_36765_3454.N1
DSD: RA2_USO_DATA PCF_RA2_FGD_2P	new ADF: DOR_NAV_0PNPDK20090312_134504_000054192077_00139_36766_9485.N1	12-MAR-2009 13:45:42.486 12-MAR-2009 13:45:42.486	Product: RA2_FGD_2PNPDK20090312_134542_000051042077_00139_36766_3583.N1
DSD: MWR_CONFIGURATION_DATA PCF_RA2_FGD_2P	new ADF: AUX_ECF_AXNECM20090312_064110_20090312_210000_20090313_090000	12-MAR-2009 15:14:24.527 12-MAR-2009 15:14:24.527	Product: RA2_FGD_2PNPDK20090312_151424_000006152077_00140_36767_3586.N1

DSD: RA2_CHARACTERISATION_DATA PCF_RA2_FGD_2P	new ADF: AUX_ECF_AXNECM20090312_064110_20090312_150000_20090313_030000	12-MAR-2009 15:14:24.527 12-MAR-2009 15:14:24.527	Product: RA2_FGD_2PNPDK20090312_151424_000006152077_00140_36767_3586.N1
DSD: RA2_CONFIGURATION_DATA PCF_RA2_FGD_2P	new ADF: AUX_ECF_AXNECM20090312_062111_20090312_090000_20090312_210000	12-MAR-2009 15:14:24.527 12-MAR-2009 15:14:24.527	Product: RA2_FGD_2PNPDK20090312_151424_000006152077_00140_36767_3586.N1
DSD: RA2_USO_DATA PCF_RA2_FGD_2P	new ADF: DOR_NAV_0PNPDK20090312_152042_000057382077_00140_36767_9486.N1	12-MAR-2009 15:23:00.310 12-MAR-2009 15:23:00.310	Product: RA2_FGD_2PNPDK20090312_152300_000059992077_00140_36767_3724.N1
DSD: RA2_USO_DATA PCF_RA2_FGD_2P	new ADF: DOR_NAV_0PNPDK20090312_165621_000057382077_00141_36768_9487.N1	12-MAR-2009 17:01:18.939 12-MAR-2009 17:01:18.939	Product: RA2_FGD_2PNPDK20090312_170118_000060802077_00141_36768_3852.N1
DSD: RA2_USO_DATA PCF_RA2_FGD_2P	new ADF: DOR_NAV_0PNPDK20090312_183718_000057382077_00142_36769_9488.N1	12-MAR-2009 18:41:18.943 12-MAR-2009 18:41:18.943	Product: RA2_FGD_2PNPDK20090312_184118_000060512077_00142_36769_3933.N1
DSD: RA2_USO_DATA PCF_RA2_FGD_2P	new ADF: DOR_NAV_0PNPDE20090312_201815_000038262077_00143_36770_7535.N1	12-MAR-2009 20:20:29.931 12-MAR-2009 20:20:29.931	Product: RA2_FGD_2PNPDE20090312_202029_000042402077_00143_36770_1031.N1
DSD: MWR_CONFIGURATION_DATA PCF_RA2_FGD_2P	new ADF: AUX_ECF_AXNECM20090312_182111_20090313_030000_20090313_150000	12-MAR-2009 21:30:01.861 12-MAR-2009 21:30:01.861	Product: RA2_FGD_2PNPDE20090312_213001_000063142077_00143_36770_1219.N1

DSD: RA2_CHARACTERISATION_DATA PCF_RA2_FGD_2P	new ADF: AUX_ECF_AXNECM20090312_064110_20090312_210000_20090313_090000	12-MAR-2009 21:30:01.861 12-MAR-2009 21:30:01.861	Product: RA2_FGD_2PNPDE20090312_213001_000063142077_00143_36770_1219.N1
DSD: RA2_CONFIGURATION_DATA PCF_RA2_FGD_2P	new ADF: AUX_ECF_AXNECM20090312_064110_20090312_150000_20090313_030000	12-MAR-2009 21:30:01.861 12-MAR-2009 21:30:01.861	Product: RA2_FGD_2PNPDE20090312_213001_000063142077_00143_36770_1219.N1
DSD: RA2_USO_DATA PCF_RA2_FGD_2P	new ADF: DOR_NAV_0PNPDE20090312_212719_000060572077_00143_36770_7536.N1	12-MAR-2009 21:30:01.861 12-MAR-2009 21:30:01.861	Product: RA2_FGD_2PNPDE20090312_213001_000063142077_00143_36770_1219.N1
DSD: RA2_USO_DATA PCF_RA2_FGD_2P	new ADF: DOR_NAV_0PNPDE20090312_231335_000054192077_00144_36771_7537.N1	12-MAR-2009 23:14:18.085 12-MAR-2009 23:14:18.085	Product: RA2_FGD_2PNPDE20090312_231418_000060312077_00144_36771_1388.N1

Current ADFs (from IECF list)

Gauge	Value	Explicit Reference
RA2_IFF_AX.INFO PCF_IECF	RA2_IFF_AXVIEC20090212_155001_20090212_000000_20100101_000000	Corresponding to date 18-FEB-2009 03:00:02.000
MWR_SLT_AX.INFO PCF_IECF	MWR_SLT_AXVIEC20060921_063409_20020101_000000_20200101_000000	Corresponding to date 18-FEB-2009 03:00:02.000
AUX_ATT_AX.INFO PCF_IECF	AUX_ATT_AXVIEC20020924_131534_20020703_120000_20781231_235959	Corresponding to date 18-FEB-2009 03:00:02.000
RA2_PLA_AX.INFO PCF_IECF	RA2_PLA_AXVIEC20060331_181823_20020101_000000_20200101_000000	Corresponding to date 18-FEB-2009 03:00:02.000
RA2_CON_AX.INFO PCF_IECF	RA2_CON_AXVIEC20070723_131547_20060621_132015_20200101_000000	Corresponding to date 18-FEB-2009 03:00:02.000
RA2_CHD_AX.INFO PCF_IECF	RA2_CHD_AXVIEC20060913_074707_20020101_000000_20200101_000000	Corresponding to date 18-FEB-2009 03:00:02.000
MWR_CON_AX.INFO PCF_IECF	MWR_CON_AXVIEC20040810_145011_20020101_000000_20200101_000000	Corresponding to date 18-FEB-2009 03:00:02.000
MWR_CHD_AX.INFO PCF_IECF	MWR_CHD_AXVIEC20061013_132356_20020101_000000_20200101_000000	Corresponding to date 18-FEB-2009 03:00:02.000
MWR_LSF_AX.INFO PCF_IECF	MWR_LSF_AXVIEC20020313_172218_20020101_000000_20200101_000000	Corresponding to date 18-FEB-2009 03:00:02.000

RA2_MET_AX.INFO PCF_IECF	RA2_MET_AXVIEC20020204_073357_20020101_000000_20200101_000000	Corresponding to date 18-FEB-2009 03:00:02.000
RA2_CST_AX.INFO PCF_IECF	RA2_CST_AXVIEC20020621_135858_20020101_000000_20200101_000000	Corresponding to date 18-FEB-2009 03:00:02.000
RA2_ICT_AX.INFO PCF_IECF	RA2_ICT_AXVIEC20060921_070730_20020101_000000_20200101_000000	Corresponding to date 18-FEB-2009 03:00:02.000
RA2_DIP_AX.INFO PCF_IECF	RA2_DIP_AXVIEC20020122_134206_20020101_000000_20200101_000000	Corresponding to date 18-FEB-2009 03:00:02.000
RA2_IOC_AX.INFO PCF_IECF	RA2_IOC_AXVIEC20020122_141121_20020101_000000_20200101_000000	Corresponding to date 18-FEB-2009 03:00:02.000
RA2_OT1_AX.INFO PCF_IECF	RA2_OT1_AXVIEC20040120_082051_20020101_000000_20200101_000000	Corresponding to date 18-FEB-2009 03:00:02.000
RA2_OT2_AX.INFO PCF_IECF	RA2_OT2_AXVIEC20031208_150159_20020101_000000_20200101_000000	Corresponding to date 18-FEB-2009 03:00:02.000
RA2_GEO_AX.INFO PCF_IECF	RA2_GEO_AXVIEC20020314_093428_20020101_000000_20200101_000000	Corresponding to date 18-FEB-2009 03:00:02.000
RA2_MSS_AX.INFO PCF_IECF	RA2_MSS_AXVIEC20031208_145545_20020101_000000_20200101_000000	Corresponding to date 18-FEB-2009 03:00:02.000
RA2_USO_AX.INFO PCF_IECF	RA2_USO_AXVIEC20070618_133225_20070620_000000_20200101_000000	Corresponding to date 01-MAR-2009 03:00:02.000
RA2_SOL_AX.INFO PCF_IECF	RA2_SOL_AXVIEC20090211_172707_20020101_000000_20100201_000000	Corresponding to date 01-MAR-2009 03:00:02.000
RA2_SOI_AX.INFO PCF_IECF	RA2_SOI_AXVIEC20051003_170000_20020101_000000_20200101_000000	Corresponding to date 01-MAR-2009 03:00:02.000
RA2_SSB_AX.INFO PCF_IECF	RA2_SSB_AXVIEC20051129_111810_20020101_000000_20200101_000000	Corresponding to date 01-MAR-2009 03:00:02.000
RA2_SET_AX.INFO PCF_IECF	RA2_SET_AXVIEC20020122_150917_20020101_000000_20200101_000000	Corresponding to date 01-MAR-2009 03:00:02.000
RA2_TLD_AX.INFO PCF_IECF	RA2_TLD_AXVIEC20031208_151137_20020101_000000_20200101_000000	Corresponding to date 01-MAR-2009 03:00:02.000
RA2_SL1_AX.INFO PCF_IECF	RA2_SL1_AXVIEC20030131_100228_20020101_000000_20200101_000000	Corresponding to date 01-MAR-2009 03:00:02.000
RA2_SL2_AX.INFO PCF_IECF	RA2_SL2_AXVIEC20030131_101757_20020101_000000_20200101_000000	Corresponding to date 01-MAR-2009 03:00:02.000
RA2_POL_AX.INFO PCF_IECF	RA2_POL_AXVIEC20090310_110437_20020101_000000_20090409_235959	Corresponding to date 11-MAR-2009 03:00:01.000

Differences with IECF list

Gauge	Value	Explicit Reference
DSD: DORIS_IONO PCF_RA2_FGD_2P	Filename: RA2_MW__1PNPDE20090311_234521_000059812077_00130_36757_0122.N1	Product: RA2_FGD_2PNPDE20090311_234521_000059812077_00130_36757_0123.N1
DSD: METEO_GRID_POINTS_ALTITUDE PCF_RA2_FGD_2P	Filename:	Product: RA2_FGD_2PNPDE20090311_234521_000059812077_00130_36757_0123.N1
DSD: MWR_CONFIGURATION_DATA PCF_RA2_FGD_2P	Filename: AUX_ECF_AXNECM20090311_184111_20090312_030000_20090312_150000	Product: RA2_FGD_2PNPDE20090311_234521_000059812077_00130_36757_0123.N1

DSD: OCEAN_ICE2_SYSTEM_FILE PCF_RA2_FGD_2P	Filename:	Product: RA2_FGD_2PNPDE20090311_234521_000059812077_00130_
DSD: OCEAN_TIDE_HARMONIC_COEF PCF_RA2_FGD_2P	Filename:	Product: RA2_FGD_2PNPDE20090311_234521_000059812077_00130_36757_0123.N1
DSD: OCEAN_TIDE_ORTHOWEIGHTS PCF_RA2_FGD_2P	Filename:	Product: RA2_FGD_2PNPDE20090311_234521_000059812077_00130_36757_0123.N1
DSD: RA2_CHARACTERISATION_DATA PCF_RA2_FGD_2P	Filename: AUX_ECF_AXNECM20090311_064112_20090311_210000_20090312_090000	Product: RA2_FGD_2PNPDE20090311_234521_000059812077_00130_36757_0123.N1
DSD: RA2_CONFIGURATION_DATA PCF_RA2_FGD_2P	Filename: AUX_ECF_AXNECM20090311_064111_20090311_150000_20090312_030000	Product: RA2_FGD_2PNPDE20090311_234521_000059812077_00130_36757_0123.N1
DSD: RA2_CONSTANT_DATA PCF_RA2_FGD_2P	Filename:	Product: RA2_FGD_2PNPDE20090311_234521_000059812077_00130_36757_0123.N1
DSD: RA2_USO_DATA PCF_RA2_FGD_2P	Filename: DOR_NAV_0PNPDE20090311_234016_000057382077_00130_36757_7531.N1	Product: RA2_FGD_2PNPDE20090311_234521_000059812077_00130_36757_0123.N1
DSD: SOLAR_ACTIVITY_INDEX_PREDICT PCF_RA2_FGD_2P	Filename:	Product: RA2_FGD_2PNPDE20090311_234521_000059812077_00130_36757_0123.N1
DSD: DORIS_IONO PCF_RA2_FGD_2P	Filename: RA2_MW__1PNPDE20090312_012359_000047672077_00131_36758_0262.N1	Product: RA2_FGD_2PNPDE20090312_012359_000047672077_00131_36758_0263.N1
DSD: METEO_GRID_POINTS_ALTITUDE PCF_RA2_FGD_2P	Filename:	Product: RA2_FGD_2PNPDE20090312_012359_000047672077_00131_36758_0263.N1
DSD: MWR_CONFIGURATION_DATA PCF_RA2_FGD_2P	Filename: AUX_ECF_AXNECM20090311_184111_20090312_030000_20090312_150000	Product: RA2_FGD_2PNPDE20090312_012359_000047672077_00131_36758_0263.N1
DSD: OCEAN_ICE2_SYSTEM_FILE PCF_RA2_FGD_2P	Filename:	Product: RA2_FGD_2PNPDE20090312_012359_000047672077_00131_36758_0263.N1
DSD: OCEAN_TIDE_HARMONIC_COEF PCF_RA2_FGD_2P	Filename:	Product: RA2_FGD_2PNPDE20090312_012359_000047672077_00131_36758_0263.N1
DSD: OCEAN_TIDE_ORTHOWEIGHTS PCF_RA2_FGD_2P	Filename:	Product: RA2_FGD_2PNPDE20090312_012359_000047672077_00131_36758_0263.N1
DSD: RA2_CHARACTERISATION_DATA PCF_RA2_FGD_2P	Filename: AUX_ECF_AXNECM20090311_064112_20090311_210000_20090312_090000	Product: RA2_FGD_2PNPDE20090312_012359_000047672077_00131_36758_0263.N1
DSD: RA2_CONFIGURATION_DATA PCF_RA2_FGD_2P	Filename: AUX_ECF_AXNECM20090311_064111_20090311_150000_20090312_030000	Product: RA2_FGD_2PNPDE20090312_012359_000047672077_00131_36758_0263.N1
DSD: RA2_CONSTANT_DATA PCF_RA2_FGD_2P	Filename:	Product: RA2_FGD_2PNPDE20090312_012359_000047672077_00131_36758_0263.N1
DSD: RA2_USO_DATA PCF_RA2_FGD_2P	Filename: DOR_NAV_0PNPDE20090312_012113_000044632077_00131_36758_7532.N1	Product: RA2_FGD_2PNPDE20090312_012359_000047672077_00131_36758_0263.N1
DSD: SOLAR_ACTIVITY_INDEX_PREDICT PCF_RA2_FGD_2P	Filename:	Product: RA2_FGD_2PNPDE20090312_012359_000047672077_00131_36758_0263.N1
DSD: DORIS_IONO PCF_RA2_FGD_2P	Filename: RA2_MW__1PNPDE20090312_024252_000057772077_00132_36759_0432.N1	Product: RA2_FGD_2PNPDE20090312_024252_000057772077_00132_36759_0433.N1

DSD: METEO_GRID_POINTS_ALTITUDE PCF_RA2_FGD_2P	Filename:	Product: RA2_FGD_2PNPDE20090312_024252_000057772077_00132_
DSD: MWR_CONFIGURATION_DATA PCF_RA2_FGD_2P	Filename: AUX_ECF_AXNECM20090311_184111_20090312_030000_20090312_150000	Product: RA2_FGD_2PNPDE20090312_024252_000057772077_00132_36759_0433.N1
DSD: OCEAN_ICE2_SYSTEM_FILE PCF_RA2_FGD_2P	Filename:	Product: RA2_FGD_2PNPDE20090312_024252_000057772077_00132_36759_0433.N1
DSD: OCEAN_TIDE_HARMONIC_COEF PCF_RA2_FGD_2P	Filename:	Product: RA2_FGD_2PNPDE20090312_024252_000057772077_00132_36759_0433.N1
DSD: OCEAN_TIDE_ORTHOWEIGHTS PCF_RA2_FGD_2P	Filename:	Product: RA2_FGD_2PNPDE20090312_024252_000057772077_00132_36759_0433.N1
DSD: RA2_CHARACTERISATION_DATA PCF_RA2_FGD_2P	Filename: AUX_ECF_AXNECM20090311_064112_20090311_210000_20090312_090000	Product: RA2_FGD_2PNPDE20090312_024252_000057772077_00132_36759_0433.N1
DSD: RA2_CONFIGURATION_DATA PCF_RA2_FGD_2P	Filename: AUX_ECF_AXNECM20090311_064111_20090311_150000_20090312_030000	Product: RA2_FGD_2PNPDE20090312_024252_000057772077_00132_36759_0433.N1
DSD: RA2_CONSTANT_DATA PCF_RA2_FGD_2P	Filename:	Product: RA2_FGD_2PNPDE20090312_024252_000057772077_00132_36759_0433.N1
DSD: RA2_USO_DATA PCF_RA2_FGD_2P	Filename: DOR_NAV_0PNPDE20090312_024055_000054192077_00132_36759_7533.N1	Product: RA2_FGD_2PNPDE20090312_024252_000057772077_00132_36759_0433.N1
DSD: SOLAR_ACTIVITY_INDEX_PREDICT PCF_RA2_FGD_2P	Filename:	Product: RA2_FGD_2PNPDE20090312_024252_000057772077_00132_36759_0433.N1
DSD: DORIS_IONO PCF_RA2_FGD_2P	Filename: RA2_MW__1PNPDE20090312_041837_000061062077_00133_36760_0597.N1	Product: RA2_FGD_2PNPDE20090312_041837_000061062077_00133_36760_0598.N1
DSD: METEO_GRID_POINTS_ALTITUDE PCF_RA2_FGD_2P	Filename:	Product: RA2_FGD_2PNPDE20090312_041837_000061062077_00133_36760_0598.N1
DSD: MWR_CONFIGURATION_DATA PCF_RA2_FGD_2P	Filename: AUX_ECF_AXNECM20090312_062111_20090312_090000_20090312_210000	Product: RA2_FGD_2PNPDE20090312_041837_000061062077_00133_36760_0598.N1
DSD: OCEAN_ICE2_SYSTEM_FILE PCF_RA2_FGD_2P	Filename:	Product: RA2_FGD_2PNPDE20090312_041837_000061062077_00133_36760_0598.N1
DSD: OCEAN_TIDE_HARMONIC_COEF PCF_RA2_FGD_2P	Filename:	Product: RA2_FGD_2PNPDE20090312_041837_000061062077_00133_36760_0598.N1
DSD: OCEAN_TIDE_ORTHOWEIGHTS PCF_RA2_FGD_2P	Filename:	Product: RA2_FGD_2PNPDE20090312_041837_000061062077_00133_36760_0598.N1
DSD: RA2_CHARACTERISATION_DATA PCF_RA2_FGD_2P	Filename: AUX_ECF_AXNECM20090311_184111_20090312_030000_20090312_150000	Product: RA2_FGD_2PNPDE20090312_041837_000061062077_00133_36760_0598.N1
DSD: RA2_CONFIGURATION_DATA PCF_RA2_FGD_2P	Filename: AUX_ECF_AXNECM20090311_064112_20090311_210000_20090312_090000	Product: RA2_FGD_2PNPDE20090312_041837_000061062077_00133_36760_0598.N1
DSD: RA2_CONSTANT_DATA PCF_RA2_FGD_2P	Filename:	Product: RA2_FGD_2PNPDE20090312_041837_000061062077_00133_36760_0598.N1
DSD: RA2_USO_DATA PCF_RA2_FGD_2P	Filename: DOR_NAV_0PNPDE20090312_041633_000057382077_00133_36760_7534.N1	Product: RA2_FGD_2PNPDE20090312_041837_000061062077_00133_36760_0598.N1

DSD: SOLAR_ACTIVITY_INDEX_PREDICT PCF_RA2_FGD_2P	Filename:	Product: RA2_FGD_2PNPDE20090312_041837_000061062077_00133.
DSD: DORIS_IONO PCF_RA2_FGD_2P	Filename: RA2_MW__1PNPDK20090312_055949_000041362077_00134_36761_2927.N1	Product: RA2_FGD_2PNPDK20090312_055949_000041362077_00134_36761_2928.N1
DSD: METEO_GRID_POINTS_ALTITUDE PCF_RA2_FGD_2P	Filename:	Product: RA2_FGD_2PNPDK20090312_055949_000041362077_00134_36761_2928.N1
DSD: MWR_CONFIGURATION_DATA PCF_RA2_FGD_2P	Filename: AUX_ECF_AXNECM20090312_062111_20090312_090000_20090312_210000	Product: RA2_FGD_2PNPDK20090312_055949_000041362077_00134_36761_2928.N1
DSD: OCEAN_ICE2_SYSTEM_FILE PCF_RA2_FGD_2P	Filename:	Product: RA2_FGD_2PNPDK20090312_055949_000041362077_00134_36761_2928.N1
DSD: OCEAN_TIDE_HARMONIC_COEF PCF_RA2_FGD_2P	Filename:	Product: RA2_FGD_2PNPDK20090312_055949_000041362077_00134_36761_2928.N1
DSD: OCEAN_TIDE_ORTHOWEIGHTS PCF_RA2_FGD_2P	Filename:	Product: RA2_FGD_2PNPDK20090312_055949_000041362077_00134_36761_2928.N1
DSD: RA2_CHARACTERISATION_DATA PCF_RA2_FGD_2P	Filename: AUX_ECF_AXNECM20090311_184111_20090312_030000_20090312_150000	Product: RA2_FGD_2PNPDK20090312_055949_000041362077_00134_36761_2928.N1
DSD: RA2_CONFIGURATION_DATA PCF_RA2_FGD_2P	Filename: AUX_ECF_AXNECM20090311_064112_20090311_210000_20090312_090000	Product: RA2_FGD_2PNPDK20090312_055949_000041362077_00134_36761_2928.N1
DSD: RA2_CONSTANT_DATA PCF_RA2_FGD_2P	Filename:	Product: RA2_FGD_2PNPDK20090312_055949_000041362077_00134_36761_2928.N1
DSD: RA2_USO_DATA PCF_RA2_FGD_2P	Filename: DOR_NAV_0PNPDK20090312_055730_000038262077_00134_36761_9480.N1	Product: RA2_FGD_2PNPDK20090312_055949_000041362077_00134_36761_2928.N1
DSD: SOLAR_ACTIVITY_INDEX_PREDICT PCF_RA2_FGD_2P	Filename:	Product: RA2_FGD_2PNPDK20090312_055949_000041362077_00134_36761_2928.N1
DSD: DORIS_IONO PCF_RA2_FGD_2P	Filename: RA2_MW__1PNPDK20090312_070801_000061262077_00135_36762_3057.N1	Product: RA2_FGD_2PNPDK20090312_070801_000061262077_00135_36762_3058.N1
DSD: METEO_GRID_POINTS_ALTITUDE PCF_RA2_FGD_2P	Filename:	Product: RA2_FGD_2PNPDK20090312_070801_000061262077_00135_36762_3058.N1
DSD: MWR_CONFIGURATION_DATA PCF_RA2_FGD_2P	Filename: AUX_ECF_AXNECM20090312_062111_20090312_090000_20090312_210000	Product: RA2_FGD_2PNPDK20090312_070801_000061262077_00135_36762_3058.N1
DSD: OCEAN_ICE2_SYSTEM_FILE PCF_RA2_FGD_2P	Filename:	Product: RA2_FGD_2PNPDK20090312_070801_000061262077_00135_36762_3058.N1
DSD: OCEAN_TIDE_HARMONIC_COEF PCF_RA2_FGD_2P	Filename:	Product: RA2_FGD_2PNPDK20090312_070801_000061262077_00135_36762_3058.N1
DSD: OCEAN_TIDE_ORTHOWEIGHTS PCF_RA2_FGD_2P	Filename:	Product: RA2_FGD_2PNPDK20090312_070801_000061262077_00135_36762_3058.N1
DSD: RA2_CHARACTERISATION_DATA PCF_RA2_FGD_2P	Filename: AUX_ECF_AXNECM20090311_184111_20090312_030000_20090312_150000	Product: RA2_FGD_2PNPDK20090312_070801_000061262077_00135_36762_3058.N1

DSD: RA2_CONFIGURATION_DATA PCF_RA2_FGD_2P	Filename: AUX_ECF_AXNECM20090311_064112_20090311_210000_20090312_090000	Product: RA2_FGD_2PNPDK20090312_070801_000061262077_00135
DSD: RA2_CONSTANT_DATA PCF_RA2_FGD_2P	Filename:	Product: RA2_FGD_2PNPDK20090312_070801_000061262077_00135_36762_3058.N1
DSD: RA2_USO_DATA PCF_RA2_FGD_2P	Filename: DOR_NAV_0PNPDK20090312_070635_000057382077_00135_36762_9481.N1	Product: RA2_FGD_2PNPDK20090312_070801_000061262077_00135_36762_3058.N1
DSD: SOLAR_ACTIVITY_INDEX_PREDICT PCF_RA2_FGD_2P	Filename:	Product: RA2_FGD_2PNPDK20090312_070801_000061262077_00135_36762_3058.N1
DSD: DORIS_IONO PCF_RA2_FGD_2P	Filename: RA2_MW__1PNPDK20090312_084934_000060582077_00136_36763_3194.N1	Product: RA2_FGD_2PNPDK20090312_084934_000060582077_00136_36763_3195.N1
DSD: METEO_GRID_POINTS_ALTITUDE PCF_RA2_FGD_2P	Filename:	Product: RA2_FGD_2PNPDK20090312_084934_000060582077_00136_36763_3195.N1
DSD: MWR_CONFIGURATION_DATA PCF_RA2_FGD_2P	Filename: AUX_ECF_AXNECM20090312_062111_20090312_090000_20090312_210000	Product: RA2_FGD_2PNPDK20090312_084934_000060582077_00136_36763_3195.N1
DSD: OCEAN_ICE2_SYSTEM_FILE PCF_RA2_FGD_2P	Filename:	Product: RA2_FGD_2PNPDK20090312_084934_000060582077_00136_36763_3195.N1
DSD: OCEAN_TIDE_HARMONIC_COEF PCF_RA2_FGD_2P	Filename:	Product: RA2_FGD_2PNPDK20090312_084934_000060582077_00136_36763_3195.N1
DSD: OCEAN_TIDE_ORTHOWEIGHTS PCF_RA2_FGD_2P	Filename:	Product: RA2_FGD_2PNPDK20090312_084934_000060582077_00136_36763_3195.N1
DSD: RA2_CHARACTERISATION_DATA PCF_RA2_FGD_2P	Filename: AUX_ECF_AXNECM20090311_184111_20090312_030000_20090312_150000	Product: RA2_FGD_2PNPDK20090312_084934_000060582077_00136_36763_3195.N1
DSD: RA2_CONFIGURATION_DATA PCF_RA2_FGD_2P	Filename: AUX_ECF_AXNECM20090311_064112_20090311_210000_20090312_090000	Product: RA2_FGD_2PNPDK20090312_084934_000060582077_00136_36763_3195.N1
DSD: RA2_CONSTANT_DATA PCF_RA2_FGD_2P	Filename:	Product: RA2_FGD_2PNPDK20090312_084934_000060582077_00136_36763_3195.N1
DSD: RA2_USO_DATA PCF_RA2_FGD_2P	Filename: DOR_NAV_0PNPDK20090312_084732_000057382077_00136_36763_9482.N1	Product: RA2_FGD_2PNPDK20090312_084934_000060582077_00136_36763_3195.N1
DSD: SOLAR_ACTIVITY_INDEX_PREDICT PCF_RA2_FGD_2P	Filename:	Product: RA2_FGD_2PNPDK20090312_084934_000060582077_00136_36763_3195.N1
DSD: DORIS_IONO PCF_RA2_FGD_2P	Filename: RA2_MW__1PNPDK20090312_102947_000059702077_00137_36764_3306.N1	Product: RA2_FGD_2PNPDK20090312_102947_000059702077_00137_36764_3307.N1
DSD: METEO_GRID_POINTS_ALTITUDE PCF_RA2_FGD_2P	Filename:	Product: RA2_FGD_2PNPDK20090312_102947_000059702077_00137_36764_3307.N1
DSD: MWR_CONFIGURATION_DATA PCF_RA2_FGD_2P	Filename: AUX_ECF_AXNECM20090312_064110_20090312_150000_20090313_030000	Product: RA2_FGD_2PNPDK20090312_102947_000059702077_00137_36764_3307.N1
DSD: OCEAN_ICE2_SYSTEM_FILE PCF_RA2_FGD_2P	Filename:	Product: RA2_FGD_2PNPDK20090312_102947_000059702077_00137_36764_3307.N1
DSD: OCEAN_TIDE_HARMONIC_COEF PCF_RA2_FGD_2P	Filename:	Product: RA2_FGD_2PNPDK20090312_102947_000059702077_00137_36764_3307.N1

DSD: OCEAN_TIDE_ORTHOWEIGHTS PCF_RA2_FGD_2P	Filename:	Product: RA2_FGD_2PNPDK20090312_102947_000059702077_00137.
DSD: RA2_CHARACTERISATION_DATA PCF_RA2_FGD_2P	Filename: AUX_ECF_AXNECM20090312_062111_20090312_090000_20090312_210000	Product: RA2_FGD_2PNPDK20090312_102947_000059702077_00137_36764_3307.N1
DSD: RA2_CONFIGURATION_DATA PCF_RA2_FGD_2P	Filename: AUX_ECF_AXNECM20090311_184111_20090312_030000_20090312_150000	Product: RA2_FGD_2PNPDK20090312_102947_000059702077_00137_36764_3307.N1
DSD: RA2_CONSTANT_DATA PCF_RA2_FGD_2P	Filename:	Product: RA2_FGD_2PNPDK20090312_102947_000059702077_00137_36764_3307.N1
DSD: RA2_SURFACE_TYPE_DATA PCF_RA2_FGD_2P	Filename: RA2_POL_AXVIEC20090312_110454_20020101_000000_20090411_235959	Product: RA2_FGD_2PNPDK20090312_102947_000059702077_00137_36764_3307.N1
DSD: RA2_USO_DATA PCF_RA2_FGD_2P	Filename: DOR_NAV_0PNPDK20090312_102829_000054192077_00137_36764_9483.N1	Product: RA2_FGD_2PNPDK20090312_102947_000059702077_00137_36764_3307.N1
DSD: REAL_POLE_LOCATION_PREDICTED PCF_RA2_FGD_2P	Filename: RA2_POL_AXVIEC20090312_110454_20020101_000000_20090411_235959	Product: RA2_FGD_2PNPDK20090312_102947_000059702077_00137_36764_3307.N1
DSD: SOLAR_ACTIVITY_INDEX_PREDICT PCF_RA2_FGD_2P	Filename:	Product: RA2_FGD_2PNPDK20090312_102947_000059702077_00137_36764_3307.N1
DSD: DORIS_IONO PCF_RA2_FGD_2P	Filename: RA2_MW__1PNPDK20090312_120751_000059602077_00138_36765_3453.N1	Product: RA2_FGD_2PNPDK20090312_120751_000059602077_00138_36765_3454.N1
DSD: METEO_GRID_POINTS_ALTITUDE PCF_RA2_FGD_2P	Filename:	Product: RA2_FGD_2PNPDK20090312_120751_000059602077_00138_36765_3454.N1
DSD: MWR_CONFIGURATION_DATA PCF_RA2_FGD_2P	Filename: AUX_ECF_AXNECM20090312_064110_20090312_150000_20090313_030000	Product: RA2_FGD_2PNPDK20090312_120751_000059602077_00138_36765_3454.N1
DSD: OCEAN_ICE2_SYSTEM_FILE PCF_RA2_FGD_2P	Filename:	Product: RA2_FGD_2PNPDK20090312_120751_000059602077_00138_36765_3454.N1
DSD: OCEAN_TIDE_HARMONIC_COEF PCF_RA2_FGD_2P	Filename:	Product: RA2_FGD_2PNPDK20090312_120751_000059602077_00138_36765_3454.N1
DSD: OCEAN_TIDE_ORTHOWEIGHTS PCF_RA2_FGD_2P	Filename:	Product: RA2_FGD_2PNPDK20090312_120751_000059602077_00138_36765_3454.N1
DSD: RA2_CHARACTERISATION_DATA PCF_RA2_FGD_2P	Filename: AUX_ECF_AXNECM20090312_062111_20090312_090000_20090312_210000	Product: RA2_FGD_2PNPDK20090312_120751_000059602077_00138_36765_3454.N1
DSD: RA2_CONFIGURATION_DATA PCF_RA2_FGD_2P	Filename: AUX_ECF_AXNECM20090311_184111_20090312_030000_20090312_150000	Product: RA2_FGD_2PNPDK20090312_120751_000059602077_00138_36765_3454.N1
DSD: RA2_CONSTANT_DATA PCF_RA2_FGD_2P	Filename:	Product: RA2_FGD_2PNPDK20090312_120751_000059602077_00138_36765_3454.N1
DSD: RA2_SURFACE_TYPE_DATA PCF_RA2_FGD_2P	Filename: RA2_POL_AXVIEC20090312_110454_20020101_000000_20090411_235959	Product: RA2_FGD_2PNPDK20090312_120751_000059602077_00138_36765_3454.N1
DSD: RA2_USO_DATA PCF_RA2_FGD_2P	Filename: DOR_NAV_0PNPDK20090312_120407_000057382077_00138_36765_9484.N1	Product: RA2_FGD_2PNPDK20090312_120751_000059602077_00138_36765_3454.N1

DSD: REAL_POLE_LOCATION_PREDICTED PCF_RA2_FGD_2P	Filename: RA2_POL_AXVIEC20090312_110454_20020101_000000_20090411_235959	Product: RA2_FGD_2PNPDK20090312_120751_000059602077_00138.
DSD: SOLAR_ACTIVITY_INDEX_PREDICT PCF_RA2_FGD_2P	Filename:	Product: RA2_FGD_2PNPDK20090312_120751_000059602077_00138_36765_3454.N1
DSD: DORIS_IONO PCF_RA2_FGD_2P	Filename: RA2_MW__1PNPDK20090312_134542_000051042077_00139_36766_3582.N1	Product: RA2_FGD_2PNPDK20090312_134542_000051042077_00139_36766_3583.N1
DSD: METEO_GRID_POINTS_ALTITUDE PCF_RA2_FGD_2P	Filename:	Product: RA2_FGD_2PNPDK20090312_134542_000051042077_00139_36766_3583.N1
DSD: MWR_CONFIGURATION_DATA PCF_RA2_FGD_2P	Filename: AUX_ECF_AXNECM20090312_064110_20090312_150000_20090313_030000	Product: RA2_FGD_2PNPDK20090312_134542_000051042077_00139_36766_3583.N1
DSD: OCEAN_ICE2_SYSTEM_FILE PCF_RA2_FGD_2P	Filename:	Product: RA2_FGD_2PNPDK20090312_134542_000051042077_00139_36766_3583.N1
DSD: OCEAN_TIDE_HARMONIC_COEF PCF_RA2_FGD_2P	Filename:	Product: RA2_FGD_2PNPDK20090312_134542_000051042077_00139_36766_3583.N1
DSD: OCEAN_TIDE_ORTHOWEIGHTS PCF_RA2_FGD_2P	Filename:	Product: RA2_FGD_2PNPDK20090312_134542_000051042077_00139_36766_3583.N1
DSD: RA2_CHARACTERISATION_DATA PCF_RA2_FGD_2P	Filename: AUX_ECF_AXNECM20090312_062111_20090312_090000_20090312_210000	Product: RA2_FGD_2PNPDK20090312_134542_000051042077_00139_36766_3583.N1
DSD: RA2_CONFIGURATION_DATA PCF_RA2_FGD_2P	Filename: AUX_ECF_AXNECM20090311_184111_20090312_030000_20090312_150000	Product: RA2_FGD_2PNPDK20090312_134542_000051042077_00139_36766_3583.N1
DSD: RA2_CONSTANT_DATA PCF_RA2_FGD_2P	Filename:	Product: RA2_FGD_2PNPDK20090312_134542_000051042077_00139_36766_3583.N1
DSD: RA2_SURFACE_TYPE_DATA PCF_RA2_FGD_2P	Filename: RA2_POL_AXVIEC20090312_110454_20020101_000000_20090411_235959	Product: RA2_FGD_2PNPDK20090312_134542_000051042077_00139_36766_3583.N1
DSD: RA2_USO_DATA PCF_RA2_FGD_2P	Filename: DOR_NAV_0PNPDK20090312_134504_000054192077_00139_36766_9485.N1	Product: RA2_FGD_2PNPDK20090312_134542_000051042077_00139_36766_3583.N1
DSD: REAL_POLE_LOCATION_PREDICTED PCF_RA2_FGD_2P	Filename: RA2_POL_AXVIEC20090312_110454_20020101_000000_20090411_235959	Product: RA2_FGD_2PNPDK20090312_134542_000051042077_00139_36766_3583.N1
DSD: SOLAR_ACTIVITY_INDEX_PREDICT PCF_RA2_FGD_2P	Filename:	Product: RA2_FGD_2PNPDK20090312_134542_000051042077_00139_36766_3583.N1
DSD: DORIS_IONO PCF_RA2_FGD_2P	Filename: RA2_MW__1PNPDK20090312_151424_000006152077_00140_36767_3585.N1	Product: RA2_FGD_2PNPDK20090312_151424_000006152077_00140_36767_3586.N1
DSD: METEO_GRID_POINTS_ALTITUDE PCF_RA2_FGD_2P	Filename:	Product: RA2_FGD_2PNPDK20090312_151424_000006152077_00140_36767_3586.N1
DSD: MWR_CONFIGURATION_DATA PCF_RA2_FGD_2P	Filename: AUX_ECF_AXNECM20090312_064110_20090312_210000_20090313_090000	Product: RA2_FGD_2PNPDK20090312_151424_000006152077_00140_36767_3586.N1
DSD: OCEAN_ICE2_SYSTEM_FILE PCF_RA2_FGD_2P	Filename:	Product: RA2_FGD_2PNPDK20090312_151424_000006152077_00140_36767_3586.N1

DSD: OCEAN_TIDE_HARMONIC_COEF PCF_RA2_FGD_2P	Filename:	Product: RA2_FGD_2PNPDK20090312_151424_000006152077_00140_
DSD: OCEAN_TIDE_ORTHOWEIGHTS PCF_RA2_FGD_2P	Filename:	Product: RA2_FGD_2PNPDK20090312_151424_000006152077_00140_36767_3586.N1
DSD: RA2_CHARACTERISATION_DATA PCF_RA2_FGD_2P	Filename: AUX_ECF_AXNECM20090312_064110_20090312_150000_20090313_030000	Product: RA2_FGD_2PNPDK20090312_151424_000006152077_00140_36767_3586.N1
DSD: RA2_CONFIGURATION_DATA PCF_RA2_FGD_2P	Filename: AUX_ECF_AXNECM20090312_062111_20090312_090000_20090312_210000	Product: RA2_FGD_2PNPDK20090312_151424_000006152077_00140_36767_3586.N1
DSD: RA2_CONSTANT_DATA PCF_RA2_FGD_2P	Filename:	Product: RA2_FGD_2PNPDK20090312_151424_000006152077_00140_36767_3586.N1
DSD: RA2_SURFACE_TYPE_DATA PCF_RA2_FGD_2P	Filename: RA2_POL_AXVIEC20090312_110454_20020101_000000_20090411_235959	Product: RA2_FGD_2PNPDK20090312_151424_000006152077_00140_36767_3586.N1
DSD: RA2_USO_DATA PCF_RA2_FGD_2P	Filename: DOR_NAV_0PNPDK20090312_134504_000054192077_00139_36766_9485.N1	Product: RA2_FGD_2PNPDK20090312_151424_000006152077_00140_36767_3586.N1
DSD: REAL_POLE_LOCATION_PREDICTED PCF_RA2_FGD_2P	Filename: RA2_POL_AXVIEC20090312_110454_20020101_000000_20090411_235959	Product: RA2_FGD_2PNPDK20090312_151424_000006152077_00140_36767_3586.N1
DSD: SOLAR_ACTIVITY_INDEX_PREDICT PCF_RA2_FGD_2P	Filename:	Product: RA2_FGD_2PNPDK20090312_151424_000006152077_00140_36767_3586.N1
DSD: DORIS_IONO PCF_RA2_FGD_2P	Filename: RA2_MW__1PNPDK20090312_152300_000059992077_00140_36767_3723.N1	Product: RA2_FGD_2PNPDK20090312_152300_000059992077_00140_36767_3724.N1
DSD: METEO_GRID_POINTS_ALTITUDE PCF_RA2_FGD_2P	Filename:	Product: RA2_FGD_2PNPDK20090312_152300_000059992077_00140_36767_3724.N1
DSD: MWR_CONFIGURATION_DATA PCF_RA2_FGD_2P	Filename: AUX_ECF_AXNECM20090312_064110_20090312_210000_20090313_090000	Product: RA2_FGD_2PNPDK20090312_152300_000059992077_00140_36767_3724.N1
DSD: OCEAN_ICE2_SYSTEM_FILE PCF_RA2_FGD_2P	Filename:	Product: RA2_FGD_2PNPDK20090312_152300_000059992077_00140_36767_3724.N1
DSD: OCEAN_TIDE_HARMONIC_COEF PCF_RA2_FGD_2P	Filename:	Product: RA2_FGD_2PNPDK20090312_152300_000059992077_00140_36767_3724.N1
DSD: OCEAN_TIDE_ORTHOWEIGHTS PCF_RA2_FGD_2P	Filename:	Product: RA2_FGD_2PNPDK20090312_152300_000059992077_00140_36767_3724.N1
DSD: RA2_CHARACTERISATION_DATA PCF_RA2_FGD_2P	Filename: AUX_ECF_AXNECM20090312_064110_20090312_150000_20090313_030000	Product: RA2_FGD_2PNPDK20090312_152300_000059992077_00140_36767_3724.N1
DSD: RA2_CONFIGURATION_DATA PCF_RA2_FGD_2P	Filename: AUX_ECF_AXNECM20090312_062111_20090312_090000_20090312_210000	Product: RA2_FGD_2PNPDK20090312_152300_000059992077_00140_36767_3724.N1
DSD: RA2_CONSTANT_DATA PCF_RA2_FGD_2P	Filename:	Product: RA2_FGD_2PNPDK20090312_152300_000059992077_00140_36767_3724.N1
DSD: RA2_SURFACE_TYPE_DATA PCF_RA2_FGD_2P	Filename: RA2_POL_AXVIEC20090312_110454_20020101_000000_20090411_235959	Product: RA2_FGD_2PNPDK20090312_152300_000059992077_00140_36767_3724.N1

DSD: RA2_USO_DATA PCF_RA2_FGD_2P	Filename: DOR_NAV_0PNPDK20090312_152042_000057382077_00140_36767_9486.N1	Product: RA2_FGD_2PNPDK20090312_152300_000059992077_00140.
DSD: REAL.POLE_LOCATION_PREDICTED PCF_RA2_FGD_2P	Filename: RA2_POL_AXVIEC20090312_110454_20020101_000000_20090411_235959	Product: RA2_FGD_2PNPDK20090312_152300_000059992077_00140_36767_3724.N1
DSD: SOLAR_ACTIVITY_INDEX_PREDICT PCF_RA2_FGD_2P	Filename:	Product: RA2_FGD_2PNPDK20090312_152300_000059992077_00140_36767_3724.N1
DSD: DORIS_IONO PCF_RA2_FGD_2P	Filename: RA2_MW__1PNPDK20090312_170118_000060802077_00141_36768_3851.N1	Product: RA2_FGD_2PNPDK20090312_170118_000060802077_00141_36768_3852.N1
DSD: METEO_GRID_POINTS_ALTITUDE PCF_RA2_FGD_2P	Filename:	Product: RA2_FGD_2PNPDK20090312_170118_000060802077_00141_36768_3852.N1
DSD: MWR_CONFIGURATION_DATA PCF_RA2_FGD_2P	Filename: AUX_ECF_AXNECM20090312_064110_20090312_210000_20090313_090000	Product: RA2_FGD_2PNPDK20090312_170118_000060802077_00141_36768_3852.N1
DSD: OCEAN_ICE2_SYSTEM_FILE PCF_RA2_FGD_2P	Filename:	Product: RA2_FGD_2PNPDK20090312_170118_000060802077_00141_36768_3852.N1
DSD: OCEAN_TIDE_HARMONIC_COEF PCF_RA2_FGD_2P	Filename:	Product: RA2_FGD_2PNPDK20090312_170118_000060802077_00141_36768_3852.N1
DSD: OCEAN_TIDE_ORTHOWEIGHTS PCF_RA2_FGD_2P	Filename:	Product: RA2_FGD_2PNPDK20090312_170118_000060802077_00141_36768_3852.N1
DSD: RA2_CHARACTERISATION_DATA PCF_RA2_FGD_2P	Filename: AUX_ECF_AXNECM20090312_064110_20090312_150000_20090313_030000	Product: RA2_FGD_2PNPDK20090312_170118_000060802077_00141_36768_3852.N1
DSD: RA2_CONFIGURATION_DATA PCF_RA2_FGD_2P	Filename: AUX_ECF_AXNECM20090312_062111_20090312_090000_20090312_210000	Product: RA2_FGD_2PNPDK20090312_170118_000060802077_00141_36768_3852.N1
DSD: RA2_CONSTANT_DATA PCF_RA2_FGD_2P	Filename:	Product: RA2_FGD_2PNPDK20090312_170118_000060802077_00141_36768_3852.N1
DSD: RA2_SURFACE_TYPE_DATA PCF_RA2_FGD_2P	Filename: RA2_POL_AXVIEC20090312_110454_20020101_000000_20090411_235959	Product: RA2_FGD_2PNPDK20090312_170118_000060802077_00141_36768_3852.N1
DSD: RA2_USO_DATA PCF_RA2_FGD_2P	Filename: DOR_NAV_0PNPDK20090312_165621_000057382077_00141_36768_9487.N1	Product: RA2_FGD_2PNPDK20090312_170118_000060802077_00141_36768_3852.N1
DSD: REAL.POLE_LOCATION_PREDICTED PCF_RA2_FGD_2P	Filename: RA2_POL_AXVIEC20090312_110454_20020101_000000_20090411_235959	Product: RA2_FGD_2PNPDK20090312_170118_000060802077_00141_36768_3852.N1
DSD: SOLAR_ACTIVITY_INDEX_PREDICT PCF_RA2_FGD_2P	Filename:	Product: RA2_FGD_2PNPDK20090312_170118_000060802077_00141_36768_3852.N1
DSD: DORIS_IONO PCF_RA2_FGD_2P	Filename: RA2_MW__1PNPDK20090312_184118_000060512077_00142_36769_3932.N1	Product: RA2_FGD_2PNPDK20090312_184118_000060512077_00142_36769_3933.N1
DSD: METEO_GRID_POINTS_ALTITUDE PCF_RA2_FGD_2P	Filename:	Product: RA2_FGD_2PNPDK20090312_184118_000060512077_00142_36769_3933.N1
DSD: MWR_CONFIGURATION_DATA PCF_RA2_FGD_2P	Filename: AUX_ECF_AXNECM20090312_064110_20090312_210000_20090313_090000	Product: RA2_FGD_2PNPDK20090312_184118_000060512077_00142_36769_3933.N1

DSD: OCEAN_ICE2_SYSTEM_FILE PCF_RA2_FGD_2P	Filename:	Product: RA2_FGD_2PNPDK20090312_184118_000060512077_00142_
DSD: OCEAN_TIDE_HARMONIC_COEF PCF_RA2_FGD_2P	Filename:	Product: RA2_FGD_2PNPDK20090312_184118_000060512077_00142_36769_3933.N1
DSD: OCEAN_TIDE_ORTHOWEIGHTS PCF_RA2_FGD_2P	Filename:	Product: RA2_FGD_2PNPDK20090312_184118_000060512077_00142_36769_3933.N1
DSD: RA2_CHARACTERISATION_DATA PCF_RA2_FGD_2P	Filename: AUX_ECF_AXNECM20090312_064110_20090312_150000_20090313_030000	Product: RA2_FGD_2PNPDK20090312_184118_000060512077_00142_36769_3933.N1
DSD: RA2_CONFIGURATION_DATA PCF_RA2_FGD_2P	Filename: AUX_ECF_AXNECM20090312_062111_20090312_090000_20090312_210000	Product: RA2_FGD_2PNPDK20090312_184118_000060512077_00142_36769_3933.N1
DSD: RA2_CONSTANT_DATA PCF_RA2_FGD_2P	Filename:	Product: RA2_FGD_2PNPDK20090312_184118_000060512077_00142_36769_3933.N1
DSD: RA2_SURFACE_TYPE_DATA PCF_RA2_FGD_2P	Filename: RA2_POL_AXVIEC20090312_110454_20020101_000000_20090411_235959	Product: RA2_FGD_2PNPDK20090312_184118_000060512077_00142_36769_3933.N1
DSD: RA2_USO_DATA PCF_RA2_FGD_2P	Filename: DOR_NAV_0PNPDK20090312_183718_000057382077_00142_36769_9488.N1	Product: RA2_FGD_2PNPDK20090312_184118_000060512077_00142_36769_3933.N1
DSD: REAL_POLE_LOCATION_PREDICTED PCF_RA2_FGD_2P	Filename: RA2_POL_AXVIEC20090312_110454_20020101_000000_20090411_235959	Product: RA2_FGD_2PNPDK20090312_184118_000060512077_00142_36769_3933.N1
DSD: SOLAR_ACTIVITY_INDEX_PREDICT PCF_RA2_FGD_2P	Filename:	Product: RA2_FGD_2PNPDK20090312_184118_000060512077_00142_36769_3933.N1
DSD: DORIS_IONO PCF_RA2_FGD_2P	Filename: RA2_MW__1PNPDE20090312_202029_000042402077_00143_36770_1030.N1	Product: RA2_FGD_2PNPDE20090312_202029_000042402077_00143_36770_1031.N1
DSD: METEO_GRID_POINTS_ALTITUDE PCF_RA2_FGD_2P	Filename:	Product: RA2_FGD_2PNPDE20090312_202029_000042402077_00143_36770_1031.N1
DSD: MWR_CONFIGURATION_DATA PCF_RA2_FGD_2P	Filename: AUX_ECF_AXNECM20090312_064110_20090312_210000_20090313_090000	Product: RA2_FGD_2PNPDE20090312_202029_000042402077_00143_36770_1031.N1
DSD: OCEAN_ICE2_SYSTEM_FILE PCF_RA2_FGD_2P	Filename:	Product: RA2_FGD_2PNPDE20090312_202029_000042402077_00143_36770_1031.N1
DSD: OCEAN_TIDE_HARMONIC_COEF PCF_RA2_FGD_2P	Filename:	Product: RA2_FGD_2PNPDE20090312_202029_000042402077_00143_36770_1031.N1
DSD: OCEAN_TIDE_ORTHOWEIGHTS PCF_RA2_FGD_2P	Filename:	Product: RA2_FGD_2PNPDE20090312_202029_000042402077_00143_36770_1031.N1
DSD: RA2_CHARACTERISATION_DATA PCF_RA2_FGD_2P	Filename: AUX_ECF_AXNECM20090312_064110_20090312_150000_20090313_030000	Product: RA2_FGD_2PNPDE20090312_202029_000042402077_00143_36770_1031.N1
DSD: RA2_CONFIGURATION_DATA PCF_RA2_FGD_2P	Filename: AUX_ECF_AXNECM20090312_062111_20090312_090000_20090312_210000	Product: RA2_FGD_2PNPDE20090312_202029_000042402077_00143_36770_1031.N1
DSD: RA2_CONSTANT_DATA PCF_RA2_FGD_2P	Filename:	Product: RA2_FGD_2PNPDE20090312_202029_000042402077_00143_36770_1031.N1

DSD: RA2_SURFACE_TYPE_DATA PCF_RA2_FGD_2P	Filename: RA2_POL_AXVIEC20090312_110454_20020101_000000_20090411_235959	Product: RA2_FGD_2PNPDE20090312_202029_000042402077_00143.
DSD: RA2_USO_DATA PCF_RA2_FGD_2P	Filename: DOR_NAV_0PNPDE20090312_201815_000038262077_00143_36770_7535.N1	Product: RA2_FGD_2PNPDE20090312_202029_000042402077_00143_36770_1031.N1
DSD: REAL.POLE_LOCATION_PREDICTED PCF_RA2_FGD_2P	Filename: RA2_POL_AXVIEC20090312_110454_20020101_000000_20090411_235959	Product: RA2_FGD_2PNPDE20090312_202029_000042402077_00143_36770_1031.N1
DSD: SOLAR_ACTIVITY_INDEX_PREDICT PCF_RA2_FGD_2P	Filename:	Product: RA2_FGD_2PNPDE20090312_202029_000042402077_00143_36770_1031.N1
DSD: DORIS_IONO PCF_RA2_FGD_2P	Filename: RA2_MW__1PNPDE20090312_213001_000063142077_00143_36770_1218.N1	Product: RA2_FGD_2PNPDE20090312_213001_000063142077_00143_36770_1219.N1
DSD: METEO_GRID_POINTS_ALTITUDE PCF_RA2_FGD_2P	Filename:	Product: RA2_FGD_2PNPDE20090312_213001_000063142077_00143_36770_1219.N1
DSD: MWR_CONFIGURATION_DATA PCF_RA2_FGD_2P	Filename: AUX_ECF_AXNECM20090312_182111_20090313_030000_20090313_150000	Product: RA2_FGD_2PNPDE20090312_213001_000063142077_00143_36770_1219.N1
DSD: OCEAN_ICE2_SYSTEM_FILE PCF_RA2_FGD_2P	Filename:	Product: RA2_FGD_2PNPDE20090312_213001_000063142077_00143_36770_1219.N1
DSD: OCEAN_TIDE_HARMONIC_COEF PCF_RA2_FGD_2P	Filename:	Product: RA2_FGD_2PNPDE20090312_213001_000063142077_00143_36770_1219.N1
DSD: OCEAN_TIDE_ORTHOWEIGHTS PCF_RA2_FGD_2P	Filename:	Product: RA2_FGD_2PNPDE20090312_213001_000063142077_00143_36770_1219.N1
DSD: RA2_CHARACTERISATION_DATA PCF_RA2_FGD_2P	Filename: AUX_ECF_AXNECM20090312_064110_20090312_210000_20090313_090000	Product: RA2_FGD_2PNPDE20090312_213001_000063142077_00143_36770_1219.N1
DSD: RA2_CONFIGURATION_DATA PCF_RA2_FGD_2P	Filename: AUX_ECF_AXNECM20090312_064110_20090312_150000_20090313_030000	Product: RA2_FGD_2PNPDE20090312_213001_000063142077_00143_36770_1219.N1
DSD: RA2_CONSTANT_DATA PCF_RA2_FGD_2P	Filename:	Product: RA2_FGD_2PNPDE20090312_213001_000063142077_00143_36770_1219.N1
DSD: RA2_SURFACE_TYPE_DATA PCF_RA2_FGD_2P	Filename: RA2_POL_AXVIEC20090312_110454_20020101_000000_20090411_235959	Product: RA2_FGD_2PNPDE20090312_213001_000063142077_00143_36770_1219.N1
DSD: RA2_USO_DATA PCF_RA2_FGD_2P	Filename: DOR_NAV_0PNPDE20090312_212719_000060572077_00143_36770_7536.N1	Product: RA2_FGD_2PNPDE20090312_213001_000063142077_00143_36770_1219.N1
DSD: REAL.POLE_LOCATION_PREDICTED PCF_RA2_FGD_2P	Filename: RA2_POL_AXVIEC20090312_110454_20020101_000000_20090411_235959	Product: RA2_FGD_2PNPDE20090312_213001_000063142077_00143_36770_1219.N1
DSD: SOLAR_ACTIVITY_INDEX_PREDICT PCF_RA2_FGD_2P	Filename:	Product: RA2_FGD_2PNPDE20090312_213001_000063142077_00143_36770_1219.N1
DSD: DORIS_IONO PCF_RA2_FGD_2P	Filename: RA2_MW__1PNPDE20090312_231418_000060312077_00144_36771_1387.N1	Product: RA2_FGD_2PNPDE20090312_231418_000060312077_00144_36771_1388.N1
DSD: METEO_GRID_POINTS_ALTITUDE PCF_RA2_FGD_2P	Filename:	Product: RA2_FGD_2PNPDE20090312_231418_000060312077_00144_36771_1388.N1

DSD: MWR_CONFIGURATION_DATA PCF_RA2_FGD_2P	Filename: AUX_ECF_AXNECM20090312_182111_20090313_030000_20090313_150000	Product: RA2_FGD_2PNPDE20090312_231418_000060312077_00144_
DSD: OCEAN_ICE2_SYSTEM_FILE PCF_RA2_FGD_2P	Filename:	Product: RA2_FGD_2PNPDE20090312_231418_000060312077_00144_36771_1388.N1
DSD: OCEAN_TIDE_HARMONIC_COEF PCF_RA2_FGD_2P	Filename:	Product: RA2_FGD_2PNPDE20090312_231418_000060312077_00144_36771_1388.N1
DSD: OCEAN_TIDE_ORTHOWEIGHTS PCF_RA2_FGD_2P	Filename:	Product: RA2_FGD_2PNPDE20090312_231418_000060312077_00144_36771_1388.N1
DSD: RA2_CHARACTERISATION_DATA PCF_RA2_FGD_2P	Filename: AUX_ECF_AXNECM20090312_064110_20090312_210000_20090313_090000	Product: RA2_FGD_2PNPDE20090312_231418_000060312077_00144_36771_1388.N1
DSD: RA2_CONFIGURATION_DATA PCF_RA2_FGD_2P	Filename: AUX_ECF_AXNECM20090312_064110_20090312_150000_20090313_030000	Product: RA2_FGD_2PNPDE20090312_231418_000060312077_00144_36771_1388.N1
DSD: RA2_CONSTANT_DATA PCF_RA2_FGD_2P	Filename:	Product: RA2_FGD_2PNPDE20090312_231418_000060312077_00144_36771_1388.N1
DSD: RA2_SURFACE_TYPE_DATA PCF_RA2_FGD_2P	Filename: RA2_POL_AXVIEC20090312_110454_20020101_000000_20090411_235959	Product: RA2_FGD_2PNPDE20090312_231418_000060312077_00144_36771_1388.N1
DSD: RA2_USO_DATA PCF_RA2_FGD_2P	Filename: DOR_NAV_0PNPDE20090312_231335_000054192077_00144_36771_7537.N1	Product: RA2_FGD_2PNPDE20090312_231418_000060312077_00144_36771_1388.N1
DSD: REAL_POLE_LOCATION_PREDICTED PCF_RA2_FGD_2P	Filename: RA2_POL_AXVIEC20090312_110454_20020101_000000_20090411_235959	Product: RA2_FGD_2PNPDE20090312_231418_000060312077_00144_36771_1388.N1
DSD: SOLAR_ACTIVITY_INDEX_PREDICT PCF_RA2_FGD_2P	Filename:	Product: RA2_FGD_2PNPDE20090312_231418_000060312077_00144_36771_1388.N1

RA2_WWV_2P: ADF usage

New ADFs

Gauge	Value	Segment (Start-Stop)	Explicit Reference
DSD: RA2_IF_MASK_FLIGHT_DATA PCF_RA2_WWV_2P	new ADF: RA2_FGD_2PNPDE20090312_012359_000047672077_00131_36758_0263.N1	12-MAR-2009 01:23:59.300 12-MAR-2009 01:23:59.300	Product: RA2_WWV_2PNPDE20090312_012359_000047672077_00131_36758_0264.N1
DSD: RA2_USO_DATA PCF_RA2_WWV_2P	new ADF: DOR_NAV_0PNPDE20090312_012113_000044632077_00131_36758_7532.N1	12-MAR-2009 01:23:59.300 12-MAR-2009 01:23:59.300	Product: RA2_WWV_2PNPDE20090312_012359_000047672077_00131_36758_0264.N1

DSD: RA2_IF_MASK_FLIGHT_DATA PCF_RA2_WWV_2P	new ADF: RA2_FGD_2PNPDE20090312_024252_000057772077_00132_36759_0433.N1	12-MAR-2009 02:42:52.686 12-MAR-2009 02:42:52.686	Product: RA2_WWV_2PNPDE20090312_024252_000057772077_00132_36759_0434.N1
DSD: RA2_USO_DATA PCF_RA2_WWV_2P	new ADF: DOR_NAV_0PNPDE20090312_024055_000054192077_00132_36759_7533.N1	12-MAR-2009 02:42:52.686 12-MAR-2009 02:42:52.686	Product: RA2_WWV_2PNPDE20090312_024252_000057772077_00132_36759_0434.N1
DSD: MWR_CONFIGURATION_DATA PCF_RA2_WWV_2P	new ADF: AUX_ECF_AXNECM20090312_062111_20090312_090000_20090312_210000	12-MAR-2009 04:18:37.584 12-MAR-2009 04:18:37.584	Product: RA2_WWV_2PNPDE20090312_041837_000061062077_00133_36760_0599.N1
DSD: RA2_CHARACTERISATION_DATA PCF_RA2_WWV_2P	new ADF: AUX_ECF_AXNECM20090311_184111_20090312_030000_20090312_150000	12-MAR-2009 04:18:37.584 12-MAR-2009 04:18:37.584	Product: RA2_WWV_2PNPDE20090312_041837_000061062077_00133_36760_0599.N1
DSD: RA2_CONFIGURATION_DATA PCF_RA2_WWV_2P	new ADF: AUX_ECF_AXNECM20090311_064112_20090311_210000_20090312_090000	12-MAR-2009 04:18:37.584 12-MAR-2009 04:18:37.584	Product: RA2_WWV_2PNPDE20090312_041837_000061062077_00133_36760_0599.N1
DSD: RA2_IF_MASK_FLIGHT_DATA PCF_RA2_WWV_2P	new ADF: RA2_FGD_2PNPDE20090312_041837_000061062077_00133_36760_0598.N1	12-MAR-2009 04:18:37.584 12-MAR-2009 04:18:37.584	Product: RA2_WWV_2PNPDE20090312_041837_000061062077_00133_36760_0599.N1
DSD: RA2_USO_DATA PCF_RA2_WWV_2P	new ADF: DOR_NAV_0PNPDE20090312_041633_000057382077_00133_36760_7534.N1	12-MAR-2009 04:18:37.584 12-MAR-2009 04:18:37.584	Product: RA2_WWV_2PNPDE20090312_041837_000061062077_00133_36760_0599.N1

DSD: RA2_IF_MASK_FLIGHT_DATA PCF_RA2_WWV_2P	new ADF: RA2_FGD_2PNPDK20090312_055949_000041362077_00134_36761_2928.N1	12-MAR-2009 05:59:49.998 12-MAR-2009 05:59:49.998	Product: RA2_WWV_2PNPDK20090312_055949_000041362077_00134_36761_2929.N1
DSD: RA2_USO_DATA PCF_RA2_WWV_2P	new ADF: DOR_NAV_0PNPDK20090312_055730_000038262077_00134_36761_9480.N1	12-MAR-2009 05:59:49.998 12-MAR-2009 05:59:49.998	Product: RA2_WWV_2PNPDK20090312_055949_000041362077_00134_36761_2929.N1
DSD: RA2_IF_MASK_FLIGHT_DATA PCF_RA2_WWV_2P	new ADF: RA2_FGD_2PNPDK20090312_070801_000061262077_00135_36762_3058.N1	12-MAR-2009 07:08:01.720 12-MAR-2009 07:08:01.720	Product: RA2_WWV_2PNPDK20090312_070801_000061262077_00135_36762_3059.N1
DSD: RA2_USO_DATA PCF_RA2_WWV_2P	new ADF: DOR_NAV_0PNPDK20090312_070635_000057382077_00135_36762_9481.N1	12-MAR-2009 07:08:01.720 12-MAR-2009 07:08:01.720	Product: RA2_WWV_2PNPDK20090312_070801_000061262077_00135_36762_3059.N1
DSD: RA2_IF_MASK_FLIGHT_DATA PCF_RA2_WWV_2P	new ADF: RA2_FGD_2PNPDK20090312_084934_000060582077_00136_36763_3195.N1	12-MAR-2009 08:49:34.186 12-MAR-2009 08:49:34.186	Product: RA2_WWV_2PNPDK20090312_084934_000060582077_00136_36763_3196.N1
DSD: RA2_USO_DATA PCF_RA2_WWV_2P	new ADF: DOR_NAV_0PNPDK20090312_084732_000057382077_00136_36763_9482.N1	12-MAR-2009 08:49:34.186 12-MAR-2009 08:49:34.186	Product: RA2_WWV_2PNPDK20090312_084934_000060582077_00136_36763_3196.N1
DSD: MWR_CONFIGURATION_DATA PCF_RA2_WWV_2P	new ADF: AUX_ECF_AXNECM20090312_064110_20090312_150000_20090313_030000	12-MAR-2009 10:29:47.558 12-MAR-2009 10:29:47.558	Product: RA2_WWV_2PNPDK20090312_102947_000059702077_00137_36764_3308.N1

DSD: RA2_CHARACTERISATION_DATA PCF_RA2_WWV_2P	new ADF: AUX_ECF_AXNECM20090312_062111_20090312_090000_20090312_210000	12-MAR-2009 10:29:47.558 12-MAR-2009 10:29:47.558	Product: RA2_WWV_2PNPDK20090312_102947_000059702077_00137_36764_3308.N1
DSD: RA2_CONFIGURATION_DATA PCF_RA2_WWV_2P	new ADF: AUX_ECF_AXNECM20090311_184111_20090312_030000_20090312_150000	12-MAR-2009 10:29:47.558 12-MAR-2009 10:29:47.558	Product: RA2_WWV_2PNPDK20090312_102947_000059702077_00137_36764_3308.N1
DSD: RA2_IF_MASK_FLIGHT_DATA PCF_RA2_WWV_2P	new ADF: RA2_FGD_2PNPDK20090312_102947_000059702077_00137_36764_3307.N1	12-MAR-2009 10:29:47.558 12-MAR-2009 10:29:47.558	Product: RA2_WWV_2PNPDK20090312_102947_000059702077_00137_36764_3308.N1
DSD: RA2_SURFACE_TYPE_DATA PCF_RA2_WWV_2P	new ADF: RA2_POL_AXVIEC20090312_110454_20020101_000000_20090411_235959	12-MAR-2009 10:29:47.558 12-MAR-2009 10:29:47.558	Product: RA2_WWV_2PNPDK20090312_102947_000059702077_00137_36764_3308.N1
DSD: RA2_USO_DATA PCF_RA2_WWV_2P	new ADF: DOR_NAV_0PNPDK20090312_102829_000054192077_00137_36764_9483.N1	12-MAR-2009 10:29:47.558 12-MAR-2009 10:29:47.558	Product: RA2_WWV_2PNPDK20090312_102947_000059702077_00137_36764_3308.N1
DSD: RA2_IF_MASK_FLIGHT_DATA PCF_RA2_WWV_2P	new ADF: RA2_FGD_2PNPDK20090312_120751_000059602077_00138_36765_3454.N1	12-MAR-2009 12:07:51.706 12-MAR-2009 12:07:51.706	Product: RA2_WWV_2PNPDK20090312_120751_000059602077_00138_36765_3455.N1
DSD: RA2_USO_DATA PCF_RA2_WWV_2P	new ADF: DOR_NAV_0PNPDK20090312_120407_000057382077_00138_36765_9484.N1	12-MAR-2009 12:07:51.706 12-MAR-2009 12:07:51.706	Product: RA2_WWV_2PNPDK20090312_120751_000059602077_00138_36765_3455.N1

DSD: RA2_IF_MASK_FLIGHT_DATA PCF_RA2_WWV_2P	new ADF: RA2_FGD_2PNPDK20090312_134542_000051042077_00139_36766_3583.N1	12-MAR-2009 13:45:42.486 12-MAR-2009 13:45:42.486	Product: RA2_WWV_2PNPDK20090312_134542_000051042077_00139_36766_3584.N1
DSD: RA2_USO_DATA PCF_RA2_WWV_2P	new ADF: DOR_NAV_0PNPDK20090312_134504_000054192077_00139_36766_9485.N1	12-MAR-2009 13:45:42.486 12-MAR-2009 13:45:42.486	Product: RA2_WWV_2PNPDK20090312_134542_000051042077_00139_36766_3584.N1
DSD: MWR_CONFIGURATION_DATA PCF_RA2_WWV_2P	new ADF: AUX_ECF_AXNECM20090312_064110_20090312_210000_20090313_090000	12-MAR-2009 15:14:24.527 12-MAR-2009 15:14:24.527	Product: RA2_WWV_2PNPDK20090312_151424_000006152077_00140_36767_3587.N1
DSD: RA2_CHARACTERISATION_DATA PCF_RA2_WWV_2P	new ADF: AUX_ECF_AXNECM20090312_064110_20090312_150000_20090313_030000	12-MAR-2009 15:14:24.527 12-MAR-2009 15:14:24.527	Product: RA2_WWV_2PNPDK20090312_151424_000006152077_00140_36767_3587.N1
DSD: RA2_CONFIGURATION_DATA PCF_RA2_WWV_2P	new ADF: AUX_ECF_AXNECM20090312_062111_20090312_090000_20090312_210000	12-MAR-2009 15:14:24.527 12-MAR-2009 15:14:24.527	Product: RA2_WWV_2PNPDK20090312_151424_000006152077_00140_36767_3587.N1
DSD: RA2_IF_MASK_FLIGHT_DATA PCF_RA2_WWV_2P	new ADF: RA2_FGD_2PNPDK20090312_151424_000006152077_00140_36767_3586.N1	12-MAR-2009 15:14:24.527 12-MAR-2009 15:14:24.527	Product: RA2_WWV_2PNPDK20090312_151424_000006152077_00140_36767_3587.N1
DSD: RA2_IF_MASK_FLIGHT_DATA PCF_RA2_WWV_2P	new ADF: RA2_FGD_2PNPDK20090312_152300_000059992077_00140_36767_3724.N1	12-MAR-2009 15:23:00.310 12-MAR-2009 15:23:00.310	Product: RA2_WWV_2PNPDK20090312_152300_000059992077_00140_36767_3725.N1

DSD: RA2_USO_DATA PCF_RA2_WWV_2P	new ADF: DOR_NAV_0PNPDK20090312_152042_000057382077_00140_36767_9486.N1	12-MAR-2009 15:23:00.310 12-MAR-2009 15:23:00.310	Product: RA2_WWV_2PNPDK20090312_152300_000059992077_00140_36767_3725.N1
DSD: RA2_IF_MASK_FLIGHT_DATA PCF_RA2_WWV_2P	new ADF: RA2_FGD_2PNPDK20090312_170118_000060802077_00141_36768_3852.N1	12-MAR-2009 17:01:18.939 12-MAR-2009 17:01:18.939	Product: RA2_WWV_2PNPDK20090312_170118_000060802077_00141_36768_3853.N1
DSD: RA2_USO_DATA PCF_RA2_WWV_2P	new ADF: DOR_NAV_0PNPDK20090312_165621_000057382077_00141_36768_9487.N1	12-MAR-2009 17:01:18.939 12-MAR-2009 17:01:18.939	Product: RA2_WWV_2PNPDK20090312_170118_000060802077_00141_36768_3853.N1
DSD: RA2_IF_MASK_FLIGHT_DATA PCF_RA2_WWV_2P	new ADF: RA2_FGD_2PNPDK20090312_184118_000060512077_00142_36769_3933.N1	12-MAR-2009 18:41:18.943 12-MAR-2009 18:41:18.943	Product: RA2_WWV_2PNPDK20090312_184118_000060512077_00142_36769_3934.N1
DSD: RA2_USO_DATA PCF_RA2_WWV_2P	new ADF: DOR_NAV_0PNPDK20090312_183718_000057382077_00142_36769_9488.N1	12-MAR-2009 18:41:18.943 12-MAR-2009 18:41:18.943	Product: RA2_WWV_2PNPDK20090312_184118_000060512077_00142_36769_3934.N1
DSD: RA2_IF_MASK_FLIGHT_DATA PCF_RA2_WWV_2P	new ADF: RA2_FGD_2PNPDE20090312_202029_000042402077_00143_36770_1031.N1	12-MAR-2009 20:20:29.931 12-MAR-2009 20:20:29.931	Product: RA2_WWV_2PNPDE20090312_202029_000042402077_00143_36770_1032.N1
DSD: RA2_USO_DATA PCF_RA2_WWV_2P	new ADF: DOR_NAV_0PNPDE20090312_201815_000038262077_00143_36770_7535.N1	12-MAR-2009 20:20:29.931 12-MAR-2009 20:20:29.931	Product: RA2_WWV_2PNPDE20090312_202029_000042402077_00143_36770_1032.N1

DSD: MWR_CONFIGURATION_DATA PCF_RA2_WWV_2P	new ADF: AUX_ECF_AXNECM20090312_182111_20090313_030000_20090313_150000	12-MAR-2009 21:30:01.861 12-MAR-2009 21:30:01.861	Product: RA2_WWV_2PNPDE20090312_213001_000063142077_00143_36770_1220.N1
DSD: RA2_CHARACTERISATION_DATA PCF_RA2_WWV_2P	new ADF: AUX_ECF_AXNECM20090312_064110_20090312_210000_20090313_090000	12-MAR-2009 21:30:01.861 12-MAR-2009 21:30:01.861	Product: RA2_WWV_2PNPDE20090312_213001_000063142077_00143_36770_1220.N1
DSD: RA2_CONFIGURATION_DATA PCF_RA2_WWV_2P	new ADF: AUX_ECF_AXNECM20090312_064110_20090312_150000_20090313_030000	12-MAR-2009 21:30:01.861 12-MAR-2009 21:30:01.861	Product: RA2_WWV_2PNPDE20090312_213001_000063142077_00143_36770_1220.N1
DSD: RA2_IF_MASK_FLIGHT_DATA PCF_RA2_WWV_2P	new ADF: RA2_FGD_2PNPDE20090312_213001_000063142077_00143_36770_1219.N1	12-MAR-2009 21:30:01.861 12-MAR-2009 21:30:01.861	Product: RA2_WWV_2PNPDE20090312_213001_000063142077_00143_36770_1220.N1
DSD: RA2_USO_DATA PCF_RA2_WWV_2P	new ADF: DOR_NAV_0PNPDE20090312_212719_000060572077_00143_36770_7536.N1	12-MAR-2009 21:30:01.861 12-MAR-2009 21:30:01.861	Product: RA2_WWV_2PNPDE20090312_213001_000063142077_00143_36770_1220.N1
DSD: RA2_IF_MASK_FLIGHT_DATA PCF_RA2_WWV_2P	new ADF: RA2_FGD_2PNPDE20090312_231418_000060312077_00144_36771_1388.N1	12-MAR-2009 23:14:18.085 12-MAR-2009 23:14:18.085	Product: RA2_WWV_2PNPDE20090312_231418_000060312077_00144_36771_1389.N1
DSD: RA2_USO_DATA PCF_RA2_WWV_2P	new ADF: DOR_NAV_0PNPDE20090312_231335_000054192077_00144_36771_7537.N1	12-MAR-2009 23:14:18.085 12-MAR-2009 23:14:18.085	Product: RA2_WWV_2PNPDE20090312_231418_000060312077_00144_36771_1389.N1

Current ADFs (from IECF list)

Gauge	Value	Explicit Reference
-------	-------	--------------------

RA2_IFF_AX.INFO PCF_IECF	RA2_IFF_AXVIEC20090212_155001_20090212_000000_20100101_000000	Corresponding to date 18-FEB-2009 03:00:02.000
MWR_SLT_AX.INFO PCF_IECF	MWR_SLT_AXVIEC20060921_063409_20020101_000000_20200101_000000	Corresponding to date 18-FEB-2009 03:00:02.000
AUX_ATT_AX.INFO PCF_IECF	AUX_ATT_AXVIEC20020924_131534_20020703_120000_20781231_235959	Corresponding to date 18-FEB-2009 03:00:02.000
RA2_PLA_AX.INFO PCF_IECF	RA2_PLA_AXVIEC20060331_181823_20020101_000000_20200101_000000	Corresponding to date 18-FEB-2009 03:00:02.000
RA2_CON_AX.INFO PCF_IECF	RA2_CON_AXVIEC20070723_131547_20060621_132015_20200101_000000	Corresponding to date 18-FEB-2009 03:00:02.000
RA2_CHD_AX.INFO PCF_IECF	RA2_CHD_AXVIEC20060913_074707_20020101_000000_20200101_000000	Corresponding to date 18-FEB-2009 03:00:02.000
MWR_CON_AX.INFO PCF_IECF	MWR_CON_AXVIEC20040810_145011_20020101_000000_20200101_000000	Corresponding to date 18-FEB-2009 03:00:02.000
MWR_CHD_AX.INFO PCF_IECF	MWR_CHD_AXVIEC20061013_132356_20020101_000000_20200101_000000	Corresponding to date 18-FEB-2009 03:00:02.000
MWR_LSF_AX.INFO PCF_IECF	MWR_LSF_AXVIEC20020313_172218_20020101_000000_20200101_000000	Corresponding to date 18-FEB-2009 03:00:02.000
RA2_MET_AX.INFO PCF_IECF	RA2_MET_AXVIEC20020204_073357_20020101_000000_20200101_000000	Corresponding to date 18-FEB-2009 03:00:02.000
RA2_CST_AX.INFO PCF_IECF	RA2_CST_AXVIEC20020621_135858_20020101_000000_20200101_000000	Corresponding to date 18-FEB-2009 03:00:02.000
RA2_ICT_AX.INFO PCF_IECF	RA2_ICT_AXVIEC20060921_070730_20020101_000000_20200101_000000	Corresponding to date 18-FEB-2009 03:00:02.000
RA2_DIP_AX.INFO PCF_IECF	RA2_DIP_AXVIEC20020122_134206_20020101_000000_20200101_000000	Corresponding to date 18-FEB-2009 03:00:02.000
RA2_IOC_AX.INFO PCF_IECF	RA2_IOC_AXVIEC20020122_141121_20020101_000000_20200101_000000	Corresponding to date 18-FEB-2009 03:00:02.000
RA2_OT1_AX.INFO PCF_IECF	RA2_OT1_AXVIEC20040120_082051_20020101_000000_20200101_000000	Corresponding to date 18-FEB-2009 03:00:02.000
RA2_OT2_AX.INFO PCF_IECF	RA2_OT2_AXVIEC20031208_150159_20020101_000000_20200101_000000	Corresponding to date 18-FEB-2009 03:00:02.000
RA2_GEO_AX.INFO PCF_IECF	RA2_GEO_AXVIEC20020314_093428_20020101_000000_20200101_000000	Corresponding to date 18-FEB-2009 03:00:02.000
RA2_MSS_AX.INFO PCF_IECF	RA2_MSS_AXVIEC20031208_145545_20020101_000000_20200101_000000	Corresponding to date 18-FEB-2009 03:00:02.000
RA2_USO_AX.INFO PCF_IECF	RA2_USO_AXVIEC20070618_133225_20070620_000000_20200101_000000	Corresponding to date 01-MAR-2009 03:00:02.000
RA2_SOL_AX.INFO PCF_IECF	RA2_SOL_AXVIEC20090211_172707_20020101_000000_20100201_000000	Corresponding to date 01-MAR-2009 03:00:02.000
RA2_SOI_AX.INFO PCF_IECF	RA2_SOI_AXVIEC20051003_170000_20020101_000000_20200101_000000	Corresponding to date 01-MAR-2009 03:00:02.000
RA2_SSB_AX.INFO PCF_IECF	RA2_SSB_AXVIEC20051129_111810_20020101_000000_20200101_000000	Corresponding to date 01-MAR-2009 03:00:02.000
RA2_SET_AX.INFO PCF_IECF	RA2_SET_AXVIEC20020122_150917_20020101_000000_20200101_000000	Corresponding to date 01-MAR-2009 03:00:02.000
RA2_TLD_AX.INFO PCF_IECF	RA2_TLD_AXVIEC20031208_151137_20020101_000000_20200101_000000	Corresponding to date 01-MAR-2009 03:00:02.000

RA2_SL1_AX.INFO PCF_IECF	RA2_SL1_AXVIEC20030131_100228_20020101_000000_20200101_000000	Corresponding to date 01-MAR-2009 03:00:02.000
RA2_SL2_AX.INFO PCF_IECF	RA2_SL2_AXVIEC20030131_101757_20020101_000000_20200101_000000	Corresponding to date 01-MAR-2009 03:00:02.000
RA2_POL_AX.INFO PCF_IECF	RA2_POL_AXVIEC20090310_110437_20020101_000000_20090409_235959	Corresponding to date 11-MAR-2009 03:00:01.000

Differences with IECF list

Gauge	Value	Explicit Reference
DSD: DORIS_IONO PCF_RA2_WWV_2P	Filename: RA2_MW__1PNPDE20090311_234521_000059812077_00130_36757_0122.N1	Product: RA2_WWV_2PNPDE20090311_234521_000059812077_00130_36757_0124.N1
DSD: METEO_GRID_POINTS_ALTITUDE PCF_RA2_WWV_2P	Filename:	Product: RA2_WWV_2PNPDE20090311_234521_000059812077_00130_36757_0124.N1
DSD: MWR_CONFIGURATION_DATA PCF_RA2_WWV_2P	Filename: AUX_ECF_AXNECM20090311_184111_20090312_030000_20090312_150000	Product: RA2_WWV_2PNPDE20090311_234521_000059812077_00130_36757_0124.N1
DSD: OCEAN_ICE2_SYSTEM_FILE PCF_RA2_WWV_2P	Filename:	Product: RA2_WWV_2PNPDE20090311_234521_000059812077_00130_36757_0124.N1
DSD: OCEAN_TIDE_HARMONIC_COEF PCF_RA2_WWV_2P	Filename:	Product: RA2_WWV_2PNPDE20090311_234521_000059812077_00130_36757_0124.N1
DSD: OCEAN_TIDE_ORTHOWEIGHTS PCF_RA2_WWV_2P	Filename:	Product: RA2_WWV_2PNPDE20090311_234521_000059812077_00130_36757_0124.N1
DSD: RA2_CHARACTERISATION_DATA PCF_RA2_WWV_2P	Filename: AUX_ECF_AXNECM20090311_064112_20090311_210000_20090312_090000	Product: RA2_WWV_2PNPDE20090311_234521_000059812077_00130_36757_0124.N1
DSD: RA2_CONFIGURATION_DATA PCF_RA2_WWV_2P	Filename: AUX_ECF_AXNECM20090311_064111_20090311_150000_20090312_030000	Product: RA2_WWV_2PNPDE20090311_234521_000059812077_00130_36757_0124.N1
DSD: RA2_CONSTANT_DATA PCF_RA2_WWV_2P	Filename:	Product: RA2_WWV_2PNPDE20090311_234521_000059812077_00130_36757_0124.N1
DSD: RA2_IF_MASK_FLIGHT_DATA PCF_RA2_WWV_2P	Filename: RA2_FGD_2PNPDE20090311_234521_000059812077_00130_36757_0123.N1	Product: RA2_WWV_2PNPDE20090311_234521_000059812077_00130_36757_0124.N1
DSD: RA2_USO_DATA PCF_RA2_WWV_2P	Filename: DOR_NAV_0PNPDE20090311_234016_000057382077_00130_36757_7531.N1	Product: RA2_WWV_2PNPDE20090311_234521_000059812077_00130_36757_0124.N1
DSD: SOLAR_ACTIVITY_INDEX_PREDICT PCF_RA2_WWV_2P	Filename:	Product: RA2_WWV_2PNPDE20090311_234521_000059812077_00130_36757_0124.N1
DSD: DORIS_IONO PCF_RA2_WWV_2P	Filename: RA2_MW__1PNPDE20090312_012359_000047672077_00131_36758_0262.N1	Product: RA2_WWV_2PNPDE20090312_012359_000047672077_00131_36758_0264.N1
DSD: METEO_GRID_POINTS_ALTITUDE PCF_RA2_WWV_2P	Filename:	Product: RA2_WWV_2PNPDE20090312_012359_000047672077_00131_36758_0264.N1
DSD: MWR_CONFIGURATION_DATA PCF_RA2_WWV_2P	Filename: AUX_ECF_AXNECM20090311_184111_20090312_030000_20090312_150000	Product: RA2_WWV_2PNPDE20090312_012359_000047672077_00131_36758_0264.N1

DSD: OCEAN_ICE2_SYSTEM_FILE PCF_RA2_WWV_2P	Filename:	Product: RA2_WWV_2PNPDE20090312_012359_000047672077_00131_
DSD: OCEAN_TIDE_HARMONIC_COEF PCF_RA2_WWV_2P	Filename:	Product: RA2_WWV_2PNPDE20090312_012359_000047672077_00131_36758_0264.N1
DSD: OCEAN_TIDE_ORTHOWEIGHTS PCF_RA2_WWV_2P	Filename:	Product: RA2_WWV_2PNPDE20090312_012359_000047672077_00131_36758_0264.N1
DSD: RA2_CHARACTERISATION_DATA PCF_RA2_WWV_2P	Filename: AUX_ECF_AXNECM20090311_064112_20090311_210000_20090312_090000	Product: RA2_WWV_2PNPDE20090312_012359_000047672077_00131_36758_0264.N1
DSD: RA2_CONFIGURATION_DATA PCF_RA2_WWV_2P	Filename: AUX_ECF_AXNECM20090311_064111_20090311_150000_20090312_030000	Product: RA2_WWV_2PNPDE20090312_012359_000047672077_00131_36758_0264.N1
DSD: RA2_CONSTANT_DATA PCF_RA2_WWV_2P	Filename:	Product: RA2_WWV_2PNPDE20090312_012359_000047672077_00131_36758_0264.N1
DSD: RA2_IF_MASK_FLIGHT_DATA PCF_RA2_WWV_2P	Filename: RA2_FGD_2PNPDE20090312_012359_000047672077_00131_36758_0263.N1	Product: RA2_WWV_2PNPDE20090312_012359_000047672077_00131_36758_0264.N1
DSD: RA2_USO_DATA PCF_RA2_WWV_2P	Filename: DOR_NAV_0PNPDE20090312_012113_000044632077_00131_36758_7532.N1	Product: RA2_WWV_2PNPDE20090312_012359_000047672077_00131_36758_0264.N1
DSD: SOLAR_ACTIVITY_INDEX_PREDICT PCF_RA2_WWV_2P	Filename:	Product: RA2_WWV_2PNPDE20090312_012359_000047672077_00131_36758_0264.N1
DSD: DORIS_IONO PCF_RA2_WWV_2P	Filename: RA2_MW__1PNPDE20090312_024252_000057772077_00132_36759_0432.N1	Product: RA2_WWV_2PNPDE20090312_024252_000057772077_00132_36759_0434.N1
DSD: METEO_GRID_POINTS_ALTITUDE PCF_RA2_WWV_2P	Filename:	Product: RA2_WWV_2PNPDE20090312_024252_000057772077_00132_36759_0434.N1
DSD: MWR_CONFIGURATION_DATA PCF_RA2_WWV_2P	Filename: AUX_ECF_AXNECM20090311_184111_20090312_030000_20090312_150000	Product: RA2_WWV_2PNPDE20090312_024252_000057772077_00132_36759_0434.N1
DSD: OCEAN_ICE2_SYSTEM_FILE PCF_RA2_WWV_2P	Filename:	Product: RA2_WWV_2PNPDE20090312_024252_000057772077_00132_36759_0434.N1
DSD: OCEAN_TIDE_HARMONIC_COEF PCF_RA2_WWV_2P	Filename:	Product: RA2_WWV_2PNPDE20090312_024252_000057772077_00132_36759_0434.N1
DSD: OCEAN_TIDE_ORTHOWEIGHTS PCF_RA2_WWV_2P	Filename:	Product: RA2_WWV_2PNPDE20090312_024252_000057772077_00132_36759_0434.N1
DSD: RA2_CHARACTERISATION_DATA PCF_RA2_WWV_2P	Filename: AUX_ECF_AXNECM20090311_064112_20090311_210000_20090312_090000	Product: RA2_WWV_2PNPDE20090312_024252_000057772077_00132_36759_0434.N1
DSD: RA2_CONFIGURATION_DATA PCF_RA2_WWV_2P	Filename: AUX_ECF_AXNECM20090311_064111_20090311_150000_20090312_030000	Product: RA2_WWV_2PNPDE20090312_024252_000057772077_00132_36759_0434.N1
DSD: RA2_CONSTANT_DATA PCF_RA2_WWV_2P	Filename:	Product: RA2_WWV_2PNPDE20090312_024252_000057772077_00132_36759_0434.N1
DSD: RA2_IF_MASK_FLIGHT_DATA PCF_RA2_WWV_2P	Filename: RA2_FGD_2PNPDE20090312_024252_000057772077_00132_36759_0433.N1	Product: RA2_WWV_2PNPDE20090312_024252_000057772077_00132_36759_0434.N1

DSD: RA2_USO_DATA PCF_RA2_WWV_2P	Filename: DOR_NAV_0PNPDE20090312_024055_000054192077_00132_36759_7533.N1	Product: RA2_WWV_2PNPDE20090312_024252_000057772077_00132
DSD: SOLAR_ACTIVITY_INDEX_PREDICT PCF_RA2_WWV_2P	Filename:	Product: RA2_WWV_2PNPDE20090312_024252_000057772077_00132_36759_0434.N1
DSD: DORIS_IONO PCF_RA2_WWV_2P	Filename: RA2_MW__1PNPDE20090312_041837_000061062077_00133_36760_0597.N1	Product: RA2_WWV_2PNPDE20090312_041837_000061062077_00133_36760_0599.N1
DSD: METEO_GRID_POINTS_ALTITUDE PCF_RA2_WWV_2P	Filename:	Product: RA2_WWV_2PNPDE20090312_041837_000061062077_00133_36760_0599.N1
DSD: MWR_CONFIGURATION_DATA PCF_RA2_WWV_2P	Filename: AUX_ECF_AXNECM20090312_062111_20090312_090000_20090312_210000	Product: RA2_WWV_2PNPDE20090312_041837_000061062077_00133_36760_0599.N1
DSD: OCEAN_ICE2_SYSTEM_FILE PCF_RA2_WWV_2P	Filename:	Product: RA2_WWV_2PNPDE20090312_041837_000061062077_00133_36760_0599.N1
DSD: OCEAN_TIDE_HARMONIC_COEF PCF_RA2_WWV_2P	Filename:	Product: RA2_WWV_2PNPDE20090312_041837_000061062077_00133_36760_0599.N1
DSD: OCEAN_TIDE_ORTHOWEIGHTS PCF_RA2_WWV_2P	Filename:	Product: RA2_WWV_2PNPDE20090312_041837_000061062077_00133_36760_0599.N1
DSD: RA2_CHARACTERISATION_DATA PCF_RA2_WWV_2P	Filename: AUX_ECF_AXNECM20090311_184111_20090312_030000_20090312_150000	Product: RA2_WWV_2PNPDE20090312_041837_000061062077_00133_36760_0599.N1
DSD: RA2_CONFIGURATION_DATA PCF_RA2_WWV_2P	Filename: AUX_ECF_AXNECM20090311_064112_20090311_210000_20090312_090000	Product: RA2_WWV_2PNPDE20090312_041837_000061062077_00133_36760_0599.N1
DSD: RA2_CONSTANT_DATA PCF_RA2_WWV_2P	Filename:	Product: RA2_WWV_2PNPDE20090312_041837_000061062077_00133_36760_0599.N1
DSD: RA2_IF_MASK_FLIGHT_DATA PCF_RA2_WWV_2P	Filename: RA2_FGD_2PNPDE20090312_041837_000061062077_00133_36760_0598.N1	Product: RA2_WWV_2PNPDE20090312_041837_000061062077_00133_36760_0599.N1
DSD: RA2_USO_DATA PCF_RA2_WWV_2P	Filename: DOR_NAV_0PNPDE20090312_041633_000057382077_00133_36760_7534.N1	Product: RA2_WWV_2PNPDE20090312_041837_000061062077_00133_36760_0599.N1
DSD: SOLAR_ACTIVITY_INDEX_PREDICT PCF_RA2_WWV_2P	Filename:	Product: RA2_WWV_2PNPDE20090312_041837_000061062077_00133_36760_0599.N1
DSD: DORIS_IONO PCF_RA2_WWV_2P	Filename: RA2_MW__1PNPDK20090312_055949_000041362077_00134_36761_2927.N1	Product: RA2_WWV_2PNPDK20090312_055949_000041362077_00134_36761_2929.N1
DSD: METEO_GRID_POINTS_ALTITUDE PCF_RA2_WWV_2P	Filename:	Product: RA2_WWV_2PNPDK20090312_055949_000041362077_00134_36761_2929.N1
DSD: MWR_CONFIGURATION_DATA PCF_RA2_WWV_2P	Filename: AUX_ECF_AXNECM20090312_062111_20090312_090000_20090312_210000	Product: RA2_WWV_2PNPDK20090312_055949_000041362077_00134_36761_2929.N1
DSD: OCEAN_ICE2_SYSTEM_FILE PCF_RA2_WWV_2P	Filename:	Product: RA2_WWV_2PNPDK20090312_055949_000041362077_00134_36761_2929.N1
DSD: OCEAN_TIDE_HARMONIC_COEF PCF_RA2_WWV_2P	Filename:	Product: RA2_WWV_2PNPDK20090312_055949_000041362077_00134_36761_2929.N1

DSD: OCEAN_TIDE_ORTHOWEIGHTS PCF_RA2_WWV_2P	Filename:	Product: RA2_WWV_2PNPDK20090312_055949_000041362077_00134_
DSD: RA2_CHARACTERISATION_DATA PCF_RA2_WWV_2P	Filename: AUX_ECF_AXNECM20090311_184111_20090312_030000_20090312_150000	Product: RA2_WWV_2PNPDK20090312_055949_000041362077_00134_36761_2929.N1
DSD: RA2_CONFIGURATION_DATA PCF_RA2_WWV_2P	Filename: AUX_ECF_AXNECM20090311_064112_20090311_210000_20090312_090000	Product: RA2_WWV_2PNPDK20090312_055949_000041362077_00134_36761_2929.N1
DSD: RA2_CONSTANT_DATA PCF_RA2_WWV_2P	Filename:	Product: RA2_WWV_2PNPDK20090312_055949_000041362077_00134_36761_2929.N1
DSD: RA2_IF_MASK_FLIGHT_DATA PCF_RA2_WWV_2P	Filename: RA2_FGD_2PNPDK20090312_055949_000041362077_00134_36761_2928.N1	Product: RA2_WWV_2PNPDK20090312_055949_000041362077_00134_36761_2929.N1
DSD: RA2_USO_DATA PCF_RA2_WWV_2P	Filename: DOR_NAV_0PNPDK20090312_055730_000038262077_00134_36761_9480.N1	Product: RA2_WWV_2PNPDK20090312_055949_000041362077_00134_36761_2929.N1
DSD: SOLAR_ACTIVITY_INDEX_PREDICT PCF_RA2_WWV_2P	Filename:	Product: RA2_WWV_2PNPDK20090312_055949_000041362077_00134_36761_2929.N1
DSD: DORIS_IONO PCF_RA2_WWV_2P	Filename: RA2_MW__1PNPDK20090312_070801_000061262077_00135_36762_3057.N1	Product: RA2_WWV_2PNPDK20090312_070801_000061262077_00135_36762_3059.N1
DSD: METEO_GRID_POINTS_ALTITUDE PCF_RA2_WWV_2P	Filename:	Product: RA2_WWV_2PNPDK20090312_070801_000061262077_00135_36762_3059.N1
DSD: MWR_CONFIGURATION_DATA PCF_RA2_WWV_2P	Filename: AUX_ECF_AXNECM20090312_062111_20090312_090000_20090312_210000	Product: RA2_WWV_2PNPDK20090312_070801_000061262077_00135_36762_3059.N1
DSD: OCEAN_ICE2_SYSTEM_FILE PCF_RA2_WWV_2P	Filename:	Product: RA2_WWV_2PNPDK20090312_070801_000061262077_00135_36762_3059.N1
DSD: OCEAN_TIDE_HARMONIC_COEF PCF_RA2_WWV_2P	Filename:	Product: RA2_WWV_2PNPDK20090312_070801_000061262077_00135_36762_3059.N1
DSD: OCEAN_TIDE_ORTHOWEIGHTS PCF_RA2_WWV_2P	Filename:	Product: RA2_WWV_2PNPDK20090312_070801_000061262077_00135_36762_3059.N1
DSD: RA2_CHARACTERISATION_DATA PCF_RA2_WWV_2P	Filename: AUX_ECF_AXNECM20090311_184111_20090312_030000_20090312_150000	Product: RA2_WWV_2PNPDK20090312_070801_000061262077_00135_36762_3059.N1
DSD: RA2_CONFIGURATION_DATA PCF_RA2_WWV_2P	Filename: AUX_ECF_AXNECM20090311_064112_20090311_210000_20090312_090000	Product: RA2_WWV_2PNPDK20090312_070801_000061262077_00135_36762_3059.N1
DSD: RA2_CONSTANT_DATA PCF_RA2_WWV_2P	Filename:	Product: RA2_WWV_2PNPDK20090312_070801_000061262077_00135_36762_3059.N1
DSD: RA2_IF_MASK_FLIGHT_DATA PCF_RA2_WWV_2P	Filename: RA2_FGD_2PNPDK20090312_070801_000061262077_00135_36762_3058.N1	Product: RA2_WWV_2PNPDK20090312_070801_000061262077_00135_36762_3059.N1
DSD: RA2_USO_DATA PCF_RA2_WWV_2P	Filename: DOR_NAV_0PNPDK20090312_070635_000057382077_00135_36762_9481.N1	Product: RA2_WWV_2PNPDK20090312_070801_000061262077_00135_36762_3059.N1
DSD: SOLAR_ACTIVITY_INDEX_PREDICT PCF_RA2_WWV_2P	Filename:	Product: RA2_WWV_2PNPDK20090312_070801_000061262077_00135_36762_3059.N1

DSD: DORIS_IONO PCF_RA2_WWV_2P	Filename: RA2_MW__1PNPDK20090312_084934_000060582077_00136_36763_3194.N1	Product: RA2_WWV_2PNPDK20090312_084934_000060582077_00136
DSD: METEO_GRID_POINTS_ALTITUDE PCF_RA2_WWV_2P	Filename:	Product: RA2_WWV_2PNPDK20090312_084934_000060582077_00136_36763_3196.N1
DSD: MWR_CONFIGURATION_DATA PCF_RA2_WWV_2P	Filename: AUX_ECF_AXNECM20090312_062111_20090312_090000_20090312_210000	Product: RA2_WWV_2PNPDK20090312_084934_000060582077_00136_36763_3196.N1
DSD: OCEAN_ICE2_SYSTEM_FILE PCF_RA2_WWV_2P	Filename:	Product: RA2_WWV_2PNPDK20090312_084934_000060582077_00136_36763_3196.N1
DSD: OCEAN_TIDE_HARMONIC_COEF PCF_RA2_WWV_2P	Filename:	Product: RA2_WWV_2PNPDK20090312_084934_000060582077_00136_36763_3196.N1
DSD: OCEAN_TIDE_ORTHOWEIGHTS PCF_RA2_WWV_2P	Filename:	Product: RA2_WWV_2PNPDK20090312_084934_000060582077_00136_36763_3196.N1
DSD: RA2_CHARACTERISATION_DATA PCF_RA2_WWV_2P	Filename: AUX_ECF_AXNECM20090311_184111_20090312_030000_20090312_150000	Product: RA2_WWV_2PNPDK20090312_084934_000060582077_00136_36763_3196.N1
DSD: RA2_CONFIGURATION_DATA PCF_RA2_WWV_2P	Filename: AUX_ECF_AXNECM20090311_064112_20090311_210000_20090312_090000	Product: RA2_WWV_2PNPDK20090312_084934_000060582077_00136_36763_3196.N1
DSD: RA2_CONSTANT_DATA PCF_RA2_WWV_2P	Filename:	Product: RA2_WWV_2PNPDK20090312_084934_000060582077_00136_36763_3196.N1
DSD: RA2_IF_MASK_FLIGHT_DATA PCF_RA2_WWV_2P	Filename: RA2_FGD_2PNPDK20090312_084934_000060582077_00136_36763_3195.N1	Product: RA2_WWV_2PNPDK20090312_084934_000060582077_00136_36763_3196.N1
DSD: RA2_USO_DATA PCF_RA2_WWV_2P	Filename: DOR_NAV_0PNPDK20090312_084732_000057382077_00136_36763_9482.N1	Product: RA2_WWV_2PNPDK20090312_084934_000060582077_00136_36763_3196.N1
DSD: SOLAR_ACTIVITY_INDEX_PREDICT PCF_RA2_WWV_2P	Filename:	Product: RA2_WWV_2PNPDK20090312_084934_000060582077_00136_36763_3196.N1
DSD: DORIS_IONO PCF_RA2_WWV_2P	Filename: RA2_MW__1PNPDK20090312_102947_000059702077_00137_36764_3306.N1	Product: RA2_WWV_2PNPDK20090312_102947_000059702077_00137_36764_3308.N1
DSD: METEO_GRID_POINTS_ALTITUDE PCF_RA2_WWV_2P	Filename:	Product: RA2_WWV_2PNPDK20090312_102947_000059702077_00137_36764_3308.N1
DSD: MWR_CONFIGURATION_DATA PCF_RA2_WWV_2P	Filename: AUX_ECF_AXNECM20090312_064110_20090312_150000_20090313_030000	Product: RA2_WWV_2PNPDK20090312_102947_000059702077_00137_36764_3308.N1
DSD: OCEAN_ICE2_SYSTEM_FILE PCF_RA2_WWV_2P	Filename:	Product: RA2_WWV_2PNPDK20090312_102947_000059702077_00137_36764_3308.N1
DSD: OCEAN_TIDE_HARMONIC_COEF PCF_RA2_WWV_2P	Filename:	Product: RA2_WWV_2PNPDK20090312_102947_000059702077_00137_36764_3308.N1
DSD: OCEAN_TIDE_ORTHOWEIGHTS PCF_RA2_WWV_2P	Filename:	Product: RA2_WWV_2PNPDK20090312_102947_000059702077_00137_36764_3308.N1
DSD: RA2_CHARACTERISATION_DATA PCF_RA2_WWV_2P	Filename: AUX_ECF_AXNECM20090312_062111_20090312_090000_20090312_210000	Product: RA2_WWV_2PNPDK20090312_102947_000059702077_00137_36764_3308.N1

DSD: RA2_CONFIGURATION_DATA PCF_RA2_WWV_2P	Filename: AUX_ECF_AXNECM20090311_184111_20090312_030000_20090312_150000	Product: RA2_WWV_2PNPDK20090312_102947_000059702077_00137.
DSD: RA2_CONSTANT_DATA PCF_RA2_WWV_2P	Filename:	Product: RA2_WWV_2PNPDK20090312_102947_000059702077_00137_36764_3308.N1
DSD: RA2_IF_MASK_FLIGHT_DATA PCF_RA2_WWV_2P	Filename: RA2_FGD_2PNPDK20090312_102947_000059702077_00137_36764_3307.N1	Product: RA2_WWV_2PNPDK20090312_102947_000059702077_00137_36764_3308.N1
DSD: RA2_SURFACE_TYPE_DATA PCF_RA2_WWV_2P	Filename: RA2_POL_AXVIEC20090312_110454_20020101_000000_20090411_235959	Product: RA2_WWV_2PNPDK20090312_102947_000059702077_00137_36764_3308.N1
DSD: RA2_USO_DATA PCF_RA2_WWV_2P	Filename: DOR_NAV_0PNPDK20090312_102829_000054192077_00137_36764_9483.N1	Product: RA2_WWV_2PNPDK20090312_102947_000059702077_00137_36764_3308.N1
DSD: SOLAR_ACTIVITY_INDEX_PREDICT PCF_RA2_WWV_2P	Filename:	Product: RA2_WWV_2PNPDK20090312_102947_000059702077_00137_36764_3308.N1
DSD: DORIS_IONO PCF_RA2_WWV_2P	Filename: RA2_MW__1PNPDK20090312_120751_000059602077_00138_36765_3453.N1	Product: RA2_WWV_2PNPDK20090312_120751_000059602077_00138_36765_3455.N1
DSD: METEO_GRID_POINTS_ALTITUDE PCF_RA2_WWV_2P	Filename:	Product: RA2_WWV_2PNPDK20090312_120751_000059602077_00138_36765_3455.N1
DSD: MWR_CONFIGURATION_DATA PCF_RA2_WWV_2P	Filename: AUX_ECF_AXNECM20090312_064110_20090312_150000_20090313_030000	Product: RA2_WWV_2PNPDK20090312_120751_000059602077_00138_36765_3455.N1
DSD: OCEAN_ICE2_SYSTEM_FILE PCF_RA2_WWV_2P	Filename:	Product: RA2_WWV_2PNPDK20090312_120751_000059602077_00138_36765_3455.N1
DSD: OCEAN_TIDE_HARMONIC_COEF PCF_RA2_WWV_2P	Filename:	Product: RA2_WWV_2PNPDK20090312_120751_000059602077_00138_36765_3455.N1
DSD: OCEAN_TIDE_ORTHOWEIGHTS PCF_RA2_WWV_2P	Filename:	Product: RA2_WWV_2PNPDK20090312_120751_000059602077_00138_36765_3455.N1
DSD: RA2_CHARACTERISATION_DATA PCF_RA2_WWV_2P	Filename: AUX_ECF_AXNECM20090312_062111_20090312_090000_20090312_210000	Product: RA2_WWV_2PNPDK20090312_120751_000059602077_00138_36765_3455.N1
DSD: RA2_CONFIGURATION_DATA PCF_RA2_WWV_2P	Filename: AUX_ECF_AXNECM20090311_184111_20090312_030000_20090312_150000	Product: RA2_WWV_2PNPDK20090312_120751_000059602077_00138_36765_3455.N1
DSD: RA2_CONSTANT_DATA PCF_RA2_WWV_2P	Filename:	Product: RA2_WWV_2PNPDK20090312_120751_000059602077_00138_36765_3455.N1
DSD: RA2_IF_MASK_FLIGHT_DATA PCF_RA2_WWV_2P	Filename: RA2_FGD_2PNPDK20090312_120751_000059602077_00138_36765_3454.N1	Product: RA2_WWV_2PNPDK20090312_120751_000059602077_00138_36765_3455.N1
DSD: RA2_SURFACE_TYPE_DATA PCF_RA2_WWV_2P	Filename: RA2_POL_AXVIEC20090312_110454_20020101_000000_20090411_235959	Product: RA2_WWV_2PNPDK20090312_120751_000059602077_00138_36765_3455.N1
DSD: RA2_USO_DATA PCF_RA2_WWV_2P	Filename: DOR_NAV_0PNPDK20090312_120407_000057382077_00138_36765_9484.N1	Product: RA2_WWV_2PNPDK20090312_120751_000059602077_00138_36765_3455.N1
DSD: SOLAR_ACTIVITY_INDEX_PREDICT PCF_RA2_WWV_2P	Filename:	Product: RA2_WWV_2PNPDK20090312_120751_000059602077_00138_36765_3455.N1
DSD: DORIS_IONO PCF_RA2_WWV_2P	Filename: RA2_MW__1PNPDK20090312_134542_000051042077_00139_36766_3582.N1	Product: RA2_WWV_2PNPDK20090312_134542_000051042077_00139_36766_3584.N1

DSD: METEO_GRID_POINTS_ALTITUDE PCF_RA2_WWV_2P	Filename:	Product: RA2_WWV_2PNPDK20090312_134542_000051042077_00139_
DSD: MWR_CONFIGURATION_DATA PCF_RA2_WWV_2P	Filename: AUX_ECF_AXNECM20090312_064110_20090312_150000_20090313_030000	Product: RA2_WWV_2PNPDK20090312_134542_000051042077_00139_36766_3584.N1
DSD: OCEAN_ICE2_SYSTEM_FILE PCF_RA2_WWV_2P	Filename:	Product: RA2_WWV_2PNPDK20090312_134542_000051042077_00139_36766_3584.N1
DSD: OCEAN_TIDE_HARMONIC_COEF PCF_RA2_WWV_2P	Filename:	Product: RA2_WWV_2PNPDK20090312_134542_000051042077_00139_36766_3584.N1
DSD: OCEAN_TIDE_ORTHOWEIGHTS PCF_RA2_WWV_2P	Filename:	Product: RA2_WWV_2PNPDK20090312_134542_000051042077_00139_36766_3584.N1
DSD: RA2_CHARACTERISATION_DATA PCF_RA2_WWV_2P	Filename: AUX_ECF_AXNECM20090312_062111_20090312_090000_20090312_210000	Product: RA2_WWV_2PNPDK20090312_134542_000051042077_00139_36766_3584.N1
DSD: RA2_CONFIGURATION_DATA PCF_RA2_WWV_2P	Filename: AUX_ECF_AXNECM20090311_184111_20090312_030000_20090312_150000	Product: RA2_WWV_2PNPDK20090312_134542_000051042077_00139_36766_3584.N1
DSD: RA2_CONSTANT_DATA PCF_RA2_WWV_2P	Filename:	Product: RA2_WWV_2PNPDK20090312_134542_000051042077_00139_36766_3584.N1
DSD: RA2_IF_MASK_FLIGHT_DATA PCF_RA2_WWV_2P	Filename: RA2_FGD_2PNPDK20090312_134542_000051042077_00139_36766_3583.N1	Product: RA2_WWV_2PNPDK20090312_134542_000051042077_00139_36766_3584.N1
DSD: RA2_SURFACE_TYPE_DATA PCF_RA2_WWV_2P	Filename: RA2_POL_AXVIEC20090312_110454_20020101_000000_20090411_235959	Product: RA2_WWV_2PNPDK20090312_134542_000051042077_00139_36766_3584.N1
DSD: RA2_USO_DATA PCF_RA2_WWV_2P	Filename: DOR_NAV_0PNPDK20090312_134504_000054192077_00139_36766_9485.N1	Product: RA2_WWV_2PNPDK20090312_134542_000051042077_00139_36766_3584.N1
DSD: SOLAR_ACTIVITY_INDEX_PREDICT PCF_RA2_WWV_2P	Filename:	Product: RA2_WWV_2PNPDK20090312_134542_000051042077_00139_36766_3584.N1
DSD: DORIS_IONO PCF_RA2_WWV_2P	Filename: RA2_MW__1PNPDK20090312_151424_000006152077_00140_36767_3585.N1	Product: RA2_WWV_2PNPDK20090312_151424_000006152077_00140_36767_3587.N1
DSD: METEO_GRID_POINTS_ALTITUDE PCF_RA2_WWV_2P	Filename:	Product: RA2_WWV_2PNPDK20090312_151424_000006152077_00140_36767_3587.N1
DSD: MWR_CONFIGURATION_DATA PCF_RA2_WWV_2P	Filename: AUX_ECF_AXNECM20090312_064110_20090312_210000_20090313_090000	Product: RA2_WWV_2PNPDK20090312_151424_000006152077_00140_36767_3587.N1
DSD: OCEAN_ICE2_SYSTEM_FILE PCF_RA2_WWV_2P	Filename:	Product: RA2_WWV_2PNPDK20090312_151424_000006152077_00140_36767_3587.N1
DSD: OCEAN_TIDE_HARMONIC_COEF PCF_RA2_WWV_2P	Filename:	Product: RA2_WWV_2PNPDK20090312_151424_000006152077_00140_36767_3587.N1
DSD: OCEAN_TIDE_ORTHOWEIGHTS PCF_RA2_WWV_2P	Filename:	Product: RA2_WWV_2PNPDK20090312_151424_000006152077_00140_36767_3587.N1
DSD: RA2_CHARACTERISATION_DATA PCF_RA2_WWV_2P	Filename: AUX_ECF_AXNECM20090312_064110_20090312_150000_20090313_030000	Product: RA2_WWV_2PNPDK20090312_151424_000006152077_00140_36767_3587.N1

DSD: RA2_CONFIGURATION_DATA PCF_RA2_WWV_2P	Filename: AUX_ECF_AXNECM20090312_062111_20090312_090000_20090312_210000	Product: RA2_WWV_2PNPDK20090312_151424_000006152077_00140
DSD: RA2_CONSTANT_DATA PCF_RA2_WWV_2P	Filename:	Product: RA2_WWV_2PNPDK20090312_151424_000006152077_00140_36767_3587.N1
DSD: RA2_IF_MASK_FLIGHT_DATA PCF_RA2_WWV_2P	Filename: RA2_FGD_2PNPDK20090312_151424_000006152077_00140_36767_3586.N1	Product: RA2_WWV_2PNPDK20090312_151424_000006152077_00140_36767_3587.N1
DSD: RA2_SURFACE_TYPE_DATA PCF_RA2_WWV_2P	Filename: RA2_POL_AXVIEC20090312_110454_20020101_000000_20090411_235959	Product: RA2_WWV_2PNPDK20090312_151424_000006152077_00140_36767_3587.N1
DSD: RA2_USO_DATA PCF_RA2_WWV_2P	Filename: DOR_NAV_0PNPDK20090312_134504_000054192077_00139_36766_9485.N1	Product: RA2_WWV_2PNPDK20090312_151424_000006152077_00140_36767_3587.N1
DSD: SOLAR_ACTIVITY_INDEX_PREDICT PCF_RA2_WWV_2P	Filename:	Product: RA2_WWV_2PNPDK20090312_151424_000006152077_00140_36767_3587.N1
DSD: DORIS_IONO PCF_RA2_WWV_2P	Filename: RA2_MW__1PNPDK20090312_152300_000059992077_00140_36767_3723.N1	Product: RA2_WWV_2PNPDK20090312_152300_000059992077_00140_36767_3725.N1
DSD: METEO_GRID_POINTS_ALTITUDE PCF_RA2_WWV_2P	Filename:	Product: RA2_WWV_2PNPDK20090312_152300_000059992077_00140_36767_3725.N1
DSD: MWR_CONFIGURATION_DATA PCF_RA2_WWV_2P	Filename: AUX_ECF_AXNECM20090312_064110_20090312_210000_20090313_090000	Product: RA2_WWV_2PNPDK20090312_152300_000059992077_00140_36767_3725.N1
DSD: OCEAN_ICE2_SYSTEM_FILE PCF_RA2_WWV_2P	Filename:	Product: RA2_WWV_2PNPDK20090312_152300_000059992077_00140_36767_3725.N1
DSD: OCEAN_TIDE_HARMONIC_COEF PCF_RA2_WWV_2P	Filename:	Product: RA2_WWV_2PNPDK20090312_152300_000059992077_00140_36767_3725.N1
DSD: OCEAN_TIDE_ORTHOWEIGHTS PCF_RA2_WWV_2P	Filename:	Product: RA2_WWV_2PNPDK20090312_152300_000059992077_00140_36767_3725.N1
DSD: RA2_CHARACTERISATION_DATA PCF_RA2_WWV_2P	Filename: AUX_ECF_AXNECM20090312_064110_20090312_150000_20090313_030000	Product: RA2_WWV_2PNPDK20090312_152300_000059992077_00140_36767_3725.N1
DSD: RA2_CONFIGURATION_DATA PCF_RA2_WWV_2P	Filename: AUX_ECF_AXNECM20090312_062111_20090312_090000_20090312_210000	Product: RA2_WWV_2PNPDK20090312_152300_000059992077_00140_36767_3725.N1
DSD: RA2_CONSTANT_DATA PCF_RA2_WWV_2P	Filename:	Product: RA2_WWV_2PNPDK20090312_152300_000059992077_00140_36767_3725.N1
DSD: RA2_IF_MASK_FLIGHT_DATA PCF_RA2_WWV_2P	Filename: RA2_FGD_2PNPDK20090312_152300_000059992077_00140_36767_3724.N1	Product: RA2_WWV_2PNPDK20090312_152300_000059992077_00140_36767_3725.N1
DSD: RA2_SURFACE_TYPE_DATA PCF_RA2_WWV_2P	Filename: RA2_POL_AXVIEC20090312_110454_20020101_000000_20090411_235959	Product: RA2_WWV_2PNPDK20090312_152300_000059992077_00140_36767_3725.N1
DSD: RA2_USO_DATA PCF_RA2_WWV_2P	Filename: DOR_NAV_0PNPDK20090312_152042_000057382077_00140_36767_9486.N1	Product: RA2_WWV_2PNPDK20090312_152300_000059992077_00140_36767_3725.N1
DSD: SOLAR_ACTIVITY_INDEX_PREDICT PCF_RA2_WWV_2P	Filename:	Product: RA2_WWV_2PNPDK20090312_152300_000059992077_00140_36767_3725.N1
DSD: DORIS_IONO PCF_RA2_WWV_2P	Filename: RA2_MW__1PNPDK20090312_170118_000060802077_00141_36768_3851.N1	Product: RA2_WWV_2PNPDK20090312_170118_000060802077_00141_36768_3853.N1

DSD: METEO_GRID_POINTS_ALTITUDE PCF_RA2_WWV_2P	Filename:	Product: RA2_WWV_2PNPDK20090312_170118_000060802077_00141_
DSD: MWR_CONFIGURATION_DATA PCF_RA2_WWV_2P	Filename: AUX_ECF_AXNECM20090312_064110_20090312_210000_20090313_090000	Product: RA2_WWV_2PNPDK20090312_170118_000060802077_00141_36768_3853.N1
DSD: OCEAN_ICE2_SYSTEM_FILE PCF_RA2_WWV_2P	Filename:	Product: RA2_WWV_2PNPDK20090312_170118_000060802077_00141_36768_3853.N1
DSD: OCEAN_TIDE_HARMONIC_COEF PCF_RA2_WWV_2P	Filename:	Product: RA2_WWV_2PNPDK20090312_170118_000060802077_00141_36768_3853.N1
DSD: OCEAN_TIDE_ORTHOWEIGHTS PCF_RA2_WWV_2P	Filename:	Product: RA2_WWV_2PNPDK20090312_170118_000060802077_00141_36768_3853.N1
DSD: RA2_CHARACTERISATION_DATA PCF_RA2_WWV_2P	Filename: AUX_ECF_AXNECM20090312_064110_20090312_150000_20090313_030000	Product: RA2_WWV_2PNPDK20090312_170118_000060802077_00141_36768_3853.N1
DSD: RA2_CONFIGURATION_DATA PCF_RA2_WWV_2P	Filename: AUX_ECF_AXNECM20090312_062111_20090312_090000_20090312_210000	Product: RA2_WWV_2PNPDK20090312_170118_000060802077_00141_36768_3853.N1
DSD: RA2_CONSTANT_DATA PCF_RA2_WWV_2P	Filename:	Product: RA2_WWV_2PNPDK20090312_170118_000060802077_00141_36768_3853.N1
DSD: RA2_IF_MASK_FLIGHT_DATA PCF_RA2_WWV_2P	Filename: RA2_FGD_2PNPDK20090312_170118_000060802077_00141_36768_3852.N1	Product: RA2_WWV_2PNPDK20090312_170118_000060802077_00141_36768_3853.N1
DSD: RA2_SURFACE_TYPE_DATA PCF_RA2_WWV_2P	Filename: RA2_POL_AXVIEC20090312_110454_20020101_000000_20090411_235959	Product: RA2_WWV_2PNPDK20090312_170118_000060802077_00141_36768_3853.N1
DSD: RA2_USO_DATA PCF_RA2_WWV_2P	Filename: DOR_NAV_0PNPDK20090312_165621_000057382077_00141_36768_9487.N1	Product: RA2_WWV_2PNPDK20090312_170118_000060802077_00141_36768_3853.N1
DSD: SOLAR_ACTIVITY_INDEX_PREDICT PCF_RA2_WWV_2P	Filename:	Product: RA2_WWV_2PNPDK20090312_170118_000060802077_00141_36768_3853.N1
DSD: DORIS_IONO PCF_RA2_WWV_2P	Filename: RA2_MW__1PNPDK20090312_184118_000060512077_00142_36769_3932.N1	Product: RA2_WWV_2PNPDK20090312_184118_000060512077_00142_36769_3934.N1
DSD: METEO_GRID_POINTS_ALTITUDE PCF_RA2_WWV_2P	Filename:	Product: RA2_WWV_2PNPDK20090312_184118_000060512077_00142_36769_3934.N1
DSD: MWR_CONFIGURATION_DATA PCF_RA2_WWV_2P	Filename: AUX_ECF_AXNECM20090312_064110_20090312_210000_20090313_090000	Product: RA2_WWV_2PNPDK20090312_184118_000060512077_00142_36769_3934.N1
DSD: OCEAN_ICE2_SYSTEM_FILE PCF_RA2_WWV_2P	Filename:	Product: RA2_WWV_2PNPDK20090312_184118_000060512077_00142_36769_3934.N1
DSD: OCEAN_TIDE_HARMONIC_COEF PCF_RA2_WWV_2P	Filename:	Product: RA2_WWV_2PNPDK20090312_184118_000060512077_00142_36769_3934.N1
DSD: OCEAN_TIDE_ORTHOWEIGHTS PCF_RA2_WWV_2P	Filename:	Product: RA2_WWV_2PNPDK20090312_184118_000060512077_00142_36769_3934.N1
DSD: RA2_CHARACTERISATION_DATA PCF_RA2_WWV_2P	Filename: AUX_ECF_AXNECM20090312_064110_20090312_150000_20090313_030000	Product: RA2_WWV_2PNPDK20090312_184118_000060512077_00142_36769_3934.N1

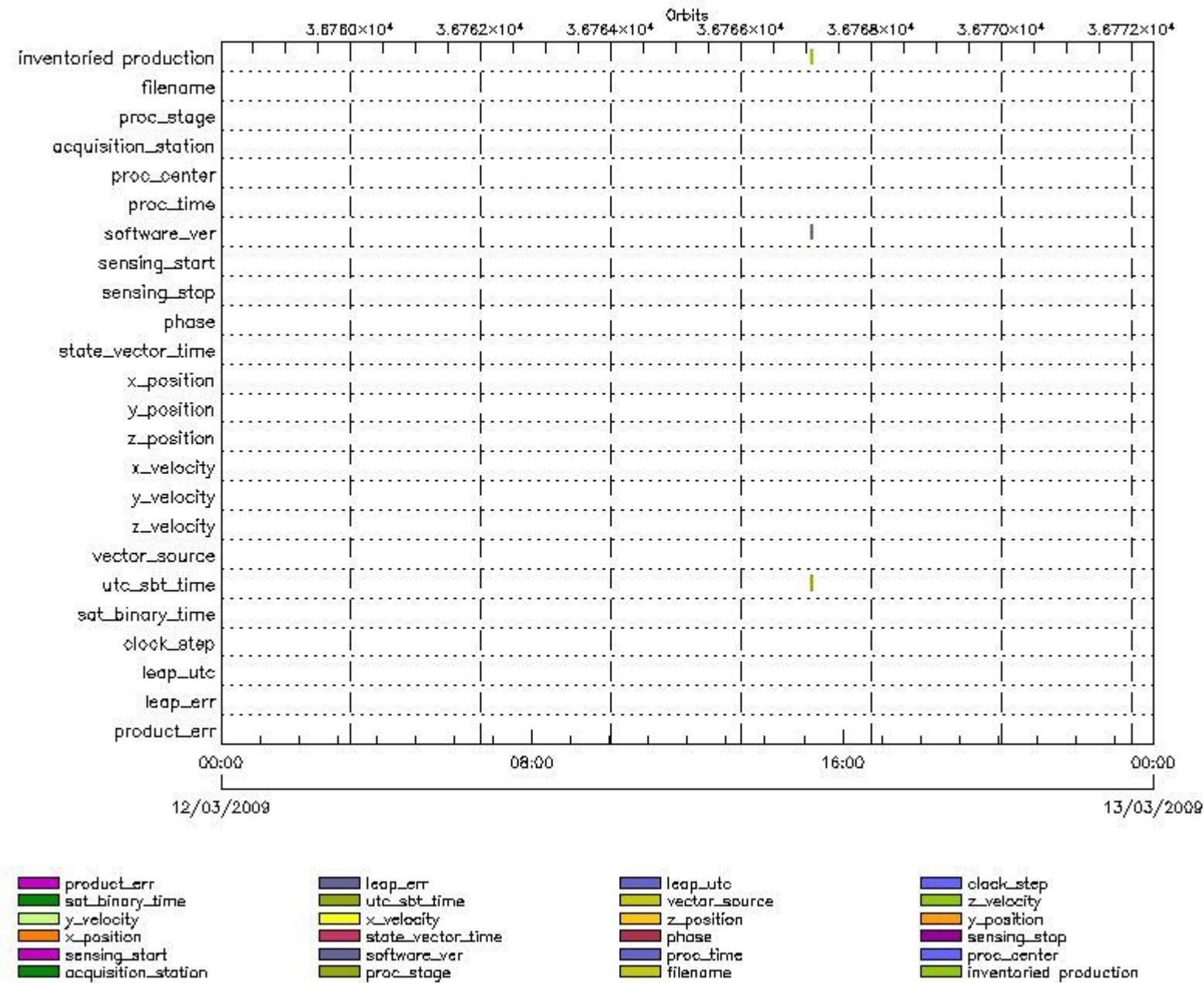
DSD: RA2_CONFIGURATION_DATA PCF_RA2_WWV_2P	Filename: AUX_ECF_AXNECM20090312_062111_20090312_090000_20090312_210000	Product: RA2_WWV_2PNPDK20090312_184118_000060512077_00142
DSD: RA2_CONSTANT_DATA PCF_RA2_WWV_2P	Filename:	Product: RA2_WWV_2PNPDK20090312_184118_000060512077_00142_36769_3934.N1
DSD: RA2_IF_MASK_FLIGHT_DATA PCF_RA2_WWV_2P	Filename: RA2_FGD_2PNPDK20090312_184118_000060512077_00142_36769_3933.N1	Product: RA2_WWV_2PNPDK20090312_184118_000060512077_00142_36769_3934.N1
DSD: RA2_SURFACE_TYPE_DATA PCF_RA2_WWV_2P	Filename: RA2_POL_AXVIEC20090312_110454_20020101_000000_20090411_235959	Product: RA2_WWV_2PNPDK20090312_184118_000060512077_00142_36769_3934.N1
DSD: RA2_USO_DATA PCF_RA2_WWV_2P	Filename: DOR_NAV_0PNPDK20090312_183718_000057382077_00142_36769_9488.N1	Product: RA2_WWV_2PNPDK20090312_184118_000060512077_00142_36769_3934.N1
DSD: SOLAR_ACTIVITY_INDEX_PREDICT PCF_RA2_WWV_2P	Filename:	Product: RA2_WWV_2PNPDK20090312_184118_000060512077_00142_36769_3934.N1
DSD: DORIS_IONO PCF_RA2_WWV_2P	Filename: RA2_MW__1PNPDE20090312_202029_000042402077_00143_36770_1030.N1	Product: RA2_WWV_2PNPDE20090312_202029_000042402077_00143_36770_1032.N1
DSD: METEO_GRID_POINTS_ALTITUDE PCF_RA2_WWV_2P	Filename:	Product: RA2_WWV_2PNPDE20090312_202029_000042402077_00143_36770_1032.N1
DSD: MWR_CONFIGURATION_DATA PCF_RA2_WWV_2P	Filename: AUX_ECF_AXNECM20090312_064110_20090312_210000_20090313_090000	Product: RA2_WWV_2PNPDE20090312_202029_000042402077_00143_36770_1032.N1
DSD: OCEAN_ICE2_SYSTEM_FILE PCF_RA2_WWV_2P	Filename:	Product: RA2_WWV_2PNPDE20090312_202029_000042402077_00143_36770_1032.N1
DSD: OCEAN_TIDE_HARMONIC_COEF PCF_RA2_WWV_2P	Filename:	Product: RA2_WWV_2PNPDE20090312_202029_000042402077_00143_36770_1032.N1
DSD: OCEAN_TIDE_ORTHOWEIGHTS PCF_RA2_WWV_2P	Filename:	Product: RA2_WWV_2PNPDE20090312_202029_000042402077_00143_36770_1032.N1
DSD: RA2_CHARACTERISATION_DATA PCF_RA2_WWV_2P	Filename: AUX_ECF_AXNECM20090312_064110_20090312_150000_20090313_030000	Product: RA2_WWV_2PNPDE20090312_202029_000042402077_00143_36770_1032.N1
DSD: RA2_CONFIGURATION_DATA PCF_RA2_WWV_2P	Filename: AUX_ECF_AXNECM20090312_062111_20090312_090000_20090312_210000	Product: RA2_WWV_2PNPDE20090312_202029_000042402077_00143_36770_1032.N1
DSD: RA2_CONSTANT_DATA PCF_RA2_WWV_2P	Filename:	Product: RA2_WWV_2PNPDE20090312_202029_000042402077_00143_36770_1032.N1
DSD: RA2_IF_MASK_FLIGHT_DATA PCF_RA2_WWV_2P	Filename: RA2_FGD_2PNPDE20090312_202029_000042402077_00143_36770_1031.N1	Product: RA2_WWV_2PNPDE20090312_202029_000042402077_00143_36770_1032.N1
DSD: RA2_SURFACE_TYPE_DATA PCF_RA2_WWV_2P	Filename: RA2_POL_AXVIEC20090312_110454_20020101_000000_20090411_235959	Product: RA2_WWV_2PNPDE20090312_202029_000042402077_00143_36770_1032.N1
DSD: RA2_USO_DATA PCF_RA2_WWV_2P	Filename: DOR_NAV_0PNPDE20090312_201815_000038262077_00143_36770_7535.N1	Product: RA2_WWV_2PNPDE20090312_202029_000042402077_00143_36770_1032.N1
DSD: SOLAR_ACTIVITY_INDEX_PREDICT PCF_RA2_WWV_2P	Filename:	Product: RA2_WWV_2PNPDE20090312_202029_000042402077_00143_36770_1032.N1
DSD: DORIS_IONO PCF_RA2_WWV_2P	Filename: RA2_MW__1PNPDE20090312_213001_000063142077_00143_36770_1218.N1	Product: RA2_WWV_2PNPDE20090312_213001_000063142077_00143_36770_1220.N1

DSD: METEO_GRID_POINTS_ALTITUDE PCF_RA2_WWV_2P	Filename:	Product: RA2_WWV_2PNPDE20090312_213001_000063142077_00143.
DSD: MWR_CONFIGURATION_DATA PCF_RA2_WWV_2P	Filename: AUX_ECF_AXNECM20090312_182111_20090313_030000_20090313_150000	Product: RA2_WWV_2PNPDE20090312_213001_000063142077_00143_36770_1220.N1
DSD: OCEAN_ICE2_SYSTEM_FILE PCF_RA2_WWV_2P	Filename:	Product: RA2_WWV_2PNPDE20090312_213001_000063142077_00143_36770_1220.N1
DSD: OCEAN_TIDE_HARMONIC_COEF PCF_RA2_WWV_2P	Filename:	Product: RA2_WWV_2PNPDE20090312_213001_000063142077_00143_36770_1220.N1
DSD: OCEAN_TIDE_ORTHOWEIGHTS PCF_RA2_WWV_2P	Filename:	Product: RA2_WWV_2PNPDE20090312_213001_000063142077_00143_36770_1220.N1
DSD: RA2_CHARACTERISATION_DATA PCF_RA2_WWV_2P	Filename: AUX_ECF_AXNECM20090312_064110_20090312_210000_20090313_090000	Product: RA2_WWV_2PNPDE20090312_213001_000063142077_00143_36770_1220.N1
DSD: RA2_CONFIGURATION_DATA PCF_RA2_WWV_2P	Filename: AUX_ECF_AXNECM20090312_064110_20090312_150000_20090313_030000	Product: RA2_WWV_2PNPDE20090312_213001_000063142077_00143_36770_1220.N1
DSD: RA2_CONSTANT_DATA PCF_RA2_WWV_2P	Filename:	Product: RA2_WWV_2PNPDE20090312_213001_000063142077_00143_36770_1220.N1
DSD: RA2_IF_MASK_FLIGHT_DATA PCF_RA2_WWV_2P	Filename: RA2_FGD_2PNPDE20090312_213001_000063142077_00143_36770_1219.N1	Product: RA2_WWV_2PNPDE20090312_213001_000063142077_00143_36770_1220.N1
DSD: RA2_SURFACE_TYPE_DATA PCF_RA2_WWV_2P	Filename: RA2_POL_AXVIEC20090312_110454_20020101_000000_20090411_235959	Product: RA2_WWV_2PNPDE20090312_213001_000063142077_00143_36770_1220.N1
DSD: RA2_USO_DATA PCF_RA2_WWV_2P	Filename: DOR_NAV_0PNPDE20090312_212719_000060572077_00143_36770_7536.N1	Product: RA2_WWV_2PNPDE20090312_213001_000063142077_00143_36770_1220.N1
DSD: SOLAR_ACTIVITY_INDEX_PREDICT PCF_RA2_WWV_2P	Filename:	Product: RA2_WWV_2PNPDE20090312_213001_000063142077_00143_36770_1220.N1
DSD: DORIS_IONO PCF_RA2_WWV_2P	Filename: RA2_MW__1PNPDE20090312_231418_000060312077_00144_36771_1387.N1	Product: RA2_WWV_2PNPDE20090312_231418_000060312077_00144_36771_1389.N1
DSD: METEO_GRID_POINTS_ALTITUDE PCF_RA2_WWV_2P	Filename:	Product: RA2_WWV_2PNPDE20090312_231418_000060312077_00144_36771_1389.N1
DSD: MWR_CONFIGURATION_DATA PCF_RA2_WWV_2P	Filename: AUX_ECF_AXNECM20090312_182111_20090313_030000_20090313_150000	Product: RA2_WWV_2PNPDE20090312_231418_000060312077_00144_36771_1389.N1
DSD: OCEAN_ICE2_SYSTEM_FILE PCF_RA2_WWV_2P	Filename:	Product: RA2_WWV_2PNPDE20090312_231418_000060312077_00144_36771_1389.N1
DSD: OCEAN_TIDE_HARMONIC_COEF PCF_RA2_WWV_2P	Filename:	Product: RA2_WWV_2PNPDE20090312_231418_000060312077_00144_36771_1389.N1
DSD: OCEAN_TIDE_ORTHOWEIGHTS PCF_RA2_WWV_2P	Filename:	Product: RA2_WWV_2PNPDE20090312_231418_000060312077_00144_36771_1389.N1
DSD: RA2_CHARACTERISATION_DATA PCF_RA2_WWV_2P	Filename: AUX_ECF_AXNECM20090312_064110_20090312_210000_20090313_090000	Product: RA2_WWV_2PNPDE20090312_231418_000060312077_00144_36771_1389.N1

DSD: RA2_CONFIGURATION_DATA PCF_RA2_WWV_2P	Filename: AUX_ECF_AXNECM20090312_064110_20090312_150000_20090313_030000	Product: RA2_WWV_2PNPDE20090312_231418_000060312077_00144
DSD: RA2_CONSTANT_DATA PCF_RA2_WWV_2P	Filename:	Product: RA2_WWV_2PNPDE20090312_231418_000060312077_00144_36771_1389.N1
DSD: RA2_IF_MASK_FLIGHT_DATA PCF_RA2_WWV_2P	Filename: RA2_FGD_2PNPDE20090312_231418_000060312077_00144_36771_1388.N1	Product: RA2_WWV_2PNPDE20090312_231418_000060312077_00144_36771_1389.N1
DSD: RA2_SURFACE_TYPE_DATA PCF_RA2_WWV_2P	Filename: RA2_POL_AXVIEC20090312_110454_20020101_000000_20090411_235959	Product: RA2_WWV_2PNPDE20090312_231418_000060312077_00144_36771_1389.N1
DSD: RA2_USO_DATA PCF_RA2_WWV_2P	Filename: DOR_NAV_0PNPDE20090312_231335_000054192077_00144_36771_7537.N1	Product: RA2_WWV_2PNPDE20090312_231418_000060312077_00144_36771_1389.N1
DSD: SOLAR_ACTIVITY_INDEX_PREDICT PCF_RA2_WWV_2P	Filename:	Product: RA2_WWV_2PNPDE20090312_231418_000060312077_00144_36771_1389.N1

MPH checks (Level 0)

MPH Errors for RA2_CAL_0P



RA2_CAL_0P MPH checks

RA2_CAL_0P products with wrong filename

Gauge Segment (Start-Stop)

RA2_CAL_0P products with unknown processing stage

Gauge Segment (Start-Stop)

RA2_CAL_0P products with unknown acquisition station

Gauge Segment (Start-Stop)

RA2_CAL_0P products with unknown processing center

Gauge Segment (Start-Stop)

RA2_CAL_0P products with wrong processing time

Gauge Segment (Start-Stop)

RA2_CAL_0P products with software version not equal to the current version

Gauge	Segment (Start-Stop)
Warning: Wrong Software ver. KSPT_L0/4303	12-MAR-2009 15:10:57.680
Filename: RA2_CAL_0PNPDK20090312_151057_000001212077_00140_36767_1326.N1;	12-MAR-2009 15:12:59.107

RA2_CAL_0P products with wrong sensing start

Gauge Segment (Start-Stop)

RA2_CAL_0P products with wrong sensing stop

Gauge Segment (Start-Stop)

RA2_CAL_0P products with wrong phase

Gauge Segment (Start-Stop)

RA2_CAL_0P products with wrong state vector time

Gauge Segment (Start-Stop)

RA2_CAL_0P products with wrong x_position

Gauge Segment (Start-Stop)

RA2_CAL_0P products with wrong y_position

Gauge Segment (Start-Stop)

RA2_CAL_0P products with wrong z_position

Gauge Segment (Start-Stop)

RA2_CAL_0P products with wrong x_velocity

Gauge Segment (Start-Stop)

RA2_CAL_0P products with wrong y_velocity

Gauge Segment (Start-Stop)

RA2_CAL_0P products with wrong z_velocity

Gauge Segment (Start-Stop)

RA2_CAL_0P products with unknown vector source

Gauge Segment (Start-Stop)

RA2_CAL_0P products with UTC to SBT time too far from sensing time

Gauge	Segment (Start-Stop)
Warning: Wrong UTC SBT time format. 12-MAR-2009 12:03:09.863867	12-MAR-2009 15:10:57.680
Filename: RA2_CAL_0PNPDK20090312_151057_000001212077_00140_36767_1326.N1;	12-MAR-2009 15:12:59.107

RA2_CAL_0P products with satellite binary time out-of-range

Gauge Segment (Start-Stop)

RA2_CAL_0P products with wrong clock step

Gauge Segment (Start-Stop)

RA2_CAL_0P products with leap utc set to blank

Gauge Segment (Start-Stop)

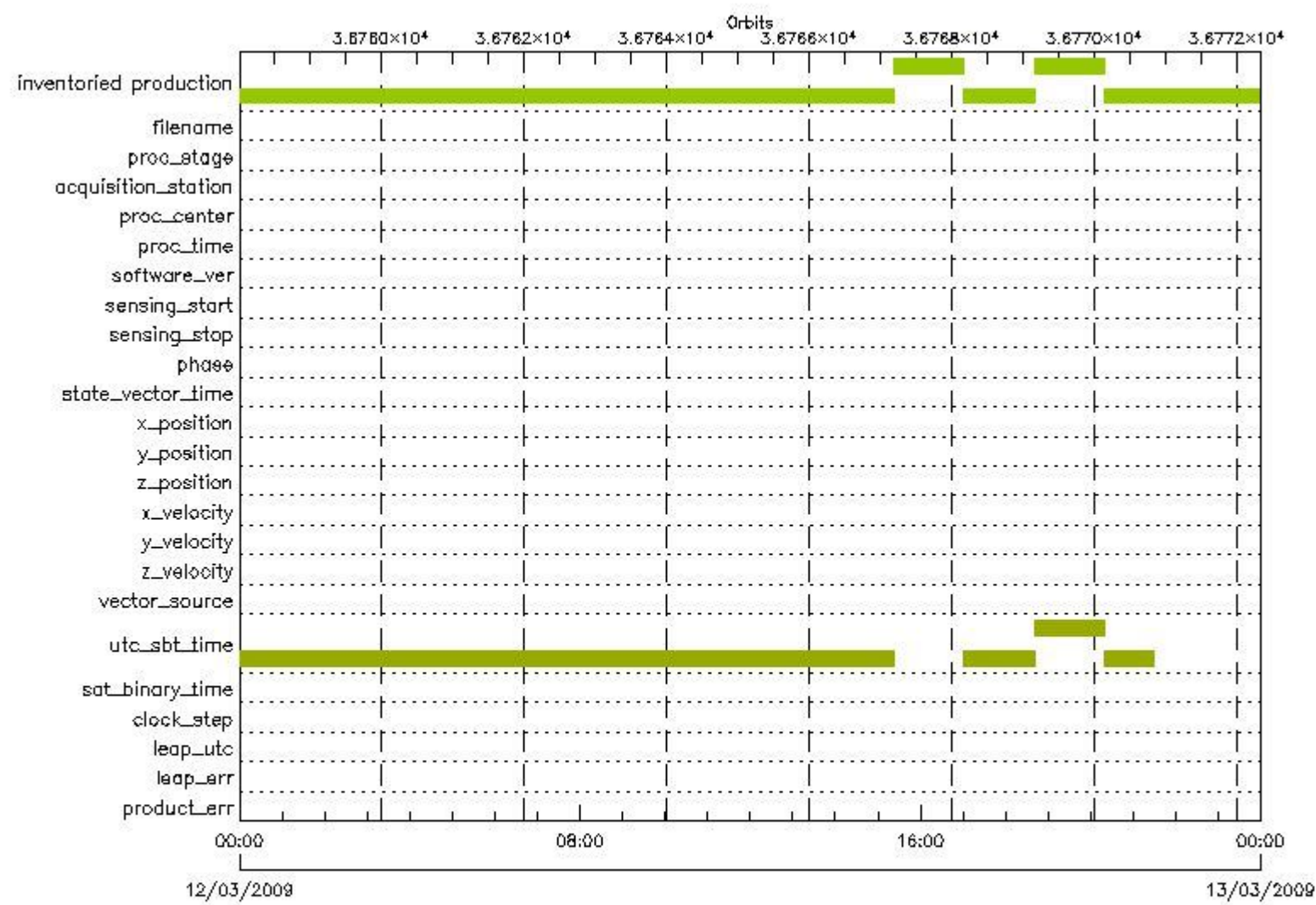
RA2_CAL_0P products with leap err set

Gauge Segment (Start-Stop)

RA2_CAL_0P products with product err set

Gauge Segment (Start-Stop)

MPH Errors for DOR_DOP_0P



DOR_DOP_0P products with wrong filename

Gauge Segment (Start-Stop)

DOR_DOP_0P products with unknown processing stage

Gauge Segment (Start-Stop)

DOR_DOP_0P products with unknown acquisition station

Gauge Segment (Start-Stop)

DOR_DOP_0P products with unknown processing center

Gauge Segment (Start-Stop)

DOR_DOP_0P products with wrong processing time

Gauge Segment (Start-Stop)

DOR_DOP_0P products with software version not equal to the current version

Gauge Segment (Start-Stop)

DOR_DOP_0P products with wrong sensing start

Gauge Segment (Start-Stop)

DOR_DOP_0P products with wrong sensing stop

Gauge Segment (Start-Stop)

DOR_DOP_0P products with wrong phase

Gauge Segment (Start-Stop)

DOR_DOP_0P products with wrong state vector time

Gauge Segment (Start-Stop)

DOR_DOP_0P products with wrong x_position

Gauge Segment (Start-Stop)

DOR_DOP_0P products with wrong y_position

Gauge Segment (Start-Stop)

DOR_DOP_0P products with wrong z_position

Gauge Segment (Start-Stop)

DOR_DOP_0P products with wrong x_velocity

Gauge Segment (Start-Stop)

DOR_DOP_0P products with wrong y_velocity

Gauge Segment (Start-Stop)

DOR_DOP_0P products with wrong z_velocity

Gauge Segment (Start-Stop)

DOR_DOP_0P products with unknown vector source

Gauge Segment (Start-Stop)

DOR_DOP_0P products with UTC to SBT time too far from sensing time

Gauge	Segment (Start-Stop)
Warning: Wrong UTC SBT time format. 11-MAR-2009 20:47:35.857245 Filename: DOR_DOP_0PNPDE20090311_234503_000058662077_00130_36757_7939.N1;	11-MAR-2009 23:45:03.730 12-MAR-2009 01:22:49.473
Warning: Wrong UTC SBT time format. 11-MAR-2009 22:30:27.857993 Filename: DOR_DOP_0PNPDE20090312_012353_000045912077_00131_36758_7940.N1;	12-MAR-2009 01:23:53.230 12-MAR-2009 02:40:23.821
Warning: Wrong UTC SBT time format. 11-MAR-2009 22:30:27.857993 Filename: DOR_DOP_0PNPDE20090312_024231_000056112077_00132_36759_7941.N1;	12-MAR-2009 02:42:31.332 12-MAR-2009 04:16:02.064
Warning: Wrong UTC SBT time format. 11-MAR-2009 22:30:27.857993 Filename: DOR_DOP_0PNPDE20090312_041809_000059932077_00133_36760_7942.N1;	12-MAR-2009 04:18:09.583 12-MAR-2009 05:58:02.853
Warning: Wrong UTC SBT time format. 11-MAR-2009 22:30:27.857993 Filename: DOR_DOP_0PNPDK20090312_055906_000040172077_00134_36761_0198.N1;	12-MAR-2009 05:59:06.611 12-MAR-2009 07:06:03.409
Warning: Wrong UTC SBT time format. 12-MAR-2009 05:25:18.860998 Filename: DOR_DOP_0PNPDK20090312_070707_000059932077_00135_36762_0199.N1;	12-MAR-2009 07:07:07.163 12-MAR-2009 08:47:00.409
Warning: Wrong UTC SBT time format. 12-MAR-2009 07:04:36.861710 Filename: DOR_DOP_0PNPDK20090312_084907_000059302077_00136_36763_0200.N1;	12-MAR-2009 08:49:07.925 12-MAR-2009 10:27:57.484
Warning: Wrong UTC SBT time format. 12-MAR-2009 08:44:18.862428 Filename: DOR_DOP_0PNPDK20090312_102901_000058662077_00137_36764_0201.N1;	12-MAR-2009 10:29:01.242 12-MAR-2009 12:06:47.028
Warning: Wrong UTC SBT time format. 12-MAR-2009 10:23:53.863146 Filename: DOR_DOP_0PNPDK20090312_120750_000058022077_00138_36765_0202.N1;	12-MAR-2009 12:07:50.786 12-MAR-2009 13:44:32.798
Warning: Wrong UTC SBT time format. 12-MAR-2009 12:03:09.863867 Filename: DOR_DOP_0PNPDK20090312_134536_000058022077_00139_36766_0203.N1;	12-MAR-2009 13:45:36.556 12-MAR-2009 15:22:18.561
Warning: Wrong UTC SBT time format. 12-MAR-2009 15:20:15.865294 Filename: DOR_DOP_0PNPDK20090312_170108_000059932077_00141_36768_0205.N1;	12-MAR-2009 17:01:08.089 12-MAR-2009 18:41:01.382
Warning: Wrong UTC SBT time format. 12-MAR-2009 16:57:58.865998 Filename: DOR_DOP_0PNPDK20090312_184101_000059302077_00142_36769_0206.N1;	12-MAR-2009 18:41:01.382 12-MAR-2009 20:19:50.922
Warning: Wrong UTC SBT time format. 12-MAR-2009 18:36:03.866705 Filename: DOR_DOP_0PNPDE20090312_201950_000041442077_00143_36770_7943.N1;	12-MAR-2009 20:19:50.922 12-MAR-2009 21:28:55.204

DOR_DOP_0P products with satellite binary time out-of-range

Gauge Segment (Start-Stop)

DOR_DOP_0P products with wrong clock step

Gauge Segment (Start-Stop)

DOR_DOP_0P products with leap utc set to blank

Gauge Segment (Start-Stop)

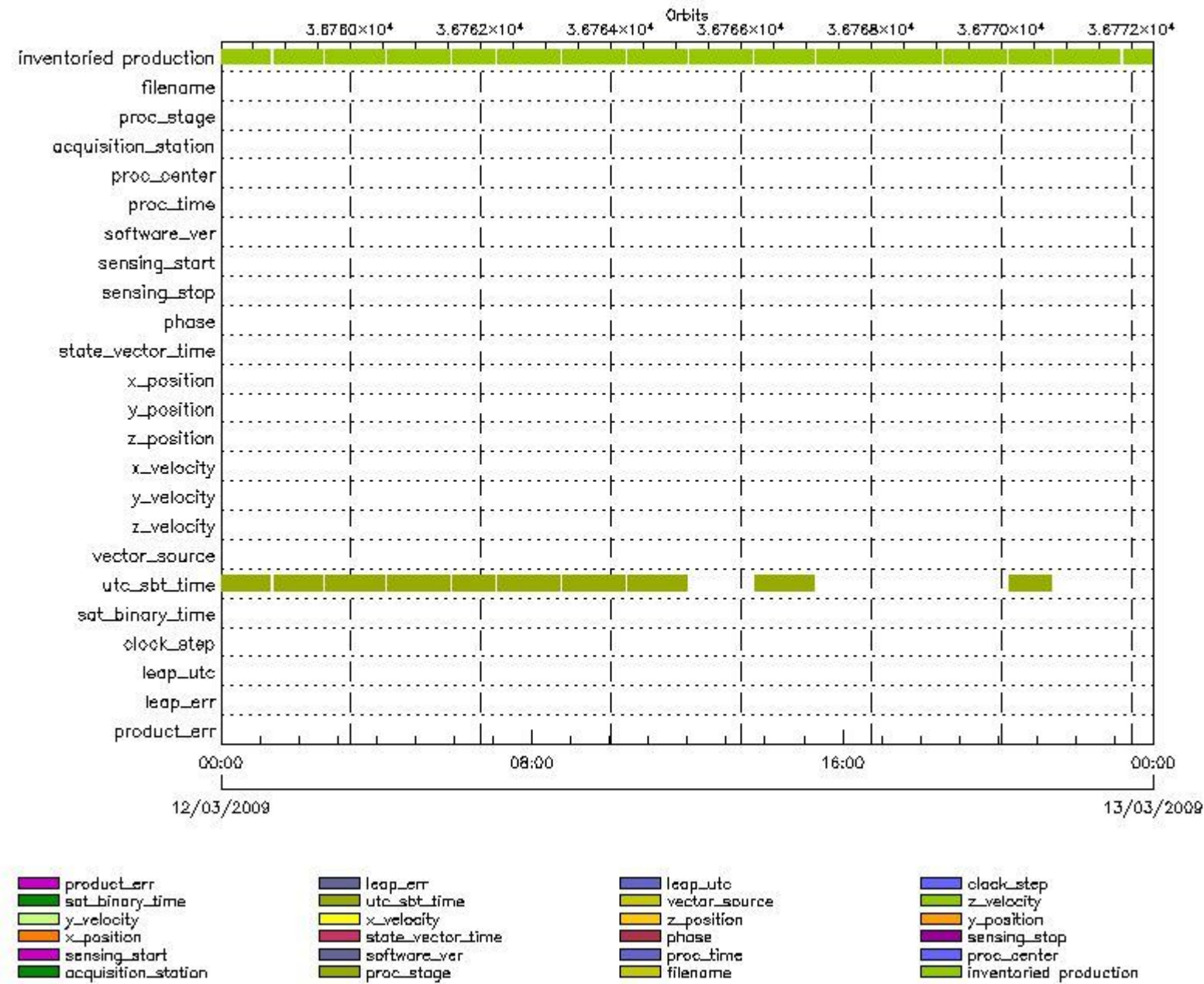
DOR_DOP_0P products with leap err set

Gauge Segment (Start-Stop)

DOR_DOP_0P products with product err set

Gauge Segment (Start-Stop)

MPH Errors for DOR_NAV_0P



DOR_NAV_0P MPH checks

DOR_NAV_0P products with wrong filename

Gauge Segment (Start-Stop)

DOR_NAV_0P products with unknown processing stage

Gauge Segment (Start-Stop)

DOR_NAV_0P products with unknown acquisition station

Gauge Segment (Start-Stop)

DOR_NAV_0P products with unknown processing center

Gauge Segment (Start-Stop)

DOR_NAV_0P products with wrong processing time

Gauge Segment (Start-Stop)

DOR_NAV_0P products with software version not equal to the current version

Gauge Segment (Start-Stop)

DOR_NAV_0P products with wrong sensing start

Gauge Segment (Start-Stop)

DOR_NAV_0P products with wrong sensing stop

Gauge Segment (Start-Stop)

DOR_NAV_0P products with wrong phase

Gauge Segment (Start-Stop)

DOR_NAV_0P products with wrong state vector time

Gauge Segment (Start-Stop)

DOR_NAV_0P products with wrong x_position

Gauge Segment (Start-Stop)

DOR_NAV_0P products with wrong y_position

Gauge Segment (Start-Stop)

DOR_NAV_0P products with wrong z_position

Gauge Segment (Start-Stop)

DOR_NAV_0P products with wrong x_velocity

Gauge Segment (Start-Stop)

DOR_NAV_0P products with wrong y_velocity

Gauge Segment (Start-Stop)

DOR_NAV_0P products with wrong z_velocity

Gauge Segment (Start-Stop)

DOR_NAV_0P products with unknown vector source

Gauge Segment (Start-Stop)

DOR_NAV_0P products with UTC to SBT time too far from sensing time

Gauge	Segment (Start-Stop)
Warning: Wrong UTC SBT time format. 11-MAR-2009 20:47:35.857245 Filename: DOR_NAV_0PNPDE20090311_234016_000057382077_00130_36757_7531.N1;	11-MAR-2009 23:40:16.812 12-MAR-2009 01:15:55.043
Warning: Wrong UTC SBT time format. 11-MAR-2009 22:30:27.857993 Filename: DOR_NAV_0PNPDE20090312_012113_000044632077_00131_36758_7532.N1;	12-MAR-2009 01:21:13.836 12-MAR-2009 02:35:36.911
Warning: Wrong UTC SBT time format. 11-MAR-2009 22:30:27.857993 Filename: DOR_NAV_0PNPDE20090312_024055_000054192077_00132_36759_7533.N1;	12-MAR-2009 02:40:55.704 12-MAR-2009 04:11:15.153

Warning: Wrong UTC SBT time format. 11-MAR-2009 22:30:27.857993 Filename: DOR_NAV_0PNPDE20090312_041633_000057382077_00133_36760_7534.N1;	12-MAR-2009 04:16:33.954 12-MAR-2009 05:52:12.193
Warning: Wrong UTC SBT time format. 11-MAR-2009 22:30:27.857993 Filename: DOR_NAV_0PNPDK20090312_055730_000038262077_00134_36761_9480.N1;	12-MAR-2009 05:57:30.982 12-MAR-2009 07:01:16.498
Warning: Wrong UTC SBT time format. 12-MAR-2009 05:25:18.860998 Filename: DOR_NAV_0PNPDK20090312_070635_000057382077_00135_36762_9481.N1;	12-MAR-2009 07:06:35.284 12-MAR-2009 08:42:13.499
Warning: Wrong UTC SBT time format. 12-MAR-2009 07:04:36.861710 Filename: DOR_NAV_0PNPDK20090312_084732_000057382077_00136_36763_9482.N1;	12-MAR-2009 08:47:32.292 12-MAR-2009 10:23:10.570
Warning: Wrong UTC SBT time format. 12-MAR-2009 08:44:18.862428 Filename: DOR_NAV_0PNPDK20090312_102829_000054192077_00137_36764_9483.N1;	12-MAR-2009 10:28:29.363 12-MAR-2009 11:58:48.840
Warning: Wrong UTC SBT time format. 12-MAR-2009 12:03:09.863867 Filename: DOR_NAV_0PNPDK20090312_134504_000054192077_00139_36766_9485.N1;	12-MAR-2009 13:45:04.677 12-MAR-2009 15:15:24.127
Warning: Wrong UTC SBT time format. 12-MAR-2009 18:36:03.866705 Filename: DOR_NAV_0PNPDE20090312_201815_000038262077_00143_36770_7535.N1;	12-MAR-2009 20:18:15.274 12-MAR-2009 21:22:00.778

DOR_NAV_0P products with satellite binary time out-of-range

Gauge Segment (Start-Stop)

DOR_NAV_0P products with wrong clock step

Gauge Segment (Start-Stop)

DOR_NAV_0P products with leap utc set to blank

Gauge Segment (Start-Stop)

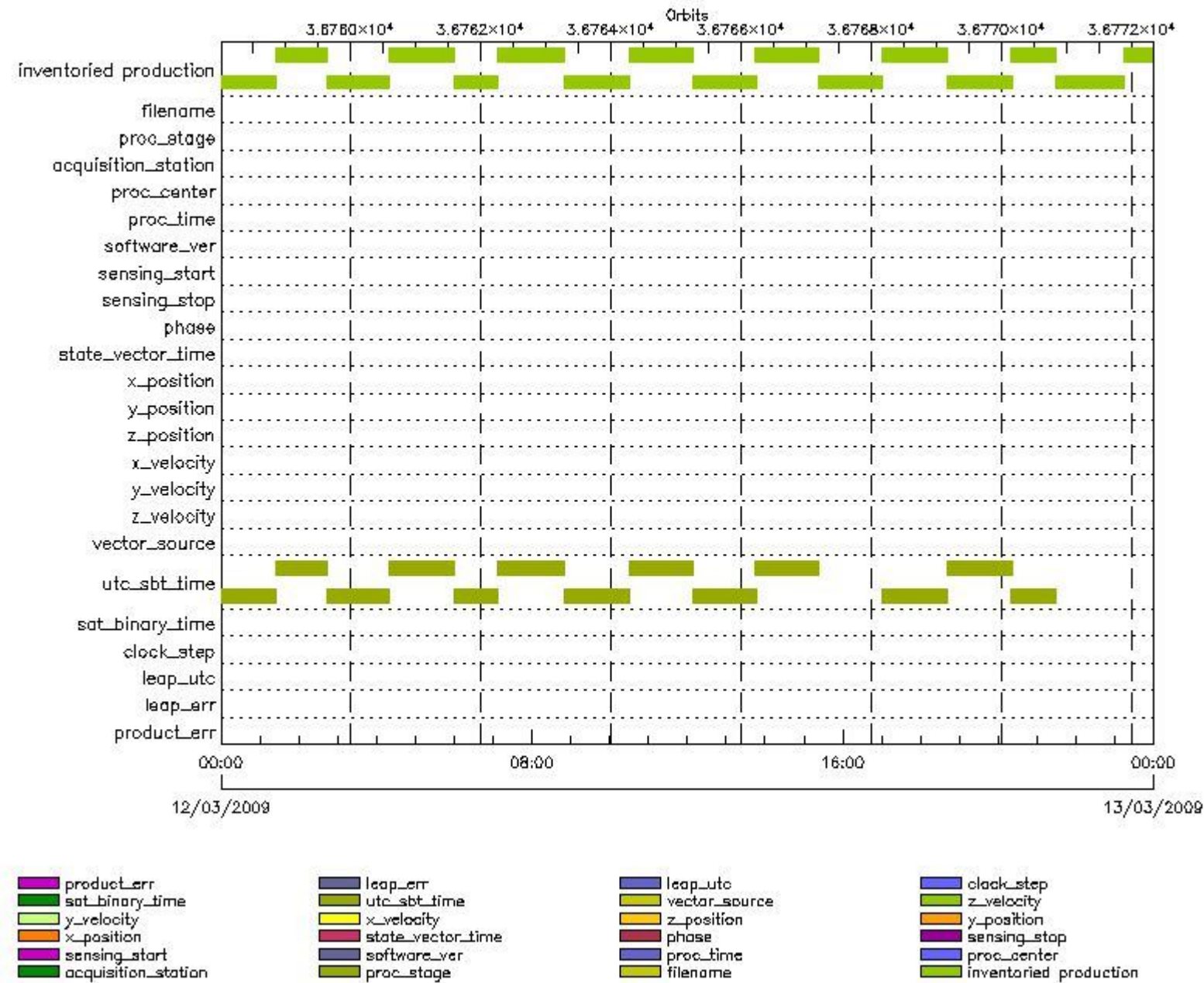
DOR_NAV_0P products with leap err set

Gauge Segment (Start-Stop)

DOR_NAV_0P products with product err set

Gauge Segment (Start-Stop)

MPH Errors for MWR_NL__0P



MWR_NL__0P MPH checks

MWR_NL__0P products with wrong filename

Gauge Segment (Start-Stop)

MWR_NL__0P products with unknown processing stage

Gauge Segment (Start-Stop)

MWR_NL__0P products with unknown acquisition station

Gauge Segment (Start-Stop)

MWR_NL__0P products with unknown processing center

Gauge Segment (Start-Stop)

MWR_NL__0P products with wrong processing time

Gauge Segment (Start-Stop)

MWR_NL__0P products with software version not equal to the current version

Gauge Segment (Start-Stop)

MWR_NL__0P products with wrong sensing start

Gauge Segment (Start-Stop)

MWR_NL__0P products with wrong sensing stop

Gauge Segment (Start-Stop)

MWR_NL__0P products with wrong phase

Gauge Segment (Start-Stop)

MWR_NL__0P products with wrong state vector time

Gauge Segment (Start-Stop)

MWR_NL__0P products with wrong x_position

Gauge Segment (Start-Stop)

MWR_NL__0P products with wrong y_position

Gauge Segment (Start-Stop)

MWR_NL__0P products with wrong z_position

Gauge Segment (Start-Stop)

MWR_NL__0P products with wrong x_velocity

Gauge Segment (Start-Stop)

MWR_NL__0P products with wrong y_velocity

Gauge Segment (Start-Stop)

MWR_NL__0P products with wrong z_velocity

Gauge Segment (Start-Stop)

MWR_NL__0P products with unknown vector source

Gauge Segment (Start-Stop)

MWR_NL__0P products with UTC to SBT time too far from sensing time

Gauge	Segment (Start-Stop)
Warning: Wrong UTC SBT time format. 11-MAR-2009 20:47:35.857245 Filename: MWR_NL__0PNPDE20090311_234501_000059522077_00130_36757_7971.N1;	11-MAR-2009 23:45:01.866 12-MAR-2009 01:24:14.023
Warning: Wrong UTC SBT time format. 11-MAR-2009 22:30:27.857993 Filename: MWR_NL__0PNPDE20090312_012350_000047282077_00131_36758_7972.N1;	12-MAR-2009 01:23:50.023 12-MAR-2009 02:42:38.153
Warning: Wrong UTC SBT time format. 11-MAR-2009 22:30:27.857993 Filename: MWR_NL__0PNPDE20090312_024238_000057362077_00132_36759_7973.N1;	12-MAR-2009 02:42:38.153 12-MAR-2009 04:18:14.306
Warning: Wrong UTC SBT time format. 11-MAR-2009 22:30:27.857993 Filename: MWR_NL__0PNPDE20090312_041814_000060722077_00133_36760_7974.N1;	12-MAR-2009 04:18:14.306 12-MAR-2009 05:59:26.475
Warning: Wrong UTC SBT time format. 11-MAR-2009 22:30:27.857993 Filename: MWR_NL__0PNPDK20090312_055950_000040802077_00134_36761_0082.N1;	12-MAR-2009 05:59:50.475 12-MAR-2009 07:07:50.577

Warning: Wrong UTC SBT time format. 12-MAR-2009 05:25:18.860998 Filename: MWR_NL__OPNPDK20090312_070750_000060722077_00135_36762_0083.N1;	12-MAR-2009 07:07:50.577 12-MAR-2009 08:49:02.745
Warning: Wrong UTC SBT time format. 12-MAR-2009 07:04:36.861710 Filename: MWR_NL__OPNPDK20090312_084926_000060002077_00136_36763_0084.N1;	12-MAR-2009 08:49:26.741 12-MAR-2009 10:29:26.910
Warning: Wrong UTC SBT time format. 12-MAR-2009 08:44:18.862428 Filename: MWR_NL__OPNPDK20090312_102926_000059282077_00137_36764_0085.N1;	12-MAR-2009 10:29:26.910 12-MAR-2009 12:08:15.071
Warning: Wrong UTC SBT time format. 12-MAR-2009 10:23:53.863146 Filename: MWR_NL__OPNPDK20090312_120751_000059042077_00138_36765_0086.N1;	12-MAR-2009 12:07:51.063 12-MAR-2009 13:46:15.228
Warning: Wrong UTC SBT time format. 12-MAR-2009 12:03:09.863867 Filename: MWR_NL__OPNPDK20090312_134527_000059042077_00139_36766_0087.N1;	12-MAR-2009 13:45:27.228 12-MAR-2009 15:23:51.389
Warning: Wrong UTC SBT time format. 12-MAR-2009 15:20:15.865294 Filename: MWR_NL__OPNPDK20090312_170103_000060482077_00141_36768_0089.N1;	12-MAR-2009 17:01:03.542 12-MAR-2009 18:41:51.714
Warning: Wrong UTC SBT time format. 12-MAR-2009 16:57:58.865998 Filename: MWR_NL__OPNPDK20090312_184103_000060002077_00142_36769_0090.N1;	12-MAR-2009 18:41:03.714 12-MAR-2009 20:21:03.871
Warning: Wrong UTC SBT time format. 12-MAR-2009 18:36:03.866705 Filename: MWR_NL__OPNPDE20090312_202015_000042002077_00143_36770_7975.N1;	12-MAR-2009 20:20:15.864 12-MAR-2009 21:30:15.985

MWR_NL__0P products with satellite binary time out-of-range

Gauge Segment (Start-Stop)

MWR_NL__0P products with wrong clock step

Gauge Segment (Start-Stop)

MWR_NL__0P products with leap utc set to blank

Gauge Segment (Start-Stop)

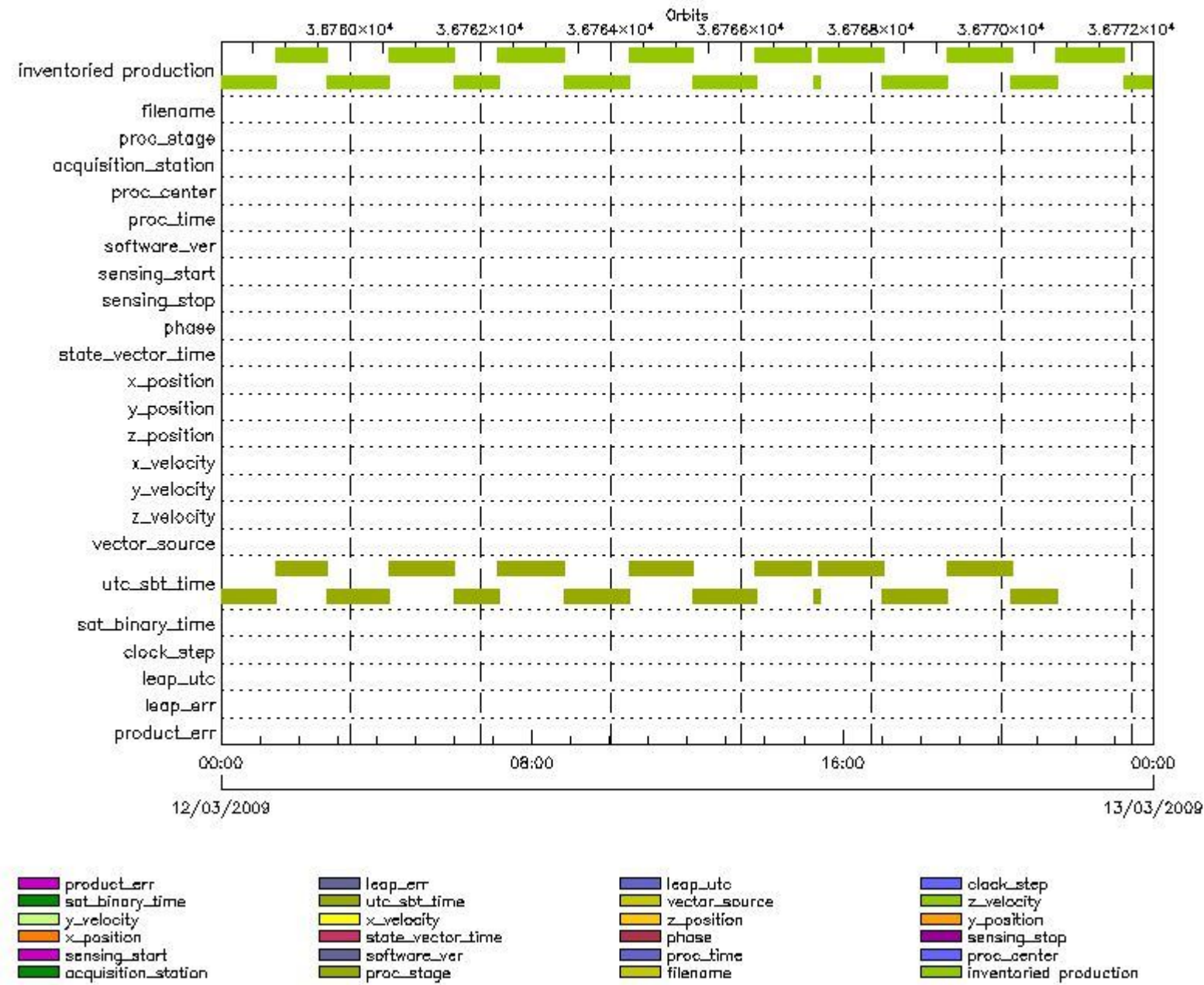
MWR_NL__0P products with leap err set

Gauge Segment (Start-Stop)

MWR_NL__0P products with product err set

Gauge Segment (Start-Stop)

MPH Errors for RA2_ME__0P



RA2_ME__0P MPH checks

RA2_ME__0P products with wrong filename

Gauge Segment (Start-Stop)

RA2_ME__0P products with unknown processing stage

Gauge Segment (Start-Stop)

RA2_ME__0P products with unknown acquisition station

Gauge Segment (Start-Stop)

RA2_ME__0P products with unknown processing center

Gauge Segment (Start-Stop)

RA2_ME__0P products with wrong processing time

Gauge Segment (Start-Stop)

RA2_ME__0P products with software version not equal to the current version

Gauge Segment (Start-Stop)

RA2_ME__0P products with wrong sensing start

Gauge Segment (Start-Stop)

RA2_ME__0P products with wrong sensing stop

Gauge Segment (Start-Stop)

RA2_ME__0P products with wrong phase

Gauge Segment (Start-Stop)

RA2_ME__0P products with wrong state vector time

Gauge Segment (Start-Stop)

RA2_ME__0P products with wrong x_position

Gauge Segment (Start-Stop)

RA2_ME__0P products with wrong y_position

Gauge Segment (Start-Stop)

RA2_ME__0P products with wrong z_position

Gauge Segment (Start-Stop)

RA2_ME__0P products with wrong x_velocity

Gauge Segment (Start-Stop)

RA2_ME__0P products with wrong y_velocity

Gauge Segment (Start-Stop)

RA2_ME__0P products with wrong z_velocity

Gauge Segment (Start-Stop)

RA2_ME__0P products with unknown vector source

Gauge Segment (Start-Stop)

RA2_ME__0P products with UTC to SBT time too far from sensing time

Gauge	Segment (Start-Stop)
Warning: Wrong UTC SBT time format. 11-MAR-2009 20:47:35.857245 Filename: RA2_ME__0PNPDE20090311_234521_000059802077_00130_36757_8618.N1;	11-MAR-2009 23:45:21.707 12-MAR-2009 01:25:01.659
Warning: Wrong UTC SBT time format. 11-MAR-2009 22:30:27.857993 Filename: RA2_ME__0PNPDE20090312_012359_000047662077_00131_36758_8619.N1;	12-MAR-2009 01:23:59.275 12-MAR-2009 02:43:24.967
Warning: Wrong UTC SBT time format. 11-MAR-2009 22:30:27.857993 Filename: RA2_ME__0PNPDE20090312_024252_000057762077_00132_36759_8620.N1;	12-MAR-2009 02:42:52.661 12-MAR-2009 04:19:08.751
Warning: Wrong UTC SBT time format. 11-MAR-2009 22:30:27.857993 Filename: RA2_ME__0PNPDE20090312_041837_000061052077_00133_36760_8621.N1;	12-MAR-2009 04:18:37.559 12-MAR-2009 06:00:22.279
Warning: Wrong UTC SBT time format. 11-MAR-2009 22:30:27.857993 Filename: RA2_ME__0PNPDK20090312_055949_000041352077_00134_36761_1911.N1;	12-MAR-2009 05:59:49.973 12-MAR-2009 07:08:45.141

Warning: Wrong UTC SBT time format. 12-MAR-2009 05:25:18.860998 Filename: RA2_ME__0PNPDK20090312_070801_000061252077_00135_36762_1912.N1;	12-MAR-2009 07:08:01.695 12-MAR-2009 08:50:06.467
Warning: Wrong UTC SBT time format. 12-MAR-2009 07:04:36.861710 Filename: RA2_ME__0PNPDK20090312_084934_000060572077_00136_36763_1913.N1;	12-MAR-2009 08:49:34.161 12-MAR-2009 10:30:30.979
Warning: Wrong UTC SBT time format. 12-MAR-2009 08:44:18.862428 Filename: RA2_ME__0PNPDK20090312_102947_000059692077_00137_36764_1914.N1;	12-MAR-2009 10:29:47.533 12-MAR-2009 12:09:16.344
Warning: Wrong UTC SBT time format. 12-MAR-2009 10:23:53.863146 Filename: RA2_ME__0PNPDK20090312_120751_000059592077_00138_36765_1915.N1;	12-MAR-2009 12:07:51.680 12-MAR-2009 13:47:10.466
Warning: Wrong UTC SBT time format. 12-MAR-2009 12:03:09.863867 Filename: RA2_ME__0PNPDK20090312_134542_000051032077_00139_36766_1916.N1;	12-MAR-2009 13:45:42.460 12-MAR-2009 15:10:45.694
Warning: Wrong UTC SBT time format. 12-MAR-2009 12:03:09.863867 Filename: RA2_ME__0PNPDK20090312_151424_000006142077_00140_36767_1917.N1;	12-MAR-2009 15:14:24.502 12-MAR-2009 15:24:38.316
Warning: Wrong UTC SBT time format. 12-MAR-2009 13:42:13.864580 Filename: RA2_ME__0PNPDK20090312_152300_000059982077_00140_36767_1918.N1;	12-MAR-2009 15:23:00.284 12-MAR-2009 17:02:58.060
Warning: Wrong UTC SBT time format. 12-MAR-2009 15:20:15.865294 Filename: RA2_ME__0PNPDK20090312_170118_000060792077_00141_36768_1919.N1;	12-MAR-2009 17:01:18.914 12-MAR-2009 18:42:38.012
Warning: Wrong UTC SBT time format. 12-MAR-2009 16:57:58.865998 Filename: RA2_ME__0PNPDK20090312_184118_000060502077_00142_36769_1920.N1;	12-MAR-2009 18:41:18.918 12-MAR-2009 20:22:09.052
Warning: Wrong UTC SBT time format. 12-MAR-2009 18:36:03.866705 Filename: RA2_ME__0PNPDE20090312_202029_000042392077_00143_36770_8622.N1;	12-MAR-2009 20:20:29.906 12-MAR-2009 21:31:08.676

RA2_ME__0P products with satellite binary time out-of-range

Gauge Segment (Start-Stop)

RA2_ME__0P products with wrong clock step

Gauge Segment (Start-Stop)

RA2_ME__0P products with leap utc set to blank

Gauge Segment (Start-Stop)

RA2_ME__0P products with leap err set

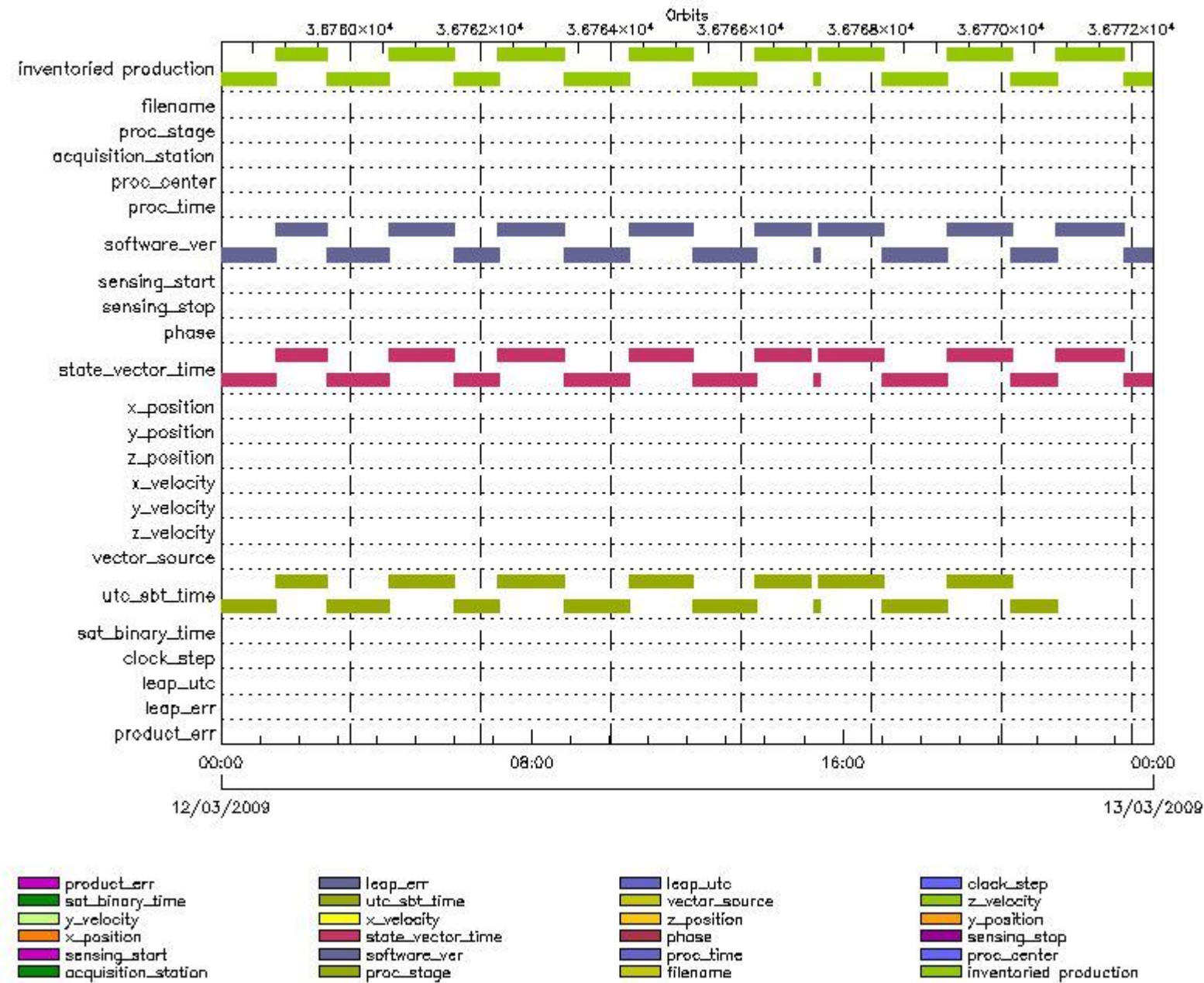
Gauge Segment (Start-Stop)

RA2_ME__0P products with product err set

Gauge Segment (Start-Stop)

MPH checks (Level 1)

MPH Errors for RA2_MW__1P



RA2_MW__1P MPH checks

RA2_MW__1P products with wrong filename

Gauge Segment (Start-Stop)

RA2_MW__1P products with unknown processing stage

Gauge Segment (Start-Stop)

RA2_MW__1P products with unknown acquisition station

Gauge Segment (Start-Stop)

RA2_MW__1P products with unknown processing center

Gauge Segment (Start-Stop)

RA2_MW__1P products with wrong processing time

Gauge Segment (Start-Stop)

RA2_MW__1P products with software version not equal to the current version

Gauge	Segment (Start-Stop)
Warning: Wrong Software ver. RA2/5.06 Filename: RA2_MW__1PNPDE20090311_234521_000059812077_00130_36757_0122.N1;	11-MAR-2009 23:45:21.732 12-MAR-2009 01:25:02.743
Warning: Wrong Software ver. RA2/5.06 Filename: RA2_MW__1PNPDE20090312_012359_000047672077_00131_36758_0262.N1;	12-MAR-2009 01:23:59.300 12-MAR-2009 02:43:26.051
Warning: Wrong Software ver. RA2/5.06 Filename: RA2_MW__1PNPDE20090312_024252_000057772077_00132_36759_0432.N1;	12-MAR-2009 02:42:52.686 12-MAR-2009 04:19:09.834
Warning: Wrong Software ver. RA2/5.06 Filename: RA2_MW__1PNPDE20090312_041837_000061062077_00133_36760_0597.N1;	12-MAR-2009 04:18:37.584 12-MAR-2009 06:00:23.362
Warning: Wrong Software ver. RA2/5.06 Filename: RA2_MW__1PNPDK20090312_055949_000041362077_00134_36761_2927.N1;	12-MAR-2009 05:59:49.998 12-MAR-2009 07:08:46.224
Warning: Wrong Software ver. RA2/5.06 Filename: RA2_MW__1PNPDK20090312_070801_000061262077_00135_36762_3057.N1;	12-MAR-2009 07:08:01.720 12-MAR-2009 08:50:07.550
Warning: Wrong Software ver. RA2/5.06 Filename: RA2_MW__1PNPDK20090312_084934_000060582077_00136_36763_3194.N1;	12-MAR-2009 08:49:34.186 12-MAR-2009 10:30:32.062
Warning: Wrong Software ver. RA2/5.06 Filename: RA2_MW__1PNPDK20090312_102947_000059702077_00137_36764_3306.N1;	12-MAR-2009 10:29:47.558 12-MAR-2009 12:09:17.428
Warning: Wrong Software ver. RA2/5.06 Filename: RA2_MW__1PNPDK20090312_120751_000059602077_00138_36765_3453.N1;	12-MAR-2009 12:07:51.706 12-MAR-2009 13:47:11.550
Warning: Wrong Software ver. RA2/5.06 Filename: RA2_MW__1PNPDK20090312_134542_000051042077_00139_36766_3582.N1;	12-MAR-2009 13:45:42.486 12-MAR-2009 15:10:46.778
Warning: Wrong Software ver. RA2/5.06 Filename: RA2_MW__1PNPDK20090312_151424_000006152077_00140_36767_3585.N1;	12-MAR-2009 15:14:24.527 12-MAR-2009 15:24:39.400
Warning: Wrong Software ver. RA2/5.06 Filename: RA2_MW__1PNPDK20090312_152300_000059992077_00140_36767_3723.N1;	12-MAR-2009 15:23:00.310 12-MAR-2009 17:02:59.144
Warning: Wrong Software ver. RA2/5.06 Filename: RA2_MW__1PNPDK20090312_170118_000060802077_00141_36768_3851.N1;	12-MAR-2009 17:01:18.939 12-MAR-2009 18:42:39.096
Warning: Wrong Software ver. RA2/5.06 Filename: RA2_MW__1PNPDK20090312_184118_000060512077_00142_36769_3932.N1;	12-MAR-2009 18:41:18.943 12-MAR-2009 20:22:10.136
Warning: Wrong Software ver. RA2/5.06 Filename: RA2_MW__1PNPDE20090312_202029_000042402077_00143_36770_1030.N1;	12-MAR-2009 20:20:29.931 12-MAR-2009 21:31:09.760
Warning: Wrong Software ver. RA2/5.06 Filename: RA2_MW__1PNPDE20090312_213001_000063142077_00143_36770_1218.N1;	12-MAR-2009 21:30:01.861 12-MAR-2009 23:15:15.957
Warning: Wrong Software ver. RA2/5.06 Filename: RA2_MW__1PNPDE20090312_231418_000060312077_00144_36771_1387.N1;	12-MAR-2009 23:14:18.085 13-MAR-2009 00:54:49.225

RA2_MW__1P products with wrong sensing start

Gauge Segment (Start-Stop)

RA2_MW__1P products with wrong sensing stop

Gauge Segment (Start-Stop)

RA2_MW__1P products with wrong phase

Gauge Segment (Start-Stop)

RA2_MW__1P products with wrong state vector time

Gauge	Segment (Start-Stop)
Warning: Not equal to FPO input. 11-MAR-2009 23:57:19.483412 Filename: RA2_MW__1PNPDE20090311_234521_000059812077_00130_36757_0122.N1;	11-MAR-2009 23:45:21.732 12-MAR-2009 01:25:02.743
Warning: Not equal to FPO input. 12-MAR-2009 01:37:55.349335 Filename: RA2_MW__1PNPDE20090312_012359_000047672077_00131_36758_0262.N1;	12-MAR-2009 01:23:59.300 12-MAR-2009 02:43:26.051
Warning: Not equal to FPO input. 12-MAR-2009 03:18:31.262516 Filename: RA2_MW__1PNPDE20090312_024252_000057772077_00132_36759_0432.N1;	12-MAR-2009 02:42:52.686 12-MAR-2009 04:19:09.834
Warning: Not equal to FPO input. 12-MAR-2009 04:59:07.277933 Filename: RA2_MW__1PNPDE20090312_041837_000061062077_00133_36760_0597.N1;	12-MAR-2009 04:18:37.584 12-MAR-2009 06:00:23.362
Warning: Not equal to FPO input. 12-MAR-2009 06:39:43.267367 Filename: RA2_MW__1PNPDK20090312_055949_000041362077_00134_36761_2927.N1;	12-MAR-2009 05:59:49.998 12-MAR-2009 07:08:46.224
Warning: Not equal to FPO input. 12-MAR-2009 08:20:19.192058 Filename: RA2_MW__1PNPDK20090312_070801_000061262077_00135_36762_3057.N1;	12-MAR-2009 07:08:01.720 12-MAR-2009 08:50:07.550
Warning: Not equal to FPO input. 12-MAR-2009 10:00:55.078843 Filename: RA2_MW__1PNPDK20090312_084934_000060582077_00136_36763_3194.N1;	12-MAR-2009 08:49:34.186 12-MAR-2009 10:30:32.062
Warning: Not equal to FPO input. 12-MAR-2009 11:41:30.934988 Filename: RA2_MW__1PNPDK20090312_102947_000059702077_00137_36764_3306.N1;	12-MAR-2009 10:29:47.558 12-MAR-2009 12:09:17.428
Warning: Not equal to FPO input. 12-MAR-2009 13:22:06.803645 Filename: RA2_MW__1PNPDK20090312_120751_000059602077_00138_36765_3453.N1;	12-MAR-2009 12:07:51.706 12-MAR-2009 13:47:11.550
Warning: Not equal to FPO input. 12-MAR-2009 15:02:42.738024 Filename: RA2_MW__1PNPDK20090312_134542_000051042077_00139_36766_3582.N1;	12-MAR-2009 13:45:42.486 12-MAR-2009 15:10:46.778
Warning: Not equal to FPO input. 12-MAR-2009 15:02:42.738024 Filename: RA2_MW__1PNPDK20090312_151424_000006152077_00140_36767_3585.N1;	12-MAR-2009 15:14:24.527 12-MAR-2009 15:24:39.400
Warning: Not equal to FPO input. 12-MAR-2009 16:43:18.747846 Filename: RA2_MW__1PNPDK20090312_152300_000059992077_00140_36767_3723.N1;	12-MAR-2009 15:23:00.310 12-MAR-2009 17:02:59.144
Warning: Not equal to FPO input. 12-MAR-2009 18:23:54.751772 Filename: RA2_MW__1PNPDK20090312_170118_000060802077_00141_36768_3851.N1;	12-MAR-2009 17:01:18.939 12-MAR-2009 18:42:39.096
Warning: Not equal to FPO input. 12-MAR-2009 18:23:54.077981 Filename: RA2_MW__1PNPDK20090312_184118_000060512077_00142_36769_3932.N1;	12-MAR-2009 18:41:18.943 12-MAR-2009 20:22:10.136
Warning: Not equal to FPO input. 12-MAR-2009 21:45:06.591899 Filename: RA2_MW__1PNPDE20090312_202029_000042402077_00143_36770_1030.N1;	12-MAR-2009 20:20:29.931 12-MAR-2009 21:31:09.760
Warning: Not equal to FPO input. 12-MAR-2009 21:45:06.589229 Filename: RA2_MW__1PNPDE20090312_213001_000063142077_00143_36770_1218.N1;	12-MAR-2009 21:30:01.861 12-MAR-2009 23:15:15.957
Warning: Not equal to FPO input. 12-MAR-2009 23:25:42.449370 Filename: RA2_MW__1PNPDE20090312_231418_000060312077_00144_36771_1387.N1;	12-MAR-2009 23:14:18.085 13-MAR-2009 00:54:49.225

RA2_MW__1P products with wrong x_position

Gauge Segment (Start-Stop)

RA2_MW__1P products with wrong y_position

Gauge Segment (Start-Stop)

RA2_MW__1P products with wrong z_position

Gauge Segment (Start-Stop)

RA2_MW__1P products with wrong x_velocity

Gauge Segment (Start-Stop)

RA2_MW__1P products with wrong y_velocity

Gauge Segment (Start-Stop)

RA2_MW__1P products with wrong z_velocity

Gauge Segment (Start-Stop)

RA2_MW__1P products with unknown vector source

Gauge Segment (Start-Stop)

RA2_MW__1P products with UTC to SBT time too far from sensing time

Gauge	Segment (Start-Stop)
Warning: Wrong UTC SBT time format. 11-MAR-2009 20:47:35.857245 Filename: RA2_MW__1PNPDE20090311_234521_000059812077_00130_36757_0122.N1;	11-MAR-2009 23:45:21.732 12-MAR-2009 01:25:02.743
Warning: Wrong UTC SBT time format. 11-MAR-2009 22:30:27.857993 Filename: RA2_MW__1PNPDE20090312_012359_000047672077_00131_36758_0262.N1;	12-MAR-2009 01:23:59.300 12-MAR-2009 02:43:26.051
Warning: Wrong UTC SBT time format. 11-MAR-2009 22:30:27.857993 Filename: RA2_MW__1PNPDE20090312_024252_000057772077_00132_36759_0432.N1;	12-MAR-2009 02:42:52.686 12-MAR-2009 04:19:09.834
Warning: Wrong UTC SBT time format. 11-MAR-2009 22:30:27.857993 Filename: RA2_MW__1PNPDE20090312_041837_000061062077_00133_36760_0597.N1;	12-MAR-2009 04:18:37.584 12-MAR-2009 06:00:23.362
Warning: Wrong UTC SBT time format. 11-MAR-2009 22:30:27.857993 Filename: RA2_MW__1PNPDK20090312_055949_000041362077_00134_36761_2927.N1;	12-MAR-2009 05:59:49.998 12-MAR-2009 07:08:46.224
Warning: Wrong UTC SBT time format. 12-MAR-2009 05:25:18.860998 Filename: RA2_MW__1PNPDK20090312_070801_000061262077_00135_36762_3057.N1;	12-MAR-2009 07:08:01.720 12-MAR-2009 08:50:07.550
Warning: Wrong UTC SBT time format. 12-MAR-2009 07:04:36.861710 Filename: RA2_MW__1PNPDK20090312_084934_000060582077_00136_36763_3194.N1;	12-MAR-2009 08:49:34.186 12-MAR-2009 10:30:32.062
Warning: Wrong UTC SBT time format. 12-MAR-2009 08:44:18.862428 Filename: RA2_MW__1PNPDK20090312_102947_000059702077_00137_36764_3306.N1;	12-MAR-2009 10:29:47.558 12-MAR-2009 12:09:17.428
Warning: Wrong UTC SBT time format. 12-MAR-2009 10:23:53.863146 Filename: RA2_MW__1PNPDK20090312_120751_000059602077_00138_36765_3453.N1;	12-MAR-2009 12:07:51.706 12-MAR-2009 13:47:11.550
Warning: Wrong UTC SBT time format. 12-MAR-2009 12:03:09.863867 Filename: RA2_MW__1PNPDK20090312_134542_000051042077_00139_36766_3582.N1;	12-MAR-2009 13:45:42.486 12-MAR-2009 15:10:46.778
Warning: Wrong UTC SBT time format. 12-MAR-2009 12:03:09.863867 Filename: RA2_MW__1PNPDK20090312_151424_00006152077_00140_36767_3585.N1;	12-MAR-2009 15:14:24.527 12-MAR-2009 15:24:39.400
Warning: Wrong UTC SBT time format. 12-MAR-2009 13:42:13.864580 Filename: RA2_MW__1PNPDK20090312_152300_000059992077_00140_36767_3723.N1;	12-MAR-2009 15:23:00.310 12-MAR-2009 17:02:59.144
Warning: Wrong UTC SBT time format. 12-MAR-2009 15:20:15.865294 Filename: RA2_MW__1PNPDK20090312_170118_000060802077_00141_36768_3851.N1;	12-MAR-2009 17:01:18.939 12-MAR-2009 18:42:39.096
Warning: Wrong UTC SBT time format. 12-MAR-2009 16:57:58.865998 Filename: RA2_MW__1PNPDK20090312_184118_000060512077_00142_36769_3932.N1;	12-MAR-2009 18:41:18.943 12-MAR-2009 20:22:10.136
Warning: Wrong UTC SBT time format. 12-MAR-2009 18:36:03.866705 Filename: RA2_MW__1PNPDE20090312_202029_000042402077_00143_36770_1030.N1;	12-MAR-2009 20:20:29.931 12-MAR-2009 21:31:09.760

RA2_MW__1P products with satellite binary time out-of-range

Gauge Segment (Start-Stop)

RA2_MW__1P products with wrong clock step

Gauge Segment (Start-Stop)

RA2_MW__1P products with leap utc set to blank

Gauge Segment (Start-Stop)

RA2_MW__1P products with leap err set


Gauge Segment (Start-Stop)

RA2_MW__1P products with product err set

Gauge Segment (Start-Stop)

MPH checks (Level 2)

MPH Errors for RA2_FGD_2P



RA2_FGD_2P MPH checks

RA2_FGD_2P products with wrong filename

Gauge Segment (Start-Stop)

RA2_FGD_2P products with unknown processing stage

Gauge Segment (Start-Stop)

RA2_FGD_2P products with unknown acquisition station

Gauge Segment (Start-Stop)

RA2_FGD_2P products with unknown processing center

Gauge Segment (Start-Stop)

RA2_FGD_2P products with wrong processing time

Gauge Segment (Start-Stop)

RA2_FGD_2P products with software version not equal to the current version

Gauge	Segment (Start-Stop)
Warning: Wrong Software ver. RA2/5.06 Filename: RA2_FGD_2PNPDE20090311_234521_000059812077_00130_36757_0123.N1;	11-MAR-2009 23:45:21.732 12-MAR-2009 01:25:02.743
Warning: Wrong Software ver. RA2/5.06 Filename: RA2_FGD_2PNPDE20090312_012359_000047672077_00131_36758_0263.N1;	12-MAR-2009 01:23:59.300 12-MAR-2009 02:43:26.051
Warning: Wrong Software ver. RA2/5.06 Filename: RA2_FGD_2PNPDE20090312_024252_000057772077_00132_36759_0433.N1;	12-MAR-2009 02:42:52.686 12-MAR-2009 04:19:09.834
Warning: Wrong Software ver. RA2/5.06 Filename: RA2_FGD_2PNPDE20090312_041837_000061062077_00133_36760_0598.N1;	12-MAR-2009 04:18:37.584 12-MAR-2009 06:00:23.362
Warning: Wrong Software ver. RA2/5.06 Filename: RA2_FGD_2PNPDK20090312_055949_000041362077_00134_36761_2928.N1;	12-MAR-2009 05:59:49.998 12-MAR-2009 07:08:46.224
Warning: Wrong Software ver. RA2/5.06 Filename: RA2_FGD_2PNPDK20090312_070801_000061262077_00135_36762_3058.N1;	12-MAR-2009 07:08:01.720 12-MAR-2009 08:50:07.550
Warning: Wrong Software ver. RA2/5.06 Filename: RA2_FGD_2PNPDK20090312_084934_000060582077_00136_36763_3195.N1;	12-MAR-2009 08:49:34.186 12-MAR-2009 10:30:32.062
Warning: Wrong Software ver. RA2/5.06 Filename: RA2_FGD_2PNPDK20090312_102947_000059702077_00137_36764_3307.N1;	12-MAR-2009 10:29:47.558 12-MAR-2009 12:09:17.428
Warning: Wrong Software ver. RA2/5.06 Filename: RA2_FGD_2PNPDK20090312_120751_000059602077_00138_36765_3454.N1;	12-MAR-2009 12:07:51.706 12-MAR-2009 13:47:11.550
Warning: Wrong Software ver. RA2/5.06 Filename: RA2_FGD_2PNPDK20090312_134542_000051042077_00139_36766_3583.N1;	12-MAR-2009 13:45:42.486 12-MAR-2009 15:10:46.778
Warning: Wrong Software ver. RA2/5.06 Filename: RA2_FGD_2PNPDK20090312_151424_000006152077_00140_36767_3586.N1;	12-MAR-2009 15:14:24.527 12-MAR-2009 15:24:39.400
Warning: Wrong Software ver. RA2/5.06 Filename: RA2_FGD_2PNPDK20090312_152300_000059992077_00140_36767_3724.N1;	12-MAR-2009 15:23:00.310 12-MAR-2009 17:02:59.144
Warning: Wrong Software ver. RA2/5.06 Filename: RA2_FGD_2PNPDK20090312_170118_000060802077_00141_36768_3852.N1;	12-MAR-2009 17:01:18.939 12-MAR-2009 18:42:39.096

Warning: Wrong Software ver. RA2/5.06 Filename: RA2_FGD_2PNPDK20090312_184118_000060512077_00142_36769_3933.N1;	12-MAR-2009 18:41:18.943 12-MAR-2009 20:22:10.136
Warning: Wrong Software ver. RA2/5.06 Filename: RA2_FGD_2PNPDE20090312_202029_000042402077_00143_36770_1031.N1;	12-MAR-2009 20:20:29.931 12-MAR-2009 21:31:09.760
Warning: Wrong Software ver. RA2/5.06 Filename: RA2_FGD_2PNPDE20090312_213001_000063142077_00143_36770_1219.N1;	12-MAR-2009 21:30:01.861 12-MAR-2009 23:15:15.957
Warning: Wrong Software ver. RA2/5.06 Filename: RA2_FGD_2PNPDE20090312_231418_000060312077_00144_36771_1388.N1;	12-MAR-2009 23:14:18.085 13-MAR-2009 00:54:49.225

RA2_FGD_2P products with wrong sensing start

Gauge Segment (Start-Stop)

RA2_FGD_2P products with wrong sensing stop

Gauge Segment (Start-Stop)

RA2_FGD_2P products with wrong phase

Gauge Segment (Start-Stop)

RA2_FGD_2P products with wrong state vector time

Gauge	Segment (Start-Stop)
Warning: Not equal to FPO input. 11-MAR-2009 23:57:19.483412 Filename: RA2_FGD_2PNPDE20090311_234521_000059812077_00130_36757_0123.N1;	11-MAR-2009 23:45:21.732 12-MAR-2009 01:25:02.743
Warning: Not equal to FPO input. 12-MAR-2009 01:37:55.349335 Filename: RA2_FGD_2PNPDE20090312_012359_000047672077_00131_36758_0263.N1;	12-MAR-2009 01:23:59.300 12-MAR-2009 02:43:26.051
Warning: Not equal to FPO input. 12-MAR-2009 03:18:31.262516 Filename: RA2_FGD_2PNPDE20090312_024252_000057772077_00132_36759_0433.N1;	12-MAR-2009 02:42:52.686 12-MAR-2009 04:19:09.834
Warning: Not equal to FPO input. 12-MAR-2009 04:59:07.277933 Filename: RA2_FGD_2PNPDE20090312_041837_000061062077_00133_36760_0598.N1;	12-MAR-2009 04:18:37.584 12-MAR-2009 06:00:23.362
Warning: Not equal to FPO input. 12-MAR-2009 06:39:43.267367 Filename: RA2_FGD_2PNPDK20090312_055949_000041362077_00134_36761_2928.N1;	12-MAR-2009 05:59:49.998 12-MAR-2009 07:08:46.224
Warning: Not equal to FPO input. 12-MAR-2009 08:20:19.192058 Filename: RA2_FGD_2PNPDK20090312_070801_000061262077_00135_36762_3058.N1;	12-MAR-2009 07:08:01.720 12-MAR-2009 08:50:07.550
Warning: Not equal to FPO input. 12-MAR-2009 10:00:55.078843 Filename: RA2_FGD_2PNPDK20090312_084934_000060582077_00136_36763_3195.N1;	12-MAR-2009 08:49:34.186 12-MAR-2009 10:30:32.062
Warning: Not equal to FPO input. 12-MAR-2009 11:41:30.934988 Filename: RA2_FGD_2PNPDK20090312_102947_000059702077_00137_36764_3307.N1;	12-MAR-2009 10:29:47.558 12-MAR-2009 12:09:17.428
Warning: Not equal to FPO input. 12-MAR-2009 13:22:06.803645 Filename: RA2_FGD_2PNPDK20090312_120751_000059602077_00138_36765_3454.N1;	12-MAR-2009 12:07:51.706 12-MAR-2009 13:47:11.550
Warning: Not equal to FPO input. 12-MAR-2009 15:02:42.738024 Filename: RA2_FGD_2PNPDK20090312_134542_000051042077_00139_36766_3583.N1;	12-MAR-2009 13:45:42.486 12-MAR-2009 15:10:46.778
Warning: Not equal to FPO input. 12-MAR-2009 15:02:42.738024 Filename: RA2_FGD_2PNPDK20090312_151424_000006152077_00140_36767_3586.N1;	12-MAR-2009 15:14:24.527 12-MAR-2009 15:24:39.400
Warning: Not equal to FPO input. 12-MAR-2009 16:43:18.747846 Filename: RA2_FGD_2PNPDK20090312_152300_000059992077_00140_36767_3724.N1;	12-MAR-2009 15:23:00.310 12-MAR-2009 17:02:59.144
Warning: Not equal to FPO input. 12-MAR-2009 18:23:54.751772 Filename: RA2_FGD_2PNPDK20090312_170118_000060802077_00141_36768_3852.N1;	12-MAR-2009 17:01:18.939 12-MAR-2009 18:42:39.096
Warning: Not equal to FPO input. 12-MAR-2009 18:23:54.077981 Filename: RA2_FGD_2PNPDK20090312_184118_000060512077_00142_36769_3933.N1;	12-MAR-2009 18:41:18.943 12-MAR-2009 20:22:10.136

Warning: Not equal to FPO input. 12-MAR-2009 21:45:06.591899 Filename: RA2_FGD_2PNPDE20090312_202029_000042402077_00143_36770_1031.N1;	12-MAR-2009 20:20:29.931 12-MAR-2009 21:31:09.760
Warning: Not equal to FPO input. 12-MAR-2009 21:45:06.589229 Filename: RA2_FGD_2PNPDE20090312_213001_000063142077_00143_36770_1219.N1;	12-MAR-2009 21:30:01.861 12-MAR-2009 23:15:15.957
Warning: Not equal to FPO input. 12-MAR-2009 23:25:42.449370 Filename: RA2_FGD_2PNPDE20090312_231418_000060312077_00144_36771_1388.N1;	12-MAR-2009 23:14:18.085 13-MAR-2009 00:54:49.225

RA2_FGD_2P products with wrong x_position

Gauge Segment (Start-Stop)

RA2_FGD_2P products with wrong y_position

Gauge Segment (Start-Stop)

RA2_FGD_2P products with wrong z_position

Gauge Segment (Start-Stop)

RA2_FGD_2P products with wrong x_velocity

Gauge Segment (Start-Stop)

RA2_FGD_2P products with wrong y_velocity

Gauge Segment (Start-Stop)

RA2_FGD_2P products with wrong z_velocity

Gauge Segment (Start-Stop)

RA2_FGD_2P products with unknown vector source

Gauge Segment (Start-Stop)

RA2_FGD_2P products with UTC to SBT time too far from sensing time

Gauge	Segment (Start-Stop)
Warning: Wrong UTC SBT time format. 11-MAR-2009 20:47:35.857245 Filename: RA2_FGD_2PNPDE20090311_234521_000059812077_00130_36757_0123.N1;	11-MAR-2009 23:45:21.732 12-MAR-2009 01:25:02.743
Warning: Wrong UTC SBT time format. 11-MAR-2009 22:30:27.857993 Filename: RA2_FGD_2PNPDE20090312_012359_000047672077_00131_36758_0263.N1;	12-MAR-2009 01:23:59.300 12-MAR-2009 02:43:26.051
Warning: Wrong UTC SBT time format. 11-MAR-2009 22:30:27.857993 Filename: RA2_FGD_2PNPDE20090312_024252_000057772077_00132_36759_0433.N1;	12-MAR-2009 02:42:52.686 12-MAR-2009 04:19:09.834
Warning: Wrong UTC SBT time format. 11-MAR-2009 22:30:27.857993 Filename: RA2_FGD_2PNPDE20090312_041837_000061062077_00133_36760_0598.N1;	12-MAR-2009 04:18:37.584 12-MAR-2009 06:00:23.362
Warning: Wrong UTC SBT time format. 11-MAR-2009 22:30:27.857993 Filename: RA2_FGD_2PNPDK20090312_055949_000041362077_00134_36761_2928.N1;	12-MAR-2009 05:59:49.998 12-MAR-2009 07:08:46.224
Warning: Wrong UTC SBT time format. 12-MAR-2009 05:25:18.860998 Filename: RA2_FGD_2PNPDK20090312_070801_000061262077_00135_36762_3058.N1;	12-MAR-2009 07:08:01.720 12-MAR-2009 08:50:07.550
Warning: Wrong UTC SBT time format. 12-MAR-2009 07:04:36.861710 Filename: RA2_FGD_2PNPDK20090312_084934_000060582077_00136_36763_3195.N1;	12-MAR-2009 08:49:34.186 12-MAR-2009 10:30:32.062
Warning: Wrong UTC SBT time format. 12-MAR-2009 08:44:18.862428 Filename: RA2_FGD_2PNPDK20090312_102947_000059702077_00137_36764_3307.N1;	12-MAR-2009 10:29:47.558 12-MAR-2009 12:09:17.428
Warning: Wrong UTC SBT time format. 12-MAR-2009 10:23:53.863146 Filename: RA2_FGD_2PNPDK20090312_120751_000059602077_00138_36765_3454.N1;	12-MAR-2009 12:07:51.706 12-MAR-2009 13:47:11.550

Warning: Wrong UTC SBT time format. 12-MAR-2009 12:03:09.863867 Filename: RA2_FGD_2PNPDK20090312_134542_000051042077_00139_36766_3583.N1;	12-MAR-2009 13:45:42.486 12-MAR-2009 15:10:46.778
Warning: Wrong UTC SBT time format. 12-MAR-2009 12:03:09.863867 Filename: RA2_FGD_2PNPDK20090312_151424_000006152077_00140_36767_3586.N1;	12-MAR-2009 15:14:24.527 12-MAR-2009 15:24:39.400
Warning: Wrong UTC SBT time format. 12-MAR-2009 13:42:13.864580 Filename: RA2_FGD_2PNPDK20090312_152300_000059992077_00140_36767_3724.N1;	12-MAR-2009 15:23:00.310 12-MAR-2009 17:02:59.144
Warning: Wrong UTC SBT time format. 12-MAR-2009 15:20:15.865294 Filename: RA2_FGD_2PNPDK20090312_170118_000060802077_00141_36768_3852.N1;	12-MAR-2009 17:01:18.939 12-MAR-2009 18:42:39.096
Warning: Wrong UTC SBT time format. 12-MAR-2009 16:57:58.865998 Filename: RA2_FGD_2PNPDK20090312_184118_000060512077_00142_36769_3933.N1;	12-MAR-2009 18:41:18.943 12-MAR-2009 20:22:10.136
Warning: Wrong UTC SBT time format. 12-MAR-2009 18:36:03.866705 Filename: RA2_FGD_2PNPDE20090312_202029_000042402077_00143_36770_1031.N1;	12-MAR-2009 20:20:29.931 12-MAR-2009 21:31:09.760

RA2_FGD_2P products with satellite binary time out-of-range

Gauge Segment (Start-Stop)

RA2_FGD_2P products with wrong clock step

Gauge Segment (Start-Stop)

RA2_FGD_2P products with leap utc set to blank

Gauge Segment (Start-Stop)

RA2_FGD_2P products with leap err set


Gauge Segment (Start-Stop)

RA2_FGD_2P products with product err set

Gauge	Segment (Start-Stop)
Warning: Product Error flag set. Filename: RA2_FGD_2PNPDE20090311_234521_000059812077_00130_36757_0123.N1;	11-MAR-2009 23:45:21.732 12-MAR-2009 01:25:02.743
Warning: Product Error flag set. Filename: RA2_FGD_2PNPDE20090312_012359_000047672077_00131_36758_0263.N1;	12-MAR-2009 01:23:59.300 12-MAR-2009 02:43:26.051
Warning: Product Error flag set. Filename: RA2_FGD_2PNPDE20090312_024252_000057772077_00132_36759_0433.N1;	12-MAR-2009 02:42:52.686 12-MAR-2009 04:19:09.834
Warning: Product Error flag set. Filename: RA2_FGD_2PNPDE20090312_041837_000061062077_00133_36760_0598.N1;	12-MAR-2009 04:18:37.584 12-MAR-2009 06:00:23.362
Warning: Product Error flag set. Filename: RA2_FGD_2PNPDK20090312_055949_000041362077_00134_36761_2928.N1;	12-MAR-2009 05:59:49.998 12-MAR-2009 07:08:46.224
Warning: Product Error flag set. Filename: RA2_FGD_2PNPDK20090312_070801_000061262077_00135_36762_3058.N1;	12-MAR-2009 07:08:01.720 12-MAR-2009 08:50:07.550
Warning: Product Error flag set. Filename: RA2_FGD_2PNPDK20090312_084934_000060582077_00136_36763_3195.N1;	12-MAR-2009 08:49:34.186 12-MAR-2009 10:30:32.062
Warning: Product Error flag set. Filename: RA2_FGD_2PNPDK20090312_102947_000059702077_00137_36764_3307.N1;	12-MAR-2009 10:29:47.558 12-MAR-2009 12:09:17.428
Warning: Product Error flag set. Filename: RA2_FGD_2PNPDK20090312_120751_000059602077_00138_36765_3454.N1;	12-MAR-2009 12:07:51.706 12-MAR-2009 13:47:11.550
Warning: Product Error flag set. Filename: RA2_FGD_2PNPDK20090312_134542_000051042077_00139_36766_3583.N1;	12-MAR-2009 13:45:42.486 12-MAR-2009 15:10:46.778
Warning: Product Error flag set. Filename: RA2_FGD_2PNPDK20090312_151424_000006152077_00140_36767_3586.N1;	12-MAR-2009 15:14:24.527 12-MAR-2009 15:24:39.400

Warning: Product Error flag set. Filename: RA2_FGD_2PNPDK20090312_152300_000059992077_00140_36767_3724.N1;	12-MAR-2009 15:23:00.310 12-MAR-2009 17:02:59.144
Warning: Product Error flag set. Filename: RA2_FGD_2PNPDK20090312_170118_000060802077_00141_36768_3852.N1;	12-MAR-2009 17:01:18.939 12-MAR-2009 18:42:39.096
Warning: Product Error flag set. Filename: RA2_FGD_2PNPDK20090312_184118_000060512077_00142_36769_3933.N1;	12-MAR-2009 18:41:18.943 12-MAR-2009 20:22:10.136
Warning: Product Error flag set. Filename: RA2_FGD_2PNPDE20090312_202029_000042402077_00143_36770_1031.N1;	12-MAR-2009 20:20:29.931 12-MAR-2009 21:31:09.760
Warning: Product Error flag set. Filename: RA2_FGD_2PNPDE20090312_213001_000063142077_00143_36770_1219.N1;	12-MAR-2009 21:30:01.861 12-MAR-2009 23:15:15.957
Warning: Product Error flag set. Filename: RA2_FGD_2PNPDE20090312_231418_000060312077_00144_36771_1388.N1;	12-MAR-2009 23:14:18.085 13-MAR-2009 00:54:49.225

MPH Errors for RA2_WWV_2P



RA2_WWV_2P MPH checks

RA2_WWV_2P products with wrong filename

Gauge Segment (Start-Stop)

RA2_WWV_2P products with unknown processing stage

Gauge Segment (Start-Stop)

RA2_WWV_2P products with unknown acquisition station

Gauge Segment (Start-Stop)

RA2_WWV_2P products with unknown processing center

Gauge Segment (Start-Stop)

RA2_WWV_2P products with wrong processing time

Gauge Segment (Start-Stop)

RA2_WWV_2P products with software version not equal to the current version

Gauge	Segment (Start-Stop)
Warning: Wrong Software ver. RA2/5.06 Filename: RA2_WWV_2PNPDE20090311_234521_000059812077_00130_36757_0124.N1;	11-MAR-2009 23:45:21.732 12-MAR-2009 01:25:02.743
Warning: Wrong Software ver. RA2/5.06 Filename: RA2_WWV_2PNPDE20090312_012359_000047672077_00131_36758_0264.N1;	12-MAR-2009 01:23:59.300 12-MAR-2009 02:43:26.051
Warning: Wrong Software ver. RA2/5.06 Filename: RA2_WWV_2PNPDE20090312_024252_000057772077_00132_36759_0434.N1;	12-MAR-2009 02:42:52.686 12-MAR-2009 04:19:09.834
Warning: Wrong Software ver. RA2/5.06 Filename: RA2_WWV_2PNPDE20090312_041837_000061062077_00133_36760_0599.N1;	12-MAR-2009 04:18:37.584 12-MAR-2009 06:00:23.362
Warning: Wrong Software ver. RA2/5.06 Filename: RA2_WWV_2PNPDK20090312_055949_000041362077_00134_36761_2929.N1;	12-MAR-2009 05:59:49.998 12-MAR-2009 07:08:46.224
Warning: Wrong Software ver. RA2/5.06 Filename: RA2_WWV_2PNPDK20090312_070801_000061262077_00135_36762_3059.N1;	12-MAR-2009 07:08:01.720 12-MAR-2009 08:50:07.550
Warning: Wrong Software ver. RA2/5.06 Filename: RA2_WWV_2PNPDK20090312_084934_000060582077_00136_36763_3196.N1;	12-MAR-2009 08:49:34.186 12-MAR-2009 10:30:32.062
Warning: Wrong Software ver. RA2/5.06 Filename: RA2_WWV_2PNPDK20090312_102947_000059702077_00137_36764_3308.N1;	12-MAR-2009 10:29:47.558 12-MAR-2009 12:09:17.428
Warning: Wrong Software ver. RA2/5.06 Filename: RA2_WWV_2PNPDK20090312_120751_000059602077_00138_36765_3455.N1;	12-MAR-2009 12:07:51.706 12-MAR-2009 13:47:11.550
Warning: Wrong Software ver. RA2/5.06 Filename: RA2_WWV_2PNPDK20090312_134542_000051042077_00139_36766_3584.N1;	12-MAR-2009 13:45:42.486 12-MAR-2009 15:10:46.778
Warning: Wrong Software ver. RA2/5.06 Filename: RA2_WWV_2PNPDK20090312_151424_000006152077_00140_36767_3587.N1;	12-MAR-2009 15:14:24.527 12-MAR-2009 15:24:39.400
Warning: Wrong Software ver. RA2/5.06 Filename: RA2_WWV_2PNPDK20090312_152300_000059992077_00140_36767_3725.N1;	12-MAR-2009 15:23:00.310 12-MAR-2009 17:02:59.144
Warning: Wrong Software ver. RA2/5.06 Filename: RA2_WWV_2PNPDK20090312_170118_000060802077_00141_36768_3853.N1;	12-MAR-2009 17:01:18.939 12-MAR-2009 18:42:39.096
Warning: Wrong Software ver. RA2/5.06 Filename: RA2_WWV_2PNPDK20090312_184118_000060512077_00142_36769_3934.N1;	12-MAR-2009 18:41:18.943 12-MAR-2009 20:22:10.136
Warning: Wrong Software ver. RA2/5.06 Filename: RA2_WWV_2PNPDE20090312_202029_000042402077_00143_36770_1032.N1;	12-MAR-2009 20:20:29.931 12-MAR-2009 21:31:09.760
Warning: Wrong Software ver. RA2/5.06 Filename: RA2_WWV_2PNPDE20090312_213001_000063142077_00143_36770_1220.N1;	12-MAR-2009 21:30:01.861 12-MAR-2009 23:15:15.957
Warning: Wrong Software ver. RA2/5.06 Filename: RA2_WWV_2PNPDE20090312_231418_000060312077_00144_36771_1389.N1;	12-MAR-2009 23:14:18.085 13-MAR-2009 00:54:49.225

RA2_WWV_2P products with wrong sensing start

Gauge Segment (Start-Stop)

RA2_WWV_2P products with wrong sensing stop

Gauge Segment (Start-Stop)

RA2_WWV_2P products with wrong phase

Gauge Segment (Start-Stop)

RA2_WWV_2P products with wrong state vector time

Gauge	Segment (Start-Stop)
Warning: Not equal to FPO input. 11-MAR-2009 23:57:19.483412 Filename: RA2_WWV_2PNPDE20090311_234521_000059812077_00130_36757_0124.N1;	11-MAR-2009 23:45:21.732 12-MAR-2009 01:25:02.743
Warning: Not equal to FPO input. 12-MAR-2009 01:37:55.349335 Filename: RA2_WWV_2PNPDE20090312_012359_000047672077_00131_36758_0264.N1;	12-MAR-2009 01:23:59.300 12-MAR-2009 02:43:26.051
Warning: Not equal to FPO input. 12-MAR-2009 03:18:31.262516 Filename: RA2_WWV_2PNPDE20090312_024252_000057772077_00132_36759_0434.N1;	12-MAR-2009 02:42:52.686 12-MAR-2009 04:19:09.834
Warning: Not equal to FPO input. 12-MAR-2009 04:59:07.277933 Filename: RA2_WWV_2PNPDE20090312_041837_000061062077_00133_36760_0599.N1;	12-MAR-2009 04:18:37.584 12-MAR-2009 06:00:23.362
Warning: Not equal to FPO input. 12-MAR-2009 06:39:43.267367 Filename: RA2_WWV_2PNPDK20090312_055949_000041362077_00134_36761_2929.N1;	12-MAR-2009 05:59:49.998 12-MAR-2009 07:08:46.224
Warning: Not equal to FPO input. 12-MAR-2009 08:20:19.192058 Filename: RA2_WWV_2PNPDK20090312_070801_000061262077_00135_36762_3059.N1;	12-MAR-2009 07:08:01.720 12-MAR-2009 08:50:07.550
Warning: Not equal to FPO input. 12-MAR-2009 10:00:55.078843 Filename: RA2_WWV_2PNPDK20090312_084934_000060582077_00136_36763_3196.N1;	12-MAR-2009 08:49:34.186 12-MAR-2009 10:30:32.062
Warning: Not equal to FPO input. 12-MAR-2009 11:41:30.934988 Filename: RA2_WWV_2PNPDK20090312_102947_000059702077_00137_36764_3308.N1;	12-MAR-2009 10:29:47.558 12-MAR-2009 12:09:17.428
Warning: Not equal to FPO input. 12-MAR-2009 13:22:06.803645 Filename: RA2_WWV_2PNPDK20090312_120751_000059602077_00138_36765_3455.N1;	12-MAR-2009 12:07:51.706 12-MAR-2009 13:47:11.550
Warning: Not equal to FPO input. 12-MAR-2009 15:02:42.738024 Filename: RA2_WWV_2PNPDK20090312_134542_000051042077_00139_36766_3584.N1;	12-MAR-2009 13:45:42.486 12-MAR-2009 15:10:46.778
Warning: Not equal to FPO input. 12-MAR-2009 15:02:42.738024 Filename: RA2_WWV_2PNPDK20090312_151424_000006152077_00140_36767_3587.N1;	12-MAR-2009 15:14:24.527 12-MAR-2009 15:24:39.400
Warning: Not equal to FPO input. 12-MAR-2009 16:43:18.747846 Filename: RA2_WWV_2PNPDK20090312_152300_000059992077_00140_36767_3725.N1;	12-MAR-2009 15:23:00.310 12-MAR-2009 17:02:59.144
Warning: Not equal to FPO input. 12-MAR-2009 18:23:54.751772 Filename: RA2_WWV_2PNPDK20090312_170118_000060802077_00141_36768_3853.N1;	12-MAR-2009 17:01:18.939 12-MAR-2009 18:42:39.096
Warning: Not equal to FPO input. 12-MAR-2009 18:23:54.077981 Filename: RA2_WWV_2PNPDK20090312_184118_000060512077_00142_36769_3934.N1;	12-MAR-2009 18:41:18.943 12-MAR-2009 20:22:10.136
Warning: Not equal to FPO input. 12-MAR-2009 21:45:06.591899 Filename: RA2_WWV_2PNPDE20090312_202029_000042402077_00143_36770_1032.N1;	12-MAR-2009 20:20:29.931 12-MAR-2009 21:31:09.760
Warning: Not equal to FPO input. 12-MAR-2009 21:45:06.589229 Filename: RA2_WWV_2PNPDE20090312_213001_000063142077_00143_36770_1220.N1;	12-MAR-2009 21:30:01.861 12-MAR-2009 23:15:15.957
Warning: Not equal to FPO input. 12-MAR-2009 23:25:42.449370 Filename: RA2_WWV_2PNPDE20090312_231418_000060312077_00144_36771_1389.N1;	12-MAR-2009 23:14:18.085 13-MAR-2009 00:54:49.225

RA2_WWV_2P products with wrong x_position

Gauge Segment (Start-Stop)

RA2_WWV_2P products with wrong y_position

Gauge Segment (Start-Stop)

RA2_WWV_2P products with wrong z_position

Gauge Segment (Start-Stop)

RA2_WWV_2P products with wrong x_velocity

Gauge Segment (Start-Stop)

RA2_WWV_2P products with wrong y_velocity

Gauge Segment (Start-Stop)

RA2_WWV_2P products with wrong z_velocity

Gauge Segment (Start-Stop)

RA2_WWV_2P products with unknown vector source

Gauge Segment (Start-Stop)

RA2_WWV_2P products with UTC to SBT time too far from sensing time

Gauge	Segment (Start-Stop)
Warning: Wrong UTC SBT time format. 11-MAR-2009 20:47:35.857245 Filename: RA2_WWV_2PNPDE20090311_234521_000059812077_00130_36757_0124.N1;	11-MAR-2009 23:45:21.732 12-MAR-2009 01:25:02.743
Warning: Wrong UTC SBT time format. 11-MAR-2009 22:30:27.857993 Filename: RA2_WWV_2PNPDE20090312_012359_000047672077_00131_36758_0264.N1;	12-MAR-2009 01:23:59.300 12-MAR-2009 02:43:26.051
Warning: Wrong UTC SBT time format. 11-MAR-2009 22:30:27.857993 Filename: RA2_WWV_2PNPDE20090312_024252_000057772077_00132_36759_0434.N1;	12-MAR-2009 02:42:52.686 12-MAR-2009 04:19:09.834
Warning: Wrong UTC SBT time format. 11-MAR-2009 22:30:27.857993 Filename: RA2_WWV_2PNPDE20090312_041837_000061062077_00133_36760_0599.N1;	12-MAR-2009 04:18:37.584 12-MAR-2009 06:00:23.362
Warning: Wrong UTC SBT time format. 11-MAR-2009 22:30:27.857993 Filename: RA2_WWV_2PNPDK20090312_055949_000041362077_00134_36761_2929.N1;	12-MAR-2009 05:59:49.998 12-MAR-2009 07:08:46.224
Warning: Wrong UTC SBT time format. 12-MAR-2009 05:25:18.860998 Filename: RA2_WWV_2PNPDK20090312_070801_000061262077_00135_36762_3059.N1;	12-MAR-2009 07:08:01.720 12-MAR-2009 08:50:07.550
Warning: Wrong UTC SBT time format. 12-MAR-2009 07:04:36.861710 Filename: RA2_WWV_2PNPDK20090312_084934_000060582077_00136_36763_3196.N1;	12-MAR-2009 08:49:34.186 12-MAR-2009 10:30:32.062
Warning: Wrong UTC SBT time format. 12-MAR-2009 08:44:18.862428 Filename: RA2_WWV_2PNPDK20090312_102947_000059702077_00137_36764_3308.N1;	12-MAR-2009 10:29:47.558 12-MAR-2009 12:09:17.428
Warning: Wrong UTC SBT time format. 12-MAR-2009 10:23:53.863146 Filename: RA2_WWV_2PNPDK20090312_120751_000059602077_00138_36765_3455.N1;	12-MAR-2009 12:07:51.706 12-MAR-2009 13:47:11.550
Warning: Wrong UTC SBT time format. 12-MAR-2009 12:03:09.863867 Filename: RA2_WWV_2PNPDK20090312_134542_000051042077_00139_36766_3584.N1;	12-MAR-2009 13:45:42.486 12-MAR-2009 15:10:46.778
Warning: Wrong UTC SBT time format. 12-MAR-2009 12:03:09.863867 Filename: RA2_WWV_2PNPDK20090312_151424_000006152077_00140_36767_3587.N1;	12-MAR-2009 15:14:24.527 12-MAR-2009 15:24:39.400
Warning: Wrong UTC SBT time format. 12-MAR-2009 13:42:13.864580 Filename: RA2_WWV_2PNPDK20090312_152300_000059992077_00140_36767_3725.N1;	12-MAR-2009 15:23:00.310 12-MAR-2009 17:02:59.144
Warning: Wrong UTC SBT time format. 12-MAR-2009 15:20:15.865294 Filename: RA2_WWV_2PNPDK20090312_170118_000060802077_00141_36768_3853.N1;	12-MAR-2009 17:01:18.939 12-MAR-2009 18:42:39.096
Warning: Wrong UTC SBT time format. 12-MAR-2009 16:57:58.865998 Filename: RA2_WWV_2PNPDK20090312_184118_000060512077_00142_36769_3934.N1;	12-MAR-2009 18:41:18.943 12-MAR-2009 20:22:10.136
Warning: Wrong UTC SBT time format. 12-MAR-2009 18:36:03.866705 Filename: RA2_WWV_2PNPDE20090312_202029_000042402077_00143_36770_1032.N1;	12-MAR-2009 20:20:29.931 12-MAR-2009 21:31:09.760

RA2_WWV_2P products with satellite binary time out-of-range

Gauge Segment (Start-Stop)

RA2_WWV_2P products with wrong clock step

Gauge Segment (Start-Stop)

RA2_WWV_2P products with leap utc set to blank

Gauge Segment (Start-Stop)

RA2_WWV_2P products with leap err set

Gauge Segment (Start-Stop)

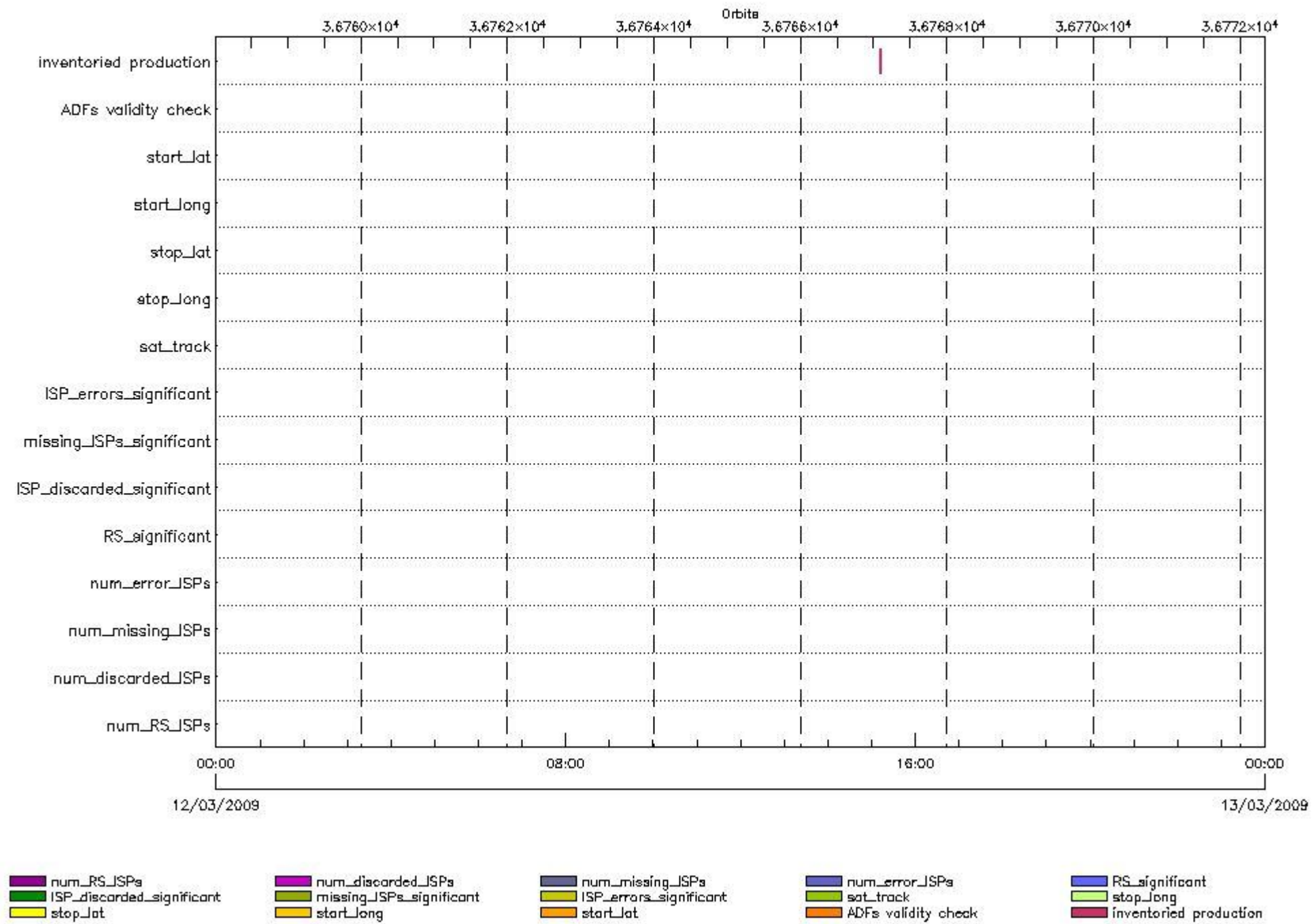
RA2_WWV_2P products with product err set

Gauge	Segment (Start-Stop)
Warning: Product Error flag set. Filename: RA2_WWV_2PNPDE20090311_234521_000059812077_00130_36757_0124.N1;	11-MAR-2009 23:45:21.732 12-MAR-2009 01:25:02.743
Warning: Product Error flag set. Filename: RA2_WWV_2PNPDE20090312_012359_000047672077_00131_36758_0264.N1;	12-MAR-2009 01:23:59.300 12-MAR-2009 02:43:26.051
Warning: Product Error flag set. Filename: RA2_WWV_2PNPDE20090312_024252_000057772077_00132_36759_0434.N1;	12-MAR-2009 02:42:52.686 12-MAR-2009 04:19:09.834
Warning: Product Error flag set. Filename: RA2_WWV_2PNPDE20090312_041837_000061062077_00133_36760_0599.N1;	12-MAR-2009 04:18:37.584 12-MAR-2009 06:00:23.362
Warning: Product Error flag set. Filename: RA2_WWV_2PNPDK20090312_055949_000041362077_00134_36761_2929.N1;	12-MAR-2009 05:59:49.998 12-MAR-2009 07:08:46.224
Warning: Product Error flag set. Filename: RA2_WWV_2PNPDK20090312_070801_000061262077_00135_36762_3059.N1;	12-MAR-2009 07:08:01.720 12-MAR-2009 08:50:07.550
Warning: Product Error flag set. Filename: RA2_WWV_2PNPDK20090312_084934_000060582077_00136_36763_3196.N1;	12-MAR-2009 08:49:34.186 12-MAR-2009 10:30:32.062
Warning: Product Error flag set. Filename: RA2_WWV_2PNPDK20090312_102947_000059702077_00137_36764_3308.N1;	12-MAR-2009 10:29:47.558 12-MAR-2009 12:09:17.428
Warning: Product Error flag set. Filename: RA2_WWV_2PNPDK20090312_120751_000059602077_00138_36765_3455.N1;	12-MAR-2009 12:07:51.706 12-MAR-2009 13:47:11.550
Warning: Product Error flag set. Filename: RA2_WWV_2PNPDK20090312_134542_000051042077_00139_36766_3584.N1;	12-MAR-2009 13:45:42.486 12-MAR-2009 15:10:46.778
Warning: Product Error flag set. Filename: RA2_WWV_2PNPDK20090312_151424_000006152077_00140_36767_3587.N1;	12-MAR-2009 15:14:24.527 12-MAR-2009 15:24:39.400
Warning: Product Error flag set. Filename: RA2_WWV_2PNPDK20090312_152300_000059992077_00140_36767_3725.N1;	12-MAR-2009 15:23:00.310 12-MAR-2009 17:02:59.144
Warning: Product Error flag set. Filename: RA2_WWV_2PNPDK20090312_170118_000060802077_00141_36768_3853.N1;	12-MAR-2009 17:01:18.939 12-MAR-2009 18:42:39.096
Warning: Product Error flag set. Filename: RA2_WWV_2PNPDK20090312_184118_000060512077_00142_36769_3934.N1;	12-MAR-2009 18:41:18.943 12-MAR-2009 20:22:10.136
Warning: Product Error flag set. Filename: RA2_WWV_2PNPDE20090312_202029_000042402077_00143_36770_1032.N1;	12-MAR-2009 20:20:29.931 12-MAR-2009 21:31:09.760
Warning: Product Error flag set. Filename: RA2_WWV_2PNPDE20090312_213001_000063142077_00143_36770_1220.N1;	12-MAR-2009 21:30:01.861 12-MAR-2009 23:15:15.957
Warning: Product Error flag set. Filename: RA2_WWV_2PNPDE20090312_231418_000060312077_00144_36771_1389.N1;	12-MAR-2009 23:14:18.085 13-MAR-2009 00:54:49.225

SPH checks

RA2_CAL_0P SPH checks

SPH fields with errors



RA2_CAL_0P products using a wrong ADF (sensing not included in validity)

Gauge Segment (Start-Stop) Explicit Reference

RA2_CAL_0P products with start_lat out of range

Gauge Value Segment (Start-Stop) Explicit Reference

RA2_CAL_0P products with start_long out of range

Gauge Value Segment (Start-Stop) Explicit Reference

RA2_CAL_0P products with stop_lat out of range

Gauge Value Segment (Start-Stop) Explicit Reference

RA2_CAL_0P products with stop_long out of range

Gauge Value Segment (Start-Stop) Explicit Reference

RA2_CAL_0P products with sat_track out of range

Gauge Value Segment (Start-Stop) Explicit Reference

Percentage of RA2_CAL_0P products with ISP_errors_significant set to 1

Gauge Value Segment (Start-Stop)

RA2_CAL_0P products with num_error_ISPs out of range

Gauge Value Segment (Start-Stop) Explicit Reference

Statistics for RA2_CAL_0P products with num_error_ISPs out of range

Gauge Statistics Segment (Start-Stop)

Percentage of RA2_CAL_0P products with missing_ISPs_significant set to 1

Gauge Value Segment (Start-Stop)

RA2_CAL_0P products with num_missing_ISPs out of range

Gauge Value Segment (Start-Stop) Explicit Reference

Statistics for RA2_CAL_0P products with num_missing_ISPs out of range

Gauge Statistics Segment (Start-Stop)

Percentage of RA2_CAL_0P products with ISP_discarded_significant set to 1

Gauge Value Segment (Start-Stop)

RA2_CAL_0P products with num_discarded_ISPs out of range

Gauge Value Segment (Start-Stop) Explicit Reference

Statistics for RA2_CAL_0P products with num_discarded_ISPs out of range

Gauge Statistics Segment (Start-Stop)

Percentage of RA2_CAL_0P products with RS_significant set to 1

Gauge Value Segment (Start-Stop)

RA2_CAL_0P products with num_RS_ISPs out of range

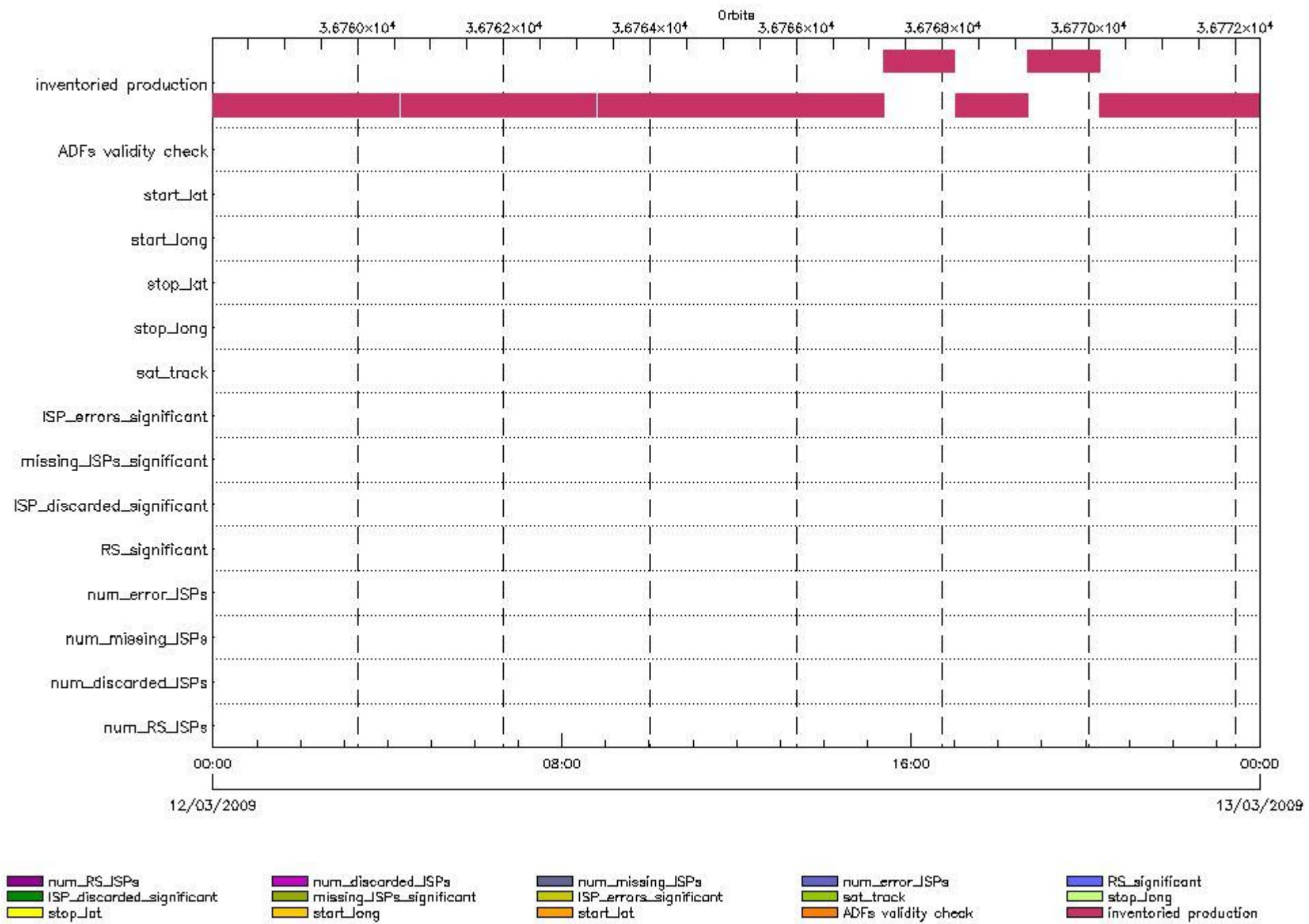
Gauge Value Segment (Start-Stop) Explicit Reference

Statistics for RA2_CAL_0P products with num_RS_ISPs out of range

Gauge Statistics Segment (Start-Stop)

DOR_DOP_0P SPH checks

SPH fields with errors



DOR_DOP_0P products using a wrong ADF (sensing not included in validity)

Gauge Segment (Start-Stop) Explicit Reference

DOR_DOP_0P products with start_lat out of range

Gauge Value Segment (Start-Stop) Explicit Reference

DOR_DOP_0P products with start_long out of range

Gauge Value Segment (Start-Stop) Explicit Reference

DOR_DOP_0P products with stop_lat out of range

Gauge Value Segment (Start-Stop) Explicit Reference

DOR_DOP_0P products with stop_long out of range

Gauge Value Segment (Start-Stop) Explicit Reference

DOR_DOP_0P products with sat_track out of range

Gauge Value Segment (Start-Stop) Explicit Reference

Percentage of DOR_DOP_0P products with ISP_errors_significant set to 1

Gauge Value Segment (Start-Stop)

DOR_DOP_0P products with num_error_ISPs out of range

Gauge Value Segment (Start-Stop) Explicit Reference

Statistics for DOR_DOP_0P products with num_error_ISPs out of range

Gauge Statistics Segment (Start-Stop)

Percentage of DOR_DOP_0P products with missing_ISPs_significant set to 1

Gauge Value Segment (Start-Stop)

DOR_DOP_0P products with num_missing_ISPs out of range

Gauge Value Segment (Start-Stop) Explicit Reference

Statistics for DOR_DOP_0P products with num_missing_ISPs out of range

Gauge Statistics Segment (Start-Stop)

Percentage of DOR_DOP_0P products with ISP_discarded_significant set to 1

Gauge Value Segment (Start-Stop)

DOR_DOP_0P products with num_discarded_ISPs out of range

Gauge	Value	Segment (Start-Stop)	Explicit Reference
-------	-------	----------------------	--------------------

Statistics for DOR_DOP_0P products with num_discarded_ISPs out of range

Gauge	Statistics	Segment (Start-Stop)
-------	------------	----------------------

Percentage of DOR_DOP_0P products with RS_significant set to 1

Gauge	Value	Segment (Start-Stop)
-------	-------	----------------------

DOR_DOP_0P products with num_RS_ISPs out of range

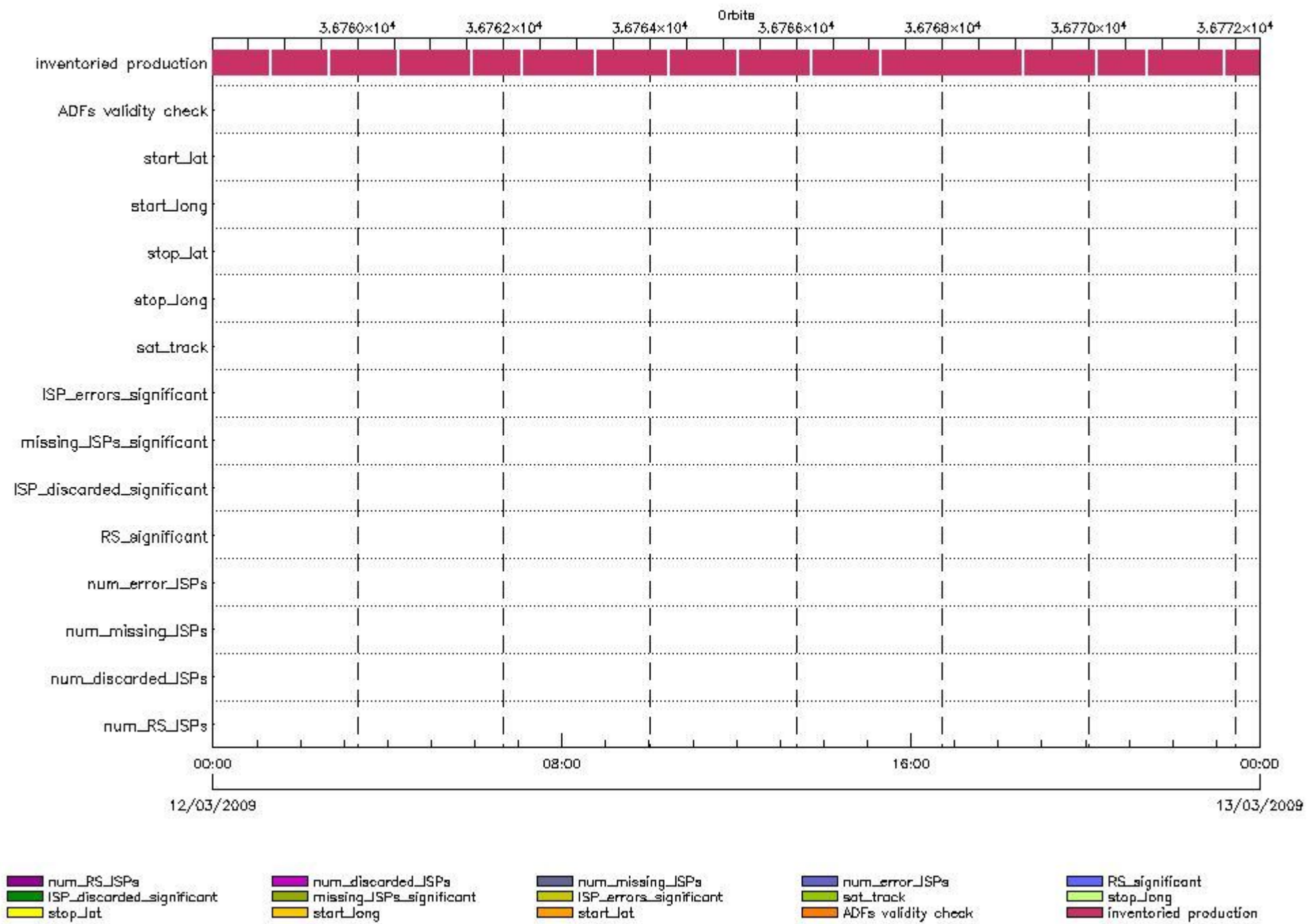
Gauge	Value	Segment (Start-Stop)	Explicit Reference
-------	-------	----------------------	--------------------

Statistics for DOR_DOP_0P products with num_RS_ISPs out of range

Gauge	Statistics	Segment (Start-Stop)
-------	------------	----------------------

DOR_NAV_0P SPH checks

SPH fields with errors



DOR_NAV_0P products using a wrong ADF (sensing not included in validity)

Gauge Segment (Start-Stop) Explicit Reference

DOR_NAV_0P products with start_lat out of range

Gauge Value Segment (Start-Stop) Explicit Reference

DOR_NAV_0P products with start_long out of range

Gauge Value Segment (Start-Stop) Explicit Reference

DOR_NAV_0P products with stop_lat out of range

Gauge Value Segment (Start-Stop) Explicit Reference

DOR_NAV_0P products with stop_long out of range

Gauge Value Segment (Start-Stop) Explicit Reference

DOR_NAV_0P products with sat_track out of range

Gauge Value Segment (Start-Stop) Explicit Reference

Percentage of DOR_NAV_0P products with ISP_errors_significant set to 1

Gauge Value Segment (Start-Stop)

DOR_NAV_0P products with num_error_ISPs out of range

Gauge Value Segment (Start-Stop) Explicit Reference

Statistics for DOR_NAV_0P products with num_error_ISPs out of range

Gauge Statistics Segment (Start-Stop)

Percentage of DOR_NAV_0P products with missing_ISPs_significant set to 1

Gauge Value Segment (Start-Stop)

DOR_NAV_0P products with num_missing_ISPs out of range

Gauge Value Segment (Start-Stop) Explicit Reference

Statistics for DOR_NAV_0P products with num_missing_ISPs out of range

Gauge Statistics Segment (Start-Stop)

Percentage of DOR_NAV_0P products with ISP_discarded_significant set to 1

Gauge Value Segment (Start-Stop)

DOR_NAV_0P products with num_discarded_ISPs out of range

Gauge Value Segment (Start-Stop) Explicit Reference

Statistics for DOR_NAV_0P products with num_discarded_ISPs out of range

Gauge Statistics Segment (Start-Stop)

Percentage of DOR_NAV_0P products with RS_significant set to 1

Gauge Value Segment (Start-Stop)

DOR_NAV_0P products with num_RS_ISPs out of range

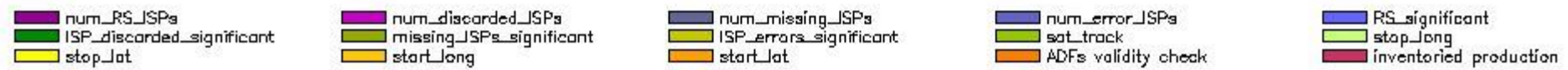
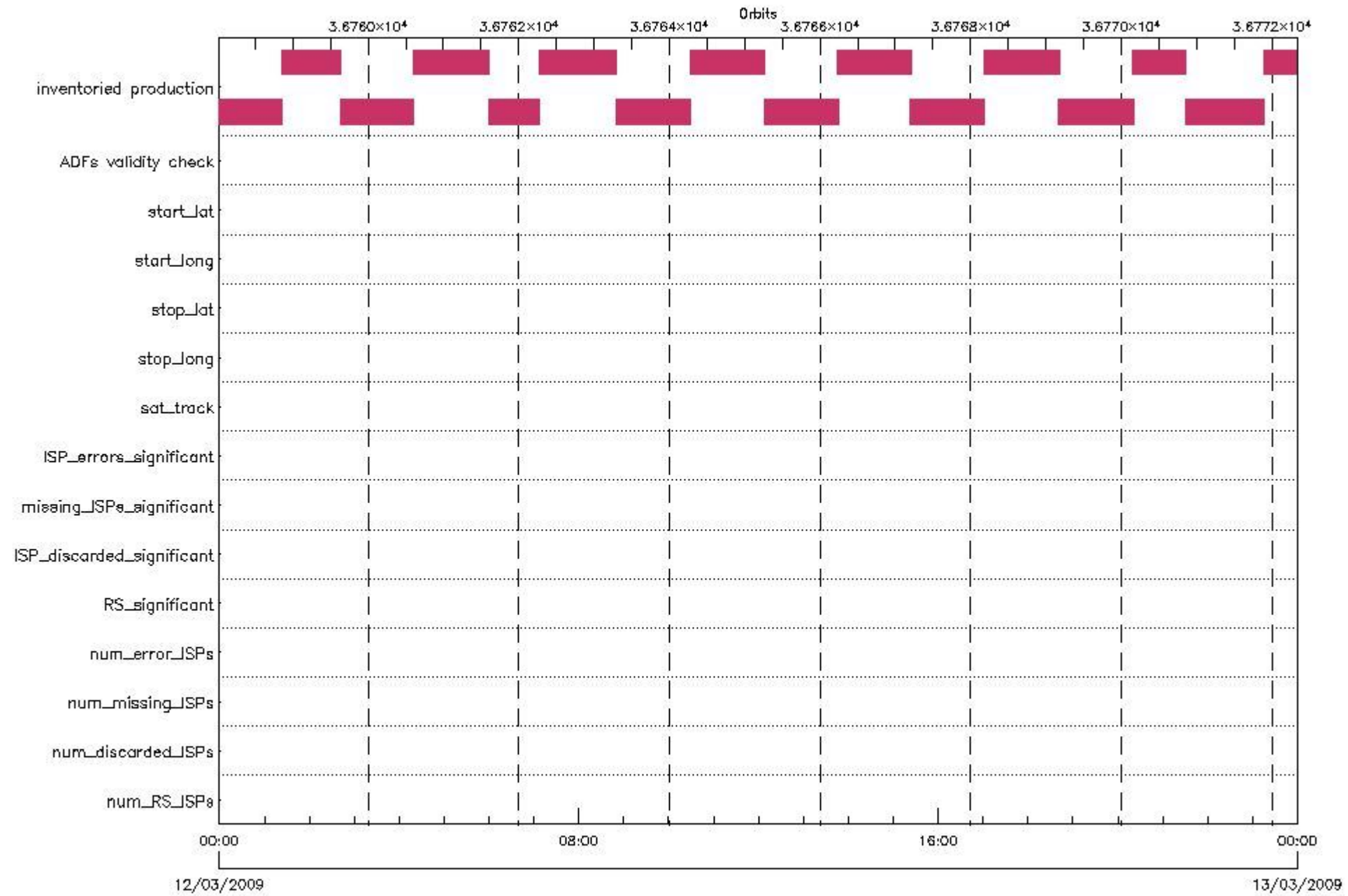
Gauge Value Segment (Start-Stop) Explicit Reference

Statistics for DOR_NAV_0P products with num_RS_ISPs out of range

Gauge Statistics Segment (Start-Stop)

MWR_NL__0P SPH checks

SPH fields with errors



MWR_NL__0P products using a wrong ADF (sensing not included in validity)

Gauge Segment (Start-Stop) Explicit Reference

MWR_NL__0P products with start_lat out of range

Gauge Value Segment (Start-Stop) Explicit Reference

MWR_NL__0P products with start_long out of range

Gauge Value Segment (Start-Stop) Explicit Reference

MWR_NL__0P products with stop_lat out of range

Gauge Value Segment (Start-Stop) Explicit Reference

MWR_NL__0P products with stop_long out of range

Gauge Value Segment (Start-Stop) Explicit Reference

MWR_NL__0P products with sat_track out of range

Gauge Value Segment (Start-Stop) Explicit Reference

Percentage of MWR_NL__0P products with ISP_errors_significant set to 1

Gauge	Value	Segment (Start-Stop)
SPH.ISP_ERRORS_SIGNIFICANT_PERCENT.INFO PCF_MWR_NL__0P	0	12-MAR-2009 00:00:00.000 13-MAR-2009 00:00:00.000

MWR_NL__0P products with num_error_ISPs out of range

Gauge Value Segment (Start-Stop) Explicit Reference

Statistics for MWR_NL__0P products with num_error_ISPs out of range

Gauge Statistics Segment (Start-Stop)

Percentage of MWR_NL__0P products with missing_ISPs_significant set to 1

Gauge	Value	Segment (Start-Stop)
SPH.MISSING_ISPS_SIGNIFICANT_PERCENT.INFO PCF_MWR_NL__0P	0	12-MAR-2009 00:00:00.000 13-MAR-2009 00:00:00.000

MWR_NL__0P products with num_missing_ISPs out of range

Gauge Value Segment (Start-Stop) Explicit Reference

Statistics for MWR_NL__0P products with num_missing_ISPs out of range

Gauge Statistics Segment (Start-Stop)

Percentage of MWR_NL__0P products with ISP_discarded_significant set to 1

Gauge	Value	Segment (Start-Stop)
SPH.ISP_DISCARDED_SIGNIFICANT_PERCENT.INFO	0	12-MAR-2009 00:00:00.000
PCF_MWR_NL__0P		13-MAR-2009 00:00:00.000

MWR_NL__0P products with num_discarded_ISPs out of range

Gauge	Value	Segment (Start-Stop)	Explicit Reference

Statistics for MWR_NL__0P products with num_discarded_ISPs out of range

Gauge	Statistics	Segment (Start-Stop)

Percentage of MWR_NL__0P products with RS_significant set to 1

Gauge	Value	Segment (Start-Stop)
SPH.RS_SIGNIFICANT_PERCENT.INFO	0	12-MAR-2009 00:00:00.000
PCF_MWR_NL__0P		13-MAR-2009 00:00:00.000

MWR_NL__0P products with num_RS_ISPs out of range

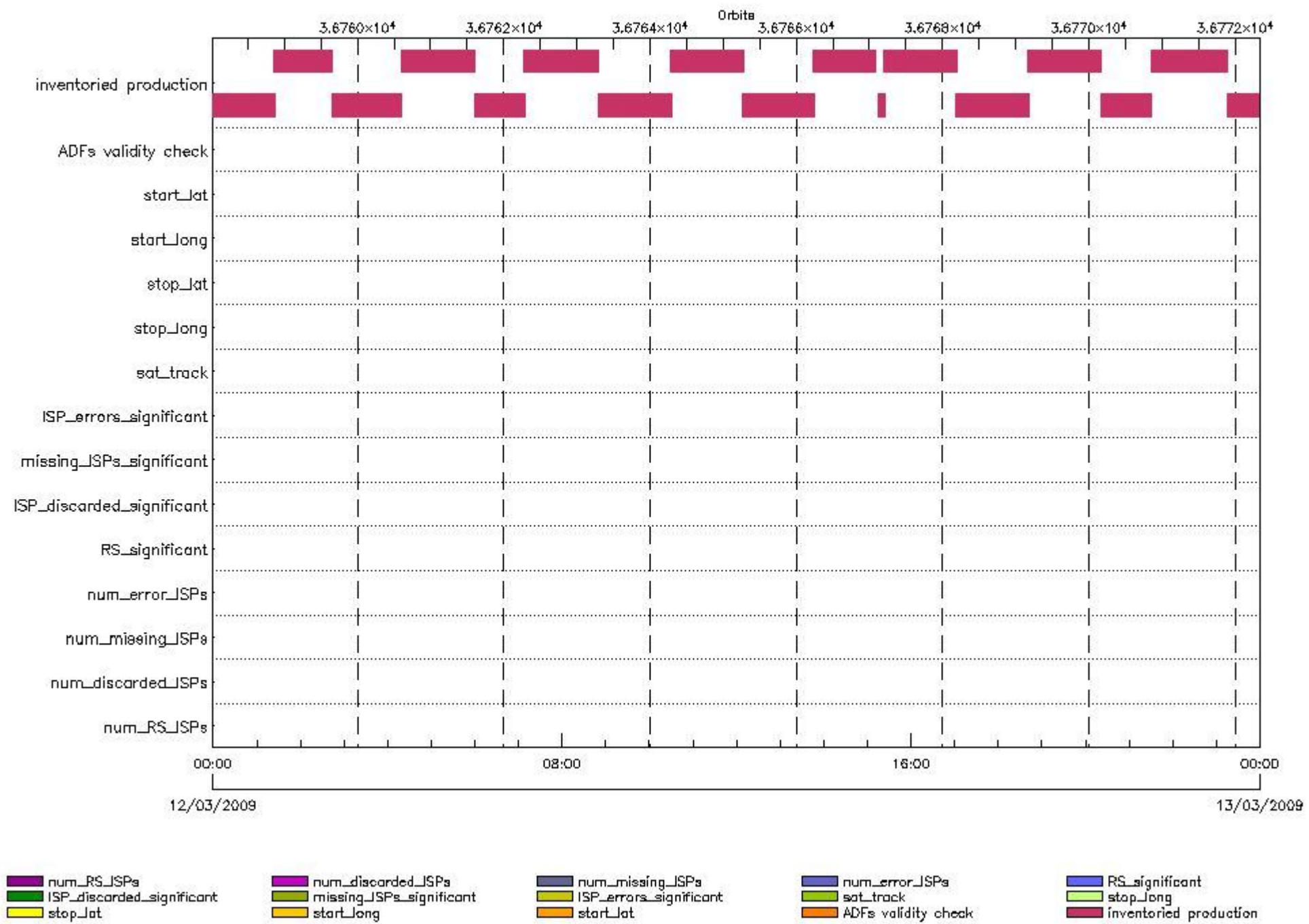
Gauge	Value	Segment (Start-Stop)	Explicit Reference

Statistics for MWR_NL__0P products with num_RS_ISPs out of range

Gauge	Statistics	Segment (Start-Stop)

RA2_ME__0P SPH checks

SPH fields with errors



RA2_ME__0P products using a wrong ADF (sensing not included in validity)

Gauge Segment (Start-Stop) Explicit Reference

RA2_ME__0P products with start_lat out of range

Gauge Value Segment (Start-Stop) Explicit Reference

RA2_ME__0P products with start_long out of range

Gauge Value Segment (Start-Stop) Explicit Reference

RA2_ME__0P products with stop_lat out of range

Gauge Value Segment (Start-Stop) Explicit Reference

RA2_ME__0P products with stop_long out of range

Gauge Value Segment (Start-Stop) Explicit Reference

RA2_ME__0P products with sat_track out of range

Gauge Value Segment (Start-Stop) Explicit Reference

Percentage of RA2_ME__0P products with ISP_errors_significant set to 1

Gauge Value Segment (Start-Stop)

RA2_ME__0P products with num_error_ISPs out of range

Gauge Value Segment (Start-Stop) Explicit Reference

Statistics for RA2_ME__0P products with num_error_ISPs out of range

Gauge Statistics Segment (Start-Stop)

Percentage of RA2_ME__0P products with missing_ISPs_significant set to 1

Gauge Value Segment (Start-Stop)

RA2_ME__0P products with num_missing_ISPs out of range

Gauge Value Segment (Start-Stop) Explicit Reference

Statistics for RA2_ME__0P products with num_missing_ISPs out of range

Gauge Statistics Segment (Start-Stop)

Percentage of RA2_ME__0P products with ISP_discarded_significant set to 1

Gauge Value Segment (Start-Stop)

RA2_ME__0P products with num_discarded_ISPs out of range

Gauge Value Segment (Start-Stop) Explicit Reference

Statistics for RA2_ME__0P products with num_discarded_ISPs out of range

Gauge Statistics Segment (Start-Stop)

Percentage of RA2_ME__0P products with RS_significant set to 1

Gauge Value Segment (Start-Stop)

RA2_ME__0P products with num_RS_ISPs out of range

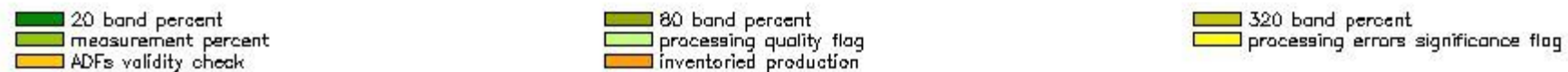
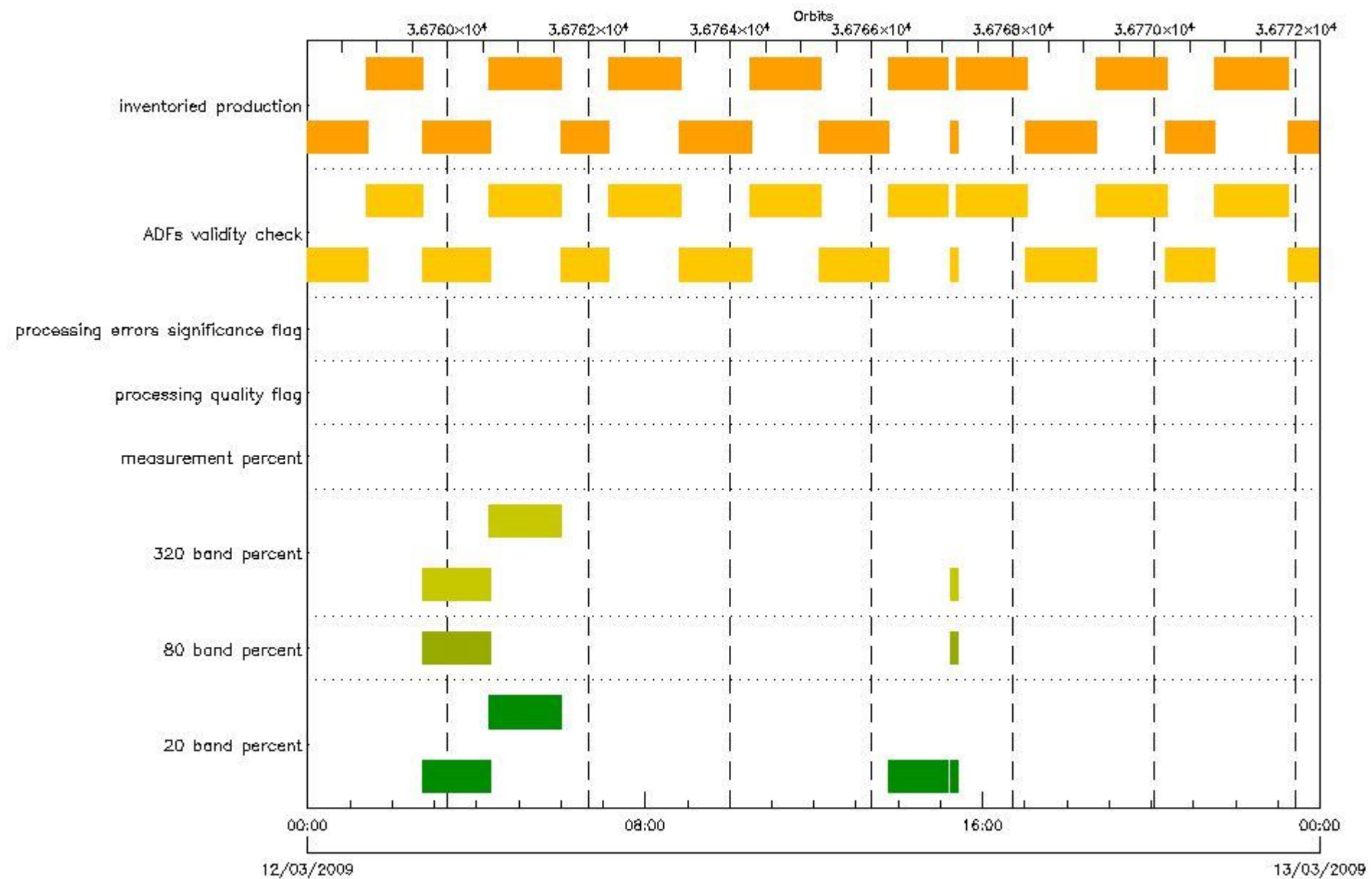
Gauge Value Segment (Start-Stop) Explicit Reference

Statistics for RA2_ME__0P products with num_RS_ISPs out of range

Gauge Statistics Segment (Start-Stop)

RA2_MW__1P SPH checks

SPH fields with errors



RA2_MW__1P products using a wrong ADF (sensing not included in validity)

Gauge	Segment (Start-Stop)	Explicit Reference
Product: RA2_MW__1PNPDE20090311_234521_000059812077_00130_36757_0122.N1 DS NAME: REAL.ORBIT_STATE_VECTOR_FILE	11-MAR-2009 23:45:21.732 12-MAR-2009 01:25:02.743	ADF: DOR_NAV_0PNPDE20090311_234016_000057382077_00130_36757_7531.N1
Product: RA2_MW__1PNPDE20090312_012359_000047672077_00131_36758_0262.N1 DS NAME: REAL.ORBIT_STATE_VECTOR_FILE	12-MAR-2009 01:23:59.300 12-MAR-2009 02:43:26.051	ADF: DOR_NAV_0PNPDE20090312_012113_000044632077_00131_36758_7532.N1
Product: RA2_MW__1PNPDE20090312_024252_000057772077_00132_36759_0432.N1 DS NAME: REAL.ORBIT_STATE_VECTOR_FILE	12-MAR-2009 02:42:52.686 12-MAR-2009 04:19:09.834	ADF: DOR_NAV_0PNPDE20090312_024055_000054192077_00132_36759_7533.N1
Product: RA2_MW__1PNPDE20090312_041837_000061062077_00133_36760_0597.N1 DS NAME: REAL.ORBIT_STATE_VECTOR_FILE	12-MAR-2009 04:18:37.584 12-MAR-2009 06:00:23.362	ADF: DOR_NAV_0PNPDE20090312_041633_000057382077_00133_36760_7534.N1
Product: RA2_MW__1PNPDK20090312_055949_000041362077_00134_36761_2927.N1 DS NAME: REAL.ORBIT_STATE_VECTOR_FILE	12-MAR-2009 05:59:49.998 12-MAR-2009 07:08:46.224	ADF: DOR_NAV_0PNPDK20090312_055730_000038262077_00134_36761_9480.N1

Product: RA2_MW__1PNPDK20090312_070801_000061262077_00135_36762_3057.N1 DS NAME: REAL.ORBIT_STATE_VECTOR_FILE	12-MAR-2009 07:08:01.720 12-MAR-2009 08:50:07.550	ADF: DOR_NAV_0PNPDK20090312_070635_000057382077_00135_36762_3057.N1
Product: RA2_MW__1PNPDK20090312_084934_000060582077_00136_36763_3194.N1 DS NAME: REAL.ORBIT_STATE_VECTOR_FILE	12-MAR-2009 08:49:34.186 12-MAR-2009 10:30:32.062	ADF: DOR_NAV_0PNPDK20090312_084732_000057382077_00136_36763_3194.N1
Product: RA2_MW__1PNPDK20090312_102947_000059702077_00137_36764_3306.N1 DS NAME: REAL.ORBIT_STATE_VECTOR_FILE	12-MAR-2009 10:29:47.558 12-MAR-2009 12:09:17.428	ADF: DOR_NAV_0PNPDK20090312_102829_000054192077_00137_36764_3306.N1
Product: RA2_MW__1PNPDK20090312_120751_000059602077_00138_36765_3453.N1 DS NAME: REAL.ORBIT_STATE_VECTOR_FILE	12-MAR-2009 12:07:51.706 12-MAR-2009 13:47:11.550	ADF: DOR_NAV_0PNPDK20090312_120407_000057382077_00138_36765_3453.N1
Product: RA2_MW__1PNPDK20090312_134542_000051042077_00139_36766_3582.N1 DS NAME: REAL.ORBIT_STATE_VECTOR_FILE	12-MAR-2009 13:45:42.486 12-MAR-2009 15:10:46.778	ADF: DOR_NAV_0PNPDK20090312_134504_000054192077_00139_36766_3582.N1
Product: RA2_MW__1PNPDK20090312_151424_00006152077_00140_36767_3585.N1 DS NAME: REAL.ORBIT_STATE_VECTOR_FILE	12-MAR-2009 15:14:24.527 12-MAR-2009 15:24:39.400	ADF: DOR_NAV_0PNPDK20090312_134504_000054192077_00139_36766_3585.N1
Product: RA2_MW__1PNPDK20090312_152300_000059992077_00140_36767_3723.N1 DS NAME: REAL.ORBIT_STATE_VECTOR_FILE	12-MAR-2009 15:23:00.310 12-MAR-2009 17:02:59.144	ADF: DOR_NAV_0PNPDK20090312_152042_000057382077_00140_36767_3723.N1
Product: RA2_MW__1PNPDK20090312_170118_000060802077_00141_36768_3851.N1 DS NAME: REAL.ORBIT_STATE_VECTOR_FILE	12-MAR-2009 17:01:18.939 12-MAR-2009 18:42:39.096	ADF: DOR_NAV_0PNPDK20090312_165621_000057382077_00141_36768_3851.N1
Product: RA2_MW__1PNPDK20090312_184118_000060512077_00142_36769_3932.N1 DS NAME: REAL.ORBIT_STATE_VECTOR_FILE	12-MAR-2009 18:41:18.943 12-MAR-2009 20:22:10.136	ADF: DOR_NAV_0PNPDK20090312_183718_000057382077_00142_36769_3932.N1
Product: RA2_MW__1PNPDE20090312_202029_000042402077_00143_36770_1030.N1 DS NAME: REAL.ORBIT_STATE_VECTOR_FILE	12-MAR-2009 20:20:29.931 12-MAR-2009 21:31:09.760	ADF: DOR_NAV_0PNPDE20090312_201815_000038262077_00143_36770_1030.N1
Product: RA2_MW__1PNPDE20090312_213001_000063142077_00143_36770_1218.N1 DS NAME: REAL.ORBIT_STATE_VECTOR_FILE	12-MAR-2009 21:30:01.861 12-MAR-2009 23:15:15.957	ADF: DOR_NAV_0PNPDE20090312_212719_000060572077_00143_36770_1218.N1
Product: RA2_MW__1PNPDE20090312_231418_000060312077_00144_36771_1387.N1 DS NAME: REAL.ORBIT_STATE_VECTOR_FILE	12-MAR-2009 23:14:18.085 13-MAR-2009 00:54:49.225	ADF: DOR_NAV_0PNPDE20090312_231335_000054192077_00144_36771_1387.N1

RA2_MW__1P products with processing errors significance flag set

RA2_MW__1P products with percentage DSRs free of processing errors below threshold

Gauge	Value	Segment (Start-Stop)
SPH.RA2_320_BAND_PERCENT.WARNING PCF_RA2_MW__1P	8570	12-MAR-2009 02:42:52.686 12-MAR-2009 04:19:09.834
SPH.RA2_320_BAND_PERCENT.WARNING PCF_RA2_MW__1P	8949	12-MAR-2009 04:18:37.584 12-MAR-2009 06:00:23.362
SPH.RA2_320_BAND_PERCENT.WARNING PCF_RA2_MW__1P	7223	12-MAR-2009 15:14:24.527 12-MAR-2009 15:24:39.400

RA2_MW__1P products with percentage of valid measurements below threshold

Gauge	Value	Segment (Start-Stop)
SPH.RA2_80_BAND_PERCENT.WARNING PCF_RA2_MW__1P	858	12-MAR-2009 02:42:52.686 12-MAR-2009 04:19:09.834

RA2_MW__1P products with percentage of 320 MHz band processed below threshold

Gauge	Value	Segment (Start-Stop)
SPH.RA2_320_BAND_PERCENT.WARNING PCF_RA2_MW__1P	8570	12-MAR-2009 02:42:52.686 12-MAR-2009 04:19:09.834
SPH.RA2_320_BAND_PERCENT.WARNING PCF_RA2_MW__1P	8949	12-MAR-2009 04:18:37.584 12-MAR-2009 06:00:23.362
SPH.RA2_320_BAND_PERCENT.WARNING PCF_RA2_MW__1P	7223	12-MAR-2009 15:14:24.527 12-MAR-2009 15:24:39.400

RA2_MW__1P products with percentage of 80 MHz band processed above threshold

Gauge	Value	Segment (Start-Stop)
SPH.RA2_80_BAND_PERCENT.WARNING PCF_RA2_MW__1P	858	12-MAR-2009 02:42:52.686 12-MAR-2009 04:19:09.834


SPH.RA2_80_BAND_PERCENT.WARNING PCF_RA2_MW__1P	1136	12-MAR-2009 15:14:24.527 12-MAR-2009 15:24:39.400
---	------	--

RA2_MW__1P products with percentage of 20 MHz band processed above threshold

Gauge	Value	Segment (Start-Stop)
SPH.RA2_20_BAND_PERCENT.WARNING PCF_RA2_MW__1P	572	12-MAR-2009 02:42:52.686 12-MAR-2009 04:19:09.834
SPH.RA2_20_BAND_PERCENT.WARNING PCF_RA2_MW__1P	434	12-MAR-2009 04:18:37.584 12-MAR-2009 06:00:23.362
SPH.RA2_20_BAND_PERCENT.WARNING PCF_RA2_MW__1P	443	12-MAR-2009 13:45:42.486 12-MAR-2009 15:10:46.778
SPH.RA2_20_BAND_PERCENT.WARNING PCF_RA2_MW__1P	1642	12-MAR-2009 15:14:24.527 12-MAR-2009 15:24:39.400

RA2_FGD_2P SPH checks

SPH fields with errors



RA2_FGD_2P products using a wrong ADF (sensing not included in validity)

Gauge	Segment (Start-Stop)	Explicit Reference
Product: RA2_FGD_2PNPDE20090311_234521_000059812077_00130_36757_0123.N1 DS NAME: REAL.ORBIT_STATE_VECTOR_FILE	11-MAR-2009 23:45:21.732 12-MAR-2009 01:25:02.743	ADF: DOR_NAV_0PNPDE20090311_234016_000057382077_00130_36757_7531.N1
Product: RA2_FGD_2PNPDE20090312_012359_000047672077_00131_36758_0263.N1 DS NAME: REAL.ORBIT_STATE_VECTOR_FILE	12-MAR-2009 01:23:59.300 12-MAR-2009 02:43:26.051	ADF: DOR_NAV_0PNPDE20090312_012113_000044632077_00131_36758_7532.N1
Product: RA2_FGD_2PNPDE20090312_024252_000057772077_00132_36759_0433.N1 DS NAME: REAL.ORBIT_STATE_VECTOR_FILE	12-MAR-2009 02:42:52.686 12-MAR-2009 04:19:09.834	ADF: DOR_NAV_0PNPDE20090312_024055_000054192077_00132_36759_7533.N1
Product: RA2_FGD_2PNPDE20090312_041837_000061062077_00133_36760_0598.N1 DS NAME: REAL.ORBIT_STATE_VECTOR_FILE	12-MAR-2009 04:18:37.584 12-MAR-2009 06:00:23.362	ADF: DOR_NAV_0PNPDE20090312_041633_000057382077_00133_36760_7534.N1
Product: RA2_FGD_2PNPDK20090312_055949_000041362077_00134_36761_2928.N1 DS NAME: REAL.ORBIT_STATE_VECTOR_FILE	12-MAR-2009 05:59:49.998 12-MAR-2009 07:08:46.224	ADF: DOR_NAV_0PNPDK20090312_055730_000038262077_00134_36761_9480.N1

Product: RA2_FGD_2PNPDK20090312_070801_000061262077_00135_36762_3058.N1 DS NAME: REAL.ORBIT_STATE_VECTOR_FILE	12-MAR-2009 07:08:01.720 12-MAR-2009 08:50:07.550	ADF: DOR_NAV_0PNPDK20090312_070635_000057382077_00135_36
Product: RA2_FGD_2PNPDK20090312_084934_000060582077_00136_36763_3195.N1 DS NAME: REAL.ORBIT_STATE_VECTOR_FILE	12-MAR-2009 08:49:34.186 12-MAR-2009 10:30:32.062	ADF: DOR_NAV_0PNPDK20090312_084732_000057382077_00136_36763_9482.N1
Product: RA2_FGD_2PNPDK20090312_102947_000059702077_00137_36764_3307.N1 DS NAME: REAL.ORBIT_STATE_VECTOR_FILE	12-MAR-2009 10:29:47.558 12-MAR-2009 12:09:17.428	ADF: DOR_NAV_0PNPDK20090312_102829_000054192077_00137_36764_9483.N1
Product: RA2_FGD_2PNPDK20090312_120751_000059602077_00138_36765_3454.N1 DS NAME: REAL.ORBIT_STATE_VECTOR_FILE	12-MAR-2009 12:07:51.706 12-MAR-2009 13:47:11.550	ADF: DOR_NAV_0PNPDK20090312_120407_000057382077_00138_36765_9484.N1
Product: RA2_FGD_2PNPDK20090312_134542_000051042077_00139_36766_3583.N1 DS NAME: REAL.ORBIT_STATE_VECTOR_FILE	12-MAR-2009 13:45:42.486 12-MAR-2009 15:10:46.778	ADF: DOR_NAV_0PNPDK20090312_134504_000054192077_00139_36766_9485.N1
Product: RA2_FGD_2PNPDK20090312_151424_000006152077_00140_36767_3586.N1 DS NAME: REAL.ORBIT_STATE_VECTOR_FILE	12-MAR-2009 15:14:24.527 12-MAR-2009 15:24:39.400	ADF: DOR_NAV_0PNPDK20090312_134504_000054192077_00139_36766_9485.N1
Product: RA2_FGD_2PNPDK20090312_152300_000059992077_00140_36767_3724.N1 DS NAME: REAL.ORBIT_STATE_VECTOR_FILE	12-MAR-2009 15:23:00.310 12-MAR-2009 17:02:59.144	ADF: DOR_NAV_0PNPDK20090312_152042_000057382077_00140_36767_9486.N1
Product: RA2_FGD_2PNPDK20090312_170118_000060802077_00141_36768_3852.N1 DS NAME: REAL.ORBIT_STATE_VECTOR_FILE	12-MAR-2009 17:01:18.939 12-MAR-2009 18:42:39.096	ADF: DOR_NAV_0PNPDK20090312_165621_000057382077_00141_36768_9487.N1
Product: RA2_FGD_2PNPDK20090312_184118_000060512077_00142_36769_3933.N1 DS NAME: REAL.ORBIT_STATE_VECTOR_FILE	12-MAR-2009 18:41:18.943 12-MAR-2009 20:22:10.136	ADF: DOR_NAV_0PNPDK20090312_183718_000057382077_00142_36769_9488.N1
Product: RA2_FGD_2PNPDE20090312_202029_000042402077_00143_36770_1031.N1 DS NAME: REAL.ORBIT_STATE_VECTOR_FILE	12-MAR-2009 20:20:29.931 12-MAR-2009 21:31:09.760	ADF: DOR_NAV_0PNPDE20090312_201815_000038262077_00143_36770_7535.N1
Product: RA2_FGD_2PNPDE20090312_213001_000063142077_00143_36770_1219.N1 DS NAME: REAL.ORBIT_STATE_VECTOR_FILE	12-MAR-2009 21:30:01.861 12-MAR-2009 23:15:15.957	ADF: DOR_NAV_0PNPDE20090312_212719_000060572077_00143_36770_7536.N1
Product: RA2_FGD_2PNPDE20090312_231418_000060312077_00144_36771_1388.N1 DS NAME: REAL.ORBIT_STATE_VECTOR_FILE	12-MAR-2009 23:14:18.085 13-MAR-2009 00:54:49.225	ADF: DOR_NAV_0PNPDE20090312_231335_000054192077_00144_36771_7537.N1

Products with processing errors significance flag set

Gauge	Segment (Start-Stop)
SPH.RA2_L2_PROC_FLAG.WARNING PCF_RA2_FGD_2P	11-MAR-2009 23:45:21.732 12-MAR-2009 01:25:02.743
SPH.RA2_L2_PROC_FLAG.WARNING PCF_RA2_FGD_2P	12-MAR-2009 01:23:59.300 12-MAR-2009 02:43:26.051
SPH.RA2_L2_PROC_FLAG.WARNING PCF_RA2_FGD_2P	12-MAR-2009 02:42:52.686 12-MAR-2009 04:19:09.834
SPH.RA2_L2_PROC_FLAG.WARNING PCF_RA2_FGD_2P	12-MAR-2009 04:18:37.584 12-MAR-2009 06:00:23.362
SPH.RA2_L2_PROC_FLAG.WARNING PCF_RA2_FGD_2P	12-MAR-2009 05:59:49.998 12-MAR-2009 07:08:46.224
SPH.RA2_L2_PROC_FLAG.WARNING PCF_RA2_FGD_2P	12-MAR-2009 07:08:01.720 12-MAR-2009 08:50:07.550
SPH.RA2_L2_PROC_FLAG.WARNING PCF_RA2_FGD_2P	12-MAR-2009 08:49:34.186 12-MAR-2009 10:30:32.062
SPH.RA2_L2_PROC_FLAG.WARNING PCF_RA2_FGD_2P	12-MAR-2009 10:29:47.558 12-MAR-2009 12:09:17.428
SPH.RA2_L2_PROC_FLAG.WARNING PCF_RA2_FGD_2P	12-MAR-2009 12:07:51.706 12-MAR-2009 13:47:11.550

SPH.RA2_L2_PROC_FLAG.WARNING PCF_RA2_FGD_2P	12-MAR-2009 13:45:42.486 12-MAR-2009 15:10:46.778
SPH.RA2_L2_PROC_FLAG.WARNING PCF_RA2_FGD_2P	12-MAR-2009 15:14:24.527 12-MAR-2009 15:24:39.400
SPH.RA2_L2_PROC_FLAG.WARNING PCF_RA2_FGD_2P	12-MAR-2009 15:23:00.310 12-MAR-2009 17:02:59.144
SPH.RA2_L2_PROC_FLAG.WARNING PCF_RA2_FGD_2P	12-MAR-2009 17:01:18.939 12-MAR-2009 18:42:39.096
SPH.RA2_L2_PROC_FLAG.WARNING PCF_RA2_FGD_2P	12-MAR-2009 18:41:18.943 12-MAR-2009 20:22:10.136
SPH.RA2_L2_PROC_FLAG.WARNING PCF_RA2_FGD_2P	12-MAR-2009 20:20:29.931 12-MAR-2009 21:31:09.760
SPH.RA2_L2_PROC_FLAG.WARNING PCF_RA2_FGD_2P	12-MAR-2009 21:30:01.861 12-MAR-2009 23:15:15.957
SPH.RA2_L2_PROC_FLAG.WARNING PCF_RA2_FGD_2P	12-MAR-2009 23:14:18.085 13-MAR-2009 00:54:49.225

Products with processing errors significance flag set

Gauge Segment (Start-Stop)

Products with percentage DSRs free of processing errors below threshold

Gauge	Value	Segment (Start-Stop)
SPH.RA2_L2_PROC_QUALITY.WARNING PCF_RA2_FGD_2P	6556	11-MAR-2009 23:45:21.732 12-MAR-2009 01:25:02.743
SPH.RA2_L2_PROC_QUALITY.WARNING PCF_RA2_FGD_2P	6551	12-MAR-2009 01:23:59.300 12-MAR-2009 02:43:26.051
SPH.RA2_L2_PROC_QUALITY.WARNING PCF_RA2_FGD_2P	6892	12-MAR-2009 02:42:52.686 12-MAR-2009 04:19:09.834
SPH.RA2_L2_PROC_QUALITY.WARNING PCF_RA2_FGD_2P	6721	12-MAR-2009 04:18:37.584 12-MAR-2009 06:00:23.362
SPH.RA2_L2_PROC_QUALITY.WARNING PCF_RA2_FGD_2P	6221	12-MAR-2009 05:59:49.998 12-MAR-2009 07:08:46.224
SPH.RA2_L2_PROC_QUALITY.WARNING PCF_RA2_FGD_2P	6623	12-MAR-2009 07:08:01.720 12-MAR-2009 08:50:07.550
SPH.RA2_L2_PROC_QUALITY.WARNING PCF_RA2_FGD_2P	6627	12-MAR-2009 08:49:34.186 12-MAR-2009 10:30:32.062
SPH.RA2_L2_PROC_QUALITY.WARNING PCF_RA2_FGD_2P	6617	12-MAR-2009 10:29:47.558 12-MAR-2009 12:09:17.428
SPH.RA2_L2_PROC_QUALITY.WARNING PCF_RA2_FGD_2P	6669	12-MAR-2009 12:07:51.706 12-MAR-2009 13:47:11.550
SPH.RA2_L2_PROC_QUALITY.WARNING PCF_RA2_FGD_2P	6536	12-MAR-2009 13:45:42.486 12-MAR-2009 15:10:46.778
SPH.RA2_L2_PROC_QUALITY.WARNING PCF_RA2_FGD_2P	7627	12-MAR-2009 15:14:24.527 12-MAR-2009 15:24:39.400
SPH.RA2_L2_PROC_QUALITY.WARNING PCF_RA2_FGD_2P	6672	12-MAR-2009 15:23:00.310 12-MAR-2009 17:02:59.144
SPH.RA2_L2_PROC_QUALITY.WARNING PCF_RA2_FGD_2P	6642	12-MAR-2009 17:01:18.939 12-MAR-2009 18:42:39.096

SPH.RA2_L2_PROC_QUALITY.WARNING PCF_RA2_FGD_2P	6372	12-MAR-2009 18:41:18.943 12-MAR-2009 20:22:10.136
SPH.RA2_L2_PROC_QUALITY.WARNING PCF_RA2_FGD_2P	5872	12-MAR-2009 20:20:29.931 12-MAR-2009 21:31:09.760
SPH.RA2_L2_PROC_QUALITY.WARNING PCF_RA2_FGD_2P	6332	12-MAR-2009 21:30:01.861 12-MAR-2009 23:15:15.957
SPH.RA2_L2_PROC_QUALITY.WARNING PCF_RA2_FGD_2P	6690	12-MAR-2009 23:14:18.085 13-MAR-2009 00:54:49.225

Products with percentage DSRs free of processing errors below threshold

Gauge Value Segment (Start-Stop)

RA2_FGD_2P products with percentage of valid measurements below threshold

Gauge Value Segment (Start-Stop)

RA2_FGD_2P products with percentage of 320 MHz band processed below threshold

Gauge	Value	Segment (Start-Stop)
SPH.RA2_320_BAND_PERCENT.WARNING PCF_RA2_FGD_2P	9451	12-MAR-2009 01:23:59.300 12-MAR-2009 02:43:26.051
SPH.RA2_320_BAND_PERCENT.WARNING PCF_RA2_FGD_2P	8818	12-MAR-2009 02:42:52.686 12-MAR-2009 04:19:09.834
SPH.RA2_320_BAND_PERCENT.WARNING PCF_RA2_FGD_2P	9148	12-MAR-2009 04:18:37.584 12-MAR-2009 06:00:23.362
SPH.RA2_320_BAND_PERCENT.WARNING PCF_RA2_FGD_2P	9322	12-MAR-2009 07:08:01.720 12-MAR-2009 08:50:07.550
SPH.RA2_320_BAND_PERCENT.WARNING PCF_RA2_FGD_2P	9463	12-MAR-2009 10:29:47.558 12-MAR-2009 12:09:17.428
SPH.RA2_320_BAND_PERCENT.WARNING PCF_RA2_FGD_2P	9387	12-MAR-2009 12:07:51.706 12-MAR-2009 13:47:11.550
SPH.RA2_320_BAND_PERCENT.WARNING PCF_RA2_FGD_2P	9182	12-MAR-2009 13:45:42.486 12-MAR-2009 15:10:46.778
SPH.RA2_320_BAND_PERCENT.WARNING PCF_RA2_FGD_2P	7591	12-MAR-2009 15:14:24.527 12-MAR-2009 15:24:39.400
SPH.RA2_320_BAND_PERCENT.WARNING PCF_RA2_FGD_2P	9491	12-MAR-2009 17:01:18.939 12-MAR-2009 18:42:39.096
SPH.RA2_320_BAND_PERCENT.WARNING PCF_RA2_FGD_2P	9439	12-MAR-2009 18:41:18.943 12-MAR-2009 20:22:10.136
SPH.RA2_320_BAND_PERCENT.WARNING PCF_RA2_FGD_2P	9496	12-MAR-2009 20:20:29.931 12-MAR-2009 21:31:09.760

RA2_FGD_2P products with percentage of 80 MHz band processed above threshold

Gauge	Value	Segment (Start-Stop)
SPH.RA2_80_BAND_PERCENT.WARNING PCF_RA2_FGD_2P	437	12-MAR-2009 01:23:59.300 12-MAR-2009 02:43:26.051
SPH.RA2_80_BAND_PERCENT.WARNING PCF_RA2_FGD_2P	829	12-MAR-2009 02:42:52.686 12-MAR-2009 04:19:09.834
SPH.RA2_80_BAND_PERCENT.WARNING PCF_RA2_FGD_2P	573	12-MAR-2009 04:18:37.584 12-MAR-2009 06:00:23.362

SPH.RA2_80_BAND_PERCENT.WARNING PCF_RA2_FGD_2P	556	12-MAR-2009 07:08:01.720 12-MAR-2009 08:50:07.550
SPH.RA2_80_BAND_PERCENT.WARNING PCF_RA2_FGD_2P	420	12-MAR-2009 10:29:47.558 12-MAR-2009 12:09:17.428
SPH.RA2_80_BAND_PERCENT.WARNING PCF_RA2_FGD_2P	520	12-MAR-2009 12:07:51.706 12-MAR-2009 13:47:11.550
SPH.RA2_80_BAND_PERCENT.WARNING PCF_RA2_FGD_2P	541	12-MAR-2009 13:45:42.486 12-MAR-2009 15:10:46.778
SPH.RA2_80_BAND_PERCENT.WARNING PCF_RA2_FGD_2P	1141	12-MAR-2009 15:14:24.527 12-MAR-2009 15:24:39.400
SPH.RA2_80_BAND_PERCENT.WARNING PCF_RA2_FGD_2P	436	12-MAR-2009 18:41:18.943 12-MAR-2009 20:22:10.136

RA2_FGD_2P products with percentage of 20 MHz band processed above threshold

Gauge	Value	Segment (Start-Stop)
SPH.RA2_20_BAND_PERCENT.WARNING PCF_RA2_FGD_2P	112	12-MAR-2009 01:23:59.300 12-MAR-2009 02:43:26.051
SPH.RA2_20_BAND_PERCENT.WARNING PCF_RA2_FGD_2P	353	12-MAR-2009 02:42:52.686 12-MAR-2009 04:19:09.834
SPH.RA2_20_BAND_PERCENT.WARNING PCF_RA2_FGD_2P	279	12-MAR-2009 04:18:37.584 12-MAR-2009 06:00:23.362
SPH.RA2_20_BAND_PERCENT.WARNING PCF_RA2_FGD_2P	122	12-MAR-2009 07:08:01.720 12-MAR-2009 08:50:07.550
SPH.RA2_20_BAND_PERCENT.WARNING PCF_RA2_FGD_2P	118	12-MAR-2009 10:29:47.558 12-MAR-2009 12:09:17.428
SPH.RA2_20_BAND_PERCENT.WARNING PCF_RA2_FGD_2P	277	12-MAR-2009 13:45:42.486 12-MAR-2009 15:10:46.778
SPH.RA2_20_BAND_PERCENT.WARNING PCF_RA2_FGD_2P	1268	12-MAR-2009 15:14:24.527 12-MAR-2009 15:24:39.400
SPH.RA2_20_BAND_PERCENT.WARNING PCF_RA2_FGD_2P	115	12-MAR-2009 17:01:18.939 12-MAR-2009 18:42:39.096
SPH.RA2_20_BAND_PERCENT.WARNING PCF_RA2_FGD_2P	125	12-MAR-2009 18:41:18.943 12-MAR-2009 20:22:10.136
SPH.RA2_20_BAND_PERCENT.WARNING PCF_RA2_FGD_2P	192	12-MAR-2009 20:20:29.931 12-MAR-2009 21:31:09.760

RA2_FGD_2P products with percentage of valid Ku ocean retracker measurements below threshold

Gauge	Value	Segment (Start-Stop)
SPH.RA2_OCEAN_KU_RETRACK_PERCENT.WARNING PCF_RA2_FGD_2P	8892	12-MAR-2009 01:23:59.300 12-MAR-2009 02:43:26.051
SPH.RA2_OCEAN_KU_RETRACK_PERCENT.WARNING PCF_RA2_FGD_2P	8814	12-MAR-2009 02:42:52.686 12-MAR-2009 04:19:09.834
SPH.RA2_OCEAN_KU_RETRACK_PERCENT.WARNING PCF_RA2_FGD_2P	8261	12-MAR-2009 15:14:24.527 12-MAR-2009 15:24:39.400

RA2_FGD_2P products with percentage of valid Ku ice1 retracker measurements below threshold

Gauge Value Segment (Start-Stop)

RA2_FGD_2P products with percentage of valid S ice1 retracker measurements below threshold

Gauge	Value	Segment (Start-Stop)
SPH.RA2_ICE1_S_RETRACK_PERCENT.WARNING PCF_RA2_FGD_2P	5479	11-MAR-2009 23:45:21.732 12-MAR-2009 01:25:02.743
SPH.RA2_ICE1_S_RETRACK_PERCENT.WARNING PCF_RA2_FGD_2P	5041	12-MAR-2009 01:23:59.300 12-MAR-2009 02:43:26.051
SPH.RA2_ICE1_S_RETRACK_PERCENT.WARNING PCF_RA2_FGD_2P	5242	12-MAR-2009 02:42:52.686 12-MAR-2009 04:19:09.834
SPH.RA2_ICE1_S_RETRACK_PERCENT.WARNING PCF_RA2_FGD_2P	5188	12-MAR-2009 04:18:37.584 12-MAR-2009 06:00:23.362
SPH.RA2_ICE1_S_RETRACK_PERCENT.WARNING PCF_RA2_FGD_2P	5536	12-MAR-2009 05:59:49.998 12-MAR-2009 07:08:46.224
SPH.RA2_ICE1_S_RETRACK_PERCENT.WARNING PCF_RA2_FGD_2P	5003	12-MAR-2009 07:08:01.720 12-MAR-2009 08:50:07.550
SPH.RA2_ICE1_S_RETRACK_PERCENT.WARNING PCF_RA2_FGD_2P	5520	12-MAR-2009 08:49:34.186 12-MAR-2009 10:30:32.062
SPH.RA2_ICE1_S_RETRACK_PERCENT.WARNING PCF_RA2_FGD_2P	5366	12-MAR-2009 10:29:47.558 12-MAR-2009 12:09:17.428
SPH.RA2_ICE1_S_RETRACK_PERCENT.WARNING PCF_RA2_FGD_2P	5270	12-MAR-2009 12:07:51.706 12-MAR-2009 13:47:11.550
SPH.RA2_ICE1_S_RETRACK_PERCENT.WARNING PCF_RA2_FGD_2P	5118	12-MAR-2009 13:45:42.486 12-MAR-2009 15:10:46.778
SPH.RA2_ICE1_S_RETRACK_PERCENT.WARNING PCF_RA2_FGD_2P	2893	12-MAR-2009 15:14:24.527 12-MAR-2009 15:24:39.400
SPH.RA2_ICE1_S_RETRACK_PERCENT.WARNING PCF_RA2_FGD_2P	5456	12-MAR-2009 15:23:00.310 12-MAR-2009 17:02:59.144
SPH.RA2_ICE1_S_RETRACK_PERCENT.WARNING PCF_RA2_FGD_2P	5190	12-MAR-2009 17:01:18.939 12-MAR-2009 18:42:39.096
SPH.RA2_ICE1_S_RETRACK_PERCENT.WARNING PCF_RA2_FGD_2P	4753	12-MAR-2009 18:41:18.943 12-MAR-2009 20:22:10.136
SPH.RA2_ICE1_S_RETRACK_PERCENT.WARNING PCF_RA2_FGD_2P	4413	12-MAR-2009 20:20:29.931 12-MAR-2009 21:31:09.760
SPH.RA2_ICE1_S_RETRACK_PERCENT.WARNING PCF_RA2_FGD_2P	5391	12-MAR-2009 21:30:01.861 12-MAR-2009 23:15:15.957
SPH.RA2_ICE1_S_RETRACK_PERCENT.WARNING PCF_RA2_FGD_2P	5629	12-MAR-2009 23:14:18.085 13-MAR-2009 00:54:49.225

RA2_FGD_2P products with percentage of valid KU ice2 retracker measurements below threshold

Gauge	Value	Segment (Start-Stop)
SPH.RA2_ICE2_KU_RETRACK_PERCENT.WARNING PCF_RA2_FGD_2P	5435	12-MAR-2009 15:14:24.527 12-MAR-2009 15:24:39.400

RA2_FGD_2P products with percentage of valid S ice2 retracker measurements below threshold

Gauge	Value	Segment (Start-Stop)
SPH.RA2_ICE2_S_RETRACK_PERCENT.WARNING PCF_RA2_FGD_2P	58	11-MAR-2009 23:45:21.732 12-MAR-2009 01:25:02.743
SPH.RA2_ICE2_S_RETRACK_PERCENT.WARNING PCF_RA2_FGD_2P	37	12-MAR-2009 01:23:59.300 12-MAR-2009 02:43:26.051

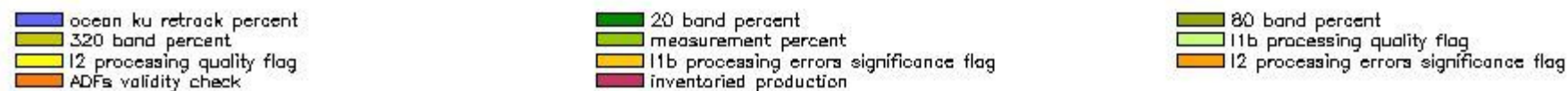
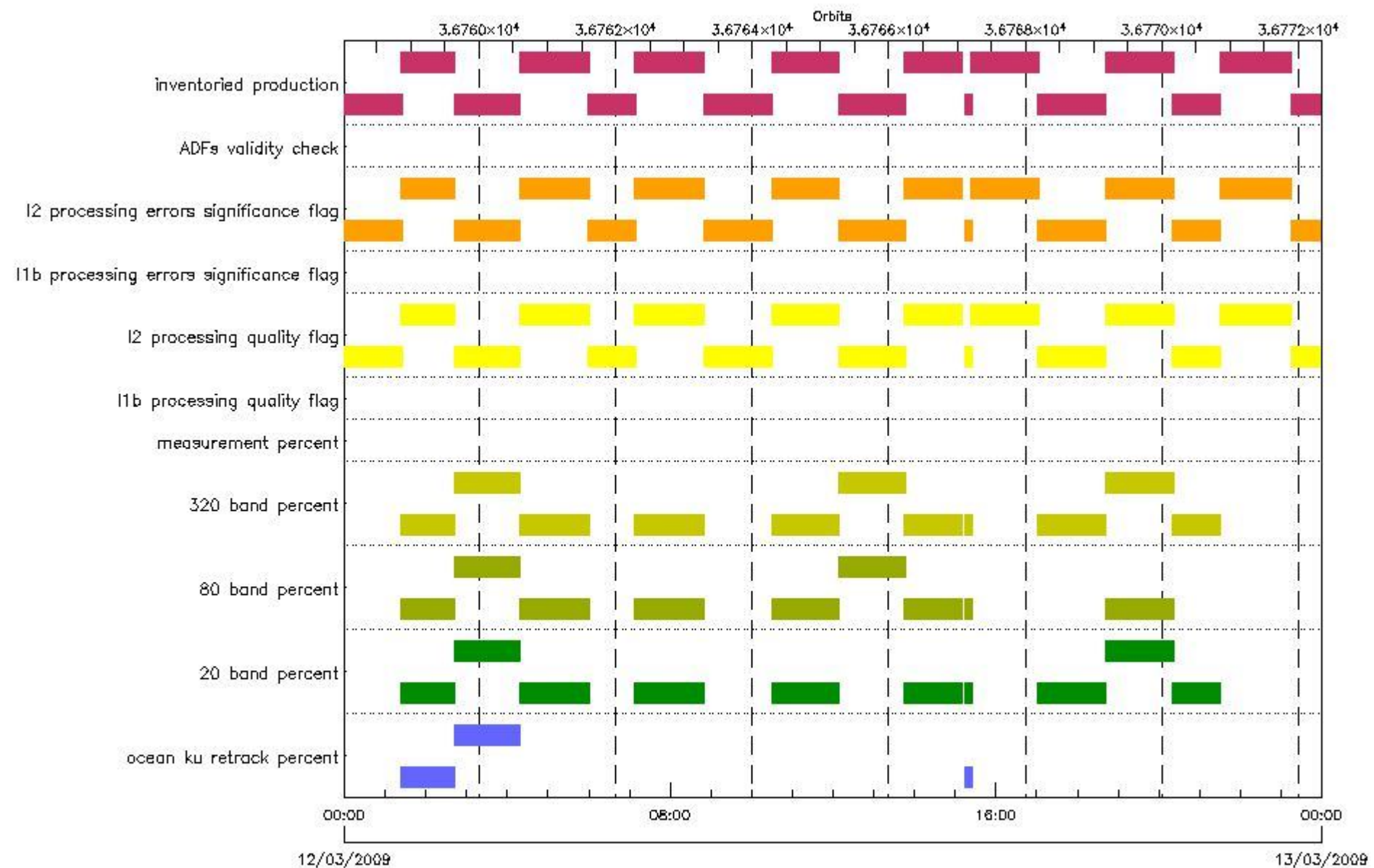
SPH.RA2_ICE2_S_RETRACK_PERCENT.WARNING PCF_RA2_FGD_2P	58	12-MAR-2009 02:42:52.686 12-MAR-2009 04:19:09.834
SPH.RA2_ICE2_S_RETRACK_PERCENT.WARNING PCF_RA2_FGD_2P	69	12-MAR-2009 04:18:37.584 12-MAR-2009 06:00:23.362
SPH.RA2_ICE2_S_RETRACK_PERCENT.WARNING PCF_RA2_FGD_2P	70	12-MAR-2009 05:59:49.998 12-MAR-2009 07:08:46.224
SPH.RA2_ICE2_S_RETRACK_PERCENT.WARNING PCF_RA2_FGD_2P	87	12-MAR-2009 07:08:01.720 12-MAR-2009 08:50:07.550
SPH.RA2_ICE2_S_RETRACK_PERCENT.WARNING PCF_RA2_FGD_2P	48	12-MAR-2009 08:49:34.186 12-MAR-2009 10:30:32.062
SPH.RA2_ICE2_S_RETRACK_PERCENT.WARNING PCF_RA2_FGD_2P	62	12-MAR-2009 10:29:47.558 12-MAR-2009 12:09:17.428
SPH.RA2_ICE2_S_RETRACK_PERCENT.WARNING PCF_RA2_FGD_2P	50	12-MAR-2009 12:07:51.706 12-MAR-2009 13:47:11.550
SPH.RA2_ICE2_S_RETRACK_PERCENT.WARNING PCF_RA2_FGD_2P	59	12-MAR-2009 13:45:42.486 12-MAR-2009 15:10:46.778
SPH.RA2_ICE2_S_RETRACK_PERCENT.WARNING PCF_RA2_FGD_2P	18	12-MAR-2009 15:14:24.527 12-MAR-2009 15:24:39.400
SPH.RA2_ICE2_S_RETRACK_PERCENT.WARNING PCF_RA2_FGD_2P	59	12-MAR-2009 15:23:00.310 12-MAR-2009 17:02:59.144
SPH.RA2_ICE2_S_RETRACK_PERCENT.WARNING PCF_RA2_FGD_2P	59	12-MAR-2009 17:01:18.939 12-MAR-2009 18:42:39.096
SPH.RA2_ICE2_S_RETRACK_PERCENT.WARNING PCF_RA2_FGD_2P	61	12-MAR-2009 18:41:18.943 12-MAR-2009 20:22:10.136
SPH.RA2_ICE2_S_RETRACK_PERCENT.WARNING PCF_RA2_FGD_2P	45	12-MAR-2009 20:20:29.931 12-MAR-2009 21:31:09.760
SPH.RA2_ICE2_S_RETRACK_PERCENT.WARNING PCF_RA2_FGD_2P	88	12-MAR-2009 21:30:01.861 12-MAR-2009 23:15:15.957
SPH.RA2_ICE2_S_RETRACK_PERCENT.WARNING PCF_RA2_FGD_2P	76	12-MAR-2009 23:14:18.085 13-MAR-2009 00:54:49.225

RA2_FGD_2P products with percentage of valid KU sea/ice retracker measurements below threshold

Gauge	Value	Segment (Start-Stop)
SPH.RA2_SEAICE_KU_RETRACK_PERCENT.WARNING PCF_RA2_FGD_2P	8955	12-MAR-2009 15:14:24.527 12-MAR-2009 15:24:39.400

RA2_WWV_2P SPH checks

SPH fields with errors



RA2_WWV_2P products using a wrong ADF (sensing not included in validity)

Gauge Segment (Start-Stop) Explicit Reference

RA2_WWV_2P products with processing errors significance flag set

Gauge	Segment (Start-Stop)
SPH.RA2_L2_PROC_FLAG.WARNING PCF_RA2_WWV_2P	11-MAR-2009 23:45:21.732 12-MAR-2009 01:25:02.743
SPH.RA2_L2_PROC_FLAG.WARNING PCF_RA2_WWV_2P	12-MAR-2009 01:23:59.300 12-MAR-2009 02:43:26.051
SPH.RA2_L2_PROC_FLAG.WARNING PCF_RA2_WWV_2P	12-MAR-2009 02:42:52.686 12-MAR-2009 04:19:09.834

SPH.RA2_L2_PROC_FLAG.WARNING PCF_RA2_WWV_2P	12-MAR-2009 04:18:37.584 12-MAR-2009 06:00:23.362
SPH.RA2_L2_PROC_FLAG.WARNING PCF_RA2_WWV_2P	12-MAR-2009 05:59:49.998 12-MAR-2009 07:08:46.224
SPH.RA2_L2_PROC_FLAG.WARNING PCF_RA2_WWV_2P	12-MAR-2009 07:08:01.720 12-MAR-2009 08:50:07.550
SPH.RA2_L2_PROC_FLAG.WARNING PCF_RA2_WWV_2P	12-MAR-2009 08:49:34.186 12-MAR-2009 10:30:32.062
SPH.RA2_L2_PROC_FLAG.WARNING PCF_RA2_WWV_2P	12-MAR-2009 10:29:47.558 12-MAR-2009 12:09:17.428
SPH.RA2_L2_PROC_FLAG.WARNING PCF_RA2_WWV_2P	12-MAR-2009 12:07:51.706 12-MAR-2009 13:47:11.550
SPH.RA2_L2_PROC_FLAG.WARNING PCF_RA2_WWV_2P	12-MAR-2009 13:45:42.486 12-MAR-2009 15:10:46.778
SPH.RA2_L2_PROC_FLAG.WARNING PCF_RA2_WWV_2P	12-MAR-2009 15:14:24.527 12-MAR-2009 15:24:39.400
SPH.RA2_L2_PROC_FLAG.WARNING PCF_RA2_WWV_2P	12-MAR-2009 15:23:00.310 12-MAR-2009 17:02:59.144
SPH.RA2_L2_PROC_FLAG.WARNING PCF_RA2_WWV_2P	12-MAR-2009 17:01:18.939 12-MAR-2009 18:42:39.096
SPH.RA2_L2_PROC_FLAG.WARNING PCF_RA2_WWV_2P	12-MAR-2009 18:41:18.943 12-MAR-2009 20:22:10.136
SPH.RA2_L2_PROC_FLAG.WARNING PCF_RA2_WWV_2P	12-MAR-2009 20:20:29.931 12-MAR-2009 21:31:09.760
SPH.RA2_L2_PROC_FLAG.WARNING PCF_RA2_WWV_2P	12-MAR-2009 21:30:01.861 12-MAR-2009 23:15:15.957
SPH.RA2_L2_PROC_FLAG.WARNING PCF_RA2_WWV_2P	12-MAR-2009 23:14:18.085 13-MAR-2009 00:54:49.225

RA2_WWV_2P products with processing errors significance flag set

Gauge Segment (Start-Stop)

RA2_WWV_2P products with percentage DSRs free of processing errors below threshold

Gauge	Value	Segment (Start-Stop)
SPH.RA2_L2_PROC_QUALITY.WARNING PCF_RA2_WWV_2P	6556	11-MAR-2009 23:45:21.732 12-MAR-2009 01:25:02.743
SPH.RA2_L2_PROC_QUALITY.WARNING PCF_RA2_WWV_2P	6551	12-MAR-2009 01:23:59.300 12-MAR-2009 02:43:26.051
SPH.RA2_L2_PROC_QUALITY.WARNING PCF_RA2_WWV_2P	6892	12-MAR-2009 02:42:52.686 12-MAR-2009 04:19:09.834
SPH.RA2_L2_PROC_QUALITY.WARNING PCF_RA2_WWV_2P	6721	12-MAR-2009 04:18:37.584 12-MAR-2009 06:00:23.362
SPH.RA2_L2_PROC_QUALITY.WARNING PCF_RA2_WWV_2P	6221	12-MAR-2009 05:59:49.998 12-MAR-2009 07:08:46.224
SPH.RA2_L2_PROC_QUALITY.WARNING PCF_RA2_WWV_2P	6623	12-MAR-2009 07:08:01.720 12-MAR-2009 08:50:07.550
SPH.RA2_L2_PROC_QUALITY.WARNING PCF_RA2_WWV_2P	6627	12-MAR-2009 08:49:34.186 12-MAR-2009 10:30:32.062

SPH.RA2_L2_PROC_QUALITY.WARNING PCF_RA2_WWV_2P	6617	12-MAR-2009 10:29:47.558 12-MAR-2009 12:09:17.428
SPH.RA2_L2_PROC_QUALITY.WARNING PCF_RA2_WWV_2P	6669	12-MAR-2009 12:07:51.706 12-MAR-2009 13:47:11.550
SPH.RA2_L2_PROC_QUALITY.WARNING PCF_RA2_WWV_2P	6536	12-MAR-2009 13:45:42.486 12-MAR-2009 15:10:46.778
SPH.RA2_L2_PROC_QUALITY.WARNING PCF_RA2_WWV_2P	7627	12-MAR-2009 15:14:24.527 12-MAR-2009 15:24:39.400
SPH.RA2_L2_PROC_QUALITY.WARNING PCF_RA2_WWV_2P	6672	12-MAR-2009 15:23:00.310 12-MAR-2009 17:02:59.144
SPH.RA2_L2_PROC_QUALITY.WARNING PCF_RA2_WWV_2P	6642	12-MAR-2009 17:01:18.939 12-MAR-2009 18:42:39.096
SPH.RA2_L2_PROC_QUALITY.WARNING PCF_RA2_WWV_2P	6372	12-MAR-2009 18:41:18.943 12-MAR-2009 20:22:10.136
SPH.RA2_L2_PROC_QUALITY.WARNING PCF_RA2_WWV_2P	5872	12-MAR-2009 20:20:29.931 12-MAR-2009 21:31:09.760
SPH.RA2_L2_PROC_QUALITY.WARNING PCF_RA2_WWV_2P	6332	12-MAR-2009 21:30:01.861 12-MAR-2009 23:15:15.957
SPH.RA2_L2_PROC_QUALITY.WARNING PCF_RA2_WWV_2P	6690	12-MAR-2009 23:14:18.085 13-MAR-2009 00:54:49.225

RA2_WWV_2P products with percentage DSRs free of processing errors below threshold

Gauge Value Segment (Start-Stop)

RA2_WWV_2P products with percentage of valid measurements below threshold

Gauge Value Segment (Start-Stop)

RA2_WWV_2P products with percentage of 320 MHz band processed below threshold

Gauge	Value	Segment (Start-Stop)
SPH.RA2_320_BAND_PERCENT.WARNING PCF_RA2_WWV_2P	9451	12-MAR-2009 01:23:59.300 12-MAR-2009 02:43:26.051
SPH.RA2_320_BAND_PERCENT.WARNING PCF_RA2_WWV_2P	8818	12-MAR-2009 02:42:52.686 12-MAR-2009 04:19:09.834
SPH.RA2_320_BAND_PERCENT.WARNING PCF_RA2_WWV_2P	9148	12-MAR-2009 04:18:37.584 12-MAR-2009 06:00:23.362
SPH.RA2_320_BAND_PERCENT.WARNING PCF_RA2_WWV_2P	9322	12-MAR-2009 07:08:01.720 12-MAR-2009 08:50:07.550
SPH.RA2_320_BAND_PERCENT.WARNING PCF_RA2_WWV_2P	9463	12-MAR-2009 10:29:47.558 12-MAR-2009 12:09:17.428
SPH.RA2_320_BAND_PERCENT.WARNING PCF_RA2_WWV_2P	9387	12-MAR-2009 12:07:51.706 12-MAR-2009 13:47:11.550
SPH.RA2_320_BAND_PERCENT.WARNING PCF_RA2_WWV_2P	9182	12-MAR-2009 13:45:42.486 12-MAR-2009 15:10:46.778
SPH.RA2_320_BAND_PERCENT.WARNING PCF_RA2_WWV_2P	7591	12-MAR-2009 15:14:24.527 12-MAR-2009 15:24:39.400
SPH.RA2_320_BAND_PERCENT.WARNING PCF_RA2_WWV_2P	9491	12-MAR-2009 17:01:18.939 12-MAR-2009 18:42:39.096

SPH.RA2_320_BAND_PERCENT.WARNING PCF_RA2_WWV_2P	9439	12-MAR-2009 18:41:18.943 12-MAR-2009 20:22:10.136
SPH.RA2_320_BAND_PERCENT.WARNING PCF_RA2_WWV_2P	9496	12-MAR-2009 20:20:29.931 12-MAR-2009 21:31:09.760

RA2_WWV_2P products with percentage of 80 MHz band processed above threshold

Gauge	Value	Segment (Start-Stop)
SPH.RA2_80_BAND_PERCENT.WARNING PCF_RA2_WWV_2P	437	12-MAR-2009 01:23:59.300 12-MAR-2009 02:43:26.051
SPH.RA2_80_BAND_PERCENT.WARNING PCF_RA2_WWV_2P	829	12-MAR-2009 02:42:52.686 12-MAR-2009 04:19:09.834
SPH.RA2_80_BAND_PERCENT.WARNING PCF_RA2_WWV_2P	573	12-MAR-2009 04:18:37.584 12-MAR-2009 06:00:23.362
SPH.RA2_80_BAND_PERCENT.WARNING PCF_RA2_WWV_2P	556	12-MAR-2009 07:08:01.720 12-MAR-2009 08:50:07.550
SPH.RA2_80_BAND_PERCENT.WARNING PCF_RA2_WWV_2P	420	12-MAR-2009 10:29:47.558 12-MAR-2009 12:09:17.428
SPH.RA2_80_BAND_PERCENT.WARNING PCF_RA2_WWV_2P	520	12-MAR-2009 12:07:51.706 12-MAR-2009 13:47:11.550
SPH.RA2_80_BAND_PERCENT.WARNING PCF_RA2_WWV_2P	541	12-MAR-2009 13:45:42.486 12-MAR-2009 15:10:46.778
SPH.RA2_80_BAND_PERCENT.WARNING PCF_RA2_WWV_2P	1141	12-MAR-2009 15:14:24.527 12-MAR-2009 15:24:39.400
SPH.RA2_80_BAND_PERCENT.WARNING PCF_RA2_WWV_2P	436	12-MAR-2009 18:41:18.943 12-MAR-2009 20:22:10.136

RA2_WWV_2P products with percentage of 20 MHz band processed above threshold

Gauge	Value	Segment (Start-Stop)
SPH.RA2_20_BAND_PERCENT.WARNING PCF_RA2_WWV_2P	112	12-MAR-2009 01:23:59.300 12-MAR-2009 02:43:26.051
SPH.RA2_20_BAND_PERCENT.WARNING PCF_RA2_WWV_2P	353	12-MAR-2009 02:42:52.686 12-MAR-2009 04:19:09.834
SPH.RA2_20_BAND_PERCENT.WARNING PCF_RA2_WWV_2P	279	12-MAR-2009 04:18:37.584 12-MAR-2009 06:00:23.362
SPH.RA2_20_BAND_PERCENT.WARNING PCF_RA2_WWV_2P	122	12-MAR-2009 07:08:01.720 12-MAR-2009 08:50:07.550
SPH.RA2_20_BAND_PERCENT.WARNING PCF_RA2_WWV_2P	118	12-MAR-2009 10:29:47.558 12-MAR-2009 12:09:17.428
SPH.RA2_20_BAND_PERCENT.WARNING PCF_RA2_WWV_2P	277	12-MAR-2009 13:45:42.486 12-MAR-2009 15:10:46.778
SPH.RA2_20_BAND_PERCENT.WARNING PCF_RA2_WWV_2P	1268	12-MAR-2009 15:14:24.527 12-MAR-2009 15:24:39.400
SPH.RA2_20_BAND_PERCENT.WARNING PCF_RA2_WWV_2P	115	12-MAR-2009 17:01:18.939 12-MAR-2009 18:42:39.096
SPH.RA2_20_BAND_PERCENT.WARNING PCF_RA2_WWV_2P	125	12-MAR-2009 18:41:18.943 12-MAR-2009 20:22:10.136
SPH.RA2_20_BAND_PERCENT.WARNING PCF_RA2_WWV_2P	192	12-MAR-2009 20:20:29.931 12-MAR-2009 21:31:09.760

RA2_WWV_2P products with percentage of valid Ku ocean retracker measurements below threshold

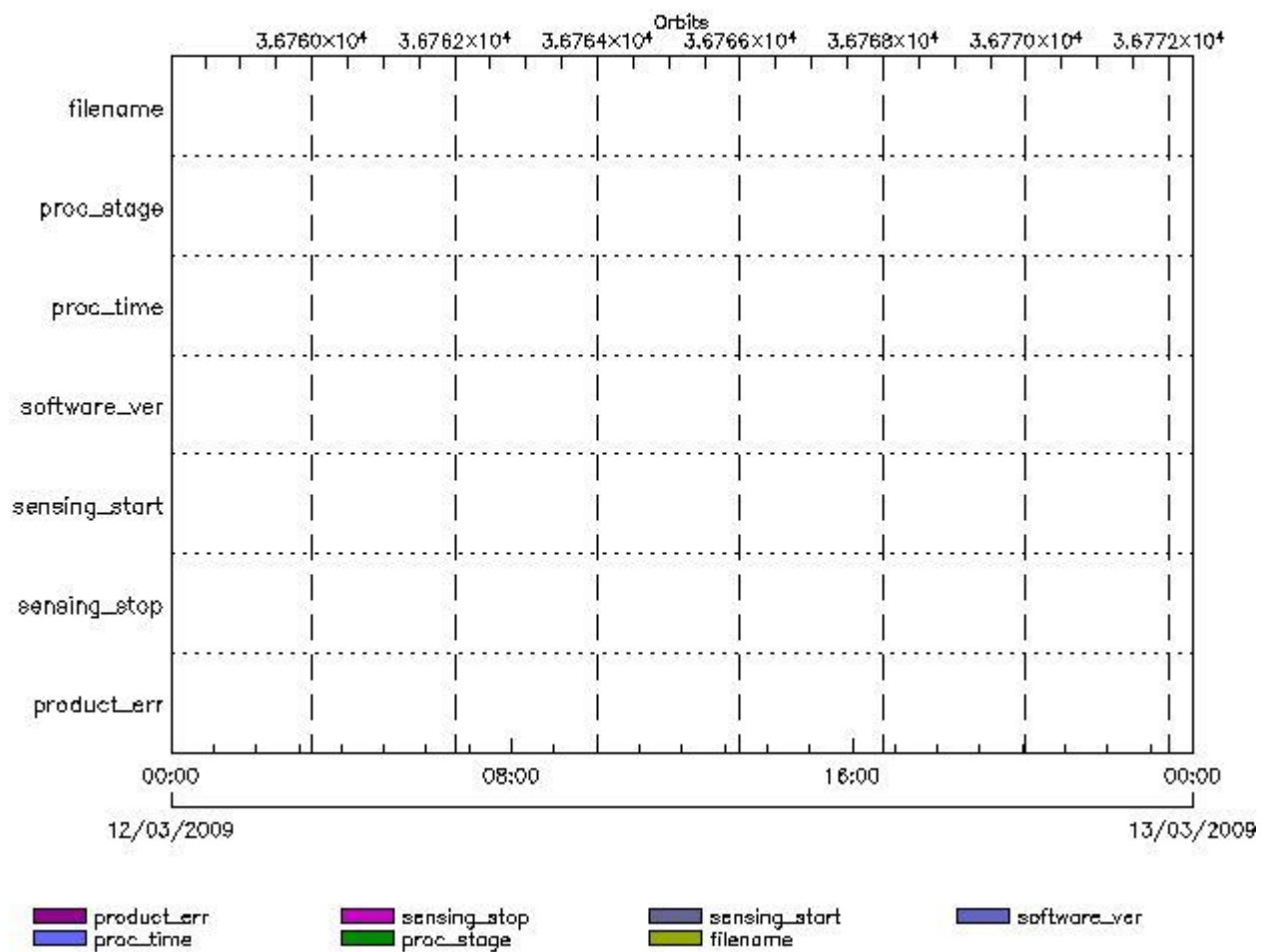
Gauge	Value	Segment (Start-Stop)
SPH.RA2_OCEAN_KU_RETRACK_PERCENT.WARNING PCF_RA2_WWV_2P	8892	12-MAR-2009 01:23:59.300 12-MAR-2009 02:43:26.051
SPH.RA2_OCEAN_KU_RETRACK_PERCENT.WARNING PCF_RA2_WWV_2P	8814	12-MAR-2009 02:42:52.686 12-MAR-2009 04:19:09.834
SPH.RA2_OCEAN_KU_RETRACK_PERCENT.WARNING PCF_RA2_WWV_2P	8261	12-MAR-2009 15:14:24.527 12-MAR-2009 15:24:39.400

ADFs

MPH checks

MWR_CHD_AX MPH checks

MPH Errors for MWR_CHD_AX



MWR_CHD_AX files with wrong filename

Gauge

MWR_CHD_AX files with unknown processing stage

Gauge Explicit Reference

MWR_CHD_AX files with wrong processing time

Gauge Explicit Reference

MWR_CHD_AX files with software version not equal to the current version

Gauge Explicit Reference

MWR_CHD_AX files with wrong sensing start

Gauge Explicit Reference

MWR_CHD_AX files with wrong sensing stop

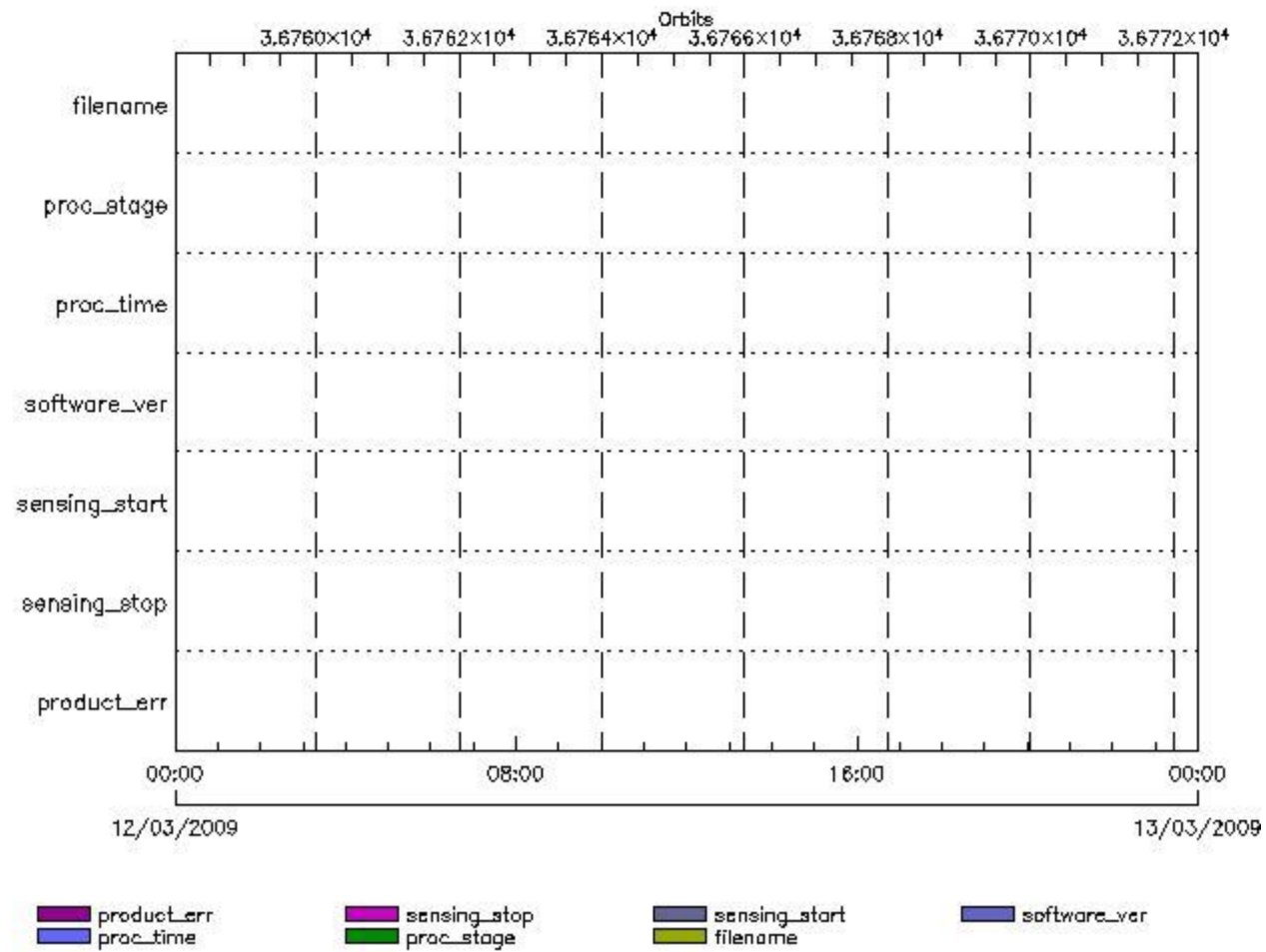
Gauge Explicit Reference

MWR_CHD_AX files with product err set

Gauge Explicit Reference

MWR_CON_AX MPH checks

MPH Errors for MWR_CON_AX



MWR_CON_AX files with wrong filename

MWR_CON_AX files with unknown processing stage

Gauge **Explicit Reference**

MWR_CON_AX files with wrong processing time

Gauge **Explicit Reference**

MWR_CON_AX files with software version not equal to the current version

Gauge **Explicit Reference**

MWR_CON_AX files with wrong sensing start

Gauge **Explicit Reference**

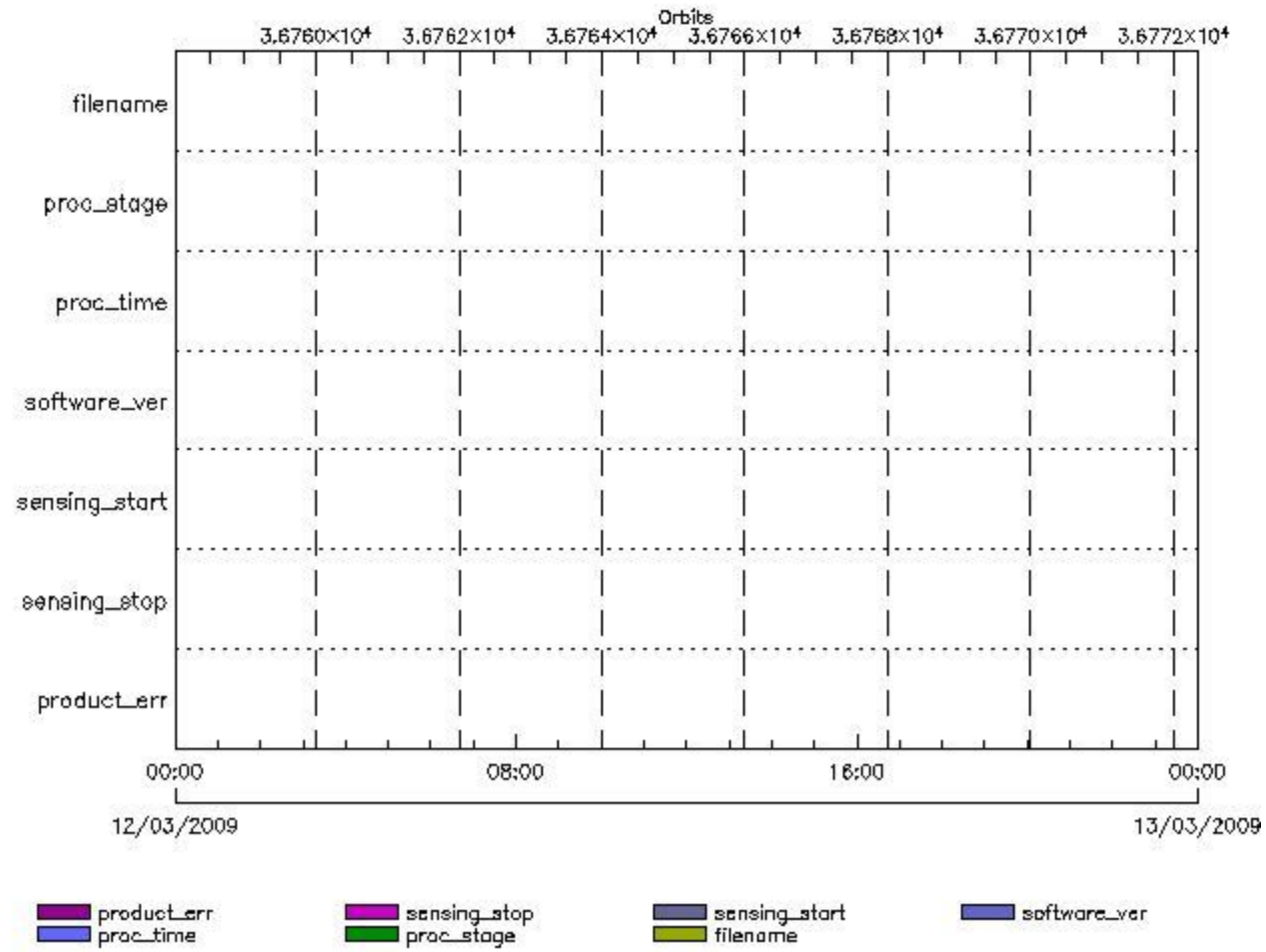
MWR_CON_AX files with wrong sensing stop

Gauge **Explicit Reference**

MWR_CON_AX files with product err set

Gauge **Explicit Reference**

MPH Errors for MWR_LSF_AX



MWR_LSF_AX files with wrong filename

MWR_LSF_AX files with unknown processing stage

Gauge Explicit Reference

MWR_LSF_AX files with wrong processing time

Gauge Explicit Reference

MWR_LSF_AX files with software version not equal to the current version

Gauge Explicit Reference

MWR_LSF_AX files with wrong sensing start

Gauge Explicit Reference

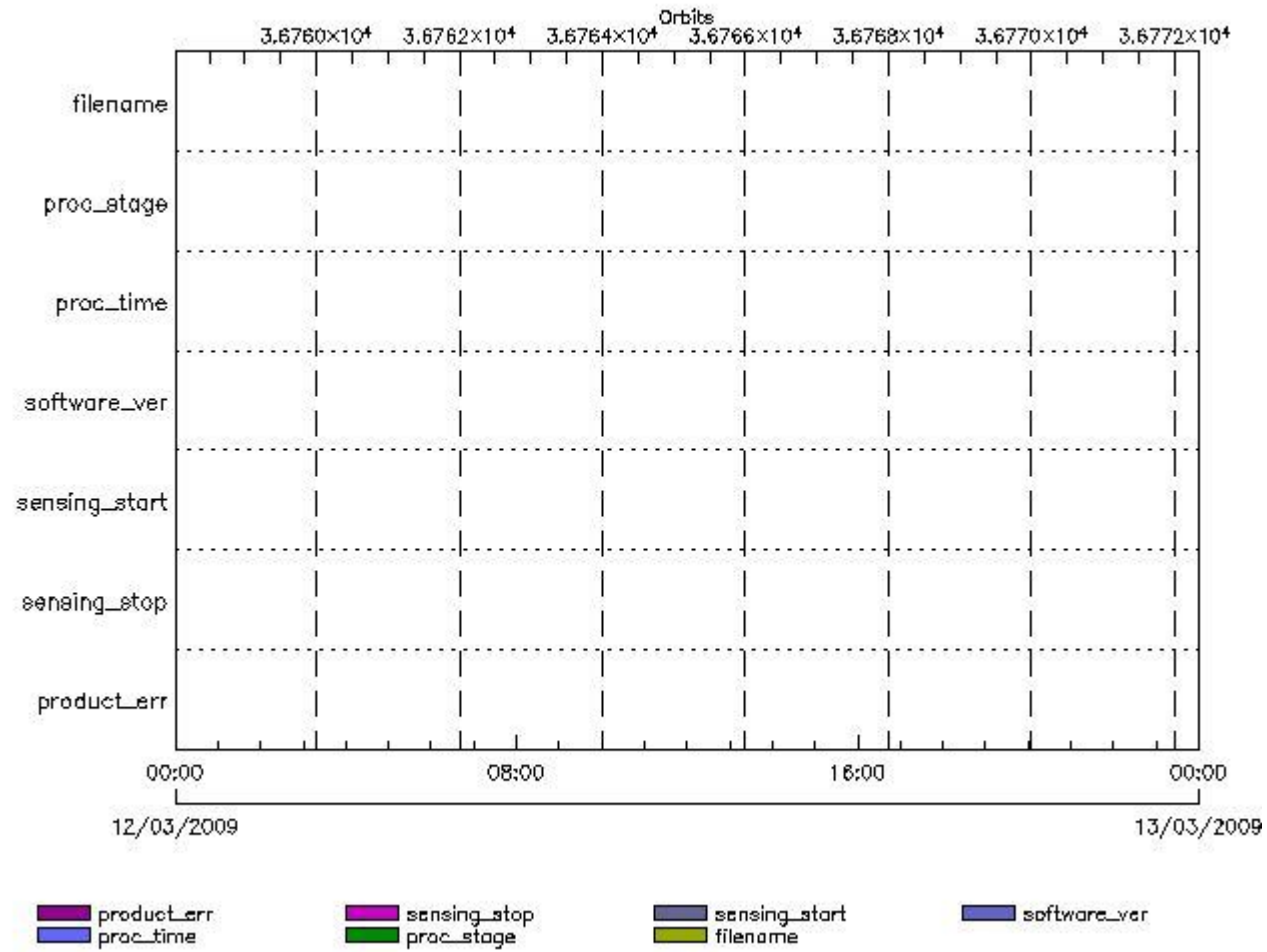
MWR_LSF_AX files with wrong sensing stop

Gauge Explicit Reference

MWR_LSF_AX files with product err set

MWR_SLT_AX MPH checks

MPH Errors for MWR_SLT_AX



MWR_SLT_AX files with wrong filename

MWR_SLT_AX files with unknown processing stage

Gauge Explicit Reference

MWR_SLT_AX files with wrong processing time

Gauge Explicit Reference

MWR_SLT_AX files with software version not equal to the current version

Gauge Explicit Reference

MWR_SLT_AX files with wrong sensing start

Gauge Explicit Reference

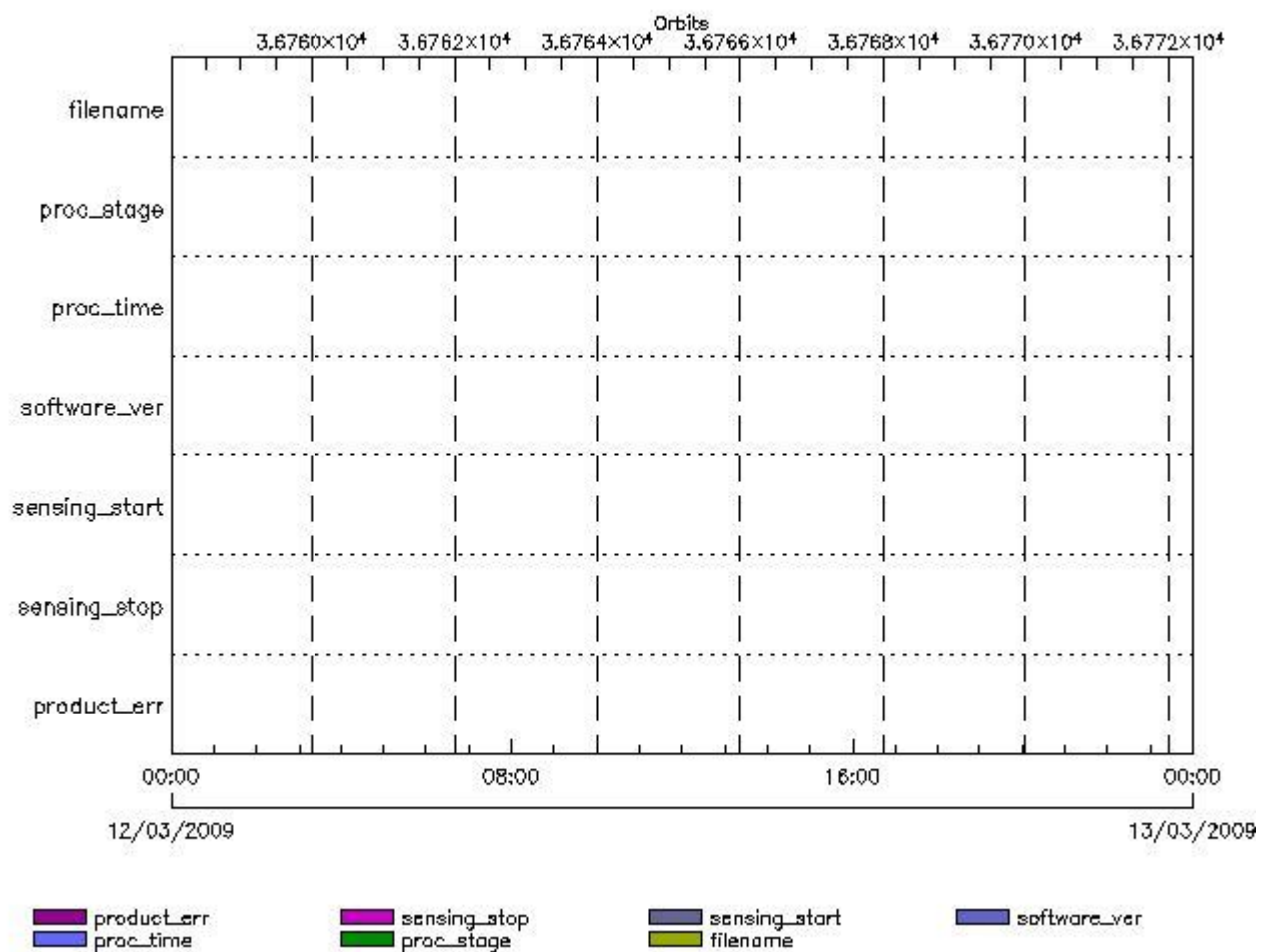
MWR_SLT_AX files with wrong sensing stop

Gauge Explicit Reference
MWR_SLT_AX files with product err set

Gauge Explicit Reference

RA2_CHD_AX MPH checks

MPH Errors for RA2_CHD_AX



RA2_CHD_AX files with wrong filename

Gauge
RA2_CHD_AX files with unknown processing stage

Gauge Explicit Reference

RA2_CHD_AX files with wrong processing time

Gauge Explicit Reference

RA2_CHD_AX files with software version not equal to the current version

Gauge Explicit Reference

RA2_CHD_AX files with wrong sensing start

Gauge Explicit Reference

RA2_CHD_AX files with wrong sensing stop

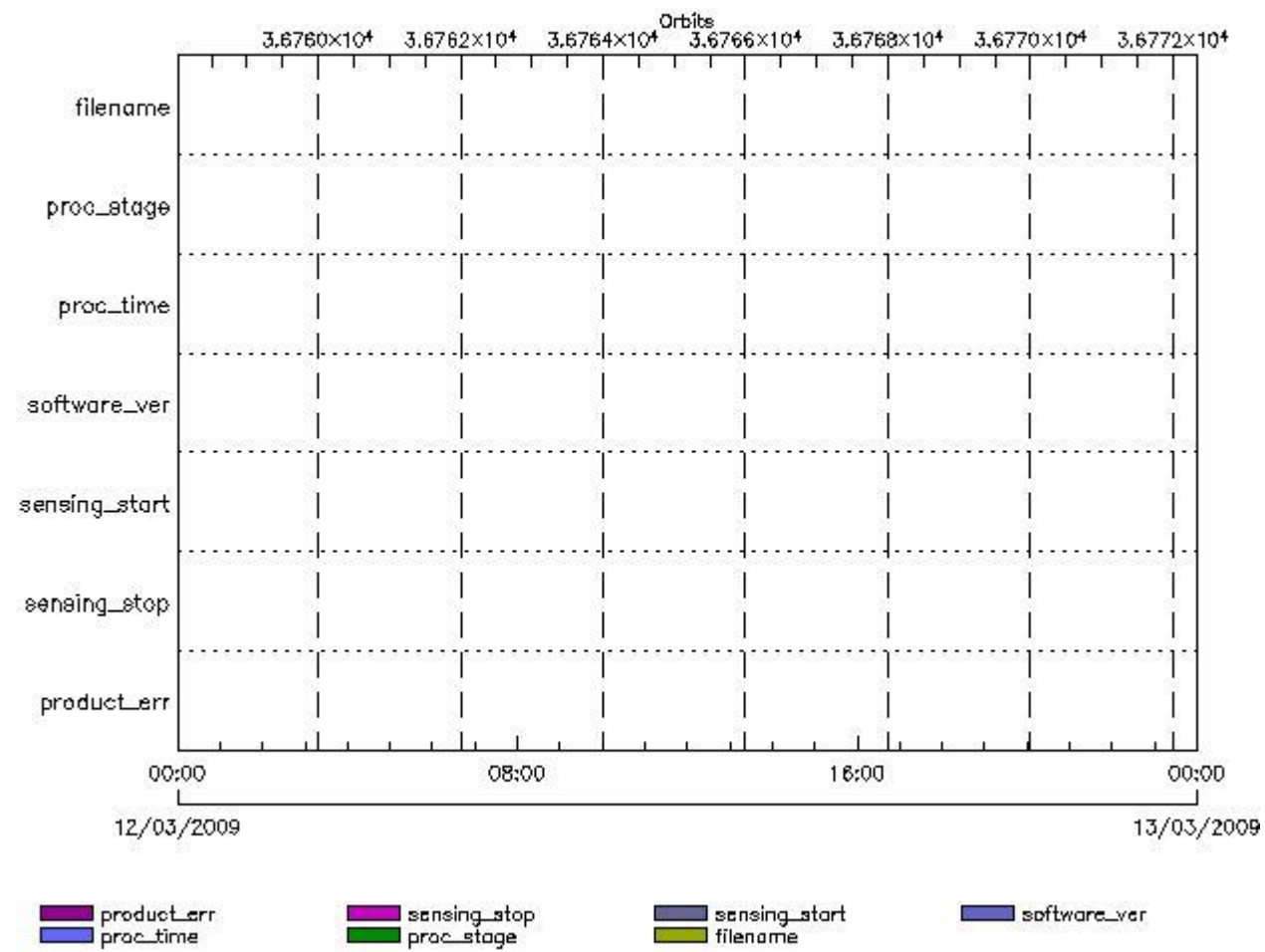
Gauge Explicit Reference

RA2_CHD_AX files with product err set

Gauge Explicit Reference

RA2_CON_AX MPH checks

MPH Errors for RA2_CON_AX



RA2_CON_AX files with wrong filename

Gauge

RA2_CON_AX files with unknown processing stage

Gauge Explicit Reference

RA2_CON_AX files with wrong processing time

Gauge Explicit Reference

RA2_CON_AX files with software version not equal to the current version

Gauge Explicit Reference

RA2_CON_AX files with wrong sensing start

Gauge Explicit Reference

RA2_CON_AX files with wrong sensing stop

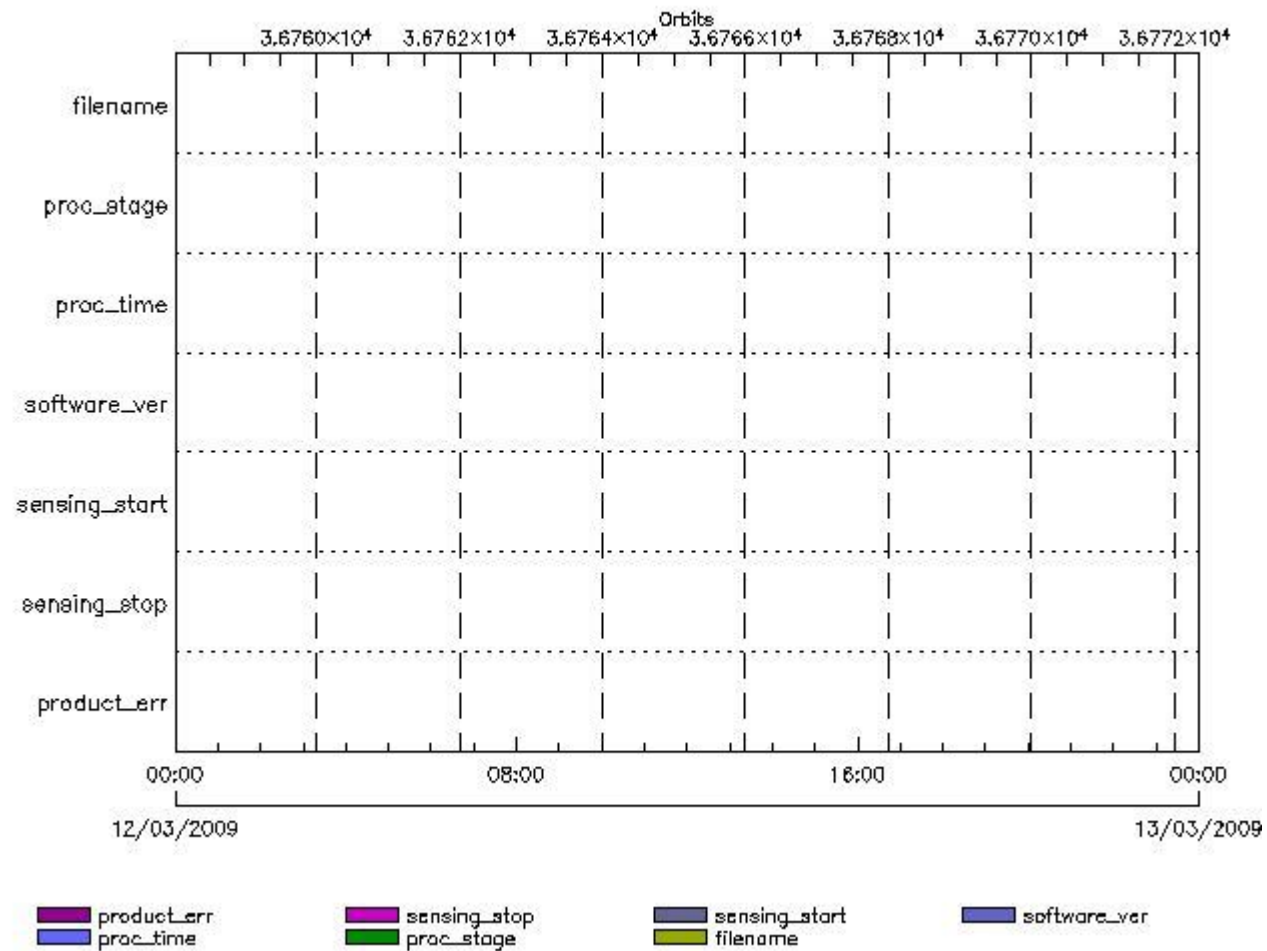
Gauge Explicit Reference

RA2_CON_AX files with product err set

Gauge Explicit Reference

RA2_CST_AX MPH checks

MPH Errors for RA2_CST_AX



RA2_CST_AX files with wrong filename

Gauge

RA2_CST_AX files with unknown processing stage

Gauge Explicit Reference

RA2_CST_AX files with wrong processing time

Gauge Explicit Reference

RA2_CST_AX files with software version not equal to the current version

Gauge Explicit Reference

RA2_CST_AX files with wrong sensing start

Gauge Explicit Reference

RA2_CST_AX files with wrong sensing stop

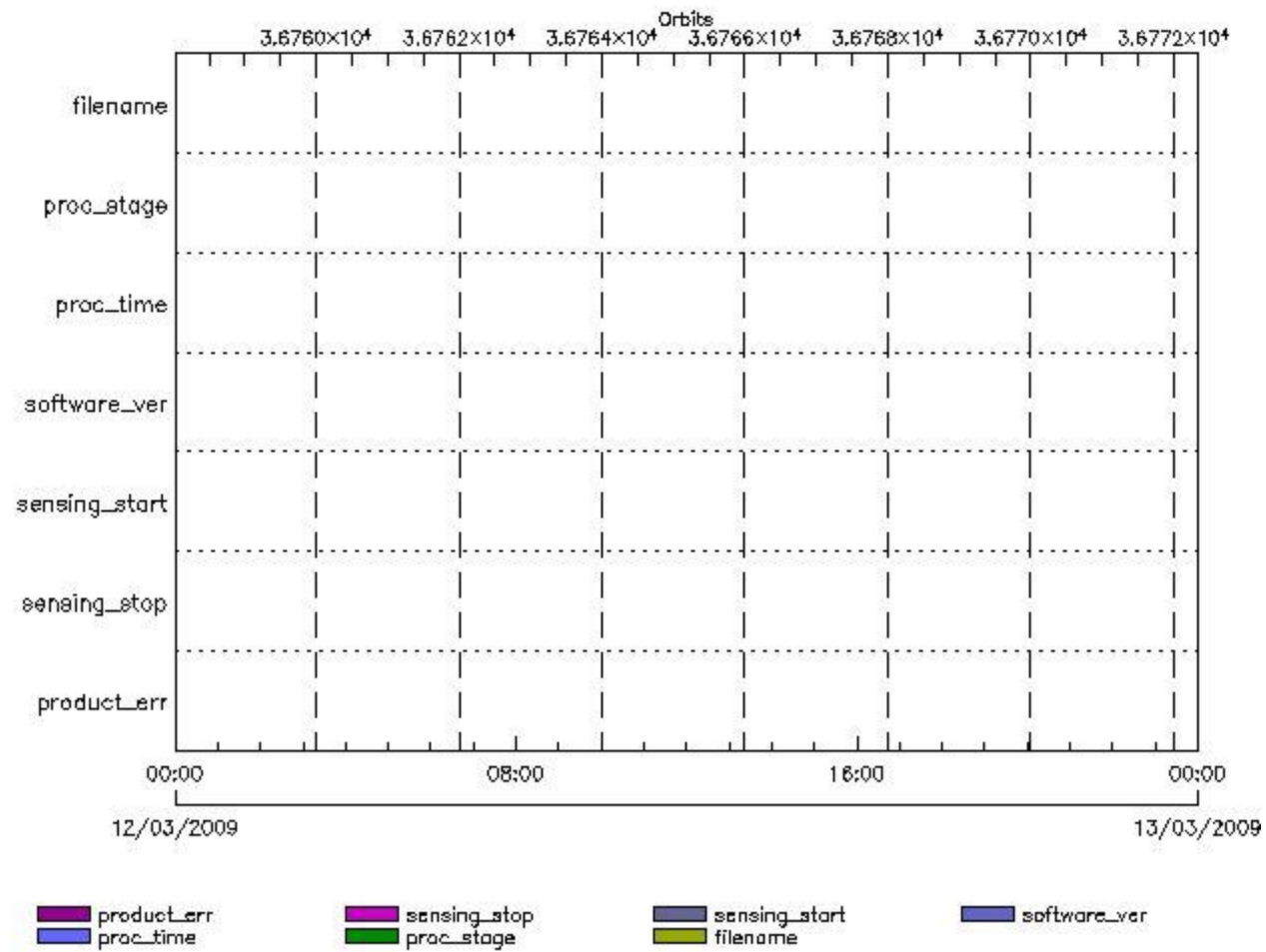
Gauge Explicit Reference

RA2_CST_AX files with product err set

Gauge Explicit Reference

RA2_DIP_AX MPH checks

MPH Errors for RA2_DIP_AX



RA2_DIP_AX files with wrong filename

Gauge

RA2_DIP_AX files with unknown processing stage

Gauge Explicit Reference

RA2_DIP_AX files with wrong processing time

Gauge Explicit Reference

RA2_DIP_AX files with software version not equal to the current version

Gauge Explicit Reference

RA2_DIP_AX files with wrong sensing start

Gauge Explicit Reference

RA2_DIP_AX files with wrong sensing stop

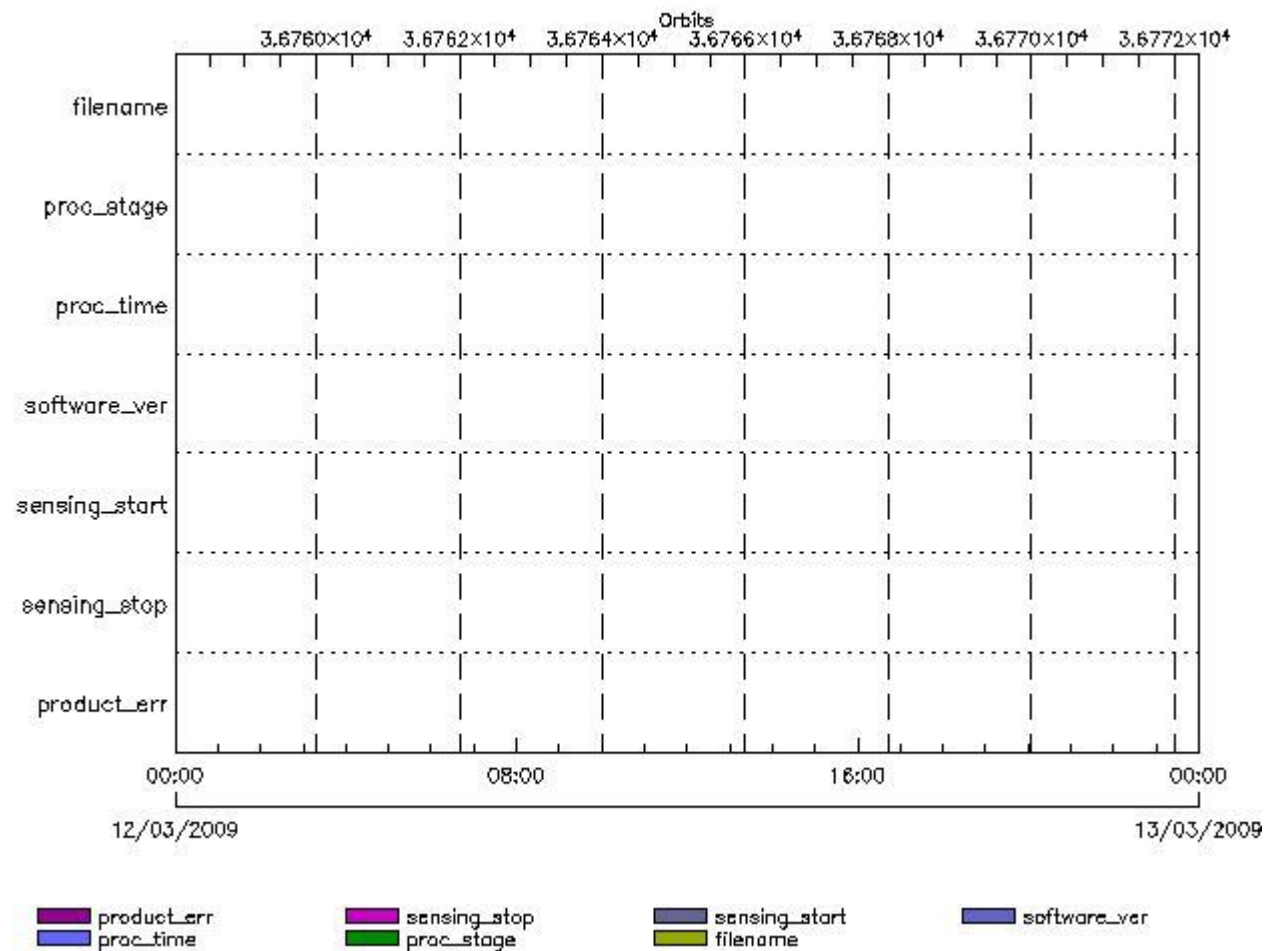
Gauge Explicit Reference

RA2_DIP_AX files with product err set

Gauge Explicit Reference

RA2_GEO_AX MPH checks

MPH Errors for RA2_GEO_AX



RA2_GEO_AX files with wrong filename

Gauge

RA2_GEO_AX files with unknown processing stage

Gauge Explicit Reference

RA2_GEO_AX files with wrong processing time

Gauge Explicit Reference

RA2_GEO_AX files with software version not equal to the current version

Gauge Explicit Reference

RA2_GEO_AX files with wrong sensing start

Gauge Explicit Reference

RA2_GEO_AX files with wrong sensing stop

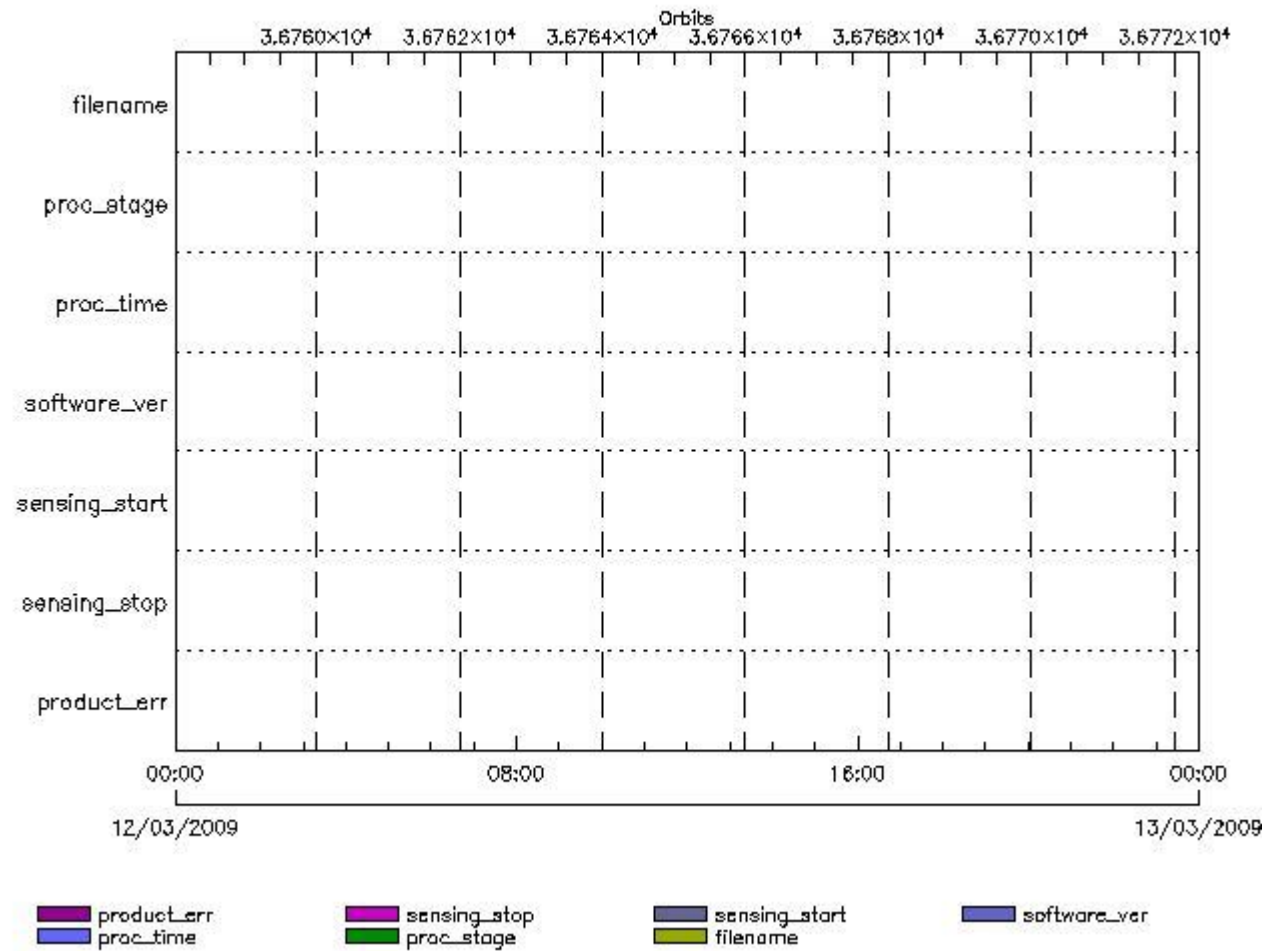
Gauge Explicit Reference

RA2_GEO_AX files with product err set

Gauge Explicit Reference

RA2_ICT_AX MPH checks

MPH Errors for RA2_ICT_AX



RA2_ICT_AX files with wrong filename

RA2_ICT_AX files with Gauge Unknown processing stage

Gauge Explicit Reference

RA2_ICT_AX files with wrong processing time

Gauge Explicit Reference

RA2_ICT_AX files with software version not equal to the current version

Gauge Explicit Reference

RA2_ICT_AX files with wrong sensing start

Gauge Explicit Reference

RA2_ICT_AX files with wrong sensing stop

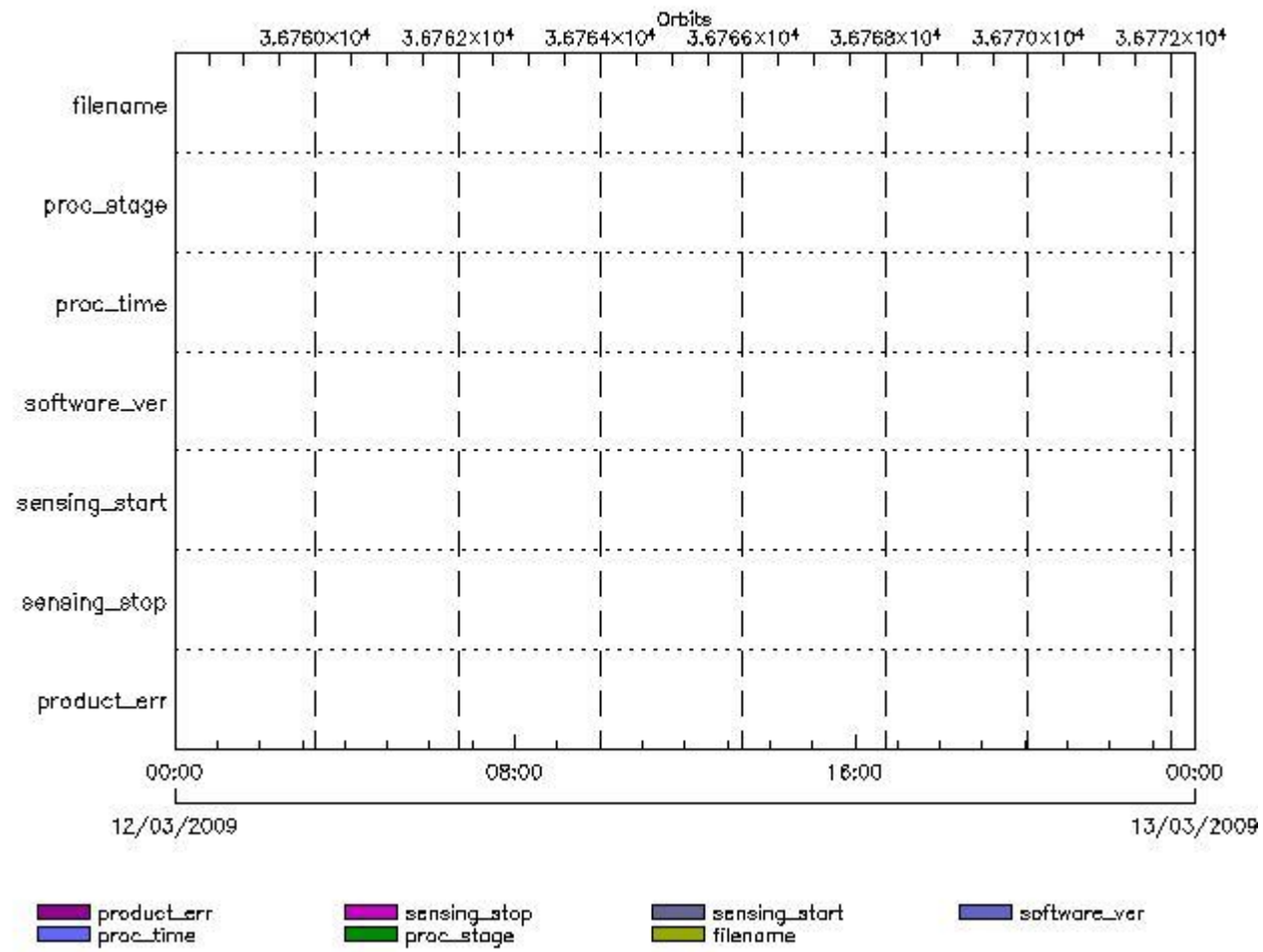
Gauge Explicit Reference

RA2_ICT_AX files with product err set

Gauge Explicit Reference

RA2_IFA_AX MPH checks

MPH Errors for RA2_IFA_AX



RA2_IFA_AX files with wrong filename

RA2_IFA_AX files with unknown processing stage

Gauge Explicit Reference

RA2_IFA_AX files with wrong processing time

Gauge Explicit Reference

RA2_IFA_AX files with software version not equal to the current version

Gauge Explicit Reference

RA2_IFA_AX files with wrong sensing start

Gauge Explicit Reference

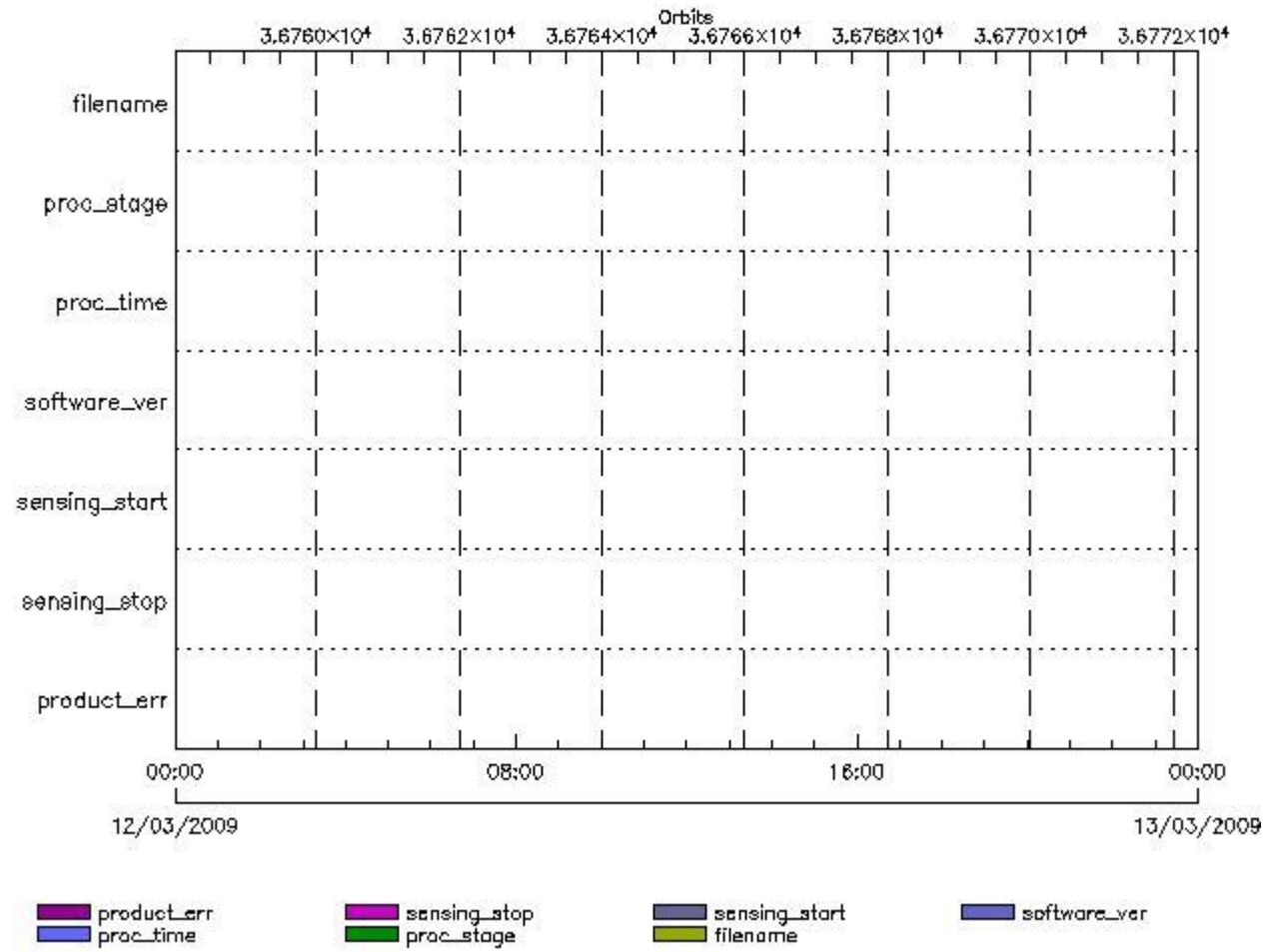
RA2_IFA_AX files with wrong sensing stop

Gauge Explicit Reference

RA2_IFA_AX files with product err set

Gauge Explicit Reference

MPH Errors for RA2_IFB_AX



RA2_IFB_AX files with wrong filename

[Gauge](#) RA2_IFB_AX files with unknown processing stage

[Gauge](#) [Explicit Reference](#)

RA2_IFB_AX files with wrong processing time

[Gauge](#) [Explicit Reference](#)

RA2_IFB_AX files with software version not equal to the current version

[Gauge](#) [Explicit Reference](#)

RA2_IFB_AX files with wrong sensing start

[Gauge](#) [Explicit Reference](#)

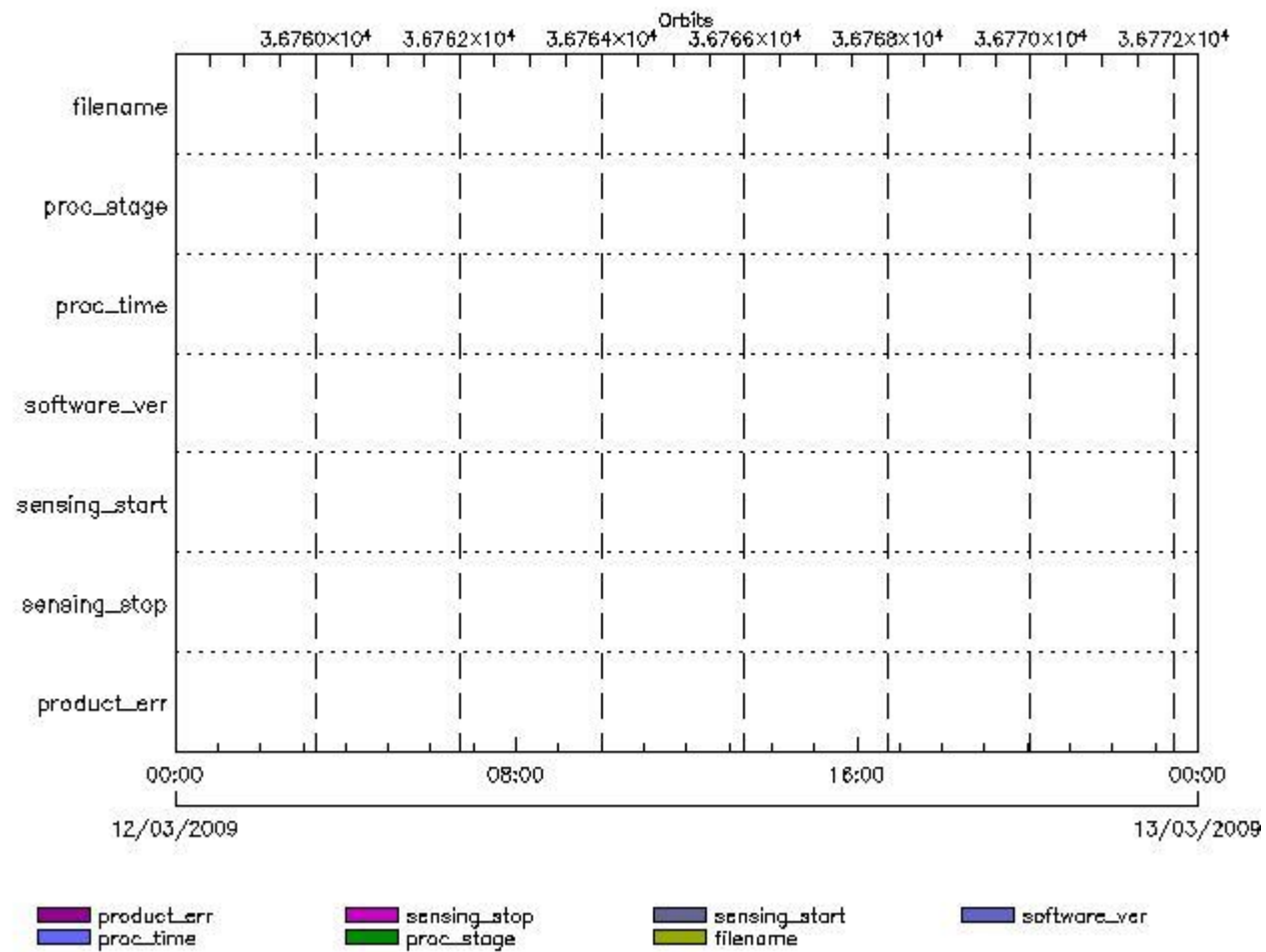
RA2_IFB_AX files with wrong sensing stop

[Gauge](#) [Explicit Reference](#)

RA2_IFB_AX files with product err set

RA2_IFF_AX MPH checks

MPH Errors for RA2_IFF_AX



RA2_IFF_AX files with wrong filename

RA2_IFF_AX files with unknown processing stage

RA2_IFF_AX files with wrong processing time

RA2_IFF_AX files with software version not equal to the current version

RA2_IFF_AX files with wrong sensing start

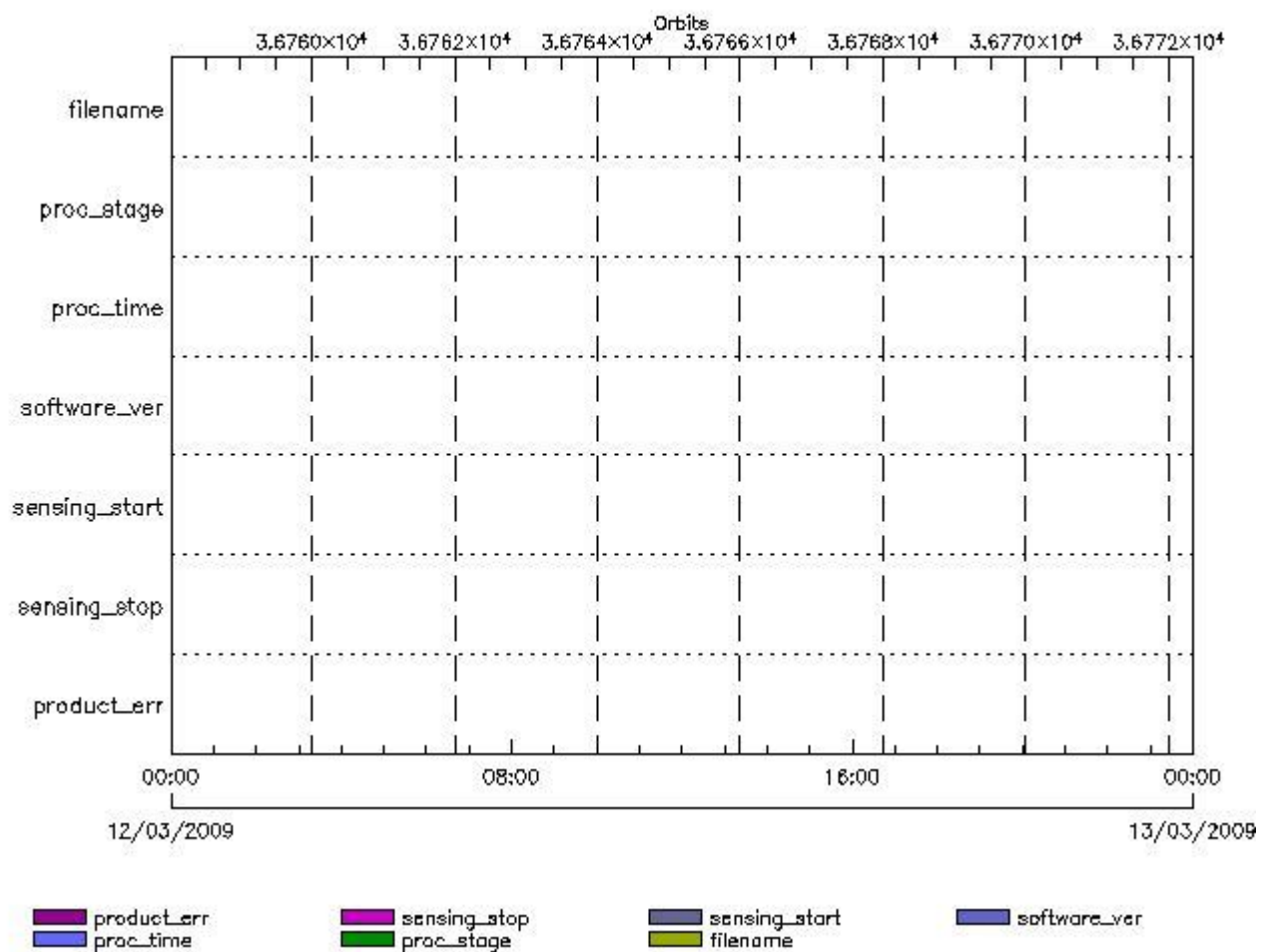
RA2_IFF_AX files with wrong sensing stop

Gauge Explicit Reference
RA2_ IFF_ AX files with product err set

Gauge Explicit Reference

RA2_IOC_AX MPH checks

MPH Errors for RA2_IOC_AX



RA2_IOC_AX files with wrong filename

Gauge
RA2_IOC_AX files with unknown processing stage

Gauge Explicit Reference

RA2_IOC_AX files with wrong processing time

Gauge Explicit Reference

RA2_IOC_AX files with software version not equal to the current version

Gauge Explicit Reference

RA2_IOC_AX files with wrong sensing start

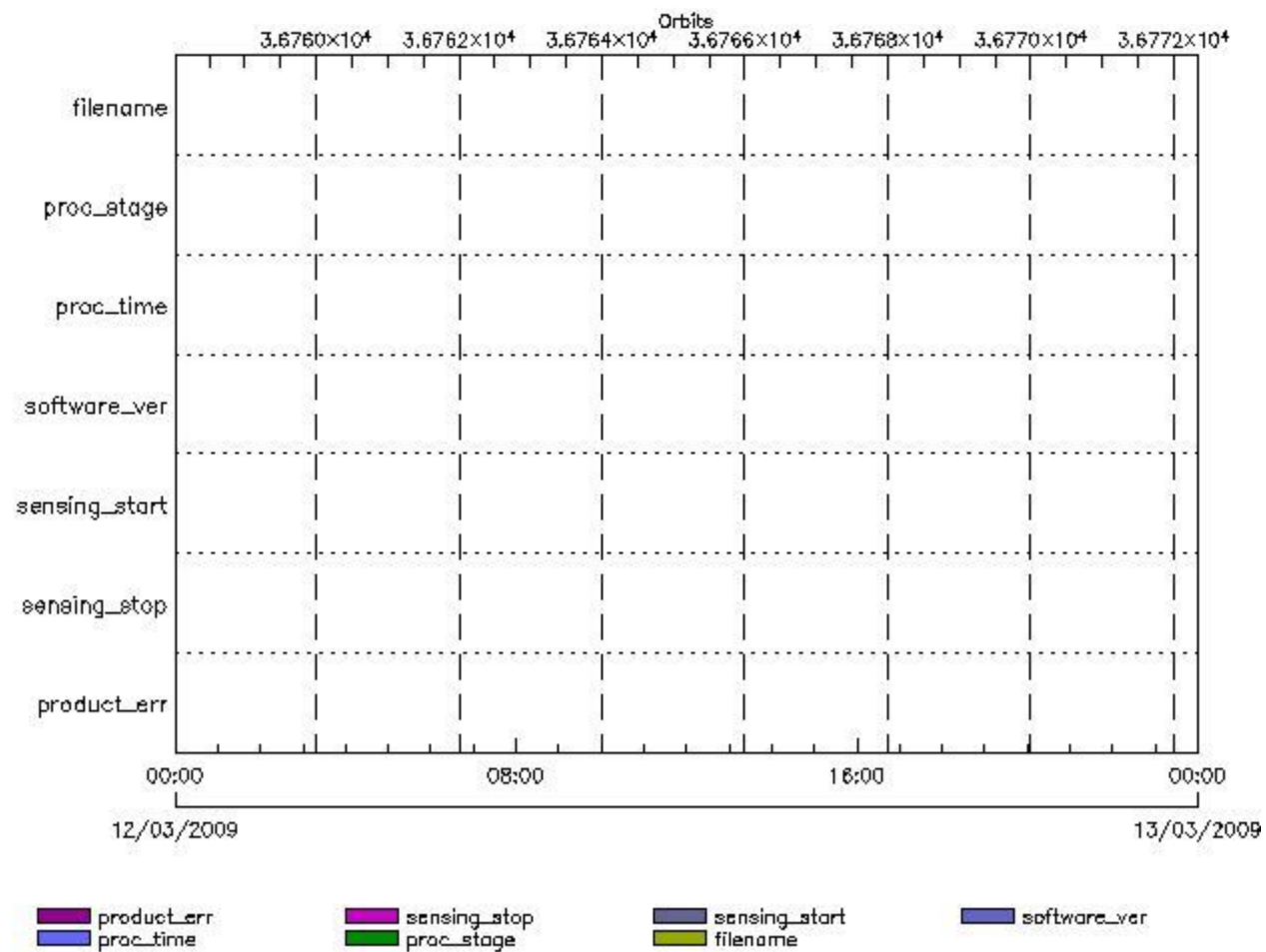
Gauge Explicit Reference
 RA2_IOC_AX files with wrong sensing stop

Gauge Explicit Reference
 RA2_IOC_AX files with product err set

Gauge Explicit Reference

RA2_MET_AX MPH checks

MPH Errors for RA2_MET_AX



RA2_MET_AX files with wrong filename

Gauge
 RA2_MET_AX files with unknown processing stage

Gauge Explicit Reference
 RA2_MET_AX files with wrong processing time

Gauge Explicit Reference
 RA2_MET_AX files with software version not equal to the current version

Gauge Explicit Reference

RA2_MET_AX files with wrong sensing start

Gauge Explicit Reference

RA2_MET_AX files with wrong sensing stop

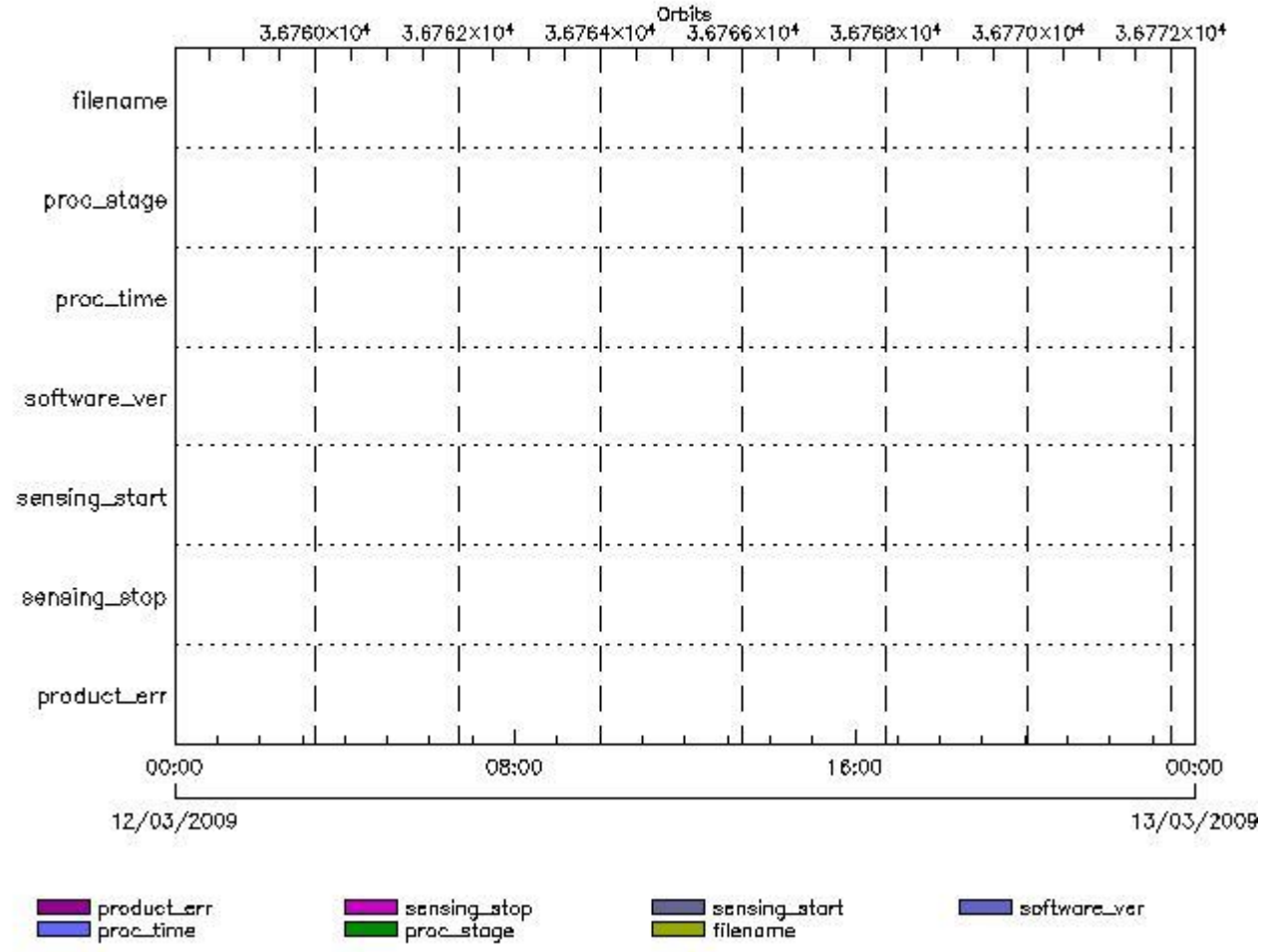
Gauge Explicit Reference

RA2_MET_AX files with product err set

Gauge Explicit Reference

RA2_MSS_AX MPH checks

MPH Errors for RA2_MSS_AX



RA2_MSS_AX files with wrong filename

Gauge

RA2_MSS_AX files with unknown processing stage

Gauge Explicit Reference

RA2_MSS_AX files with wrong processing time

Gauge Explicit Reference

RA2_MSS_AX files with software version not equal to the current version

Gauge Explicit Reference

RA2_MSS_AX files with wrong sensing start

Gauge Explicit Reference

RA2_MSS_AX files with wrong sensing stop

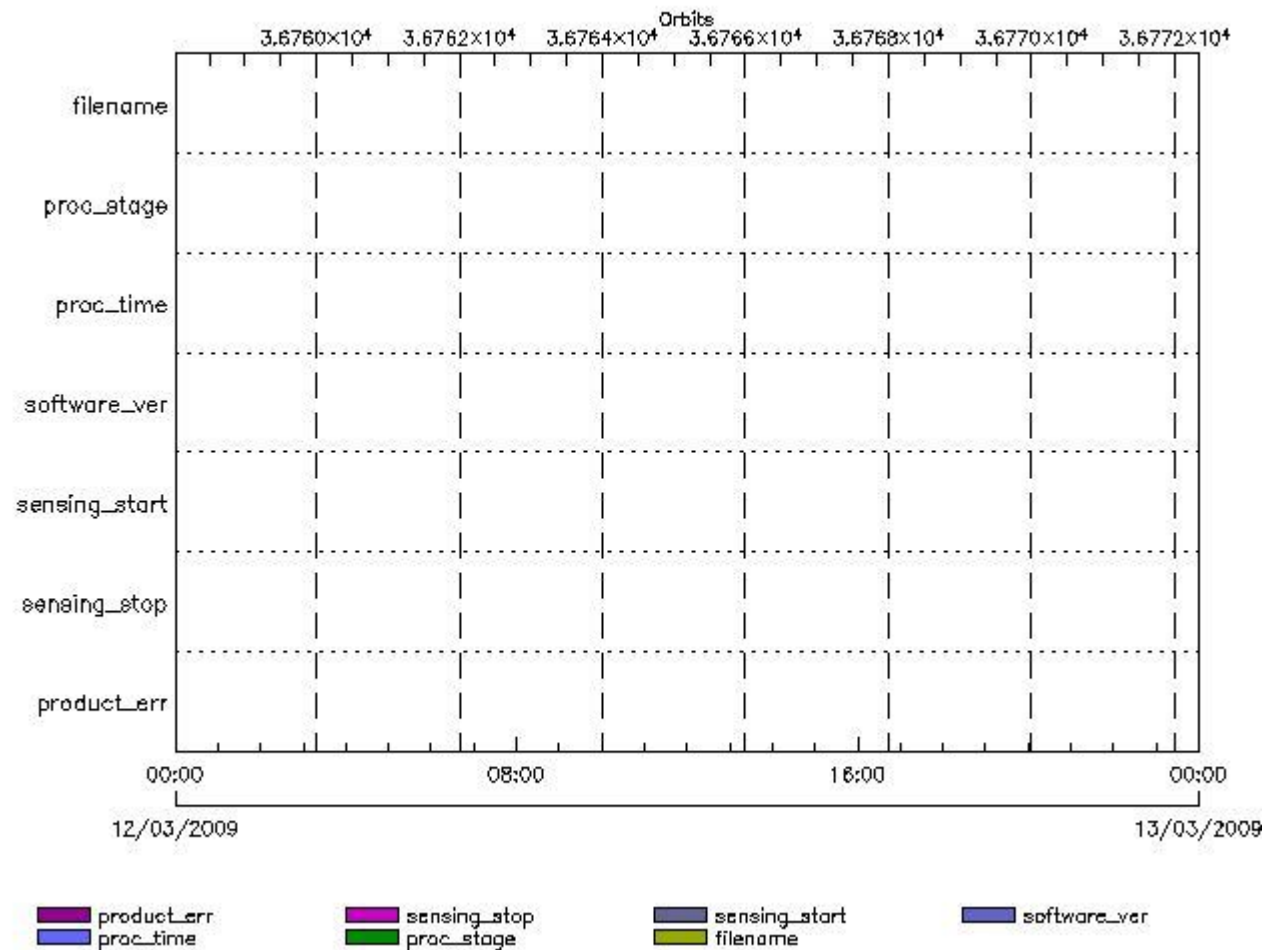
Gauge Explicit Reference

RA2_MSS_AX files with product err set

Gauge Explicit Reference

RA2_OT1_AX MPH checks

MPH Errors for RA2_OT1_AX



RA2_OT1_AX files with wrong filename

Gauge

RA2_OT1_AX files with unknown processing stage

Gauge Explicit Reference

RA2_OT1_AX files with wrong processing time

Gauge Explicit Reference

RA2_OT1_AX files with software version not equal to the current version

Gauge Explicit Reference

RA2_OT1_AX files with wrong sensing start

Gauge Explicit Reference

RA2_OT1_AX files with wrong sensing stop

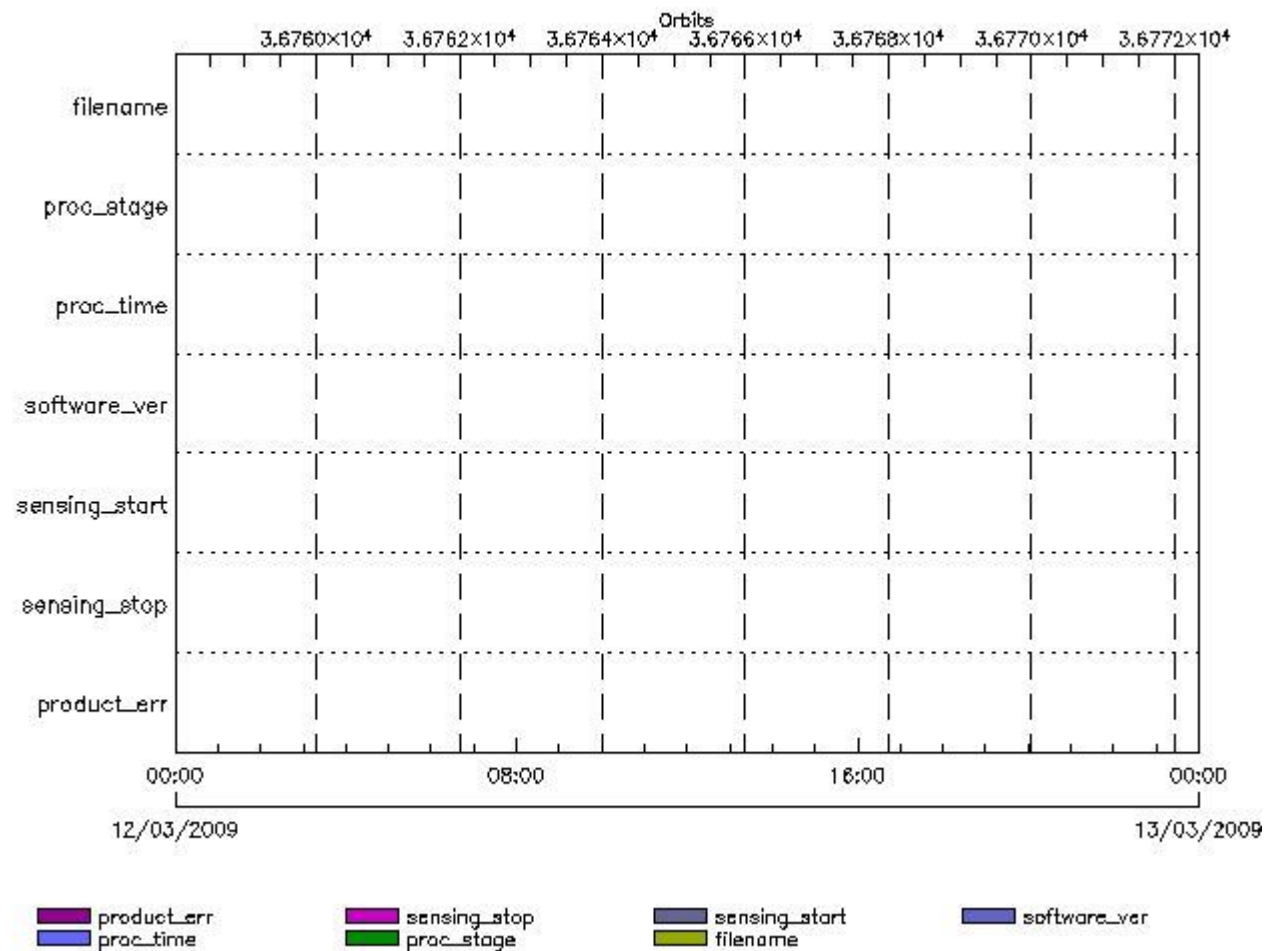
Gauge Explicit Reference

RA2_OT1_AX files with product err set

Gauge Explicit Reference

RA2_OT2_AX MPH checks

MPH Errors for RA2_OT2_AX



RA2_OT2_AX files with wrong filename

Gauge

RA2_OT2_AX files with unknown processing stage

Gauge Explicit Reference

RA2_OT2_AX files with wrong processing time

Gauge Explicit Reference

RA2_OT2_AX files with software version not equal to the current version

Gauge Explicit Reference

RA2_OT2_AX files with wrong sensing start

Gauge Explicit Reference

RA2_OT2_AX files with wrong sensing stop

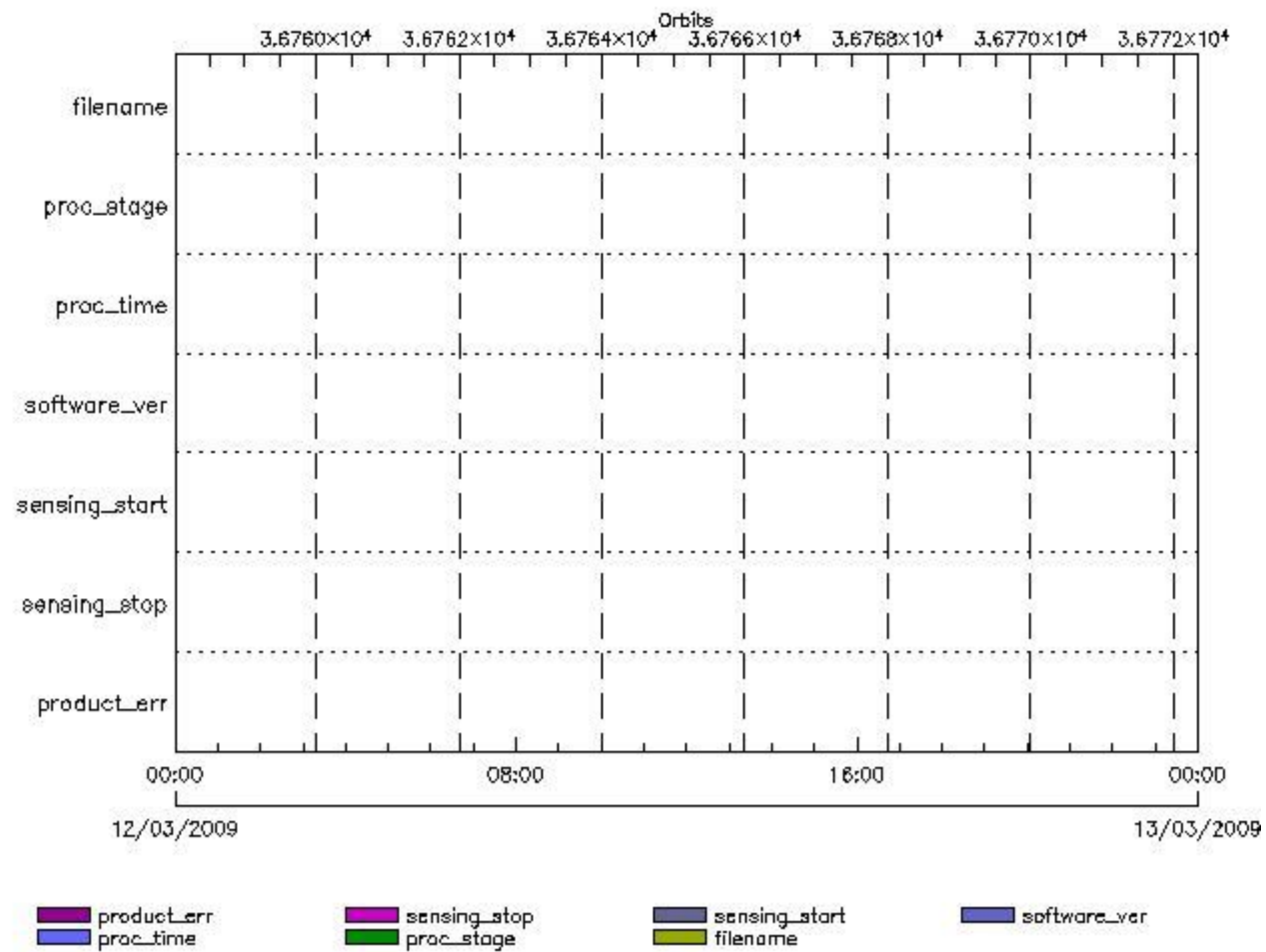
Gauge Explicit Reference

RA2_OT2_AX files with product err set

Gauge Explicit Reference

RA2_PLA_AX MPH checks

MPH Errors for RA2_PLA_AX



RA2_PLA_AX files with wrong filename

RA2_PLA_AX files with Gauge unknown processing stage

Gauge Explicit Reference

RA2_PLA_AX files with wrong processing time

Gauge Explicit Reference

RA2_PLA_AX files with software version not equal to the current version

Gauge Explicit Reference

RA2_PLA_AX files with wrong sensing start

Gauge Explicit Reference

RA2_PLA_AX files with wrong sensing stop

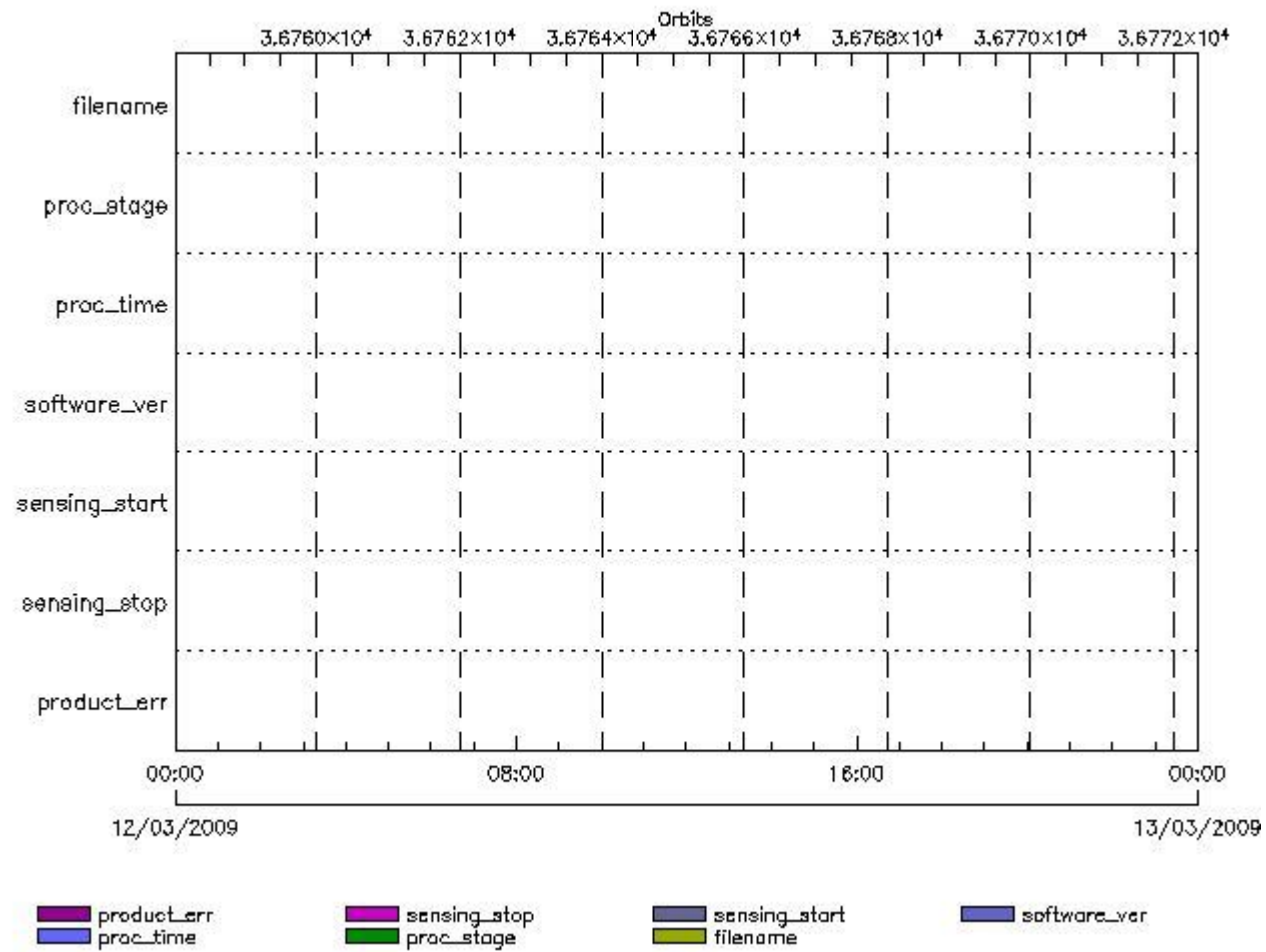
Gauge Explicit Reference

RA2_PLA_AX files with product err set

Gauge Explicit Reference

RA2_POL_AX MPH checks

MPH Errors for RA2_POL_AX



RA2_POL_AX files with wrong filename

RA2_POL_AX files with unknown processing stage

Gauge **Explicit Reference**

RA2_POL_AX files with wrong processing time

Gauge **Explicit Reference**

RA2_POL_AX files with software version not equal to the current version

Gauge **Explicit Reference**

RA2_POL_AX files with wrong sensing start

Gauge **Explicit Reference**

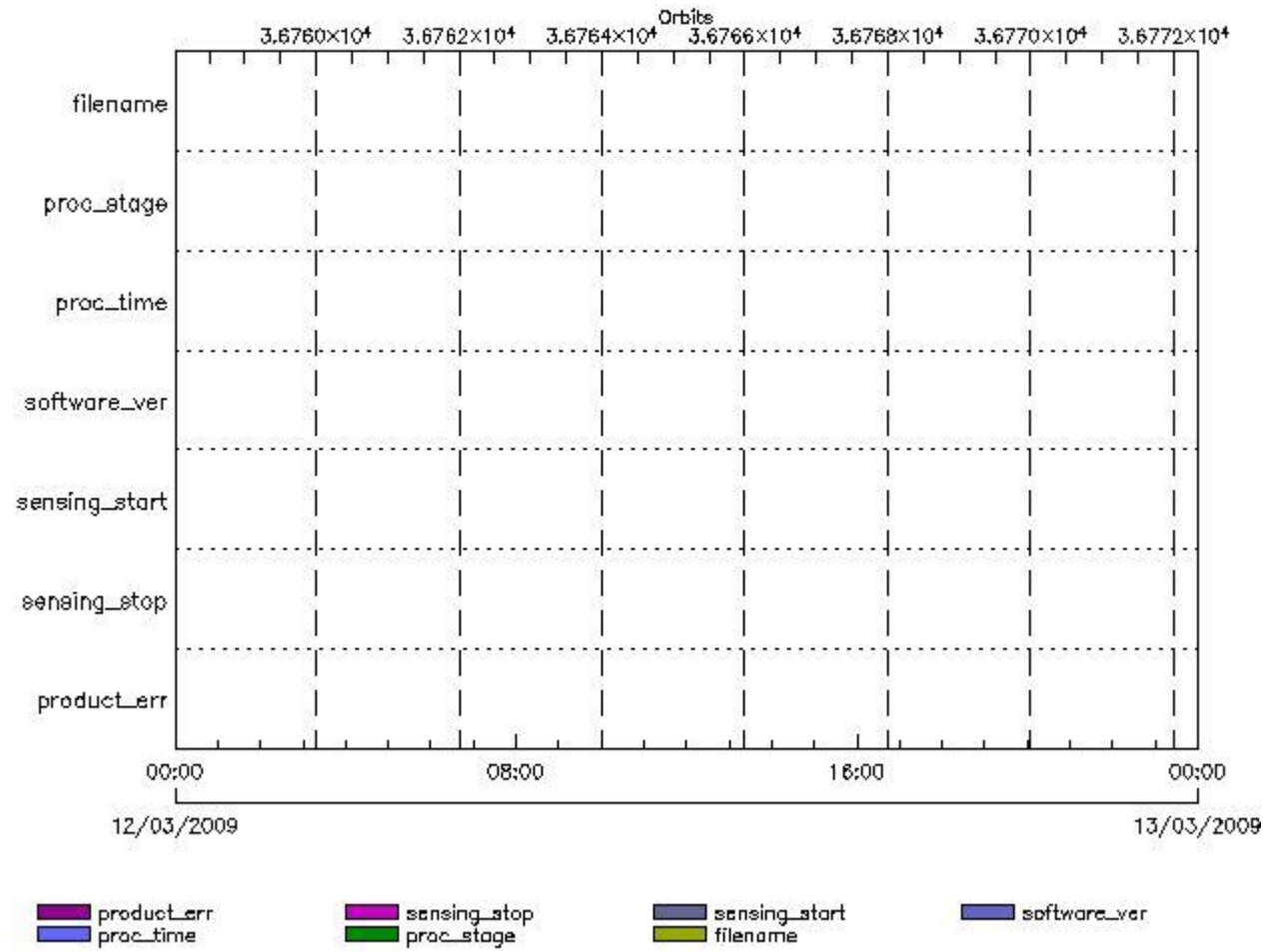
RA2_POL_AX files with wrong sensing stop

Gauge **Explicit Reference**

RA2_POL_AX files with product err set

Gauge **Explicit Reference**

MPH Errors for RA2_SET_AX



RA2_SET_AX files with wrong filename

RA2_SET_AX files with unknown processing stage

Gauge Explicit Reference

RA2_SET_AX files with wrong processing time

Gauge Explicit Reference

RA2_SET_AX files with software version not equal to the current version

Gauge Explicit Reference

RA2_SET_AX files with wrong sensing start

Gauge Explicit Reference

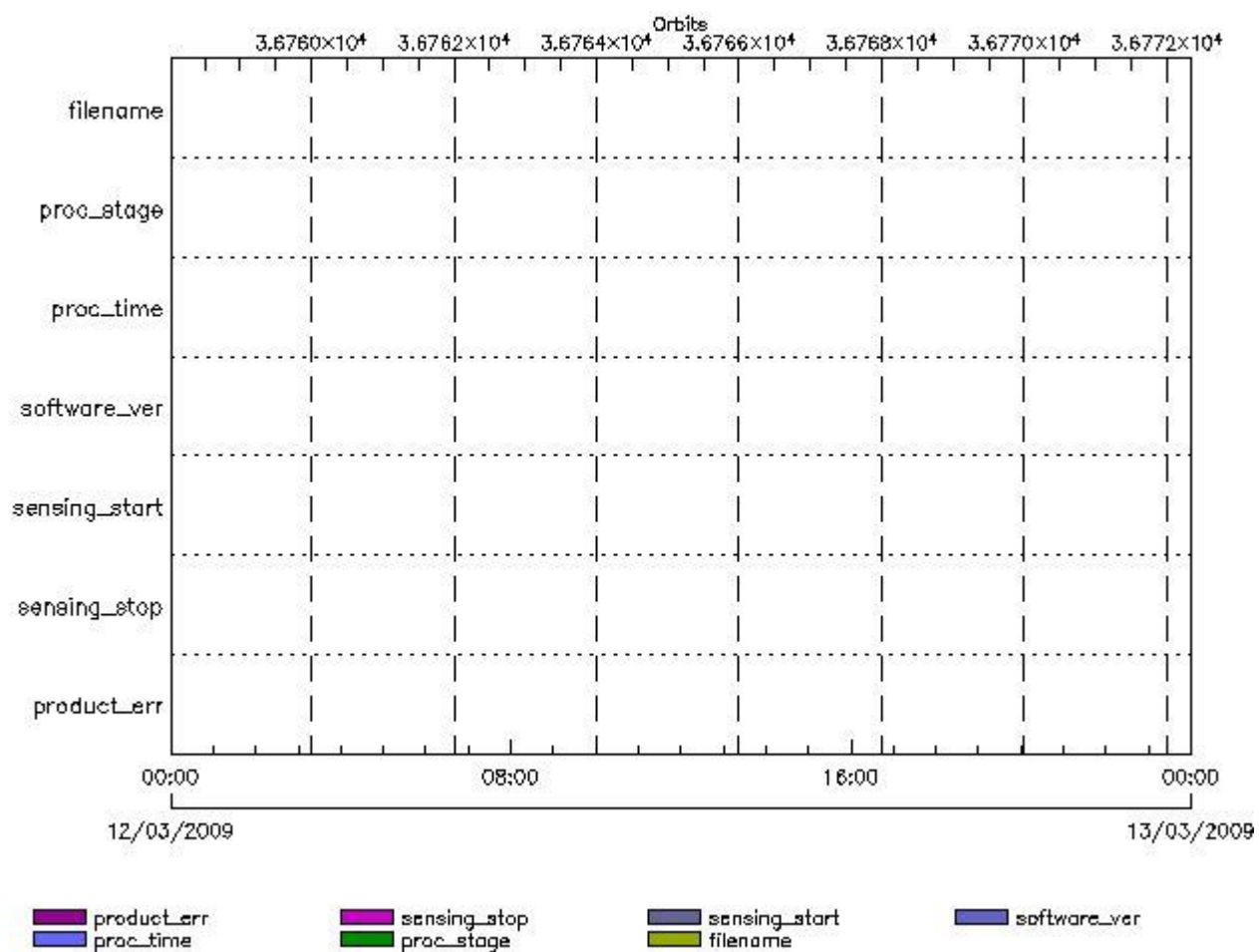
RA2_SET_AX files with wrong sensing stop

Gauge Explicit Reference

RA2_SET_AX files with product err set

RA2_SL1_AX MPH checks

MPH Errors for RA2_SL1_AX



RA2_SL1_AX files with wrong filename

RA2_SL1_AX files with unknown processing stage

Gauge Explicit Reference

RA2_SL1_AX files with wrong processing time

Gauge Explicit Reference

RA2_SL1_AX files with software version not equal to the current version

Gauge Explicit Reference

RA2_SL1_AX files with wrong sensing start

Gauge Explicit Reference

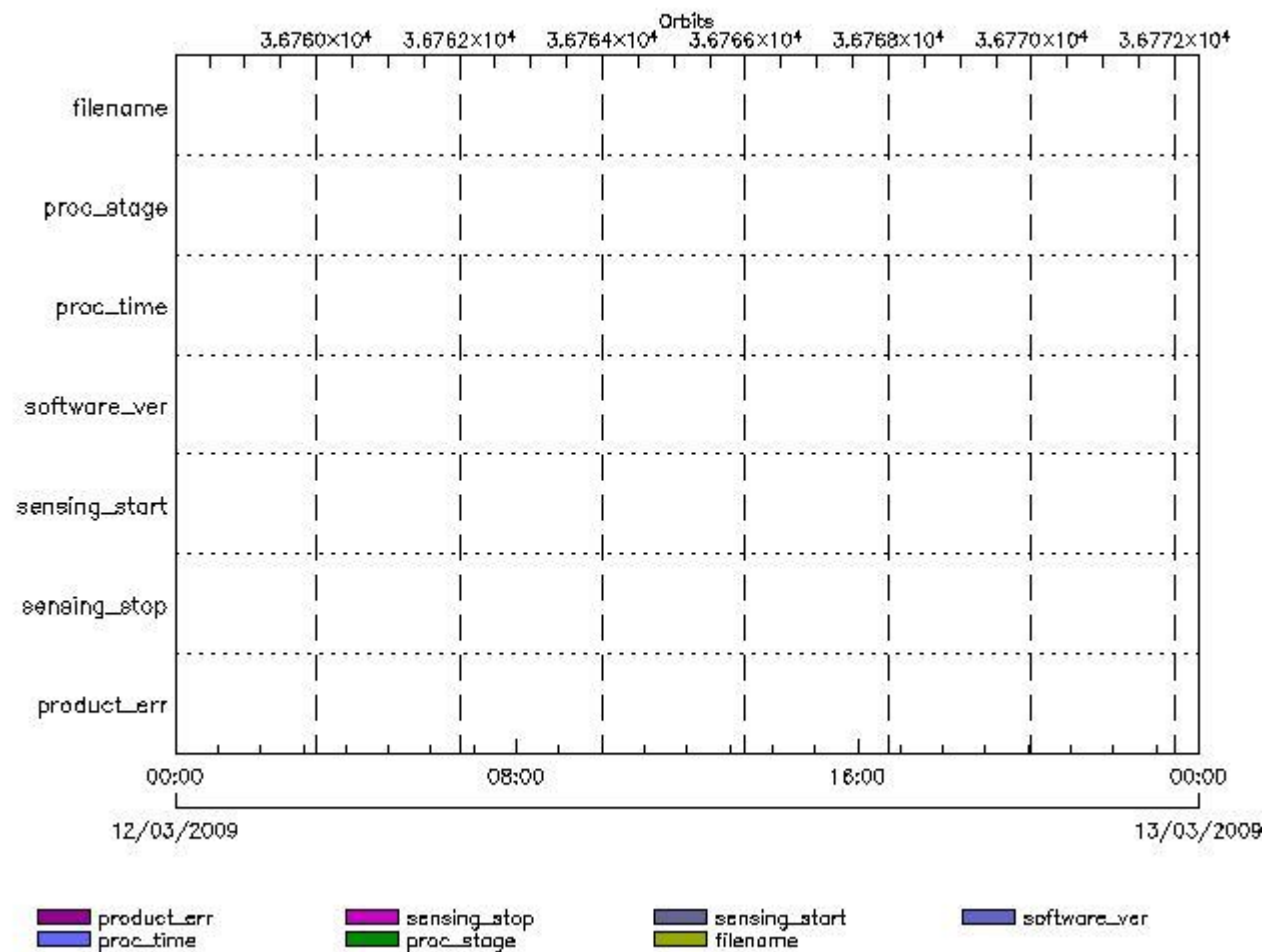
RA2_SL1_AX files with wrong sensing stop

Gauge Explicit Reference
 RA2_SL1_AX files with product err set

Gauge Explicit Reference

RA2_SL2_AX MPH checks

MPH Errors for RA2_SL2_AX



RA2_SL2_AX files with wrong filename

Gauge
 RA2_SL2_AX files with unknown processing stage

Gauge Explicit Reference

RA2_SL2_AX files with wrong processing time

Gauge Explicit Reference

RA2_SL2_AX files with software version not equal to the current version

Gauge Explicit Reference

RA2_SL2_AX files with wrong sensing start

Gauge Explicit Reference

RA2_SL2_AX files with wrong sensing stop

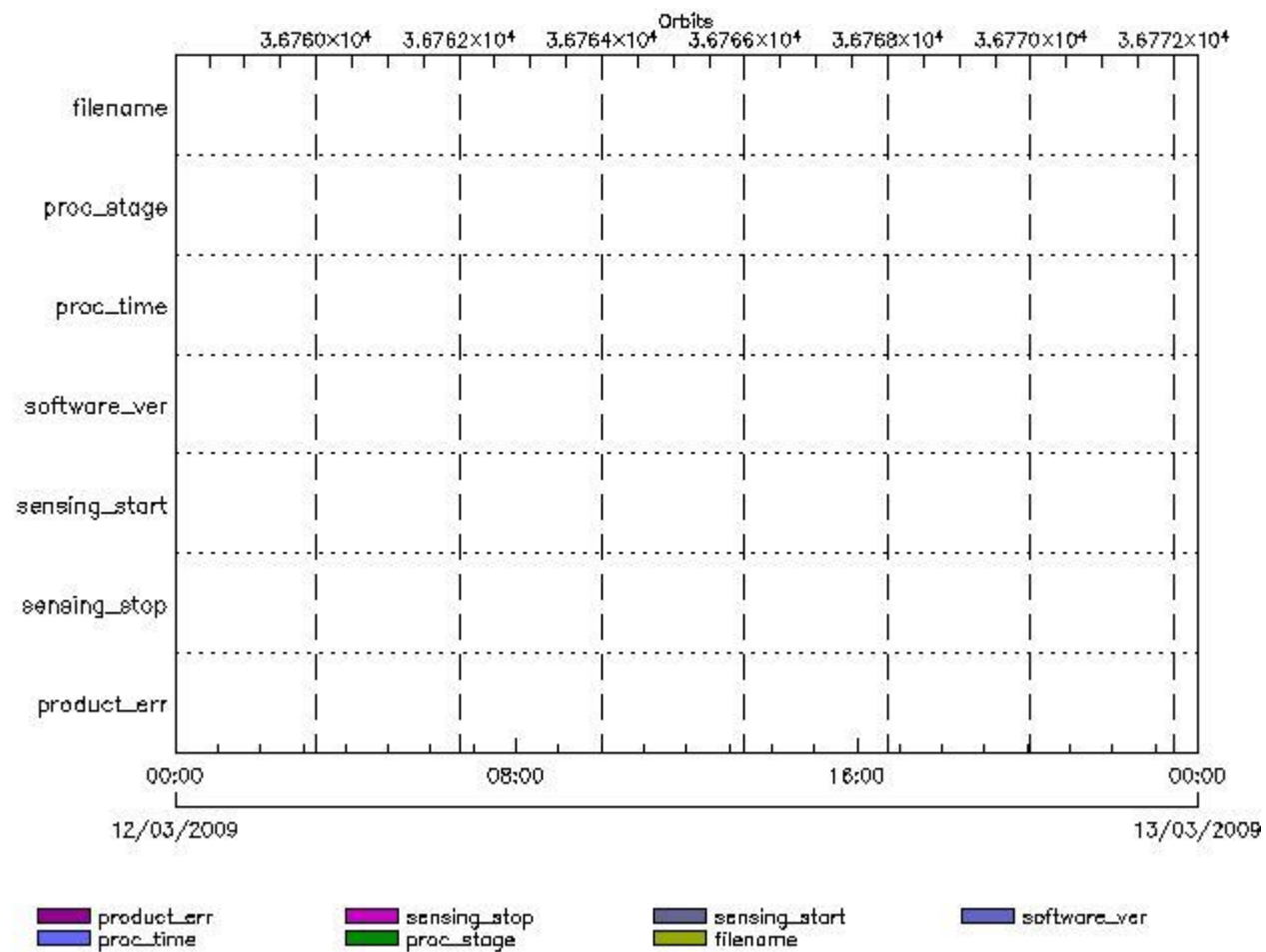
Gauge Explicit Reference

RA2_SL2_AX files with product err set

Gauge Explicit Reference

RA2_SOI_AX MPH checks

MPH Errors for RA2_SOI_AX



RA2_SOI_AX files with wrong filename

Gauge

RA2_SOI_AX files with unknown processing stage

Gauge Explicit Reference

RA2_SOI_AX files with wrong processing time

Gauge Explicit Reference

RA2_SOI_AX files with software version not equal to the current version

Gauge Explicit Reference

RA2_SOI_AX files with wrong sensing start

Gauge Explicit Reference

RA2_SOI_AX files with wrong sensing stop

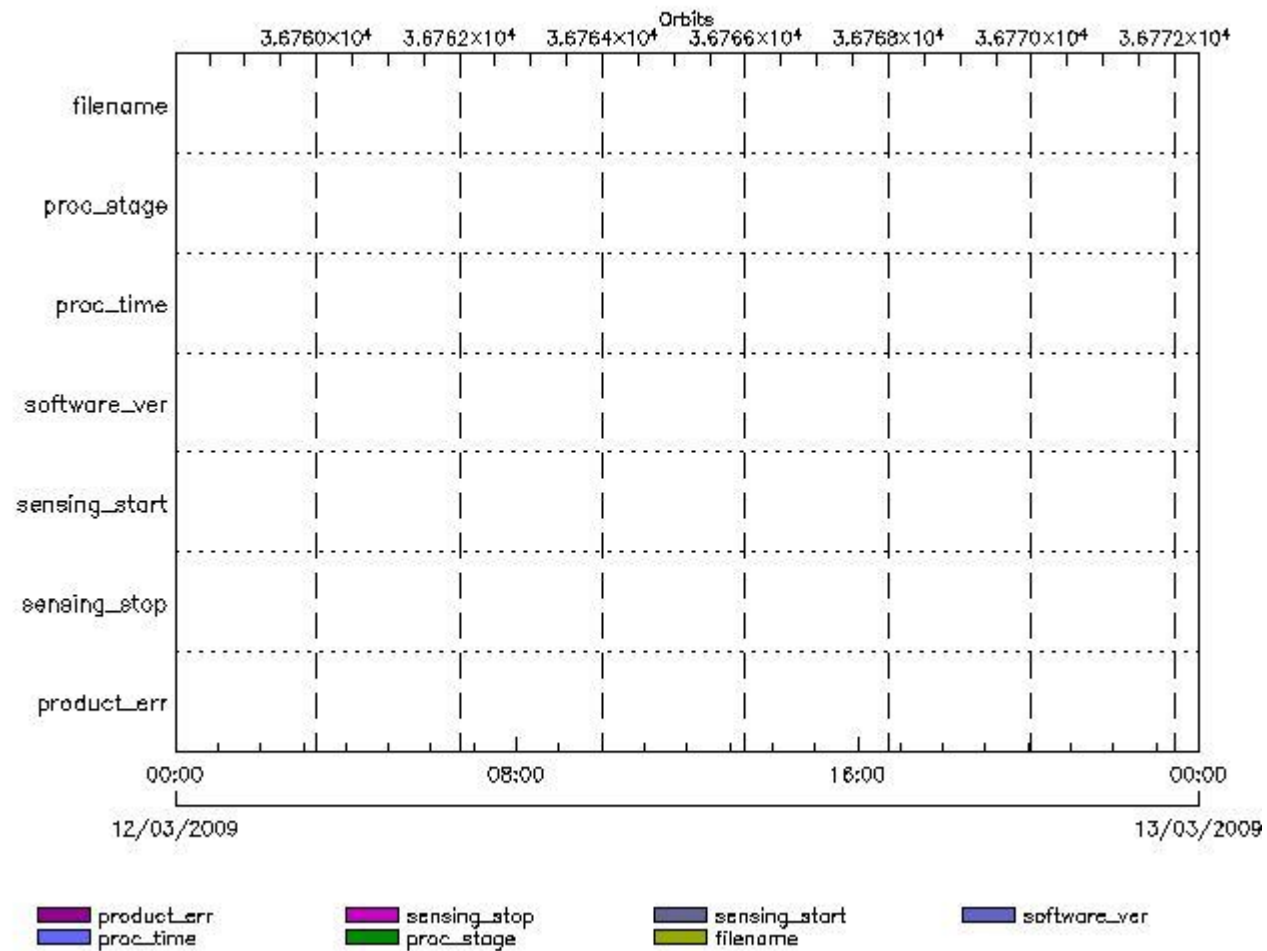
Gauge Explicit Reference

RA2_SOI_AX files with product err set

Gauge Explicit Reference

RA2_SOL_AX MPH checks

MPH Errors for RA2_SOL_AX



RA2_SOL_AX files with wrong filename

Gauge

RA2_SOL_AX files with unknown processing stage

Gauge Explicit Reference

RA2_SOL_AX files with wrong processing time

Gauge Explicit Reference

RA2_SOL_AX files with software version not equal to the current version

Gauge Explicit Reference

RA2_SOL_AX files with wrong sensing start

Gauge Explicit Reference

RA2_SOL_AX files with wrong sensing stop

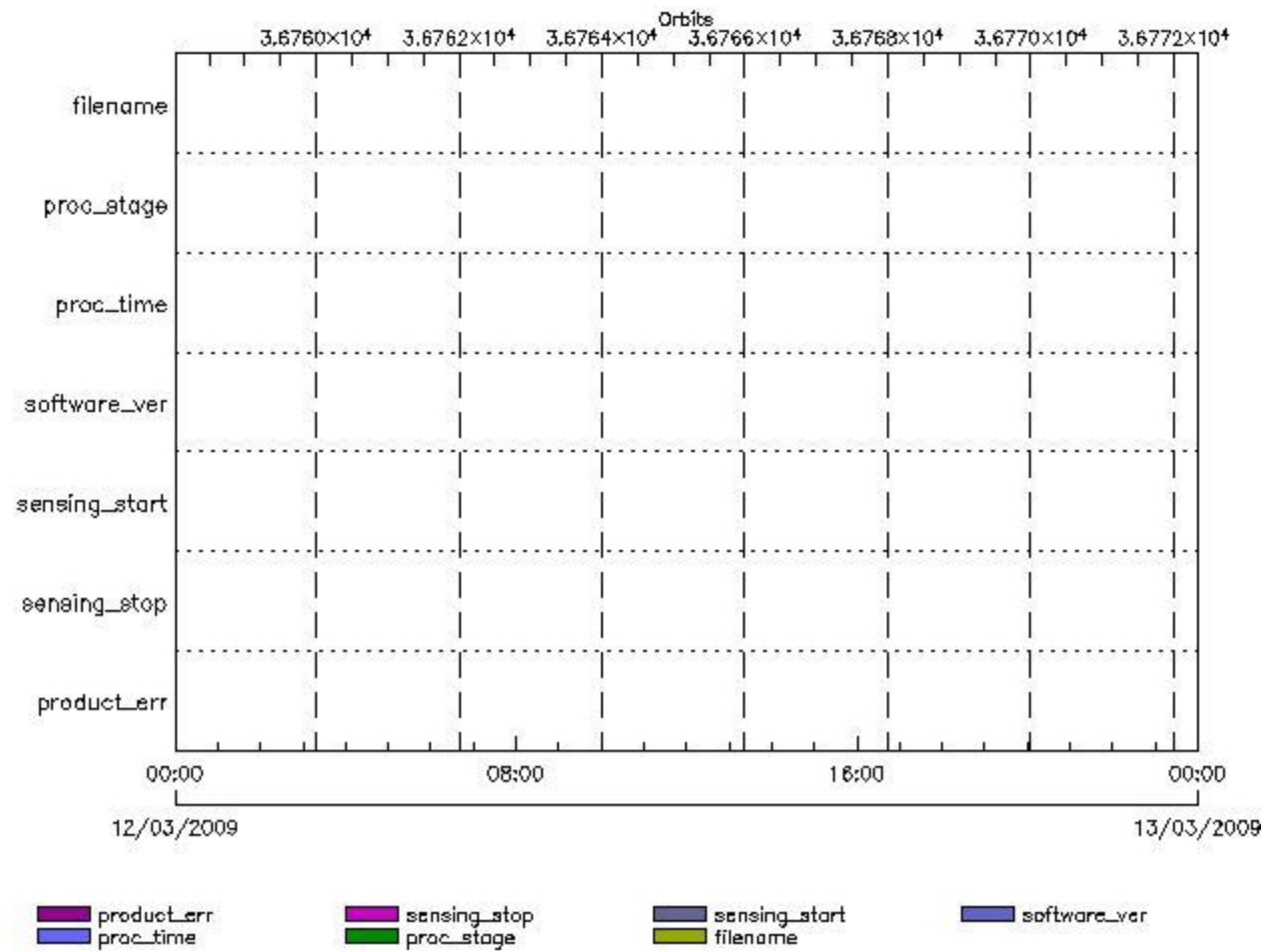
Gauge Explicit Reference

RA2_SOL_AX files with product err set

Gauge Explicit Reference

RA2_SSB_AX MPH checks

MPH Errors for RA2_SSB_AX



RA2_SSB_AX files with wrong filename

Gauge

RA2_SSB_AX files with unknown processing stage

Gauge Explicit Reference

RA2_SSB_AX files with wrong processing time

Gauge Explicit Reference

RA2_SSB_AX files with software version not equal to the current version

Gauge Explicit Reference

RA2_SSB_AX files with wrong sensing start

Gauge Explicit Reference

RA2_SSB_AX files with wrong sensing stop

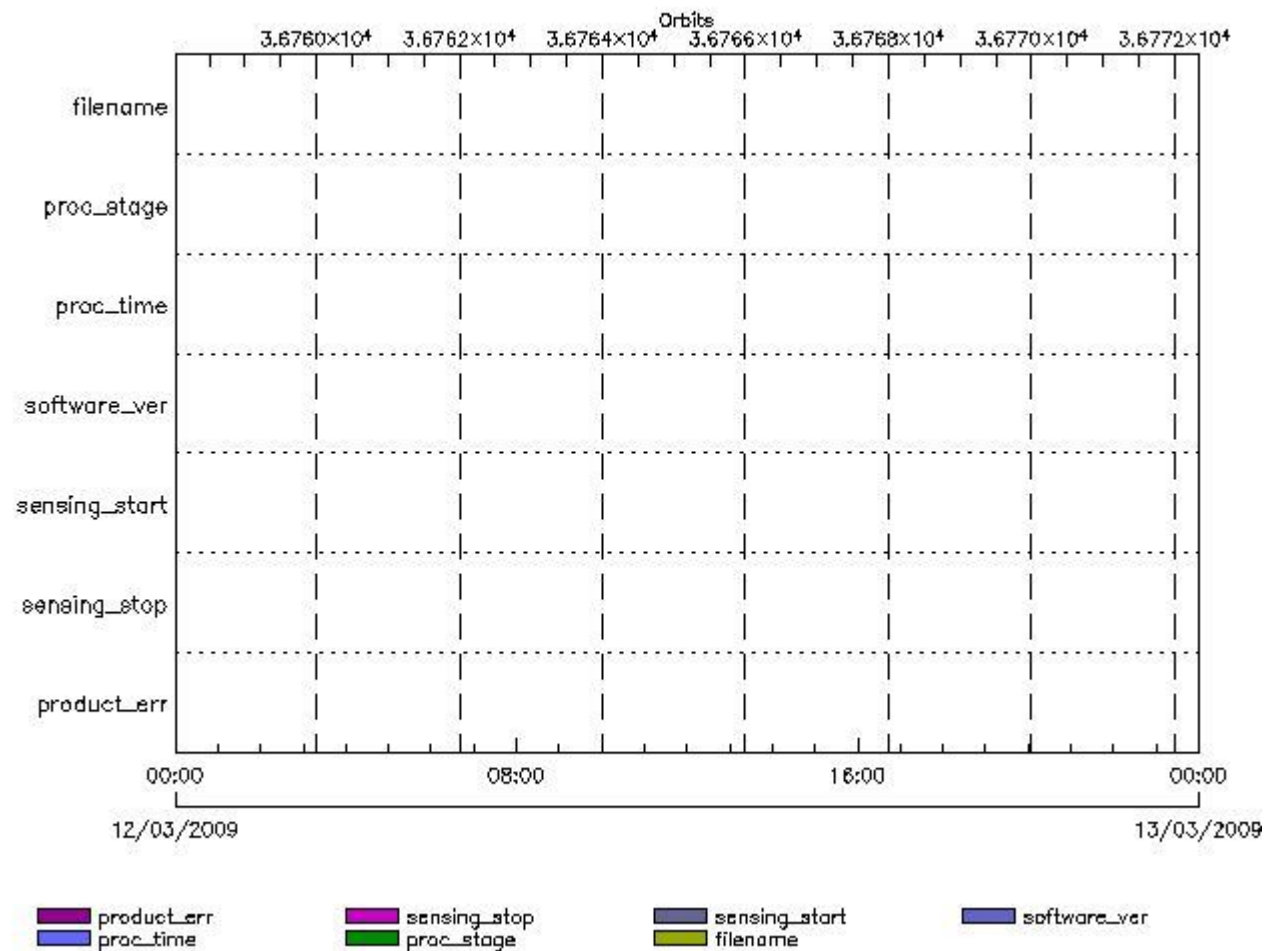
Gauge Explicit Reference

RA2_SSB_AX files with product err set

Gauge Explicit Reference

RA2_TLD_AX MPH checks

MPH Errors for RA2_TLD_AX



RA2_TLD_AX files with wrong filename

Gauge

RA2_TLD_AX files with unknown processing stage

Gauge Explicit Reference

RA2_TLD_AX files with wrong processing time

Gauge Explicit Reference

RA2_TLD_AX files with software version not equal to the current version

Gauge Explicit Reference

RA2_TLD_AX files with wrong sensing start

Gauge Explicit Reference

RA2_TLD_AX files with wrong sensing stop

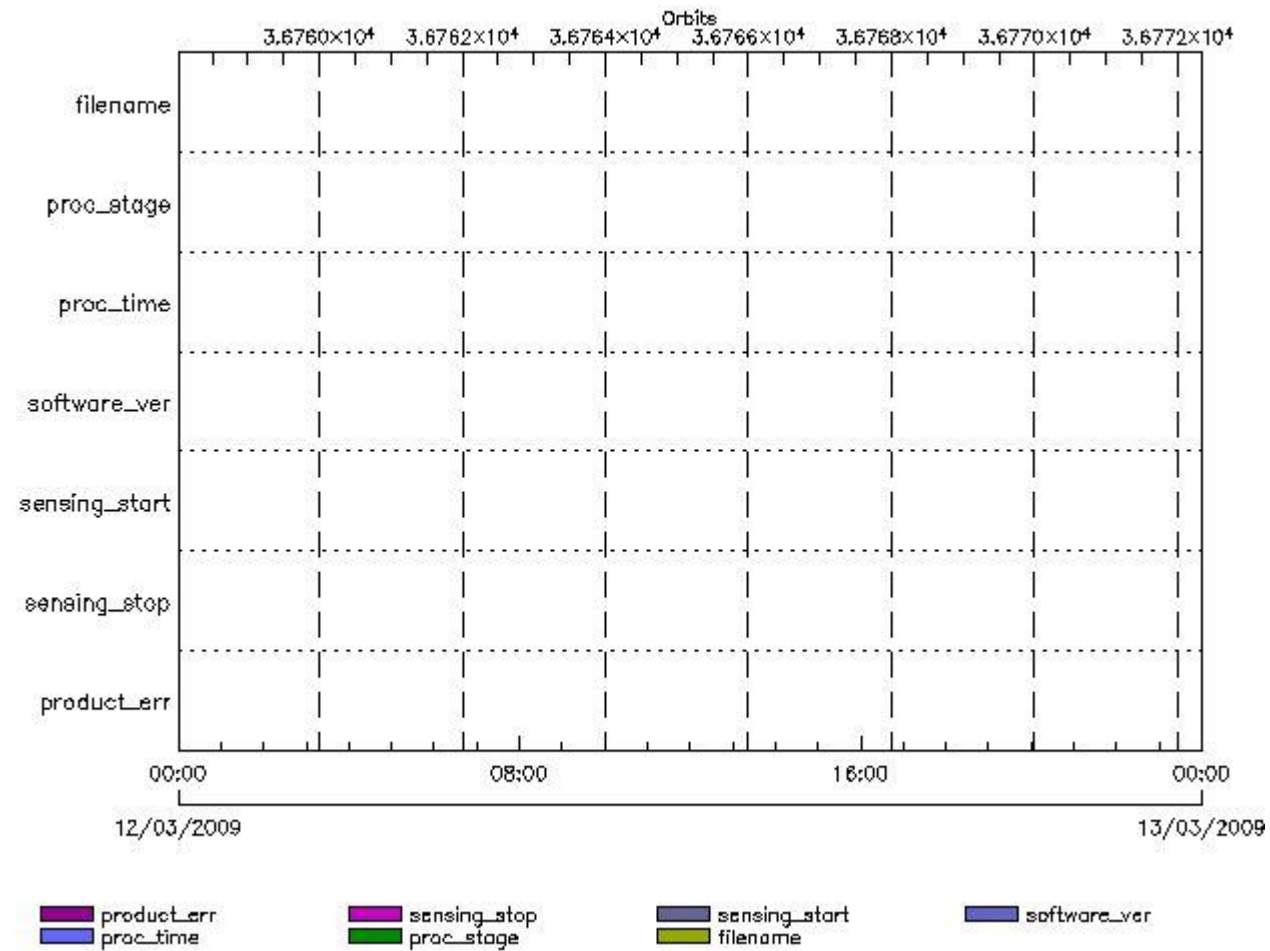
Gauge Explicit Reference

RA2_TLD_AX files with product err set

Gauge Explicit Reference

RA2_USO_AX MPH checks

MPH Errors for RA2_USO_AX



RA2_USO_AX files with wrong filename

RA2_USO_AX files with Gauge unknown processing stage

Gauge Explicit Reference

RA2_USO_AX files with wrong processing time

Gauge Explicit Reference

RA2_USO_AX files with software version not equal to the current version

Gauge Explicit Reference

RA2_USO_AX files with wrong sensing start

Gauge Explicit Reference

RA2_USO_AX files with wrong sensing stop

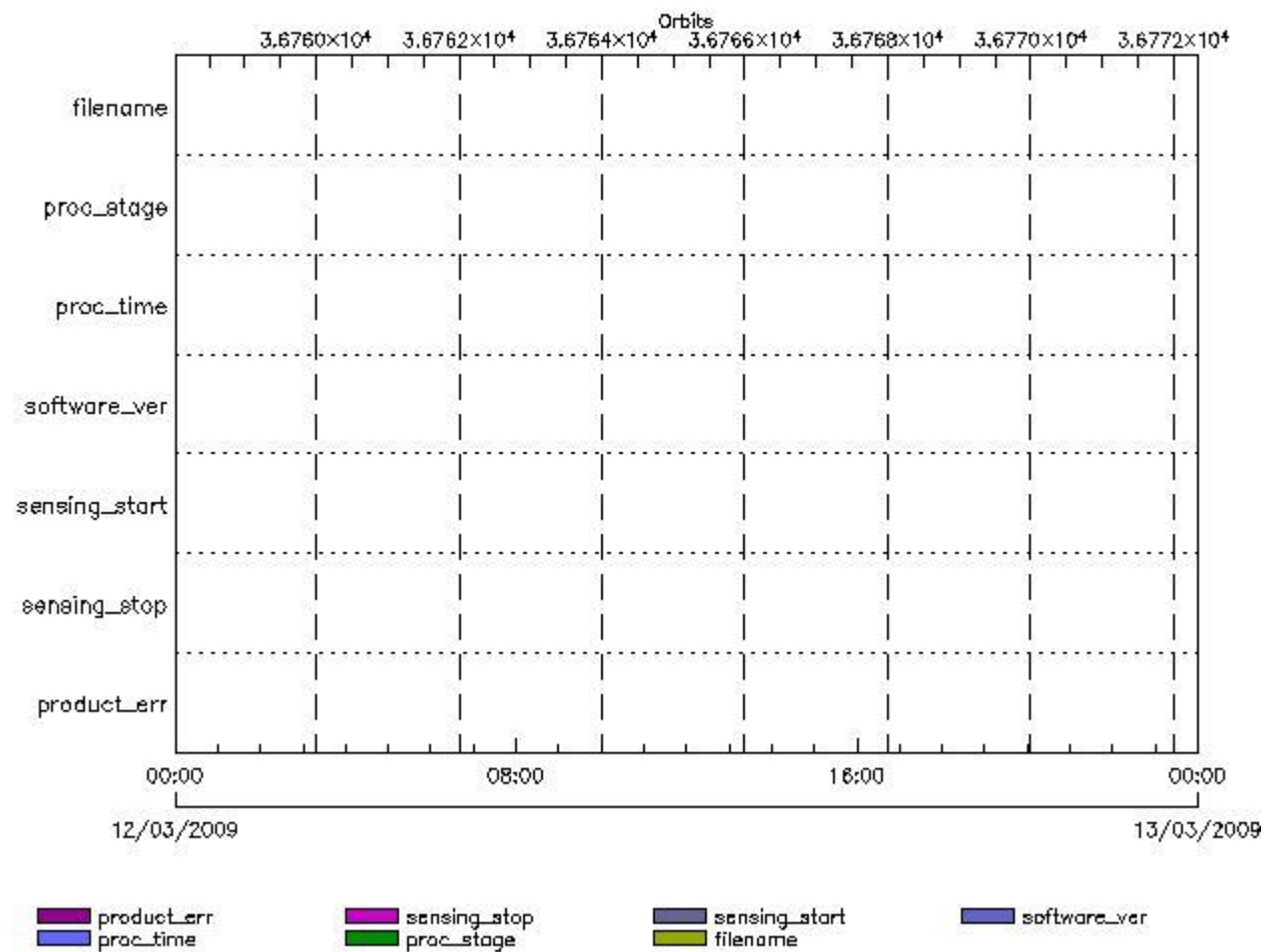
Gauge Explicit Reference

RA2_USO_AX files with product err set

Gauge Explicit Reference

AUX_ATT_AX MPH checks

MPH Errors for AUX_ATT_AX



AUX_ATT_AX files with wrong filename

AUX_ATT_AX files with unknown processing stage

Gauge **Explicit Reference**

AUX_ATT_AX files with wrong processing time

Gauge **Explicit Reference**

AUX_ATT_AX files with software version not equal to the current version

Gauge **Explicit Reference**

AUX_ATT_AX files with wrong sensing start

Gauge **Explicit Reference**

AUX_ATT_AX files with wrong sensing stop

Gauge **Explicit Reference**

AUX_ATT_AX files with product err set

Gauge **Explicit Reference**

Time Correlation

AUX_TIM_AX Propagation Error

Gauge	Value	Segment (Start-Stop)
Propagation Error (us) N/A	-3.74273300170898	11-MAR-2009 22:30:28.000 12-MAR-2009 05:25:19.000
Propagation Error (us) Warning! Too big	6.41880798339844	12-MAR-2009 05:25:19.000 12-MAR-2009 07:04:37.000
Propagation Error (us) N/A	3.2701530456543	12-MAR-2009 07:04:37.000 12-MAR-2009 08:44:19.000
Propagation Error (us) N/A	2.45155811309814	12-MAR-2009 08:44:19.000 12-MAR-2009 10:23:54.000
Propagation Error (us) N/A	-2.86304187774658	12-MAR-2009 10:23:54.000 12-MAR-2009 12:03:10.000
Propagation Error (us) N/A	3.72078323364258	12-MAR-2009 12:03:10.000 12-MAR-2009 13:42:14.000
Propagation Error (us) N/A	-4.78130435943604	12-MAR-2009 13:42:14.000 12-MAR-2009 15:20:16.000
Propagation Error (us) N/A	2.94843292236328	12-MAR-2009 15:20:16.000 12-MAR-2009 16:57:59.000
Propagation Error (us) N/A	2.58001041412354	12-MAR-2009 16:57:59.000 12-MAR-2009 18:36:04.000
Propagation Error (us) N/A	-2.37357807159424	12-MAR-2009 18:36:04.000 12-MAR-2009 20:15:49.000
Propagation Error (us) N/A	-2.46425437927246	12-MAR-2009 20:15:49.000 12-MAR-2009 21:57:54.000
Propagation Error (us) Warning! Too big	-12.5343351364136	12-MAR-2009 21:57:54.000 12-MAR-2009 23:43:01.000

```

xReportTemplate. Copying internal and external template references...
xReportTemplate. Processing Conditionals inclusions...
xReportTemplate. ...No Conditionals inclusions found
xReportTemplate. Generating data extraction schema document...
xReportTemplate. Inserting embedded DEL scripts and extracting data...
xReportTemplate. Generating data extraction skeleton for explicit references...
xReportTemplate. Extracting Explicit References data...
xReportTemplate. Merging object data with explicit_references data...
xReportTemplate. Generating stylesheet to transform template to report...
xReportTemplate. Generating stylesheet for grouping and zooming...
xReportTemplate. Generating intermediate report without grouping and zooming...
xReportTemplate. Generating final xhtml report...
xReportTemplate. Generating the IDL program for the graphs
xReportTemplate. Generating external linked fragments
xReportTemplate. Executing the IDL program
Information : (14-Mar-2009 15:40:51)
Graph 1: Creating object for a eventGanttChart
Information : (14-Mar-2009 15:40:51) Graph 1: Processing legend.
Information : (14-Mar-2009 15:40:51)
Graph 1: Adding data from object @PCF_RA2_sensing:ETL_ra2_wwv_2p          17
elements.
Information : (14-Mar-2009 15:40:51)
Graph 1: Adding data from object @PCF_RA2_sensing:ETL_ra2_fgd_2p          17
elements.
Information : (14-Mar-2009 15:40:52)
Graph 1: Adding data from object @PCF_RA2_sensing:ETL_ra2_mw__1p          17
elements.
Information : (14-Mar-2009 15:40:52)
Graph 1: Adding data from object @PCF_RA2_sensing:ETL_ra2_me__0p          17
elements.
Information : (14-Mar-2009 15:40:52)
Graph 1: Adding data from object @PCF_RA2_sensing:ETL_mwr_n1__0p          16
elements.
Information : (14-Mar-2009 15:40:52)
Graph 1: Adding data from object @PCF_RA2_sensing:ETL_dor_nav_0p          16
elements.
Information : (14-Mar-2009 15:40:52)
Graph 1: Adding data from object @PCF_RA2_sensing:ETL_dor_dop_0p          16
elements.
Information : (14-Mar-2009 15:40:52)
Graph 1: Adding data from object @PCF_RA2_sensing:ETL_ra2_cal_0p          1
elements.
Information : (14-Mar-2009 15:40:52) Graph 1: Generating PNG file.
Information : (14-Mar-2009 15:40:52) Graph 1: Destroying object.
Information : (14-Mar-2009 15:40:52)
Graph 2: Creating object for a eventWorldMap
Information : (14-Mar-2009 15:40:52) Graph 2: Processing legend.
Information : (14-Mar-2009 15:40:52)
Graph 2: Adding data from object @PCF_RA2_sensing:ETL_ra2_inv_prod          17
elements.
Information : (14-Mar-2009 15:40:56) Graph 2: Generating PNG file.
Information : (14-Mar-2009 15:40:58) Graph 2: Destroying object.
Information : (14-Mar-2009 15:40:58)
Graph 3: Creating object for a eventGanttChart
Information : (14-Mar-2009 15:40:58) Graph 3: Processing legend.
Information : (14-Mar-2009 15:40:58)
Graph 3: Adding data from object @PCF_RA2_production:ETLmwr_mis          2
elements.
Information : (14-Mar-2009 15:40:58)
Graph 3: Adding data from object @PCF_RA2_production:ETLra2_l0_mis          2
elements.
Information : (14-Mar-2009 15:40:58)
Graph 3: Adding data from object @PCF_RA2_production:ETLdor_mis          26
elements.
Information : (14-Mar-2009 15:40:58)
Graph 3: Adding data from object @PCF_RA2_sensing:ETL_mwr_l0          16
elements.
Information : (14-Mar-2009 15:40:58)

```



```

Graph 3: Adding data from object @PCF_RA2_production:ETLmwr_all_stations
16 elements.
Information : (14-Mar-2009 15:40:58)
Graph 3: Adding data from object @PCF_RA2_sensing:ETL_ra2_l0          18
elements.
Information : (14-Mar-2009 15:40:58)
Graph 3: Adding data from object @PCF_RA2_production:ETLra2_all_stations
3 elements.
Information : (14-Mar-2009 15:40:58)
Graph 3: Adding data from object @PCF_RA2_sensing:ETL_dor_l0        32
elements.
Information : (14-Mar-2009 15:40:58)
Graph 3: Adding data from object @PCF_RA2_production:ETLdor_all_stations
16 elements.
Information : (14-Mar-2009 15:40:58)
Graph 3: Adding data from object @PCF_RA2_production:ETLra2_unav    1
elements.
Warning !   : (14-Mar-2009 15:40:58)
GanttChart::AddData. The DqiData structure has no data for this range
Information : (14-Mar-2009 15:40:58) Graph 3: Generating PNG file.
Warning !   : (14-Mar-2009 15:40:58)
GanttChart::ReadPolyline. Adding a section with no data
Information : (14-Mar-2009 15:40:58) Graph 3: Destroying object.
Information : (14-Mar-2009 15:40:58)
Graph 4: Creating object for a eventGanttChart
Information : (14-Mar-2009 15:40:58) Graph 4: Processing legend.
Information : (14-Mar-2009 15:40:58)
Graph 4: Adding data from object @PCF_RA2_production:ETLra2_l1_mis  2
elements.
Information : (14-Mar-2009 15:40:58)
Graph 4: Adding data from object @PCF_RA2_sensing:ETL_ra2_l1        17
elements.
Information : (14-Mar-2009 15:40:58)
Graph 4: Adding data from object @PCF_RA2_production:ETLra2_unav    1
elements.
Warning !   : (14-Mar-2009 15:40:58)
GanttChart::AddData. The DqiData structure has no data for this range
Information : (14-Mar-2009 15:40:58)
Graph 4: Adding data from object @PCF_RA2_production:ETL_ra2_l1_acq
17 elements.
Information : (14-Mar-2009 15:40:58) Graph 4: Generating PNG file.
Warning !   : (14-Mar-2009 15:40:58)
GanttChart::ReadPolyline. Adding a section with no data
Information : (14-Mar-2009 15:40:59) Graph 4: Destroying object.
Information : (14-Mar-2009 15:40:59)
Graph 5: Creating object for a eventGanttChart
Information : (14-Mar-2009 15:40:59) Graph 5: Processing legend.
Information : (14-Mar-2009 15:40:59)
Graph 5: Adding data from object @PCF_RA2_production:ETLra2_l2_mis  4
elements.
Information : (14-Mar-2009 15:40:59)
Graph 5: Adding data from object @PCF_RA2_sensing:ETL_ra2_l2        34
elements.
Information : (14-Mar-2009 15:40:59)
Graph 5: Adding data from object @PCF_RA2_production:ETLra2_unav    1
elements.
Warning !   : (14-Mar-2009 15:40:59)
GanttChart::AddData. The DqiData structure has no data for this range
Information : (14-Mar-2009 15:40:59)
Graph 5: Adding data from object @PCF_RA2_production:ETL_ra2_l2_acq
34 elements.
Information : (14-Mar-2009 15:40:59) Graph 5: Generating PNG file.
Warning !   : (14-Mar-2009 15:40:59)
GanttChart::ReadPolyline. Adding a section with no data
Information : (14-Mar-2009 15:40:59) Graph 5: Destroying object.
Information : (14-Mar-2009 15:40:59)
Graph 6: Creating object for a eventGanttChart
Information : (14-Mar-2009 15:40:59) Graph 6: Processing legend.

```

Information : (14-Mar-2009 15:40:59)
Graph 6: Adding data from object @PCF MPH_RA2_CAL_0P:DET_wrong_product_err
1 elements.
Warning ! : (14-Mar-2009 15:40:59)
GanttChart::AddData. The DqiData structure has no data for this range
Information : (14-Mar-2009 15:40:59)
Graph 6: Adding data from object @PCF MPH_RA2_CAL_0P:SET_wrong_leap_err
1 elements.
Warning ! : (14-Mar-2009 15:40:59)
GanttChart::AddData. The DqiData structure has no data for this range
Information : (14-Mar-2009 15:40:59)
Graph 6: Adding data from object @PCF MPH_RA2_CAL_0P:SET_wrong_leap_utc
1 elements.
Warning ! : (14-Mar-2009 15:40:59)
GanttChart::AddData. The DqiData structure has no data for this range
Information : (14-Mar-2009 15:40:59)
Graph 6: Adding data from object @PCF MPH_RA2_CAL_0P:SET_wrong_clock_step
1 elements.
Warning ! : (14-Mar-2009 15:40:59)
GanttChart::AddData. The DqiData structure has no data for this range
Information : (14-Mar-2009 15:40:59)
Graph 6: Adding data from object @PCF MPH_RA2_CAL_0P:SET_wrong_sat_binary_time
1 elements.
Warning ! : (14-Mar-2009 15:40:59)
GanttChart::AddData. The DqiData structure has no data for this range
Information : (14-Mar-2009 15:40:59)
Graph 6: Adding data from object @PCF MPH_RA2_CAL_0P:SET_wrong_utc_sbt_time
1 elements.
Information : (14-Mar-2009 15:40:59)
Graph 6: Adding data from object @PCF MPH_RA2_CAL_0P:SET_wrong_vector_source
1 elements.
Warning ! : (14-Mar-2009 15:40:59)
GanttChart::AddData. The DqiData structure has no data for this range
Information : (14-Mar-2009 15:40:59)
Graph 6: Adding data from object @PCF MPH_RA2_CAL_0P:SET_wrong_z_velocity
1 elements.
Warning ! : (14-Mar-2009 15:40:59)
GanttChart::AddData. The DqiData structure has no data for this range
Information : (14-Mar-2009 15:40:59)
Graph 6: Adding data from object @PCF MPH_RA2_CAL_0P:SET_wrong_y_velocity
1 elements.
Warning ! : (14-Mar-2009 15:40:59)
GanttChart::AddData. The DqiData structure has no data for this range
Information : (14-Mar-2009 15:40:59)
Graph 6: Adding data from object @PCF MPH_RA2_CAL_0P:SET_wrong_x_velocity
1 elements.
Warning ! : (14-Mar-2009 15:40:59)
GanttChart::AddData. The DqiData structure has no data for this range
Information : (14-Mar-2009 15:40:59)
Graph 6: Adding data from object @PCF MPH_RA2_CAL_0P:SET_wrong_z_position
1 elements.
Warning ! : (14-Mar-2009 15:40:59)
GanttChart::AddData. The DqiData structure has no data for this range
Information : (14-Mar-2009 15:40:59)
Graph 6: Adding data from object @PCF MPH_RA2_CAL_0P:SET_wrong_y_position
1 elements.
Warning ! : (14-Mar-2009 15:40:59)
GanttChart::AddData. The DqiData structure has no data for this range
Information : (14-Mar-2009 15:40:59)
Graph 6: Adding data from object @PCF MPH_RA2_CAL_0P:SET_wrong_x_position
1 elements.
Warning ! : (14-Mar-2009 15:40:59)
GanttChart::AddData. The DqiData structure has no data for this range
Information : (14-Mar-2009 15:40:59) Graph 6:
Adding data from object @PCF MPH_RA2_CAL_0P:SET_wrong_state_vector_time
1 elements.
Warning ! : (14-Mar-2009 15:40:59)
GanttChart::AddData. The DqiData structure has no data for this range

Information : (14-Mar-2009 15:41:00)
Graph 7: Adding data from object @PCF_MPH_DOR_DOP_0P:SET_wrong_x_velocity
1 elements.
Warning ! : (14-Mar-2009 15:41:00)
GanttChart::AddData. The DqiData structure has no data for this range
Information : (14-Mar-2009 15:41:00)
Graph 7: Adding data from object @PCF_MPH_DOR_DOP_0P:SET_wrong_z_position
1 elements.
Warning ! : (14-Mar-2009 15:41:00)
GanttChart::AddData. The DqiData structure has no data for this range
Information : (14-Mar-2009 15:41:00)
Graph 7: Adding data from object @PCF_MPH_DOR_DOP_0P:SET_wrong_y_position
1 elements.
Warning ! : (14-Mar-2009 15:41:00)
GanttChart::AddData. The DqiData structure has no data for this range
Information : (14-Mar-2009 15:41:00)
Graph 7: Adding data from object @PCF_MPH_DOR_DOP_0P:SET_wrong_x_position
1 elements.
Warning ! : (14-Mar-2009 15:41:00)
GanttChart::AddData. The DqiData structure has no data for this range
Information : (14-Mar-2009 15:41:00) Graph 7:
Adding data from object @PCF_MPH_DOR_DOP_0P:SET_wrong_state_vector_time
1 elements.
Warning ! : (14-Mar-2009 15:41:00)
GanttChart::AddData. The DqiData structure has no data for this range
Information : (14-Mar-2009 15:41:00)
Graph 7: Adding data from object @PCF_MPH_DOR_DOP_0P:SET_wrong_phase
1 elements.
Warning ! : (14-Mar-2009 15:41:00)
GanttChart::AddData. The DqiData structure has no data for this range
Information : (14-Mar-2009 15:41:00)
Graph 7: Adding data from object @PCF_MPH_DOR_DOP_0P:SET_wrong_sensing_stop
1 elements.
Warning ! : (14-Mar-2009 15:41:00)
GanttChart::AddData. The DqiData structure has no data for this range
Information : (14-Mar-2009 15:41:00)
Graph 7: Adding data from object @PCF_MPH_DOR_DOP_0P:SET_wrong_sensing_start
1 elements.
Warning ! : (14-Mar-2009 15:41:00)
GanttChart::AddData. The DqiData structure has no data for this range
Information : (14-Mar-2009 15:41:00)
Graph 7: Adding data from object @PCF_MPH_DOR_DOP_0P:SET_wrong_software_ver
1 elements.
Warning ! : (14-Mar-2009 15:41:00)
GanttChart::AddData. The DqiData structure has no data for this range
Information : (14-Mar-2009 15:41:00)
Graph 7: Adding data from object @PCF_MPH_DOR_DOP_0P:SET_wrong_proc_time
1 elements.
Warning ! : (14-Mar-2009 15:41:00)
GanttChart::AddData. The DqiData structure has no data for this range
Information : (14-Mar-2009 15:41:00)
Graph 7: Adding data from object @PCF_MPH_DOR_DOP_0P:SET_wrong_proc_center
1 elements.
Warning ! : (14-Mar-2009 15:41:00)
GanttChart::AddData. The DqiData structure has no data for this range
Information : (14-Mar-2009 15:41:00) Graph 7:
Adding data from object @PCF_MPH_DOR_DOP_0P:SET_wrong_acquisition_station
1 elements.
Warning ! : (14-Mar-2009 15:41:00)
GanttChart::AddData. The DqiData structure has no data for this range
Information : (14-Mar-2009 15:41:00)
Graph 7: Adding data from object @PCF_MPH_DOR_DOP_0P:SET_wrong_proc_stage
1 elements.
Warning ! : (14-Mar-2009 15:41:00)
GanttChart::AddData. The DqiData structure has no data for this range
Information : (14-Mar-2009 15:41:00)
Graph 7: Adding data from object @PCF_MPH_DOR_DOP_0P:SET_wrong_filename
1 elements.

```

Warning ! : (14-Mar-2009 15:41:00)
GanttChart::AddData. The DqiData structure has no data for this range
Information : (14-Mar-2009 15:41:00)
Graph 7: Adding data from object @PCF_RA2_sensing:ETL_dor_dop_0p          16
elements.
Information : (14-Mar-2009 15:41:00) Graph 7: Generating PNG file.
Warning ! : (14-Mar-2009 15:41:00)
GanttChart::ReadPolyline. Adding a section with no data
Warning ! : (14-Mar-2009 15:41:00)
GanttChart::ReadPolyline. Adding a section with no data
Warning ! : (14-Mar-2009 15:41:00)
GanttChart::ReadPolyline. Adding a section with no data
Warning ! : (14-Mar-2009 15:41:00)
GanttChart::ReadPolyline. Adding a section with no data
Warning ! : (14-Mar-2009 15:41:00)
GanttChart::ReadPolyline. Adding a section with no data
Warning ! : (14-Mar-2009 15:41:00)
GanttChart::ReadPolyline. Adding a section with no data
Warning ! : (14-Mar-2009 15:41:00)
GanttChart::ReadPolyline. Adding a section with no data
Warning ! : (14-Mar-2009 15:41:00)
GanttChart::ReadPolyline. Adding a section with no data
Warning ! : (14-Mar-2009 15:41:00)
GanttChart::ReadPolyline. Adding a section with no data
Warning ! : (14-Mar-2009 15:41:00)
GanttChart::ReadPolyline. Adding a section with no data
Warning ! : (14-Mar-2009 15:41:00)
GanttChart::ReadPolyline. Adding a section with no data
Warning ! : (14-Mar-2009 15:41:00)
GanttChart::ReadPolyline. Adding a section with no data
Warning ! : (14-Mar-2009 15:41:00)
GanttChart::ReadPolyline. Adding a section with no data
Warning ! : (14-Mar-2009 15:41:00)
GanttChart::ReadPolyline. Adding a section with no data
Warning ! : (14-Mar-2009 15:41:00)
GanttChart::ReadPolyline. Adding a section with no data
Warning ! : (14-Mar-2009 15:41:00)
GanttChart::ReadPolyline. Adding a section with no data
Warning ! : (14-Mar-2009 15:41:00)
GanttChart::ReadPolyline. Adding a section with no data
Warning ! : (14-Mar-2009 15:41:00)
GanttChart::ReadPolyline. Adding a section with no data
Warning ! : (14-Mar-2009 15:41:00)
GanttChart::ReadPolyline. Adding a section with no data
Warning ! : (14-Mar-2009 15:41:00)
GanttChart::ReadPolyline. Adding a section with no data
Warning ! : (14-Mar-2009 15:41:00)
Information : (14-Mar-2009 15:41:01) Graph 7: Destroying object.
Information : (14-Mar-2009 15:41:01)
Graph 8: Creating object for a eventGanttChart
Information : (14-Mar-2009 15:41:01) Graph 8: Processing legend.
Information : (14-Mar-2009 15:41:01)
Graph 8: Adding data from object @PCF_MPH_DOR_NAV_0P:DET_wrong_product_err
1 elements.
Warning ! : (14-Mar-2009 15:41:01)
GanttChart::AddData. The DqiData structure has no data for this range
Information : (14-Mar-2009 15:41:01)
Graph 8: Adding data from object @PCF_MPH_DOR_NAV_0P:SET_wrong_leap_err
1 elements.
Warning ! : (14-Mar-2009 15:41:01)
GanttChart::AddData. The DqiData structure has no data for this range
Information : (14-Mar-2009 15:41:01)
Graph 8: Adding data from object @PCF_MPH_DOR_NAV_0P:SET_wrong_leap_utc
1 elements.
Warning ! : (14-Mar-2009 15:41:01)

```

GanttChart::AddData. The DqiData structure has no data for this range
Information : (14-Mar-2009 15:41:01)
Graph 8: Adding data from object @PCF MPH_DOR_NAV_0P:SET_wrong_clock_step
1 elements.
Warning ! : (14-Mar-2009 15:41:01)
GanttChart::AddData. The DqiData structure has no data for this range
Information : (14-Mar-2009 15:41:01)
Graph 8: Adding data from object @PCF MPH_DOR_NAV_0P:SET_wrong_sat_binary_time
1 elements.
Warning ! : (14-Mar-2009 15:41:01)
GanttChart::AddData. The DqiData structure has no data for this range
Information : (14-Mar-2009 15:41:01)
Graph 8: Adding data from object @PCF MPH_DOR_NAV_0P:SET_wrong_utc_sbt_time
10 elements.
Information : (14-Mar-2009 15:41:01)
Graph 8: Adding data from object @PCF MPH_DOR_NAV_0P:SET_wrong_vector_source
1 elements.
Warning ! : (14-Mar-2009 15:41:01)
GanttChart::AddData. The DqiData structure has no data for this range
Information : (14-Mar-2009 15:41:01)
Graph 8: Adding data from object @PCF MPH_DOR_NAV_0P:SET_wrong_z_velocity
1 elements.
Warning ! : (14-Mar-2009 15:41:01)
GanttChart::AddData. The DqiData structure has no data for this range
Information : (14-Mar-2009 15:41:01)
Graph 8: Adding data from object @PCF MPH_DOR_NAV_0P:SET_wrong_y_velocity
1 elements.
Warning ! : (14-Mar-2009 15:41:01)
GanttChart::AddData. The DqiData structure has no data for this range
Information : (14-Mar-2009 15:41:01)
Graph 8: Adding data from object @PCF MPH_DOR_NAV_0P:SET_wrong_x_velocity
1 elements.
Warning ! : (14-Mar-2009 15:41:01)
GanttChart::AddData. The DqiData structure has no data for this range
Information : (14-Mar-2009 15:41:01)
Graph 8: Adding data from object @PCF MPH_DOR_NAV_0P:SET_wrong_z_position
1 elements.
Warning ! : (14-Mar-2009 15:41:01)
GanttChart::AddData. The DqiData structure has no data for this range
Information : (14-Mar-2009 15:41:01)
Graph 8: Adding data from object @PCF MPH_DOR_NAV_0P:SET_wrong_y_position
1 elements.
Warning ! : (14-Mar-2009 15:41:01)
GanttChart::AddData. The DqiData structure has no data for this range
Information : (14-Mar-2009 15:41:01)
Graph 8: Adding data from object @PCF MPH_DOR_NAV_0P:SET_wrong_x_position
1 elements.
Warning ! : (14-Mar-2009 15:41:01)
GanttChart::AddData. The DqiData structure has no data for this range
Information : (14-Mar-2009 15:41:01) Graph 8:
Adding data from object @PCF MPH_DOR_NAV_0P:SET_wrong_state_vector_time
1 elements.
Warning ! : (14-Mar-2009 15:41:01)
GanttChart::AddData. The DqiData structure has no data for this range
Information : (14-Mar-2009 15:41:01)
Graph 8: Adding data from object @PCF MPH_DOR_NAV_0P:SET_wrong_phase
1 elements.
Warning ! : (14-Mar-2009 15:41:01)
GanttChart::AddData. The DqiData structure has no data for this range
Information : (14-Mar-2009 15:41:01)
Graph 8: Adding data from object @PCF MPH_DOR_NAV_0P:SET_wrong_sensing_stop
1 elements.
Warning ! : (14-Mar-2009 15:41:01)
GanttChart::AddData. The DqiData structure has no data for this range
Information : (14-Mar-2009 15:41:01)
Graph 8: Adding data from object @PCF MPH_DOR_NAV_0P:SET_wrong_sensing_start
1 elements.
Warning ! : (14-Mar-2009 15:41:01)

GanttChart::ReadPolyline. Adding a section with no data
Warning ! : (14-Mar-2009 15:41:01)
GanttChart::ReadPolyline. Adding a section with no data
Warning ! : (14-Mar-2009 15:41:01)
GanttChart::ReadPolyline. Adding a section with no data
Warning ! : (14-Mar-2009 15:41:01)
GanttChart::ReadPolyline. Adding a section with no data
Warning ! : (14-Mar-2009 15:41:01)
GanttChart::ReadPolyline. Adding a section with no data
Warning ! : (14-Mar-2009 15:41:01)
GanttChart::ReadPolyline. Adding a section with no data
Information : (14-Mar-2009 15:41:02) Graph 8: Destroying object.
Information : (14-Mar-2009 15:41:02)
Graph 9: Creating object for a eventGanttChart
Information : (14-Mar-2009 15:41:02) Graph 9: Processing legend.
Information : (14-Mar-2009 15:41:02)
Graph 9: Adding data from object @PCF_MPH_MWR_NL__0P:DET_wrong_product_err
1 elements.
Warning ! : (14-Mar-2009 15:41:02)
GanttChart::AddData. The DqiData structure has no data for this range
Information : (14-Mar-2009 15:41:02)
Graph 9: Adding data from object @PCF_MPH_MWR_NL__0P:SET_wrong_leap_err
1 elements.
Warning ! : (14-Mar-2009 15:41:02)
GanttChart::AddData. The DqiData structure has no data for this range
Information : (14-Mar-2009 15:41:02)
Graph 9: Adding data from object @PCF_MPH_MWR_NL__0P:SET_wrong_leap_utc
1 elements.
Warning ! : (14-Mar-2009 15:41:02)
GanttChart::AddData. The DqiData structure has no data for this range
Information : (14-Mar-2009 15:41:02)
Graph 9: Adding data from object @PCF_MPH_MWR_NL__0P:SET_wrong_clock_step
1 elements.
Warning ! : (14-Mar-2009 15:41:02)
GanttChart::AddData. The DqiData structure has no data for this range
Information : (14-Mar-2009 15:41:02)
Graph 9: Adding data from object @PCF_MPH_MWR_NL__0P:SET_wrong_sat_binary_time
1 elements.
Warning ! : (14-Mar-2009 15:41:02)
GanttChart::AddData. The DqiData structure has no data for this range
Information : (14-Mar-2009 15:41:02)
Graph 9: Adding data from object @PCF_MPH_MWR_NL__0P:SET_wrong_utc_sbt_time
13 elements.
Information : (14-Mar-2009 15:41:02)
Graph 9: Adding data from object @PCF_MPH_MWR_NL__0P:SET_wrong_vector_source
1 elements.
Warning ! : (14-Mar-2009 15:41:02)
GanttChart::AddData. The DqiData structure has no data for this range
Information : (14-Mar-2009 15:41:02)
Graph 9: Adding data from object @PCF_MPH_MWR_NL__0P:SET_wrong_z_velocity
1 elements.
Warning ! : (14-Mar-2009 15:41:02)
GanttChart::AddData. The DqiData structure has no data for this range
Information : (14-Mar-2009 15:41:02)
Graph 9: Adding data from object @PCF_MPH_MWR_NL__0P:SET_wrong_y_velocity
1 elements.
Warning ! : (14-Mar-2009 15:41:02)
GanttChart::AddData. The DqiData structure has no data for this range
Information : (14-Mar-2009 15:41:02)
Graph 9: Adding data from object @PCF_MPH_MWR_NL__0P:SET_wrong_x_velocity
1 elements.
Warning ! : (14-Mar-2009 15:41:02)
GanttChart::AddData. The DqiData structure has no data for this range
Information : (14-Mar-2009 15:41:02)
Graph 9: Adding data from object @PCF_MPH_MWR_NL__0P:SET_wrong_z_position
1 elements.
Warning ! : (14-Mar-2009 15:41:02)
GanttChart::AddData. The DqiData structure has no data for this range

Information : (14-Mar-2009 15:41:02)
Graph 9: Adding data from object @PCF_MPH_MWR_NL__0P:SET_wrong_y_position
1 elements.
Warning ! : (14-Mar-2009 15:41:02)
GanttChart::AddData. The DqiData structure has no data for this range
Information : (14-Mar-2009 15:41:02)
Graph 9: Adding data from object @PCF_MPH_MWR_NL__0P:SET_wrong_x_position
1 elements.
Warning ! : (14-Mar-2009 15:41:02)
GanttChart::AddData. The DqiData structure has no data for this range
Information : (14-Mar-2009 15:41:02) Graph 9:
Adding data from object @PCF_MPH_MWR_NL__0P:SET_wrong_state_vector_time
1 elements.
Warning ! : (14-Mar-2009 15:41:02)
GanttChart::AddData. The DqiData structure has no data for this range
Information : (14-Mar-2009 15:41:02)
Graph 9: Adding data from object @PCF_MPH_MWR_NL__0P:SET_wrong_phase
1 elements.
Warning ! : (14-Mar-2009 15:41:02)
GanttChart::AddData. The DqiData structure has no data for this range
Information : (14-Mar-2009 15:41:02)
Graph 9: Adding data from object @PCF_MPH_MWR_NL__0P:SET_wrong_sensing_stop
1 elements.
Warning ! : (14-Mar-2009 15:41:02)
GanttChart::AddData. The DqiData structure has no data for this range
Information : (14-Mar-2009 15:41:02)
Graph 9: Adding data from object @PCF_MPH_MWR_NL__0P:SET_wrong_sensing_start
1 elements.
Warning ! : (14-Mar-2009 15:41:02)
GanttChart::AddData. The DqiData structure has no data for this range
Information : (14-Mar-2009 15:41:02)
Graph 9: Adding data from object @PCF_MPH_MWR_NL__0P:SET_wrong_software_ver
1 elements.
Warning ! : (14-Mar-2009 15:41:02)
GanttChart::AddData. The DqiData structure has no data for this range
Information : (14-Mar-2009 15:41:02)
Graph 9: Adding data from object @PCF_MPH_MWR_NL__0P:SET_wrong_proc_time
1 elements.
Warning ! : (14-Mar-2009 15:41:02)
GanttChart::AddData. The DqiData structure has no data for this range
Information : (14-Mar-2009 15:41:02)
Graph 9: Adding data from object @PCF_MPH_MWR_NL__0P:SET_wrong_proc_center
1 elements.
Warning ! : (14-Mar-2009 15:41:02)
GanttChart::AddData. The DqiData structure has no data for this range
Information : (14-Mar-2009 15:41:02) Graph 9:
Adding data from object @PCF_MPH_MWR_NL__0P:SET_wrong_acquisition_station
1 elements.
Warning ! : (14-Mar-2009 15:41:02)
GanttChart::AddData. The DqiData structure has no data for this range
Information : (14-Mar-2009 15:41:02)
Graph 9: Adding data from object @PCF_MPH_MWR_NL__0P:SET_wrong_proc_stage
1 elements.
Warning ! : (14-Mar-2009 15:41:02)
GanttChart::AddData. The DqiData structure has no data for this range
Information : (14-Mar-2009 15:41:02)
Graph 9: Adding data from object @PCF_MPH_MWR_NL__0P:SET_wrong_filename
1 elements.
Warning ! : (14-Mar-2009 15:41:02)
GanttChart::AddData. The DqiData structure has no data for this range
Information : (14-Mar-2009 15:41:02)
Graph 9: Adding data from object @PCF_RA2_sensing:ETL_mwr_nl__0p 16
elements.
Information : (14-Mar-2009 15:41:02) Graph 9: Generating PNG file.
Warning ! : (14-Mar-2009 15:41:02)
GanttChart::ReadPolyline. Adding a section with no data
Warning ! : (14-Mar-2009 15:41:02)
GanttChart::ReadPolyline. Adding a section with no data

```
Warning ! : (14-Mar-2009 15:41:02)
GanttChart::ReadPolyline. Adding a section with no data
Warning ! : (14-Mar-2009 15:41:02)
GanttChart::ReadPolyline. Adding a section with no data
Warning ! : (14-Mar-2009 15:41:02)
GanttChart::ReadPolyline. Adding a section with no data
Warning ! : (14-Mar-2009 15:41:02)
GanttChart::ReadPolyline. Adding a section with no data
Warning ! : (14-Mar-2009 15:41:02)
GanttChart::ReadPolyline. Adding a section with no data
Warning ! : (14-Mar-2009 15:41:02)
GanttChart::ReadPolyline. Adding a section with no data
Warning ! : (14-Mar-2009 15:41:02)
GanttChart::ReadPolyline. Adding a section with no data
Warning ! : (14-Mar-2009 15:41:02)
GanttChart::ReadPolyline. Adding a section with no data
Warning ! : (14-Mar-2009 15:41:02)
GanttChart::ReadPolyline. Adding a section with no data
Warning ! : (14-Mar-2009 15:41:02)
GanttChart::ReadPolyline. Adding a section with no data
Warning ! : (14-Mar-2009 15:41:02)
GanttChart::ReadPolyline. Adding a section with no data
Warning ! : (14-Mar-2009 15:41:02)
GanttChart::ReadPolyline. Adding a section with no data
Warning ! : (14-Mar-2009 15:41:02)
GanttChart::ReadPolyline. Adding a section with no data
Warning ! : (14-Mar-2009 15:41:02)
GanttChart::ReadPolyline. Adding a section with no data
Warning ! : (14-Mar-2009 15:41:02)
GanttChart::ReadPolyline. Adding a section with no data
Warning ! : (14-Mar-2009 15:41:02)
GanttChart::ReadPolyline. Adding a section with no data
Warning ! : (14-Mar-2009 15:41:02)
GanttChart::ReadPolyline. Adding a section with no data
Warning ! : (14-Mar-2009 15:41:02)
GanttChart::ReadPolyline. Adding a section with no data
Information : (14-Mar-2009 15:41:03) Graph 9: Destroying object.
Information : (14-Mar-2009 15:41:03)
Graph 10: Creating object for a eventGanttChart
Information : (14-Mar-2009 15:41:03) Graph 10: Processing legend.
Information : (14-Mar-2009 15:41:03)
Graph 10: Adding data from object @PCF MPH_RA2_ME__0P:DET_wrong_product_err
1 elements.
Warning ! : (14-Mar-2009 15:41:03)
GanttChart::AddData. The DqiData structure has no data for this range
Information : (14-Mar-2009 15:41:03)
Graph 10: Adding data from object @PCF MPH_RA2_ME__0P:SET_wrong_leap_err
1 elements.
Warning ! : (14-Mar-2009 15:41:03)
GanttChart::AddData. The DqiData structure has no data for this range
Information : (14-Mar-2009 15:41:03)
Graph 10: Adding data from object @PCF MPH_RA2_ME__0P:SET_wrong_leap_utc
1 elements.
Warning ! : (14-Mar-2009 15:41:03)
GanttChart::AddData. The DqiData structure has no data for this range
Information : (14-Mar-2009 15:41:03)
Graph 10: Adding data from object @PCF MPH_RA2_ME__0P:SET_wrong_clock_step
1 elements.
Warning ! : (14-Mar-2009 15:41:03)
GanttChart::AddData. The DqiData structure has no data for this range
Information : (14-Mar-2009 15:41:03) Graph 10:
Adding data from object @PCF MPH_RA2_ME__0P:SET_wrong_sat_binary_time
1 elements.
Warning ! : (14-Mar-2009 15:41:03)
```

GanttChart::AddData. The DqiData structure has no data for this range
Information : (14-Mar-2009 15:41:03)
Graph 10: Adding data from object @PCF MPH_RA2_ME__0P:SET_wrong_utc_sbt_time
15 elements.
Information : (14-Mar-2009 15:41:03)
Graph 10: Adding data from object @PCF MPH_RA2_ME__0P:SET_wrong_vector_source
1 elements.
Warning ! : (14-Mar-2009 15:41:03)
GanttChart::AddData. The DqiData structure has no data for this range
Information : (14-Mar-2009 15:41:03)
Graph 10: Adding data from object @PCF MPH_RA2_ME__0P:SET_wrong_z_velocity
1 elements.
Warning ! : (14-Mar-2009 15:41:03)
GanttChart::AddData. The DqiData structure has no data for this range
Information : (14-Mar-2009 15:41:03)
Graph 10: Adding data from object @PCF MPH_RA2_ME__0P:SET_wrong_y_velocity
1 elements.
Warning ! : (14-Mar-2009 15:41:03)
GanttChart::AddData. The DqiData structure has no data for this range
Information : (14-Mar-2009 15:41:03)
Graph 10: Adding data from object @PCF MPH_RA2_ME__0P:SET_wrong_x_velocity
1 elements.
Warning ! : (14-Mar-2009 15:41:03)
GanttChart::AddData. The DqiData structure has no data for this range
Information : (14-Mar-2009 15:41:03)
Graph 10: Adding data from object @PCF MPH_RA2_ME__0P:SET_wrong_z_position
1 elements.
Warning ! : (14-Mar-2009 15:41:03)
GanttChart::AddData. The DqiData structure has no data for this range
Information : (14-Mar-2009 15:41:03)
Graph 10: Adding data from object @PCF MPH_RA2_ME__0P:SET_wrong_y_position
1 elements.
Warning ! : (14-Mar-2009 15:41:03)
GanttChart::AddData. The DqiData structure has no data for this range
Information : (14-Mar-2009 15:41:03)
Graph 10: Adding data from object @PCF MPH_RA2_ME__0P:SET_wrong_x_position
1 elements.
Warning ! : (14-Mar-2009 15:41:03)
GanttChart::AddData. The DqiData structure has no data for this range
Information : (14-Mar-2009 15:41:03) Graph 10:
Adding data from object @PCF MPH_RA2_ME__0P:SET_wrong_state_vector_time
1 elements.
Warning ! : (14-Mar-2009 15:41:03)
GanttChart::AddData. The DqiData structure has no data for this range
Information : (14-Mar-2009 15:41:03)
Graph 10: Adding data from object @PCF MPH_RA2_ME__0P:SET_wrong_phase
1 elements.
Warning ! : (14-Mar-2009 15:41:03)
GanttChart::AddData. The DqiData structure has no data for this range
Information : (14-Mar-2009 15:41:03)
Graph 10: Adding data from object @PCF MPH_RA2_ME__0P:SET_wrong_sensing_stop
1 elements.
Warning ! : (14-Mar-2009 15:41:03)
GanttChart::AddData. The DqiData structure has no data for this range
Information : (14-Mar-2009 15:41:03)
Graph 10: Adding data from object @PCF MPH_RA2_ME__0P:SET_wrong_sensing_start
1 elements.
Warning ! : (14-Mar-2009 15:41:03)
GanttChart::AddData. The DqiData structure has no data for this range
Information : (14-Mar-2009 15:41:03)
Graph 10: Adding data from object @PCF MPH_RA2_ME__0P:SET_wrong_software_ver
1 elements.
Warning ! : (14-Mar-2009 15:41:03)
GanttChart::AddData. The DqiData structure has no data for this range
Information : (14-Mar-2009 15:41:03)
Graph 10: Adding data from object @PCF MPH_RA2_ME__0P:SET_wrong_proc_time
1 elements.
Warning ! : (14-Mar-2009 15:41:03)

GanttChart::ReadPolyline. Adding a section with no data
Information : (14-Mar-2009 15:41:04) Graph 10: Destroying object.
Information : (14-Mar-2009 15:41:04)
Graph 11: Creating object for a eventGanttChart
Information : (14-Mar-2009 15:41:04) Graph 11: Processing legend.
Information : (14-Mar-2009 15:41:04)
Graph 11: Adding data from object @PCF_MPH_RA2_MW__1P:DET_wrong_product_err
1 elements.
Warning ! : (14-Mar-2009 15:41:04)
GanttChart::AddData. The DqiData structure has no data for this range
Information : (14-Mar-2009 15:41:04)
Graph 11: Adding data from object @PCF_MPH_RA2_MW__1P:SET_wrong_leap_err
1 elements.
Warning ! : (14-Mar-2009 15:41:04)
GanttChart::AddData. The DqiData structure has no data for this range
Information : (14-Mar-2009 15:41:04)
Graph 11: Adding data from object @PCF_MPH_RA2_MW__1P:SET_wrong_leap_utc
1 elements.
Warning ! : (14-Mar-2009 15:41:04)
GanttChart::AddData. The DqiData structure has no data for this range
Information : (14-Mar-2009 15:41:04)
Graph 11: Adding data from object @PCF_MPH_RA2_MW__1P:SET_wrong_clock_step
1 elements.
Warning ! : (14-Mar-2009 15:41:04)
GanttChart::AddData. The DqiData structure has no data for this range
Information : (14-Mar-2009 15:41:04) Graph 11:
Adding data from object @PCF_MPH_RA2_MW__1P:SET_wrong_sat_binary_time
1 elements.
Warning ! : (14-Mar-2009 15:41:04)
GanttChart::AddData. The DqiData structure has no data for this range
Information : (14-Mar-2009 15:41:04)
Graph 11: Adding data from object @PCF_MPH_RA2_MW__1P:SET_wrong_utc_sbt_time
15 elements.
Information : (14-Mar-2009 15:41:04)
Graph 11: Adding data from object @PCF_MPH_RA2_MW__1P:SET_wrong_vector_source
1 elements.
Warning ! : (14-Mar-2009 15:41:04)
GanttChart::AddData. The DqiData structure has no data for this range
Information : (14-Mar-2009 15:41:04)
Graph 11: Adding data from object @PCF_MPH_RA2_MW__1P:SET_wrong_z_velocity
1 elements.
Warning ! : (14-Mar-2009 15:41:04)
GanttChart::AddData. The DqiData structure has no data for this range
Information : (14-Mar-2009 15:41:04)
Graph 11: Adding data from object @PCF_MPH_RA2_MW__1P:SET_wrong_y_velocity
1 elements.
Warning ! : (14-Mar-2009 15:41:04)
GanttChart::AddData. The DqiData structure has no data for this range
Information : (14-Mar-2009 15:41:04)
Graph 11: Adding data from object @PCF_MPH_RA2_MW__1P:SET_wrong_x_velocity
1 elements.
Warning ! : (14-Mar-2009 15:41:04)
GanttChart::AddData. The DqiData structure has no data for this range
Information : (14-Mar-2009 15:41:04)
Graph 11: Adding data from object @PCF_MPH_RA2_MW__1P:SET_wrong_z_position
1 elements.
Warning ! : (14-Mar-2009 15:41:04)
GanttChart::AddData. The DqiData structure has no data for this range
Information : (14-Mar-2009 15:41:04)
Graph 11: Adding data from object @PCF_MPH_RA2_MW__1P:SET_wrong_y_position
1 elements.
Warning ! : (14-Mar-2009 15:41:04)
GanttChart::AddData. The DqiData structure has no data for this range
Information : (14-Mar-2009 15:41:04)
Graph 11: Adding data from object @PCF_MPH_RA2_MW__1P:SET_wrong_x_position
1 elements.
Warning ! : (14-Mar-2009 15:41:04)
GanttChart::AddData. The DqiData structure has no data for this range

Graph 12: Adding data from object @PCF_MPH_RA2_FGD_2P:SET_wrong_x_velocity
1 elements.
Warning ! : (14-Mar-2009 15:41:05)
GanttChart::AddData. The DqiData structure has no data for this range
Information : (14-Mar-2009 15:41:05)
Graph 12: Adding data from object @PCF_MPH_RA2_FGD_2P:SET_wrong_z_position
1 elements.
Warning ! : (14-Mar-2009 15:41:05)
GanttChart::AddData. The DqiData structure has no data for this range
Information : (14-Mar-2009 15:41:05)
Graph 12: Adding data from object @PCF_MPH_RA2_FGD_2P:SET_wrong_y_position
1 elements.
Warning ! : (14-Mar-2009 15:41:05)
GanttChart::AddData. The DqiData structure has no data for this range
Information : (14-Mar-2009 15:41:05)
Graph 12: Adding data from object @PCF_MPH_RA2_FGD_2P:SET_wrong_x_position
1 elements.
Warning ! : (14-Mar-2009 15:41:05)
GanttChart::AddData. The DqiData structure has no data for this range
Information : (14-Mar-2009 15:41:05) Graph 12:
Adding data from object @PCF_MPH_RA2_FGD_2P:SET_wrong_state_vector_time
17 elements.
Information : (14-Mar-2009 15:41:05)
Graph 12: Adding data from object @PCF_MPH_RA2_FGD_2P:SET_wrong_phase
1 elements.
Warning ! : (14-Mar-2009 15:41:05)
GanttChart::AddData. The DqiData structure has no data for this range
Information : (14-Mar-2009 15:41:05)
Graph 12: Adding data from object @PCF_MPH_RA2_FGD_2P:SET_wrong_sensing_stop
1 elements.
Warning ! : (14-Mar-2009 15:41:05)
GanttChart::AddData. The DqiData structure has no data for this range
Information : (14-Mar-2009 15:41:05)
Graph 12: Adding data from object @PCF_MPH_RA2_FGD_2P:SET_wrong_sensing_start
1 elements.
Warning ! : (14-Mar-2009 15:41:05)
GanttChart::AddData. The DqiData structure has no data for this range
Information : (14-Mar-2009 15:41:05)
Graph 12: Adding data from object @PCF_MPH_RA2_FGD_2P:SET_wrong_software_ver
17 elements.
Information : (14-Mar-2009 15:41:05)
Graph 12: Adding data from object @PCF_MPH_RA2_FGD_2P:SET_wrong_proc_time
1 elements.
Warning ! : (14-Mar-2009 15:41:05)
GanttChart::AddData. The DqiData structure has no data for this range
Information : (14-Mar-2009 15:41:05)
Graph 12: Adding data from object @PCF_MPH_RA2_FGD_2P:SET_wrong_proc_center
1 elements.
Warning ! : (14-Mar-2009 15:41:05)
GanttChart::AddData. The DqiData structure has no data for this range
Information : (14-Mar-2009 15:41:05) Graph 12:
Adding data from object @PCF_MPH_RA2_FGD_2P:SET_wrong_acquisition_station
1 elements.
Warning ! : (14-Mar-2009 15:41:05)
GanttChart::AddData. The DqiData structure has no data for this range
Information : (14-Mar-2009 15:41:05)
Graph 12: Adding data from object @PCF_MPH_RA2_FGD_2P:SET_wrong_proc_stage
1 elements.
Warning ! : (14-Mar-2009 15:41:05)
GanttChart::AddData. The DqiData structure has no data for this range
Information : (14-Mar-2009 15:41:05)
Graph 12: Adding data from object @PCF_MPH_RA2_FGD_2P:SET_wrong_filename
1 elements.
Warning ! : (14-Mar-2009 15:41:05)
GanttChart::AddData. The DqiData structure has no data for this range
Information : (14-Mar-2009 15:41:05)
Graph 12: Adding data from object @PCF_RA2_sensing:ETL_ra2_fgd_2p
elements.

15 elements.
Information : (14-Mar-2009 15:41:06)
Graph 13: Adding data from object @PCF MPH_RA2_WWV_2P:SET_wrong_vector_source
1 elements.
Warning ! : (14-Mar-2009 15:41:06)
GanttChart::AddData. The DqiData structure has no data for this range
Information : (14-Mar-2009 15:41:06)
Graph 13: Adding data from object @PCF MPH_RA2_WWV_2P:SET_wrong_z_velocity
1 elements.
Warning ! : (14-Mar-2009 15:41:06)
GanttChart::AddData. The DqiData structure has no data for this range
Information : (14-Mar-2009 15:41:06)
Graph 13: Adding data from object @PCF MPH_RA2_WWV_2P:SET_wrong_y_velocity
1 elements.
Warning ! : (14-Mar-2009 15:41:06)
GanttChart::AddData. The DqiData structure has no data for this range
Information : (14-Mar-2009 15:41:06)
Graph 13: Adding data from object @PCF MPH_RA2_WWV_2P:SET_wrong_x_velocity
1 elements.
Warning ! : (14-Mar-2009 15:41:06)
GanttChart::AddData. The DqiData structure has no data for this range
Information : (14-Mar-2009 15:41:06)
Graph 13: Adding data from object @PCF MPH_RA2_WWV_2P:SET_wrong_z_position
1 elements.
Warning ! : (14-Mar-2009 15:41:06)
GanttChart::AddData. The DqiData structure has no data for this range
Information : (14-Mar-2009 15:41:06)
Graph 13: Adding data from object @PCF MPH_RA2_WWV_2P:SET_wrong_y_position
1 elements.
Warning ! : (14-Mar-2009 15:41:06)
GanttChart::AddData. The DqiData structure has no data for this range
Information : (14-Mar-2009 15:41:06)
Graph 13: Adding data from object @PCF MPH_RA2_WWV_2P:SET_wrong_x_position
1 elements.
Warning ! : (14-Mar-2009 15:41:06)
GanttChart::AddData. The DqiData structure has no data for this range
Information : (14-Mar-2009 15:41:06) Graph 13:
Adding data from object @PCF MPH_RA2_WWV_2P:SET_wrong_state_vector_time
17 elements.
Information : (14-Mar-2009 15:41:06)
Graph 13: Adding data from object @PCF MPH_RA2_WWV_2P:SET_wrong_phase
1 elements.
Warning ! : (14-Mar-2009 15:41:06)
GanttChart::AddData. The DqiData structure has no data for this range
Information : (14-Mar-2009 15:41:06)
Graph 13: Adding data from object @PCF MPH_RA2_WWV_2P:SET_wrong_sensing_stop
1 elements.
Warning ! : (14-Mar-2009 15:41:06)
GanttChart::AddData. The DqiData structure has no data for this range
Information : (14-Mar-2009 15:41:06)
Graph 13: Adding data from object @PCF MPH_RA2_WWV_2P:SET_wrong_sensing_start
1 elements.
Warning ! : (14-Mar-2009 15:41:06)
GanttChart::AddData. The DqiData structure has no data for this range
Information : (14-Mar-2009 15:41:06)
Graph 13: Adding data from object @PCF MPH_RA2_WWV_2P:SET_wrong_software_ver
17 elements.
Information : (14-Mar-2009 15:41:06)
Graph 13: Adding data from object @PCF MPH_RA2_WWV_2P:SET_wrong_proc_time
1 elements.
Warning ! : (14-Mar-2009 15:41:06)
GanttChart::AddData. The DqiData structure has no data for this range
Information : (14-Mar-2009 15:41:06)
Graph 13: Adding data from object @PCF MPH_RA2_WWV_2P:SET_wrong_proc_center
1 elements.
Warning ! : (14-Mar-2009 15:41:06)
GanttChart::AddData. The DqiData structure has no data for this range
Information : (14-Mar-2009 15:41:06) Graph 13:

Graph 14: Adding data from object @PCF_RA2_CAL_0P_SPH:DET_num_discarded_isps
1 elements.
Warning ! : (14-Mar-2009 15:41:07)
GanttChart::AddData. The DqiData structure has no data for this range
Information : (14-Mar-2009 15:41:07)
Graph 14: Adding data from object @PCF_RA2_CAL_0P_SPH:DET_num_missing_isps
1 elements.
Warning ! : (14-Mar-2009 15:41:07)
GanttChart::AddData. The DqiData structure has no data for this range
Information : (14-Mar-2009 15:41:07)
Graph 14: Adding data from object @PCF_RA2_CAL_0P_SPH:DET_num_error_isps
1 elements.
Warning ! : (14-Mar-2009 15:41:07)
GanttChart::AddData. The DqiData structure has no data for this range
Information : (14-Mar-2009 15:41:07)
Graph 14: Adding data from object @PCF_RA2_CAL_0P_SPH:DET_rs_significant
1 elements.
Warning ! : (14-Mar-2009 15:41:07)
GanttChart::AddData. The DqiData structure has no data for this range
Information : (14-Mar-2009 15:41:07) Graph 14:
Adding data from object @PCF_RA2_CAL_0P_SPH:DET_isp_discarded_significant
1 elements.
Warning ! : (14-Mar-2009 15:41:07)
GanttChart::AddData. The DqiData structure has no data for this range
Information : (14-Mar-2009 15:41:07) Graph 14:
Adding data from object @PCF_RA2_CAL_0P_SPH:DET_missing_isps_significant
1 elements.
Warning ! : (14-Mar-2009 15:41:07)
GanttChart::AddData. The DqiData structure has no data for this range
Information : (14-Mar-2009 15:41:07) Graph 14:
Adding data from object @PCF_RA2_CAL_0P_SPH:DET_isp_errors_significant
1 elements.
Warning ! : (14-Mar-2009 15:41:07)
GanttChart::AddData. The DqiData structure has no data for this range
Information : (14-Mar-2009 15:41:07)
Graph 14: Adding data from object @PCF_RA2_CAL_0P_SPH:DET_sat_track
1 elements.
Warning ! : (14-Mar-2009 15:41:07)
GanttChart::AddData. The DqiData structure has no data for this range
Information : (14-Mar-2009 15:41:07)
Graph 14: Adding data from object @PCF_RA2_CAL_0P_SPH:DET_stop_long
1 elements.
Warning ! : (14-Mar-2009 15:41:07)
GanttChart::AddData. The DqiData structure has no data for this range
Information : (14-Mar-2009 15:41:07)
Graph 14: Adding data from object @PCF_RA2_CAL_0P_SPH:DET_stop_lat 1
elements.
Warning ! : (14-Mar-2009 15:41:07)
GanttChart::AddData. The DqiData structure has no data for this range
Information : (14-Mar-2009 15:41:07)
Graph 14: Adding data from object @PCF_RA2_CAL_0P_SPH:DET_start_long
1 elements.
Warning ! : (14-Mar-2009 15:41:07)
GanttChart::AddData. The DqiData structure has no data for this range
Information : (14-Mar-2009 15:41:07)
Graph 14: Adding data from object @PCF_RA2_CAL_0P_SPH:DET_start_lat
1 elements.
Warning ! : (14-Mar-2009 15:41:07)
GanttChart::AddData. The DqiData structure has no data for this range
Information : (14-Mar-2009 15:41:07)
Graph 14: Adding data from object @PCF_RA2_adfs_val:SET_val_adf_ra2_cal_0p
1 elements.
Warning ! : (14-Mar-2009 15:41:07)
GanttChart::AddData. The DqiData structure has no data for this range
Information : (14-Mar-2009 15:41:07)
Graph 14: Adding data from object @PCF_RA2_sensing:ETL_ra2_cal_0p 1
elements.
Information : (14-Mar-2009 15:41:07) Graph 14: Generating PNG file.

```
Warning ! : (14-Mar-2009 15:41:07)
GanttChart::ReadPolyline. Adding a section with no data
Warning ! : (14-Mar-2009 15:41:07)
GanttChart::ReadPolyline. Adding a section with no data
Warning ! : (14-Mar-2009 15:41:07)
GanttChart::ReadPolyline. Adding a section with no data
Warning ! : (14-Mar-2009 15:41:07)
GanttChart::ReadPolyline. Adding a section with no data
Warning ! : (14-Mar-2009 15:41:07)
GanttChart::ReadPolyline. Adding a section with no data
Warning ! : (14-Mar-2009 15:41:07)
GanttChart::ReadPolyline. Adding a section with no data
Warning ! : (14-Mar-2009 15:41:07)
GanttChart::ReadPolyline. Adding a section with no data
Warning ! : (14-Mar-2009 15:41:07)
GanttChart::ReadPolyline. Adding a section with no data
Warning ! : (14-Mar-2009 15:41:07)
GanttChart::ReadPolyline. Adding a section with no data
Warning ! : (14-Mar-2009 15:41:07)
GanttChart::ReadPolyline. Adding a section with no data
Warning ! : (14-Mar-2009 15:41:07)
GanttChart::ReadPolyline. Adding a section with no data
Warning ! : (14-Mar-2009 15:41:07)
GanttChart::ReadPolyline. Adding a section with no data
Warning ! : (14-Mar-2009 15:41:07)
GanttChart::ReadPolyline. Adding a section with no data
Warning ! : (14-Mar-2009 15:41:07)
Information : (14-Mar-2009 15:41:08) Graph 14: Destroying object.
Information : (14-Mar-2009 15:41:08)
Graph 15: Creating object for a eventGanttChart
Warning ! : (14-Mar-2009 15:41:08)
graph::setProperty. YSIZE is too long. [80-700]
Information : (14-Mar-2009 15:41:08) Graph 15: Processing legend.
Information : (14-Mar-2009 15:41:08)
Graph 15: Adding data from object @PCF_DOR_DOP_0P_SPH:DET_num_rs_isps
1 elements.
Warning ! : (14-Mar-2009 15:41:08)
GanttChart::AddData. The DqiData structure has no data for this range
Information : (14-Mar-2009 15:41:08)
Graph 15: Adding data from object @PCF_DOR_DOP_0P_SPH:DET_num_discarded_isps
1 elements.
Warning ! : (14-Mar-2009 15:41:08)
GanttChart::AddData. The DqiData structure has no data for this range
Information : (14-Mar-2009 15:41:08)
Graph 15: Adding data from object @PCF_DOR_DOP_0P_SPH:DET_num_missing_isps
1 elements.
Warning ! : (14-Mar-2009 15:41:08)
GanttChart::AddData. The DqiData structure has no data for this range
Information : (14-Mar-2009 15:41:08)
Graph 15: Adding data from object @PCF_DOR_DOP_0P_SPH:DET_num_error_isps
1 elements.
Warning ! : (14-Mar-2009 15:41:08)
GanttChart::AddData. The DqiData structure has no data for this range
Information : (14-Mar-2009 15:41:08)
Graph 15: Adding data from object @PCF_DOR_DOP_0P_SPH:DET_rs_significant
1 elements.
Warning ! : (14-Mar-2009 15:41:08)
GanttChart::AddData. The DqiData structure has no data for this range
Information : (14-Mar-2009 15:41:08) Graph 15:
Adding data from object @PCF_DOR_DOP_0P_SPH:DET_isp_discarded_significant
1 elements.
Warning ! : (14-Mar-2009 15:41:08)
GanttChart::AddData. The DqiData structure has no data for this range
Information : (14-Mar-2009 15:41:08) Graph 15:
Adding data from object @PCF_DOR_DOP_0P_SPH:DET_missing_isps_significant
1 elements.
Warning ! : (14-Mar-2009 15:41:08)
```


Information : (14-Mar-2009 15:41:09) Graph 15: Destroying object.
Information : (14-Mar-2009 15:41:09)
Graph 16: Creating object for a eventGanttChart
Warning ! : (14-Mar-2009 15:41:09)
graph::setProperty. YSIZE is too long. [80-700]
Information : (14-Mar-2009 15:41:09) Graph 16: Processing legend.
Information : (14-Mar-2009 15:41:09)
Graph 16: Adding data from object @PCF_DOR_NAV_0P_SPH:DET_num_rs_isps
1 elements.
Warning ! : (14-Mar-2009 15:41:09)
GanttChart::AddData. The DqiData structure has no data for this range
Information : (14-Mar-2009 15:41:09)
Graph 16: Adding data from object @PCF_DOR_NAV_0P_SPH:DET_num_discarded_isps
1 elements.
Warning ! : (14-Mar-2009 15:41:09)
GanttChart::AddData. The DqiData structure has no data for this range
Information : (14-Mar-2009 15:41:09)
Graph 16: Adding data from object @PCF_DOR_NAV_0P_SPH:DET_num_missing_isps
1 elements.
Warning ! : (14-Mar-2009 15:41:09)
GanttChart::AddData. The DqiData structure has no data for this range
Information : (14-Mar-2009 15:41:09)
Graph 16: Adding data from object @PCF_DOR_NAV_0P_SPH:DET_num_error_isps
1 elements.
Warning ! : (14-Mar-2009 15:41:09)
GanttChart::AddData. The DqiData structure has no data for this range
Information : (14-Mar-2009 15:41:09)
Graph 16: Adding data from object @PCF_DOR_NAV_0P_SPH:DET_rs_significant
1 elements.
Warning ! : (14-Mar-2009 15:41:09)
GanttChart::AddData. The DqiData structure has no data for this range
Information : (14-Mar-2009 15:41:09) Graph 16:
Adding data from object @PCF_DOR_NAV_0P_SPH:DET_isp_discarded_significant
1 elements.
Warning ! : (14-Mar-2009 15:41:09)
GanttChart::AddData. The DqiData structure has no data for this range
Information : (14-Mar-2009 15:41:09) Graph 16:
Adding data from object @PCF_DOR_NAV_0P_SPH:DET_missing_isps_significant
1 elements.
Warning ! : (14-Mar-2009 15:41:09)
GanttChart::AddData. The DqiData structure has no data for this range
Information : (14-Mar-2009 15:41:09) Graph 16:
Adding data from object @PCF_DOR_NAV_0P_SPH:DET_isp_errors_significant
1 elements.
Warning ! : (14-Mar-2009 15:41:09)
GanttChart::AddData. The DqiData structure has no data for this range
Information : (14-Mar-2009 15:41:09)
Graph 16: Adding data from object @PCF_DOR_NAV_0P_SPH:DET_sat_track
1 elements.
Warning ! : (14-Mar-2009 15:41:09)
GanttChart::AddData. The DqiData structure has no data for this range
Information : (14-Mar-2009 15:41:09)
Graph 16: Adding data from object @PCF_DOR_NAV_0P_SPH:DET_stop_long
1 elements.
Warning ! : (14-Mar-2009 15:41:09)
GanttChart::AddData. The DqiData structure has no data for this range
Information : (14-Mar-2009 15:41:09)
Graph 16: Adding data from object @PCF_DOR_NAV_0P_SPH:DET_stop_lat 1
elements.
Warning ! : (14-Mar-2009 15:41:09)
GanttChart::AddData. The DqiData structure has no data for this range
Information : (14-Mar-2009 15:41:09)
Graph 16: Adding data from object @PCF_DOR_NAV_0P_SPH:DET_start_long
1 elements.
Warning ! : (14-Mar-2009 15:41:09)
GanttChart::AddData. The DqiData structure has no data for this range
Information : (14-Mar-2009 15:41:09)
Graph 16: Adding data from object @PCF_DOR_NAV_0P_SPH:DET_start_lat


```
    1 elements.
Warning ! : (14-Mar-2009 15:41:09)
GanttChart::AddData. The DqiData structure has no data for this range
Information : (14-Mar-2009 15:41:09)
Graph 16: Adding data from object @PCF_RA2_adfs_val:SET_val_adf_dor_nav_0p
    1 elements.
Warning ! : (14-Mar-2009 15:41:09)
GanttChart::AddData. The DqiData structure has no data for this range
Information : (14-Mar-2009 15:41:09)
Graph 16: Adding data from object @PCF_RA2_sensing:ETL_dor_nav_0p          16
elements.
Information : (14-Mar-2009 15:41:09) Graph 16: Generating PNG file.
Warning ! : (14-Mar-2009 15:41:09)
GanttChart::ReadPolyline. Adding a section with no data
Warning ! : (14-Mar-2009 15:41:09)
GanttChart::ReadPolyline. Adding a section with no data
Warning ! : (14-Mar-2009 15:41:09)
GanttChart::ReadPolyline. Adding a section with no data
Warning ! : (14-Mar-2009 15:41:09)
GanttChart::ReadPolyline. Adding a section with no data
Warning ! : (14-Mar-2009 15:41:09)
GanttChart::ReadPolyline. Adding a section with no data
Warning ! : (14-Mar-2009 15:41:09)
GanttChart::ReadPolyline. Adding a section with no data
Warning ! : (14-Mar-2009 15:41:09)
GanttChart::ReadPolyline. Adding a section with no data
Warning ! : (14-Mar-2009 15:41:09)
GanttChart::ReadPolyline. Adding a section with no data
Warning ! : (14-Mar-2009 15:41:09)
GanttChart::ReadPolyline. Adding a section with no data
Warning ! : (14-Mar-2009 15:41:09)
GanttChart::ReadPolyline. Adding a section with no data
Warning ! : (14-Mar-2009 15:41:09)
GanttChart::ReadPolyline. Adding a section with no data
Warning ! : (14-Mar-2009 15:41:09)
GanttChart::ReadPolyline. Adding a section with no data
Warning ! : (14-Mar-2009 15:41:09)
GanttChart::ReadPolyline. Adding a section with no data
Warning ! : (14-Mar-2009 15:41:09)
GanttChart::ReadPolyline. Adding a section with no data
Warning ! : (14-Mar-2009 15:41:09)
GanttChart::ReadPolyline. Adding a section with no data
Warning ! : (14-Mar-2009 15:41:09)
GanttChart::ReadPolyline. Adding a section with no data
Warning ! : (14-Mar-2009 15:41:09)
GanttChart::ReadPolyline. Adding a section with no data
Warning ! : (14-Mar-2009 15:41:09)
Information : (14-Mar-2009 15:41:10) Graph 16: Destroying object.
Information : (14-Mar-2009 15:41:10)
Graph 17: Creating object for a eventGanttChart
Warning ! : (14-Mar-2009 15:41:10)
graph::setProperty. YSIZE is too long. [80-700]
Information : (14-Mar-2009 15:41:10) Graph 17: Processing legend.
Information : (14-Mar-2009 15:41:10)
Graph 17: Adding data from object @PCF_MWR_NL__0P_SPH:DET_num_rs_isps
    1 elements.
Warning ! : (14-Mar-2009 15:41:10)
GanttChart::AddData. The DqiData structure has no data for this range
Information : (14-Mar-2009 15:41:10)
Graph 17: Adding data from object @PCF_MWR_NL__0P_SPH:DET_num_discarded_isps
    1 elements.
Warning ! : (14-Mar-2009 15:41:10)
GanttChart::AddData. The DqiData structure has no data for this range
Information : (14-Mar-2009 15:41:10)
Graph 17: Adding data from object @PCF_MWR_NL__0P_SPH:DET_num_missing_isps
    1 elements.
Warning ! : (14-Mar-2009 15:41:10)
GanttChart::AddData. The DqiData structure has no data for this range
Information : (14-Mar-2009 15:41:10)
Graph 17: Adding data from object @PCF_MWR_NL__0P_SPH:DET_num_error_isps
    1 elements.
Warning ! : (14-Mar-2009 15:41:10)
GanttChart::AddData. The DqiData structure has no data for this range
Information : (14-Mar-2009 15:41:10)
Graph 17: Adding data from object @PCF_MWR_NL__0P_SPH:DET_rs_significant
```



```
Warning ! : (14-Mar-2009 15:41:10)
GanttChart::ReadPolyline. Adding a section with no data
Warning ! : (14-Mar-2009 15:41:10)
GanttChart::ReadPolyline. Adding a section with no data
Warning ! : (14-Mar-2009 15:41:10)
GanttChart::ReadPolyline. Adding a section with no data
Warning ! : (14-Mar-2009 15:41:10)
GanttChart::ReadPolyline. Adding a section with no data
Warning ! : (14-Mar-2009 15:41:10)
GanttChart::ReadPolyline. Adding a section with no data
Warning ! : (14-Mar-2009 15:41:10)
GanttChart::ReadPolyline. Adding a section with no data
Information : (14-Mar-2009 15:41:11) Graph 17: Destroying object.
Information : (14-Mar-2009 15:41:11)
Graph 18: Creating object for a eventGanttChart
Warning ! : (14-Mar-2009 15:41:11)
graph::setProperty. YSIZE is too long. [80-700]
Information : (14-Mar-2009 15:41:11) Graph 18: Processing legend.
Information : (14-Mar-2009 15:41:11)
Graph 18: Adding data from object @PCF_RA2_ME__0P_SPH:DET_num_rs_isps
1 elements.
Warning ! : (14-Mar-2009 15:41:11)
GanttChart::AddData. The DqiData structure has no data for this range
Information : (14-Mar-2009 15:41:11)
Graph 18: Adding data from object @PCF_RA2_ME__0P_SPH:DET_num_discarded_isps
1 elements.
Warning ! : (14-Mar-2009 15:41:11)
GanttChart::AddData. The DqiData structure has no data for this range
Information : (14-Mar-2009 15:41:11)
Graph 18: Adding data from object @PCF_RA2_ME__0P_SPH:DET_num_missing_isps
1 elements.
Warning ! : (14-Mar-2009 15:41:11)
GanttChart::AddData. The DqiData structure has no data for this range
Information : (14-Mar-2009 15:41:11)
Graph 18: Adding data from object @PCF_RA2_ME__0P_SPH:DET_num_error_isps
1 elements.
Warning ! : (14-Mar-2009 15:41:11)
GanttChart::AddData. The DqiData structure has no data for this range
Information : (14-Mar-2009 15:41:11)
Graph 18: Adding data from object @PCF_RA2_ME__0P_SPH:DET_rs_significant
1 elements.
Warning ! : (14-Mar-2009 15:41:11)
GanttChart::AddData. The DqiData structure has no data for this range
Information : (14-Mar-2009 15:41:11) Graph 18:
Adding data from object @PCF_RA2_ME__0P_SPH:DET_isp_discarded_significant
1 elements.
Warning ! : (14-Mar-2009 15:41:11)
GanttChart::AddData. The DqiData structure has no data for this range
Information : (14-Mar-2009 15:41:11) Graph 18:
Adding data from object @PCF_RA2_ME__0P_SPH:DET_missing_isps_significant
1 elements.
Warning ! : (14-Mar-2009 15:41:11)
GanttChart::AddData. The DqiData structure has no data for this range
Information : (14-Mar-2009 15:41:11) Graph 18:
Adding data from object @PCF_RA2_ME__0P_SPH:DET_isp_errors_significant
1 elements.
Warning ! : (14-Mar-2009 15:41:11)
GanttChart::AddData. The DqiData structure has no data for this range
Information : (14-Mar-2009 15:41:11)
Graph 18: Adding data from object @PCF_RA2_ME__0P_SPH:DET_sat_track
1 elements.
Warning ! : (14-Mar-2009 15:41:11)
GanttChart::AddData. The DqiData structure has no data for this range
Information : (14-Mar-2009 15:41:11)
Graph 18: Adding data from object @PCF_RA2_ME__0P_SPH:DET_stop_long
1 elements.
Warning ! : (14-Mar-2009 15:41:11)
GanttChart::AddData. The DqiData structure has no data for this range
```


Adding data from object @PCF_RA2_MW_1P_SPH:DET_ra2_measurement_percent
1 elements.
Warning ! : (14-Mar-2009 15:41:12)
GanttChart::AddData. The DqiData structure has no data for this range
Information : (14-Mar-2009 15:41:12)
Graph 19: Adding data from object @PCF_RA2_MW_1P_SPH:DET_ra2_l1b_proc_quality
1 elements.
Warning ! : (14-Mar-2009 15:41:12)
GanttChart::AddData. The DqiData structure has no data for this range
Information : (14-Mar-2009 15:41:12)
Graph 19: Adding data from object @PCF_RA2_MW_1P_SPH:ETL_ra2_l1b_proc_flag
1 elements.
Warning ! : (14-Mar-2009 15:41:12)
GanttChart::AddData. The DqiData structure has no data for this range
Information : (14-Mar-2009 15:41:12)
Graph 19: Adding data from object @PCF_RA2_adfs_val:SET_val_adf_ra2_mw_1p
17 elements.
Information : (14-Mar-2009 15:41:12)
Graph 19: Adding data from object @PCF_RA2_sensing:ETL_ra2_mw_1p 17
elements.
Information : (14-Mar-2009 15:41:12) Graph 19: Generating PNG file.
Warning ! : (14-Mar-2009 15:41:12)
GanttChart::ReadPolyline. Adding a section with no data
Warning ! : (14-Mar-2009 15:41:12)
GanttChart::ReadPolyline. Adding a section with no data
Warning ! : (14-Mar-2009 15:41:12)
GanttChart::ReadPolyline. Adding a section with no data
Information : (14-Mar-2009 15:41:12) Graph 19: Destroying object.
Information : (14-Mar-2009 15:41:12)
Graph 20: Creating object for a eventGanttChart
Warning ! : (14-Mar-2009 15:41:12)
graph::setProperty. YSIZE is too long. [80-700]
Information : (14-Mar-2009 15:41:12) Graph 20: Processing legend.
Information : (14-Mar-2009 15:41:12) Graph 20:
Adding data from object @PCF_RA2_FGD_2P_SPH:DET_ra2_seaice_ku_retrack_percent
1 elements.
Information : (14-Mar-2009 15:41:12) Graph 20:
Adding data from object @PCF_RA2_FGD_2P_SPH:DET_ra2_ice2_s_retrack_percent
17 elements.
Information : (14-Mar-2009 15:41:12) Graph 20:
Adding data from object @PCF_RA2_FGD_2P_SPH:DET_ra2_ice2_ku_retrack_percent
1 elements.
Information : (14-Mar-2009 15:41:12) Graph 20:
Adding data from object @PCF_RA2_FGD_2P_SPH:DET_ra2_ice1_s_retrack_percent
17 elements.
Information : (14-Mar-2009 15:41:13) Graph 20:
Adding data from object @PCF_RA2_FGD_2P_SPH:DET_ra2_ice1_ku_retrack_percent
1 elements.
Warning ! : (14-Mar-2009 15:41:13)
GanttChart::AddData. The DqiData structure has no data for this range
Information : (14-Mar-2009 15:41:13) Graph 20:
Adding data from object @PCF_RA2_FGD_2P_SPH:DET_ra2_ocean_ku_retrack_percent
3 elements.
Information : (14-Mar-2009 15:41:13)
Graph 20: Adding data from object @PCF_RA2_FGD_2P_SPH:DET_ra2_20_band_percent
10 elements.
Information : (14-Mar-2009 15:41:13)
Graph 20: Adding data from object @PCF_RA2_FGD_2P_SPH:DET_ra2_80_band_percent
9 elements.
Information : (14-Mar-2009 15:41:13)
Graph 20: Adding data from object @PCF_RA2_FGD_2P_SPH:DET_ra2_320_band_percent
11 elements.
Information : (14-Mar-2009 15:41:13) Graph 20:
Adding data from object @PCF_RA2_FGD_2P_SPH:DET_ra2_measurement_percent
1 elements.
Warning ! : (14-Mar-2009 15:41:13)
GanttChart::AddData. The DqiData structure has no data for this range
Information : (14-Mar-2009 15:41:13)

Graph 20: Adding data from object @PCF_RA2_FGD_2P_SPH:DET_ra2_l1b_proc_quality
1 elements.
Warning ! : (14-Mar-2009 15:41:13)
GanttChart::AddData. The DqiData structure has no data for this range
Information : (14-Mar-2009 15:41:13)
Graph 20: Adding data from object @PCF_RA2_FGD_2P_SPH:DET_ra2_l2_proc_quality
17 elements.
Information : (14-Mar-2009 15:41:13)
Graph 20: Adding data from object @PCF_RA2_FGD_2P_SPH:ETL_ra2_l1b_proc_flag
1 elements.
Warning ! : (14-Mar-2009 15:41:13)
GanttChart::AddData. The DqiData structure has no data for this range
Information : (14-Mar-2009 15:41:13)
Graph 20: Adding data from object @PCF_RA2_FGD_2P_SPH:ETL_ra2_l2_proc_flag
17 elements.
Information : (14-Mar-2009 15:41:13)
Graph 20: Adding data from object @PCF_RA2_adfs_val:SET_val_adf_ra2_fgd_2p
17 elements.
Information : (14-Mar-2009 15:41:13)
Graph 20: Adding data from object @PCF_RA2_sensing:ETL_ra2_fgd_2p 17
elements.
Information : (14-Mar-2009 15:41:13) Graph 20: Generating PNG file.
Warning ! : (14-Mar-2009 15:41:13)
GanttChart::ReadPolyline. Adding a section with no data
Warning ! : (14-Mar-2009 15:41:13)
GanttChart::ReadPolyline. Adding a section with no data
Warning ! : (14-Mar-2009 15:41:13)
GanttChart::ReadPolyline. Adding a section with no data
Warning ! : (14-Mar-2009 15:41:13)
GanttChart::ReadPolyline. Adding a section with no data
Information : (14-Mar-2009 15:41:13) Graph 20: Destroying object.
Information : (14-Mar-2009 15:41:13)
Graph 21: Creating object for a eventGanttChart
Warning ! : (14-Mar-2009 15:41:13)
graph::setProperty. YSIZE is too long. [80-700]
Information : (14-Mar-2009 15:41:13) Graph 21: Processing legend.
Information : (14-Mar-2009 15:41:13) Graph 21:
Adding data from object @PCF_RA2_WWV_2P_SPH:DET_ra2_ocean_ku_retrack_percent
3 elements.
Information : (14-Mar-2009 15:41:13)
Graph 21: Adding data from object @PCF_RA2_WWV_2P_SPH:DET_ra2_20_band_percent
10 elements.
Information : (14-Mar-2009 15:41:14)
Graph 21: Adding data from object @PCF_RA2_WWV_2P_SPH:DET_ra2_80_band_percent
9 elements.
Information : (14-Mar-2009 15:41:14)
Graph 21: Adding data from object @PCF_RA2_WWV_2P_SPH:DET_ra2_320_band_percent
11 elements.
Information : (14-Mar-2009 15:41:14) Graph 21:
Adding data from object @PCF_RA2_WWV_2P_SPH:DET_ra2_measurement_percent
1 elements.
Warning ! : (14-Mar-2009 15:41:14)
GanttChart::AddData. The DqiData structure has no data for this range
Information : (14-Mar-2009 15:41:14)
Graph 21: Adding data from object @PCF_RA2_WWV_2P_SPH:DET_ra2_l1b_proc_quality
1 elements.
Warning ! : (14-Mar-2009 15:41:14)
GanttChart::AddData. The DqiData structure has no data for this range
Information : (14-Mar-2009 15:41:14)
Graph 21: Adding data from object @PCF_RA2_WWV_2P_SPH:DET_ra2_l2_proc_quality
17 elements.
Information : (14-Mar-2009 15:41:14)
Graph 21: Adding data from object @PCF_RA2_WWV_2P_SPH:ETL_ra2_l1b_proc_flag
1 elements.
Warning ! : (14-Mar-2009 15:41:14)
GanttChart::AddData. The DqiData structure has no data for this range
Information : (14-Mar-2009 15:41:14)
Graph 21: Adding data from object @PCF_RA2_WWV_2P_SPH:ETL_ra2_l2_proc_flag

17 elements.
Information : (14-Mar-2009 15:41:14)
Graph 21: Adding data from object @PCF_RA2_adfs_val:SET_val_adf_ra2_wwv_2p
1 elements.
Warning ! : (14-Mar-2009 15:41:14)
GanttChart::AddData. The DqiData structure has no data for this range
Information : (14-Mar-2009 15:41:14)
Graph 21: Adding data from object @PCF_RA2_sensing:ETL_ra2_wwv_2p 17
elements.
Information : (14-Mar-2009 15:41:14) Graph 21: Generating PNG file.
Warning ! : (14-Mar-2009 15:41:14)
GanttChart::ReadPolyline. Adding a section with no data
Warning ! : (14-Mar-2009 15:41:14)
GanttChart::ReadPolyline. Adding a section with no data
Warning ! : (14-Mar-2009 15:41:14)
GanttChart::ReadPolyline. Adding a section with no data
Warning ! : (14-Mar-2009 15:41:14)
GanttChart::ReadPolyline. Adding a section with no data
Information : (14-Mar-2009 15:41:14) Graph 21: Destroying object.
Information : (14-Mar-2009 15:41:14)
Graph 22: Creating object for a eventGanttChart
Information : (14-Mar-2009 15:41:14) Graph 22: Processing legend.
Information : (14-Mar-2009 15:41:14)
Graph 22: Adding data from object @PCF_MPH_MWR_CHD_AX:DET_wrong_product_err
1 elements.
Warning ! : (14-Mar-2009 15:41:14)
GanttChart::AddData. The DqiData structure has no data for this range
Information : (14-Mar-2009 15:41:14)
Graph 22: Adding data from object @PCF_MPH_MWR_CHD_AX:SET_wrong_sensing_stop
1 elements.
Warning ! : (14-Mar-2009 15:41:14)
GanttChart::AddData. The DqiData structure has no data for this range
Information : (14-Mar-2009 15:41:14)
Graph 22: Adding data from object @PCF_MPH_MWR_CHD_AX:SET_wrong_sensing_start
1 elements.
Warning ! : (14-Mar-2009 15:41:14)
GanttChart::AddData. The DqiData structure has no data for this range
Information : (14-Mar-2009 15:41:14)
Graph 22: Adding data from object @PCF_MPH_MWR_CHD_AX:SET_wrong_software_ver
1 elements.
Warning ! : (14-Mar-2009 15:41:14)
GanttChart::AddData. The DqiData structure has no data for this range
Information : (14-Mar-2009 15:41:14)
Graph 22: Adding data from object @PCF_MPH_MWR_CHD_AX:SET_wrong_proc_time
1 elements.
Warning ! : (14-Mar-2009 15:41:14)
GanttChart::AddData. The DqiData structure has no data for this range
Information : (14-Mar-2009 15:41:14)
Graph 22: Adding data from object @PCF_MPH_MWR_CHD_AX:SET_wrong_proc_stage
1 elements.
Warning ! : (14-Mar-2009 15:41:14)
GanttChart::AddData. The DqiData structure has no data for this range
Information : (14-Mar-2009 15:41:14)
Graph 22: Adding data from object @PCF_MPH_MWR_CHD_AX:SET_wrong_filename
1 elements.
Warning ! : (14-Mar-2009 15:41:14)
GanttChart::AddData. The DqiData structure has no data for this range
Information : (14-Mar-2009 15:41:14) Graph 22: Generating PNG file.
Warning ! : (14-Mar-2009 15:41:14)
GanttChart::ReadPolyline. Adding a section with no data
Warning ! : (14-Mar-2009 15:41:14)
GanttChart::ReadPolyline. Adding a section with no data
Warning ! : (14-Mar-2009 15:41:14)
GanttChart::ReadPolyline. Adding a section with no data
Warning ! : (14-Mar-2009 15:41:14)
GanttChart::ReadPolyline. Adding a section with no data
Warning ! : (14-Mar-2009 15:41:14)
GanttChart::ReadPolyline. Adding a section with no data

Warning ! : (14-Mar-2009 15:41:14)
GanttChart::ReadPolyline. Adding a section with no data
Warning ! : (14-Mar-2009 15:41:14)
GanttChart::ReadPolyline. Adding a section with no data
Information : (14-Mar-2009 15:41:15) Graph 22: Destroying object.
Information : (14-Mar-2009 15:41:15)
Graph 23: Creating object for a eventGanttChart
Information : (14-Mar-2009 15:41:15) Graph 23: Processing legend.
Information : (14-Mar-2009 15:41:15)
Graph 23: Adding data from object @PCF_MPH_MWR_CON_AX:DET_wrong_product_err
1 elements.
Warning ! : (14-Mar-2009 15:41:15)
GanttChart::AddData. The DqiData structure has no data for this range
Information : (14-Mar-2009 15:41:15)
Graph 23: Adding data from object @PCF_MPH_MWR_CON_AX:SET_wrong_sensing_stop
1 elements.
Warning ! : (14-Mar-2009 15:41:15)
GanttChart::AddData. The DqiData structure has no data for this range
Information : (14-Mar-2009 15:41:15)
Graph 23: Adding data from object @PCF_MPH_MWR_CON_AX:SET_wrong_sensing_start
1 elements.
Warning ! : (14-Mar-2009 15:41:15)
GanttChart::AddData. The DqiData structure has no data for this range
Information : (14-Mar-2009 15:41:15)
Graph 23: Adding data from object @PCF_MPH_MWR_CON_AX:SET_wrong_software_ver
1 elements.
Warning ! : (14-Mar-2009 15:41:15)
GanttChart::AddData. The DqiData structure has no data for this range
Information : (14-Mar-2009 15:41:15)
Graph 23: Adding data from object @PCF_MPH_MWR_CON_AX:SET_wrong_proc_time
1 elements.
Warning ! : (14-Mar-2009 15:41:15)
GanttChart::AddData. The DqiData structure has no data for this range
Information : (14-Mar-2009 15:41:15)
Graph 23: Adding data from object @PCF_MPH_MWR_CON_AX:SET_wrong_proc_stage
1 elements.
Warning ! : (14-Mar-2009 15:41:15)
GanttChart::AddData. The DqiData structure has no data for this range
Information : (14-Mar-2009 15:41:15)
Graph 23: Adding data from object @PCF_MPH_MWR_CON_AX:SET_wrong_filename
1 elements.
Warning ! : (14-Mar-2009 15:41:15)
GanttChart::AddData. The DqiData structure has no data for this range
Information : (14-Mar-2009 15:41:15) Graph 23: Generating PNG file.
Warning ! : (14-Mar-2009 15:41:15)
GanttChart::ReadPolyline. Adding a section with no data
Warning ! : (14-Mar-2009 15:41:15)
GanttChart::ReadPolyline. Adding a section with no data
Warning ! : (14-Mar-2009 15:41:15)
GanttChart::ReadPolyline. Adding a section with no data
Warning ! : (14-Mar-2009 15:41:15)
GanttChart::ReadPolyline. Adding a section with no data
Warning ! : (14-Mar-2009 15:41:15)
GanttChart::ReadPolyline. Adding a section with no data
Warning ! : (14-Mar-2009 15:41:15)
GanttChart::ReadPolyline. Adding a section with no data
Warning ! : (14-Mar-2009 15:41:15)
GanttChart::ReadPolyline. Adding a section with no data
Information : (14-Mar-2009 15:41:15) Graph 23: Destroying object.
Information : (14-Mar-2009 15:41:15)
Graph 24: Creating object for a eventGanttChart
Information : (14-Mar-2009 15:41:15) Graph 24: Processing legend.
Information : (14-Mar-2009 15:41:15)
Graph 24: Adding data from object @PCF_MPH_MWR_LSF_AX:DET_wrong_product_err
1 elements.
Warning ! : (14-Mar-2009 15:41:15)
GanttChart::AddData. The DqiData structure has no data for this range
Information : (14-Mar-2009 15:41:15)

Graph 24: Adding data from object @PCF_MPH_MWR_LSF_AX:SET_wrong_sensing_stop
1 elements.
Warning ! : (14-Mar-2009 15:41:15)
GanttChart::AddData. The DqiData structure has no data for this range
Information : (14-Mar-2009 15:41:15)
Graph 24: Adding data from object @PCF_MPH_MWR_LSF_AX:SET_wrong_sensing_start
1 elements.
Warning ! : (14-Mar-2009 15:41:15)
GanttChart::AddData. The DqiData structure has no data for this range
Information : (14-Mar-2009 15:41:15)
Graph 24: Adding data from object @PCF_MPH_MWR_LSF_AX:SET_wrong_software_ver
1 elements.
Warning ! : (14-Mar-2009 15:41:15)
GanttChart::AddData. The DqiData structure has no data for this range
Information : (14-Mar-2009 15:41:15)
Graph 24: Adding data from object @PCF_MPH_MWR_LSF_AX:SET_wrong_proc_time
1 elements.
Warning ! : (14-Mar-2009 15:41:15)
GanttChart::AddData. The DqiData structure has no data for this range
Information : (14-Mar-2009 15:41:15)
Graph 24: Adding data from object @PCF_MPH_MWR_LSF_AX:SET_wrong_proc_stage
1 elements.
Warning ! : (14-Mar-2009 15:41:15)
GanttChart::AddData. The DqiData structure has no data for this range
Information : (14-Mar-2009 15:41:15)
Graph 24: Adding data from object @PCF_MPH_MWR_LSF_AX:SET_wrong_filename
1 elements.
Warning ! : (14-Mar-2009 15:41:15)
GanttChart::AddData. The DqiData structure has no data for this range
Information : (14-Mar-2009 15:41:15) Graph 24: Generating PNG file.
Warning ! : (14-Mar-2009 15:41:15)
GanttChart::ReadPolyline. Adding a section with no data
Warning ! : (14-Mar-2009 15:41:15)
GanttChart::ReadPolyline. Adding a section with no data
Warning ! : (14-Mar-2009 15:41:15)
GanttChart::ReadPolyline. Adding a section with no data
Warning ! : (14-Mar-2009 15:41:15)
GanttChart::ReadPolyline. Adding a section with no data
Warning ! : (14-Mar-2009 15:41:15)
GanttChart::ReadPolyline. Adding a section with no data
Warning ! : (14-Mar-2009 15:41:15)
GanttChart::ReadPolyline. Adding a section with no data
Warning ! : (14-Mar-2009 15:41:15)
GanttChart::ReadPolyline. Adding a section with no data
Warning ! : (14-Mar-2009 15:41:15)
GanttChart::ReadPolyline. Adding a section with no data
Information : (14-Mar-2009 15:41:16) Graph 24: Destroying object.
Information : (14-Mar-2009 15:41:16)
Graph 25: Creating object for a eventGanttChart
Information : (14-Mar-2009 15:41:16) Graph 25: Processing legend.
Information : (14-Mar-2009 15:41:16)
Graph 25: Adding data from object @PCF_MPH_MWR_SLT_AX:DET_wrong_product_err
1 elements.
Warning ! : (14-Mar-2009 15:41:16)
GanttChart::AddData. The DqiData structure has no data for this range
Information : (14-Mar-2009 15:41:16)
Graph 25: Adding data from object @PCF_MPH_MWR_SLT_AX:SET_wrong_sensing_stop
1 elements.
Warning ! : (14-Mar-2009 15:41:16)
GanttChart::AddData. The DqiData structure has no data for this range
Information : (14-Mar-2009 15:41:16)
Graph 25: Adding data from object @PCF_MPH_MWR_SLT_AX:SET_wrong_sensing_start
1 elements.
Warning ! : (14-Mar-2009 15:41:16)
GanttChart::AddData. The DqiData structure has no data for this range
Information : (14-Mar-2009 15:41:16)
Graph 25: Adding data from object @PCF_MPH_MWR_SLT_AX:SET_wrong_software_ver
1 elements.
Warning ! : (14-Mar-2009 15:41:16)
GanttChart::AddData. The DqiData structure has no data for this range

Information : (14-Mar-2009 15:41:16)
Graph 25: Adding data from object @PCF MPH_MWR_SLT_AX:SET_wrong_proc_time
1 elements.
Warning ! : (14-Mar-2009 15:41:16)
GanttChart::AddData. The DqiData structure has no data for this range
Information : (14-Mar-2009 15:41:16)
Graph 25: Adding data from object @PCF MPH_MWR_SLT_AX:SET_wrong_proc_stage
1 elements.
Warning ! : (14-Mar-2009 15:41:16)
GanttChart::AddData. The DqiData structure has no data for this range
Information : (14-Mar-2009 15:41:16)
Graph 25: Adding data from object @PCF MPH_MWR_SLT_AX:SET_wrong_filename
1 elements.
Warning ! : (14-Mar-2009 15:41:16)
GanttChart::AddData. The DqiData structure has no data for this range
Information : (14-Mar-2009 15:41:16) Graph 25: Generating PNG file.
Warning ! : (14-Mar-2009 15:41:16)
GanttChart::ReadPolyline. Adding a section with no data
Warning ! : (14-Mar-2009 15:41:16)
GanttChart::ReadPolyline. Adding a section with no data
Warning ! : (14-Mar-2009 15:41:16)
GanttChart::ReadPolyline. Adding a section with no data
Warning ! : (14-Mar-2009 15:41:16)
GanttChart::ReadPolyline. Adding a section with no data
Warning ! : (14-Mar-2009 15:41:16)
GanttChart::ReadPolyline. Adding a section with no data
Warning ! : (14-Mar-2009 15:41:16)
GanttChart::ReadPolyline. Adding a section with no data
Warning ! : (14-Mar-2009 15:41:16)
GanttChart::ReadPolyline. Adding a section with no data
Warning ! : (14-Mar-2009 15:41:16)
GanttChart::ReadPolyline. Adding a section with no data
Warning ! : (14-Mar-2009 15:41:16)
GanttChart::ReadPolyline. Adding a section with no data
Information : (14-Mar-2009 15:41:16) Graph 25: Destroying object.
Information : (14-Mar-2009 15:41:16)
Graph 26: Creating object for a eventGanttChart
Information : (14-Mar-2009 15:41:16) Graph 26: Processing legend.
Information : (14-Mar-2009 15:41:16)
Graph 26: Adding data from object @PCF MPH_RA2_CHD_AX:DET_wrong_product_err
1 elements.
Warning ! : (14-Mar-2009 15:41:16)
GanttChart::AddData. The DqiData structure has no data for this range
Information : (14-Mar-2009 15:41:16)
Graph 26: Adding data from object @PCF MPH_RA2_CHD_AX:SET_wrong_sensing_stop
1 elements.
Warning ! : (14-Mar-2009 15:41:16)
GanttChart::AddData. The DqiData structure has no data for this range
Information : (14-Mar-2009 15:41:16)
Graph 26: Adding data from object @PCF MPH_RA2_CHD_AX:SET_wrong_sensing_start
1 elements.
Warning ! : (14-Mar-2009 15:41:16)
GanttChart::AddData. The DqiData structure has no data for this range
Information : (14-Mar-2009 15:41:16)
Graph 26: Adding data from object @PCF MPH_RA2_CHD_AX:SET_wrong_software_ver
1 elements.
Warning ! : (14-Mar-2009 15:41:16)
GanttChart::AddData. The DqiData structure has no data for this range
Information : (14-Mar-2009 15:41:16)
Graph 26: Adding data from object @PCF MPH_RA2_CHD_AX:SET_wrong_proc_time
1 elements.
Warning ! : (14-Mar-2009 15:41:16)
GanttChart::AddData. The DqiData structure has no data for this range
Information : (14-Mar-2009 15:41:16)
Graph 26: Adding data from object @PCF MPH_RA2_CHD_AX:SET_wrong_proc_stage
1 elements.
Warning ! : (14-Mar-2009 15:41:16)
GanttChart::AddData. The DqiData structure has no data for this range
Information : (14-Mar-2009 15:41:16)
Graph 26: Adding data from object @PCF MPH_RA2_CHD_AX:SET_wrong_filename
1 elements.
Warning ! : (14-Mar-2009 15:41:16)

Warning ! : (14-Mar-2009 15:41:17)
GanttChart::ReadPolyline. Adding a section with no data
Information : (14-Mar-2009 15:41:17) Graph 27: Destroying object.
Information : (14-Mar-2009 15:41:17)
Graph 28: Creating object for a eventGanttChart
Information : (14-Mar-2009 15:41:17) Graph 28: Processing legend.
Information : (14-Mar-2009 15:41:17)
Graph 28: Adding data from object @PCF_MPH_RA2_CST_AX:DET_wrong_product_err
1 elements.
Warning ! : (14-Mar-2009 15:41:17)
GanttChart::AddData. The DqiData structure has no data for this range
Information : (14-Mar-2009 15:41:17)
Graph 28: Adding data from object @PCF_MPH_RA2_CST_AX:SET_wrong_sensing_stop
1 elements.
Warning ! : (14-Mar-2009 15:41:17)
GanttChart::AddData. The DqiData structure has no data for this range
Information : (14-Mar-2009 15:41:17)
Graph 28: Adding data from object @PCF_MPH_RA2_CST_AX:SET_wrong_sensing_start
1 elements.
Warning ! : (14-Mar-2009 15:41:17)
GanttChart::AddData. The DqiData structure has no data for this range
Information : (14-Mar-2009 15:41:17)
Graph 28: Adding data from object @PCF_MPH_RA2_CST_AX:SET_wrong_software_ver
1 elements.
Warning ! : (14-Mar-2009 15:41:17)
GanttChart::AddData. The DqiData structure has no data for this range
Information : (14-Mar-2009 15:41:17)
Graph 28: Adding data from object @PCF_MPH_RA2_CST_AX:SET_wrong_proc_time
1 elements.
Warning ! : (14-Mar-2009 15:41:17)
GanttChart::AddData. The DqiData structure has no data for this range
Information : (14-Mar-2009 15:41:17)
Graph 28: Adding data from object @PCF_MPH_RA2_CST_AX:SET_wrong_proc_stage
1 elements.
Warning ! : (14-Mar-2009 15:41:17)
GanttChart::AddData. The DqiData structure has no data for this range
Information : (14-Mar-2009 15:41:17)
Graph 28: Adding data from object @PCF_MPH_RA2_CST_AX:SET_wrong_filename
1 elements.
Warning ! : (14-Mar-2009 15:41:17)
GanttChart::AddData. The DqiData structure has no data for this range
Information : (14-Mar-2009 15:41:17) Graph 28: Generating PNG file.
Warning ! : (14-Mar-2009 15:41:17)
GanttChart::ReadPolyline. Adding a section with no data
Warning ! : (14-Mar-2009 15:41:17)
GanttChart::ReadPolyline. Adding a section with no data
Warning ! : (14-Mar-2009 15:41:17)
GanttChart::ReadPolyline. Adding a section with no data
Warning ! : (14-Mar-2009 15:41:17)
GanttChart::ReadPolyline. Adding a section with no data
Warning ! : (14-Mar-2009 15:41:17)
GanttChart::ReadPolyline. Adding a section with no data
Warning ! : (14-Mar-2009 15:41:17)
GanttChart::ReadPolyline. Adding a section with no data
Warning ! : (14-Mar-2009 15:41:17)
GanttChart::ReadPolyline. Adding a section with no data
Information : (14-Mar-2009 15:41:18) Graph 28: Destroying object.
Information : (14-Mar-2009 15:41:18)
Graph 29: Creating object for a eventGanttChart
Information : (14-Mar-2009 15:41:18) Graph 29: Processing legend.
Information : (14-Mar-2009 15:41:18)
Graph 29: Adding data from object @PCF_MPH_RA2_DIP_AX:DET_wrong_product_err
1 elements.
Warning ! : (14-Mar-2009 15:41:18)
GanttChart::AddData. The DqiData structure has no data for this range
Information : (14-Mar-2009 15:41:18)
Graph 29: Adding data from object @PCF_MPH_RA2_DIP_AX:SET_wrong_sensing_stop
1 elements.

Warning ! : (14-Mar-2009 15:41:18)
GanttChart::AddData. The DqiData structure has no data for this range
Information : (14-Mar-2009 15:41:18)
Graph 29: Adding data from object @PCF_MPH_RA2_DIP_AX:SET_wrong_sensing_start
1 elements.
Warning ! : (14-Mar-2009 15:41:18)
GanttChart::AddData. The DqiData structure has no data for this range
Information : (14-Mar-2009 15:41:18)
Graph 29: Adding data from object @PCF_MPH_RA2_DIP_AX:SET_wrong_software_ver
1 elements.
Warning ! : (14-Mar-2009 15:41:18)
GanttChart::AddData. The DqiData structure has no data for this range
Information : (14-Mar-2009 15:41:18)
Graph 29: Adding data from object @PCF_MPH_RA2_DIP_AX:SET_wrong_proc_time
1 elements.
Warning ! : (14-Mar-2009 15:41:18)
GanttChart::AddData. The DqiData structure has no data for this range
Information : (14-Mar-2009 15:41:18)
Graph 29: Adding data from object @PCF_MPH_RA2_DIP_AX:SET_wrong_proc_stage
1 elements.
Warning ! : (14-Mar-2009 15:41:18)
GanttChart::AddData. The DqiData structure has no data for this range
Information : (14-Mar-2009 15:41:18)
Graph 29: Adding data from object @PCF_MPH_RA2_DIP_AX:SET_wrong_filename
1 elements.
Warning ! : (14-Mar-2009 15:41:18)
GanttChart::AddData. The DqiData structure has no data for this range
Information : (14-Mar-2009 15:41:18) Graph 29: Generating PNG file.
Warning ! : (14-Mar-2009 15:41:18)
GanttChart::ReadPolyline. Adding a section with no data
Warning ! : (14-Mar-2009 15:41:18)
GanttChart::ReadPolyline. Adding a section with no data
Warning ! : (14-Mar-2009 15:41:18)
GanttChart::ReadPolyline. Adding a section with no data
Warning ! : (14-Mar-2009 15:41:18)
GanttChart::ReadPolyline. Adding a section with no data
Warning ! : (14-Mar-2009 15:41:18)
GanttChart::ReadPolyline. Adding a section with no data
Warning ! : (14-Mar-2009 15:41:18)
GanttChart::ReadPolyline. Adding a section with no data
Warning ! : (14-Mar-2009 15:41:18)
GanttChart::ReadPolyline. Adding a section with no data
Warning ! : (14-Mar-2009 15:41:18)
GanttChart::ReadPolyline. Adding a section with no data
Information : (14-Mar-2009 15:41:18) Graph 29: Destroying object.
Information : (14-Mar-2009 15:41:18)
Graph 30: Creating object for a eventGanttChart
Information : (14-Mar-2009 15:41:18) Graph 30: Processing legend.
Information : (14-Mar-2009 15:41:18)
Graph 30: Adding data from object @PCF_MPH_RA2_GEO_AX:DET_wrong_product_err
1 elements.
Warning ! : (14-Mar-2009 15:41:18)
GanttChart::AddData. The DqiData structure has no data for this range
Information : (14-Mar-2009 15:41:18)
Graph 30: Adding data from object @PCF_MPH_RA2_GEO_AX:SET_wrong_sensing_stop
1 elements.
Warning ! : (14-Mar-2009 15:41:18)
GanttChart::AddData. The DqiData structure has no data for this range
Information : (14-Mar-2009 15:41:18)
Graph 30: Adding data from object @PCF_MPH_RA2_GEO_AX:SET_wrong_sensing_start
1 elements.
Warning ! : (14-Mar-2009 15:41:18)
GanttChart::AddData. The DqiData structure has no data for this range
Information : (14-Mar-2009 15:41:18)
Graph 30: Adding data from object @PCF_MPH_RA2_GEO_AX:SET_wrong_software_ver
1 elements.
Warning ! : (14-Mar-2009 15:41:18)
GanttChart::AddData. The DqiData structure has no data for this range
Information : (14-Mar-2009 15:41:18)
Graph 30: Adding data from object @PCF_MPH_RA2_GEO_AX:SET_wrong_proc_time

```
1 elements.
Warning ! : (14-Mar-2009 15:41:18)
GanttChart::AddData. The DqiData structure has no data for this range
Information : (14-Mar-2009 15:41:18)
Graph 30: Adding data from object @PCF_MPH_RA2_GEO_AX:SET_wrong_proc_stage
1 elements.
Warning ! : (14-Mar-2009 15:41:18)
GanttChart::AddData. The DqiData structure has no data for this range
Information : (14-Mar-2009 15:41:18)
Graph 30: Adding data from object @PCF_MPH_RA2_GEO_AX:SET_wrong_filename
1 elements.
Warning ! : (14-Mar-2009 15:41:18)
GanttChart::AddData. The DqiData structure has no data for this range
Information : (14-Mar-2009 15:41:18) Graph 30: Generating PNG file.
Warning ! : (14-Mar-2009 15:41:18)
GanttChart::ReadPolyline. Adding a section with no data
Warning ! : (14-Mar-2009 15:41:18)
GanttChart::ReadPolyline. Adding a section with no data
Warning ! : (14-Mar-2009 15:41:18)
GanttChart::ReadPolyline. Adding a section with no data
Warning ! : (14-Mar-2009 15:41:18)
GanttChart::ReadPolyline. Adding a section with no data
Warning ! : (14-Mar-2009 15:41:18)
GanttChart::ReadPolyline. Adding a section with no data
Warning ! : (14-Mar-2009 15:41:18)
GanttChart::ReadPolyline. Adding a section with no data
Warning ! : (14-Mar-2009 15:41:18)
GanttChart::ReadPolyline. Adding a section with no data
Warning ! : (14-Mar-2009 15:41:18)
GanttChart::ReadPolyline. Adding a section with no data
Warning ! : (14-Mar-2009 15:41:18)
GanttChart::ReadPolyline. Adding a section with no data
Information : (14-Mar-2009 15:41:19) Graph 30: Destroying object.
Information : (14-Mar-2009 15:41:19)
Graph 31: Creating object for a eventGanttChart
Information : (14-Mar-2009 15:41:19) Graph 31: Processing legend.
Information : (14-Mar-2009 15:41:19)
Graph 31: Adding data from object @PCF_MPH_RA2_ICT_AX:DET_wrong_product_err
1 elements.
Warning ! : (14-Mar-2009 15:41:19)
GanttChart::AddData. The DqiData structure has no data for this range
Information : (14-Mar-2009 15:41:19)
Graph 31: Adding data from object @PCF_MPH_RA2_ICT_AX:SET_wrong_sensing_stop
1 elements.
Warning ! : (14-Mar-2009 15:41:19)
GanttChart::AddData. The DqiData structure has no data for this range
Information : (14-Mar-2009 15:41:19)
Graph 31: Adding data from object @PCF_MPH_RA2_ICT_AX:SET_wrong_sensing_start
1 elements.
Warning ! : (14-Mar-2009 15:41:19)
GanttChart::AddData. The DqiData structure has no data for this range
Information : (14-Mar-2009 15:41:19)
Graph 31: Adding data from object @PCF_MPH_RA2_ICT_AX:SET_wrong_software_ver
1 elements.
Warning ! : (14-Mar-2009 15:41:19)
GanttChart::AddData. The DqiData structure has no data for this range
Information : (14-Mar-2009 15:41:19)
Graph 31: Adding data from object @PCF_MPH_RA2_ICT_AX:SET_wrong_proc_time
1 elements.
Warning ! : (14-Mar-2009 15:41:19)
GanttChart::AddData. The DqiData structure has no data for this range
Information : (14-Mar-2009 15:41:19)
Graph 31: Adding data from object @PCF_MPH_RA2_ICT_AX:SET_wrong_proc_stage
1 elements.
Warning ! : (14-Mar-2009 15:41:19)
GanttChart::AddData. The DqiData structure has no data for this range
Information : (14-Mar-2009 15:41:19)
Graph 31: Adding data from object @PCF_MPH_RA2_ICT_AX:SET_wrong_filename
1 elements.
Warning ! : (14-Mar-2009 15:41:19)
GanttChart::AddData. The DqiData structure has no data for this range
Information : (14-Mar-2009 15:41:19) Graph 31: Generating PNG file.
```


Information : (14-Mar-2009 15:41:20) Graph 32: Destroying object.
Information : (14-Mar-2009 15:41:20)
Graph 33: Creating object for a eventGanttChart
Information : (14-Mar-2009 15:41:20) Graph 33: Processing legend.
Information : (14-Mar-2009 15:41:20)
Graph 33: Adding data from object @PCF_MPH_RA2_IFB_AX:DET_wrong_product_err
1 elements.
Warning ! : (14-Mar-2009 15:41:20)
GanttChart::AddData. The DqiData structure has no data for this range
Information : (14-Mar-2009 15:41:20)
Graph 33: Adding data from object @PCF_MPH_RA2_IFB_AX:SET_wrong_sensing_stop
1 elements.
Warning ! : (14-Mar-2009 15:41:20)
GanttChart::AddData. The DqiData structure has no data for this range
Information : (14-Mar-2009 15:41:20)
Graph 33: Adding data from object @PCF_MPH_RA2_IFB_AX:SET_wrong_sensing_start
1 elements.
Warning ! : (14-Mar-2009 15:41:20)
GanttChart::AddData. The DqiData structure has no data for this range
Information : (14-Mar-2009 15:41:20)
Graph 33: Adding data from object @PCF_MPH_RA2_IFB_AX:SET_wrong_software_ver
1 elements.
Warning ! : (14-Mar-2009 15:41:20)
GanttChart::AddData. The DqiData structure has no data for this range
Information : (14-Mar-2009 15:41:20)
Graph 33: Adding data from object @PCF_MPH_RA2_IFB_AX:SET_wrong_proc_time
1 elements.
Warning ! : (14-Mar-2009 15:41:20)
GanttChart::AddData. The DqiData structure has no data for this range
Information : (14-Mar-2009 15:41:20)
Graph 33: Adding data from object @PCF_MPH_RA2_IFB_AX:SET_wrong_proc_stage
1 elements.
Warning ! : (14-Mar-2009 15:41:20)
GanttChart::AddData. The DqiData structure has no data for this range
Information : (14-Mar-2009 15:41:20)
Graph 33: Adding data from object @PCF_MPH_RA2_IFB_AX:SET_wrong_filename
1 elements.
Warning ! : (14-Mar-2009 15:41:20)
GanttChart::AddData. The DqiData structure has no data for this range
Information : (14-Mar-2009 15:41:20) Graph 33: Generating PNG file.
Warning ! : (14-Mar-2009 15:41:20)
GanttChart::ReadPolyline. Adding a section with no data
Warning ! : (14-Mar-2009 15:41:20)
GanttChart::ReadPolyline. Adding a section with no data
Warning ! : (14-Mar-2009 15:41:20)
GanttChart::ReadPolyline. Adding a section with no data
Warning ! : (14-Mar-2009 15:41:20)
GanttChart::ReadPolyline. Adding a section with no data
Warning ! : (14-Mar-2009 15:41:20)
GanttChart::ReadPolyline. Adding a section with no data
Warning ! : (14-Mar-2009 15:41:20)
GanttChart::ReadPolyline. Adding a section with no data
Warning ! : (14-Mar-2009 15:41:20)
GanttChart::ReadPolyline. Adding a section with no data
Information : (14-Mar-2009 15:41:20) Graph 33: Destroying object.
Information : (14-Mar-2009 15:41:20)
Graph 34: Creating object for a eventGanttChart
Information : (14-Mar-2009 15:41:20) Graph 34: Processing legend.
Information : (14-Mar-2009 15:41:20)
Graph 34: Adding data from object @PCF_MPH_RA2_IFF_AX:DET_wrong_product_err
1 elements.
Warning ! : (14-Mar-2009 15:41:20)
GanttChart::AddData. The DqiData structure has no data for this range
Information : (14-Mar-2009 15:41:20)
Graph 34: Adding data from object @PCF_MPH_RA2_IFF_AX:SET_wrong_sensing_stop
1 elements.
Warning ! : (14-Mar-2009 15:41:20)
GanttChart::AddData. The DqiData structure has no data for this range

Information : (14-Mar-2009 15:41:20)
Graph 34: Adding data from object @PCF_MPH_RA2_IFF_AX:SET_wrong_sensing_start
1 elements.
Warning ! : (14-Mar-2009 15:41:20)
GanttChart::AddData. The DqiData structure has no data for this range
Information : (14-Mar-2009 15:41:20)
Graph 34: Adding data from object @PCF_MPH_RA2_IFF_AX:SET_wrong_software_ver
1 elements.
Warning ! : (14-Mar-2009 15:41:20)
GanttChart::AddData. The DqiData structure has no data for this range
Information : (14-Mar-2009 15:41:20)
Graph 34: Adding data from object @PCF_MPH_RA2_IFF_AX:SET_wrong_proc_time
1 elements.
Warning ! : (14-Mar-2009 15:41:20)
GanttChart::AddData. The DqiData structure has no data for this range
Information : (14-Mar-2009 15:41:20)
Graph 34: Adding data from object @PCF_MPH_RA2_IFF_AX:SET_wrong_proc_stage
1 elements.
Warning ! : (14-Mar-2009 15:41:20)
GanttChart::AddData. The DqiData structure has no data for this range
Information : (14-Mar-2009 15:41:20)
Graph 34: Adding data from object @PCF_MPH_RA2_IFF_AX:SET_wrong_filename
1 elements.
Warning ! : (14-Mar-2009 15:41:20)
GanttChart::AddData. The DqiData structure has no data for this range
Information : (14-Mar-2009 15:41:20) Graph 34: Generating PNG file.
Warning ! : (14-Mar-2009 15:41:20)
GanttChart::ReadPolyline. Adding a section with no data
Warning ! : (14-Mar-2009 15:41:20)
GanttChart::ReadPolyline. Adding a section with no data
Warning ! : (14-Mar-2009 15:41:20)
GanttChart::ReadPolyline. Adding a section with no data
Warning ! : (14-Mar-2009 15:41:20)
GanttChart::ReadPolyline. Adding a section with no data
Warning ! : (14-Mar-2009 15:41:20)
GanttChart::ReadPolyline. Adding a section with no data
Warning ! : (14-Mar-2009 15:41:20)
GanttChart::ReadPolyline. Adding a section with no data
Warning ! : (14-Mar-2009 15:41:20)
GanttChart::ReadPolyline. Adding a section with no data
Warning ! : (14-Mar-2009 15:41:20)
GanttChart::ReadPolyline. Adding a section with no data
Information : (14-Mar-2009 15:41:20) Graph 34: Destroying object.
Information : (14-Mar-2009 15:41:20)
Graph 35: Creating object for a eventGanttChart
Information : (14-Mar-2009 15:41:20) Graph 35: Processing legend.
Information : (14-Mar-2009 15:41:20)
Graph 35: Adding data from object @PCF_MPH_RA2_IOC_AX:DET_wrong_product_err
1 elements.
Warning ! : (14-Mar-2009 15:41:20)
GanttChart::AddData. The DqiData structure has no data for this range
Information : (14-Mar-2009 15:41:20)
Graph 35: Adding data from object @PCF_MPH_RA2_IOC_AX:SET_wrong_sensing_stop
1 elements.
Warning ! : (14-Mar-2009 15:41:20)
GanttChart::AddData. The DqiData structure has no data for this range
Information : (14-Mar-2009 15:41:20)
Graph 35: Adding data from object @PCF_MPH_RA2_IOC_AX:SET_wrong_sensing_start
1 elements.
Warning ! : (14-Mar-2009 15:41:20)
GanttChart::AddData. The DqiData structure has no data for this range
Information : (14-Mar-2009 15:41:20)
Graph 35: Adding data from object @PCF_MPH_RA2_IOC_AX:SET_wrong_software_ver
1 elements.
Warning ! : (14-Mar-2009 15:41:20)
GanttChart::AddData. The DqiData structure has no data for this range
Information : (14-Mar-2009 15:41:21)
Graph 35: Adding data from object @PCF_MPH_RA2_IOC_AX:SET_wrong_proc_time
1 elements.
Warning ! : (14-Mar-2009 15:41:21)

GanttChart::AddData. The DqiData structure has no data for this range
Information : (14-Mar-2009 15:41:21)
Graph 35: Adding data from object @PCF_MPH_RA2_IOC_AX:SET_wrong_proc_stage
1 elements.
Warning ! : (14-Mar-2009 15:41:21)
GanttChart::AddData. The DqiData structure has no data for this range
Information : (14-Mar-2009 15:41:21)
Graph 35: Adding data from object @PCF_MPH_RA2_IOC_AX:SET_wrong_filename
1 elements.
Warning ! : (14-Mar-2009 15:41:21)
GanttChart::AddData. The DqiData structure has no data for this range
Information : (14-Mar-2009 15:41:21) Graph 35: Generating PNG file.
Warning ! : (14-Mar-2009 15:41:21)
GanttChart::ReadPolyline. Adding a section with no data
Warning ! : (14-Mar-2009 15:41:21)
GanttChart::ReadPolyline. Adding a section with no data
Warning ! : (14-Mar-2009 15:41:21)
GanttChart::ReadPolyline. Adding a section with no data
Warning ! : (14-Mar-2009 15:41:21)
GanttChart::ReadPolyline. Adding a section with no data
Warning ! : (14-Mar-2009 15:41:21)
GanttChart::ReadPolyline. Adding a section with no data
Warning ! : (14-Mar-2009 15:41:21)
GanttChart::ReadPolyline. Adding a section with no data
Warning ! : (14-Mar-2009 15:41:21)
GanttChart::ReadPolyline. Adding a section with no data
Warning ! : (14-Mar-2009 15:41:21)
GanttChart::ReadPolyline. Adding a section with no data
Information : (14-Mar-2009 15:41:21) Graph 35: Destroying object.
Information : (14-Mar-2009 15:41:21)
Graph 36: Creating object for a eventGanttChart
Information : (14-Mar-2009 15:41:21) Graph 36: Processing legend.
Information : (14-Mar-2009 15:41:21)
Graph 36: Adding data from object @PCF_MPH_RA2_MET_AX:DET_wrong_product_err
1 elements.
Warning ! : (14-Mar-2009 15:41:21)
GanttChart::AddData. The DqiData structure has no data for this range
Information : (14-Mar-2009 15:41:21)
Graph 36: Adding data from object @PCF_MPH_RA2_MET_AX:SET_wrong_sensing_stop
1 elements.
Warning ! : (14-Mar-2009 15:41:21)
GanttChart::AddData. The DqiData structure has no data for this range
Information : (14-Mar-2009 15:41:21)
Graph 36: Adding data from object @PCF_MPH_RA2_MET_AX:SET_wrong_sensing_start
1 elements.
Warning ! : (14-Mar-2009 15:41:21)
GanttChart::AddData. The DqiData structure has no data for this range
Information : (14-Mar-2009 15:41:21)
Graph 36: Adding data from object @PCF_MPH_RA2_MET_AX:SET_wrong_software_ver
1 elements.
Warning ! : (14-Mar-2009 15:41:21)
GanttChart::AddData. The DqiData structure has no data for this range
Information : (14-Mar-2009 15:41:21)
Graph 36: Adding data from object @PCF_MPH_RA2_MET_AX:SET_wrong_proc_time
1 elements.
Warning ! : (14-Mar-2009 15:41:21)
GanttChart::AddData. The DqiData structure has no data for this range
Information : (14-Mar-2009 15:41:21)
Graph 36: Adding data from object @PCF_MPH_RA2_MET_AX:SET_wrong_proc_stage
1 elements.
Warning ! : (14-Mar-2009 15:41:21)
GanttChart::AddData. The DqiData structure has no data for this range
Information : (14-Mar-2009 15:41:21)
Graph 36: Adding data from object @PCF_MPH_RA2_MET_AX:SET_wrong_filename
1 elements.
Warning ! : (14-Mar-2009 15:41:21)
GanttChart::AddData. The DqiData structure has no data for this range
Information : (14-Mar-2009 15:41:21) Graph 36: Generating PNG file.
Warning ! : (14-Mar-2009 15:41:21)
GanttChart::ReadPolyline. Adding a section with no data

Warning ! : (14-Mar-2009 15:41:21)
GanttChart::ReadPolyline. Adding a section with no data
Warning ! : (14-Mar-2009 15:41:21)
GanttChart::ReadPolyline. Adding a section with no data
Warning ! : (14-Mar-2009 15:41:21)
GanttChart::ReadPolyline. Adding a section with no data
Warning ! : (14-Mar-2009 15:41:21)
GanttChart::ReadPolyline. Adding a section with no data
Warning ! : (14-Mar-2009 15:41:21)
GanttChart::ReadPolyline. Adding a section with no data
Warning ! : (14-Mar-2009 15:41:21)
GanttChart::ReadPolyline. Adding a section with no data
Information : (14-Mar-2009 15:41:21) Graph 36: Destroying object.
Information : (14-Mar-2009 15:41:21)
Graph 37: Creating object for a eventGanttChart
Information : (14-Mar-2009 15:41:21) Graph 37: Processing legend.
Information : (14-Mar-2009 15:41:21)
Graph 37: Adding data from object @PCF_MPH_RA2_MSS_AX:DET_wrong_product_err
1 elements.
Warning ! : (14-Mar-2009 15:41:21)
GanttChart::AddData. The DqiData structure has no data for this range
Information : (14-Mar-2009 15:41:21)
Graph 37: Adding data from object @PCF_MPH_RA2_MSS_AX:SET_wrong_sensing_stop
1 elements.
Warning ! : (14-Mar-2009 15:41:21)
GanttChart::AddData. The DqiData structure has no data for this range
Information : (14-Mar-2009 15:41:21)
Graph 37: Adding data from object @PCF_MPH_RA2_MSS_AX:SET_wrong_sensing_start
1 elements.
Warning ! : (14-Mar-2009 15:41:21)
GanttChart::AddData. The DqiData structure has no data for this range
Information : (14-Mar-2009 15:41:21)
Graph 37: Adding data from object @PCF_MPH_RA2_MSS_AX:SET_wrong_software_ver
1 elements.
Warning ! : (14-Mar-2009 15:41:21)
GanttChart::AddData. The DqiData structure has no data for this range
Information : (14-Mar-2009 15:41:21)
Graph 37: Adding data from object @PCF_MPH_RA2_MSS_AX:SET_wrong_proc_time
1 elements.
Warning ! : (14-Mar-2009 15:41:21)
GanttChart::AddData. The DqiData structure has no data for this range
Information : (14-Mar-2009 15:41:21)
Graph 37: Adding data from object @PCF_MPH_RA2_MSS_AX:SET_wrong_proc_stage
1 elements.
Warning ! : (14-Mar-2009 15:41:21)
GanttChart::AddData. The DqiData structure has no data for this range
Information : (14-Mar-2009 15:41:21)
Graph 37: Adding data from object @PCF_MPH_RA2_MSS_AX:SET_wrong_filename
1 elements.
Warning ! : (14-Mar-2009 15:41:21)
GanttChart::AddData. The DqiData structure has no data for this range
Information : (14-Mar-2009 15:41:21) Graph 37: Generating PNG file.
Warning ! : (14-Mar-2009 15:41:21)
GanttChart::ReadPolyline. Adding a section with no data
Warning ! : (14-Mar-2009 15:41:21)
GanttChart::ReadPolyline. Adding a section with no data
Warning ! : (14-Mar-2009 15:41:21)
GanttChart::ReadPolyline. Adding a section with no data
Warning ! : (14-Mar-2009 15:41:21)
GanttChart::ReadPolyline. Adding a section with no data
Warning ! : (14-Mar-2009 15:41:21)
GanttChart::ReadPolyline. Adding a section with no data
Warning ! : (14-Mar-2009 15:41:21)
GanttChart::ReadPolyline. Adding a section with no data
Warning ! : (14-Mar-2009 15:41:21)
GanttChart::ReadPolyline. Adding a section with no data
Warning ! : (14-Mar-2009 15:41:21)
GanttChart::ReadPolyline. Adding a section with no data
Information : (14-Mar-2009 15:41:22) Graph 37: Destroying object.
Information : (14-Mar-2009 15:41:22)

Graph 38: Creating object for a eventGanttChart
Information : (14-Mar-2009 15:41:22) Graph 38: Processing legend.
Information : (14-Mar-2009 15:41:22)
Graph 38: Adding data from object @PCF_MPH_RA2_OT1_AX:DET_wrong_product_err
1 elements.
Warning ! : (14-Mar-2009 15:41:22)
GanttChart::AddData. The DqiData structure has no data for this range
Information : (14-Mar-2009 15:41:22)
Graph 38: Adding data from object @PCF_MPH_RA2_OT1_AX:SET_wrong_sensing_stop
1 elements.
Warning ! : (14-Mar-2009 15:41:22)
GanttChart::AddData. The DqiData structure has no data for this range
Information : (14-Mar-2009 15:41:22)
Graph 38: Adding data from object @PCF_MPH_RA2_OT1_AX:SET_wrong_sensing_start
1 elements.
Warning ! : (14-Mar-2009 15:41:22)
GanttChart::AddData. The DqiData structure has no data for this range
Information : (14-Mar-2009 15:41:22)
Graph 38: Adding data from object @PCF_MPH_RA2_OT1_AX:SET_wrong_software_ver
1 elements.
Warning ! : (14-Mar-2009 15:41:22)
GanttChart::AddData. The DqiData structure has no data for this range
Information : (14-Mar-2009 15:41:22)
Graph 38: Adding data from object @PCF_MPH_RA2_OT1_AX:SET_wrong_proc_time
1 elements.
Warning ! : (14-Mar-2009 15:41:22)
GanttChart::AddData. The DqiData structure has no data for this range
Information : (14-Mar-2009 15:41:22)
Graph 38: Adding data from object @PCF_MPH_RA2_OT1_AX:SET_wrong_proc_stage
1 elements.
Warning ! : (14-Mar-2009 15:41:22)
GanttChart::AddData. The DqiData structure has no data for this range
Information : (14-Mar-2009 15:41:22)
Graph 38: Adding data from object @PCF_MPH_RA2_OT1_AX:SET_wrong_filename
1 elements.
Warning ! : (14-Mar-2009 15:41:22)
GanttChart::AddData. The DqiData structure has no data for this range
Information : (14-Mar-2009 15:41:22) Graph 38: Generating PNG file.
Warning ! : (14-Mar-2009 15:41:22)
GanttChart::ReadPolyline. Adding a section with no data
Warning ! : (14-Mar-2009 15:41:22)
GanttChart::ReadPolyline. Adding a section with no data
Warning ! : (14-Mar-2009 15:41:22)
GanttChart::ReadPolyline. Adding a section with no data
Warning ! : (14-Mar-2009 15:41:22)
GanttChart::ReadPolyline. Adding a section with no data
Warning ! : (14-Mar-2009 15:41:22)
GanttChart::ReadPolyline. Adding a section with no data
Warning ! : (14-Mar-2009 15:41:22)
GanttChart::ReadPolyline. Adding a section with no data
Warning ! : (14-Mar-2009 15:41:22)
GanttChart::ReadPolyline. Adding a section with no data
Warning ! : (14-Mar-2009 15:41:22)
GanttChart::ReadPolyline. Adding a section with no data
Information : (14-Mar-2009 15:41:22) Graph 38: Destroying object.
Information : (14-Mar-2009 15:41:22)
Graph 39: Creating object for a eventGanttChart
Information : (14-Mar-2009 15:41:22) Graph 39: Processing legend.
Information : (14-Mar-2009 15:41:22)
Graph 39: Adding data from object @PCF_MPH_RA2_OT2_AX:DET_wrong_product_err
1 elements.
Warning ! : (14-Mar-2009 15:41:22)
GanttChart::AddData. The DqiData structure has no data for this range
Information : (14-Mar-2009 15:41:22)
Graph 39: Adding data from object @PCF_MPH_RA2_OT2_AX:SET_wrong_sensing_stop
1 elements.
Warning ! : (14-Mar-2009 15:41:22)
GanttChart::AddData. The DqiData structure has no data for this range
Information : (14-Mar-2009 15:41:22)
Graph 39: Adding data from object @PCF_MPH_RA2_OT2_AX:SET_wrong_sensing_start

1 elements.
Warning ! : (14-Mar-2009 15:41:22)
GanttChart::AddData. The DqiData structure has no data for this range
Information : (14-Mar-2009 15:41:22)
Graph 39: Adding data from object @PCF MPH_RA2_OT2_AX:SET_wrong_software_ver
1 elements.
Warning ! : (14-Mar-2009 15:41:22)
GanttChart::AddData. The DqiData structure has no data for this range
Information : (14-Mar-2009 15:41:22)
Graph 39: Adding data from object @PCF MPH_RA2_OT2_AX:SET_wrong_proc_time
1 elements.
Warning ! : (14-Mar-2009 15:41:22)
GanttChart::AddData. The DqiData structure has no data for this range
Information : (14-Mar-2009 15:41:22)
Graph 39: Adding data from object @PCF MPH_RA2_OT2_AX:SET_wrong_proc_stage
1 elements.
Warning ! : (14-Mar-2009 15:41:22)
GanttChart::AddData. The DqiData structure has no data for this range
Information : (14-Mar-2009 15:41:22)
Graph 39: Adding data from object @PCF MPH_RA2_OT2_AX:SET_wrong_filename
1 elements.
Warning ! : (14-Mar-2009 15:41:22)
GanttChart::AddData. The DqiData structure has no data for this range
Information : (14-Mar-2009 15:41:22) Graph 39: Generating PNG file.
Warning ! : (14-Mar-2009 15:41:22)
GanttChart::ReadPolyline. Adding a section with no data
Warning ! : (14-Mar-2009 15:41:22)
GanttChart::ReadPolyline. Adding a section with no data
Warning ! : (14-Mar-2009 15:41:22)
GanttChart::ReadPolyline. Adding a section with no data
Warning ! : (14-Mar-2009 15:41:22)
GanttChart::ReadPolyline. Adding a section with no data
Warning ! : (14-Mar-2009 15:41:22)
GanttChart::ReadPolyline. Adding a section with no data
Warning ! : (14-Mar-2009 15:41:22)
GanttChart::ReadPolyline. Adding a section with no data
Warning ! : (14-Mar-2009 15:41:22)
GanttChart::ReadPolyline. Adding a section with no data
Warning ! : (14-Mar-2009 15:41:22)
GanttChart::ReadPolyline. Adding a section with no data
Information : (14-Mar-2009 15:41:23) Graph 39: Destroying object.
Information : (14-Mar-2009 15:41:23)
Graph 40: Creating object for a eventGanttChart
Information : (14-Mar-2009 15:41:23) Graph 40: Processing legend.
Information : (14-Mar-2009 15:41:23)
Graph 40: Adding data from object @PCF MPH_RA2_PLA_AX:DET_wrong_product_err
1 elements.
Warning ! : (14-Mar-2009 15:41:23)
GanttChart::AddData. The DqiData structure has no data for this range
Information : (14-Mar-2009 15:41:23)
Graph 40: Adding data from object @PCF MPH_RA2_PLA_AX:SET_wrong_sensing_stop
1 elements.
Warning ! : (14-Mar-2009 15:41:23)
GanttChart::AddData. The DqiData structure has no data for this range
Information : (14-Mar-2009 15:41:23)
Graph 40: Adding data from object @PCF MPH_RA2_PLA_AX:SET_wrong_sensing_start
1 elements.
Warning ! : (14-Mar-2009 15:41:23)
GanttChart::AddData. The DqiData structure has no data for this range
Information : (14-Mar-2009 15:41:23)
Graph 40: Adding data from object @PCF MPH_RA2_PLA_AX:SET_wrong_software_ver
1 elements.
Warning ! : (14-Mar-2009 15:41:23)
GanttChart::AddData. The DqiData structure has no data for this range
Information : (14-Mar-2009 15:41:23)
Graph 40: Adding data from object @PCF MPH_RA2_PLA_AX:SET_wrong_proc_time
1 elements.
Warning ! : (14-Mar-2009 15:41:23)
GanttChart::AddData. The DqiData structure has no data for this range
Information : (14-Mar-2009 15:41:23)

Graph 40: Adding data from object @PCF MPH_RA2_PLA_AX:SET_wrong_proc_stage
1 elements.
Warning ! : (14-Mar-2009 15:41:23)
GanttChart::AddData. The DqiData structure has no data for this range
Information : (14-Mar-2009 15:41:23)
Graph 40: Adding data from object @PCF MPH_RA2_PLA_AX:SET_wrong_filename
1 elements.
Warning ! : (14-Mar-2009 15:41:23)
GanttChart::AddData. The DqiData structure has no data for this range
Information : (14-Mar-2009 15:41:23) Graph 40: Generating PNG file.
Warning ! : (14-Mar-2009 15:41:23)
GanttChart::ReadPolyline. Adding a section with no data
Warning ! : (14-Mar-2009 15:41:23)
GanttChart::ReadPolyline. Adding a section with no data
Warning ! : (14-Mar-2009 15:41:23)
GanttChart::ReadPolyline. Adding a section with no data
Warning ! : (14-Mar-2009 15:41:23)
GanttChart::ReadPolyline. Adding a section with no data
Warning ! : (14-Mar-2009 15:41:23)
GanttChart::ReadPolyline. Adding a section with no data
Warning ! : (14-Mar-2009 15:41:23)
GanttChart::ReadPolyline. Adding a section with no data
Warning ! : (14-Mar-2009 15:41:23)
GanttChart::ReadPolyline. Adding a section with no data
Information : (14-Mar-2009 15:41:23) Graph 40: Destroying object.
Information : (14-Mar-2009 15:41:23)
Graph 41: Creating object for a eventGanttChart
Information : (14-Mar-2009 15:41:23) Graph 41: Processing legend.
Information : (14-Mar-2009 15:41:23)
Graph 41: Adding data from object @PCF MPH_RA2_POL_AX:DET_wrong_product_err
1 elements.
Warning ! : (14-Mar-2009 15:41:23)
GanttChart::AddData. The DqiData structure has no data for this range
Information : (14-Mar-2009 15:41:23)
Graph 41: Adding data from object @PCF MPH_RA2_POL_AX:SET_wrong_sensing_stop
1 elements.
Warning ! : (14-Mar-2009 15:41:23)
GanttChart::AddData. The DqiData structure has no data for this range
Information : (14-Mar-2009 15:41:23)
Graph 41: Adding data from object @PCF MPH_RA2_POL_AX:SET_wrong_sensing_start
1 elements.
Warning ! : (14-Mar-2009 15:41:23)
GanttChart::AddData. The DqiData structure has no data for this range
Information : (14-Mar-2009 15:41:23)
Graph 41: Adding data from object @PCF MPH_RA2_POL_AX:SET_wrong_software_ver
1 elements.
Warning ! : (14-Mar-2009 15:41:23)
GanttChart::AddData. The DqiData structure has no data for this range
Information : (14-Mar-2009 15:41:23)
Graph 41: Adding data from object @PCF MPH_RA2_POL_AX:SET_wrong_proc_time
1 elements.
Warning ! : (14-Mar-2009 15:41:23)
GanttChart::AddData. The DqiData structure has no data for this range
Information : (14-Mar-2009 15:41:23)
Graph 41: Adding data from object @PCF MPH_RA2_POL_AX:SET_wrong_proc_stage
1 elements.
Warning ! : (14-Mar-2009 15:41:23)
GanttChart::AddData. The DqiData structure has no data for this range
Information : (14-Mar-2009 15:41:23)
Graph 41: Adding data from object @PCF MPH_RA2_POL_AX:SET_wrong_filename
1 elements.
Warning ! : (14-Mar-2009 15:41:23)
GanttChart::AddData. The DqiData structure has no data for this range
Information : (14-Mar-2009 15:41:23) Graph 41: Generating PNG file.
Warning ! : (14-Mar-2009 15:41:23)
GanttChart::ReadPolyline. Adding a section with no data
Warning ! : (14-Mar-2009 15:41:23)
GanttChart::ReadPolyline. Adding a section with no data

```
Warning ! : (14-Mar-2009 15:41:23)
GanttChart::ReadPolyline. Adding a section with no data
Warning ! : (14-Mar-2009 15:41:23)
GanttChart::ReadPolyline. Adding a section with no data
Warning ! : (14-Mar-2009 15:41:23)
GanttChart::ReadPolyline. Adding a section with no data
Warning ! : (14-Mar-2009 15:41:23)
GanttChart::ReadPolyline. Adding a section with no data
Warning ! : (14-Mar-2009 15:41:23)
GanttChart::ReadPolyline. Adding a section with no data
Information : (14-Mar-2009 15:41:24) Graph 41: Destroying object.
Information : (14-Mar-2009 15:41:24)
Graph 42: Creating object for a eventGanttChart
Information : (14-Mar-2009 15:41:24) Graph 42: Processing legend.
Information : (14-Mar-2009 15:41:24)
Graph 42: Adding data from object @PCF_MPH_RA2_SET_AX:DET_wrong_product_err
1 elements.
Warning ! : (14-Mar-2009 15:41:24)
GanttChart::AddData. The DqiData structure has no data for this range
Information : (14-Mar-2009 15:41:24)
Graph 42: Adding data from object @PCF_MPH_RA2_SET_AX:SET_wrong_sensing_stop
1 elements.
Warning ! : (14-Mar-2009 15:41:24)
GanttChart::AddData. The DqiData structure has no data for this range
Information : (14-Mar-2009 15:41:24)
Graph 42: Adding data from object @PCF_MPH_RA2_SET_AX:SET_wrong_sensing_start
1 elements.
Warning ! : (14-Mar-2009 15:41:24)
GanttChart::AddData. The DqiData structure has no data for this range
Information : (14-Mar-2009 15:41:24)
Graph 42: Adding data from object @PCF_MPH_RA2_SET_AX:SET_wrong_software_ver
1 elements.
Warning ! : (14-Mar-2009 15:41:24)
GanttChart::AddData. The DqiData structure has no data for this range
Information : (14-Mar-2009 15:41:24)
Graph 42: Adding data from object @PCF_MPH_RA2_SET_AX:SET_wrong_proc_time
1 elements.
Warning ! : (14-Mar-2009 15:41:24)
GanttChart::AddData. The DqiData structure has no data for this range
Information : (14-Mar-2009 15:41:24)
Graph 42: Adding data from object @PCF_MPH_RA2_SET_AX:SET_wrong_proc_stage
1 elements.
Warning ! : (14-Mar-2009 15:41:24)
GanttChart::AddData. The DqiData structure has no data for this range
Information : (14-Mar-2009 15:41:24)
Graph 42: Adding data from object @PCF_MPH_RA2_SET_AX:SET_wrong_filename
1 elements.
Warning ! : (14-Mar-2009 15:41:24)
GanttChart::AddData. The DqiData structure has no data for this range
Information : (14-Mar-2009 15:41:24) Graph 42: Generating PNG file.
Warning ! : (14-Mar-2009 15:41:24)
GanttChart::ReadPolyline. Adding a section with no data
Warning ! : (14-Mar-2009 15:41:24)
GanttChart::ReadPolyline. Adding a section with no data
Warning ! : (14-Mar-2009 15:41:24)
GanttChart::ReadPolyline. Adding a section with no data
Warning ! : (14-Mar-2009 15:41:24)
GanttChart::ReadPolyline. Adding a section with no data
Warning ! : (14-Mar-2009 15:41:24)
GanttChart::ReadPolyline. Adding a section with no data
Warning ! : (14-Mar-2009 15:41:24)
GanttChart::ReadPolyline. Adding a section with no data
Warning ! : (14-Mar-2009 15:41:24)
GanttChart::ReadPolyline. Adding a section with no data
Warning ! : (14-Mar-2009 15:41:24)
GanttChart::ReadPolyline. Adding a section with no data
Information : (14-Mar-2009 15:41:24) Graph 42: Destroying object.
Information : (14-Mar-2009 15:41:24)
Graph 43: Creating object for a eventGanttChart
Information : (14-Mar-2009 15:41:24) Graph 43: Processing legend.
```

Information : (14-Mar-2009 15:41:24)
Graph 43: Adding data from object @PCF_MPH_RA2_SL1_AX:DET_wrong_product_err
1 elements.
Warning ! : (14-Mar-2009 15:41:24)
GanttChart::AddData. The DqiData structure has no data for this range
Information : (14-Mar-2009 15:41:24)
Graph 43: Adding data from object @PCF_MPH_RA2_SL1_AX:SET_wrong_sensing_stop
1 elements.
Warning ! : (14-Mar-2009 15:41:24)
GanttChart::AddData. The DqiData structure has no data for this range
Information : (14-Mar-2009 15:41:24)
Graph 43: Adding data from object @PCF_MPH_RA2_SL1_AX:SET_wrong_sensing_start
1 elements.
Warning ! : (14-Mar-2009 15:41:24)
GanttChart::AddData. The DqiData structure has no data for this range
Information : (14-Mar-2009 15:41:24)
Graph 43: Adding data from object @PCF_MPH_RA2_SL1_AX:SET_wrong_software_ver
1 elements.
Warning ! : (14-Mar-2009 15:41:24)
GanttChart::AddData. The DqiData structure has no data for this range
Information : (14-Mar-2009 15:41:24)
Graph 43: Adding data from object @PCF_MPH_RA2_SL1_AX:SET_wrong_proc_time
1 elements.
Warning ! : (14-Mar-2009 15:41:24)
GanttChart::AddData. The DqiData structure has no data for this range
Information : (14-Mar-2009 15:41:24)
Graph 43: Adding data from object @PCF_MPH_RA2_SL1_AX:SET_wrong_proc_stage
1 elements.
Warning ! : (14-Mar-2009 15:41:24)
GanttChart::AddData. The DqiData structure has no data for this range
Information : (14-Mar-2009 15:41:24)
Graph 43: Adding data from object @PCF_MPH_RA2_SL1_AX:SET_wrong_filename
1 elements.
Warning ! : (14-Mar-2009 15:41:24)
GanttChart::AddData. The DqiData structure has no data for this range
Information : (14-Mar-2009 15:41:24) Graph 43: Generating PNG file.
Warning ! : (14-Mar-2009 15:41:24)
GanttChart::ReadPolyline. Adding a section with no data
Warning ! : (14-Mar-2009 15:41:24)
GanttChart::ReadPolyline. Adding a section with no data
Warning ! : (14-Mar-2009 15:41:24)
GanttChart::ReadPolyline. Adding a section with no data
Warning ! : (14-Mar-2009 15:41:24)
GanttChart::ReadPolyline. Adding a section with no data
Warning ! : (14-Mar-2009 15:41:24)
GanttChart::ReadPolyline. Adding a section with no data
Warning ! : (14-Mar-2009 15:41:24)
GanttChart::ReadPolyline. Adding a section with no data
Warning ! : (14-Mar-2009 15:41:24)
GanttChart::ReadPolyline. Adding a section with no data
Warning ! : (14-Mar-2009 15:41:24)
GanttChart::ReadPolyline. Adding a section with no data
Information : (14-Mar-2009 15:41:25) Graph 43: Destroying object.
Information : (14-Mar-2009 15:41:25)
Graph 44: Creating object for a eventGanttChart
Information : (14-Mar-2009 15:41:25) Graph 44: Processing legend.
Information : (14-Mar-2009 15:41:25)
Graph 44: Adding data from object @PCF_MPH_RA2_SL2_AX:DET_wrong_product_err
1 elements.
Warning ! : (14-Mar-2009 15:41:25)
GanttChart::AddData. The DqiData structure has no data for this range
Information : (14-Mar-2009 15:41:25)
Graph 44: Adding data from object @PCF_MPH_RA2_SL2_AX:SET_wrong_sensing_stop
1 elements.
Warning ! : (14-Mar-2009 15:41:25)
GanttChart::AddData. The DqiData structure has no data for this range
Information : (14-Mar-2009 15:41:25)
Graph 44: Adding data from object @PCF_MPH_RA2_SL2_AX:SET_wrong_sensing_start
1 elements.
Warning ! : (14-Mar-2009 15:41:25)

GanttChart::AddData. The DqiData structure has no data for this range
Information : (14-Mar-2009 15:41:25)
Graph 44: Adding data from object @PCF MPH_RA2_SL2_AX:SET_wrong_software_ver
1 elements.
Warning ! : (14-Mar-2009 15:41:25)
GanttChart::AddData. The DqiData structure has no data for this range
Information : (14-Mar-2009 15:41:25)
Graph 44: Adding data from object @PCF MPH_RA2_SL2_AX:SET_wrong_proc_time
1 elements.
Warning ! : (14-Mar-2009 15:41:25)
GanttChart::AddData. The DqiData structure has no data for this range
Information : (14-Mar-2009 15:41:25)
Graph 44: Adding data from object @PCF MPH_RA2_SL2_AX:SET_wrong_proc_stage
1 elements.
Warning ! : (14-Mar-2009 15:41:25)
GanttChart::AddData. The DqiData structure has no data for this range
Information : (14-Mar-2009 15:41:25)
Graph 44: Adding data from object @PCF MPH_RA2_SL2_AX:SET_wrong_filename
1 elements.
Warning ! : (14-Mar-2009 15:41:25)
GanttChart::AddData. The DqiData structure has no data for this range
Information : (14-Mar-2009 15:41:25) Graph 44: Generating PNG file.
Warning ! : (14-Mar-2009 15:41:25)
GanttChart::ReadPolyline. Adding a section with no data
Warning ! : (14-Mar-2009 15:41:25)
GanttChart::ReadPolyline. Adding a section with no data
Warning ! : (14-Mar-2009 15:41:25)
GanttChart::ReadPolyline. Adding a section with no data
Warning ! : (14-Mar-2009 15:41:25)
GanttChart::ReadPolyline. Adding a section with no data
Warning ! : (14-Mar-2009 15:41:25)
GanttChart::ReadPolyline. Adding a section with no data
Warning ! : (14-Mar-2009 15:41:25)
GanttChart::ReadPolyline. Adding a section with no data
Warning ! : (14-Mar-2009 15:41:25)
GanttChart::ReadPolyline. Adding a section with no data
Warning ! : (14-Mar-2009 15:41:25)
GanttChart::ReadPolyline. Adding a section with no data
Information : (14-Mar-2009 15:41:25) Graph 44: Destroying object.
Information : (14-Mar-2009 15:41:25)
Graph 45: Creating object for a eventGanttChart
Information : (14-Mar-2009 15:41:25) Graph 45: Processing legend.
Information : (14-Mar-2009 15:41:25)
Graph 45: Adding data from object @PCF MPH_RA2_SOI_AX:DET_wrong_product_err
1 elements.
Warning ! : (14-Mar-2009 15:41:25)
GanttChart::AddData. The DqiData structure has no data for this range
Information : (14-Mar-2009 15:41:25)
Graph 45: Adding data from object @PCF MPH_RA2_SOI_AX:SET_wrong_sensing_stop
1 elements.
Warning ! : (14-Mar-2009 15:41:25)
GanttChart::AddData. The DqiData structure has no data for this range
Information : (14-Mar-2009 15:41:25)
Graph 45: Adding data from object @PCF MPH_RA2_SOI_AX:SET_wrong_sensing_start
1 elements.
Warning ! : (14-Mar-2009 15:41:25)
GanttChart::AddData. The DqiData structure has no data for this range
Information : (14-Mar-2009 15:41:25)
Graph 45: Adding data from object @PCF MPH_RA2_SOI_AX:SET_wrong_software_ver
1 elements.
Warning ! : (14-Mar-2009 15:41:25)
GanttChart::AddData. The DqiData structure has no data for this range
Information : (14-Mar-2009 15:41:25)
Graph 45: Adding data from object @PCF MPH_RA2_SOI_AX:SET_wrong_proc_time
1 elements.
Warning ! : (14-Mar-2009 15:41:25)
GanttChart::AddData. The DqiData structure has no data for this range
Information : (14-Mar-2009 15:41:25)
Graph 45: Adding data from object @PCF MPH_RA2_SOI_AX:SET_wrong_proc_stage
1 elements.

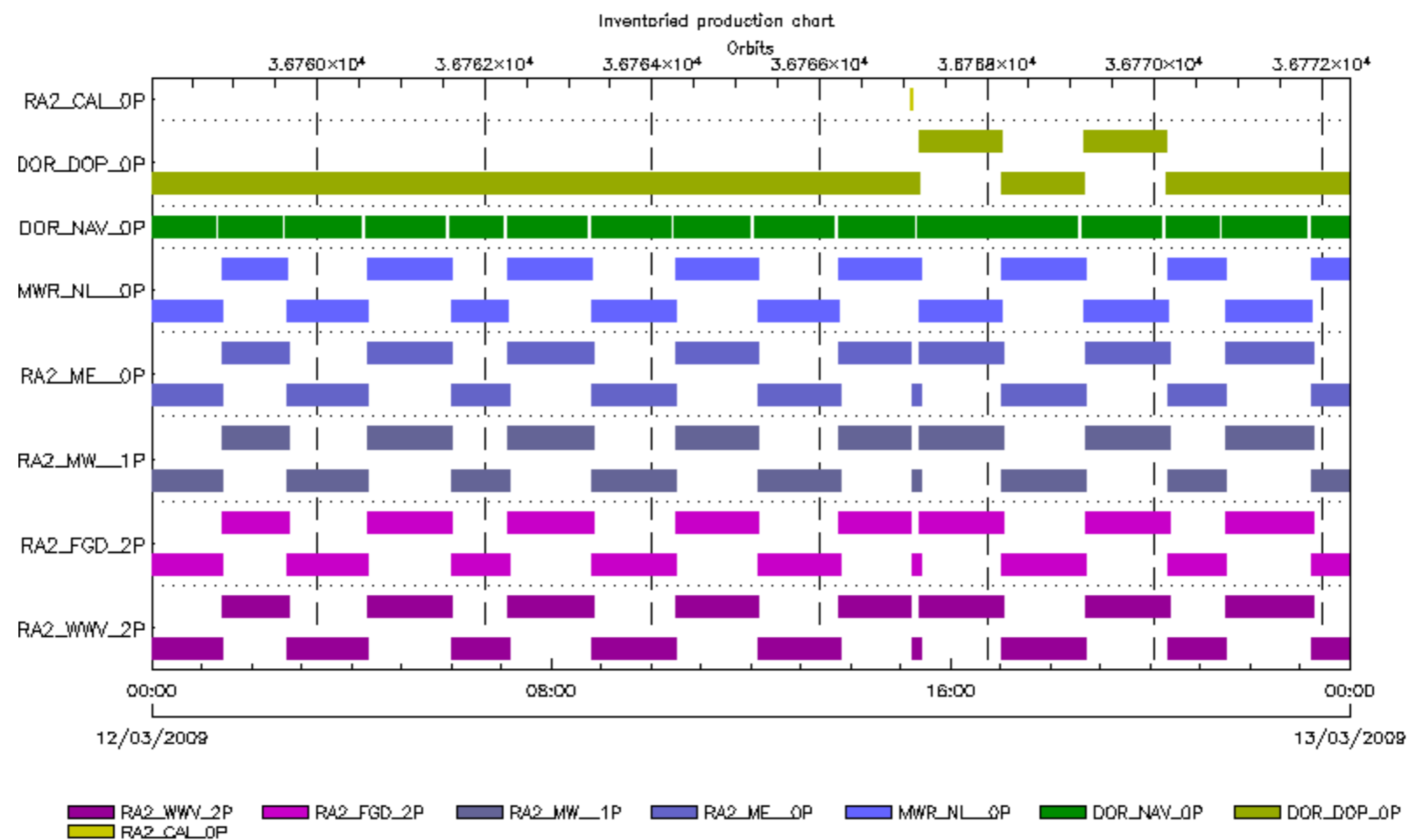
Warning ! : (14-Mar-2009 15:41:25)
GanttChart::AddData. The DqiData structure has no data for this range
Information : (14-Mar-2009 15:41:25)
Graph 45: Adding data from object @PCF_MPH_RA2_SOI_AX:SET_wrong_filename
1 elements.
Warning ! : (14-Mar-2009 15:41:25)
GanttChart::AddData. The DqiData structure has no data for this range
Information : (14-Mar-2009 15:41:25) Graph 45: Generating PNG file.
Warning ! : (14-Mar-2009 15:41:25)
GanttChart::ReadPolyline. Adding a section with no data
Warning ! : (14-Mar-2009 15:41:25)
GanttChart::ReadPolyline. Adding a section with no data
Warning ! : (14-Mar-2009 15:41:25)
GanttChart::ReadPolyline. Adding a section with no data
Warning ! : (14-Mar-2009 15:41:25)
GanttChart::ReadPolyline. Adding a section with no data
Warning ! : (14-Mar-2009 15:41:25)
GanttChart::ReadPolyline. Adding a section with no data
Warning ! : (14-Mar-2009 15:41:25)
GanttChart::ReadPolyline. Adding a section with no data
Information : (14-Mar-2009 15:41:26) Graph 45: Destroying object.
Information : (14-Mar-2009 15:41:26)
Graph 46: Creating object for a eventGanttChart
Information : (14-Mar-2009 15:41:26) Graph 46: Processing legend.
Information : (14-Mar-2009 15:41:26)
Graph 46: Adding data from object @PCF_MPH_RA2_SOL_AX:DET_wrong_product_err
1 elements.
Warning ! : (14-Mar-2009 15:41:26)
GanttChart::AddData. The DqiData structure has no data for this range
Information : (14-Mar-2009 15:41:26)
Graph 46: Adding data from object @PCF_MPH_RA2_SOL_AX:SET_wrong_sensing_stop
1 elements.
Warning ! : (14-Mar-2009 15:41:26)
GanttChart::AddData. The DqiData structure has no data for this range
Information : (14-Mar-2009 15:41:26)
Graph 46: Adding data from object @PCF_MPH_RA2_SOL_AX:SET_wrong_sensing_start
1 elements.
Warning ! : (14-Mar-2009 15:41:26)
GanttChart::AddData. The DqiData structure has no data for this range
Information : (14-Mar-2009 15:41:26)
Graph 46: Adding data from object @PCF_MPH_RA2_SOL_AX:SET_wrong_software_ver
1 elements.
Warning ! : (14-Mar-2009 15:41:26)
GanttChart::AddData. The DqiData structure has no data for this range
Information : (14-Mar-2009 15:41:26)
Graph 46: Adding data from object @PCF_MPH_RA2_SOL_AX:SET_wrong_proc_time
1 elements.
Warning ! : (14-Mar-2009 15:41:26)
GanttChart::AddData. The DqiData structure has no data for this range
Information : (14-Mar-2009 15:41:26)
Graph 46: Adding data from object @PCF_MPH_RA2_SOL_AX:SET_wrong_proc_stage
1 elements.
Warning ! : (14-Mar-2009 15:41:26)
GanttChart::AddData. The DqiData structure has no data for this range
Information : (14-Mar-2009 15:41:26)
Graph 46: Adding data from object @PCF_MPH_RA2_SOL_AX:SET_wrong_filename
1 elements.
Warning ! : (14-Mar-2009 15:41:26)
GanttChart::AddData. The DqiData structure has no data for this range
Information : (14-Mar-2009 15:41:26) Graph 46: Generating PNG file.
Warning ! : (14-Mar-2009 15:41:26)
GanttChart::ReadPolyline. Adding a section with no data
Warning ! : (14-Mar-2009 15:41:26)
GanttChart::ReadPolyline. Adding a section with no data
Warning ! : (14-Mar-2009 15:41:26)
GanttChart::ReadPolyline. Adding a section with no data

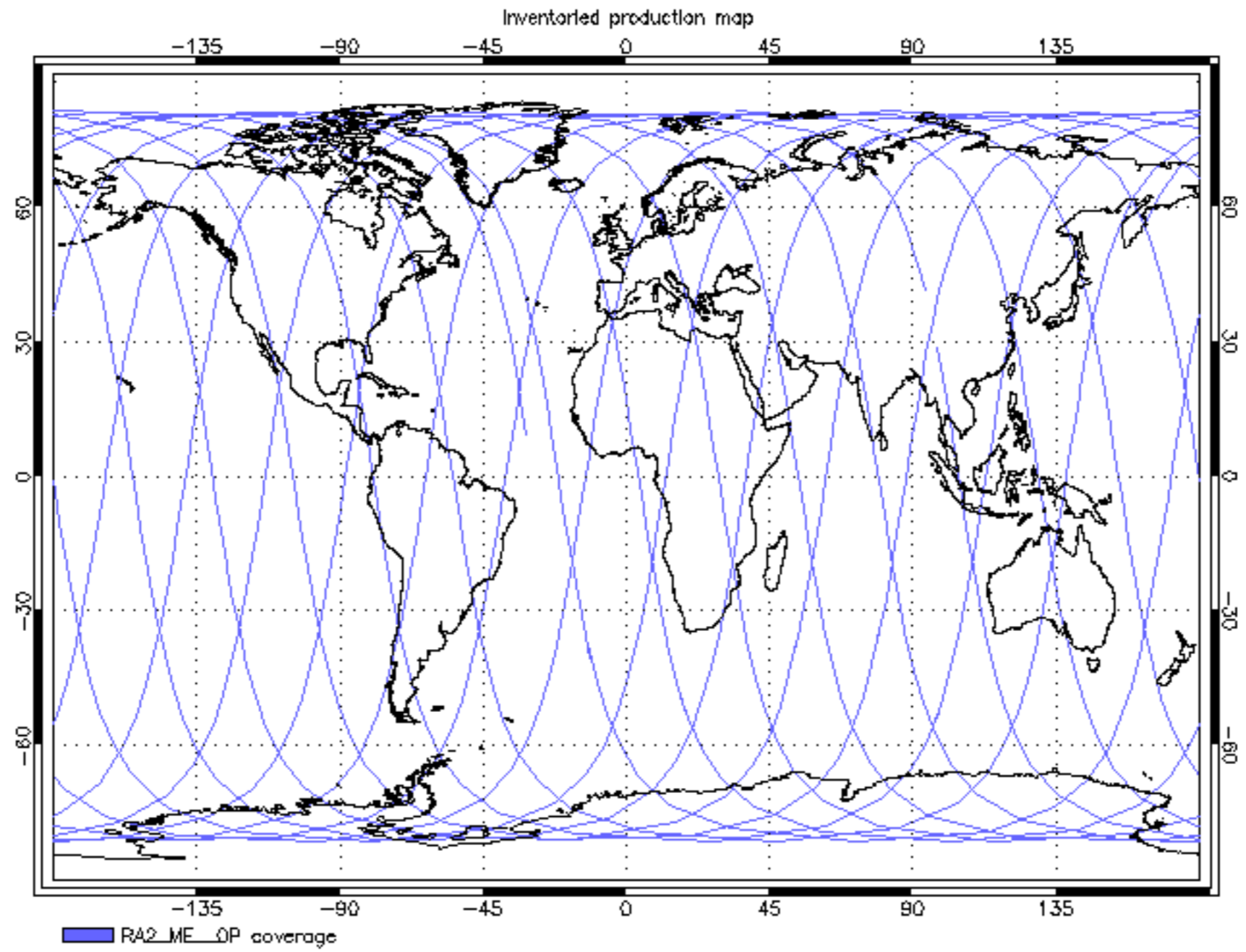
```
Warning ! : (14-Mar-2009 15:41:26)
GanttChart::ReadPolyline. Adding a section with no data
Warning ! : (14-Mar-2009 15:41:26)
GanttChart::ReadPolyline. Adding a section with no data
Warning ! : (14-Mar-2009 15:41:26)
GanttChart::ReadPolyline. Adding a section with no data
Warning ! : (14-Mar-2009 15:41:26)
GanttChart::ReadPolyline. Adding a section with no data
Information : (14-Mar-2009 15:41:26) Graph 46: Destroying object.
Information : (14-Mar-2009 15:41:26)
Graph 47: Creating object for a eventGanttChart
Information : (14-Mar-2009 15:41:26) Graph 47: Processing legend.
Information : (14-Mar-2009 15:41:26)
Graph 47: Adding data from object @PCF_MPH_RA2_SSB_AX:DET_wrong_product_err
1 elements.
Warning ! : (14-Mar-2009 15:41:26)
GanttChart::AddData. The DqiData structure has no data for this range
Information : (14-Mar-2009 15:41:26)
Graph 47: Adding data from object @PCF_MPH_RA2_SSB_AX:SET_wrong_sensing_stop
1 elements.
Warning ! : (14-Mar-2009 15:41:26)
GanttChart::AddData. The DqiData structure has no data for this range
Information : (14-Mar-2009 15:41:26)
Graph 47: Adding data from object @PCF_MPH_RA2_SSB_AX:SET_wrong_sensing_start
1 elements.
Warning ! : (14-Mar-2009 15:41:26)
GanttChart::AddData. The DqiData structure has no data for this range
Information : (14-Mar-2009 15:41:26)
Graph 47: Adding data from object @PCF_MPH_RA2_SSB_AX:SET_wrong_software_ver
1 elements.
Warning ! : (14-Mar-2009 15:41:26)
GanttChart::AddData. The DqiData structure has no data for this range
Information : (14-Mar-2009 15:41:26)
Graph 47: Adding data from object @PCF_MPH_RA2_SSB_AX:SET_wrong_proc_time
1 elements.
Warning ! : (14-Mar-2009 15:41:26)
GanttChart::AddData. The DqiData structure has no data for this range
Information : (14-Mar-2009 15:41:26)
Graph 47: Adding data from object @PCF_MPH_RA2_SSB_AX:SET_wrong_proc_stage
1 elements.
Warning ! : (14-Mar-2009 15:41:26)
GanttChart::AddData. The DqiData structure has no data for this range
Information : (14-Mar-2009 15:41:26)
Graph 47: Adding data from object @PCF_MPH_RA2_SSB_AX:SET_wrong_filename
1 elements.
Warning ! : (14-Mar-2009 15:41:26)
GanttChart::AddData. The DqiData structure has no data for this range
Information : (14-Mar-2009 15:41:26) Graph 47: Generating PNG file.
Warning ! : (14-Mar-2009 15:41:26)
GanttChart::ReadPolyline. Adding a section with no data
Warning ! : (14-Mar-2009 15:41:26)
GanttChart::ReadPolyline. Adding a section with no data
Warning ! : (14-Mar-2009 15:41:26)
GanttChart::ReadPolyline. Adding a section with no data
Warning ! : (14-Mar-2009 15:41:26)
GanttChart::ReadPolyline. Adding a section with no data
Warning ! : (14-Mar-2009 15:41:26)
GanttChart::ReadPolyline. Adding a section with no data
Warning ! : (14-Mar-2009 15:41:26)
GanttChart::ReadPolyline. Adding a section with no data
Warning ! : (14-Mar-2009 15:41:26)
GanttChart::ReadPolyline. Adding a section with no data
Warning ! : (14-Mar-2009 15:41:26)
GanttChart::ReadPolyline. Adding a section with no data
Information : (14-Mar-2009 15:41:27) Graph 47: Destroying object.
Information : (14-Mar-2009 15:41:27)
Graph 48: Creating object for a eventGanttChart
Information : (14-Mar-2009 15:41:27) Graph 48: Processing legend.
Information : (14-Mar-2009 15:41:27)
Graph 48: Adding data from object @PCF_MPH_RA2_TLD_AX:DET_wrong_product_err
```

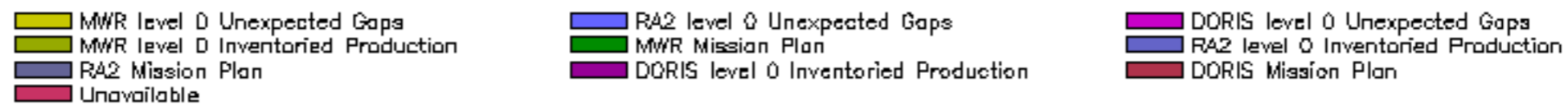
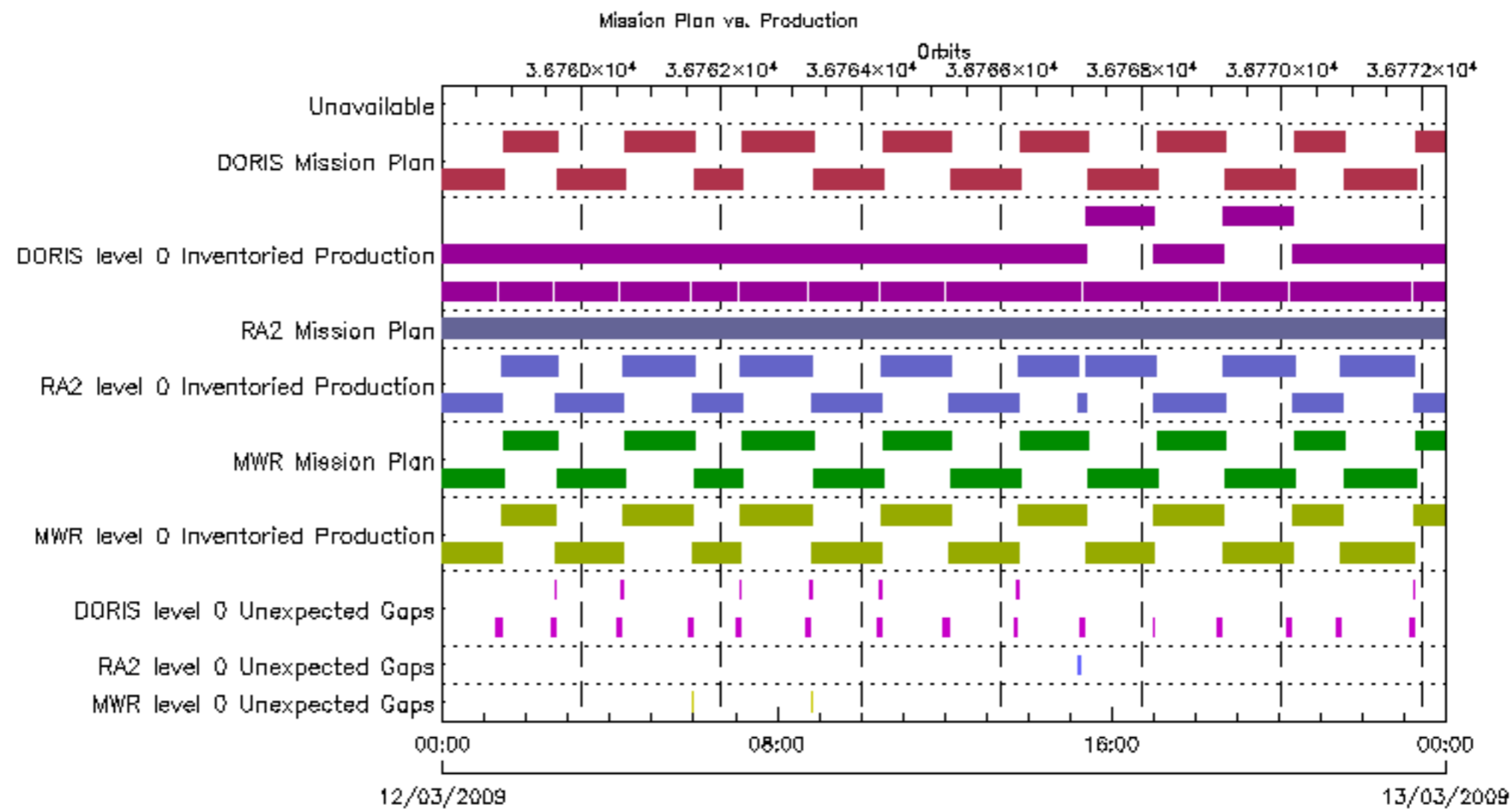
1 elements.
Warning ! : (14-Mar-2009 15:41:27)
GanttChart::AddData. The DqiData structure has no data for this range
Information : (14-Mar-2009 15:41:27)
Graph 48: Adding data from object @PCF_MPH_RA2_TLD_AX:SET_wrong_sensing_stop
1 elements.
Warning ! : (14-Mar-2009 15:41:27)
GanttChart::AddData. The DqiData structure has no data for this range
Information : (14-Mar-2009 15:41:27)
Graph 48: Adding data from object @PCF_MPH_RA2_TLD_AX:SET_wrong_sensing_start
1 elements.
Warning ! : (14-Mar-2009 15:41:27)
GanttChart::AddData. The DqiData structure has no data for this range
Information : (14-Mar-2009 15:41:27)
Graph 48: Adding data from object @PCF_MPH_RA2_TLD_AX:SET_wrong_software_ver
1 elements.
Warning ! : (14-Mar-2009 15:41:27)
GanttChart::AddData. The DqiData structure has no data for this range
Information : (14-Mar-2009 15:41:27)
Graph 48: Adding data from object @PCF_MPH_RA2_TLD_AX:SET_wrong_proc_time
1 elements.
Warning ! : (14-Mar-2009 15:41:27)
GanttChart::AddData. The DqiData structure has no data for this range
Information : (14-Mar-2009 15:41:27)
Graph 48: Adding data from object @PCF_MPH_RA2_TLD_AX:SET_wrong_proc_stage
1 elements.
Warning ! : (14-Mar-2009 15:41:27)
GanttChart::AddData. The DqiData structure has no data for this range
Information : (14-Mar-2009 15:41:27)
Graph 48: Adding data from object @PCF_MPH_RA2_TLD_AX:SET_wrong_filename
1 elements.
Warning ! : (14-Mar-2009 15:41:27)
GanttChart::AddData. The DqiData structure has no data for this range
Information : (14-Mar-2009 15:41:27) Graph 48: Generating PNG file.
Warning ! : (14-Mar-2009 15:41:27)
GanttChart::ReadPolyline. Adding a section with no data
Warning ! : (14-Mar-2009 15:41:27)
GanttChart::ReadPolyline. Adding a section with no data
Warning ! : (14-Mar-2009 15:41:27)
GanttChart::ReadPolyline. Adding a section with no data
Warning ! : (14-Mar-2009 15:41:27)
GanttChart::ReadPolyline. Adding a section with no data
Warning ! : (14-Mar-2009 15:41:27)
GanttChart::ReadPolyline. Adding a section with no data
Warning ! : (14-Mar-2009 15:41:27)
GanttChart::ReadPolyline. Adding a section with no data
Warning ! : (14-Mar-2009 15:41:27)
GanttChart::ReadPolyline. Adding a section with no data
Information : (14-Mar-2009 15:41:27) Graph 48: Destroying object.
Information : (14-Mar-2009 15:41:27)
Graph 49: Creating object for a eventGanttChart
Information : (14-Mar-2009 15:41:27) Graph 49: Processing legend.
Information : (14-Mar-2009 15:41:27)
Graph 49: Adding data from object @PCF_MPH_RA2_USO_AX:DET_wrong_product_err
1 elements.
Warning ! : (14-Mar-2009 15:41:27)
GanttChart::AddData. The DqiData structure has no data for this range
Information : (14-Mar-2009 15:41:27)
Graph 49: Adding data from object @PCF_MPH_RA2_USO_AX:SET_wrong_sensing_stop
1 elements.
Warning ! : (14-Mar-2009 15:41:27)
GanttChart::AddData. The DqiData structure has no data for this range
Information : (14-Mar-2009 15:41:27)
Graph 49: Adding data from object @PCF_MPH_RA2_USO_AX:SET_wrong_sensing_start
1 elements.
Warning ! : (14-Mar-2009 15:41:27)
GanttChart::AddData. The DqiData structure has no data for this range
Information : (14-Mar-2009 15:41:27)

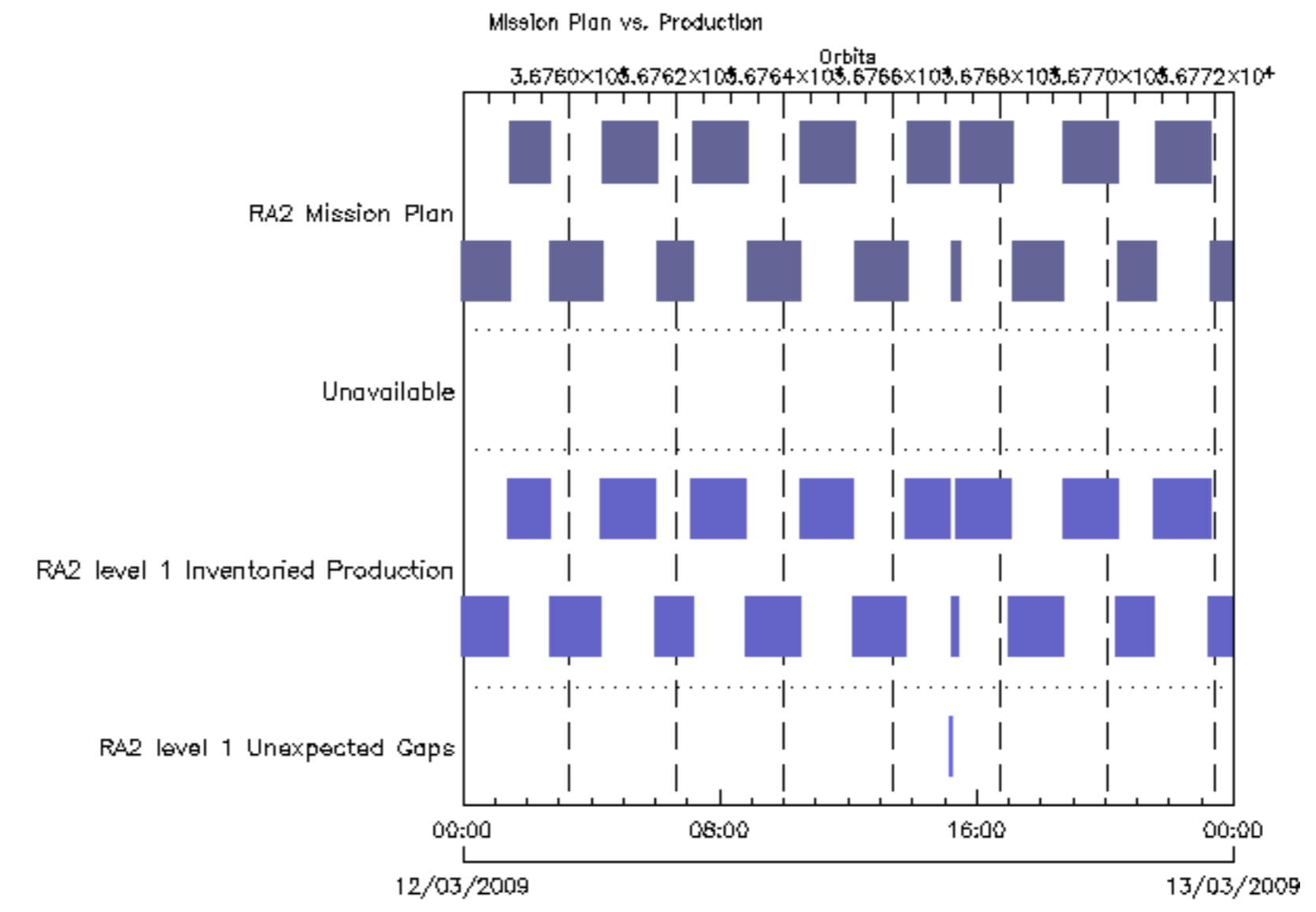
```
Graph 49: Adding data from object @PCF_MPH_RA2_USO_AX:SET_wrong_software_ver
1 elements.
Warning ! : (14-Mar-2009 15:41:27)
GanttChart::AddData. The DqiData structure has no data for this range
Information : (14-Mar-2009 15:41:27)
Graph 49: Adding data from object @PCF_MPH_RA2_USO_AX:SET_wrong_proc_time
1 elements.
Warning ! : (14-Mar-2009 15:41:27)
GanttChart::AddData. The DqiData structure has no data for this range
Information : (14-Mar-2009 15:41:27)
Graph 49: Adding data from object @PCF_MPH_RA2_USO_AX:SET_wrong_proc_stage
1 elements.
Warning ! : (14-Mar-2009 15:41:27)
GanttChart::AddData. The DqiData structure has no data for this range
Information : (14-Mar-2009 15:41:27)
Graph 49: Adding data from object @PCF_MPH_RA2_USO_AX:SET_wrong_filename
1 elements.
Warning ! : (14-Mar-2009 15:41:27)
GanttChart::AddData. The DqiData structure has no data for this range
Information : (14-Mar-2009 15:41:27) Graph 49: Generating PNG file.
Warning ! : (14-Mar-2009 15:41:27)
GanttChart::ReadPolyline. Adding a section with no data
Warning ! : (14-Mar-2009 15:41:27)
GanttChart::ReadPolyline. Adding a section with no data
Warning ! : (14-Mar-2009 15:41:27)
GanttChart::ReadPolyline. Adding a section with no data
Warning ! : (14-Mar-2009 15:41:27)
GanttChart::ReadPolyline. Adding a section with no data
Warning ! : (14-Mar-2009 15:41:27)
GanttChart::ReadPolyline. Adding a section with no data
Warning ! : (14-Mar-2009 15:41:27)
GanttChart::ReadPolyline. Adding a section with no data
Warning ! : (14-Mar-2009 15:41:27)
GanttChart::ReadPolyline. Adding a section with no data
Warning ! : (14-Mar-2009 15:41:27)
GanttChart::ReadPolyline. Adding a section with no data
Information : (14-Mar-2009 15:41:28) Graph 49: Destroying object.
Information : (14-Mar-2009 15:41:28)
Graph 50: Creating object for a eventGanttChart
Information : (14-Mar-2009 15:41:28) Graph 50: Processing legend.
Information : (14-Mar-2009 15:41:28)
Graph 50: Adding data from object @PCF_MPH_AUX_ATT_AX:DET_wrong_product_err
1 elements.
Warning ! : (14-Mar-2009 15:41:28)
GanttChart::AddData. The DqiData structure has no data for this range
Information : (14-Mar-2009 15:41:28)
Graph 50: Adding data from object @PCF_MPH_AUX_ATT_AX:SET_wrong_sensing_stop
1 elements.
Warning ! : (14-Mar-2009 15:41:28)
GanttChart::AddData. The DqiData structure has no data for this range
Information : (14-Mar-2009 15:41:28)
Graph 50: Adding data from object @PCF_MPH_AUX_ATT_AX:SET_wrong_sensing_start
1 elements.
Warning ! : (14-Mar-2009 15:41:28)
GanttChart::AddData. The DqiData structure has no data for this range
Information : (14-Mar-2009 15:41:28)
Graph 50: Adding data from object @PCF_MPH_AUX_ATT_AX:SET_wrong_software_ver
1 elements.
Warning ! : (14-Mar-2009 15:41:28)
GanttChart::AddData. The DqiData structure has no data for this range
Information : (14-Mar-2009 15:41:28)
Graph 50: Adding data from object @PCF_MPH_AUX_ATT_AX:SET_wrong_proc_time
1 elements.
Warning ! : (14-Mar-2009 15:41:28)
GanttChart::AddData. The DqiData structure has no data for this range
Information : (14-Mar-2009 15:41:28)
Graph 50: Adding data from object @PCF_MPH_AUX_ATT_AX:SET_wrong_proc_stage
1 elements.
Warning ! : (14-Mar-2009 15:41:28)
GanttChart::AddData. The DqiData structure has no data for this range
```

Information : (14-Mar-2009 15:41:28)
Graph 50: Adding data from object @PCF_MPH_AUX_ATT_AX:SET_wrong_filename
1 elements.
Warning ! : (14-Mar-2009 15:41:28)
GanttChart::AddData. The DqiData structure has no data for this range
Information : (14-Mar-2009 15:41:28) Graph 50: Generating PNG file.
Warning ! : (14-Mar-2009 15:41:28)
GanttChart::ReadPolyline. Adding a section with no data
Warning ! : (14-Mar-2009 15:41:28)
GanttChart::ReadPolyline. Adding a section with no data
Warning ! : (14-Mar-2009 15:41:28)
GanttChart::ReadPolyline. Adding a section with no data
Warning ! : (14-Mar-2009 15:41:28)
GanttChart::ReadPolyline. Adding a section with no data
Warning ! : (14-Mar-2009 15:41:28)
GanttChart::ReadPolyline. Adding a section with no data
Warning ! : (14-Mar-2009 15:41:28)
GanttChart::ReadPolyline. Adding a section with no data
Warning ! : (14-Mar-2009 15:41:28)
GanttChart::ReadPolyline. Adding a section with no data
Warning ! : (14-Mar-2009 15:41:28)
GanttChart::ReadPolyline. Adding a section with no data
Warning ! : (14-Mar-2009 15:41:28)
Information : (14-Mar-2009 15:41:28) Graph 50: Destroying object.
Information : (14-Mar-2009 15:41:28) Graphs successfully created.

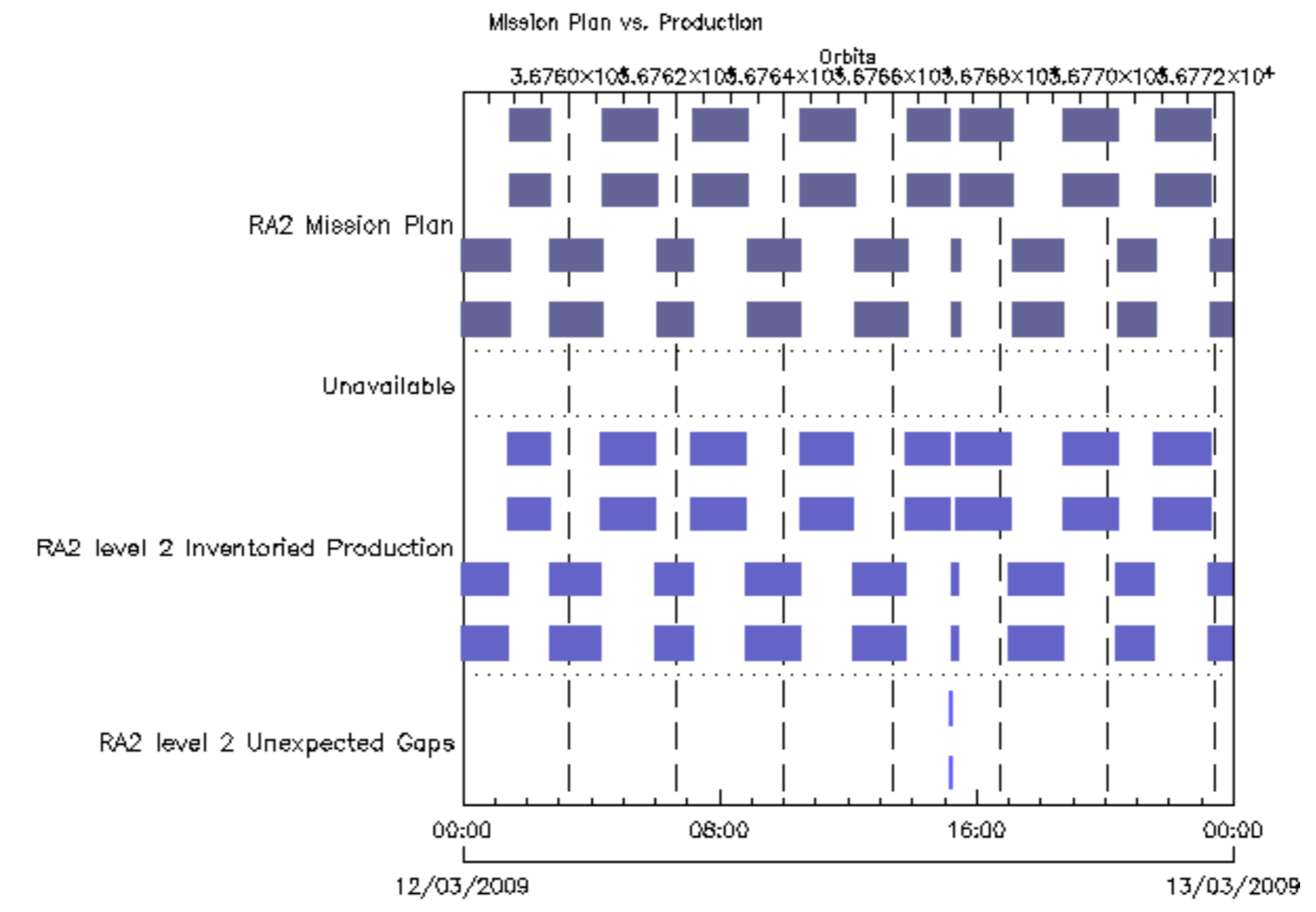


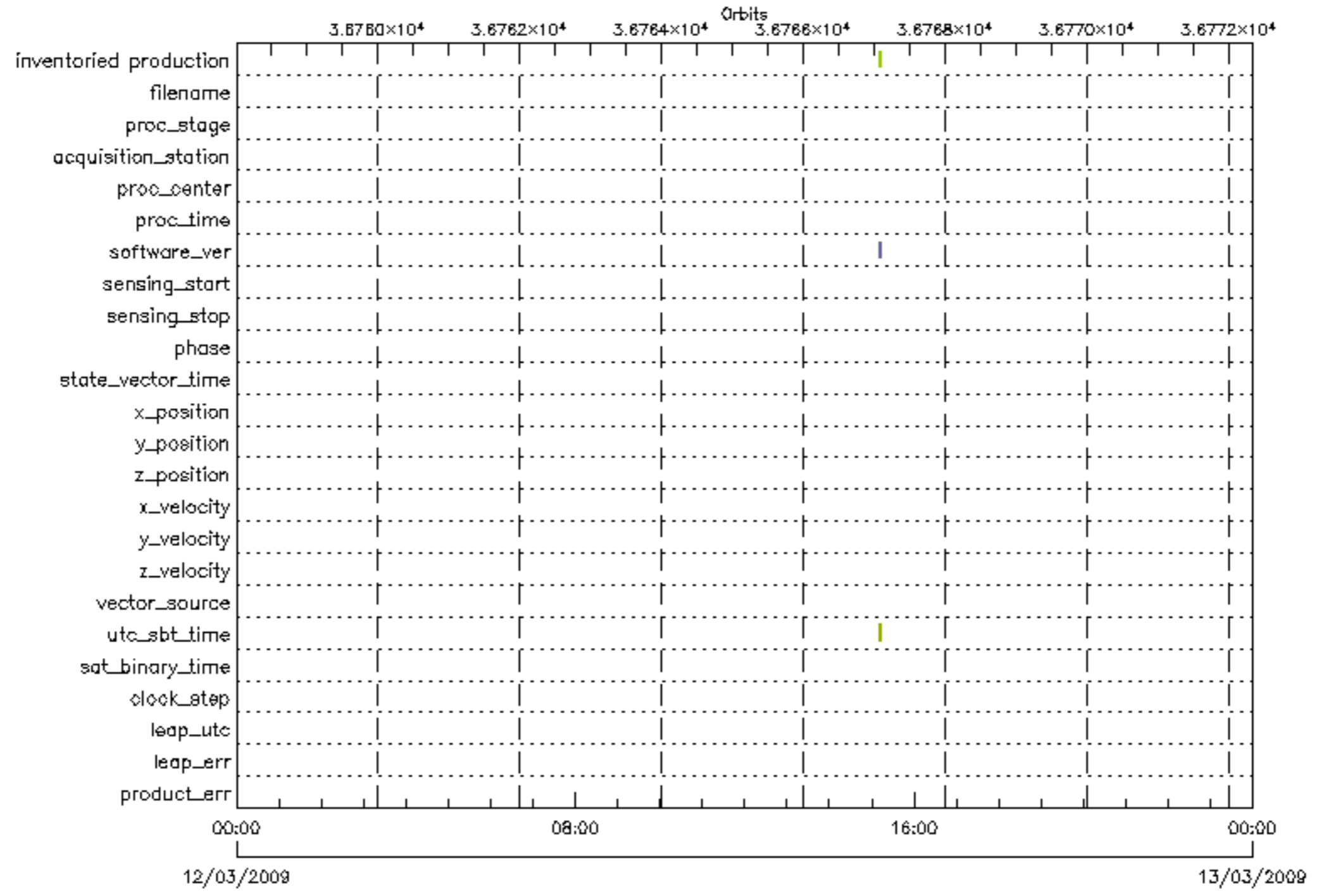




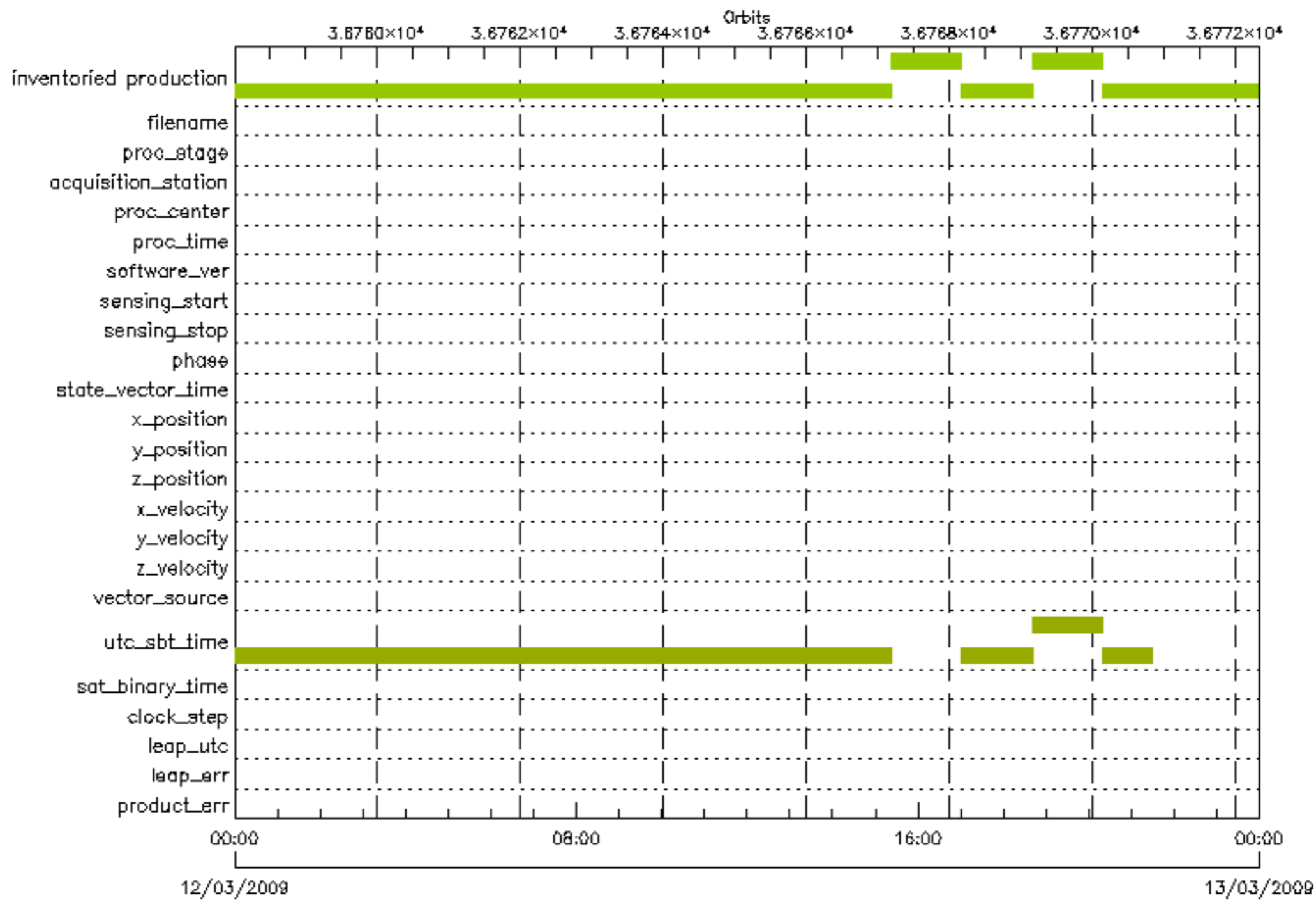


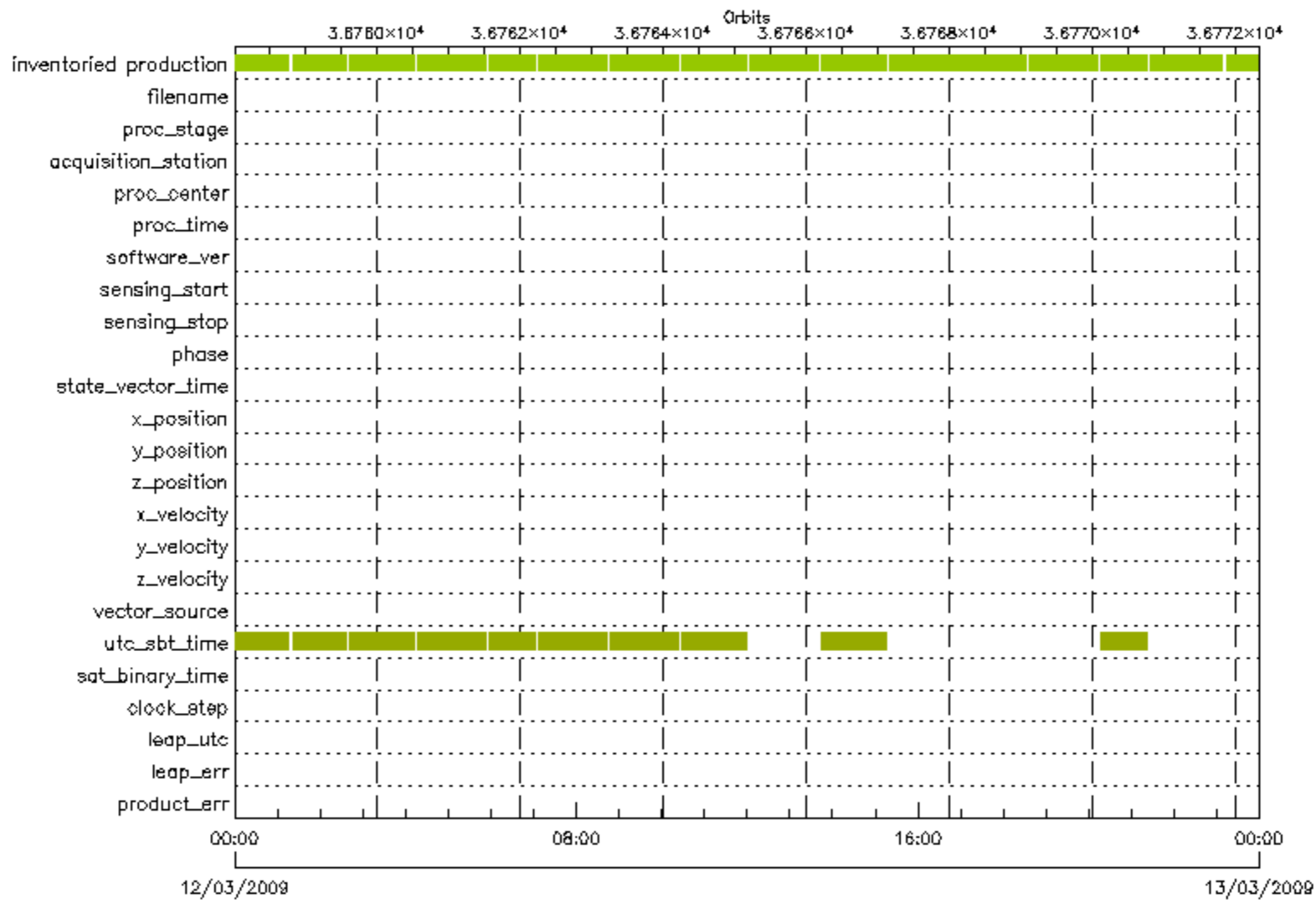
- RA2 level 1 Unexpected Gaps
- Unavailable
- RA2 level 1 Inventoried Production
- RA2 Mission Plan

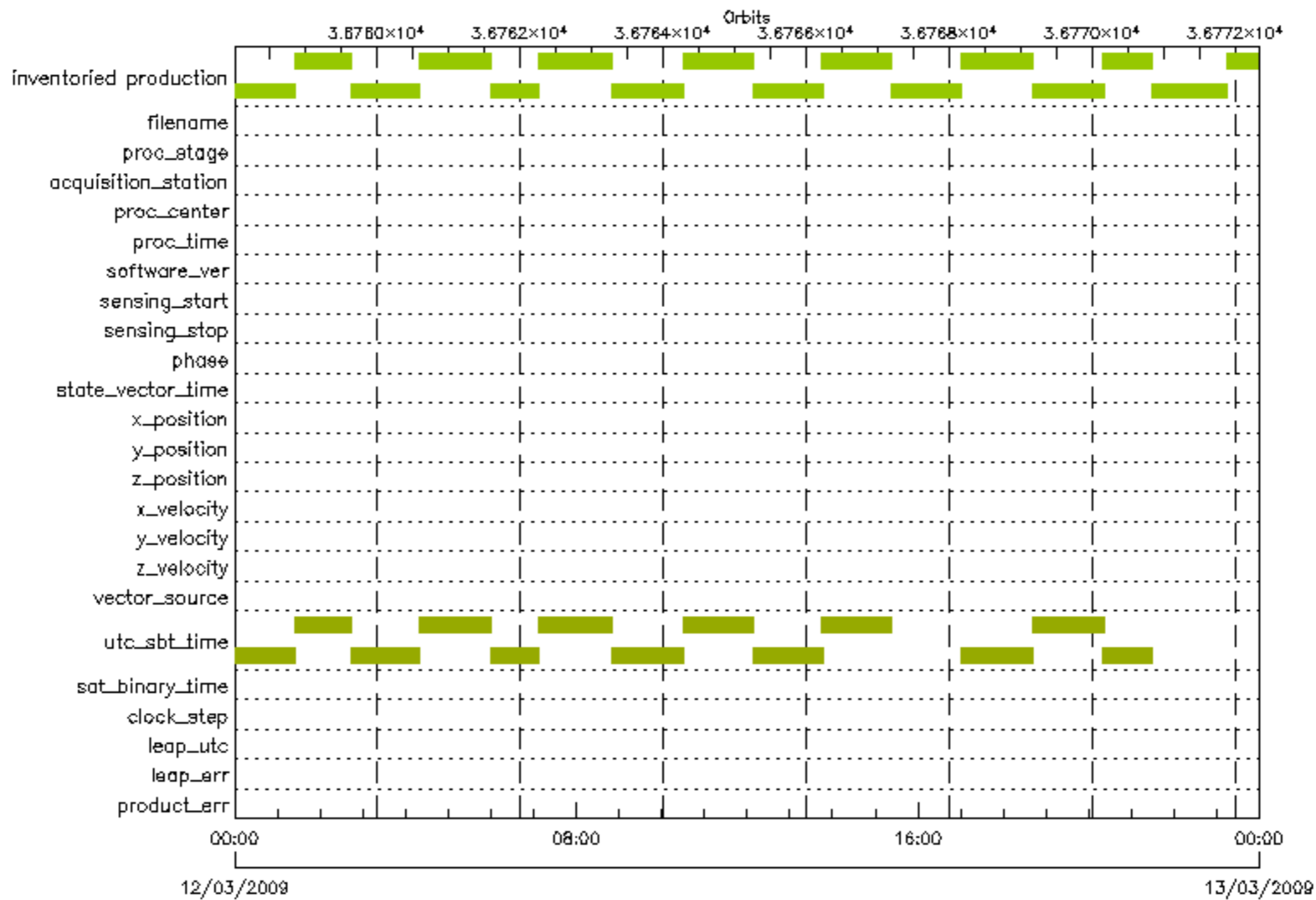


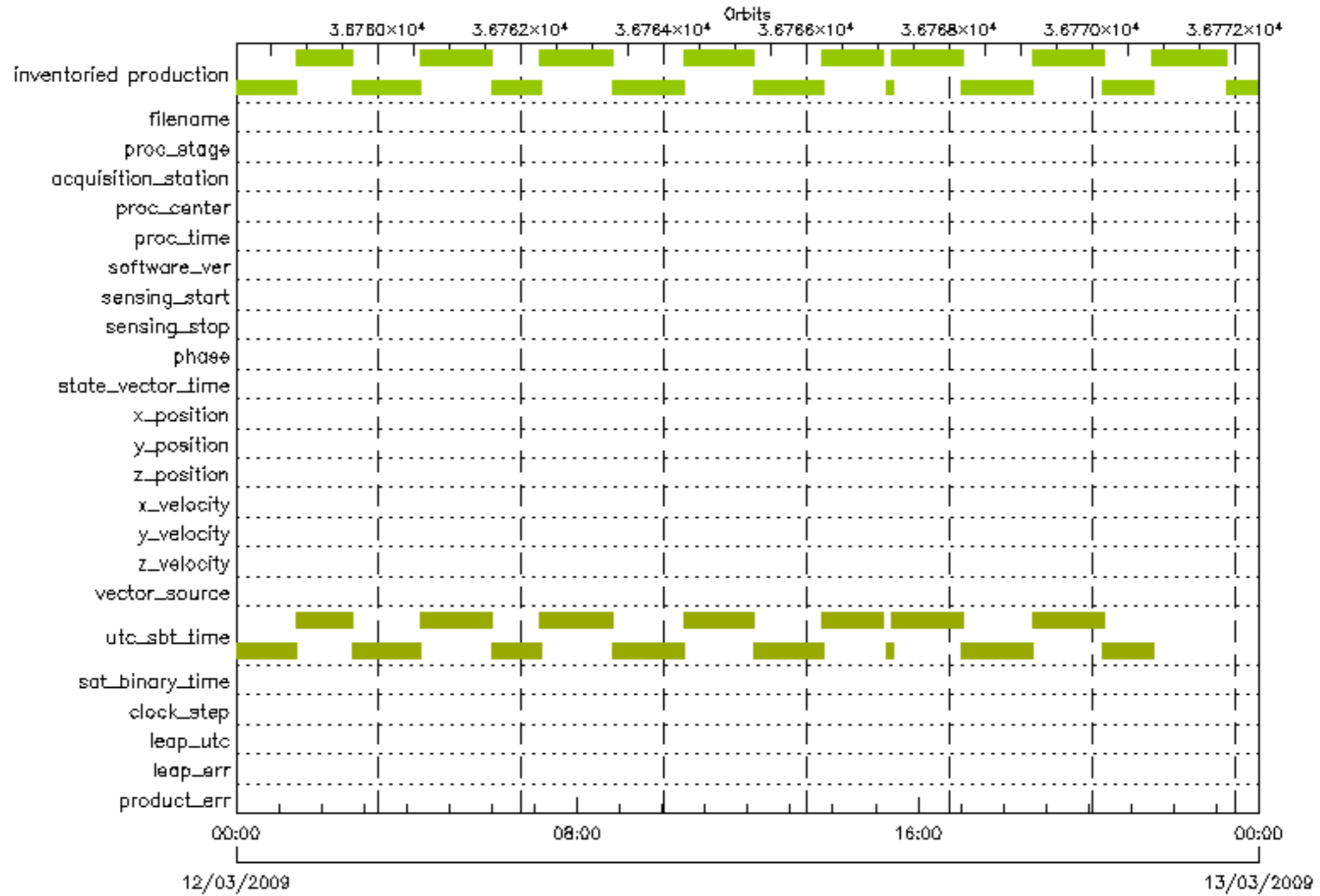


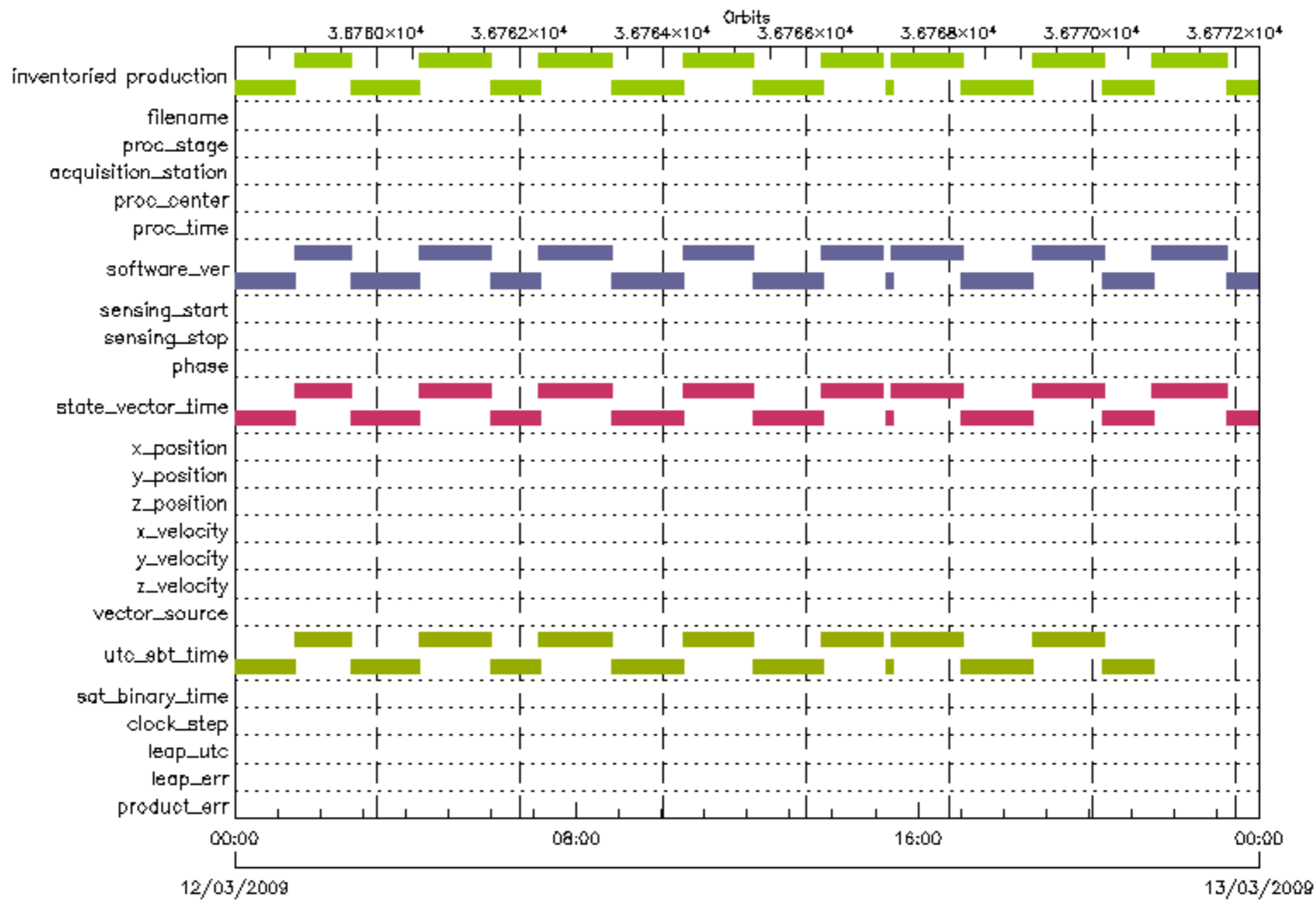
- | | | | |
|--|--|---|--|
| █ product_err | █ leap_err | █ leap_utc | █ clock_step |
| █ sat_binary_time | █ utc_sbt_time | █ vector_source | █ z_velocity |
| █ y_velocity | █ x_velocity | █ z_position | █ y_position |
| █ x_position | █ state_vector_time | █ phase | █ sensing_stop |
| █ sensing_start | █ software_ver | █ proc_time | █ proc_center |
| █ acquisition_station | █ proc_stage | █ filename | █ inventoried production |







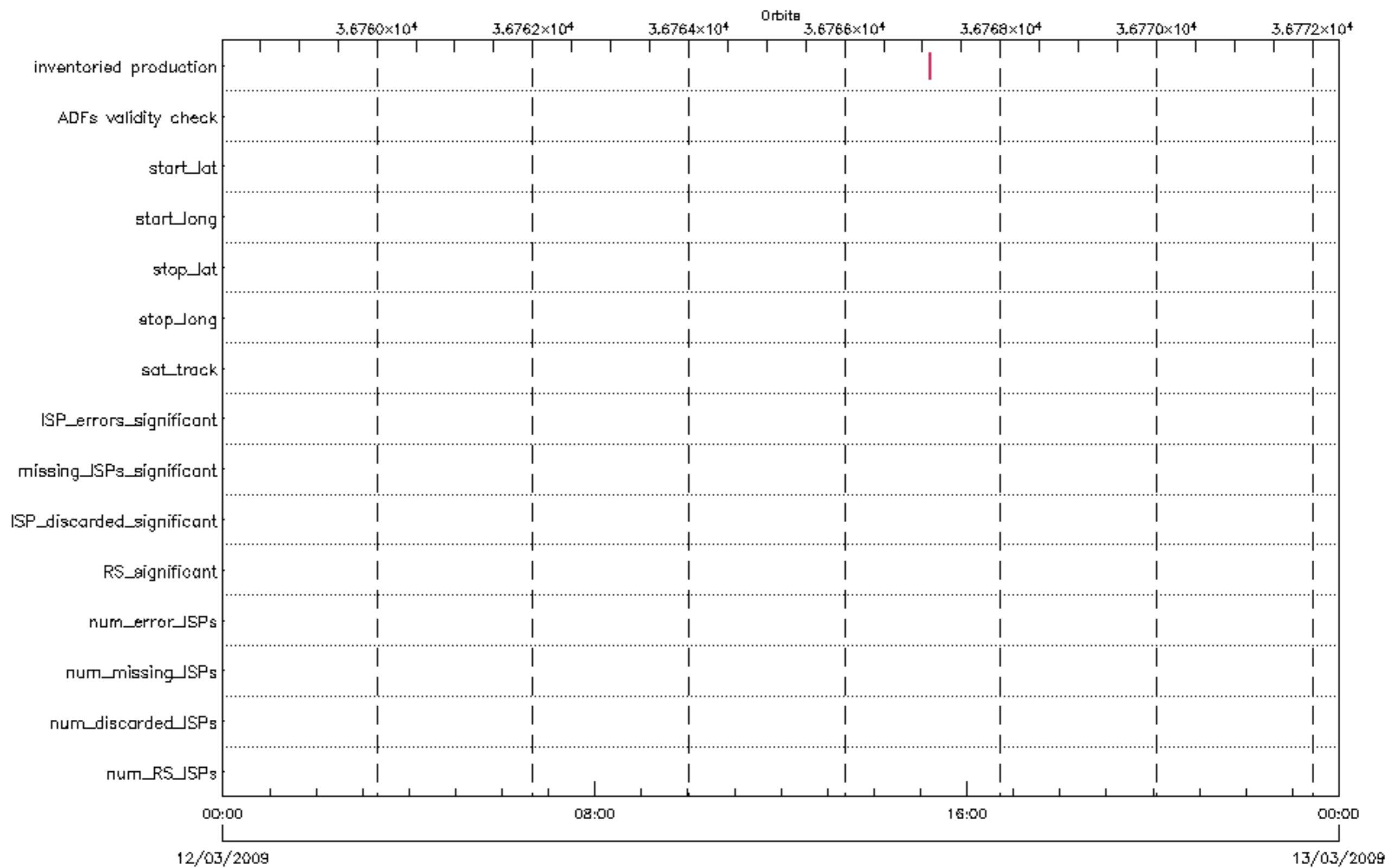


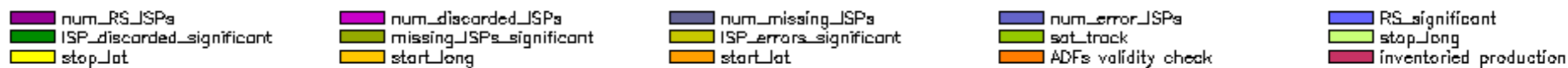
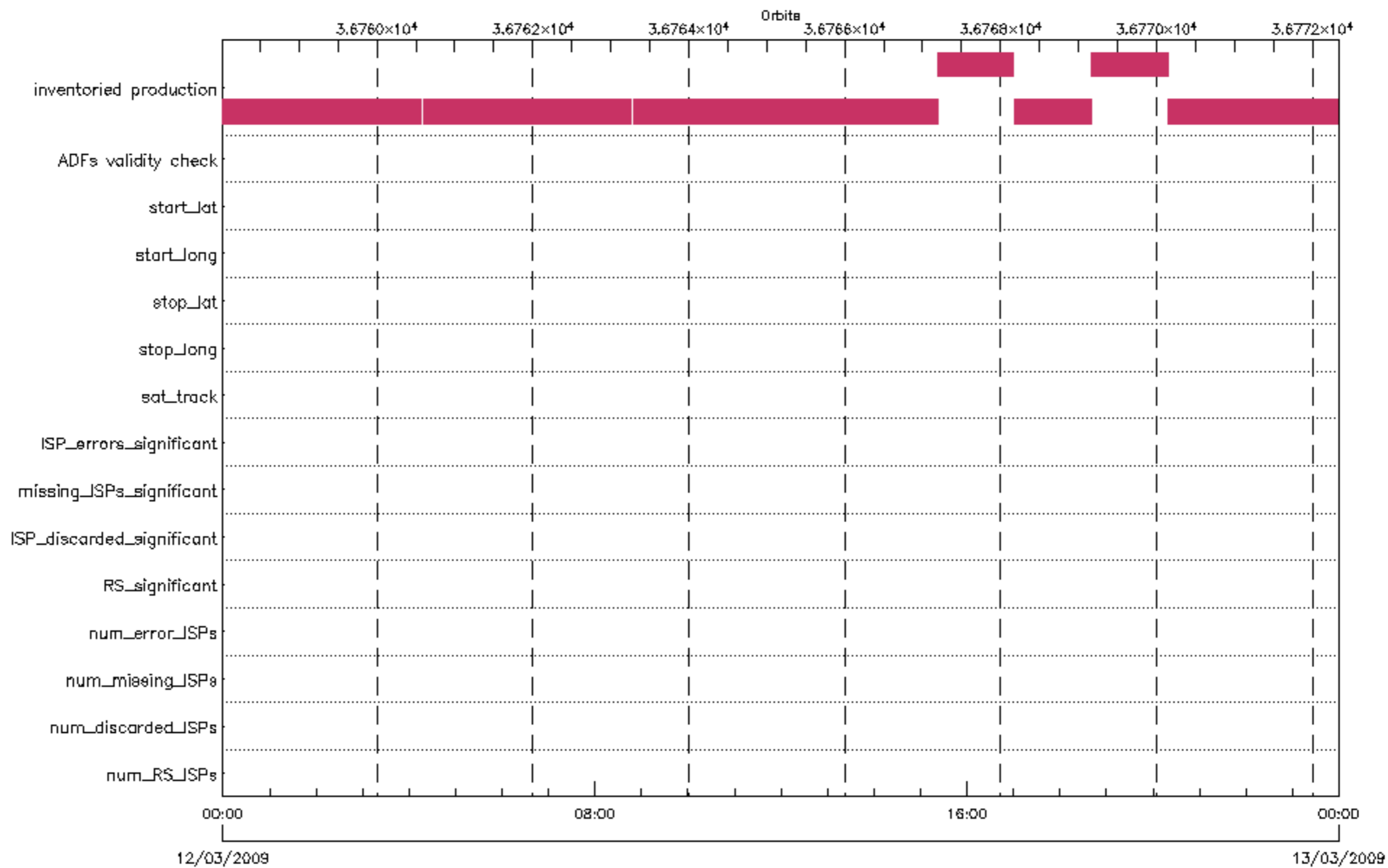


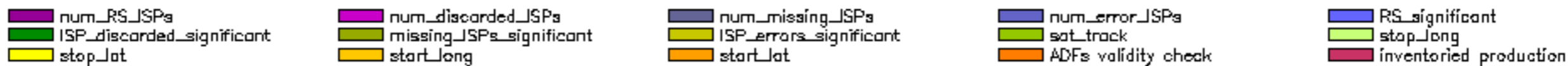
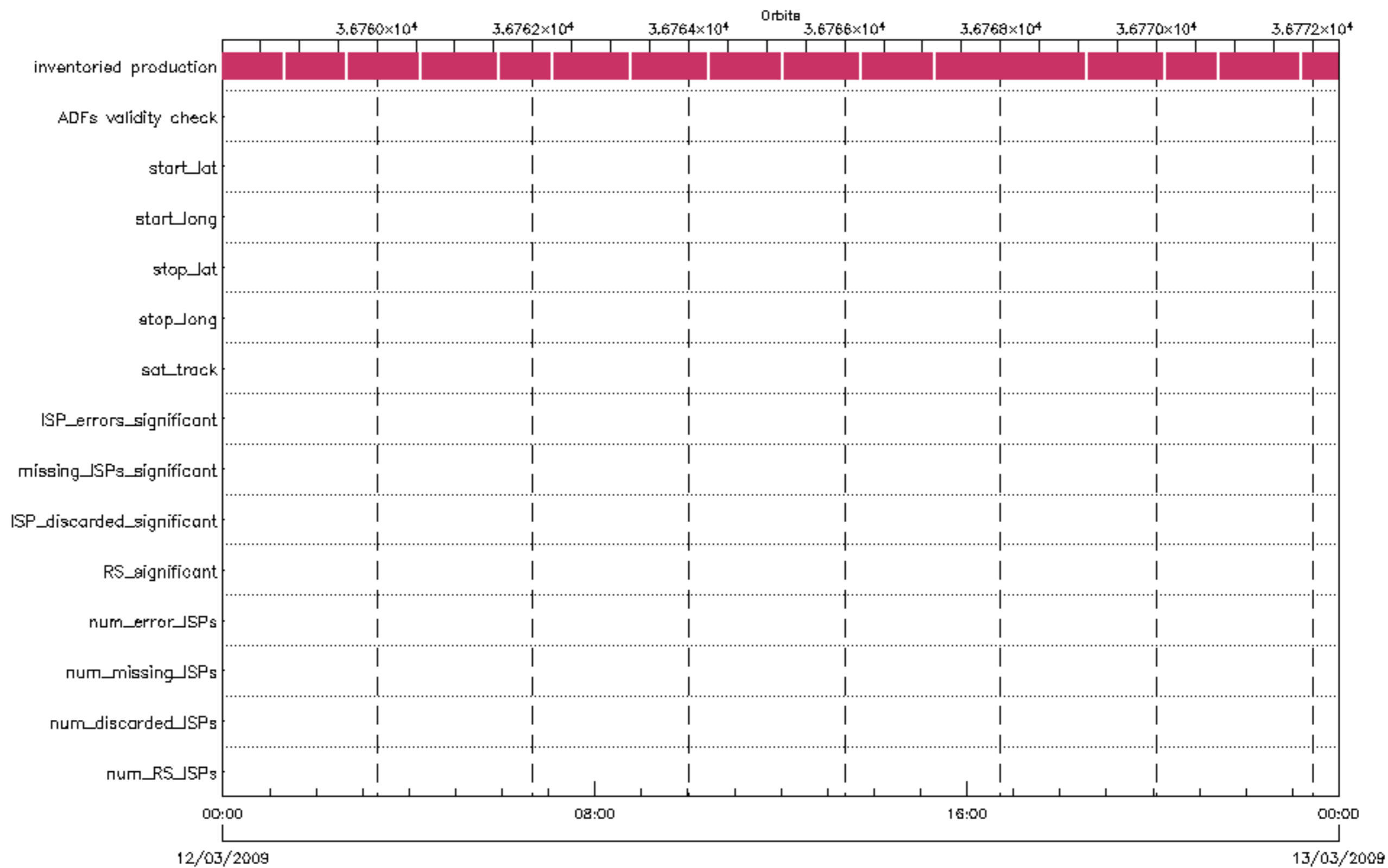


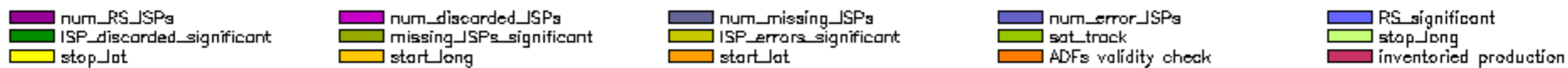
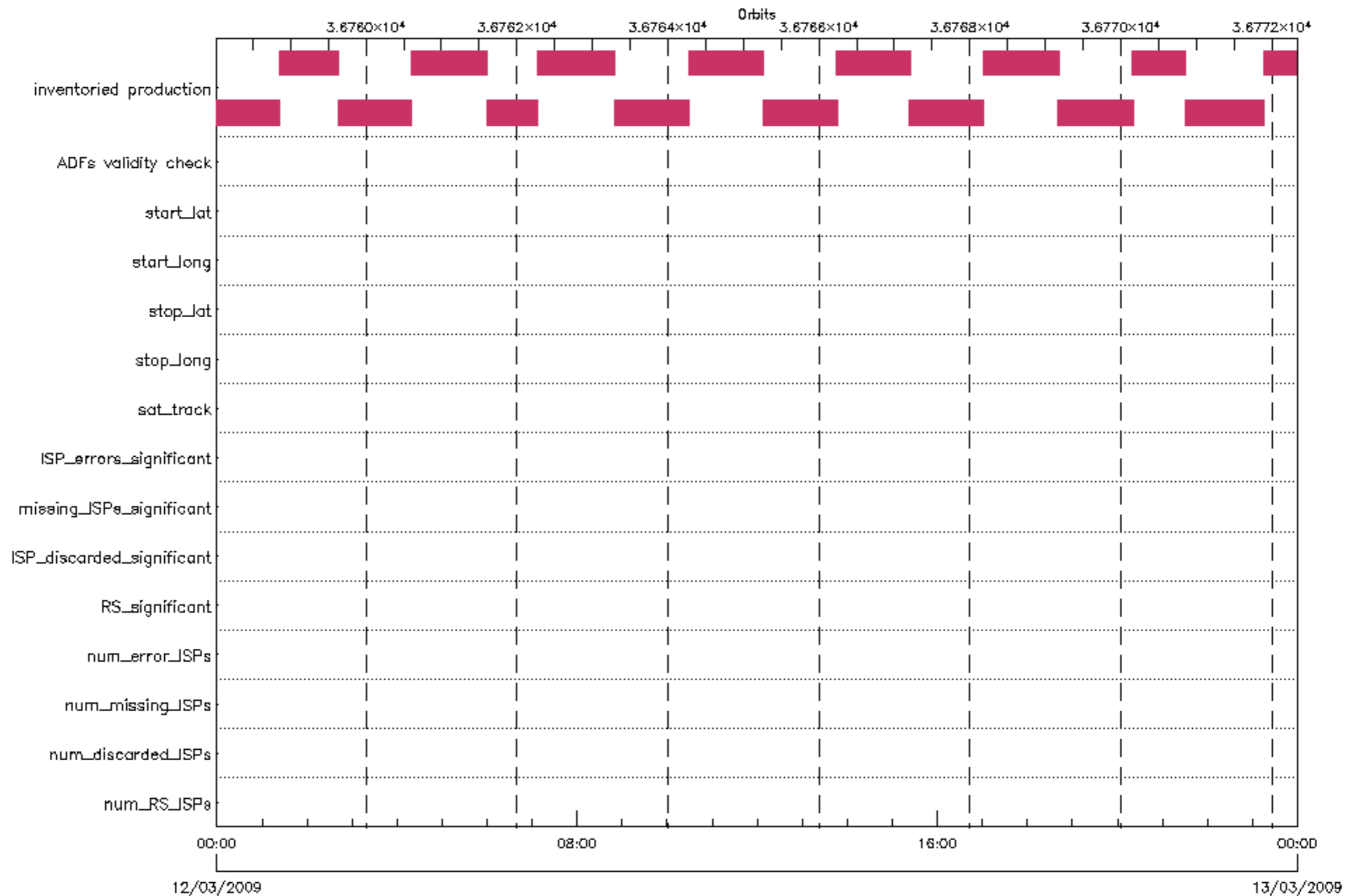


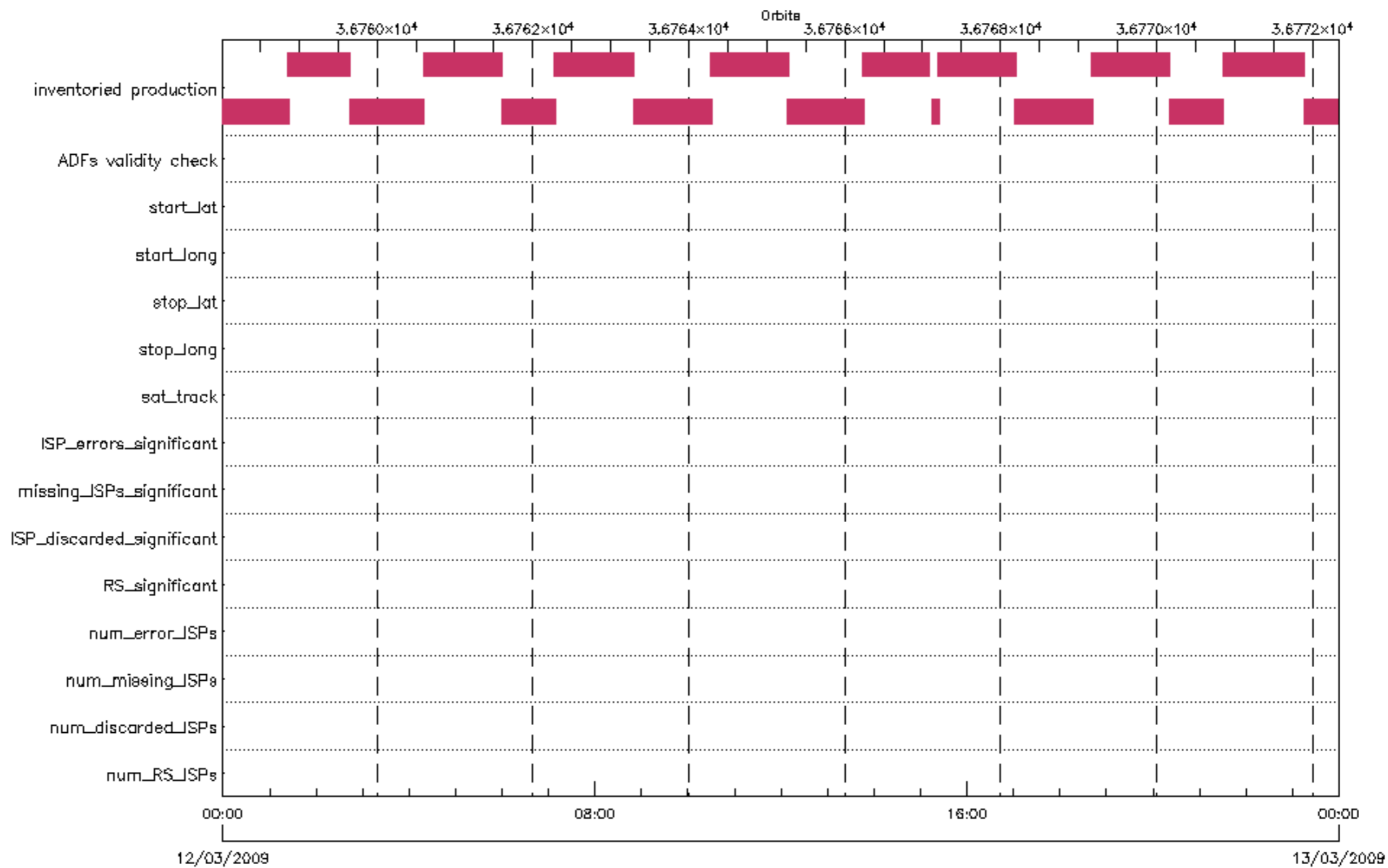


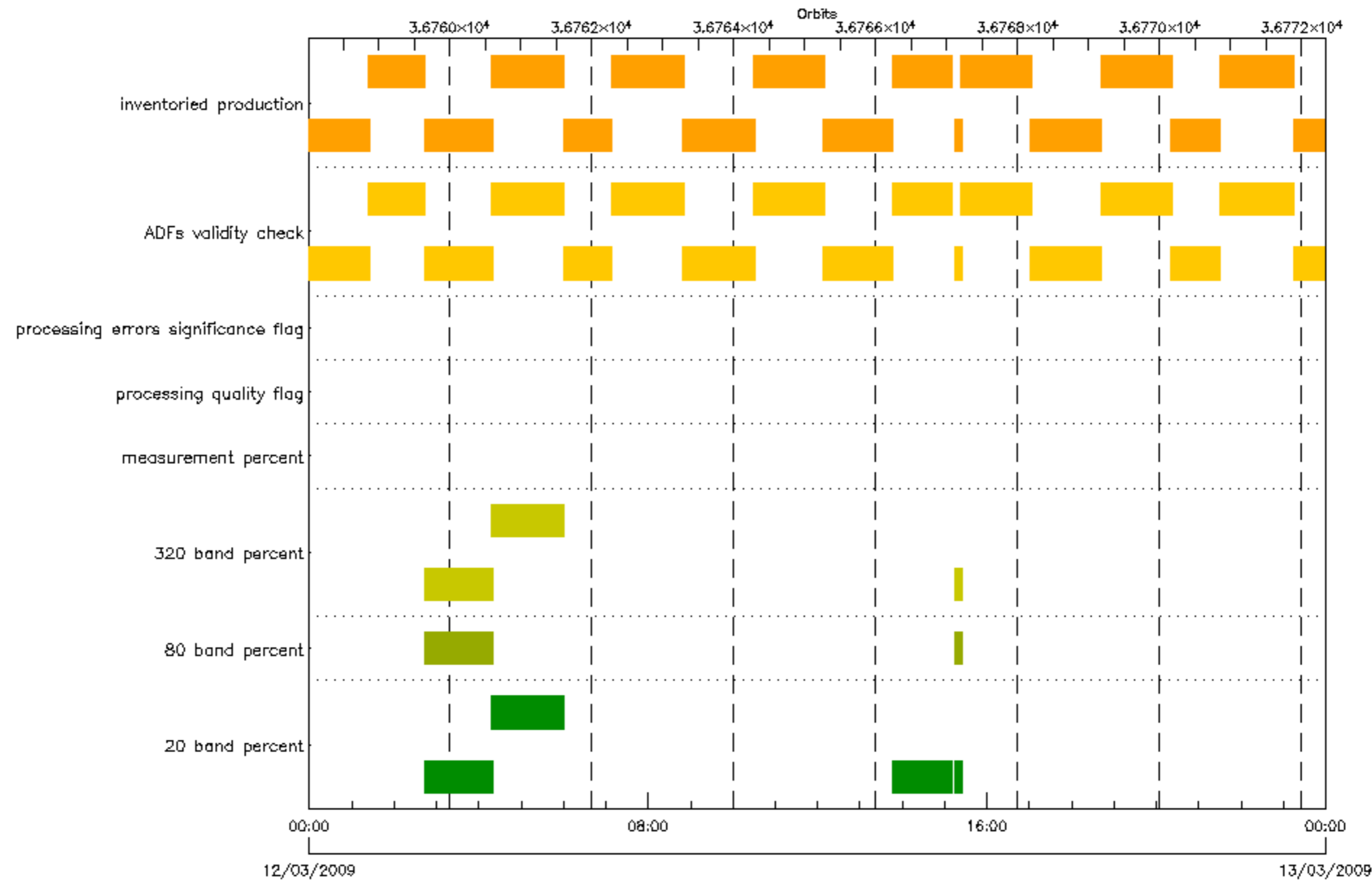




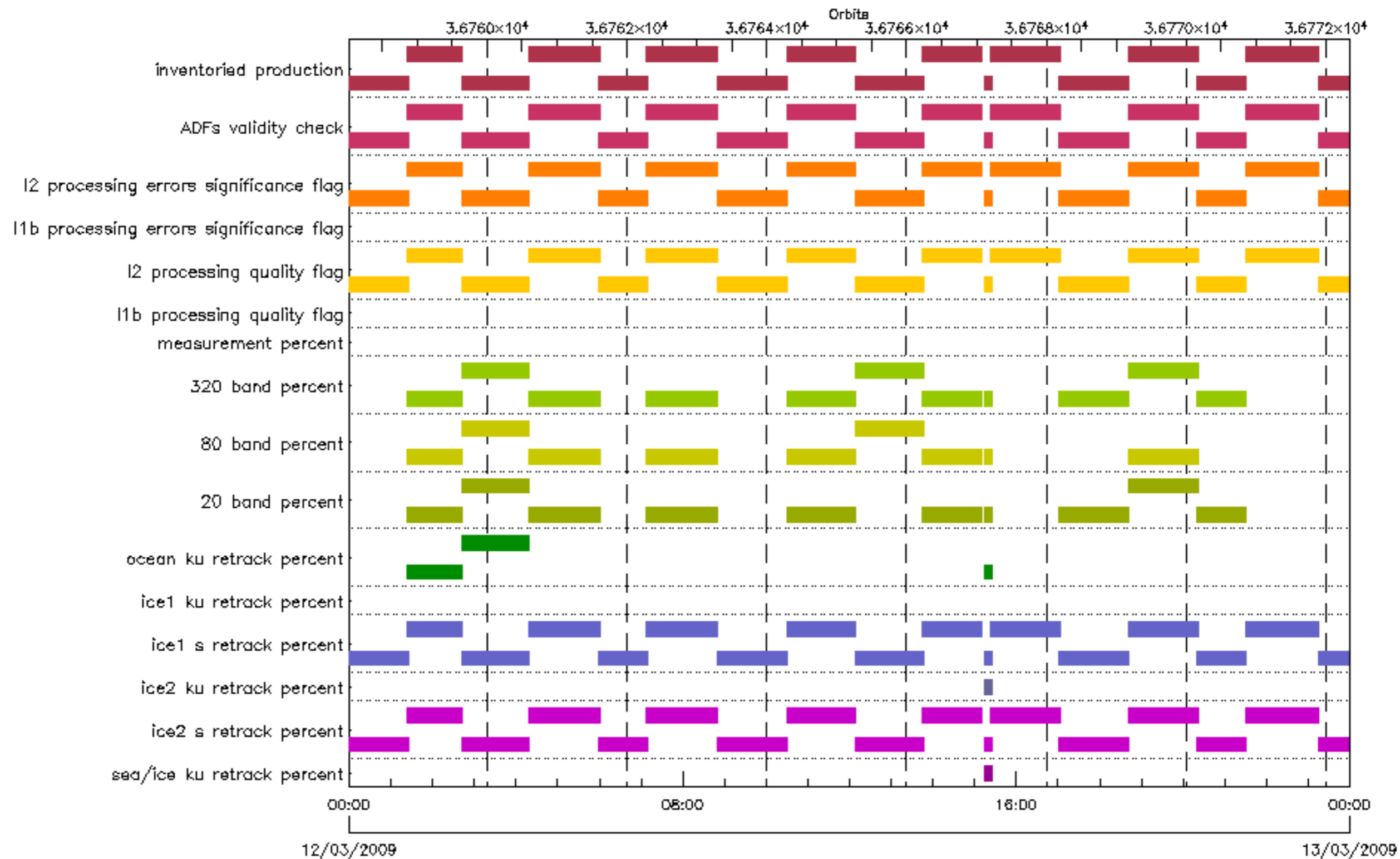








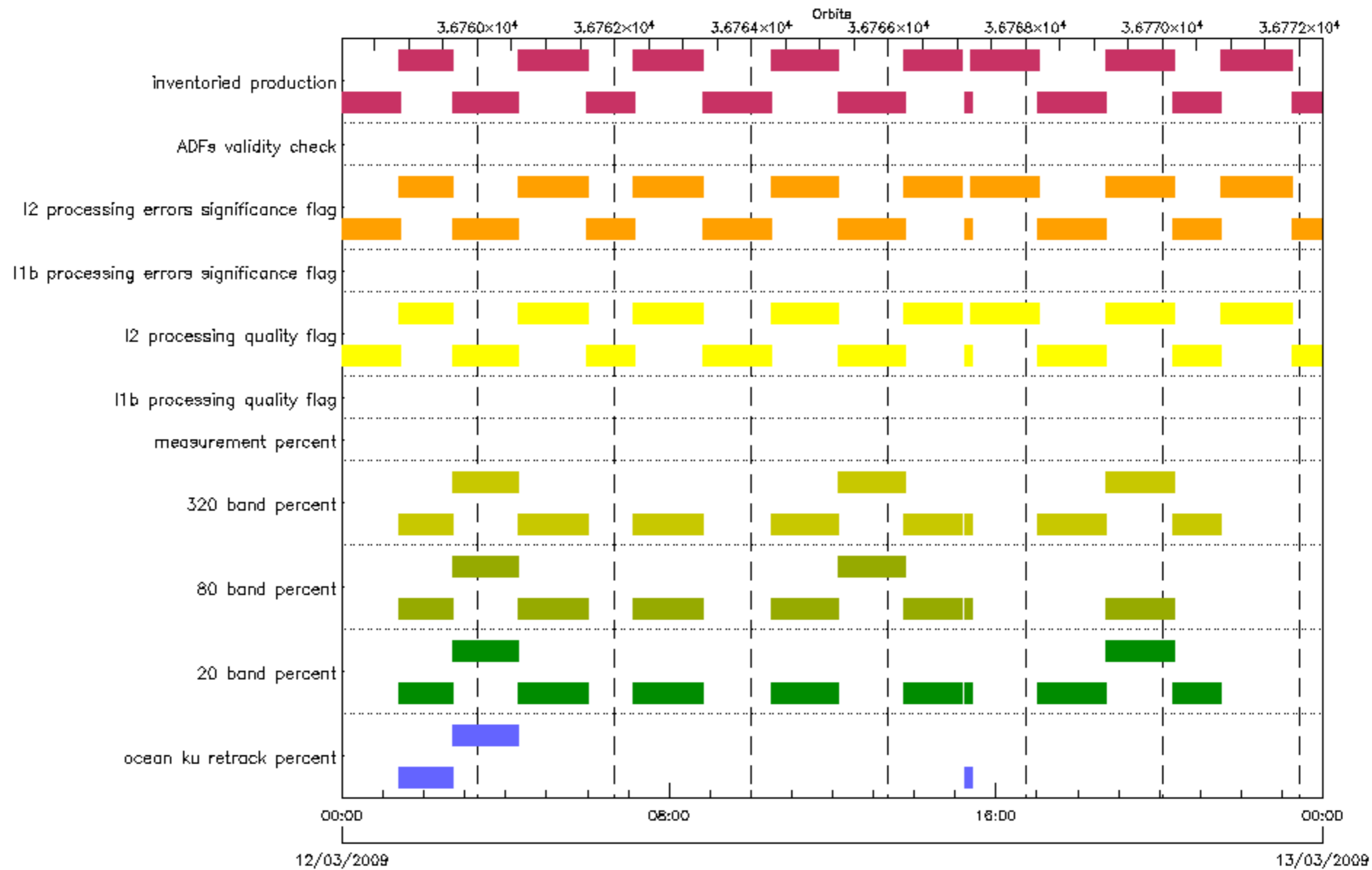
- 20 band percent
- measurement percent
- ADFs validity check
- 80 band percent
- processing quality flag
- inventoried production
- 320 band percent
- processing errors significance flag



- sea/ice ku retrack percent
- ice1 s retrack percent
- 20 band percent
- measurement percent
- I1b processing errors significance flag
- inventoried production

- ice2 s retrack percent
- ice1 ku retrack percent
- 80 band percent
- I1b processing quality flag
- I2 processing errors significance flag

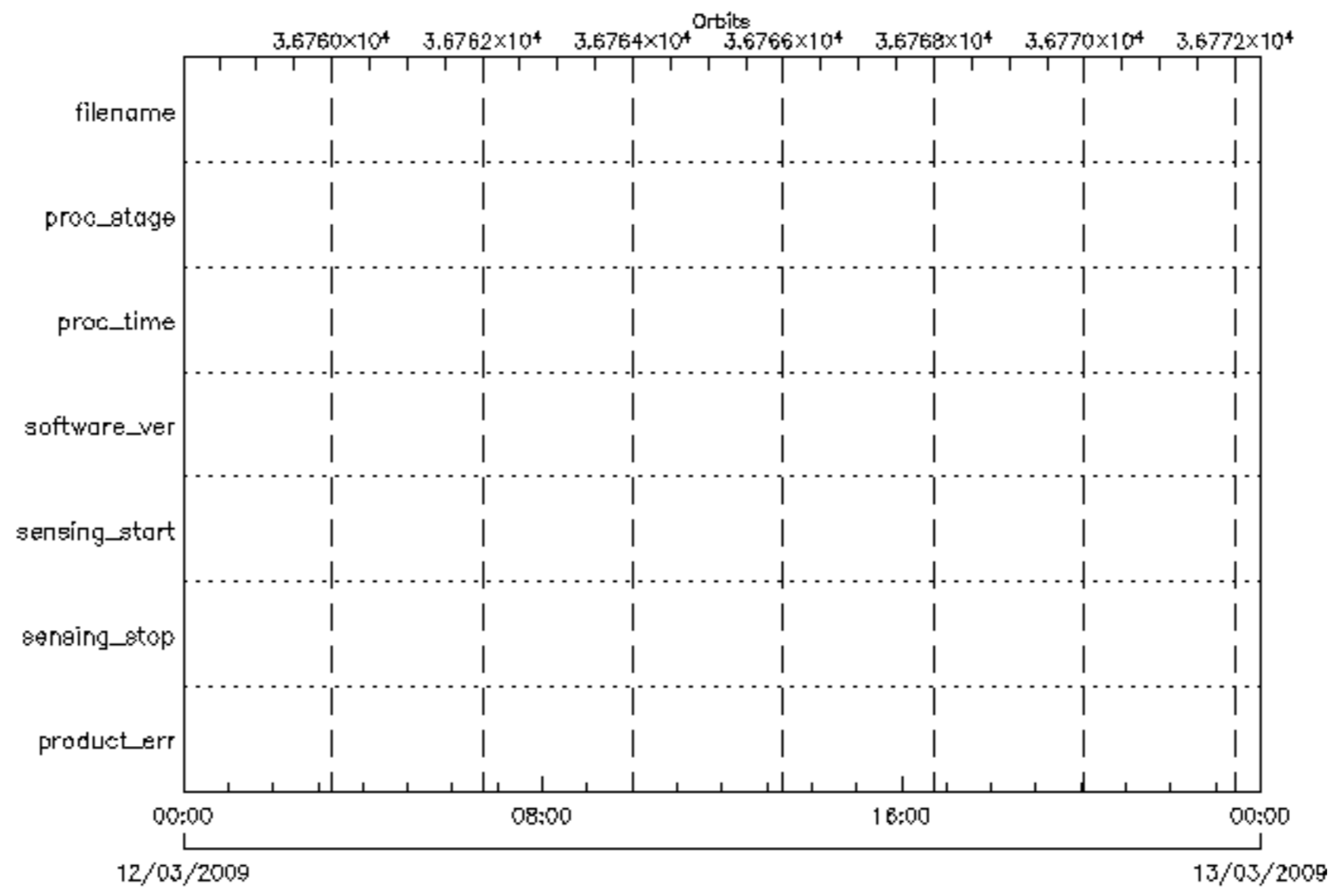
- ice2 ku retrack percent
- ocean ku retrack percent
- 320 band percent
- I2 processing quality flag
- ADFs validity check

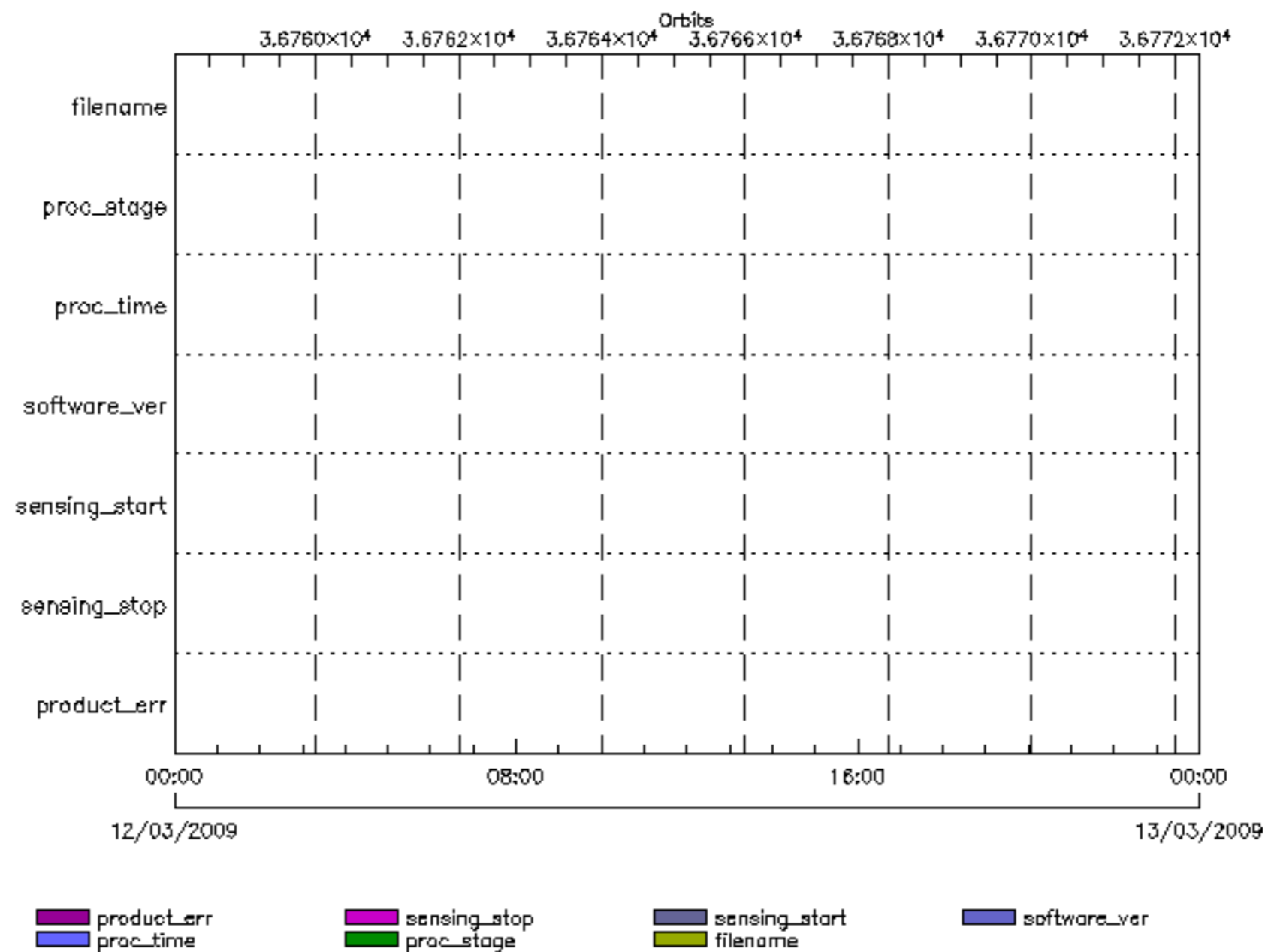


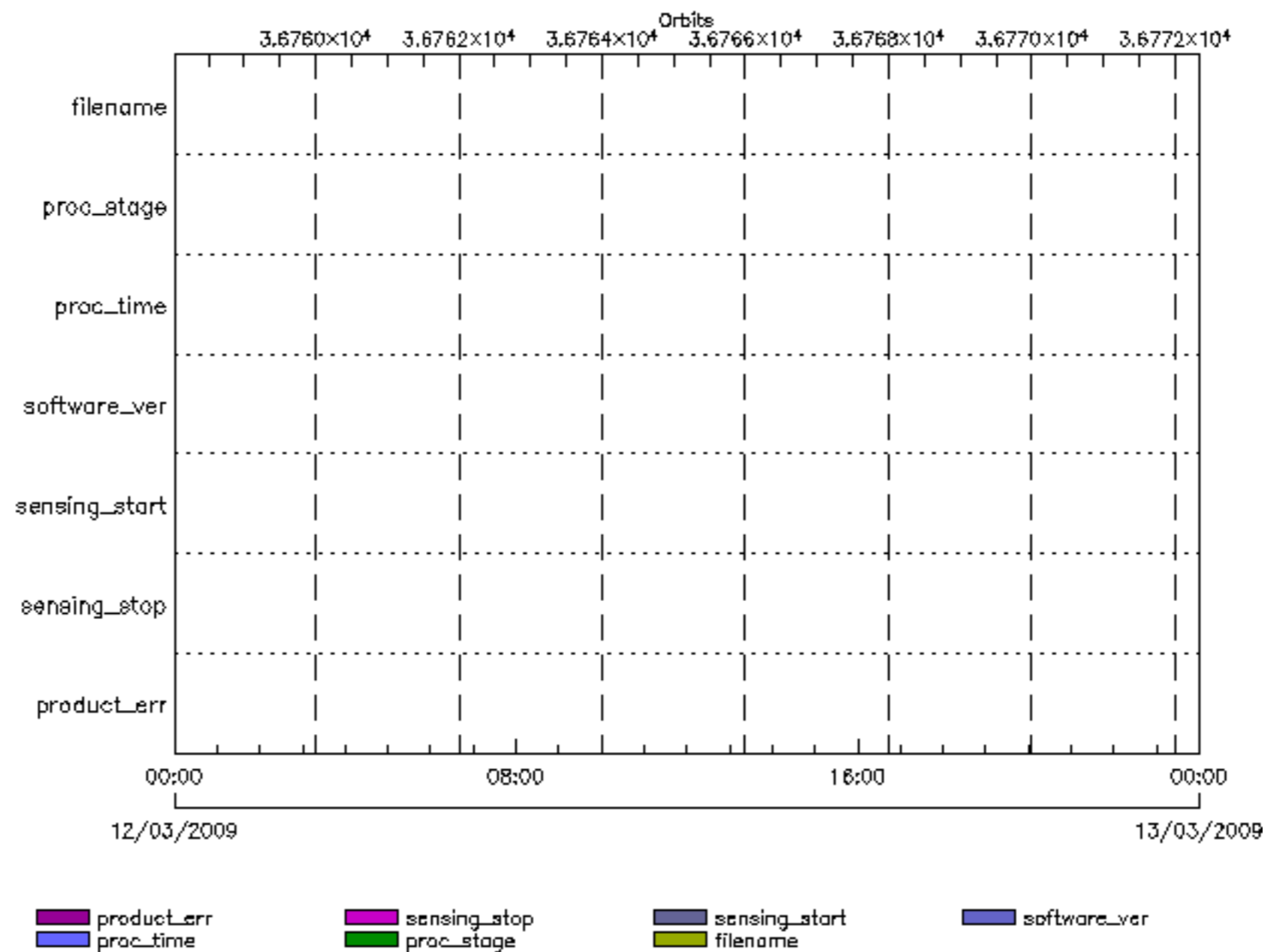
■ ocean ku retrack percent
■ 320 band percent
■ I2 processing quality flag
■ ADFs validity check

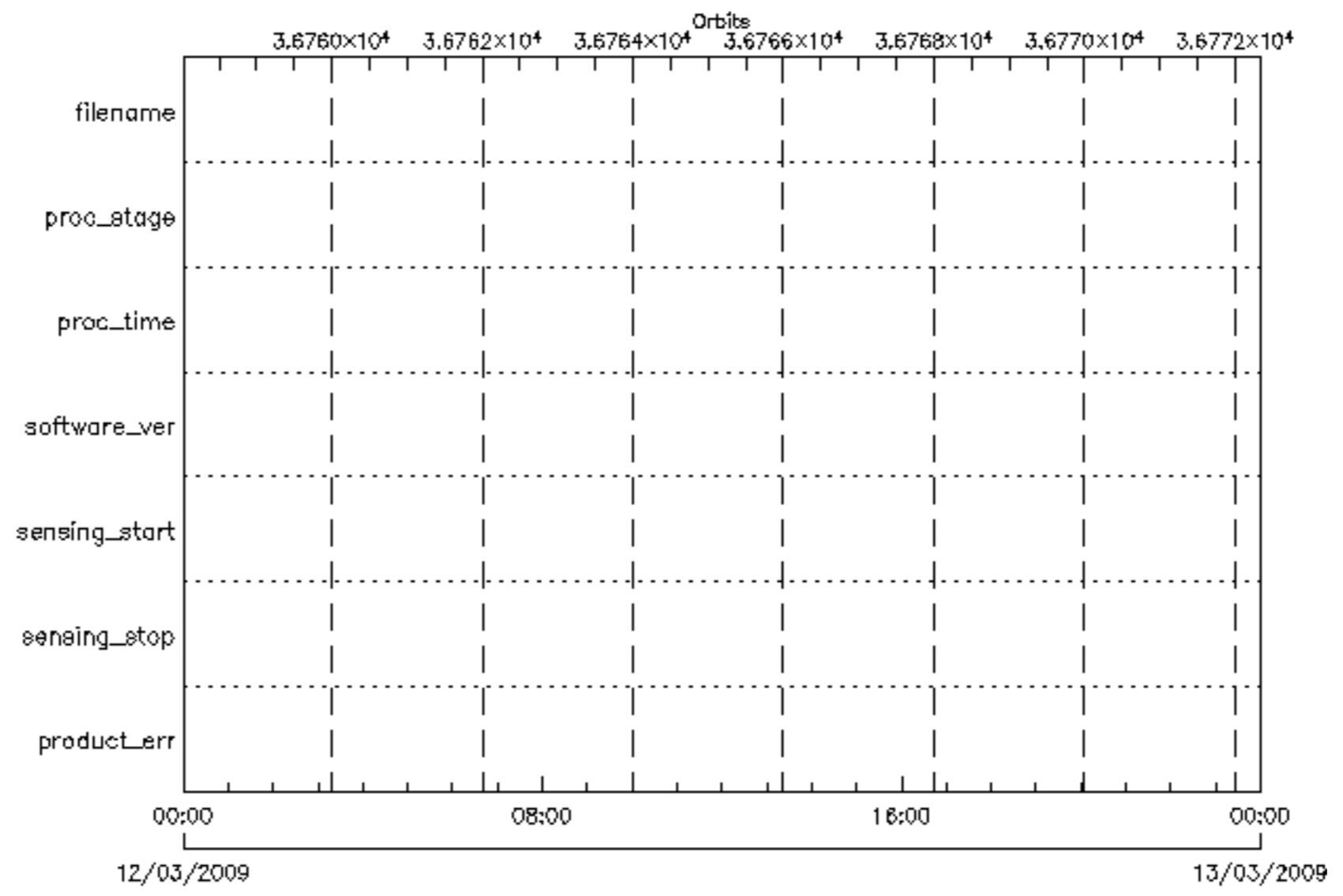
■ 20 band percent
■ measurement percent
■ I1b processing errors significance flag
■ inventoried production

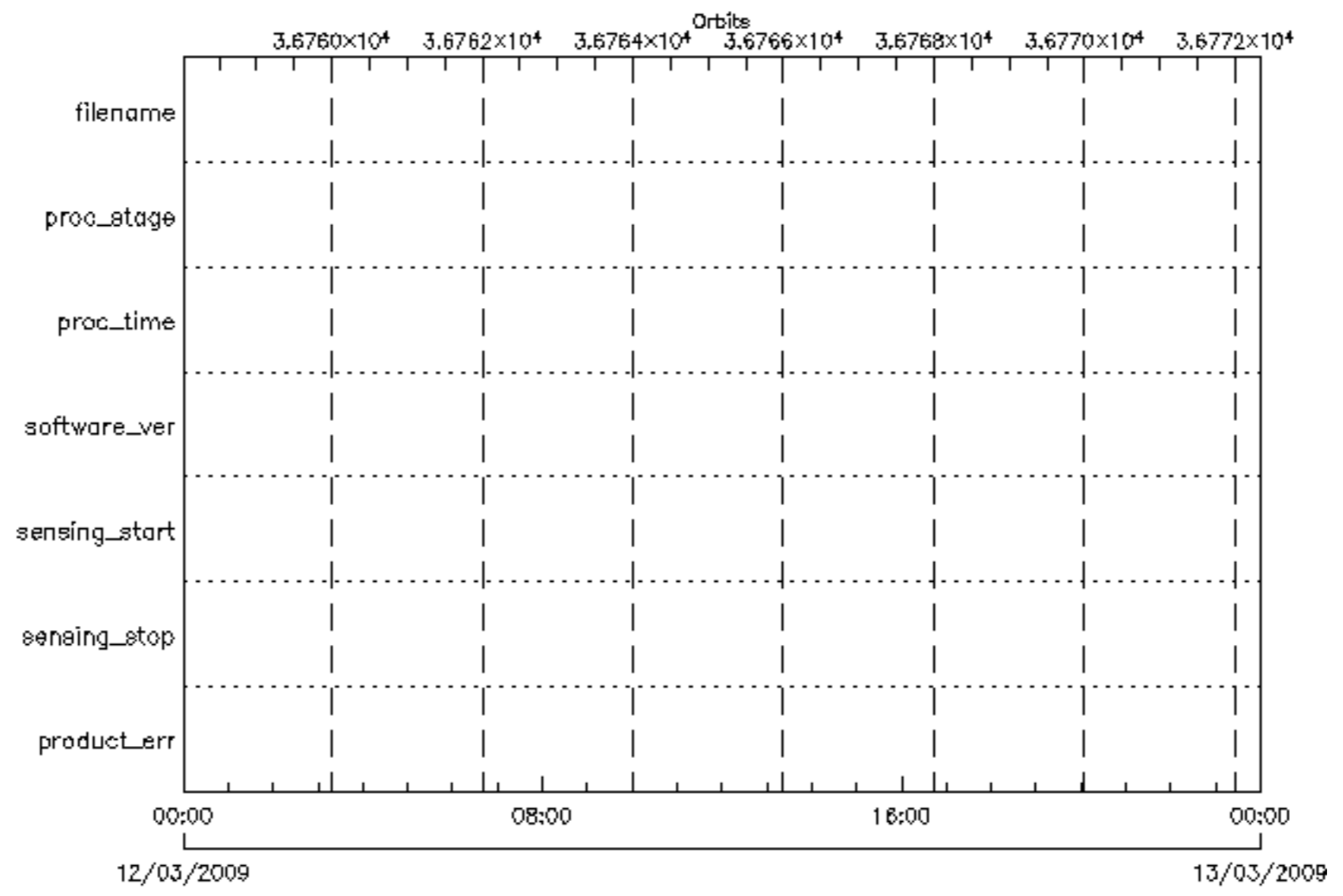
■ 80 band percent
■ I1b processing quality flag
■ I2 processing errors significance flag

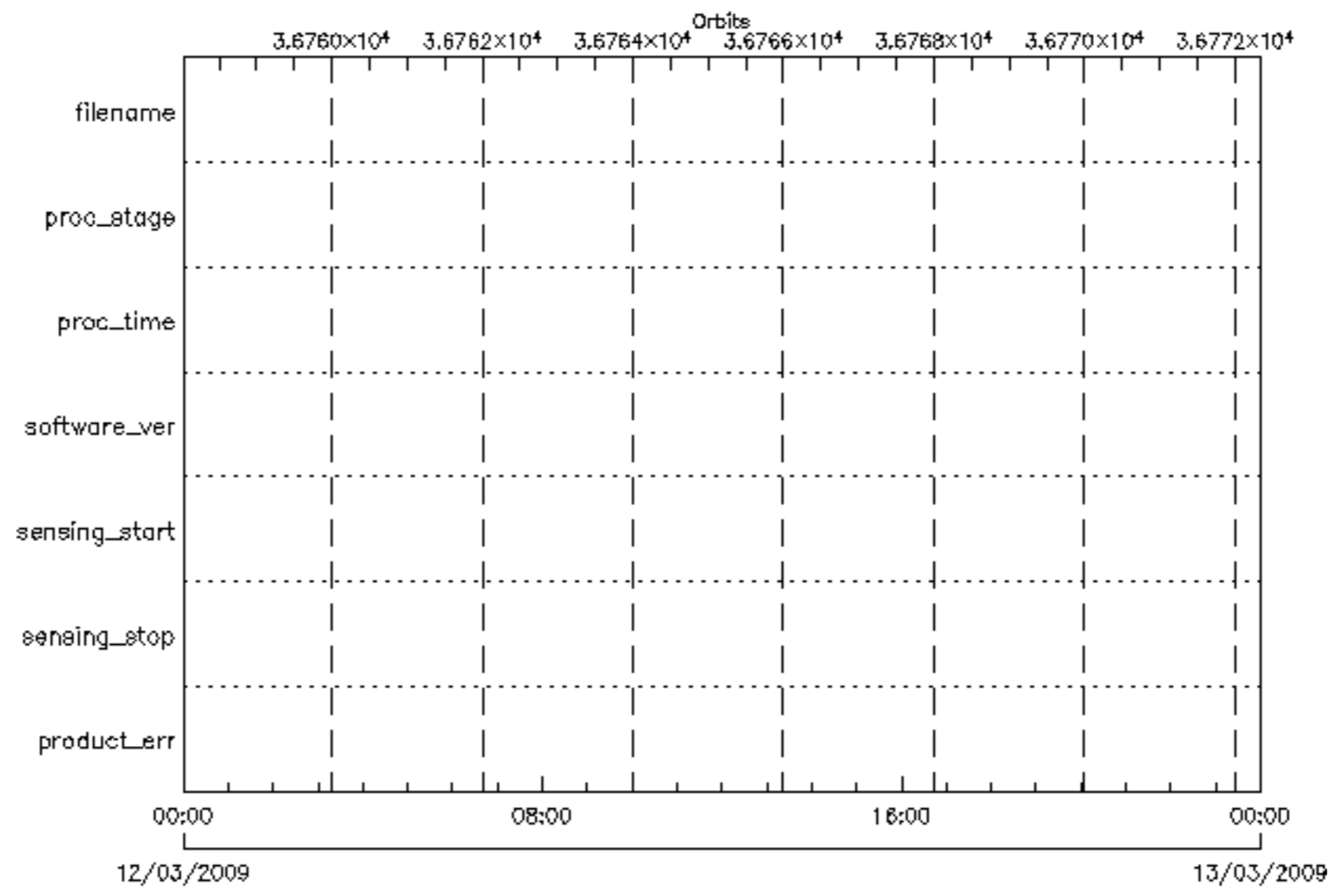


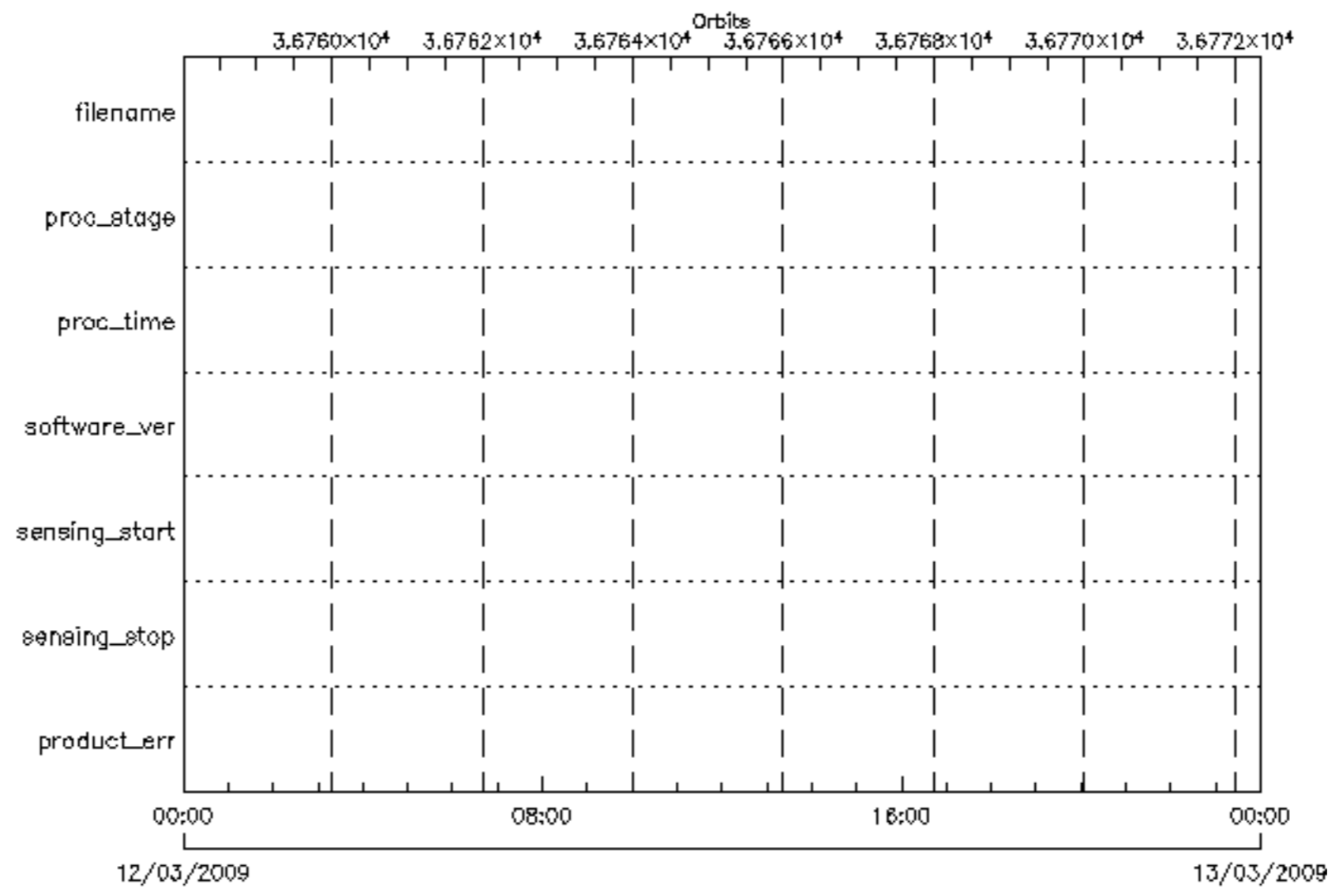


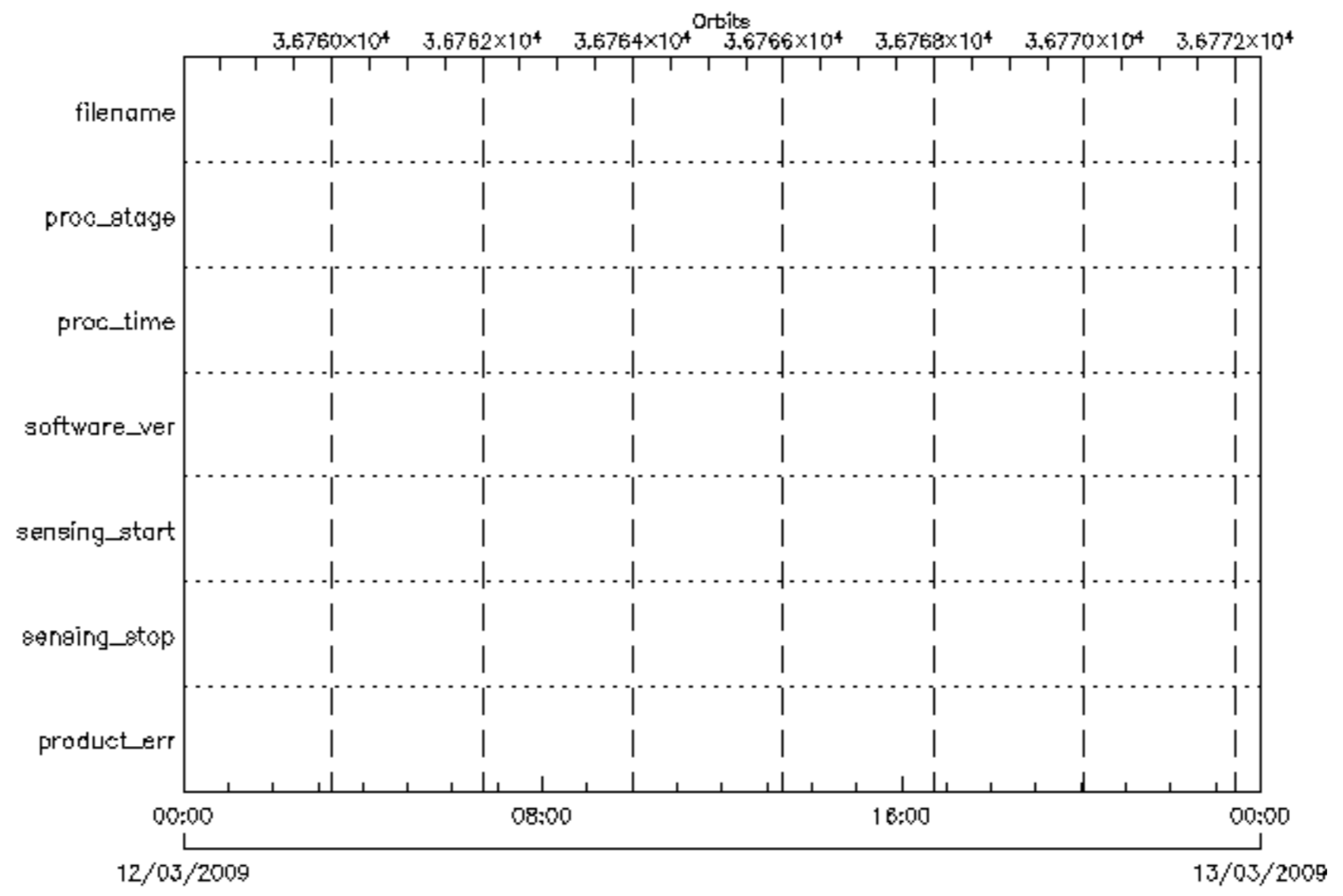


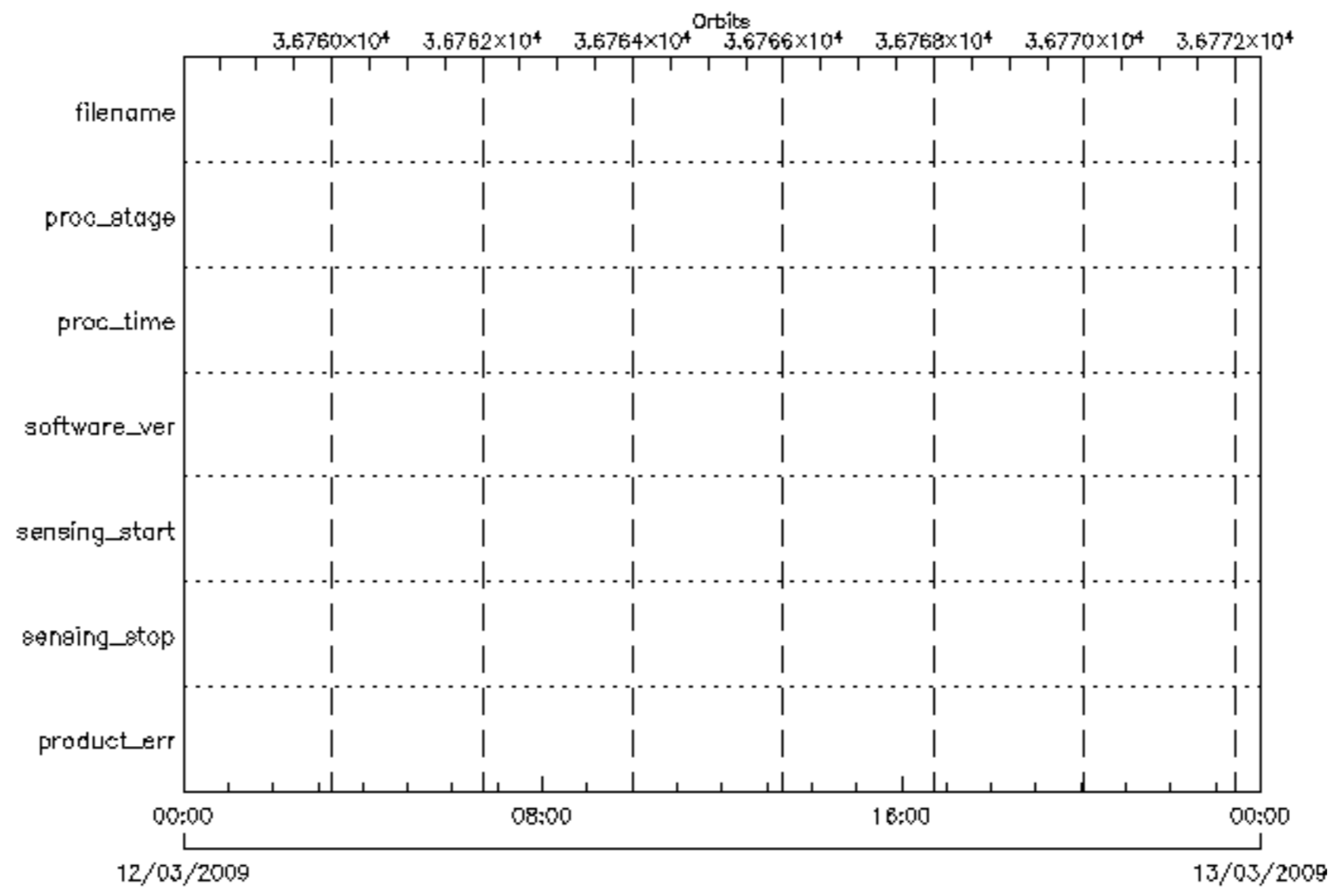


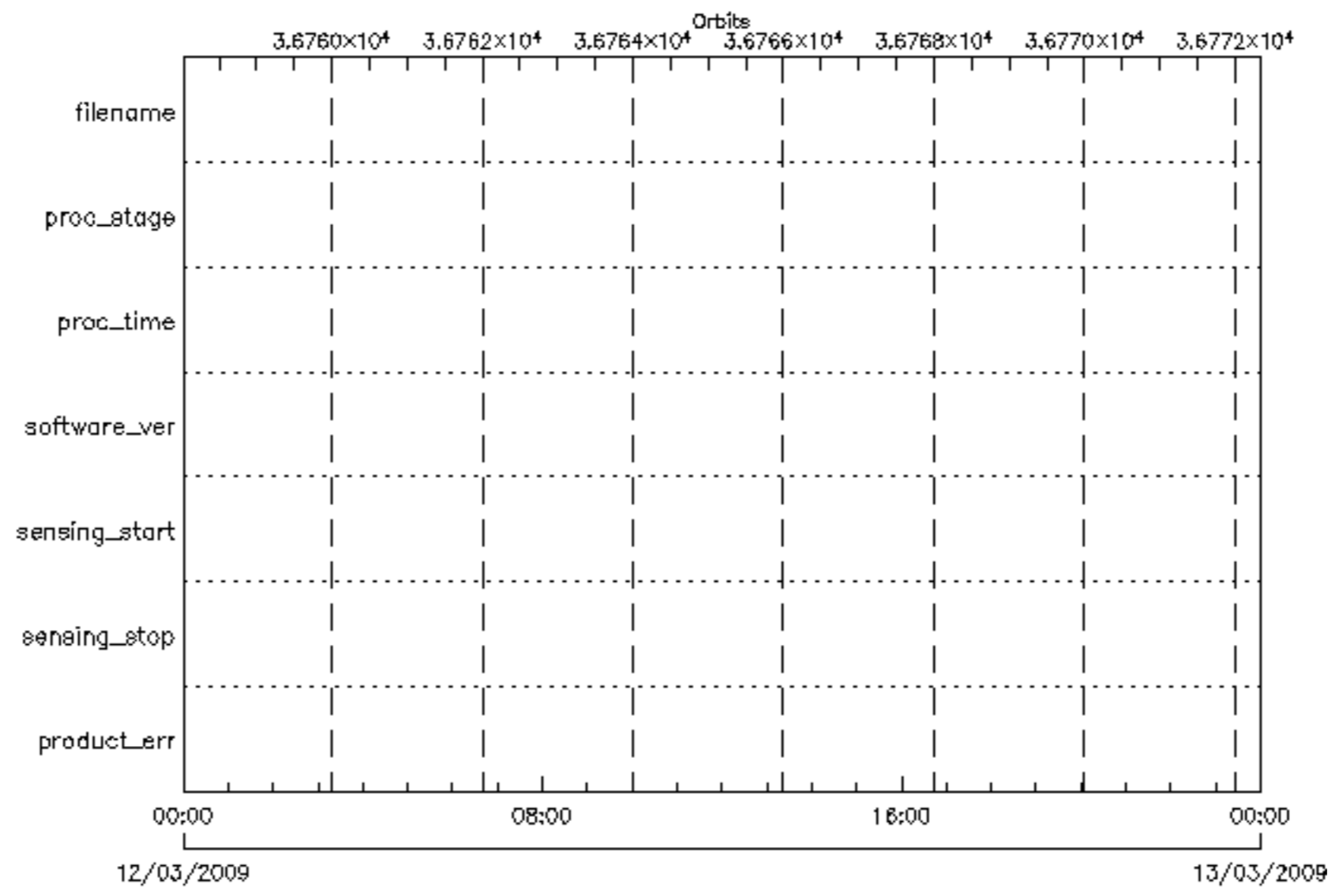


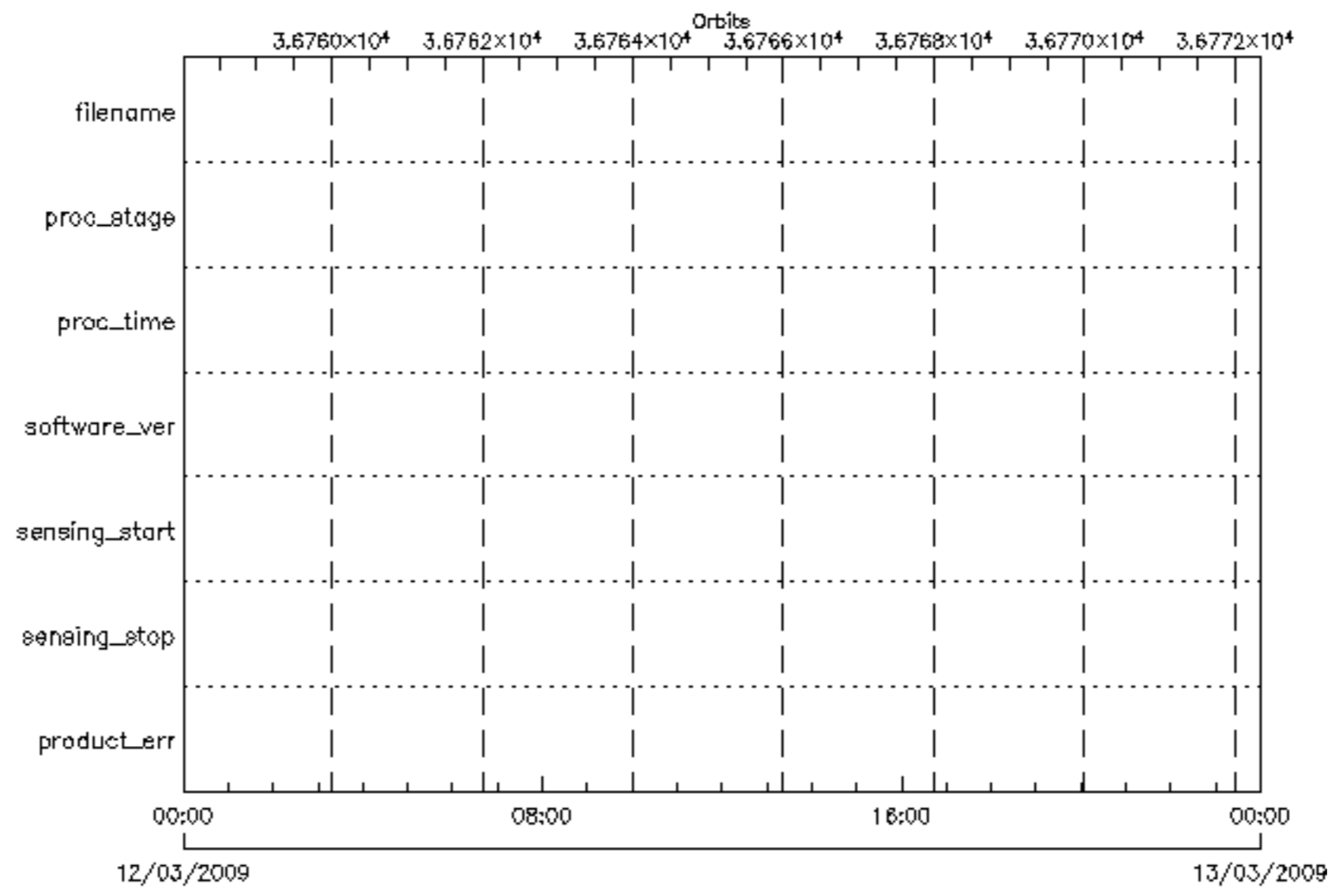


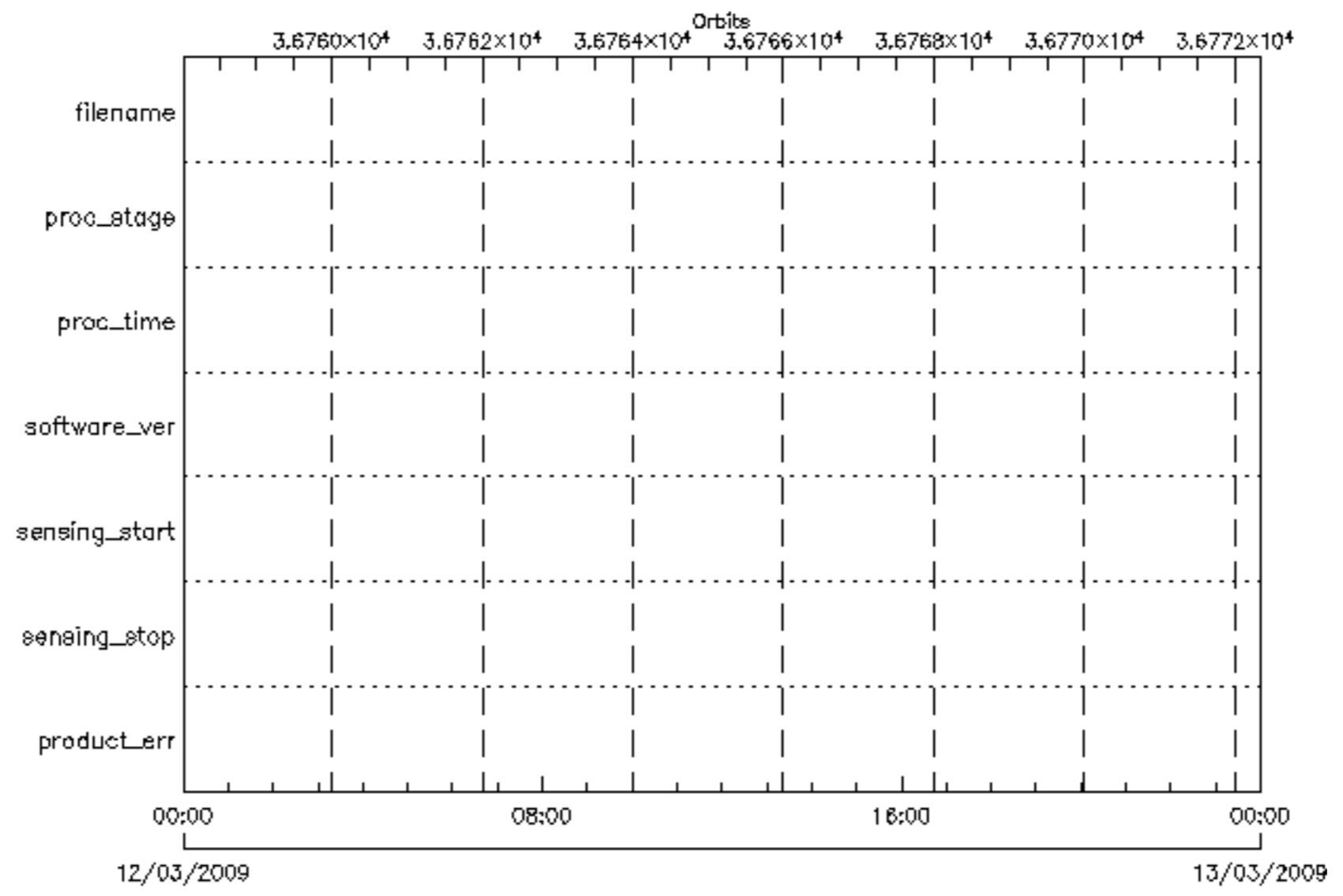


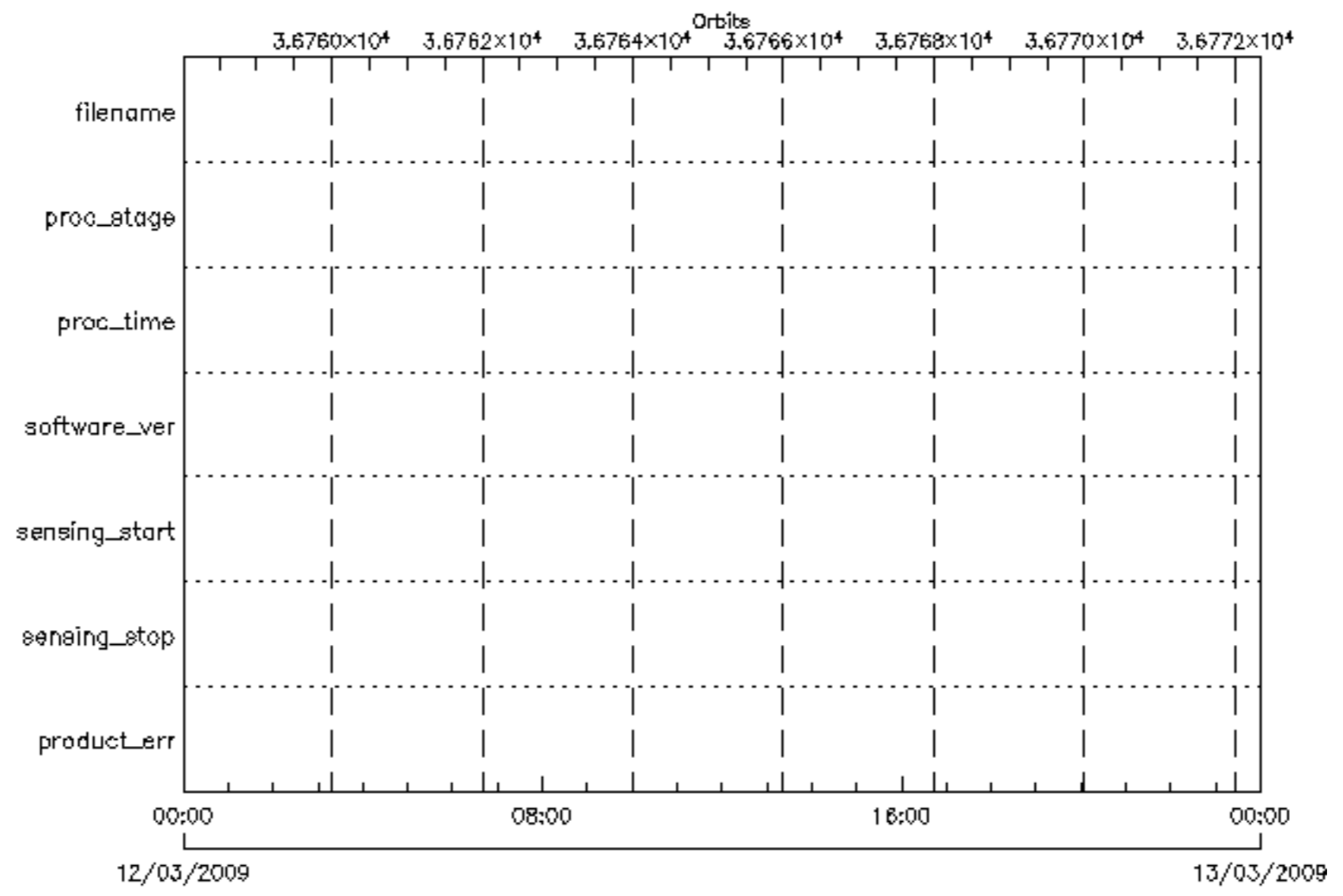


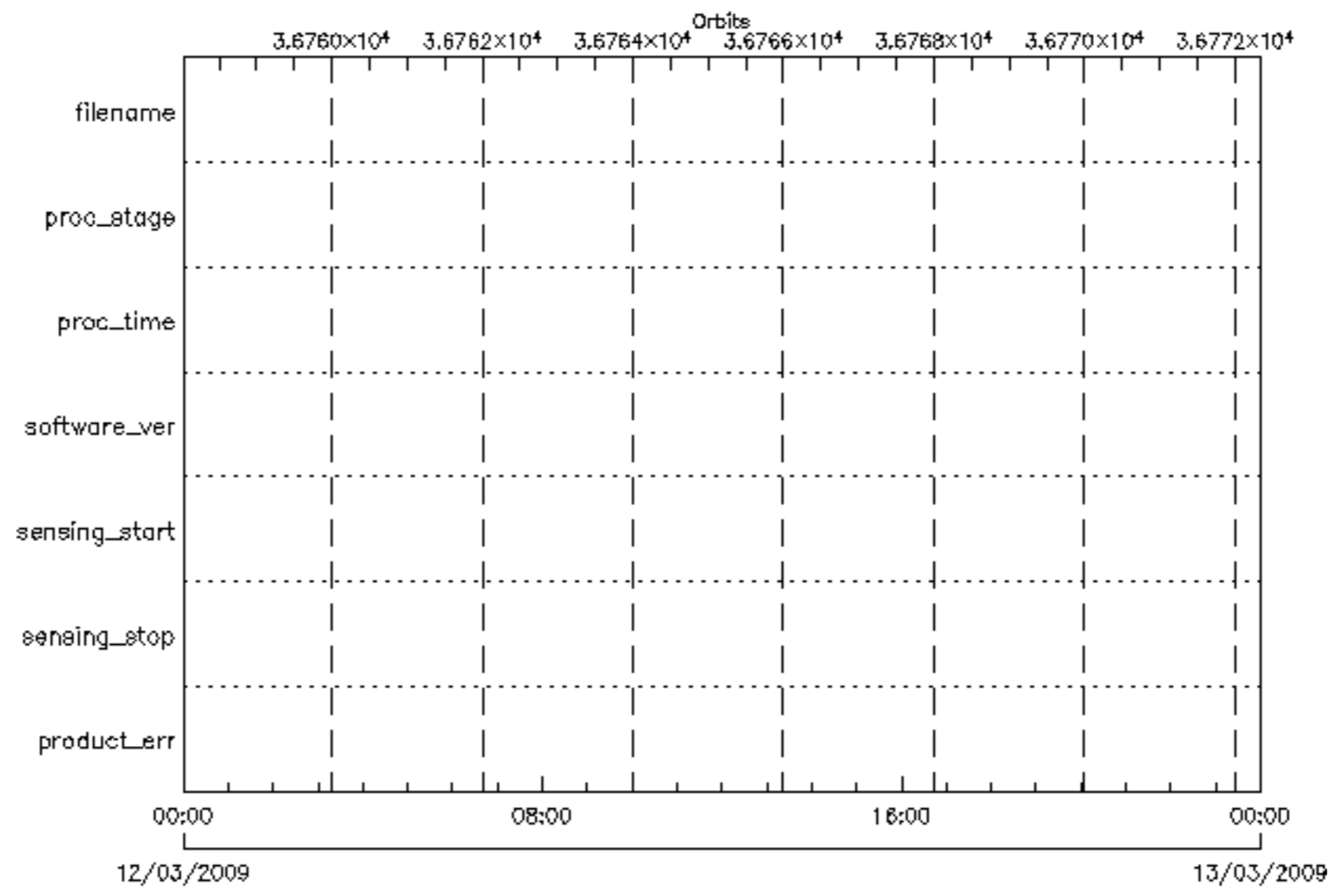


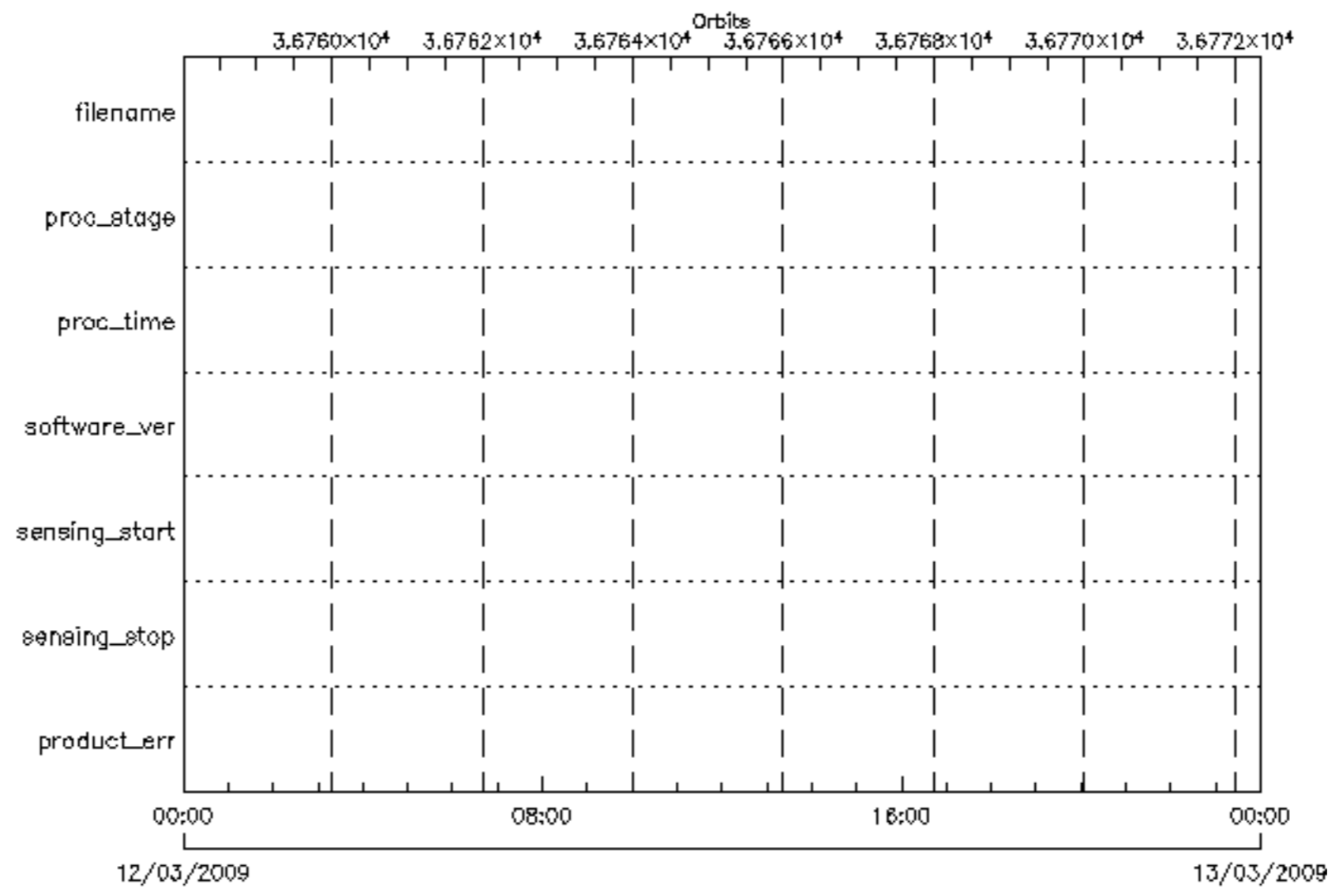


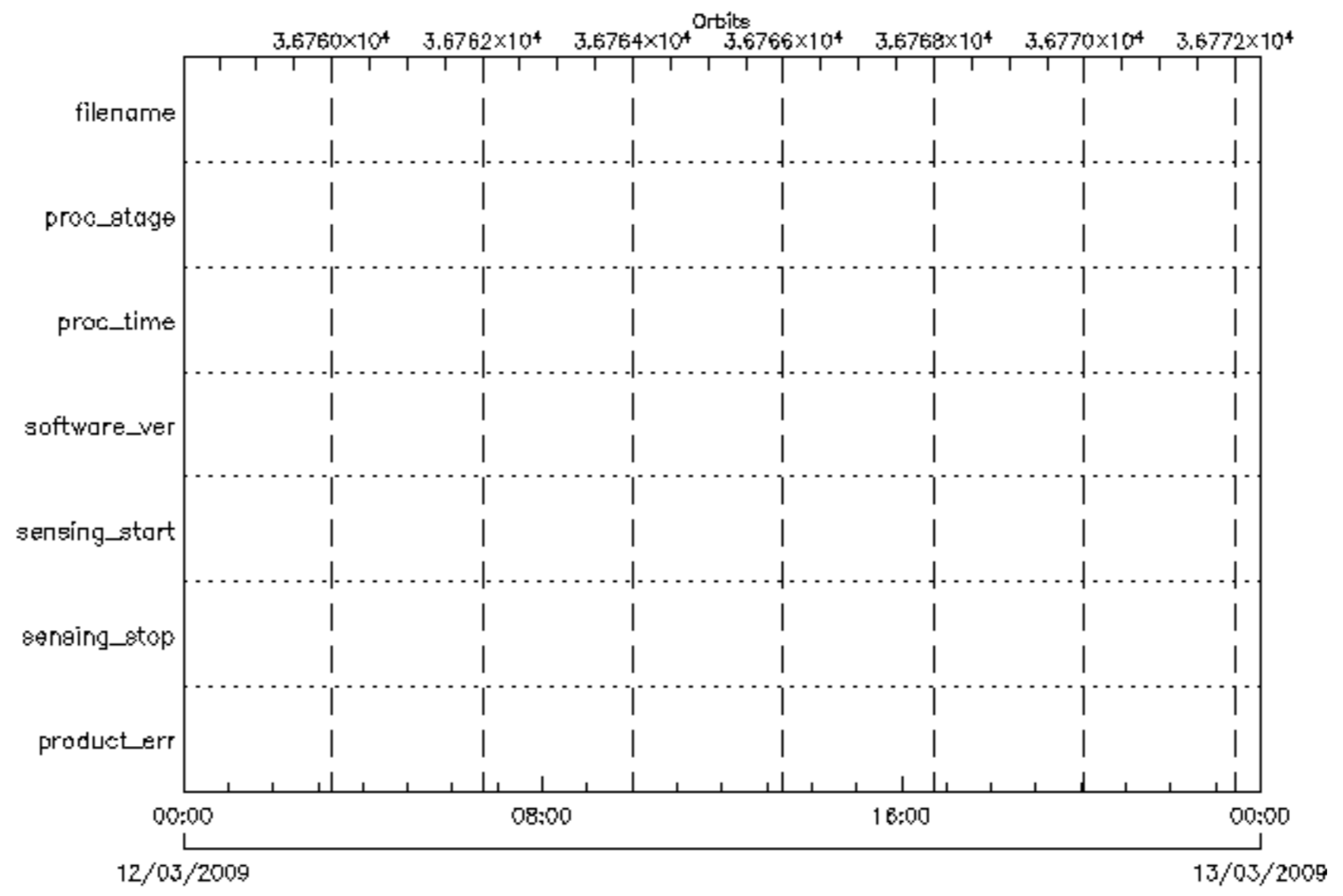


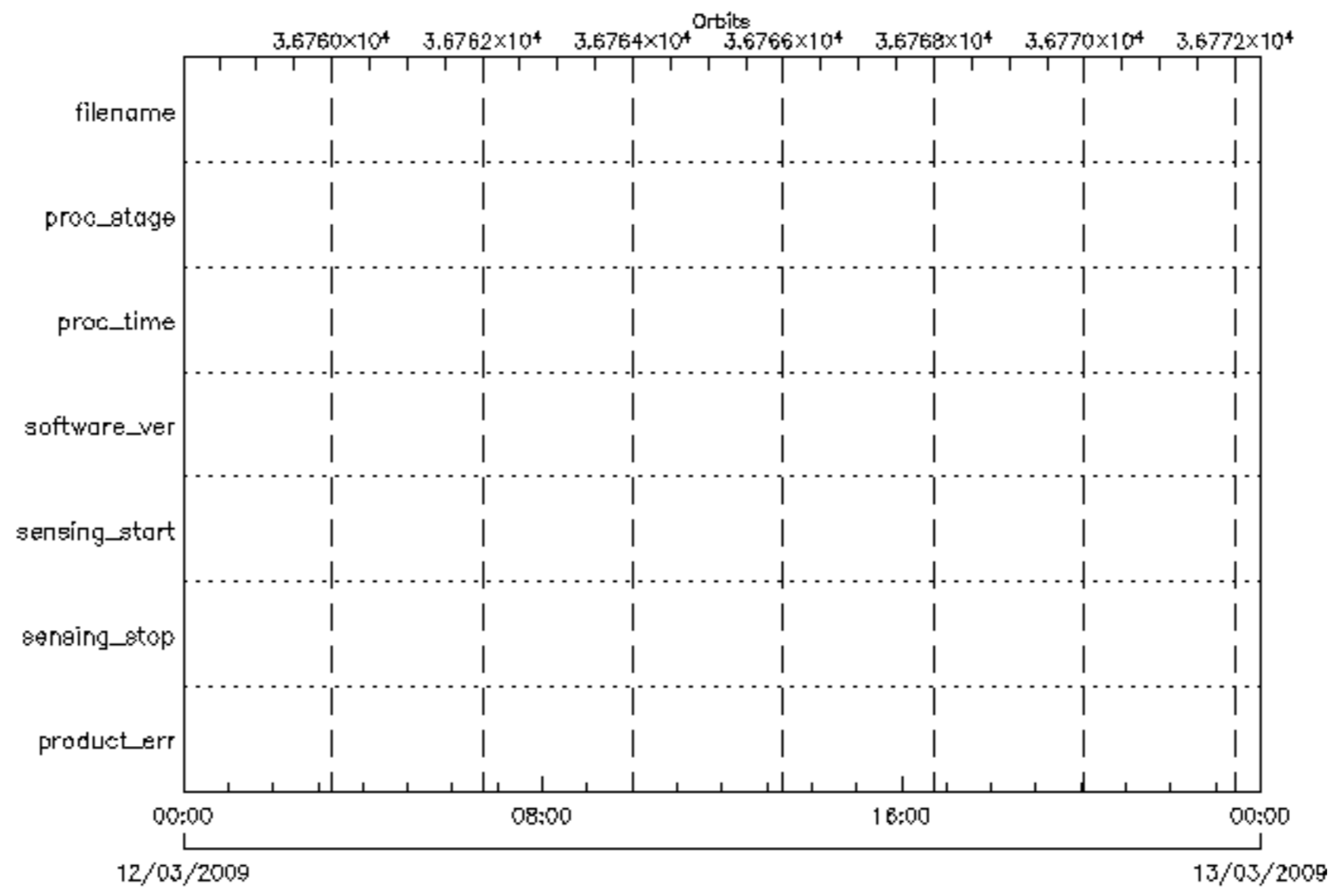


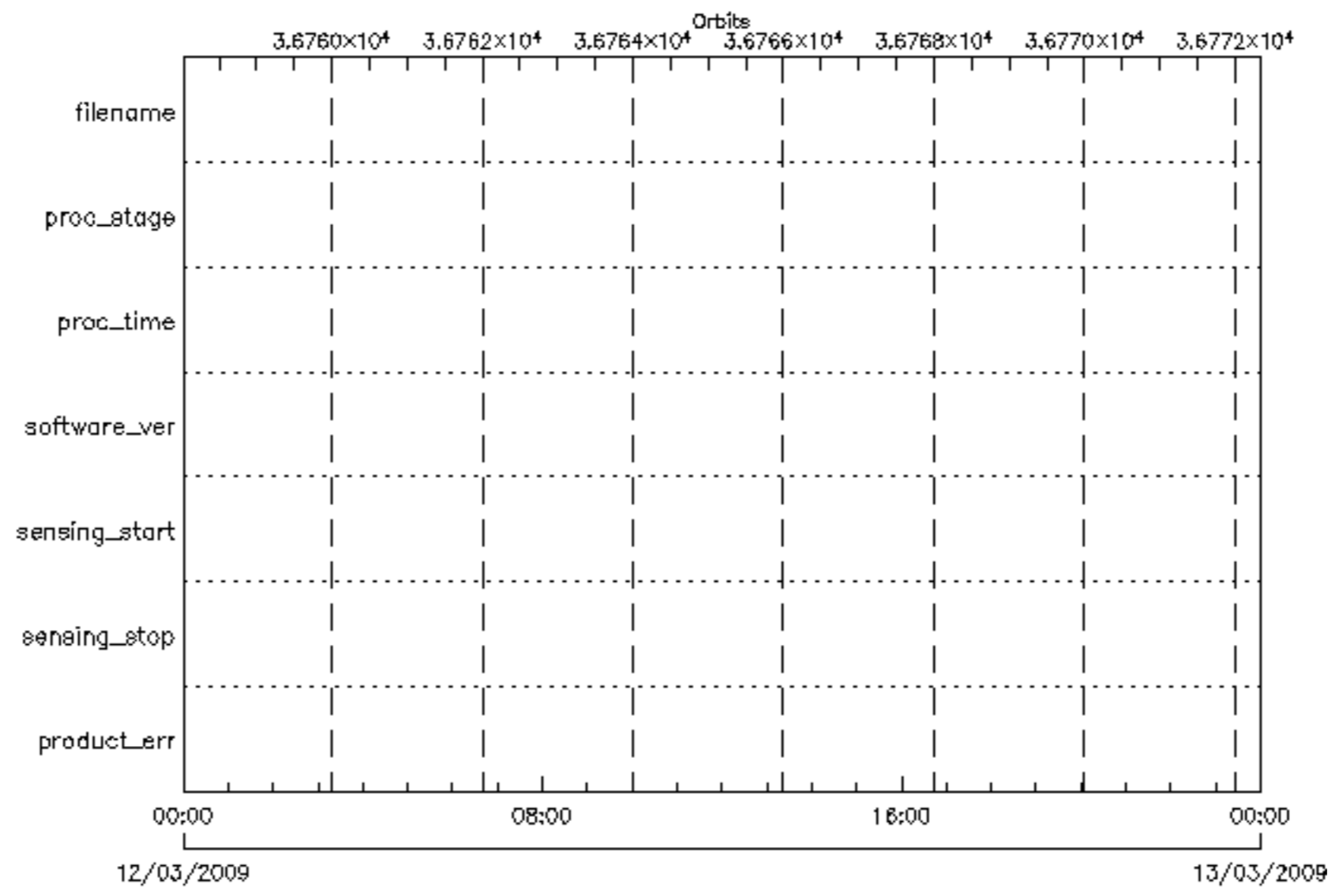


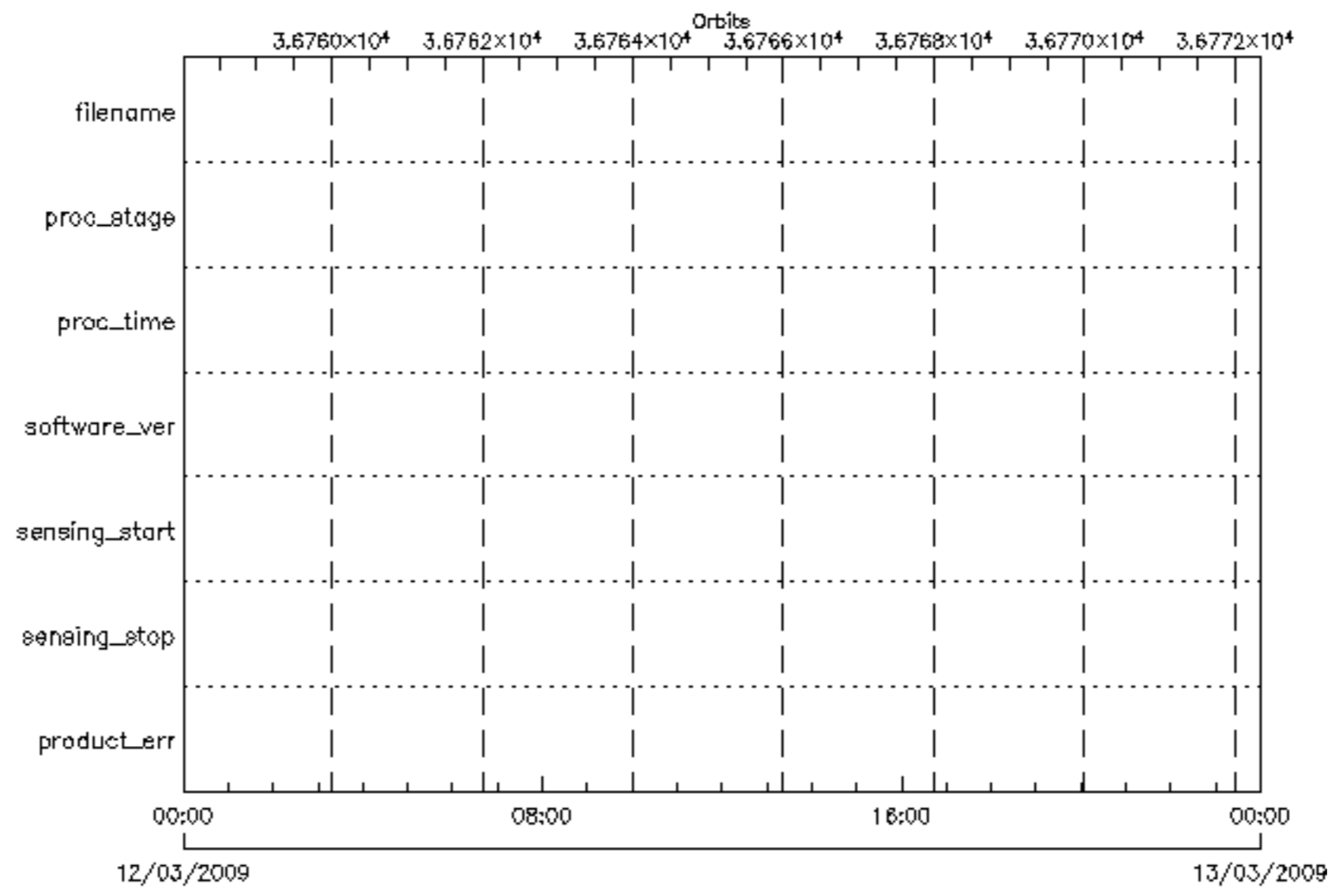


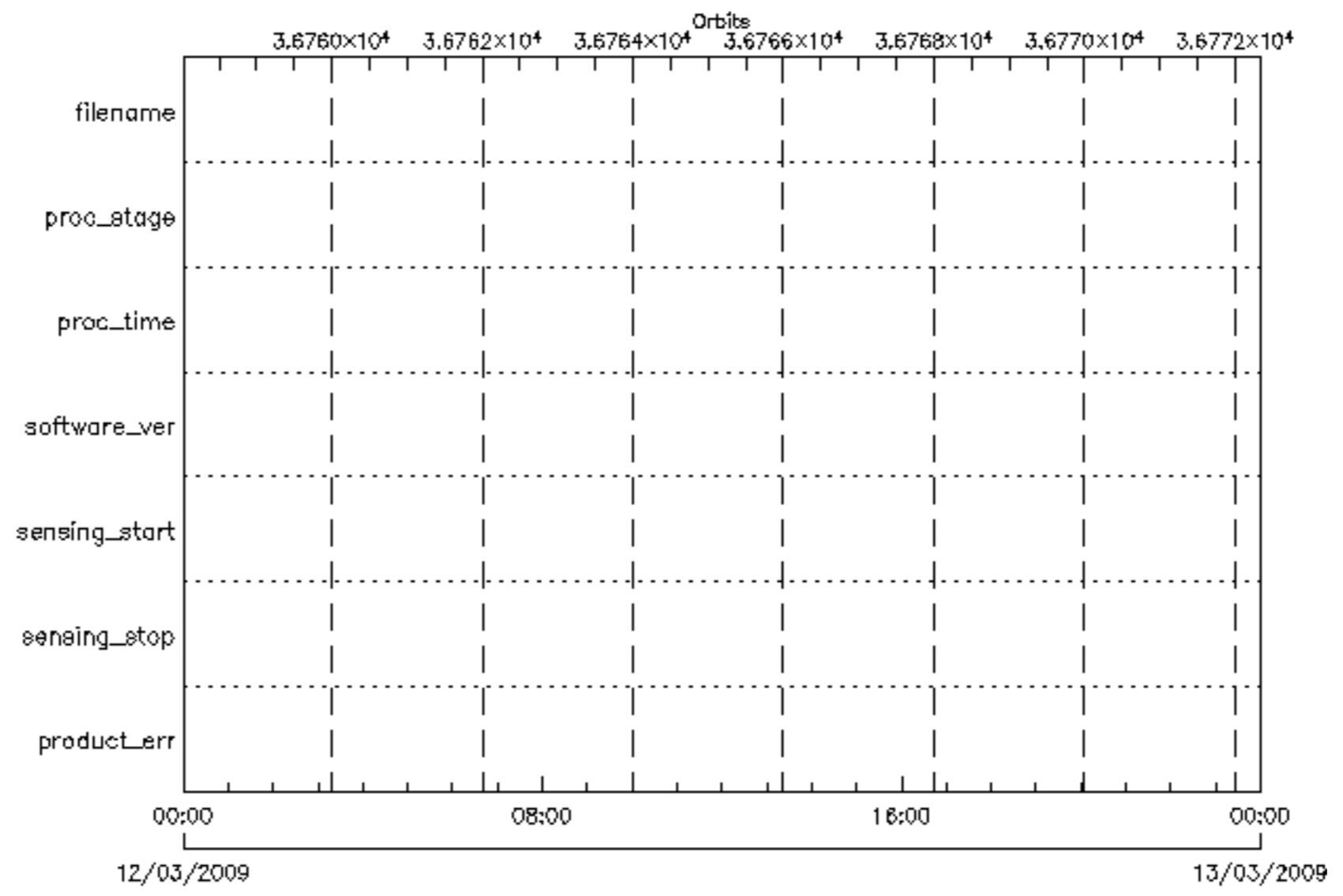


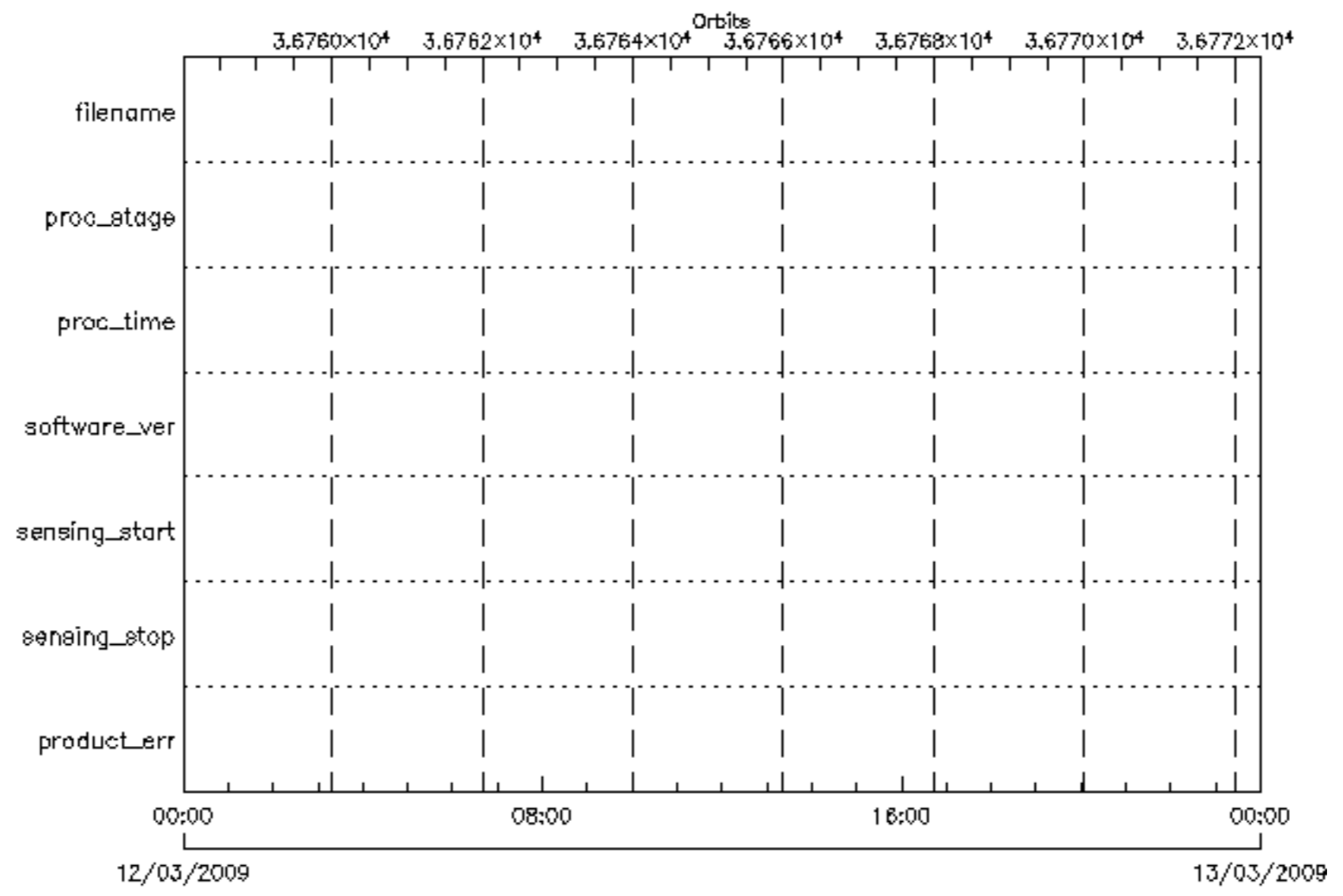


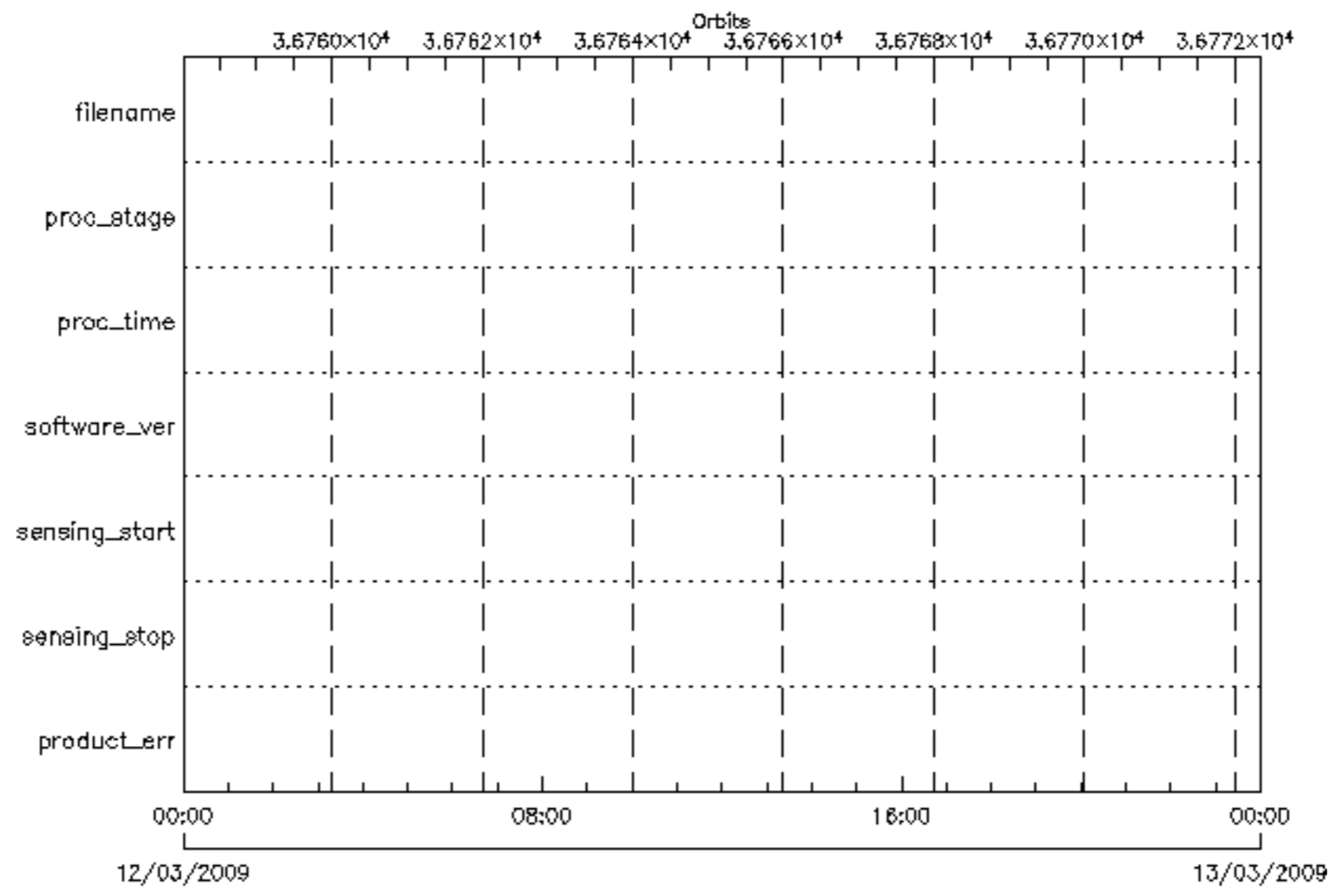


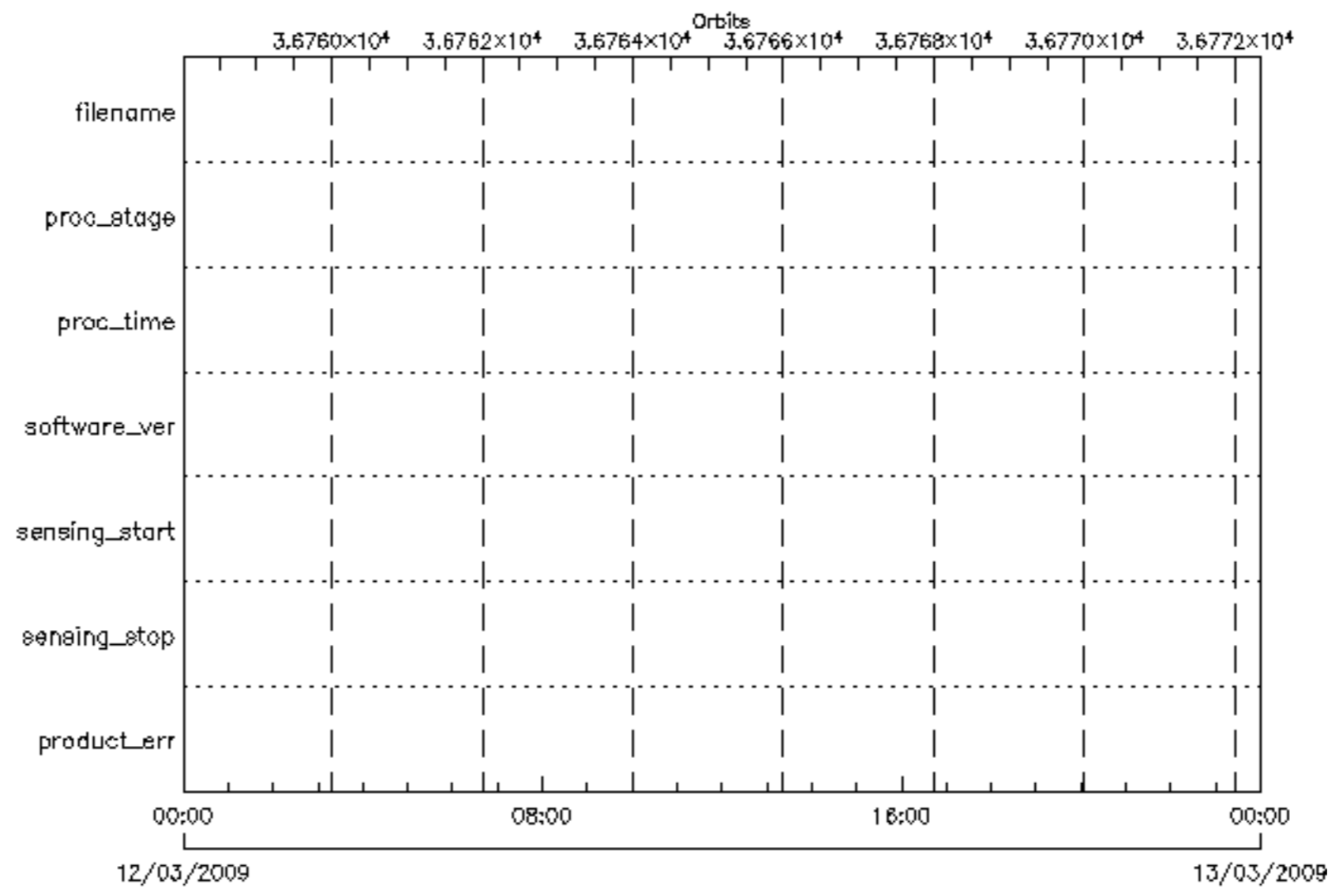


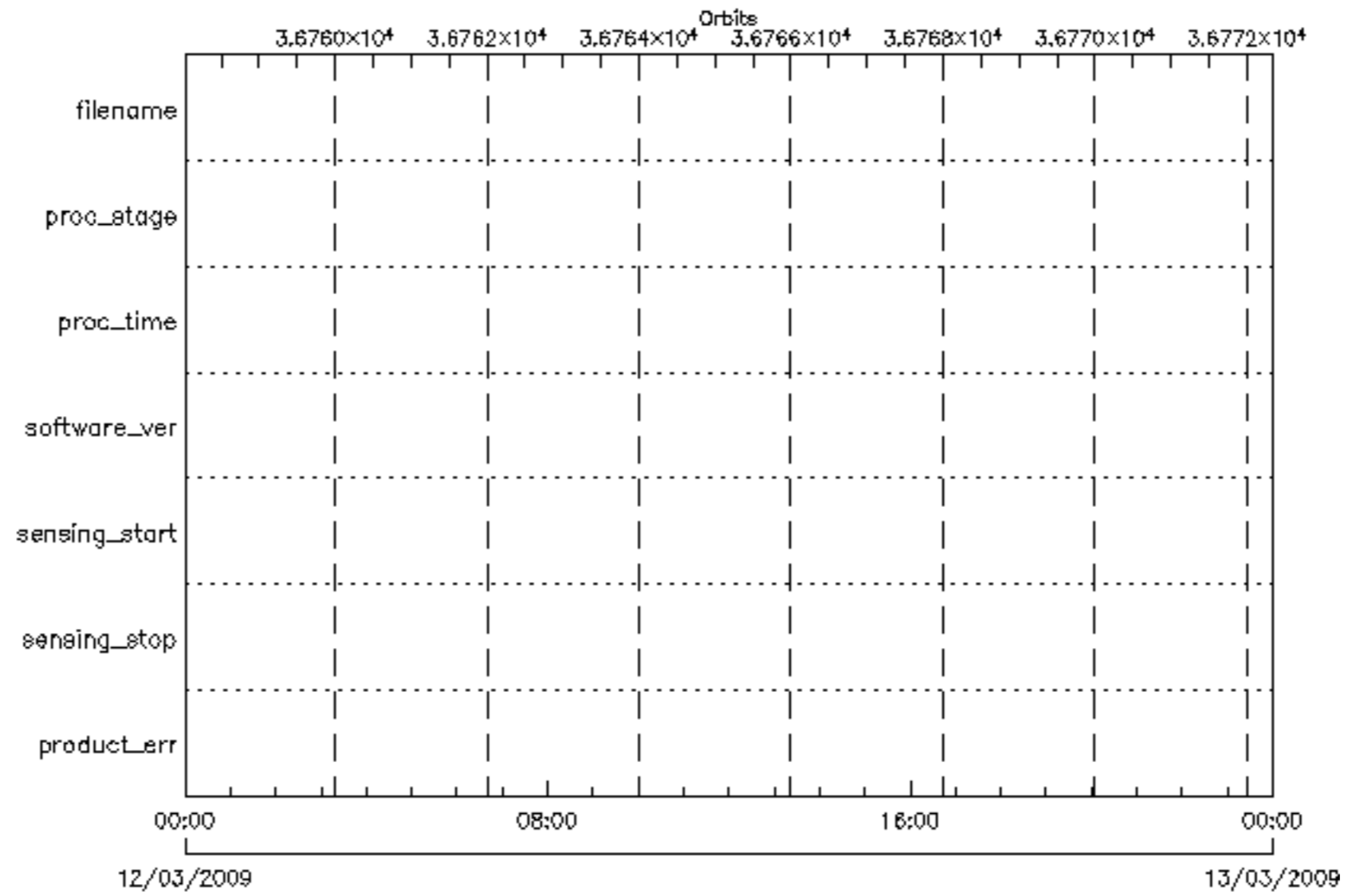


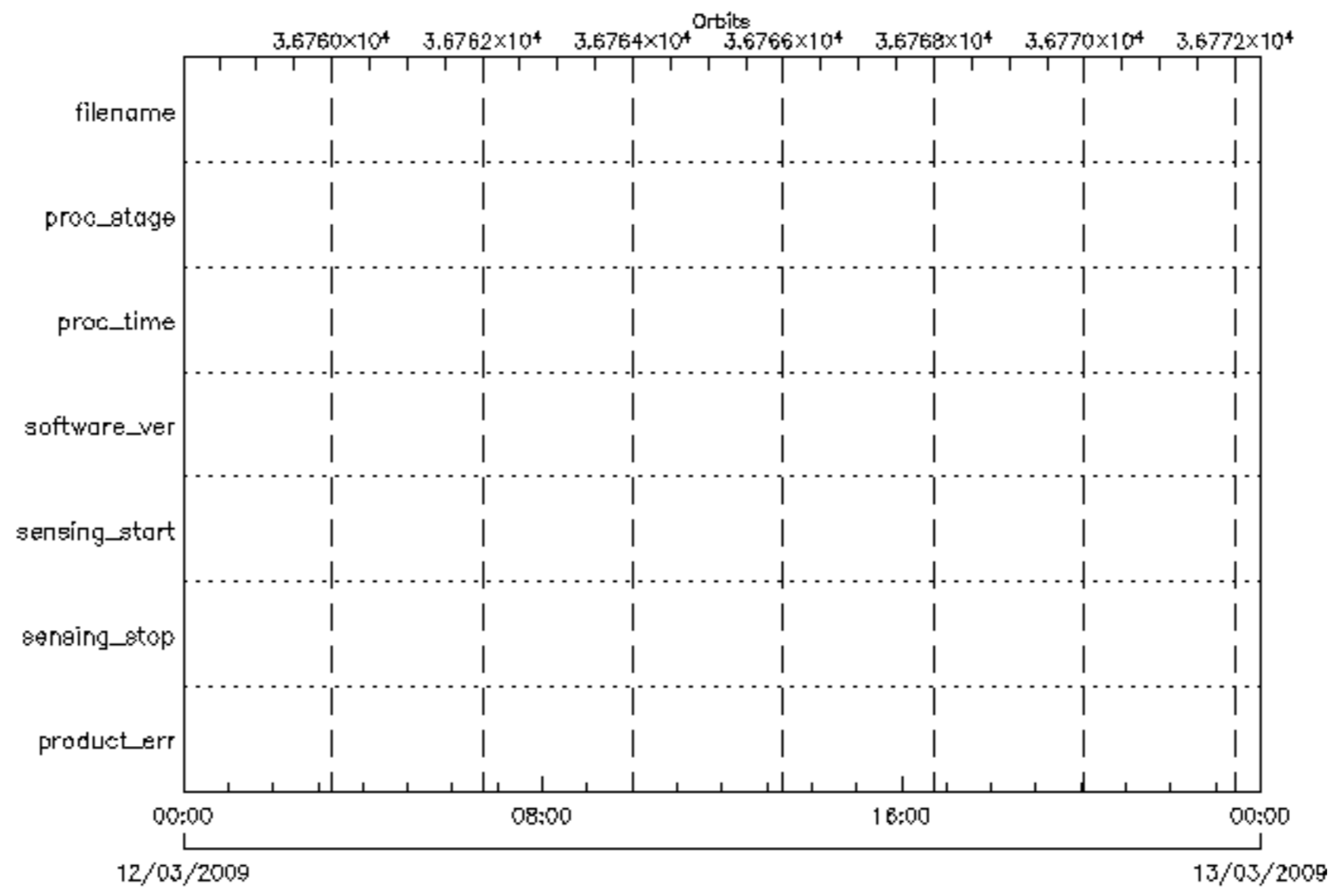


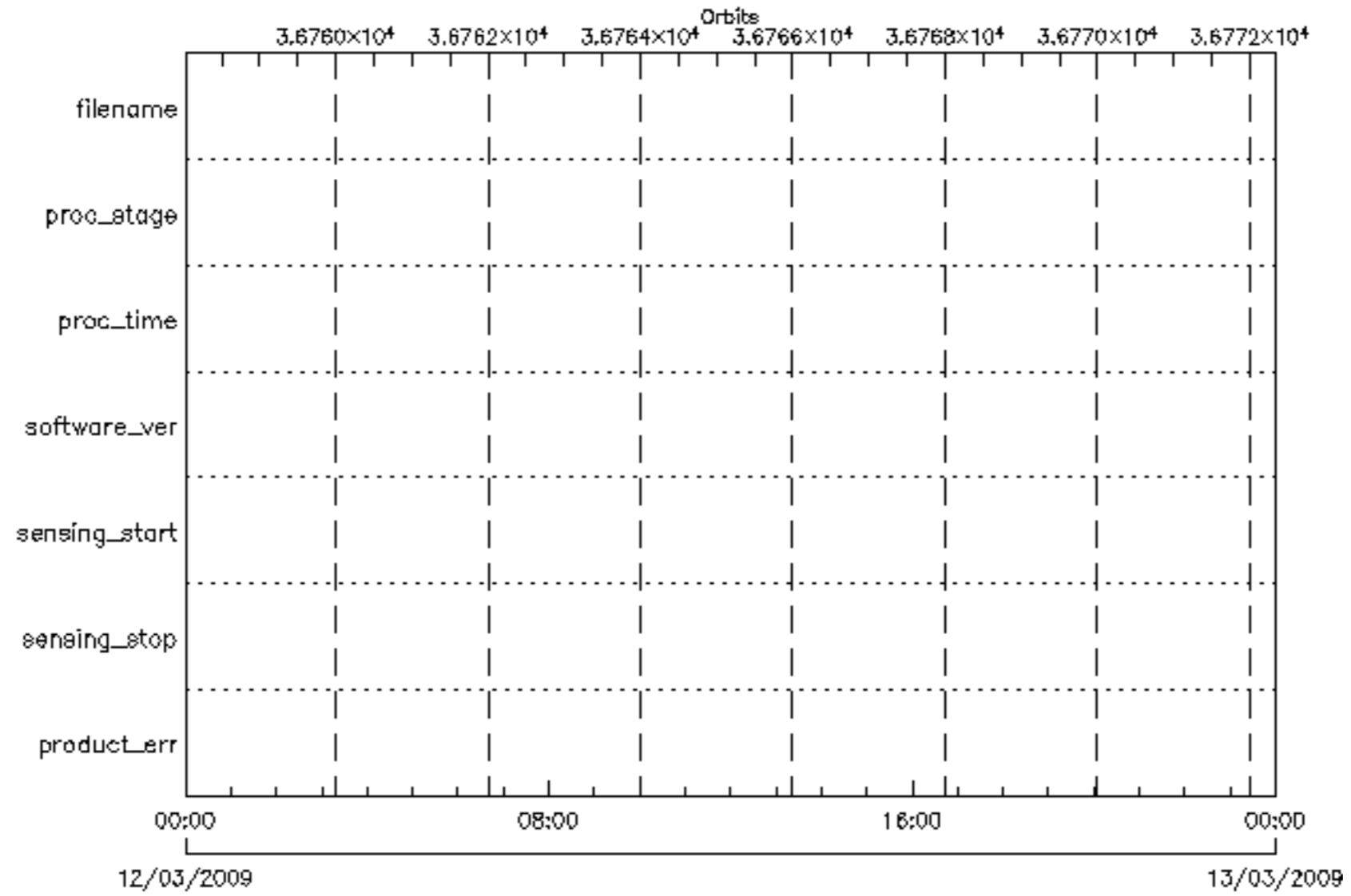


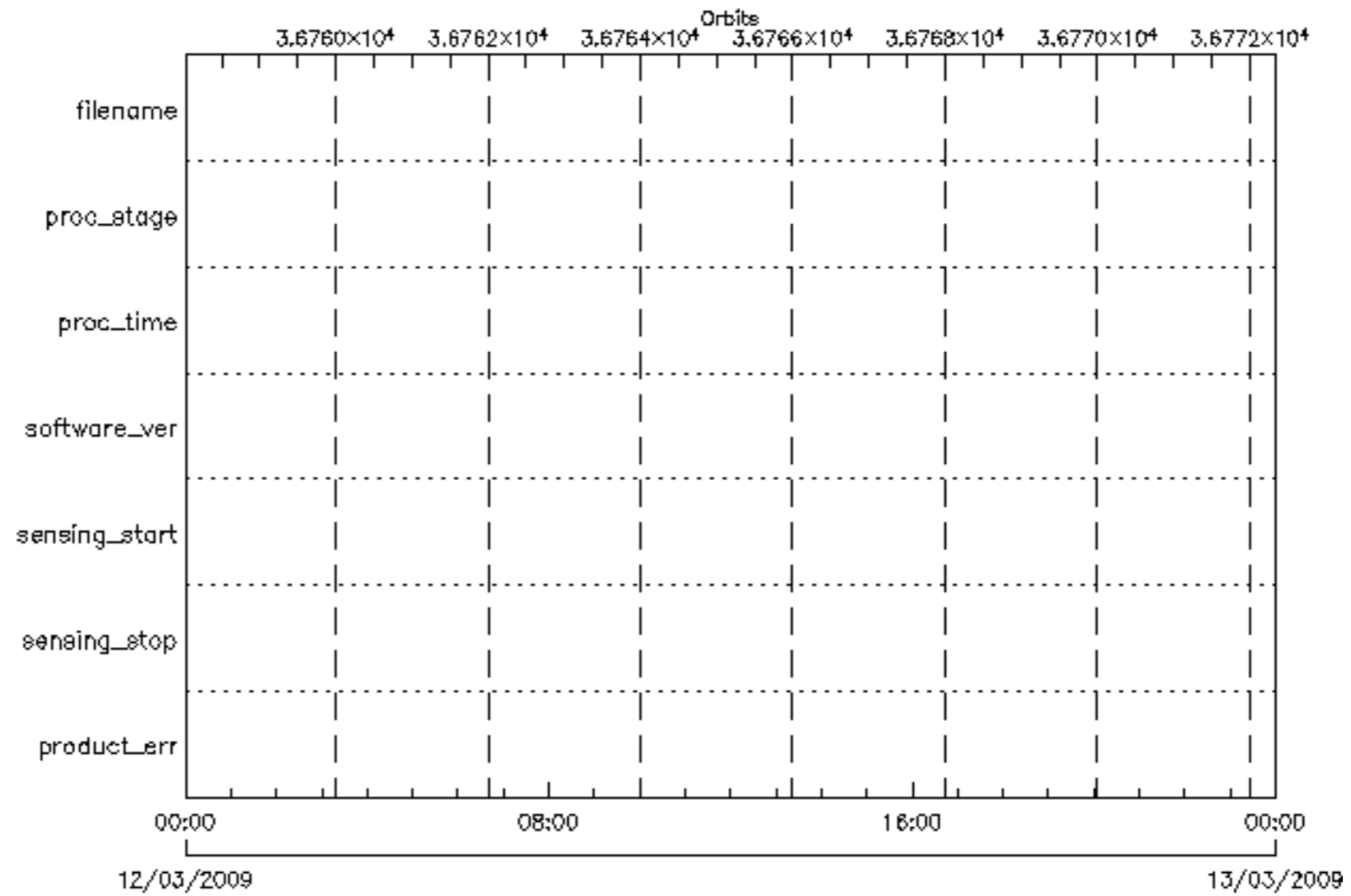












product_err

proc_time

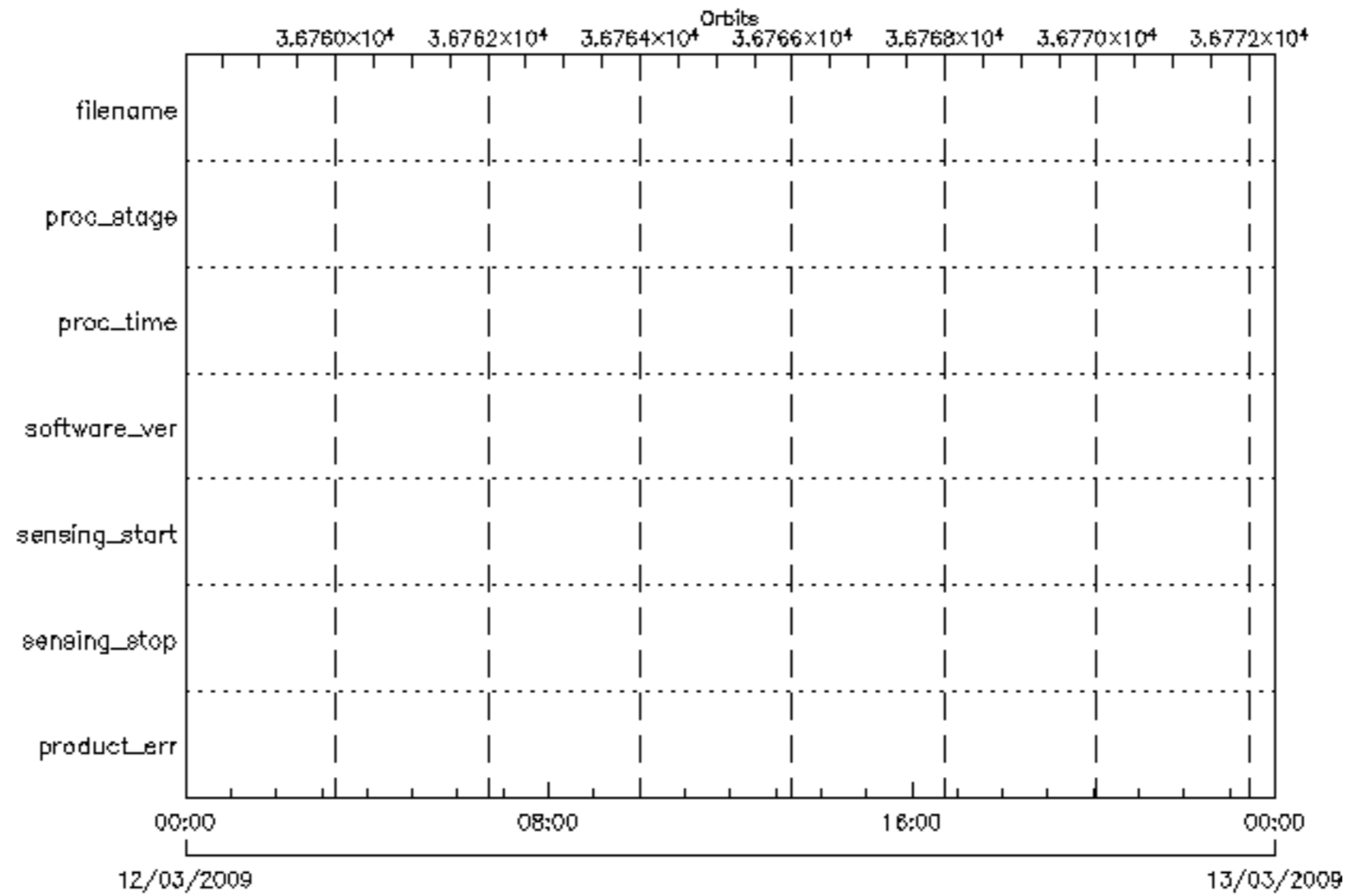
sensing_stop

proc_stage

sensing_start

filename

software_ver



 product_err	 sensing_stop	 sensing_start	 software_ver
 proc_time	 proc_stage	 filename	

