

RA2, MWR & DORIS SUMMARY PRODUCTS REPORT

Reporting time: 12-03-2009 15:12:44.000
 Trigger: Routine

	Period Start	Period Stop
UTC	10-MAR-2009 00:00:00.000	11-MAR-2009 00:00:00.000
Absolute Orbit	36729	36743
Cycle, Relative Orbit	0102	0116

Products inventoried

Gauge
PCF_RA2_ME__0P 99.95% of production inventoried
PCF_RA2_CAL_0P 100% of production inventoried
PCF_DOR_NAV_0P 94.71% of production inventoried
PCF_DOR_DOP_0P 99.08% of production inventoried
PCF_MWR_NL__0P 99.96% of production inventoried
PCF_RA2_MW__1P 99.95% of production inventoried
PCF_RA2_FGD_2P 99.95% of production inventoried
PCF_RA2_WWV_2P 99.95% of production inventoried

TABLE OF CONTENTS

Overall production

- [Inventoried production chart](#)
- [Inventoried production map](#)

Level 0

Planning vs. Production

Gauge
RA2_CAL_0P products: 1 produced; 0 gaps; 0 unplanned ; 0.00% of mission plan not covered by production
DOR_DOP_0P products: 16 produced; 12 gaps; 0 unplanned ; 0.85% of mission plan not covered by production
DOR_NAV_0P products: 16 produced; 14 gaps; 0 unplanned ; 4.93% of mission plan not covered by production
MWR_NL_0P products: 16 produced; 2 gaps; 0 unplanned ; 0.05% of mission plan not covered by production
RA2_ME_0P products: 17 produced; 2 gaps; 0 unplanned ; 0.10% of mission plan not covered by production

[Mission Plan vs. production chart](#)

Inventoried production: [RA2_CAL_0P](#) , [DOR_DOP_0P](#) , [DOR_NAV_0P](#) , [MWR_NL_0P](#) , [RA2_ME_0P](#)
 Missing products: [RA2_CAL_0P](#) , [DOR_DOP_0P](#) , [DOR_NAV_0P](#) , [MWR_NL_0P](#) , [RA2_ME_0P](#)
 Unplanned products: [RA2_CAL_0P](#) , [DOR_DOP_0P](#) , [DOR_NAV_0P](#) , [MWR_NL_0P](#) , [RA2_ME_0P](#)
 Overlaps: [RA2_CAL_0P](#) , [DOR_DOP_0P](#) , [DOR_NAV_0P](#) , [MWR_NL_0P](#) , [RA2_ME_0P](#)
 Duplicates: [RA2_CAL_0P](#) , [DOR_DOP_0P](#) , [DOR_NAV_0P](#) , [MWR_NL_0P](#) , [RA2_ME_0P](#)

ADF usage

Gauge
0 new ADFs in use for type RA2_CAL_0P N/A

[RA2_CAL_0P: ADFs usage](#)

Gauge
1 new ADFs in use for type DOR_DOP_0P N/A

[DOR_DOP_0P: ADFs usage](#)

Gauge
1 new ADFs in use for type DOR_NAV_0P N/A

[DOR_NAV_0P: ADFs usage](#)

Gauge

1 new ADFs in use for type MWR_NL__0P N/A
--

[MWR_NL__0P: ADFs usage](#)

Gauge
1 new ADFs in use for type RA2_ME__0P N/A

[RA2_ME__0P: ADFs usage](#)

Header checks

MPH errors

Gauge
0 RA2_CAL_0P products with wrong filename N/A
0 RA2_CAL_0P products with unknown processing stage N/A
0 RA2_CAL_0P products with unknown acquisition station N/A
0 RA2_CAL_0P products with unknown processing center N/A
0 RA2_CAL_0P products with wrong processing time N/A
1 RA2_CAL_0P products with software version not equal to the current version N/A
0 RA2_CAL_0P products with wrong sensing start N/A
0 RA2_CAL_0P products with wrong sensing stop N/A
0 RA2_CAL_0P products with wrong phase N/A
0 RA2_CAL_0P products with wrong state vector time N/A
0 RA2_CAL_0P products with unknown vector source N/A
1 RA2_CAL_0P products with UTC to SBT time too far from sensing time N/A
0 RA2_CAL_0P products with satellite binary time out-of-range N/A
0 RA2_CAL_0P products with wrong clock step N/A

0 RA2_CAL_0P products with leap utc set to blank N/A
0 RA2_CAL_0P products with leap err set N/A
0 RA2_CAL_0P products with product err set N/A
0 RA2_CAL_0P products with tot_size not equal to real file size N/A

[RA2_CAL_0P: MPH checks](#)

Gauge
0 DOR_DOP_0P products with wrong filename N/A
0 DOR_DOP_0P products with unknown processing stage N/A
0 DOR_DOP_0P products with unknown acquisition station N/A
0 DOR_DOP_0P products with unknown processing center N/A
0 DOR_DOP_0P products with wrong processing time N/A
0 DOR_DOP_0P products with software version not equal to the current version N/A
0 DOR_DOP_0P products with wrong sensing start N/A
0 DOR_DOP_0P products with wrong sensing stop N/A
0 DOR_DOP_0P products with wrong phase N/A
0 DOR_DOP_0P products with wrong state vector time N/A
0 DOR_DOP_0P products with unknown vector source N/A
12 DOR_DOP_0P products with UTC to SBT time too far from sensing time N/A
0 DOR_DOP_0P products with satellite binary time out-of-range N/A
0 DOR_DOP_0P products with wrong clock step N/A
0 DOR_DOP_0P products with leap utc set to blank N/A
0 DOR_DOP_0P products with leap err set N/A
0 DOR_DOP_0P products with product err set N/A
0 DOR_DOP_0P products with tot_size not equal to real file size N/A

[DOR_DOP_0P: MPH checks](#)

Gauge
0 DOR_NAV_0P products with wrong filename N/A
0 DOR_NAV_0P products with unknown processing stage N/A
0 DOR_NAV_0P products with unknown acquisition station N/A
0 DOR_NAV_0P products with unknown processing center N/A
0 DOR_NAV_0P products with wrong processing time N/A
0 DOR_NAV_0P products with software version not equal to the current version N/A
0 DOR_NAV_0P products with wrong sensing start N/A
0 DOR_NAV_0P products with wrong sensing stop N/A
0 DOR_NAV_0P products with wrong phase N/A
0 DOR_NAV_0P products with wrong state vector time N/A
0 DOR_NAV_0P products with unknown vector source N/A
10 DOR_NAV_0P products with UTC to SBT time too far from sensing time N/A
0 DOR_NAV_0P products with satellite binary time out-of-range N/A
0 DOR_NAV_0P products with wrong clock step N/A
0 DOR_NAV_0P products with leap utc set to blank N/A
0 DOR_NAV_0P products with leap err set N/A
0 DOR_NAV_0P products with product err set N/A
0 DOR_NAV_0P products with tot_size not equal to real file size N/A

[DOR_NAV_0P: MPH checks](#)

Gauge
0 MWR_NL__0P products with wrong filename N/A
0 MWR_NL__0P products with unknown processing stage N/A

0 MWR_NL__0P products with unknown acquisition station N/A
0 MWR_NL__0P products with unknown processing center N/A
0 MWR_NL__0P products with wrong processing time N/A
0 MWR_NL__0P products with software version not equal to the current version N/A
0 MWR_NL__0P products with wrong sensing start N/A
0 MWR_NL__0P products with wrong sensing stop N/A
0 MWR_NL__0P products with wrong phase N/A
0 MWR_NL__0P products with wrong state vector time N/A
0 MWR_NL__0P products with unknown vector source N/A
12 MWR_NL__0P products with UTC to SBT time too far from sensing time N/A
0 MWR_NL__0P products with satellite binary time out-of-range N/A
0 MWR_NL__0P products with wrong clock step N/A
0 MWR_NL__0P products with leap utc set to blank N/A
0 MWR_NL__0P products with leap err set N/A
0 MWR_NL__0P products with product err set N/A
0 MWR_NL__0P products with tot_size not equal to real file size N/A

[MWR_NL__0P: MPH checks](#)

Gauge
0 RA2_ME__0P products with wrong filename N/A
0 RA2_ME__0P products with unknown processing stage N/A
0 RA2_ME__0P products with unknown acquisition station N/A
0 RA2_ME__0P products with unknown processing center N/A
0 RA2_ME__0P products with wrong processing time N/A
0 RA2_ME__0P products with software version not equal to the current version N/A

0 RA2_ME__0P products with wrong sensing start N/A
0 RA2_ME__0P products with wrong sensing stop N/A
0 RA2_ME__0P products with wrong phase N/A
0 RA2_ME__0P products with wrong state vector time N/A
0 RA2_ME__0P products with unknown vector source N/A
13 RA2_ME__0P products with UTC to SBT time too far from sensing time N/A
0 RA2_ME__0P products with satellite binary time out-of-range N/A
0 RA2_ME__0P products with wrong clock step N/A
0 RA2_ME__0P products with leap utc set to blank N/A
0 RA2_ME__0P products with leap err set N/A
0 RA2_ME__0P products with product err set N/A
0 RA2_ME__0P products with tot_size not equal to real file size N/A

[RA2_ME__0P: MPH checks](#)

SPH errors

Gauge
0 ADFs not covering sensing time are referenced in RA2_CAL_0P products N/A
0 RA2_CAL_0P products with start_lat out of range N/A
0 RA2_CAL_0P products with start_long out of range N/A
0 RA2_CAL_0P products with stop_lat out of range N/A
0 RA2_CAL_0P products with stop_long out of range N/A
0 RA2_CAL_0P products with sat_track out of range N/A
0 RA2_CAL_0P products with num_error_ISPs out of range N/A
0 RA2_CAL_0P products with num_missing_ISPs out of range N/A
0 RA2_CAL_0P products with num_discarded_ISPs out of range N/A

0 RA2_CAL_0P products with num_RS_ISPs out of range N/A
0 RA2_CAL_0P products with ISP_errors_significant set to 1 N/A
0 RA2_CAL_0P products with missing_ISPs_significant set to 1 N/A
0 RA2_CAL_0P products with ISP_discarded_significant set to 1 N/A
0 RA2_CAL_0P products with RS_significant set to 1 N/A

[RA2_CAL_0P: SPH checks](#)

Gauge
0 ADFs not covering sensing time are referenced in DOR_DOP_0P products N/A
0 DOR_DOP_0P products with start_lat out of range N/A
0 DOR_DOP_0P products with start_long out of range N/A
0 DOR_DOP_0P products with stop_lat out of range N/A
0 DOR_DOP_0P products with stop_long out of range N/A
0 DOR_DOP_0P products with sat_track out of range N/A
0 DOR_DOP_0P products with num_error_ISPs out of range N/A
0 DOR_DOP_0P products with num_missing_ISPs out of range N/A
0 DOR_DOP_0P products with num_discarded_ISPs out of range N/A
0 DOR_DOP_0P products with num_RS_ISPs out of range N/A
0 DOR_DOP_0P products with ISP_errors_significant set to 1 N/A
0 DOR_DOP_0P products with missing_ISPs_significant set to 1 N/A
0 DOR_DOP_0P products with ISP_discarded_significant set to 1 N/A
0 DOR_DOP_0P products with RS_significant set to 1 N/A

[DOR_DOP_0P: SPH checks](#)

Gauge
0 ADFs not covering sensing time are referenced in DOR_NAV_0P products N/A

0 DOR_NAV_0P products with start_lat out of range N/A
0 DOR_NAV_0P products with start_long out of range N/A
0 DOR_NAV_0P products with stop_lat out of range N/A
0 DOR_NAV_0P products with stop_long out of range N/A
0 DOR_NAV_0P products with sat_track out of range N/A
0 DOR_NAV_0P products with num_error_ISPs out of range N/A
0 DOR_NAV_0P products with num_missing_ISPs out of range N/A
0 DOR_NAV_0P products with num_discarded_ISPs out of range N/A
0 DOR_NAV_0P products with num_RS_ISPs out of range N/A
0 DOR_NAV_0P products with ISP_errors_significant set to 1 N/A
0 DOR_NAV_0P products with missing_ISPs_significant set to 1 N/A
0 DOR_NAV_0P products with ISP_discarded_significant set to 1 N/A
0 DOR_NAV_0P products with RS_significant set to 1 N/A

[DOR_NAV_0P: SPH checks](#)

Gauge
0 ADFs not covering sensing time are referenced in MWR_NL__0P products N/A
0 MWR_NL__0P products with start_lat out of range N/A
0 MWR_NL__0P products with start_long out of range N/A
0 MWR_NL__0P products with stop_lat out of range N/A
0 MWR_NL__0P products with stop_long out of range N/A
0 MWR_NL__0P products with sat_track out of range N/A
0 MWR_NL__0P products with num_error_ISPs out of range N/A
0 MWR_NL__0P products with num_missing_ISPs out of range N/A
0 MWR_NL__0P products with num_discarded_ISPs out of range N/A

0 MWR_NL__0P products with num_RS_ISPs out of range N/A
0 MWR_NL__0P products with ISP_errors_significant set to 1 N/A
0 MWR_NL__0P products with missing_ISPs_significant set to 1 N/A
0 MWR_NL__0P products with ISP_discarded_significant set to 1 N/A
0 MWR_NL__0P products with RS_significant set to 1 N/A

[MWR_NL__0P: SPH checks](#)

Gauge
0 ADFs not covering sensing time are referenced in RA2_ME__0P products N/A
0 RA2_ME__0P products with start_lat out of range N/A
0 RA2_ME__0P products with start_long out of range N/A
0 RA2_ME__0P products with stop_lat out of range N/A
0 RA2_ME__0P products with stop_long out of range N/A
0 RA2_ME__0P products with sat_track out of range N/A
0 RA2_ME__0P products with num_error_ISPs out of range N/A
0 RA2_ME__0P products with num_missing_ISPs out of range N/A
0 RA2_ME__0P products with num_discarded_ISPs out of range N/A
0 RA2_ME__0P products with num_RS_ISPs out of range N/A
0 RA2_ME__0P products with ISP_errors_significant set to 1 N/A
0 RA2_ME__0P products with missing_ISPs_significant set to 1 N/A
0 RA2_ME__0P products with ISP_discarded_significant set to 1 N/A
0 RA2_ME__0P products with RS_significant set to 1 N/A

[RA2_ME__0P: SPH checks](#)

Level 1

Planning vs. Production

Gauge
RA2_MW__1P products: 17 produced; 2 gaps; 0 unplanned ; 0.10% of mission plan not covered by production

[Mission Plan vs. production chart](#)

Inventoried production: [RA2_MW__1P](#)

Missing products: [RA2_MW__1P](#)

Unplanned products: [RA2_MW__1P](#)

Overlaps: [RA2_MW__1P](#)

Duplicates: [RA2_MW__1P](#)

ADF usage

Gauge
Current IECF list for ADFs not available N/A
0 differences with IECF detected for type RA2_MW__1P N/A
0 new ADFs in use for type RA2_MW__1P N/A

[RA2_MW__1P: ADFs usage](#)

Header checks

MPH errors

Gauge
0 RA2_MW__1P products with wrong filename N/A
0 RA2_MW__1P products with unknown processing stage N/A
0 RA2_MW__1P products with unknown acquisition station N/A
0 RA2_MW__1P products with unknown processing center N/A

0 RA2_MW__1P products with wrong processing time N/A
17 RA2_MW__1P products with software version not equal to the current version N/A
0 RA2_MW__1P products with wrong sensing start N/A
0 RA2_MW__1P products with wrong sensing stop N/A
0 RA2_MW__1P products with wrong phase N/A
17 RA2_MW__1P products with wrong state vector time N/A
0 RA2_MW__1P products with unknown vector source N/A
13 RA2_MW__1P products with UTC to SBT time too far from sensing time N/A
0 RA2_MW__1P products with satellite binary time out-of-range N/A
0 RA2_MW__1P products with wrong clock step N/A
0 RA2_MW__1P products with leap utc set to blank N/A
0 RA2_MW__1P products with leap err set N/A
0 RA2_MW__1P products with product err set N/A
0 RA2_MW__1P products with tot_size not equal to real file size N/A

[RA2_MW__1P: MPH checks](#)

SPH errors

Gauge
17 ADFs not covering sensing time are referenced in RA2_MW__1P products N/A
0 RA2_MW__1P products with processing errors significance flag set N/A
0 RA2_MW__1P products with percentage DSRs free of processing errors below threshold N/A
0 RA2_MW__1P products with percentage of valid measurements below threshold N/A
4 RA2_MW__1P products with percentage of 320 MHz band processed below threshold N/A
4 RA2_MW__1P products with percentage of 80 MHz band processed above threshold N/A
6 RA2_MW__1P products with percentage of 20 MHz band processed above threshold N/A

Level 2

Planning vs. Production

Gauge
RA2_FGD_2P products: 17 produced; 2 gaps; 0 unplanned ; 0.10% of mission plan not covered by production
RA2_WWV_2P products: 17 produced; 2 gaps; 0 unplanned ; 0.10% of mission plan not covered by production

[Mission Plan vs. production chart](#)

Inventoried production: [RA2_FGD_2P](#) , [RA2_WWV_2P](#)

Missing products: [RA2_FGD_2P](#) , [RA2_WWV_2P](#)

Unplanned products: [RA2_FGD_2P](#) , [RA2_WWV_2P](#)

Overlaps: [RA2_FGD_2P](#) , [RA2_WWV_2P](#)

Duplicates: [RA2_FGD_2P](#) , [RA2_WWV_2P](#)

ADF usage

Gauge
Current IECF list for ADFs not available N/A
206 differences with IECF detected for type RA2_FGD_2P N/A
29 new ADFs in use for type RA2_FGD_2P N/A

[RA2_FGD_2P: ADFs usage](#)

Gauge
Current IECF list for ADFs not available N/A
213 differences with IECF detected for type RA2_WWV_2P N/A
45 new ADFs in use for type RA2_WWV_2P N/A

[RA2_WWV_2P: ADFs usage](#)

Header checks

MPH errors

Gauge
0 RA2_FGD_2P products with wrong filename N/A
0 RA2_FGD_2P products with unknown processing stage N/A
0 RA2_FGD_2P products with unknown acquisition station N/A
0 RA2_FGD_2P products with unknown processing center N/A
0 RA2_FGD_2P products with wrong processing time N/A
17 RA2_FGD_2P products with software version not equal to the current version N/A
0 RA2_FGD_2P products with wrong sensing start N/A
0 RA2_FGD_2P products with wrong sensing stop N/A
0 RA2_FGD_2P products with wrong phase N/A
17 RA2_FGD_2P products with wrong state vector time N/A
0 RA2_FGD_2P products with unknown vector source N/A
13 RA2_FGD_2P products with UTC to SBT time too far from sensing time N/A
0 RA2_FGD_2P products with satellite binary time out-of-range N/A
0 RA2_FGD_2P products with wrong clock step N/A
0 RA2_FGD_2P products with leap utc set to blank N/A
0 RA2_FGD_2P products with leap err set N/A
17 RA2_FGD_2P products with product err set N/A
0 RA2_FGD_2P products with tot_size not equal to real file size N/A

Gauge
0 RA2_WWV_2P products with wrong filename N/A
0 RA2_WWV_2P products with unknown processing stage N/A
0 RA2_WWV_2P products with unknown acquisition station N/A
0 RA2_WWV_2P products with unknown processing center N/A
0 RA2_WWV_2P products with wrong processing time N/A
17 RA2_WWV_2P products with software version not equal to the current version N/A
0 RA2_WWV_2P products with wrong sensing start N/A
0 RA2_WWV_2P products with wrong sensing stop N/A
0 RA2_WWV_2P products with wrong phase N/A
17 RA2_WWV_2P products with wrong state vector time N/A
0 RA2_WWV_2P products with unknown vector source N/A
13 RA2_WWV_2P products with UTC to SBT time too far from sensing time N/A
0 RA2_WWV_2P products with satellite binary time out-of-range N/A
0 RA2_WWV_2P products with wrong clock step N/A
0 RA2_WWV_2P products with leap utc set to blank N/A
0 RA2_WWV_2P products with leap err set N/A
17 RA2_WWV_2P products with product err set N/A
0 RA2_WWV_2P products with tot_size not equal to real file size N/A

[RA2_WWV_2P: MPH checks](#)

SPH errors

Gauge
17 ADFs not covering sensing time are referenced in RA2_FGD_2P products N/A
17 RA2_FGD_2P products with I2 processing errors significance flag set N/A

0 RA2_FGD_2P products with I1b processing errors significance flag set N/A
17 RA2_FGD_2P products with percentage DSRs free of I2 processing errors below threshold N/A
0 RA2_FGD_2P products with percentage DSRs free of I1b processing errors below threshold N/A
0 RA2_FGD_2P products with percentage of valid measurements below threshold N/A
8 RA2_FGD_2P products with percentage of 320 MHz band processed below threshold N/A
7 RA2_FGD_2P products with percentage of 80 MHz band processed above threshold N/A
9 RA2_FGD_2P products with percentage of 20 MHz band processed above threshold N/A
3 RA2_FGD_2P products with percentage of valid Ku ocean retracker measurements below threshold N/A
0 RA2_FGD_2P products with percentage of valid Ku ice1 retracker measurements below threshold N/A
17 RA2_FGD_2P products with percentage of valid S ice1 retracker measurements below threshold N/A
2 RA2_FGD_2P products with percentage of valid Ku ice2 retracker measurements below threshold N/A
17 RA2_FGD_2P products with percentage of valid S ice2 retracker measurements below threshold N/A
0 RA2_FGD_2P products with percentage of valid Ku sea/ice retracker measurements below threshold N/A

[RA2_FGD_2P: SPH checks](#)

Gauge
0 ADFs not covering sensing time are referenced in RA2_WWV_2P products N/A
17 RA2_WWV_2P products with ra2_I2_proc_flag anomalies N/A
0 RA2_WWV_2P products with ra2_I1b_proc_flag anomalies N/A
17 RA2_WWV_2P products with ra2_I2_proc_quality anomalies N/A
0 RA2_WWV_2P products with ra2_I1b_proc_quality anomalies N/A
0 RA2_WWV_2P products with ra2_measurement_percent anomalies N/A
8 RA2_WWV_2P products with ra2_320_band_percent anomalies N/A
7 RA2_WWV_2P products with ra2_80_band_percent anomalies N/A
9 RA2_WWV_2P products with ra2_20_band_percent anomalies N/A

3 RA2_WWV_2P products with ra2_ocean_ku_retrack_percent anomalies
N/A

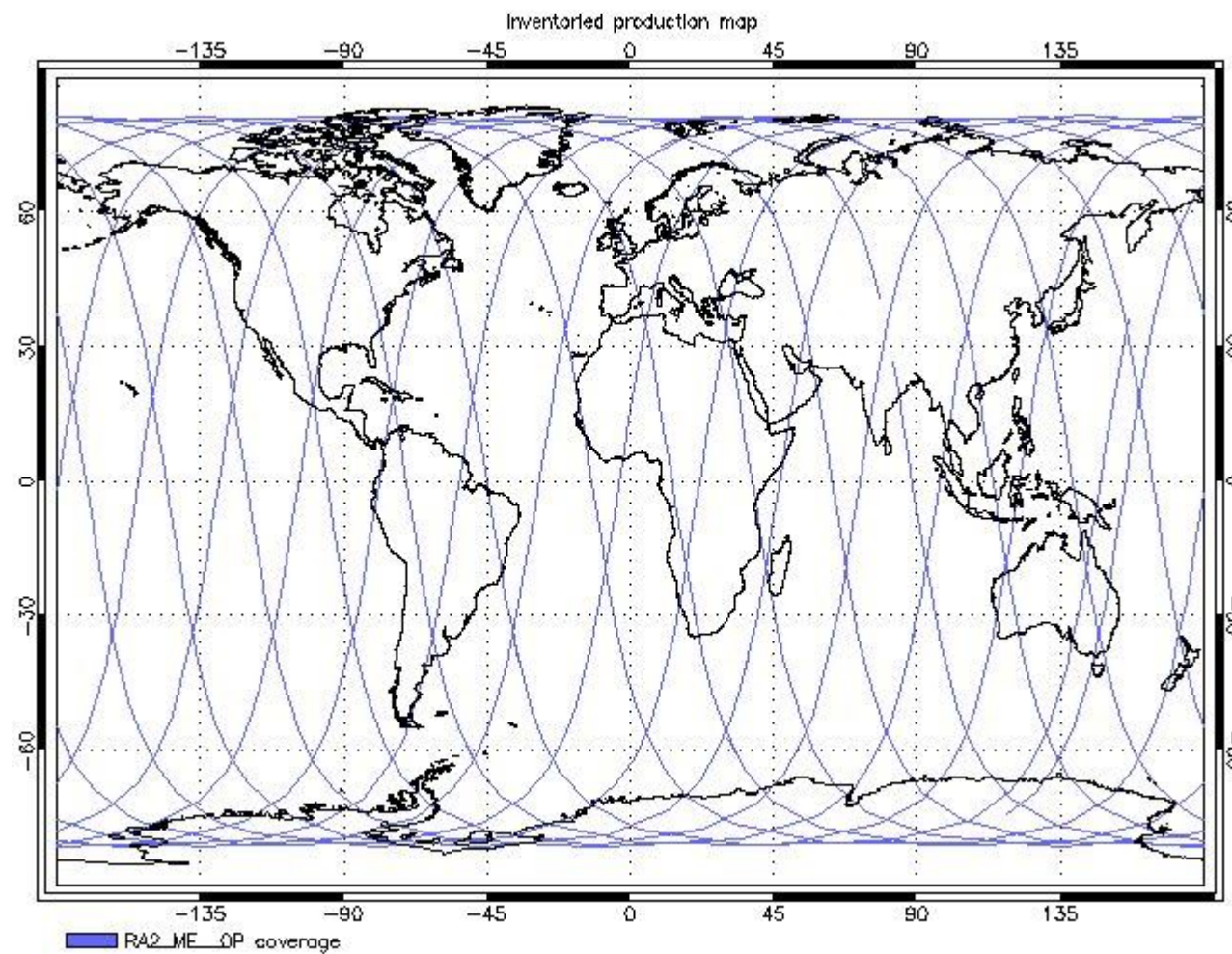
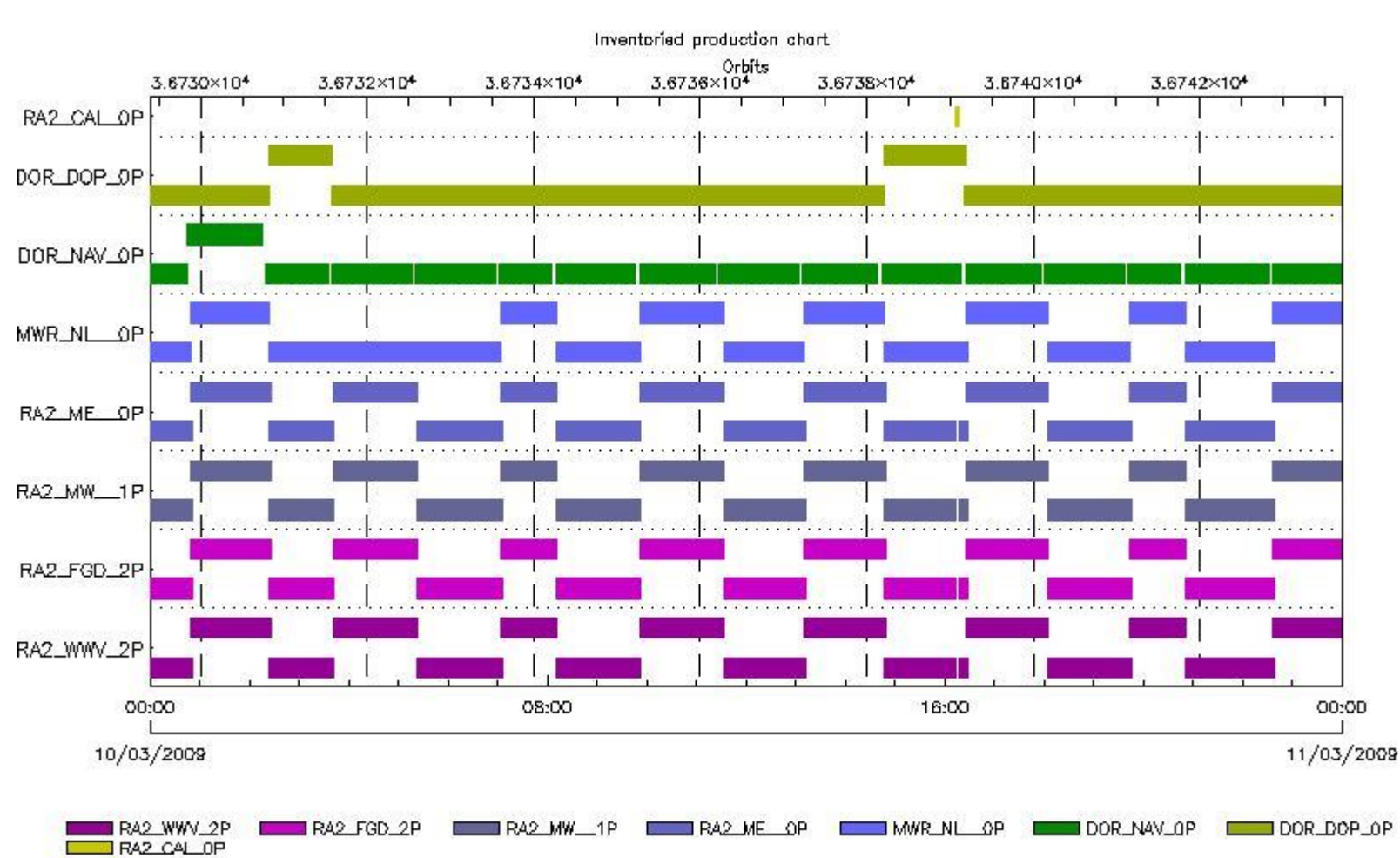
[RA2_WWV_2P: SPH checks](#)

Time Correlation

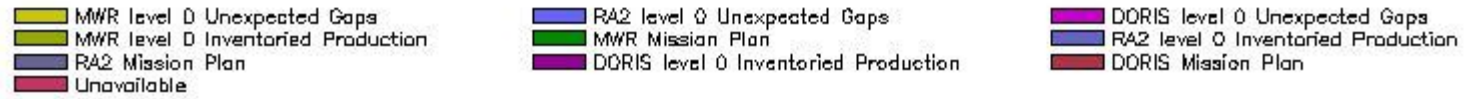
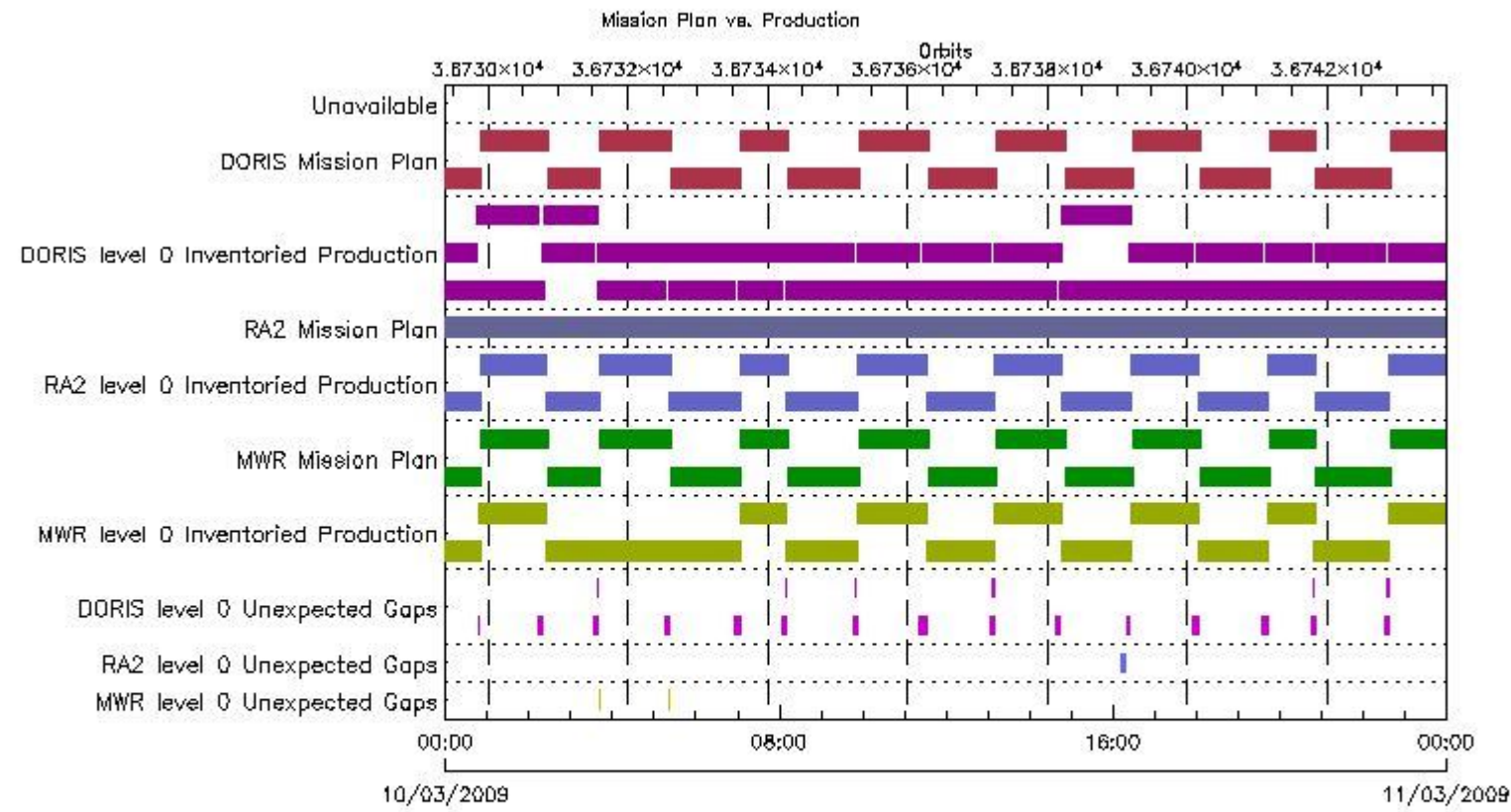
[Time Correlation propagation error](#)

Overall Production

Inventoried Production (sensing time)



Mission Plan vs. Production (level 0)



Production covering Mission Plan

Gauge
PCF_RA2_ME__0P 99.95% of production inventoried
PCF_RA2_CAL__0P 100% of production inventoried
PCF_DOR_NAV__0P 94.71% of production inventoried
PCF_DOR_DOP__0P 99.08% of production inventoried
PCF_MWR_NL__0P 99.96% of production inventoried

Mission Plan (extracted from DMOP)

Gauge	Segment (Start-Stop)
MODE.MEASUREMENT RA2.ACQ_PLAN	09-MAR-2009 23:10:50.135 10-MAR-2009 16:13:36.428
MODE.NOMINAL DORIS.ACQ_PLAN	09-MAR-2009 23:10:50.135 11-MAR-2009 00:19:52.677

MODE.NOMINAL MWR.ACQ_PLAN	09-MAR-2009 23:10:50.135 11-MAR-2009 00:19:52.677
MODE.CALIBRATION RA2.ACQ_PLAN	10-MAR-2009 16:13:40.939 10-MAR-2009 16:16:01.401
MODE.MEASUREMENT RA2.ACQ_PLAN	10-MAR-2009 16:16:05.911 11-MAR-2009 00:19:52.677

Inventoried Products

RA2_CAL_0P products

Gauge	Segment (Start-Stop)	Explicit Reference
Product: RA2_CAL_0P Filename: RA2_CAL_0PNPDK20090310_161336_000001442077_00112_36739_1324.N1	10-MAR-2009 16:13:36.591 10-MAR-2009 16:16:00.298	RA2_CAL_0PNPDK20090310_161336_000001442077_00112_36739_1324.N1 RA2_CAL_0P.MPH.ABS_ORBIT=36739

DOR_DOP_0P products

Gauge	Segment (Start-Stop)	Explicit Reference
Product: DOR_DOP_0P Filename: DOR_DOP_0PNPDE20090309_230807_000059932077_00101_36728_7925.N1	09-MAR-2009 23:08:07.244 10-MAR-2009 00:48:00.498	DOR_DOP_0PNPDE20090309_230807_000059932077_00101_36728_7925.N1 DOR_DOP_0P.MPH.ABS_ORBIT=36728
Product: DOR_DOP_0P Filename: DOR_DOP_0PNPDE20090310_004904_000056112077_00102_36729_7926.N1	10-MAR-2009 00:49:04.256 10-MAR-2009 02:22:35.003	DOR_DOP_0PNPDE20090310_004904_000056112077_00102_36729_7926.N1 DOR_DOP_0P.MPH.ABS_ORBIT=36729
Product: DOR_DOP_0P Filename: DOR_DOP_0PNPDE20090310_022235_000045912077_00103_36730_7927.N1	10-MAR-2009 02:22:35.003 10-MAR-2009 03:39:05.597	DOR_DOP_0PNPDE20090310_022235_000045912077_00103_36730_7927.N1 DOR_DOP_0P.MPH.ABS_ORBIT=36730
Product: DOR_DOP_0P Filename: DOR_DOP_0PNPDE20090310_034009_000060572077_00104_36731_7928.N1	10-MAR-2009 03:40:09.359 10-MAR-2009 05:21:06.387	DOR_DOP_0PNPDE20090310_034009_000060572077_00104_36731_7928.N1 DOR_DOP_0P.MPH.ABS_ORBIT=36731
Product: DOR_DOP_0P Filename: DOR_DOP_0PNPDE20090310_052210_000059932077_00105_36732_7929.N1	10-MAR-2009 05:22:10.145 10-MAR-2009 07:02:03.423	DOR_DOP_0PNPDE20090310_052210_000059932077_00105_36732_7929.N1 DOR_DOP_0P.MPH.ABS_ORBIT=36732
Product: DOR_DOP_0P Filename: DOR_DOP_0PNPDK20090310_070307_000039532077_00106_36733_0181.N1	10-MAR-2009 07:03:07.192 10-MAR-2009 08:09:00.169	DOR_DOP_0PNPDK20090310_070307_000039532077_00106_36733_0181.N1 DOR_DOP_0P.MPH.ABS_ORBIT=36733
Product: DOR_DOP_0P Filename: DOR_DOP_0PNPDK20090310_081003_000059932077_00107_36734_0182.N1	10-MAR-2009 08:10:03.931 10-MAR-2009 09:49:57.194	DOR_DOP_0PNPDK20090310_081003_000059932077_00107_36734_0182.N1 DOR_DOP_0P.MPH.ABS_ORBIT=36734
Product: DOR_DOP_0P Filename: DOR_DOP_0PNPDK20090310_095100_000059932077_00108_36735_0183.N1	10-MAR-2009 09:51:00.951 10-MAR-2009 11:30:54.261	DOR_DOP_0PNPDK20090310_095100_000059932077_00108_36735_0183.N1 DOR_DOP_0P.MPH.ABS_ORBIT=36735
Product: DOR_DOP_0P Filename: DOR_DOP_0PNPDK20090310_113158_000057382077_00109_36736_0184.N1	10-MAR-2009 11:31:58.019 10-MAR-2009 13:07:36.254	DOR_DOP_0PNPDK20090310_113158_000057382077_00109_36736_0184.N1 DOR_DOP_0P.MPH.ABS_ORBIT=36736
Product: DOR_DOP_0P Filename: DOR_DOP_0PNPDK20090310_130840_000058022077_00110_36737_0185.N1	10-MAR-2009 13:08:40.011 10-MAR-2009 14:45:22.028	DOR_DOP_0PNPDK20090310_130840_000058022077_00110_36737_0185.N1 DOR_DOP_0P.MPH.ABS_ORBIT=36737
Product: DOR_DOP_0P Filename: DOR_DOP_0PNPDK20090310_144522_000059932077_00111_36738_0186.N1	10-MAR-2009 14:45:22.028 10-MAR-2009 16:25:15.306	DOR_DOP_0PNPDK20090310_144522_000059932077_00111_36738_0186.N1 DOR_DOP_0P.MPH.ABS_ORBIT=36738
Product: DOR_DOP_0P Filename: DOR_DOP_0PNPDK20090310_162411_000058662077_00112_36739_0187.N1	10-MAR-2009 16:24:11.544 10-MAR-2009 18:01:57.303	DOR_DOP_0PNPDK20090310_162411_000058662077_00112_36739_0187.N1 DOR_DOP_0P.MPH.ABS_ORBIT=36739
Product: DOR_DOP_0P Filename: DOR_DOP_0PNPDK20090310_180301_000059302077_00113_36740_0188.N1	10-MAR-2009 18:03:01.060 10-MAR-2009 19:41:50.596	DOR_DOP_0PNPDK20090310_180301_000059302077_00113_36740_0188.N1 DOR_DOP_0P.MPH.ABS_ORBIT=36740
Product: DOR_DOP_0P Filename: DOR_DOP_0PNPDE20090310_194254_000039532077_00114_36741_7930.N1	10-MAR-2009 19:42:54.358 10-MAR-2009 20:48:47.355	DOR_DOP_0PNPDE20090310_194254_000039532077_00114_36741_7930.N1 DOR_DOP_0P.MPH.ABS_ORBIT=36741
Product: DOR_DOP_0P Filename: DOR_DOP_0PNPDE20090310_204951_000063122077_00114_36741_7931.N1	10-MAR-2009 20:49:51.112 10-MAR-2009 22:35:03.187	DOR_DOP_0PNPDE20090310_204951_000063122077_00114_36741_7931.N1 DOR_DOP_0P.MPH.ABS_ORBIT=36741

Product: DOR_DOP_0P Filename: DOR_DOP_0PNPDE20090310_223606_000059932077_00115_36742_7932.N1	10-MAR-2009 22:36:06.949 11-MAR-2009 00:16:00.235	DOR_DOP_0PNPDE20090310_223606_000059932077_00115_367 DOR_DOP_0P.MPH.ABS_ORBIT=36742
---	--	--

DOR_NAV_0P products

Gauge	Segment (Start-Stop)	Explicit Reference
Product: DOR_NAV_0P Filename: DOR_NAV_0PNPDE20090309_230839_000057382077_00101_36728_7517.N1	09-MAR-2009 23:08:39.123 10-MAR-2009 00:44:17.350	DOR_NAV_0PNPDE20090309_230839_000057382077_00101_36728_7517.N1 DOR_NAV_0P.MPH.ABS_ORBIT=36728
Product: DOR_NAV_0P Filename: DOR_NAV_0PNPDE20090310_004417_000054192077_00102_36729_7518.N1	10-MAR-2009 00:44:17.350 10-MAR-2009 02:14:36.819	DOR_NAV_0PNPDE20090310_004417_000054192077_00102_36729_7518.N1 DOR_NAV_0P.MPH.ABS_ORBIT=36729
Product: DOR_NAV_0P Filename: DOR_NAV_0PNPDE20090310_021955_000044632077_00103_36730_7519.N1	10-MAR-2009 02:19:55.604 10-MAR-2009 03:34:18.687	DOR_NAV_0PNPDE20090310_021955_000044632077_00103_36730_7519.N1 DOR_NAV_0P.MPH.ABS_ORBIT=36730
Product: DOR_NAV_0P Filename: DOR_NAV_0PNPDE20090310_033937_000057382077_00104_36731_7520.N1	10-MAR-2009 03:39:37.484 10-MAR-2009 05:15:15.707	DOR_NAV_0PNPDE20090310_033937_000057382077_00104_36731_7520.N1 DOR_NAV_0P.MPH.ABS_ORBIT=36731
Product: DOR_NAV_0P Filename: DOR_NAV_0PNPDE20090310_052034_000057382077_00105_36732_7521.N1	10-MAR-2009 05:20:34.504 10-MAR-2009 06:56:12.751	DOR_NAV_0PNPDE20090310_052034_000057382077_00105_36732_7521.N1 DOR_NAV_0P.MPH.ABS_ORBIT=36732
Product: DOR_NAV_0P Filename: DOR_NAV_0PNPDK20090310_070131_000038252077_00106_36733_9463.N1	10-MAR-2009 07:01:31.544 10-MAR-2009 08:05:17.021	DOR_NAV_0PNPDK20090310_070131_000038252077_00106_36733_9463.N1 DOR_NAV_0P.MPH.ABS_ORBIT=36733
Product: DOR_NAV_0P Filename: DOR_NAV_0PNPDK20090310_081035_000057382077_00107_36734_9464.N1	10-MAR-2009 08:10:35.814 10-MAR-2009 09:46:14.045	DOR_NAV_0PNPDK20090310_081035_000057382077_00107_36734_9464.N1 DOR_NAV_0P.MPH.ABS_ORBIT=36734
Product: DOR_NAV_0P Filename: DOR_NAV_0PNPDK20090310_095132_000054192077_00108_36735_9465.N1	10-MAR-2009 09:51:32.830 10-MAR-2009 11:21:52.323	DOR_NAV_0PNPDK20090310_095132_000054192077_00108_36735_9465.N1 DOR_NAV_0P.MPH.ABS_ORBIT=36735
Product: DOR_NAV_0P Filename: DOR_NAV_0PNPDK20090310_112711_000057382077_00109_36736_9466.N1	10-MAR-2009 11:27:11.104 10-MAR-2009 13:02:49.340	DOR_NAV_0PNPDK20090310_112711_000057382077_00109_36736_9466.N1 DOR_NAV_0P.MPH.ABS_ORBIT=36736
Product: DOR_NAV_0P Filename: DOR_NAV_0PNPDK20090310_130808_000054192077_00110_36737_9467.N1	10-MAR-2009 13:08:08.133 10-MAR-2009 14:38:27.606	DOR_NAV_0PNPDK20090310_130808_000054192077_00110_36737_9467.N1 DOR_NAV_0P.MPH.ABS_ORBIT=36737
Product: DOR_NAV_0P Filename: DOR_NAV_0PNPDK20090310_144346_000057382077_00111_36738_9468.N1	10-MAR-2009 14:43:46.391 10-MAR-2009 16:19:24.634	DOR_NAV_0PNPDK20090310_144346_000057382077_00111_36738_9468.N1 DOR_NAV_0P.MPH.ABS_ORBIT=36738
Product: DOR_NAV_0P Filename: DOR_NAV_0PNPDK20090310_162443_000054192077_00112_36739_9469.N1	10-MAR-2009 16:24:43.427 10-MAR-2009 17:55:02.873	DOR_NAV_0PNPDK20090310_162443_000054192077_00112_36739_9469.N1 DOR_NAV_0P.MPH.ABS_ORBIT=36739
Product: DOR_NAV_0P Filename: DOR_NAV_0PNPDK20090310_180021_000057382077_00113_36740_9470.N1	10-MAR-2009 18:00:21.674 10-MAR-2009 19:35:59.924	DOR_NAV_0PNPDK20090310_180021_000057382077_00113_36740_9470.N1 DOR_NAV_0P.MPH.ABS_ORBIT=36740
Product: DOR_NAV_0P Filename: DOR_NAV_0PNPDE20090310_194118_000038252077_00114_36741_7522.N1	10-MAR-2009 19:41:18.725 10-MAR-2009 20:45:04.210	DOR_NAV_0PNPDE20090310_194118_000038252077_00114_36741_7522.N1 DOR_NAV_0P.MPH.ABS_ORBIT=36741
Product: DOR_NAV_0P Filename: DOR_NAV_0PNPDE20090310_205022_000060572077_00114_36741_7523.N1	10-MAR-2009 20:50:22.999 10-MAR-2009 22:31:20.035	DOR_NAV_0PNPDE20090310_205022_000060572077_00114_36741_7523.N1 DOR_NAV_0P.MPH.ABS_ORBIT=36741
Product: DOR_NAV_0P Filename: DOR_NAV_0PNPDE20090310_223638_000057382077_00115_36742_7524.N1	10-MAR-2009 22:36:38.828 11-MAR-2009 00:12:17.079	DOR_NAV_0PNPDE20090310_223638_000057382077_00115_36742_7524.N1 DOR_NAV_0P.MPH.ABS_ORBIT=36742

MWR_NL_0P products

Gauge	Segment (Start-Stop)	Explicit Reference
Product: MWR_NL_0P Filename: MWR_NL_0PNPDE20090309_230833_000060482077_00101_36728_7957.N1	09-MAR-2009 23:08:33.134 10-MAR-2009 00:49:21.303	MWR_NL_0PNPDE20090309_230833_000060482077_00101_36728_7957.N1 MWR_NL_0P.MPH.ABS_ORBIT=36728
Product: MWR_NL_0P Filename: MWR_NL_0PNPDE20090310_004857_000056882077_00102_36729_7958.N1	10-MAR-2009 00:48:57.299 10-MAR-2009 02:23:45.456	MWR_NL_0PNPDE20090310_004857_000056882077_00102_36729_7958.N1 MWR_NL_0P.MPH.ABS_ORBIT=36729
Product: MWR_NL_0P Filename: MWR_NL_0PNPDE20090310_022321_000046322077_00103_36730_7959.N1	10-MAR-2009 02:23:21.448 10-MAR-2009 03:40:33.578	MWR_NL_0PNPDE20090310_022321_000046322077_00103_36730_7959.N1 MWR_NL_0P.MPH.ABS_ORBIT=36730
Product: MWR_NL_0P Filename: MWR_NL_0PNPDE20090310_034057_000060722077_00104_36731_7960.N1	10-MAR-2009 03:40:57.574 10-MAR-2009 05:22:09.735	MWR_NL_0PNPDE20090310_034057_000060722077_00104_36731_7960.N1 MWR_NL_0P.MPH.ABS_ORBIT=36731

Product: MWR_NL__0P Filename: MWR_NL__0PNPDE20090310_052233_000060482077_00105_36732_7961.N1	10-MAR-2009 05:22:33.743 10-MAR-2009 07:03:21.903	MWR_NL__0PNPDE20090310_052233_000060482077_00105_367 MWR_NL__0P.MPH.ABS_ORBIT=36732
Product: MWR_NL__0P Filename: MWR_NL__0PNPDK20090310_070321_000040322077_00106_36733_0065.N1	10-MAR-2009 07:03:21.903 10-MAR-2009 08:10:34.017	MWR_NL__0PNPDK20090310_070321_000040322077_00106_36733_0065.N1 MWR_NL__0P.MPH.ABS_ORBIT=36733
Product: MWR_NL__0P Filename: MWR_NL__0PNPDK20090310_081034_000060722077_00107_36734_0066.N1	10-MAR-2009 08:10:34.017 10-MAR-2009 09:51:46.178	MWR_NL__0PNPDK20090310_081034_000060722077_00107_36734_0066.N1 MWR_NL__0P.MPH.ABS_ORBIT=36734
Product: MWR_NL__0P Filename: MWR_NL__0PNPDK20090310_095146_000060002077_00108_36735_0067.N1	10-MAR-2009 09:51:46.178 10-MAR-2009 11:31:46.339	MWR_NL__0PNPDK20090310_095146_000060002077_00108_36735_0067.N1 MWR_NL__0P.MPH.ABS_ORBIT=36735
Product: MWR_NL__0P Filename: MWR_NL__0PNPDK20090310_113146_000058802077_00109_36736_0068.N1	10-MAR-2009 11:31:46.339 10-MAR-2009 13:09:46.496	MWR_NL__0PNPDK20090310_113146_000058802077_00109_36736_0068.N1 MWR_NL__0P.MPH.ABS_ORBIT=36736
Product: MWR_NL__0P Filename: MWR_NL__0PNPDK20090310_130858_000058802077_00110_36737_0069.N1	10-MAR-2009 13:08:58.496 10-MAR-2009 14:46:58.657	MWR_NL__0PNPDK20090310_130858_000058802077_00110_36737_0069.N1 MWR_NL__0P.MPH.ABS_ORBIT=36737
Product: MWR_NL__0P Filename: MWR_NL__0PNPDK20090310_144546_000060482077_00111_36738_0070.N1	10-MAR-2009 14:45:46.649 10-MAR-2009 16:26:34.818	MWR_NL__0PNPDK20090310_144546_000060482077_00111_36738_0070.N1 MWR_NL__0P.MPH.ABS_ORBIT=36738
Product: MWR_NL__0P Filename: MWR_NL__0PNPDK20090310_162458_000059042077_00112_36739_0071.N1	10-MAR-2009 16:24:58.814 10-MAR-2009 18:03:22.986	MWR_NL__0PNPDK20090310_162458_000059042077_00112_36739_0071.N1 MWR_NL__0P.MPH.ABS_ORBIT=36739
Product: MWR_NL__0P Filename: MWR_NL__0PNPDK20090310_180322_000060002077_00113_36740_0072.N1	10-MAR-2009 18:03:22.986 10-MAR-2009 19:43:23.135	MWR_NL__0PNPDK20090310_180322_000060002077_00113_36740_0072.N1 MWR_NL__0P.MPH.ABS_ORBIT=36740
Product: MWR_NL__0P Filename: MWR_NL__0PNPDE20090310_194259_000040562077_00114_36741_7962.N1	10-MAR-2009 19:42:59.135 10-MAR-2009 20:50:35.245	MWR_NL__0PNPDE20090310_194259_000040562077_00114_36741_7962.N1 MWR_NL__0P.MPH.ABS_ORBIT=36741
Product: MWR_NL__0P Filename: MWR_NL__0PNPDE20090310_205011_000064082077_00114_36741_7963.N1	10-MAR-2009 20:50:11.245 10-MAR-2009 22:36:59.418	MWR_NL__0PNPDE20090310_205011_000064082077_00114_36741_7963.N1 MWR_NL__0P.MPH.ABS_ORBIT=36741
Product: MWR_NL__0P Filename: MWR_NL__0PNPDE20090310_223635_000060722077_00115_36742_7964.N1	10-MAR-2009 22:36:35.422 11-MAR-2009 00:17:47.579	MWR_NL__0PNPDE20090310_223635_000060722077_00115_36742_7964.N1 MWR_NL__0P.MPH.ABS_ORBIT=36742

RA2_ME__0P products

Gauge	Segment (Start-Stop)	Explicit Reference
Product: RA2_ME__0P Filename: RA2_ME__0PNPDE20090309_230846_000060882077_00101_36728_8604.N1	09-MAR-2009 23:08:46.894 10-MAR-2009 00:50:14.904	RA2_ME__0PNPDE20090309_230846_000060882077_00101_36728_8604.N1 RA2_ME__0P.MPH.ABS_ORBIT=36728
Product: RA2_ME__0P Filename: RA2_ME__0PNPDE20090310_004916_000057272077_00102_36729_8605.N1	10-MAR-2009 00:49:16.976 10-MAR-2009 02:24:44.050	RA2_ME__0PNPDE20090310_004916_000057272077_00102_36729_8605.N1 RA2_ME__0P.MPH.ABS_ORBIT=36729
Product: RA2_ME__0P Filename: RA2_ME__0PNPDE20090310_022337_000046732077_00103_36730_8606.N1	10-MAR-2009 02:23:37.210 10-MAR-2009 03:41:30.440	RA2_ME__0PNPDE20090310_022337_000046732077_00103_36730_8606.N1 RA2_ME__0P.MPH.ABS_ORBIT=36730
Product: RA2_ME__0P Filename: RA2_ME__0PNPDE20090310_034058_000061352077_00104_36731_8607.N1	10-MAR-2009 03:40:58.134 10-MAR-2009 05:23:12.932	RA2_ME__0PNPDE20090310_034058_000061352077_00104_36731_8607.N1 RA2_ME__0P.MPH.ABS_ORBIT=36731
Product: RA2_ME__0P Filename: RA2_ME__0PNPDE20090310_052241_000061002077_00105_36732_8608.N1	10-MAR-2009 05:22:41.740 10-MAR-2009 07:04:22.004	RA2_ME__0PNPDE20090310_052241_000061002077_00105_36732_8608.N1 RA2_ME__0P.MPH.ABS_ORBIT=36732
Product: RA2_ME__0P Filename: RA2_ME__0PNPDK20090310_070340_000040732077_00106_36733_1892.N1	10-MAR-2009 07:03:40.786 10-MAR-2009 08:11:33.570	RA2_ME__0PNPDK20090310_070340_000040732077_00106_36733_1892.N1 RA2_ME__0P.MPH.ABS_ORBIT=36733
Product: RA2_ME__0P Filename: RA2_ME__0PNPDK20090310_081035_000061242077_00107_36734_1893.N1	10-MAR-2009 08:10:35.642 10-MAR-2009 09:52:39.300	RA2_ME__0PNPDK20090310_081035_000061242077_00107_36734_1893.N1 RA2_ME__0P.MPH.ABS_ORBIT=36734
Product: RA2_ME__0P Filename: RA2_ME__0PNPDK20090310_095155_000060562077_00108_36735_1894.N1	10-MAR-2009 09:51:55.854 10-MAR-2009 11:32:51.558	RA2_ME__0PNPDK20090310_095155_000060562077_00108_36735_1894.N1 RA2_ME__0P.MPH.ABS_ORBIT=36735
Product: RA2_ME__0P Filename: RA2_ME__0PNPDK20090310_113200_000059232077_00109_36736_1895.N1	10-MAR-2009 11:32:00.314 10-MAR-2009 13:10:43.452	RA2_ME__0PNPDK20090310_113200_000059232077_00109_36736_1895.N1 RA2_ME__0P.MPH.ABS_ORBIT=36736
Product: RA2_ME__0P Filename: RA2_ME__0PNPDK20090310_130912_000059222077_00110_36737_1896.N1	10-MAR-2009 13:09:12.104 10-MAR-2009 14:47:54.128	RA2_ME__0PNPDK20090310_130912_000059222077_00110_36737_1896.N1 RA2_ME__0P.MPH.ABS_ORBIT=36737

Product: RA2_ME__0P Filename: RA2_ME__0PNPDK20090310_144547_000052582077_00111_36738_1897.N1	10-MAR-2009 14:45:47.132 10-MAR-2009 16:13:25.212	RA2_ME__0PNPDK20090310_144547_000052582077_00111_36738 RA2_ME__0P.MPH.ABS_ORBIT=36738
Product: RA2_ME__0P Filename: RA2_ME__0PNPDK20090310_161725_00006002077_00112_36739_1898.N1	10-MAR-2009 16:17:25.103 10-MAR-2009 16:27:25.549	RA2_ME__0PNPDK20090310_161725_00006002077_00112_36739_1898.N1 RA2_ME__0P.MPH.ABS_ORBIT=36739
Product: RA2_ME__0P Filename: RA2_ME__0PNPDK20090310_162512_000059392077_00112_36739_1899.N1	10-MAR-2009 16:25:12.983 10-MAR-2009 18:04:11.717	RA2_ME__0PNPDK20090310_162512_000059392077_00112_36739_1899.N1 RA2_ME__0P.MPH.ABS_ORBIT=36739
Product: RA2_ME__0P Filename: RA2_ME__0PNPDK20090310_180330_000060522077_00113_36740_1900.N1	10-MAR-2009 18:03:30.499 10-MAR-2009 19:44:22.861	RA2_ME__0PNPDK20090310_180330_000060522077_00113_36740_1900.N1 RA2_ME__0P.MPH.ABS_ORBIT=36740
Product: RA2_ME__0P Filename: RA2_ME__0PNPDE20090310_194304_000041062077_00114_36741_8609.N1	10-MAR-2009 19:43:04.881 10-MAR-2009 20:51:31.085	RA2_ME__0PNPDE20090310_194304_000041062077_00114_36741_8609.N1 RA2_ME__0P.MPH.ABS_ORBIT=36741
Product: RA2_ME__0P Filename: RA2_ME__0PNPDE20090310_205024_000064482077_00114_36741_8610.N1	10-MAR-2009 20:50:24.245 10-MAR-2009 22:37:52.077	RA2_ME__0PNPDE20090310_205024_000064482077_00114_36741_8610.N1 RA2_ME__0P.MPH.ABS_ORBIT=36741
Product: RA2_ME__0P Filename: RA2_ME__0PNPDE20090310_223649_000061072077_00115_36742_8611.N1	10-MAR-2009 22:36:49.693 11-MAR-2009 00:18:36.641	RA2_ME__0PNPDE20090310_223649_000061072077_00115_36742_8611.N1 RA2_ME__0P.MPH.ABS_ORBIT=36742

Missing Products

RA2_CAL_0P missing products

Gauge Value Segment (Start-Stop)

DOR_DOP_0P missing products

Gauge	Value	Segment (Start-Stop)
MODE.NOMINAL DORIS.MISSING	Duration: 63.757842 s	10-MAR-2009 00:48:00.498 10-MAR-2009 00:49:04.256
MODE.NOMINAL DORIS.MISSING	Duration: 63.761727 s	10-MAR-2009 03:39:05.597 10-MAR-2009 03:40:09.359
MODE.NOMINAL DORIS.MISSING	Duration: 63.757820 s	10-MAR-2009 05:21:06.387 10-MAR-2009 05:22:10.145
MODE.NOMINAL DORIS.MISSING	Duration: 63.769538 s	10-MAR-2009 07:02:03.423 10-MAR-2009 07:03:07.192
MODE.NOMINAL DORIS.MISSING	Duration: 63.761713 s	10-MAR-2009 08:09:00.169 10-MAR-2009 08:10:03.931
MODE.NOMINAL DORIS.MISSING	Duration: 63.757810 s	10-MAR-2009 09:49:57.194 10-MAR-2009 09:51:00.951
MODE.NOMINAL DORIS.MISSING	Duration: 63.757819 s	10-MAR-2009 11:30:54.261 10-MAR-2009 11:31:58.019
MODE.NOMINAL DORIS.MISSING	Duration: 63.757821 s	10-MAR-2009 13:07:36.254 10-MAR-2009 13:08:40.011
MODE.NOMINAL DORIS.MISSING	Duration: 63.757822 s	10-MAR-2009 18:01:57.303 10-MAR-2009 18:03:01.060
MODE.NOMINAL DORIS.MISSING	Duration: 63.761720 s	10-MAR-2009 19:41:50.596 10-MAR-2009 19:42:54.358
MODE.NOMINAL DORIS.MISSING	Duration: 63.757822 s	10-MAR-2009 20:48:47.355 10-MAR-2009 20:49:51.112
MODE.NOMINAL DORIS.MISSING	Duration: 63.761730 s	10-MAR-2009 22:35:03.187 10-MAR-2009 22:36:06.949

DOR_NAV_0P missing products

Gauge	Value	Segment (Start-Stop)
MODE.NOMINAL DORIS.MISSING	Duration: 318.785195 s	10-MAR-2009 02:14:36.819 10-MAR-2009 02:19:55.604
MODE.NOMINAL DORIS.MISSING	Duration: 318.796914 s	10-MAR-2009 03:34:18.687 10-MAR-2009 03:39:37.484
MODE.NOMINAL DORIS.MISSING	Duration: 318.796913 s	10-MAR-2009 05:15:15.707 10-MAR-2009 05:20:34.504
MODE.NOMINAL DORIS.MISSING	Duration: 318.793007 s	10-MAR-2009 06:56:12.751 10-MAR-2009 07:01:31.544
MODE.NOMINAL DORIS.MISSING	Duration: 318.792993 s	10-MAR-2009 08:05:17.021 10-MAR-2009 08:10:35.814
MODE.NOMINAL DORIS.MISSING	Duration: 318.785183 s	10-MAR-2009 09:46:14.045 10-MAR-2009 09:51:32.830
MODE.NOMINAL DORIS.MISSING	Duration: 318.781286 s	10-MAR-2009 11:21:52.323 10-MAR-2009 11:27:11.104
MODE.NOMINAL DORIS.MISSING	Duration: 318.793007 s	10-MAR-2009 13:02:49.340 10-MAR-2009 13:08:08.133
MODE.NOMINAL DORIS.MISSING	Duration: 318.785197 s	10-MAR-2009 14:38:27.606 10-MAR-2009 14:43:46.391
MODE.NOMINAL DORIS.MISSING	Duration: 318.793007 s	10-MAR-2009 16:19:24.634 10-MAR-2009 16:24:43.427
MODE.NOMINAL DORIS.MISSING	Duration: 318.800823 s	10-MAR-2009 17:55:02.873 10-MAR-2009 18:00:21.674
MODE.NOMINAL DORIS.MISSING	Duration: 318.800813 s	10-MAR-2009 19:35:59.924 10-MAR-2009 19:41:18.725
MODE.NOMINAL DORIS.MISSING	Duration: 318.789104 s	10-MAR-2009 20:45:04.210 10-MAR-2009 20:50:22.999
MODE.NOMINAL DORIS.MISSING	Duration: 318.793010 s	10-MAR-2009 22:31:20.035 10-MAR-2009 22:36:38.828

MWR_NL__0P missing products

Gauge	Value	Segment (Start-Stop)
MODE.NOMINAL MWR.MISSING	Duration: 23.996096 s	10-MAR-2009 03:40:33.578 10-MAR-2009 03:40:57.574
MODE.NOMINAL MWR.MISSING	Duration: 24.007815 s	10-MAR-2009 05:22:09.735 10-MAR-2009 05:22:33.743

RA2_ME__0P missing products

Gauge	Value	Segment (Start-Stop)
MODE.MEASUREMENT RA2.MISSING	Duration: 11.216242 s	10-MAR-2009 16:13:25.212 10-MAR-2009 16:13:36.428
MODE.MEASUREMENT RA2.MISSING	Duration: 79.191589 s	10-MAR-2009 16:16:05.911 10-MAR-2009 16:17:25.103

Unplanned Products

RA2_CAL_0P unplanned products

Gauge	Segment (Start-Stop)
-------	----------------------

DOR_DOP_0P unplanned products

Gauge Segment (Start-Stop)

DOR_NAV_0P unplanned products

Gauge Segment (Start-Stop)

MWR_NL__0P unplanned products

Gauge Segment (Start-Stop)

RA2_ME__0P unplanned products

Gauge Segment (Start-Stop)

Overlaps

RA2_CAL_0P overlaps

Gauge Segment (Start-Stop) Explicit Reference

DOR_DOP_0P overlaps

Gauge Segment (Start-Stop) Explicit Reference

DOR_NAV_0P overlaps

Gauge Segment (Start-Stop) Explicit Reference

MWR_NL__0P overlaps

Gauge Segment (Start-Stop) Explicit Reference

RA2_ME__0P overlaps

Gauge Segment (Start-Stop) Explicit Reference

Duplicates

RA2_CAL_0P duplicates

Gauge Segment (Start-Stop) Explicit Reference

DOR_DOP_0P duplicates

Gauge Segment (Start-Stop) Explicit Reference

DOR_NAV_0P duplicates

Gauge Segment (Start-Stop) Explicit Reference

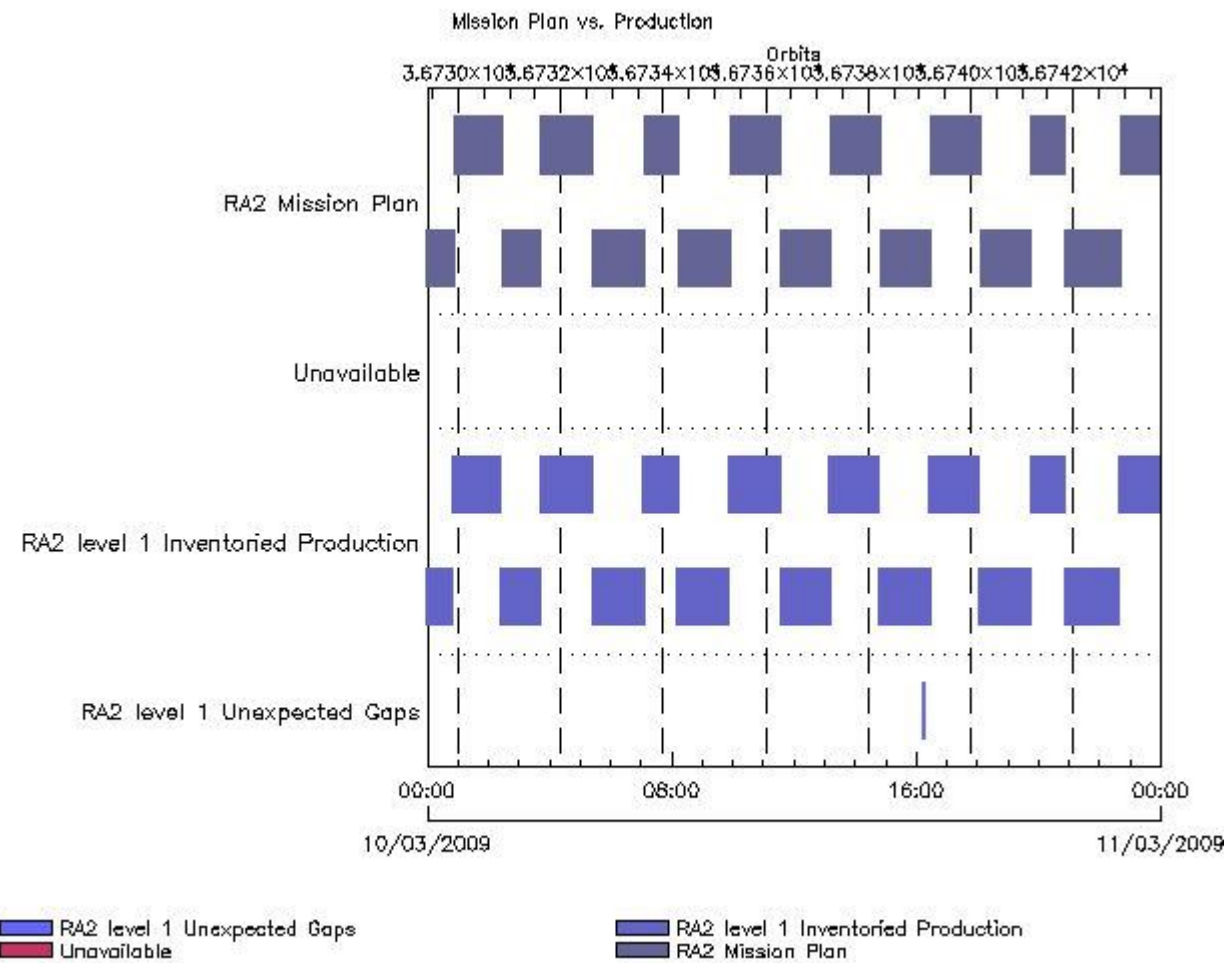
MWR_NL__0P duplicates

Gauge Segment (Start-Stop) Explicit Reference

RA2_ME__0P duplicates

Gauge Segment (Start-Stop) Explicit Reference

Mission Plan vs. Production (level 1)



Mission Plan (extracted from DMOP)

Gauge	Segment (Start-Stop)
MODE.MEASUREMENT RA2.ACQ_PLAN	09-MAR-2009 23:10:50.135 10-MAR-2009 16:13:36.428
MODE.CALIBRATION RA2.ACQ_PLAN	10-MAR-2009 16:13:40.939 10-MAR-2009 16:16:01.401
MODE.MEASUREMENT RA2.ACQ_PLAN	10-MAR-2009 16:16:05.911 11-MAR-2009 00:19:52.677

Inventoried Products

RA2_MW__1P products

Gauge	Segment (Start-Stop)	Explicit Reference
Product: RA2_MW__1P Filename: RA2_MW__1PNPDE20090309_230846_000060892077_00101_36728_7116.N1	09-MAR-2009 23:08:46.920 10-MAR-2009 00:50:15.988	RA2_MW__1PNPDE20090309_230846_000060892077_00101_36728_7116.N1 RA2_MW__1P.MPH.ABS_ORBIT=36728
Product: RA2_MW__1P Filename: RA2_MW__1PNPDE20090310_004917_000057282077_00102_36729_7271.N1	10-MAR-2009 00:49:17.002 10-MAR-2009 02:24:45.134	RA2_MW__1PNPDE20090310_004917_000057282077_00102_36729_7271.N1 RA2_MW__1P.MPH.ABS_ORBIT=36729
Product: RA2_MW__1P Filename: RA2_MW__1PNPDE20090310_022337_000046742077_00103_36730_7431.N1	10-MAR-2009 02:23:37.236 10-MAR-2009 03:41:31.524	RA2_MW__1PNPDE20090310_022337_000046742077_00103_36730_7431.N1 RA2_MW__1P.MPH.ABS_ORBIT=36730

Product: RA2_MW__1P Filename: RA2_MW__1PNPDE20090310_034058_000061362077_00104_36731_7680.N1	10-MAR-2009 03:40:58.159 10-MAR-2009 05:23:14.016	RA2_MW__1PNPDE20090310_034058_000061362077_00104_36731 RA2_MW__1P.MPH.ABS_ORBIT=36731
Product: RA2_MW__1P Filename: RA2_MW__1PNPDE20090310_052241_000061012077_00105_36732_7893.N1	10-MAR-2009 05:22:41.765 10-MAR-2009 07:04:23.088	RA2_MW__1PNPDE20090310_052241_000061012077_00105_36732_7893.N1 RA2_MW__1P.MPH.ABS_ORBIT=36732
Product: RA2_MW__1P Filename: RA2_MW__1PNPDK20090310_070340_000040742077_00106_36733_0605.N1	10-MAR-2009 07:03:40.811 10-MAR-2009 08:11:34.654	RA2_MW__1PNPDK20090310_070340_000040742077_00106_36733_0605.N1 RA2_MW__1P.MPH.ABS_ORBIT=36733
Product: RA2_MW__1P Filename: RA2_MW__1PNPDK20090310_081035_000061252077_00107_36734_0802.N1	10-MAR-2009 08:10:35.667 10-MAR-2009 09:52:40.383	RA2_MW__1PNPDK20090310_081035_000061252077_00107_36734_0802.N1 RA2_MW__1P.MPH.ABS_ORBIT=36734
Product: RA2_MW__1P Filename: RA2_MW__1PNPDK20090310_095155_000060572077_00108_36735_0938.N1	10-MAR-2009 09:51:55.879 10-MAR-2009 11:32:52.641	RA2_MW__1PNPDK20090310_095155_000060572077_00108_36735_0938.N1 RA2_MW__1P.MPH.ABS_ORBIT=36735
Product: RA2_MW__1P Filename: RA2_MW__1PNPDK20090310_113200_000059242077_00109_36736_1051.N1	10-MAR-2009 11:32:00.339 10-MAR-2009 13:10:44.535	RA2_MW__1PNPDK20090310_113200_000059242077_00109_36736_1051.N1 RA2_MW__1P.MPH.ABS_ORBIT=36736
Product: RA2_MW__1P Filename: RA2_MW__1PNPDK20090310_130912_000059232077_00110_36737_1189.N1	10-MAR-2009 13:09:12.129 10-MAR-2009 14:47:55.211	RA2_MW__1PNPDK20090310_130912_000059232077_00110_36737_1189.N1 RA2_MW__1P.MPH.ABS_ORBIT=36737
Product: RA2_MW__1P Filename: RA2_MW__1PNPDK20090310_144547_000052592077_00111_36738_1307.N1	10-MAR-2009 14:45:47.157 10-MAR-2009 16:13:26.295	RA2_MW__1PNPDK20090310_144547_000052592077_00111_36738_1307.N1 RA2_MW__1P.MPH.ABS_ORBIT=36738
Product: RA2_MW__1P Filename: RA2_MW__1PNPDK20090310_161725_000006022077_00112_36739_1310.N1	10-MAR-2009 16:17:25.128 10-MAR-2009 16:27:26.633	RA2_MW__1PNPDK20090310_161725_000006022077_00112_36739_1310.N1 RA2_MW__1P.MPH.ABS_ORBIT=36739
Product: RA2_MW__1P Filename: RA2_MW__1PNPDK20090310_162513_000059402077_00112_36739_1431.N1	10-MAR-2009 16:25:13.008 10-MAR-2009 18:04:12.801	RA2_MW__1PNPDK20090310_162513_000059402077_00112_36739_1431.N1 RA2_MW__1P.MPH.ABS_ORBIT=36739
Product: RA2_MW__1P Filename: RA2_MW__1PNPDK20090310_180330_000060532077_00113_36740_1548.N1	10-MAR-2009 18:03:30.524 10-MAR-2009 19:44:23.945	RA2_MW__1PNPDK20090310_180330_000060532077_00113_36740_1548.N1 RA2_MW__1P.MPH.ABS_ORBIT=36740
Product: RA2_MW__1P Filename: RA2_MW__1PNPDE20090310_194304_000041072077_00114_36741_8462.N1	10-MAR-2009 19:43:04.906 10-MAR-2009 20:51:32.169	RA2_MW__1PNPDE20090310_194304_000041072077_00114_36741_8462.N1 RA2_MW__1P.MPH.ABS_ORBIT=36741
Product: RA2_MW__1P Filename: RA2_MW__1PNPDE20090310_205024_000064492077_00114_36741_8611.N1	10-MAR-2009 20:50:24.270 10-MAR-2009 22:37:53.160	RA2_MW__1PNPDE20090310_205024_000064492077_00114_36741_8611.N1 RA2_MW__1P.MPH.ABS_ORBIT=36741
Product: RA2_MW__1P Filename: RA2_MW__1PNPDE20090310_223649_000061082077_00115_36742_8768.N1	10-MAR-2009 22:36:49.718 11-MAR-2009 00:18:37.724	RA2_MW__1PNPDE20090310_223649_000061082077_00115_36742_8768.N1 RA2_MW__1P.MPH.ABS_ORBIT=36742

Missing Products

RA2_MW__1P missing products

Gauge	Value	Segment (Start-Stop)
MODE.MEASUREMENT RA2.MISSING	Duration: 10.132747 s	10-MAR-2009 16:13:26.295 10-MAR-2009 16:13:36.428
MODE.MEASUREMENT RA2.MISSING	Duration: 79.216815 s	10-MAR-2009 16:16:05.911 10-MAR-2009 16:17:25.128

Unplanned Products

RA2_MW__1P unplanned products

Gauge	Segment (Start-Stop)
-------	----------------------

Overlaps

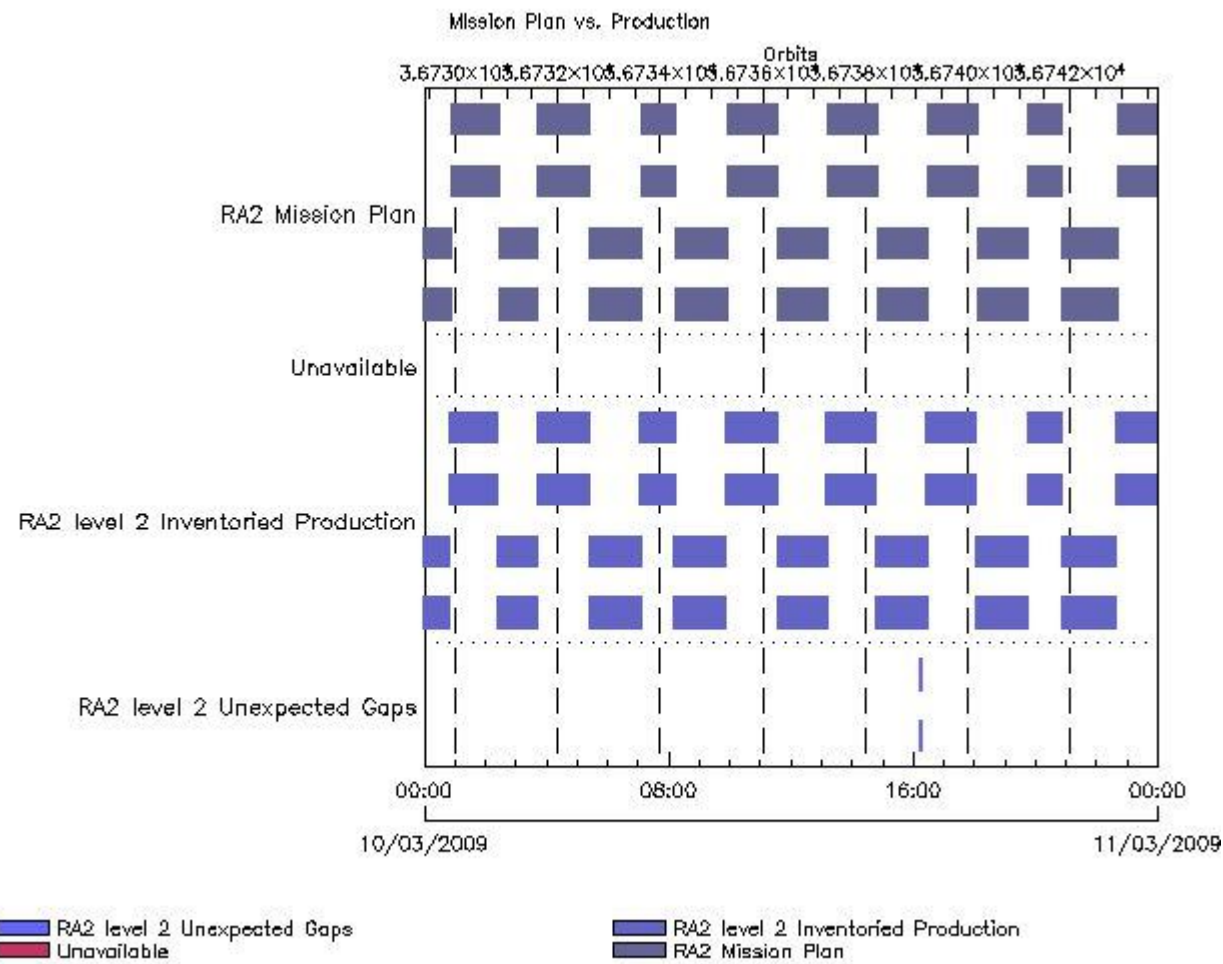
RA2_MW__1P overlaps

Gauge	Segment (Start-Stop)	Explicit Reference
-------	----------------------	--------------------

RA2_MW__1P duplicates

Gauge Segment (Start-Stop) Explicit Reference

Mission Plan vs. Production (level 2)



Mission Plan (extracted from DMOP)

Gauge	Segment (Start-Stop)
MODE.MEASUREMENT RA2.ACQ_PLAN	09-MAR-2009 23:10:50.135 10-MAR-2009 16:13:36.428
MODE.CALIBRATION RA2.ACQ_PLAN	10-MAR-2009 16:13:40.939 10-MAR-2009 16:16:01.401
MODE.MEASUREMENT RA2.ACQ_PLAN	10-MAR-2009 16:16:05.911 11-MAR-2009 00:19:52.677

Inventoried Products

RA2_FGD_2P products

Gauge	Segment (Start-Stop)	Explicit Reference
-------	----------------------	--------------------

Product: RA2_FGD_2P Filename: RA2_FGD_2PNPDE20090309_230846_000060892077_00101_36728_7117.N1	09-MAR-2009 23:08:46.920 10-MAR-2009 00:50:15.988	RA2_FGD_2PNPDE20090309_230846_000060892077_00101_36728_7117.N1 RA2_FGD_2P.MPH.ABS_ORBIT=36728
Product: RA2_FGD_2P Filename: RA2_FGD_2PNPDE20090310_004917_000057282077_00102_36729_7272.N1	10-MAR-2009 00:49:17.002 10-MAR-2009 02:24:45.134	RA2_FGD_2PNPDE20090310_004917_000057282077_00102_36729_7272.N1 RA2_FGD_2P.MPH.ABS_ORBIT=36729
Product: RA2_FGD_2P Filename: RA2_FGD_2PNPDE20090310_022337_000046742077_00103_36730_7432.N1	10-MAR-2009 02:23:37.236 10-MAR-2009 03:41:31.524	RA2_FGD_2PNPDE20090310_022337_000046742077_00103_36730_7432.N1 RA2_FGD_2P.MPH.ABS_ORBIT=36730
Product: RA2_FGD_2P Filename: RA2_FGD_2PNPDE20090310_034058_000061362077_00104_36731_7681.N1	10-MAR-2009 03:40:58.159 10-MAR-2009 05:23:14.016	RA2_FGD_2PNPDE20090310_034058_000061362077_00104_36731_7681.N1 RA2_FGD_2P.MPH.ABS_ORBIT=36731
Product: RA2_FGD_2P Filename: RA2_FGD_2PNPDE20090310_052241_000061012077_00105_36732_7894.N1	10-MAR-2009 05:22:41.765 10-MAR-2009 07:04:23.088	RA2_FGD_2PNPDE20090310_052241_000061012077_00105_36732_7894.N1 RA2_FGD_2P.MPH.ABS_ORBIT=36732
Product: RA2_FGD_2P Filename: RA2_FGD_2PNPDK20090310_070340_000040742077_00106_36733_0606.N1	10-MAR-2009 07:03:40.811 10-MAR-2009 08:11:34.654	RA2_FGD_2PNPDK20090310_070340_000040742077_00106_36733_0606.N1 RA2_FGD_2P.MPH.ABS_ORBIT=36733
Product: RA2_FGD_2P Filename: RA2_FGD_2PNPDK20090310_081035_000061252077_00107_36734_0803.N1	10-MAR-2009 08:10:35.667 10-MAR-2009 09:52:40.383	RA2_FGD_2PNPDK20090310_081035_000061252077_00107_36734_0803.N1 RA2_FGD_2P.MPH.ABS_ORBIT=36734
Product: RA2_FGD_2P Filename: RA2_FGD_2PNPDK20090310_095155_000060572077_00108_36735_0939.N1	10-MAR-2009 09:51:55.879 10-MAR-2009 11:32:52.641	RA2_FGD_2PNPDK20090310_095155_000060572077_00108_36735_0939.N1 RA2_FGD_2P.MPH.ABS_ORBIT=36735
Product: RA2_FGD_2P Filename: RA2_FGD_2PNPDK20090310_113200_000059242077_00109_36736_1052.N1	10-MAR-2009 11:32:00.339 10-MAR-2009 13:10:44.535	RA2_FGD_2PNPDK20090310_113200_000059242077_00109_36736_1052.N1 RA2_FGD_2P.MPH.ABS_ORBIT=36736
Product: RA2_FGD_2P Filename: RA2_FGD_2PNPDK20090310_130912_000059232077_00110_36737_1190.N1	10-MAR-2009 13:09:12.129 10-MAR-2009 14:47:55.211	RA2_FGD_2PNPDK20090310_130912_000059232077_00110_36737_1190.N1 RA2_FGD_2P.MPH.ABS_ORBIT=36737
Product: RA2_FGD_2P Filename: RA2_FGD_2PNPDK20090310_144547_000052592077_00111_36738_1308.N1	10-MAR-2009 14:45:47.157 10-MAR-2009 16:13:26.295	RA2_FGD_2PNPDK20090310_144547_000052592077_00111_36738_1308.N1 RA2_FGD_2P.MPH.ABS_ORBIT=36738
Product: RA2_FGD_2P Filename: RA2_FGD_2PNPDK20090310_161725_00006022077_00112_36739_1311.N1	10-MAR-2009 16:17:25.128 10-MAR-2009 16:27:26.633	RA2_FGD_2PNPDK20090310_161725_00006022077_00112_36739_1311.N1 RA2_FGD_2P.MPH.ABS_ORBIT=36739
Product: RA2_FGD_2P Filename: RA2_FGD_2PNPDK20090310_162513_000059402077_00112_36739_1432.N1	10-MAR-2009 16:25:13.008 10-MAR-2009 18:04:12.801	RA2_FGD_2PNPDK20090310_162513_000059402077_00112_36739_1432.N1 RA2_FGD_2P.MPH.ABS_ORBIT=36739
Product: RA2_FGD_2P Filename: RA2_FGD_2PNPDK20090310_180330_000060532077_00113_36740_1549.N1	10-MAR-2009 18:03:30.524 10-MAR-2009 19:44:23.945	RA2_FGD_2PNPDK20090310_180330_000060532077_00113_36740_1549.N1 RA2_FGD_2P.MPH.ABS_ORBIT=36740
Product: RA2_FGD_2P Filename: RA2_FGD_2PNPDE20090310_194304_000041072077_00114_36741_8463.N1	10-MAR-2009 19:43:04.906 10-MAR-2009 20:51:32.169	RA2_FGD_2PNPDE20090310_194304_000041072077_00114_36741_8463.N1 RA2_FGD_2P.MPH.ABS_ORBIT=36741
Product: RA2_FGD_2P Filename: RA2_FGD_2PNPDE20090310_205024_000064492077_00114_36741_8612.N1	10-MAR-2009 20:50:24.270 10-MAR-2009 22:37:53.160	RA2_FGD_2PNPDE20090310_205024_000064492077_00114_36741_8612.N1 RA2_FGD_2P.MPH.ABS_ORBIT=36741
Product: RA2_FGD_2P Filename: RA2_FGD_2PNPDE20090310_223649_000061082077_00115_36742_8769.N1	10-MAR-2009 22:36:49.718 11-MAR-2009 00:18:37.724	RA2_FGD_2PNPDE20090310_223649_000061082077_00115_36742_8769.N1 RA2_FGD_2P.MPH.ABS_ORBIT=36742

RA2_WWV_2P products

Gauge	Segment (Start-Stop)	Explicit Reference
Product: RA2_WWV_2P Filename: RA2_WWV_2PNPDE20090309_230846_000060892077_00101_36728_7118.N1	09-MAR-2009 23:08:46.920 10-MAR-2009 00:50:15.988	RA2_WWV_2PNPDE20090309_230846_000060892077_00101_36728_7118.N1 RA2_WWV_2P.MPH.ABS_ORBIT=36728
Product: RA2_WWV_2P Filename: RA2_WWV_2PNPDE20090310_004917_000057282077_00102_36729_7273.N1	10-MAR-2009 00:49:17.002 10-MAR-2009 02:24:45.134	RA2_WWV_2PNPDE20090310_004917_000057282077_00102_36729_7273.N1 RA2_WWV_2P.MPH.ABS_ORBIT=36729
Product: RA2_WWV_2P Filename: RA2_WWV_2PNPDE20090310_022337_000046742077_00103_36730_7433.N1	10-MAR-2009 02:23:37.236 10-MAR-2009 03:41:31.524	RA2_WWV_2PNPDE20090310_022337_000046742077_00103_36730_7433.N1 RA2_WWV_2P.MPH.ABS_ORBIT=36730
Product: RA2_WWV_2P Filename: RA2_WWV_2PNPDE20090310_034058_000061362077_00104_36731_7682.N1	10-MAR-2009 03:40:58.159 10-MAR-2009 05:23:14.016	RA2_WWV_2PNPDE20090310_034058_000061362077_00104_36731_7682.N1 RA2_WWV_2P.MPH.ABS_ORBIT=36731
Product: RA2_WWV_2P Filename: RA2_WWV_2PNPDE20090310_052241_000061012077_00105_36732_7895.N1	10-MAR-2009 05:22:41.765 10-MAR-2009 07:04:23.088	RA2_WWV_2PNPDE20090310_052241_000061012077_00105_36732_7895.N1 RA2_WWV_2P.MPH.ABS_ORBIT=36732

Product: RA2_WWV_2P Filename: RA2_WWV_2PNPDK20090310_070340_000040742077_00106_36733_0607.N1	10-MAR-2009 07:03:40.811 10-MAR-2009 08:11:34.654	RA2_WWV_2PNPDK20090310_070340_000040742077_00106_367 RA2_WWV_2P.MPH.ABS_ORBIT=36733
Product: RA2_WWV_2P Filename: RA2_WWV_2PNPDK20090310_081035_000061252077_00107_36734_0804.N1	10-MAR-2009 08:10:35.667 10-MAR-2009 09:52:40.383	RA2_WWV_2PNPDK20090310_081035_000061252077_00107_36734_0804.N1 RA2_WWV_2P.MPH.ABS_ORBIT=36734
Product: RA2_WWV_2P Filename: RA2_WWV_2PNPDK20090310_095155_000060572077_00108_36735_0940.N1	10-MAR-2009 09:51:55.879 10-MAR-2009 11:32:52.641	RA2_WWV_2PNPDK20090310_095155_000060572077_00108_36735_0940.N1 RA2_WWV_2P.MPH.ABS_ORBIT=36735
Product: RA2_WWV_2P Filename: RA2_WWV_2PNPDK20090310_113200_000059242077_00109_36736_1053.N1	10-MAR-2009 11:32:00.339 10-MAR-2009 13:10:44.535	RA2_WWV_2PNPDK20090310_113200_000059242077_00109_36736_1053.N1 RA2_WWV_2P.MPH.ABS_ORBIT=36736
Product: RA2_WWV_2P Filename: RA2_WWV_2PNPDK20090310_130912_000059232077_00110_36737_1191.N1	10-MAR-2009 13:09:12.129 10-MAR-2009 14:47:55.211	RA2_WWV_2PNPDK20090310_130912_000059232077_00110_36737_1191.N1 RA2_WWV_2P.MPH.ABS_ORBIT=36737
Product: RA2_WWV_2P Filename: RA2_WWV_2PNPDK20090310_144547_000052592077_00111_36738_1309.N1	10-MAR-2009 14:45:47.157 10-MAR-2009 16:13:26.295	RA2_WWV_2PNPDK20090310_144547_000052592077_00111_36738_1309.N1 RA2_WWV_2P.MPH.ABS_ORBIT=36738
Product: RA2_WWV_2P Filename: RA2_WWV_2PNPDK20090310_161725_000006022077_00112_36739_1312.N1	10-MAR-2009 16:17:25.128 10-MAR-2009 16:27:26.633	RA2_WWV_2PNPDK20090310_161725_000006022077_00112_36739_1312.N1 RA2_WWV_2P.MPH.ABS_ORBIT=36739
Product: RA2_WWV_2P Filename: RA2_WWV_2PNPDK20090310_162513_000059402077_00112_36739_1433.N1	10-MAR-2009 16:25:13.008 10-MAR-2009 18:04:12.801	RA2_WWV_2PNPDK20090310_162513_000059402077_00112_36739_1433.N1 RA2_WWV_2P.MPH.ABS_ORBIT=36739
Product: RA2_WWV_2P Filename: RA2_WWV_2PNPDK20090310_180330_000060532077_00113_36740_1550.N1	10-MAR-2009 18:03:30.524 10-MAR-2009 19:44:23.945	RA2_WWV_2PNPDK20090310_180330_000060532077_00113_36740_1550.N1 RA2_WWV_2P.MPH.ABS_ORBIT=36740
Product: RA2_WWV_2P Filename: RA2_WWV_2PNPDE20090310_194304_000041072077_00114_36741_8464.N1	10-MAR-2009 19:43:04.906 10-MAR-2009 20:51:32.169	RA2_WWV_2PNPDE20090310_194304_000041072077_00114_36741_8464.N1 RA2_WWV_2P.MPH.ABS_ORBIT=36741
Product: RA2_WWV_2P Filename: RA2_WWV_2PNPDE20090310_205024_000064492077_00114_36741_8613.N1	10-MAR-2009 20:50:24.270 10-MAR-2009 22:37:53.160	RA2_WWV_2PNPDE20090310_205024_000064492077_00114_36741_8613.N1 RA2_WWV_2P.MPH.ABS_ORBIT=36741
Product: RA2_WWV_2P Filename: RA2_WWV_2PNPDE20090310_223649_000061082077_00115_36742_8770.N1	10-MAR-2009 22:36:49.718 11-MAR-2009 00:18:37.724	RA2_WWV_2PNPDE20090310_223649_000061082077_00115_36742_8770.N1 RA2_WWV_2P.MPH.ABS_ORBIT=36742

Missing Products

RA2_FGD_2P missing products

Gauge	Value	Segment (Start-Stop)
MODE.MEASUREMENT RA2.MISSING	Duration: 10.132747 s	10-MAR-2009 16:13:26.295 10-MAR-2009 16:13:36.428
MODE.MEASUREMENT RA2.MISSING	Duration: 79.216815 s	10-MAR-2009 16:16:05.911 10-MAR-2009 16:17:25.128

RA2_WWV_2P missing products

Gauge	Value	Segment (Start-Stop)
MODE.MEASUREMENT RA2.MISSING	Duration: 10.132747 s	10-MAR-2009 16:13:26.295 10-MAR-2009 16:13:36.428
MODE.MEASUREMENT RA2.MISSING	Duration: 79.216815 s	10-MAR-2009 16:16:05.911 10-MAR-2009 16:17:25.128

Unplanned Products

RA2_FGD_2P unplanned products

Gauge Segment (Start-Stop)

RA2_WWV_2P unplanned products

Gauge Segment (Start-Stop)

Overlaps

RA2_FGD_2P overlaps

Gauge	Segment (Start-Stop)	Explicit Reference
-------	----------------------	--------------------

RA2_WWV_2P overlaps

Gauge	Segment (Start-Stop)	Explicit Reference
-------	----------------------	--------------------

Duplicates

RA2_FGD_2P duplicates

Gauge	Segment (Start-Stop)	Explicit Reference
-------	----------------------	--------------------

RA2_WWV_2P duplicates

Gauge	Segment (Start-Stop)	Explicit Reference
-------	----------------------	--------------------

ADF usage

RA2_CAL_0P: ADF usage

New ADFs

Gauge	Value	Segment (Start-Stop)	Explicit Reference
-------	-------	----------------------	--------------------

DOR_DOP_0P: ADF usage

New ADFs

Gauge	Value	Segment (Start-Stop)	Explicit Reference
DSD: ORBIT_STATE_VECTOR_FILE PCF_DOR_DOP_0P	new ADF: AUX_FPO_AXVPDS20090310_010110_20090309_195845_20090319_212458	10-MAR-2009 00:49:04.256 10-MAR-2009 00:49:04.256	Product: DOR_DOP_0PNPDE20090310_004904_000056112077_00102_36729_7926.N1

DOR_NAV_0P: ADF usage

New ADFs

Gauge	Value	Segment (Start-Stop)	Explicit Reference
-------	-------	----------------------	--------------------

DSD: ORBIT_STATE_VECTOR_FILE PCF_DOR_NAV_0P	new ADF: AUX_FPO_AXVPDS20090310_010110_20090309_195845_20090319_212458	10-MAR-2009 00:44:17.350 10-MAR-2009 00:44:17.350	Product: DOR_NAV_0PNPDE20090310_004417_000054192077_00102_36729_7518.N1
---	---	--	--

MWR_NL__0P: ADF usage

New ADFs

Gauge	Value	Segment (Start-Stop)	Explicit Reference
DSD: ORBIT_STATE_VECTOR_FILE PCF_MWR_NL__0P	new ADF: AUX_FPO_AXVPDS20090310_010110_20090309_195845_20090319_212458	10-MAR-2009 00:48:57.299 10-MAR-2009 00:48:57.299	Product: MWR_NL__0PNPDE20090310_004857_000056882077_00102_36729_7958.N1

RA2_ME__0P: ADF usage

New ADFs

Gauge	Value	Segment (Start-Stop)	Explicit Reference
DSD: ORBIT_STATE_VECTOR_FILE PCF_RA2_ME__0P	new ADF: AUX_FPO_AXVPDS20090310_010110_20090309_195845_20090319_212458	10-MAR-2009 00:49:16.976 10-MAR-2009 00:49:16.976	Product: RA2_ME__0PNPDE20090310_004916_000057272077_00102_36729_8605.N1

RA2_MW__1P: ADF usage

New ADFs

Gauge	Value	Segment (Start-Stop)	Explicit Reference
-------	-------	----------------------	--------------------

Current ADFs (from IECF list)

Gauge	Value	Explicit Reference
RA2_CON_AX.INFO PCF_IECF	RA2_CON_AXVIEC20070723_131547_20060621_132015_20200101_000000	Corresponding to date 18-FEB-2009 03:00:02.000

RA2_CST_AX.INFO PCF_IECF	RA2_CST_AXVIEC20020621_135858_20020101_000000_20200101_000000	Corresponding to date 18-FEB-2009 03:00:02.000
RA2_CHD_AX.INFO PCF_IECF	RA2_CHD_AXVIEC20060913_074707_20020101_000000_20200101_000000	Corresponding to date 18-FEB-2009 03:00:02.000
RA2_IFA_AX.INFO PCF_IECF	RA2_IFA_AXVIEC20050216_125529_20020101_000000_20200101_000000	Corresponding to date 18-FEB-2009 03:00:02.000
RA2_IFB_AX.INFO PCF_IECF	RA2_IFB_AXVIEC20050216_125738_20020101_000000_20200101_000000	Corresponding to date 18-FEB-2009 03:00:02.000
RA2_IFF_AX.INFO PCF_IECF	RA2_IFF_AXVIEC20090212_155001_20090212_000000_20100101_000000	Corresponding to date 18-FEB-2009 03:00:02.000
MWR_CON_AX.INFO PCF_IECF	MWR_CON_AXVIEC20040810_145011_20020101_000000_20200101_000000	Corresponding to date 18-FEB-2009 03:00:02.000
MWR_CHD_AX.INFO PCF_IECF	MWR_CHD_AXVIEC20061013_132356_20020101_000000_20200101_000000	Corresponding to date 18-FEB-2009 03:00:02.000
MWR_SLT_AX.INFO PCF_IECF	MWR_SLT_AXVIEC20060921_063409_20020101_000000_20200101_000000	Corresponding to date 18-FEB-2009 03:00:02.000
RA2_USO_AX.INFO PCF_IECF	RA2_USO_AXVIEC20070618_133225_20070620_000000_20200101_000000	Corresponding to date 01-MAR-2009 03:00:02.000

Differences with IECF list

Gauge Value Explicit Reference

RA2_FGD_2P: ADF usage

New ADFs

Gauge	Value	Segment (Start-Stop)	Explicit Reference
DSD: RA2_USO_DATA PCF_RA2_FGD_2P	new ADF: DOR_NAV_0PNPDE20090310_004417_000054192077_00102_36729_7518.N1	10-MAR-2009 00:49:17.002 10-MAR-2009 00:49:17.002	Product: RA2_FGD_2PNPDE20090310_004917_000057282077_00102_36729_7272.N1
DSD: RA2_USO_DATA PCF_RA2_FGD_2P	new ADF: DOR_NAV_0PNPDE20090310_021955_000044632077_00103_36730_7519.N1	10-MAR-2009 02:23:37.236 10-MAR-2009 02:23:37.236	Product: RA2_FGD_2PNPDE20090310_022337_000046742077_00103_36730_7432.N1
DSD: MWR_CONFIGURATION_DATA PCF_RA2_FGD_2P	new ADF: NOT USED	10-MAR-2009 03:40:58.159 10-MAR-2009 03:40:58.159	Product: RA2_FGD_2PNPDE20090310_034058_000061362077_00104_36731_7681.N1

DSD: RA2_CHARACTERISATION_DATA PCF_RA2_FGD_2P	new ADF: AUX_ECF_AXNECM20090309_184113_20090310_030000_20090310_150000	10-MAR-2009 03:40:58.159 10-MAR-2009 03:40:58.159	Product: RA2_FGD_2PNPDE20090310_034058_000061362077_00104_36731_7681.N1
DSD: RA2_CONFIGURATION_DATA PCF_RA2_FGD_2P	new ADF: AUX_ECF_AXNECM20090309_064112_20090309_210000_20090310_090000	10-MAR-2009 03:40:58.159 10-MAR-2009 03:40:58.159	Product: RA2_FGD_2PNPDE20090310_034058_000061362077_00104_36731_7681.N1
DSD: RA2_USO_DATA PCF_RA2_FGD_2P	new ADF: DOR_NAV_0PNPDE20090310_033937_000057382077_00104_36731_7520.N1	10-MAR-2009 03:40:58.159 10-MAR-2009 03:40:58.159	Product: RA2_FGD_2PNPDE20090310_034058_000061362077_00104_36731_7681.N1
DSD: MWR_CONFIGURATION_DATA PCF_RA2_FGD_2P	new ADF: AUX_ECF_AXNECM20090310_064110_20090310_090000_20090310_210000	10-MAR-2009 05:22:41.765 10-MAR-2009 05:22:41.765	Product: RA2_FGD_2PNPDE20090310_052241_000061012077_00105_36732_7894.N1
DSD: RA2_USO_DATA PCF_RA2_FGD_2P	new ADF: DOR_NAV_0PNPDE20090310_052034_000057382077_00105_36732_7521.N1	10-MAR-2009 05:22:41.765 10-MAR-2009 05:22:41.765	Product: RA2_FGD_2PNPDE20090310_052241_000061012077_00105_36732_7894.N1
DSD: RA2_USO_DATA PCF_RA2_FGD_2P	new ADF: DOR_NAV_0PNPDK20090310_070131_000038252077_00106_36733_9463.N1	10-MAR-2009 07:03:40.811 10-MAR-2009 07:03:40.811	Product: RA2_FGD_2PNPDK20090310_070340_000040742077_00106_36733_0606.N1
DSD: RA2_USO_DATA PCF_RA2_FGD_2P	new ADF: DOR_NAV_0PNPDK20090310_081035_000057382077_00107_36734_9464.N1	10-MAR-2009 08:10:35.667 10-MAR-2009 08:10:35.667	Product: RA2_FGD_2PNPDK20090310_081035_000061252077_00107_36734_0803.N1

DSD: MWR_CONFIGURATION_DATA PCF_RA2_FGD_2P	new ADF: AUX_ECF_AXNECM20090310_064111_20090310_150000_20090311_030000	10-MAR-2009 09:51:55.879 10-MAR-2009 09:51:55.879	Product: RA2_FGD_2PNPDK20090310_095155_000060572077_00108_36735_0939.N1
DSD: RA2_CHARACTERISATION_DATA PCF_RA2_FGD_2P	new ADF: AUX_ECF_AXNECM20090310_064110_20090310_090000_20090310_210000	10-MAR-2009 09:51:55.879 10-MAR-2009 09:51:55.879	Product: RA2_FGD_2PNPDK20090310_095155_000060572077_00108_36735_0939.N1
DSD: RA2_CONFIGURATION_DATA PCF_RA2_FGD_2P	new ADF: AUX_ECF_AXNECM20090309_184113_20090310_030000_20090310_150000	10-MAR-2009 09:51:55.879 10-MAR-2009 09:51:55.879	Product: RA2_FGD_2PNPDK20090310_095155_000060572077_00108_36735_0939.N1
DSD: RA2_SURFACE_TYPE_DATA PCF_RA2_FGD_2P	new ADF: RA2_POL_AXVIEC20090310_110437_20020101_000000_20090409_235959	10-MAR-2009 09:51:55.879 10-MAR-2009 09:51:55.879	Product: RA2_FGD_2PNPDK20090310_095155_000060572077_00108_36735_0939.N1
DSD: RA2_USO_DATA PCF_RA2_FGD_2P	new ADF: DOR_NAV_0PNPDK20090310_095132_000054192077_00108_36735_9465.N1	10-MAR-2009 09:51:55.879 10-MAR-2009 09:51:55.879	Product: RA2_FGD_2PNPDK20090310_095155_000060572077_00108_36735_0939.N1
DSD: RA2_USO_DATA PCF_RA2_FGD_2P	new ADF: DOR_NAV_0PNPDK20090310_112711_000057382077_00109_36736_9466.N1	10-MAR-2009 11:32:00.339 10-MAR-2009 11:32:00.339	Product: RA2_FGD_2PNPDK20090310_113200_000059242077_00109_36736_1052.N1
DSD: RA2_USO_DATA PCF_RA2_FGD_2P	new ADF: DOR_NAV_0PNPDK20090310_130808_000054192077_00110_36737_9467.N1	10-MAR-2009 13:09:12.129 10-MAR-2009 13:09:12.129	Product: RA2_FGD_2PNPDK20090310_130912_000059232077_00110_36737_1190.N1

DSD: RA2_USO_DATA PCF_RA2_FGD_2P	new ADF: DOR_NAV_0PNPDK20090310_144346_000057382077_00111_36738_9468.N1	10-MAR-2009 14:45:47.157 10-MAR-2009 14:45:47.157	Product: RA2_FGD_2PNPDK20090310_144547_000052592077_00111_36738_1308.N1
DSD: MWR_CONFIGURATION_DATA PCF_RA2_FGD_2P	new ADF: AUX_ECF_AXNECM20090310_064111_20090310_210000_20090311_090000	10-MAR-2009 16:17:25.128 10-MAR-2009 16:17:25.128	Product: RA2_FGD_2PNPDK20090310_161725_000006022077_00112_36739_1311.N1
DSD: RA2_CHARACTERISATION_DATA PCF_RA2_FGD_2P	new ADF: AUX_ECF_AXNECM20090310_064111_20090310_150000_20090311_030000	10-MAR-2009 16:17:25.128 10-MAR-2009 16:17:25.128	Product: RA2_FGD_2PNPDK20090310_161725_000006022077_00112_36739_1311.N1
DSD: RA2_CONFIGURATION_DATA PCF_RA2_FGD_2P	new ADF: AUX_ECF_AXNECM20090310_064110_20090310_090000_20090310_210000	10-MAR-2009 16:17:25.128 10-MAR-2009 16:17:25.128	Product: RA2_FGD_2PNPDK20090310_161725_000006022077_00112_36739_1311.N1
DSD: RA2_USO_DATA PCF_RA2_FGD_2P	new ADF: DOR_NAV_0PNPDK20090310_162443_000054192077_00112_36739_9469.N1	10-MAR-2009 16:25:13.008 10-MAR-2009 16:25:13.008	Product: RA2_FGD_2PNPDK20090310_162513_000059402077_00112_36739_1432.N1
DSD: RA2_USO_DATA PCF_RA2_FGD_2P	new ADF: DOR_NAV_0PNPDK20090310_180021_000057382077_00113_36740_9470.N1	10-MAR-2009 18:03:30.524 10-MAR-2009 18:03:30.524	Product: RA2_FGD_2PNPDK20090310_180330_000060532077_00113_36740_1549.N1
DSD: RA2_USO_DATA PCF_RA2_FGD_2P	new ADF: DOR_NAV_0PNPDE20090310_194118_000038252077_00114_36741_7522.N1	10-MAR-2009 19:43:04.906 10-MAR-2009 19:43:04.906	Product: RA2_FGD_2PNPDE20090310_194304_000041072077_00114_36741_8463.N1

DSD: RA2_USO_DATA PCF_RA2_FGD_2P	new ADF: DOR_NAV_0PNPDE20090310_205022_000060572077_00114_36741_7523.N1	10-MAR-2009 20:50:24.270 10-MAR-2009 20:50:24.270	Product: RA2_FGD_2PNPDE20090310_205024_000064492077_00114_36741_8612.N1
DSD: MWR_CONFIGURATION_DATA PCF_RA2_FGD_2P	new ADF: AUX_ECF_AXNECM20090310_184110_20090311_030000_20090311_150000	10-MAR-2009 22:36:49.718 10-MAR-2009 22:36:49.718	Product: RA2_FGD_2PNPDE20090310_223649_000061082077_00115_36742_8769.N1
DSD: RA2_CHARACTERISATION_DATA PCF_RA2_FGD_2P	new ADF: AUX_ECF_AXNECM20090310_064111_20090310_210000_20090311_090000	10-MAR-2009 22:36:49.718 10-MAR-2009 22:36:49.718	Product: RA2_FGD_2PNPDE20090310_223649_000061082077_00115_36742_8769.N1
DSD: RA2_CONFIGURATION_DATA PCF_RA2_FGD_2P	new ADF: AUX_ECF_AXNECM20090310_064111_20090310_150000_20090311_030000	10-MAR-2009 22:36:49.718 10-MAR-2009 22:36:49.718	Product: RA2_FGD_2PNPDE20090310_223649_000061082077_00115_36742_8769.N1
DSD: RA2_USO_DATA PCF_RA2_FGD_2P	new ADF: DOR_NAV_0PNPDE20090310_223638_000057382077_00115_36742_7524.N1	10-MAR-2009 22:36:49.718 10-MAR-2009 22:36:49.718	Product: RA2_FGD_2PNPDE20090310_223649_000061082077_00115_36742_8769.N1

Current ADFs (from IECF list)

Gauge	Value	Explicit Reference
RA2_IFF_AX.INFO PCF_IECF	RA2_IFF_AXVIEC20090212_155001_20090212_000000_20100101_000000	Corresponding to date 18-FEB-2009 03:00:02.000
MWR_SLT_AX.INFO PCF_IECF	MWR_SLT_AXVIEC20060921_063409_20020101_000000_20200101_000000	Corresponding to date 18-FEB-2009 03:00:02.000
AUX_ATT_AX.INFO PCF_IECF	AUX_ATT_AXVIEC20020924_131534_20020703_120000_20781231_235959	Corresponding to date 18-FEB-2009 03:00:02.000
RA2_PLA_AX.INFO PCF_IECF	RA2_PLA_AXVIEC20060331_181823_20020101_000000_20200101_000000	Corresponding to date 18-FEB-2009 03:00:02.000
RA2_CON_AX.INFO PCF_IECF	RA2_CON_AXVIEC20070723_131547_20060621_132015_20200101_000000	Corresponding to date 18-FEB-2009 03:00:02.000
RA2_CHD_AX.INFO PCF_IECF	RA2_CHD_AXVIEC20060913_074707_20020101_000000_20200101_000000	Corresponding to date 18-FEB-2009 03:00:02.000

MWR_CON_AX.INFO PCF_IECF	MWR_CON_AXVIEC20040810_145011_20020101_000000_20200101_000000	Corresponding to date 18-FEB-2009 03:00:02.000
MWR_CHD_AX.INFO PCF_IECF	MWR_CHD_AXVIEC20061013_132356_20020101_000000_20200101_000000	Corresponding to date 18-FEB-2009 03:00:02.000
MWR_LSF_AX.INFO PCF_IECF	MWR_LSF_AXVIEC20020313_172218_20020101_000000_20200101_000000	Corresponding to date 18-FEB-2009 03:00:02.000
RA2_MET_AX.INFO PCF_IECF	RA2_MET_AXVIEC20020204_073357_20020101_000000_20200101_000000	Corresponding to date 18-FEB-2009 03:00:02.000
RA2_CST_AX.INFO PCF_IECF	RA2_CST_AXVIEC20020621_135858_20020101_000000_20200101_000000	Corresponding to date 18-FEB-2009 03:00:02.000
RA2_ICT_AX.INFO PCF_IECF	RA2_ICT_AXVIEC20060921_070730_20020101_000000_20200101_000000	Corresponding to date 18-FEB-2009 03:00:02.000
RA2_DIP_AX.INFO PCF_IECF	RA2_DIP_AXVIEC20020122_134206_20020101_000000_20200101_000000	Corresponding to date 18-FEB-2009 03:00:02.000
RA2_IOC_AX.INFO PCF_IECF	RA2_IOC_AXVIEC20020122_141121_20020101_000000_20200101_000000	Corresponding to date 18-FEB-2009 03:00:02.000
RA2_OT1_AX.INFO PCF_IECF	RA2_OT1_AXVIEC20040120_082051_20020101_000000_20200101_000000	Corresponding to date 18-FEB-2009 03:00:02.000
RA2_OT2_AX.INFO PCF_IECF	RA2_OT2_AXVIEC20031208_150159_20020101_000000_20200101_000000	Corresponding to date 18-FEB-2009 03:00:02.000
RA2_GEO_AX.INFO PCF_IECF	RA2_GEO_AXVIEC20020314_093428_20020101_000000_20200101_000000	Corresponding to date 18-FEB-2009 03:00:02.000
RA2_MSS_AX.INFO PCF_IECF	RA2_MSS_AXVIEC20031208_145545_20020101_000000_20200101_000000	Corresponding to date 18-FEB-2009 03:00:02.000
RA2_USO_AX.INFO PCF_IECF	RA2_USO_AXVIEC20070618_133225_20070620_000000_20200101_000000	Corresponding to date 01-MAR-2009 03:00:02.000
RA2_SOL_AX.INFO PCF_IECF	RA2_SOL_AXVIEC20090211_172707_20020101_000000_20100201_000000	Corresponding to date 01-MAR-2009 03:00:02.000
RA2_SOI_AX.INFO PCF_IECF	RA2_SOI_AXVIEC20051003_170000_20020101_000000_20200101_000000	Corresponding to date 01-MAR-2009 03:00:02.000
RA2_SSB_AX.INFO PCF_IECF	RA2_SSB_AXVIEC20051129_111810_20020101_000000_20200101_000000	Corresponding to date 01-MAR-2009 03:00:02.000
RA2_SET_AX.INFO PCF_IECF	RA2_SET_AXVIEC20020122_150917_20020101_000000_20200101_000000	Corresponding to date 01-MAR-2009 03:00:02.000
RA2_TLD_AX.INFO PCF_IECF	RA2_TLD_AXVIEC20031208_151137_20020101_000000_20200101_000000	Corresponding to date 01-MAR-2009 03:00:02.000
RA2_SL1_AX.INFO PCF_IECF	RA2_SL1_AXVIEC20030131_100228_20020101_000000_20200101_000000	Corresponding to date 01-MAR-2009 03:00:02.000
RA2_SL2_AX.INFO PCF_IECF	RA2_SL2_AXVIEC20030131_101757_20020101_000000_20200101_000000	Corresponding to date 01-MAR-2009 03:00:02.000
RA2_POL_AX.INFO PCF_IECF	RA2_POL_AXVIEC20090306_110443_20020101_000000_20090404_235959	Corresponding to date 07-MAR-2009 03:00:01.000

Differences with IECF list

Gauge	Value	Explicit Reference
DSD: DORIS_IONO PCF_RA2_FGD_2P	Filename: RA2_MW__1PNPDE20090309_230846_000060892077_00101_36728_7116.N1	Product: RA2_FGD_2PNPDE20090309_230846_000060892077_00101_36728_7117.N1

DSD: METEO_GRID_POINTS_ALTITUDE PCF_RA2_FGD_2P	Filename:	Product: RA2_FGD_2PNPDE20090309_230846_000060892077_00101_
DSD: MWR_CONFIGURATION_DATA PCF_RA2_FGD_2P	Filename: AUX_ECF_AXNECM20090309_184113_20090310_030000_20090310_150000	Product: RA2_FGD_2PNPDE20090309_230846_000060892077_00101_36728_7117.N1
DSD: OCEAN_ICE2_SYSTEM_FILE PCF_RA2_FGD_2P	Filename:	Product: RA2_FGD_2PNPDE20090309_230846_000060892077_00101_36728_7117.N1
DSD: OCEAN_TIDE_HARMONIC_COEF PCF_RA2_FGD_2P	Filename:	Product: RA2_FGD_2PNPDE20090309_230846_000060892077_00101_36728_7117.N1
DSD: OCEAN_TIDE_ORTHOWEIGHTS PCF_RA2_FGD_2P	Filename:	Product: RA2_FGD_2PNPDE20090309_230846_000060892077_00101_36728_7117.N1
DSD: RA2_CHARACTERISATION_DATA PCF_RA2_FGD_2P	Filename: AUX_ECF_AXNECM20090309_064112_20090309_210000_20090310_090000	Product: RA2_FGD_2PNPDE20090309_230846_000060892077_00101_36728_7117.N1
DSD: RA2_CONFIGURATION_DATA PCF_RA2_FGD_2P	Filename: AUX_ECF_AXNECM20090309_064111_20090309_150000_20090310_030000	Product: RA2_FGD_2PNPDE20090309_230846_000060892077_00101_36728_7117.N1
DSD: RA2_CONSTANT_DATA PCF_RA2_FGD_2P	Filename:	Product: RA2_FGD_2PNPDE20090309_230846_000060892077_00101_36728_7117.N1
DSD: RA2_USO_DATA PCF_RA2_FGD_2P	Filename: DOR_NAV_0PNPDE20090309_230839_000057382077_00101_36728_7517.N1	Product: RA2_FGD_2PNPDE20090309_230846_000060892077_00101_36728_7117.N1
DSD: SOLAR_ACTIVITY_INDEX_PREDICT PCF_RA2_FGD_2P	Filename:	Product: RA2_FGD_2PNPDE20090309_230846_000060892077_00101_36728_7117.N1
DSD: DORIS_IONO PCF_RA2_FGD_2P	Filename: RA2_MW__1PNPDE20090310_004917_000057282077_00102_36729_7272.N1	Product: RA2_FGD_2PNPDE20090310_004917_000057282077_00102_36729_7272.N1
DSD: METEO_GRID_POINTS_ALTITUDE PCF_RA2_FGD_2P	Filename:	Product: RA2_FGD_2PNPDE20090310_004917_000057282077_00102_36729_7272.N1
DSD: MWR_CONFIGURATION_DATA PCF_RA2_FGD_2P	Filename: AUX_ECF_AXNECM20090309_184113_20090310_030000_20090310_150000	Product: RA2_FGD_2PNPDE20090310_004917_000057282077_00102_36729_7272.N1
DSD: OCEAN_ICE2_SYSTEM_FILE PCF_RA2_FGD_2P	Filename:	Product: RA2_FGD_2PNPDE20090310_004917_000057282077_00102_36729_7272.N1
DSD: OCEAN_TIDE_HARMONIC_COEF PCF_RA2_FGD_2P	Filename:	Product: RA2_FGD_2PNPDE20090310_004917_000057282077_00102_36729_7272.N1
DSD: OCEAN_TIDE_ORTHOWEIGHTS PCF_RA2_FGD_2P	Filename:	Product: RA2_FGD_2PNPDE20090310_004917_000057282077_00102_36729_7272.N1
DSD: RA2_CHARACTERISATION_DATA PCF_RA2_FGD_2P	Filename: AUX_ECF_AXNECM20090309_064112_20090309_210000_20090310_090000	Product: RA2_FGD_2PNPDE20090310_004917_000057282077_00102_36729_7272.N1
DSD: RA2_CONFIGURATION_DATA PCF_RA2_FGD_2P	Filename: AUX_ECF_AXNECM20090309_064111_20090309_150000_20090310_030000	Product: RA2_FGD_2PNPDE20090310_004917_000057282077_00102_36729_7272.N1
DSD: RA2_CONSTANT_DATA PCF_RA2_FGD_2P	Filename:	Product: RA2_FGD_2PNPDE20090310_004917_000057282077_00102_36729_7272.N1
DSD: RA2_USO_DATA PCF_RA2_FGD_2P	Filename: DOR_NAV_0PNPDE20090310_004417_000054192077_00102_36729_7518.N1	Product: RA2_FGD_2PNPDE20090310_004917_000057282077_00102_36729_7272.N1

DSD: SOLAR_ACTIVITY_INDEX_PREDICT PCF_RA2_FGD_2P	Filename:	Product: RA2_FGD_2PNPDE20090310_004917_000057282077_00102.
DSD: DORIS_IONO PCF_RA2_FGD_2P	Filename: RA2_MW__1PNPDE20090310_022337_000046742077_00103_36730_7431.N1	Product: RA2_FGD_2PNPDE20090310_022337_000046742077_00103_36730_7432.N1
DSD: METEO_GRID_POINTS_ALTITUDE PCF_RA2_FGD_2P	Filename:	Product: RA2_FGD_2PNPDE20090310_022337_000046742077_00103_36730_7432.N1
DSD: MWR_CONFIGURATION_DATA PCF_RA2_FGD_2P	Filename: AUX_ECF_AXNECM20090309_184113_20090310_030000_20090310_150000	Product: RA2_FGD_2PNPDE20090310_022337_000046742077_00103_36730_7432.N1
DSD: OCEAN_ICE2_SYSTEM_FILE PCF_RA2_FGD_2P	Filename:	Product: RA2_FGD_2PNPDE20090310_022337_000046742077_00103_36730_7432.N1
DSD: OCEAN_TIDE_HARMONIC_COEF PCF_RA2_FGD_2P	Filename:	Product: RA2_FGD_2PNPDE20090310_022337_000046742077_00103_36730_7432.N1
DSD: OCEAN_TIDE_ORTHOWEIGHTS PCF_RA2_FGD_2P	Filename:	Product: RA2_FGD_2PNPDE20090310_022337_000046742077_00103_36730_7432.N1
DSD: RA2_CHARACTERISATION_DATA PCF_RA2_FGD_2P	Filename: AUX_ECF_AXNECM20090309_064112_20090309_210000_20090310_090000	Product: RA2_FGD_2PNPDE20090310_022337_000046742077_00103_36730_7432.N1
DSD: RA2_CONFIGURATION_DATA PCF_RA2_FGD_2P	Filename: AUX_ECF_AXNECM20090309_064111_20090309_150000_20090310_030000	Product: RA2_FGD_2PNPDE20090310_022337_000046742077_00103_36730_7432.N1
DSD: RA2_CONSTANT_DATA PCF_RA2_FGD_2P	Filename:	Product: RA2_FGD_2PNPDE20090310_022337_000046742077_00103_36730_7432.N1
DSD: RA2_USO_DATA PCF_RA2_FGD_2P	Filename: DOR_NAV_0PNPDE20090310_021955_000044632077_00103_36730_7519.N1	Product: RA2_FGD_2PNPDE20090310_022337_000046742077_00103_36730_7432.N1
DSD: SOLAR_ACTIVITY_INDEX_PREDICT PCF_RA2_FGD_2P	Filename:	Product: RA2_FGD_2PNPDE20090310_022337_000046742077_00103_36730_7432.N1
DSD: DORIS_IONO PCF_RA2_FGD_2P	Filename: RA2_MW__1PNPDE20090310_034058_000061362077_00104_36731_7680.N1	Product: RA2_FGD_2PNPDE20090310_034058_000061362077_00104_36731_7681.N1
DSD: METEO_GRID_POINTS_ALTITUDE PCF_RA2_FGD_2P	Filename:	Product: RA2_FGD_2PNPDE20090310_034058_000061362077_00104_36731_7681.N1
DSD: OCEAN_ICE2_SYSTEM_FILE PCF_RA2_FGD_2P	Filename:	Product: RA2_FGD_2PNPDE20090310_034058_000061362077_00104_36731_7681.N1
DSD: OCEAN_TIDE_HARMONIC_COEF PCF_RA2_FGD_2P	Filename:	Product: RA2_FGD_2PNPDE20090310_034058_000061362077_00104_36731_7681.N1
DSD: OCEAN_TIDE_ORTHOWEIGHTS PCF_RA2_FGD_2P	Filename:	Product: RA2_FGD_2PNPDE20090310_034058_000061362077_00104_36731_7681.N1
DSD: RA2_CHARACTERISATION_DATA PCF_RA2_FGD_2P	Filename: AUX_ECF_AXNECM20090309_184113_20090310_030000_20090310_150000	Product: RA2_FGD_2PNPDE20090310_034058_000061362077_00104_36731_7681.N1
DSD: RA2_CONFIGURATION_DATA PCF_RA2_FGD_2P	Filename: AUX_ECF_AXNECM20090309_064112_20090309_210000_20090310_090000	Product: RA2_FGD_2PNPDE20090310_034058_000061362077_00104_36731_7681.N1

DSD: RA2_CONSTANT_DATA PCF_RA2_FGD_2P	Filename:	Product: RA2_FGD_2PNPDE20090310_034058_000061362077_00104_
DSD: RA2_USO_DATA PCF_RA2_FGD_2P	Filename: DOR_NAV_0PNPDE20090310_033937_000057382077_00104_36731_7520.N1	Product: RA2_FGD_2PNPDE20090310_034058_000061362077_00104_36731_7681.N1
DSD: SOLAR_ACTIVITY_INDEX_PREDICT PCF_RA2_FGD_2P	Filename:	Product: RA2_FGD_2PNPDE20090310_034058_000061362077_00104_36731_7681.N1
DSD: DORIS_IONO PCF_RA2_FGD_2P	Filename: RA2_MW__1PNPDE20090310_052241_000061012077_00105_36732_7893.N1	Product: RA2_FGD_2PNPDE20090310_052241_000061012077_00105_36732_7894.N1
DSD: METEO_GRID_POINTS_ALTITUDE PCF_RA2_FGD_2P	Filename:	Product: RA2_FGD_2PNPDE20090310_052241_000061012077_00105_36732_7894.N1
DSD: MWR_CONFIGURATION_DATA PCF_RA2_FGD_2P	Filename: AUX_ECF_AXNECM20090310_064110_20090310_090000_20090310_210000	Product: RA2_FGD_2PNPDE20090310_052241_000061012077_00105_36732_7894.N1
DSD: OCEAN_ICE2_SYSTEM_FILE PCF_RA2_FGD_2P	Filename:	Product: RA2_FGD_2PNPDE20090310_052241_000061012077_00105_36732_7894.N1
DSD: OCEAN_TIDE_HARMONIC_COEF PCF_RA2_FGD_2P	Filename:	Product: RA2_FGD_2PNPDE20090310_052241_000061012077_00105_36732_7894.N1
DSD: OCEAN_TIDE_ORTHOWEIGHTS PCF_RA2_FGD_2P	Filename:	Product: RA2_FGD_2PNPDE20090310_052241_000061012077_00105_36732_7894.N1
DSD: RA2_CHARACTERISATION_DATA PCF_RA2_FGD_2P	Filename: AUX_ECF_AXNECM20090309_184113_20090310_030000_20090310_150000	Product: RA2_FGD_2PNPDE20090310_052241_000061012077_00105_36732_7894.N1
DSD: RA2_CONFIGURATION_DATA PCF_RA2_FGD_2P	Filename: AUX_ECF_AXNECM20090309_064112_20090309_210000_20090310_090000	Product: RA2_FGD_2PNPDE20090310_052241_000061012077_00105_36732_7894.N1
DSD: RA2_CONSTANT_DATA PCF_RA2_FGD_2P	Filename:	Product: RA2_FGD_2PNPDE20090310_052241_000061012077_00105_36732_7894.N1
DSD: RA2_USO_DATA PCF_RA2_FGD_2P	Filename: DOR_NAV_0PNPDE20090310_052034_000057382077_00105_36732_7521.N1	Product: RA2_FGD_2PNPDE20090310_052241_000061012077_00105_36732_7894.N1
DSD: SOLAR_ACTIVITY_INDEX_PREDICT PCF_RA2_FGD_2P	Filename:	Product: RA2_FGD_2PNPDE20090310_052241_000061012077_00105_36732_7894.N1
DSD: DORIS_IONO PCF_RA2_FGD_2P	Filename: RA2_MW__1PNPDK20090310_070340_000040742077_00106_36733_0605.N1	Product: RA2_FGD_2PNPDK20090310_070340_000040742077_00106_36733_0606.N1
DSD: METEO_GRID_POINTS_ALTITUDE PCF_RA2_FGD_2P	Filename:	Product: RA2_FGD_2PNPDK20090310_070340_000040742077_00106_36733_0606.N1
DSD: MWR_CONFIGURATION_DATA PCF_RA2_FGD_2P	Filename: AUX_ECF_AXNECM20090310_064110_20090310_090000_20090310_210000	Product: RA2_FGD_2PNPDK20090310_070340_000040742077_00106_36733_0606.N1
DSD: OCEAN_ICE2_SYSTEM_FILE PCF_RA2_FGD_2P	Filename:	Product: RA2_FGD_2PNPDK20090310_070340_000040742077_00106_36733_0606.N1
DSD: OCEAN_TIDE_HARMONIC_COEF PCF_RA2_FGD_2P	Filename:	Product: RA2_FGD_2PNPDK20090310_070340_000040742077_00106_36733_0606.N1
DSD: OCEAN_TIDE_ORTHOWEIGHTS PCF_RA2_FGD_2P	Filename:	Product: RA2_FGD_2PNPDK20090310_070340_000040742077_00106_36733_0606.N1

DSD: RA2_CHARACTERISATION_DATA PCF_RA2_FGD_2P	Filename: AUX_ECF_AXNECM20090309_184113_20090310_030000_20090310_150000	Product: RA2_FGD_2PNPDK20090310_070340_000040742077_00106.
DSD: RA2_CONFIGURATION_DATA PCF_RA2_FGD_2P	Filename: AUX_ECF_AXNECM20090309_064112_20090309_210000_20090310_090000	Product: RA2_FGD_2PNPDK20090310_070340_000040742077_00106_36733_0606.N1
DSD: RA2_CONSTANT_DATA PCF_RA2_FGD_2P	Filename:	Product: RA2_FGD_2PNPDK20090310_070340_000040742077_00106_36733_0606.N1
DSD: RA2_USO_DATA PCF_RA2_FGD_2P	Filename: DOR_NAV_0PNPDK20090310_070131_000038252077_00106_36733_9463.N1	Product: RA2_FGD_2PNPDK20090310_070340_000040742077_00106_36733_0606.N1
DSD: SOLAR_ACTIVITY_INDEX_PREDICT PCF_RA2_FGD_2P	Filename:	Product: RA2_FGD_2PNPDK20090310_070340_000040742077_00106_36733_0606.N1
DSD: DORIS_IONO PCF_RA2_FGD_2P	Filename: RA2_MW__1PNPDK20090310_081035_000061252077_00107_36734_0802.N1	Product: RA2_FGD_2PNPDK20090310_081035_000061252077_00107_36734_0803.N1
DSD: METEO_GRID_POINTS_ALTITUDE PCF_RA2_FGD_2P	Filename:	Product: RA2_FGD_2PNPDK20090310_081035_000061252077_00107_36734_0803.N1
DSD: MWR_CONFIGURATION_DATA PCF_RA2_FGD_2P	Filename: AUX_ECF_AXNECM20090310_064110_20090310_090000_20090310_210000	Product: RA2_FGD_2PNPDK20090310_081035_000061252077_00107_36734_0803.N1
DSD: OCEAN_ICE2_SYSTEM_FILE PCF_RA2_FGD_2P	Filename:	Product: RA2_FGD_2PNPDK20090310_081035_000061252077_00107_36734_0803.N1
DSD: OCEAN_TIDE_HARMONIC_COEF PCF_RA2_FGD_2P	Filename:	Product: RA2_FGD_2PNPDK20090310_081035_000061252077_00107_36734_0803.N1
DSD: OCEAN_TIDE_ORTHOWEIGHTS PCF_RA2_FGD_2P	Filename:	Product: RA2_FGD_2PNPDK20090310_081035_000061252077_00107_36734_0803.N1
DSD: RA2_CHARACTERISATION_DATA PCF_RA2_FGD_2P	Filename: AUX_ECF_AXNECM20090309_184113_20090310_030000_20090310_150000	Product: RA2_FGD_2PNPDK20090310_081035_000061252077_00107_36734_0803.N1
DSD: RA2_CONFIGURATION_DATA PCF_RA2_FGD_2P	Filename: AUX_ECF_AXNECM20090309_064112_20090309_210000_20090310_090000	Product: RA2_FGD_2PNPDK20090310_081035_000061252077_00107_36734_0803.N1
DSD: RA2_CONSTANT_DATA PCF_RA2_FGD_2P	Filename:	Product: RA2_FGD_2PNPDK20090310_081035_000061252077_00107_36734_0803.N1
DSD: RA2_USO_DATA PCF_RA2_FGD_2P	Filename: DOR_NAV_0PNPDK20090310_081035_000057382077_00107_36734_9464.N1	Product: RA2_FGD_2PNPDK20090310_081035_000061252077_00107_36734_0803.N1
DSD: SOLAR_ACTIVITY_INDEX_PREDICT PCF_RA2_FGD_2P	Filename:	Product: RA2_FGD_2PNPDK20090310_081035_000061252077_00107_36734_0803.N1
DSD: DORIS_IONO PCF_RA2_FGD_2P	Filename: RA2_MW__1PNPDK20090310_095155_000060572077_00108_36735_0938.N1	Product: RA2_FGD_2PNPDK20090310_095155_000060572077_00108_36735_0939.N1
DSD: METEO_GRID_POINTS_ALTITUDE PCF_RA2_FGD_2P	Filename:	Product: RA2_FGD_2PNPDK20090310_095155_000060572077_00108_36735_0939.N1
DSD: MWR_CONFIGURATION_DATA PCF_RA2_FGD_2P	Filename: AUX_ECF_AXNECM20090310_064111_20090310_150000_20090311_030000	Product: RA2_FGD_2PNPDK20090310_095155_000060572077_00108_36735_0939.N1
DSD: OCEAN_ICE2_SYSTEM_FILE PCF_RA2_FGD_2P	Filename:	Product: RA2_FGD_2PNPDK20090310_095155_000060572077_00108_36735_0939.N1

DSD: OCEAN_TIDE_HARMONIC_COEF PCF_RA2_FGD_2P	Filename:	Product: RA2_FGD_2PNPDK20090310_095155_000060572077_00108.
DSD: OCEAN_TIDE_ORTHOWEIGHTS PCF_RA2_FGD_2P	Filename:	Product: RA2_FGD_2PNPDK20090310_095155_000060572077_00108_36735_0939.N1
DSD: RA2_CHARACTERISATION_DATA PCF_RA2_FGD_2P	Filename: AUX_ECF_AXNECM20090310_064110_20090310_090000_20090310_210000	Product: RA2_FGD_2PNPDK20090310_095155_000060572077_00108_36735_0939.N1
DSD: RA2_CONFIGURATION_DATA PCF_RA2_FGD_2P	Filename: AUX_ECF_AXNECM20090309_184113_20090310_030000_20090310_150000	Product: RA2_FGD_2PNPDK20090310_095155_000060572077_00108_36735_0939.N1
DSD: RA2_CONSTANT_DATA PCF_RA2_FGD_2P	Filename:	Product: RA2_FGD_2PNPDK20090310_095155_000060572077_00108_36735_0939.N1
DSD: RA2_SURFACE_TYPE_DATA PCF_RA2_FGD_2P	Filename: RA2_POL_AXVIEC20090310_110437_20020101_000000_20090409_235959	Product: RA2_FGD_2PNPDK20090310_095155_000060572077_00108_36735_0939.N1
DSD: RA2_USO_DATA PCF_RA2_FGD_2P	Filename: DOR_NAV_0PNPDK20090310_095132_000054192077_00108_36735_9465.N1	Product: RA2_FGD_2PNPDK20090310_095155_000060572077_00108_36735_0939.N1
DSD: REAL_POLE_LOCATION_PREDICTED PCF_RA2_FGD_2P	Filename: RA2_POL_AXVIEC20090310_110437_20020101_000000_20090409_235959	Product: RA2_FGD_2PNPDK20090310_095155_000060572077_00108_36735_0939.N1
DSD: SOLAR_ACTIVITY_INDEX_PREDICT PCF_RA2_FGD_2P	Filename:	Product: RA2_FGD_2PNPDK20090310_095155_000060572077_00108_36735_0939.N1
DSD: DORIS_IONO PCF_RA2_FGD_2P	Filename: RA2_MW__1PNPDK20090310_113200_000059242077_00109_36736_1051.N1	Product: RA2_FGD_2PNPDK20090310_113200_000059242077_00109_36736_1052.N1
DSD: METEO_GRID_POINTS_ALTITUDE PCF_RA2_FGD_2P	Filename:	Product: RA2_FGD_2PNPDK20090310_113200_000059242077_00109_36736_1052.N1
DSD: MWR_CONFIGURATION_DATA PCF_RA2_FGD_2P	Filename: AUX_ECF_AXNECM20090310_064111_20090310_150000_20090311_030000	Product: RA2_FGD_2PNPDK20090310_113200_000059242077_00109_36736_1052.N1
DSD: OCEAN_ICE2_SYSTEM_FILE PCF_RA2_FGD_2P	Filename:	Product: RA2_FGD_2PNPDK20090310_113200_000059242077_00109_36736_1052.N1
DSD: OCEAN_TIDE_HARMONIC_COEF PCF_RA2_FGD_2P	Filename:	Product: RA2_FGD_2PNPDK20090310_113200_000059242077_00109_36736_1052.N1
DSD: OCEAN_TIDE_ORTHOWEIGHTS PCF_RA2_FGD_2P	Filename:	Product: RA2_FGD_2PNPDK20090310_113200_000059242077_00109_36736_1052.N1
DSD: RA2_CHARACTERISATION_DATA PCF_RA2_FGD_2P	Filename: AUX_ECF_AXNECM20090310_064110_20090310_090000_20090310_210000	Product: RA2_FGD_2PNPDK20090310_113200_000059242077_00109_36736_1052.N1
DSD: RA2_CONFIGURATION_DATA PCF_RA2_FGD_2P	Filename: AUX_ECF_AXNECM20090309_184113_20090310_030000_20090310_150000	Product: RA2_FGD_2PNPDK20090310_113200_000059242077_00109_36736_1052.N1
DSD: RA2_CONSTANT_DATA PCF_RA2_FGD_2P	Filename:	Product: RA2_FGD_2PNPDK20090310_113200_000059242077_00109_36736_1052.N1
DSD: RA2_SURFACE_TYPE_DATA PCF_RA2_FGD_2P	Filename: RA2_POL_AXVIEC20090310_110437_20020101_000000_20090409_235959	Product: RA2_FGD_2PNPDK20090310_113200_000059242077_00109_36736_1052.N1

DSD: RA2_USO_DATA PCF_RA2_FGD_2P	Filename: DOR_NAV_0PNPDK20090310_112711_000057382077_00109_36736_9466.N1	Product: RA2_FGD_2PNPDK20090310_113200_000059242077_00109.
DSD: REAL_POLE_LOCATION_PREDICTED PCF_RA2_FGD_2P	Filename: RA2_POL_AXVIEC20090310_110437_20020101_000000_20090409_235959	Product: RA2_FGD_2PNPDK20090310_113200_000059242077_00109_36736_1052.N1
DSD: SOLAR_ACTIVITY_INDEX_PREDICT PCF_RA2_FGD_2P	Filename:	Product: RA2_FGD_2PNPDK20090310_113200_000059242077_00109_36736_1052.N1
DSD: DORIS_IONO PCF_RA2_FGD_2P	Filename: RA2_MW__1PNPDK20090310_130912_000059232077_00110_36737_1189.N1	Product: RA2_FGD_2PNPDK20090310_130912_000059232077_00110_36737_1190.N1
DSD: METEO_GRID_POINTS_ALTITUDE PCF_RA2_FGD_2P	Filename:	Product: RA2_FGD_2PNPDK20090310_130912_000059232077_00110_36737_1190.N1
DSD: MWR_CONFIGURATION_DATA PCF_RA2_FGD_2P	Filename: AUX_ECF_AXNECM20090310_064111_20090310_150000_20090311_030000	Product: RA2_FGD_2PNPDK20090310_130912_000059232077_00110_36737_1190.N1
DSD: OCEAN_ICE2_SYSTEM_FILE PCF_RA2_FGD_2P	Filename:	Product: RA2_FGD_2PNPDK20090310_130912_000059232077_00110_36737_1190.N1
DSD: OCEAN_TIDE_HARMONIC_COEF PCF_RA2_FGD_2P	Filename:	Product: RA2_FGD_2PNPDK20090310_130912_000059232077_00110_36737_1190.N1
DSD: OCEAN_TIDE_ORTHOWEIGHTS PCF_RA2_FGD_2P	Filename:	Product: RA2_FGD_2PNPDK20090310_130912_000059232077_00110_36737_1190.N1
DSD: RA2_CHARACTERISATION_DATA PCF_RA2_FGD_2P	Filename: AUX_ECF_AXNECM20090310_064110_20090310_090000_20090310_210000	Product: RA2_FGD_2PNPDK20090310_130912_000059232077_00110_36737_1190.N1
DSD: RA2_CONFIGURATION_DATA PCF_RA2_FGD_2P	Filename: AUX_ECF_AXNECM20090309_184113_20090310_030000_20090310_150000	Product: RA2_FGD_2PNPDK20090310_130912_000059232077_00110_36737_1190.N1
DSD: RA2_CONSTANT_DATA PCF_RA2_FGD_2P	Filename:	Product: RA2_FGD_2PNPDK20090310_130912_000059232077_00110_36737_1190.N1
DSD: RA2_SURFACE_TYPE_DATA PCF_RA2_FGD_2P	Filename: RA2_POL_AXVIEC20090310_110437_20020101_000000_20090409_235959	Product: RA2_FGD_2PNPDK20090310_130912_000059232077_00110_36737_1190.N1
DSD: RA2_USO_DATA PCF_RA2_FGD_2P	Filename: DOR_NAV_0PNPDK20090310_130808_000054192077_00110_36737_9467.N1	Product: RA2_FGD_2PNPDK20090310_130912_000059232077_00110_36737_1190.N1
DSD: REAL_POLE_LOCATION_PREDICTED PCF_RA2_FGD_2P	Filename: RA2_POL_AXVIEC20090310_110437_20020101_000000_20090409_235959	Product: RA2_FGD_2PNPDK20090310_130912_000059232077_00110_36737_1190.N1
DSD: SOLAR_ACTIVITY_INDEX_PREDICT PCF_RA2_FGD_2P	Filename:	Product: RA2_FGD_2PNPDK20090310_130912_000059232077_00110_36737_1190.N1
DSD: DORIS_IONO PCF_RA2_FGD_2P	Filename: RA2_MW__1PNPDK20090310_144547_000052592077_00111_36738_1307.N1	Product: RA2_FGD_2PNPDK20090310_144547_000052592077_00111_36738_1308.N1
DSD: METEO_GRID_POINTS_ALTITUDE PCF_RA2_FGD_2P	Filename:	Product: RA2_FGD_2PNPDK20090310_144547_000052592077_00111_36738_1308.N1
DSD: MWR_CONFIGURATION_DATA PCF_RA2_FGD_2P	Filename: AUX_ECF_AXNECM20090310_064111_20090310_150000_20090311_030000	Product: RA2_FGD_2PNPDK20090310_144547_000052592077_00111_36738_1308.N1

DSD: OCEAN_ICE2_SYSTEM_FILE PCF_RA2_FGD_2P	Filename:	Product: RA2_FGD_2PNPDK20090310_144547_000052592077_00111_
DSD: OCEAN_TIDE_HARMONIC_COEF PCF_RA2_FGD_2P	Filename:	Product: RA2_FGD_2PNPDK20090310_144547_000052592077_00111_36738_1308.N1
DSD: OCEAN_TIDE_ORTHOWEIGHTS PCF_RA2_FGD_2P	Filename:	Product: RA2_FGD_2PNPDK20090310_144547_000052592077_00111_36738_1308.N1
DSD: RA2_CHARACTERISATION_DATA PCF_RA2_FGD_2P	Filename: AUX_ECF_AXNECM20090310_064110_20090310_090000_20090310_210000	Product: RA2_FGD_2PNPDK20090310_144547_000052592077_00111_36738_1308.N1
DSD: RA2_CONFIGURATION_DATA PCF_RA2_FGD_2P	Filename: AUX_ECF_AXNECM20090309_184113_20090310_030000_20090310_150000	Product: RA2_FGD_2PNPDK20090310_144547_000052592077_00111_36738_1308.N1
DSD: RA2_CONSTANT_DATA PCF_RA2_FGD_2P	Filename:	Product: RA2_FGD_2PNPDK20090310_144547_000052592077_00111_36738_1308.N1
DSD: RA2_SURFACE_TYPE_DATA PCF_RA2_FGD_2P	Filename: RA2_POL_AXVIEC20090310_110437_20020101_000000_20090409_235959	Product: RA2_FGD_2PNPDK20090310_144547_000052592077_00111_36738_1308.N1
DSD: RA2_USO_DATA PCF_RA2_FGD_2P	Filename: DOR_NAV_0PNPDK20090310_144346_000057382077_00111_36738_9468.N1	Product: RA2_FGD_2PNPDK20090310_144547_000052592077_00111_36738_1308.N1
DSD: REAL_POLE_LOCATION_PREDICTED PCF_RA2_FGD_2P	Filename: RA2_POL_AXVIEC20090310_110437_20020101_000000_20090409_235959	Product: RA2_FGD_2PNPDK20090310_144547_000052592077_00111_36738_1308.N1
DSD: SOLAR_ACTIVITY_INDEX_PREDICT PCF_RA2_FGD_2P	Filename:	Product: RA2_FGD_2PNPDK20090310_144547_000052592077_00111_36738_1308.N1
DSD: DORIS_IONO PCF_RA2_FGD_2P	Filename: RA2_MW__1PNPDK20090310_161725_000006022077_00112_36739_1311.N1	Product: RA2_FGD_2PNPDK20090310_161725_000006022077_00112_36739_1311.N1
DSD: METEO_GRID_POINTS_ALTITUDE PCF_RA2_FGD_2P	Filename:	Product: RA2_FGD_2PNPDK20090310_161725_000006022077_00112_36739_1311.N1
DSD: MWR_CONFIGURATION_DATA PCF_RA2_FGD_2P	Filename: AUX_ECF_AXNECM20090310_064111_20090310_210000_20090311_090000	Product: RA2_FGD_2PNPDK20090310_161725_000006022077_00112_36739_1311.N1
DSD: OCEAN_ICE2_SYSTEM_FILE PCF_RA2_FGD_2P	Filename:	Product: RA2_FGD_2PNPDK20090310_161725_000006022077_00112_36739_1311.N1
DSD: OCEAN_TIDE_HARMONIC_COEF PCF_RA2_FGD_2P	Filename:	Product: RA2_FGD_2PNPDK20090310_161725_000006022077_00112_36739_1311.N1
DSD: OCEAN_TIDE_ORTHOWEIGHTS PCF_RA2_FGD_2P	Filename:	Product: RA2_FGD_2PNPDK20090310_161725_000006022077_00112_36739_1311.N1
DSD: RA2_CHARACTERISATION_DATA PCF_RA2_FGD_2P	Filename: AUX_ECF_AXNECM20090310_064111_20090310_150000_20090311_030000	Product: RA2_FGD_2PNPDK20090310_161725_000006022077_00112_36739_1311.N1
DSD: RA2_CONFIGURATION_DATA PCF_RA2_FGD_2P	Filename: AUX_ECF_AXNECM20090310_064110_20090310_090000_20090310_210000	Product: RA2_FGD_2PNPDK20090310_161725_000006022077_00112_36739_1311.N1
DSD: RA2_CONSTANT_DATA PCF_RA2_FGD_2P	Filename:	Product: RA2_FGD_2PNPDK20090310_161725_000006022077_00112_36739_1311.N1

DSD: RA2_SURFACE_TYPE_DATA PCF_RA2_FGD_2P	Filename: RA2_POL_AXVIEC20090310_110437_20020101_000000_20090409_235959	Product: RA2_FGD_2PNPDK20090310_161725_00006022077_00112.
DSD: RA2_USO_DATA PCF_RA2_FGD_2P	Filename: DOR_NAV_0PNPDK20090310_144346_000057382077_00111_36738_9468.N1	Product: RA2_FGD_2PNPDK20090310_161725_00006022077_00112_36739_1311.N1
DSD: REAL.POLE_LOCATION_PREDICTED PCF_RA2_FGD_2P	Filename: RA2_POL_AXVIEC20090310_110437_20020101_000000_20090409_235959	Product: RA2_FGD_2PNPDK20090310_161725_00006022077_00112_36739_1311.N1
DSD: SOLAR_ACTIVITY_INDEX_PREDICT PCF_RA2_FGD_2P	Filename:	Product: RA2_FGD_2PNPDK20090310_161725_00006022077_00112_36739_1311.N1
DSD: DORIS_IONO PCF_RA2_FGD_2P	Filename: RA2_MW__1PNPDK20090310_162513_000059402077_00112_36739_1431.N1	Product: RA2_FGD_2PNPDK20090310_162513_000059402077_00112_36739_1432.N1
DSD: METEO_GRID_POINTS_ALTITUDE PCF_RA2_FGD_2P	Filename:	Product: RA2_FGD_2PNPDK20090310_162513_000059402077_00112_36739_1432.N1
DSD: MWR_CONFIGURATION_DATA PCF_RA2_FGD_2P	Filename: AUX_ECF_AXNECM20090310_064111_20090310_210000_20090311_090000	Product: RA2_FGD_2PNPDK20090310_162513_000059402077_00112_36739_1432.N1
DSD: OCEAN_ICE2_SYSTEM_FILE PCF_RA2_FGD_2P	Filename:	Product: RA2_FGD_2PNPDK20090310_162513_000059402077_00112_36739_1432.N1
DSD: OCEAN_TIDE_HARMONIC_COEF PCF_RA2_FGD_2P	Filename:	Product: RA2_FGD_2PNPDK20090310_162513_000059402077_00112_36739_1432.N1
DSD: OCEAN_TIDE_ORTHOWEIGHTS PCF_RA2_FGD_2P	Filename:	Product: RA2_FGD_2PNPDK20090310_162513_000059402077_00112_36739_1432.N1
DSD: RA2_CHARACTERISATION_DATA PCF_RA2_FGD_2P	Filename: AUX_ECF_AXNECM20090310_064111_20090310_150000_20090311_030000	Product: RA2_FGD_2PNPDK20090310_162513_000059402077_00112_36739_1432.N1
DSD: RA2_CONFIGURATION_DATA PCF_RA2_FGD_2P	Filename: AUX_ECF_AXNECM20090310_064110_20090310_090000_20090310_210000	Product: RA2_FGD_2PNPDK20090310_162513_000059402077_00112_36739_1432.N1
DSD: RA2_CONSTANT_DATA PCF_RA2_FGD_2P	Filename:	Product: RA2_FGD_2PNPDK20090310_162513_000059402077_00112_36739_1432.N1
DSD: RA2_SURFACE_TYPE_DATA PCF_RA2_FGD_2P	Filename: RA2_POL_AXVIEC20090310_110437_20020101_000000_20090409_235959	Product: RA2_FGD_2PNPDK20090310_162513_000059402077_00112_36739_1432.N1
DSD: RA2_USO_DATA PCF_RA2_FGD_2P	Filename: DOR_NAV_0PNPDK20090310_162443_000054192077_00112_36739_9469.N1	Product: RA2_FGD_2PNPDK20090310_162513_000059402077_00112_36739_1432.N1
DSD: REAL.POLE_LOCATION_PREDICTED PCF_RA2_FGD_2P	Filename: RA2_POL_AXVIEC20090310_110437_20020101_000000_20090409_235959	Product: RA2_FGD_2PNPDK20090310_162513_000059402077_00112_36739_1432.N1
DSD: SOLAR_ACTIVITY_INDEX_PREDICT PCF_RA2_FGD_2P	Filename:	Product: RA2_FGD_2PNPDK20090310_162513_000059402077_00112_36739_1432.N1
DSD: DORIS_IONO PCF_RA2_FGD_2P	Filename: RA2_MW__1PNPDK20090310_180330_000060532077_00113_36740_1548.N1	Product: RA2_FGD_2PNPDK20090310_180330_000060532077_00113_36740_1549.N1
DSD: METEO_GRID_POINTS_ALTITUDE PCF_RA2_FGD_2P	Filename:	Product: RA2_FGD_2PNPDK20090310_180330_000060532077_00113_36740_1549.N1

DSD: MWR_CONFIGURATION_DATA PCF_RA2_FGD_2P	Filename: AUX_ECF_AXNECM20090310_064111_20090310_210000_20090311_090000	Product: RA2_FGD_2PNPDK20090310_180330_000060532077_00113_
DSD: OCEAN_ICE2_SYSTEM_FILE PCF_RA2_FGD_2P	Filename:	Product: RA2_FGD_2PNPDK20090310_180330_000060532077_00113_36740_1549.N1
DSD: OCEAN_TIDE_HARMONIC_COEF PCF_RA2_FGD_2P	Filename:	Product: RA2_FGD_2PNPDK20090310_180330_000060532077_00113_36740_1549.N1
DSD: OCEAN_TIDE_ORTHOWEIGHTS PCF_RA2_FGD_2P	Filename:	Product: RA2_FGD_2PNPDK20090310_180330_000060532077_00113_36740_1549.N1
DSD: RA2_CHARACTERISATION_DATA PCF_RA2_FGD_2P	Filename: AUX_ECF_AXNECM20090310_064111_20090310_150000_20090311_030000	Product: RA2_FGD_2PNPDK20090310_180330_000060532077_00113_36740_1549.N1
DSD: RA2_CONFIGURATION_DATA PCF_RA2_FGD_2P	Filename: AUX_ECF_AXNECM20090310_064110_20090310_090000_20090310_210000	Product: RA2_FGD_2PNPDK20090310_180330_000060532077_00113_36740_1549.N1
DSD: RA2_CONSTANT_DATA PCF_RA2_FGD_2P	Filename:	Product: RA2_FGD_2PNPDK20090310_180330_000060532077_00113_36740_1549.N1
DSD: RA2_SURFACE_TYPE_DATA PCF_RA2_FGD_2P	Filename: RA2_POL_AXVIEC20090310_110437_20020101_000000_20090409_235959	Product: RA2_FGD_2PNPDK20090310_180330_000060532077_00113_36740_1549.N1
DSD: RA2_USO_DATA PCF_RA2_FGD_2P	Filename: DOR_NAV_0PNPDK20090310_180021_000057382077_00113_36740_9470.N1	Product: RA2_FGD_2PNPDK20090310_180330_000060532077_00113_36740_1549.N1
DSD: REAL_POLE_LOCATION_PREDICTED PCF_RA2_FGD_2P	Filename: RA2_POL_AXVIEC20090310_110437_20020101_000000_20090409_235959	Product: RA2_FGD_2PNPDK20090310_180330_000060532077_00113_36740_1549.N1
DSD: SOLAR_ACTIVITY_INDEX_PREDICT PCF_RA2_FGD_2P	Filename:	Product: RA2_FGD_2PNPDK20090310_180330_000060532077_00113_36740_1549.N1
DSD: DORIS_IONO PCF_RA2_FGD_2P	Filename: RA2_MW__1PNPDE20090310_194304_000041072077_00114_36741_8462.N1	Product: RA2_FGD_2PNPDE20090310_194304_000041072077_00114_36741_8463.N1
DSD: METEO_GRID_POINTS_ALTITUDE PCF_RA2_FGD_2P	Filename:	Product: RA2_FGD_2PNPDE20090310_194304_000041072077_00114_36741_8463.N1
DSD: MWR_CONFIGURATION_DATA PCF_RA2_FGD_2P	Filename: AUX_ECF_AXNECM20090310_064111_20090310_210000_20090311_090000	Product: RA2_FGD_2PNPDE20090310_194304_000041072077_00114_36741_8463.N1
DSD: OCEAN_ICE2_SYSTEM_FILE PCF_RA2_FGD_2P	Filename:	Product: RA2_FGD_2PNPDE20090310_194304_000041072077_00114_36741_8463.N1
DSD: OCEAN_TIDE_HARMONIC_COEF PCF_RA2_FGD_2P	Filename:	Product: RA2_FGD_2PNPDE20090310_194304_000041072077_00114_36741_8463.N1
DSD: OCEAN_TIDE_ORTHOWEIGHTS PCF_RA2_FGD_2P	Filename:	Product: RA2_FGD_2PNPDE20090310_194304_000041072077_00114_36741_8463.N1
DSD: RA2_CHARACTERISATION_DATA PCF_RA2_FGD_2P	Filename: AUX_ECF_AXNECM20090310_064111_20090310_150000_20090311_030000	Product: RA2_FGD_2PNPDE20090310_194304_000041072077_00114_36741_8463.N1
DSD: RA2_CONFIGURATION_DATA PCF_RA2_FGD_2P	Filename: AUX_ECF_AXNECM20090310_064110_20090310_090000_20090310_210000	Product: RA2_FGD_2PNPDE20090310_194304_000041072077_00114_36741_8463.N1

DSD: RA2_CONSTANT_DATA PCF_RA2_FGD_2P	Filename:	Product: RA2_FGD_2PNPDE20090310_194304_000041072077_00114_
DSD: RA2_SURFACE_TYPE_DATA PCF_RA2_FGD_2P	Filename: RA2_POL_AXVIEC20090310_110437_20020101_000000_20090409_235959	Product: RA2_FGD_2PNPDE20090310_194304_000041072077_00114_36741_8463.N1
DSD: RA2_USO_DATA PCF_RA2_FGD_2P	Filename: DOR_NAV_0PNPDE20090310_194118_000038252077_00114_36741_7522.N1	Product: RA2_FGD_2PNPDE20090310_194304_000041072077_00114_36741_8463.N1
DSD: REAL.POLE_LOCATION_PREDICTED PCF_RA2_FGD_2P	Filename: RA2_POL_AXVIEC20090310_110437_20020101_000000_20090409_235959	Product: RA2_FGD_2PNPDE20090310_194304_000041072077_00114_36741_8463.N1
DSD: SOLAR_ACTIVITY_INDEX_PREDICT PCF_RA2_FGD_2P	Filename:	Product: RA2_FGD_2PNPDE20090310_194304_000041072077_00114_36741_8463.N1
DSD: DORIS_IONO PCF_RA2_FGD_2P	Filename: RA2_MW__1PNPDE20090310_205024_000064492077_00114_36741_8611.N1	Product: RA2_FGD_2PNPDE20090310_205024_000064492077_00114_36741_8612.N1
DSD: METEO_GRID_POINTS_ALTITUDE PCF_RA2_FGD_2P	Filename:	Product: RA2_FGD_2PNPDE20090310_205024_000064492077_00114_36741_8612.N1
DSD: MWR_CONFIGURATION_DATA PCF_RA2_FGD_2P	Filename: AUX_ECF_AXNECM20090310_064111_20090310_210000_20090311_090000	Product: RA2_FGD_2PNPDE20090310_205024_000064492077_00114_36741_8612.N1
DSD: OCEAN_ICE2_SYSTEM_FILE PCF_RA2_FGD_2P	Filename:	Product: RA2_FGD_2PNPDE20090310_205024_000064492077_00114_36741_8612.N1
DSD: OCEAN_TIDE_HARMONIC_COEF PCF_RA2_FGD_2P	Filename:	Product: RA2_FGD_2PNPDE20090310_205024_000064492077_00114_36741_8612.N1
DSD: OCEAN_TIDE_ORTHOWEIGHTS PCF_RA2_FGD_2P	Filename:	Product: RA2_FGD_2PNPDE20090310_205024_000064492077_00114_36741_8612.N1
DSD: RA2_CHARACTERISATION_DATA PCF_RA2_FGD_2P	Filename: AUX_ECF_AXNECM20090310_064111_20090310_150000_20090311_030000	Product: RA2_FGD_2PNPDE20090310_205024_000064492077_00114_36741_8612.N1
DSD: RA2_CONFIGURATION_DATA PCF_RA2_FGD_2P	Filename: AUX_ECF_AXNECM20090310_064110_20090310_090000_20090310_210000	Product: RA2_FGD_2PNPDE20090310_205024_000064492077_00114_36741_8612.N1
DSD: RA2_CONSTANT_DATA PCF_RA2_FGD_2P	Filename:	Product: RA2_FGD_2PNPDE20090310_205024_000064492077_00114_36741_8612.N1
DSD: RA2_SURFACE_TYPE_DATA PCF_RA2_FGD_2P	Filename: RA2_POL_AXVIEC20090310_110437_20020101_000000_20090409_235959	Product: RA2_FGD_2PNPDE20090310_205024_000064492077_00114_36741_8612.N1
DSD: RA2_USO_DATA PCF_RA2_FGD_2P	Filename: DOR_NAV_0PNPDE20090310_205022_000060572077_00114_36741_7523.N1	Product: RA2_FGD_2PNPDE20090310_205024_000064492077_00114_36741_8612.N1
DSD: REAL.POLE_LOCATION_PREDICTED PCF_RA2_FGD_2P	Filename: RA2_POL_AXVIEC20090310_110437_20020101_000000_20090409_235959	Product: RA2_FGD_2PNPDE20090310_205024_000064492077_00114_36741_8612.N1
DSD: SOLAR_ACTIVITY_INDEX_PREDICT PCF_RA2_FGD_2P	Filename:	Product: RA2_FGD_2PNPDE20090310_205024_000064492077_00114_36741_8612.N1
DSD: DORIS_IONO PCF_RA2_FGD_2P	Filename: RA2_MW__1PNPDE20090310_223649_000061082077_00115_36742_8768.N1	Product: RA2_FGD_2PNPDE20090310_223649_000061082077_00115_36742_8769.N1

DSD: METEO_GRID_POINTS_ALTITUDE PCF_RA2_FGD_2P	Filename:	Product: RA2_FGD_2PNPDE20090310_223649_000061082077_00115_
DSD: MWR_CONFIGURATION_DATA PCF_RA2_FGD_2P	Filename: AUX_ECF_AXNECM20090310_184110_20090311_030000_20090311_150000	Product: RA2_FGD_2PNPDE20090310_223649_000061082077_00115_36742_8769.N1
DSD: OCEAN_ICE2_SYSTEM_FILE PCF_RA2_FGD_2P	Filename:	Product: RA2_FGD_2PNPDE20090310_223649_000061082077_00115_36742_8769.N1
DSD: OCEAN_TIDE_HARMONIC_COEF PCF_RA2_FGD_2P	Filename:	Product: RA2_FGD_2PNPDE20090310_223649_000061082077_00115_36742_8769.N1
DSD: OCEAN_TIDE_ORTHOWEIGHTS PCF_RA2_FGD_2P	Filename:	Product: RA2_FGD_2PNPDE20090310_223649_000061082077_00115_36742_8769.N1
DSD: RA2_CHARACTERISATION_DATA PCF_RA2_FGD_2P	Filename: AUX_ECF_AXNECM20090310_064111_20090310_210000_20090311_090000	Product: RA2_FGD_2PNPDE20090310_223649_000061082077_00115_36742_8769.N1
DSD: RA2_CONFIGURATION_DATA PCF_RA2_FGD_2P	Filename: AUX_ECF_AXNECM20090310_064111_20090310_150000_20090311_030000	Product: RA2_FGD_2PNPDE20090310_223649_000061082077_00115_36742_8769.N1
DSD: RA2_CONSTANT_DATA PCF_RA2_FGD_2P	Filename:	Product: RA2_FGD_2PNPDE20090310_223649_000061082077_00115_36742_8769.N1
DSD: RA2_SURFACE_TYPE_DATA PCF_RA2_FGD_2P	Filename: RA2_POL_AXVIEC20090310_110437_20020101_000000_20090409_235959	Product: RA2_FGD_2PNPDE20090310_223649_000061082077_00115_36742_8769.N1
DSD: RA2_USO_DATA PCF_RA2_FGD_2P	Filename: DOR_NAV_0PNPDE20090310_223638_000057382077_00115_36742_7524.N1	Product: RA2_FGD_2PNPDE20090310_223649_000061082077_00115_36742_8769.N1
DSD: REAL_POLE_LOCATION_PREDICTED PCF_RA2_FGD_2P	Filename: RA2_POL_AXVIEC20090310_110437_20020101_000000_20090409_235959	Product: RA2_FGD_2PNPDE20090310_223649_000061082077_00115_36742_8769.N1
DSD: SOLAR_ACTIVITY_INDEX_PREDICT PCF_RA2_FGD_2P	Filename:	Product: RA2_FGD_2PNPDE20090310_223649_000061082077_00115_36742_8769.N1

RA2_WWV_2P: ADF usage

New ADFs

Gauge	Value	Segment (Start-Stop)	Explicit Reference
DSD: RA2_IF_MASK_FLIGHT_DATA PCF_RA2_WWV_2P	new ADF: RA2_FGD_2PNPDE20090310_004917_000057282077_00102_36729_7272.N1	10-MAR-2009 00:49:17.002 10-MAR-2009 00:49:17.002	Product: RA2_WWV_2PNPDE20090310_004917_000057282077_00102_36729_7273.N1

DSD: RA2_USO_DATA PCF_RA2_WWV_2P	new ADF: DOR_NAV_0PNPDE20090310_004417_000054192077_00102_36729_7518.N1	10-MAR-2009 00:49:17.002 10-MAR-2009 00:49:17.002	Product: RA2_WWV_2PNPDE20090310_004917_000057282077_00102_36729_7273.N1
DSD: RA2_IF_MASK_FLIGHT_DATA PCF_RA2_WWV_2P	new ADF: RA2_FGD_2PNPDE20090310_022337_000046742077_00103_36730_7432.N1	10-MAR-2009 02:23:37.236 10-MAR-2009 02:23:37.236	Product: RA2_WWV_2PNPDE20090310_022337_000046742077_00103_36730_7433.N1
DSD: RA2_USO_DATA PCF_RA2_WWV_2P	new ADF: DOR_NAV_0PNPDE20090310_021955_000044632077_00103_36730_7519.N1	10-MAR-2009 02:23:37.236 10-MAR-2009 02:23:37.236	Product: RA2_WWV_2PNPDE20090310_022337_000046742077_00103_36730_7433.N1
DSD: MWR_CONFIGURATION_DATA PCF_RA2_WWV_2P	new ADF: NOT USED	10-MAR-2009 03:40:58.159 10-MAR-2009 03:40:58.159	Product: RA2_WWV_2PNPDE20090310_034058_000061362077_00104_36731_7682.N1
DSD: RA2_CHARACTERISATION_DATA PCF_RA2_WWV_2P	new ADF: AUX_ECF_AXNECM20090309_184113_20090310_030000_20090310_150000	10-MAR-2009 03:40:58.159 10-MAR-2009 03:40:58.159	Product: RA2_WWV_2PNPDE20090310_034058_000061362077_00104_36731_7682.N1
DSD: RA2_CONFIGURATION_DATA PCF_RA2_WWV_2P	new ADF: AUX_ECF_AXNECM20090309_064112_20090309_210000_20090310_090000	10-MAR-2009 03:40:58.159 10-MAR-2009 03:40:58.159	Product: RA2_WWV_2PNPDE20090310_034058_000061362077_00104_36731_7682.N1
DSD: RA2_IF_MASK_FLIGHT_DATA PCF_RA2_WWV_2P	new ADF: RA2_FGD_2PNPDE20090310_034058_000061362077_00104_36731_7681.N1	10-MAR-2009 03:40:58.159 10-MAR-2009 03:40:58.159	Product: RA2_WWV_2PNPDE20090310_034058_000061362077_00104_36731_7682.N1

DSD: RA2_USO_DATA PCF_RA2_WWV_2P	new ADF: DOR_NAV_0PNPDE20090310_033937_000057382077_00104_36731_7520.N1	10-MAR-2009 03:40:58.159 10-MAR-2009 03:40:58.159	Product: RA2_WWV_2PNPDE20090310_034058_000061362077_00104_36731_7682.N1
DSD: MWR_CONFIGURATION_DATA PCF_RA2_WWV_2P	new ADF: AUX_ECF_AXNECM20090310_064110_20090310_090000_20090310_210000	10-MAR-2009 05:22:41.765 10-MAR-2009 05:22:41.765	Product: RA2_WWV_2PNPDE20090310_052241_000061012077_00105_36732_7895.N1
DSD: RA2_IF_MASK_FLIGHT_DATA PCF_RA2_WWV_2P	new ADF: RA2_FGD_2PNPDE20090310_052241_000061012077_00105_36732_7894.N1	10-MAR-2009 05:22:41.765 10-MAR-2009 05:22:41.765	Product: RA2_WWV_2PNPDE20090310_052241_000061012077_00105_36732_7895.N1
DSD: RA2_USO_DATA PCF_RA2_WWV_2P	new ADF: DOR_NAV_0PNPDE20090310_052034_000057382077_00105_36732_7521.N1	10-MAR-2009 05:22:41.765 10-MAR-2009 05:22:41.765	Product: RA2_WWV_2PNPDE20090310_052241_000061012077_00105_36732_7895.N1
DSD: RA2_IF_MASK_FLIGHT_DATA PCF_RA2_WWV_2P	new ADF: RA2_FGD_2PNPDK20090310_070340_000040742077_00106_36733_0606.N1	10-MAR-2009 07:03:40.811 10-MAR-2009 07:03:40.811	Product: RA2_WWV_2PNPDK20090310_070340_000040742077_00106_36733_0607.N1
DSD: RA2_USO_DATA PCF_RA2_WWV_2P	new ADF: DOR_NAV_0PNPDK20090310_070131_000038252077_00106_36733_9463.N1	10-MAR-2009 07:03:40.811 10-MAR-2009 07:03:40.811	Product: RA2_WWV_2PNPDK20090310_070340_000040742077_00106_36733_0607.N1
DSD: RA2_IF_MASK_FLIGHT_DATA PCF_RA2_WWV_2P	new ADF: RA2_FGD_2PNPDK20090310_081035_000061252077_00107_36734_0803.N1	10-MAR-2009 08:10:35.667 10-MAR-2009 08:10:35.667	Product: RA2_WWV_2PNPDK20090310_081035_000061252077_00107_36734_0804.N1

DSD: RA2_USO_DATA PCF_RA2_WWV_2P	new ADF: DOR_NAV_0PNPDK20090310_081035_000057382077_00107_36734_9464.N1	10-MAR-2009 08:10:35.667 10-MAR-2009 08:10:35.667	Product: RA2_WWV_2PNPDK20090310_081035_000061252077_00107_36734_0804.N1
DSD: MWR_CONFIGURATION_DATA PCF_RA2_WWV_2P	new ADF: AUX_ECF_AXNECM20090310_064111_20090310_150000_20090311_030000	10-MAR-2009 09:51:55.879 10-MAR-2009 09:51:55.879	Product: RA2_WWV_2PNPDK20090310_095155_000060572077_00108_36735_0940.N1
DSD: RA2_CHARACTERISATION_DATA PCF_RA2_WWV_2P	new ADF: AUX_ECF_AXNECM20090310_064110_20090310_090000_20090310_210000	10-MAR-2009 09:51:55.879 10-MAR-2009 09:51:55.879	Product: RA2_WWV_2PNPDK20090310_095155_000060572077_00108_36735_0940.N1
DSD: RA2_CONFIGURATION_DATA PCF_RA2_WWV_2P	new ADF: AUX_ECF_AXNECM20090309_184113_20090310_030000_20090310_150000	10-MAR-2009 09:51:55.879 10-MAR-2009 09:51:55.879	Product: RA2_WWV_2PNPDK20090310_095155_000060572077_00108_36735_0940.N1
DSD: RA2_IF_MASK_FLIGHT_DATA PCF_RA2_WWV_2P	new ADF: RA2_FGD_2PNPDK20090310_095155_000060572077_00108_36735_0939.N1	10-MAR-2009 09:51:55.879 10-MAR-2009 09:51:55.879	Product: RA2_WWV_2PNPDK20090310_095155_000060572077_00108_36735_0940.N1
DSD: RA2_SURFACE_TYPE_DATA PCF_RA2_WWV_2P	new ADF: RA2_POL_AXVIEC20090310_110437_20020101_000000_20090409_235959	10-MAR-2009 09:51:55.879 10-MAR-2009 09:51:55.879	Product: RA2_WWV_2PNPDK20090310_095155_000060572077_00108_36735_0940.N1
DSD: RA2_USO_DATA PCF_RA2_WWV_2P	new ADF: DOR_NAV_0PNPDK20090310_095132_000054192077_00108_36735_9465.N1	10-MAR-2009 09:51:55.879 10-MAR-2009 09:51:55.879	Product: RA2_WWV_2PNPDK20090310_095155_000060572077_00108_36735_0940.N1

DSD: RA2_IF_MASK_FLIGHT_DATA PCF_RA2_WWV_2P	new ADF: RA2_FGD_2PNPDK20090310_113200_000059242077_00109_36736_1052.N1	10-MAR-2009 11:32:00.339 10-MAR-2009 11:32:00.339	Product: RA2_WWV_2PNPDK20090310_113200_000059242077_00109_36736_1053.N1
DSD: RA2_USO_DATA PCF_RA2_WWV_2P	new ADF: DOR_NAV_0PNPDK20090310_112711_000057382077_00109_36736_9466.N1	10-MAR-2009 11:32:00.339 10-MAR-2009 11:32:00.339	Product: RA2_WWV_2PNPDK20090310_113200_000059242077_00109_36736_1053.N1
DSD: RA2_IF_MASK_FLIGHT_DATA PCF_RA2_WWV_2P	new ADF: RA2_FGD_2PNPDK20090310_130912_000059232077_00110_36737_1190.N1	10-MAR-2009 13:09:12.129 10-MAR-2009 13:09:12.129	Product: RA2_WWV_2PNPDK20090310_130912_000059232077_00110_36737_1191.N1
DSD: RA2_USO_DATA PCF_RA2_WWV_2P	new ADF: DOR_NAV_0PNPDK20090310_130808_000054192077_00110_36737_9467.N1	10-MAR-2009 13:09:12.129 10-MAR-2009 13:09:12.129	Product: RA2_WWV_2PNPDK20090310_130912_000059232077_00110_36737_1191.N1
DSD: RA2_IF_MASK_FLIGHT_DATA PCF_RA2_WWV_2P	new ADF: RA2_FGD_2PNPDK20090310_144547_000052592077_00111_36738_1308.N1	10-MAR-2009 14:45:47.157 10-MAR-2009 14:45:47.157	Product: RA2_WWV_2PNPDK20090310_144547_000052592077_00111_36738_1309.N1
DSD: RA2_USO_DATA PCF_RA2_WWV_2P	new ADF: DOR_NAV_0PNPDK20090310_144346_000057382077_00111_36738_9468.N1	10-MAR-2009 14:45:47.157 10-MAR-2009 14:45:47.157	Product: RA2_WWV_2PNPDK20090310_144547_000052592077_00111_36738_1309.N1
DSD: MWR_CONFIGURATION_DATA PCF_RA2_WWV_2P	new ADF: AUX_ECF_AXNECM20090310_064111_20090310_210000_20090311_090000	10-MAR-2009 16:17:25.128 10-MAR-2009 16:17:25.128	Product: RA2_WWV_2PNPDK20090310_161725_000006022077_00112_36739_1312.N1

DSD: RA2_CHARACTERISATION_DATA PCF_RA2_WWV_2P	new ADF: AUX_ECF_AXNECM20090310_064111_20090310_150000_20090311_030000	10-MAR-2009 16:17:25.128 10-MAR-2009 16:17:25.128	Product: RA2_WWV_2PNPDK20090310_161725_00006022077_00112_36739_1312.N1
DSD: RA2_CONFIGURATION_DATA PCF_RA2_WWV_2P	new ADF: AUX_ECF_AXNECM20090310_064110_20090310_090000_20090310_210000	10-MAR-2009 16:17:25.128 10-MAR-2009 16:17:25.128	Product: RA2_WWV_2PNPDK20090310_161725_00006022077_00112_36739_1312.N1
DSD: RA2_IF_MASK_FLIGHT_DATA PCF_RA2_WWV_2P	new ADF: RA2_FGD_2PNPDK20090310_161725_00006022077_00112_36739_1311.N1	10-MAR-2009 16:17:25.128 10-MAR-2009 16:17:25.128	Product: RA2_WWV_2PNPDK20090310_161725_00006022077_00112_36739_1312.N1
DSD: RA2_IF_MASK_FLIGHT_DATA PCF_RA2_WWV_2P	new ADF: RA2_FGD_2PNPDK20090310_162513_000059402077_00112_36739_1432.N1	10-MAR-2009 16:25:13.008 10-MAR-2009 16:25:13.008	Product: RA2_WWV_2PNPDK20090310_162513_000059402077_00112_36739_1433.N1
DSD: RA2_USO_DATA PCF_RA2_WWV_2P	new ADF: DOR_NAV_0PNPDK20090310_162443_000054192077_00112_36739_9469.N1	10-MAR-2009 16:25:13.008 10-MAR-2009 16:25:13.008	Product: RA2_WWV_2PNPDK20090310_162513_000059402077_00112_36739_1433.N1
DSD: RA2_IF_MASK_FLIGHT_DATA PCF_RA2_WWV_2P	new ADF: RA2_FGD_2PNPDK20090310_180330_000060532077_00113_36740_1549.N1	10-MAR-2009 18:03:30.524 10-MAR-2009 18:03:30.524	Product: RA2_WWV_2PNPDK20090310_180330_000060532077_00113_36740_1550.N1
DSD: RA2_USO_DATA PCF_RA2_WWV_2P	new ADF: DOR_NAV_0PNPDK20090310_180021_000057382077_00113_36740_9470.N1	10-MAR-2009 18:03:30.524 10-MAR-2009 18:03:30.524	Product: RA2_WWV_2PNPDK20090310_180330_000060532077_00113_36740_1550.N1

DSD: RA2_IF_MASK_FLIGHT_DATA PCF_RA2_WWV_2P	new ADF: RA2_FGD_2PNPDE20090310_194304_000041072077_00114_36741_8463.N1	10-MAR-2009 19:43:04.906 10-MAR-2009 19:43:04.906	Product: RA2_WWV_2PNPDE20090310_194304_000041072077_00114_36741_8464.N1
DSD: RA2_USO_DATA PCF_RA2_WWV_2P	new ADF: DOR_NAV_0PNPDE20090310_194118_000038252077_00114_36741_7522.N1	10-MAR-2009 19:43:04.906 10-MAR-2009 19:43:04.906	Product: RA2_WWV_2PNPDE20090310_194304_000041072077_00114_36741_8464.N1
DSD: RA2_IF_MASK_FLIGHT_DATA PCF_RA2_WWV_2P	new ADF: RA2_FGD_2PNPDE20090310_205024_000064492077_00114_36741_8612.N1	10-MAR-2009 20:50:24.270 10-MAR-2009 20:50:24.270	Product: RA2_WWV_2PNPDE20090310_205024_000064492077_00114_36741_8613.N1
DSD: RA2_USO_DATA PCF_RA2_WWV_2P	new ADF: DOR_NAV_0PNPDE20090310_205022_000060572077_00114_36741_7523.N1	10-MAR-2009 20:50:24.270 10-MAR-2009 20:50:24.270	Product: RA2_WWV_2PNPDE20090310_205024_000064492077_00114_36741_8613.N1
DSD: MWR_CONFIGURATION_DATA PCF_RA2_WWV_2P	new ADF: AUX_ECF_AXNECM20090310_184110_20090311_030000_20090311_150000	10-MAR-2009 22:36:49.718 10-MAR-2009 22:36:49.718	Product: RA2_WWV_2PNPDE20090310_223649_000061082077_00115_36742_8770.N1
DSD: RA2_CHARACTERISATION_DATA PCF_RA2_WWV_2P	new ADF: AUX_ECF_AXNECM20090310_064111_20090310_210000_20090311_090000	10-MAR-2009 22:36:49.718 10-MAR-2009 22:36:49.718	Product: RA2_WWV_2PNPDE20090310_223649_000061082077_00115_36742_8770.N1
DSD: RA2_CONFIGURATION_DATA PCF_RA2_WWV_2P	new ADF: AUX_ECF_AXNECM20090310_064111_20090310_150000_20090311_030000	10-MAR-2009 22:36:49.718 10-MAR-2009 22:36:49.718	Product: RA2_WWV_2PNPDE20090310_223649_000061082077_00115_36742_8770.N1

DSD: RA2_IF_MASK_FLIGHT_DATA PCF_RA2_WWV_2P	new ADF: RA2_FGD_2PNPDE20090310_223649_000061082077_00115_36742_8769.N1	10-MAR-2009 22:36:49.718 10-MAR-2009 22:36:49.718	Product: RA2_WWV_2PNPDE20090310_223649_000061082077_00115_36742_8770.N1
DSD: RA2_USO_DATA PCF_RA2_WWV_2P	new ADF: DOR_NAV_0PNPDE20090310_223638_000057382077_00115_36742_7524.N1	10-MAR-2009 22:36:49.718 10-MAR-2009 22:36:49.718	Product: RA2_WWV_2PNPDE20090310_223649_000061082077_00115_36742_8770.N1

Current ADFs (from IECF list)

Gauge	Value	Explicit Reference
RA2_IFF_AX.INFO PCF_IECF	RA2_IFF_AXVIEC20090212_155001_20090212_000000_20100101_000000	Corresponding to date 18-FEB-2009 03:00:02.000
MWR_SLT_AX.INFO PCF_IECF	MWR_SLT_AXVIEC20060921_063409_20020101_000000_20200101_000000	Corresponding to date 18-FEB-2009 03:00:02.000
AUX_ATT_AX.INFO PCF_IECF	AUX_ATT_AXVIEC20020924_131534_20020703_120000_20781231_235959	Corresponding to date 18-FEB-2009 03:00:02.000
RA2_PLA_AX.INFO PCF_IECF	RA2_PLA_AXVIEC20060331_181823_20020101_000000_20200101_000000	Corresponding to date 18-FEB-2009 03:00:02.000
RA2_CON_AX.INFO PCF_IECF	RA2_CON_AXVIEC20070723_131547_20060621_132015_20200101_000000	Corresponding to date 18-FEB-2009 03:00:02.000
RA2_CHD_AX.INFO PCF_IECF	RA2_CHD_AXVIEC20060913_074707_20020101_000000_20200101_000000	Corresponding to date 18-FEB-2009 03:00:02.000
MWR_CON_AX.INFO PCF_IECF	MWR_CON_AXVIEC20040810_145011_20020101_000000_20200101_000000	Corresponding to date 18-FEB-2009 03:00:02.000
MWR_CHD_AX.INFO PCF_IECF	MWR_CHD_AXVIEC20061013_132356_20020101_000000_20200101_000000	Corresponding to date 18-FEB-2009 03:00:02.000
MWR_LSF_AX.INFO PCF_IECF	MWR_LSF_AXVIEC20020313_172218_20020101_000000_20200101_000000	Corresponding to date 18-FEB-2009 03:00:02.000
RA2_MET_AX.INFO PCF_IECF	RA2_MET_AXVIEC20020204_073357_20020101_000000_20200101_000000	Corresponding to date 18-FEB-2009 03:00:02.000
RA2_CST_AX.INFO PCF_IECF	RA2_CST_AXVIEC20020621_135858_20020101_000000_20200101_000000	Corresponding to date 18-FEB-2009 03:00:02.000
RA2_ICT_AX.INFO PCF_IECF	RA2_ICT_AXVIEC20060921_070730_20020101_000000_20200101_000000	Corresponding to date 18-FEB-2009 03:00:02.000
RA2_DIP_AX.INFO PCF_IECF	RA2_DIP_AXVIEC20020122_134206_20020101_000000_20200101_000000	Corresponding to date 18-FEB-2009 03:00:02.000
RA2_IOC_AX.INFO PCF_IECF	RA2_IOC_AXVIEC20020122_141121_20020101_000000_20200101_000000	Corresponding to date 18-FEB-2009 03:00:02.000
RA2_OT1_AX.INFO PCF_IECF	RA2_OT1_AXVIEC20040120_082051_20020101_000000_20200101_000000	Corresponding to date 18-FEB-2009 03:00:02.000
RA2_OT2_AX.INFO PCF_IECF	RA2_OT2_AXVIEC20031208_150159_20020101_000000_20200101_000000	Corresponding to date 18-FEB-2009 03:00:02.000

RA2_GEO_AX.INFO PCF_IECF	RA2_GEO_AXVIEC20020314_093428_20020101_000000_20200101_000000	Corresponding to date 18-FEB-2009 03:00:02.000
RA2_MSS_AX.INFO PCF_IECF	RA2_MSS_AXVIEC20031208_145545_20020101_000000_20200101_000000	Corresponding to date 18-FEB-2009 03:00:02.000
RA2_USO_AX.INFO PCF_IECF	RA2_USO_AXVIEC20070618_133225_20070620_000000_20200101_000000	Corresponding to date 01-MAR-2009 03:00:02.000
RA2_SOL_AX.INFO PCF_IECF	RA2_SOL_AXVIEC20090211_172707_20020101_000000_20100201_000000	Corresponding to date 01-MAR-2009 03:00:02.000
RA2_SOI_AX.INFO PCF_IECF	RA2_SOI_AXVIEC20051003_170000_20020101_000000_20200101_000000	Corresponding to date 01-MAR-2009 03:00:02.000
RA2_SSB_AX.INFO PCF_IECF	RA2_SSB_AXVIEC20051129_111810_20020101_000000_20200101_000000	Corresponding to date 01-MAR-2009 03:00:02.000
RA2_SET_AX.INFO PCF_IECF	RA2_SET_AXVIEC20020122_150917_20020101_000000_20200101_000000	Corresponding to date 01-MAR-2009 03:00:02.000
RA2_TLD_AX.INFO PCF_IECF	RA2_TLD_AXVIEC20031208_151137_20020101_000000_20200101_000000	Corresponding to date 01-MAR-2009 03:00:02.000
RA2_SL1_AX.INFO PCF_IECF	RA2_SL1_AXVIEC20030131_100228_20020101_000000_20200101_000000	Corresponding to date 01-MAR-2009 03:00:02.000
RA2_SL2_AX.INFO PCF_IECF	RA2_SL2_AXVIEC20030131_101757_20020101_000000_20200101_000000	Corresponding to date 01-MAR-2009 03:00:02.000
RA2_POL_AX.INFO PCF_IECF	RA2_POL_AXVIEC20090306_110443_20020101_000000_20090404_235959	Corresponding to date 07-MAR-2009 03:00:01.000

Differences with IECF list

Gauge	Value	Explicit Reference
DSD: DORIS_IONO PCF_RA2_WWV_2P	Filename: RA2_MW__1PNPDE20090309_230846_000060892077_00101_36728_7116.N1	Product: RA2_WWV_2PNPDE20090309_230846_000060892077_00101_36728_7118.N1
DSD: METEO_GRID_POINTS_ALTITUDE PCF_RA2_WWV_2P	Filename:	Product: RA2_WWV_2PNPDE20090309_230846_000060892077_00101_36728_7118.N1
DSD: MWR_CONFIGURATION_DATA PCF_RA2_WWV_2P	Filename: AUX_ECF_AXNECM20090309_184113_20090310_030000_20090310_150000	Product: RA2_WWV_2PNPDE20090309_230846_000060892077_00101_36728_7118.N1
DSD: OCEAN_ICE2_SYSTEM_FILE PCF_RA2_WWV_2P	Filename:	Product: RA2_WWV_2PNPDE20090309_230846_000060892077_00101_36728_7118.N1
DSD: OCEAN_TIDE_HARMONIC_COEF PCF_RA2_WWV_2P	Filename:	Product: RA2_WWV_2PNPDE20090309_230846_000060892077_00101_36728_7118.N1
DSD: OCEAN_TIDE_ORTHOWEIGHTS PCF_RA2_WWV_2P	Filename:	Product: RA2_WWV_2PNPDE20090309_230846_000060892077_00101_36728_7118.N1
DSD: RA2_CHARACTERISATION_DATA PCF_RA2_WWV_2P	Filename: AUX_ECF_AXNECM20090309_064112_20090309_210000_20090310_090000	Product: RA2_WWV_2PNPDE20090309_230846_000060892077_00101_36728_7118.N1
DSD: RA2_CONFIGURATION_DATA PCF_RA2_WWV_2P	Filename: AUX_ECF_AXNECM20090309_064111_20090309_150000_20090310_030000	Product: RA2_WWV_2PNPDE20090309_230846_000060892077_00101_36728_7118.N1

DSD: RA2_CONSTANT_DATA PCF_RA2_WWV_2P	Filename:	Product: RA2_WWV_2PNPDE20090309_230846_000060892077_00101_
DSD: RA2_IF_MASK_FLIGHT_DATA PCF_RA2_WWV_2P	Filename: RA2_FGD_2PNPDE20090309_230846_000060892077_00101_36728_7117.N1	Product: RA2_WWV_2PNPDE20090309_230846_000060892077_00101_36728_7118.N1
DSD: RA2_USO_DATA PCF_RA2_WWV_2P	Filename: DOR_NAV_0PNPDE20090309_230839_000057382077_00101_36728_7517.N1	Product: RA2_WWV_2PNPDE20090309_230846_000060892077_00101_36728_7118.N1
DSD: SOLAR_ACTIVITY_INDEX_PREDICT PCF_RA2_WWV_2P	Filename:	Product: RA2_WWV_2PNPDE20090309_230846_000060892077_00101_36728_7118.N1
DSD: DORIS_IONO PCF_RA2_WWV_2P	Filename: RA2_MW__1PNPDE20090310_004917_000057282077_00102_36729_7271.N1	Product: RA2_WWV_2PNPDE20090310_004917_000057282077_00102_36729_7273.N1
DSD: METEO_GRID_POINTS_ALTITUDE PCF_RA2_WWV_2P	Filename:	Product: RA2_WWV_2PNPDE20090310_004917_000057282077_00102_36729_7273.N1
DSD: MWR_CONFIGURATION_DATA PCF_RA2_WWV_2P	Filename: AUX_ECF_AXNECM20090309_184113_20090310_030000_20090310_150000	Product: RA2_WWV_2PNPDE20090310_004917_000057282077_00102_36729_7273.N1
DSD: OCEAN_ICE2_SYSTEM_FILE PCF_RA2_WWV_2P	Filename:	Product: RA2_WWV_2PNPDE20090310_004917_000057282077_00102_36729_7273.N1
DSD: OCEAN_TIDE_HARMONIC_COEF PCF_RA2_WWV_2P	Filename:	Product: RA2_WWV_2PNPDE20090310_004917_000057282077_00102_36729_7273.N1
DSD: OCEAN_TIDE_ORTHOWEIGHTS PCF_RA2_WWV_2P	Filename:	Product: RA2_WWV_2PNPDE20090310_004917_000057282077_00102_36729_7273.N1
DSD: RA2_CHARACTERISATION_DATA PCF_RA2_WWV_2P	Filename: AUX_ECF_AXNECM20090309_064112_20090309_210000_20090310_090000	Product: RA2_WWV_2PNPDE20090310_004917_000057282077_00102_36729_7273.N1
DSD: RA2_CONFIGURATION_DATA PCF_RA2_WWV_2P	Filename: AUX_ECF_AXNECM20090309_064111_20090309_150000_20090310_030000	Product: RA2_WWV_2PNPDE20090310_004917_000057282077_00102_36729_7273.N1
DSD: RA2_CONSTANT_DATA PCF_RA2_WWV_2P	Filename:	Product: RA2_WWV_2PNPDE20090310_004917_000057282077_00102_36729_7273.N1
DSD: RA2_IF_MASK_FLIGHT_DATA PCF_RA2_WWV_2P	Filename: RA2_FGD_2PNPDE20090310_004917_000057282077_00102_36729_7272.N1	Product: RA2_WWV_2PNPDE20090310_004917_000057282077_00102_36729_7273.N1
DSD: RA2_USO_DATA PCF_RA2_WWV_2P	Filename: DOR_NAV_0PNPDE20090310_004417_000054192077_00102_36729_7518.N1	Product: RA2_WWV_2PNPDE20090310_004917_000057282077_00102_36729_7273.N1
DSD: SOLAR_ACTIVITY_INDEX_PREDICT PCF_RA2_WWV_2P	Filename:	Product: RA2_WWV_2PNPDE20090310_004917_000057282077_00102_36729_7273.N1
DSD: DORIS_IONO PCF_RA2_WWV_2P	Filename: RA2_MW__1PNPDE20090310_022337_000046742077_00103_36730_7431.N1	Product: RA2_WWV_2PNPDE20090310_022337_000046742077_00103_36730_7433.N1
DSD: METEO_GRID_POINTS_ALTITUDE PCF_RA2_WWV_2P	Filename:	Product: RA2_WWV_2PNPDE20090310_022337_000046742077_00103_36730_7433.N1
DSD: MWR_CONFIGURATION_DATA PCF_RA2_WWV_2P	Filename: AUX_ECF_AXNECM20090309_184113_20090310_030000_20090310_150000	Product: RA2_WWV_2PNPDE20090310_022337_000046742077_00103_36730_7433.N1

DSD: OCEAN_ICE2_SYSTEM_FILE PCF_RA2_WWV_2P	Filename:	Product: RA2_WWV_2PNPDE20090310_022337_000046742077_00103.
DSD: OCEAN_TIDE_HARMONIC_COEF PCF_RA2_WWV_2P	Filename:	Product: RA2_WWV_2PNPDE20090310_022337_000046742077_00103_36730_7433.N1
DSD: OCEAN_TIDE_ORTHOWEIGHTS PCF_RA2_WWV_2P	Filename:	Product: RA2_WWV_2PNPDE20090310_022337_000046742077_00103_36730_7433.N1
DSD: RA2_CHARACTERISATION_DATA PCF_RA2_WWV_2P	Filename: AUX_ECF_AXNECM20090309_064112_20090309_210000_20090310_090000	Product: RA2_WWV_2PNPDE20090310_022337_000046742077_00103_36730_7433.N1
DSD: RA2_CONFIGURATION_DATA PCF_RA2_WWV_2P	Filename: AUX_ECF_AXNECM20090309_064111_20090309_150000_20090310_030000	Product: RA2_WWV_2PNPDE20090310_022337_000046742077_00103_36730_7433.N1
DSD: RA2_CONSTANT_DATA PCF_RA2_WWV_2P	Filename:	Product: RA2_WWV_2PNPDE20090310_022337_000046742077_00103_36730_7433.N1
DSD: RA2_IF_MASK_FLIGHT_DATA PCF_RA2_WWV_2P	Filename: RA2_FGD_2PNPDE20090310_022337_000046742077_00103_36730_7432.N1	Product: RA2_WWV_2PNPDE20090310_022337_000046742077_00103_36730_7433.N1
DSD: RA2_USO_DATA PCF_RA2_WWV_2P	Filename: DOR_NAV_0PNPDE20090310_021955_000044632077_00103_36730_7519.N1	Product: RA2_WWV_2PNPDE20090310_022337_000046742077_00103_36730_7433.N1
DSD: SOLAR_ACTIVITY_INDEX_PREDICT PCF_RA2_WWV_2P	Filename:	Product: RA2_WWV_2PNPDE20090310_022337_000046742077_00103_36730_7433.N1
DSD: DORIS_IONO PCF_RA2_WWV_2P	Filename: RA2_MW__1PNPDE20090310_034058_000061362077_00104_36731_7680.N1	Product: RA2_WWV_2PNPDE20090310_034058_000061362077_00104_36731_7682.N1
DSD: METEO_GRID_POINTS_ALTITUDE PCF_RA2_WWV_2P	Filename:	Product: RA2_WWV_2PNPDE20090310_034058_000061362077_00104_36731_7682.N1
DSD: OCEAN_ICE2_SYSTEM_FILE PCF_RA2_WWV_2P	Filename:	Product: RA2_WWV_2PNPDE20090310_034058_000061362077_00104_36731_7682.N1
DSD: OCEAN_TIDE_HARMONIC_COEF PCF_RA2_WWV_2P	Filename:	Product: RA2_WWV_2PNPDE20090310_034058_000061362077_00104_36731_7682.N1
DSD: OCEAN_TIDE_ORTHOWEIGHTS PCF_RA2_WWV_2P	Filename:	Product: RA2_WWV_2PNPDE20090310_034058_000061362077_00104_36731_7682.N1
DSD: RA2_CHARACTERISATION_DATA PCF_RA2_WWV_2P	Filename: AUX_ECF_AXNECM20090309_184113_20090310_030000_20090310_150000	Product: RA2_WWV_2PNPDE20090310_034058_000061362077_00104_36731_7682.N1
DSD: RA2_CONFIGURATION_DATA PCF_RA2_WWV_2P	Filename: AUX_ECF_AXNECM20090309_064112_20090309_210000_20090310_090000	Product: RA2_WWV_2PNPDE20090310_034058_000061362077_00104_36731_7682.N1
DSD: RA2_CONSTANT_DATA PCF_RA2_WWV_2P	Filename:	Product: RA2_WWV_2PNPDE20090310_034058_000061362077_00104_36731_7682.N1
DSD: RA2_IF_MASK_FLIGHT_DATA PCF_RA2_WWV_2P	Filename: RA2_FGD_2PNPDE20090310_034058_000061362077_00104_36731_7681.N1	Product: RA2_WWV_2PNPDE20090310_034058_000061362077_00104_36731_7682.N1
DSD: RA2_USO_DATA PCF_RA2_WWV_2P	Filename: DOR_NAV_0PNPDE20090310_033937_000057382077_00104_36731_7520.N1	Product: RA2_WWV_2PNPDE20090310_034058_000061362077_00104_36731_7682.N1

DSD: SOLAR_ACTIVITY_INDEX_PREDICT PCF_RA2_WWV_2P	Filename:	Product: RA2_WWV_2PNPDE20090310_034058_000061362077_00104.
DSD: DORIS_IONO PCF_RA2_WWV_2P	Filename: RA2_MW__1PNPDE20090310_052241_000061012077_00105_36732_7893.N1	Product: RA2_WWV_2PNPDE20090310_052241_000061012077_00105_36732_7895.N1
DSD: METEO_GRID_POINTS_ALTITUDE PCF_RA2_WWV_2P	Filename:	Product: RA2_WWV_2PNPDE20090310_052241_000061012077_00105_36732_7895.N1
DSD: MWR_CONFIGURATION_DATA PCF_RA2_WWV_2P	Filename: AUX_ECF_AXNECM20090310_064110_20090310_090000_20090310_210000	Product: RA2_WWV_2PNPDE20090310_052241_000061012077_00105_36732_7895.N1
DSD: OCEAN_ICE2_SYSTEM_FILE PCF_RA2_WWV_2P	Filename:	Product: RA2_WWV_2PNPDE20090310_052241_000061012077_00105_36732_7895.N1
DSD: OCEAN_TIDE_HARMONIC_COEF PCF_RA2_WWV_2P	Filename:	Product: RA2_WWV_2PNPDE20090310_052241_000061012077_00105_36732_7895.N1
DSD: OCEAN_TIDE_ORTHOWEIGHTS PCF_RA2_WWV_2P	Filename:	Product: RA2_WWV_2PNPDE20090310_052241_000061012077_00105_36732_7895.N1
DSD: RA2_CHARACTERISATION_DATA PCF_RA2_WWV_2P	Filename: AUX_ECF_AXNECM20090309_184113_20090310_030000_20090310_150000	Product: RA2_WWV_2PNPDE20090310_052241_000061012077_00105_36732_7895.N1
DSD: RA2_CONFIGURATION_DATA PCF_RA2_WWV_2P	Filename: AUX_ECF_AXNECM20090309_064112_20090309_210000_20090310_090000	Product: RA2_WWV_2PNPDE20090310_052241_000061012077_00105_36732_7895.N1
DSD: RA2_CONSTANT_DATA PCF_RA2_WWV_2P	Filename:	Product: RA2_WWV_2PNPDE20090310_052241_000061012077_00105_36732_7895.N1
DSD: RA2_IF_MASK_FLIGHT_DATA PCF_RA2_WWV_2P	Filename: RA2_FGD_2PNPDE20090310_052241_000061012077_00105_36732_7894.N1	Product: RA2_WWV_2PNPDE20090310_052241_000061012077_00105_36732_7895.N1
DSD: RA2_USO_DATA PCF_RA2_WWV_2P	Filename: DOR_NAV_0PNPDE20090310_052034_000057382077_00105_36732_7521.N1	Product: RA2_WWV_2PNPDE20090310_052241_000061012077_00105_36732_7895.N1
DSD: SOLAR_ACTIVITY_INDEX_PREDICT PCF_RA2_WWV_2P	Filename:	Product: RA2_WWV_2PNPDE20090310_052241_000061012077_00105_36732_7895.N1
DSD: DORIS_IONO PCF_RA2_WWV_2P	Filename: RA2_MW__1PNPDK20090310_070340_000040742077_00106_36733_0605.N1	Product: RA2_WWV_2PNPDK20090310_070340_000040742077_00106_36733_0607.N1
DSD: METEO_GRID_POINTS_ALTITUDE PCF_RA2_WWV_2P	Filename:	Product: RA2_WWV_2PNPDK20090310_070340_000040742077_00106_36733_0607.N1
DSD: MWR_CONFIGURATION_DATA PCF_RA2_WWV_2P	Filename: AUX_ECF_AXNECM20090310_064110_20090310_090000_20090310_210000	Product: RA2_WWV_2PNPDK20090310_070340_000040742077_00106_36733_0607.N1
DSD: OCEAN_ICE2_SYSTEM_FILE PCF_RA2_WWV_2P	Filename:	Product: RA2_WWV_2PNPDK20090310_070340_000040742077_00106_36733_0607.N1
DSD: OCEAN_TIDE_HARMONIC_COEF PCF_RA2_WWV_2P	Filename:	Product: RA2_WWV_2PNPDK20090310_070340_000040742077_00106_36733_0607.N1
DSD: OCEAN_TIDE_ORTHOWEIGHTS PCF_RA2_WWV_2P	Filename:	Product: RA2_WWV_2PNPDK20090310_070340_000040742077_00106_36733_0607.N1

DSD: RA2_CHARACTERISATION_DATA PCF_RA2_WWV_2P	Filename: AUX_ECF_AXNECM20090309_184113_20090310_030000_20090310_150000	Product: RA2_WWV_2PNPDK20090310_070340_000040742077_00106
DSD: RA2_CONFIGURATION_DATA PCF_RA2_WWV_2P	Filename: AUX_ECF_AXNECM20090309_064112_20090309_210000_20090310_090000	Product: RA2_WWV_2PNPDK20090310_070340_000040742077_00106_36733_0607.N1
DSD: RA2_CONSTANT_DATA PCF_RA2_WWV_2P	Filename:	Product: RA2_WWV_2PNPDK20090310_070340_000040742077_00106_36733_0607.N1
DSD: RA2_IF_MASK_FLIGHT_DATA PCF_RA2_WWV_2P	Filename: RA2_FGD_2PNPDK20090310_070340_000040742077_00106_36733_0606.N1	Product: RA2_WWV_2PNPDK20090310_070340_000040742077_00106_36733_0607.N1
DSD: RA2_USO_DATA PCF_RA2_WWV_2P	Filename: DOR_NAV_0PNPDK20090310_070131_000038252077_00106_36733_9463.N1	Product: RA2_WWV_2PNPDK20090310_070340_000040742077_00106_36733_0607.N1
DSD: SOLAR_ACTIVITY_INDEX_PREDICT PCF_RA2_WWV_2P	Filename:	Product: RA2_WWV_2PNPDK20090310_070340_000040742077_00106_36733_0607.N1
DSD: DORIS_IONO PCF_RA2_WWV_2P	Filename: RA2_MW__1PNPDK20090310_081035_000061252077_00107_36734_0802.N1	Product: RA2_WWV_2PNPDK20090310_081035_000061252077_00107_36734_0804.N1
DSD: METEO_GRID_POINTS_ALTITUDE PCF_RA2_WWV_2P	Filename:	Product: RA2_WWV_2PNPDK20090310_081035_000061252077_00107_36734_0804.N1
DSD: MWR_CONFIGURATION_DATA PCF_RA2_WWV_2P	Filename: AUX_ECF_AXNECM20090310_064110_20090310_090000_20090310_210000	Product: RA2_WWV_2PNPDK20090310_081035_000061252077_00107_36734_0804.N1
DSD: OCEAN_ICE2_SYSTEM_FILE PCF_RA2_WWV_2P	Filename:	Product: RA2_WWV_2PNPDK20090310_081035_000061252077_00107_36734_0804.N1
DSD: OCEAN_TIDE_HARMONIC_COEF PCF_RA2_WWV_2P	Filename:	Product: RA2_WWV_2PNPDK20090310_081035_000061252077_00107_36734_0804.N1
DSD: OCEAN_TIDE_ORTHOWEIGHTS PCF_RA2_WWV_2P	Filename:	Product: RA2_WWV_2PNPDK20090310_081035_000061252077_00107_36734_0804.N1
DSD: RA2_CHARACTERISATION_DATA PCF_RA2_WWV_2P	Filename: AUX_ECF_AXNECM20090309_184113_20090310_030000_20090310_150000	Product: RA2_WWV_2PNPDK20090310_081035_000061252077_00107_36734_0804.N1
DSD: RA2_CONFIGURATION_DATA PCF_RA2_WWV_2P	Filename: AUX_ECF_AXNECM20090309_064112_20090309_210000_20090310_090000	Product: RA2_WWV_2PNPDK20090310_081035_000061252077_00107_36734_0804.N1
DSD: RA2_CONSTANT_DATA PCF_RA2_WWV_2P	Filename:	Product: RA2_WWV_2PNPDK20090310_081035_000061252077_00107_36734_0804.N1
DSD: RA2_IF_MASK_FLIGHT_DATA PCF_RA2_WWV_2P	Filename: RA2_FGD_2PNPDK20090310_081035_000061252077_00107_36734_0803.N1	Product: RA2_WWV_2PNPDK20090310_081035_000061252077_00107_36734_0804.N1
DSD: RA2_USO_DATA PCF_RA2_WWV_2P	Filename: DOR_NAV_0PNPDK20090310_081035_000057382077_00107_36734_9464.N1	Product: RA2_WWV_2PNPDK20090310_081035_000061252077_00107_36734_0804.N1
DSD: SOLAR_ACTIVITY_INDEX_PREDICT PCF_RA2_WWV_2P	Filename:	Product: RA2_WWV_2PNPDK20090310_081035_000061252077_00107_36734_0804.N1
DSD: DORIS_IONO PCF_RA2_WWV_2P	Filename: RA2_MW__1PNPDK20090310_095155_000060572077_00108_36735_0938.N1	Product: RA2_WWV_2PNPDK20090310_095155_000060572077_00108_36735_0940.N1

DSD: METEO_GRID_POINTS_ALTITUDE PCF_RA2_WWV_2P	Filename:	Product: RA2_WWV_2PNPDK20090310_095155_000060572077_00108.
DSD: MWR_CONFIGURATION_DATA PCF_RA2_WWV_2P	Filename: AUX_ECF_AXNECM20090310_064111_20090310_150000_20090311_030000	Product: RA2_WWV_2PNPDK20090310_095155_000060572077_00108_36735_0940.N1
DSD: OCEAN_ICE2_SYSTEM_FILE PCF_RA2_WWV_2P	Filename:	Product: RA2_WWV_2PNPDK20090310_095155_000060572077_00108_36735_0940.N1
DSD: OCEAN_TIDE_HARMONIC_COEF PCF_RA2_WWV_2P	Filename:	Product: RA2_WWV_2PNPDK20090310_095155_000060572077_00108_36735_0940.N1
DSD: OCEAN_TIDE_ORTHOWEIGHTS PCF_RA2_WWV_2P	Filename:	Product: RA2_WWV_2PNPDK20090310_095155_000060572077_00108_36735_0940.N1
DSD: RA2_CHARACTERISATION_DATA PCF_RA2_WWV_2P	Filename: AUX_ECF_AXNECM20090310_064110_20090310_090000_20090310_210000	Product: RA2_WWV_2PNPDK20090310_095155_000060572077_00108_36735_0940.N1
DSD: RA2_CONFIGURATION_DATA PCF_RA2_WWV_2P	Filename: AUX_ECF_AXNECM20090309_184113_20090310_030000_20090310_150000	Product: RA2_WWV_2PNPDK20090310_095155_000060572077_00108_36735_0940.N1
DSD: RA2_CONSTANT_DATA PCF_RA2_WWV_2P	Filename:	Product: RA2_WWV_2PNPDK20090310_095155_000060572077_00108_36735_0940.N1
DSD: RA2_IF_MASK_FLIGHT_DATA PCF_RA2_WWV_2P	Filename: RA2_FGD_2PNPDK20090310_095155_000060572077_00108_36735_0939.N1	Product: RA2_WWV_2PNPDK20090310_095155_000060572077_00108_36735_0940.N1
DSD: RA2_SURFACE_TYPE_DATA PCF_RA2_WWV_2P	Filename: RA2_POL_AXVIEC20090310_110437_20020101_000000_20090409_235959	Product: RA2_WWV_2PNPDK20090310_095155_000060572077_00108_36735_0940.N1
DSD: RA2_USO_DATA PCF_RA2_WWV_2P	Filename: DOR_NAV_0PNPDK20090310_095132_000054192077_00108_36735_9465.N1	Product: RA2_WWV_2PNPDK20090310_095155_000060572077_00108_36735_0940.N1
DSD: SOLAR_ACTIVITY_INDEX_PREDICT PCF_RA2_WWV_2P	Filename:	Product: RA2_WWV_2PNPDK20090310_095155_000060572077_00108_36735_0940.N1
DSD: DORIS_IONO PCF_RA2_WWV_2P	Filename: RA2_MW__1PNPDK20090310_113200_000059242077_00109_36736_1051.N1	Product: RA2_WWV_2PNPDK20090310_113200_000059242077_00109_36736_1053.N1
DSD: METEO_GRID_POINTS_ALTITUDE PCF_RA2_WWV_2P	Filename:	Product: RA2_WWV_2PNPDK20090310_113200_000059242077_00109_36736_1053.N1
DSD: MWR_CONFIGURATION_DATA PCF_RA2_WWV_2P	Filename: AUX_ECF_AXNECM20090310_064111_20090310_150000_20090311_030000	Product: RA2_WWV_2PNPDK20090310_113200_000059242077_00109_36736_1053.N1
DSD: OCEAN_ICE2_SYSTEM_FILE PCF_RA2_WWV_2P	Filename:	Product: RA2_WWV_2PNPDK20090310_113200_000059242077_00109_36736_1053.N1
DSD: OCEAN_TIDE_HARMONIC_COEF PCF_RA2_WWV_2P	Filename:	Product: RA2_WWV_2PNPDK20090310_113200_000059242077_00109_36736_1053.N1
DSD: OCEAN_TIDE_ORTHOWEIGHTS PCF_RA2_WWV_2P	Filename:	Product: RA2_WWV_2PNPDK20090310_113200_000059242077_00109_36736_1053.N1
DSD: RA2_CHARACTERISATION_DATA PCF_RA2_WWV_2P	Filename: AUX_ECF_AXNECM20090310_064110_20090310_090000_20090310_210000	Product: RA2_WWV_2PNPDK20090310_113200_000059242077_00109_36736_1053.N1

DSD: RA2_CONFIGURATION_DATA PCF_RA2_WWV_2P	Filename: AUX_ECF_AXNECM20090309_184113_20090310_030000_20090310_150000	Product: RA2_WWV_2PNPDK20090310_113200_000059242077_00109.
DSD: RA2_CONSTANT_DATA PCF_RA2_WWV_2P	Filename:	Product: RA2_WWV_2PNPDK20090310_113200_000059242077_00109_36736_1053.N1
DSD: RA2_IF_MASK_FLIGHT_DATA PCF_RA2_WWV_2P	Filename: RA2_FGD_2PNPDK20090310_113200_000059242077_00109_36736_1052.N1	Product: RA2_WWV_2PNPDK20090310_113200_000059242077_00109_36736_1053.N1
DSD: RA2_SURFACE_TYPE_DATA PCF_RA2_WWV_2P	Filename: RA2_POL_AXVIEC20090310_110437_20020101_000000_20090409_235959	Product: RA2_WWV_2PNPDK20090310_113200_000059242077_00109_36736_1053.N1
DSD: RA2_USO_DATA PCF_RA2_WWV_2P	Filename: DOR_NAV_0PNPDK20090310_112711_000057382077_00109_36736_9466.N1	Product: RA2_WWV_2PNPDK20090310_113200_000059242077_00109_36736_1053.N1
DSD: SOLAR_ACTIVITY_INDEX_PREDICT PCF_RA2_WWV_2P	Filename:	Product: RA2_WWV_2PNPDK20090310_113200_000059242077_00109_36736_1053.N1
DSD: DORIS_IONO PCF_RA2_WWV_2P	Filename: RA2_MW__1PNPDK20090310_130912_000059232077_00110_36737_1189.N1	Product: RA2_WWV_2PNPDK20090310_130912_000059232077_00110_36737_1191.N1
DSD: METEO_GRID_POINTS_ALTITUDE PCF_RA2_WWV_2P	Filename:	Product: RA2_WWV_2PNPDK20090310_130912_000059232077_00110_36737_1191.N1
DSD: MWR_CONFIGURATION_DATA PCF_RA2_WWV_2P	Filename: AUX_ECF_AXNECM20090310_064111_20090310_150000_20090311_030000	Product: RA2_WWV_2PNPDK20090310_130912_000059232077_00110_36737_1191.N1
DSD: OCEAN_ICE2_SYSTEM_FILE PCF_RA2_WWV_2P	Filename:	Product: RA2_WWV_2PNPDK20090310_130912_000059232077_00110_36737_1191.N1
DSD: OCEAN_TIDE_HARMONIC_COEF PCF_RA2_WWV_2P	Filename:	Product: RA2_WWV_2PNPDK20090310_130912_000059232077_00110_36737_1191.N1
DSD: OCEAN_TIDE_ORTHOWEIGHTS PCF_RA2_WWV_2P	Filename:	Product: RA2_WWV_2PNPDK20090310_130912_000059232077_00110_36737_1191.N1
DSD: RA2_CHARACTERISATION_DATA PCF_RA2_WWV_2P	Filename: AUX_ECF_AXNECM20090310_064110_20090310_090000_20090310_210000	Product: RA2_WWV_2PNPDK20090310_130912_000059232077_00110_36737_1191.N1
DSD: RA2_CONFIGURATION_DATA PCF_RA2_WWV_2P	Filename: AUX_ECF_AXNECM20090309_184113_20090310_030000_20090310_150000	Product: RA2_WWV_2PNPDK20090310_130912_000059232077_00110_36737_1191.N1
DSD: RA2_CONSTANT_DATA PCF_RA2_WWV_2P	Filename:	Product: RA2_WWV_2PNPDK20090310_130912_000059232077_00110_36737_1191.N1
DSD: RA2_IF_MASK_FLIGHT_DATA PCF_RA2_WWV_2P	Filename: RA2_FGD_2PNPDK20090310_130912_000059232077_00110_36737_1190.N1	Product: RA2_WWV_2PNPDK20090310_130912_000059232077_00110_36737_1191.N1
DSD: RA2_SURFACE_TYPE_DATA PCF_RA2_WWV_2P	Filename: RA2_POL_AXVIEC20090310_110437_20020101_000000_20090409_235959	Product: RA2_WWV_2PNPDK20090310_130912_000059232077_00110_36737_1191.N1
DSD: RA2_USO_DATA PCF_RA2_WWV_2P	Filename: DOR_NAV_0PNPDK20090310_130808_000054192077_00110_36737_9467.N1	Product: RA2_WWV_2PNPDK20090310_130912_000059232077_00110_36737_1191.N1
DSD: SOLAR_ACTIVITY_INDEX_PREDICT PCF_RA2_WWV_2P	Filename:	Product: RA2_WWV_2PNPDK20090310_130912_000059232077_00110_36737_1191.N1
DSD: DORIS_IONO PCF_RA2_WWV_2P	Filename: RA2_MW__1PNPDK20090310_144547_000052592077_00111_36738_1307.N1	Product: RA2_WWV_2PNPDK20090310_144547_000052592077_00111_36738_1309.N1

DSD: METEO_GRID_POINTS_ALTITUDE PCF_RA2_WWV_2P	Filename:	Product: RA2_WWV_2PNPDK20090310_144547_000052592077_00111.
DSD: MWR_CONFIGURATION_DATA PCF_RA2_WWV_2P	Filename: AUX_ECF_AXNECM20090310_064111_20090310_150000_20090311_030000	Product: RA2_WWV_2PNPDK20090310_144547_000052592077_00111_36738_1309.N1
DSD: OCEAN_ICE2_SYSTEM_FILE PCF_RA2_WWV_2P	Filename:	Product: RA2_WWV_2PNPDK20090310_144547_000052592077_00111_36738_1309.N1
DSD: OCEAN_TIDE_HARMONIC_COEF PCF_RA2_WWV_2P	Filename:	Product: RA2_WWV_2PNPDK20090310_144547_000052592077_00111_36738_1309.N1
DSD: OCEAN_TIDE_ORTHOWEIGHTS PCF_RA2_WWV_2P	Filename:	Product: RA2_WWV_2PNPDK20090310_144547_000052592077_00111_36738_1309.N1
DSD: RA2_CHARACTERISATION_DATA PCF_RA2_WWV_2P	Filename: AUX_ECF_AXNECM20090310_064110_20090310_090000_20090310_210000	Product: RA2_WWV_2PNPDK20090310_144547_000052592077_00111_36738_1309.N1
DSD: RA2_CONFIGURATION_DATA PCF_RA2_WWV_2P	Filename: AUX_ECF_AXNECM20090309_184113_20090310_030000_20090310_150000	Product: RA2_WWV_2PNPDK20090310_144547_000052592077_00111_36738_1309.N1
DSD: RA2_CONSTANT_DATA PCF_RA2_WWV_2P	Filename:	Product: RA2_WWV_2PNPDK20090310_144547_000052592077_00111_36738_1309.N1
DSD: RA2_IF_MASK_FLIGHT_DATA PCF_RA2_WWV_2P	Filename: RA2_FGD_2PNPDK20090310_144547_000052592077_00111_36738_1308.N1	Product: RA2_WWV_2PNPDK20090310_144547_000052592077_00111_36738_1309.N1
DSD: RA2_SURFACE_TYPE_DATA PCF_RA2_WWV_2P	Filename: RA2_POL_AXVIEC20090310_110437_20020101_000000_20090409_235959	Product: RA2_WWV_2PNPDK20090310_144547_000052592077_00111_36738_1309.N1
DSD: RA2_USO_DATA PCF_RA2_WWV_2P	Filename: DOR_NAV_0PNPDK20090310_144346_000057382077_00111_36738_9468.N1	Product: RA2_WWV_2PNPDK20090310_144547_000052592077_00111_36738_1309.N1
DSD: SOLAR_ACTIVITY_INDEX_PREDICT PCF_RA2_WWV_2P	Filename:	Product: RA2_WWV_2PNPDK20090310_144547_000052592077_00111_36738_1309.N1
DSD: DORIS_IONO PCF_RA2_WWV_2P	Filename: RA2_MW__1PNPDK20090310_161725_000006022077_00112_36739_1310.N1	Product: RA2_WWV_2PNPDK20090310_161725_000006022077_00112_36739_1312.N1
DSD: METEO_GRID_POINTS_ALTITUDE PCF_RA2_WWV_2P	Filename:	Product: RA2_WWV_2PNPDK20090310_161725_000006022077_00112_36739_1312.N1
DSD: MWR_CONFIGURATION_DATA PCF_RA2_WWV_2P	Filename: AUX_ECF_AXNECM20090310_064111_20090310_210000_20090311_090000	Product: RA2_WWV_2PNPDK20090310_161725_000006022077_00112_36739_1312.N1
DSD: OCEAN_ICE2_SYSTEM_FILE PCF_RA2_WWV_2P	Filename:	Product: RA2_WWV_2PNPDK20090310_161725_000006022077_00112_36739_1312.N1
DSD: OCEAN_TIDE_HARMONIC_COEF PCF_RA2_WWV_2P	Filename:	Product: RA2_WWV_2PNPDK20090310_161725_000006022077_00112_36739_1312.N1
DSD: OCEAN_TIDE_ORTHOWEIGHTS PCF_RA2_WWV_2P	Filename:	Product: RA2_WWV_2PNPDK20090310_161725_000006022077_00112_36739_1312.N1
DSD: RA2_CHARACTERISATION_DATA PCF_RA2_WWV_2P	Filename: AUX_ECF_AXNECM20090310_064111_20090310_150000_20090311_030000	Product: RA2_WWV_2PNPDK20090310_161725_000006022077_00112_36739_1312.N1

DSD: RA2_CONFIGURATION_DATA PCF_RA2_WWV_2P	Filename: AUX_ECF_AXNECM20090310_064110_20090310_090000_20090310_210000	Product: RA2_WWV_2PNPDK20090310_161725_00006022077_00112.
DSD: RA2_CONSTANT_DATA PCF_RA2_WWV_2P	Filename:	Product: RA2_WWV_2PNPDK20090310_161725_00006022077_00112_36739_1312.N1
DSD: RA2_IF_MASK_FLIGHT_DATA PCF_RA2_WWV_2P	Filename: RA2_FGD_2PNPDK20090310_161725_00006022077_00112_36739_1311.N1	Product: RA2_WWV_2PNPDK20090310_161725_00006022077_00112_36739_1312.N1
DSD: RA2_SURFACE_TYPE_DATA PCF_RA2_WWV_2P	Filename: RA2_POL_AXVIEC20090310_110437_20020101_000000_20090409_235959	Product: RA2_WWV_2PNPDK20090310_161725_00006022077_00112_36739_1312.N1
DSD: RA2_USO_DATA PCF_RA2_WWV_2P	Filename: DOR_NAV_0PNPDK20090310_144346_000057382077_00111_36738_9468.N1	Product: RA2_WWV_2PNPDK20090310_161725_00006022077_00112_36739_1312.N1
DSD: SOLAR_ACTIVITY_INDEX_PREDICT PCF_RA2_WWV_2P	Filename:	Product: RA2_WWV_2PNPDK20090310_161725_00006022077_00112_36739_1312.N1
DSD: DORIS_IONO PCF_RA2_WWV_2P	Filename: RA2_MW__1PNPDK20090310_162513_000059402077_00112_36739_1431.N1	Product: RA2_WWV_2PNPDK20090310_162513_000059402077_00112_36739_1433.N1
DSD: METEO_GRID_POINTS_ALTITUDE PCF_RA2_WWV_2P	Filename:	Product: RA2_WWV_2PNPDK20090310_162513_000059402077_00112_36739_1433.N1
DSD: MWR_CONFIGURATION_DATA PCF_RA2_WWV_2P	Filename: AUX_ECF_AXNECM20090310_064111_20090310_210000_20090311_090000	Product: RA2_WWV_2PNPDK20090310_162513_000059402077_00112_36739_1433.N1
DSD: OCEAN_ICE2_SYSTEM_FILE PCF_RA2_WWV_2P	Filename:	Product: RA2_WWV_2PNPDK20090310_162513_000059402077_00112_36739_1433.N1
DSD: OCEAN_TIDE_HARMONIC_COEF PCF_RA2_WWV_2P	Filename:	Product: RA2_WWV_2PNPDK20090310_162513_000059402077_00112_36739_1433.N1
DSD: OCEAN_TIDE_ORTHOWEIGHTS PCF_RA2_WWV_2P	Filename:	Product: RA2_WWV_2PNPDK20090310_162513_000059402077_00112_36739_1433.N1
DSD: RA2_CHARACTERISATION_DATA PCF_RA2_WWV_2P	Filename: AUX_ECF_AXNECM20090310_064111_20090310_150000_20090311_030000	Product: RA2_WWV_2PNPDK20090310_162513_000059402077_00112_36739_1433.N1
DSD: RA2_CONFIGURATION_DATA PCF_RA2_WWV_2P	Filename: AUX_ECF_AXNECM20090310_064110_20090310_090000_20090310_210000	Product: RA2_WWV_2PNPDK20090310_162513_000059402077_00112_36739_1433.N1
DSD: RA2_CONSTANT_DATA PCF_RA2_WWV_2P	Filename:	Product: RA2_WWV_2PNPDK20090310_162513_000059402077_00112_36739_1433.N1
DSD: RA2_IF_MASK_FLIGHT_DATA PCF_RA2_WWV_2P	Filename: RA2_FGD_2PNPDK20090310_162513_000059402077_00112_36739_1432.N1	Product: RA2_WWV_2PNPDK20090310_162513_000059402077_00112_36739_1433.N1
DSD: RA2_SURFACE_TYPE_DATA PCF_RA2_WWV_2P	Filename: RA2_POL_AXVIEC20090310_110437_20020101_000000_20090409_235959	Product: RA2_WWV_2PNPDK20090310_162513_000059402077_00112_36739_1433.N1
DSD: RA2_USO_DATA PCF_RA2_WWV_2P	Filename: DOR_NAV_0PNPDK20090310_162443_000054192077_00112_36739_9469.N1	Product: RA2_WWV_2PNPDK20090310_162513_000059402077_00112_36739_1433.N1
DSD: SOLAR_ACTIVITY_INDEX_PREDICT PCF_RA2_WWV_2P	Filename:	Product: RA2_WWV_2PNPDK20090310_162513_000059402077_00112_36739_1433.N1
DSD: DORIS_IONO PCF_RA2_WWV_2P	Filename: RA2_MW__1PNPDK20090310_180330_000060532077_00113_36740_1548.N1	Product: RA2_WWV_2PNPDK20090310_180330_000060532077_00113_36740_1550.N1

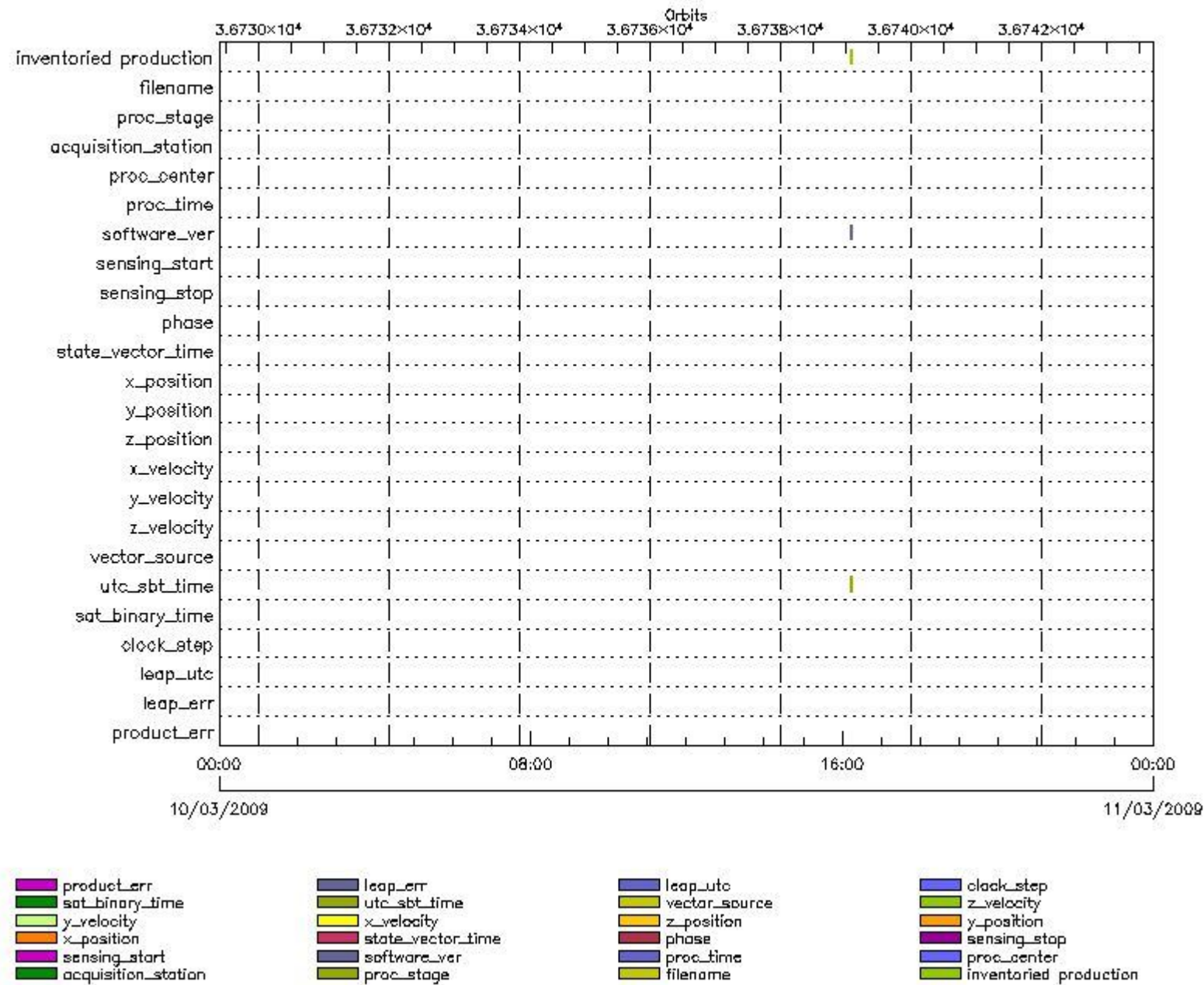
DSD: METEO_GRID_POINTS_ALTITUDE PCF_RA2_WWV_2P	Filename:	Product: RA2_WWV_2PNPDK20090310_180330_000060532077_00113.
DSD: MWR_CONFIGURATION_DATA PCF_RA2_WWV_2P	Filename: AUX_ECF_AXNECM20090310_064111_20090310_210000_20090311_090000	Product: RA2_WWV_2PNPDK20090310_180330_000060532077_00113_36740_1550.N1
DSD: OCEAN_ICE2_SYSTEM_FILE PCF_RA2_WWV_2P	Filename:	Product: RA2_WWV_2PNPDK20090310_180330_000060532077_00113_36740_1550.N1
DSD: OCEAN_TIDE_HARMONIC_COEF PCF_RA2_WWV_2P	Filename:	Product: RA2_WWV_2PNPDK20090310_180330_000060532077_00113_36740_1550.N1
DSD: OCEAN_TIDE_ORTHOWEIGHTS PCF_RA2_WWV_2P	Filename:	Product: RA2_WWV_2PNPDK20090310_180330_000060532077_00113_36740_1550.N1
DSD: RA2_CHARACTERISATION_DATA PCF_RA2_WWV_2P	Filename: AUX_ECF_AXNECM20090310_064111_20090310_150000_20090311_030000	Product: RA2_WWV_2PNPDK20090310_180330_000060532077_00113_36740_1550.N1
DSD: RA2_CONFIGURATION_DATA PCF_RA2_WWV_2P	Filename: AUX_ECF_AXNECM20090310_064110_20090310_090000_20090310_210000	Product: RA2_WWV_2PNPDK20090310_180330_000060532077_00113_36740_1550.N1
DSD: RA2_CONSTANT_DATA PCF_RA2_WWV_2P	Filename:	Product: RA2_WWV_2PNPDK20090310_180330_000060532077_00113_36740_1550.N1
DSD: RA2_IF_MASK_FLIGHT_DATA PCF_RA2_WWV_2P	Filename: RA2_FGD_2PNPDK20090310_180330_000060532077_00113_36740_1549.N1	Product: RA2_WWV_2PNPDK20090310_180330_000060532077_00113_36740_1550.N1
DSD: RA2_SURFACE_TYPE_DATA PCF_RA2_WWV_2P	Filename: RA2_POL_AXVIEC20090310_110437_20020101_000000_20090409_235959	Product: RA2_WWV_2PNPDK20090310_180330_000060532077_00113_36740_1550.N1
DSD: RA2_USO_DATA PCF_RA2_WWV_2P	Filename: DOR_NAV_0PNPDK20090310_180021_000057382077_00113_36740_9470.N1	Product: RA2_WWV_2PNPDK20090310_180330_000060532077_00113_36740_1550.N1
DSD: SOLAR_ACTIVITY_INDEX_PREDICT PCF_RA2_WWV_2P	Filename:	Product: RA2_WWV_2PNPDK20090310_180330_000060532077_00113_36740_1550.N1
DSD: DORIS_IONO PCF_RA2_WWV_2P	Filename: RA2_MW__1PNPDE20090310_194304_000041072077_00114_36741_8462.N1	Product: RA2_WWV_2PNPDE20090310_194304_000041072077_00114_36741_8464.N1
DSD: METEO_GRID_POINTS_ALTITUDE PCF_RA2_WWV_2P	Filename:	Product: RA2_WWV_2PNPDE20090310_194304_000041072077_00114_36741_8464.N1
DSD: MWR_CONFIGURATION_DATA PCF_RA2_WWV_2P	Filename: AUX_ECF_AXNECM20090310_064111_20090310_210000_20090311_090000	Product: RA2_WWV_2PNPDE20090310_194304_000041072077_00114_36741_8464.N1
DSD: OCEAN_ICE2_SYSTEM_FILE PCF_RA2_WWV_2P	Filename:	Product: RA2_WWV_2PNPDE20090310_194304_000041072077_00114_36741_8464.N1
DSD: OCEAN_TIDE_HARMONIC_COEF PCF_RA2_WWV_2P	Filename:	Product: RA2_WWV_2PNPDE20090310_194304_000041072077_00114_36741_8464.N1
DSD: OCEAN_TIDE_ORTHOWEIGHTS PCF_RA2_WWV_2P	Filename:	Product: RA2_WWV_2PNPDE20090310_194304_000041072077_00114_36741_8464.N1
DSD: RA2_CHARACTERISATION_DATA PCF_RA2_WWV_2P	Filename: AUX_ECF_AXNECM20090310_064111_20090310_150000_20090311_030000	Product: RA2_WWV_2PNPDE20090310_194304_000041072077_00114_36741_8464.N1

DSD: RA2_CONFIGURATION_DATA PCF_RA2_WWV_2P	Filename: AUX_ECF_AXNECM20090310_064110_20090310_090000_20090310_210000	Product: RA2_WWV_2PNPDE20090310_194304_000041072077_00114.
DSD: RA2_CONSTANT_DATA PCF_RA2_WWV_2P	Filename:	Product: RA2_WWV_2PNPDE20090310_194304_000041072077_00114_36741_8464.N1
DSD: RA2_IF_MASK_FLIGHT_DATA PCF_RA2_WWV_2P	Filename: RA2_FGD_2PNPDE20090310_194304_000041072077_00114_36741_8463.N1	Product: RA2_WWV_2PNPDE20090310_194304_000041072077_00114_36741_8464.N1
DSD: RA2_SURFACE_TYPE_DATA PCF_RA2_WWV_2P	Filename: RA2_POL_AXVIEC20090310_110437_20020101_000000_20090409_235959	Product: RA2_WWV_2PNPDE20090310_194304_000041072077_00114_36741_8464.N1
DSD: RA2_USO_DATA PCF_RA2_WWV_2P	Filename: DOR_NAV_0PNPDE20090310_194118_000038252077_00114_36741_7522.N1	Product: RA2_WWV_2PNPDE20090310_194304_000041072077_00114_36741_8464.N1
DSD: SOLAR_ACTIVITY_INDEX_PREDICT PCF_RA2_WWV_2P	Filename:	Product: RA2_WWV_2PNPDE20090310_194304_000041072077_00114_36741_8464.N1
DSD: DORIS_IONO PCF_RA2_WWV_2P	Filename: RA2_MW__1PNPDE20090310_205024_000064492077_00114_36741_8611.N1	Product: RA2_WWV_2PNPDE20090310_205024_000064492077_00114_36741_8613.N1
DSD: METEO_GRID_POINTS_ALTITUDE PCF_RA2_WWV_2P	Filename:	Product: RA2_WWV_2PNPDE20090310_205024_000064492077_00114_36741_8613.N1
DSD: MWR_CONFIGURATION_DATA PCF_RA2_WWV_2P	Filename: AUX_ECF_AXNECM20090310_064111_20090310_210000_20090311_090000	Product: RA2_WWV_2PNPDE20090310_205024_000064492077_00114_36741_8613.N1
DSD: OCEAN_ICE2_SYSTEM_FILE PCF_RA2_WWV_2P	Filename:	Product: RA2_WWV_2PNPDE20090310_205024_000064492077_00114_36741_8613.N1
DSD: OCEAN_TIDE_HARMONIC_COEF PCF_RA2_WWV_2P	Filename:	Product: RA2_WWV_2PNPDE20090310_205024_000064492077_00114_36741_8613.N1
DSD: OCEAN_TIDE_ORTHOWEIGHTS PCF_RA2_WWV_2P	Filename:	Product: RA2_WWV_2PNPDE20090310_205024_000064492077_00114_36741_8613.N1
DSD: RA2_CHARACTERISATION_DATA PCF_RA2_WWV_2P	Filename: AUX_ECF_AXNECM20090310_064111_20090310_150000_20090311_030000	Product: RA2_WWV_2PNPDE20090310_205024_000064492077_00114_36741_8613.N1
DSD: RA2_CONFIGURATION_DATA PCF_RA2_WWV_2P	Filename: AUX_ECF_AXNECM20090310_064110_20090310_090000_20090310_210000	Product: RA2_WWV_2PNPDE20090310_205024_000064492077_00114_36741_8613.N1
DSD: RA2_CONSTANT_DATA PCF_RA2_WWV_2P	Filename:	Product: RA2_WWV_2PNPDE20090310_205024_000064492077_00114_36741_8613.N1
DSD: RA2_IF_MASK_FLIGHT_DATA PCF_RA2_WWV_2P	Filename: RA2_FGD_2PNPDE20090310_205024_000064492077_00114_36741_8612.N1	Product: RA2_WWV_2PNPDE20090310_205024_000064492077_00114_36741_8613.N1
DSD: RA2_SURFACE_TYPE_DATA PCF_RA2_WWV_2P	Filename: RA2_POL_AXVIEC20090310_110437_20020101_000000_20090409_235959	Product: RA2_WWV_2PNPDE20090310_205024_000064492077_00114_36741_8613.N1
DSD: RA2_USO_DATA PCF_RA2_WWV_2P	Filename: DOR_NAV_0PNPDE20090310_205022_000060572077_00114_36741_7523.N1	Product: RA2_WWV_2PNPDE20090310_205024_000064492077_00114_36741_8613.N1
DSD: SOLAR_ACTIVITY_INDEX_PREDICT PCF_RA2_WWV_2P	Filename:	Product: RA2_WWV_2PNPDE20090310_205024_000064492077_00114_36741_8613.N1
DSD: DORIS_IONO PCF_RA2_WWV_2P	Filename: RA2_MW__1PNPDE20090310_223649_000061082077_00115_36742_8768.N1	Product: RA2_WWV_2PNPDE20090310_223649_000061082077_00115_36742_8770.N1

DSD: METEO_GRID_POINTS_ALTITUDE PCF_RA2_WWV_2P	Filename:	Product: RA2_WWV_2PNPDE20090310_223649_000061082077_00115_
DSD: MWR_CONFIGURATION_DATA PCF_RA2_WWV_2P	Filename: AUX_ECF_AXNECM20090310_184110_20090311_030000_20090311_150000	Product: RA2_WWV_2PNPDE20090310_223649_000061082077_00115_36742_8770.N1
DSD: OCEAN_ICE2_SYSTEM_FILE PCF_RA2_WWV_2P	Filename:	Product: RA2_WWV_2PNPDE20090310_223649_000061082077_00115_36742_8770.N1
DSD: OCEAN_TIDE_HARMONIC_COEF PCF_RA2_WWV_2P	Filename:	Product: RA2_WWV_2PNPDE20090310_223649_000061082077_00115_36742_8770.N1
DSD: OCEAN_TIDE_ORTHOWEIGHTS PCF_RA2_WWV_2P	Filename:	Product: RA2_WWV_2PNPDE20090310_223649_000061082077_00115_36742_8770.N1
DSD: RA2_CHARACTERISATION_DATA PCF_RA2_WWV_2P	Filename: AUX_ECF_AXNECM20090310_064111_20090310_210000_20090311_090000	Product: RA2_WWV_2PNPDE20090310_223649_000061082077_00115_36742_8770.N1
DSD: RA2_CONFIGURATION_DATA PCF_RA2_WWV_2P	Filename: AUX_ECF_AXNECM20090310_064111_20090310_150000_20090311_030000	Product: RA2_WWV_2PNPDE20090310_223649_000061082077_00115_36742_8770.N1
DSD: RA2_CONSTANT_DATA PCF_RA2_WWV_2P	Filename:	Product: RA2_WWV_2PNPDE20090310_223649_000061082077_00115_36742_8770.N1
DSD: RA2_IF_MASK_FLIGHT_DATA PCF_RA2_WWV_2P	Filename: RA2_FGD_2PNPDE20090310_223649_000061082077_00115_36742_8769.N1	Product: RA2_WWV_2PNPDE20090310_223649_000061082077_00115_36742_8770.N1
DSD: RA2_SURFACE_TYPE_DATA PCF_RA2_WWV_2P	Filename: RA2_POL_AXVIEC20090310_110437_20020101_000000_20090409_235959	Product: RA2_WWV_2PNPDE20090310_223649_000061082077_00115_36742_8770.N1
DSD: RA2_USO_DATA PCF_RA2_WWV_2P	Filename: DOR_NAV_0PNPDE20090310_223638_000057382077_00115_36742_7524.N1	Product: RA2_WWV_2PNPDE20090310_223649_000061082077_00115_36742_8770.N1
DSD: SOLAR_ACTIVITY_INDEX_PREDICT PCF_RA2_WWV_2P	Filename:	Product: RA2_WWV_2PNPDE20090310_223649_000061082077_00115_36742_8770.N1

MPH checks (Level 0)

MPH Errors for RA2_CAL_0P



RA2_CAL_0P MPH checks

RA2_CAL_0P products with wrong filename

Gauge Segment (Start-Stop)

RA2_CAL_0P products with unknown processing stage

Gauge Segment (Start-Stop)

RA2_CAL_0P products with unknown acquisition station

Gauge Segment (Start-Stop)

RA2_CAL_0P products with unknown processing center

Gauge Segment (Start-Stop)

RA2_CAL_0P products with wrong processing time

Gauge Segment (Start-Stop)

RA2_CAL_0P products with software version not equal to the current version

Gauge	Segment (Start-Stop)
Warning: Wrong Software ver. KSPT_L0/4303	10-MAR-2009 16:13:36.591
Filename: RA2_CAL_0PNPDK20090310_161336_000001442077_00112_36739_1324.N1;	10-MAR-2009 16:16:00.298

RA2_CAL_0P products with wrong sensing start

Gauge Segment (Start-Stop)

RA2_CAL_0P products with wrong sensing stop

Gauge Segment (Start-Stop)

RA2_CAL_0P products with wrong phase

Gauge Segment (Start-Stop)

RA2_CAL_0P products with wrong state vector time

Gauge Segment (Start-Stop)

RA2_CAL_0P products with wrong x_position

Gauge Segment (Start-Stop)

RA2_CAL_0P products with wrong y_position

Gauge Segment (Start-Stop)

RA2_CAL_0P products with wrong z_position

Gauge Segment (Start-Stop)

RA2_CAL_0P products with wrong x_velocity

Gauge Segment (Start-Stop)

RA2_CAL_0P products with wrong y_velocity

Gauge Segment (Start-Stop)

RA2_CAL_0P products with wrong z_velocity

Gauge Segment (Start-Stop)

RA2_CAL_0P products with unknown vector source

Gauge Segment (Start-Stop)

RA2_CAL_0P products with UTC to SBT time too far from sensing time

Gauge	Segment (Start-Stop)
Warning: Wrong UTC SBT time format. 10-MAR-2009 13:05:23.843491	10-MAR-2009 16:13:36.591
Filename: RA2_CAL_0PNPDK20090310_161336_000001442077_00112_36739_1324.N1;	10-MAR-2009 16:16:00.298

RA2_CAL_0P products with satellite binary time out-of-range

Gauge Segment (Start-Stop)

RA2_CAL_0P products with wrong clock step

Gauge Segment (Start-Stop)

RA2_CAL_0P products with leap utc set to blank

Gauge Segment (Start-Stop)

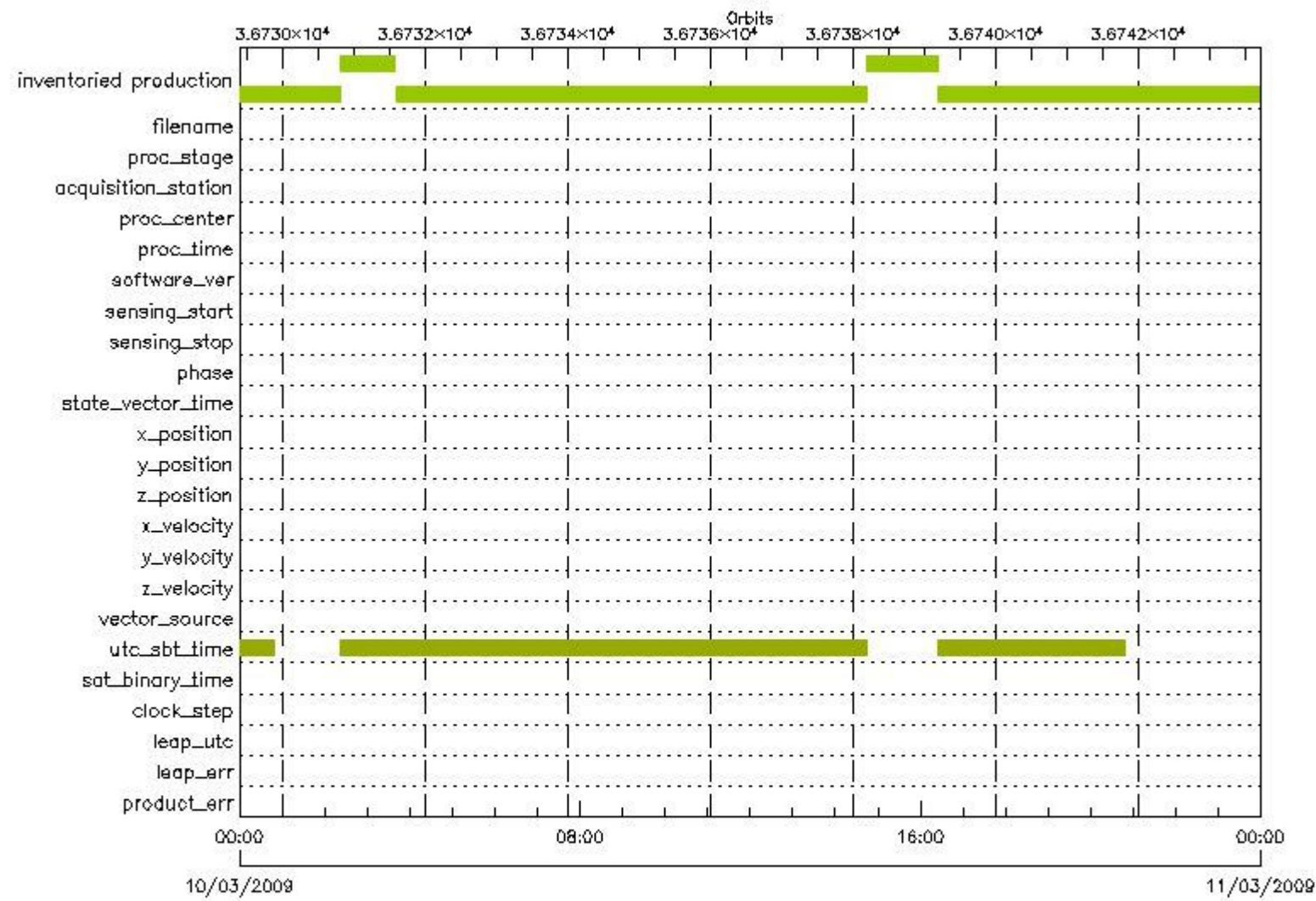
RA2_CAL_0P products with leap err set

Gauge Segment (Start-Stop)

RA2_CAL_0P products with product err set

Gauge Segment (Start-Stop)

MPH Errors for DOR_DOP_0P



DOR_DOP_0P products with wrong filename

Gauge Segment (Start-Stop)

DOR_DOP_0P products with unknown processing stage

Gauge Segment (Start-Stop)

DOR_DOP_0P products with unknown acquisition station

Gauge Segment (Start-Stop)

DOR_DOP_0P products with unknown processing center

Gauge Segment (Start-Stop)

DOR_DOP_0P products with wrong processing time

Gauge Segment (Start-Stop)

DOR_DOP_0P products with software version not equal to the current version

Gauge Segment (Start-Stop)

DOR_DOP_0P products with wrong sensing start

Gauge Segment (Start-Stop)

DOR_DOP_0P products with wrong sensing stop

Gauge Segment (Start-Stop)

DOR_DOP_0P products with wrong phase

Gauge Segment (Start-Stop)

DOR_DOP_0P products with wrong state vector time

Gauge Segment (Start-Stop)

DOR_DOP_0P products with wrong x_position

Gauge Segment (Start-Stop)

DOR_DOP_0P products with wrong y_position

Gauge Segment (Start-Stop)

DOR_DOP_0P products with wrong z_position

Gauge Segment (Start-Stop)

DOR_DOP_0P products with wrong x_velocity

Gauge Segment (Start-Stop)

DOR_DOP_0P products with wrong y_velocity

Gauge Segment (Start-Stop)

DOR_DOP_0P products with wrong z_velocity

Gauge Segment (Start-Stop)

DOR_DOP_0P products with unknown vector source

Gauge Segment (Start-Stop)

DOR_DOP_0P products with UTC to SBT time too far from sensing time

Gauge	Segment (Start-Stop)
Warning: Wrong UTC SBT time format. 09-MAR-2009 20:10:02.836150 Filename: DOR_DOP_0PNPDE20090309_230807_000059932077_00101_36728_7925.N1;	09-MAR-2009 23:08:07.244 10-MAR-2009 00:48:00.498
Warning: Wrong UTC SBT time format. 09-MAR-2009 23:36:48.837668 Filename: DOR_DOP_0PNPDE20090310_022235_000045912077_00103_36730_7927.N1;	10-MAR-2009 02:22:35.003 10-MAR-2009 03:39:05.597
Warning: Wrong UTC SBT time format. 09-MAR-2009 23:36:48.837668 Filename: DOR_DOP_0PNPDE20090310_034009_000060572077_00104_36731_7928.N1;	10-MAR-2009 03:40:09.359 10-MAR-2009 05:21:06.387
Warning: Wrong UTC SBT time format. 09-MAR-2009 23:36:48.837668 Filename: DOR_DOP_0PNPDE20090310_052210_000059932077_00105_36732_7929.N1;	10-MAR-2009 05:22:10.145 10-MAR-2009 07:02:03.423
Warning: Wrong UTC SBT time format. 09-MAR-2009 23:36:48.837668 Filename: DOR_DOP_0PNPDK20090310_070307_000039532077_00106_36733_0181.N1;	10-MAR-2009 07:03:07.192 10-MAR-2009 08:09:00.169
Warning: Wrong UTC SBT time format. 10-MAR-2009 06:27:37.840626 Filename: DOR_DOP_0PNPDK20090310_081003_000059932077_00107_36734_0182.N1;	10-MAR-2009 08:10:03.931 10-MAR-2009 09:49:57.194
Warning: Wrong UTC SBT time format. 10-MAR-2009 08:07:14.841335 Filename: DOR_DOP_0PNPDK20090310_095100_000059932077_00108_36735_0183.N1;	10-MAR-2009 09:51:00.951 10-MAR-2009 11:30:54.261
Warning: Wrong UTC SBT time format. 10-MAR-2009 09:46:52.842054 Filename: DOR_DOP_0PNPDK20090310_113158_000057382077_00109_36736_0184.N1;	10-MAR-2009 11:31:58.019 10-MAR-2009 13:07:36.254
Warning: Wrong UTC SBT time format. 10-MAR-2009 11:26:23.842774 Filename: DOR_DOP_0PNPDK20090310_130840_000058022077_00110_36737_0185.N1;	10-MAR-2009 13:08:40.011 10-MAR-2009 14:45:22.028
Warning: Wrong UTC SBT time format. 10-MAR-2009 13:05:23.843491 Filename: DOR_DOP_0PNPDK20090310_162411_000058662077_00112_36739_0187.N1;	10-MAR-2009 16:24:11.544 10-MAR-2009 18:01:57.303
Warning: Wrong UTC SBT time format. 10-MAR-2009 16:21:41.844914 Filename: DOR_DOP_0PNPDK20090310_180301_000059302077_00113_36740_0188.N1;	10-MAR-2009 18:03:01.060 10-MAR-2009 19:41:50.596
Warning: Wrong UTC SBT time format. 10-MAR-2009 17:59:36.845616 Filename: DOR_DOP_0PNPDE20090310_194254_000039532077_00114_36741_7930.N1;	10-MAR-2009 19:42:54.358 10-MAR-2009 20:48:47.355

DOR_DOP_0P products with satellite binary time out-of-range

Gauge Segment (Start-Stop)

DOR_DOP_0P products with wrong clock step

Gauge Segment (Start-Stop)

DOR_DOP_0P products with leap utc set to blank

Gauge Segment (Start-Stop)

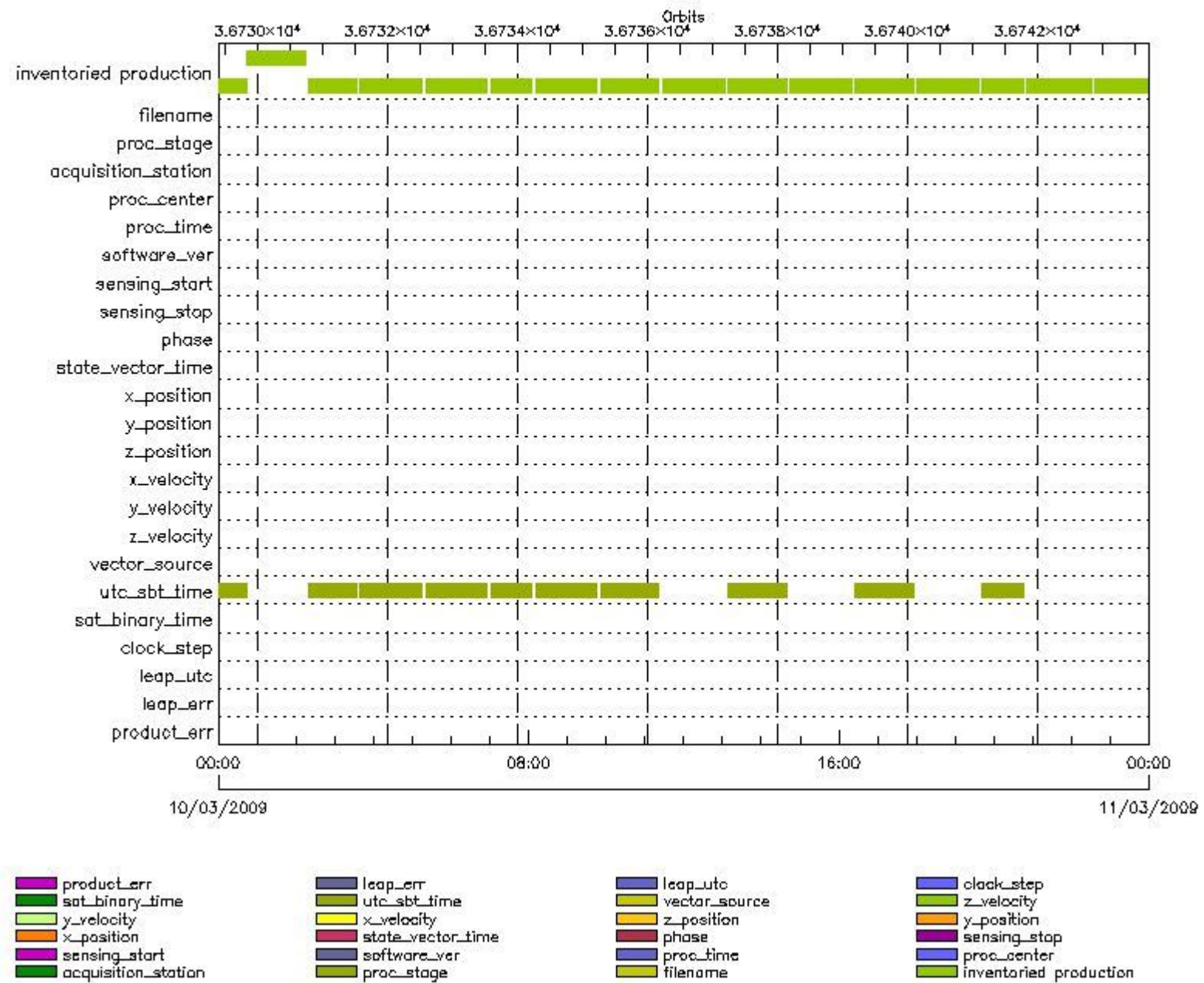
DOR_DOP_0P products with leap err set

Gauge Segment (Start-Stop)

DOR_DOP_0P products with product err set

Gauge Segment (Start-Stop)

MPH Errors for DOR_NAV_0P



DOR_NAV_0P MPH checks

DOR_NAV_0P products with wrong filename

Gauge Segment (Start-Stop)

DOR_NAV_0P products with unknown processing stage

Gauge Segment (Start-Stop)

DOR_NAV_0P products with unknown acquisition station

Gauge Segment (Start-Stop)

DOR_NAV_0P products with unknown processing center

Gauge Segment (Start-Stop)

DOR_NAV_0P products with wrong processing time

Gauge Segment (Start-Stop)

DOR_NAV_0P products with software version not equal to the current version

Gauge Segment (Start-Stop)

DOR_NAV_0P products with wrong sensing start

Gauge Segment (Start-Stop)

DOR_NAV_0P products with wrong sensing stop

Gauge Segment (Start-Stop)

DOR_NAV_0P products with wrong phase

Gauge Segment (Start-Stop)

DOR_NAV_0P products with wrong state vector time

Gauge Segment (Start-Stop)

DOR_NAV_0P products with wrong x_position

Gauge Segment (Start-Stop)

DOR_NAV_0P products with wrong y_position

Gauge Segment (Start-Stop)

DOR_NAV_0P products with wrong z_position

Gauge Segment (Start-Stop)

DOR_NAV_0P products with wrong x_velocity

Gauge Segment (Start-Stop)

DOR_NAV_0P products with wrong y_velocity

Gauge Segment (Start-Stop)

DOR_NAV_0P products with wrong z_velocity

Gauge Segment (Start-Stop)

DOR_NAV_0P products with unknown vector source

Gauge Segment (Start-Stop)

DOR_NAV_0P products with UTC to SBT time too far from sensing time

Gauge	Segment (Start-Stop)
Warning: Wrong UTC SBT time format. 09-MAR-2009 20:10:02.836150 Filename: DOR_NAV_0PNPDE20090309_230839_000057382077_00101_36728_7517.N1;	09-MAR-2009 23:08:39.123 10-MAR-2009 00:44:17.350
Warning: Wrong UTC SBT time format. 09-MAR-2009 23:36:48.837668 Filename: DOR_NAV_0PNPDE20090310_021955_000044632077_00103_36730_7519.N1;	10-MAR-2009 02:19:55.604 10-MAR-2009 03:34:18.687
Warning: Wrong UTC SBT time format. 09-MAR-2009 23:36:48.837668 Filename: DOR_NAV_0PNPDE20090310_033937_000057382077_00104_36731_7520.N1;	10-MAR-2009 03:39:37.484 10-MAR-2009 05:15:15.707
Warning: Wrong UTC SBT time format. 09-MAR-2009 23:36:48.837668 Filename: DOR_NAV_0PNPDE20090310_052034_000057382077_00105_36732_7521.N1;	10-MAR-2009 05:20:34.504 10-MAR-2009 06:56:12.751
Warning: Wrong UTC SBT time format. 09-MAR-2009 23:36:48.837668 Filename: DOR_NAV_0PNPDK20090310_070131_000038252077_00106_36733_9463.N1;	10-MAR-2009 07:01:31.544 10-MAR-2009 08:05:17.021

Warning: Wrong UTC SBT time format. 10-MAR-2009 06:27:37.840626 Filename: DOR_NAV_0PNPDK20090310_081035_000057382077_00107_36734_9464.N1;	10-MAR-2009 08:10:35.814 10-MAR-2009 09:46:14.045
Warning: Wrong UTC SBT time format. 10-MAR-2009 08:07:14.841335 Filename: DOR_NAV_0PNPDK20090310_095132_000054192077_00108_36735_9465.N1;	10-MAR-2009 09:51:32.830 10-MAR-2009 11:21:52.323
Warning: Wrong UTC SBT time format. 10-MAR-2009 11:26:23.842774 Filename: DOR_NAV_0PNPDK20090310_130808_000054192077_00110_36737_9467.N1;	10-MAR-2009 13:08:08.133 10-MAR-2009 14:38:27.606
Warning: Wrong UTC SBT time format. 10-MAR-2009 13:05:23.843491 Filename: DOR_NAV_0PNPDK20090310_162443_000054192077_00112_36739_9469.N1;	10-MAR-2009 16:24:43.427 10-MAR-2009 17:55:02.873
Warning: Wrong UTC SBT time format. 10-MAR-2009 17:59:36.845616 Filename: DOR_NAV_0PNPDE20090310_194118_000038252077_00114_36741_7522.N1;	10-MAR-2009 19:41:18.725 10-MAR-2009 20:45:04.210

DOR_NAV_0P products with satellite binary time out-of-range

Gauge Segment (Start-Stop)

DOR_NAV_0P products with wrong clock step

Gauge Segment (Start-Stop)

DOR_NAV_0P products with leap utc set to blank

Gauge Segment (Start-Stop)

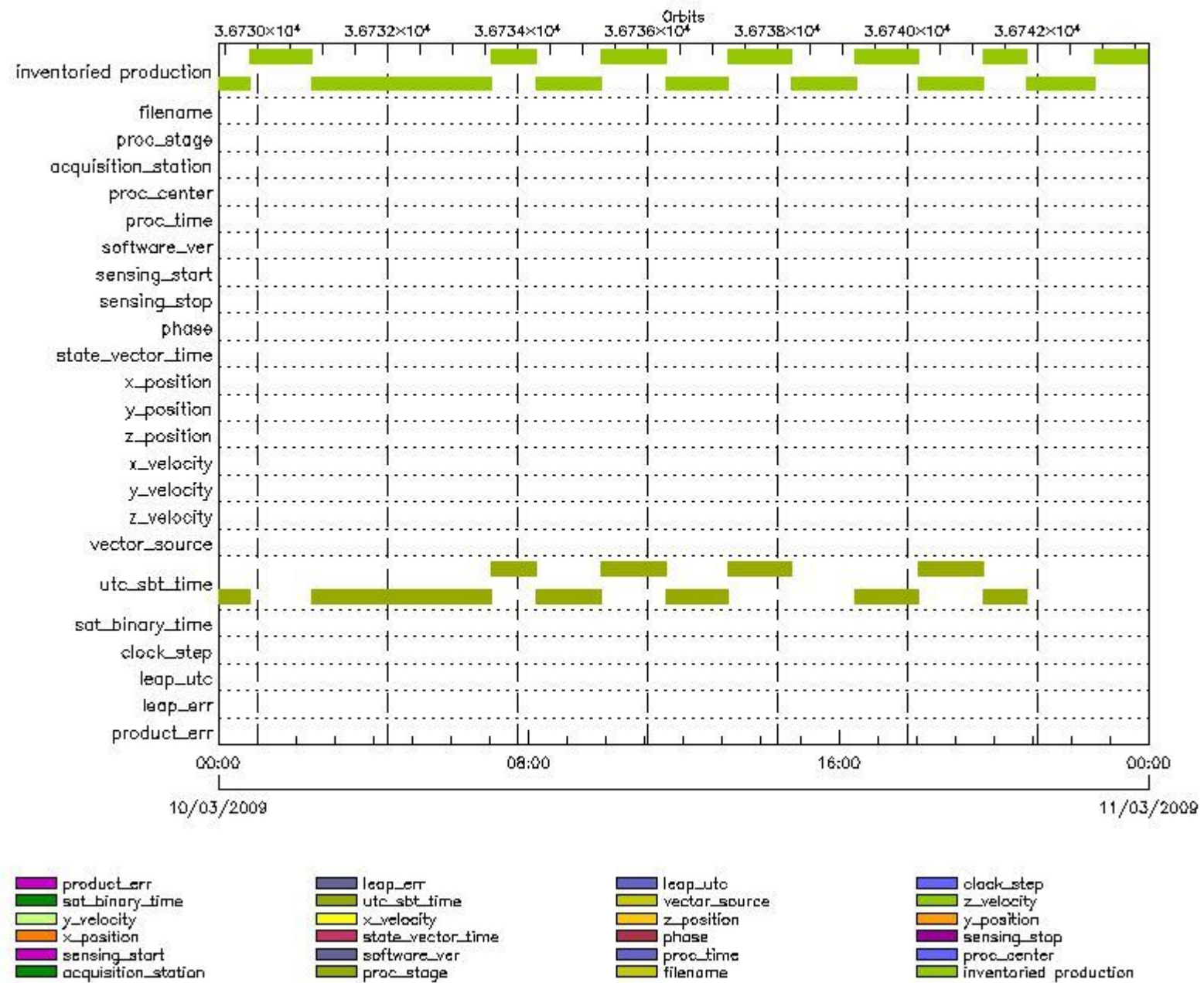
DOR_NAV_0P products with leap err set

Gauge Segment (Start-Stop)

DOR_NAV_0P products with product err set

Gauge Segment (Start-Stop)

MPH Errors for MWR_NL__0P



MWR_NL__0P MPH checks

MWR_NL__0P products with wrong filename

Gauge Segment (Start-Stop)

MWR_NL__0P products with unknown processing stage

Gauge Segment (Start-Stop)

MWR_NL__0P products with unknown acquisition station

Gauge Segment (Start-Stop)

MWR_NL__0P products with unknown processing center

Gauge Segment (Start-Stop)

MWR_NL__0P products with wrong processing time

Gauge Segment (Start-Stop)

MWR_NL__0P products with software version not equal to the current version

Gauge Segment (Start-Stop)

MWR_NL__0P products with wrong sensing start

Gauge Segment (Start-Stop)

MWR_NL__0P products with wrong sensing stop

Gauge Segment (Start-Stop)

MWR_NL__0P products with wrong phase

Gauge Segment (Start-Stop)

MWR_NL__0P products with wrong state vector time

Gauge Segment (Start-Stop)

MWR_NL__0P products with wrong x_position

Gauge Segment (Start-Stop)

MWR_NL__0P products with wrong y_position

Gauge Segment (Start-Stop)

MWR_NL__0P products with wrong z_position

Gauge Segment (Start-Stop)

MWR_NL__0P products with wrong x_velocity

Gauge Segment (Start-Stop)

MWR_NL__0P products with wrong y_velocity

Gauge Segment (Start-Stop)

MWR_NL__0P products with wrong z_velocity

Gauge Segment (Start-Stop)

MWR_NL__0P products with unknown vector source

Gauge Segment (Start-Stop)

MWR_NL__0P products with UTC to SBT time too far from sensing time

Gauge	Segment (Start-Stop)
Warning: Wrong UTC SBT time format. 09-MAR-2009 20:10:02.836150 Filename: MWR_NL__0PNPDE20090309_230833_000060482077_00101_36728_7957.N1;	09-MAR-2009 23:08:33.134 10-MAR-2009 00:49:21.303
Warning: Wrong UTC SBT time format. 09-MAR-2009 23:36:48.837668 Filename: MWR_NL__0PNPDE20090310_022321_000046322077_00103_36730_7959.N1;	10-MAR-2009 02:23:21.448 10-MAR-2009 03:40:33.578
Warning: Wrong UTC SBT time format. 09-MAR-2009 23:36:48.837668 Filename: MWR_NL__0PNPDE20090310_034057_000060722077_00104_36731_7960.N1;	10-MAR-2009 03:40:57.574 10-MAR-2009 05:22:09.735
Warning: Wrong UTC SBT time format. 09-MAR-2009 23:36:48.837668 Filename: MWR_NL__0PNPDE20090310_052233_000060482077_00105_36732_7961.N1;	10-MAR-2009 05:22:33.743 10-MAR-2009 07:03:21.903
Warning: Wrong UTC SBT time format. 09-MAR-2009 23:36:48.837668 Filename: MWR_NL__0PNPDK20090310_070321_000040322077_00106_36733_0065.N1;	10-MAR-2009 07:03:21.903 10-MAR-2009 08:10:34.017

Warning: Wrong UTC SBT time format. 10-MAR-2009 06:27:37.840626 Filename: MWR_NL__OPNPDK20090310_081034_000060722077_00107_36734_0066.N1;	10-MAR-2009 08:10:34.017 10-MAR-2009 09:51:46.178
Warning: Wrong UTC SBT time format. 10-MAR-2009 08:07:14.841335 Filename: MWR_NL__OPNPDK20090310_095146_000060002077_00108_36735_0067.N1;	10-MAR-2009 09:51:46.178 10-MAR-2009 11:31:46.339
Warning: Wrong UTC SBT time format. 10-MAR-2009 09:46:52.842054 Filename: MWR_NL__OPNPDK20090310_113146_000058802077_00109_36736_0068.N1;	10-MAR-2009 11:31:46.339 10-MAR-2009 13:09:46.496
Warning: Wrong UTC SBT time format. 10-MAR-2009 11:26:23.842774 Filename: MWR_NL__OPNPDK20090310_130858_000058802077_00110_36737_0069.N1;	10-MAR-2009 13:08:58.496 10-MAR-2009 14:46:58.657
Warning: Wrong UTC SBT time format. 10-MAR-2009 13:05:23.843491 Filename: MWR_NL__OPNPDK20090310_162458_000059042077_00112_36739_0071.N1;	10-MAR-2009 16:24:58.814 10-MAR-2009 18:03:22.986
Warning: Wrong UTC SBT time format. 10-MAR-2009 16:21:41.844914 Filename: MWR_NL__OPNPDK20090310_180322_000060002077_00113_36740_0072.N1;	10-MAR-2009 18:03:22.986 10-MAR-2009 19:43:23.135
Warning: Wrong UTC SBT time format. 10-MAR-2009 17:59:36.845616 Filename: MWR_NL__OPNPDE20090310_194259_000040562077_00114_36741_7962.N1;	10-MAR-2009 19:42:59.135 10-MAR-2009 20:50:35.245

MWR_NL__OP products with satellite binary time out-of-range

Gauge Segment (Start-Stop)

MWR_NL__OP products with wrong clock step

Gauge Segment (Start-Stop)

MWR_NL__OP products with leap utc set to blank

Gauge Segment (Start-Stop)

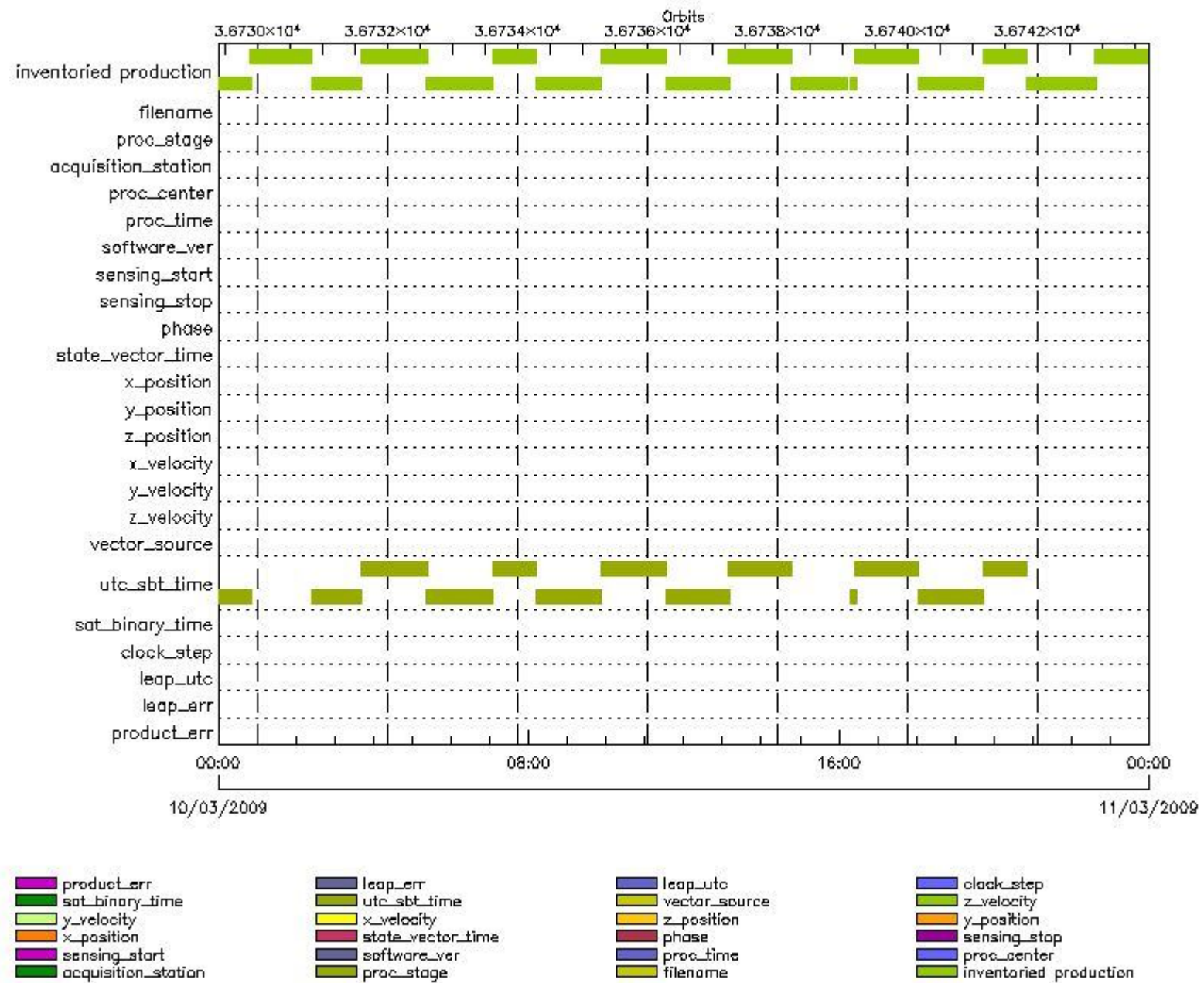
MWR_NL__OP products with leap err set

Gauge Segment (Start-Stop)

MWR_NL__OP products with product err set

Gauge Segment (Start-Stop)

MPH Errors for RA2_ME__OP



RA2_ME__0P MPH checks

RA2_ME__0P products with wrong filename

Gauge Segment (Start-Stop)

RA2_ME__0P products with unknown processing stage

Gauge Segment (Start-Stop)

RA2_ME__0P products with unknown acquisition station

Gauge Segment (Start-Stop)

RA2_ME__0P products with unknown processing center

Gauge Segment (Start-Stop)

RA2_ME__0P products with wrong processing time

Gauge Segment (Start-Stop)

RA2_ME__0P products with software version not equal to the current version

Gauge Segment (Start-Stop)

RA2_ME__0P products with wrong sensing start

Gauge Segment (Start-Stop)

RA2_ME__0P products with wrong sensing stop

Gauge Segment (Start-Stop)

RA2_ME__0P products with wrong phase

Gauge Segment (Start-Stop)

RA2_ME__0P products with wrong state vector time

Gauge Segment (Start-Stop)

RA2_ME__0P products with wrong x_position

Gauge Segment (Start-Stop)

RA2_ME__0P products with wrong y_position

Gauge Segment (Start-Stop)

RA2_ME__0P products with wrong z_position

Gauge Segment (Start-Stop)

RA2_ME__0P products with wrong x_velocity

Gauge Segment (Start-Stop)

RA2_ME__0P products with wrong y_velocity

Gauge Segment (Start-Stop)

RA2_ME__0P products with wrong z_velocity

Gauge Segment (Start-Stop)

RA2_ME__0P products with unknown vector source

Gauge Segment (Start-Stop)

RA2_ME__0P products with UTC to SBT time too far from sensing time

Gauge	Segment (Start-Stop)
Warning: Wrong UTC SBT time format. 09-MAR-2009 20:10:02.836150 Filename: RA2_ME__0PNPDE20090309_230846_000060882077_00101_36728_8604.N1;	09-MAR-2009 23:08:46.894 10-MAR-2009 00:50:14.904
Warning: Wrong UTC SBT time format. 09-MAR-2009 23:36:48.837668 Filename: RA2_ME__0PNPDE20090310_022337_000046732077_00103_36730_8606.N1;	10-MAR-2009 02:23:37.210 10-MAR-2009 03:41:30.440
Warning: Wrong UTC SBT time format. 09-MAR-2009 23:36:48.837668 Filename: RA2_ME__0PNPDE20090310_034058_000061352077_00104_36731_8607.N1;	10-MAR-2009 03:40:58.134 10-MAR-2009 05:23:12.932
Warning: Wrong UTC SBT time format. 09-MAR-2009 23:36:48.837668 Filename: RA2_ME__0PNPDE20090310_052241_000061002077_00105_36732_8608.N1;	10-MAR-2009 05:22:41.740 10-MAR-2009 07:04:22.004
Warning: Wrong UTC SBT time format. 09-MAR-2009 23:36:48.837668 Filename: RA2_ME__0PNPDK20090310_070340_000040732077_00106_36733_1892.N1;	10-MAR-2009 07:03:40.786 10-MAR-2009 08:11:33.570

Warning: Wrong UTC SBT time format. 10-MAR-2009 06:27:37.840626 Filename: RA2_ME__0PNPDK20090310_081035_000061242077_00107_36734_1893.N1;	10-MAR-2009 08:10:35.642 10-MAR-2009 09:52:39.300
Warning: Wrong UTC SBT time format. 10-MAR-2009 08:07:14.841335 Filename: RA2_ME__0PNPDK20090310_095155_000060562077_00108_36735_1894.N1;	10-MAR-2009 09:51:55.854 10-MAR-2009 11:32:51.558
Warning: Wrong UTC SBT time format. 10-MAR-2009 09:46:52.842054 Filename: RA2_ME__0PNPDK20090310_113200_000059232077_00109_36736_1895.N1;	10-MAR-2009 11:32:00.314 10-MAR-2009 13:10:43.452
Warning: Wrong UTC SBT time format. 10-MAR-2009 11:26:23.842774 Filename: RA2_ME__0PNPDK20090310_130912_000059222077_00110_36737_1896.N1;	10-MAR-2009 13:09:12.104 10-MAR-2009 14:47:54.128
Warning: Wrong UTC SBT time format. 10-MAR-2009 13:05:23.843491 Filename: RA2_ME__0PNPDK20090310_161725_00006002077_00112_36739_1898.N1;	10-MAR-2009 16:17:25.103 10-MAR-2009 16:27:25.549
Warning: Wrong UTC SBT time format. 10-MAR-2009 13:05:23.843491 Filename: RA2_ME__0PNPDK20090310_162512_000059392077_00112_36739_1899.N1;	10-MAR-2009 16:25:12.983 10-MAR-2009 18:04:11.717
Warning: Wrong UTC SBT time format. 10-MAR-2009 16:21:41.844914 Filename: RA2_ME__0PNPDK20090310_180330_000060522077_00113_36740_1900.N1;	10-MAR-2009 18:03:30.499 10-MAR-2009 19:44:22.861
Warning: Wrong UTC SBT time format. 10-MAR-2009 17:59:36.845616 Filename: RA2_ME__0PNPDE20090310_194304_000041062077_00114_36741_8609.N1;	10-MAR-2009 19:43:04.881 10-MAR-2009 20:51:31.085

RA2_ME__0P products with satellite binary time out-of-range

Gauge Segment (Start-Stop)

RA2_ME__0P products with wrong clock step

Gauge Segment (Start-Stop)

RA2_ME__0P products with leap utc set to blank

Gauge Segment (Start-Stop)

RA2_ME__0P products with leap err set


Gauge Segment (Start-Stop)

RA2_ME__0P products with product err set

Gauge Segment (Start-Stop)

MPH checks (Level 1)

MPH Errors for RA2_MW__1P



RA2_MW__1P MPH checks

RA2_MW__1P products with wrong filename

Gauge Segment (Start-Stop)

RA2_MW__1P products with unknown processing stage

Gauge Segment (Start-Stop)

RA2_MW__1P products with unknown acquisition station

Gauge Segment (Start-Stop)

RA2_MW__1P products with unknown processing center

Gauge Segment (Start-Stop)

RA2_MW__1P products with wrong processing time

Gauge Segment (Start-Stop)

RA2_MW__1P products with software version not equal to the current version

Gauge	Segment (Start-Stop)
Warning: Wrong Software ver. RA2/5.06 Filename: RA2_MW__1PNPDE20090309_230846_000060892077_00101_36728_7116.N1;	09-MAR-2009 23:08:46.920 10-MAR-2009 00:50:15.988
Warning: Wrong Software ver. RA2/5.06 Filename: RA2_MW__1PNPDE20090310_004917_000057282077_00102_36729_7271.N1;	10-MAR-2009 00:49:17.002 10-MAR-2009 02:24:45.134
Warning: Wrong Software ver. RA2/5.06 Filename: RA2_MW__1PNPDE20090310_022337_000046742077_00103_36730_7431.N1;	10-MAR-2009 02:23:37.236 10-MAR-2009 03:41:31.524
Warning: Wrong Software ver. RA2/5.06 Filename: RA2_MW__1PNPDE20090310_034058_000061362077_00104_36731_7680.N1;	10-MAR-2009 03:40:58.159 10-MAR-2009 05:23:14.016
Warning: Wrong Software ver. RA2/5.06 Filename: RA2_MW__1PNPDE20090310_052241_000061012077_00105_36732_7893.N1;	10-MAR-2009 05:22:41.765 10-MAR-2009 07:04:23.088
Warning: Wrong Software ver. RA2/5.06 Filename: RA2_MW__1PNPDK20090310_070340_000040742077_00106_36733_0605.N1;	10-MAR-2009 07:03:40.811 10-MAR-2009 08:11:34.654
Warning: Wrong Software ver. RA2/5.06 Filename: RA2_MW__1PNPDK20090310_081035_000061252077_00107_36734_0802.N1;	10-MAR-2009 08:10:35.667 10-MAR-2009 09:52:40.383
Warning: Wrong Software ver. RA2/5.06 Filename: RA2_MW__1PNPDK20090310_095155_000060572077_00108_36735_0938.N1;	10-MAR-2009 09:51:55.879 10-MAR-2009 11:32:52.641
Warning: Wrong Software ver. RA2/5.06 Filename: RA2_MW__1PNPDK20090310_113200_000059242077_00109_36736_1051.N1;	10-MAR-2009 11:32:00.339 10-MAR-2009 13:10:44.535
Warning: Wrong Software ver. RA2/5.06 Filename: RA2_MW__1PNPDK20090310_130912_000059232077_00110_36737_1189.N1;	10-MAR-2009 13:09:12.129 10-MAR-2009 14:47:55.211
Warning: Wrong Software ver. RA2/5.06 Filename: RA2_MW__1PNPDK20090310_144547_000052592077_00111_36738_1307.N1;	10-MAR-2009 14:45:47.157 10-MAR-2009 16:13:26.295
Warning: Wrong Software ver. RA2/5.06 Filename: RA2_MW__1PNPDK20090310_161725_00006022077_00112_36739_1310.N1;	10-MAR-2009 16:17:25.128 10-MAR-2009 16:27:26.633
Warning: Wrong Software ver. RA2/5.06 Filename: RA2_MW__1PNPDK20090310_162513_000059402077_00112_36739_1431.N1;	10-MAR-2009 16:25:13.008 10-MAR-2009 18:04:12.801
Warning: Wrong Software ver. RA2/5.06 Filename: RA2_MW__1PNPDK20090310_180330_000060532077_00113_36740_1548.N1;	10-MAR-2009 18:03:30.524 10-MAR-2009 19:44:23.945
Warning: Wrong Software ver. RA2/5.06 Filename: RA2_MW__1PNPDE20090310_194304_000041072077_00114_36741_8462.N1;	10-MAR-2009 19:43:04.906 10-MAR-2009 20:51:32.169
Warning: Wrong Software ver. RA2/5.06 Filename: RA2_MW__1PNPDE20090310_205024_000064492077_00114_36741_8611.N1;	10-MAR-2009 20:50:24.270 10-MAR-2009 22:37:53.160
Warning: Wrong Software ver. RA2/5.06 Filename: RA2_MW__1PNPDE20090310_223649_000061082077_00115_36742_8768.N1;	10-MAR-2009 22:36:49.718 11-MAR-2009 00:18:37.724

RA2_MW__1P products with wrong sensing start

Gauge Segment (Start-Stop)

RA2_MW__1P products with wrong sensing stop

Gauge Segment (Start-Stop)

RA2_MW__1P products with wrong phase

Gauge Segment (Start-Stop)

RA2_MW__1P products with wrong state vector time

Gauge	Segment (Start-Stop)
Warning: Not equal to FPO input. 09-MAR-2009 23:19:57.676433 Filename: RA2_MW__1PNPDE20090309_230846_000060892077_00101_36728_7116.N1;	09-MAR-2009 23:08:46.920 10-MAR-2009 00:50:15.988
Warning: Not equal to FPO input. 10-MAR-2009 01:00:32.894904 Filename: RA2_MW__1PNPDE20090310_004917_000057282077_00102_36729_7271.N1;	10-MAR-2009 00:49:17.002 10-MAR-2009 02:24:45.134
Warning: Not equal to FPO input. 10-MAR-2009 02:41:09.428504 Filename: RA2_MW__1PNPDE20090310_022337_000046742077_00103_36730_7431.N1;	10-MAR-2009 02:23:37.236 10-MAR-2009 03:41:31.524
Warning: Not equal to FPO input. 10-MAR-2009 04:21:45.412278 Filename: RA2_MW__1PNPDE20090310_034058_000061362077_00104_36731_7680.N1;	10-MAR-2009 03:40:58.159 10-MAR-2009 05:23:14.016
Warning: Not equal to FPO input. 10-MAR-2009 06:02:21.420266 Filename: RA2_MW__1PNPDE20090310_052241_000061012077_00105_36732_7893.N1;	10-MAR-2009 05:22:41.765 10-MAR-2009 07:04:23.088
Warning: Not equal to FPO input. 10-MAR-2009 07:42:57.375128 Filename: RA2_MW__1PNPDK20090310_070340_000040742077_00106_36733_0605.N1;	10-MAR-2009 07:03:40.811 10-MAR-2009 08:11:34.654
Warning: Not equal to FPO input. 10-MAR-2009 09:23:33.272754 Filename: RA2_MW__1PNPDK20090310_081035_000061252077_00107_36734_0802.N1;	10-MAR-2009 08:10:35.667 10-MAR-2009 09:52:40.383
Warning: Not equal to FPO input. 10-MAR-2009 11:04:09.137742 Filename: RA2_MW__1PNPDK20090310_095155_000060572077_00108_36735_0938.N1;	10-MAR-2009 09:51:55.879 10-MAR-2009 11:32:52.641
Warning: Not equal to FPO input. 10-MAR-2009 12:44:44.999921 Filename: RA2_MW__1PNPDK20090310_113200_000059242077_00109_36736_1051.N1;	10-MAR-2009 11:32:00.339 10-MAR-2009 13:10:44.535
Warning: Not equal to FPO input. 10-MAR-2009 12:44:44.353352 Filename: RA2_MW__1PNPDK20090310_130912_000059232077_00110_36737_1189.N1;	10-MAR-2009 13:09:12.129 10-MAR-2009 14:47:55.211
Warning: Not equal to FPO input. 10-MAR-2009 16:05:56.897247 Filename: RA2_MW__1PNPDK20090310_144547_000052592077_00111_36738_1307.N1;	10-MAR-2009 14:45:47.157 10-MAR-2009 16:13:26.295
Warning: Not equal to FPO input. 10-MAR-2009 16:05:56.897247 Filename: RA2_MW__1PNPDK20090310_161725_000006022077_00112_36739_1310.N1;	10-MAR-2009 16:17:25.128 10-MAR-2009 16:27:26.633
Warning: Not equal to FPO input. 10-MAR-2009 16:05:56.249914 Filename: RA2_MW__1PNPDK20090310_162513_000059402077_00112_36739_1431.N1;	10-MAR-2009 16:25:13.008 10-MAR-2009 18:04:12.801
Warning: Not equal to FPO input. 10-MAR-2009 19:27:08.893863 Filename: RA2_MW__1PNPDK20090310_180330_000060532077_00113_36740_1548.N1;	10-MAR-2009 18:03:30.524 10-MAR-2009 19:44:23.945
Warning: Not equal to FPO input. 10-MAR-2009 21:07:44.800802 Filename: RA2_MW__1PNPDE20090310_194304_000041072077_00114_36741_8462.N1;	10-MAR-2009 19:43:04.906 10-MAR-2009 20:51:32.169
Warning: Not equal to FPO input. 10-MAR-2009 21:07:44.799441 Filename: RA2_MW__1PNPDE20090310_205024_000064492077_00114_36741_8611.N1;	10-MAR-2009 20:50:24.270 10-MAR-2009 22:37:53.160
Warning: Not equal to FPO input. 10-MAR-2009 22:48:20.650431 Filename: RA2_MW__1PNPDE20090310_223649_000061082077_00115_36742_8768.N1;	10-MAR-2009 22:36:49.718 11-MAR-2009 00:18:37.724

RA2_MW__1P products with wrong x_position

Gauge Segment (Start-Stop)

RA2_MW__1P products with wrong y_position

Gauge Segment (Start-Stop)

RA2_MW__1P products with wrong z_position

Gauge Segment (Start-Stop)

RA2_MW__1P products with wrong x_velocity

Gauge Segment (Start-Stop)

RA2_MW__1P products with wrong y_velocity

Gauge Segment (Start-Stop)

RA2_MW__1P products with wrong z_velocity

Gauge Segment (Start-Stop)

RA2_MW__1P products with unknown vector source

Gauge Segment (Start-Stop)

RA2_MW__1P products with UTC to SBT time too far from sensing time

Gauge	Segment (Start-Stop)
Warning: Wrong UTC SBT time format. 09-MAR-2009 20:10:02.836150 Filename: RA2_MW__1PNPDE20090309_230846_000060892077_00101_36728_7116.N1;	09-MAR-2009 23:08:46.920 10-MAR-2009 00:50:15.988
Warning: Wrong UTC SBT time format. 09-MAR-2009 23:36:48.837668 Filename: RA2_MW__1PNPDE20090310_022337_000046742077_00103_36730_7431.N1;	10-MAR-2009 02:23:37.236 10-MAR-2009 03:41:31.524
Warning: Wrong UTC SBT time format. 09-MAR-2009 23:36:48.837668 Filename: RA2_MW__1PNPDE20090310_034058_000061362077_00104_36731_7680.N1;	10-MAR-2009 03:40:58.159 10-MAR-2009 05:23:14.016
Warning: Wrong UTC SBT time format. 09-MAR-2009 23:36:48.837668 Filename: RA2_MW__1PNPDE20090310_052241_000061012077_00105_36732_7893.N1;	10-MAR-2009 05:22:41.765 10-MAR-2009 07:04:23.088
Warning: Wrong UTC SBT time format. 09-MAR-2009 23:36:48.837668 Filename: RA2_MW__1PNPDK20090310_070340_000040742077_00106_36733_0605.N1;	10-MAR-2009 07:03:40.811 10-MAR-2009 08:11:34.654
Warning: Wrong UTC SBT time format. 10-MAR-2009 06:27:37.840626 Filename: RA2_MW__1PNPDK20090310_081035_000061252077_00107_36734_0802.N1;	10-MAR-2009 08:10:35.667 10-MAR-2009 09:52:40.383
Warning: Wrong UTC SBT time format. 10-MAR-2009 08:07:14.841335 Filename: RA2_MW__1PNPDK20090310_095155_000060572077_00108_36735_0938.N1;	10-MAR-2009 09:51:55.879 10-MAR-2009 11:32:52.641
Warning: Wrong UTC SBT time format. 10-MAR-2009 09:46:52.842054 Filename: RA2_MW__1PNPDK20090310_113200_000059242077_00109_36736_1051.N1;	10-MAR-2009 11:32:00.339 10-MAR-2009 13:10:44.535
Warning: Wrong UTC SBT time format. 10-MAR-2009 11:26:23.842774 Filename: RA2_MW__1PNPDK20090310_130912_000059232077_00110_36737_1189.N1;	10-MAR-2009 13:09:12.129 10-MAR-2009 14:47:55.211
Warning: Wrong UTC SBT time format. 10-MAR-2009 13:05:23.843491 Filename: RA2_MW__1PNPDK20090310_161725_000006022077_00112_36739_1310.N1;	10-MAR-2009 16:17:25.128 10-MAR-2009 16:27:26.633
Warning: Wrong UTC SBT time format. 10-MAR-2009 13:05:23.843491 Filename: RA2_MW__1PNPDK20090310_162513_000059402077_00112_36739_1431.N1;	10-MAR-2009 16:25:13.008 10-MAR-2009 18:04:12.801
Warning: Wrong UTC SBT time format. 10-MAR-2009 16:21:41.844914 Filename: RA2_MW__1PNPDK20090310_180330_000060532077_00113_36740_1548.N1;	10-MAR-2009 18:03:30.524 10-MAR-2009 19:44:23.945
Warning: Wrong UTC SBT time format. 10-MAR-2009 17:59:36.845616 Filename: RA2_MW__1PNPDE20090310_194304_000041072077_00114_36741_8462.N1;	10-MAR-2009 19:43:04.906 10-MAR-2009 20:51:32.169

RA2_MW__1P products with satellite binary time out-of-range

Gauge Segment (Start-Stop)

RA2_MW__1P products with wrong clock step

Gauge Segment (Start-Stop)

RA2_MW__1P products with leap utc set to blank

Gauge Segment (Start-Stop)

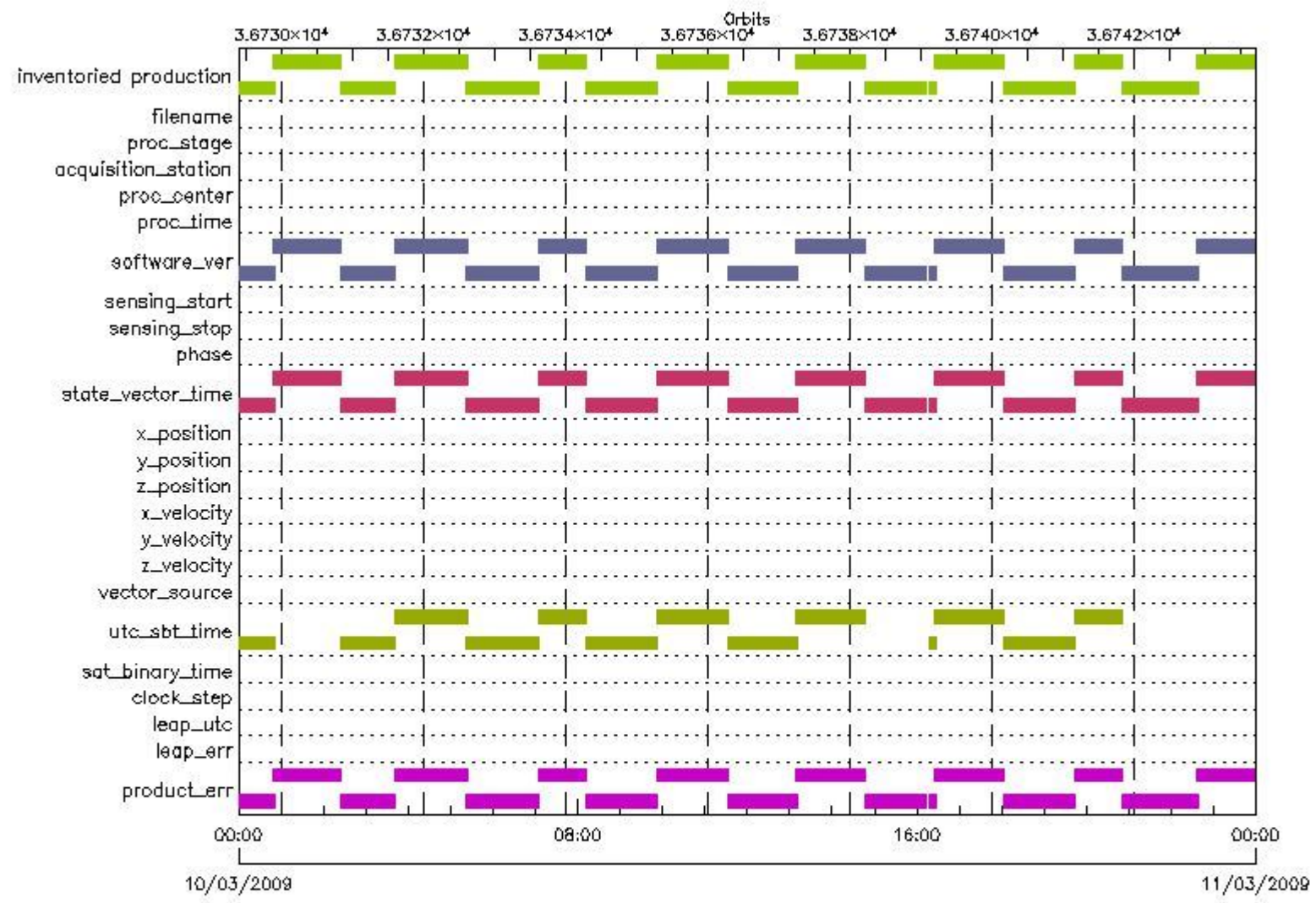
RA2_MW__1P products with leap err set

Gauge Segment (Start-Stop)

RA2_MW__1P products with product err set

MPH checks (Level 2)

MPH Errors for RA2_FGD_2P



RA2_FGD_2P MPH checks

RA2_FGD_2P products with wrong filename

Gauge Segment (Start-Stop)

RA2_FGD_2P products with unknown processing stage

Gauge Segment (Start-Stop)

RA2_FGD_2P products with unknown acquisition station

Gauge Segment (Start-Stop)

RA2_FGD_2P products with unknown processing center

Gauge Segment (Start-Stop)

RA2_FGD_2P products with wrong processing time

Gauge Segment (Start-Stop)

RA2_FGD_2P products with software version not equal to the current version

Gauge	Segment (Start-Stop)
Warning: Wrong Software ver. RA2/5.06 Filename: RA2_FGD_2PNPDE20090309_230846_000060892077_00101_36728_7117.N1;	09-MAR-2009 23:08:46.920 10-MAR-2009 00:50:15.988
Warning: Wrong Software ver. RA2/5.06 Filename: RA2_FGD_2PNPDE20090310_004917_000057282077_00102_36729_7272.N1;	10-MAR-2009 00:49:17.002 10-MAR-2009 02:24:45.134
Warning: Wrong Software ver. RA2/5.06 Filename: RA2_FGD_2PNPDE20090310_022337_000046742077_00103_36730_7432.N1;	10-MAR-2009 02:23:37.236 10-MAR-2009 03:41:31.524
Warning: Wrong Software ver. RA2/5.06 Filename: RA2_FGD_2PNPDE20090310_034058_000061362077_00104_36731_7681.N1;	10-MAR-2009 03:40:58.159 10-MAR-2009 05:23:14.016
Warning: Wrong Software ver. RA2/5.06 Filename: RA2_FGD_2PNPDE20090310_052241_000061012077_00105_36732_7894.N1;	10-MAR-2009 05:22:41.765 10-MAR-2009 07:04:23.088
Warning: Wrong Software ver. RA2/5.06 Filename: RA2_FGD_2PNPDK20090310_070340_000040742077_00106_36733_0606.N1;	10-MAR-2009 07:03:40.811 10-MAR-2009 08:11:34.654
Warning: Wrong Software ver. RA2/5.06 Filename: RA2_FGD_2PNPDK20090310_081035_000061252077_00107_36734_0803.N1;	10-MAR-2009 08:10:35.667 10-MAR-2009 09:52:40.383
Warning: Wrong Software ver. RA2/5.06 Filename: RA2_FGD_2PNPDK20090310_095155_000060572077_00108_36735_0939.N1;	10-MAR-2009 09:51:55.879 10-MAR-2009 11:32:52.641
Warning: Wrong Software ver. RA2/5.06 Filename: RA2_FGD_2PNPDK20090310_113200_000059242077_00109_36736_1052.N1;	10-MAR-2009 11:32:00.339 10-MAR-2009 13:10:44.535
Warning: Wrong Software ver. RA2/5.06 Filename: RA2_FGD_2PNPDK20090310_130912_000059232077_00110_36737_1190.N1;	10-MAR-2009 13:09:12.129 10-MAR-2009 14:47:55.211
Warning: Wrong Software ver. RA2/5.06 Filename: RA2_FGD_2PNPDK20090310_144547_000052592077_00111_36738_1308.N1;	10-MAR-2009 14:45:47.157 10-MAR-2009 16:13:26.295
Warning: Wrong Software ver. RA2/5.06 Filename: RA2_FGD_2PNPDK20090310_161725_000006022077_00112_36739_1311.N1;	10-MAR-2009 16:17:25.128 10-MAR-2009 16:27:26.633
Warning: Wrong Software ver. RA2/5.06 Filename: RA2_FGD_2PNPDK20090310_162513_000059402077_00112_36739_1432.N1;	10-MAR-2009 16:25:13.008 10-MAR-2009 18:04:12.801
Warning: Wrong Software ver. RA2/5.06 Filename: RA2_FGD_2PNPDK20090310_180330_000060532077_00113_36740_1549.N1;	10-MAR-2009 18:03:30.524 10-MAR-2009 19:44:23.945
Warning: Wrong Software ver. RA2/5.06 Filename: RA2_FGD_2PNPDE20090310_194304_000041072077_00114_36741_8463.N1;	10-MAR-2009 19:43:04.906 10-MAR-2009 20:51:32.169
Warning: Wrong Software ver. RA2/5.06 Filename: RA2_FGD_2PNPDE20090310_205024_000064492077_00114_36741_8612.N1;	10-MAR-2009 20:50:24.270 10-MAR-2009 22:37:53.160

Warning: Wrong Software ver. RA2/5.06 Filename: RA2_FGD_2PNPDE20090310_223649_000061082077_00115_36742_8769.N1;	10-MAR-2009 22:36:49.718 11-MAR-2009 00:18:37.724
--	--

RA2_FGD_2P products with wrong sensing start

Gauge Segment (Start-Stop)

RA2_FGD_2P products with wrong sensing stop

Gauge Segment (Start-Stop)

RA2_FGD_2P products with wrong phase

Gauge Segment (Start-Stop)

RA2_FGD_2P products with wrong state vector time

Gauge	Segment (Start-Stop)
Warning: Not equal to FPO input. 09-MAR-2009 23:19:57.676433 Filename: RA2_FGD_2PNPDE20090309_230846_000060892077_00101_36728_7117.N1;	09-MAR-2009 23:08:46.920 10-MAR-2009 00:50:15.988
Warning: Not equal to FPO input. 10-MAR-2009 01:00:32.894904 Filename: RA2_FGD_2PNPDE20090310_004917_000057282077_00102_36729_7272.N1;	10-MAR-2009 00:49:17.002 10-MAR-2009 02:24:45.134
Warning: Not equal to FPO input. 10-MAR-2009 02:41:09.428504 Filename: RA2_FGD_2PNPDE20090310_022337_000046742077_00103_36730_7432.N1;	10-MAR-2009 02:23:37.236 10-MAR-2009 03:41:31.524
Warning: Not equal to FPO input. 10-MAR-2009 04:21:45.412278 Filename: RA2_FGD_2PNPDE20090310_034058_000061362077_00104_36731_7681.N1;	10-MAR-2009 03:40:58.159 10-MAR-2009 05:23:14.016
Warning: Not equal to FPO input. 10-MAR-2009 06:02:21.420266 Filename: RA2_FGD_2PNPDE20090310_052241_000061012077_00105_36732_7894.N1;	10-MAR-2009 05:22:41.765 10-MAR-2009 07:04:23.088
Warning: Not equal to FPO input. 10-MAR-2009 07:42:57.375128 Filename: RA2_FGD_2PNPDK20090310_070340_000040742077_00106_36733_0606.N1;	10-MAR-2009 07:03:40.811 10-MAR-2009 08:11:34.654
Warning: Not equal to FPO input. 10-MAR-2009 09:23:33.272754 Filename: RA2_FGD_2PNPDK20090310_081035_000061252077_00107_36734_0803.N1;	10-MAR-2009 08:10:35.667 10-MAR-2009 09:52:40.383
Warning: Not equal to FPO input. 10-MAR-2009 11:04:09.137742 Filename: RA2_FGD_2PNPDK20090310_095155_000060572077_00108_36735_0939.N1;	10-MAR-2009 09:51:55.879 10-MAR-2009 11:32:52.641
Warning: Not equal to FPO input. 10-MAR-2009 12:44:44.999921 Filename: RA2_FGD_2PNPDK20090310_113200_000059242077_00109_36736_1052.N1;	10-MAR-2009 11:32:00.339 10-MAR-2009 13:10:44.535
Warning: Not equal to FPO input. 10-MAR-2009 12:44:44.353352 Filename: RA2_FGD_2PNPDK20090310_130912_000059232077_00110_36737_1190.N1;	10-MAR-2009 13:09:12.129 10-MAR-2009 14:47:55.211
Warning: Not equal to FPO input. 10-MAR-2009 16:05:56.897247 Filename: RA2_FGD_2PNPDK20090310_144547_000052592077_00111_36738_1308.N1;	10-MAR-2009 14:45:47.157 10-MAR-2009 16:13:26.295
Warning: Not equal to FPO input. 10-MAR-2009 16:05:56.897247 Filename: RA2_FGD_2PNPDK20090310_161725_000006022077_00112_36739_1311.N1;	10-MAR-2009 16:17:25.128 10-MAR-2009 16:27:26.633
Warning: Not equal to FPO input. 10-MAR-2009 16:05:56.249914 Filename: RA2_FGD_2PNPDK20090310_162513_000059402077_00112_36739_1432.N1;	10-MAR-2009 16:25:13.008 10-MAR-2009 18:04:12.801
Warning: Not equal to FPO input. 10-MAR-2009 19:27:08.893863 Filename: RA2_FGD_2PNPDK20090310_180330_000060532077_00113_36740_1549.N1;	10-MAR-2009 18:03:30.524 10-MAR-2009 19:44:23.945
Warning: Not equal to FPO input. 10-MAR-2009 21:07:44.800802 Filename: RA2_FGD_2PNPDE20090310_194304_000041072077_00114_36741_8463.N1;	10-MAR-2009 19:43:04.906 10-MAR-2009 20:51:32.169
Warning: Not equal to FPO input. 10-MAR-2009 21:07:44.799441 Filename: RA2_FGD_2PNPDE20090310_205024_000064492077_00114_36741_8612.N1;	10-MAR-2009 20:50:24.270 10-MAR-2009 22:37:53.160
Warning: Not equal to FPO input. 10-MAR-2009 22:48:20.650431 Filename: RA2_FGD_2PNPDE20090310_223649_000061082077_00115_36742_8769.N1;	10-MAR-2009 22:36:49.718 11-MAR-2009 00:18:37.724

RA2_FGD_2P products with wrong x_position

Gauge Segment (Start-Stop)

RA2_FGD_2P products with wrong y_position

Gauge Segment (Start-Stop)

RA2_FGD_2P products with wrong z_position

Gauge Segment (Start-Stop)

RA2_FGD_2P products with wrong x_velocity

Gauge Segment (Start-Stop)

RA2_FGD_2P products with wrong y_velocity

Gauge Segment (Start-Stop)

RA2_FGD_2P products with wrong z_velocity

Gauge Segment (Start-Stop)

RA2_FGD_2P products with unknown vector source

Gauge Segment (Start-Stop)

RA2_FGD_2P products with UTC to SBT time too far from sensing time

Gauge	Segment (Start-Stop)
Warning: Wrong UTC SBT time format. 09-MAR-2009 20:10:02.836150 Filename: RA2_FGD_2PNPDE20090309_230846_000060892077_00101_36728_7117.N1;	09-MAR-2009 23:08:46.920 10-MAR-2009 00:50:15.988
Warning: Wrong UTC SBT time format. 09-MAR-2009 23:36:48.837668 Filename: RA2_FGD_2PNPDE20090310_022337_000046742077_00103_36730_7432.N1;	10-MAR-2009 02:23:37.236 10-MAR-2009 03:41:31.524
Warning: Wrong UTC SBT time format. 09-MAR-2009 23:36:48.837668 Filename: RA2_FGD_2PNPDE20090310_034058_000061362077_00104_36731_7681.N1;	10-MAR-2009 03:40:58.159 10-MAR-2009 05:23:14.016
Warning: Wrong UTC SBT time format. 09-MAR-2009 23:36:48.837668 Filename: RA2_FGD_2PNPDE20090310_052241_000061012077_00105_36732_7894.N1;	10-MAR-2009 05:22:41.765 10-MAR-2009 07:04:23.088
Warning: Wrong UTC SBT time format. 09-MAR-2009 23:36:48.837668 Filename: RA2_FGD_2PNPDK20090310_070340_000040742077_00106_36733_0606.N1;	10-MAR-2009 07:03:40.811 10-MAR-2009 08:11:34.654
Warning: Wrong UTC SBT time format. 10-MAR-2009 06:27:37.840626 Filename: RA2_FGD_2PNPDK20090310_081035_000061252077_00107_36734_0803.N1;	10-MAR-2009 08:10:35.667 10-MAR-2009 09:52:40.383
Warning: Wrong UTC SBT time format. 10-MAR-2009 08:07:14.841335 Filename: RA2_FGD_2PNPDK20090310_095155_000060572077_00108_36735_0939.N1;	10-MAR-2009 09:51:55.879 10-MAR-2009 11:32:52.641
Warning: Wrong UTC SBT time format. 10-MAR-2009 09:46:52.842054 Filename: RA2_FGD_2PNPDK20090310_113200_000059242077_00109_36736_1052.N1;	10-MAR-2009 11:32:00.339 10-MAR-2009 13:10:44.535
Warning: Wrong UTC SBT time format. 10-MAR-2009 11:26:23.842774 Filename: RA2_FGD_2PNPDK20090310_130912_000059232077_00110_36737_1190.N1;	10-MAR-2009 13:09:12.129 10-MAR-2009 14:47:55.211
Warning: Wrong UTC SBT time format. 10-MAR-2009 13:05:23.843491 Filename: RA2_FGD_2PNPDK20090310_161725_000006022077_00112_36739_1311.N1;	10-MAR-2009 16:17:25.128 10-MAR-2009 16:27:26.633
Warning: Wrong UTC SBT time format. 10-MAR-2009 13:05:23.843491 Filename: RA2_FGD_2PNPDK20090310_162513_000059402077_00112_36739_1432.N1;	10-MAR-2009 16:25:13.008 10-MAR-2009 18:04:12.801
Warning: Wrong UTC SBT time format. 10-MAR-2009 16:21:41.844914 Filename: RA2_FGD_2PNPDK20090310_180330_000060532077_00113_36740_1549.N1;	10-MAR-2009 18:03:30.524 10-MAR-2009 19:44:23.945
Warning: Wrong UTC SBT time format. 10-MAR-2009 17:59:36.845616 Filename: RA2_FGD_2PNPDE20090310_194304_000041072077_00114_36741_8463.N1;	10-MAR-2009 19:43:04.906 10-MAR-2009 20:51:32.169

RA2_FGD_2P products with satellite binary time out-of-range

Gauge Segment (Start-Stop)

RA2_FGD_2P products with wrong clock step

Gauge Segment (Start-Stop)

RA2_FGD_2P products with leap utc set to blank

Gauge Segment (Start-Stop)


RA2_FGD_2P products with leap err set

Gauge Segment (Start-Stop)

RA2_FGD_2P products with product err set

Gauge	Segment (Start-Stop)
Warning: Product Error flag set. Filename: RA2_FGD_2PNPDE20090309_230846_000060892077_00101_36728_7117.N1;	09-MAR-2009 23:08:46.920 10-MAR-2009 00:50:15.988
Warning: Product Error flag set. Filename: RA2_FGD_2PNPDE20090310_004917_000057282077_00102_36729_7272.N1;	10-MAR-2009 00:49:17.002 10-MAR-2009 02:24:45.134
Warning: Product Error flag set. Filename: RA2_FGD_2PNPDE20090310_022337_000046742077_00103_36730_7432.N1;	10-MAR-2009 02:23:37.236 10-MAR-2009 03:41:31.524
Warning: Product Error flag set. Filename: RA2_FGD_2PNPDE20090310_034058_000061362077_00104_36731_7681.N1;	10-MAR-2009 03:40:58.159 10-MAR-2009 05:23:14.016
Warning: Product Error flag set. Filename: RA2_FGD_2PNPDE20090310_052241_000061012077_00105_36732_7894.N1;	10-MAR-2009 05:22:41.765 10-MAR-2009 07:04:23.088
Warning: Product Error flag set. Filename: RA2_FGD_2PNPDK20090310_070340_000040742077_00106_36733_0606.N1;	10-MAR-2009 07:03:40.811 10-MAR-2009 08:11:34.654
Warning: Product Error flag set. Filename: RA2_FGD_2PNPDK20090310_081035_000061252077_00107_36734_0803.N1;	10-MAR-2009 08:10:35.667 10-MAR-2009 09:52:40.383
Warning: Product Error flag set. Filename: RA2_FGD_2PNPDK20090310_095155_000060572077_00108_36735_0939.N1;	10-MAR-2009 09:51:55.879 10-MAR-2009 11:32:52.641
Warning: Product Error flag set. Filename: RA2_FGD_2PNPDK20090310_113200_000059242077_00109_36736_1052.N1;	10-MAR-2009 11:32:00.339 10-MAR-2009 13:10:44.535
Warning: Product Error flag set. Filename: RA2_FGD_2PNPDK20090310_130912_000059232077_00110_36737_1190.N1;	10-MAR-2009 13:09:12.129 10-MAR-2009 14:47:55.211
Warning: Product Error flag set. Filename: RA2_FGD_2PNPDK20090310_144547_000052592077_00111_36738_1308.N1;	10-MAR-2009 14:45:47.157 10-MAR-2009 16:13:26.295
Warning: Product Error flag set. Filename: RA2_FGD_2PNPDK20090310_161725_000006022077_00112_36739_1311.N1;	10-MAR-2009 16:17:25.128 10-MAR-2009 16:27:26.633
Warning: Product Error flag set. Filename: RA2_FGD_2PNPDK20090310_162513_000059402077_00112_36739_1432.N1;	10-MAR-2009 16:25:13.008 10-MAR-2009 18:04:12.801
Warning: Product Error flag set. Filename: RA2_FGD_2PNPDK20090310_180330_000060532077_00113_36740_1549.N1;	10-MAR-2009 18:03:30.524 10-MAR-2009 19:44:23.945
Warning: Product Error flag set. Filename: RA2_FGD_2PNPDE20090310_194304_000041072077_00114_36741_8463.N1;	10-MAR-2009 19:43:04.906 10-MAR-2009 20:51:32.169
Warning: Product Error flag set. Filename: RA2_FGD_2PNPDE20090310_205024_000064492077_00114_36741_8612.N1;	10-MAR-2009 20:50:24.270 10-MAR-2009 22:37:53.160
Warning: Product Error flag set. Filename: RA2_FGD_2PNPDE20090310_223649_000061082077_00115_36742_8769.N1;	10-MAR-2009 22:36:49.718 11-MAR-2009 00:18:37.724

MPH Errors for RA2_WWV_2P



RA2_WWV_2P MPH checks

RA2_WWV_2P products with wrong filename

Gauge Segment (Start-Stop)

RA2_WWV_2P products with unknown processing stage

Gauge Segment (Start-Stop)

RA2_WWV_2P products with unknown acquisition station

Gauge Segment (Start-Stop)

RA2_WWV_2P products with unknown processing center

Gauge Segment (Start-Stop)

RA2_WWV_2P products with wrong processing time

Gauge Segment (Start-Stop)

RA2_WWV_2P products with software version not equal to the current version

Gauge	Segment (Start-Stop)
Warning: Wrong Software ver. RA2/5.06 Filename: RA2_WWV_2PNPDE20090309_230846_000060892077_00101_36728_7118.N1;	09-MAR-2009 23:08:46.920 10-MAR-2009 00:50:15.988
Warning: Wrong Software ver. RA2/5.06 Filename: RA2_WWV_2PNPDE20090310_004917_000057282077_00102_36729_7273.N1;	10-MAR-2009 00:49:17.002 10-MAR-2009 02:24:45.134
Warning: Wrong Software ver. RA2/5.06 Filename: RA2_WWV_2PNPDE20090310_022337_000046742077_00103_36730_7433.N1;	10-MAR-2009 02:23:37.236 10-MAR-2009 03:41:31.524
Warning: Wrong Software ver. RA2/5.06 Filename: RA2_WWV_2PNPDE20090310_034058_000061362077_00104_36731_7682.N1;	10-MAR-2009 03:40:58.159 10-MAR-2009 05:23:14.016
Warning: Wrong Software ver. RA2/5.06 Filename: RA2_WWV_2PNPDE20090310_052241_000061012077_00105_36732_7895.N1;	10-MAR-2009 05:22:41.765 10-MAR-2009 07:04:23.088
Warning: Wrong Software ver. RA2/5.06 Filename: RA2_WWV_2PNPDK20090310_070340_000040742077_00106_36733_0607.N1;	10-MAR-2009 07:03:40.811 10-MAR-2009 08:11:34.654
Warning: Wrong Software ver. RA2/5.06 Filename: RA2_WWV_2PNPDK20090310_081035_000061252077_00107_36734_0804.N1;	10-MAR-2009 08:10:35.667 10-MAR-2009 09:52:40.383
Warning: Wrong Software ver. RA2/5.06 Filename: RA2_WWV_2PNPDK20090310_095155_000060572077_00108_36735_0940.N1;	10-MAR-2009 09:51:55.879 10-MAR-2009 11:32:52.641
Warning: Wrong Software ver. RA2/5.06 Filename: RA2_WWV_2PNPDK20090310_113200_000059242077_00109_36736_1053.N1;	10-MAR-2009 11:32:00.339 10-MAR-2009 13:10:44.535
Warning: Wrong Software ver. RA2/5.06 Filename: RA2_WWV_2PNPDK20090310_130912_000059232077_00110_36737_1191.N1;	10-MAR-2009 13:09:12.129 10-MAR-2009 14:47:55.211
Warning: Wrong Software ver. RA2/5.06 Filename: RA2_WWV_2PNPDK20090310_144547_000052592077_00111_36738_1309.N1;	10-MAR-2009 14:45:47.157 10-MAR-2009 16:13:26.295
Warning: Wrong Software ver. RA2/5.06 Filename: RA2_WWV_2PNPDK20090310_161725_000006022077_00112_36739_1312.N1;	10-MAR-2009 16:17:25.128 10-MAR-2009 16:27:26.633
Warning: Wrong Software ver. RA2/5.06 Filename: RA2_WWV_2PNPDK20090310_162513_000059402077_00112_36739_1433.N1;	10-MAR-2009 16:25:13.008 10-MAR-2009 18:04:12.801
Warning: Wrong Software ver. RA2/5.06 Filename: RA2_WWV_2PNPDK20090310_180330_000060532077_00113_36740_1550.N1;	10-MAR-2009 18:03:30.524 10-MAR-2009 19:44:23.945
Warning: Wrong Software ver. RA2/5.06 Filename: RA2_WWV_2PNPDE20090310_194304_000041072077_00114_36741_8464.N1;	10-MAR-2009 19:43:04.906 10-MAR-2009 20:51:32.169
Warning: Wrong Software ver. RA2/5.06 Filename: RA2_WWV_2PNPDE20090310_205024_000064492077_00114_36741_8613.N1;	10-MAR-2009 20:50:24.270 10-MAR-2009 22:37:53.160
Warning: Wrong Software ver. RA2/5.06 Filename: RA2_WWV_2PNPDE20090310_223649_000061082077_00115_36742_8770.N1;	10-MAR-2009 22:36:49.718 11-MAR-2009 00:18:37.724

RA2_WWV_2P products with wrong sensing start

Gauge Segment (Start-Stop)

RA2_WWV_2P products with wrong sensing stop

Gauge Segment (Start-Stop)

RA2_WWV_2P products with wrong phase

Gauge Segment (Start-Stop)

RA2_WWV_2P products with wrong state vector time

Gauge	Segment (Start-Stop)
Warning: Not equal to FPO input. 09-MAR-2009 23:19:57.676433 Filename: RA2_WWV_2PNPDE20090309_230846_000060892077_00101_36728_7118.N1;	09-MAR-2009 23:08:46.920 10-MAR-2009 00:50:15.988
Warning: Not equal to FPO input. 10-MAR-2009 01:00:32.894904 Filename: RA2_WWV_2PNPDE20090310_004917_000057282077_00102_36729_7273.N1;	10-MAR-2009 00:49:17.002 10-MAR-2009 02:24:45.134
Warning: Not equal to FPO input. 10-MAR-2009 02:41:09.428504 Filename: RA2_WWV_2PNPDE20090310_022337_000046742077_00103_36730_7433.N1;	10-MAR-2009 02:23:37.236 10-MAR-2009 03:41:31.524
Warning: Not equal to FPO input. 10-MAR-2009 04:21:45.412278 Filename: RA2_WWV_2PNPDE20090310_034058_000061362077_00104_36731_7682.N1;	10-MAR-2009 03:40:58.159 10-MAR-2009 05:23:14.016
Warning: Not equal to FPO input. 10-MAR-2009 06:02:21.420266 Filename: RA2_WWV_2PNPDE20090310_052241_000061012077_00105_36732_7895.N1;	10-MAR-2009 05:22:41.765 10-MAR-2009 07:04:23.088
Warning: Not equal to FPO input. 10-MAR-2009 07:42:57.375128 Filename: RA2_WWV_2PNPDK20090310_070340_000040742077_00106_36733_0607.N1;	10-MAR-2009 07:03:40.811 10-MAR-2009 08:11:34.654
Warning: Not equal to FPO input. 10-MAR-2009 09:23:33.272754 Filename: RA2_WWV_2PNPDK20090310_081035_000061252077_00107_36734_0804.N1;	10-MAR-2009 08:10:35.667 10-MAR-2009 09:52:40.383
Warning: Not equal to FPO input. 10-MAR-2009 11:04:09.137742 Filename: RA2_WWV_2PNPDK20090310_095155_000060572077_00108_36735_0940.N1;	10-MAR-2009 09:51:55.879 10-MAR-2009 11:32:52.641
Warning: Not equal to FPO input. 10-MAR-2009 12:44:44.999921 Filename: RA2_WWV_2PNPDK20090310_113200_000059242077_00109_36736_1053.N1;	10-MAR-2009 11:32:00.339 10-MAR-2009 13:10:44.535
Warning: Not equal to FPO input. 10-MAR-2009 12:44:44.353352 Filename: RA2_WWV_2PNPDK20090310_130912_000059232077_00110_36737_1191.N1;	10-MAR-2009 13:09:12.129 10-MAR-2009 14:47:55.211
Warning: Not equal to FPO input. 10-MAR-2009 16:05:56.897247 Filename: RA2_WWV_2PNPDK20090310_144547_000052592077_00111_36738_1309.N1;	10-MAR-2009 14:45:47.157 10-MAR-2009 16:13:26.295
Warning: Not equal to FPO input. 10-MAR-2009 16:05:56.897247 Filename: RA2_WWV_2PNPDK20090310_161725_000006022077_00112_36739_1312.N1;	10-MAR-2009 16:17:25.128 10-MAR-2009 16:27:26.633
Warning: Not equal to FPO input. 10-MAR-2009 16:05:56.249914 Filename: RA2_WWV_2PNPDK20090310_162513_000059402077_00112_36739_1433.N1;	10-MAR-2009 16:25:13.008 10-MAR-2009 18:04:12.801
Warning: Not equal to FPO input. 10-MAR-2009 19:27:08.893863 Filename: RA2_WWV_2PNPDK20090310_180330_000060532077_00113_36740_1550.N1;	10-MAR-2009 18:03:30.524 10-MAR-2009 19:44:23.945
Warning: Not equal to FPO input. 10-MAR-2009 21:07:44.800802 Filename: RA2_WWV_2PNPDE20090310_194304_000041072077_00114_36741_8464.N1;	10-MAR-2009 19:43:04.906 10-MAR-2009 20:51:32.169
Warning: Not equal to FPO input. 10-MAR-2009 21:07:44.799441 Filename: RA2_WWV_2PNPDE20090310_205024_000064492077_00114_36741_8613.N1;	10-MAR-2009 20:50:24.270 10-MAR-2009 22:37:53.160
Warning: Not equal to FPO input. 10-MAR-2009 22:48:20.650431 Filename: RA2_WWV_2PNPDE20090310_223649_000061082077_00115_36742_8770.N1;	10-MAR-2009 22:36:49.718 11-MAR-2009 00:18:37.724

RA2_WWV_2P products with wrong x_position

Gauge Segment (Start-Stop)

RA2_WWV_2P products with wrong y_position

Gauge Segment (Start-Stop)

RA2_WWV_2P products with wrong z_position

Gauge Segment (Start-Stop)

RA2_WWV_2P products with wrong x_velocity

Gauge Segment (Start-Stop)

RA2_WWV_2P products with wrong y_velocity

Gauge Segment (Start-Stop)

RA2_WWV_2P products with wrong z_velocity

Gauge Segment (Start-Stop)

RA2_WWV_2P products with unknown vector source

Gauge Segment (Start-Stop)

RA2_WWV_2P products with UTC to SBT time too far from sensing time

Gauge	Segment (Start-Stop)
Warning: Wrong UTC SBT time format. 09-MAR-2009 20:10:02.836150 Filename: RA2_WWV_2PNPDE20090309_230846_000060892077_00101_36728_7118.N1;	09-MAR-2009 23:08:46.920 10-MAR-2009 00:50:15.988
Warning: Wrong UTC SBT time format. 09-MAR-2009 23:36:48.837668 Filename: RA2_WWV_2PNPDE20090310_022337_000046742077_00103_36730_7433.N1;	10-MAR-2009 02:23:37.236 10-MAR-2009 03:41:31.524
Warning: Wrong UTC SBT time format. 09-MAR-2009 23:36:48.837668 Filename: RA2_WWV_2PNPDE20090310_034058_000061362077_00104_36731_7682.N1;	10-MAR-2009 03:40:58.159 10-MAR-2009 05:23:14.016
Warning: Wrong UTC SBT time format. 09-MAR-2009 23:36:48.837668 Filename: RA2_WWV_2PNPDE20090310_052241_000061012077_00105_36732_7895.N1;	10-MAR-2009 05:22:41.765 10-MAR-2009 07:04:23.088
Warning: Wrong UTC SBT time format. 09-MAR-2009 23:36:48.837668 Filename: RA2_WWV_2PNPDK20090310_070340_000040742077_00106_36733_0607.N1;	10-MAR-2009 07:03:40.811 10-MAR-2009 08:11:34.654
Warning: Wrong UTC SBT time format. 10-MAR-2009 06:27:37.840626 Filename: RA2_WWV_2PNPDK20090310_081035_000061252077_00107_36734_0804.N1;	10-MAR-2009 08:10:35.667 10-MAR-2009 09:52:40.383
Warning: Wrong UTC SBT time format. 10-MAR-2009 08:07:14.841335 Filename: RA2_WWV_2PNPDK20090310_095155_000060572077_00108_36735_0940.N1;	10-MAR-2009 09:51:55.879 10-MAR-2009 11:32:52.641
Warning: Wrong UTC SBT time format. 10-MAR-2009 09:46:52.842054 Filename: RA2_WWV_2PNPDK20090310_113200_000059242077_00109_36736_1053.N1;	10-MAR-2009 11:32:00.339 10-MAR-2009 13:10:44.535
Warning: Wrong UTC SBT time format. 10-MAR-2009 11:26:23.842774 Filename: RA2_WWV_2PNPDK20090310_130912_000059232077_00110_36737_1191.N1;	10-MAR-2009 13:09:12.129 10-MAR-2009 14:47:55.211
Warning: Wrong UTC SBT time format. 10-MAR-2009 13:05:23.843491 Filename: RA2_WWV_2PNPDK20090310_161725_000006022077_00112_36739_1312.N1;	10-MAR-2009 16:17:25.128 10-MAR-2009 16:27:26.633
Warning: Wrong UTC SBT time format. 10-MAR-2009 13:05:23.843491 Filename: RA2_WWV_2PNPDK20090310_162513_000059402077_00112_36739_1433.N1;	10-MAR-2009 16:25:13.008 10-MAR-2009 18:04:12.801
Warning: Wrong UTC SBT time format. 10-MAR-2009 16:21:41.844914 Filename: RA2_WWV_2PNPDK20090310_180330_000060532077_00113_36740_1550.N1;	10-MAR-2009 18:03:30.524 10-MAR-2009 19:44:23.945
Warning: Wrong UTC SBT time format. 10-MAR-2009 17:59:36.845616 Filename: RA2_WWV_2PNPDE20090310_194304_000041072077_00114_36741_8464.N1;	10-MAR-2009 19:43:04.906 10-MAR-2009 20:51:32.169

RA2_WWV_2P products with satellite binary time out-of-range

Gauge Segment (Start-Stop)

RA2_WWV_2P products with wrong clock step

Gauge Segment (Start-Stop)

RA2_WWV_2P products with leap utc set to blank

Gauge Segment (Start-Stop)

RA2_WWV_2P products with leap err set

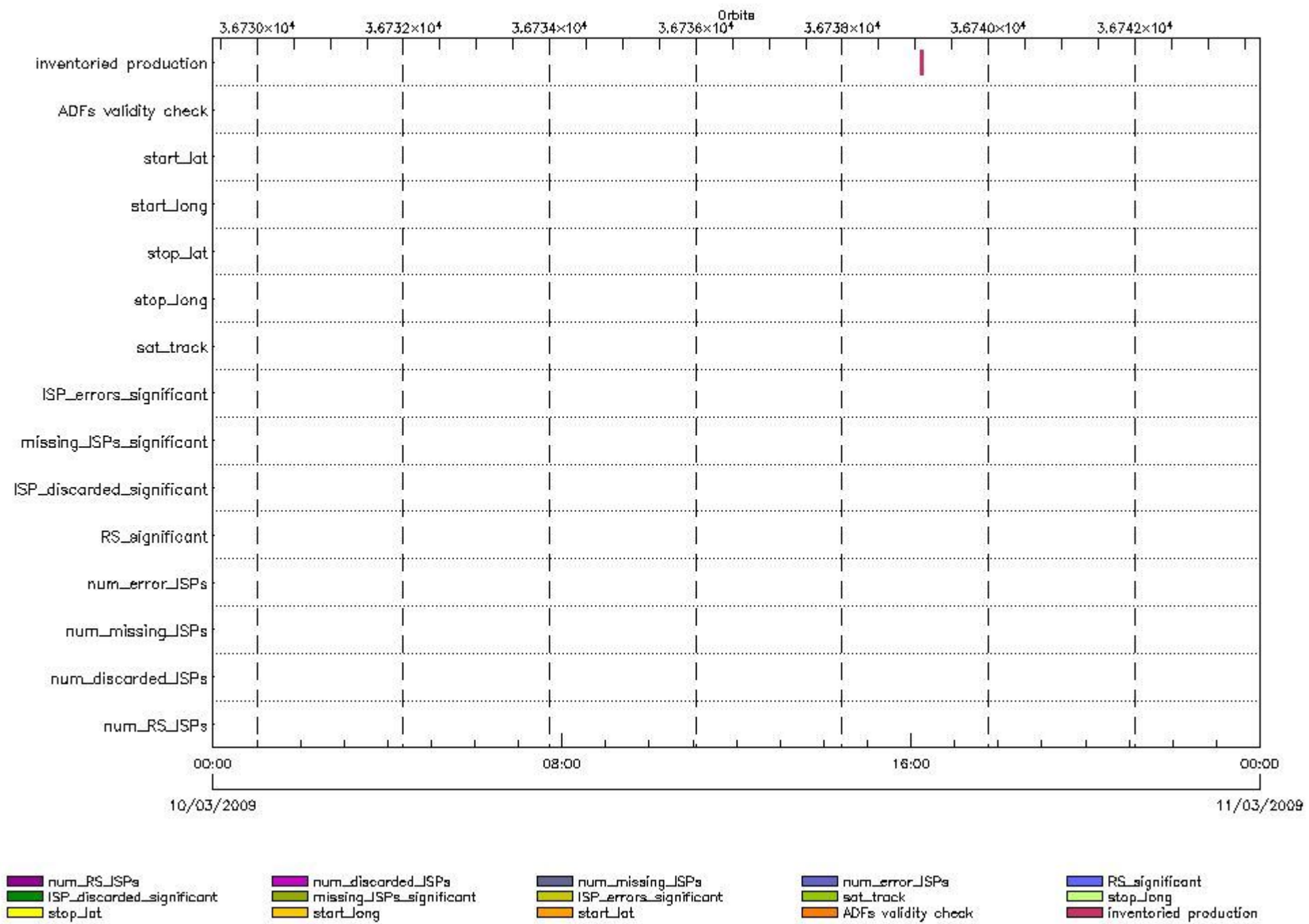
Gauge Segment (Start-Stop)
RA2_WWV_2P products with product err set

Gauge	Segment (Start-Stop)
Warning: Product Error flag set. Filename: RA2_WWV_2PNPDE20090309_230846_000060892077_00101_36728_7118.N1;	09-MAR-2009 23:08:46.920 10-MAR-2009 00:50:15.988
Warning: Product Error flag set. Filename: RA2_WWV_2PNPDE20090310_004917_000057282077_00102_36729_7273.N1;	10-MAR-2009 00:49:17.002 10-MAR-2009 02:24:45.134
Warning: Product Error flag set. Filename: RA2_WWV_2PNPDE20090310_022337_000046742077_00103_36730_7433.N1;	10-MAR-2009 02:23:37.236 10-MAR-2009 03:41:31.524
Warning: Product Error flag set. Filename: RA2_WWV_2PNPDE20090310_034058_000061362077_00104_36731_7682.N1;	10-MAR-2009 03:40:58.159 10-MAR-2009 05:23:14.016
Warning: Product Error flag set. Filename: RA2_WWV_2PNPDE20090310_052241_000061012077_00105_36732_7895.N1;	10-MAR-2009 05:22:41.765 10-MAR-2009 07:04:23.088
Warning: Product Error flag set. Filename: RA2_WWV_2PNPDK20090310_070340_000040742077_00106_36733_0607.N1;	10-MAR-2009 07:03:40.811 10-MAR-2009 08:11:34.654
Warning: Product Error flag set. Filename: RA2_WWV_2PNPDK20090310_081035_000061252077_00107_36734_0804.N1;	10-MAR-2009 08:10:35.667 10-MAR-2009 09:52:40.383
Warning: Product Error flag set. Filename: RA2_WWV_2PNPDK20090310_095155_000060572077_00108_36735_0940.N1;	10-MAR-2009 09:51:55.879 10-MAR-2009 11:32:52.641
Warning: Product Error flag set. Filename: RA2_WWV_2PNPDK20090310_113200_000059242077_00109_36736_1053.N1;	10-MAR-2009 11:32:00.339 10-MAR-2009 13:10:44.535
Warning: Product Error flag set. Filename: RA2_WWV_2PNPDK20090310_130912_000059232077_00110_36737_1191.N1;	10-MAR-2009 13:09:12.129 10-MAR-2009 14:47:55.211
Warning: Product Error flag set. Filename: RA2_WWV_2PNPDK20090310_144547_000052592077_00111_36738_1309.N1;	10-MAR-2009 14:45:47.157 10-MAR-2009 16:13:26.295
Warning: Product Error flag set. Filename: RA2_WWV_2PNPDK20090310_161725_000006022077_00112_36739_1312.N1;	10-MAR-2009 16:17:25.128 10-MAR-2009 16:27:26.633
Warning: Product Error flag set. Filename: RA2_WWV_2PNPDK20090310_162513_000059402077_00112_36739_1433.N1;	10-MAR-2009 16:25:13.008 10-MAR-2009 18:04:12.801
Warning: Product Error flag set. Filename: RA2_WWV_2PNPDK20090310_180330_000060532077_00113_36740_1550.N1;	10-MAR-2009 18:03:30.524 10-MAR-2009 19:44:23.945
Warning: Product Error flag set. Filename: RA2_WWV_2PNPDE20090310_194304_000041072077_00114_36741_8464.N1;	10-MAR-2009 19:43:04.906 10-MAR-2009 20:51:32.169
Warning: Product Error flag set. Filename: RA2_WWV_2PNPDE20090310_205024_000064492077_00114_36741_8613.N1;	10-MAR-2009 20:50:24.270 10-MAR-2009 22:37:53.160
Warning: Product Error flag set. Filename: RA2_WWV_2PNPDE20090310_223649_000061082077_00115_36742_8770.N1;	10-MAR-2009 22:36:49.718 11-MAR-2009 00:18:37.724

SPH checks

RA2_CAL_0P SPH checks

SPH fields with errors



RA2_CAL_0P products using a wrong ADF (sensing not included in validity)

Gauge Segment (Start-Stop) Explicit Reference

RA2_CAL_0P products with start_lat out of range

Gauge Value Segment (Start-Stop) Explicit Reference

RA2_CAL_0P products with start_long out of range

Gauge Value Segment (Start-Stop) Explicit Reference

RA2_CAL_0P products with stop_lat out of range

Gauge Value Segment (Start-Stop) Explicit Reference

RA2_CAL_0P products with stop_long out of range

Gauge Value Segment (Start-Stop) Explicit Reference

RA2_CAL_0P products with sat_track out of range

Gauge Value Segment (Start-Stop) Explicit Reference

Percentage of RA2_CAL_0P products with ISP_errors_significant set to 1

Gauge Value Segment (Start-Stop)

RA2_CAL_0P products with num_error_ISPs out of range

Gauge Value Segment (Start-Stop) Explicit Reference

Statistics for RA2_CAL_0P products with num_error_ISPs out of range

Gauge Statistics Segment (Start-Stop)

Percentage of RA2_CAL_0P products with missing_ISPs_significant set to 1

Gauge Value Segment (Start-Stop)

RA2_CAL_0P products with num_missing_ISPs out of range

Gauge Value Segment (Start-Stop) Explicit Reference

Statistics for RA2_CAL_0P products with num_missing_ISPs out of range

Gauge Statistics Segment (Start-Stop)

Percentage of RA2_CAL_0P products with ISP_discarded_significant set to 1

Gauge Value Segment (Start-Stop)

RA2_CAL_0P products with num_discarded_ISPs out of range

Gauge	Value	Segment (Start-Stop)	Explicit Reference
-------	-------	----------------------	--------------------

Statistics for RA2_CAL_0P products with num_discarded_ISPs out of range

Gauge	Statistics	Segment (Start-Stop)
-------	------------	----------------------

Percentage of RA2_CAL_0P products with RS_significant set to 1

Gauge	Value	Segment (Start-Stop)
-------	-------	----------------------

RA2_CAL_0P products with num_RS_ISPs out of range

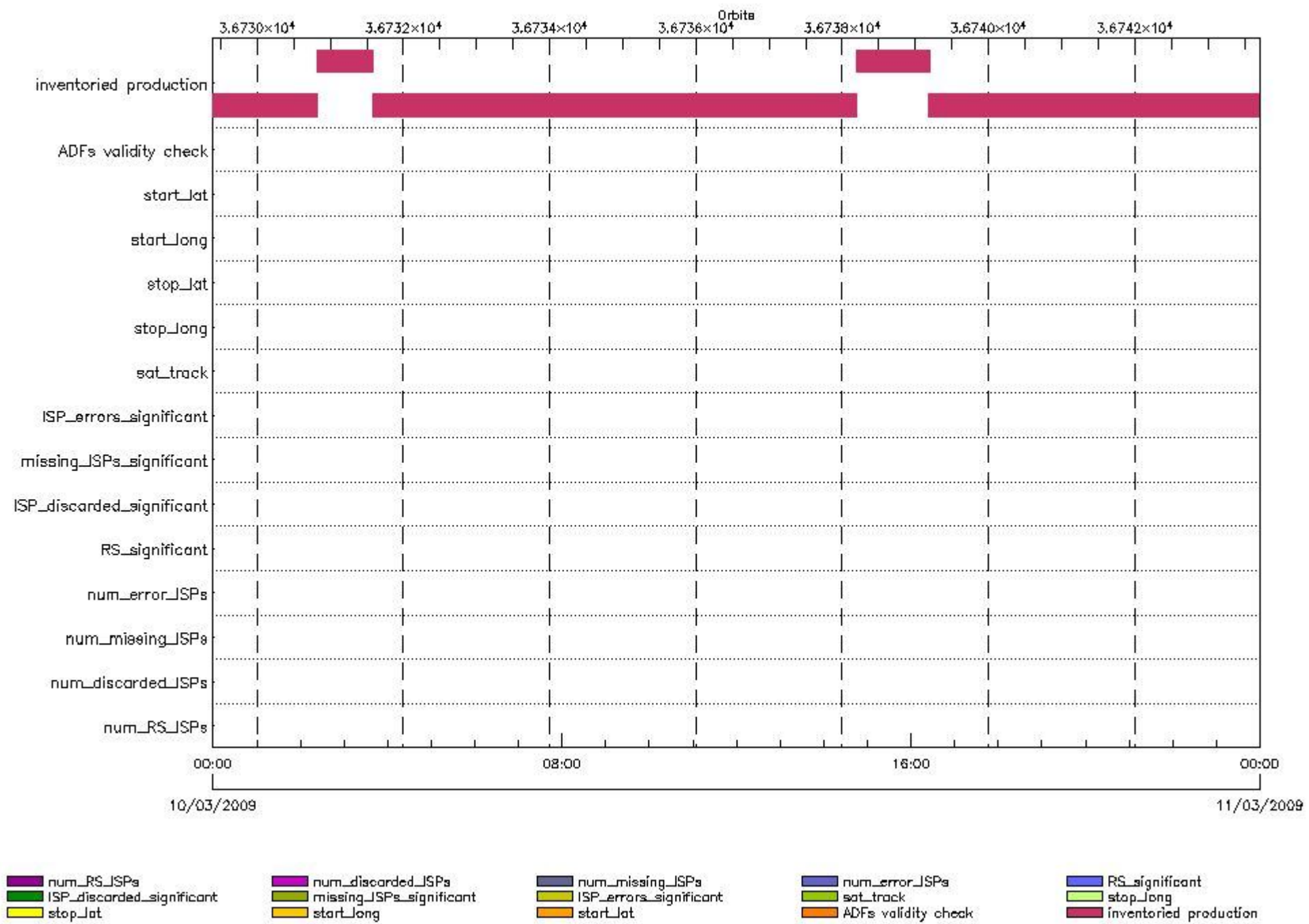
Gauge	Value	Segment (Start-Stop)	Explicit Reference
-------	-------	----------------------	--------------------

Statistics for RA2_CAL_0P products with num_RS_ISPs out of range

Gauge	Statistics	Segment (Start-Stop)
-------	------------	----------------------

DOR_DOP_0P SPH checks

SPH fields with errors



DOR_DOP_0P products using a wrong ADF (sensing not included in validity)

Gauge Segment (Start-Stop) Explicit Reference

DOR_DOP_0P products with start_lat out of range

Gauge Value Segment (Start-Stop) Explicit Reference

DOR_DOP_0P products with start_long out of range

Gauge Value Segment (Start-Stop) Explicit Reference

DOR_DOP_0P products with stop_lat out of range

Gauge Value Segment (Start-Stop) Explicit Reference

DOR_DOP_0P products with stop_long out of range

Gauge Value Segment (Start-Stop) Explicit Reference

DOR_DOP_0P products with sat_track out of range

Gauge Value Segment (Start-Stop) Explicit Reference

Percentage of DOR_DOP_0P products with ISP_errors_significant set to 1

Gauge Value Segment (Start-Stop)

DOR_DOP_0P products with num_error_ISPs out of range

Gauge Value Segment (Start-Stop) Explicit Reference

Statistics for DOR_DOP_0P products with num_error_ISPs out of range

Gauge Statistics Segment (Start-Stop)

Percentage of DOR_DOP_0P products with missing_ISPs_significant set to 1

Gauge Value Segment (Start-Stop)

DOR_DOP_0P products with num_missing_ISPs out of range

Gauge Value Segment (Start-Stop) Explicit Reference

Statistics for DOR_DOP_0P products with num_missing_ISPs out of range

Gauge Statistics Segment (Start-Stop)

Percentage of DOR_DOP_0P products with ISP_discarded_significant set to 1

Gauge Value Segment (Start-Stop)

DOR_DOP_0P products with num_discarded_ISPs out of range

Gauge	Value	Segment (Start-Stop)	Explicit Reference
-------	-------	----------------------	--------------------

Statistics for DOR_DOP_0P products with num_discarded_ISPs out of range

Gauge	Statistics	Segment (Start-Stop)
-------	------------	----------------------

Percentage of DOR_DOP_0P products with RS_significant set to 1

Gauge	Value	Segment (Start-Stop)
-------	-------	----------------------

DOR_DOP_0P products with num_RS_ISPs out of range

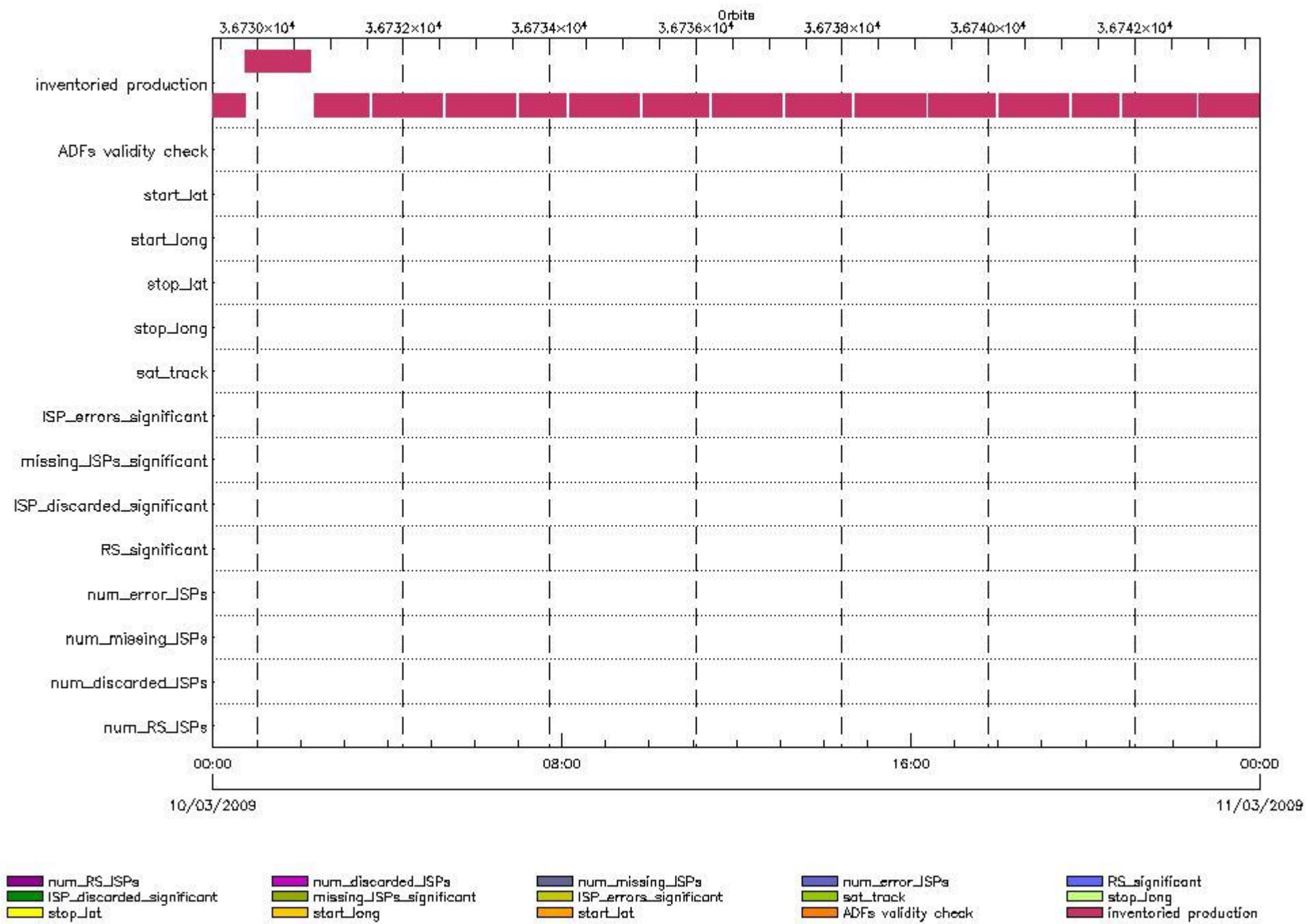
Gauge	Value	Segment (Start-Stop)	Explicit Reference
-------	-------	----------------------	--------------------

Statistics for DOR_DOP_0P products with num_RS_ISPs out of range

Gauge	Statistics	Segment (Start-Stop)
-------	------------	----------------------

DOR_NAV_0P SPH checks

SPH fields with errors



DOR_NAV_0P products using a wrong ADF (sensing not included in validity)

Gauge Segment (Start-Stop) Explicit Reference

DOR_NAV_0P products with start_lat out of range

Gauge Value Segment (Start-Stop) Explicit Reference

DOR_NAV_0P products with start_long out of range

Gauge Value Segment (Start-Stop) Explicit Reference

DOR_NAV_0P products with stop_lat out of range

Gauge Value Segment (Start-Stop) Explicit Reference

DOR_NAV_0P products with stop_long out of range

Gauge Value Segment (Start-Stop) Explicit Reference

DOR_NAV_0P products with sat_track out of range

Gauge Value Segment (Start-Stop) Explicit Reference

Percentage of DOR_NAV_0P products with ISP_errors_significant set to 1

Gauge Value Segment (Start-Stop)

DOR_NAV_0P products with num_error_ISPs out of range

Gauge Value Segment (Start-Stop) Explicit Reference

Statistics for DOR_NAV_0P products with num_error_ISPs out of range

Gauge Statistics Segment (Start-Stop)

Percentage of DOR_NAV_0P products with missing_ISPs_significant set to 1

Gauge Value Segment (Start-Stop)

DOR_NAV_0P products with num_missing_ISPs out of range

Gauge Value Segment (Start-Stop) Explicit Reference

Statistics for DOR_NAV_0P products with num_missing_ISPs out of range

Gauge Statistics Segment (Start-Stop)

Percentage of DOR_NAV_0P products with ISP_discarded_significant set to 1

Gauge Value Segment (Start-Stop)

DOR_NAV_0P products with num_discarded_ISPs out of range

Gauge Value Segment (Start-Stop) Explicit Reference

Statistics for DOR_NAV_0P products with num_discarded_ISPs out of range

Gauge Statistics Segment (Start-Stop)

Percentage of DOR_NAV_0P products with RS_significant set to 1

Gauge Value Segment (Start-Stop)

DOR_NAV_0P products with num_RS_ISPs out of range

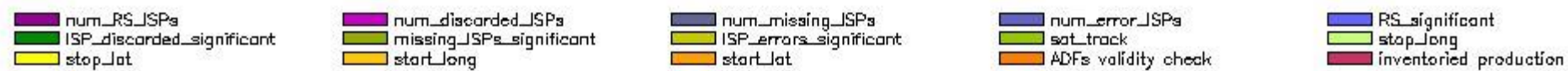
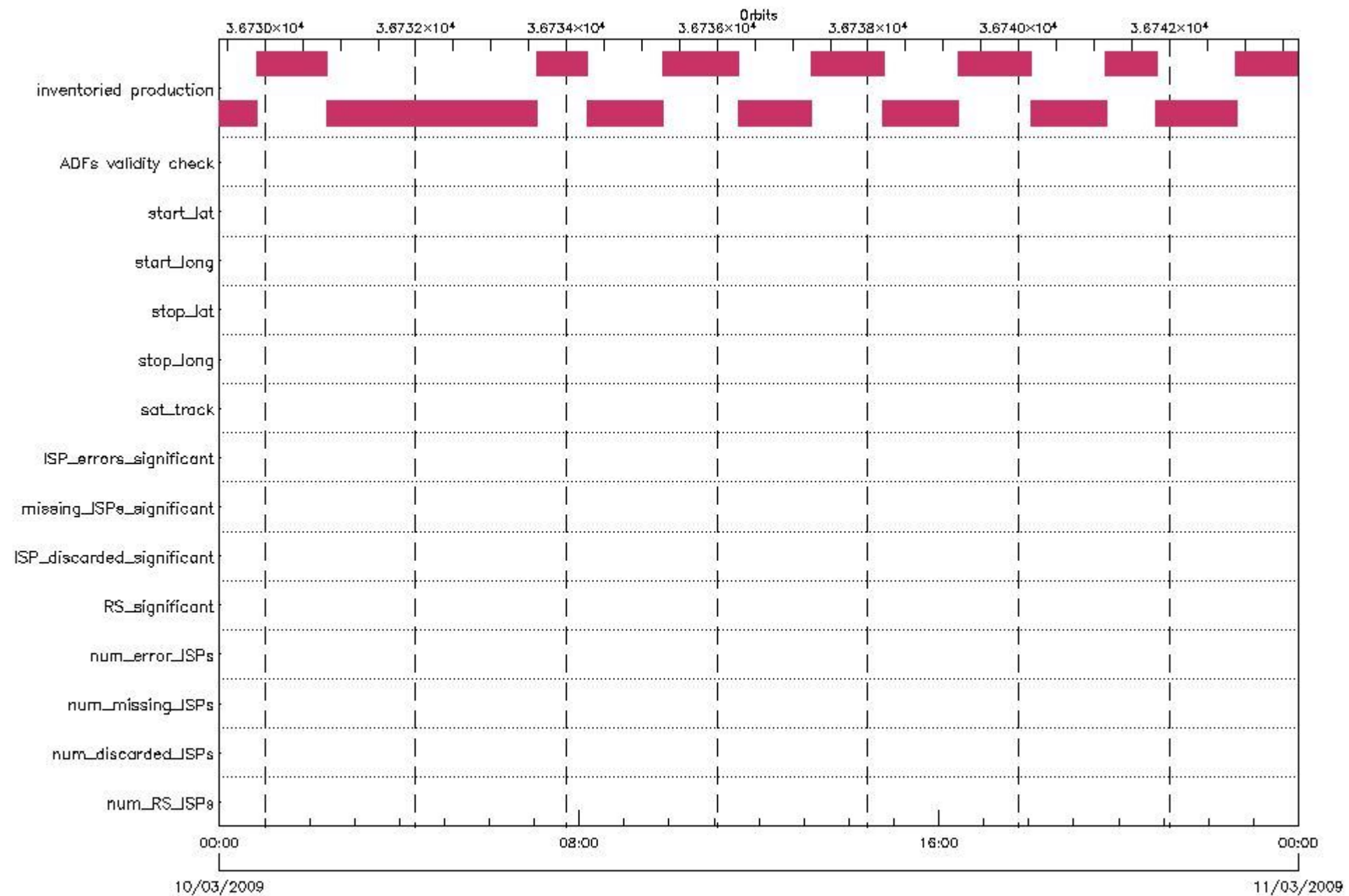
Gauge Value Segment (Start-Stop) Explicit Reference

Statistics for DOR_NAV_0P products with num_RS_ISPs out of range

Gauge Statistics Segment (Start-Stop)

MWR_NL__0P SPH checks

SPH fields with errors



MWR_NL__0P products using a wrong ADF (sensing not included in validity)

Gauge Segment (Start-Stop) Explicit Reference

MWR_NL__0P products with start_lat out of range

Gauge Value Segment (Start-Stop) Explicit Reference

MWR_NL__0P products with start_long out of range

Gauge Value Segment (Start-Stop) Explicit Reference

MWR_NL__0P products with stop_lat out of range

Gauge Value Segment (Start-Stop) Explicit Reference

MWR_NL__0P products with stop_long out of range

Gauge Value Segment (Start-Stop) Explicit Reference

MWR_NL__0P products with sat_track out of range

Gauge Value Segment (Start-Stop) Explicit Reference

Percentage of MWR_NL__0P products with ISP_errors_significant set to 1

Gauge	Value	Segment (Start-Stop)
SPH.ISP_ERRORS_SIGNIFICANT_PERCENT.INFO PCF_MWR_NL__0P	0	10-MAR-2009 00:00:00.000 11-MAR-2009 00:00:00.000

MWR_NL__0P products with num_error_ISPs out of range

Gauge Value Segment (Start-Stop) Explicit Reference

Statistics for MWR_NL__0P products with num_error_ISPs out of range

Gauge Statistics Segment (Start-Stop)

Percentage of MWR_NL__0P products with missing_ISPs_significant set to 1

Gauge	Value	Segment (Start-Stop)
SPH.MISSING_ISPS_SIGNIFICANT_PERCENT.INFO PCF_MWR_NL__0P	0	10-MAR-2009 00:00:00.000 11-MAR-2009 00:00:00.000

MWR_NL__0P products with num_missing_ISPs out of range

Gauge Value Segment (Start-Stop) Explicit Reference

Statistics for MWR_NL__0P products with num_missing_ISPs out of range

Gauge Statistics Segment (Start-Stop)

Percentage of MWR_NL__0P products with ISP_discarded_significant set to 1

Gauge	Value	Segment (Start-Stop)
SPH.ISP_DISCARDED_SIGNIFICANT_PERCENT.INFO	0	10-MAR-2009 00:00:00.000
PCF_MWR_NL__0P		11-MAR-2009 00:00:00.000

MWR_NL__0P products with num_discarded_ISPs out of range

Gauge	Value	Segment (Start-Stop)	Explicit Reference

Statistics for MWR_NL__0P products with num_discarded_ISPs out of range

Gauge	Statistics	Segment (Start-Stop)

Percentage of MWR_NL__0P products with RS_significant set to 1

Gauge	Value	Segment (Start-Stop)
SPH.RS_SIGNIFICANT_PERCENT.INFO	0	10-MAR-2009 00:00:00.000
PCF_MWR_NL__0P		11-MAR-2009 00:00:00.000

MWR_NL__0P products with num_RS_ISPs out of range

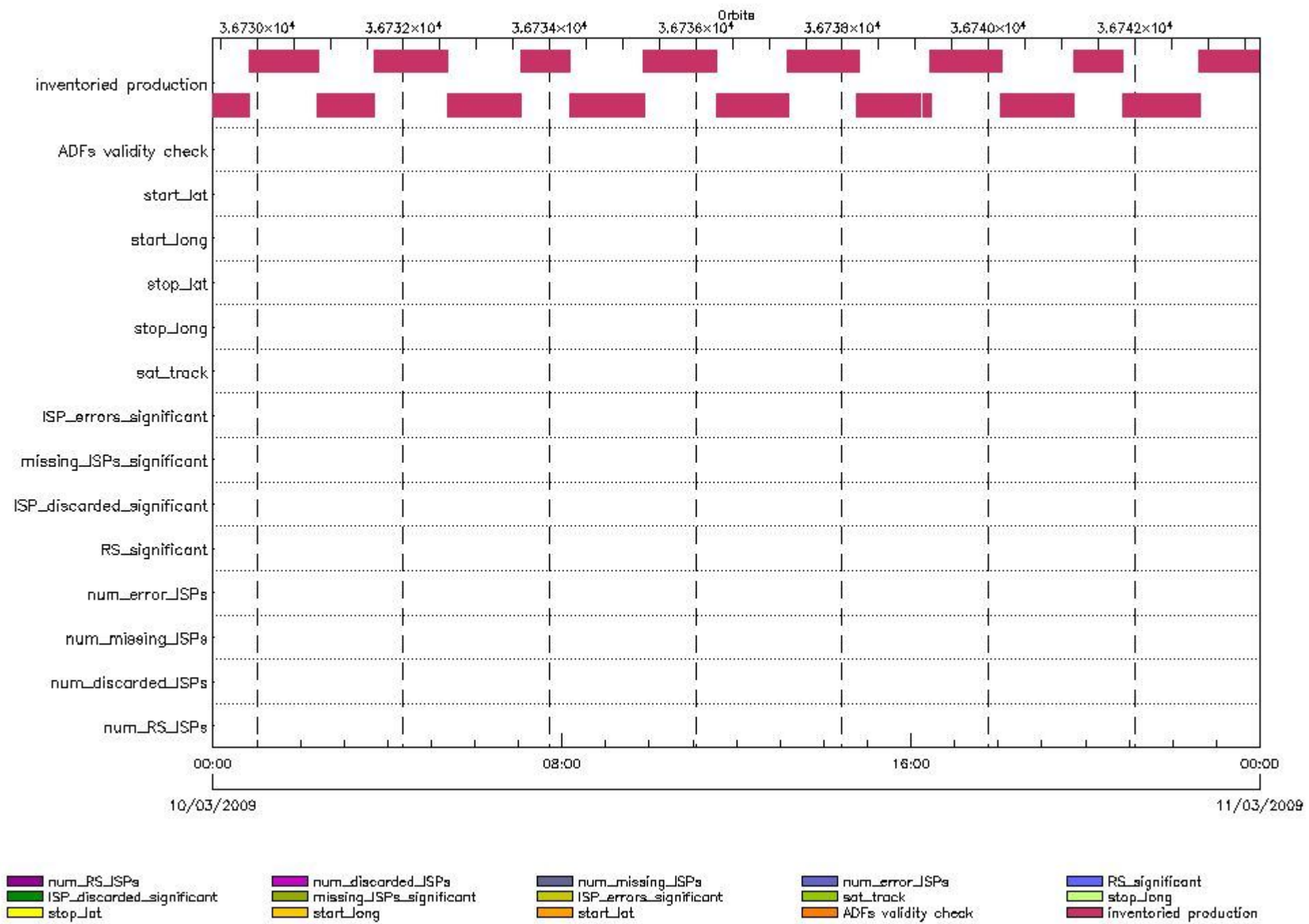
Gauge	Value	Segment (Start-Stop)	Explicit Reference

Statistics for MWR_NL__0P products with num_RS_ISPs out of range

Gauge	Statistics	Segment (Start-Stop)

RA2_ME__0P SPH checks

SPH fields with errors



RA2_ME__0P products using a wrong ADF (sensing not included in validity)

Gauge Segment (Start-Stop) Explicit Reference

RA2_ME__0P products with start_lat out of range

Gauge Value Segment (Start-Stop) Explicit Reference

RA2_ME__0P products with start_long out of range

Gauge Value Segment (Start-Stop) Explicit Reference

RA2_ME__0P products with stop_lat out of range

Gauge Value Segment (Start-Stop) Explicit Reference

RA2_ME__0P products with stop_long out of range

Gauge Value Segment (Start-Stop) Explicit Reference

RA2_ME__0P products with sat_track out of range

Gauge Value Segment (Start-Stop) Explicit Reference

Percentage of RA2_ME__0P products with ISP_errors_significant set to 1

Gauge Value Segment (Start-Stop)

RA2_ME__0P products with num_error_ISPs out of range

Gauge Value Segment (Start-Stop) Explicit Reference

Statistics for RA2_ME__0P products with num_error_ISPs out of range

Gauge Statistics Segment (Start-Stop)

Percentage of RA2_ME__0P products with missing_ISPs_significant set to 1

Gauge Value Segment (Start-Stop)

RA2_ME__0P products with num_missing_ISPs out of range

Gauge Value Segment (Start-Stop) Explicit Reference

Statistics for RA2_ME__0P products with num_missing_ISPs out of range

Gauge Statistics Segment (Start-Stop)

Percentage of RA2_ME__0P products with ISP_discarded_significant set to 1

Gauge Value Segment (Start-Stop)

RA2_ME__0P products with num_discarded_ISPs out of range

Gauge Value Segment (Start-Stop) Explicit Reference

Statistics for RA2_ME__0P products with num_discarded_ISPs out of range

Gauge Statistics Segment (Start-Stop)

Percentage of RA2_ME__0P products with RS_significant set to 1

Gauge Value Segment (Start-Stop)

RA2_ME__0P products with num_RS_ISPs out of range

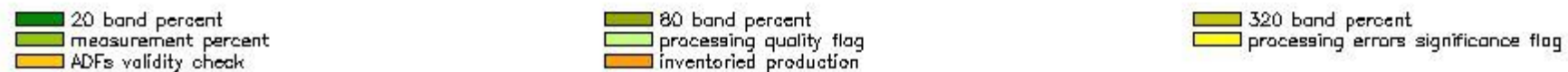
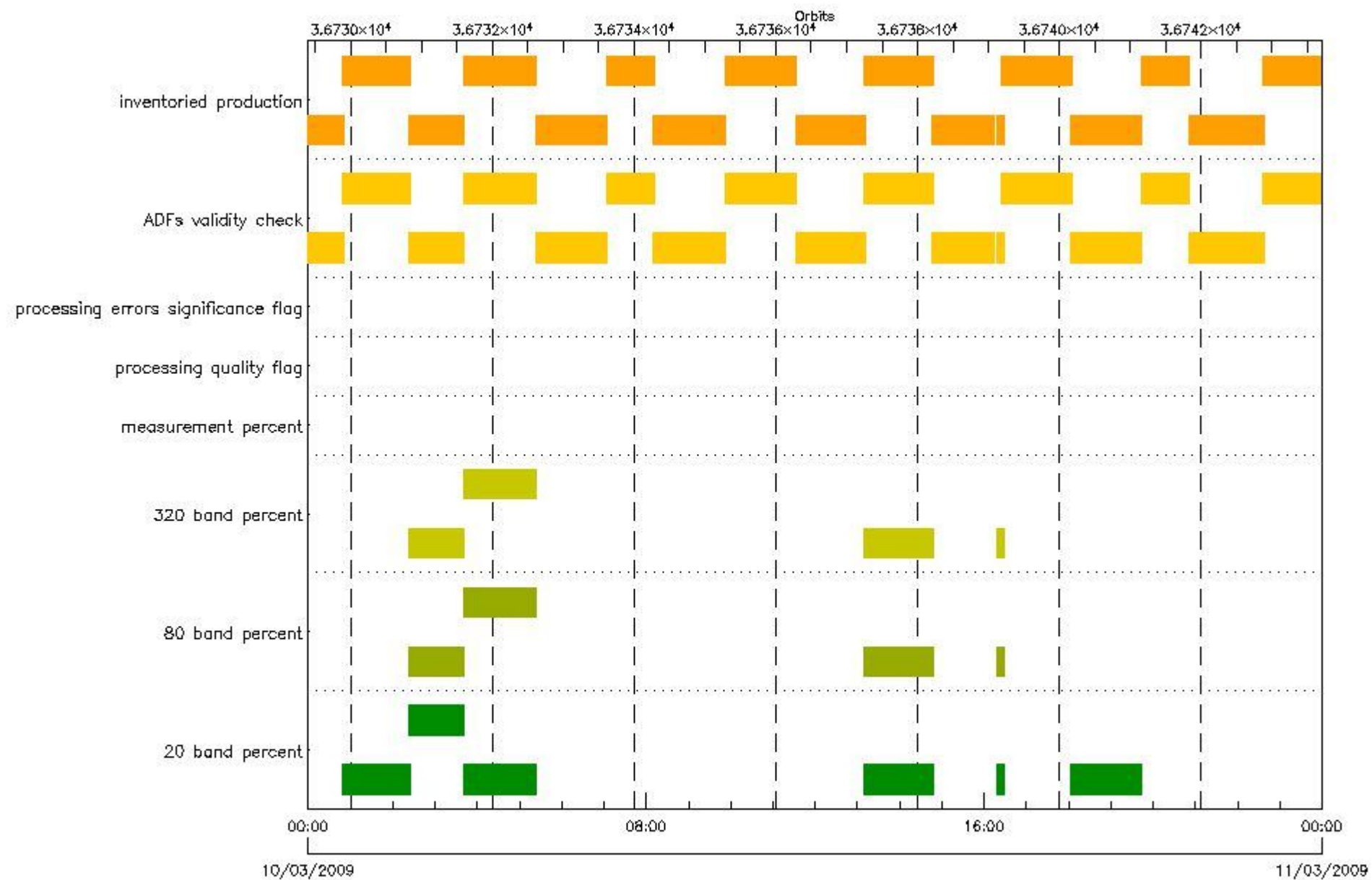
Gauge Value Segment (Start-Stop) Explicit Reference

Statistics for RA2_ME__0P products with num_RS_ISPs out of range

Gauge Statistics Segment (Start-Stop)

RA2_MW__1P SPH checks

SPH fields with errors



RA2_MW__1P products using a wrong ADF (sensing not included in validity)

Gauge	Segment (Start-Stop)	Explicit Reference
Product: RA2_MW__1PNPDE20090309_230846_000060892077_00101_36728_7116.N1 DS NAME: REAL.ORBIT_STATE_VECTOR_FILE	09-MAR-2009 23:08:46.920 10-MAR-2009 00:50:15.988	ADF: DOR_NAV_0PNPDE20090309_230839_000057382077_00101_36728_7517.N1
Product: RA2_MW__1PNPDE20090310_004917_000057282077_00102_36729_7271.N1 DS NAME: REAL.ORBIT_STATE_VECTOR_FILE	10-MAR-2009 00:49:17.002 10-MAR-2009 02:24:45.134	ADF: DOR_NAV_0PNPDE20090310_004417_000054192077_00102_36729_7518.N1
Product: RA2_MW__1PNPDE20090310_022337_000046742077_00103_36730_7431.N1 DS NAME: REAL.ORBIT_STATE_VECTOR_FILE	10-MAR-2009 02:23:37.236 10-MAR-2009 03:41:31.524	ADF: DOR_NAV_0PNPDE20090310_021955_000044632077_00103_36730_7519.N1
Product: RA2_MW__1PNPDE20090310_034058_000061362077_00104_36731_7680.N1 DS NAME: REAL.ORBIT_STATE_VECTOR_FILE	10-MAR-2009 03:40:58.159 10-MAR-2009 05:23:14.016	ADF: DOR_NAV_0PNPDE20090310_033937_000057382077_00104_36731_7520.N1
Product: RA2_MW__1PNPDE20090310_052241_000061012077_00105_36732_7893.N1 DS NAME: REAL.ORBIT_STATE_VECTOR_FILE	10-MAR-2009 05:22:41.765 10-MAR-2009 07:04:23.088	ADF: DOR_NAV_0PNPDE20090310_052034_000057382077_00105_36732_7521.N1

Product: RA2_MW__1PNPDK20090310_070340_000040742077_00106_36733_0605.N1 DS NAME: REAL.ORBIT_STATE_VECTOR_FILE	10-MAR-2009 07:03:40.811 10-MAR-2009 08:11:34.654	ADF: DOR_NAV_0PNPDK20090310_070131_000038252077_00106_36733_0605.N1
Product: RA2_MW__1PNPDK20090310_081035_000061252077_00107_36734_0802.N1 DS NAME: REAL.ORBIT_STATE_VECTOR_FILE	10-MAR-2009 08:10:35.667 10-MAR-2009 09:52:40.383	ADF: DOR_NAV_0PNPDK20090310_081035_000057382077_00107_36734_0802.N1
Product: RA2_MW__1PNPDK20090310_095155_000060572077_00108_36735_0938.N1 DS NAME: REAL.ORBIT_STATE_VECTOR_FILE	10-MAR-2009 09:51:55.879 10-MAR-2009 11:32:52.641	ADF: DOR_NAV_0PNPDK20090310_095132_000054192077_00108_36735_0938.N1
Product: RA2_MW__1PNPDK20090310_113200_000059242077_00109_36736_1051.N1 DS NAME: REAL.ORBIT_STATE_VECTOR_FILE	10-MAR-2009 11:32:00.339 10-MAR-2009 13:10:44.535	ADF: DOR_NAV_0PNPDK20090310_112711_000057382077_00109_36736_1051.N1
Product: RA2_MW__1PNPDK20090310_130912_000059232077_00110_36737_1189.N1 DS NAME: REAL.ORBIT_STATE_VECTOR_FILE	10-MAR-2009 13:09:12.129 10-MAR-2009 14:47:55.211	ADF: DOR_NAV_0PNPDK20090310_130808_000054192077_00110_36737_1189.N1
Product: RA2_MW__1PNPDK20090310_144547_000052592077_00111_36738_1307.N1 DS NAME: REAL.ORBIT_STATE_VECTOR_FILE	10-MAR-2009 14:45:47.157 10-MAR-2009 16:13:26.295	ADF: DOR_NAV_0PNPDK20090310_144346_000057382077_00111_36738_1307.N1
Product: RA2_MW__1PNPDK20090310_161725_00006022077_00112_36739_1310.N1 DS NAME: REAL.ORBIT_STATE_VECTOR_FILE	10-MAR-2009 16:17:25.128 10-MAR-2009 16:27:26.633	ADF: DOR_NAV_0PNPDK20090310_144346_000057382077_00111_36738_1307.N1
Product: RA2_MW__1PNPDK20090310_162513_000059402077_00112_36739_1431.N1 DS NAME: REAL.ORBIT_STATE_VECTOR_FILE	10-MAR-2009 16:25:13.008 10-MAR-2009 18:04:12.801	ADF: DOR_NAV_0PNPDK20090310_162443_000054192077_00112_36739_1431.N1
Product: RA2_MW__1PNPDK20090310_180330_000060532077_00113_36740_1548.N1 DS NAME: REAL.ORBIT_STATE_VECTOR_FILE	10-MAR-2009 18:03:30.524 10-MAR-2009 19:44:23.945	ADF: DOR_NAV_0PNPDK20090310_180021_000057382077_00113_36740_1548.N1
Product: RA2_MW__1PNPDE20090310_194304_000041072077_00114_36741_8462.N1 DS NAME: REAL.ORBIT_STATE_VECTOR_FILE	10-MAR-2009 19:43:04.906 10-MAR-2009 20:51:32.169	ADF: DOR_NAV_0PNPDE20090310_194118_000038252077_00114_36741_8462.N1
Product: RA2_MW__1PNPDE20090310_205024_000064492077_00114_36741_8611.N1 DS NAME: REAL.ORBIT_STATE_VECTOR_FILE	10-MAR-2009 20:50:24.270 10-MAR-2009 22:37:53.160	ADF: DOR_NAV_0PNPDE20090310_205022_000060572077_00114_36741_8611.N1
Product: RA2_MW__1PNPDE20090310_223649_000061082077_00115_36742_8768.N1 DS NAME: REAL.ORBIT_STATE_VECTOR_FILE	10-MAR-2009 22:36:49.718 11-MAR-2009 00:18:37.724	ADF: DOR_NAV_0PNPDE20090310_223638_000057382077_00115_36742_8768.N1

RA2_MW__1P products with processing errors significance flag set

RA2_MW__1P products with percentage DSRs free of processing errors below threshold

Gauge	Value	Segment (Start-Stop)
-------	-------	----------------------

RA2_MW__1P products with percentage of valid measurements below threshold

Gauge	Value	Segment (Start-Stop)
-------	-------	----------------------

RA2_MW__1P products with percentage of 320 MHz band processed below threshold

Gauge	Value	Segment (Start-Stop)
SPH.RA2_320_BAND_PERCENT.WARNING PCF_RA2_MW__1P	8450	10-MAR-2009 02:23:37.236 10-MAR-2009 03:41:31.524
SPH.RA2_320_BAND_PERCENT.WARNING PCF_RA2_MW__1P	8750	10-MAR-2009 03:40:58.159 10-MAR-2009 05:23:14.016
SPH.RA2_320_BAND_PERCENT.WARNING PCF_RA2_MW__1P	8858	10-MAR-2009 13:09:12.129 10-MAR-2009 14:47:55.211
SPH.RA2_320_BAND_PERCENT.WARNING PCF_RA2_MW__1P	8785	10-MAR-2009 16:17:25.128 10-MAR-2009 16:27:26.633

RA2_MW__1P products with percentage of 80 MHz band processed above threshold

Gauge	Value	Segment (Start-Stop)
-------	-------	----------------------

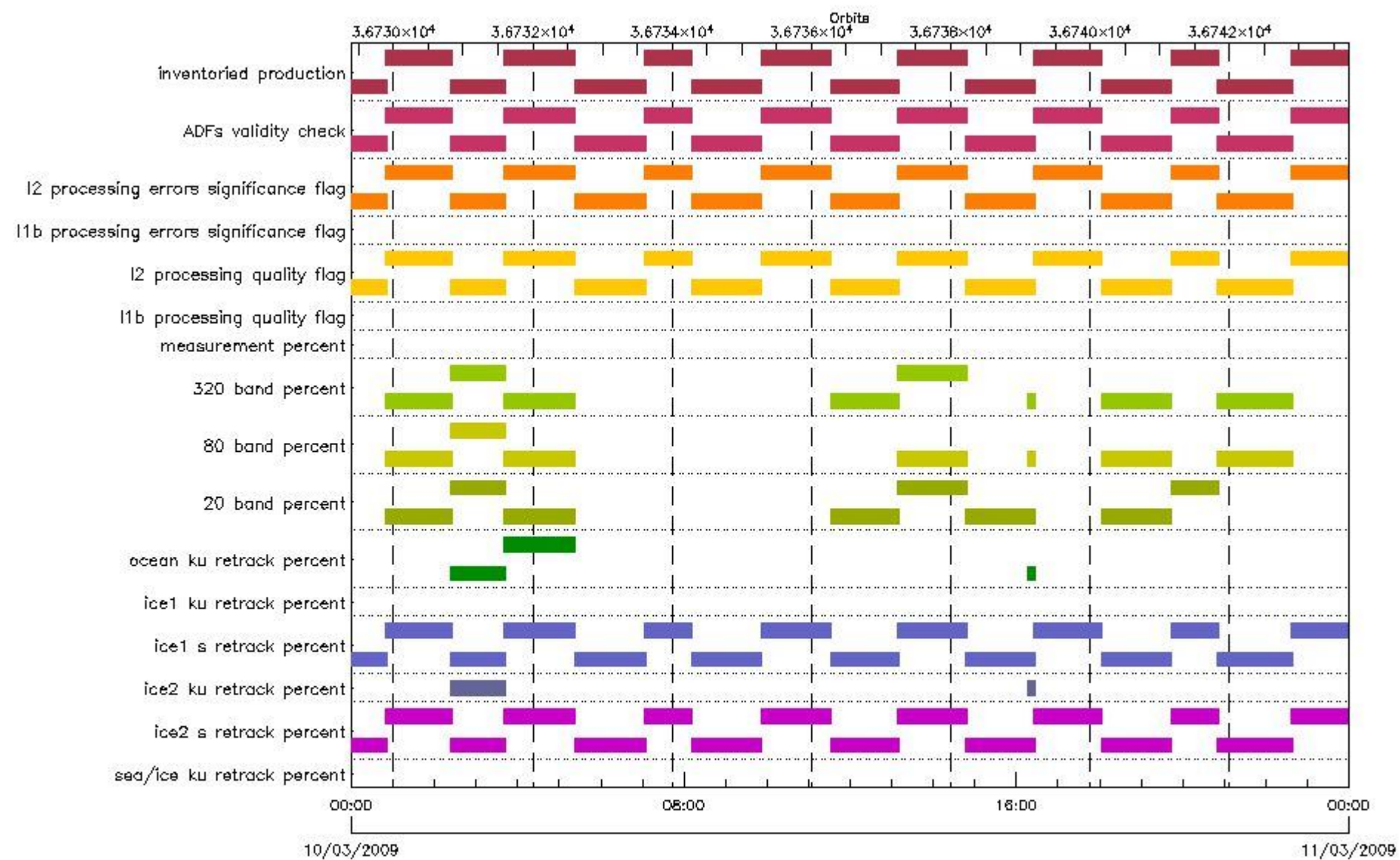
SPH.RA2_80_BAND_PERCENT.WARNING PCF_RA2_MW__1P	1035	10-MAR-2009 02:23:37.236 10-MAR-2009 03:41:31.524
SPH.RA2_80_BAND_PERCENT.WARNING PCF_RA2_MW__1P	826	10-MAR-2009 03:40:58.159 10-MAR-2009 05:23:14.016
SPH.RA2_80_BAND_PERCENT.WARNING PCF_RA2_MW__1P	799	10-MAR-2009 13:09:12.129 10-MAR-2009 14:47:55.211
SPH.RA2_80_BAND_PERCENT.WARNING PCF_RA2_MW__1P	860	10-MAR-2009 16:17:25.128 10-MAR-2009 16:27:26.633

RA2_MW__1P products with percentage of 20 MHz band processed above threshold

Gauge	Value	Segment (Start-Stop)
SPH.RA2_20_BAND_PERCENT.WARNING PCF_RA2_MW__1P	336	10-MAR-2009 00:49:17.002 10-MAR-2009 02:24:45.134
SPH.RA2_20_BAND_PERCENT.WARNING PCF_RA2_MW__1P	516	10-MAR-2009 02:23:37.236 10-MAR-2009 03:41:31.524
SPH.RA2_20_BAND_PERCENT.WARNING PCF_RA2_MW__1P	424	10-MAR-2009 03:40:58.159 10-MAR-2009 05:23:14.016
SPH.RA2_20_BAND_PERCENT.WARNING PCF_RA2_MW__1P	343	10-MAR-2009 13:09:12.129 10-MAR-2009 14:47:55.211
SPH.RA2_20_BAND_PERCENT.WARNING PCF_RA2_MW__1P	355	10-MAR-2009 16:17:25.128 10-MAR-2009 16:27:26.633
SPH.RA2_20_BAND_PERCENT.WARNING PCF_RA2_MW__1P	305	10-MAR-2009 18:03:30.524 10-MAR-2009 19:44:23.945

RA2_FGD_2P SPH checks

SPH fields with errors



RA2_FGD_2P products using a wrong ADF (sensing not included in validity)

Gauge	Segment (Start-Stop)	Explicit Reference
Product: RA2_FGD_2PNPDE20090309_230846_000060892077_00101_36728_7117.N1 DS NAME: REAL.ORBIT_STATE_VECTOR_FILE	09-MAR-2009 23:08:46.920 10-MAR-2009 00:50:15.988	ADF: DOR_NAV_0PNPDE20090309_230839_000057382077_00101_36728_7517.N1
Product: RA2_FGD_2PNPDE20090310_004917_000057282077_00102_36729_7272.N1 DS NAME: REAL.ORBIT_STATE_VECTOR_FILE	10-MAR-2009 00:49:17.002 10-MAR-2009 02:24:45.134	ADF: DOR_NAV_0PNPDE20090310_004417_000054192077_00102_36729_7518.N1
Product: RA2_FGD_2PNPDE20090310_022337_000046742077_00103_36730_7432.N1 DS NAME: REAL.ORBIT_STATE_VECTOR_FILE	10-MAR-2009 02:23:37.236 10-MAR-2009 03:41:31.524	ADF: DOR_NAV_0PNPDE20090310_021955_000044632077_00103_36730_7519.N1
Product: RA2_FGD_2PNPDE20090310_034058_000061362077_00104_36731_7681.N1 DS NAME: REAL.ORBIT_STATE_VECTOR_FILE	10-MAR-2009 03:40:58.159 10-MAR-2009 05:23:14.016	ADF: DOR_NAV_0PNPDE20090310_033937_000057382077_00104_36731_7520.N1
Product: RA2_FGD_2PNPDE20090310_052241_000061012077_00105_36732_7894.N1 DS NAME: REAL.ORBIT_STATE_VECTOR_FILE	10-MAR-2009 05:22:41.765 10-MAR-2009 07:04:23.088	ADF: DOR_NAV_0PNPDE20090310_052034_000057382077_00105_36732_7521.N1

Product: RA2_FGD_2PNPDK20090310_070340_000040742077_00106_36733_0606.N1 DS NAME: REAL.ORBIT_STATE_VECTOR_FILE	10-MAR-2009 07:03:40.811 10-MAR-2009 08:11:34.654	ADF: DOR_NAV_0PNPDK20090310_070131_000038252077_00106_36
Product: RA2_FGD_2PNPDK20090310_081035_000061252077_00107_36734_0803.N1 DS NAME: REAL.ORBIT_STATE_VECTOR_FILE	10-MAR-2009 08:10:35.667 10-MAR-2009 09:52:40.383	ADF: DOR_NAV_0PNPDK20090310_081035_000057382077_00107_36734_9464.N1
Product: RA2_FGD_2PNPDK20090310_095155_000060572077_00108_36735_0939.N1 DS NAME: REAL.ORBIT_STATE_VECTOR_FILE	10-MAR-2009 09:51:55.879 10-MAR-2009 11:32:52.641	ADF: DOR_NAV_0PNPDK20090310_095132_000054192077_00108_36735_9465.N1
Product: RA2_FGD_2PNPDK20090310_113200_000059242077_00109_36736_1052.N1 DS NAME: REAL.ORBIT_STATE_VECTOR_FILE	10-MAR-2009 11:32:00.339 10-MAR-2009 13:10:44.535	ADF: DOR_NAV_0PNPDK20090310_112711_000057382077_00109_36736_9466.N1
Product: RA2_FGD_2PNPDK20090310_130912_000059232077_00110_36737_1190.N1 DS NAME: REAL.ORBIT_STATE_VECTOR_FILE	10-MAR-2009 13:09:12.129 10-MAR-2009 14:47:55.211	ADF: DOR_NAV_0PNPDK20090310_130808_000054192077_00110_36737_9467.N1
Product: RA2_FGD_2PNPDK20090310_144547_000052592077_00111_36738_1308.N1 DS NAME: REAL.ORBIT_STATE_VECTOR_FILE	10-MAR-2009 14:45:47.157 10-MAR-2009 16:13:26.295	ADF: DOR_NAV_0PNPDK20090310_144346_000057382077_00111_36738_9468.N1
Product: RA2_FGD_2PNPDK20090310_161725_00006022077_00112_36739_1311.N1 DS NAME: REAL.ORBIT_STATE_VECTOR_FILE	10-MAR-2009 16:17:25.128 10-MAR-2009 16:27:26.633	ADF: DOR_NAV_0PNPDK20090310_144346_000057382077_00111_36738_9468.N1
Product: RA2_FGD_2PNPDK20090310_162513_000059402077_00112_36739_1432.N1 DS NAME: REAL.ORBIT_STATE_VECTOR_FILE	10-MAR-2009 16:25:13.008 10-MAR-2009 18:04:12.801	ADF: DOR_NAV_0PNPDK20090310_162443_000054192077_00112_36739_9469.N1
Product: RA2_FGD_2PNPDK20090310_180330_000060532077_00113_36740_1549.N1 DS NAME: REAL.ORBIT_STATE_VECTOR_FILE	10-MAR-2009 18:03:30.524 10-MAR-2009 19:44:23.945	ADF: DOR_NAV_0PNPDK20090310_180021_000057382077_00113_36740_9470.N1
Product: RA2_FGD_2PNPDE20090310_194304_000041072077_00114_36741_8463.N1 DS NAME: REAL.ORBIT_STATE_VECTOR_FILE	10-MAR-2009 19:43:04.906 10-MAR-2009 20:51:32.169	ADF: DOR_NAV_0PNPDE20090310_194118_000038252077_00114_36741_7522.N1
Product: RA2_FGD_2PNPDE20090310_205024_000064492077_00114_36741_8612.N1 DS NAME: REAL.ORBIT_STATE_VECTOR_FILE	10-MAR-2009 20:50:24.270 10-MAR-2009 22:37:53.160	ADF: DOR_NAV_0PNPDE20090310_205022_000060572077_00114_36741_7523.N1
Product: RA2_FGD_2PNPDE20090310_223649_000061082077_00115_36742_8769.N1 DS NAME: REAL.ORBIT_STATE_VECTOR_FILE	10-MAR-2009 22:36:49.718 11-MAR-2009 00:18:37.724	ADF: DOR_NAV_0PNPDE20090310_223638_000057382077_00115_36742_7524.N1

Products with processing errors significance flag set

Gauge	Segment (Start-Stop)
SPH.RA2_L2_PROC_FLAG.WARNING PCF_RA2_FGD_2P	09-MAR-2009 23:08:46.920 10-MAR-2009 00:50:15.988
SPH.RA2_L2_PROC_FLAG.WARNING PCF_RA2_FGD_2P	10-MAR-2009 00:49:17.002 10-MAR-2009 02:24:45.134
SPH.RA2_L2_PROC_FLAG.WARNING PCF_RA2_FGD_2P	10-MAR-2009 02:23:37.236 10-MAR-2009 03:41:31.524
SPH.RA2_L2_PROC_FLAG.WARNING PCF_RA2_FGD_2P	10-MAR-2009 03:40:58.159 10-MAR-2009 05:23:14.016
SPH.RA2_L2_PROC_FLAG.WARNING PCF_RA2_FGD_2P	10-MAR-2009 05:22:41.765 10-MAR-2009 07:04:23.088
SPH.RA2_L2_PROC_FLAG.WARNING PCF_RA2_FGD_2P	10-MAR-2009 07:03:40.811 10-MAR-2009 08:11:34.654
SPH.RA2_L2_PROC_FLAG.WARNING PCF_RA2_FGD_2P	10-MAR-2009 08:10:35.667 10-MAR-2009 09:52:40.383
SPH.RA2_L2_PROC_FLAG.WARNING PCF_RA2_FGD_2P	10-MAR-2009 09:51:55.879 10-MAR-2009 11:32:52.641
SPH.RA2_L2_PROC_FLAG.WARNING PCF_RA2_FGD_2P	10-MAR-2009 11:32:00.339 10-MAR-2009 13:10:44.535

SPH.RA2_L2_PROC_FLAG.WARNING PCF_RA2_FGD_2P	10-MAR-2009 13:09:12.129 10-MAR-2009 14:47:55.211
SPH.RA2_L2_PROC_FLAG.WARNING PCF_RA2_FGD_2P	10-MAR-2009 14:45:47.157 10-MAR-2009 16:13:26.295
SPH.RA2_L2_PROC_FLAG.WARNING PCF_RA2_FGD_2P	10-MAR-2009 16:17:25.128 10-MAR-2009 16:27:26.633
SPH.RA2_L2_PROC_FLAG.WARNING PCF_RA2_FGD_2P	10-MAR-2009 16:25:13.008 10-MAR-2009 18:04:12.801
SPH.RA2_L2_PROC_FLAG.WARNING PCF_RA2_FGD_2P	10-MAR-2009 18:03:30.524 10-MAR-2009 19:44:23.945
SPH.RA2_L2_PROC_FLAG.WARNING PCF_RA2_FGD_2P	10-MAR-2009 19:43:04.906 10-MAR-2009 20:51:32.169
SPH.RA2_L2_PROC_FLAG.WARNING PCF_RA2_FGD_2P	10-MAR-2009 20:50:24.270 10-MAR-2009 22:37:53.160
SPH.RA2_L2_PROC_FLAG.WARNING PCF_RA2_FGD_2P	10-MAR-2009 22:36:49.718 11-MAR-2009 00:18:37.724

Products with processing errors significance flag set

Gauge Segment (Start-Stop)

Products with percentage DSRs free of processing errors below threshold

Gauge	Value	Segment (Start-Stop)
SPH.RA2_L2_PROC_QUALITY.WARNING PCF_RA2_FGD_2P	6518	09-MAR-2009 23:08:46.920 10-MAR-2009 00:50:15.988
SPH.RA2_L2_PROC_QUALITY.WARNING PCF_RA2_FGD_2P	6838	10-MAR-2009 00:49:17.002 10-MAR-2009 02:24:45.134
SPH.RA2_L2_PROC_QUALITY.WARNING PCF_RA2_FGD_2P	6842	10-MAR-2009 02:23:37.236 10-MAR-2009 03:41:31.524
SPH.RA2_L2_PROC_QUALITY.WARNING PCF_RA2_FGD_2P	6725	10-MAR-2009 03:40:58.159 10-MAR-2009 05:23:14.016
SPH.RA2_L2_PROC_QUALITY.WARNING PCF_RA2_FGD_2P	6505	10-MAR-2009 05:22:41.765 10-MAR-2009 07:04:23.088
SPH.RA2_L2_PROC_QUALITY.WARNING PCF_RA2_FGD_2P	6445	10-MAR-2009 07:03:40.811 10-MAR-2009 08:11:34.654
SPH.RA2_L2_PROC_QUALITY.WARNING PCF_RA2_FGD_2P	6830	10-MAR-2009 08:10:35.667 10-MAR-2009 09:52:40.383
SPH.RA2_L2_PROC_QUALITY.WARNING PCF_RA2_FGD_2P	6675	10-MAR-2009 09:51:55.879 10-MAR-2009 11:32:52.641
SPH.RA2_L2_PROC_QUALITY.WARNING PCF_RA2_FGD_2P	6880	10-MAR-2009 11:32:00.339 10-MAR-2009 13:10:44.535
SPH.RA2_L2_PROC_QUALITY.WARNING PCF_RA2_FGD_2P	6675	10-MAR-2009 13:09:12.129 10-MAR-2009 14:47:55.211
SPH.RA2_L2_PROC_QUALITY.WARNING PCF_RA2_FGD_2P	6613	10-MAR-2009 14:45:47.157 10-MAR-2009 16:13:26.295
SPH.RA2_L2_PROC_QUALITY.WARNING PCF_RA2_FGD_2P	7630	10-MAR-2009 16:17:25.128 10-MAR-2009 16:27:26.633
SPH.RA2_L2_PROC_QUALITY.WARNING PCF_RA2_FGD_2P	6654	10-MAR-2009 16:25:13.008 10-MAR-2009 18:04:12.801

SPH.RA2_L2_PROC_QUALITY.WARNING PCF_RA2_FGD_2P	6559	10-MAR-2009 18:03:30.524 10-MAR-2009 19:44:23.945
SPH.RA2_L2_PROC_QUALITY.WARNING PCF_RA2_FGD_2P	6393	10-MAR-2009 19:43:04.906 10-MAR-2009 20:51:32.169
SPH.RA2_L2_PROC_QUALITY.WARNING PCF_RA2_FGD_2P	6436	10-MAR-2009 20:50:24.270 10-MAR-2009 22:37:53.160
SPH.RA2_L2_PROC_QUALITY.WARNING PCF_RA2_FGD_2P	6374	10-MAR-2009 22:36:49.718 11-MAR-2009 00:18:37.724

Products with percentage DSRs free of processing errors below threshold

Gauge Value Segment (Start-Stop)

RA2_FGD_2P products with percentage of valid measurements below threshold

Gauge Value Segment (Start-Stop)

RA2_FGD_2P products with percentage of 320 MHz band processed below threshold

Gauge	Value	Segment (Start-Stop)
SPH.RA2_320_BAND_PERCENT.WARNING PCF_RA2_FGD_2P	9242	10-MAR-2009 00:49:17.002 10-MAR-2009 02:24:45.134
SPH.RA2_320_BAND_PERCENT.WARNING PCF_RA2_FGD_2P	8787	10-MAR-2009 02:23:37.236 10-MAR-2009 03:41:31.524
SPH.RA2_320_BAND_PERCENT.WARNING PCF_RA2_FGD_2P	8996	10-MAR-2009 03:40:58.159 10-MAR-2009 05:23:14.016
SPH.RA2_320_BAND_PERCENT.WARNING PCF_RA2_FGD_2P	9466	10-MAR-2009 11:32:00.339 10-MAR-2009 13:10:44.535
SPH.RA2_320_BAND_PERCENT.WARNING PCF_RA2_FGD_2P	9163	10-MAR-2009 13:09:12.129 10-MAR-2009 14:47:55.211
SPH.RA2_320_BAND_PERCENT.WARNING PCF_RA2_FGD_2P	9093	10-MAR-2009 16:17:25.128 10-MAR-2009 16:27:26.633
SPH.RA2_320_BAND_PERCENT.WARNING PCF_RA2_FGD_2P	9264	10-MAR-2009 18:03:30.524 10-MAR-2009 19:44:23.945
SPH.RA2_320_BAND_PERCENT.WARNING PCF_RA2_FGD_2P	9430	10-MAR-2009 20:50:24.270 10-MAR-2009 22:37:53.160

RA2_FGD_2P products with percentage of 80 MHz band processed above threshold

Gauge	Value	Segment (Start-Stop)
SPH.RA2_80_BAND_PERCENT.WARNING PCF_RA2_FGD_2P	564	10-MAR-2009 00:49:17.002 10-MAR-2009 02:24:45.134
SPH.RA2_80_BAND_PERCENT.WARNING PCF_RA2_FGD_2P	956	10-MAR-2009 02:23:37.236 10-MAR-2009 03:41:31.524
SPH.RA2_80_BAND_PERCENT.WARNING PCF_RA2_FGD_2P	744	10-MAR-2009 03:40:58.159 10-MAR-2009 05:23:14.016
SPH.RA2_80_BAND_PERCENT.WARNING PCF_RA2_FGD_2P	666	10-MAR-2009 13:09:12.129 10-MAR-2009 14:47:55.211
SPH.RA2_80_BAND_PERCENT.WARNING PCF_RA2_FGD_2P	778	10-MAR-2009 16:17:25.128 10-MAR-2009 16:27:26.633
SPH.RA2_80_BAND_PERCENT.WARNING PCF_RA2_FGD_2P	598	10-MAR-2009 18:03:30.524 10-MAR-2009 19:44:23.945

SPH.RA2_80_BAND_PERCENT.WARNING PCF_RA2_FGD_2P	470	10-MAR-2009 20:50:24.270 10-MAR-2009 22:37:53.160
---	-----	--

RA2_FGD_2P products with percentage of 20 MHz band processed above threshold

Gauge	Value	Segment (Start-Stop)
SPH.RA2_20_BAND_PERCENT.WARNING PCF_RA2_FGD_2P	194	10-MAR-2009 00:49:17.002 10-MAR-2009 02:24:45.134
SPH.RA2_20_BAND_PERCENT.WARNING PCF_RA2_FGD_2P	257	10-MAR-2009 02:23:37.236 10-MAR-2009 03:41:31.524
SPH.RA2_20_BAND_PERCENT.WARNING PCF_RA2_FGD_2P	260	10-MAR-2009 03:40:58.159 10-MAR-2009 05:23:14.016
SPH.RA2_20_BAND_PERCENT.WARNING PCF_RA2_FGD_2P	152	10-MAR-2009 11:32:00.339 10-MAR-2009 13:10:44.535
SPH.RA2_20_BAND_PERCENT.WARNING PCF_RA2_FGD_2P	171	10-MAR-2009 13:09:12.129 10-MAR-2009 14:47:55.211
SPH.RA2_20_BAND_PERCENT.WARNING PCF_RA2_FGD_2P	110	10-MAR-2009 14:45:47.157 10-MAR-2009 16:13:26.295
SPH.RA2_20_BAND_PERCENT.WARNING PCF_RA2_FGD_2P	130	10-MAR-2009 16:17:25.128 10-MAR-2009 16:27:26.633
SPH.RA2_20_BAND_PERCENT.WARNING PCF_RA2_FGD_2P	138	10-MAR-2009 18:03:30.524 10-MAR-2009 19:44:23.945
SPH.RA2_20_BAND_PERCENT.WARNING PCF_RA2_FGD_2P	146	10-MAR-2009 19:43:04.906 10-MAR-2009 20:51:32.169

RA2_FGD_2P products with percentage of valid Ku ocean retracker measurements below threshold

Gauge	Value	Segment (Start-Stop)
SPH.RA2_OCEAN_KU_RETRACK_PERCENT.WARNING PCF_RA2_FGD_2P	8491	10-MAR-2009 02:23:37.236 10-MAR-2009 03:41:31.524
SPH.RA2_OCEAN_KU_RETRACK_PERCENT.WARNING PCF_RA2_FGD_2P	8960	10-MAR-2009 03:40:58.159 10-MAR-2009 05:23:14.016
SPH.RA2_OCEAN_KU_RETRACK_PERCENT.WARNING PCF_RA2_FGD_2P	8704	10-MAR-2009 16:17:25.128 10-MAR-2009 16:27:26.633

RA2_FGD_2P products with percentage of valid Ku ice1 retracker measurements below threshold

Gauge Value Segment (Start-Stop)

RA2_FGD_2P products with percentage of valid S ice1 retracker measurements below threshold

Gauge	Value	Segment (Start-Stop)
SPH.RA2_ICE1_S_RETRACK_PERCENT.WARNING PCF_RA2_FGD_2P	5372	09-MAR-2009 23:08:46.920 10-MAR-2009 00:50:15.988
SPH.RA2_ICE1_S_RETRACK_PERCENT.WARNING PCF_RA2_FGD_2P	5125	10-MAR-2009 00:49:17.002 10-MAR-2009 02:24:45.134
SPH.RA2_ICE1_S_RETRACK_PERCENT.WARNING PCF_RA2_FGD_2P	5149	10-MAR-2009 02:23:37.236 10-MAR-2009 03:41:31.524
SPH.RA2_ICE1_S_RETRACK_PERCENT.WARNING PCF_RA2_FGD_2P	4572	10-MAR-2009 03:40:58.159 10-MAR-2009 05:23:14.016
SPH.RA2_ICE1_S_RETRACK_PERCENT.WARNING PCF_RA2_FGD_2P	5105	10-MAR-2009 05:22:41.765 10-MAR-2009 07:04:23.088

SPH.RA2_ICE1_S_RETRACK_PERCENT.WARNING PCF_RA2_FGD_2P	5815	10-MAR-2009 07:03:40.811 10-MAR-2009 08:11:34.654
SPH.RA2_ICE1_S_RETRACK_PERCENT.WARNING PCF_RA2_FGD_2P	5281	10-MAR-2009 08:10:35.667 10-MAR-2009 09:52:40.383
SPH.RA2_ICE1_S_RETRACK_PERCENT.WARNING PCF_RA2_FGD_2P	5734	10-MAR-2009 09:51:55.879 10-MAR-2009 11:32:52.641
SPH.RA2_ICE1_S_RETRACK_PERCENT.WARNING PCF_RA2_FGD_2P	5796	10-MAR-2009 11:32:00.339 10-MAR-2009 13:10:44.535
SPH.RA2_ICE1_S_RETRACK_PERCENT.WARNING PCF_RA2_FGD_2P	4862	10-MAR-2009 13:09:12.129 10-MAR-2009 14:47:55.211
SPH.RA2_ICE1_S_RETRACK_PERCENT.WARNING PCF_RA2_FGD_2P	5635	10-MAR-2009 14:45:47.157 10-MAR-2009 16:13:26.295
SPH.RA2_ICE1_S_RETRACK_PERCENT.WARNING PCF_RA2_FGD_2P	3301	10-MAR-2009 16:17:25.128 10-MAR-2009 16:27:26.633
SPH.RA2_ICE1_S_RETRACK_PERCENT.WARNING PCF_RA2_FGD_2P	5677	10-MAR-2009 16:25:13.008 10-MAR-2009 18:04:12.801
SPH.RA2_ICE1_S_RETRACK_PERCENT.WARNING PCF_RA2_FGD_2P	5022	10-MAR-2009 18:03:30.524 10-MAR-2009 19:44:23.945
SPH.RA2_ICE1_S_RETRACK_PERCENT.WARNING PCF_RA2_FGD_2P	4990	10-MAR-2009 19:43:04.906 10-MAR-2009 20:51:32.169
SPH.RA2_ICE1_S_RETRACK_PERCENT.WARNING PCF_RA2_FGD_2P	4534	10-MAR-2009 20:50:24.270 10-MAR-2009 22:37:53.160
SPH.RA2_ICE1_S_RETRACK_PERCENT.WARNING PCF_RA2_FGD_2P	5350	10-MAR-2009 22:36:49.718 11-MAR-2009 00:18:37.724

RA2_FGD_2P products with percentage of valid KU ice2 retracker measurements below threshold

Gauge	Value	Segment (Start-Stop)
SPH.RA2_ICE2_KU_RETRACK_PERCENT.WARNING PCF_RA2_FGD_2P	6494	10-MAR-2009 02:23:37.236 10-MAR-2009 03:41:31.524
SPH.RA2_ICE2_KU_RETRACK_PERCENT.WARNING PCF_RA2_FGD_2P	5907	10-MAR-2009 16:17:25.128 10-MAR-2009 16:27:26.633

RA2_FGD_2P products with percentage of valid S ice2 retracker measurements below threshold

Gauge	Value	Segment (Start-Stop)
SPH.RA2_ICE2_S_RETRACK_PERCENT.WARNING PCF_RA2_FGD_2P	57	09-MAR-2009 23:08:46.920 10-MAR-2009 00:50:15.988
SPH.RA2_ICE2_S_RETRACK_PERCENT.WARNING PCF_RA2_FGD_2P	54	10-MAR-2009 00:49:17.002 10-MAR-2009 02:24:45.134
SPH.RA2_ICE2_S_RETRACK_PERCENT.WARNING PCF_RA2_FGD_2P	50	10-MAR-2009 02:23:37.236 10-MAR-2009 03:41:31.524
SPH.RA2_ICE2_S_RETRACK_PERCENT.WARNING PCF_RA2_FGD_2P	54	10-MAR-2009 03:40:58.159 10-MAR-2009 05:23:14.016
SPH.RA2_ICE2_S_RETRACK_PERCENT.WARNING PCF_RA2_FGD_2P	55	10-MAR-2009 05:22:41.765 10-MAR-2009 07:04:23.088
SPH.RA2_ICE2_S_RETRACK_PERCENT.WARNING PCF_RA2_FGD_2P	66	10-MAR-2009 07:03:40.811 10-MAR-2009 08:11:34.654
SPH.RA2_ICE2_S_RETRACK_PERCENT.WARNING PCF_RA2_FGD_2P	62	10-MAR-2009 08:10:35.667 10-MAR-2009 09:52:40.383

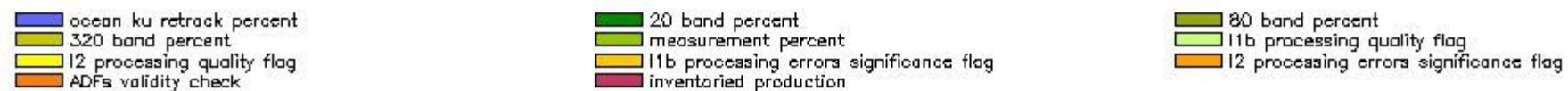
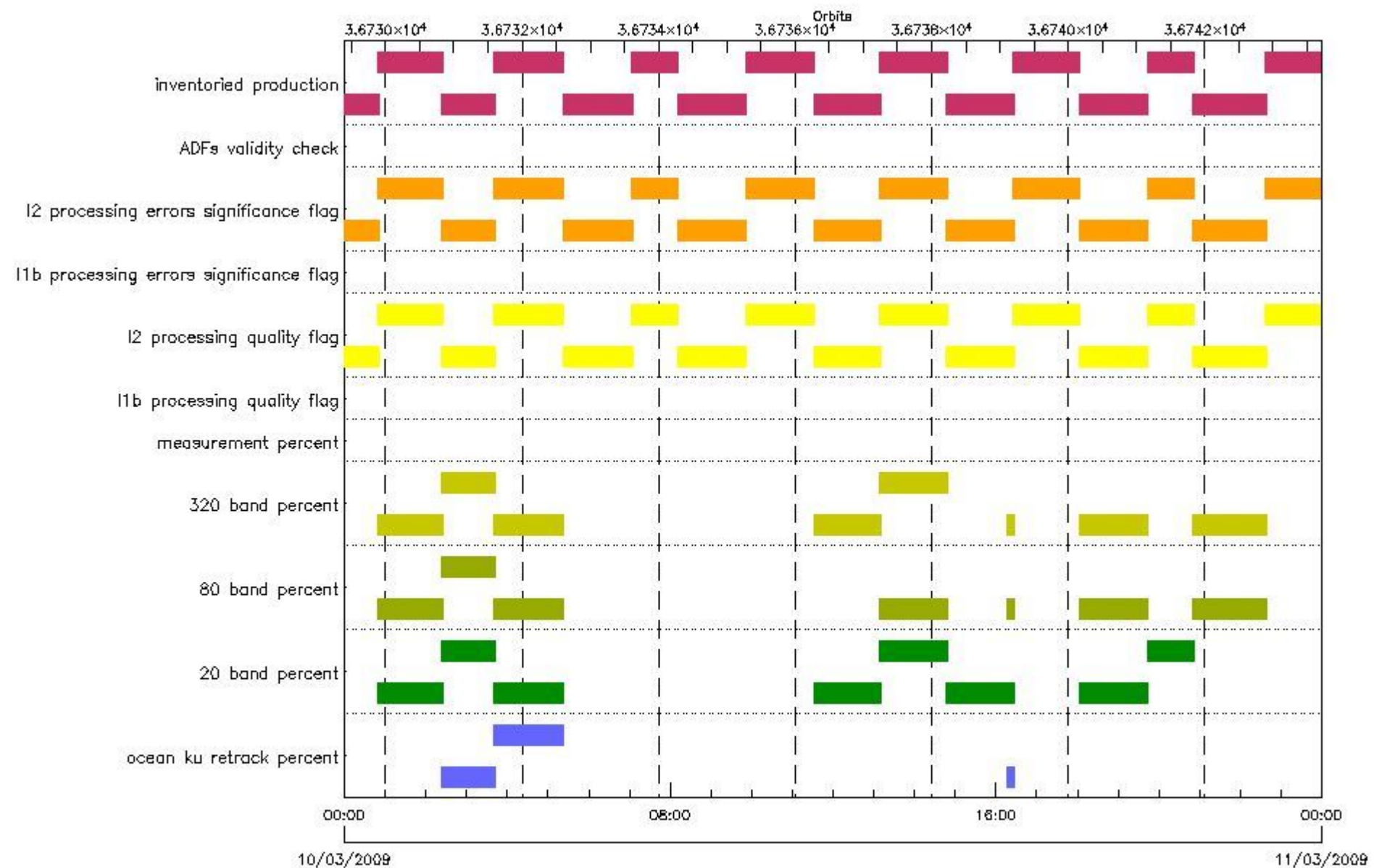
SPH.RA2_ICE2_S_RETRACK_PERCENT.WARNING PCF_RA2_FGD_2P	42	10-MAR-2009 09:51:55.879 10-MAR-2009 11:32:52.641
SPH.RA2_ICE2_S_RETRACK_PERCENT.WARNING PCF_RA2_FGD_2P	38	10-MAR-2009 11:32:00.339 10-MAR-2009 13:10:44.535
SPH.RA2_ICE2_S_RETRACK_PERCENT.WARNING PCF_RA2_FGD_2P	56	10-MAR-2009 13:09:12.129 10-MAR-2009 14:47:55.211
SPH.RA2_ICE2_S_RETRACK_PERCENT.WARNING PCF_RA2_FGD_2P	61	10-MAR-2009 14:45:47.157 10-MAR-2009 16:13:26.295
SPH.RA2_ICE2_S_RETRACK_PERCENT.WARNING PCF_RA2_FGD_2P	0	10-MAR-2009 16:17:25.128 10-MAR-2009 16:27:26.633
SPH.RA2_ICE2_S_RETRACK_PERCENT.WARNING PCF_RA2_FGD_2P	64	10-MAR-2009 16:25:13.008 10-MAR-2009 18:04:12.801
SPH.RA2_ICE2_S_RETRACK_PERCENT.WARNING PCF_RA2_FGD_2P	44	10-MAR-2009 18:03:30.524 10-MAR-2009 19:44:23.945
SPH.RA2_ICE2_S_RETRACK_PERCENT.WARNING PCF_RA2_FGD_2P	52	10-MAR-2009 19:43:04.906 10-MAR-2009 20:51:32.169
SPH.RA2_ICE2_S_RETRACK_PERCENT.WARNING PCF_RA2_FGD_2P	78	10-MAR-2009 20:50:24.270 10-MAR-2009 22:37:53.160
SPH.RA2_ICE2_S_RETRACK_PERCENT.WARNING PCF_RA2_FGD_2P	47	10-MAR-2009 22:36:49.718 11-MAR-2009 00:18:37.724

RA2_FGD_2P products with percentage of valid KU sea/ice retracker measurements below threshold

Gauge Value Segment (Start-Stop)

RA2_WWV_2P SPH checks

SPH fields with errors



RA2_WWV_2P products using a wrong ADF (sensing not included in validity)

Gauge Segment (Start-Stop) Explicit Reference

RA2_WWV_2P products with processing errors significance flag set

Gauge	Segment (Start-Stop)
SPH.RA2_L2_PROC_FLAG.WARNING PCF_RA2_WWV_2P	09-MAR-2009 23:08:46.920 10-MAR-2009 00:50:15.988
SPH.RA2_L2_PROC_FLAG.WARNING PCF_RA2_WWV_2P	10-MAR-2009 00:49:17.002 10-MAR-2009 02:24:45.134
SPH.RA2_L2_PROC_FLAG.WARNING PCF_RA2_WWV_2P	10-MAR-2009 02:23:37.236 10-MAR-2009 03:41:31.524

SPH.RA2_L2_PROC_FLAG.WARNING PCF_RA2_WWV_2P	10-MAR-2009 03:40:58.159 10-MAR-2009 05:23:14.016
SPH.RA2_L2_PROC_FLAG.WARNING PCF_RA2_WWV_2P	10-MAR-2009 05:22:41.765 10-MAR-2009 07:04:23.088
SPH.RA2_L2_PROC_FLAG.WARNING PCF_RA2_WWV_2P	10-MAR-2009 07:03:40.811 10-MAR-2009 08:11:34.654
SPH.RA2_L2_PROC_FLAG.WARNING PCF_RA2_WWV_2P	10-MAR-2009 08:10:35.667 10-MAR-2009 09:52:40.383
SPH.RA2_L2_PROC_FLAG.WARNING PCF_RA2_WWV_2P	10-MAR-2009 09:51:55.879 10-MAR-2009 11:32:52.641
SPH.RA2_L2_PROC_FLAG.WARNING PCF_RA2_WWV_2P	10-MAR-2009 11:32:00.339 10-MAR-2009 13:10:44.535
SPH.RA2_L2_PROC_FLAG.WARNING PCF_RA2_WWV_2P	10-MAR-2009 13:09:12.129 10-MAR-2009 14:47:55.211
SPH.RA2_L2_PROC_FLAG.WARNING PCF_RA2_WWV_2P	10-MAR-2009 14:45:47.157 10-MAR-2009 16:13:26.295
SPH.RA2_L2_PROC_FLAG.WARNING PCF_RA2_WWV_2P	10-MAR-2009 16:17:25.128 10-MAR-2009 16:27:26.633
SPH.RA2_L2_PROC_FLAG.WARNING PCF_RA2_WWV_2P	10-MAR-2009 16:25:13.008 10-MAR-2009 18:04:12.801
SPH.RA2_L2_PROC_FLAG.WARNING PCF_RA2_WWV_2P	10-MAR-2009 18:03:30.524 10-MAR-2009 19:44:23.945
SPH.RA2_L2_PROC_FLAG.WARNING PCF_RA2_WWV_2P	10-MAR-2009 19:43:04.906 10-MAR-2009 20:51:32.169
SPH.RA2_L2_PROC_FLAG.WARNING PCF_RA2_WWV_2P	10-MAR-2009 20:50:24.270 10-MAR-2009 22:37:53.160
SPH.RA2_L2_PROC_FLAG.WARNING PCF_RA2_WWV_2P	10-MAR-2009 22:36:49.718 11-MAR-2009 00:18:37.724

RA2_WWV_2P products with processing errors significance flag set

Gauge Segment (Start-Stop)

RA2_WWV_2P products with percentage DSRs free of processing errors below threshold

Gauge	Value	Segment (Start-Stop)
SPH.RA2_L2_PROC_QUALITY.WARNING PCF_RA2_WWV_2P	6518	09-MAR-2009 23:08:46.920 10-MAR-2009 00:50:15.988
SPH.RA2_L2_PROC_QUALITY.WARNING PCF_RA2_WWV_2P	6838	10-MAR-2009 00:49:17.002 10-MAR-2009 02:24:45.134
SPH.RA2_L2_PROC_QUALITY.WARNING PCF_RA2_WWV_2P	6842	10-MAR-2009 02:23:37.236 10-MAR-2009 03:41:31.524
SPH.RA2_L2_PROC_QUALITY.WARNING PCF_RA2_WWV_2P	6725	10-MAR-2009 03:40:58.159 10-MAR-2009 05:23:14.016
SPH.RA2_L2_PROC_QUALITY.WARNING PCF_RA2_WWV_2P	6505	10-MAR-2009 05:22:41.765 10-MAR-2009 07:04:23.088
SPH.RA2_L2_PROC_QUALITY.WARNING PCF_RA2_WWV_2P	6445	10-MAR-2009 07:03:40.811 10-MAR-2009 08:11:34.654
SPH.RA2_L2_PROC_QUALITY.WARNING PCF_RA2_WWV_2P	6830	10-MAR-2009 08:10:35.667 10-MAR-2009 09:52:40.383

SPH.RA2_L2_PROC_QUALITY.WARNING PCF_RA2_WWV_2P	6675	10-MAR-2009 09:51:55.879 10-MAR-2009 11:32:52.641
SPH.RA2_L2_PROC_QUALITY.WARNING PCF_RA2_WWV_2P	6880	10-MAR-2009 11:32:00.339 10-MAR-2009 13:10:44.535
SPH.RA2_L2_PROC_QUALITY.WARNING PCF_RA2_WWV_2P	6675	10-MAR-2009 13:09:12.129 10-MAR-2009 14:47:55.211
SPH.RA2_L2_PROC_QUALITY.WARNING PCF_RA2_WWV_2P	6613	10-MAR-2009 14:45:47.157 10-MAR-2009 16:13:26.295
SPH.RA2_L2_PROC_QUALITY.WARNING PCF_RA2_WWV_2P	7630	10-MAR-2009 16:17:25.128 10-MAR-2009 16:27:26.633
SPH.RA2_L2_PROC_QUALITY.WARNING PCF_RA2_WWV_2P	6654	10-MAR-2009 16:25:13.008 10-MAR-2009 18:04:12.801
SPH.RA2_L2_PROC_QUALITY.WARNING PCF_RA2_WWV_2P	6559	10-MAR-2009 18:03:30.524 10-MAR-2009 19:44:23.945
SPH.RA2_L2_PROC_QUALITY.WARNING PCF_RA2_WWV_2P	6393	10-MAR-2009 19:43:04.906 10-MAR-2009 20:51:32.169
SPH.RA2_L2_PROC_QUALITY.WARNING PCF_RA2_WWV_2P	6436	10-MAR-2009 20:50:24.270 10-MAR-2009 22:37:53.160
SPH.RA2_L2_PROC_QUALITY.WARNING PCF_RA2_WWV_2P	6374	10-MAR-2009 22:36:49.718 11-MAR-2009 00:18:37.724

RA2_WWV_2P products with percentage DSRs free of processing errors below threshold

Gauge Value Segment (Start-Stop)

RA2_WWV_2P products with percentage of valid measurements below threshold

Gauge Value Segment (Start-Stop)

RA2_WWV_2P products with percentage of 320 MHz band processed below threshold

Gauge	Value	Segment (Start-Stop)
SPH.RA2_320_BAND_PERCENT.WARNING PCF_RA2_WWV_2P	9242	10-MAR-2009 00:49:17.002 10-MAR-2009 02:24:45.134
SPH.RA2_320_BAND_PERCENT.WARNING PCF_RA2_WWV_2P	8787	10-MAR-2009 02:23:37.236 10-MAR-2009 03:41:31.524
SPH.RA2_320_BAND_PERCENT.WARNING PCF_RA2_WWV_2P	8996	10-MAR-2009 03:40:58.159 10-MAR-2009 05:23:14.016
SPH.RA2_320_BAND_PERCENT.WARNING PCF_RA2_WWV_2P	9466	10-MAR-2009 11:32:00.339 10-MAR-2009 13:10:44.535
SPH.RA2_320_BAND_PERCENT.WARNING PCF_RA2_WWV_2P	9163	10-MAR-2009 13:09:12.129 10-MAR-2009 14:47:55.211
SPH.RA2_320_BAND_PERCENT.WARNING PCF_RA2_WWV_2P	9093	10-MAR-2009 16:17:25.128 10-MAR-2009 16:27:26.633
SPH.RA2_320_BAND_PERCENT.WARNING PCF_RA2_WWV_2P	9264	10-MAR-2009 18:03:30.524 10-MAR-2009 19:44:23.945
SPH.RA2_320_BAND_PERCENT.WARNING PCF_RA2_WWV_2P	9430	10-MAR-2009 20:50:24.270 10-MAR-2009 22:37:53.160

RA2_WWV_2P products with percentage of 80 MHz band processed above threshold

Gauge Value Segment (Start-Stop)

SPH.RA2_80_BAND_PERCENT.WARNING PCF_RA2_WWV_2P	564	10-MAR-2009 00:49:17.002 10-MAR-2009 02:24:45.134
SPH.RA2_80_BAND_PERCENT.WARNING PCF_RA2_WWV_2P	956	10-MAR-2009 02:23:37.236 10-MAR-2009 03:41:31.524
SPH.RA2_80_BAND_PERCENT.WARNING PCF_RA2_WWV_2P	744	10-MAR-2009 03:40:58.159 10-MAR-2009 05:23:14.016
SPH.RA2_80_BAND_PERCENT.WARNING PCF_RA2_WWV_2P	666	10-MAR-2009 13:09:12.129 10-MAR-2009 14:47:55.211
SPH.RA2_80_BAND_PERCENT.WARNING PCF_RA2_WWV_2P	778	10-MAR-2009 16:17:25.128 10-MAR-2009 16:27:26.633
SPH.RA2_80_BAND_PERCENT.WARNING PCF_RA2_WWV_2P	598	10-MAR-2009 18:03:30.524 10-MAR-2009 19:44:23.945
SPH.RA2_80_BAND_PERCENT.WARNING PCF_RA2_WWV_2P	470	10-MAR-2009 20:50:24.270 10-MAR-2009 22:37:53.160

RA2_WWV_2P products with percentage of 20 MHz band processed above threshold

Gauge	Value	Segment (Start-Stop)
SPH.RA2_20_BAND_PERCENT.WARNING PCF_RA2_WWV_2P	194	10-MAR-2009 00:49:17.002 10-MAR-2009 02:24:45.134
SPH.RA2_20_BAND_PERCENT.WARNING PCF_RA2_WWV_2P	257	10-MAR-2009 02:23:37.236 10-MAR-2009 03:41:31.524
SPH.RA2_20_BAND_PERCENT.WARNING PCF_RA2_WWV_2P	260	10-MAR-2009 03:40:58.159 10-MAR-2009 05:23:14.016
SPH.RA2_20_BAND_PERCENT.WARNING PCF_RA2_WWV_2P	152	10-MAR-2009 11:32:00.339 10-MAR-2009 13:10:44.535
SPH.RA2_20_BAND_PERCENT.WARNING PCF_RA2_WWV_2P	171	10-MAR-2009 13:09:12.129 10-MAR-2009 14:47:55.211
SPH.RA2_20_BAND_PERCENT.WARNING PCF_RA2_WWV_2P	110	10-MAR-2009 14:45:47.157 10-MAR-2009 16:13:26.295
SPH.RA2_20_BAND_PERCENT.WARNING PCF_RA2_WWV_2P	130	10-MAR-2009 16:17:25.128 10-MAR-2009 16:27:26.633
SPH.RA2_20_BAND_PERCENT.WARNING PCF_RA2_WWV_2P	138	10-MAR-2009 18:03:30.524 10-MAR-2009 19:44:23.945
SPH.RA2_20_BAND_PERCENT.WARNING PCF_RA2_WWV_2P	146	10-MAR-2009 19:43:04.906 10-MAR-2009 20:51:32.169

RA2_WWV_2P products with percentage of valid Ku ocean retracker measurements below threshold

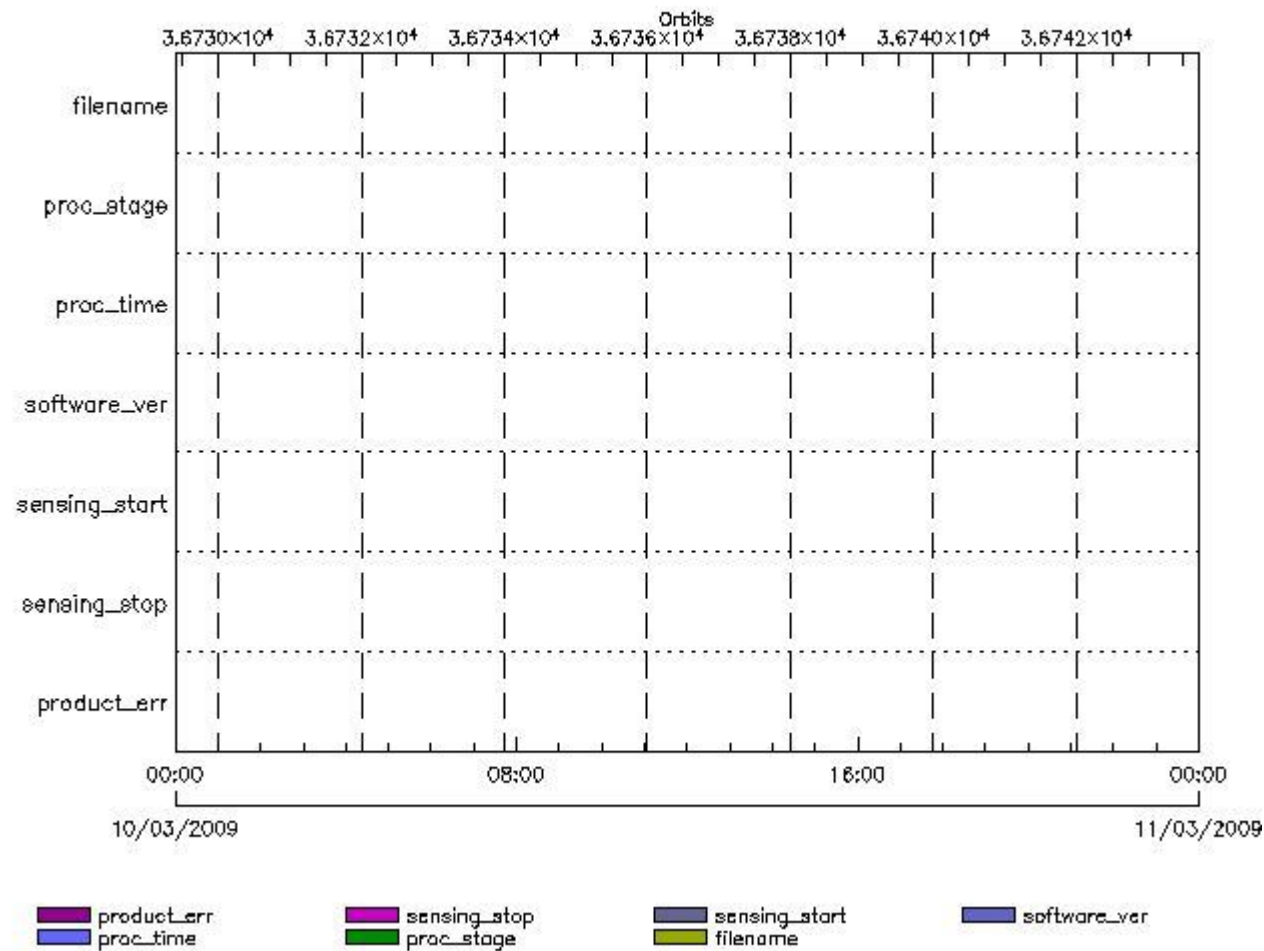
Gauge	Value	Segment (Start-Stop)
SPH.RA2_OCEAN_KU_RETRACK_PERCENT.WARNING PCF_RA2_WWV_2P	8491	10-MAR-2009 02:23:37.236 10-MAR-2009 03:41:31.524
SPH.RA2_OCEAN_KU_RETRACK_PERCENT.WARNING PCF_RA2_WWV_2P	8960	10-MAR-2009 03:40:58.159 10-MAR-2009 05:23:14.016
SPH.RA2_OCEAN_KU_RETRACK_PERCENT.WARNING PCF_RA2_WWV_2P	8704	10-MAR-2009 16:17:25.128 10-MAR-2009 16:27:26.633

ADFs

MPH checks

MWR_CHD_AX MPH checks

MPH Errors for MWR_CHD_AX



MWR_CHD_AX files with wrong filename

MWR_CHD_AX files with unknown processing stage

Gauge Explicit Reference

MWR_CHD_AX files with wrong processing time

Gauge Explicit Reference

MWR_CHD_AX files with software version not equal to the current version

Gauge Explicit Reference

MWR_CHD_AX files with wrong sensing start

Gauge Explicit Reference

MWR_CHD_AX files with wrong sensing stop

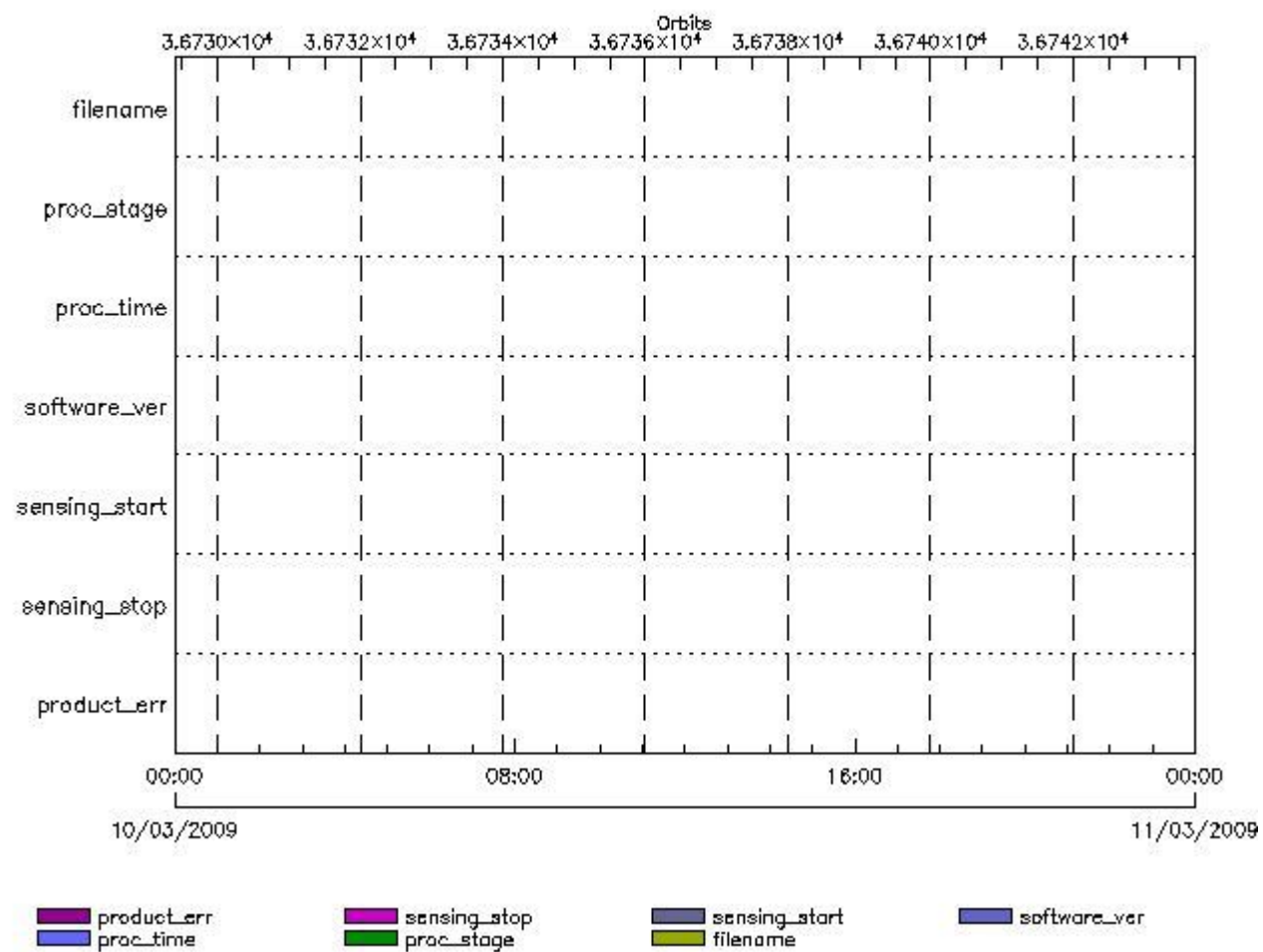
Gauge Explicit Reference

MWR_CHD_AX files with product err set

Gauge Explicit Reference

MWR_CON_AX MPH checks

MPH Errors for MWR_CON_AX



MWR_CON_AX files with wrong filename

Gauge

MWR_CON_AX files with unknown processing stage

Gauge Explicit Reference

MWR_CON_AX files with wrong processing time

Gauge Explicit Reference

MWR_CON_AX files with software version not equal to the current version

Gauge Explicit Reference

MWR_CON_AX files with wrong sensing start

Gauge Explicit Reference

MWR_CON_AX files with wrong sensing stop

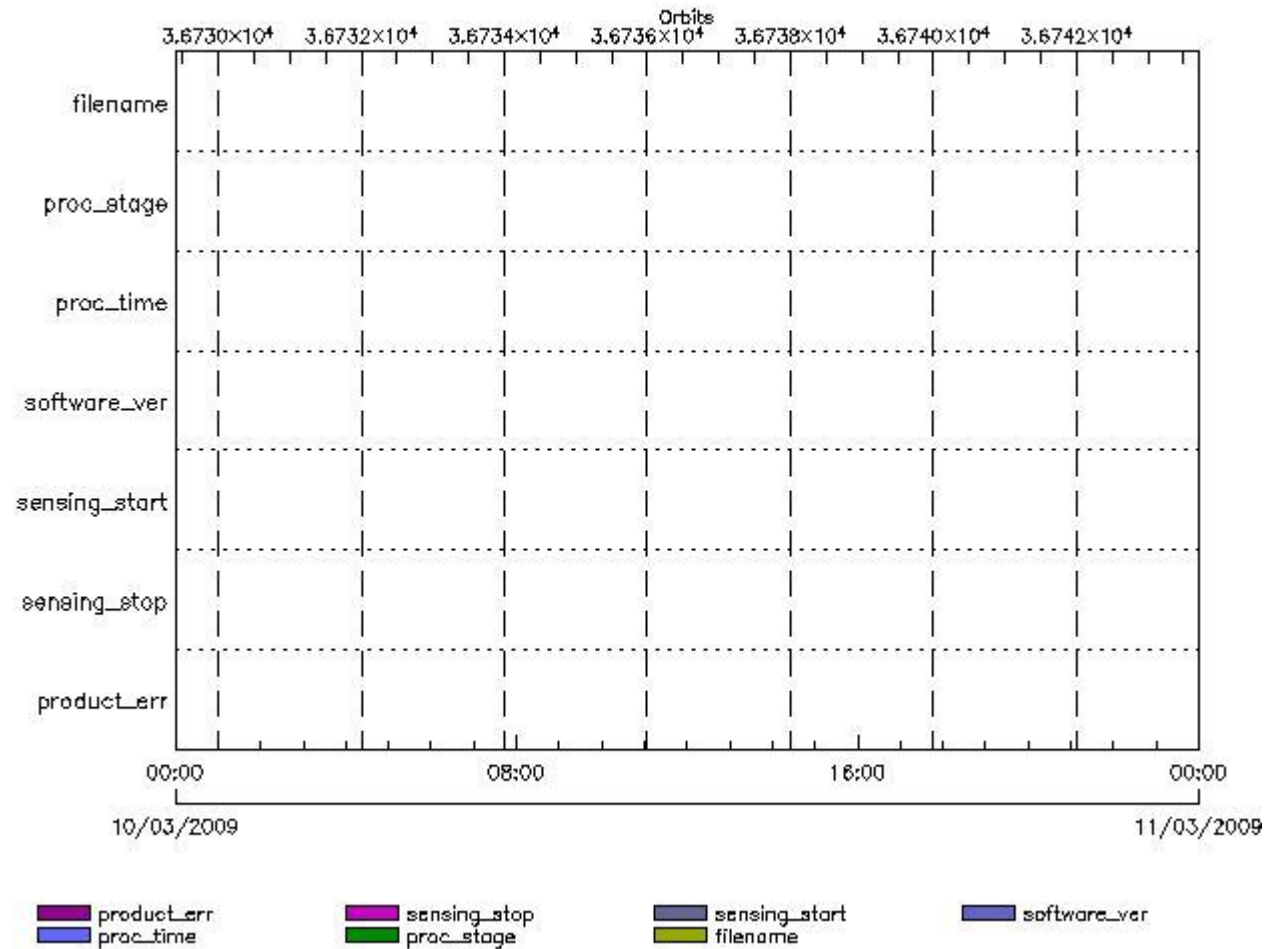
Gauge Explicit Reference

MWR_CON_AX files with product err set

Gauge Explicit Reference

MWR_LSF_AX MPH checks

MPH Errors for MWR_LSF_AX



MWR_LSF_AX files with wrong filename

Gauge

MWR_LSF_AX files with unknown processing stage

Gauge Explicit Reference

MWR_LSF_AX files with wrong processing time

Gauge Explicit Reference

MWR_LSF_AX files with software version not equal to the current version

Gauge Explicit Reference

MWR_LSF_AX files with wrong sensing start

Gauge Explicit Reference

MWR_LSF_AX files with wrong sensing stop

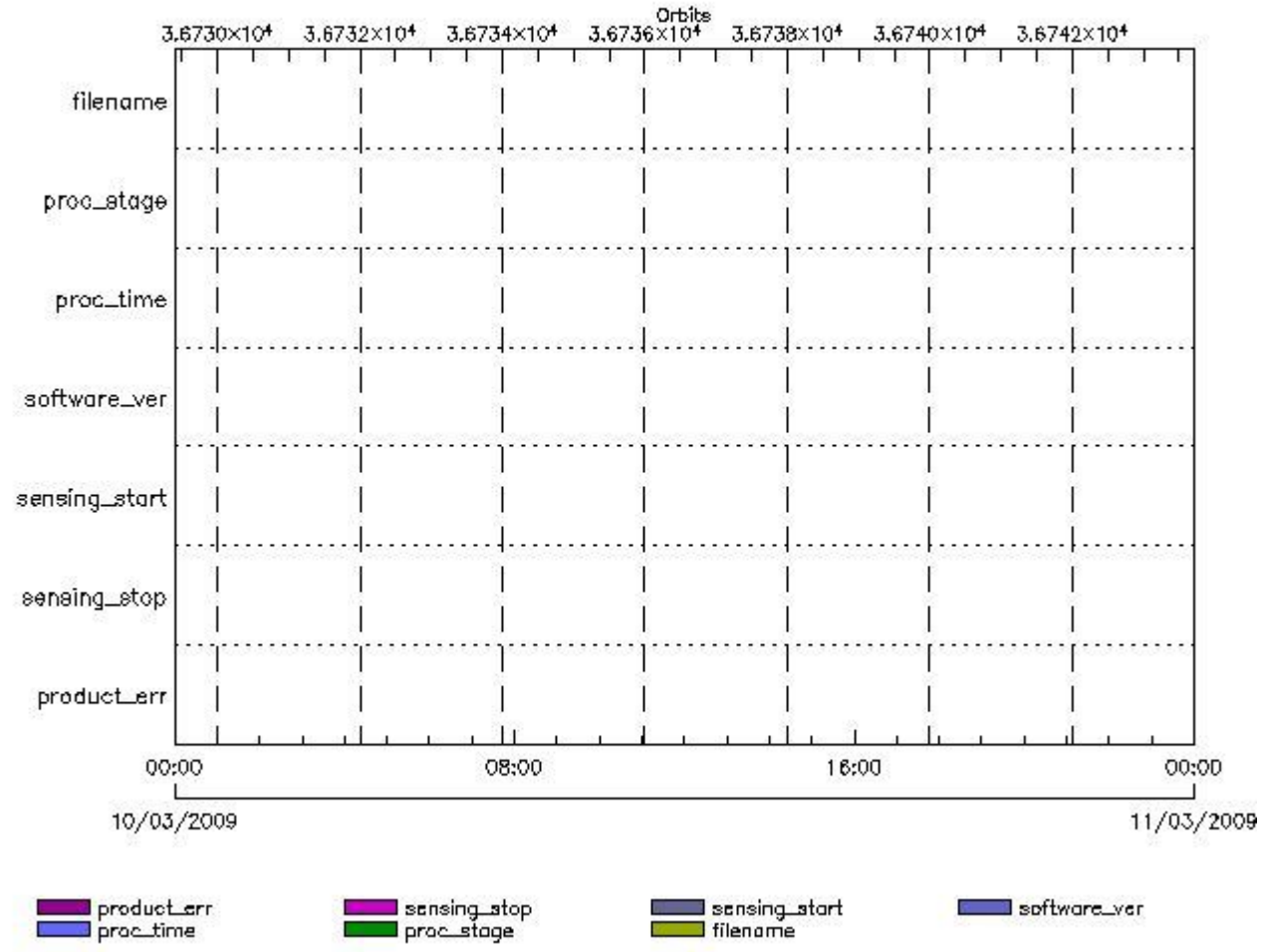
Gauge Explicit Reference

MWR_LSF_AX files with product err set

Gauge Explicit Reference

MWR_SLT_AX MPH checks

MPH Errors for MWR_SLT_AX



MWR_SLT_AX files with wrong filename

Gauge

MWR_SLT_AX files with unknown processing stage

Gauge Explicit Reference

MWR_SLT_AX files with wrong processing time

Gauge Explicit Reference

MWR_SLT_AX files with software version not equal to the current version

Gauge Explicit Reference

MWR_SLT_AX files with wrong sensing start

Gauge Explicit Reference

MWR_SLT_AX files with wrong sensing stop

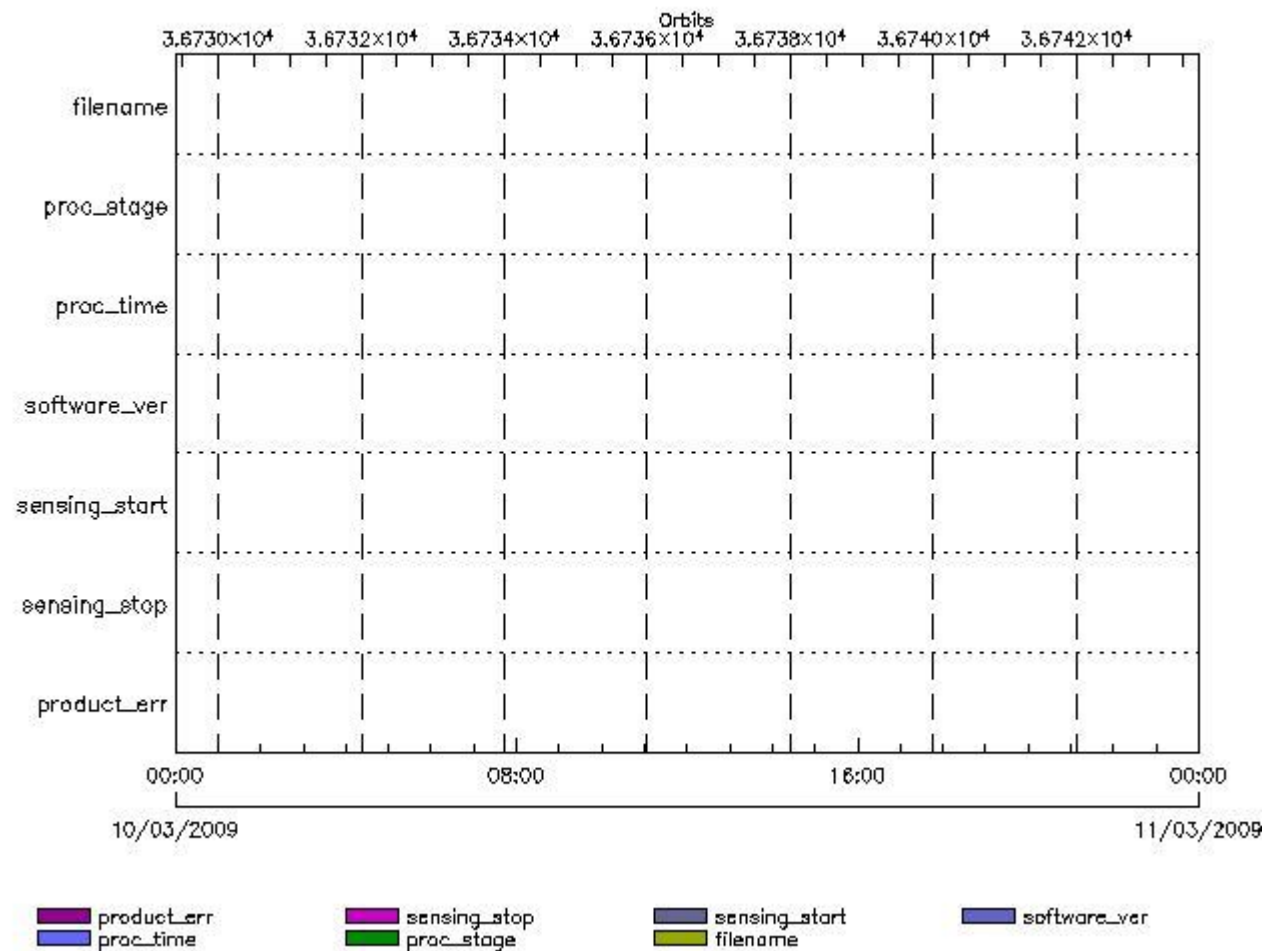
Gauge Explicit Reference

MWR_SLT_AX files with product err set

Gauge Explicit Reference

RA2_CHD_AX MPH checks

MPH Errors for RA2_CHD_AX



RA2_CHD_AX files with wrong filename

Gauge

RA2_CHD_AX files with unknown processing stage

Gauge Explicit Reference

RA2_CHD_AX files with wrong processing time

Gauge Explicit Reference

RA2_CHD_AX files with software version not equal to the current version

Gauge Explicit Reference

RA2_CHD_AX files with wrong sensing start

Gauge Explicit Reference

RA2_CHD_AX files with wrong sensing stop

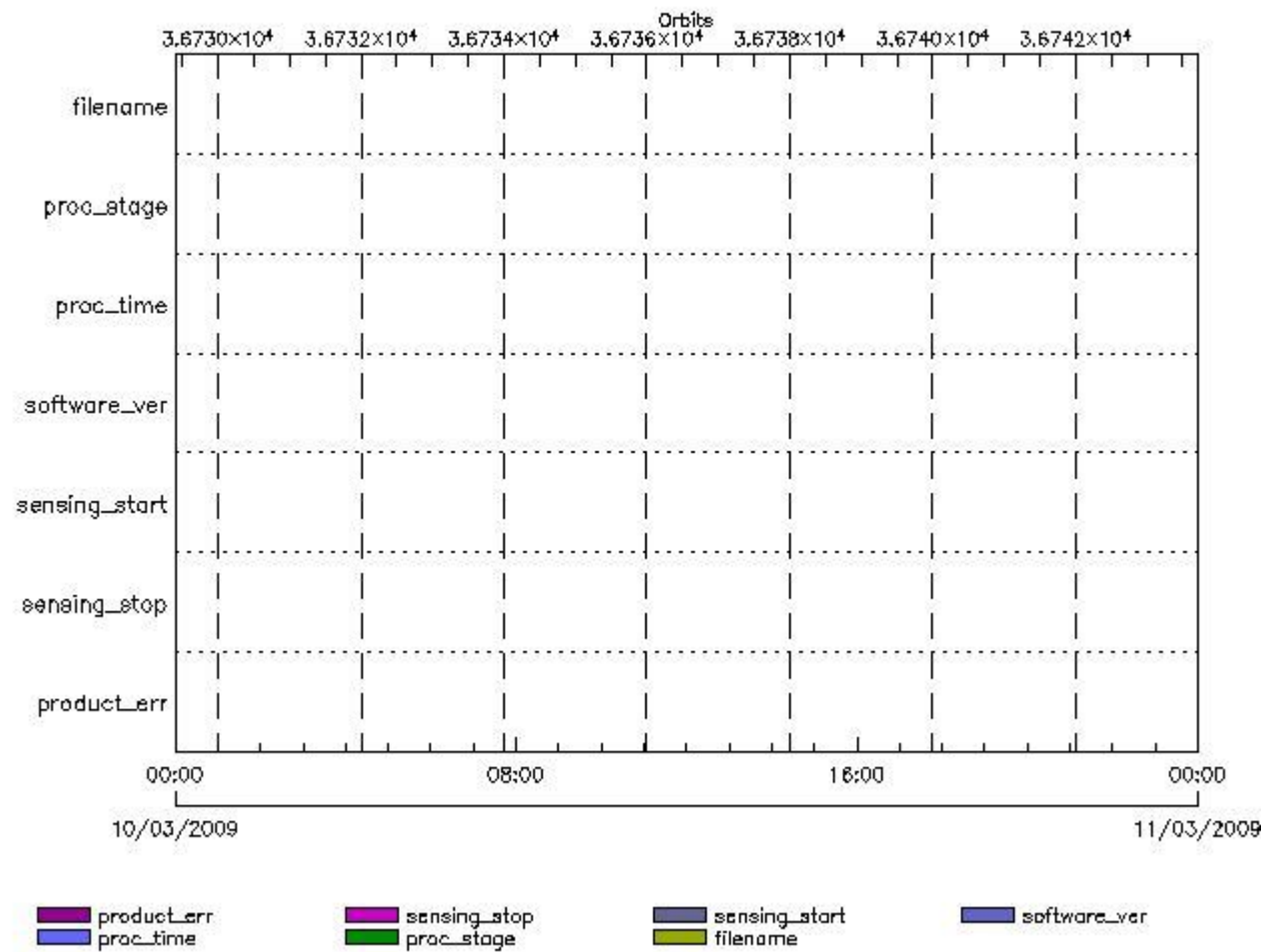
Gauge Explicit Reference

RA2_CHD_AX files with product err set

Gauge Explicit Reference

RA2_CON_AX MPH checks

MPH Errors for RA2_CON_AX



RA2_CON_AX files with wrong filename

RA2_CON_AX files with unknown processing stage

RA2_CON_AX files with wrong processing time

RA2_CON_AX files with software version not equal to the current version

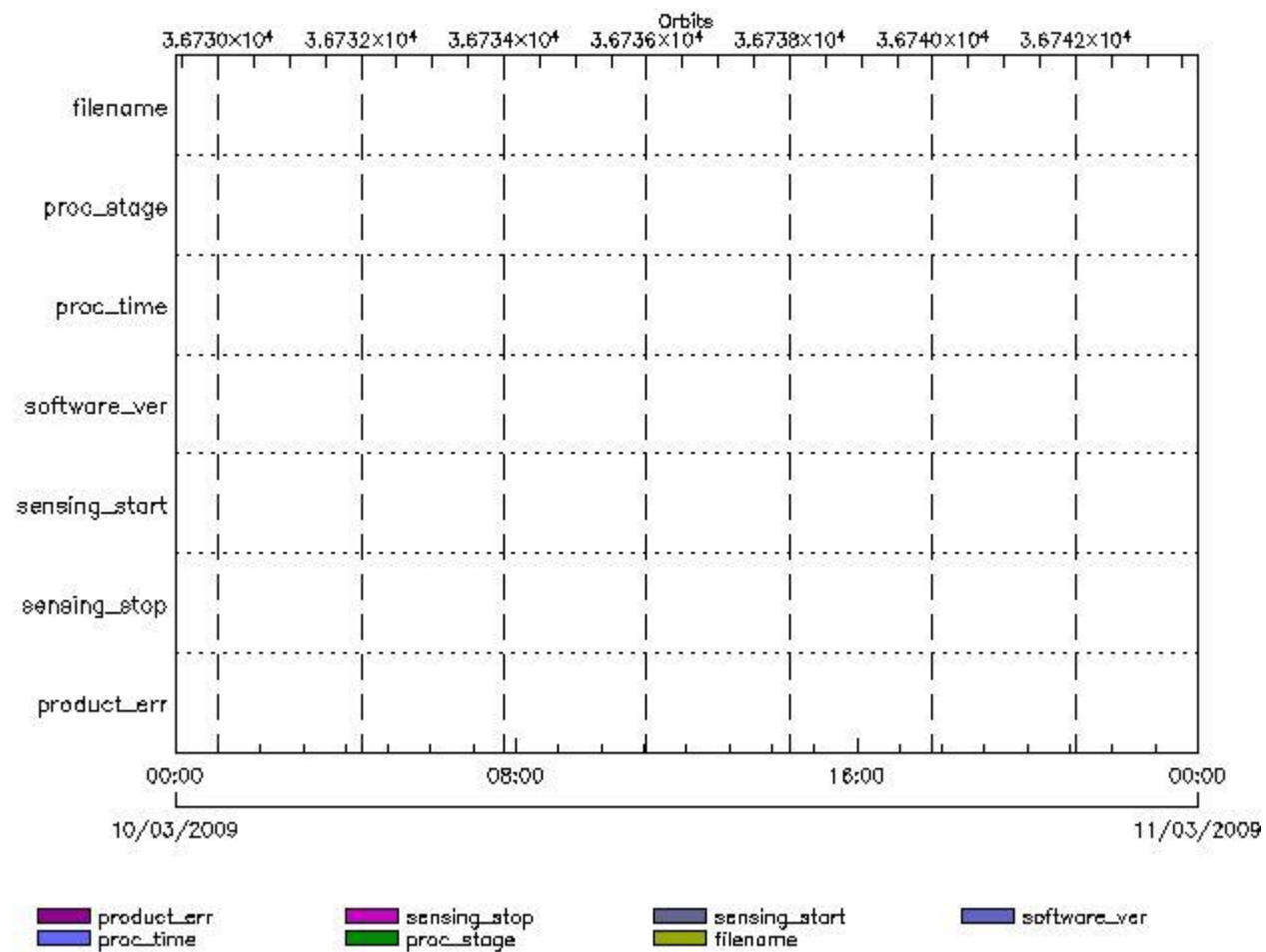
RA2_CON_AX files with wrong sensing start

RA2_CON_AX files with wrong sensing stop

RA2_CON_AX files with product err set

RA2_CST_AX MPH checks

MPH Errors for RA2_CST_AX



RA2_CST_AX files with wrong filename

RA2_CST_AX files with unknown processing stage

Gauge Explicit Reference

RA2_CST_AX files with wrong processing time

Gauge Explicit Reference

RA2_CST_AX files with software version not equal to the current version

Gauge Explicit Reference

RA2_CST_AX files with wrong sensing start

Gauge Explicit Reference

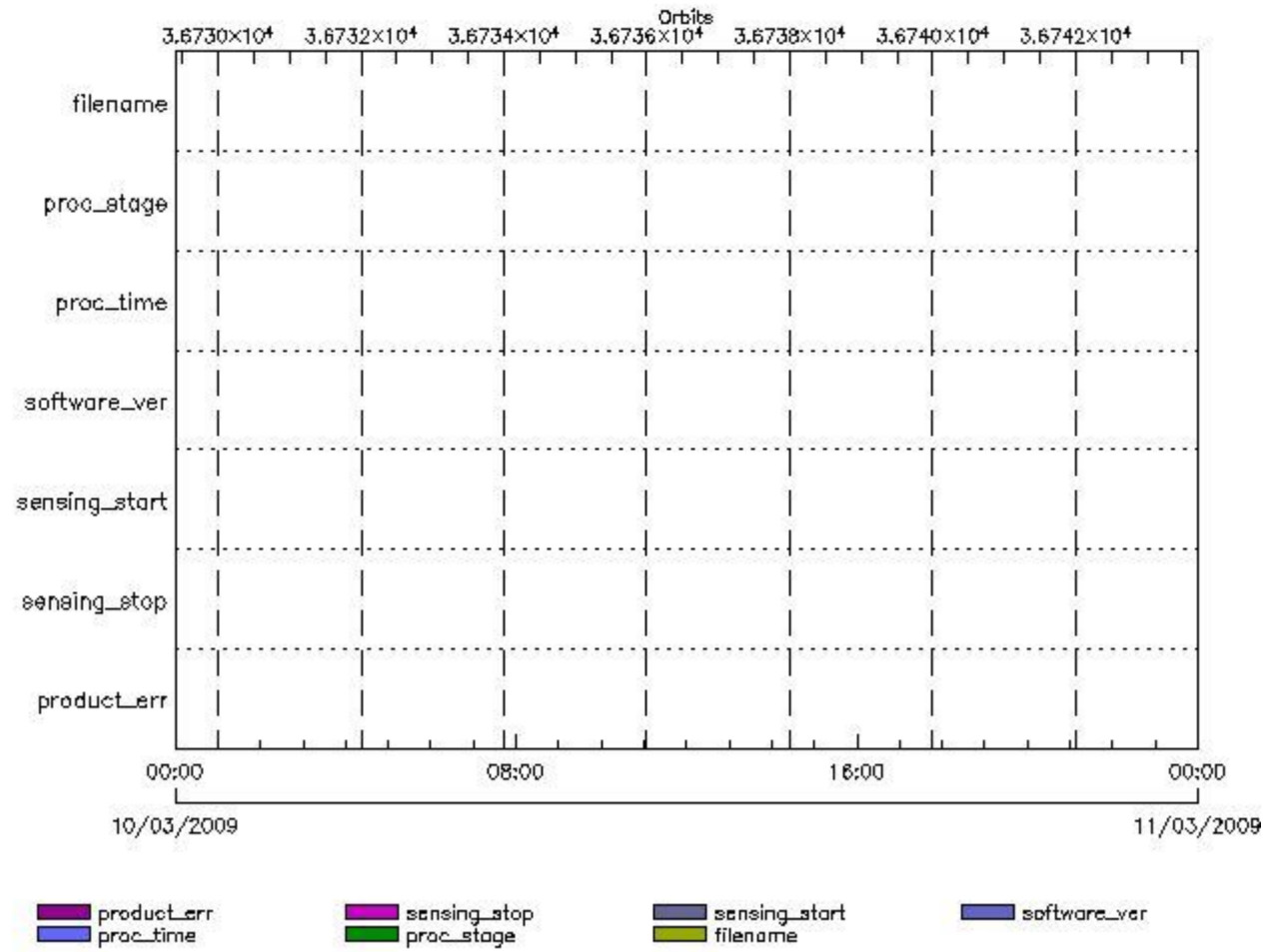
RA2_CST_AX files with wrong sensing stop

Gauge Explicit Reference

RA2_CST_AX files with product err set

Gauge Explicit Reference

MPH Errors for RA2_DIP_AX



RA2_DIP_AX files with wrong filename

RA2_DIP_AX files with unknown processing stage

Gauge Explicit Reference

RA2_DIP_AX files with wrong processing time

Gauge Explicit Reference

RA2_DIP_AX files with software version not equal to the current version

Gauge Explicit Reference

RA2_DIP_AX files with wrong sensing start

Gauge Explicit Reference

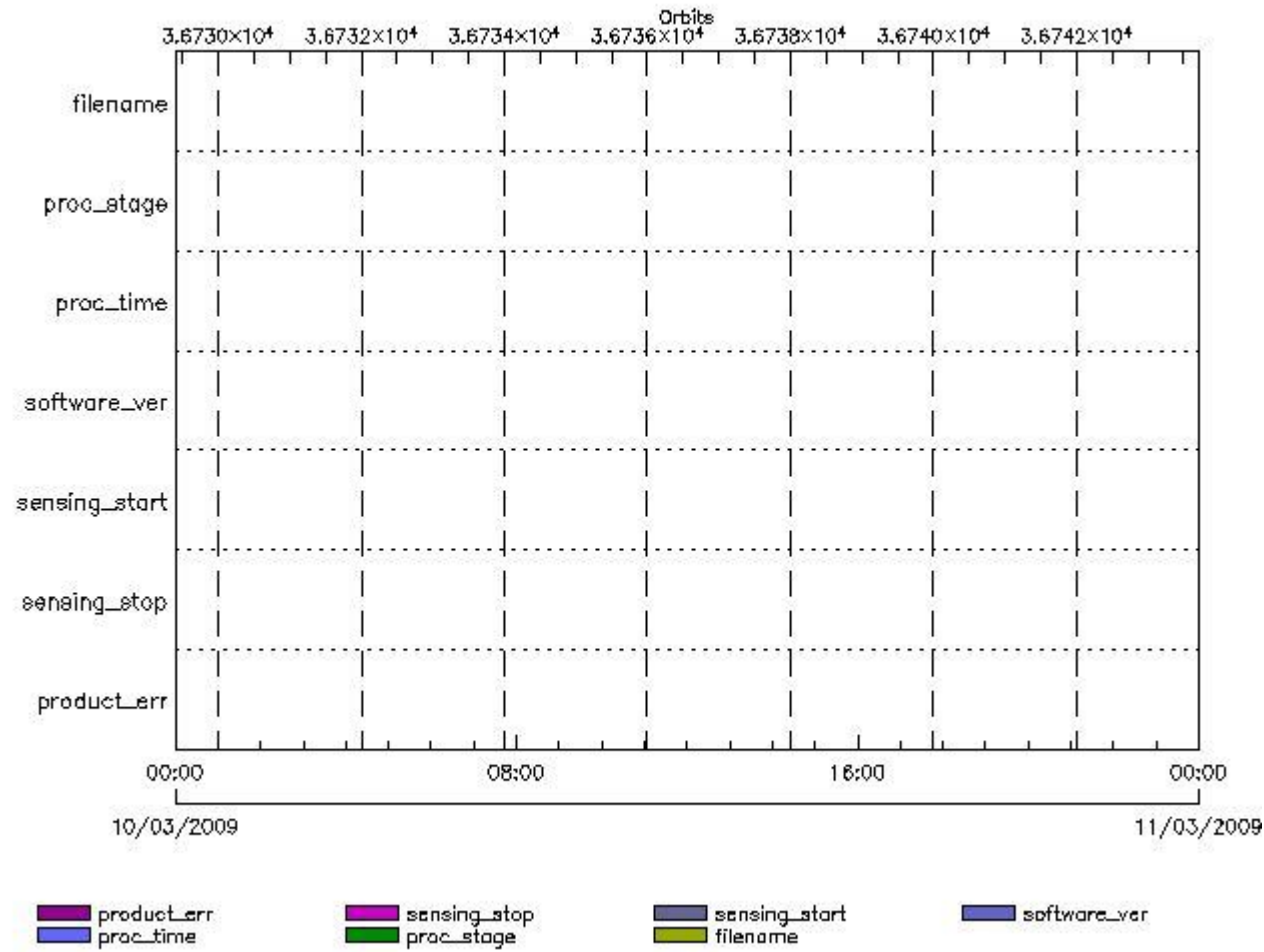
RA2_DIP_AX files with wrong sensing stop

Gauge Explicit Reference

RA2_DIP_AX files with product err set

RA2_GEO_AX MPH checks

MPH Errors for RA2_GEO_AX



RA2_GEO_AX files with wrong filename

RA2_GEO_AX files with unknown processing stage

Gauge Explicit Reference

RA2_GEO_AX files with wrong processing time

Gauge Explicit Reference

RA2_GEO_AX files with software version not equal to the current version

Gauge Explicit Reference

RA2_GEO_AX files with wrong sensing start

Gauge Explicit Reference

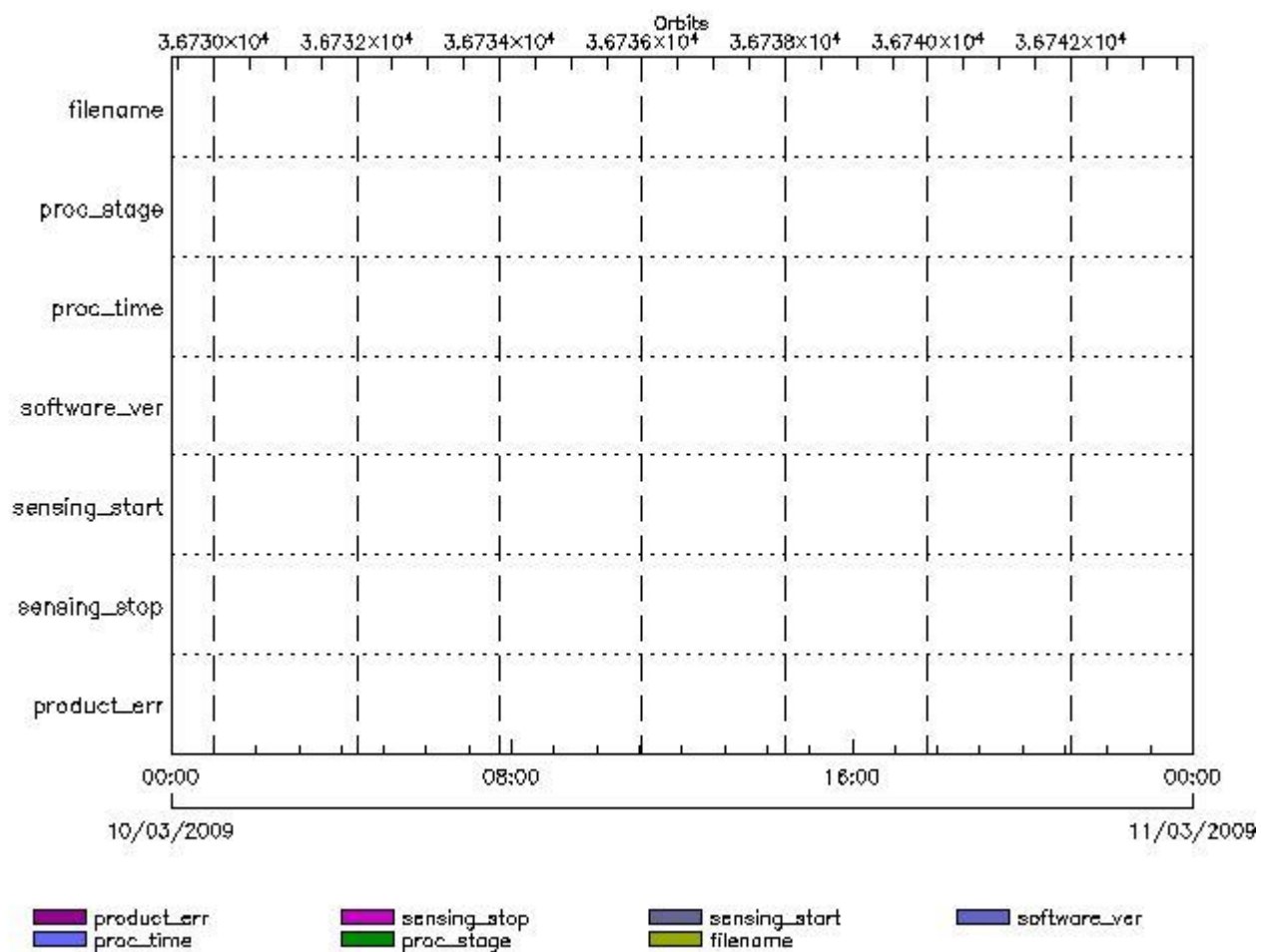
RA2_GEO_AX files with wrong sensing stop

Gauge Explicit Reference
RA2_GEO_AX files with product err set

Gauge Explicit Reference

RA2_ICT_AX MPH checks

MPH Errors for RA2_ICT_AX



RA2_ICT_AX files with wrong filename

Gauge
RA2_ICT_AX files with unknown processing stage

Gauge Explicit Reference

RA2_ICT_AX files with wrong processing time

Gauge Explicit Reference

RA2_ICT_AX files with software version not equal to the current version

Gauge Explicit Reference

RA2_ICT_AX files with wrong sensing start

Gauge Explicit Reference

RA2_ICT_AX files with wrong sensing stop

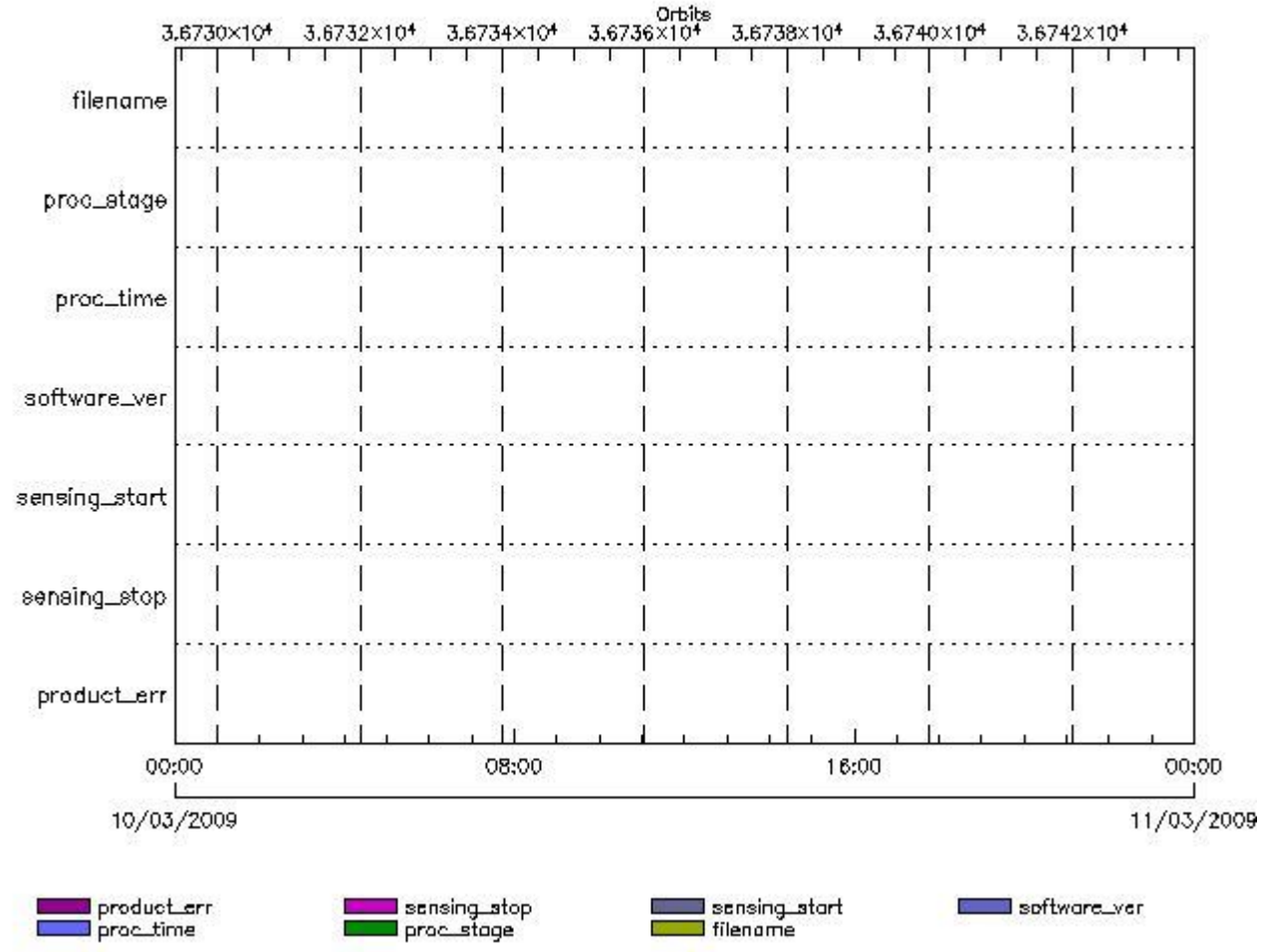
Gauge Explicit Reference

RA2_ICT_AX files with product err set

Gauge Explicit Reference

RA2_IFA_AX MPH checks

MPH Errors for RA2_IFA_AX



RA2_IFA_AX files with wrong filename

Gauge

RA2_IFA_AX files with unknown processing stage

Gauge Explicit Reference

RA2_IFA_AX files with wrong processing time

Gauge Explicit Reference

RA2_IFA_AX files with software version not equal to the current version

Gauge Explicit Reference

RA2_IFA_AX files with wrong sensing start

Gauge Explicit Reference

RA2_IFA_AX files with wrong sensing stop

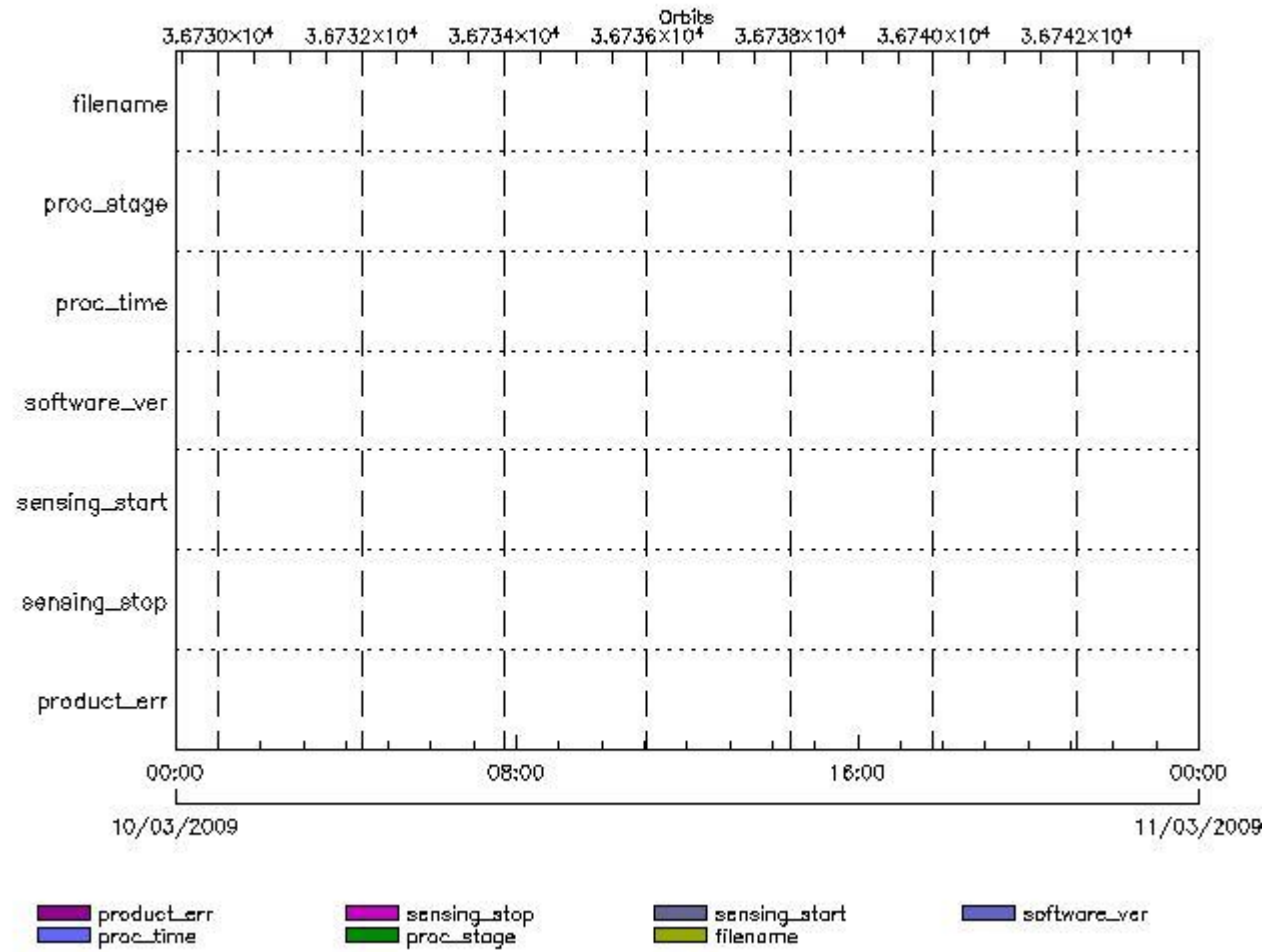
Gauge Explicit Reference

RA2_IFA_AX files with product err set

Gauge Explicit Reference

RA2_IFB_AX MPH checks

MPH Errors for RA2_IFB_AX



RA2_IFB_AX files with wrong filename

Gauge

RA2_IFB_AX files with unknown processing stage

Gauge Explicit Reference

RA2_IFB_AX files with wrong processing time

Gauge Explicit Reference

RA2_IFB_AX files with software version not equal to the current version

Gauge Explicit Reference

RA2_IFB_AX files with wrong sensing start

Gauge Explicit Reference

RA2_IFB_AX files with wrong sensing stop

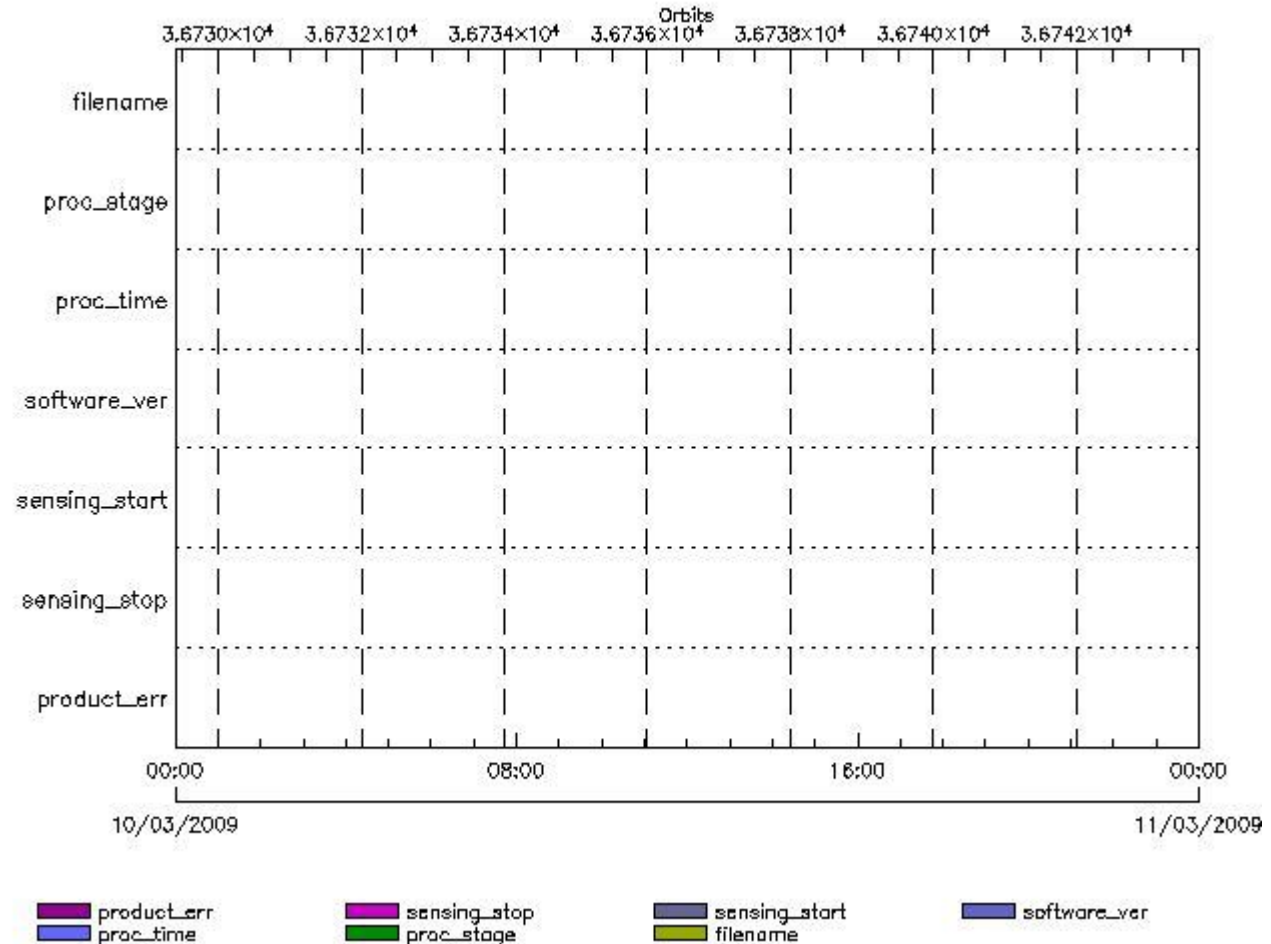
Gauge Explicit Reference

RA2_IFB_AX files with product err set

Gauge Explicit Reference

RA2_IFF_AX MPH checks

MPH Errors for RA2_IFF_AX



RA2_IFF_AX files with wrong filename

Gauge

RA2_IFF_AX files with unknown processing stage

Gauge Explicit Reference

RA2_IFF_AX files with wrong processing time

Gauge Explicit Reference

RA2_IFF_AX files with software version not equal to the current version

Gauge Explicit Reference

RA2_IFF_AX files with wrong sensing start

Gauge Explicit Reference

RA2_IFF_AX files with wrong sensing stop

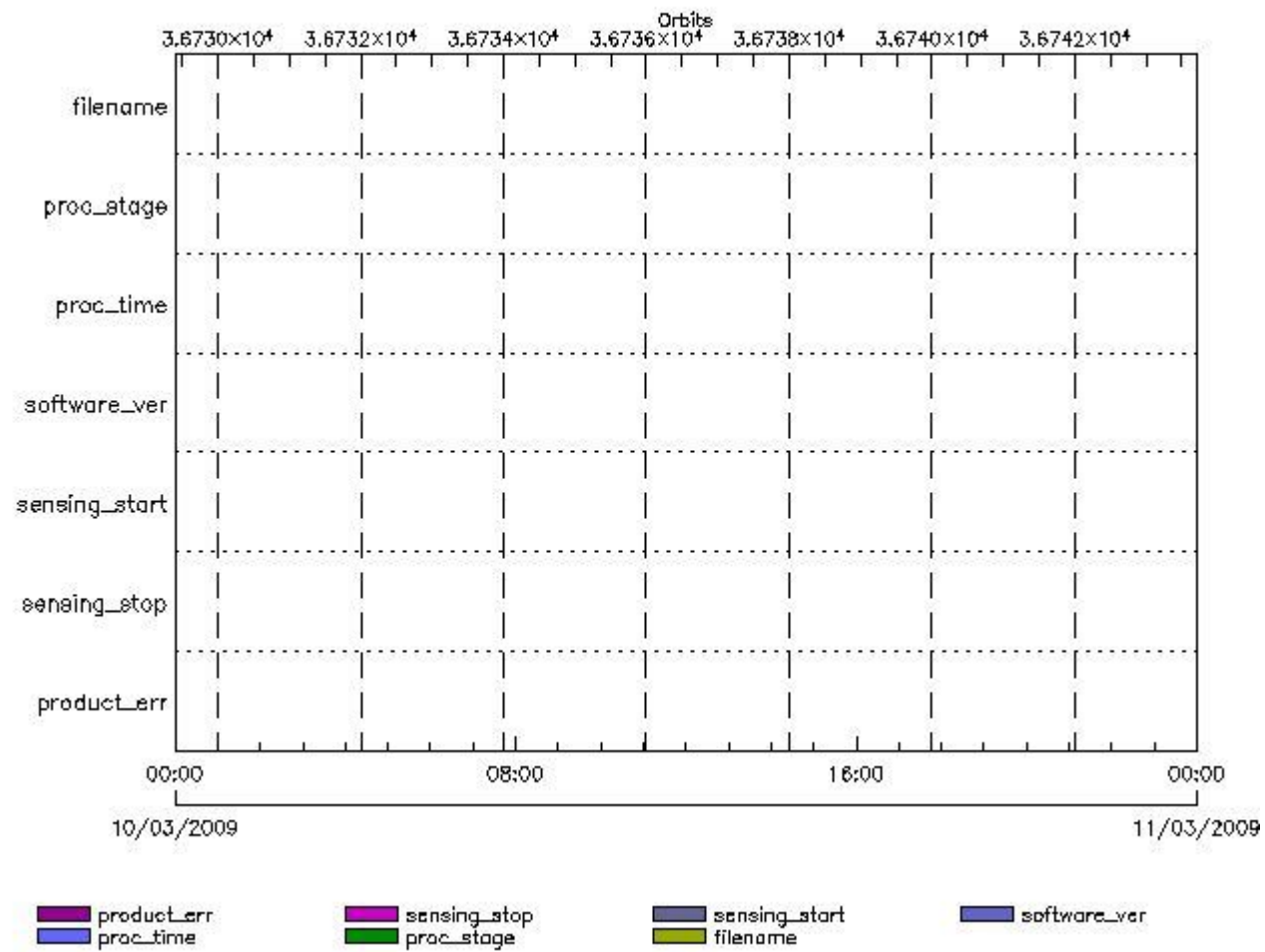
Gauge Explicit Reference

RA2_IFF_AX files with product err set

Gauge Explicit Reference

RA2_IOC_AX MPH checks

MPH Errors for RA2_IOC_AX



RA2_IOC_AX files with wrong filename

Gauge

RA2_IOC_AX files with unknown processing stage

Gauge Explicit Reference

RA2_IOC_AX files with wrong processing time

Gauge Explicit Reference

RA2_IOC_AX files with software version not equal to the current version

Gauge Explicit Reference

RA2_IOC_AX files with wrong sensing start

Gauge Explicit Reference

RA2_IOC_AX files with wrong sensing stop

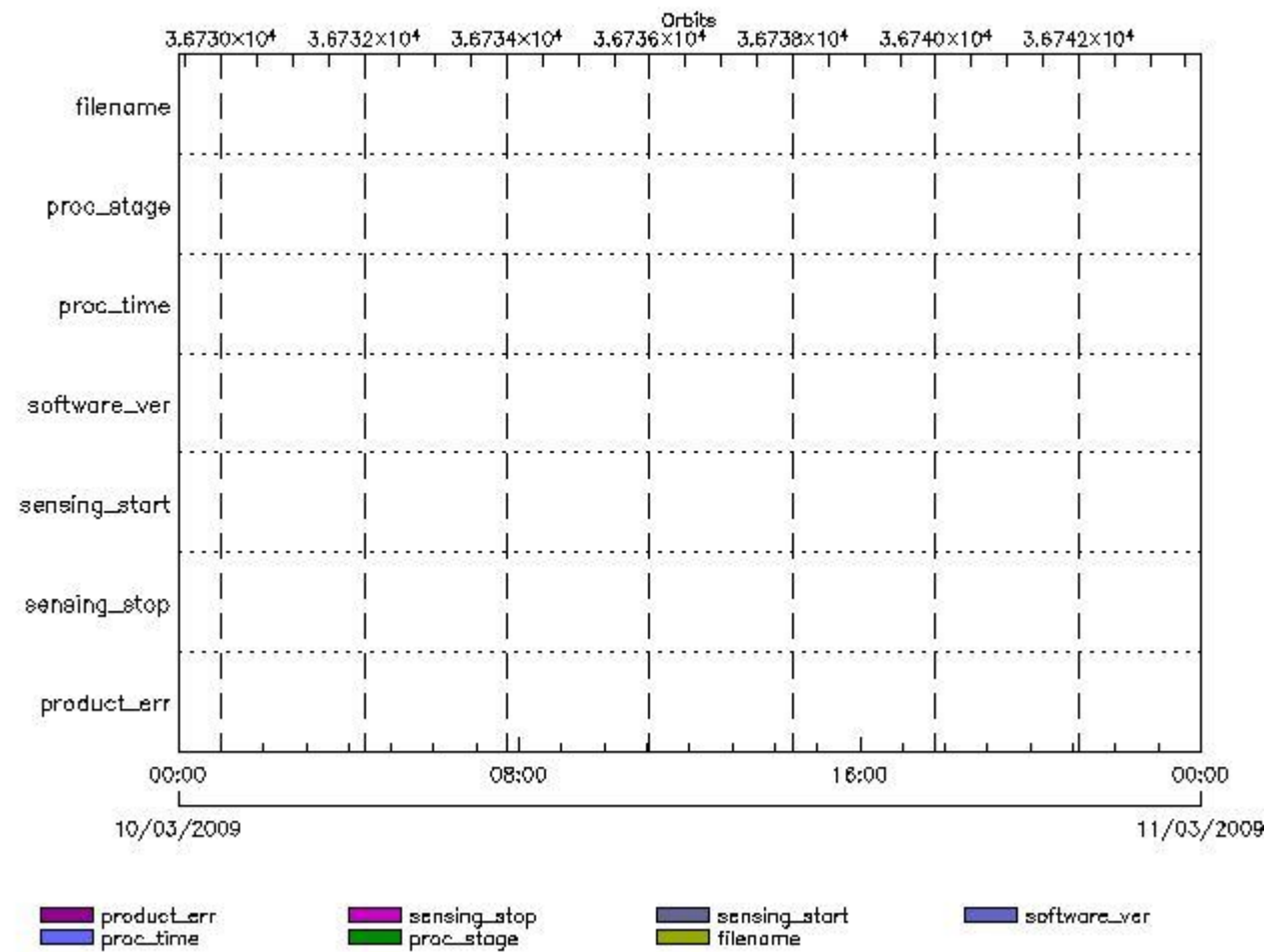
Gauge Explicit Reference

RA2_IOC_AX files with product err set

Gauge Explicit Reference

RA2_MET_AX MPH checks

MPH Errors for RA2_MET_AX



RA2_MET_AX files with wrong filename

RA2_MET_AX files with unknown processing stage

RA2_MET_AX files with wrong processing time

RA2_MET_AX files with software version not equal to the current version

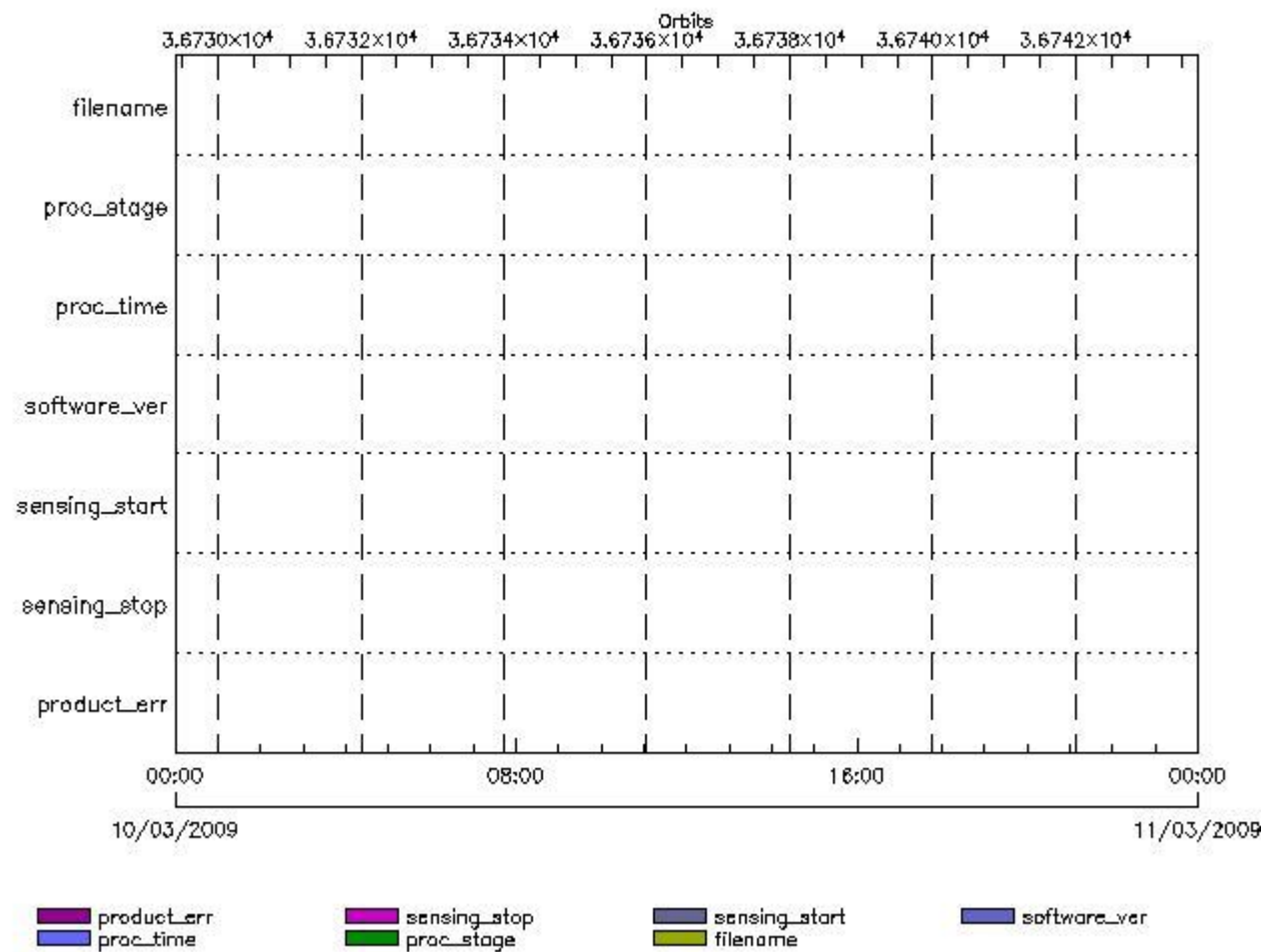
RA2_MET_AX files with wrong sensing start

RA2_MET_AX files with wrong sensing stop

RA2_MET_AX files with product err set

RA2_MSS_AX MPH checks

MPH Errors for RA2_MSS_AX



RA2_MSS_AX files with wrong filename

RA2_MSS_AX files with unknown processing stage

Gauge Explicit Reference

RA2_MSS_AX files with wrong processing time

Gauge Explicit Reference

RA2_MSS_AX files with software version not equal to the current version

Gauge Explicit Reference

RA2_MSS_AX files with wrong sensing start

Gauge Explicit Reference

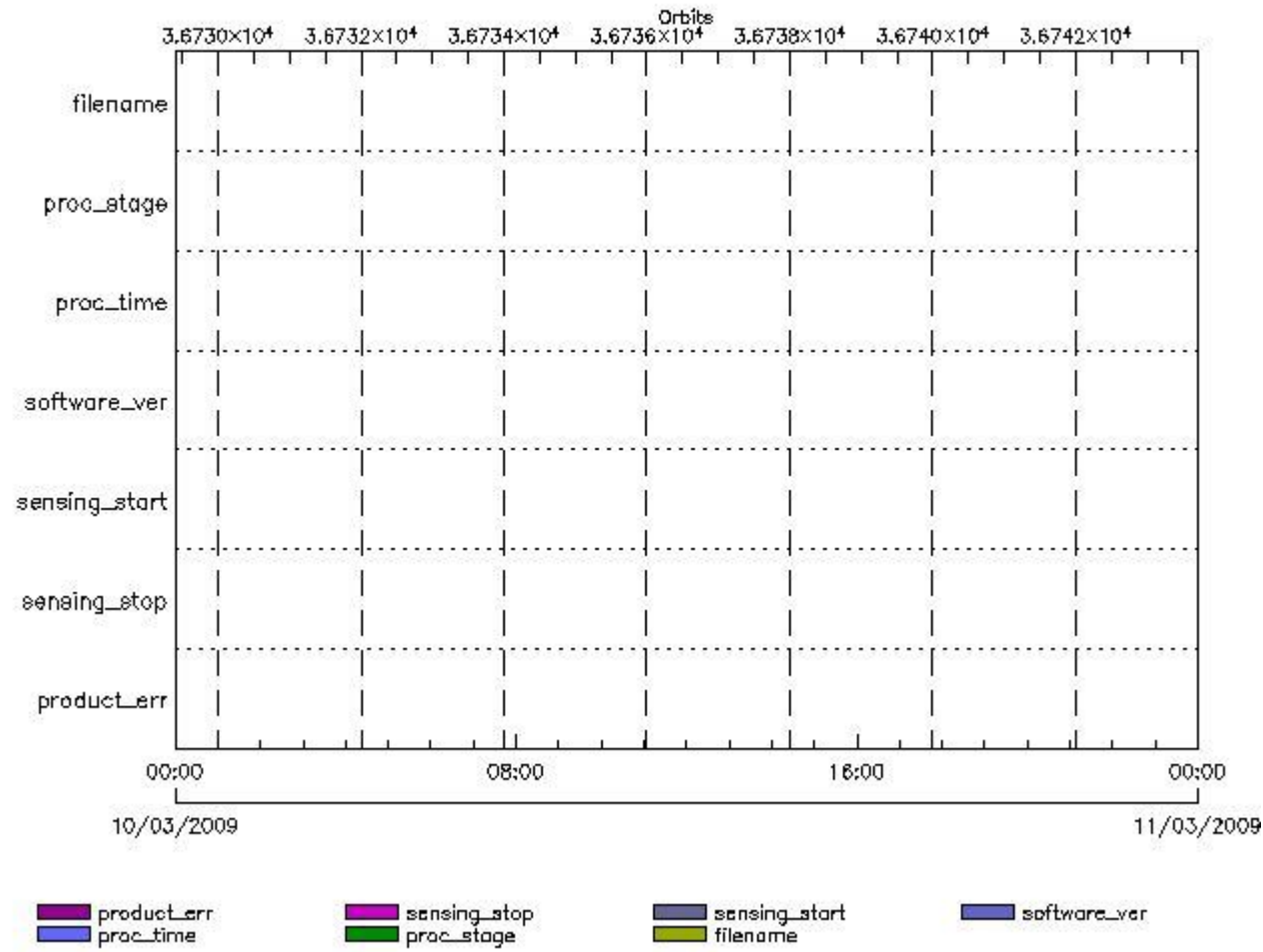
RA2_MSS_AX files with wrong sensing stop

Gauge Explicit Reference

RA2_MSS_AX files with product err set

Gauge Explicit Reference

MPH Errors for RA2_OT1_AX



RA2_OT1_AX files with wrong filename

RA2_OT1_AX files with unknown processing stage

Gauge Explicit Reference

RA2_OT1_AX files with wrong processing time

Gauge Explicit Reference

RA2_OT1_AX files with software version not equal to the current version

Gauge Explicit Reference

RA2_OT1_AX files with wrong sensing start

Gauge Explicit Reference

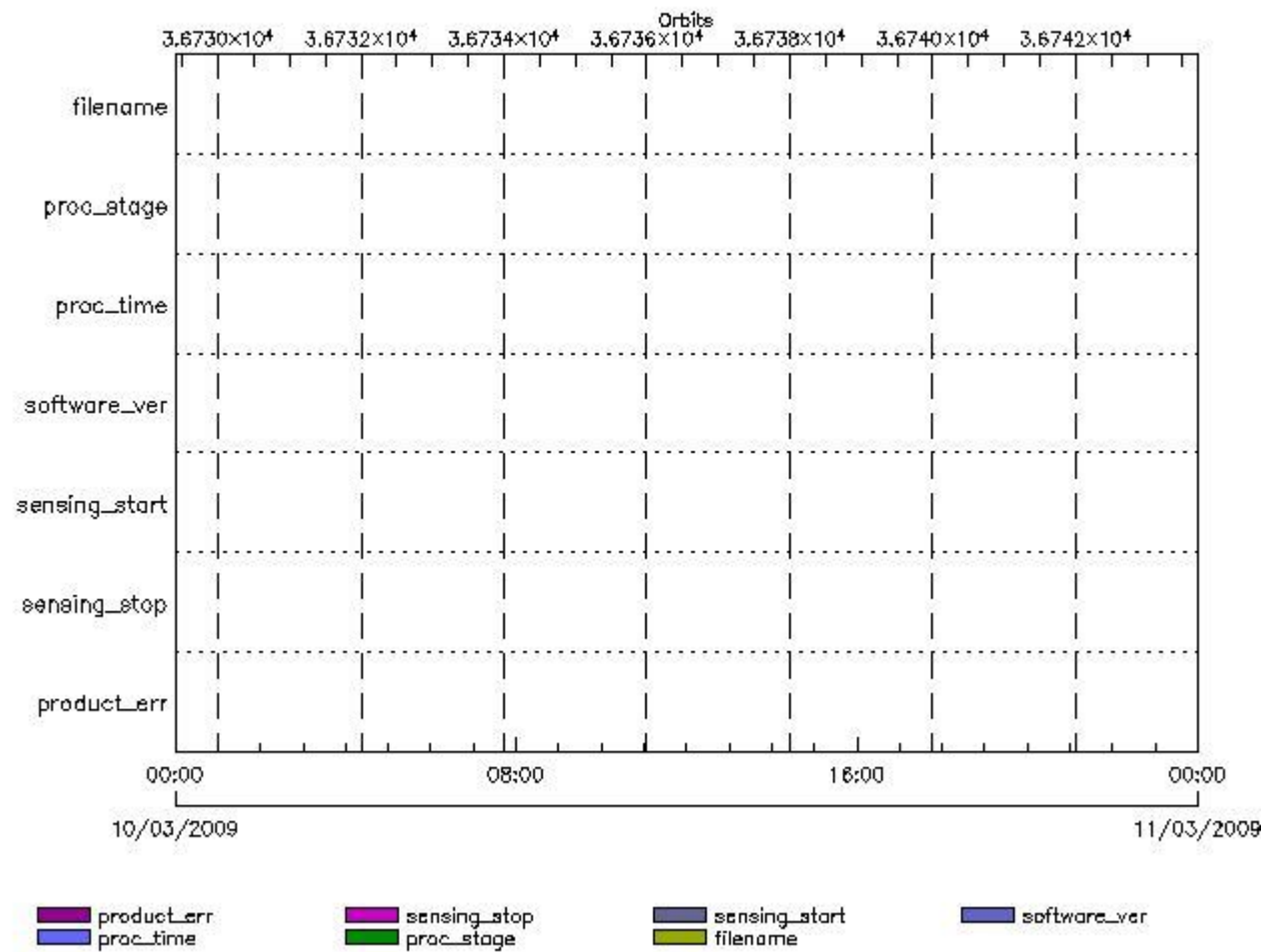
RA2_OT1_AX files with wrong sensing stop

Gauge Explicit Reference

RA2_OT1_AX files with product err set

RA2_OT2_AX MPH checks

MPH Errors for RA2_OT2_AX



RA2_OT2_AX files with wrong filename

RA2_OT2_AX files with unknown processing stage

RA2_OT2_AX files with wrong processing time

RA2_OT2_AX files with software version not equal to the current version

RA2_OT2_AX files with wrong sensing start

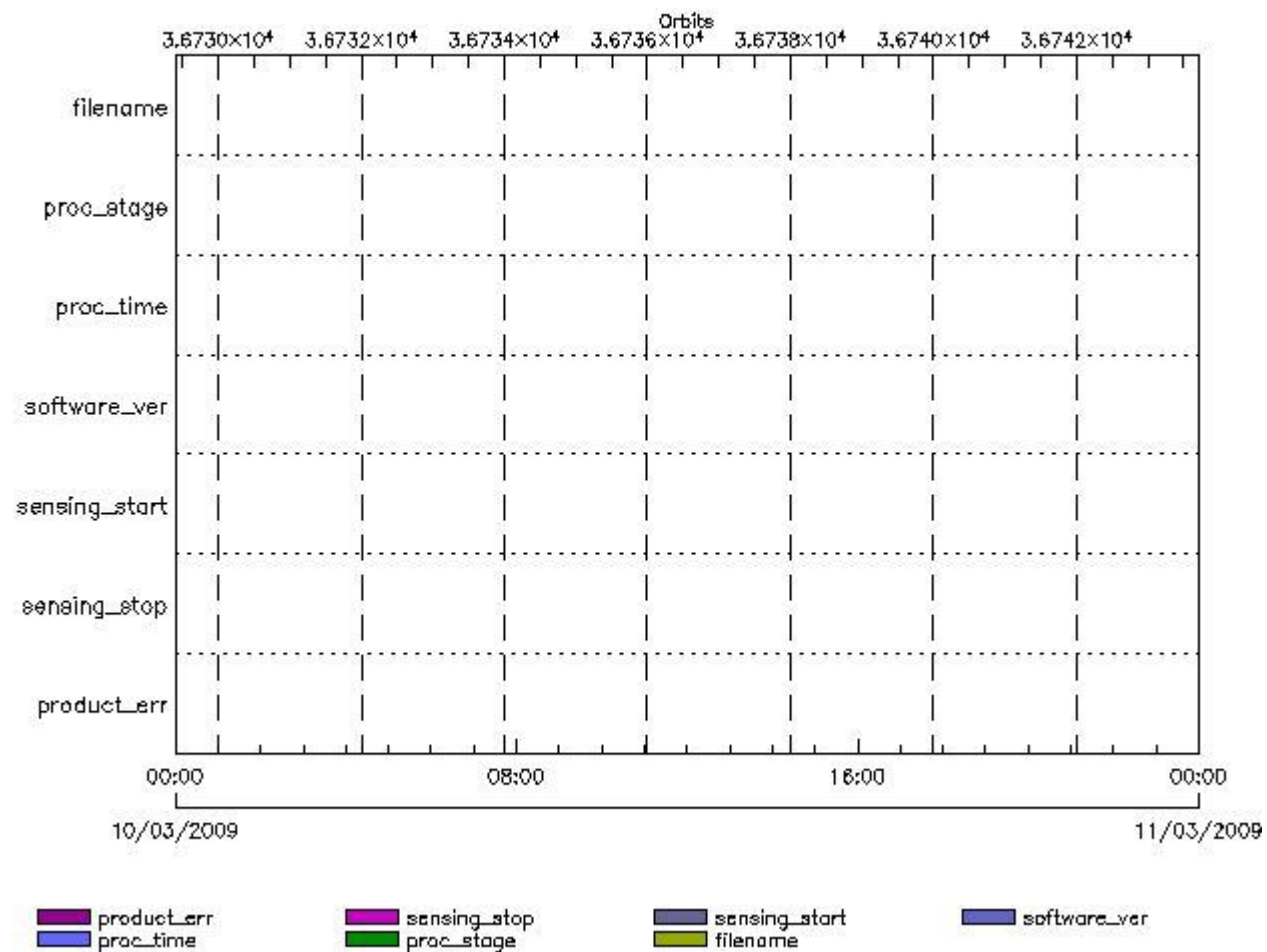
RA2_OT2_AX files with wrong sensing stop

Gauge Explicit Reference
RA2_OT2_AX files with product err set

Gauge Explicit Reference

RA2_PLA_AX MPH checks

MPH Errors for RA2_PLA_AX



RA2_PLA_AX files with wrong filename

Gauge
RA2_PLA_AX files with unknown processing stage

Gauge Explicit Reference

RA2_PLA_AX files with wrong processing time

Gauge Explicit Reference

RA2_PLA_AX files with software version not equal to the current version

Gauge Explicit Reference

RA2_PLA_AX files with wrong sensing start

Gauge Explicit Reference

RA2_PLA_AX files with wrong sensing stop

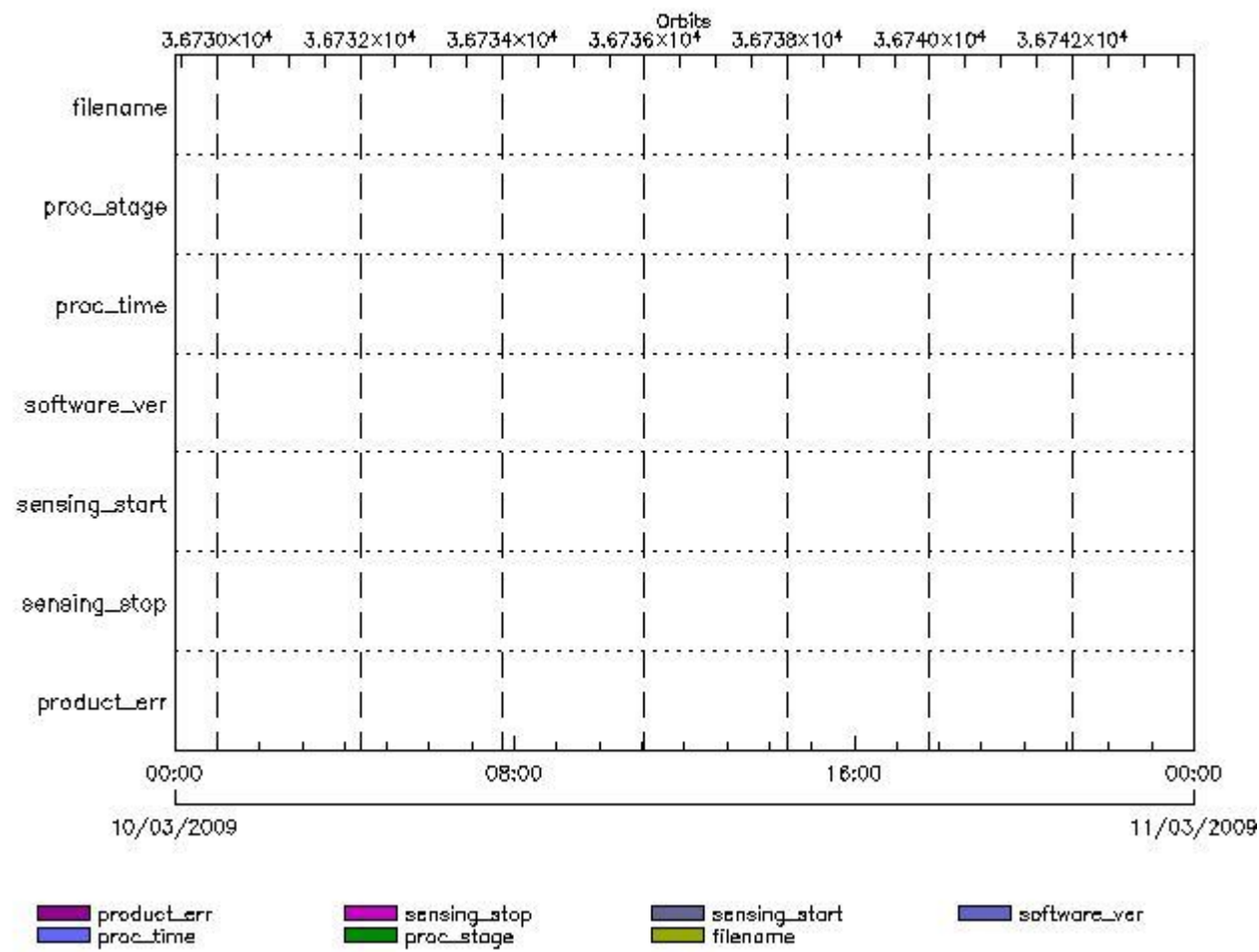
Gauge Explicit Reference

RA2_PLA_AX files with product err set

Gauge Explicit Reference

RA2_POL_AX MPH checks

MPH Errors for RA2_POL_AX



RA2_POL_AX files with wrong filename

RA2_POL_AX files with unknown processing stage

Gauge Explicit Reference

RA2_POL_AX files with wrong processing time

Gauge Explicit Reference

RA2_POL_AX files with software version not equal to the current version

Gauge Explicit Reference

RA2_POL_AX files with wrong sensing start

Gauge Explicit Reference

RA2_POL_AX files with wrong sensing stop

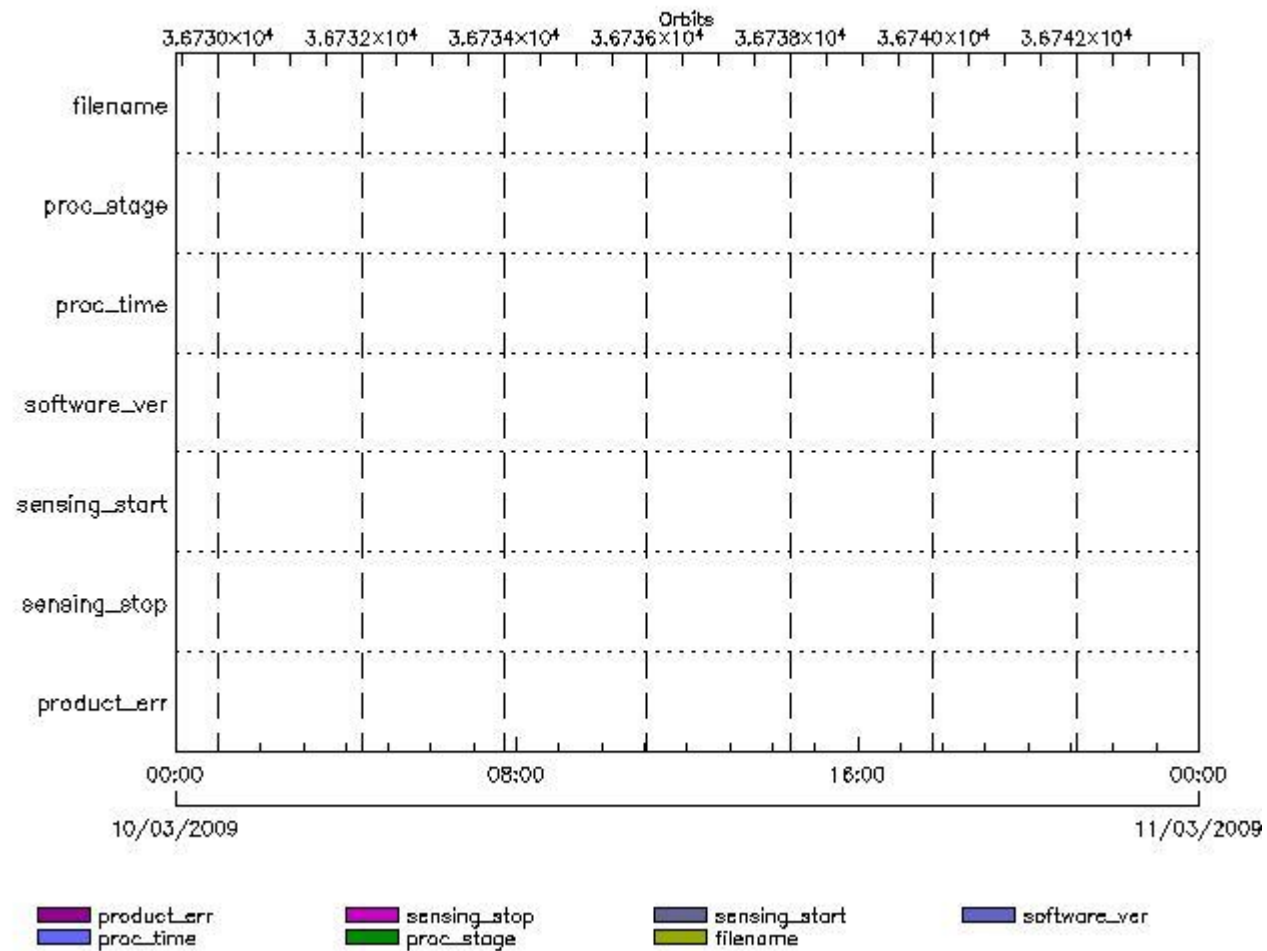
Gauge Explicit Reference

RA2_POL_AX files with product err set

Gauge Explicit Reference

RA2_SET_AX MPH checks

MPH Errors for RA2_SET_AX



RA2_SET_AX files with wrong filename

Gauge

RA2_SET_AX files with unknown processing stage

Gauge Explicit Reference

RA2_SET_AX files with wrong processing time

Gauge Explicit Reference

RA2_SET_AX files with software version not equal to the current version

Gauge Explicit Reference

RA2_SET_AX files with wrong sensing start

Gauge Explicit Reference

RA2_SET_AX files with wrong sensing stop

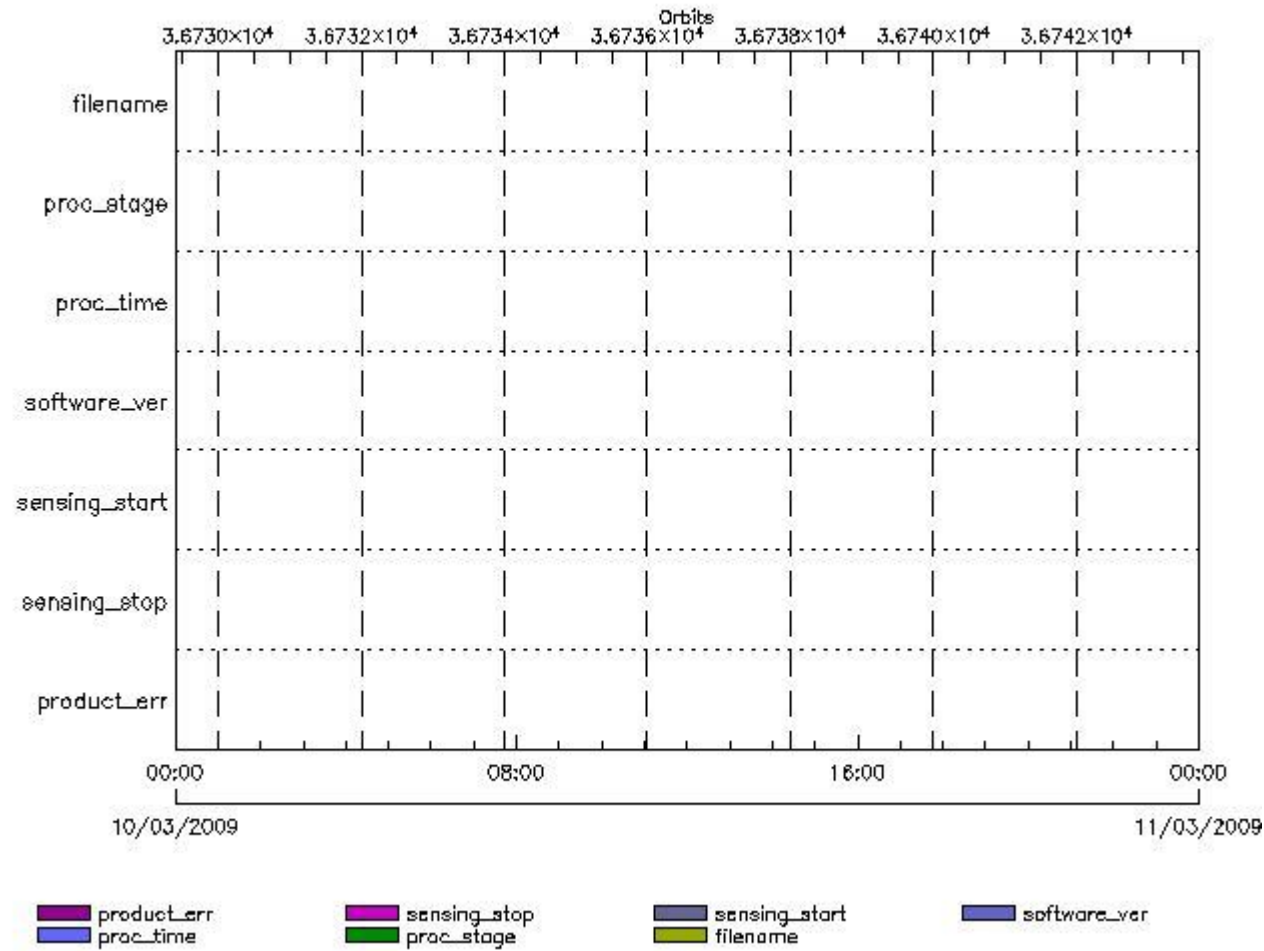
Gauge Explicit Reference

RA2_SET_AX files with product err set

Gauge Explicit Reference

RA2_SL1_AX MPH checks

MPH Errors for RA2_SL1_AX



RA2_SL1_AX files with wrong filename

Gauge

RA2_SL1_AX files with unknown processing stage

Gauge Explicit Reference

RA2_SL1_AX files with wrong processing time

Gauge Explicit Reference

RA2_SL1_AX files with software version not equal to the current version

Gauge Explicit Reference

RA2_SL1_AX files with wrong sensing start

Gauge Explicit Reference

RA2_SL1_AX files with wrong sensing stop

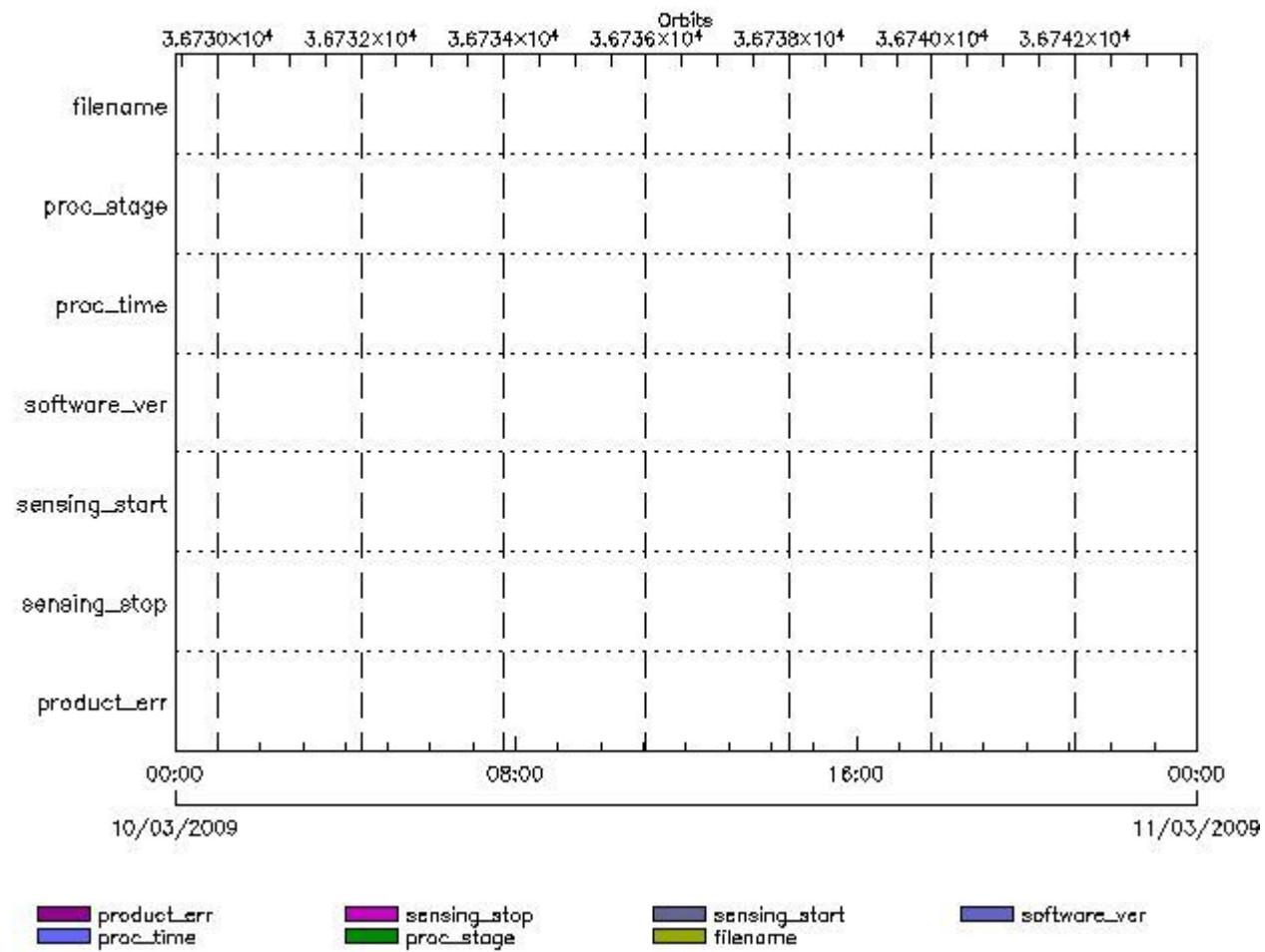
Gauge Explicit Reference

RA2_SL1_AX files with product err set

Gauge Explicit Reference

RA2_SL2_AX MPH checks

MPH Errors for RA2_SL2_AX



RA2_SL2_AX files with wrong filename

Gauge

RA2_SL2_AX files with unknown processing stage

Gauge Explicit Reference

RA2_SL2_AX files with wrong processing time

Gauge Explicit Reference

RA2_SL2_AX files with software version not equal to the current version

Gauge Explicit Reference

RA2_SL2_AX files with wrong sensing start

Gauge Explicit Reference

RA2_SL2_AX files with wrong sensing stop

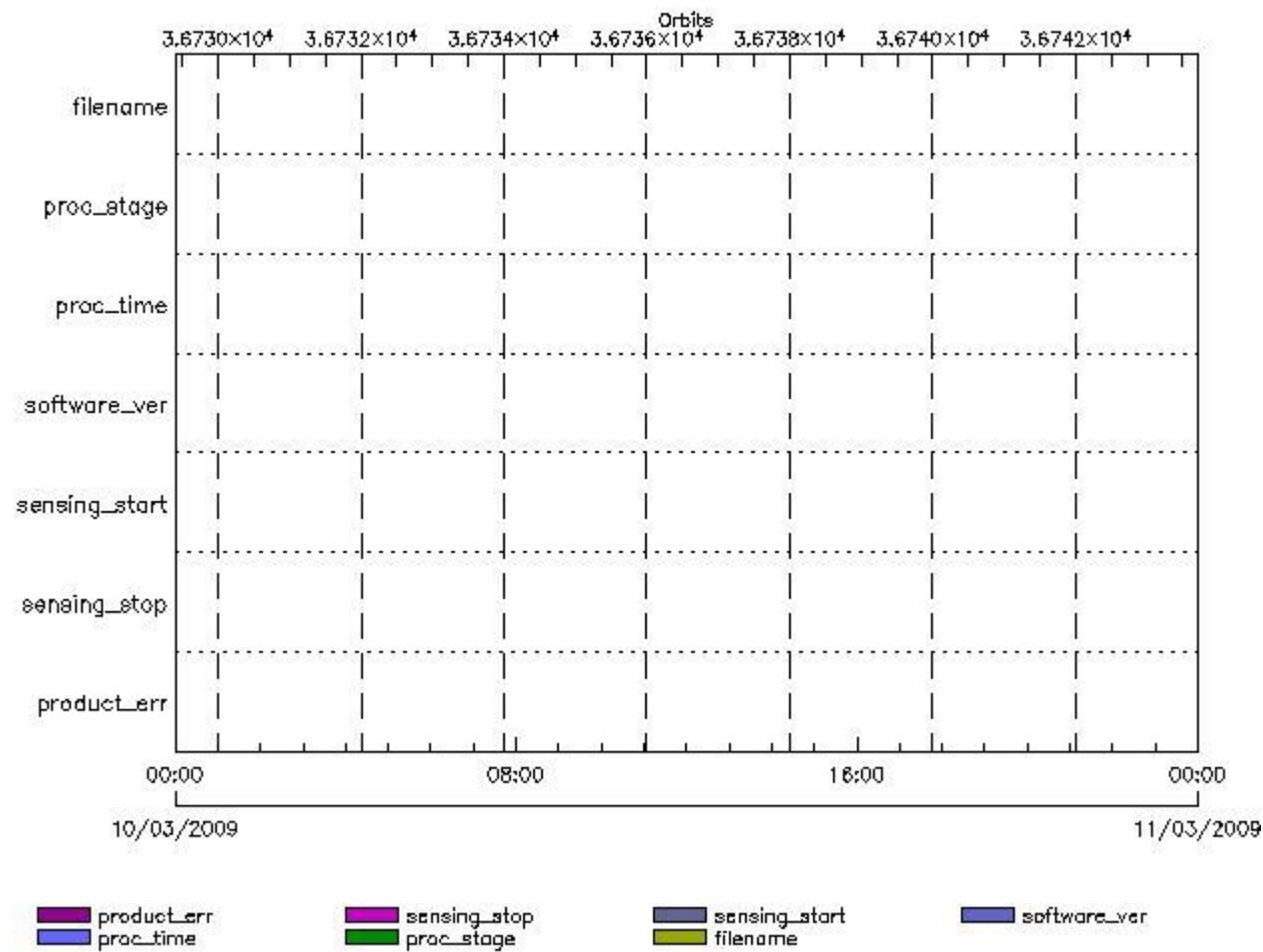
Gauge Explicit Reference

RA2_SL2_AX files with product err set

Gauge Explicit Reference

RA2_SOI_AX MPH checks

MPH Errors for RA2_SOI_AX



RA2_SOI_AX files with wrong filename

RA2_SOI_AX files with unknown processing stage

Gauge Explicit Reference

RA2_SOI_AX files with wrong processing time

Gauge Explicit Reference

RA2_SOI_AX files with software version not equal to the current version

Gauge Explicit Reference

RA2_SOI_AX files with wrong sensing start

Gauge Explicit Reference

RA2_SOI_AX files with wrong sensing stop

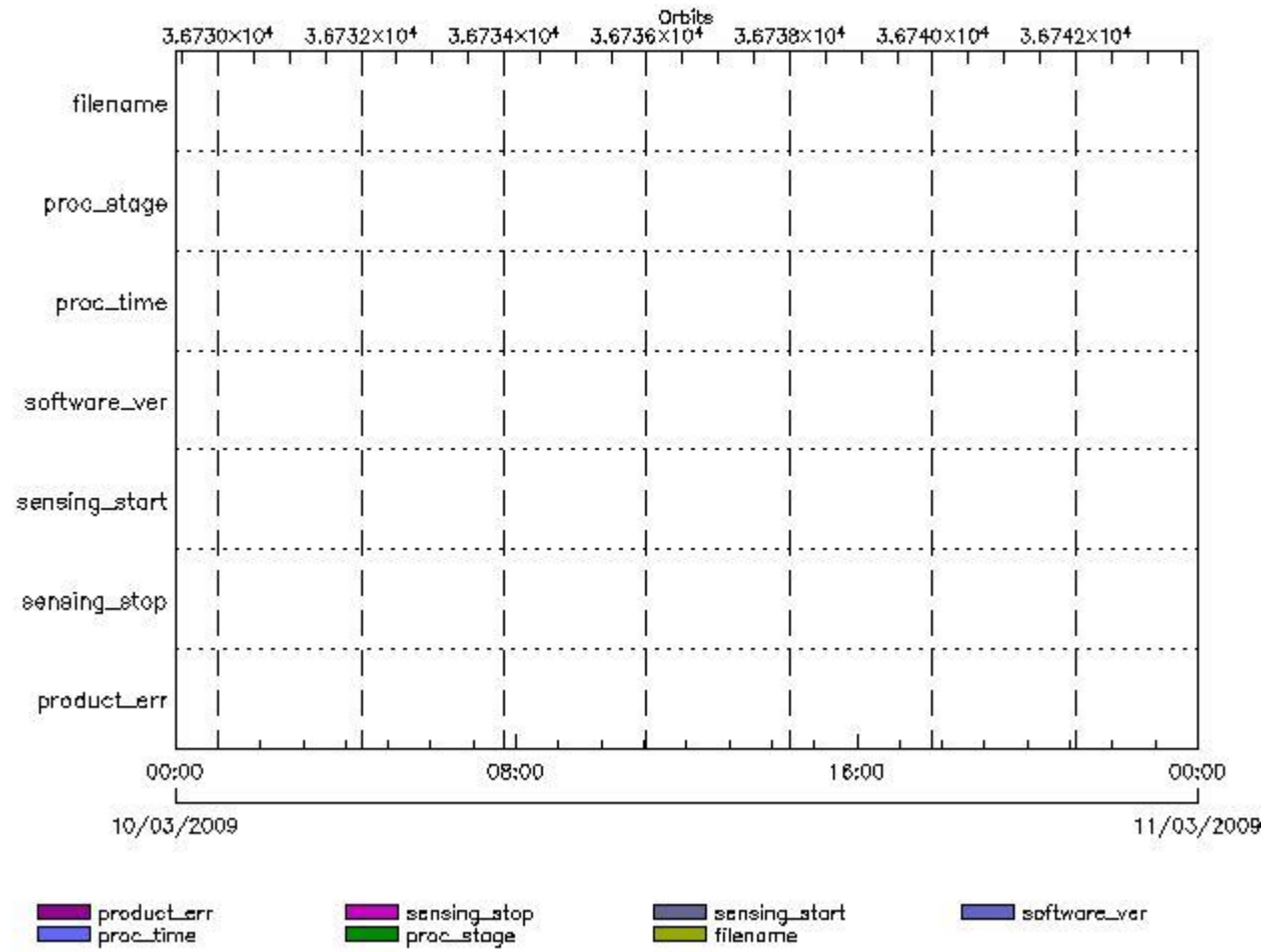
Gauge Explicit Reference

RA2_SOI_AX files with product err set

Gauge Explicit Reference

RA2_SOL_AX MPH checks

MPH Errors for RA2_SOL_AX



RA2_SOL_AX files with wrong filename

RA2_SOL_AX files with unknown processing stage

Gauge Explicit Reference

RA2_SOL_AX files with wrong processing time

Gauge Explicit Reference

RA2_SOL_AX files with software version not equal to the current version

Gauge Explicit Reference

RA2_SOL_AX files with wrong sensing start

Gauge Explicit Reference

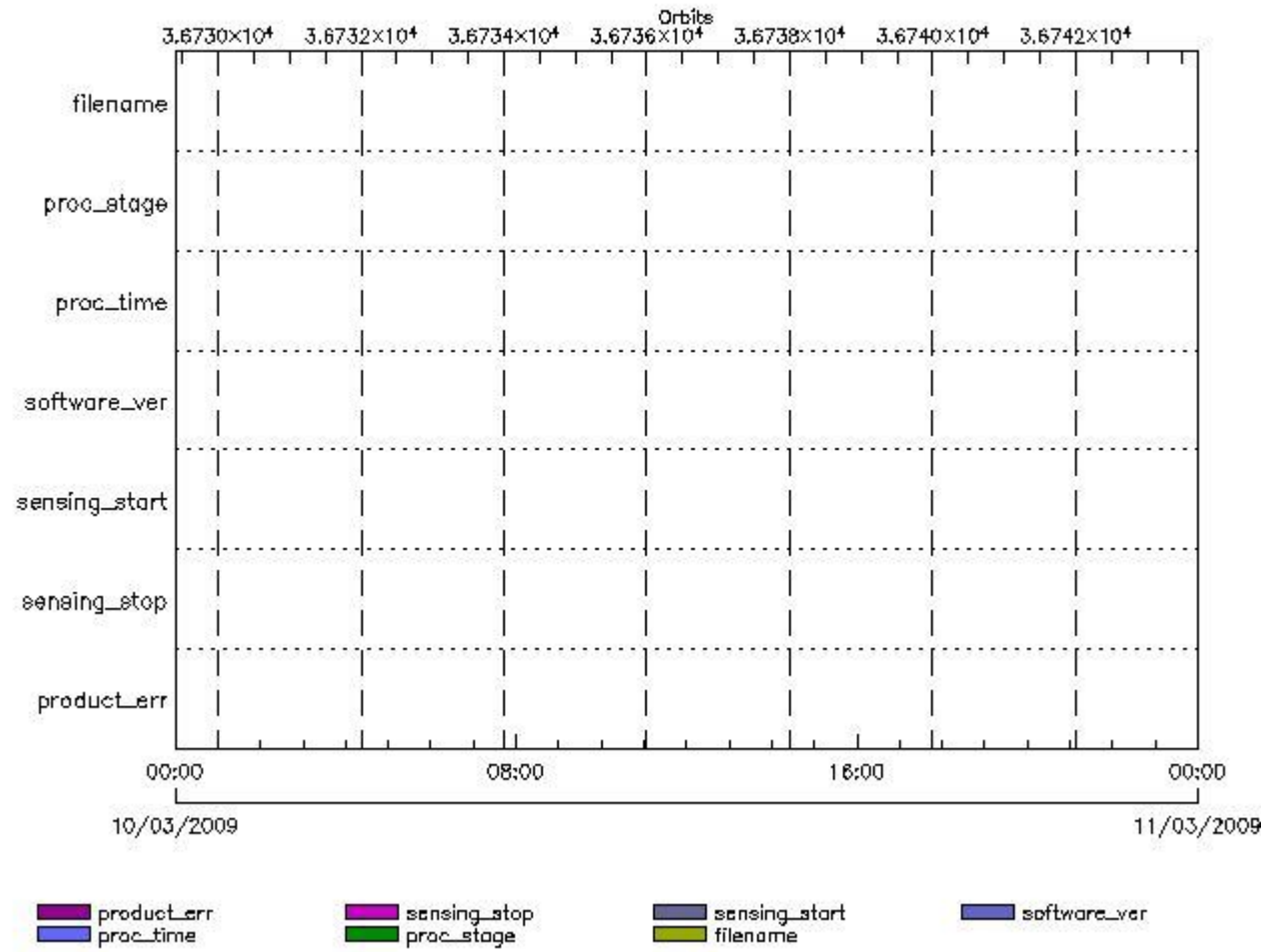
RA2_SOL_AX files with wrong sensing stop

Gauge Explicit Reference

RA2_SOL_AX files with product err set

Gauge Explicit Reference

MPH Errors for RA2_SSB_AX



RA2_SSB_AX files with wrong filename

RA2_SSB_AX files with unknown processing stage

Gauge Explicit Reference

RA2_SSB_AX files with wrong processing time

Gauge Explicit Reference

RA2_SSB_AX files with software version not equal to the current version

Gauge Explicit Reference

RA2_SSB_AX files with wrong sensing start

Gauge Explicit Reference

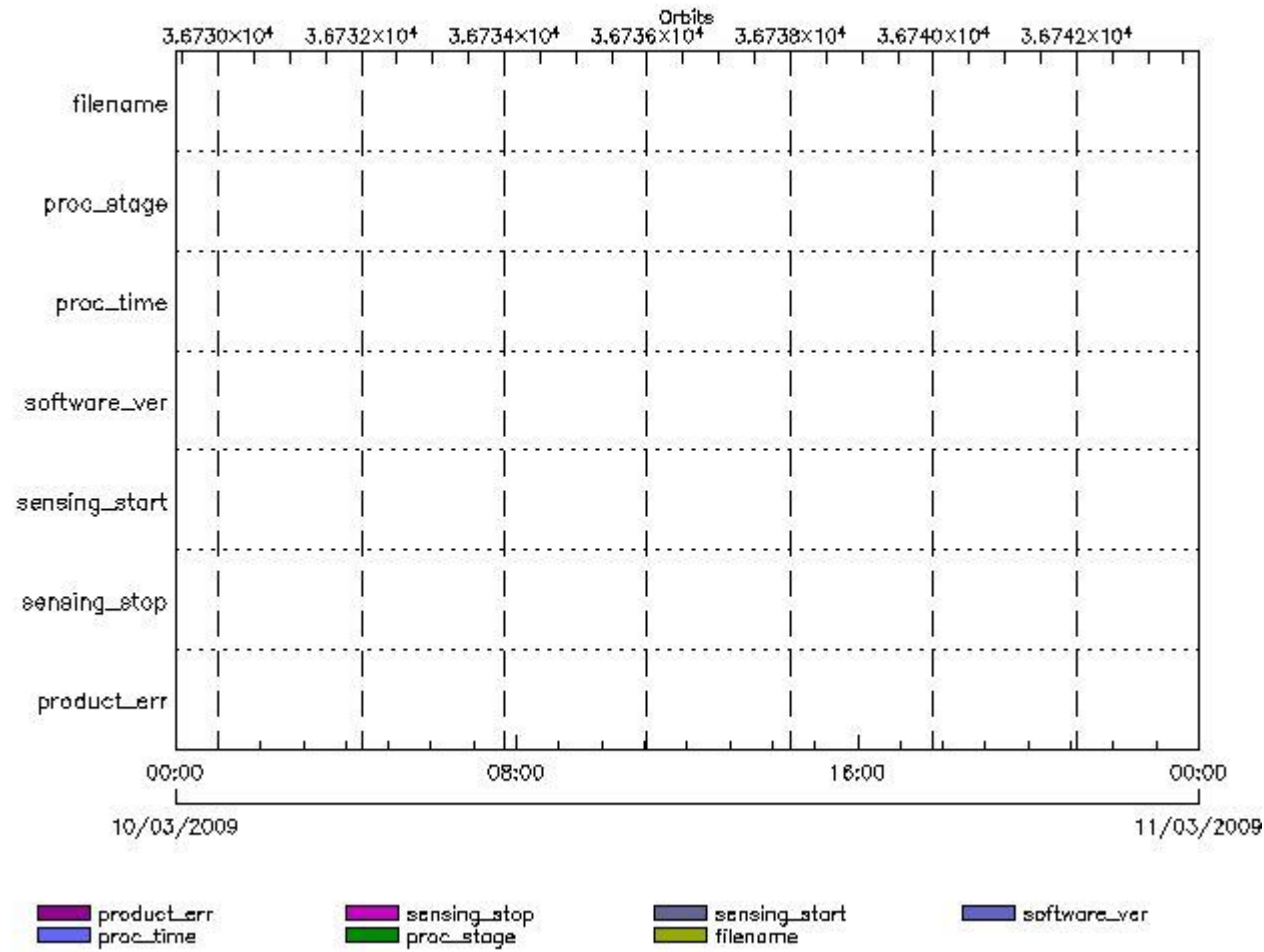
RA2_SSB_AX files with wrong sensing stop

Gauge Explicit Reference

RA2_SSB_AX files with product err set

RA2_TLD_AX MPH checks

MPH Errors for RA2_TLD_AX



RA2_TLD_AX files with wrong filename

RA2_TLD_AX files with unknown processing stage

RA2_TLD_AX files with wrong processing time

RA2_TLD_AX files with software version not equal to the current version

RA2_TLD_AX files with wrong sensing start

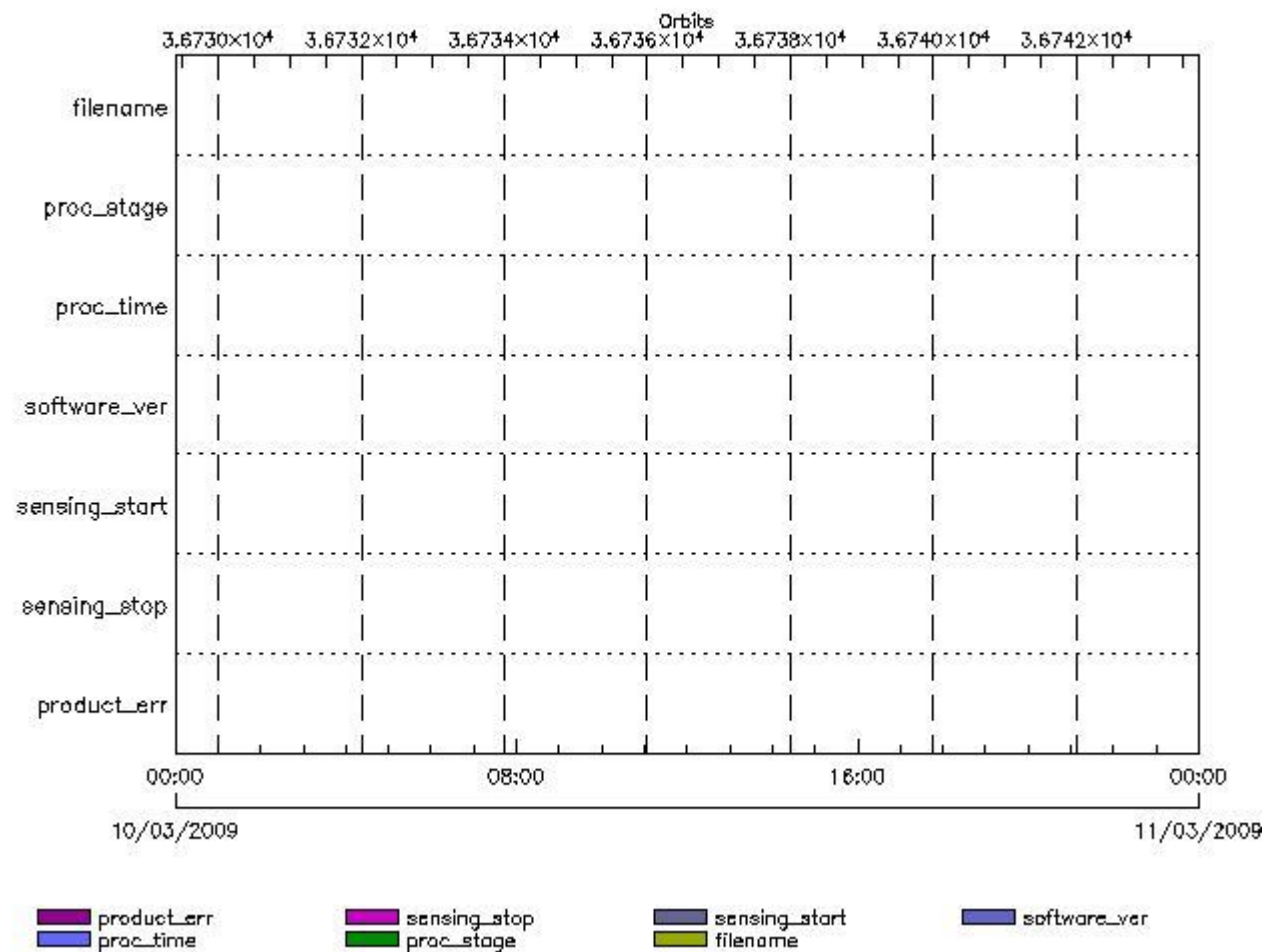
RA2_TLD_AX files with wrong sensing stop

Gauge Explicit Reference
 RA2_TLD_AX files with product err set

Gauge Explicit Reference

RA2_USO_AX MPH checks

MPH Errors for RA2_USO_AX



RA2_USO_AX files with wrong filename

Gauge
 RA2_USO_AX files with unknown processing stage

Gauge Explicit Reference

RA2_USO_AX files with wrong processing time

Gauge Explicit Reference

RA2_USO_AX files with software version not equal to the current version

Gauge Explicit Reference

RA2_USO_AX files with wrong sensing start

Gauge Explicit Reference

RA2_USO_AX files with wrong sensing stop

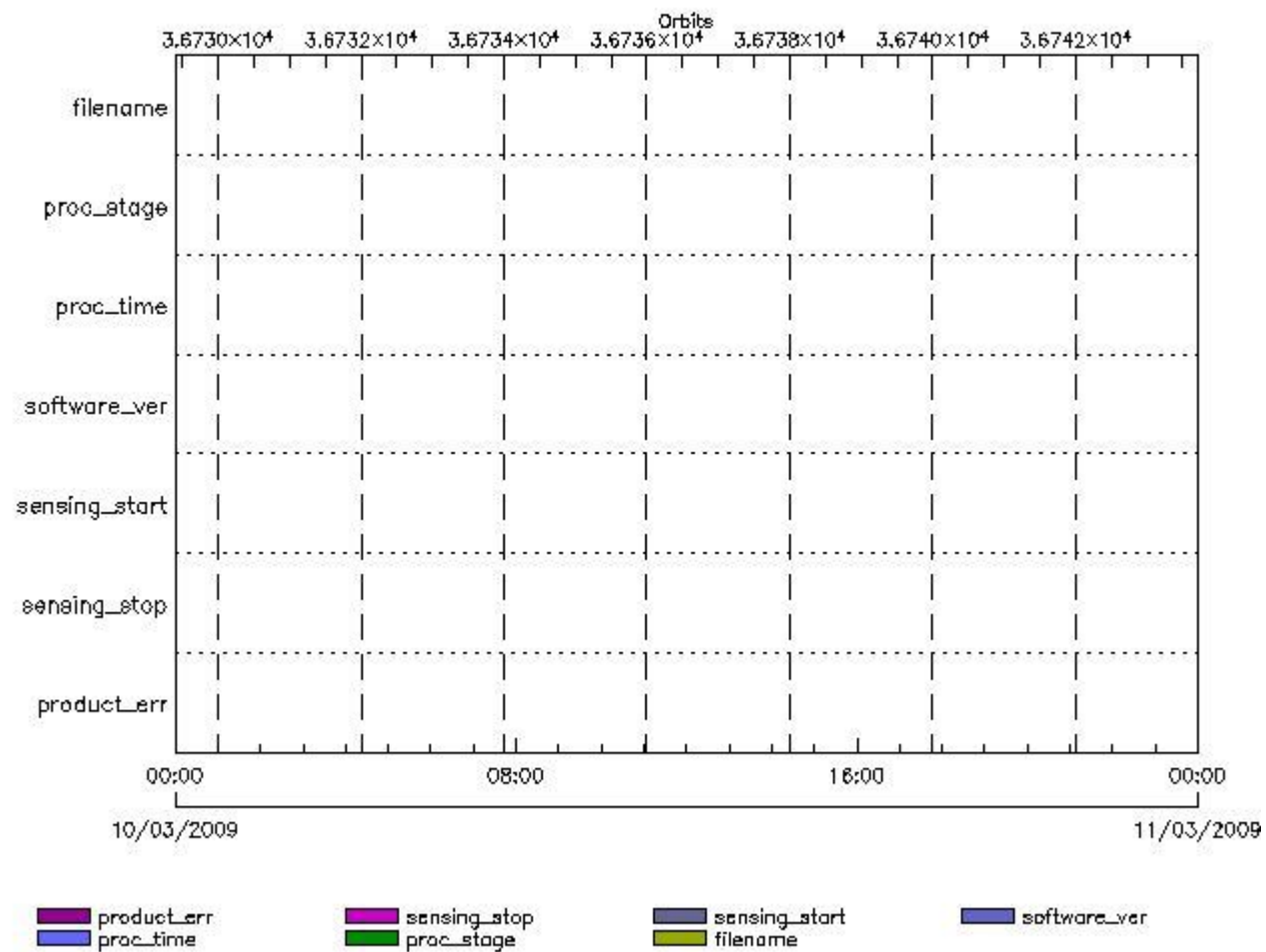
Gauge Explicit Reference

RA2_USO_AX files with product err set

Gauge Explicit Reference

AUX_ATT_AX MPH checks

MPH Errors for AUX_ATT_AX



AUX_ATT_AX files with wrong filename

AUX_ATT_AX files with unknown processing stage

Gauge Explicit Reference

AUX_ATT_AX files with wrong processing time

Gauge Explicit Reference

AUX_ATT_AX files with software version not equal to the current version

Gauge Explicit Reference

AUX_ATT_AX files with wrong sensing start

Gauge Explicit Reference

AUX_ATT_AX files with wrong sensing stop

Gauge Explicit Reference

AUX_ATT_AX files with product err set

Gauge Explicit Reference

Time Correlation

AUX_TIM_AX Propagation Error

Gauge	Value	Segment (Start-Stop)
Propagation Error (us) Warning! Too big	14.0614700317383	09-MAR-2009 23:36:49.000 10-MAR-2009 06:27:38.000
Propagation Error (us) Warning! Too big	11.6941165924072	10-MAR-2009 06:27:38.000 10-MAR-2009 08:07:15.000
Propagation Error (us) N/A	1.79767799377441	10-MAR-2009 08:07:15.000 10-MAR-2009 09:46:53.000
Propagation Error (us) N/A	-0.0424613952636719	10-MAR-2009 09:46:53.000 10-MAR-2009 11:26:24.000
Propagation Error (us) N/A	-0.777035713195801	10-MAR-2009 11:26:24.000 10-MAR-2009 13:05:24.000
Propagation Error (us) N/A	-3.10739517211914	10-MAR-2009 13:05:24.000 10-MAR-2009 14:44:13.000
Propagation Error (us) N/A	0.250407218933105	10-MAR-2009 14:44:13.000 10-MAR-2009 16:21:42.000
Propagation Error (us) Warning! Too big	6.38360214233398	10-MAR-2009 16:21:42.000 10-MAR-2009 17:59:37.000
Propagation Error (us) N/A	-1.75747489929199	10-MAR-2009 17:59:37.000 10-MAR-2009 19:38:29.000
Propagation Error (us) N/A	-2.95296192169189	10-MAR-2009 19:38:29.000 10-MAR-2009 21:19:40.000
Propagation Error (us) Warning! Too big	-6.63959503173828	10-MAR-2009 21:19:40.000 10-MAR-2009 23:03:15.000

```

xReportTemplate. Copying internal and external template references...
xReportTemplate. Processing Conditionals inclusions...
xReportTemplate. ...No Conditionals inclusions found
xReportTemplate. Generating data extraction schema document...
xReportTemplate. Inserting embedded DEL scripts and extracting data...
xReportTemplate. Generating data extraction skeleton for explicit references...
xReportTemplate. Extracting Explicit References data...
xReportTemplate. Merging object data with explicit_references data...
xReportTemplate. Generating stylesheet to transform template to report...
xReportTemplate. Generating stylesheet for grouping and zooming...
xReportTemplate. Generating intermediate report without grouping and zooming...
xReportTemplate. Generating final xhtml report...
xReportTemplate. Generating the IDL program for the graphs
xReportTemplate. Generating external linked fragments
xReportTemplate. Executing the IDL program
Information : (12-Mar-2009 15:38:32)
Graph 1: Creating object for a eventGanttChart
Information : (12-Mar-2009 15:38:32) Graph 1: Processing legend.
Information : (12-Mar-2009 15:38:32)
Graph 1: Adding data from object @PCF_RA2_sensing:ETL_ra2_wwv_2p          17
elements.
Information : (12-Mar-2009 15:38:32)
Graph 1: Adding data from object @PCF_RA2_sensing:ETL_ra2_fgd_2p          17
elements.
Information : (12-Mar-2009 15:38:32)
Graph 1: Adding data from object @PCF_RA2_sensing:ETL_ra2_mw__1p          17
elements.
Information : (12-Mar-2009 15:38:32)
Graph 1: Adding data from object @PCF_RA2_sensing:ETL_ra2_me__0p          17
elements.
Information : (12-Mar-2009 15:38:32)
Graph 1: Adding data from object @PCF_RA2_sensing:ETL_mwr_n1__0p          16
elements.
Information : (12-Mar-2009 15:38:32)
Graph 1: Adding data from object @PCF_RA2_sensing:ETL_dor_nav_0p          16
elements.
Information : (12-Mar-2009 15:38:32)
Graph 1: Adding data from object @PCF_RA2_sensing:ETL_dor_dop_0p          16
elements.
Information : (12-Mar-2009 15:38:33)
Graph 1: Adding data from object @PCF_RA2_sensing:ETL_ra2_cal_0p          1
elements.
Information : (12-Mar-2009 15:38:33) Graph 1: Generating PNG file.
Information : (12-Mar-2009 15:38:33) Graph 1: Destroying object.
Information : (12-Mar-2009 15:38:33)
Graph 2: Creating object for a eventWorldMap
Information : (12-Mar-2009 15:38:33) Graph 2: Processing legend.
Information : (12-Mar-2009 15:38:33)
Graph 2: Adding data from object @PCF_RA2_sensing:ETL_ra2_inv_prod          17
elements.
Information : (12-Mar-2009 15:38:37) Graph 2: Generating PNG file.
Information : (12-Mar-2009 15:38:38) Graph 2: Destroying object.
Information : (12-Mar-2009 15:38:38)
Graph 3: Creating object for a eventGanttChart
Information : (12-Mar-2009 15:38:38) Graph 3: Processing legend.
Information : (12-Mar-2009 15:38:38)
Graph 3: Adding data from object @PCF_RA2_production:ETLmwr_mis          2
elements.
Information : (12-Mar-2009 15:38:38)
Graph 3: Adding data from object @PCF_RA2_production:ETLra2_l0_mis          2
elements.
Information : (12-Mar-2009 15:38:38)
Graph 3: Adding data from object @PCF_RA2_production:ETLdor_mis          26
elements.
Information : (12-Mar-2009 15:38:38)
Graph 3: Adding data from object @PCF_RA2_sensing:ETL_mwr_l0          16
elements.
Information : (12-Mar-2009 15:38:38)

```

```

Graph 3: Adding data from object @PCF_RA2_production:ETLmwr_all_stations
16 elements.
Information : (12-Mar-2009 15:38:38)
Graph 3: Adding data from object @PCF_RA2_sensing:ETL_ra2_l0          18
elements.
Information : (12-Mar-2009 15:38:38)
Graph 3: Adding data from object @PCF_RA2_production:ETLra2_all_stations
3 elements.
Information : (12-Mar-2009 15:38:38)
Graph 3: Adding data from object @PCF_RA2_sensing:ETL_dor_l0        32
elements.
Information : (12-Mar-2009 15:38:38)
Graph 3: Adding data from object @PCF_RA2_production:ETLdor_all_stations
16 elements.
Information : (12-Mar-2009 15:38:38)
Graph 3: Adding data from object @PCF_RA2_production:ETLra2_unav      1
elements.
Warning !   : (12-Mar-2009 15:38:38)
GanttChart::AddData. The DqiData structure has no data for this range
Information : (12-Mar-2009 15:38:38) Graph 3: Generating PNG file.
Warning !   : (12-Mar-2009 15:38:39)
GanttChart::ReadPolyline. Adding a section with no data
Information : (12-Mar-2009 15:38:39) Graph 3: Destroying object.
Information : (12-Mar-2009 15:38:39)
Graph 4: Creating object for a eventGanttChart
Information : (12-Mar-2009 15:38:39) Graph 4: Processing legend.
Information : (12-Mar-2009 15:38:39)
Graph 4: Adding data from object @PCF_RA2_production:ETLra2_l1_mis    2
elements.
Information : (12-Mar-2009 15:38:39)
Graph 4: Adding data from object @PCF_RA2_sensing:ETL_ra2_l1        17
elements.
Information : (12-Mar-2009 15:38:39)
Graph 4: Adding data from object @PCF_RA2_production:ETLra2_unav      1
elements.
Warning !   : (12-Mar-2009 15:38:39)
GanttChart::AddData. The DqiData structure has no data for this range
Information : (12-Mar-2009 15:38:39)
Graph 4: Adding data from object @PCF_RA2_production:ETL_ra2_l1_acq   17
elements.
Information : (12-Mar-2009 15:38:39) Graph 4: Generating PNG file.
Warning !   : (12-Mar-2009 15:38:39)
GanttChart::ReadPolyline. Adding a section with no data
Information : (12-Mar-2009 15:38:39) Graph 4: Destroying object.
Information : (12-Mar-2009 15:38:39)
Graph 5: Creating object for a eventGanttChart
Information : (12-Mar-2009 15:38:39) Graph 5: Processing legend.
Information : (12-Mar-2009 15:38:39)
Graph 5: Adding data from object @PCF_RA2_production:ETLra2_l2_mis    4
elements.
Information : (12-Mar-2009 15:38:39)
Graph 5: Adding data from object @PCF_RA2_sensing:ETL_ra2_l2        34
elements.
Information : (12-Mar-2009 15:38:40)
Graph 5: Adding data from object @PCF_RA2_production:ETLra2_unav      1
elements.
Warning !   : (12-Mar-2009 15:38:40)
GanttChart::AddData. The DqiData structure has no data for this range
Information : (12-Mar-2009 15:38:40)
Graph 5: Adding data from object @PCF_RA2_production:ETL_ra2_l2_acq   34
elements.
Information : (12-Mar-2009 15:38:40) Graph 5: Generating PNG file.
Warning !   : (12-Mar-2009 15:38:40)
GanttChart::ReadPolyline. Adding a section with no data
Information : (12-Mar-2009 15:38:40) Graph 5: Destroying object.
Information : (12-Mar-2009 15:38:40)
Graph 6: Creating object for a eventGanttChart
Information : (12-Mar-2009 15:38:40) Graph 6: Processing legend.

```

Information : (12-Mar-2009 15:38:40)
Graph 6: Adding data from object @PCF MPH_RA2_CAL_0P:DET_wrong_product_err
1 elements.
Warning ! : (12-Mar-2009 15:38:40)
GanttChart::AddData. The DqiData structure has no data for this range
Information : (12-Mar-2009 15:38:40)
Graph 6: Adding data from object @PCF MPH_RA2_CAL_0P:SET_wrong_leap_err
1 elements.
Warning ! : (12-Mar-2009 15:38:40)
GanttChart::AddData. The DqiData structure has no data for this range
Information : (12-Mar-2009 15:38:40)
Graph 6: Adding data from object @PCF MPH_RA2_CAL_0P:SET_wrong_leap_utc
1 elements.
Warning ! : (12-Mar-2009 15:38:40)
GanttChart::AddData. The DqiData structure has no data for this range
Information : (12-Mar-2009 15:38:40)
Graph 6: Adding data from object @PCF MPH_RA2_CAL_0P:SET_wrong_clock_step
1 elements.
Warning ! : (12-Mar-2009 15:38:40)
GanttChart::AddData. The DqiData structure has no data for this range
Information : (12-Mar-2009 15:38:40)
Graph 6: Adding data from object @PCF MPH_RA2_CAL_0P:SET_wrong_sat_binary_time
1 elements.
Warning ! : (12-Mar-2009 15:38:40)
GanttChart::AddData. The DqiData structure has no data for this range
Information : (12-Mar-2009 15:38:40)
Graph 6: Adding data from object @PCF MPH_RA2_CAL_0P:SET_wrong_utc_sbt_time
1 elements.
Information : (12-Mar-2009 15:38:40)
Graph 6: Adding data from object @PCF MPH_RA2_CAL_0P:SET_wrong_vector_source
1 elements.
Warning ! : (12-Mar-2009 15:38:40)
GanttChart::AddData. The DqiData structure has no data for this range
Information : (12-Mar-2009 15:38:40)
Graph 6: Adding data from object @PCF MPH_RA2_CAL_0P:SET_wrong_z_velocity
1 elements.
Warning ! : (12-Mar-2009 15:38:40)
GanttChart::AddData. The DqiData structure has no data for this range
Information : (12-Mar-2009 15:38:40)
Graph 6: Adding data from object @PCF MPH_RA2_CAL_0P:SET_wrong_y_velocity
1 elements.
Warning ! : (12-Mar-2009 15:38:40)
GanttChart::AddData. The DqiData structure has no data for this range
Information : (12-Mar-2009 15:38:40)
Graph 6: Adding data from object @PCF MPH_RA2_CAL_0P:SET_wrong_x_velocity
1 elements.
Warning ! : (12-Mar-2009 15:38:40)
GanttChart::AddData. The DqiData structure has no data for this range
Information : (12-Mar-2009 15:38:40)
Graph 6: Adding data from object @PCF MPH_RA2_CAL_0P:SET_wrong_z_position
1 elements.
Warning ! : (12-Mar-2009 15:38:40)
GanttChart::AddData. The DqiData structure has no data for this range
Information : (12-Mar-2009 15:38:40)
Graph 6: Adding data from object @PCF MPH_RA2_CAL_0P:SET_wrong_y_position
1 elements.
Warning ! : (12-Mar-2009 15:38:40)
GanttChart::AddData. The DqiData structure has no data for this range
Information : (12-Mar-2009 15:38:40)
Graph 6: Adding data from object @PCF MPH_RA2_CAL_0P:SET_wrong_x_position
1 elements.
Warning ! : (12-Mar-2009 15:38:40)
GanttChart::AddData. The DqiData structure has no data for this range
Information : (12-Mar-2009 15:38:40) Graph 6:
Adding data from object @PCF MPH_RA2_CAL_0P:SET_wrong_state_vector_time
1 elements.
Warning ! : (12-Mar-2009 15:38:40)
GanttChart::AddData. The DqiData structure has no data for this range


```
GanttChart::ReadPolyline. Adding a section with no data
Warning ! : (12-Mar-2009 15:38:40)
GanttChart::ReadPolyline. Adding a section with no data
Warning ! : (12-Mar-2009 15:38:40)
GanttChart::ReadPolyline. Adding a section with no data
Warning ! : (12-Mar-2009 15:38:40)
GanttChart::ReadPolyline. Adding a section with no data
Warning ! : (12-Mar-2009 15:38:40)
GanttChart::ReadPolyline. Adding a section with no data
Warning ! : (12-Mar-2009 15:38:40)
GanttChart::ReadPolyline. Adding a section with no data
Warning ! : (12-Mar-2009 15:38:40)
GanttChart::ReadPolyline. Adding a section with no data
Warning ! : (12-Mar-2009 15:38:40)
GanttChart::ReadPolyline. Adding a section with no data
Warning ! : (12-Mar-2009 15:38:40)
GanttChart::ReadPolyline. Adding a section with no data
Warning ! : (12-Mar-2009 15:38:40)
GanttChart::ReadPolyline. Adding a section with no data
Warning ! : (12-Mar-2009 15:38:40)
GanttChart::ReadPolyline. Adding a section with no data
Warning ! : (12-Mar-2009 15:38:40)
GanttChart::ReadPolyline. Adding a section with no data
Warning ! : (12-Mar-2009 15:38:40)
GanttChart::ReadPolyline. Adding a section with no data
Warning ! : (12-Mar-2009 15:38:40)
Information : (12-Mar-2009 15:38:41) Graph 6: Destroying object.
Information : (12-Mar-2009 15:38:41)
Graph 7: Creating object for a eventGanttChart
Information : (12-Mar-2009 15:38:41) Graph 7: Processing legend.
Information : (12-Mar-2009 15:38:41)
Graph 7: Adding data from object @PCF MPH_DOR_DOP_0P:DET_wrong_product_err
1 elements.
Warning ! : (12-Mar-2009 15:38:41)
GanttChart::AddData. The DqiData structure has no data for this range
Information : (12-Mar-2009 15:38:41)
Graph 7: Adding data from object @PCF MPH_DOR_DOP_0P:SET_wrong_leap_err
1 elements.
Warning ! : (12-Mar-2009 15:38:41)
GanttChart::AddData. The DqiData structure has no data for this range
Information : (12-Mar-2009 15:38:41)
Graph 7: Adding data from object @PCF MPH_DOR_DOP_0P:SET_wrong_leap_utc
1 elements.
Warning ! : (12-Mar-2009 15:38:41)
GanttChart::AddData. The DqiData structure has no data for this range
Information : (12-Mar-2009 15:38:41)
Graph 7: Adding data from object @PCF MPH_DOR_DOP_0P:SET_wrong_clock_step
1 elements.
Warning ! : (12-Mar-2009 15:38:41)
GanttChart::AddData. The DqiData structure has no data for this range
Information : (12-Mar-2009 15:38:41)
Graph 7: Adding data from object @PCF MPH_DOR_DOP_0P:SET_wrong_sat_binary_time
1 elements.
Warning ! : (12-Mar-2009 15:38:41)
GanttChart::AddData. The DqiData structure has no data for this range
Information : (12-Mar-2009 15:38:41)
Graph 7: Adding data from object @PCF MPH_DOR_DOP_0P:SET_wrong_utc_sbt_time
12 elements.
Information : (12-Mar-2009 15:38:41)
Graph 7: Adding data from object @PCF MPH_DOR_DOP_0P:SET_wrong_vector_source
1 elements.
Warning ! : (12-Mar-2009 15:38:41)
GanttChart::AddData. The DqiData structure has no data for this range
Information : (12-Mar-2009 15:38:41)
Graph 7: Adding data from object @PCF MPH_DOR_DOP_0P:SET_wrong_z_velocity
1 elements.
Warning ! : (12-Mar-2009 15:38:41)
GanttChart::AddData. The DqiData structure has no data for this range
Information : (12-Mar-2009 15:38:41)
Graph 7: Adding data from object @PCF MPH_DOR_DOP_0P:SET_wrong_y_velocity
1 elements.
Warning ! : (12-Mar-2009 15:38:41)
GanttChart::AddData. The DqiData structure has no data for this range
```

Information : (12-Mar-2009 15:38:41)
Graph 7: Adding data from object @PCF MPH_DOR_DOP_0P:SET_wrong_x_velocity
1 elements.
Warning ! : (12-Mar-2009 15:38:41)
GanttChart::AddData. The DqiData structure has no data for this range
Information : (12-Mar-2009 15:38:41)
Graph 7: Adding data from object @PCF MPH_DOR_DOP_0P:SET_wrong_z_position
1 elements.
Warning ! : (12-Mar-2009 15:38:41)
GanttChart::AddData. The DqiData structure has no data for this range
Information : (12-Mar-2009 15:38:41)
Graph 7: Adding data from object @PCF MPH_DOR_DOP_0P:SET_wrong_y_position
1 elements.
Warning ! : (12-Mar-2009 15:38:41)
GanttChart::AddData. The DqiData structure has no data for this range
Information : (12-Mar-2009 15:38:41)
Graph 7: Adding data from object @PCF MPH_DOR_DOP_0P:SET_wrong_x_position
1 elements.
Warning ! : (12-Mar-2009 15:38:41)
GanttChart::AddData. The DqiData structure has no data for this range
Information : (12-Mar-2009 15:38:41) Graph 7:
Adding data from object @PCF MPH_DOR_DOP_0P:SET_wrong_state_vector_time
1 elements.
Warning ! : (12-Mar-2009 15:38:41)
GanttChart::AddData. The DqiData structure has no data for this range
Information : (12-Mar-2009 15:38:41)
Graph 7: Adding data from object @PCF MPH_DOR_DOP_0P:SET_wrong_phase
1 elements.
Warning ! : (12-Mar-2009 15:38:41)
GanttChart::AddData. The DqiData structure has no data for this range
Information : (12-Mar-2009 15:38:41)
Graph 7: Adding data from object @PCF MPH_DOR_DOP_0P:SET_wrong_sensing_stop
1 elements.
Warning ! : (12-Mar-2009 15:38:41)
GanttChart::AddData. The DqiData structure has no data for this range
Information : (12-Mar-2009 15:38:41)
Graph 7: Adding data from object @PCF MPH_DOR_DOP_0P:SET_wrong_sensing_start
1 elements.
Warning ! : (12-Mar-2009 15:38:41)
GanttChart::AddData. The DqiData structure has no data for this range
Information : (12-Mar-2009 15:38:41)
Graph 7: Adding data from object @PCF MPH_DOR_DOP_0P:SET_wrong_software_ver
1 elements.
Warning ! : (12-Mar-2009 15:38:41)
GanttChart::AddData. The DqiData structure has no data for this range
Information : (12-Mar-2009 15:38:41)
Graph 7: Adding data from object @PCF MPH_DOR_DOP_0P:SET_wrong_proc_time
1 elements.
Warning ! : (12-Mar-2009 15:38:41)
GanttChart::AddData. The DqiData structure has no data for this range
Information : (12-Mar-2009 15:38:41)
Graph 7: Adding data from object @PCF MPH_DOR_DOP_0P:SET_wrong_proc_center
1 elements.
Warning ! : (12-Mar-2009 15:38:41)
GanttChart::AddData. The DqiData structure has no data for this range
Information : (12-Mar-2009 15:38:41) Graph 7:
Adding data from object @PCF MPH_DOR_DOP_0P:SET_wrong_acquisition_station
1 elements.
Warning ! : (12-Mar-2009 15:38:41)
GanttChart::AddData. The DqiData structure has no data for this range
Information : (12-Mar-2009 15:38:41)
Graph 7: Adding data from object @PCF MPH_DOR_DOP_0P:SET_wrong_proc_stage
1 elements.
Warning ! : (12-Mar-2009 15:38:41)
GanttChart::AddData. The DqiData structure has no data for this range
Information : (12-Mar-2009 15:38:41)
Graph 7: Adding data from object @PCF MPH_DOR_DOP_0P:SET_wrong_filename
1 elements.

Warning ! : (12-Mar-2009 15:38:41)
GanttChart::AddData. The DqiData structure has no data for this range
Information : (12-Mar-2009 15:38:41)
Graph 7: Adding data from object @PCF_RA2_sensing:ETL_dor_dop_0p 16
elements.
Information : (12-Mar-2009 15:38:41) Graph 7: Generating PNG file.
Warning ! : (12-Mar-2009 15:38:41)
GanttChart::ReadPolyline. Adding a section with no data
Warning ! : (12-Mar-2009 15:38:41)
GanttChart::ReadPolyline. Adding a section with no data
Warning ! : (12-Mar-2009 15:38:41)
GanttChart::ReadPolyline. Adding a section with no data
Warning ! : (12-Mar-2009 15:38:41)
GanttChart::ReadPolyline. Adding a section with no data
Warning ! : (12-Mar-2009 15:38:41)
GanttChart::ReadPolyline. Adding a section with no data
Warning ! : (12-Mar-2009 15:38:41)
GanttChart::ReadPolyline. Adding a section with no data
Warning ! : (12-Mar-2009 15:38:41)
GanttChart::ReadPolyline. Adding a section with no data
Warning ! : (12-Mar-2009 15:38:41)
GanttChart::ReadPolyline. Adding a section with no data
Warning ! : (12-Mar-2009 15:38:41)
GanttChart::ReadPolyline. Adding a section with no data
Warning ! : (12-Mar-2009 15:38:41)
GanttChart::ReadPolyline. Adding a section with no data
Warning ! : (12-Mar-2009 15:38:41)
GanttChart::ReadPolyline. Adding a section with no data
Warning ! : (12-Mar-2009 15:38:41)
GanttChart::ReadPolyline. Adding a section with no data
Warning ! : (12-Mar-2009 15:38:41)
GanttChart::ReadPolyline. Adding a section with no data
Warning ! : (12-Mar-2009 15:38:41)
GanttChart::ReadPolyline. Adding a section with no data
Warning ! : (12-Mar-2009 15:38:41)
GanttChart::ReadPolyline. Adding a section with no data
Warning ! : (12-Mar-2009 15:38:41)
GanttChart::ReadPolyline. Adding a section with no data
Warning ! : (12-Mar-2009 15:38:41)
GanttChart::ReadPolyline. Adding a section with no data
Warning ! : (12-Mar-2009 15:38:41)
GanttChart::ReadPolyline. Adding a section with no data
Warning ! : (12-Mar-2009 15:38:41)
GanttChart::ReadPolyline. Adding a section with no data
Warning ! : (12-Mar-2009 15:38:41)
GanttChart::ReadPolyline. Adding a section with no data
Warning ! : (12-Mar-2009 15:38:41)
GanttChart::ReadPolyline. Adding a section with no data
Warning ! : (12-Mar-2009 15:38:41)
Information : (12-Mar-2009 15:38:42) Graph 7: Destroying object.
Information : (12-Mar-2009 15:38:42)
Graph 8: Creating object for a eventGanttChart
Information : (12-Mar-2009 15:38:42) Graph 8: Processing legend.
Information : (12-Mar-2009 15:38:42)
Graph 8: Adding data from object @PCF_MPH_DOR_NAV_0P:DET_wrong_product_err
1 elements.
Warning ! : (12-Mar-2009 15:38:42)
GanttChart::AddData. The DqiData structure has no data for this range
Information : (12-Mar-2009 15:38:42)
Graph 8: Adding data from object @PCF_MPH_DOR_NAV_0P:SET_wrong_leap_err
1 elements.
Warning ! : (12-Mar-2009 15:38:42)
GanttChart::AddData. The DqiData structure has no data for this range
Information : (12-Mar-2009 15:38:42)
Graph 8: Adding data from object @PCF_MPH_DOR_NAV_0P:SET_wrong_leap_utc
1 elements.
Warning ! : (12-Mar-2009 15:38:42)

GanttChart::AddData. The DqiData structure has no data for this range
Information : (12-Mar-2009 15:38:42)
Graph 8: Adding data from object @PCF MPH_DOR_NAV_0P:SET_wrong_clock_step
1 elements.
Warning ! : (12-Mar-2009 15:38:42)
GanttChart::AddData. The DqiData structure has no data for this range
Information : (12-Mar-2009 15:38:42)
Graph 8: Adding data from object @PCF MPH_DOR_NAV_0P:SET_wrong_sat_binary_time
1 elements.
Warning ! : (12-Mar-2009 15:38:42)
GanttChart::AddData. The DqiData structure has no data for this range
Information : (12-Mar-2009 15:38:42)
Graph 8: Adding data from object @PCF MPH_DOR_NAV_0P:SET_wrong_utc_sbt_time
10 elements.
Information : (12-Mar-2009 15:38:42)
Graph 8: Adding data from object @PCF MPH_DOR_NAV_0P:SET_wrong_vector_source
1 elements.
Warning ! : (12-Mar-2009 15:38:42)
GanttChart::AddData. The DqiData structure has no data for this range
Information : (12-Mar-2009 15:38:42)
Graph 8: Adding data from object @PCF MPH_DOR_NAV_0P:SET_wrong_z_velocity
1 elements.
Warning ! : (12-Mar-2009 15:38:42)
GanttChart::AddData. The DqiData structure has no data for this range
Information : (12-Mar-2009 15:38:42)
Graph 8: Adding data from object @PCF MPH_DOR_NAV_0P:SET_wrong_y_velocity
1 elements.
Warning ! : (12-Mar-2009 15:38:42)
GanttChart::AddData. The DqiData structure has no data for this range
Information : (12-Mar-2009 15:38:42)
Graph 8: Adding data from object @PCF MPH_DOR_NAV_0P:SET_wrong_x_velocity
1 elements.
Warning ! : (12-Mar-2009 15:38:42)
GanttChart::AddData. The DqiData structure has no data for this range
Information : (12-Mar-2009 15:38:42)
Graph 8: Adding data from object @PCF MPH_DOR_NAV_0P:SET_wrong_z_position
1 elements.
Warning ! : (12-Mar-2009 15:38:42)
GanttChart::AddData. The DqiData structure has no data for this range
Information : (12-Mar-2009 15:38:42)
Graph 8: Adding data from object @PCF MPH_DOR_NAV_0P:SET_wrong_y_position
1 elements.
Warning ! : (12-Mar-2009 15:38:42)
GanttChart::AddData. The DqiData structure has no data for this range
Information : (12-Mar-2009 15:38:42)
Graph 8: Adding data from object @PCF MPH_DOR_NAV_0P:SET_wrong_x_position
1 elements.
Warning ! : (12-Mar-2009 15:38:42)
GanttChart::AddData. The DqiData structure has no data for this range
Information : (12-Mar-2009 15:38:42) Graph 8:
Adding data from object @PCF MPH_DOR_NAV_0P:SET_wrong_state_vector_time
1 elements.
Warning ! : (12-Mar-2009 15:38:42)
GanttChart::AddData. The DqiData structure has no data for this range
Information : (12-Mar-2009 15:38:42)
Graph 8: Adding data from object @PCF MPH_DOR_NAV_0P:SET_wrong_phase
1 elements.
Warning ! : (12-Mar-2009 15:38:42)
GanttChart::AddData. The DqiData structure has no data for this range
Information : (12-Mar-2009 15:38:42)
Graph 8: Adding data from object @PCF MPH_DOR_NAV_0P:SET_wrong_sensing_stop
1 elements.
Warning ! : (12-Mar-2009 15:38:42)
GanttChart::AddData. The DqiData structure has no data for this range
Information : (12-Mar-2009 15:38:42)
Graph 8: Adding data from object @PCF MPH_DOR_NAV_0P:SET_wrong_sensing_start
1 elements.
Warning ! : (12-Mar-2009 15:38:42)

GanttChart::ReadPolyline. Adding a section with no data
Warning ! : (12-Mar-2009 15:38:42)
GanttChart::ReadPolyline. Adding a section with no data
Warning ! : (12-Mar-2009 15:38:42)
GanttChart::ReadPolyline. Adding a section with no data
Warning ! : (12-Mar-2009 15:38:42)
GanttChart::ReadPolyline. Adding a section with no data
Warning ! : (12-Mar-2009 15:38:42)
GanttChart::ReadPolyline. Adding a section with no data
Warning ! : (12-Mar-2009 15:38:42)
GanttChart::ReadPolyline. Adding a section with no data
Information : (12-Mar-2009 15:38:43) Graph 8: Destroying object.
Information : (12-Mar-2009 15:38:43)
Graph 9: Creating object for a eventGanttChart
Information : (12-Mar-2009 15:38:43) Graph 9: Processing legend.
Information : (12-Mar-2009 15:38:43)
Graph 9: Adding data from object @PCF_MPH_MWR_NL__0P:DET_wrong_product_err
1 elements.
Warning ! : (12-Mar-2009 15:38:43)
GanttChart::AddData. The DqiData structure has no data for this range
Information : (12-Mar-2009 15:38:43)
Graph 9: Adding data from object @PCF_MPH_MWR_NL__0P:SET_wrong_leap_err
1 elements.
Warning ! : (12-Mar-2009 15:38:43)
GanttChart::AddData. The DqiData structure has no data for this range
Information : (12-Mar-2009 15:38:43)
Graph 9: Adding data from object @PCF_MPH_MWR_NL__0P:SET_wrong_leap_utc
1 elements.
Warning ! : (12-Mar-2009 15:38:43)
GanttChart::AddData. The DqiData structure has no data for this range
Information : (12-Mar-2009 15:38:43)
Graph 9: Adding data from object @PCF_MPH_MWR_NL__0P:SET_wrong_clock_step
1 elements.
Warning ! : (12-Mar-2009 15:38:43)
GanttChart::AddData. The DqiData structure has no data for this range
Information : (12-Mar-2009 15:38:43)
Graph 9: Adding data from object @PCF_MPH_MWR_NL__0P:SET_wrong_sat_binary_time
1 elements.
Warning ! : (12-Mar-2009 15:38:43)
GanttChart::AddData. The DqiData structure has no data for this range
Information : (12-Mar-2009 15:38:43)
Graph 9: Adding data from object @PCF_MPH_MWR_NL__0P:SET_wrong_utc_sbt_time
12 elements.
Information : (12-Mar-2009 15:38:43)
Graph 9: Adding data from object @PCF_MPH_MWR_NL__0P:SET_wrong_vector_source
1 elements.
Warning ! : (12-Mar-2009 15:38:43)
GanttChart::AddData. The DqiData structure has no data for this range
Information : (12-Mar-2009 15:38:43)
Graph 9: Adding data from object @PCF_MPH_MWR_NL__0P:SET_wrong_z_velocity
1 elements.
Warning ! : (12-Mar-2009 15:38:43)
GanttChart::AddData. The DqiData structure has no data for this range
Information : (12-Mar-2009 15:38:43)
Graph 9: Adding data from object @PCF_MPH_MWR_NL__0P:SET_wrong_y_velocity
1 elements.
Warning ! : (12-Mar-2009 15:38:43)
GanttChart::AddData. The DqiData structure has no data for this range
Information : (12-Mar-2009 15:38:43)
Graph 9: Adding data from object @PCF_MPH_MWR_NL__0P:SET_wrong_x_velocity
1 elements.
Warning ! : (12-Mar-2009 15:38:43)
GanttChart::AddData. The DqiData structure has no data for this range
Information : (12-Mar-2009 15:38:43)
Graph 9: Adding data from object @PCF_MPH_MWR_NL__0P:SET_wrong_z_position
1 elements.
Warning ! : (12-Mar-2009 15:38:43)
GanttChart::AddData. The DqiData structure has no data for this range

Information : (12-Mar-2009 15:38:43)
Graph 9: Adding data from object @PCF_MPH_MWR_NL__0P:SET_wrong_y_position
1 elements.
Warning ! : (12-Mar-2009 15:38:43)
GanttChart::AddData. The DqiData structure has no data for this range
Information : (12-Mar-2009 15:38:43)
Graph 9: Adding data from object @PCF_MPH_MWR_NL__0P:SET_wrong_x_position
1 elements.
Warning ! : (12-Mar-2009 15:38:43)
GanttChart::AddData. The DqiData structure has no data for this range
Information : (12-Mar-2009 15:38:43) Graph 9:
Adding data from object @PCF_MPH_MWR_NL__0P:SET_wrong_state_vector_time
1 elements.
Warning ! : (12-Mar-2009 15:38:43)
GanttChart::AddData. The DqiData structure has no data for this range
Information : (12-Mar-2009 15:38:43)
Graph 9: Adding data from object @PCF_MPH_MWR_NL__0P:SET_wrong_phase
1 elements.
Warning ! : (12-Mar-2009 15:38:43)
GanttChart::AddData. The DqiData structure has no data for this range
Information : (12-Mar-2009 15:38:43)
Graph 9: Adding data from object @PCF_MPH_MWR_NL__0P:SET_wrong_sensing_stop
1 elements.
Warning ! : (12-Mar-2009 15:38:43)
GanttChart::AddData. The DqiData structure has no data for this range
Information : (12-Mar-2009 15:38:43)
Graph 9: Adding data from object @PCF_MPH_MWR_NL__0P:SET_wrong_sensing_start
1 elements.
Warning ! : (12-Mar-2009 15:38:43)
GanttChart::AddData. The DqiData structure has no data for this range
Information : (12-Mar-2009 15:38:43)
Graph 9: Adding data from object @PCF_MPH_MWR_NL__0P:SET_wrong_software_ver
1 elements.
Warning ! : (12-Mar-2009 15:38:43)
GanttChart::AddData. The DqiData structure has no data for this range
Information : (12-Mar-2009 15:38:43)
Graph 9: Adding data from object @PCF_MPH_MWR_NL__0P:SET_wrong_proc_time
1 elements.
Warning ! : (12-Mar-2009 15:38:43)
GanttChart::AddData. The DqiData structure has no data for this range
Information : (12-Mar-2009 15:38:43)
Graph 9: Adding data from object @PCF_MPH_MWR_NL__0P:SET_wrong_proc_center
1 elements.
Warning ! : (12-Mar-2009 15:38:43)
GanttChart::AddData. The DqiData structure has no data for this range
Information : (12-Mar-2009 15:38:43) Graph 9:
Adding data from object @PCF_MPH_MWR_NL__0P:SET_wrong_acquisition_station
1 elements.
Warning ! : (12-Mar-2009 15:38:43)
GanttChart::AddData. The DqiData structure has no data for this range
Information : (12-Mar-2009 15:38:43)
Graph 9: Adding data from object @PCF_MPH_MWR_NL__0P:SET_wrong_proc_stage
1 elements.
Warning ! : (12-Mar-2009 15:38:43)
GanttChart::AddData. The DqiData structure has no data for this range
Information : (12-Mar-2009 15:38:43)
Graph 9: Adding data from object @PCF_MPH_MWR_NL__0P:SET_wrong_filename
1 elements.
Warning ! : (12-Mar-2009 15:38:43)
GanttChart::AddData. The DqiData structure has no data for this range
Information : (12-Mar-2009 15:38:43)
Graph 9: Adding data from object @PCF_RA2_sensing:ETL_mwr_nl__0p 16
elements.
Information : (12-Mar-2009 15:38:43) Graph 9: Generating PNG file.
Warning ! : (12-Mar-2009 15:38:43)
GanttChart::ReadPolyline. Adding a section with no data
Warning ! : (12-Mar-2009 15:38:43)
GanttChart::ReadPolyline. Adding a section with no data

GanttChart::AddData. The DqiData structure has no data for this range
Information : (12-Mar-2009 15:38:44)
Graph 10: Adding data from object @PCF MPH_RA2_ME__0P:SET_wrong_utc_sbt_time
13 elements.
Information : (12-Mar-2009 15:38:44)
Graph 10: Adding data from object @PCF MPH_RA2_ME__0P:SET_wrong_vector_source
1 elements.
Warning ! : (12-Mar-2009 15:38:44)
GanttChart::AddData. The DqiData structure has no data for this range
Information : (12-Mar-2009 15:38:44)
Graph 10: Adding data from object @PCF MPH_RA2_ME__0P:SET_wrong_z_velocity
1 elements.
Warning ! : (12-Mar-2009 15:38:44)
GanttChart::AddData. The DqiData structure has no data for this range
Information : (12-Mar-2009 15:38:44)
Graph 10: Adding data from object @PCF MPH_RA2_ME__0P:SET_wrong_y_velocity
1 elements.
Warning ! : (12-Mar-2009 15:38:44)
GanttChart::AddData. The DqiData structure has no data for this range
Information : (12-Mar-2009 15:38:44)
Graph 10: Adding data from object @PCF MPH_RA2_ME__0P:SET_wrong_x_velocity
1 elements.
Warning ! : (12-Mar-2009 15:38:44)
GanttChart::AddData. The DqiData structure has no data for this range
Information : (12-Mar-2009 15:38:44)
Graph 10: Adding data from object @PCF MPH_RA2_ME__0P:SET_wrong_z_position
1 elements.
Warning ! : (12-Mar-2009 15:38:44)
GanttChart::AddData. The DqiData structure has no data for this range
Information : (12-Mar-2009 15:38:44)
Graph 10: Adding data from object @PCF MPH_RA2_ME__0P:SET_wrong_y_position
1 elements.
Warning ! : (12-Mar-2009 15:38:44)
GanttChart::AddData. The DqiData structure has no data for this range
Information : (12-Mar-2009 15:38:44)
Graph 10: Adding data from object @PCF MPH_RA2_ME__0P:SET_wrong_x_position
1 elements.
Warning ! : (12-Mar-2009 15:38:44)
GanttChart::AddData. The DqiData structure has no data for this range
Information : (12-Mar-2009 15:38:44) Graph 10:
Adding data from object @PCF MPH_RA2_ME__0P:SET_wrong_state_vector_time
1 elements.
Warning ! : (12-Mar-2009 15:38:44)
GanttChart::AddData. The DqiData structure has no data for this range
Information : (12-Mar-2009 15:38:44)
Graph 10: Adding data from object @PCF MPH_RA2_ME__0P:SET_wrong_phase
1 elements.
Warning ! : (12-Mar-2009 15:38:44)
GanttChart::AddData. The DqiData structure has no data for this range
Information : (12-Mar-2009 15:38:44)
Graph 10: Adding data from object @PCF MPH_RA2_ME__0P:SET_wrong_sensing_stop
1 elements.
Warning ! : (12-Mar-2009 15:38:44)
GanttChart::AddData. The DqiData structure has no data for this range
Information : (12-Mar-2009 15:38:44)
Graph 10: Adding data from object @PCF MPH_RA2_ME__0P:SET_wrong_sensing_start
1 elements.
Warning ! : (12-Mar-2009 15:38:44)
GanttChart::AddData. The DqiData structure has no data for this range
Information : (12-Mar-2009 15:38:44)
Graph 10: Adding data from object @PCF MPH_RA2_ME__0P:SET_wrong_software_ver
1 elements.
Warning ! : (12-Mar-2009 15:38:44)
GanttChart::AddData. The DqiData structure has no data for this range
Information : (12-Mar-2009 15:38:44)
Graph 10: Adding data from object @PCF MPH_RA2_ME__0P:SET_wrong_proc_time
1 elements.
Warning ! : (12-Mar-2009 15:38:44)

GanttChart::ReadPolyline. Adding a section with no data
Information : (12-Mar-2009 15:38:45) Graph 10: Destroying object.
Information : (12-Mar-2009 15:38:45)
Graph 11: Creating object for a eventGanttChart
Information : (12-Mar-2009 15:38:45) Graph 11: Processing legend.
Information : (12-Mar-2009 15:38:45)
Graph 11: Adding data from object @PCF_MPH_RA2_MW__1P:DET_wrong_product_err
1 elements.
Warning ! : (12-Mar-2009 15:38:45)
GanttChart::AddData. The DqiData structure has no data for this range
Information : (12-Mar-2009 15:38:45)
Graph 11: Adding data from object @PCF_MPH_RA2_MW__1P:SET_wrong_leap_err
1 elements.
Warning ! : (12-Mar-2009 15:38:45)
GanttChart::AddData. The DqiData structure has no data for this range
Information : (12-Mar-2009 15:38:45)
Graph 11: Adding data from object @PCF_MPH_RA2_MW__1P:SET_wrong_leap_utc
1 elements.
Warning ! : (12-Mar-2009 15:38:45)
GanttChart::AddData. The DqiData structure has no data for this range
Information : (12-Mar-2009 15:38:45)
Graph 11: Adding data from object @PCF_MPH_RA2_MW__1P:SET_wrong_clock_step
1 elements.
Warning ! : (12-Mar-2009 15:38:45)
GanttChart::AddData. The DqiData structure has no data for this range
Information : (12-Mar-2009 15:38:45) Graph 11:
Adding data from object @PCF_MPH_RA2_MW__1P:SET_wrong_sat_binary_time
1 elements.
Warning ! : (12-Mar-2009 15:38:45)
GanttChart::AddData. The DqiData structure has no data for this range
Information : (12-Mar-2009 15:38:45)
Graph 11: Adding data from object @PCF_MPH_RA2_MW__1P:SET_wrong_utc_sbt_time
13 elements.
Information : (12-Mar-2009 15:38:45)
Graph 11: Adding data from object @PCF_MPH_RA2_MW__1P:SET_wrong_vector_source
1 elements.
Warning ! : (12-Mar-2009 15:38:45)
GanttChart::AddData. The DqiData structure has no data for this range
Information : (12-Mar-2009 15:38:45)
Graph 11: Adding data from object @PCF_MPH_RA2_MW__1P:SET_wrong_z_velocity
1 elements.
Warning ! : (12-Mar-2009 15:38:45)
GanttChart::AddData. The DqiData structure has no data for this range
Information : (12-Mar-2009 15:38:45)
Graph 11: Adding data from object @PCF_MPH_RA2_MW__1P:SET_wrong_y_velocity
1 elements.
Warning ! : (12-Mar-2009 15:38:45)
GanttChart::AddData. The DqiData structure has no data for this range
Information : (12-Mar-2009 15:38:45)
Graph 11: Adding data from object @PCF_MPH_RA2_MW__1P:SET_wrong_x_velocity
1 elements.
Warning ! : (12-Mar-2009 15:38:45)
GanttChart::AddData. The DqiData structure has no data for this range
Information : (12-Mar-2009 15:38:45)
Graph 11: Adding data from object @PCF_MPH_RA2_MW__1P:SET_wrong_z_position
1 elements.
Warning ! : (12-Mar-2009 15:38:45)
GanttChart::AddData. The DqiData structure has no data for this range
Information : (12-Mar-2009 15:38:45)
Graph 11: Adding data from object @PCF_MPH_RA2_MW__1P:SET_wrong_y_position
1 elements.
Warning ! : (12-Mar-2009 15:38:45)
GanttChart::AddData. The DqiData structure has no data for this range
Information : (12-Mar-2009 15:38:45)
Graph 11: Adding data from object @PCF_MPH_RA2_MW__1P:SET_wrong_x_position
1 elements.
Warning ! : (12-Mar-2009 15:38:45)
GanttChart::AddData. The DqiData structure has no data for this range


```
Warning ! : (12-Mar-2009 15:38:45)
GanttChart::ReadPolyline. Adding a section with no data
Warning ! : (12-Mar-2009 15:38:45)
GanttChart::ReadPolyline. Adding a section with no data
Warning ! : (12-Mar-2009 15:38:45)
GanttChart::ReadPolyline. Adding a section with no data
Warning ! : (12-Mar-2009 15:38:45)
GanttChart::ReadPolyline. Adding a section with no data
Warning ! : (12-Mar-2009 15:38:45)
GanttChart::ReadPolyline. Adding a section with no data
Warning ! : (12-Mar-2009 15:38:45)
GanttChart::ReadPolyline. Adding a section with no data
Warning ! : (12-Mar-2009 15:38:45)
GanttChart::ReadPolyline. Adding a section with no data
Warning ! : (12-Mar-2009 15:38:45)
GanttChart::ReadPolyline. Adding a section with no data
Warning ! : (12-Mar-2009 15:38:45)
GanttChart::ReadPolyline. Adding a section with no data
Warning ! : (12-Mar-2009 15:38:45)
Graph 11: Destroying object.
Information : (12-Mar-2009 15:38:46)
Graph 12: Creating object for a eventGanttChart
Information : (12-Mar-2009 15:38:46)
Graph 12: Processing legend.
Information : (12-Mar-2009 15:38:46)
Graph 12: Adding data from object @PCF MPH_RA2_FGD_2P:DET_wrong_product_err
17 elements.
Information : (12-Mar-2009 15:38:46)
Graph 12: Adding data from object @PCF MPH_RA2_FGD_2P:SET_wrong_leap_err
1 elements.
Warning ! : (12-Mar-2009 15:38:46)
GanttChart::AddData. The DqiData structure has no data for this range
Information : (12-Mar-2009 15:38:46)
Graph 12: Adding data from object @PCF MPH_RA2_FGD_2P:SET_wrong_leap_utc
1 elements.
Warning ! : (12-Mar-2009 15:38:46)
GanttChart::AddData. The DqiData structure has no data for this range
Information : (12-Mar-2009 15:38:46)
Graph 12: Adding data from object @PCF MPH_RA2_FGD_2P:SET_wrong_clock_step
1 elements.
Warning ! : (12-Mar-2009 15:38:46)
GanttChart::AddData. The DqiData structure has no data for this range
Information : (12-Mar-2009 15:38:46)
Graph 12: Adding data from object @PCF MPH_RA2_FGD_2P:SET_wrong_sat_binary_time
1 elements.
Warning ! : (12-Mar-2009 15:38:46)
GanttChart::AddData. The DqiData structure has no data for this range
Information : (12-Mar-2009 15:38:46)
Graph 12: Adding data from object @PCF MPH_RA2_FGD_2P:SET_wrong_utc_sbt_time
13 elements.
Information : (12-Mar-2009 15:38:46)
Graph 12: Adding data from object @PCF MPH_RA2_FGD_2P:SET_wrong_vector_source
1 elements.
Warning ! : (12-Mar-2009 15:38:46)
GanttChart::AddData. The DqiData structure has no data for this range
Information : (12-Mar-2009 15:38:46)
Graph 12: Adding data from object @PCF MPH_RA2_FGD_2P:SET_wrong_z_velocity
1 elements.
Warning ! : (12-Mar-2009 15:38:46)
GanttChart::AddData. The DqiData structure has no data for this range
Information : (12-Mar-2009 15:38:46)
Graph 12: Adding data from object @PCF MPH_RA2_FGD_2P:SET_wrong_y_velocity
1 elements.
Warning ! : (12-Mar-2009 15:38:46)
GanttChart::AddData. The DqiData structure has no data for this range
Information : (12-Mar-2009 15:38:46)
```

Graph 12: Adding data from object @PCF_MPH_RA2_FGD_2P:SET_wrong_x_velocity
1 elements.
Warning ! : (12-Mar-2009 15:38:46)
GanttChart::AddData. The DqiData structure has no data for this range
Information : (12-Mar-2009 15:38:46)
Graph 12: Adding data from object @PCF_MPH_RA2_FGD_2P:SET_wrong_z_position
1 elements.
Warning ! : (12-Mar-2009 15:38:46)
GanttChart::AddData. The DqiData structure has no data for this range
Information : (12-Mar-2009 15:38:46)
Graph 12: Adding data from object @PCF_MPH_RA2_FGD_2P:SET_wrong_y_position
1 elements.
Warning ! : (12-Mar-2009 15:38:46)
GanttChart::AddData. The DqiData structure has no data for this range
Information : (12-Mar-2009 15:38:46)
Graph 12: Adding data from object @PCF_MPH_RA2_FGD_2P:SET_wrong_x_position
1 elements.
Warning ! : (12-Mar-2009 15:38:46)
GanttChart::AddData. The DqiData structure has no data for this range
Information : (12-Mar-2009 15:38:46) Graph 12:
Adding data from object @PCF_MPH_RA2_FGD_2P:SET_wrong_state_vector_time
17 elements.
Information : (12-Mar-2009 15:38:46)
Graph 12: Adding data from object @PCF_MPH_RA2_FGD_2P:SET_wrong_phase
1 elements.
Warning ! : (12-Mar-2009 15:38:46)
GanttChart::AddData. The DqiData structure has no data for this range
Information : (12-Mar-2009 15:38:46)
Graph 12: Adding data from object @PCF_MPH_RA2_FGD_2P:SET_wrong_sensing_stop
1 elements.
Warning ! : (12-Mar-2009 15:38:46)
GanttChart::AddData. The DqiData structure has no data for this range
Information : (12-Mar-2009 15:38:46)
Graph 12: Adding data from object @PCF_MPH_RA2_FGD_2P:SET_wrong_sensing_start
1 elements.
Warning ! : (12-Mar-2009 15:38:46)
GanttChart::AddData. The DqiData structure has no data for this range
Information : (12-Mar-2009 15:38:46)
Graph 12: Adding data from object @PCF_MPH_RA2_FGD_2P:SET_wrong_software_ver
17 elements.
Information : (12-Mar-2009 15:38:46)
Graph 12: Adding data from object @PCF_MPH_RA2_FGD_2P:SET_wrong_proc_time
1 elements.
Warning ! : (12-Mar-2009 15:38:46)
GanttChart::AddData. The DqiData structure has no data for this range
Information : (12-Mar-2009 15:38:46)
Graph 12: Adding data from object @PCF_MPH_RA2_FGD_2P:SET_wrong_proc_center
1 elements.
Warning ! : (12-Mar-2009 15:38:46)
GanttChart::AddData. The DqiData structure has no data for this range
Information : (12-Mar-2009 15:38:46) Graph 12:
Adding data from object @PCF_MPH_RA2_FGD_2P:SET_wrong_acquisition_station
1 elements.
Warning ! : (12-Mar-2009 15:38:46)
GanttChart::AddData. The DqiData structure has no data for this range
Information : (12-Mar-2009 15:38:46)
Graph 12: Adding data from object @PCF_MPH_RA2_FGD_2P:SET_wrong_proc_stage
1 elements.
Warning ! : (12-Mar-2009 15:38:46)
GanttChart::AddData. The DqiData structure has no data for this range
Information : (12-Mar-2009 15:38:46)
Graph 12: Adding data from object @PCF_MPH_RA2_FGD_2P:SET_wrong_filename
1 elements.
Warning ! : (12-Mar-2009 15:38:46)
GanttChart::AddData. The DqiData structure has no data for this range
Information : (12-Mar-2009 15:38:46)
Graph 12: Adding data from object @PCF_RA2_sensing:ETL_ra2_fgd_2p
elements.

Information : (12-Mar-2009 15:38:46) Graph 12: Generating PNG file.
Warning ! : (12-Mar-2009 15:38:46)
GanttChart::ReadPolyline. Adding a section with no data
Warning ! : (12-Mar-2009 15:38:46)
GanttChart::ReadPolyline. Adding a section with no data
Warning ! : (12-Mar-2009 15:38:46)
GanttChart::ReadPolyline. Adding a section with no data
Warning ! : (12-Mar-2009 15:38:46)
GanttChart::ReadPolyline. Adding a section with no data
Warning ! : (12-Mar-2009 15:38:46)
GanttChart::ReadPolyline. Adding a section with no data
Warning ! : (12-Mar-2009 15:38:46)
GanttChart::ReadPolyline. Adding a section with no data
Warning ! : (12-Mar-2009 15:38:46)
GanttChart::ReadPolyline. Adding a section with no data
Warning ! : (12-Mar-2009 15:38:46)
GanttChart::ReadPolyline. Adding a section with no data
Warning ! : (12-Mar-2009 15:38:46)
GanttChart::ReadPolyline. Adding a section with no data
Warning ! : (12-Mar-2009 15:38:46)
GanttChart::ReadPolyline. Adding a section with no data
Warning ! : (12-Mar-2009 15:38:46)
GanttChart::ReadPolyline. Adding a section with no data
Warning ! : (12-Mar-2009 15:38:46)
GanttChart::ReadPolyline. Adding a section with no data
Warning ! : (12-Mar-2009 15:38:46)
GanttChart::ReadPolyline. Adding a section with no data
Warning ! : (12-Mar-2009 15:38:46)
GanttChart::ReadPolyline. Adding a section with no data
Warning ! : (12-Mar-2009 15:38:46)
GanttChart::ReadPolyline. Adding a section with no data
Warning ! : (12-Mar-2009 15:38:46)
GanttChart::ReadPolyline. Adding a section with no data
Warning ! : (12-Mar-2009 15:38:46)
GanttChart::ReadPolyline. Adding a section with no data
Warning ! : (12-Mar-2009 15:38:46)
Information : (12-Mar-2009 15:38:47) Graph 12: Destroying object.
Information : (12-Mar-2009 15:38:47)
Graph 13: Creating object for a eventGanttChart
Information : (12-Mar-2009 15:38:47) Graph 13: Processing legend.
Information : (12-Mar-2009 15:38:47)
Graph 13: Adding data from object @PCF_MPH_RA2_WWV_2P:DET_wrong_product_err
17 elements.
Information : (12-Mar-2009 15:38:47)
Graph 13: Adding data from object @PCF_MPH_RA2_WWV_2P:SET_wrong_leap_err
1 elements.
Warning ! : (12-Mar-2009 15:38:47)
GanttChart::AddData. The DqiData structure has no data for this range
Information : (12-Mar-2009 15:38:47)
Graph 13: Adding data from object @PCF_MPH_RA2_WWV_2P:SET_wrong_leap_utc
1 elements.
Warning ! : (12-Mar-2009 15:38:47)
GanttChart::AddData. The DqiData structure has no data for this range
Information : (12-Mar-2009 15:38:47)
Graph 13: Adding data from object @PCF_MPH_RA2_WWV_2P:SET_wrong_clock_step
1 elements.
Warning ! : (12-Mar-2009 15:38:47)
GanttChart::AddData. The DqiData structure has no data for this range
Information : (12-Mar-2009 15:38:47) Graph 13:
Adding data from object @PCF_MPH_RA2_WWV_2P:SET_wrong_sat_binary_time
1 elements.
Warning ! : (12-Mar-2009 15:38:47)
GanttChart::AddData. The DqiData structure has no data for this range
Information : (12-Mar-2009 15:38:47)
Graph 13: Adding data from object @PCF_MPH_RA2_WWV_2P:SET_wrong_utc_sbt_time

13 elements.
Information : (12-Mar-2009 15:38:47)
Graph 13: Adding data from object @PCF_MPH_RA2_WWV_2P:SET_wrong_vector_source
1 elements.
Warning ! : (12-Mar-2009 15:38:47)
GanttChart::AddData. The DqiData structure has no data for this range
Information : (12-Mar-2009 15:38:47)
Graph 13: Adding data from object @PCF_MPH_RA2_WWV_2P:SET_wrong_z_velocity
1 elements.
Warning ! : (12-Mar-2009 15:38:47)
GanttChart::AddData. The DqiData structure has no data for this range
Information : (12-Mar-2009 15:38:47)
Graph 13: Adding data from object @PCF_MPH_RA2_WWV_2P:SET_wrong_y_velocity
1 elements.
Warning ! : (12-Mar-2009 15:38:47)
GanttChart::AddData. The DqiData structure has no data for this range
Information : (12-Mar-2009 15:38:47)
Graph 13: Adding data from object @PCF_MPH_RA2_WWV_2P:SET_wrong_x_velocity
1 elements.
Warning ! : (12-Mar-2009 15:38:47)
GanttChart::AddData. The DqiData structure has no data for this range
Information : (12-Mar-2009 15:38:47)
Graph 13: Adding data from object @PCF_MPH_RA2_WWV_2P:SET_wrong_z_position
1 elements.
Warning ! : (12-Mar-2009 15:38:47)
GanttChart::AddData. The DqiData structure has no data for this range
Information : (12-Mar-2009 15:38:47)
Graph 13: Adding data from object @PCF_MPH_RA2_WWV_2P:SET_wrong_y_position
1 elements.
Warning ! : (12-Mar-2009 15:38:47)
GanttChart::AddData. The DqiData structure has no data for this range
Information : (12-Mar-2009 15:38:47)
Graph 13: Adding data from object @PCF_MPH_RA2_WWV_2P:SET_wrong_x_position
1 elements.
Warning ! : (12-Mar-2009 15:38:47)
GanttChart::AddData. The DqiData structure has no data for this range
Information : (12-Mar-2009 15:38:47) Graph 13:
Adding data from object @PCF_MPH_RA2_WWV_2P:SET_wrong_state_vector_time
17 elements.
Information : (12-Mar-2009 15:38:47)
Graph 13: Adding data from object @PCF_MPH_RA2_WWV_2P:SET_wrong_phase
1 elements.
Warning ! : (12-Mar-2009 15:38:47)
GanttChart::AddData. The DqiData structure has no data for this range
Information : (12-Mar-2009 15:38:47)
Graph 13: Adding data from object @PCF_MPH_RA2_WWV_2P:SET_wrong_sensing_stop
1 elements.
Warning ! : (12-Mar-2009 15:38:47)
GanttChart::AddData. The DqiData structure has no data for this range
Information : (12-Mar-2009 15:38:47)
Graph 13: Adding data from object @PCF_MPH_RA2_WWV_2P:SET_wrong_sensing_start
1 elements.
Warning ! : (12-Mar-2009 15:38:47)
GanttChart::AddData. The DqiData structure has no data for this range
Information : (12-Mar-2009 15:38:47)
Graph 13: Adding data from object @PCF_MPH_RA2_WWV_2P:SET_wrong_software_ver
17 elements.
Information : (12-Mar-2009 15:38:47)
Graph 13: Adding data from object @PCF_MPH_RA2_WWV_2P:SET_wrong_proc_time
1 elements.
Warning ! : (12-Mar-2009 15:38:47)
GanttChart::AddData. The DqiData structure has no data for this range
Information : (12-Mar-2009 15:38:47)
Graph 13: Adding data from object @PCF_MPH_RA2_WWV_2P:SET_wrong_proc_center
1 elements.
Warning ! : (12-Mar-2009 15:38:47)
GanttChart::AddData. The DqiData structure has no data for this range
Information : (12-Mar-2009 15:38:47) Graph 13:

Graph 14: Adding data from object @PCF_RA2_CAL_0P_SPH:DET_num_discarded_isps
1 elements.
Warning ! : (12-Mar-2009 15:38:48)
GanttChart::AddData. The DqiData structure has no data for this range
Information : (12-Mar-2009 15:38:48)
Graph 14: Adding data from object @PCF_RA2_CAL_0P_SPH:DET_num_missing_isps
1 elements.
Warning ! : (12-Mar-2009 15:38:48)
GanttChart::AddData. The DqiData structure has no data for this range
Information : (12-Mar-2009 15:38:48)
Graph 14: Adding data from object @PCF_RA2_CAL_0P_SPH:DET_num_error_isps
1 elements.
Warning ! : (12-Mar-2009 15:38:48)
GanttChart::AddData. The DqiData structure has no data for this range
Information : (12-Mar-2009 15:38:48)
Graph 14: Adding data from object @PCF_RA2_CAL_0P_SPH:DET_rs_significant
1 elements.
Warning ! : (12-Mar-2009 15:38:48)
GanttChart::AddData. The DqiData structure has no data for this range
Information : (12-Mar-2009 15:38:48) Graph 14:
Adding data from object @PCF_RA2_CAL_0P_SPH:DET_isp_discarded_significant
1 elements.
Warning ! : (12-Mar-2009 15:38:48)
GanttChart::AddData. The DqiData structure has no data for this range
Information : (12-Mar-2009 15:38:48) Graph 14:
Adding data from object @PCF_RA2_CAL_0P_SPH:DET_missing_isps_significant
1 elements.
Warning ! : (12-Mar-2009 15:38:48)
GanttChart::AddData. The DqiData structure has no data for this range
Information : (12-Mar-2009 15:38:48) Graph 14:
Adding data from object @PCF_RA2_CAL_0P_SPH:DET_isp_errors_significant
1 elements.
Warning ! : (12-Mar-2009 15:38:48)
GanttChart::AddData. The DqiData structure has no data for this range
Information : (12-Mar-2009 15:38:48)
Graph 14: Adding data from object @PCF_RA2_CAL_0P_SPH:DET_sat_track
1 elements.
Warning ! : (12-Mar-2009 15:38:48)
GanttChart::AddData. The DqiData structure has no data for this range
Information : (12-Mar-2009 15:38:48)
Graph 14: Adding data from object @PCF_RA2_CAL_0P_SPH:DET_stop_long
1 elements.
Warning ! : (12-Mar-2009 15:38:48)
GanttChart::AddData. The DqiData structure has no data for this range
Information : (12-Mar-2009 15:38:48)
Graph 14: Adding data from object @PCF_RA2_CAL_0P_SPH:DET_stop_lat 1
elements.
Warning ! : (12-Mar-2009 15:38:48)
GanttChart::AddData. The DqiData structure has no data for this range
Information : (12-Mar-2009 15:38:48)
Graph 14: Adding data from object @PCF_RA2_CAL_0P_SPH:DET_start_long
1 elements.
Warning ! : (12-Mar-2009 15:38:48)
GanttChart::AddData. The DqiData structure has no data for this range
Information : (12-Mar-2009 15:38:48)
Graph 14: Adding data from object @PCF_RA2_CAL_0P_SPH:DET_start_lat
1 elements.
Warning ! : (12-Mar-2009 15:38:48)
GanttChart::AddData. The DqiData structure has no data for this range
Information : (12-Mar-2009 15:38:48)
Graph 14: Adding data from object @PCF_RA2_adfs_val:SET_val_adf_ra2_cal_0p
1 elements.
Warning ! : (12-Mar-2009 15:38:48)
GanttChart::AddData. The DqiData structure has no data for this range
Information : (12-Mar-2009 15:38:48)
Graph 14: Adding data from object @PCF_RA2_sensing:ETL_ra2_cal_0p 1
elements.
Information : (12-Mar-2009 15:38:48) Graph 14: Generating PNG file.

```
Warning ! : (12-Mar-2009 15:38:48)
GanttChart::ReadPolyline. Adding a section with no data
Warning ! : (12-Mar-2009 15:38:48)
GanttChart::ReadPolyline. Adding a section with no data
Warning ! : (12-Mar-2009 15:38:48)
GanttChart::ReadPolyline. Adding a section with no data
Warning ! : (12-Mar-2009 15:38:48)
GanttChart::ReadPolyline. Adding a section with no data
Warning ! : (12-Mar-2009 15:38:48)
GanttChart::ReadPolyline. Adding a section with no data
Warning ! : (12-Mar-2009 15:38:48)
GanttChart::ReadPolyline. Adding a section with no data
Warning ! : (12-Mar-2009 15:38:48)
GanttChart::ReadPolyline. Adding a section with no data
Warning ! : (12-Mar-2009 15:38:48)
GanttChart::ReadPolyline. Adding a section with no data
Warning ! : (12-Mar-2009 15:38:48)
GanttChart::ReadPolyline. Adding a section with no data
Warning ! : (12-Mar-2009 15:38:48)
GanttChart::ReadPolyline. Adding a section with no data
Warning ! : (12-Mar-2009 15:38:48)
GanttChart::ReadPolyline. Adding a section with no data
Warning ! : (12-Mar-2009 15:38:48)
GanttChart::ReadPolyline. Adding a section with no data
Warning ! : (12-Mar-2009 15:38:48)
GanttChart::ReadPolyline. Adding a section with no data
Warning ! : (12-Mar-2009 15:38:48)
Information : (12-Mar-2009 15:38:49) Graph 14: Destroying object.
Information : (12-Mar-2009 15:38:49)
Graph 15: Creating object for a eventGanttChart
Warning ! : (12-Mar-2009 15:38:49)
graph::setProperty. YSIZE is too long. [80-700]
Information : (12-Mar-2009 15:38:49) Graph 15: Processing legend.
Information : (12-Mar-2009 15:38:49)
Graph 15: Adding data from object @PCF_DOR_DOP_0P_SPH:DET_num_rs_isps
1 elements.
Warning ! : (12-Mar-2009 15:38:49)
GanttChart::AddData. The DqiData structure has no data for this range
Information : (12-Mar-2009 15:38:49)
Graph 15: Adding data from object @PCF_DOR_DOP_0P_SPH:DET_num_discarded_isps
1 elements.
Warning ! : (12-Mar-2009 15:38:49)
GanttChart::AddData. The DqiData structure has no data for this range
Information : (12-Mar-2009 15:38:49)
Graph 15: Adding data from object @PCF_DOR_DOP_0P_SPH:DET_num_missing_isps
1 elements.
Warning ! : (12-Mar-2009 15:38:49)
GanttChart::AddData. The DqiData structure has no data for this range
Information : (12-Mar-2009 15:38:49)
Graph 15: Adding data from object @PCF_DOR_DOP_0P_SPH:DET_num_error_isps
1 elements.
Warning ! : (12-Mar-2009 15:38:49)
GanttChart::AddData. The DqiData structure has no data for this range
Information : (12-Mar-2009 15:38:49)
Graph 15: Adding data from object @PCF_DOR_DOP_0P_SPH:DET_rs_significant
1 elements.
Warning ! : (12-Mar-2009 15:38:49)
GanttChart::AddData. The DqiData structure has no data for this range
Information : (12-Mar-2009 15:38:49) Graph 15:
Adding data from object @PCF_DOR_DOP_0P_SPH:DET_isp_discarded_significant
1 elements.
Warning ! : (12-Mar-2009 15:38:49)
GanttChart::AddData. The DqiData structure has no data for this range
Information : (12-Mar-2009 15:38:49) Graph 15:
Adding data from object @PCF_DOR_DOP_0P_SPH:DET_missing_isps_significant
1 elements.
Warning ! : (12-Mar-2009 15:38:49)
```


Information : (12-Mar-2009 15:38:49) Graph 15: Destroying object.
Information : (12-Mar-2009 15:38:49)
Graph 16: Creating object for a eventGanttChart
Warning ! : (12-Mar-2009 15:38:49)
graph::setProperty. YSIZE is too long. [80-700]
Information : (12-Mar-2009 15:38:49) Graph 16: Processing legend.
Information : (12-Mar-2009 15:38:49)
Graph 16: Adding data from object @PCF_DOR_NAV_0P_SPH:DET_num_rs_isps
1 elements.
Warning ! : (12-Mar-2009 15:38:49)
GanttChart::AddData. The DqiData structure has no data for this range
Information : (12-Mar-2009 15:38:49)
Graph 16: Adding data from object @PCF_DOR_NAV_0P_SPH:DET_num_discarded_isps
1 elements.
Warning ! : (12-Mar-2009 15:38:49)
GanttChart::AddData. The DqiData structure has no data for this range
Information : (12-Mar-2009 15:38:50)
Graph 16: Adding data from object @PCF_DOR_NAV_0P_SPH:DET_num_missing_isps
1 elements.
Warning ! : (12-Mar-2009 15:38:50)
GanttChart::AddData. The DqiData structure has no data for this range
Information : (12-Mar-2009 15:38:50)
Graph 16: Adding data from object @PCF_DOR_NAV_0P_SPH:DET_num_error_isps
1 elements.
Warning ! : (12-Mar-2009 15:38:50)
GanttChart::AddData. The DqiData structure has no data for this range
Information : (12-Mar-2009 15:38:50)
Graph 16: Adding data from object @PCF_DOR_NAV_0P_SPH:DET_rs_significant
1 elements.
Warning ! : (12-Mar-2009 15:38:50)
GanttChart::AddData. The DqiData structure has no data for this range
Information : (12-Mar-2009 15:38:50) Graph 16:
Adding data from object @PCF_DOR_NAV_0P_SPH:DET_isp_discarded_significant
1 elements.
Warning ! : (12-Mar-2009 15:38:50)
GanttChart::AddData. The DqiData structure has no data for this range
Information : (12-Mar-2009 15:38:50) Graph 16:
Adding data from object @PCF_DOR_NAV_0P_SPH:DET_missing_isps_significant
1 elements.
Warning ! : (12-Mar-2009 15:38:50)
GanttChart::AddData. The DqiData structure has no data for this range
Information : (12-Mar-2009 15:38:50) Graph 16:
Adding data from object @PCF_DOR_NAV_0P_SPH:DET_isp_errors_significant
1 elements.
Warning ! : (12-Mar-2009 15:38:50)
GanttChart::AddData. The DqiData structure has no data for this range
Information : (12-Mar-2009 15:38:50)
Graph 16: Adding data from object @PCF_DOR_NAV_0P_SPH:DET_sat_track
1 elements.
Warning ! : (12-Mar-2009 15:38:50)
GanttChart::AddData. The DqiData structure has no data for this range
Information : (12-Mar-2009 15:38:50)
Graph 16: Adding data from object @PCF_DOR_NAV_0P_SPH:DET_stop_long
1 elements.
Warning ! : (12-Mar-2009 15:38:50)
GanttChart::AddData. The DqiData structure has no data for this range
Information : (12-Mar-2009 15:38:50)
Graph 16: Adding data from object @PCF_DOR_NAV_0P_SPH:DET_stop_lat 1
elements.
Warning ! : (12-Mar-2009 15:38:50)
GanttChart::AddData. The DqiData structure has no data for this range
Information : (12-Mar-2009 15:38:50)
Graph 16: Adding data from object @PCF_DOR_NAV_0P_SPH:DET_start_long
1 elements.
Warning ! : (12-Mar-2009 15:38:50)
GanttChart::AddData. The DqiData structure has no data for this range
Information : (12-Mar-2009 15:38:50)
Graph 16: Adding data from object @PCF_DOR_NAV_0P_SPH:DET_start_lat

```
    1 elements.
Warning !   : (12-Mar-2009 15:38:50)
GanttChart::AddData. The DqiData structure has no data for this range
Information : (12-Mar-2009 15:38:50)
Graph 16: Adding data from object @PCF_RA2_adfs_val:SET_val_adf_dor_nav_0p
    1 elements.
Warning !   : (12-Mar-2009 15:38:50)
GanttChart::AddData. The DqiData structure has no data for this range
Information : (12-Mar-2009 15:38:50)
Graph 16: Adding data from object @PCF_RA2_sensing:ETL_dor_nav_0p          16
elements.
Information : (12-Mar-2009 15:38:50) Graph 16: Generating PNG file.
Warning !   : (12-Mar-2009 15:38:50)
GanttChart::ReadPolyline. Adding a section with no data
Warning !   : (12-Mar-2009 15:38:50)
GanttChart::ReadPolyline. Adding a section with no data
Warning !   : (12-Mar-2009 15:38:50)
GanttChart::ReadPolyline. Adding a section with no data
Warning !   : (12-Mar-2009 15:38:50)
GanttChart::ReadPolyline. Adding a section with no data
Warning !   : (12-Mar-2009 15:38:50)
GanttChart::ReadPolyline. Adding a section with no data
Warning !   : (12-Mar-2009 15:38:50)
GanttChart::ReadPolyline. Adding a section with no data
Warning !   : (12-Mar-2009 15:38:50)
GanttChart::ReadPolyline. Adding a section with no data
Warning !   : (12-Mar-2009 15:38:50)
GanttChart::ReadPolyline. Adding a section with no data
Warning !   : (12-Mar-2009 15:38:50)
GanttChart::ReadPolyline. Adding a section with no data
Warning !   : (12-Mar-2009 15:38:50)
GanttChart::ReadPolyline. Adding a section with no data
Warning !   : (12-Mar-2009 15:38:50)
GanttChart::ReadPolyline. Adding a section with no data
Warning !   : (12-Mar-2009 15:38:50)
GanttChart::ReadPolyline. Adding a section with no data
Warning !   : (12-Mar-2009 15:38:50)
GanttChart::ReadPolyline. Adding a section with no data
Warning !   : (12-Mar-2009 15:38:50)
GanttChart::ReadPolyline. Adding a section with no data
Warning !   : (12-Mar-2009 15:38:50)
GanttChart::ReadPolyline. Adding a section with no data
Warning !   : (12-Mar-2009 15:38:50)
Information : (12-Mar-2009 15:38:50) Graph 16: Destroying object.
Information : (12-Mar-2009 15:38:50)
Graph 17: Creating object for a eventGanttChart
Warning !   : (12-Mar-2009 15:38:50)
graph::setProperty. YSIZE is too long. [80-700]
Information : (12-Mar-2009 15:38:50) Graph 17: Processing legend.
Information : (12-Mar-2009 15:38:50)
Graph 17: Adding data from object @PCF_MWR_NL__0P_SPH:DET_num_rs_isps
    1 elements.
Warning !   : (12-Mar-2009 15:38:50)
GanttChart::AddData. The DqiData structure has no data for this range
Information : (12-Mar-2009 15:38:50)
Graph 17: Adding data from object @PCF_MWR_NL__0P_SPH:DET_num_discarded_isps
    1 elements.
Warning !   : (12-Mar-2009 15:38:50)
GanttChart::AddData. The DqiData structure has no data for this range
Information : (12-Mar-2009 15:38:50)
Graph 17: Adding data from object @PCF_MWR_NL__0P_SPH:DET_num_missing_isps
    1 elements.
Warning !   : (12-Mar-2009 15:38:50)
GanttChart::AddData. The DqiData structure has no data for this range
Information : (12-Mar-2009 15:38:50)
Graph 17: Adding data from object @PCF_MWR_NL__0P_SPH:DET_num_error_isps
    1 elements.
Warning !   : (12-Mar-2009 15:38:50)
GanttChart::AddData. The DqiData structure has no data for this range
Information : (12-Mar-2009 15:38:50)
Graph 17: Adding data from object @PCF_MWR_NL__0P_SPH:DET_rs_significant
```



```
Warning ! : (12-Mar-2009 15:38:51)
GanttChart::ReadPolyline. Adding a section with no data
Warning ! : (12-Mar-2009 15:38:51)
GanttChart::ReadPolyline. Adding a section with no data
Warning ! : (12-Mar-2009 15:38:51)
GanttChart::ReadPolyline. Adding a section with no data
Warning ! : (12-Mar-2009 15:38:51)
GanttChart::ReadPolyline. Adding a section with no data
Warning ! : (12-Mar-2009 15:38:51)
GanttChart::ReadPolyline. Adding a section with no data
Warning ! : (12-Mar-2009 15:38:51)
GanttChart::ReadPolyline. Adding a section with no data
Information : (12-Mar-2009 15:38:51) Graph 17: Destroying object.
Information : (12-Mar-2009 15:38:51)
Graph 18: Creating object for a eventGanttChart
Warning ! : (12-Mar-2009 15:38:51)
graph::setProperty. YSIZE is too long. [80-700]
Information : (12-Mar-2009 15:38:51) Graph 18: Processing legend.
Information : (12-Mar-2009 15:38:51)
Graph 18: Adding data from object @PCF_RA2_ME__0P_SPH:DET_num_rs_isps
1 elements.
Warning ! : (12-Mar-2009 15:38:51)
GanttChart::AddData. The DqiData structure has no data for this range
Information : (12-Mar-2009 15:38:51)
Graph 18: Adding data from object @PCF_RA2_ME__0P_SPH:DET_num_discarded_isps
1 elements.
Warning ! : (12-Mar-2009 15:38:51)
GanttChart::AddData. The DqiData structure has no data for this range
Information : (12-Mar-2009 15:38:51)
Graph 18: Adding data from object @PCF_RA2_ME__0P_SPH:DET_num_missing_isps
1 elements.
Warning ! : (12-Mar-2009 15:38:51)
GanttChart::AddData. The DqiData structure has no data for this range
Information : (12-Mar-2009 15:38:51)
Graph 18: Adding data from object @PCF_RA2_ME__0P_SPH:DET_num_error_isps
1 elements.
Warning ! : (12-Mar-2009 15:38:51)
GanttChart::AddData. The DqiData structure has no data for this range
Information : (12-Mar-2009 15:38:51)
Graph 18: Adding data from object @PCF_RA2_ME__0P_SPH:DET_rs_significant
1 elements.
Warning ! : (12-Mar-2009 15:38:51)
GanttChart::AddData. The DqiData structure has no data for this range
Information : (12-Mar-2009 15:38:51) Graph 18:
Adding data from object @PCF_RA2_ME__0P_SPH:DET_isp_discarded_significant
1 elements.
Warning ! : (12-Mar-2009 15:38:51)
GanttChart::AddData. The DqiData structure has no data for this range
Information : (12-Mar-2009 15:38:51) Graph 18:
Adding data from object @PCF_RA2_ME__0P_SPH:DET_missing_isps_significant
1 elements.
Warning ! : (12-Mar-2009 15:38:51)
GanttChart::AddData. The DqiData structure has no data for this range
Information : (12-Mar-2009 15:38:51) Graph 18:
Adding data from object @PCF_RA2_ME__0P_SPH:DET_isp_errors_significant
1 elements.
Warning ! : (12-Mar-2009 15:38:51)
GanttChart::AddData. The DqiData structure has no data for this range
Information : (12-Mar-2009 15:38:51)
Graph 18: Adding data from object @PCF_RA2_ME__0P_SPH:DET_sat_track
1 elements.
Warning ! : (12-Mar-2009 15:38:51)
GanttChart::AddData. The DqiData structure has no data for this range
Information : (12-Mar-2009 15:38:51)
Graph 18: Adding data from object @PCF_RA2_ME__0P_SPH:DET_stop_long
1 elements.
Warning ! : (12-Mar-2009 15:38:51)
GanttChart::AddData. The DqiData structure has no data for this range
```

```

Information : (12-Mar-2009 15:38:52)
Graph 18: Adding data from object @PCF_RA2_ME__0P_SPH:DET_stop_lat      1
elements.
Warning !   : (12-Mar-2009 15:38:52)
GanttChart::AddData. The DqiData structure has no data for this range
Information : (12-Mar-2009 15:38:52)
Graph 18: Adding data from object @PCF_RA2_ME__0P_SPH:DET_start_long
      1 elements.
Warning !   : (12-Mar-2009 15:38:52)
GanttChart::AddData. The DqiData structure has no data for this range
Information : (12-Mar-2009 15:38:52)
Graph 18: Adding data from object @PCF_RA2_ME__0P_SPH:DET_start_lat
      1 elements.
Warning !   : (12-Mar-2009 15:38:52)
GanttChart::AddData. The DqiData structure has no data for this range
Information : (12-Mar-2009 15:38:52)
Graph 18: Adding data from object @PCF_RA2_adfs_val:SET_val_adf_ra2_me__0p
      1 elements.
Warning !   : (12-Mar-2009 15:38:52)
GanttChart::AddData. The DqiData structure has no data for this range
Information : (12-Mar-2009 15:38:52)
Graph 18: Adding data from object @PCF_RA2_sensing:ETL_ra2_me__0p      17
elements.
Information : (12-Mar-2009 15:38:52) Graph 18: Generating PNG file.
Warning !   : (12-Mar-2009 15:38:52)
GanttChart::ReadPolyline. Adding a section with no data
Warning !   : (12-Mar-2009 15:38:52)
GanttChart::ReadPolyline. Adding a section with no data
Warning !   : (12-Mar-2009 15:38:52)
GanttChart::ReadPolyline. Adding a section with no data
Warning !   : (12-Mar-2009 15:38:52)
GanttChart::ReadPolyline. Adding a section with no data
Warning !   : (12-Mar-2009 15:38:52)
GanttChart::ReadPolyline. Adding a section with no data
Warning !   : (12-Mar-2009 15:38:52)
GanttChart::ReadPolyline. Adding a section with no data
Warning !   : (12-Mar-2009 15:38:52)
GanttChart::ReadPolyline. Adding a section with no data
Warning !   : (12-Mar-2009 15:38:52)
GanttChart::ReadPolyline. Adding a section with no data
Warning !   : (12-Mar-2009 15:38:52)
GanttChart::ReadPolyline. Adding a section with no data
Warning !   : (12-Mar-2009 15:38:52)
GanttChart::ReadPolyline. Adding a section with no data
Warning !   : (12-Mar-2009 15:38:52)
GanttChart::ReadPolyline. Adding a section with no data
Warning !   : (12-Mar-2009 15:38:52)
GanttChart::ReadPolyline. Adding a section with no data
Warning !   : (12-Mar-2009 15:38:52)
GanttChart::ReadPolyline. Adding a section with no data
Warning !   : (12-Mar-2009 15:38:52)
GanttChart::ReadPolyline. Adding a section with no data
Warning !   : (12-Mar-2009 15:38:52)
GanttChart::ReadPolyline. Adding a section with no data
Warning !   : (12-Mar-2009 15:38:52)
GanttChart::ReadPolyline. Adding a section with no data
Warning !   : (12-Mar-2009 15:38:52)
Information : (12-Mar-2009 15:38:52) Graph 18: Destroying object.
Information : (12-Mar-2009 15:38:52)
Graph 19: Creating object for a eventGanttChart
Warning !   : (12-Mar-2009 15:38:52)
graph::setProperty. YSIZE is too long. [80-700]
Information : (12-Mar-2009 15:38:52) Graph 19: Processing legend.
Information : (12-Mar-2009 15:38:52)
Graph 19: Adding data from object @PCF_RA2_MW__1P_SPH:DET_ra2_20_band_percent
      6 elements.
Information : (12-Mar-2009 15:38:52)
Graph 19: Adding data from object @PCF_RA2_MW__1P_SPH:DET_ra2_80_band_percent
      4 elements.
Information : (12-Mar-2009 15:38:52)
Graph 19: Adding data from object @PCF_RA2_MW__1P_SPH:DET_ra2_320_band_percent
      4 elements.
Information : (12-Mar-2009 15:38:52) Graph 19:

```

Adding data from object @PCF_RA2_MW_1P_SPH:DET_ra2_measurement_percent
1 elements.
Warning ! : (12-Mar-2009 15:38:52)
GanttChart::AddData. The DqiData structure has no data for this range
Information : (12-Mar-2009 15:38:52)
Graph 19: Adding data from object @PCF_RA2_MW_1P_SPH:DET_ra2_l1b_proc_quality
1 elements.
Warning ! : (12-Mar-2009 15:38:52)
GanttChart::AddData. The DqiData structure has no data for this range
Information : (12-Mar-2009 15:38:52)
Graph 19: Adding data from object @PCF_RA2_MW_1P_SPH:ETL_ra2_l1b_proc_flag
1 elements.
Warning ! : (12-Mar-2009 15:38:52)
GanttChart::AddData. The DqiData structure has no data for this range
Information : (12-Mar-2009 15:38:52)
Graph 19: Adding data from object @PCF_RA2_adfs_val:SET_val_adf_ra2_mw_1p
17 elements.
Information : (12-Mar-2009 15:38:52)
Graph 19: Adding data from object @PCF_RA2_sensing:ETL_ra2_mw_1p 17
elements.
Information : (12-Mar-2009 15:38:52) Graph 19: Generating PNG file.
Warning ! : (12-Mar-2009 15:38:53)
GanttChart::ReadPolyline. Adding a section with no data
Warning ! : (12-Mar-2009 15:38:53)
GanttChart::ReadPolyline. Adding a section with no data
Warning ! : (12-Mar-2009 15:38:53)
GanttChart::ReadPolyline. Adding a section with no data
Information : (12-Mar-2009 15:38:53) Graph 19: Destroying object.
Information : (12-Mar-2009 15:38:53)
Graph 20: Creating object for a eventGanttChart
Warning ! : (12-Mar-2009 15:38:53)
graph::setProperty. YSIZE is too long. [80-700]
Information : (12-Mar-2009 15:38:53) Graph 20: Processing legend.
Information : (12-Mar-2009 15:38:53) Graph 20:
Adding data from object @PCF_RA2_FGD_2P_SPH:DET_ra2_seaice_ku_retrack_percent
1 elements.
Warning ! : (12-Mar-2009 15:38:53)
GanttChart::AddData. The DqiData structure has no data for this range
Information : (12-Mar-2009 15:38:53) Graph 20:
Adding data from object @PCF_RA2_FGD_2P_SPH:DET_ra2_ice2_s_retrack_percent
17 elements.
Information : (12-Mar-2009 15:38:53) Graph 20:
Adding data from object @PCF_RA2_FGD_2P_SPH:DET_ra2_ice2_ku_retrack_percent
2 elements.
Information : (12-Mar-2009 15:38:53) Graph 20:
Adding data from object @PCF_RA2_FGD_2P_SPH:DET_ra2_ice1_s_retrack_percent
17 elements.
Information : (12-Mar-2009 15:38:53) Graph 20:
Adding data from object @PCF_RA2_FGD_2P_SPH:DET_ra2_ice1_ku_retrack_percent
1 elements.
Warning ! : (12-Mar-2009 15:38:53)
GanttChart::AddData. The DqiData structure has no data for this range
Information : (12-Mar-2009 15:38:53) Graph 20:
Adding data from object @PCF_RA2_FGD_2P_SPH:DET_ra2_ocean_ku_retrack_percent
3 elements.
Information : (12-Mar-2009 15:38:53)
Graph 20: Adding data from object @PCF_RA2_FGD_2P_SPH:DET_ra2_20_band_percent
9 elements.
Information : (12-Mar-2009 15:38:53)
Graph 20: Adding data from object @PCF_RA2_FGD_2P_SPH:DET_ra2_80_band_percent
7 elements.
Information : (12-Mar-2009 15:38:53)
Graph 20: Adding data from object @PCF_RA2_FGD_2P_SPH:DET_ra2_320_band_percent
8 elements.
Information : (12-Mar-2009 15:38:53) Graph 20:
Adding data from object @PCF_RA2_FGD_2P_SPH:DET_ra2_measurement_percent
1 elements.
Warning ! : (12-Mar-2009 15:38:53)

GanttChart::AddData. The DqiData structure has no data for this range
Information : (12-Mar-2009 15:38:53)
Graph 20: Adding data from object @PCF_RA2_FGD_2P_SPH:DET_ra2_l1b_proc_quality
1 elements.
Warning ! : (12-Mar-2009 15:38:53)
GanttChart::AddData. The DqiData structure has no data for this range
Information : (12-Mar-2009 15:38:53)
Graph 20: Adding data from object @PCF_RA2_FGD_2P_SPH:DET_ra2_l2_proc_quality
17 elements.
Information : (12-Mar-2009 15:38:53)
Graph 20: Adding data from object @PCF_RA2_FGD_2P_SPH:ETL_ra2_l1b_proc_flag
1 elements.
Warning ! : (12-Mar-2009 15:38:53)
GanttChart::AddData. The DqiData structure has no data for this range
Information : (12-Mar-2009 15:38:53)
Graph 20: Adding data from object @PCF_RA2_FGD_2P_SPH:ETL_ra2_l2_proc_flag
17 elements.
Information : (12-Mar-2009 15:38:54)
Graph 20: Adding data from object @PCF_RA2_adfs_val:SET_val_adf_ra2_fgd_2p
17 elements.
Information : (12-Mar-2009 15:38:54)
Graph 20: Adding data from object @PCF_RA2_sensing:ETL_ra2_fgd_2p 17
elements.
Information : (12-Mar-2009 15:38:54) Graph 20: Generating PNG file.
Warning ! : (12-Mar-2009 15:38:54)
GanttChart::ReadPolyline. Adding a section with no data
Warning ! : (12-Mar-2009 15:38:54)
GanttChart::ReadPolyline. Adding a section with no data
Warning ! : (12-Mar-2009 15:38:54)
GanttChart::ReadPolyline. Adding a section with no data
Warning ! : (12-Mar-2009 15:38:54)
GanttChart::ReadPolyline. Adding a section with no data
Warning ! : (12-Mar-2009 15:38:54)
GanttChart::ReadPolyline. Adding a section with no data
Warning ! : (12-Mar-2009 15:38:54)
GanttChart::ReadPolyline. Adding a section with no data
Information : (12-Mar-2009 15:38:54) Graph 20: Destroying object.
Information : (12-Mar-2009 15:38:54)
Graph 21: Creating object for a eventGanttChart
Warning ! : (12-Mar-2009 15:38:54)
graph::setProperty. YSIZE is too long. [80-700]
Information : (12-Mar-2009 15:38:54) Graph 21: Processing legend.
Information : (12-Mar-2009 15:38:54) Graph 21:
Adding data from object @PCF_RA2_WWV_2P_SPH:DET_ra2_ocean_ku_retrack_percent
3 elements.
Information : (12-Mar-2009 15:38:54)
Graph 21: Adding data from object @PCF_RA2_WWV_2P_SPH:DET_ra2_20_band_percent
9 elements.
Information : (12-Mar-2009 15:38:54)
Graph 21: Adding data from object @PCF_RA2_WWV_2P_SPH:DET_ra2_80_band_percent
7 elements.
Information : (12-Mar-2009 15:38:54)
Graph 21: Adding data from object @PCF_RA2_WWV_2P_SPH:DET_ra2_320_band_percent
8 elements.
Information : (12-Mar-2009 15:38:54) Graph 21:
Adding data from object @PCF_RA2_WWV_2P_SPH:DET_ra2_measurement_percent
1 elements.
Warning ! : (12-Mar-2009 15:38:54)
GanttChart::AddData. The DqiData structure has no data for this range
Information : (12-Mar-2009 15:38:54)
Graph 21: Adding data from object @PCF_RA2_WWV_2P_SPH:DET_ra2_l1b_proc_quality
1 elements.
Warning ! : (12-Mar-2009 15:38:54)
GanttChart::AddData. The DqiData structure has no data for this range
Information : (12-Mar-2009 15:38:54)
Graph 21: Adding data from object @PCF_RA2_WWV_2P_SPH:DET_ra2_l2_proc_quality
17 elements.
Information : (12-Mar-2009 15:38:54)
Graph 21: Adding data from object @PCF_RA2_WWV_2P_SPH:ETL_ra2_l1b_proc_flag
1 elements.

Warning ! : (12-Mar-2009 15:38:54)
GanttChart::AddData. The DqiData structure has no data for this range
Information : (12-Mar-2009 15:38:54)
Graph 21: Adding data from object @PCF_RA2_WWV_2P_SPH:ETL_ra2_l2_proc_flag
17 elements.
Information : (12-Mar-2009 15:38:54)
Graph 21: Adding data from object @PCF_RA2_adfs_val:SET_val_adf_ra2_wwv_2p
1 elements.
Warning ! : (12-Mar-2009 15:38:54)
GanttChart::AddData. The DqiData structure has no data for this range
Information : (12-Mar-2009 15:38:54)
Graph 21: Adding data from object @PCF_RA2_sensing:ETL_ra2_wwv_2p 17
elements.
Information : (12-Mar-2009 15:38:54) Graph 21: Generating PNG file.
Warning ! : (12-Mar-2009 15:38:55)
GanttChart::ReadPolyline. Adding a section with no data
Warning ! : (12-Mar-2009 15:38:55)
GanttChart::ReadPolyline. Adding a section with no data
Warning ! : (12-Mar-2009 15:38:55)
GanttChart::ReadPolyline. Adding a section with no data
Warning ! : (12-Mar-2009 15:38:55)
GanttChart::ReadPolyline. Adding a section with no data
Information : (12-Mar-2009 15:38:55) Graph 21: Destroying object.
Information : (12-Mar-2009 15:38:55)
Graph 22: Creating object for a eventGanttChart
Information : (12-Mar-2009 15:38:55) Graph 22: Processing legend.
Information : (12-Mar-2009 15:38:55)
Graph 22: Adding data from object @PCF_MPH_MWR_CHD_AX:DET_wrong_product_err
1 elements.
Warning ! : (12-Mar-2009 15:38:55)
GanttChart::AddData. The DqiData structure has no data for this range
Information : (12-Mar-2009 15:38:55)
Graph 22: Adding data from object @PCF_MPH_MWR_CHD_AX:SET_wrong_sensing_stop
1 elements.
Warning ! : (12-Mar-2009 15:38:55)
GanttChart::AddData. The DqiData structure has no data for this range
Information : (12-Mar-2009 15:38:55)
Graph 22: Adding data from object @PCF_MPH_MWR_CHD_AX:SET_wrong_sensing_start
1 elements.
Warning ! : (12-Mar-2009 15:38:55)
GanttChart::AddData. The DqiData structure has no data for this range
Information : (12-Mar-2009 15:38:55)
Graph 22: Adding data from object @PCF_MPH_MWR_CHD_AX:SET_wrong_software_ver
1 elements.
Warning ! : (12-Mar-2009 15:38:55)
GanttChart::AddData. The DqiData structure has no data for this range
Information : (12-Mar-2009 15:38:55)
Graph 22: Adding data from object @PCF_MPH_MWR_CHD_AX:SET_wrong_proc_time
1 elements.
Warning ! : (12-Mar-2009 15:38:55)
GanttChart::AddData. The DqiData structure has no data for this range
Information : (12-Mar-2009 15:38:55)
Graph 22: Adding data from object @PCF_MPH_MWR_CHD_AX:SET_wrong_proc_stage
1 elements.
Warning ! : (12-Mar-2009 15:38:55)
GanttChart::AddData. The DqiData structure has no data for this range
Information : (12-Mar-2009 15:38:55)
Graph 22: Adding data from object @PCF_MPH_MWR_CHD_AX:SET_wrong_filename
1 elements.
Warning ! : (12-Mar-2009 15:38:55)
GanttChart::AddData. The DqiData structure has no data for this range
Information : (12-Mar-2009 15:38:55) Graph 22: Generating PNG file.
Warning ! : (12-Mar-2009 15:38:55)
GanttChart::ReadPolyline. Adding a section with no data
Warning ! : (12-Mar-2009 15:38:55)
GanttChart::ReadPolyline. Adding a section with no data
Warning ! : (12-Mar-2009 15:38:55)
GanttChart::ReadPolyline. Adding a section with no data

Warning ! : (12-Mar-2009 15:38:55)
GanttChart::ReadPolyline. Adding a section with no data
Warning ! : (12-Mar-2009 15:38:55)
GanttChart::ReadPolyline. Adding a section with no data
Warning ! : (12-Mar-2009 15:38:55)
GanttChart::ReadPolyline. Adding a section with no data
Warning ! : (12-Mar-2009 15:38:55)
GanttChart::ReadPolyline. Adding a section with no data
Information : (12-Mar-2009 15:38:56) Graph 22: Destroying object.
Information : (12-Mar-2009 15:38:56)
Graph 23: Creating object for a eventGanttChart
Information : (12-Mar-2009 15:38:56) Graph 23: Processing legend.
Information : (12-Mar-2009 15:38:56)
Graph 23: Adding data from object @PCF_MPH_MWR_CON_AX:DET_wrong_product_err
1 elements.
Warning ! : (12-Mar-2009 15:38:56)
GanttChart::AddData. The DqiData structure has no data for this range
Information : (12-Mar-2009 15:38:56)
Graph 23: Adding data from object @PCF_MPH_MWR_CON_AX:SET_wrong_sensing_stop
1 elements.
Warning ! : (12-Mar-2009 15:38:56)
GanttChart::AddData. The DqiData structure has no data for this range
Information : (12-Mar-2009 15:38:56)
Graph 23: Adding data from object @PCF_MPH_MWR_CON_AX:SET_wrong_sensing_start
1 elements.
Warning ! : (12-Mar-2009 15:38:56)
GanttChart::AddData. The DqiData structure has no data for this range
Information : (12-Mar-2009 15:38:56)
Graph 23: Adding data from object @PCF_MPH_MWR_CON_AX:SET_wrong_software_ver
1 elements.
Warning ! : (12-Mar-2009 15:38:56)
GanttChart::AddData. The DqiData structure has no data for this range
Information : (12-Mar-2009 15:38:56)
Graph 23: Adding data from object @PCF_MPH_MWR_CON_AX:SET_wrong_proc_time
1 elements.
Warning ! : (12-Mar-2009 15:38:56)
GanttChart::AddData. The DqiData structure has no data for this range
Information : (12-Mar-2009 15:38:56)
Graph 23: Adding data from object @PCF_MPH_MWR_CON_AX:SET_wrong_proc_stage
1 elements.
Warning ! : (12-Mar-2009 15:38:56)
GanttChart::AddData. The DqiData structure has no data for this range
Information : (12-Mar-2009 15:38:56)
Graph 23: Adding data from object @PCF_MPH_MWR_CON_AX:SET_wrong_filename
1 elements.
Warning ! : (12-Mar-2009 15:38:56)
GanttChart::AddData. The DqiData structure has no data for this range
Information : (12-Mar-2009 15:38:56) Graph 23: Generating PNG file.
Warning ! : (12-Mar-2009 15:38:56)
GanttChart::ReadPolyline. Adding a section with no data
Warning ! : (12-Mar-2009 15:38:56)
GanttChart::ReadPolyline. Adding a section with no data
Warning ! : (12-Mar-2009 15:38:56)
GanttChart::ReadPolyline. Adding a section with no data
Warning ! : (12-Mar-2009 15:38:56)
GanttChart::ReadPolyline. Adding a section with no data
Warning ! : (12-Mar-2009 15:38:56)
GanttChart::ReadPolyline. Adding a section with no data
Warning ! : (12-Mar-2009 15:38:56)
GanttChart::ReadPolyline. Adding a section with no data
Warning ! : (12-Mar-2009 15:38:56)
GanttChart::ReadPolyline. Adding a section with no data
Warning ! : (12-Mar-2009 15:38:56)
GanttChart::ReadPolyline. Adding a section with no data
Information : (12-Mar-2009 15:38:56) Graph 23: Destroying object.
Information : (12-Mar-2009 15:38:56)
Graph 24: Creating object for a eventGanttChart
Information : (12-Mar-2009 15:38:56) Graph 24: Processing legend.
Information : (12-Mar-2009 15:38:56)
Graph 24: Adding data from object @PCF_MPH_MWR_LSF_AX:DET_wrong_product_err

1 elements.
Warning ! : (12-Mar-2009 15:38:56)
GanttChart::AddData. The DqiData structure has no data for this range
Information : (12-Mar-2009 15:38:56)
Graph 24: Adding data from object @PCF_MPH_MWR_LSF_AX:SET_wrong_sensing_stop
1 elements.
Warning ! : (12-Mar-2009 15:38:56)
GanttChart::AddData. The DqiData structure has no data for this range
Information : (12-Mar-2009 15:38:56)
Graph 24: Adding data from object @PCF_MPH_MWR_LSF_AX:SET_wrong_sensing_start
1 elements.
Warning ! : (12-Mar-2009 15:38:56)
GanttChart::AddData. The DqiData structure has no data for this range
Information : (12-Mar-2009 15:38:56)
Graph 24: Adding data from object @PCF_MPH_MWR_LSF_AX:SET_wrong_software_ver
1 elements.
Warning ! : (12-Mar-2009 15:38:56)
GanttChart::AddData. The DqiData structure has no data for this range
Information : (12-Mar-2009 15:38:56)
Graph 24: Adding data from object @PCF_MPH_MWR_LSF_AX:SET_wrong_proc_time
1 elements.
Warning ! : (12-Mar-2009 15:38:56)
GanttChart::AddData. The DqiData structure has no data for this range
Information : (12-Mar-2009 15:38:56)
Graph 24: Adding data from object @PCF_MPH_MWR_LSF_AX:SET_wrong_proc_stage
1 elements.
Warning ! : (12-Mar-2009 15:38:56)
GanttChart::AddData. The DqiData structure has no data for this range
Information : (12-Mar-2009 15:38:56)
Graph 24: Adding data from object @PCF_MPH_MWR_LSF_AX:SET_wrong_filename
1 elements.
Warning ! : (12-Mar-2009 15:38:56)
GanttChart::AddData. The DqiData structure has no data for this range
Information : (12-Mar-2009 15:38:56) Graph 24: Generating PNG file.
Warning ! : (12-Mar-2009 15:38:56)
GanttChart::ReadPolyline. Adding a section with no data
Warning ! : (12-Mar-2009 15:38:56)
GanttChart::ReadPolyline. Adding a section with no data
Warning ! : (12-Mar-2009 15:38:56)
GanttChart::ReadPolyline. Adding a section with no data
Warning ! : (12-Mar-2009 15:38:56)
GanttChart::ReadPolyline. Adding a section with no data
Warning ! : (12-Mar-2009 15:38:56)
GanttChart::ReadPolyline. Adding a section with no data
Warning ! : (12-Mar-2009 15:38:56)
GanttChart::ReadPolyline. Adding a section with no data
Warning ! : (12-Mar-2009 15:38:56)
GanttChart::ReadPolyline. Adding a section with no data
Information : (12-Mar-2009 15:38:57) Graph 24: Destroying object.
Information : (12-Mar-2009 15:38:57)
Graph 25: Creating object for a eventGanttChart
Information : (12-Mar-2009 15:38:57) Graph 25: Processing legend.
Information : (12-Mar-2009 15:38:57)
Graph 25: Adding data from object @PCF_MPH_MWR_SLT_AX:DET_wrong_product_err
1 elements.
Warning ! : (12-Mar-2009 15:38:57)
GanttChart::AddData. The DqiData structure has no data for this range
Information : (12-Mar-2009 15:38:57)
Graph 25: Adding data from object @PCF_MPH_MWR_SLT_AX:SET_wrong_sensing_stop
1 elements.
Warning ! : (12-Mar-2009 15:38:57)
GanttChart::AddData. The DqiData structure has no data for this range
Information : (12-Mar-2009 15:38:57)
Graph 25: Adding data from object @PCF_MPH_MWR_SLT_AX:SET_wrong_sensing_start
1 elements.
Warning ! : (12-Mar-2009 15:38:57)
GanttChart::AddData. The DqiData structure has no data for this range
Information : (12-Mar-2009 15:38:57)

Graph 25: Adding data from object @PCF_MPH_MWR_SLT_AX:SET_wrong_software_ver
1 elements.
Warning ! : (12-Mar-2009 15:38:57)
GanttChart::AddData. The DqiData structure has no data for this range
Information : (12-Mar-2009 15:38:57)
Graph 25: Adding data from object @PCF_MPH_MWR_SLT_AX:SET_wrong_proc_time
1 elements.
Warning ! : (12-Mar-2009 15:38:57)
GanttChart::AddData. The DqiData structure has no data for this range
Information : (12-Mar-2009 15:38:57)
Graph 25: Adding data from object @PCF_MPH_MWR_SLT_AX:SET_wrong_proc_stage
1 elements.
Warning ! : (12-Mar-2009 15:38:57)
GanttChart::AddData. The DqiData structure has no data for this range
Information : (12-Mar-2009 15:38:57)
Graph 25: Adding data from object @PCF_MPH_MWR_SLT_AX:SET_wrong_filename
1 elements.
Warning ! : (12-Mar-2009 15:38:57)
GanttChart::AddData. The DqiData structure has no data for this range
Information : (12-Mar-2009 15:38:57) Graph 25: Generating PNG file.
Warning ! : (12-Mar-2009 15:38:57)
GanttChart::ReadPolyline. Adding a section with no data
Warning ! : (12-Mar-2009 15:38:57)
GanttChart::ReadPolyline. Adding a section with no data
Warning ! : (12-Mar-2009 15:38:57)
GanttChart::ReadPolyline. Adding a section with no data
Warning ! : (12-Mar-2009 15:38:57)
GanttChart::ReadPolyline. Adding a section with no data
Warning ! : (12-Mar-2009 15:38:57)
GanttChart::ReadPolyline. Adding a section with no data
Warning ! : (12-Mar-2009 15:38:57)
GanttChart::ReadPolyline. Adding a section with no data
Warning ! : (12-Mar-2009 15:38:57)
GanttChart::ReadPolyline. Adding a section with no data
Information : (12-Mar-2009 15:38:57) Graph 25: Destroying object.
Information : (12-Mar-2009 15:38:57)
Graph 26: Creating object for a eventGanttChart
Information : (12-Mar-2009 15:38:57) Graph 26: Processing legend.
Information : (12-Mar-2009 15:38:57)
Graph 26: Adding data from object @PCF_MPH_RA2_CHD_AX:DET_wrong_product_err
1 elements.
Warning ! : (12-Mar-2009 15:38:57)
GanttChart::AddData. The DqiData structure has no data for this range
Information : (12-Mar-2009 15:38:57)
Graph 26: Adding data from object @PCF_MPH_RA2_CHD_AX:SET_wrong_sensing_stop
1 elements.
Warning ! : (12-Mar-2009 15:38:57)
GanttChart::AddData. The DqiData structure has no data for this range
Information : (12-Mar-2009 15:38:57)
Graph 26: Adding data from object @PCF_MPH_RA2_CHD_AX:SET_wrong_sensing_start
1 elements.
Warning ! : (12-Mar-2009 15:38:57)
GanttChart::AddData. The DqiData structure has no data for this range
Information : (12-Mar-2009 15:38:57)
Graph 26: Adding data from object @PCF_MPH_RA2_CHD_AX:SET_wrong_software_ver
1 elements.
Warning ! : (12-Mar-2009 15:38:57)
GanttChart::AddData. The DqiData structure has no data for this range
Information : (12-Mar-2009 15:38:57)
Graph 26: Adding data from object @PCF_MPH_RA2_CHD_AX:SET_wrong_proc_time
1 elements.
Warning ! : (12-Mar-2009 15:38:57)
GanttChart::AddData. The DqiData structure has no data for this range
Information : (12-Mar-2009 15:38:57)
Graph 26: Adding data from object @PCF_MPH_RA2_CHD_AX:SET_wrong_proc_stage
1 elements.
Warning ! : (12-Mar-2009 15:38:57)
GanttChart::AddData. The DqiData structure has no data for this range

Information : (12-Mar-2009 15:38:57)
Graph 26: Adding data from object @PCF MPH_RA2_CHD_AX:SET_wrong_filename
1 elements.
Warning ! : (12-Mar-2009 15:38:57)
GanttChart::AddData. The DqiData structure has no data for this range
Information : (12-Mar-2009 15:38:57) Graph 26: Generating PNG file.
Warning ! : (12-Mar-2009 15:38:57)
GanttChart::ReadPolyline. Adding a section with no data
Warning ! : (12-Mar-2009 15:38:57)
GanttChart::ReadPolyline. Adding a section with no data
Warning ! : (12-Mar-2009 15:38:57)
GanttChart::ReadPolyline. Adding a section with no data
Warning ! : (12-Mar-2009 15:38:57)
GanttChart::ReadPolyline. Adding a section with no data
Warning ! : (12-Mar-2009 15:38:57)
GanttChart::ReadPolyline. Adding a section with no data
Warning ! : (12-Mar-2009 15:38:57)
GanttChart::ReadPolyline. Adding a section with no data
Warning ! : (12-Mar-2009 15:38:57)
GanttChart::ReadPolyline. Adding a section with no data
Information : (12-Mar-2009 15:38:58) Graph 26: Destroying object.
Information : (12-Mar-2009 15:38:58)
Graph 27: Creating object for a eventGanttChart
Information : (12-Mar-2009 15:38:58) Graph 27: Processing legend.
Information : (12-Mar-2009 15:38:58)
Graph 27: Adding data from object @PCF MPH_RA2_CON_AX:DET_wrong_product_err
1 elements.
Warning ! : (12-Mar-2009 15:38:58)
GanttChart::AddData. The DqiData structure has no data for this range
Information : (12-Mar-2009 15:38:58)
Graph 27: Adding data from object @PCF MPH_RA2_CON_AX:SET_wrong_sensing_stop
1 elements.
Warning ! : (12-Mar-2009 15:38:58)
GanttChart::AddData. The DqiData structure has no data for this range
Information : (12-Mar-2009 15:38:58)
Graph 27: Adding data from object @PCF MPH_RA2_CON_AX:SET_wrong_sensing_start
1 elements.
Warning ! : (12-Mar-2009 15:38:58)
GanttChart::AddData. The DqiData structure has no data for this range
Information : (12-Mar-2009 15:38:58)
Graph 27: Adding data from object @PCF MPH_RA2_CON_AX:SET_wrong_software_ver
1 elements.
Warning ! : (12-Mar-2009 15:38:58)
GanttChart::AddData. The DqiData structure has no data for this range
Information : (12-Mar-2009 15:38:58)
Graph 27: Adding data from object @PCF MPH_RA2_CON_AX:SET_wrong_proc_time
1 elements.
Warning ! : (12-Mar-2009 15:38:58)
GanttChart::AddData. The DqiData structure has no data for this range
Information : (12-Mar-2009 15:38:58)
Graph 27: Adding data from object @PCF MPH_RA2_CON_AX:SET_wrong_proc_stage
1 elements.
Warning ! : (12-Mar-2009 15:38:58)
GanttChart::AddData. The DqiData structure has no data for this range
Information : (12-Mar-2009 15:38:58)
Graph 27: Adding data from object @PCF MPH_RA2_CON_AX:SET_wrong_filename
1 elements.
Warning ! : (12-Mar-2009 15:38:58)
GanttChart::AddData. The DqiData structure has no data for this range
Information : (12-Mar-2009 15:38:58) Graph 27: Generating PNG file.
Warning ! : (12-Mar-2009 15:38:58)
GanttChart::ReadPolyline. Adding a section with no data
Warning ! : (12-Mar-2009 15:38:58)
GanttChart::ReadPolyline. Adding a section with no data
Warning ! : (12-Mar-2009 15:38:58)
GanttChart::ReadPolyline. Adding a section with no data
Warning ! : (12-Mar-2009 15:38:58)
GanttChart::ReadPolyline. Adding a section with no data

Warning ! : (12-Mar-2009 15:38:58)
GanttChart::ReadPolyline. Adding a section with no data
Warning ! : (12-Mar-2009 15:38:58)
GanttChart::ReadPolyline. Adding a section with no data
Warning ! : (12-Mar-2009 15:38:58)
GanttChart::ReadPolyline. Adding a section with no data
Information : (12-Mar-2009 15:38:58) Graph 27: Destroying object.
Information : (12-Mar-2009 15:38:58)
Graph 28: Creating object for a eventGanttChart
Information : (12-Mar-2009 15:38:58) Graph 28: Processing legend.
Information : (12-Mar-2009 15:38:58)
Graph 28: Adding data from object @PCF_MPH_RA2_CST_AX:DET_wrong_product_err
1 elements.
Warning ! : (12-Mar-2009 15:38:58)
GanttChart::AddData. The DqiData structure has no data for this range
Information : (12-Mar-2009 15:38:58)
Graph 28: Adding data from object @PCF_MPH_RA2_CST_AX:SET_wrong_sensing_stop
1 elements.
Warning ! : (12-Mar-2009 15:38:58)
GanttChart::AddData. The DqiData structure has no data for this range
Information : (12-Mar-2009 15:38:58)
Graph 28: Adding data from object @PCF_MPH_RA2_CST_AX:SET_wrong_sensing_start
1 elements.
Warning ! : (12-Mar-2009 15:38:58)
GanttChart::AddData. The DqiData structure has no data for this range
Information : (12-Mar-2009 15:38:58)
Graph 28: Adding data from object @PCF_MPH_RA2_CST_AX:SET_wrong_software_ver
1 elements.
Warning ! : (12-Mar-2009 15:38:58)
GanttChart::AddData. The DqiData structure has no data for this range
Information : (12-Mar-2009 15:38:58)
Graph 28: Adding data from object @PCF_MPH_RA2_CST_AX:SET_wrong_proc_time
1 elements.
Warning ! : (12-Mar-2009 15:38:58)
GanttChart::AddData. The DqiData structure has no data for this range
Information : (12-Mar-2009 15:38:58)
Graph 28: Adding data from object @PCF_MPH_RA2_CST_AX:SET_wrong_proc_stage
1 elements.
Warning ! : (12-Mar-2009 15:38:58)
GanttChart::AddData. The DqiData structure has no data for this range
Information : (12-Mar-2009 15:38:58)
Graph 28: Adding data from object @PCF_MPH_RA2_CST_AX:SET_wrong_filename
1 elements.
Warning ! : (12-Mar-2009 15:38:58)
GanttChart::AddData. The DqiData structure has no data for this range
Information : (12-Mar-2009 15:38:58) Graph 28: Generating PNG file.
Warning ! : (12-Mar-2009 15:38:59)
GanttChart::ReadPolyline. Adding a section with no data
Warning ! : (12-Mar-2009 15:38:59)
GanttChart::ReadPolyline. Adding a section with no data
Warning ! : (12-Mar-2009 15:38:59)
GanttChart::ReadPolyline. Adding a section with no data
Warning ! : (12-Mar-2009 15:38:59)
GanttChart::ReadPolyline. Adding a section with no data
Warning ! : (12-Mar-2009 15:38:59)
GanttChart::ReadPolyline. Adding a section with no data
Warning ! : (12-Mar-2009 15:38:59)
GanttChart::ReadPolyline. Adding a section with no data
Warning ! : (12-Mar-2009 15:38:59)
GanttChart::ReadPolyline. Adding a section with no data
Information : (12-Mar-2009 15:38:59) Graph 28: Destroying object.
Information : (12-Mar-2009 15:38:59)
Graph 29: Creating object for a eventGanttChart
Information : (12-Mar-2009 15:38:59) Graph 29: Processing legend.
Information : (12-Mar-2009 15:38:59)
Graph 29: Adding data from object @PCF_MPH_RA2_DIP_AX:DET_wrong_product_err
1 elements.
Warning ! : (12-Mar-2009 15:38:59)

GanttChart::AddData. The DqiData structure has no data for this range
Information : (12-Mar-2009 15:38:59)
Graph 29: Adding data from object @PCF_MPH_RA2_DIP_AX:SET_wrong_sensing_stop
1 elements.
Warning ! : (12-Mar-2009 15:38:59)
GanttChart::AddData. The DqiData structure has no data for this range
Information : (12-Mar-2009 15:38:59)
Graph 29: Adding data from object @PCF_MPH_RA2_DIP_AX:SET_wrong_sensing_start
1 elements.
Warning ! : (12-Mar-2009 15:38:59)
GanttChart::AddData. The DqiData structure has no data for this range
Information : (12-Mar-2009 15:38:59)
Graph 29: Adding data from object @PCF_MPH_RA2_DIP_AX:SET_wrong_software_ver
1 elements.
Warning ! : (12-Mar-2009 15:38:59)
GanttChart::AddData. The DqiData structure has no data for this range
Information : (12-Mar-2009 15:38:59)
Graph 29: Adding data from object @PCF_MPH_RA2_DIP_AX:SET_wrong_proc_time
1 elements.
Warning ! : (12-Mar-2009 15:38:59)
GanttChart::AddData. The DqiData structure has no data for this range
Information : (12-Mar-2009 15:38:59)
Graph 29: Adding data from object @PCF_MPH_RA2_DIP_AX:SET_wrong_proc_stage
1 elements.
Warning ! : (12-Mar-2009 15:38:59)
GanttChart::AddData. The DqiData structure has no data for this range
Information : (12-Mar-2009 15:38:59)
Graph 29: Adding data from object @PCF_MPH_RA2_DIP_AX:SET_wrong_filename
1 elements.
Warning ! : (12-Mar-2009 15:38:59)
GanttChart::AddData. The DqiData structure has no data for this range
Information : (12-Mar-2009 15:38:59) Graph 29: Generating PNG file.
Warning ! : (12-Mar-2009 15:38:59)
GanttChart::ReadPolyline. Adding a section with no data
Warning ! : (12-Mar-2009 15:38:59)
GanttChart::ReadPolyline. Adding a section with no data
Warning ! : (12-Mar-2009 15:38:59)
GanttChart::ReadPolyline. Adding a section with no data
Warning ! : (12-Mar-2009 15:38:59)
GanttChart::ReadPolyline. Adding a section with no data
Warning ! : (12-Mar-2009 15:38:59)
GanttChart::ReadPolyline. Adding a section with no data
Warning ! : (12-Mar-2009 15:38:59)
GanttChart::ReadPolyline. Adding a section with no data
Warning ! : (12-Mar-2009 15:38:59)
GanttChart::ReadPolyline. Adding a section with no data
Warning ! : (12-Mar-2009 15:38:59)
GanttChart::ReadPolyline. Adding a section with no data
Information : (12-Mar-2009 15:38:59) Graph 29: Destroying object.
Information : (12-Mar-2009 15:38:59)
Graph 30: Creating object for a eventGanttChart
Information : (12-Mar-2009 15:38:59) Graph 30: Processing legend.
Information : (12-Mar-2009 15:38:59)
Graph 30: Adding data from object @PCF_MPH_RA2_GEO_AX:DET_wrong_product_err
1 elements.
Warning ! : (12-Mar-2009 15:38:59)
GanttChart::AddData. The DqiData structure has no data for this range
Information : (12-Mar-2009 15:38:59)
Graph 30: Adding data from object @PCF_MPH_RA2_GEO_AX:SET_wrong_sensing_stop
1 elements.
Warning ! : (12-Mar-2009 15:38:59)
GanttChart::AddData. The DqiData structure has no data for this range
Information : (12-Mar-2009 15:38:59)
Graph 30: Adding data from object @PCF_MPH_RA2_GEO_AX:SET_wrong_sensing_start
1 elements.
Warning ! : (12-Mar-2009 15:38:59)
GanttChart::AddData. The DqiData structure has no data for this range
Information : (12-Mar-2009 15:38:59)
Graph 30: Adding data from object @PCF_MPH_RA2_GEO_AX:SET_wrong_software_ver
1 elements.

Warning ! : (12-Mar-2009 15:38:59)
GanttChart::AddData. The DqiData structure has no data for this range
Information : (12-Mar-2009 15:38:59)
Graph 30: Adding data from object @PCF_MPH_RA2_GEO_AX:SET_wrong_proc_time
1 elements.
Warning ! : (12-Mar-2009 15:38:59)
GanttChart::AddData. The DqiData structure has no data for this range
Information : (12-Mar-2009 15:38:59)
Graph 30: Adding data from object @PCF_MPH_RA2_GEO_AX:SET_wrong_proc_stage
1 elements.
Warning ! : (12-Mar-2009 15:38:59)
GanttChart::AddData. The DqiData structure has no data for this range
Information : (12-Mar-2009 15:38:59)
Graph 30: Adding data from object @PCF_MPH_RA2_GEO_AX:SET_wrong_filename
1 elements.
Warning ! : (12-Mar-2009 15:38:59)
GanttChart::AddData. The DqiData structure has no data for this range
Information : (12-Mar-2009 15:38:59) Graph 30: Generating PNG file.
Warning ! : (12-Mar-2009 15:38:59)
GanttChart::ReadPolyline. Adding a section with no data
Warning ! : (12-Mar-2009 15:38:59)
GanttChart::ReadPolyline. Adding a section with no data
Warning ! : (12-Mar-2009 15:38:59)
GanttChart::ReadPolyline. Adding a section with no data
Warning ! : (12-Mar-2009 15:38:59)
GanttChart::ReadPolyline. Adding a section with no data
Warning ! : (12-Mar-2009 15:38:59)
GanttChart::ReadPolyline. Adding a section with no data
Warning ! : (12-Mar-2009 15:38:59)
GanttChart::ReadPolyline. Adding a section with no data
Warning ! : (12-Mar-2009 15:38:59)
GanttChart::ReadPolyline. Adding a section with no data
Warning ! : (12-Mar-2009 15:38:59)
GanttChart::ReadPolyline. Adding a section with no data
Information : (12-Mar-2009 15:39:00) Graph 30: Destroying object.
Information : (12-Mar-2009 15:39:00)
Graph 31: Creating object for a eventGanttChart
Information : (12-Mar-2009 15:39:00) Graph 31: Processing legend.
Information : (12-Mar-2009 15:39:00)
Graph 31: Adding data from object @PCF_MPH_RA2_ICT_AX:DET_wrong_product_err
1 elements.
Warning ! : (12-Mar-2009 15:39:00)
GanttChart::AddData. The DqiData structure has no data for this range
Information : (12-Mar-2009 15:39:00)
Graph 31: Adding data from object @PCF_MPH_RA2_ICT_AX:SET_wrong_sensing_stop
1 elements.
Warning ! : (12-Mar-2009 15:39:00)
GanttChart::AddData. The DqiData structure has no data for this range
Information : (12-Mar-2009 15:39:00)
Graph 31: Adding data from object @PCF_MPH_RA2_ICT_AX:SET_wrong_sensing_start
1 elements.
Warning ! : (12-Mar-2009 15:39:00)
GanttChart::AddData. The DqiData structure has no data for this range
Information : (12-Mar-2009 15:39:00)
Graph 31: Adding data from object @PCF_MPH_RA2_ICT_AX:SET_wrong_software_ver
1 elements.
Warning ! : (12-Mar-2009 15:39:00)
GanttChart::AddData. The DqiData structure has no data for this range
Information : (12-Mar-2009 15:39:00)
Graph 31: Adding data from object @PCF_MPH_RA2_ICT_AX:SET_wrong_proc_time
1 elements.
Warning ! : (12-Mar-2009 15:39:00)
GanttChart::AddData. The DqiData structure has no data for this range
Information : (12-Mar-2009 15:39:00)
Graph 31: Adding data from object @PCF_MPH_RA2_ICT_AX:SET_wrong_proc_stage
1 elements.
Warning ! : (12-Mar-2009 15:39:00)
GanttChart::AddData. The DqiData structure has no data for this range
Information : (12-Mar-2009 15:39:00)
Graph 31: Adding data from object @PCF_MPH_RA2_ICT_AX:SET_wrong_filename

```

    1 elements.
Warning ! : (12-Mar-2009 15:39:00)
GanttChart::AddData. The DqiData structure has no data for this range
Information : (12-Mar-2009 15:39:00) Graph 31: Generating PNG file.
Warning ! : (12-Mar-2009 15:39:00)
GanttChart::ReadPolyline. Adding a section with no data
Warning ! : (12-Mar-2009 15:39:00)
GanttChart::ReadPolyline. Adding a section with no data
Warning ! : (12-Mar-2009 15:39:00)
GanttChart::ReadPolyline. Adding a section with no data
Warning ! : (12-Mar-2009 15:39:00)
GanttChart::ReadPolyline. Adding a section with no data
Warning ! : (12-Mar-2009 15:39:00)
GanttChart::ReadPolyline. Adding a section with no data
Warning ! : (12-Mar-2009 15:39:00)
GanttChart::ReadPolyline. Adding a section with no data
Warning ! : (12-Mar-2009 15:39:00)
GanttChart::ReadPolyline. Adding a section with no data
Warning ! : (12-Mar-2009 15:39:00)
GanttChart::ReadPolyline. Adding a section with no data
Information : (12-Mar-2009 15:39:00) Graph 31: Destroying object.
Information : (12-Mar-2009 15:39:00)
Graph 32: Creating object for a eventGanttChart
Information : (12-Mar-2009 15:39:00) Graph 32: Processing legend.
Information : (12-Mar-2009 15:39:00)
Graph 32: Adding data from object @PCF MPH_RA2_IFA_AX:DET_wrong_product_err
    1 elements.
Warning ! : (12-Mar-2009 15:39:00)
GanttChart::AddData. The DqiData structure has no data for this range
Information : (12-Mar-2009 15:39:00)
Graph 32: Adding data from object @PCF MPH_RA2_IFA_AX:SET_wrong_sensing_stop
    1 elements.
Warning ! : (12-Mar-2009 15:39:00)
GanttChart::AddData. The DqiData structure has no data for this range
Information : (12-Mar-2009 15:39:00)
Graph 32: Adding data from object @PCF MPH_RA2_IFA_AX:SET_wrong_sensing_start
    1 elements.
Warning ! : (12-Mar-2009 15:39:00)
GanttChart::AddData. The DqiData structure has no data for this range
Information : (12-Mar-2009 15:39:00)
Graph 32: Adding data from object @PCF MPH_RA2_IFA_AX:SET_wrong_software_ver
    1 elements.
Warning ! : (12-Mar-2009 15:39:00)
GanttChart::AddData. The DqiData structure has no data for this range
Information : (12-Mar-2009 15:39:00)
Graph 32: Adding data from object @PCF MPH_RA2_IFA_AX:SET_wrong_proc_time
    1 elements.
Warning ! : (12-Mar-2009 15:39:00)
GanttChart::AddData. The DqiData structure has no data for this range
Information : (12-Mar-2009 15:39:00)
Graph 32: Adding data from object @PCF MPH_RA2_IFA_AX:SET_wrong_proc_stage
    1 elements.
Warning ! : (12-Mar-2009 15:39:00)
GanttChart::AddData. The DqiData structure has no data for this range
Information : (12-Mar-2009 15:39:00)
Graph 32: Adding data from object @PCF MPH_RA2_IFA_AX:SET_wrong_filename
    1 elements.
Warning ! : (12-Mar-2009 15:39:00)
GanttChart::AddData. The DqiData structure has no data for this range
Information : (12-Mar-2009 15:39:00) Graph 32: Generating PNG file.
Warning ! : (12-Mar-2009 15:39:00)
GanttChart::ReadPolyline. Adding a section with no data
Warning ! : (12-Mar-2009 15:39:00)
GanttChart::ReadPolyline. Adding a section with no data
Warning ! : (12-Mar-2009 15:39:00)
GanttChart::ReadPolyline. Adding a section with no data
Warning ! : (12-Mar-2009 15:39:00)
GanttChart::ReadPolyline. Adding a section with no data
Warning ! : (12-Mar-2009 15:39:00)
GanttChart::ReadPolyline. Adding a section with no data

```

Warning ! : (12-Mar-2009 15:39:00)
GanttChart::ReadPolyline. Adding a section with no data
Warning ! : (12-Mar-2009 15:39:00)
GanttChart::ReadPolyline. Adding a section with no data
Information : (12-Mar-2009 15:39:01) Graph 32: Destroying object.
Information : (12-Mar-2009 15:39:01)
Graph 33: Creating object for a eventGanttChart
Information : (12-Mar-2009 15:39:01) Graph 33: Processing legend.
Information : (12-Mar-2009 15:39:01)
Graph 33: Adding data from object @PCF_MPH_RA2_IFB_AX:DET_wrong_product_err
1 elements.
Warning ! : (12-Mar-2009 15:39:01)
GanttChart::AddData. The DqiData structure has no data for this range
Information : (12-Mar-2009 15:39:01)
Graph 33: Adding data from object @PCF_MPH_RA2_IFB_AX:SET_wrong_sensing_stop
1 elements.
Warning ! : (12-Mar-2009 15:39:01)
GanttChart::AddData. The DqiData structure has no data for this range
Information : (12-Mar-2009 15:39:01)
Graph 33: Adding data from object @PCF_MPH_RA2_IFB_AX:SET_wrong_sensing_start
1 elements.
Warning ! : (12-Mar-2009 15:39:01)
GanttChart::AddData. The DqiData structure has no data for this range
Information : (12-Mar-2009 15:39:01)
Graph 33: Adding data from object @PCF_MPH_RA2_IFB_AX:SET_wrong_software_ver
1 elements.
Warning ! : (12-Mar-2009 15:39:01)
GanttChart::AddData. The DqiData structure has no data for this range
Information : (12-Mar-2009 15:39:01)
Graph 33: Adding data from object @PCF_MPH_RA2_IFB_AX:SET_wrong_proc_time
1 elements.
Warning ! : (12-Mar-2009 15:39:01)
GanttChart::AddData. The DqiData structure has no data for this range
Information : (12-Mar-2009 15:39:01)
Graph 33: Adding data from object @PCF_MPH_RA2_IFB_AX:SET_wrong_proc_stage
1 elements.
Warning ! : (12-Mar-2009 15:39:01)
GanttChart::AddData. The DqiData structure has no data for this range
Information : (12-Mar-2009 15:39:01)
Graph 33: Adding data from object @PCF_MPH_RA2_IFB_AX:SET_wrong_filename
1 elements.
Warning ! : (12-Mar-2009 15:39:01)
GanttChart::AddData. The DqiData structure has no data for this range
Information : (12-Mar-2009 15:39:01) Graph 33: Generating PNG file.
Warning ! : (12-Mar-2009 15:39:01)
GanttChart::ReadPolyline. Adding a section with no data
Warning ! : (12-Mar-2009 15:39:01)
GanttChart::ReadPolyline. Adding a section with no data
Warning ! : (12-Mar-2009 15:39:01)
GanttChart::ReadPolyline. Adding a section with no data
Warning ! : (12-Mar-2009 15:39:01)
GanttChart::ReadPolyline. Adding a section with no data
Warning ! : (12-Mar-2009 15:39:01)
GanttChart::ReadPolyline. Adding a section with no data
Warning ! : (12-Mar-2009 15:39:01)
GanttChart::ReadPolyline. Adding a section with no data
Warning ! : (12-Mar-2009 15:39:01)
GanttChart::ReadPolyline. Adding a section with no data
Information : (12-Mar-2009 15:39:01) Graph 33: Destroying object.
Information : (12-Mar-2009 15:39:01)
Graph 34: Creating object for a eventGanttChart
Information : (12-Mar-2009 15:39:01) Graph 34: Processing legend.
Information : (12-Mar-2009 15:39:01)
Graph 34: Adding data from object @PCF_MPH_RA2_IFB_AX:DET_wrong_product_err
1 elements.
Warning ! : (12-Mar-2009 15:39:01)
GanttChart::AddData. The DqiData structure has no data for this range
Information : (12-Mar-2009 15:39:01)

Graph 34: Adding data from object @PCF_MPH_RA2_IFF_AX:SET_wrong_sensing_stop
1 elements.
Warning ! : (12-Mar-2009 15:39:01)
GanttChart::AddData. The DqiData structure has no data for this range
Information : (12-Mar-2009 15:39:02)
Graph 34: Adding data from object @PCF_MPH_RA2_IFF_AX:SET_wrong_sensing_start
1 elements.
Warning ! : (12-Mar-2009 15:39:02)
GanttChart::AddData. The DqiData structure has no data for this range
Information : (12-Mar-2009 15:39:02)
Graph 34: Adding data from object @PCF_MPH_RA2_IFF_AX:SET_wrong_software_ver
1 elements.
Warning ! : (12-Mar-2009 15:39:02)
GanttChart::AddData. The DqiData structure has no data for this range
Information : (12-Mar-2009 15:39:02)
Graph 34: Adding data from object @PCF_MPH_RA2_IFF_AX:SET_wrong_proc_time
1 elements.
Warning ! : (12-Mar-2009 15:39:02)
GanttChart::AddData. The DqiData structure has no data for this range
Information : (12-Mar-2009 15:39:02)
Graph 34: Adding data from object @PCF_MPH_RA2_IFF_AX:SET_wrong_proc_stage
1 elements.
Warning ! : (12-Mar-2009 15:39:02)
GanttChart::AddData. The DqiData structure has no data for this range
Information : (12-Mar-2009 15:39:02)
Graph 34: Adding data from object @PCF_MPH_RA2_IFF_AX:SET_wrong_filename
1 elements.
Warning ! : (12-Mar-2009 15:39:02)
GanttChart::AddData. The DqiData structure has no data for this range
Information : (12-Mar-2009 15:39:02) Graph 34: Generating PNG file.
Warning ! : (12-Mar-2009 15:39:02)
GanttChart::ReadPolyline. Adding a section with no data
Warning ! : (12-Mar-2009 15:39:02)
GanttChart::ReadPolyline. Adding a section with no data
Warning ! : (12-Mar-2009 15:39:02)
GanttChart::ReadPolyline. Adding a section with no data
Warning ! : (12-Mar-2009 15:39:02)
GanttChart::ReadPolyline. Adding a section with no data
Warning ! : (12-Mar-2009 15:39:02)
GanttChart::ReadPolyline. Adding a section with no data
Warning ! : (12-Mar-2009 15:39:02)
GanttChart::ReadPolyline. Adding a section with no data
Warning ! : (12-Mar-2009 15:39:02)
GanttChart::ReadPolyline. Adding a section with no data
Information : (12-Mar-2009 15:39:02) Graph 34: Destroying object.
Information : (12-Mar-2009 15:39:02)
Graph 35: Creating object for a eventGanttChart
Information : (12-Mar-2009 15:39:02) Graph 35: Processing legend.
Information : (12-Mar-2009 15:39:02)
Graph 35: Adding data from object @PCF_MPH_RA2_IOC_AX:DET_wrong_product_err
1 elements.
Warning ! : (12-Mar-2009 15:39:02)
GanttChart::AddData. The DqiData structure has no data for this range
Information : (12-Mar-2009 15:39:02)
Graph 35: Adding data from object @PCF_MPH_RA2_IOC_AX:SET_wrong_sensing_stop
1 elements.
Warning ! : (12-Mar-2009 15:39:02)
GanttChart::AddData. The DqiData structure has no data for this range
Information : (12-Mar-2009 15:39:02)
Graph 35: Adding data from object @PCF_MPH_RA2_IOC_AX:SET_wrong_sensing_start
1 elements.
Warning ! : (12-Mar-2009 15:39:02)
GanttChart::AddData. The DqiData structure has no data for this range
Information : (12-Mar-2009 15:39:02)
Graph 35: Adding data from object @PCF_MPH_RA2_IOC_AX:SET_wrong_software_ver
1 elements.
Warning ! : (12-Mar-2009 15:39:02)
GanttChart::AddData. The DqiData structure has no data for this range

Information : (12-Mar-2009 15:39:02)
Graph 35: Adding data from object @PCF MPH_RA2_IOC_AX:SET_wrong_proc_time
1 elements.
Warning ! : (12-Mar-2009 15:39:02)
GanttChart::AddData. The DqiData structure has no data for this range
Information : (12-Mar-2009 15:39:02)
Graph 35: Adding data from object @PCF MPH_RA2_IOC_AX:SET_wrong_proc_stage
1 elements.
Warning ! : (12-Mar-2009 15:39:02)
GanttChart::AddData. The DqiData structure has no data for this range
Information : (12-Mar-2009 15:39:02)
Graph 35: Adding data from object @PCF MPH_RA2_IOC_AX:SET_wrong_filename
1 elements.
Warning ! : (12-Mar-2009 15:39:02)
GanttChart::AddData. The DqiData structure has no data for this range
Information : (12-Mar-2009 15:39:02) Graph 35: Generating PNG file.
Warning ! : (12-Mar-2009 15:39:02)
GanttChart::ReadPolyline. Adding a section with no data
Warning ! : (12-Mar-2009 15:39:02)
GanttChart::ReadPolyline. Adding a section with no data
Warning ! : (12-Mar-2009 15:39:02)
GanttChart::ReadPolyline. Adding a section with no data
Warning ! : (12-Mar-2009 15:39:02)
GanttChart::ReadPolyline. Adding a section with no data
Warning ! : (12-Mar-2009 15:39:02)
GanttChart::ReadPolyline. Adding a section with no data
Warning ! : (12-Mar-2009 15:39:02)
GanttChart::ReadPolyline. Adding a section with no data
Warning ! : (12-Mar-2009 15:39:02)
GanttChart::ReadPolyline. Adding a section with no data
Warning ! : (12-Mar-2009 15:39:02)
GanttChart::ReadPolyline. Adding a section with no data
Information : (12-Mar-2009 15:39:03) Graph 35: Destroying object.
Information : (12-Mar-2009 15:39:03)
Graph 36: Creating object for a eventGanttChart
Information : (12-Mar-2009 15:39:03) Graph 36: Processing legend.
Information : (12-Mar-2009 15:39:03)
Graph 36: Adding data from object @PCF MPH_RA2_MET_AX:DET_wrong_product_err
1 elements.
Warning ! : (12-Mar-2009 15:39:03)
GanttChart::AddData. The DqiData structure has no data for this range
Information : (12-Mar-2009 15:39:03)
Graph 36: Adding data from object @PCF MPH_RA2_MET_AX:SET_wrong_sensing_stop
1 elements.
Warning ! : (12-Mar-2009 15:39:03)
GanttChart::AddData. The DqiData structure has no data for this range
Information : (12-Mar-2009 15:39:03)
Graph 36: Adding data from object @PCF MPH_RA2_MET_AX:SET_wrong_sensing_start
1 elements.
Warning ! : (12-Mar-2009 15:39:03)
GanttChart::AddData. The DqiData structure has no data for this range
Information : (12-Mar-2009 15:39:03)
Graph 36: Adding data from object @PCF MPH_RA2_MET_AX:SET_wrong_software_ver
1 elements.
Warning ! : (12-Mar-2009 15:39:03)
GanttChart::AddData. The DqiData structure has no data for this range
Information : (12-Mar-2009 15:39:03)
Graph 36: Adding data from object @PCF MPH_RA2_MET_AX:SET_wrong_proc_time
1 elements.
Warning ! : (12-Mar-2009 15:39:03)
GanttChart::AddData. The DqiData structure has no data for this range
Information : (12-Mar-2009 15:39:03)
Graph 36: Adding data from object @PCF MPH_RA2_MET_AX:SET_wrong_proc_stage
1 elements.
Warning ! : (12-Mar-2009 15:39:03)
GanttChart::AddData. The DqiData structure has no data for this range
Information : (12-Mar-2009 15:39:03)
Graph 36: Adding data from object @PCF MPH_RA2_MET_AX:SET_wrong_filename
1 elements.
Warning ! : (12-Mar-2009 15:39:03)

Warning ! : (12-Mar-2009 15:39:04)
GanttChart::ReadPolyline. Adding a section with no data
Information : (12-Mar-2009 15:39:04) Graph 37: Destroying object.
Information : (12-Mar-2009 15:39:04)
Graph 38: Creating object for a eventGanttChart
Information : (12-Mar-2009 15:39:04) Graph 38: Processing legend.
Information : (12-Mar-2009 15:39:04)
Graph 38: Adding data from object @PCF_MPH_RA2_OT1_AX:DET_wrong_product_err
1 elements.
Warning ! : (12-Mar-2009 15:39:04)
GanttChart::AddData. The DqiData structure has no data for this range
Information : (12-Mar-2009 15:39:04)
Graph 38: Adding data from object @PCF_MPH_RA2_OT1_AX:SET_wrong_sensing_stop
1 elements.
Warning ! : (12-Mar-2009 15:39:04)
GanttChart::AddData. The DqiData structure has no data for this range
Information : (12-Mar-2009 15:39:04)
Graph 38: Adding data from object @PCF_MPH_RA2_OT1_AX:SET_wrong_sensing_start
1 elements.
Warning ! : (12-Mar-2009 15:39:04)
GanttChart::AddData. The DqiData structure has no data for this range
Information : (12-Mar-2009 15:39:04)
Graph 38: Adding data from object @PCF_MPH_RA2_OT1_AX:SET_wrong_software_ver
1 elements.
Warning ! : (12-Mar-2009 15:39:04)
GanttChart::AddData. The DqiData structure has no data for this range
Information : (12-Mar-2009 15:39:04)
Graph 38: Adding data from object @PCF_MPH_RA2_OT1_AX:SET_wrong_proc_time
1 elements.
Warning ! : (12-Mar-2009 15:39:04)
GanttChart::AddData. The DqiData structure has no data for this range
Information : (12-Mar-2009 15:39:04)
Graph 38: Adding data from object @PCF_MPH_RA2_OT1_AX:SET_wrong_proc_stage
1 elements.
Warning ! : (12-Mar-2009 15:39:04)
GanttChart::AddData. The DqiData structure has no data for this range
Information : (12-Mar-2009 15:39:04)
Graph 38: Adding data from object @PCF_MPH_RA2_OT1_AX:SET_wrong_filename
1 elements.
Warning ! : (12-Mar-2009 15:39:04)
GanttChart::AddData. The DqiData structure has no data for this range
Information : (12-Mar-2009 15:39:04) Graph 38: Generating PNG file.
Warning ! : (12-Mar-2009 15:39:04)
GanttChart::ReadPolyline. Adding a section with no data
Warning ! : (12-Mar-2009 15:39:04)
GanttChart::ReadPolyline. Adding a section with no data
Warning ! : (12-Mar-2009 15:39:04)
GanttChart::ReadPolyline. Adding a section with no data
Warning ! : (12-Mar-2009 15:39:04)
GanttChart::ReadPolyline. Adding a section with no data
Warning ! : (12-Mar-2009 15:39:04)
GanttChart::ReadPolyline. Adding a section with no data
Warning ! : (12-Mar-2009 15:39:04)
GanttChart::ReadPolyline. Adding a section with no data
Warning ! : (12-Mar-2009 15:39:04)
GanttChart::ReadPolyline. Adding a section with no data
Information : (12-Mar-2009 15:39:04) Graph 38: Destroying object.
Information : (12-Mar-2009 15:39:04)
Graph 39: Creating object for a eventGanttChart
Information : (12-Mar-2009 15:39:04) Graph 39: Processing legend.
Information : (12-Mar-2009 15:39:04)
Graph 39: Adding data from object @PCF_MPH_RA2_OT2_AX:DET_wrong_product_err
1 elements.
Warning ! : (12-Mar-2009 15:39:04)
GanttChart::AddData. The DqiData structure has no data for this range
Information : (12-Mar-2009 15:39:04)
Graph 39: Adding data from object @PCF_MPH_RA2_OT2_AX:SET_wrong_sensing_stop
1 elements.

Warning ! : (12-Mar-2009 15:39:04)
GanttChart::AddData. The DqiData structure has no data for this range
Information : (12-Mar-2009 15:39:04)
Graph 39: Adding data from object @PCF_MPH_RA2_OT2_AX:SET_wrong_sensing_start
1 elements.
Warning ! : (12-Mar-2009 15:39:04)
GanttChart::AddData. The DqiData structure has no data for this range
Information : (12-Mar-2009 15:39:04)
Graph 39: Adding data from object @PCF_MPH_RA2_OT2_AX:SET_wrong_software_ver
1 elements.
Warning ! : (12-Mar-2009 15:39:04)
GanttChart::AddData. The DqiData structure has no data for this range
Information : (12-Mar-2009 15:39:04)
Graph 39: Adding data from object @PCF_MPH_RA2_OT2_AX:SET_wrong_proc_time
1 elements.
Warning ! : (12-Mar-2009 15:39:04)
GanttChart::AddData. The DqiData structure has no data for this range
Information : (12-Mar-2009 15:39:04)
Graph 39: Adding data from object @PCF_MPH_RA2_OT2_AX:SET_wrong_proc_stage
1 elements.
Warning ! : (12-Mar-2009 15:39:04)
GanttChart::AddData. The DqiData structure has no data for this range
Information : (12-Mar-2009 15:39:04)
Graph 39: Adding data from object @PCF_MPH_RA2_OT2_AX:SET_wrong_filename
1 elements.
Warning ! : (12-Mar-2009 15:39:04)
GanttChart::AddData. The DqiData structure has no data for this range
Information : (12-Mar-2009 15:39:04) Graph 39: Generating PNG file.
Warning ! : (12-Mar-2009 15:39:04)
GanttChart::ReadPolyline. Adding a section with no data
Warning ! : (12-Mar-2009 15:39:04)
GanttChart::ReadPolyline. Adding a section with no data
Warning ! : (12-Mar-2009 15:39:04)
GanttChart::ReadPolyline. Adding a section with no data
Warning ! : (12-Mar-2009 15:39:04)
GanttChart::ReadPolyline. Adding a section with no data
Warning ! : (12-Mar-2009 15:39:04)
GanttChart::ReadPolyline. Adding a section with no data
Warning ! : (12-Mar-2009 15:39:04)
GanttChart::ReadPolyline. Adding a section with no data
Warning ! : (12-Mar-2009 15:39:04)
GanttChart::ReadPolyline. Adding a section with no data
Warning ! : (12-Mar-2009 15:39:04)
GanttChart::ReadPolyline. Adding a section with no data
Information : (12-Mar-2009 15:39:05) Graph 39: Destroying object.
Information : (12-Mar-2009 15:39:05)
Graph 40: Creating object for a eventGanttChart
Information : (12-Mar-2009 15:39:05) Graph 40: Processing legend.
Information : (12-Mar-2009 15:39:05)
Graph 40: Adding data from object @PCF_MPH_RA2_PLA_AX:DET_wrong_product_err
1 elements.
Warning ! : (12-Mar-2009 15:39:05)
GanttChart::AddData. The DqiData structure has no data for this range
Information : (12-Mar-2009 15:39:05)
Graph 40: Adding data from object @PCF_MPH_RA2_PLA_AX:SET_wrong_sensing_stop
1 elements.
Warning ! : (12-Mar-2009 15:39:05)
GanttChart::AddData. The DqiData structure has no data for this range
Information : (12-Mar-2009 15:39:05)
Graph 40: Adding data from object @PCF_MPH_RA2_PLA_AX:SET_wrong_sensing_start
1 elements.
Warning ! : (12-Mar-2009 15:39:05)
GanttChart::AddData. The DqiData structure has no data for this range
Information : (12-Mar-2009 15:39:05)
Graph 40: Adding data from object @PCF_MPH_RA2_PLA_AX:SET_wrong_software_ver
1 elements.
Warning ! : (12-Mar-2009 15:39:05)
GanttChart::AddData. The DqiData structure has no data for this range
Information : (12-Mar-2009 15:39:05)
Graph 40: Adding data from object @PCF_MPH_RA2_PLA_AX:SET_wrong_proc_time

1 elements.
Warning ! : (12-Mar-2009 15:39:05)
GanttChart::AddData. The DqiData structure has no data for this range
Information : (12-Mar-2009 15:39:05)
Graph 40: Adding data from object @PCF_MPH_RA2_PLA_AX:SET_wrong_proc_stage
1 elements.
Warning ! : (12-Mar-2009 15:39:05)
GanttChart::AddData. The DqiData structure has no data for this range
Information : (12-Mar-2009 15:39:05)
Graph 40: Adding data from object @PCF_MPH_RA2_PLA_AX:SET_wrong_filename
1 elements.
Warning ! : (12-Mar-2009 15:39:05)
GanttChart::AddData. The DqiData structure has no data for this range
Information : (12-Mar-2009 15:39:05) Graph 40: Generating PNG file.
Warning ! : (12-Mar-2009 15:39:05)
GanttChart::ReadPolyline. Adding a section with no data
Warning ! : (12-Mar-2009 15:39:05)
GanttChart::ReadPolyline. Adding a section with no data
Warning ! : (12-Mar-2009 15:39:05)
GanttChart::ReadPolyline. Adding a section with no data
Warning ! : (12-Mar-2009 15:39:05)
GanttChart::ReadPolyline. Adding a section with no data
Warning ! : (12-Mar-2009 15:39:05)
GanttChart::ReadPolyline. Adding a section with no data
Warning ! : (12-Mar-2009 15:39:05)
GanttChart::ReadPolyline. Adding a section with no data
Warning ! : (12-Mar-2009 15:39:05)
GanttChart::ReadPolyline. Adding a section with no data
Warning ! : (12-Mar-2009 15:39:05)
GanttChart::ReadPolyline. Adding a section with no data
Information : (12-Mar-2009 15:39:05) Graph 40: Destroying object.
Information : (12-Mar-2009 15:39:05)
Graph 41: Creating object for a eventGanttChart
Information : (12-Mar-2009 15:39:05) Graph 41: Processing legend.
Information : (12-Mar-2009 15:39:05)
Graph 41: Adding data from object @PCF_MPH_RA2_POL_AX:DET_wrong_product_err
1 elements.
Warning ! : (12-Mar-2009 15:39:05)
GanttChart::AddData. The DqiData structure has no data for this range
Information : (12-Mar-2009 15:39:05)
Graph 41: Adding data from object @PCF_MPH_RA2_POL_AX:SET_wrong_sensing_stop
1 elements.
Warning ! : (12-Mar-2009 15:39:05)
GanttChart::AddData. The DqiData structure has no data for this range
Information : (12-Mar-2009 15:39:05)
Graph 41: Adding data from object @PCF_MPH_RA2_POL_AX:SET_wrong_sensing_start
1 elements.
Warning ! : (12-Mar-2009 15:39:05)
GanttChart::AddData. The DqiData structure has no data for this range
Information : (12-Mar-2009 15:39:05)
Graph 41: Adding data from object @PCF_MPH_RA2_POL_AX:SET_wrong_software_ver
1 elements.
Warning ! : (12-Mar-2009 15:39:05)
GanttChart::AddData. The DqiData structure has no data for this range
Information : (12-Mar-2009 15:39:05)
Graph 41: Adding data from object @PCF_MPH_RA2_POL_AX:SET_wrong_proc_time
1 elements.
Warning ! : (12-Mar-2009 15:39:05)
GanttChart::AddData. The DqiData structure has no data for this range
Information : (12-Mar-2009 15:39:05)
Graph 41: Adding data from object @PCF_MPH_RA2_POL_AX:SET_wrong_proc_stage
1 elements.
Warning ! : (12-Mar-2009 15:39:05)
GanttChart::AddData. The DqiData structure has no data for this range
Information : (12-Mar-2009 15:39:05)
Graph 41: Adding data from object @PCF_MPH_RA2_POL_AX:SET_wrong_filename
1 elements.
Warning ! : (12-Mar-2009 15:39:05)
GanttChart::AddData. The DqiData structure has no data for this range
Information : (12-Mar-2009 15:39:05) Graph 41: Generating PNG file.

Information : (12-Mar-2009 15:39:07) Graph 42: Destroying object.
Information : (12-Mar-2009 15:39:07)
Graph 43: Creating object for a eventGanttChart
Information : (12-Mar-2009 15:39:07) Graph 43: Processing legend.
Information : (12-Mar-2009 15:39:07)
Graph 43: Adding data from object @PCF_MPH_RA2_SL1_AX:DET_wrong_product_err
1 elements.
Warning ! : (12-Mar-2009 15:39:07)
GanttChart::AddData. The DqiData structure has no data for this range
Information : (12-Mar-2009 15:39:07)
Graph 43: Adding data from object @PCF_MPH_RA2_SL1_AX:SET_wrong_sensing_stop
1 elements.
Warning ! : (12-Mar-2009 15:39:07)
GanttChart::AddData. The DqiData structure has no data for this range
Information : (12-Mar-2009 15:39:07)
Graph 43: Adding data from object @PCF_MPH_RA2_SL1_AX:SET_wrong_sensing_start
1 elements.
Warning ! : (12-Mar-2009 15:39:07)
GanttChart::AddData. The DqiData structure has no data for this range
Information : (12-Mar-2009 15:39:07)
Graph 43: Adding data from object @PCF_MPH_RA2_SL1_AX:SET_wrong_software_ver
1 elements.
Warning ! : (12-Mar-2009 15:39:07)
GanttChart::AddData. The DqiData structure has no data for this range
Information : (12-Mar-2009 15:39:07)
Graph 43: Adding data from object @PCF_MPH_RA2_SL1_AX:SET_wrong_proc_time
1 elements.
Warning ! : (12-Mar-2009 15:39:07)
GanttChart::AddData. The DqiData structure has no data for this range
Information : (12-Mar-2009 15:39:07)
Graph 43: Adding data from object @PCF_MPH_RA2_SL1_AX:SET_wrong_proc_stage
1 elements.
Warning ! : (12-Mar-2009 15:39:07)
GanttChart::AddData. The DqiData structure has no data for this range
Information : (12-Mar-2009 15:39:07)
Graph 43: Adding data from object @PCF_MPH_RA2_SL1_AX:SET_wrong_filename
1 elements.
Warning ! : (12-Mar-2009 15:39:07)
GanttChart::AddData. The DqiData structure has no data for this range
Information : (12-Mar-2009 15:39:07) Graph 43: Generating PNG file.
Warning ! : (12-Mar-2009 15:39:07)
GanttChart::ReadPolyline. Adding a section with no data
Warning ! : (12-Mar-2009 15:39:07)
GanttChart::ReadPolyline. Adding a section with no data
Warning ! : (12-Mar-2009 15:39:07)
GanttChart::ReadPolyline. Adding a section with no data
Warning ! : (12-Mar-2009 15:39:07)
GanttChart::ReadPolyline. Adding a section with no data
Warning ! : (12-Mar-2009 15:39:07)
GanttChart::ReadPolyline. Adding a section with no data
Warning ! : (12-Mar-2009 15:39:07)
GanttChart::ReadPolyline. Adding a section with no data
Warning ! : (12-Mar-2009 15:39:07)
GanttChart::ReadPolyline. Adding a section with no data
Information : (12-Mar-2009 15:39:07) Graph 43: Destroying object.
Information : (12-Mar-2009 15:39:07)
Graph 44: Creating object for a eventGanttChart
Information : (12-Mar-2009 15:39:07) Graph 44: Processing legend.
Information : (12-Mar-2009 15:39:07)
Graph 44: Adding data from object @PCF_MPH_RA2_SL2_AX:DET_wrong_product_err
1 elements.
Warning ! : (12-Mar-2009 15:39:07)
GanttChart::AddData. The DqiData structure has no data for this range
Information : (12-Mar-2009 15:39:07)
Graph 44: Adding data from object @PCF_MPH_RA2_SL2_AX:SET_wrong_sensing_stop
1 elements.
Warning ! : (12-Mar-2009 15:39:07)
GanttChart::AddData. The DqiData structure has no data for this range

Information : (12-Mar-2009 15:39:07)
Graph 44: Adding data from object @PCF_MPH_RA2_SL2_AX:SET_wrong_sensing_start
1 elements.
Warning ! : (12-Mar-2009 15:39:07)
GanttChart::AddData. The DqiData structure has no data for this range
Information : (12-Mar-2009 15:39:07)
Graph 44: Adding data from object @PCF_MPH_RA2_SL2_AX:SET_wrong_software_ver
1 elements.
Warning ! : (12-Mar-2009 15:39:07)
GanttChart::AddData. The DqiData structure has no data for this range
Information : (12-Mar-2009 15:39:07)
Graph 44: Adding data from object @PCF_MPH_RA2_SL2_AX:SET_wrong_proc_time
1 elements.
Warning ! : (12-Mar-2009 15:39:07)
GanttChart::AddData. The DqiData structure has no data for this range
Information : (12-Mar-2009 15:39:07)
Graph 44: Adding data from object @PCF_MPH_RA2_SL2_AX:SET_wrong_proc_stage
1 elements.
Warning ! : (12-Mar-2009 15:39:07)
GanttChart::AddData. The DqiData structure has no data for this range
Information : (12-Mar-2009 15:39:07)
Graph 44: Adding data from object @PCF_MPH_RA2_SL2_AX:SET_wrong_filename
1 elements.
Warning ! : (12-Mar-2009 15:39:07)
GanttChart::AddData. The DqiData structure has no data for this range
Information : (12-Mar-2009 15:39:07) Graph 44: Generating PNG file.
Warning ! : (12-Mar-2009 15:39:07)
GanttChart::ReadPolyline. Adding a section with no data
Warning ! : (12-Mar-2009 15:39:07)
GanttChart::ReadPolyline. Adding a section with no data
Warning ! : (12-Mar-2009 15:39:07)
GanttChart::ReadPolyline. Adding a section with no data
Warning ! : (12-Mar-2009 15:39:07)
GanttChart::ReadPolyline. Adding a section with no data
Warning ! : (12-Mar-2009 15:39:07)
GanttChart::ReadPolyline. Adding a section with no data
Warning ! : (12-Mar-2009 15:39:07)
GanttChart::ReadPolyline. Adding a section with no data
Warning ! : (12-Mar-2009 15:39:07)
GanttChart::ReadPolyline. Adding a section with no data
Warning ! : (12-Mar-2009 15:39:07)
GanttChart::ReadPolyline. Adding a section with no data
Warning ! : (12-Mar-2009 15:39:07)
GanttChart::ReadPolyline. Adding a section with no data
Warning ! : (12-Mar-2009 15:39:07)
GanttChart::ReadPolyline. Adding a section with no data
Information : (12-Mar-2009 15:39:08) Graph 44: Destroying object.
Information : (12-Mar-2009 15:39:08)
Graph 45: Creating object for a eventGanttChart
Information : (12-Mar-2009 15:39:08) Graph 45: Processing legend.
Information : (12-Mar-2009 15:39:08)
Graph 45: Adding data from object @PCF_MPH_RA2_SOI_AX:DET_wrong_product_err
1 elements.
Warning ! : (12-Mar-2009 15:39:08)
GanttChart::AddData. The DqiData structure has no data for this range
Information : (12-Mar-2009 15:39:08)
Graph 45: Adding data from object @PCF_MPH_RA2_SOI_AX:SET_wrong_sensing_stop
1 elements.
Warning ! : (12-Mar-2009 15:39:08)
GanttChart::AddData. The DqiData structure has no data for this range
Information : (12-Mar-2009 15:39:08)
Graph 45: Adding data from object @PCF_MPH_RA2_SOI_AX:SET_wrong_sensing_start
1 elements.
Warning ! : (12-Mar-2009 15:39:08)
GanttChart::AddData. The DqiData structure has no data for this range
Information : (12-Mar-2009 15:39:08)
Graph 45: Adding data from object @PCF_MPH_RA2_SOI_AX:SET_wrong_software_ver
1 elements.
Warning ! : (12-Mar-2009 15:39:08)
GanttChart::AddData. The DqiData structure has no data for this range
Information : (12-Mar-2009 15:39:08)
Graph 45: Adding data from object @PCF_MPH_RA2_SOI_AX:SET_wrong_proc_time
1 elements.
Warning ! : (12-Mar-2009 15:39:08)

GanttChart::AddData. The DqiData structure has no data for this range
Information : (12-Mar-2009 15:39:08)
Graph 45: Adding data from object @PCF_MPH_RA2_SOI_AX:SET_wrong_proc_stage
1 elements.
Warning ! : (12-Mar-2009 15:39:08)
GanttChart::AddData. The DqiData structure has no data for this range
Information : (12-Mar-2009 15:39:08)
Graph 45: Adding data from object @PCF_MPH_RA2_SOI_AX:SET_wrong_filename
1 elements.
Warning ! : (12-Mar-2009 15:39:08)
GanttChart::AddData. The DqiData structure has no data for this range
Information : (12-Mar-2009 15:39:08) Graph 45: Generating PNG file.
Warning ! : (12-Mar-2009 15:39:08)
GanttChart::ReadPolyline. Adding a section with no data
Warning ! : (12-Mar-2009 15:39:08)
GanttChart::ReadPolyline. Adding a section with no data
Warning ! : (12-Mar-2009 15:39:08)
GanttChart::ReadPolyline. Adding a section with no data
Warning ! : (12-Mar-2009 15:39:08)
GanttChart::ReadPolyline. Adding a section with no data
Warning ! : (12-Mar-2009 15:39:08)
GanttChart::ReadPolyline. Adding a section with no data
Warning ! : (12-Mar-2009 15:39:08)
GanttChart::ReadPolyline. Adding a section with no data
Warning ! : (12-Mar-2009 15:39:08)
GanttChart::ReadPolyline. Adding a section with no data
Information : (12-Mar-2009 15:39:08) Graph 45: Destroying object.
Information : (12-Mar-2009 15:39:08)
Graph 46: Creating object for a eventGanttChart
Information : (12-Mar-2009 15:39:08) Graph 46: Processing legend.
Information : (12-Mar-2009 15:39:08)
Graph 46: Adding data from object @PCF_MPH_RA2_SOL_AX:DET_wrong_product_err
1 elements.
Warning ! : (12-Mar-2009 15:39:08)
GanttChart::AddData. The DqiData structure has no data for this range
Information : (12-Mar-2009 15:39:08)
Graph 46: Adding data from object @PCF_MPH_RA2_SOL_AX:SET_wrong_sensing_stop
1 elements.
Warning ! : (12-Mar-2009 15:39:08)
GanttChart::AddData. The DqiData structure has no data for this range
Information : (12-Mar-2009 15:39:08)
Graph 46: Adding data from object @PCF_MPH_RA2_SOL_AX:SET_wrong_sensing_start
1 elements.
Warning ! : (12-Mar-2009 15:39:08)
GanttChart::AddData. The DqiData structure has no data for this range
Information : (12-Mar-2009 15:39:08)
Graph 46: Adding data from object @PCF_MPH_RA2_SOL_AX:SET_wrong_software_ver
1 elements.
Warning ! : (12-Mar-2009 15:39:08)
GanttChart::AddData. The DqiData structure has no data for this range
Information : (12-Mar-2009 15:39:08)
Graph 46: Adding data from object @PCF_MPH_RA2_SOL_AX:SET_wrong_proc_time
1 elements.
Warning ! : (12-Mar-2009 15:39:08)
GanttChart::AddData. The DqiData structure has no data for this range
Information : (12-Mar-2009 15:39:08)
Graph 46: Adding data from object @PCF_MPH_RA2_SOL_AX:SET_wrong_proc_stage
1 elements.
Warning ! : (12-Mar-2009 15:39:08)
GanttChart::AddData. The DqiData structure has no data for this range
Information : (12-Mar-2009 15:39:08)
Graph 46: Adding data from object @PCF_MPH_RA2_SOL_AX:SET_wrong_filename
1 elements.
Warning ! : (12-Mar-2009 15:39:08)
GanttChart::AddData. The DqiData structure has no data for this range
Information : (12-Mar-2009 15:39:08) Graph 46: Generating PNG file.
Warning ! : (12-Mar-2009 15:39:08)
GanttChart::ReadPolyline. Adding a section with no data


```
Warning ! : (12-Mar-2009 15:39:08)
GanttChart::ReadPolyline. Adding a section with no data
Warning ! : (12-Mar-2009 15:39:08)
GanttChart::ReadPolyline. Adding a section with no data
Warning ! : (12-Mar-2009 15:39:08)
GanttChart::ReadPolyline. Adding a section with no data
Warning ! : (12-Mar-2009 15:39:08)
GanttChart::ReadPolyline. Adding a section with no data
Warning ! : (12-Mar-2009 15:39:08)
GanttChart::ReadPolyline. Adding a section with no data
Warning ! : (12-Mar-2009 15:39:08)
GanttChart::ReadPolyline. Adding a section with no data
Information : (12-Mar-2009 15:39:09) Graph 46: Destroying object.
Information : (12-Mar-2009 15:39:09)
Graph 47: Creating object for a eventGanttChart
Information : (12-Mar-2009 15:39:09) Graph 47: Processing legend.
Information : (12-Mar-2009 15:39:09)
Graph 47: Adding data from object @PCF_MPH_RA2_SSB_AX:DET_wrong_product_err
1 elements.
Warning ! : (12-Mar-2009 15:39:09)
GanttChart::AddData. The DqiData structure has no data for this range
Information : (12-Mar-2009 15:39:09)
Graph 47: Adding data from object @PCF_MPH_RA2_SSB_AX:SET_wrong_sensing_stop
1 elements.
Warning ! : (12-Mar-2009 15:39:09)
GanttChart::AddData. The DqiData structure has no data for this range
Information : (12-Mar-2009 15:39:09)
Graph 47: Adding data from object @PCF_MPH_RA2_SSB_AX:SET_wrong_sensing_start
1 elements.
Warning ! : (12-Mar-2009 15:39:09)
GanttChart::AddData. The DqiData structure has no data for this range
Information : (12-Mar-2009 15:39:09)
Graph 47: Adding data from object @PCF_MPH_RA2_SSB_AX:SET_wrong_software_ver
1 elements.
Warning ! : (12-Mar-2009 15:39:09)
GanttChart::AddData. The DqiData structure has no data for this range
Information : (12-Mar-2009 15:39:09)
Graph 47: Adding data from object @PCF_MPH_RA2_SSB_AX:SET_wrong_proc_time
1 elements.
Warning ! : (12-Mar-2009 15:39:09)
GanttChart::AddData. The DqiData structure has no data for this range
Information : (12-Mar-2009 15:39:09)
Graph 47: Adding data from object @PCF_MPH_RA2_SSB_AX:SET_wrong_proc_stage
1 elements.
Warning ! : (12-Mar-2009 15:39:09)
GanttChart::AddData. The DqiData structure has no data for this range
Information : (12-Mar-2009 15:39:09)
Graph 47: Adding data from object @PCF_MPH_RA2_SSB_AX:SET_wrong_filename
1 elements.
Warning ! : (12-Mar-2009 15:39:09)
GanttChart::AddData. The DqiData structure has no data for this range
Information : (12-Mar-2009 15:39:09) Graph 47: Generating PNG file.
Warning ! : (12-Mar-2009 15:39:09)
GanttChart::ReadPolyline. Adding a section with no data
Warning ! : (12-Mar-2009 15:39:09)
GanttChart::ReadPolyline. Adding a section with no data
Warning ! : (12-Mar-2009 15:39:09)
GanttChart::ReadPolyline. Adding a section with no data
Warning ! : (12-Mar-2009 15:39:09)
GanttChart::ReadPolyline. Adding a section with no data
Warning ! : (12-Mar-2009 15:39:09)
GanttChart::ReadPolyline. Adding a section with no data
Warning ! : (12-Mar-2009 15:39:09)
GanttChart::ReadPolyline. Adding a section with no data
Warning ! : (12-Mar-2009 15:39:09)
GanttChart::ReadPolyline. Adding a section with no data
Warning ! : (12-Mar-2009 15:39:09)
GanttChart::ReadPolyline. Adding a section with no data
Information : (12-Mar-2009 15:39:10) Graph 47: Destroying object.
Information : (12-Mar-2009 15:39:10)
```

Graph 48: Creating object for a eventGanttChart
Information : (12-Mar-2009 15:39:10) Graph 48: Processing legend.
Information : (12-Mar-2009 15:39:10)
Graph 48: Adding data from object @PCF_MPH_RA2_TLD_AX:DET_wrong_product_err
1 elements.
Warning ! : (12-Mar-2009 15:39:10)
GanttChart::AddData. The DqiData structure has no data for this range
Information : (12-Mar-2009 15:39:10)
Graph 48: Adding data from object @PCF_MPH_RA2_TLD_AX:SET_wrong_sensing_stop
1 elements.
Warning ! : (12-Mar-2009 15:39:10)
GanttChart::AddData. The DqiData structure has no data for this range
Information : (12-Mar-2009 15:39:10)
Graph 48: Adding data from object @PCF_MPH_RA2_TLD_AX:SET_wrong_sensing_start
1 elements.
Warning ! : (12-Mar-2009 15:39:10)
GanttChart::AddData. The DqiData structure has no data for this range
Information : (12-Mar-2009 15:39:10)
Graph 48: Adding data from object @PCF_MPH_RA2_TLD_AX:SET_wrong_software_ver
1 elements.
Warning ! : (12-Mar-2009 15:39:10)
GanttChart::AddData. The DqiData structure has no data for this range
Information : (12-Mar-2009 15:39:10)
Graph 48: Adding data from object @PCF_MPH_RA2_TLD_AX:SET_wrong_proc_time
1 elements.
Warning ! : (12-Mar-2009 15:39:10)
GanttChart::AddData. The DqiData structure has no data for this range
Information : (12-Mar-2009 15:39:10)
Graph 48: Adding data from object @PCF_MPH_RA2_TLD_AX:SET_wrong_proc_stage
1 elements.
Warning ! : (12-Mar-2009 15:39:10)
GanttChart::AddData. The DqiData structure has no data for this range
Information : (12-Mar-2009 15:39:10)
Graph 48: Adding data from object @PCF_MPH_RA2_TLD_AX:SET_wrong_filename
1 elements.
Warning ! : (12-Mar-2009 15:39:10)
GanttChart::AddData. The DqiData structure has no data for this range
Information : (12-Mar-2009 15:39:10) Graph 48: Generating PNG file.
Warning ! : (12-Mar-2009 15:39:10)
GanttChart::ReadPolyline. Adding a section with no data
Warning ! : (12-Mar-2009 15:39:10)
GanttChart::ReadPolyline. Adding a section with no data
Warning ! : (12-Mar-2009 15:39:10)
GanttChart::ReadPolyline. Adding a section with no data
Warning ! : (12-Mar-2009 15:39:10)
GanttChart::ReadPolyline. Adding a section with no data
Warning ! : (12-Mar-2009 15:39:10)
GanttChart::ReadPolyline. Adding a section with no data
Warning ! : (12-Mar-2009 15:39:10)
GanttChart::ReadPolyline. Adding a section with no data
Warning ! : (12-Mar-2009 15:39:10)
GanttChart::ReadPolyline. Adding a section with no data
Warning ! : (12-Mar-2009 15:39:10)
GanttChart::ReadPolyline. Adding a section with no data
Information : (12-Mar-2009 15:39:10) Graph 48: Destroying object.
Information : (12-Mar-2009 15:39:10)
Graph 49: Creating object for a eventGanttChart
Information : (12-Mar-2009 15:39:10) Graph 49: Processing legend.
Information : (12-Mar-2009 15:39:10)
Graph 49: Adding data from object @PCF_MPH_RA2_USO_AX:DET_wrong_product_err
1 elements.
Warning ! : (12-Mar-2009 15:39:10)
GanttChart::AddData. The DqiData structure has no data for this range
Information : (12-Mar-2009 15:39:10)
Graph 49: Adding data from object @PCF_MPH_RA2_USO_AX:SET_wrong_sensing_stop
1 elements.
Warning ! : (12-Mar-2009 15:39:10)
GanttChart::AddData. The DqiData structure has no data for this range
Information : (12-Mar-2009 15:39:10)
Graph 49: Adding data from object @PCF_MPH_RA2_USO_AX:SET_wrong_sensing_start

```
1 elements.
Warning ! : (12-Mar-2009 15:39:10)
GanttChart::AddData. The DqiData structure has no data for this range
Information : (12-Mar-2009 15:39:10)
Graph 49: Adding data from object @PCF_MPH_RA2_USO_AX:SET_wrong_software_ver
1 elements.
Warning ! : (12-Mar-2009 15:39:10)
GanttChart::AddData. The DqiData structure has no data for this range
Information : (12-Mar-2009 15:39:10)
Graph 49: Adding data from object @PCF_MPH_RA2_USO_AX:SET_wrong_proc_time
1 elements.
Warning ! : (12-Mar-2009 15:39:10)
GanttChart::AddData. The DqiData structure has no data for this range
Information : (12-Mar-2009 15:39:10)
Graph 49: Adding data from object @PCF_MPH_RA2_USO_AX:SET_wrong_proc_stage
1 elements.
Warning ! : (12-Mar-2009 15:39:10)
GanttChart::AddData. The DqiData structure has no data for this range
Information : (12-Mar-2009 15:39:10)
Graph 49: Adding data from object @PCF_MPH_RA2_USO_AX:SET_wrong_filename
1 elements.
Warning ! : (12-Mar-2009 15:39:10)
GanttChart::AddData. The DqiData structure has no data for this range
Information : (12-Mar-2009 15:39:10) Graph 49: Generating PNG file.
Warning ! : (12-Mar-2009 15:39:10)
GanttChart::ReadPolyline. Adding a section with no data
Warning ! : (12-Mar-2009 15:39:10)
GanttChart::ReadPolyline. Adding a section with no data
Warning ! : (12-Mar-2009 15:39:10)
GanttChart::ReadPolyline. Adding a section with no data
Warning ! : (12-Mar-2009 15:39:10)
GanttChart::ReadPolyline. Adding a section with no data
Warning ! : (12-Mar-2009 15:39:10)
GanttChart::ReadPolyline. Adding a section with no data
Warning ! : (12-Mar-2009 15:39:10)
GanttChart::ReadPolyline. Adding a section with no data
Warning ! : (12-Mar-2009 15:39:10)
GanttChart::ReadPolyline. Adding a section with no data
Warning ! : (12-Mar-2009 15:39:10)
GanttChart::ReadPolyline. Adding a section with no data
Information : (12-Mar-2009 15:39:11) Graph 49: Destroying object.
Information : (12-Mar-2009 15:39:11)
Graph 50: Creating object for a eventGanttChart
Information : (12-Mar-2009 15:39:11) Graph 50: Processing legend.
Information : (12-Mar-2009 15:39:11)
Graph 50: Adding data from object @PCF_MPH_AUX_ATT_AX:DET_wrong_product_err
1 elements.
Warning ! : (12-Mar-2009 15:39:11)
GanttChart::AddData. The DqiData structure has no data for this range
Information : (12-Mar-2009 15:39:11)
Graph 50: Adding data from object @PCF_MPH_AUX_ATT_AX:SET_wrong_sensing_stop
1 elements.
Warning ! : (12-Mar-2009 15:39:11)
GanttChart::AddData. The DqiData structure has no data for this range
Information : (12-Mar-2009 15:39:11)
Graph 50: Adding data from object @PCF_MPH_AUX_ATT_AX:SET_wrong_sensing_start
1 elements.
Warning ! : (12-Mar-2009 15:39:11)
GanttChart::AddData. The DqiData structure has no data for this range
Information : (12-Mar-2009 15:39:11)
Graph 50: Adding data from object @PCF_MPH_AUX_ATT_AX:SET_wrong_software_ver
1 elements.
Warning ! : (12-Mar-2009 15:39:11)
GanttChart::AddData. The DqiData structure has no data for this range
Information : (12-Mar-2009 15:39:11)
Graph 50: Adding data from object @PCF_MPH_AUX_ATT_AX:SET_wrong_proc_time
1 elements.
Warning ! : (12-Mar-2009 15:39:11)
GanttChart::AddData. The DqiData structure has no data for this range
Information : (12-Mar-2009 15:39:11)
```

Graph 50: Adding data from object @PCF_MPH_AUX_ATT_AX:SET_wrong_proc_stage
1 elements.

Warning ! : (12-Mar-2009 15:39:11)

GanttChart::AddData. The DqiData structure has no data for this range

Information : (12-Mar-2009 15:39:11)

Graph 50: Adding data from object @PCF_MPH_AUX_ATT_AX:SET_wrong_filename
1 elements.

Warning ! : (12-Mar-2009 15:39:11)

GanttChart::AddData. The DqiData structure has no data for this range

Information : (12-Mar-2009 15:39:11) Graph 50: Generating PNG file.

Warning ! : (12-Mar-2009 15:39:11)

GanttChart::ReadPolyline. Adding a section with no data

Warning ! : (12-Mar-2009 15:39:11)

GanttChart::ReadPolyline. Adding a section with no data

Warning ! : (12-Mar-2009 15:39:11)

GanttChart::ReadPolyline. Adding a section with no data

Warning ! : (12-Mar-2009 15:39:11)

GanttChart::ReadPolyline. Adding a section with no data

Warning ! : (12-Mar-2009 15:39:11)

GanttChart::ReadPolyline. Adding a section with no data

Warning ! : (12-Mar-2009 15:39:11)

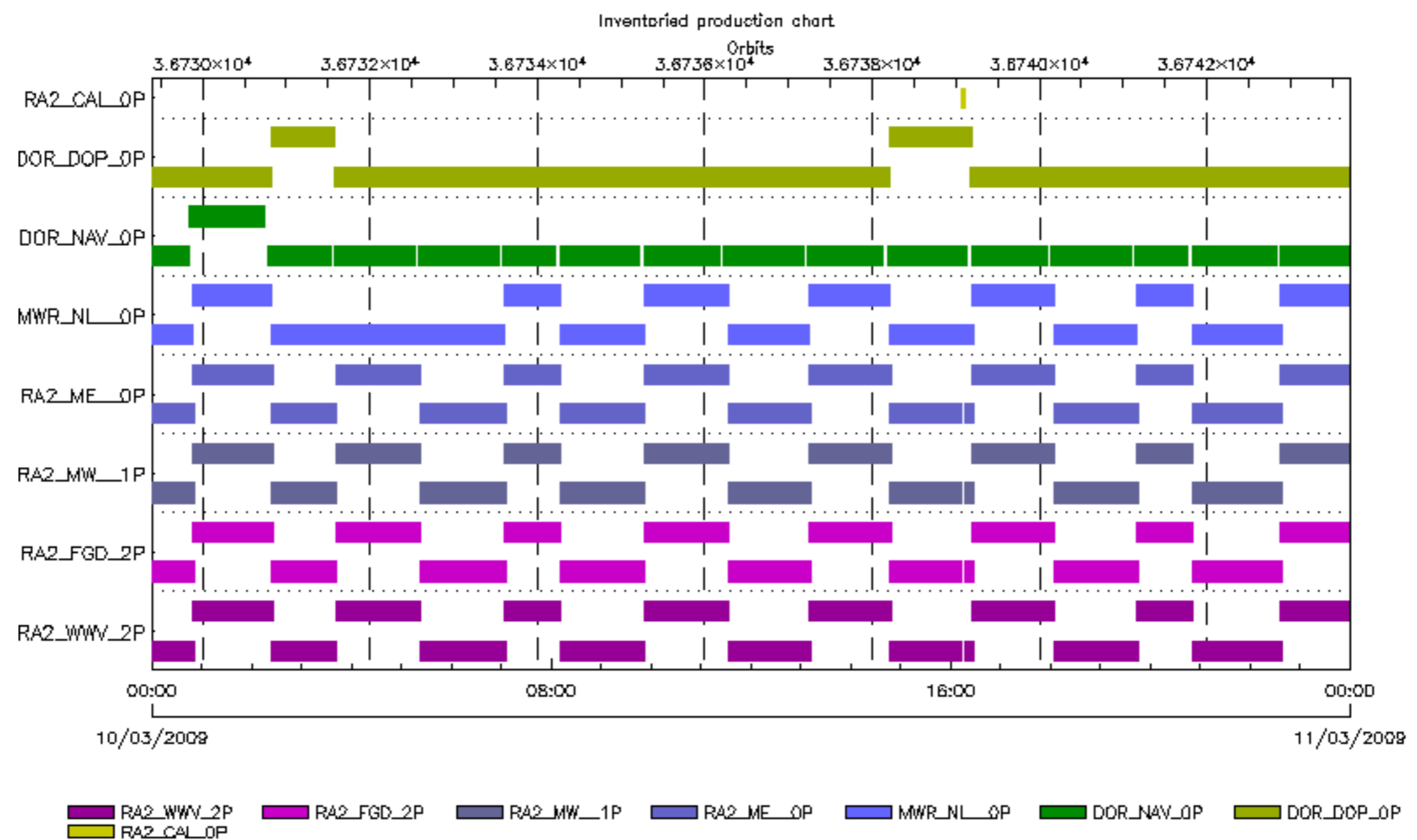
GanttChart::ReadPolyline. Adding a section with no data

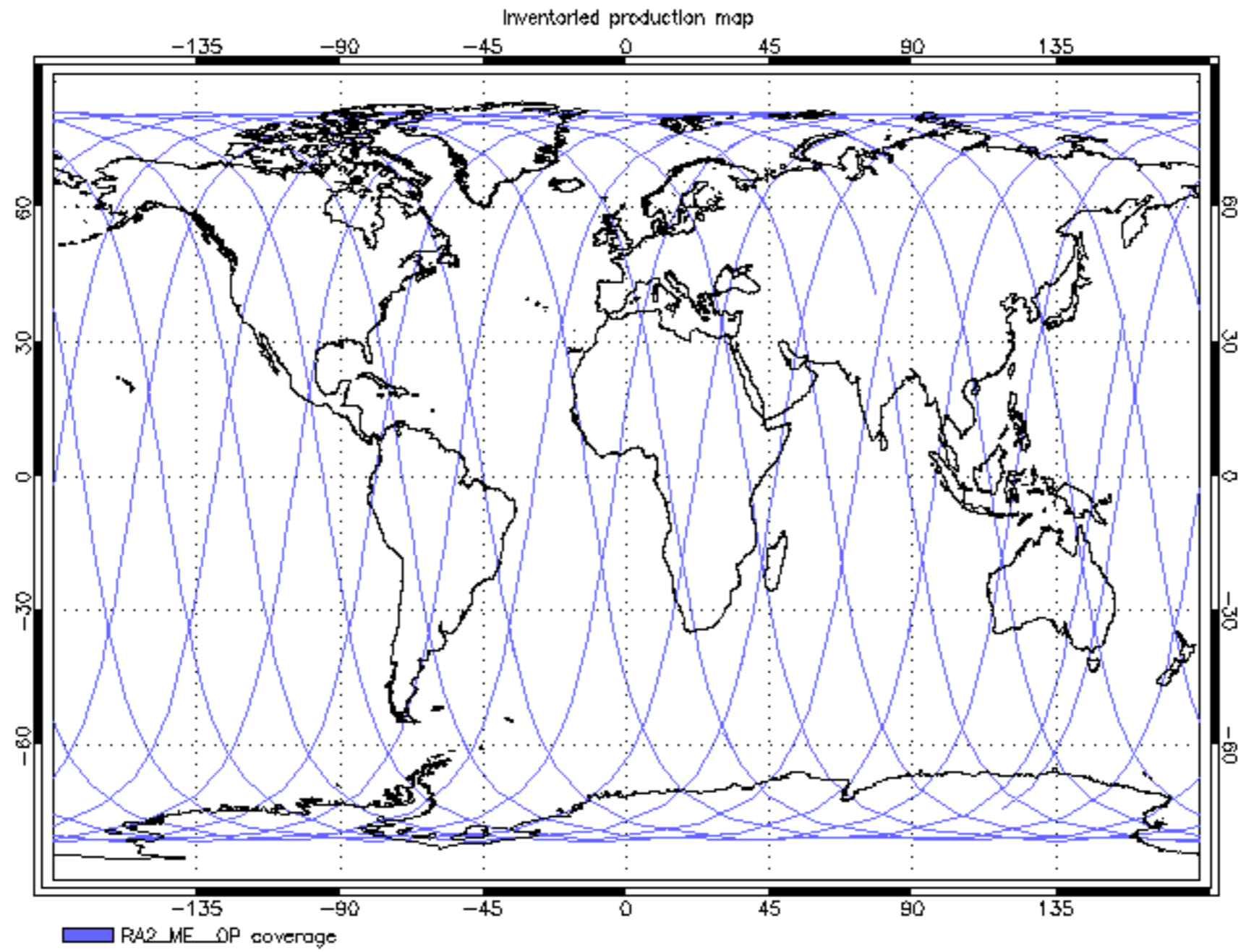
Warning ! : (12-Mar-2009 15:39:11)

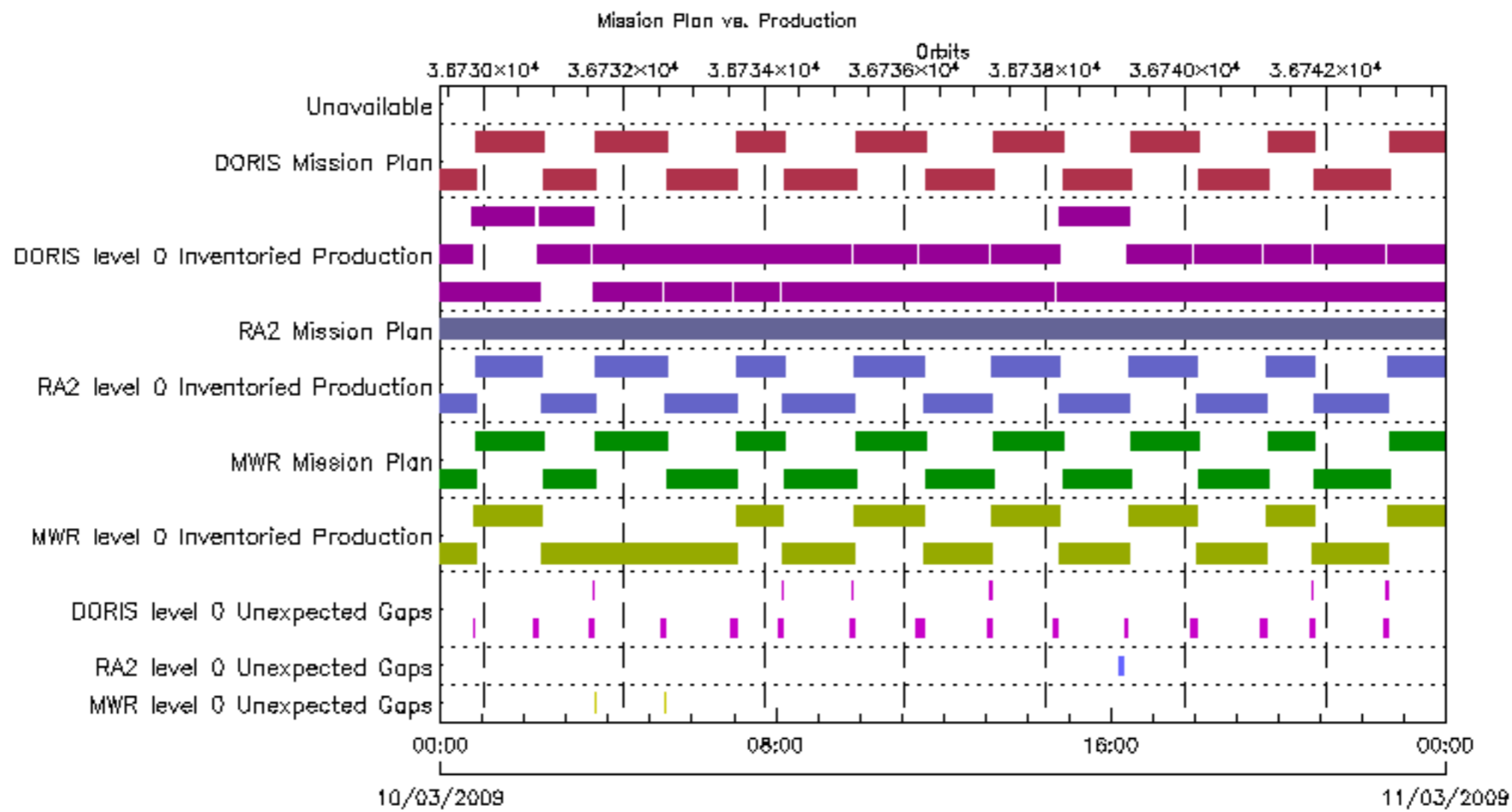
GanttChart::ReadPolyline. Adding a section with no data

Information : (12-Mar-2009 15:39:11) Graph 50: Destroying object.

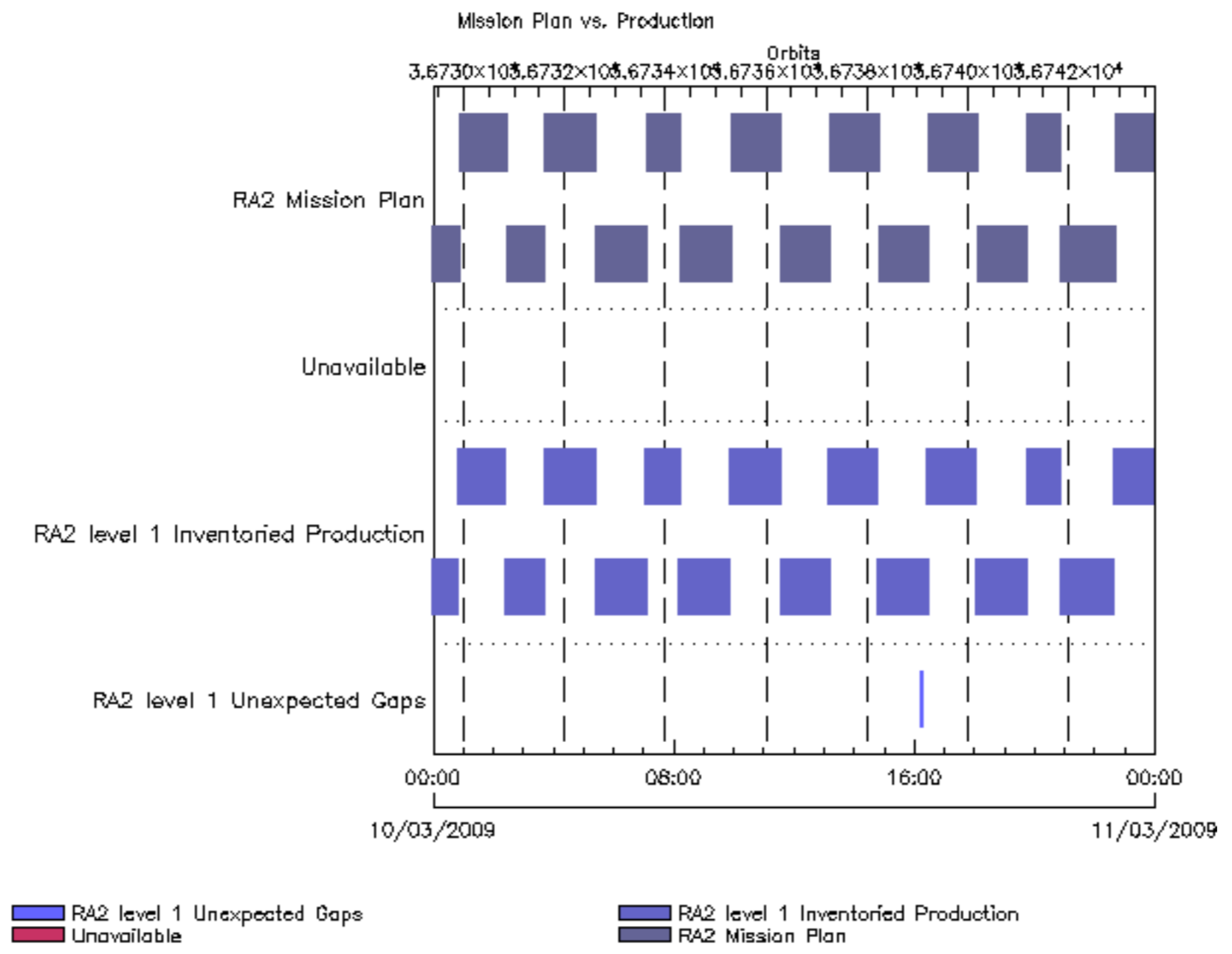
Information : (12-Mar-2009 15:39:11) Graphs successfully created.

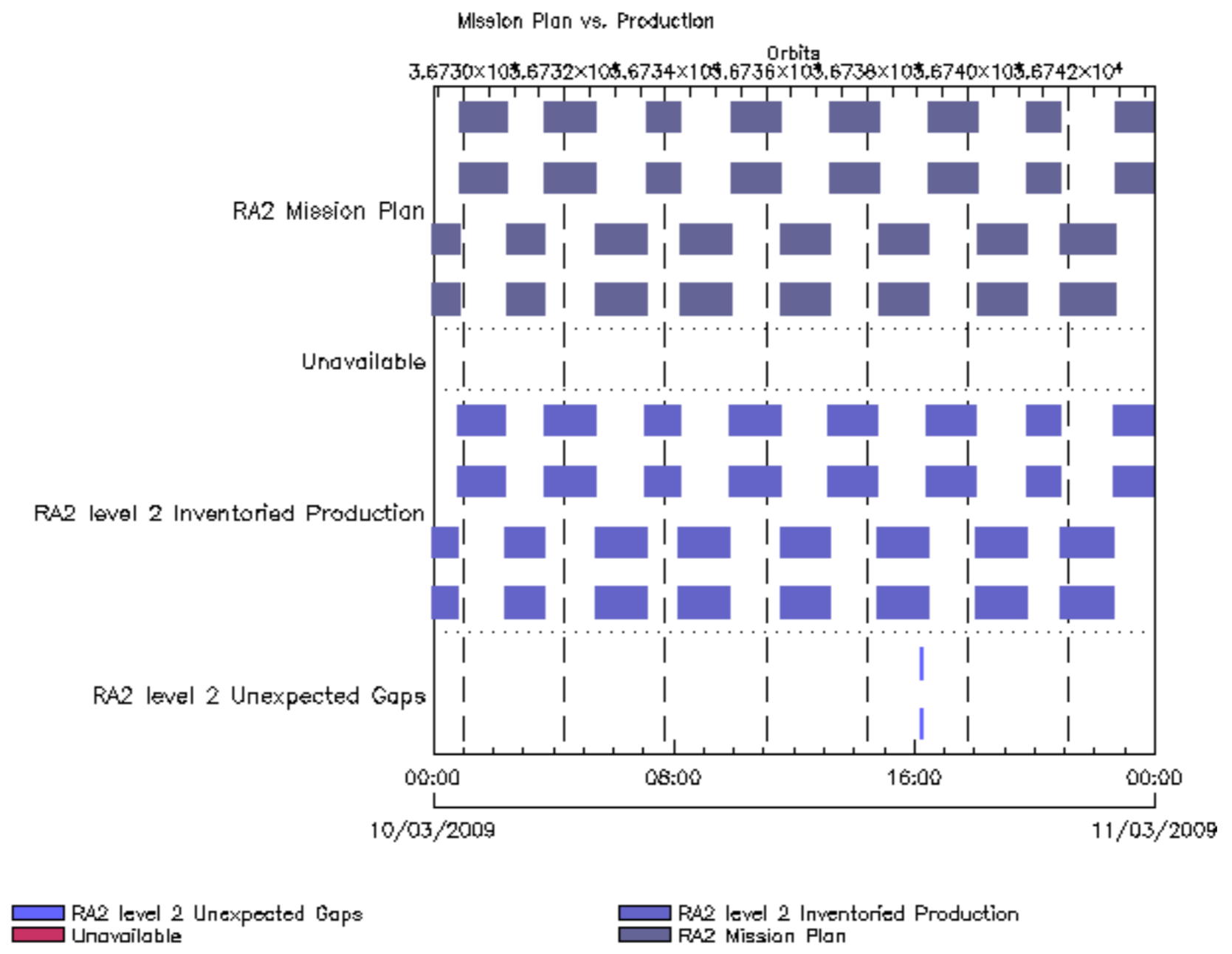


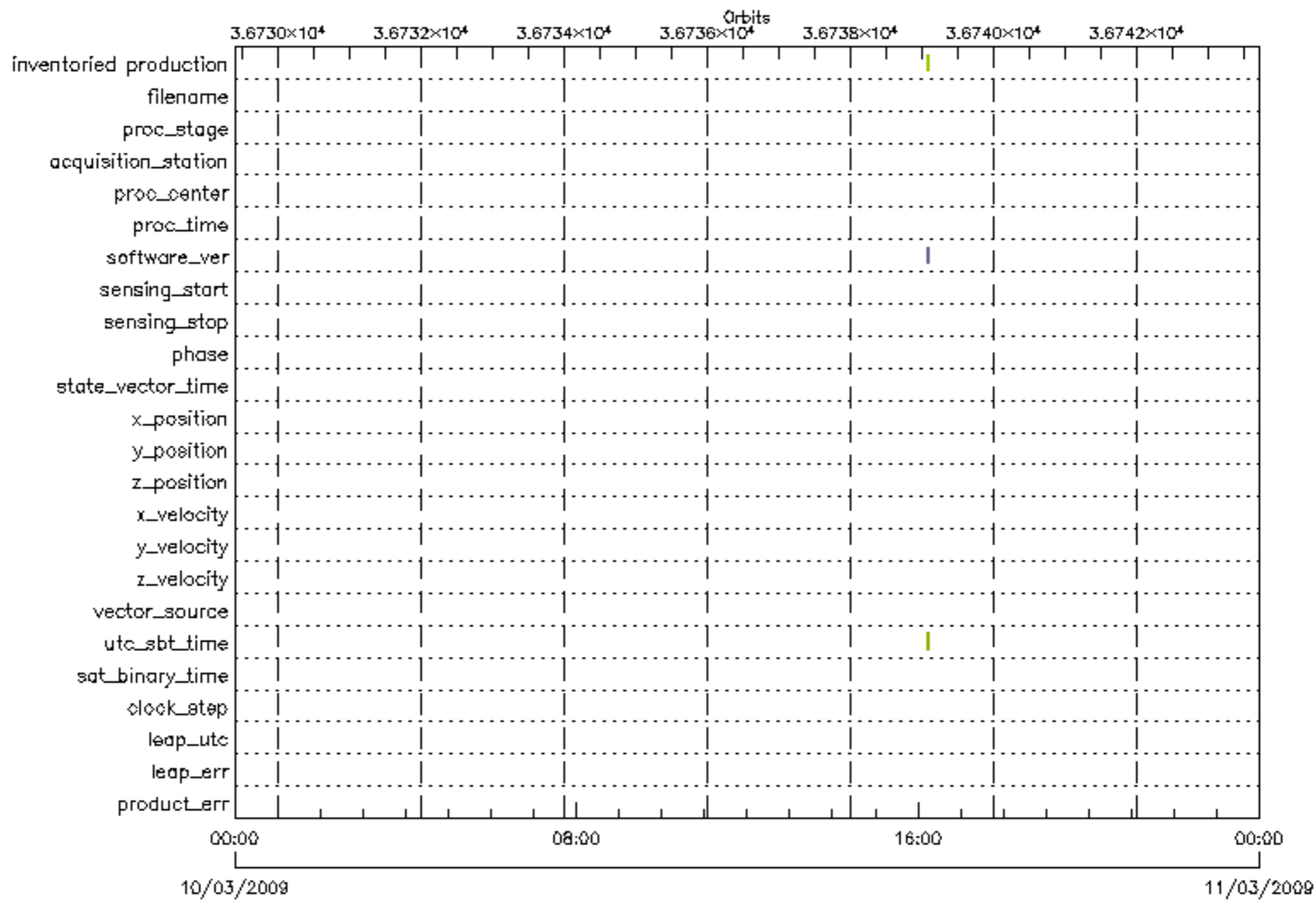


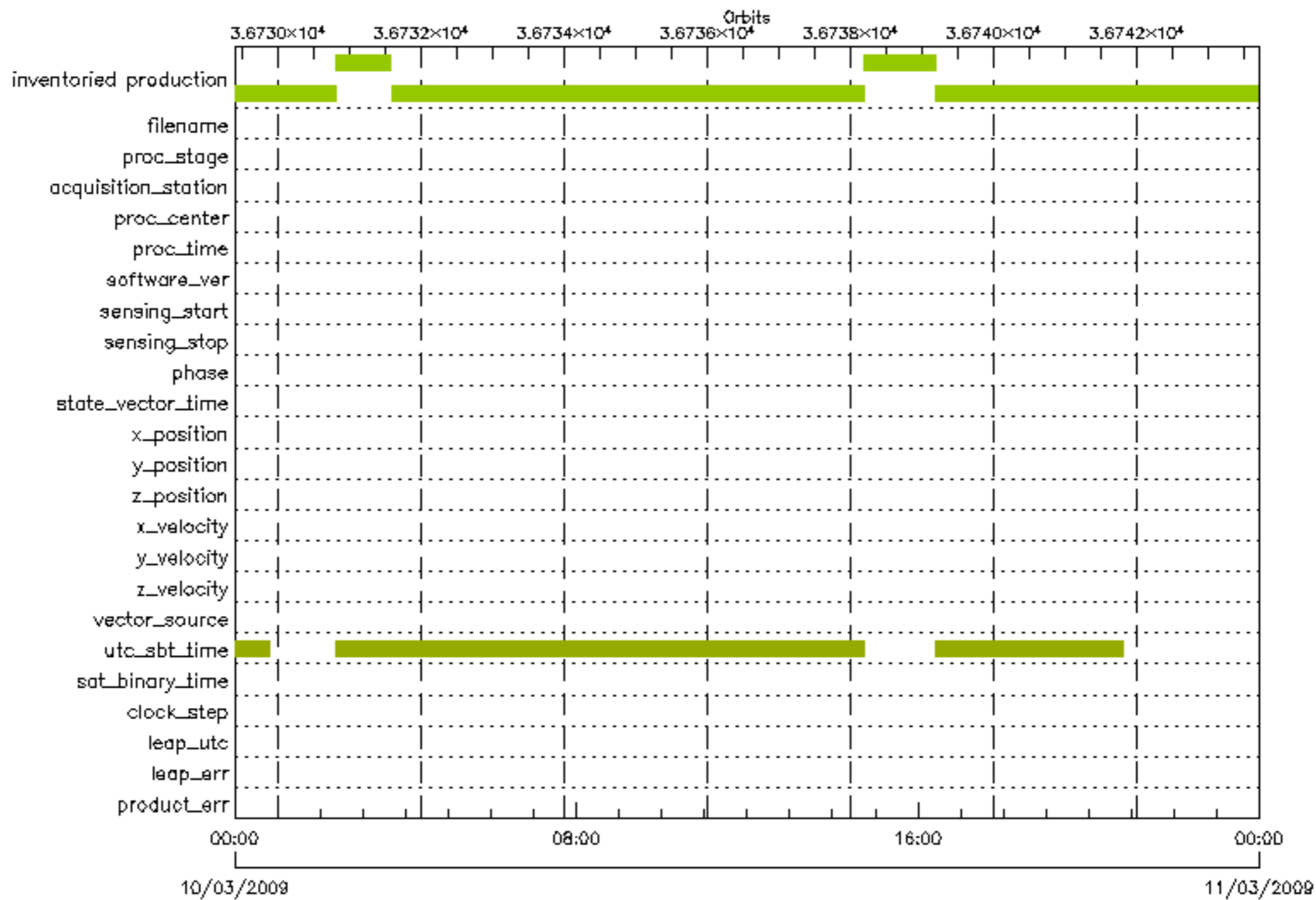


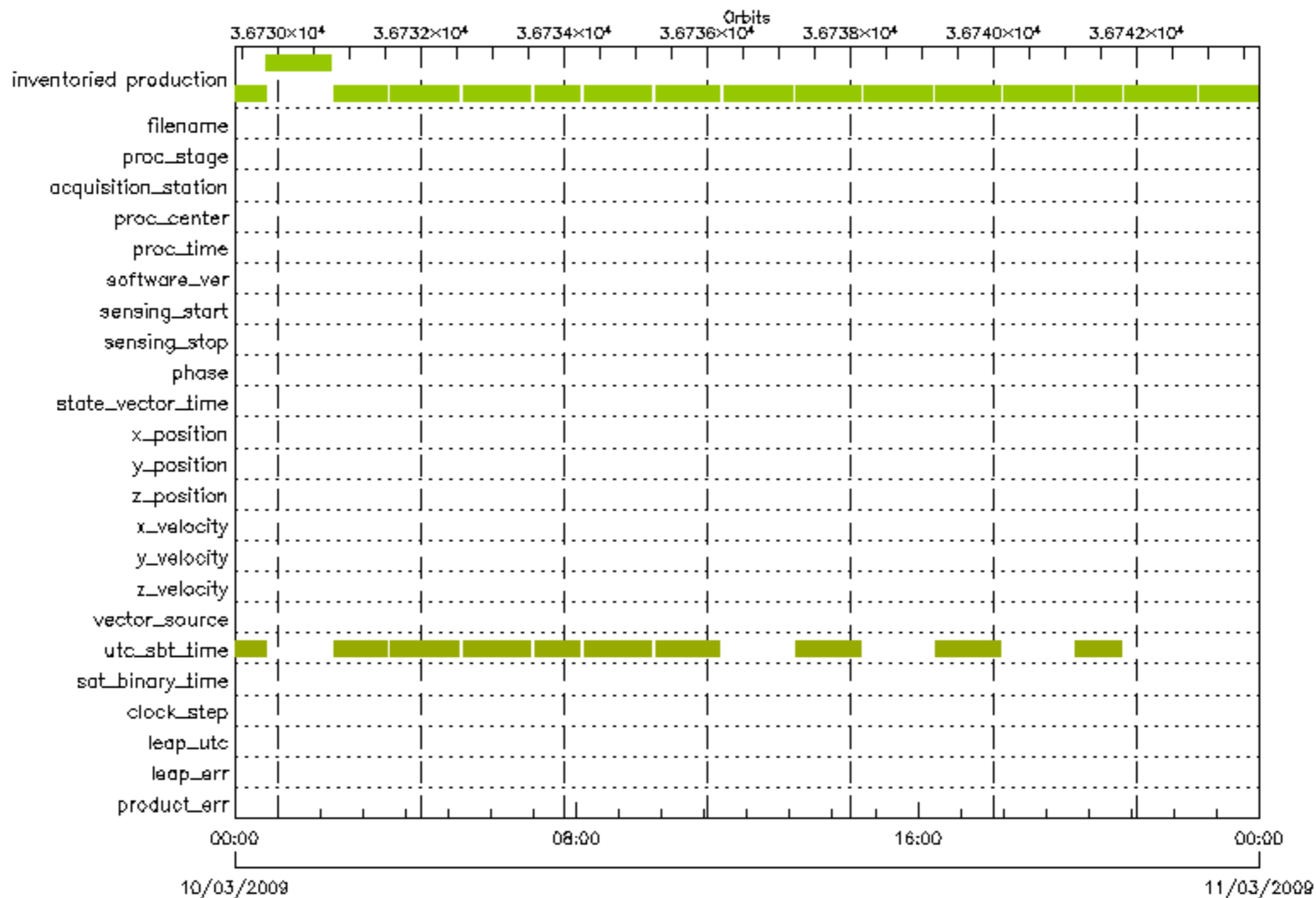
- | | | |
|------------------------------------|--------------------------------------|------------------------------------|
| MWR level 0 Unexpected Gaps | RA2 level 0 Unexpected Gaps | DORIS level 0 Unexpected Gaps |
| MWR level 0 Inventoried Production | MWR Mission Plan | RA2 level 0 Inventoried Production |
| RA2 Mission Plan | DORIS level 0 Inventoried Production | DORIS Mission Plan |
| Unavailable | | |

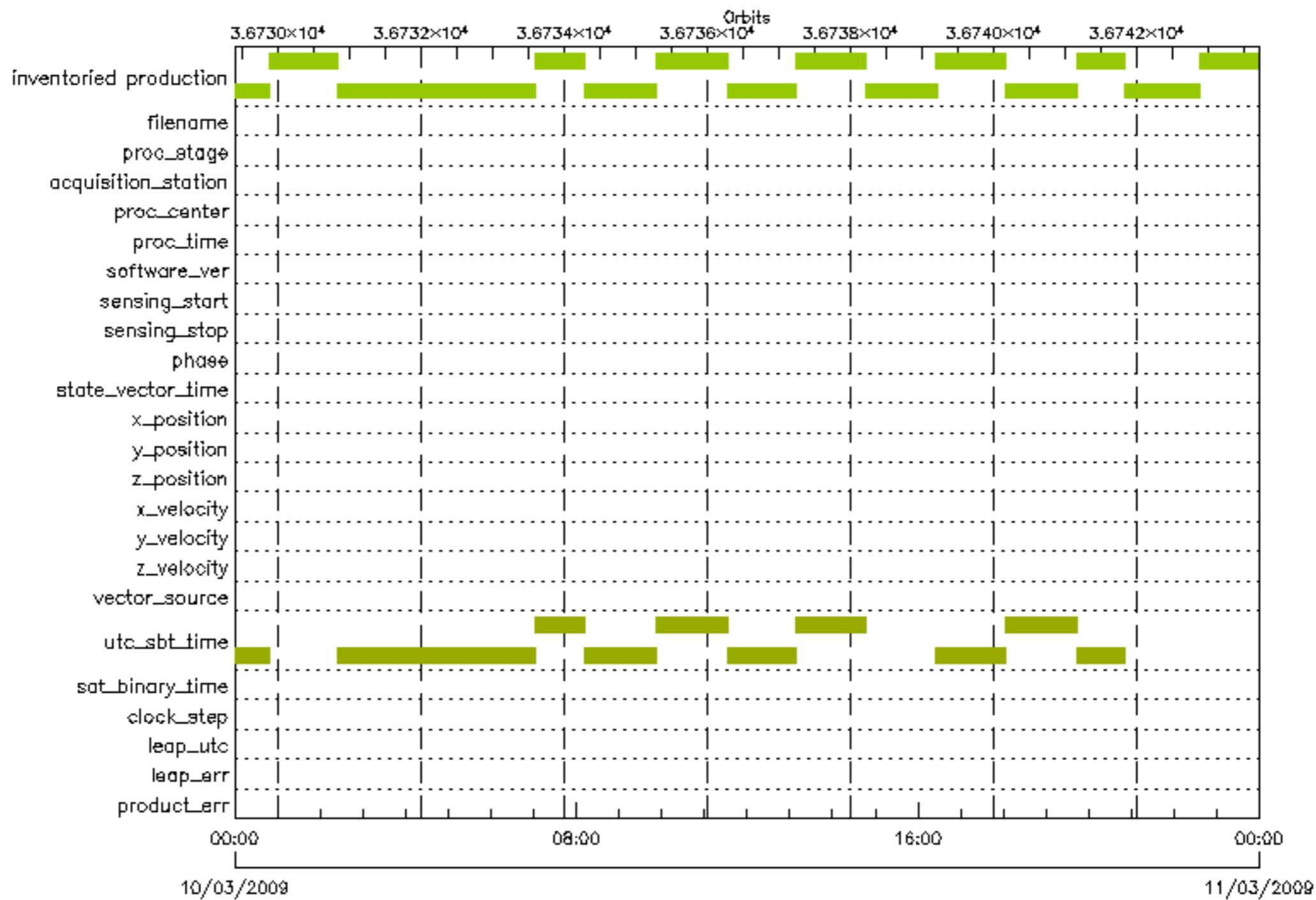


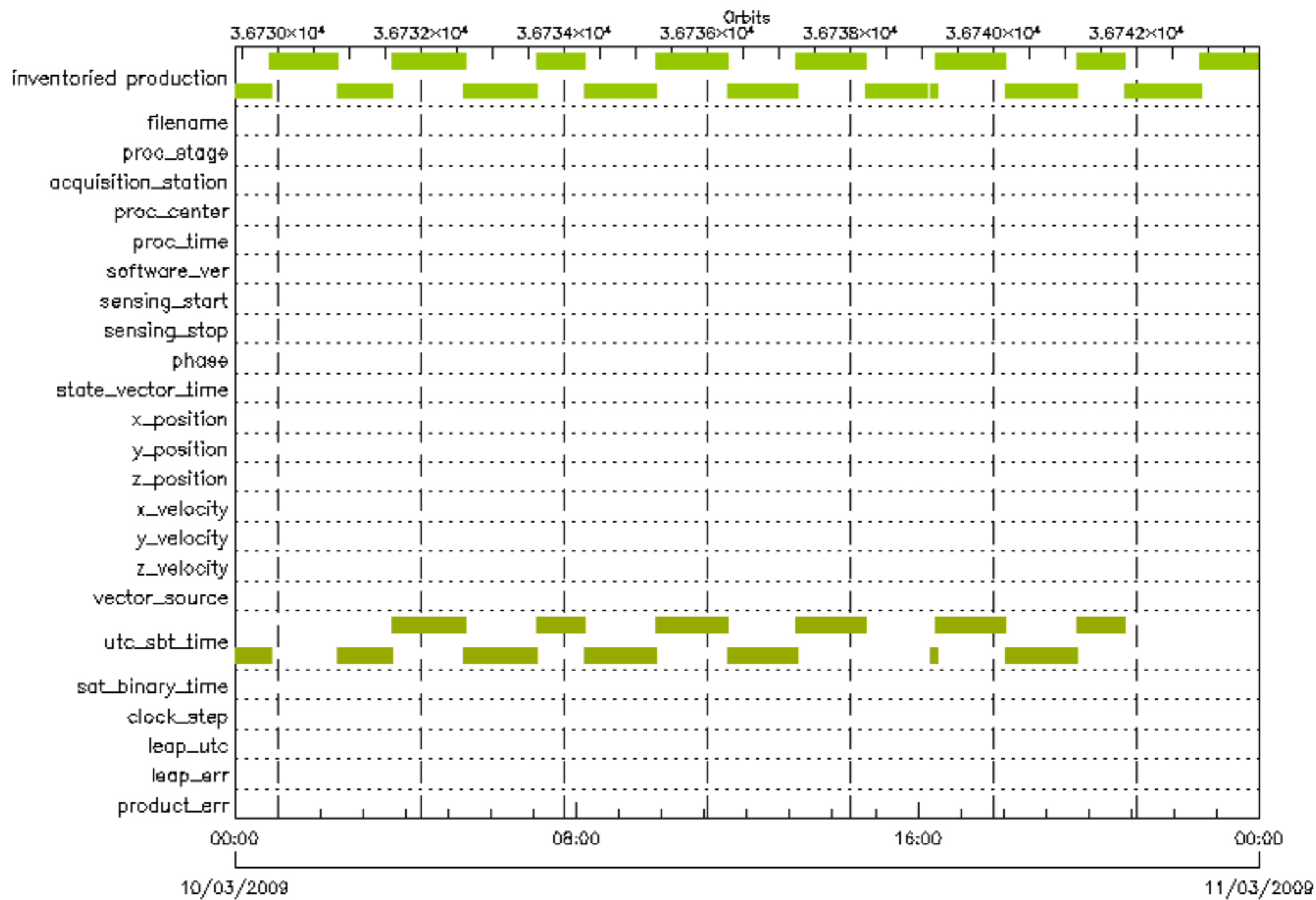


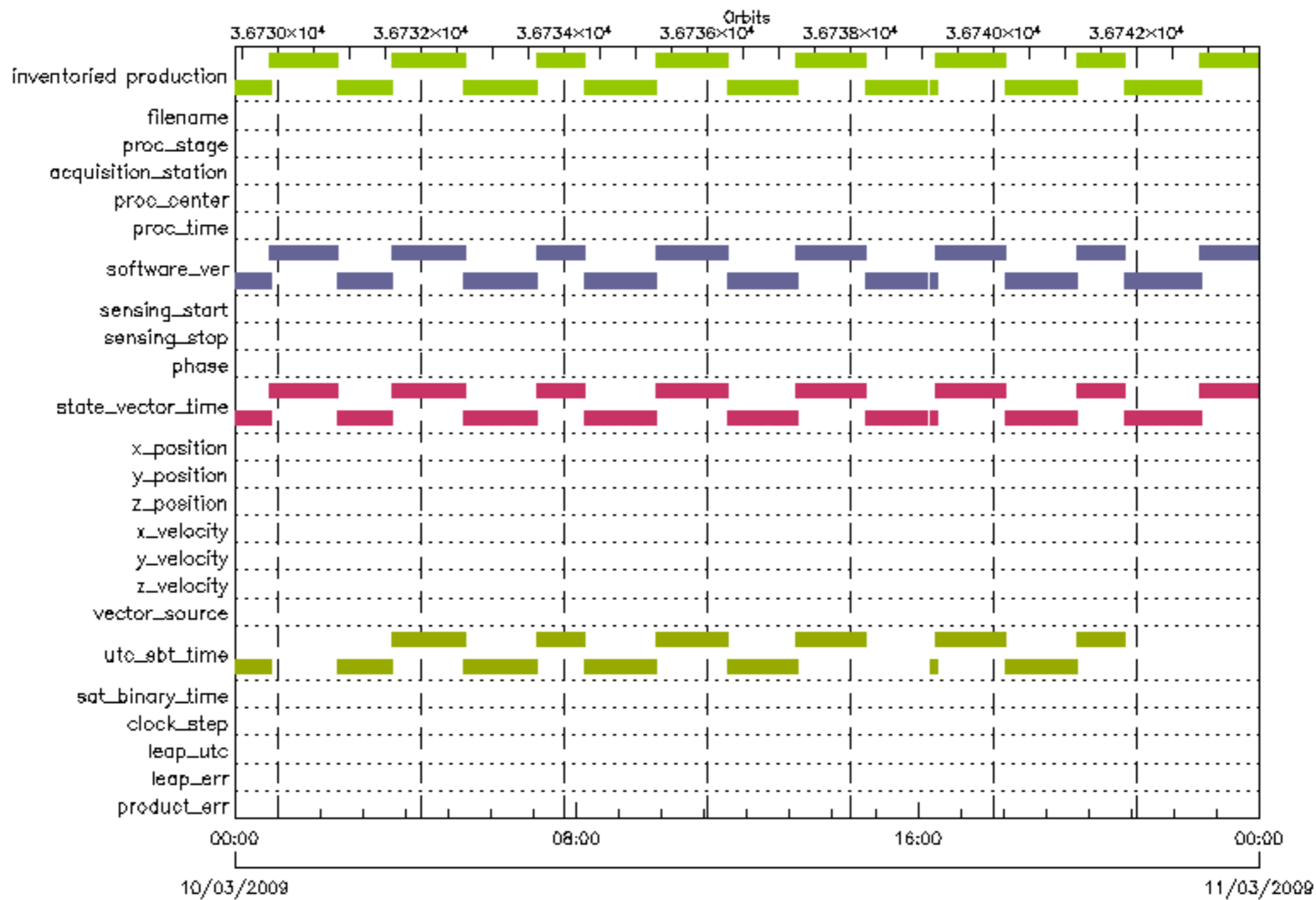








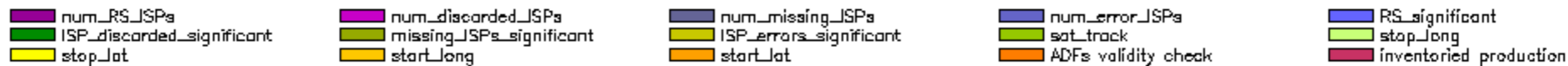
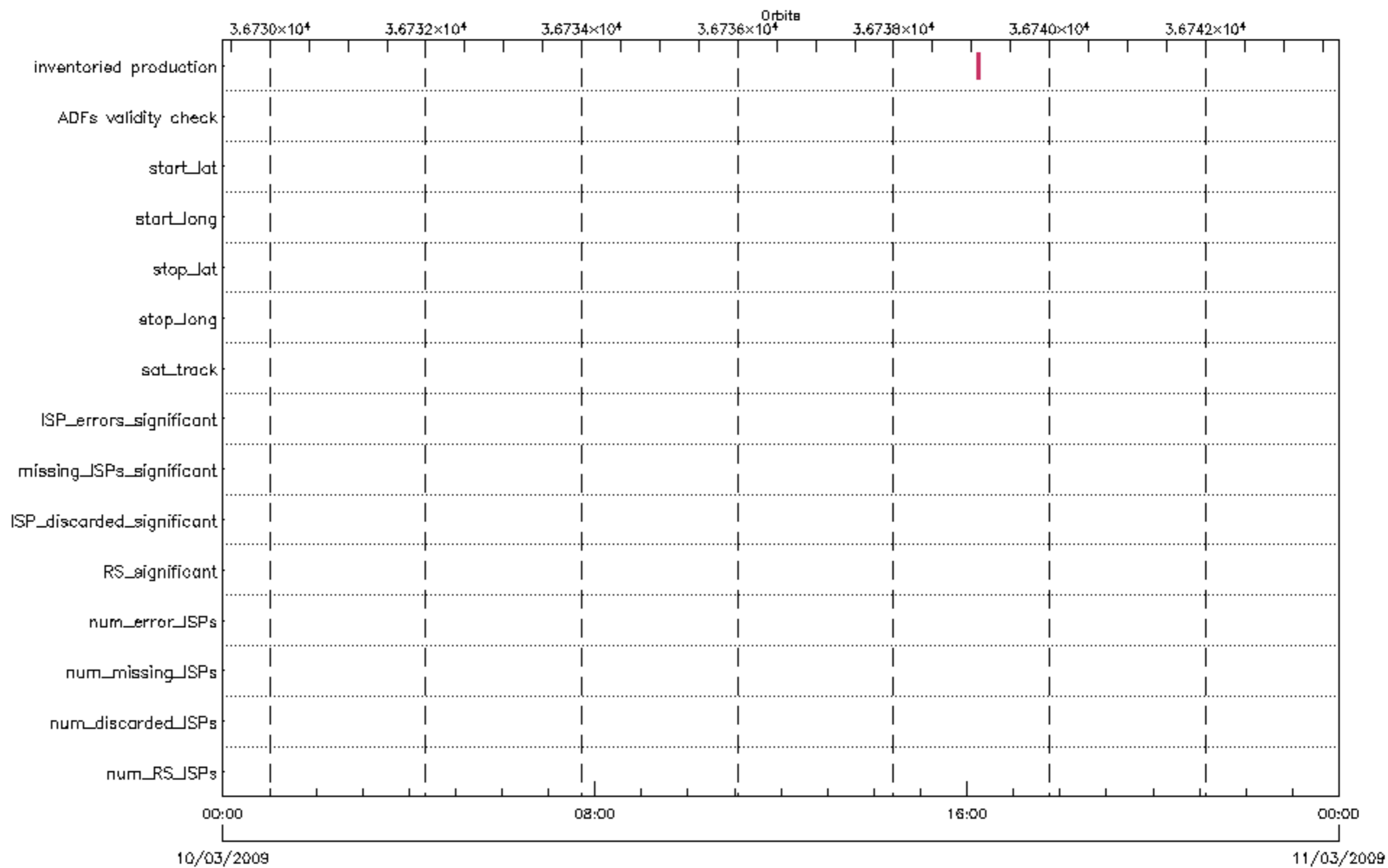


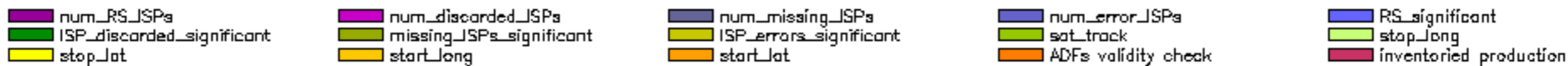
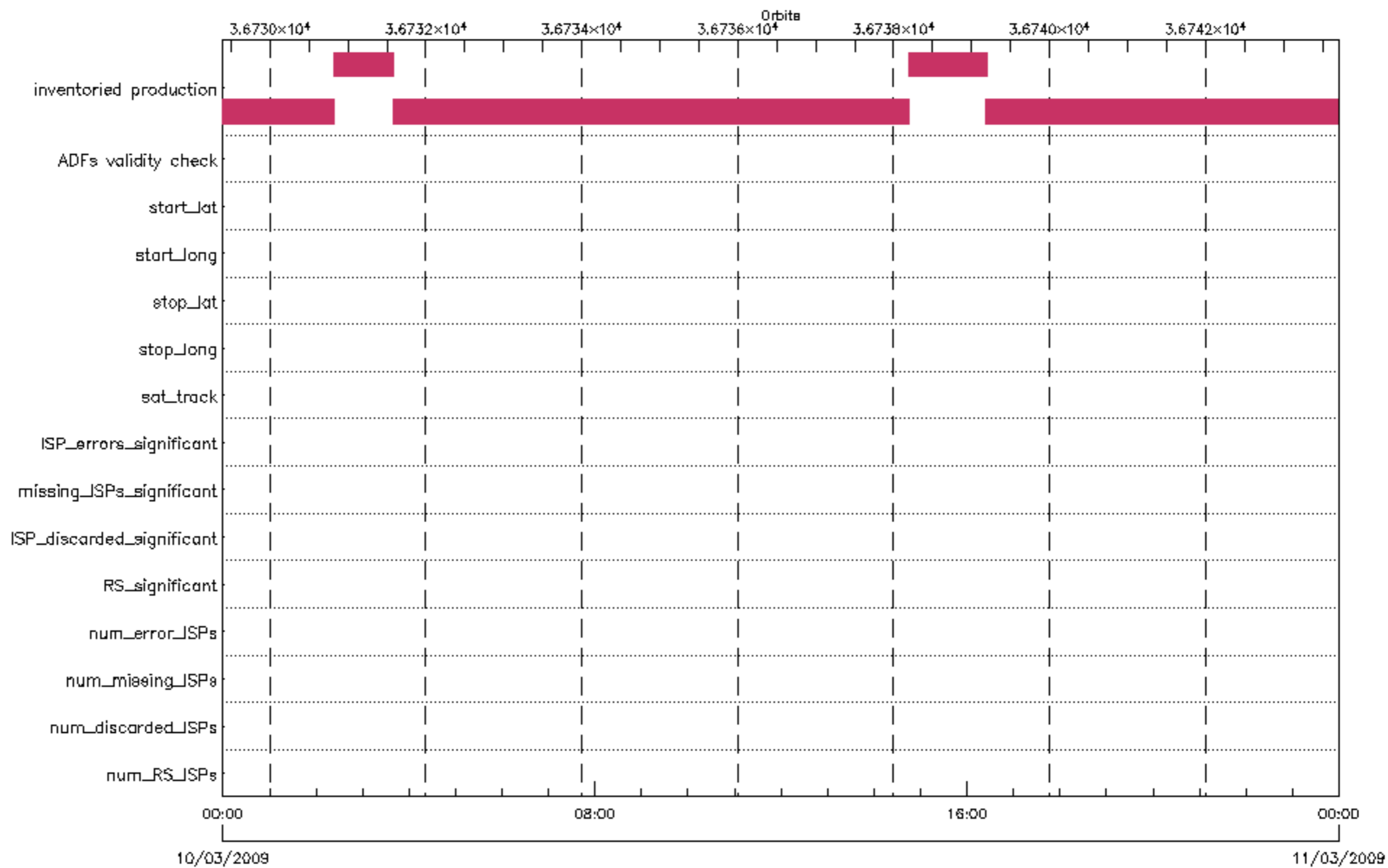


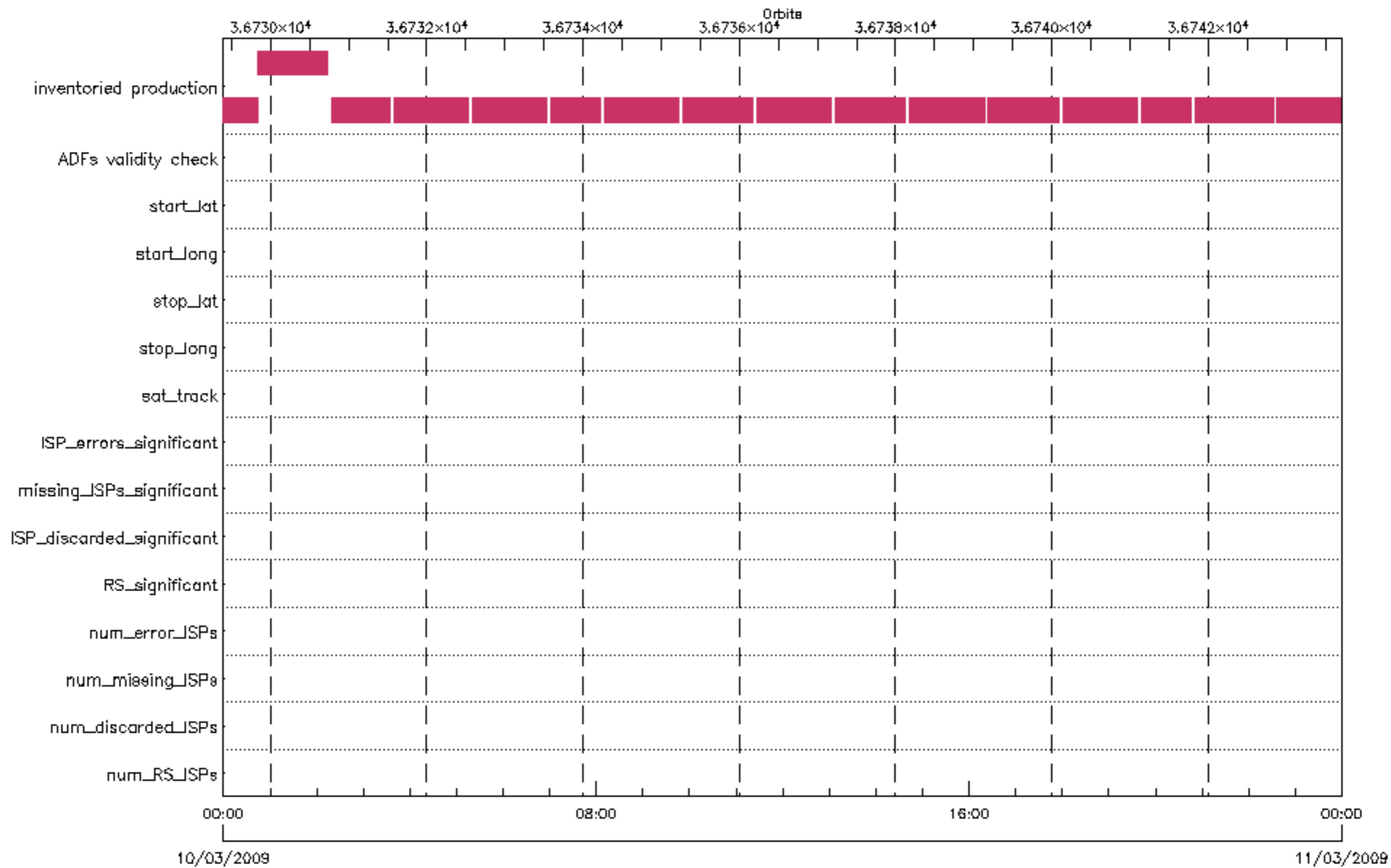


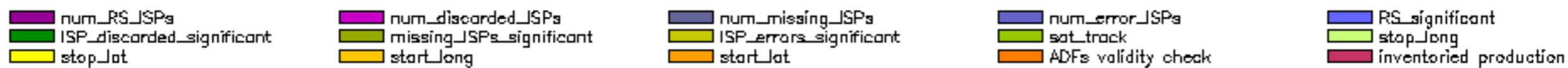
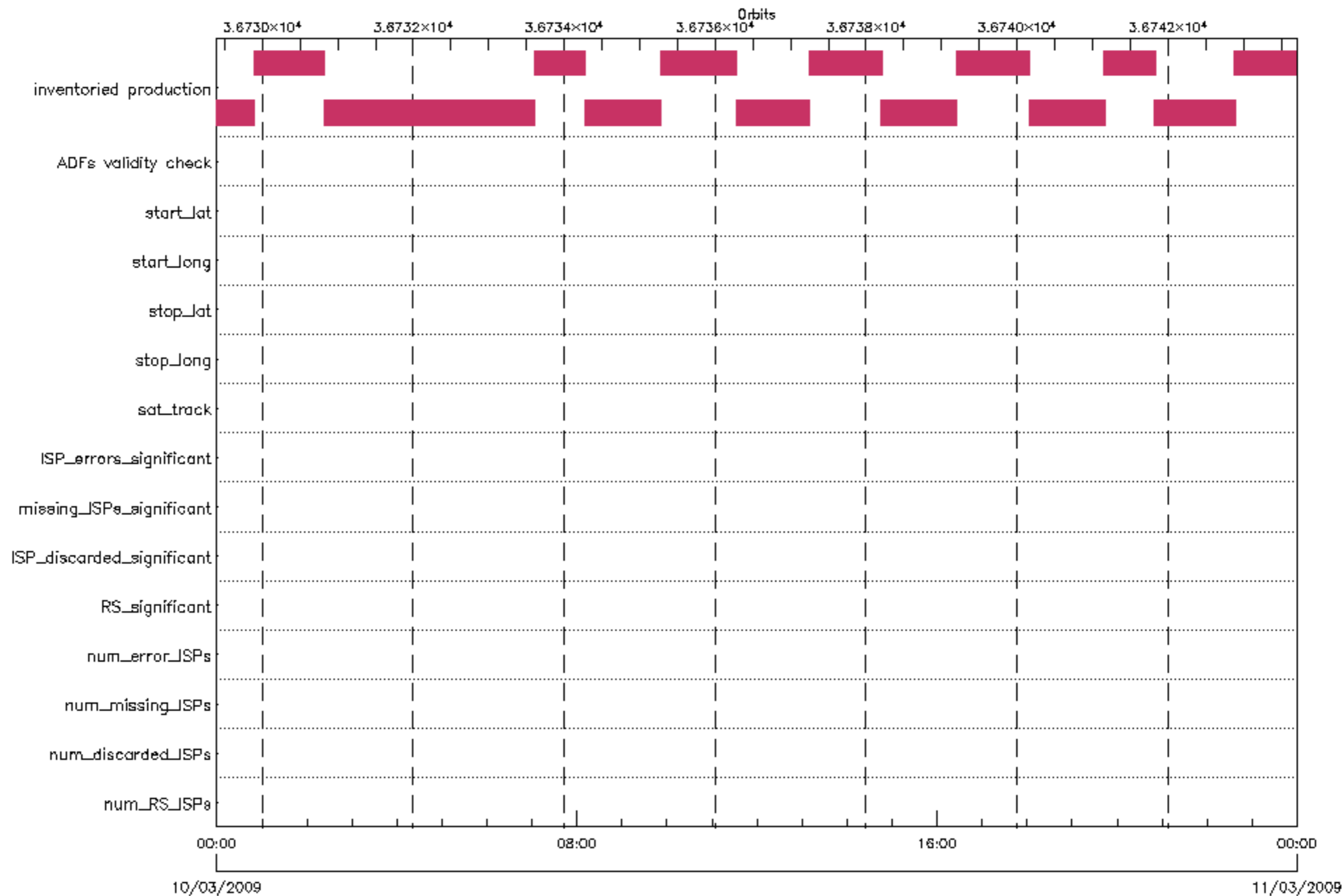


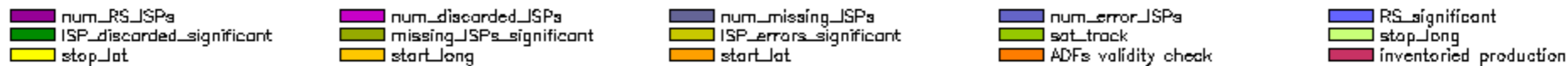
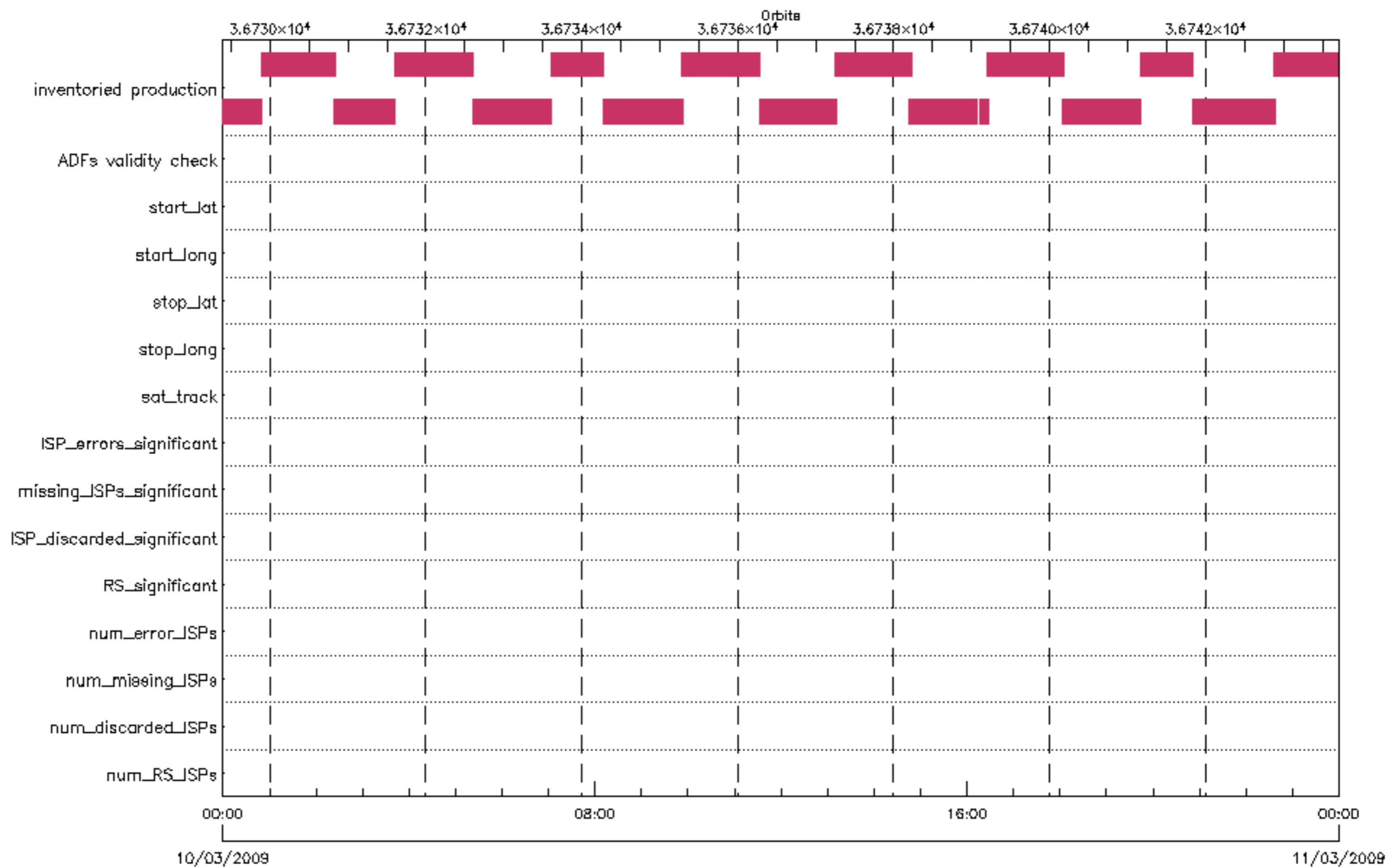


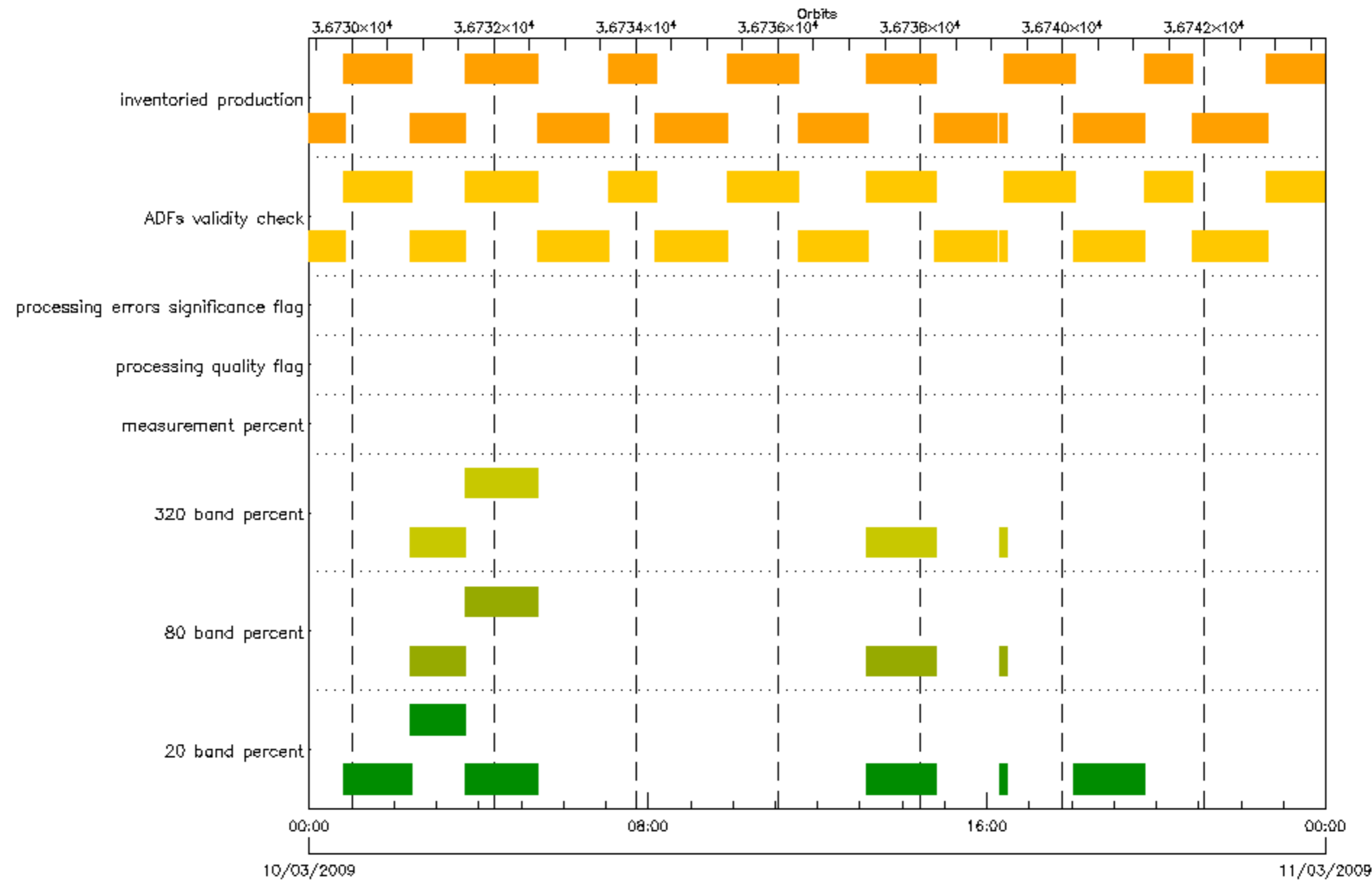




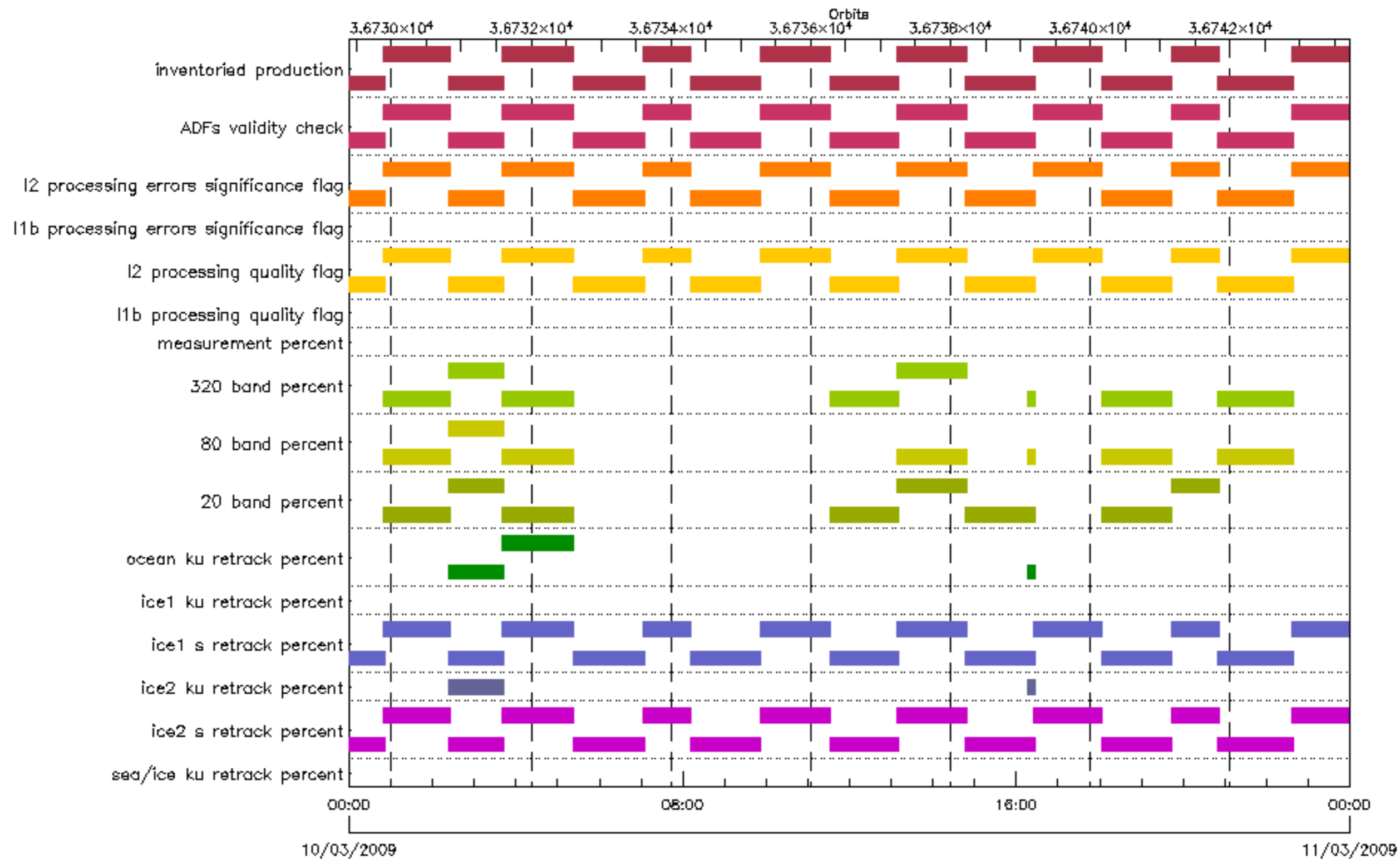








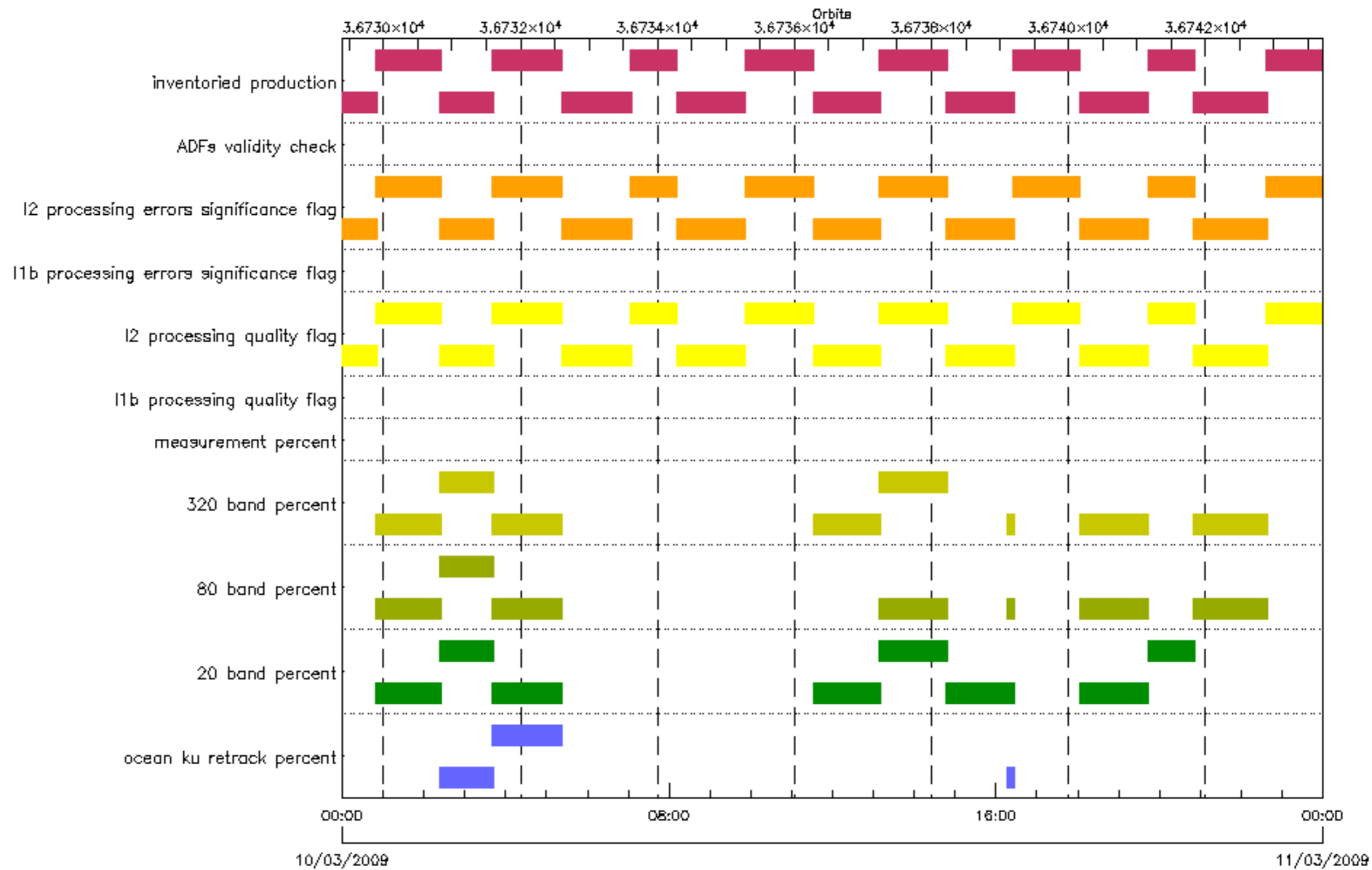
- 20 band percent
- 80 band percent
- 320 band percent
- measurement percent
- processing quality flag
- processing errors significance flag
- ADFs validity check
- inventoried production



sea/ice ku retrack percent
ice1 s retrack percent
20 band percent
measurement percent
I1b processing errors significance flag
inventoried production

ice2 s retrack percent
ice1 ku retrack percent
80 band percent
I1b processing quality flag
I2 processing errors significance flag

ice2 ku retrack percent
ocean ku retrack percent
320 band percent
I2 processing quality flag
ADFs validity check



ocean ku retrack percent
 320 band percent
 I2 processing quality flag
 ADFs validity check

20 band percent
 measurement percent
 I1b processing errors significance flag
 inventoried production

80 band percent
 I1b processing quality flag
 I2 processing errors significance flag

