

RA2, MWR & DORIS SUMMARY PRODUCTS REPORT

Reporting time: 08-03-2009 14:33:44.000
Trigger: Routine

	Period Start	Period Stop
UTC	06-MAR-2009 00:00:00.000	07-MAR-2009 00:00:00.000
Absolute Orbit	36672	36686
Cycle, Relative Orbit	0045	0059

Products inventoried

Gauge
PCF_RA2_ME__0P 99.59% of production inventoried
PCF_RA2_CAL_0P 100% of production inventoried
PCF_DOR_NAV_0P 95.06% of production inventoried
PCF_DOR_DOP_0P 99.15% of production inventoried
PCF_MWR_NL__0P 99.96% of production inventoried
PCF_RA2_MW__1P 99.60% of production inventoried
PCF_RA2_FGD_2P 99.60% of production inventoried
PCF_RA2_WWV_2P 99.60% of production inventoried

TABLE OF CONTENTS

Overall production

- [Inventoried production chart](#)
- [Inventoried production map](#)

Level 0

Planning vs. Production

Gauge
RA2_CAL_0P products: 1 produced; 0 gaps; 0 unplanned ; 0.00% of mission plan not covered by production
DOR_DOP_0P products: 16 produced; 10 gaps; 0 unplanned ; 0.77% of mission plan not covered by production
DOR_NAV_0P products: 16 produced; 13 gaps; 0 unplanned ; 4.58% of mission plan not covered by production
MWR_NL_0P products: 16 produced; 3 gaps; 0 unplanned ; 0.08% of mission plan not covered by production
RA2_ME_0P products: 19 produced; 4 gaps; 0 unplanned ; 0.50% of mission plan not covered by production

[Mission Plan vs. production chart](#)

Inventoried production: [RA2_CAL_0P](#) , [DOR_DOP_0P](#) , [DOR_NAV_0P](#) , [MWR_NL_0P](#) , [RA2_ME_0P](#)
 Missing products: [RA2_CAL_0P](#) , [DOR_DOP_0P](#) , [DOR_NAV_0P](#) , [MWR_NL_0P](#) , [RA2_ME_0P](#)
 Unplanned products: [RA2_CAL_0P](#) , [DOR_DOP_0P](#) , [DOR_NAV_0P](#) , [MWR_NL_0P](#) , [RA2_ME_0P](#)
 Overlaps: [RA2_CAL_0P](#) , [DOR_DOP_0P](#) , [DOR_NAV_0P](#) , [MWR_NL_0P](#) , [RA2_ME_0P](#)
 Duplicates: [RA2_CAL_0P](#) , [DOR_DOP_0P](#) , [DOR_NAV_0P](#) , [MWR_NL_0P](#) , [RA2_ME_0P](#)

ADF usage

Gauge
0 new ADFs in use for type RA2_CAL_0P N/A

[RA2_CAL_0P: ADFs usage](#)

Gauge
1 new ADFs in use for type DOR_DOP_0P N/A

[DOR_DOP_0P: ADFs usage](#)

Gauge
1 new ADFs in use for type DOR_NAV_0P N/A

[DOR_NAV_0P: ADFs usage](#)

Gauge

1 new ADFs in use for type MWR_NL__0P N/A
--

[MWR_NL__0P: ADFs usage](#)

Gauge
1 new ADFs in use for type RA2_ME__0P N/A

[RA2_ME__0P: ADFs usage](#)

Header checks

MPH errors

Gauge
0 RA2_CAL_0P products with wrong filename N/A
0 RA2_CAL_0P products with unknown processing stage N/A
0 RA2_CAL_0P products with unknown acquisition station N/A
0 RA2_CAL_0P products with unknown processing center N/A
0 RA2_CAL_0P products with wrong processing time N/A
1 RA2_CAL_0P products with software version not equal to the current version N/A
0 RA2_CAL_0P products with wrong sensing start N/A
0 RA2_CAL_0P products with wrong sensing stop N/A
0 RA2_CAL_0P products with wrong phase N/A
0 RA2_CAL_0P products with wrong state vector time N/A
0 RA2_CAL_0P products with unknown vector source N/A
1 RA2_CAL_0P products with UTC to SBT time too far from sensing time N/A
0 RA2_CAL_0P products with satellite binary time out-of-range N/A
0 RA2_CAL_0P products with wrong clock step N/A

0 RA2_CAL_0P products with leap utc set to blank N/A
0 RA2_CAL_0P products with leap err set N/A
0 RA2_CAL_0P products with product err set N/A
0 RA2_CAL_0P products with tot_size not equal to real file size N/A

[RA2_CAL_0P: MPH checks](#)

Gauge
0 DOR_DOP_0P products with wrong filename N/A
0 DOR_DOP_0P products with unknown processing stage N/A
0 DOR_DOP_0P products with unknown acquisition station N/A
0 DOR_DOP_0P products with unknown processing center N/A
0 DOR_DOP_0P products with wrong processing time N/A
0 DOR_DOP_0P products with software version not equal to the current version N/A
0 DOR_DOP_0P products with wrong sensing start N/A
0 DOR_DOP_0P products with wrong sensing stop N/A
0 DOR_DOP_0P products with wrong phase N/A
0 DOR_DOP_0P products with wrong state vector time N/A
0 DOR_DOP_0P products with unknown vector source N/A
12 DOR_DOP_0P products with UTC to SBT time too far from sensing time N/A
0 DOR_DOP_0P products with satellite binary time out-of-range N/A
0 DOR_DOP_0P products with wrong clock step N/A
0 DOR_DOP_0P products with leap utc set to blank N/A
0 DOR_DOP_0P products with leap err set N/A
0 DOR_DOP_0P products with product err set N/A
0 DOR_DOP_0P products with tot_size not equal to real file size N/A

[DOR_DOP_0P: MPH checks](#)

Gauge
0 DOR_NAV_0P products with wrong filename N/A
0 DOR_NAV_0P products with unknown processing stage N/A
0 DOR_NAV_0P products with unknown acquisition station N/A
0 DOR_NAV_0P products with unknown processing center N/A
0 DOR_NAV_0P products with wrong processing time N/A
0 DOR_NAV_0P products with software version not equal to the current version N/A
0 DOR_NAV_0P products with wrong sensing start N/A
0 DOR_NAV_0P products with wrong sensing stop N/A
0 DOR_NAV_0P products with wrong phase N/A
0 DOR_NAV_0P products with wrong state vector time N/A
0 DOR_NAV_0P products with unknown vector source N/A
10 DOR_NAV_0P products with UTC to SBT time too far from sensing time N/A
0 DOR_NAV_0P products with satellite binary time out-of-range N/A
0 DOR_NAV_0P products with wrong clock step N/A
0 DOR_NAV_0P products with leap utc set to blank N/A
0 DOR_NAV_0P products with leap err set N/A
0 DOR_NAV_0P products with product err set N/A
0 DOR_NAV_0P products with tot_size not equal to real file size N/A

[DOR_NAV_0P: MPH checks](#)

Gauge
0 MWR_NL__0P products with wrong filename N/A
0 MWR_NL__0P products with unknown processing stage N/A

0 MWR_NL__0P products with unknown acquisition station N/A
0 MWR_NL__0P products with unknown processing center N/A
0 MWR_NL__0P products with wrong processing time N/A
0 MWR_NL__0P products with software version not equal to the current version N/A
0 MWR_NL__0P products with wrong sensing start N/A
0 MWR_NL__0P products with wrong sensing stop N/A
0 MWR_NL__0P products with wrong phase N/A
0 MWR_NL__0P products with wrong state vector time N/A
0 MWR_NL__0P products with unknown vector source N/A
12 MWR_NL__0P products with UTC to SBT time too far from sensing time N/A
0 MWR_NL__0P products with satellite binary time out-of-range N/A
0 MWR_NL__0P products with wrong clock step N/A
0 MWR_NL__0P products with leap utc set to blank N/A
0 MWR_NL__0P products with leap err set N/A
0 MWR_NL__0P products with product err set N/A
0 MWR_NL__0P products with tot_size not equal to real file size N/A

[MWR_NL__0P: MPH checks](#)

Gauge
0 RA2_ME__0P products with wrong filename N/A
0 RA2_ME__0P products with unknown processing stage N/A
0 RA2_ME__0P products with unknown acquisition station N/A
0 RA2_ME__0P products with unknown processing center N/A
0 RA2_ME__0P products with wrong processing time N/A
0 RA2_ME__0P products with software version not equal to the current version N/A

0 RA2_ME__0P products with wrong sensing start N/A
0 RA2_ME__0P products with wrong sensing stop N/A
0 RA2_ME__0P products with wrong phase N/A
0 RA2_ME__0P products with wrong state vector time N/A
0 RA2_ME__0P products with unknown vector source N/A
15 RA2_ME__0P products with UTC to SBT time too far from sensing time N/A
0 RA2_ME__0P products with satellite binary time out-of-range N/A
0 RA2_ME__0P products with wrong clock step N/A
0 RA2_ME__0P products with leap utc set to blank N/A
0 RA2_ME__0P products with leap err set N/A
2 RA2_ME__0P products with product err set N/A
0 RA2_ME__0P products with tot_size not equal to real file size N/A

[RA2_ME__0P: MPH checks](#)

SPH errors

Gauge
0 ADFs not covering sensing time are referenced in RA2_CAL_0P products N/A
0 RA2_CAL_0P products with start_lat out of range N/A
0 RA2_CAL_0P products with start_long out of range N/A
0 RA2_CAL_0P products with stop_lat out of range N/A
0 RA2_CAL_0P products with stop_long out of range N/A
0 RA2_CAL_0P products with sat_track out of range N/A
0 RA2_CAL_0P products with num_error_ISPs out of range N/A
0 RA2_CAL_0P products with num_missing_ISPs out of range N/A
0 RA2_CAL_0P products with num_discarded_ISPs out of range N/A

0 RA2_CAL_0P products with num_RS_ISPs out of range N/A
0 RA2_CAL_0P products with ISP_errors_significant set to 1 N/A
0 RA2_CAL_0P products with missing_ISPs_significant set to 1 N/A
0 RA2_CAL_0P products with ISP_discarded_significant set to 1 N/A
0 RA2_CAL_0P products with RS_significant set to 1 N/A

[RA2_CAL_0P: SPH checks](#)

Gauge
0 ADFs not covering sensing time are referenced in DOR_DOP_0P products N/A
0 DOR_DOP_0P products with start_lat out of range N/A
0 DOR_DOP_0P products with start_long out of range N/A
0 DOR_DOP_0P products with stop_lat out of range N/A
0 DOR_DOP_0P products with stop_long out of range N/A
0 DOR_DOP_0P products with sat_track out of range N/A
0 DOR_DOP_0P products with num_error_ISPs out of range N/A
0 DOR_DOP_0P products with num_missing_ISPs out of range N/A
0 DOR_DOP_0P products with num_discarded_ISPs out of range N/A
0 DOR_DOP_0P products with num_RS_ISPs out of range N/A
0 DOR_DOP_0P products with ISP_errors_significant set to 1 N/A
0 DOR_DOP_0P products with missing_ISPs_significant set to 1 N/A
0 DOR_DOP_0P products with ISP_discarded_significant set to 1 N/A
0 DOR_DOP_0P products with RS_significant set to 1 N/A

[DOR_DOP_0P: SPH checks](#)

Gauge
0 ADFs not covering sensing time are referenced in DOR_NAV_0P products N/A

0 DOR_NAV_0P products with start_lat out of range N/A
0 DOR_NAV_0P products with start_long out of range N/A
0 DOR_NAV_0P products with stop_lat out of range N/A
0 DOR_NAV_0P products with stop_long out of range N/A
0 DOR_NAV_0P products with sat_track out of range N/A
0 DOR_NAV_0P products with num_error_ISPs out of range N/A
0 DOR_NAV_0P products with num_missing_ISPs out of range N/A
0 DOR_NAV_0P products with num_discarded_ISPs out of range N/A
0 DOR_NAV_0P products with num_RS_ISPs out of range N/A
0 DOR_NAV_0P products with ISP_errors_significant set to 1 N/A
0 DOR_NAV_0P products with missing_ISPs_significant set to 1 N/A
0 DOR_NAV_0P products with ISP_discarded_significant set to 1 N/A
0 DOR_NAV_0P products with RS_significant set to 1 N/A

[DOR_NAV_0P: SPH checks](#)

Gauge
0 ADFs not covering sensing time are referenced in MWR_NL__0P products N/A
0 MWR_NL__0P products with start_lat out of range N/A
0 MWR_NL__0P products with start_long out of range N/A
0 MWR_NL__0P products with stop_lat out of range N/A
0 MWR_NL__0P products with stop_long out of range N/A
0 MWR_NL__0P products with sat_track out of range N/A
0 MWR_NL__0P products with num_error_ISPs out of range N/A
0 MWR_NL__0P products with num_missing_ISPs out of range N/A
0 MWR_NL__0P products with num_discarded_ISPs out of range N/A

0 MWR_NL__0P products with num_RS_ISPs out of range N/A
0 MWR_NL__0P products with ISP_errors_significant set to 1 N/A
0 MWR_NL__0P products with missing_ISPs_significant set to 1 N/A
0 MWR_NL__0P products with ISP_discarded_significant set to 1 N/A
0 MWR_NL__0P products with RS_significant set to 1 N/A

[MWR_NL__0P: SPH checks](#)

Gauge
0 ADFs not covering sensing time are referenced in RA2_ME__0P products N/A
0 RA2_ME__0P products with start_lat out of range N/A
0 RA2_ME__0P products with start_long out of range N/A
0 RA2_ME__0P products with stop_lat out of range N/A
0 RA2_ME__0P products with stop_long out of range N/A
0 RA2_ME__0P products with sat_track out of range N/A
1 RA2_ME__0P products with num_error_ISPs out of range N/A
2 RA2_ME__0P products with num_missing_ISPs out of range N/A
0 RA2_ME__0P products with num_discarded_ISPs out of range N/A
0 RA2_ME__0P products with num_RS_ISPs out of range N/A
1 RA2_ME__0P products with ISP_errors_significant set to 1 N/A
2 RA2_ME__0P products with missing_ISPs_significant set to 1 N/A
0 RA2_ME__0P products with ISP_discarded_significant set to 1 N/A
0 RA2_ME__0P products with RS_significant set to 1 N/A

[RA2_ME__0P: SPH checks](#)

Level 1

Planning vs. Production

Gauge
RA2_MW__1P products: 20 produced; 4 gaps; 0 unplanned ; 0.49% of mission plan not covered by production

[Mission Plan vs. production chart](#)

Inventoried production: [RA2_MW__1P](#)

Missing products: [RA2_MW__1P](#)

Unplanned products: [RA2_MW__1P](#)

Overlaps: [RA2_MW__1P](#)

Duplicates: [RA2_MW__1P](#)

ADF usage

Gauge
Current IECF list for ADFs not available N/A
0 differences with IECF detected for type RA2_MW__1P N/A
6 new ADFs in use for type RA2_MW__1P N/A

[RA2_MW__1P: ADFs usage](#)

Header checks

MPH errors

Gauge
0 RA2_MW__1P products with wrong filename N/A
0 RA2_MW__1P products with unknown processing stage N/A
0 RA2_MW__1P products with unknown acquisition station N/A
0 RA2_MW__1P products with unknown processing center N/A

0 RA2_MW__1P products with wrong processing time N/A
20 RA2_MW__1P products with software version not equal to the current version N/A
0 RA2_MW__1P products with wrong sensing start N/A
0 RA2_MW__1P products with wrong sensing stop N/A
0 RA2_MW__1P products with wrong phase N/A
20 RA2_MW__1P products with wrong state vector time N/A
0 RA2_MW__1P products with unknown vector source N/A
16 RA2_MW__1P products with UTC to SBT time too far from sensing time N/A
0 RA2_MW__1P products with satellite binary time out-of-range N/A
0 RA2_MW__1P products with wrong clock step N/A
0 RA2_MW__1P products with leap utc set to blank N/A
0 RA2_MW__1P products with leap err set N/A
0 RA2_MW__1P products with product err set N/A
0 RA2_MW__1P products with tot_size not equal to real file size N/A

[RA2_MW__1P: MPH checks](#)

SPH errors

Gauge
19 ADFs not covering sensing time are referenced in RA2_MW__1P products N/A
0 RA2_MW__1P products with processing errors significance flag set N/A
0 RA2_MW__1P products with percentage DSRs free of processing errors below threshold N/A
0 RA2_MW__1P products with percentage of valid measurements below threshold N/A
6 RA2_MW__1P products with percentage of 320 MHz band processed below threshold N/A
4 RA2_MW__1P products with percentage of 80 MHz band processed above threshold N/A
6 RA2_MW__1P products with percentage of 20 MHz band processed above threshold N/A

Level 2

Planning vs. Production

Gauge
RA2_FGD_2P products: 20 produced; 4 gaps; 0 unplanned ; 0.49% of mission plan not covered by production
RA2_WWV_2P products: 20 produced; 4 gaps; 0 unplanned ; 0.49% of mission plan not covered by production

[Mission Plan vs. production chart](#)

Inventoried production: [RA2_FGD_2P](#) , [RA2_WWV_2P](#)

Missing products: [RA2_FGD_2P](#) , [RA2_WWV_2P](#)

Unplanned products: [RA2_FGD_2P](#) , [RA2_WWV_2P](#)

Overlaps: [RA2_FGD_2P](#) , [RA2_WWV_2P](#)

Duplicates: [RA2_FGD_2P](#) , [RA2_WWV_2P](#)

ADF usage

Gauge
Current IECF list for ADFs not available N/A
242 differences with IECF detected for type RA2_FGD_2P N/A
34 new ADFs in use for type RA2_FGD_2P N/A

[RA2_FGD_2P: ADFs usage](#)

Gauge
Current IECF list for ADFs not available N/A
251 differences with IECF detected for type RA2_WWV_2P N/A
53 new ADFs in use for type RA2_WWV_2P N/A

[RA2_WWV_2P: ADFs usage](#)

Header checks

MPH errors

Gauge
0 RA2_FGD_2P products with wrong filename N/A
0 RA2_FGD_2P products with unknown processing stage N/A
0 RA2_FGD_2P products with unknown acquisition station N/A
0 RA2_FGD_2P products with unknown processing center N/A
0 RA2_FGD_2P products with wrong processing time N/A
20 RA2_FGD_2P products with software version not equal to the current version N/A
0 RA2_FGD_2P products with wrong sensing start N/A
0 RA2_FGD_2P products with wrong sensing stop N/A
0 RA2_FGD_2P products with wrong phase N/A
20 RA2_FGD_2P products with wrong state vector time N/A
0 RA2_FGD_2P products with unknown vector source N/A
16 RA2_FGD_2P products with UTC to SBT time too far from sensing time N/A
0 RA2_FGD_2P products with satellite binary time out-of-range N/A
0 RA2_FGD_2P products with wrong clock step N/A
0 RA2_FGD_2P products with leap utc set to blank N/A
0 RA2_FGD_2P products with leap err set N/A
20 RA2_FGD_2P products with product err set N/A
0 RA2_FGD_2P products with tot_size not equal to real file size N/A

Gauge
0 RA2_WWV_2P products with wrong filename N/A
0 RA2_WWV_2P products with unknown processing stage N/A
0 RA2_WWV_2P products with unknown acquisition station N/A
0 RA2_WWV_2P products with unknown processing center N/A
0 RA2_WWV_2P products with wrong processing time N/A
20 RA2_WWV_2P products with software version not equal to the current version N/A
0 RA2_WWV_2P products with wrong sensing start N/A
0 RA2_WWV_2P products with wrong sensing stop N/A
0 RA2_WWV_2P products with wrong phase N/A
20 RA2_WWV_2P products with wrong state vector time N/A
0 RA2_WWV_2P products with unknown vector source N/A
16 RA2_WWV_2P products with UTC to SBT time too far from sensing time N/A
0 RA2_WWV_2P products with satellite binary time out-of-range N/A
0 RA2_WWV_2P products with wrong clock step N/A
0 RA2_WWV_2P products with leap utc set to blank N/A
0 RA2_WWV_2P products with leap err set N/A
20 RA2_WWV_2P products with product err set N/A
0 RA2_WWV_2P products with tot_size not equal to real file size N/A

[RA2_WWV_2P: MPH checks](#)

SPH errors

Gauge
19 ADFs not covering sensing time are referenced in RA2_FGD_2P products N/A
20 RA2_FGD_2P products with I2 processing errors significance flag set N/A

0 RA2_FGD_2P products with I1b processing errors significance flag set N/A
20 RA2_FGD_2P products with percentage DSRs free of I2 processing errors below threshold N/A
0 RA2_FGD_2P products with percentage DSRs free of I1b processing errors below threshold N/A
0 RA2_FGD_2P products with percentage of valid measurements below threshold N/A
10 RA2_FGD_2P products with percentage of 320 MHz band processed below threshold N/A
9 RA2_FGD_2P products with percentage of 80 MHz band processed above threshold N/A
11 RA2_FGD_2P products with percentage of 20 MHz band processed above threshold N/A
5 RA2_FGD_2P products with percentage of valid Ku ocean retracker measurements below threshold N/A
0 RA2_FGD_2P products with percentage of valid Ku ice1 retracker measurements below threshold N/A
20 RA2_FGD_2P products with percentage of valid S ice1 retracker measurements below threshold N/A
4 RA2_FGD_2P products with percentage of valid Ku ice2 retracker measurements below threshold N/A
20 RA2_FGD_2P products with percentage of valid S ice2 retracker measurements below threshold N/A
1 RA2_FGD_2P products with percentage of valid Ku sea/ice retracker measurements below threshold N/A

[RA2_FGD_2P: SPH checks](#)

Gauge
0 ADFs not covering sensing time are referenced in RA2_WWV_2P products N/A
20 RA2_WWV_2P products with ra2_I2_proc_flag anomalies N/A
0 RA2_WWV_2P products with ra2_I1b_proc_flag anomalies N/A
20 RA2_WWV_2P products with ra2_I2_proc_quality anomalies N/A
0 RA2_WWV_2P products with ra2_I1b_proc_quality anomalies N/A
0 RA2_WWV_2P products with ra2_measurement_percent anomalies N/A
10 RA2_WWV_2P products with ra2_320_band_percent anomalies N/A
9 RA2_WWV_2P products with ra2_80_band_percent anomalies N/A
11 RA2_WWV_2P products with ra2_20_band_percent anomalies N/A

5 RA2_WWV_2P products with ra2_ocean_ku_retrack_percent anomalies
N/A

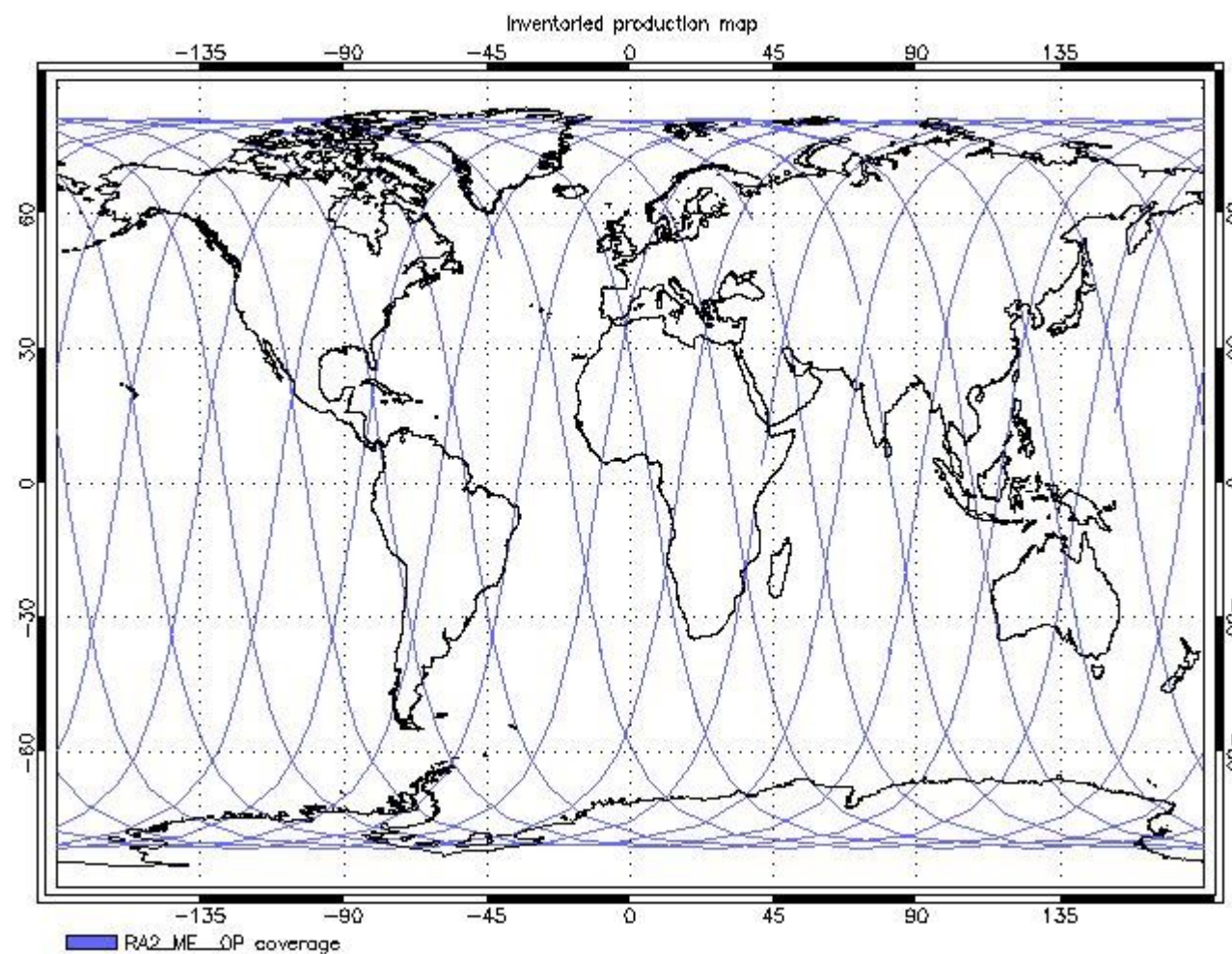
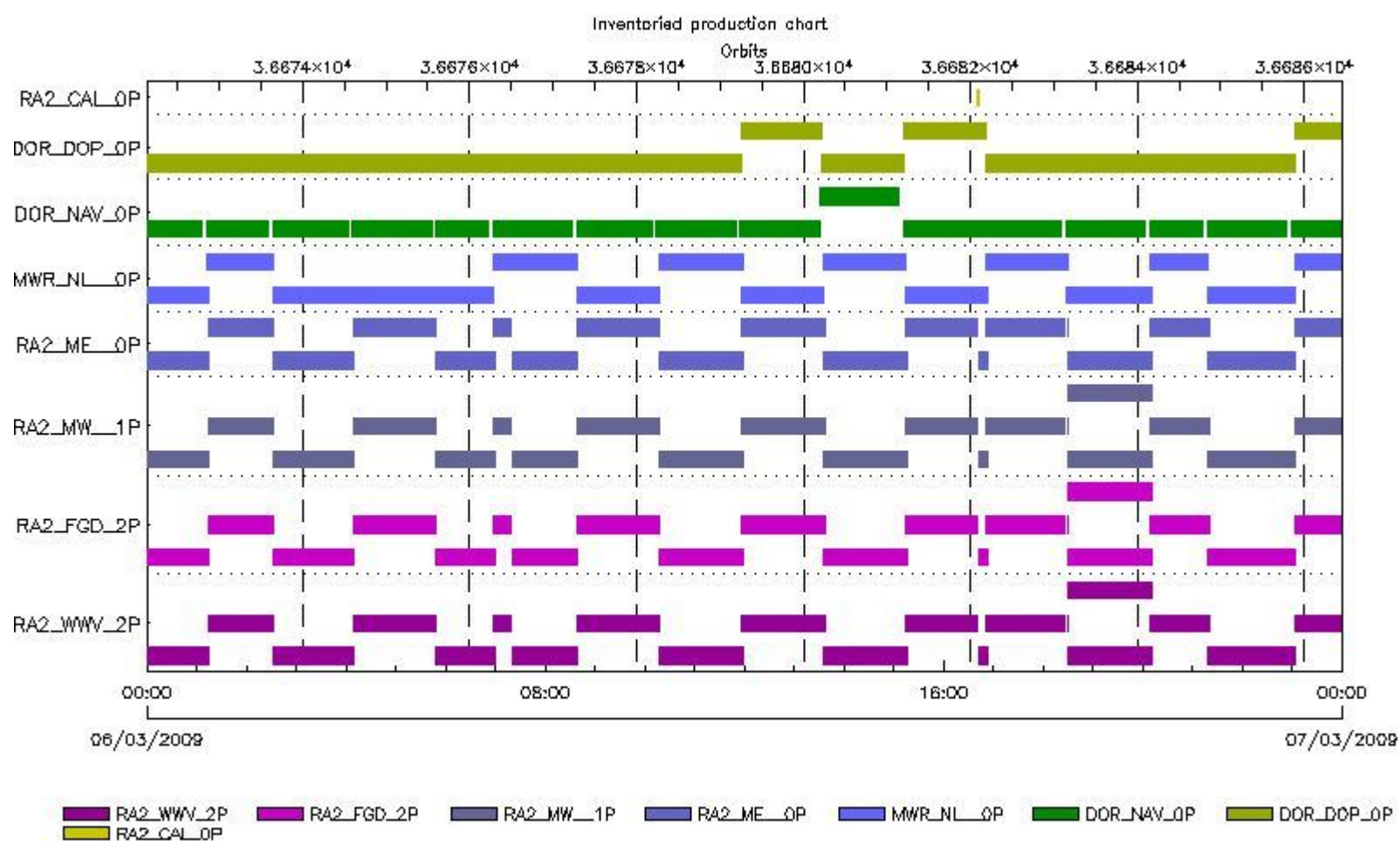
[RA2_WWV_2P: SPH checks](#)

Time Correlation

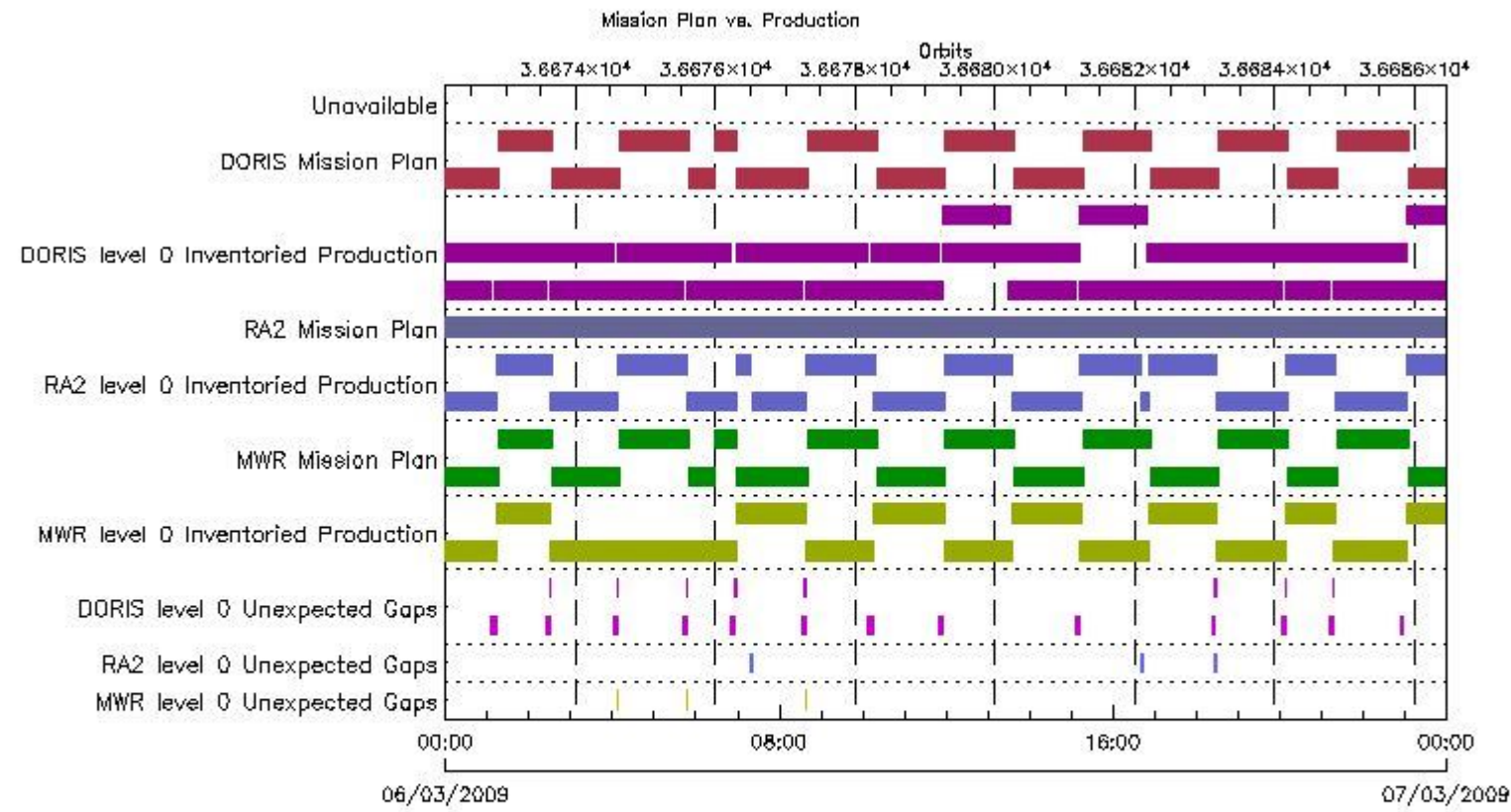
[Time Correlation propagation error](#)

Overall Production

Inventoried Production (sensing time)



Mission Plan vs. Production (level 0)



Production covering Mission Plan

Gauge
PCF_RA2_ME__0P 99.59% of production inventoried
PCF_RA2_CAL_0P 100% of production inventoried
PCF_DOR_NAV_0P 95.06% of production inventoried
PCF_DOR_DOP_0P 99.15% of production inventoried
PCF_MWR_NL__0P 99.96% of production inventoried

Mission Plan (extracted from DMOP)

Gauge	Segment (Start-Stop)
MODE.MEASUREMENT RA2.ACQ_PLAN	05-MAR-2009 23:36:42.982 06-MAR-2009 16:40:04.402
MODE.NOMINAL DORIS.ACQ_PLAN	05-MAR-2009 23:36:42.982 07-MAR-2009 00:45:46.615

MODE.NOMINAL MWR.ACQ_PLAN	05-MAR-2009 23:36:42.982 07-MAR-2009 00:45:46.615
MODE.CALIBRATION RA2.ACQ_PLAN	06-MAR-2009 16:40:08.912 06-MAR-2009 16:41:38.439
MODE.MEASUREMENT RA2.ACQ_PLAN	06-MAR-2009 16:41:42.949 07-MAR-2009 00:45:46.615

Inventoried Products

RA2_CAL_OP products

Gauge	Segment (Start-Stop)	Explicit Reference
Product: RA2_CAL_OP Filename: RA2_CAL_OPNPDK20090306_164004_00000922077_00055_36682_1320.N1	06-MAR-2009 16:40:04.569 06-MAR-2009 16:41:37.031	RA2_CAL_OPNPDK20090306_164004_00000922077_00055_36682_1320.N1 RA2_CAL_OP.MPH.ABS_ORBIT=36682

DOR_DOP_OP products

Gauge	Segment (Start-Stop)	Explicit Reference
Product: DOR_DOP_OP Filename: DOR_DOP_0PNPDE20090305_233303_000059302077_00044_36671_7899.N1	05-MAR-2009 23:33:03.773 06-MAR-2009 01:11:53.297	DOR_DOP_0PNPDE20090305_233303_000059302077_00044_36671_7899.N1 DOR_DOP_0P.MPH.ABS_ORBIT=36671
Product: DOR_DOP_OP Filename: DOR_DOP_0PNPDE20090306_011257_000045912077_00045_36672_7900.N1	06-MAR-2009 01:12:57.051 06-MAR-2009 02:29:27.657	DOR_DOP_0PNPDE20090306_011257_000045912077_00045_36672_7900.N1 DOR_DOP_0P.MPH.ABS_ORBIT=36672
Product: DOR_DOP_OP Filename: DOR_DOP_0PNPDE20090306_023031_000057382077_00046_36673_7901.N1	06-MAR-2009 02:30:31.414 06-MAR-2009 04:06:09.696	DOR_DOP_0PNPDE20090306_023031_000057382077_00046_36673_7901.N1 DOR_DOP_0P.MPH.ABS_ORBIT=36673
Product: DOR_DOP_OP Filename: DOR_DOP_0PNPDE20090306_040713_000059302077_00047_36674_7902.N1	06-MAR-2009 04:07:13.458 06-MAR-2009 05:46:02.986	DOR_DOP_0PNPDE20090306_040713_000059302077_00047_36674_7902.N1 DOR_DOP_0P.MPH.ABS_ORBIT=36674
Product: DOR_DOP_OP Filename: DOR_DOP_0PNPDK20090306_054706_000040812077_00048_36675_0146.N1	06-MAR-2009 05:47:06.744 06-MAR-2009 06:55:07.287	DOR_DOP_0PNPDK20090306_054706_000040812077_00048_36675_0146.N1 DOR_DOP_0P.MPH.ABS_ORBIT=36675
Product: DOR_DOP_OP Filename: DOR_DOP_0PNPDK20090306_065714_000059302077_00049_36676_0147.N1	06-MAR-2009 06:57:14.799 06-MAR-2009 08:36:04.343	DOR_DOP_0PNPDK20090306_065714_000059302077_00049_36676_0147.N1 DOR_DOP_0P.MPH.ABS_ORBIT=36676
Product: DOR_DOP_OP Filename: DOR_DOP_0PNPDK20090306_083708_000058662077_00050_36677_0148.N1	06-MAR-2009 08:37:08.105 06-MAR-2009 10:14:53.863	DOR_DOP_0PNPDK20090306_083708_000058662077_00050_36677_0148.N1 DOR_DOP_0P.MPH.ABS_ORBIT=36677
Product: DOR_DOP_OP Filename: DOR_DOP_0PNPDK20090306_101557_000059932077_00051_36678_0149.N1	06-MAR-2009 10:15:57.625 06-MAR-2009 11:55:50.934	DOR_DOP_0PNPDK20090306_101557_000059932077_00051_36678_0149.N1 DOR_DOP_0P.MPH.ABS_ORBIT=36678
Product: DOR_DOP_OP Filename: DOR_DOP_0PNPDK20090306_115550_000058662077_00052_36679_0150.N1	06-MAR-2009 11:55:50.934 06-MAR-2009 13:33:36.724	DOR_DOP_0PNPDK20090306_115550_000058662077_00052_36679_0150.N1 DOR_DOP_0P.MPH.ABS_ORBIT=36679
Product: DOR_DOP_OP Filename: DOR_DOP_0PNPDK20090306_133336_000059302077_00053_36680_0151.N1	06-MAR-2009 13:33:36.724 06-MAR-2009 15:12:26.240	DOR_DOP_0PNPDK20090306_133336_000059302077_00053_36680_0151.N1 DOR_DOP_0P.MPH.ABS_ORBIT=36680
Product: DOR_DOP_OP Filename: DOR_DOP_0PNPDK20090306_151226_000058662077_00054_36681_0152.N1	06-MAR-2009 15:12:26.240 06-MAR-2009 16:50:12.014	DOR_DOP_0PNPDK20090306_151226_000058662077_00054_36681_0152.N1 DOR_DOP_0P.MPH.ABS_ORBIT=36681
Product: DOR_DOP_OP Filename: DOR_DOP_0PNPDK20090306_165012_000058022077_00055_36682_0153.N1	06-MAR-2009 16:50:12.014 06-MAR-2009 18:26:54.019	DOR_DOP_0PNPDK20090306_165012_000058022077_00055_36682_0153.N1 DOR_DOP_0P.MPH.ABS_ORBIT=36682
Product: DOR_DOP_OP Filename: DOR_DOP_0PNPDK20090306_182757_000059932077_00056_36683_0154.N1	06-MAR-2009 18:27:57.785 06-MAR-2009 20:07:51.035	DOR_DOP_0PNPDK20090306_182757_000059932077_00056_36683_0154.N1 DOR_DOP_0P.MPH.ABS_ORBIT=36683
Product: DOR_DOP_OP Filename: DOR_DOP_0PNPDE20090306_200854_000040812077_00057_36684_7903.N1	06-MAR-2009 20:08:54.793 06-MAR-2009 21:16:55.325	DOR_DOP_0PNPDE20090306_200854_000040812077_00057_36684_7903.N1 DOR_DOP_0P.MPH.ABS_ORBIT=36684
Product: DOR_DOP_OP Filename: DOR_DOP_0PNPDE20090306_211759_000062482077_00057_36684_7904.N1	06-MAR-2009 21:17:59.083 06-MAR-2009 23:02:07.365	DOR_DOP_0PNPDE20090306_211759_000062482077_00057_36684_7904.N1 DOR_DOP_0P.MPH.ABS_ORBIT=36684

Product: DOR_DOP_0P
 Filename: DOR_DOP_0PNPDE20090306_230207_000059302077_00058_36685_7905.N1
 06-MAR-2009 23:02:07.365
 07-MAR-2009 00:40:56.873
 DOR_DOP_0PNPDE20090306_230207_000059302077_00058_366
 DOR_DOP_0P.MPH.ABS_ORBIT=36685

DOR_NAV_0P products

Gauge	Segment (Start-Stop)	Explicit Reference
Product: DOR_NAV_0P Filename: DOR_NAV_0PNPDE20090305_233024_000057382077_00044_36671_7491.N1	05-MAR-2009 23:30:24.370 06-MAR-2009 01:06:02.621	DOR_NAV_0PNPDE20090305_233024_000057382077_00044_36671_7491.N1 DOR_NAV_0P.MPH.ABS_ORBIT=36671
Product: DOR_NAV_0P Filename: DOR_NAV_0PNPDE20090306_011121_000044632077_00045_36672_7492.N1	06-MAR-2009 01:11:21.414 06-MAR-2009 02:25:44.500	DOR_NAV_0PNPDE20090306_011121_000044632077_00045_36672_7492.N1 DOR_NAV_0P.MPH.ABS_ORBIT=36672
Product: DOR_NAV_0P Filename: DOR_NAV_0PNPDE20090306_023103_000054192077_00046_36673_7493.N1	06-MAR-2009 02:31:03.293 06-MAR-2009 04:01:22.782	DOR_NAV_0PNPDE20090306_023103_000054192077_00046_36673_7493.N1 DOR_NAV_0P.MPH.ABS_ORBIT=36673
Product: DOR_NAV_0P Filename: DOR_NAV_0PNPDE20090306_040641_000057382077_00047_36674_7494.N1	06-MAR-2009 04:06:41.579 06-MAR-2009 05:42:19.834	DOR_NAV_0PNPDE20090306_040641_000057382077_00047_36674_7494.N1 DOR_NAV_0P.MPH.ABS_ORBIT=36674
Product: DOR_NAV_0P Filename: DOR_NAV_0PNPDK20090306_054738_000038262077_00048_36675_9428.N1	06-MAR-2009 05:47:38.627 06-MAR-2009 06:51:24.131	DOR_NAV_0PNPDK20090306_054738_000038262077_00048_36675_9428.N1 DOR_NAV_0P.MPH.ABS_ORBIT=36675
Product: DOR_NAV_0P Filename: DOR_NAV_0PNPDK20090306_065642_000057382077_00049_36676_9429.N1	06-MAR-2009 06:56:42.928 06-MAR-2009 08:32:21.194	DOR_NAV_0PNPDK20090306_065642_000057382077_00049_36676_9429.N1 DOR_NAV_0P.MPH.ABS_ORBIT=36676
Product: DOR_NAV_0P Filename: DOR_NAV_0PNPDK20090306_083739_000054192077_00050_36677_9430.N1	06-MAR-2009 08:37:39.984 06-MAR-2009 10:07:59.429	DOR_NAV_0PNPDK20090306_083739_000054192077_00050_36677_9430.N1 DOR_NAV_0P.MPH.ABS_ORBIT=36677
Product: DOR_NAV_0P Filename: DOR_NAV_0PNPDK20090306_101318_000057382077_00051_36678_9431.N1	06-MAR-2009 10:13:18.226 06-MAR-2009 11:48:56.508	DOR_NAV_0PNPDK20090306_101318_000057382077_00051_36678_9431.N1 DOR_NAV_0P.MPH.ABS_ORBIT=36678
Product: DOR_NAV_0P Filename: DOR_NAV_0PNPDK20090306_115415_000057382077_00052_36679_9432.N1	06-MAR-2009 11:54:15.297 06-MAR-2009 13:29:53.579	DOR_NAV_0PNPDK20090306_115415_000057382077_00052_36679_9432.N1 DOR_NAV_0P.MPH.ABS_ORBIT=36679
Product: DOR_NAV_0P Filename: DOR_NAV_0PNPDK20090306_132953_000057382077_00053_36680_9433.N1	06-MAR-2009 13:29:53.579 06-MAR-2009 15:05:31.818	DOR_NAV_0PNPDK20090306_132953_000057382077_00053_36680_9433.N1 DOR_NAV_0P.MPH.ABS_ORBIT=36680
Product: DOR_NAV_0P Filename: DOR_NAV_0PNPDK20090306_151050_000057382077_00054_36681_9434.N1	06-MAR-2009 15:10:50.600 06-MAR-2009 16:46:28.862	DOR_NAV_0PNPDK20090306_151050_000057382077_00054_36681_9434.N1 DOR_NAV_0P.MPH.ABS_ORBIT=36681
Product: DOR_NAV_0P Filename: DOR_NAV_0PNPDK20090306_164628_000057382077_00055_36682_9435.N1	06-MAR-2009 16:46:28.862 06-MAR-2009 18:22:07.101	DOR_NAV_0PNPDK20090306_164628_000057382077_00055_36682_9435.N1 DOR_NAV_0P.MPH.ABS_ORBIT=36682
Product: DOR_NAV_0P Filename: DOR_NAV_0PNPDK20090306_182725_000057382077_00056_36683_9436.N1	06-MAR-2009 18:27:25.898 06-MAR-2009 20:03:04.125	DOR_NAV_0PNPDK20090306_182725_000057382077_00056_36683_9436.N1 DOR_NAV_0P.MPH.ABS_ORBIT=36683
Product: DOR_NAV_0P Filename: DOR_NAV_0PNPDE20090306_200822_000038252077_00057_36684_7495.N1	06-MAR-2009 20:08:22.918 06-MAR-2009 21:12:08.415	DOR_NAV_0PNPDE20090306_200822_000038252077_00057_36684_7495.N1 DOR_NAV_0P.MPH.ABS_ORBIT=36684
Product: DOR_NAV_0P Filename: DOR_NAV_0PNPDE20090306_211727_000057382077_00057_36684_7496.N1	06-MAR-2009 21:17:27.204 06-MAR-2009 22:53:05.423	DOR_NAV_0PNPDE20090306_211727_000057382077_00057_36684_7496.N1 DOR_NAV_0P.MPH.ABS_ORBIT=36684
Product: DOR_NAV_0P Filename: DOR_NAV_0PNPDE20090306_225824_000057382077_00058_36685_7497.N1	06-MAR-2009 22:58:24.212 07-MAR-2009 00:34:02.447	DOR_NAV_0PNPDE20090306_225824_000057382077_00058_36685_7497.N1 DOR_NAV_0P.MPH.ABS_ORBIT=36685

MWR_NL__0P products

Gauge	Segment (Start-Stop)	Explicit Reference
Product: MWR_NL__0P Filename: MWR_NL__0PNPDE20090305_233247_000060242077_00044_36671_7931.N1	05-MAR-2009 23:32:47.862 06-MAR-2009 01:13:12.023	MWR_NL__0PNPDE20090305_233247_000060242077_00044_36671_7931.N1 MWR_NL__0P.MPH.ABS_ORBIT=36671
Product: MWR_NL__0P Filename: MWR_NL__0PNPDE20090306_011248_000047042077_00045_36672_7932.N1	06-MAR-2009 01:12:48.023 06-MAR-2009 02:31:12.149	MWR_NL__0PNPDE20090306_011248_000047042077_00045_36672_7932.N1 MWR_NL__0P.MPH.ABS_ORBIT=36672
Product: MWR_NL__0P Filename: MWR_NL__0PNPDE20090306_023112_000057602077_00046_36673_7933.N1	06-MAR-2009 02:31:12.149 06-MAR-2009 04:07:12.298	MWR_NL__0PNPDE20090306_023112_000057602077_00046_36673_7933.N1 MWR_NL__0P.MPH.ABS_ORBIT=36673
Product: MWR_NL__0P Filename: MWR_NL__0PNPDE20090306_040736_000060002077_00047_36674_7934.N1	06-MAR-2009 04:07:36.306 06-MAR-2009 05:47:36.463	MWR_NL__0PNPDE20090306_040736_000060002077_00047_36674_7934.N1 MWR_NL__0P.MPH.ABS_ORBIT=36674

Product: MWR_NL__0P Filename: MWR_NL__0PNPDK20090306_054800_000041522077_00048_36675_0030.N1	06-MAR-2009 05:48:00.463 06-MAR-2009 06:57:12.577	MWR_NL__0PNPDK20090306_054800_000041522077_00048_366 MWR_NL__0P.MPH.ABS_ORBIT=36675
Product: MWR_NL__0P Filename: MWR_NL__0PNPDK20090306_065712_000060242077_00049_36676_0031.N1	06-MAR-2009 06:57:12.577 06-MAR-2009 08:37:36.734	MWR_NL__0PNPDK20090306_065712_000060242077_00049_36676_0031.N1 MWR_NL__0P.MPH.ABS_ORBIT=36676
Product: MWR_NL__0P Filename: MWR_NL__0PNPDK20090306_083800_000059282077_00050_36677_0032.N1	06-MAR-2009 08:38:00.741 06-MAR-2009 10:16:48.898	MWR_NL__0PNPDK20090306_083800_000059282077_00050_36677_0032.N1 MWR_NL__0P.MPH.ABS_ORBIT=36677
Product: MWR_NL__0P Filename: MWR_NL__0PNPDK20090306_101600_000060962077_00051_36678_0033.N1	06-MAR-2009 10:16:00.898 06-MAR-2009 11:57:37.059	MWR_NL__0PNPDK20090306_101600_000060962077_00051_36678_0033.N1 MWR_NL__0P.MPH.ABS_ORBIT=36678
Product: MWR_NL__0P Filename: MWR_NL__0PNPDK20090306_115649_000059042077_00052_36679_0034.N1	06-MAR-2009 11:56:49.063 06-MAR-2009 13:35:13.216	MWR_NL__0PNPDK20090306_115649_000059042077_00052_36679_0034.N1 MWR_NL__0P.MPH.ABS_ORBIT=36679
Product: MWR_NL__0P Filename: MWR_NL__0PNPDK20090306_133425_000059762077_00053_36680_0035.N1	06-MAR-2009 13:34:25.216 06-MAR-2009 15:14:01.377	MWR_NL__0PNPDK20090306_133425_000059762077_00053_36680_0035.N1 MWR_NL__0P.MPH.ABS_ORBIT=36680
Product: MWR_NL__0P Filename: MWR_NL__0PNPDK20090306_151313_000059282077_00054_36681_0036.N1	06-MAR-2009 15:13:13.377 06-MAR-2009 16:52:01.542	MWR_NL__0PNPDK20090306_151313_000059282077_00054_36681_0036.N1 MWR_NL__0P.MPH.ABS_ORBIT=36681
Product: MWR_NL__0P Filename: MWR_NL__0PNPDK20090306_165049_000058802077_00055_36682_0037.N1	06-MAR-2009 16:50:49.542 06-MAR-2009 18:28:49.699	MWR_NL__0PNPDK20090306_165049_000058802077_00055_36682_0037.N1 MWR_NL__0P.MPH.ABS_ORBIT=36682
Product: MWR_NL__0P Filename: MWR_NL__0PNPDK20090306_182825_000060722077_00056_36683_0038.N1	06-MAR-2009 18:28:25.699 06-MAR-2009 20:09:37.864	MWR_NL__0PNPDK20090306_182825_000060722077_00056_36683_0038.N1 MWR_NL__0P.MPH.ABS_ORBIT=36683
Product: MWR_NL__0P Filename: MWR_NL__0PNPDE20090306_200913_000041762077_00057_36684_7935.N1	06-MAR-2009 20:09:13.860 06-MAR-2009 21:18:49.969	MWR_NL__0PNPDE20090306_200913_000041762077_00057_36684_7935.N1 MWR_NL__0P.MPH.ABS_ORBIT=36684
Product: MWR_NL__0P Filename: MWR_NL__0PNPDE20090306_211825_000062642077_00057_36684_7936.N1	06-MAR-2009 21:18:25.969 06-MAR-2009 23:02:50.134	MWR_NL__0PNPDE20090306_211825_000062642077_00057_36684_7936.N1 MWR_NL__0P.MPH.ABS_ORBIT=36684
Product: MWR_NL__0P Filename: MWR_NL__0PNPDE20090306_230226_000060002077_00058_36685_7937.N1	06-MAR-2009 23:02:26.134 07-MAR-2009 00:42:26.303	MWR_NL__0PNPDE20090306_230226_000060002077_00058_36685_7937.N1 MWR_NL__0P.MPH.ABS_ORBIT=36685

RA2_ME__0P products

Gauge	Segment (Start-Stop)	Explicit Reference
Product: RA2_ME__0P Filename: RA2_ME__0PNPDE20090305_233310_000060522077_00044_36671_8577.N1	05-MAR-2009 23:33:10.724 06-MAR-2009 01:14:03.086	RA2_ME__0PNPDE20090305_233310_000060522077_00044_36671_8577.N1 RA2_ME__0P.MPH.ABS_ORBIT=36671
Product: RA2_ME__0P Filename: RA2_ME__0PNPDE20090306_011257_000047432077_00045_36672_8578.N1	06-MAR-2009 01:12:57.360 06-MAR-2009 02:32:00.771	RA2_ME__0PNPDE20090306_011257_000047432077_00045_36672_8578.N1 RA2_ME__0P.MPH.ABS_ORBIT=36672
Product: RA2_ME__0P Filename: RA2_ME__0PNPDE20090306_023128_000058102077_00046_36673_8579.N1	06-MAR-2009 02:31:28.465 06-MAR-2009 04:08:17.975	RA2_ME__0PNPDE20090306_023128_000058102077_00046_36673_8579.N1 RA2_ME__0P.MPH.ABS_ORBIT=36673
Product: RA2_ME__0P Filename: RA2_ME__0PNPDE20090306_040745_000060482077_00047_36674_8580.N1	06-MAR-2009 04:07:45.669 06-MAR-2009 05:48:33.575	RA2_ME__0PNPDE20090306_040745_000060482077_00047_36674_8580.N1 RA2_ME__0P.MPH.ABS_ORBIT=36674
Product: RA2_ME__0P Filename: RA2_ME__0PNPDK20090306_054802_000042082077_00048_36675_1849.N1	06-MAR-2009 05:48:02.383 06-MAR-2009 06:58:09.961	RA2_ME__0PNPDK20090306_054802_000042082077_00048_36675_1849.N1 RA2_ME__0P.MPH.ABS_ORBIT=36675
Product: RA2_ME__0P Filename: RA2_ME__0PNPDK20090306_065727_000011902077_00049_36676_1850.N1	06-MAR-2009 06:57:27.629 06-MAR-2009 07:17:17.381	RA2_ME__0PNPDK20090306_065727_000011902077_00049_36676_1850.N1 RA2_ME__0P.MPH.ABS_ORBIT=36676
Product: RA2_ME__0P Filename: RA2_ME__0PNPDK20090306_072016_000047092077_00049_36676_1851.N1	06-MAR-2009 07:20:16.735 06-MAR-2009 08:38:45.613	RA2_ME__0PNPDK20090306_072016_000047092077_00049_36676_1851.N1 RA2_ME__0P.MPH.ABS_ORBIT=36676
Product: RA2_ME__0P Filename: RA2_ME__0PNPDK20090306_083803_000059882077_00050_36677_1852.N1	06-MAR-2009 08:38:03.281 06-MAR-2009 10:17:51.031	RA2_ME__0PNPDK20090306_083803_000059882077_00050_36677_1852.N1 RA2_ME__0P.MPH.ABS_ORBIT=36677
Product: RA2_ME__0P Filename: RA2_ME__0PNPDK20090306_101618_000061282077_00051_36678_1853.N1	06-MAR-2009 10:16:18.569 06-MAR-2009 11:58:26.683	RA2_ME__0PNPDK20090306_101618_000061282077_00051_36678_1853.N1 RA2_ME__0P.MPH.ABS_ORBIT=36678
Product: RA2_ME__0P Filename: RA2_ME__0PNPDK20090306_115654_000059482077_00052_36679_1854.N1	06-MAR-2009 11:56:54.221 06-MAR-2009 13:36:01.867	RA2_ME__0PNPDK20090306_115654_000059482077_00052_36679_1854.N1 RA2_ME__0P.MPH.ABS_ORBIT=36679

Product: RA2_ME__0P Filename: RA2_ME__0PNPDK20090306_133426_000060282077_00053_36680_1855.N1	06-MAR-2009 13:34:26.063 06-MAR-2009 15:14:53.917	RA2_ME__0PNPDK20090306_133426_000060282077_00053_36680 RA2_ME__0P.MPH.ABS_ORBIT=36680
Product: RA2_ME__0P Filename: RA2_ME__0PNPDK20090306_151322_000051902077_00054_36681_1856.N1	06-MAR-2009 15:13:22.569 06-MAR-2009 16:39:52.695	RA2_ME__0PNPDK20090306_151322_000051902077_00054_36681_1856.N1 RA2_ME__0P.MPH.ABS_ORBIT=36681
Product: RA2_ME__0P Filename: RA2_ME__0PNPDK20090306_164302_000005852077_00055_36682_1857.N1	06-MAR-2009 16:43:02.158 06-MAR-2009 16:52:47.008	RA2_ME__0PNPDK20090306_164302_000005852077_00055_36682_1857.N1 RA2_ME__0P.MPH.ABS_ORBIT=36682
Product: RA2_ME__0P Filename: RA2_ME__0PNPDK20090306_165108_000057012077_00055_36682_1858.N1	06-MAR-2009 16:51:08.976 06-MAR-2009 18:26:10.428	RA2_ME__0PNPDK20090306_165108_000057012077_00055_36682_1858.N1 RA2_ME__0P.MPH.ABS_ORBIT=36682
Product: RA2_ME__0P Filename: RA2_ME__0PNPDK20090306_182909_000060892077_00056_36683_1860.N1	06-MAR-2009 18:29:09.782 06-MAR-2009 20:10:38.906	RA2_ME__0PNPDK20090306_182909_000060892077_00056_36683_1860.N1 RA2_ME__0P.MPH.ABS_ORBIT=36683
Product: RA2_ME__0P Filename: RA2_ME__0PNPDK20090306_182909_000000272077_00056_36683_1859.N1	06-MAR-2009 18:29:09.782 06-MAR-2009 18:29:36.518	RA2_ME__0PNPDK20090306_182909_000000272077_00056_36683_1859.N1 RA2_ME__0P.MPH.ABS_ORBIT=36683
Product: RA2_ME__0P Filename: RA2_ME__0PNPDE20090306_200924_000042302077_00057_36684_8581.N1	06-MAR-2009 20:09:24.268 06-MAR-2009 21:19:54.126	RA2_ME__0PNPDE20090306_200924_000042302077_00057_36684_8581.N1 RA2_ME__0P.MPH.ABS_ORBIT=36684
Product: RA2_ME__0P Filename: RA2_ME__0PNPDE20090306_211848_000062972077_00057_36684_8582.N1	06-MAR-2009 21:18:48.400 06-MAR-2009 23:03:45.842	RA2_ME__0PNPDE20090306_211848_000062972077_00057_36684_8582.N1 RA2_ME__0P.MPH.ABS_ORBIT=36684
Product: RA2_ME__0P Filename: RA2_ME__0PNPDE20090306_230247_000060462077_00058_36685_8583.N1	06-MAR-2009 23:02:47.914 07-MAR-2009 00:43:33.592	RA2_ME__0PNPDE20090306_230247_000060462077_00058_36685_8583.N1 RA2_ME__0P.MPH.ABS_ORBIT=36685

Missing Products

RA2_CAL_0P missing products

Gauge	Value	Segment (Start-Stop)
-------	-------	----------------------

DOR_DOP_0P missing products

Gauge	Value	Segment (Start-Stop)
MODE.NOMINAL DORIS.MISSING	Duration: 63.753926 s	06-MAR-2009 01:11:53.297 06-MAR-2009 01:12:57.051
MODE.NOMINAL DORIS.MISSING	Duration: 63.757820 s	06-MAR-2009 02:29:27.657 06-MAR-2009 02:30:31.414
MODE.NOMINAL DORIS.MISSING	Duration: 63.761726 s	06-MAR-2009 04:06:09.696 06-MAR-2009 04:07:13.458
MODE.NOMINAL DORIS.MISSING	Duration: 63.757821 s	06-MAR-2009 05:46:02.986 06-MAR-2009 05:47:06.744
MODE.NOMINAL DORIS.MISSING	Duration: 127.511734 s	06-MAR-2009 06:55:07.287 06-MAR-2009 06:57:14.799
MODE.NOMINAL DORIS.MISSING	Duration: 63.761726 s	06-MAR-2009 08:36:04.343 06-MAR-2009 08:37:08.105
MODE.NOMINAL DORIS.MISSING	Duration: 63.761728 s	06-MAR-2009 10:14:53.863 06-MAR-2009 10:15:57.625
MODE.NOMINAL DORIS.MISSING	Duration: 63.765628 s	06-MAR-2009 18:26:54.019 06-MAR-2009 18:27:57.785
MODE.NOMINAL DORIS.MISSING	Duration: 63.757819 s	06-MAR-2009 20:07:51.035 06-MAR-2009 20:08:54.793
MODE.NOMINAL DORIS.MISSING	Duration: 63.757817 s	06-MAR-2009 21:16:55.325 06-MAR-2009 21:17:59.083

DOR_NAV_0P missing products

Gauge	Value	Segment (Start-Stop)
MODE.NOMINAL DORIS.MISSING	Duration: 318.793019 s	06-MAR-2009 01:06:02.621 06-MAR-2009 01:11:21.414
MODE.NOMINAL DORIS.MISSING	Duration: 318.793007 s	06-MAR-2009 02:25:44.500 06-MAR-2009 02:31:03.293
MODE.NOMINAL DORIS.MISSING	Duration: 318.796913 s	06-MAR-2009 04:01:22.782 06-MAR-2009 04:06:41.579
MODE.NOMINAL DORIS.MISSING	Duration: 318.793007 s	06-MAR-2009 05:42:19.834 06-MAR-2009 05:47:38.627
MODE.NOMINAL DORIS.MISSING	Duration: 318.796914 s	06-MAR-2009 06:51:24.131 06-MAR-2009 06:56:42.928
MODE.NOMINAL DORIS.MISSING	Duration: 318.789101 s	06-MAR-2009 08:32:21.194 06-MAR-2009 08:37:39.984
MODE.NOMINAL DORIS.MISSING	Duration: 318.796913 s	06-MAR-2009 10:07:59.429 06-MAR-2009 10:13:18.226
MODE.NOMINAL DORIS.MISSING	Duration: 318.789088 s	06-MAR-2009 11:48:56.508 06-MAR-2009 11:54:15.297
MODE.NOMINAL DORIS.MISSING	Duration: 318.781291 s	06-MAR-2009 15:05:31.818 06-MAR-2009 15:10:50.600
MODE.NOMINAL DORIS.MISSING	Duration: 318.796908 s	06-MAR-2009 18:22:07.101 06-MAR-2009 18:27:25.898
MODE.NOMINAL DORIS.MISSING	Duration: 318.793005 s	06-MAR-2009 20:03:04.125 06-MAR-2009 20:08:22.918
MODE.NOMINAL DORIS.MISSING	Duration: 318.789099 s	06-MAR-2009 21:12:08.415 06-MAR-2009 21:17:27.204
MODE.NOMINAL DORIS.MISSING	Duration: 318.789103 s	06-MAR-2009 22:53:05.423 06-MAR-2009 22:58:24.212

MWR_NL__OP missing products

Gauge	Value	Segment (Start-Stop)
MODE.NOMINAL MWR.MISSING	Duration: 24.007815 s	06-MAR-2009 04:07:12.298 06-MAR-2009 04:07:36.306
MODE.NOMINAL MWR.MISSING	Duration: 24.000003 s	06-MAR-2009 05:47:36.463 06-MAR-2009 05:48:00.463
MODE.NOMINAL MWR.MISSING	Duration: 24.007815 s	06-MAR-2009 08:37:36.734 06-MAR-2009 08:38:00.741

RA2_ME__OP missing products

Gauge	Value	Segment (Start-Stop)
MODE.MEASUREMENT RA2.MISSING	Duration: 179.353997 s	06-MAR-2009 07:17:17.381 06-MAR-2009 07:20:16.735
MODE.MEASUREMENT RA2.MISSING	Duration: 11.707400 s	06-MAR-2009 16:39:52.695 06-MAR-2009 16:40:04.402
MODE.MEASUREMENT RA2.MISSING	Duration: 79.208437 s	06-MAR-2009 16:41:42.949 06-MAR-2009 16:43:02.158
MODE.MEASUREMENT RA2.MISSING	Duration: 179.353992 s	06-MAR-2009 18:26:10.428 06-MAR-2009 18:29:09.782

Unplanned Products

RA2_CAL_0P unplanned products

Gauge Segment (Start-Stop)

DOR_DOP_0P unplanned products

Gauge Segment (Start-Stop)

DOR_NAV_0P unplanned products

Gauge Segment (Start-Stop)

MWR_NL_0P unplanned products

Gauge Segment (Start-Stop)

RA2_ME_0P unplanned products

Gauge Segment (Start-Stop)

Overlaps

RA2_CAL_0P overlaps

Gauge Segment (Start-Stop) Explicit Reference

DOR_DOP_0P overlaps

Gauge Segment (Start-Stop) Explicit Reference

DOR_NAV_0P overlaps

Gauge Segment (Start-Stop) Explicit Reference

MWR_NL_0P overlaps

Gauge Segment (Start-Stop) Explicit Reference

RA2_ME_0P overlaps

Gauge	Segment (Start-Stop)	Explicit Reference
Product: RA2_ME_0PNPDK20090306_182909_000000272077_00056_36683_1859.N1 overlapped	06-MAR-2009 18:29:09.782 06-MAR-2009 18:29:36.518	overlap with RA2_ME_0PNPDK20090306_182909_000060892077_00056_36683_1860.N1

Duplicates

RA2_CAL_0P duplicates

Gauge Segment (Start-Stop) Explicit Reference

DOR_DOP_0P duplicates

Gauge Segment (Start-Stop) Explicit Reference

DOR_NAV_0P duplicates

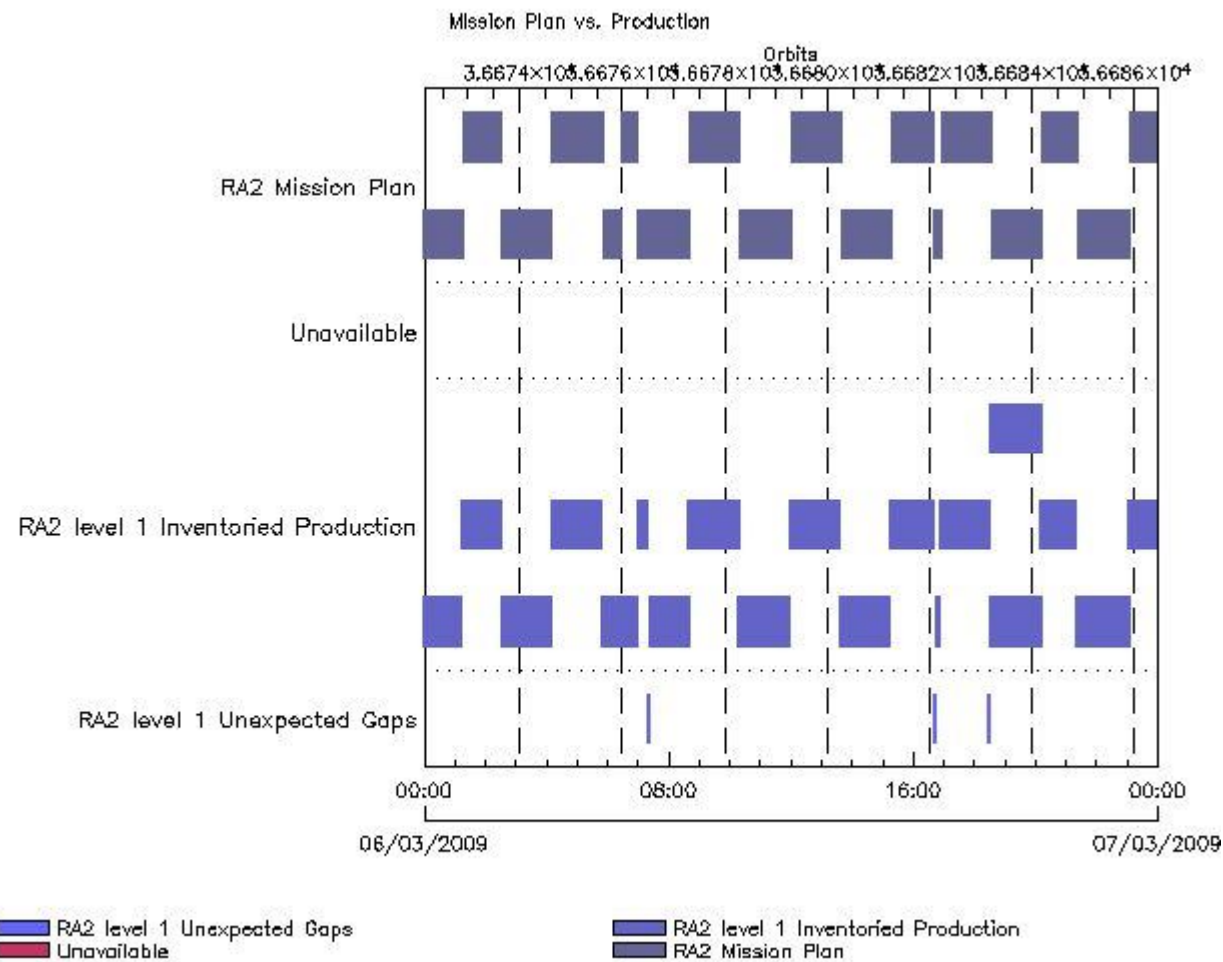
Gauge Segment (Start-Stop) Explicit Reference

MWR_NL_0P duplicates

Gauge	Segment (Start-Stop)	Explicit Reference
	RA2_ME__0P	duplicates

Gauge	Segment (Start-Stop)	Explicit Reference
-------	----------------------	--------------------

Mission Plan vs. Production (level 1)



Mission Plan (extracted from DMOP)

Gauge	Segment (Start-Stop)
MODE.MEASUREMENT RA2.ACQ_PLAN	05-MAR-2009 23:36:42.982 06-MAR-2009 16:40:04.402
MODE.CALIBRATION RA2.ACQ_PLAN	06-MAR-2009 16:40:08.912 06-MAR-2009 16:41:38.439
MODE.MEASUREMENT RA2.ACQ_PLAN	06-MAR-2009 16:41:42.949 07-MAR-2009 00:45:46.615

Inventoried Products

RA2_MW__1P products

Gauge	Segment (Start-Stop)	Explicit Reference
-------	----------------------	--------------------

Product: RA2_MW__1P Filename: RA2_MW__1PNPDE20090305_233310_000060532077_00044_36671_1617.N1	05-MAR-2009 23:33:10.749 06-MAR-2009 01:14:04.169	RA2_MW__1PNPDE20090305_233310_000060532077_00044_36671 RA2_MW__1P.MPH.ABS_ORBIT=36671
Product: RA2_MW__1P Filename: RA2_MW__1PNPDE20090306_011257_000047442077_00045_36672_1763.N1	06-MAR-2009 01:12:57.385 06-MAR-2009 02:32:01.855	RA2_MW__1PNPDE20090306_011257_000047442077_00045_36672_1763.N1 RA2_MW__1P.MPH.ABS_ORBIT=36672
Product: RA2_MW__1P Filename: RA2_MW__1PNPDE20090306_023128_000058112077_00046_36673_1939.N1	06-MAR-2009 02:31:28.491 06-MAR-2009 04:08:19.059	RA2_MW__1PNPDE20090306_023128_000058112077_00046_36673_1939.N1 RA2_MW__1P.MPH.ABS_ORBIT=36673
Product: RA2_MW__1P Filename: RA2_MW__1PNPDE20090306_040745_000060492077_00047_36674_2124.N1	06-MAR-2009 04:07:45.695 06-MAR-2009 05:48:34.659	RA2_MW__1PNPDE20090306_040745_000060492077_00047_36674_2124.N1 RA2_MW__1P.MPH.ABS_ORBIT=36674
Product: RA2_MW__1P Filename: RA2_MW__1PNPDK20090306_054802_000042092077_00048_36675_5964.N1	06-MAR-2009 05:48:02.409 06-MAR-2009 06:58:11.045	RA2_MW__1PNPDK20090306_054802_000042092077_00048_36675_5964.N1 RA2_MW__1P.MPH.ABS_ORBIT=36675
Product: RA2_MW__1P Filename: RA2_MW__1PNPDK20090306_065727_000011912077_00049_36676_6092.N1	06-MAR-2009 06:57:27.654 06-MAR-2009 07:17:18.465	RA2_MW__1PNPDK20090306_065727_000011912077_00049_36676_6092.N1 RA2_MW__1P.MPH.ABS_ORBIT=36676
Product: RA2_MW__1P Filename: RA2_MW__1PNPDK20090306_072016_000047102077_00049_36676_6104.N1	06-MAR-2009 07:20:16.760 06-MAR-2009 08:38:46.697	RA2_MW__1PNPDK20090306_072016_000047102077_00049_36676_6104.N1 RA2_MW__1P.MPH.ABS_ORBIT=36676
Product: RA2_MW__1P Filename: RA2_MW__1PNPDK20090306_083803_000059892077_00050_36677_6234.N1	06-MAR-2009 08:38:03.306 06-MAR-2009 10:17:52.115	RA2_MW__1PNPDK20090306_083803_000059892077_00050_36677_6234.N1 RA2_MW__1P.MPH.ABS_ORBIT=36677
Product: RA2_MW__1P Filename: RA2_MW__1PNPDK20090306_101618_000061292077_00051_36678_6356.N1	06-MAR-2009 10:16:18.594 06-MAR-2009 11:58:27.767	RA2_MW__1PNPDK20090306_101618_000061292077_00051_36678_6356.N1 RA2_MW__1P.MPH.ABS_ORBIT=36678
Product: RA2_MW__1P Filename: RA2_MW__1PNPDK20090306_115654_000059492077_00052_36679_6483.N1	06-MAR-2009 11:56:54.246 06-MAR-2009 13:36:02.950	RA2_MW__1PNPDK20090306_115654_000059492077_00052_36679_6483.N1 RA2_MW__1P.MPH.ABS_ORBIT=36679
Product: RA2_MW__1P Filename: RA2_MW__1PNPDK20090306_133426_000060292077_00053_36680_6644.N1	06-MAR-2009 13:34:26.088 06-MAR-2009 15:14:55.000	RA2_MW__1PNPDK20090306_133426_000060292077_00053_36680_6644.N1 RA2_MW__1P.MPH.ABS_ORBIT=36680
Product: RA2_MW__1P Filename: RA2_MW__1PNPDK20090306_151322_000051912077_00054_36681_6781.N1	06-MAR-2009 15:13:22.594 06-MAR-2009 16:39:53.778	RA2_MW__1PNPDK20090306_151322_000051912077_00054_36681_6781.N1 RA2_MW__1P.MPH.ABS_ORBIT=36681
Product: RA2_MW__1P Filename: RA2_MW__1PNPDK20090306_164302_000005862077_00055_36682_6784.N1	06-MAR-2009 16:43:02.183 06-MAR-2009 16:52:48.092	RA2_MW__1PNPDK20090306_164302_000005862077_00055_36682_6784.N1 RA2_MW__1P.MPH.ABS_ORBIT=36682
Product: RA2_MW__1P Filename: RA2_MW__1PNPDK20090306_165109_000057032077_00055_36682_6900.N1	06-MAR-2009 16:51:09.002 06-MAR-2009 18:26:11.512	RA2_MW__1PNPDK20090306_165109_000057032077_00055_36682_6900.N1 RA2_MW__1P.MPH.ABS_ORBIT=36682
Product: RA2_MW__1P Filename: RA2_MW__1PNPDK20090306_182909_000060902077_00056_36683_7045.N1	06-MAR-2009 18:29:09.807 06-MAR-2009 20:10:39.990	RA2_MW__1PNPDK20090306_182909_000060902077_00056_36683_7045.N1 RA2_MW__1P.MPH.ABS_ORBIT=36683
Product: RA2_MW__1P Filename: RA2_MW__1PNPDK20090306_182909_000000282077_00056_36683_6913.N1	06-MAR-2009 18:29:09.807 06-MAR-2009 18:29:37.602	RA2_MW__1PNPDK20090306_182909_000000282077_00056_36683_6913.N1 RA2_MW__1P.MPH.ABS_ORBIT=36683
Product: RA2_MW__1P Filename: RA2_MW__1PNPDK20090306_182909_000060902077_00056_36683_7100.N1	06-MAR-2009 18:29:09.807 06-MAR-2009 20:10:39.990	RA2_MW__1PNPDK20090306_182909_000060902077_00056_36683_7100.N1 RA2_MW__1P.MPH.ABS_ORBIT=36683
Product: RA2_MW__1P Filename: RA2_MW__1PNPDE20090306_200924_000042312077_00057_36684_2567.N1	06-MAR-2009 20:09:24.293 06-MAR-2009 21:19:55.210	RA2_MW__1PNPDE20090306_200924_000042312077_00057_36684_2567.N1 RA2_MW__1P.MPH.ABS_ORBIT=36684
Product: RA2_MW__1P Filename: RA2_MW__1PNPDE20090306_211848_000062992077_00057_36684_2707.N1	06-MAR-2009 21:18:48.425 06-MAR-2009 23:03:46.926	RA2_MW__1PNPDE20090306_211848_000062992077_00057_36684_2707.N1 RA2_MW__1P.MPH.ABS_ORBIT=36684
Product: RA2_MW__1P Filename: RA2_MW__1PNPDE20090306_230247_000060472077_00058_36685_2891.N1	06-MAR-2009 23:02:47.939 07-MAR-2009 00:43:34.676	RA2_MW__1PNPDE20090306_230247_000060472077_00058_36685_2891.N1 RA2_MW__1P.MPH.ABS_ORBIT=36685

Missing Products

RA2_MW__1P missing products

Gauge	Value	Segment (Start-Stop)
MODE.MEASUREMENT RA2.MISSING	Duration: 178.295706 s	06-MAR-2009 07:17:18.465 06-MAR-2009 07:20:16.760

MODE.MEASUREMENT RA2.MISSING	Duration: 10.623906 s	06-MAR-2009 16:39:53.778 06-MAR-2009 16:40:04.402
MODE.MEASUREMENT RA2.MISSING	Duration: 79.233664 s	06-MAR-2009 16:41:42.949 06-MAR-2009 16:43:02.183
MODE.MEASUREMENT RA2.MISSING	Duration: 178.295698 s	06-MAR-2009 18:26:11.512 06-MAR-2009 18:29:09.807

Unplanned Products

RA2_MW__1P unplanned products

Gauge Segment (Start-Stop)

Overlaps

RA2_MW__1P overlaps

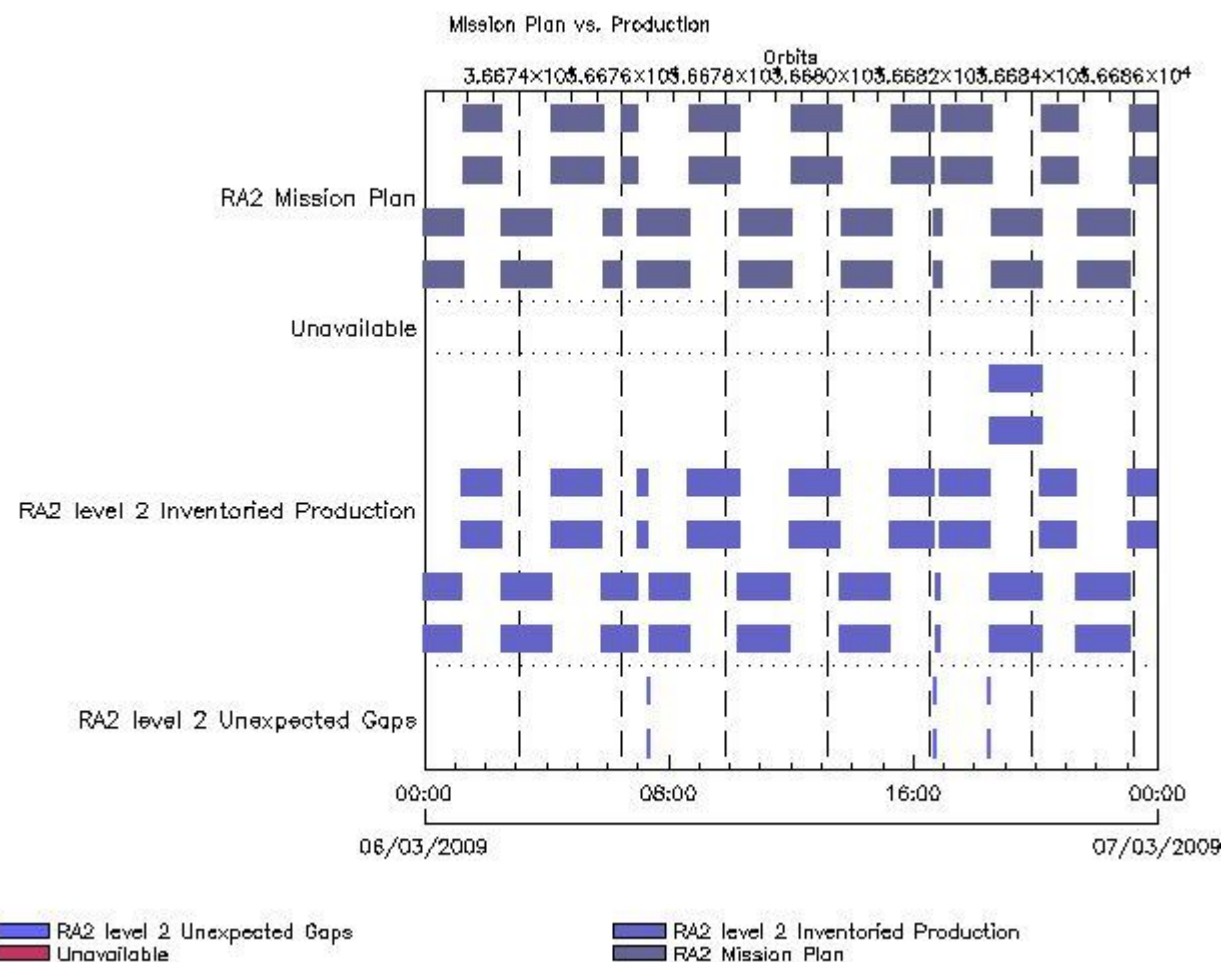
Gauge	Segment (Start-Stop)	Explicit Reference
Product: RA2_MW__1PNPDK20090306_182909_00000282077_00056_36683_6913.N1 overlapped	06-MAR-2009 18:29:09.807 06-MAR-2009 18:29:37.602	overlap with RA2_MW__1PNPDK20090306_182909_000060902077_00056_36683_7045.N1
Product: RA2_MW__1PNPDK20090306_182909_000060902077_00056_36683_7100.N1 overlapped	06-MAR-2009 18:29:09.807 06-MAR-2009 18:29:37.602	overlap with RA2_MW__1PNPDK20090306_182909_00000282077_00056_36683_6913.N1

Duplicates

RA2_MW__1P duplicates

Gauge	Segment (Start-Stop)	Explicit Reference
Product: RA2_MW__1PNPDK20090306_182909_000060902077_00056_36683_7100.N1 duplicated	06-MAR-2009 18:29:09.807 06-MAR-2009 20:10:39.990	duplicate of RA2_MW__1PNPDK20090306_182909_000060902077_00056_36683_7045.N1

Mission Plan vs. Production (level 2)



Mission Plan (extracted from DMOP)

Gauge	Segment (Start-Stop)
MODE.MEASUREMENT RA2.ACQ_PLAN	05-MAR-2009 23:36:42.982 06-MAR-2009 16:40:04.402
MODE.CALIBRATION RA2.ACQ_PLAN	06-MAR-2009 16:40:08.912 06-MAR-2009 16:41:38.439
MODE.MEASUREMENT RA2.ACQ_PLAN	06-MAR-2009 16:41:42.949 07-MAR-2009 00:45:46.615

Inventoried Products

RA2_FGD_2P products

Gauge	Segment (Start-Stop)	Explicit Reference
Product: RA2_FGD_2P Filename: RA2_FGD_2PNPDE20090305_233310_000060532077_00044_36671_1618.N1	05-MAR-2009 23:33:10.749 06-MAR-2009 01:14:04.169	RA2_FGD_2PNPDE20090305_233310_000060532077_00044_36671_1618.N1 RA2_FGD_2P.MPH.ABS_ORBIT=36671
Product: RA2_FGD_2P Filename: RA2_FGD_2PNPDE20090306_011257_000047442077_00045_36672_1764.N1	06-MAR-2009 01:12:57.385 06-MAR-2009 02:32:01.855	RA2_FGD_2PNPDE20090306_011257_000047442077_00045_36672_1764.N1 RA2_FGD_2P.MPH.ABS_ORBIT=36672
Product: RA2_FGD_2P Filename: RA2_FGD_2PNPDE20090306_023128_000058112077_00046_36673_1940.N1	06-MAR-2009 02:31:28.491 06-MAR-2009 04:08:19.059	RA2_FGD_2PNPDE20090306_023128_000058112077_00046_36673_1940.N1 RA2_FGD_2P.MPH.ABS_ORBIT=36673
Product: RA2_FGD_2P Filename: RA2_FGD_2PNPDE20090306_040745_000060492077_00047_36674_2125.N1	06-MAR-2009 04:07:45.695 06-MAR-2009 05:48:34.659	RA2_FGD_2PNPDE20090306_040745_000060492077_00047_36674_2125.N1 RA2_FGD_2P.MPH.ABS_ORBIT=36674
Product: RA2_FGD_2P Filename: RA2_FGD_2PNPDK20090306_054802_000042092077_00048_36675_5965.N1	06-MAR-2009 05:48:02.409 06-MAR-2009 06:58:11.045	RA2_FGD_2PNPDK20090306_054802_000042092077_00048_36675_5965.N1 RA2_FGD_2P.MPH.ABS_ORBIT=36675

Product: RA2_FGD_2P Filename: RA2_FGD_2PNPDK20090306_065727_000011912077_00049_36676_6093.N1	06-MAR-2009 06:57:27.654 06-MAR-2009 07:17:18.465	RA2_FGD_2PNPDK20090306_065727_000011912077_00049_3667 RA2_FGD_2P.MPH.ABS_ORBIT=36676
Product: RA2_FGD_2P Filename: RA2_FGD_2PNPDK20090306_072016_000047102077_00049_36676_6105.N1	06-MAR-2009 07:20:16.760 06-MAR-2009 08:38:46.697	RA2_FGD_2PNPDK20090306_072016_000047102077_00049_36676_6105.N1 RA2_FGD_2P.MPH.ABS_ORBIT=36676
Product: RA2_FGD_2P Filename: RA2_FGD_2PNPDK20090306_083803_000059892077_00050_36677_6235.N1	06-MAR-2009 08:38:03.306 06-MAR-2009 10:17:52.115	RA2_FGD_2PNPDK20090306_083803_000059892077_00050_36677_6235.N1 RA2_FGD_2P.MPH.ABS_ORBIT=36677
Product: RA2_FGD_2P Filename: RA2_FGD_2PNPDK20090306_101618_000061292077_00051_36678_6357.N1	06-MAR-2009 10:16:18.594 06-MAR-2009 11:58:27.767	RA2_FGD_2PNPDK20090306_101618_000061292077_00051_36678_6357.N1 RA2_FGD_2P.MPH.ABS_ORBIT=36678
Product: RA2_FGD_2P Filename: RA2_FGD_2PNPDK20090306_115654_000059492077_00052_36679_6484.N1	06-MAR-2009 11:56:54.246 06-MAR-2009 13:36:02.950	RA2_FGD_2PNPDK20090306_115654_000059492077_00052_36679_6484.N1 RA2_FGD_2P.MPH.ABS_ORBIT=36679
Product: RA2_FGD_2P Filename: RA2_FGD_2PNPDK20090306_133426_000060292077_00053_36680_6645.N1	06-MAR-2009 13:34:26.088 06-MAR-2009 15:14:55.000	RA2_FGD_2PNPDK20090306_133426_000060292077_00053_36680_6645.N1 RA2_FGD_2P.MPH.ABS_ORBIT=36680
Product: RA2_FGD_2P Filename: RA2_FGD_2PNPDK20090306_151322_000051912077_00054_36681_6782.N1	06-MAR-2009 15:13:22.594 06-MAR-2009 16:39:53.778	RA2_FGD_2PNPDK20090306_151322_000051912077_00054_36681_6782.N1 RA2_FGD_2P.MPH.ABS_ORBIT=36681
Product: RA2_FGD_2P Filename: RA2_FGD_2PNPDK20090306_164302_000005862077_00055_36682_6785.N1	06-MAR-2009 16:43:02.183 06-MAR-2009 16:52:48.092	RA2_FGD_2PNPDK20090306_164302_000005862077_00055_36682_6785.N1 RA2_FGD_2P.MPH.ABS_ORBIT=36682
Product: RA2_FGD_2P Filename: RA2_FGD_2PNPDK20090306_165109_000057032077_00055_36682_6901.N1	06-MAR-2009 16:51:09.002 06-MAR-2009 18:26:11.512	RA2_FGD_2PNPDK20090306_165109_000057032077_00055_36682_6901.N1 RA2_FGD_2P.MPH.ABS_ORBIT=36682
Product: RA2_FGD_2P Filename: RA2_FGD_2PNPDK20090306_182909_000060902077_00056_36683_7046.N1	06-MAR-2009 18:29:09.807 06-MAR-2009 20:10:39.990	RA2_FGD_2PNPDK20090306_182909_000060902077_00056_36683_7046.N1 RA2_FGD_2P.MPH.ABS_ORBIT=36683
Product: RA2_FGD_2P Filename: RA2_FGD_2PNPDK20090306_182909_000000282077_00056_36683_6914.N1	06-MAR-2009 18:29:09.807 06-MAR-2009 18:29:37.602	RA2_FGD_2PNPDK20090306_182909_000000282077_00056_36683_6914.N1 RA2_FGD_2P.MPH.ABS_ORBIT=36683
Product: RA2_FGD_2P Filename: RA2_FGD_2PNPDK20090306_182909_000060902077_00056_36683_7101.N1	06-MAR-2009 18:29:09.807 06-MAR-2009 20:10:39.990	RA2_FGD_2PNPDK20090306_182909_000060902077_00056_36683_7101.N1 RA2_FGD_2P.MPH.ABS_ORBIT=36683
Product: RA2_FGD_2P Filename: RA2_FGD_2PNPDE20090306_200924_000042312077_00057_36684_2568.N1	06-MAR-2009 20:09:24.293 06-MAR-2009 21:19:55.210	RA2_FGD_2PNPDE20090306_200924_000042312077_00057_36684_2568.N1 RA2_FGD_2P.MPH.ABS_ORBIT=36684
Product: RA2_FGD_2P Filename: RA2_FGD_2PNPDE20090306_211848_000062992077_00057_36684_2708.N1	06-MAR-2009 21:18:48.425 06-MAR-2009 23:03:46.926	RA2_FGD_2PNPDE20090306_211848_000062992077_00057_36684_2708.N1 RA2_FGD_2P.MPH.ABS_ORBIT=36684
Product: RA2_FGD_2P Filename: RA2_FGD_2PNPDE20090306_230247_000060472077_00058_36685_2892.N1	06-MAR-2009 23:02:47.939 07-MAR-2009 00:43:34.676	RA2_FGD_2PNPDE20090306_230247_000060472077_00058_36685_2892.N1 RA2_FGD_2P.MPH.ABS_ORBIT=36685

RA2_WWV_2P products

Gauge	Segment (Start-Stop)	Explicit Reference
Product: RA2_WWV_2P Filename: RA2_WWV_2PNPDE20090305_233310_000060532077_00044_36671_1619.N1	05-MAR-2009 23:33:10.749 06-MAR-2009 01:14:04.169	RA2_WWV_2PNPDE20090305_233310_000060532077_00044_36671_1619.N1 RA2_WWV_2P.MPH.ABS_ORBIT=36671
Product: RA2_WWV_2P Filename: RA2_WWV_2PNPDE20090306_011257_000047442077_00045_36672_1765.N1	06-MAR-2009 01:12:57.385 06-MAR-2009 02:32:01.855	RA2_WWV_2PNPDE20090306_011257_000047442077_00045_36672_1765.N1 RA2_WWV_2P.MPH.ABS_ORBIT=36672
Product: RA2_WWV_2P Filename: RA2_WWV_2PNPDE20090306_023128_000058112077_00046_36673_1941.N1	06-MAR-2009 02:31:28.491 06-MAR-2009 04:08:19.059	RA2_WWV_2PNPDE20090306_023128_000058112077_00046_36673_1941.N1 RA2_WWV_2P.MPH.ABS_ORBIT=36673
Product: RA2_WWV_2P Filename: RA2_WWV_2PNPDE20090306_040745_000060492077_00047_36674_2126.N1	06-MAR-2009 04:07:45.695 06-MAR-2009 05:48:34.659	RA2_WWV_2PNPDE20090306_040745_000060492077_00047_36674_2126.N1 RA2_WWV_2P.MPH.ABS_ORBIT=36674
Product: RA2_WWV_2P Filename: RA2_WWV_2PNPDK20090306_054802_000042092077_00048_36675_5966.N1	06-MAR-2009 05:48:02.409 06-MAR-2009 06:58:11.045	RA2_WWV_2PNPDK20090306_054802_000042092077_00048_36675_5966.N1 RA2_WWV_2P.MPH.ABS_ORBIT=36675
Product: RA2_WWV_2P Filename: RA2_WWV_2PNPDK20090306_065727_000011912077_00049_36676_6094.N1	06-MAR-2009 06:57:27.654 06-MAR-2009 07:17:18.465	RA2_WWV_2PNPDK20090306_065727_000011912077_00049_36676_6094.N1 RA2_WWV_2P.MPH.ABS_ORBIT=36676
Product: RA2_WWV_2P Filename: RA2_WWV_2PNPDK20090306_072016_000047102077_00049_36676_6106.N1	06-MAR-2009 07:20:16.760 06-MAR-2009 08:38:46.697	RA2_WWV_2PNPDK20090306_072016_000047102077_00049_36676_6106.N1 RA2_WWV_2P.MPH.ABS_ORBIT=36676

Product: RA2_WWV_2P Filename: RA2_WWV_2PNPDK20090306_083803_000059892077_00050_36677_6236.N1	06-MAR-2009 08:38:03.306 06-MAR-2009 10:17:52.115	RA2_WWV_2PNPDK20090306_083803_000059892077_00050_36677 RA2_WWV_2P.MPH.ABS_ORBIT=36677
Product: RA2_WWV_2P Filename: RA2_WWV_2PNPDK20090306_101618_000061292077_00051_36678_6358.N1	06-MAR-2009 10:16:18.594 06-MAR-2009 11:58:27.767	RA2_WWV_2PNPDK20090306_101618_000061292077_00051_36678_6358.N1 RA2_WWV_2P.MPH.ABS_ORBIT=36678
Product: RA2_WWV_2P Filename: RA2_WWV_2PNPDK20090306_115654_000059492077_00052_36679_6485.N1	06-MAR-2009 11:56:54.246 06-MAR-2009 13:36:02.950	RA2_WWV_2PNPDK20090306_115654_000059492077_00052_36679_6485.N1 RA2_WWV_2P.MPH.ABS_ORBIT=36679
Product: RA2_WWV_2P Filename: RA2_WWV_2PNPDK20090306_133426_000060292077_00053_36680_6646.N1	06-MAR-2009 13:34:26.088 06-MAR-2009 15:14:55.000	RA2_WWV_2PNPDK20090306_133426_000060292077_00053_36680_6646.N1 RA2_WWV_2P.MPH.ABS_ORBIT=36680
Product: RA2_WWV_2P Filename: RA2_WWV_2PNPDK20090306_151322_000051912077_00054_36681_6783.N1	06-MAR-2009 15:13:22.594 06-MAR-2009 16:39:53.778	RA2_WWV_2PNPDK20090306_151322_000051912077_00054_36681_6783.N1 RA2_WWV_2P.MPH.ABS_ORBIT=36681
Product: RA2_WWV_2P Filename: RA2_WWV_2PNPDK20090306_164302_000005862077_00055_36682_6786.N1	06-MAR-2009 16:43:02.183 06-MAR-2009 16:52:48.092	RA2_WWV_2PNPDK20090306_164302_000005862077_00055_36682_6786.N1 RA2_WWV_2P.MPH.ABS_ORBIT=36682
Product: RA2_WWV_2P Filename: RA2_WWV_2PNPDK20090306_165109_000057032077_00055_36682_6902.N1	06-MAR-2009 16:51:09.002 06-MAR-2009 18:26:11.512	RA2_WWV_2PNPDK20090306_165109_000057032077_00055_36682_6902.N1 RA2_WWV_2P.MPH.ABS_ORBIT=36682
Product: RA2_WWV_2P Filename: RA2_WWV_2PNPDK20090306_182909_000060902077_00056_36683_7047.N1	06-MAR-2009 18:29:09.807 06-MAR-2009 20:10:39.990	RA2_WWV_2PNPDK20090306_182909_000060902077_00056_36683_7047.N1 RA2_WWV_2P.MPH.ABS_ORBIT=36683
Product: RA2_WWV_2P Filename: RA2_WWV_2PNPDK20090306_182909_000000282077_00056_36683_6915.N1	06-MAR-2009 18:29:09.807 06-MAR-2009 18:29:37.602	RA2_WWV_2PNPDK20090306_182909_000000282077_00056_36683_6915.N1 RA2_WWV_2P.MPH.ABS_ORBIT=36683
Product: RA2_WWV_2P Filename: RA2_WWV_2PNPDK20090306_182909_000060902077_00056_36683_7102.N1	06-MAR-2009 18:29:09.807 06-MAR-2009 20:10:39.990	RA2_WWV_2PNPDK20090306_182909_000060902077_00056_36683_7102.N1 RA2_WWV_2P.MPH.ABS_ORBIT=36683
Product: RA2_WWV_2P Filename: RA2_WWV_2PNPDE20090306_200924_000042312077_00057_36684_2569.N1	06-MAR-2009 20:09:24.293 06-MAR-2009 21:19:55.210	RA2_WWV_2PNPDE20090306_200924_000042312077_00057_36684_2569.N1 RA2_WWV_2P.MPH.ABS_ORBIT=36684
Product: RA2_WWV_2P Filename: RA2_WWV_2PNPDE20090306_211848_000062992077_00057_36684_2709.N1	06-MAR-2009 21:18:48.425 06-MAR-2009 23:03:46.926	RA2_WWV_2PNPDE20090306_211848_000062992077_00057_36684_2709.N1 RA2_WWV_2P.MPH.ABS_ORBIT=36684
Product: RA2_WWV_2P Filename: RA2_WWV_2PNPDE20090306_230247_000060472077_00058_36685_2893.N1	06-MAR-2009 23:02:47.939 07-MAR-2009 00:43:34.676	RA2_WWV_2PNPDE20090306_230247_000060472077_00058_36685_2893.N1 RA2_WWV_2P.MPH.ABS_ORBIT=36685

Missing Products

RA2_FGD_2P missing products

Gauge	Value	Segment (Start-Stop)
MODE.MEASUREMENT RA2.MISSING	Duration: 178.295706 s	06-MAR-2009 07:17:18.465 06-MAR-2009 07:20:16.760
MODE.MEASUREMENT RA2.MISSING	Duration: 10.623906 s	06-MAR-2009 16:39:53.778 06-MAR-2009 16:40:04.402
MODE.MEASUREMENT RA2.MISSING	Duration: 79.233664 s	06-MAR-2009 16:41:42.949 06-MAR-2009 16:43:02.183
MODE.MEASUREMENT RA2.MISSING	Duration: 178.295698 s	06-MAR-2009 18:26:11.512 06-MAR-2009 18:29:09.807

RA2_WWV_2P missing products

Gauge	Value	Segment (Start-Stop)
MODE.MEASUREMENT RA2.MISSING	Duration: 178.295706 s	06-MAR-2009 07:17:18.465 06-MAR-2009 07:20:16.760
MODE.MEASUREMENT RA2.MISSING	Duration: 10.623906 s	06-MAR-2009 16:39:53.778 06-MAR-2009 16:40:04.402
MODE.MEASUREMENT RA2.MISSING	Duration: 79.233664 s	06-MAR-2009 16:41:42.949 06-MAR-2009 16:43:02.183

MODE.MEASUREMENT RA2.MISSING	Duration: 178.295698 s	06-MAR-2009 18:26:11.512 06-MAR-2009 18:29:09.807
---------------------------------	------------------------	--

Unplanned Products

RA2_FGD_2P unplanned products

Gauge Segment (Start-Stop)

RA2_WWV_2P unplanned products

Gauge Segment (Start-Stop)

Overlaps

RA2_FGD_2P overlaps

Gauge	Segment (Start-Stop)	Explicit Reference
Product: RA2_FGD_2PNPDK20090306_182909_000000282077_00056_36683_6914.N1 overlapped	06-MAR-2009 18:29:09.807 06-MAR-2009 18:29:37.602	overlap with RA2_FGD_2PNPDK20090306_182909_000060902077_00056_36683_7046.N1
Product: RA2_FGD_2PNPDK20090306_182909_000060902077_00056_36683_7101.N1 overlapped	06-MAR-2009 18:29:09.807 06-MAR-2009 18:29:37.602	overlap with RA2_FGD_2PNPDK20090306_182909_000000282077_00056_36683_6914.N1

RA2_WWV_2P overlaps

Gauge	Segment (Start-Stop)	Explicit Reference
Product: RA2_WWV_2PNPDK20090306_182909_000000282077_00056_36683_6915.N1 overlapped	06-MAR-2009 18:29:09.807 06-MAR-2009 18:29:37.602	overlap with RA2_WWV_2PNPDK20090306_182909_000060902077_00056_36683_7047.N1
Product: RA2_WWV_2PNPDK20090306_182909_000060902077_00056_36683_7102.N1 overlapped	06-MAR-2009 18:29:09.807 06-MAR-2009 18:29:37.602	overlap with RA2_WWV_2PNPDK20090306_182909_000000282077_00056_36683_6915.N1

Duplicates

RA2_FGD_2P duplicates

Gauge	Segment (Start-Stop)	Explicit Reference
Product: RA2_FGD_2PNPDK20090306_182909_000060902077_00056_36683_7101.N1 duplicated	06-MAR-2009 18:29:09.807 06-MAR-2009 20:10:39.990	duplicate of RA2_FGD_2PNPDK20090306_182909_000060902077_00056_36683_7046.N1

RA2_WWV_2P duplicates

Gauge	Segment (Start-Stop)	Explicit Reference
Product: RA2_WWV_2PNPDK20090306_182909_000060902077_00056_36683_7102.N1 duplicated	06-MAR-2009 18:29:09.807 06-MAR-2009 20:10:39.990	duplicate of RA2_WWV_2PNPDK20090306_182909_000060902077_00056_36683_7047.N1

ADF usage

RA2_CAL_0P: ADF usage
New ADFs

Gauge	Value	Segment (Start-Stop)	Explicit Reference
-------	-------	----------------------	--------------------

DOR_DOP_0P: ADF usage
New ADFs

Gauge	Value	Segment (Start-Stop)	Explicit Reference
DSD: ORBIT_STATE_VECTOR_FILE PCF_DOR_DOP_0P	new ADF: AUX_FPO_AXVPDS20090306_010110_20090305_184401_20090315_201014	06-MAR-2009 01:12:57.051 06-MAR-2009 01:12:57.051	Product: DOR_DOP_0PNPDE20090306_011257_000045912077_00045_36672_7900.N1

DOR_NAV_0P: ADF usage
New ADFs

Gauge	Value	Segment (Start-Stop)	Explicit Reference
DSD: ORBIT_STATE_VECTOR_FILE PCF_DOR_NAV_0P	new ADF: AUX_FPO_AXVPDS20090306_010110_20090305_184401_20090315_201014	06-MAR-2009 01:11:21.414 06-MAR-2009 01:11:21.414	Product: DOR_NAV_0PNPDE20090306_011121_000044632077_00045_36672_7492.N1

MWR_NL_0P: ADF usage
New ADFs

Gauge	Value	Segment (Start-Stop)	Explicit Reference
DSD: ORBIT_STATE_VECTOR_FILE PCF_MWR_NL_0P	new ADF: AUX_FPO_AXVPDS20090306_010110_20090305_184401_20090315_201014	06-MAR-2009 01:12:48.023 06-MAR-2009 01:12:48.023	Product: MWR_NL_0PNPDE20090306_011248_000047042077_00045_36672_7932.N1

RA2_ME__0P: ADF usage
New ADFs

Gauge	Value	Segment (Start-Stop)	Explicit Reference
DSD: ORBIT_STATE_VECTOR_FILE PCF_RA2_ME__0P	new ADF: AUX_FPO_AXVPDS20090306_010110_20090305_184401_20090315_201014	06-MAR-2009 01:12:57.360 06-MAR-2009 01:12:57.360	Product: RA2_ME__0PNPDE20090306_011257_000047432077_00045_36672_8578.N1

RA2_MW__1P: ADF usage
New ADFs

Gauge	Value	Segment (Start-Stop)	Explicit Reference
DSD: MWR_CHARACTERISATION_COEFF PCF_RA2_MW__1P	new ADF: MWR_CHD_AXVIEC20061013_132356_20020101_000000_20200101_000000	06-MAR-2009 18:29:09.807 06-MAR-2009 18:29:09.807	Product: RA2_MW__1PNPDK20090306_182909_000060902077_00056_36683_7100.N1
DSD: MWR_CHARACTERISATION_COEFF PCF_RA2_MW__1P	new ADF: NOT USED	06-MAR-2009 18:29:09.807 06-MAR-2009 18:29:09.807	Product: RA2_MW__1PNPDK20090306_182909_000000282077_00056_36683_6913.N1
DSD: MWR_CONFIGURATION_DATA PCF_RA2_MW__1P	new ADF: MWR_CON_AXVIEC20040810_145011_20020101_000000_20200101_000000	06-MAR-2009 18:29:09.807 06-MAR-2009 18:29:09.807	Product: RA2_MW__1PNPDK20090306_182909_000060902077_00056_36683_7100.N1
DSD: MWR_CONFIGURATION_DATA PCF_RA2_MW__1P	new ADF: NOT USED	06-MAR-2009 18:29:09.807 06-MAR-2009 18:29:09.807	Product: RA2_MW__1PNPDK20090306_182909_000000282077_00056_36683_6913.N1

DSD: MWR_SECONDARY_LOBES_DATA PCF_RA2_MW__1P	new ADF: MWR_SLT_AXVIEC20060921_063409_20020101_000000_20200101_000000	06-MAR-2009 18:29:09.807 06-MAR-2009 18:29:09.807	Product: RA2_MW__1PNPDK20090306_182909_000060902077_00056_36683_7100.N1
DSD: MWR_SECONDARY_LOBES_DATA PCF_RA2_MW__1P	new ADF: NOT USED	06-MAR-2009 18:29:09.807 06-MAR-2009 18:29:09.807	Product: RA2_MW__1PNPDK20090306_182909_000000282077_00056_36683_6913.N1

Current ADFs (from IECF list)

Gauge	Value	Explicit Reference
RA2_CON_AX.INFO PCF_IECF	RA2_CON_AXVIEC20070723_131547_20060621_132015_20200101_000000	Corresponding to date 18-FEB-2009 03:00:02.000
RA2_CST_AX.INFO PCF_IECF	RA2_CST_AXVIEC20020621_135858_20020101_000000_20200101_000000	Corresponding to date 18-FEB-2009 03:00:02.000
RA2_CHD_AX.INFO PCF_IECF	RA2_CHD_AXVIEC20060913_074707_20020101_000000_20200101_000000	Corresponding to date 18-FEB-2009 03:00:02.000
RA2_IFA_AX.INFO PCF_IECF	RA2_IFA_AXVIEC20050216_125529_20020101_000000_20200101_000000	Corresponding to date 18-FEB-2009 03:00:02.000
RA2_IFB_AX.INFO PCF_IECF	RA2_IFB_AXVIEC20050216_125738_20020101_000000_20200101_000000	Corresponding to date 18-FEB-2009 03:00:02.000
RA2_IFF_AX.INFO PCF_IECF	RA2_IFF_AXVIEC20090212_155001_20090212_000000_20100101_000000	Corresponding to date 18-FEB-2009 03:00:02.000
MWR_CON_AX.INFO PCF_IECF	MWR_CON_AXVIEC20040810_145011_20020101_000000_20200101_000000	Corresponding to date 18-FEB-2009 03:00:02.000
MWR_CHD_AX.INFO PCF_IECF	MWR_CHD_AXVIEC20061013_132356_20020101_000000_20200101_000000	Corresponding to date 18-FEB-2009 03:00:02.000
MWR_SLT_AX.INFO PCF_IECF	MWR_SLT_AXVIEC20060921_063409_20020101_000000_20200101_000000	Corresponding to date 18-FEB-2009 03:00:02.000
RA2_USO_AX.INFO PCF_IECF	RA2_USO_AXVIEC20070618_133225_20070620_000000_20200101_000000	Corresponding to date 01-MAR-2009 03:00:02.000

Differences with IECF list

Gauge Value Explicit Reference

RA2_FGD_2P: ADF usage

New ADFs

Gauge	Value	Segment (Start-Stop)	Explicit Reference
DSD: RA2_USO_DATA PCF_RA2_FGD_2P	new ADF: DOR_NAV_0PNPDE20090306_011121_000044632077_00045_36672_7492.N1	06-MAR-2009 01:12:57.385 06-MAR-2009 01:12:57.385	Product: RA2_FGD_2PNPDE20090306_011257_000047442077_00045_36672_1764.N1
DSD: RA2_USO_DATA PCF_RA2_FGD_2P	new ADF: DOR_NAV_0PNPDE20090306_023103_000054192077_00046_36673_7493.N1	06-MAR-2009 02:31:28.491 06-MAR-2009 02:31:28.491	Product: RA2_FGD_2PNPDE20090306_023128_000058112077_00046_36673_1940.N1
DSD: MWR_CONFIGURATION_DATA PCF_RA2_FGD_2P	new ADF: AUX_ECF_AXNECM20090306_062111_20090306_090000_20090306_210000	06-MAR-2009 04:07:45.695 06-MAR-2009 04:07:45.695	Product: RA2_FGD_2PNPDE20090306_040745_000060492077_00047_36674_2125.N1
DSD: RA2_CHARACTERISATION_DATA PCF_RA2_FGD_2P	new ADF: AUX_ECF_AXNECM20090305_182111_20090306_030000_20090306_150000	06-MAR-2009 04:07:45.695 06-MAR-2009 04:07:45.695	Product: RA2_FGD_2PNPDE20090306_040745_000060492077_00047_36674_2125.N1
DSD: RA2_CONFIGURATION_DATA PCF_RA2_FGD_2P	new ADF: AUX_ECF_AXNECM20090305_064111_20090305_210000_20090306_090000	06-MAR-2009 04:07:45.695 06-MAR-2009 04:07:45.695	Product: RA2_FGD_2PNPDE20090306_040745_000060492077_00047_36674_2125.N1
DSD: RA2_USO_DATA PCF_RA2_FGD_2P	new ADF: DOR_NAV_0PNPDE20090306_040641_000057382077_00047_36674_7494.N1	06-MAR-2009 04:07:45.695 06-MAR-2009 04:07:45.695	Product: RA2_FGD_2PNPDE20090306_040745_000060492077_00047_36674_2125.N1
DSD: RA2_USO_DATA PCF_RA2_FGD_2P	new ADF: DOR_NAV_0PNPDK20090306_054738_000038262077_00048_36675_9428.N1	06-MAR-2009 05:48:02.409 06-MAR-2009 05:48:02.409	Product: RA2_FGD_2PNPDK20090306_054802_000042092077_00048_36675_5965.N1

DSD: RA2_USO_DATA PCF_RA2_FGD_2P	new ADF: DOR_NAV_0PNPDK20090306_065642_000057382077_00049_36676_9429.N1	06-MAR-2009 06:57:27.654 06-MAR-2009 06:57:27.654	Product: RA2_FGD_2PNPDK20090306_065727_000011912077_00049_36676_6093.N1
DSD: RA2_USO_DATA PCF_RA2_FGD_2P	new ADF: DOR_NAV_0PNPDK20090306_083739_000054192077_00050_36677_9430.N1	06-MAR-2009 08:38:03.306 06-MAR-2009 08:38:03.306	Product: RA2_FGD_2PNPDK20090306_083803_000059892077_00050_36677_6235.N1
DSD: MWR_CONFIGURATION_DATA PCF_RA2_FGD_2P	new ADF: AUX_ECF_AXNECM20090306_064110_20090306_150000_20090307_030000	06-MAR-2009 10:16:18.594 06-MAR-2009 10:16:18.594	Product: RA2_FGD_2PNPDK20090306_101618_000061292077_00051_36678_6357.N1
DSD: RA2_CHARACTERISATION_DATA PCF_RA2_FGD_2P	new ADF: AUX_ECF_AXNECM20090306_062111_20090306_090000_20090306_210000	06-MAR-2009 10:16:18.594 06-MAR-2009 10:16:18.594	Product: RA2_FGD_2PNPDK20090306_101618_000061292077_00051_36678_6357.N1
DSD: RA2_CONFIGURATION_DATA PCF_RA2_FGD_2P	new ADF: AUX_ECF_AXNECM20090305_182111_20090306_030000_20090306_150000	06-MAR-2009 10:16:18.594 06-MAR-2009 10:16:18.594	Product: RA2_FGD_2PNPDK20090306_101618_000061292077_00051_36678_6357.N1
DSD: RA2_SURFACE_TYPE_DATA PCF_RA2_FGD_2P	new ADF: RA2_POL_AXVIEC20090306_110443_20020101_000000_20090404_235959	06-MAR-2009 10:16:18.594 06-MAR-2009 10:16:18.594	Product: RA2_FGD_2PNPDK20090306_101618_000061292077_00051_36678_6357.N1
DSD: RA2_USO_DATA PCF_RA2_FGD_2P	new ADF: DOR_NAV_0PNPDK20090306_101318_000057382077_00051_36678_9431.N1	06-MAR-2009 10:16:18.594 06-MAR-2009 10:16:18.594	Product: RA2_FGD_2PNPDK20090306_101618_000061292077_00051_36678_6357.N1

DSD: RA2_USO_DATA PCF_RA2_FGD_2P	new ADF: DOR_NAV_0PNPDK20090306_115415_000057382077_00052_36679_9432.N1	06-MAR-2009 11:56:54.246 06-MAR-2009 11:56:54.246	Product: RA2_FGD_2PNPDK20090306_115654_000059492077_00052_36679_6484.N1
DSD: RA2_USO_DATA PCF_RA2_FGD_2P	new ADF: DOR_NAV_0PNPDK20090306_132953_000057382077_00053_36680_9433.N1	06-MAR-2009 13:34:26.088 06-MAR-2009 13:34:26.088	Product: RA2_FGD_2PNPDK20090306_133426_000060292077_00053_36680_6645.N1
DSD: MWR_CONFIGURATION_DATA PCF_RA2_FGD_2P	new ADF: AUX_ECF_AXNECM20090306_064111_20090306_210000_20090307_090000	06-MAR-2009 15:13:22.594 06-MAR-2009 15:13:22.594	Product: RA2_FGD_2PNPDK20090306_151322_000051912077_00054_36681_6782.N1
DSD: RA2_CHARACTERISATION_DATA PCF_RA2_FGD_2P	new ADF: AUX_ECF_AXNECM20090306_064110_20090306_150000_20090307_030000	06-MAR-2009 15:13:22.594 06-MAR-2009 15:13:22.594	Product: RA2_FGD_2PNPDK20090306_151322_000051912077_00054_36681_6782.N1
DSD: RA2_CONFIGURATION_DATA PCF_RA2_FGD_2P	new ADF: AUX_ECF_AXNECM20090306_062111_20090306_090000_20090306_210000	06-MAR-2009 15:13:22.594 06-MAR-2009 15:13:22.594	Product: RA2_FGD_2PNPDK20090306_151322_000051912077_00054_36681_6782.N1
DSD: RA2_USO_DATA PCF_RA2_FGD_2P	new ADF: DOR_NAV_0PNPDK20090306_151050_000057382077_00054_36681_9434.N1	06-MAR-2009 15:13:22.594 06-MAR-2009 15:13:22.594	Product: RA2_FGD_2PNPDK20090306_151322_000051912077_00054_36681_6782.N1
DSD: RA2_USO_DATA PCF_RA2_FGD_2P	new ADF: DOR_NAV_0PNPDK20090306_164628_000057382077_00055_36682_9435.N1	06-MAR-2009 16:51:09.002 06-MAR-2009 16:51:09.002	Product: RA2_FGD_2PNPDK20090306_165109_000057032077_00055_36682_6901.N1

DSD: RA2_USO_DATA PCF_RA2_FGD_2P	new ADF: DOR_NAV_0PNPDK20090306_182725_000057382077_00056_36683_9436.N1	06-MAR-2009 18:29:09.807 06-MAR-2009 18:29:09.807	Product: RA2_FGD_2PNPDK20090306_182909_000060902077_00056_36683_7046.N1
DSD: IONOSPHERIC_COEFFICIENTS PCF_RA2_FGD_2P	new ADF: MWR_CHD_AXVIEC20061013_132356_20020101_000000_20200101_000000	06-MAR-2009 18:29:09.807 06-MAR-2009 18:29:09.807	Product: RA2_FGD_2PNPDK20090306_182909_000060902077_00056_36683_7101.N1
DSD: IONOSPHERIC_COEFFICIENTS PCF_RA2_FGD_2P	new ADF: NOT USED	06-MAR-2009 18:29:09.807 06-MAR-2009 18:29:09.807	Product: RA2_FGD_2PNPDK20090306_182909_000000282077_00056_36683_6914.N1
DSD: MODIFIED_DIP_MAP PCF_RA2_FGD_2P	new ADF: MWR_CON_AXVIEC20040810_145011_20020101_000000_20200101_000000	06-MAR-2009 18:29:09.807 06-MAR-2009 18:29:09.807	Product: RA2_FGD_2PNPDK20090306_182909_000060902077_00056_36683_7101.N1
DSD: MODIFIED_DIP_MAP PCF_RA2_FGD_2P	new ADF: NOT USED	06-MAR-2009 18:29:09.807 06-MAR-2009 18:29:09.807	Product: RA2_FGD_2PNPDK20090306_182909_000000282077_00056_36683_6914.N1
DSD: RA2_USO_DATA PCF_RA2_FGD_2P	new ADF: DOR_NAV_0PNPDK20090306_164628_000057382077_00055_36682_9435.N1	06-MAR-2009 18:29:09.807 06-MAR-2009 18:29:09.807	Product: RA2_FGD_2PNPDK20090306_182909_000000282077_00056_36683_6914.N1
DSD: RA2_USO_DATA PCF_RA2_FGD_2P	new ADF: DOR_NAV_0PNPDK20090306_182725_000057382077_00056_36683_9436.N1	06-MAR-2009 18:29:09.807 06-MAR-2009 18:29:09.807	Product: RA2_FGD_2PNPDK20090306_182909_000060902077_00056_36683_7101.N1

DSD: RA2_USO_DATA PCF_RA2_FGD_2P	new ADF: DOR_NAV_0PNPDE20090306_200822_000038252077_00057_36684_7495.N1	06-MAR-2009 20:09:24.293 06-MAR-2009 20:09:24.293	Product: RA2_FGD_2PNPDE20090306_200924_000042312077_00057_36684_2568.N1
DSD: MWR_CONFIGURATION_DATA PCF_RA2_FGD_2P	new ADF: AUX_ECF_AXNECM20090306_182111_20090307_030000_20090307_150000	06-MAR-2009 21:18:48.425 06-MAR-2009 21:18:48.425	Product: RA2_FGD_2PNPDE20090306_211848_000062992077_00057_36684_2708.N1
DSD: RA2_CHARACTERISATION_DATA PCF_RA2_FGD_2P	new ADF: AUX_ECF_AXNECM20090306_064111_20090306_210000_20090307_090000	06-MAR-2009 21:18:48.425 06-MAR-2009 21:18:48.425	Product: RA2_FGD_2PNPDE20090306_211848_000062992077_00057_36684_2708.N1
DSD: RA2_CONFIGURATION_DATA PCF_RA2_FGD_2P	new ADF: AUX_ECF_AXNECM20090306_064110_20090306_150000_20090307_030000	06-MAR-2009 21:18:48.425 06-MAR-2009 21:18:48.425	Product: RA2_FGD_2PNPDE20090306_211848_000062992077_00057_36684_2708.N1
DSD: RA2_USO_DATA PCF_RA2_FGD_2P	new ADF: DOR_NAV_0PNPDE20090306_211727_000057382077_00057_36684_7496.N1	06-MAR-2009 21:18:48.425 06-MAR-2009 21:18:48.425	Product: RA2_FGD_2PNPDE20090306_211848_000062992077_00057_36684_2708.N1
DSD: RA2_USO_DATA PCF_RA2_FGD_2P	new ADF: DOR_NAV_0PNPDE20090306_225824_000057382077_00058_36685_7497.N1	06-MAR-2009 23:02:47.939 06-MAR-2009 23:02:47.939	Product: RA2_FGD_2PNPDE20090306_230247_000060472077_00058_36685_2892.N1

Current ADFs (from IECF list)

Gauge	Value	Explicit Reference
RA2_IFF_AX.INFO PCF_IECF	RA2_IFF_AXVIEC20090212_155001_20090212_000000_20100101_000000	Corresponding to date 18-FEB-2009 03:00:02.000
MWR_SLT_AX.INFO PCF_IECF	MWR_SLT_AXVIEC20060921_063409_20020101_000000_20200101_000000	Corresponding to date 18-FEB-2009 03:00:02.000
AUX_ATT_AX.INFO PCF_IECF	AUX_ATT_AXVIEC20020924_131534_20020703_120000_20781231_235959	Corresponding to date 18-FEB-2009 03:00:02.000

RA2_PLA_AX.INFO PCF_IECF	RA2_PLA_AXVIEC20060331_181823_20020101_000000_20200101_000000	Corresponding to date 18-FEB-2009 03:00:02.000
RA2_CON_AX.INFO PCF_IECF	RA2_CON_AXVIEC20070723_131547_20060621_132015_20200101_000000	Corresponding to date 18-FEB-2009 03:00:02.000
RA2_CHD_AX.INFO PCF_IECF	RA2_CHD_AXVIEC20060913_074707_20020101_000000_20200101_000000	Corresponding to date 18-FEB-2009 03:00:02.000
MWR_CON_AX.INFO PCF_IECF	MWR_CON_AXVIEC20040810_145011_20020101_000000_20200101_000000	Corresponding to date 18-FEB-2009 03:00:02.000
MWR_CHD_AX.INFO PCF_IECF	MWR_CHD_AXVIEC20061013_132356_20020101_000000_20200101_000000	Corresponding to date 18-FEB-2009 03:00:02.000
MWR_LSF_AX.INFO PCF_IECF	MWR_LSF_AXVIEC20020313_172218_20020101_000000_20200101_000000	Corresponding to date 18-FEB-2009 03:00:02.000
RA2_MET_AX.INFO PCF_IECF	RA2_MET_AXVIEC20020204_073357_20020101_000000_20200101_000000	Corresponding to date 18-FEB-2009 03:00:02.000
RA2_CST_AX.INFO PCF_IECF	RA2_CST_AXVIEC20020621_135858_20020101_000000_20200101_000000	Corresponding to date 18-FEB-2009 03:00:02.000
RA2_ICT_AX.INFO PCF_IECF	RA2_ICT_AXVIEC20060921_070730_20020101_000000_20200101_000000	Corresponding to date 18-FEB-2009 03:00:02.000
RA2_DIP_AX.INFO PCF_IECF	RA2_DIP_AXVIEC20020122_134206_20020101_000000_20200101_000000	Corresponding to date 18-FEB-2009 03:00:02.000
RA2_IOC_AX.INFO PCF_IECF	RA2_IOC_AXVIEC20020122_141121_20020101_000000_20200101_000000	Corresponding to date 18-FEB-2009 03:00:02.000
RA2_OT1_AX.INFO PCF_IECF	RA2_OT1_AXVIEC20040120_082051_20020101_000000_20200101_000000	Corresponding to date 18-FEB-2009 03:00:02.000
RA2_OT2_AX.INFO PCF_IECF	RA2_OT2_AXVIEC20031208_150159_20020101_000000_20200101_000000	Corresponding to date 18-FEB-2009 03:00:02.000
RA2_GEO_AX.INFO PCF_IECF	RA2_GEO_AXVIEC20020314_093428_20020101_000000_20200101_000000	Corresponding to date 18-FEB-2009 03:00:02.000
RA2_MSS_AX.INFO PCF_IECF	RA2_MSS_AXVIEC20031208_145545_20020101_000000_20200101_000000	Corresponding to date 18-FEB-2009 03:00:02.000
RA2_USO_AX.INFO PCF_IECF	RA2_USO_AXVIEC20070618_133225_20070620_000000_20200101_000000	Corresponding to date 01-MAR-2009 03:00:02.000
RA2_SOL_AX.INFO PCF_IECF	RA2_SOL_AXVIEC20090211_172707_20020101_000000_20100201_000000	Corresponding to date 01-MAR-2009 03:00:02.000
RA2_SOI_AX.INFO PCF_IECF	RA2_SOI_AXVIEC20051003_170000_20020101_000000_20200101_000000	Corresponding to date 01-MAR-2009 03:00:02.000
RA2_SSB_AX.INFO PCF_IECF	RA2_SSB_AXVIEC20051129_111810_20020101_000000_20200101_000000	Corresponding to date 01-MAR-2009 03:00:02.000
RA2_SET_AX.INFO PCF_IECF	RA2_SET_AXVIEC20020122_150917_20020101_000000_20200101_000000	Corresponding to date 01-MAR-2009 03:00:02.000
RA2_TLD_AX.INFO PCF_IECF	RA2_TLD_AXVIEC20031208_151137_20020101_000000_20200101_000000	Corresponding to date 01-MAR-2009 03:00:02.000
RA2_SL1_AX.INFO PCF_IECF	RA2_SL1_AXVIEC20030131_100228_20020101_000000_20200101_000000	Corresponding to date 01-MAR-2009 03:00:02.000
RA2_SL2_AX.INFO PCF_IECF	RA2_SL2_AXVIEC20030131_101757_20020101_000000_20200101_000000	Corresponding to date 01-MAR-2009 03:00:02.000
RA2_POL_AX.INFO PCF_IECF	RA2_POL_AXVIEC20090304_110348_20020101_000000_20090402_235959	Corresponding to date 05-MAR-2009 03:00:01.000

Differences with IECF list

Gauge	Value	Explicit Reference
DSD: DORIS_IONO PCF_RA2_FGD_2P	Filename: RA2_MW__1PNPDE20090305_233310_000060532077_00044_36671_1617.N1	Product: RA2_FGD_2PNPDE20090305_233310_000060532077_00044_36671_1618.N1
DSD: METEO_GRID_POINTS_ALTITUDE PCF_RA2_FGD_2P	Filename:	Product: RA2_FGD_2PNPDE20090305_233310_000060532077_00044_36671_1618.N1
DSD: MWR_CONFIGURATION_DATA PCF_RA2_FGD_2P	Filename: AUX_ECF_AXNECM20090305_182111_20090306_030000_20090306_150000	Product: RA2_FGD_2PNPDE20090305_233310_000060532077_00044_36671_1618.N1
DSD: OCEAN_ICE2_SYSTEM_FILE PCF_RA2_FGD_2P	Filename:	Product: RA2_FGD_2PNPDE20090305_233310_000060532077_00044_36671_1618.N1
DSD: OCEAN_TIDE_HARMONIC_COEF PCF_RA2_FGD_2P	Filename:	Product: RA2_FGD_2PNPDE20090305_233310_000060532077_00044_36671_1618.N1
DSD: OCEAN_TIDE_ORTHOWEIGHTS PCF_RA2_FGD_2P	Filename:	Product: RA2_FGD_2PNPDE20090305_233310_000060532077_00044_36671_1618.N1
DSD: RA2_CHARACTERISATION_DATA PCF_RA2_FGD_2P	Filename: AUX_ECF_AXNECM20090305_064111_20090305_210000_20090306_090000	Product: RA2_FGD_2PNPDE20090305_233310_000060532077_00044_36671_1618.N1
DSD: RA2_CONFIGURATION_DATA PCF_RA2_FGD_2P	Filename: AUX_ECF_AXNECM20090305_064111_20090305_150000_20090306_030000	Product: RA2_FGD_2PNPDE20090305_233310_000060532077_00044_36671_1618.N1
DSD: RA2_CONSTANT_DATA PCF_RA2_FGD_2P	Filename:	Product: RA2_FGD_2PNPDE20090305_233310_000060532077_00044_36671_1618.N1
DSD: RA2_USO_DATA PCF_RA2_FGD_2P	Filename: DOR_NAV_0PNPDE20090305_233024_000057382077_00044_36671_7491.N1	Product: RA2_FGD_2PNPDE20090305_233310_000060532077_00044_36671_1618.N1
DSD: SOLAR_ACTIVITY_INDEX_PREDICT PCF_RA2_FGD_2P	Filename:	Product: RA2_FGD_2PNPDE20090305_233310_000060532077_00044_36671_1618.N1
DSD: DORIS_IONO PCF_RA2_FGD_2P	Filename: RA2_MW__1PNPDE20090306_011257_000047442077_00045_36672_1763.N1	Product: RA2_FGD_2PNPDE20090306_011257_000047442077_00045_36672_1764.N1
DSD: METEO_GRID_POINTS_ALTITUDE PCF_RA2_FGD_2P	Filename:	Product: RA2_FGD_2PNPDE20090306_011257_000047442077_00045_36672_1764.N1
DSD: MWR_CONFIGURATION_DATA PCF_RA2_FGD_2P	Filename: AUX_ECF_AXNECM20090305_182111_20090306_030000_20090306_150000	Product: RA2_FGD_2PNPDE20090306_011257_000047442077_00045_36672_1764.N1
DSD: OCEAN_ICE2_SYSTEM_FILE PCF_RA2_FGD_2P	Filename:	Product: RA2_FGD_2PNPDE20090306_011257_000047442077_00045_36672_1764.N1
DSD: OCEAN_TIDE_HARMONIC_COEF PCF_RA2_FGD_2P	Filename:	Product: RA2_FGD_2PNPDE20090306_011257_000047442077_00045_36672_1764.N1
DSD: OCEAN_TIDE_ORTHOWEIGHTS PCF_RA2_FGD_2P	Filename:	Product: RA2_FGD_2PNPDE20090306_011257_000047442077_00045_36672_1764.N1
DSD: RA2_CHARACTERISATION_DATA PCF_RA2_FGD_2P	Filename: AUX_ECF_AXNECM20090305_064111_20090305_210000_20090306_090000	Product: RA2_FGD_2PNPDE20090306_011257_000047442077_00045_36672_1764.N1

DSD: RA2_CONFIGURATION_DATA PCF_RA2_FGD_2P	Filename: AUX_ECF_AXNECM20090305_064111_20090305_150000_20090306_030000	Product: RA2_FGD_2PNPDE20090306_011257_000047442077_00045
DSD: RA2_CONSTANT_DATA PCF_RA2_FGD_2P	Filename:	Product: RA2_FGD_2PNPDE20090306_011257_000047442077_00045_36672_1764.N1
DSD: RA2_USO_DATA PCF_RA2_FGD_2P	Filename: DOR_NAV_0PNPDE20090306_011121_000044632077_00045_36672_7492.N1	Product: RA2_FGD_2PNPDE20090306_011257_000047442077_00045_36672_1764.N1
DSD: SOLAR_ACTIVITY_INDEX_PREDICT PCF_RA2_FGD_2P	Filename:	Product: RA2_FGD_2PNPDE20090306_011257_000047442077_00045_36672_1764.N1
DSD: DORIS_IONO PCF_RA2_FGD_2P	Filename: RA2_MW__1PNPDE20090306_023128_000058112077_00046_36673_1940.N1	Product: RA2_FGD_2PNPDE20090306_023128_000058112077_00046_36673_1940.N1
DSD: METEO_GRID_POINTS_ALTITUDE PCF_RA2_FGD_2P	Filename:	Product: RA2_FGD_2PNPDE20090306_023128_000058112077_00046_36673_1940.N1
DSD: MWR_CONFIGURATION_DATA PCF_RA2_FGD_2P	Filename: AUX_ECF_AXNECM20090305_182111_20090306_030000_20090306_150000	Product: RA2_FGD_2PNPDE20090306_023128_000058112077_00046_36673_1940.N1
DSD: OCEAN_ICE2_SYSTEM_FILE PCF_RA2_FGD_2P	Filename:	Product: RA2_FGD_2PNPDE20090306_023128_000058112077_00046_36673_1940.N1
DSD: OCEAN_TIDE_HARMONIC_COEF PCF_RA2_FGD_2P	Filename:	Product: RA2_FGD_2PNPDE20090306_023128_000058112077_00046_36673_1940.N1
DSD: OCEAN_TIDE_ORTHOWEIGHTS PCF_RA2_FGD_2P	Filename:	Product: RA2_FGD_2PNPDE20090306_023128_000058112077_00046_36673_1940.N1
DSD: RA2_CHARACTERISATION_DATA PCF_RA2_FGD_2P	Filename: AUX_ECF_AXNECM20090305_064111_20090305_210000_20090306_090000	Product: RA2_FGD_2PNPDE20090306_023128_000058112077_00046_36673_1940.N1
DSD: RA2_CONFIGURATION_DATA PCF_RA2_FGD_2P	Filename: AUX_ECF_AXNECM20090305_064111_20090305_150000_20090306_030000	Product: RA2_FGD_2PNPDE20090306_023128_000058112077_00046_36673_1940.N1
DSD: RA2_CONSTANT_DATA PCF_RA2_FGD_2P	Filename:	Product: RA2_FGD_2PNPDE20090306_023128_000058112077_00046_36673_1940.N1
DSD: RA2_USO_DATA PCF_RA2_FGD_2P	Filename: DOR_NAV_0PNPDE20090306_023103_000054192077_00046_36673_7493.N1	Product: RA2_FGD_2PNPDE20090306_023128_000058112077_00046_36673_1940.N1
DSD: SOLAR_ACTIVITY_INDEX_PREDICT PCF_RA2_FGD_2P	Filename:	Product: RA2_FGD_2PNPDE20090306_023128_000058112077_00046_36673_1940.N1
DSD: DORIS_IONO PCF_RA2_FGD_2P	Filename: RA2_MW__1PNPDE20090306_040745_000060492077_00047_36674_2125.N1	Product: RA2_FGD_2PNPDE20090306_040745_000060492077_00047_36674_2125.N1
DSD: METEO_GRID_POINTS_ALTITUDE PCF_RA2_FGD_2P	Filename:	Product: RA2_FGD_2PNPDE20090306_040745_000060492077_00047_36674_2125.N1
DSD: MWR_CONFIGURATION_DATA PCF_RA2_FGD_2P	Filename: AUX_ECF_AXNECM20090306_062111_20090306_090000_20090306_210000	Product: RA2_FGD_2PNPDE20090306_040745_000060492077_00047_36674_2125.N1
DSD: OCEAN_ICE2_SYSTEM_FILE PCF_RA2_FGD_2P	Filename:	Product: RA2_FGD_2PNPDE20090306_040745_000060492077_00047_36674_2125.N1
DSD: OCEAN_TIDE_HARMONIC_COEF PCF_RA2_FGD_2P	Filename:	Product: RA2_FGD_2PNPDE20090306_040745_000060492077_00047_36674_2125.N1

DSD: OCEAN_TIDE_ORTHOWEIGHTS PCF_RA2_FGD_2P	Filename:	Product: RA2_FGD_2PNPDE20090306_040745_000060492077_00047_
DSD: RA2_CHARACTERISATION_DATA PCF_RA2_FGD_2P	Filename: AUX_ECF_AXNECM20090305_182111_20090306_030000_20090306_150000	Product: RA2_FGD_2PNPDE20090306_040745_000060492077_00047_36674_2125.N1
DSD: RA2_CONFIGURATION_DATA PCF_RA2_FGD_2P	Filename: AUX_ECF_AXNECM20090305_064111_20090305_210000_20090306_090000	Product: RA2_FGD_2PNPDE20090306_040745_000060492077_00047_36674_2125.N1
DSD: RA2_CONSTANT_DATA PCF_RA2_FGD_2P	Filename:	Product: RA2_FGD_2PNPDE20090306_040745_000060492077_00047_36674_2125.N1
DSD: RA2_USO_DATA PCF_RA2_FGD_2P	Filename: DOR_NAV_0PNPDE20090306_040641_000057382077_00047_36674_7494.N1	Product: RA2_FGD_2PNPDE20090306_040745_000060492077_00047_36674_2125.N1
DSD: SOLAR_ACTIVITY_INDEX_PREDICT PCF_RA2_FGD_2P	Filename:	Product: RA2_FGD_2PNPDE20090306_040745_000060492077_00047_36674_2125.N1
DSD: DORIS_IONO PCF_RA2_FGD_2P	Filename: RA2_MW__1PNPDK20090306_054802_000042092077_00048_36675_5964.N1	Product: RA2_FGD_2PNPDK20090306_054802_000042092077_00048_36675_5965.N1
DSD: METEO_GRID_POINTS_ALTITUDE PCF_RA2_FGD_2P	Filename:	Product: RA2_FGD_2PNPDK20090306_054802_000042092077_00048_36675_5965.N1
DSD: MWR_CONFIGURATION_DATA PCF_RA2_FGD_2P	Filename: AUX_ECF_AXNECM20090306_062111_20090306_090000_20090306_210000	Product: RA2_FGD_2PNPDK20090306_054802_000042092077_00048_36675_5965.N1
DSD: OCEAN_ICE2_SYSTEM_FILE PCF_RA2_FGD_2P	Filename:	Product: RA2_FGD_2PNPDK20090306_054802_000042092077_00048_36675_5965.N1
DSD: OCEAN_TIDE_HARMONIC_COEF PCF_RA2_FGD_2P	Filename:	Product: RA2_FGD_2PNPDK20090306_054802_000042092077_00048_36675_5965.N1
DSD: OCEAN_TIDE_ORTHOWEIGHTS PCF_RA2_FGD_2P	Filename:	Product: RA2_FGD_2PNPDK20090306_054802_000042092077_00048_36675_5965.N1
DSD: RA2_CHARACTERISATION_DATA PCF_RA2_FGD_2P	Filename: AUX_ECF_AXNECM20090305_182111_20090306_030000_20090306_150000	Product: RA2_FGD_2PNPDK20090306_054802_000042092077_00048_36675_5965.N1
DSD: RA2_CONFIGURATION_DATA PCF_RA2_FGD_2P	Filename: AUX_ECF_AXNECM20090305_064111_20090305_210000_20090306_090000	Product: RA2_FGD_2PNPDK20090306_054802_000042092077_00048_36675_5965.N1
DSD: RA2_CONSTANT_DATA PCF_RA2_FGD_2P	Filename:	Product: RA2_FGD_2PNPDK20090306_054802_000042092077_00048_36675_5965.N1
DSD: RA2_USO_DATA PCF_RA2_FGD_2P	Filename: DOR_NAV_0PNPDK20090306_054738_000038262077_00048_36675_9428.N1	Product: RA2_FGD_2PNPDK20090306_054802_000042092077_00048_36675_5965.N1
DSD: SOLAR_ACTIVITY_INDEX_PREDICT PCF_RA2_FGD_2P	Filename:	Product: RA2_FGD_2PNPDK20090306_054802_000042092077_00048_36675_5965.N1
DSD: DORIS_IONO PCF_RA2_FGD_2P	Filename: RA2_MW__1PNPDK20090306_065727_000011912077_00049_36676_6092.N1	Product: RA2_FGD_2PNPDK20090306_065727_000011912077_00049_36676_6093.N1
DSD: METEO_GRID_POINTS_ALTITUDE PCF_RA2_FGD_2P	Filename:	Product: RA2_FGD_2PNPDK20090306_065727_000011912077_00049_36676_6093.N1
DSD: MWR_CONFIGURATION_DATA PCF_RA2_FGD_2P	Filename: AUX_ECF_AXNECM20090306_062111_20090306_090000_20090306_210000	Product: RA2_FGD_2PNPDK20090306_065727_000011912077_00049_36676_6093.N1

DSD: OCEAN_ICE2_SYSTEM_FILE PCF_RA2_FGD_2P	Filename:	Product: RA2_FGD_2PNPDK20090306_065727_000011912077_00049_
DSD: OCEAN_TIDE_HARMONIC_COEF PCF_RA2_FGD_2P	Filename:	Product: RA2_FGD_2PNPDK20090306_065727_000011912077_00049_36676_6093.N1
DSD: OCEAN_TIDE_ORTHOWEIGHTS PCF_RA2_FGD_2P	Filename:	Product: RA2_FGD_2PNPDK20090306_065727_000011912077_00049_36676_6093.N1
DSD: RA2_CHARACTERISATION_DATA PCF_RA2_FGD_2P	Filename: AUX_ECF_AXNECM20090305_182111_20090306_030000_20090306_150000	Product: RA2_FGD_2PNPDK20090306_065727_000011912077_00049_36676_6093.N1
DSD: RA2_CONFIGURATION_DATA PCF_RA2_FGD_2P	Filename: AUX_ECF_AXNECM20090305_064111_20090305_210000_20090306_090000	Product: RA2_FGD_2PNPDK20090306_065727_000011912077_00049_36676_6093.N1
DSD: RA2_CONSTANT_DATA PCF_RA2_FGD_2P	Filename:	Product: RA2_FGD_2PNPDK20090306_065727_000011912077_00049_36676_6093.N1
DSD: RA2_USO_DATA PCF_RA2_FGD_2P	Filename: DOR_NAV_0PNPDK20090306_065642_000057382077_00049_36676_9429.N1	Product: RA2_FGD_2PNPDK20090306_065727_000011912077_00049_36676_6093.N1
DSD: SOLAR_ACTIVITY_INDEX_PREDICT PCF_RA2_FGD_2P	Filename:	Product: RA2_FGD_2PNPDK20090306_065727_000011912077_00049_36676_6093.N1
DSD: DORIS_IONO PCF_RA2_FGD_2P	Filename: RA2_MW__1PNPDK20090306_072016_000047102077_00049_36676_6104.N1	Product: RA2_FGD_2PNPDK20090306_072016_000047102077_00049_36676_6105.N1
DSD: METEO_GRID_POINTS_ALTITUDE PCF_RA2_FGD_2P	Filename:	Product: RA2_FGD_2PNPDK20090306_072016_000047102077_00049_36676_6105.N1
DSD: MWR_CONFIGURATION_DATA PCF_RA2_FGD_2P	Filename: AUX_ECF_AXNECM20090306_062111_20090306_090000_20090306_210000	Product: RA2_FGD_2PNPDK20090306_072016_000047102077_00049_36676_6105.N1
DSD: OCEAN_ICE2_SYSTEM_FILE PCF_RA2_FGD_2P	Filename:	Product: RA2_FGD_2PNPDK20090306_072016_000047102077_00049_36676_6105.N1
DSD: OCEAN_TIDE_HARMONIC_COEF PCF_RA2_FGD_2P	Filename:	Product: RA2_FGD_2PNPDK20090306_072016_000047102077_00049_36676_6105.N1
DSD: OCEAN_TIDE_ORTHOWEIGHTS PCF_RA2_FGD_2P	Filename:	Product: RA2_FGD_2PNPDK20090306_072016_000047102077_00049_36676_6105.N1
DSD: RA2_CHARACTERISATION_DATA PCF_RA2_FGD_2P	Filename: AUX_ECF_AXNECM20090305_182111_20090306_030000_20090306_150000	Product: RA2_FGD_2PNPDK20090306_072016_000047102077_00049_36676_6105.N1
DSD: RA2_CONFIGURATION_DATA PCF_RA2_FGD_2P	Filename: AUX_ECF_AXNECM20090305_064111_20090305_210000_20090306_090000	Product: RA2_FGD_2PNPDK20090306_072016_000047102077_00049_36676_6105.N1
DSD: RA2_CONSTANT_DATA PCF_RA2_FGD_2P	Filename:	Product: RA2_FGD_2PNPDK20090306_072016_000047102077_00049_36676_6105.N1
DSD: RA2_USO_DATA PCF_RA2_FGD_2P	Filename: DOR_NAV_0PNPDK20090306_065642_000057382077_00049_36676_9429.N1	Product: RA2_FGD_2PNPDK20090306_072016_000047102077_00049_36676_6105.N1
DSD: SOLAR_ACTIVITY_INDEX_PREDICT PCF_RA2_FGD_2P	Filename:	Product: RA2_FGD_2PNPDK20090306_072016_000047102077_00049_36676_6105.N1
DSD: DORIS_IONO PCF_RA2_FGD_2P	Filename: RA2_MW__1PNPDK20090306_083803_000059892077_00050_36677_6234.N1	Product: RA2_FGD_2PNPDK20090306_083803_000059892077_00050_36677_6235.N1

DSD: METEO_GRID_POINTS_ALTITUDE PCF_RA2_FGD_2P	Filename:	Product: RA2_FGD_2PNPDK20090306_083803_000059892077_00050_
DSD: MWR_CONFIGURATION_DATA PCF_RA2_FGD_2P	Filename: AUX_ECF_AXNECM20090306_062111_20090306_090000_20090306_210000	Product: RA2_FGD_2PNPDK20090306_083803_000059892077_00050_36677_6235.N1
DSD: OCEAN_ICE2_SYSTEM_FILE PCF_RA2_FGD_2P	Filename:	Product: RA2_FGD_2PNPDK20090306_083803_000059892077_00050_36677_6235.N1
DSD: OCEAN_TIDE_HARMONIC_COEF PCF_RA2_FGD_2P	Filename:	Product: RA2_FGD_2PNPDK20090306_083803_000059892077_00050_36677_6235.N1
DSD: OCEAN_TIDE_ORTHOWEIGHTS PCF_RA2_FGD_2P	Filename:	Product: RA2_FGD_2PNPDK20090306_083803_000059892077_00050_36677_6235.N1
DSD: RA2_CHARACTERISATION_DATA PCF_RA2_FGD_2P	Filename: AUX_ECF_AXNECM20090305_182111_20090306_030000_20090306_150000	Product: RA2_FGD_2PNPDK20090306_083803_000059892077_00050_36677_6235.N1
DSD: RA2_CONFIGURATION_DATA PCF_RA2_FGD_2P	Filename: AUX_ECF_AXNECM20090305_064111_20090305_210000_20090306_090000	Product: RA2_FGD_2PNPDK20090306_083803_000059892077_00050_36677_6235.N1
DSD: RA2_CONSTANT_DATA PCF_RA2_FGD_2P	Filename:	Product: RA2_FGD_2PNPDK20090306_083803_000059892077_00050_36677_6235.N1
DSD: RA2_USO_DATA PCF_RA2_FGD_2P	Filename: DOR_NAV_0PNPDK20090306_083739_000054192077_00050_36677_9430.N1	Product: RA2_FGD_2PNPDK20090306_083803_000059892077_00050_36677_6235.N1
DSD: SOLAR_ACTIVITY_INDEX_PREDICT PCF_RA2_FGD_2P	Filename:	Product: RA2_FGD_2PNPDK20090306_083803_000059892077_00050_36677_6235.N1
DSD: DORIS_IONO PCF_RA2_FGD_2P	Filename: RA2_MW__1PNPDK20090306_101618_000061292077_00051_36678_6356.N1	Product: RA2_FGD_2PNPDK20090306_101618_000061292077_00051_36678_6357.N1
DSD: METEO_GRID_POINTS_ALTITUDE PCF_RA2_FGD_2P	Filename:	Product: RA2_FGD_2PNPDK20090306_101618_000061292077_00051_36678_6357.N1
DSD: MWR_CONFIGURATION_DATA PCF_RA2_FGD_2P	Filename: AUX_ECF_AXNECM20090306_064110_20090306_150000_20090307_030000	Product: RA2_FGD_2PNPDK20090306_101618_000061292077_00051_36678_6357.N1
DSD: OCEAN_ICE2_SYSTEM_FILE PCF_RA2_FGD_2P	Filename:	Product: RA2_FGD_2PNPDK20090306_101618_000061292077_00051_36678_6357.N1
DSD: OCEAN_TIDE_HARMONIC_COEF PCF_RA2_FGD_2P	Filename:	Product: RA2_FGD_2PNPDK20090306_101618_000061292077_00051_36678_6357.N1
DSD: OCEAN_TIDE_ORTHOWEIGHTS PCF_RA2_FGD_2P	Filename:	Product: RA2_FGD_2PNPDK20090306_101618_000061292077_00051_36678_6357.N1
DSD: RA2_CHARACTERISATION_DATA PCF_RA2_FGD_2P	Filename: AUX_ECF_AXNECM20090306_062111_20090306_090000_20090306_210000	Product: RA2_FGD_2PNPDK20090306_101618_000061292077_00051_36678_6357.N1
DSD: RA2_CONFIGURATION_DATA PCF_RA2_FGD_2P	Filename: AUX_ECF_AXNECM20090305_182111_20090306_030000_20090306_150000	Product: RA2_FGD_2PNPDK20090306_101618_000061292077_00051_36678_6357.N1
DSD: RA2_CONSTANT_DATA PCF_RA2_FGD_2P	Filename:	Product: RA2_FGD_2PNPDK20090306_101618_000061292077_00051_36678_6357.N1
DSD: RA2_SURFACE_TYPE_DATA PCF_RA2_FGD_2P	Filename: RA2_POL_AXVIEC20090306_110443_20020101_000000_20090404_235959	Product: RA2_FGD_2PNPDK20090306_101618_000061292077_00051_36678_6357.N1

DSD: RA2_USO_DATA PCF_RA2_FGD_2P	Filename: DOR_NAV_0PNPDK20090306_101318_000057382077_00051_36678_9431.N1	Product: RA2_FGD_2PNPDK20090306_101618_000061292077_00051_
DSD: REAL_POLE_LOCATION_PREDICTED PCF_RA2_FGD_2P	Filename: RA2_POL_AXVIEC20090306_110443_20020101_000000_20090404_235959	Product: RA2_FGD_2PNPDK20090306_101618_000061292077_00051_36678_6357.N1
DSD: SOLAR_ACTIVITY_INDEX_PREDICT PCF_RA2_FGD_2P	Filename:	Product: RA2_FGD_2PNPDK20090306_101618_000061292077_00051_36678_6357.N1
DSD: DORIS_IONO PCF_RA2_FGD_2P	Filename: RA2_MW__1PNPDK20090306_115654_000059492077_00052_36679_6483.N1	Product: RA2_FGD_2PNPDK20090306_115654_000059492077_00052_36679_6484.N1
DSD: METEO_GRID_POINTS_ALTITUDE PCF_RA2_FGD_2P	Filename:	Product: RA2_FGD_2PNPDK20090306_115654_000059492077_00052_36679_6484.N1
DSD: MWR_CONFIGURATION_DATA PCF_RA2_FGD_2P	Filename: AUX_ECF_AXNECM20090306_064110_20090306_150000_20090307_030000	Product: RA2_FGD_2PNPDK20090306_115654_000059492077_00052_36679_6484.N1
DSD: OCEAN_ICE2_SYSTEM_FILE PCF_RA2_FGD_2P	Filename:	Product: RA2_FGD_2PNPDK20090306_115654_000059492077_00052_36679_6484.N1
DSD: OCEAN_TIDE_HARMONIC_COEF PCF_RA2_FGD_2P	Filename:	Product: RA2_FGD_2PNPDK20090306_115654_000059492077_00052_36679_6484.N1
DSD: OCEAN_TIDE_ORTHOWEIGHTS PCF_RA2_FGD_2P	Filename:	Product: RA2_FGD_2PNPDK20090306_115654_000059492077_00052_36679_6484.N1
DSD: RA2_CHARACTERISATION_DATA PCF_RA2_FGD_2P	Filename: AUX_ECF_AXNECM20090306_062111_20090306_090000_20090306_210000	Product: RA2_FGD_2PNPDK20090306_115654_000059492077_00052_36679_6484.N1
DSD: RA2_CONFIGURATION_DATA PCF_RA2_FGD_2P	Filename: AUX_ECF_AXNECM20090305_182111_20090306_030000_20090306_150000	Product: RA2_FGD_2PNPDK20090306_115654_000059492077_00052_36679_6484.N1
DSD: RA2_CONSTANT_DATA PCF_RA2_FGD_2P	Filename:	Product: RA2_FGD_2PNPDK20090306_115654_000059492077_00052_36679_6484.N1
DSD: RA2_SURFACE_TYPE_DATA PCF_RA2_FGD_2P	Filename: RA2_POL_AXVIEC20090306_110443_20020101_000000_20090404_235959	Product: RA2_FGD_2PNPDK20090306_115654_000059492077_00052_36679_6484.N1
DSD: RA2_USO_DATA PCF_RA2_FGD_2P	Filename: DOR_NAV_0PNPDK20090306_115415_000057382077_00052_36679_9432.N1	Product: RA2_FGD_2PNPDK20090306_115654_000059492077_00052_36679_6484.N1
DSD: REAL_POLE_LOCATION_PREDICTED PCF_RA2_FGD_2P	Filename: RA2_POL_AXVIEC20090306_110443_20020101_000000_20090404_235959	Product: RA2_FGD_2PNPDK20090306_115654_000059492077_00052_36679_6484.N1
DSD: SOLAR_ACTIVITY_INDEX_PREDICT PCF_RA2_FGD_2P	Filename:	Product: RA2_FGD_2PNPDK20090306_115654_000059492077_00052_36679_6484.N1
DSD: DORIS_IONO PCF_RA2_FGD_2P	Filename: RA2_MW__1PNPDK20090306_133426_000060292077_00053_36680_6644.N1	Product: RA2_FGD_2PNPDK20090306_133426_000060292077_00053_36680_6645.N1
DSD: METEO_GRID_POINTS_ALTITUDE PCF_RA2_FGD_2P	Filename:	Product: RA2_FGD_2PNPDK20090306_133426_000060292077_00053_36680_6645.N1
DSD: MWR_CONFIGURATION_DATA PCF_RA2_FGD_2P	Filename: AUX_ECF_AXNECM20090306_064110_20090306_150000_20090307_030000	Product: RA2_FGD_2PNPDK20090306_133426_000060292077_00053_36680_6645.N1

DSD: OCEAN_ICE2_SYSTEM_FILE PCF_RA2_FGD_2P	Filename:	Product: RA2_FGD_2PNPDK20090306_133426_000060292077_00053
DSD: OCEAN_TIDE_HARMONIC_COEF PCF_RA2_FGD_2P	Filename:	Product: RA2_FGD_2PNPDK20090306_133426_000060292077_00053_36680_6645.N1
DSD: OCEAN_TIDE_ORTHOWEIGHTS PCF_RA2_FGD_2P	Filename:	Product: RA2_FGD_2PNPDK20090306_133426_000060292077_00053_36680_6645.N1
DSD: RA2_CHARACTERISATION_DATA PCF_RA2_FGD_2P	Filename: AUX_ECF_AXNECM20090306_062111_20090306_090000_20090306_210000	Product: RA2_FGD_2PNPDK20090306_133426_000060292077_00053_36680_6645.N1
DSD: RA2_CONFIGURATION_DATA PCF_RA2_FGD_2P	Filename: AUX_ECF_AXNECM20090305_182111_20090306_030000_20090306_150000	Product: RA2_FGD_2PNPDK20090306_133426_000060292077_00053_36680_6645.N1
DSD: RA2_CONSTANT_DATA PCF_RA2_FGD_2P	Filename:	Product: RA2_FGD_2PNPDK20090306_133426_000060292077_00053_36680_6645.N1
DSD: RA2_SURFACE_TYPE_DATA PCF_RA2_FGD_2P	Filename: RA2_POL_AXVIEC20090306_110443_20020101_000000_20090404_235959	Product: RA2_FGD_2PNPDK20090306_133426_000060292077_00053_36680_6645.N1
DSD: RA2_USO_DATA PCF_RA2_FGD_2P	Filename: DOR_NAV_0PNPDK20090306_132953_000057382077_00053_36680_9433.N1	Product: RA2_FGD_2PNPDK20090306_133426_000060292077_00053_36680_6645.N1
DSD: REAL_POLE_LOCATION_PREDICTED PCF_RA2_FGD_2P	Filename: RA2_POL_AXVIEC20090306_110443_20020101_000000_20090404_235959	Product: RA2_FGD_2PNPDK20090306_133426_000060292077_00053_36680_6645.N1
DSD: SOLAR_ACTIVITY_INDEX_PREDICT PCF_RA2_FGD_2P	Filename:	Product: RA2_FGD_2PNPDK20090306_133426_000060292077_00053_36680_6645.N1
DSD: DORIS_IONO PCF_RA2_FGD_2P	Filename: RA2_MW__1PNPDK20090306_151322_000051912077_00054_36681_6782.N1	Product: RA2_FGD_2PNPDK20090306_151322_000051912077_00054_36681_6782.N1
DSD: METEO_GRID_POINTS_ALTITUDE PCF_RA2_FGD_2P	Filename:	Product: RA2_FGD_2PNPDK20090306_151322_000051912077_00054_36681_6782.N1
DSD: MWR_CONFIGURATION_DATA PCF_RA2_FGD_2P	Filename: AUX_ECF_AXNECM20090306_064111_20090306_210000_20090307_090000	Product: RA2_FGD_2PNPDK20090306_151322_000051912077_00054_36681_6782.N1
DSD: OCEAN_ICE2_SYSTEM_FILE PCF_RA2_FGD_2P	Filename:	Product: RA2_FGD_2PNPDK20090306_151322_000051912077_00054_36681_6782.N1
DSD: OCEAN_TIDE_HARMONIC_COEF PCF_RA2_FGD_2P	Filename:	Product: RA2_FGD_2PNPDK20090306_151322_000051912077_00054_36681_6782.N1
DSD: OCEAN_TIDE_ORTHOWEIGHTS PCF_RA2_FGD_2P	Filename:	Product: RA2_FGD_2PNPDK20090306_151322_000051912077_00054_36681_6782.N1
DSD: RA2_CHARACTERISATION_DATA PCF_RA2_FGD_2P	Filename: AUX_ECF_AXNECM20090306_064110_20090306_150000_20090307_030000	Product: RA2_FGD_2PNPDK20090306_151322_000051912077_00054_36681_6782.N1
DSD: RA2_CONFIGURATION_DATA PCF_RA2_FGD_2P	Filename: AUX_ECF_AXNECM20090306_062111_20090306_090000_20090306_210000	Product: RA2_FGD_2PNPDK20090306_151322_000051912077_00054_36681_6782.N1
DSD: RA2_CONSTANT_DATA PCF_RA2_FGD_2P	Filename:	Product: RA2_FGD_2PNPDK20090306_151322_000051912077_00054_36681_6782.N1

DSD: RA2_SURFACE_TYPE_DATA PCF_RA2_FGD_2P	Filename: RA2_POL_AXVIEC20090306_110443_20020101_000000_20090404_235959	Product: RA2_FGD_2PNPDK20090306_151322_000051912077_00054
DSD: RA2_USO_DATA PCF_RA2_FGD_2P	Filename: DOR_NAV_0PNPDK20090306_151050_000057382077_00054_36681_9434.N1	Product: RA2_FGD_2PNPDK20090306_151322_000051912077_00054_36681_6782.N1
DSD: REAL.POLE_LOCATION_PREDICTED PCF_RA2_FGD_2P	Filename: RA2_POL_AXVIEC20090306_110443_20020101_000000_20090404_235959	Product: RA2_FGD_2PNPDK20090306_151322_000051912077_00054_36681_6782.N1
DSD: SOLAR_ACTIVITY_INDEX_PREDICT PCF_RA2_FGD_2P	Filename:	Product: RA2_FGD_2PNPDK20090306_151322_000051912077_00054_36681_6782.N1
DSD: DORIS_IONO PCF_RA2_FGD_2P	Filename: RA2_MW__1PNPDK20090306_164302_000005862077_00055_36682_6784.N1	Product: RA2_FGD_2PNPDK20090306_164302_000005862077_00055_36682_6785.N1
DSD: METEO_GRID_POINTS_ALTITUDE PCF_RA2_FGD_2P	Filename:	Product: RA2_FGD_2PNPDK20090306_164302_000005862077_00055_36682_6785.N1
DSD: MWR_CONFIGURATION_DATA PCF_RA2_FGD_2P	Filename: AUX_ECF_AXNECM20090306_064111_20090306_210000_20090307_090000	Product: RA2_FGD_2PNPDK20090306_164302_000005862077_00055_36682_6785.N1
DSD: OCEAN_ICE2_SYSTEM_FILE PCF_RA2_FGD_2P	Filename:	Product: RA2_FGD_2PNPDK20090306_164302_000005862077_00055_36682_6785.N1
DSD: OCEAN_TIDE_HARMONIC_COEF PCF_RA2_FGD_2P	Filename:	Product: RA2_FGD_2PNPDK20090306_164302_000005862077_00055_36682_6785.N1
DSD: OCEAN_TIDE_ORTHOWEIGHTS PCF_RA2_FGD_2P	Filename:	Product: RA2_FGD_2PNPDK20090306_164302_000005862077_00055_36682_6785.N1
DSD: RA2_CHARACTERISATION_DATA PCF_RA2_FGD_2P	Filename: AUX_ECF_AXNECM20090306_064110_20090306_150000_20090307_030000	Product: RA2_FGD_2PNPDK20090306_164302_000005862077_00055_36682_6785.N1
DSD: RA2_CONFIGURATION_DATA PCF_RA2_FGD_2P	Filename: AUX_ECF_AXNECM20090306_062111_20090306_090000_20090306_210000	Product: RA2_FGD_2PNPDK20090306_164302_000005862077_00055_36682_6785.N1
DSD: RA2_CONSTANT_DATA PCF_RA2_FGD_2P	Filename:	Product: RA2_FGD_2PNPDK20090306_164302_000005862077_00055_36682_6785.N1
DSD: RA2_SURFACE_TYPE_DATA PCF_RA2_FGD_2P	Filename: RA2_POL_AXVIEC20090306_110443_20020101_000000_20090404_235959	Product: RA2_FGD_2PNPDK20090306_164302_000005862077_00055_36682_6785.N1
DSD: RA2_USO_DATA PCF_RA2_FGD_2P	Filename: DOR_NAV_0PNPDK20090306_151050_000057382077_00054_36681_9434.N1	Product: RA2_FGD_2PNPDK20090306_164302_000005862077_00055_36682_6785.N1
DSD: REAL.POLE_LOCATION_PREDICTED PCF_RA2_FGD_2P	Filename: RA2_POL_AXVIEC20090306_110443_20020101_000000_20090404_235959	Product: RA2_FGD_2PNPDK20090306_164302_000005862077_00055_36682_6785.N1
DSD: SOLAR_ACTIVITY_INDEX_PREDICT PCF_RA2_FGD_2P	Filename:	Product: RA2_FGD_2PNPDK20090306_164302_000005862077_00055_36682_6785.N1
DSD: DORIS_IONO PCF_RA2_FGD_2P	Filename: RA2_MW__1PNPDK20090306_165109_000057032077_00055_36682_6900.N1	Product: RA2_FGD_2PNPDK20090306_165109_000057032077_00055_36682_6901.N1
DSD: METEO_GRID_POINTS_ALTITUDE PCF_RA2_FGD_2P	Filename:	Product: RA2_FGD_2PNPDK20090306_165109_000057032077_00055_36682_6901.N1

DSD: MWR_CONFIGURATION_DATA PCF_RA2_FGD_2P	Filename: AUX_ECF_AXNECM20090306_064111_20090306_210000_20090307_090000	Product: RA2_FGD_2PNPDK20090306_165109_000057032077_00055_
DSD: OCEAN_ICE2_SYSTEM_FILE PCF_RA2_FGD_2P	Filename:	Product: RA2_FGD_2PNPDK20090306_165109_000057032077_00055_36682_6901.N1
DSD: OCEAN_TIDE_HARMONIC_COEF PCF_RA2_FGD_2P	Filename:	Product: RA2_FGD_2PNPDK20090306_165109_000057032077_00055_36682_6901.N1
DSD: OCEAN_TIDE_ORTHOWEIGHTS PCF_RA2_FGD_2P	Filename:	Product: RA2_FGD_2PNPDK20090306_165109_000057032077_00055_36682_6901.N1
DSD: RA2_CHARACTERISATION_DATA PCF_RA2_FGD_2P	Filename: AUX_ECF_AXNECM20090306_064110_20090306_150000_20090307_030000	Product: RA2_FGD_2PNPDK20090306_165109_000057032077_00055_36682_6901.N1
DSD: RA2_CONFIGURATION_DATA PCF_RA2_FGD_2P	Filename: AUX_ECF_AXNECM20090306_062111_20090306_090000_20090306_210000	Product: RA2_FGD_2PNPDK20090306_165109_000057032077_00055_36682_6901.N1
DSD: RA2_CONSTANT_DATA PCF_RA2_FGD_2P	Filename:	Product: RA2_FGD_2PNPDK20090306_165109_000057032077_00055_36682_6901.N1
DSD: RA2_SURFACE_TYPE_DATA PCF_RA2_FGD_2P	Filename: RA2_POL_AXVIEC20090306_110443_20020101_000000_20090404_235959	Product: RA2_FGD_2PNPDK20090306_165109_000057032077_00055_36682_6901.N1
DSD: RA2_USO_DATA PCF_RA2_FGD_2P	Filename: DOR_NAV_0PNPDK20090306_164628_000057382077_00055_36682_9435.N1	Product: RA2_FGD_2PNPDK20090306_165109_000057032077_00055_36682_6901.N1
DSD: REAL_POLE_LOCATION_PREDICTED PCF_RA2_FGD_2P	Filename: RA2_POL_AXVIEC20090306_110443_20020101_000000_20090404_235959	Product: RA2_FGD_2PNPDK20090306_165109_000057032077_00055_36682_6901.N1
DSD: SOLAR_ACTIVITY_INDEX_PREDICT PCF_RA2_FGD_2P	Filename:	Product: RA2_FGD_2PNPDK20090306_165109_000057032077_00055_36682_6901.N1
DSD: DORIS_IONO PCF_RA2_FGD_2P	Filename: RA2_MW__1PNPDK20090306_182909_000060902077_00056_36683_7045.N1	Product: RA2_FGD_2PNPDK20090306_182909_000060902077_00056_36683_7046.N1
DSD: METEO_GRID_POINTS_ALTITUDE PCF_RA2_FGD_2P	Filename:	Product: RA2_FGD_2PNPDK20090306_182909_000060902077_00056_36683_7046.N1
DSD: MWR_CONFIGURATION_DATA PCF_RA2_FGD_2P	Filename: AUX_ECF_AXNECM20090306_064111_20090306_210000_20090307_090000	Product: RA2_FGD_2PNPDK20090306_182909_000060902077_00056_36683_7046.N1
DSD: OCEAN_ICE2_SYSTEM_FILE PCF_RA2_FGD_2P	Filename:	Product: RA2_FGD_2PNPDK20090306_182909_000060902077_00056_36683_7046.N1
DSD: OCEAN_TIDE_HARMONIC_COEF PCF_RA2_FGD_2P	Filename:	Product: RA2_FGD_2PNPDK20090306_182909_000060902077_00056_36683_7046.N1
DSD: OCEAN_TIDE_ORTHOWEIGHTS PCF_RA2_FGD_2P	Filename:	Product: RA2_FGD_2PNPDK20090306_182909_000060902077_00056_36683_7046.N1
DSD: RA2_CHARACTERISATION_DATA PCF_RA2_FGD_2P	Filename: AUX_ECF_AXNECM20090306_064110_20090306_150000_20090307_030000	Product: RA2_FGD_2PNPDK20090306_182909_000060902077_00056_36683_7046.N1
DSD: RA2_CONFIGURATION_DATA PCF_RA2_FGD_2P	Filename: AUX_ECF_AXNECM20090306_062111_20090306_090000_20090306_210000	Product: RA2_FGD_2PNPDK20090306_182909_000060902077_00056_36683_7046.N1

DSD: RA2_CONSTANT_DATA PCF_RA2_FGD_2P	Filename:	Product: RA2_FGD_2PNPDK20090306_182909_000060902077_00056
DSD: RA2_SURFACE_TYPE_DATA PCF_RA2_FGD_2P	Filename: RA2_POL_AXVIEC20090306_110443_20020101_000000_20090404_235959	Product: RA2_FGD_2PNPDK20090306_182909_000060902077_00056_36683_7046.N1
DSD: RA2_USO_DATA PCF_RA2_FGD_2P	Filename: DOR_NAV_0PNPDK20090306_182725_000057382077_00056_36683_9436.N1	Product: RA2_FGD_2PNPDK20090306_182909_000060902077_00056_36683_7046.N1
DSD: REAL.POLE_LOCATION_PREDICTED PCF_RA2_FGD_2P	Filename: RA2_POL_AXVIEC20090306_110443_20020101_000000_20090404_235959	Product: RA2_FGD_2PNPDK20090306_182909_000060902077_00056_36683_7046.N1
DSD: SOLAR_ACTIVITY_INDEX_PREDICT PCF_RA2_FGD_2P	Filename:	Product: RA2_FGD_2PNPDK20090306_182909_000060902077_00056_36683_7046.N1
DSD: DORIS_IONO PCF_RA2_FGD_2P	Filename: RA2_MW__1PNPDK20090306_182909_000000282077_00056_36683_6913.N1	Product: RA2_FGD_2PNPDK20090306_182909_000000282077_00056_36683_6914.N1
DSD: METEO_GRID_POINTS_ALTITUDE PCF_RA2_FGD_2P	Filename:	Product: RA2_FGD_2PNPDK20090306_182909_000000282077_00056_36683_6914.N1
DSD: MWR_CONFIGURATION_DATA PCF_RA2_FGD_2P	Filename: AUX_ECF_AXNECM20090306_064111_20090306_210000_20090307_090000	Product: RA2_FGD_2PNPDK20090306_182909_000000282077_00056_36683_6914.N1
DSD: OCEAN_ICE2_SYSTEM_FILE PCF_RA2_FGD_2P	Filename:	Product: RA2_FGD_2PNPDK20090306_182909_000000282077_00056_36683_6914.N1
DSD: OCEAN_TIDE_HARMONIC_COEF PCF_RA2_FGD_2P	Filename:	Product: RA2_FGD_2PNPDK20090306_182909_000000282077_00056_36683_6914.N1
DSD: OCEAN_TIDE_ORTHOWEIGHTS PCF_RA2_FGD_2P	Filename:	Product: RA2_FGD_2PNPDK20090306_182909_000000282077_00056_36683_6914.N1
DSD: RA2_CHARACTERISATION_DATA PCF_RA2_FGD_2P	Filename: AUX_ECF_AXNECM20090306_064110_20090306_150000_20090307_030000	Product: RA2_FGD_2PNPDK20090306_182909_000000282077_00056_36683_6914.N1
DSD: RA2_CONFIGURATION_DATA PCF_RA2_FGD_2P	Filename: AUX_ECF_AXNECM20090306_062111_20090306_090000_20090306_210000	Product: RA2_FGD_2PNPDK20090306_182909_000000282077_00056_36683_6914.N1
DSD: RA2_CONSTANT_DATA PCF_RA2_FGD_2P	Filename:	Product: RA2_FGD_2PNPDK20090306_182909_000000282077_00056_36683_6914.N1
DSD: RA2_SURFACE_TYPE_DATA PCF_RA2_FGD_2P	Filename: RA2_POL_AXVIEC20090306_110443_20020101_000000_20090404_235959	Product: RA2_FGD_2PNPDK20090306_182909_000000282077_00056_36683_6914.N1
DSD: RA2_USO_DATA PCF_RA2_FGD_2P	Filename: DOR_NAV_0PNPDK20090306_164628_000057382077_00055_36682_9435.N1	Product: RA2_FGD_2PNPDK20090306_182909_000000282077_00056_36683_6914.N1
DSD: REAL.POLE_LOCATION_PREDICTED PCF_RA2_FGD_2P	Filename: RA2_POL_AXVIEC20090306_110443_20020101_000000_20090404_235959	Product: RA2_FGD_2PNPDK20090306_182909_000000282077_00056_36683_6914.N1
DSD: SOLAR_ACTIVITY_INDEX_PREDICT PCF_RA2_FGD_2P	Filename:	Product: RA2_FGD_2PNPDK20090306_182909_000000282077_00056_36683_6914.N1
DSD: DORIS_IONO PCF_RA2_FGD_2P	Filename: RA2_MW__1PNPDK20090306_182909_000060902077_00056_36683_7100.N1	Product: RA2_FGD_2PNPDK20090306_182909_000060902077_00056_36683_7101.N1

DSD: METEO_GRID_POINTS_ALTITUDE PCF_RA2_FGD_2P	Filename:	Product: RA2_FGD_2PNPDK20090306_182909_000060902077_00056
DSD: MWR_CONFIGURATION_DATA PCF_RA2_FGD_2P	Filename: AUX_ECF_AXNECM20090306_064111_20090306_210000_20090307_090000	Product: RA2_FGD_2PNPDK20090306_182909_000060902077_00056_36683_7101.N1
DSD: OCEAN_ICE2_SYSTEM_FILE PCF_RA2_FGD_2P	Filename:	Product: RA2_FGD_2PNPDK20090306_182909_000060902077_00056_36683_7101.N1
DSD: OCEAN_TIDE_HARMONIC_COEF PCF_RA2_FGD_2P	Filename:	Product: RA2_FGD_2PNPDK20090306_182909_000060902077_00056_36683_7101.N1
DSD: OCEAN_TIDE_ORTHOWEIGHTS PCF_RA2_FGD_2P	Filename:	Product: RA2_FGD_2PNPDK20090306_182909_000060902077_00056_36683_7101.N1
DSD: RA2_CHARACTERISATION_DATA PCF_RA2_FGD_2P	Filename: AUX_ECF_AXNECM20090306_064110_20090306_150000_20090307_030000	Product: RA2_FGD_2PNPDK20090306_182909_000060902077_00056_36683_7101.N1
DSD: RA2_CONFIGURATION_DATA PCF_RA2_FGD_2P	Filename: AUX_ECF_AXNECM20090306_062111_20090306_090000_20090306_210000	Product: RA2_FGD_2PNPDK20090306_182909_000060902077_00056_36683_7101.N1
DSD: RA2_CONSTANT_DATA PCF_RA2_FGD_2P	Filename:	Product: RA2_FGD_2PNPDK20090306_182909_000060902077_00056_36683_7101.N1
DSD: RA2_USO_DATA PCF_RA2_FGD_2P	Filename: DOR_NAV_0PNPDK20090306_182725_000057382077_00056_36683_9436.N1	Product: RA2_FGD_2PNPDK20090306_182909_000060902077_00056_36683_7101.N1
DSD: SOLAR_ACTIVITY_INDEX_PREDICT PCF_RA2_FGD_2P	Filename:	Product: RA2_FGD_2PNPDK20090306_182909_000060902077_00056_36683_7101.N1
DSD: DORIS_IONO PCF_RA2_FGD_2P	Filename: RA2_MW__1PNPDE20090306_200924_000042312077_00057_36684_2567.N1	Product: RA2_FGD_2PNPDE20090306_200924_000042312077_00057_36684_2568.N1
DSD: METEO_GRID_POINTS_ALTITUDE PCF_RA2_FGD_2P	Filename:	Product: RA2_FGD_2PNPDE20090306_200924_000042312077_00057_36684_2568.N1
DSD: MWR_CONFIGURATION_DATA PCF_RA2_FGD_2P	Filename: AUX_ECF_AXNECM20090306_064111_20090306_210000_20090307_090000	Product: RA2_FGD_2PNPDE20090306_200924_000042312077_00057_36684_2568.N1
DSD: OCEAN_ICE2_SYSTEM_FILE PCF_RA2_FGD_2P	Filename:	Product: RA2_FGD_2PNPDE20090306_200924_000042312077_00057_36684_2568.N1
DSD: OCEAN_TIDE_HARMONIC_COEF PCF_RA2_FGD_2P	Filename:	Product: RA2_FGD_2PNPDE20090306_200924_000042312077_00057_36684_2568.N1
DSD: OCEAN_TIDE_ORTHOWEIGHTS PCF_RA2_FGD_2P	Filename:	Product: RA2_FGD_2PNPDE20090306_200924_000042312077_00057_36684_2568.N1
DSD: RA2_CHARACTERISATION_DATA PCF_RA2_FGD_2P	Filename: AUX_ECF_AXNECM20090306_064110_20090306_150000_20090307_030000	Product: RA2_FGD_2PNPDE20090306_200924_000042312077_00057_36684_2568.N1
DSD: RA2_CONFIGURATION_DATA PCF_RA2_FGD_2P	Filename: AUX_ECF_AXNECM20090306_062111_20090306_090000_20090306_210000	Product: RA2_FGD_2PNPDE20090306_200924_000042312077_00057_36684_2568.N1
DSD: RA2_CONSTANT_DATA PCF_RA2_FGD_2P	Filename:	Product: RA2_FGD_2PNPDE20090306_200924_000042312077_00057_36684_2568.N1
DSD: RA2_SURFACE_TYPE_DATA PCF_RA2_FGD_2P	Filename: RA2_POL_AXVIEC20090306_110443_20020101_000000_20090404_235959	Product: RA2_FGD_2PNPDE20090306_200924_000042312077_00057_36684_2568.N1

DSD: RA2_USO_DATA PCF_RA2_FGD_2P	Filename: DOR_NAV_0PNPDE20090306_200822_000038252077_00057_36684_7495.N1	Product: RA2_FGD_2PNPDE20090306_200924_000042312077_00057_
DSD: REAL_POLE_LOCATION_PREDICTED PCF_RA2_FGD_2P	Filename: RA2_POL_AXVIEC20090306_110443_20020101_000000_20090404_235959	Product: RA2_FGD_2PNPDE20090306_200924_000042312077_00057_36684_2568.N1
DSD: SOLAR_ACTIVITY_INDEX_PREDICT PCF_RA2_FGD_2P	Filename:	Product: RA2_FGD_2PNPDE20090306_200924_000042312077_00057_36684_2568.N1
DSD: DORIS_IONO PCF_RA2_FGD_2P	Filename: RA2_MW__1PNPDE20090306_211848_000062992077_00057_36684_2707.N1	Product: RA2_FGD_2PNPDE20090306_211848_000062992077_00057_36684_2708.N1
DSD: METEO_GRID_POINTS_ALTITUDE PCF_RA2_FGD_2P	Filename:	Product: RA2_FGD_2PNPDE20090306_211848_000062992077_00057_36684_2708.N1
DSD: MWR_CONFIGURATION_DATA PCF_RA2_FGD_2P	Filename: AUX_ECF_AXNECM20090306_182111_20090307_030000_20090307_150000	Product: RA2_FGD_2PNPDE20090306_211848_000062992077_00057_36684_2708.N1
DSD: OCEAN_ICE2_SYSTEM_FILE PCF_RA2_FGD_2P	Filename:	Product: RA2_FGD_2PNPDE20090306_211848_000062992077_00057_36684_2708.N1
DSD: OCEAN_TIDE_HARMONIC_COEF PCF_RA2_FGD_2P	Filename:	Product: RA2_FGD_2PNPDE20090306_211848_000062992077_00057_36684_2708.N1
DSD: OCEAN_TIDE_ORTHOWEIGHTS PCF_RA2_FGD_2P	Filename:	Product: RA2_FGD_2PNPDE20090306_211848_000062992077_00057_36684_2708.N1
DSD: RA2_CHARACTERISATION_DATA PCF_RA2_FGD_2P	Filename: AUX_ECF_AXNECM20090306_064111_20090306_210000_20090307_090000	Product: RA2_FGD_2PNPDE20090306_211848_000062992077_00057_36684_2708.N1
DSD: RA2_CONFIGURATION_DATA PCF_RA2_FGD_2P	Filename: AUX_ECF_AXNECM20090306_064110_20090306_150000_20090307_030000	Product: RA2_FGD_2PNPDE20090306_211848_000062992077_00057_36684_2708.N1
DSD: RA2_CONSTANT_DATA PCF_RA2_FGD_2P	Filename:	Product: RA2_FGD_2PNPDE20090306_211848_000062992077_00057_36684_2708.N1
DSD: RA2_SURFACE_TYPE_DATA PCF_RA2_FGD_2P	Filename: RA2_POL_AXVIEC20090306_110443_20020101_000000_20090404_235959	Product: RA2_FGD_2PNPDE20090306_211848_000062992077_00057_36684_2708.N1
DSD: RA2_USO_DATA PCF_RA2_FGD_2P	Filename: DOR_NAV_0PNPDE20090306_211727_000057382077_00057_36684_7496.N1	Product: RA2_FGD_2PNPDE20090306_211848_000062992077_00057_36684_2708.N1
DSD: REAL_POLE_LOCATION_PREDICTED PCF_RA2_FGD_2P	Filename: RA2_POL_AXVIEC20090306_110443_20020101_000000_20090404_235959	Product: RA2_FGD_2PNPDE20090306_211848_000062992077_00057_36684_2708.N1
DSD: SOLAR_ACTIVITY_INDEX_PREDICT PCF_RA2_FGD_2P	Filename:	Product: RA2_FGD_2PNPDE20090306_211848_000062992077_00057_36684_2708.N1
DSD: DORIS_IONO PCF_RA2_FGD_2P	Filename: RA2_MW__1PNPDE20090306_230247_000060472077_00058_36685_2891.N1	Product: RA2_FGD_2PNPDE20090306_230247_000060472077_00058_36685_2892.N1
DSD: METEO_GRID_POINTS_ALTITUDE PCF_RA2_FGD_2P	Filename:	Product: RA2_FGD_2PNPDE20090306_230247_000060472077_00058_36685_2892.N1
DSD: MWR_CONFIGURATION_DATA PCF_RA2_FGD_2P	Filename: AUX_ECF_AXNECM20090306_182111_20090307_030000_20090307_150000	Product: RA2_FGD_2PNPDE20090306_230247_000060472077_00058_36685_2892.N1

DSD: OCEAN_ICE2_SYSTEM_FILE PCF_RA2_FGD_2P	Filename:	Product: RA2_FGD_2PNPDE20090306_230247_000060472077_00058
DSD: OCEAN_TIDE_HARMONIC_COEF PCF_RA2_FGD_2P	Filename:	Product: RA2_FGD_2PNPDE20090306_230247_000060472077_00058_36685_2892.N1
DSD: OCEAN_TIDE_ORTHOWEIGHTS PCF_RA2_FGD_2P	Filename:	Product: RA2_FGD_2PNPDE20090306_230247_000060472077_00058_36685_2892.N1
DSD: RA2_CHARACTERISATION_DATA PCF_RA2_FGD_2P	Filename: AUX_ECF_AXNECM20090306_064111_20090306_210000_20090307_090000	Product: RA2_FGD_2PNPDE20090306_230247_000060472077_00058_36685_2892.N1
DSD: RA2_CONFIGURATION_DATA PCF_RA2_FGD_2P	Filename: AUX_ECF_AXNECM20090306_064110_20090306_150000_20090307_030000	Product: RA2_FGD_2PNPDE20090306_230247_000060472077_00058_36685_2892.N1
DSD: RA2_CONSTANT_DATA PCF_RA2_FGD_2P	Filename:	Product: RA2_FGD_2PNPDE20090306_230247_000060472077_00058_36685_2892.N1
DSD: RA2_SURFACE_TYPE_DATA PCF_RA2_FGD_2P	Filename: RA2_POL_AXVIEC20090306_110443_20020101_000000_20090404_235959	Product: RA2_FGD_2PNPDE20090306_230247_000060472077_00058_36685_2892.N1
DSD: RA2_USO_DATA PCF_RA2_FGD_2P	Filename: DOR_NAV_0PNPDE20090306_225824_000057382077_00058_36685_7497.N1	Product: RA2_FGD_2PNPDE20090306_230247_000060472077_00058_36685_2892.N1
DSD: REAL_POLE_LOCATION_PREDICTED PCF_RA2_FGD_2P	Filename: RA2_POL_AXVIEC20090306_110443_20020101_000000_20090404_235959	Product: RA2_FGD_2PNPDE20090306_230247_000060472077_00058_36685_2892.N1
DSD: SOLAR_ACTIVITY_INDEX_PREDICT PCF_RA2_FGD_2P	Filename:	Product: RA2_FGD_2PNPDE20090306_230247_000060472077_00058_36685_2892.N1

RA2_WWV_2P: ADF usage

New ADFs

Gauge	Value	Segment (Start-Stop)	Explicit Reference
DSD: RA2_IF_MASK_FLIGHT_DATA PCF_RA2_WWV_2P	new ADF: RA2_FGD_2PNPDE20090306_011257_000047442077_00045_36672_1764.N1	06-MAR-2009 01:12:57.385 06-MAR-2009 01:12:57.385	Product: RA2_WWV_2PNPDE20090306_011257_000047442077_00045_36672_1765.N1
DSD: RA2_USO_DATA PCF_RA2_WWV_2P	new ADF: DOR_NAV_0PNPDE20090306_011121_000044632077_00045_36672_7492.N1	06-MAR-2009 01:12:57.385 06-MAR-2009 01:12:57.385	Product: RA2_WWV_2PNPDE20090306_011257_000047442077_00045_36672_1765.N1

DSD: RA2_IF_MASK_FLIGHT_DATA PCF_RA2_WWV_2P	new ADF: RA2_FGD_2PNPDE20090306_023128_000058112077_00046_36673_1940.N1	06-MAR-2009 02:31:28.491 06-MAR-2009 02:31:28.491	Product: RA2_WWV_2PNPDE20090306_023128_000058112077_00046_36673_1941.N1
DSD: RA2_USO_DATA PCF_RA2_WWV_2P	new ADF: DOR_NAV_0PNPDE20090306_023103_000054192077_00046_36673_7493.N1	06-MAR-2009 02:31:28.491 06-MAR-2009 02:31:28.491	Product: RA2_WWV_2PNPDE20090306_023128_000058112077_00046_36673_1941.N1
DSD: MWR_CONFIGURATION_DATA PCF_RA2_WWV_2P	new ADF: AUX_ECF_AXNECM20090306_062111_20090306_090000_20090306_210000	06-MAR-2009 04:07:45.695 06-MAR-2009 04:07:45.695	Product: RA2_WWV_2PNPDE20090306_040745_000060492077_00047_36674_2126.N1
DSD: RA2_CHARACTERISATION_DATA PCF_RA2_WWV_2P	new ADF: AUX_ECF_AXNECM20090305_182111_20090306_030000_20090306_150000	06-MAR-2009 04:07:45.695 06-MAR-2009 04:07:45.695	Product: RA2_WWV_2PNPDE20090306_040745_000060492077_00047_36674_2126.N1
DSD: RA2_CONFIGURATION_DATA PCF_RA2_WWV_2P	new ADF: AUX_ECF_AXNECM20090305_064111_20090305_210000_20090306_090000	06-MAR-2009 04:07:45.695 06-MAR-2009 04:07:45.695	Product: RA2_WWV_2PNPDE20090306_040745_000060492077_00047_36674_2126.N1
DSD: RA2_IF_MASK_FLIGHT_DATA PCF_RA2_WWV_2P	new ADF: RA2_FGD_2PNPDE20090306_040745_000060492077_00047_36674_2125.N1	06-MAR-2009 04:07:45.695 06-MAR-2009 04:07:45.695	Product: RA2_WWV_2PNPDE20090306_040745_000060492077_00047_36674_2126.N1
DSD: RA2_USO_DATA PCF_RA2_WWV_2P	new ADF: DOR_NAV_0PNPDE20090306_040641_000057382077_00047_36674_7494.N1	06-MAR-2009 04:07:45.695 06-MAR-2009 04:07:45.695	Product: RA2_WWV_2PNPDE20090306_040745_000060492077_00047_36674_2126.N1

DSD: RA2_IF_MASK_FLIGHT_DATA PCF_RA2_WWV_2P	new ADF: RA2_FGD_2PNPDK20090306_054802_000042092077_00048_36675_5965.N1	06-MAR-2009 05:48:02.409 06-MAR-2009 05:48:02.409	Product: RA2_WWV_2PNPDK20090306_054802_000042092077_00048_36675_5966.N1
DSD: RA2_USO_DATA PCF_RA2_WWV_2P	new ADF: DOR_NAV_0PNPDK20090306_054738_000038262077_00048_36675_9428.N1	06-MAR-2009 05:48:02.409 06-MAR-2009 05:48:02.409	Product: RA2_WWV_2PNPDK20090306_054802_000042092077_00048_36675_5966.N1
DSD: RA2_IF_MASK_FLIGHT_DATA PCF_RA2_WWV_2P	new ADF: RA2_FGD_2PNPDK20090306_065727_000011912077_00049_36676_6093.N1	06-MAR-2009 06:57:27.654 06-MAR-2009 06:57:27.654	Product: RA2_WWV_2PNPDK20090306_065727_000011912077_00049_36676_6094.N1
DSD: RA2_USO_DATA PCF_RA2_WWV_2P	new ADF: DOR_NAV_0PNPDK20090306_065642_000057382077_00049_36676_9429.N1	06-MAR-2009 06:57:27.654 06-MAR-2009 06:57:27.654	Product: RA2_WWV_2PNPDK20090306_065727_000011912077_00049_36676_6094.N1
DSD: RA2_IF_MASK_FLIGHT_DATA PCF_RA2_WWV_2P	new ADF: RA2_FGD_2PNPDK20090306_072016_000047102077_00049_36676_6105.N1	06-MAR-2009 07:20:16.760 06-MAR-2009 07:20:16.760	Product: RA2_WWV_2PNPDK20090306_072016_000047102077_00049_36676_6106.N1
DSD: RA2_IF_MASK_FLIGHT_DATA PCF_RA2_WWV_2P	new ADF: RA2_FGD_2PNPDK20090306_083803_000059892077_00050_36677_6235.N1	06-MAR-2009 08:38:03.306 06-MAR-2009 08:38:03.306	Product: RA2_WWV_2PNPDK20090306_083803_000059892077_00050_36677_6236.N1
DSD: RA2_USO_DATA PCF_RA2_WWV_2P	new ADF: DOR_NAV_0PNPDK20090306_083739_000054192077_00050_36677_9430.N1	06-MAR-2009 08:38:03.306 06-MAR-2009 08:38:03.306	Product: RA2_WWV_2PNPDK20090306_083803_000059892077_00050_36677_6236.N1

DSD: MWR_CONFIGURATION_DATA PCF_RA2_WWV_2P	new ADF: AUX_ECF_AXNECM20090306_064110_20090306_150000_20090307_030000	06-MAR-2009 10:16:18.594 06-MAR-2009 10:16:18.594	Product: RA2_WWV_2PNPDK20090306_101618_000061292077_00051_36678_6358.N1
DSD: RA2_CHARACTERISATION_DATA PCF_RA2_WWV_2P	new ADF: AUX_ECF_AXNECM20090306_062111_20090306_090000_20090306_210000	06-MAR-2009 10:16:18.594 06-MAR-2009 10:16:18.594	Product: RA2_WWV_2PNPDK20090306_101618_000061292077_00051_36678_6358.N1
DSD: RA2_CONFIGURATION_DATA PCF_RA2_WWV_2P	new ADF: AUX_ECF_AXNECM20090305_182111_20090306_030000_20090306_150000	06-MAR-2009 10:16:18.594 06-MAR-2009 10:16:18.594	Product: RA2_WWV_2PNPDK20090306_101618_000061292077_00051_36678_6358.N1
DSD: RA2_IF_MASK_FLIGHT_DATA PCF_RA2_WWV_2P	new ADF: RA2_FGD_2PNPDK20090306_101618_000061292077_00051_36678_6357.N1	06-MAR-2009 10:16:18.594 06-MAR-2009 10:16:18.594	Product: RA2_WWV_2PNPDK20090306_101618_000061292077_00051_36678_6358.N1
DSD: RA2_SURFACE_TYPE_DATA PCF_RA2_WWV_2P	new ADF: RA2_POL_AXVIEC20090306_110443_20020101_000000_20090404_235959	06-MAR-2009 10:16:18.594 06-MAR-2009 10:16:18.594	Product: RA2_WWV_2PNPDK20090306_101618_000061292077_00051_36678_6358.N1
DSD: RA2_USO_DATA PCF_RA2_WWV_2P	new ADF: DOR_NAV_0PNPDK20090306_101318_000057382077_00051_36678_9431.N1	06-MAR-2009 10:16:18.594 06-MAR-2009 10:16:18.594	Product: RA2_WWV_2PNPDK20090306_101618_000061292077_00051_36678_6358.N1
DSD: RA2_IF_MASK_FLIGHT_DATA PCF_RA2_WWV_2P	new ADF: RA2_FGD_2PNPDK20090306_115654_000059492077_00052_36679_6484.N1	06-MAR-2009 11:56:54.246 06-MAR-2009 11:56:54.246	Product: RA2_WWV_2PNPDK20090306_115654_000059492077_00052_36679_6485.N1

DSD: RA2_USO_DATA PCF_RA2_WWV_2P	new ADF: DOR_NAV_0PNPDK20090306_115415_000057382077_00052_36679_9432.N1	06-MAR-2009 11:56:54.246 06-MAR-2009 11:56:54.246	Product: RA2_WWV_2PNPDK20090306_115654_000059492077_00052_36679_6485.N1
DSD: RA2_IF_MASK_FLIGHT_DATA PCF_RA2_WWV_2P	new ADF: RA2_FGD_2PNPDK20090306_133426_000060292077_00053_36680_6645.N1	06-MAR-2009 13:34:26.088 06-MAR-2009 13:34:26.088	Product: RA2_WWV_2PNPDK20090306_133426_000060292077_00053_36680_6646.N1
DSD: RA2_USO_DATA PCF_RA2_WWV_2P	new ADF: DOR_NAV_0PNPDK20090306_132953_000057382077_00053_36680_9433.N1	06-MAR-2009 13:34:26.088 06-MAR-2009 13:34:26.088	Product: RA2_WWV_2PNPDK20090306_133426_000060292077_00053_36680_6646.N1
DSD: MWR_CONFIGURATION_DATA PCF_RA2_WWV_2P	new ADF: AUX_ECF_AXNECM20090306_064111_20090306_210000_20090307_090000	06-MAR-2009 15:13:22.594 06-MAR-2009 15:13:22.594	Product: RA2_WWV_2PNPDK20090306_151322_000051912077_00054_36681_6783.N1
DSD: RA2_CHARACTERISATION_DATA PCF_RA2_WWV_2P	new ADF: AUX_ECF_AXNECM20090306_064110_20090306_150000_20090307_030000	06-MAR-2009 15:13:22.594 06-MAR-2009 15:13:22.594	Product: RA2_WWV_2PNPDK20090306_151322_000051912077_00054_36681_6783.N1
DSD: RA2_CONFIGURATION_DATA PCF_RA2_WWV_2P	new ADF: AUX_ECF_AXNECM20090306_062111_20090306_090000_20090306_210000	06-MAR-2009 15:13:22.594 06-MAR-2009 15:13:22.594	Product: RA2_WWV_2PNPDK20090306_151322_000051912077_00054_36681_6783.N1
DSD: RA2_IF_MASK_FLIGHT_DATA PCF_RA2_WWV_2P	new ADF: RA2_FGD_2PNPDK20090306_151322_000051912077_00054_36681_6782.N1	06-MAR-2009 15:13:22.594 06-MAR-2009 15:13:22.594	Product: RA2_WWV_2PNPDK20090306_151322_000051912077_00054_36681_6783.N1

DSD: RA2_USO_DATA PCF_RA2_WWV_2P	new ADF: DOR_NAV_0PNPDK20090306_151050_000057382077_00054_36681_9434.N1	06-MAR-2009 15:13:22.594 06-MAR-2009 15:13:22.594	Product: RA2_WWV_2PNPDK20090306_151322_000051912077_00054_36681_6783.N1
DSD: RA2_IF_MASK_FLIGHT_DATA PCF_RA2_WWV_2P	new ADF: RA2_FGD_2PNPDK20090306_164302_000005862077_00055_36682_6785.N1	06-MAR-2009 16:43:02.183 06-MAR-2009 16:43:02.183	Product: RA2_WWV_2PNPDK20090306_164302_000005862077_00055_36682_6786.N1
DSD: RA2_IF_MASK_FLIGHT_DATA PCF_RA2_WWV_2P	new ADF: RA2_FGD_2PNPDK20090306_165109_000057032077_00055_36682_6901.N1	06-MAR-2009 16:51:09.002 06-MAR-2009 16:51:09.002	Product: RA2_WWV_2PNPDK20090306_165109_000057032077_00055_36682_6902.N1
DSD: RA2_USO_DATA PCF_RA2_WWV_2P	new ADF: DOR_NAV_0PNPDK20090306_164628_000057382077_00055_36682_9435.N1	06-MAR-2009 16:51:09.002 06-MAR-2009 16:51:09.002	Product: RA2_WWV_2PNPDK20090306_165109_000057032077_00055_36682_6902.N1
DSD: RA2_IF_MASK_FLIGHT_DATA PCF_RA2_WWV_2P	new ADF: RA2_FGD_2PNPDK20090306_182909_000060902077_00056_36683_7046.N1	06-MAR-2009 18:29:09.807 06-MAR-2009 18:29:09.807	Product: RA2_WWV_2PNPDK20090306_182909_000060902077_00056_36683_7047.N1
DSD: RA2_USO_DATA PCF_RA2_WWV_2P	new ADF: DOR_NAV_0PNPDK20090306_182725_000057382077_00056_36683_9436.N1	06-MAR-2009 18:29:09.807 06-MAR-2009 18:29:09.807	Product: RA2_WWV_2PNPDK20090306_182909_000060902077_00056_36683_7047.N1
DSD: IONOSPHERIC_COEFFICIENTS PCF_RA2_WWV_2P	new ADF: MWR_CHD_AXVIEC20061013_132356_20020101_000000_20200101_000000	06-MAR-2009 18:29:09.807 06-MAR-2009 18:29:09.807	Product: RA2_WWV_2PNPDK20090306_182909_000060902077_00056_36683_7102.N1

DSD: IONOSPHERIC_COEFFICIENTS PCF_RA2_WWV_2P	new ADF: NOT USED	06-MAR-2009 18:29:09.807 06-MAR-2009 18:29:09.807	Product: RA2_WWV_2PNPDK20090306_182909_000000282077_00056_36683_6915.N1
DSD: MODIFIED_DIP_MAP PCF_RA2_WWV_2P	new ADF: MWR_CON_AXVIEC20040810_145011_20020101_000000_20200101_000000	06-MAR-2009 18:29:09.807 06-MAR-2009 18:29:09.807	Product: RA2_WWV_2PNPDK20090306_182909_000060902077_00056_36683_7102.N1
DSD: MODIFIED_DIP_MAP PCF_RA2_WWV_2P	new ADF: NOT USED	06-MAR-2009 18:29:09.807 06-MAR-2009 18:29:09.807	Product: RA2_WWV_2PNPDK20090306_182909_000000282077_00056_36683_6915.N1
DSD: RA2_IF_MASK_FLIGHT_DATA PCF_RA2_WWV_2P	new ADF: RA2_FGD_2PNPDK20090306_182909_000000282077_00056_36683_6914.N1	06-MAR-2009 18:29:09.807 06-MAR-2009 18:29:09.807	Product: RA2_WWV_2PNPDK20090306_182909_000000282077_00056_36683_6915.N1
DSD: RA2_IF_MASK_FLIGHT_DATA PCF_RA2_WWV_2P	new ADF: RA2_FGD_2PNPDK20090306_182909_000060902077_00056_36683_7101.N1	06-MAR-2009 18:29:09.807 06-MAR-2009 18:29:09.807	Product: RA2_WWV_2PNPDK20090306_182909_000060902077_00056_36683_7102.N1
DSD: RA2_USO_DATA PCF_RA2_WWV_2P	new ADF: DOR_NAV_0PNPDK20090306_164628_000057382077_00055_36682_9435.N1	06-MAR-2009 18:29:09.807 06-MAR-2009 18:29:09.807	Product: RA2_WWV_2PNPDK20090306_182909_000000282077_00056_36683_6915.N1
DSD: RA2_USO_DATA PCF_RA2_WWV_2P	new ADF: DOR_NAV_0PNPDK20090306_182725_000057382077_00056_36683_9436.N1	06-MAR-2009 18:29:09.807 06-MAR-2009 18:29:09.807	Product: RA2_WWV_2PNPDK20090306_182909_000060902077_00056_36683_7102.N1

DSD: RA2_IF_MASK_FLIGHT_DATA PCF_RA2_WWV_2P	new ADF: RA2_FGD_2PNPDE20090306_200924_000042312077_00057_36684_2568.N1	06-MAR-2009 20:09:24.293 06-MAR-2009 20:09:24.293	Product: RA2_WWV_2PNPDE20090306_200924_000042312077_00057_36684_2569.N1
DSD: RA2_USO_DATA PCF_RA2_WWV_2P	new ADF: DOR_NAV_0PNPDE20090306_200822_000038252077_00057_36684_7495.N1	06-MAR-2009 20:09:24.293 06-MAR-2009 20:09:24.293	Product: RA2_WWV_2PNPDE20090306_200924_000042312077_00057_36684_2569.N1
DSD: MWR_CONFIGURATION_DATA PCF_RA2_WWV_2P	new ADF: AUX_ECF_AXNECM20090306_182111_20090307_030000_20090307_150000	06-MAR-2009 21:18:48.425 06-MAR-2009 21:18:48.425	Product: RA2_WWV_2PNPDE20090306_211848_000062992077_00057_36684_2709.N1
DSD: RA2_CHARACTERISATION_DATA PCF_RA2_WWV_2P	new ADF: AUX_ECF_AXNECM20090306_064111_20090306_210000_20090307_090000	06-MAR-2009 21:18:48.425 06-MAR-2009 21:18:48.425	Product: RA2_WWV_2PNPDE20090306_211848_000062992077_00057_36684_2709.N1
DSD: RA2_CONFIGURATION_DATA PCF_RA2_WWV_2P	new ADF: AUX_ECF_AXNECM20090306_064110_20090306_150000_20090307_030000	06-MAR-2009 21:18:48.425 06-MAR-2009 21:18:48.425	Product: RA2_WWV_2PNPDE20090306_211848_000062992077_00057_36684_2709.N1
DSD: RA2_IF_MASK_FLIGHT_DATA PCF_RA2_WWV_2P	new ADF: RA2_FGD_2PNPDE20090306_211848_000062992077_00057_36684_2708.N1	06-MAR-2009 21:18:48.425 06-MAR-2009 21:18:48.425	Product: RA2_WWV_2PNPDE20090306_211848_000062992077_00057_36684_2709.N1
DSD: RA2_USO_DATA PCF_RA2_WWV_2P	new ADF: DOR_NAV_0PNPDE20090306_211727_000057382077_00057_36684_7496.N1	06-MAR-2009 21:18:48.425 06-MAR-2009 21:18:48.425	Product: RA2_WWV_2PNPDE20090306_211848_000062992077_00057_36684_2709.N1

DSD: RA2_IF_MASK_FLIGHT_DATA PCF_RA2_WWV_2P	new ADF: RA2_FGD_2PNPDE20090306_230247_000060472077_00058_36685_2892.N1	06-MAR-2009 23:02:47.939 06-MAR-2009 23:02:47.939	Product: RA2_WWV_2PNPDE20090306_230247_000060472077_00058_36685_2893.N1
DSD: RA2_USO_DATA PCF_RA2_WWV_2P	new ADF: DOR_NAV_0PNPDE20090306_225824_000057382077_00058_36685_7497.N1	06-MAR-2009 23:02:47.939 06-MAR-2009 23:02:47.939	Product: RA2_WWV_2PNPDE20090306_230247_000060472077_00058_36685_2893.N1

Current ADFs (from IECF list)

Gauge	Value	Explicit Reference
RA2_IFF_AX.INFO PCF_IECF	RA2_IFF_AXVIEC20090212_155001_20090212_000000_20100101_000000	Corresponding to date 18-FEB-2009 03:00:02.000
MWR_SLT_AX.INFO PCF_IECF	MWR_SLT_AXVIEC20060921_063409_20020101_000000_20200101_000000	Corresponding to date 18-FEB-2009 03:00:02.000
AUX_ATT_AX.INFO PCF_IECF	AUX_ATT_AXVIEC20020924_131534_20020703_120000_20781231_235959	Corresponding to date 18-FEB-2009 03:00:02.000
RA2_PLA_AX.INFO PCF_IECF	RA2_PLA_AXVIEC20060331_181823_20020101_000000_20200101_000000	Corresponding to date 18-FEB-2009 03:00:02.000
RA2_CON_AX.INFO PCF_IECF	RA2_CON_AXVIEC20070723_131547_20060621_132015_20200101_000000	Corresponding to date 18-FEB-2009 03:00:02.000
RA2_CHD_AX.INFO PCF_IECF	RA2_CHD_AXVIEC20060913_074707_20020101_000000_20200101_000000	Corresponding to date 18-FEB-2009 03:00:02.000
MWR_CON_AX.INFO PCF_IECF	MWR_CON_AXVIEC20040810_145011_20020101_000000_20200101_000000	Corresponding to date 18-FEB-2009 03:00:02.000
MWR_CHD_AX.INFO PCF_IECF	MWR_CHD_AXVIEC20061013_132356_20020101_000000_20200101_000000	Corresponding to date 18-FEB-2009 03:00:02.000
MWR_LSF_AX.INFO PCF_IECF	MWR_LSF_AXVIEC20020313_172218_20020101_000000_20200101_000000	Corresponding to date 18-FEB-2009 03:00:02.000
RA2_MET_AX.INFO PCF_IECF	RA2_MET_AXVIEC20020204_073357_20020101_000000_20200101_000000	Corresponding to date 18-FEB-2009 03:00:02.000
RA2_CST_AX.INFO PCF_IECF	RA2_CST_AXVIEC20020621_135858_20020101_000000_20200101_000000	Corresponding to date 18-FEB-2009 03:00:02.000
RA2_ICT_AX.INFO PCF_IECF	RA2_ICT_AXVIEC20060921_070730_20020101_000000_20200101_000000	Corresponding to date 18-FEB-2009 03:00:02.000
RA2_DIP_AX.INFO PCF_IECF	RA2_DIP_AXVIEC20020122_134206_20020101_000000_20200101_000000	Corresponding to date 18-FEB-2009 03:00:02.000
RA2_IOC_AX.INFO PCF_IECF	RA2_IOC_AXVIEC20020122_141121_20020101_000000_20200101_000000	Corresponding to date 18-FEB-2009 03:00:02.000
RA2_OT1_AX.INFO PCF_IECF	RA2_OT1_AXVIEC20040120_082051_20020101_000000_20200101_000000	Corresponding to date 18-FEB-2009 03:00:02.000
RA2_OT2_AX.INFO PCF_IECF	RA2_OT2_AXVIEC20031208_150159_20020101_000000_20200101_000000	Corresponding to date 18-FEB-2009 03:00:02.000

RA2_GEO_AX.INFO PCF_IECF	RA2_GEO_AXVIEC20020314_093428_20020101_000000_20200101_000000	Corresponding to date 18-FEB-2009 03:00:02.000
RA2_MSS_AX.INFO PCF_IECF	RA2_MSS_AXVIEC20031208_145545_20020101_000000_20200101_000000	Corresponding to date 18-FEB-2009 03:00:02.000
RA2_USO_AX.INFO PCF_IECF	RA2_USO_AXVIEC20070618_133225_20070620_000000_20200101_000000	Corresponding to date 01-MAR-2009 03:00:02.000
RA2_SOL_AX.INFO PCF_IECF	RA2_SOL_AXVIEC20090211_172707_20020101_000000_20100201_000000	Corresponding to date 01-MAR-2009 03:00:02.000
RA2_SOI_AX.INFO PCF_IECF	RA2_SOI_AXVIEC20051003_170000_20020101_000000_20200101_000000	Corresponding to date 01-MAR-2009 03:00:02.000
RA2_SSB_AX.INFO PCF_IECF	RA2_SSB_AXVIEC20051129_111810_20020101_000000_20200101_000000	Corresponding to date 01-MAR-2009 03:00:02.000
RA2_SET_AX.INFO PCF_IECF	RA2_SET_AXVIEC20020122_150917_20020101_000000_20200101_000000	Corresponding to date 01-MAR-2009 03:00:02.000
RA2_TLD_AX.INFO PCF_IECF	RA2_TLD_AXVIEC20031208_151137_20020101_000000_20200101_000000	Corresponding to date 01-MAR-2009 03:00:02.000
RA2_SL1_AX.INFO PCF_IECF	RA2_SL1_AXVIEC20030131_100228_20020101_000000_20200101_000000	Corresponding to date 01-MAR-2009 03:00:02.000
RA2_SL2_AX.INFO PCF_IECF	RA2_SL2_AXVIEC20030131_101757_20020101_000000_20200101_000000	Corresponding to date 01-MAR-2009 03:00:02.000
RA2_POL_AX.INFO PCF_IECF	RA2_POL_AXVIEC20090304_110348_20020101_000000_20090402_235959	Corresponding to date 05-MAR-2009 03:00:01.000

Differences with IECF list

Gauge	Value	Explicit Reference
DSD: DORIS_IONO PCF_RA2_WWV_2P	Filename: RA2_MW__1PNPDE20090305_233310_000060532077_00044_36671_1617.N1	Product: RA2_WWV_2PNPDE20090305_233310_000060532077_00044_36671_1619.N1
DSD: METEO_GRID_POINTS_ALTITUDE PCF_RA2_WWV_2P	Filename:	Product: RA2_WWV_2PNPDE20090305_233310_000060532077_00044_36671_1619.N1
DSD: MWR_CONFIGURATION_DATA PCF_RA2_WWV_2P	Filename: AUX_ECF_AXNECM20090305_182111_20090306_030000_20090306_150000	Product: RA2_WWV_2PNPDE20090305_233310_000060532077_00044_36671_1619.N1
DSD: OCEAN_ICE2_SYSTEM_FILE PCF_RA2_WWV_2P	Filename:	Product: RA2_WWV_2PNPDE20090305_233310_000060532077_00044_36671_1619.N1
DSD: OCEAN_TIDE_HARMONIC_COEF PCF_RA2_WWV_2P	Filename:	Product: RA2_WWV_2PNPDE20090305_233310_000060532077_00044_36671_1619.N1
DSD: OCEAN_TIDE_ORTHOWEIGHTS PCF_RA2_WWV_2P	Filename:	Product: RA2_WWV_2PNPDE20090305_233310_000060532077_00044_36671_1619.N1
DSD: RA2_CHARACTERISATION_DATA PCF_RA2_WWV_2P	Filename: AUX_ECF_AXNECM20090305_064111_20090305_210000_20090306_090000	Product: RA2_WWV_2PNPDE20090305_233310_000060532077_00044_36671_1619.N1
DSD: RA2_CONFIGURATION_DATA PCF_RA2_WWV_2P	Filename: AUX_ECF_AXNECM20090305_064111_20090305_150000_20090306_030000	Product: RA2_WWV_2PNPDE20090305_233310_000060532077_00044_36671_1619.N1

DSD: RA2_CONSTANT_DATA PCF_RA2_WWV_2P	Filename:	Product: RA2_WWV_2PNPDE20090305_233310_000060532077_00044_
DSD: RA2_IF_MASK_FLIGHT_DATA PCF_RA2_WWV_2P	Filename: RA2_FGD_2PNPDE20090305_233310_000060532077_00044_36671_1618.N1	Product: RA2_WWV_2PNPDE20090305_233310_000060532077_00044_36671_1619.N1
DSD: RA2_USO_DATA PCF_RA2_WWV_2P	Filename: DOR_NAV_0PNPDE20090305_233024_000057382077_00044_36671_7491.N1	Product: RA2_WWV_2PNPDE20090305_233310_000060532077_00044_36671_1619.N1
DSD: SOLAR_ACTIVITY_INDEX_PREDICT PCF_RA2_WWV_2P	Filename:	Product: RA2_WWV_2PNPDE20090305_233310_000060532077_00044_36671_1619.N1
DSD: DORIS_IONO PCF_RA2_WWV_2P	Filename: RA2_MW__1PNPDE20090306_011257_000047442077_00045_36672_1763.N1	Product: RA2_WWV_2PNPDE20090306_011257_000047442077_00045_36672_1765.N1
DSD: METEO_GRID_POINTS_ALTITUDE PCF_RA2_WWV_2P	Filename:	Product: RA2_WWV_2PNPDE20090306_011257_000047442077_00045_36672_1765.N1
DSD: MWR_CONFIGURATION_DATA PCF_RA2_WWV_2P	Filename: AUX_ECF_AXNECM20090305_182111_20090306_030000_20090306_150000	Product: RA2_WWV_2PNPDE20090306_011257_000047442077_00045_36672_1765.N1
DSD: OCEAN_ICE2_SYSTEM_FILE PCF_RA2_WWV_2P	Filename:	Product: RA2_WWV_2PNPDE20090306_011257_000047442077_00045_36672_1765.N1
DSD: OCEAN_TIDE_HARMONIC_COEF PCF_RA2_WWV_2P	Filename:	Product: RA2_WWV_2PNPDE20090306_011257_000047442077_00045_36672_1765.N1
DSD: OCEAN_TIDE_ORTHOWEIGHTS PCF_RA2_WWV_2P	Filename:	Product: RA2_WWV_2PNPDE20090306_011257_000047442077_00045_36672_1765.N1
DSD: RA2_CHARACTERISATION_DATA PCF_RA2_WWV_2P	Filename: AUX_ECF_AXNECM20090305_064111_20090305_210000_20090306_090000	Product: RA2_WWV_2PNPDE20090306_011257_000047442077_00045_36672_1765.N1
DSD: RA2_CONFIGURATION_DATA PCF_RA2_WWV_2P	Filename: AUX_ECF_AXNECM20090305_064111_20090305_150000_20090306_030000	Product: RA2_WWV_2PNPDE20090306_011257_000047442077_00045_36672_1765.N1
DSD: RA2_CONSTANT_DATA PCF_RA2_WWV_2P	Filename:	Product: RA2_WWV_2PNPDE20090306_011257_000047442077_00045_36672_1765.N1
DSD: RA2_IF_MASK_FLIGHT_DATA PCF_RA2_WWV_2P	Filename: RA2_FGD_2PNPDE20090306_011257_000047442077_00045_36672_1764.N1	Product: RA2_WWV_2PNPDE20090306_011257_000047442077_00045_36672_1765.N1
DSD: RA2_USO_DATA PCF_RA2_WWV_2P	Filename: DOR_NAV_0PNPDE20090306_011121_000044632077_00045_36672_7492.N1	Product: RA2_WWV_2PNPDE20090306_011257_000047442077_00045_36672_1765.N1
DSD: SOLAR_ACTIVITY_INDEX_PREDICT PCF_RA2_WWV_2P	Filename:	Product: RA2_WWV_2PNPDE20090306_011257_000047442077_00045_36672_1765.N1
DSD: DORIS_IONO PCF_RA2_WWV_2P	Filename: RA2_MW__1PNPDE20090306_023128_000058112077_00046_36673_1939.N1	Product: RA2_WWV_2PNPDE20090306_023128_000058112077_00046_36673_1941.N1
DSD: METEO_GRID_POINTS_ALTITUDE PCF_RA2_WWV_2P	Filename:	Product: RA2_WWV_2PNPDE20090306_023128_000058112077_00046_36673_1941.N1
DSD: MWR_CONFIGURATION_DATA PCF_RA2_WWV_2P	Filename: AUX_ECF_AXNECM20090305_182111_20090306_030000_20090306_150000	Product: RA2_WWV_2PNPDE20090306_023128_000058112077_00046_36673_1941.N1

DSD: OCEAN_ICE2_SYSTEM_FILE PCF_RA2_WWV_2P	Filename:	Product: RA2_WWV_2PNPDE20090306_023128_000058112077_00046
DSD: OCEAN_TIDE_HARMONIC_COEF PCF_RA2_WWV_2P	Filename:	Product: RA2_WWV_2PNPDE20090306_023128_000058112077_00046_36673_1941.N1
DSD: OCEAN_TIDE_ORTHOWEIGHTS PCF_RA2_WWV_2P	Filename:	Product: RA2_WWV_2PNPDE20090306_023128_000058112077_00046_36673_1941.N1
DSD: RA2_CHARACTERISATION_DATA PCF_RA2_WWV_2P	Filename: AUX_ECF_AXNECM20090305_064111_20090305_210000_20090306_090000	Product: RA2_WWV_2PNPDE20090306_023128_000058112077_00046_36673_1941.N1
DSD: RA2_CONFIGURATION_DATA PCF_RA2_WWV_2P	Filename: AUX_ECF_AXNECM20090305_064111_20090305_150000_20090306_030000	Product: RA2_WWV_2PNPDE20090306_023128_000058112077_00046_36673_1941.N1
DSD: RA2_CONSTANT_DATA PCF_RA2_WWV_2P	Filename:	Product: RA2_WWV_2PNPDE20090306_023128_000058112077_00046_36673_1941.N1
DSD: RA2_IF_MASK_FLIGHT_DATA PCF_RA2_WWV_2P	Filename: RA2_FGD_2PNPDE20090306_023128_000058112077_00046_36673_1940.N1	Product: RA2_WWV_2PNPDE20090306_023128_000058112077_00046_36673_1941.N1
DSD: RA2_USO_DATA PCF_RA2_WWV_2P	Filename: DOR_NAV_0PNPDE20090306_023103_000054192077_00046_36673_7493.N1	Product: RA2_WWV_2PNPDE20090306_023128_000058112077_00046_36673_1941.N1
DSD: SOLAR_ACTIVITY_INDEX_PREDICT PCF_RA2_WWV_2P	Filename:	Product: RA2_WWV_2PNPDE20090306_023128_000058112077_00046_36673_1941.N1
DSD: DORIS_IONO PCF_RA2_WWV_2P	Filename: RA2_MW__1PNPDE20090306_040745_000060492077_00047_36674_2124.N1	Product: RA2_WWV_2PNPDE20090306_040745_000060492077_00047_36674_2126.N1
DSD: METEO_GRID_POINTS_ALTITUDE PCF_RA2_WWV_2P	Filename:	Product: RA2_WWV_2PNPDE20090306_040745_000060492077_00047_36674_2126.N1
DSD: MWR_CONFIGURATION_DATA PCF_RA2_WWV_2P	Filename: AUX_ECF_AXNECM20090306_062111_20090306_090000_20090306_210000	Product: RA2_WWV_2PNPDE20090306_040745_000060492077_00047_36674_2126.N1
DSD: OCEAN_ICE2_SYSTEM_FILE PCF_RA2_WWV_2P	Filename:	Product: RA2_WWV_2PNPDE20090306_040745_000060492077_00047_36674_2126.N1
DSD: OCEAN_TIDE_HARMONIC_COEF PCF_RA2_WWV_2P	Filename:	Product: RA2_WWV_2PNPDE20090306_040745_000060492077_00047_36674_2126.N1
DSD: OCEAN_TIDE_ORTHOWEIGHTS PCF_RA2_WWV_2P	Filename:	Product: RA2_WWV_2PNPDE20090306_040745_000060492077_00047_36674_2126.N1
DSD: RA2_CHARACTERISATION_DATA PCF_RA2_WWV_2P	Filename: AUX_ECF_AXNECM20090305_182111_20090306_030000_20090306_150000	Product: RA2_WWV_2PNPDE20090306_040745_000060492077_00047_36674_2126.N1
DSD: RA2_CONFIGURATION_DATA PCF_RA2_WWV_2P	Filename: AUX_ECF_AXNECM20090305_064111_20090305_210000_20090306_090000	Product: RA2_WWV_2PNPDE20090306_040745_000060492077_00047_36674_2126.N1
DSD: RA2_CONSTANT_DATA PCF_RA2_WWV_2P	Filename:	Product: RA2_WWV_2PNPDE20090306_040745_000060492077_00047_36674_2126.N1
DSD: RA2_IF_MASK_FLIGHT_DATA PCF_RA2_WWV_2P	Filename: RA2_FGD_2PNPDE20090306_040745_000060492077_00047_36674_2125.N1	Product: RA2_WWV_2PNPDE20090306_040745_000060492077_00047_36674_2126.N1

DSD: RA2_USO_DATA PCF_RA2_WWV_2P	Filename: DOR_NAV_0PNPDE20090306_040641_000057382077_00047_36674_7494.N1	Product: RA2_WWV_2PNPDE20090306_040745_000060492077_00047.
DSD: SOLAR_ACTIVITY_INDEX_PREDICT PCF_RA2_WWV_2P	Filename:	Product: RA2_WWV_2PNPDE20090306_040745_000060492077_00047_36674_2126.N1
DSD: DORIS_IONO PCF_RA2_WWV_2P	Filename: RA2_MW__1PNPDK20090306_054802_000042092077_00048_36675_5964.N1	Product: RA2_WWV_2PNPDK20090306_054802_000042092077_00048_36675_5966.N1
DSD: METEO_GRID_POINTS_ALTITUDE PCF_RA2_WWV_2P	Filename:	Product: RA2_WWV_2PNPDK20090306_054802_000042092077_00048_36675_5966.N1
DSD: MWR_CONFIGURATION_DATA PCF_RA2_WWV_2P	Filename: AUX_ECF_AXNECM20090306_062111_20090306_090000_20090306_210000	Product: RA2_WWV_2PNPDK20090306_054802_000042092077_00048_36675_5966.N1
DSD: OCEAN_ICE2_SYSTEM_FILE PCF_RA2_WWV_2P	Filename:	Product: RA2_WWV_2PNPDK20090306_054802_000042092077_00048_36675_5966.N1
DSD: OCEAN_TIDE_HARMONIC_COEF PCF_RA2_WWV_2P	Filename:	Product: RA2_WWV_2PNPDK20090306_054802_000042092077_00048_36675_5966.N1
DSD: OCEAN_TIDE_ORTHOWEIGHTS PCF_RA2_WWV_2P	Filename:	Product: RA2_WWV_2PNPDK20090306_054802_000042092077_00048_36675_5966.N1
DSD: RA2_CHARACTERISATION_DATA PCF_RA2_WWV_2P	Filename: AUX_ECF_AXNECM20090305_182111_20090306_030000_20090306_150000	Product: RA2_WWV_2PNPDK20090306_054802_000042092077_00048_36675_5966.N1
DSD: RA2_CONFIGURATION_DATA PCF_RA2_WWV_2P	Filename: AUX_ECF_AXNECM20090305_064111_20090305_210000_20090306_090000	Product: RA2_WWV_2PNPDK20090306_054802_000042092077_00048_36675_5966.N1
DSD: RA2_CONSTANT_DATA PCF_RA2_WWV_2P	Filename:	Product: RA2_WWV_2PNPDK20090306_054802_000042092077_00048_36675_5966.N1
DSD: RA2_IF_MASK_FLIGHT_DATA PCF_RA2_WWV_2P	Filename: RA2_FGD_2PNPDK20090306_054802_000042092077_00048_36675_5965.N1	Product: RA2_WWV_2PNPDK20090306_054802_000042092077_00048_36675_5966.N1
DSD: RA2_USO_DATA PCF_RA2_WWV_2P	Filename: DOR_NAV_0PNPDK20090306_054738_000038262077_00048_36675_9428.N1	Product: RA2_WWV_2PNPDK20090306_054802_000042092077_00048_36675_5966.N1
DSD: SOLAR_ACTIVITY_INDEX_PREDICT PCF_RA2_WWV_2P	Filename:	Product: RA2_WWV_2PNPDK20090306_054802_000042092077_00048_36675_5966.N1
DSD: DORIS_IONO PCF_RA2_WWV_2P	Filename: RA2_MW__1PNPDK20090306_065727_000011912077_00049_36676_6092.N1	Product: RA2_WWV_2PNPDK20090306_065727_000011912077_00049_36676_6094.N1
DSD: METEO_GRID_POINTS_ALTITUDE PCF_RA2_WWV_2P	Filename:	Product: RA2_WWV_2PNPDK20090306_065727_000011912077_00049_36676_6094.N1
DSD: MWR_CONFIGURATION_DATA PCF_RA2_WWV_2P	Filename: AUX_ECF_AXNECM20090306_062111_20090306_090000_20090306_210000	Product: RA2_WWV_2PNPDK20090306_065727_000011912077_00049_36676_6094.N1
DSD: OCEAN_ICE2_SYSTEM_FILE PCF_RA2_WWV_2P	Filename:	Product: RA2_WWV_2PNPDK20090306_065727_000011912077_00049_36676_6094.N1
DSD: OCEAN_TIDE_HARMONIC_COEF PCF_RA2_WWV_2P	Filename:	Product: RA2_WWV_2PNPDK20090306_065727_000011912077_00049_36676_6094.N1

DSD: OCEAN_TIDE_ORTHOWEIGHTS PCF_RA2_WWV_2P	Filename:	Product: RA2_WWV_2PNPDK20090306_065727_000011912077_00049
DSD: RA2_CHARACTERISATION_DATA PCF_RA2_WWV_2P	Filename: AUX_ECF_AXNECM20090305_182111_20090306_030000_20090306_150000	Product: RA2_WWV_2PNPDK20090306_065727_000011912077_00049_36676_6094.N1
DSD: RA2_CONFIGURATION_DATA PCF_RA2_WWV_2P	Filename: AUX_ECF_AXNECM20090305_064111_20090305_210000_20090306_090000	Product: RA2_WWV_2PNPDK20090306_065727_000011912077_00049_36676_6094.N1
DSD: RA2_CONSTANT_DATA PCF_RA2_WWV_2P	Filename:	Product: RA2_WWV_2PNPDK20090306_065727_000011912077_00049_36676_6094.N1
DSD: RA2_IF_MASK_FLIGHT_DATA PCF_RA2_WWV_2P	Filename: RA2_FGD_2PNPDK20090306_065727_000011912077_00049_36676_6093.N1	Product: RA2_WWV_2PNPDK20090306_065727_000011912077_00049_36676_6094.N1
DSD: RA2_USO_DATA PCF_RA2_WWV_2P	Filename: DOR_NAV_0PNPDK20090306_065642_000057382077_00049_36676_9429.N1	Product: RA2_WWV_2PNPDK20090306_065727_000011912077_00049_36676_6094.N1
DSD: SOLAR_ACTIVITY_INDEX_PREDICT PCF_RA2_WWV_2P	Filename:	Product: RA2_WWV_2PNPDK20090306_065727_000011912077_00049_36676_6094.N1
DSD: DORIS_IONO PCF_RA2_WWV_2P	Filename: RA2_MW__1PNPDK20090306_072016_000047102077_00049_36676_6104.N1	Product: RA2_WWV_2PNPDK20090306_072016_000047102077_00049_36676_6106.N1
DSD: METEO_GRID_POINTS_ALTITUDE PCF_RA2_WWV_2P	Filename:	Product: RA2_WWV_2PNPDK20090306_072016_000047102077_00049_36676_6106.N1
DSD: MWR_CONFIGURATION_DATA PCF_RA2_WWV_2P	Filename: AUX_ECF_AXNECM20090306_062111_20090306_090000_20090306_210000	Product: RA2_WWV_2PNPDK20090306_072016_000047102077_00049_36676_6106.N1
DSD: OCEAN_ICE2_SYSTEM_FILE PCF_RA2_WWV_2P	Filename:	Product: RA2_WWV_2PNPDK20090306_072016_000047102077_00049_36676_6106.N1
DSD: OCEAN_TIDE_HARMONIC_COEF PCF_RA2_WWV_2P	Filename:	Product: RA2_WWV_2PNPDK20090306_072016_000047102077_00049_36676_6106.N1
DSD: OCEAN_TIDE_ORTHOWEIGHTS PCF_RA2_WWV_2P	Filename:	Product: RA2_WWV_2PNPDK20090306_072016_000047102077_00049_36676_6106.N1
DSD: RA2_CHARACTERISATION_DATA PCF_RA2_WWV_2P	Filename: AUX_ECF_AXNECM20090305_182111_20090306_030000_20090306_150000	Product: RA2_WWV_2PNPDK20090306_072016_000047102077_00049_36676_6106.N1
DSD: RA2_CONFIGURATION_DATA PCF_RA2_WWV_2P	Filename: AUX_ECF_AXNECM20090305_064111_20090305_210000_20090306_090000	Product: RA2_WWV_2PNPDK20090306_072016_000047102077_00049_36676_6106.N1
DSD: RA2_CONSTANT_DATA PCF_RA2_WWV_2P	Filename:	Product: RA2_WWV_2PNPDK20090306_072016_000047102077_00049_36676_6106.N1
DSD: RA2_IF_MASK_FLIGHT_DATA PCF_RA2_WWV_2P	Filename: RA2_FGD_2PNPDK20090306_072016_000047102077_00049_36676_6105.N1	Product: RA2_WWV_2PNPDK20090306_072016_000047102077_00049_36676_6106.N1
DSD: RA2_USO_DATA PCF_RA2_WWV_2P	Filename: DOR_NAV_0PNPDK20090306_065642_000057382077_00049_36676_9429.N1	Product: RA2_WWV_2PNPDK20090306_072016_000047102077_00049_36676_6106.N1
DSD: SOLAR_ACTIVITY_INDEX_PREDICT PCF_RA2_WWV_2P	Filename:	Product: RA2_WWV_2PNPDK20090306_072016_000047102077_00049_36676_6106.N1

DSD: DORIS_IONO PCF_RA2_WWV_2P	Filename: RA2_MW__1PNPDK20090306_083803_000059892077_00050_36677_6234.N1	Product: RA2_WWV_2PNPDK20090306_083803_000059892077_00050_
DSD: METEO_GRID_POINTS_ALTITUDE PCF_RA2_WWV_2P	Filename:	Product: RA2_WWV_2PNPDK20090306_083803_000059892077_00050_36677_6236.N1
DSD: MWR_CONFIGURATION_DATA PCF_RA2_WWV_2P	Filename: AUX_ECF_AXNECM20090306_062111_20090306_090000_20090306_210000	Product: RA2_WWV_2PNPDK20090306_083803_000059892077_00050_36677_6236.N1
DSD: OCEAN_ICE2_SYSTEM_FILE PCF_RA2_WWV_2P	Filename:	Product: RA2_WWV_2PNPDK20090306_083803_000059892077_00050_36677_6236.N1
DSD: OCEAN_TIDE_HARMONIC_COEF PCF_RA2_WWV_2P	Filename:	Product: RA2_WWV_2PNPDK20090306_083803_000059892077_00050_36677_6236.N1
DSD: OCEAN_TIDE_ORTHOWEIGHTS PCF_RA2_WWV_2P	Filename:	Product: RA2_WWV_2PNPDK20090306_083803_000059892077_00050_36677_6236.N1
DSD: RA2_CHARACTERISATION_DATA PCF_RA2_WWV_2P	Filename: AUX_ECF_AXNECM20090305_182111_20090306_030000_20090306_150000	Product: RA2_WWV_2PNPDK20090306_083803_000059892077_00050_36677_6236.N1
DSD: RA2_CONFIGURATION_DATA PCF_RA2_WWV_2P	Filename: AUX_ECF_AXNECM20090305_064111_20090305_210000_20090306_090000	Product: RA2_WWV_2PNPDK20090306_083803_000059892077_00050_36677_6236.N1
DSD: RA2_CONSTANT_DATA PCF_RA2_WWV_2P	Filename:	Product: RA2_WWV_2PNPDK20090306_083803_000059892077_00050_36677_6236.N1
DSD: RA2_IF_MASK_FLIGHT_DATA PCF_RA2_WWV_2P	Filename: RA2_FGD_2PNPDK20090306_083803_000059892077_00050_36677_6235.N1	Product: RA2_WWV_2PNPDK20090306_083803_000059892077_00050_36677_6236.N1
DSD: RA2_USO_DATA PCF_RA2_WWV_2P	Filename: DOR_NAV_0PNPDK20090306_083739_000054192077_00050_36677_9430.N1	Product: RA2_WWV_2PNPDK20090306_083803_000059892077_00050_36677_6236.N1
DSD: SOLAR_ACTIVITY_INDEX_PREDICT PCF_RA2_WWV_2P	Filename:	Product: RA2_WWV_2PNPDK20090306_083803_000059892077_00050_36677_6236.N1
DSD: DORIS_IONO PCF_RA2_WWV_2P	Filename: RA2_MW__1PNPDK20090306_101618_000061292077_00051_36678_6356.N1	Product: RA2_WWV_2PNPDK20090306_101618_000061292077_00051_36678_6358.N1
DSD: METEO_GRID_POINTS_ALTITUDE PCF_RA2_WWV_2P	Filename:	Product: RA2_WWV_2PNPDK20090306_101618_000061292077_00051_36678_6358.N1
DSD: MWR_CONFIGURATION_DATA PCF_RA2_WWV_2P	Filename: AUX_ECF_AXNECM20090306_064110_20090306_150000_20090307_030000	Product: RA2_WWV_2PNPDK20090306_101618_000061292077_00051_36678_6358.N1
DSD: OCEAN_ICE2_SYSTEM_FILE PCF_RA2_WWV_2P	Filename:	Product: RA2_WWV_2PNPDK20090306_101618_000061292077_00051_36678_6358.N1
DSD: OCEAN_TIDE_HARMONIC_COEF PCF_RA2_WWV_2P	Filename:	Product: RA2_WWV_2PNPDK20090306_101618_000061292077_00051_36678_6358.N1
DSD: OCEAN_TIDE_ORTHOWEIGHTS PCF_RA2_WWV_2P	Filename:	Product: RA2_WWV_2PNPDK20090306_101618_000061292077_00051_36678_6358.N1
DSD: RA2_CHARACTERISATION_DATA PCF_RA2_WWV_2P	Filename: AUX_ECF_AXNECM20090306_062111_20090306_090000_20090306_210000	Product: RA2_WWV_2PNPDK20090306_101618_000061292077_00051_36678_6358.N1

DSD: RA2_CONFIGURATION_DATA PCF_RA2_WWV_2P	Filename: AUX_ECF_AXNECM20090305_182111_20090306_030000_20090306_150000	Product: RA2_WWV_2PNPDK20090306_101618_000061292077_00051_
DSD: RA2_CONSTANT_DATA PCF_RA2_WWV_2P	Filename:	Product: RA2_WWV_2PNPDK20090306_101618_000061292077_00051_36678_6358.N1
DSD: RA2_IF_MASK_FLIGHT_DATA PCF_RA2_WWV_2P	Filename: RA2_FGD_2PNPDK20090306_101618_000061292077_00051_36678_6357.N1	Product: RA2_WWV_2PNPDK20090306_101618_000061292077_00051_36678_6358.N1
DSD: RA2_SURFACE_TYPE_DATA PCF_RA2_WWV_2P	Filename: RA2_POL_AXVIEC20090306_110443_20020101_000000_20090404_235959	Product: RA2_WWV_2PNPDK20090306_101618_000061292077_00051_36678_6358.N1
DSD: RA2_USO_DATA PCF_RA2_WWV_2P	Filename: DOR_NAV_0PNPDK20090306_101318_000057382077_00051_36678_9431.N1	Product: RA2_WWV_2PNPDK20090306_101618_000061292077_00051_36678_6358.N1
DSD: SOLAR_ACTIVITY_INDEX_PREDICT PCF_RA2_WWV_2P	Filename:	Product: RA2_WWV_2PNPDK20090306_101618_000061292077_00051_36678_6358.N1
DSD: DORIS_IONO PCF_RA2_WWV_2P	Filename: RA2_MW__1PNPDK20090306_115654_000059492077_00052_36679_6483.N1	Product: RA2_WWV_2PNPDK20090306_115654_000059492077_00052_36679_6485.N1
DSD: METEO_GRID_POINTS_ALTITUDE PCF_RA2_WWV_2P	Filename:	Product: RA2_WWV_2PNPDK20090306_115654_000059492077_00052_36679_6485.N1
DSD: MWR_CONFIGURATION_DATA PCF_RA2_WWV_2P	Filename: AUX_ECF_AXNECM20090306_064110_20090306_150000_20090307_030000	Product: RA2_WWV_2PNPDK20090306_115654_000059492077_00052_36679_6485.N1
DSD: OCEAN_ICE2_SYSTEM_FILE PCF_RA2_WWV_2P	Filename:	Product: RA2_WWV_2PNPDK20090306_115654_000059492077_00052_36679_6485.N1
DSD: OCEAN_TIDE_HARMONIC_COEF PCF_RA2_WWV_2P	Filename:	Product: RA2_WWV_2PNPDK20090306_115654_000059492077_00052_36679_6485.N1
DSD: OCEAN_TIDE_ORTHOWEIGHTS PCF_RA2_WWV_2P	Filename:	Product: RA2_WWV_2PNPDK20090306_115654_000059492077_00052_36679_6485.N1
DSD: RA2_CHARACTERISATION_DATA PCF_RA2_WWV_2P	Filename: AUX_ECF_AXNECM20090306_062111_20090306_090000_20090306_210000	Product: RA2_WWV_2PNPDK20090306_115654_000059492077_00052_36679_6485.N1
DSD: RA2_CONFIGURATION_DATA PCF_RA2_WWV_2P	Filename: AUX_ECF_AXNECM20090305_182111_20090306_030000_20090306_150000	Product: RA2_WWV_2PNPDK20090306_115654_000059492077_00052_36679_6485.N1
DSD: RA2_CONSTANT_DATA PCF_RA2_WWV_2P	Filename:	Product: RA2_WWV_2PNPDK20090306_115654_000059492077_00052_36679_6485.N1
DSD: RA2_IF_MASK_FLIGHT_DATA PCF_RA2_WWV_2P	Filename: RA2_FGD_2PNPDK20090306_115654_000059492077_00052_36679_6484.N1	Product: RA2_WWV_2PNPDK20090306_115654_000059492077_00052_36679_6485.N1
DSD: RA2_SURFACE_TYPE_DATA PCF_RA2_WWV_2P	Filename: RA2_POL_AXVIEC20090306_110443_20020101_000000_20090404_235959	Product: RA2_WWV_2PNPDK20090306_115654_000059492077_00052_36679_6485.N1
DSD: RA2_USO_DATA PCF_RA2_WWV_2P	Filename: DOR_NAV_0PNPDK20090306_115415_000057382077_00052_36679_9432.N1	Product: RA2_WWV_2PNPDK20090306_115654_000059492077_00052_36679_6485.N1
DSD: SOLAR_ACTIVITY_INDEX_PREDICT PCF_RA2_WWV_2P	Filename:	Product: RA2_WWV_2PNPDK20090306_115654_000059492077_00052_36679_6485.N1
DSD: DORIS_IONO PCF_RA2_WWV_2P	Filename: RA2_MW__1PNPDK20090306_133426_000060292077_00053_36680_6644.N1	Product: RA2_WWV_2PNPDK20090306_133426_000060292077_00053_36680_6646.N1

DSD: METEO_GRID_POINTS_ALTITUDE PCF_RA2_WWV_2P	Filename:	Product: RA2_WWV_2PNPDK20090306_133426_000060292077_00053
DSD: MWR_CONFIGURATION_DATA PCF_RA2_WWV_2P	Filename: AUX_ECF_AXNECM20090306_064110_20090306_150000_20090307_030000	Product: RA2_WWV_2PNPDK20090306_133426_000060292077_00053_36680_6646.N1
DSD: OCEAN_ICE2_SYSTEM_FILE PCF_RA2_WWV_2P	Filename:	Product: RA2_WWV_2PNPDK20090306_133426_000060292077_00053_36680_6646.N1
DSD: OCEAN_TIDE_HARMONIC_COEF PCF_RA2_WWV_2P	Filename:	Product: RA2_WWV_2PNPDK20090306_133426_000060292077_00053_36680_6646.N1
DSD: OCEAN_TIDE_ORTHOWEIGHTS PCF_RA2_WWV_2P	Filename:	Product: RA2_WWV_2PNPDK20090306_133426_000060292077_00053_36680_6646.N1
DSD: RA2_CHARACTERISATION_DATA PCF_RA2_WWV_2P	Filename: AUX_ECF_AXNECM20090306_062111_20090306_090000_20090306_210000	Product: RA2_WWV_2PNPDK20090306_133426_000060292077_00053_36680_6646.N1
DSD: RA2_CONFIGURATION_DATA PCF_RA2_WWV_2P	Filename: AUX_ECF_AXNECM20090305_182111_20090306_030000_20090306_150000	Product: RA2_WWV_2PNPDK20090306_133426_000060292077_00053_36680_6646.N1
DSD: RA2_CONSTANT_DATA PCF_RA2_WWV_2P	Filename:	Product: RA2_WWV_2PNPDK20090306_133426_000060292077_00053_36680_6646.N1
DSD: RA2_IF_MASK_FLIGHT_DATA PCF_RA2_WWV_2P	Filename: RA2_FGD_2PNPDK20090306_133426_000060292077_00053_36680_6645.N1	Product: RA2_WWV_2PNPDK20090306_133426_000060292077_00053_36680_6646.N1
DSD: RA2_SURFACE_TYPE_DATA PCF_RA2_WWV_2P	Filename: RA2_POL_AXVIEC20090306_110443_20020101_000000_20090404_235959	Product: RA2_WWV_2PNPDK20090306_133426_000060292077_00053_36680_6646.N1
DSD: RA2_USO_DATA PCF_RA2_WWV_2P	Filename: DOR_NAV_0PNPDK20090306_132953_000057382077_00053_36680_9433.N1	Product: RA2_WWV_2PNPDK20090306_133426_000060292077_00053_36680_6646.N1
DSD: SOLAR_ACTIVITY_INDEX_PREDICT PCF_RA2_WWV_2P	Filename:	Product: RA2_WWV_2PNPDK20090306_133426_000060292077_00053_36680_6646.N1
DSD: DORIS_IONO PCF_RA2_WWV_2P	Filename: RA2_MW__1PNPDK20090306_151322_000051912077_00054_36681_6783.N1	Product: RA2_WWV_2PNPDK20090306_151322_000051912077_00054_36681_6783.N1
DSD: METEO_GRID_POINTS_ALTITUDE PCF_RA2_WWV_2P	Filename:	Product: RA2_WWV_2PNPDK20090306_151322_000051912077_00054_36681_6783.N1
DSD: MWR_CONFIGURATION_DATA PCF_RA2_WWV_2P	Filename: AUX_ECF_AXNECM20090306_064111_20090306_210000_20090307_090000	Product: RA2_WWV_2PNPDK20090306_151322_000051912077_00054_36681_6783.N1
DSD: OCEAN_ICE2_SYSTEM_FILE PCF_RA2_WWV_2P	Filename:	Product: RA2_WWV_2PNPDK20090306_151322_000051912077_00054_36681_6783.N1
DSD: OCEAN_TIDE_HARMONIC_COEF PCF_RA2_WWV_2P	Filename:	Product: RA2_WWV_2PNPDK20090306_151322_000051912077_00054_36681_6783.N1
DSD: OCEAN_TIDE_ORTHOWEIGHTS PCF_RA2_WWV_2P	Filename:	Product: RA2_WWV_2PNPDK20090306_151322_000051912077_00054_36681_6783.N1
DSD: RA2_CHARACTERISATION_DATA PCF_RA2_WWV_2P	Filename: AUX_ECF_AXNECM20090306_064110_20090306_150000_20090307_030000	Product: RA2_WWV_2PNPDK20090306_151322_000051912077_00054_36681_6783.N1

DSD: RA2_CONFIGURATION_DATA PCF_RA2_WWV_2P	Filename: AUX_ECF_AXNECM20090306_062111_20090306_090000_20090306_210000	Product: RA2_WWV_2PNPDK20090306_151322_000051912077_00054.
DSD: RA2_CONSTANT_DATA PCF_RA2_WWV_2P	Filename:	Product: RA2_WWV_2PNPDK20090306_151322_000051912077_00054_36681_6783.N1
DSD: RA2_IF_MASK_FLIGHT_DATA PCF_RA2_WWV_2P	Filename: RA2_FGD_2PNPDK20090306_151322_000051912077_00054_36681_6782.N1	Product: RA2_WWV_2PNPDK20090306_151322_000051912077_00054_36681_6783.N1
DSD: RA2_SURFACE_TYPE_DATA PCF_RA2_WWV_2P	Filename: RA2_POL_AXVIEC20090306_110443_20020101_000000_20090404_235959	Product: RA2_WWV_2PNPDK20090306_151322_000051912077_00054_36681_6783.N1
DSD: RA2_USO_DATA PCF_RA2_WWV_2P	Filename: DOR_NAV_0PNPDK20090306_151050_000057382077_00054_36681_9434.N1	Product: RA2_WWV_2PNPDK20090306_151322_000051912077_00054_36681_6783.N1
DSD: SOLAR_ACTIVITY_INDEX_PREDICT PCF_RA2_WWV_2P	Filename:	Product: RA2_WWV_2PNPDK20090306_151322_000051912077_00054_36681_6783.N1
DSD: DORIS_IONO PCF_RA2_WWV_2P	Filename: RA2_MW__1PNPDK20090306_164302_000005862077_00055_36682_6784.N1	Product: RA2_WWV_2PNPDK20090306_164302_000005862077_00055_36682_6786.N1
DSD: METEO_GRID_POINTS_ALTITUDE PCF_RA2_WWV_2P	Filename:	Product: RA2_WWV_2PNPDK20090306_164302_000005862077_00055_36682_6786.N1
DSD: MWR_CONFIGURATION_DATA PCF_RA2_WWV_2P	Filename: AUX_ECF_AXNECM20090306_064111_20090306_210000_20090307_090000	Product: RA2_WWV_2PNPDK20090306_164302_000005862077_00055_36682_6786.N1
DSD: OCEAN_ICE2_SYSTEM_FILE PCF_RA2_WWV_2P	Filename:	Product: RA2_WWV_2PNPDK20090306_164302_000005862077_00055_36682_6786.N1
DSD: OCEAN_TIDE_HARMONIC_COEF PCF_RA2_WWV_2P	Filename:	Product: RA2_WWV_2PNPDK20090306_164302_000005862077_00055_36682_6786.N1
DSD: OCEAN_TIDE_ORTHOWEIGHTS PCF_RA2_WWV_2P	Filename:	Product: RA2_WWV_2PNPDK20090306_164302_000005862077_00055_36682_6786.N1
DSD: RA2_CHARACTERISATION_DATA PCF_RA2_WWV_2P	Filename: AUX_ECF_AXNECM20090306_064110_20090306_150000_20090307_030000	Product: RA2_WWV_2PNPDK20090306_164302_000005862077_00055_36682_6786.N1
DSD: RA2_CONFIGURATION_DATA PCF_RA2_WWV_2P	Filename: AUX_ECF_AXNECM20090306_062111_20090306_090000_20090306_210000	Product: RA2_WWV_2PNPDK20090306_164302_000005862077_00055_36682_6786.N1
DSD: RA2_CONSTANT_DATA PCF_RA2_WWV_2P	Filename:	Product: RA2_WWV_2PNPDK20090306_164302_000005862077_00055_36682_6786.N1
DSD: RA2_IF_MASK_FLIGHT_DATA PCF_RA2_WWV_2P	Filename: RA2_FGD_2PNPDK20090306_164302_000005862077_00055_36682_6785.N1	Product: RA2_WWV_2PNPDK20090306_164302_000005862077_00055_36682_6786.N1
DSD: RA2_SURFACE_TYPE_DATA PCF_RA2_WWV_2P	Filename: RA2_POL_AXVIEC20090306_110443_20020101_000000_20090404_235959	Product: RA2_WWV_2PNPDK20090306_164302_000005862077_00055_36682_6786.N1
DSD: RA2_USO_DATA PCF_RA2_WWV_2P	Filename: DOR_NAV_0PNPDK20090306_151050_000057382077_00054_36681_9434.N1	Product: RA2_WWV_2PNPDK20090306_164302_000005862077_00055_36682_6786.N1
DSD: SOLAR_ACTIVITY_INDEX_PREDICT PCF_RA2_WWV_2P	Filename:	Product: RA2_WWV_2PNPDK20090306_164302_000005862077_00055_36682_6786.N1
DSD: DORIS_IONO PCF_RA2_WWV_2P	Filename: RA2_MW__1PNPDK20090306_165109_000057032077_00055_36682_6900.N1	Product: RA2_WWV_2PNPDK20090306_165109_000057032077_00055_36682_6902.N1

DSD: METEO_GRID_POINTS_ALTITUDE PCF_RA2_WWV_2P	Filename:	Product: RA2_WWV_2PNPDK20090306_165109_000057032077_00055
DSD: MWR_CONFIGURATION_DATA PCF_RA2_WWV_2P	Filename: AUX_ECF_AXNECM20090306_064111_20090306_210000_20090307_090000	Product: RA2_WWV_2PNPDK20090306_165109_000057032077_00055_36682_6902.N1
DSD: OCEAN_ICE2_SYSTEM_FILE PCF_RA2_WWV_2P	Filename:	Product: RA2_WWV_2PNPDK20090306_165109_000057032077_00055_36682_6902.N1
DSD: OCEAN_TIDE_HARMONIC_COEF PCF_RA2_WWV_2P	Filename:	Product: RA2_WWV_2PNPDK20090306_165109_000057032077_00055_36682_6902.N1
DSD: OCEAN_TIDE_ORTHOWEIGHTS PCF_RA2_WWV_2P	Filename:	Product: RA2_WWV_2PNPDK20090306_165109_000057032077_00055_36682_6902.N1
DSD: RA2_CHARACTERISATION_DATA PCF_RA2_WWV_2P	Filename: AUX_ECF_AXNECM20090306_064110_20090306_150000_20090307_030000	Product: RA2_WWV_2PNPDK20090306_165109_000057032077_00055_36682_6902.N1
DSD: RA2_CONFIGURATION_DATA PCF_RA2_WWV_2P	Filename: AUX_ECF_AXNECM20090306_062111_20090306_090000_20090306_210000	Product: RA2_WWV_2PNPDK20090306_165109_000057032077_00055_36682_6902.N1
DSD: RA2_CONSTANT_DATA PCF_RA2_WWV_2P	Filename:	Product: RA2_WWV_2PNPDK20090306_165109_000057032077_00055_36682_6902.N1
DSD: RA2_IF_MASK_FLIGHT_DATA PCF_RA2_WWV_2P	Filename: RA2_FGD_2PNPDK20090306_165109_000057032077_00055_36682_6901.N1	Product: RA2_WWV_2PNPDK20090306_165109_000057032077_00055_36682_6902.N1
DSD: RA2_SURFACE_TYPE_DATA PCF_RA2_WWV_2P	Filename: RA2_POL_AXVIEC20090306_110443_20020101_000000_20090404_235959	Product: RA2_WWV_2PNPDK20090306_165109_000057032077_00055_36682_6902.N1
DSD: RA2_USO_DATA PCF_RA2_WWV_2P	Filename: DOR_NAV_0PNPDK20090306_164628_000057382077_00055_36682_9435.N1	Product: RA2_WWV_2PNPDK20090306_165109_000057032077_00055_36682_6902.N1
DSD: SOLAR_ACTIVITY_INDEX_PREDICT PCF_RA2_WWV_2P	Filename:	Product: RA2_WWV_2PNPDK20090306_165109_000057032077_00055_36682_6902.N1
DSD: DORIS_IONO PCF_RA2_WWV_2P	Filename: RA2_MW__1PNPDK20090306_182909_000060902077_00056_36683_7045.N1	Product: RA2_WWV_2PNPDK20090306_182909_000060902077_00056_36683_7047.N1
DSD: METEO_GRID_POINTS_ALTITUDE PCF_RA2_WWV_2P	Filename:	Product: RA2_WWV_2PNPDK20090306_182909_000060902077_00056_36683_7047.N1
DSD: MWR_CONFIGURATION_DATA PCF_RA2_WWV_2P	Filename: AUX_ECF_AXNECM20090306_064111_20090306_210000_20090307_090000	Product: RA2_WWV_2PNPDK20090306_182909_000060902077_00056_36683_7047.N1
DSD: OCEAN_ICE2_SYSTEM_FILE PCF_RA2_WWV_2P	Filename:	Product: RA2_WWV_2PNPDK20090306_182909_000060902077_00056_36683_7047.N1
DSD: OCEAN_TIDE_HARMONIC_COEF PCF_RA2_WWV_2P	Filename:	Product: RA2_WWV_2PNPDK20090306_182909_000060902077_00056_36683_7047.N1
DSD: OCEAN_TIDE_ORTHOWEIGHTS PCF_RA2_WWV_2P	Filename:	Product: RA2_WWV_2PNPDK20090306_182909_000060902077_00056_36683_7047.N1
DSD: RA2_CHARACTERISATION_DATA PCF_RA2_WWV_2P	Filename: AUX_ECF_AXNECM20090306_064110_20090306_150000_20090307_030000	Product: RA2_WWV_2PNPDK20090306_182909_000060902077_00056_36683_7047.N1

DSD: RA2_CONFIGURATION_DATA PCF_RA2_WWV_2P	Filename: AUX_ECF_AXNECM20090306_062111_20090306_090000_20090306_210000	Product: RA2_WWV_2PNPDK20090306_182909_000060902077_00056
DSD: RA2_CONSTANT_DATA PCF_RA2_WWV_2P	Filename:	Product: RA2_WWV_2PNPDK20090306_182909_000060902077_00056_36683_7047.N1
DSD: RA2_IF_MASK_FLIGHT_DATA PCF_RA2_WWV_2P	Filename: RA2_FGD_2PNPDK20090306_182909_000060902077_00056_36683_7046.N1	Product: RA2_WWV_2PNPDK20090306_182909_000060902077_00056_36683_7047.N1
DSD: RA2_SURFACE_TYPE_DATA PCF_RA2_WWV_2P	Filename: RA2_POL_AXVIEC20090306_110443_20020101_000000_20090404_235959	Product: RA2_WWV_2PNPDK20090306_182909_000060902077_00056_36683_7047.N1
DSD: RA2_USO_DATA PCF_RA2_WWV_2P	Filename: DOR_NAV_0PNPDK20090306_182725_000057382077_00056_36683_9436.N1	Product: RA2_WWV_2PNPDK20090306_182909_000060902077_00056_36683_7047.N1
DSD: SOLAR_ACTIVITY_INDEX_PREDICT PCF_RA2_WWV_2P	Filename:	Product: RA2_WWV_2PNPDK20090306_182909_000060902077_00056_36683_7047.N1
DSD: DORIS_IONO PCF_RA2_WWV_2P	Filename: RA2_MW__1PNPDK20090306_182909_000000282077_00056_36683_6913.N1	Product: RA2_WWV_2PNPDK20090306_182909_000000282077_00056_36683_6915.N1
DSD: METEO_GRID_POINTS_ALTITUDE PCF_RA2_WWV_2P	Filename:	Product: RA2_WWV_2PNPDK20090306_182909_000000282077_00056_36683_6915.N1
DSD: MWR_CONFIGURATION_DATA PCF_RA2_WWV_2P	Filename: AUX_ECF_AXNECM20090306_064111_20090306_210000_20090307_090000	Product: RA2_WWV_2PNPDK20090306_182909_000000282077_00056_36683_6915.N1
DSD: OCEAN_ICE2_SYSTEM_FILE PCF_RA2_WWV_2P	Filename:	Product: RA2_WWV_2PNPDK20090306_182909_000000282077_00056_36683_6915.N1
DSD: OCEAN_TIDE_HARMONIC_COEF PCF_RA2_WWV_2P	Filename:	Product: RA2_WWV_2PNPDK20090306_182909_000000282077_00056_36683_6915.N1
DSD: OCEAN_TIDE_ORTHOWEIGHTS PCF_RA2_WWV_2P	Filename:	Product: RA2_WWV_2PNPDK20090306_182909_000000282077_00056_36683_6915.N1
DSD: RA2_CHARACTERISATION_DATA PCF_RA2_WWV_2P	Filename: AUX_ECF_AXNECM20090306_064110_20090306_150000_20090307_030000	Product: RA2_WWV_2PNPDK20090306_182909_000000282077_00056_36683_6915.N1
DSD: RA2_CONFIGURATION_DATA PCF_RA2_WWV_2P	Filename: AUX_ECF_AXNECM20090306_062111_20090306_090000_20090306_210000	Product: RA2_WWV_2PNPDK20090306_182909_000000282077_00056_36683_6915.N1
DSD: RA2_CONSTANT_DATA PCF_RA2_WWV_2P	Filename:	Product: RA2_WWV_2PNPDK20090306_182909_000000282077_00056_36683_6915.N1
DSD: RA2_IF_MASK_FLIGHT_DATA PCF_RA2_WWV_2P	Filename: RA2_FGD_2PNPDK20090306_182909_000000282077_00056_36683_6914.N1	Product: RA2_WWV_2PNPDK20090306_182909_000000282077_00056_36683_6915.N1
DSD: RA2_SURFACE_TYPE_DATA PCF_RA2_WWV_2P	Filename: RA2_POL_AXVIEC20090306_110443_20020101_000000_20090404_235959	Product: RA2_WWV_2PNPDK20090306_182909_000000282077_00056_36683_6915.N1
DSD: RA2_USO_DATA PCF_RA2_WWV_2P	Filename: DOR_NAV_0PNPDK20090306_164628_000057382077_00055_36682_9435.N1	Product: RA2_WWV_2PNPDK20090306_182909_000000282077_00056_36683_6915.N1
DSD: SOLAR_ACTIVITY_INDEX_PREDICT PCF_RA2_WWV_2P	Filename:	Product: RA2_WWV_2PNPDK20090306_182909_000000282077_00056_36683_6915.N1
DSD: DORIS_IONO PCF_RA2_WWV_2P	Filename: RA2_MW__1PNPDK20090306_182909_000060902077_00056_36683_7100.N1	Product: RA2_WWV_2PNPDK20090306_182909_000060902077_00056_36683_7102.N1

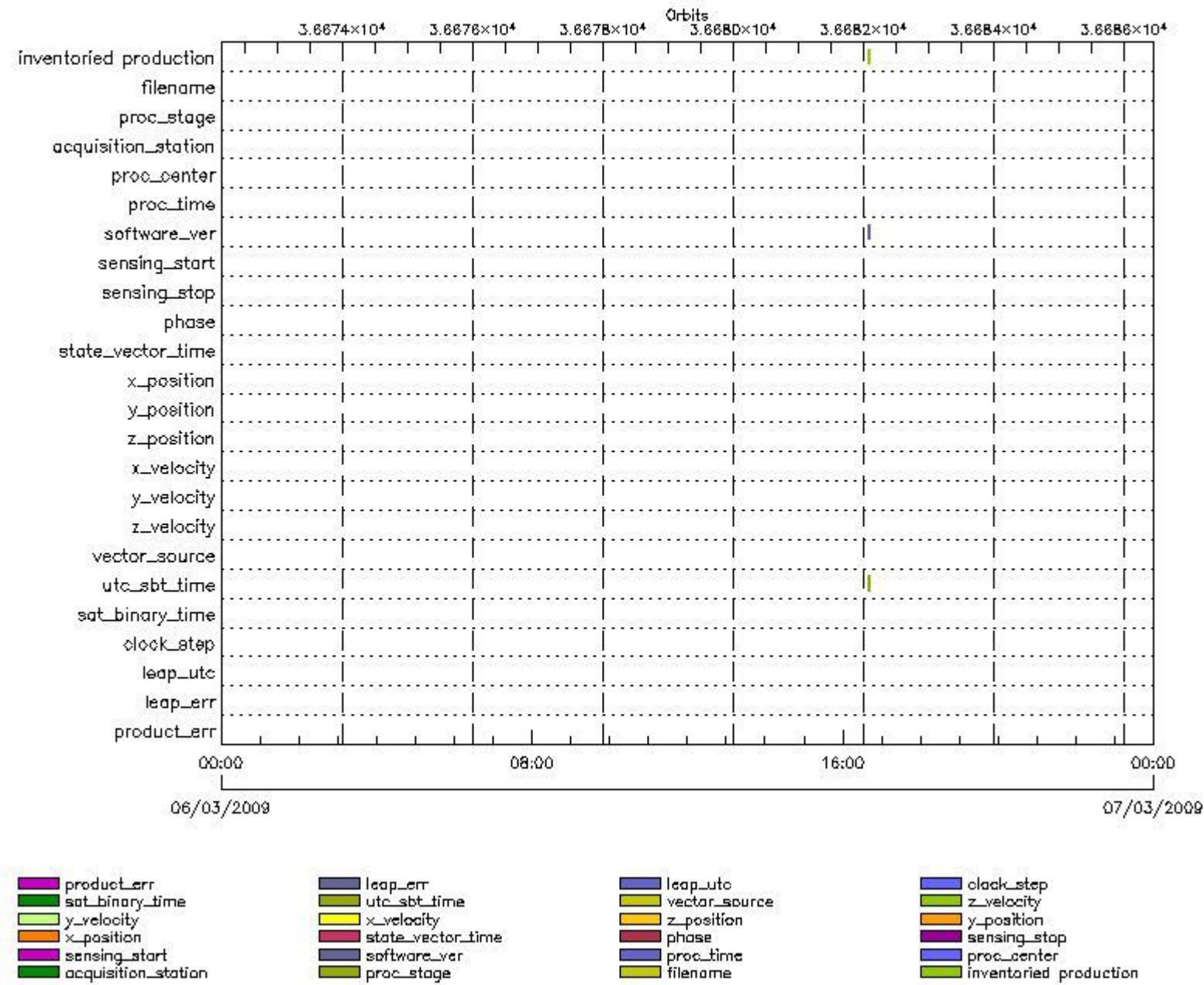
DSD: METEO_GRID_POINTS_ALTITUDE PCF_RA2_WWV_2P	Filename:	Product: RA2_WWV_2PNPDK20090306_182909_000060902077_00056
DSD: MWR_CONFIGURATION_DATA PCF_RA2_WWV_2P	Filename: AUX_ECF_AXNECM20090306_064111_20090306_210000_20090307_090000	Product: RA2_WWV_2PNPDK20090306_182909_000060902077_00056_36683_7102.N1
DSD: OCEAN_ICE2_SYSTEM_FILE PCF_RA2_WWV_2P	Filename:	Product: RA2_WWV_2PNPDK20090306_182909_000060902077_00056_36683_7102.N1
DSD: OCEAN_TIDE_HARMONIC_COEF PCF_RA2_WWV_2P	Filename:	Product: RA2_WWV_2PNPDK20090306_182909_000060902077_00056_36683_7102.N1
DSD: OCEAN_TIDE_ORTHOWEIGHTS PCF_RA2_WWV_2P	Filename:	Product: RA2_WWV_2PNPDK20090306_182909_000060902077_00056_36683_7102.N1
DSD: RA2_CHARACTERISATION_DATA PCF_RA2_WWV_2P	Filename: AUX_ECF_AXNECM20090306_064110_20090306_150000_20090307_030000	Product: RA2_WWV_2PNPDK20090306_182909_000060902077_00056_36683_7102.N1
DSD: RA2_CONFIGURATION_DATA PCF_RA2_WWV_2P	Filename: AUX_ECF_AXNECM20090306_062111_20090306_090000_20090306_210000	Product: RA2_WWV_2PNPDK20090306_182909_000060902077_00056_36683_7102.N1
DSD: RA2_CONSTANT_DATA PCF_RA2_WWV_2P	Filename:	Product: RA2_WWV_2PNPDK20090306_182909_000060902077_00056_36683_7102.N1
DSD: RA2_IF_MASK_FLIGHT_DATA PCF_RA2_WWV_2P	Filename: RA2_FGD_2PNPDK20090306_182909_000060902077_00056_36683_7101.N1	Product: RA2_WWV_2PNPDK20090306_182909_000060902077_00056_36683_7102.N1
DSD: RA2_USO_DATA PCF_RA2_WWV_2P	Filename: DOR_NAV_0PNPDK20090306_182725_000057382077_00056_36683_9436.N1	Product: RA2_WWV_2PNPDK20090306_182909_000060902077_00056_36683_7102.N1
DSD: SOLAR_ACTIVITY_INDEX_PREDICT PCF_RA2_WWV_2P	Filename:	Product: RA2_WWV_2PNPDK20090306_182909_000060902077_00056_36683_7102.N1
DSD: DORIS_IONO PCF_RA2_WWV_2P	Filename: RA2_MW__1PNPDE20090306_200924_000042312077_00057_36684_2567.N1	Product: RA2_WWV_2PNPDE20090306_200924_000042312077_00057_36684_2569.N1
DSD: METEO_GRID_POINTS_ALTITUDE PCF_RA2_WWV_2P	Filename:	Product: RA2_WWV_2PNPDE20090306_200924_000042312077_00057_36684_2569.N1
DSD: MWR_CONFIGURATION_DATA PCF_RA2_WWV_2P	Filename: AUX_ECF_AXNECM20090306_064111_20090306_210000_20090307_090000	Product: RA2_WWV_2PNPDE20090306_200924_000042312077_00057_36684_2569.N1
DSD: OCEAN_ICE2_SYSTEM_FILE PCF_RA2_WWV_2P	Filename:	Product: RA2_WWV_2PNPDE20090306_200924_000042312077_00057_36684_2569.N1
DSD: OCEAN_TIDE_HARMONIC_COEF PCF_RA2_WWV_2P	Filename:	Product: RA2_WWV_2PNPDE20090306_200924_000042312077_00057_36684_2569.N1
DSD: OCEAN_TIDE_ORTHOWEIGHTS PCF_RA2_WWV_2P	Filename:	Product: RA2_WWV_2PNPDE20090306_200924_000042312077_00057_36684_2569.N1
DSD: RA2_CHARACTERISATION_DATA PCF_RA2_WWV_2P	Filename: AUX_ECF_AXNECM20090306_064110_20090306_150000_20090307_030000	Product: RA2_WWV_2PNPDE20090306_200924_000042312077_00057_36684_2569.N1
DSD: RA2_CONFIGURATION_DATA PCF_RA2_WWV_2P	Filename: AUX_ECF_AXNECM20090306_062111_20090306_090000_20090306_210000	Product: RA2_WWV_2PNPDE20090306_200924_000042312077_00057_36684_2569.N1

DSD: RA2_CONSTANT_DATA PCF_RA2_WWV_2P	Filename:	Product: RA2_WWV_2PNPDE20090306_200924_000042312077_00057.
DSD: RA2_IF_MASK_FLIGHT_DATA PCF_RA2_WWV_2P	Filename: RA2_FGD_2PNPDE20090306_200924_000042312077_00057_36684_2568.N1	Product: RA2_WWV_2PNPDE20090306_200924_000042312077_00057_36684_2569.N1
DSD: RA2_SURFACE_TYPE_DATA PCF_RA2_WWV_2P	Filename: RA2_POL_AXVIEC20090306_110443_20020101_000000_20090404_235959	Product: RA2_WWV_2PNPDE20090306_200924_000042312077_00057_36684_2569.N1
DSD: RA2_USO_DATA PCF_RA2_WWV_2P	Filename: DOR_NAV_0PNPDE20090306_200822_000038252077_00057_36684_7495.N1	Product: RA2_WWV_2PNPDE20090306_200924_000042312077_00057_36684_2569.N1
DSD: SOLAR_ACTIVITY_INDEX_PREDICT PCF_RA2_WWV_2P	Filename:	Product: RA2_WWV_2PNPDE20090306_200924_000042312077_00057_36684_2569.N1
DSD: DORIS_IONO PCF_RA2_WWV_2P	Filename: RA2_MW__1PNPDE20090306_211848_000062992077_00057_36684_2707.N1	Product: RA2_WWV_2PNPDE20090306_211848_000062992077_00057_36684_2709.N1
DSD: METEO_GRID_POINTS_ALTITUDE PCF_RA2_WWV_2P	Filename:	Product: RA2_WWV_2PNPDE20090306_211848_000062992077_00057_36684_2709.N1
DSD: MWR_CONFIGURATION_DATA PCF_RA2_WWV_2P	Filename: AUX_ECF_AXNECM20090306_182111_20090307_030000_20090307_150000	Product: RA2_WWV_2PNPDE20090306_211848_000062992077_00057_36684_2709.N1
DSD: OCEAN_ICE2_SYSTEM_FILE PCF_RA2_WWV_2P	Filename:	Product: RA2_WWV_2PNPDE20090306_211848_000062992077_00057_36684_2709.N1
DSD: OCEAN_TIDE_HARMONIC_COEF PCF_RA2_WWV_2P	Filename:	Product: RA2_WWV_2PNPDE20090306_211848_000062992077_00057_36684_2709.N1
DSD: OCEAN_TIDE_ORTHOWEIGHTS PCF_RA2_WWV_2P	Filename:	Product: RA2_WWV_2PNPDE20090306_211848_000062992077_00057_36684_2709.N1
DSD: RA2_CHARACTERISATION_DATA PCF_RA2_WWV_2P	Filename: AUX_ECF_AXNECM20090306_064111_20090306_210000_20090307_090000	Product: RA2_WWV_2PNPDE20090306_211848_000062992077_00057_36684_2709.N1
DSD: RA2_CONFIGURATION_DATA PCF_RA2_WWV_2P	Filename: AUX_ECF_AXNECM20090306_064110_20090306_150000_20090307_030000	Product: RA2_WWV_2PNPDE20090306_211848_000062992077_00057_36684_2709.N1
DSD: RA2_CONSTANT_DATA PCF_RA2_WWV_2P	Filename:	Product: RA2_WWV_2PNPDE20090306_211848_000062992077_00057_36684_2709.N1
DSD: RA2_IF_MASK_FLIGHT_DATA PCF_RA2_WWV_2P	Filename: RA2_FGD_2PNPDE20090306_211848_000062992077_00057_36684_2708.N1	Product: RA2_WWV_2PNPDE20090306_211848_000062992077_00057_36684_2709.N1
DSD: RA2_SURFACE_TYPE_DATA PCF_RA2_WWV_2P	Filename: RA2_POL_AXVIEC20090306_110443_20020101_000000_20090404_235959	Product: RA2_WWV_2PNPDE20090306_211848_000062992077_00057_36684_2709.N1
DSD: RA2_USO_DATA PCF_RA2_WWV_2P	Filename: DOR_NAV_0PNPDE20090306_211727_000057382077_00057_36684_7496.N1	Product: RA2_WWV_2PNPDE20090306_211848_000062992077_00057_36684_2709.N1
DSD: SOLAR_ACTIVITY_INDEX_PREDICT PCF_RA2_WWV_2P	Filename:	Product: RA2_WWV_2PNPDE20090306_211848_000062992077_00057_36684_2709.N1
DSD: DORIS_IONO PCF_RA2_WWV_2P	Filename: RA2_MW__1PNPDE20090306_230247_000060472077_00058_36685_2891.N1	Product: RA2_WWV_2PNPDE20090306_230247_000060472077_00058_36685_2893.N1

DSD: METEO_GRID_POINTS_ALTITUDE PCF_RA2_WWV_2P	Filename:	Product: RA2_WWV_2PNPDE20090306_230247_000060472077_00058_
DSD: MWR_CONFIGURATION_DATA PCF_RA2_WWV_2P	Filename: AUX_ECF_AXNECM20090306_182111_20090307_030000_20090307_150000	Product: RA2_WWV_2PNPDE20090306_230247_000060472077_00058_36685_2893.N1
DSD: OCEAN_ICE2_SYSTEM_FILE PCF_RA2_WWV_2P	Filename:	Product: RA2_WWV_2PNPDE20090306_230247_000060472077_00058_36685_2893.N1
DSD: OCEAN_TIDE_HARMONIC_COEF PCF_RA2_WWV_2P	Filename:	Product: RA2_WWV_2PNPDE20090306_230247_000060472077_00058_36685_2893.N1
DSD: OCEAN_TIDE_ORTHOWEIGHTS PCF_RA2_WWV_2P	Filename:	Product: RA2_WWV_2PNPDE20090306_230247_000060472077_00058_36685_2893.N1
DSD: RA2_CHARACTERISATION_DATA PCF_RA2_WWV_2P	Filename: AUX_ECF_AXNECM20090306_064111_20090306_210000_20090307_090000	Product: RA2_WWV_2PNPDE20090306_230247_000060472077_00058_36685_2893.N1
DSD: RA2_CONFIGURATION_DATA PCF_RA2_WWV_2P	Filename: AUX_ECF_AXNECM20090306_064110_20090306_150000_20090307_030000	Product: RA2_WWV_2PNPDE20090306_230247_000060472077_00058_36685_2893.N1
DSD: RA2_CONSTANT_DATA PCF_RA2_WWV_2P	Filename:	Product: RA2_WWV_2PNPDE20090306_230247_000060472077_00058_36685_2893.N1
DSD: RA2_IF_MASK_FLIGHT_DATA PCF_RA2_WWV_2P	Filename: RA2_FGD_2PNPDE20090306_230247_000060472077_00058_36685_2892.N1	Product: RA2_WWV_2PNPDE20090306_230247_000060472077_00058_36685_2893.N1
DSD: RA2_SURFACE_TYPE_DATA PCF_RA2_WWV_2P	Filename: RA2_POL_AXVIEC20090306_110443_20020101_000000_20090404_235959	Product: RA2_WWV_2PNPDE20090306_230247_000060472077_00058_36685_2893.N1
DSD: RA2_USO_DATA PCF_RA2_WWV_2P	Filename: DOR_NAV_0PNPDE20090306_225824_000057382077_00058_36685_7497.N1	Product: RA2_WWV_2PNPDE20090306_230247_000060472077_00058_36685_2893.N1
DSD: SOLAR_ACTIVITY_INDEX_PREDICT PCF_RA2_WWV_2P	Filename:	Product: RA2_WWV_2PNPDE20090306_230247_000060472077_00058_36685_2893.N1

MPH checks (Level 0)

MPH Errors for RA2_CAL_0P



RA2_CAL_0P MPH checks

RA2_CAL_0P products with wrong filename

Gauge Segment (Start-Stop)

RA2_CAL_0P products with unknown processing stage

Gauge Segment (Start-Stop)

RA2_CAL_0P products with unknown acquisition station

Gauge Segment (Start-Stop)

RA2_CAL_0P products with unknown processing center

Gauge Segment (Start-Stop)

RA2_CAL_0P products with wrong processing time

Gauge Segment (Start-Stop)

RA2_CAL_0P products with software version not equal to the current version

Gauge	Segment (Start-Stop)
Warning: Wrong Software ver. KSPT_L0/4303 Filename: RA2_CAL_0PNPDK20090306_164004_000000922077_00055_36682_1320.N1;	06-MAR-2009 16:40:04.569 06-MAR-2009 16:41:37.031

RA2_CAL_0P products with wrong sensing start

Gauge Segment (Start-Stop)

RA2_CAL_0P products with wrong sensing stop

Gauge Segment (Start-Stop)

RA2_CAL_0P products with wrong phase

Gauge Segment (Start-Stop)

RA2_CAL_0P products with wrong state vector time

Gauge Segment (Start-Stop)

RA2_CAL_0P products with wrong x_position

Gauge Segment (Start-Stop)

RA2_CAL_0P products with wrong y_position

Gauge Segment (Start-Stop)

RA2_CAL_0P products with wrong z_position

Gauge Segment (Start-Stop)

RA2_CAL_0P products with wrong x_velocity

Gauge Segment (Start-Stop)

RA2_CAL_0P products with wrong y_velocity

Gauge Segment (Start-Stop)

RA2_CAL_0P products with wrong z_velocity

Gauge Segment (Start-Stop)

RA2_CAL_0P products with unknown vector source

Gauge Segment (Start-Stop)

RA2_CAL_0P products with UTC to SBT time too far from sensing time

Gauge	Segment (Start-Stop)
Warning: Wrong UTC SBT time format. 06-MAR-2009 13:30:57.802042 Filename: RA2_CAL_0PNPDK20090306_164004_000000922077_00055_36682_1320.N1;	06-MAR-2009 16:40:04.569 06-MAR-2009 16:41:37.031

RA2_CAL_0P products with satellite binary time out-of-range

Gauge Segment (Start-Stop)

RA2_CAL_0P products with wrong clock step

Gauge Segment (Start-Stop)

RA2_CAL_0P products with leap utc set to blank

Gauge Segment (Start-Stop)

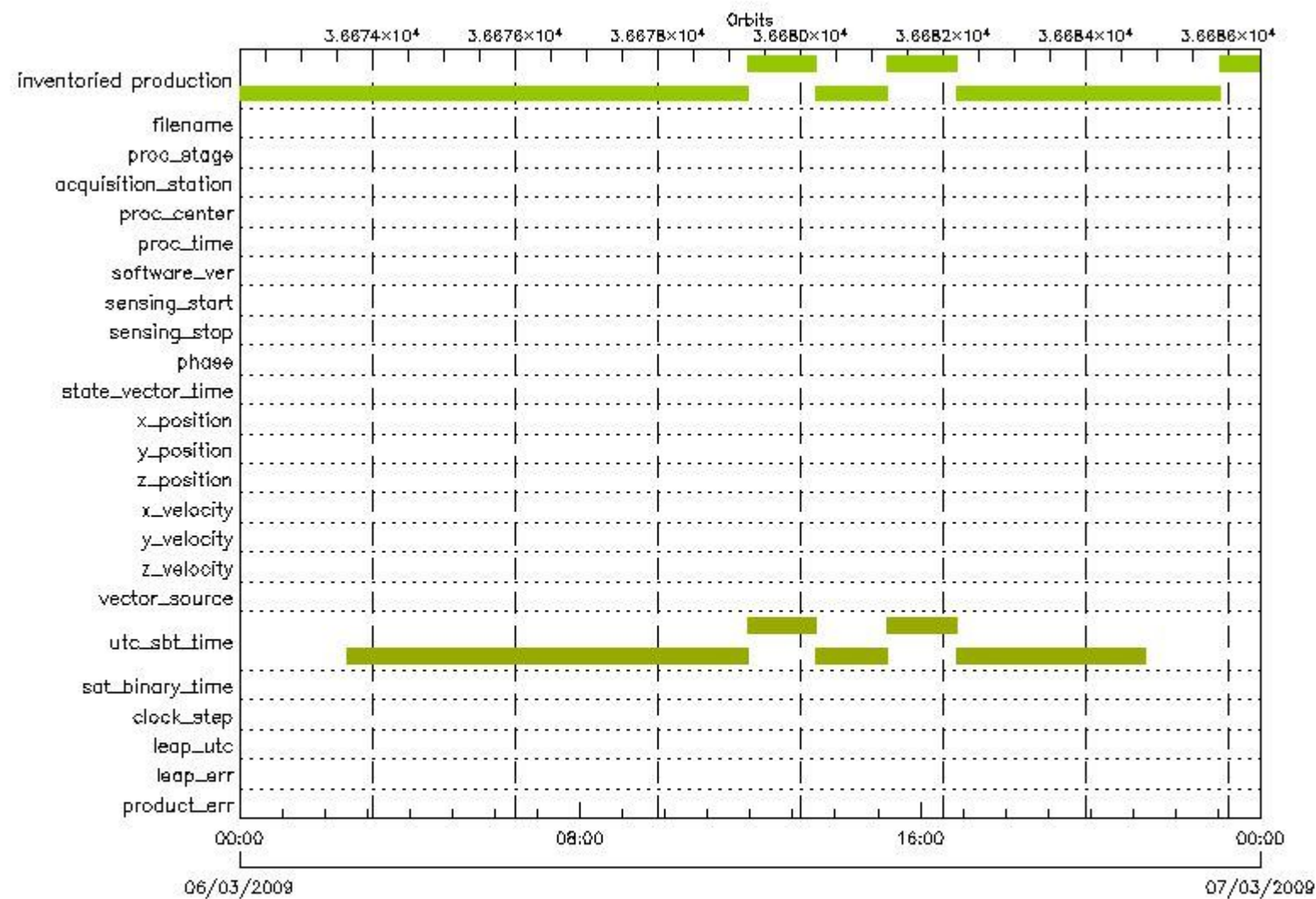
RA2_CAL_0P products with leap err set

Gauge Segment (Start-Stop)

RA2_CAL_0P products with product err set

Gauge Segment (Start-Stop)

MPH Errors for DOR_DOP_0P



DOR_DOP_0P products with wrong filename

Gauge Segment (Start-Stop)

DOR_DOP_0P products with unknown processing stage

Gauge Segment (Start-Stop)

DOR_DOP_0P products with unknown acquisition station

Gauge Segment (Start-Stop)

DOR_DOP_0P products with unknown processing center

Gauge Segment (Start-Stop)

DOR_DOP_0P products with wrong processing time

Gauge Segment (Start-Stop)

DOR_DOP_0P products with software version not equal to the current version

Gauge Segment (Start-Stop)

DOR_DOP_0P products with wrong sensing start

Gauge Segment (Start-Stop)

DOR_DOP_0P products with wrong sensing stop

Gauge Segment (Start-Stop)

DOR_DOP_0P products with wrong phase

Gauge Segment (Start-Stop)

DOR_DOP_0P products with wrong state vector time

Gauge Segment (Start-Stop)

DOR_DOP_0P products with wrong x_position

Gauge Segment (Start-Stop)

DOR_DOP_0P products with wrong y_position

Gauge Segment (Start-Stop)

DOR_DOP_0P products with wrong z_position

Gauge Segment (Start-Stop)

DOR_DOP_0P products with wrong x_velocity

Gauge Segment (Start-Stop)

DOR_DOP_0P products with wrong y_velocity

Gauge Segment (Start-Stop)

DOR_DOP_0P products with wrong z_velocity

Gauge Segment (Start-Stop)

DOR_DOP_0P products with unknown vector source

Gauge Segment (Start-Stop)

DOR_DOP_0P products with UTC to SBT time too far from sensing time

Gauge	Segment (Start-Stop)
Warning: Wrong UTC SBT time format. 06-MAR-2009 00:05:05.796234 Filename: DOR_DOP_0PNPDE20090306_023031_000057382077_00046_36673_7901.N1;	06-MAR-2009 02:30:31.414 06-MAR-2009 04:06:09.696
Warning: Wrong UTC SBT time format. 06-MAR-2009 00:05:05.796234 Filename: DOR_DOP_0PNPDE20090306_040713_000059302077_00047_36674_7902.N1;	06-MAR-2009 04:07:13.458 06-MAR-2009 05:46:02.986
Warning: Wrong UTC SBT time format. 06-MAR-2009 00:05:05.796234 Filename: DOR_DOP_0PNPDK20090306_054706_000040812077_00048_36675_0146.N1;	06-MAR-2009 05:47:06.744 06-MAR-2009 06:55:07.287
Warning: Wrong UTC SBT time format. 06-MAR-2009 00:05:05.796234 Filename: DOR_DOP_0PNPDK20090306_065714_000059302077_00049_36676_0147.N1;	06-MAR-2009 06:57:14.799 06-MAR-2009 08:36:04.343
Warning: Wrong UTC SBT time format. 06-MAR-2009 00:05:05.796234 Filename: DOR_DOP_0PNPDK20090306_083708_000058662077_00050_36677_0148.N1;	06-MAR-2009 08:37:08.105 06-MAR-2009 10:14:53.863
Warning: Wrong UTC SBT time format. 06-MAR-2009 00:05:05.796234 Filename: DOR_DOP_0PNPDK20090306_101557_000059932077_00051_36678_0149.N1;	06-MAR-2009 10:15:57.625 06-MAR-2009 11:55:50.934
Warning: Wrong UTC SBT time format. 06-MAR-2009 10:12:29.800606 Filename: DOR_DOP_0PNPDK20090306_115550_000058662077_00052_36679_0150.N1;	06-MAR-2009 11:55:50.934 06-MAR-2009 13:33:36.724
Warning: Wrong UTC SBT time format. 06-MAR-2009 10:12:29.800606 Filename: DOR_DOP_0PNPDK20090306_133336_000059302077_00053_36680_0151.N1;	06-MAR-2009 13:33:36.724 06-MAR-2009 15:12:26.240
Warning: Wrong UTC SBT time format. 06-MAR-2009 13:30:57.802042 Filename: DOR_DOP_0PNPDK20090306_151226_000058662077_00054_36681_0152.N1;	06-MAR-2009 15:12:26.240 06-MAR-2009 16:50:12.014
Warning: Wrong UTC SBT time format. 06-MAR-2009 15:08:59.802760 Filename: DOR_DOP_0PNPDK20090306_165012_000058022077_00055_36682_0153.N1;	06-MAR-2009 16:50:12.014 06-MAR-2009 18:26:54.019
Warning: Wrong UTC SBT time format. 06-MAR-2009 16:46:38.803461 Filename: DOR_DOP_0PNPDK20090306_182757_000059932077_00056_36683_0154.N1;	06-MAR-2009 18:27:57.785 06-MAR-2009 20:07:51.035
Warning: Wrong UTC SBT time format. 06-MAR-2009 18:24:42.804169 Filename: DOR_DOP_0PNPDE20090306_200854_000040812077_00057_36684_7903.N1;	06-MAR-2009 20:08:54.793 06-MAR-2009 21:16:55.325

DOR_DOP_0P products with satellite binary time out-of-range

Gauge Segment (Start-Stop)

DOR_DOP_0P products with wrong clock step

Gauge Segment (Start-Stop)

DOR_DOP_0P products with leap utc set to blank

Gauge Segment (Start-Stop)

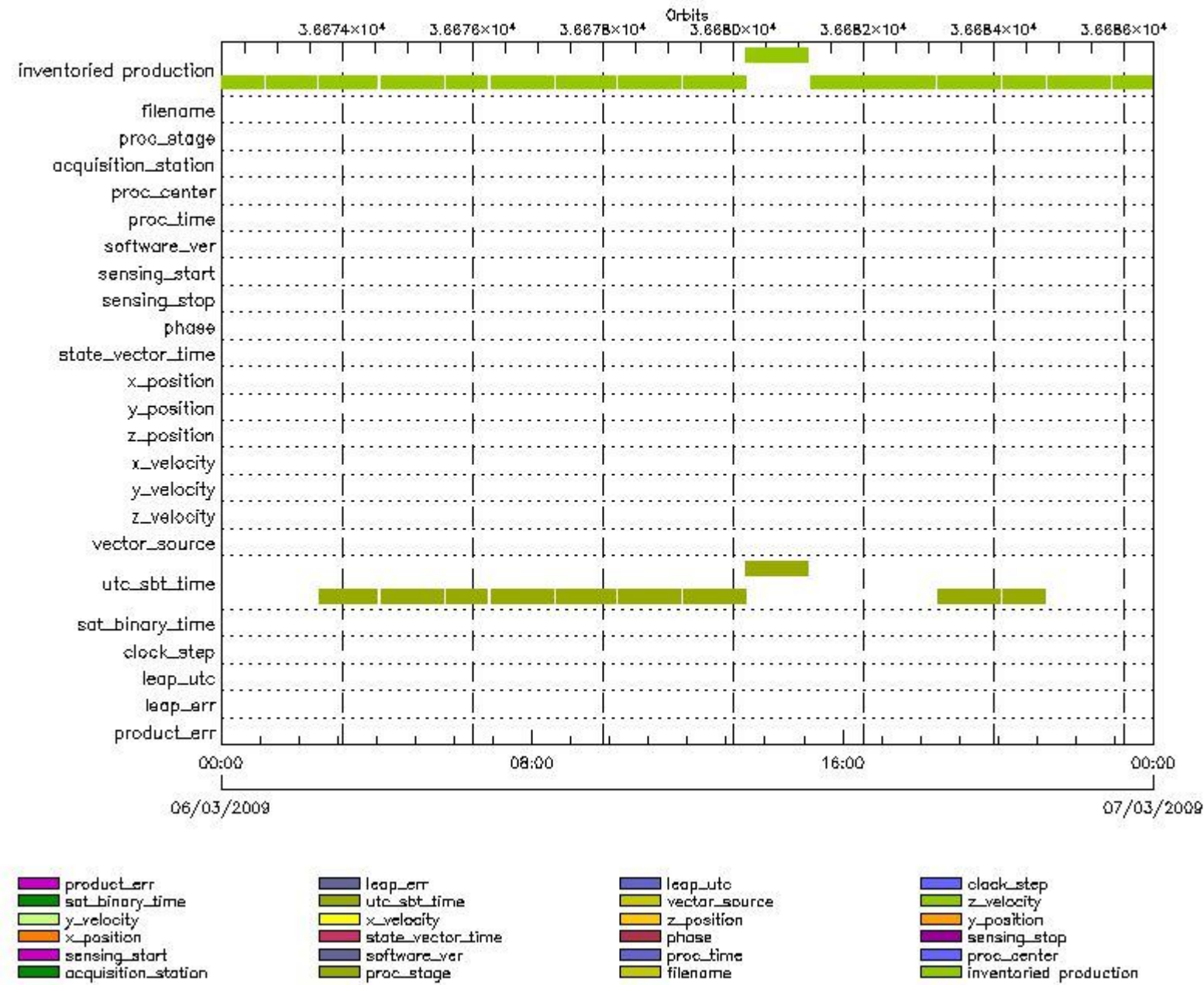
DOR_DOP_0P products with leap err set

Gauge Segment (Start-Stop)

DOR_DOP_0P products with product err set

Gauge Segment (Start-Stop)

MPH Errors for DOR_NAV_0P



DOR_NAV_0P MPH checks

DOR_NAV_0P products with wrong filename

Gauge Segment (Start-Stop)

DOR_NAV_0P products with unknown processing stage

Gauge Segment (Start-Stop)

DOR_NAV_0P products with unknown acquisition station

Gauge Segment (Start-Stop)

DOR_NAV_0P products with unknown processing center

Gauge Segment (Start-Stop)

DOR_NAV_0P products with wrong processing time

Gauge Segment (Start-Stop)

DOR_NAV_0P products with software version not equal to the current version

Gauge Segment (Start-Stop)

DOR_NAV_0P products with wrong sensing start

Gauge Segment (Start-Stop)

DOR_NAV_0P products with wrong sensing stop

Gauge Segment (Start-Stop)

DOR_NAV_0P products with wrong phase

Gauge Segment (Start-Stop)

DOR_NAV_0P products with wrong state vector time

Gauge Segment (Start-Stop)

DOR_NAV_0P products with wrong x_position

Gauge Segment (Start-Stop)

DOR_NAV_0P products with wrong y_position

Gauge Segment (Start-Stop)

DOR_NAV_0P products with wrong z_position

Gauge Segment (Start-Stop)

DOR_NAV_0P products with wrong x_velocity

Gauge Segment (Start-Stop)

DOR_NAV_0P products with wrong y_velocity

Gauge Segment (Start-Stop)

DOR_NAV_0P products with wrong z_velocity

Gauge Segment (Start-Stop)

DOR_NAV_0P products with unknown vector source

Gauge Segment (Start-Stop)

DOR_NAV_0P products with UTC to SBT time too far from sensing time

Gauge	Segment (Start-Stop)
Warning: Wrong UTC SBT time format. 06-MAR-2009 00:05:05.796234 Filename: DOR_NAV_0PNPDE20090306_023103_000054192077_00046_36673_7493.N1;	06-MAR-2009 02:31:03.293 06-MAR-2009 04:01:22.782
Warning: Wrong UTC SBT time format. 06-MAR-2009 00:05:05.796234 Filename: DOR_NAV_0PNPDE20090306_040641_000057382077_00047_36674_7494.N1;	06-MAR-2009 04:06:41.579 06-MAR-2009 05:42:19.834
Warning: Wrong UTC SBT time format. 06-MAR-2009 00:05:05.796234 Filename: DOR_NAV_0PNPDK20090306_054738_000038262077_00048_36675_9428.N1;	06-MAR-2009 05:47:38.627 06-MAR-2009 06:51:24.131
Warning: Wrong UTC SBT time format. 06-MAR-2009 00:05:05.796234 Filename: DOR_NAV_0PNPDK20090306_065642_000057382077_00049_36676_9429.N1;	06-MAR-2009 06:56:42.928 06-MAR-2009 08:32:21.194
Warning: Wrong UTC SBT time format. 06-MAR-2009 00:05:05.796234 Filename: DOR_NAV_0PNPDK20090306_083739_000054192077_00050_36677_9430.N1;	06-MAR-2009 08:37:39.984 06-MAR-2009 10:07:59.429

Warning: Wrong UTC SBT time format. 06-MAR-2009 00:05:05.796234 Filename: DOR_NAV_0PNPDK20090306_101318_000057382077_00051_36678_9431.N1;	06-MAR-2009 10:13:18.226 06-MAR-2009 11:48:56.508
Warning: Wrong UTC SBT time format. 06-MAR-2009 10:12:29.800606 Filename: DOR_NAV_0PNPDK20090306_115415_000057382077_00052_36679_9432.N1;	06-MAR-2009 11:54:15.297 06-MAR-2009 13:29:53.579
Warning: Wrong UTC SBT time format. 06-MAR-2009 10:12:29.800606 Filename: DOR_NAV_0PNPDK20090306_132953_000057382077_00053_36680_9433.N1;	06-MAR-2009 13:29:53.579 06-MAR-2009 15:05:31.818
Warning: Wrong UTC SBT time format. 06-MAR-2009 16:46:38.803461 Filename: DOR_NAV_0PNPDK20090306_182725_000057382077_00056_36683_9436.N1;	06-MAR-2009 18:27:25.898 06-MAR-2009 20:03:04.125
Warning: Wrong UTC SBT time format. 06-MAR-2009 18:24:42.804169 Filename: DOR_NAV_0PNPDE20090306_200822_000038252077_00057_36684_7495.N1;	06-MAR-2009 20:08:22.918 06-MAR-2009 21:12:08.415

DOR_NAV_0P products with satellite binary time out-of-range

Gauge Segment (Start-Stop)

DOR_NAV_0P products with wrong clock step

Gauge Segment (Start-Stop)

DOR_NAV_0P products with leap utc set to blank

Gauge Segment (Start-Stop)

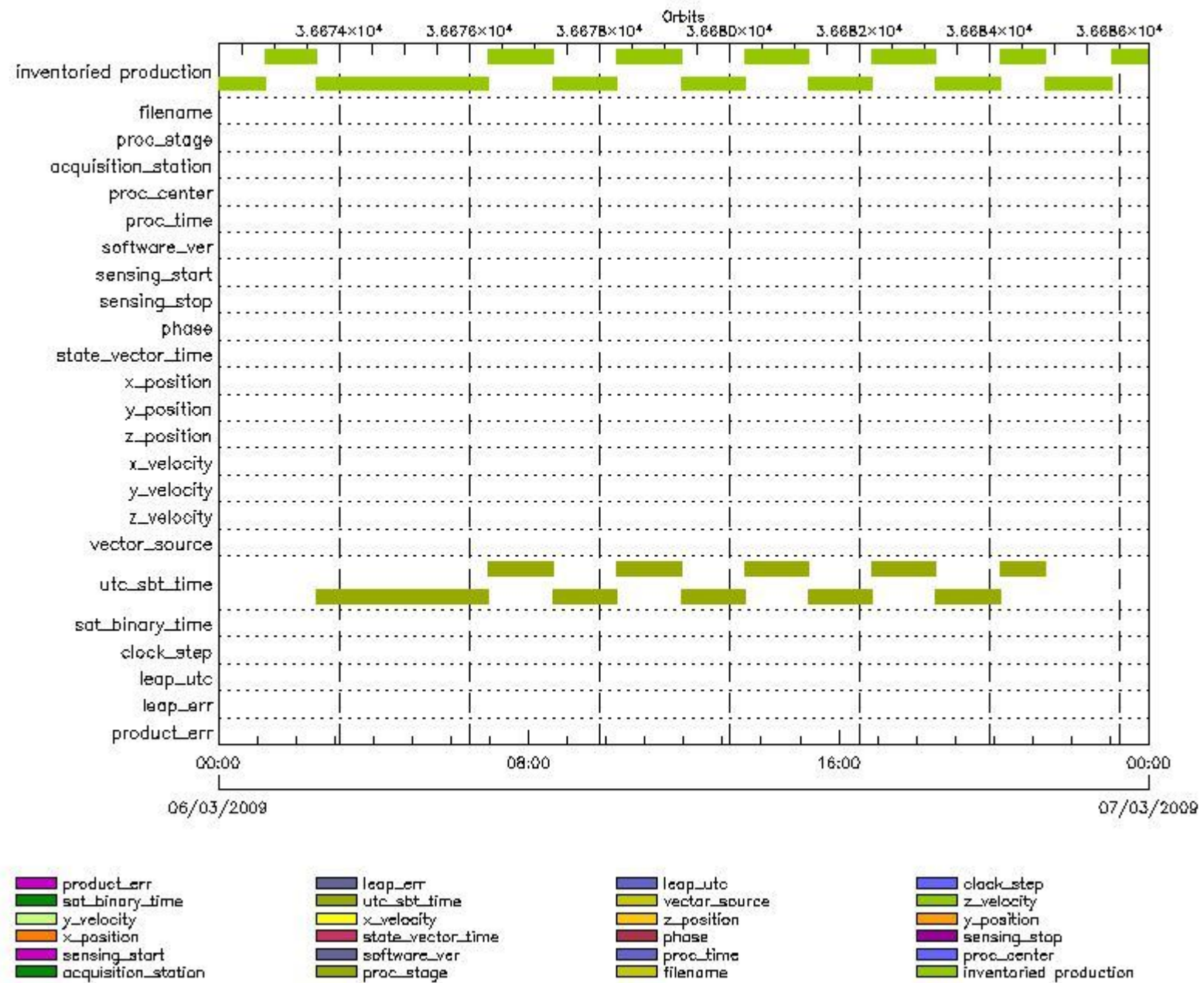
DOR_NAV_0P products with leap err set

Gauge Segment (Start-Stop)

DOR_NAV_0P products with product err set

Gauge Segment (Start-Stop)

MPH Errors for MWR_NL__0P



MWR_NL__0P MPH checks

MWR_NL__0P products with wrong filename

Gauge Segment (Start-Stop)

MWR_NL__0P products with unknown processing stage

Gauge Segment (Start-Stop)

MWR_NL__0P products with unknown acquisition station

Gauge Segment (Start-Stop)

MWR_NL__0P products with unknown processing center

Gauge Segment (Start-Stop)

MWR_NL__0P products with wrong processing time

Gauge Segment (Start-Stop)

MWR_NL__0P products with software version not equal to the current version

Gauge Segment (Start-Stop)

MWR_NL__0P products with wrong sensing start

Gauge Segment (Start-Stop)

MWR_NL__0P products with wrong sensing stop

Gauge Segment (Start-Stop)

MWR_NL__0P products with wrong phase

Gauge Segment (Start-Stop)

MWR_NL__0P products with wrong state vector time

Gauge Segment (Start-Stop)

MWR_NL__0P products with wrong x_position

Gauge Segment (Start-Stop)

MWR_NL__0P products with wrong y_position

Gauge Segment (Start-Stop)

MWR_NL__0P products with wrong z_position

Gauge Segment (Start-Stop)

MWR_NL__0P products with wrong x_velocity

Gauge Segment (Start-Stop)

MWR_NL__0P products with wrong y_velocity

Gauge Segment (Start-Stop)

MWR_NL__0P products with wrong z_velocity

Gauge Segment (Start-Stop)

MWR_NL__0P products with unknown vector source

Gauge Segment (Start-Stop)

MWR_NL__0P products with UTC to SBT time too far from sensing time

Gauge	Segment (Start-Stop)
Warning: Wrong UTC SBT time format. 06-MAR-2009 00:05:05.796234 Filename: MWR_NL__0PNPDE20090306_023112_000057602077_00046_36673_7933.N1;	06-MAR-2009 02:31:12.149 06-MAR-2009 04:07:12.298
Warning: Wrong UTC SBT time format. 06-MAR-2009 00:05:05.796234 Filename: MWR_NL__0PNPDE20090306_040736_000060002077_00047_36674_7934.N1;	06-MAR-2009 04:07:36.306 06-MAR-2009 05:47:36.463
Warning: Wrong UTC SBT time format. 06-MAR-2009 00:05:05.796234 Filename: MWR_NL__0PNPDK20090306_054800_000041522077_00048_36675_0030.N1;	06-MAR-2009 05:48:00.463 06-MAR-2009 06:57:12.577
Warning: Wrong UTC SBT time format. 06-MAR-2009 00:05:05.796234 Filename: MWR_NL__0PNPDK20090306_065712_000060242077_00049_36676_0031.N1;	06-MAR-2009 06:57:12.577 06-MAR-2009 08:37:36.734
Warning: Wrong UTC SBT time format. 06-MAR-2009 00:05:05.796234 Filename: MWR_NL__0PNPDK20090306_083800_000059282077_00050_36677_0032.N1;	06-MAR-2009 08:38:00.741 06-MAR-2009 10:16:48.898

Warning: Wrong UTC SBT time format. 06-MAR-2009 00:05:05.796234 Filename: MWR_NL__OPNPDK20090306_101600_000060962077_00051_36678_0033.N1;	06-MAR-2009 10:16:00.898 06-MAR-2009 11:57:37.059
Warning: Wrong UTC SBT time format. 06-MAR-2009 10:12:29.800606 Filename: MWR_NL__OPNPDK20090306_115649_000059042077_00052_36679_0034.N1;	06-MAR-2009 11:56:49.063 06-MAR-2009 13:35:13.216
Warning: Wrong UTC SBT time format. 06-MAR-2009 10:12:29.800606 Filename: MWR_NL__OPNPDK20090306_133425_000059762077_00053_36680_0035.N1;	06-MAR-2009 13:34:25.216 06-MAR-2009 15:14:01.377
Warning: Wrong UTC SBT time format. 06-MAR-2009 13:30:57.802042 Filename: MWR_NL__OPNPDK20090306_151313_000059282077_00054_36681_0036.N1;	06-MAR-2009 15:13:13.377 06-MAR-2009 16:52:01.542
Warning: Wrong UTC SBT time format. 06-MAR-2009 15:08:59.802760 Filename: MWR_NL__OPNPDK20090306_165049_000058802077_00055_36682_0037.N1;	06-MAR-2009 16:50:49.542 06-MAR-2009 18:28:49.699
Warning: Wrong UTC SBT time format. 06-MAR-2009 16:46:38.803461 Filename: MWR_NL__OPNPDK20090306_182825_000060722077_00056_36683_0038.N1;	06-MAR-2009 18:28:25.699 06-MAR-2009 20:09:37.864
Warning: Wrong UTC SBT time format. 06-MAR-2009 18:24:42.804169 Filename: MWR_NL__OPNPDE20090306_200913_000041762077_00057_36684_7935.N1;	06-MAR-2009 20:09:13.860 06-MAR-2009 21:18:49.969

MWR_NL__OP products with satellite binary time out-of-range

Gauge Segment (Start-Stop)

MWR_NL__OP products with wrong clock step

Gauge Segment (Start-Stop)

MWR_NL__OP products with leap utc set to blank

Gauge Segment (Start-Stop)

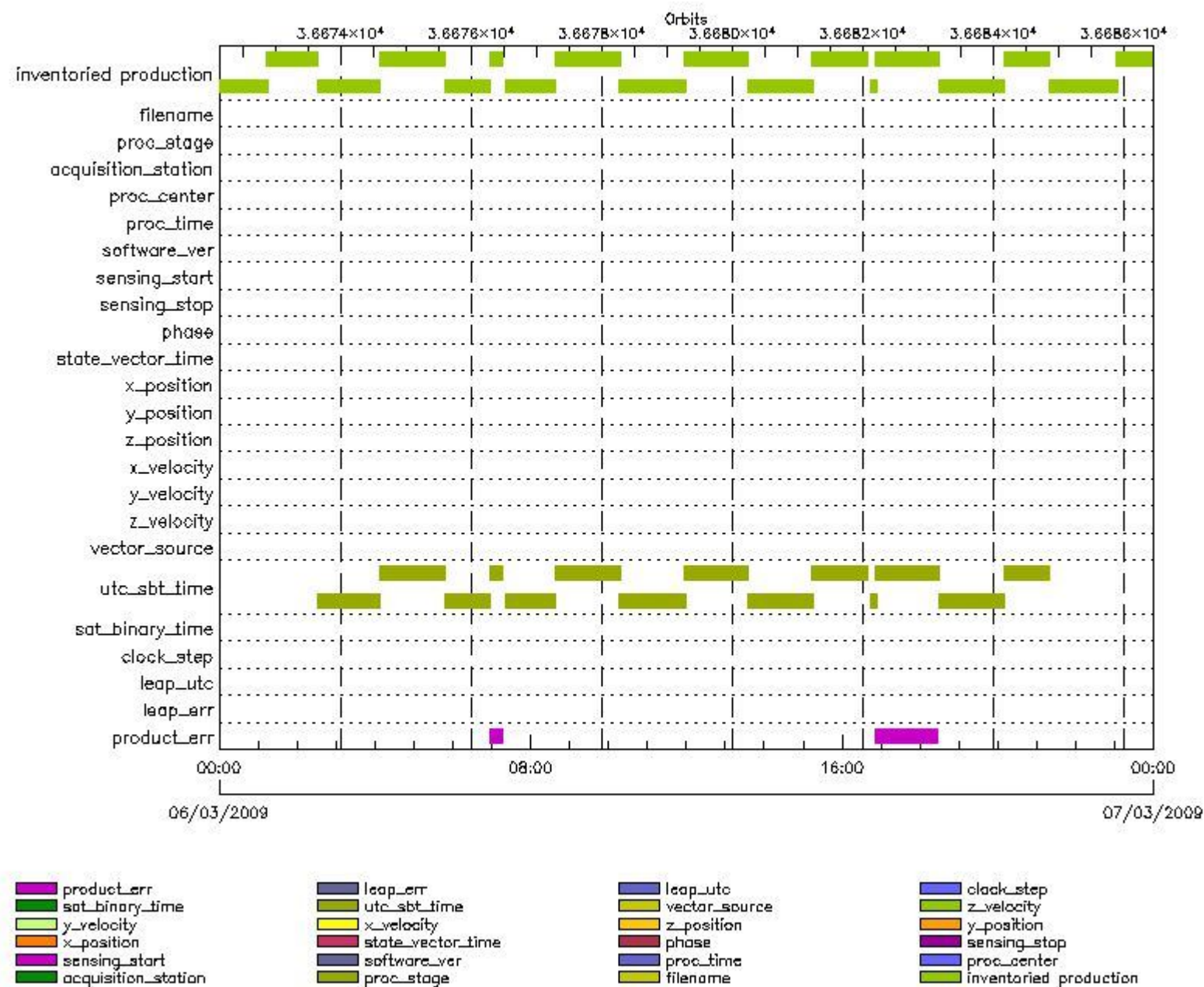
MWR_NL__OP products with leap err set

Gauge Segment (Start-Stop)

MWR_NL__OP products with product err set

Gauge Segment (Start-Stop)

MPH Errors for RA2_ME__OP



RA2_ME__0P MPH checks

RA2_ME__0P products with wrong filename

Gauge Segment (Start-Stop)

RA2_ME__0P products with unknown processing stage

Gauge Segment (Start-Stop)

RA2_ME__0P products with unknown acquisition station

Gauge Segment (Start-Stop)

RA2_ME__0P products with unknown processing center

Gauge Segment (Start-Stop)

RA2_ME__0P products with wrong processing time

Gauge Segment (Start-Stop)

RA2_ME__0P products with software version not equal to the current version

Gauge Segment (Start-Stop)

RA2_ME__0P products with wrong sensing start

Gauge Segment (Start-Stop)

RA2_ME__0P products with wrong sensing stop

Gauge Segment (Start-Stop)

RA2_ME__0P products with wrong phase

Gauge Segment (Start-Stop)

RA2_ME__0P products with wrong state vector time

Gauge Segment (Start-Stop)

RA2_ME__0P products with wrong x_position

Gauge Segment (Start-Stop)

RA2_ME__0P products with wrong y_position

Gauge Segment (Start-Stop)

RA2_ME__0P products with wrong z_position

Gauge Segment (Start-Stop)

RA2_ME__0P products with wrong x_velocity

Gauge Segment (Start-Stop)

RA2_ME__0P products with wrong y_velocity

Gauge Segment (Start-Stop)

RA2_ME__0P products with wrong z_velocity

Gauge Segment (Start-Stop)

RA2_ME__0P products with unknown vector source

Gauge Segment (Start-Stop)

RA2_ME__0P products with UTC to SBT time too far from sensing time

Gauge	Segment (Start-Stop)
Warning: Wrong UTC SBT time format. 06-MAR-2009 00:05:05.796234 Filename: RA2_ME__0PNPDE20090306_023128_000058102077_00046_36673_8579.N1;	06-MAR-2009 02:31:28.465 06-MAR-2009 04:08:17.975
Warning: Wrong UTC SBT time format. 06-MAR-2009 00:05:05.796234 Filename: RA2_ME__0PNPDE20090306_040745_000060482077_00047_36674_8580.N1;	06-MAR-2009 04:07:45.669 06-MAR-2009 05:48:33.575
Warning: Wrong UTC SBT time format. 06-MAR-2009 00:05:05.796234 Filename: RA2_ME__0PNPDK20090306_054802_000042082077_00048_36675_1849.N1;	06-MAR-2009 05:48:02.383 06-MAR-2009 06:58:09.961
Warning: Wrong UTC SBT time format. 06-MAR-2009 00:05:05.796234 Filename: RA2_ME__0PNPDK20090306_065727_000011902077_00049_36676_1850.N1;	06-MAR-2009 06:57:27.629 06-MAR-2009 07:17:17.381
Warning: Wrong UTC SBT time format. 06-MAR-2009 00:05:05.796234 Filename: RA2_ME__0PNPDK20090306_072016_000047092077_00049_36676_1851.N1;	06-MAR-2009 07:20:16.735 06-MAR-2009 08:38:45.613

Warning: Wrong UTC SBT time format. 06-MAR-2009 00:05:05.796234 Filename: RA2_ME__0PNPDK20090306_083803_000059882077_00050_36677_1852.N1;	06-MAR-2009 08:38:03.281 06-MAR-2009 10:17:51.031
Warning: Wrong UTC SBT time format. 06-MAR-2009 00:05:05.796234 Filename: RA2_ME__0PNPDK20090306_101618_000061282077_00051_36678_1853.N1;	06-MAR-2009 10:16:18.569 06-MAR-2009 11:58:26.683
Warning: Wrong UTC SBT time format. 06-MAR-2009 10:12:29.800606 Filename: RA2_ME__0PNPDK20090306_115654_000059482077_00052_36679_1854.N1;	06-MAR-2009 11:56:54.221 06-MAR-2009 13:36:01.867
Warning: Wrong UTC SBT time format. 06-MAR-2009 10:12:29.800606 Filename: RA2_ME__0PNPDK20090306_133426_000060282077_00053_36680_1855.N1;	06-MAR-2009 13:34:26.063 06-MAR-2009 15:14:53.917
Warning: Wrong UTC SBT time format. 06-MAR-2009 13:30:57.802042 Filename: RA2_ME__0PNPDK20090306_151322_000051902077_00054_36681_1856.N1;	06-MAR-2009 15:13:22.569 06-MAR-2009 16:39:52.695
Warning: Wrong UTC SBT time format. 06-MAR-2009 13:30:57.802042 Filename: RA2_ME__0PNPDK20090306_164302_000005852077_00055_36682_1857.N1;	06-MAR-2009 16:43:02.158 06-MAR-2009 16:52:47.008
Warning: Wrong UTC SBT time format. 06-MAR-2009 15:08:59.802760 Filename: RA2_ME__0PNPDK20090306_165108_000057012077_00055_36682_1858.N1;	06-MAR-2009 16:51:08.976 06-MAR-2009 18:26:10.428
Warning: Wrong UTC SBT time format. 06-MAR-2009 16:46:38.803461 Filename: RA2_ME__0PNPDK20090306_182909_000060892077_00056_36683_1860.N1;	06-MAR-2009 18:29:09.782 06-MAR-2009 20:10:38.906
Warning: Wrong UTC SBT time format. 06-MAR-2009 15:08:59.802760 Filename: RA2_ME__0PNPDK20090306_182909_000000272077_00056_36683_1859.N1;	06-MAR-2009 18:29:09.782 06-MAR-2009 18:29:36.518
Warning: Wrong UTC SBT time format. 06-MAR-2009 18:24:42.804169 Filename: RA2_ME__0PNPDE20090306_200924_000042302077_00057_36684_8581.N1;	06-MAR-2009 20:09:24.268 06-MAR-2009 21:19:54.126

RA2_ME__0P products with satellite binary time out-of-range

Gauge Segment (Start-Stop)

RA2_ME__0P products with wrong clock step

Gauge Segment (Start-Stop)

RA2_ME__0P products with leap utc set to blank

Gauge Segment (Start-Stop)

RA2_ME__0P products with leap err set

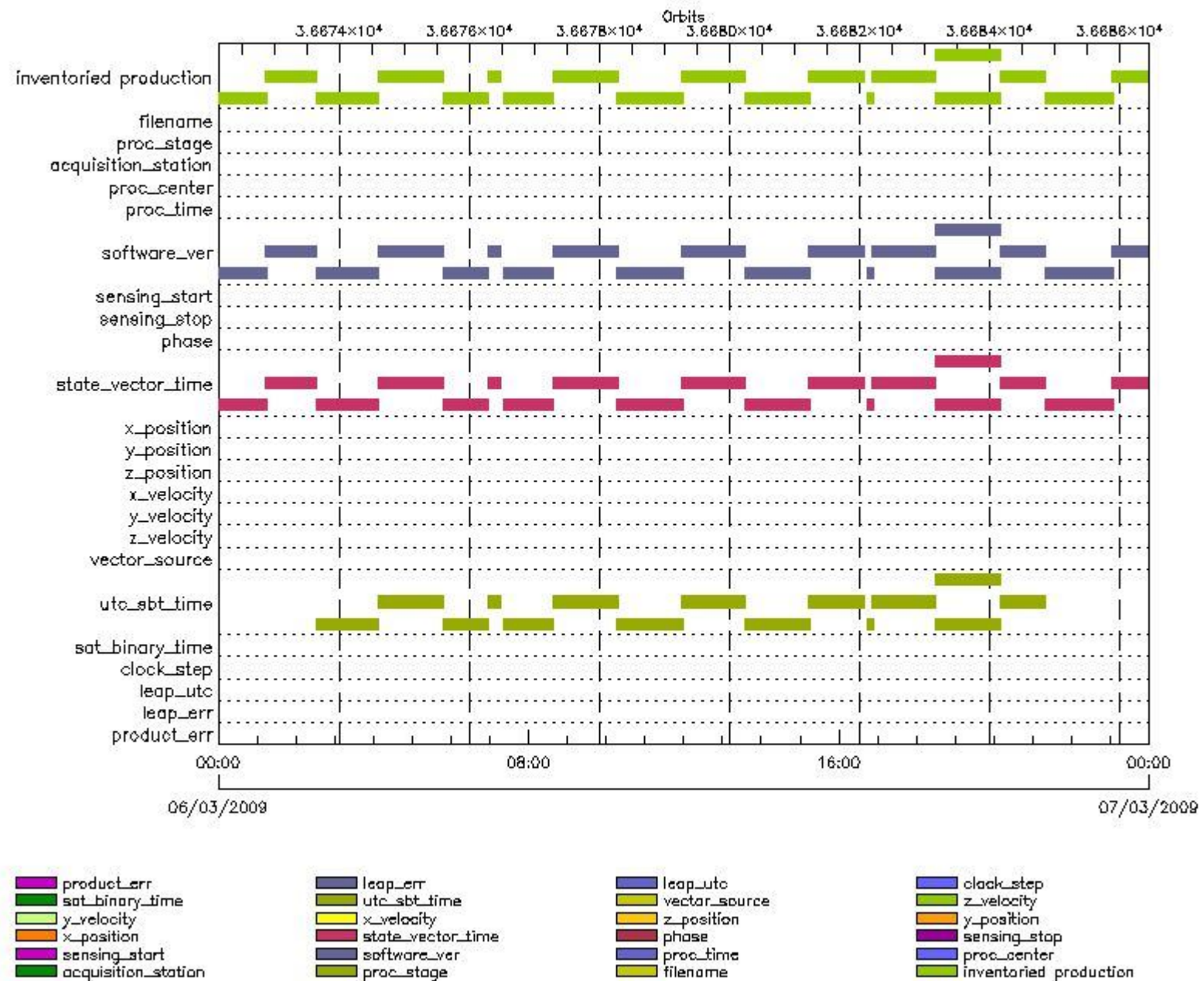
Gauge Segment (Start-Stop)

RA2_ME__0P products with product err set

Gauge	Segment (Start-Stop)
Warning: Product Error flag set. Filename: RA2_ME__0PNPDK20090306_065727_000011902077_00049_36676_1850.N1;	06-MAR-2009 06:57:27.629 06-MAR-2009 07:17:17.381
Warning: Product Error flag set. Filename: RA2_ME__0PNPDK20090306_165108_000057012077_00055_36682_1858.N1;	06-MAR-2009 16:51:08.976 06-MAR-2009 18:26:10.428

MPH checks (Level 1)

MPH Errors for RA2_MW__1P



RA2_MW__1P MPH checks

RA2_MW__1P products with wrong filename

Gauge Segment (Start-Stop)

RA2_MW__1P products with unknown processing stage

Gauge Segment (Start-Stop)

RA2_MW__1P products with unknown acquisition station

Gauge Segment (Start-Stop)

RA2_MW__1P products with unknown processing center

Gauge Segment (Start-Stop)

RA2_MW__1P products with wrong processing time

Gauge Segment (Start-Stop)

RA2_MW__1P products with software version not equal to the current version

Gauge	Segment (Start-Stop)
Warning: Wrong Software ver. RA2/5.06 Filename: RA2_MW__1PNPDE20090305_233310_000060532077_00044_36671_1617.N1;	05-MAR-2009 23:33:10.749 06-MAR-2009 01:14:04.169
Warning: Wrong Software ver. RA2/5.06 Filename: RA2_MW__1PNPDE20090306_011257_000047442077_00045_36672_1763.N1;	06-MAR-2009 01:12:57.385 06-MAR-2009 02:32:01.855
Warning: Wrong Software ver. RA2/5.06 Filename: RA2_MW__1PNPDE20090306_023128_000058112077_00046_36673_1939.N1;	06-MAR-2009 02:31:28.491 06-MAR-2009 04:08:19.059
Warning: Wrong Software ver. RA2/5.06 Filename: RA2_MW__1PNPDE20090306_040745_000060492077_00047_36674_2124.N1;	06-MAR-2009 04:07:45.695 06-MAR-2009 05:48:34.659
Warning: Wrong Software ver. RA2/5.06 Filename: RA2_MW__1PNPDK20090306_054802_000042092077_00048_36675_5964.N1;	06-MAR-2009 05:48:02.409 06-MAR-2009 06:58:11.045
Warning: Wrong Software ver. RA2/5.06 Filename: RA2_MW__1PNPDK20090306_065727_000011912077_00049_36676_6092.N1;	06-MAR-2009 06:57:27.654 06-MAR-2009 07:17:18.465
Warning: Wrong Software ver. RA2/5.06 Filename: RA2_MW__1PNPDK20090306_072016_000047102077_00049_36676_6104.N1;	06-MAR-2009 07:20:16.760 06-MAR-2009 08:38:46.697
Warning: Wrong Software ver. RA2/5.06 Filename: RA2_MW__1PNPDK20090306_083803_000059892077_00050_36677_6234.N1;	06-MAR-2009 08:38:03.306 06-MAR-2009 10:17:52.115
Warning: Wrong Software ver. RA2/5.06 Filename: RA2_MW__1PNPDK20090306_101618_000061292077_00051_36678_6356.N1;	06-MAR-2009 10:16:18.594 06-MAR-2009 11:58:27.767
Warning: Wrong Software ver. RA2/5.06 Filename: RA2_MW__1PNPDK20090306_115654_000059492077_00052_36679_6483.N1;	06-MAR-2009 11:56:54.246 06-MAR-2009 13:36:02.950
Warning: Wrong Software ver. RA2/5.06 Filename: RA2_MW__1PNPDK20090306_133426_000060292077_00053_36680_6644.N1;	06-MAR-2009 13:34:26.088 06-MAR-2009 15:14:55.000
Warning: Wrong Software ver. RA2/5.06 Filename: RA2_MW__1PNPDK20090306_151322_000051912077_00054_36681_6781.N1;	06-MAR-2009 15:13:22.594 06-MAR-2009 16:39:53.778
Warning: Wrong Software ver. RA2/5.06 Filename: RA2_MW__1PNPDK20090306_164302_000005862077_00055_36682_6784.N1;	06-MAR-2009 16:43:02.183 06-MAR-2009 16:52:48.092
Warning: Wrong Software ver. RA2/5.06 Filename: RA2_MW__1PNPDK20090306_165109_000057032077_00055_36682_6900.N1;	06-MAR-2009 16:51:09.002 06-MAR-2009 18:26:11.512
Warning: Wrong Software ver. RA2/5.06 Filename: RA2_MW__1PNPDK20090306_182909_000060902077_00056_36683_7045.N1;	06-MAR-2009 18:29:09.807 06-MAR-2009 20:10:39.990
Warning: Wrong Software ver. RA2/5.06 Filename: RA2_MW__1PNPDK20090306_182909_000000282077_00056_36683_6913.N1;	06-MAR-2009 18:29:09.807 06-MAR-2009 18:29:37.602
Warning: Wrong Software ver. RA2/5.06 Filename: RA2_MW__1PNPDK20090306_182909_000060902077_00056_36683_7100.N1;	06-MAR-2009 18:29:09.807 06-MAR-2009 20:10:39.990
Warning: Wrong Software ver. RA2/5.06 Filename: RA2_MW__1PNPDE20090306_200924_000042312077_00057_36684_2567.N1;	06-MAR-2009 20:09:24.293 06-MAR-2009 21:19:55.210
Warning: Wrong Software ver. RA2/5.06 Filename: RA2_MW__1PNPDE20090306_211848_000062992077_00057_36684_2707.N1;	06-MAR-2009 21:18:48.425 06-MAR-2009 23:03:46.926
Warning: Wrong Software ver. RA2/5.06 Filename: RA2_MW__1PNPDE20090306_230247_000060472077_00058_36685_2891.N1;	06-MAR-2009 23:02:47.939 07-MAR-2009 00:43:34.676

RA2_MW__1P products with wrong sensing start

Gauge Segment (Start-Stop)

RA2_MW__1P products with wrong sensing stop

Gauge Segment (Start-Stop)
RA2_MW__1P products with wrong phase

Gauge Segment (Start-Stop)
RA2_MW__1P products with wrong state vector time

Gauge	Segment (Start-Stop)
Warning: Not equal to FPO input. 05-MAR-2009 23:45:49.864813 Filename: RA2_MW__1PNPDE20090305_233310_000060532077_00044_36671_1617.N1;	05-MAR-2009 23:33:10.749 06-MAR-2009 01:14:04.169
Warning: Not equal to FPO input. 06-MAR-2009 01:26:25.731905 Filename: RA2_MW__1PNPDE20090306_011257_000047442077_00045_36672_1763.N1;	06-MAR-2009 01:12:57.385 06-MAR-2009 02:32:01.855
Warning: Not equal to FPO input. 06-MAR-2009 03:07:01.637497 Filename: RA2_MW__1PNPDE20090306_023128_000058112077_00046_36673_1939.N1;	06-MAR-2009 02:31:28.491 06-MAR-2009 04:08:19.059
Warning: Not equal to FPO input. 06-MAR-2009 04:47:37.648263 Filename: RA2_MW__1PNPDE20090306_040745_000060492077_00047_36674_2124.N1;	06-MAR-2009 04:07:45.695 06-MAR-2009 05:48:34.659
Warning: Not equal to FPO input. 06-MAR-2009 06:28:13.648223 Filename: RA2_MW__1PNPDK20090306_054802_000042092077_00048_36675_5964.N1;	06-MAR-2009 05:48:02.409 06-MAR-2009 06:58:11.045
Warning: Not equal to FPO input. 06-MAR-2009 06:28:13.647457 Filename: RA2_MW__1PNPDK20090306_065727_000011912077_00049_36676_6092.N1;	06-MAR-2009 06:57:27.654 06-MAR-2009 07:17:18.465
Warning: Not equal to FPO input. 06-MAR-2009 08:08:49.587044 Filename: RA2_MW__1PNPDK20090306_072016_000047102077_00049_36676_6104.N1;	06-MAR-2009 07:20:16.760 06-MAR-2009 08:38:46.697
Warning: Not equal to FPO input. 06-MAR-2009 09:49:25.480740 Filename: RA2_MW__1PNPDK20090306_083803_000059892077_00050_36677_6234.N1;	06-MAR-2009 08:38:03.306 06-MAR-2009 10:17:52.115
Warning: Not equal to FPO input. 06-MAR-2009 11:30:01.338545 Filename: RA2_MW__1PNPDK20090306_101618_000061292077_00051_36678_6356.N1;	06-MAR-2009 10:16:18.594 06-MAR-2009 11:58:27.767
Warning: Not equal to FPO input. 06-MAR-2009 13:10:37.205840 Filename: RA2_MW__1PNPDK20090306_115654_000059492077_00052_36679_6483.N1;	06-MAR-2009 11:56:54.246 06-MAR-2009 13:36:02.950
Warning: Not equal to FPO input. 06-MAR-2009 14:51:13.131759 Filename: RA2_MW__1PNPDK20090306_133426_000060292077_00053_36680_6644.N1;	06-MAR-2009 13:34:26.088 06-MAR-2009 15:14:55.000
Warning: Not equal to FPO input. 06-MAR-2009 16:31:49.136116 Filename: RA2_MW__1PNPDK20090306_151322_000051912077_00054_36681_6781.N1;	06-MAR-2009 15:13:22.594 06-MAR-2009 16:39:53.778
Warning: Not equal to FPO input. 06-MAR-2009 16:31:49.136116 Filename: RA2_MW__1PNPDK20090306_164302_000005862077_00055_36682_6784.N1;	06-MAR-2009 16:43:02.183 06-MAR-2009 16:52:48.092
Warning: Not equal to FPO input. 06-MAR-2009 18:12:25.142808 Filename: RA2_MW__1PNPDK20090306_165109_000057032077_00055_36682_6900.N1;	06-MAR-2009 16:51:09.002 06-MAR-2009 18:26:11.512
Warning: Not equal to FPO input. 06-MAR-2009 19:53:01.114062 Filename: RA2_MW__1PNPDK20090306_182909_000060902077_00056_36683_7045.N1;	06-MAR-2009 18:29:09.807 06-MAR-2009 20:10:39.990
Warning: Not equal to FPO input. 06-MAR-2009 18:12:25.142808 Filename: RA2_MW__1PNPDK20090306_182909_000000282077_00056_36683_6913.N1;	06-MAR-2009 18:29:09.807 06-MAR-2009 18:29:37.602
Warning: Not equal to FPO input. 06-MAR-2009 19:53:01.114062 Filename: RA2_MW__1PNPDK20090306_182909_000060902077_00056_36683_7100.N1;	06-MAR-2009 18:29:09.807 06-MAR-2009 20:10:39.990
Warning: Not equal to FPO input. 06-MAR-2009 21:33:37.002567 Filename: RA2_MW__1PNPDE20090306_200924_000042312077_00057_36684_2567.N1;	06-MAR-2009 20:09:24.293 06-MAR-2009 21:19:55.210
Warning: Not equal to FPO input. 06-MAR-2009 21:33:36.998901 Filename: RA2_MW__1PNPDE20090306_211848_000062992077_00057_36684_2707.N1;	06-MAR-2009 21:18:48.425 06-MAR-2009 23:03:46.926
Warning: Not equal to FPO input. 06-MAR-2009 23:14:12.857641 Filename: RA2_MW__1PNPDE20090306_230247_000060472077_00058_36685_2891.N1;	06-MAR-2009 23:02:47.939 07-MAR-2009 00:43:34.676

RA2_MW__1P products with wrong x_position

Gauge Segment (Start-Stop)

RA2_MW__1P products with wrong y_position

Gauge Segment (Start-Stop)

RA2_MW__1P products with wrong z_position

Gauge Segment (Start-Stop)

RA2_MW__1P products with wrong x_velocity

Gauge Segment (Start-Stop)

RA2_MW__1P products with wrong y_velocity

Gauge Segment (Start-Stop)

RA2_MW__1P products with wrong z_velocity

Gauge Segment (Start-Stop)

RA2_MW__1P products with unknown vector source

Gauge Segment (Start-Stop)

RA2_MW__1P products with UTC to SBT time too far from sensing time

Gauge	Segment (Start-Stop)
Warning: Wrong UTC SBT time format. 06-MAR-2009 00:05:05.796234 Filename: RA2_MW__1PNPDE20090306_023128_000058112077_00046_36673_1939.N1;	06-MAR-2009 02:31:28.491 06-MAR-2009 04:08:19.059
Warning: Wrong UTC SBT time format. 06-MAR-2009 00:05:05.796234 Filename: RA2_MW__1PNPDE20090306_040745_000060492077_00047_36674_2124.N1;	06-MAR-2009 04:07:45.695 06-MAR-2009 05:48:34.659
Warning: Wrong UTC SBT time format. 06-MAR-2009 00:05:05.796234 Filename: RA2_MW__1PNPDK20090306_054802_000042092077_00048_36675_5964.N1;	06-MAR-2009 05:48:02.409 06-MAR-2009 06:58:11.045
Warning: Wrong UTC SBT time format. 06-MAR-2009 00:05:05.796234 Filename: RA2_MW__1PNPDK20090306_065727_000011912077_00049_36676_6092.N1;	06-MAR-2009 06:57:27.654 06-MAR-2009 07:17:18.465
Warning: Wrong UTC SBT time format. 06-MAR-2009 00:05:05.796234 Filename: RA2_MW__1PNPDK20090306_072016_000047102077_00049_36676_6104.N1;	06-MAR-2009 07:20:16.760 06-MAR-2009 08:38:46.697
Warning: Wrong UTC SBT time format. 06-MAR-2009 00:05:05.796234 Filename: RA2_MW__1PNPDK20090306_083803_000059892077_00050_36677_6234.N1;	06-MAR-2009 08:38:03.306 06-MAR-2009 10:17:52.115
Warning: Wrong UTC SBT time format. 06-MAR-2009 00:05:05.796234 Filename: RA2_MW__1PNPDK20090306_101618_000061292077_00051_36678_6356.N1;	06-MAR-2009 10:16:18.594 06-MAR-2009 11:58:27.767
Warning: Wrong UTC SBT time format. 06-MAR-2009 10:12:29.800606 Filename: RA2_MW__1PNPDK20090306_115654_000059492077_00052_36679_6483.N1;	06-MAR-2009 11:56:54.246 06-MAR-2009 13:36:02.950
Warning: Wrong UTC SBT time format. 06-MAR-2009 10:12:29.800606 Filename: RA2_MW__1PNPDK20090306_133426_000060292077_00053_36680_6644.N1;	06-MAR-2009 13:34:26.088 06-MAR-2009 15:14:55.000
Warning: Wrong UTC SBT time format. 06-MAR-2009 13:30:57.802042 Filename: RA2_MW__1PNPDK20090306_151322_000051912077_00054_36681_6781.N1;	06-MAR-2009 15:13:22.594 06-MAR-2009 16:39:53.778
Warning: Wrong UTC SBT time format. 06-MAR-2009 13:30:57.802042 Filename: RA2_MW__1PNPDK20090306_164302_000005862077_00055_36682_6784.N1;	06-MAR-2009 16:43:02.183 06-MAR-2009 16:52:48.092
Warning: Wrong UTC SBT time format. 06-MAR-2009 15:08:59.802760 Filename: RA2_MW__1PNPDK20090306_165109_000057032077_00055_36682_6900.N1;	06-MAR-2009 16:51:09.002 06-MAR-2009 18:26:11.512
Warning: Wrong UTC SBT time format. 06-MAR-2009 16:46:38.803461 Filename: RA2_MW__1PNPDK20090306_182909_000060902077_00056_36683_7045.N1;	06-MAR-2009 18:29:09.807 06-MAR-2009 20:10:39.990

Warning: Wrong UTC SBT time format. 06-MAR-2009 15:08:59.802760 Filename: RA2_MW__1PNPDK20090306_182909_000000282077_00056_36683_6913.N1;	06-MAR-2009 18:29:09.807 06-MAR-2009 18:29:37.602
Warning: Wrong UTC SBT time format. 06-MAR-2009 15:08:59.802760 Filename: RA2_MW__1PNPDK20090306_182909_000060902077_00056_36683_7100.N1;	06-MAR-2009 18:29:09.807 06-MAR-2009 20:10:39.990
Warning: Wrong UTC SBT time format. 06-MAR-2009 18:24:42.804169 Filename: RA2_MW__1PNPDE20090306_200924_000042312077_00057_36684_2567.N1;	06-MAR-2009 20:09:24.293 06-MAR-2009 21:19:55.210

RA2_MW__1P products with satellite binary time out-of-range

Gauge Segment (Start-Stop)

RA2_MW__1P products with wrong clock step

Gauge Segment (Start-Stop)

RA2_MW__1P products with leap utc set to blank

Gauge Segment (Start-Stop)

RA2_MW__1P products with leap err set


Gauge Segment (Start-Stop)

RA2_MW__1P products with product err set

Gauge Segment (Start-Stop)

MPH checks (Level 2)

MPH Errors for RA2_FGD_2P



RA2_FGD_2P MPH checks

RA2_FGD_2P products with wrong filename

Gauge Segment (Start-Stop)

RA2_FGD_2P products with unknown processing stage

Gauge Segment (Start-Stop)

RA2_FGD_2P products with unknown acquisition station

Gauge Segment (Start-Stop)

RA2_FGD_2P products with unknown processing center

Gauge Segment (Start-Stop)

RA2_FGD_2P products with wrong processing time

Gauge Segment (Start-Stop)

RA2_FGD_2P products with software version not equal to the current version

Gauge	Segment (Start-Stop)
Warning: Wrong Software ver. RA2/5.06 Filename: RA2_FGD_2PNPDE20090305_233310_000060532077_00044_36671_1618.N1;	05-MAR-2009 23:33:10.749 06-MAR-2009 01:14:04.169
Warning: Wrong Software ver. RA2/5.06 Filename: RA2_FGD_2PNPDE20090306_011257_000047442077_00045_36672_1764.N1;	06-MAR-2009 01:12:57.385 06-MAR-2009 02:32:01.855
Warning: Wrong Software ver. RA2/5.06 Filename: RA2_FGD_2PNPDE20090306_023128_000058112077_00046_36673_1940.N1;	06-MAR-2009 02:31:28.491 06-MAR-2009 04:08:19.059
Warning: Wrong Software ver. RA2/5.06 Filename: RA2_FGD_2PNPDE20090306_040745_000060492077_00047_36674_2125.N1;	06-MAR-2009 04:07:45.695 06-MAR-2009 05:48:34.659
Warning: Wrong Software ver. RA2/5.06 Filename: RA2_FGD_2PNPDK20090306_054802_000042092077_00048_36675_5965.N1;	06-MAR-2009 05:48:02.409 06-MAR-2009 06:58:11.045
Warning: Wrong Software ver. RA2/5.06 Filename: RA2_FGD_2PNPDK20090306_065727_000011912077_00049_36676_6093.N1;	06-MAR-2009 06:57:27.654 06-MAR-2009 07:17:18.465
Warning: Wrong Software ver. RA2/5.06 Filename: RA2_FGD_2PNPDK20090306_072016_000047102077_00049_36676_6105.N1;	06-MAR-2009 07:20:16.760 06-MAR-2009 08:38:46.697
Warning: Wrong Software ver. RA2/5.06 Filename: RA2_FGD_2PNPDK20090306_083803_000059892077_00050_36677_6235.N1;	06-MAR-2009 08:38:03.306 06-MAR-2009 10:17:52.115
Warning: Wrong Software ver. RA2/5.06 Filename: RA2_FGD_2PNPDK20090306_101618_000061292077_00051_36678_6357.N1;	06-MAR-2009 10:16:18.594 06-MAR-2009 11:58:27.767
Warning: Wrong Software ver. RA2/5.06 Filename: RA2_FGD_2PNPDK20090306_115654_000059492077_00052_36679_6484.N1;	06-MAR-2009 11:56:54.246 06-MAR-2009 13:36:02.950
Warning: Wrong Software ver. RA2/5.06 Filename: RA2_FGD_2PNPDK20090306_133426_000060292077_00053_36680_6645.N1;	06-MAR-2009 13:34:26.088 06-MAR-2009 15:14:55.000
Warning: Wrong Software ver. RA2/5.06 Filename: RA2_FGD_2PNPDK20090306_151322_000051912077_00054_36681_6782.N1;	06-MAR-2009 15:13:22.594 06-MAR-2009 16:39:53.778
Warning: Wrong Software ver. RA2/5.06 Filename: RA2_FGD_2PNPDK20090306_164302_000005862077_00055_36682_6785.N1;	06-MAR-2009 16:43:02.183 06-MAR-2009 16:52:48.092
Warning: Wrong Software ver. RA2/5.06 Filename: RA2_FGD_2PNPDK20090306_165109_000057032077_00055_36682_6901.N1;	06-MAR-2009 16:51:09.002 06-MAR-2009 18:26:11.512
Warning: Wrong Software ver. RA2/5.06 Filename: RA2_FGD_2PNPDK20090306_182909_000060902077_00056_36683_7046.N1;	06-MAR-2009 18:29:09.807 06-MAR-2009 20:10:39.990
Warning: Wrong Software ver. RA2/5.06 Filename: RA2_FGD_2PNPDK20090306_182909_000000282077_00056_36683_6914.N1;	06-MAR-2009 18:29:09.807 06-MAR-2009 18:29:37.602
Warning: Wrong Software ver. RA2/5.06 Filename: RA2_FGD_2PNPDK20090306_182909_000060902077_00056_36683_7101.N1;	06-MAR-2009 18:29:09.807 06-MAR-2009 20:10:39.990
Warning: Wrong Software ver. RA2/5.06 Filename: RA2_FGD_2PNPDE20090306_200924_000042312077_00057_36684_2568.N1;	06-MAR-2009 20:09:24.293 06-MAR-2009 21:19:55.210
Warning: Wrong Software ver. RA2/5.06 Filename: RA2_FGD_2PNPDE20090306_211848_000062992077_00057_36684_2708.N1;	06-MAR-2009 21:18:48.425 06-MAR-2009 23:03:46.926
Warning: Wrong Software ver. RA2/5.06 Filename: RA2_FGD_2PNPDE20090306_230247_000060472077_00058_36685_2892.N1;	06-MAR-2009 23:02:47.939 07-MAR-2009 00:43:34.676

RA2_FGD_2P products with wrong sensing start

Gauge Segment (Start-Stop)

RA2_FGD_2P products with wrong sensing stop

Gauge Segment (Start-Stop)
RA2_FGD_2P products with wrong phase

Gauge Segment (Start-Stop)
RA2_FGD_2P products with wrong state vector time

Gauge	Segment (Start-Stop)
Warning: Not equal to FPO input. 05-MAR-2009 23:45:49.864813 Filename: RA2_FGD_2PNPDE20090305_233310_000060532077_00044_36671_1618.N1;	05-MAR-2009 23:33:10.749 06-MAR-2009 01:14:04.169
Warning: Not equal to FPO input. 06-MAR-2009 01:26:25.731905 Filename: RA2_FGD_2PNPDE20090306_011257_000047442077_00045_36672_1764.N1;	06-MAR-2009 01:12:57.385 06-MAR-2009 02:32:01.855
Warning: Not equal to FPO input. 06-MAR-2009 03:07:01.637497 Filename: RA2_FGD_2PNPDE20090306_023128_000058112077_00046_36673_1940.N1;	06-MAR-2009 02:31:28.491 06-MAR-2009 04:08:19.059
Warning: Not equal to FPO input. 06-MAR-2009 04:47:37.648263 Filename: RA2_FGD_2PNPDE20090306_040745_000060492077_00047_36674_2125.N1;	06-MAR-2009 04:07:45.695 06-MAR-2009 05:48:34.659
Warning: Not equal to FPO input. 06-MAR-2009 06:28:13.648223 Filename: RA2_FGD_2PNPDK20090306_054802_000042092077_00048_36675_5965.N1;	06-MAR-2009 05:48:02.409 06-MAR-2009 06:58:11.045
Warning: Not equal to FPO input. 06-MAR-2009 06:28:13.647457 Filename: RA2_FGD_2PNPDK20090306_065727_000011912077_00049_36676_6093.N1;	06-MAR-2009 06:57:27.654 06-MAR-2009 07:17:18.465
Warning: Not equal to FPO input. 06-MAR-2009 08:08:49.587044 Filename: RA2_FGD_2PNPDK20090306_072016_000047102077_00049_36676_6105.N1;	06-MAR-2009 07:20:16.760 06-MAR-2009 08:38:46.697
Warning: Not equal to FPO input. 06-MAR-2009 09:49:25.480740 Filename: RA2_FGD_2PNPDK20090306_083803_000059892077_00050_36677_6235.N1;	06-MAR-2009 08:38:03.306 06-MAR-2009 10:17:52.115
Warning: Not equal to FPO input. 06-MAR-2009 11:30:01.338545 Filename: RA2_FGD_2PNPDK20090306_101618_000061292077_00051_36678_6357.N1;	06-MAR-2009 10:16:18.594 06-MAR-2009 11:58:27.767
Warning: Not equal to FPO input. 06-MAR-2009 13:10:37.205840 Filename: RA2_FGD_2PNPDK20090306_115654_000059492077_00052_36679_6484.N1;	06-MAR-2009 11:56:54.246 06-MAR-2009 13:36:02.950
Warning: Not equal to FPO input. 06-MAR-2009 14:51:13.131759 Filename: RA2_FGD_2PNPDK20090306_133426_000060292077_00053_36680_6645.N1;	06-MAR-2009 13:34:26.088 06-MAR-2009 15:14:55.000
Warning: Not equal to FPO input. 06-MAR-2009 16:31:49.136116 Filename: RA2_FGD_2PNPDK20090306_151322_000051912077_00054_36681_6782.N1;	06-MAR-2009 15:13:22.594 06-MAR-2009 16:39:53.778
Warning: Not equal to FPO input. 06-MAR-2009 16:31:49.136116 Filename: RA2_FGD_2PNPDK20090306_164302_000005862077_00055_36682_6785.N1;	06-MAR-2009 16:43:02.183 06-MAR-2009 16:52:48.092
Warning: Not equal to FPO input. 06-MAR-2009 18:12:25.142808 Filename: RA2_FGD_2PNPDK20090306_165109_000057032077_00055_36682_6901.N1;	06-MAR-2009 16:51:09.002 06-MAR-2009 18:26:11.512
Warning: Not equal to FPO input. 06-MAR-2009 19:53:01.114062 Filename: RA2_FGD_2PNPDK20090306_182909_000060902077_00056_36683_7046.N1;	06-MAR-2009 18:29:09.807 06-MAR-2009 20:10:39.990
Warning: Not equal to FPO input. 06-MAR-2009 18:12:25.142808 Filename: RA2_FGD_2PNPDK20090306_182909_000000282077_00056_36683_6914.N1;	06-MAR-2009 18:29:09.807 06-MAR-2009 18:29:37.602
Warning: Not equal to FPO input. 06-MAR-2009 19:53:01.114062 Filename: RA2_FGD_2PNPDK20090306_182909_000060902077_00056_36683_7101.N1;	06-MAR-2009 18:29:09.807 06-MAR-2009 20:10:39.990
Warning: Not equal to FPO input. 06-MAR-2009 21:33:37.002567 Filename: RA2_FGD_2PNPDE20090306_200924_000042312077_00057_36684_2568.N1;	06-MAR-2009 20:09:24.293 06-MAR-2009 21:19:55.210
Warning: Not equal to FPO input. 06-MAR-2009 21:33:36.998901 Filename: RA2_FGD_2PNPDE20090306_211848_000062992077_00057_36684_2708.N1;	06-MAR-2009 21:18:48.425 06-MAR-2009 23:03:46.926
Warning: Not equal to FPO input. 06-MAR-2009 23:14:12.857641 Filename: RA2_FGD_2PNPDE20090306_230247_000060472077_00058_36685_2892.N1;	06-MAR-2009 23:02:47.939 07-MAR-2009 00:43:34.676

RA2_FGD_2P products with wrong x_position

Gauge Segment (Start-Stop)

RA2_FGD_2P products with wrong y_position

Gauge Segment (Start-Stop)

RA2_FGD_2P products with wrong z_position

Gauge Segment (Start-Stop)

RA2_FGD_2P products with wrong x_velocity

Gauge Segment (Start-Stop)

RA2_FGD_2P products with wrong y_velocity

Gauge Segment (Start-Stop)

RA2_FGD_2P products with wrong z_velocity

Gauge Segment (Start-Stop)

RA2_FGD_2P products with unknown vector source

Gauge Segment (Start-Stop)

RA2_FGD_2P products with UTC to SBT time too far from sensing time

Gauge	Segment (Start-Stop)
Warning: Wrong UTC SBT time format. 06-MAR-2009 00:05:05.796234 Filename: RA2_FGD_2PNPDE20090306_023128_000058112077_00046_36673_1940.N1;	06-MAR-2009 02:31:28.491 06-MAR-2009 04:08:19.059
Warning: Wrong UTC SBT time format. 06-MAR-2009 00:05:05.796234 Filename: RA2_FGD_2PNPDE20090306_040745_000060492077_00047_36674_2125.N1;	06-MAR-2009 04:07:45.695 06-MAR-2009 05:48:34.659
Warning: Wrong UTC SBT time format. 06-MAR-2009 00:05:05.796234 Filename: RA2_FGD_2PNPDK20090306_054802_000042092077_00048_36675_5965.N1;	06-MAR-2009 05:48:02.409 06-MAR-2009 06:58:11.045
Warning: Wrong UTC SBT time format. 06-MAR-2009 00:05:05.796234 Filename: RA2_FGD_2PNPDK20090306_065727_000011912077_00049_36676_6093.N1;	06-MAR-2009 06:57:27.654 06-MAR-2009 07:17:18.465
Warning: Wrong UTC SBT time format. 06-MAR-2009 00:05:05.796234 Filename: RA2_FGD_2PNPDK20090306_072016_000047102077_00049_36676_6105.N1;	06-MAR-2009 07:20:16.760 06-MAR-2009 08:38:46.697
Warning: Wrong UTC SBT time format. 06-MAR-2009 00:05:05.796234 Filename: RA2_FGD_2PNPDK20090306_083803_000059892077_00050_36677_6235.N1;	06-MAR-2009 08:38:03.306 06-MAR-2009 10:17:52.115
Warning: Wrong UTC SBT time format. 06-MAR-2009 00:05:05.796234 Filename: RA2_FGD_2PNPDK20090306_101618_000061292077_00051_36678_6357.N1;	06-MAR-2009 10:16:18.594 06-MAR-2009 11:58:27.767
Warning: Wrong UTC SBT time format. 06-MAR-2009 10:12:29.800606 Filename: RA2_FGD_2PNPDK20090306_115654_000059492077_00052_36679_6484.N1;	06-MAR-2009 11:56:54.246 06-MAR-2009 13:36:02.950
Warning: Wrong UTC SBT time format. 06-MAR-2009 10:12:29.800606 Filename: RA2_FGD_2PNPDK20090306_133426_000060292077_00053_36680_6645.N1;	06-MAR-2009 13:34:26.088 06-MAR-2009 15:14:55.000
Warning: Wrong UTC SBT time format. 06-MAR-2009 13:30:57.802042 Filename: RA2_FGD_2PNPDK20090306_151322_000051912077_00054_36681_6782.N1;	06-MAR-2009 15:13:22.594 06-MAR-2009 16:39:53.778
Warning: Wrong UTC SBT time format. 06-MAR-2009 13:30:57.802042 Filename: RA2_FGD_2PNPDK20090306_164302_000005862077_00055_36682_6785.N1;	06-MAR-2009 16:43:02.183 06-MAR-2009 16:52:48.092
Warning: Wrong UTC SBT time format. 06-MAR-2009 15:08:59.802760 Filename: RA2_FGD_2PNPDK20090306_165109_000057032077_00055_36682_6901.N1;	06-MAR-2009 16:51:09.002 06-MAR-2009 18:26:11.512
Warning: Wrong UTC SBT time format. 06-MAR-2009 16:46:38.803461 Filename: RA2_FGD_2PNPDK20090306_182909_000060902077_00056_36683_7046.N1;	06-MAR-2009 18:29:09.807 06-MAR-2009 20:10:39.990

Warning: Wrong UTC SBT time format. 06-MAR-2009 15:08:59.802760 Filename: RA2_FGD_2PNPDK20090306_182909_000000282077_00056_36683_6914.N1;	06-MAR-2009 18:29:09.807 06-MAR-2009 18:29:37.602
Warning: Wrong UTC SBT time format. 06-MAR-2009 15:08:59.802760 Filename: RA2_FGD_2PNPDK20090306_182909_000060902077_00056_36683_7101.N1;	06-MAR-2009 18:29:09.807 06-MAR-2009 20:10:39.990
Warning: Wrong UTC SBT time format. 06-MAR-2009 18:24:42.804169 Filename: RA2_FGD_2PNPDE20090306_200924_000042312077_00057_36684_2568.N1;	06-MAR-2009 20:09:24.293 06-MAR-2009 21:19:55.210

RA2_FGD_2P products with satellite binary time out-of-range

Gauge Segment (Start-Stop)

RA2_FGD_2P products with wrong clock step

Gauge Segment (Start-Stop)

RA2_FGD_2P products with leap utc set to blank

Gauge Segment (Start-Stop)

RA2_FGD_2P products with leap err set


Gauge Segment (Start-Stop)

RA2_FGD_2P products with product err set

Gauge	Segment (Start-Stop)
Warning: Product Error flag set. Filename: RA2_FGD_2PNPDE20090305_233310_000060532077_00044_36671_1618.N1;	05-MAR-2009 23:33:10.749 06-MAR-2009 01:14:04.169
Warning: Product Error flag set. Filename: RA2_FGD_2PNPDE20090306_011257_000047442077_00045_36672_1764.N1;	06-MAR-2009 01:12:57.385 06-MAR-2009 02:32:01.855
Warning: Product Error flag set. Filename: RA2_FGD_2PNPDE20090306_023128_000058112077_00046_36673_1940.N1;	06-MAR-2009 02:31:28.491 06-MAR-2009 04:08:19.059
Warning: Product Error flag set. Filename: RA2_FGD_2PNPDE20090306_040745_000060492077_00047_36674_2125.N1;	06-MAR-2009 04:07:45.695 06-MAR-2009 05:48:34.659
Warning: Product Error flag set. Filename: RA2_FGD_2PNPDK20090306_054802_000042092077_00048_36675_5965.N1;	06-MAR-2009 05:48:02.409 06-MAR-2009 06:58:11.045
Warning: Product Error flag set. Filename: RA2_FGD_2PNPDK20090306_065727_000011912077_00049_36676_6093.N1;	06-MAR-2009 06:57:27.654 06-MAR-2009 07:17:18.465
Warning: Product Error flag set. Filename: RA2_FGD_2PNPDK20090306_072016_000047102077_00049_36676_6105.N1;	06-MAR-2009 07:20:16.760 06-MAR-2009 08:38:46.697
Warning: Product Error flag set. Filename: RA2_FGD_2PNPDK20090306_083803_000059892077_00050_36677_6235.N1;	06-MAR-2009 08:38:03.306 06-MAR-2009 10:17:52.115
Warning: Product Error flag set. Filename: RA2_FGD_2PNPDK20090306_101618_000061292077_00051_36678_6357.N1;	06-MAR-2009 10:16:18.594 06-MAR-2009 11:58:27.767
Warning: Product Error flag set. Filename: RA2_FGD_2PNPDK20090306_115654_000059492077_00052_36679_6484.N1;	06-MAR-2009 11:56:54.246 06-MAR-2009 13:36:02.950
Warning: Product Error flag set. Filename: RA2_FGD_2PNPDK20090306_133426_000060292077_00053_36680_6645.N1;	06-MAR-2009 13:34:26.088 06-MAR-2009 15:14:55.000
Warning: Product Error flag set. Filename: RA2_FGD_2PNPDK20090306_151322_000051912077_00054_36681_6782.N1;	06-MAR-2009 15:13:22.594 06-MAR-2009 16:39:53.778
Warning: Product Error flag set. Filename: RA2_FGD_2PNPDK20090306_164302_000005862077_00055_36682_6785.N1;	06-MAR-2009 16:43:02.183 06-MAR-2009 16:52:48.092
Warning: Product Error flag set. Filename: RA2_FGD_2PNPDK20090306_165109_000057032077_00055_36682_6901.N1;	06-MAR-2009 16:51:09.002 06-MAR-2009 18:26:11.512

Warning: Product Error flag set. Filename: RA2_FGD_2PNPDK20090306_182909_000060902077_00056_36683_7046.N1;	06-MAR-2009 18:29:09.807 06-MAR-2009 20:10:39.990
Warning: Product Error flag set. Filename: RA2_FGD_2PNPDK20090306_182909_000000282077_00056_36683_6914.N1;	06-MAR-2009 18:29:09.807 06-MAR-2009 18:29:37.602
Warning: Product Error flag set. Filename: RA2_FGD_2PNPDK20090306_182909_000060902077_00056_36683_7101.N1;	06-MAR-2009 18:29:09.807 06-MAR-2009 20:10:39.990
Warning: Product Error flag set. Filename: RA2_FGD_2PNPDE20090306_200924_000042312077_00057_36684_2568.N1;	06-MAR-2009 20:09:24.293 06-MAR-2009 21:19:55.210
Warning: Product Error flag set. Filename: RA2_FGD_2PNPDE20090306_211848_000062992077_00057_36684_2708.N1;	06-MAR-2009 21:18:48.425 06-MAR-2009 23:03:46.926
Warning: Product Error flag set. Filename: RA2_FGD_2PNPDE20090306_230247_000060472077_00058_36685_2892.N1;	06-MAR-2009 23:02:47.939 07-MAR-2009 00:43:34.676

MPH Errors for RA2_WWV_2P



RA2_WWV_2P MPH checks

RA2_WWV_2P products with wrong filename

Gauge Segment (Start-Stop)

RA2_WWV_2P products with unknown processing stage

Gauge Segment (Start-Stop)

RA2_WWV_2P products with unknown acquisition station

Gauge Segment (Start-Stop)

RA2_WWV_2P products with unknown processing center

Gauge Segment (Start-Stop)

RA2_WWV_2P products with wrong processing time

Gauge Segment (Start-Stop)

RA2_WWV_2P products with software version not equal to the current version

Gauge	Segment (Start-Stop)
Warning: Wrong Software ver. RA2/5.06 Filename: RA2_WWV_2PNPDE20090305_233310_000060532077_00044_36671_1619.N1;	05-MAR-2009 23:33:10.749 06-MAR-2009 01:14:04.169
Warning: Wrong Software ver. RA2/5.06 Filename: RA2_WWV_2PNPDE20090306_011257_000047442077_00045_36672_1765.N1;	06-MAR-2009 01:12:57.385 06-MAR-2009 02:32:01.855
Warning: Wrong Software ver. RA2/5.06 Filename: RA2_WWV_2PNPDE20090306_023128_000058112077_00046_36673_1941.N1;	06-MAR-2009 02:31:28.491 06-MAR-2009 04:08:19.059
Warning: Wrong Software ver. RA2/5.06 Filename: RA2_WWV_2PNPDE20090306_040745_000060492077_00047_36674_2126.N1;	06-MAR-2009 04:07:45.695 06-MAR-2009 05:48:34.659
Warning: Wrong Software ver. RA2/5.06 Filename: RA2_WWV_2PNPDK20090306_054802_000042092077_00048_36675_5966.N1;	06-MAR-2009 05:48:02.409 06-MAR-2009 06:58:11.045
Warning: Wrong Software ver. RA2/5.06 Filename: RA2_WWV_2PNPDK20090306_065727_000011912077_00049_36676_6094.N1;	06-MAR-2009 06:57:27.654 06-MAR-2009 07:17:18.465
Warning: Wrong Software ver. RA2/5.06 Filename: RA2_WWV_2PNPDK20090306_072016_000047102077_00049_36676_6106.N1;	06-MAR-2009 07:20:16.760 06-MAR-2009 08:38:46.697
Warning: Wrong Software ver. RA2/5.06 Filename: RA2_WWV_2PNPDK20090306_083803_000059892077_00050_36677_6236.N1;	06-MAR-2009 08:38:03.306 06-MAR-2009 10:17:52.115
Warning: Wrong Software ver. RA2/5.06 Filename: RA2_WWV_2PNPDK20090306_101618_000061292077_00051_36678_6358.N1;	06-MAR-2009 10:16:18.594 06-MAR-2009 11:58:27.767
Warning: Wrong Software ver. RA2/5.06 Filename: RA2_WWV_2PNPDK20090306_115654_000059492077_00052_36679_6485.N1;	06-MAR-2009 11:56:54.246 06-MAR-2009 13:36:02.950
Warning: Wrong Software ver. RA2/5.06 Filename: RA2_WWV_2PNPDK20090306_133426_000060292077_00053_36680_6646.N1;	06-MAR-2009 13:34:26.088 06-MAR-2009 15:14:55.000
Warning: Wrong Software ver. RA2/5.06 Filename: RA2_WWV_2PNPDK20090306_151322_000051912077_00054_36681_6783.N1;	06-MAR-2009 15:13:22.594 06-MAR-2009 16:39:53.778
Warning: Wrong Software ver. RA2/5.06 Filename: RA2_WWV_2PNPDK20090306_164302_000005862077_00055_36682_6786.N1;	06-MAR-2009 16:43:02.183 06-MAR-2009 16:52:48.092
Warning: Wrong Software ver. RA2/5.06 Filename: RA2_WWV_2PNPDK20090306_165109_000057032077_00055_36682_6902.N1;	06-MAR-2009 16:51:09.002 06-MAR-2009 18:26:11.512
Warning: Wrong Software ver. RA2/5.06 Filename: RA2_WWV_2PNPDK20090306_182909_000060902077_00056_36683_7047.N1;	06-MAR-2009 18:29:09.807 06-MAR-2009 20:10:39.990
Warning: Wrong Software ver. RA2/5.06 Filename: RA2_WWV_2PNPDK20090306_182909_000000282077_00056_36683_6915.N1;	06-MAR-2009 18:29:09.807 06-MAR-2009 18:29:37.602
Warning: Wrong Software ver. RA2/5.06 Filename: RA2_WWV_2PNPDK20090306_182909_000060902077_00056_36683_7102.N1;	06-MAR-2009 18:29:09.807 06-MAR-2009 20:10:39.990
Warning: Wrong Software ver. RA2/5.06 Filename: RA2_WWV_2PNPDE20090306_200924_000042312077_00057_36684_2569.N1;	06-MAR-2009 20:09:24.293 06-MAR-2009 21:19:55.210
Warning: Wrong Software ver. RA2/5.06 Filename: RA2_WWV_2PNPDE20090306_211848_000062992077_00057_36684_2709.N1;	06-MAR-2009 21:18:48.425 06-MAR-2009 23:03:46.926
Warning: Wrong Software ver. RA2/5.06 Filename: RA2_WWV_2PNPDE20090306_230247_000060472077_00058_36685_2893.N1;	06-MAR-2009 23:02:47.939 07-MAR-2009 00:43:34.676

RA2_WWV_2P products with wrong sensing start

Gauge Segment (Start-Stop)

RA2_WWV_2P products with wrong sensing stop

Gauge Segment (Start-Stop)
RA2_WWV_2P products with wrong phase

Gauge Segment (Start-Stop)
RA2_WWV_2P products with wrong state vector time

Gauge	Segment (Start-Stop)
Warning: Not equal to FPO input. 05-MAR-2009 23:45:49.864813 Filename: RA2_WWV_2PNPDE20090305_233310_000060532077_00044_36671_1619.N1;	05-MAR-2009 23:33:10.749 06-MAR-2009 01:14:04.169
Warning: Not equal to FPO input. 06-MAR-2009 01:26:25.731905 Filename: RA2_WWV_2PNPDE20090306_011257_000047442077_00045_36672_1765.N1;	06-MAR-2009 01:12:57.385 06-MAR-2009 02:32:01.855
Warning: Not equal to FPO input. 06-MAR-2009 03:07:01.637497 Filename: RA2_WWV_2PNPDE20090306_023128_000058112077_00046_36673_1941.N1;	06-MAR-2009 02:31:28.491 06-MAR-2009 04:08:19.059
Warning: Not equal to FPO input. 06-MAR-2009 04:47:37.648263 Filename: RA2_WWV_2PNPDE20090306_040745_000060492077_00047_36674_2126.N1;	06-MAR-2009 04:07:45.695 06-MAR-2009 05:48:34.659
Warning: Not equal to FPO input. 06-MAR-2009 06:28:13.648223 Filename: RA2_WWV_2PNPDK20090306_054802_000042092077_00048_36675_5966.N1;	06-MAR-2009 05:48:02.409 06-MAR-2009 06:58:11.045
Warning: Not equal to FPO input. 06-MAR-2009 06:28:13.647457 Filename: RA2_WWV_2PNPDK20090306_065727_000011912077_00049_36676_6094.N1;	06-MAR-2009 06:57:27.654 06-MAR-2009 07:17:18.465
Warning: Not equal to FPO input. 06-MAR-2009 08:08:49.587044 Filename: RA2_WWV_2PNPDK20090306_072016_000047102077_00049_36676_6106.N1;	06-MAR-2009 07:20:16.760 06-MAR-2009 08:38:46.697
Warning: Not equal to FPO input. 06-MAR-2009 09:49:25.480740 Filename: RA2_WWV_2PNPDK20090306_083803_000059892077_00050_36677_6236.N1;	06-MAR-2009 08:38:03.306 06-MAR-2009 10:17:52.115
Warning: Not equal to FPO input. 06-MAR-2009 11:30:01.338545 Filename: RA2_WWV_2PNPDK20090306_101618_000061292077_00051_36678_6358.N1;	06-MAR-2009 10:16:18.594 06-MAR-2009 11:58:27.767
Warning: Not equal to FPO input. 06-MAR-2009 13:10:37.205840 Filename: RA2_WWV_2PNPDK20090306_115654_000059492077_00052_36679_6485.N1;	06-MAR-2009 11:56:54.246 06-MAR-2009 13:36:02.950
Warning: Not equal to FPO input. 06-MAR-2009 14:51:13.131759 Filename: RA2_WWV_2PNPDK20090306_133426_000060292077_00053_36680_6646.N1;	06-MAR-2009 13:34:26.088 06-MAR-2009 15:14:55.000
Warning: Not equal to FPO input. 06-MAR-2009 16:31:49.136116 Filename: RA2_WWV_2PNPDK20090306_151322_000051912077_00054_36681_6783.N1;	06-MAR-2009 15:13:22.594 06-MAR-2009 16:39:53.778
Warning: Not equal to FPO input. 06-MAR-2009 16:31:49.136116 Filename: RA2_WWV_2PNPDK20090306_164302_000005862077_00055_36682_6786.N1;	06-MAR-2009 16:43:02.183 06-MAR-2009 16:52:48.092
Warning: Not equal to FPO input. 06-MAR-2009 18:12:25.142808 Filename: RA2_WWV_2PNPDK20090306_165109_000057032077_00055_36682_6902.N1;	06-MAR-2009 16:51:09.002 06-MAR-2009 18:26:11.512
Warning: Not equal to FPO input. 06-MAR-2009 19:53:01.114062 Filename: RA2_WWV_2PNPDK20090306_182909_000060902077_00056_36683_7047.N1;	06-MAR-2009 18:29:09.807 06-MAR-2009 20:10:39.990
Warning: Not equal to FPO input. 06-MAR-2009 18:12:25.142808 Filename: RA2_WWV_2PNPDK20090306_182909_000000282077_00056_36683_6915.N1;	06-MAR-2009 18:29:09.807 06-MAR-2009 18:29:37.602
Warning: Not equal to FPO input. 06-MAR-2009 19:53:01.114062 Filename: RA2_WWV_2PNPDK20090306_182909_000060902077_00056_36683_7102.N1;	06-MAR-2009 18:29:09.807 06-MAR-2009 20:10:39.990
Warning: Not equal to FPO input. 06-MAR-2009 21:33:37.002567 Filename: RA2_WWV_2PNPDE20090306_200924_000042312077_00057_36684_2569.N1;	06-MAR-2009 20:09:24.293 06-MAR-2009 21:19:55.210
Warning: Not equal to FPO input. 06-MAR-2009 21:33:36.998901 Filename: RA2_WWV_2PNPDE20090306_211848_000062992077_00057_36684_2709.N1;	06-MAR-2009 21:18:48.425 06-MAR-2009 23:03:46.926
Warning: Not equal to FPO input. 06-MAR-2009 23:14:12.857641 Filename: RA2_WWV_2PNPDE20090306_230247_000060472077_00058_36685_2893.N1;	06-MAR-2009 23:02:47.939 07-MAR-2009 00:43:34.676

RA2_WWV_2P products with wrong x_position

Gauge Segment (Start-Stop)

RA2_WWV_2P products with wrong y_position

Gauge Segment (Start-Stop)

RA2_WWV_2P products with wrong z_position

Gauge Segment (Start-Stop)

RA2_WWV_2P products with wrong x_velocity

Gauge Segment (Start-Stop)

RA2_WWV_2P products with wrong y_velocity

Gauge Segment (Start-Stop)

RA2_WWV_2P products with wrong z_velocity

Gauge Segment (Start-Stop)

RA2_WWV_2P products with unknown vector source

Gauge Segment (Start-Stop)

RA2_WWV_2P products with UTC to SBT time too far from sensing time

Gauge	Segment (Start-Stop)
Warning: Wrong UTC SBT time format. 06-MAR-2009 00:05:05.796234 Filename: RA2_WWV_2PNPDE20090306_023128_000058112077_00046_36673_1941.N1;	06-MAR-2009 02:31:28.491 06-MAR-2009 04:08:19.059
Warning: Wrong UTC SBT time format. 06-MAR-2009 00:05:05.796234 Filename: RA2_WWV_2PNPDE20090306_040745_000060492077_00047_36674_2126.N1;	06-MAR-2009 04:07:45.695 06-MAR-2009 05:48:34.659
Warning: Wrong UTC SBT time format. 06-MAR-2009 00:05:05.796234 Filename: RA2_WWV_2PNPDK20090306_054802_000042092077_00048_36675_5966.N1;	06-MAR-2009 05:48:02.409 06-MAR-2009 06:58:11.045
Warning: Wrong UTC SBT time format. 06-MAR-2009 00:05:05.796234 Filename: RA2_WWV_2PNPDK20090306_065727_000011912077_00049_36676_6094.N1;	06-MAR-2009 06:57:27.654 06-MAR-2009 07:17:18.465
Warning: Wrong UTC SBT time format. 06-MAR-2009 00:05:05.796234 Filename: RA2_WWV_2PNPDK20090306_072016_000047102077_00049_36676_6106.N1;	06-MAR-2009 07:20:16.760 06-MAR-2009 08:38:46.697
Warning: Wrong UTC SBT time format. 06-MAR-2009 00:05:05.796234 Filename: RA2_WWV_2PNPDK20090306_083803_000059892077_00050_36677_6236.N1;	06-MAR-2009 08:38:03.306 06-MAR-2009 10:17:52.115
Warning: Wrong UTC SBT time format. 06-MAR-2009 00:05:05.796234 Filename: RA2_WWV_2PNPDK20090306_101618_000061292077_00051_36678_6358.N1;	06-MAR-2009 10:16:18.594 06-MAR-2009 11:58:27.767
Warning: Wrong UTC SBT time format. 06-MAR-2009 10:12:29.800606 Filename: RA2_WWV_2PNPDK20090306_115654_000059492077_00052_36679_6485.N1;	06-MAR-2009 11:56:54.246 06-MAR-2009 13:36:02.950
Warning: Wrong UTC SBT time format. 06-MAR-2009 10:12:29.800606 Filename: RA2_WWV_2PNPDK20090306_133426_000060292077_00053_36680_6646.N1;	06-MAR-2009 13:34:26.088 06-MAR-2009 15:14:55.000
Warning: Wrong UTC SBT time format. 06-MAR-2009 13:30:57.802042 Filename: RA2_WWV_2PNPDK20090306_151322_000051912077_00054_36681_6783.N1;	06-MAR-2009 15:13:22.594 06-MAR-2009 16:39:53.778
Warning: Wrong UTC SBT time format. 06-MAR-2009 13:30:57.802042 Filename: RA2_WWV_2PNPDK20090306_164302_000005862077_00055_36682_6786.N1;	06-MAR-2009 16:43:02.183 06-MAR-2009 16:52:48.092
Warning: Wrong UTC SBT time format. 06-MAR-2009 15:08:59.802760 Filename: RA2_WWV_2PNPDK20090306_165109_000057032077_00055_36682_6902.N1;	06-MAR-2009 16:51:09.002 06-MAR-2009 18:26:11.512
Warning: Wrong UTC SBT time format. 06-MAR-2009 16:46:38.803461 Filename: RA2_WWV_2PNPDK20090306_182909_000060902077_00056_36683_7047.N1;	06-MAR-2009 18:29:09.807 06-MAR-2009 20:10:39.990

Warning: Wrong UTC SBT time format. 06-MAR-2009 15:08:59.802760 Filename: RA2_WWV_2PNPDK20090306_182909_000000282077_00056_36683_6915.N1;	06-MAR-2009 18:29:09.807 06-MAR-2009 18:29:37.602
Warning: Wrong UTC SBT time format. 06-MAR-2009 15:08:59.802760 Filename: RA2_WWV_2PNPDK20090306_182909_000060902077_00056_36683_7102.N1;	06-MAR-2009 18:29:09.807 06-MAR-2009 20:10:39.990
Warning: Wrong UTC SBT time format. 06-MAR-2009 18:24:42.804169 Filename: RA2_WWV_2PNPDE20090306_200924_000042312077_00057_36684_2569.N1;	06-MAR-2009 20:09:24.293 06-MAR-2009 21:19:55.210

RA2_WWV_2P products with satellite binary time out-of-range

Gauge Segment (Start-Stop)

RA2_WWV_2P products with wrong clock step

Gauge Segment (Start-Stop)

RA2_WWV_2P products with leap utc set to blank

Gauge Segment (Start-Stop)

RA2_WWV_2P products with leap err set

Gauge Segment (Start-Stop)

RA2_WWV_2P products with product err set

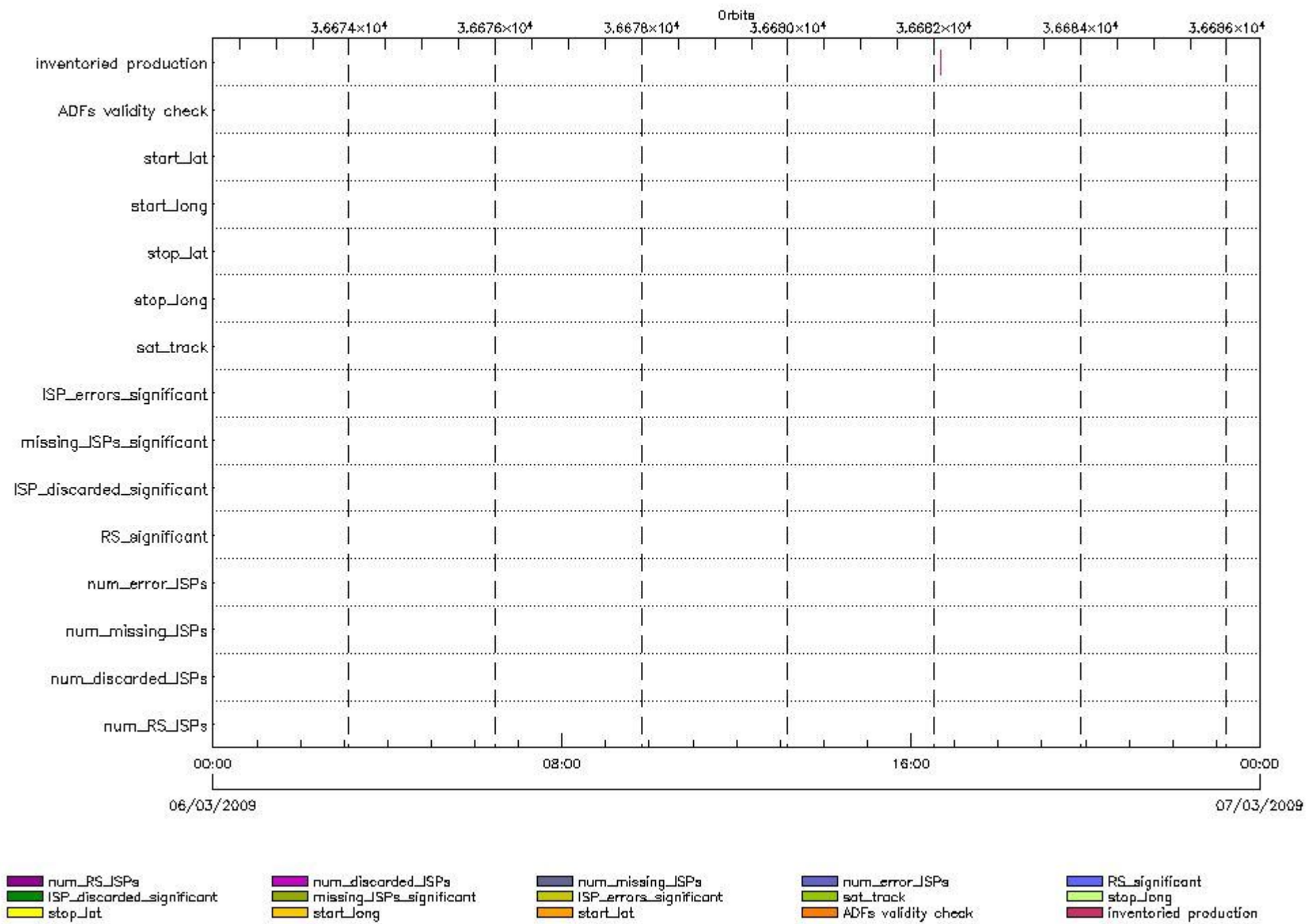
Gauge	Segment (Start-Stop)
Warning: Product Error flag set. Filename: RA2_WWV_2PNPDE20090305_233310_000060532077_00044_36671_1619.N1;	05-MAR-2009 23:33:10.749 06-MAR-2009 01:14:04.169
Warning: Product Error flag set. Filename: RA2_WWV_2PNPDE20090306_011257_000047442077_00045_36672_1765.N1;	06-MAR-2009 01:12:57.385 06-MAR-2009 02:32:01.855
Warning: Product Error flag set. Filename: RA2_WWV_2PNPDE20090306_023128_000058112077_00046_36673_1941.N1;	06-MAR-2009 02:31:28.491 06-MAR-2009 04:08:19.059
Warning: Product Error flag set. Filename: RA2_WWV_2PNPDE20090306_040745_000060492077_00047_36674_2126.N1;	06-MAR-2009 04:07:45.695 06-MAR-2009 05:48:34.659
Warning: Product Error flag set. Filename: RA2_WWV_2PNPDK20090306_054802_000042092077_00048_36675_5966.N1;	06-MAR-2009 05:48:02.409 06-MAR-2009 06:58:11.045
Warning: Product Error flag set. Filename: RA2_WWV_2PNPDK20090306_065727_000011912077_00049_36676_6094.N1;	06-MAR-2009 06:57:27.654 06-MAR-2009 07:17:18.465
Warning: Product Error flag set. Filename: RA2_WWV_2PNPDK20090306_072016_000047102077_00049_36676_6106.N1;	06-MAR-2009 07:20:16.760 06-MAR-2009 08:38:46.697
Warning: Product Error flag set. Filename: RA2_WWV_2PNPDK20090306_083803_000059892077_00050_36677_6236.N1;	06-MAR-2009 08:38:03.306 06-MAR-2009 10:17:52.115
Warning: Product Error flag set. Filename: RA2_WWV_2PNPDK20090306_101618_000061292077_00051_36678_6358.N1;	06-MAR-2009 10:16:18.594 06-MAR-2009 11:58:27.767
Warning: Product Error flag set. Filename: RA2_WWV_2PNPDK20090306_115654_000059492077_00052_36679_6485.N1;	06-MAR-2009 11:56:54.246 06-MAR-2009 13:36:02.950
Warning: Product Error flag set. Filename: RA2_WWV_2PNPDK20090306_133426_000060292077_00053_36680_6646.N1;	06-MAR-2009 13:34:26.088 06-MAR-2009 15:14:55.000
Warning: Product Error flag set. Filename: RA2_WWV_2PNPDK20090306_151322_000051912077_00054_36681_6783.N1;	06-MAR-2009 15:13:22.594 06-MAR-2009 16:39:53.778
Warning: Product Error flag set. Filename: RA2_WWV_2PNPDK20090306_164302_000005862077_00055_36682_6786.N1;	06-MAR-2009 16:43:02.183 06-MAR-2009 16:52:48.092
Warning: Product Error flag set. Filename: RA2_WWV_2PNPDK20090306_165109_000057032077_00055_36682_6902.N1;	06-MAR-2009 16:51:09.002 06-MAR-2009 18:26:11.512

Warning: Product Error flag set. Filename: RA2_WWV_2PNPDK20090306_182909_000060902077_00056_36683_7047.N1;	06-MAR-2009 18:29:09.807 06-MAR-2009 20:10:39.990
Warning: Product Error flag set. Filename: RA2_WWV_2PNPDK20090306_182909_000000282077_00056_36683_6915.N1;	06-MAR-2009 18:29:09.807 06-MAR-2009 18:29:37.602
Warning: Product Error flag set. Filename: RA2_WWV_2PNPDK20090306_182909_000060902077_00056_36683_7102.N1;	06-MAR-2009 18:29:09.807 06-MAR-2009 20:10:39.990
Warning: Product Error flag set. Filename: RA2_WWV_2PNPDE20090306_200924_000042312077_00057_36684_2569.N1;	06-MAR-2009 20:09:24.293 06-MAR-2009 21:19:55.210
Warning: Product Error flag set. Filename: RA2_WWV_2PNPDE20090306_211848_000062992077_00057_36684_2709.N1;	06-MAR-2009 21:18:48.425 06-MAR-2009 23:03:46.926
Warning: Product Error flag set. Filename: RA2_WWV_2PNPDE20090306_230247_000060472077_00058_36685_2893.N1;	06-MAR-2009 23:02:47.939 07-MAR-2009 00:43:34.676

SPH checks

RA2_CAL_0P SPH checks

SPH fields with errors



RA2_CAL_0P products using a wrong ADF (sensing not included in validity)

Gauge Segment (Start-Stop) Explicit Reference

RA2_CAL_0P products with start_lat out of range

Gauge Value Segment (Start-Stop) Explicit Reference

RA2_CAL_0P products with start_long out of range

Gauge Value Segment (Start-Stop) Explicit Reference

RA2_CAL_0P products with stop_lat out of range

Gauge Value Segment (Start-Stop) Explicit Reference

RA2_CAL_0P products with stop_long out of range

Gauge Value Segment (Start-Stop) Explicit Reference

RA2_CAL_0P products with sat_track out of range

Gauge Value Segment (Start-Stop) Explicit Reference

Percentage of RA2_CAL_0P products with ISP_errors_significant set to 1

Gauge Value Segment (Start-Stop)

RA2_CAL_0P products with num_error_ISPs out of range

Gauge Value Segment (Start-Stop) Explicit Reference

Statistics for RA2_CAL_0P products with num_error_ISPs out of range

Gauge Statistics Segment (Start-Stop)

Percentage of RA2_CAL_0P products with missing_ISPs_significant set to 1

Gauge Value Segment (Start-Stop)

RA2_CAL_0P products with num_missing_ISPs out of range

Gauge Value Segment (Start-Stop) Explicit Reference

Statistics for RA2_CAL_0P products with num_missing_ISPs out of range

Gauge Statistics Segment (Start-Stop)

Percentage of RA2_CAL_0P products with ISP_discarded_significant set to 1

Gauge Value Segment (Start-Stop)

RA2_CAL_0P products with num_discarded_ISPs out of range

Gauge Value Segment (Start-Stop) Explicit Reference

Statistics for RA2_CAL_0P products with num_discarded_ISPs out of range

Gauge Statistics Segment (Start-Stop)

Percentage of RA2_CAL_0P products with RS_significant set to 1

Gauge Value Segment (Start-Stop)

RA2_CAL_0P products with num_RS_ISPs out of range

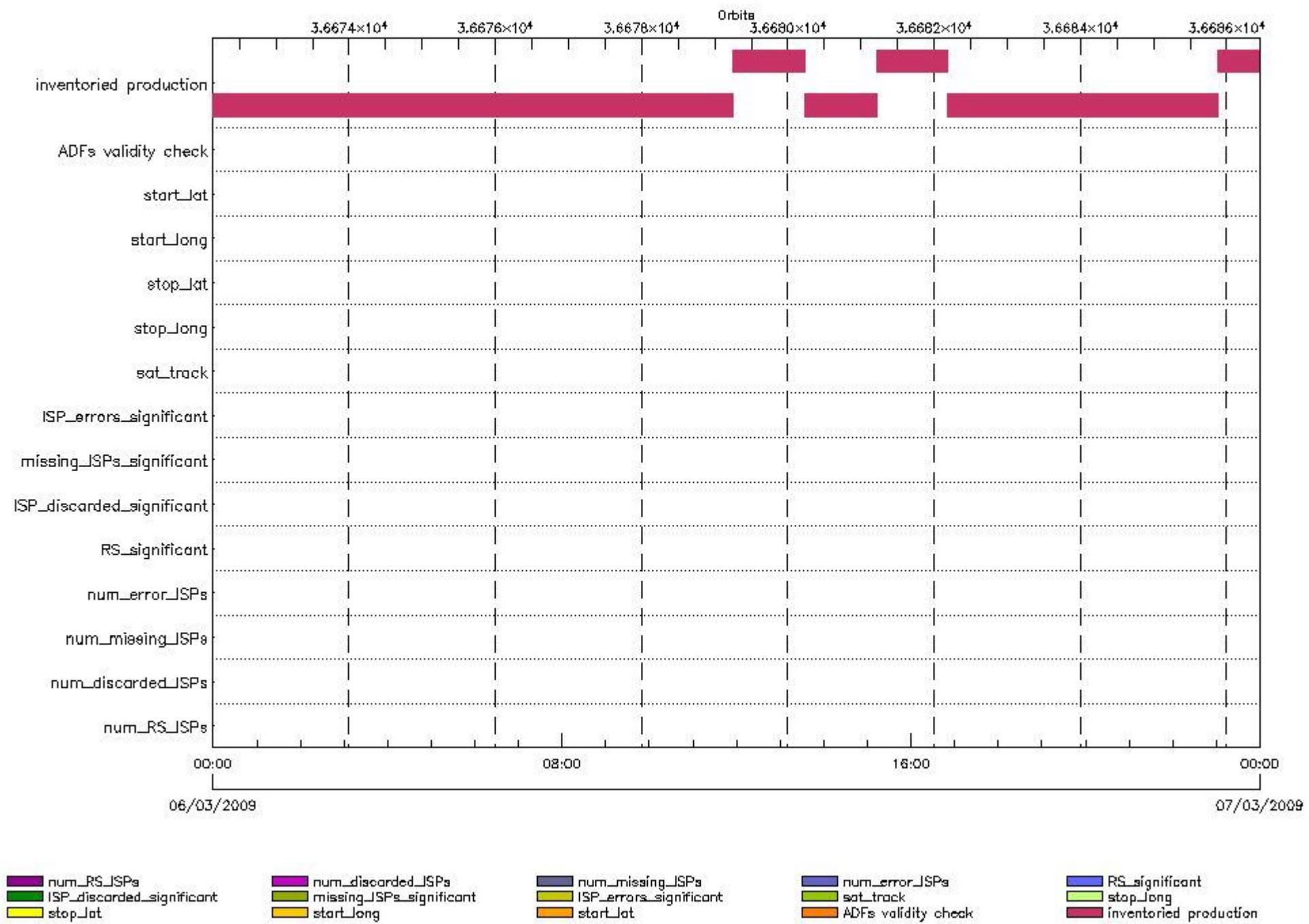
Gauge Value Segment (Start-Stop) Explicit Reference

Statistics for RA2_CAL_0P products with num_RS_ISPs out of range

Gauge Statistics Segment (Start-Stop)

DOR_DOP_0P SPH checks

SPH fields with errors



DOR_DOP_0P products using a wrong ADF (sensing not included in validity)

Gauge Segment (Start-Stop) Explicit Reference

DOR_DOP_0P products with start_lat out of range

Gauge Value Segment (Start-Stop) Explicit Reference

DOR_DOP_0P products with start_long out of range

Gauge Value Segment (Start-Stop) Explicit Reference

DOR_DOP_0P products with stop_lat out of range

Gauge Value Segment (Start-Stop) Explicit Reference

DOR_DOP_0P products with stop_long out of range

Gauge Value Segment (Start-Stop) Explicit Reference

DOR_DOP_0P products with sat_track out of range

Gauge Value Segment (Start-Stop) Explicit Reference

Percentage of DOR_DOP_0P products with ISP_errors_significant set to 1

Gauge Value Segment (Start-Stop)

DOR_DOP_0P products with num_error_ISPs out of range

Gauge Value Segment (Start-Stop) Explicit Reference

Statistics for DOR_DOP_0P products with num_error_ISPs out of range

Gauge Statistics Segment (Start-Stop)

Percentage of DOR_DOP_0P products with missing_ISPs_significant set to 1

Gauge Value Segment (Start-Stop)

DOR_DOP_0P products with num_missing_ISPs out of range

Gauge Value Segment (Start-Stop) Explicit Reference

Statistics for DOR_DOP_0P products with num_missing_ISPs out of range

Gauge Statistics Segment (Start-Stop)

Percentage of DOR_DOP_0P products with ISP_discarded_significant set to 1

Gauge Value Segment (Start-Stop)

DOR_DOP_0P products with num_discarded_ISPs out of range

Gauge	Value	Segment (Start-Stop)	Explicit Reference
-------	-------	----------------------	--------------------

Statistics for DOR_DOP_0P products with num_discarded_ISPs out of range

Gauge	Statistics	Segment (Start-Stop)
-------	------------	----------------------

Percentage of DOR_DOP_0P products with RS_significant set to 1

Gauge	Value	Segment (Start-Stop)
-------	-------	----------------------

DOR_DOP_0P products with num_RS_ISPs out of range

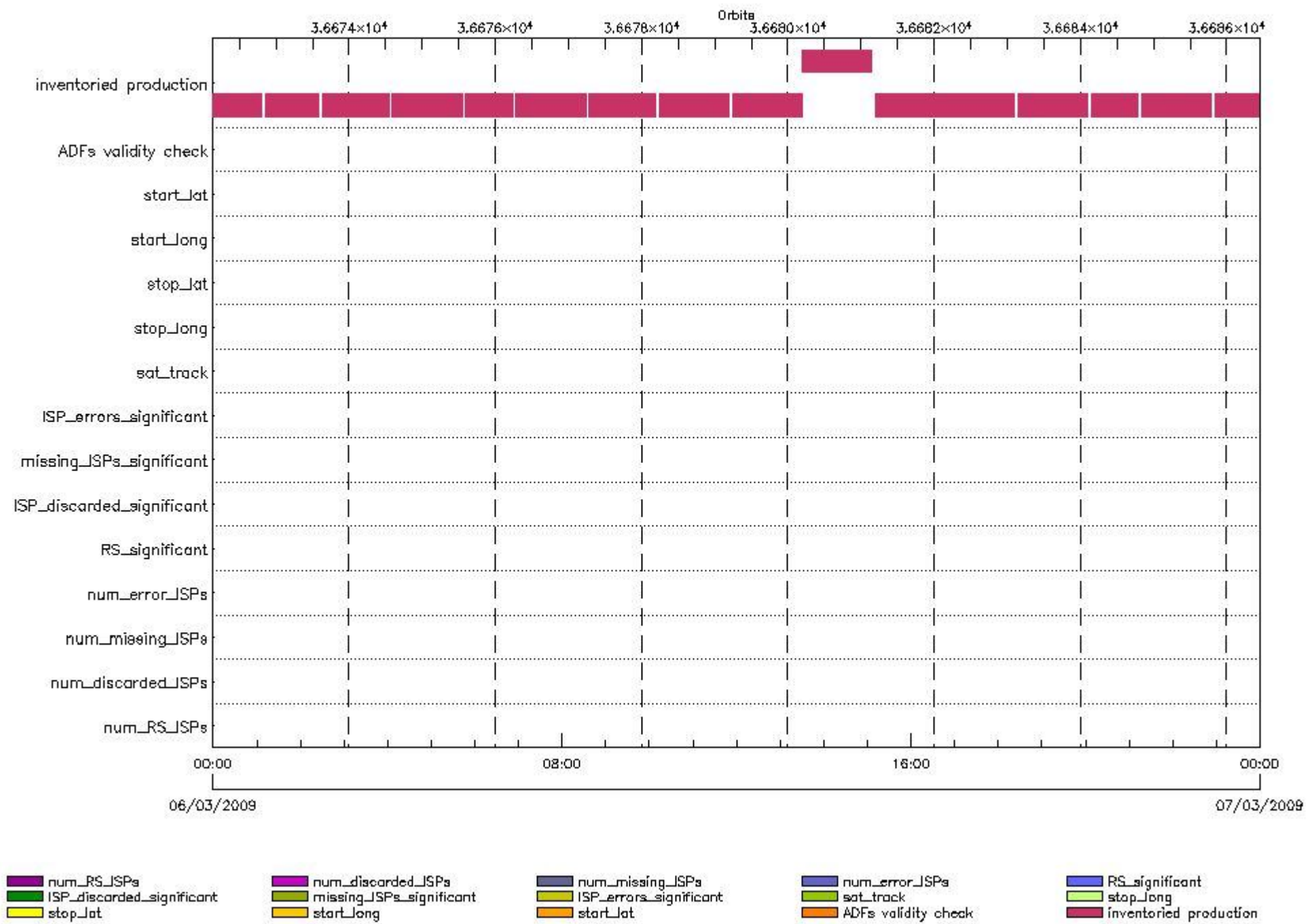
Gauge	Value	Segment (Start-Stop)	Explicit Reference
-------	-------	----------------------	--------------------

Statistics for DOR_DOP_0P products with num_RS_ISPs out of range

Gauge	Statistics	Segment (Start-Stop)
-------	------------	----------------------

DOR_NAV_0P SPH checks

SPH fields with errors



DOR_NAV_0P products using a wrong ADF (sensing not included in validity)

Gauge Segment (Start-Stop) Explicit Reference

DOR_NAV_0P products with start_lat out of range

Gauge Value Segment (Start-Stop) Explicit Reference

DOR_NAV_0P products with start_long out of range

Gauge Value Segment (Start-Stop) Explicit Reference

DOR_NAV_0P products with stop_lat out of range

Gauge Value Segment (Start-Stop) Explicit Reference

DOR_NAV_0P products with stop_long out of range

Gauge Value Segment (Start-Stop) Explicit Reference

DOR_NAV_0P products with sat_track out of range

Gauge Value Segment (Start-Stop) Explicit Reference

Percentage of DOR_NAV_0P products with ISP_errors_significant set to 1

Gauge Value Segment (Start-Stop)

DOR_NAV_0P products with num_error_ISPs out of range

Gauge Value Segment (Start-Stop) Explicit Reference

Statistics for DOR_NAV_0P products with num_error_ISPs out of range

Gauge Statistics Segment (Start-Stop)

Percentage of DOR_NAV_0P products with missing_ISPs_significant set to 1

Gauge Value Segment (Start-Stop)

DOR_NAV_0P products with num_missing_ISPs out of range

Gauge Value Segment (Start-Stop) Explicit Reference

Statistics for DOR_NAV_0P products with num_missing_ISPs out of range

Gauge Statistics Segment (Start-Stop)

Percentage of DOR_NAV_0P products with ISP_discarded_significant set to 1

Gauge Value Segment (Start-Stop)

DOR_NAV_0P products with num_discarded_ISPs out of range

Gauge Value Segment (Start-Stop) Explicit Reference

Statistics for DOR_NAV_0P products with num_discarded_ISPs out of range

Gauge Statistics Segment (Start-Stop)

Percentage of DOR_NAV_0P products with RS_significant set to 1

Gauge Value Segment (Start-Stop)

DOR_NAV_0P products with num_RS_ISPs out of range

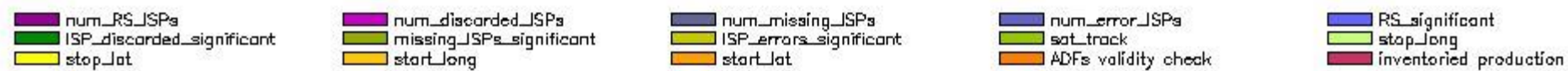
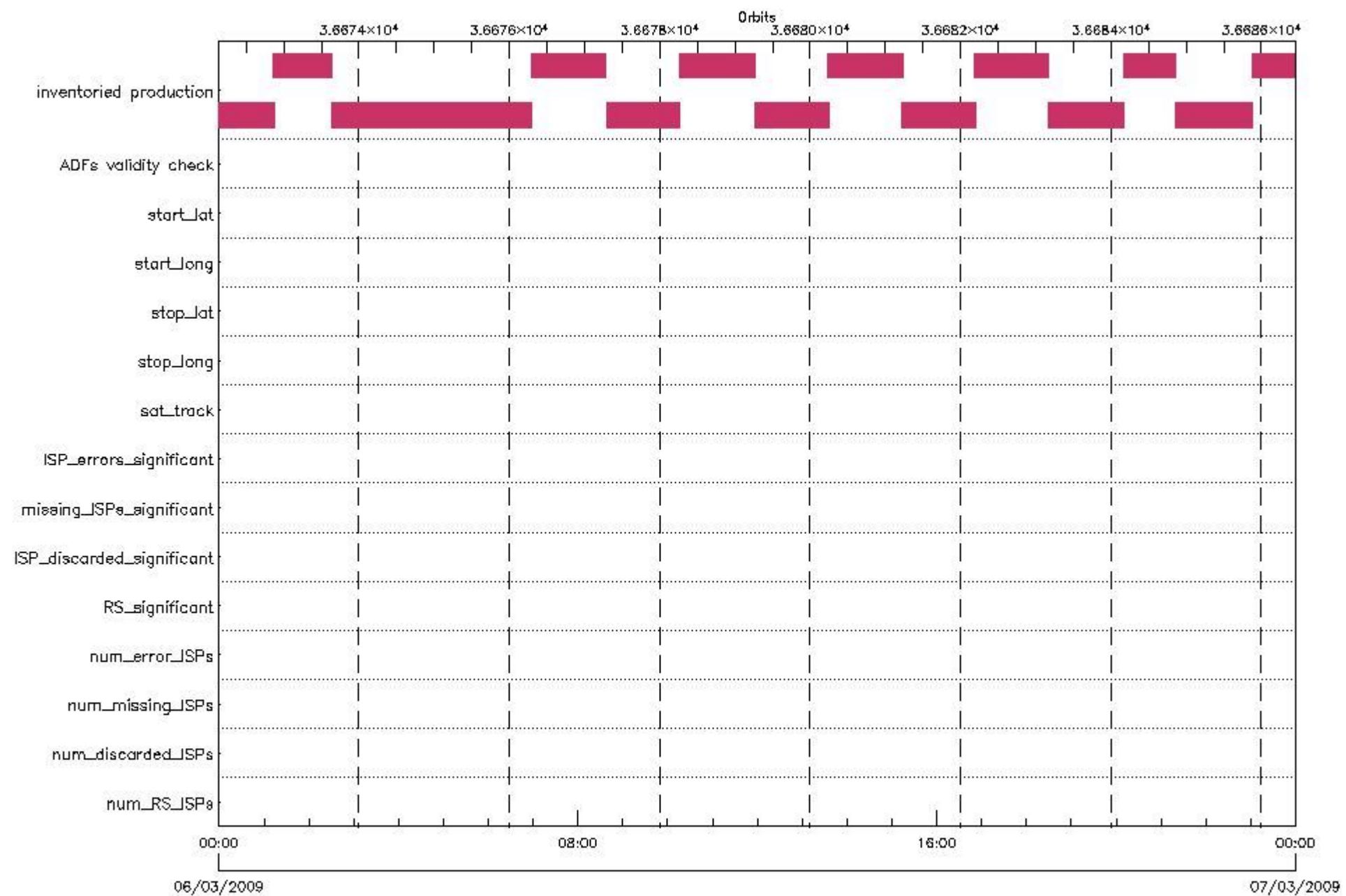
Gauge Value Segment (Start-Stop) Explicit Reference

Statistics for DOR_NAV_0P products with num_RS_ISPs out of range

Gauge Statistics Segment (Start-Stop)

MWR_NL__0P SPH checks

SPH fields with errors



MWR_NL__0P products using a wrong ADF (sensing not included in validity)

Gauge Segment (Start-Stop) Explicit Reference

MWR_NL__0P products with start_lat out of range

Gauge Value Segment (Start-Stop) Explicit Reference

MWR_NL__0P products with start_long out of range

Gauge Value Segment (Start-Stop) Explicit Reference

MWR_NL__0P products with stop_lat out of range

Gauge Value Segment (Start-Stop) Explicit Reference

MWR_NL__0P products with stop_long out of range

Gauge Value Segment (Start-Stop) Explicit Reference

MWR_NL__0P products with sat_track out of range

Gauge Value Segment (Start-Stop) Explicit Reference

Percentage of MWR_NL__0P products with ISP_errors_significant set to 1

Gauge	Value	Segment (Start-Stop)
SPH.ISP_ERRORS_SIGNIFICANT_PERCENT.INFO PCF_MWR_NL__0P	0	06-MAR-2009 00:00:00.000 07-MAR-2009 00:00:00.000

MWR_NL__0P products with num_error_ISPs out of range

Gauge Value Segment (Start-Stop) Explicit Reference

Statistics for MWR_NL__0P products with num_error_ISPs out of range

Gauge Statistics Segment (Start-Stop)

Percentage of MWR_NL__0P products with missing_ISPs_significant set to 1

Gauge	Value	Segment (Start-Stop)
SPH.MISSING_ISPS_SIGNIFICANT_PERCENT.INFO PCF_MWR_NL__0P	0	06-MAR-2009 00:00:00.000 07-MAR-2009 00:00:00.000

MWR_NL__0P products with num_missing_ISPs out of range

Gauge Value Segment (Start-Stop) Explicit Reference

Statistics for MWR_NL__0P products with num_missing_ISPs out of range

Gauge Statistics Segment (Start-Stop)

Percentage of MWR_NL__0P products with ISP_discarded_significant set to 1

Gauge	Value	Segment (Start-Stop)
SPH.ISP_DISCARDED_SIGNIFICANT_PERCENT.INFO	0	06-MAR-2009 00:00:00.000
PCF_MWR_NL__0P		07-MAR-2009 00:00:00.000

MWR_NL__0P products with num_discarded_ISPs out of range

Gauge	Value	Segment (Start-Stop)	Explicit Reference

Statistics for MWR_NL__0P products with num_discarded_ISPs out of range

Gauge	Statistics	Segment (Start-Stop)

Percentage of MWR_NL__0P products with RS_significant set to 1

Gauge	Value	Segment (Start-Stop)
SPH.RS_SIGNIFICANT_PERCENT.INFO	0	06-MAR-2009 00:00:00.000
PCF_MWR_NL__0P		07-MAR-2009 00:00:00.000

MWR_NL__0P products with num_RS_ISPs out of range

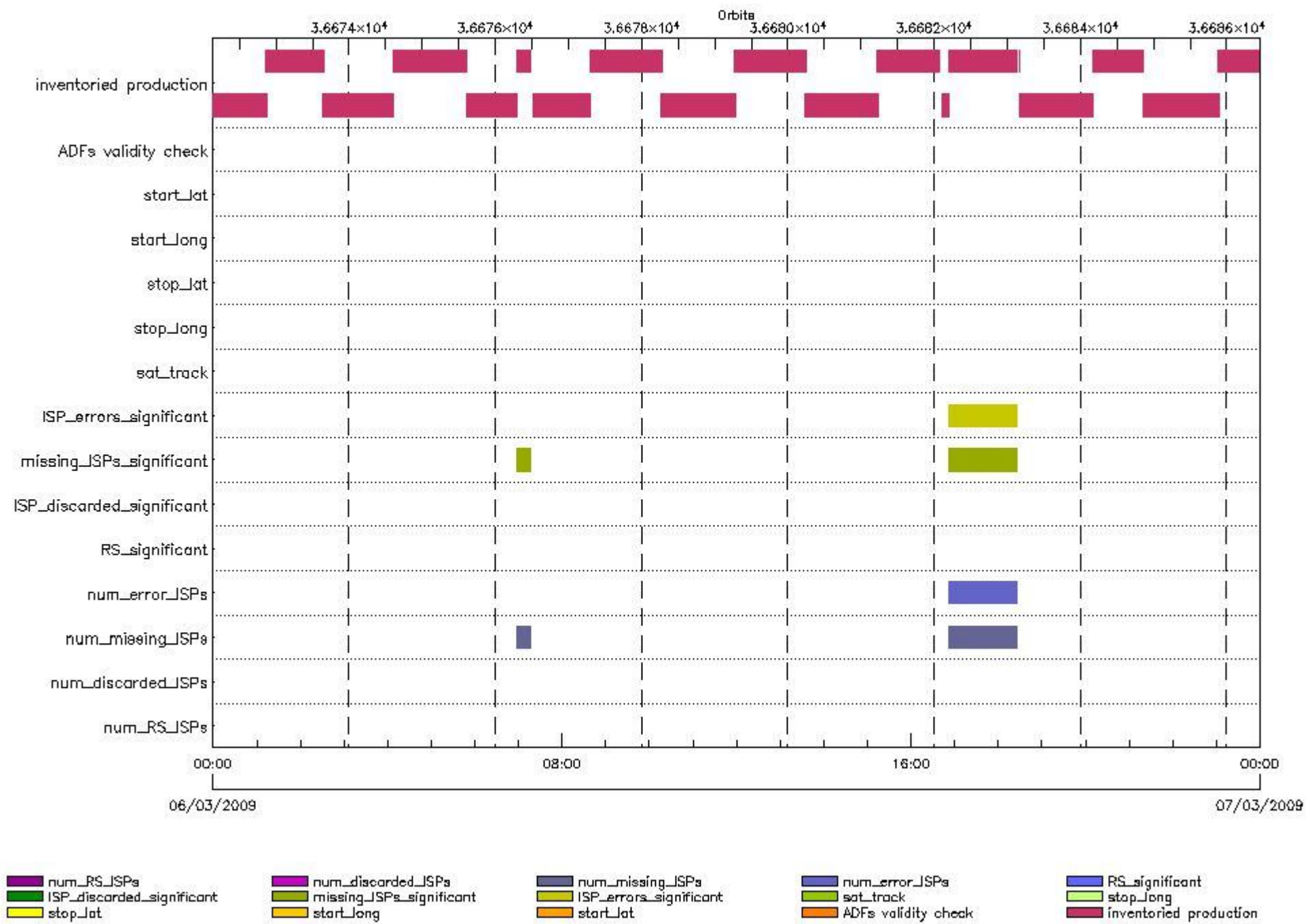
Gauge	Value	Segment (Start-Stop)	Explicit Reference

Statistics for MWR_NL__0P products with num_RS_ISPs out of range

Gauge	Statistics	Segment (Start-Stop)

RA2_ME__0P SPH checks

SPH fields with errors



RA2_ME__0P products using a wrong ADF (sensing not included in validity)

Gauge Segment (Start-Stop) Explicit Reference

RA2_ME__0P products with start_lat out of range

Gauge Value Segment (Start-Stop) Explicit Reference

RA2_ME__0P products with start_long out of range

Gauge Value Segment (Start-Stop) Explicit Reference

RA2_ME__0P products with stop_lat out of range

Gauge	Value	Segment (Start-Stop)	Explicit Reference
-------	-------	----------------------	--------------------

RA2_ME__0P products with stop_long out of range

Gauge	Value	Segment (Start-Stop)	Explicit Reference
-------	-------	----------------------	--------------------

RA2_ME__0P products with sat_track out of range

Gauge	Value	Segment (Start-Stop)	Explicit Reference
-------	-------	----------------------	--------------------

Percentage of RA2_ME__0P products with ISP_errors_significant set to 1

Gauge	Value	Segment (Start-Stop)
-------	-------	----------------------

RA2_ME__0P products with num_error_ISPs out of range

Gauge	Value	Segment (Start-Stop)	Explicit Reference
SPH.NUM_ERROR_ISPS.WARNING PCF_RA2_ME__0P	1	06-MAR-2009 16:51:08.976 06-MAR-2009 18:26:10.428	Product: RA2_ME__0PNPDK20090306_165108_000057012077_00055_36682_1858.N1

Statistics for RA2_ME__0P products with num_error_ISPs out of range

Gauge	Statistics	Segment (Start-Stop)
SPH.NUM_ERRORS_ISPS.STA PCF_RA2_ME__0P	M=1 d=0 >=1 <=1 %=6.59890269	06-MAR-2009 00:00:00.000 07-MAR-2009 00:00:00.000

Percentage of RA2_ME__0P products with missing_ISPs_significant set to 1

Gauge	Value	Segment (Start-Stop)
-------	-------	----------------------

RA2_ME__0P products with num_missing_ISPs out of range

Gauge	Value	Segment (Start-Stop)	Explicit Reference
SPH.NUM_MISSING_ISPS.WARNING PCF_RA2_ME__0P	1	06-MAR-2009 06:57:27.629 06-MAR-2009 07:17:17.381	Product: RA2_ME__0PNPDK20090306_065727_000011902077_00049_36676_1850.N1
SPH.NUM_MISSING_ISPS.WARNING PCF_RA2_ME__0P	1	06-MAR-2009 16:51:08.976 06-MAR-2009 18:26:10.428	Product: RA2_ME__0PNPDK20090306_165108_000057012077_00055_36682_1858.N1

Statistics for RA2_ME__0P products with num_missing_ISPs out of range

Gauge	Statistics	Segment (Start-Stop)
SPH.NUM_MISSING_ISPS.STA PCF_RA2_ME__0P	M=1 d=1.37840487520902E-05 >=1 <=1 %=7.97593045	06-MAR-2009 00:00:00.000 07-MAR-2009 00:00:00.000

Percentage of RA2_ME__0P products with ISP_discarded_significant set to 1

Gauge Value Segment (Start-Stop)

RA2_ME__0P products with num_discarded_ISPs out of range

Gauge Value Segment (Start-Stop) Explicit Reference

Statistics for RA2_ME__0P products with num_discarded_ISPs out of range

Gauge Statistics Segment (Start-Stop)

Percentage of RA2_ME__0P products with RS_significant set to 1

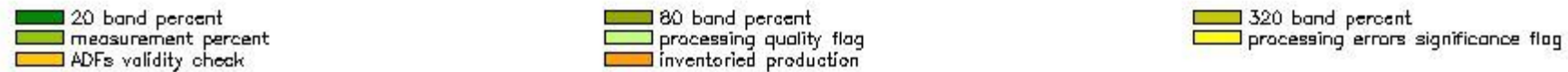
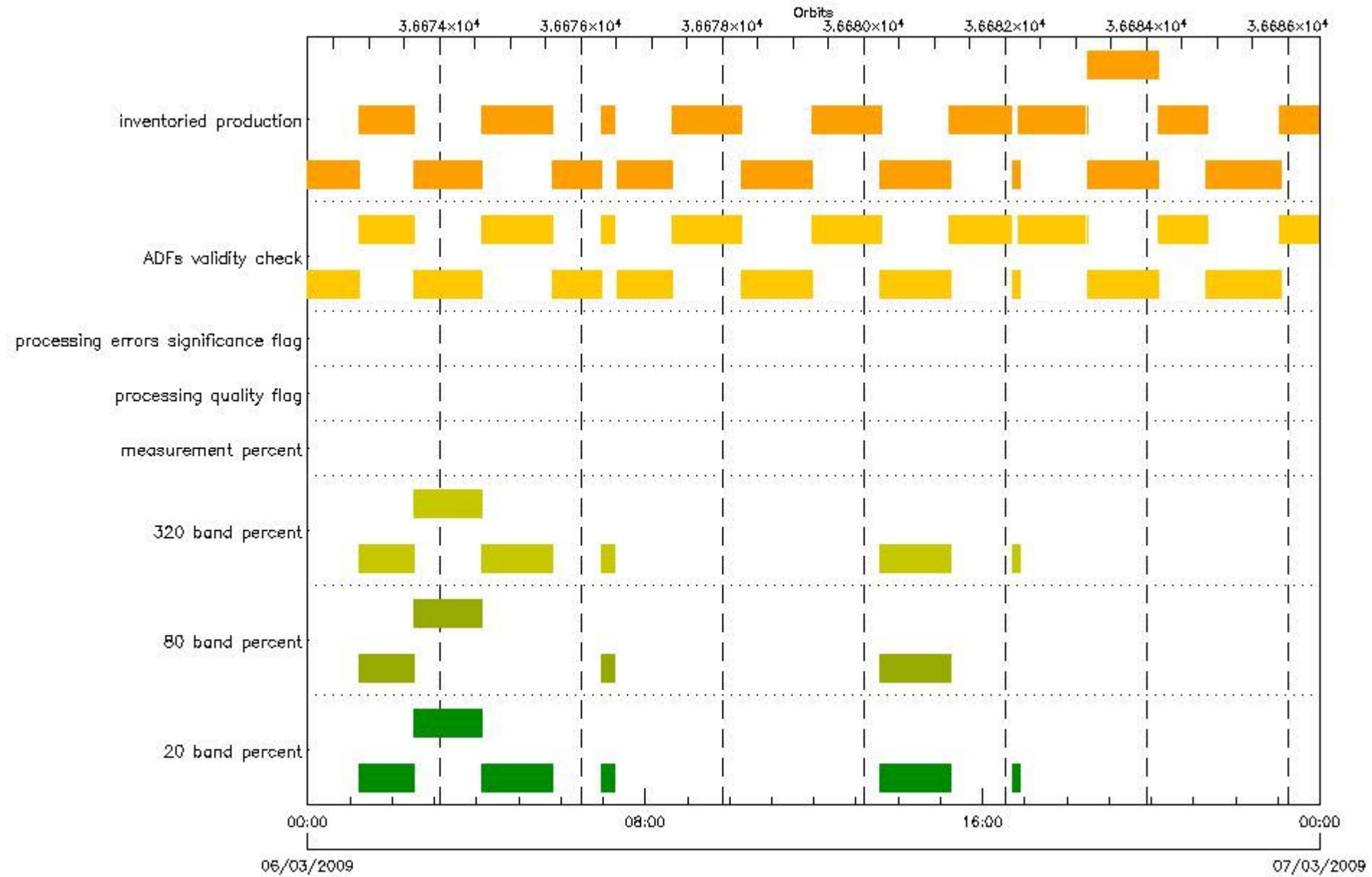
Gauge Value Segment (Start-Stop)

RA2_ME__0P products with num_RS_ISPs out of range

Gauge Value Segment (Start-Stop) Explicit Reference

Statistics for RA2_ME__0P products with num_RS_ISPs out of range

Gauge Statistics Segment (Start-Stop)



RA2_MW__1P products using a wrong ADF (sensing not included in validity)

Gauge	Segment (Start-Stop)	Explicit Reference
Product: RA2_MW__1PNPDE20090305_233310_000060532077_00044_36671_1617.N1 DS NAME: REAL.ORBIT_STATE_VECTOR_FILE	05-MAR-2009 23:33:10.749 06-MAR-2009 01:14:04.169	ADF: DOR_NAV_0PNPDE20090305_233024_000057382077_00044_36671_7491.N1
Product: RA2_MW__1PNPDE20090306_011257_000047442077_00045_36672_1763.N1 DS NAME: REAL.ORBIT_STATE_VECTOR_FILE	06-MAR-2009 01:12:57.385 06-MAR-2009 02:32:01.855	ADF: DOR_NAV_0PNPDE20090306_011121_000044632077_00045_36672_7492.N1
Product: RA2_MW__1PNPDE20090306_023128_000058112077_00046_36673_1939.N1 DS NAME: REAL.ORBIT_STATE_VECTOR_FILE	06-MAR-2009 02:31:28.491 06-MAR-2009 04:08:19.059	ADF: DOR_NAV_0PNPDE20090306_023103_000054192077_00046_36673_7493.N1
Product: RA2_MW__1PNPDE20090306_040745_000060492077_00047_36674_2124.N1 DS NAME: REAL.ORBIT_STATE_VECTOR_FILE	06-MAR-2009 04:07:45.695 06-MAR-2009 05:48:34.659	ADF: DOR_NAV_0PNPDE20090306_040641_000057382077_00047_36674_7494.N1
Product: RA2_MW__1PNPDK20090306_054802_000042092077_00048_36675_5964.N1 DS NAME: REAL.ORBIT_STATE_VECTOR_FILE	06-MAR-2009 05:48:02.409 06-MAR-2009 06:58:11.045	ADF: DOR_NAV_0PNPDK20090306_054738_000038262077_00048_36675_9428.N1

Product: RA2_MW__1PNPDK20090306_065727_000011912077_00049_36676_6092.N1 DS NAME: REAL.ORBIT_STATE_VECTOR_FILE	06-MAR-2009 06:57:27.654 06-MAR-2009 07:17:18.465	ADF: DOR_NAV_0PNPDK20090306_065642_000057382077_00049_36676_6092.N1
Product: RA2_MW__1PNPDK20090306_072016_000047102077_00049_36676_6104.N1 DS NAME: REAL.ORBIT_STATE_VECTOR_FILE	06-MAR-2009 07:20:16.760 06-MAR-2009 08:38:46.697	ADF: DOR_NAV_0PNPDK20090306_065642_000057382077_00049_36676_9429.N1
Product: RA2_MW__1PNPDK20090306_083803_000059892077_00050_36677_6234.N1 DS NAME: REAL.ORBIT_STATE_VECTOR_FILE	06-MAR-2009 08:38:03.306 06-MAR-2009 10:17:52.115	ADF: DOR_NAV_0PNPDK20090306_083739_000054192077_00050_36677_9430.N1
Product: RA2_MW__1PNPDK20090306_101618_000061292077_00051_36678_6356.N1 DS NAME: REAL.ORBIT_STATE_VECTOR_FILE	06-MAR-2009 10:16:18.594 06-MAR-2009 11:58:27.767	ADF: DOR_NAV_0PNPDK20090306_101318_000057382077_00051_36678_9431.N1
Product: RA2_MW__1PNPDK20090306_115654_000059492077_00052_36679_6483.N1 DS NAME: REAL.ORBIT_STATE_VECTOR_FILE	06-MAR-2009 11:56:54.246 06-MAR-2009 13:36:02.950	ADF: DOR_NAV_0PNPDK20090306_115415_000057382077_00052_36679_9432.N1
Product: RA2_MW__1PNPDK20090306_133426_000060292077_00053_36680_6644.N1 DS NAME: REAL.ORBIT_STATE_VECTOR_FILE	06-MAR-2009 13:34:26.088 06-MAR-2009 15:14:55.000	ADF: DOR_NAV_0PNPDK20090306_132953_000057382077_00053_36680_9433.N1
Product: RA2_MW__1PNPDK20090306_151322_000051912077_00054_36681_6781.N1 DS NAME: REAL.ORBIT_STATE_VECTOR_FILE	06-MAR-2009 15:13:22.594 06-MAR-2009 16:39:53.778	ADF: DOR_NAV_0PNPDK20090306_151050_000057382077_00054_36681_9434.N1
Product: RA2_MW__1PNPDK20090306_164302_000005862077_00055_36682_6784.N1 DS NAME: REAL.ORBIT_STATE_VECTOR_FILE	06-MAR-2009 16:43:02.183 06-MAR-2009 16:52:48.092	ADF: DOR_NAV_0PNPDK20090306_151050_000057382077_00054_36681_9434.N1
Product: RA2_MW__1PNPDK20090306_165109_000057032077_00055_36682_6900.N1 DS NAME: REAL.ORBIT_STATE_VECTOR_FILE	06-MAR-2009 16:51:09.002 06-MAR-2009 18:26:11.512	ADF: DOR_NAV_0PNPDK20090306_164628_000057382077_00055_36682_9435.N1
Product: RA2_MW__1PNPDK20090306_182909_000060902077_00056_36683_7045.N1 DS NAME: REAL.ORBIT_STATE_VECTOR_FILE	06-MAR-2009 18:29:09.807 06-MAR-2009 20:10:39.990	ADF: DOR_NAV_0PNPDK20090306_182725_000057382077_00056_36683_9436.N1
Product: RA2_MW__1PNPDK20090306_182909_000000282077_00056_36683_6913.N1 DS NAME: REAL.ORBIT_STATE_VECTOR_FILE	06-MAR-2009 18:29:09.807 06-MAR-2009 18:29:37.602	ADF: DOR_NAV_0PNPDK20090306_164628_000057382077_00055_36682_9435.N1
Product: RA2_MW__1PNPDE20090306_200924_000042312077_00057_36684_2567.N1 DS NAME: REAL.ORBIT_STATE_VECTOR_FILE	06-MAR-2009 20:09:24.293 06-MAR-2009 21:19:55.210	ADF: DOR_NAV_0PNPDE20090306_200822_000038252077_00057_36684_7495.N1
Product: RA2_MW__1PNPDE20090306_211848_000062992077_00057_36684_2707.N1 DS NAME: REAL.ORBIT_STATE_VECTOR_FILE	06-MAR-2009 21:18:48.425 06-MAR-2009 23:03:46.926	ADF: DOR_NAV_0PNPDE20090306_211727_000057382077_00057_36684_7496.N1
Product: RA2_MW__1PNPDE20090306_230247_000060472077_00058_36685_2891.N1 DS NAME: REAL.ORBIT_STATE_VECTOR_FILE	06-MAR-2009 23:02:47.939 07-MAR-2009 00:43:34.676	ADF: DOR_NAV_0PNPDE20090306_225824_000057382077_00058_36685_7497.N1

RA2_MW__1P products with processing errors significance flag set

RA2_MW__1P products with percentage DSKs free of processing errors below threshold

Gauge	Value	Segment (Start-Stop)
-------	-------	----------------------

RA2_MW__1P products with percentage of valid measurements below threshold

Gauge	Value	Segment (Start-Stop)
-------	-------	----------------------

RA2_MW__1P products with percentage of 320 MHz band processed below threshold

Gauge	Value	Segment (Start-Stop)
SPH.RA2_320_BAND_PERCENT.WARNING PCF_RA2_MW__1P	8770	06-MAR-2009 01:12:57.385 06-MAR-2009 02:32:01.855
SPH.RA2_320_BAND_PERCENT.WARNING PCF_RA2_MW__1P	8659	06-MAR-2009 02:31:28.491 06-MAR-2009 04:08:19.059
SPH.RA2_320_BAND_PERCENT.WARNING PCF_RA2_MW__1P	8987	06-MAR-2009 04:07:45.695 06-MAR-2009 05:48:34.659

SPH.RA2_320_BAND_PERCENT.WARNING PCF_RA2_MW__1P	8066	06-MAR-2009 06:57:27.654 06-MAR-2009 07:17:18.465
SPH.RA2_320_BAND_PERCENT.WARNING PCF_RA2_MW__1P	8447	06-MAR-2009 13:34:26.088 06-MAR-2009 15:14:55.000
SPH.RA2_320_BAND_PERCENT.WARNING PCF_RA2_MW__1P	8725	06-MAR-2009 16:43:02.183 06-MAR-2009 16:52:48.092

RA2_MW__1P products with percentage of 80 MHz band processed above threshold

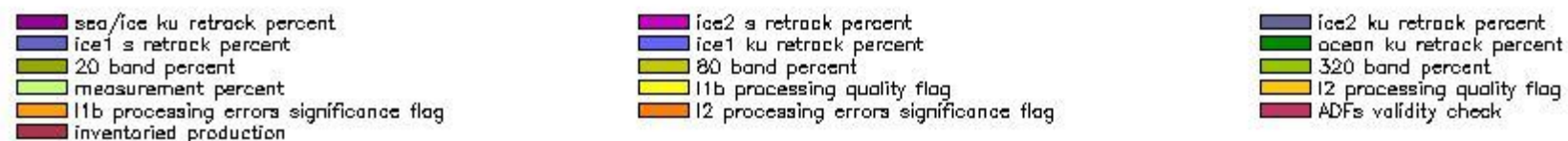
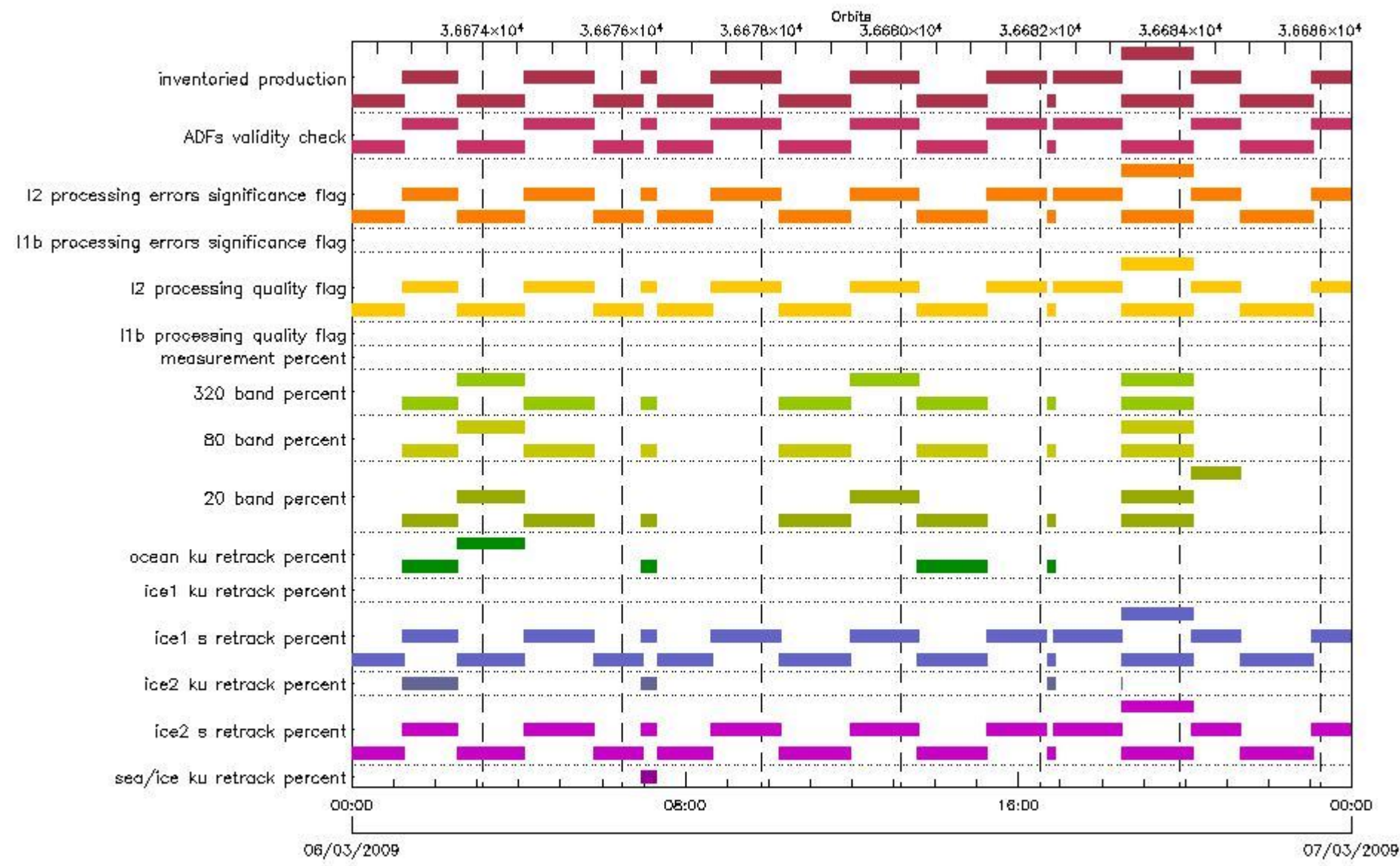
Gauge	Value	Segment (Start-Stop)
SPH.RA2_80_BAND_PERCENT.WARNING PCF_RA2_MW__1P	798	06-MAR-2009 01:12:57.385 06-MAR-2009 02:32:01.855
SPH.RA2_80_BAND_PERCENT.WARNING PCF_RA2_MW__1P	837	06-MAR-2009 02:31:28.491 06-MAR-2009 04:08:19.059
SPH.RA2_80_BAND_PERCENT.WARNING PCF_RA2_MW__1P	1300	06-MAR-2009 06:57:27.654 06-MAR-2009 07:17:18.465
SPH.RA2_80_BAND_PERCENT.WARNING PCF_RA2_MW__1P	882	06-MAR-2009 13:34:26.088 06-MAR-2009 15:14:55.000

RA2_MW__1P products with percentage of 20 MHz band processed above threshold

Gauge	Value	Segment (Start-Stop)
SPH.RA2_20_BAND_PERCENT.WARNING PCF_RA2_MW__1P	432	06-MAR-2009 01:12:57.385 06-MAR-2009 02:32:01.855
SPH.RA2_20_BAND_PERCENT.WARNING PCF_RA2_MW__1P	505	06-MAR-2009 02:31:28.491 06-MAR-2009 04:08:19.059
SPH.RA2_20_BAND_PERCENT.WARNING PCF_RA2_MW__1P	388	06-MAR-2009 04:07:45.695 06-MAR-2009 05:48:34.659
SPH.RA2_20_BAND_PERCENT.WARNING PCF_RA2_MW__1P	635	06-MAR-2009 06:57:27.654 06-MAR-2009 07:17:18.465
SPH.RA2_20_BAND_PERCENT.WARNING PCF_RA2_MW__1P	672	06-MAR-2009 13:34:26.088 06-MAR-2009 15:14:55.000
SPH.RA2_20_BAND_PERCENT.WARNING PCF_RA2_MW__1P	596	06-MAR-2009 16:43:02.183 06-MAR-2009 16:52:48.092

RA2_FGD_2P SPH checks

SPH fields with errors



RA2_FGD_2P products using a wrong ADF (sensing not included in validity)

Gauge	Segment (Start-Stop)	Explicit Reference
Product: RA2_FGD_2PNPDE20090305_233310_000060532077_00044_36671_1618.N1 DS NAME: REAL.ORBIT_STATE_VECTOR_FILE	05-MAR-2009 23:33:10.749 06-MAR-2009 01:14:04.169	ADF: DOR_NAV_0PNPDE20090305_233024_000057382077_00044_36671_7491.N1
Product: RA2_FGD_2PNPDE20090306_011257_000047442077_00045_36672_1764.N1 DS NAME: REAL.ORBIT_STATE_VECTOR_FILE	06-MAR-2009 01:12:57.385 06-MAR-2009 02:32:01.855	ADF: DOR_NAV_0PNPDE20090306_011121_000044632077_00045_36672_7492.N1
Product: RA2_FGD_2PNPDE20090306_023128_000058112077_00046_36673_1940.N1 DS NAME: REAL.ORBIT_STATE_VECTOR_FILE	06-MAR-2009 02:31:28.491 06-MAR-2009 04:08:19.059	ADF: DOR_NAV_0PNPDE20090306_023103_000054192077_00046_36673_7493.N1
Product: RA2_FGD_2PNPDE20090306_040745_000060492077_00047_36674_2125.N1 DS NAME: REAL.ORBIT_STATE_VECTOR_FILE	06-MAR-2009 04:07:45.695 06-MAR-2009 05:48:34.659	ADF: DOR_NAV_0PNPDE20090306_040641_000057382077_00047_36674_7494.N1
Product: RA2_FGD_2PNPDK20090306_054802_000042092077_00048_36675_5965.N1 DS NAME: REAL.ORBIT_STATE_VECTOR_FILE	06-MAR-2009 05:48:02.409 06-MAR-2009 06:58:11.045	ADF: DOR_NAV_0PNPDK20090306_054738_000038262077_00048_36675_9428.N1

Product: RA2_FGD_2PNPDK20090306_065727_000011912077_00049_36676_6093.N1 DS NAME: REAL.ORBIT_STATE_VECTOR_FILE	06-MAR-2009 06:57:27.654 06-MAR-2009 07:17:18.465	ADF: DOR_NAV_0PNPDK20090306_065642_000057382077_00049_36676_6093.N1
Product: RA2_FGD_2PNPDK20090306_072016_000047102077_00049_36676_6105.N1 DS NAME: REAL.ORBIT_STATE_VECTOR_FILE	06-MAR-2009 07:20:16.760 06-MAR-2009 08:38:46.697	ADF: DOR_NAV_0PNPDK20090306_065642_000057382077_00049_36676_9429.N1
Product: RA2_FGD_2PNPDK20090306_083803_000059892077_00050_36677_6235.N1 DS NAME: REAL.ORBIT_STATE_VECTOR_FILE	06-MAR-2009 08:38:03.306 06-MAR-2009 10:17:52.115	ADF: DOR_NAV_0PNPDK20090306_083739_000054192077_00050_36677_9430.N1
Product: RA2_FGD_2PNPDK20090306_101618_000061292077_00051_36678_6357.N1 DS NAME: REAL.ORBIT_STATE_VECTOR_FILE	06-MAR-2009 10:16:18.594 06-MAR-2009 11:58:27.767	ADF: DOR_NAV_0PNPDK20090306_101318_000057382077_00051_36678_9431.N1
Product: RA2_FGD_2PNPDK20090306_115654_000059492077_00052_36679_6484.N1 DS NAME: REAL.ORBIT_STATE_VECTOR_FILE	06-MAR-2009 11:56:54.246 06-MAR-2009 13:36:02.950	ADF: DOR_NAV_0PNPDK20090306_115415_000057382077_00052_36679_9432.N1
Product: RA2_FGD_2PNPDK20090306_133426_000060292077_00053_36680_6645.N1 DS NAME: REAL.ORBIT_STATE_VECTOR_FILE	06-MAR-2009 13:34:26.088 06-MAR-2009 15:14:55.000	ADF: DOR_NAV_0PNPDK20090306_132953_000057382077_00053_36680_9433.N1
Product: RA2_FGD_2PNPDK20090306_151322_000051912077_00054_36681_6782.N1 DS NAME: REAL.ORBIT_STATE_VECTOR_FILE	06-MAR-2009 15:13:22.594 06-MAR-2009 16:39:53.778	ADF: DOR_NAV_0PNPDK20090306_151050_000057382077_00054_36681_9434.N1
Product: RA2_FGD_2PNPDK20090306_164302_000005862077_00055_36682_6785.N1 DS NAME: REAL.ORBIT_STATE_VECTOR_FILE	06-MAR-2009 16:43:02.183 06-MAR-2009 16:52:48.092	ADF: DOR_NAV_0PNPDK20090306_151050_000057382077_00054_36681_9434.N1
Product: RA2_FGD_2PNPDK20090306_165109_000057032077_00055_36682_6901.N1 DS NAME: REAL.ORBIT_STATE_VECTOR_FILE	06-MAR-2009 16:51:09.002 06-MAR-2009 18:26:11.512	ADF: DOR_NAV_0PNPDK20090306_164628_000057382077_00055_36682_9435.N1
Product: RA2_FGD_2PNPDK20090306_182909_000060902077_00056_36683_7046.N1 DS NAME: REAL.ORBIT_STATE_VECTOR_FILE	06-MAR-2009 18:29:09.807 06-MAR-2009 20:10:39.990	ADF: DOR_NAV_0PNPDK20090306_182725_000057382077_00056_36683_9436.N1
Product: RA2_FGD_2PNPDK20090306_182909_000000282077_00056_36683_6914.N1 DS NAME: REAL.ORBIT_STATE_VECTOR_FILE	06-MAR-2009 18:29:09.807 06-MAR-2009 18:29:37.602	ADF: DOR_NAV_0PNPDK20090306_164628_000057382077_00055_36682_9435.N1
Product: RA2_FGD_2PNPDE20090306_200924_000042312077_00057_36684_2568.N1 DS NAME: REAL.ORBIT_STATE_VECTOR_FILE	06-MAR-2009 20:09:24.293 06-MAR-2009 21:19:55.210	ADF: DOR_NAV_0PNPDE20090306_200822_000038252077_00057_36684_7495.N1
Product: RA2_FGD_2PNPDE20090306_211848_000062992077_00057_36684_2708.N1 DS NAME: REAL.ORBIT_STATE_VECTOR_FILE	06-MAR-2009 21:18:48.425 06-MAR-2009 23:03:46.926	ADF: DOR_NAV_0PNPDE20090306_211727_000057382077_00057_36684_7496.N1
Product: RA2_FGD_2PNPDE20090306_230247_000060472077_00058_36685_2892.N1 DS NAME: REAL.ORBIT_STATE_VECTOR_FILE	06-MAR-2009 23:02:47.939 07-MAR-2009 00:43:34.676	ADF: DOR_NAV_0PNPDE20090306_225824_000057382077_00058_36685_7497.N1

Products with processing errors significance flag set

Gauge	Segment (Start-Stop)
SPH.RA2_L2_PROC_FLAG.WARNING PCF_RA2_FGD_2P	05-MAR-2009 23:33:10.749 06-MAR-2009 01:14:04.169
SPH.RA2_L2_PROC_FLAG.WARNING PCF_RA2_FGD_2P	06-MAR-2009 01:12:57.385 06-MAR-2009 02:32:01.855
SPH.RA2_L2_PROC_FLAG.WARNING PCF_RA2_FGD_2P	06-MAR-2009 02:31:28.491 06-MAR-2009 04:08:19.059
SPH.RA2_L2_PROC_FLAG.WARNING PCF_RA2_FGD_2P	06-MAR-2009 04:07:45.695 06-MAR-2009 05:48:34.659
SPH.RA2_L2_PROC_FLAG.WARNING PCF_RA2_FGD_2P	06-MAR-2009 05:48:02.409 06-MAR-2009 06:58:11.045
SPH.RA2_L2_PROC_FLAG.WARNING PCF_RA2_FGD_2P	06-MAR-2009 06:57:27.654 06-MAR-2009 07:17:18.465
SPH.RA2_L2_PROC_FLAG.WARNING PCF_RA2_FGD_2P	06-MAR-2009 07:20:16.760 06-MAR-2009 08:38:46.697

SPH.RA2_L2_PROC_FLAG.WARNING PCF_RA2_FGD_2P	06-MAR-2009 08:38:03.306 06-MAR-2009 10:17:52.115
SPH.RA2_L2_PROC_FLAG.WARNING PCF_RA2_FGD_2P	06-MAR-2009 10:16:18.594 06-MAR-2009 11:58:27.767
SPH.RA2_L2_PROC_FLAG.WARNING PCF_RA2_FGD_2P	06-MAR-2009 11:56:54.246 06-MAR-2009 13:36:02.950
SPH.RA2_L2_PROC_FLAG.WARNING PCF_RA2_FGD_2P	06-MAR-2009 13:34:26.088 06-MAR-2009 15:14:55.000
SPH.RA2_L2_PROC_FLAG.WARNING PCF_RA2_FGD_2P	06-MAR-2009 15:13:22.594 06-MAR-2009 16:39:53.778
SPH.RA2_L2_PROC_FLAG.WARNING PCF_RA2_FGD_2P	06-MAR-2009 16:43:02.183 06-MAR-2009 16:52:48.092
SPH.RA2_L2_PROC_FLAG.WARNING PCF_RA2_FGD_2P	06-MAR-2009 16:51:09.002 06-MAR-2009 18:26:11.512
SPH.RA2_L2_PROC_FLAG.WARNING PCF_RA2_FGD_2P	06-MAR-2009 18:29:09.807 06-MAR-2009 20:10:39.990
SPH.RA2_L2_PROC_FLAG.WARNING PCF_RA2_FGD_2P	06-MAR-2009 18:29:09.807 06-MAR-2009 18:29:37.602
SPH.RA2_L2_PROC_FLAG.WARNING PCF_RA2_FGD_2P	06-MAR-2009 18:29:09.807 06-MAR-2009 20:10:39.990
SPH.RA2_L2_PROC_FLAG.WARNING PCF_RA2_FGD_2P	06-MAR-2009 20:09:24.293 06-MAR-2009 21:19:55.210
SPH.RA2_L2_PROC_FLAG.WARNING PCF_RA2_FGD_2P	06-MAR-2009 21:18:48.425 06-MAR-2009 23:03:46.926
SPH.RA2_L2_PROC_FLAG.WARNING PCF_RA2_FGD_2P	06-MAR-2009 23:02:47.939 07-MAR-2009 00:43:34.676

Products with processing errors significance flag set

Gauge Segment (Start-Stop)

Products with percentage DSRs free of processing errors below threshold

Gauge	Value	Segment (Start-Stop)
SPH.RA2_L2_PROC_QUALITY.WARNING PCF_RA2_FGD_2P	6452	05-MAR-2009 23:33:10.749 06-MAR-2009 01:14:04.169
SPH.RA2_L2_PROC_QUALITY.WARNING PCF_RA2_FGD_2P	6553	06-MAR-2009 01:12:57.385 06-MAR-2009 02:32:01.855
SPH.RA2_L2_PROC_QUALITY.WARNING PCF_RA2_FGD_2P	6729	06-MAR-2009 02:31:28.491 06-MAR-2009 04:08:19.059
SPH.RA2_L2_PROC_QUALITY.WARNING PCF_RA2_FGD_2P	6435	06-MAR-2009 04:07:45.695 06-MAR-2009 05:48:34.659
SPH.RA2_L2_PROC_QUALITY.WARNING PCF_RA2_FGD_2P	6112	06-MAR-2009 05:48:02.409 06-MAR-2009 06:58:11.045
SPH.RA2_L2_PROC_QUALITY.WARNING PCF_RA2_FGD_2P	7893	06-MAR-2009 06:57:27.654 06-MAR-2009 07:17:18.465
SPH.RA2_L2_PROC_QUALITY.WARNING PCF_RA2_FGD_2P	6157	06-MAR-2009 07:20:16.760 06-MAR-2009 08:38:46.697
SPH.RA2_L2_PROC_QUALITY.WARNING PCF_RA2_FGD_2P	6611	06-MAR-2009 08:38:03.306 06-MAR-2009 10:17:52.115

SPH.RA2_L2_PROC_QUALITY.WARNING PCF_RA2_FGD_2P	6894	06-MAR-2009 10:16:18.594 06-MAR-2009 11:58:27.767
SPH.RA2_L2_PROC_QUALITY.WARNING PCF_RA2_FGD_2P	6745	06-MAR-2009 11:56:54.246 06-MAR-2009 13:36:02.950
SPH.RA2_L2_PROC_QUALITY.WARNING PCF_RA2_FGD_2P	6728	06-MAR-2009 13:34:26.088 06-MAR-2009 15:14:55.000
SPH.RA2_L2_PROC_QUALITY.WARNING PCF_RA2_FGD_2P	6464	06-MAR-2009 15:13:22.594 06-MAR-2009 16:39:53.778
SPH.RA2_L2_PROC_QUALITY.WARNING PCF_RA2_FGD_2P	7490	06-MAR-2009 16:43:02.183 06-MAR-2009 16:52:48.092
SPH.RA2_L2_PROC_QUALITY.WARNING PCF_RA2_FGD_2P	6567	06-MAR-2009 16:51:09.002 06-MAR-2009 18:26:11.512
SPH.RA2_L2_PROC_QUALITY.WARNING PCF_RA2_FGD_2P	6365	06-MAR-2009 18:29:09.807 06-MAR-2009 20:10:39.990
SPH.RA2_L2_PROC_QUALITY.WARNING PCF_RA2_FGD_2P	8000	06-MAR-2009 18:29:09.807 06-MAR-2009 18:29:37.602
SPH.RA2_L2_PROC_QUALITY.WARNING PCF_RA2_FGD_2P	6365	06-MAR-2009 18:29:09.807 06-MAR-2009 20:10:39.990
SPH.RA2_L2_PROC_QUALITY.WARNING PCF_RA2_FGD_2P	6137	06-MAR-2009 20:09:24.293 06-MAR-2009 21:19:55.210
SPH.RA2_L2_PROC_QUALITY.WARNING PCF_RA2_FGD_2P	6440	06-MAR-2009 21:18:48.425 06-MAR-2009 23:03:46.926
SPH.RA2_L2_PROC_QUALITY.WARNING PCF_RA2_FGD_2P	6214	06-MAR-2009 23:02:47.939 07-MAR-2009 00:43:34.676

Products with percentage DSRs free of processing errors below threshold

Gauge Value Segment (Start-Stop)

RA2_FGD_2P products with percentage of valid measurements below threshold

Gauge Value Segment (Start-Stop)

RA2_FGD_2P products with percentage of 320 MHz band processed below threshold

Gauge	Value	Segment (Start-Stop)
SPH.RA2_320_BAND_PERCENT.WARNING PCF_RA2_FGD_2P	9115	06-MAR-2009 01:12:57.385 06-MAR-2009 02:32:01.855
SPH.RA2_320_BAND_PERCENT.WARNING PCF_RA2_FGD_2P	8917	06-MAR-2009 02:31:28.491 06-MAR-2009 04:08:19.059
SPH.RA2_320_BAND_PERCENT.WARNING PCF_RA2_FGD_2P	9186	06-MAR-2009 04:07:45.695 06-MAR-2009 05:48:34.659
SPH.RA2_320_BAND_PERCENT.WARNING PCF_RA2_FGD_2P	8642	06-MAR-2009 06:57:27.654 06-MAR-2009 07:17:18.465
SPH.RA2_320_BAND_PERCENT.WARNING PCF_RA2_FGD_2P	9398	06-MAR-2009 10:16:18.594 06-MAR-2009 11:58:27.767
SPH.RA2_320_BAND_PERCENT.WARNING PCF_RA2_FGD_2P	9491	06-MAR-2009 11:56:54.246 06-MAR-2009 13:36:02.950
SPH.RA2_320_BAND_PERCENT.WARNING PCF_RA2_FGD_2P	8738	06-MAR-2009 13:34:26.088 06-MAR-2009 15:14:55.000

SPH.RA2_320_BAND_PERCENT.WARNING PCF_RA2_FGD_2P	8859	06-MAR-2009 16:43:02.183 06-MAR-2009 16:52:48.092
SPH.RA2_320_BAND_PERCENT.WARNING PCF_RA2_FGD_2P	9396	06-MAR-2009 18:29:09.807 06-MAR-2009 20:10:39.990
SPH.RA2_320_BAND_PERCENT.WARNING PCF_RA2_FGD_2P	9396	06-MAR-2009 18:29:09.807 06-MAR-2009 20:10:39.990

RA2_FGD_2P products with percentage of 80 MHz band processed above threshold

Gauge	Value	Segment (Start-Stop)
SPH.RA2_80_BAND_PERCENT.WARNING PCF_RA2_FGD_2P	627	06-MAR-2009 01:12:57.385 06-MAR-2009 02:32:01.855
SPH.RA2_80_BAND_PERCENT.WARNING PCF_RA2_FGD_2P	752	06-MAR-2009 02:31:28.491 06-MAR-2009 04:08:19.059
SPH.RA2_80_BAND_PERCENT.WARNING PCF_RA2_FGD_2P	587	06-MAR-2009 04:07:45.695 06-MAR-2009 05:48:34.659
SPH.RA2_80_BAND_PERCENT.WARNING PCF_RA2_FGD_2P	1011	06-MAR-2009 06:57:27.654 06-MAR-2009 07:17:18.465
SPH.RA2_80_BAND_PERCENT.WARNING PCF_RA2_FGD_2P	402	06-MAR-2009 10:16:18.594 06-MAR-2009 11:58:27.767
SPH.RA2_80_BAND_PERCENT.WARNING PCF_RA2_FGD_2P	837	06-MAR-2009 13:34:26.088 06-MAR-2009 15:14:55.000
SPH.RA2_80_BAND_PERCENT.WARNING PCF_RA2_FGD_2P	722	06-MAR-2009 16:43:02.183 06-MAR-2009 16:52:48.092
SPH.RA2_80_BAND_PERCENT.WARNING PCF_RA2_FGD_2P	490	06-MAR-2009 18:29:09.807 06-MAR-2009 20:10:39.990
SPH.RA2_80_BAND_PERCENT.WARNING PCF_RA2_FGD_2P	490	06-MAR-2009 18:29:09.807 06-MAR-2009 20:10:39.990

RA2_FGD_2P products with percentage of 20 MHz band processed above threshold

Gauge	Value	Segment (Start-Stop)
SPH.RA2_20_BAND_PERCENT.WARNING PCF_RA2_FGD_2P	258	06-MAR-2009 01:12:57.385 06-MAR-2009 02:32:01.855
SPH.RA2_20_BAND_PERCENT.WARNING PCF_RA2_FGD_2P	332	06-MAR-2009 02:31:28.491 06-MAR-2009 04:08:19.059
SPH.RA2_20_BAND_PERCENT.WARNING PCF_RA2_FGD_2P	227	06-MAR-2009 04:07:45.695 06-MAR-2009 05:48:34.659
SPH.RA2_20_BAND_PERCENT.WARNING PCF_RA2_FGD_2P	346	06-MAR-2009 06:57:27.654 06-MAR-2009 07:17:18.465
SPH.RA2_20_BAND_PERCENT.WARNING PCF_RA2_FGD_2P	200	06-MAR-2009 10:16:18.594 06-MAR-2009 11:58:27.767
SPH.RA2_20_BAND_PERCENT.WARNING PCF_RA2_FGD_2P	124	06-MAR-2009 11:56:54.246 06-MAR-2009 13:36:02.950
SPH.RA2_20_BAND_PERCENT.WARNING PCF_RA2_FGD_2P	425	06-MAR-2009 13:34:26.088 06-MAR-2009 15:14:55.000
SPH.RA2_20_BAND_PERCENT.WARNING PCF_RA2_FGD_2P	418	06-MAR-2009 16:43:02.183 06-MAR-2009 16:52:48.092
SPH.RA2_20_BAND_PERCENT.WARNING PCF_RA2_FGD_2P	113	06-MAR-2009 18:29:09.807 06-MAR-2009 20:10:39.990

SPH.RA2_20_BAND_PERCENT.WARNING PCF_RA2_FGD_2P	113	06-MAR-2009 18:29:09.807 06-MAR-2009 20:10:39.990
SPH.RA2_20_BAND_PERCENT.WARNING PCF_RA2_FGD_2P	169	06-MAR-2009 20:09:24.293 06-MAR-2009 21:19:55.210

RA2_FGD_2P products with percentage of valid Ku ocean retracker measurements below threshold

Gauge	Value	Segment (Start-Stop)
SPH.RA2_OCEAN_KU_RETRACK_PERCENT.WARNING PCF_RA2_FGD_2P	8814	06-MAR-2009 01:12:57.385 06-MAR-2009 02:32:01.855
SPH.RA2_OCEAN_KU_RETRACK_PERCENT.WARNING PCF_RA2_FGD_2P	8900	06-MAR-2009 02:31:28.491 06-MAR-2009 04:08:19.059
SPH.RA2_OCEAN_KU_RETRACK_PERCENT.WARNING PCF_RA2_FGD_2P	8287	06-MAR-2009 06:57:27.654 06-MAR-2009 07:17:18.465
SPH.RA2_OCEAN_KU_RETRACK_PERCENT.WARNING PCF_RA2_FGD_2P	8768	06-MAR-2009 13:34:26.088 06-MAR-2009 15:14:55.000
SPH.RA2_OCEAN_KU_RETRACK_PERCENT.WARNING PCF_RA2_FGD_2P	8688	06-MAR-2009 16:43:02.183 06-MAR-2009 16:52:48.092

RA2_FGD_2P products with percentage of valid Ku ice1 retracker measurements below threshold

Gauge Value Segment (Start-Stop)

RA2_FGD_2P products with percentage of valid S ice1 retracker measurements below threshold

Gauge	Value	Segment (Start-Stop)
SPH.RA2_ICE1_S_RETRACK_PERCENT.WARNING PCF_RA2_FGD_2P	5328	05-MAR-2009 23:33:10.749 06-MAR-2009 01:14:04.169
SPH.RA2_ICE1_S_RETRACK_PERCENT.WARNING PCF_RA2_FGD_2P	4978	06-MAR-2009 01:12:57.385 06-MAR-2009 02:32:01.855
SPH.RA2_ICE1_S_RETRACK_PERCENT.WARNING PCF_RA2_FGD_2P	4762	06-MAR-2009 02:31:28.491 06-MAR-2009 04:08:19.059
SPH.RA2_ICE1_S_RETRACK_PERCENT.WARNING PCF_RA2_FGD_2P	4704	06-MAR-2009 04:07:45.695 06-MAR-2009 05:48:34.659
SPH.RA2_ICE1_S_RETRACK_PERCENT.WARNING PCF_RA2_FGD_2P	5274	06-MAR-2009 05:48:02.409 06-MAR-2009 06:58:11.045
SPH.RA2_ICE1_S_RETRACK_PERCENT.WARNING PCF_RA2_FGD_2P	3859	06-MAR-2009 06:57:27.654 06-MAR-2009 07:17:18.465
SPH.RA2_ICE1_S_RETRACK_PERCENT.WARNING PCF_RA2_FGD_2P	5322	06-MAR-2009 07:20:16.760 06-MAR-2009 08:38:46.697
SPH.RA2_ICE1_S_RETRACK_PERCENT.WARNING PCF_RA2_FGD_2P	5482	06-MAR-2009 08:38:03.306 06-MAR-2009 10:17:52.115
SPH.RA2_ICE1_S_RETRACK_PERCENT.WARNING PCF_RA2_FGD_2P	5393	06-MAR-2009 10:16:18.594 06-MAR-2009 11:58:27.767
SPH.RA2_ICE1_S_RETRACK_PERCENT.WARNING PCF_RA2_FGD_2P	5280	06-MAR-2009 11:56:54.246 06-MAR-2009 13:36:02.950
SPH.RA2_ICE1_S_RETRACK_PERCENT.WARNING PCF_RA2_FGD_2P	4552	06-MAR-2009 13:34:26.088 06-MAR-2009 15:14:55.000
SPH.RA2_ICE1_S_RETRACK_PERCENT.WARNING PCF_RA2_FGD_2P	5681	06-MAR-2009 15:13:22.594 06-MAR-2009 16:39:53.778

SPH.RA2_ICE1_S_RETRACK_PERCENT.WARNING PCF_RA2_FGD_2P	2572	06-MAR-2009 16:43:02.183 06-MAR-2009 16:52:48.092
SPH.RA2_ICE1_S_RETRACK_PERCENT.WARNING PCF_RA2_FGD_2P	5126	06-MAR-2009 16:51:09.002 06-MAR-2009 18:26:11.512
SPH.RA2_ICE1_S_RETRACK_PERCENT.WARNING PCF_RA2_FGD_2P	4687	06-MAR-2009 18:29:09.807 06-MAR-2009 20:10:39.990
SPH.RA2_ICE1_S_RETRACK_PERCENT.WARNING PCF_RA2_FGD_2P	5190	06-MAR-2009 18:29:09.807 06-MAR-2009 18:29:37.602
SPH.RA2_ICE1_S_RETRACK_PERCENT.WARNING PCF_RA2_FGD_2P	4687	06-MAR-2009 18:29:09.807 06-MAR-2009 20:10:39.990
SPH.RA2_ICE1_S_RETRACK_PERCENT.WARNING PCF_RA2_FGD_2P	4697	06-MAR-2009 20:09:24.293 06-MAR-2009 21:19:55.210
SPH.RA2_ICE1_S_RETRACK_PERCENT.WARNING PCF_RA2_FGD_2P	5169	06-MAR-2009 21:18:48.425 06-MAR-2009 23:03:46.926
SPH.RA2_ICE1_S_RETRACK_PERCENT.WARNING PCF_RA2_FGD_2P	4948	06-MAR-2009 23:02:47.939 07-MAR-2009 00:43:34.676

RA2_FGD_2P products with percentage of valid KU ice2 retracker measurements below threshold

Gauge	Value	Segment (Start-Stop)
SPH.RA2_ICE2_KU_RETRACK_PERCENT.WARNING PCF_RA2_FGD_2P	6912	06-MAR-2009 01:12:57.385 06-MAR-2009 02:32:01.855
SPH.RA2_ICE2_KU_RETRACK_PERCENT.WARNING PCF_RA2_FGD_2P	5056	06-MAR-2009 06:57:27.654 06-MAR-2009 07:17:18.465
SPH.RA2_ICE2_KU_RETRACK_PERCENT.WARNING PCF_RA2_FGD_2P	5913	06-MAR-2009 16:43:02.183 06-MAR-2009 16:52:48.092
SPH.RA2_ICE2_KU_RETRACK_PERCENT.WARNING PCF_RA2_FGD_2P	6800	06-MAR-2009 18:29:09.807 06-MAR-2009 18:29:37.602

RA2_FGD_2P products with percentage of valid S ice2 retracker measurements below threshold

Gauge	Value	Segment (Start-Stop)
SPH.RA2_ICE2_S_RETRACK_PERCENT.WARNING PCF_RA2_FGD_2P	61	05-MAR-2009 23:33:10.749 06-MAR-2009 01:14:04.169
SPH.RA2_ICE2_S_RETRACK_PERCENT.WARNING PCF_RA2_FGD_2P	73	06-MAR-2009 01:12:57.385 06-MAR-2009 02:32:01.855
SPH.RA2_ICE2_S_RETRACK_PERCENT.WARNING PCF_RA2_FGD_2P	38	06-MAR-2009 02:31:28.491 06-MAR-2009 04:08:19.059
SPH.RA2_ICE2_S_RETRACK_PERCENT.WARNING PCF_RA2_FGD_2P	53	06-MAR-2009 04:07:45.695 06-MAR-2009 05:48:34.659
SPH.RA2_ICE2_S_RETRACK_PERCENT.WARNING PCF_RA2_FGD_2P	34	06-MAR-2009 05:48:02.409 06-MAR-2009 06:58:11.045
SPH.RA2_ICE2_S_RETRACK_PERCENT.WARNING PCF_RA2_FGD_2P	28	06-MAR-2009 06:57:27.654 06-MAR-2009 07:17:18.465
SPH.RA2_ICE2_S_RETRACK_PERCENT.WARNING PCF_RA2_FGD_2P	61	06-MAR-2009 07:20:16.760 06-MAR-2009 08:38:46.697
SPH.RA2_ICE2_S_RETRACK_PERCENT.WARNING PCF_RA2_FGD_2P	52	06-MAR-2009 08:38:03.306 06-MAR-2009 10:17:52.115
SPH.RA2_ICE2_S_RETRACK_PERCENT.WARNING PCF_RA2_FGD_2P	47	06-MAR-2009 10:16:18.594 06-MAR-2009 11:58:27.767

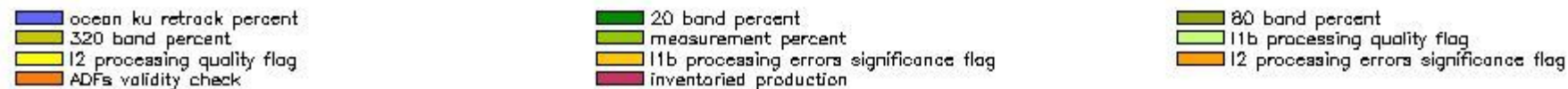
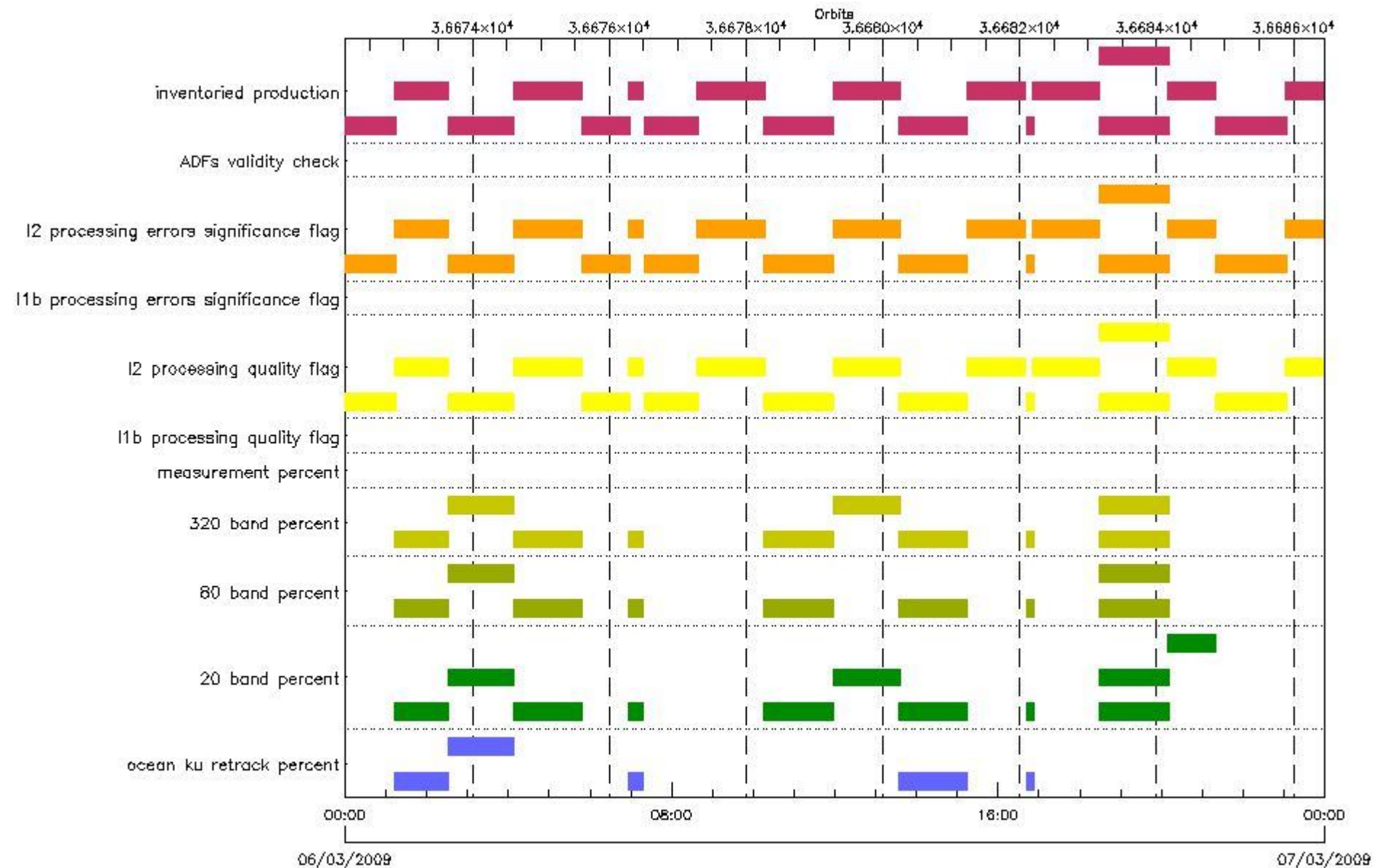
SPH.RA2_ICE2_S_RETRACK_PERCENT.WARNING PCF_RA2_FGD_2P	62	06-MAR-2009 11:56:54.246 06-MAR-2009 13:36:02.950
SPH.RA2_ICE2_S_RETRACK_PERCENT.WARNING PCF_RA2_FGD_2P	31	06-MAR-2009 13:34:26.088 06-MAR-2009 15:14:55.000
SPH.RA2_ICE2_S_RETRACK_PERCENT.WARNING PCF_RA2_FGD_2P	75	06-MAR-2009 15:13:22.594 06-MAR-2009 16:39:53.778
SPH.RA2_ICE2_S_RETRACK_PERCENT.WARNING PCF_RA2_FGD_2P	57	06-MAR-2009 16:43:02.183 06-MAR-2009 16:52:48.092
SPH.RA2_ICE2_S_RETRACK_PERCENT.WARNING PCF_RA2_FGD_2P	45	06-MAR-2009 16:51:09.002 06-MAR-2009 18:26:11.512
SPH.RA2_ICE2_S_RETRACK_PERCENT.WARNING PCF_RA2_FGD_2P	40	06-MAR-2009 18:29:09.807 06-MAR-2009 20:10:39.990
SPH.RA2_ICE2_S_RETRACK_PERCENT.WARNING PCF_RA2_FGD_2P	0	06-MAR-2009 18:29:09.807 06-MAR-2009 18:29:37.602
SPH.RA2_ICE2_S_RETRACK_PERCENT.WARNING PCF_RA2_FGD_2P	40	06-MAR-2009 18:29:09.807 06-MAR-2009 20:10:39.990
SPH.RA2_ICE2_S_RETRACK_PERCENT.WARNING PCF_RA2_FGD_2P	47	06-MAR-2009 20:09:24.293 06-MAR-2009 21:19:55.210
SPH.RA2_ICE2_S_RETRACK_PERCENT.WARNING PCF_RA2_FGD_2P	51	06-MAR-2009 21:18:48.425 06-MAR-2009 23:03:46.926
SPH.RA2_ICE2_S_RETRACK_PERCENT.WARNING PCF_RA2_FGD_2P	48	06-MAR-2009 23:02:47.939 07-MAR-2009 00:43:34.676

RA2_FGD_2P products with percentage of valid KU sea/ice retracker measurements below threshold

Gauge	Value	Segment (Start-Stop)
SPH.RA2_SEAICE_KU_RETRACK_PERCENT.WARNING PCF_RA2_FGD_2P	8946	06-MAR-2009 06:57:27.654 06-MAR-2009 07:17:18.465

RA2_WWV_2P SPH checks

SPH fields with errors



RA2_WWV_2P products using a wrong ADF (sensing not included in validity)

Gauge Segment (Start-Stop) Explicit Reference

RA2_WWV_2P products with processing errors significance flag set

Gauge	Segment (Start-Stop)
SPH.RA2_L2_PROC_FLAG.WARNING PCF_RA2_WWV_2P	05-MAR-2009 23:33:10.749 06-MAR-2009 01:14:04.169
SPH.RA2_L2_PROC_FLAG.WARNING PCF_RA2_WWV_2P	06-MAR-2009 01:12:57.385 06-MAR-2009 02:32:01.855
SPH.RA2_L2_PROC_FLAG.WARNING PCF_RA2_WWV_2P	06-MAR-2009 02:31:28.491 06-MAR-2009 04:08:19.059

SPH.RA2_L2_PROC_FLAG.WARNING PCF_RA2_WWV_2P	06-MAR-2009 04:07:45.695 06-MAR-2009 05:48:34.659
SPH.RA2_L2_PROC_FLAG.WARNING PCF_RA2_WWV_2P	06-MAR-2009 05:48:02.409 06-MAR-2009 06:58:11.045
SPH.RA2_L2_PROC_FLAG.WARNING PCF_RA2_WWV_2P	06-MAR-2009 06:57:27.654 06-MAR-2009 07:17:18.465
SPH.RA2_L2_PROC_FLAG.WARNING PCF_RA2_WWV_2P	06-MAR-2009 07:20:16.760 06-MAR-2009 08:38:46.697
SPH.RA2_L2_PROC_FLAG.WARNING PCF_RA2_WWV_2P	06-MAR-2009 08:38:03.306 06-MAR-2009 10:17:52.115
SPH.RA2_L2_PROC_FLAG.WARNING PCF_RA2_WWV_2P	06-MAR-2009 10:16:18.594 06-MAR-2009 11:58:27.767
SPH.RA2_L2_PROC_FLAG.WARNING PCF_RA2_WWV_2P	06-MAR-2009 11:56:54.246 06-MAR-2009 13:36:02.950
SPH.RA2_L2_PROC_FLAG.WARNING PCF_RA2_WWV_2P	06-MAR-2009 13:34:26.088 06-MAR-2009 15:14:55.000
SPH.RA2_L2_PROC_FLAG.WARNING PCF_RA2_WWV_2P	06-MAR-2009 15:13:22.594 06-MAR-2009 16:39:53.778
SPH.RA2_L2_PROC_FLAG.WARNING PCF_RA2_WWV_2P	06-MAR-2009 16:43:02.183 06-MAR-2009 16:52:48.092
SPH.RA2_L2_PROC_FLAG.WARNING PCF_RA2_WWV_2P	06-MAR-2009 16:51:09.002 06-MAR-2009 18:26:11.512
SPH.RA2_L2_PROC_FLAG.WARNING PCF_RA2_WWV_2P	06-MAR-2009 18:29:09.807 06-MAR-2009 20:10:39.990
SPH.RA2_L2_PROC_FLAG.WARNING PCF_RA2_WWV_2P	06-MAR-2009 18:29:09.807 06-MAR-2009 18:29:37.602
SPH.RA2_L2_PROC_FLAG.WARNING PCF_RA2_WWV_2P	06-MAR-2009 18:29:09.807 06-MAR-2009 20:10:39.990
SPH.RA2_L2_PROC_FLAG.WARNING PCF_RA2_WWV_2P	06-MAR-2009 20:09:24.293 06-MAR-2009 21:19:55.210
SPH.RA2_L2_PROC_FLAG.WARNING PCF_RA2_WWV_2P	06-MAR-2009 21:18:48.425 06-MAR-2009 23:03:46.926
SPH.RA2_L2_PROC_FLAG.WARNING PCF_RA2_WWV_2P	06-MAR-2009 23:02:47.939 07-MAR-2009 00:43:34.676

RA2_WWV_2P products with processing errors significance flag set

Gauge Segment (Start-Stop)

RA2_WWV_2P products with percentage DSRs free of processing errors below threshold

Gauge	Value	Segment (Start-Stop)
SPH.RA2_L2_PROC_QUALITY.WARNING PCF_RA2_WWV_2P	6452	05-MAR-2009 23:33:10.749 06-MAR-2009 01:14:04.169
SPH.RA2_L2_PROC_QUALITY.WARNING PCF_RA2_WWV_2P	6553	06-MAR-2009 01:12:57.385 06-MAR-2009 02:32:01.855
SPH.RA2_L2_PROC_QUALITY.WARNING PCF_RA2_WWV_2P	6729	06-MAR-2009 02:31:28.491 06-MAR-2009 04:08:19.059
SPH.RA2_L2_PROC_QUALITY.WARNING PCF_RA2_WWV_2P	6435	06-MAR-2009 04:07:45.695 06-MAR-2009 05:48:34.659

SPH.RA2_L2_PROC_QUALITY.WARNING PCF_RA2_WWV_2P	6112	06-MAR-2009 05:48:02.409 06-MAR-2009 06:58:11.045
SPH.RA2_L2_PROC_QUALITY.WARNING PCF_RA2_WWV_2P	7893	06-MAR-2009 06:57:27.654 06-MAR-2009 07:17:18.465
SPH.RA2_L2_PROC_QUALITY.WARNING PCF_RA2_WWV_2P	6157	06-MAR-2009 07:20:16.760 06-MAR-2009 08:38:46.697
SPH.RA2_L2_PROC_QUALITY.WARNING PCF_RA2_WWV_2P	6611	06-MAR-2009 08:38:03.306 06-MAR-2009 10:17:52.115
SPH.RA2_L2_PROC_QUALITY.WARNING PCF_RA2_WWV_2P	6894	06-MAR-2009 10:16:18.594 06-MAR-2009 11:58:27.767
SPH.RA2_L2_PROC_QUALITY.WARNING PCF_RA2_WWV_2P	6745	06-MAR-2009 11:56:54.246 06-MAR-2009 13:36:02.950
SPH.RA2_L2_PROC_QUALITY.WARNING PCF_RA2_WWV_2P	6728	06-MAR-2009 13:34:26.088 06-MAR-2009 15:14:55.000
SPH.RA2_L2_PROC_QUALITY.WARNING PCF_RA2_WWV_2P	6464	06-MAR-2009 15:13:22.594 06-MAR-2009 16:39:53.778
SPH.RA2_L2_PROC_QUALITY.WARNING PCF_RA2_WWV_2P	7490	06-MAR-2009 16:43:02.183 06-MAR-2009 16:52:48.092
SPH.RA2_L2_PROC_QUALITY.WARNING PCF_RA2_WWV_2P	6567	06-MAR-2009 16:51:09.002 06-MAR-2009 18:26:11.512
SPH.RA2_L2_PROC_QUALITY.WARNING PCF_RA2_WWV_2P	6365	06-MAR-2009 18:29:09.807 06-MAR-2009 20:10:39.990
SPH.RA2_L2_PROC_QUALITY.WARNING PCF_RA2_WWV_2P	8000	06-MAR-2009 18:29:09.807 06-MAR-2009 18:29:37.602
SPH.RA2_L2_PROC_QUALITY.WARNING PCF_RA2_WWV_2P	6365	06-MAR-2009 18:29:09.807 06-MAR-2009 20:10:39.990
SPH.RA2_L2_PROC_QUALITY.WARNING PCF_RA2_WWV_2P	6137	06-MAR-2009 20:09:24.293 06-MAR-2009 21:19:55.210
SPH.RA2_L2_PROC_QUALITY.WARNING PCF_RA2_WWV_2P	6440	06-MAR-2009 21:18:48.425 06-MAR-2009 23:03:46.926
SPH.RA2_L2_PROC_QUALITY.WARNING PCF_RA2_WWV_2P	6214	06-MAR-2009 23:02:47.939 07-MAR-2009 00:43:34.676

RA2_WWV_2P products with percentage DSRs free of processing errors below threshold

Gauge Value Segment (Start-Stop)

RA2_WWV_2P products with percentage of valid measurements below threshold

Gauge Value Segment (Start-Stop)

RA2_WWV_2P products with percentage of 320 MHz band processed below threshold

Gauge	Value	Segment (Start-Stop)
SPH.RA2_320_BAND_PERCENT.WARNING PCF_RA2_WWV_2P	9115	06-MAR-2009 01:12:57.385 06-MAR-2009 02:32:01.855
SPH.RA2_320_BAND_PERCENT.WARNING PCF_RA2_WWV_2P	8917	06-MAR-2009 02:31:28.491 06-MAR-2009 04:08:19.059
SPH.RA2_320_BAND_PERCENT.WARNING PCF_RA2_WWV_2P	9186	06-MAR-2009 04:07:45.695 06-MAR-2009 05:48:34.659

SPH.RA2_320_BAND_PERCENT.WARNING PCF_RA2_WWV_2P	8642	06-MAR-2009 06:57:27.654 06-MAR-2009 07:17:18.465
SPH.RA2_320_BAND_PERCENT.WARNING PCF_RA2_WWV_2P	9398	06-MAR-2009 10:16:18.594 06-MAR-2009 11:58:27.767
SPH.RA2_320_BAND_PERCENT.WARNING PCF_RA2_WWV_2P	9491	06-MAR-2009 11:56:54.246 06-MAR-2009 13:36:02.950
SPH.RA2_320_BAND_PERCENT.WARNING PCF_RA2_WWV_2P	8738	06-MAR-2009 13:34:26.088 06-MAR-2009 15:14:55.000
SPH.RA2_320_BAND_PERCENT.WARNING PCF_RA2_WWV_2P	8859	06-MAR-2009 16:43:02.183 06-MAR-2009 16:52:48.092
SPH.RA2_320_BAND_PERCENT.WARNING PCF_RA2_WWV_2P	9396	06-MAR-2009 18:29:09.807 06-MAR-2009 20:10:39.990
SPH.RA2_320_BAND_PERCENT.WARNING PCF_RA2_WWV_2P	9396	06-MAR-2009 18:29:09.807 06-MAR-2009 20:10:39.990

RA2_WWV_2P products with percentage of 80 MHz band processed above threshold

Gauge	Value	Segment (Start-Stop)
SPH.RA2_80_BAND_PERCENT.WARNING PCF_RA2_WWV_2P	627	06-MAR-2009 01:12:57.385 06-MAR-2009 02:32:01.855
SPH.RA2_80_BAND_PERCENT.WARNING PCF_RA2_WWV_2P	752	06-MAR-2009 02:31:28.491 06-MAR-2009 04:08:19.059
SPH.RA2_80_BAND_PERCENT.WARNING PCF_RA2_WWV_2P	587	06-MAR-2009 04:07:45.695 06-MAR-2009 05:48:34.659
SPH.RA2_80_BAND_PERCENT.WARNING PCF_RA2_WWV_2P	1011	06-MAR-2009 06:57:27.654 06-MAR-2009 07:17:18.465
SPH.RA2_80_BAND_PERCENT.WARNING PCF_RA2_WWV_2P	402	06-MAR-2009 10:16:18.594 06-MAR-2009 11:58:27.767
SPH.RA2_80_BAND_PERCENT.WARNING PCF_RA2_WWV_2P	837	06-MAR-2009 13:34:26.088 06-MAR-2009 15:14:55.000
SPH.RA2_80_BAND_PERCENT.WARNING PCF_RA2_WWV_2P	722	06-MAR-2009 16:43:02.183 06-MAR-2009 16:52:48.092
SPH.RA2_80_BAND_PERCENT.WARNING PCF_RA2_WWV_2P	490	06-MAR-2009 18:29:09.807 06-MAR-2009 20:10:39.990
SPH.RA2_80_BAND_PERCENT.WARNING PCF_RA2_WWV_2P	490	06-MAR-2009 18:29:09.807 06-MAR-2009 20:10:39.990

RA2_WWV_2P products with percentage of 20 MHz band processed above threshold

Gauge	Value	Segment (Start-Stop)
SPH.RA2_20_BAND_PERCENT.WARNING PCF_RA2_WWV_2P	258	06-MAR-2009 01:12:57.385 06-MAR-2009 02:32:01.855
SPH.RA2_20_BAND_PERCENT.WARNING PCF_RA2_WWV_2P	332	06-MAR-2009 02:31:28.491 06-MAR-2009 04:08:19.059
SPH.RA2_20_BAND_PERCENT.WARNING PCF_RA2_WWV_2P	227	06-MAR-2009 04:07:45.695 06-MAR-2009 05:48:34.659
SPH.RA2_20_BAND_PERCENT.WARNING PCF_RA2_WWV_2P	346	06-MAR-2009 06:57:27.654 06-MAR-2009 07:17:18.465
SPH.RA2_20_BAND_PERCENT.WARNING PCF_RA2_WWV_2P	200	06-MAR-2009 10:16:18.594 06-MAR-2009 11:58:27.767

SPH.RA2_20_BAND_PERCENT.WARNING PCF_RA2_WWV_2P	124	06-MAR-2009 11:56:54.246 06-MAR-2009 13:36:02.950
SPH.RA2_20_BAND_PERCENT.WARNING PCF_RA2_WWV_2P	425	06-MAR-2009 13:34:26.088 06-MAR-2009 15:14:55.000
SPH.RA2_20_BAND_PERCENT.WARNING PCF_RA2_WWV_2P	418	06-MAR-2009 16:43:02.183 06-MAR-2009 16:52:48.092
SPH.RA2_20_BAND_PERCENT.WARNING PCF_RA2_WWV_2P	113	06-MAR-2009 18:29:09.807 06-MAR-2009 20:10:39.990
SPH.RA2_20_BAND_PERCENT.WARNING PCF_RA2_WWV_2P	113	06-MAR-2009 18:29:09.807 06-MAR-2009 20:10:39.990
SPH.RA2_20_BAND_PERCENT.WARNING PCF_RA2_WWV_2P	169	06-MAR-2009 20:09:24.293 06-MAR-2009 21:19:55.210

RA2_WWV_2P products with percentage of valid Ku ocean retracker measurements below threshold

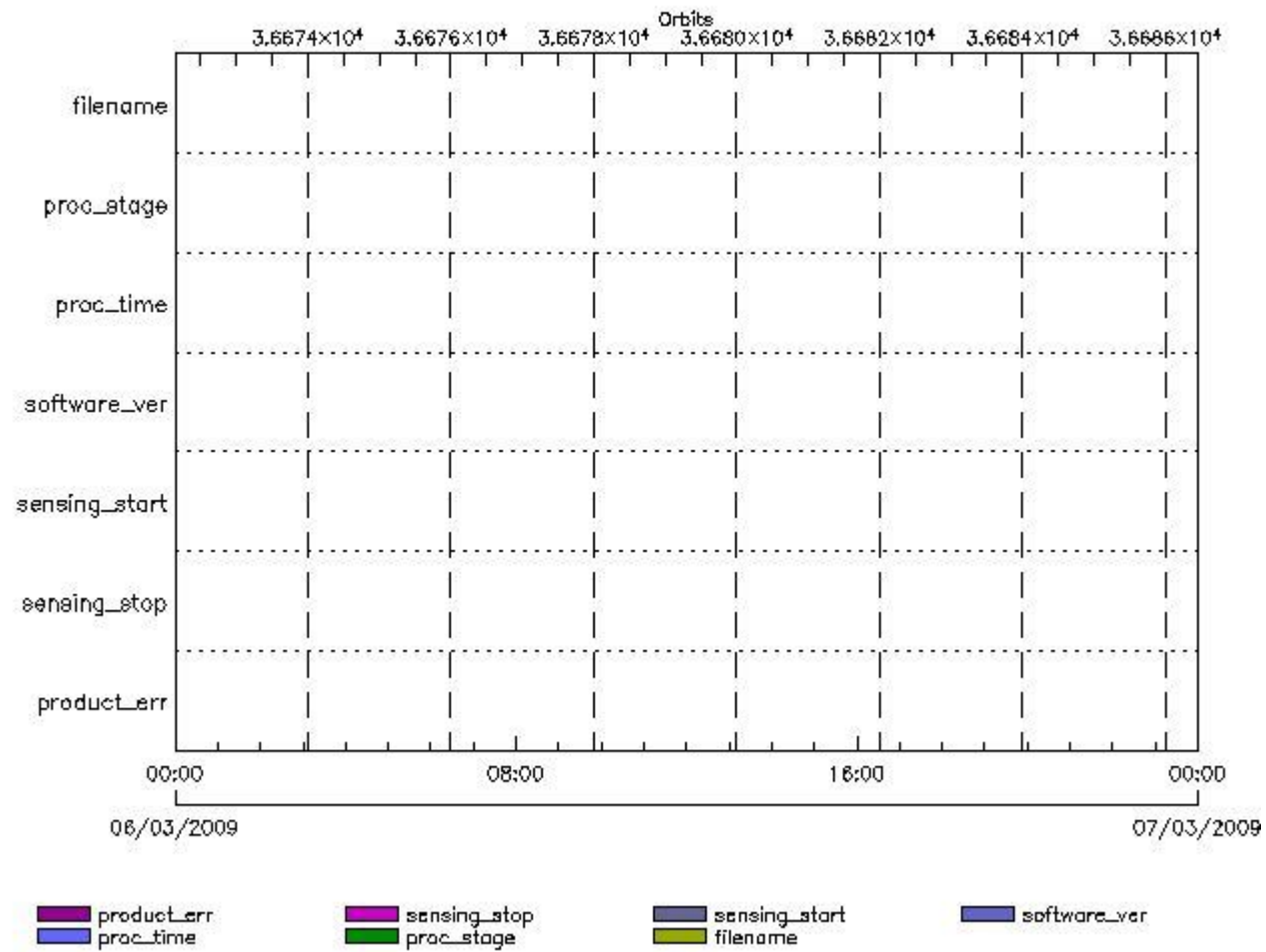
Gauge	Value	Segment (Start-Stop)
SPH.RA2_OCEAN_KU_RETRACK_PERCENT.WARNING PCF_RA2_WWV_2P	8814	06-MAR-2009 01:12:57.385 06-MAR-2009 02:32:01.855
SPH.RA2_OCEAN_KU_RETRACK_PERCENT.WARNING PCF_RA2_WWV_2P	8900	06-MAR-2009 02:31:28.491 06-MAR-2009 04:08:19.059
SPH.RA2_OCEAN_KU_RETRACK_PERCENT.WARNING PCF_RA2_WWV_2P	8287	06-MAR-2009 06:57:27.654 06-MAR-2009 07:17:18.465
SPH.RA2_OCEAN_KU_RETRACK_PERCENT.WARNING PCF_RA2_WWV_2P	8768	06-MAR-2009 13:34:26.088 06-MAR-2009 15:14:55.000
SPH.RA2_OCEAN_KU_RETRACK_PERCENT.WARNING PCF_RA2_WWV_2P	8688	06-MAR-2009 16:43:02.183 06-MAR-2009 16:52:48.092

ADFs

MPH checks

MWR_CHD_AX MPH checks

MPH Errors for MWR_CHD_AX



MWR_CHD_AX files with wrong filename

MWR_CHD_AX files with unknown processing stage

Gauge Explicit Reference

MWR_CHD_AX files with wrong processing time

Gauge Explicit Reference

MWR_CHD_AX files with software version not equal to the current version

Gauge Explicit Reference

MWR_CHD_AX files with wrong sensing start

Gauge Explicit Reference

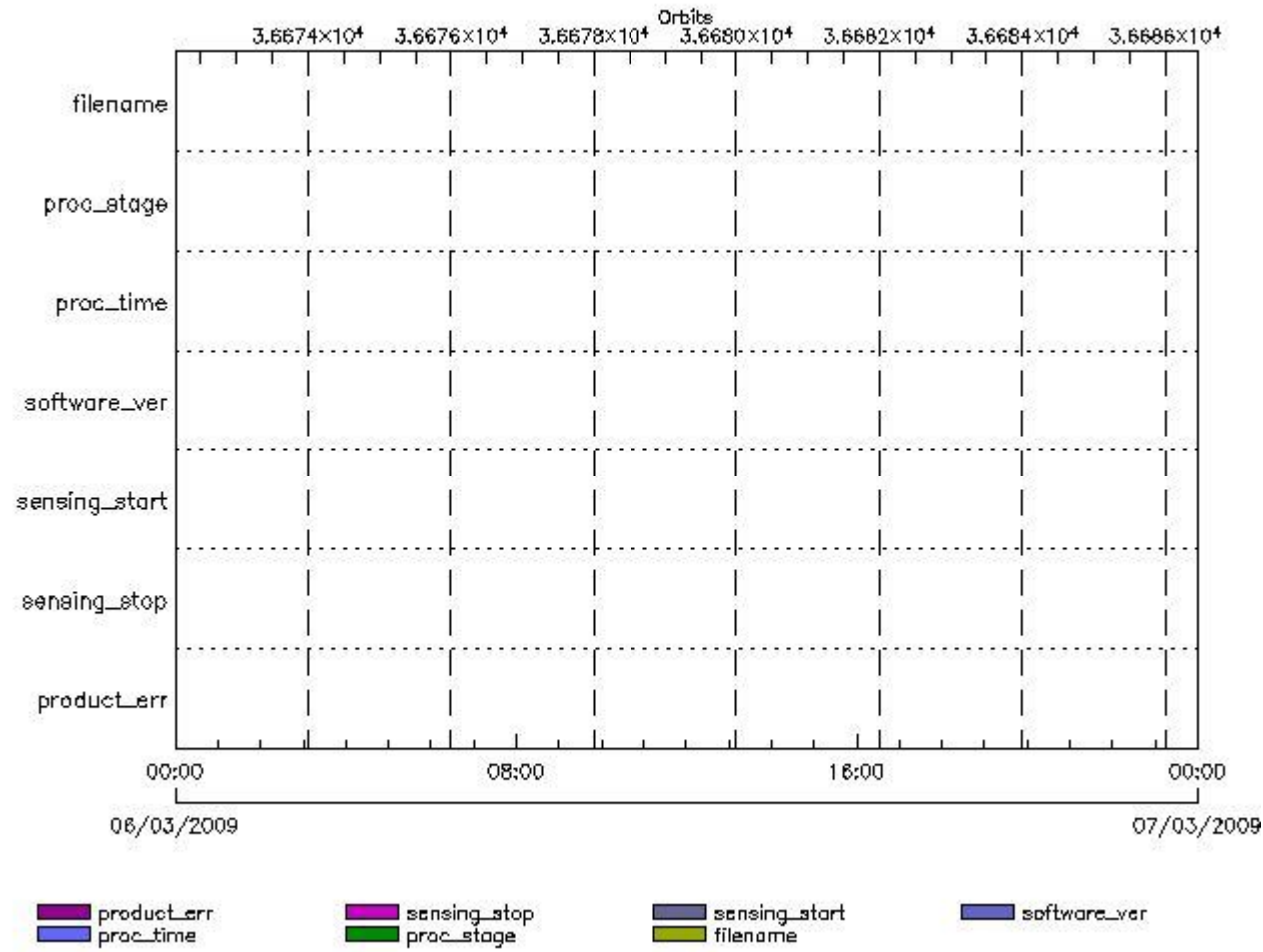
MWR_CHD_AX files with wrong sensing stop

Gauge Explicit Reference

MWR_CHD_AX files with product err set

Gauge Explicit Reference

MPH Errors for MWR_CON_AX



MWR_CON_AX files with wrong filename

MWR_CON_AX files with unknown processing stage

Gauge Explicit Reference

MWR_CON_AX files with wrong processing time

Gauge Explicit Reference

MWR_CON_AX files with software version not equal to the current version

Gauge Explicit Reference

MWR_CON_AX files with wrong sensing start

Gauge Explicit Reference

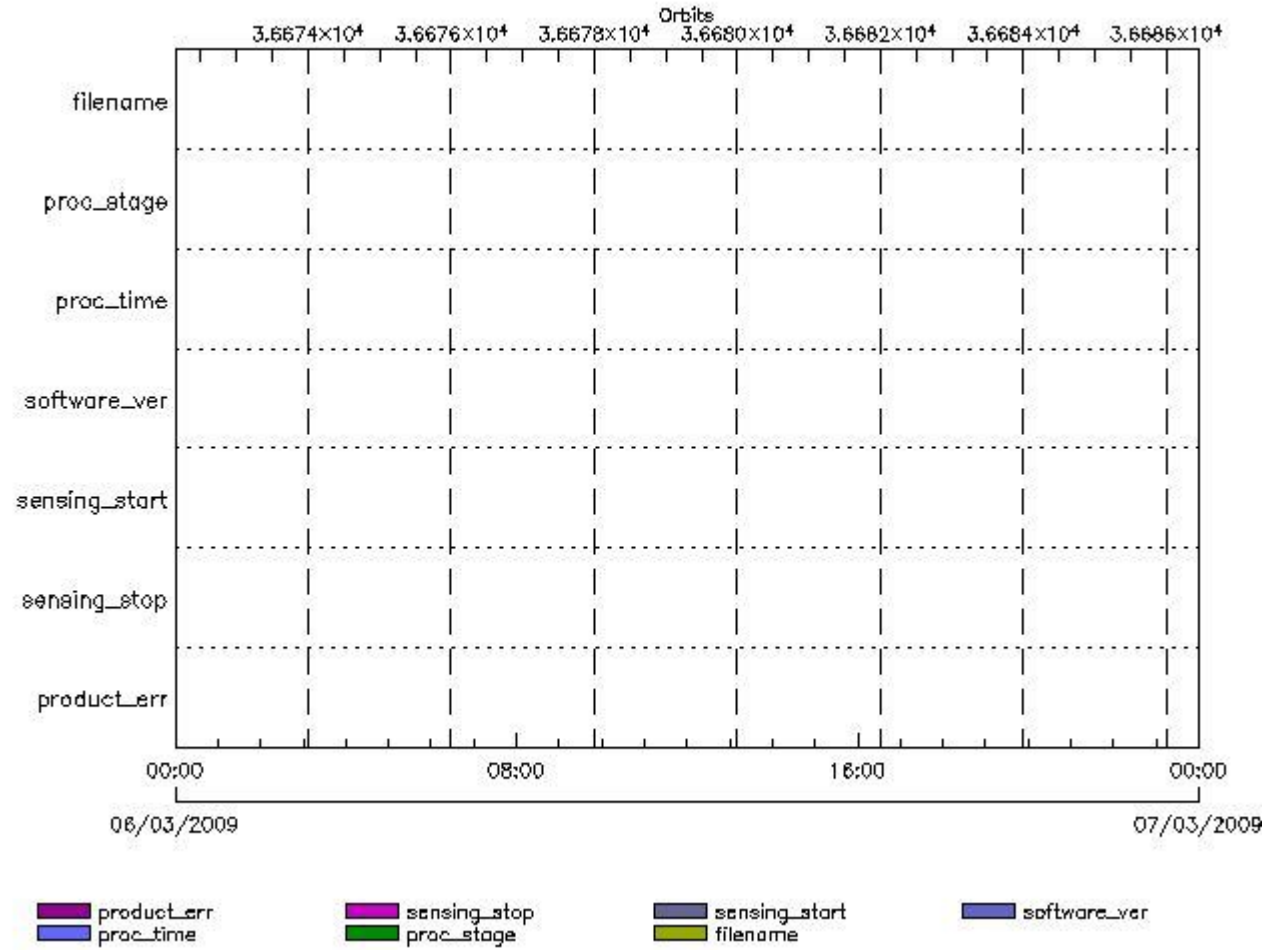
MWR_CON_AX files with wrong sensing stop

Gauge Explicit Reference

MWR_CON_AX files with product err set

MWR_LSF_AX MPH checks

MPH Errors for MWR_LSF_AX



MWR_LSF_AX files with wrong filename

MWR_LSF_AX files with unknown processing stage

Gauge Explicit Reference

MWR_LSF_AX files with wrong processing time

Gauge Explicit Reference

MWR_LSF_AX files with software version not equal to the current version

Gauge Explicit Reference

MWR_LSF_AX files with wrong sensing start

Gauge Explicit Reference

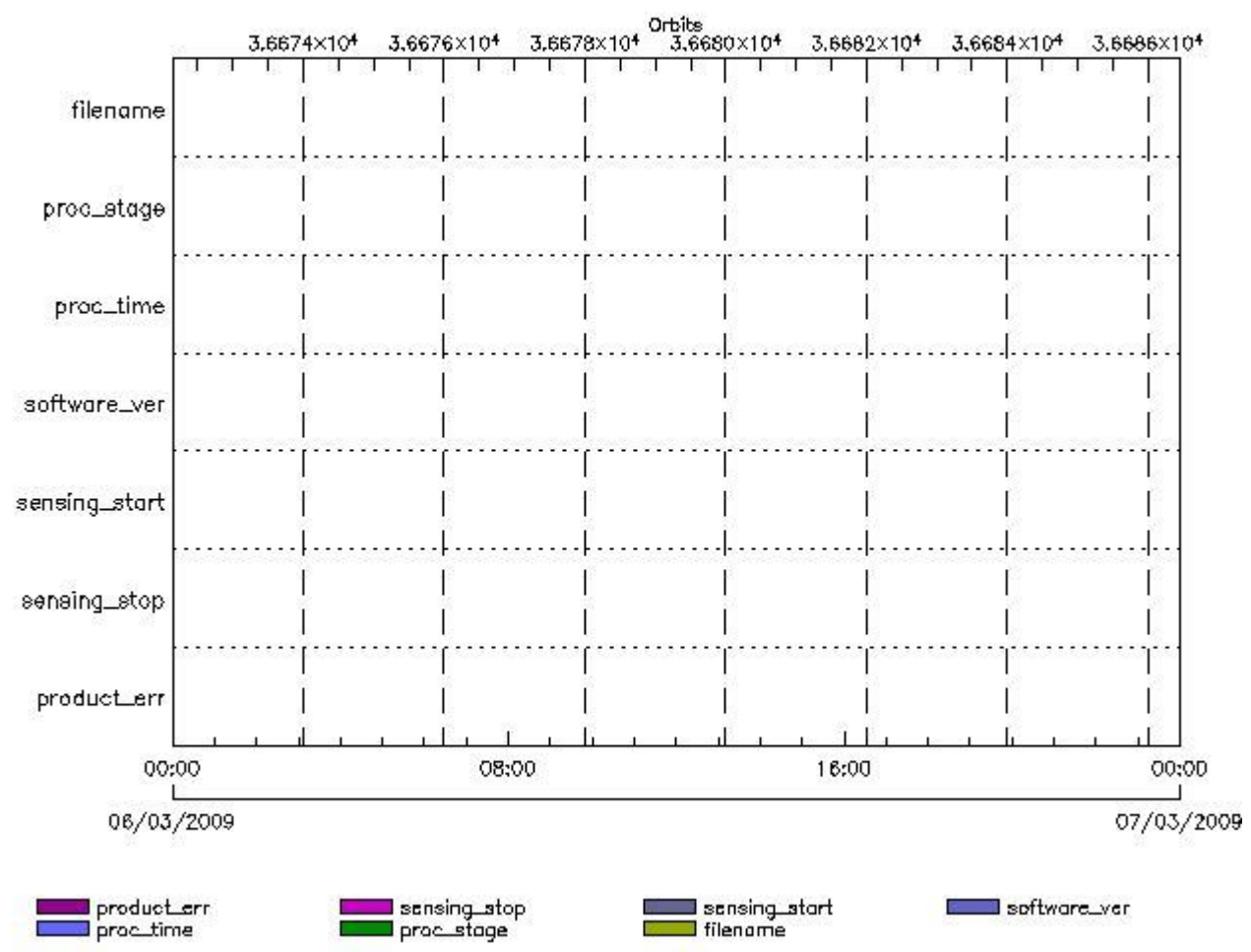
MWR_LSF_AX files with wrong sensing stop

Gauge Explicit Reference
 MWR_LSF_AX files with product err set

Gauge Explicit Reference

MWR_SLT_AX MPH checks

MPH Errors for MWR_SLT_AX



MWR_SLT_AX files with wrong filename

MWR_SLT_AX files with unknown processing stage

Gauge Explicit Reference

MWR_SLT_AX files with wrong processing time

Gauge Explicit Reference

MWR_SLT_AX files with software version not equal to the current version

Gauge Explicit Reference

MWR_SLT_AX files with wrong sensing start

Gauge Explicit Reference

MWR_SLT_AX files with wrong sensing stop

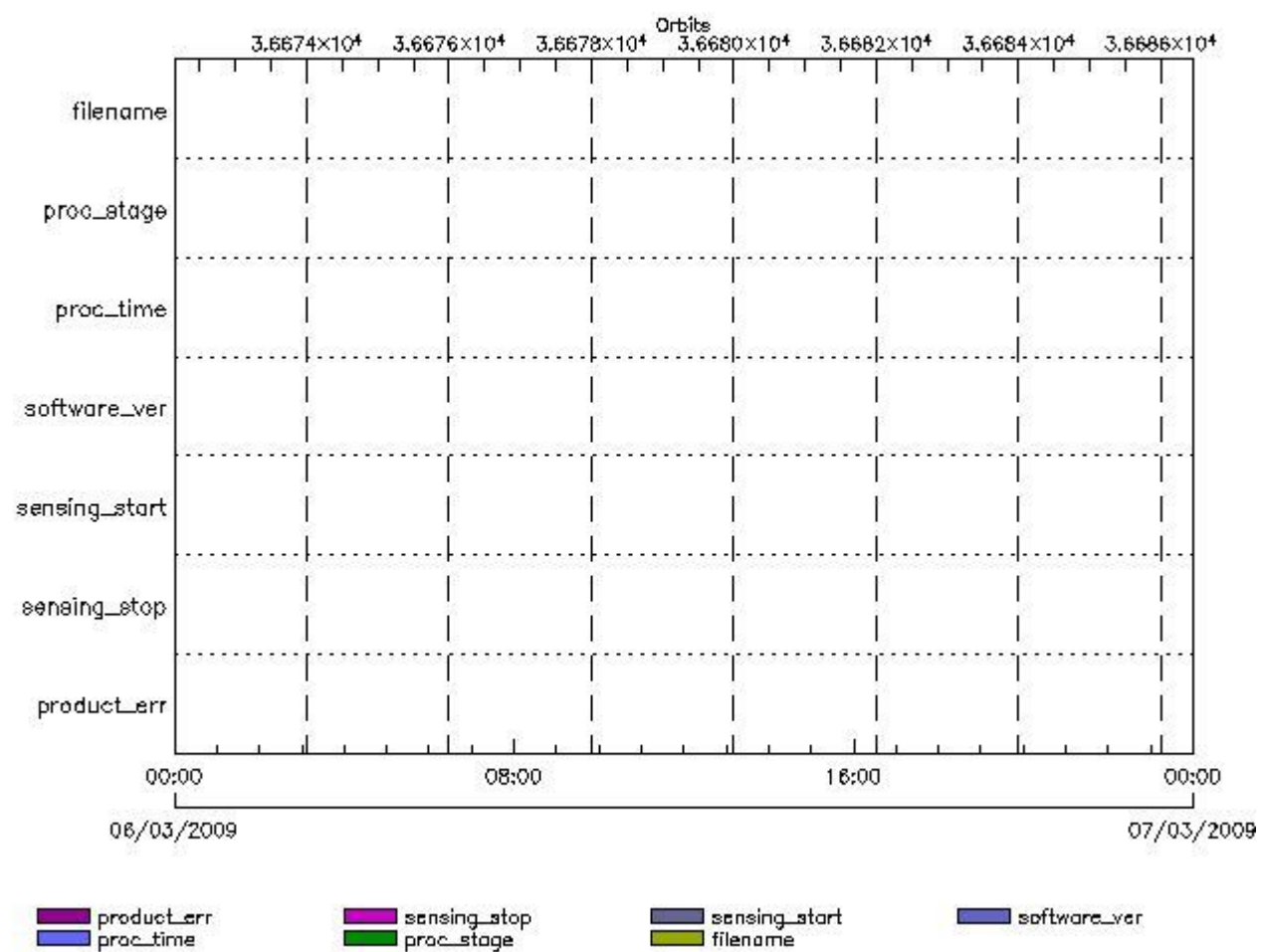
Gauge Explicit Reference

MWR_SLT_AX files with product err set

Gauge Explicit Reference

RA2_CHD_AX MPH checks

MPH Errors for RA2_CHD_AX



RA2_CHD_AX files with wrong filename

Gauge

RA2_CHD_AX files with unknown processing stage

Gauge Explicit Reference

RA2_CHD_AX files with wrong processing time

Gauge Explicit Reference

RA2_CHD_AX files with software version not equal to the current version

Gauge Explicit Reference

RA2_CHD_AX files with wrong sensing start

Gauge Explicit Reference

RA2_CHD_AX files with wrong sensing stop

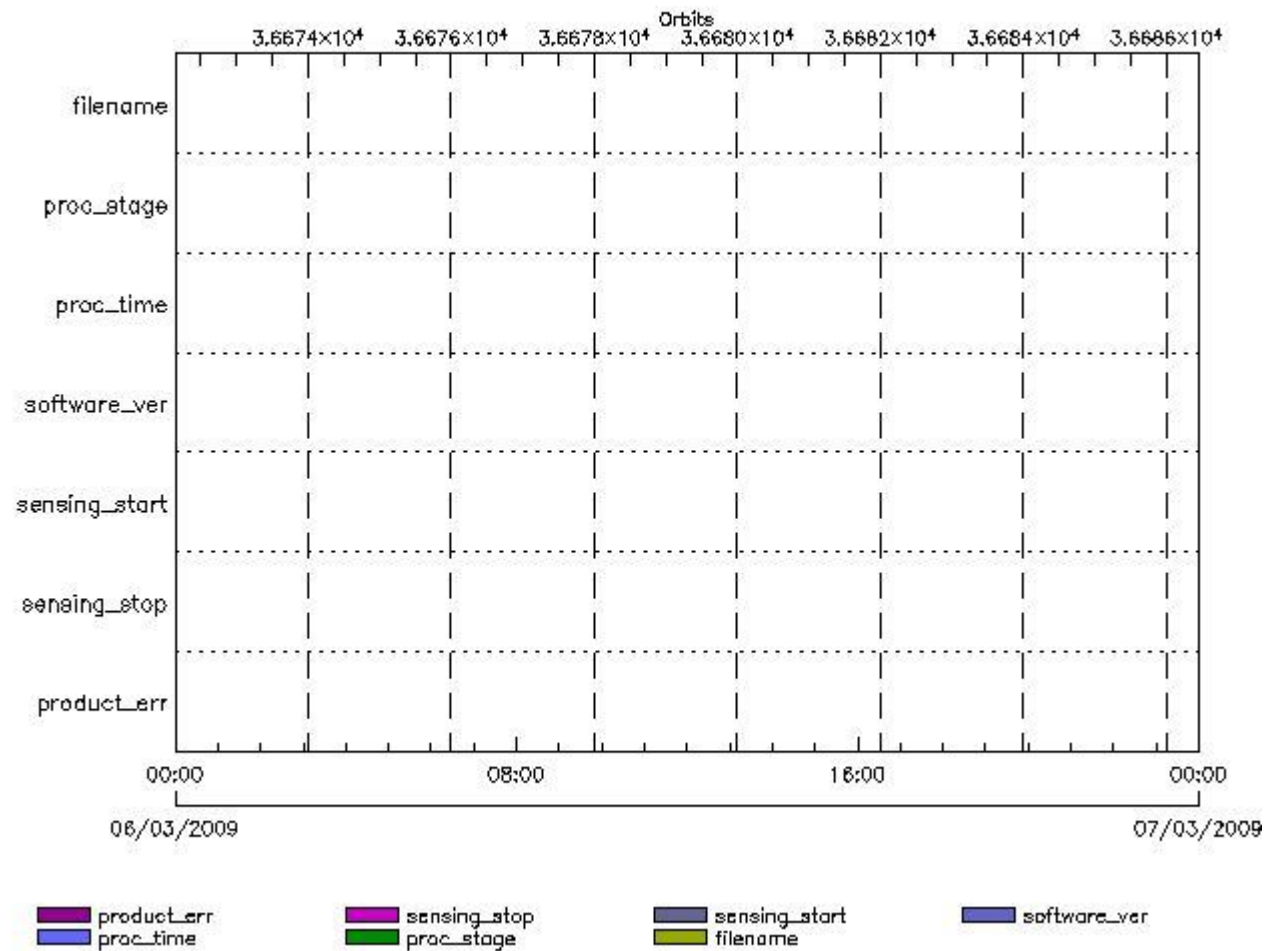
Gauge Explicit Reference

RA2_CHD_AX files with product err set

Gauge Explicit Reference

RA2_CON_AX MPH checks

MPH Errors for RA2_CON_AX



RA2_CON_AX files with wrong filename

Gauge

RA2_CON_AX files with unknown processing stage

Gauge Explicit Reference

RA2_CON_AX files with wrong processing time

Gauge Explicit Reference

RA2_CON_AX files with software version not equal to the current version

Gauge Explicit Reference

RA2_CON_AX files with wrong sensing start

Gauge Explicit Reference

RA2_CON_AX files with wrong sensing stop

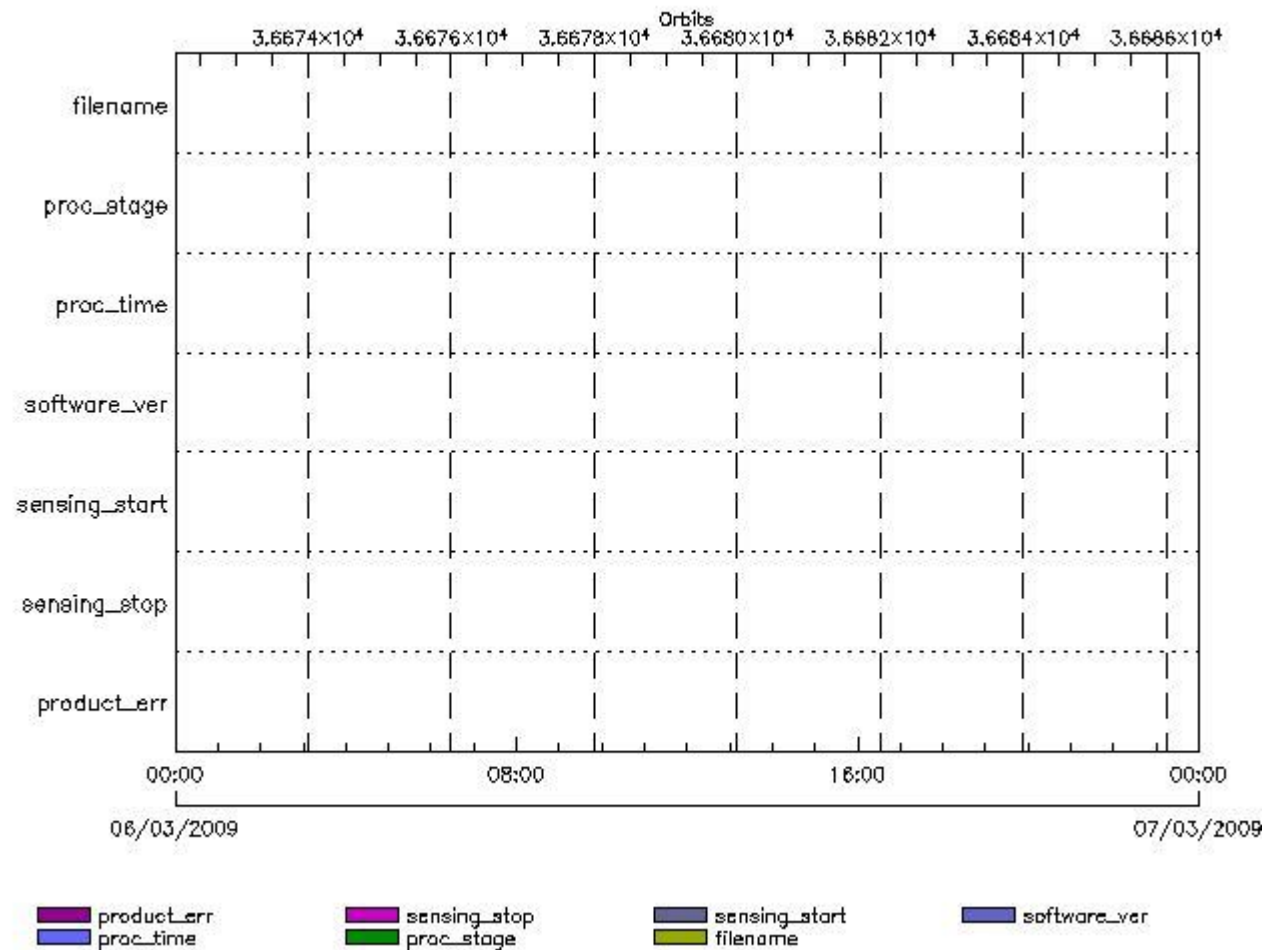
Gauge Explicit Reference

RA2_CON_AX files with product err set

Gauge Explicit Reference

RA2_CST_AX MPH checks

MPH Errors for RA2_CST_AX



RA2_CST_AX files with wrong filename

Gauge

RA2_CST_AX files with unknown processing stage

Gauge Explicit Reference

RA2_CST_AX files with wrong processing time

Gauge Explicit Reference

RA2_CST_AX files with software version not equal to the current version

Gauge Explicit Reference

RA2_CST_AX files with wrong sensing start

Gauge Explicit Reference

RA2_CST_AX files with wrong sensing stop

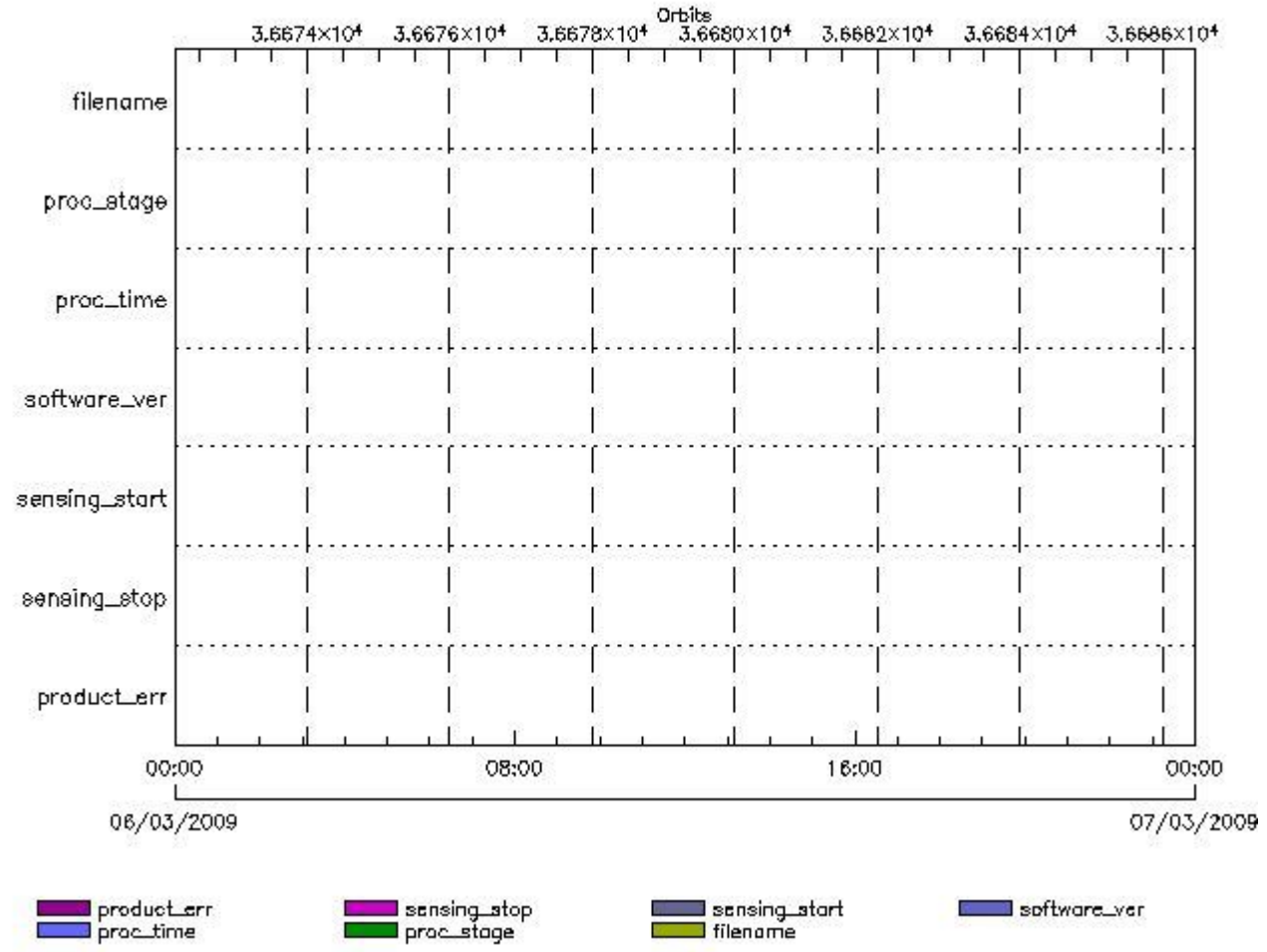
Gauge Explicit Reference

RA2_CST_AX files with product err set

Gauge Explicit Reference

RA2_DIP_AX MPH checks

MPH Errors for RA2_DIP_AX



RA2_DIP_AX files with wrong filename

Gauge

RA2_DIP_AX files with unknown processing stage

Gauge Explicit Reference

RA2_DIP_AX files with wrong processing time

Gauge Explicit Reference

RA2_DIP_AX files with software version not equal to the current version

Gauge Explicit Reference

RA2_DIP_AX files with wrong sensing start

Gauge Explicit Reference

RA2_DIP_AX files with wrong sensing stop

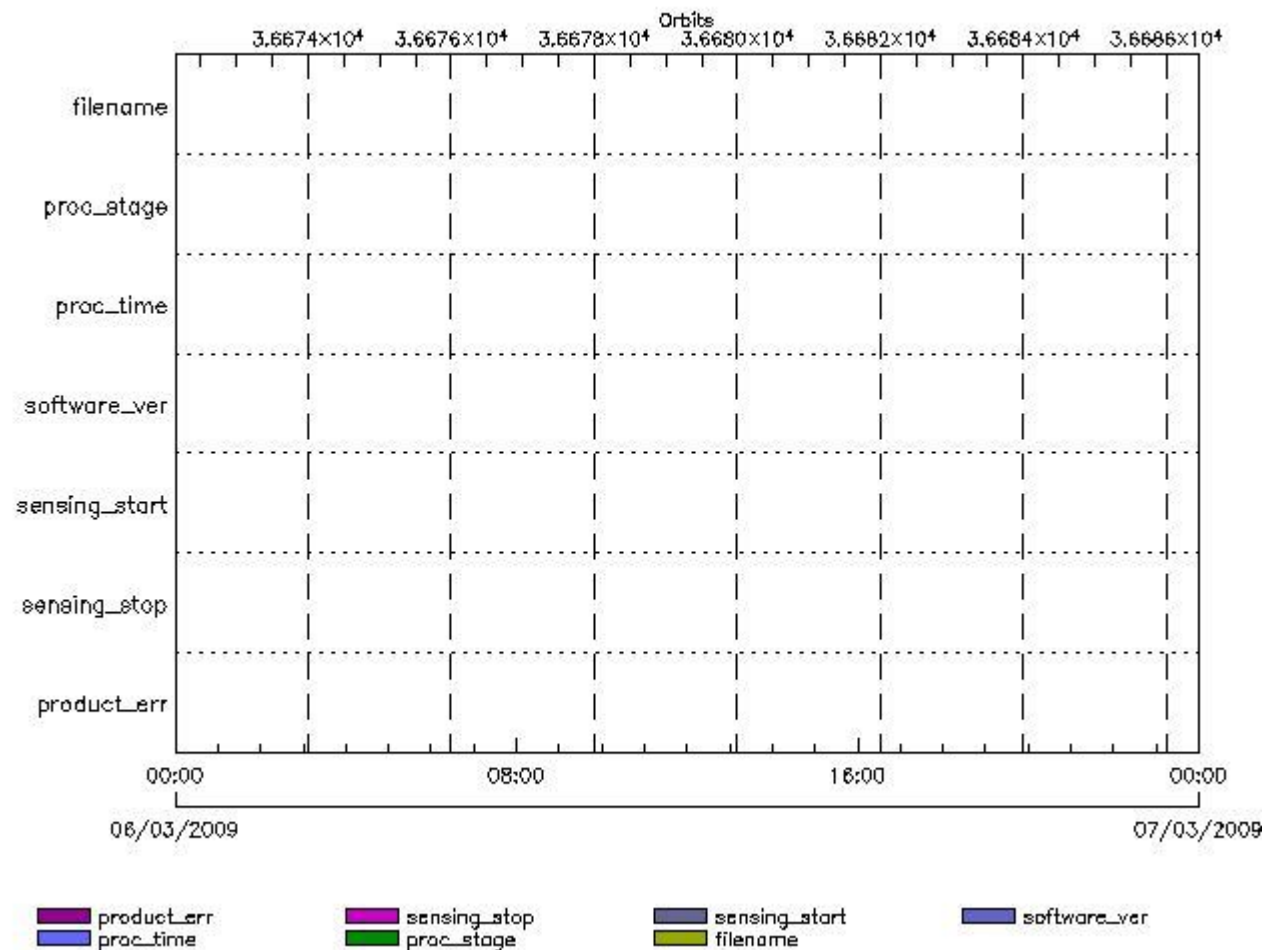
Gauge Explicit Reference

RA2_DIP_AX files with product err set

Gauge Explicit Reference

RA2_GEO_AX MPH checks

MPH Errors for RA2_GEO_AX



RA2_GEO_AX files with wrong filename

RA2_GEO_AX files with unknown processing stage

RA2_GEO_AX files with wrong processing time

RA2_GEO_AX files with software version not equal to the current version

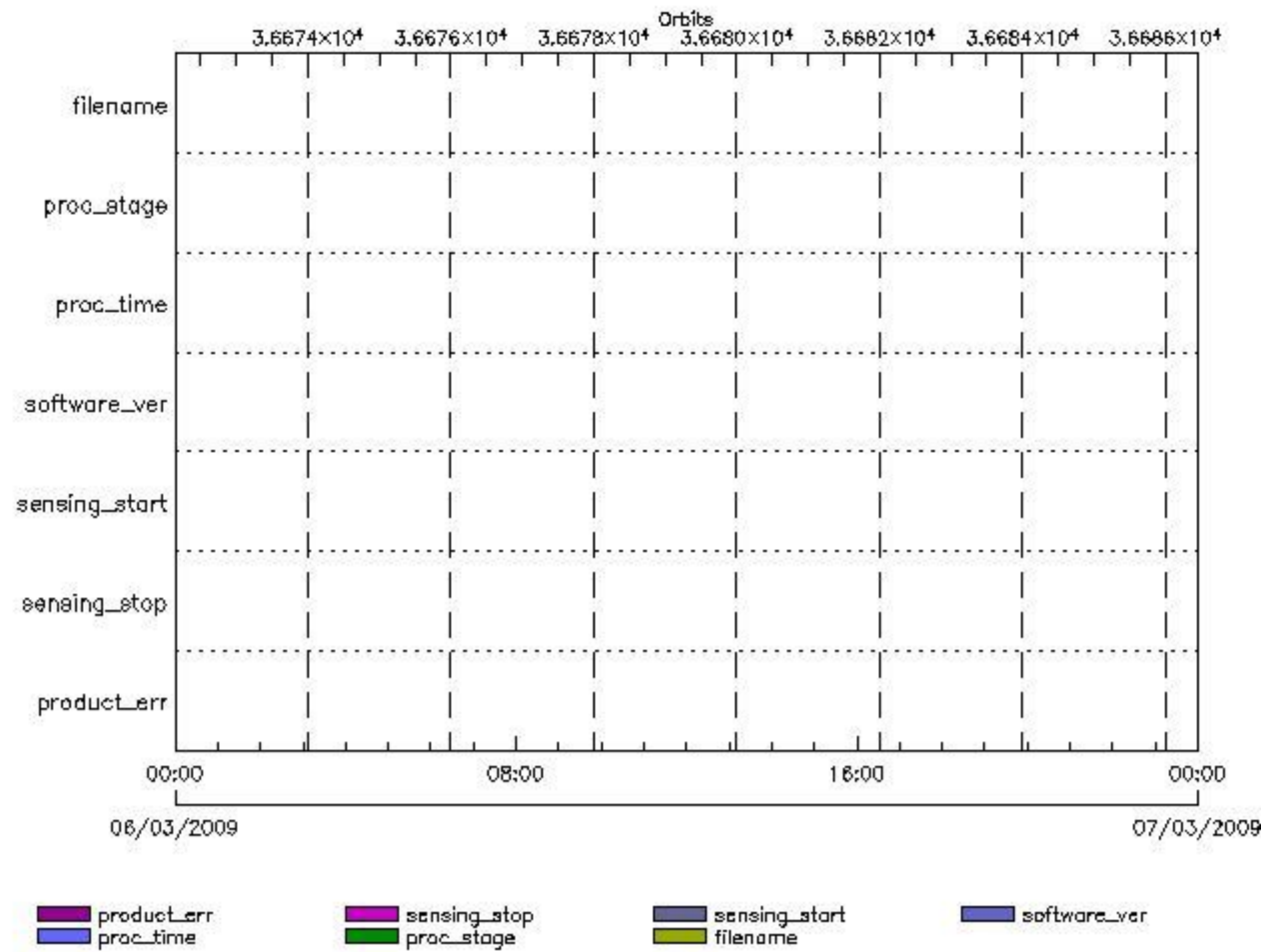
RA2_GEO_AX files with wrong sensing start

RA2_GEO_AX files with wrong sensing stop

RA2_GEO_AX files with product err set

RA2_ICT_AX MPH checks

MPH Errors for RA2_ICT_AX



RA2_ICT_AX files with wrong filename

RA2_ICT_AX files with unknown processing stage

Gauge Explicit Reference

RA2_ICT_AX files with wrong processing time

Gauge Explicit Reference

RA2_ICT_AX files with software version not equal to the current version

Gauge Explicit Reference

RA2_ICT_AX files with wrong sensing start

Gauge Explicit Reference

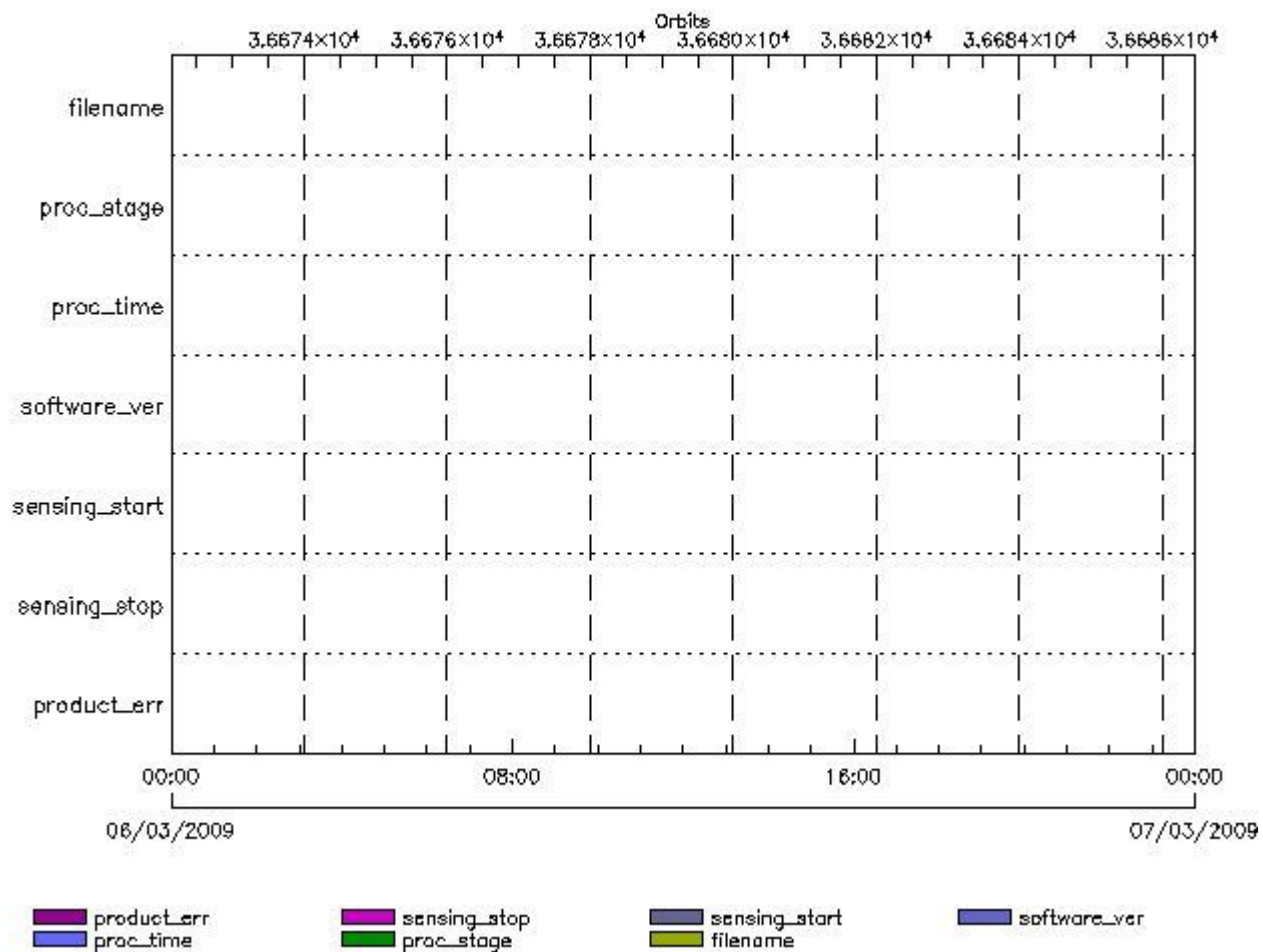
RA2_ICT_AX files with wrong sensing stop

Gauge Explicit Reference

RA2_ICT_AX files with product err set

Gauge Explicit Reference

MPH Errors for RA2_IFA_AX



RA2_IFA_AX files with wrong filename

RA2_IFA_AX files with unknown processing stage

Gauge Explicit Reference

RA2_IFA_AX files with wrong processing time

Gauge Explicit Reference

RA2_IFA_AX files with software version not equal to the current version

Gauge Explicit Reference

RA2_IFA_AX files with wrong sensing start

Gauge Explicit Reference

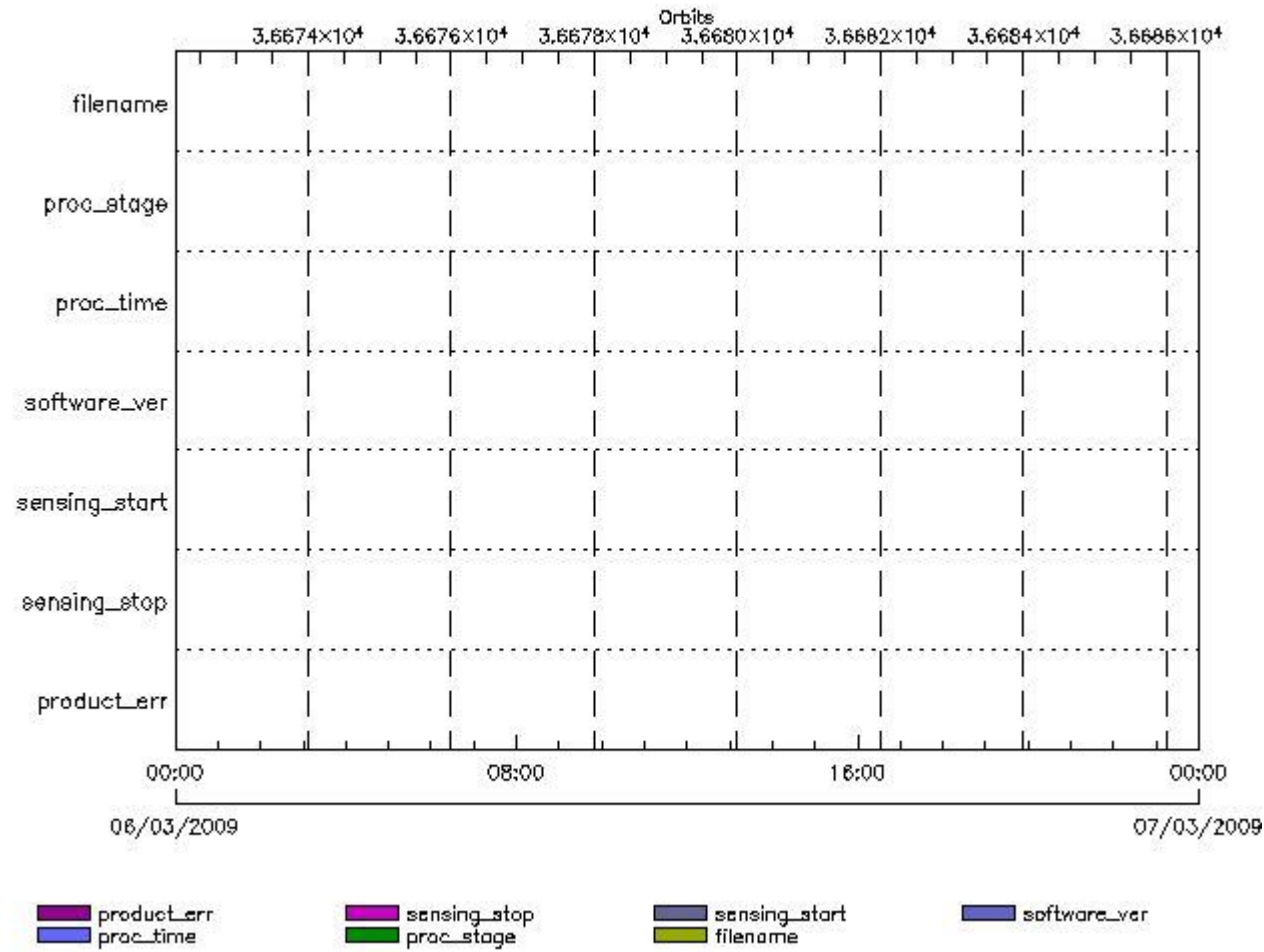
RA2_IFA_AX files with wrong sensing stop

Gauge Explicit Reference

RA2_IFA_AX files with product err set

RA2_IFB_AX MPH checks

MPH Errors for RA2_IFB_AX



RA2_IFB_AX files with wrong filename

RA2_IFB_AX files with unknown processing stage

Gauge Explicit Reference

RA2_IFB_AX files with wrong processing time

Gauge Explicit Reference

RA2_IFB_AX files with software version not equal to the current version

Gauge Explicit Reference

RA2_IFB_AX files with wrong sensing start

Gauge Explicit Reference

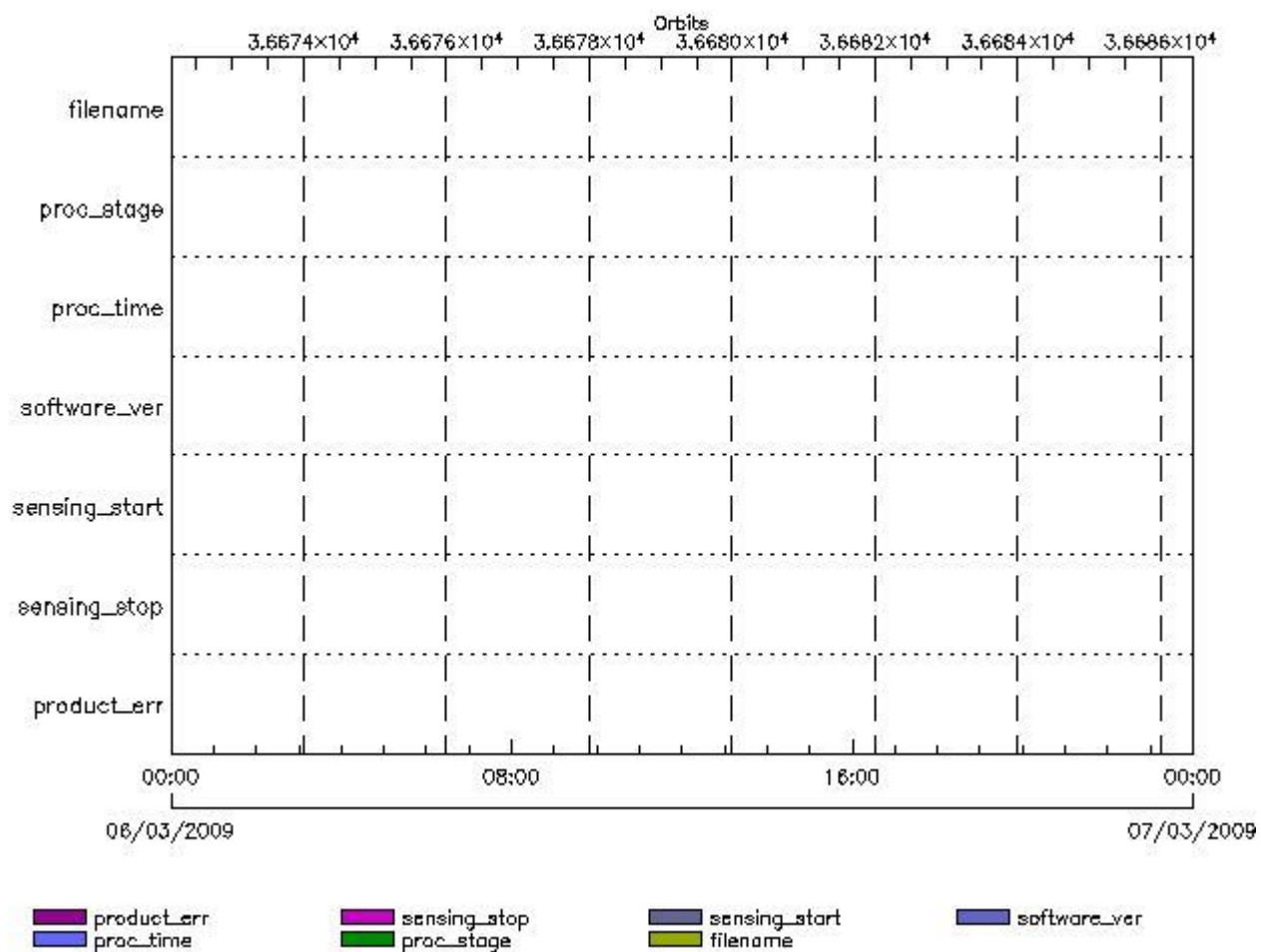
RA2_IFB_AX files with wrong sensing stop

Gauge Explicit Reference
 RA2_IFB_AX files with product err set

Gauge Explicit Reference

RA2_IFF_AX MPH checks

MPH Errors for RA2_IFF_AX



RA2_IFF_AX files with wrong filename

Gauge
 RA2_IFF_AX files with unknown processing stage

Gauge Explicit Reference

RA2_IFF_AX files with wrong processing time

Gauge Explicit Reference

RA2_IFF_AX files with software version not equal to the current version

Gauge Explicit Reference

RA2_IFF_AX files with wrong sensing start

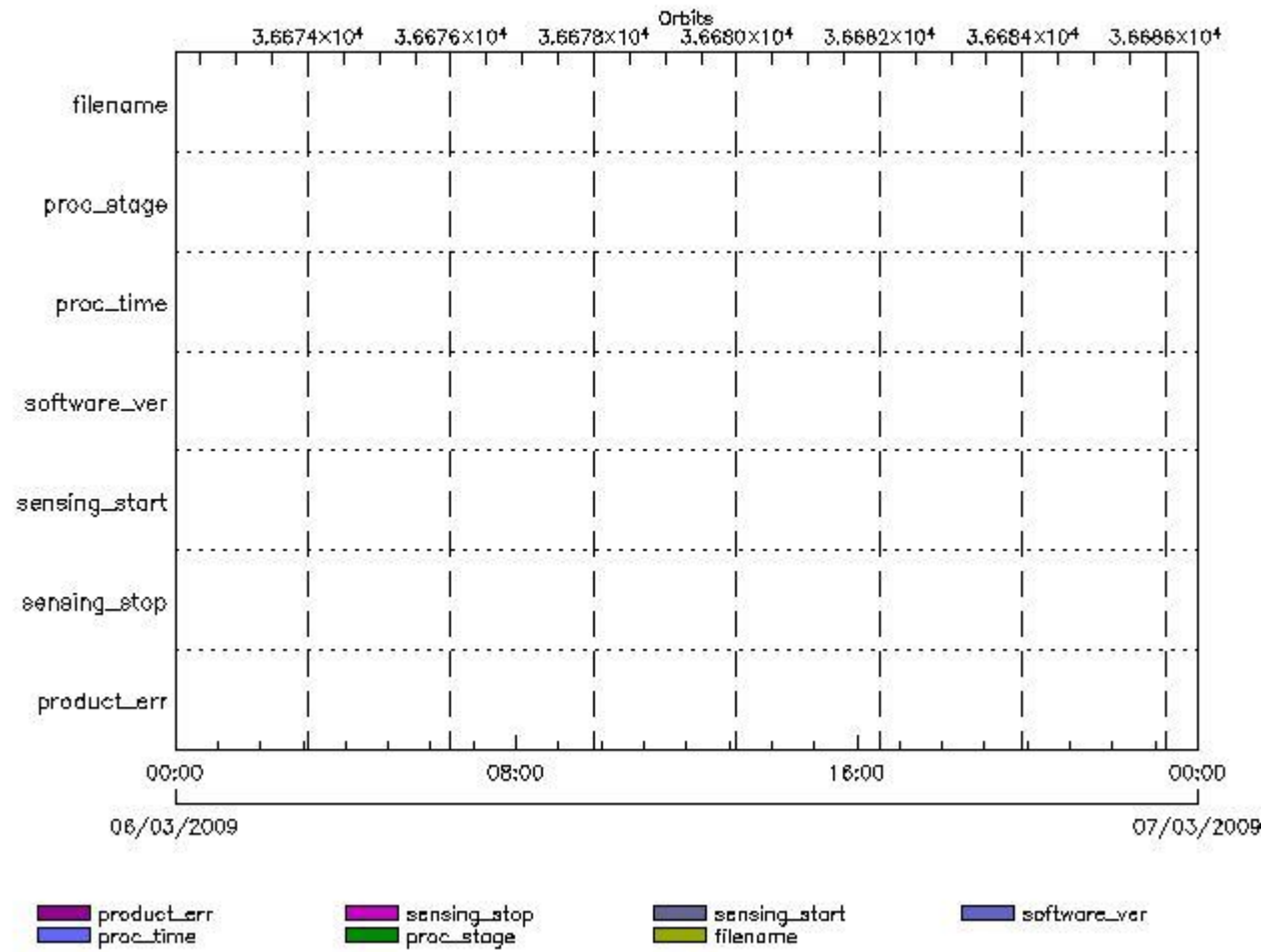
Gauge Explicit Reference
 RA2_IFF_AX files with wrong sensing stop

Gauge Explicit Reference
 RA2_IFF_AX files with product err set

Gauge Explicit Reference

RA2_IOC_AX MPH checks

MPH Errors for RA2_IOC_AX



RA2_IOC_AX files with wrong filename

Gauge
 RA2_IOC_AX files with unknown processing stage

Gauge Explicit Reference
 RA2_IOC_AX files with wrong processing time

Gauge Explicit Reference

RA2_IOC_AX files with software version not equal to the current version

Gauge Explicit Reference

RA2_IOC_AX files with wrong sensing start

Gauge Explicit Reference

RA2_IOC_AX files with wrong sensing stop

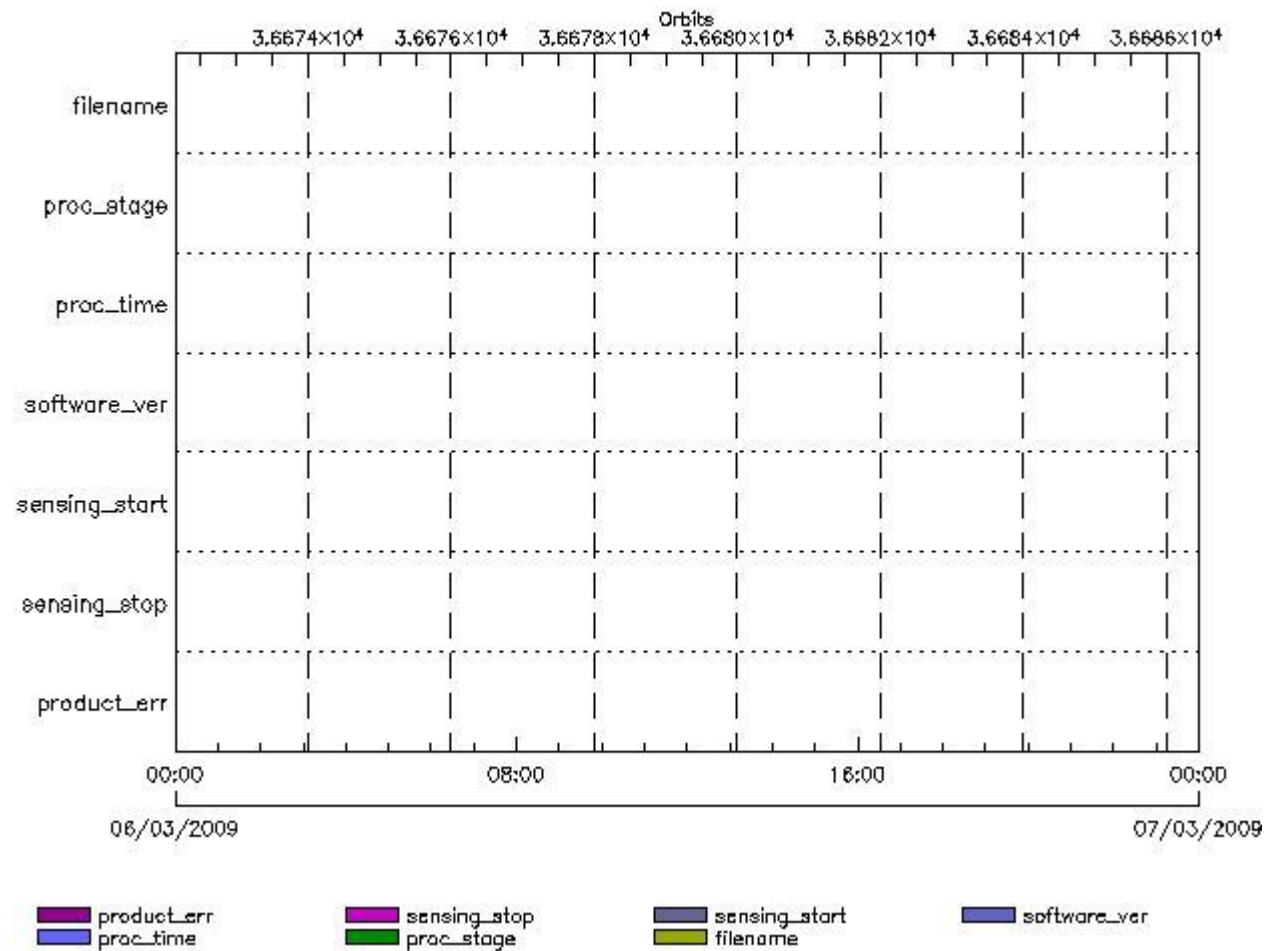
Gauge Explicit Reference

RA2_IOC_AX files with product err set

Gauge Explicit Reference

RA2_MET_AX MPH checks

MPH Errors for RA2_MET_AX



RA2_MET_AX files with wrong filename

Gauge

RA2_MET_AX files with unknown processing stage

Gauge Explicit Reference

RA2_MET_AX files with wrong processing time

Gauge Explicit Reference

RA2_MET_AX files with software version not equal to the current version

Gauge Explicit Reference

RA2_MET_AX files with wrong sensing start

Gauge Explicit Reference

RA2_MET_AX files with wrong sensing stop

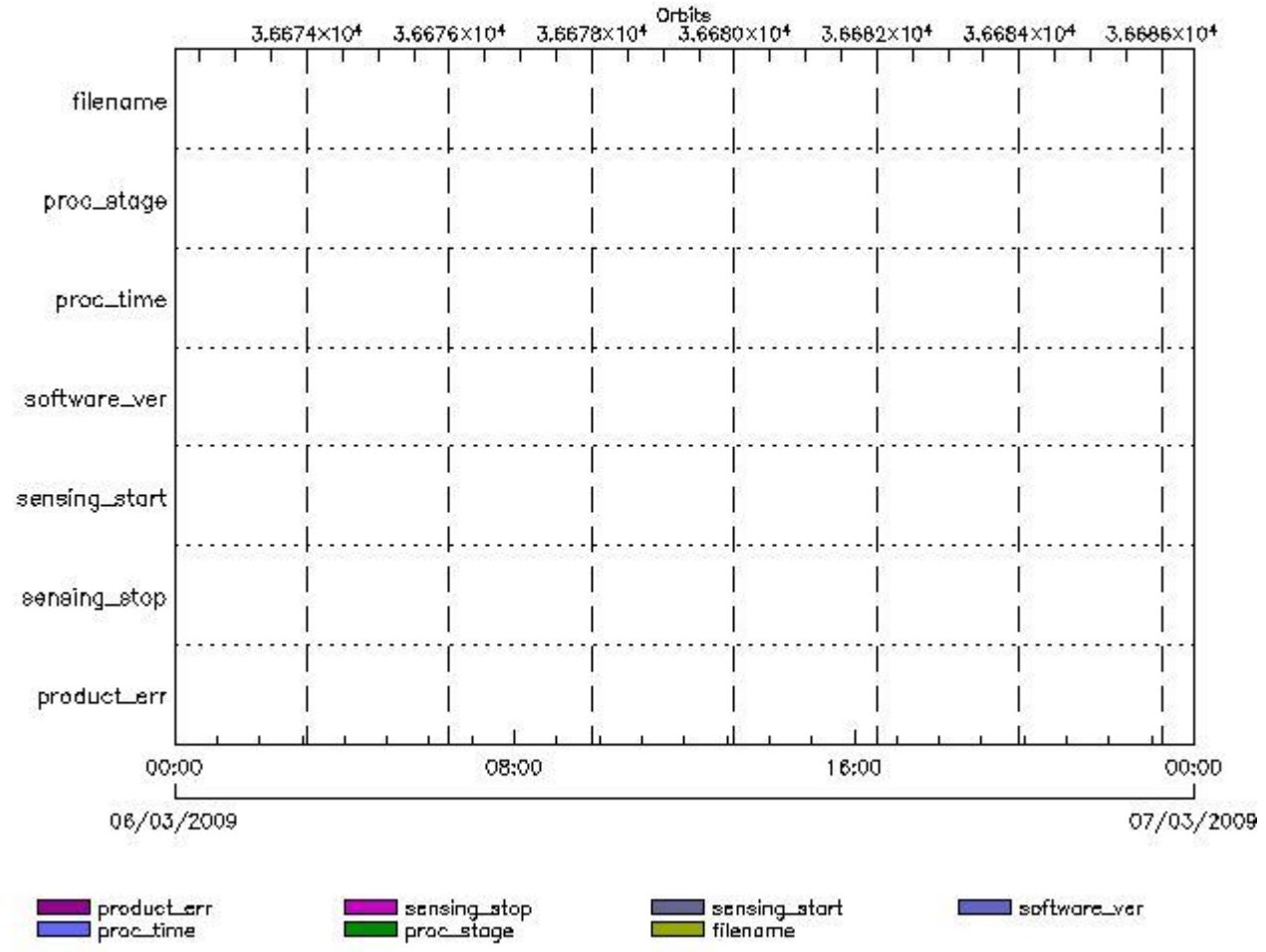
Gauge Explicit Reference

RA2_MET_AX files with product err set

Gauge Explicit Reference

RA2_MSS_AX MPH checks

MPH Errors for RA2_MSS_AX



RA2_MSS_AX files with wrong filename

Gauge

RA2_MSS_AX files with unknown processing stage

Gauge Explicit Reference

RA2_MSS_AX files with wrong processing time

Gauge Explicit Reference

RA2_MSS_AX files with software version not equal to the current version

Gauge Explicit Reference

RA2_MSS_AX files with wrong sensing start

Gauge Explicit Reference

RA2_MSS_AX files with wrong sensing stop

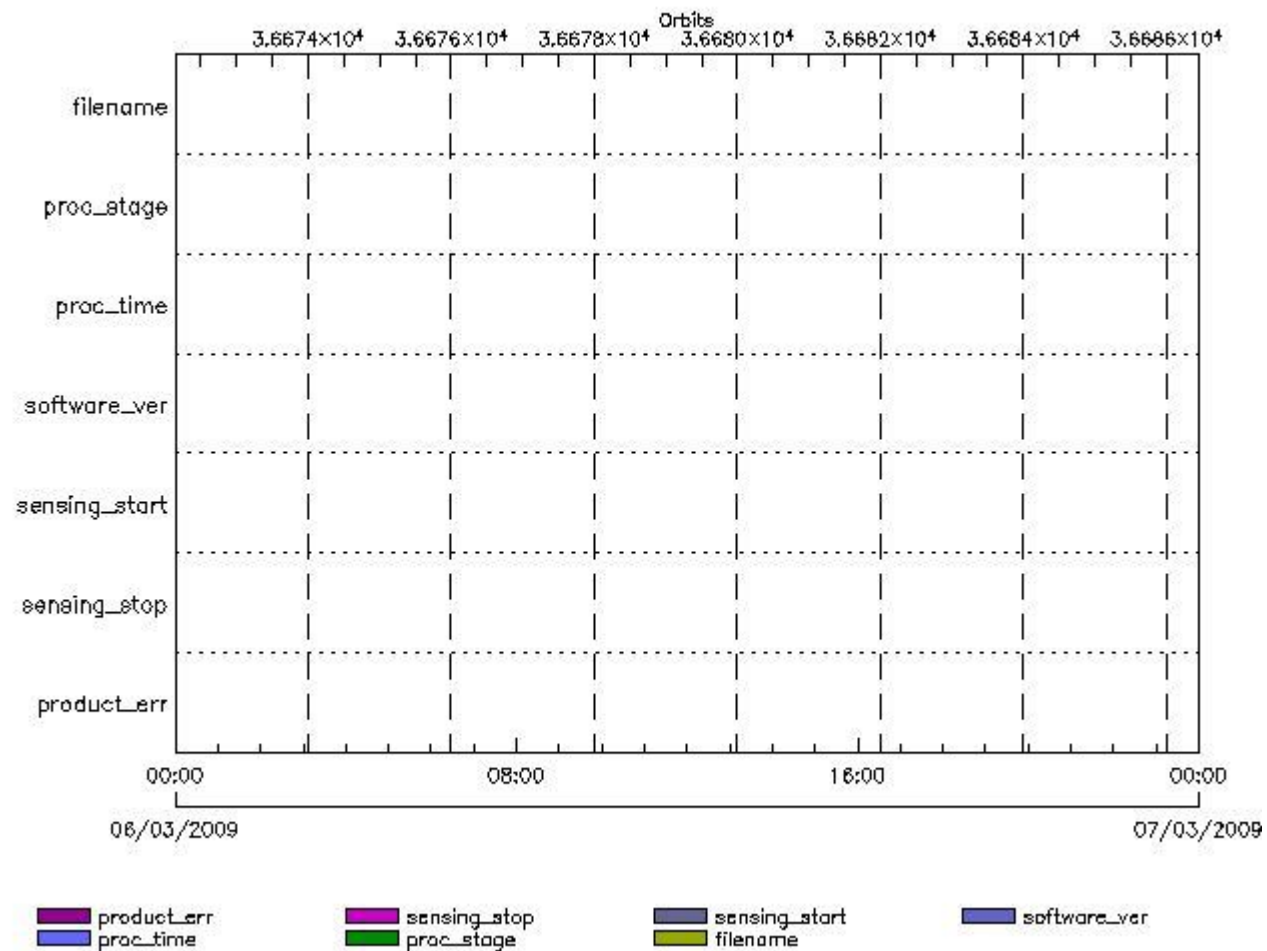
Gauge Explicit Reference

RA2_MSS_AX files with product err set

Gauge Explicit Reference

RA2_OT1_AX MPH checks

MPH Errors for RA2_OT1_AX



RA2_OT1_AX files with wrong filename

Gauge

RA2_OT1_AX files with unknown processing stage

Gauge Explicit Reference

RA2_OT1_AX files with wrong processing time

Gauge Explicit Reference

RA2_OT1_AX files with software version not equal to the current version

Gauge Explicit Reference

RA2_OT1_AX files with wrong sensing start

Gauge Explicit Reference

RA2_OT1_AX files with wrong sensing stop

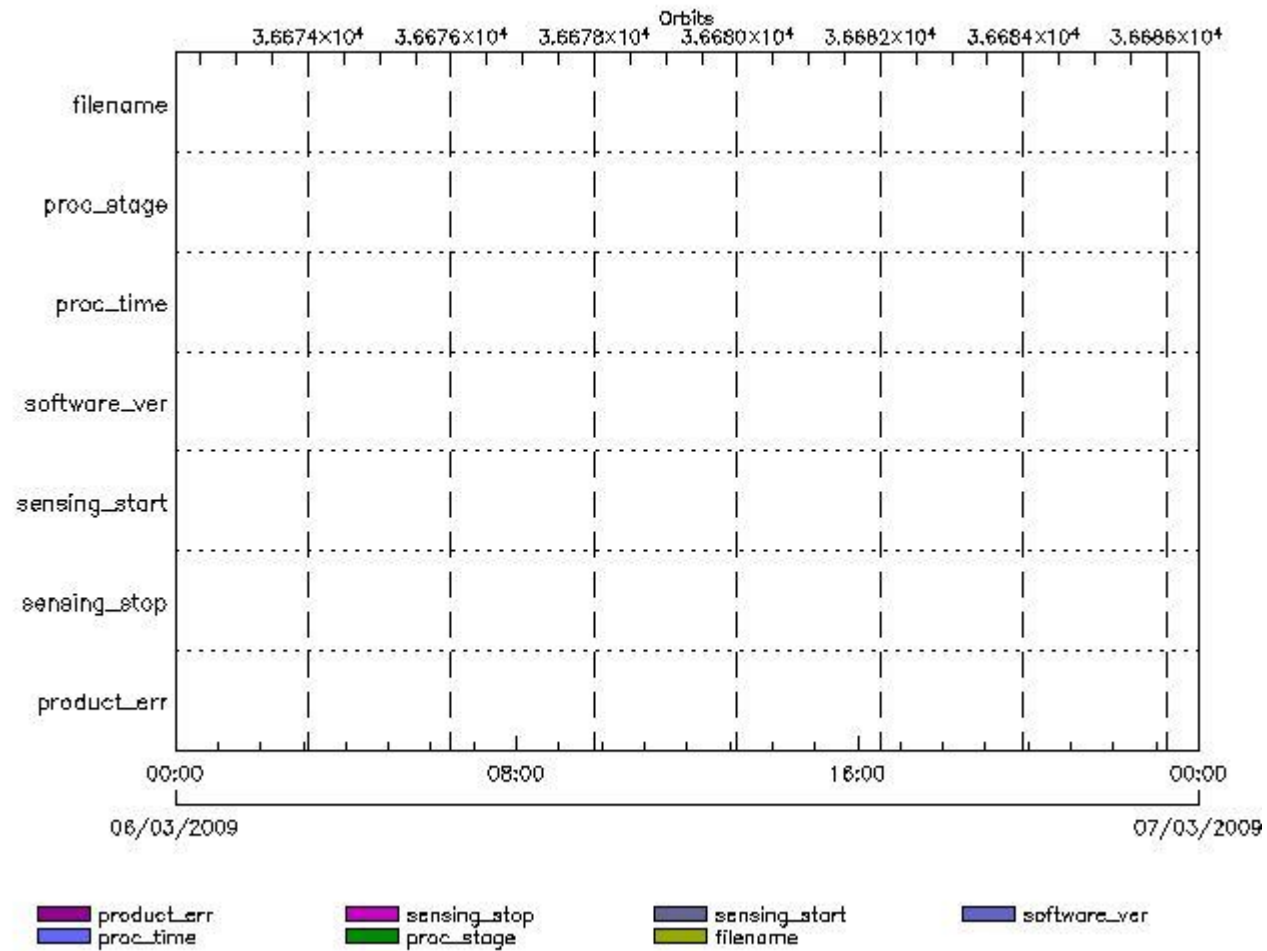
Gauge Explicit Reference

RA2_OT1_AX files with product err set

Gauge Explicit Reference

RA2_OT2_AX MPH checks

MPH Errors for RA2_OT2_AX



RA2_OT2_AX files with wrong filename

RA2_OT2_AX files with unknown processing stage

RA2_OT2_AX files with wrong processing time

RA2_OT2_AX files with software version not equal to the current version

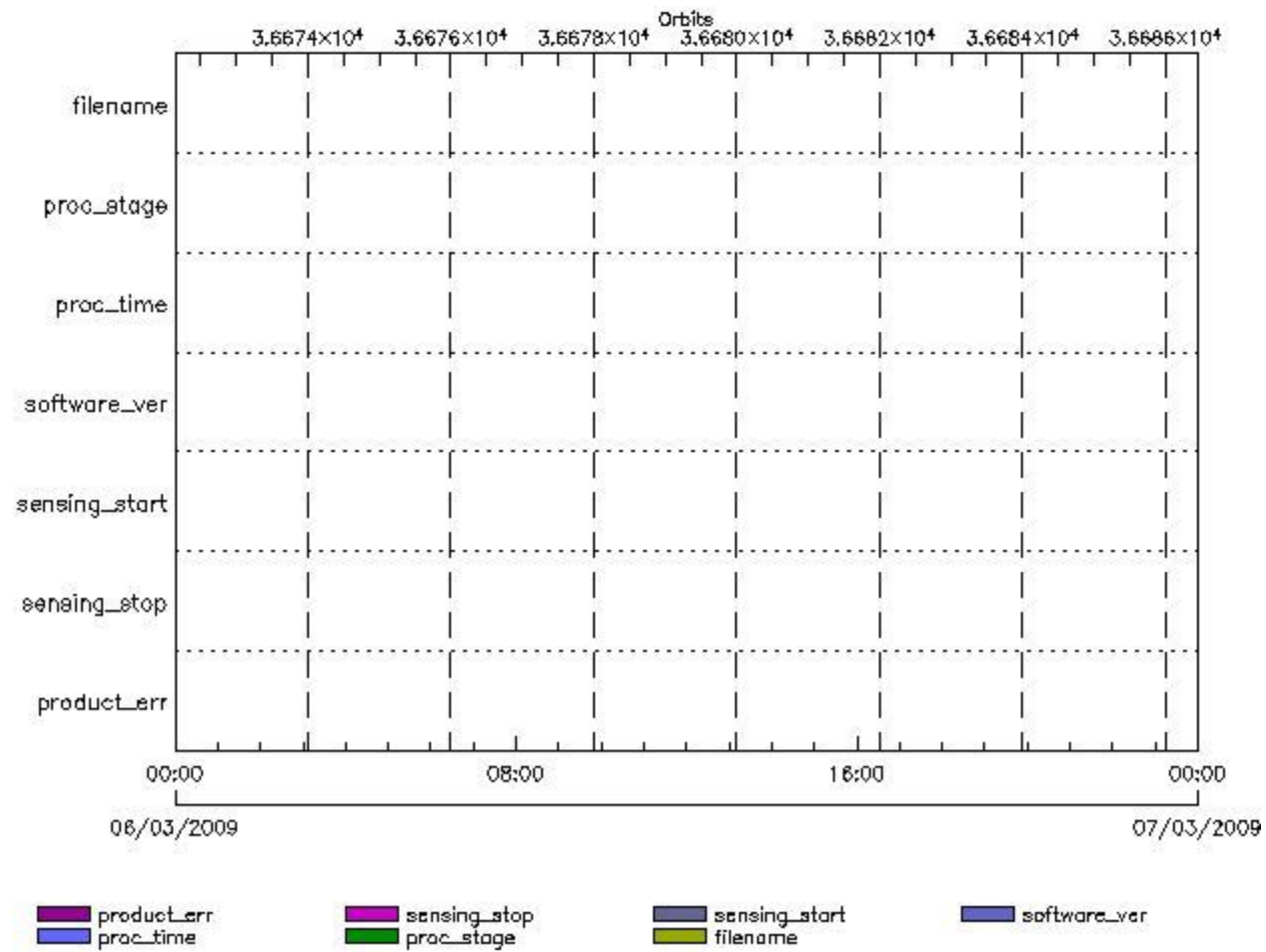
RA2_OT2_AX files with wrong sensing start

RA2_OT2_AX files with wrong sensing stop

RA2_OT2_AX files with product err set

RA2_PLA_AX MPH checks

MPH Errors for RA2_PLA_AX



RA2_PLA_AX files with wrong filename

RA2_PLA_AX files with unknown processing stage

Gauge **Explicit Reference**

RA2_PLA_AX files with wrong processing time

Gauge **Explicit Reference**

RA2_PLA_AX files with software version not equal to the current version

Gauge **Explicit Reference**

RA2_PLA_AX files with wrong sensing start

Gauge **Explicit Reference**

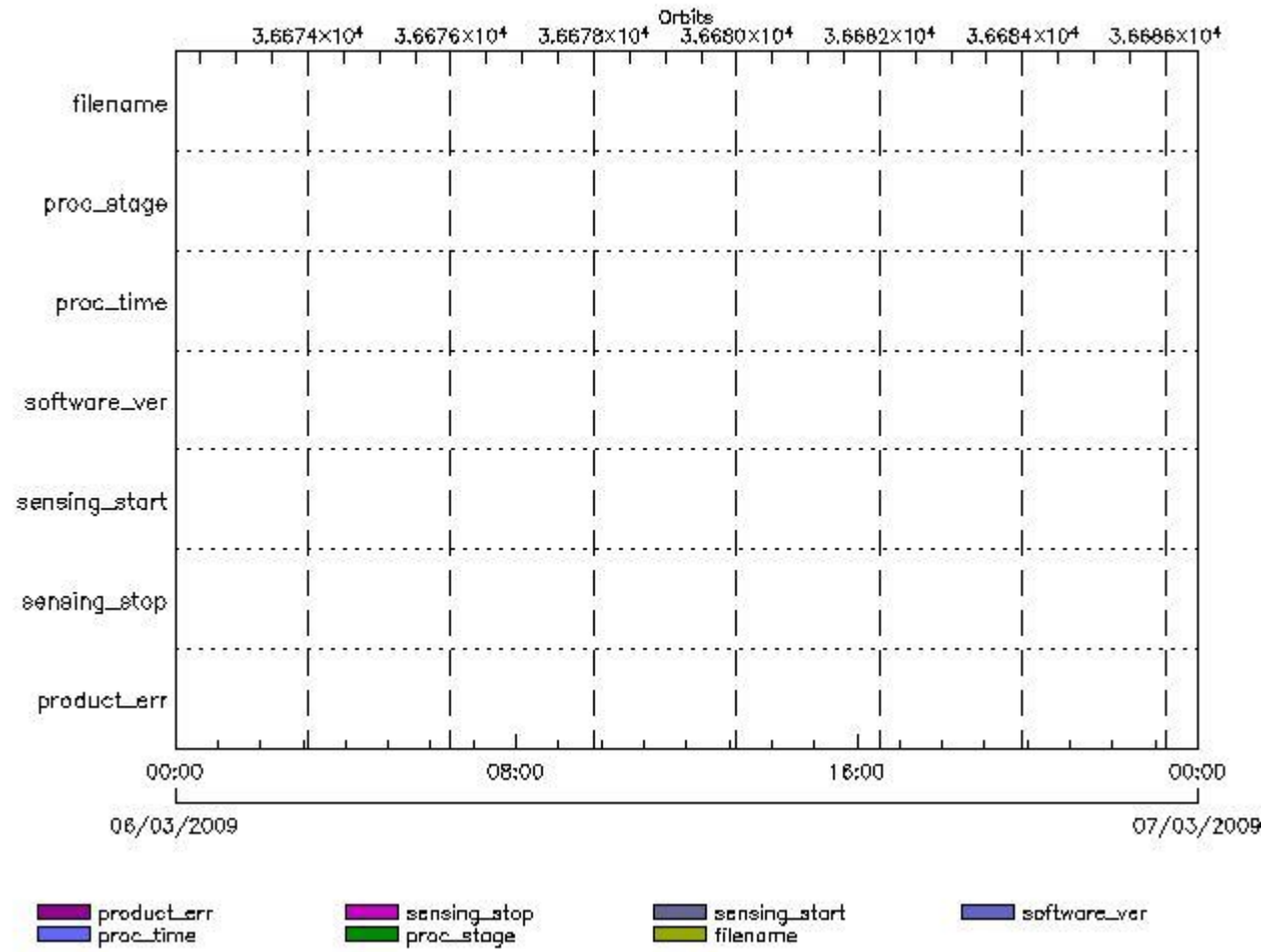
RA2_PLA_AX files with wrong sensing stop

Gauge **Explicit Reference**

RA2_PLA_AX files with product err set

Gauge **Explicit Reference**

MPH Errors for RA2_POL_AX



RA2_POL_AX files with wrong filename

RA2_POL_AX files with unknown processing stage

Gauge Explicit Reference

RA2_POL_AX files with wrong processing time

Gauge Explicit Reference

RA2_POL_AX files with software version not equal to the current version

Gauge Explicit Reference

RA2_POL_AX files with wrong sensing start

Gauge Explicit Reference

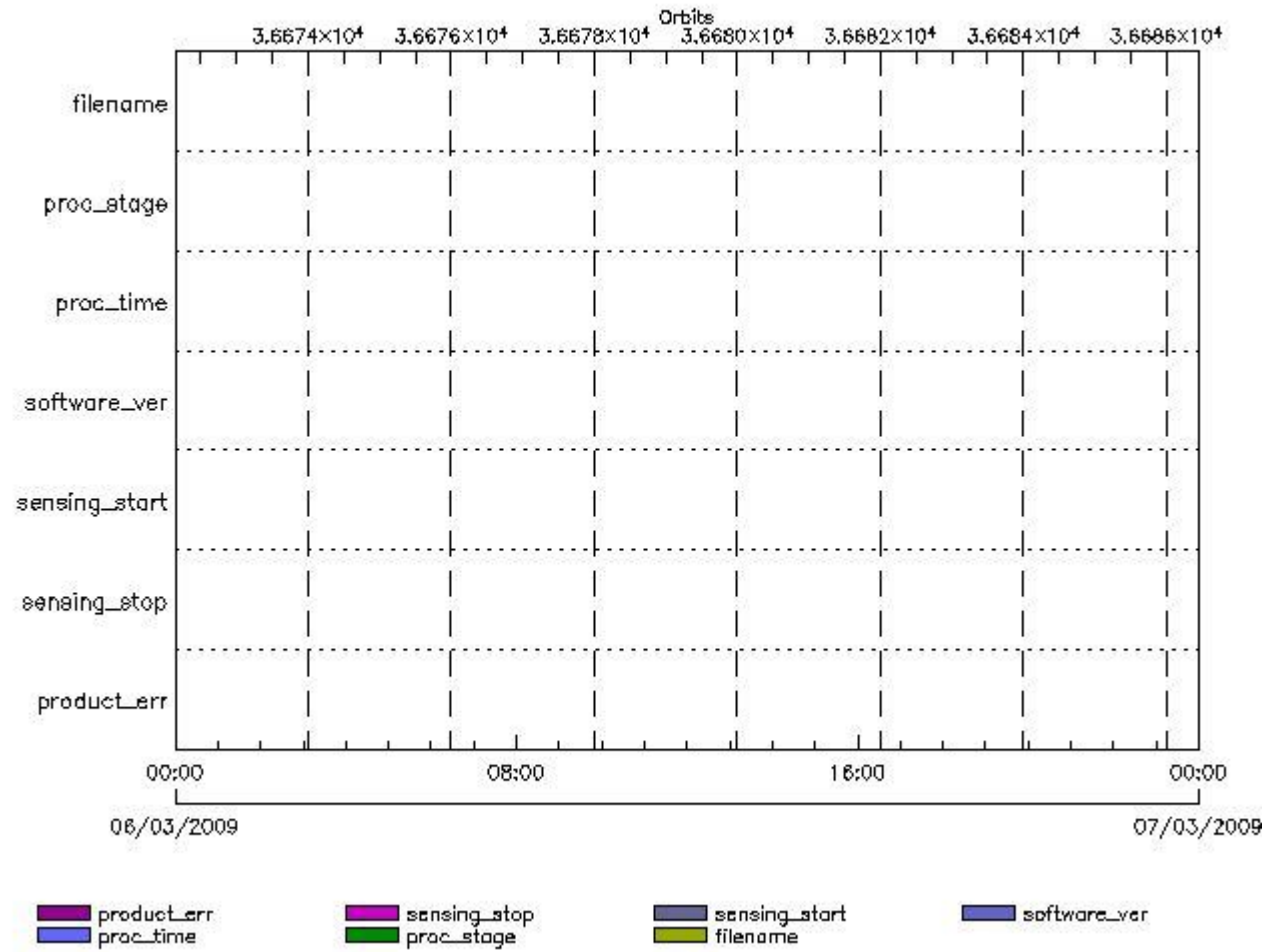
RA2_POL_AX files with wrong sensing stop

Gauge Explicit Reference

RA2_POL_AX files with product err set

RA2_SET_AX MPH checks

MPH Errors for RA2_SET_AX



RA2_SET_AX files with wrong filename

RA2_SET_AX files with unknown processing stage

Gauge Explicit Reference

RA2_SET_AX files with wrong processing time

Gauge Explicit Reference

RA2_SET_AX files with software version not equal to the current version

Gauge Explicit Reference

RA2_SET_AX files with wrong sensing start

Gauge Explicit Reference

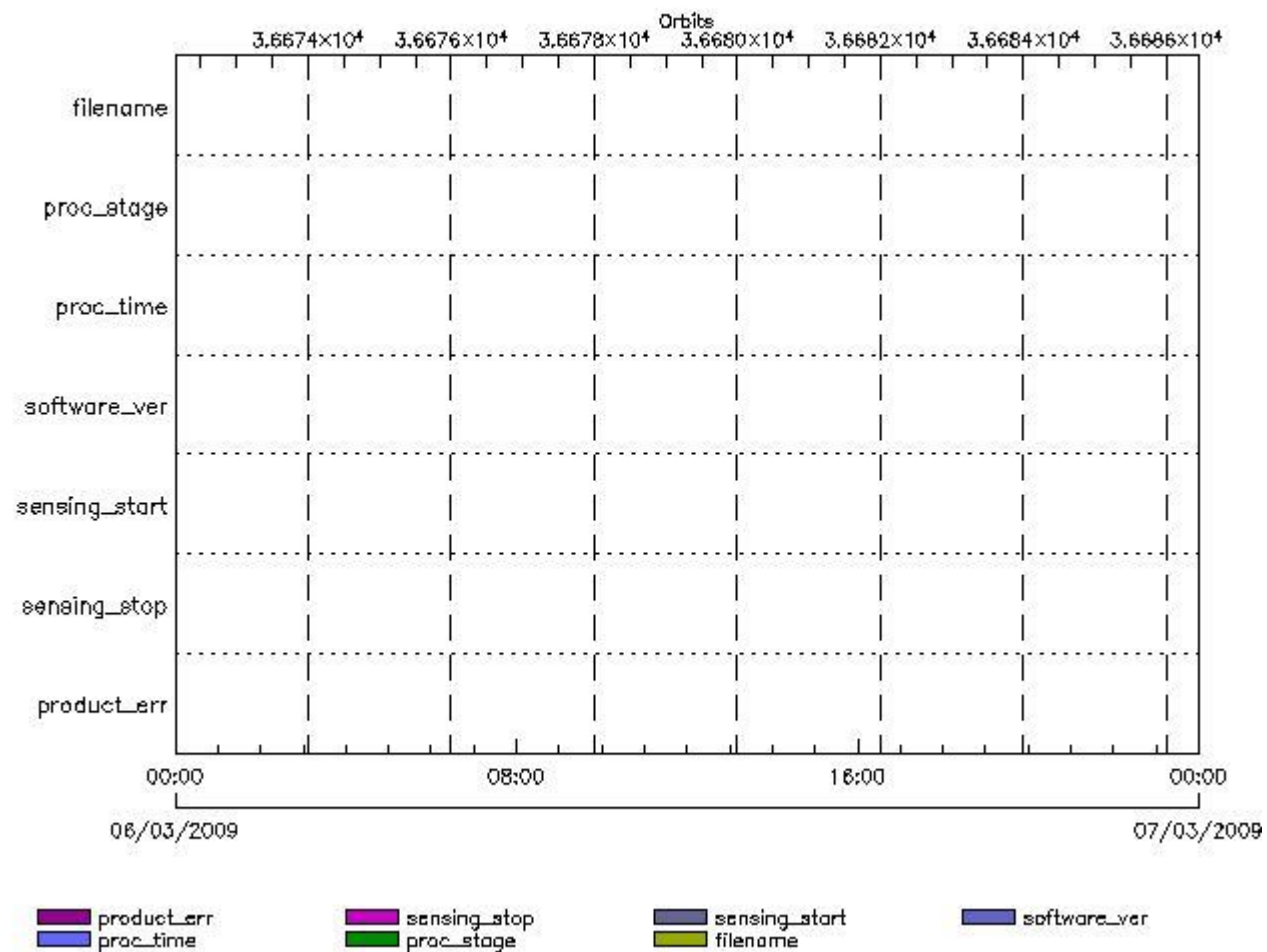
RA2_SET_AX files with wrong sensing stop

Gauge Explicit Reference
 RA2_SET_AX files with product err set

Gauge Explicit Reference

RA2_SL1_AX MPH checks

MPH Errors for RA2_SL1_AX



RA2_SL1_AX files with wrong filename

Gauge
 RA2_SL1_AX files with unknown processing stage

Gauge Explicit Reference

RA2_SL1_AX files with wrong processing time

Gauge Explicit Reference

RA2_SL1_AX files with software version not equal to the current version

Gauge Explicit Reference

RA2_SL1_AX files with wrong sensing start

Gauge Explicit Reference

RA2_SL1_AX files with wrong sensing stop

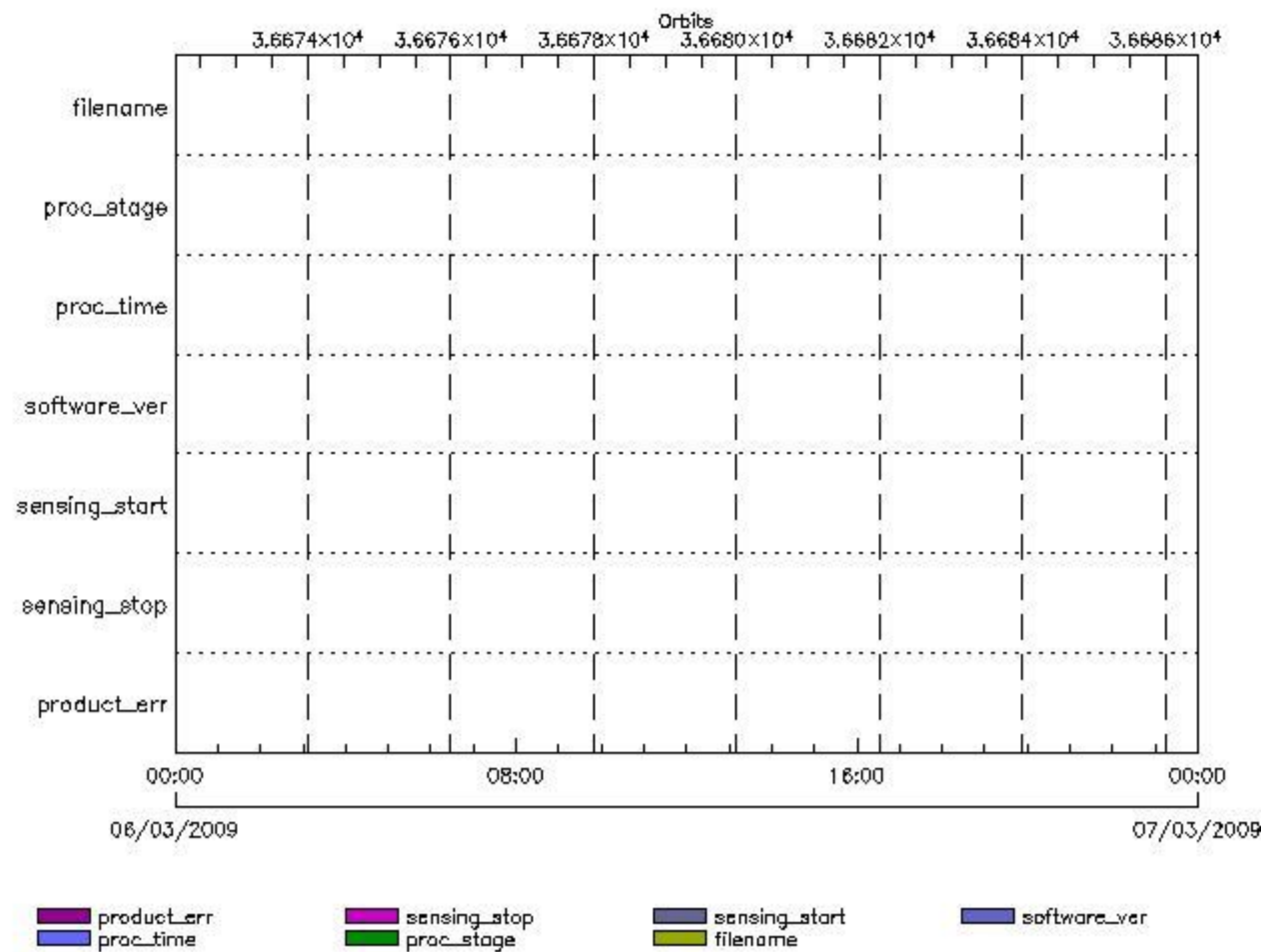
Gauge Explicit Reference

RA2_SL1_AX files with product err set

Gauge Explicit Reference

RA2_SL2_AX MPH checks

MPH Errors for RA2_SL2_AX



RA2_SL2_AX files with wrong filename

Gauge

RA2_SL2_AX files with unknown processing stage

Gauge Explicit Reference

RA2_SL2_AX files with wrong processing time

Gauge Explicit Reference

RA2_SL2_AX files with software version not equal to the current version

Gauge Explicit Reference

RA2_SL2_AX files with wrong sensing start

Gauge Explicit Reference

RA2_SL2_AX files with wrong sensing stop

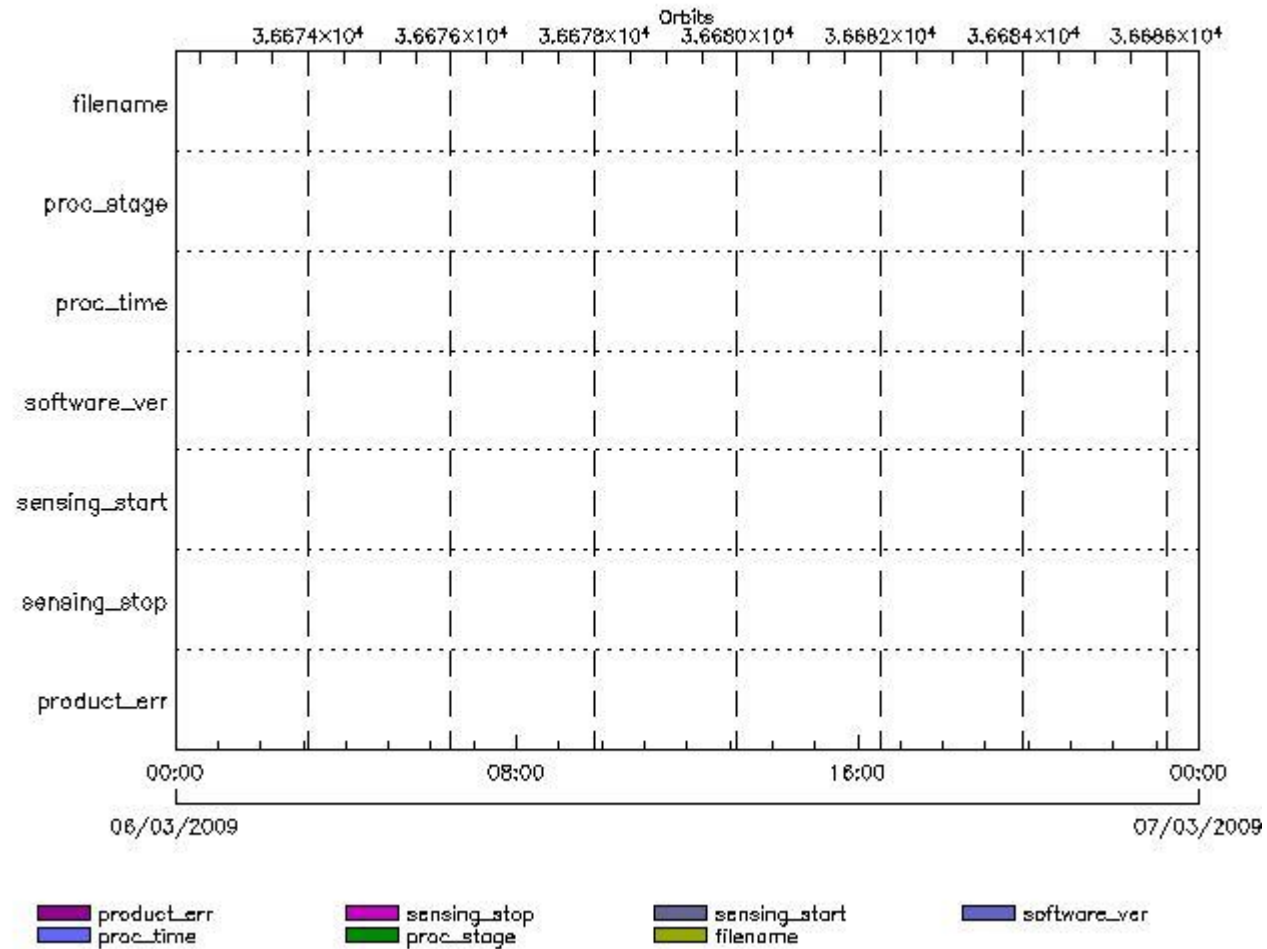
Gauge Explicit Reference

RA2_SL2_AX files with product err set

Gauge Explicit Reference

RA2_SOI_AX MPH checks

MPH Errors for RA2_SOI_AX



RA2_SOI_AX files with wrong filename

Gauge

RA2_SOI_AX files with unknown processing stage

Gauge Explicit Reference

RA2_SOI_AX files with wrong processing time

Gauge Explicit Reference

RA2_SOI_AX files with software version not equal to the current version

Gauge Explicit Reference

RA2_SOI_AX files with wrong sensing start

Gauge Explicit Reference

RA2_SOI_AX files with wrong sensing stop

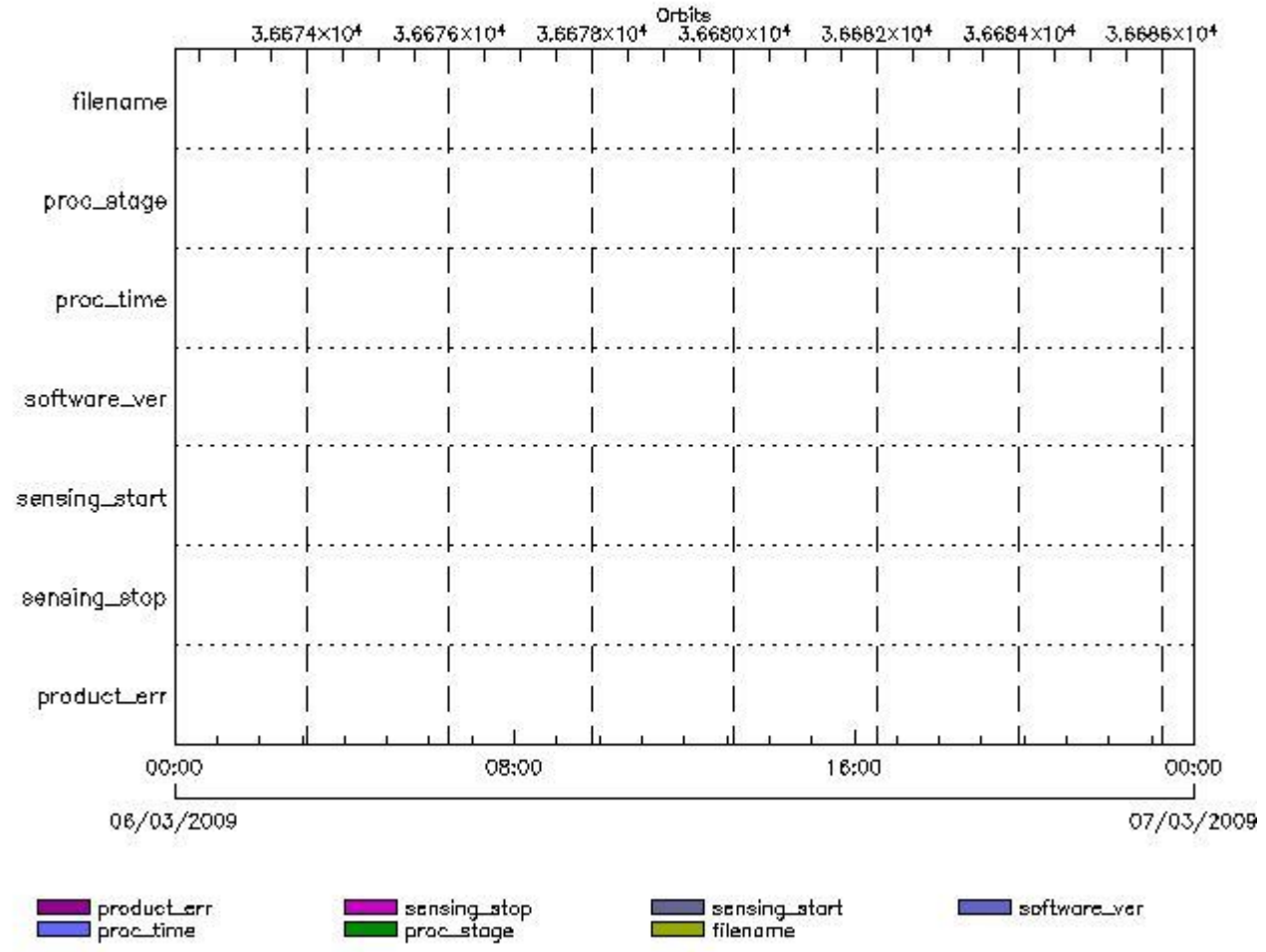
Gauge Explicit Reference

RA2_SOI_AX files with product err set

Gauge Explicit Reference

RA2_SOL_AX MPH checks

MPH Errors for RA2_SOL_AX



RA2_SOL_AX files with wrong filename

Gauge

RA2_SOL_AX files with unknown processing stage

Gauge Explicit Reference

RA2_SOL_AX files with wrong processing time

Gauge Explicit Reference

RA2_SOL_AX files with software version not equal to the current version

Gauge Explicit Reference

RA2_SOL_AX files with wrong sensing start

Gauge Explicit Reference

RA2_SOL_AX files with wrong sensing stop

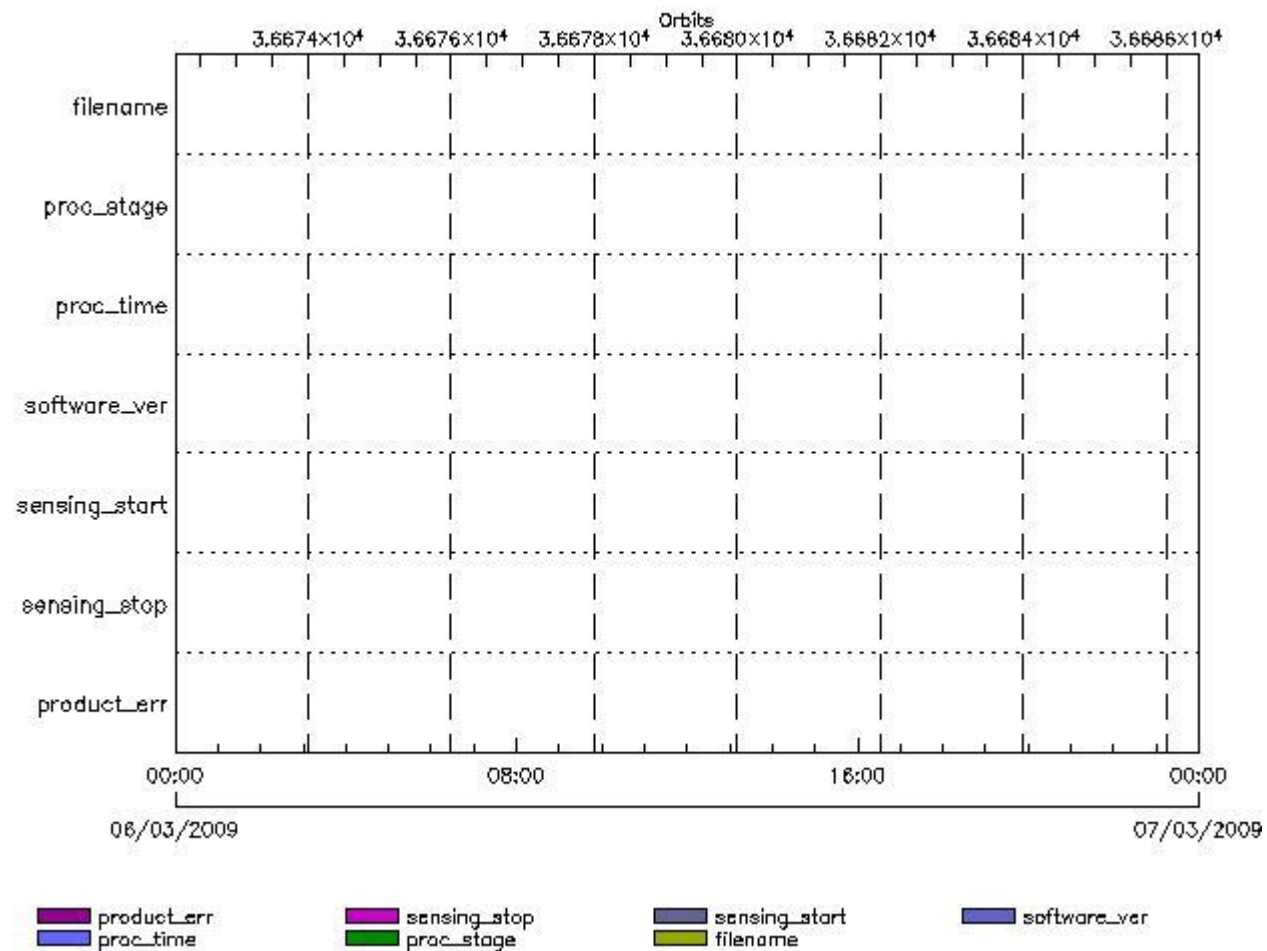
Gauge Explicit Reference

RA2_SOL_AX files with product err set

Gauge Explicit Reference

RA2_SSB_AX MPH checks

MPH Errors for RA2_SSB_AX



RA2_SSB_AX files with wrong filename

Gauge

RA2_SSB_AX files with unknown processing stage

Gauge Explicit Reference

RA2_SSB_AX files with wrong processing time

Gauge Explicit Reference

RA2_SSB_AX files with software version not equal to the current version

Gauge Explicit Reference

RA2_SSB_AX files with wrong sensing start

Gauge Explicit Reference

RA2_SSB_AX files with wrong sensing stop

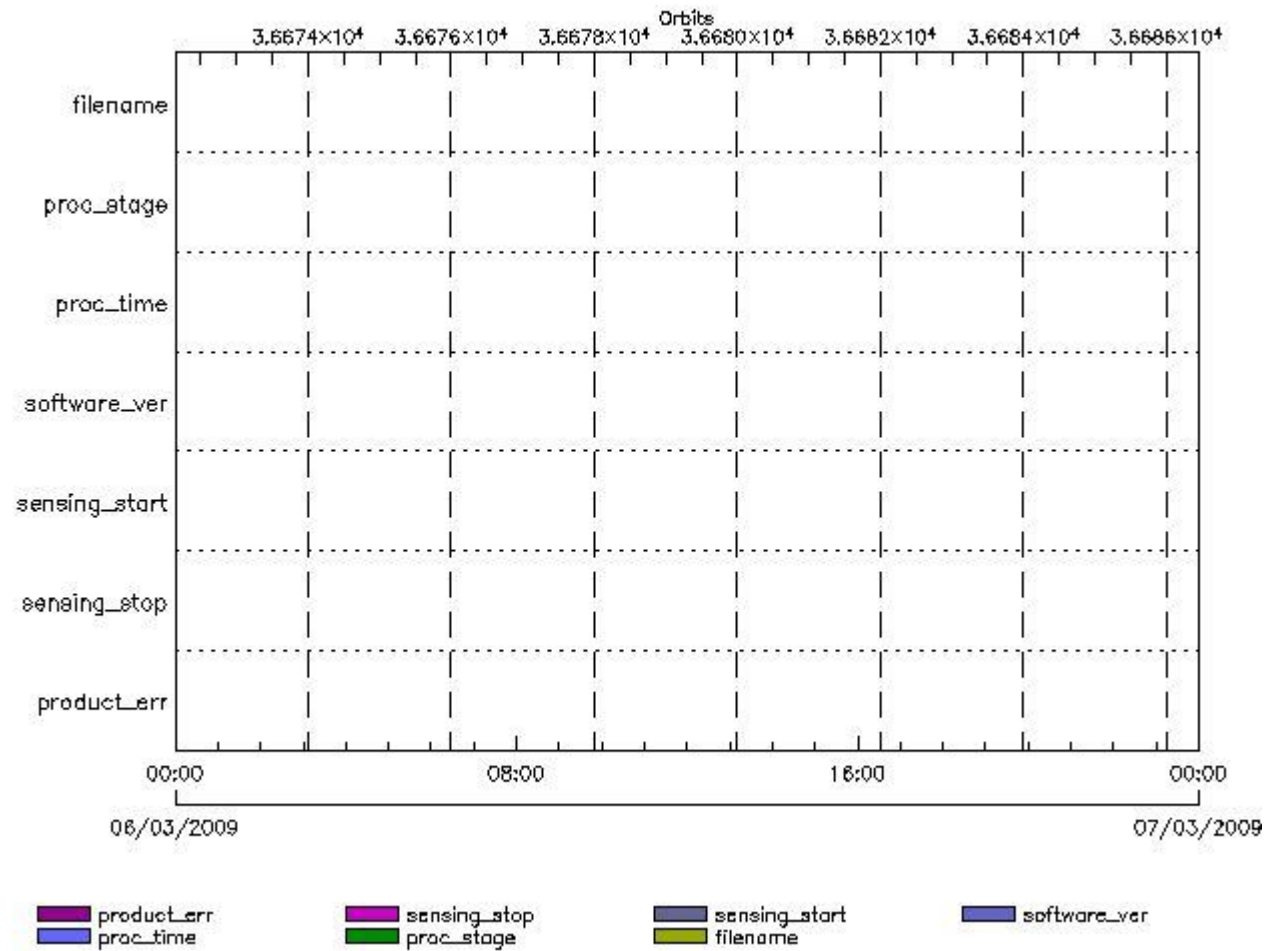
Gauge Explicit Reference

RA2_SSB_AX files with product err set

Gauge Explicit Reference

RA2_TLD_AX MPH checks

MPH Errors for RA2_TLD_AX



RA2_TLD_AX files with wrong filename

RA2_TLD_AX files with Gauge Unknown processing stage

Gauge Explicit Reference

RA2_TLD_AX files with wrong processing time

Gauge Explicit Reference

RA2_TLD_AX files with software version not equal to the current version

Gauge Explicit Reference

RA2_TLD_AX files with wrong sensing start

Gauge Explicit Reference

RA2_TLD_AX files with wrong sensing stop

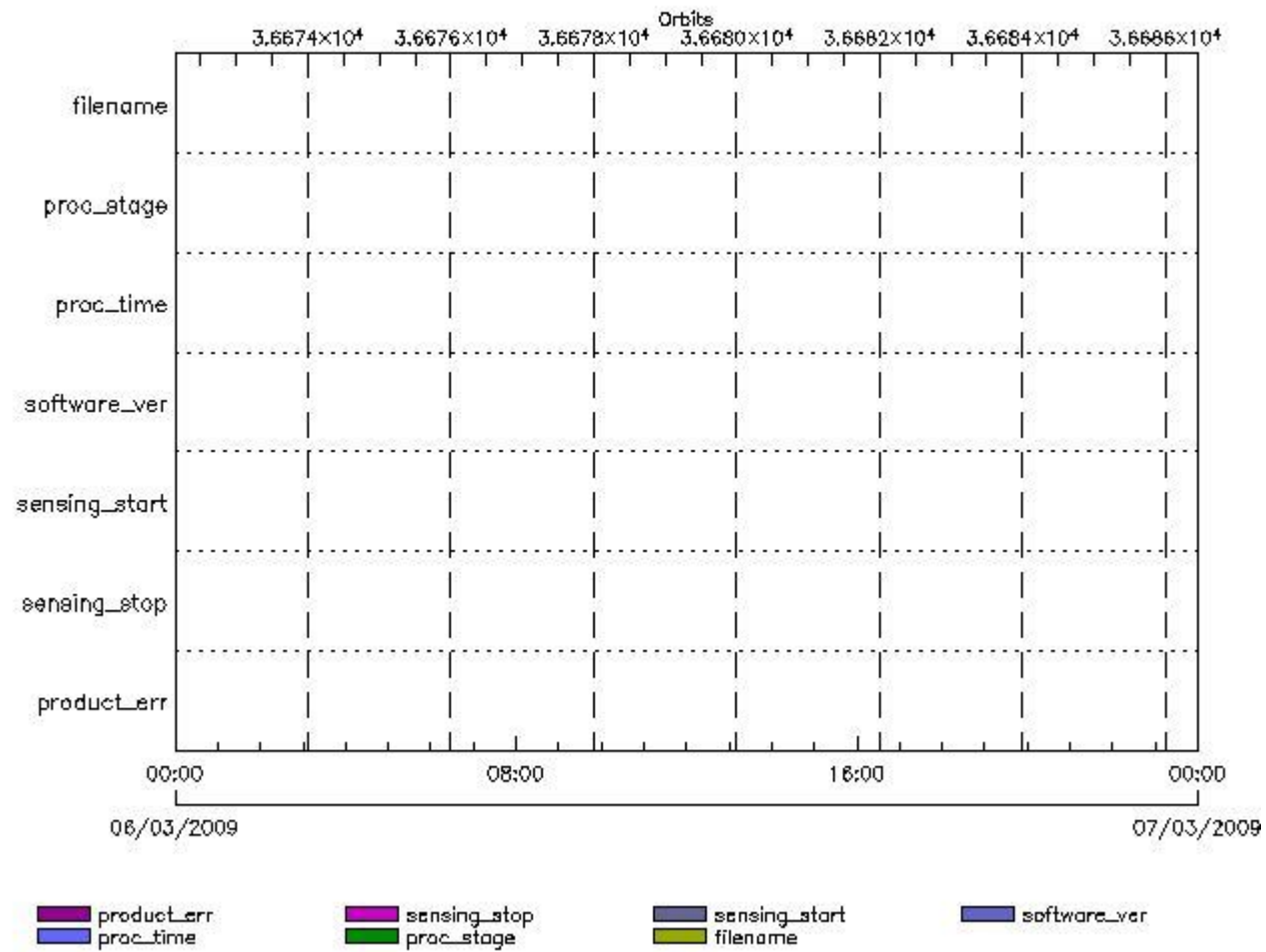
Gauge Explicit Reference

RA2_TLD_AX files with product err set

Gauge Explicit Reference

RA2_USO_AX MPH checks

MPH Errors for RA2_USO_AX



RA2_USO_AX files with wrong filename

RA2_USO_AX files with unknown processing stage

Gauge Explicit Reference

RA2_USO_AX files with wrong processing time

Gauge Explicit Reference

RA2_USO_AX files with software version not equal to the current version

Gauge Explicit Reference

RA2_USO_AX files with wrong sensing start

Gauge Explicit Reference

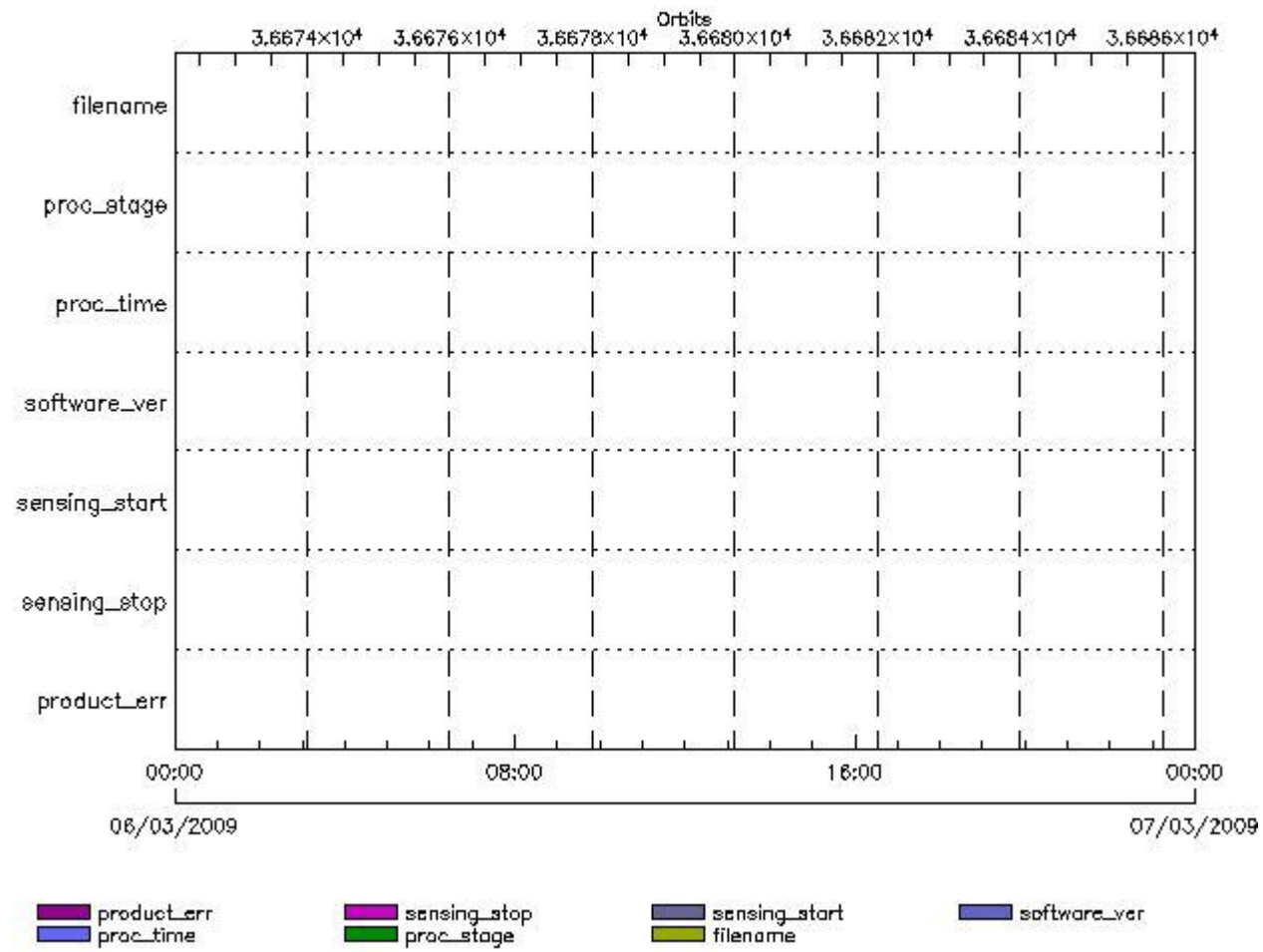
RA2_USO_AX files with wrong sensing stop

Gauge Explicit Reference

RA2_USO_AX files with product err set

Gauge Explicit Reference

MPH Errors for AUX_ATT_AX



AUX_ATT_AX files with wrong filename

AUX_ATT_AX files with unknown processing stage

Gauge Explicit Reference

AUX_ATT_AX files with wrong processing time

Gauge Explicit Reference

AUX_ATT_AX files with software version not equal to the current version

Gauge Explicit Reference

AUX_ATT_AX files with wrong sensing start

Gauge Explicit Reference

AUX_ATT_AX files with wrong sensing stop

Gauge Explicit Reference

AUX_ATT_AX files with product err set

Time Correlation

AUX_TIM_AX Propagation Error

Gauge	Value	Segment (Start-Stop)
Propagation Error (us) Warning! Too big	-12.12730884552	05-MAR-2009 22:18:44.000 06-MAR-2009 00:05:06.000
Propagation Error (us) Warning! Too big	9.41844940185547	06-MAR-2009 00:05:06.000 06-MAR-2009 08:32:50.000
Propagation Error (us) N/A	3.53725147247314	06-MAR-2009 08:32:50.000 06-MAR-2009 10:12:30.000
Propagation Error (us) N/A	-2.67172908782959	06-MAR-2009 10:12:30.000 06-MAR-2009 11:51:52.000
Propagation Error (us) N/A	-0.581625938415527	06-MAR-2009 11:51:52.000 06-MAR-2009 13:30:58.000
Propagation Error (us) Warning! Too big	-10.2554044723511	06-MAR-2009 13:30:58.000 06-MAR-2009 15:09:00.000
Propagation Error (us) Warning! Too big	5.44426536560059	06-MAR-2009 15:09:00.000 06-MAR-2009 16:46:39.000
Propagation Error (us) N/A	1.47520160675049	06-MAR-2009 16:46:39.000 06-MAR-2009 18:24:43.000
Propagation Error (us) N/A	3.67892169952393	06-MAR-2009 18:24:43.000 06-MAR-2009 20:04:20.000
Propagation Error (us) N/A	-1.6449031829834	06-MAR-2009 20:04:20.000 06-MAR-2009 21:46:07.000
Propagation Error (us) Warning! Too big	-9.54752540588379	06-MAR-2009 21:46:07.000 06-MAR-2009 23:30:49.000

```

xReportTemplate. Copying internal and external template references...
xReportTemplate. Processing Conditionals inclusions...
xReportTemplate. ...No Conditionals inclusions found
xReportTemplate. Generating data extraction schema document...
xReportTemplate. Inserting embedded DEL scripts and extracting data...
xReportTemplate. Generating data extraction skeleton for explicit references...
xReportTemplate. Extracting Explicit References data...
xReportTemplate. Merging object data with explicit_references data...
xReportTemplate. Generating stylesheet to transform template to report...
xReportTemplate. Generating stylesheet for grouping and zooming...
xReportTemplate. Generating intermediate report without grouping and zooming...
xReportTemplate. Generating final xhtml report...
xReportTemplate. Generating the IDL program for the graphs
xReportTemplate. Generating external linked fragments
xReportTemplate. Executing the IDL program
Information : ( 8-Mar-2009 15:33:42)
Graph 1: Creating object for a eventGanttChart
Information : ( 8-Mar-2009 15:33:43) Graph 1: Processing legend.
Information : ( 8-Mar-2009 15:33:43)
Graph 1: Adding data from object @PCF_RA2_sensing:ETL_ra2_wwv_2p          20
elements.
Information : ( 8-Mar-2009 15:33:43)
Graph 1: Adding data from object @PCF_RA2_sensing:ETL_ra2_fgd_2p          20
elements.
Information : ( 8-Mar-2009 15:33:43)
Graph 1: Adding data from object @PCF_RA2_sensing:ETL_ra2_mw__1p          20
elements.
Information : ( 8-Mar-2009 15:33:43)
Graph 1: Adding data from object @PCF_RA2_sensing:ETL_ra2_me__0p          19
elements.
Information : ( 8-Mar-2009 15:33:43)
Graph 1: Adding data from object @PCF_RA2_sensing:ETL_mwr_n1__0p          16
elements.
Information : ( 8-Mar-2009 15:33:43)
Graph 1: Adding data from object @PCF_RA2_sensing:ETL_dor_nav_0p          16
elements.
Information : ( 8-Mar-2009 15:33:43)
Graph 1: Adding data from object @PCF_RA2_sensing:ETL_dor_dop_0p          16
elements.
Information : ( 8-Mar-2009 15:33:43)
Graph 1: Adding data from object @PCF_RA2_sensing:ETL_ra2_cal_0p          1
elements.
Information : ( 8-Mar-2009 15:33:43) Graph 1: Generating PNG file.
Information : ( 8-Mar-2009 15:33:43) Graph 1: Destroying object.
Information : ( 8-Mar-2009 15:33:43)
Graph 2: Creating object for a eventWorldMap
Information : ( 8-Mar-2009 15:33:43) Graph 2: Processing legend.
Information : ( 8-Mar-2009 15:33:43)
Graph 2: Adding data from object @PCF_RA2_sensing:ETL_ra2_inv_prod          19
elements.
Information : ( 8-Mar-2009 15:33:48) Graph 2: Generating PNG file.
Information : ( 8-Mar-2009 15:33:49) Graph 2: Destroying object.
Information : ( 8-Mar-2009 15:33:49)
Graph 3: Creating object for a eventGanttChart
Information : ( 8-Mar-2009 15:33:49) Graph 3: Processing legend.
Information : ( 8-Mar-2009 15:33:49)
Graph 3: Adding data from object @PCF_RA2_production:ETLmwr_mis          3
elements.
Information : ( 8-Mar-2009 15:33:49)
Graph 3: Adding data from object @PCF_RA2_production:ETLra2_l0_mis          4
elements.
Information : ( 8-Mar-2009 15:33:49)
Graph 3: Adding data from object @PCF_RA2_production:ETLdor_mis          23
elements.
Information : ( 8-Mar-2009 15:33:49)
Graph 3: Adding data from object @PCF_RA2_sensing:ETL_mwr_l0          16
elements.
Information : ( 8-Mar-2009 15:33:49)

```

```

Graph 3: Adding data from object @PCF_RA2_production:ETLmwr_all_stations
17 elements.
Information : ( 8-Mar-2009 15:33:49)
Graph 3: Adding data from object @PCF_RA2_sensing:ETL_ra2_l0          20
elements.
Information : ( 8-Mar-2009 15:33:49)
Graph 3: Adding data from object @PCF_RA2_production:ETLra2_all_stations
3 elements.
Information : ( 8-Mar-2009 15:33:49)
Graph 3: Adding data from object @PCF_RA2_sensing:ETL_dor_l0        32
elements.
Information : ( 8-Mar-2009 15:33:49)
Graph 3: Adding data from object @PCF_RA2_production:ETLdor_all_stations
17 elements.
Information : ( 8-Mar-2009 15:33:49)
Graph 3: Adding data from object @PCF_RA2_production:ETLra2_unav    1
elements.
Warning !   : ( 8-Mar-2009 15:33:49)
GanttChart::AddData. The DqiData structure has no data for this range
Information : ( 8-Mar-2009 15:33:49) Graph 3: Generating PNG file.
Warning !   : ( 8-Mar-2009 15:33:49)
GanttChart::ReadPolyline. Adding a section with no data
Information : ( 8-Mar-2009 15:33:50) Graph 3: Destroying object.
Information : ( 8-Mar-2009 15:33:50)
Graph 4: Creating object for a eventGanttChart
Information : ( 8-Mar-2009 15:33:50) Graph 4: Processing legend.
Information : ( 8-Mar-2009 15:33:50)
Graph 4: Adding data from object @PCF_RA2_production:ETLra2_l1_mis  4
elements.
Information : ( 8-Mar-2009 15:33:50)
Graph 4: Adding data from object @PCF_RA2_sensing:ETL_ra2_l1        20
elements.
Information : ( 8-Mar-2009 15:33:50)
Graph 4: Adding data from object @PCF_RA2_production:ETLra2_unav    1
elements.
Warning !   : ( 8-Mar-2009 15:33:50)
GanttChart::AddData. The DqiData structure has no data for this range
Information : ( 8-Mar-2009 15:33:50)
Graph 4: Adding data from object @PCF_RA2_production:ETL_ra2_l1_acq
18 elements.
Information : ( 8-Mar-2009 15:33:50) Graph 4: Generating PNG file.
Warning !   : ( 8-Mar-2009 15:33:50)
GanttChart::ReadPolyline. Adding a section with no data
Information : ( 8-Mar-2009 15:33:50) Graph 4: Destroying object.
Information : ( 8-Mar-2009 15:33:50)
Graph 5: Creating object for a eventGanttChart
Information : ( 8-Mar-2009 15:33:50) Graph 5: Processing legend.
Information : ( 8-Mar-2009 15:33:50)
Graph 5: Adding data from object @PCF_RA2_production:ETLra2_l2_mis  8
elements.
Information : ( 8-Mar-2009 15:33:50)
Graph 5: Adding data from object @PCF_RA2_sensing:ETL_ra2_l2        40
elements.
Information : ( 8-Mar-2009 15:33:50)
Graph 5: Adding data from object @PCF_RA2_production:ETLra2_unav    1
elements.
Warning !   : ( 8-Mar-2009 15:33:50)
GanttChart::AddData. The DqiData structure has no data for this range
Information : ( 8-Mar-2009 15:33:50)
Graph 5: Adding data from object @PCF_RA2_production:ETL_ra2_l2_acq
36 elements.
Information : ( 8-Mar-2009 15:33:50) Graph 5: Generating PNG file.
Warning !   : ( 8-Mar-2009 15:33:50)
GanttChart::ReadPolyline. Adding a section with no data
Information : ( 8-Mar-2009 15:33:51) Graph 5: Destroying object.
Information : ( 8-Mar-2009 15:33:51)
Graph 6: Creating object for a eventGanttChart
Information : ( 8-Mar-2009 15:33:51) Graph 6: Processing legend.

```

Information : (8-Mar-2009 15:33:51)
Graph 6: Adding data from object @PCF MPH_RA2_CAL_0P:DET_wrong_product_err
1 elements.
Warning ! : (8-Mar-2009 15:33:51)
GanttChart::AddData. The DqiData structure has no data for this range
Information : (8-Mar-2009 15:33:51)
Graph 6: Adding data from object @PCF MPH_RA2_CAL_0P:SET_wrong_leap_err
1 elements.
Warning ! : (8-Mar-2009 15:33:51)
GanttChart::AddData. The DqiData structure has no data for this range
Information : (8-Mar-2009 15:33:51)
Graph 6: Adding data from object @PCF MPH_RA2_CAL_0P:SET_wrong_leap_utc
1 elements.
Warning ! : (8-Mar-2009 15:33:51)
GanttChart::AddData. The DqiData structure has no data for this range
Information : (8-Mar-2009 15:33:51)
Graph 6: Adding data from object @PCF MPH_RA2_CAL_0P:SET_wrong_clock_step
1 elements.
Warning ! : (8-Mar-2009 15:33:51)
GanttChart::AddData. The DqiData structure has no data for this range
Information : (8-Mar-2009 15:33:51)
Graph 6: Adding data from object @PCF MPH_RA2_CAL_0P:SET_wrong_sat_binary_time
1 elements.
Warning ! : (8-Mar-2009 15:33:51)
GanttChart::AddData. The DqiData structure has no data for this range
Information : (8-Mar-2009 15:33:51)
Graph 6: Adding data from object @PCF MPH_RA2_CAL_0P:SET_wrong_utc_sbt_time
1 elements.
Information : (8-Mar-2009 15:33:51)
Graph 6: Adding data from object @PCF MPH_RA2_CAL_0P:SET_wrong_vector_source
1 elements.
Warning ! : (8-Mar-2009 15:33:51)
GanttChart::AddData. The DqiData structure has no data for this range
Information : (8-Mar-2009 15:33:51)
Graph 6: Adding data from object @PCF MPH_RA2_CAL_0P:SET_wrong_z_velocity
1 elements.
Warning ! : (8-Mar-2009 15:33:51)
GanttChart::AddData. The DqiData structure has no data for this range
Information : (8-Mar-2009 15:33:51)
Graph 6: Adding data from object @PCF MPH_RA2_CAL_0P:SET_wrong_y_velocity
1 elements.
Warning ! : (8-Mar-2009 15:33:51)
GanttChart::AddData. The DqiData structure has no data for this range
Information : (8-Mar-2009 15:33:51)
Graph 6: Adding data from object @PCF MPH_RA2_CAL_0P:SET_wrong_x_velocity
1 elements.
Warning ! : (8-Mar-2009 15:33:51)
GanttChart::AddData. The DqiData structure has no data for this range
Information : (8-Mar-2009 15:33:51)
Graph 6: Adding data from object @PCF MPH_RA2_CAL_0P:SET_wrong_z_position
1 elements.
Warning ! : (8-Mar-2009 15:33:51)
GanttChart::AddData. The DqiData structure has no data for this range
Information : (8-Mar-2009 15:33:51)
Graph 6: Adding data from object @PCF MPH_RA2_CAL_0P:SET_wrong_y_position
1 elements.
Warning ! : (8-Mar-2009 15:33:51)
GanttChart::AddData. The DqiData structure has no data for this range
Information : (8-Mar-2009 15:33:51)
Graph 6: Adding data from object @PCF MPH_RA2_CAL_0P:SET_wrong_x_position
1 elements.
Warning ! : (8-Mar-2009 15:33:51)
GanttChart::AddData. The DqiData structure has no data for this range
Information : (8-Mar-2009 15:33:51) Graph 6:
Adding data from object @PCF MPH_RA2_CAL_0P:SET_wrong_state_vector_time
1 elements.
Warning ! : (8-Mar-2009 15:33:51)
GanttChart::AddData. The DqiData structure has no data for this range


```

GanttChart::ReadPolyline. Adding a section with no data
Warning ! : ( 8-Mar-2009 15:33:51)
GanttChart::ReadPolyline. Adding a section with no data
Warning ! : ( 8-Mar-2009 15:33:51)
GanttChart::ReadPolyline. Adding a section with no data
Warning ! : ( 8-Mar-2009 15:33:51)
GanttChart::ReadPolyline. Adding a section with no data
Warning ! : ( 8-Mar-2009 15:33:51)
GanttChart::ReadPolyline. Adding a section with no data
Warning ! : ( 8-Mar-2009 15:33:51)
GanttChart::ReadPolyline. Adding a section with no data
Warning ! : ( 8-Mar-2009 15:33:51)
GanttChart::ReadPolyline. Adding a section with no data
Warning ! : ( 8-Mar-2009 15:33:51)
GanttChart::ReadPolyline. Adding a section with no data
Warning ! : ( 8-Mar-2009 15:33:51)
GanttChart::ReadPolyline. Adding a section with no data
Warning ! : ( 8-Mar-2009 15:33:51)
GanttChart::ReadPolyline. Adding a section with no data
Warning ! : ( 8-Mar-2009 15:33:51)
GanttChart::ReadPolyline. Adding a section with no data
Warning ! : ( 8-Mar-2009 15:33:51)
Graph 6: Destroying object.
Information : ( 8-Mar-2009 15:33:52)
Information : ( 8-Mar-2009 15:33:52)
Graph 7: Creating object for a eventGanttChart
Information : ( 8-Mar-2009 15:33:52) Graph 7: Processing legend.
Information : ( 8-Mar-2009 15:33:52)
Graph 7: Adding data from object @PCF MPH_DOR_DOP_0P:DET_wrong_product_err
1 elements.
Warning ! : ( 8-Mar-2009 15:33:52)
GanttChart::AddData. The DqiData structure has no data for this range
Information : ( 8-Mar-2009 15:33:52)
Graph 7: Adding data from object @PCF MPH_DOR_DOP_0P:SET_wrong_leap_err
1 elements.
Warning ! : ( 8-Mar-2009 15:33:52)
GanttChart::AddData. The DqiData structure has no data for this range
Information : ( 8-Mar-2009 15:33:52)
Graph 7: Adding data from object @PCF MPH_DOR_DOP_0P:SET_wrong_leap_utc
1 elements.
Warning ! : ( 8-Mar-2009 15:33:52)
GanttChart::AddData. The DqiData structure has no data for this range
Information : ( 8-Mar-2009 15:33:52)
Graph 7: Adding data from object @PCF MPH_DOR_DOP_0P:SET_wrong_clock_step
1 elements.
Warning ! : ( 8-Mar-2009 15:33:52)
GanttChart::AddData. The DqiData structure has no data for this range
Information : ( 8-Mar-2009 15:33:52)
Graph 7: Adding data from object @PCF MPH_DOR_DOP_0P:SET_wrong_sat_binary_time
1 elements.
Warning ! : ( 8-Mar-2009 15:33:52)
GanttChart::AddData. The DqiData structure has no data for this range
Information : ( 8-Mar-2009 15:33:52)
Graph 7: Adding data from object @PCF MPH_DOR_DOP_0P:SET_wrong_utc_sbt_time
12 elements.
Information : ( 8-Mar-2009 15:33:52)
Graph 7: Adding data from object @PCF MPH_DOR_DOP_0P:SET_wrong_vector_source
1 elements.
Warning ! : ( 8-Mar-2009 15:33:52)
GanttChart::AddData. The DqiData structure has no data for this range
Information : ( 8-Mar-2009 15:33:52)
Graph 7: Adding data from object @PCF MPH_DOR_DOP_0P:SET_wrong_z_velocity
1 elements.
Warning ! : ( 8-Mar-2009 15:33:52)
GanttChart::AddData. The DqiData structure has no data for this range
Information : ( 8-Mar-2009 15:33:52)
Graph 7: Adding data from object @PCF MPH_DOR_DOP_0P:SET_wrong_y_velocity
1 elements.
Warning ! : ( 8-Mar-2009 15:33:52)
GanttChart::AddData. The DqiData structure has no data for this range

```

Information : (8-Mar-2009 15:33:52)
Graph 7: Adding data from object @PCF MPH_DOR_DOP_0P:SET_wrong_x_velocity
1 elements.
Warning ! : (8-Mar-2009 15:33:52)
GanttChart::AddData. The DqiData structure has no data for this range
Information : (8-Mar-2009 15:33:52)
Graph 7: Adding data from object @PCF MPH_DOR_DOP_0P:SET_wrong_z_position
1 elements.
Warning ! : (8-Mar-2009 15:33:52)
GanttChart::AddData. The DqiData structure has no data for this range
Information : (8-Mar-2009 15:33:52)
Graph 7: Adding data from object @PCF MPH_DOR_DOP_0P:SET_wrong_y_position
1 elements.
Warning ! : (8-Mar-2009 15:33:52)
GanttChart::AddData. The DqiData structure has no data for this range
Information : (8-Mar-2009 15:33:52)
Graph 7: Adding data from object @PCF MPH_DOR_DOP_0P:SET_wrong_x_position
1 elements.
Warning ! : (8-Mar-2009 15:33:52)
GanttChart::AddData. The DqiData structure has no data for this range
Information : (8-Mar-2009 15:33:52) Graph 7:
Adding data from object @PCF MPH_DOR_DOP_0P:SET_wrong_state_vector_time
1 elements.
Warning ! : (8-Mar-2009 15:33:52)
GanttChart::AddData. The DqiData structure has no data for this range
Information : (8-Mar-2009 15:33:52)
Graph 7: Adding data from object @PCF MPH_DOR_DOP_0P:SET_wrong_phase
1 elements.
Warning ! : (8-Mar-2009 15:33:52)
GanttChart::AddData. The DqiData structure has no data for this range
Information : (8-Mar-2009 15:33:52)
Graph 7: Adding data from object @PCF MPH_DOR_DOP_0P:SET_wrong_sensing_stop
1 elements.
Warning ! : (8-Mar-2009 15:33:52)
GanttChart::AddData. The DqiData structure has no data for this range
Information : (8-Mar-2009 15:33:52)
Graph 7: Adding data from object @PCF MPH_DOR_DOP_0P:SET_wrong_sensing_start
1 elements.
Warning ! : (8-Mar-2009 15:33:52)
GanttChart::AddData. The DqiData structure has no data for this range
Information : (8-Mar-2009 15:33:52)
Graph 7: Adding data from object @PCF MPH_DOR_DOP_0P:SET_wrong_software_ver
1 elements.
Warning ! : (8-Mar-2009 15:33:52)
GanttChart::AddData. The DqiData structure has no data for this range
Information : (8-Mar-2009 15:33:52)
Graph 7: Adding data from object @PCF MPH_DOR_DOP_0P:SET_wrong_proc_time
1 elements.
Warning ! : (8-Mar-2009 15:33:52)
GanttChart::AddData. The DqiData structure has no data for this range
Information : (8-Mar-2009 15:33:52)
Graph 7: Adding data from object @PCF MPH_DOR_DOP_0P:SET_wrong_proc_center
1 elements.
Warning ! : (8-Mar-2009 15:33:52)
GanttChart::AddData. The DqiData structure has no data for this range
Information : (8-Mar-2009 15:33:52) Graph 7:
Adding data from object @PCF MPH_DOR_DOP_0P:SET_wrong_acquisition_station
1 elements.
Warning ! : (8-Mar-2009 15:33:52)
GanttChart::AddData. The DqiData structure has no data for this range
Information : (8-Mar-2009 15:33:52)
Graph 7: Adding data from object @PCF MPH_DOR_DOP_0P:SET_wrong_proc_stage
1 elements.
Warning ! : (8-Mar-2009 15:33:52)
GanttChart::AddData. The DqiData structure has no data for this range
Information : (8-Mar-2009 15:33:52)
Graph 7: Adding data from object @PCF MPH_DOR_DOP_0P:SET_wrong_filename
1 elements.


```
Warning ! : ( 8-Mar-2009 15:33:52)
GanttChart::AddData. The DqiData structure has no data for this range
Information : ( 8-Mar-2009 15:33:52)
Graph 7: Adding data from object @PCF_RA2_sensing:ETL_dor_dop_0p           16
elements.
Information : ( 8-Mar-2009 15:33:52) Graph 7: Generating PNG file.
Warning ! : ( 8-Mar-2009 15:33:52)
GanttChart::ReadPolyline. Adding a section with no data
Warning ! : ( 8-Mar-2009 15:33:52)
GanttChart::ReadPolyline. Adding a section with no data
Warning ! : ( 8-Mar-2009 15:33:52)
GanttChart::ReadPolyline. Adding a section with no data
Warning ! : ( 8-Mar-2009 15:33:52)
GanttChart::ReadPolyline. Adding a section with no data
Warning ! : ( 8-Mar-2009 15:33:52)
GanttChart::ReadPolyline. Adding a section with no data
Warning ! : ( 8-Mar-2009 15:33:52)
GanttChart::ReadPolyline. Adding a section with no data
Warning ! : ( 8-Mar-2009 15:33:52)
GanttChart::ReadPolyline. Adding a section with no data
Warning ! : ( 8-Mar-2009 15:33:52)
GanttChart::ReadPolyline. Adding a section with no data
Warning ! : ( 8-Mar-2009 15:33:52)
GanttChart::ReadPolyline. Adding a section with no data
Warning ! : ( 8-Mar-2009 15:33:52)
GanttChart::ReadPolyline. Adding a section with no data
Warning ! : ( 8-Mar-2009 15:33:52)
GanttChart::ReadPolyline. Adding a section with no data
Warning ! : ( 8-Mar-2009 15:33:52)
GanttChart::ReadPolyline. Adding a section with no data
Warning ! : ( 8-Mar-2009 15:33:52)
GanttChart::ReadPolyline. Adding a section with no data
Warning ! : ( 8-Mar-2009 15:33:52)
GanttChart::ReadPolyline. Adding a section with no data
Warning ! : ( 8-Mar-2009 15:33:52)
GanttChart::ReadPolyline. Adding a section with no data
Warning ! : ( 8-Mar-2009 15:33:52)
GanttChart::ReadPolyline. Adding a section with no data
Warning ! : ( 8-Mar-2009 15:33:52)
GanttChart::ReadPolyline. Adding a section with no data
Warning ! : ( 8-Mar-2009 15:33:52)
GanttChart::ReadPolyline. Adding a section with no data
Warning ! : ( 8-Mar-2009 15:33:52)
GanttChart::ReadPolyline. Adding a section with no data
Warning ! : ( 8-Mar-2009 15:33:52)
Information : ( 8-Mar-2009 15:33:53) Graph 7: Destroying object.
Information : ( 8-Mar-2009 15:33:53)
Graph 8: Creating object for a eventGanttChart
Information : ( 8-Mar-2009 15:33:53) Graph 8: Processing legend.
Information : ( 8-Mar-2009 15:33:53)
Graph 8: Adding data from object @PCF_MPH_DOR_NAV_0P:DET_wrong_product_err
      1 elements.
Warning ! : ( 8-Mar-2009 15:33:53)
GanttChart::AddData. The DqiData structure has no data for this range
Information : ( 8-Mar-2009 15:33:53)
Graph 8: Adding data from object @PCF_MPH_DOR_NAV_0P:SET_wrong_leap_err
      1 elements.
Warning ! : ( 8-Mar-2009 15:33:53)
GanttChart::AddData. The DqiData structure has no data for this range
Information : ( 8-Mar-2009 15:33:53)
Graph 8: Adding data from object @PCF_MPH_DOR_NAV_0P:SET_wrong_leap_utc
      1 elements.
Warning ! : ( 8-Mar-2009 15:33:53)
```

GanttChart::AddData. The DqiData structure has no data for this range
Information : (8-Mar-2009 15:33:53)
Graph 8: Adding data from object @PCF_MPH_DOR_NAV_0P:SET_wrong_clock_step
1 elements.
Warning ! : (8-Mar-2009 15:33:53)
GanttChart::AddData. The DqiData structure has no data for this range
Information : (8-Mar-2009 15:33:53)
Graph 8: Adding data from object @PCF_MPH_DOR_NAV_0P:SET_wrong_sat_binary_time
1 elements.
Warning ! : (8-Mar-2009 15:33:53)
GanttChart::AddData. The DqiData structure has no data for this range
Information : (8-Mar-2009 15:33:53)
Graph 8: Adding data from object @PCF_MPH_DOR_NAV_0P:SET_wrong_utc_sbt_time
10 elements.
Information : (8-Mar-2009 15:33:53)
Graph 8: Adding data from object @PCF_MPH_DOR_NAV_0P:SET_wrong_vector_source
1 elements.
Warning ! : (8-Mar-2009 15:33:53)
GanttChart::AddData. The DqiData structure has no data for this range
Information : (8-Mar-2009 15:33:53)
Graph 8: Adding data from object @PCF_MPH_DOR_NAV_0P:SET_wrong_z_velocity
1 elements.
Warning ! : (8-Mar-2009 15:33:53)
GanttChart::AddData. The DqiData structure has no data for this range
Information : (8-Mar-2009 15:33:53)
Graph 8: Adding data from object @PCF_MPH_DOR_NAV_0P:SET_wrong_y_velocity
1 elements.
Warning ! : (8-Mar-2009 15:33:53)
GanttChart::AddData. The DqiData structure has no data for this range
Information : (8-Mar-2009 15:33:53)
Graph 8: Adding data from object @PCF_MPH_DOR_NAV_0P:SET_wrong_x_velocity
1 elements.
Warning ! : (8-Mar-2009 15:33:53)
GanttChart::AddData. The DqiData structure has no data for this range
Information : (8-Mar-2009 15:33:53)
Graph 8: Adding data from object @PCF_MPH_DOR_NAV_0P:SET_wrong_z_position
1 elements.
Warning ! : (8-Mar-2009 15:33:53)
GanttChart::AddData. The DqiData structure has no data for this range
Information : (8-Mar-2009 15:33:54)
Graph 8: Adding data from object @PCF_MPH_DOR_NAV_0P:SET_wrong_y_position
1 elements.
Warning ! : (8-Mar-2009 15:33:54)
GanttChart::AddData. The DqiData structure has no data for this range
Information : (8-Mar-2009 15:33:54)
Graph 8: Adding data from object @PCF_MPH_DOR_NAV_0P:SET_wrong_x_position
1 elements.
Warning ! : (8-Mar-2009 15:33:54)
GanttChart::AddData. The DqiData structure has no data for this range
Information : (8-Mar-2009 15:33:54) Graph 8:
Adding data from object @PCF_MPH_DOR_NAV_0P:SET_wrong_state_vector_time
1 elements.
Warning ! : (8-Mar-2009 15:33:54)
GanttChart::AddData. The DqiData structure has no data for this range
Information : (8-Mar-2009 15:33:54)
Graph 8: Adding data from object @PCF_MPH_DOR_NAV_0P:SET_wrong_phase
1 elements.
Warning ! : (8-Mar-2009 15:33:54)
GanttChart::AddData. The DqiData structure has no data for this range
Information : (8-Mar-2009 15:33:54)
Graph 8: Adding data from object @PCF_MPH_DOR_NAV_0P:SET_wrong_sensing_stop
1 elements.
Warning ! : (8-Mar-2009 15:33:54)
GanttChart::AddData. The DqiData structure has no data for this range
Information : (8-Mar-2009 15:33:54)
Graph 8: Adding data from object @PCF_MPH_DOR_NAV_0P:SET_wrong_sensing_start
1 elements.
Warning ! : (8-Mar-2009 15:33:54)

GanttChart::ReadPolyline. Adding a section with no data
Warning ! : (8-Mar-2009 15:33:54)
GanttChart::ReadPolyline. Adding a section with no data
Warning ! : (8-Mar-2009 15:33:54)
GanttChart::ReadPolyline. Adding a section with no data
Warning ! : (8-Mar-2009 15:33:54)
GanttChart::ReadPolyline. Adding a section with no data
Warning ! : (8-Mar-2009 15:33:54)
GanttChart::ReadPolyline. Adding a section with no data
Warning ! : (8-Mar-2009 15:33:54)
GanttChart::ReadPolyline. Adding a section with no data
Information : (8-Mar-2009 15:33:54) Graph 8: Destroying object.
Information : (8-Mar-2009 15:33:54)
Graph 9: Creating object for a eventGanttChart
Information : (8-Mar-2009 15:33:54) Graph 9: Processing legend.
Information : (8-Mar-2009 15:33:54)
Graph 9: Adding data from object @PCF_MPH_MWR_NL__0P:DET_wrong_product_err
1 elements.
Warning ! : (8-Mar-2009 15:33:54)
GanttChart::AddData. The DqiData structure has no data for this range
Information : (8-Mar-2009 15:33:54)
Graph 9: Adding data from object @PCF_MPH_MWR_NL__0P:SET_wrong_leap_err
1 elements.
Warning ! : (8-Mar-2009 15:33:54)
GanttChart::AddData. The DqiData structure has no data for this range
Information : (8-Mar-2009 15:33:54)
Graph 9: Adding data from object @PCF_MPH_MWR_NL__0P:SET_wrong_leap_utc
1 elements.
Warning ! : (8-Mar-2009 15:33:54)
GanttChart::AddData. The DqiData structure has no data for this range
Information : (8-Mar-2009 15:33:54)
Graph 9: Adding data from object @PCF_MPH_MWR_NL__0P:SET_wrong_clock_step
1 elements.
Warning ! : (8-Mar-2009 15:33:54)
GanttChart::AddData. The DqiData structure has no data for this range
Information : (8-Mar-2009 15:33:54)
Graph 9: Adding data from object @PCF_MPH_MWR_NL__0P:SET_wrong_sat_binary_time
1 elements.
Warning ! : (8-Mar-2009 15:33:54)
GanttChart::AddData. The DqiData structure has no data for this range
Information : (8-Mar-2009 15:33:54)
Graph 9: Adding data from object @PCF_MPH_MWR_NL__0P:SET_wrong_utc_sbt_time
12 elements.
Information : (8-Mar-2009 15:33:54)
Graph 9: Adding data from object @PCF_MPH_MWR_NL__0P:SET_wrong_vector_source
1 elements.
Warning ! : (8-Mar-2009 15:33:54)
GanttChart::AddData. The DqiData structure has no data for this range
Information : (8-Mar-2009 15:33:54)
Graph 9: Adding data from object @PCF_MPH_MWR_NL__0P:SET_wrong_z_velocity
1 elements.
Warning ! : (8-Mar-2009 15:33:54)
GanttChart::AddData. The DqiData structure has no data for this range
Information : (8-Mar-2009 15:33:54)
Graph 9: Adding data from object @PCF_MPH_MWR_NL__0P:SET_wrong_y_velocity
1 elements.
Warning ! : (8-Mar-2009 15:33:54)
GanttChart::AddData. The DqiData structure has no data for this range
Information : (8-Mar-2009 15:33:54)
Graph 9: Adding data from object @PCF_MPH_MWR_NL__0P:SET_wrong_x_velocity
1 elements.
Warning ! : (8-Mar-2009 15:33:54)
GanttChart::AddData. The DqiData structure has no data for this range
Information : (8-Mar-2009 15:33:54)
Graph 9: Adding data from object @PCF_MPH_MWR_NL__0P:SET_wrong_z_position
1 elements.
Warning ! : (8-Mar-2009 15:33:54)
GanttChart::AddData. The DqiData structure has no data for this range

Information : (8-Mar-2009 15:33:54)
Graph 9: Adding data from object @PCF_MPH_MWR_NL__0P:SET_wrong_y_position
1 elements.
Warning ! : (8-Mar-2009 15:33:54)
GanttChart::AddData. The DqiData structure has no data for this range
Information : (8-Mar-2009 15:33:54)
Graph 9: Adding data from object @PCF_MPH_MWR_NL__0P:SET_wrong_x_position
1 elements.
Warning ! : (8-Mar-2009 15:33:54)
GanttChart::AddData. The DqiData structure has no data for this range
Information : (8-Mar-2009 15:33:54) Graph 9:
Adding data from object @PCF_MPH_MWR_NL__0P:SET_wrong_state_vector_time
1 elements.
Warning ! : (8-Mar-2009 15:33:54)
GanttChart::AddData. The DqiData structure has no data for this range
Information : (8-Mar-2009 15:33:54)
Graph 9: Adding data from object @PCF_MPH_MWR_NL__0P:SET_wrong_phase
1 elements.
Warning ! : (8-Mar-2009 15:33:54)
GanttChart::AddData. The DqiData structure has no data for this range
Information : (8-Mar-2009 15:33:54)
Graph 9: Adding data from object @PCF_MPH_MWR_NL__0P:SET_wrong_sensing_stop
1 elements.
Warning ! : (8-Mar-2009 15:33:54)
GanttChart::AddData. The DqiData structure has no data for this range
Information : (8-Mar-2009 15:33:54)
Graph 9: Adding data from object @PCF_MPH_MWR_NL__0P:SET_wrong_sensing_start
1 elements.
Warning ! : (8-Mar-2009 15:33:54)
GanttChart::AddData. The DqiData structure has no data for this range
Information : (8-Mar-2009 15:33:55)
Graph 9: Adding data from object @PCF_MPH_MWR_NL__0P:SET_wrong_software_ver
1 elements.
Warning ! : (8-Mar-2009 15:33:55)
GanttChart::AddData. The DqiData structure has no data for this range
Information : (8-Mar-2009 15:33:55)
Graph 9: Adding data from object @PCF_MPH_MWR_NL__0P:SET_wrong_proc_time
1 elements.
Warning ! : (8-Mar-2009 15:33:55)
GanttChart::AddData. The DqiData structure has no data for this range
Information : (8-Mar-2009 15:33:55)
Graph 9: Adding data from object @PCF_MPH_MWR_NL__0P:SET_wrong_proc_center
1 elements.
Warning ! : (8-Mar-2009 15:33:55)
GanttChart::AddData. The DqiData structure has no data for this range
Information : (8-Mar-2009 15:33:55) Graph 9:
Adding data from object @PCF_MPH_MWR_NL__0P:SET_wrong_acquisition_station
1 elements.
Warning ! : (8-Mar-2009 15:33:55)
GanttChart::AddData. The DqiData structure has no data for this range
Information : (8-Mar-2009 15:33:55)
Graph 9: Adding data from object @PCF_MPH_MWR_NL__0P:SET_wrong_proc_stage
1 elements.
Warning ! : (8-Mar-2009 15:33:55)
GanttChart::AddData. The DqiData structure has no data for this range
Information : (8-Mar-2009 15:33:55)
Graph 9: Adding data from object @PCF_MPH_MWR_NL__0P:SET_wrong_filename
1 elements.
Warning ! : (8-Mar-2009 15:33:55)
GanttChart::AddData. The DqiData structure has no data for this range
Information : (8-Mar-2009 15:33:55)
Graph 9: Adding data from object @PCF_RA2_sensing:ETL_mwr_nl__0p 16
elements.
Information : (8-Mar-2009 15:33:55) Graph 9: Generating PNG file.
Warning ! : (8-Mar-2009 15:33:55)
GanttChart::ReadPolyline. Adding a section with no data
Warning ! : (8-Mar-2009 15:33:55)
GanttChart::ReadPolyline. Adding a section with no data

```
Warning ! : ( 8-Mar-2009 15:33:55)
GanttChart::ReadPolyline. Adding a section with no data
Warning ! : ( 8-Mar-2009 15:33:55)
GanttChart::ReadPolyline. Adding a section with no data
Warning ! : ( 8-Mar-2009 15:33:55)
GanttChart::ReadPolyline. Adding a section with no data
Warning ! : ( 8-Mar-2009 15:33:55)
GanttChart::ReadPolyline. Adding a section with no data
Warning ! : ( 8-Mar-2009 15:33:55)
GanttChart::ReadPolyline. Adding a section with no data
Warning ! : ( 8-Mar-2009 15:33:55)
GanttChart::ReadPolyline. Adding a section with no data
Warning ! : ( 8-Mar-2009 15:33:55)
GanttChart::ReadPolyline. Adding a section with no data
Warning ! : ( 8-Mar-2009 15:33:55)
GanttChart::ReadPolyline. Adding a section with no data
Warning ! : ( 8-Mar-2009 15:33:55)
GanttChart::ReadPolyline. Adding a section with no data
Warning ! : ( 8-Mar-2009 15:33:55)
GanttChart::ReadPolyline. Adding a section with no data
Warning ! : ( 8-Mar-2009 15:33:55)
GanttChart::ReadPolyline. Adding a section with no data
Warning ! : ( 8-Mar-2009 15:33:55)
GanttChart::ReadPolyline. Adding a section with no data
Warning ! : ( 8-Mar-2009 15:33:55)
GanttChart::ReadPolyline. Adding a section with no data
Warning ! : ( 8-Mar-2009 15:33:55)
GanttChart::ReadPolyline. Adding a section with no data
Warning ! : ( 8-Mar-2009 15:33:55)
GanttChart::ReadPolyline. Adding a section with no data
Warning ! : ( 8-Mar-2009 15:33:55)
GanttChart::ReadPolyline. Adding a section with no data
Warning ! : ( 8-Mar-2009 15:33:55)
GanttChart::ReadPolyline. Adding a section with no data
Warning ! : ( 8-Mar-2009 15:33:55)
Graph 10: Creating object for a eventGanttChart
Information : ( 8-Mar-2009 15:33:55) Graph 10: Processing legend.
Information : ( 8-Mar-2009 15:33:55)
Graph 10: Adding data from object @PCF MPH_RA2_ME__0P:DET_wrong_product_err
2 elements.
Information : ( 8-Mar-2009 15:33:55)
Graph 10: Adding data from object @PCF MPH_RA2_ME__0P:SET_wrong_leap_err
1 elements.
Warning ! : ( 8-Mar-2009 15:33:55)
GanttChart::AddData. The DqiData structure has no data for this range
Information : ( 8-Mar-2009 15:33:55)
Graph 10: Adding data from object @PCF MPH_RA2_ME__0P:SET_wrong_leap_utc
1 elements.
Warning ! : ( 8-Mar-2009 15:33:55)
GanttChart::AddData. The DqiData structure has no data for this range
Information : ( 8-Mar-2009 15:33:55)
Graph 10: Adding data from object @PCF MPH_RA2_ME__0P:SET_wrong_clock_step
1 elements.
Warning ! : ( 8-Mar-2009 15:33:55)
GanttChart::AddData. The DqiData structure has no data for this range
Information : ( 8-Mar-2009 15:33:55) Graph 10:
Adding data from object @PCF MPH_RA2_ME__0P:SET_wrong_sat_binary_time
1 elements.
Warning ! : ( 8-Mar-2009 15:33:55)
GanttChart::AddData. The DqiData structure has no data for this range
Information : ( 8-Mar-2009 15:33:55)
```

Graph 10: Adding data from object @PCF_MPH_RA2_ME__0P:SET_wrong_utc_sbt_time
15 elements.
Information : (8-Mar-2009 15:33:55)
Graph 10: Adding data from object @PCF_MPH_RA2_ME__0P:SET_wrong_vector_source
1 elements.
Warning ! : (8-Mar-2009 15:33:55)
GanttChart::AddData. The DqiData structure has no data for this range
Information : (8-Mar-2009 15:33:55)
Graph 10: Adding data from object @PCF_MPH_RA2_ME__0P:SET_wrong_z_velocity
1 elements.
Warning ! : (8-Mar-2009 15:33:55)
GanttChart::AddData. The DqiData structure has no data for this range
Information : (8-Mar-2009 15:33:55)
Graph 10: Adding data from object @PCF_MPH_RA2_ME__0P:SET_wrong_y_velocity
1 elements.
Warning ! : (8-Mar-2009 15:33:55)
GanttChart::AddData. The DqiData structure has no data for this range
Information : (8-Mar-2009 15:33:55)
Graph 10: Adding data from object @PCF_MPH_RA2_ME__0P:SET_wrong_x_velocity
1 elements.
Warning ! : (8-Mar-2009 15:33:55)
GanttChart::AddData. The DqiData structure has no data for this range
Information : (8-Mar-2009 15:33:55)
Graph 10: Adding data from object @PCF_MPH_RA2_ME__0P:SET_wrong_z_position
1 elements.
Warning ! : (8-Mar-2009 15:33:55)
GanttChart::AddData. The DqiData structure has no data for this range
Information : (8-Mar-2009 15:33:55)
Graph 10: Adding data from object @PCF_MPH_RA2_ME__0P:SET_wrong_y_position
1 elements.
Warning ! : (8-Mar-2009 15:33:55)
GanttChart::AddData. The DqiData structure has no data for this range
Information : (8-Mar-2009 15:33:55)
Graph 10: Adding data from object @PCF_MPH_RA2_ME__0P:SET_wrong_x_position
1 elements.
Warning ! : (8-Mar-2009 15:33:55)
GanttChart::AddData. The DqiData structure has no data for this range
Information : (8-Mar-2009 15:33:55) Graph 10:
Adding data from object @PCF_MPH_RA2_ME__0P:SET_wrong_state_vector_time
1 elements.
Warning ! : (8-Mar-2009 15:33:55)
GanttChart::AddData. The DqiData structure has no data for this range
Information : (8-Mar-2009 15:33:55)
Graph 10: Adding data from object @PCF_MPH_RA2_ME__0P:SET_wrong_phase
1 elements.
Warning ! : (8-Mar-2009 15:33:55)
GanttChart::AddData. The DqiData structure has no data for this range
Information : (8-Mar-2009 15:33:55)
Graph 10: Adding data from object @PCF_MPH_RA2_ME__0P:SET_wrong_sensing_stop
1 elements.
Warning ! : (8-Mar-2009 15:33:55)
GanttChart::AddData. The DqiData structure has no data for this range
Information : (8-Mar-2009 15:33:55)
Graph 10: Adding data from object @PCF_MPH_RA2_ME__0P:SET_wrong_sensing_start
1 elements.
Warning ! : (8-Mar-2009 15:33:55)
GanttChart::AddData. The DqiData structure has no data for this range
Information : (8-Mar-2009 15:33:55)
Graph 10: Adding data from object @PCF_MPH_RA2_ME__0P:SET_wrong_software_ver
1 elements.
Warning ! : (8-Mar-2009 15:33:55)
GanttChart::AddData. The DqiData structure has no data for this range
Information : (8-Mar-2009 15:33:55)
Graph 10: Adding data from object @PCF_MPH_RA2_ME__0P:SET_wrong_proc_time
1 elements.
Warning ! : (8-Mar-2009 15:33:55)
GanttChart::AddData. The DqiData structure has no data for this range
Information : (8-Mar-2009 15:33:55)



```
Graph 10: Adding data from object @PCF_MPH_RA2_ME__0P:SET_wrong_proc_center
1 elements.
Warning ! : ( 8-Mar-2009 15:33:55)
GanttChart::AddData. The DqiData structure has no data for this range
Information : ( 8-Mar-2009 15:33:55) Graph 10:
Adding data from object @PCF_MPH_RA2_ME__0P:SET_wrong_acquisition_station
1 elements.
Warning ! : ( 8-Mar-2009 15:33:55)
GanttChart::AddData. The DqiData structure has no data for this range
Information : ( 8-Mar-2009 15:33:55)
Graph 10: Adding data from object @PCF_MPH_RA2_ME__0P:SET_wrong_proc_stage
1 elements.
Warning ! : ( 8-Mar-2009 15:33:55)
GanttChart::AddData. The DqiData structure has no data for this range
Information : ( 8-Mar-2009 15:33:55)
Graph 10: Adding data from object @PCF_MPH_RA2_ME__0P:SET_wrong_filename
1 elements.
Warning ! : ( 8-Mar-2009 15:33:55)
GanttChart::AddData. The DqiData structure has no data for this range
Information : ( 8-Mar-2009 15:33:55)
Graph 10: Adding data from object @PCF_RA2_sensing:ETL_ra2_me__0p          19
elements.
Information : ( 8-Mar-2009 15:33:55) Graph 10: Generating PNG file.
Warning ! : ( 8-Mar-2009 15:33:56)
GanttChart::ReadPolyline. Adding a section with no data
Warning ! : ( 8-Mar-2009 15:33:56)
GanttChart::ReadPolyline. Adding a section with no data
Warning ! : ( 8-Mar-2009 15:33:56)
GanttChart::ReadPolyline. Adding a section with no data
Warning ! : ( 8-Mar-2009 15:33:56)
GanttChart::ReadPolyline. Adding a section with no data
Warning ! : ( 8-Mar-2009 15:33:56)
GanttChart::ReadPolyline. Adding a section with no data
Warning ! : ( 8-Mar-2009 15:33:56)
GanttChart::ReadPolyline. Adding a section with no data
Warning ! : ( 8-Mar-2009 15:33:56)
GanttChart::ReadPolyline. Adding a section with no data
Warning ! : ( 8-Mar-2009 15:33:56)
GanttChart::ReadPolyline. Adding a section with no data
Warning ! : ( 8-Mar-2009 15:33:56)
GanttChart::ReadPolyline. Adding a section with no data
Warning ! : ( 8-Mar-2009 15:33:56)
GanttChart::ReadPolyline. Adding a section with no data
Warning ! : ( 8-Mar-2009 15:33:56)
GanttChart::ReadPolyline. Adding a section with no data
Warning ! : ( 8-Mar-2009 15:33:56)
GanttChart::ReadPolyline. Adding a section with no data
Warning ! : ( 8-Mar-2009 15:33:56)
GanttChart::ReadPolyline. Adding a section with no data
Warning ! : ( 8-Mar-2009 15:33:56)
GanttChart::ReadPolyline. Adding a section with no data
Warning ! : ( 8-Mar-2009 15:33:56)
GanttChart::ReadPolyline. Adding a section with no data
Warning ! : ( 8-Mar-2009 15:33:56)
GanttChart::ReadPolyline. Adding a section with no data
Warning ! : ( 8-Mar-2009 15:33:56)
GanttChart::ReadPolyline. Adding a section with no data
Warning ! : ( 8-Mar-2009 15:33:56)
GanttChart::ReadPolyline. Adding a section with no data
Warning ! : ( 8-Mar-2009 15:33:56)
GanttChart::ReadPolyline. Adding a section with no data
Warning ! : ( 8-Mar-2009 15:33:56)
GanttChart::ReadPolyline. Adding a section with no data
Warning ! : ( 8-Mar-2009 15:33:56)
GanttChart::ReadPolyline. Adding a section with no data
Warning ! : ( 8-Mar-2009 15:33:56)
GanttChart::ReadPolyline. Adding a section with no data
Warning ! : ( 8-Mar-2009 15:33:56)
Information : ( 8-Mar-2009 15:33:56) Graph 10: Destroying object.
Information : ( 8-Mar-2009 15:33:56)
Graph 11: Creating object for a eventGanttChart
```


Information : (8-Mar-2009 15:33:56) Graph 11: Processing legend.
Information : (8-Mar-2009 15:33:56)
Graph 11: Adding data from object @PCF MPH_RA2_MW__1P:DET_wrong_product_err
1 elements.
Warning ! : (8-Mar-2009 15:33:56)
GanttChart::AddData. The DqiData structure has no data for this range
Information : (8-Mar-2009 15:33:56)
Graph 11: Adding data from object @PCF MPH_RA2_MW__1P:SET_wrong_leap_err
1 elements.
Warning ! : (8-Mar-2009 15:33:56)
GanttChart::AddData. The DqiData structure has no data for this range
Information : (8-Mar-2009 15:33:56)
Graph 11: Adding data from object @PCF MPH_RA2_MW__1P:SET_wrong_leap_utc
1 elements.
Warning ! : (8-Mar-2009 15:33:56)
GanttChart::AddData. The DqiData structure has no data for this range
Information : (8-Mar-2009 15:33:56)
Graph 11: Adding data from object @PCF MPH_RA2_MW__1P:SET_wrong_clock_step
1 elements.
Warning ! : (8-Mar-2009 15:33:56)
GanttChart::AddData. The DqiData structure has no data for this range
Information : (8-Mar-2009 15:33:56) Graph 11:
Adding data from object @PCF MPH_RA2_MW__1P:SET_wrong_sat_binary_time
1 elements.
Warning ! : (8-Mar-2009 15:33:56)
GanttChart::AddData. The DqiData structure has no data for this range
Information : (8-Mar-2009 15:33:56)
Graph 11: Adding data from object @PCF MPH_RA2_MW__1P:SET_wrong_utc_sbt_time
16 elements.
Information : (8-Mar-2009 15:33:56)
Graph 11: Adding data from object @PCF MPH_RA2_MW__1P:SET_wrong_vector_source
1 elements.
Warning ! : (8-Mar-2009 15:33:56)
GanttChart::AddData. The DqiData structure has no data for this range
Information : (8-Mar-2009 15:33:56)
Graph 11: Adding data from object @PCF MPH_RA2_MW__1P:SET_wrong_z_velocity
1 elements.
Warning ! : (8-Mar-2009 15:33:56)
GanttChart::AddData. The DqiData structure has no data for this range
Information : (8-Mar-2009 15:33:56)
Graph 11: Adding data from object @PCF MPH_RA2_MW__1P:SET_wrong_y_velocity
1 elements.
Warning ! : (8-Mar-2009 15:33:56)
GanttChart::AddData. The DqiData structure has no data for this range
Information : (8-Mar-2009 15:33:56)
Graph 11: Adding data from object @PCF MPH_RA2_MW__1P:SET_wrong_x_velocity
1 elements.
Warning ! : (8-Mar-2009 15:33:56)
GanttChart::AddData. The DqiData structure has no data for this range
Information : (8-Mar-2009 15:33:56)
Graph 11: Adding data from object @PCF MPH_RA2_MW__1P:SET_wrong_z_position
1 elements.
Warning ! : (8-Mar-2009 15:33:56)
GanttChart::AddData. The DqiData structure has no data for this range
Information : (8-Mar-2009 15:33:56)
Graph 11: Adding data from object @PCF MPH_RA2_MW__1P:SET_wrong_y_position
1 elements.
Warning ! : (8-Mar-2009 15:33:56)
GanttChart::AddData. The DqiData structure has no data for this range
Information : (8-Mar-2009 15:33:56)
Graph 11: Adding data from object @PCF MPH_RA2_MW__1P:SET_wrong_x_position
1 elements.
Warning ! : (8-Mar-2009 15:33:56)
GanttChart::AddData. The DqiData structure has no data for this range
Information : (8-Mar-2009 15:33:56) Graph 11:
Adding data from object @PCF MPH_RA2_MW__1P:SET_wrong_state_vector_time
20 elements.
Information : (8-Mar-2009 15:33:56)

Warning ! : (8-Mar-2009 15:33:57)
GanttChart::ReadPolyline. Adding a section with no data
Warning ! : (8-Mar-2009 15:33:57)
GanttChart::ReadPolyline. Adding a section with no data
Warning ! : (8-Mar-2009 15:33:57)
GanttChart::ReadPolyline. Adding a section with no data
Warning ! : (8-Mar-2009 15:33:57)
GanttChart::ReadPolyline. Adding a section with no data
Warning ! : (8-Mar-2009 15:33:57)
GanttChart::ReadPolyline. Adding a section with no data
Warning ! : (8-Mar-2009 15:33:57)
GanttChart::ReadPolyline. Adding a section with no data
Warning ! : (8-Mar-2009 15:33:57)
GanttChart::ReadPolyline. Adding a section with no data
Warning ! : (8-Mar-2009 15:33:57)
GanttChart::ReadPolyline. Adding a section with no data
Warning ! : (8-Mar-2009 15:33:57)
GanttChart::ReadPolyline. Adding a section with no data
Warning ! : (8-Mar-2009 15:33:57)
GanttChart::ReadPolyline. Adding a section with no data
Information : (8-Mar-2009 15:33:57) Graph 11: Destroying object.
Information : (8-Mar-2009 15:33:57)
Graph 12: Creating object for a eventGanttChart
Information : (8-Mar-2009 15:33:57) Graph 12: Processing legend.
Information : (8-Mar-2009 15:33:57)
Graph 12: Adding data from object @PCF_MPH_RA2_FGD_2P:DET_wrong_product_err
20 elements.
Information : (8-Mar-2009 15:33:57)
Graph 12: Adding data from object @PCF_MPH_RA2_FGD_2P:SET_wrong_leap_err
1 elements.
Warning ! : (8-Mar-2009 15:33:57)
GanttChart::AddData. The DqiData structure has no data for this range
Information : (8-Mar-2009 15:33:57)
Graph 12: Adding data from object @PCF_MPH_RA2_FGD_2P:SET_wrong_leap_utc
1 elements.
Warning ! : (8-Mar-2009 15:33:57)
GanttChart::AddData. The DqiData structure has no data for this range
Information : (8-Mar-2009 15:33:57)
Graph 12: Adding data from object @PCF_MPH_RA2_FGD_2P:SET_wrong_clock_step
1 elements.
Warning ! : (8-Mar-2009 15:33:57)
GanttChart::AddData. The DqiData structure has no data for this range
Information : (8-Mar-2009 15:33:57) Graph 12:
Adding data from object @PCF_MPH_RA2_FGD_2P:SET_wrong_sat_binary_time
1 elements.
Warning ! : (8-Mar-2009 15:33:57)
GanttChart::AddData. The DqiData structure has no data for this range
Information : (8-Mar-2009 15:33:57)
Graph 12: Adding data from object @PCF_MPH_RA2_FGD_2P:SET_wrong_utc_sbt_time
16 elements.
Information : (8-Mar-2009 15:33:57)
Graph 12: Adding data from object @PCF_MPH_RA2_FGD_2P:SET_wrong_vector_source
1 elements.
Warning ! : (8-Mar-2009 15:33:57)
GanttChart::AddData. The DqiData structure has no data for this range
Information : (8-Mar-2009 15:33:57)
Graph 12: Adding data from object @PCF_MPH_RA2_FGD_2P:SET_wrong_z_velocity
1 elements.
Warning ! : (8-Mar-2009 15:33:57)
GanttChart::AddData. The DqiData structure has no data for this range
Information : (8-Mar-2009 15:33:57)
Graph 12: Adding data from object @PCF_MPH_RA2_FGD_2P:SET_wrong_y_velocity
1 elements.
Warning ! : (8-Mar-2009 15:33:57)
GanttChart::AddData. The DqiData structure has no data for this range
Information : (8-Mar-2009 15:33:57)
Graph 12: Adding data from object @PCF_MPH_RA2_FGD_2P:SET_wrong_x_velocity
1 elements.
Warning ! : (8-Mar-2009 15:33:57)
GanttChart::AddData. The DqiData structure has no data for this range

Information : (8-Mar-2009 15:33:57)
Graph 12: Adding data from object @PCF_MPH_RA2_FGD_2P:SET_wrong_z_position
1 elements.
Warning ! : (8-Mar-2009 15:33:57)
GanttChart::AddData. The DqiData structure has no data for this range
Information : (8-Mar-2009 15:33:57)
Graph 12: Adding data from object @PCF_MPH_RA2_FGD_2P:SET_wrong_y_position
1 elements.
Warning ! : (8-Mar-2009 15:33:57)
GanttChart::AddData. The DqiData structure has no data for this range
Information : (8-Mar-2009 15:33:57)
Graph 12: Adding data from object @PCF_MPH_RA2_FGD_2P:SET_wrong_x_position
1 elements.
Warning ! : (8-Mar-2009 15:33:57)
GanttChart::AddData. The DqiData structure has no data for this range
Information : (8-Mar-2009 15:33:57) Graph 12:
Adding data from object @PCF_MPH_RA2_FGD_2P:SET_wrong_state_vector_time
20 elements.
Information : (8-Mar-2009 15:33:57)
Graph 12: Adding data from object @PCF_MPH_RA2_FGD_2P:SET_wrong_phase
1 elements.
Warning ! : (8-Mar-2009 15:33:57)
GanttChart::AddData. The DqiData structure has no data for this range
Information : (8-Mar-2009 15:33:57)
Graph 12: Adding data from object @PCF_MPH_RA2_FGD_2P:SET_wrong_sensing_stop
1 elements.
Warning ! : (8-Mar-2009 15:33:57)
GanttChart::AddData. The DqiData structure has no data for this range
Information : (8-Mar-2009 15:33:57)
Graph 12: Adding data from object @PCF_MPH_RA2_FGD_2P:SET_wrong_sensing_start
1 elements.
Warning ! : (8-Mar-2009 15:33:57)
GanttChart::AddData. The DqiData structure has no data for this range
Information : (8-Mar-2009 15:33:57)
Graph 12: Adding data from object @PCF_MPH_RA2_FGD_2P:SET_wrong_software_ver
20 elements.
Information : (8-Mar-2009 15:33:57)
Graph 12: Adding data from object @PCF_MPH_RA2_FGD_2P:SET_wrong_proc_time
1 elements.
Warning ! : (8-Mar-2009 15:33:57)
GanttChart::AddData. The DqiData structure has no data for this range
Information : (8-Mar-2009 15:33:57)
Graph 12: Adding data from object @PCF_MPH_RA2_FGD_2P:SET_wrong_proc_center
1 elements.
Warning ! : (8-Mar-2009 15:33:57)
GanttChart::AddData. The DqiData structure has no data for this range
Information : (8-Mar-2009 15:33:57) Graph 12:
Adding data from object @PCF_MPH_RA2_FGD_2P:SET_wrong_acquisition_station
1 elements.
Warning ! : (8-Mar-2009 15:33:57)
GanttChart::AddData. The DqiData structure has no data for this range
Information : (8-Mar-2009 15:33:57)
Graph 12: Adding data from object @PCF_MPH_RA2_FGD_2P:SET_wrong_proc_stage
1 elements.
Warning ! : (8-Mar-2009 15:33:57)
GanttChart::AddData. The DqiData structure has no data for this range
Information : (8-Mar-2009 15:33:57)
Graph 12: Adding data from object @PCF_MPH_RA2_FGD_2P:SET_wrong_filename
1 elements.
Warning ! : (8-Mar-2009 15:33:57)
GanttChart::AddData. The DqiData structure has no data for this range
Information : (8-Mar-2009 15:33:57)
Graph 12: Adding data from object @PCF_RA2_sensing:ETL_ra2_fgd_2p 20
elements.
Information : (8-Mar-2009 15:33:57) Graph 12: Generating PNG file.
Warning ! : (8-Mar-2009 15:33:58)
GanttChart::ReadPolyline. Adding a section with no data
Warning ! : (8-Mar-2009 15:33:58)

Warning ! : (8-Mar-2009 15:33:58)
GanttChart::AddData. The DqiData structure has no data for this range
Information : (8-Mar-2009 15:33:58)
Graph 13: Adding data from object @PCF_MPH_RA2_WWV_2P:SET_wrong_z_velocity
1 elements.
Warning ! : (8-Mar-2009 15:33:58)
GanttChart::AddData. The DqiData structure has no data for this range
Information : (8-Mar-2009 15:33:58)
Graph 13: Adding data from object @PCF_MPH_RA2_WWV_2P:SET_wrong_y_velocity
1 elements.
Warning ! : (8-Mar-2009 15:33:58)
GanttChart::AddData. The DqiData structure has no data for this range
Information : (8-Mar-2009 15:33:58)
Graph 13: Adding data from object @PCF_MPH_RA2_WWV_2P:SET_wrong_x_velocity
1 elements.
Warning ! : (8-Mar-2009 15:33:58)
GanttChart::AddData. The DqiData structure has no data for this range
Information : (8-Mar-2009 15:33:58)
Graph 13: Adding data from object @PCF_MPH_RA2_WWV_2P:SET_wrong_z_position
1 elements.
Warning ! : (8-Mar-2009 15:33:58)
GanttChart::AddData. The DqiData structure has no data for this range
Information : (8-Mar-2009 15:33:58)
Graph 13: Adding data from object @PCF_MPH_RA2_WWV_2P:SET_wrong_y_position
1 elements.
Warning ! : (8-Mar-2009 15:33:58)
GanttChart::AddData. The DqiData structure has no data for this range
Information : (8-Mar-2009 15:33:58)
Graph 13: Adding data from object @PCF_MPH_RA2_WWV_2P:SET_wrong_x_position
1 elements.
Warning ! : (8-Mar-2009 15:33:58)
GanttChart::AddData. The DqiData structure has no data for this range
Information : (8-Mar-2009 15:33:58) Graph 13:
Adding data from object @PCF_MPH_RA2_WWV_2P:SET_wrong_state_vector_time
20 elements.
Information : (8-Mar-2009 15:33:58)
Graph 13: Adding data from object @PCF_MPH_RA2_WWV_2P:SET_wrong_phase
1 elements.
Warning ! : (8-Mar-2009 15:33:58)
GanttChart::AddData. The DqiData structure has no data for this range
Information : (8-Mar-2009 15:33:58)
Graph 13: Adding data from object @PCF_MPH_RA2_WWV_2P:SET_wrong_sensing_stop
1 elements.
Warning ! : (8-Mar-2009 15:33:58)
GanttChart::AddData. The DqiData structure has no data for this range
Information : (8-Mar-2009 15:33:58)
Graph 13: Adding data from object @PCF_MPH_RA2_WWV_2P:SET_wrong_sensing_start
1 elements.
Warning ! : (8-Mar-2009 15:33:58)
GanttChart::AddData. The DqiData structure has no data for this range
Information : (8-Mar-2009 15:33:58)
Graph 13: Adding data from object @PCF_MPH_RA2_WWV_2P:SET_wrong_software_ver
20 elements.
Information : (8-Mar-2009 15:33:58)
Graph 13: Adding data from object @PCF_MPH_RA2_WWV_2P:SET_wrong_proc_time
1 elements.
Warning ! : (8-Mar-2009 15:33:58)
GanttChart::AddData. The DqiData structure has no data for this range
Information : (8-Mar-2009 15:33:58)
Graph 13: Adding data from object @PCF_MPH_RA2_WWV_2P:SET_wrong_proc_center
1 elements.
Warning ! : (8-Mar-2009 15:33:58)
GanttChart::AddData. The DqiData structure has no data for this range
Information : (8-Mar-2009 15:33:58) Graph 13:
Adding data from object @PCF_MPH_RA2_WWV_2P:SET_wrong_acquisition_station
1 elements.
Warning ! : (8-Mar-2009 15:33:58)
GanttChart::AddData. The DqiData structure has no data for this range

```
Information : ( 8-Mar-2009 15:33:58)
Graph 13: Adding data from object @PCF_MPH_RA2_WWV_2P:SET_wrong_proc_stage
1 elements.
Warning ! : ( 8-Mar-2009 15:33:58)
GanttChart::AddData. The DqiData structure has no data for this range
Information : ( 8-Mar-2009 15:33:58)
Graph 13: Adding data from object @PCF_MPH_RA2_WWV_2P:SET_wrong_filename
1 elements.
Warning ! : ( 8-Mar-2009 15:33:58)
GanttChart::AddData. The DqiData structure has no data for this range
Information : ( 8-Mar-2009 15:33:58)
Graph 13: Adding data from object @PCF_RA2_sensing:ETL_ra2_wwv_2p 20
elements.
Information : ( 8-Mar-2009 15:33:58) Graph 13: Generating PNG file.
Warning ! : ( 8-Mar-2009 15:33:58)
GanttChart::ReadPolyline. Adding a section with no data
Warning ! : ( 8-Mar-2009 15:33:58)
GanttChart::ReadPolyline. Adding a section with no data
Warning ! : ( 8-Mar-2009 15:33:58)
GanttChart::ReadPolyline. Adding a section with no data
Warning ! : ( 8-Mar-2009 15:33:58)
GanttChart::ReadPolyline. Adding a section with no data
Warning ! : ( 8-Mar-2009 15:33:58)
GanttChart::ReadPolyline. Adding a section with no data
Warning ! : ( 8-Mar-2009 15:33:58)
GanttChart::ReadPolyline. Adding a section with no data
Warning ! : ( 8-Mar-2009 15:33:58)
GanttChart::ReadPolyline. Adding a section with no data
Warning ! : ( 8-Mar-2009 15:33:58)
GanttChart::ReadPolyline. Adding a section with no data
Warning ! : ( 8-Mar-2009 15:33:58)
GanttChart::ReadPolyline. Adding a section with no data
Warning ! : ( 8-Mar-2009 15:33:58)
GanttChart::ReadPolyline. Adding a section with no data
Warning ! : ( 8-Mar-2009 15:33:58)
GanttChart::ReadPolyline. Adding a section with no data
Warning ! : ( 8-Mar-2009 15:33:58)
GanttChart::ReadPolyline. Adding a section with no data
Warning ! : ( 8-Mar-2009 15:33:58)
GanttChart::ReadPolyline. Adding a section with no data
Warning ! : ( 8-Mar-2009 15:33:58)
GanttChart::ReadPolyline. Adding a section with no data
Warning ! : ( 8-Mar-2009 15:33:58)
GanttChart::ReadPolyline. Adding a section with no data
Warning ! : ( 8-Mar-2009 15:33:58)
GanttChart::ReadPolyline. Adding a section with no data
Warning ! : ( 8-Mar-2009 15:33:58)
GanttChart::ReadPolyline. Adding a section with no data
Warning ! : ( 8-Mar-2009 15:33:58)
GanttChart::ReadPolyline. Adding a section with no data
Warning ! : ( 8-Mar-2009 15:33:58)
GanttChart::ReadPolyline. Adding a section with no data
Warning ! : ( 8-Mar-2009 15:33:58)
GanttChart::ReadPolyline. Adding a section with no data
Warning ! : ( 8-Mar-2009 15:33:58)
GanttChart::ReadPolyline. Adding a section with no data
Warning ! : ( 8-Mar-2009 15:33:58)
GanttChart::ReadPolyline. Adding a section with no data
Warning ! : ( 8-Mar-2009 15:33:58)
GanttChart::ReadPolyline. Adding a section with no data
Warning ! : ( 8-Mar-2009 15:33:58)
GanttChart::ReadPolyline. Adding a section with no data
Warning ! : ( 8-Mar-2009 15:33:58)
Information : ( 8-Mar-2009 15:33:59) Graph 13: Destroying object.
Information : ( 8-Mar-2009 15:33:59)
Graph 14: Creating object for a eventGanttChart
Warning ! : ( 8-Mar-2009 15:33:59)
graph::setProperty. YSIZE is too long. [80-700]
Information : ( 8-Mar-2009 15:33:59) Graph 14: Processing legend.
Information : ( 8-Mar-2009 15:33:59)
Graph 14: Adding data from object @PCF_RA2_CAL_0P_SPH:DET_num_rs_isps
1 elements.
Warning ! : ( 8-Mar-2009 15:33:59)
GanttChart::AddData. The DqiData structure has no data for this range
Information : ( 8-Mar-2009 15:33:59)
Graph 14: Adding data from object @PCF_RA2_CAL_0P_SPH:DET_num_discarded_isps
1 elements.
Warning ! : ( 8-Mar-2009 15:33:59)
GanttChart::AddData. The DqiData structure has no data for this range
```

Information : (8-Mar-2009 15:33:59)
Graph 14: Adding data from object @PCF_RA2_CAL_0P_SPH:DET_num_missing_isps
1 elements.
Warning ! : (8-Mar-2009 15:33:59)
GanttChart::AddData. The DqiData structure has no data for this range
Information : (8-Mar-2009 15:33:59)
Graph 14: Adding data from object @PCF_RA2_CAL_0P_SPH:DET_num_error_isps
1 elements.
Warning ! : (8-Mar-2009 15:33:59)
GanttChart::AddData. The DqiData structure has no data for this range
Information : (8-Mar-2009 15:33:59)
Graph 14: Adding data from object @PCF_RA2_CAL_0P_SPH:DET_rs_significant
1 elements.
Warning ! : (8-Mar-2009 15:33:59)
GanttChart::AddData. The DqiData structure has no data for this range
Information : (8-Mar-2009 15:33:59) Graph 14:
Adding data from object @PCF_RA2_CAL_0P_SPH:DET_isp_discarded_significant
1 elements.
Warning ! : (8-Mar-2009 15:33:59)
GanttChart::AddData. The DqiData structure has no data for this range
Information : (8-Mar-2009 15:33:59) Graph 14:
Adding data from object @PCF_RA2_CAL_0P_SPH:DET_missing_isps_significant
1 elements.
Warning ! : (8-Mar-2009 15:33:59)
GanttChart::AddData. The DqiData structure has no data for this range
Information : (8-Mar-2009 15:33:59) Graph 14:
Adding data from object @PCF_RA2_CAL_0P_SPH:DET_isp_errors_significant
1 elements.
Warning ! : (8-Mar-2009 15:33:59)
GanttChart::AddData. The DqiData structure has no data for this range
Information : (8-Mar-2009 15:33:59)
Graph 14: Adding data from object @PCF_RA2_CAL_0P_SPH:DET_sat_track
1 elements.
Warning ! : (8-Mar-2009 15:33:59)
GanttChart::AddData. The DqiData structure has no data for this range
Information : (8-Mar-2009 15:33:59)
Graph 14: Adding data from object @PCF_RA2_CAL_0P_SPH:DET_stop_long
1 elements.
Warning ! : (8-Mar-2009 15:33:59)
GanttChart::AddData. The DqiData structure has no data for this range
Information : (8-Mar-2009 15:33:59)
Graph 14: Adding data from object @PCF_RA2_CAL_0P_SPH:DET_stop_lat 1
elements.
Warning ! : (8-Mar-2009 15:33:59)
GanttChart::AddData. The DqiData structure has no data for this range
Information : (8-Mar-2009 15:33:59)
Graph 14: Adding data from object @PCF_RA2_CAL_0P_SPH:DET_start_long
1 elements.
Warning ! : (8-Mar-2009 15:33:59)
GanttChart::AddData. The DqiData structure has no data for this range
Information : (8-Mar-2009 15:33:59)
Graph 14: Adding data from object @PCF_RA2_CAL_0P_SPH:DET_start_lat
1 elements.
Warning ! : (8-Mar-2009 15:33:59)
GanttChart::AddData. The DqiData structure has no data for this range
Information : (8-Mar-2009 15:33:59)
Graph 14: Adding data from object @PCF_RA2_adfs_val:SET_val_adf_ra2_cal_0p
1 elements.
Warning ! : (8-Mar-2009 15:33:59)
GanttChart::AddData. The DqiData structure has no data for this range
Information : (8-Mar-2009 15:33:59)
Graph 14: Adding data from object @PCF_RA2_sensing:ETL_ra2_cal_0p 1
elements.
Information : (8-Mar-2009 15:33:59) Graph 14: Generating PNG file.
Warning ! : (8-Mar-2009 15:33:59)
GanttChart::ReadPolyline. Adding a section with no data
Warning ! : (8-Mar-2009 15:33:59)
GanttChart::ReadPolyline. Adding a section with no data


```

Warning ! : ( 8-Mar-2009 15:33:59)
GanttChart::ReadPolyline. Adding a section with no data
Warning ! : ( 8-Mar-2009 15:33:59)
GanttChart::ReadPolyline. Adding a section with no data
Warning ! : ( 8-Mar-2009 15:33:59)
GanttChart::ReadPolyline. Adding a section with no data
Warning ! : ( 8-Mar-2009 15:33:59)
GanttChart::ReadPolyline. Adding a section with no data
Warning ! : ( 8-Mar-2009 15:33:59)
GanttChart::ReadPolyline. Adding a section with no data
Warning ! : ( 8-Mar-2009 15:33:59)
GanttChart::ReadPolyline. Adding a section with no data
Warning ! : ( 8-Mar-2009 15:33:59)
GanttChart::ReadPolyline. Adding a section with no data
Warning ! : ( 8-Mar-2009 15:33:59)
GanttChart::ReadPolyline. Adding a section with no data
Warning ! : ( 8-Mar-2009 15:33:59)
GanttChart::ReadPolyline. Adding a section with no data
Warning ! : ( 8-Mar-2009 15:33:59)
GanttChart::ReadPolyline. Adding a section with no data
Warning ! : ( 8-Mar-2009 15:33:59)
GanttChart::ReadPolyline. Adding a section with no data
Warning ! : ( 8-Mar-2009 15:33:59)
GanttChart::ReadPolyline. Adding a section with no data
Warning ! : ( 8-Mar-2009 15:33:59)
GanttChart::ReadPolyline. Adding a section with no data
Warning ! : ( 8-Mar-2009 15:33:59)
GanttChart::ReadPolyline. Adding a section with no data
Warning ! : ( 8-Mar-2009 15:33:59)
Information : ( 8-Mar-2009 15:34:00) Graph 14: Destroying object.
Information : ( 8-Mar-2009 15:34:00)
Graph 15: Creating object for a eventGanttChart
Warning ! : ( 8-Mar-2009 15:34:00)
graph::setProperty. YSIZE is too long. [80-700]
Information : ( 8-Mar-2009 15:34:00) Graph 15: Processing legend.
Information : ( 8-Mar-2009 15:34:00)
Graph 15: Adding data from object @PCF_DOR_DOP_0P_SPH:DET_num_rs_isps
1 elements.
Warning ! : ( 8-Mar-2009 15:34:00)
GanttChart::AddData. The DqiData structure has no data for this range
Information : ( 8-Mar-2009 15:34:00)
Graph 15: Adding data from object @PCF_DOR_DOP_0P_SPH:DET_num_discarded_isps
1 elements.
Warning ! : ( 8-Mar-2009 15:34:00)
GanttChart::AddData. The DqiData structure has no data for this range
Information : ( 8-Mar-2009 15:34:00)
Graph 15: Adding data from object @PCF_DOR_DOP_0P_SPH:DET_num_missing_isps
1 elements.
Warning ! : ( 8-Mar-2009 15:34:00)
GanttChart::AddData. The DqiData structure has no data for this range
Information : ( 8-Mar-2009 15:34:00)
Graph 15: Adding data from object @PCF_DOR_DOP_0P_SPH:DET_num_error_isps
1 elements.
Warning ! : ( 8-Mar-2009 15:34:00)
GanttChart::AddData. The DqiData structure has no data for this range
Information : ( 8-Mar-2009 15:34:00)
Graph 15: Adding data from object @PCF_DOR_DOP_0P_SPH:DET_rs_significant
1 elements.
Warning ! : ( 8-Mar-2009 15:34:00)
GanttChart::AddData. The DqiData structure has no data for this range
Information : ( 8-Mar-2009 15:34:00) Graph 15:
Adding data from object @PCF_DOR_DOP_0P_SPH:DET_isp_discarded_significant
1 elements.
Warning ! : ( 8-Mar-2009 15:34:00)
GanttChart::AddData. The DqiData structure has no data for this range
Information : ( 8-Mar-2009 15:34:00) Graph 15:
Adding data from object @PCF_DOR_DOP_0P_SPH:DET_missing_isps_significant
1 elements.
Warning ! : ( 8-Mar-2009 15:34:00)
GanttChart::AddData. The DqiData structure has no data for this range
Information : ( 8-Mar-2009 15:34:00) Graph 15:
Adding data from object @PCF_DOR_DOP_0P_SPH:DET_isp_errors_significant
1 elements.

```



Warning ! : (8-Mar-2009 15:34:00)
GanttChart::AddData. The DqiData structure has no data for this range
Information : (8-Mar-2009 15:34:00)
Graph 15: Adding data from object @PCF_DOR_DOP_0P_SPH:DET_sat_track
1 elements.
Warning ! : (8-Mar-2009 15:34:00)
GanttChart::AddData. The DqiData structure has no data for this range
Information : (8-Mar-2009 15:34:00)
Graph 15: Adding data from object @PCF_DOR_DOP_0P_SPH:DET_stop_long
1 elements.
Warning ! : (8-Mar-2009 15:34:00)
GanttChart::AddData. The DqiData structure has no data for this range
Information : (8-Mar-2009 15:34:00)
Graph 15: Adding data from object @PCF_DOR_DOP_0P_SPH:DET_stop_lat 1
elements.
Warning ! : (8-Mar-2009 15:34:00)
GanttChart::AddData. The DqiData structure has no data for this range
Information : (8-Mar-2009 15:34:00)
Graph 15: Adding data from object @PCF_DOR_DOP_0P_SPH:DET_start_long
1 elements.
Warning ! : (8-Mar-2009 15:34:00)
GanttChart::AddData. The DqiData structure has no data for this range
Information : (8-Mar-2009 15:34:00)
Graph 15: Adding data from object @PCF_DOR_DOP_0P_SPH:DET_start_lat
1 elements.
Warning ! : (8-Mar-2009 15:34:00)
GanttChart::AddData. The DqiData structure has no data for this range
Information : (8-Mar-2009 15:34:00)
Graph 15: Adding data from object @PCF_RA2_adfs_val:SET_val_adf_dor_dop_0p
1 elements.
Warning ! : (8-Mar-2009 15:34:00)
GanttChart::AddData. The DqiData structure has no data for this range
Information : (8-Mar-2009 15:34:00)
Graph 15: Adding data from object @PCF_RA2_sensing:ETL_dor_dop_0p 16
elements.
Information : (8-Mar-2009 15:34:00) Graph 15: Generating PNG file.
Warning ! : (8-Mar-2009 15:34:00)
GanttChart::ReadPolyline. Adding a section with no data
Warning ! : (8-Mar-2009 15:34:00)
GanttChart::ReadPolyline. Adding a section with no data
Warning ! : (8-Mar-2009 15:34:00)
GanttChart::ReadPolyline. Adding a section with no data
Warning ! : (8-Mar-2009 15:34:00)
GanttChart::ReadPolyline. Adding a section with no data
Warning ! : (8-Mar-2009 15:34:00)
GanttChart::ReadPolyline. Adding a section with no data
Warning ! : (8-Mar-2009 15:34:00)
GanttChart::ReadPolyline. Adding a section with no data
Warning ! : (8-Mar-2009 15:34:00)
GanttChart::ReadPolyline. Adding a section with no data
Warning ! : (8-Mar-2009 15:34:00)
GanttChart::ReadPolyline. Adding a section with no data
Warning ! : (8-Mar-2009 15:34:00)
GanttChart::ReadPolyline. Adding a section with no data
Warning ! : (8-Mar-2009 15:34:00)
GanttChart::ReadPolyline. Adding a section with no data
Warning ! : (8-Mar-2009 15:34:00)
GanttChart::ReadPolyline. Adding a section with no data
Warning ! : (8-Mar-2009 15:34:00)
GanttChart::ReadPolyline. Adding a section with no data
Warning ! : (8-Mar-2009 15:34:00)
GanttChart::ReadPolyline. Adding a section with no data
Warning ! : (8-Mar-2009 15:34:00)
GanttChart::ReadPolyline. Adding a section with no data
Warning ! : (8-Mar-2009 15:34:00)
GanttChart::ReadPolyline. Adding a section with no data
Warning ! : (8-Mar-2009 15:34:00)
GanttChart::ReadPolyline. Adding a section with no data
Warning ! : (8-Mar-2009 15:34:00)
GanttChart::ReadPolyline. Adding a section with no data
Warning ! : (8-Mar-2009 15:34:00)
GanttChart::ReadPolyline. Adding a section with no data
Warning ! : (8-Mar-2009 15:34:00)
Information : (8-Mar-2009 15:34:01) Graph 15: Destroying object.
Information : (8-Mar-2009 15:34:01)
Graph 16: Creating object for a eventGanttChart
Warning ! : (8-Mar-2009 15:34:01)

```
graph::setProperty. YSIZE is too long. [80-700]
Information : ( 8-Mar-2009 15:34:01) Graph 16: Processing legend.
Information : ( 8-Mar-2009 15:34:01)
Graph 16: Adding data from object @PCF_DOR_NAV_0P_SPH:DET_num_rs_isps
1 elements.
Warning ! : ( 8-Mar-2009 15:34:01)
GanttChart::AddData. The DqiData structure has no data for this range
Information : ( 8-Mar-2009 15:34:01)
Graph 16: Adding data from object @PCF_DOR_NAV_0P_SPH:DET_num_discarded_isps
1 elements.
Warning ! : ( 8-Mar-2009 15:34:01)
GanttChart::AddData. The DqiData structure has no data for this range
Information : ( 8-Mar-2009 15:34:01)
Graph 16: Adding data from object @PCF_DOR_NAV_0P_SPH:DET_num_missing_isps
1 elements.
Warning ! : ( 8-Mar-2009 15:34:01)
GanttChart::AddData. The DqiData structure has no data for this range
Information : ( 8-Mar-2009 15:34:01)
Graph 16: Adding data from object @PCF_DOR_NAV_0P_SPH:DET_num_error_isps
1 elements.
Warning ! : ( 8-Mar-2009 15:34:01)
GanttChart::AddData. The DqiData structure has no data for this range
Information : ( 8-Mar-2009 15:34:01)
Graph 16: Adding data from object @PCF_DOR_NAV_0P_SPH:DET_rs_significant
1 elements.
Warning ! : ( 8-Mar-2009 15:34:01)
GanttChart::AddData. The DqiData structure has no data for this range
Information : ( 8-Mar-2009 15:34:01) Graph 16:
Adding data from object @PCF_DOR_NAV_0P_SPH:DET_isp_discarded_significant
1 elements.
Warning ! : ( 8-Mar-2009 15:34:01)
GanttChart::AddData. The DqiData structure has no data for this range
Information : ( 8-Mar-2009 15:34:01) Graph 16:
Adding data from object @PCF_DOR_NAV_0P_SPH:DET_missing_isps_significant
1 elements.
Warning ! : ( 8-Mar-2009 15:34:01)
GanttChart::AddData. The DqiData structure has no data for this range
Information : ( 8-Mar-2009 15:34:01) Graph 16:
Adding data from object @PCF_DOR_NAV_0P_SPH:DET_isp_errors_significant
1 elements.
Warning ! : ( 8-Mar-2009 15:34:01)
GanttChart::AddData. The DqiData structure has no data for this range
Information : ( 8-Mar-2009 15:34:01)
Graph 16: Adding data from object @PCF_DOR_NAV_0P_SPH:DET_sat_track
1 elements.
Warning ! : ( 8-Mar-2009 15:34:01)
GanttChart::AddData. The DqiData structure has no data for this range
Information : ( 8-Mar-2009 15:34:01)
Graph 16: Adding data from object @PCF_DOR_NAV_0P_SPH:DET_stop_long
1 elements.
Warning ! : ( 8-Mar-2009 15:34:01)
GanttChart::AddData. The DqiData structure has no data for this range
Information : ( 8-Mar-2009 15:34:01)
Graph 16: Adding data from object @PCF_DOR_NAV_0P_SPH:DET_stop_lat
1 elements.
Warning ! : ( 8-Mar-2009 15:34:01)
GanttChart::AddData. The DqiData structure has no data for this range
Information : ( 8-Mar-2009 15:34:01)
Graph 16: Adding data from object @PCF_DOR_NAV_0P_SPH:DET_start_long
1 elements.
Warning ! : ( 8-Mar-2009 15:34:01)
GanttChart::AddData. The DqiData structure has no data for this range
Information : ( 8-Mar-2009 15:34:01)
Graph 16: Adding data from object @PCF_DOR_NAV_0P_SPH:DET_start_lat
1 elements.
Warning ! : ( 8-Mar-2009 15:34:01)
GanttChart::AddData. The DqiData structure has no data for this range
Information : ( 8-Mar-2009 15:34:01)
```

```

Graph 16: Adding data from object @PCF_RA2_adfs_val:SET_val_adf_dor_nav_0p
      1 elements.
Warning ! : ( 8-Mar-2009 15:34:01)
GanttChart::AddData. The DqiData structure has no data for this range
Information : ( 8-Mar-2009 15:34:01)
Graph 16: Adding data from object @PCF_RA2_sensing:ETL_dor_nav_0p      16
      elements.
Information : ( 8-Mar-2009 15:34:01) Graph 16: Generating PNG file.
Warning ! : ( 8-Mar-2009 15:34:01)
GanttChart::ReadPolyline. Adding a section with no data
Warning ! : ( 8-Mar-2009 15:34:01)
GanttChart::ReadPolyline. Adding a section with no data
Warning ! : ( 8-Mar-2009 15:34:01)
GanttChart::ReadPolyline. Adding a section with no data
Warning ! : ( 8-Mar-2009 15:34:01)
GanttChart::ReadPolyline. Adding a section with no data
Warning ! : ( 8-Mar-2009 15:34:01)
GanttChart::ReadPolyline. Adding a section with no data
Warning ! : ( 8-Mar-2009 15:34:01)
GanttChart::ReadPolyline. Adding a section with no data
Warning ! : ( 8-Mar-2009 15:34:01)
GanttChart::ReadPolyline. Adding a section with no data
Warning ! : ( 8-Mar-2009 15:34:01)
GanttChart::ReadPolyline. Adding a section with no data
Warning ! : ( 8-Mar-2009 15:34:01)
GanttChart::ReadPolyline. Adding a section with no data
Warning ! : ( 8-Mar-2009 15:34:01)
GanttChart::ReadPolyline. Adding a section with no data
Warning ! : ( 8-Mar-2009 15:34:01)
GanttChart::ReadPolyline. Adding a section with no data
Warning ! : ( 8-Mar-2009 15:34:01)
GanttChart::ReadPolyline. Adding a section with no data
Warning ! : ( 8-Mar-2009 15:34:01)
GanttChart::ReadPolyline. Adding a section with no data
Warning ! : ( 8-Mar-2009 15:34:01)
GanttChart::ReadPolyline. Adding a section with no data
Warning ! : ( 8-Mar-2009 15:34:01)
GanttChart::ReadPolyline. Adding a section with no data
Warning ! : ( 8-Mar-2009 15:34:01)
GanttChart::ReadPolyline. Adding a section with no data
Warning ! : ( 8-Mar-2009 15:34:01)
Information : ( 8-Mar-2009 15:34:02) Graph 16: Destroying object.
Information : ( 8-Mar-2009 15:34:02)
Graph 17: Creating object for a eventGanttChart
Warning ! : ( 8-Mar-2009 15:34:02)
graph::setProperty. YSIZE is too long. [80-700]
Information : ( 8-Mar-2009 15:34:02) Graph 17: Processing legend.
Information : ( 8-Mar-2009 15:34:02)
Graph 17: Adding data from object @PCF_MWR_NL__0P_SPH:DET_num_rs_isps
      1 elements.
Warning ! : ( 8-Mar-2009 15:34:02)
GanttChart::AddData. The DqiData structure has no data for this range
Information : ( 8-Mar-2009 15:34:02)
Graph 17: Adding data from object @PCF_MWR_NL__0P_SPH:DET_num_discarded_isps
      1 elements.
Warning ! : ( 8-Mar-2009 15:34:02)
GanttChart::AddData. The DqiData structure has no data for this range
Information : ( 8-Mar-2009 15:34:02)
Graph 17: Adding data from object @PCF_MWR_NL__0P_SPH:DET_num_missing_isps
      1 elements.
Warning ! : ( 8-Mar-2009 15:34:02)
GanttChart::AddData. The DqiData structure has no data for this range
Information : ( 8-Mar-2009 15:34:02)
Graph 17: Adding data from object @PCF_MWR_NL__0P_SPH:DET_num_error_isps
      1 elements.
Warning ! : ( 8-Mar-2009 15:34:02)
GanttChart::AddData. The DqiData structure has no data for this range
Information : ( 8-Mar-2009 15:34:02)
Graph 17: Adding data from object @PCF_MWR_NL__0P_SPH:DET_rs_significant
      1 elements.
Warning ! : ( 8-Mar-2009 15:34:02)
GanttChart::AddData. The DqiData structure has no data for this range
Information : ( 8-Mar-2009 15:34:02) Graph 17:

```



```
Warning ! : ( 8-Mar-2009 15:34:02)
GanttChart::ReadPolyline. Adding a section with no data
Warning ! : ( 8-Mar-2009 15:34:02)
GanttChart::ReadPolyline. Adding a section with no data
Warning ! : ( 8-Mar-2009 15:34:02)
GanttChart::ReadPolyline. Adding a section with no data
Warning ! : ( 8-Mar-2009 15:34:02)
GanttChart::ReadPolyline. Adding a section with no data
Warning ! : ( 8-Mar-2009 15:34:02)
GanttChart::ReadPolyline. Adding a section with no data
Information : ( 8-Mar-2009 15:34:03) Graph 17: Destroying object.
Information : ( 8-Mar-2009 15:34:03)
Graph 18: Creating object for a eventGanttChart
Warning ! : ( 8-Mar-2009 15:34:03)
graph::setProperty. YSIZE is too long. [80-700]
Information : ( 8-Mar-2009 15:34:03) Graph 18: Processing legend.
Information : ( 8-Mar-2009 15:34:03)
Graph 18: Adding data from object @PCF_RA2_ME__0P_SPH:DET_num_rs_isps
1 elements.
Warning ! : ( 8-Mar-2009 15:34:03)
GanttChart::AddData. The DqiData structure has no data for this range
Information : ( 8-Mar-2009 15:34:03)
Graph 18: Adding data from object @PCF_RA2_ME__0P_SPH:DET_num_discarded_isps
1 elements.
Warning ! : ( 8-Mar-2009 15:34:03)
GanttChart::AddData. The DqiData structure has no data for this range
Information : ( 8-Mar-2009 15:34:03)
Graph 18: Adding data from object @PCF_RA2_ME__0P_SPH:DET_num_missing_isps
2 elements.
Information : ( 8-Mar-2009 15:34:03)
Graph 18: Adding data from object @PCF_RA2_ME__0P_SPH:DET_num_error_isps
1 elements.
Information : ( 8-Mar-2009 15:34:03)
Graph 18: Adding data from object @PCF_RA2_ME__0P_SPH:DET_rs_significant
1 elements.
Warning ! : ( 8-Mar-2009 15:34:03)
GanttChart::AddData. The DqiData structure has no data for this range
Information : ( 8-Mar-2009 15:34:03) Graph 18:
Adding data from object @PCF_RA2_ME__0P_SPH:DET_isp_discarded_significant
1 elements.
Warning ! : ( 8-Mar-2009 15:34:03)
GanttChart::AddData. The DqiData structure has no data for this range
Information : ( 8-Mar-2009 15:34:03) Graph 18:
Adding data from object @PCF_RA2_ME__0P_SPH:DET_missing_isps_significant
2 elements.
Information : ( 8-Mar-2009 15:34:03) Graph 18:
Adding data from object @PCF_RA2_ME__0P_SPH:DET_isp_errors_significant
1 elements.
Information : ( 8-Mar-2009 15:34:03)
Graph 18: Adding data from object @PCF_RA2_ME__0P_SPH:DET_sat_track
1 elements.
Warning ! : ( 8-Mar-2009 15:34:03)
GanttChart::AddData. The DqiData structure has no data for this range
Information : ( 8-Mar-2009 15:34:03)
Graph 18: Adding data from object @PCF_RA2_ME__0P_SPH:DET_stop_long
1 elements.
Warning ! : ( 8-Mar-2009 15:34:03)
GanttChart::AddData. The DqiData structure has no data for this range
Information : ( 8-Mar-2009 15:34:03)
Graph 18: Adding data from object @PCF_RA2_ME__0P_SPH:DET_stop_lat 1
elements.
Warning ! : ( 8-Mar-2009 15:34:03)
GanttChart::AddData. The DqiData structure has no data for this range
Information : ( 8-Mar-2009 15:34:03)
Graph 18: Adding data from object @PCF_RA2_ME__0P_SPH:DET_start_long
1 elements.
Warning ! : ( 8-Mar-2009 15:34:03)
GanttChart::AddData. The DqiData structure has no data for this range
Information : ( 8-Mar-2009 15:34:03)
Graph 18: Adding data from object @PCF_RA2_ME__0P_SPH:DET_start_lat
```

```
1 elements.
Warning ! : ( 8-Mar-2009 15:34:03)
GanttChart::AddData. The DqiData structure has no data for this range
Information : ( 8-Mar-2009 15:34:03)
Graph 18: Adding data from object @PCF_RA2_adfs_val:SET_val_adf_ra2_me__0p
1 elements.
Warning ! : ( 8-Mar-2009 15:34:03)
GanttChart::AddData. The DqiData structure has no data for this range
Information : ( 8-Mar-2009 15:34:03)
Graph 18: Adding data from object @PCF_RA2_sensing:ETL_ra2_me__0p          19
elements.
Information : ( 8-Mar-2009 15:34:03) Graph 18: Generating PNG file.
Warning ! : ( 8-Mar-2009 15:34:03)
GanttChart::ReadPolyline. Adding a section with no data
Warning ! : ( 8-Mar-2009 15:34:03)
GanttChart::ReadPolyline. Adding a section with no data
Warning ! : ( 8-Mar-2009 15:34:03)
GanttChart::ReadPolyline. Adding a section with no data
Warning ! : ( 8-Mar-2009 15:34:03)
GanttChart::ReadPolyline. Adding a section with no data
Warning ! : ( 8-Mar-2009 15:34:03)
GanttChart::ReadPolyline. Adding a section with no data
Warning ! : ( 8-Mar-2009 15:34:03)
GanttChart::ReadPolyline. Adding a section with no data
Warning ! : ( 8-Mar-2009 15:34:03)
GanttChart::ReadPolyline. Adding a section with no data
Warning ! : ( 8-Mar-2009 15:34:03)
GanttChart::ReadPolyline. Adding a section with no data
Warning ! : ( 8-Mar-2009 15:34:03)
GanttChart::ReadPolyline. Adding a section with no data
Warning ! : ( 8-Mar-2009 15:34:03)
GanttChart::ReadPolyline. Adding a section with no data
Warning ! : ( 8-Mar-2009 15:34:03)
GanttChart::ReadPolyline. Adding a section with no data
Warning ! : ( 8-Mar-2009 15:34:03)
Information : ( 8-Mar-2009 15:34:04) Graph 18: Destroying object.
Information : ( 8-Mar-2009 15:34:04)
Graph 19: Creating object for a eventGanttChart
Warning ! : ( 8-Mar-2009 15:34:04)
graph::setProperty. YSIZE is too long. [80-700]
Information : ( 8-Mar-2009 15:34:04) Graph 19: Processing legend.
Information : ( 8-Mar-2009 15:34:04)
Graph 19: Adding data from object @PCF_RA2_MW__1P_SPH:DET_ra2_20_band_percent
6 elements.
Information : ( 8-Mar-2009 15:34:04)
Graph 19: Adding data from object @PCF_RA2_MW__1P_SPH:DET_ra2_80_band_percent
4 elements.
Information : ( 8-Mar-2009 15:34:04)
Graph 19: Adding data from object @PCF_RA2_MW__1P_SPH:DET_ra2_320_band_percent
6 elements.
Information : ( 8-Mar-2009 15:34:04) Graph 19:
Adding data from object @PCF_RA2_MW__1P_SPH:DET_ra2_measurement_percent
1 elements.
Warning ! : ( 8-Mar-2009 15:34:04)
GanttChart::AddData. The DqiData structure has no data for this range
Information : ( 8-Mar-2009 15:34:04)
Graph 19: Adding data from object @PCF_RA2_MW__1P_SPH:DET_ra2_l1b_proc_quality
1 elements.
Warning ! : ( 8-Mar-2009 15:34:04)
GanttChart::AddData. The DqiData structure has no data for this range
Information : ( 8-Mar-2009 15:34:04)
Graph 19: Adding data from object @PCF_RA2_MW__1P_SPH:ETL_ra2_l1b_proc_flag
1 elements.
Warning ! : ( 8-Mar-2009 15:34:04)
GanttChart::AddData. The DqiData structure has no data for this range
Information : ( 8-Mar-2009 15:34:04)
Graph 19: Adding data from object @PCF_RA2_adfs_val:SET_val_adf_ra2_mw__1p
19 elements.
Information : ( 8-Mar-2009 15:34:04)
Graph 19: Adding data from object @PCF_RA2_sensing:ETL_ra2_mw__1p          20
elements.
```

Information : (8-Mar-2009 15:34:04) Graph 19: Generating PNG file.
Warning ! : (8-Mar-2009 15:34:04)
GanttChart::ReadPolyline. Adding a section with no data
Warning ! : (8-Mar-2009 15:34:04)
GanttChart::ReadPolyline. Adding a section with no data
Warning ! : (8-Mar-2009 15:34:04)
GanttChart::ReadPolyline. Adding a section with no data
Information : (8-Mar-2009 15:34:05) Graph 19: Destroying object.
Information : (8-Mar-2009 15:34:05)
Graph 20: Creating object for a eventGanttChart
Warning ! : (8-Mar-2009 15:34:05)
graph::setProperty. YSIZE is too long. [80-700]
Information : (8-Mar-2009 15:34:05) Graph 20: Processing legend.
Information : (8-Mar-2009 15:34:05) Graph 20:
Adding data from object @PCF_RA2_FGD_2P_SPH:DET_ra2_seaice_ku_retrack_percent
1 elements.
Information : (8-Mar-2009 15:34:05) Graph 20:
Adding data from object @PCF_RA2_FGD_2P_SPH:DET_ra2_ice2_s_retrack_percent
20 elements.
Information : (8-Mar-2009 15:34:05) Graph 20:
Adding data from object @PCF_RA2_FGD_2P_SPH:DET_ra2_ice2_ku_retrack_percent
4 elements.
Information : (8-Mar-2009 15:34:05) Graph 20:
Adding data from object @PCF_RA2_FGD_2P_SPH:DET_ra2_ice1_s_retrack_percent
20 elements.
Information : (8-Mar-2009 15:34:05) Graph 20:
Adding data from object @PCF_RA2_FGD_2P_SPH:DET_ra2_ice1_ku_retrack_percent
1 elements.
Warning ! : (8-Mar-2009 15:34:05)
GanttChart::AddData. The DqiData structure has no data for this range
Information : (8-Mar-2009 15:34:05) Graph 20:
Adding data from object @PCF_RA2_FGD_2P_SPH:DET_ra2_ocean_ku_retrack_percent
5 elements.
Information : (8-Mar-2009 15:34:05)
Graph 20: Adding data from object @PCF_RA2_FGD_2P_SPH:DET_ra2_20_band_percent
11 elements.
Information : (8-Mar-2009 15:34:05)
Graph 20: Adding data from object @PCF_RA2_FGD_2P_SPH:DET_ra2_80_band_percent
9 elements.
Information : (8-Mar-2009 15:34:05)
Graph 20: Adding data from object @PCF_RA2_FGD_2P_SPH:DET_ra2_320_band_percent
10 elements.
Information : (8-Mar-2009 15:34:05) Graph 20:
Adding data from object @PCF_RA2_FGD_2P_SPH:DET_ra2_measurement_percent
1 elements.
Warning ! : (8-Mar-2009 15:34:05)
GanttChart::AddData. The DqiData structure has no data for this range
Information : (8-Mar-2009 15:34:05)
Graph 20: Adding data from object @PCF_RA2_FGD_2P_SPH:DET_ra2_l1b_proc_quality
1 elements.
Warning ! : (8-Mar-2009 15:34:05)
GanttChart::AddData. The DqiData structure has no data for this range
Information : (8-Mar-2009 15:34:05)
Graph 20: Adding data from object @PCF_RA2_FGD_2P_SPH:DET_ra2_l2_proc_quality
20 elements.
Information : (8-Mar-2009 15:34:05)
Graph 20: Adding data from object @PCF_RA2_FGD_2P_SPH:ETL_ra2_l1b_proc_flag
1 elements.
Warning ! : (8-Mar-2009 15:34:05)
GanttChart::AddData. The DqiData structure has no data for this range
Information : (8-Mar-2009 15:34:05)
Graph 20: Adding data from object @PCF_RA2_FGD_2P_SPH:ETL_ra2_l2_proc_flag
20 elements.
Information : (8-Mar-2009 15:34:05)
Graph 20: Adding data from object @PCF_RA2_adfs_val:SET_val_adf_ra2_fgd_2p
19 elements.
Information : (8-Mar-2009 15:34:05)
Graph 20: Adding data from object @PCF_RA2_sensing:ETL_ra2_fgd_2p


```
elements.
Information : ( 8-Mar-2009 15:34:05) Graph 20: Generating PNG file.
Warning !   : ( 8-Mar-2009 15:34:05)
GanttChart::ReadPolyline. Adding a section with no data
Warning !   : ( 8-Mar-2009 15:34:05)
GanttChart::ReadPolyline. Adding a section with no data
Warning !   : ( 8-Mar-2009 15:34:05)
GanttChart::ReadPolyline. Adding a section with no data
Warning !   : ( 8-Mar-2009 15:34:05)
GanttChart::ReadPolyline. Adding a section with no data
Information : ( 8-Mar-2009 15:34:06) Graph 20: Destroying object.
Information : ( 8-Mar-2009 15:34:06)
Graph 21: Creating object for a eventGanttChart
Warning !   : ( 8-Mar-2009 15:34:06)
graph::setProperty. YSIZE is too long. [80-700]
Information : ( 8-Mar-2009 15:34:06) Graph 21: Processing legend.
Information : ( 8-Mar-2009 15:34:06) Graph 21:
Adding data from object @PCF_RA2_WWV_2P_SPH:DET_ra2_ocean_ku_retrack_percent
5 elements.
Information : ( 8-Mar-2009 15:34:06)
Graph 21: Adding data from object @PCF_RA2_WWV_2P_SPH:DET_ra2_20_band_percent
11 elements.
Information : ( 8-Mar-2009 15:34:06)
Graph 21: Adding data from object @PCF_RA2_WWV_2P_SPH:DET_ra2_80_band_percent
9 elements.
Information : ( 8-Mar-2009 15:34:06)
Graph 21: Adding data from object @PCF_RA2_WWV_2P_SPH:DET_ra2_320_band_percent
10 elements.
Information : ( 8-Mar-2009 15:34:06) Graph 21:
Adding data from object @PCF_RA2_WWV_2P_SPH:DET_ra2_measurement_percent
1 elements.
Warning !   : ( 8-Mar-2009 15:34:06)
GanttChart::AddData. The DqiData structure has no data for this range
Information : ( 8-Mar-2009 15:34:06)
Graph 21: Adding data from object @PCF_RA2_WWV_2P_SPH:DET_ra2_l1b_proc_quality
1 elements.
Warning !   : ( 8-Mar-2009 15:34:06)
GanttChart::AddData. The DqiData structure has no data for this range
Information : ( 8-Mar-2009 15:34:06)
Graph 21: Adding data from object @PCF_RA2_WWV_2P_SPH:DET_ra2_l2_proc_quality
20 elements.
Information : ( 8-Mar-2009 15:34:06)
Graph 21: Adding data from object @PCF_RA2_WWV_2P_SPH:ETL_ra2_l1b_proc_flag
1 elements.
Warning !   : ( 8-Mar-2009 15:34:06)
GanttChart::AddData. The DqiData structure has no data for this range
Information : ( 8-Mar-2009 15:34:06)
Graph 21: Adding data from object @PCF_RA2_WWV_2P_SPH:ETL_ra2_l2_proc_flag
20 elements.
Information : ( 8-Mar-2009 15:34:06)
Graph 21: Adding data from object @PCF_RA2_adfs_val:SET_val_adf_ra2_wwv_2p
1 elements.
Warning !   : ( 8-Mar-2009 15:34:06)
GanttChart::AddData. The DqiData structure has no data for this range
Information : ( 8-Mar-2009 15:34:06)
Graph 21: Adding data from object @PCF_RA2_sensing:ETL_ra2_wwv_2p      20
elements.
Information : ( 8-Mar-2009 15:34:06) Graph 21: Generating PNG file.
Warning !   : ( 8-Mar-2009 15:34:06)
GanttChart::ReadPolyline. Adding a section with no data
Warning !   : ( 8-Mar-2009 15:34:06)
GanttChart::ReadPolyline. Adding a section with no data
Warning !   : ( 8-Mar-2009 15:34:06)
GanttChart::ReadPolyline. Adding a section with no data
Warning !   : ( 8-Mar-2009 15:34:06)
GanttChart::ReadPolyline. Adding a section with no data
Information : ( 8-Mar-2009 15:34:07) Graph 21: Destroying object.
Information : ( 8-Mar-2009 15:34:07)
```

Graph 22: Creating object for a eventGanttChart
Information : (8-Mar-2009 15:34:07) Graph 22: Processing legend.
Information : (8-Mar-2009 15:34:07)
Graph 22: Adding data from object @PCF_MPH_MWR_CHD_AX:DET_wrong_product_err
1 elements.
Warning ! : (8-Mar-2009 15:34:07)
GanttChart::AddData. The DqiData structure has no data for this range
Information : (8-Mar-2009 15:34:07)
Graph 22: Adding data from object @PCF_MPH_MWR_CHD_AX:SET_wrong_sensing_stop
1 elements.
Warning ! : (8-Mar-2009 15:34:07)
GanttChart::AddData. The DqiData structure has no data for this range
Information : (8-Mar-2009 15:34:07)
Graph 22: Adding data from object @PCF_MPH_MWR_CHD_AX:SET_wrong_sensing_start
1 elements.
Warning ! : (8-Mar-2009 15:34:07)
GanttChart::AddData. The DqiData structure has no data for this range
Information : (8-Mar-2009 15:34:07)
Graph 22: Adding data from object @PCF_MPH_MWR_CHD_AX:SET_wrong_software_ver
1 elements.
Warning ! : (8-Mar-2009 15:34:07)
GanttChart::AddData. The DqiData structure has no data for this range
Information : (8-Mar-2009 15:34:07)
Graph 22: Adding data from object @PCF_MPH_MWR_CHD_AX:SET_wrong_proc_time
1 elements.
Warning ! : (8-Mar-2009 15:34:07)
GanttChart::AddData. The DqiData structure has no data for this range
Information : (8-Mar-2009 15:34:07)
Graph 22: Adding data from object @PCF_MPH_MWR_CHD_AX:SET_wrong_proc_stage
1 elements.
Warning ! : (8-Mar-2009 15:34:07)
GanttChart::AddData. The DqiData structure has no data for this range
Information : (8-Mar-2009 15:34:07)
Graph 22: Adding data from object @PCF_MPH_MWR_CHD_AX:SET_wrong_filename
1 elements.
Warning ! : (8-Mar-2009 15:34:07)
GanttChart::AddData. The DqiData structure has no data for this range
Information : (8-Mar-2009 15:34:07) Graph 22: Generating PNG file.
Warning ! : (8-Mar-2009 15:34:07)
GanttChart::ReadPolyline. Adding a section with no data
Warning ! : (8-Mar-2009 15:34:07)
GanttChart::ReadPolyline. Adding a section with no data
Warning ! : (8-Mar-2009 15:34:07)
GanttChart::ReadPolyline. Adding a section with no data
Warning ! : (8-Mar-2009 15:34:07)
GanttChart::ReadPolyline. Adding a section with no data
Warning ! : (8-Mar-2009 15:34:07)
GanttChart::ReadPolyline. Adding a section with no data
Warning ! : (8-Mar-2009 15:34:07)
GanttChart::ReadPolyline. Adding a section with no data
Warning ! : (8-Mar-2009 15:34:07)
GanttChart::ReadPolyline. Adding a section with no data
Warning ! : (8-Mar-2009 15:34:07)
GanttChart::ReadPolyline. Adding a section with no data
Information : (8-Mar-2009 15:34:07) Graph 22: Destroying object.
Information : (8-Mar-2009 15:34:07)
Graph 23: Creating object for a eventGanttChart
Information : (8-Mar-2009 15:34:07) Graph 23: Processing legend.
Information : (8-Mar-2009 15:34:07)
Graph 23: Adding data from object @PCF_MPH_MWR_CON_AX:DET_wrong_product_err
1 elements.
Warning ! : (8-Mar-2009 15:34:07)
GanttChart::AddData. The DqiData structure has no data for this range
Information : (8-Mar-2009 15:34:07)
Graph 23: Adding data from object @PCF_MPH_MWR_CON_AX:SET_wrong_sensing_stop
1 elements.
Warning ! : (8-Mar-2009 15:34:07)
GanttChart::AddData. The DqiData structure has no data for this range
Information : (8-Mar-2009 15:34:07)
Graph 23: Adding data from object @PCF_MPH_MWR_CON_AX:SET_wrong_sensing_start

1 elements.
Warning ! : (8-Mar-2009 15:34:07)
GanttChart::AddData. The DqiData structure has no data for this range
Information : (8-Mar-2009 15:34:07)
Graph 23: Adding data from object @PCF_MPH_MWR_CON_AX:SET_wrong_software_ver
1 elements.
Warning ! : (8-Mar-2009 15:34:07)
GanttChart::AddData. The DqiData structure has no data for this range
Information : (8-Mar-2009 15:34:07)
Graph 23: Adding data from object @PCF_MPH_MWR_CON_AX:SET_wrong_proc_time
1 elements.
Warning ! : (8-Mar-2009 15:34:07)
GanttChart::AddData. The DqiData structure has no data for this range
Information : (8-Mar-2009 15:34:07)
Graph 23: Adding data from object @PCF_MPH_MWR_CON_AX:SET_wrong_proc_stage
1 elements.
Warning ! : (8-Mar-2009 15:34:07)
GanttChart::AddData. The DqiData structure has no data for this range
Information : (8-Mar-2009 15:34:07)
Graph 23: Adding data from object @PCF_MPH_MWR_CON_AX:SET_wrong_filename
1 elements.
Warning ! : (8-Mar-2009 15:34:07)
GanttChart::AddData. The DqiData structure has no data for this range
Information : (8-Mar-2009 15:34:07) Graph 23: Generating PNG file.
Warning ! : (8-Mar-2009 15:34:07)
GanttChart::ReadPolyline. Adding a section with no data
Warning ! : (8-Mar-2009 15:34:07)
GanttChart::ReadPolyline. Adding a section with no data
Warning ! : (8-Mar-2009 15:34:07)
GanttChart::ReadPolyline. Adding a section with no data
Warning ! : (8-Mar-2009 15:34:07)
GanttChart::ReadPolyline. Adding a section with no data
Warning ! : (8-Mar-2009 15:34:07)
GanttChart::ReadPolyline. Adding a section with no data
Warning ! : (8-Mar-2009 15:34:07)
GanttChart::ReadPolyline. Adding a section with no data
Warning ! : (8-Mar-2009 15:34:07)
GanttChart::ReadPolyline. Adding a section with no data
Warning ! : (8-Mar-2009 15:34:07)
GanttChart::ReadPolyline. Adding a section with no data
Information : (8-Mar-2009 15:34:08) Graph 23: Destroying object.
Information : (8-Mar-2009 15:34:08)
Graph 24: Creating object for a eventGanttChart
Information : (8-Mar-2009 15:34:08) Graph 24: Processing legend.
Information : (8-Mar-2009 15:34:08)
Graph 24: Adding data from object @PCF_MPH_MWR_LSF_AX:DET_wrong_product_err
1 elements.
Warning ! : (8-Mar-2009 15:34:08)
GanttChart::AddData. The DqiData structure has no data for this range
Information : (8-Mar-2009 15:34:08)
Graph 24: Adding data from object @PCF_MPH_MWR_LSF_AX:SET_wrong_sensing_stop
1 elements.
Warning ! : (8-Mar-2009 15:34:08)
GanttChart::AddData. The DqiData structure has no data for this range
Information : (8-Mar-2009 15:34:08)
Graph 24: Adding data from object @PCF_MPH_MWR_LSF_AX:SET_wrong_sensing_start
1 elements.
Warning ! : (8-Mar-2009 15:34:08)
GanttChart::AddData. The DqiData structure has no data for this range
Information : (8-Mar-2009 15:34:08)
Graph 24: Adding data from object @PCF_MPH_MWR_LSF_AX:SET_wrong_software_ver
1 elements.
Warning ! : (8-Mar-2009 15:34:08)
GanttChart::AddData. The DqiData structure has no data for this range
Information : (8-Mar-2009 15:34:08)
Graph 24: Adding data from object @PCF_MPH_MWR_LSF_AX:SET_wrong_proc_time
1 elements.
Warning ! : (8-Mar-2009 15:34:08)
GanttChart::AddData. The DqiData structure has no data for this range
Information : (8-Mar-2009 15:34:08)

Graph 24: Adding data from object @PCF_MPH_MWR_LSF_AX:SET_wrong_proc_stage
1 elements.
Warning ! : (8-Mar-2009 15:34:08)
GanttChart::AddData. The DqiData structure has no data for this range
Information : (8-Mar-2009 15:34:08)
Graph 24: Adding data from object @PCF_MPH_MWR_LSF_AX:SET_wrong_filename
1 elements.
Warning ! : (8-Mar-2009 15:34:08)
GanttChart::AddData. The DqiData structure has no data for this range
Information : (8-Mar-2009 15:34:08) Graph 24: Generating PNG file.
Warning ! : (8-Mar-2009 15:34:08)
GanttChart::ReadPolyline. Adding a section with no data
Warning ! : (8-Mar-2009 15:34:08)
GanttChart::ReadPolyline. Adding a section with no data
Warning ! : (8-Mar-2009 15:34:08)
GanttChart::ReadPolyline. Adding a section with no data
Warning ! : (8-Mar-2009 15:34:08)
GanttChart::ReadPolyline. Adding a section with no data
Warning ! : (8-Mar-2009 15:34:08)
GanttChart::ReadPolyline. Adding a section with no data
Warning ! : (8-Mar-2009 15:34:08)
GanttChart::ReadPolyline. Adding a section with no data
Warning ! : (8-Mar-2009 15:34:08)
GanttChart::ReadPolyline. Adding a section with no data
Information : (8-Mar-2009 15:34:08) Graph 24: Destroying object.
Information : (8-Mar-2009 15:34:08)
Graph 25: Creating object for a eventGanttChart
Information : (8-Mar-2009 15:34:08) Graph 25: Processing legend.
Information : (8-Mar-2009 15:34:08)
Graph 25: Adding data from object @PCF_MPH_MWR_SLT_AX:DET_wrong_product_err
1 elements.
Warning ! : (8-Mar-2009 15:34:08)
GanttChart::AddData. The DqiData structure has no data for this range
Information : (8-Mar-2009 15:34:08)
Graph 25: Adding data from object @PCF_MPH_MWR_SLT_AX:SET_wrong_sensing_stop
1 elements.
Warning ! : (8-Mar-2009 15:34:08)
GanttChart::AddData. The DqiData structure has no data for this range
Information : (8-Mar-2009 15:34:08)
Graph 25: Adding data from object @PCF_MPH_MWR_SLT_AX:SET_wrong_sensing_start
1 elements.
Warning ! : (8-Mar-2009 15:34:08)
GanttChart::AddData. The DqiData structure has no data for this range
Information : (8-Mar-2009 15:34:08)
Graph 25: Adding data from object @PCF_MPH_MWR_SLT_AX:SET_wrong_software_ver
1 elements.
Warning ! : (8-Mar-2009 15:34:08)
GanttChart::AddData. The DqiData structure has no data for this range
Information : (8-Mar-2009 15:34:08)
Graph 25: Adding data from object @PCF_MPH_MWR_SLT_AX:SET_wrong_proc_time
1 elements.
Warning ! : (8-Mar-2009 15:34:08)
GanttChart::AddData. The DqiData structure has no data for this range
Information : (8-Mar-2009 15:34:08)
Graph 25: Adding data from object @PCF_MPH_MWR_SLT_AX:SET_wrong_proc_stage
1 elements.
Warning ! : (8-Mar-2009 15:34:08)
GanttChart::AddData. The DqiData structure has no data for this range
Information : (8-Mar-2009 15:34:08)
Graph 25: Adding data from object @PCF_MPH_MWR_SLT_AX:SET_wrong_filename
1 elements.
Warning ! : (8-Mar-2009 15:34:08)
GanttChart::AddData. The DqiData structure has no data for this range
Information : (8-Mar-2009 15:34:08) Graph 25: Generating PNG file.
Warning ! : (8-Mar-2009 15:34:08)
GanttChart::ReadPolyline. Adding a section with no data
Warning ! : (8-Mar-2009 15:34:08)
GanttChart::ReadPolyline. Adding a section with no data

```
Warning ! : ( 8-Mar-2009 15:34:08)
GanttChart::ReadPolyline. Adding a section with no data
Warning ! : ( 8-Mar-2009 15:34:08)
GanttChart::ReadPolyline. Adding a section with no data
Warning ! : ( 8-Mar-2009 15:34:08)
GanttChart::ReadPolyline. Adding a section with no data
Warning ! : ( 8-Mar-2009 15:34:08)
GanttChart::ReadPolyline. Adding a section with no data
Warning ! : ( 8-Mar-2009 15:34:08)
GanttChart::ReadPolyline. Adding a section with no data
Information : ( 8-Mar-2009 15:34:09) Graph 25: Destroying object.
Information : ( 8-Mar-2009 15:34:09)
Graph 26: Creating object for a eventGanttChart
Information : ( 8-Mar-2009 15:34:09) Graph 26: Processing legend.
Information : ( 8-Mar-2009 15:34:09)
Graph 26: Adding data from object @PCF_MPH_RA2_CHD_AX:DET_wrong_product_err
1 elements.
Warning ! : ( 8-Mar-2009 15:34:09)
GanttChart::AddData. The DqiData structure has no data for this range
Information : ( 8-Mar-2009 15:34:09)
Graph 26: Adding data from object @PCF_MPH_RA2_CHD_AX:SET_wrong_sensing_stop
1 elements.
Warning ! : ( 8-Mar-2009 15:34:09)
GanttChart::AddData. The DqiData structure has no data for this range
Information : ( 8-Mar-2009 15:34:09)
Graph 26: Adding data from object @PCF_MPH_RA2_CHD_AX:SET_wrong_sensing_start
1 elements.
Warning ! : ( 8-Mar-2009 15:34:09)
GanttChart::AddData. The DqiData structure has no data for this range
Information : ( 8-Mar-2009 15:34:09)
Graph 26: Adding data from object @PCF_MPH_RA2_CHD_AX:SET_wrong_software_ver
1 elements.
Warning ! : ( 8-Mar-2009 15:34:09)
GanttChart::AddData. The DqiData structure has no data for this range
Information : ( 8-Mar-2009 15:34:09)
Graph 26: Adding data from object @PCF_MPH_RA2_CHD_AX:SET_wrong_proc_time
1 elements.
Warning ! : ( 8-Mar-2009 15:34:09)
GanttChart::AddData. The DqiData structure has no data for this range
Information : ( 8-Mar-2009 15:34:09)
Graph 26: Adding data from object @PCF_MPH_RA2_CHD_AX:SET_wrong_proc_stage
1 elements.
Warning ! : ( 8-Mar-2009 15:34:09)
GanttChart::AddData. The DqiData structure has no data for this range
Information : ( 8-Mar-2009 15:34:09)
Graph 26: Adding data from object @PCF_MPH_RA2_CHD_AX:SET_wrong_filename
1 elements.
Warning ! : ( 8-Mar-2009 15:34:09)
GanttChart::AddData. The DqiData structure has no data for this range
Information : ( 8-Mar-2009 15:34:09) Graph 26: Generating PNG file.
Warning ! : ( 8-Mar-2009 15:34:09)
GanttChart::ReadPolyline. Adding a section with no data
Warning ! : ( 8-Mar-2009 15:34:09)
GanttChart::ReadPolyline. Adding a section with no data
Warning ! : ( 8-Mar-2009 15:34:09)
GanttChart::ReadPolyline. Adding a section with no data
Warning ! : ( 8-Mar-2009 15:34:09)
GanttChart::ReadPolyline. Adding a section with no data
Warning ! : ( 8-Mar-2009 15:34:09)
GanttChart::ReadPolyline. Adding a section with no data
Warning ! : ( 8-Mar-2009 15:34:09)
GanttChart::ReadPolyline. Adding a section with no data
Warning ! : ( 8-Mar-2009 15:34:09)
GanttChart::ReadPolyline. Adding a section with no data
Warning ! : ( 8-Mar-2009 15:34:09)
GanttChart::ReadPolyline. Adding a section with no data
Warning ! : ( 8-Mar-2009 15:34:09)
GanttChart::ReadPolyline. Adding a section with no data
Information : ( 8-Mar-2009 15:34:09) Graph 26: Destroying object.
Information : ( 8-Mar-2009 15:34:09)
Graph 27: Creating object for a eventGanttChart
Information : ( 8-Mar-2009 15:34:09) Graph 27: Processing legend.
```

Information : (8-Mar-2009 15:34:09)
Graph 27: Adding data from object @PCF_MPH_RA2_CON_AX:DET_wrong_product_err
1 elements.
Warning ! : (8-Mar-2009 15:34:09)
GanttChart::AddData. The DqiData structure has no data for this range
Information : (8-Mar-2009 15:34:09)
Graph 27: Adding data from object @PCF_MPH_RA2_CON_AX:SET_wrong_sensing_stop
1 elements.
Warning ! : (8-Mar-2009 15:34:09)
GanttChart::AddData. The DqiData structure has no data for this range
Information : (8-Mar-2009 15:34:09)
Graph 27: Adding data from object @PCF_MPH_RA2_CON_AX:SET_wrong_sensing_start
1 elements.
Warning ! : (8-Mar-2009 15:34:09)
GanttChart::AddData. The DqiData structure has no data for this range
Information : (8-Mar-2009 15:34:09)
Graph 27: Adding data from object @PCF_MPH_RA2_CON_AX:SET_wrong_software_ver
1 elements.
Warning ! : (8-Mar-2009 15:34:09)
GanttChart::AddData. The DqiData structure has no data for this range
Information : (8-Mar-2009 15:34:09)
Graph 27: Adding data from object @PCF_MPH_RA2_CON_AX:SET_wrong_proc_time
1 elements.
Warning ! : (8-Mar-2009 15:34:09)
GanttChart::AddData. The DqiData structure has no data for this range
Information : (8-Mar-2009 15:34:09)
Graph 27: Adding data from object @PCF_MPH_RA2_CON_AX:SET_wrong_proc_stage
1 elements.
Warning ! : (8-Mar-2009 15:34:09)
GanttChart::AddData. The DqiData structure has no data for this range
Information : (8-Mar-2009 15:34:09)
Graph 27: Adding data from object @PCF_MPH_RA2_CON_AX:SET_wrong_filename
1 elements.
Warning ! : (8-Mar-2009 15:34:09)
GanttChart::AddData. The DqiData structure has no data for this range
Information : (8-Mar-2009 15:34:09) Graph 27: Generating PNG file.
Warning ! : (8-Mar-2009 15:34:09)
GanttChart::ReadPolyline. Adding a section with no data
Warning ! : (8-Mar-2009 15:34:09)
GanttChart::ReadPolyline. Adding a section with no data
Warning ! : (8-Mar-2009 15:34:09)
GanttChart::ReadPolyline. Adding a section with no data
Warning ! : (8-Mar-2009 15:34:09)
GanttChart::ReadPolyline. Adding a section with no data
Warning ! : (8-Mar-2009 15:34:09)
GanttChart::ReadPolyline. Adding a section with no data
Warning ! : (8-Mar-2009 15:34:09)
GanttChart::ReadPolyline. Adding a section with no data
Warning ! : (8-Mar-2009 15:34:09)
GanttChart::ReadPolyline. Adding a section with no data
Warning ! : (8-Mar-2009 15:34:09)
GanttChart::ReadPolyline. Adding a section with no data
Information : (8-Mar-2009 15:34:10) Graph 27: Destroying object.
Information : (8-Mar-2009 15:34:10)
Graph 28: Creating object for a eventGanttChart
Information : (8-Mar-2009 15:34:10) Graph 28: Processing legend.
Information : (8-Mar-2009 15:34:10)
Graph 28: Adding data from object @PCF_MPH_RA2_CST_AX:DET_wrong_product_err
1 elements.
Warning ! : (8-Mar-2009 15:34:10)
GanttChart::AddData. The DqiData structure has no data for this range
Information : (8-Mar-2009 15:34:10)
Graph 28: Adding data from object @PCF_MPH_RA2_CST_AX:SET_wrong_sensing_stop
1 elements.
Warning ! : (8-Mar-2009 15:34:10)
GanttChart::AddData. The DqiData structure has no data for this range
Information : (8-Mar-2009 15:34:10)
Graph 28: Adding data from object @PCF_MPH_RA2_CST_AX:SET_wrong_sensing_start
1 elements.
Warning ! : (8-Mar-2009 15:34:10)

GanttChart::AddData. The DqiData structure has no data for this range
Information : (8-Mar-2009 15:34:10)
Graph 28: Adding data from object @PCF MPH_RA2_CST_AX:SET_wrong_software_ver
1 elements.
Warning ! : (8-Mar-2009 15:34:10)
GanttChart::AddData. The DqiData structure has no data for this range
Information : (8-Mar-2009 15:34:10)
Graph 28: Adding data from object @PCF MPH_RA2_CST_AX:SET_wrong_proc_time
1 elements.
Warning ! : (8-Mar-2009 15:34:10)
GanttChart::AddData. The DqiData structure has no data for this range
Information : (8-Mar-2009 15:34:10)
Graph 28: Adding data from object @PCF MPH_RA2_CST_AX:SET_wrong_proc_stage
1 elements.
Warning ! : (8-Mar-2009 15:34:10)
GanttChart::AddData. The DqiData structure has no data for this range
Information : (8-Mar-2009 15:34:10)
Graph 28: Adding data from object @PCF MPH_RA2_CST_AX:SET_wrong_filename
1 elements.
Warning ! : (8-Mar-2009 15:34:10)
GanttChart::AddData. The DqiData structure has no data for this range
Information : (8-Mar-2009 15:34:10) Graph 28: Generating PNG file.
Warning ! : (8-Mar-2009 15:34:10)
GanttChart::ReadPolyline. Adding a section with no data
Warning ! : (8-Mar-2009 15:34:10)
GanttChart::ReadPolyline. Adding a section with no data
Warning ! : (8-Mar-2009 15:34:10)
GanttChart::ReadPolyline. Adding a section with no data
Warning ! : (8-Mar-2009 15:34:10)
GanttChart::ReadPolyline. Adding a section with no data
Warning ! : (8-Mar-2009 15:34:10)
GanttChart::ReadPolyline. Adding a section with no data
Warning ! : (8-Mar-2009 15:34:10)
GanttChart::ReadPolyline. Adding a section with no data
Warning ! : (8-Mar-2009 15:34:10)
GanttChart::ReadPolyline. Adding a section with no data
Information : (8-Mar-2009 15:34:10) Graph 28: Destroying object.
Information : (8-Mar-2009 15:34:10)
Graph 29: Creating object for a eventGanttChart
Information : (8-Mar-2009 15:34:10) Graph 29: Processing legend.
Information : (8-Mar-2009 15:34:10)
Graph 29: Adding data from object @PCF MPH_RA2_DIP_AX:DET_wrong_product_err
1 elements.
Warning ! : (8-Mar-2009 15:34:10)
GanttChart::AddData. The DqiData structure has no data for this range
Information : (8-Mar-2009 15:34:10)
Graph 29: Adding data from object @PCF MPH_RA2_DIP_AX:SET_wrong_sensing_stop
1 elements.
Warning ! : (8-Mar-2009 15:34:10)
GanttChart::AddData. The DqiData structure has no data for this range
Information : (8-Mar-2009 15:34:10)
Graph 29: Adding data from object @PCF MPH_RA2_DIP_AX:SET_wrong_sensing_start
1 elements.
Warning ! : (8-Mar-2009 15:34:10)
GanttChart::AddData. The DqiData structure has no data for this range
Information : (8-Mar-2009 15:34:10)
Graph 29: Adding data from object @PCF MPH_RA2_DIP_AX:SET_wrong_software_ver
1 elements.
Warning ! : (8-Mar-2009 15:34:10)
GanttChart::AddData. The DqiData structure has no data for this range
Information : (8-Mar-2009 15:34:10)
Graph 29: Adding data from object @PCF MPH_RA2_DIP_AX:SET_wrong_proc_time
1 elements.
Warning ! : (8-Mar-2009 15:34:10)
GanttChart::AddData. The DqiData structure has no data for this range
Information : (8-Mar-2009 15:34:10)
Graph 29: Adding data from object @PCF MPH_RA2_DIP_AX:SET_wrong_proc_stage
1 elements.

Warning ! : (8-Mar-2009 15:34:10)
GanttChart::AddData. The DqiData structure has no data for this range
Information : (8-Mar-2009 15:34:10)
Graph 29: Adding data from object @PCF_MPH_RA2_DIP_AX:SET_wrong_filename
1 elements.
Warning ! : (8-Mar-2009 15:34:10)
GanttChart::AddData. The DqiData structure has no data for this range
Information : (8-Mar-2009 15:34:10) Graph 29: Generating PNG file.
Warning ! : (8-Mar-2009 15:34:10)
GanttChart::ReadPolyline. Adding a section with no data
Warning ! : (8-Mar-2009 15:34:10)
GanttChart::ReadPolyline. Adding a section with no data
Warning ! : (8-Mar-2009 15:34:10)
GanttChart::ReadPolyline. Adding a section with no data
Warning ! : (8-Mar-2009 15:34:10)
GanttChart::ReadPolyline. Adding a section with no data
Warning ! : (8-Mar-2009 15:34:10)
GanttChart::ReadPolyline. Adding a section with no data
Warning ! : (8-Mar-2009 15:34:10)
GanttChart::ReadPolyline. Adding a section with no data
Warning ! : (8-Mar-2009 15:34:10)
GanttChart::ReadPolyline. Adding a section with no data
Information : (8-Mar-2009 15:34:11) Graph 29: Destroying object.
Information : (8-Mar-2009 15:34:11)
Graph 30: Creating object for a eventGanttChart
Information : (8-Mar-2009 15:34:11) Graph 30: Processing legend.
Information : (8-Mar-2009 15:34:11)
Graph 30: Adding data from object @PCF_MPH_RA2_GEO_AX:DET_wrong_product_err
1 elements.
Warning ! : (8-Mar-2009 15:34:11)
GanttChart::AddData. The DqiData structure has no data for this range
Information : (8-Mar-2009 15:34:11)
Graph 30: Adding data from object @PCF_MPH_RA2_GEO_AX:SET_wrong_sensing_stop
1 elements.
Warning ! : (8-Mar-2009 15:34:11)
GanttChart::AddData. The DqiData structure has no data for this range
Information : (8-Mar-2009 15:34:11)
Graph 30: Adding data from object @PCF_MPH_RA2_GEO_AX:SET_wrong_sensing_start
1 elements.
Warning ! : (8-Mar-2009 15:34:11)
GanttChart::AddData. The DqiData structure has no data for this range
Information : (8-Mar-2009 15:34:11)
Graph 30: Adding data from object @PCF_MPH_RA2_GEO_AX:SET_wrong_software_ver
1 elements.
Warning ! : (8-Mar-2009 15:34:11)
GanttChart::AddData. The DqiData structure has no data for this range
Information : (8-Mar-2009 15:34:11)
Graph 30: Adding data from object @PCF_MPH_RA2_GEO_AX:SET_wrong_proc_time
1 elements.
Warning ! : (8-Mar-2009 15:34:11)
GanttChart::AddData. The DqiData structure has no data for this range
Information : (8-Mar-2009 15:34:11)
Graph 30: Adding data from object @PCF_MPH_RA2_GEO_AX:SET_wrong_proc_stage
1 elements.
Warning ! : (8-Mar-2009 15:34:11)
GanttChart::AddData. The DqiData structure has no data for this range
Information : (8-Mar-2009 15:34:11)
Graph 30: Adding data from object @PCF_MPH_RA2_GEO_AX:SET_wrong_filename
1 elements.
Warning ! : (8-Mar-2009 15:34:11)
GanttChart::AddData. The DqiData structure has no data for this range
Information : (8-Mar-2009 15:34:11) Graph 30: Generating PNG file.
Warning ! : (8-Mar-2009 15:34:11)
GanttChart::ReadPolyline. Adding a section with no data
Warning ! : (8-Mar-2009 15:34:11)
GanttChart::ReadPolyline. Adding a section with no data
Warning ! : (8-Mar-2009 15:34:11)
GanttChart::ReadPolyline. Adding a section with no data


```
Warning ! : ( 8-Mar-2009 15:34:11)
GanttChart::ReadPolyline. Adding a section with no data
Warning ! : ( 8-Mar-2009 15:34:11)
GanttChart::ReadPolyline. Adding a section with no data
Warning ! : ( 8-Mar-2009 15:34:11)
GanttChart::ReadPolyline. Adding a section with no data
Warning ! : ( 8-Mar-2009 15:34:11)
GanttChart::ReadPolyline. Adding a section with no data
Warning ! : ( 8-Mar-2009 15:34:11)
GanttChart::ReadPolyline. Adding a section with no data
Information : ( 8-Mar-2009 15:34:11) Graph 30: Destroying object.
Information : ( 8-Mar-2009 15:34:11)
Graph 31: Creating object for a eventGanttChart
Information : ( 8-Mar-2009 15:34:11) Graph 31: Processing legend.
Information : ( 8-Mar-2009 15:34:11)
Graph 31: Adding data from object @PCF_MPH_RA2_ICT_AX:DET_wrong_product_err
1 elements.
Warning ! : ( 8-Mar-2009 15:34:11)
GanttChart::AddData. The DqiData structure has no data for this range
Information : ( 8-Mar-2009 15:34:11)
Graph 31: Adding data from object @PCF_MPH_RA2_ICT_AX:SET_wrong_sensing_stop
1 elements.
Warning ! : ( 8-Mar-2009 15:34:11)
GanttChart::AddData. The DqiData structure has no data for this range
Information : ( 8-Mar-2009 15:34:11)
Graph 31: Adding data from object @PCF_MPH_RA2_ICT_AX:SET_wrong_sensing_start
1 elements.
Warning ! : ( 8-Mar-2009 15:34:11)
GanttChart::AddData. The DqiData structure has no data for this range
Information : ( 8-Mar-2009 15:34:11)
Graph 31: Adding data from object @PCF_MPH_RA2_ICT_AX:SET_wrong_software_ver
1 elements.
Warning ! : ( 8-Mar-2009 15:34:11)
GanttChart::AddData. The DqiData structure has no data for this range
Information : ( 8-Mar-2009 15:34:11)
Graph 31: Adding data from object @PCF_MPH_RA2_ICT_AX:SET_wrong_proc_time
1 elements.
Warning ! : ( 8-Mar-2009 15:34:11)
GanttChart::AddData. The DqiData structure has no data for this range
Information : ( 8-Mar-2009 15:34:11)
Graph 31: Adding data from object @PCF_MPH_RA2_ICT_AX:SET_wrong_proc_stage
1 elements.
Warning ! : ( 8-Mar-2009 15:34:11)
GanttChart::AddData. The DqiData structure has no data for this range
Information : ( 8-Mar-2009 15:34:11)
Graph 31: Adding data from object @PCF_MPH_RA2_ICT_AX:SET_wrong_filename
1 elements.
Warning ! : ( 8-Mar-2009 15:34:11)
GanttChart::AddData. The DqiData structure has no data for this range
Information : ( 8-Mar-2009 15:34:11) Graph 31: Generating PNG file.
Warning ! : ( 8-Mar-2009 15:34:11)
GanttChart::ReadPolyline. Adding a section with no data
Warning ! : ( 8-Mar-2009 15:34:11)
GanttChart::ReadPolyline. Adding a section with no data
Warning ! : ( 8-Mar-2009 15:34:11)
GanttChart::ReadPolyline. Adding a section with no data
Warning ! : ( 8-Mar-2009 15:34:11)
GanttChart::ReadPolyline. Adding a section with no data
Warning ! : ( 8-Mar-2009 15:34:11)
GanttChart::ReadPolyline. Adding a section with no data
Warning ! : ( 8-Mar-2009 15:34:11)
GanttChart::ReadPolyline. Adding a section with no data
Warning ! : ( 8-Mar-2009 15:34:11)
GanttChart::ReadPolyline. Adding a section with no data
Warning ! : ( 8-Mar-2009 15:34:11)
GanttChart::ReadPolyline. Adding a section with no data
Information : ( 8-Mar-2009 15:34:12) Graph 31: Destroying object.
Information : ( 8-Mar-2009 15:34:12)
Graph 32: Creating object for a eventGanttChart
Information : ( 8-Mar-2009 15:34:12) Graph 32: Processing legend.
Information : ( 8-Mar-2009 15:34:12)
Graph 32: Adding data from object @PCF_MPH_RA2_IFA_AX:DET_wrong_product_err
```

```
1 elements.
Warning ! : ( 8-Mar-2009 15:34:12)
GanttChart::AddData. The DqiData structure has no data for this range
Information : ( 8-Mar-2009 15:34:12)
Graph 32: Adding data from object @PCF_MPH_RA2_IFA_AX:SET_wrong_sensing_stop
1 elements.
Warning ! : ( 8-Mar-2009 15:34:12)
GanttChart::AddData. The DqiData structure has no data for this range
Information : ( 8-Mar-2009 15:34:12)
Graph 32: Adding data from object @PCF_MPH_RA2_IFA_AX:SET_wrong_sensing_start
1 elements.
Warning ! : ( 8-Mar-2009 15:34:12)
GanttChart::AddData. The DqiData structure has no data for this range
Information : ( 8-Mar-2009 15:34:12)
Graph 32: Adding data from object @PCF_MPH_RA2_IFA_AX:SET_wrong_software_ver
1 elements.
Warning ! : ( 8-Mar-2009 15:34:12)
GanttChart::AddData. The DqiData structure has no data for this range
Information : ( 8-Mar-2009 15:34:12)
Graph 32: Adding data from object @PCF_MPH_RA2_IFA_AX:SET_wrong_proc_time
1 elements.
Warning ! : ( 8-Mar-2009 15:34:12)
GanttChart::AddData. The DqiData structure has no data for this range
Information : ( 8-Mar-2009 15:34:12)
Graph 32: Adding data from object @PCF_MPH_RA2_IFA_AX:SET_wrong_proc_stage
1 elements.
Warning ! : ( 8-Mar-2009 15:34:12)
GanttChart::AddData. The DqiData structure has no data for this range
Information : ( 8-Mar-2009 15:34:12)
Graph 32: Adding data from object @PCF_MPH_RA2_IFA_AX:SET_wrong_filename
1 elements.
Warning ! : ( 8-Mar-2009 15:34:12)
GanttChart::AddData. The DqiData structure has no data for this range
Information : ( 8-Mar-2009 15:34:12) Graph 32: Generating PNG file.
Warning ! : ( 8-Mar-2009 15:34:12)
GanttChart::ReadPolyline. Adding a section with no data
Warning ! : ( 8-Mar-2009 15:34:12)
GanttChart::ReadPolyline. Adding a section with no data
Warning ! : ( 8-Mar-2009 15:34:12)
GanttChart::ReadPolyline. Adding a section with no data
Warning ! : ( 8-Mar-2009 15:34:12)
GanttChart::ReadPolyline. Adding a section with no data
Warning ! : ( 8-Mar-2009 15:34:12)
GanttChart::ReadPolyline. Adding a section with no data
Warning ! : ( 8-Mar-2009 15:34:12)
GanttChart::ReadPolyline. Adding a section with no data
Warning ! : ( 8-Mar-2009 15:34:12)
GanttChart::ReadPolyline. Adding a section with no data
Information : ( 8-Mar-2009 15:34:12) Graph 32: Destroying object.
Information : ( 8-Mar-2009 15:34:12)
Graph 33: Creating object for a eventGanttChart
Information : ( 8-Mar-2009 15:34:12) Graph 33: Processing legend.
Information : ( 8-Mar-2009 15:34:12)
Graph 33: Adding data from object @PCF_MPH_RA2_IFB_AX:DET_wrong_product_err
1 elements.
Warning ! : ( 8-Mar-2009 15:34:12)
GanttChart::AddData. The DqiData structure has no data for this range
Information : ( 8-Mar-2009 15:34:12)
Graph 33: Adding data from object @PCF_MPH_RA2_IFB_AX:SET_wrong_sensing_stop
1 elements.
Warning ! : ( 8-Mar-2009 15:34:12)
GanttChart::AddData. The DqiData structure has no data for this range
Information : ( 8-Mar-2009 15:34:12)
Graph 33: Adding data from object @PCF_MPH_RA2_IFB_AX:SET_wrong_sensing_start
1 elements.
Warning ! : ( 8-Mar-2009 15:34:12)
GanttChart::AddData. The DqiData structure has no data for this range
Information : ( 8-Mar-2009 15:34:12)
```

Graph 33: Adding data from object @PCF_MPH_RA2_IFB_AX:SET_wrong_software_ver
1 elements.
Warning ! : (8-Mar-2009 15:34:12)
GanttChart::AddData. The DqiData structure has no data for this range
Information : (8-Mar-2009 15:34:12)
Graph 33: Adding data from object @PCF_MPH_RA2_IFB_AX:SET_wrong_proc_time
1 elements.
Warning ! : (8-Mar-2009 15:34:12)
GanttChart::AddData. The DqiData structure has no data for this range
Information : (8-Mar-2009 15:34:12)
Graph 33: Adding data from object @PCF_MPH_RA2_IFB_AX:SET_wrong_proc_stage
1 elements.
Warning ! : (8-Mar-2009 15:34:12)
GanttChart::AddData. The DqiData structure has no data for this range
Information : (8-Mar-2009 15:34:12)
Graph 33: Adding data from object @PCF_MPH_RA2_IFB_AX:SET_wrong_filename
1 elements.
Warning ! : (8-Mar-2009 15:34:12)
GanttChart::AddData. The DqiData structure has no data for this range
Information : (8-Mar-2009 15:34:12) Graph 33: Generating PNG file.
Warning ! : (8-Mar-2009 15:34:12)
GanttChart::ReadPolyline. Adding a section with no data
Warning ! : (8-Mar-2009 15:34:12)
GanttChart::ReadPolyline. Adding a section with no data
Warning ! : (8-Mar-2009 15:34:12)
GanttChart::ReadPolyline. Adding a section with no data
Warning ! : (8-Mar-2009 15:34:12)
GanttChart::ReadPolyline. Adding a section with no data
Warning ! : (8-Mar-2009 15:34:12)
GanttChart::ReadPolyline. Adding a section with no data
Warning ! : (8-Mar-2009 15:34:12)
GanttChart::ReadPolyline. Adding a section with no data
Warning ! : (8-Mar-2009 15:34:12)
GanttChart::ReadPolyline. Adding a section with no data
Warning ! : (8-Mar-2009 15:34:12)
GanttChart::ReadPolyline. Adding a section with no data
Information : (8-Mar-2009 15:34:13) Graph 33: Destroying object.
Information : (8-Mar-2009 15:34:13)
Graph 34: Creating object for a eventGanttChart
Information : (8-Mar-2009 15:34:13) Graph 34: Processing legend.
Information : (8-Mar-2009 15:34:13)
Graph 34: Adding data from object @PCF_MPH_RA2_IFF_AX:DET_wrong_product_err
1 elements.
Warning ! : (8-Mar-2009 15:34:13)
GanttChart::AddData. The DqiData structure has no data for this range
Information : (8-Mar-2009 15:34:13)
Graph 34: Adding data from object @PCF_MPH_RA2_IFF_AX:SET_wrong_sensing_stop
1 elements.
Warning ! : (8-Mar-2009 15:34:13)
GanttChart::AddData. The DqiData structure has no data for this range
Information : (8-Mar-2009 15:34:13)
Graph 34: Adding data from object @PCF_MPH_RA2_IFF_AX:SET_wrong_sensing_start
1 elements.
Warning ! : (8-Mar-2009 15:34:13)
GanttChart::AddData. The DqiData structure has no data for this range
Information : (8-Mar-2009 15:34:13)
Graph 34: Adding data from object @PCF_MPH_RA2_IFF_AX:SET_wrong_software_ver
1 elements.
Warning ! : (8-Mar-2009 15:34:13)
GanttChart::AddData. The DqiData structure has no data for this range
Information : (8-Mar-2009 15:34:13)
Graph 34: Adding data from object @PCF_MPH_RA2_IFF_AX:SET_wrong_proc_time
1 elements.
Warning ! : (8-Mar-2009 15:34:13)
GanttChart::AddData. The DqiData structure has no data for this range
Information : (8-Mar-2009 15:34:13)
Graph 34: Adding data from object @PCF_MPH_RA2_IFF_AX:SET_wrong_proc_stage
1 elements.
Warning ! : (8-Mar-2009 15:34:13)
GanttChart::AddData. The DqiData structure has no data for this range

Information : (8-Mar-2009 15:34:13)
Graph 34: Adding data from object @PCF MPH_RA2_IFF_AX:SET_wrong_filename
1 elements.
Warning ! : (8-Mar-2009 15:34:13)
GanttChart::AddData. The DqiData structure has no data for this range
Information : (8-Mar-2009 15:34:13) Graph 34: Generating PNG file.
Warning ! : (8-Mar-2009 15:34:13)
GanttChart::ReadPolyline. Adding a section with no data
Warning ! : (8-Mar-2009 15:34:13)
GanttChart::ReadPolyline. Adding a section with no data
Warning ! : (8-Mar-2009 15:34:13)
GanttChart::ReadPolyline. Adding a section with no data
Warning ! : (8-Mar-2009 15:34:13)
GanttChart::ReadPolyline. Adding a section with no data
Warning ! : (8-Mar-2009 15:34:13)
GanttChart::ReadPolyline. Adding a section with no data
Warning ! : (8-Mar-2009 15:34:13)
GanttChart::ReadPolyline. Adding a section with no data
Warning ! : (8-Mar-2009 15:34:13)
GanttChart::ReadPolyline. Adding a section with no data
Warning ! : (8-Mar-2009 15:34:13)
GanttChart::ReadPolyline. Adding a section with no data
Warning ! : (8-Mar-2009 15:34:13)
GanttChart::ReadPolyline. Adding a section with no data
Information : (8-Mar-2009 15:34:13) Graph 34: Destroying object.
Information : (8-Mar-2009 15:34:13)
Graph 35: Creating object for a eventGanttChart
Information : (8-Mar-2009 15:34:13) Graph 35: Processing legend.
Information : (8-Mar-2009 15:34:13)
Graph 35: Adding data from object @PCF MPH_RA2_IOC_AX:DET_wrong_product_err
1 elements.
Warning ! : (8-Mar-2009 15:34:13)
GanttChart::AddData. The DqiData structure has no data for this range
Information : (8-Mar-2009 15:34:13)
Graph 35: Adding data from object @PCF MPH_RA2_IOC_AX:SET_wrong_sensing_stop
1 elements.
Warning ! : (8-Mar-2009 15:34:13)
GanttChart::AddData. The DqiData structure has no data for this range
Information : (8-Mar-2009 15:34:13)
Graph 35: Adding data from object @PCF MPH_RA2_IOC_AX:SET_wrong_sensing_start
1 elements.
Warning ! : (8-Mar-2009 15:34:13)
GanttChart::AddData. The DqiData structure has no data for this range
Information : (8-Mar-2009 15:34:13)
Graph 35: Adding data from object @PCF MPH_RA2_IOC_AX:SET_wrong_software_ver
1 elements.
Warning ! : (8-Mar-2009 15:34:13)
GanttChart::AddData. The DqiData structure has no data for this range
Information : (8-Mar-2009 15:34:13)
Graph 35: Adding data from object @PCF MPH_RA2_IOC_AX:SET_wrong_proc_time
1 elements.
Warning ! : (8-Mar-2009 15:34:13)
GanttChart::AddData. The DqiData structure has no data for this range
Information : (8-Mar-2009 15:34:13)
Graph 35: Adding data from object @PCF MPH_RA2_IOC_AX:SET_wrong_proc_stage
1 elements.
Warning ! : (8-Mar-2009 15:34:13)
GanttChart::AddData. The DqiData structure has no data for this range
Information : (8-Mar-2009 15:34:13)
Graph 35: Adding data from object @PCF MPH_RA2_IOC_AX:SET_wrong_filename
1 elements.
Warning ! : (8-Mar-2009 15:34:13)
GanttChart::AddData. The DqiData structure has no data for this range
Information : (8-Mar-2009 15:34:13) Graph 35: Generating PNG file.
Warning ! : (8-Mar-2009 15:34:13)
GanttChart::ReadPolyline. Adding a section with no data
Warning ! : (8-Mar-2009 15:34:13)
GanttChart::ReadPolyline. Adding a section with no data
Warning ! : (8-Mar-2009 15:34:13)
GanttChart::ReadPolyline. Adding a section with no data
Warning ! : (8-Mar-2009 15:34:13)
GanttChart::ReadPolyline. Adding a section with no data

```
Warning ! : ( 8-Mar-2009 15:34:13)
GanttChart::ReadPolyline. Adding a section with no data
Warning ! : ( 8-Mar-2009 15:34:13)
GanttChart::ReadPolyline. Adding a section with no data
Warning ! : ( 8-Mar-2009 15:34:13)
GanttChart::ReadPolyline. Adding a section with no data
Information : ( 8-Mar-2009 15:34:14) Graph 35: Destroying object.
Information : ( 8-Mar-2009 15:34:14)
Graph 36: Creating object for a eventGanttChart
Information : ( 8-Mar-2009 15:34:14) Graph 36: Processing legend.
Information : ( 8-Mar-2009 15:34:14)
Graph 36: Adding data from object @PCF_MPH_RA2_MET_AX:DET_wrong_product_err
1 elements.
Warning ! : ( 8-Mar-2009 15:34:14)
GanttChart::AddData. The DqiData structure has no data for this range
Information : ( 8-Mar-2009 15:34:14)
Graph 36: Adding data from object @PCF_MPH_RA2_MET_AX:SET_wrong_sensing_stop
1 elements.
Warning ! : ( 8-Mar-2009 15:34:14)
GanttChart::AddData. The DqiData structure has no data for this range
Information : ( 8-Mar-2009 15:34:14)
Graph 36: Adding data from object @PCF_MPH_RA2_MET_AX:SET_wrong_sensing_start
1 elements.
Warning ! : ( 8-Mar-2009 15:34:14)
GanttChart::AddData. The DqiData structure has no data for this range
Information : ( 8-Mar-2009 15:34:14)
Graph 36: Adding data from object @PCF_MPH_RA2_MET_AX:SET_wrong_software_ver
1 elements.
Warning ! : ( 8-Mar-2009 15:34:14)
GanttChart::AddData. The DqiData structure has no data for this range
Information : ( 8-Mar-2009 15:34:14)
Graph 36: Adding data from object @PCF_MPH_RA2_MET_AX:SET_wrong_proc_time
1 elements.
Warning ! : ( 8-Mar-2009 15:34:14)
GanttChart::AddData. The DqiData structure has no data for this range
Information : ( 8-Mar-2009 15:34:14)
Graph 36: Adding data from object @PCF_MPH_RA2_MET_AX:SET_wrong_proc_stage
1 elements.
Warning ! : ( 8-Mar-2009 15:34:14)
GanttChart::AddData. The DqiData structure has no data for this range
Information : ( 8-Mar-2009 15:34:14)
Graph 36: Adding data from object @PCF_MPH_RA2_MET_AX:SET_wrong_filename
1 elements.
Warning ! : ( 8-Mar-2009 15:34:14)
GanttChart::AddData. The DqiData structure has no data for this range
Information : ( 8-Mar-2009 15:34:14) Graph 36: Generating PNG file.
Warning ! : ( 8-Mar-2009 15:34:14)
GanttChart::ReadPolyline. Adding a section with no data
Warning ! : ( 8-Mar-2009 15:34:14)
GanttChart::ReadPolyline. Adding a section with no data
Warning ! : ( 8-Mar-2009 15:34:14)
GanttChart::ReadPolyline. Adding a section with no data
Warning ! : ( 8-Mar-2009 15:34:14)
GanttChart::ReadPolyline. Adding a section with no data
Warning ! : ( 8-Mar-2009 15:34:14)
GanttChart::ReadPolyline. Adding a section with no data
Warning ! : ( 8-Mar-2009 15:34:14)
GanttChart::ReadPolyline. Adding a section with no data
Warning ! : ( 8-Mar-2009 15:34:14)
GanttChart::ReadPolyline. Adding a section with no data
Warning ! : ( 8-Mar-2009 15:34:14)
GanttChart::ReadPolyline. Adding a section with no data
Information : ( 8-Mar-2009 15:34:14) Graph 36: Destroying object.
Information : ( 8-Mar-2009 15:34:14)
Graph 37: Creating object for a eventGanttChart
Information : ( 8-Mar-2009 15:34:14) Graph 37: Processing legend.
Information : ( 8-Mar-2009 15:34:14)
Graph 37: Adding data from object @PCF_MPH_RA2_MSS_AX:DET_wrong_product_err
1 elements.
Warning ! : ( 8-Mar-2009 15:34:14)
```

GanttChart::AddData. The DqiData structure has no data for this range
Information : (8-Mar-2009 15:34:14)
Graph 37: Adding data from object @PCF_MPH_RA2_MSS_AX:SET_wrong_sensing_stop
1 elements.
Warning ! : (8-Mar-2009 15:34:14)
GanttChart::AddData. The DqiData structure has no data for this range
Information : (8-Mar-2009 15:34:14)
Graph 37: Adding data from object @PCF_MPH_RA2_MSS_AX:SET_wrong_sensing_start
1 elements.
Warning ! : (8-Mar-2009 15:34:14)
GanttChart::AddData. The DqiData structure has no data for this range
Information : (8-Mar-2009 15:34:14)
Graph 37: Adding data from object @PCF_MPH_RA2_MSS_AX:SET_wrong_software_ver
1 elements.
Warning ! : (8-Mar-2009 15:34:14)
GanttChart::AddData. The DqiData structure has no data for this range
Information : (8-Mar-2009 15:34:14)
Graph 37: Adding data from object @PCF_MPH_RA2_MSS_AX:SET_wrong_proc_time
1 elements.
Warning ! : (8-Mar-2009 15:34:14)
GanttChart::AddData. The DqiData structure has no data for this range
Information : (8-Mar-2009 15:34:14)
Graph 37: Adding data from object @PCF_MPH_RA2_MSS_AX:SET_wrong_proc_stage
1 elements.
Warning ! : (8-Mar-2009 15:34:14)
GanttChart::AddData. The DqiData structure has no data for this range
Information : (8-Mar-2009 15:34:14)
Graph 37: Adding data from object @PCF_MPH_RA2_MSS_AX:SET_wrong_filename
1 elements.
Warning ! : (8-Mar-2009 15:34:14)
GanttChart::AddData. The DqiData structure has no data for this range
Information : (8-Mar-2009 15:34:14) Graph 37: Generating PNG file.
Warning ! : (8-Mar-2009 15:34:14)
GanttChart::ReadPolyline. Adding a section with no data
Warning ! : (8-Mar-2009 15:34:14)
GanttChart::ReadPolyline. Adding a section with no data
Warning ! : (8-Mar-2009 15:34:14)
GanttChart::ReadPolyline. Adding a section with no data
Warning ! : (8-Mar-2009 15:34:14)
GanttChart::ReadPolyline. Adding a section with no data
Warning ! : (8-Mar-2009 15:34:14)
GanttChart::ReadPolyline. Adding a section with no data
Warning ! : (8-Mar-2009 15:34:14)
GanttChart::ReadPolyline. Adding a section with no data
Warning ! : (8-Mar-2009 15:34:14)
GanttChart::ReadPolyline. Adding a section with no data
Warning ! : (8-Mar-2009 15:34:14)
GanttChart::ReadPolyline. Adding a section with no data
Information : (8-Mar-2009 15:34:15) Graph 37: Destroying object.
Information : (8-Mar-2009 15:34:15)
Graph 38: Creating object for a eventGanttChart
Information : (8-Mar-2009 15:34:15) Graph 38: Processing legend.
Information : (8-Mar-2009 15:34:15)
Graph 38: Adding data from object @PCF_MPH_RA2_OT1_AX:DET_wrong_product_err
1 elements.
Warning ! : (8-Mar-2009 15:34:15)
GanttChart::AddData. The DqiData structure has no data for this range
Information : (8-Mar-2009 15:34:15)
Graph 38: Adding data from object @PCF_MPH_RA2_OT1_AX:SET_wrong_sensing_stop
1 elements.
Warning ! : (8-Mar-2009 15:34:15)
GanttChart::AddData. The DqiData structure has no data for this range
Information : (8-Mar-2009 15:34:15)
Graph 38: Adding data from object @PCF_MPH_RA2_OT1_AX:SET_wrong_sensing_start
1 elements.
Warning ! : (8-Mar-2009 15:34:15)
GanttChart::AddData. The DqiData structure has no data for this range
Information : (8-Mar-2009 15:34:15)
Graph 38: Adding data from object @PCF_MPH_RA2_OT1_AX:SET_wrong_software_ver
1 elements.

Warning ! : (8-Mar-2009 15:34:15)
GanttChart::AddData. The DqiData structure has no data for this range
Information : (8-Mar-2009 15:34:15)
Graph 38: Adding data from object @PCF_MPH_RA2_OT1_AX:SET_wrong_proc_time
1 elements.
Warning ! : (8-Mar-2009 15:34:15)
GanttChart::AddData. The DqiData structure has no data for this range
Information : (8-Mar-2009 15:34:15)
Graph 38: Adding data from object @PCF_MPH_RA2_OT1_AX:SET_wrong_proc_stage
1 elements.
Warning ! : (8-Mar-2009 15:34:15)
GanttChart::AddData. The DqiData structure has no data for this range
Information : (8-Mar-2009 15:34:15)
Graph 38: Adding data from object @PCF_MPH_RA2_OT1_AX:SET_wrong_filename
1 elements.
Warning ! : (8-Mar-2009 15:34:15)
GanttChart::AddData. The DqiData structure has no data for this range
Information : (8-Mar-2009 15:34:15) Graph 38: Generating PNG file.
Warning ! : (8-Mar-2009 15:34:15)
GanttChart::ReadPolyline. Adding a section with no data
Warning ! : (8-Mar-2009 15:34:15)
GanttChart::ReadPolyline. Adding a section with no data
Warning ! : (8-Mar-2009 15:34:15)
GanttChart::ReadPolyline. Adding a section with no data
Warning ! : (8-Mar-2009 15:34:15)
GanttChart::ReadPolyline. Adding a section with no data
Warning ! : (8-Mar-2009 15:34:15)
GanttChart::ReadPolyline. Adding a section with no data
Warning ! : (8-Mar-2009 15:34:15)
GanttChart::ReadPolyline. Adding a section with no data
Warning ! : (8-Mar-2009 15:34:15)
GanttChart::ReadPolyline. Adding a section with no data
Warning ! : (8-Mar-2009 15:34:15)
GanttChart::ReadPolyline. Adding a section with no data
Information : (8-Mar-2009 15:34:15) Graph 38: Destroying object.
Information : (8-Mar-2009 15:34:15)
Graph 39: Creating object for a eventGanttChart
Information : (8-Mar-2009 15:34:15) Graph 39: Processing legend.
Information : (8-Mar-2009 15:34:15)
Graph 39: Adding data from object @PCF_MPH_RA2_OT2_AX:DET_wrong_product_err
1 elements.
Warning ! : (8-Mar-2009 15:34:15)
GanttChart::AddData. The DqiData structure has no data for this range
Information : (8-Mar-2009 15:34:15)
Graph 39: Adding data from object @PCF_MPH_RA2_OT2_AX:SET_wrong_sensing_stop
1 elements.
Warning ! : (8-Mar-2009 15:34:15)
GanttChart::AddData. The DqiData structure has no data for this range
Information : (8-Mar-2009 15:34:15)
Graph 39: Adding data from object @PCF_MPH_RA2_OT2_AX:SET_wrong_sensing_start
1 elements.
Warning ! : (8-Mar-2009 15:34:15)
GanttChart::AddData. The DqiData structure has no data for this range
Information : (8-Mar-2009 15:34:15)
Graph 39: Adding data from object @PCF_MPH_RA2_OT2_AX:SET_wrong_software_ver
1 elements.
Warning ! : (8-Mar-2009 15:34:15)
GanttChart::AddData. The DqiData structure has no data for this range
Information : (8-Mar-2009 15:34:15)
Graph 39: Adding data from object @PCF_MPH_RA2_OT2_AX:SET_wrong_proc_time
1 elements.
Warning ! : (8-Mar-2009 15:34:15)
GanttChart::AddData. The DqiData structure has no data for this range
Information : (8-Mar-2009 15:34:15)
Graph 39: Adding data from object @PCF_MPH_RA2_OT2_AX:SET_wrong_proc_stage
1 elements.
Warning ! : (8-Mar-2009 15:34:15)
GanttChart::AddData. The DqiData structure has no data for this range
Information : (8-Mar-2009 15:34:15)
Graph 39: Adding data from object @PCF_MPH_RA2_OT2_AX:SET_wrong_filename

```
1 elements.
Warning ! : ( 8-Mar-2009 15:34:15)
GanttChart::AddData. The DqiData structure has no data for this range
Information : ( 8-Mar-2009 15:34:15) Graph 39: Generating PNG file.
Warning ! : ( 8-Mar-2009 15:34:15)
GanttChart::ReadPolyline. Adding a section with no data
Warning ! : ( 8-Mar-2009 15:34:15)
GanttChart::ReadPolyline. Adding a section with no data
Warning ! : ( 8-Mar-2009 15:34:15)
GanttChart::ReadPolyline. Adding a section with no data
Warning ! : ( 8-Mar-2009 15:34:15)
GanttChart::ReadPolyline. Adding a section with no data
Warning ! : ( 8-Mar-2009 15:34:15)
GanttChart::ReadPolyline. Adding a section with no data
Warning ! : ( 8-Mar-2009 15:34:15)
GanttChart::ReadPolyline. Adding a section with no data
Warning ! : ( 8-Mar-2009 15:34:15)
GanttChart::ReadPolyline. Adding a section with no data
Warning ! : ( 8-Mar-2009 15:34:15)
GanttChart::ReadPolyline. Adding a section with no data
Information : ( 8-Mar-2009 15:34:16) Graph 39: Destroying object.
Information : ( 8-Mar-2009 15:34:16)
Graph 40: Creating object for a eventGanttChart
Information : ( 8-Mar-2009 15:34:16) Graph 40: Processing legend.
Information : ( 8-Mar-2009 15:34:16)
Graph 40: Adding data from object @PCF_MPH_RA2_PLA_AX:DET_wrong_product_err
1 elements.
Warning ! : ( 8-Mar-2009 15:34:16)
GanttChart::AddData. The DqiData structure has no data for this range
Information : ( 8-Mar-2009 15:34:16)
Graph 40: Adding data from object @PCF_MPH_RA2_PLA_AX:SET_wrong_sensing_stop
1 elements.
Warning ! : ( 8-Mar-2009 15:34:16)
GanttChart::AddData. The DqiData structure has no data for this range
Information : ( 8-Mar-2009 15:34:16)
Graph 40: Adding data from object @PCF_MPH_RA2_PLA_AX:SET_wrong_sensing_start
1 elements.
Warning ! : ( 8-Mar-2009 15:34:16)
GanttChart::AddData. The DqiData structure has no data for this range
Information : ( 8-Mar-2009 15:34:16)
Graph 40: Adding data from object @PCF_MPH_RA2_PLA_AX:SET_wrong_software_ver
1 elements.
Warning ! : ( 8-Mar-2009 15:34:16)
GanttChart::AddData. The DqiData structure has no data for this range
Information : ( 8-Mar-2009 15:34:16)
Graph 40: Adding data from object @PCF_MPH_RA2_PLA_AX:SET_wrong_proc_time
1 elements.
Warning ! : ( 8-Mar-2009 15:34:16)
GanttChart::AddData. The DqiData structure has no data for this range
Information : ( 8-Mar-2009 15:34:16)
Graph 40: Adding data from object @PCF_MPH_RA2_PLA_AX:SET_wrong_proc_stage
1 elements.
Warning ! : ( 8-Mar-2009 15:34:16)
GanttChart::AddData. The DqiData structure has no data for this range
Information : ( 8-Mar-2009 15:34:16)
Graph 40: Adding data from object @PCF_MPH_RA2_PLA_AX:SET_wrong_filename
1 elements.
Warning ! : ( 8-Mar-2009 15:34:16)
GanttChart::AddData. The DqiData structure has no data for this range
Information : ( 8-Mar-2009 15:34:16) Graph 40: Generating PNG file.
Warning ! : ( 8-Mar-2009 15:34:16)
GanttChart::ReadPolyline. Adding a section with no data
Warning ! : ( 8-Mar-2009 15:34:16)
GanttChart::ReadPolyline. Adding a section with no data
Warning ! : ( 8-Mar-2009 15:34:16)
GanttChart::ReadPolyline. Adding a section with no data
Warning ! : ( 8-Mar-2009 15:34:16)
GanttChart::ReadPolyline. Adding a section with no data
Warning ! : ( 8-Mar-2009 15:34:16)
GanttChart::ReadPolyline. Adding a section with no data
```


Warning ! : (8-Mar-2009 15:34:16)
GanttChart::ReadPolyline. Adding a section with no data
Warning ! : (8-Mar-2009 15:34:16)
GanttChart::ReadPolyline. Adding a section with no data
Information : (8-Mar-2009 15:34:16) Graph 40: Destroying object.
Information : (8-Mar-2009 15:34:16)
Graph 41: Creating object for a eventGanttChart
Information : (8-Mar-2009 15:34:16) Graph 41: Processing legend.
Information : (8-Mar-2009 15:34:16)
Graph 41: Adding data from object @PCF_MPH_RA2_POL_AX:DET_wrong_product_err
1 elements.
Warning ! : (8-Mar-2009 15:34:16)
GanttChart::AddData. The DqiData structure has no data for this range
Information : (8-Mar-2009 15:34:16)
Graph 41: Adding data from object @PCF_MPH_RA2_POL_AX:SET_wrong_sensing_stop
1 elements.
Warning ! : (8-Mar-2009 15:34:16)
GanttChart::AddData. The DqiData structure has no data for this range
Information : (8-Mar-2009 15:34:16)
Graph 41: Adding data from object @PCF_MPH_RA2_POL_AX:SET_wrong_sensing_start
1 elements.
Warning ! : (8-Mar-2009 15:34:16)
GanttChart::AddData. The DqiData structure has no data for this range
Information : (8-Mar-2009 15:34:16)
Graph 41: Adding data from object @PCF_MPH_RA2_POL_AX:SET_wrong_software_ver
1 elements.
Warning ! : (8-Mar-2009 15:34:16)
GanttChart::AddData. The DqiData structure has no data for this range
Information : (8-Mar-2009 15:34:16)
Graph 41: Adding data from object @PCF_MPH_RA2_POL_AX:SET_wrong_proc_time
1 elements.
Warning ! : (8-Mar-2009 15:34:16)
GanttChart::AddData. The DqiData structure has no data for this range
Information : (8-Mar-2009 15:34:16)
Graph 41: Adding data from object @PCF_MPH_RA2_POL_AX:SET_wrong_proc_stage
1 elements.
Warning ! : (8-Mar-2009 15:34:16)
GanttChart::AddData. The DqiData structure has no data for this range
Information : (8-Mar-2009 15:34:16)
Graph 41: Adding data from object @PCF_MPH_RA2_POL_AX:SET_wrong_filename
1 elements.
Warning ! : (8-Mar-2009 15:34:16)
GanttChart::AddData. The DqiData structure has no data for this range
Information : (8-Mar-2009 15:34:16) Graph 41: Generating PNG file.
Warning ! : (8-Mar-2009 15:34:16)
GanttChart::ReadPolyline. Adding a section with no data
Warning ! : (8-Mar-2009 15:34:16)
GanttChart::ReadPolyline. Adding a section with no data
Warning ! : (8-Mar-2009 15:34:16)
GanttChart::ReadPolyline. Adding a section with no data
Warning ! : (8-Mar-2009 15:34:16)
GanttChart::ReadPolyline. Adding a section with no data
Warning ! : (8-Mar-2009 15:34:16)
GanttChart::ReadPolyline. Adding a section with no data
Warning ! : (8-Mar-2009 15:34:16)
GanttChart::ReadPolyline. Adding a section with no data
Warning ! : (8-Mar-2009 15:34:16)
GanttChart::ReadPolyline. Adding a section with no data
Warning ! : (8-Mar-2009 15:34:16)
GanttChart::ReadPolyline. Adding a section with no data
Information : (8-Mar-2009 15:34:17) Graph 41: Destroying object.
Information : (8-Mar-2009 15:34:17)
Graph 42: Creating object for a eventGanttChart
Information : (8-Mar-2009 15:34:17) Graph 42: Processing legend.
Information : (8-Mar-2009 15:34:17)
Graph 42: Adding data from object @PCF_MPH_RA2_SET_AX:DET_wrong_product_err
1 elements.
Warning ! : (8-Mar-2009 15:34:17)
GanttChart::AddData. The DqiData structure has no data for this range
Information : (8-Mar-2009 15:34:17)

Graph 42: Adding data from object @PCF_MPH_RA2_SET_AX:SET_wrong_sensing_stop
1 elements.
Warning ! : (8-Mar-2009 15:34:17)
GanttChart::AddData. The DqiData structure has no data for this range
Information : (8-Mar-2009 15:34:17)
Graph 42: Adding data from object @PCF_MPH_RA2_SET_AX:SET_wrong_sensing_start
1 elements.
Warning ! : (8-Mar-2009 15:34:17)
GanttChart::AddData. The DqiData structure has no data for this range
Information : (8-Mar-2009 15:34:17)
Graph 42: Adding data from object @PCF_MPH_RA2_SET_AX:SET_wrong_software_ver
1 elements.
Warning ! : (8-Mar-2009 15:34:17)
GanttChart::AddData. The DqiData structure has no data for this range
Information : (8-Mar-2009 15:34:17)
Graph 42: Adding data from object @PCF_MPH_RA2_SET_AX:SET_wrong_proc_time
1 elements.
Warning ! : (8-Mar-2009 15:34:17)
GanttChart::AddData. The DqiData structure has no data for this range
Information : (8-Mar-2009 15:34:17)
Graph 42: Adding data from object @PCF_MPH_RA2_SET_AX:SET_wrong_proc_stage
1 elements.
Warning ! : (8-Mar-2009 15:34:17)
GanttChart::AddData. The DqiData structure has no data for this range
Information : (8-Mar-2009 15:34:17)
Graph 42: Adding data from object @PCF_MPH_RA2_SET_AX:SET_wrong_filename
1 elements.
Warning ! : (8-Mar-2009 15:34:17)
GanttChart::AddData. The DqiData structure has no data for this range
Information : (8-Mar-2009 15:34:17) Graph 42: Generating PNG file.
Warning ! : (8-Mar-2009 15:34:17)
GanttChart::ReadPolyline. Adding a section with no data
Warning ! : (8-Mar-2009 15:34:17)
GanttChart::ReadPolyline. Adding a section with no data
Warning ! : (8-Mar-2009 15:34:17)
GanttChart::ReadPolyline. Adding a section with no data
Warning ! : (8-Mar-2009 15:34:17)
GanttChart::ReadPolyline. Adding a section with no data
Warning ! : (8-Mar-2009 15:34:17)
GanttChart::ReadPolyline. Adding a section with no data
Warning ! : (8-Mar-2009 15:34:17)
GanttChart::ReadPolyline. Adding a section with no data
Warning ! : (8-Mar-2009 15:34:17)
GanttChart::ReadPolyline. Adding a section with no data
Warning ! : (8-Mar-2009 15:34:17)
GanttChart::ReadPolyline. Adding a section with no data
Information : (8-Mar-2009 15:34:17) Graph 42: Destroying object.
Information : (8-Mar-2009 15:34:17)
Graph 43: Creating object for a eventGanttChart
Information : (8-Mar-2009 15:34:17) Graph 43: Processing legend.
Information : (8-Mar-2009 15:34:17)
Graph 43: Adding data from object @PCF_MPH_RA2_SL1_AX:DET_wrong_product_err
1 elements.
Warning ! : (8-Mar-2009 15:34:17)
GanttChart::AddData. The DqiData structure has no data for this range
Information : (8-Mar-2009 15:34:17)
Graph 43: Adding data from object @PCF_MPH_RA2_SL1_AX:SET_wrong_sensing_stop
1 elements.
Warning ! : (8-Mar-2009 15:34:17)
GanttChart::AddData. The DqiData structure has no data for this range
Information : (8-Mar-2009 15:34:17)
Graph 43: Adding data from object @PCF_MPH_RA2_SL1_AX:SET_wrong_sensing_start
1 elements.
Warning ! : (8-Mar-2009 15:34:17)
GanttChart::AddData. The DqiData structure has no data for this range
Information : (8-Mar-2009 15:34:17)
Graph 43: Adding data from object @PCF_MPH_RA2_SL1_AX:SET_wrong_software_ver
1 elements.
Warning ! : (8-Mar-2009 15:34:17)
GanttChart::AddData. The DqiData structure has no data for this range

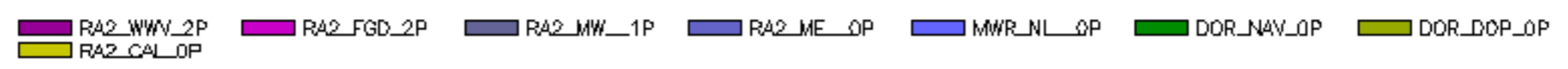
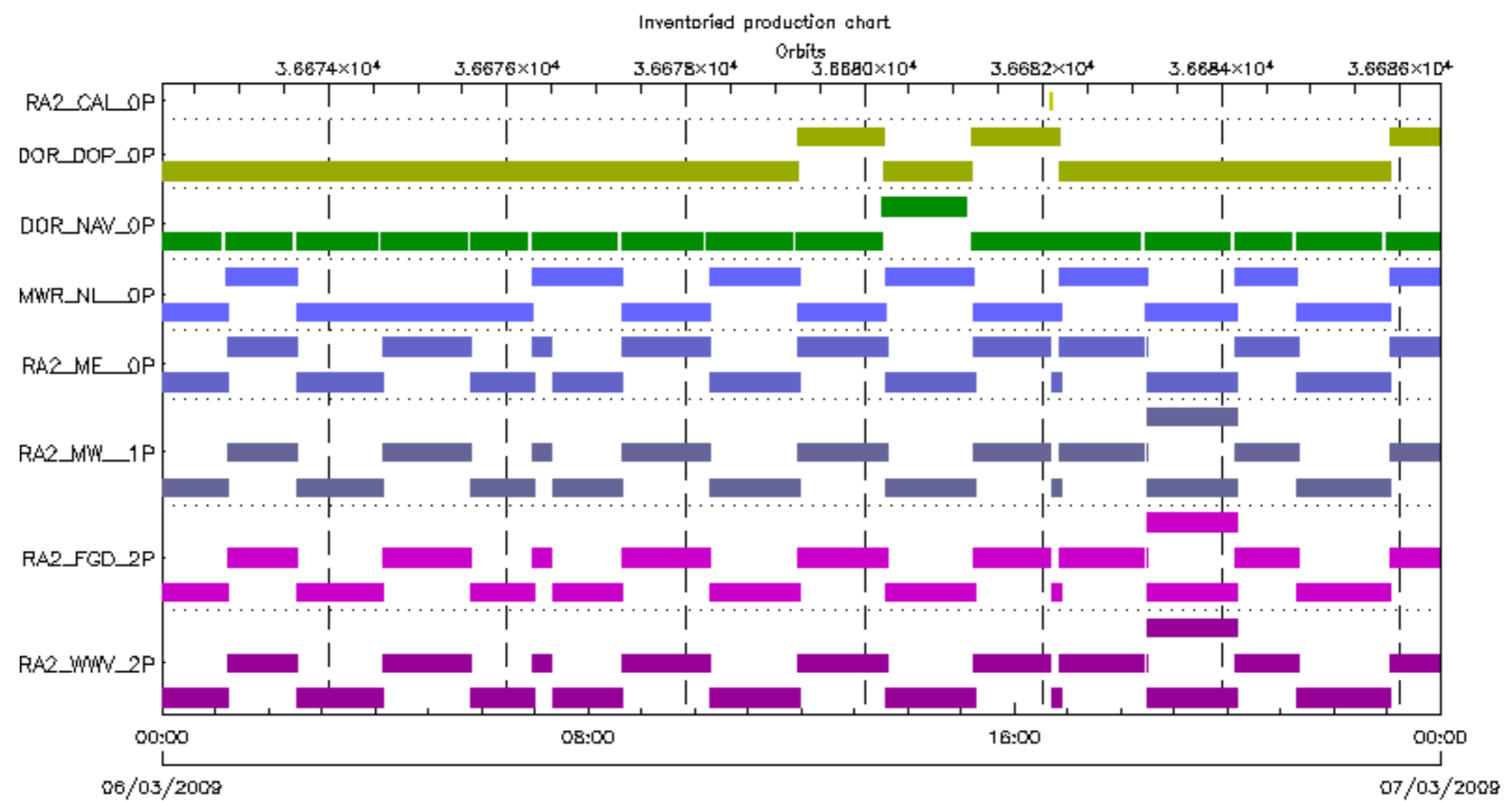
Information : (8-Mar-2009 15:34:17)
Graph 43: Adding data from object @PCF_MPH_RA2_SL1_AX:SET_wrong_proc_time
1 elements.
Warning ! : (8-Mar-2009 15:34:17)
GanttChart::AddData. The DqiData structure has no data for this range
Information : (8-Mar-2009 15:34:17)
Graph 43: Adding data from object @PCF_MPH_RA2_SL1_AX:SET_wrong_proc_stage
1 elements.
Warning ! : (8-Mar-2009 15:34:17)
GanttChart::AddData. The DqiData structure has no data for this range
Information : (8-Mar-2009 15:34:17)
Graph 43: Adding data from object @PCF_MPH_RA2_SL1_AX:SET_wrong_filename
1 elements.
Warning ! : (8-Mar-2009 15:34:17)
GanttChart::AddData. The DqiData structure has no data for this range
Information : (8-Mar-2009 15:34:17) Graph 43: Generating PNG file.
Warning ! : (8-Mar-2009 15:34:17)
GanttChart::ReadPolyline. Adding a section with no data
Warning ! : (8-Mar-2009 15:34:17)
GanttChart::ReadPolyline. Adding a section with no data
Warning ! : (8-Mar-2009 15:34:17)
GanttChart::ReadPolyline. Adding a section with no data
Warning ! : (8-Mar-2009 15:34:17)
GanttChart::ReadPolyline. Adding a section with no data
Warning ! : (8-Mar-2009 15:34:17)
GanttChart::ReadPolyline. Adding a section with no data
Warning ! : (8-Mar-2009 15:34:17)
GanttChart::ReadPolyline. Adding a section with no data
Warning ! : (8-Mar-2009 15:34:17)
GanttChart::ReadPolyline. Adding a section with no data
Warning ! : (8-Mar-2009 15:34:17)
GanttChart::ReadPolyline. Adding a section with no data
Information : (8-Mar-2009 15:34:18) Graph 43: Destroying object.
Information : (8-Mar-2009 15:34:18)
Graph 44: Creating object for a eventGanttChart
Information : (8-Mar-2009 15:34:18) Graph 44: Processing legend.
Information : (8-Mar-2009 15:34:18)
Graph 44: Adding data from object @PCF_MPH_RA2_SL2_AX:DET_wrong_product_err
1 elements.
Warning ! : (8-Mar-2009 15:34:18)
GanttChart::AddData. The DqiData structure has no data for this range
Information : (8-Mar-2009 15:34:18)
Graph 44: Adding data from object @PCF_MPH_RA2_SL2_AX:SET_wrong_sensing_stop
1 elements.
Warning ! : (8-Mar-2009 15:34:18)
GanttChart::AddData. The DqiData structure has no data for this range
Information : (8-Mar-2009 15:34:18)
Graph 44: Adding data from object @PCF_MPH_RA2_SL2_AX:SET_wrong_sensing_start
1 elements.
Warning ! : (8-Mar-2009 15:34:18)
GanttChart::AddData. The DqiData structure has no data for this range
Information : (8-Mar-2009 15:34:18)
Graph 44: Adding data from object @PCF_MPH_RA2_SL2_AX:SET_wrong_software_ver
1 elements.
Warning ! : (8-Mar-2009 15:34:18)
GanttChart::AddData. The DqiData structure has no data for this range
Information : (8-Mar-2009 15:34:18)
Graph 44: Adding data from object @PCF_MPH_RA2_SL2_AX:SET_wrong_proc_time
1 elements.
Warning ! : (8-Mar-2009 15:34:18)
GanttChart::AddData. The DqiData structure has no data for this range
Information : (8-Mar-2009 15:34:18)
Graph 44: Adding data from object @PCF_MPH_RA2_SL2_AX:SET_wrong_proc_stage
1 elements.
Warning ! : (8-Mar-2009 15:34:18)
GanttChart::AddData. The DqiData structure has no data for this range
Information : (8-Mar-2009 15:34:18)
Graph 44: Adding data from object @PCF_MPH_RA2_SL2_AX:SET_wrong_filename
1 elements.
Warning ! : (8-Mar-2009 15:34:18)

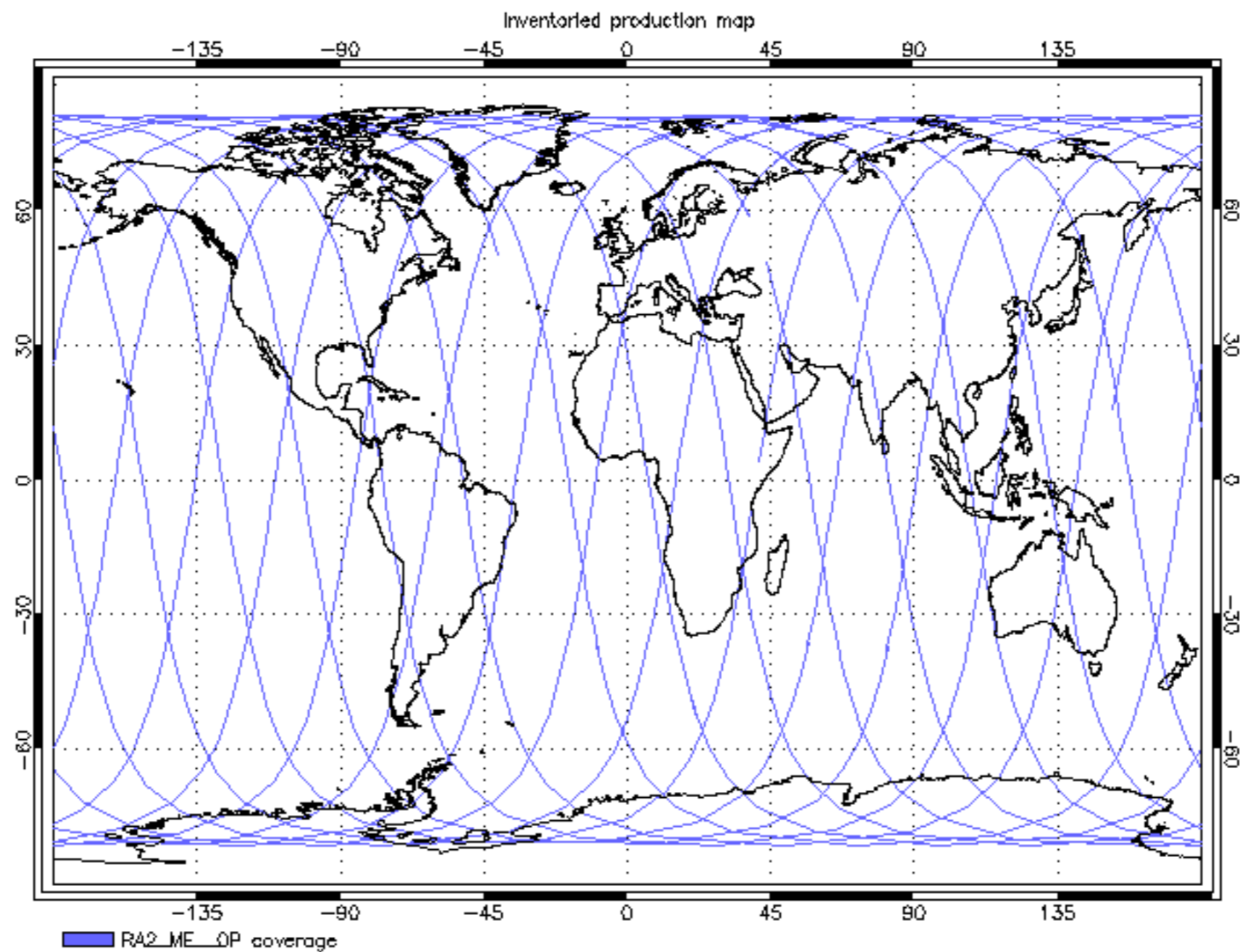

```
Warning ! : ( 8-Mar-2009 15:34:18)
GanttChart::ReadPolyline. Adding a section with no data
Information : ( 8-Mar-2009 15:34:18) Graph 45: Destroying object.
Information : ( 8-Mar-2009 15:34:18)
Graph 46: Creating object for a eventGanttChart
Information : ( 8-Mar-2009 15:34:18) Graph 46: Processing legend.
Information : ( 8-Mar-2009 15:34:18)
Graph 46: Adding data from object @PCF_MPH_RA2_SOL_AX:DET_wrong_product_err
1 elements.
Warning ! : ( 8-Mar-2009 15:34:18)
GanttChart::AddData. The DqiData structure has no data for this range
Information : ( 8-Mar-2009 15:34:18)
Graph 46: Adding data from object @PCF_MPH_RA2_SOL_AX:SET_wrong_sensing_stop
1 elements.
Warning ! : ( 8-Mar-2009 15:34:18)
GanttChart::AddData. The DqiData structure has no data for this range
Information : ( 8-Mar-2009 15:34:18)
Graph 46: Adding data from object @PCF_MPH_RA2_SOL_AX:SET_wrong_sensing_start
1 elements.
Warning ! : ( 8-Mar-2009 15:34:18)
GanttChart::AddData. The DqiData structure has no data for this range
Information : ( 8-Mar-2009 15:34:18)
Graph 46: Adding data from object @PCF_MPH_RA2_SOL_AX:SET_wrong_software_ver
1 elements.
Warning ! : ( 8-Mar-2009 15:34:18)
GanttChart::AddData. The DqiData structure has no data for this range
Information : ( 8-Mar-2009 15:34:19)
Graph 46: Adding data from object @PCF_MPH_RA2_SOL_AX:SET_wrong_proc_time
1 elements.
Warning ! : ( 8-Mar-2009 15:34:19)
GanttChart::AddData. The DqiData structure has no data for this range
Information : ( 8-Mar-2009 15:34:19)
Graph 46: Adding data from object @PCF_MPH_RA2_SOL_AX:SET_wrong_proc_stage
1 elements.
Warning ! : ( 8-Mar-2009 15:34:19)
GanttChart::AddData. The DqiData structure has no data for this range
Information : ( 8-Mar-2009 15:34:19)
Graph 46: Adding data from object @PCF_MPH_RA2_SOL_AX:SET_wrong_filename
1 elements.
Warning ! : ( 8-Mar-2009 15:34:19)
GanttChart::AddData. The DqiData structure has no data for this range
Information : ( 8-Mar-2009 15:34:19) Graph 46: Generating PNG file.
Warning ! : ( 8-Mar-2009 15:34:19)
GanttChart::ReadPolyline. Adding a section with no data
Warning ! : ( 8-Mar-2009 15:34:19)
GanttChart::ReadPolyline. Adding a section with no data
Warning ! : ( 8-Mar-2009 15:34:19)
GanttChart::ReadPolyline. Adding a section with no data
Warning ! : ( 8-Mar-2009 15:34:19)
GanttChart::ReadPolyline. Adding a section with no data
Warning ! : ( 8-Mar-2009 15:34:19)
GanttChart::ReadPolyline. Adding a section with no data
Warning ! : ( 8-Mar-2009 15:34:19)
GanttChart::ReadPolyline. Adding a section with no data
Warning ! : ( 8-Mar-2009 15:34:19)
GanttChart::ReadPolyline. Adding a section with no data
Information : ( 8-Mar-2009 15:34:19) Graph 46: Destroying object.
Information : ( 8-Mar-2009 15:34:19)
Graph 47: Creating object for a eventGanttChart
Information : ( 8-Mar-2009 15:34:19) Graph 47: Processing legend.
Information : ( 8-Mar-2009 15:34:19)
Graph 47: Adding data from object @PCF_MPH_RA2_SSB_AX:DET_wrong_product_err
1 elements.
Warning ! : ( 8-Mar-2009 15:34:19)
GanttChart::AddData. The DqiData structure has no data for this range
Information : ( 8-Mar-2009 15:34:19)
Graph 47: Adding data from object @PCF_MPH_RA2_SSB_AX:SET_wrong_sensing_stop
1 elements.
```

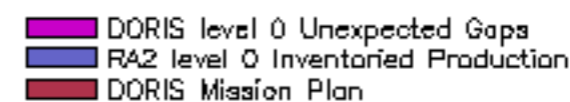
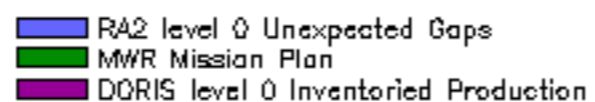
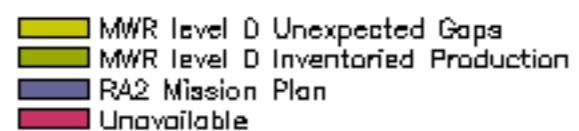
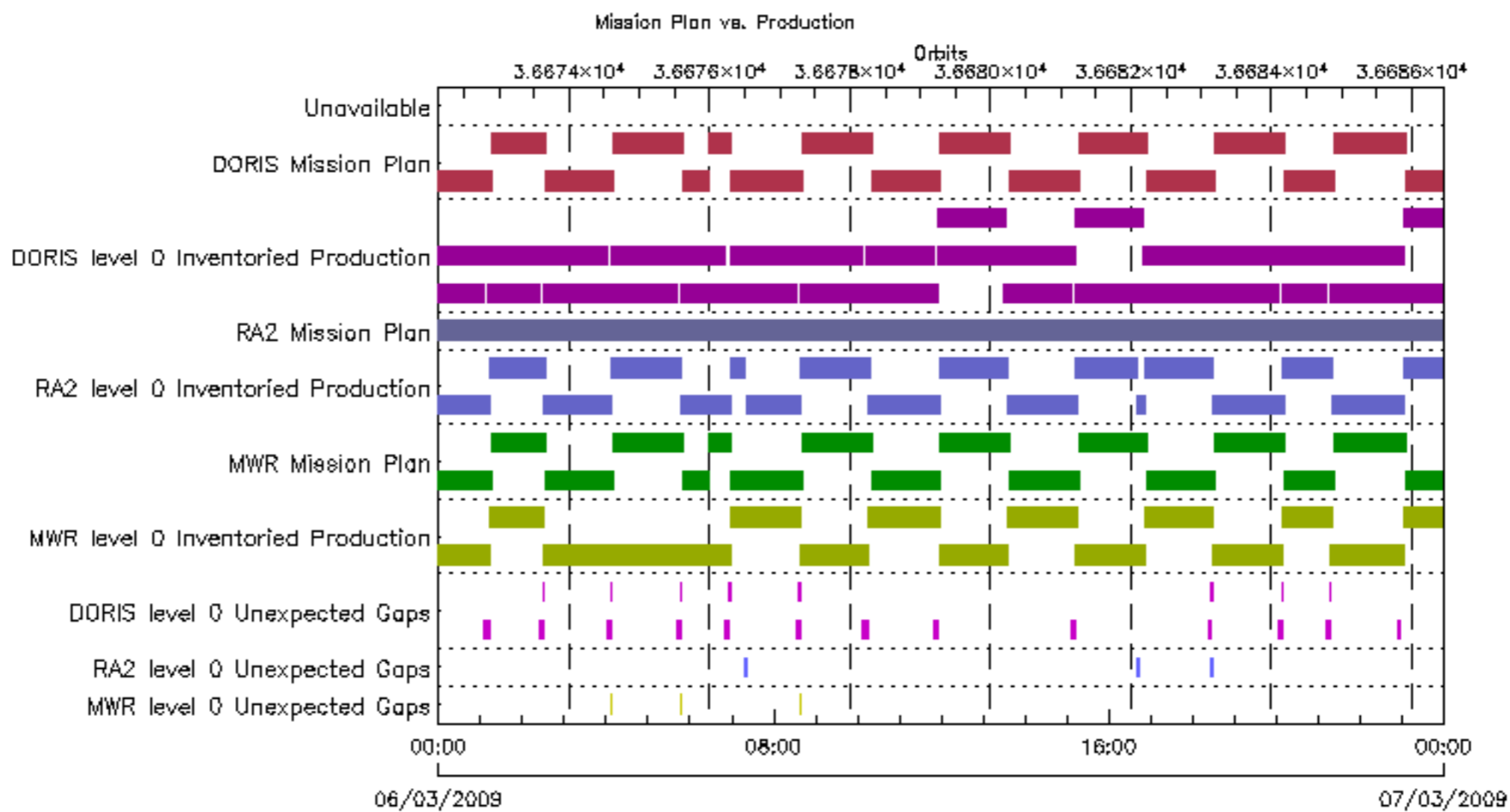
Warning ! : (8-Mar-2009 15:34:19)
GanttChart::AddData. The DqiData structure has no data for this range
Information : (8-Mar-2009 15:34:19)
Graph 47: Adding data from object @PCF_MPH_RA2_SSB_AX:SET_wrong_sensing_start
1 elements.
Warning ! : (8-Mar-2009 15:34:19)
GanttChart::AddData. The DqiData structure has no data for this range
Information : (8-Mar-2009 15:34:19)
Graph 47: Adding data from object @PCF_MPH_RA2_SSB_AX:SET_wrong_software_ver
1 elements.
Warning ! : (8-Mar-2009 15:34:19)
GanttChart::AddData. The DqiData structure has no data for this range
Information : (8-Mar-2009 15:34:19)
Graph 47: Adding data from object @PCF_MPH_RA2_SSB_AX:SET_wrong_proc_time
1 elements.
Warning ! : (8-Mar-2009 15:34:19)
GanttChart::AddData. The DqiData structure has no data for this range
Information : (8-Mar-2009 15:34:19)
Graph 47: Adding data from object @PCF_MPH_RA2_SSB_AX:SET_wrong_proc_stage
1 elements.
Warning ! : (8-Mar-2009 15:34:19)
GanttChart::AddData. The DqiData structure has no data for this range
Information : (8-Mar-2009 15:34:19)
Graph 47: Adding data from object @PCF_MPH_RA2_SSB_AX:SET_wrong_filename
1 elements.
Warning ! : (8-Mar-2009 15:34:19)
GanttChart::AddData. The DqiData structure has no data for this range
Information : (8-Mar-2009 15:34:19) Graph 47: Generating PNG file.
Warning ! : (8-Mar-2009 15:34:19)
GanttChart::ReadPolyline. Adding a section with no data
Warning ! : (8-Mar-2009 15:34:19)
GanttChart::ReadPolyline. Adding a section with no data
Warning ! : (8-Mar-2009 15:34:19)
GanttChart::ReadPolyline. Adding a section with no data
Warning ! : (8-Mar-2009 15:34:19)
GanttChart::ReadPolyline. Adding a section with no data
Warning ! : (8-Mar-2009 15:34:19)
GanttChart::ReadPolyline. Adding a section with no data
Warning ! : (8-Mar-2009 15:34:19)
GanttChart::ReadPolyline. Adding a section with no data
Warning ! : (8-Mar-2009 15:34:19)
GanttChart::ReadPolyline. Adding a section with no data
Warning ! : (8-Mar-2009 15:34:19)
GanttChart::ReadPolyline. Adding a section with no data
Information : (8-Mar-2009 15:34:19) Graph 47: Destroying object.
Information : (8-Mar-2009 15:34:19)
Graph 48: Creating object for a eventGanttChart
Information : (8-Mar-2009 15:34:19) Graph 48: Processing legend.
Information : (8-Mar-2009 15:34:19)
Graph 48: Adding data from object @PCF_MPH_RA2_TLD_AX:DET_wrong_product_err
1 elements.
Warning ! : (8-Mar-2009 15:34:19)
GanttChart::AddData. The DqiData structure has no data for this range
Information : (8-Mar-2009 15:34:19)
Graph 48: Adding data from object @PCF_MPH_RA2_TLD_AX:SET_wrong_sensing_stop
1 elements.
Warning ! : (8-Mar-2009 15:34:19)
GanttChart::AddData. The DqiData structure has no data for this range
Information : (8-Mar-2009 15:34:19)
Graph 48: Adding data from object @PCF_MPH_RA2_TLD_AX:SET_wrong_sensing_start
1 elements.
Warning ! : (8-Mar-2009 15:34:19)
GanttChart::AddData. The DqiData structure has no data for this range
Information : (8-Mar-2009 15:34:19)
Graph 48: Adding data from object @PCF_MPH_RA2_TLD_AX:SET_wrong_software_ver
1 elements.
Warning ! : (8-Mar-2009 15:34:19)
GanttChart::AddData. The DqiData structure has no data for this range
Information : (8-Mar-2009 15:34:19)
Graph 48: Adding data from object @PCF_MPH_RA2_TLD_AX:SET_wrong_proc_time

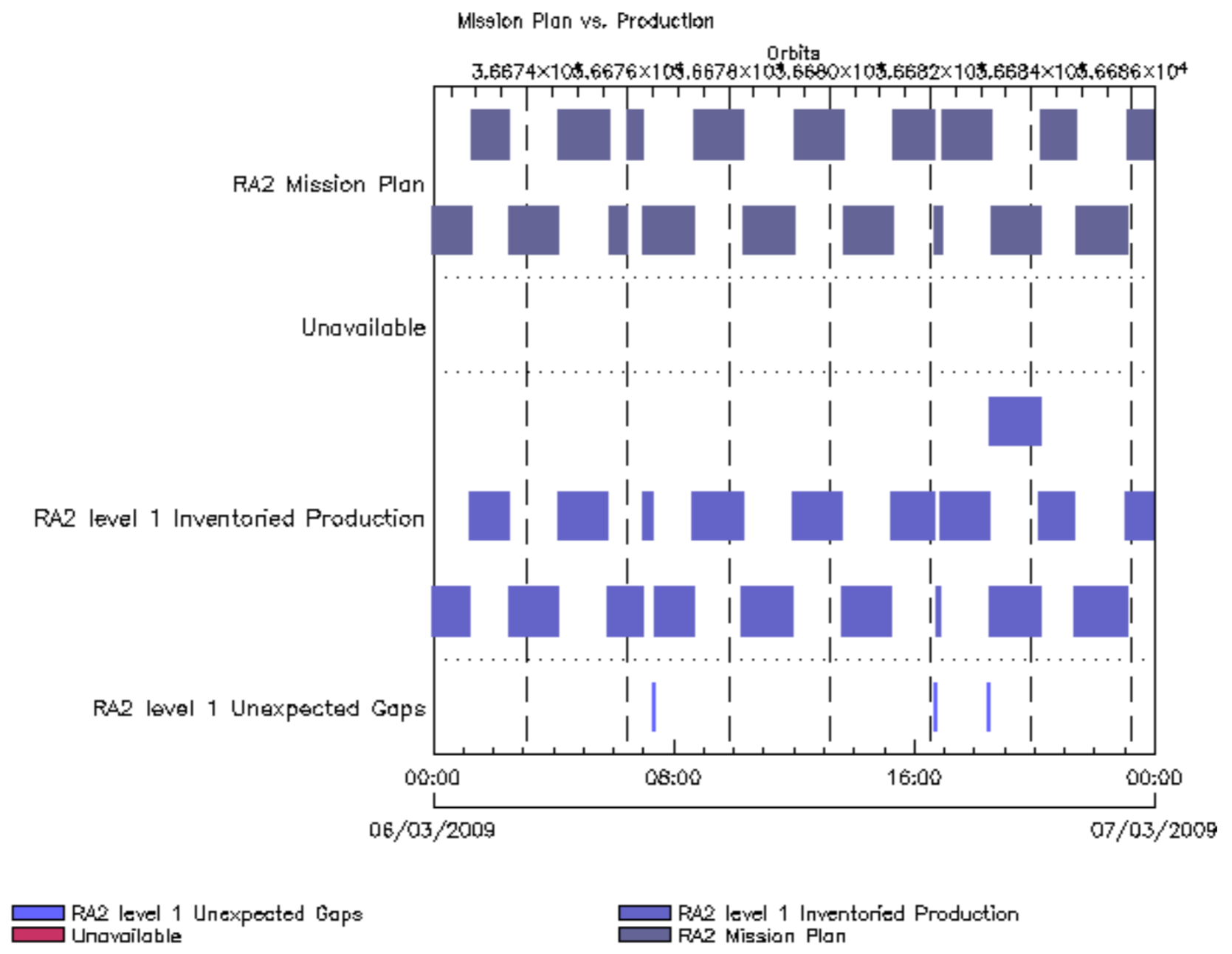
```
1 elements.
Warning ! : ( 8-Mar-2009 15:34:19)
GanttChart::AddData. The DqiData structure has no data for this range
Information : ( 8-Mar-2009 15:34:19)
Graph 48: Adding data from object @PCF_MPH_RA2_TLD_AX:SET_wrong_proc_stage
1 elements.
Warning ! : ( 8-Mar-2009 15:34:19)
GanttChart::AddData. The DqiData structure has no data for this range
Information : ( 8-Mar-2009 15:34:19)
Graph 48: Adding data from object @PCF_MPH_RA2_TLD_AX:SET_wrong_filename
1 elements.
Warning ! : ( 8-Mar-2009 15:34:19)
GanttChart::AddData. The DqiData structure has no data for this range
Information : ( 8-Mar-2009 15:34:19) Graph 48: Generating PNG file.
Warning ! : ( 8-Mar-2009 15:34:19)
GanttChart::ReadPolyline. Adding a section with no data
Warning ! : ( 8-Mar-2009 15:34:19)
GanttChart::ReadPolyline. Adding a section with no data
Warning ! : ( 8-Mar-2009 15:34:19)
GanttChart::ReadPolyline. Adding a section with no data
Warning ! : ( 8-Mar-2009 15:34:19)
GanttChart::ReadPolyline. Adding a section with no data
Warning ! : ( 8-Mar-2009 15:34:19)
GanttChart::ReadPolyline. Adding a section with no data
Warning ! : ( 8-Mar-2009 15:34:19)
GanttChart::ReadPolyline. Adding a section with no data
Warning ! : ( 8-Mar-2009 15:34:19)
GanttChart::ReadPolyline. Adding a section with no data
Warning ! : ( 8-Mar-2009 15:34:19)
GanttChart::ReadPolyline. Adding a section with no data
Information : ( 8-Mar-2009 15:34:20) Graph 48: Destroying object.
Information : ( 8-Mar-2009 15:34:20)
Graph 49: Creating object for a eventGanttChart
Information : ( 8-Mar-2009 15:34:20) Graph 49: Processing legend.
Information : ( 8-Mar-2009 15:34:20)
Graph 49: Adding data from object @PCF_MPH_RA2_USO_AX:DET_wrong_product_err
1 elements.
Warning ! : ( 8-Mar-2009 15:34:20)
GanttChart::AddData. The DqiData structure has no data for this range
Information : ( 8-Mar-2009 15:34:20)
Graph 49: Adding data from object @PCF_MPH_RA2_USO_AX:SET_wrong_sensing_stop
1 elements.
Warning ! : ( 8-Mar-2009 15:34:20)
GanttChart::AddData. The DqiData structure has no data for this range
Information : ( 8-Mar-2009 15:34:20)
Graph 49: Adding data from object @PCF_MPH_RA2_USO_AX:SET_wrong_sensing_start
1 elements.
Warning ! : ( 8-Mar-2009 15:34:20)
GanttChart::AddData. The DqiData structure has no data for this range
Information : ( 8-Mar-2009 15:34:20)
Graph 49: Adding data from object @PCF_MPH_RA2_USO_AX:SET_wrong_software_ver
1 elements.
Warning ! : ( 8-Mar-2009 15:34:20)
GanttChart::AddData. The DqiData structure has no data for this range
Information : ( 8-Mar-2009 15:34:20)
Graph 49: Adding data from object @PCF_MPH_RA2_USO_AX:SET_wrong_proc_time
1 elements.
Warning ! : ( 8-Mar-2009 15:34:20)
GanttChart::AddData. The DqiData structure has no data for this range
Information : ( 8-Mar-2009 15:34:20)
Graph 49: Adding data from object @PCF_MPH_RA2_USO_AX:SET_wrong_proc_stage
1 elements.
Warning ! : ( 8-Mar-2009 15:34:20)
GanttChart::AddData. The DqiData structure has no data for this range
Information : ( 8-Mar-2009 15:34:20)
Graph 49: Adding data from object @PCF_MPH_RA2_USO_AX:SET_wrong_filename
1 elements.
Warning ! : ( 8-Mar-2009 15:34:20)
GanttChart::AddData. The DqiData structure has no data for this range
Information : ( 8-Mar-2009 15:34:20) Graph 49: Generating PNG file.
```

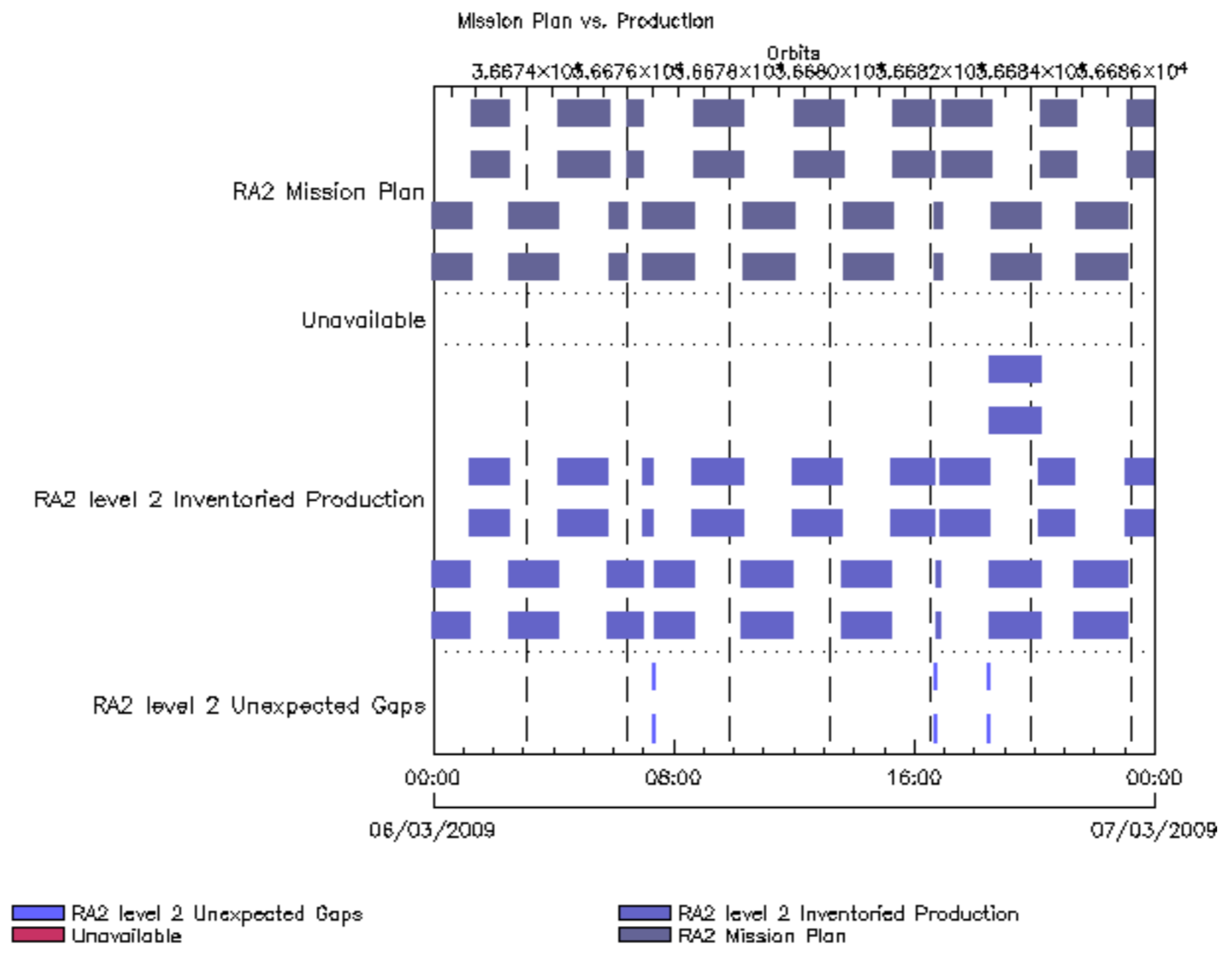

Information : (8-Mar-2009 15:34:21) Graph 50: Destroying object.
Information : (8-Mar-2009 15:34:21) Graphs successfully created.

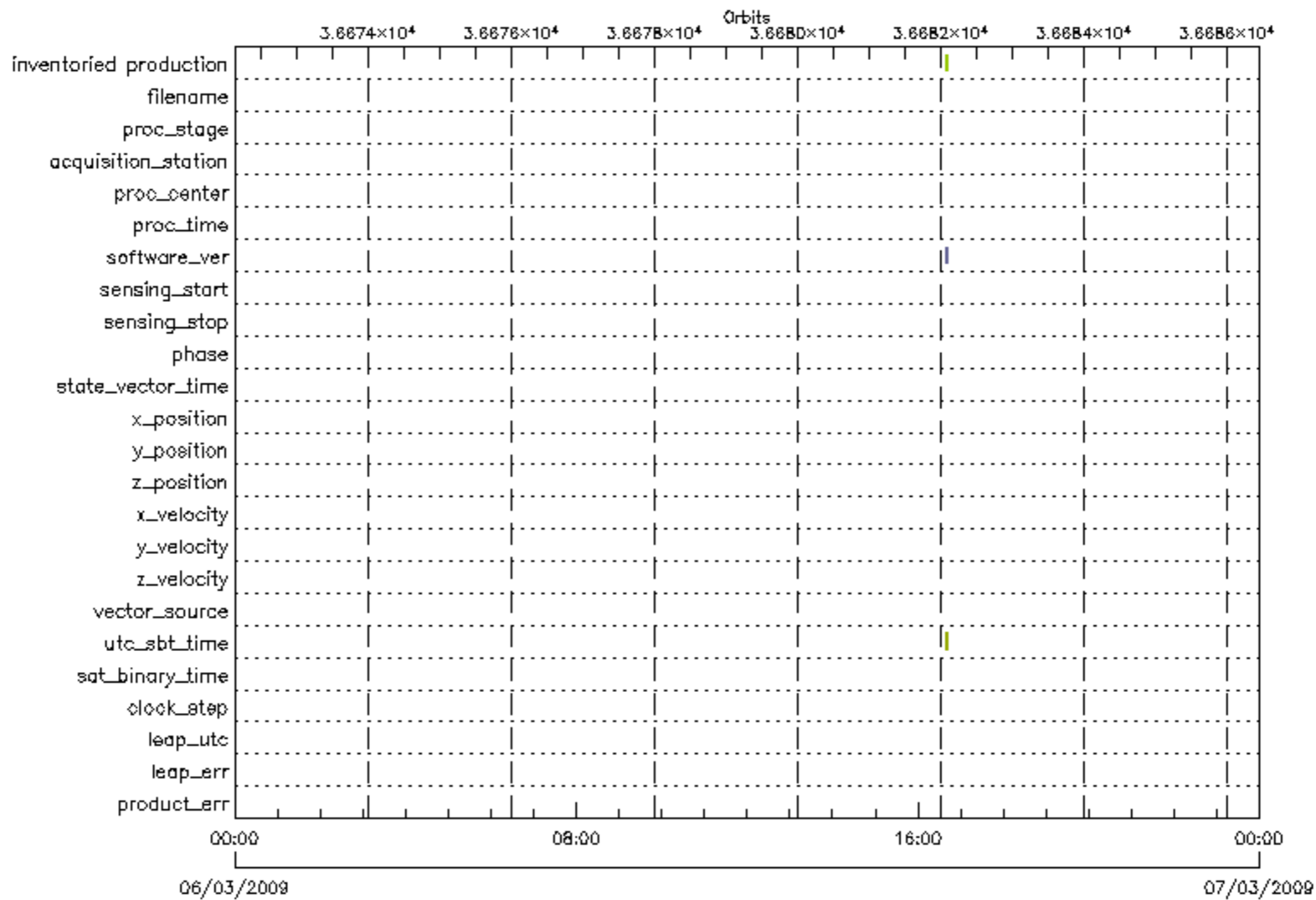


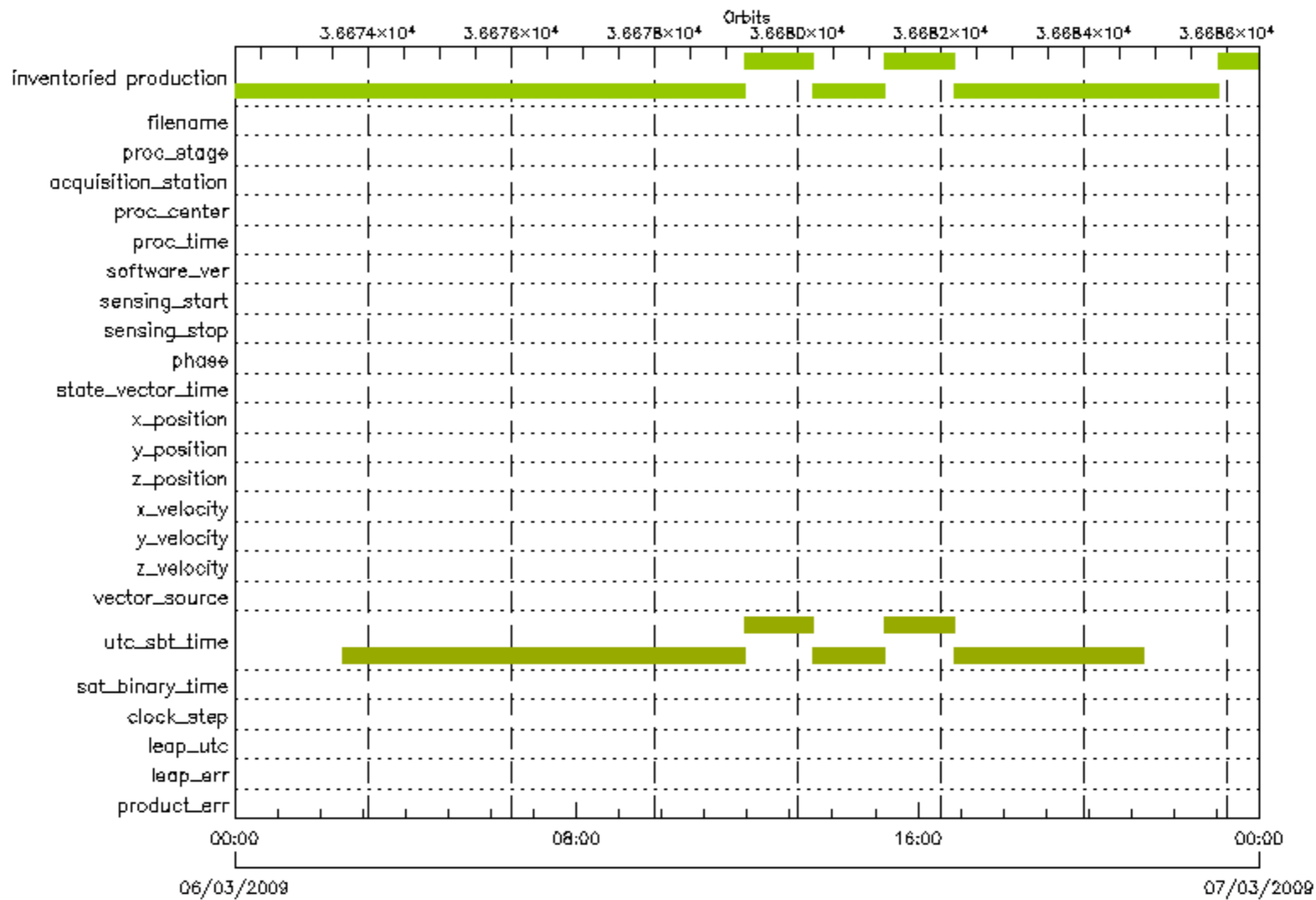


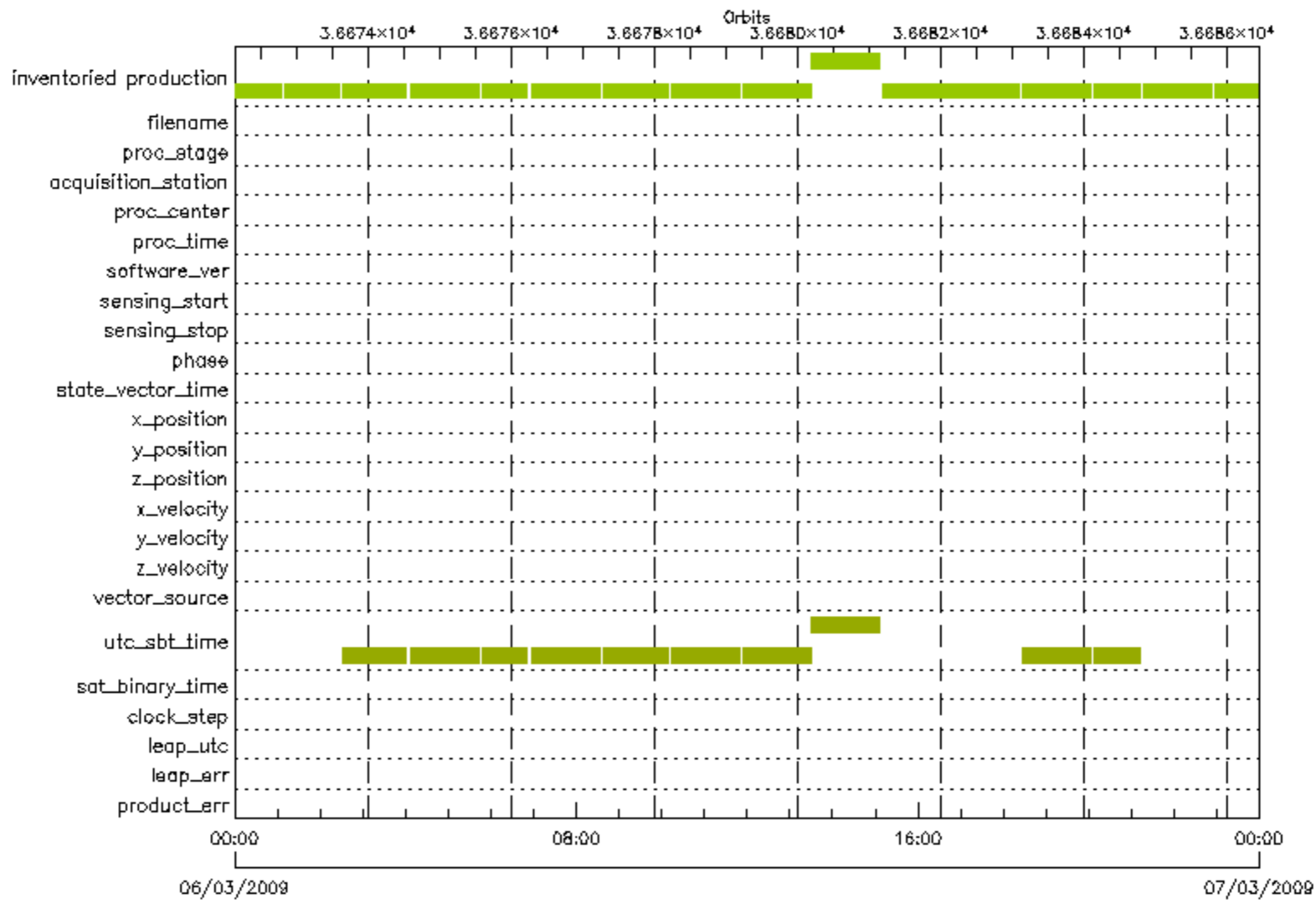


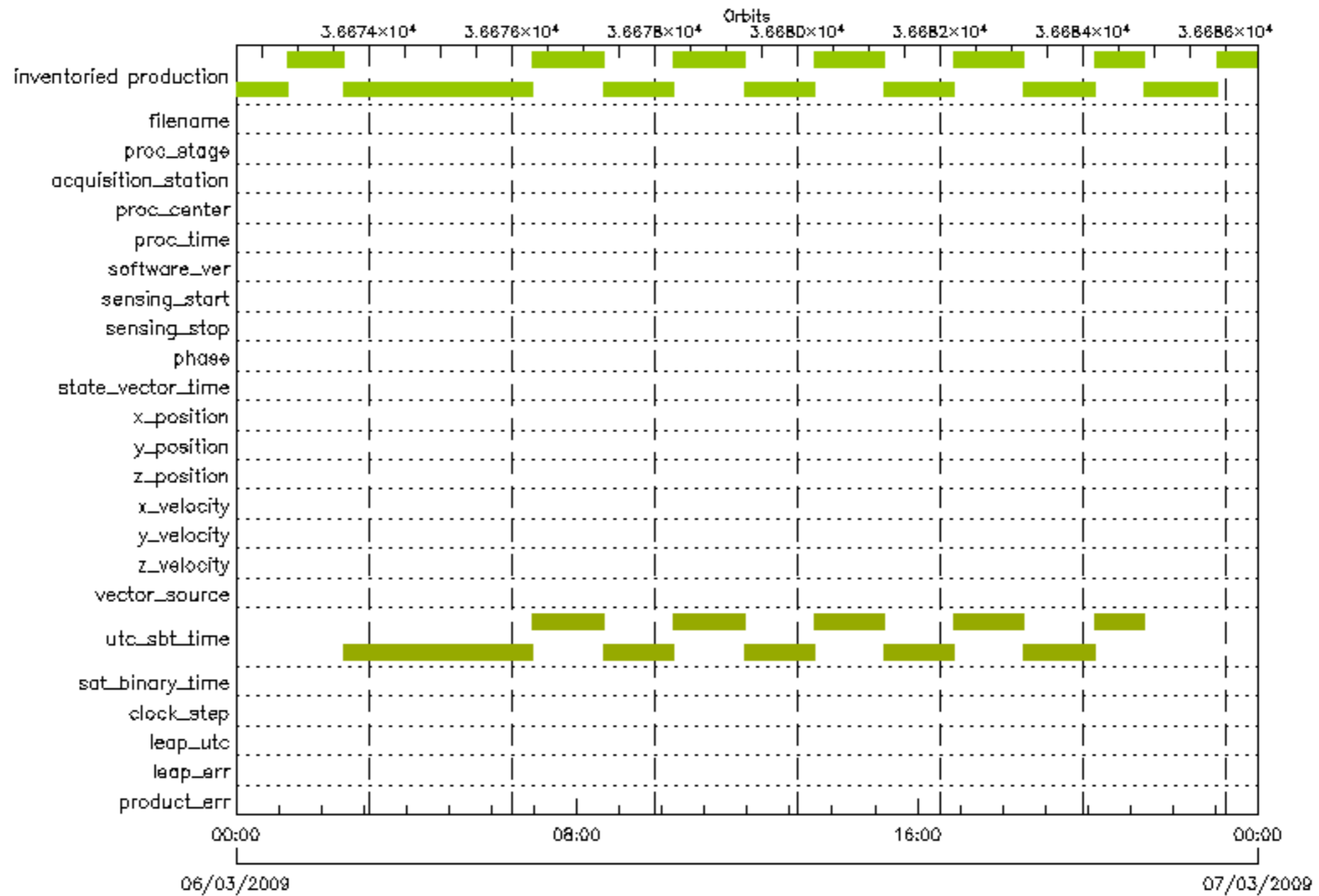


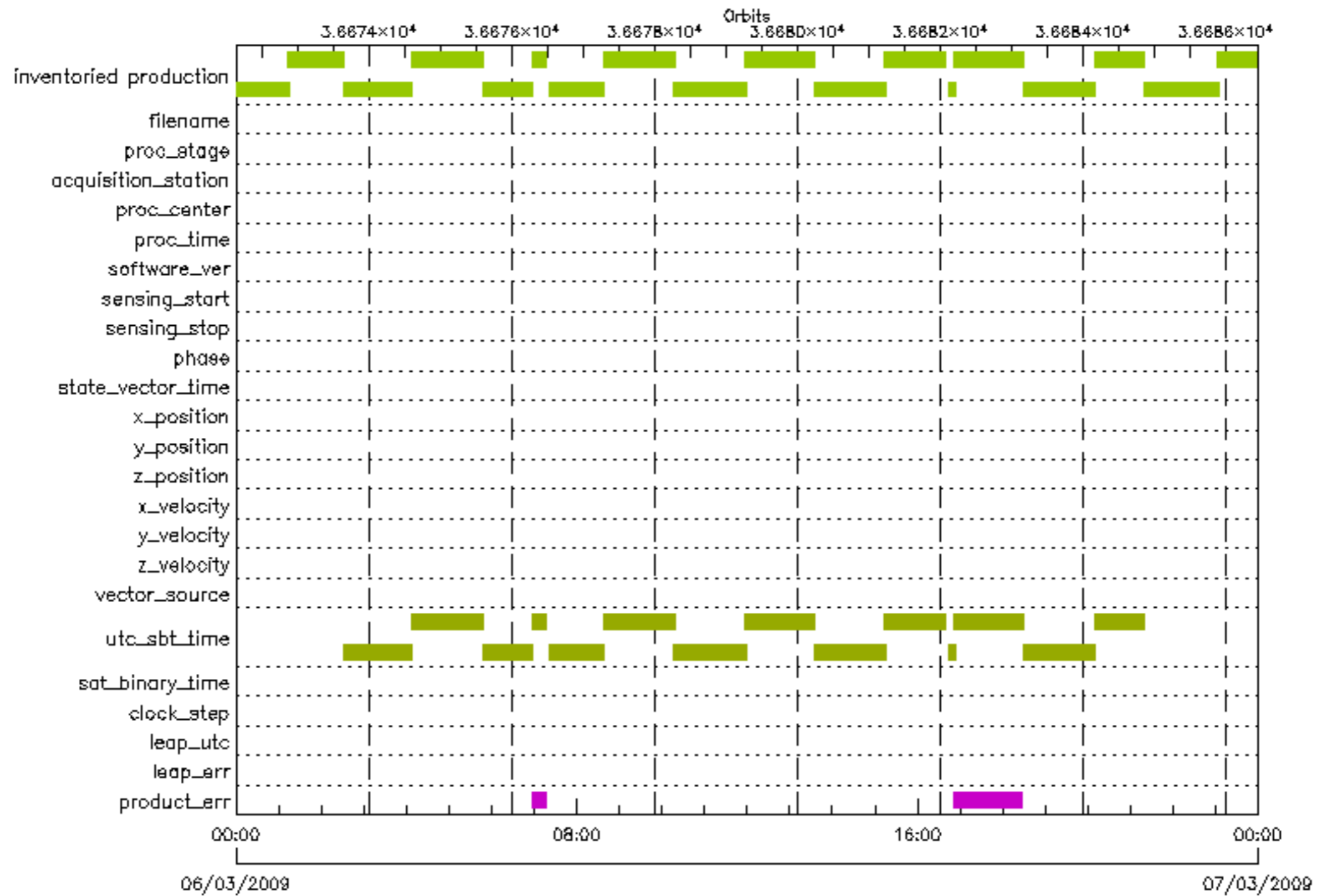


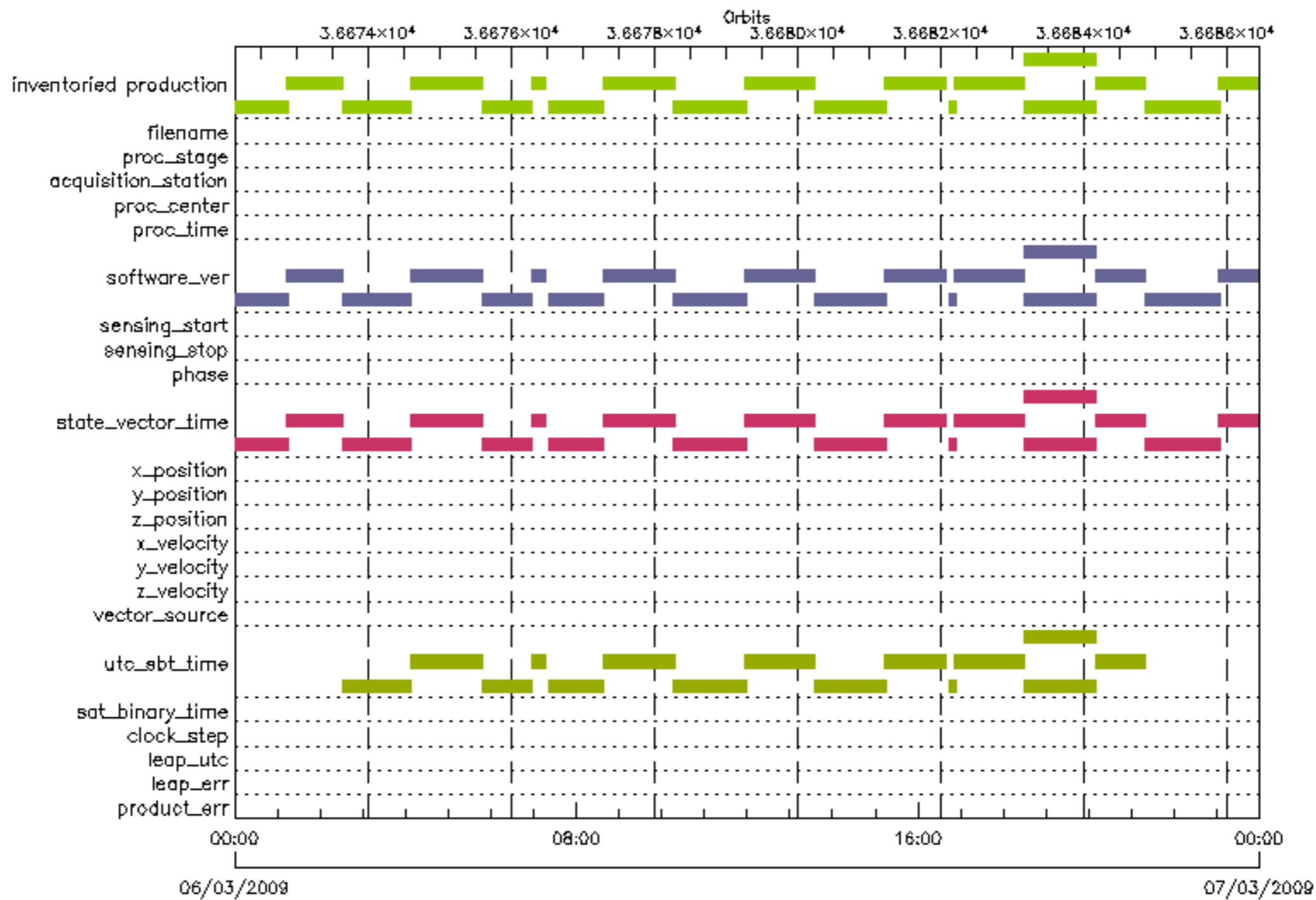








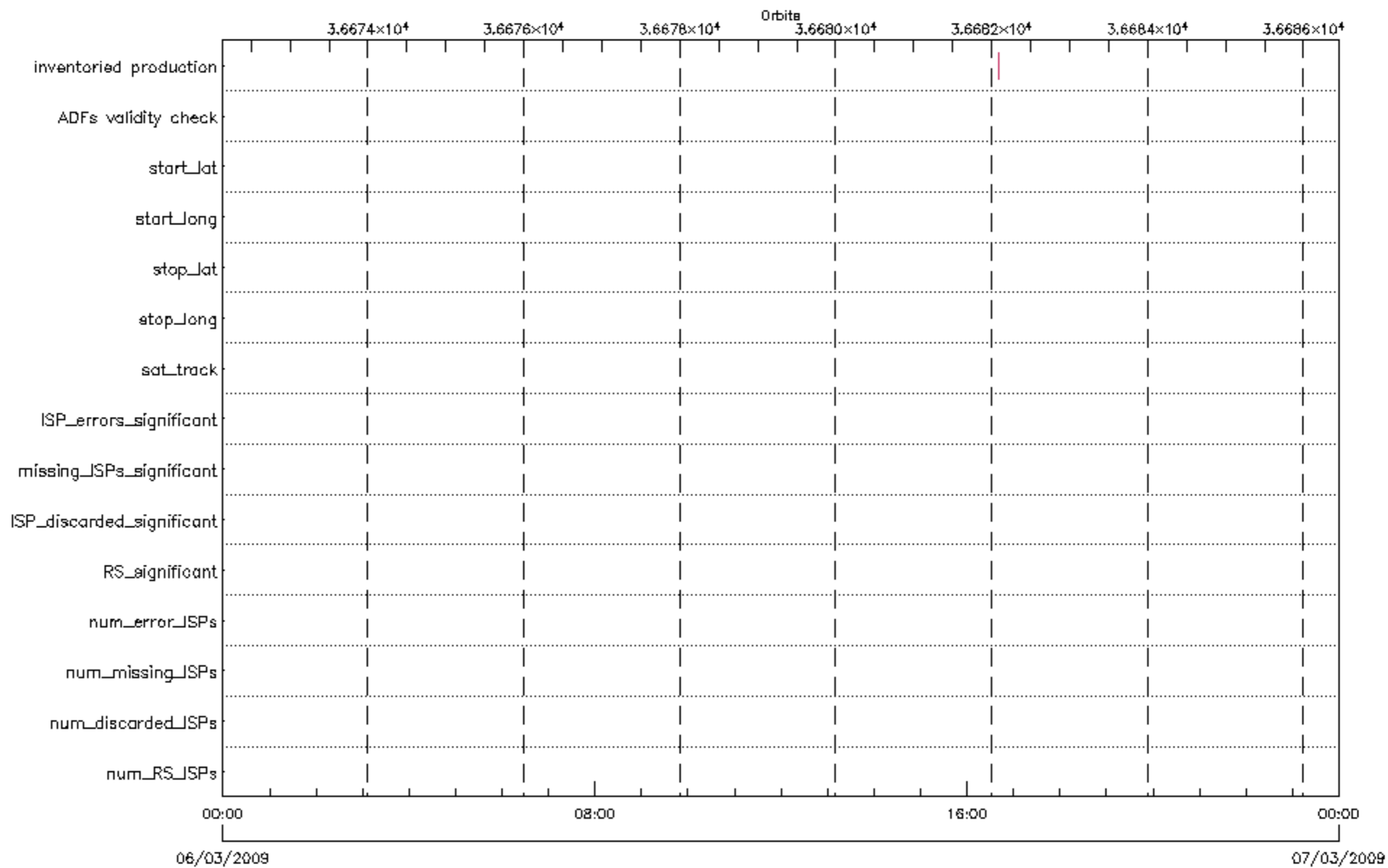


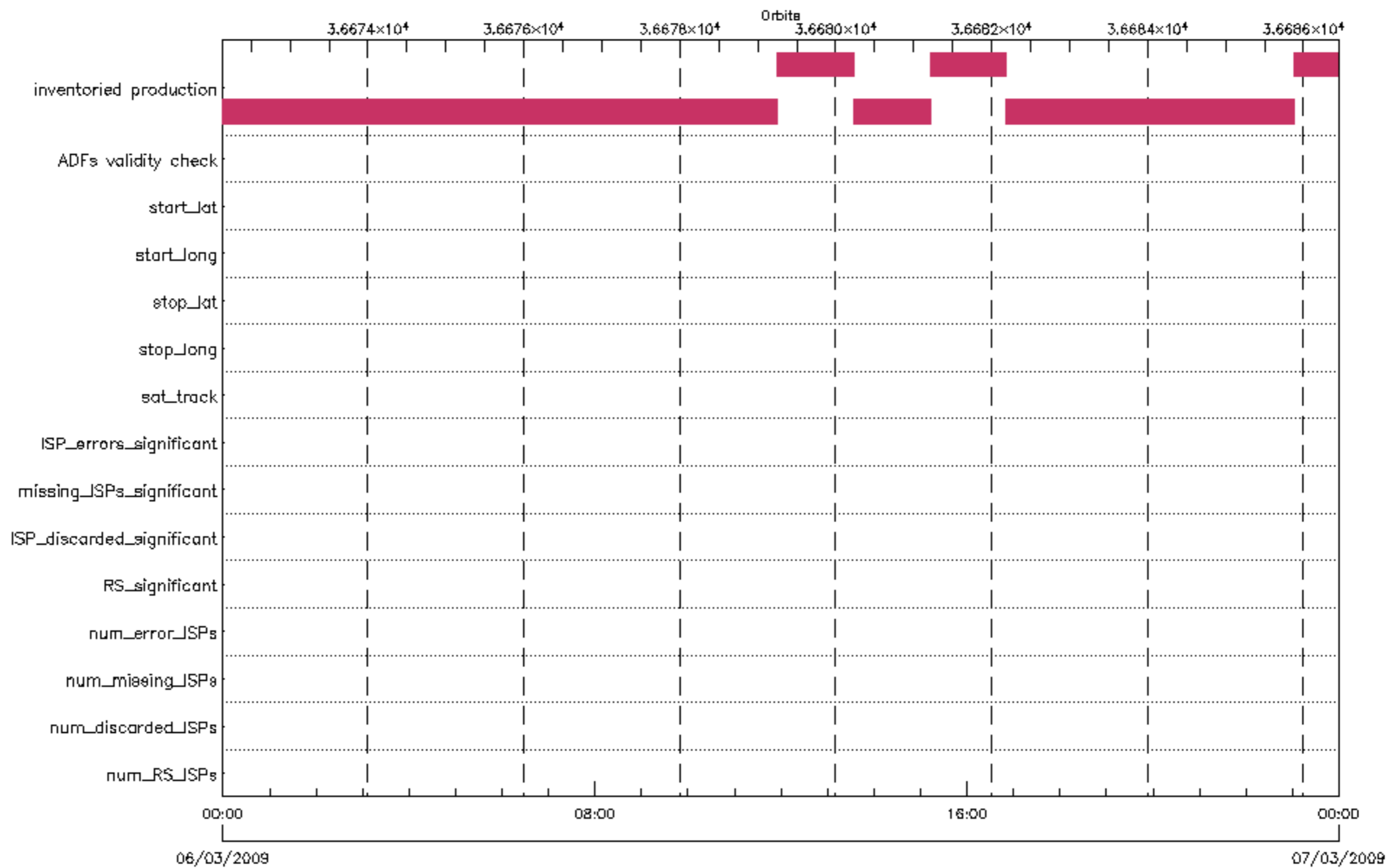


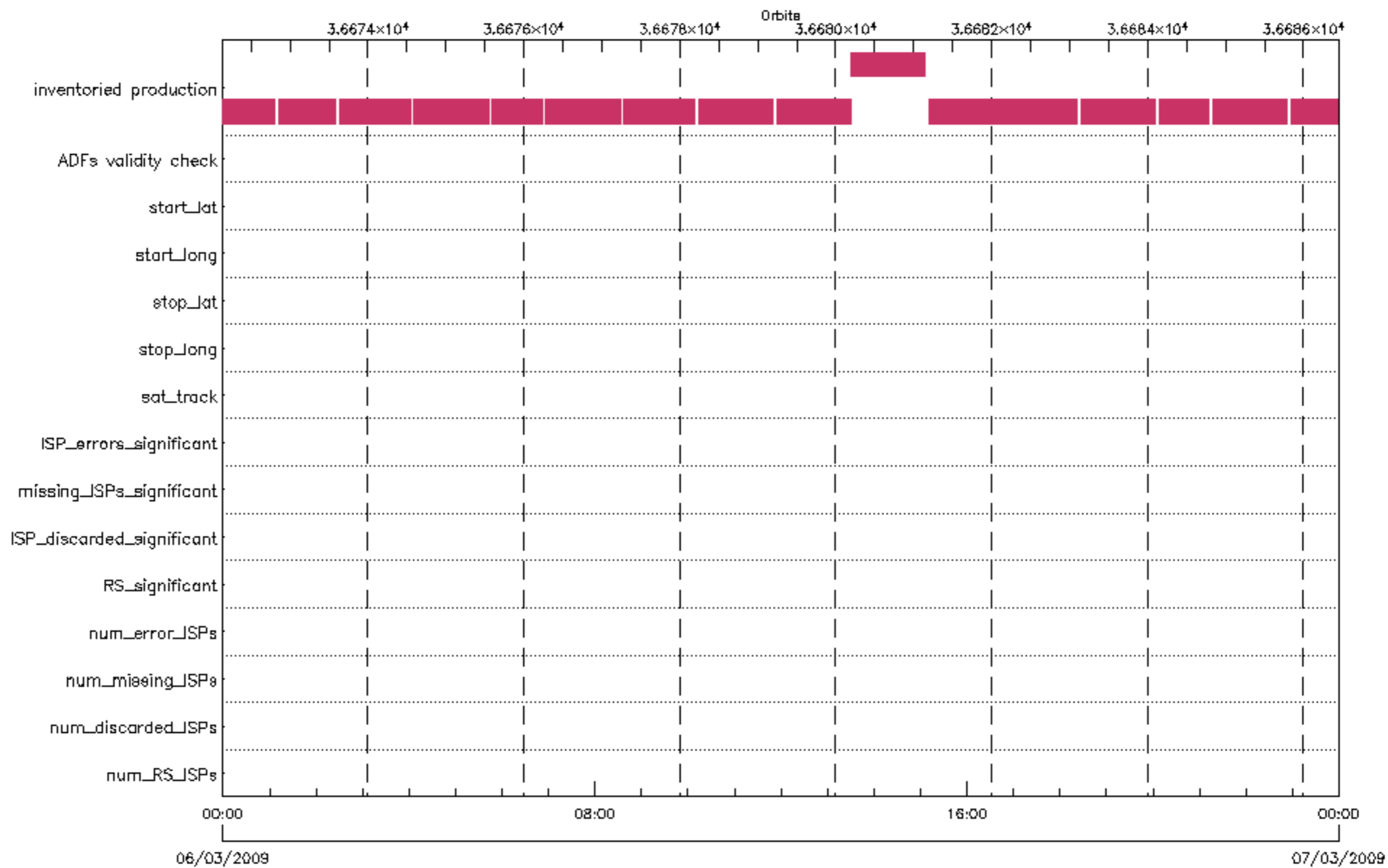


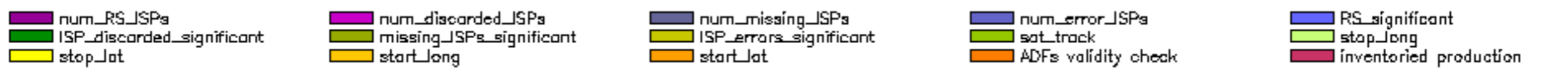
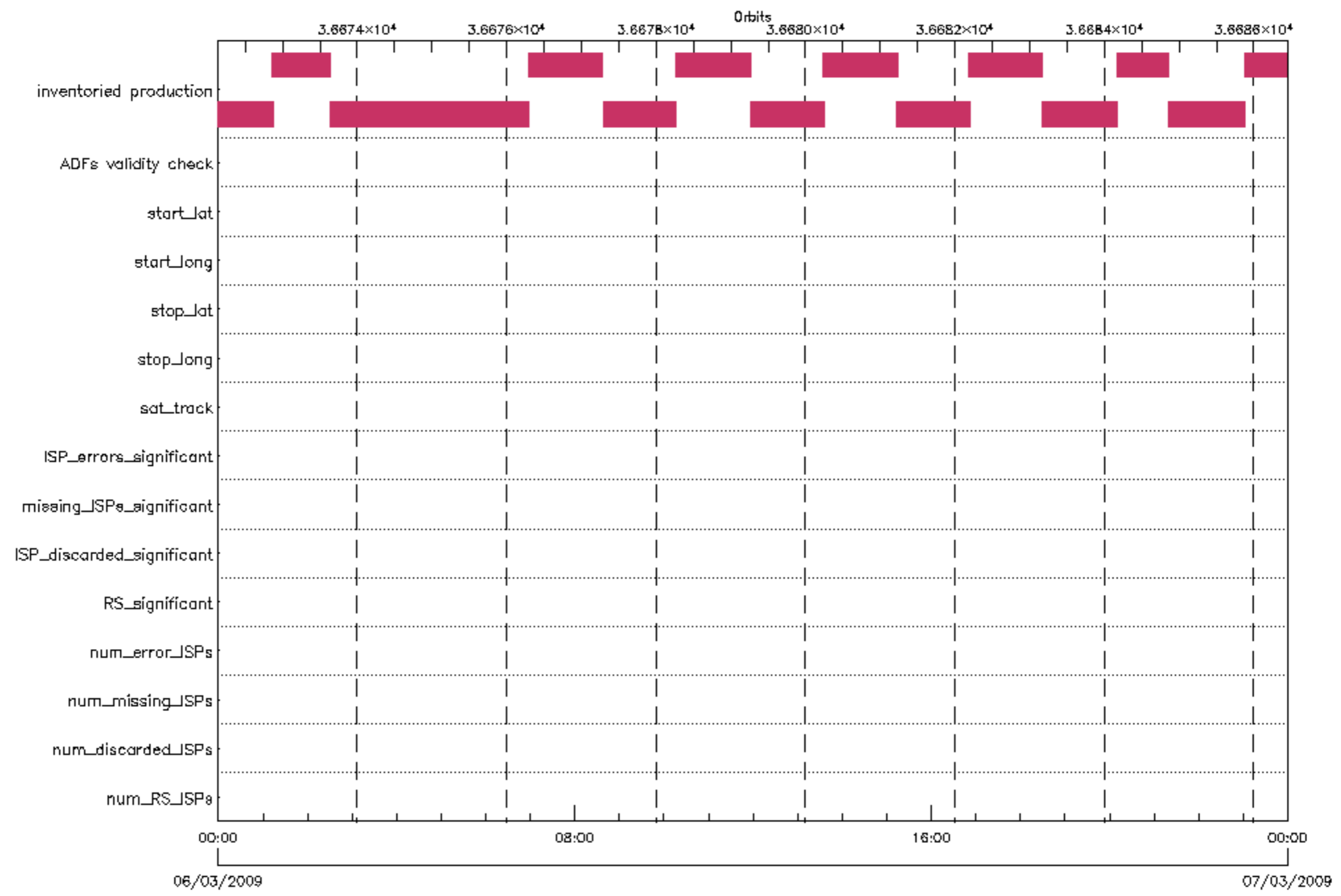


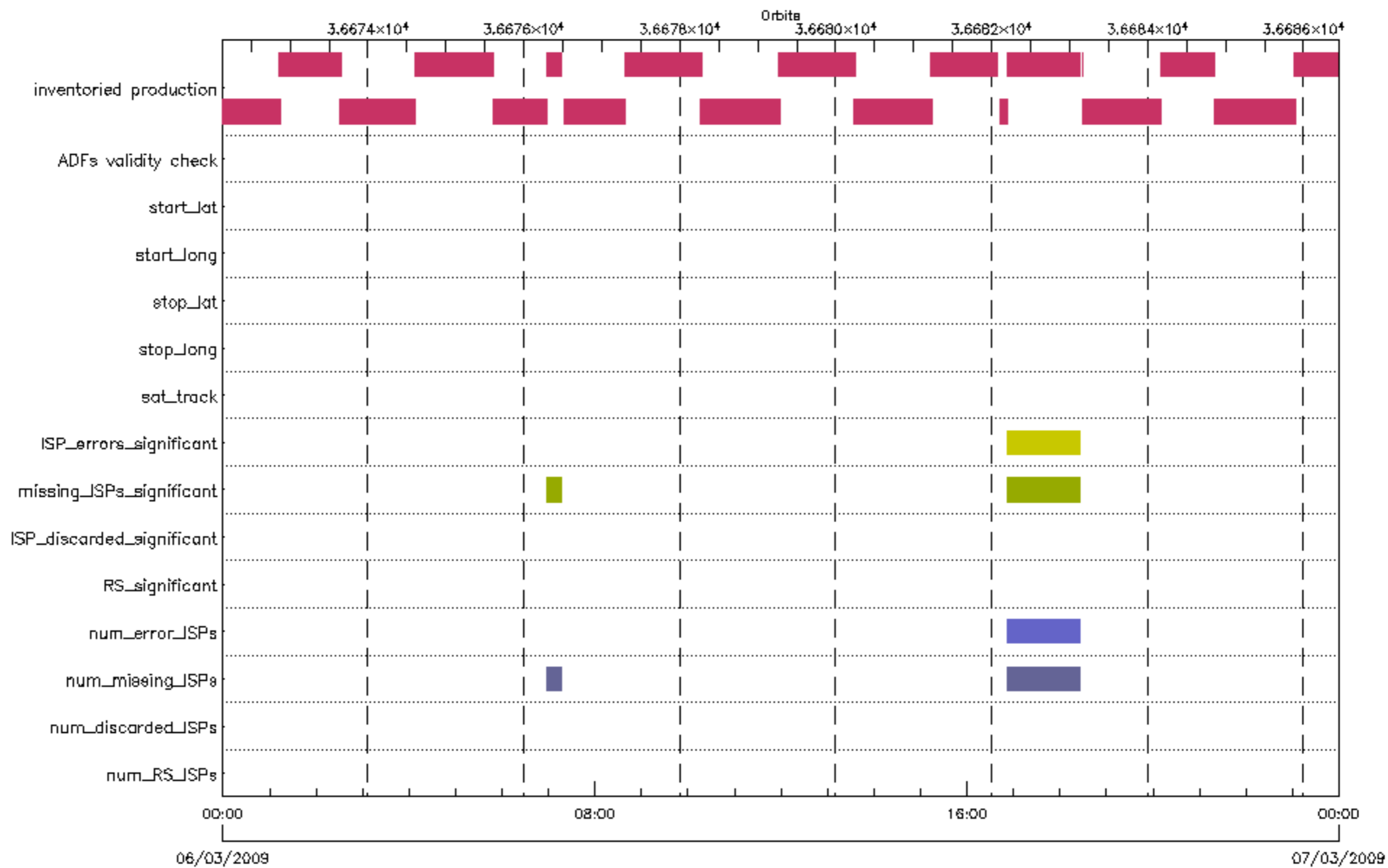


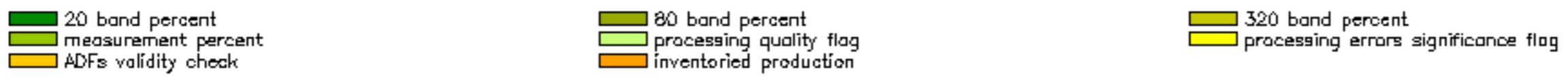
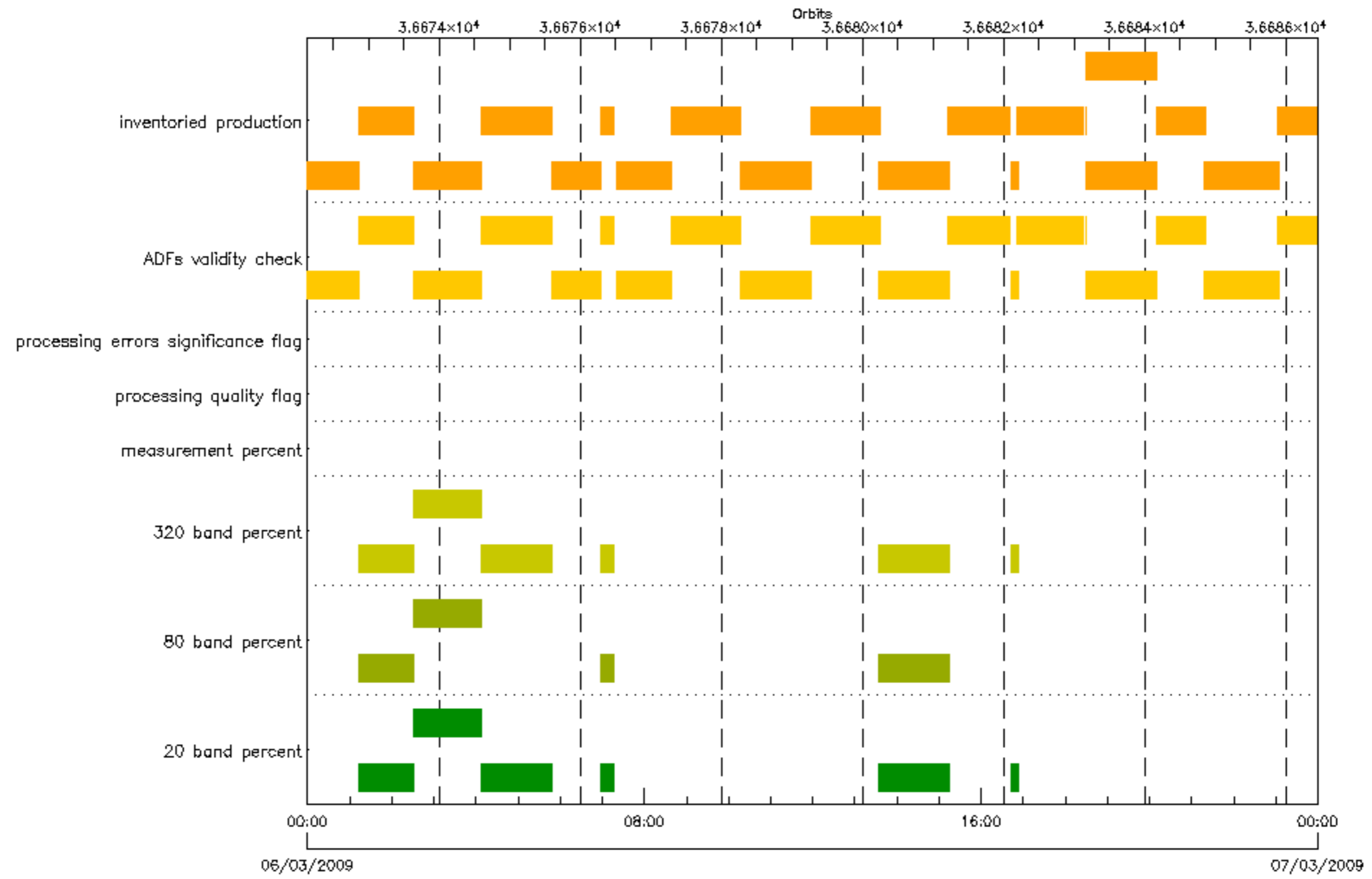


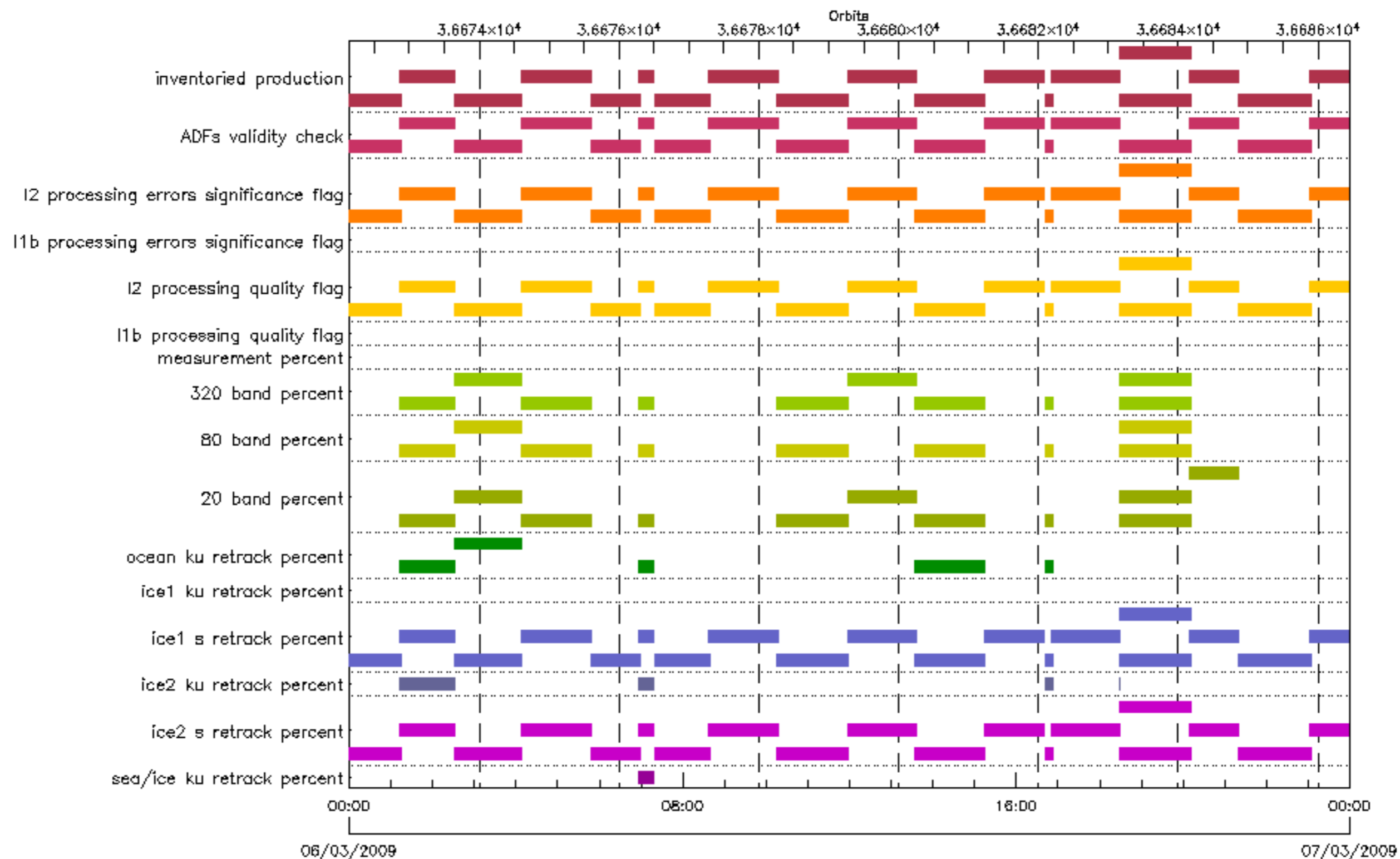








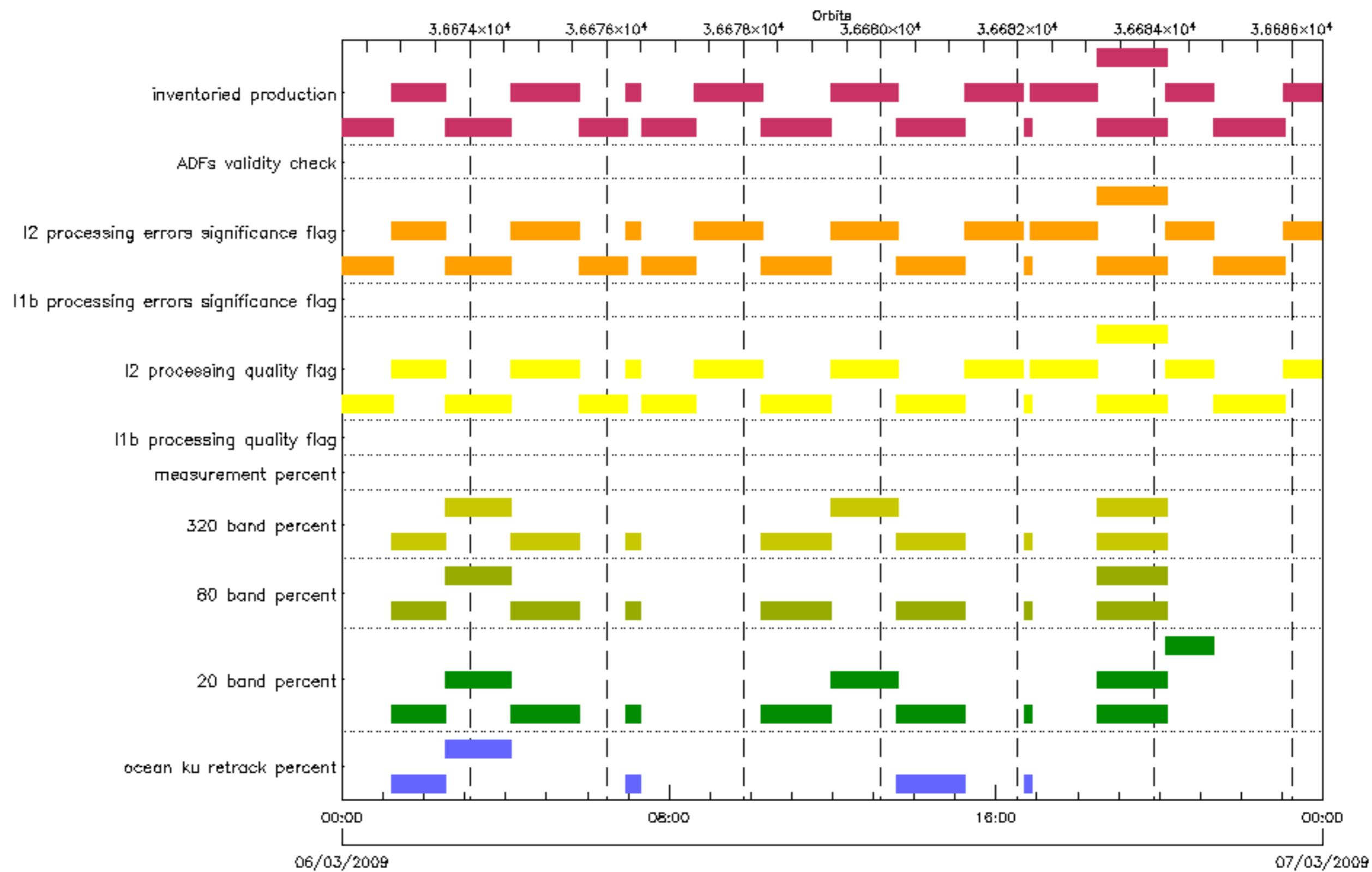




■ sea/ice ku retrack percent
■ ice1 s retrack percent
■ 20 band percent
■ measurement percent
■ I1b processing errors significance flag
■ inventoried production

■ ice2 s retrack percent
■ ice1 ku retrack percent
■ 80 band percent
■ I1b processing quality flag
■ I2 processing errors significance flag

■ ice2 ku retrack percent
■ ocean ku retrack percent
■ 320 band percent
■ I2 processing quality flag
■ ADFs validity check



ocean ku retrack percent
 320 band percent
 I2 processing quality flag
 ADFs validity check

20 band percent
 measurement percent
 I1b processing errors significance flag
 inventoried production

80 band percent
 I1b processing quality flag
 I2 processing errors significance flag

