

# RA2, MWR & DORIS SUMMARY PRODUCTS REPORT

Reporting time: 28-02-2009 15:01:23.000  
Trigger: Routine

	Period Start	Period Stop
UTC	26-FEB-2009 00:00:00.000	27-FEB-2009 00:00:00.000
Absolute Orbit	36557	36571
Cycle, Relative Orbit	0431	0445

## Products inventoried

Gauge
PCF_RA2_ME__0P 100% of production inventoried
PCF_RA2_CAL_0P 100% of production inventoried
PCF_DOR_NAV_0P 95.20% of production inventoried
PCF_DOR_DOP_0P 99.30% of production inventoried
PCF_MWR_NL__0P 100% of production inventoried
PCF_RA2_MW__1P 100% of production inventoried
PCF_RA2_FGD_2P 100% of production inventoried
PCF_RA2_WWV_2P 100% of production inventoried

## TABLE OF CONTENTS

### Overall production

- [Inventoried production chart](#)
- [Inventoried production map](#)

# Level 0

## Planning vs. Production

Gauge
RA2_CAL_0P products: 1 produced; 0 gaps; 0 unplanned ; 0.00% of mission plan not covered by production
DOR_DOP_0P products: 17 produced; 10 gaps; 0 unplanned ; 0.66% of mission plan not covered by production
DOR_NAV_0P products: 17 produced; 14 gaps; 0 unplanned ; 4.63% of mission plan not covered by production
MWR_NL_0P products: 17 produced; 1 gaps; 0 unplanned ; 0.02% of mission plan not covered by production
RA2_ME_0P products: 18 produced; 2 gaps; 0 unplanned ; 0.09% of mission plan not covered by production

[Mission Plan vs. production chart](#)

Inventoried production: [RA2\\_CAL\\_0P](#) , [DOR\\_DOP\\_0P](#) , [DOR\\_NAV\\_0P](#) , [MWR\\_NL\\_0P](#) , [RA2\\_ME\\_0P](#)  
 Missing products: [RA2\\_CAL\\_0P](#) , [DOR\\_DOP\\_0P](#) , [DOR\\_NAV\\_0P](#) , [MWR\\_NL\\_0P](#) , [RA2\\_ME\\_0P](#)  
 Unplanned products: [RA2\\_CAL\\_0P](#) , [DOR\\_DOP\\_0P](#) , [DOR\\_NAV\\_0P](#) , [MWR\\_NL\\_0P](#) , [RA2\\_ME\\_0P](#)  
 Overlaps: [RA2\\_CAL\\_0P](#) , [DOR\\_DOP\\_0P](#) , [DOR\\_NAV\\_0P](#) , [MWR\\_NL\\_0P](#) , [RA2\\_ME\\_0P](#)  
 Duplicates: [RA2\\_CAL\\_0P](#) , [DOR\\_DOP\\_0P](#) , [DOR\\_NAV\\_0P](#) , [MWR\\_NL\\_0P](#) , [RA2\\_ME\\_0P](#)

## ADF usage

Gauge
0 new ADFs in use for type RA2_CAL_0P N/A

[RA2\\_CAL\\_0P: ADFs usage](#)

Gauge
1 new ADFs in use for type DOR_DOP_0P N/A

[DOR\\_DOP\\_0P: ADFs usage](#)

Gauge
1 new ADFs in use for type DOR_NAV_0P N/A

[DOR\\_NAV\\_0P: ADFs usage](#)

Gauge
-------

1 new ADFs in use for type MWR_NL__0P N/A
--

[MWR\\_NL\\_\\_0P: ADFs usage](#)

<b>Gauge</b>
1 new ADFs in use for type RA2_ME__0P N/A

[RA2\\_ME\\_\\_0P: ADFs usage](#)

## Header checks

### MPH errors

Gauge
0 RA2_CAL_0P products with wrong filename N/A
0 RA2_CAL_0P products with unknown processing stage N/A
0 RA2_CAL_0P products with unknown acquisition station N/A
0 RA2_CAL_0P products with unknown processing center N/A
0 RA2_CAL_0P products with wrong processing time N/A
1 RA2_CAL_0P products with software version not equal to the current version N/A
0 RA2_CAL_0P products with wrong sensing start N/A
0 RA2_CAL_0P products with wrong sensing stop N/A
0 RA2_CAL_0P products with wrong phase N/A
0 RA2_CAL_0P products with wrong state vector time N/A
0 RA2_CAL_0P products with unknown vector source N/A
1 RA2_CAL_0P products with UTC to SBT time too far from sensing time N/A
0 RA2_CAL_0P products with satellite binary time out-of-range N/A
0 RA2_CAL_0P products with wrong clock step N/A

0 RA2_CAL_0P products with leap utc set to blank N/A
0 RA2_CAL_0P products with leap err set N/A
0 RA2_CAL_0P products with product err set N/A
0 RA2_CAL_0P products with tot_size not equal to real file size N/A

[RA2\\_CAL\\_0P: MPH checks](#)

<b>Gauge</b>
0 DOR_DOP_0P products with wrong filename N/A
0 DOR_DOP_0P products with unknown processing stage N/A
0 DOR_DOP_0P products with unknown acquisition station N/A
0 DOR_DOP_0P products with unknown processing center N/A
0 DOR_DOP_0P products with wrong processing time N/A
0 DOR_DOP_0P products with software version not equal to the current version N/A
0 DOR_DOP_0P products with wrong sensing start N/A
0 DOR_DOP_0P products with wrong sensing stop N/A
0 DOR_DOP_0P products with wrong phase N/A
0 DOR_DOP_0P products with wrong state vector time N/A
0 DOR_DOP_0P products with unknown vector source N/A
13 DOR_DOP_0P products with UTC to SBT time too far from sensing time N/A
0 DOR_DOP_0P products with satellite binary time out-of-range N/A
0 DOR_DOP_0P products with wrong clock step N/A
0 DOR_DOP_0P products with leap utc set to blank N/A
0 DOR_DOP_0P products with leap err set N/A
0 DOR_DOP_0P products with product err set N/A
0 DOR_DOP_0P products with tot_size not equal to real file size N/A

[DOR\\_DOP\\_0P: MPH checks](#)

Gauge
0 DOR_NAV_0P products with wrong filename N/A
0 DOR_NAV_0P products with unknown processing stage N/A
0 DOR_NAV_0P products with unknown acquisition station N/A
0 DOR_NAV_0P products with unknown processing center N/A
0 DOR_NAV_0P products with wrong processing time N/A
0 DOR_NAV_0P products with software version not equal to the current version N/A
0 DOR_NAV_0P products with wrong sensing start N/A
0 DOR_NAV_0P products with wrong sensing stop N/A
0 DOR_NAV_0P products with wrong phase N/A
0 DOR_NAV_0P products with wrong state vector time N/A
0 DOR_NAV_0P products with unknown vector source N/A
11 DOR_NAV_0P products with UTC to SBT time too far from sensing time N/A
0 DOR_NAV_0P products with satellite binary time out-of-range N/A
0 DOR_NAV_0P products with wrong clock step N/A
0 DOR_NAV_0P products with leap utc set to blank N/A
0 DOR_NAV_0P products with leap err set N/A
0 DOR_NAV_0P products with product err set N/A
0 DOR_NAV_0P products with tot_size not equal to real file size N/A

[DOR\\_NAV\\_0P: MPH checks](#)

Gauge
0 MWR_NL__0P products with wrong filename N/A
0 MWR_NL__0P products with unknown processing stage N/A

0 MWR_NL__0P products with unknown acquisition station N/A
0 MWR_NL__0P products with unknown processing center N/A
0 MWR_NL__0P products with wrong processing time N/A
0 MWR_NL__0P products with software version not equal to the current version N/A
0 MWR_NL__0P products with wrong sensing start N/A
0 MWR_NL__0P products with wrong sensing stop N/A
0 MWR_NL__0P products with wrong phase N/A
0 MWR_NL__0P products with wrong state vector time N/A
0 MWR_NL__0P products with unknown vector source N/A
14 MWR_NL__0P products with UTC to SBT time too far from sensing time N/A
0 MWR_NL__0P products with satellite binary time out-of-range N/A
0 MWR_NL__0P products with wrong clock step N/A
0 MWR_NL__0P products with leap utc set to blank N/A
0 MWR_NL__0P products with leap err set N/A
0 MWR_NL__0P products with product err set N/A
0 MWR_NL__0P products with tot_size not equal to real file size N/A

[MWR\\_NL\\_\\_0P: MPH checks](#)

<b>Gauge</b>
0 RA2_ME__0P products with wrong filename N/A
0 RA2_ME__0P products with unknown processing stage N/A
0 RA2_ME__0P products with unknown acquisition station N/A
0 RA2_ME__0P products with unknown processing center N/A
0 RA2_ME__0P products with wrong processing time N/A
0 RA2_ME__0P products with software version not equal to the current version N/A

0 RA2_ME__0P products with wrong sensing start N/A
0 RA2_ME__0P products with wrong sensing stop N/A
0 RA2_ME__0P products with wrong phase N/A
0 RA2_ME__0P products with wrong state vector time N/A
0 RA2_ME__0P products with unknown vector source N/A
15 RA2_ME__0P products with UTC to SBT time too far from sensing time N/A
0 RA2_ME__0P products with satellite binary time out-of-range N/A
0 RA2_ME__0P products with wrong clock step N/A
0 RA2_ME__0P products with leap utc set to blank N/A
0 RA2_ME__0P products with leap err set N/A
0 RA2_ME__0P products with product err set N/A
0 RA2_ME__0P products with tot_size not equal to real file size N/A

[RA2\\_ME\\_\\_0P: MPH checks](#)

## SPH errors

Gauge
0 ADFs not covering sensing time are referenced in RA2_CAL_0P products N/A
0 RA2_CAL_0P products with start_lat out of range N/A
0 RA2_CAL_0P products with start_long out of range N/A
0 RA2_CAL_0P products with stop_lat out of range N/A
0 RA2_CAL_0P products with stop_long out of range N/A
0 RA2_CAL_0P products with sat_track out of range N/A
0 RA2_CAL_0P products with num_error_ISPs out of range N/A
0 RA2_CAL_0P products with num_missing_ISPs out of range N/A
0 RA2_CAL_0P products with num_discarded_ISPs out of range N/A

0 RA2_CAL_0P products with num_RS_ISPs out of range N/A
0 RA2_CAL_0P products with ISP_errors_significant set to 1 N/A
0 RA2_CAL_0P products with missing_ISPs_significant set to 1 N/A
0 RA2_CAL_0P products with ISP_discarded_significant set to 1 N/A
0 RA2_CAL_0P products with RS_significant set to 1 N/A

[RA2\\_CAL\\_0P: SPH checks](#)

Gauge
0 ADFs not covering sensing time are referenced in DOR_DOP_0P products N/A
0 DOR_DOP_0P products with start_lat out of range N/A
0 DOR_DOP_0P products with start_long out of range N/A
0 DOR_DOP_0P products with stop_lat out of range N/A
0 DOR_DOP_0P products with stop_long out of range N/A
0 DOR_DOP_0P products with sat_track out of range N/A
0 DOR_DOP_0P products with num_error_ISPs out of range N/A
0 DOR_DOP_0P products with num_missing_ISPs out of range N/A
0 DOR_DOP_0P products with num_discarded_ISPs out of range N/A
0 DOR_DOP_0P products with num_RS_ISPs out of range N/A
0 DOR_DOP_0P products with ISP_errors_significant set to 1 N/A
0 DOR_DOP_0P products with missing_ISPs_significant set to 1 N/A
0 DOR_DOP_0P products with ISP_discarded_significant set to 1 N/A
0 DOR_DOP_0P products with RS_significant set to 1 N/A

[DOR\\_DOP\\_0P: SPH checks](#)

Gauge
0 ADFs not covering sensing time are referenced in DOR_NAV_0P products N/A



0 DOR_NAV_0P products with start_lat out of range N/A
0 DOR_NAV_0P products with start_long out of range N/A
0 DOR_NAV_0P products with stop_lat out of range N/A
0 DOR_NAV_0P products with stop_long out of range N/A
0 DOR_NAV_0P products with sat_track out of range N/A
0 DOR_NAV_0P products with num_error_ISPs out of range N/A
0 DOR_NAV_0P products with num_missing_ISPs out of range N/A
0 DOR_NAV_0P products with num_discarded_ISPs out of range N/A
0 DOR_NAV_0P products with num_RS_ISPs out of range N/A
0 DOR_NAV_0P products with ISP_errors_significant set to 1 N/A
0 DOR_NAV_0P products with missing_ISPs_significant set to 1 N/A
0 DOR_NAV_0P products with ISP_discarded_significant set to 1 N/A
0 DOR_NAV_0P products with RS_significant set to 1 N/A

[DOR\\_NAV\\_0P: SPH checks](#)

<b>Gauge</b>
0 ADFs not covering sensing time are referenced in MWR_NL__0P products N/A
0 MWR_NL__0P products with start_lat out of range N/A
0 MWR_NL__0P products with start_long out of range N/A
0 MWR_NL__0P products with stop_lat out of range N/A
0 MWR_NL__0P products with stop_long out of range N/A
0 MWR_NL__0P products with sat_track out of range N/A
0 MWR_NL__0P products with num_error_ISPs out of range N/A
0 MWR_NL__0P products with num_missing_ISPs out of range N/A
0 MWR_NL__0P products with num_discarded_ISPs out of range N/A

0 MWR_NL__0P products with num_RS_ISPs out of range N/A
0 MWR_NL__0P products with ISP_errors_significant set to 1 N/A
0 MWR_NL__0P products with missing_ISPs_significant set to 1 N/A
0 MWR_NL__0P products with ISP_discarded_significant set to 1 N/A
0 MWR_NL__0P products with RS_significant set to 1 N/A

[MWR\\_NL\\_\\_0P: SPH checks](#)

<b>Gauge</b>
0 ADFs not covering sensing time are referenced in RA2_ME__0P products N/A
0 RA2_ME__0P products with start_lat out of range N/A
0 RA2_ME__0P products with start_long out of range N/A
0 RA2_ME__0P products with stop_lat out of range N/A
0 RA2_ME__0P products with stop_long out of range N/A
0 RA2_ME__0P products with sat_track out of range N/A
0 RA2_ME__0P products with num_error_ISPs out of range N/A
0 RA2_ME__0P products with num_missing_ISPs out of range N/A
0 RA2_ME__0P products with num_discarded_ISPs out of range N/A
0 RA2_ME__0P products with num_RS_ISPs out of range N/A
0 RA2_ME__0P products with ISP_errors_significant set to 1 N/A
0 RA2_ME__0P products with missing_ISPs_significant set to 1 N/A
0 RA2_ME__0P products with ISP_discarded_significant set to 1 N/A
0 RA2_ME__0P products with RS_significant set to 1 N/A

[RA2\\_ME\\_\\_0P: SPH checks](#)

# Level 1

## Planning vs. Production

Gauge
RA2_MW__1P products: 18 produced; 2 gaps; 0 unplanned ; 0.09% of mission plan not covered by production

[Mission Plan vs. production chart](#)

Inventoried production: [RA2\\_MW\\_\\_1P](#)

Missing products: [RA2\\_MW\\_\\_1P](#)

Unplanned products: [RA2\\_MW\\_\\_1P](#)

Overlaps: [RA2\\_MW\\_\\_1P](#)

Duplicates: [RA2\\_MW\\_\\_1P](#)

## ADF usage

Gauge
Current IECF list for ADFs not available N/A
0 differences with IECF detected for type RA2_MW__1P N/A
0 new ADFs in use for type RA2_MW__1P N/A

[RA2\\_MW\\_\\_1P: ADFs usage](#)

## Header checks

### MPH errors

Gauge
0 RA2_MW__1P products with wrong filename N/A
0 RA2_MW__1P products with unknown processing stage N/A
0 RA2_MW__1P products with unknown acquisition station N/A
0 RA2_MW__1P products with unknown processing center N/A

0 RA2_MW__1P products with wrong processing time N/A
18 RA2_MW__1P products with software version not equal to the current version N/A
0 RA2_MW__1P products with wrong sensing start N/A
0 RA2_MW__1P products with wrong sensing stop N/A
0 RA2_MW__1P products with wrong phase N/A
18 RA2_MW__1P products with wrong state vector time N/A
0 RA2_MW__1P products with unknown vector source N/A
15 RA2_MW__1P products with UTC to SBT time too far from sensing time N/A
0 RA2_MW__1P products with satellite binary time out-of-range N/A
0 RA2_MW__1P products with wrong clock step N/A
0 RA2_MW__1P products with leap utc set to blank N/A
0 RA2_MW__1P products with leap err set N/A
0 RA2_MW__1P products with product err set N/A
0 RA2_MW__1P products with tot_size not equal to real file size N/A

[RA2\\_MW\\_\\_1P: MPH checks](#)

## SPH errors

Gauge
18 ADFs not covering sensing time are referenced in RA2_MW__1P products N/A
0 RA2_MW__1P products with processing errors significance flag set N/A
0 RA2_MW__1P products with percentage DSRs free of processing errors below threshold N/A
0 RA2_MW__1P products with percentage of valid measurements below threshold N/A
2 RA2_MW__1P products with percentage of 320 MHz band processed below threshold N/A
2 RA2_MW__1P products with percentage of 80 MHz band processed above threshold N/A
3 RA2_MW__1P products with percentage of 20 MHz band processed above threshold N/A

## Level 2

### Planning vs. Production

Gauge
RA2_FGD_2P products: 18 produced; 2 gaps; 0 unplanned ; 0.09% of mission plan not covered by production
RA2_WWV_2P products: 18 produced; 2 gaps; 0 unplanned ; 0.09% of mission plan not covered by production

[Mission Plan vs. production chart](#)

Inventoried production: [RA2\\_FGD\\_2P](#) , [RA2\\_WWV\\_2P](#)

Missing products: [RA2\\_FGD\\_2P](#) , [RA2\\_WWV\\_2P](#)

Unplanned products: [RA2\\_FGD\\_2P](#) , [RA2\\_WWV\\_2P](#)

Overlaps: [RA2\\_FGD\\_2P](#) , [RA2\\_WWV\\_2P](#)

Duplicates: [RA2\\_FGD\\_2P](#) , [RA2\\_WWV\\_2P](#)

### ADF usage

Gauge
Current IECF list for ADFs not available N/A
249 differences with IECF detected for type RA2_FGD_2P N/A
30 new ADFs in use for type RA2_FGD_2P N/A

[RA2\\_FGD\\_2P: ADFs usage](#)

Gauge
Current IECF list for ADFs not available N/A
255 differences with IECF detected for type RA2_WWV_2P N/A
47 new ADFs in use for type RA2_WWV_2P N/A

[RA2\\_WWV\\_2P: ADFs usage](#)

## Header checks

### MPH errors

Gauge
0 RA2_FGD_2P products with wrong filename N/A
0 RA2_FGD_2P products with unknown processing stage N/A
0 RA2_FGD_2P products with unknown acquisition station N/A
0 RA2_FGD_2P products with unknown processing center N/A
0 RA2_FGD_2P products with wrong processing time N/A
18 RA2_FGD_2P products with software version not equal to the current version N/A
0 RA2_FGD_2P products with wrong sensing start N/A
0 RA2_FGD_2P products with wrong sensing stop N/A
0 RA2_FGD_2P products with wrong phase N/A
18 RA2_FGD_2P products with wrong state vector time N/A
0 RA2_FGD_2P products with unknown vector source N/A
15 RA2_FGD_2P products with UTC to SBT time too far from sensing time N/A
0 RA2_FGD_2P products with satellite binary time out-of-range N/A
0 RA2_FGD_2P products with wrong clock step N/A
0 RA2_FGD_2P products with leap utc set to blank N/A
0 RA2_FGD_2P products with leap err set N/A
18 RA2_FGD_2P products with product err set N/A
0 RA2_FGD_2P products with tot_size not equal to real file size N/A

Gauge
0 RA2_WWV_2P products with wrong filename N/A
0 RA2_WWV_2P products with unknown processing stage N/A
0 RA2_WWV_2P products with unknown acquisition station N/A
0 RA2_WWV_2P products with unknown processing center N/A
0 RA2_WWV_2P products with wrong processing time N/A
18 RA2_WWV_2P products with software version not equal to the current version N/A
0 RA2_WWV_2P products with wrong sensing start N/A
0 RA2_WWV_2P products with wrong sensing stop N/A
0 RA2_WWV_2P products with wrong phase N/A
18 RA2_WWV_2P products with wrong state vector time N/A
0 RA2_WWV_2P products with unknown vector source N/A
15 RA2_WWV_2P products with UTC to SBT time too far from sensing time N/A
0 RA2_WWV_2P products with satellite binary time out-of-range N/A
0 RA2_WWV_2P products with wrong clock step N/A
0 RA2_WWV_2P products with leap utc set to blank N/A
0 RA2_WWV_2P products with leap err set N/A
18 RA2_WWV_2P products with product err set N/A
0 RA2_WWV_2P products with tot_size not equal to real file size N/A

[RA2\\_WWV\\_2P: MPH checks](#)

## SPH errors

Gauge
18 ADFs not covering sensing time are referenced in RA2_FGD_2P products N/A
18 RA2_FGD_2P products with I2 processing errors significance flag set N/A

0 RA2_FGD_2P products with I1b processing errors significance flag set N/A
18 RA2_FGD_2P products with percentage DSRs free of I2 processing errors below threshold N/A
0 RA2_FGD_2P products with percentage DSRs free of I1b processing errors below threshold N/A
0 RA2_FGD_2P products with percentage of valid measurements below threshold N/A
6 RA2_FGD_2P products with percentage of 320 MHz band processed below threshold N/A
6 RA2_FGD_2P products with percentage of 80 MHz band processed above threshold N/A
7 RA2_FGD_2P products with percentage of 20 MHz band processed above threshold N/A
3 RA2_FGD_2P products with percentage of valid Ku ocean retracker measurements below threshold N/A
0 RA2_FGD_2P products with percentage of valid Ku ice1 retracker measurements below threshold N/A
18 RA2_FGD_2P products with percentage of valid S ice1 retracker measurements below threshold N/A
2 RA2_FGD_2P products with percentage of valid Ku ice2 retracker measurements below threshold N/A
18 RA2_FGD_2P products with percentage of valid S ice2 retracker measurements below threshold N/A
0 RA2_FGD_2P products with percentage of valid Ku sea/ice retracker measurements below threshold N/A

[RA2\\_FGD\\_2P: SPH checks](#)

<b>Gauge</b>
0 ADFs not covering sensing time are referenced in RA2_WWV_2P products N/A
18 RA2_WWV_2P products with ra2_I2_proc_flag anomalies N/A
0 RA2_WWV_2P products with ra2_I1b_proc_flag anomalies N/A
18 RA2_WWV_2P products with ra2_I2_proc_quality anomalies N/A
0 RA2_WWV_2P products with ra2_I1b_proc_quality anomalies N/A
0 RA2_WWV_2P products with ra2_measurement_percent anomalies N/A
6 RA2_WWV_2P products with ra2_320_band_percent anomalies N/A
6 RA2_WWV_2P products with ra2_80_band_percent anomalies N/A
7 RA2_WWV_2P products with ra2_20_band_percent anomalies N/A



3 RA2\_WWV\_2P products with ra2\_ocean\_ku\_retrack\_percent anomalies  
N/A

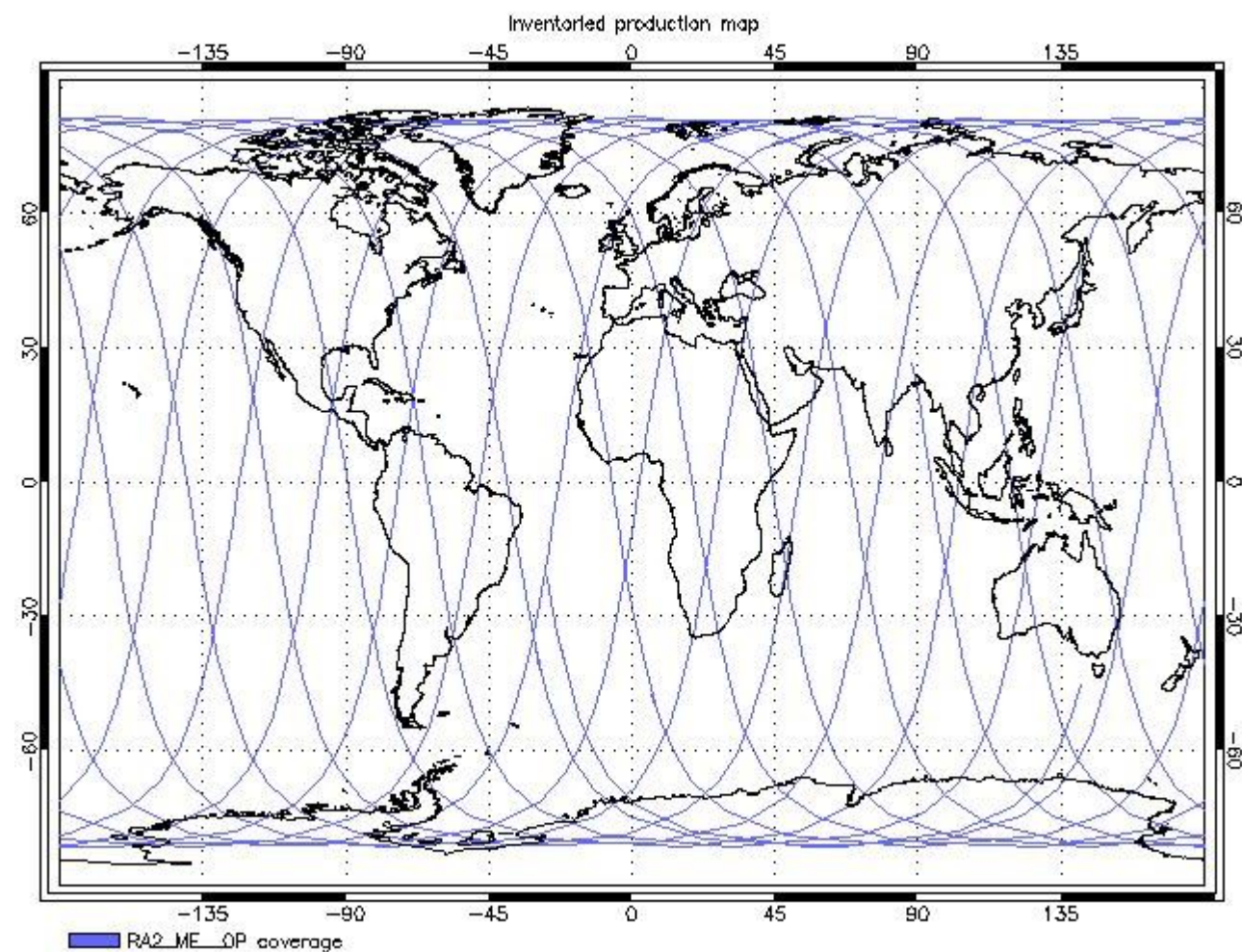
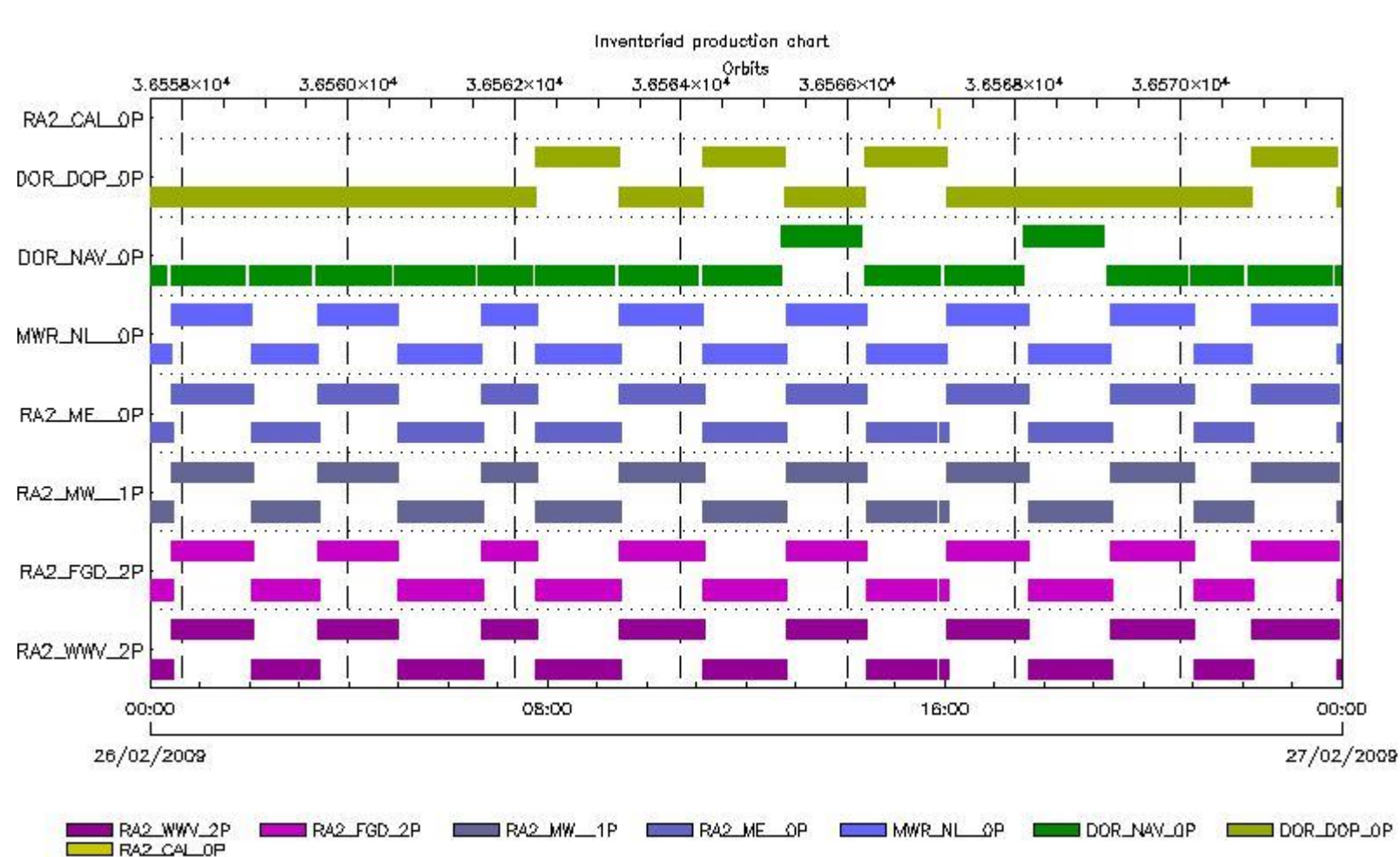
[RA2\\_WWV\\_2P: SPH checks](#)

## Time Correlation

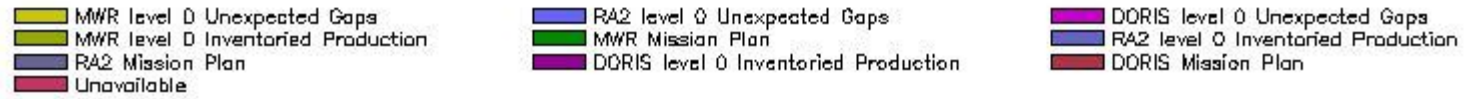
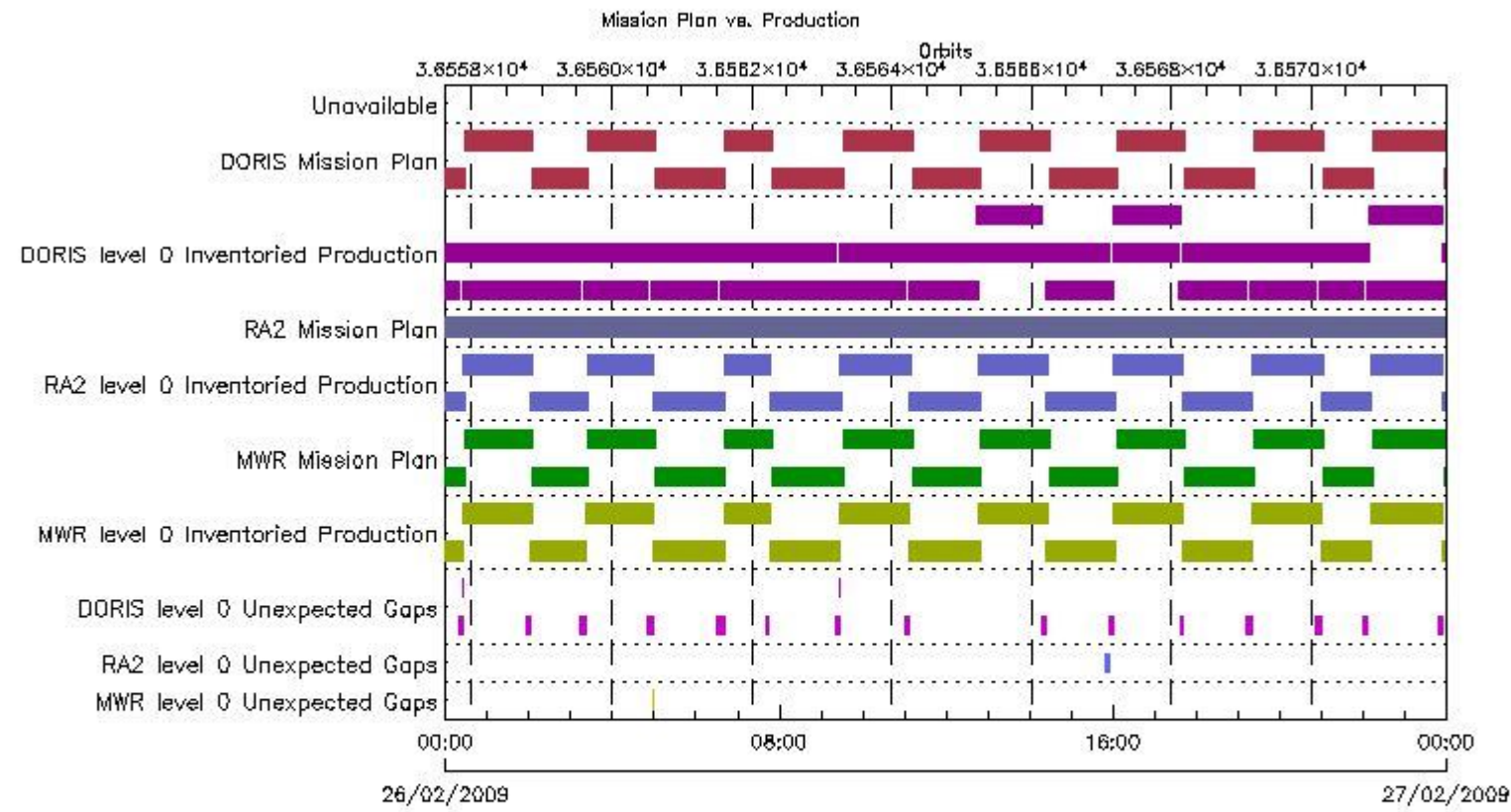
[Time Correlation propagation error](#)

## Overall Production

Inventoried Production (sensing time)



# Mission Plan vs. Production (level 0)



## Production covering Mission Plan

Gauge
PCF_RA2_ME__0P 100% of production inventoried
PCF_RA2_CAL__0P 100% of production inventoried
PCF_DOR_NAV__0P 95.20% of production inventoried
PCF_DOR_DOP__0P 99.30% of production inventoried
PCF_MWR_NL__0P 100% of production inventoried

## Mission Plan (extracted from DMOP)

Gauge	Segment (Start-Stop)
MODE.MEASUREMENT RA2.ACQ_PLAN	25-FEB-2009 22:48:03.527 26-FEB-2009 15:50:36.964
MODE.NOMINAL DORIS.ACQ_PLAN	25-FEB-2009 22:48:03.527 27-FEB-2009 01:35:26.601

MODE.NOMINAL MWR.ACQ_PLAN	25-FEB-2009 22:48:03.527 27-FEB-2009 01:35:26.601
MODE.CALIBRATION RA2.ACQ_PLAN	26-FEB-2009 15:50:41.474 26-FEB-2009 15:53:13.585
MODE.MEASUREMENT RA2.ACQ_PLAN	26-FEB-2009 15:53:18.095 27-FEB-2009 01:35:26.601

## Inventoried Products

### RA2\_CAL\_0P products

Gauge	Segment (Start-Stop)	Explicit Reference
Product: RA2_CAL_0P Filename: RA2_CAL_0PNPDK20090226_155037_000001552076_00441_36567_1312.N1	26-FEB-2009 15:50:37.110 26-FEB-2009 15:53:11.957	RA2_CAL_0PNPDK20090226_155037_000001552076_00441_36567_1312.N1 RA2_CAL_0P.MPH.ABS_ORBIT=36567

### DOR\_DOP\_0P products

Gauge	Segment (Start-Stop)	Explicit Reference
Product: DOR_DOP_0P Filename: DOR_DOP_0PNPDE20090225_224303_000060572076_00430_36556_7846.N1	25-FEB-2009 22:43:03.513 26-FEB-2009 00:24:00.592	DOR_DOP_0PNPDE20090225_224303_000060572076_00430_36556_7846.N1 DOR_DOP_0P.MPH.ABS_ORBIT=36556
Product: DOR_DOP_0P Filename: DOR_DOP_0PNPDE20090226_002504_000058022076_00431_36557_7847.N1	26-FEB-2009 00:25:04.350 26-FEB-2009 02:01:46.327	DOR_DOP_0PNPDE20090226_002504_000058022076_00431_36557_7847.N1 DOR_DOP_0P.MPH.ABS_ORBIT=36557
Product: DOR_DOP_0P Filename: DOR_DOP_0PNPDE20090226_020250_000047182076_00432_36558_7848.N1	26-FEB-2009 02:02:50.089 26-FEB-2009 03:21:28.187	DOR_DOP_0PNPDE20090226_020250_000047182076_00432_36558_7848.N1 DOR_DOP_0P.MPH.ABS_ORBIT=36558
Product: DOR_DOP_0P Filename: DOR_DOP_0PNPDE20090226_032231_000056742076_00433_36559_7849.N1	26-FEB-2009 03:22:31.949 26-FEB-2009 04:57:06.430	DOR_DOP_0PNPDE20090226_032231_000056742076_00433_36559_7849.N1 DOR_DOP_0P.MPH.ABS_ORBIT=36559
Product: DOR_DOP_0P Filename: DOR_DOP_0PNPDE20090226_045810_000060572076_00434_36560_7850.N1	26-FEB-2009 04:58:10.192 26-FEB-2009 06:39:07.208	DOR_DOP_0PNPDE20090226_045810_000060572076_00434_36560_7850.N1 DOR_DOP_0P.MPH.ABS_ORBIT=36560
Product: DOR_DOP_0P Filename: DOR_DOP_0PNPDK20090226_064010_000038892076_00435_36561_0075.N1	26-FEB-2009 06:40:10.966 26-FEB-2009 07:45:00.228	DOR_DOP_0PNPDK20090226_064010_000038892076_00435_36561_0075.N1 DOR_DOP_0P.MPH.ABS_ORBIT=36561
Product: DOR_DOP_0P Filename: DOR_DOP_0PNPDK20090226_074500_000060572076_00436_36562_0076.N1	26-FEB-2009 07:45:00.228 26-FEB-2009 09:25:57.237	DOR_DOP_0PNPDK20090226_074500_000060572076_00436_36562_0076.N1 DOR_DOP_0P.MPH.ABS_ORBIT=36562
Product: DOR_DOP_0P Filename: DOR_DOP_0PNPDK20090226_092700_000059932076_00437_36563_0077.N1	26-FEB-2009 09:27:00.994 26-FEB-2009 11:06:54.308	DOR_DOP_0PNPDK20090226_092700_000059932076_00437_36563_0077.N1 DOR_DOP_0P.MPH.ABS_ORBIT=36563
Product: DOR_DOP_0P Filename: DOR_DOP_0PNPDK20090226_110654_000059932076_00438_36564_0078.N1	26-FEB-2009 11:06:54.308 26-FEB-2009 12:46:47.586	DOR_DOP_0PNPDK20090226_110654_000059932076_00438_36564_0078.N1 DOR_DOP_0P.MPH.ABS_ORBIT=36564
Product: DOR_DOP_0P Filename: DOR_DOP_0PNPDK20090226_124647_000058022076_00439_36565_0079.N1	26-FEB-2009 12:46:47.586 26-FEB-2009 14:23:29.610	DOR_DOP_0PNPDK20090226_124647_000058022076_00439_36565_0079.N1 DOR_DOP_0P.MPH.ABS_ORBIT=36565
Product: DOR_DOP_0P Filename: DOR_DOP_0PNPDK20090226_142329_000058662076_00440_36566_0080.N1	26-FEB-2009 14:23:29.610 26-FEB-2009 16:01:15.396	DOR_DOP_0PNPDK20090226_142329_000058662076_00440_36566_0080.N1 DOR_DOP_0P.MPH.ABS_ORBIT=36566
Product: DOR_DOP_0P Filename: DOR_DOP_0PNPDK20090226_160115_000058662076_00441_36567_0081.N1	26-FEB-2009 16:01:15.396 26-FEB-2009 17:39:01.178	DOR_DOP_0PNPDK20090226_160115_000058662076_00441_36567_0081.N1 DOR_DOP_0P.MPH.ABS_ORBIT=36567
Product: DOR_DOP_0P Filename: DOR_DOP_0PNPDK20090226_174004_000059302076_00442_36568_0082.N1	26-FEB-2009 17:40:04.939 26-FEB-2009 19:18:54.467	DOR_DOP_0PNPDK20090226_174004_000059302076_00442_36568_0082.N1 DOR_DOP_0P.MPH.ABS_ORBIT=36568
Product: DOR_DOP_0P Filename: DOR_DOP_0PNPDK20090226_191958_000059302076_00443_36569_0083.N1	26-FEB-2009 19:19:58.225 26-FEB-2009 20:58:47.745	DOR_DOP_0PNPDK20090226_191958_000059302076_00443_36569_0083.N1 DOR_DOP_0P.MPH.ABS_ORBIT=36569
Product: DOR_DOP_0P Filename: DOR_DOP_0PNPDE20090226_205951_000042082076_00444_36570_7851.N1	26-FEB-2009 20:59:51.507 26-FEB-2009 22:09:59.555	DOR_DOP_0PNPDE20090226_205951_000042082076_00444_36570_7851.N1 DOR_DOP_0P.MPH.ABS_ORBIT=36570

Product: DOR_DOP_0P Filename: DOR_DOP_0PNPDE20090226_220959_000061852076_00444_36570_7852.N1	26-FEB-2009 22:09:59.555 26-FEB-2009 23:53:04.110	DOR_DOP_0PNPDE20090226_220959_000061852076_00444_36570_7852.N1 DOR_DOP_0P.MPH.ABS_ORBIT=36570
Product: DOR_DOP_0P Filename: DOR_DOP_0PNPDE20090226_235407_000057382076_00445_36571_7853.N1	26-FEB-2009 23:54:07.864 27-FEB-2009 01:29:46.115	DOR_DOP_0PNPDE20090226_235407_000057382076_00445_36571_7853.N1 DOR_DOP_0P.MPH.ABS_ORBIT=36571

**DOR\_NAV\_0P products**

Gauge	Segment (Start-Stop)	Explicit Reference
Product: DOR_NAV_0P Filename: DOR_NAV_0PNPDE20090225_223816_000060572076_00430_36556_7438.N1	25-FEB-2009 22:38:16.611 26-FEB-2009 00:19:13.674	DOR_NAV_0PNPDE20090225_223816_000060572076_00430_36556_7438.N1 DOR_NAV_0P.MPH.ABS_ORBIT=36556
Product: DOR_NAV_0P Filename: DOR_NAV_0PNPDE20090226_002432_000054192076_00431_36557_7439.N1	26-FEB-2009 00:24:32.475 26-FEB-2009 01:54:51.901	DOR_NAV_0PNPDE20090226_002432_000054192076_00431_36557_7439.N1 DOR_NAV_0P.MPH.ABS_ORBIT=36557
Product: DOR_NAV_0P Filename: DOR_NAV_0PNPDE20090226_020010_000044632076_00432_36558_7440.N1	26-FEB-2009 02:00:10.690 26-FEB-2009 03:14:33.761	DOR_NAV_0PNPDE20090226_020010_000044632076_00432_36558_7440.N1 DOR_NAV_0P.MPH.ABS_ORBIT=36558
Product: DOR_NAV_0P Filename: DOR_NAV_0PNPDE20090226_031952_000054192076_00433_36559_7441.N1	26-FEB-2009 03:19:52.554 26-FEB-2009 04:50:12.004	DOR_NAV_0PNPDE20090226_031952_000054192076_00433_36559_7441.N1 DOR_NAV_0P.MPH.ABS_ORBIT=36559
Product: DOR_NAV_0P Filename: DOR_NAV_0PNPDE20090226_045530_000057382076_00434_36560_7442.N1	26-FEB-2009 04:55:30.797 26-FEB-2009 06:31:09.020	DOR_NAV_0PNPDE20090226_045530_000057382076_00434_36560_7442.N1 DOR_NAV_0P.MPH.ABS_ORBIT=36560
Product: DOR_NAV_0P Filename: DOR_NAV_0PNPDK20090226_063627_000038252076_00435_36561_9357.N1	26-FEB-2009 06:36:27.817 26-FEB-2009 07:40:13.314	DOR_NAV_0PNPDK20090226_063627_000038252076_00435_36561_9357.N1 DOR_NAV_0P.MPH.ABS_ORBIT=36561
Product: DOR_NAV_0P Filename: DOR_NAV_0PNPDK20090226_074532_000057382076_00436_36562_9358.N1	26-FEB-2009 07:45:32.107 26-FEB-2009 09:21:10.330	DOR_NAV_0PNPDK20090226_074532_000057382076_00436_36562_9358.N1 DOR_NAV_0P.MPH.ABS_ORBIT=36562
Product: DOR_NAV_0P Filename: DOR_NAV_0PNPDK20090226_092629_000057382076_00437_36563_9359.N1	26-FEB-2009 09:26:29.112 26-FEB-2009 11:02:07.390	DOR_NAV_0PNPDK20090226_092629_000057382076_00437_36563_9359.N1 DOR_NAV_0P.MPH.ABS_ORBIT=36563
Product: DOR_NAV_0P Filename: DOR_NAV_0PNPDK20090226_110726_000057382076_00438_36564_9360.N1	26-FEB-2009 11:07:26.187 26-FEB-2009 12:43:04.441	DOR_NAV_0PNPDK20090226_110726_000057382076_00438_36564_9360.N1 DOR_NAV_0P.MPH.ABS_ORBIT=36564
Product: DOR_NAV_0P Filename: DOR_NAV_0PNPDK20090226_124304_000057382076_00439_36565_9361.N1	26-FEB-2009 12:43:04.441 26-FEB-2009 14:18:42.700	DOR_NAV_0PNPDK20090226_124304_000057382076_00439_36565_9361.N1 DOR_NAV_0P.MPH.ABS_ORBIT=36565
Product: DOR_NAV_0P Filename: DOR_NAV_0PNPDK20090226_142401_000054192076_00440_36566_9362.N1	26-FEB-2009 14:24:01.493 26-FEB-2009 15:54:20.966	DOR_NAV_0PNPDK20090226_142401_000054192076_00440_36566_9362.N1 DOR_NAV_0P.MPH.ABS_ORBIT=36566
Product: DOR_NAV_0P Filename: DOR_NAV_0PNPDK20090226_155939_000057382076_00441_36567_9363.N1	26-FEB-2009 15:59:39.759 26-FEB-2009 17:35:18.021	DOR_NAV_0PNPDK20090226_155939_000057382076_00441_36567_9363.N1 DOR_NAV_0P.MPH.ABS_ORBIT=36567
Product: DOR_NAV_0P Filename: DOR_NAV_0PNPDK20090226_173518_000057382076_00442_36568_9364.N1	26-FEB-2009 17:35:18.021 26-FEB-2009 19:10:56.276	DOR_NAV_0PNPDK20090226_173518_000057382076_00442_36568_9364.N1 DOR_NAV_0P.MPH.ABS_ORBIT=36568
Product: DOR_NAV_0P Filename: DOR_NAV_0PNPDK20090226_191615_000057382076_00443_36569_9365.N1	26-FEB-2009 19:16:15.069 26-FEB-2009 20:51:53.316	DOR_NAV_0PNPDK20090226_191615_000057382076_00443_36569_9365.N1 DOR_NAV_0P.MPH.ABS_ORBIT=36569
Product: DOR_NAV_0P Filename: DOR_NAV_0PNPDE20090226_205712_000038262076_00444_36570_7443.N1	26-FEB-2009 20:57:12.109 26-FEB-2009 22:00:57.609	DOR_NAV_0PNPDE20090226_205712_000038262076_00444_36570_7443.N1 DOR_NAV_0P.MPH.ABS_ORBIT=36570
Product: DOR_NAV_0P Filename: DOR_NAV_0PNPDE20090226_220616_000060572076_00444_36570_7444.N1	26-FEB-2009 22:06:16.406 26-FEB-2009 23:47:13.438	DOR_NAV_0PNPDE20090226_220616_000060572076_00444_36570_7444.N1 DOR_NAV_0P.MPH.ABS_ORBIT=36570
Product: DOR_NAV_0P Filename: DOR_NAV_0PNPDE20090226_235232_000054192076_00445_36571_7445.N1	26-FEB-2009 23:52:32.227 27-FEB-2009 01:22:51.701	DOR_NAV_0PNPDE20090226_235232_000054192076_00445_36571_7445.N1 DOR_NAV_0P.MPH.ABS_ORBIT=36571

**MWR\_NL\_0P products**

Gauge	Segment (Start-Stop)	Explicit Reference
Product: MWR_NL_0P Filename: MWR_NL_0PNPDE20090225_224317_000061682076_00430_36556_7878.N1	25-FEB-2009 22:43:17.173 26-FEB-2009 00:26:05.334	MWR_NL_0PNPDE20090225_224317_000061682076_00430_36556_7878.N1 MWR_NL_0P.MPH.ABS_ORBIT=36556
Product: MWR_NL_0P Filename: MWR_NL_0PNPDE20090226_002541_000058562076_00431_36557_7879.N1	26-FEB-2009 00:25:41.338 26-FEB-2009 02:03:17.495	MWR_NL_0PNPDE20090226_002541_000058562076_00431_36557_7879.N1 MWR_NL_0P.MPH.ABS_ORBIT=36557

Product: MWR_NL__OP Filename: MWR_NL__OPNPDE20090226_020253_000048002076_00432_36558_7880.N1	26-FEB-2009 02:02:53.499 26-FEB-2009 03:22:53.625	MWR_NL__OPNPDE20090226_020253_000048002076_00432_36558_7880.N1 MWR_NL__OP.MPH.ABS_ORBIT=36558
Product: MWR_NL__OP Filename: MWR_NL__OPNPDE20090226_032253_000057362076_00433_36559_7881.N1	26-FEB-2009 03:22:53.625 26-FEB-2009 04:58:29.774	MWR_NL__OPNPDE20090226_032253_000057362076_00433_36559_7881.N1 MWR_NL__OP.MPH.ABS_ORBIT=36559
Product: MWR_NL__OP Filename: MWR_NL__OPNPDE20090226_045853_000060962076_00434_36560_7882.N1	26-FEB-2009 04:58:53.774 26-FEB-2009 06:40:29.942	MWR_NL__OPNPDE20090226_045853_000060962076_00434_36560_7882.N1 MWR_NL__OP.MPH.ABS_ORBIT=36560
Product: MWR_NL__OP Filename: MWR_NL__OPNPDK20090226_064029_000039602076_00435_36561_9959.N1	26-FEB-2009 06:40:29.942 26-FEB-2009 07:46:30.056	MWR_NL__OPNPDK20090226_064029_000039602076_00435_36561_9959.N1 MWR_NL__OP.MPH.ABS_ORBIT=36561
Product: MWR_NL__OP Filename: MWR_NL__OPNPDK20090226_074542_000061442076_00436_36562_9960.N1	26-FEB-2009 07:45:42.044 26-FEB-2009 09:28:06.213	MWR_NL__OPNPDK20090226_074542_000061442076_00436_36562_9960.N1 MWR_NL__OP.MPH.ABS_ORBIT=36562
Product: MWR_NL__OP Filename: MWR_NL__OPNPDK20090226_092718_000060482076_00437_36563_9961.N1	26-FEB-2009 09:27:18.209 26-FEB-2009 11:08:06.378	MWR_NL__OPNPDK20090226_092718_000060482076_00437_36563_9961.N1 MWR_NL__OP.MPH.ABS_ORBIT=36563
Product: MWR_NL__OP Filename: MWR_NL__OPNPDK20090226_110718_000060482076_00438_36564_9962.N1	26-FEB-2009 11:07:18.374 26-FEB-2009 12:48:06.535	MWR_NL__OPNPDK20090226_110718_000060482076_00438_36564_9962.N1 MWR_NL__OP.MPH.ABS_ORBIT=36564
Product: MWR_NL__OP Filename: MWR_NL__OPNPDK20090226_124742_000058562076_00439_36565_9963.N1	26-FEB-2009 12:47:42.535 26-FEB-2009 14:25:18.692	MWR_NL__OPNPDK20090226_124742_000058562076_00439_36565_9963.N1 MWR_NL__OP.MPH.ABS_ORBIT=36565
Product: MWR_NL__OP Filename: MWR_NL__OPNPDK20090226_142430_000058802076_00440_36566_9964.N1	26-FEB-2009 14:24:30.692 26-FEB-2009 16:02:30.849	MWR_NL__OPNPDK20090226_142430_000058802076_00440_36566_9964.N1 MWR_NL__OP.MPH.ABS_ORBIT=36566
Product: MWR_NL__OP Filename: MWR_NL__OPNPDK20090226_160142_000059042076_00441_36567_9965.N1	26-FEB-2009 16:01:42.853 26-FEB-2009 17:40:07.010	MWR_NL__OPNPDK20090226_160142_000059042076_00441_36567_9965.N1 MWR_NL__OP.MPH.ABS_ORBIT=36567
Product: MWR_NL__OP Filename: MWR_NL__OPNPDK20090226_174007_000060002076_00442_36568_9966.N1	26-FEB-2009 17:40:07.010 26-FEB-2009 19:20:07.171	MWR_NL__OPNPDK20090226_174007_000060002076_00442_36568_9966.N1 MWR_NL__OP.MPH.ABS_ORBIT=36568
Product: MWR_NL__OP Filename: MWR_NL__OPNPDK20090226_192007_000060482076_00443_36569_9967.N1	26-FEB-2009 19:20:07.171 26-FEB-2009 21:00:55.331	MWR_NL__OPNPDK20090226_192007_000060482076_00443_36569_9967.N1 MWR_NL__OP.MPH.ABS_ORBIT=36569
Product: MWR_NL__OP Filename: MWR_NL__OPNPDE20090226_210007_000042482076_00444_36570_7883.N1	26-FEB-2009 21:00:07.331 26-FEB-2009 22:10:55.449	MWR_NL__OPNPDE20090226_210007_000042482076_00444_36570_7883.N1 MWR_NL__OP.MPH.ABS_ORBIT=36570
Product: MWR_NL__OP Filename: MWR_NL__OPNPDE20090226_221031_000062402076_00444_36570_7884.N1	26-FEB-2009 22:10:31.449 26-FEB-2009 23:54:31.614	MWR_NL__OPNPDE20090226_221031_000062402076_00444_36570_7884.N1 MWR_NL__OP.MPH.ABS_ORBIT=36570
Product: MWR_NL__OP Filename: MWR_NL__OPNPDE20090226_235407_000058562076_00445_36571_7885.N1	26-FEB-2009 23:54:07.610 27-FEB-2009 01:31:43.779	MWR_NL__OPNPDE20090226_235407_000058562076_00445_36571_7885.N1 MWR_NL__OP.MPH.ABS_ORBIT=36571

**RA2\_ME\_\_OP products**

Gauge	Segment (Start-Stop)	Explicit Reference
Product: RA2_ME__OP Filename: RA2_ME__OPNPDE20090225_224324_000062062076_00430_36556_8522.N1	25-FEB-2009 22:43:24.892 26-FEB-2009 00:26:50.986	RA2_ME__OPNPDE20090225_224324_000062062076_00430_36556_8522.N1 RA2_ME__OP.MPH.ABS_ORBIT=36556
Product: RA2_ME__OP Filename: RA2_ME__OPNPDE20090226_002548_000059022076_00431_36557_8523.N1	26-FEB-2009 00:25:48.602 26-FEB-2009 02:04:10.574	RA2_ME__OPNPDE20090226_002548_000059022076_00431_36557_8523.N1 RA2_ME__OP.MPH.ABS_ORBIT=36557
Product: RA2_ME__OP Filename: RA2_ME__OPNPDE20090226_020302_000048492076_00432_36558_8524.N1	26-FEB-2009 02:03:02.620 26-FEB-2009 03:23:51.862	RA2_ME__OPNPDE20090226_020302_000048492076_00432_36558_8524.N1 RA2_ME__OP.MPH.ABS_ORBIT=36558
Product: RA2_ME__OP Filename: RA2_ME__OPNPDE20090226_032309_000057892076_00433_36559_8525.N1	26-FEB-2009 03:23:09.530 26-FEB-2009 04:59:38.988	RA2_ME__OPNPDE20090226_032309_000057892076_00433_36559_8525.N1 RA2_ME__OP.MPH.ABS_ORBIT=36559
Product: RA2_ME__OP Filename: RA2_ME__OPNPDE20090226_045906_000061292076_00434_36560_8526.N1	26-FEB-2009 04:59:06.682 26-FEB-2009 06:41:15.910	RA2_ME__OPNPDE20090226_045906_000061292076_00434_36560_8526.N1 RA2_ME__OP.MPH.ABS_ORBIT=36560
Product: RA2_ME__OP Filename: RA2_ME__OPNPDK20090226_064044_000039912076_00435_36561_1766.N1	26-FEB-2009 06:40:44.718 26-FEB-2009 07:47:16.180	RA2_ME__OPNPDK20090226_064044_000039912076_00435_36561_1766.N1 RA2_ME__OP.MPH.ABS_ORBIT=36561
Product: RA2_ME__OP Filename: RA2_ME__OPNPDK20090226_074545_000061872076_00436_36562_1767.N1	26-FEB-2009 07:45:45.946 26-FEB-2009 09:28:53.102	RA2_ME__OPNPDK20090226_074545_000061872076_00436_36562_1767.N1 RA2_ME__OP.MPH.ABS_ORBIT=36562

Product: RA2_ME__OP Filename: RA2_ME__OPNPK20090226_092718_000061162076_00437_36563_1768.N1	26-FEB-2009 09:27:18.412 26-FEB-2009 11:09:14.272	RA2_ME__OPNPK20090226_092718_000061162076_00437_3656 RA2_ME__OP.MPH.ABS_ORBIT=36563
Product: RA2_ME__OP Filename: RA2_ME__OPNPK20090226_110736_000060822076_00438_36564_1769.N1	26-FEB-2009 11:07:36.240 26-FEB-2009 12:48:58.680	RA2_ME__OPNPK20090226_110736_000060822076_00438_36564_1769.N1 RA2_ME__OP.MPH.ABS_ORBIT=36564
Product: RA2_ME__OP Filename: RA2_ME__OPNPK20090226_124744_000059062076_00439_36565_1770.N1	26-FEB-2009 12:47:44.042 26-FEB-2009 14:26:10.470	RA2_ME__OPNPK20090226_124744_000059062076_00439_36565_1770.N1 RA2_ME__OP.MPH.ABS_ORBIT=36565
Product: RA2_ME__OP Filename: RA2_ME__OPNPK20090226_142430_000051562076_00440_36566_1771.N1	26-FEB-2009 14:24:30.210 26-FEB-2009 15:50:25.802	RA2_ME__OPNPK20090226_142430_000051562076_00440_36566_1771.N1 RA2_ME__OP.MPH.ABS_ORBIT=36566
Product: RA2_ME__OP Filename: RA2_ME__OPNPK20090226_155437_000005392076_00441_36567_1772.N1	26-FEB-2009 15:54:37.313 26-FEB-2009 16:03:36.489	RA2_ME__OPNPK20090226_155437_000005392076_00441_36567_1772.N1 RA2_ME__OP.MPH.ABS_ORBIT=36567
Product: RA2_ME__OP Filename: RA2_ME__OPNPK20090226_160155_000059582076_00441_36567_1773.N1	26-FEB-2009 16:01:55.115 26-FEB-2009 17:41:12.787	RA2_ME__OPNPK20090226_160155_000059582076_00441_36567_1773.N1 RA2_ME__OP.MPH.ABS_ORBIT=36567
Product: RA2_ME__OP Filename: RA2_ME__OPNPK20090226_174028_000060412076_00442_36568_1774.N1	26-FEB-2009 17:40:28.227 26-FEB-2009 19:21:09.449	RA2_ME__OPNPK20090226_174028_000060412076_00442_36568_1774.N1 RA2_ME__OP.MPH.ABS_ORBIT=36568
Product: RA2_ME__OP Filename: RA2_ME__OPNPK20090226_192018_000060842076_00443_36569_1775.N1	26-FEB-2009 19:20:18.205 26-FEB-2009 21:01:41.759	RA2_ME__OPNPK20090226_192018_000060842076_00443_36569_1775.N1 RA2_ME__OP.MPH.ABS_ORBIT=36569
Product: RA2_ME__OP Filename: RA2_ME__OPNPDE20090226_210026_000042932076_00444_36570_8527.N1	26-FEB-2009 21:00:26.007 26-FEB-2009 22:11:59.363	RA2_ME__OPNPDE20090226_210026_000042932076_00444_36570_8527.N1 RA2_ME__OP.MPH.ABS_ORBIT=36570
Product: RA2_ME__OP Filename: RA2_ME__OPNPDE20090226_221050_000062812076_00444_36570_8528.N1	26-FEB-2009 22:10:50.295 26-FEB-2009 23:55:31.027	RA2_ME__OPNPDE20090226_221050_000062812076_00444_36570_8528.N1 RA2_ME__OP.MPH.ABS_ORBIT=36570
Product: RA2_ME__OP Filename: RA2_ME__OPNPDE20090226_235427_000058872076_00445_36571_8529.N1	26-FEB-2009 23:54:27.529 27-FEB-2009 01:32:35.019	RA2_ME__OPNPDE20090226_235427_000058872076_00445_36571_8529.N1 RA2_ME__OP.MPH.ABS_ORBIT=36571

## Missing Products

### RA2\_CAL\_OP missing products

Gauge Value Segment (Start-Stop)

DOR\_DOP\_OP missing products

Gauge	Value	Segment (Start-Stop)
MODE.NOMINAL DORIS.MISSING	Duration: 63.757820 s	26-FEB-2009 00:24:00.592 26-FEB-2009 00:25:04.350
MODE.NOMINAL DORIS.MISSING	Duration: 63.761738 s	26-FEB-2009 02:01:46.327 26-FEB-2009 02:02:50.089
MODE.NOMINAL DORIS.MISSING	Duration: 63.761727 s	26-FEB-2009 03:21:28.187 26-FEB-2009 03:22:31.949
MODE.NOMINAL DORIS.MISSING	Duration: 63.761727 s	26-FEB-2009 04:57:06.430 26-FEB-2009 04:58:10.192
MODE.NOMINAL DORIS.MISSING	Duration: 63.757821 s	26-FEB-2009 06:39:07.208 26-FEB-2009 06:40:10.966
MODE.NOMINAL DORIS.MISSING	Duration: 63.757814 s	26-FEB-2009 09:25:57.237 26-FEB-2009 09:27:00.994
MODE.NOMINAL DORIS.MISSING	Duration: 63.761729 s	26-FEB-2009 17:39:01.178 26-FEB-2009 17:40:04.939
MODE.NOMINAL DORIS.MISSING	Duration: 63.757820 s	26-FEB-2009 19:18:54.467 26-FEB-2009 19:19:58.225
MODE.NOMINAL DORIS.MISSING	Duration: 63.761722 s	26-FEB-2009 20:58:47.745 26-FEB-2009 20:59:51.507

MODE.NOMINAL DORIS.MISSING	Duration: 63.753914 s	26-FEB-2009 23:53:04.110 26-FEB-2009 23:54:07.864
-------------------------------	-----------------------	--

**DOR\_NAV\_0P missing products**

Gauge	Value	Segment (Start-Stop)
MODE.NOMINAL DORIS.MISSING	Duration: 318.800820 s	26-FEB-2009 00:19:13.674 26-FEB-2009 00:24:32.475
MODE.NOMINAL DORIS.MISSING	Duration: 318.789113 s	26-FEB-2009 01:54:51.901 26-FEB-2009 02:00:10.690
MODE.NOMINAL DORIS.MISSING	Duration: 318.793007 s	26-FEB-2009 03:14:33.761 26-FEB-2009 03:19:52.554
MODE.NOMINAL DORIS.MISSING	Duration: 318.793007 s	26-FEB-2009 04:50:12.004 26-FEB-2009 04:55:30.797
MODE.NOMINAL DORIS.MISSING	Duration: 318.796913 s	26-FEB-2009 06:31:09.020 26-FEB-2009 06:36:27.817
MODE.NOMINAL DORIS.MISSING	Duration: 318.793003 s	26-FEB-2009 07:40:13.314 26-FEB-2009 07:45:32.107
MODE.NOMINAL DORIS.MISSING	Duration: 318.781284 s	26-FEB-2009 09:21:10.330 26-FEB-2009 09:26:29.112
MODE.NOMINAL DORIS.MISSING	Duration: 318.796913 s	26-FEB-2009 11:02:07.390 26-FEB-2009 11:07:26.187
MODE.NOMINAL DORIS.MISSING	Duration: 318.793009 s	26-FEB-2009 14:18:42.700 26-FEB-2009 14:24:01.493
MODE.NOMINAL DORIS.MISSING	Duration: 318.793007 s	26-FEB-2009 15:54:20.966 26-FEB-2009 15:59:39.759
MODE.NOMINAL DORIS.MISSING	Duration: 318.793007 s	26-FEB-2009 19:10:56.276 26-FEB-2009 19:16:15.069
MODE.NOMINAL DORIS.MISSING	Duration: 318.793004 s	26-FEB-2009 20:51:53.316 26-FEB-2009 20:57:12.109
MODE.NOMINAL DORIS.MISSING	Duration: 318.796917 s	26-FEB-2009 22:00:57.609 26-FEB-2009 22:06:16.406
MODE.NOMINAL DORIS.MISSING	Duration: 318.789100 s	26-FEB-2009 23:47:13.438 26-FEB-2009 23:52:32.227

**MWR\_NL\_0P missing products**

Gauge	Value	Segment (Start-Stop)
MODE.NOMINAL MWR.MISSING	Duration: 24.000003 s	26-FEB-2009 04:58:29.774 26-FEB-2009 04:58:53.774

**RA2\_ME\_0P missing products**

Gauge	Value	Segment (Start-Stop)
MODE.MEASUREMENT RA2.MISSING	Duration: 11.162309 s	26-FEB-2009 15:50:25.802 26-FEB-2009 15:50:36.964
MODE.MEASUREMENT RA2.MISSING	Duration: 79.217800 s	26-FEB-2009 15:53:18.095 26-FEB-2009 15:54:37.313

**Unplanned Products**

**RA2\_CAL\_0P unplanned products**

**Gauge Segment (Start-Stop)**  
DOR\_DOP\_0P unplanned products

**Gauge Segment (Start-Stop)**  
DOR\_NAV\_0P unplanned products

**Gauge Segment (Start-Stop)**  
MWR\_NL\_0P unplanned products

**Gauge Segment (Start-Stop)**  
RA2\_ME\_0P unplanned products

**Gauge Segment (Start-Stop)**

## Overlaps

RA2\_CAL\_0P overlaps

**Gauge Segment (Start-Stop) Explicit Reference**  
DOR\_DOP\_0P overlaps

**Gauge Segment (Start-Stop) Explicit Reference**  
DOR\_NAV\_0P overlaps

**Gauge Segment (Start-Stop) Explicit Reference**  
MWR\_NL\_0P overlaps

**Gauge Segment (Start-Stop) Explicit Reference**  
RA2\_ME\_0P overlaps

**Gauge Segment (Start-Stop) Explicit Reference**

## Duplicates

RA2\_CAL\_0P duplicates

**Gauge Segment (Start-Stop) Explicit Reference**  
DOR\_DOP\_0P duplicates

**Gauge Segment (Start-Stop) Explicit Reference**  
DOR\_NAV\_0P duplicates

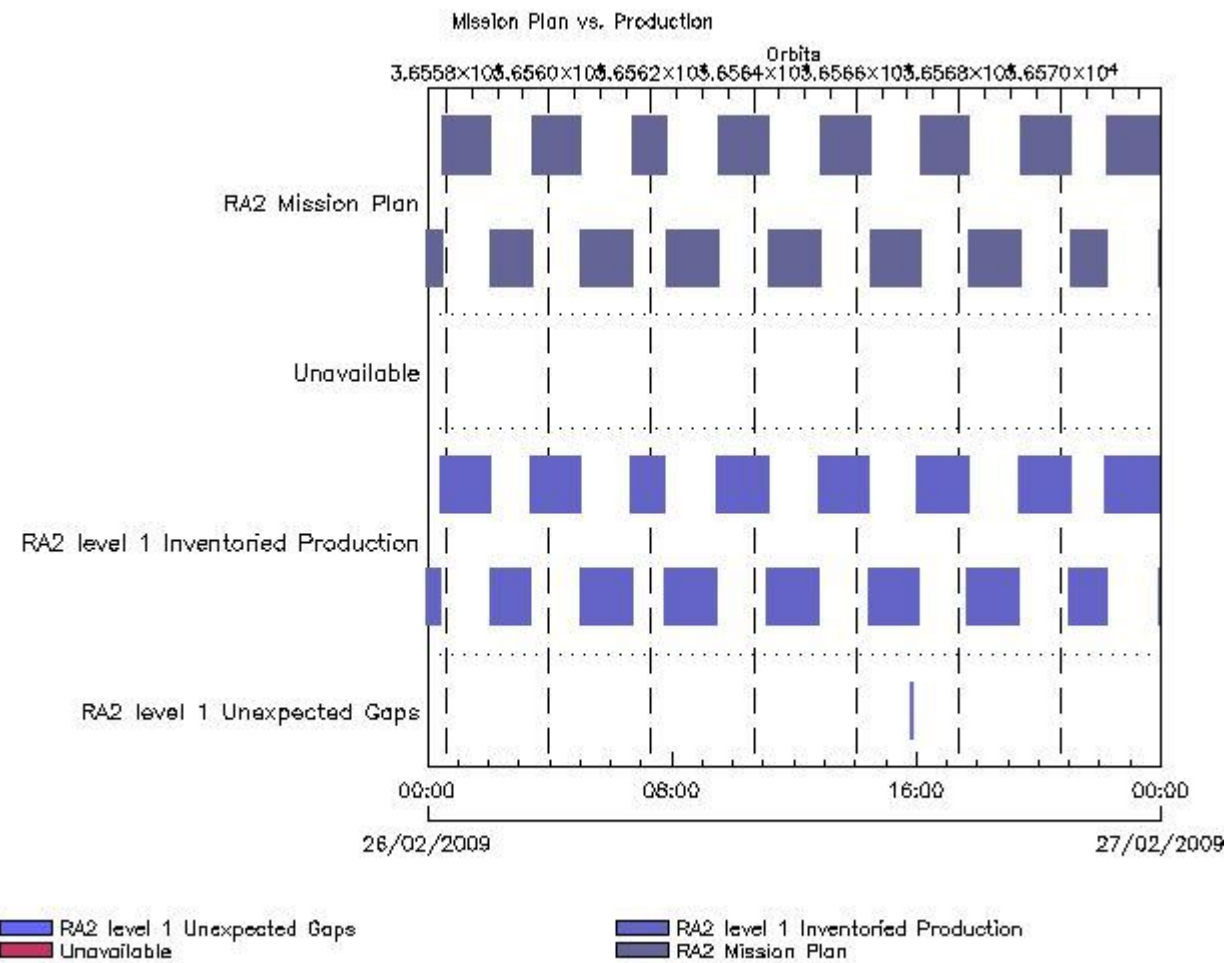
**Gauge Segment (Start-Stop) Explicit Reference**  
MWR\_NL\_0P duplicates

**Gauge Segment (Start-Stop) Explicit Reference**  
RA2\_ME\_0P duplicates

**Gauge Segment (Start-Stop) Explicit Reference**



# Mission Plan vs. Production (level 1)



## Mission Plan (extracted from DMOP)

Gauge	Segment (Start-Stop)
MODE.MEASUREMENT RA2.ACQ_PLAN	25-FEB-2009 22:48:03.527 26-FEB-2009 15:50:36.964
MODE.CALIBRATION RA2.ACQ_PLAN	26-FEB-2009 15:50:41.474 26-FEB-2009 15:53:13.585
MODE.MEASUREMENT RA2.ACQ_PLAN	26-FEB-2009 15:53:18.095 27-FEB-2009 01:35:26.601

## Inventoried Products

### RA2\_MW\_\_1P products

Gauge	Segment (Start-Stop)	Explicit Reference
Product: RA2_MW__1P Filename: RA2_MW__1PNPDE20090225_224324_000062072076_00430_36556_1484.N1	25-FEB-2009 22:43:24.918 26-FEB-2009 00:26:52.070	RA2_MW__1PNPDE20090225_224324_000062072076_00430_36556_1484.N1 RA2_MW__1P.MPH.ABS_ORBIT=36556
Product: RA2_MW__1P Filename: RA2_MW__1PNPDE20090226_002548_000059032076_00431_36557_1643.N1	26-FEB-2009 00:25:48.628 26-FEB-2009 02:04:11.658	RA2_MW__1PNPDE20090226_002548_000059032076_00431_36557_1643.N1 RA2_MW__1P.MPH.ABS_ORBIT=36557
Product: RA2_MW__1P Filename: RA2_MW__1PNPDE20090226_020302_000048502076_00432_36558_1757.N1	26-FEB-2009 02:03:02.646 26-FEB-2009 03:23:52.946	RA2_MW__1PNPDE20090226_020302_000048502076_00432_36558_1757.N1 RA2_MW__1P.MPH.ABS_ORBIT=36558

Product: RA2_MW__1P Filename: RA2_MW__1PNPDE20090226_032309_000057912076_00433_36559_1923.N1	26-FEB-2009 03:23:09.555 26-FEB-2009 04:59:40.072	RA2_MW__1PNPDE20090226_032309_000057912076_00433_36559_1923.N1 RA2_MW__1P.MPH.ABS_ORBIT=36559
Product: RA2_MW__1P Filename: RA2_MW__1PNPDE20090226_045906_000061302076_00434_36560_2081.N1	26-FEB-2009 04:59:06.707 26-FEB-2009 06:41:16.994	RA2_MW__1PNPDE20090226_045906_000061302076_00434_36560_2081.N1 RA2_MW__1P.MPH.ABS_ORBIT=36560
Product: RA2_MW__1P Filename: RA2_MW__1PNPDK20090226_064044_000039932076_00435_36561_6750.N1	26-FEB-2009 06:40:44.743 26-FEB-2009 07:47:17.264	RA2_MW__1PNPDK20090226_064044_000039932076_00435_36561_6750.N1 RA2_MW__1P.MPH.ABS_ORBIT=36561
Product: RA2_MW__1P Filename: RA2_MW__1PNPDK20090226_074545_000061882076_00436_36562_6879.N1	26-FEB-2009 07:45:45.971 26-FEB-2009 09:28:54.185	RA2_MW__1PNPDK20090226_074545_000061882076_00436_36562_6879.N1 RA2_MW__1P.MPH.ABS_ORBIT=36562
Product: RA2_MW__1P Filename: RA2_MW__1PNPDK20090226_092718_000061172076_00437_36563_7016.N1	26-FEB-2009 09:27:18.437 26-FEB-2009 11:09:15.355	RA2_MW__1PNPDK20090226_092718_000061172076_00437_36563_7016.N1 RA2_MW__1P.MPH.ABS_ORBIT=36563
Product: RA2_MW__1P Filename: RA2_MW__1PNPDK20090226_110736_000060832076_00438_36564_7134.N1	26-FEB-2009 11:07:36.265 26-FEB-2009 12:48:59.763	RA2_MW__1PNPDK20090226_110736_000060832076_00438_36564_7134.N1 RA2_MW__1P.MPH.ABS_ORBIT=36564
Product: RA2_MW__1P Filename: RA2_MW__1PNPDK20090226_124744_000059072076_00439_36565_7278.N1	26-FEB-2009 12:47:44.067 26-FEB-2009 14:26:11.553	RA2_MW__1PNPDK20090226_124744_000059072076_00439_36565_7278.N1 RA2_MW__1P.MPH.ABS_ORBIT=36565
Product: RA2_MW__1P Filename: RA2_MW__1PNPDK20090226_142430_000051572076_00440_36566_7399.N1	26-FEB-2009 14:24:30.235 26-FEB-2009 15:50:26.885	RA2_MW__1PNPDK20090226_142430_000051572076_00440_36566_7399.N1 RA2_MW__1P.MPH.ABS_ORBIT=36566
Product: RA2_MW__1P Filename: RA2_MW__1PNPDK20090226_155437_000005402076_00441_36567_7402.N1	26-FEB-2009 15:54:37.338 26-FEB-2009 16:03:37.573	RA2_MW__1PNPDK20090226_155437_000005402076_00441_36567_7402.N1 RA2_MW__1P.MPH.ABS_ORBIT=36567
Product: RA2_MW__1P Filename: RA2_MW__1PNPDK20090226_160155_000059592076_00441_36567_7514.N1	26-FEB-2009 16:01:55.141 26-FEB-2009 17:41:13.871	RA2_MW__1PNPDK20090226_160155_000059592076_00441_36567_7514.N1 RA2_MW__1P.MPH.ABS_ORBIT=36567
Product: RA2_MW__1P Filename: RA2_MW__1PNPDK20090226_174028_000060422076_00442_36568_7648.N1	26-FEB-2009 17:40:28.252 26-FEB-2009 19:21:10.533	RA2_MW__1PNPDK20090226_174028_000060422076_00442_36568_7648.N1 RA2_MW__1P.MPH.ABS_ORBIT=36568
Product: RA2_MW__1P Filename: RA2_MW__1PNPDK20090226_192018_000060852076_00443_36569_7766.N1	26-FEB-2009 19:20:18.230 26-FEB-2009 21:01:42.843	RA2_MW__1PNPDK20090226_192018_000060852076_00443_36569_7766.N1 RA2_MW__1P.MPH.ABS_ORBIT=36569
Product: RA2_MW__1P Filename: RA2_MW__1PNPDE20090226_210026_000042942076_00444_36570_2470.N1	26-FEB-2009 21:00:26.032 26-FEB-2009 22:12:00.447	RA2_MW__1PNPDE20090226_210026_000042942076_00444_36570_2470.N1 RA2_MW__1P.MPH.ABS_ORBIT=36570
Product: RA2_MW__1P Filename: RA2_MW__1PNPDE20090226_221050_000062822076_00444_36570_2640.N1	26-FEB-2009 22:10:50.320 26-FEB-2009 23:55:32.110	RA2_MW__1PNPDE20090226_221050_000062822076_00444_36570_2640.N1 RA2_MW__1P.MPH.ABS_ORBIT=36570
Product: RA2_MW__1P Filename: RA2_MW__1PNPDE20090226_235427_000058892076_00445_36571_2794.N1	26-FEB-2009 23:54:27.554 27-FEB-2009 01:32:36.102	RA2_MW__1PNPDE20090226_235427_000058892076_00445_36571_2794.N1 RA2_MW__1P.MPH.ABS_ORBIT=36571

## Missing Products

### RA2\_MW\_\_1P missing products

Gauge	Value	Segment (Start-Stop)
MODE.MEASUREMENT RA2.MISSING	Duration: 10.078814 s	26-FEB-2009 15:50:26.885 26-FEB-2009 15:50:36.964
MODE.MEASUREMENT RA2.MISSING	Duration: 79.243026 s	26-FEB-2009 15:53:18.095 26-FEB-2009 15:54:37.338

## Unplanned Products

### RA2\_MW\_\_1P unplanned products

Gauge	Segment (Start-Stop)
-------	----------------------

## Overlaps

### RA2\_MW\_\_1P overlaps

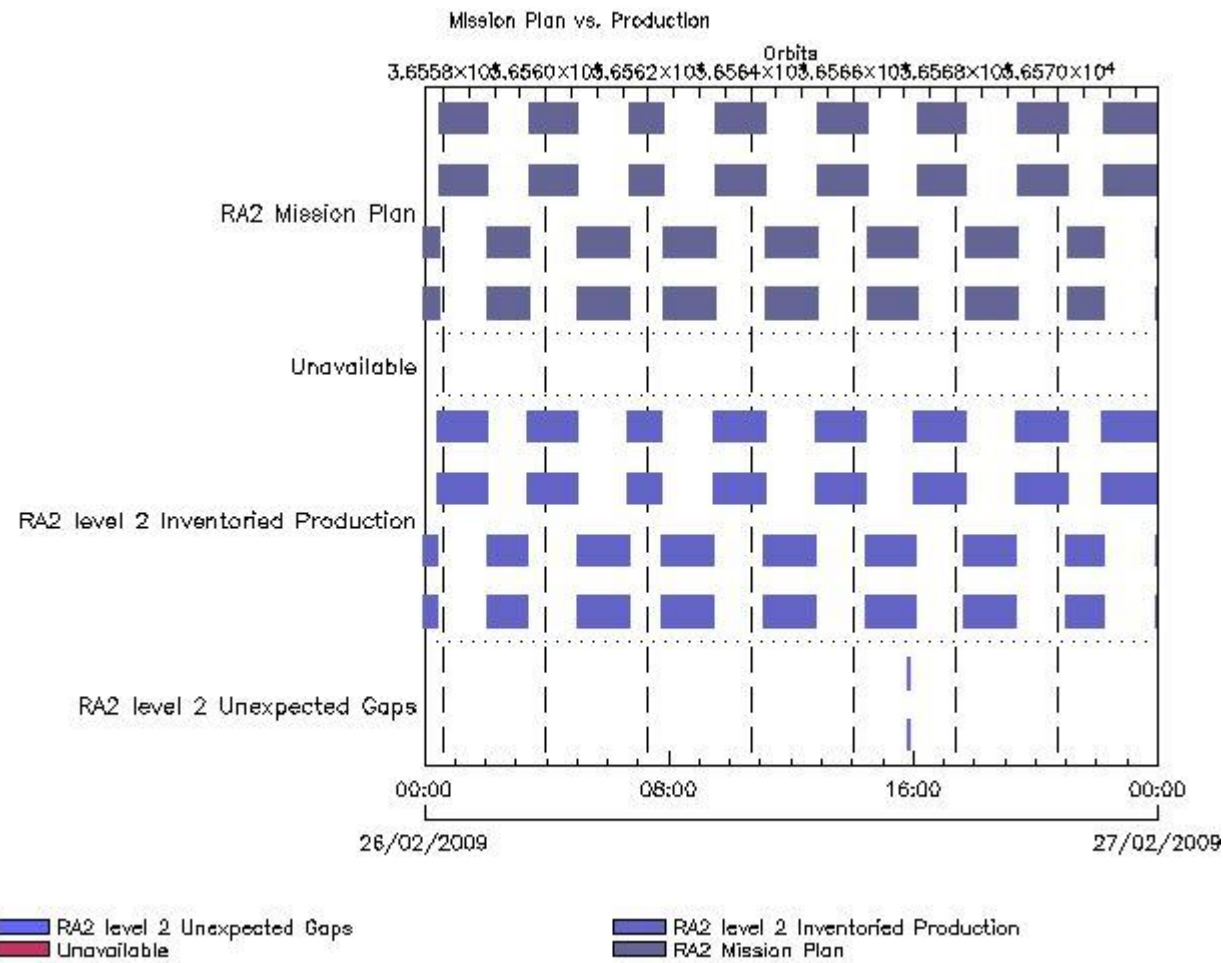
Duplicates

Gauge Segment (Start-Stop) Explicit Reference

RA2\_MW\_1P duplicates

Gauge Segment (Start-Stop) Explicit Reference

## Mission Plan vs. Production (level 2)



### Mission Plan (extracted from DMOP)

Gauge	Segment (Start-Stop)
MODE.MEASUREMENT RA2.ACQ_PLAN	25-FEB-2009 22:48:03.527 26-FEB-2009 15:50:36.964
MODE.CALIBRATION RA2.ACQ_PLAN	26-FEB-2009 15:50:41.474 26-FEB-2009 15:53:13.585
MODE.MEASUREMENT RA2.ACQ_PLAN	26-FEB-2009 15:53:18.095 27-FEB-2009 01:35:26.601

Inventoried Products

RA2\_FGD\_2P products

Gauge	Segment (Start-Stop)	Explicit Reference
Product: RA2_FGD_2P Filename: RA2_FGD_2PNPDE20090225_224324_000062072076_00430_36556_1485.N1	25-FEB-2009 22:43:24.918 26-FEB-2009 00:26:52.070	RA2_FGD_2PNPDE20090225_224324_000062072076_00430_36556_1485.N1 RA2_FGD_2P.MPH.ABS_ORBIT=36556
Product: RA2_FGD_2P Filename: RA2_FGD_2PNPDE20090226_002548_000059032076_00431_36557_1644.N1	26-FEB-2009 00:25:48.628 26-FEB-2009 02:04:11.658	RA2_FGD_2PNPDE20090226_002548_000059032076_00431_36557_1644.N1 RA2_FGD_2P.MPH.ABS_ORBIT=36557
Product: RA2_FGD_2P Filename: RA2_FGD_2PNPDE20090226_020302_000048502076_00432_36558_1758.N1	26-FEB-2009 02:03:02.646 26-FEB-2009 03:23:52.946	RA2_FGD_2PNPDE20090226_020302_000048502076_00432_36558_1758.N1 RA2_FGD_2P.MPH.ABS_ORBIT=36558
Product: RA2_FGD_2P Filename: RA2_FGD_2PNPDE20090226_032309_000057912076_00433_36559_1924.N1	26-FEB-2009 03:23:09.555 26-FEB-2009 04:59:40.072	RA2_FGD_2PNPDE20090226_032309_000057912076_00433_36559_1924.N1 RA2_FGD_2P.MPH.ABS_ORBIT=36559
Product: RA2_FGD_2P Filename: RA2_FGD_2PNPDE20090226_045906_000061302076_00434_36560_2082.N1	26-FEB-2009 04:59:06.707 26-FEB-2009 06:41:16.994	RA2_FGD_2PNPDE20090226_045906_000061302076_00434_36560_2082.N1 RA2_FGD_2P.MPH.ABS_ORBIT=36560
Product: RA2_FGD_2P Filename: RA2_FGD_2PNPDK20090226_064044_000039932076_00435_36561_6751.N1	26-FEB-2009 06:40:44.743 26-FEB-2009 07:47:17.264	RA2_FGD_2PNPDK20090226_064044_000039932076_00435_36561_6751.N1 RA2_FGD_2P.MPH.ABS_ORBIT=36561
Product: RA2_FGD_2P Filename: RA2_FGD_2PNPDK20090226_074545_000061882076_00436_36562_6880.N1	26-FEB-2009 07:45:45.971 26-FEB-2009 09:28:54.185	RA2_FGD_2PNPDK20090226_074545_000061882076_00436_36562_6880.N1 RA2_FGD_2P.MPH.ABS_ORBIT=36562
Product: RA2_FGD_2P Filename: RA2_FGD_2PNPDK20090226_092718_000061172076_00437_36563_7017.N1	26-FEB-2009 09:27:18.437 26-FEB-2009 11:09:15.355	RA2_FGD_2PNPDK20090226_092718_000061172076_00437_36563_7017.N1 RA2_FGD_2P.MPH.ABS_ORBIT=36563
Product: RA2_FGD_2P Filename: RA2_FGD_2PNPDK20090226_110736_000060832076_00438_36564_7135.N1	26-FEB-2009 11:07:36.265 26-FEB-2009 12:48:59.763	RA2_FGD_2PNPDK20090226_110736_000060832076_00438_36564_7135.N1 RA2_FGD_2P.MPH.ABS_ORBIT=36564
Product: RA2_FGD_2P Filename: RA2_FGD_2PNPDK20090226_124744_000059072076_00439_36565_7279.N1	26-FEB-2009 12:47:44.067 26-FEB-2009 14:26:11.553	RA2_FGD_2PNPDK20090226_124744_000059072076_00439_36565_7279.N1 RA2_FGD_2P.MPH.ABS_ORBIT=36565
Product: RA2_FGD_2P Filename: RA2_FGD_2PNPDK20090226_142430_000051572076_00440_36566_7400.N1	26-FEB-2009 14:24:30.235 26-FEB-2009 15:50:26.885	RA2_FGD_2PNPDK20090226_142430_000051572076_00440_36566_7400.N1 RA2_FGD_2P.MPH.ABS_ORBIT=36566
Product: RA2_FGD_2P Filename: RA2_FGD_2PNPDK20090226_155437_000005402076_00441_36567_7403.N1	26-FEB-2009 15:54:37.338 26-FEB-2009 16:03:37.573	RA2_FGD_2PNPDK20090226_155437_000005402076_00441_36567_7403.N1 RA2_FGD_2P.MPH.ABS_ORBIT=36567
Product: RA2_FGD_2P Filename: RA2_FGD_2PNPDK20090226_160155_000059592076_00441_36567_7515.N1	26-FEB-2009 16:01:55.141 26-FEB-2009 17:41:13.871	RA2_FGD_2PNPDK20090226_160155_000059592076_00441_36567_7515.N1 RA2_FGD_2P.MPH.ABS_ORBIT=36567
Product: RA2_FGD_2P Filename: RA2_FGD_2PNPDK20090226_174028_000060422076_00442_36568_7649.N1	26-FEB-2009 17:40:28.252 26-FEB-2009 19:21:10.533	RA2_FGD_2PNPDK20090226_174028_000060422076_00442_36568_7649.N1 RA2_FGD_2P.MPH.ABS_ORBIT=36568
Product: RA2_FGD_2P Filename: RA2_FGD_2PNPDK20090226_192018_000060852076_00443_36569_7767.N1	26-FEB-2009 19:20:18.230 26-FEB-2009 21:01:42.843	RA2_FGD_2PNPDK20090226_192018_000060852076_00443_36569_7767.N1 RA2_FGD_2P.MPH.ABS_ORBIT=36569
Product: RA2_FGD_2P Filename: RA2_FGD_2PNPDE20090226_210026_000042942076_00444_36570_2471.N1	26-FEB-2009 21:00:26.032 26-FEB-2009 22:12:00.447	RA2_FGD_2PNPDE20090226_210026_000042942076_00444_36570_2471.N1 RA2_FGD_2P.MPH.ABS_ORBIT=36570
Product: RA2_FGD_2P Filename: RA2_FGD_2PNPDE20090226_221050_000062822076_00444_36570_2641.N1	26-FEB-2009 22:10:50.320 26-FEB-2009 23:55:32.110	RA2_FGD_2PNPDE20090226_221050_000062822076_00444_36570_2641.N1 RA2_FGD_2P.MPH.ABS_ORBIT=36570
Product: RA2_FGD_2P Filename: RA2_FGD_2PNPDE20090226_235427_000058892076_00445_36571_2795.N1	26-FEB-2009 23:54:27.554 27-FEB-2009 01:32:36.102	RA2_FGD_2PNPDE20090226_235427_000058892076_00445_36571_2795.N1 RA2_FGD_2P.MPH.ABS_ORBIT=36571

**RA2\_WWV\_2P products**

Gauge	Segment (Start-Stop)	Explicit Reference
Product: RA2_WWV_2P Filename: RA2_WWV_2PNPDE20090225_224324_000062072076_00430_36556_1486.N1	25-FEB-2009 22:43:24.918 26-FEB-2009 00:26:52.070	RA2_WWV_2PNPDE20090225_224324_000062072076_00430_36556_1486.N1 RA2_WWV_2P.MPH.ABS_ORBIT=36556
Product: RA2_WWV_2P Filename: RA2_WWV_2PNPDE20090226_002548_000059032076_00431_36557_1645.N1	26-FEB-2009 00:25:48.628 26-FEB-2009 02:04:11.658	RA2_WWV_2PNPDE20090226_002548_000059032076_00431_36557_1645.N1 RA2_WWV_2P.MPH.ABS_ORBIT=36557
Product: RA2_WWV_2P Filename: RA2_WWV_2PNPDE20090226_020302_000048502076_00432_36558_1759.N1	26-FEB-2009 02:03:02.646 26-FEB-2009 03:23:52.946	RA2_WWV_2PNPDE20090226_020302_000048502076_00432_36558_1759.N1 RA2_WWV_2P.MPH.ABS_ORBIT=36558
Product: RA2_WWV_2P Filename: RA2_WWV_2PNPDE20090226_032309_000057912076_00433_36559_1925.N1	26-FEB-2009 03:23:09.555 26-FEB-2009 04:59:40.072	RA2_WWV_2PNPDE20090226_032309_000057912076_00433_36559_1925.N1 RA2_WWV_2P.MPH.ABS_ORBIT=36559

Product: RA2_WWV_2P Filename: RA2_WWV_2PNPDE20090226_045906_000061302076_00434_36560_2083.N1	26-FEB-2009 04:59:06.707 26-FEB-2009 06:41:16.994	RA2_WWV_2PNPDE20090226_045906_000061302076_00434_365 RA2_WWV_2P.MPH.ABS_ORBIT=36560
Product: RA2_WWV_2P Filename: RA2_WWV_2PNPDK20090226_064044_000039932076_00435_36561_6752.N1	26-FEB-2009 06:40:44.743 26-FEB-2009 07:47:17.264	RA2_WWV_2PNPDK20090226_064044_000039932076_00435_36561_6752.N1 RA2_WWV_2P.MPH.ABS_ORBIT=36561
Product: RA2_WWV_2P Filename: RA2_WWV_2PNPDK20090226_074545_000061882076_00436_36562_6881.N1	26-FEB-2009 07:45:45.971 26-FEB-2009 09:28:54.185	RA2_WWV_2PNPDK20090226_074545_000061882076_00436_36562_6881.N1 RA2_WWV_2P.MPH.ABS_ORBIT=36562
Product: RA2_WWV_2P Filename: RA2_WWV_2PNPDK20090226_092718_000061172076_00437_36563_7018.N1	26-FEB-2009 09:27:18.437 26-FEB-2009 11:09:15.355	RA2_WWV_2PNPDK20090226_092718_000061172076_00437_36563_7018.N1 RA2_WWV_2P.MPH.ABS_ORBIT=36563
Product: RA2_WWV_2P Filename: RA2_WWV_2PNPDK20090226_110736_000060832076_00438_36564_7136.N1	26-FEB-2009 11:07:36.265 26-FEB-2009 12:48:59.763	RA2_WWV_2PNPDK20090226_110736_000060832076_00438_36564_7136.N1 RA2_WWV_2P.MPH.ABS_ORBIT=36564
Product: RA2_WWV_2P Filename: RA2_WWV_2PNPDK20090226_124744_000059072076_00439_36565_7280.N1	26-FEB-2009 12:47:44.067 26-FEB-2009 14:26:11.553	RA2_WWV_2PNPDK20090226_124744_000059072076_00439_36565_7280.N1 RA2_WWV_2P.MPH.ABS_ORBIT=36565
Product: RA2_WWV_2P Filename: RA2_WWV_2PNPDK20090226_142430_000051572076_00440_36566_7401.N1	26-FEB-2009 14:24:30.235 26-FEB-2009 15:50:26.885	RA2_WWV_2PNPDK20090226_142430_000051572076_00440_36566_7401.N1 RA2_WWV_2P.MPH.ABS_ORBIT=36566
Product: RA2_WWV_2P Filename: RA2_WWV_2PNPDK20090226_155437_000005402076_00441_36567_7404.N1	26-FEB-2009 15:54:37.338 26-FEB-2009 16:03:37.573	RA2_WWV_2PNPDK20090226_155437_000005402076_00441_36567_7404.N1 RA2_WWV_2P.MPH.ABS_ORBIT=36567
Product: RA2_WWV_2P Filename: RA2_WWV_2PNPDK20090226_160155_000059592076_00441_36567_7516.N1	26-FEB-2009 16:01:55.141 26-FEB-2009 17:41:13.871	RA2_WWV_2PNPDK20090226_160155_000059592076_00441_36567_7516.N1 RA2_WWV_2P.MPH.ABS_ORBIT=36567
Product: RA2_WWV_2P Filename: RA2_WWV_2PNPDK20090226_174028_000060422076_00442_36568_7650.N1	26-FEB-2009 17:40:28.252 26-FEB-2009 19:21:10.533	RA2_WWV_2PNPDK20090226_174028_000060422076_00442_36568_7650.N1 RA2_WWV_2P.MPH.ABS_ORBIT=36568
Product: RA2_WWV_2P Filename: RA2_WWV_2PNPDK20090226_192018_000060852076_00443_36569_7768.N1	26-FEB-2009 19:20:18.230 26-FEB-2009 21:01:42.843	RA2_WWV_2PNPDK20090226_192018_000060852076_00443_36569_7768.N1 RA2_WWV_2P.MPH.ABS_ORBIT=36569
Product: RA2_WWV_2P Filename: RA2_WWV_2PNPDE20090226_210026_000042942076_00444_36570_2472.N1	26-FEB-2009 21:00:26.032 26-FEB-2009 22:12:00.447	RA2_WWV_2PNPDE20090226_210026_000042942076_00444_36570_2472.N1 RA2_WWV_2P.MPH.ABS_ORBIT=36570
Product: RA2_WWV_2P Filename: RA2_WWV_2PNPDE20090226_221050_000062822076_00444_36570_2642.N1	26-FEB-2009 22:10:50.320 26-FEB-2009 23:55:32.110	RA2_WWV_2PNPDE20090226_221050_000062822076_00444_36570_2642.N1 RA2_WWV_2P.MPH.ABS_ORBIT=36570
Product: RA2_WWV_2P Filename: RA2_WWV_2PNPDE20090226_235427_000058892076_00445_36571_2796.N1	26-FEB-2009 23:54:27.554 27-FEB-2009 01:32:36.102	RA2_WWV_2PNPDE20090226_235427_000058892076_00445_36571_2796.N1 RA2_WWV_2P.MPH.ABS_ORBIT=36571

## Missing Products

### RA2\_FGD\_2P missing products

Gauge	Value	Segment (Start-Stop)
MODE.MEASUREMENT RA2.MISSING	Duration: 10.078814 s	26-FEB-2009 15:50:26.885 26-FEB-2009 15:50:36.964
MODE.MEASUREMENT RA2.MISSING	Duration: 79.243026 s	26-FEB-2009 15:53:18.095 26-FEB-2009 15:54:37.338

### RA2\_WWV\_2P missing products

Gauge	Value	Segment (Start-Stop)
MODE.MEASUREMENT RA2.MISSING	Duration: 10.078814 s	26-FEB-2009 15:50:26.885 26-FEB-2009 15:50:36.964
MODE.MEASUREMENT RA2.MISSING	Duration: 79.243026 s	26-FEB-2009 15:53:18.095 26-FEB-2009 15:54:37.338

## Unplanned Products

### RA2\_FGD\_2P unplanned products

Gauge Segment (Start-Stop)  
RA2\_WWV\_2P unplanned products

Gauge Segment (Start-Stop)

## Overlaps

RA2\_FGD\_2P overlaps

Gauge Segment (Start-Stop) Explicit Reference

RA2\_WWV\_2P overlaps

Gauge Segment (Start-Stop) Explicit Reference

## Duplicates

RA2\_FGD\_2P duplicates

Gauge Segment (Start-Stop) Explicit Reference

RA2\_WWV\_2P duplicates

Gauge Segment (Start-Stop) Explicit Reference

# ADF usage

## RA2\_CAL\_0P: ADF usage

New ADFs

Gauge Value Segment (Start-Stop) Explicit Reference

## DOR\_DOP\_0P: ADF usage

New ADFs

Gauge	Value	Segment (Start-Stop)	Explicit Reference
DSD: ORBIT_STATE_VECTOR_FILE PCF_DOR_DOP_0P	new ADF: AUX_FPO_AXVPDS20090226_010111_20090225_193545_20090307_210159	26-FEB-2009 02:02:50.089  26-FEB-2009 02:02:50.089	Product: DOR_DOP_0PNPDE20090226_020250_000047182076_00432_36558_7848.N1

## DOR\_NAV\_0P: ADF usage

**New ADFs**

Gauge	Value	Segment (Start-Stop)	Explicit Reference
DSD: ORBIT_STATE_VECTOR_FILE  PCF_DOR_NAV_0P	new ADF: AUX_FPO_AXVPDS20090226_010111_20090225_193545_20090307_210159	26-FEB-2009 02:00:10.690  26-FEB-2009 02:00:10.690	Product: DOR_NAV_0PNPDE20090226_020010_000044632076_00432_36558_7440.N1

**MWR\_NL\_\_0P: ADF usage**

**New ADFs**

Gauge	Value	Segment (Start-Stop)	Explicit Reference
DSD: ORBIT_STATE_VECTOR_FILE  PCF_MWR_NL__0P	new ADF: AUX_FPO_AXVPDS20090226_010111_20090225_193545_20090307_210159	26-FEB-2009 02:02:53.499  26-FEB-2009 02:02:53.499	Product: MWR_NL__0PNPDE20090226_020253_000048002076_00432_36558_7880.N1

**RA2\_ME\_\_0P: ADF usage**

**New ADFs**

Gauge	Value	Segment (Start-Stop)	Explicit Reference
DSD: ORBIT_STATE_VECTOR_FILE  PCF_RA2_ME__0P	new ADF: AUX_FPO_AXVPDS20090226_010111_20090225_193545_20090307_210159	26-FEB-2009 02:03:02.620  26-FEB-2009 02:03:02.620	Product: RA2_ME__0PNPDE20090226_020302_000048492076_00432_36558_8524.N1

**RA2\_MW\_\_1P: ADF usage**

**New ADFs**

Gauge	Value	Segment (Start-Stop)	Explicit Reference
-------	-------	----------------------	--------------------

**Current ADFs (from IECF list)**

Gauge	Value	Explicit Reference
RA2_CON_AX.INFO PCF_IECF	RA2_CON_AXVIEC20070723_131547_20060621_132015_20200101_000000	Corresponding to date 18-FEB-2009 03:00:02.000
RA2_CST_AX.INFO PCF_IECF	RA2_CST_AXVIEC20020621_135858_20020101_000000_20200101_000000	Corresponding to date 18-FEB-2009 03:00:02.000
RA2_CHD_AX.INFO PCF_IECF	RA2_CHD_AXVIEC20060913_074707_20020101_000000_20200101_000000	Corresponding to date 18-FEB-2009 03:00:02.000
RA2_IFA_AX.INFO PCF_IECF	RA2_IFA_AXVIEC20050216_125529_20020101_000000_20200101_000000	Corresponding to date 18-FEB-2009 03:00:02.000
RA2_IFB_AX.INFO PCF_IECF	RA2_IFB_AXVIEC20050216_125738_20020101_000000_20200101_000000	Corresponding to date 18-FEB-2009 03:00:02.000
RA2_IFF_AX.INFO PCF_IECF	RA2_IFF_AXVIEC20090212_155001_20090212_000000_20100101_000000	Corresponding to date 18-FEB-2009 03:00:02.000
RA2_USO_AX.INFO PCF_IECF	RA2_USO_AXVIEC20070618_133225_20070620_000000_20200101_000000	Corresponding to date 18-FEB-2009 03:00:02.000
MWR_CON_AX.INFO PCF_IECF	MWR_CON_AXVIEC20040810_145011_20020101_000000_20200101_000000	Corresponding to date 18-FEB-2009 03:00:02.000
MWR_CHD_AX.INFO PCF_IECF	MWR_CHD_AXVIEC20061013_132356_20020101_000000_20200101_000000	Corresponding to date 18-FEB-2009 03:00:02.000
MWR_SLT_AX.INFO PCF_IECF	MWR_SLT_AXVIEC20060921_063409_20020101_000000_20200101_000000	Corresponding to date 18-FEB-2009 03:00:02.000

**Differences with IECF list**

Gauge Value Explicit Reference

**RA2\_FGD\_2P: ADF usage**

**New ADFs**

Gauge	Value	Segment (Start-Stop)	Explicit Reference
DSD: RA2_USO_DATA PCF_RA2_FGD_2P	new ADF: DOR_NAV_0PNPDE20090226_002432_000054192076_00431_36557_7439.N1	26-FEB-2009 00:25:48.628 26-FEB-2009 00:25:48.628	Product: RA2_FGD_2PNPDE20090226_002548_000059032076_00431_36557_1644.N1
DSD: RA2_USO_DATA PCF_RA2_FGD_2P	new ADF: DOR_NAV_0PNPDE20090226_020010_000044632076_00432_36558_7440.N1	26-FEB-2009 02:03:02.646 26-FEB-2009 02:03:02.646	Product: RA2_FGD_2PNPDE20090226_020302_000048502076_00432_36558_1758.N1



DSD: MWR_CONFIGURATION_DATA PCF_RA2_FGD_2P	new ADF: NOT USED	26-FEB-2009 03:23:09.555  26-FEB-2009 03:23:09.555	Product: RA2_FGD_2PNPDE20090226_032309_000057912076_00433_36559_1924.N1
DSD: RA2_CHARACTERISATION_DATA PCF_RA2_FGD_2P	new ADF: AUX_ECF_AXNECM20090225_184111_20090226_030000_20090226_150000	26-FEB-2009 03:23:09.555  26-FEB-2009 03:23:09.555	Product: RA2_FGD_2PNPDE20090226_032309_000057912076_00433_36559_1924.N1
DSD: RA2_CONFIGURATION_DATA PCF_RA2_FGD_2P	new ADF: AUX_ECF_AXNECM20090225_064111_20090225_210000_20090226_090000	26-FEB-2009 03:23:09.555  26-FEB-2009 03:23:09.555	Product: RA2_FGD_2PNPDE20090226_032309_000057912076_00433_36559_1924.N1
DSD: RA2_USO_DATA PCF_RA2_FGD_2P	new ADF: DOR_NAV_0PNPDE20090226_031952_000054192076_00433_36559_7441.N1	26-FEB-2009 03:23:09.555  26-FEB-2009 03:23:09.555	Product: RA2_FGD_2PNPDE20090226_032309_000057912076_00433_36559_1924.N1
DSD: MWR_CONFIGURATION_DATA PCF_RA2_FGD_2P	new ADF: AUX_ECF_AXNECM20090226_062111_20090226_090000_20090226_210000	26-FEB-2009 04:59:06.707  26-FEB-2009 04:59:06.707	Product: RA2_FGD_2PNPDE20090226_045906_000061302076_00434_36560_2082.N1
DSD: RA2_USO_DATA PCF_RA2_FGD_2P	new ADF: DOR_NAV_0PNPDE20090226_045530_000057382076_00434_36560_7442.N1	26-FEB-2009 04:59:06.707  26-FEB-2009 04:59:06.707	Product: RA2_FGD_2PNPDE20090226_045906_000061302076_00434_36560_2082.N1
DSD: RA2_USO_DATA PCF_RA2_FGD_2P	new ADF: DOR_NAV_0PNPDK20090226_063627_000038252076_00435_36561_9357.N1	26-FEB-2009 06:40:44.743  26-FEB-2009 06:40:44.743	Product: RA2_FGD_2PNPDK20090226_064044_000039932076_00435_36561_6751.N1

DSD: RA2_USO_DATA PCF_RA2_FGD_2P	new ADF: DOR_NAV_0PNPDK20090226_074532_000057382076_00436_36562_9358.N1	26-FEB-2009 07:45:45.971 26-FEB-2009 07:45:45.971	Product: RA2_FGD_2PNPDK20090226_074545_000061882076_00436_36562_6880.N1
DSD: MWR_CONFIGURATION_DATA PCF_RA2_FGD_2P	new ADF: AUX_ECF_AXNECM20090226_064112_20090226_150000_20090227_030000	26-FEB-2009 09:27:18.437 26-FEB-2009 09:27:18.437	Product: RA2_FGD_2PNPDK20090226_092718_000061172076_00437_36563_7017.N1
DSD: RA2_CHARACTERISATION_DATA PCF_RA2_FGD_2P	new ADF: AUX_ECF_AXNECM20090226_062111_20090226_090000_20090226_210000	26-FEB-2009 09:27:18.437 26-FEB-2009 09:27:18.437	Product: RA2_FGD_2PNPDK20090226_092718_000061172076_00437_36563_7017.N1
DSD: RA2_CONFIGURATION_DATA PCF_RA2_FGD_2P	new ADF: AUX_ECF_AXNECM20090225_184111_20090226_030000_20090226_150000	26-FEB-2009 09:27:18.437 26-FEB-2009 09:27:18.437	Product: RA2_FGD_2PNPDK20090226_092718_000061172076_00437_36563_7017.N1
DSD: RA2_USO_DATA PCF_RA2_FGD_2P	new ADF: DOR_NAV_0PNPDK20090226_092629_000057382076_00437_36563_9359.N1	26-FEB-2009 09:27:18.437 26-FEB-2009 09:27:18.437	Product: RA2_FGD_2PNPDK20090226_092718_000061172076_00437_36563_7017.N1
DSD: RA2_SURFACE_TYPE_DATA PCF_RA2_FGD_2P	new ADF: RA2_POL_AXVIEC20090226_110558_20020101_000000_20090328_235959	26-FEB-2009 11:07:36.265 26-FEB-2009 11:07:36.265	Product: RA2_FGD_2PNPDK20090226_110736_000060832076_00438_36564_7135.N1
DSD: RA2_USO_DATA PCF_RA2_FGD_2P	new ADF: DOR_NAV_0PNPDK20090226_110726_000057382076_00438_36564_9360.N1	26-FEB-2009 11:07:36.265 26-FEB-2009 11:07:36.265	Product: RA2_FGD_2PNPDK20090226_110736_000060832076_00438_36564_7135.N1

DSD: RA2_USO_DATA PCF_RA2_FGD_2P	new ADF: DOR_NAV_0PNPDK20090226_124304_000057382076_00439_36565_9361.N1	26-FEB-2009 12:47:44.067 26-FEB-2009 12:47:44.067	Product: RA2_FGD_2PNPDK20090226_124744_000059072076_00439_36565_7279.N1
DSD: RA2_USO_DATA PCF_RA2_FGD_2P	new ADF: DOR_NAV_0PNPDK20090226_142401_000054192076_00440_36566_9362.N1	26-FEB-2009 14:24:30.235 26-FEB-2009 14:24:30.235	Product: RA2_FGD_2PNPDK20090226_142430_000051572076_00440_36566_7400.N1
DSD: MWR_CONFIGURATION_DATA PCF_RA2_FGD_2P	new ADF: AUX_ECF_AXNECM20090226_064112_20090226_210000_20090227_090000	26-FEB-2009 15:54:37.338 26-FEB-2009 15:54:37.338	Product: RA2_FGD_2PNPDK20090226_155437_000005402076_00441_36567_7403.N1
DSD: RA2_CHARACTERISATION_DATA PCF_RA2_FGD_2P	new ADF: AUX_ECF_AXNECM20090226_064112_20090226_150000_20090227_030000	26-FEB-2009 15:54:37.338 26-FEB-2009 15:54:37.338	Product: RA2_FGD_2PNPDK20090226_155437_000005402076_00441_36567_7403.N1
DSD: RA2_CONFIGURATION_DATA PCF_RA2_FGD_2P	new ADF: AUX_ECF_AXNECM20090226_062111_20090226_090000_20090226_210000	26-FEB-2009 15:54:37.338 26-FEB-2009 15:54:37.338	Product: RA2_FGD_2PNPDK20090226_155437_000005402076_00441_36567_7403.N1
DSD: RA2_USO_DATA PCF_RA2_FGD_2P	new ADF: DOR_NAV_0PNPDK20090226_155939_000057382076_00441_36567_9363.N1	26-FEB-2009 16:01:55.141 26-FEB-2009 16:01:55.141	Product: RA2_FGD_2PNPDK20090226_160155_000059592076_00441_36567_7515.N1
DSD: RA2_USO_DATA PCF_RA2_FGD_2P	new ADF: DOR_NAV_0PNPDK20090226_173518_000057382076_00442_36568_9364.N1	26-FEB-2009 17:40:28.252 26-FEB-2009 17:40:28.252	Product: RA2_FGD_2PNPDK20090226_174028_000060422076_00442_36568_7649.N1

DSD: RA2_USO_DATA PCF_RA2_FGD_2P	new ADF: DOR_NAV_0PNPDK20090226_191615_000057382076_00443_36569_9365.N1	26-FEB-2009 19:20:18.230 26-FEB-2009 19:20:18.230	Product: RA2_FGD_2PNPDK20090226_192018_000060852076_00443_36569_7767.N1
DSD: MWR_CONFIGURATION_DATA PCF_RA2_FGD_2P	new ADF: AUX_ECF_AXNECM20090226_190112_20090227_030000_20090227_150000	26-FEB-2009 21:00:26.032 26-FEB-2009 21:00:26.032	Product: RA2_FGD_2PNPDE20090226_210026_000042942076_00444_36570_2471.N1
DSD: RA2_CHARACTERISATION_DATA PCF_RA2_FGD_2P	new ADF: AUX_ECF_AXNECM20090226_064112_20090226_210000_20090227_090000	26-FEB-2009 21:00:26.032 26-FEB-2009 21:00:26.032	Product: RA2_FGD_2PNPDE20090226_210026_000042942076_00444_36570_2471.N1
DSD: RA2_CONFIGURATION_DATA PCF_RA2_FGD_2P	new ADF: AUX_ECF_AXNECM20090226_064112_20090226_150000_20090227_030000	26-FEB-2009 21:00:26.032 26-FEB-2009 21:00:26.032	Product: RA2_FGD_2PNPDE20090226_210026_000042942076_00444_36570_2471.N1
DSD: RA2_USO_DATA PCF_RA2_FGD_2P	new ADF: DOR_NAV_0PNPDE20090226_205712_000038262076_00444_36570_7443.N1	26-FEB-2009 21:00:26.032 26-FEB-2009 21:00:26.032	Product: RA2_FGD_2PNPDE20090226_210026_000042942076_00444_36570_2471.N1
DSD: RA2_USO_DATA PCF_RA2_FGD_2P	new ADF: DOR_NAV_0PNPDE20090226_220616_000060572076_00444_36570_7444.N1	26-FEB-2009 22:10:50.320 26-FEB-2009 22:10:50.320	Product: RA2_FGD_2PNPDE20090226_221050_000062822076_00444_36570_2641.N1
DSD: RA2_USO_DATA PCF_RA2_FGD_2P	new ADF: DOR_NAV_0PNPDE20090226_235232_000054192076_00445_36571_7445.N1	26-FEB-2009 23:54:27.554 26-FEB-2009 23:54:27.554	Product: RA2_FGD_2PNPDE20090226_235427_000058892076_00445_36571_2795.N1

**Current ADFs (from IECF list)**

Gauge	Value	Explicit Reference
-------	-------	--------------------

RA2_IFF_AX.INFO PCF_IECF	RA2_IFF_AXVIEC20090212_155001_20090212_000000_20100101_000000	Corresponding to date 18-FEB-2009 03:00:02.000
RA2_USO_AX.INFO PCF_IECF	RA2_USO_AXVIEC20070618_133225_20070620_000000_20200101_000000	Corresponding to date 18-FEB-2009 03:00:02.000
MWR_SLT_AX.INFO PCF_IECF	MWR_SLT_AXVIEC20060921_063409_20020101_000000_20200101_000000	Corresponding to date 18-FEB-2009 03:00:02.000
AUX_ATT_AX.INFO PCF_IECF	AUX_ATT_AXVIEC20020924_131534_20020703_120000_20781231_235959	Corresponding to date 18-FEB-2009 03:00:02.000
RA2_PLA_AX.INFO PCF_IECF	RA2_PLA_AXVIEC20060331_181823_20020101_000000_20200101_000000	Corresponding to date 18-FEB-2009 03:00:02.000
RA2_SOL_AX.INFO PCF_IECF	RA2_SOL_AXVIEC20090211_172707_20020101_000000_20100201_000000	Corresponding to date 18-FEB-2009 03:00:02.000
RA2_CON_AX.INFO PCF_IECF	RA2_CON_AXVIEC20070723_131547_20060621_132015_20200101_000000	Corresponding to date 18-FEB-2009 03:00:02.000
RA2_CHD_AX.INFO PCF_IECF	RA2_CHD_AXVIEC20060913_074707_20020101_000000_20200101_000000	Corresponding to date 18-FEB-2009 03:00:02.000
MWR_CON_AX.INFO PCF_IECF	MWR_CON_AXVIEC20040810_145011_20020101_000000_20200101_000000	Corresponding to date 18-FEB-2009 03:00:02.000
MWR_CHD_AX.INFO PCF_IECF	MWR_CHD_AXVIEC20061013_132356_20020101_000000_20200101_000000	Corresponding to date 18-FEB-2009 03:00:02.000
MWR_LSF_AX.INFO PCF_IECF	MWR_LSF_AXVIEC20020313_172218_20020101_000000_20200101_000000	Corresponding to date 18-FEB-2009 03:00:02.000
RA2_MET_AX.INFO PCF_IECF	RA2_MET_AXVIEC20020204_073357_20020101_000000_20200101_000000	Corresponding to date 18-FEB-2009 03:00:02.000
RA2_CST_AX.INFO PCF_IECF	RA2_CST_AXVIEC20020621_135858_20020101_000000_20200101_000000	Corresponding to date 18-FEB-2009 03:00:02.000
RA2_SOI_AX.INFO PCF_IECF	RA2_SOI_AXVIEC20051003_170000_20020101_000000_20200101_000000	Corresponding to date 18-FEB-2009 03:00:02.000
RA2_ICT_AX.INFO PCF_IECF	RA2_ICT_AXVIEC20060921_070730_20020101_000000_20200101_000000	Corresponding to date 18-FEB-2009 03:00:02.000
RA2_SSB_AX.INFO PCF_IECF	RA2_SSB_AXVIEC20051129_111810_20020101_000000_20200101_000000	Corresponding to date 18-FEB-2009 03:00:02.000
RA2_DIP_AX.INFO PCF_IECF	RA2_DIP_AXVIEC20020122_134206_20020101_000000_20200101_000000	Corresponding to date 18-FEB-2009 03:00:02.000
RA2_IOC_AX.INFO PCF_IECF	RA2_IOC_AXVIEC20020122_141121_20020101_000000_20200101_000000	Corresponding to date 18-FEB-2009 03:00:02.000
RA2_SET_AX.INFO PCF_IECF	RA2_SET_AXVIEC20020122_150917_20020101_000000_20200101_000000	Corresponding to date 18-FEB-2009 03:00:02.000
RA2_OT1_AX.INFO PCF_IECF	RA2_OT1_AXVIEC20040120_082051_20020101_000000_20200101_000000	Corresponding to date 18-FEB-2009 03:00:02.000
RA2_OT2_AX.INFO PCF_IECF	RA2_OT2_AXVIEC20031208_150159_20020101_000000_20200101_000000	Corresponding to date 18-FEB-2009 03:00:02.000
RA2_TLD_AX.INFO PCF_IECF	RA2_TLD_AXVIEC20031208_151137_20020101_000000_20200101_000000	Corresponding to date 18-FEB-2009 03:00:02.000
RA2_GEO_AX.INFO PCF_IECF	RA2_GEO_AXVIEC20020314_093428_20020101_000000_20200101_000000	Corresponding to date 18-FEB-2009 03:00:02.000
RA2_MSS_AX.INFO PCF_IECF	RA2_MSS_AXVIEC20031208_145545_20020101_000000_20200101_000000	Corresponding to date 18-FEB-2009 03:00:02.000

RA2_SL1_AX.INFO PCF_IECF	RA2_SL1_AXVIEC20030131_100228_20020101_000000_20200101_000000	Corresponding to date 18-FEB-2009 03:00:02.000
RA2_SL2_AX.INFO PCF_IECF	RA2_SL2_AXVIEC20030131_101757_20020101_000000_20200101_000000	Corresponding to date 18-FEB-2009 03:00:02.000
RA2_POL_AX.INFO PCF_IECF	RA2_POL_AXVIEC20090224_110601_20020101_000000_20090326_235959	Corresponding to date 25-FEB-2009 03:00:03.000

**Differences with IECF list**

Gauge	Value	Explicit Reference
DSD: DORIS_IONO PCF_RA2_FGD_2P	Filename: RA2_MW__1PNPDE20090225_224324_000062072076_00430_36556_1484.N1	Product: RA2_FGD_2PNPDE20090225_224324_000062072076_00430_36556_1485.N1
DSD: METEO_GRID_POINTS_ALTITUDE PCF_RA2_FGD_2P	Filename:	Product: RA2_FGD_2PNPDE20090225_224324_000062072076_00430_36556_1485.N1
DSD: MWR_CONFIGURATION_DATA PCF_RA2_FGD_2P	Filename: AUX_ECF_AXNECM20090225_184111_20090226_030000_20090226_150000	Product: RA2_FGD_2PNPDE20090225_224324_000062072076_00430_36556_1485.N1
DSD: OCEAN_ICE2_SYSTEM_FILE PCF_RA2_FGD_2P	Filename:	Product: RA2_FGD_2PNPDE20090225_224324_000062072076_00430_36556_1485.N1
DSD: OCEAN_TIDE_HARMONIC_COEF PCF_RA2_FGD_2P	Filename:	Product: RA2_FGD_2PNPDE20090225_224324_000062072076_00430_36556_1485.N1
DSD: OCEAN_TIDE_ORTHOWEIGHTS PCF_RA2_FGD_2P	Filename:	Product: RA2_FGD_2PNPDE20090225_224324_000062072076_00430_36556_1485.N1
DSD: RA2_CHARACTERISATION_DATA PCF_RA2_FGD_2P	Filename: AUX_ECF_AXNECM20090225_064111_20090225_210000_20090226_090000	Product: RA2_FGD_2PNPDE20090225_224324_000062072076_00430_36556_1485.N1
DSD: RA2_CONFIGURATION_DATA PCF_RA2_FGD_2P	Filename: AUX_ECF_AXNECM20090225_064111_20090225_150000_20090226_030000	Product: RA2_FGD_2PNPDE20090225_224324_000062072076_00430_36556_1485.N1
DSD: RA2_CONSTANT_DATA PCF_RA2_FGD_2P	Filename:	Product: RA2_FGD_2PNPDE20090225_224324_000062072076_00430_36556_1485.N1
DSD: RA2_USO_DATA PCF_RA2_FGD_2P	Filename: DOR_NAV_0PNPDE20090225_223816_000060572076_00430_36556_7438.N1	Product: RA2_FGD_2PNPDE20090225_224324_000062072076_00430_36556_1485.N1
DSD: SOLAR_ACTIVITY_INDEX_PREDICT PCF_RA2_FGD_2P	Filename:	Product: RA2_FGD_2PNPDE20090225_224324_000062072076_00430_36556_1485.N1
DSD: ATTITUDE_DATA PCF_RA2_FGD_2P	Filename: RA2_IFT_AXVIEC20090212_155001_20090212_000000_20100101_000000	Product: RA2_FGD_2PNPDE20090226_002548_000059032076_00431_36557_1644.N1
DSD: DORIS_IONO PCF_RA2_FGD_2P	Filename: RA2_MW__1PNPDE20090226_002548_000059032076_00431_36557_1643.N1	Product: RA2_FGD_2PNPDE20090226_002548_000059032076_00431_36557_1644.N1
DSD: GEOID_MAP PCF_RA2_FGD_2P	Filename: RA2_CST_AXVIEC20020621_135858_20020101_000000_20200101_000000	Product: RA2_FGD_2PNPDE20090226_002548_000059032076_00431_36557_1644.N1
DSD: ICE1_SEA_ICE_SYSTEM_FILE PCF_RA2_FGD_2P	Filename: RA2_CON_AXVIEC20070723_131547_20060621_132015_20200101_000000	Product: RA2_FGD_2PNPDE20090226_002548_000059032076_00431_36557_1644.N1
DSD: IONOSPHERIC_COEFFICIENTS PCF_RA2_FGD_2P	Filename: MWR_CHD_AXVIEC20061013_132356_20020101_000000_20200101_000000	Product: RA2_FGD_2PNPDE20090226_002548_000059032076_00431_36557_1644.N1

DSD: MEAN_SEA_SURFACE_MAP PCF_RA2_FGD_2P	Filename: RA2_SOI_AXVIEC20051003_170000_20020101_000000_20200101_000000	Product: RA2_FGD_2PNPDE20090226_002548_000059032076_00431_
DSD: METEO_GRID_POINTS_ALTITUDE PCF_RA2_FGD_2P	Filename:	Product: RA2_FGD_2PNPDE20090226_002548_000059032076_00431_36557_1644.N1
DSD: MODIFIED_DIP_MAP PCF_RA2_FGD_2P	Filename: MWR_CON_AXVIEC20040810_145011_20020101_000000_20200101_000000	Product: RA2_FGD_2PNPDE20090226_002548_000059032076_00431_36557_1644.N1
DSD: MWR_CHARACTERISATION_COEFF PCF_RA2_FGD_2P	Filename: RA2_SOL_AXVIEC20090211_172707_20020101_000000_20100201_000000	Product: RA2_FGD_2PNPDE20090226_002548_000059032076_00431_36557_1644.N1
DSD: MWR_CONFIGURATION_DATA PCF_RA2_FGD_2P	Filename: AUX_ECF_AXNECM20090225_184111_20090226_030000_20090226_150000	Product: RA2_FGD_2PNPDE20090226_002548_000059032076_00431_36557_1644.N1
DSD: OCEAN_DEPTH_LAND_ELEVATION PCF_RA2_FGD_2P	Filename: RA2 ICT_AXVIEC20060921_070730_20020101_000000_20200101_000000	Product: RA2_FGD_2PNPDE20090226_002548_000059032076_00431_36557_1644.N1
DSD: OCEAN_ICE2_SYSTEM_FILE PCF_RA2_FGD_2P	Filename:	Product: RA2_FGD_2PNPDE20090226_002548_000059032076_00431_36557_1644.N1
DSD: OCEAN_TIDE_HARMONIC_COEF PCF_RA2_FGD_2P	Filename:	Product: RA2_FGD_2PNPDE20090226_002548_000059032076_00431_36557_1644.N1
DSD: OCEAN_TIDE_ORTHOWEIGHTS PCF_RA2_FGD_2P	Filename:	Product: RA2_FGD_2PNPDE20090226_002548_000059032076_00431_36557_1644.N1
DSD: PLATFORM_DATA PCF_RA2_FGD_2P	Filename: RA2_USO_AXVIEC20070618_133225_20070620_000000_20200101_000000	Product: RA2_FGD_2PNPDE20090226_002548_000059032076_00431_36557_1644.N1
DSD: POLE_LOCATION_PREDICTED PCF_RA2_FGD_2P	Filename: RA2_PLA_AXVIEC20060331_181823_20020101_000000_20200101_000000	Product: RA2_FGD_2PNPDE20090226_002548_000059032076_00431_36557_1644.N1
DSD: RA2_CHARACTERISATION_DATA PCF_RA2_FGD_2P	Filename: AUX_ECF_AXNECM20090225_064111_20090225_210000_20090226_090000	Product: RA2_FGD_2PNPDE20090226_002548_000059032076_00431_36557_1644.N1
DSD: RA2_CONFIGURATION_DATA PCF_RA2_FGD_2P	Filename: AUX_ECF_AXNECM20090225_064111_20090225_150000_20090226_030000	Product: RA2_FGD_2PNPDE20090226_002548_000059032076_00431_36557_1644.N1
DSD: RA2_CONSTANT_DATA PCF_RA2_FGD_2P	Filename:	Product: RA2_FGD_2PNPDE20090226_002548_000059032076_00431_36557_1644.N1
DSD: RA2_SURFACE_TYPE_DATA PCF_RA2_FGD_2P	Filename: RA2_POL_AXVIEC20090224_110601_20020101_000000_20090326_235959	Product: RA2_FGD_2PNPDE20090226_002548_000059032076_00431_36557_1644.N1
DSD: RA2_USO_DATA PCF_RA2_FGD_2P	Filename: DOR_NAV_0PNPDE20090226_002432_000054192076_00431_36557_7439.N1	Product: RA2_FGD_2PNPDE20090226_002548_000059032076_00431_36557_1644.N1
DSD: SEA_STATE_BIAS_DATA PCF_RA2_FGD_2P	Filename: RA2_CHD_AXVIEC20060913_074707_20020101_000000_20200101_000000	Product: RA2_FGD_2PNPDE20090226_002548_000059032076_00431_36557_1644.N1
DSD: SET_HARMONIC_COEFF PCF_RA2_FGD_2P	Filename: MWR_LSF_AXVIEC20020313_172218_20020101_000000_20200101_000000	Product: RA2_FGD_2PNPDE20090226_002548_000059032076_00431_36557_1644.N1
DSD: SLOPE_MODEL_MAP_1 PCF_RA2_FGD_2P	Filename: RA2_SSB_AXVIEC20051129_111810_20020101_000000_20200101_000000	Product: RA2_FGD_2PNPDE20090226_002548_000059032076_00431_36557_1644.N1
DSD: SLOPE_MODEL_MAP_2 PCF_RA2_FGD_2P	Filename: RA2_DIP_AXVIEC20020122_134206_20020101_000000_20200101_000000	Product: RA2_FGD_2PNPDE20090226_002548_000059032076_00431_36557_1644.N1
DSD: SOLAR_ACTIVITY_INDEX_PREDICT PCF_RA2_FGD_2P	Filename:	Product: RA2_FGD_2PNPDE20090226_002548_000059032076_00431_36557_1644.N1

DSD: TIDAL_LOADING_HARMONIC_COEF PCF_RA2_FGD_2P	Filename: RA2_MET_AXVIEC20020204_073357_20020101_000000_20200101_000000	Product: RA2_FGD_2PNPDE20090226_002548_000059032076_00431_
DSD: ATTITUDE_DATA PCF_RA2_FGD_2P	Filename: RA2_IFF_AXVIEC20090212_155001_20090212_000000_20100101_000000	Product: RA2_FGD_2PNPDE20090226_020302_000048502076_00432_36558_1758.N1
DSD: DORIS_IONO PCF_RA2_FGD_2P	Filename: RA2_MW__1PNPDE20090226_020302_000048502076_00432_36558_1757.N1	Product: RA2_FGD_2PNPDE20090226_020302_000048502076_00432_36558_1758.N1
DSD: GEOID_MAP PCF_RA2_FGD_2P	Filename: RA2_CST_AXVIEC20020621_135858_20020101_000000_20200101_000000	Product: RA2_FGD_2PNPDE20090226_020302_000048502076_00432_36558_1758.N1
DSD: ICE1_SEA_ICE_SYSTEM_FILE PCF_RA2_FGD_2P	Filename: RA2_CON_AXVIEC20070723_131547_20060621_132015_20200101_000000	Product: RA2_FGD_2PNPDE20090226_020302_000048502076_00432_36558_1758.N1
DSD: IONOSPHERIC_COEFFICIENTS PCF_RA2_FGD_2P	Filename: MWR_CHD_AXVIEC20061013_132356_20020101_000000_20200101_000000	Product: RA2_FGD_2PNPDE20090226_020302_000048502076_00432_36558_1758.N1
DSD: MEAN_SEA_SURFACE_MAP PCF_RA2_FGD_2P	Filename: RA2_SOI_AXVIEC20051003_170000_20020101_000000_20200101_000000	Product: RA2_FGD_2PNPDE20090226_020302_000048502076_00432_36558_1758.N1
DSD: METEO_GRID_POINTS_ALTITUDE PCF_RA2_FGD_2P	Filename:	Product: RA2_FGD_2PNPDE20090226_020302_000048502076_00432_36558_1758.N1
DSD: MODIFIED_DIP_MAP PCF_RA2_FGD_2P	Filename: MWR_CON_AXVIEC20040810_145011_20020101_000000_20200101_000000	Product: RA2_FGD_2PNPDE20090226_020302_000048502076_00432_36558_1758.N1
DSD: MWR_CHARACTERISATION_COEFF PCF_RA2_FGD_2P	Filename: RA2_SOL_AXVIEC20090211_172707_20020101_000000_20100201_000000	Product: RA2_FGD_2PNPDE20090226_020302_000048502076_00432_36558_1758.N1
DSD: MWR_CONFIGURATION_DATA PCF_RA2_FGD_2P	Filename: AUX_ECF_AXNECM20090225_184111_20090226_030000_20090226_150000	Product: RA2_FGD_2PNPDE20090226_020302_000048502076_00432_36558_1758.N1
DSD: OCEAN_DEPTH_LAND_ELEVATION PCF_RA2_FGD_2P	Filename: RA2_ICT_AXVIEC20060921_070730_20020101_000000_20200101_000000	Product: RA2_FGD_2PNPDE20090226_020302_000048502076_00432_36558_1758.N1
DSD: OCEAN_ICE2_SYSTEM_FILE PCF_RA2_FGD_2P	Filename:	Product: RA2_FGD_2PNPDE20090226_020302_000048502076_00432_36558_1758.N1
DSD: OCEAN_TIDE_HARMONIC_COEF PCF_RA2_FGD_2P	Filename:	Product: RA2_FGD_2PNPDE20090226_020302_000048502076_00432_36558_1758.N1
DSD: OCEAN_TIDE_ORTHOWEIGHTS PCF_RA2_FGD_2P	Filename:	Product: RA2_FGD_2PNPDE20090226_020302_000048502076_00432_36558_1758.N1
DSD: PLATFORM_DATA PCF_RA2_FGD_2P	Filename: RA2_USO_AXVIEC20070618_133225_20070620_000000_20200101_000000	Product: RA2_FGD_2PNPDE20090226_020302_000048502076_00432_36558_1758.N1
DSD: POLE_LOCATION_PREDICTED PCF_RA2_FGD_2P	Filename: RA2_PLA_AXVIEC20060331_181823_20020101_000000_20200101_000000	Product: RA2_FGD_2PNPDE20090226_020302_000048502076_00432_36558_1758.N1
DSD: RA2_CHARACTERISATION_DATA PCF_RA2_FGD_2P	Filename: AUX_ECF_AXNECM20090225_064111_20090225_210000_20090226_090000	Product: RA2_FGD_2PNPDE20090226_020302_000048502076_00432_36558_1758.N1
DSD: RA2_CONFIGURATION_DATA PCF_RA2_FGD_2P	Filename: AUX_ECF_AXNECM20090225_064111_20090225_150000_20090226_030000	Product: RA2_FGD_2PNPDE20090226_020302_000048502076_00432_36558_1758.N1
DSD: RA2_CONSTANT_DATA PCF_RA2_FGD_2P	Filename:	Product: RA2_FGD_2PNPDE20090226_020302_000048502076_00432_36558_1758.N1



DSD: RA2_SURFACE_TYPE_DATA PCF_RA2_FGD_2P	Filename: RA2_POL_AXVIEC20090224_110601_20020101_000000_20090326_235959	Product: RA2_FGD_2PNPDE20090226_020302_000048502076_00432
DSD: RA2_USO_DATA PCF_RA2_FGD_2P	Filename: DOR_NAV_0PNPDE20090226_020010_000044632076_00432_36558_7440.N1	Product: RA2_FGD_2PNPDE20090226_020302_000048502076_00432_36558_1758.N1
DSD: SEA_STATE_BIAS_DATA PCF_RA2_FGD_2P	Filename: RA2_CHD_AXVIEC20060913_074707_20020101_000000_20200101_000000	Product: RA2_FGD_2PNPDE20090226_020302_000048502076_00432_36558_1758.N1
DSD: SET_HARMONIC_COEFF PCF_RA2_FGD_2P	Filename: MWR_LSF_AXVIEC20020313_172218_20020101_000000_20200101_000000	Product: RA2_FGD_2PNPDE20090226_020302_000048502076_00432_36558_1758.N1
DSD: SLOPE_MODEL_MAP_1 PCF_RA2_FGD_2P	Filename: RA2_SSB_AXVIEC20051129_111810_20020101_000000_20200101_000000	Product: RA2_FGD_2PNPDE20090226_020302_000048502076_00432_36558_1758.N1
DSD: SLOPE_MODEL_MAP_2 PCF_RA2_FGD_2P	Filename: RA2_DIP_AXVIEC20020122_134206_20020101_000000_20200101_000000	Product: RA2_FGD_2PNPDE20090226_020302_000048502076_00432_36558_1758.N1
DSD: SOLAR_ACTIVITY_INDEX_PREDICT PCF_RA2_FGD_2P	Filename:	Product: RA2_FGD_2PNPDE20090226_020302_000048502076_00432_36558_1758.N1
DSD: TIDAL_LOADING_HARMONIC_COEF PCF_RA2_FGD_2P	Filename: RA2_MET_AXVIEC20020204_073357_20020101_000000_20200101_000000	Product: RA2_FGD_2PNPDE20090226_020302_000048502076_00432_36558_1758.N1
DSD: DORIS_IONO PCF_RA2_FGD_2P	Filename: RA2_MW__1PNPDE20090226_032309_000057912076_00433_36559_1923.N1	Product: RA2_FGD_2PNPDE20090226_032309_000057912076_00433_36559_1924.N1
DSD: METEO_GRID_POINTS_ALTITUDE PCF_RA2_FGD_2P	Filename:	Product: RA2_FGD_2PNPDE20090226_032309_000057912076_00433_36559_1924.N1
DSD: OCEAN_ICE2_SYSTEM_FILE PCF_RA2_FGD_2P	Filename:	Product: RA2_FGD_2PNPDE20090226_032309_000057912076_00433_36559_1924.N1
DSD: OCEAN_TIDE_HARMONIC_COEF PCF_RA2_FGD_2P	Filename:	Product: RA2_FGD_2PNPDE20090226_032309_000057912076_00433_36559_1924.N1
DSD: OCEAN_TIDE_ORTHOWEIGHTS PCF_RA2_FGD_2P	Filename:	Product: RA2_FGD_2PNPDE20090226_032309_000057912076_00433_36559_1924.N1
DSD: RA2_CHARACTERISATION_DATA PCF_RA2_FGD_2P	Filename: AUX_ECF_AXNECM20090225_184111_20090226_030000_20090226_150000	Product: RA2_FGD_2PNPDE20090226_032309_000057912076_00433_36559_1924.N1
DSD: RA2_CONFIGURATION_DATA PCF_RA2_FGD_2P	Filename: AUX_ECF_AXNECM20090225_064111_20090225_210000_20090226_090000	Product: RA2_FGD_2PNPDE20090226_032309_000057912076_00433_36559_1924.N1
DSD: RA2_CONSTANT_DATA PCF_RA2_FGD_2P	Filename:	Product: RA2_FGD_2PNPDE20090226_032309_000057912076_00433_36559_1924.N1
DSD: RA2_USO_DATA PCF_RA2_FGD_2P	Filename: DOR_NAV_0PNPDE20090226_031952_000054192076_00433_36559_7441.N1	Product: RA2_FGD_2PNPDE20090226_032309_000057912076_00433_36559_1924.N1
DSD: SOLAR_ACTIVITY_INDEX_PREDICT PCF_RA2_FGD_2P	Filename:	Product: RA2_FGD_2PNPDE20090226_032309_000057912076_00433_36559_1924.N1
DSD: DORIS_IONO PCF_RA2_FGD_2P	Filename: RA2_MW__1PNPDE20090226_045906_000061302076_00434_36560_2081.N1	Product: RA2_FGD_2PNPDE20090226_045906_000061302076_00434_36560_2082.N1
DSD: METEO_GRID_POINTS_ALTITUDE PCF_RA2_FGD_2P	Filename:	Product: RA2_FGD_2PNPDE20090226_045906_000061302076_00434_36560_2082.N1

DSD: MWR_CONFIGURATION_DATA PCF_RA2_FGD_2P	Filename: AUX_ECF_AXNECM20090226_062111_20090226_090000_20090226_210000	Product: RA2_FGD_2PNPDE20090226_045906_000061302076_00434_
DSD: OCEAN_ICE2_SYSTEM_FILE PCF_RA2_FGD_2P	Filename:	Product: RA2_FGD_2PNPDE20090226_045906_000061302076_00434_36560_2082.N1
DSD: OCEAN_TIDE_HARMONIC_COEF PCF_RA2_FGD_2P	Filename:	Product: RA2_FGD_2PNPDE20090226_045906_000061302076_00434_36560_2082.N1
DSD: OCEAN_TIDE_ORTHOWEIGHTS PCF_RA2_FGD_2P	Filename:	Product: RA2_FGD_2PNPDE20090226_045906_000061302076_00434_36560_2082.N1
DSD: RA2_CHARACTERISATION_DATA PCF_RA2_FGD_2P	Filename: AUX_ECF_AXNECM20090225_184111_20090226_030000_20090226_150000	Product: RA2_FGD_2PNPDE20090226_045906_000061302076_00434_36560_2082.N1
DSD: RA2_CONFIGURATION_DATA PCF_RA2_FGD_2P	Filename: AUX_ECF_AXNECM20090225_064111_20090225_210000_20090226_090000	Product: RA2_FGD_2PNPDE20090226_045906_000061302076_00434_36560_2082.N1
DSD: RA2_CONSTANT_DATA PCF_RA2_FGD_2P	Filename:	Product: RA2_FGD_2PNPDE20090226_045906_000061302076_00434_36560_2082.N1
DSD: RA2_USO_DATA PCF_RA2_FGD_2P	Filename: DOR_NAV_0PNPDE20090226_045530_000057382076_00434_36560_7442.N1	Product: RA2_FGD_2PNPDE20090226_045906_000061302076_00434_36560_2082.N1
DSD: SOLAR_ACTIVITY_INDEX_PREDICT PCF_RA2_FGD_2P	Filename:	Product: RA2_FGD_2PNPDE20090226_045906_000061302076_00434_36560_2082.N1
DSD: DORIS_IONO PCF_RA2_FGD_2P	Filename: RA2_MW__1PNPDK20090226_064044_000039932076_00435_36561_6751.N1	Product: RA2_FGD_2PNPDK20090226_064044_000039932076_00435_36561_6751.N1
DSD: METEO_GRID_POINTS_ALTITUDE PCF_RA2_FGD_2P	Filename:	Product: RA2_FGD_2PNPDK20090226_064044_000039932076_00435_36561_6751.N1
DSD: MWR_CONFIGURATION_DATA PCF_RA2_FGD_2P	Filename: AUX_ECF_AXNECM20090226_062111_20090226_090000_20090226_210000	Product: RA2_FGD_2PNPDK20090226_064044_000039932076_00435_36561_6751.N1
DSD: OCEAN_ICE2_SYSTEM_FILE PCF_RA2_FGD_2P	Filename:	Product: RA2_FGD_2PNPDK20090226_064044_000039932076_00435_36561_6751.N1
DSD: OCEAN_TIDE_HARMONIC_COEF PCF_RA2_FGD_2P	Filename:	Product: RA2_FGD_2PNPDK20090226_064044_000039932076_00435_36561_6751.N1
DSD: OCEAN_TIDE_ORTHOWEIGHTS PCF_RA2_FGD_2P	Filename:	Product: RA2_FGD_2PNPDK20090226_064044_000039932076_00435_36561_6751.N1
DSD: RA2_CHARACTERISATION_DATA PCF_RA2_FGD_2P	Filename: AUX_ECF_AXNECM20090225_184111_20090226_030000_20090226_150000	Product: RA2_FGD_2PNPDK20090226_064044_000039932076_00435_36561_6751.N1
DSD: RA2_CONFIGURATION_DATA PCF_RA2_FGD_2P	Filename: AUX_ECF_AXNECM20090225_064111_20090225_210000_20090226_090000	Product: RA2_FGD_2PNPDK20090226_064044_000039932076_00435_36561_6751.N1
DSD: RA2_CONSTANT_DATA PCF_RA2_FGD_2P	Filename:	Product: RA2_FGD_2PNPDK20090226_064044_000039932076_00435_36561_6751.N1
DSD: RA2_USO_DATA PCF_RA2_FGD_2P	Filename: DOR_NAV_0PNPDK20090226_063627_000038252076_00435_36561_9357.N1	Product: RA2_FGD_2PNPDK20090226_064044_000039932076_00435_36561_6751.N1
DSD: SOLAR_ACTIVITY_INDEX_PREDICT PCF_RA2_FGD_2P	Filename:	Product: RA2_FGD_2PNPDK20090226_064044_000039932076_00435_36561_6751.N1

DSD: DORIS_IONO PCF_RA2_FGD_2P	Filename: RA2_MW__1PNPDK20090226_074545_000061882076_00436_36562_6879.N1	Product: RA2_FGD_2PNPDK20090226_074545_000061882076_00436_
DSD: METEO_GRID_POINTS_ALTITUDE PCF_RA2_FGD_2P	Filename:	Product: RA2_FGD_2PNPDK20090226_074545_000061882076_00436_36562_6880.N1
DSD: MWR_CONFIGURATION_DATA PCF_RA2_FGD_2P	Filename: AUX_ECF_AXNECM20090226_062111_20090226_090000_20090226_210000	Product: RA2_FGD_2PNPDK20090226_074545_000061882076_00436_36562_6880.N1
DSD: OCEAN_ICE2_SYSTEM_FILE PCF_RA2_FGD_2P	Filename:	Product: RA2_FGD_2PNPDK20090226_074545_000061882076_00436_36562_6880.N1
DSD: OCEAN_TIDE_HARMONIC_COEF PCF_RA2_FGD_2P	Filename:	Product: RA2_FGD_2PNPDK20090226_074545_000061882076_00436_36562_6880.N1
DSD: OCEAN_TIDE_ORTHOWEIGHTS PCF_RA2_FGD_2P	Filename:	Product: RA2_FGD_2PNPDK20090226_074545_000061882076_00436_36562_6880.N1
DSD: RA2_CHARACTERISATION_DATA PCF_RA2_FGD_2P	Filename: AUX_ECF_AXNECM20090225_184111_20090226_030000_20090226_150000	Product: RA2_FGD_2PNPDK20090226_074545_000061882076_00436_36562_6880.N1
DSD: RA2_CONFIGURATION_DATA PCF_RA2_FGD_2P	Filename: AUX_ECF_AXNECM20090225_064111_20090225_210000_20090226_090000	Product: RA2_FGD_2PNPDK20090226_074545_000061882076_00436_36562_6880.N1
DSD: RA2_CONSTANT_DATA PCF_RA2_FGD_2P	Filename:	Product: RA2_FGD_2PNPDK20090226_074545_000061882076_00436_36562_6880.N1
DSD: RA2_USO_DATA PCF_RA2_FGD_2P	Filename: DOR_NAV_0PNPDK20090226_074532_000057382076_00436_36562_9358.N1	Product: RA2_FGD_2PNPDK20090226_074545_000061882076_00436_36562_6880.N1
DSD: SOLAR_ACTIVITY_INDEX_PREDICT PCF_RA2_FGD_2P	Filename:	Product: RA2_FGD_2PNPDK20090226_074545_000061882076_00436_36562_6880.N1
DSD: DORIS_IONO PCF_RA2_FGD_2P	Filename: RA2_MW__1PNPDK20090226_092718_000061172076_00437_36563_7016.N1	Product: RA2_FGD_2PNPDK20090226_092718_000061172076_00437_36563_7017.N1
DSD: METEO_GRID_POINTS_ALTITUDE PCF_RA2_FGD_2P	Filename:	Product: RA2_FGD_2PNPDK20090226_092718_000061172076_00437_36563_7017.N1
DSD: MWR_CONFIGURATION_DATA PCF_RA2_FGD_2P	Filename: AUX_ECF_AXNECM20090226_064112_20090226_150000_20090227_030000	Product: RA2_FGD_2PNPDK20090226_092718_000061172076_00437_36563_7017.N1
DSD: OCEAN_ICE2_SYSTEM_FILE PCF_RA2_FGD_2P	Filename:	Product: RA2_FGD_2PNPDK20090226_092718_000061172076_00437_36563_7017.N1
DSD: OCEAN_TIDE_HARMONIC_COEF PCF_RA2_FGD_2P	Filename:	Product: RA2_FGD_2PNPDK20090226_092718_000061172076_00437_36563_7017.N1
DSD: OCEAN_TIDE_ORTHOWEIGHTS PCF_RA2_FGD_2P	Filename:	Product: RA2_FGD_2PNPDK20090226_092718_000061172076_00437_36563_7017.N1
DSD: RA2_CHARACTERISATION_DATA PCF_RA2_FGD_2P	Filename: AUX_ECF_AXNECM20090226_062111_20090226_090000_20090226_210000	Product: RA2_FGD_2PNPDK20090226_092718_000061172076_00437_36563_7017.N1
DSD: RA2_CONFIGURATION_DATA PCF_RA2_FGD_2P	Filename: AUX_ECF_AXNECM20090225_184111_20090226_030000_20090226_150000	Product: RA2_FGD_2PNPDK20090226_092718_000061172076_00437_36563_7017.N1
DSD: RA2_CONSTANT_DATA PCF_RA2_FGD_2P	Filename:	Product: RA2_FGD_2PNPDK20090226_092718_000061172076_00437_36563_7017.N1

DSD: RA2_USO_DATA PCF_RA2_FGD_2P	Filename: DOR_NAV_0PNPDK20090226_092629_000057382076_00437_36563_9359.N1	Product: RA2_FGD_2PNPDK20090226_092718_000061172076_00437_
DSD: SOLAR_ACTIVITY_INDEX_PREDICT PCF_RA2_FGD_2P	Filename:	Product: RA2_FGD_2PNPDK20090226_092718_000061172076_00437_36563_7017.N1
DSD: DORIS_IONO PCF_RA2_FGD_2P	Filename: RA2_MW__1PNPDK20090226_110736_000060832076_00438_36564_7134.N1	Product: RA2_FGD_2PNPDK20090226_110736_000060832076_00438_36564_7135.N1
DSD: METEO_GRID_POINTS_ALTITUDE PCF_RA2_FGD_2P	Filename:	Product: RA2_FGD_2PNPDK20090226_110736_000060832076_00438_36564_7135.N1
DSD: MWR_CONFIGURATION_DATA PCF_RA2_FGD_2P	Filename: AUX_ECF_AXNECM20090226_064112_20090226_150000_20090227_030000	Product: RA2_FGD_2PNPDK20090226_110736_000060832076_00438_36564_7135.N1
DSD: OCEAN_ICE2_SYSTEM_FILE PCF_RA2_FGD_2P	Filename:	Product: RA2_FGD_2PNPDK20090226_110736_000060832076_00438_36564_7135.N1
DSD: OCEAN_TIDE_HARMONIC_COEF PCF_RA2_FGD_2P	Filename:	Product: RA2_FGD_2PNPDK20090226_110736_000060832076_00438_36564_7135.N1
DSD: OCEAN_TIDE_ORTHOWEIGHTS PCF_RA2_FGD_2P	Filename:	Product: RA2_FGD_2PNPDK20090226_110736_000060832076_00438_36564_7135.N1
DSD: RA2_CHARACTERISATION_DATA PCF_RA2_FGD_2P	Filename: AUX_ECF_AXNECM20090226_062111_20090226_090000_20090226_210000	Product: RA2_FGD_2PNPDK20090226_110736_000060832076_00438_36564_7135.N1
DSD: RA2_CONFIGURATION_DATA PCF_RA2_FGD_2P	Filename: AUX_ECF_AXNECM20090225_184111_20090226_030000_20090226_150000	Product: RA2_FGD_2PNPDK20090226_110736_000060832076_00438_36564_7135.N1
DSD: RA2_CONSTANT_DATA PCF_RA2_FGD_2P	Filename:	Product: RA2_FGD_2PNPDK20090226_110736_000060832076_00438_36564_7135.N1
DSD: RA2_SURFACE_TYPE_DATA PCF_RA2_FGD_2P	Filename: RA2_POL_AXVIEC20090226_110558_20020101_000000_20090328_235959	Product: RA2_FGD_2PNPDK20090226_110736_000060832076_00438_36564_7135.N1
DSD: RA2_USO_DATA PCF_RA2_FGD_2P	Filename: DOR_NAV_0PNPDK20090226_110726_000057382076_00438_36564_9360.N1	Product: RA2_FGD_2PNPDK20090226_110736_000060832076_00438_36564_7135.N1
DSD: REAL_POLE_LOCATION_PREDICTED PCF_RA2_FGD_2P	Filename: RA2_POL_AXVIEC20090226_110558_20020101_000000_20090328_235959	Product: RA2_FGD_2PNPDK20090226_110736_000060832076_00438_36564_7135.N1
DSD: SOLAR_ACTIVITY_INDEX_PREDICT PCF_RA2_FGD_2P	Filename:	Product: RA2_FGD_2PNPDK20090226_110736_000060832076_00438_36564_7135.N1
DSD: DORIS_IONO PCF_RA2_FGD_2P	Filename: RA2_MW__1PNPDK20090226_124744_000059072076_00439_36565_7278.N1	Product: RA2_FGD_2PNPDK20090226_124744_000059072076_00439_36565_7279.N1
DSD: METEO_GRID_POINTS_ALTITUDE PCF_RA2_FGD_2P	Filename:	Product: RA2_FGD_2PNPDK20090226_124744_000059072076_00439_36565_7279.N1
DSD: MWR_CONFIGURATION_DATA PCF_RA2_FGD_2P	Filename: AUX_ECF_AXNECM20090226_064112_20090226_150000_20090227_030000	Product: RA2_FGD_2PNPDK20090226_124744_000059072076_00439_36565_7279.N1
DSD: OCEAN_ICE2_SYSTEM_FILE PCF_RA2_FGD_2P	Filename:	Product: RA2_FGD_2PNPDK20090226_124744_000059072076_00439_36565_7279.N1

DSD: OCEAN_TIDE_HARMONIC_COEF PCF_RA2_FGD_2P	Filename:	Product: RA2_FGD_2PNPDK20090226_124744_000059072076_00439
DSD: OCEAN_TIDE_ORTHOWEIGHTS PCF_RA2_FGD_2P	Filename:	Product: RA2_FGD_2PNPDK20090226_124744_000059072076_00439_36565_7279.N1
DSD: RA2_CHARACTERISATION_DATA PCF_RA2_FGD_2P	Filename: AUX_ECF_AXNECM20090226_062111_20090226_090000_20090226_210000	Product: RA2_FGD_2PNPDK20090226_124744_000059072076_00439_36565_7279.N1
DSD: RA2_CONFIGURATION_DATA PCF_RA2_FGD_2P	Filename: AUX_ECF_AXNECM20090225_184111_20090226_030000_20090226_150000	Product: RA2_FGD_2PNPDK20090226_124744_000059072076_00439_36565_7279.N1
DSD: RA2_CONSTANT_DATA PCF_RA2_FGD_2P	Filename:	Product: RA2_FGD_2PNPDK20090226_124744_000059072076_00439_36565_7279.N1
DSD: RA2_SURFACE_TYPE_DATA PCF_RA2_FGD_2P	Filename: RA2_POL_AXVIEC20090226_110558_20020101_000000_20090328_235959	Product: RA2_FGD_2PNPDK20090226_124744_000059072076_00439_36565_7279.N1
DSD: RA2_USO_DATA PCF_RA2_FGD_2P	Filename: DOR_NAV_0PNPDK20090226_124304_000057382076_00439_36565_9361.N1	Product: RA2_FGD_2PNPDK20090226_124744_000059072076_00439_36565_7279.N1
DSD: REAL_POLE_LOCATION_PREDICTED  PCF_RA2_FGD_2P	Filename: RA2_POL_AXVIEC20090226_110558_20020101_000000_20090328_235959	Product: RA2_FGD_2PNPDK20090226_124744_000059072076_00439_36565_7279.N1
DSD: SOLAR_ACTIVITY_INDEX_PREDICT PCF_RA2_FGD_2P	Filename:	Product: RA2_FGD_2PNPDK20090226_124744_000059072076_00439_36565_7279.N1
DSD: DORIS_IONO PCF_RA2_FGD_2P	Filename: RA2_MW__1PNPDK20090226_142430_000051572076_00440_36566_7399.N1	Product: RA2_FGD_2PNPDK20090226_142430_000051572076_00440_36566_7400.N1
DSD: METEO_GRID_POINTS_ALTITUDE PCF_RA2_FGD_2P	Filename:	Product: RA2_FGD_2PNPDK20090226_142430_000051572076_00440_36566_7400.N1
DSD: MWR_CONFIGURATION_DATA PCF_RA2_FGD_2P	Filename: AUX_ECF_AXNECM20090226_064112_20090226_150000_20090227_030000	Product: RA2_FGD_2PNPDK20090226_142430_000051572076_00440_36566_7400.N1
DSD: OCEAN_ICE2_SYSTEM_FILE PCF_RA2_FGD_2P	Filename:	Product: RA2_FGD_2PNPDK20090226_142430_000051572076_00440_36566_7400.N1
DSD: OCEAN_TIDE_HARMONIC_COEF PCF_RA2_FGD_2P	Filename:	Product: RA2_FGD_2PNPDK20090226_142430_000051572076_00440_36566_7400.N1
DSD: OCEAN_TIDE_ORTHOWEIGHTS PCF_RA2_FGD_2P	Filename:	Product: RA2_FGD_2PNPDK20090226_142430_000051572076_00440_36566_7400.N1
DSD: RA2_CHARACTERISATION_DATA PCF_RA2_FGD_2P	Filename: AUX_ECF_AXNECM20090226_062111_20090226_090000_20090226_210000	Product: RA2_FGD_2PNPDK20090226_142430_000051572076_00440_36566_7400.N1
DSD: RA2_CONFIGURATION_DATA PCF_RA2_FGD_2P	Filename: AUX_ECF_AXNECM20090225_184111_20090226_030000_20090226_150000	Product: RA2_FGD_2PNPDK20090226_142430_000051572076_00440_36566_7400.N1
DSD: RA2_CONSTANT_DATA PCF_RA2_FGD_2P	Filename:	Product: RA2_FGD_2PNPDK20090226_142430_000051572076_00440_36566_7400.N1
DSD: RA2_SURFACE_TYPE_DATA PCF_RA2_FGD_2P	Filename: RA2_POL_AXVIEC20090226_110558_20020101_000000_20090328_235959	Product: RA2_FGD_2PNPDK20090226_142430_000051572076_00440_36566_7400.N1

DSD: RA2_USO_DATA PCF_RA2_FGD_2P	Filename: DOR_NAV_0PNPDK20090226_142401_000054192076_00440_36566_9362.N1	Product: RA2_FGD_2PNPDK20090226_142430_000051572076_00440.
DSD: REAL.POLE_LOCATION_PREDICTED PCF_RA2_FGD_2P	Filename: RA2_POL_AXVIEC20090226_110558_20020101_000000_20090328_235959	Product: RA2_FGD_2PNPDK20090226_142430_000051572076_00440_36566_7400.N1
DSD: SOLAR_ACTIVITY_INDEX_PREDICT PCF_RA2_FGD_2P	Filename:	Product: RA2_FGD_2PNPDK20090226_142430_000051572076_00440_36566_7400.N1
DSD: DORIS_IONO PCF_RA2_FGD_2P	Filename: RA2_MW__1PNPDK20090226_155437_000005402076_00441_36567_7402.N1	Product: RA2_FGD_2PNPDK20090226_155437_000005402076_00441_36567_7403.N1
DSD: METEO_GRID_POINTS_ALTITUDE PCF_RA2_FGD_2P	Filename:	Product: RA2_FGD_2PNPDK20090226_155437_000005402076_00441_36567_7403.N1
DSD: MWR_CONFIGURATION_DATA PCF_RA2_FGD_2P	Filename: AUX_ECF_AXNECM20090226_064112_20090226_210000_20090227_090000	Product: RA2_FGD_2PNPDK20090226_155437_000005402076_00441_36567_7403.N1
DSD: OCEAN_ICE2_SYSTEM_FILE PCF_RA2_FGD_2P	Filename:	Product: RA2_FGD_2PNPDK20090226_155437_000005402076_00441_36567_7403.N1
DSD: OCEAN_TIDE_HARMONIC_COEF PCF_RA2_FGD_2P	Filename:	Product: RA2_FGD_2PNPDK20090226_155437_000005402076_00441_36567_7403.N1
DSD: OCEAN_TIDE_ORTHOWEIGHTS PCF_RA2_FGD_2P	Filename:	Product: RA2_FGD_2PNPDK20090226_155437_000005402076_00441_36567_7403.N1
DSD: RA2_CHARACTERISATION_DATA PCF_RA2_FGD_2P	Filename: AUX_ECF_AXNECM20090226_064112_20090226_150000_20090227_030000	Product: RA2_FGD_2PNPDK20090226_155437_000005402076_00441_36567_7403.N1
DSD: RA2_CONFIGURATION_DATA PCF_RA2_FGD_2P	Filename: AUX_ECF_AXNECM20090226_062111_20090226_090000_20090226_210000	Product: RA2_FGD_2PNPDK20090226_155437_000005402076_00441_36567_7403.N1
DSD: RA2_CONSTANT_DATA PCF_RA2_FGD_2P	Filename:	Product: RA2_FGD_2PNPDK20090226_155437_000005402076_00441_36567_7403.N1
DSD: RA2_SURFACE_TYPE_DATA PCF_RA2_FGD_2P	Filename: RA2_POL_AXVIEC20090226_110558_20020101_000000_20090328_235959	Product: RA2_FGD_2PNPDK20090226_155437_000005402076_00441_36567_7403.N1
DSD: RA2_USO_DATA PCF_RA2_FGD_2P	Filename: DOR_NAV_0PNPDK20090226_142401_000054192076_00440_36566_9362.N1	Product: RA2_FGD_2PNPDK20090226_155437_000005402076_00441_36567_7403.N1
DSD: REAL.POLE_LOCATION_PREDICTED PCF_RA2_FGD_2P	Filename: RA2_POL_AXVIEC20090226_110558_20020101_000000_20090328_235959	Product: RA2_FGD_2PNPDK20090226_155437_000005402076_00441_36567_7403.N1
DSD: SOLAR_ACTIVITY_INDEX_PREDICT PCF_RA2_FGD_2P	Filename:	Product: RA2_FGD_2PNPDK20090226_155437_000005402076_00441_36567_7403.N1
DSD: DORIS_IONO PCF_RA2_FGD_2P	Filename: RA2_MW__1PNPDK20090226_160155_000059592076_00441_36567_7514.N1	Product: RA2_FGD_2PNPDK20090226_160155_000059592076_00441_36567_7515.N1
DSD: METEO_GRID_POINTS_ALTITUDE PCF_RA2_FGD_2P	Filename:	Product: RA2_FGD_2PNPDK20090226_160155_000059592076_00441_36567_7515.N1
DSD: MWR_CONFIGURATION_DATA PCF_RA2_FGD_2P	Filename: AUX_ECF_AXNECM20090226_064112_20090226_210000_20090227_090000	Product: RA2_FGD_2PNPDK20090226_160155_000059592076_00441_36567_7515.N1

DSD: OCEAN_ICE2_SYSTEM_FILE PCF_RA2_FGD_2P	Filename:	Product: RA2_FGD_2PNPDK20090226_160155_000059592076_00441_
DSD: OCEAN_TIDE_HARMONIC_COEF PCF_RA2_FGD_2P	Filename:	Product: RA2_FGD_2PNPDK20090226_160155_000059592076_00441_36567_7515.N1
DSD: OCEAN_TIDE_ORTHOWEIGHTS PCF_RA2_FGD_2P	Filename:	Product: RA2_FGD_2PNPDK20090226_160155_000059592076_00441_36567_7515.N1
DSD: RA2_CHARACTERISATION_DATA PCF_RA2_FGD_2P	Filename: AUX_ECF_AXNECM20090226_064112_20090226_150000_20090227_030000	Product: RA2_FGD_2PNPDK20090226_160155_000059592076_00441_36567_7515.N1
DSD: RA2_CONFIGURATION_DATA PCF_RA2_FGD_2P	Filename: AUX_ECF_AXNECM20090226_062111_20090226_090000_20090226_210000	Product: RA2_FGD_2PNPDK20090226_160155_000059592076_00441_36567_7515.N1
DSD: RA2_CONSTANT_DATA PCF_RA2_FGD_2P	Filename:	Product: RA2_FGD_2PNPDK20090226_160155_000059592076_00441_36567_7515.N1
DSD: RA2_SURFACE_TYPE_DATA PCF_RA2_FGD_2P	Filename: RA2_POL_AXVIEC20090226_110558_20020101_000000_20090328_235959	Product: RA2_FGD_2PNPDK20090226_160155_000059592076_00441_36567_7515.N1
DSD: RA2_USO_DATA PCF_RA2_FGD_2P	Filename: DOR_NAV_0PNPDK20090226_155939_000057382076_00441_36567_9363.N1	Product: RA2_FGD_2PNPDK20090226_160155_000059592076_00441_36567_7515.N1
DSD: REAL_POLE_LOCATION_PREDICTED PCF_RA2_FGD_2P	Filename: RA2_POL_AXVIEC20090226_110558_20020101_000000_20090328_235959	Product: RA2_FGD_2PNPDK20090226_160155_000059592076_00441_36567_7515.N1
DSD: SOLAR_ACTIVITY_INDEX_PREDICT PCF_RA2_FGD_2P	Filename:	Product: RA2_FGD_2PNPDK20090226_160155_000059592076_00441_36567_7515.N1
DSD: DORIS_IONO PCF_RA2_FGD_2P	Filename: RA2_MW__1PNPDK20090226_174028_000060422076_00442_36568_7649.N1	Product: RA2_FGD_2PNPDK20090226_174028_000060422076_00442_36568_7649.N1
DSD: METEO_GRID_POINTS_ALTITUDE PCF_RA2_FGD_2P	Filename:	Product: RA2_FGD_2PNPDK20090226_174028_000060422076_00442_36568_7649.N1
DSD: MWR_CONFIGURATION_DATA PCF_RA2_FGD_2P	Filename: AUX_ECF_AXNECM20090226_064112_20090226_210000_20090227_090000	Product: RA2_FGD_2PNPDK20090226_174028_000060422076_00442_36568_7649.N1
DSD: OCEAN_ICE2_SYSTEM_FILE PCF_RA2_FGD_2P	Filename:	Product: RA2_FGD_2PNPDK20090226_174028_000060422076_00442_36568_7649.N1
DSD: OCEAN_TIDE_HARMONIC_COEF PCF_RA2_FGD_2P	Filename:	Product: RA2_FGD_2PNPDK20090226_174028_000060422076_00442_36568_7649.N1
DSD: OCEAN_TIDE_ORTHOWEIGHTS PCF_RA2_FGD_2P	Filename:	Product: RA2_FGD_2PNPDK20090226_174028_000060422076_00442_36568_7649.N1
DSD: RA2_CHARACTERISATION_DATA PCF_RA2_FGD_2P	Filename: AUX_ECF_AXNECM20090226_064112_20090226_150000_20090227_030000	Product: RA2_FGD_2PNPDK20090226_174028_000060422076_00442_36568_7649.N1
DSD: RA2_CONFIGURATION_DATA PCF_RA2_FGD_2P	Filename: AUX_ECF_AXNECM20090226_062111_20090226_090000_20090226_210000	Product: RA2_FGD_2PNPDK20090226_174028_000060422076_00442_36568_7649.N1
DSD: RA2_CONSTANT_DATA PCF_RA2_FGD_2P	Filename:	Product: RA2_FGD_2PNPDK20090226_174028_000060422076_00442_36568_7649.N1

DSD: RA2_SURFACE_TYPE_DATA PCF_RA2_FGD_2P	Filename: RA2_POL_AXVIEC20090226_110558_20020101_000000_20090328_235959	Product: RA2_FGD_2PNPDK20090226_174028_000060422076_00442
DSD: RA2_USO_DATA PCF_RA2_FGD_2P	Filename: DOR_NAV_0PNPDK20090226_173518_000057382076_00442_36568_9364.N1	Product: RA2_FGD_2PNPDK20090226_174028_000060422076_00442_36568_7649.N1
DSD: REAL.POLE_LOCATION_PREDICTED PCF_RA2_FGD_2P	Filename: RA2_POL_AXVIEC20090226_110558_20020101_000000_20090328_235959	Product: RA2_FGD_2PNPDK20090226_174028_000060422076_00442_36568_7649.N1
DSD: SOLAR_ACTIVITY_INDEX_PREDICT PCF_RA2_FGD_2P	Filename:	Product: RA2_FGD_2PNPDK20090226_174028_000060422076_00442_36568_7649.N1
DSD: DORIS_IONO PCF_RA2_FGD_2P	Filename: RA2_MW__1PNPDK20090226_192018_000060852076_00443_36569_7766.N1	Product: RA2_FGD_2PNPDK20090226_192018_000060852076_00443_36569_7767.N1
DSD: METEO_GRID_POINTS_ALTITUDE PCF_RA2_FGD_2P	Filename:	Product: RA2_FGD_2PNPDK20090226_192018_000060852076_00443_36569_7767.N1
DSD: MWR_CONFIGURATION_DATA PCF_RA2_FGD_2P	Filename: AUX_ECF_AXNECM20090226_064112_20090226_210000_20090227_090000	Product: RA2_FGD_2PNPDK20090226_192018_000060852076_00443_36569_7767.N1
DSD: OCEAN_ICE2_SYSTEM_FILE PCF_RA2_FGD_2P	Filename:	Product: RA2_FGD_2PNPDK20090226_192018_000060852076_00443_36569_7767.N1
DSD: OCEAN_TIDE_HARMONIC_COEF PCF_RA2_FGD_2P	Filename:	Product: RA2_FGD_2PNPDK20090226_192018_000060852076_00443_36569_7767.N1
DSD: OCEAN_TIDE_ORTHOWEIGHTS PCF_RA2_FGD_2P	Filename:	Product: RA2_FGD_2PNPDK20090226_192018_000060852076_00443_36569_7767.N1
DSD: RA2_CHARACTERISATION_DATA PCF_RA2_FGD_2P	Filename: AUX_ECF_AXNECM20090226_064112_20090226_150000_20090227_030000	Product: RA2_FGD_2PNPDK20090226_192018_000060852076_00443_36569_7767.N1
DSD: RA2_CONFIGURATION_DATA PCF_RA2_FGD_2P	Filename: AUX_ECF_AXNECM20090226_062111_20090226_090000_20090226_210000	Product: RA2_FGD_2PNPDK20090226_192018_000060852076_00443_36569_7767.N1
DSD: RA2_CONSTANT_DATA PCF_RA2_FGD_2P	Filename:	Product: RA2_FGD_2PNPDK20090226_192018_000060852076_00443_36569_7767.N1
DSD: RA2_SURFACE_TYPE_DATA PCF_RA2_FGD_2P	Filename: RA2_POL_AXVIEC20090226_110558_20020101_000000_20090328_235959	Product: RA2_FGD_2PNPDK20090226_192018_000060852076_00443_36569_7767.N1
DSD: RA2_USO_DATA PCF_RA2_FGD_2P	Filename: DOR_NAV_0PNPDK20090226_191615_000057382076_00443_36569_9365.N1	Product: RA2_FGD_2PNPDK20090226_192018_000060852076_00443_36569_7767.N1
DSD: REAL.POLE_LOCATION_PREDICTED PCF_RA2_FGD_2P	Filename: RA2_POL_AXVIEC20090226_110558_20020101_000000_20090328_235959	Product: RA2_FGD_2PNPDK20090226_192018_000060852076_00443_36569_7767.N1
DSD: SOLAR_ACTIVITY_INDEX_PREDICT PCF_RA2_FGD_2P	Filename:	Product: RA2_FGD_2PNPDK20090226_192018_000060852076_00443_36569_7767.N1
DSD: DORIS_IONO PCF_RA2_FGD_2P	Filename: RA2_MW__1PNPDE20090226_210026_000042942076_00444_36570_2470.N1	Product: RA2_FGD_2PNPDE20090226_210026_000042942076_00444_36570_2471.N1
DSD: METEO_GRID_POINTS_ALTITUDE PCF_RA2_FGD_2P	Filename:	Product: RA2_FGD_2PNPDE20090226_210026_000042942076_00444_36570_2471.N1



DSD: MWR_CONFIGURATION_DATA PCF_RA2_FGD_2P	Filename: AUX_ECF_AXNECM20090226_190112_20090227_030000_20090227_150000	Product: RA2_FGD_2PNPDE20090226_210026_000042942076_00444_
DSD: OCEAN_ICE2_SYSTEM_FILE PCF_RA2_FGD_2P	Filename:	Product: RA2_FGD_2PNPDE20090226_210026_000042942076_00444_36570_2471.N1
DSD: OCEAN_TIDE_HARMONIC_COEF PCF_RA2_FGD_2P	Filename:	Product: RA2_FGD_2PNPDE20090226_210026_000042942076_00444_36570_2471.N1
DSD: OCEAN_TIDE_ORTHOWEIGHTS PCF_RA2_FGD_2P	Filename:	Product: RA2_FGD_2PNPDE20090226_210026_000042942076_00444_36570_2471.N1
DSD: RA2_CHARACTERISATION_DATA PCF_RA2_FGD_2P	Filename: AUX_ECF_AXNECM20090226_064112_20090226_210000_20090227_090000	Product: RA2_FGD_2PNPDE20090226_210026_000042942076_00444_36570_2471.N1
DSD: RA2_CONFIGURATION_DATA PCF_RA2_FGD_2P	Filename: AUX_ECF_AXNECM20090226_064112_20090226_150000_20090227_030000	Product: RA2_FGD_2PNPDE20090226_210026_000042942076_00444_36570_2471.N1
DSD: RA2_CONSTANT_DATA PCF_RA2_FGD_2P	Filename:	Product: RA2_FGD_2PNPDE20090226_210026_000042942076_00444_36570_2471.N1
DSD: RA2_SURFACE_TYPE_DATA PCF_RA2_FGD_2P	Filename: RA2_POL_AXVIEC20090226_110558_20020101_000000_20090328_235959	Product: RA2_FGD_2PNPDE20090226_210026_000042942076_00444_36570_2471.N1
DSD: RA2_USO_DATA PCF_RA2_FGD_2P	Filename: DOR_NAV_0PNPDE20090226_205712_000038262076_00444_36570_7443.N1	Product: RA2_FGD_2PNPDE20090226_210026_000042942076_00444_36570_2471.N1
DSD: REAL_POLE_LOCATION_PREDICTED PCF_RA2_FGD_2P	Filename: RA2_POL_AXVIEC20090226_110558_20020101_000000_20090328_235959	Product: RA2_FGD_2PNPDE20090226_210026_000042942076_00444_36570_2471.N1
DSD: SOLAR_ACTIVITY_INDEX_PREDICT PCF_RA2_FGD_2P	Filename:	Product: RA2_FGD_2PNPDE20090226_210026_000042942076_00444_36570_2471.N1
DSD: DORIS_IONO PCF_RA2_FGD_2P	Filename: RA2_MW__1PNPDE20090226_221050_000062822076_00444_36570_2640.N1	Product: RA2_FGD_2PNPDE20090226_221050_000062822076_00444_36570_2641.N1
DSD: METEO_GRID_POINTS_ALTITUDE PCF_RA2_FGD_2P	Filename:	Product: RA2_FGD_2PNPDE20090226_221050_000062822076_00444_36570_2641.N1
DSD: MWR_CONFIGURATION_DATA PCF_RA2_FGD_2P	Filename: AUX_ECF_AXNECM20090226_190112_20090227_030000_20090227_150000	Product: RA2_FGD_2PNPDE20090226_221050_000062822076_00444_36570_2641.N1
DSD: OCEAN_ICE2_SYSTEM_FILE PCF_RA2_FGD_2P	Filename:	Product: RA2_FGD_2PNPDE20090226_221050_000062822076_00444_36570_2641.N1
DSD: OCEAN_TIDE_HARMONIC_COEF PCF_RA2_FGD_2P	Filename:	Product: RA2_FGD_2PNPDE20090226_221050_000062822076_00444_36570_2641.N1
DSD: OCEAN_TIDE_ORTHOWEIGHTS PCF_RA2_FGD_2P	Filename:	Product: RA2_FGD_2PNPDE20090226_221050_000062822076_00444_36570_2641.N1
DSD: RA2_CHARACTERISATION_DATA PCF_RA2_FGD_2P	Filename: AUX_ECF_AXNECM20090226_064112_20090226_210000_20090227_090000	Product: RA2_FGD_2PNPDE20090226_221050_000062822076_00444_36570_2641.N1
DSD: RA2_CONFIGURATION_DATA PCF_RA2_FGD_2P	Filename: AUX_ECF_AXNECM20090226_064112_20090226_150000_20090227_030000	Product: RA2_FGD_2PNPDE20090226_221050_000062822076_00444_36570_2641.N1

DSD: RA2_CONSTANT_DATA PCF_RA2_FGD_2P	Filename:	Product: RA2_FGD_2PNPDE20090226_221050_000062822076_00444_
DSD: RA2_SURFACE_TYPE_DATA PCF_RA2_FGD_2P	Filename: RA2_POL_AXVIEC20090226_110558_20020101_000000_20090328_235959	Product: RA2_FGD_2PNPDE20090226_221050_000062822076_00444_36570_2641.N1
DSD: RA2_USO_DATA PCF_RA2_FGD_2P	Filename: DOR_NAV_0PNPDE20090226_220616_000060572076_00444_36570_7444.N1	Product: RA2_FGD_2PNPDE20090226_221050_000062822076_00444_36570_2641.N1
DSD: REAL.POLE_LOCATION_PREDICTED PCF_RA2_FGD_2P	Filename: RA2_POL_AXVIEC20090226_110558_20020101_000000_20090328_235959	Product: RA2_FGD_2PNPDE20090226_221050_000062822076_00444_36570_2641.N1
DSD: SOLAR_ACTIVITY_INDEX_PREDICT PCF_RA2_FGD_2P	Filename:	Product: RA2_FGD_2PNPDE20090226_221050_000062822076_00444_36570_2641.N1
DSD: DORIS_IONO PCF_RA2_FGD_2P	Filename: RA2_MW__1PNPDE20090226_235427_000058892076_00445_36571_2794.N1	Product: RA2_FGD_2PNPDE20090226_235427_000058892076_00445_36571_2795.N1
DSD: METEO_GRID_POINTS_ALTITUDE PCF_RA2_FGD_2P	Filename:	Product: RA2_FGD_2PNPDE20090226_235427_000058892076_00445_36571_2795.N1
DSD: MWR_CONFIGURATION_DATA PCF_RA2_FGD_2P	Filename: AUX_ECF_AXNECM20090226_190112_20090227_030000_20090227_150000	Product: RA2_FGD_2PNPDE20090226_235427_000058892076_00445_36571_2795.N1
DSD: OCEAN_ICE2_SYSTEM_FILE PCF_RA2_FGD_2P	Filename:	Product: RA2_FGD_2PNPDE20090226_235427_000058892076_00445_36571_2795.N1
DSD: OCEAN_TIDE_HARMONIC_COEF PCF_RA2_FGD_2P	Filename:	Product: RA2_FGD_2PNPDE20090226_235427_000058892076_00445_36571_2795.N1
DSD: OCEAN_TIDE_ORTHOWEIGHTS PCF_RA2_FGD_2P	Filename:	Product: RA2_FGD_2PNPDE20090226_235427_000058892076_00445_36571_2795.N1
DSD: RA2_CHARACTERISATION_DATA PCF_RA2_FGD_2P	Filename: AUX_ECF_AXNECM20090226_064112_20090226_210000_20090227_090000	Product: RA2_FGD_2PNPDE20090226_235427_000058892076_00445_36571_2795.N1
DSD: RA2_CONFIGURATION_DATA PCF_RA2_FGD_2P	Filename: AUX_ECF_AXNECM20090226_064112_20090226_150000_20090227_030000	Product: RA2_FGD_2PNPDE20090226_235427_000058892076_00445_36571_2795.N1
DSD: RA2_CONSTANT_DATA PCF_RA2_FGD_2P	Filename:	Product: RA2_FGD_2PNPDE20090226_235427_000058892076_00445_36571_2795.N1
DSD: RA2_SURFACE_TYPE_DATA PCF_RA2_FGD_2P	Filename: RA2_POL_AXVIEC20090226_110558_20020101_000000_20090328_235959	Product: RA2_FGD_2PNPDE20090226_235427_000058892076_00445_36571_2795.N1
DSD: RA2_USO_DATA PCF_RA2_FGD_2P	Filename: DOR_NAV_0PNPDE20090226_235232_000054192076_00445_36571_7445.N1	Product: RA2_FGD_2PNPDE20090226_235427_000058892076_00445_36571_2795.N1
DSD: REAL.POLE_LOCATION_PREDICTED PCF_RA2_FGD_2P	Filename: RA2_POL_AXVIEC20090226_110558_20020101_000000_20090328_235959	Product: RA2_FGD_2PNPDE20090226_235427_000058892076_00445_36571_2795.N1
DSD: SOLAR_ACTIVITY_INDEX_PREDICT PCF_RA2_FGD_2P	Filename:	Product: RA2_FGD_2PNPDE20090226_235427_000058892076_00445_36571_2795.N1

New ADFs

Gauge	Value	Segment (Start-Stop)	Explicit Reference
DSD: RA2_IF_MASK_FLIGHT_DATA PCF_RA2_WWV_2P	new ADF: RA2_FGD_2PNPDE20090226_002548_000059032076_00431_36557_1644.N1	26-FEB-2009 00:25:48.628 26-FEB-2009 00:25:48.628	Product: RA2_WWV_2PNPDE20090226_002548_000059032076_00431_36557_1645.N1
DSD: RA2_USO_DATA PCF_RA2_WWV_2P	new ADF: DOR_NAV_0PNPDE20090226_002432_000054192076_00431_36557_7439.N1	26-FEB-2009 00:25:48.628 26-FEB-2009 00:25:48.628	Product: RA2_WWV_2PNPDE20090226_002548_000059032076_00431_36557_1645.N1
DSD: RA2_IF_MASK_FLIGHT_DATA PCF_RA2_WWV_2P	new ADF: RA2_FGD_2PNPDE20090226_020302_000048502076_00432_36558_1758.N1	26-FEB-2009 02:03:02.646 26-FEB-2009 02:03:02.646	Product: RA2_WWV_2PNPDE20090226_020302_000048502076_00432_36558_1759.N1
DSD: RA2_USO_DATA PCF_RA2_WWV_2P	new ADF: DOR_NAV_0PNPDE20090226_020010_000044632076_00432_36558_7440.N1	26-FEB-2009 02:03:02.646 26-FEB-2009 02:03:02.646	Product: RA2_WWV_2PNPDE20090226_020302_000048502076_00432_36558_1759.N1
DSD: MWR_CONFIGURATION_DATA PCF_RA2_WWV_2P	new ADF: NOT USED	26-FEB-2009 03:23:09.555 26-FEB-2009 03:23:09.555	Product: RA2_WWV_2PNPDE20090226_032309_000057912076_00433_36559_1925.N1
DSD: RA2_CHARACTERISATION_DATA PCF_RA2_WWV_2P	new ADF: AUX_ECF_AXNECM20090225_184111_20090226_030000_20090226_150000	26-FEB-2009 03:23:09.555 26-FEB-2009 03:23:09.555	Product: RA2_WWV_2PNPDE20090226_032309_000057912076_00433_36559_1925.N1
DSD: RA2_CONFIGURATION_DATA PCF_RA2_WWV_2P	new ADF: AUX_ECF_AXNECM20090225_064111_20090225_210000_20090226_090000	26-FEB-2009 03:23:09.555 26-FEB-2009	Product: RA2_WWV_2PNPDE20090226_032309_000057912076_00433_36559_1925.N1

		03:23:09.555	
DSD: RA2_IF_MASK_FLIGHT_DATA PCF_RA2_WWV_2P	new ADF: RA2_FGD_2PNPDE20090226_032309_000057912076_00433_36559_1924.N1	26-FEB-2009 03:23:09.555 26-FEB-2009 03:23:09.555	Product: RA2_WWV_2PNPDE20090226_032309_000057912076_00433_36559_1925.N1
DSD: RA2_USO_DATA PCF_RA2_WWV_2P	new ADF: DOR_NAV_0PNPDE20090226_031952_000054192076_00433_36559_7441.N1	26-FEB-2009 03:23:09.555 26-FEB-2009 03:23:09.555	Product: RA2_WWV_2PNPDE20090226_032309_000057912076_00433_36559_1925.N1
DSD: MWR_CONFIGURATION_DATA PCF_RA2_WWV_2P	new ADF: AUX_ECF_AXNECM20090226_062111_20090226_090000_20090226_210000	26-FEB-2009 04:59:06.707 26-FEB-2009 04:59:06.707	Product: RA2_WWV_2PNPDE20090226_045906_000061302076_00434_36560_2083.N1
DSD: RA2_IF_MASK_FLIGHT_DATA PCF_RA2_WWV_2P	new ADF: RA2_FGD_2PNPDE20090226_045906_000061302076_00434_36560_2082.N1	26-FEB-2009 04:59:06.707 26-FEB-2009 04:59:06.707	Product: RA2_WWV_2PNPDE20090226_045906_000061302076_00434_36560_2083.N1
DSD: RA2_USO_DATA PCF_RA2_WWV_2P	new ADF: DOR_NAV_0PNPDE20090226_045530_000057382076_00434_36560_7442.N1	26-FEB-2009 04:59:06.707 26-FEB-2009 04:59:06.707	Product: RA2_WWV_2PNPDE20090226_045906_000061302076_00434_36560_2083.N1
DSD: RA2_IF_MASK_FLIGHT_DATA PCF_RA2_WWV_2P	new ADF: RA2_FGD_2PNPDK20090226_064044_000039932076_00435_36561_6751.N1	26-FEB-2009 06:40:44.743 26-FEB-2009 06:40:44.743	Product: RA2_WWV_2PNPDK20090226_064044_000039932076_00435_36561_6752.N1
DSD: RA2_USO_DATA PCF_RA2_WWV_2P	new ADF: DOR_NAV_0PNPDK20090226_063627_000038252076_00435_36561_9357.N1	26-FEB-2009 06:40:44.743 26-FEB-2009 06:40:44.743	Product: RA2_WWV_2PNPDK20090226_064044_000039932076_00435_36561_6752.N1

DSD: RA2_IF_MASK_FLIGHT_DATA PCF_RA2_WWV_2P	new ADF: RA2_FGD_2PNPDK20090226_074545_000061882076_00436_36562_6880.N1	26-FEB-2009 07:45:45.971 26-FEB-2009 07:45:45.971	Product: RA2_WWV_2PNPDK20090226_074545_000061882076_00436_36562_6881.N1
DSD: RA2_USO_DATA PCF_RA2_WWV_2P	new ADF: DOR_NAV_0PNPDK20090226_074532_000057382076_00436_36562_9358.N1	26-FEB-2009 07:45:45.971 26-FEB-2009 07:45:45.971	Product: RA2_WWV_2PNPDK20090226_074545_000061882076_00436_36562_6881.N1
DSD: MWR_CONFIGURATION_DATA PCF_RA2_WWV_2P	new ADF: AUX_ECF_AXNECM20090226_064112_20090226_150000_20090227_030000	26-FEB-2009 09:27:18.437 26-FEB-2009 09:27:18.437	Product: RA2_WWV_2PNPDK20090226_092718_000061172076_00437_36563_7018.N1
DSD: RA2_CHARACTERISATION_DATA PCF_RA2_WWV_2P	new ADF: AUX_ECF_AXNECM20090226_062111_20090226_090000_20090226_210000	26-FEB-2009 09:27:18.437 26-FEB-2009 09:27:18.437	Product: RA2_WWV_2PNPDK20090226_092718_000061172076_00437_36563_7018.N1
DSD: RA2_CONFIGURATION_DATA PCF_RA2_WWV_2P	new ADF: AUX_ECF_AXNECM20090225_184111_20090226_030000_20090226_150000	26-FEB-2009 09:27:18.437 26-FEB-2009 09:27:18.437	Product: RA2_WWV_2PNPDK20090226_092718_000061172076_00437_36563_7018.N1
DSD: RA2_IF_MASK_FLIGHT_DATA PCF_RA2_WWV_2P	new ADF: RA2_FGD_2PNPDK20090226_092718_000061172076_00437_36563_7017.N1	26-FEB-2009 09:27:18.437 26-FEB-2009 09:27:18.437	Product: RA2_WWV_2PNPDK20090226_092718_000061172076_00437_36563_7018.N1
DSD: RA2_USO_DATA PCF_RA2_WWV_2P	new ADF: DOR_NAV_0PNPDK20090226_092629_000057382076_00437_36563_9359.N1	26-FEB-2009 09:27:18.437 26-FEB-2009 09:27:18.437	Product: RA2_WWV_2PNPDK20090226_092718_000061172076_00437_36563_7018.N1

DSD: RA2_IF_MASK_FLIGHT_DATA PCF_RA2_WWV_2P	new ADF: RA2_FGD_2PNPDK20090226_110736_000060832076_00438_36564_7135.N1	26-FEB-2009 11:07:36.265 26-FEB-2009 11:07:36.265	Product: RA2_WWV_2PNPDK20090226_110736_000060832076_00438_36564_7136.N1
DSD: RA2_SURFACE_TYPE_DATA PCF_RA2_WWV_2P	new ADF: RA2_POL_AXVIEC20090226_110558_20020101_000000_20090328_235959	26-FEB-2009 11:07:36.265 26-FEB-2009 11:07:36.265	Product: RA2_WWV_2PNPDK20090226_110736_000060832076_00438_36564_7136.N1
DSD: RA2_USO_DATA PCF_RA2_WWV_2P	new ADF: DOR_NAV_0PNPDK20090226_110726_000057382076_00438_36564_9360.N1	26-FEB-2009 11:07:36.265 26-FEB-2009 11:07:36.265	Product: RA2_WWV_2PNPDK20090226_110736_000060832076_00438_36564_7136.N1
DSD: RA2_IF_MASK_FLIGHT_DATA PCF_RA2_WWV_2P	new ADF: RA2_FGD_2PNPDK20090226_124744_000059072076_00439_36565_7279.N1	26-FEB-2009 12:47:44.067 26-FEB-2009 12:47:44.067	Product: RA2_WWV_2PNPDK20090226_124744_000059072076_00439_36565_7280.N1
DSD: RA2_USO_DATA PCF_RA2_WWV_2P	new ADF: DOR_NAV_0PNPDK20090226_124304_000057382076_00439_36565_9361.N1	26-FEB-2009 12:47:44.067 26-FEB-2009 12:47:44.067	Product: RA2_WWV_2PNPDK20090226_124744_000059072076_00439_36565_7280.N1
DSD: RA2_IF_MASK_FLIGHT_DATA PCF_RA2_WWV_2P	new ADF: RA2_FGD_2PNPDK20090226_142430_000051572076_00440_36566_7400.N1	26-FEB-2009 14:24:30.235 26-FEB-2009 14:24:30.235	Product: RA2_WWV_2PNPDK20090226_142430_000051572076_00440_36566_7401.N1
DSD: RA2_USO_DATA PCF_RA2_WWV_2P	new ADF: DOR_NAV_0PNPDK20090226_142401_000054192076_00440_36566_9362.N1	26-FEB-2009 14:24:30.235 26-FEB-2009 14:24:30.235	Product: RA2_WWV_2PNPDK20090226_142430_000051572076_00440_36566_7401.N1

DSD: MWR_CONFIGURATION_DATA PCF_RA2_WWV_2P	new ADF: AUX_ECF_AXNECM20090226_064112_20090226_210000_20090227_090000	26-FEB-2009 15:54:37.338 26-FEB-2009 15:54:37.338	Product: RA2_WWV_2PNPDK20090226_155437_000005402076_00441_36567_7404.N1
DSD: RA2_CHARACTERISATION_DATA PCF_RA2_WWV_2P	new ADF: AUX_ECF_AXNECM20090226_064112_20090226_150000_20090227_030000	26-FEB-2009 15:54:37.338 26-FEB-2009 15:54:37.338	Product: RA2_WWV_2PNPDK20090226_155437_000005402076_00441_36567_7404.N1
DSD: RA2_CONFIGURATION_DATA PCF_RA2_WWV_2P	new ADF: AUX_ECF_AXNECM20090226_062111_20090226_090000_20090226_210000	26-FEB-2009 15:54:37.338 26-FEB-2009 15:54:37.338	Product: RA2_WWV_2PNPDK20090226_155437_000005402076_00441_36567_7404.N1
DSD: RA2_IF_MASK_FLIGHT_DATA PCF_RA2_WWV_2P	new ADF: RA2_FGD_2PNPDK20090226_155437_000005402076_00441_36567_7403.N1	26-FEB-2009 15:54:37.338 26-FEB-2009 15:54:37.338	Product: RA2_WWV_2PNPDK20090226_155437_000005402076_00441_36567_7404.N1
DSD: RA2_IF_MASK_FLIGHT_DATA PCF_RA2_WWV_2P	new ADF: RA2_FGD_2PNPDK20090226_160155_000059592076_00441_36567_7515.N1	26-FEB-2009 16:01:55.141 26-FEB-2009 16:01:55.141	Product: RA2_WWV_2PNPDK20090226_160155_000059592076_00441_36567_7516.N1
DSD: RA2_USO_DATA PCF_RA2_WWV_2P	new ADF: DOR_NAV_0PNPDK20090226_155939_000057382076_00441_36567_9363.N1	26-FEB-2009 16:01:55.141 26-FEB-2009 16:01:55.141	Product: RA2_WWV_2PNPDK20090226_160155_000059592076_00441_36567_7516.N1
DSD: RA2_IF_MASK_FLIGHT_DATA PCF_RA2_WWV_2P	new ADF: RA2_FGD_2PNPDK20090226_174028_000060422076_00442_36568_7649.N1	26-FEB-2009 17:40:28.252 26-FEB-2009 17:40:28.252	Product: RA2_WWV_2PNPDK20090226_174028_000060422076_00442_36568_7650.N1

DSD: RA2_USO_DATA PCF_RA2_WWV_2P	new ADF: DOR_NAV_0PNPDK20090226_173518_000057382076_00442_36568_9364.N1	26-FEB-2009 17:40:28.252 26-FEB-2009 17:40:28.252	Product: RA2_WWV_2PNPDK20090226_174028_000060422076_00442_36568_7650.N1
DSD: RA2_IF_MASK_FLIGHT_DATA PCF_RA2_WWV_2P	new ADF: RA2_FGD_2PNPDK20090226_192018_000060852076_00443_36569_7767.N1	26-FEB-2009 19:20:18.230 26-FEB-2009 19:20:18.230	Product: RA2_WWV_2PNPDK20090226_192018_000060852076_00443_36569_7768.N1
DSD: RA2_USO_DATA PCF_RA2_WWV_2P	new ADF: DOR_NAV_0PNPDK20090226_191615_000057382076_00443_36569_9365.N1	26-FEB-2009 19:20:18.230 26-FEB-2009 19:20:18.230	Product: RA2_WWV_2PNPDK20090226_192018_000060852076_00443_36569_7768.N1
DSD: MWR_CONFIGURATION_DATA PCF_RA2_WWV_2P	new ADF: AUX_ECF_AXNECM20090226_190112_20090227_030000_20090227_150000	26-FEB-2009 21:00:26.032 26-FEB-2009 21:00:26.032	Product: RA2_WWV_2PNPDE20090226_210026_000042942076_00444_36570_2472.N1
DSD: RA2_CHARACTERISATION_DATA PCF_RA2_WWV_2P	new ADF: AUX_ECF_AXNECM20090226_064112_20090226_210000_20090227_090000	26-FEB-2009 21:00:26.032 26-FEB-2009 21:00:26.032	Product: RA2_WWV_2PNPDE20090226_210026_000042942076_00444_36570_2472.N1
DSD: RA2_CONFIGURATION_DATA PCF_RA2_WWV_2P	new ADF: AUX_ECF_AXNECM20090226_064112_20090226_150000_20090227_030000	26-FEB-2009 21:00:26.032 26-FEB-2009 21:00:26.032	Product: RA2_WWV_2PNPDE20090226_210026_000042942076_00444_36570_2472.N1
DSD: RA2_IF_MASK_FLIGHT_DATA PCF_RA2_WWV_2P	new ADF: RA2_FGD_2PNPDE20090226_210026_000042942076_00444_36570_2471.N1	26-FEB-2009 21:00:26.032 26-FEB-2009 21:00:26.032	Product: RA2_WWV_2PNPDE20090226_210026_000042942076_00444_36570_2472.N1



DSD: RA2_USO_DATA PCF_RA2_WWV_2P	new ADF: DOR_NAV_0PNPDE20090226_205712_000038262076_00444_36570_7443.N1	26-FEB-2009 21:00:26.032 26-FEB-2009 21:00:26.032	Product: RA2_WWV_2PNPDE20090226_210026_000042942076_00444_36570_2472.N1
DSD: RA2_IF_MASK_FLIGHT_DATA PCF_RA2_WWV_2P	new ADF: RA2_FGD_2PNPDE20090226_221050_000062822076_00444_36570_2641.N1	26-FEB-2009 22:10:50.320 26-FEB-2009 22:10:50.320	Product: RA2_WWV_2PNPDE20090226_221050_000062822076_00444_36570_2642.N1
DSD: RA2_USO_DATA PCF_RA2_WWV_2P	new ADF: DOR_NAV_0PNPDE20090226_220616_000060572076_00444_36570_7444.N1	26-FEB-2009 22:10:50.320 26-FEB-2009 22:10:50.320	Product: RA2_WWV_2PNPDE20090226_221050_000062822076_00444_36570_2642.N1
DSD: RA2_IF_MASK_FLIGHT_DATA PCF_RA2_WWV_2P	new ADF: RA2_FGD_2PNPDE20090226_235427_000058892076_00445_36571_2795.N1	26-FEB-2009 23:54:27.554 26-FEB-2009 23:54:27.554	Product: RA2_WWV_2PNPDE20090226_235427_000058892076_00445_36571_2796.N1
DSD: RA2_USO_DATA PCF_RA2_WWV_2P	new ADF: DOR_NAV_0PNPDE20090226_235232_000054192076_00445_36571_7445.N1	26-FEB-2009 23:54:27.554 26-FEB-2009 23:54:27.554	Product: RA2_WWV_2PNPDE20090226_235427_000058892076_00445_36571_2796.N1

**Current ADFs (from IECF list)**

Gauge	Value	Explicit Reference
RA2_IFF_AX.INFO PCF_IECF	RA2_IFF_AXVIEC20090212_155001_20090212_000000_20100101_000000	Corresponding to date 18-FEB-2009 03:00:02.000
RA2_USO_AX.INFO PCF_IECF	RA2_USO_AXVIEC20070618_133225_20070620_000000_20200101_000000	Corresponding to date 18-FEB-2009 03:00:02.000
MWR_SLT_AX.INFO PCF_IECF	MWR_SLT_AXVIEC20060921_063409_20020101_000000_20200101_000000	Corresponding to date 18-FEB-2009 03:00:02.000
AUX_ATT_AX.INFO PCF_IECF	AUX_ATT_AXVIEC20020924_131534_20020703_120000_20781231_235959	Corresponding to date 18-FEB-2009 03:00:02.000
RA2_PLA_AX.INFO PCF_IECF	RA2_PLA_AXVIEC20060331_181823_20020101_000000_20200101_000000	Corresponding to date 18-FEB-2009 03:00:02.000
RA2_SOL_AX.INFO PCF_IECF	RA2_SOL_AXVIEC20090211_172707_20020101_000000_20100201_000000	Corresponding to date 18-FEB-2009 03:00:02.000

RA2_CON_AX.INFO PCF_IECF	RA2_CON_AXVIEC20070723_131547_20060621_132015_20200101_000000	Corresponding to date 18-FEB-2009 03:00:02.000
RA2_CHD_AX.INFO PCF_IECF	RA2_CHD_AXVIEC20060913_074707_20020101_000000_20200101_000000	Corresponding to date 18-FEB-2009 03:00:02.000
MWR_CON_AX.INFO PCF_IECF	MWR_CON_AXVIEC20040810_145011_20020101_000000_20200101_000000	Corresponding to date 18-FEB-2009 03:00:02.000
MWR_CHD_AX.INFO PCF_IECF	MWR_CHD_AXVIEC20061013_132356_20020101_000000_20200101_000000	Corresponding to date 18-FEB-2009 03:00:02.000
MWR_LSF_AX.INFO PCF_IECF	MWR_LSF_AXVIEC20020313_172218_20020101_000000_20200101_000000	Corresponding to date 18-FEB-2009 03:00:02.000
RA2_MET_AX.INFO PCF_IECF	RA2_MET_AXVIEC20020204_073357_20020101_000000_20200101_000000	Corresponding to date 18-FEB-2009 03:00:02.000
RA2_CST_AX.INFO PCF_IECF	RA2_CST_AXVIEC20020621_135858_20020101_000000_20200101_000000	Corresponding to date 18-FEB-2009 03:00:02.000
RA2_SOI_AX.INFO PCF_IECF	RA2_SOI_AXVIEC20051003_170000_20020101_000000_20200101_000000	Corresponding to date 18-FEB-2009 03:00:02.000
RA2_ICT_AX.INFO PCF_IECF	RA2_ICT_AXVIEC20060921_070730_20020101_000000_20200101_000000	Corresponding to date 18-FEB-2009 03:00:02.000
RA2_SSB_AX.INFO PCF_IECF	RA2_SSB_AXVIEC20051129_111810_20020101_000000_20200101_000000	Corresponding to date 18-FEB-2009 03:00:02.000
RA2_DIP_AX.INFO PCF_IECF	RA2_DIP_AXVIEC20020122_134206_20020101_000000_20200101_000000	Corresponding to date 18-FEB-2009 03:00:02.000
RA2_IOC_AX.INFO PCF_IECF	RA2_IOC_AXVIEC20020122_141121_20020101_000000_20200101_000000	Corresponding to date 18-FEB-2009 03:00:02.000
RA2_SET_AX.INFO PCF_IECF	RA2_SET_AXVIEC20020122_150917_20020101_000000_20200101_000000	Corresponding to date 18-FEB-2009 03:00:02.000
RA2_OT1_AX.INFO PCF_IECF	RA2_OT1_AXVIEC20040120_082051_20020101_000000_20200101_000000	Corresponding to date 18-FEB-2009 03:00:02.000
RA2_OT2_AX.INFO PCF_IECF	RA2_OT2_AXVIEC20031208_150159_20020101_000000_20200101_000000	Corresponding to date 18-FEB-2009 03:00:02.000
RA2_TLD_AX.INFO PCF_IECF	RA2_TLD_AXVIEC20031208_151137_20020101_000000_20200101_000000	Corresponding to date 18-FEB-2009 03:00:02.000
RA2_GEO_AX.INFO PCF_IECF	RA2_GEO_AXVIEC20020314_093428_20020101_000000_20200101_000000	Corresponding to date 18-FEB-2009 03:00:02.000
RA2_MSS_AX.INFO PCF_IECF	RA2_MSS_AXVIEC20031208_145545_20020101_000000_20200101_000000	Corresponding to date 18-FEB-2009 03:00:02.000
RA2_SL1_AX.INFO PCF_IECF	RA2_SL1_AXVIEC20030131_100228_20020101_000000_20200101_000000	Corresponding to date 18-FEB-2009 03:00:02.000
RA2_SL2_AX.INFO PCF_IECF	RA2_SL2_AXVIEC20030131_101757_20020101_000000_20200101_000000	Corresponding to date 18-FEB-2009 03:00:02.000
RA2_POL_AX.INFO PCF_IECF	RA2_POL_AXVIEC20090224_110601_20020101_000000_20090326_235959	Corresponding to date 25-FEB-2009 03:00:03.000

**Differences with IECF list**

Gauge	Value	Explicit Reference
DSD: DORIS_IONO PCF_RA2_WWV_2P	Filename: RA2_MW__1PNPDE20090225_224324_000062072076_00430_36556_1484.N1	Product: RA2_WWV_2PNPDE20090225_224324_000062072076_00430_36556_1486.N1

DSD: METEO_GRID_POINTS_ALTITUDE PCF_RA2_WWV_2P	Filename:	Product: RA2_WWV_2PNPDE20090225_224324_000062072076_00430
DSD: MWR_CONFIGURATION_DATA PCF_RA2_WWV_2P	Filename: AUX_ECF_AXNECM20090225_184111_20090226_030000_20090226_150000	Product: RA2_WWV_2PNPDE20090225_224324_000062072076_00430_36556_1486.N1
DSD: OCEAN_ICE2_SYSTEM_FILE PCF_RA2_WWV_2P	Filename:	Product: RA2_WWV_2PNPDE20090225_224324_000062072076_00430_36556_1486.N1
DSD: OCEAN_TIDE_HARMONIC_COEF PCF_RA2_WWV_2P	Filename:	Product: RA2_WWV_2PNPDE20090225_224324_000062072076_00430_36556_1486.N1
DSD: OCEAN_TIDE_ORTHOWEIGHTS PCF_RA2_WWV_2P	Filename:	Product: RA2_WWV_2PNPDE20090225_224324_000062072076_00430_36556_1486.N1
DSD: RA2_CHARACTERISATION_DATA PCF_RA2_WWV_2P	Filename: AUX_ECF_AXNECM20090225_064111_20090225_210000_20090226_090000	Product: RA2_WWV_2PNPDE20090225_224324_000062072076_00430_36556_1486.N1
DSD: RA2_CONFIGURATION_DATA PCF_RA2_WWV_2P	Filename: AUX_ECF_AXNECM20090225_064111_20090225_150000_20090226_030000	Product: RA2_WWV_2PNPDE20090225_224324_000062072076_00430_36556_1486.N1
DSD: RA2_CONSTANT_DATA PCF_RA2_WWV_2P	Filename:	Product: RA2_WWV_2PNPDE20090225_224324_000062072076_00430_36556_1486.N1
DSD: RA2_IF_MASK_FLIGHT_DATA PCF_RA2_WWV_2P	Filename: RA2_FGD_2PNPDE20090225_224324_000062072076_00430_36556_1485.N1	Product: RA2_WWV_2PNPDE20090225_224324_000062072076_00430_36556_1486.N1
DSD: RA2_USO_DATA PCF_RA2_WWV_2P	Filename: DOR_NAV_0PNPDE20090225_223816_000060572076_00430_36556_7438.N1	Product: RA2_WWV_2PNPDE20090225_224324_000062072076_00430_36556_1486.N1
DSD: SOLAR_ACTIVITY_INDEX_PREDICT PCF_RA2_WWV_2P	Filename:	Product: RA2_WWV_2PNPDE20090225_224324_000062072076_00430_36556_1486.N1
DSD: ATTITUDE_DATA PCF_RA2_WWV_2P	Filename: RA2_IFF_AXVIEC20090212_155001_20090212_000000_20100101_000000	Product: RA2_WWV_2PNPDE20090226_002548_000059032076_00431_36557_1645.N1
DSD: DORIS_IONO PCF_RA2_WWV_2P	Filename: RA2_MW__1PNPDE20090226_002548_000059032076_00431_36557_1643.N1	Product: RA2_WWV_2PNPDE20090226_002548_000059032076_00431_36557_1645.N1
DSD: GEOID_MAP PCF_RA2_WWV_2P	Filename: RA2_CST_AXVIEC20020621_135858_20020101_000000_20200101_000000	Product: RA2_WWV_2PNPDE20090226_002548_000059032076_00431_36557_1645.N1
DSD: ICE1_SEA_ICE_SYSTEM_FILE PCF_RA2_WWV_2P	Filename: RA2_CON_AXVIEC20070723_131547_20060621_132015_20200101_000000	Product: RA2_WWV_2PNPDE20090226_002548_000059032076_00431_36557_1645.N1
DSD: IONOSPHERIC_COEFFICIENTS PCF_RA2_WWV_2P	Filename: MWR_CHD_AXVIEC20061013_132356_20020101_000000_20200101_000000	Product: RA2_WWV_2PNPDE20090226_002548_000059032076_00431_36557_1645.N1
DSD: MEAN_SEA_SURFACE_MAP PCF_RA2_WWV_2P	Filename: RA2_SOI_AXVIEC20051003_170000_20020101_000000_20200101_000000	Product: RA2_WWV_2PNPDE20090226_002548_000059032076_00431_36557_1645.N1
DSD: METEO_GRID_POINTS_ALTITUDE PCF_RA2_WWV_2P	Filename:	Product: RA2_WWV_2PNPDE20090226_002548_000059032076_00431_36557_1645.N1
DSD: MODIFIED_DIP_MAP PCF_RA2_WWV_2P	Filename: MWR_CON_AXVIEC20040810_145011_20020101_000000_20200101_000000	Product: RA2_WWV_2PNPDE20090226_002548_000059032076_00431_36557_1645.N1

DSD: MWR_CHARACTERISATION_COEFF PCF_RA2_WWV_2P	Filename: RA2_SOL_AXVIEC20090211_172707_20020101_000000_20100201_000000	Product: RA2_WWV_2PNPDE20090226_002548_000059032076_00431_
DSD: MWR_CONFIGURATION_DATA PCF_RA2_WWV_2P	Filename: AUX_ECF_AXNECM20090225_184111_20090226_030000_20090226_150000	Product: RA2_WWV_2PNPDE20090226_002548_000059032076_00431_36557_1645.N1
DSD: OCEAN_DEPTH_LAND_ELEVATION PCF_RA2_WWV_2P	Filename: RA2_ICT_AXVIEC20060921_070730_20020101_000000_20200101_000000	Product: RA2_WWV_2PNPDE20090226_002548_000059032076_00431_36557_1645.N1
DSD: OCEAN_ICE2_SYSTEM_FILE PCF_RA2_WWV_2P	Filename:	Product: RA2_WWV_2PNPDE20090226_002548_000059032076_00431_36557_1645.N1
DSD: OCEAN_TIDE_HARMONIC_COEF PCF_RA2_WWV_2P	Filename:	Product: RA2_WWV_2PNPDE20090226_002548_000059032076_00431_36557_1645.N1
DSD: OCEAN_TIDE_ORTHOWEIGHTS PCF_RA2_WWV_2P	Filename:	Product: RA2_WWV_2PNPDE20090226_002548_000059032076_00431_36557_1645.N1
DSD: PLATFORM_DATA PCF_RA2_WWV_2P	Filename: RA2_USO_AXVIEC20070618_133225_20070620_000000_20200101_000000	Product: RA2_WWV_2PNPDE20090226_002548_000059032076_00431_36557_1645.N1
DSD: POLE_LOCATION_PREDICTED PCF_RA2_WWV_2P	Filename: RA2_PLA_AXVIEC20060331_181823_20020101_000000_20200101_000000	Product: RA2_WWV_2PNPDE20090226_002548_000059032076_00431_36557_1645.N1
DSD: RA2_CHARACTERISATION_DATA PCF_RA2_WWV_2P	Filename: AUX_ECF_AXNECM20090225_064111_20090225_210000_20090226_090000	Product: RA2_WWV_2PNPDE20090226_002548_000059032076_00431_36557_1645.N1
DSD: RA2_CONFIGURATION_DATA PCF_RA2_WWV_2P	Filename: AUX_ECF_AXNECM20090225_064111_20090225_150000_20090226_030000	Product: RA2_WWV_2PNPDE20090226_002548_000059032076_00431_36557_1645.N1
DSD: RA2_CONSTANT_DATA PCF_RA2_WWV_2P	Filename:	Product: RA2_WWV_2PNPDE20090226_002548_000059032076_00431_36557_1645.N1
DSD: RA2_IF_MASK_FLIGHT_DATA PCF_RA2_WWV_2P	Filename: RA2_FGD_2PNPDE20090226_002548_000059032076_00431_36557_1644.N1	Product: RA2_WWV_2PNPDE20090226_002548_000059032076_00431_36557_1645.N1
DSD: RA2_SURFACE_TYPE_DATA PCF_RA2_WWV_2P	Filename: RA2_POL_AXVIEC20090224_110601_20020101_000000_20090326_235959	Product: RA2_WWV_2PNPDE20090226_002548_000059032076_00431_36557_1645.N1
DSD: RA2_USO_DATA PCF_RA2_WWV_2P	Filename: DOR_NAV_0PNPDE20090226_002432_000054192076_00431_36557_7439.N1	Product: RA2_WWV_2PNPDE20090226_002548_000059032076_00431_36557_1645.N1
DSD: SEA_STATE_BIAS_DATA PCF_RA2_WWV_2P	Filename: RA2_CHD_AXVIEC20060913_074707_20020101_000000_20200101_000000	Product: RA2_WWV_2PNPDE20090226_002548_000059032076_00431_36557_1645.N1
DSD: SET_HARMONIC_COEFF PCF_RA2_WWV_2P	Filename: MWR_LSF_AXVIEC20020313_172218_20020101_000000_20200101_000000	Product: RA2_WWV_2PNPDE20090226_002548_000059032076_00431_36557_1645.N1
DSD: SLOPE_MODEL_MAP_1 PCF_RA2_WWV_2P	Filename: RA2_SSB_AXVIEC20051129_111810_20020101_000000_20200101_000000	Product: RA2_WWV_2PNPDE20090226_002548_000059032076_00431_36557_1645.N1
DSD: SLOPE_MODEL_MAP_2 PCF_RA2_WWV_2P	Filename: RA2_DIP_AXVIEC20020122_134206_20020101_000000_20200101_000000	Product: RA2_WWV_2PNPDE20090226_002548_000059032076_00431_36557_1645.N1
DSD: SOLAR_ACTIVITY_INDEX_PREDICT PCF_RA2_WWV_2P	Filename:	Product: RA2_WWV_2PNPDE20090226_002548_000059032076_00431_36557_1645.N1
DSD: ATTITUDE_DATA PCF_RA2_WWV_2P	Filename: RA2_IFF_AXVIEC20090212_155001_20090212_000000_20100101_000000	Product: RA2_WWV_2PNPDE20090226_020302_000048502076_00432_36558_1759.N1

DSD: DORIS_IONO PCF_RA2_WWV_2P	Filename: RA2_MW_1PNPDE20090226_020302_000048502076_00432_36558_1757.N1	Product: RA2_WWV_2PNPDE20090226_020302_000048502076_00432
DSD: GEOID_MAP PCF_RA2_WWV_2P	Filename: RA2_CST_AXVIEC20020621_135858_20020101_000000_20200101_000000	Product: RA2_WWV_2PNPDE20090226_020302_000048502076_00432_36558_1759.N1
DSD: ICE1_SEA_ICE_SYSTEM_FILE PCF_RA2_WWV_2P	Filename: RA2_CON_AXVIEC20070723_131547_20060621_132015_20200101_000000	Product: RA2_WWV_2PNPDE20090226_020302_000048502076_00432_36558_1759.N1
DSD: IONOSPHERIC_COEFFICIENTS PCF_RA2_WWV_2P	Filename: MWR_CHD_AXVIEC20061013_132356_20020101_000000_20200101_000000	Product: RA2_WWV_2PNPDE20090226_020302_000048502076_00432_36558_1759.N1
DSD: MEAN_SEA_SURFACE_MAP PCF_RA2_WWV_2P	Filename: RA2_SOI_AXVIEC20051003_170000_20020101_000000_20200101_000000	Product: RA2_WWV_2PNPDE20090226_020302_000048502076_00432_36558_1759.N1
DSD: METEO_GRID_POINTS_ALTITUDE PCF_RA2_WWV_2P	Filename:	Product: RA2_WWV_2PNPDE20090226_020302_000048502076_00432_36558_1759.N1
DSD: MODIFIED_DIP_MAP PCF_RA2_WWV_2P	Filename: MWR_CON_AXVIEC20040810_145011_20020101_000000_20200101_000000	Product: RA2_WWV_2PNPDE20090226_020302_000048502076_00432_36558_1759.N1
DSD: MWR_CHARACTERISATION_COEFF PCF_RA2_WWV_2P	Filename: RA2_SOL_AXVIEC20090211_172707_20020101_000000_20100201_000000	Product: RA2_WWV_2PNPDE20090226_020302_000048502076_00432_36558_1759.N1
DSD: MWR_CONFIGURATION_DATA PCF_RA2_WWV_2P	Filename: AUX_ECF_AXNECM20090225_184111_20090226_030000_20090226_150000	Product: RA2_WWV_2PNPDE20090226_020302_000048502076_00432_36558_1759.N1
DSD: OCEAN_DEPTH_LAND_ELEVATION PCF_RA2_WWV_2P	Filename: RA2_ICT_AXVIEC20060921_070730_20020101_000000_20200101_000000	Product: RA2_WWV_2PNPDE20090226_020302_000048502076_00432_36558_1759.N1
DSD: OCEAN_ICE2_SYSTEM_FILE PCF_RA2_WWV_2P	Filename:	Product: RA2_WWV_2PNPDE20090226_020302_000048502076_00432_36558_1759.N1
DSD: OCEAN_TIDE_HARMONIC_COEF PCF_RA2_WWV_2P	Filename:	Product: RA2_WWV_2PNPDE20090226_020302_000048502076_00432_36558_1759.N1
DSD: OCEAN_TIDE_ORTHOWEIGHTS PCF_RA2_WWV_2P	Filename:	Product: RA2_WWV_2PNPDE20090226_020302_000048502076_00432_36558_1759.N1
DSD: PLATFORM_DATA PCF_RA2_WWV_2P	Filename: RA2_USO_AXVIEC20070618_133225_20070620_000000_20200101_000000	Product: RA2_WWV_2PNPDE20090226_020302_000048502076_00432_36558_1759.N1
DSD: POLE_LOCATION_PREDICTED PCF_RA2_WWV_2P	Filename: RA2_PLA_AXVIEC20060331_181823_20020101_000000_20200101_000000	Product: RA2_WWV_2PNPDE20090226_020302_000048502076_00432_36558_1759.N1
DSD: RA2_CHARACTERISATION_DATA PCF_RA2_WWV_2P	Filename: AUX_ECF_AXNECM20090225_064111_20090225_210000_20090226_090000	Product: RA2_WWV_2PNPDE20090226_020302_000048502076_00432_36558_1759.N1
DSD: RA2_CONFIGURATION_DATA PCF_RA2_WWV_2P	Filename: AUX_ECF_AXNECM20090225_064111_20090225_150000_20090226_030000	Product: RA2_WWV_2PNPDE20090226_020302_000048502076_00432_36558_1759.N1
DSD: RA2_CONSTANT_DATA PCF_RA2_WWV_2P	Filename:	Product: RA2_WWV_2PNPDE20090226_020302_000048502076_00432_36558_1759.N1
DSD: RA2_IF_MASK_FLIGHT_DATA PCF_RA2_WWV_2P	Filename: RA2_FGD_2PNPDE20090226_020302_000048502076_00432_36558_1758.N1	Product: RA2_WWV_2PNPDE20090226_020302_000048502076_00432_36558_1759.N1

DSD: RA2_SURFACE_TYPE_DATA PCF_RA2_WWV_2P	Filename: RA2_POL_AXVIEC20090224_110601_20020101_000000_20090326_235959	Product: RA2_WWV_2PNPDE20090226_020302_000048502076_00432
DSD: RA2_USO_DATA PCF_RA2_WWV_2P	Filename: DOR_NAV_0PNPDE20090226_020010_000044632076_00432_36558_7440.N1	Product: RA2_WWV_2PNPDE20090226_020302_000048502076_00432_36558_1759.N1
DSD: SEA_STATE_BIAS_DATA PCF_RA2_WWV_2P	Filename: RA2_CHD_AXVIEC20060913_074707_20020101_000000_20200101_000000	Product: RA2_WWV_2PNPDE20090226_020302_000048502076_00432_36558_1759.N1
DSD: SET_HARMONIC_COEFF PCF_RA2_WWV_2P	Filename: MWR_LSF_AXVIEC20020313_172218_20020101_000000_20200101_000000	Product: RA2_WWV_2PNPDE20090226_020302_000048502076_00432_36558_1759.N1
DSD: SLOPE_MODEL_MAP_1 PCF_RA2_WWV_2P	Filename: RA2_SSB_AXVIEC20051129_111810_20020101_000000_20200101_000000	Product: RA2_WWV_2PNPDE20090226_020302_000048502076_00432_36558_1759.N1
DSD: SLOPE_MODEL_MAP_2 PCF_RA2_WWV_2P	Filename: RA2_DIP_AXVIEC20020122_134206_20020101_000000_20200101_000000	Product: RA2_WWV_2PNPDE20090226_020302_000048502076_00432_36558_1759.N1
DSD: SOLAR_ACTIVITY_INDEX_PREDICT PCF_RA2_WWV_2P	Filename:	Product: RA2_WWV_2PNPDE20090226_020302_000048502076_00432_36558_1759.N1
DSD: DORIS_IONO PCF_RA2_WWV_2P	Filename: RA2_MW__1PNPDE20090226_032309_000057912076_00433_36559_1923.N1	Product: RA2_WWV_2PNPDE20090226_032309_000057912076_00433_36559_1925.N1
DSD: METEO_GRID_POINTS_ALTITUDE PCF_RA2_WWV_2P	Filename:	Product: RA2_WWV_2PNPDE20090226_032309_000057912076_00433_36559_1925.N1
DSD: OCEAN_ICE2_SYSTEM_FILE PCF_RA2_WWV_2P	Filename:	Product: RA2_WWV_2PNPDE20090226_032309_000057912076_00433_36559_1925.N1
DSD: OCEAN_TIDE_HARMONIC_COEF PCF_RA2_WWV_2P	Filename:	Product: RA2_WWV_2PNPDE20090226_032309_000057912076_00433_36559_1925.N1
DSD: OCEAN_TIDE_ORTHOWEIGHTS PCF_RA2_WWV_2P	Filename:	Product: RA2_WWV_2PNPDE20090226_032309_000057912076_00433_36559_1925.N1
DSD: RA2_CHARACTERISATION_DATA PCF_RA2_WWV_2P	Filename: AUX_ECF_AXNECM20090225_184111_20090226_030000_20090226_150000	Product: RA2_WWV_2PNPDE20090226_032309_000057912076_00433_36559_1925.N1
DSD: RA2_CONFIGURATION_DATA PCF_RA2_WWV_2P	Filename: AUX_ECF_AXNECM20090225_064111_20090225_210000_20090226_090000	Product: RA2_WWV_2PNPDE20090226_032309_000057912076_00433_36559_1925.N1
DSD: RA2_CONSTANT_DATA PCF_RA2_WWV_2P	Filename:	Product: RA2_WWV_2PNPDE20090226_032309_000057912076_00433_36559_1925.N1
DSD: RA2_IF_MASK_FLIGHT_DATA PCF_RA2_WWV_2P	Filename: RA2_FGD_2PNPDE20090226_032309_000057912076_00433_36559_1924.N1	Product: RA2_WWV_2PNPDE20090226_032309_000057912076_00433_36559_1925.N1
DSD: RA2_USO_DATA PCF_RA2_WWV_2P	Filename: DOR_NAV_0PNPDE20090226_031952_000054192076_00433_36559_7441.N1	Product: RA2_WWV_2PNPDE20090226_032309_000057912076_00433_36559_1925.N1
DSD: SOLAR_ACTIVITY_INDEX_PREDICT PCF_RA2_WWV_2P	Filename:	Product: RA2_WWV_2PNPDE20090226_032309_000057912076_00433_36559_1925.N1
DSD: DORIS_IONO PCF_RA2_WWV_2P	Filename: RA2_MW__1PNPDE20090226_045906_000061302076_00434_36560_2081.N1	Product: RA2_WWV_2PNPDE20090226_045906_000061302076_00434_36560_2083.N1
DSD: METEO_GRID_POINTS_ALTITUDE PCF_RA2_WWV_2P	Filename:	Product: RA2_WWV_2PNPDE20090226_045906_000061302076_00434_36560_2083.N1

DSD: MWR_CONFIGURATION_DATA PCF_RA2_WWV_2P	Filename: AUX_ECF_AXNECM20090226_062111_20090226_090000_20090226_210000	Product: RA2_WWV_2PNPDE20090226_045906_000061302076_00434.
DSD: OCEAN_ICE2_SYSTEM_FILE PCF_RA2_WWV_2P	Filename:	Product: RA2_WWV_2PNPDE20090226_045906_000061302076_00434_36560_2083.N1
DSD: OCEAN_TIDE_HARMONIC_COEF PCF_RA2_WWV_2P	Filename:	Product: RA2_WWV_2PNPDE20090226_045906_000061302076_00434_36560_2083.N1
DSD: OCEAN_TIDE_ORTHOWEIGHTS PCF_RA2_WWV_2P	Filename:	Product: RA2_WWV_2PNPDE20090226_045906_000061302076_00434_36560_2083.N1
DSD: RA2_CHARACTERISATION_DATA PCF_RA2_WWV_2P	Filename: AUX_ECF_AXNECM20090225_184111_20090226_030000_20090226_150000	Product: RA2_WWV_2PNPDE20090226_045906_000061302076_00434_36560_2083.N1
DSD: RA2_CONFIGURATION_DATA PCF_RA2_WWV_2P	Filename: AUX_ECF_AXNECM20090225_064111_20090225_210000_20090226_090000	Product: RA2_WWV_2PNPDE20090226_045906_000061302076_00434_36560_2083.N1
DSD: RA2_CONSTANT_DATA PCF_RA2_WWV_2P	Filename:	Product: RA2_WWV_2PNPDE20090226_045906_000061302076_00434_36560_2083.N1
DSD: RA2_IF_MASK_FLIGHT_DATA PCF_RA2_WWV_2P	Filename: RA2_FGD_2PNPDE20090226_045906_000061302076_00434_36560_2082.N1	Product: RA2_WWV_2PNPDE20090226_045906_000061302076_00434_36560_2083.N1
DSD: RA2_USO_DATA PCF_RA2_WWV_2P	Filename: DOR_NAV_0PNPDE20090226_045530_000057382076_00434_36560_7442.N1	Product: RA2_WWV_2PNPDE20090226_045906_000061302076_00434_36560_2083.N1
DSD: SOLAR_ACTIVITY_INDEX_PREDICT PCF_RA2_WWV_2P	Filename:	Product: RA2_WWV_2PNPDE20090226_045906_000061302076_00434_36560_2083.N1
DSD: DORIS_IONO PCF_RA2_WWV_2P	Filename: RA2_MW__1PNPDK20090226_064044_000039932076_00435_36561_6752.N1	Product: RA2_WWV_2PNPDK20090226_064044_000039932076_00435_36561_6752.N1
DSD: METEO_GRID_POINTS_ALTITUDE PCF_RA2_WWV_2P	Filename:	Product: RA2_WWV_2PNPDK20090226_064044_000039932076_00435_36561_6752.N1
DSD: MWR_CONFIGURATION_DATA PCF_RA2_WWV_2P	Filename: AUX_ECF_AXNECM20090226_062111_20090226_090000_20090226_210000	Product: RA2_WWV_2PNPDK20090226_064044_000039932076_00435_36561_6752.N1
DSD: OCEAN_ICE2_SYSTEM_FILE PCF_RA2_WWV_2P	Filename:	Product: RA2_WWV_2PNPDK20090226_064044_000039932076_00435_36561_6752.N1
DSD: OCEAN_TIDE_HARMONIC_COEF PCF_RA2_WWV_2P	Filename:	Product: RA2_WWV_2PNPDK20090226_064044_000039932076_00435_36561_6752.N1
DSD: OCEAN_TIDE_ORTHOWEIGHTS PCF_RA2_WWV_2P	Filename:	Product: RA2_WWV_2PNPDK20090226_064044_000039932076_00435_36561_6752.N1
DSD: RA2_CHARACTERISATION_DATA PCF_RA2_WWV_2P	Filename: AUX_ECF_AXNECM20090225_184111_20090226_030000_20090226_150000	Product: RA2_WWV_2PNPDK20090226_064044_000039932076_00435_36561_6752.N1
DSD: RA2_CONFIGURATION_DATA PCF_RA2_WWV_2P	Filename: AUX_ECF_AXNECM20090225_064111_20090225_210000_20090226_090000	Product: RA2_WWV_2PNPDK20090226_064044_000039932076_00435_36561_6752.N1
DSD: RA2_CONSTANT_DATA PCF_RA2_WWV_2P	Filename:	Product: RA2_WWV_2PNPDK20090226_064044_000039932076_00435_36561_6752.N1

DSD: RA2_IF_MASK_FLIGHT_DATA PCF_RA2_WWV_2P	Filename: RA2_FGD_2PNPDK20090226_064044_000039932076_00435_36561_6751.N1	Product: RA2_WWV_2PNPDK20090226_064044_000039932076_00435.
DSD: RA2_USO_DATA PCF_RA2_WWV_2P	Filename: DOR_NAV_0PNPDK20090226_063627_000038252076_00435_36561_9357.N1	Product: RA2_WWV_2PNPDK20090226_064044_000039932076_00435_36561_6752.N1
DSD: SOLAR_ACTIVITY_INDEX_PREDICT PCF_RA2_WWV_2P	Filename:	Product: RA2_WWV_2PNPDK20090226_064044_000039932076_00435_36561_6752.N1
DSD: DORIS_IONO PCF_RA2_WWV_2P	Filename: RA2_MW__1PNPDK20090226_074545_000061882076_00436_36562_6879.N1	Product: RA2_WWV_2PNPDK20090226_074545_000061882076_00436_36562_6881.N1
DSD: METEO_GRID_POINTS_ALTITUDE PCF_RA2_WWV_2P	Filename:	Product: RA2_WWV_2PNPDK20090226_074545_000061882076_00436_36562_6881.N1
DSD: MWR_CONFIGURATION_DATA PCF_RA2_WWV_2P	Filename: AUX_ECF_AXNECM20090226_062111_20090226_090000_20090226_210000	Product: RA2_WWV_2PNPDK20090226_074545_000061882076_00436_36562_6881.N1
DSD: OCEAN_ICE2_SYSTEM_FILE PCF_RA2_WWV_2P	Filename:	Product: RA2_WWV_2PNPDK20090226_074545_000061882076_00436_36562_6881.N1
DSD: OCEAN_TIDE_HARMONIC_COEF PCF_RA2_WWV_2P	Filename:	Product: RA2_WWV_2PNPDK20090226_074545_000061882076_00436_36562_6881.N1
DSD: OCEAN_TIDE_ORTHOWEIGHTS PCF_RA2_WWV_2P	Filename:	Product: RA2_WWV_2PNPDK20090226_074545_000061882076_00436_36562_6881.N1
DSD: RA2_CHARACTERISATION_DATA PCF_RA2_WWV_2P	Filename: AUX_ECF_AXNECM20090225_184111_20090226_030000_20090226_150000	Product: RA2_WWV_2PNPDK20090226_074545_000061882076_00436_36562_6881.N1
DSD: RA2_CONFIGURATION_DATA PCF_RA2_WWV_2P	Filename: AUX_ECF_AXNECM20090225_064111_20090225_210000_20090226_090000	Product: RA2_WWV_2PNPDK20090226_074545_000061882076_00436_36562_6881.N1
DSD: RA2_CONSTANT_DATA PCF_RA2_WWV_2P	Filename:	Product: RA2_WWV_2PNPDK20090226_074545_000061882076_00436_36562_6881.N1
DSD: RA2_IF_MASK_FLIGHT_DATA PCF_RA2_WWV_2P	Filename: RA2_FGD_2PNPDK20090226_074545_000061882076_00436_36562_6880.N1	Product: RA2_WWV_2PNPDK20090226_074545_000061882076_00436_36562_6881.N1
DSD: RA2_USO_DATA PCF_RA2_WWV_2P	Filename: DOR_NAV_0PNPDK20090226_074532_000057382076_00436_36562_9358.N1	Product: RA2_WWV_2PNPDK20090226_074545_000061882076_00436_36562_6881.N1
DSD: SOLAR_ACTIVITY_INDEX_PREDICT PCF_RA2_WWV_2P	Filename:	Product: RA2_WWV_2PNPDK20090226_074545_000061882076_00436_36562_6881.N1
DSD: DORIS_IONO PCF_RA2_WWV_2P	Filename: RA2_MW__1PNPDK20090226_092718_000061172076_00437_36563_7016.N1	Product: RA2_WWV_2PNPDK20090226_092718_000061172076_00437_36563_7018.N1
DSD: METEO_GRID_POINTS_ALTITUDE PCF_RA2_WWV_2P	Filename:	Product: RA2_WWV_2PNPDK20090226_092718_000061172076_00437_36563_7018.N1
DSD: MWR_CONFIGURATION_DATA PCF_RA2_WWV_2P	Filename: AUX_ECF_AXNECM20090226_064112_20090226_150000_20090227_030000	Product: RA2_WWV_2PNPDK20090226_092718_000061172076_00437_36563_7018.N1
DSD: OCEAN_ICE2_SYSTEM_FILE PCF_RA2_WWV_2P	Filename:	Product: RA2_WWV_2PNPDK20090226_092718_000061172076_00437_36563_7018.N1



DSD: OCEAN_TIDE_HARMONIC_COEF PCF_RA2_WWV_2P	Filename:	Product: RA2_WWV_2PNPDK20090226_092718_000061172076_00437_
DSD: OCEAN_TIDE_ORTHOWEIGHTS PCF_RA2_WWV_2P	Filename:	Product: RA2_WWV_2PNPDK20090226_092718_000061172076_00437_36563_7018.N1
DSD: RA2_CHARACTERISATION_DATA PCF_RA2_WWV_2P	Filename: AUX_ECF_AXNECM20090226_062111_20090226_090000_20090226_210000	Product: RA2_WWV_2PNPDK20090226_092718_000061172076_00437_36563_7018.N1
DSD: RA2_CONFIGURATION_DATA PCF_RA2_WWV_2P	Filename: AUX_ECF_AXNECM20090225_184111_20090226_030000_20090226_150000	Product: RA2_WWV_2PNPDK20090226_092718_000061172076_00437_36563_7018.N1
DSD: RA2_CONSTANT_DATA PCF_RA2_WWV_2P	Filename:	Product: RA2_WWV_2PNPDK20090226_092718_000061172076_00437_36563_7018.N1
DSD: RA2_IF_MASK_FLIGHT_DATA PCF_RA2_WWV_2P	Filename: RA2_FGD_2PNPDK20090226_092718_000061172076_00437_36563_7017.N1	Product: RA2_WWV_2PNPDK20090226_092718_000061172076_00437_36563_7018.N1
DSD: RA2_USO_DATA PCF_RA2_WWV_2P	Filename: DOR_NAV_0PNPDK20090226_092629_000057382076_00437_36563_9359.N1	Product: RA2_WWV_2PNPDK20090226_092718_000061172076_00437_36563_7018.N1
DSD: SOLAR_ACTIVITY_INDEX_PREDICT PCF_RA2_WWV_2P	Filename:	Product: RA2_WWV_2PNPDK20090226_092718_000061172076_00437_36563_7018.N1
DSD: DORIS_IONO PCF_RA2_WWV_2P	Filename: RA2_MW__1PNPDK20090226_110736_000060832076_00438_36564_7134.N1	Product: RA2_WWV_2PNPDK20090226_110736_000060832076_00438_36564_7136.N1
DSD: METEO_GRID_POINTS_ALTITUDE PCF_RA2_WWV_2P	Filename:	Product: RA2_WWV_2PNPDK20090226_110736_000060832076_00438_36564_7136.N1
DSD: MWR_CONFIGURATION_DATA PCF_RA2_WWV_2P	Filename: AUX_ECF_AXNECM20090226_064112_20090226_150000_20090227_030000	Product: RA2_WWV_2PNPDK20090226_110736_000060832076_00438_36564_7136.N1
DSD: OCEAN_ICE2_SYSTEM_FILE PCF_RA2_WWV_2P	Filename:	Product: RA2_WWV_2PNPDK20090226_110736_000060832076_00438_36564_7136.N1
DSD: OCEAN_TIDE_HARMONIC_COEF PCF_RA2_WWV_2P	Filename:	Product: RA2_WWV_2PNPDK20090226_110736_000060832076_00438_36564_7136.N1
DSD: OCEAN_TIDE_ORTHOWEIGHTS PCF_RA2_WWV_2P	Filename:	Product: RA2_WWV_2PNPDK20090226_110736_000060832076_00438_36564_7136.N1
DSD: RA2_CHARACTERISATION_DATA PCF_RA2_WWV_2P	Filename: AUX_ECF_AXNECM20090226_062111_20090226_090000_20090226_210000	Product: RA2_WWV_2PNPDK20090226_110736_000060832076_00438_36564_7136.N1
DSD: RA2_CONFIGURATION_DATA PCF_RA2_WWV_2P	Filename: AUX_ECF_AXNECM20090225_184111_20090226_030000_20090226_150000	Product: RA2_WWV_2PNPDK20090226_110736_000060832076_00438_36564_7136.N1
DSD: RA2_CONSTANT_DATA PCF_RA2_WWV_2P	Filename:	Product: RA2_WWV_2PNPDK20090226_110736_000060832076_00438_36564_7136.N1
DSD: RA2_IF_MASK_FLIGHT_DATA PCF_RA2_WWV_2P	Filename: RA2_FGD_2PNPDK20090226_110736_000060832076_00438_36564_7135.N1	Product: RA2_WWV_2PNPDK20090226_110736_000060832076_00438_36564_7136.N1
DSD: RA2_SURFACE_TYPE_DATA PCF_RA2_WWV_2P	Filename: RA2_POL_AXVIEC20090226_110558_20020101_000000_20090328_235959	Product: RA2_WWV_2PNPDK20090226_110736_000060832076_00438_36564_7136.N1
DSD: RA2_USO_DATA PCF_RA2_WWV_2P	Filename: DOR_NAV_0PNPDK20090226_110726_000057382076_00438_36564_9360.N1	Product: RA2_WWV_2PNPDK20090226_110736_000060832076_00438_36564_7136.N1

DSD: SOLAR_ACTIVITY_INDEX_PREDICT PCF_RA2_WWV_2P	Filename:	Product: RA2_WWV_2PNPDK20090226_110736_000060832076_00438.
DSD: DORIS_IONO PCF_RA2_WWV_2P	Filename: RA2_MW__1PNPDK20090226_124744_000059072076_00439_36565_7278.N1	Product: RA2_WWV_2PNPDK20090226_124744_000059072076_00439_36565_7280.N1
DSD: METEO_GRID_POINTS_ALTITUDE PCF_RA2_WWV_2P	Filename:	Product: RA2_WWV_2PNPDK20090226_124744_000059072076_00439_36565_7280.N1
DSD: MWR_CONFIGURATION_DATA PCF_RA2_WWV_2P	Filename: AUX_ECF_AXNECM20090226_064112_20090226_150000_20090227_030000	Product: RA2_WWV_2PNPDK20090226_124744_000059072076_00439_36565_7280.N1
DSD: OCEAN_ICE2_SYSTEM_FILE PCF_RA2_WWV_2P	Filename:	Product: RA2_WWV_2PNPDK20090226_124744_000059072076_00439_36565_7280.N1
DSD: OCEAN_TIDE_HARMONIC_COEF PCF_RA2_WWV_2P	Filename:	Product: RA2_WWV_2PNPDK20090226_124744_000059072076_00439_36565_7280.N1
DSD: OCEAN_TIDE_ORTHOWEIGHTS PCF_RA2_WWV_2P	Filename:	Product: RA2_WWV_2PNPDK20090226_124744_000059072076_00439_36565_7280.N1
DSD: RA2_CHARACTERISATION_DATA PCF_RA2_WWV_2P	Filename: AUX_ECF_AXNECM20090226_062111_20090226_090000_20090226_210000	Product: RA2_WWV_2PNPDK20090226_124744_000059072076_00439_36565_7280.N1
DSD: RA2_CONFIGURATION_DATA PCF_RA2_WWV_2P	Filename: AUX_ECF_AXNECM20090225_184111_20090226_030000_20090226_150000	Product: RA2_WWV_2PNPDK20090226_124744_000059072076_00439_36565_7280.N1
DSD: RA2_CONSTANT_DATA PCF_RA2_WWV_2P	Filename:	Product: RA2_WWV_2PNPDK20090226_124744_000059072076_00439_36565_7280.N1
DSD: RA2_IF_MASK_FLIGHT_DATA PCF_RA2_WWV_2P	Filename: RA2_FGD_2PNPDK20090226_124744_000059072076_00439_36565_7279.N1	Product: RA2_WWV_2PNPDK20090226_124744_000059072076_00439_36565_7280.N1
DSD: RA2_SURFACE_TYPE_DATA PCF_RA2_WWV_2P	Filename: RA2_POL_AXVIEC20090226_110558_20020101_000000_20090328_235959	Product: RA2_WWV_2PNPDK20090226_124744_000059072076_00439_36565_7280.N1
DSD: RA2_USO_DATA PCF_RA2_WWV_2P	Filename: DOR_NAV_0PNPDK20090226_124304_000057382076_00439_36565_9361.N1	Product: RA2_WWV_2PNPDK20090226_124744_000059072076_00439_36565_7280.N1
DSD: SOLAR_ACTIVITY_INDEX_PREDICT PCF_RA2_WWV_2P	Filename:	Product: RA2_WWV_2PNPDK20090226_124744_000059072076_00439_36565_7280.N1
DSD: DORIS_IONO PCF_RA2_WWV_2P	Filename: RA2_MW__1PNPDK20090226_142430_000051572076_00440_36566_7399.N1	Product: RA2_WWV_2PNPDK20090226_142430_000051572076_00440_36566_7401.N1
DSD: METEO_GRID_POINTS_ALTITUDE PCF_RA2_WWV_2P	Filename:	Product: RA2_WWV_2PNPDK20090226_142430_000051572076_00440_36566_7401.N1
DSD: MWR_CONFIGURATION_DATA PCF_RA2_WWV_2P	Filename: AUX_ECF_AXNECM20090226_064112_20090226_150000_20090227_030000	Product: RA2_WWV_2PNPDK20090226_142430_000051572076_00440_36566_7401.N1
DSD: OCEAN_ICE2_SYSTEM_FILE PCF_RA2_WWV_2P	Filename:	Product: RA2_WWV_2PNPDK20090226_142430_000051572076_00440_36566_7401.N1
DSD: OCEAN_TIDE_HARMONIC_COEF PCF_RA2_WWV_2P	Filename:	Product: RA2_WWV_2PNPDK20090226_142430_000051572076_00440_36566_7401.N1

DSD: OCEAN_TIDE_ORTHOWEIGHTS PCF_RA2_WWV_2P	Filename:	Product: RA2_WWV_2PNPDK20090226_142430_000051572076_00440
DSD: RA2_CHARACTERISATION_DATA PCF_RA2_WWV_2P	Filename: AUX_ECF_AXNECM20090226_062111_20090226_090000_20090226_210000	Product: RA2_WWV_2PNPDK20090226_142430_000051572076_00440_36566_7401.N1
DSD: RA2_CONFIGURATION_DATA PCF_RA2_WWV_2P	Filename: AUX_ECF_AXNECM20090225_184111_20090226_030000_20090226_150000	Product: RA2_WWV_2PNPDK20090226_142430_000051572076_00440_36566_7401.N1
DSD: RA2_CONSTANT_DATA PCF_RA2_WWV_2P	Filename:	Product: RA2_WWV_2PNPDK20090226_142430_000051572076_00440_36566_7401.N1
DSD: RA2_IF_MASK_FLIGHT_DATA PCF_RA2_WWV_2P	Filename: RA2_FGD_2PNPDK20090226_142430_000051572076_00440_36566_7400.N1	Product: RA2_WWV_2PNPDK20090226_142430_000051572076_00440_36566_7401.N1
DSD: RA2_SURFACE_TYPE_DATA PCF_RA2_WWV_2P	Filename: RA2_POL_AXVIEC20090226_110558_20020101_000000_20090328_235959	Product: RA2_WWV_2PNPDK20090226_142430_000051572076_00440_36566_7401.N1
DSD: RA2_USO_DATA PCF_RA2_WWV_2P	Filename: DOR_NAV_0PNPDK20090226_142401_000054192076_00440_36566_9362.N1	Product: RA2_WWV_2PNPDK20090226_142430_000051572076_00440_36566_7401.N1
DSD: SOLAR_ACTIVITY_INDEX_PREDICT PCF_RA2_WWV_2P	Filename:	Product: RA2_WWV_2PNPDK20090226_142430_000051572076_00440_36566_7401.N1
DSD: DORIS_IONO PCF_RA2_WWV_2P	Filename: RA2_MW__1PNPDK20090226_155437_000005402076_00441_36567_7402.N1	Product: RA2_WWV_2PNPDK20090226_155437_000005402076_00441_36567_7404.N1
DSD: METEO_GRID_POINTS_ALTITUDE PCF_RA2_WWV_2P	Filename:	Product: RA2_WWV_2PNPDK20090226_155437_000005402076_00441_36567_7404.N1
DSD: MWR_CONFIGURATION_DATA PCF_RA2_WWV_2P	Filename: AUX_ECF_AXNECM20090226_064112_20090226_210000_20090227_090000	Product: RA2_WWV_2PNPDK20090226_155437_000005402076_00441_36567_7404.N1
DSD: OCEAN_ICE2_SYSTEM_FILE PCF_RA2_WWV_2P	Filename:	Product: RA2_WWV_2PNPDK20090226_155437_000005402076_00441_36567_7404.N1
DSD: OCEAN_TIDE_HARMONIC_COEF PCF_RA2_WWV_2P	Filename:	Product: RA2_WWV_2PNPDK20090226_155437_000005402076_00441_36567_7404.N1
DSD: OCEAN_TIDE_ORTHOWEIGHTS PCF_RA2_WWV_2P	Filename:	Product: RA2_WWV_2PNPDK20090226_155437_000005402076_00441_36567_7404.N1
DSD: RA2_CHARACTERISATION_DATA PCF_RA2_WWV_2P	Filename: AUX_ECF_AXNECM20090226_064112_20090226_150000_20090227_030000	Product: RA2_WWV_2PNPDK20090226_155437_000005402076_00441_36567_7404.N1
DSD: RA2_CONFIGURATION_DATA PCF_RA2_WWV_2P	Filename: AUX_ECF_AXNECM20090226_062111_20090226_090000_20090226_210000	Product: RA2_WWV_2PNPDK20090226_155437_000005402076_00441_36567_7404.N1
DSD: RA2_CONSTANT_DATA PCF_RA2_WWV_2P	Filename:	Product: RA2_WWV_2PNPDK20090226_155437_000005402076_00441_36567_7404.N1
DSD: RA2_IF_MASK_FLIGHT_DATA PCF_RA2_WWV_2P	Filename: RA2_FGD_2PNPDK20090226_155437_000005402076_00441_36567_7403.N1	Product: RA2_WWV_2PNPDK20090226_155437_000005402076_00441_36567_7404.N1
DSD: RA2_SURFACE_TYPE_DATA PCF_RA2_WWV_2P	Filename: RA2_POL_AXVIEC20090226_110558_20020101_000000_20090328_235959	Product: RA2_WWV_2PNPDK20090226_155437_000005402076_00441_36567_7404.N1
DSD: RA2_USO_DATA PCF_RA2_WWV_2P	Filename: DOR_NAV_0PNPDK20090226_142401_000054192076_00440_36566_9362.N1	Product: RA2_WWV_2PNPDK20090226_155437_000005402076_00441_36567_7404.N1

DSD: SOLAR_ACTIVITY_INDEX_PREDICT PCF_RA2_WWV_2P	Filename:	Product: RA2_WWV_2PNPDK20090226_155437_000005402076_00441_
DSD: DORIS_IONO PCF_RA2_WWV_2P	Filename: RA2_MW__1PNPDK20090226_160155_000059592076_00441_36567_7514.N1	Product: RA2_WWV_2PNPDK20090226_160155_000059592076_00441_36567_7516.N1
DSD: METEO_GRID_POINTS_ALTITUDE PCF_RA2_WWV_2P	Filename:	Product: RA2_WWV_2PNPDK20090226_160155_000059592076_00441_36567_7516.N1
DSD: MWR_CONFIGURATION_DATA PCF_RA2_WWV_2P	Filename: AUX_ECF_AXNECM20090226_064112_20090226_210000_20090227_090000	Product: RA2_WWV_2PNPDK20090226_160155_000059592076_00441_36567_7516.N1
DSD: OCEAN_ICE2_SYSTEM_FILE PCF_RA2_WWV_2P	Filename:	Product: RA2_WWV_2PNPDK20090226_160155_000059592076_00441_36567_7516.N1
DSD: OCEAN_TIDE_HARMONIC_COEF PCF_RA2_WWV_2P	Filename:	Product: RA2_WWV_2PNPDK20090226_160155_000059592076_00441_36567_7516.N1
DSD: OCEAN_TIDE_ORTHOWEIGHTS PCF_RA2_WWV_2P	Filename:	Product: RA2_WWV_2PNPDK20090226_160155_000059592076_00441_36567_7516.N1
DSD: RA2_CHARACTERISATION_DATA PCF_RA2_WWV_2P	Filename: AUX_ECF_AXNECM20090226_064112_20090226_150000_20090227_030000	Product: RA2_WWV_2PNPDK20090226_160155_000059592076_00441_36567_7516.N1
DSD: RA2_CONFIGURATION_DATA PCF_RA2_WWV_2P	Filename: AUX_ECF_AXNECM20090226_062111_20090226_090000_20090226_210000	Product: RA2_WWV_2PNPDK20090226_160155_000059592076_00441_36567_7516.N1
DSD: RA2_CONSTANT_DATA PCF_RA2_WWV_2P	Filename:	Product: RA2_WWV_2PNPDK20090226_160155_000059592076_00441_36567_7516.N1
DSD: RA2_IF_MASK_FLIGHT_DATA PCF_RA2_WWV_2P	Filename: RA2_FGD_2PNPDK20090226_160155_000059592076_00441_36567_7515.N1	Product: RA2_WWV_2PNPDK20090226_160155_000059592076_00441_36567_7516.N1
DSD: RA2_SURFACE_TYPE_DATA PCF_RA2_WWV_2P	Filename: RA2_POL_AXVIEC20090226_110558_20020101_000000_20090328_235959	Product: RA2_WWV_2PNPDK20090226_160155_000059592076_00441_36567_7516.N1
DSD: RA2_USO_DATA PCF_RA2_WWV_2P	Filename: DOR_NAV_0PNPDK20090226_155939_000057382076_00441_36567_9363.N1	Product: RA2_WWV_2PNPDK20090226_160155_000059592076_00441_36567_7516.N1
DSD: SOLAR_ACTIVITY_INDEX_PREDICT PCF_RA2_WWV_2P	Filename:	Product: RA2_WWV_2PNPDK20090226_160155_000059592076_00441_36567_7516.N1
DSD: DORIS_IONO PCF_RA2_WWV_2P	Filename: RA2_MW__1PNPDK20090226_174028_000060422076_00442_36568_7648.N1	Product: RA2_WWV_2PNPDK20090226_174028_000060422076_00442_36568_7650.N1
DSD: METEO_GRID_POINTS_ALTITUDE PCF_RA2_WWV_2P	Filename:	Product: RA2_WWV_2PNPDK20090226_174028_000060422076_00442_36568_7650.N1
DSD: MWR_CONFIGURATION_DATA PCF_RA2_WWV_2P	Filename: AUX_ECF_AXNECM20090226_064112_20090226_210000_20090227_090000	Product: RA2_WWV_2PNPDK20090226_174028_000060422076_00442_36568_7650.N1
DSD: OCEAN_ICE2_SYSTEM_FILE PCF_RA2_WWV_2P	Filename:	Product: RA2_WWV_2PNPDK20090226_174028_000060422076_00442_36568_7650.N1
DSD: OCEAN_TIDE_HARMONIC_COEF PCF_RA2_WWV_2P	Filename:	Product: RA2_WWV_2PNPDK20090226_174028_000060422076_00442_36568_7650.N1

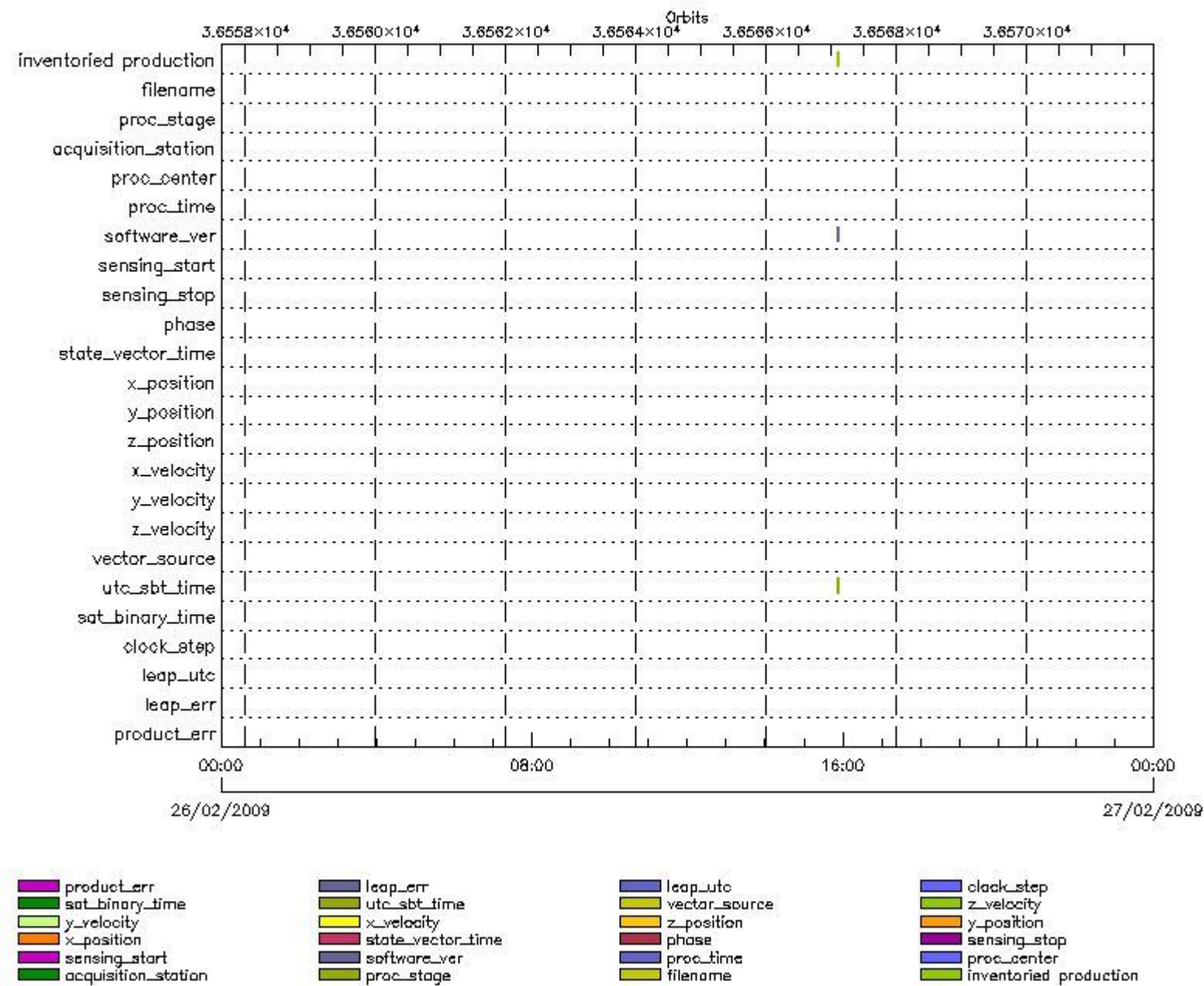
DSD: OCEAN_TIDE_ORTHOWEIGHTS PCF_RA2_WWV_2P	Filename:	Product: RA2_WWV_2PNPDK20090226_174028_000060422076_00442
DSD: RA2_CHARACTERISATION_DATA PCF_RA2_WWV_2P	Filename: AUX_ECF_AXNECM20090226_064112_20090226_150000_20090227_030000	Product: RA2_WWV_2PNPDK20090226_174028_000060422076_00442_36568_7650.N1
DSD: RA2_CONFIGURATION_DATA PCF_RA2_WWV_2P	Filename: AUX_ECF_AXNECM20090226_062111_20090226_090000_20090226_210000	Product: RA2_WWV_2PNPDK20090226_174028_000060422076_00442_36568_7650.N1
DSD: RA2_CONSTANT_DATA PCF_RA2_WWV_2P	Filename:	Product: RA2_WWV_2PNPDK20090226_174028_000060422076_00442_36568_7650.N1
DSD: RA2_IF_MASK_FLIGHT_DATA PCF_RA2_WWV_2P	Filename: RA2_FGD_2PNPDK20090226_174028_000060422076_00442_36568_7649.N1	Product: RA2_WWV_2PNPDK20090226_174028_000060422076_00442_36568_7650.N1
DSD: RA2_SURFACE_TYPE_DATA PCF_RA2_WWV_2P	Filename: RA2_POL_AXVIEC20090226_110558_20020101_000000_20090328_235959	Product: RA2_WWV_2PNPDK20090226_174028_000060422076_00442_36568_7650.N1
DSD: RA2_USO_DATA PCF_RA2_WWV_2P	Filename: DOR_NAV_0PNPDK20090226_173518_000057382076_00442_36568_9364.N1	Product: RA2_WWV_2PNPDK20090226_174028_000060422076_00442_36568_7650.N1
DSD: SOLAR_ACTIVITY_INDEX_PREDICT PCF_RA2_WWV_2P	Filename:	Product: RA2_WWV_2PNPDK20090226_174028_000060422076_00442_36568_7650.N1
DSD: DORIS_IONO PCF_RA2_WWV_2P	Filename: RA2_MW__1PNPDK20090226_192018_000060852076_00443_36569_7766.N1	Product: RA2_WWV_2PNPDK20090226_192018_000060852076_00443_36569_7768.N1
DSD: METEO_GRID_POINTS_ALTITUDE PCF_RA2_WWV_2P	Filename:	Product: RA2_WWV_2PNPDK20090226_192018_000060852076_00443_36569_7768.N1
DSD: MWR_CONFIGURATION_DATA PCF_RA2_WWV_2P	Filename: AUX_ECF_AXNECM20090226_064112_20090226_210000_20090227_090000	Product: RA2_WWV_2PNPDK20090226_192018_000060852076_00443_36569_7768.N1
DSD: OCEAN_ICE2_SYSTEM_FILE PCF_RA2_WWV_2P	Filename:	Product: RA2_WWV_2PNPDK20090226_192018_000060852076_00443_36569_7768.N1
DSD: OCEAN_TIDE_HARMONIC_COEF PCF_RA2_WWV_2P	Filename:	Product: RA2_WWV_2PNPDK20090226_192018_000060852076_00443_36569_7768.N1
DSD: OCEAN_TIDE_ORTHOWEIGHTS PCF_RA2_WWV_2P	Filename:	Product: RA2_WWV_2PNPDK20090226_192018_000060852076_00443_36569_7768.N1
DSD: RA2_CHARACTERISATION_DATA PCF_RA2_WWV_2P	Filename: AUX_ECF_AXNECM20090226_064112_20090226_150000_20090227_030000	Product: RA2_WWV_2PNPDK20090226_192018_000060852076_00443_36569_7768.N1
DSD: RA2_CONFIGURATION_DATA PCF_RA2_WWV_2P	Filename: AUX_ECF_AXNECM20090226_062111_20090226_090000_20090226_210000	Product: RA2_WWV_2PNPDK20090226_192018_000060852076_00443_36569_7768.N1
DSD: RA2_CONSTANT_DATA PCF_RA2_WWV_2P	Filename:	Product: RA2_WWV_2PNPDK20090226_192018_000060852076_00443_36569_7768.N1
DSD: RA2_IF_MASK_FLIGHT_DATA PCF_RA2_WWV_2P	Filename: RA2_FGD_2PNPDK20090226_192018_000060852076_00443_36569_7767.N1	Product: RA2_WWV_2PNPDK20090226_192018_000060852076_00443_36569_7768.N1
DSD: RA2_SURFACE_TYPE_DATA PCF_RA2_WWV_2P	Filename: RA2_POL_AXVIEC20090226_110558_20020101_000000_20090328_235959	Product: RA2_WWV_2PNPDK20090226_192018_000060852076_00443_36569_7768.N1
DSD: RA2_USO_DATA PCF_RA2_WWV_2P	Filename: DOR_NAV_0PNPDK20090226_191615_000057382076_00443_36569_9365.N1	Product: RA2_WWV_2PNPDK20090226_192018_000060852076_00443_36569_7768.N1

DSD: SOLAR_ACTIVITY_INDEX_PREDICT PCF_RA2_WWV_2P	Filename:	Product: RA2_WWV_2PNPDK20090226_192018_000060852076_00443.
DSD: DORIS_IONO PCF_RA2_WWV_2P	Filename: RA2_MW__1PNPDE20090226_210026_000042942076_00444_36570_2470.N1	Product: RA2_WWV_2PNPDE20090226_210026_000042942076_00444_36570_2472.N1
DSD: METEO_GRID_POINTS_ALTITUDE PCF_RA2_WWV_2P	Filename:	Product: RA2_WWV_2PNPDE20090226_210026_000042942076_00444_36570_2472.N1
DSD: MWR_CONFIGURATION_DATA PCF_RA2_WWV_2P	Filename: AUX_ECF_AXNECM20090226_190112_20090227_030000_20090227_150000	Product: RA2_WWV_2PNPDE20090226_210026_000042942076_00444_36570_2472.N1
DSD: OCEAN_ICE2_SYSTEM_FILE PCF_RA2_WWV_2P	Filename:	Product: RA2_WWV_2PNPDE20090226_210026_000042942076_00444_36570_2472.N1
DSD: OCEAN_TIDE_HARMONIC_COEF PCF_RA2_WWV_2P	Filename:	Product: RA2_WWV_2PNPDE20090226_210026_000042942076_00444_36570_2472.N1
DSD: OCEAN_TIDE_ORTHOWEIGHTS PCF_RA2_WWV_2P	Filename:	Product: RA2_WWV_2PNPDE20090226_210026_000042942076_00444_36570_2472.N1
DSD: RA2_CHARACTERISATION_DATA PCF_RA2_WWV_2P	Filename: AUX_ECF_AXNECM20090226_064112_20090226_210000_20090227_090000	Product: RA2_WWV_2PNPDE20090226_210026_000042942076_00444_36570_2472.N1
DSD: RA2_CONFIGURATION_DATA PCF_RA2_WWV_2P	Filename: AUX_ECF_AXNECM20090226_064112_20090226_150000_20090227_030000	Product: RA2_WWV_2PNPDE20090226_210026_000042942076_00444_36570_2472.N1
DSD: RA2_CONSTANT_DATA PCF_RA2_WWV_2P	Filename:	Product: RA2_WWV_2PNPDE20090226_210026_000042942076_00444_36570_2472.N1
DSD: RA2_IF_MASK_FLIGHT_DATA PCF_RA2_WWV_2P	Filename: RA2_FGD_2PNPDE20090226_210026_000042942076_00444_36570_2471.N1	Product: RA2_WWV_2PNPDE20090226_210026_000042942076_00444_36570_2472.N1
DSD: RA2_SURFACE_TYPE_DATA PCF_RA2_WWV_2P	Filename: RA2_POL_AXVIEC20090226_110558_20020101_000000_20090328_235959	Product: RA2_WWV_2PNPDE20090226_210026_000042942076_00444_36570_2472.N1
DSD: RA2_USO_DATA PCF_RA2_WWV_2P	Filename: DOR_NAV_0PNPDE20090226_205712_000038262076_00444_36570_7443.N1	Product: RA2_WWV_2PNPDE20090226_210026_000042942076_00444_36570_2472.N1
DSD: SOLAR_ACTIVITY_INDEX_PREDICT PCF_RA2_WWV_2P	Filename:	Product: RA2_WWV_2PNPDE20090226_210026_000042942076_00444_36570_2472.N1
DSD: DORIS_IONO PCF_RA2_WWV_2P	Filename: RA2_MW__1PNPDE20090226_221050_000062822076_00444_36570_2640.N1	Product: RA2_WWV_2PNPDE20090226_221050_000062822076_00444_36570_2642.N1
DSD: METEO_GRID_POINTS_ALTITUDE PCF_RA2_WWV_2P	Filename:	Product: RA2_WWV_2PNPDE20090226_221050_000062822076_00444_36570_2642.N1
DSD: MWR_CONFIGURATION_DATA PCF_RA2_WWV_2P	Filename: AUX_ECF_AXNECM20090226_190112_20090227_030000_20090227_150000	Product: RA2_WWV_2PNPDE20090226_221050_000062822076_00444_36570_2642.N1
DSD: OCEAN_ICE2_SYSTEM_FILE PCF_RA2_WWV_2P	Filename:	Product: RA2_WWV_2PNPDE20090226_221050_000062822076_00444_36570_2642.N1
DSD: OCEAN_TIDE_HARMONIC_COEF PCF_RA2_WWV_2P	Filename:	Product: RA2_WWV_2PNPDE20090226_221050_000062822076_00444_36570_2642.N1

DSD: OCEAN_TIDE_ORTHOWEIGHTS PCF_RA2_WWV_2P	Filename:	Product: RA2_WWV_2PNPDE20090226_221050_000062822076_00444
DSD: RA2_CHARACTERISATION_DATA PCF_RA2_WWV_2P	Filename: AUX_ECF_AXNECM20090226_064112_20090226_210000_20090227_090000	Product: RA2_WWV_2PNPDE20090226_221050_000062822076_00444_36570_2642.N1
DSD: RA2_CONFIGURATION_DATA PCF_RA2_WWV_2P	Filename: AUX_ECF_AXNECM20090226_064112_20090226_150000_20090227_030000	Product: RA2_WWV_2PNPDE20090226_221050_000062822076_00444_36570_2642.N1
DSD: RA2_CONSTANT_DATA PCF_RA2_WWV_2P	Filename:	Product: RA2_WWV_2PNPDE20090226_221050_000062822076_00444_36570_2642.N1
DSD: RA2_IF_MASK_FLIGHT_DATA PCF_RA2_WWV_2P	Filename: RA2_FGD_2PNPDE20090226_221050_000062822076_00444_36570_2641.N1	Product: RA2_WWV_2PNPDE20090226_221050_000062822076_00444_36570_2642.N1
DSD: RA2_SURFACE_TYPE_DATA PCF_RA2_WWV_2P	Filename: RA2_POL_AXVIEC20090226_110558_20020101_000000_20090328_235959	Product: RA2_WWV_2PNPDE20090226_221050_000062822076_00444_36570_2642.N1
DSD: RA2_USO_DATA PCF_RA2_WWV_2P	Filename: DOR_NAV_0PNPDE20090226_220616_000060572076_00444_36570_7444.N1	Product: RA2_WWV_2PNPDE20090226_221050_000062822076_00444_36570_2642.N1
DSD: SOLAR_ACTIVITY_INDEX_PREDICT PCF_RA2_WWV_2P	Filename:	Product: RA2_WWV_2PNPDE20090226_221050_000062822076_00444_36570_2642.N1
DSD: DORIS_IONO PCF_RA2_WWV_2P	Filename: RA2_MW__1PNPDE20090226_235427_000058892076_00445_36571_2794.N1	Product: RA2_WWV_2PNPDE20090226_235427_000058892076_00445_36571_2796.N1
DSD: METEO_GRID_POINTS_ALTITUDE PCF_RA2_WWV_2P	Filename:	Product: RA2_WWV_2PNPDE20090226_235427_000058892076_00445_36571_2796.N1
DSD: MWR_CONFIGURATION_DATA PCF_RA2_WWV_2P	Filename: AUX_ECF_AXNECM20090226_190112_20090227_030000_20090227_150000	Product: RA2_WWV_2PNPDE20090226_235427_000058892076_00445_36571_2796.N1
DSD: OCEAN_ICE2_SYSTEM_FILE PCF_RA2_WWV_2P	Filename:	Product: RA2_WWV_2PNPDE20090226_235427_000058892076_00445_36571_2796.N1
DSD: OCEAN_TIDE_HARMONIC_COEF PCF_RA2_WWV_2P	Filename:	Product: RA2_WWV_2PNPDE20090226_235427_000058892076_00445_36571_2796.N1
DSD: OCEAN_TIDE_ORTHOWEIGHTS PCF_RA2_WWV_2P	Filename:	Product: RA2_WWV_2PNPDE20090226_235427_000058892076_00445_36571_2796.N1
DSD: RA2_CHARACTERISATION_DATA PCF_RA2_WWV_2P	Filename: AUX_ECF_AXNECM20090226_064112_20090226_210000_20090227_090000	Product: RA2_WWV_2PNPDE20090226_235427_000058892076_00445_36571_2796.N1
DSD: RA2_CONFIGURATION_DATA PCF_RA2_WWV_2P	Filename: AUX_ECF_AXNECM20090226_064112_20090226_150000_20090227_030000	Product: RA2_WWV_2PNPDE20090226_235427_000058892076_00445_36571_2796.N1
DSD: RA2_CONSTANT_DATA PCF_RA2_WWV_2P	Filename:	Product: RA2_WWV_2PNPDE20090226_235427_000058892076_00445_36571_2796.N1
DSD: RA2_IF_MASK_FLIGHT_DATA PCF_RA2_WWV_2P	Filename: RA2_FGD_2PNPDE20090226_235427_000058892076_00445_36571_2795.N1	Product: RA2_WWV_2PNPDE20090226_235427_000058892076_00445_36571_2796.N1
DSD: RA2_SURFACE_TYPE_DATA PCF_RA2_WWV_2P	Filename: RA2_POL_AXVIEC20090226_110558_20020101_000000_20090328_235959	Product: RA2_WWV_2PNPDE20090226_235427_000058892076_00445_36571_2796.N1
DSD: RA2_USO_DATA PCF_RA2_WWV_2P	Filename: DOR_NAV_0PNPDE20090226_235232_000054192076_00445_36571_7445.N1	Product: RA2_WWV_2PNPDE20090226_235427_000058892076_00445_36571_2796.N1

# MPH checks (Level 0)

## MPH Errors for RA2\_CAL\_0P





**RA2\_CAL\_0P products with wrong filename**

Gauge Segment (Start-Stop)

**RA2\_CAL\_0P products with unknown processing stage**

Gauge Segment (Start-Stop)

**RA2\_CAL\_0P products with unknown acquisition station**

Gauge Segment (Start-Stop)

**RA2\_CAL\_0P products with unknown processing center**

Gauge Segment (Start-Stop)

**RA2\_CAL\_0P products with wrong processing time**

Gauge Segment (Start-Stop)

**RA2\_CAL\_0P products with software version not equal to the current version**

Gauge	Segment (Start-Stop)
Warning: Wrong Software ver. KSPT_L0/4303	26-FEB-2009 15:50:37.110
Filename: RA2_CAL_0PNPDK20090226_155037_000001552076_00441_36567_1312.N1;	26-FEB-2009 15:53:11.957

**RA2\_CAL\_0P products with wrong sensing start**

Gauge Segment (Start-Stop)

**RA2\_CAL\_0P products with wrong sensing stop**

Gauge Segment (Start-Stop)

**RA2\_CAL\_0P products with wrong phase**

Gauge Segment (Start-Stop)

**RA2\_CAL\_0P products with wrong state vector time**

Gauge Segment (Start-Stop)

**RA2\_CAL\_0P products with wrong x\_position**

Gauge Segment (Start-Stop)

**RA2\_CAL\_0P products with wrong y\_position**

Gauge Segment (Start-Stop)

**RA2\_CAL\_0P products with wrong z\_position**

Gauge Segment (Start-Stop)

**RA2\_CAL\_0P products with wrong x\_velocity**

Gauge Segment (Start-Stop)

**RA2\_CAL\_0P products with wrong y\_velocity**

Gauge Segment (Start-Stop)

**RA2\_CAL\_0P products with wrong z\_velocity**

Gauge Segment (Start-Stop)

**RA2\_CAL\_0P products with unknown vector source**

**Gauge Segment (Start-Stop)**

**RA2\_CAL\_0P products with UTC to SBT time too far from sensing time**

Gauge	Segment (Start-Stop)
Warning: Wrong UTC SBT time format. 26-FEB-2009 12:42:45.718475	26-FEB-2009 15:50:37.110
Filename: RA2_CAL_0PNPDK20090226_155037_000001552076_00441_36567_1312.N1;	26-FEB-2009 15:53:11.957

**RA2\_CAL\_0P products with satellite binary time out-of-range**

**Gauge Segment (Start-Stop)**

**RA2\_CAL\_0P products with wrong clock step**

**Gauge Segment (Start-Stop)**

**RA2\_CAL\_0P products with leap utc set to blank**

**Gauge Segment (Start-Stop)**

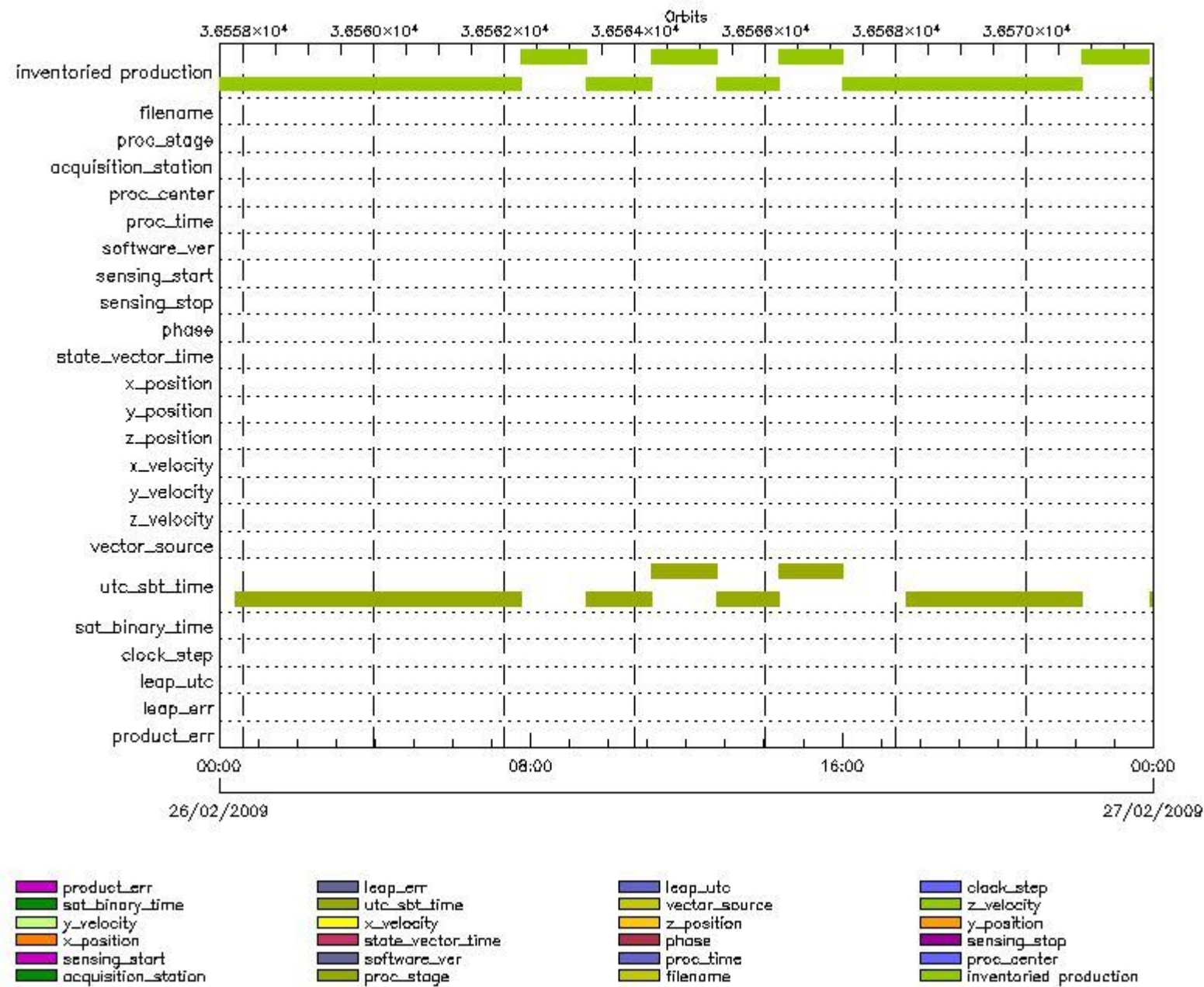
**RA2\_CAL\_0P products with leap err set**

**Gauge Segment (Start-Stop)**

**RA2\_CAL\_0P products with product err set**

**Gauge Segment (Start-Stop)**

**MPH Errors for DOR\_DOP\_0P**



## DOR\_DOP\_0P MPH checks

### DOR\_DOP\_0P products with wrong filename

Gauge Segment (Start-Stop)

### DOR\_DOP\_0P products with unknown processing stage

Gauge Segment (Start-Stop)

### DOR\_DOP\_0P products with unknown acquisition station

Gauge Segment (Start-Stop)

### DOR\_DOP\_0P products with unknown processing center

Gauge Segment (Start-Stop)

### DOR\_DOP\_0P products with wrong processing time

**Gauge Segment (Start-Stop)**

**DOR\_DOP\_0P products with software version not equal to the current version**

**Gauge Segment (Start-Stop)**

**DOR\_DOP\_0P products with wrong sensing start**

**Gauge Segment (Start-Stop)**

**DOR\_DOP\_0P products with wrong sensing stop**

**Gauge Segment (Start-Stop)**

**DOR\_DOP\_0P products with wrong phase**

**Gauge Segment (Start-Stop)**

**DOR\_DOP\_0P products with wrong state vector time**

**Gauge Segment (Start-Stop)**

**DOR\_DOP\_0P products with wrong x\_position**

**Gauge Segment (Start-Stop)**

**DOR\_DOP\_0P products with wrong y\_position**

**Gauge Segment (Start-Stop)**

**DOR\_DOP\_0P products with wrong z\_position**

**Gauge Segment (Start-Stop)**

**DOR\_DOP\_0P products with wrong x\_velocity**

**Gauge Segment (Start-Stop)**

**DOR\_DOP\_0P products with wrong y\_velocity**

**Gauge Segment (Start-Stop)**

**DOR\_DOP\_0P products with wrong z\_velocity**

**Gauge Segment (Start-Stop)**

**DOR\_DOP\_0P products with unknown vector source**

**Gauge Segment (Start-Stop)**

**DOR\_DOP\_0P products with UTC to SBT time too far from sensing time**

<b>Gauge</b>	<b>Segment (Start-Stop)</b>
Warning: Wrong UTC SBT time format. 25-FEB-2009 21:28:31.711874 Filename: DOR_DOP_0PNPDE20090226_002504_000058022076_00431_36557_7847.N1;	26-FEB-2009 00:25:04.350 26-FEB-2009 02:01:46.327
Warning: Wrong UTC SBT time format. 25-FEB-2009 23:12:40.712638 Filename: DOR_DOP_0PNPDE20090226_020250_000047182076_00432_36558_7848.N1;	26-FEB-2009 02:02:50.089 26-FEB-2009 03:21:28.187
Warning: Wrong UTC SBT time format. 25-FEB-2009 23:12:40.712638 Filename: DOR_DOP_0PNPDE20090226_032231_000056742076_00433_36559_7849.N1;	26-FEB-2009 03:22:31.949 26-FEB-2009 04:57:06.430
Warning: Wrong UTC SBT time format. 25-FEB-2009 23:12:40.712638 Filename: DOR_DOP_0PNPDE20090226_045810_000060572076_00434_36560_7850.N1;	26-FEB-2009 04:58:10.192 26-FEB-2009 06:39:07.208
Warning: Wrong UTC SBT time format. 25-FEB-2009 23:12:40.712638 Filename: DOR_DOP_0PNPDK20090226_064010_000038892076_00435_36561_0075.N1;	26-FEB-2009 06:40:10.966 26-FEB-2009 07:45:00.228

Warning: Wrong UTC SBT time format. 26-FEB-2009 07:44:28.716323 Filename: DOR_DOP_0PNPDK20090226_092700_000059932076_00437_36563_0077.N1;	26-FEB-2009 09:27:00.994 26-FEB-2009 11:06:54.308
Warning: Wrong UTC SBT time format. 26-FEB-2009 09:24:04.717042 Filename: DOR_DOP_0PNPDK20090226_110654_000059932076_00438_36564_0078.N1;	26-FEB-2009 11:06:54.308 26-FEB-2009 12:46:47.586
Warning: Wrong UTC SBT time format. 26-FEB-2009 11:03:38.717758 Filename: DOR_DOP_0PNPDK20090226_124647_000058022076_00439_36565_0079.N1;	26-FEB-2009 12:46:47.586 26-FEB-2009 14:23:29.610
Warning: Wrong UTC SBT time format. 26-FEB-2009 12:42:45.718475 Filename: DOR_DOP_0PNPDK20090226_142329_000058662076_00440_36566_0080.N1;	26-FEB-2009 14:23:29.610 26-FEB-2009 16:01:15.396
Warning: Wrong UTC SBT time format. 26-FEB-2009 15:59:19.719897 Filename: DOR_DOP_0PNPDK20090226_174004_000059302076_00442_36568_0082.N1;	26-FEB-2009 17:40:04.939 26-FEB-2009 19:18:54.467
Warning: Wrong UTC SBT time format. 26-FEB-2009 17:37:23.720605 Filename: DOR_DOP_0PNPDK20090226_191958_000059302076_00443_36569_0083.N1;	26-FEB-2009 19:19:58.225 26-FEB-2009 20:58:47.745
Warning: Wrong UTC SBT time format. 26-FEB-2009 19:15:49.721311 Filename: DOR_DOP_0PNPDE20090226_205951_000042082076_00444_36570_7851.N1;	26-FEB-2009 20:59:51.507 26-FEB-2009 22:09:59.555
Warning: Wrong UTC SBT time format. 26-FEB-2009 20:56:21.722041 Filename: DOR_DOP_0PNPDE20090226_235407_000057382076_00445_36571_7853.N1;	26-FEB-2009 23:54:07.864 27-FEB-2009 01:29:46.115

**DOR\_DOP\_0P products with satellite binary time out-of-range**

**Gauge Segment (Start-Stop)**

**DOR\_DOP\_0P products with wrong clock step**

**Gauge Segment (Start-Stop)**

**DOR\_DOP\_0P products with leap utc set to blank**

**Gauge Segment (Start-Stop)**

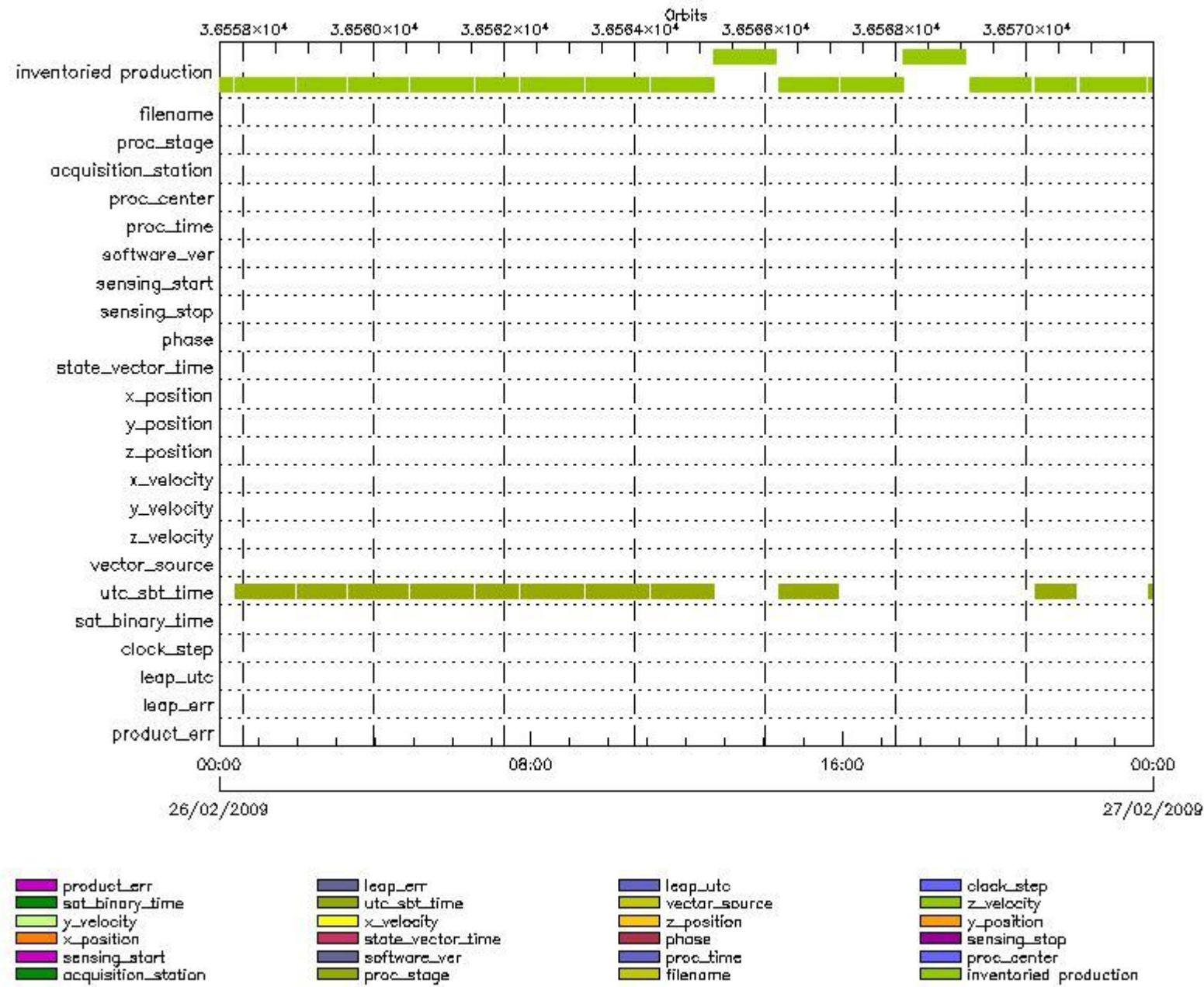
**DOR\_DOP\_0P products with leap err set**

**Gauge Segment (Start-Stop)**

**DOR\_DOP\_0P products with product err set**

**Gauge Segment (Start-Stop)**

**MPH Errors for DOR\_NAV\_0P**



## DOR\_NAV\_0P MPH checks

### DOR\_NAV\_0P products with wrong filename

Gauge  Segment (Start-Stop)

### DOR\_NAV\_0P products with unknown processing stage

Gauge  Segment (Start-Stop)

### DOR\_NAV\_0P products with unknown acquisition station

Gauge  Segment (Start-Stop)

### DOR\_NAV\_0P products with unknown processing center

Gauge  Segment (Start-Stop)

### DOR\_NAV\_0P products with wrong processing time

**Gauge Segment (Start-Stop)**

**DOR\_NAV\_0P products with software version not equal to the current version**

**Gauge Segment (Start-Stop)**

**DOR\_NAV\_0P products with wrong sensing start**

**Gauge Segment (Start-Stop)**

**DOR\_NAV\_0P products with wrong sensing stop**

**Gauge Segment (Start-Stop)**

**DOR\_NAV\_0P products with wrong phase**

**Gauge Segment (Start-Stop)**

**DOR\_NAV\_0P products with wrong state vector time**

**Gauge Segment (Start-Stop)**

**DOR\_NAV\_0P products with wrong x\_position**

**Gauge Segment (Start-Stop)**

**DOR\_NAV\_0P products with wrong y\_position**

**Gauge Segment (Start-Stop)**

**DOR\_NAV\_0P products with wrong z\_position**

**Gauge Segment (Start-Stop)**

**DOR\_NAV\_0P products with wrong x\_velocity**

**Gauge Segment (Start-Stop)**

**DOR\_NAV\_0P products with wrong y\_velocity**

**Gauge Segment (Start-Stop)**

**DOR\_NAV\_0P products with wrong z\_velocity**

**Gauge Segment (Start-Stop)**

**DOR\_NAV\_0P products with unknown vector source**

**Gauge Segment (Start-Stop)**

**DOR\_NAV\_0P products with UTC to SBT time too far from sensing time**

<b>Gauge</b>	<b>Segment (Start-Stop)</b>
Warning: Wrong UTC SBT time format. 25-FEB-2009 21:28:31.711874 Filename: DOR_NAV_0PNPDE20090226_002432_000054192076_00431_36557_7439.N1;	26-FEB-2009 00:24:32.475 26-FEB-2009 01:54:51.901
Warning: Wrong UTC SBT time format. 25-FEB-2009 23:12:40.712638 Filename: DOR_NAV_0PNPDE20090226_020010_000044632076_00432_36558_7440.N1;	26-FEB-2009 02:00:10.690 26-FEB-2009 03:14:33.761
Warning: Wrong UTC SBT time format. 25-FEB-2009 23:12:40.712638 Filename: DOR_NAV_0PNPDE20090226_031952_000054192076_00433_36559_7441.N1;	26-FEB-2009 03:19:52.554 26-FEB-2009 04:50:12.004
Warning: Wrong UTC SBT time format. 25-FEB-2009 23:12:40.712638 Filename: DOR_NAV_0PNPDE20090226_045530_000057382076_00434_36560_7442.N1;	26-FEB-2009 04:55:30.797 26-FEB-2009 06:31:09.020
Warning: Wrong UTC SBT time format. 25-FEB-2009 23:12:40.712638 Filename: DOR_NAV_0PNPDK20090226_063627_000038252076_00435_36561_9357.N1;	26-FEB-2009 06:36:27.817 26-FEB-2009 07:40:13.314

Warning: Wrong UTC SBT time format. 26-FEB-2009 06:04:55.715610 Filename: DOR_NAV_0PNPDK20090226_074532_000057382076_00436_36562_9358.N1;	26-FEB-2009 07:45:32.107 26-FEB-2009 09:21:10.330
Warning: Wrong UTC SBT time format. 26-FEB-2009 07:44:28.716323 Filename: DOR_NAV_0PNPDK20090226_092629_000057382076_00437_36563_9359.N1;	26-FEB-2009 09:26:29.112 26-FEB-2009 11:02:07.390
Warning: Wrong UTC SBT time format. 26-FEB-2009 09:24:04.717042 Filename: DOR_NAV_0PNPDK20090226_110726_000057382076_00438_36564_9360.N1;	26-FEB-2009 11:07:26.187 26-FEB-2009 12:43:04.441
Warning: Wrong UTC SBT time format. 26-FEB-2009 12:42:45.718475 Filename: DOR_NAV_0PNPDK20090226_142401_000054192076_00440_36566_9362.N1;	26-FEB-2009 14:24:01.493 26-FEB-2009 15:54:20.966
Warning: Wrong UTC SBT time format. 26-FEB-2009 19:15:49.721311 Filename: DOR_NAV_0PNPDE20090226_205712_000038262076_00444_36570_7443.N1;	26-FEB-2009 20:57:12.109 26-FEB-2009 22:00:57.609
Warning: Wrong UTC SBT time format. 26-FEB-2009 20:56:21.722041 Filename: DOR_NAV_0PNPDE20090226_235232_000054192076_00445_36571_7445.N1;	26-FEB-2009 23:52:32.227 27-FEB-2009 01:22:51.701

**DOR\_NAV\_0P products with satellite binary time out-of-range**

**Gauge Segment (Start-Stop)**

**DOR\_NAV\_0P products with wrong clock step**

**Gauge Segment (Start-Stop)**

**DOR\_NAV\_0P products with leap utc set to blank**

**Gauge Segment (Start-Stop)**

**DOR\_NAV\_0P products with leap err set**

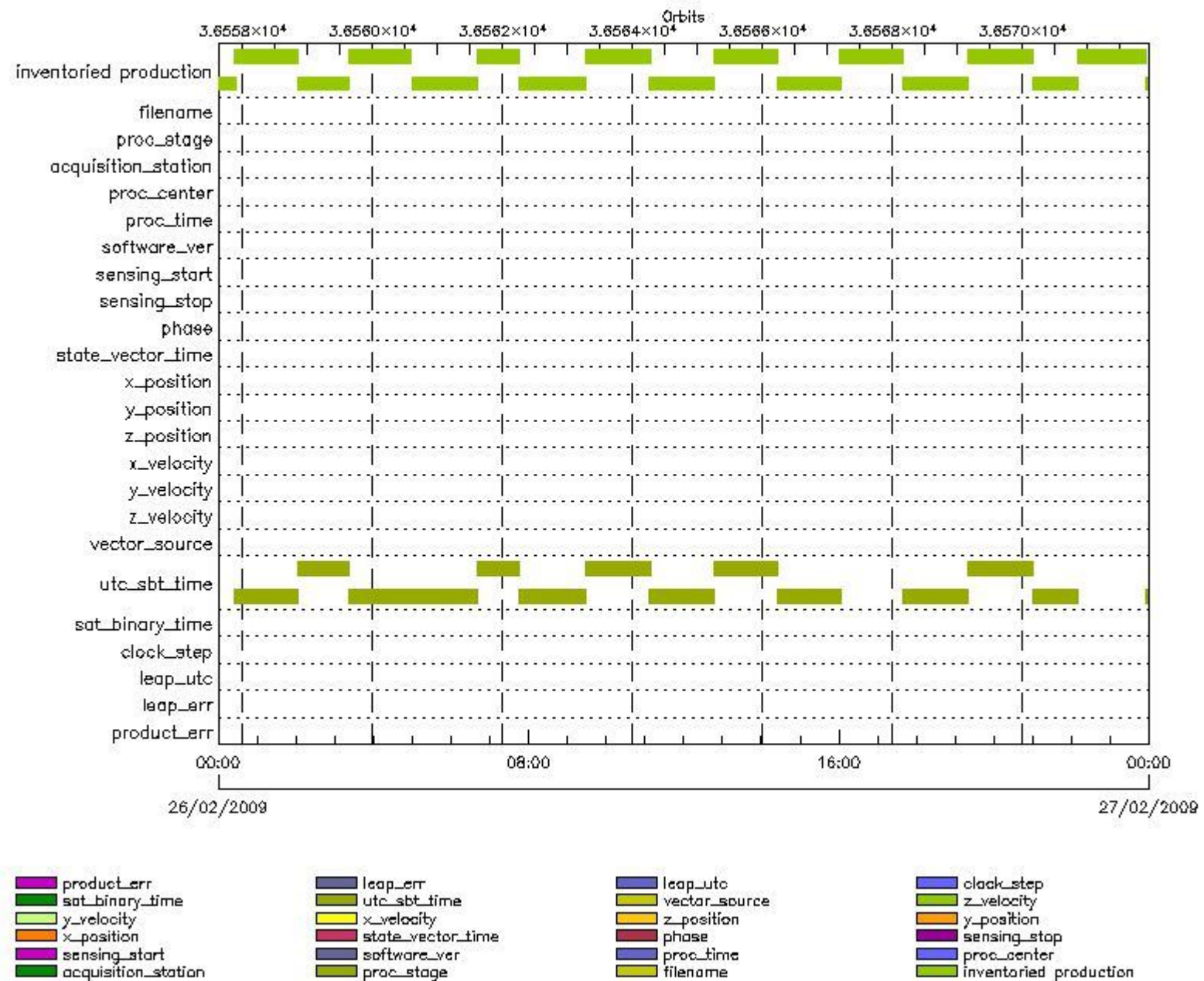
**Gauge Segment (Start-Stop)**

**DOR\_NAV\_0P products with product err set**

**Gauge Segment (Start-Stop)**

**MPH Errors for MWR\_NL\_\_0P**





## MWR\_NL\_\_0P MPH checks

### MWR\_NL\_\_0P products with wrong filename

Gauge  Segment (Start-Stop)

### MWR\_NL\_\_0P products with unknown processing stage

Gauge  Segment (Start-Stop)

### MWR\_NL\_\_0P products with unknown acquisition station

Gauge  Segment (Start-Stop)

### MWR\_NL\_\_0P products with unknown processing center

Gauge  Segment (Start-Stop)

### MWR\_NL\_\_0P products with wrong processing time

Gauge Segment (Start-Stop)

MWR\_NL\_\_0P products with software version not equal to the current version

Gauge Segment (Start-Stop)

MWR\_NL\_\_0P products with wrong sensing start

Gauge Segment (Start-Stop)

MWR\_NL\_\_0P products with wrong sensing stop

Gauge Segment (Start-Stop)

MWR\_NL\_\_0P products with wrong phase

Gauge Segment (Start-Stop)

MWR\_NL\_\_0P products with wrong state vector time

Gauge Segment (Start-Stop)

MWR\_NL\_\_0P products with wrong x\_position

Gauge Segment (Start-Stop)

MWR\_NL\_\_0P products with wrong y\_position

Gauge Segment (Start-Stop)

MWR\_NL\_\_0P products with wrong z\_position

Gauge Segment (Start-Stop)

MWR\_NL\_\_0P products with wrong x\_velocity

Gauge Segment (Start-Stop)

MWR\_NL\_\_0P products with wrong y\_velocity

Gauge Segment (Start-Stop)

MWR\_NL\_\_0P products with wrong z\_velocity

Gauge Segment (Start-Stop)

MWR\_NL\_\_0P products with unknown vector source

Gauge Segment (Start-Stop)

MWR\_NL\_\_0P products with UTC to SBT time too far from sensing time

Gauge	Segment (Start-Stop)
Warning: Wrong UTC SBT time format. 25-FEB-2009 21:28:31.711874 Filename: MWR_NL__0PNPDE20090226_002541_000058562076_00431_36557_7879.N1;	26-FEB-2009 00:25:41.338 26-FEB-2009 02:03:17.495
Warning: Wrong UTC SBT time format. 25-FEB-2009 23:12:40.712638 Filename: MWR_NL__0PNPDE20090226_020253_000048002076_00432_36558_7880.N1;	26-FEB-2009 02:02:53.499 26-FEB-2009 03:22:53.625
Warning: Wrong UTC SBT time format. 25-FEB-2009 23:12:40.712638 Filename: MWR_NL__0PNPDE20090226_032253_000057362076_00433_36559_7881.N1;	26-FEB-2009 03:22:53.625 26-FEB-2009 04:58:29.774
Warning: Wrong UTC SBT time format. 25-FEB-2009 23:12:40.712638 Filename: MWR_NL__0PNPDE20090226_045853_000060962076_00434_36560_7882.N1;	26-FEB-2009 04:58:53.774 26-FEB-2009 06:40:29.942
Warning: Wrong UTC SBT time format. 25-FEB-2009 23:12:40.712638 Filename: MWR_NL__0PNPDK20090226_064029_000039602076_00435_36561_9959.N1;	26-FEB-2009 06:40:29.942 26-FEB-2009 07:46:30.056

Warning: Wrong UTC SBT time format. 26-FEB-2009 06:04:55.715610 Filename: MWR_NL__OPNPDK20090226_074542_000061442076_00436_36562_9960.N1;	26-FEB-2009 07:45:42.044 26-FEB-2009 09:28:06.213
Warning: Wrong UTC SBT time format. 26-FEB-2009 07:44:28.716323 Filename: MWR_NL__OPNPDK20090226_092718_000060482076_00437_36563_9961.N1;	26-FEB-2009 09:27:18.209 26-FEB-2009 11:08:06.378
Warning: Wrong UTC SBT time format. 26-FEB-2009 09:24:04.717042 Filename: MWR_NL__OPNPDK20090226_110718_000060482076_00438_36564_9962.N1;	26-FEB-2009 11:07:18.374 26-FEB-2009 12:48:06.535
Warning: Wrong UTC SBT time format. 26-FEB-2009 11:03:38.717758 Filename: MWR_NL__OPNPDK20090226_124742_000058562076_00439_36565_9963.N1;	26-FEB-2009 12:47:42.535 26-FEB-2009 14:25:18.692
Warning: Wrong UTC SBT time format. 26-FEB-2009 12:42:45.718475 Filename: MWR_NL__OPNPDK20090226_142430_000058802076_00440_36566_9964.N1;	26-FEB-2009 14:24:30.692 26-FEB-2009 16:02:30.849
Warning: Wrong UTC SBT time format. 26-FEB-2009 15:59:19.719897 Filename: MWR_NL__OPNPDK20090226_174007_000060002076_00442_36568_9966.N1;	26-FEB-2009 17:40:07.010 26-FEB-2009 19:20:07.171
Warning: Wrong UTC SBT time format. 26-FEB-2009 17:37:23.720605 Filename: MWR_NL__OPNPDK20090226_192007_000060482076_00443_36569_9967.N1;	26-FEB-2009 19:20:07.171 26-FEB-2009 21:00:55.331
Warning: Wrong UTC SBT time format. 26-FEB-2009 19:15:49.721311 Filename: MWR_NL__OPNPDE20090226_210007_000042482076_00444_36570_7883.N1;	26-FEB-2009 21:00:07.331 26-FEB-2009 22:10:55.449
Warning: Wrong UTC SBT time format. 26-FEB-2009 20:56:21.722041 Filename: MWR_NL__OPNPDE20090226_235407_000058562076_00445_36571_7885.N1;	26-FEB-2009 23:54:07.610 27-FEB-2009 01:31:43.779

**MWR\_NL\_\_0P products with satellite binary time out-of-range**

Gauge Segment (Start-Stop)

**MWR\_NL\_\_0P products with wrong clock step**

Gauge Segment (Start-Stop)

**MWR\_NL\_\_0P products with leap utc set to blank**

Gauge Segment (Start-Stop)

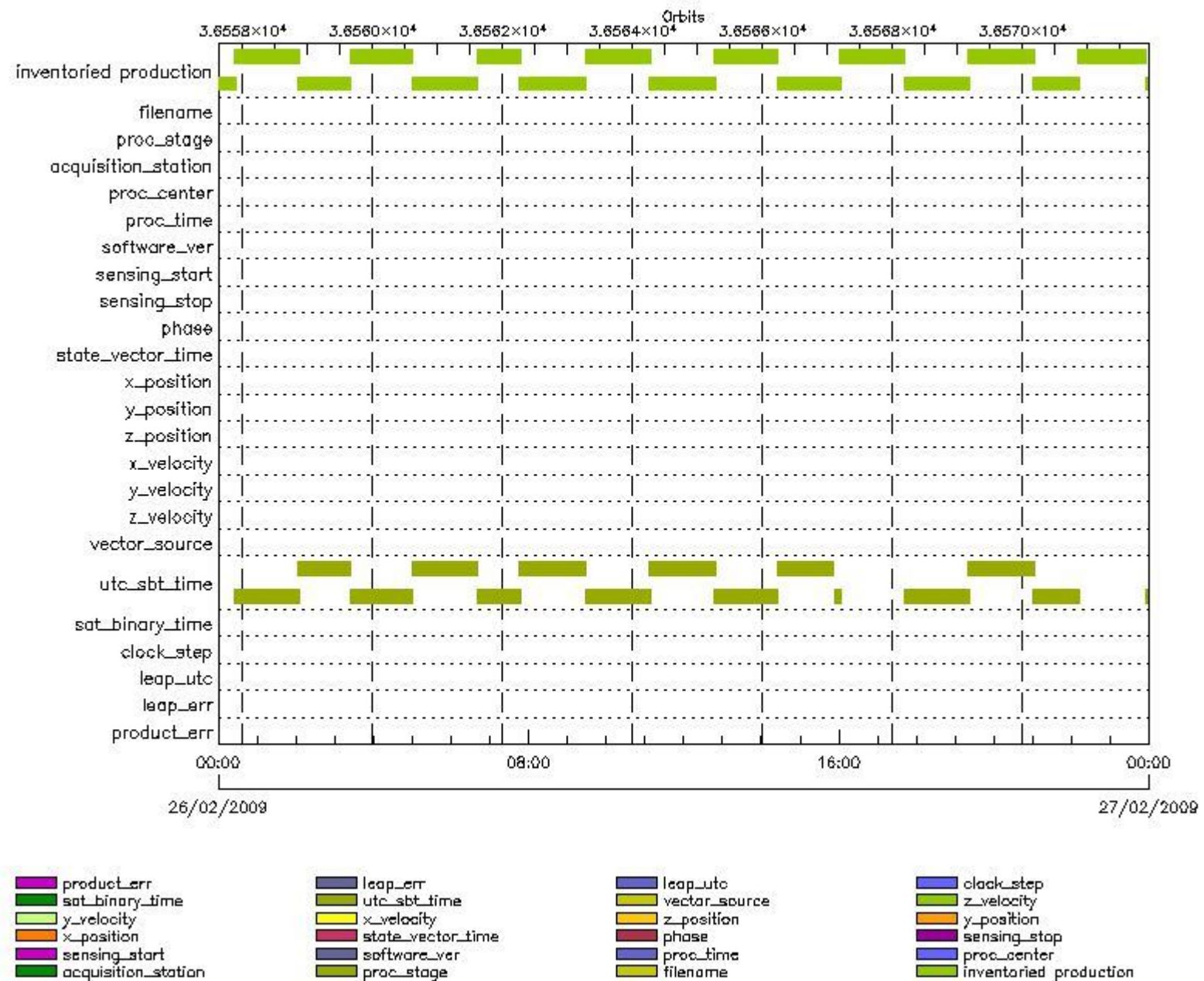
**MWR\_NL\_\_0P products with leap err set**

Gauge Segment (Start-Stop)

**MWR\_NL\_\_0P products with product err set**

Gauge Segment (Start-Stop)

**MPH Errors for RA2\_ME\_\_0P**



RA2\_ME\_\_0P MPH checks

RA2\_ME\_\_0P products with wrong filename

Gauge Segment (Start-Stop)

RA2\_ME\_\_0P products with unknown processing stage

Gauge Segment (Start-Stop)

RA2\_ME\_\_0P products with unknown acquisition station

Gauge Segment (Start-Stop)

RA2\_ME\_\_0P products with unknown processing center

Gauge Segment (Start-Stop)

RA2\_ME\_\_0P products with wrong processing time

Gauge Segment (Start-Stop)

RA2\_ME\_\_0P products with software version not equal to the current version

Gauge Segment (Start-Stop)

RA2\_ME\_\_0P products with wrong sensing start

Gauge Segment (Start-Stop)

RA2\_ME\_\_0P products with wrong sensing stop

Gauge Segment (Start-Stop)

RA2\_ME\_\_0P products with wrong phase

Gauge Segment (Start-Stop)

RA2\_ME\_\_0P products with wrong state vector time

Gauge Segment (Start-Stop)

RA2\_ME\_\_0P products with wrong x\_position

Gauge Segment (Start-Stop)

RA2\_ME\_\_0P products with wrong y\_position

Gauge Segment (Start-Stop)

RA2\_ME\_\_0P products with wrong z\_position

Gauge Segment (Start-Stop)

RA2\_ME\_\_0P products with wrong x\_velocity

Gauge Segment (Start-Stop)

RA2\_ME\_\_0P products with wrong y\_velocity

Gauge Segment (Start-Stop)

RA2\_ME\_\_0P products with wrong z\_velocity

Gauge Segment (Start-Stop)

RA2\_ME\_\_0P products with unknown vector source

Gauge Segment (Start-Stop)

RA2\_ME\_\_0P products with UTC to SBT time too far from sensing time

Gauge	Segment (Start-Stop)
Warning: Wrong UTC SBT time format. 25-FEB-2009 21:28:31.711874 Filename: RA2_ME__0PNPDE20090226_002548_000059022076_00431_36557_8523.N1;	26-FEB-2009 00:25:48.602 26-FEB-2009 02:04:10.574
Warning: Wrong UTC SBT time format. 25-FEB-2009 23:12:40.712638 Filename: RA2_ME__0PNPDE20090226_020302_000048492076_00432_36558_8524.N1;	26-FEB-2009 02:03:02.620 26-FEB-2009 03:23:51.862
Warning: Wrong UTC SBT time format. 25-FEB-2009 23:12:40.712638 Filename: RA2_ME__0PNPDE20090226_032309_000057892076_00433_36559_8525.N1;	26-FEB-2009 03:23:09.530 26-FEB-2009 04:59:38.988
Warning: Wrong UTC SBT time format. 25-FEB-2009 23:12:40.712638 Filename: RA2_ME__0PNPDE20090226_045906_000061292076_00434_36560_8526.N1;	26-FEB-2009 04:59:06.682 26-FEB-2009 06:41:15.910
Warning: Wrong UTC SBT time format. 25-FEB-2009 23:12:40.712638 Filename: RA2_ME__0PNPDK20090226_064044_000039912076_00435_36561_1766.N1;	26-FEB-2009 06:40:44.718 26-FEB-2009 07:47:16.180

Warning: Wrong UTC SBT time format. 26-FEB-2009 06:04:55.715610 Filename: RA2_ME__OPNPDK20090226_074545_000061872076_00436_36562_1767.N1;	26-FEB-2009 07:45:45.946 26-FEB-2009 09:28:53.102
Warning: Wrong UTC SBT time format. 26-FEB-2009 07:44:28.716323 Filename: RA2_ME__OPNPDK20090226_092718_000061162076_00437_36563_1768.N1;	26-FEB-2009 09:27:18.412 26-FEB-2009 11:09:14.272
Warning: Wrong UTC SBT time format. 26-FEB-2009 09:24:04.717042 Filename: RA2_ME__OPNPDK20090226_110736_000060822076_00438_36564_1769.N1;	26-FEB-2009 11:07:36.240 26-FEB-2009 12:48:58.680
Warning: Wrong UTC SBT time format. 26-FEB-2009 11:03:38.717758 Filename: RA2_ME__OPNPDK20090226_124744_000059062076_00439_36565_1770.N1;	26-FEB-2009 12:47:44.042 26-FEB-2009 14:26:10.470
Warning: Wrong UTC SBT time format. 26-FEB-2009 12:42:45.718475 Filename: RA2_ME__OPNPDK20090226_142430_000051562076_00440_36566_1771.N1;	26-FEB-2009 14:24:30.210 26-FEB-2009 15:50:25.802
Warning: Wrong UTC SBT time format. 26-FEB-2009 12:42:45.718475 Filename: RA2_ME__OPNPDK20090226_155437_000005392076_00441_36567_1772.N1;	26-FEB-2009 15:54:37.313 26-FEB-2009 16:03:36.489
Warning: Wrong UTC SBT time format. 26-FEB-2009 15:59:19.719897 Filename: RA2_ME__OPNPDK20090226_174028_000060412076_00442_36568_1774.N1;	26-FEB-2009 17:40:28.227 26-FEB-2009 19:21:09.449
Warning: Wrong UTC SBT time format. 26-FEB-2009 17:37:23.720605 Filename: RA2_ME__OPNPDK20090226_192018_000060842076_00443_36569_1775.N1;	26-FEB-2009 19:20:18.205 26-FEB-2009 21:01:41.759
Warning: Wrong UTC SBT time format. 26-FEB-2009 19:15:49.721311 Filename: RA2_ME__OPNPDE20090226_210026_000042932076_00444_36570_8527.N1;	26-FEB-2009 21:00:26.007 26-FEB-2009 22:11:59.363
Warning: Wrong UTC SBT time format. 26-FEB-2009 20:56:21.722041 Filename: RA2_ME__OPNPDE20090226_235427_000058872076_00445_36571_8529.N1;	26-FEB-2009 23:54:27.529 27-FEB-2009 01:32:35.019

**RA2\_ME\_\_OP products with satellite binary time out-of-range**

**Gauge Segment (Start-Stop)**

**RA2\_ME\_\_OP products with wrong clock step**

**Gauge Segment (Start-Stop)**

**RA2\_ME\_\_OP products with leap utc set to blank**

**Gauge Segment (Start-Stop)**

**RA2\_ME\_\_OP products with leap err set**

**Gauge Segment (Start-Stop)**

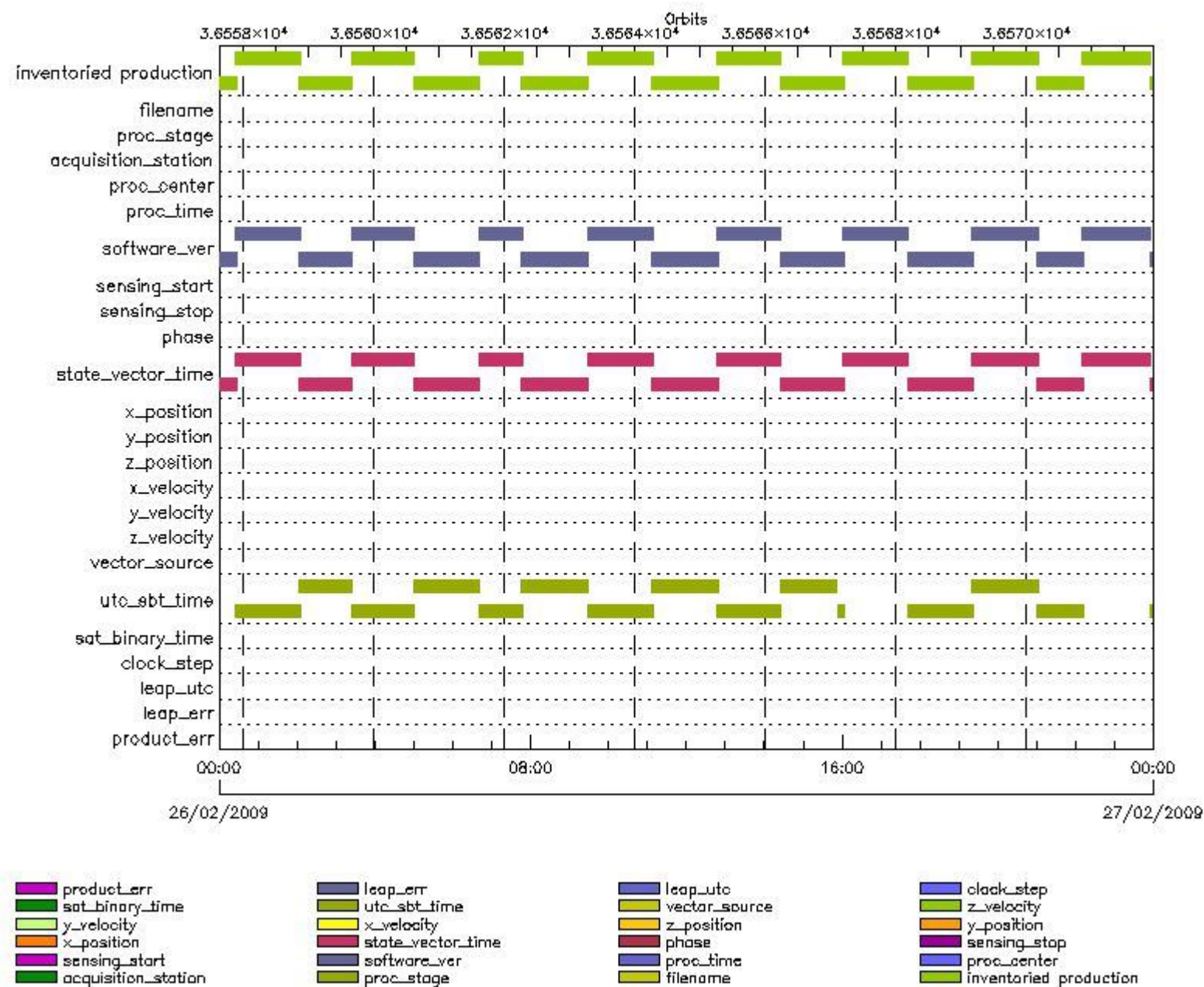
**RA2\_ME\_\_OP products with product err set**

**Gauge Segment (Start-Stop)**

---

## MPH checks (Level 1)

### MPH Errors for RA2\_MW\_\_1P



## RA2\_MW\_\_1P MPH checks

### RA2\_MW\_\_1P products with wrong filename

Gauge  Segment (Start-Stop)

### RA2\_MW\_\_1P products with unknown processing stage

Gauge  Segment (Start-Stop)

### RA2\_MW\_\_1P products with unknown acquisition station

Gauge  Segment (Start-Stop)

### RA2\_MW\_\_1P products with unknown processing center

Gauge  Segment (Start-Stop)

### RA2\_MW\_\_1P products with wrong processing time

Gauge Segment (Start-Stop)

**RA2\_MW\_\_1P products with software version not equal to the current version**

Gauge	Segment (Start-Stop)
Warning: Wrong Software ver. RA2/5.06 Filename: RA2_MW__1PNPDE20090225_224324_000062072076_00430_36556_1484.N1;	25-FEB-2009 22:43:24.918 26-FEB-2009 00:26:52.070
Warning: Wrong Software ver. RA2/5.06 Filename: RA2_MW__1PNPDE20090226_002548_000059032076_00431_36557_1643.N1;	26-FEB-2009 00:25:48.628 26-FEB-2009 02:04:11.658
Warning: Wrong Software ver. RA2/5.06 Filename: RA2_MW__1PNPDE20090226_020302_000048502076_00432_36558_1757.N1;	26-FEB-2009 02:03:02.646 26-FEB-2009 03:23:52.946
Warning: Wrong Software ver. RA2/5.06 Filename: RA2_MW__1PNPDE20090226_032309_000057912076_00433_36559_1923.N1;	26-FEB-2009 03:23:09.555 26-FEB-2009 04:59:40.072
Warning: Wrong Software ver. RA2/5.06 Filename: RA2_MW__1PNPDE20090226_045906_000061302076_00434_36560_2081.N1;	26-FEB-2009 04:59:06.707 26-FEB-2009 06:41:16.994
Warning: Wrong Software ver. RA2/5.06 Filename: RA2_MW__1PNPDK20090226_064044_000039932076_00435_36561_6750.N1;	26-FEB-2009 06:40:44.743 26-FEB-2009 07:47:17.264
Warning: Wrong Software ver. RA2/5.06 Filename: RA2_MW__1PNPDK20090226_074545_000061882076_00436_36562_6879.N1;	26-FEB-2009 07:45:45.971 26-FEB-2009 09:28:54.185
Warning: Wrong Software ver. RA2/5.06 Filename: RA2_MW__1PNPDK20090226_092718_000061172076_00437_36563_7016.N1;	26-FEB-2009 09:27:18.437 26-FEB-2009 11:09:15.355
Warning: Wrong Software ver. RA2/5.06 Filename: RA2_MW__1PNPDK20090226_110736_000060832076_00438_36564_7134.N1;	26-FEB-2009 11:07:36.265 26-FEB-2009 12:48:59.763
Warning: Wrong Software ver. RA2/5.06 Filename: RA2_MW__1PNPDK20090226_124744_000059072076_00439_36565_7278.N1;	26-FEB-2009 12:47:44.067 26-FEB-2009 14:26:11.553
Warning: Wrong Software ver. RA2/5.06 Filename: RA2_MW__1PNPDK20090226_142430_000051572076_00440_36566_7399.N1;	26-FEB-2009 14:24:30.235 26-FEB-2009 15:50:26.885
Warning: Wrong Software ver. RA2/5.06 Filename: RA2_MW__1PNPDK20090226_155437_000005402076_00441_36567_7402.N1;	26-FEB-2009 15:54:37.338 26-FEB-2009 16:03:37.573
Warning: Wrong Software ver. RA2/5.06 Filename: RA2_MW__1PNPDK20090226_160155_000059592076_00441_36567_7514.N1;	26-FEB-2009 16:01:55.141 26-FEB-2009 17:41:13.871
Warning: Wrong Software ver. RA2/5.06 Filename: RA2_MW__1PNPDK20090226_174028_000060422076_00442_36568_7648.N1;	26-FEB-2009 17:40:28.252 26-FEB-2009 19:21:10.533
Warning: Wrong Software ver. RA2/5.06 Filename: RA2_MW__1PNPDK20090226_192018_000060852076_00443_36569_7766.N1;	26-FEB-2009 19:20:18.230 26-FEB-2009 21:01:42.843
Warning: Wrong Software ver. RA2/5.06 Filename: RA2_MW__1PNPDE20090226_210026_000042942076_00444_36570_2470.N1;	26-FEB-2009 21:00:26.032 26-FEB-2009 22:12:00.447
Warning: Wrong Software ver. RA2/5.06 Filename: RA2_MW__1PNPDE20090226_221050_000062822076_00444_36570_2640.N1;	26-FEB-2009 22:10:50.320 26-FEB-2009 23:55:32.110
Warning: Wrong Software ver. RA2/5.06 Filename: RA2_MW__1PNPDE20090226_235427_000058892076_00445_36571_2794.N1;	26-FEB-2009 23:54:27.554 27-FEB-2009 01:32:36.102

**RA2\_MW\_\_1P products with wrong sensing start**

Gauge Segment (Start-Stop)

**RA2\_MW\_\_1P products with wrong sensing stop**

Gauge Segment (Start-Stop)

**RA2\_MW\_\_1P products with wrong phase**

Gauge Segment (Start-Stop)



**RA2\_MW\_\_1P products with wrong state vector time**

<b>Gauge</b>	<b>Segment (Start-Stop)</b>
Warning: Not equal to FPO input. 25-FEB-2009 22:56:58.209120 Filename: RA2_MW__1PNPDE20090225_224324_000062072076_00430_36556_1484.N1;	25-FEB-2009 22:43:24.918 26-FEB-2009 00:26:52.070
Warning: Not equal to FPO input. 26-FEB-2009 00:37:34.069485 Filename: RA2_MW__1PNPDE20090226_002548_000059032076_00431_36557_1643.N1;	26-FEB-2009 00:25:48.628 26-FEB-2009 02:04:11.658
Warning: Not equal to FPO input. 26-FEB-2009 02:18:09.952776 Filename: RA2_MW__1PNPDE20090226_020302_000048502076_00432_36558_1757.N1;	26-FEB-2009 02:03:02.646 26-FEB-2009 03:23:52.946
Warning: Not equal to FPO input. 26-FEB-2009 03:58:45.912982 Filename: RA2_MW__1PNPDE20090226_032309_000057912076_00433_36559_1923.N1;	26-FEB-2009 03:23:09.555 26-FEB-2009 04:59:40.072
Warning: Not equal to FPO input. 26-FEB-2009 05:39:21.933080 Filename: RA2_MW__1PNPDE20090226_045906_000061302076_00434_36560_2081.N1;	26-FEB-2009 04:59:06.707 26-FEB-2009 06:41:16.994
Warning: Not equal to FPO input. 26-FEB-2009 07:19:57.897113 Filename: RA2_MW__1PNPDK20090226_064044_000039932076_00435_36561_6750.N1;	26-FEB-2009 06:40:44.743 26-FEB-2009 07:47:17.264
Warning: Not equal to FPO input. 26-FEB-2009 09:00:33.802297 Filename: RA2_MW__1PNPDK20090226_074545_000061882076_00436_36562_6879.N1;	26-FEB-2009 07:45:45.971 26-FEB-2009 09:28:54.185
Warning: Not equal to FPO input. 26-FEB-2009 10:41:09.680656 Filename: RA2_MW__1PNPDK20090226_092718_000061172076_00437_36563_7016.N1;	26-FEB-2009 09:27:18.437 26-FEB-2009 11:09:15.355
Warning: Not equal to FPO input. 26-FEB-2009 12:21:45.544927 Filename: RA2_MW__1PNPDK20090226_110736_000060832076_00438_36564_7134.N1;	26-FEB-2009 11:07:36.265 26-FEB-2009 12:48:59.763
Warning: Not equal to FPO input. 26-FEB-2009 14:02:21.443326 Filename: RA2_MW__1PNPDK20090226_124744_000059072076_00439_36565_7278.N1;	26-FEB-2009 12:47:44.067 26-FEB-2009 14:26:11.553
Warning: Not equal to FPO input. 26-FEB-2009 15:42:57.421554 Filename: RA2_MW__1PNPDK20090226_142430_000051572076_00440_36566_7399.N1;	26-FEB-2009 14:24:30.235 26-FEB-2009 15:50:26.885
Warning: Not equal to FPO input. 26-FEB-2009 15:42:57.421554 Filename: RA2_MW__1PNPDK20090226_155437_000005402076_00441_36567_7402.N1;	26-FEB-2009 15:54:37.338 26-FEB-2009 16:03:37.573
Warning: Not equal to FPO input. 26-FEB-2009 17:23:33.445238 Filename: RA2_MW__1PNPDK20090226_160155_000059592076_00441_36567_7514.N1;	26-FEB-2009 16:01:55.141 26-FEB-2009 17:41:13.871
Warning: Not equal to FPO input. 26-FEB-2009 19:04:09.446070 Filename: RA2_MW__1PNPDK20090226_174028_000060422076_00442_36568_7648.N1;	26-FEB-2009 17:40:28.252 26-FEB-2009 19:21:10.533
Warning: Not equal to FPO input. 26-FEB-2009 20:44:45.375238 Filename: RA2_MW__1PNPDK20090226_192018_000060852076_00443_36569_7766.N1;	26-FEB-2009 19:20:18.230 26-FEB-2009 21:01:42.843
Warning: Not equal to FPO input. 26-FEB-2009 22:25:21.233005 Filename: RA2_MW__1PNPDE20090226_210026_000042942076_00444_36570_2470.N1;	26-FEB-2009 21:00:26.032 26-FEB-2009 22:12:00.447
Warning: Not equal to FPO input. 26-FEB-2009 22:25:21.230859 Filename: RA2_MW__1PNPDE20090226_221050_000062822076_00444_36570_2640.N1;	26-FEB-2009 22:10:50.320 26-FEB-2009 23:55:32.110
Warning: Not equal to FPO input. 27-FEB-2009 00:05:57.094440 Filename: RA2_MW__1PNPDE20090226_235427_000058892076_00445_36571_2794.N1;	26-FEB-2009 23:54:27.554 27-FEB-2009 01:32:36.102

**RA2\_MW\_\_1P products with wrong x\_position**

**Gauge Segment (Start-Stop)**

**RA2\_MW\_\_1P products with wrong y\_position**

**Gauge Segment (Start-Stop)**

**RA2\_MW\_\_1P products with wrong z\_position**

**Gauge Segment (Start-Stop)**

**RA2\_MW\_\_1P products with wrong x\_velocity**

**Gauge Segment (Start-Stop)**

**RA2\_MW\_\_1P products with wrong y\_velocity**

**Gauge Segment (Start-Stop)**

**RA2\_MW\_\_1P products with wrong z\_velocity**

**Gauge Segment (Start-Stop)**

**RA2\_MW\_\_1P products with unknown vector source**

**Gauge Segment (Start-Stop)**

**RA2\_MW\_\_1P products with UTC to SBT time too far from sensing time**

<b>Gauge</b>	<b>Segment (Start-Stop)</b>
Warning: Wrong UTC SBT time format. 25-FEB-2009 21:28:31.711874 Filename: RA2_MW__1PNPDE20090226_002548_000059032076_00431_36557_1643.N1;	26-FEB-2009 00:25:48.628 26-FEB-2009 02:04:11.658
Warning: Wrong UTC SBT time format. 25-FEB-2009 23:12:40.712638 Filename: RA2_MW__1PNPDE20090226_020302_000048502076_00432_36558_1757.N1;	26-FEB-2009 02:03:02.646 26-FEB-2009 03:23:52.946
Warning: Wrong UTC SBT time format. 25-FEB-2009 23:12:40.712638 Filename: RA2_MW__1PNPDE20090226_032309_000057912076_00433_36559_1923.N1;	26-FEB-2009 03:23:09.555 26-FEB-2009 04:59:40.072
Warning: Wrong UTC SBT time format. 25-FEB-2009 23:12:40.712638 Filename: RA2_MW__1PNPDE20090226_045906_000061302076_00434_36560_2081.N1;	26-FEB-2009 04:59:06.707 26-FEB-2009 06:41:16.994
Warning: Wrong UTC SBT time format. 25-FEB-2009 23:12:40.712638 Filename: RA2_MW__1PNPDK20090226_064044_000039932076_00435_36561_6750.N1;	26-FEB-2009 06:40:44.743 26-FEB-2009 07:47:17.264
Warning: Wrong UTC SBT time format. 26-FEB-2009 06:04:55.715610 Filename: RA2_MW__1PNPDK20090226_074545_000061882076_00436_36562_6879.N1;	26-FEB-2009 07:45:45.971 26-FEB-2009 09:28:54.185
Warning: Wrong UTC SBT time format. 26-FEB-2009 07:44:28.716323 Filename: RA2_MW__1PNPDK20090226_092718_000061172076_00437_36563_7016.N1;	26-FEB-2009 09:27:18.437 26-FEB-2009 11:09:15.355
Warning: Wrong UTC SBT time format. 26-FEB-2009 09:24:04.717042 Filename: RA2_MW__1PNPDK20090226_110736_000060832076_00438_36564_7134.N1;	26-FEB-2009 11:07:36.265 26-FEB-2009 12:48:59.763
Warning: Wrong UTC SBT time format. 26-FEB-2009 11:03:38.717758 Filename: RA2_MW__1PNPDK20090226_124744_000059072076_00439_36565_7278.N1;	26-FEB-2009 12:47:44.067 26-FEB-2009 14:26:11.553
Warning: Wrong UTC SBT time format. 26-FEB-2009 12:42:45.718475 Filename: RA2_MW__1PNPDK20090226_142430_000051572076_00440_36566_7399.N1;	26-FEB-2009 14:24:30.235 26-FEB-2009 15:50:26.885
Warning: Wrong UTC SBT time format. 26-FEB-2009 12:42:45.718475 Filename: RA2_MW__1PNPDK20090226_155437_000005402076_00441_36567_7402.N1;	26-FEB-2009 15:54:37.338 26-FEB-2009 16:03:37.573
Warning: Wrong UTC SBT time format. 26-FEB-2009 15:59:19.719897 Filename: RA2_MW__1PNPDK20090226_174028_000060422076_00442_36568_7648.N1;	26-FEB-2009 17:40:28.252 26-FEB-2009 19:21:10.533
Warning: Wrong UTC SBT time format. 26-FEB-2009 17:37:23.720605 Filename: RA2_MW__1PNPDK20090226_192018_000060852076_00443_36569_7766.N1;	26-FEB-2009 19:20:18.230 26-FEB-2009 21:01:42.843
Warning: Wrong UTC SBT time format. 26-FEB-2009 19:15:49.721311 Filename: RA2_MW__1PNPDE20090226_210026_000042942076_00444_36570_2470.N1;	26-FEB-2009 21:00:26.032 26-FEB-2009 22:12:00.447
Warning: Wrong UTC SBT time format. 26-FEB-2009 20:56:21.722041 Filename: RA2_MW__1PNPDE20090226_235427_000058892076_00445_36571_2794.N1;	26-FEB-2009 23:54:27.554 27-FEB-2009 01:32:36.102

**RA2\_MW\_\_1P products with satellite binary time out-of-range**

**Gauge Segment (Start-Stop)**

RA2\_MW\_\_1P products with wrong clock step

Gauge Segment (Start-Stop)

RA2\_MW\_\_1P products with leap utc set to blank

Gauge Segment (Start-Stop)

RA2\_MW\_\_1P products with leap err set

Gauge Segment (Start-Stop)


RA2\_MW\_\_1P products with product err set

Gauge Segment (Start-Stop)

---

## MPH checks (Level 2)

MPH Errors for RA2\_FGD\_2P



## RA2\_FGD\_2P MPH checks

### RA2\_FGD\_2P products with wrong filename

Gauge  Segment (Start-Stop)

RA2\_FGD\_2P products with unknown processing stage

Gauge  Segment (Start-Stop)

RA2\_FGD\_2P products with unknown acquisition station

Gauge  Segment (Start-Stop)

RA2\_FGD\_2P products with unknown processing center

Gauge  Segment (Start-Stop)

RA2\_FGD\_2P products with wrong processing time

Gauge Segment (Start-Stop)

**RA2\_FGD\_2P products with software version not equal to the current version**

Gauge	Segment (Start-Stop)
Warning: Wrong Software ver. RA2/5.06 Filename: RA2_FGD_2PNPDE20090225_224324_000062072076_00430_36556_1485.N1;	25-FEB-2009 22:43:24.918 26-FEB-2009 00:26:52.070
Warning: Wrong Software ver. RA2/5.06 Filename: RA2_FGD_2PNPDE20090226_002548_000059032076_00431_36557_1644.N1;	26-FEB-2009 00:25:48.628 26-FEB-2009 02:04:11.658
Warning: Wrong Software ver. RA2/5.06 Filename: RA2_FGD_2PNPDE20090226_020302_000048502076_00432_36558_1758.N1;	26-FEB-2009 02:03:02.646 26-FEB-2009 03:23:52.946
Warning: Wrong Software ver. RA2/5.06 Filename: RA2_FGD_2PNPDE20090226_032309_000057912076_00433_36559_1924.N1;	26-FEB-2009 03:23:09.555 26-FEB-2009 04:59:40.072
Warning: Wrong Software ver. RA2/5.06 Filename: RA2_FGD_2PNPDE20090226_045906_000061302076_00434_36560_2082.N1;	26-FEB-2009 04:59:06.707 26-FEB-2009 06:41:16.994
Warning: Wrong Software ver. RA2/5.06 Filename: RA2_FGD_2PNPDK20090226_064044_000039932076_00435_36561_6751.N1;	26-FEB-2009 06:40:44.743 26-FEB-2009 07:47:17.264
Warning: Wrong Software ver. RA2/5.06 Filename: RA2_FGD_2PNPDK20090226_074545_000061882076_00436_36562_6880.N1;	26-FEB-2009 07:45:45.971 26-FEB-2009 09:28:54.185
Warning: Wrong Software ver. RA2/5.06 Filename: RA2_FGD_2PNPDK20090226_092718_000061172076_00437_36563_7017.N1;	26-FEB-2009 09:27:18.437 26-FEB-2009 11:09:15.355
Warning: Wrong Software ver. RA2/5.06 Filename: RA2_FGD_2PNPDK20090226_110736_000060832076_00438_36564_7135.N1;	26-FEB-2009 11:07:36.265 26-FEB-2009 12:48:59.763
Warning: Wrong Software ver. RA2/5.06 Filename: RA2_FGD_2PNPDK20090226_124744_000059072076_00439_36565_7279.N1;	26-FEB-2009 12:47:44.067 26-FEB-2009 14:26:11.553
Warning: Wrong Software ver. RA2/5.06 Filename: RA2_FGD_2PNPDK20090226_142430_000051572076_00440_36566_7400.N1;	26-FEB-2009 14:24:30.235 26-FEB-2009 15:50:26.885
Warning: Wrong Software ver. RA2/5.06 Filename: RA2_FGD_2PNPDK20090226_155437_000005402076_00441_36567_7403.N1;	26-FEB-2009 15:54:37.338 26-FEB-2009 16:03:37.573
Warning: Wrong Software ver. RA2/5.06 Filename: RA2_FGD_2PNPDK20090226_160155_000059592076_00441_36567_7515.N1;	26-FEB-2009 16:01:55.141 26-FEB-2009 17:41:13.871
Warning: Wrong Software ver. RA2/5.06 Filename: RA2_FGD_2PNPDK20090226_174028_000060422076_00442_36568_7649.N1;	26-FEB-2009 17:40:28.252 26-FEB-2009 19:21:10.533
Warning: Wrong Software ver. RA2/5.06 Filename: RA2_FGD_2PNPDK20090226_192018_000060852076_00443_36569_7767.N1;	26-FEB-2009 19:20:18.230 26-FEB-2009 21:01:42.843
Warning: Wrong Software ver. RA2/5.06 Filename: RA2_FGD_2PNPDE20090226_210026_000042942076_00444_36570_2471.N1;	26-FEB-2009 21:00:26.032 26-FEB-2009 22:12:00.447
Warning: Wrong Software ver. RA2/5.06 Filename: RA2_FGD_2PNPDE20090226_221050_000062822076_00444_36570_2641.N1;	26-FEB-2009 22:10:50.320 26-FEB-2009 23:55:32.110
Warning: Wrong Software ver. RA2/5.06 Filename: RA2_FGD_2PNPDE20090226_235427_000058892076_00445_36571_2795.N1;	26-FEB-2009 23:54:27.554 27-FEB-2009 01:32:36.102

**RA2\_FGD\_2P products with wrong sensing start**

Gauge Segment (Start-Stop)

**RA2\_FGD\_2P products with wrong sensing stop**

Gauge Segment (Start-Stop)

**RA2\_FGD\_2P products with wrong phase**

Gauge Segment (Start-Stop)

**RA2\_FGD\_2P products with wrong state vector time**

<b>Gauge</b>	<b>Segment (Start-Stop)</b>
Warning: Not equal to FPO input. 25-FEB-2009 22:56:58.209120 Filename: RA2_FGD_2PNPDE20090225_224324_000062072076_00430_36556_1485.N1;	25-FEB-2009 22:43:24.918 26-FEB-2009 00:26:52.070
Warning: Not equal to FPO input. 26-FEB-2009 00:37:34.069485 Filename: RA2_FGD_2PNPDE20090226_002548_000059032076_00431_36557_1644.N1;	26-FEB-2009 00:25:48.628 26-FEB-2009 02:04:11.658
Warning: Not equal to FPO input. 26-FEB-2009 02:18:09.952776 Filename: RA2_FGD_2PNPDE20090226_020302_000048502076_00432_36558_1758.N1;	26-FEB-2009 02:03:02.646 26-FEB-2009 03:23:52.946
Warning: Not equal to FPO input. 26-FEB-2009 03:58:45.912982 Filename: RA2_FGD_2PNPDE20090226_032309_000057912076_00433_36559_1924.N1;	26-FEB-2009 03:23:09.555 26-FEB-2009 04:59:40.072
Warning: Not equal to FPO input. 26-FEB-2009 05:39:21.933080 Filename: RA2_FGD_2PNPDE20090226_045906_000061302076_00434_36560_2082.N1;	26-FEB-2009 04:59:06.707 26-FEB-2009 06:41:16.994
Warning: Not equal to FPO input. 26-FEB-2009 07:19:57.897113 Filename: RA2_FGD_2PNPDK20090226_064044_000039932076_00435_36561_6751.N1;	26-FEB-2009 06:40:44.743 26-FEB-2009 07:47:17.264
Warning: Not equal to FPO input. 26-FEB-2009 09:00:33.802297 Filename: RA2_FGD_2PNPDK20090226_074545_000061882076_00436_36562_6880.N1;	26-FEB-2009 07:45:45.971 26-FEB-2009 09:28:54.185
Warning: Not equal to FPO input. 26-FEB-2009 10:41:09.680656 Filename: RA2_FGD_2PNPDK20090226_092718_000061172076_00437_36563_7017.N1;	26-FEB-2009 09:27:18.437 26-FEB-2009 11:09:15.355
Warning: Not equal to FPO input. 26-FEB-2009 12:21:45.544927 Filename: RA2_FGD_2PNPDK20090226_110736_000060832076_00438_36564_7135.N1;	26-FEB-2009 11:07:36.265 26-FEB-2009 12:48:59.763
Warning: Not equal to FPO input. 26-FEB-2009 14:02:21.443326 Filename: RA2_FGD_2PNPDK20090226_124744_000059072076_00439_36565_7279.N1;	26-FEB-2009 12:47:44.067 26-FEB-2009 14:26:11.553
Warning: Not equal to FPO input. 26-FEB-2009 15:42:57.421554 Filename: RA2_FGD_2PNPDK20090226_142430_000051572076_00440_36566_7400.N1;	26-FEB-2009 14:24:30.235 26-FEB-2009 15:50:26.885
Warning: Not equal to FPO input. 26-FEB-2009 15:42:57.421554 Filename: RA2_FGD_2PNPDK20090226_155437_000005402076_00441_36567_7403.N1;	26-FEB-2009 15:54:37.338 26-FEB-2009 16:03:37.573
Warning: Not equal to FPO input. 26-FEB-2009 17:23:33.445238 Filename: RA2_FGD_2PNPDK20090226_160155_000059592076_00441_36567_7515.N1;	26-FEB-2009 16:01:55.141 26-FEB-2009 17:41:13.871
Warning: Not equal to FPO input. 26-FEB-2009 19:04:09.446070 Filename: RA2_FGD_2PNPDK20090226_174028_000060422076_00442_36568_7649.N1;	26-FEB-2009 17:40:28.252 26-FEB-2009 19:21:10.533
Warning: Not equal to FPO input. 26-FEB-2009 20:44:45.375238 Filename: RA2_FGD_2PNPDK20090226_192018_000060852076_00443_36569_7767.N1;	26-FEB-2009 19:20:18.230 26-FEB-2009 21:01:42.843
Warning: Not equal to FPO input. 26-FEB-2009 22:25:21.233005 Filename: RA2_FGD_2PNPDE20090226_210026_000042942076_00444_36570_2471.N1;	26-FEB-2009 21:00:26.032 26-FEB-2009 22:12:00.447
Warning: Not equal to FPO input. 26-FEB-2009 22:25:21.230859 Filename: RA2_FGD_2PNPDE20090226_221050_000062822076_00444_36570_2641.N1;	26-FEB-2009 22:10:50.320 26-FEB-2009 23:55:32.110
Warning: Not equal to FPO input. 27-FEB-2009 00:05:57.094440 Filename: RA2_FGD_2PNPDE20090226_235427_000058892076_00445_36571_2795.N1;	26-FEB-2009 23:54:27.554 27-FEB-2009 01:32:36.102

**RA2\_FGD\_2P products with wrong x\_position**

Gauge Segment (Start-Stop)

**RA2\_FGD\_2P products with wrong y\_position**

Gauge Segment (Start-Stop)

**RA2\_FGD\_2P products with wrong z\_position**

Gauge Segment (Start-Stop)

**RA2\_FGD\_2P products with wrong x\_velocity**

Gauge Segment (Start-Stop)

**RA2\_FGD\_2P products with wrong y\_velocity**

Gauge Segment (Start-Stop)

**RA2\_FGD\_2P products with wrong z\_velocity**

Gauge Segment (Start-Stop)

**RA2\_FGD\_2P products with unknown vector source**

Gauge Segment (Start-Stop)

**RA2\_FGD\_2P products with UTC to SBT time too far from sensing time**

Gauge	Segment (Start-Stop)
Warning: Wrong UTC SBT time format. 25-FEB-2009 21:28:31.711874 Filename: RA2_FGD_2PNPDE20090226_002548_000059032076_00431_36557_1644.N1;	26-FEB-2009 00:25:48.628 26-FEB-2009 02:04:11.658
Warning: Wrong UTC SBT time format. 25-FEB-2009 23:12:40.712638 Filename: RA2_FGD_2PNPDE20090226_020302_000048502076_00432_36558_1758.N1;	26-FEB-2009 02:03:02.646 26-FEB-2009 03:23:52.946
Warning: Wrong UTC SBT time format. 25-FEB-2009 23:12:40.712638 Filename: RA2_FGD_2PNPDE20090226_032309_000057912076_00433_36559_1924.N1;	26-FEB-2009 03:23:09.555 26-FEB-2009 04:59:40.072
Warning: Wrong UTC SBT time format. 25-FEB-2009 23:12:40.712638 Filename: RA2_FGD_2PNPDE20090226_045906_000061302076_00434_36560_2082.N1;	26-FEB-2009 04:59:06.707 26-FEB-2009 06:41:16.994
Warning: Wrong UTC SBT time format. 25-FEB-2009 23:12:40.712638 Filename: RA2_FGD_2PNPDK20090226_064044_000039932076_00435_36561_6751.N1;	26-FEB-2009 06:40:44.743 26-FEB-2009 07:47:17.264
Warning: Wrong UTC SBT time format. 26-FEB-2009 06:04:55.715610 Filename: RA2_FGD_2PNPDK20090226_074545_000061882076_00436_36562_6880.N1;	26-FEB-2009 07:45:45.971 26-FEB-2009 09:28:54.185
Warning: Wrong UTC SBT time format. 26-FEB-2009 07:44:28.716323 Filename: RA2_FGD_2PNPDK20090226_092718_000061172076_00437_36563_7017.N1;	26-FEB-2009 09:27:18.437 26-FEB-2009 11:09:15.355
Warning: Wrong UTC SBT time format. 26-FEB-2009 09:24:04.717042 Filename: RA2_FGD_2PNPDK20090226_110736_000060832076_00438_36564_7135.N1;	26-FEB-2009 11:07:36.265 26-FEB-2009 12:48:59.763
Warning: Wrong UTC SBT time format. 26-FEB-2009 11:03:38.717758 Filename: RA2_FGD_2PNPDK20090226_124744_000059072076_00439_36565_7279.N1;	26-FEB-2009 12:47:44.067 26-FEB-2009 14:26:11.553
Warning: Wrong UTC SBT time format. 26-FEB-2009 12:42:45.718475 Filename: RA2_FGD_2PNPDK20090226_142430_000051572076_00440_36566_7400.N1;	26-FEB-2009 14:24:30.235 26-FEB-2009 15:50:26.885
Warning: Wrong UTC SBT time format. 26-FEB-2009 12:42:45.718475 Filename: RA2_FGD_2PNPDK20090226_155437_000005402076_00441_36567_7403.N1;	26-FEB-2009 15:54:37.338 26-FEB-2009 16:03:37.573
Warning: Wrong UTC SBT time format. 26-FEB-2009 15:59:19.719897 Filename: RA2_FGD_2PNPDK20090226_174028_000060422076_00442_36568_7649.N1;	26-FEB-2009 17:40:28.252 26-FEB-2009 19:21:10.533
Warning: Wrong UTC SBT time format. 26-FEB-2009 17:37:23.720605 Filename: RA2_FGD_2PNPDK20090226_192018_000060852076_00443_36569_7767.N1;	26-FEB-2009 19:20:18.230 26-FEB-2009 21:01:42.843
Warning: Wrong UTC SBT time format. 26-FEB-2009 19:15:49.721311 Filename: RA2_FGD_2PNPDE20090226_210026_000042942076_00444_36570_2471.N1;	26-FEB-2009 21:00:26.032 26-FEB-2009 22:12:00.447
Warning: Wrong UTC SBT time format. 26-FEB-2009 20:56:21.722041 Filename: RA2_FGD_2PNPDE20090226_235427_000058892076_00445_36571_2795.N1;	26-FEB-2009 23:54:27.554 27-FEB-2009 01:32:36.102

**RA2\_FGD\_2P products with satellite binary time out-of-range**

Gauge Segment (Start-Stop)

**RA2\_FGD\_2P products with wrong clock step**

**Gauge Segment (Start-Stop)**

**RA2\_FGD\_2P products with leap utc set to blank**

**Gauge Segment (Start-Stop)**

**RA2\_FGD\_2P products with leap err set**


**Gauge Segment (Start-Stop)**

**RA2\_FGD\_2P products with product err set**

<b>Gauge</b>	<b>Segment (Start-Stop)</b>
Warning: Product Error flag set. Filename: RA2_FGD_2PNPDE20090225_224324_000062072076_00430_36556_1485.N1;	25-FEB-2009 22:43:24.918 26-FEB-2009 00:26:52.070
Warning: Product Error flag set. Filename: RA2_FGD_2PNPDE20090226_002548_000059032076_00431_36557_1644.N1;	26-FEB-2009 00:25:48.628 26-FEB-2009 02:04:11.658
Warning: Product Error flag set. Filename: RA2_FGD_2PNPDE20090226_020302_000048502076_00432_36558_1758.N1;	26-FEB-2009 02:03:02.646 26-FEB-2009 03:23:52.946
Warning: Product Error flag set. Filename: RA2_FGD_2PNPDE20090226_032309_000057912076_00433_36559_1924.N1;	26-FEB-2009 03:23:09.555 26-FEB-2009 04:59:40.072
Warning: Product Error flag set. Filename: RA2_FGD_2PNPDE20090226_045906_000061302076_00434_36560_2082.N1;	26-FEB-2009 04:59:06.707 26-FEB-2009 06:41:16.994
Warning: Product Error flag set. Filename: RA2_FGD_2PNPDK20090226_064044_000039932076_00435_36561_6751.N1;	26-FEB-2009 06:40:44.743 26-FEB-2009 07:47:17.264
Warning: Product Error flag set. Filename: RA2_FGD_2PNPDK20090226_074545_000061882076_00436_36562_6880.N1;	26-FEB-2009 07:45:45.971 26-FEB-2009 09:28:54.185
Warning: Product Error flag set. Filename: RA2_FGD_2PNPDK20090226_092718_000061172076_00437_36563_7017.N1;	26-FEB-2009 09:27:18.437 26-FEB-2009 11:09:15.355
Warning: Product Error flag set. Filename: RA2_FGD_2PNPDK20090226_110736_000060832076_00438_36564_7135.N1;	26-FEB-2009 11:07:36.265 26-FEB-2009 12:48:59.763
Warning: Product Error flag set. Filename: RA2_FGD_2PNPDK20090226_124744_000059072076_00439_36565_7279.N1;	26-FEB-2009 12:47:44.067 26-FEB-2009 14:26:11.553
Warning: Product Error flag set. Filename: RA2_FGD_2PNPDK20090226_142430_000051572076_00440_36566_7400.N1;	26-FEB-2009 14:24:30.235 26-FEB-2009 15:50:26.885
Warning: Product Error flag set. Filename: RA2_FGD_2PNPDK20090226_155437_000005402076_00441_36567_7403.N1;	26-FEB-2009 15:54:37.338 26-FEB-2009 16:03:37.573
Warning: Product Error flag set. Filename: RA2_FGD_2PNPDK20090226_160155_000059592076_00441_36567_7515.N1;	26-FEB-2009 16:01:55.141 26-FEB-2009 17:41:13.871
Warning: Product Error flag set. Filename: RA2_FGD_2PNPDK20090226_174028_000060422076_00442_36568_7649.N1;	26-FEB-2009 17:40:28.252 26-FEB-2009 19:21:10.533
Warning: Product Error flag set. Filename: RA2_FGD_2PNPDK20090226_192018_000060852076_00443_36569_7767.N1;	26-FEB-2009 19:20:18.230 26-FEB-2009 21:01:42.843
Warning: Product Error flag set. Filename: RA2_FGD_2PNPDE20090226_210026_000042942076_00444_36570_2471.N1;	26-FEB-2009 21:00:26.032 26-FEB-2009 22:12:00.447
Warning: Product Error flag set. Filename: RA2_FGD_2PNPDE20090226_221050_000062822076_00444_36570_2641.N1;	26-FEB-2009 22:10:50.320 26-FEB-2009 23:55:32.110
Warning: Product Error flag set. Filename: RA2_FGD_2PNPDE20090226_235427_000058892076_00445_36571_2795.N1;	26-FEB-2009 23:54:27.554 27-FEB-2009 01:32:36.102



## MPH Errors for RA2\_WWV\_2P



### RA2\_WWV\_2P MPH checks

#### RA2\_WWV\_2P products with wrong filename

Gauge Segment (Start-Stop)

RA2\_WWV\_2P products with unknown processing stage

Gauge Segment (Start-Stop)

RA2\_WWV\_2P products with unknown acquisition station

Gauge Segment (Start-Stop)

**RA2\_WWV\_2P products with unknown processing center**

Gauge Segment (Start-Stop)

**RA2\_WWV\_2P products with wrong processing time**

Gauge Segment (Start-Stop)

**RA2\_WWV\_2P products with software version not equal to the current version**

Gauge	Segment (Start-Stop)
Warning: Wrong Software ver. RA2/5.06 Filename: RA2_WWV_2PNPDE20090225_224324_000062072076_00430_36556_1486.N1;	25-FEB-2009 22:43:24.918 26-FEB-2009 00:26:52.070
Warning: Wrong Software ver. RA2/5.06 Filename: RA2_WWV_2PNPDE20090226_002548_000059032076_00431_36557_1645.N1;	26-FEB-2009 00:25:48.628 26-FEB-2009 02:04:11.658
Warning: Wrong Software ver. RA2/5.06 Filename: RA2_WWV_2PNPDE20090226_020302_000048502076_00432_36558_1759.N1;	26-FEB-2009 02:03:02.646 26-FEB-2009 03:23:52.946
Warning: Wrong Software ver. RA2/5.06 Filename: RA2_WWV_2PNPDE20090226_032309_000057912076_00433_36559_1925.N1;	26-FEB-2009 03:23:09.555 26-FEB-2009 04:59:40.072
Warning: Wrong Software ver. RA2/5.06 Filename: RA2_WWV_2PNPDE20090226_045906_000061302076_00434_36560_2083.N1;	26-FEB-2009 04:59:06.707 26-FEB-2009 06:41:16.994
Warning: Wrong Software ver. RA2/5.06 Filename: RA2_WWV_2PNPDK20090226_064044_000039932076_00435_36561_6752.N1;	26-FEB-2009 06:40:44.743 26-FEB-2009 07:47:17.264
Warning: Wrong Software ver. RA2/5.06 Filename: RA2_WWV_2PNPDK20090226_074545_000061882076_00436_36562_6881.N1;	26-FEB-2009 07:45:45.971 26-FEB-2009 09:28:54.185
Warning: Wrong Software ver. RA2/5.06 Filename: RA2_WWV_2PNPDK20090226_092718_000061172076_00437_36563_7018.N1;	26-FEB-2009 09:27:18.437 26-FEB-2009 11:09:15.355
Warning: Wrong Software ver. RA2/5.06 Filename: RA2_WWV_2PNPDK20090226_110736_000060832076_00438_36564_7136.N1;	26-FEB-2009 11:07:36.265 26-FEB-2009 12:48:59.763
Warning: Wrong Software ver. RA2/5.06 Filename: RA2_WWV_2PNPDK20090226_124744_000059072076_00439_36565_7280.N1;	26-FEB-2009 12:47:44.067 26-FEB-2009 14:26:11.553
Warning: Wrong Software ver. RA2/5.06 Filename: RA2_WWV_2PNPDK20090226_142430_000051572076_00440_36566_7401.N1;	26-FEB-2009 14:24:30.235 26-FEB-2009 15:50:26.885
Warning: Wrong Software ver. RA2/5.06 Filename: RA2_WWV_2PNPDK20090226_155437_000005402076_00441_36567_7404.N1;	26-FEB-2009 15:54:37.338 26-FEB-2009 16:03:37.573
Warning: Wrong Software ver. RA2/5.06 Filename: RA2_WWV_2PNPDK20090226_160155_000059592076_00441_36567_7516.N1;	26-FEB-2009 16:01:55.141 26-FEB-2009 17:41:13.871
Warning: Wrong Software ver. RA2/5.06 Filename: RA2_WWV_2PNPDK20090226_174028_000060422076_00442_36568_7650.N1;	26-FEB-2009 17:40:28.252 26-FEB-2009 19:21:10.533
Warning: Wrong Software ver. RA2/5.06 Filename: RA2_WWV_2PNPDK20090226_192018_000060852076_00443_36569_7768.N1;	26-FEB-2009 19:20:18.230 26-FEB-2009 21:01:42.843
Warning: Wrong Software ver. RA2/5.06 Filename: RA2_WWV_2PNPDE20090226_210026_000042942076_00444_36570_2472.N1;	26-FEB-2009 21:00:26.032 26-FEB-2009 22:12:00.447
Warning: Wrong Software ver. RA2/5.06 Filename: RA2_WWV_2PNPDE20090226_221050_000062822076_00444_36570_2642.N1;	26-FEB-2009 22:10:50.320 26-FEB-2009 23:55:32.110
Warning: Wrong Software ver. RA2/5.06 Filename: RA2_WWV_2PNPDE20090226_235427_000058892076_00445_36571_2796.N1;	26-FEB-2009 23:54:27.554 27-FEB-2009 01:32:36.102

**RA2\_WWV\_2P products with wrong sensing start**

Gauge Segment (Start-Stop)

**RA2\_WWV\_2P products with wrong sensing stop**

**Gauge Segment (Start-Stop)**

**RA2\_WWV\_2P products with wrong phase**

**Gauge Segment (Start-Stop)**

**RA2\_WWV\_2P products with wrong state vector time**

<b>Gauge</b>	<b>Segment (Start-Stop)</b>
Warning: Not equal to FPO input. 25-FEB-2009 22:56:58.209120 Filename: RA2_WWV_2PNPDE20090225_224324_000062072076_00430_36556_1486.N1;	25-FEB-2009 22:43:24.918 26-FEB-2009 00:26:52.070
Warning: Not equal to FPO input. 26-FEB-2009 00:37:34.069485 Filename: RA2_WWV_2PNPDE20090226_002548_000059032076_00431_36557_1645.N1;	26-FEB-2009 00:25:48.628 26-FEB-2009 02:04:11.658
Warning: Not equal to FPO input. 26-FEB-2009 02:18:09.952776 Filename: RA2_WWV_2PNPDE20090226_020302_000048502076_00432_36558_1759.N1;	26-FEB-2009 02:03:02.646 26-FEB-2009 03:23:52.946
Warning: Not equal to FPO input. 26-FEB-2009 03:58:45.912982 Filename: RA2_WWV_2PNPDE20090226_032309_000057912076_00433_36559_1925.N1;	26-FEB-2009 03:23:09.555 26-FEB-2009 04:59:40.072
Warning: Not equal to FPO input. 26-FEB-2009 05:39:21.933080 Filename: RA2_WWV_2PNPDE20090226_045906_000061302076_00434_36560_2083.N1;	26-FEB-2009 04:59:06.707 26-FEB-2009 06:41:16.994
Warning: Not equal to FPO input. 26-FEB-2009 07:19:57.897113 Filename: RA2_WWV_2PNPDK20090226_064044_000039932076_00435_36561_6752.N1;	26-FEB-2009 06:40:44.743 26-FEB-2009 07:47:17.264
Warning: Not equal to FPO input. 26-FEB-2009 09:00:33.802297 Filename: RA2_WWV_2PNPDK20090226_074545_000061882076_00436_36562_6881.N1;	26-FEB-2009 07:45:45.971 26-FEB-2009 09:28:54.185
Warning: Not equal to FPO input. 26-FEB-2009 10:41:09.680656 Filename: RA2_WWV_2PNPDK20090226_092718_000061172076_00437_36563_7018.N1;	26-FEB-2009 09:27:18.437 26-FEB-2009 11:09:15.355
Warning: Not equal to FPO input. 26-FEB-2009 12:21:45.544927 Filename: RA2_WWV_2PNPDK20090226_110736_000060832076_00438_36564_7136.N1;	26-FEB-2009 11:07:36.265 26-FEB-2009 12:48:59.763
Warning: Not equal to FPO input. 26-FEB-2009 14:02:21.443326 Filename: RA2_WWV_2PNPDK20090226_124744_000059072076_00439_36565_7280.N1;	26-FEB-2009 12:47:44.067 26-FEB-2009 14:26:11.553
Warning: Not equal to FPO input. 26-FEB-2009 15:42:57.421554 Filename: RA2_WWV_2PNPDK20090226_142430_000051572076_00440_36566_7401.N1;	26-FEB-2009 14:24:30.235 26-FEB-2009 15:50:26.885
Warning: Not equal to FPO input. 26-FEB-2009 15:42:57.421554 Filename: RA2_WWV_2PNPDK20090226_155437_000005402076_00441_36567_7404.N1;	26-FEB-2009 15:54:37.338 26-FEB-2009 16:03:37.573
Warning: Not equal to FPO input. 26-FEB-2009 17:23:33.445238 Filename: RA2_WWV_2PNPDK20090226_160155_000059592076_00441_36567_7516.N1;	26-FEB-2009 16:01:55.141 26-FEB-2009 17:41:13.871
Warning: Not equal to FPO input. 26-FEB-2009 19:04:09.446070 Filename: RA2_WWV_2PNPDK20090226_174028_000060422076_00442_36568_7650.N1;	26-FEB-2009 17:40:28.252 26-FEB-2009 19:21:10.533
Warning: Not equal to FPO input. 26-FEB-2009 20:44:45.375238 Filename: RA2_WWV_2PNPDK20090226_192018_000060852076_00443_36569_7768.N1;	26-FEB-2009 19:20:18.230 26-FEB-2009 21:01:42.843
Warning: Not equal to FPO input. 26-FEB-2009 22:25:21.233005 Filename: RA2_WWV_2PNPDE20090226_210026_000042942076_00444_36570_2472.N1;	26-FEB-2009 21:00:26.032 26-FEB-2009 22:12:00.447
Warning: Not equal to FPO input. 26-FEB-2009 22:25:21.230859 Filename: RA2_WWV_2PNPDE20090226_221050_000062822076_00444_36570_2642.N1;	26-FEB-2009 22:10:50.320 26-FEB-2009 23:55:32.110
Warning: Not equal to FPO input. 27-FEB-2009 00:05:57.094440 Filename: RA2_WWV_2PNPDE20090226_235427_000058892076_00445_36571_2796.N1;	26-FEB-2009 23:54:27.554 27-FEB-2009 01:32:36.102

**RA2\_WWV\_2P products with wrong x\_position**

**Gauge Segment (Start-Stop)**

**RA2\_WWV\_2P products with wrong y\_position**

**Gauge Segment (Start-Stop)**

**RA2\_WWV\_2P products with wrong z\_position**

**Gauge Segment (Start-Stop)**

**RA2\_WWV\_2P products with wrong x\_velocity**

**Gauge Segment (Start-Stop)**

**RA2\_WWV\_2P products with wrong y\_velocity**

**Gauge Segment (Start-Stop)**

**RA2\_WWV\_2P products with wrong z\_velocity**

**Gauge Segment (Start-Stop)**

**RA2\_WWV\_2P products with unknown vector source**

**Gauge Segment (Start-Stop)**

**RA2\_WWV\_2P products with UTC to SBT time too far from sensing time**

<b>Gauge</b>	<b>Segment (Start-Stop)</b>
Warning: Wrong UTC SBT time format. 25-FEB-2009 21:28:31.711874 Filename: RA2_WWV_2PNPDE20090226_002548_000059032076_00431_36557_1645.N1;	26-FEB-2009 00:25:48.628 26-FEB-2009 02:04:11.658
Warning: Wrong UTC SBT time format. 25-FEB-2009 23:12:40.712638 Filename: RA2_WWV_2PNPDE20090226_020302_000048502076_00432_36558_1759.N1;	26-FEB-2009 02:03:02.646 26-FEB-2009 03:23:52.946
Warning: Wrong UTC SBT time format. 25-FEB-2009 23:12:40.712638 Filename: RA2_WWV_2PNPDE20090226_032309_000057912076_00433_36559_1925.N1;	26-FEB-2009 03:23:09.555 26-FEB-2009 04:59:40.072
Warning: Wrong UTC SBT time format. 25-FEB-2009 23:12:40.712638 Filename: RA2_WWV_2PNPDE20090226_045906_000061302076_00434_36560_2083.N1;	26-FEB-2009 04:59:06.707 26-FEB-2009 06:41:16.994
Warning: Wrong UTC SBT time format. 25-FEB-2009 23:12:40.712638 Filename: RA2_WWV_2PNPDK20090226_064044_000039932076_00435_36561_6752.N1;	26-FEB-2009 06:40:44.743 26-FEB-2009 07:47:17.264
Warning: Wrong UTC SBT time format. 26-FEB-2009 06:04:55.715610 Filename: RA2_WWV_2PNPDK20090226_074545_000061882076_00436_36562_6881.N1;	26-FEB-2009 07:45:45.971 26-FEB-2009 09:28:54.185
Warning: Wrong UTC SBT time format. 26-FEB-2009 07:44:28.716323 Filename: RA2_WWV_2PNPDK20090226_092718_000061172076_00437_36563_7018.N1;	26-FEB-2009 09:27:18.437 26-FEB-2009 11:09:15.355
Warning: Wrong UTC SBT time format. 26-FEB-2009 09:24:04.717042 Filename: RA2_WWV_2PNPDK20090226_110736_000060832076_00438_36564_7136.N1;	26-FEB-2009 11:07:36.265 26-FEB-2009 12:48:59.763
Warning: Wrong UTC SBT time format. 26-FEB-2009 11:03:38.717758 Filename: RA2_WWV_2PNPDK20090226_124744_000059072076_00439_36565_7280.N1;	26-FEB-2009 12:47:44.067 26-FEB-2009 14:26:11.553
Warning: Wrong UTC SBT time format. 26-FEB-2009 12:42:45.718475 Filename: RA2_WWV_2PNPDK20090226_142430_000051572076_00440_36566_7401.N1;	26-FEB-2009 14:24:30.235 26-FEB-2009 15:50:26.885
Warning: Wrong UTC SBT time format. 26-FEB-2009 12:42:45.718475 Filename: RA2_WWV_2PNPDK20090226_155437_000005402076_00441_36567_7404.N1;	26-FEB-2009 15:54:37.338 26-FEB-2009 16:03:37.573
Warning: Wrong UTC SBT time format. 26-FEB-2009 15:59:19.719897 Filename: RA2_WWV_2PNPDK20090226_174028_000060422076_00442_36568_7650.N1;	26-FEB-2009 17:40:28.252 26-FEB-2009 19:21:10.533
Warning: Wrong UTC SBT time format. 26-FEB-2009 17:37:23.720605 Filename: RA2_WWV_2PNPDK20090226_192018_000060852076_00443_36569_7768.N1;	26-FEB-2009 19:20:18.230 26-FEB-2009 21:01:42.843
Warning: Wrong UTC SBT time format. 26-FEB-2009 19:15:49.721311 Filename: RA2_WWV_2PNPDE20090226_210026_000042942076_00444_36570_2472.N1;	26-FEB-2009 21:00:26.032 26-FEB-2009 22:12:00.447

Warning: Wrong UTC SBT time format. 26-FEB-2009 20:56:21.722041 Filename: RA2_WWV_2PNPDE20090226_235427_000058892076_00445_36571_2796.N1;	26-FEB-2009 23:54:27.554 27-FEB-2009 01:32:36.102
--	--

**RA2\_WWV\_2P products with satellite binary time out-of-range**

Gauge Segment (Start-Stop)

**RA2\_WWV\_2P products with wrong clock step**

Gauge Segment (Start-Stop)

**RA2\_WWV\_2P products with leap utc set to blank**

Gauge Segment (Start-Stop)

**RA2\_WWV\_2P products with leap err set**

Gauge Segment (Start-Stop)

**RA2\_WWV\_2P products with product err set**

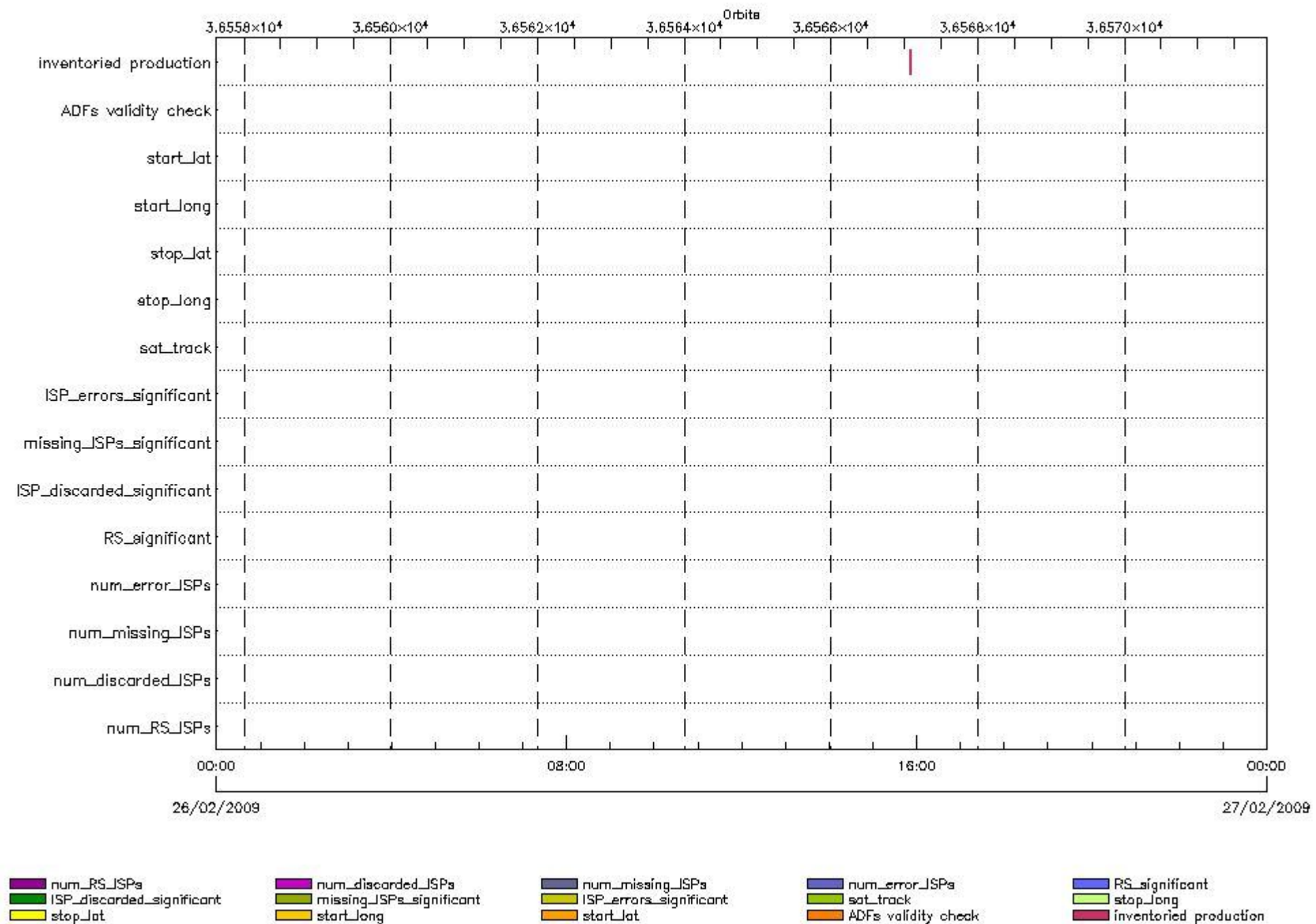
Gauge	Segment (Start-Stop)
Warning: Product Error flag set. Filename: RA2_WWV_2PNPDE20090225_224324_000062072076_00430_36556_1486.N1;	25-FEB-2009 22:43:24.918 26-FEB-2009 00:26:52.070
Warning: Product Error flag set. Filename: RA2_WWV_2PNPDE20090226_002548_000059032076_00431_36557_1645.N1;	26-FEB-2009 00:25:48.628 26-FEB-2009 02:04:11.658
Warning: Product Error flag set. Filename: RA2_WWV_2PNPDE20090226_020302_000048502076_00432_36558_1759.N1;	26-FEB-2009 02:03:02.646 26-FEB-2009 03:23:52.946
Warning: Product Error flag set. Filename: RA2_WWV_2PNPDE20090226_032309_000057912076_00433_36559_1925.N1;	26-FEB-2009 03:23:09.555 26-FEB-2009 04:59:40.072
Warning: Product Error flag set. Filename: RA2_WWV_2PNPDE20090226_045906_000061302076_00434_36560_2083.N1;	26-FEB-2009 04:59:06.707 26-FEB-2009 06:41:16.994
Warning: Product Error flag set. Filename: RA2_WWV_2PNPDK20090226_064044_000039932076_00435_36561_6752.N1;	26-FEB-2009 06:40:44.743 26-FEB-2009 07:47:17.264
Warning: Product Error flag set. Filename: RA2_WWV_2PNPDK20090226_074545_000061882076_00436_36562_6881.N1;	26-FEB-2009 07:45:45.971 26-FEB-2009 09:28:54.185
Warning: Product Error flag set. Filename: RA2_WWV_2PNPDK20090226_092718_000061172076_00437_36563_7018.N1;	26-FEB-2009 09:27:18.437 26-FEB-2009 11:09:15.355
Warning: Product Error flag set. Filename: RA2_WWV_2PNPDK20090226_110736_000060832076_00438_36564_7136.N1;	26-FEB-2009 11:07:36.265 26-FEB-2009 12:48:59.763
Warning: Product Error flag set. Filename: RA2_WWV_2PNPDK20090226_124744_000059072076_00439_36565_7280.N1;	26-FEB-2009 12:47:44.067 26-FEB-2009 14:26:11.553
Warning: Product Error flag set. Filename: RA2_WWV_2PNPDK20090226_142430_000051572076_00440_36566_7401.N1;	26-FEB-2009 14:24:30.235 26-FEB-2009 15:50:26.885
Warning: Product Error flag set. Filename: RA2_WWV_2PNPDK20090226_155437_000005402076_00441_36567_7404.N1;	26-FEB-2009 15:54:37.338 26-FEB-2009 16:03:37.573
Warning: Product Error flag set. Filename: RA2_WWV_2PNPDK20090226_160155_000059592076_00441_36567_7516.N1;	26-FEB-2009 16:01:55.141 26-FEB-2009 17:41:13.871
Warning: Product Error flag set. Filename: RA2_WWV_2PNPDK20090226_174028_000060422076_00442_36568_7650.N1;	26-FEB-2009 17:40:28.252 26-FEB-2009 19:21:10.533
Warning: Product Error flag set. Filename: RA2_WWV_2PNPDK20090226_192018_000060852076_00443_36569_7768.N1;	26-FEB-2009 19:20:18.230 26-FEB-2009 21:01:42.843
Warning: Product Error flag set. Filename: RA2_WWV_2PNPDE20090226_210026_000042942076_00444_36570_2472.N1;	26-FEB-2009 21:00:26.032 26-FEB-2009 22:12:00.447

Warning: Product Error flag set. Filename: RA2_WWV_2PNPDE20090226_221050_000062822076_00444_36570_2642.N1;	26-FEB-2009 22:10:50.320 26-FEB-2009 23:55:32.110
Warning: Product Error flag set. Filename: RA2_WWV_2PNPDE20090226_235427_000058892076_00445_36571_2796.N1;	26-FEB-2009 23:54:27.554 27-FEB-2009 01:32:36.102

# SPH checks

## RA2\_CAL\_0P SPH checks

SPH fields with errors



RA2\_CAL\_0P products using a wrong ADF (sensing not included in validity)

Gauge Segment (Start-Stop) Explicit Reference

RA2\_CAL\_0P products with start\_lat out of range

Gauge Value Segment (Start-Stop) Explicit Reference

RA2\_CAL\_0P products with start\_long out of range

Gauge Value Segment (Start-Stop) Explicit Reference

RA2\_CAL\_0P products with stop\_lat out of range

Gauge Value Segment (Start-Stop) Explicit Reference

RA2\_CAL\_0P products with stop\_long out of range

Gauge Value Segment (Start-Stop) Explicit Reference

RA2\_CAL\_0P products with sat\_track out of range

Gauge Value Segment (Start-Stop) Explicit Reference

Percentage of RA2\_CAL\_0P products with ISP\_errors\_significant set to 1

Gauge Value Segment (Start-Stop)

RA2\_CAL\_0P products with num\_error\_ISPs out of range

Gauge Value Segment (Start-Stop) Explicit Reference

Statistics for RA2\_CAL\_0P products with num\_error\_ISPs out of range

Gauge Statistics Segment (Start-Stop)

Percentage of RA2\_CAL\_0P products with missing\_ISPs\_significant set to 1

Gauge Value Segment (Start-Stop)

RA2\_CAL\_0P products with num\_missing\_ISPs out of range

Gauge Value Segment (Start-Stop) Explicit Reference

Statistics for RA2\_CAL\_0P products with num\_missing\_ISPs out of range

Gauge Statistics Segment (Start-Stop)

Percentage of RA2\_CAL\_0P products with ISP\_discarded\_significant set to 1

Gauge Value Segment (Start-Stop)

RA2\_CAL\_0P products with num\_discarded\_ISPs out of range

Gauge Value Segment (Start-Stop) Explicit Reference

Statistics for RA2\_CAL\_0P products with num\_discarded\_ISPs out of range

Gauge Statistics Segment (Start-Stop)

Percentage of RA2\_CAL\_0P products with RS\_significant set to 1

Gauge Value Segment (Start-Stop)

RA2\_CAL\_0P products with num\_RS\_ISPs out of range

Gauge Value Segment (Start-Stop) Explicit Reference

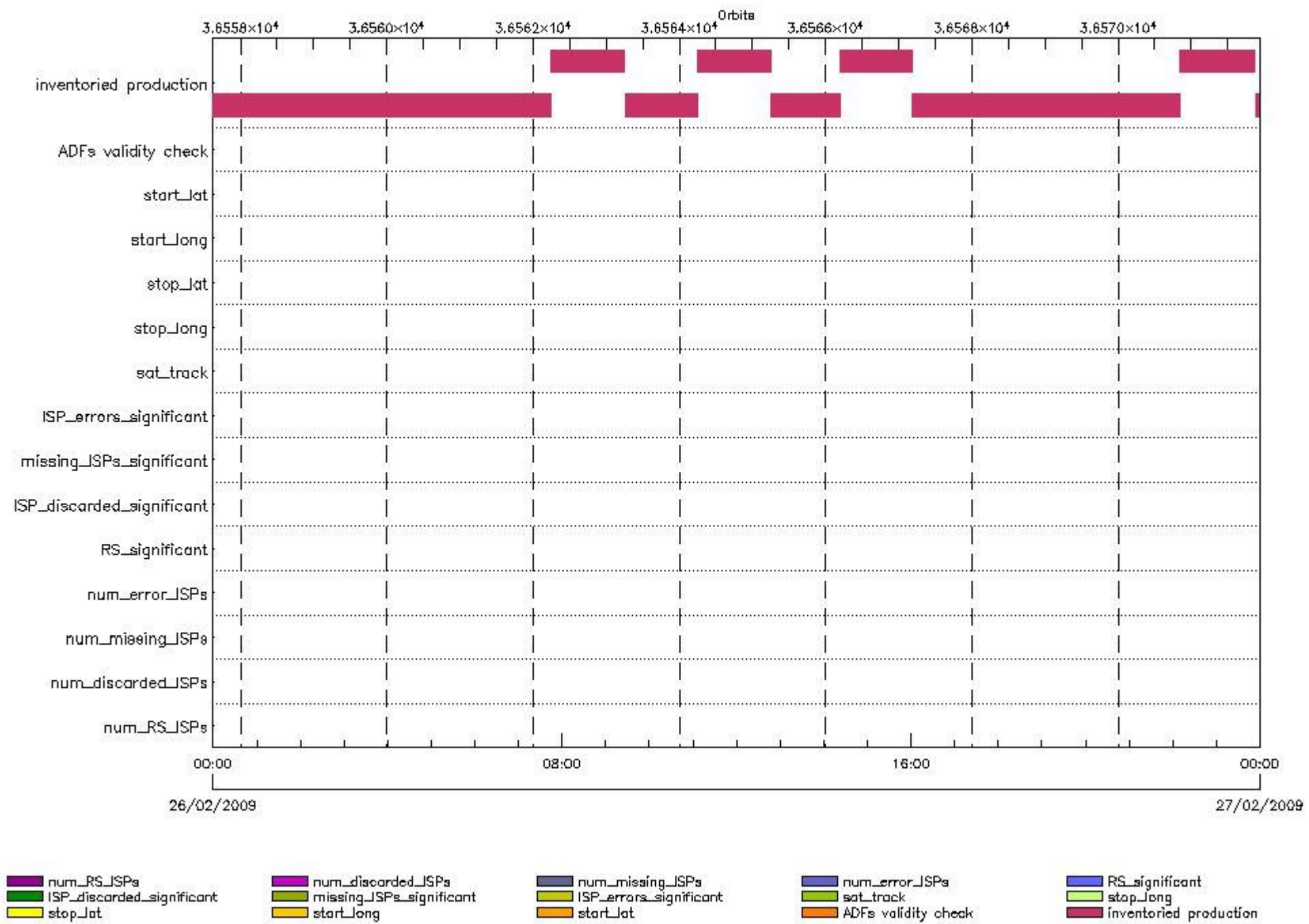
Statistics for RA2\_CAL\_0P products with num\_RS\_ISPs out of range

Gauge Statistics Segment (Start-Stop)

DOR\_DOP\_0P SPH checks

SPH fields with errors





**DOR\_DOP\_0P products using a wrong ADF (sensing not included in validity)**

Gauge Segment (Start-Stop) Explicit Reference

**DOR\_DOP\_0P products with start\_lat out of range**

Gauge Value Segment (Start-Stop) Explicit Reference

**DOR\_DOP\_0P products with start\_long out of range**

Gauge Value Segment (Start-Stop) Explicit Reference

DOR\_DOP\_0P products with stop\_lat out of range

Gauge Value Segment (Start-Stop) Explicit Reference

DOR\_DOP\_0P products with stop\_long out of range

Gauge Value Segment (Start-Stop) Explicit Reference

DOR\_DOP\_0P products with sat\_track out of range

Gauge Value Segment (Start-Stop) Explicit Reference

Percentage of DOR\_DOP\_0P products with ISP\_errors\_significant set to 1

Gauge Value Segment (Start-Stop)

DOR\_DOP\_0P products with num\_error\_ISPs out of range

Gauge Value Segment (Start-Stop) Explicit Reference

Statistics for DOR\_DOP\_0P products with num\_error\_ISPs out of range

Gauge Statistics Segment (Start-Stop)

Percentage of DOR\_DOP\_0P products with missing\_ISPs\_significant set to 1

Gauge Value Segment (Start-Stop)

DOR\_DOP\_0P products with num\_missing\_ISPs out of range

Gauge Value Segment (Start-Stop) Explicit Reference

Statistics for DOR\_DOP\_0P products with num\_missing\_ISPs out of range

Gauge Statistics Segment (Start-Stop)

Percentage of DOR\_DOP\_0P products with ISP\_discarded\_significant set to 1

Gauge Value Segment (Start-Stop)

DOR\_DOP\_0P products with num\_discarded\_ISPs out of range

Gauge	Value	Segment (Start-Stop)	Explicit Reference
-------	-------	----------------------	--------------------

Statistics for DOR\_DOP\_0P products with num\_discarded\_ISPs out of range

Gauge	Statistics	Segment (Start-Stop)
-------	------------	----------------------

Percentage of DOR\_DOP\_0P products with RS\_significant set to 1

Gauge	Value	Segment (Start-Stop)
-------	-------	----------------------

DOR\_DOP\_0P products with num\_RS\_ISPs out of range

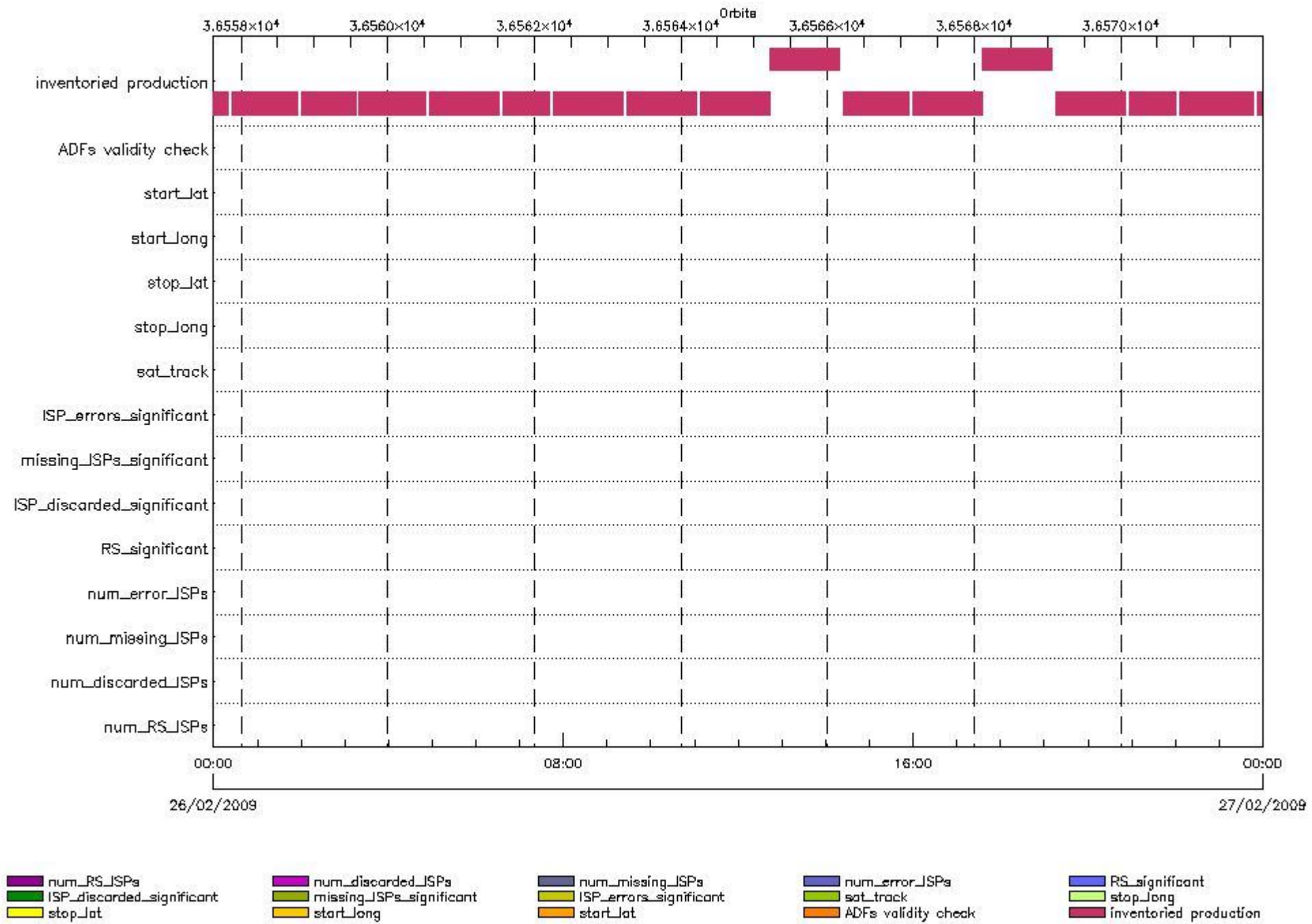
Gauge	Value	Segment (Start-Stop)	Explicit Reference
-------	-------	----------------------	--------------------

Statistics for DOR\_DOP\_0P products with num\_RS\_ISPs out of range

Gauge	Statistics	Segment (Start-Stop)
-------	------------	----------------------

DOR\_NAV\_0P SPH checks

SPH fields with errors



**DOR\_NAV\_0P products using a wrong ADF (sensing not included in validity)**

Gauge Segment (Start-Stop) Explicit Reference

**DOR\_NAV\_0P products with start\_lat out of range**

Gauge Value Segment (Start-Stop) Explicit Reference

**DOR\_NAV\_0P products with start\_long out of range**

Gauge Value Segment (Start-Stop) Explicit Reference

DOR\_NAV\_0P products with stop\_lat out of range

Gauge Value Segment (Start-Stop) Explicit Reference

DOR\_NAV\_0P products with stop\_long out of range

Gauge Value Segment (Start-Stop) Explicit Reference

DOR\_NAV\_0P products with sat\_track out of range

Gauge Value Segment (Start-Stop) Explicit Reference

Percentage of DOR\_NAV\_0P products with ISP\_errors\_significant set to 1

Gauge Value Segment (Start-Stop)

DOR\_NAV\_0P products with num\_error\_ISPs out of range

Gauge Value Segment (Start-Stop) Explicit Reference

Statistics for DOR\_NAV\_0P products with num\_error\_ISPs out of range

Gauge Statistics Segment (Start-Stop)

Percentage of DOR\_NAV\_0P products with missing\_ISPs\_significant set to 1

Gauge Value Segment (Start-Stop)

DOR\_NAV\_0P products with num\_missing\_ISPs out of range

Gauge Value Segment (Start-Stop) Explicit Reference

Statistics for DOR\_NAV\_0P products with num\_missing\_ISPs out of range

Gauge Statistics Segment (Start-Stop)

Percentage of DOR\_NAV\_0P products with ISP\_discarded\_significant set to 1

Gauge Value Segment (Start-Stop)

DOR\_NAV\_0P products with num\_discarded\_ISPs out of range

Gauge	Value	Segment (Start-Stop)	Explicit Reference
-------	-------	----------------------	--------------------

Statistics for DOR\_NAV\_0P products with num\_discarded\_ISPs out of range

Gauge	Statistics	Segment (Start-Stop)
-------	------------	----------------------

Percentage of DOR\_NAV\_0P products with RS\_significant set to 1

Gauge	Value	Segment (Start-Stop)
-------	-------	----------------------

DOR\_NAV\_0P products with num\_RS\_ISPs out of range

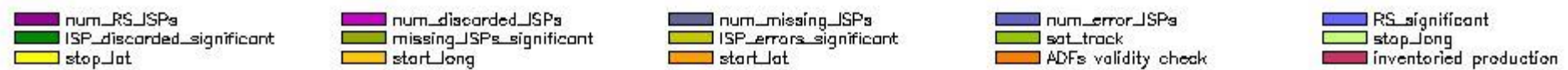
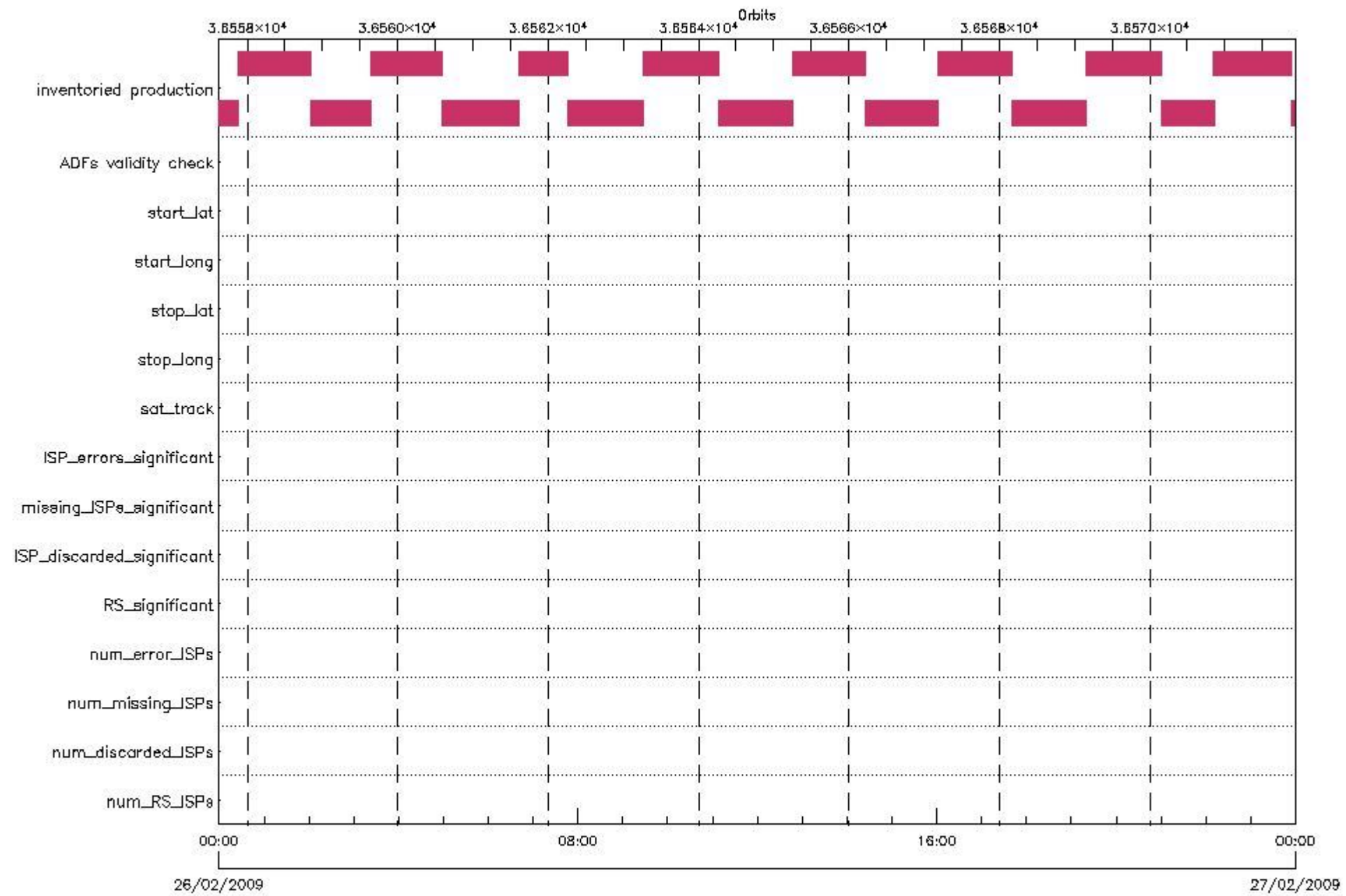
Gauge	Value	Segment (Start-Stop)	Explicit Reference
-------	-------	----------------------	--------------------

Statistics for DOR\_NAV\_0P products with num\_RS\_ISPs out of range

Gauge	Statistics	Segment (Start-Stop)
-------	------------	----------------------

MWR\_NL\_\_0P SPH checks

SPH fields with errors



**MWR\_NL\_\_0P products using a wrong ADF (sensing not included in validity)**

Gauge Segment (Start-Stop) Explicit Reference

**MWR\_NL\_\_0P products with start\_lat out of range**

Gauge Value Segment (Start-Stop) Explicit Reference

**MWR\_NL\_\_0P products with start\_long out of range**

Gauge Value Segment (Start-Stop) Explicit Reference

MWR\_NL\_\_0P products with stop\_lat out of range

Gauge Value Segment (Start-Stop) Explicit Reference

MWR\_NL\_\_0P products with stop\_long out of range

Gauge Value Segment (Start-Stop) Explicit Reference

MWR\_NL\_\_0P products with sat\_track out of range

Gauge Value Segment (Start-Stop) Explicit Reference

Percentage of MWR\_NL\_\_0P products with ISP\_errors\_significant set to 1

Gauge	Value	Segment (Start-Stop)
SPH.ISP_ERRORS_SIGNIFICANT_PERCENT.INFO PCF_MWR_NL__0P	0	26-FEB-2009 00:00:00.000 27-FEB-2009 00:00:00.000

MWR\_NL\_\_0P products with num\_error\_ISPs out of range

Gauge Value Segment (Start-Stop) Explicit Reference

Statistics for MWR\_NL\_\_0P products with num\_error\_ISPs out of range

Gauge Statistics Segment (Start-Stop)

Percentage of MWR\_NL\_\_0P products with missing\_ISPs\_significant set to 1

Gauge	Value	Segment (Start-Stop)
SPH.MISSING_ISPS_SIGNIFICANT_PERCENT.INFO PCF_MWR_NL__0P	0	26-FEB-2009 00:00:00.000 27-FEB-2009 00:00:00.000

MWR\_NL\_\_0P products with num\_missing\_ISPs out of range

Gauge Value Segment (Start-Stop) Explicit Reference

Statistics for MWR\_NL\_\_0P products with num\_missing\_ISPs out of range

Gauge Statistics Segment (Start-Stop)



Percentage of MWR\_NL\_\_0P products with ISP\_discarded\_significant set to 1

Gauge	Value	Segment (Start-Stop)
SPH.ISP_DISCARDED_SIGNIFICANT_PERCENT.INFO	0	26-FEB-2009 00:00:00.000
PCF_MWR_NL__0P		27-FEB-2009 00:00:00.000

MWR\_NL\_\_0P products with num\_discarded\_ISPs out of range

Gauge	Value	Segment (Start-Stop)	Explicit Reference

Statistics for MWR\_NL\_\_0P products with num\_discarded\_ISPs out of range

Gauge	Statistics	Segment (Start-Stop)

Percentage of MWR\_NL\_\_0P products with RS\_significant set to 1

Gauge	Value	Segment (Start-Stop)
SPH.RS_SIGNIFICANT_PERCENT.INFO	0	26-FEB-2009 00:00:00.000
PCF_MWR_NL__0P		27-FEB-2009 00:00:00.000

MWR\_NL\_\_0P products with num\_RS\_ISPs out of range

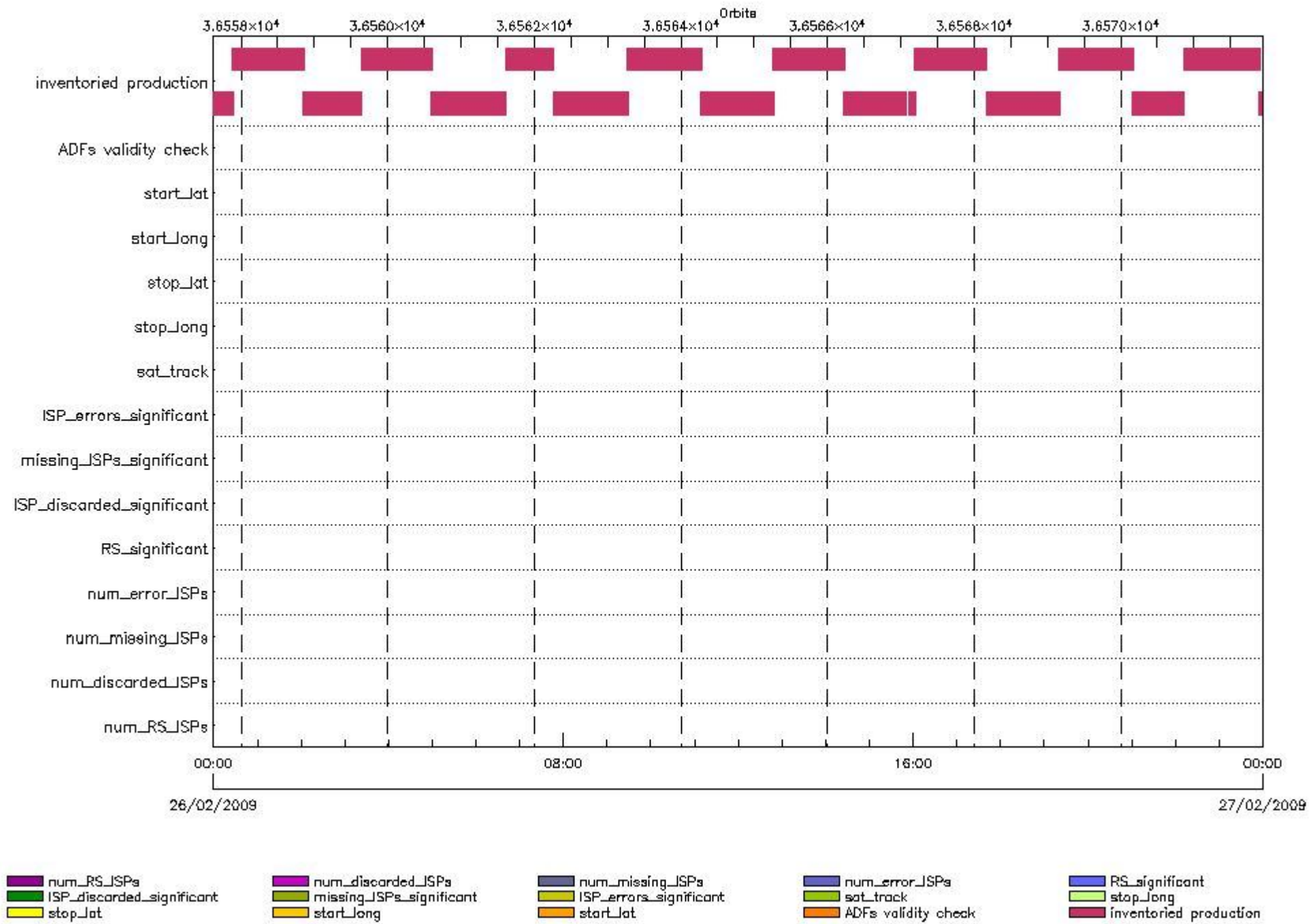
Gauge	Value	Segment (Start-Stop)	Explicit Reference

Statistics for MWR\_NL\_\_0P products with num\_RS\_ISPs out of range

Gauge	Statistics	Segment (Start-Stop)

RA2\_ME\_\_0P SPH checks

SPH fields with errors



**RA2\_ME\_\_0P products using a wrong ADF (sensing not included in validity)**

Gauge Segment (Start-Stop) Explicit Reference

**RA2\_ME\_\_0P products with start\_lat out of range**

Gauge Value Segment (Start-Stop) Explicit Reference

**RA2\_ME\_\_0P products with start\_long out of range**

Gauge Value Segment (Start-Stop) Explicit Reference

RA2\_ME\_\_0P products with stop\_lat out of range

Gauge	Value	Segment (Start-Stop)	Explicit Reference
-------	-------	----------------------	--------------------

RA2\_ME\_\_0P products with stop\_long out of range

Gauge	Value	Segment (Start-Stop)	Explicit Reference
-------	-------	----------------------	--------------------

RA2\_ME\_\_0P products with sat\_track out of range

Gauge	Value	Segment (Start-Stop)	Explicit Reference
-------	-------	----------------------	--------------------

Percentage of RA2\_ME\_\_0P products with ISP\_errors\_significant set to 1

Gauge	Value	Segment (Start-Stop)
-------	-------	----------------------

RA2\_ME\_\_0P products with num\_error\_ISPs out of range

Gauge	Value	Segment (Start-Stop)	Explicit Reference
-------	-------	----------------------	--------------------

Statistics for RA2\_ME\_\_0P products with num\_error\_ISPs out of range

Gauge	Statistics	Segment (Start-Stop)
-------	------------	----------------------

Percentage of RA2\_ME\_\_0P products with missing\_ISPs\_significant set to 1

Gauge	Value	Segment (Start-Stop)
-------	-------	----------------------

RA2\_ME\_\_0P products with num\_missing\_ISPs out of range

Gauge	Value	Segment (Start-Stop)	Explicit Reference
-------	-------	----------------------	--------------------

Statistics for RA2\_ME\_\_0P products with num\_missing\_ISPs out of range

Gauge	Statistics	Segment (Start-Stop)
SPH.NUM_MISSING_ISPS.STA PCF_RA2_ME__0P	M=1 d=0 >=1 <=1 %=1.71612729	27-FEB-2009 00:00:00.000 28-FEB-2009 00:00:00.000

Percentage of RA2\_ME\_\_0P products with ISP\_discarded\_significant set to 1

Gauge Value Segment (Start-Stop)

RA2\_ME\_\_0P products with num\_discarded\_ISPs out of range

Gauge Value Segment (Start-Stop) Explicit Reference

Statistics for RA2\_ME\_\_0P products with num\_discarded\_ISPs out of range

Gauge Statistics Segment (Start-Stop)

Percentage of RA2\_ME\_\_0P products with RS\_significant set to 1

Gauge Value Segment (Start-Stop)

RA2\_ME\_\_0P products with num\_RS\_ISPs out of range

Gauge Value Segment (Start-Stop) Explicit Reference

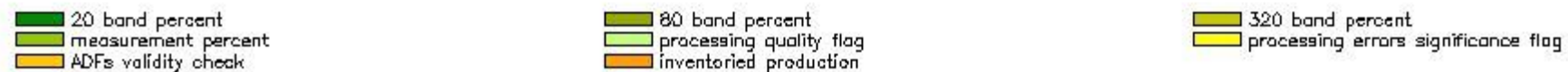
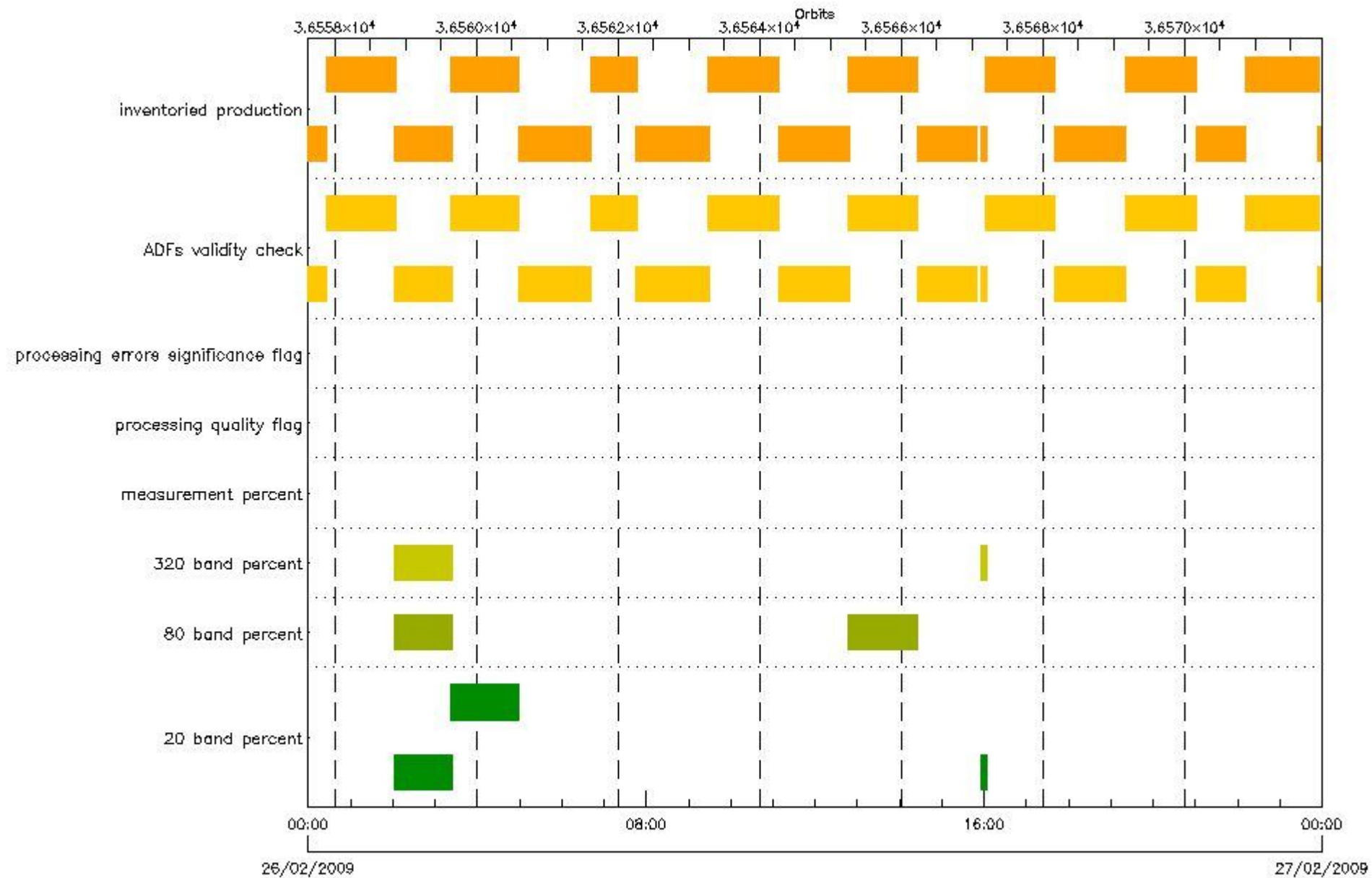
Statistics for RA2\_ME\_\_0P products with num\_RS\_ISPs out of range

Gauge Statistics Segment (Start-Stop)

---

## RA2\_MW\_\_1P SPH checks

SPH fields with errors



**RA2\_MW\_\_1P products using a wrong ADF (sensing not included in validity)**

Gauge	Segment (Start-Stop)	Explicit Reference
Product: RA2_MW__1PNPDE20090225_224324_000062072076_00430_36556_1484.N1 DS NAME: REAL.ORBIT_STATE_VECTOR_FILE	25-FEB-2009 22:43:24.918 26-FEB-2009 00:26:52.070	ADF: DOR_NAV_0PNPDE20090225_223816_000060572076_00430_36556_7438.N1
Product: RA2_MW__1PNPDE20090226_002548_000059032076_00431_36557_1643.N1 DS NAME: REAL.ORBIT_STATE_VECTOR_FILE	26-FEB-2009 00:25:48.628 26-FEB-2009 02:04:11.658	ADF: DOR_NAV_0PNPDE20090226_002432_000054192076_00431_36557_7439.N1
Product: RA2_MW__1PNPDE20090226_020302_000048502076_00432_36558_1757.N1 DS NAME: REAL.ORBIT_STATE_VECTOR_FILE	26-FEB-2009 02:03:02.646 26-FEB-2009 03:23:52.946	ADF: DOR_NAV_0PNPDE20090226_020010_000044632076_00432_36558_7440.N1
Product: RA2_MW__1PNPDE20090226_032309_000057912076_00433_36559_1923.N1 DS NAME: REAL.ORBIT_STATE_VECTOR_FILE	26-FEB-2009 03:23:09.555 26-FEB-2009 04:59:40.072	ADF: DOR_NAV_0PNPDE20090226_031952_000054192076_00433_36559_7441.N1
Product: RA2_MW__1PNPDE20090226_045906_000061302076_00434_36560_2081.N1 DS NAME: REAL.ORBIT_STATE_VECTOR_FILE	26-FEB-2009 04:59:06.707 26-FEB-2009 06:41:16.994	ADF: DOR_NAV_0PNPDE20090226_045530_000057382076_00434_36560_7442.N1

Product: RA2_MW__1PNPDK20090226_064044_000039932076_00435_36561_6750.N1 DS NAME: REAL.ORBIT_STATE_VECTOR_FILE	26-FEB-2009 06:40:44.743 26-FEB-2009 07:47:17.264	ADF: DOR_NAV_0PNPDK20090226_063627_000038252076_00435_36561_6750.N1
Product: RA2_MW__1PNPDK20090226_074545_000061882076_00436_36562_6879.N1 DS NAME: REAL.ORBIT_STATE_VECTOR_FILE	26-FEB-2009 07:45:45.971 26-FEB-2009 09:28:54.185	ADF: DOR_NAV_0PNPDK20090226_074532_000057382076_00436_36562_6879.N1
Product: RA2_MW__1PNPDK20090226_092718_000061172076_00437_36563_7016.N1 DS NAME: REAL.ORBIT_STATE_VECTOR_FILE	26-FEB-2009 09:27:18.437 26-FEB-2009 11:09:15.355	ADF: DOR_NAV_0PNPDK20090226_092629_000057382076_00437_36563_7016.N1
Product: RA2_MW__1PNPDK20090226_110736_000060832076_00438_36564_7134.N1 DS NAME: REAL.ORBIT_STATE_VECTOR_FILE	26-FEB-2009 11:07:36.265 26-FEB-2009 12:48:59.763	ADF: DOR_NAV_0PNPDK20090226_110726_000057382076_00438_36564_7134.N1
Product: RA2_MW__1PNPDK20090226_124744_000059072076_00439_36565_7278.N1 DS NAME: REAL.ORBIT_STATE_VECTOR_FILE	26-FEB-2009 12:47:44.067 26-FEB-2009 14:26:11.553	ADF: DOR_NAV_0PNPDK20090226_124304_000057382076_00439_36565_7278.N1
Product: RA2_MW__1PNPDK20090226_142430_000051572076_00440_36566_7399.N1 DS NAME: REAL.ORBIT_STATE_VECTOR_FILE	26-FEB-2009 14:24:30.235 26-FEB-2009 15:50:26.885	ADF: DOR_NAV_0PNPDK20090226_142401_000054192076_00440_36566_7399.N1
Product: RA2_MW__1PNPDK20090226_155437_000005402076_00441_36567_7402.N1 DS NAME: REAL.ORBIT_STATE_VECTOR_FILE	26-FEB-2009 15:54:37.338 26-FEB-2009 16:03:37.573	ADF: DOR_NAV_0PNPDK20090226_142401_000054192076_00440_36566_7399.N1
Product: RA2_MW__1PNPDK20090226_160155_000059592076_00441_36567_7514.N1 DS NAME: REAL.ORBIT_STATE_VECTOR_FILE	26-FEB-2009 16:01:55.141 26-FEB-2009 17:41:13.871	ADF: DOR_NAV_0PNPDK20090226_155939_000057382076_00441_36567_7514.N1
Product: RA2_MW__1PNPDK20090226_174028_000060422076_00442_36568_7648.N1 DS NAME: REAL.ORBIT_STATE_VECTOR_FILE	26-FEB-2009 17:40:28.252 26-FEB-2009 19:21:10.533	ADF: DOR_NAV_0PNPDK20090226_173518_000057382076_00442_36568_7648.N1
Product: RA2_MW__1PNPDK20090226_192018_000060852076_00443_36569_7766.N1 DS NAME: REAL.ORBIT_STATE_VECTOR_FILE	26-FEB-2009 19:20:18.230 26-FEB-2009 21:01:42.843	ADF: DOR_NAV_0PNPDK20090226_191615_000057382076_00443_36569_7766.N1
Product: RA2_MW__1PNPDE20090226_210026_000042942076_00444_36570_2470.N1 DS NAME: REAL.ORBIT_STATE_VECTOR_FILE	26-FEB-2009 21:00:26.032 26-FEB-2009 22:12:00.447	ADF: DOR_NAV_0PNPDE20090226_205712_000038262076_00444_36570_2470.N1
Product: RA2_MW__1PNPDE20090226_221050_000062822076_00444_36570_2640.N1 DS NAME: REAL.ORBIT_STATE_VECTOR_FILE	26-FEB-2009 22:10:50.320 26-FEB-2009 23:55:32.110	ADF: DOR_NAV_0PNPDE20090226_220616_000060572076_00444_36570_2640.N1
Product: RA2_MW__1PNPDE20090226_235427_000058892076_00445_36571_2794.N1 DS NAME: REAL.ORBIT_STATE_VECTOR_FILE	26-FEB-2009 23:54:27.554 27-FEB-2009 01:32:36.102	ADF: DOR_NAV_0PNPDE20090226_235232_000054192076_00445_36571_2794.N1

**RA2\_MW\_\_1P products with processing errors significance flag set**

RA2\_MW\_\_1P products with percentage DSRs free of processing errors below threshold

Gauge Segment (Start-Stop)

RA2\_MW\_\_1P products with percentage of valid measurements below threshold

Gauge Value Segment (Start-Stop)

RA2\_MW\_\_1P products with percentage of 320 MHz band processed below threshold

Gauge Value Segment (Start-Stop)

Gauge	Value	Segment (Start-Stop)
SPH.RA2_320_BAND_PERCENT.WARNING PCF_RA2_MW__1P	8709	26-FEB-2009 02:03:02.646 26-FEB-2009 03:23:52.946
SPH.RA2_320_BAND_PERCENT.WARNING PCF_RA2_MW__1P	8787	26-FEB-2009 15:54:37.338 26-FEB-2009 16:03:37.573

RA2\_MW\_\_1P products with percentage of 80 MHz band processed above threshold

Gauge	Value	Segment (Start-Stop)
SPH.RA2_80_BAND_PERCENT.WARNING PCF_RA2_MW__1P	864	26-FEB-2009 02:03:02.646 26-FEB-2009 03:23:52.946

SPH.RA2_80_BAND_PERCENT.WARNING PCF_RA2_MW__1P	705	26-FEB-2009 12:47:44.067 26-FEB-2009 14:26:11.553
---	-----	--

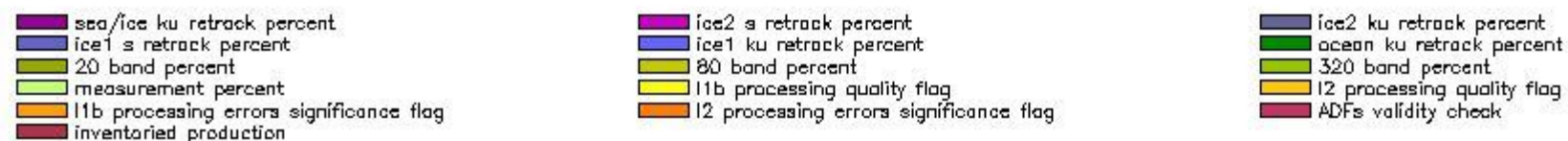
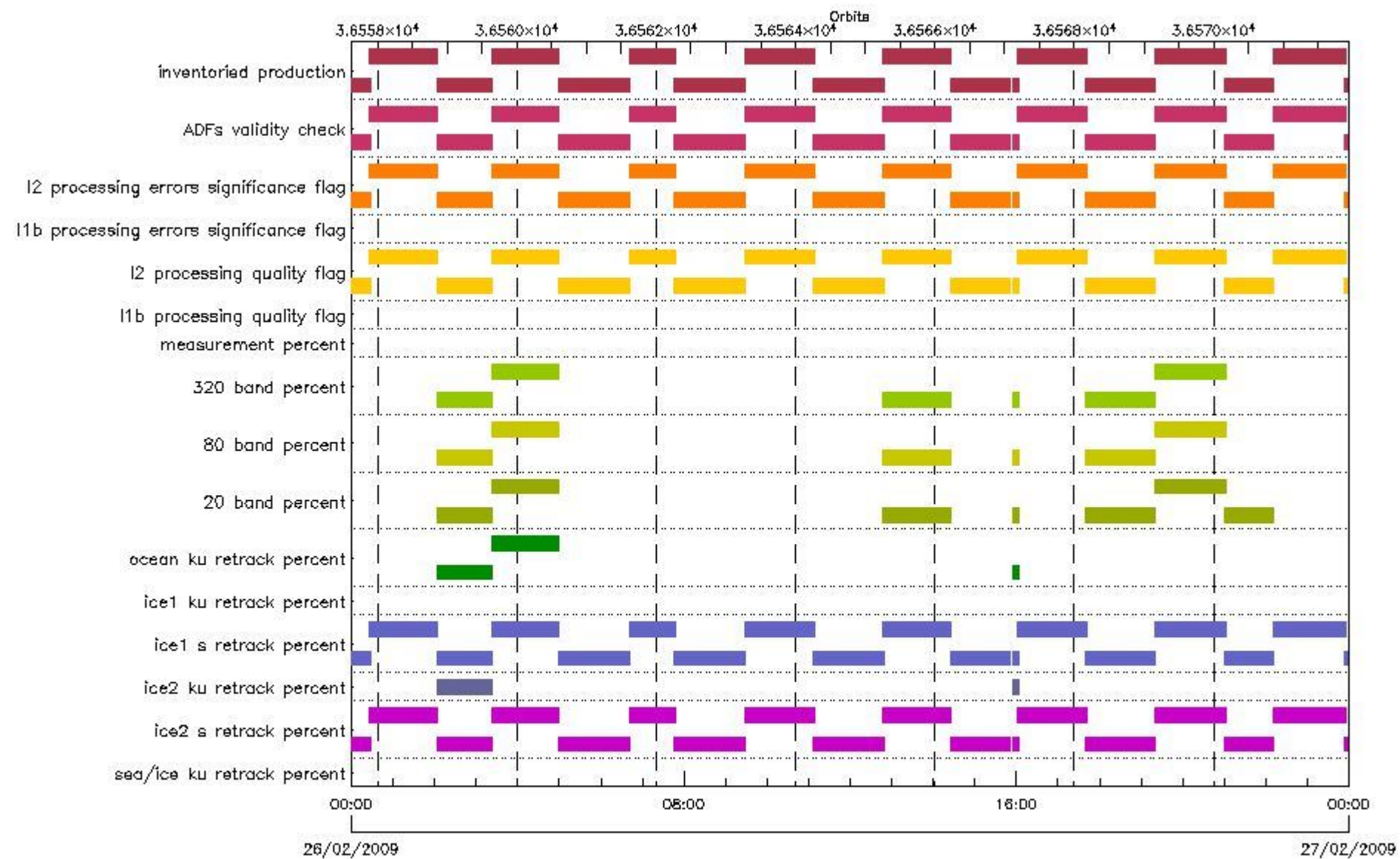
**RA2\_MW\_\_1P products with percentage of 20 MHz band processed above threshold**

Gauge	Value	Segment (Start-Stop)
SPH.RA2_20_BAND_PERCENT.WARNING PCF_RA2_MW__1P	428	26-FEB-2009 02:03:02.646 26-FEB-2009 03:23:52.946
SPH.RA2_20_BAND_PERCENT.WARNING PCF_RA2_MW__1P	344	26-FEB-2009 03:23:09.555 26-FEB-2009 04:59:40.072
SPH.RA2_20_BAND_PERCENT.WARNING PCF_RA2_MW__1P	613	26-FEB-2009 15:54:37.338 26-FEB-2009 16:03:37.573

---

**RA2\_FGD\_2P SPH checks**

**SPH fields with errors**



**RA2\_FGD\_2P products using a wrong ADF (sensing not included in validity)**

Gauge	Segment (Start-Stop)	Explicit Reference
Product: RA2_FGD_2PNPDE20090225_224324_000062072076_00430_36556_1485.N1 DS NAME: REAL.ORBIT_STATE_VECTOR_FILE	25-FEB-2009 22:43:24.918 26-FEB-2009 00:26:52.070	ADF: DOR_NAV_0PNPDE20090225_223816_000060572076_00430_36556_7438.N1
Product: RA2_FGD_2PNPDE20090226_002548_000059032076_00431_36557_1644.N1 DS NAME: REAL.ORBIT_STATE_VECTOR_FILE	26-FEB-2009 00:25:48.628 26-FEB-2009 02:04:11.658	ADF: DOR_NAV_0PNPDE20090226_002432_000054192076_00431_36557_7439.N1
Product: RA2_FGD_2PNPDE20090226_020302_000048502076_00432_36558_1758.N1 DS NAME: REAL.ORBIT_STATE_VECTOR_FILE	26-FEB-2009 02:03:02.646 26-FEB-2009 03:23:52.946	ADF: DOR_NAV_0PNPDE20090226_020010_000044632076_00432_36558_7440.N1
Product: RA2_FGD_2PNPDE20090226_032309_000057912076_00433_36559_1924.N1 DS NAME: REAL.ORBIT_STATE_VECTOR_FILE	26-FEB-2009 03:23:09.555 26-FEB-2009 04:59:40.072	ADF: DOR_NAV_0PNPDE20090226_031952_000054192076_00433_36559_7441.N1
Product: RA2_FGD_2PNPDE20090226_045906_000061302076_00434_36560_2082.N1 DS NAME: REAL.ORBIT_STATE_VECTOR_FILE	26-FEB-2009 04:59:06.707 26-FEB-2009 06:41:16.994	ADF: DOR_NAV_0PNPDE20090226_045530_000057382076_00434_36560_7442.N1



Product: RA2_FGD_2PNPDK20090226_064044_000039932076_00435_36561_6751.N1 DS NAME: REAL.ORBIT_STATE_VECTOR_FILE	26-FEB-2009 06:40:44.743 26-FEB-2009 07:47:17.264	ADF: DOR_NAV_0PNPDK20090226_063627_000038252076_00435_36
Product: RA2_FGD_2PNPDK20090226_074545_000061882076_00436_36562_6880.N1 DS NAME: REAL.ORBIT_STATE_VECTOR_FILE	26-FEB-2009 07:45:45.971 26-FEB-2009 09:28:54.185	ADF: DOR_NAV_0PNPDK20090226_074532_000057382076_00436_36562_9358.N1
Product: RA2_FGD_2PNPDK20090226_092718_000061172076_00437_36563_7017.N1 DS NAME: REAL.ORBIT_STATE_VECTOR_FILE	26-FEB-2009 09:27:18.437 26-FEB-2009 11:09:15.355	ADF: DOR_NAV_0PNPDK20090226_092629_000057382076_00437_36563_9359.N1
Product: RA2_FGD_2PNPDK20090226_110736_000060832076_00438_36564_7135.N1 DS NAME: REAL.ORBIT_STATE_VECTOR_FILE	26-FEB-2009 11:07:36.265 26-FEB-2009 12:48:59.763	ADF: DOR_NAV_0PNPDK20090226_110726_000057382076_00438_36564_9360.N1
Product: RA2_FGD_2PNPDK20090226_124744_000059072076_00439_36565_7279.N1 DS NAME: REAL.ORBIT_STATE_VECTOR_FILE	26-FEB-2009 12:47:44.067 26-FEB-2009 14:26:11.553	ADF: DOR_NAV_0PNPDK20090226_124304_000057382076_00439_36565_9361.N1
Product: RA2_FGD_2PNPDK20090226_142430_000051572076_00440_36566_7400.N1 DS NAME: REAL.ORBIT_STATE_VECTOR_FILE	26-FEB-2009 14:24:30.235 26-FEB-2009 15:50:26.885	ADF: DOR_NAV_0PNPDK20090226_142401_000054192076_00440_36566_9362.N1
Product: RA2_FGD_2PNPDK20090226_155437_000005402076_00441_36567_7403.N1 DS NAME: REAL.ORBIT_STATE_VECTOR_FILE	26-FEB-2009 15:54:37.338 26-FEB-2009 16:03:37.573	ADF: DOR_NAV_0PNPDK20090226_142401_000054192076_00440_36566_9362.N1
Product: RA2_FGD_2PNPDK20090226_160155_000059592076_00441_36567_7515.N1 DS NAME: REAL.ORBIT_STATE_VECTOR_FILE	26-FEB-2009 16:01:55.141 26-FEB-2009 17:41:13.871	ADF: DOR_NAV_0PNPDK20090226_155939_000057382076_00441_36567_9363.N1
Product: RA2_FGD_2PNPDK20090226_174028_000060422076_00442_36568_7649.N1 DS NAME: REAL.ORBIT_STATE_VECTOR_FILE	26-FEB-2009 17:40:28.252 26-FEB-2009 19:21:10.533	ADF: DOR_NAV_0PNPDK20090226_173518_000057382076_00442_36568_9364.N1
Product: RA2_FGD_2PNPDK20090226_192018_000060852076_00443_36569_7767.N1 DS NAME: REAL.ORBIT_STATE_VECTOR_FILE	26-FEB-2009 19:20:18.230 26-FEB-2009 21:01:42.843	ADF: DOR_NAV_0PNPDK20090226_191615_000057382076_00443_36569_9365.N1
Product: RA2_FGD_2PNPDE20090226_210026_000042942076_00444_36570_2471.N1 DS NAME: REAL.ORBIT_STATE_VECTOR_FILE	26-FEB-2009 21:00:26.032 26-FEB-2009 22:12:00.447	ADF: DOR_NAV_0PNPDE20090226_205712_000038262076_00444_36570_7443.N1
Product: RA2_FGD_2PNPDE20090226_221050_000062822076_00444_36570_2641.N1 DS NAME: REAL.ORBIT_STATE_VECTOR_FILE	26-FEB-2009 22:10:50.320 26-FEB-2009 23:55:32.110	ADF: DOR_NAV_0PNPDE20090226_220616_000060572076_00444_36570_7444.N1
Product: RA2_FGD_2PNPDE20090226_235427_000058892076_00445_36571_2795.N1 DS NAME: REAL.ORBIT_STATE_VECTOR_FILE	26-FEB-2009 23:54:27.554 27-FEB-2009 01:32:36.102	ADF: DOR_NAV_0PNPDE20090226_235232_000054192076_00445_36571_7445.N1

**Products with processing errors significance flag set**

Gauge	Segment (Start-Stop)
SPH.RA2_L2_PROC_FLAG.WARNING PCF_RA2_FGD_2P	25-FEB-2009 22:43:24.918 26-FEB-2009 00:26:52.070
SPH.RA2_L2_PROC_FLAG.WARNING PCF_RA2_FGD_2P	26-FEB-2009 00:25:48.628 26-FEB-2009 02:04:11.658
SPH.RA2_L2_PROC_FLAG.WARNING PCF_RA2_FGD_2P	26-FEB-2009 02:03:02.646 26-FEB-2009 03:23:52.946
SPH.RA2_L2_PROC_FLAG.WARNING PCF_RA2_FGD_2P	26-FEB-2009 03:23:09.555 26-FEB-2009 04:59:40.072
SPH.RA2_L2_PROC_FLAG.WARNING PCF_RA2_FGD_2P	26-FEB-2009 04:59:06.707 26-FEB-2009 06:41:16.994
SPH.RA2_L2_PROC_FLAG.WARNING PCF_RA2_FGD_2P	26-FEB-2009 06:40:44.743 26-FEB-2009 07:47:17.264
SPH.RA2_L2_PROC_FLAG.WARNING PCF_RA2_FGD_2P	26-FEB-2009 07:45:45.971 26-FEB-2009 09:28:54.185
SPH.RA2_L2_PROC_FLAG.WARNING PCF_RA2_FGD_2P	26-FEB-2009 09:27:18.437 26-FEB-2009 11:09:15.355

SPH.RA2_L2_PROC_FLAG.WARNING PCF_RA2_FGD_2P	26-FEB-2009 11:07:36.265 26-FEB-2009 12:48:59.763
SPH.RA2_L2_PROC_FLAG.WARNING PCF_RA2_FGD_2P	26-FEB-2009 12:47:44.067 26-FEB-2009 14:26:11.553
SPH.RA2_L2_PROC_FLAG.WARNING PCF_RA2_FGD_2P	26-FEB-2009 14:24:30.235 26-FEB-2009 15:50:26.885
SPH.RA2_L2_PROC_FLAG.WARNING PCF_RA2_FGD_2P	26-FEB-2009 15:54:37.338 26-FEB-2009 16:03:37.573
SPH.RA2_L2_PROC_FLAG.WARNING PCF_RA2_FGD_2P	26-FEB-2009 16:01:55.141 26-FEB-2009 17:41:13.871
SPH.RA2_L2_PROC_FLAG.WARNING PCF_RA2_FGD_2P	26-FEB-2009 17:40:28.252 26-FEB-2009 19:21:10.533
SPH.RA2_L2_PROC_FLAG.WARNING PCF_RA2_FGD_2P	26-FEB-2009 19:20:18.230 26-FEB-2009 21:01:42.843
SPH.RA2_L2_PROC_FLAG.WARNING PCF_RA2_FGD_2P	26-FEB-2009 21:00:26.032 26-FEB-2009 22:12:00.447
SPH.RA2_L2_PROC_FLAG.WARNING PCF_RA2_FGD_2P	26-FEB-2009 22:10:50.320 26-FEB-2009 23:55:32.110
SPH.RA2_L2_PROC_FLAG.WARNING PCF_RA2_FGD_2P	26-FEB-2009 23:54:27.554 27-FEB-2009 01:32:36.102

**Products with processing errors significance flag set**

**Gauge Segment (Start-Stop)**

**Products with percentage DSRs free of processing errors below threshold**

Gauge	Value	Segment (Start-Stop)
SPH.RA2_L2_PROC_QUALITY.WARNING PCF_RA2_FGD_2P	6179	25-FEB-2009 22:43:24.918 26-FEB-2009 00:26:52.070
SPH.RA2_L2_PROC_QUALITY.WARNING PCF_RA2_FGD_2P	6528	26-FEB-2009 00:25:48.628 26-FEB-2009 02:04:11.658
SPH.RA2_L2_PROC_QUALITY.WARNING PCF_RA2_FGD_2P	6798	26-FEB-2009 02:03:02.646 26-FEB-2009 03:23:52.946
SPH.RA2_L2_PROC_QUALITY.WARNING PCF_RA2_FGD_2P	6672	26-FEB-2009 03:23:09.555 26-FEB-2009 04:59:40.072
SPH.RA2_L2_PROC_QUALITY.WARNING PCF_RA2_FGD_2P	6624	26-FEB-2009 04:59:06.707 26-FEB-2009 06:41:16.994
SPH.RA2_L2_PROC_QUALITY.WARNING PCF_RA2_FGD_2P	6175	26-FEB-2009 06:40:44.743 26-FEB-2009 07:47:17.264
SPH.RA2_L2_PROC_QUALITY.WARNING PCF_RA2_FGD_2P	6882	26-FEB-2009 07:45:45.971 26-FEB-2009 09:28:54.185
SPH.RA2_L2_PROC_QUALITY.WARNING PCF_RA2_FGD_2P	6543	26-FEB-2009 09:27:18.437 26-FEB-2009 11:09:15.355
SPH.RA2_L2_PROC_QUALITY.WARNING PCF_RA2_FGD_2P	6482	26-FEB-2009 11:07:36.265 26-FEB-2009 12:48:59.763
SPH.RA2_L2_PROC_QUALITY.WARNING PCF_RA2_FGD_2P	6647	26-FEB-2009 12:47:44.067 26-FEB-2009 14:26:11.553
SPH.RA2_L2_PROC_QUALITY.WARNING PCF_RA2_FGD_2P	6628	26-FEB-2009 14:24:30.235 26-FEB-2009 15:50:26.885

SPH.RA2_L2_PROC_QUALITY.WARNING PCF_RA2_FGD_2P	7629	26-FEB-2009 15:54:37.338 26-FEB-2009 16:03:37.573
SPH.RA2_L2_PROC_QUALITY.WARNING PCF_RA2_FGD_2P	6769	26-FEB-2009 16:01:55.141 26-FEB-2009 17:41:13.871
SPH.RA2_L2_PROC_QUALITY.WARNING PCF_RA2_FGD_2P	6492	26-FEB-2009 17:40:28.252 26-FEB-2009 19:21:10.533
SPH.RA2_L2_PROC_QUALITY.WARNING PCF_RA2_FGD_2P	6613	26-FEB-2009 19:20:18.230 26-FEB-2009 21:01:42.843
SPH.RA2_L2_PROC_QUALITY.WARNING PCF_RA2_FGD_2P	6054	26-FEB-2009 21:00:26.032 26-FEB-2009 22:12:00.447
SPH.RA2_L2_PROC_QUALITY.WARNING PCF_RA2_FGD_2P	6400	26-FEB-2009 22:10:50.320 26-FEB-2009 23:55:32.110
SPH.RA2_L2_PROC_QUALITY.WARNING PCF_RA2_FGD_2P	6652	26-FEB-2009 23:54:27.554 27-FEB-2009 01:32:36.102

**Products with percentage DSRs free of processing errors below threshold**

**Gauge Value Segment (Start-Stop)**

**RA2\_FGD\_2P products with percentage of valid measurements below threshold**

**Gauge Value Segment (Start-Stop)**

**RA2\_FGD\_2P products with percentage of 320 MHz band processed below threshold**

Gauge	Value	Segment (Start-Stop)
SPH.RA2_320_BAND_PERCENT.WARNING PCF_RA2_FGD_2P	9033	26-FEB-2009 02:03:02.646 26-FEB-2009 03:23:52.946
SPH.RA2_320_BAND_PERCENT.WARNING PCF_RA2_FGD_2P	9298	26-FEB-2009 03:23:09.555 26-FEB-2009 04:59:40.072
SPH.RA2_320_BAND_PERCENT.WARNING PCF_RA2_FGD_2P	9374	26-FEB-2009 12:47:44.067 26-FEB-2009 14:26:11.553
SPH.RA2_320_BAND_PERCENT.WARNING PCF_RA2_FGD_2P	8887	26-FEB-2009 15:54:37.338 26-FEB-2009 16:03:37.573
SPH.RA2_320_BAND_PERCENT.WARNING PCF_RA2_FGD_2P	9375	26-FEB-2009 17:40:28.252 26-FEB-2009 19:21:10.533
SPH.RA2_320_BAND_PERCENT.WARNING PCF_RA2_FGD_2P	9379	26-FEB-2009 19:20:18.230 26-FEB-2009 21:01:42.843

**RA2\_FGD\_2P products with percentage of 80 MHz band processed above threshold**

Gauge	Value	Segment (Start-Stop)
SPH.RA2_80_BAND_PERCENT.WARNING PCF_RA2_FGD_2P	753	26-FEB-2009 02:03:02.646 26-FEB-2009 03:23:52.946
SPH.RA2_80_BAND_PERCENT.WARNING PCF_RA2_FGD_2P	508	26-FEB-2009 03:23:09.555 26-FEB-2009 04:59:40.072
SPH.RA2_80_BAND_PERCENT.WARNING PCF_RA2_FGD_2P	517	26-FEB-2009 12:47:44.067 26-FEB-2009 14:26:11.553
SPH.RA2_80_BAND_PERCENT.WARNING PCF_RA2_FGD_2P	680	26-FEB-2009 15:54:37.338 26-FEB-2009 16:03:37.573
SPH.RA2_80_BAND_PERCENT.WARNING PCF_RA2_FGD_2P	468	26-FEB-2009 17:40:28.252 26-FEB-2009 19:21:10.533

SPH.RA2_80_BAND_PERCENT.WARNING PCF_RA2_FGD_2P	428	26-FEB-2009 19:20:18.230 26-FEB-2009 21:01:42.843
---	-----	--

**RA2\_FGD\_2P products with percentage of 20 MHz band processed above threshold**

Gauge	Value	Segment (Start-Stop)
SPH.RA2_20_BAND_PERCENT.WARNING PCF_RA2_FGD_2P	214	26-FEB-2009 02:03:02.646 26-FEB-2009 03:23:52.946
SPH.RA2_20_BAND_PERCENT.WARNING PCF_RA2_FGD_2P	194	26-FEB-2009 03:23:09.555 26-FEB-2009 04:59:40.072
SPH.RA2_20_BAND_PERCENT.WARNING PCF_RA2_FGD_2P	109	26-FEB-2009 12:47:44.067 26-FEB-2009 14:26:11.553
SPH.RA2_20_BAND_PERCENT.WARNING PCF_RA2_FGD_2P	433	26-FEB-2009 15:54:37.338 26-FEB-2009 16:03:37.573
SPH.RA2_20_BAND_PERCENT.WARNING PCF_RA2_FGD_2P	157	26-FEB-2009 17:40:28.252 26-FEB-2009 19:21:10.533
SPH.RA2_20_BAND_PERCENT.WARNING PCF_RA2_FGD_2P	192	26-FEB-2009 19:20:18.230 26-FEB-2009 21:01:42.843
SPH.RA2_20_BAND_PERCENT.WARNING PCF_RA2_FGD_2P	132	26-FEB-2009 21:00:26.032 26-FEB-2009 22:12:00.447

**RA2\_FGD\_2P products with percentage of valid Ku ocean retracker measurements below threshold**

Gauge	Value	Segment (Start-Stop)
SPH.RA2_OCEAN_KU_RETRACK_PERCENT.WARNING PCF_RA2_FGD_2P	8590	26-FEB-2009 02:03:02.646 26-FEB-2009 03:23:52.946
SPH.RA2_OCEAN_KU_RETRACK_PERCENT.WARNING PCF_RA2_FGD_2P	8996	26-FEB-2009 03:23:09.555 26-FEB-2009 04:59:40.072
SPH.RA2_OCEAN_KU_RETRACK_PERCENT.WARNING PCF_RA2_FGD_2P	8990	26-FEB-2009 15:54:37.338 26-FEB-2009 16:03:37.573

**RA2\_FGD\_2P products with percentage of valid Ku ice1 retracker measurements below threshold**

**Gauge Value Segment (Start-Stop)**

**RA2\_FGD\_2P products with percentage of valid S ice1 retracker measurements below threshold**

Gauge	Value	Segment (Start-Stop)
SPH.RA2_ICE1_S_RETRACK_PERCENT.WARNING PCF_RA2_FGD_2P	5262	25-FEB-2009 22:43:24.918 26-FEB-2009 00:26:52.070
SPH.RA2_ICE1_S_RETRACK_PERCENT.WARNING PCF_RA2_FGD_2P	5467	26-FEB-2009 00:25:48.628 26-FEB-2009 02:04:11.658
SPH.RA2_ICE1_S_RETRACK_PERCENT.WARNING PCF_RA2_FGD_2P	5101	26-FEB-2009 02:03:02.646 26-FEB-2009 03:23:52.946
SPH.RA2_ICE1_S_RETRACK_PERCENT.WARNING PCF_RA2_FGD_2P	5102	26-FEB-2009 03:23:09.555 26-FEB-2009 04:59:40.072
SPH.RA2_ICE1_S_RETRACK_PERCENT.WARNING PCF_RA2_FGD_2P	5040	26-FEB-2009 04:59:06.707 26-FEB-2009 06:41:16.994
SPH.RA2_ICE1_S_RETRACK_PERCENT.WARNING PCF_RA2_FGD_2P	5734	26-FEB-2009 06:40:44.743 26-FEB-2009 07:47:17.264
SPH.RA2_ICE1_S_RETRACK_PERCENT.WARNING PCF_RA2_FGD_2P	5106	26-FEB-2009 07:45:45.971 26-FEB-2009 09:28:54.185

SPH.RA2_ICE1_S_RETRACK_PERCENT.WARNING PCF_RA2_FGD_2P	5668	26-FEB-2009 09:27:18.437 26-FEB-2009 11:09:15.355
SPH.RA2_ICE1_S_RETRACK_PERCENT.WARNING PCF_RA2_FGD_2P	5379	26-FEB-2009 11:07:36.265 26-FEB-2009 12:48:59.763
SPH.RA2_ICE1_S_RETRACK_PERCENT.WARNING PCF_RA2_FGD_2P	5307	26-FEB-2009 12:47:44.067 26-FEB-2009 14:26:11.553
SPH.RA2_ICE1_S_RETRACK_PERCENT.WARNING PCF_RA2_FGD_2P	5862	26-FEB-2009 14:24:30.235 26-FEB-2009 15:50:26.885
SPH.RA2_ICE1_S_RETRACK_PERCENT.WARNING PCF_RA2_FGD_2P	2963	26-FEB-2009 15:54:37.338 26-FEB-2009 16:03:37.573
SPH.RA2_ICE1_S_RETRACK_PERCENT.WARNING PCF_RA2_FGD_2P	5553	26-FEB-2009 16:01:55.141 26-FEB-2009 17:41:13.871
SPH.RA2_ICE1_S_RETRACK_PERCENT.WARNING PCF_RA2_FGD_2P	5115	26-FEB-2009 17:40:28.252 26-FEB-2009 19:21:10.533
SPH.RA2_ICE1_S_RETRACK_PERCENT.WARNING PCF_RA2_FGD_2P	4824	26-FEB-2009 19:20:18.230 26-FEB-2009 21:01:42.843
SPH.RA2_ICE1_S_RETRACK_PERCENT.WARNING PCF_RA2_FGD_2P	4798	26-FEB-2009 21:00:26.032 26-FEB-2009 22:12:00.447
SPH.RA2_ICE1_S_RETRACK_PERCENT.WARNING PCF_RA2_FGD_2P	5344	26-FEB-2009 22:10:50.320 26-FEB-2009 23:55:32.110
SPH.RA2_ICE1_S_RETRACK_PERCENT.WARNING PCF_RA2_FGD_2P	5891	26-FEB-2009 23:54:27.554 27-FEB-2009 01:32:36.102

**RA2\_FGD\_2P products with percentage of valid KU ice2 retracker measurements below threshold**

Gauge	Value	Segment (Start-Stop)
SPH.RA2_ICE2_KU_RETRACK_PERCENT.WARNING PCF_RA2_FGD_2P	6640	26-FEB-2009 02:03:02.646 26-FEB-2009 03:23:52.946
SPH.RA2_ICE2_KU_RETRACK_PERCENT.WARNING PCF_RA2_FGD_2P	6825	26-FEB-2009 15:54:37.338 26-FEB-2009 16:03:37.573

**RA2\_FGD\_2P products with percentage of valid S ice2 retracker measurements below threshold**

Gauge	Value	Segment (Start-Stop)
SPH.RA2_ICE2_S_RETRACK_PERCENT.WARNING PCF_RA2_FGD_2P	63	25-FEB-2009 22:43:24.918 26-FEB-2009 00:26:52.070
SPH.RA2_ICE2_S_RETRACK_PERCENT.WARNING PCF_RA2_FGD_2P	38	26-FEB-2009 00:25:48.628 26-FEB-2009 02:04:11.658
SPH.RA2_ICE2_S_RETRACK_PERCENT.WARNING PCF_RA2_FGD_2P	55	26-FEB-2009 02:03:02.646 26-FEB-2009 03:23:52.946
SPH.RA2_ICE2_S_RETRACK_PERCENT.WARNING PCF_RA2_FGD_2P	46	26-FEB-2009 03:23:09.555 26-FEB-2009 04:59:40.072
SPH.RA2_ICE2_S_RETRACK_PERCENT.WARNING PCF_RA2_FGD_2P	60	26-FEB-2009 04:59:06.707 26-FEB-2009 06:41:16.994
SPH.RA2_ICE2_S_RETRACK_PERCENT.WARNING PCF_RA2_FGD_2P	70	26-FEB-2009 06:40:44.743 26-FEB-2009 07:47:17.264
SPH.RA2_ICE2_S_RETRACK_PERCENT.WARNING PCF_RA2_FGD_2P	76	26-FEB-2009 07:45:45.971 26-FEB-2009 09:28:54.185
SPH.RA2_ICE2_S_RETRACK_PERCENT.WARNING PCF_RA2_FGD_2P	42	26-FEB-2009 09:27:18.437 26-FEB-2009 11:09:15.355

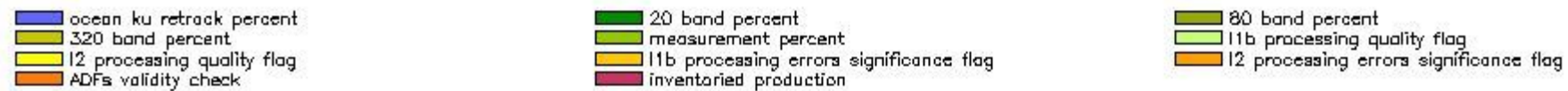

SPH.RA2_ICE2_S_RETRACK_PERCENT.WARNING PCF_RA2_FGD_2P	35	26-FEB-2009 11:07:36.265 26-FEB-2009 12:48:59.763
SPH.RA2_ICE2_S_RETRACK_PERCENT.WARNING PCF_RA2_FGD_2P	79	26-FEB-2009 12:47:44.067 26-FEB-2009 14:26:11.553
SPH.RA2_ICE2_S_RETRACK_PERCENT.WARNING PCF_RA2_FGD_2P	48	26-FEB-2009 14:24:30.235 26-FEB-2009 15:50:26.885
SPH.RA2_ICE2_S_RETRACK_PERCENT.WARNING PCF_RA2_FGD_2P	0	26-FEB-2009 15:54:37.338 26-FEB-2009 16:03:37.573
SPH.RA2_ICE2_S_RETRACK_PERCENT.WARNING PCF_RA2_FGD_2P	49	26-FEB-2009 16:01:55.141 26-FEB-2009 17:41:13.871
SPH.RA2_ICE2_S_RETRACK_PERCENT.WARNING PCF_RA2_FGD_2P	57	26-FEB-2009 17:40:28.252 26-FEB-2009 19:21:10.533
SPH.RA2_ICE2_S_RETRACK_PERCENT.WARNING PCF_RA2_FGD_2P	59	26-FEB-2009 19:20:18.230 26-FEB-2009 21:01:42.843
SPH.RA2_ICE2_S_RETRACK_PERCENT.WARNING PCF_RA2_FGD_2P	42	26-FEB-2009 21:00:26.032 26-FEB-2009 22:12:00.447
SPH.RA2_ICE2_S_RETRACK_PERCENT.WARNING PCF_RA2_FGD_2P	43	26-FEB-2009 22:10:50.320 26-FEB-2009 23:55:32.110
SPH.RA2_ICE2_S_RETRACK_PERCENT.WARNING PCF_RA2_FGD_2P	49	26-FEB-2009 23:54:27.554 27-FEB-2009 01:32:36.102

**RA2\_FGD\_2P products with percentage of valid KU sea/ice retracker measurements below threshold**

**Gauge Value Segment (Start-Stop)**

**RA2\_WWV\_2P SPH checks**

**SPH fields with errors**



**RA2\_WWV\_2P products using a wrong ADF (sensing not included in validity)**

Gauge Segment (Start-Stop) Explicit Reference

**RA2\_WWV\_2P products with processing errors significance flag set**

Gauge	Segment (Start-Stop)
SPH.RA2_L2_PROC_FLAG.WARNING PCF_RA2_WWV_2P	25-FEB-2009 22:43:24.918 26-FEB-2009 00:26:52.070
SPH.RA2_L2_PROC_FLAG.WARNING PCF_RA2_WWV_2P	26-FEB-2009 00:25:48.628 26-FEB-2009 02:04:11.658
SPH.RA2_L2_PROC_FLAG.WARNING PCF_RA2_WWV_2P	26-FEB-2009 02:03:02.646 26-FEB-2009 03:23:52.946

SPH.RA2_L2_PROC_FLAG.WARNING PCF_RA2_WWV_2P	26-FEB-2009 03:23:09.555 26-FEB-2009 04:59:40.072
SPH.RA2_L2_PROC_FLAG.WARNING PCF_RA2_WWV_2P	26-FEB-2009 04:59:06.707 26-FEB-2009 06:41:16.994
SPH.RA2_L2_PROC_FLAG.WARNING PCF_RA2_WWV_2P	26-FEB-2009 06:40:44.743 26-FEB-2009 07:47:17.264
SPH.RA2_L2_PROC_FLAG.WARNING PCF_RA2_WWV_2P	26-FEB-2009 07:45:45.971 26-FEB-2009 09:28:54.185
SPH.RA2_L2_PROC_FLAG.WARNING PCF_RA2_WWV_2P	26-FEB-2009 09:27:18.437 26-FEB-2009 11:09:15.355
SPH.RA2_L2_PROC_FLAG.WARNING PCF_RA2_WWV_2P	26-FEB-2009 11:07:36.265 26-FEB-2009 12:48:59.763
SPH.RA2_L2_PROC_FLAG.WARNING PCF_RA2_WWV_2P	26-FEB-2009 12:47:44.067 26-FEB-2009 14:26:11.553
SPH.RA2_L2_PROC_FLAG.WARNING PCF_RA2_WWV_2P	26-FEB-2009 14:24:30.235 26-FEB-2009 15:50:26.885
SPH.RA2_L2_PROC_FLAG.WARNING PCF_RA2_WWV_2P	26-FEB-2009 15:54:37.338 26-FEB-2009 16:03:37.573
SPH.RA2_L2_PROC_FLAG.WARNING PCF_RA2_WWV_2P	26-FEB-2009 16:01:55.141 26-FEB-2009 17:41:13.871
SPH.RA2_L2_PROC_FLAG.WARNING PCF_RA2_WWV_2P	26-FEB-2009 17:40:28.252 26-FEB-2009 19:21:10.533
SPH.RA2_L2_PROC_FLAG.WARNING PCF_RA2_WWV_2P	26-FEB-2009 19:20:18.230 26-FEB-2009 21:01:42.843
SPH.RA2_L2_PROC_FLAG.WARNING PCF_RA2_WWV_2P	26-FEB-2009 21:00:26.032 26-FEB-2009 22:12:00.447
SPH.RA2_L2_PROC_FLAG.WARNING PCF_RA2_WWV_2P	26-FEB-2009 22:10:50.320 26-FEB-2009 23:55:32.110
SPH.RA2_L2_PROC_FLAG.WARNING PCF_RA2_WWV_2P	26-FEB-2009 23:54:27.554 27-FEB-2009 01:32:36.102

**RA2\_WWV\_2P products with processing errors significance flag set**

**Gauge Segment (Start-Stop)**

**RA2\_WWV\_2P products with percentage DSRs free of processing errors below threshold**

Gauge	Value	Segment (Start-Stop)
SPH.RA2_L2_PROC_QUALITY.WARNING PCF_RA2_WWV_2P	6179	25-FEB-2009 22:43:24.918 26-FEB-2009 00:26:52.070
SPH.RA2_L2_PROC_QUALITY.WARNING PCF_RA2_WWV_2P	6528	26-FEB-2009 00:25:48.628 26-FEB-2009 02:04:11.658
SPH.RA2_L2_PROC_QUALITY.WARNING PCF_RA2_WWV_2P	6798	26-FEB-2009 02:03:02.646 26-FEB-2009 03:23:52.946
SPH.RA2_L2_PROC_QUALITY.WARNING PCF_RA2_WWV_2P	6672	26-FEB-2009 03:23:09.555 26-FEB-2009 04:59:40.072
SPH.RA2_L2_PROC_QUALITY.WARNING PCF_RA2_WWV_2P	6624	26-FEB-2009 04:59:06.707 26-FEB-2009 06:41:16.994
SPH.RA2_L2_PROC_QUALITY.WARNING PCF_RA2_WWV_2P	6175	26-FEB-2009 06:40:44.743 26-FEB-2009 07:47:17.264



SPH.RA2_L2_PROC_QUALITY.WARNING PCF_RA2_WWV_2P	6882	26-FEB-2009 07:45:45.971 26-FEB-2009 09:28:54.185
SPH.RA2_L2_PROC_QUALITY.WARNING PCF_RA2_WWV_2P	6543	26-FEB-2009 09:27:18.437 26-FEB-2009 11:09:15.355
SPH.RA2_L2_PROC_QUALITY.WARNING PCF_RA2_WWV_2P	6482	26-FEB-2009 11:07:36.265 26-FEB-2009 12:48:59.763
SPH.RA2_L2_PROC_QUALITY.WARNING PCF_RA2_WWV_2P	6647	26-FEB-2009 12:47:44.067 26-FEB-2009 14:26:11.553
SPH.RA2_L2_PROC_QUALITY.WARNING PCF_RA2_WWV_2P	6628	26-FEB-2009 14:24:30.235 26-FEB-2009 15:50:26.885
SPH.RA2_L2_PROC_QUALITY.WARNING PCF_RA2_WWV_2P	7629	26-FEB-2009 15:54:37.338 26-FEB-2009 16:03:37.573
SPH.RA2_L2_PROC_QUALITY.WARNING PCF_RA2_WWV_2P	6769	26-FEB-2009 16:01:55.141 26-FEB-2009 17:41:13.871
SPH.RA2_L2_PROC_QUALITY.WARNING PCF_RA2_WWV_2P	6492	26-FEB-2009 17:40:28.252 26-FEB-2009 19:21:10.533
SPH.RA2_L2_PROC_QUALITY.WARNING PCF_RA2_WWV_2P	6613	26-FEB-2009 19:20:18.230 26-FEB-2009 21:01:42.843
SPH.RA2_L2_PROC_QUALITY.WARNING PCF_RA2_WWV_2P	6054	26-FEB-2009 21:00:26.032 26-FEB-2009 22:12:00.447
SPH.RA2_L2_PROC_QUALITY.WARNING PCF_RA2_WWV_2P	6400	26-FEB-2009 22:10:50.320 26-FEB-2009 23:55:32.110
SPH.RA2_L2_PROC_QUALITY.WARNING PCF_RA2_WWV_2P	6652	26-FEB-2009 23:54:27.554 27-FEB-2009 01:32:36.102

**RA2\_WWV\_2P products with percentage DSRs free of processing errors below threshold**

**Gauge Value Segment (Start-Stop)**

**RA2\_WWV\_2P products with percentage of valid measurements below threshold**

**Gauge Value Segment (Start-Stop)**

**RA2\_WWV\_2P products with percentage of 320 MHz band processed below threshold**

Gauge	Value	Segment (Start-Stop)
SPH.RA2_320_BAND_PERCENT.WARNING PCF_RA2_WWV_2P	9033	26-FEB-2009 02:03:02.646 26-FEB-2009 03:23:52.946
SPH.RA2_320_BAND_PERCENT.WARNING PCF_RA2_WWV_2P	9298	26-FEB-2009 03:23:09.555 26-FEB-2009 04:59:40.072
SPH.RA2_320_BAND_PERCENT.WARNING PCF_RA2_WWV_2P	9374	26-FEB-2009 12:47:44.067 26-FEB-2009 14:26:11.553
SPH.RA2_320_BAND_PERCENT.WARNING PCF_RA2_WWV_2P	8887	26-FEB-2009 15:54:37.338 26-FEB-2009 16:03:37.573
SPH.RA2_320_BAND_PERCENT.WARNING PCF_RA2_WWV_2P	9375	26-FEB-2009 17:40:28.252 26-FEB-2009 19:21:10.533
SPH.RA2_320_BAND_PERCENT.WARNING PCF_RA2_WWV_2P	9379	26-FEB-2009 19:20:18.230 26-FEB-2009 21:01:42.843

**RA2\_WWV\_2P products with percentage of 80 MHz band processed above threshold**

**Gauge Value Segment (Start-Stop)**

SPH.RA2_80_BAND_PERCENT.WARNING PCF_RA2_WWV_2P	753	26-FEB-2009 02:03:02.646 26-FEB-2009 03:23:52.946
SPH.RA2_80_BAND_PERCENT.WARNING PCF_RA2_WWV_2P	508	26-FEB-2009 03:23:09.555 26-FEB-2009 04:59:40.072
SPH.RA2_80_BAND_PERCENT.WARNING PCF_RA2_WWV_2P	517	26-FEB-2009 12:47:44.067 26-FEB-2009 14:26:11.553
SPH.RA2_80_BAND_PERCENT.WARNING PCF_RA2_WWV_2P	680	26-FEB-2009 15:54:37.338 26-FEB-2009 16:03:37.573
SPH.RA2_80_BAND_PERCENT.WARNING PCF_RA2_WWV_2P	468	26-FEB-2009 17:40:28.252 26-FEB-2009 19:21:10.533
SPH.RA2_80_BAND_PERCENT.WARNING PCF_RA2_WWV_2P	428	26-FEB-2009 19:20:18.230 26-FEB-2009 21:01:42.843

**RA2\_WWV\_2P products with percentage of 20 MHz band processed above threshold**

Gauge	Value	Segment (Start-Stop)
SPH.RA2_20_BAND_PERCENT.WARNING PCF_RA2_WWV_2P	214	26-FEB-2009 02:03:02.646 26-FEB-2009 03:23:52.946
SPH.RA2_20_BAND_PERCENT.WARNING PCF_RA2_WWV_2P	194	26-FEB-2009 03:23:09.555 26-FEB-2009 04:59:40.072
SPH.RA2_20_BAND_PERCENT.WARNING PCF_RA2_WWV_2P	109	26-FEB-2009 12:47:44.067 26-FEB-2009 14:26:11.553
SPH.RA2_20_BAND_PERCENT.WARNING PCF_RA2_WWV_2P	433	26-FEB-2009 15:54:37.338 26-FEB-2009 16:03:37.573
SPH.RA2_20_BAND_PERCENT.WARNING PCF_RA2_WWV_2P	157	26-FEB-2009 17:40:28.252 26-FEB-2009 19:21:10.533
SPH.RA2_20_BAND_PERCENT.WARNING PCF_RA2_WWV_2P	192	26-FEB-2009 19:20:18.230 26-FEB-2009 21:01:42.843
SPH.RA2_20_BAND_PERCENT.WARNING PCF_RA2_WWV_2P	132	26-FEB-2009 21:00:26.032 26-FEB-2009 22:12:00.447

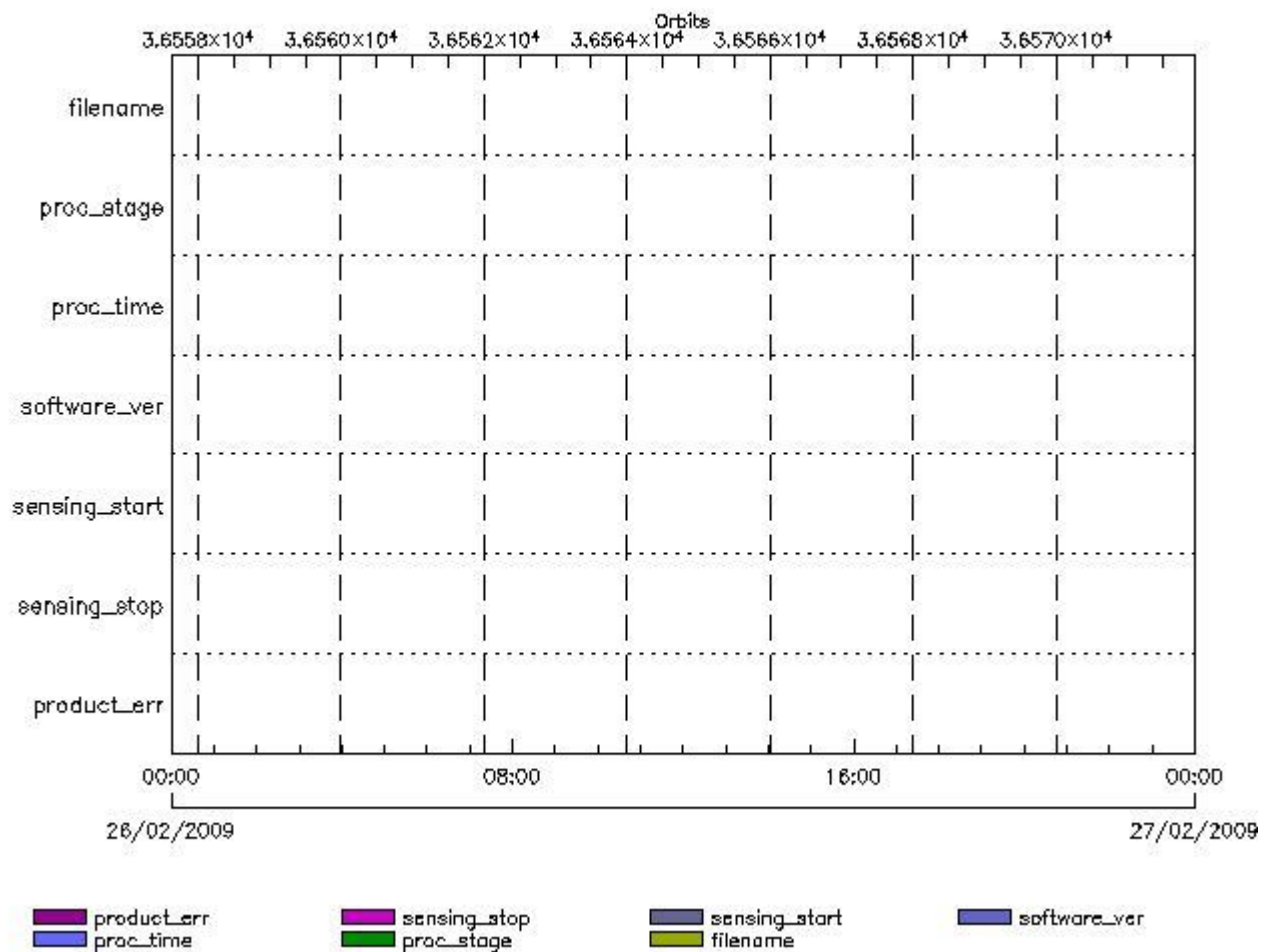
**RA2\_WWV\_2P products with percentage of valid Ku ocean retracker measurements below threshold**

Gauge	Value	Segment (Start-Stop)
SPH.RA2_OCEAN_KU_RETRACK_PERCENT.WARNING PCF_RA2_WWV_2P	8590	26-FEB-2009 02:03:02.646 26-FEB-2009 03:23:52.946
SPH.RA2_OCEAN_KU_RETRACK_PERCENT.WARNING PCF_RA2_WWV_2P	8996	26-FEB-2009 03:23:09.555 26-FEB-2009 04:59:40.072
SPH.RA2_OCEAN_KU_RETRACK_PERCENT.WARNING PCF_RA2_WWV_2P	8990	26-FEB-2009 15:54:37.338 26-FEB-2009 16:03:37.573

**ADFs**

**MPH checks**

MPH Errors for MWR\_CHD\_AX



MWR\_CHD\_AX files with wrong filename

MWR\_CHD\_AX files with unknown processing stage

Gauge Explicit Reference

MWR\_CHD\_AX files with wrong processing time

Gauge Explicit Reference

MWR\_CHD\_AX files with software version not equal to the current version

Gauge Explicit Reference

MWR\_CHD\_AX files with wrong sensing start

Gauge Explicit Reference

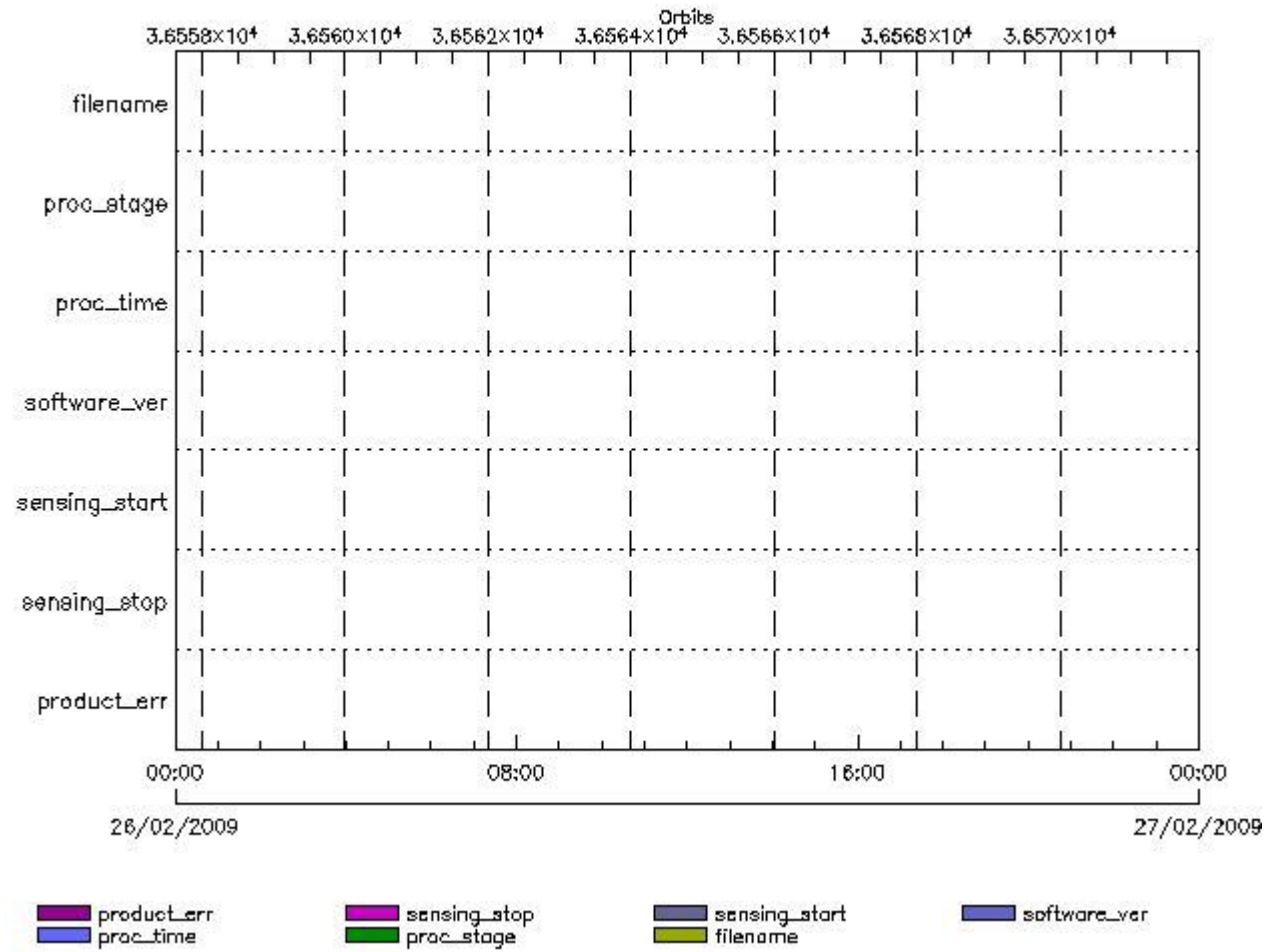
MWR\_CHD\_AX files with wrong sensing stop

Gauge Explicit Reference

MWR\_CHD\_AX files with product err set

MWR\_CON\_AX MPH checks

MPH Errors for MWR\_CON\_AX



MWR\_CON\_AX files with wrong filename

MWR\_CON\_AX files with unknown processing stage

MWR\_CON\_AX files with wrong processing time

MWR\_CON\_AX files with software version not equal to the current version

MWR\_CON\_AX files with wrong sensing start

MWR\_CON\_AX files with wrong sensing stop

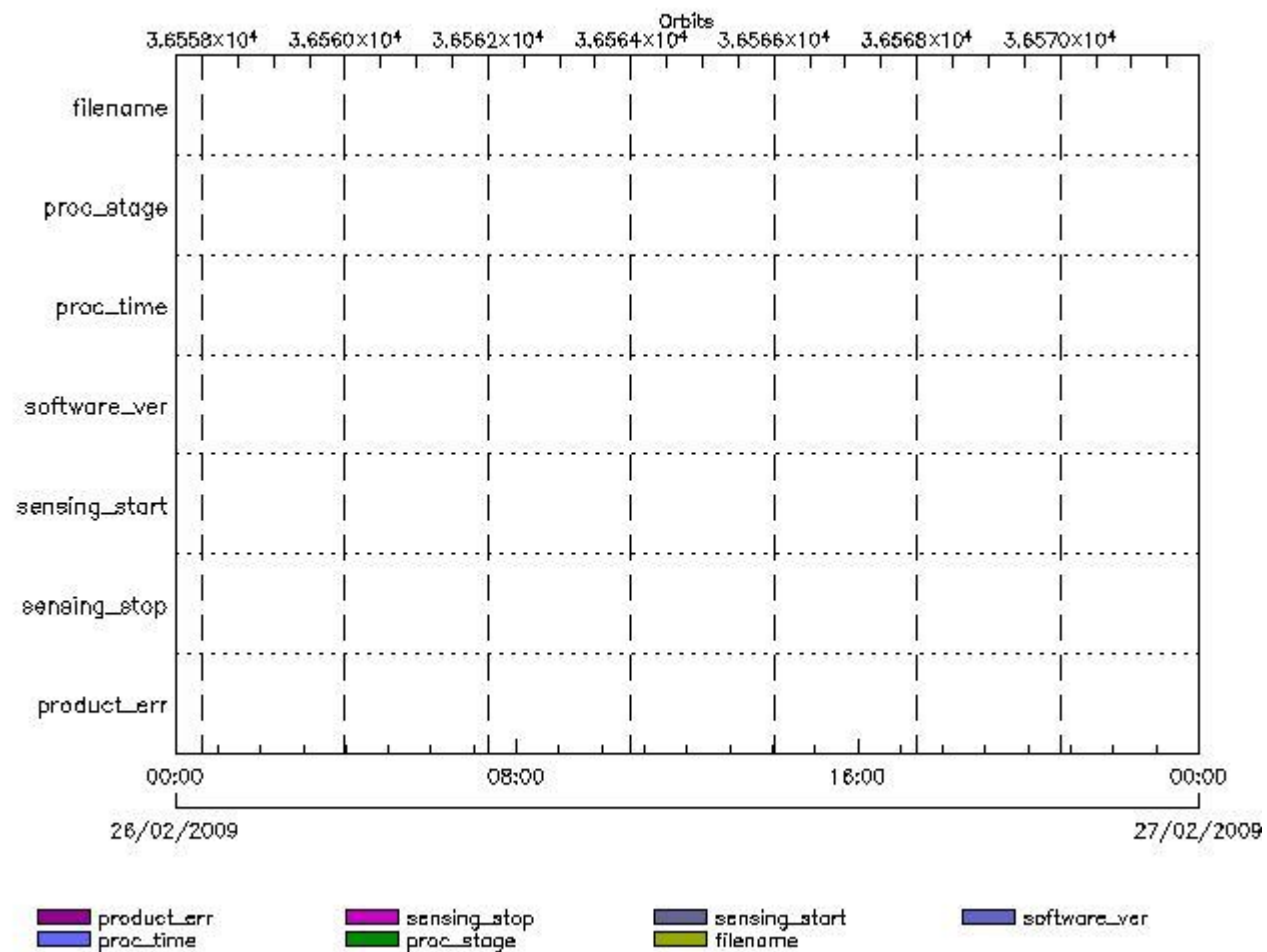
Gauge Explicit Reference

MWR\_CON\_AX files with product err set

Gauge Explicit Reference

MWR\_LSF\_AX MPH checks

MPH Errors for MWR\_LSF\_AX



MWR\_LSF\_AX files with wrong filename

MWR\_LSF\_AX files with unknown processing stage

Gauge Explicit Reference

MWR\_LSF\_AX files with wrong processing time

Gauge Explicit Reference

MWR\_LSF\_AX files with software version not equal to the current version

Gauge Explicit Reference

MWR\_LSF\_AX files with wrong sensing start

Gauge Explicit Reference

MWR\_LSF\_AX files with wrong sensing stop

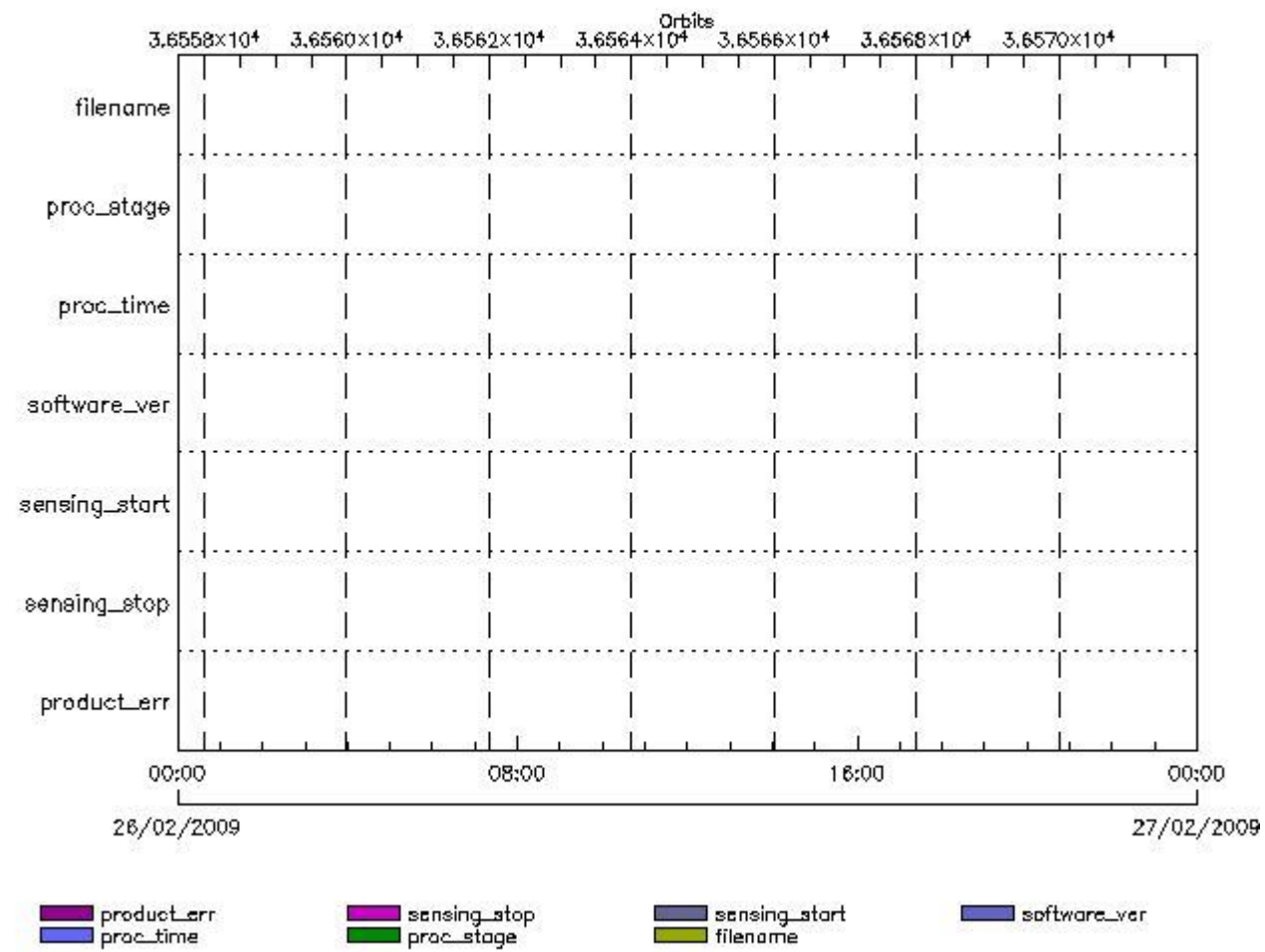
Gauge Explicit Reference

MWR\_LSF\_AX files with product err set

Gauge Explicit Reference

## MWR\_SLT\_AX MPH checks

### MPH Errors for MWR\_SLT\_AX



MWR\_SLT\_AX files with wrong filename

MWR\_SLT\_AX files with unknown processing stage

Gauge Explicit Reference

MWR\_SLT\_AX files with wrong processing time

Gauge Explicit Reference

MWR\_SLT\_AX files with software version not equal to the current version

Gauge Explicit Reference

MWR\_SLT\_AX files with wrong sensing start

Gauge Explicit Reference

MWR\_SLT\_AX files with wrong sensing stop

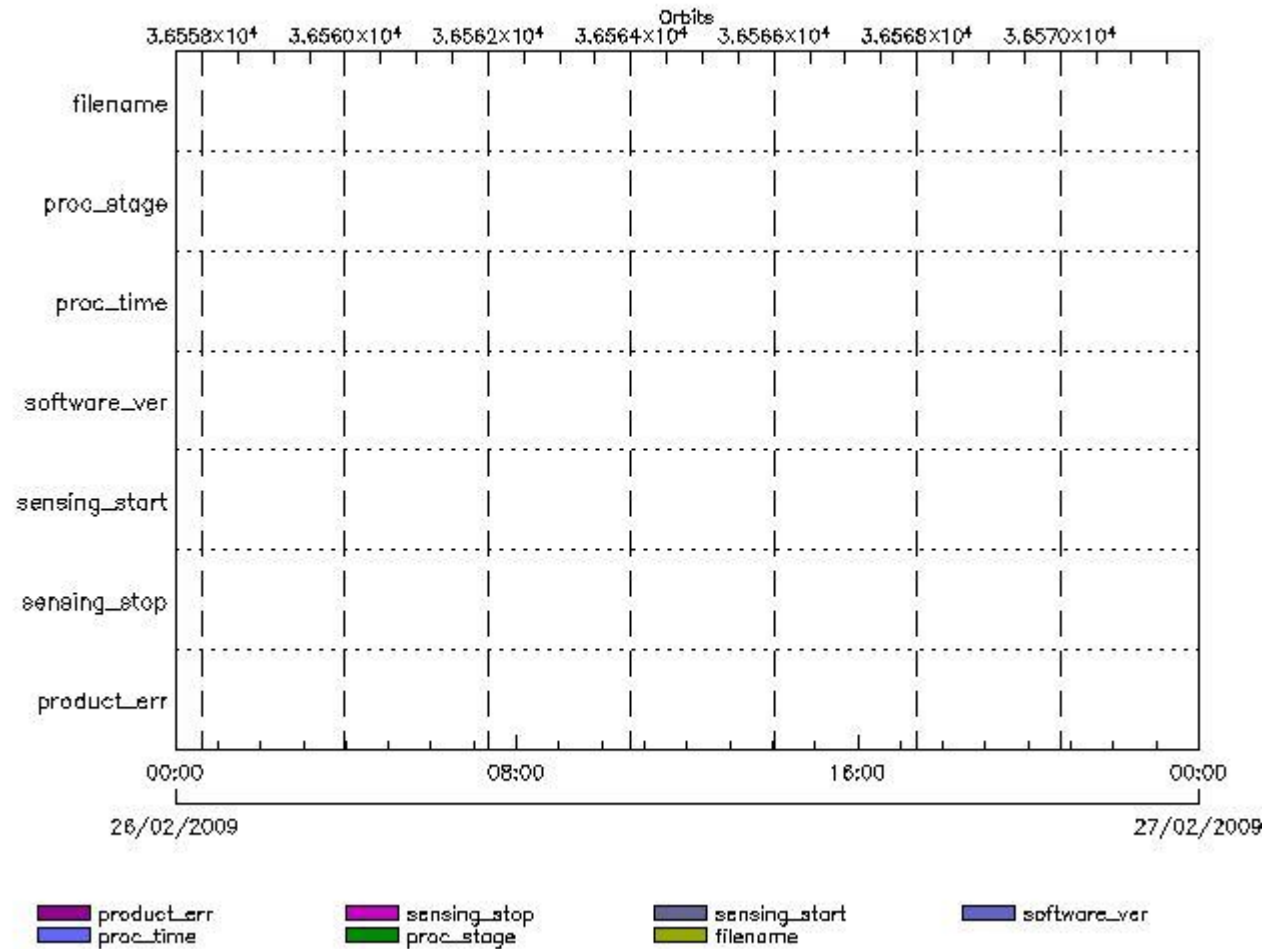
Gauge Explicit Reference

MWR\_SLT\_AX files with product err set

Gauge Explicit Reference

RA2\_CHD\_AX MPH checks

MPH Errors for RA2\_CHD\_AX



RA2\_CHD\_AX files with wrong filename

Gauge

RA2\_CHD\_AX files with unknown processing stage

Gauge Explicit Reference

RA2\_CHD\_AX files with wrong processing time

Gauge Explicit Reference

RA2\_CHD\_AX files with software version not equal to the current version

Gauge Explicit Reference

RA2\_CHD\_AX files with wrong sensing start

Gauge Explicit Reference

RA2\_CHD\_AX files with wrong sensing stop

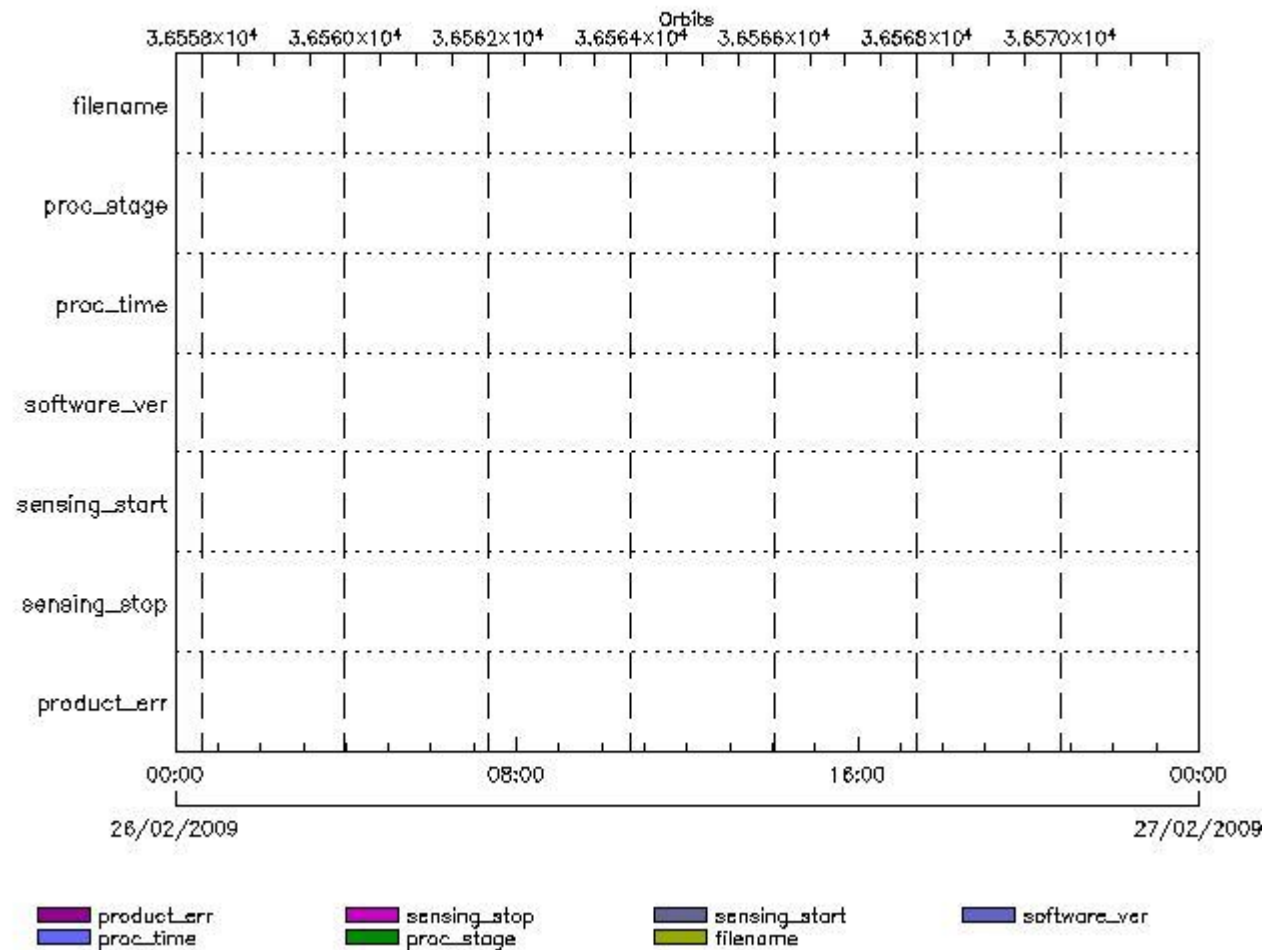
Gauge Explicit Reference

RA2\_CHD\_AX files with product err set

Gauge Explicit Reference

RA2\_CON\_AX MPH checks

MPH Errors for RA2\_CON\_AX



RA2\_CON\_AX files with wrong filename

Gauge

RA2\_CON\_AX files with unknown processing stage



Gauge Explicit Reference

RA2\_CON\_AX files with wrong processing time

Gauge Explicit Reference

RA2\_CON\_AX files with software version not equal to the current version

Gauge Explicit Reference

RA2\_CON\_AX files with wrong sensing start

Gauge Explicit Reference

RA2\_CON\_AX files with wrong sensing stop

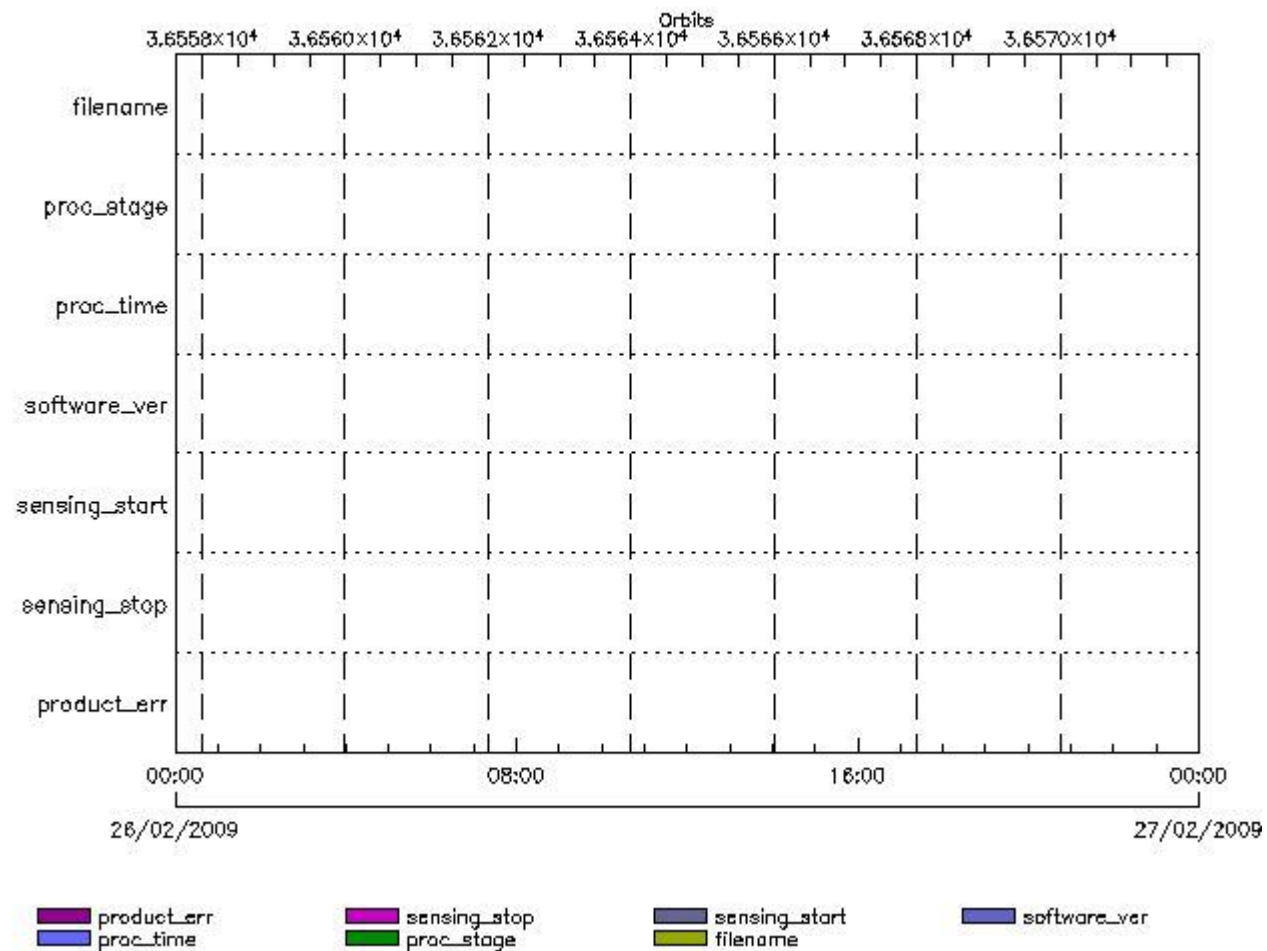
Gauge Explicit Reference

RA2\_CON\_AX files with product err set

Gauge Explicit Reference

RA2\_CST\_AX MPH checks

MPH Errors for RA2\_CST\_AX



RA2\_CST\_AX files with wrong filename

**Gauge**

RA2\_CST\_AX files with unknown processing stage

**Gauge** **Explicit Reference**

RA2\_CST\_AX files with wrong processing time

**Gauge** **Explicit Reference**

RA2\_CST\_AX files with software version not equal to the current version

**Gauge** **Explicit Reference**

RA2\_CST\_AX files with wrong sensing start

**Gauge** **Explicit Reference**

RA2\_CST\_AX files with wrong sensing stop

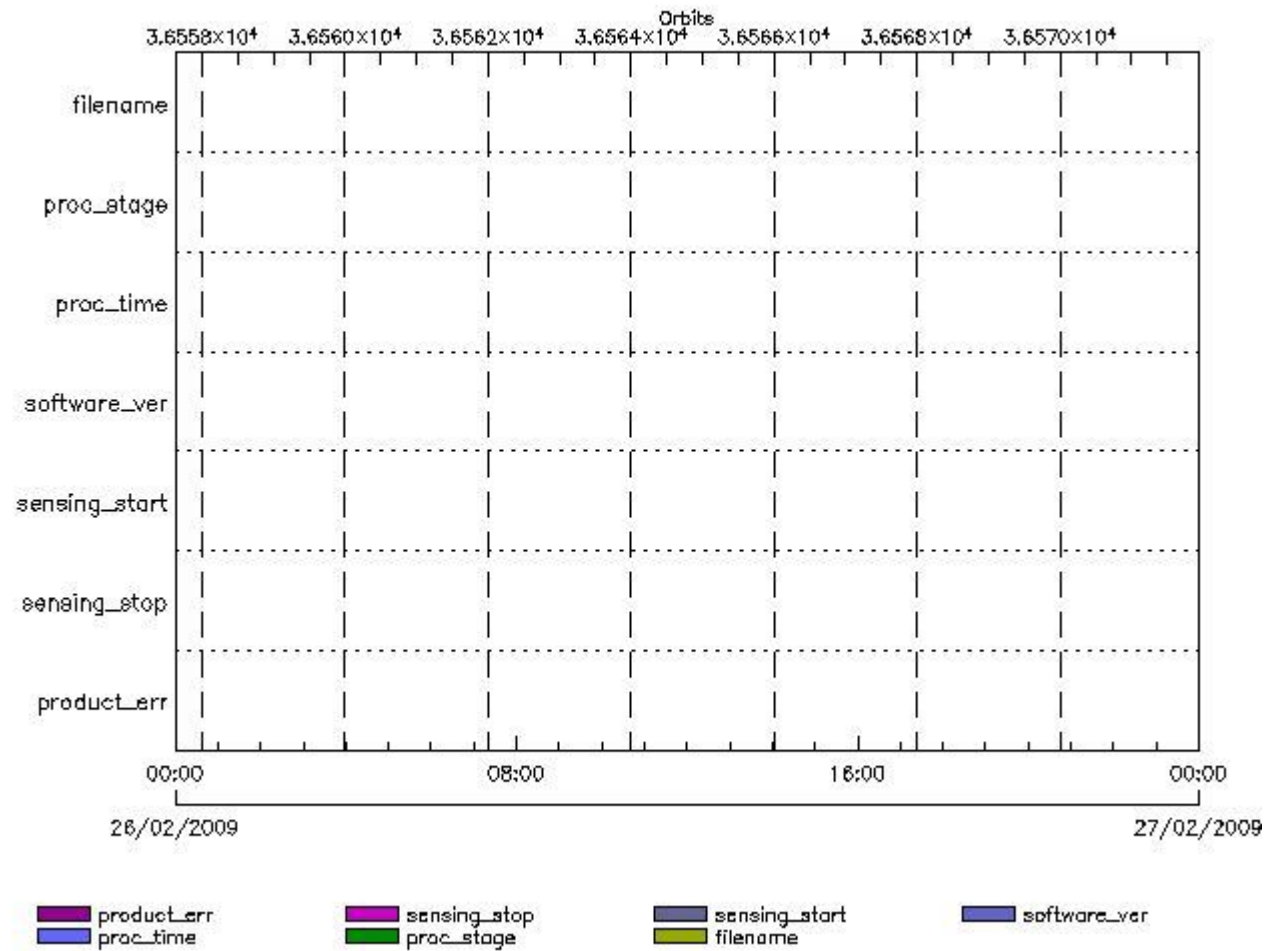
**Gauge** **Explicit Reference**

RA2\_CST\_AX files with product err set

**Gauge** **Explicit Reference**

**RA2\_DIP\_AX MPH checks**

**MPH Errors for RA2\_DIP\_AX**



RA2\_DIP\_AX files with wrong filename

RA2\_DIP\_AX files with  unknown processing stage

RA2\_DIP\_AX files with wrong processing time

RA2\_DIP\_AX files with software version not equal to the current version

RA2\_DIP\_AX files with wrong sensing start

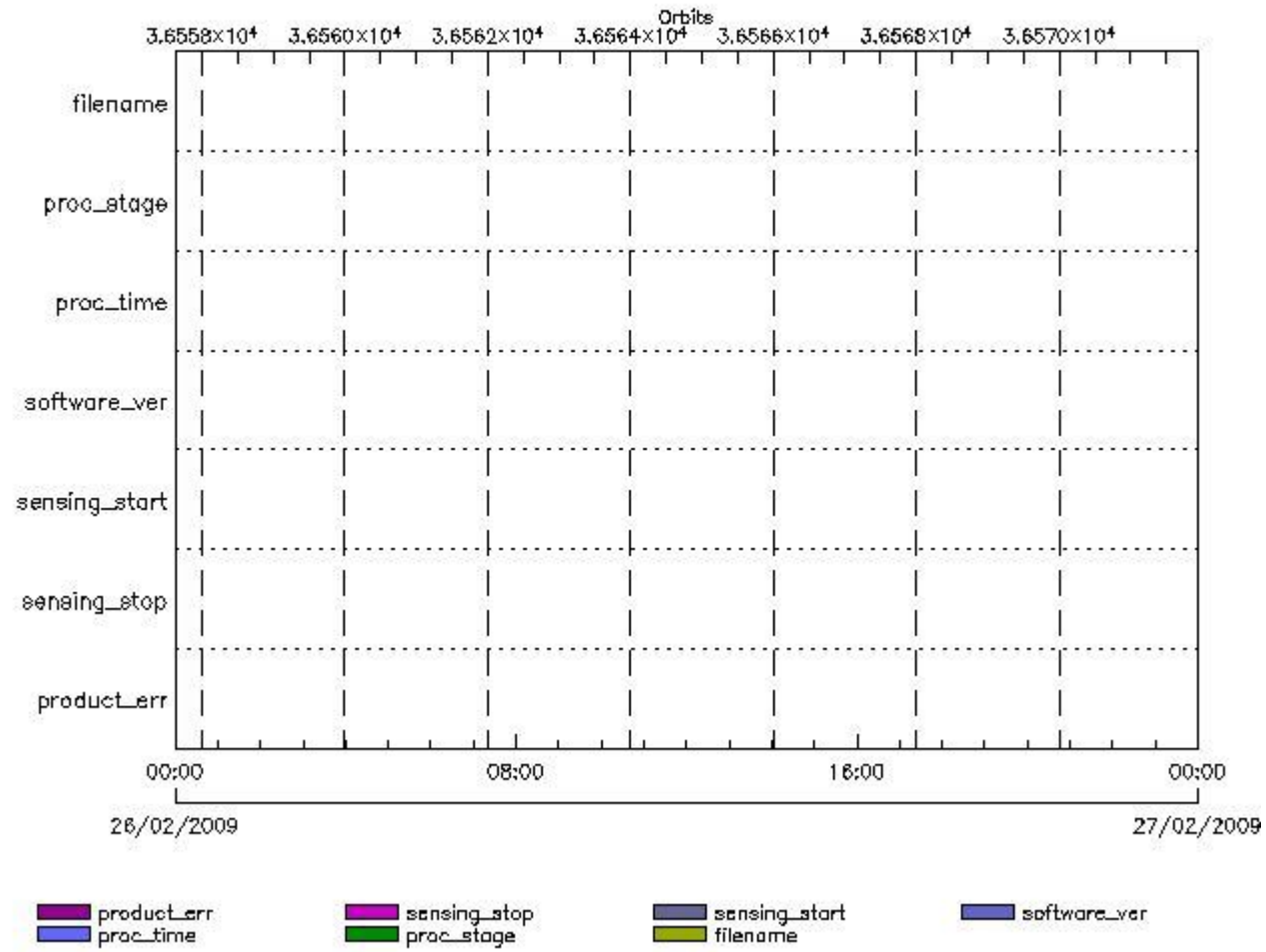
RA2\_DIP\_AX files with wrong sensing stop

RA2\_DIP\_AX files with product err set

---

## RA2\_GEO\_AX MPH checks

MPH Errors for RA2\_GEO\_AX



**RA2\_GEO\_AX files with wrong filename**

**RA2\_GEO\_AX files with unknown processing stage**

**Gauge Explicit Reference**

**RA2\_GEO\_AX files with wrong processing time**

**Gauge Explicit Reference**

**RA2\_GEO\_AX files with software version not equal to the current version**

**Gauge Explicit Reference**

**RA2\_GEO\_AX files with wrong sensing start**

**Gauge Explicit Reference**

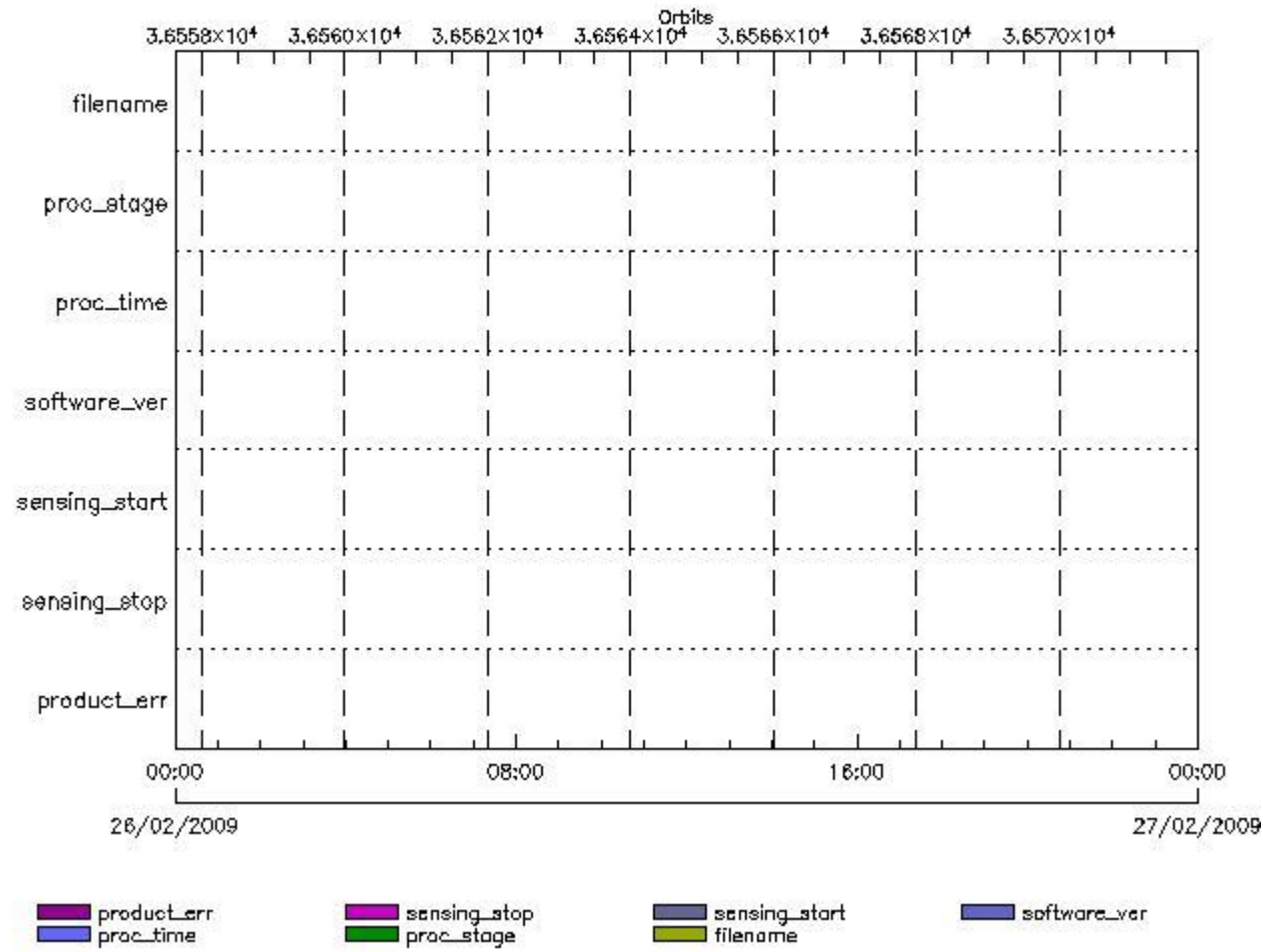
**RA2\_GEO\_AX files with wrong sensing stop**

**Gauge Explicit Reference**

**RA2\_GEO\_AX files with product err set**

**Gauge Explicit Reference**

MPH Errors for RA2\_ICT\_AX



RA2\_ICT\_AX files with wrong filename

RA2\_ICT\_AX files with unknown processing stage Gauge

Gauge Explicit Reference

RA2\_ICT\_AX files with wrong processing time

Gauge Explicit Reference

RA2\_ICT\_AX files with software version not equal to the current version

Gauge Explicit Reference

RA2\_ICT\_AX files with wrong sensing start

Gauge Explicit Reference

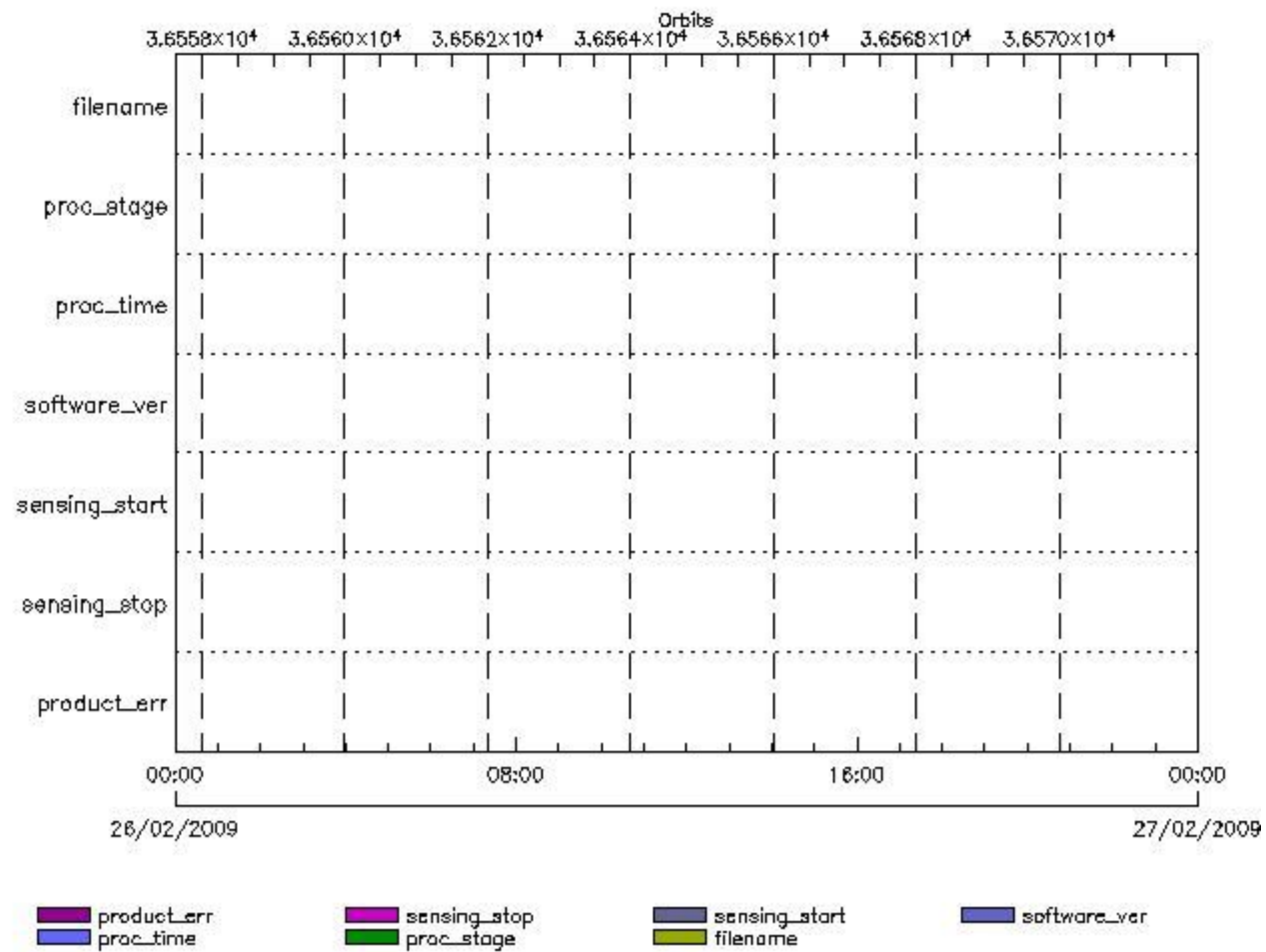
RA2\_ICT\_AX files with wrong sensing stop

Gauge Explicit Reference

RA2\_ICT\_AX files with product err set

RA2\_IFA\_AX MPH checks

MPH Errors for RA2\_IFA\_AX



RA2\_IFA\_AX files with wrong filename

RA2\_IFA\_AX files with unknown processing stage

RA2\_IFA\_AX files with wrong processing time

RA2\_IFA\_AX files with software version not equal to the current version

RA2\_IFA\_AX files with wrong sensing start

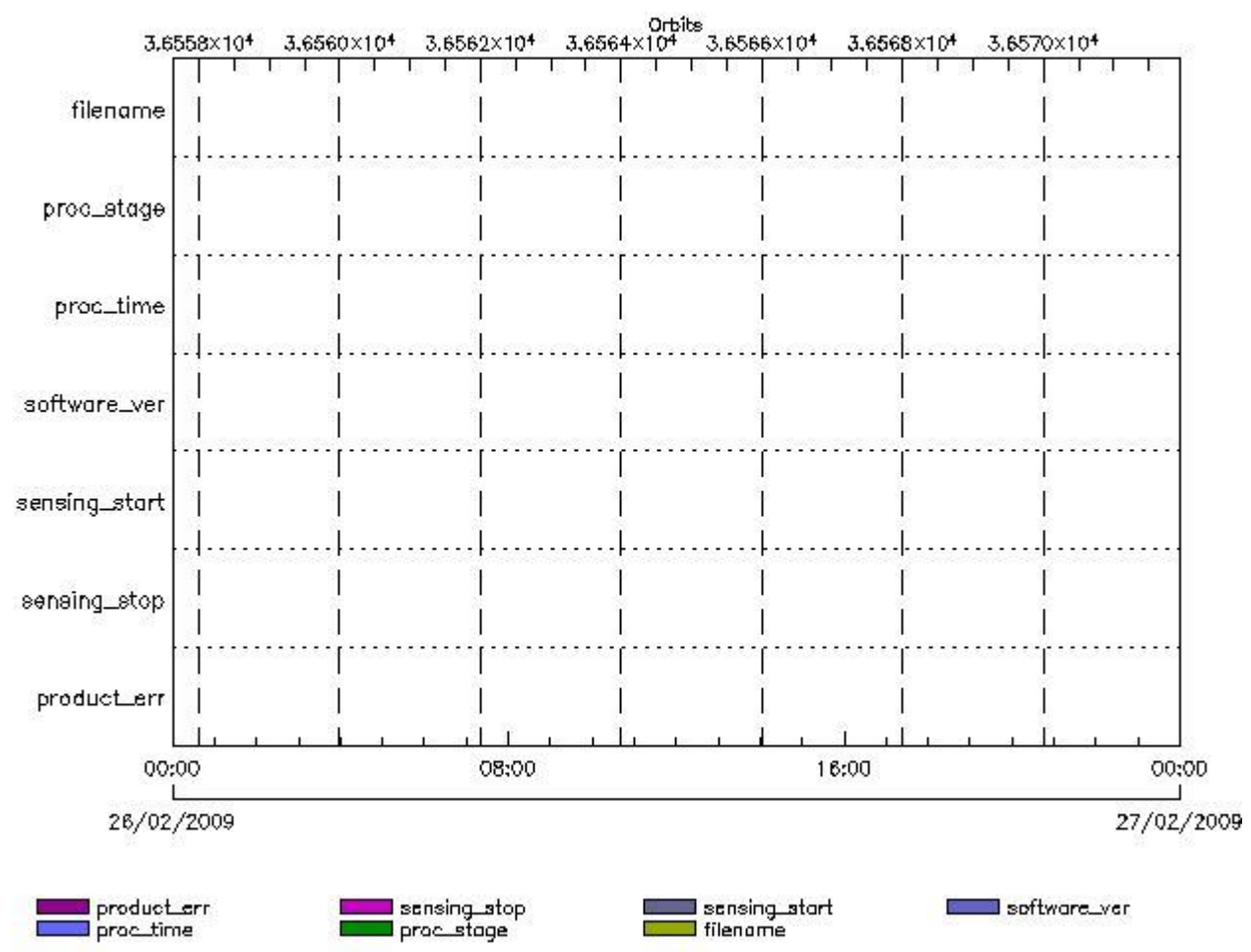
RA2\_IFA\_AX files with wrong sensing stop

Gauge Explicit Reference  
 RA2\_IFA\_AX files with product err set

Gauge Explicit Reference

RA2\_IFB\_AX MPH checks

MPH Errors for RA2\_IFB\_AX



RA2\_IFB\_AX files with wrong filename

Gauge  
 RA2\_IFB\_AX files with unknown processing stage

Gauge Explicit Reference

RA2\_IFB\_AX files with wrong processing time

Gauge Explicit Reference

RA2\_IFB\_AX files with software version not equal to the current version

Gauge Explicit Reference

RA2\_IFB\_AX files with wrong sensing start

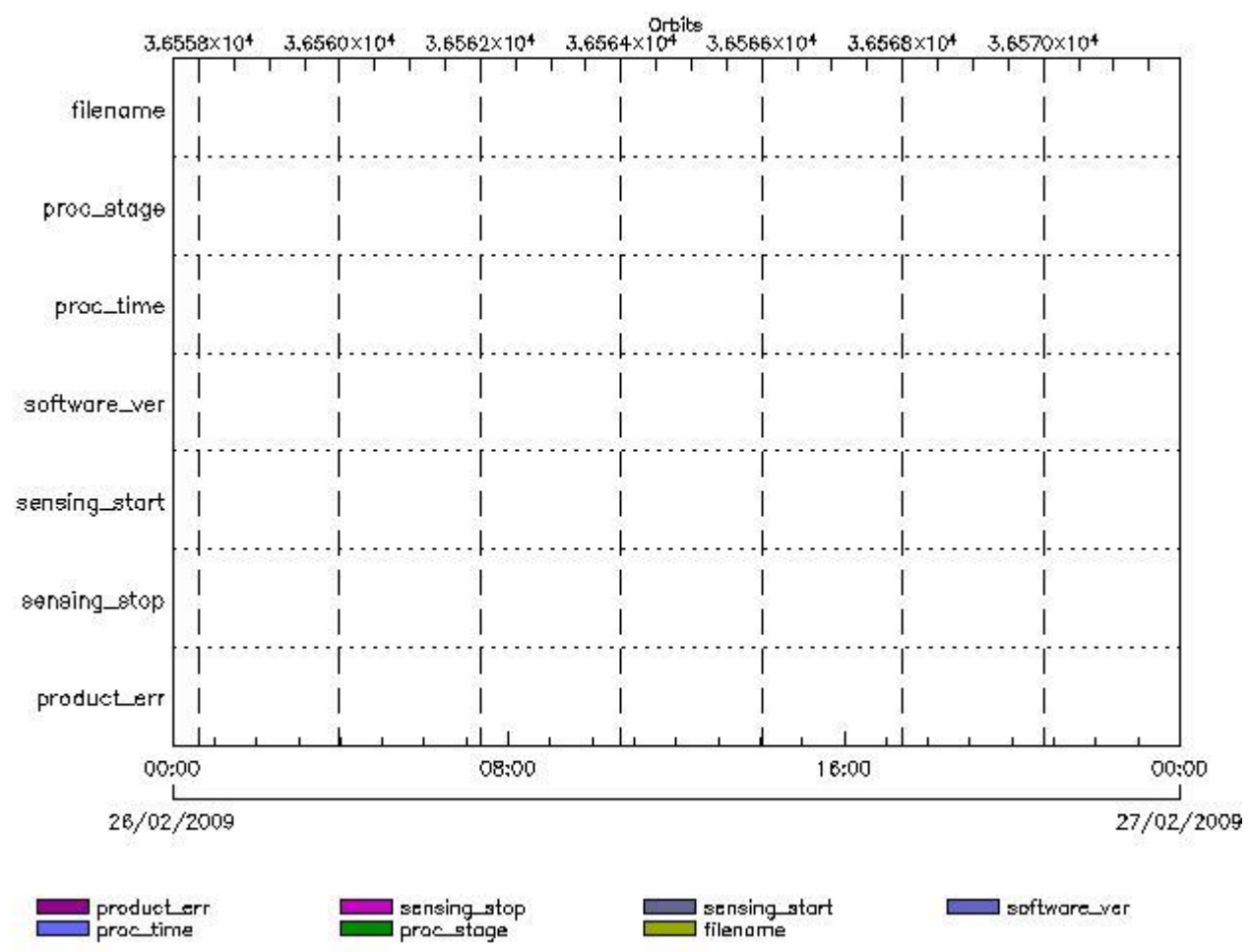
Gauge Explicit Reference  
 RA2\_IFB\_AX files with wrong sensing stop

Gauge Explicit Reference  
 RA2\_IFB\_AX files with product err set

Gauge Explicit Reference

RA2\_IFF\_AX MPH checks

MPH Errors for RA2\_IFF\_AX



RA2\_IFF\_AX files with wrong filename

Gauge  
 RA2\_IFF\_AX files with unknown processing stage

Gauge Explicit Reference  
 RA2\_IFF\_AX files with wrong processing time

Gauge Explicit Reference  
 RA2\_IFF\_AX files with software version not equal to the current version



Gauge Explicit Reference

RA2\_IFF\_AX files with wrong sensing start

Gauge Explicit Reference

RA2\_IFF\_AX files with wrong sensing stop

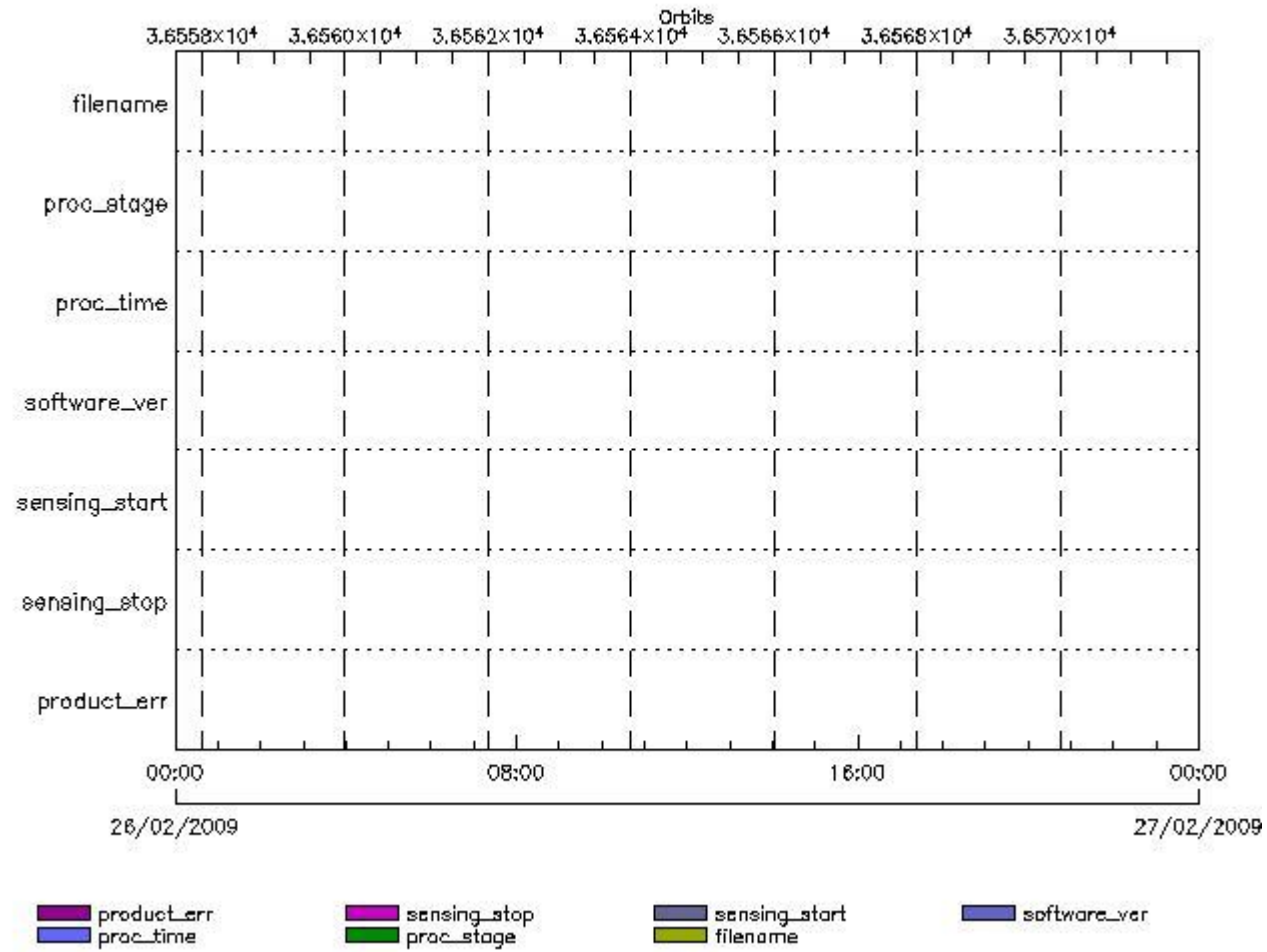
Gauge Explicit Reference

RA2\_IFF\_AX files with product err set

Gauge Explicit Reference

RA2\_IOC\_AX MPH checks

MPH Errors for RA2\_IOC\_AX



RA2\_IOC\_AX files with wrong filename

Gauge

RA2\_IOC\_AX files with unknown processing stage

Gauge Explicit Reference

RA2\_IOC\_AX files with wrong processing time

Gauge Explicit Reference

RA2\_IOC\_AX files with software version not equal to the current version

Gauge Explicit Reference

RA2\_IOC\_AX files with wrong sensing start

Gauge Explicit Reference

RA2\_IOC\_AX files with wrong sensing stop

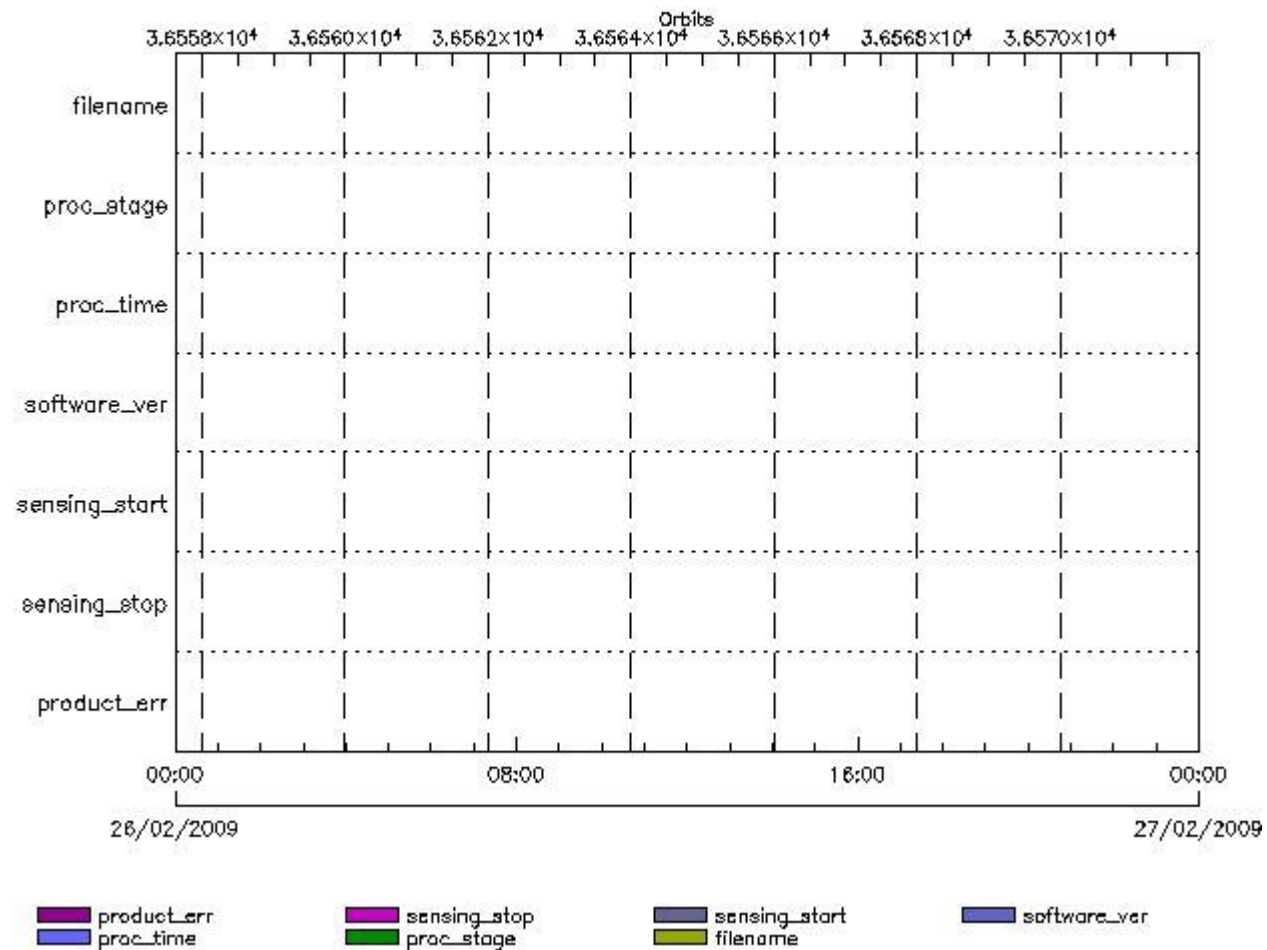
Gauge Explicit Reference

RA2\_IOC\_AX files with product err set

Gauge Explicit Reference

RA2\_MET\_AX MPH checks

MPH Errors for RA2\_MET\_AX



RA2\_MET\_AX files with wrong filename

Gauge

RA2\_MET\_AX files with unknown processing stage

Gauge Explicit Reference

RA2\_MET\_AX files with wrong processing time

Gauge Explicit Reference

RA2\_MET\_AX files with software version not equal to the current version

Gauge Explicit Reference

RA2\_MET\_AX files with wrong sensing start

Gauge Explicit Reference

RA2\_MET\_AX files with wrong sensing stop

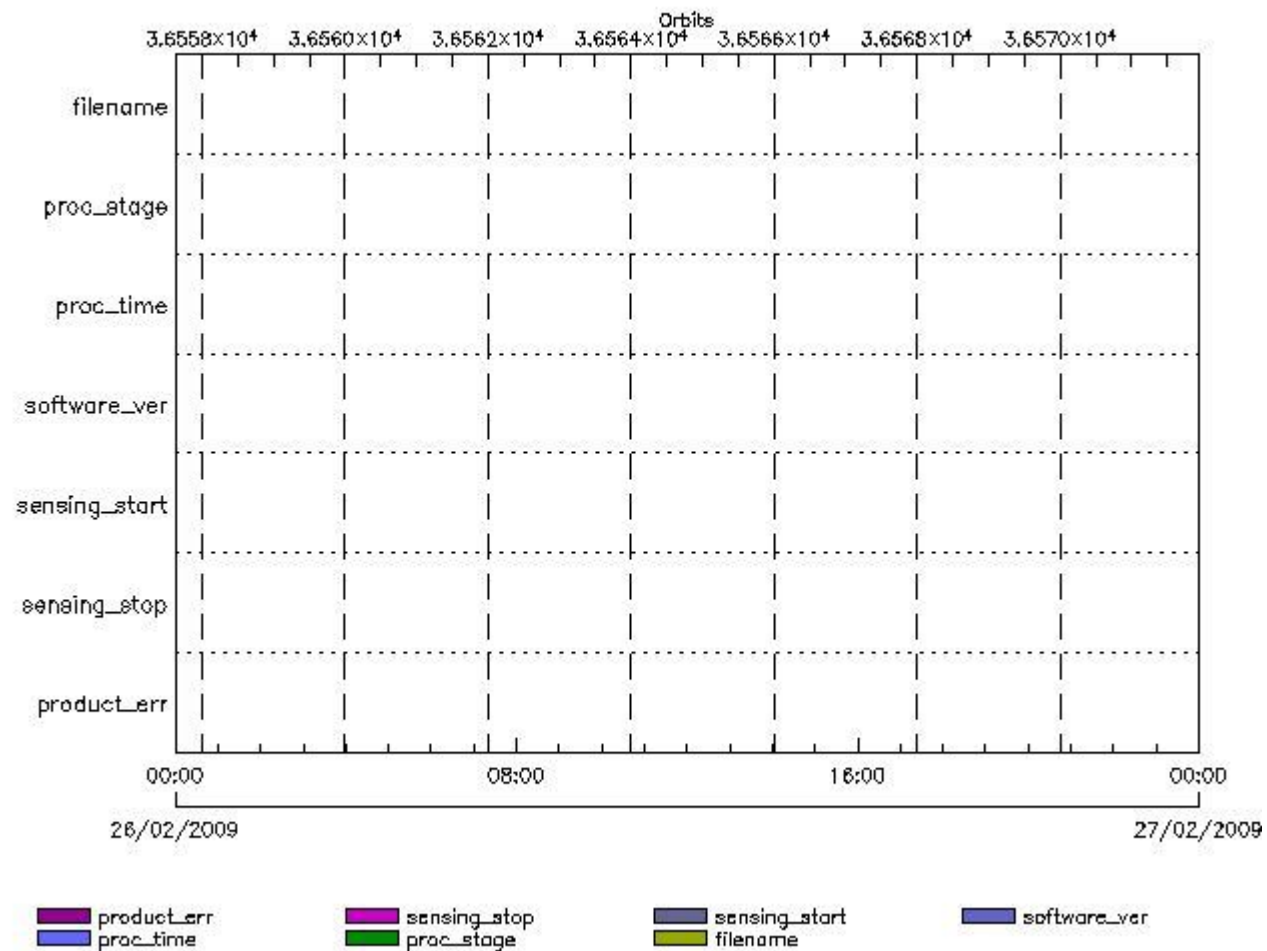
Gauge Explicit Reference

RA2\_MET\_AX files with product err set

Gauge Explicit Reference

RA2\_MSS\_AX MPH checks

MPH Errors for RA2\_MSS\_AX



RA2\_MSS\_AX files with wrong filename

Gauge

RA2\_MSS\_AX files with unknown processing stage

Gauge Explicit Reference

RA2\_MSS\_AX files with wrong processing time

Gauge Explicit Reference

RA2\_MSS\_AX files with software version not equal to the current version

Gauge Explicit Reference

RA2\_MSS\_AX files with wrong sensing start

Gauge Explicit Reference

RA2\_MSS\_AX files with wrong sensing stop

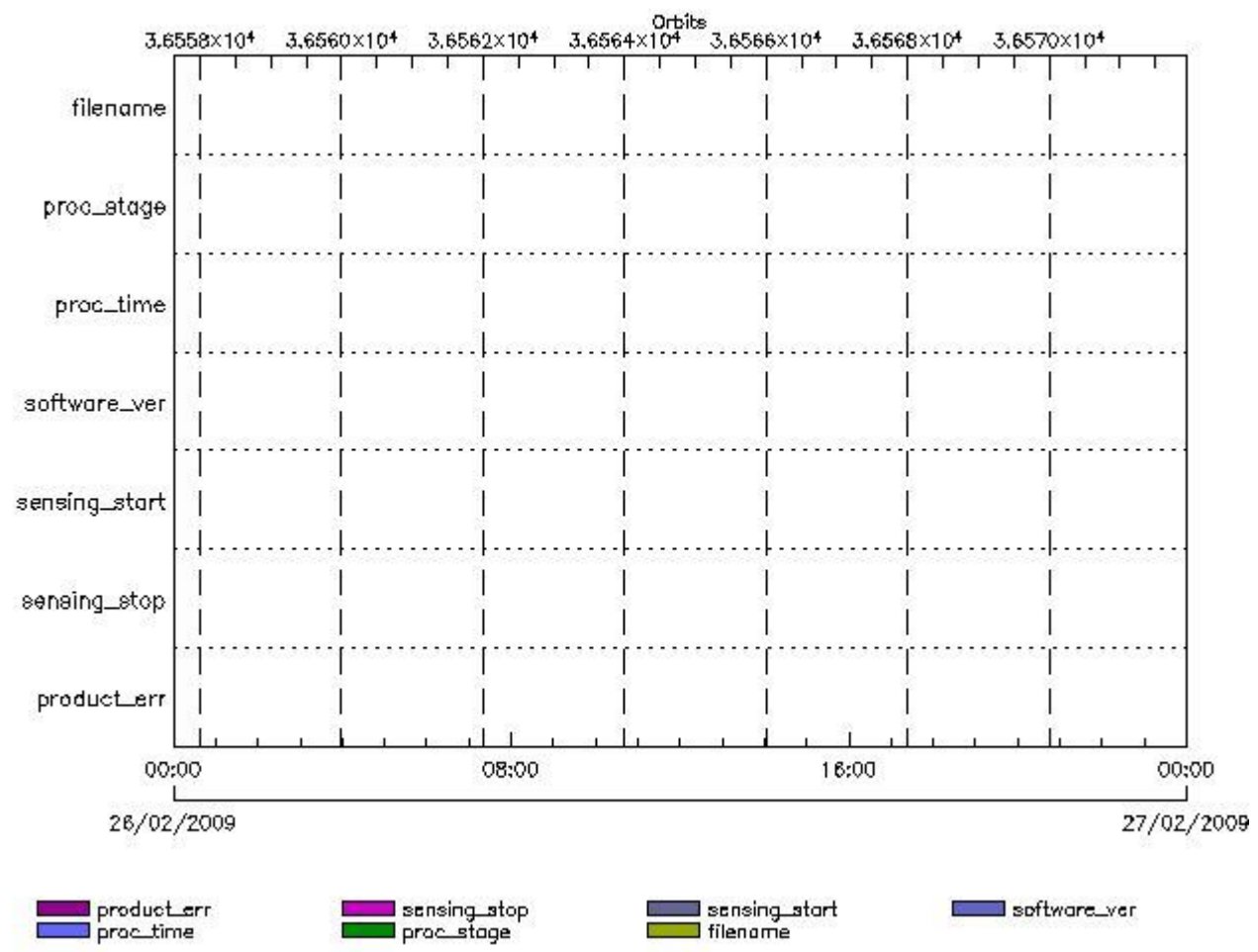
Gauge Explicit Reference

RA2\_MSS\_AX files with product err set

Gauge Explicit Reference

RA2\_OT1\_AX MPH checks

MPH Errors for RA2\_OT1\_AX



RA2\_OT1\_AX files with wrong filename

RA2\_OT1\_AX files with  Gauge  Unknown processing stage

Gauge  Explicit Reference

RA2\_OT1\_AX files with wrong processing time

Gauge  Explicit Reference

RA2\_OT1\_AX files with software version not equal to the current version

Gauge  Explicit Reference

RA2\_OT1\_AX files with wrong sensing start

Gauge  Explicit Reference

RA2\_OT1\_AX files with wrong sensing stop

Gauge  Explicit Reference

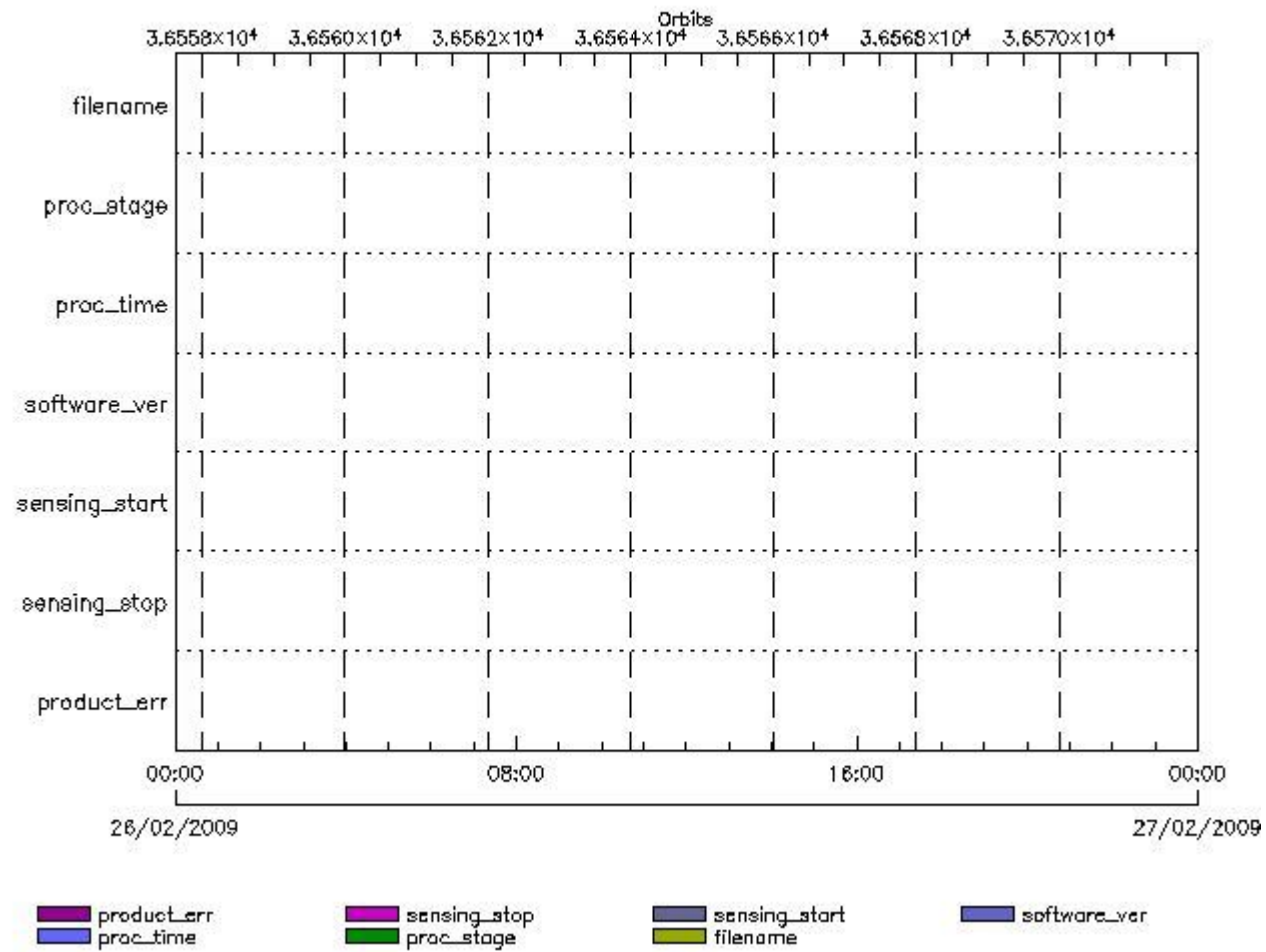
RA2\_OT1\_AX files with product err set

Gauge  Explicit Reference

---

## RA2\_OT2\_AX MPH checks

MPH Errors for RA2\_OT2\_AX



**RA2\_OT2\_AX files with wrong filename**

**RA2\_OT2\_AX files with unknown processing stage**

**Gauge Explicit Reference**

**RA2\_OT2\_AX files with wrong processing time**

**Gauge Explicit Reference**

**RA2\_OT2\_AX files with software version not equal to the current version**

**Gauge Explicit Reference**

**RA2\_OT2\_AX files with wrong sensing start**

**Gauge Explicit Reference**

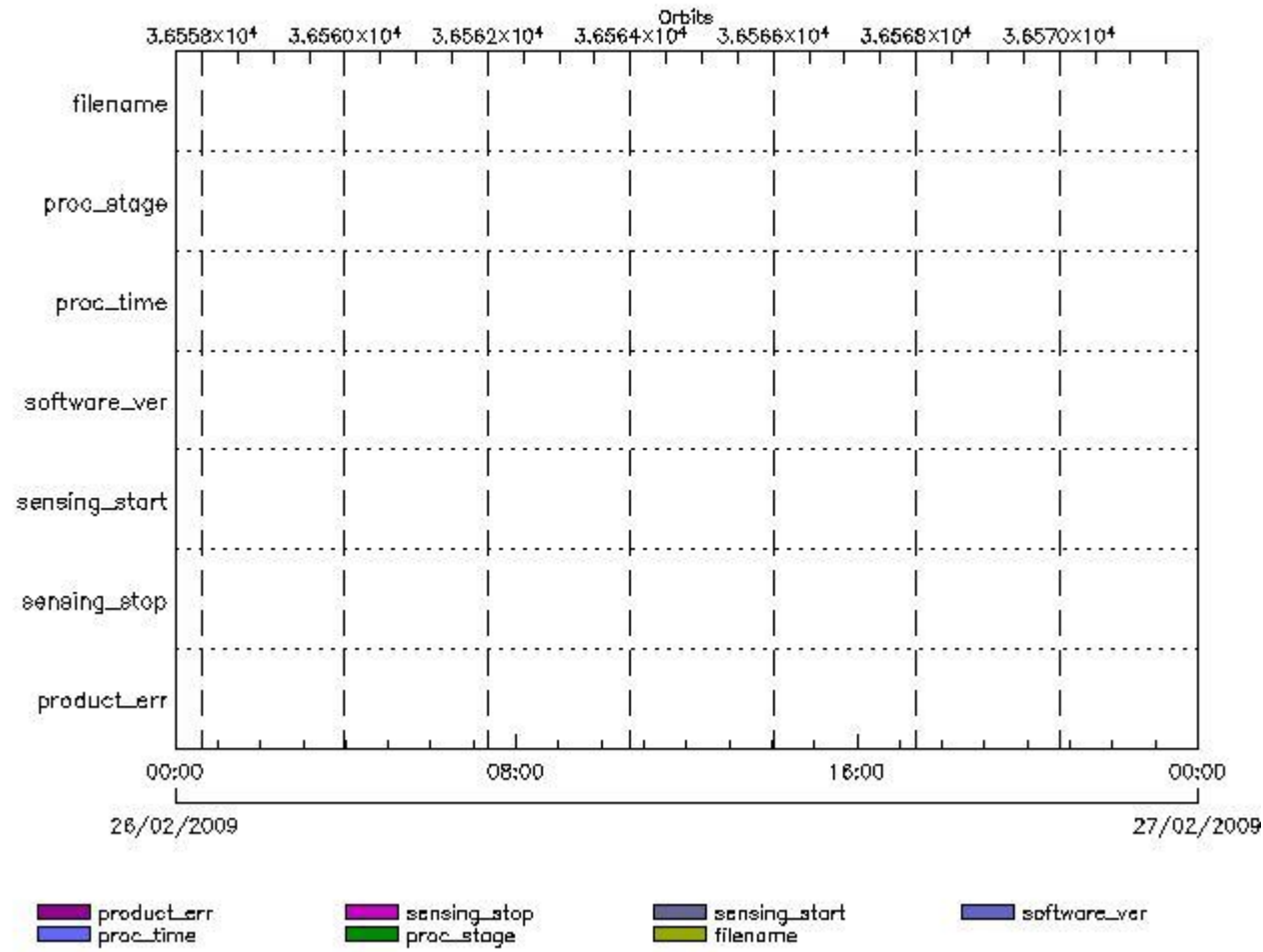
**RA2\_OT2\_AX files with wrong sensing stop**

**Gauge Explicit Reference**

**RA2\_OT2\_AX files with product err set**

**Gauge Explicit Reference**

MPH Errors for RA2\_PLA\_AX



RA2\_PLA\_AX files with wrong filename

RA2\_PLA\_AX files with unknown processing stage

Gauge Explicit Reference

RA2\_PLA\_AX files with wrong processing time

Gauge Explicit Reference

RA2\_PLA\_AX files with software version not equal to the current version

Gauge Explicit Reference

RA2\_PLA\_AX files with wrong sensing start

Gauge Explicit Reference

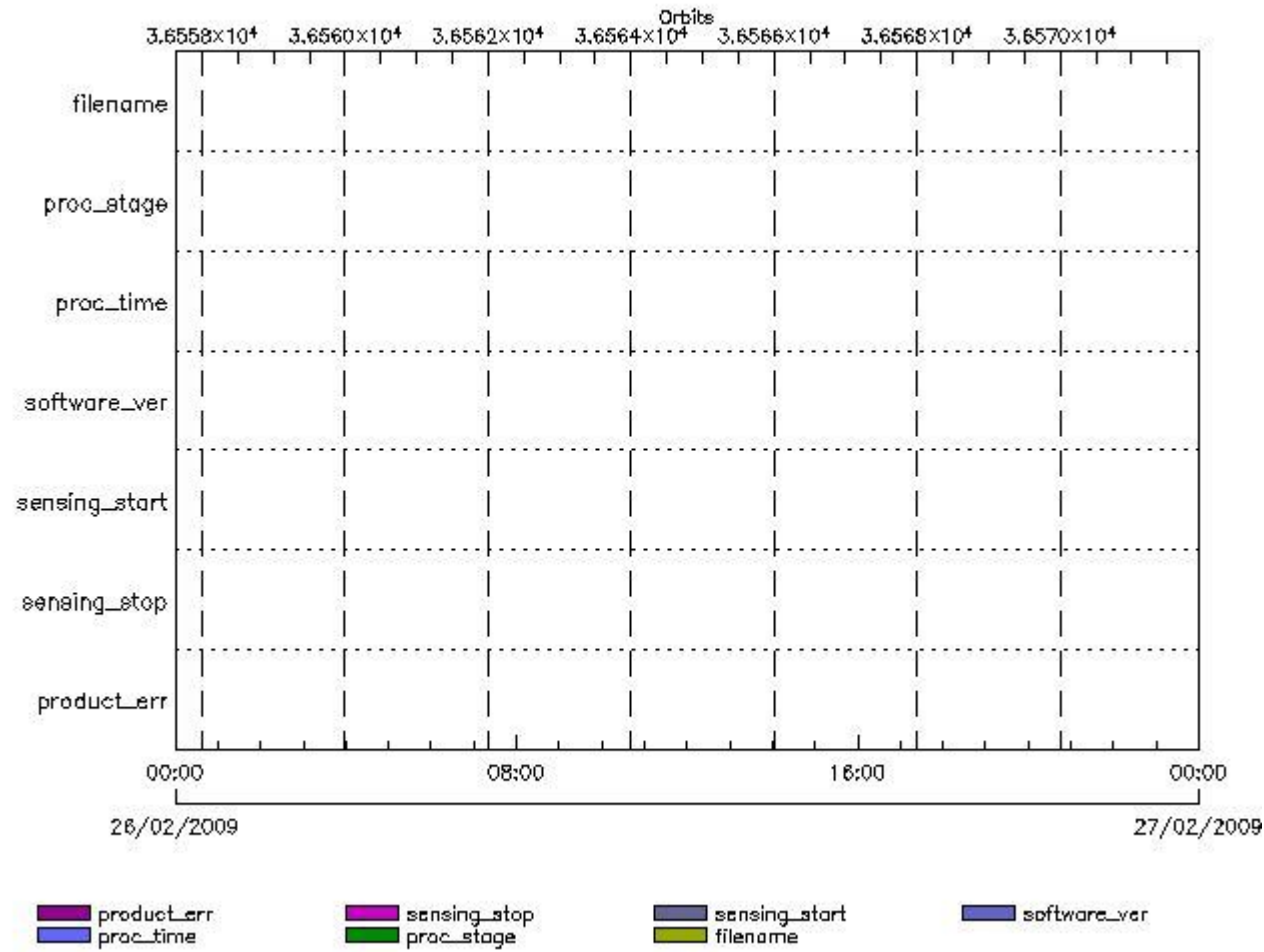
RA2\_PLA\_AX files with wrong sensing stop

Gauge Explicit Reference

RA2\_PLA\_AX files with product err set

RA2\_POL\_AX MPH checks

MPH Errors for RA2\_POL\_AX



RA2\_POL\_AX files with wrong filename

RA2\_POL\_AX files with unknown processing stage

Gauge Explicit Reference

RA2\_POL\_AX files with wrong processing time

Gauge Explicit Reference

RA2\_POL\_AX files with software version not equal to the current version

Gauge Explicit Reference

RA2\_POL\_AX files with wrong sensing start

Gauge Explicit Reference

RA2\_POL\_AX files with wrong sensing stop

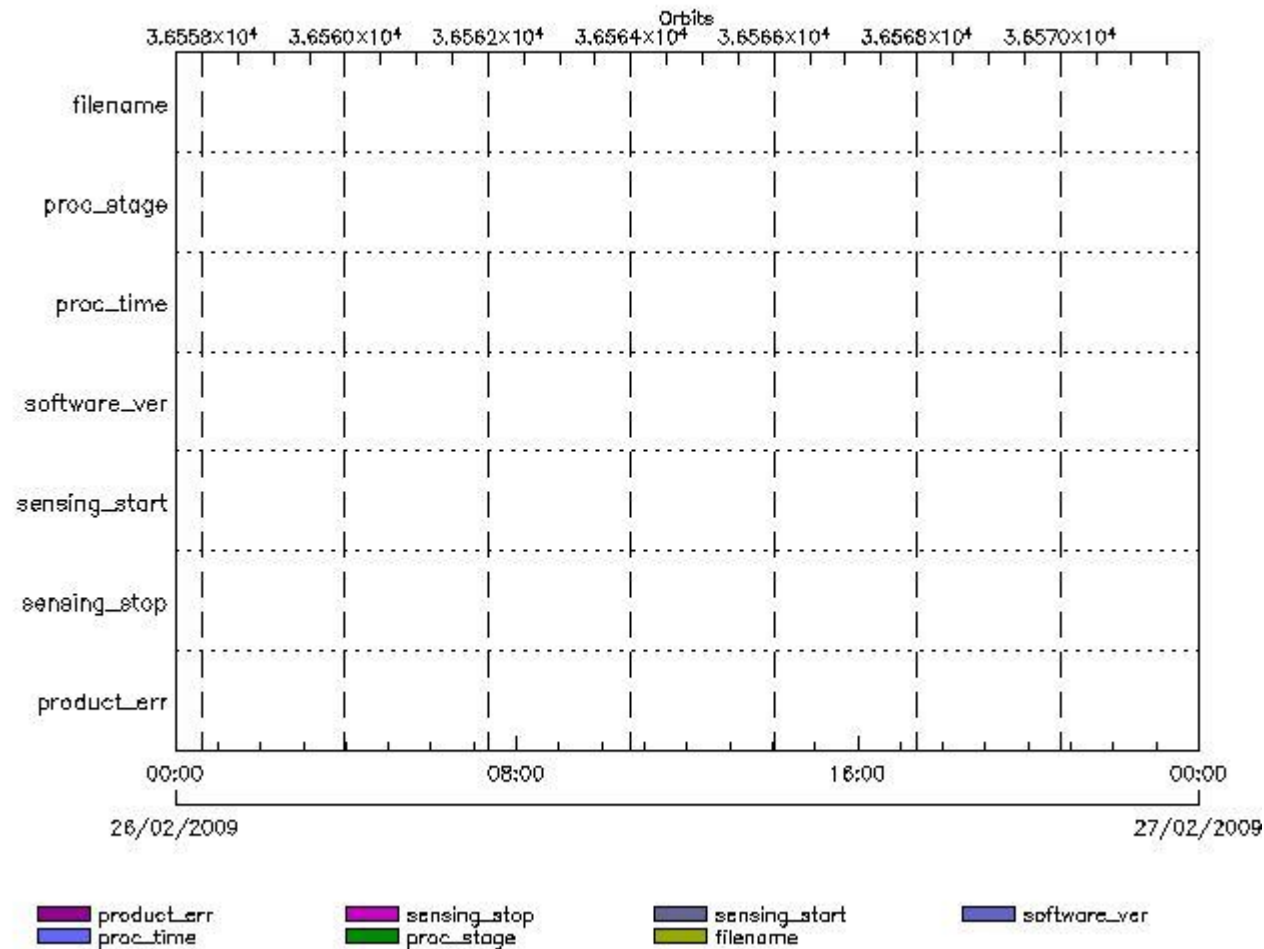


Gauge Explicit Reference  
 RA2\_POL\_AX files with product err set

Gauge Explicit Reference

RA2\_SET\_AX MPH checks

MPH Errors for RA2\_SET\_AX



RA2\_SET\_AX files with wrong filename

Gauge  
 RA2\_SET\_AX files with unknown processing stage

Gauge Explicit Reference

RA2\_SET\_AX files with wrong processing time

Gauge Explicit Reference

RA2\_SET\_AX files with software version not equal to the current version

Gauge Explicit Reference

RA2\_SET\_AX files with wrong sensing start

Gauge Explicit Reference

RA2\_SET\_AX files with wrong sensing stop

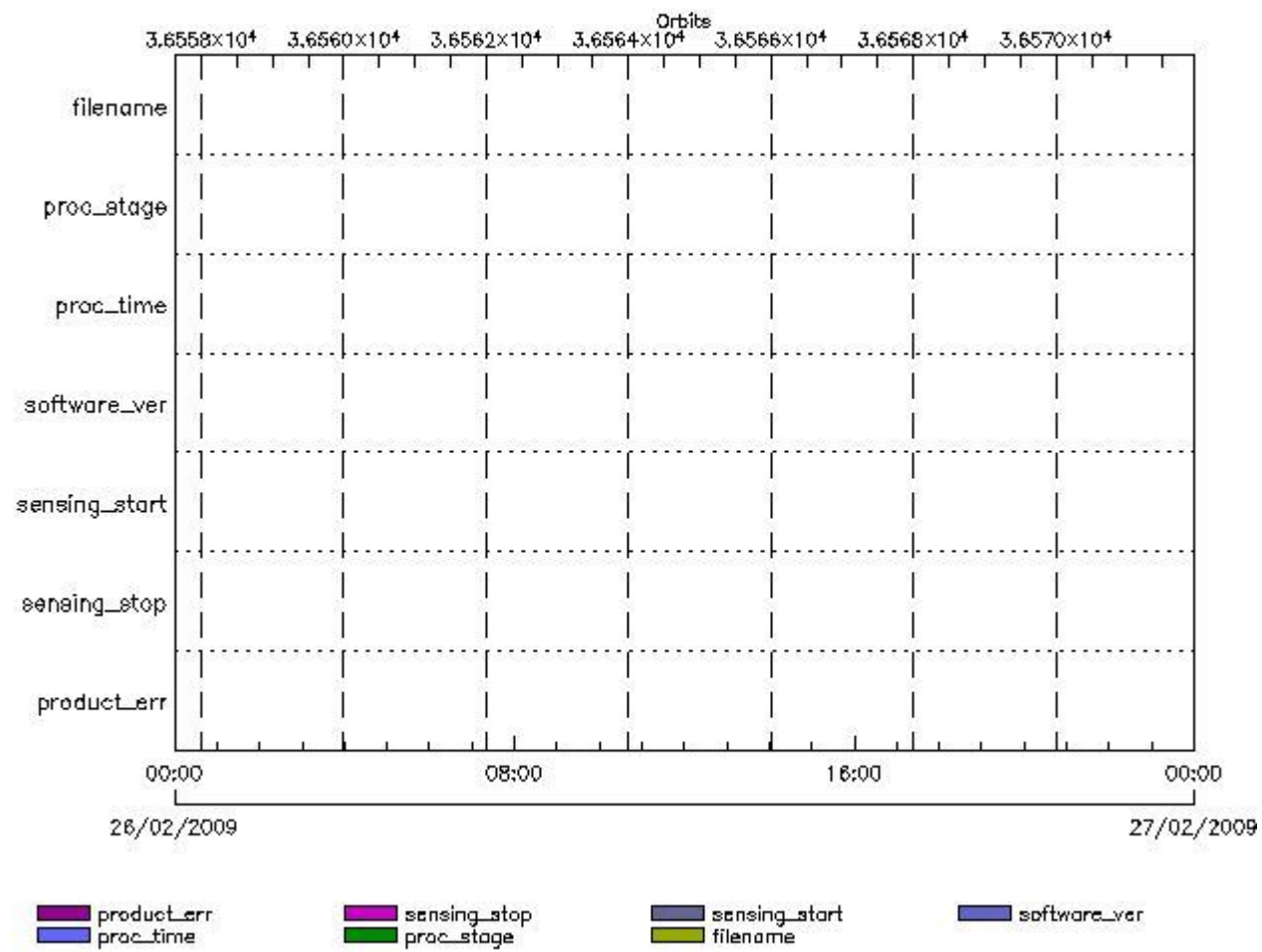
Gauge Explicit Reference

RA2\_SET\_AX files with product err set

Gauge Explicit Reference

RA2\_SL1\_AX MPH checks

MPH Errors for RA2\_SL1\_AX



RA2\_SL1\_AX files with wrong filename

Gauge

RA2\_SL1\_AX files with unknown processing stage

Gauge Explicit Reference

RA2\_SL1\_AX files with wrong processing time

Gauge Explicit Reference

RA2\_SL1\_AX files with software version not equal to the current version

Gauge Explicit Reference

RA2\_SL1\_AX files with wrong sensing start

Gauge Explicit Reference

RA2\_SL1\_AX files with wrong sensing stop

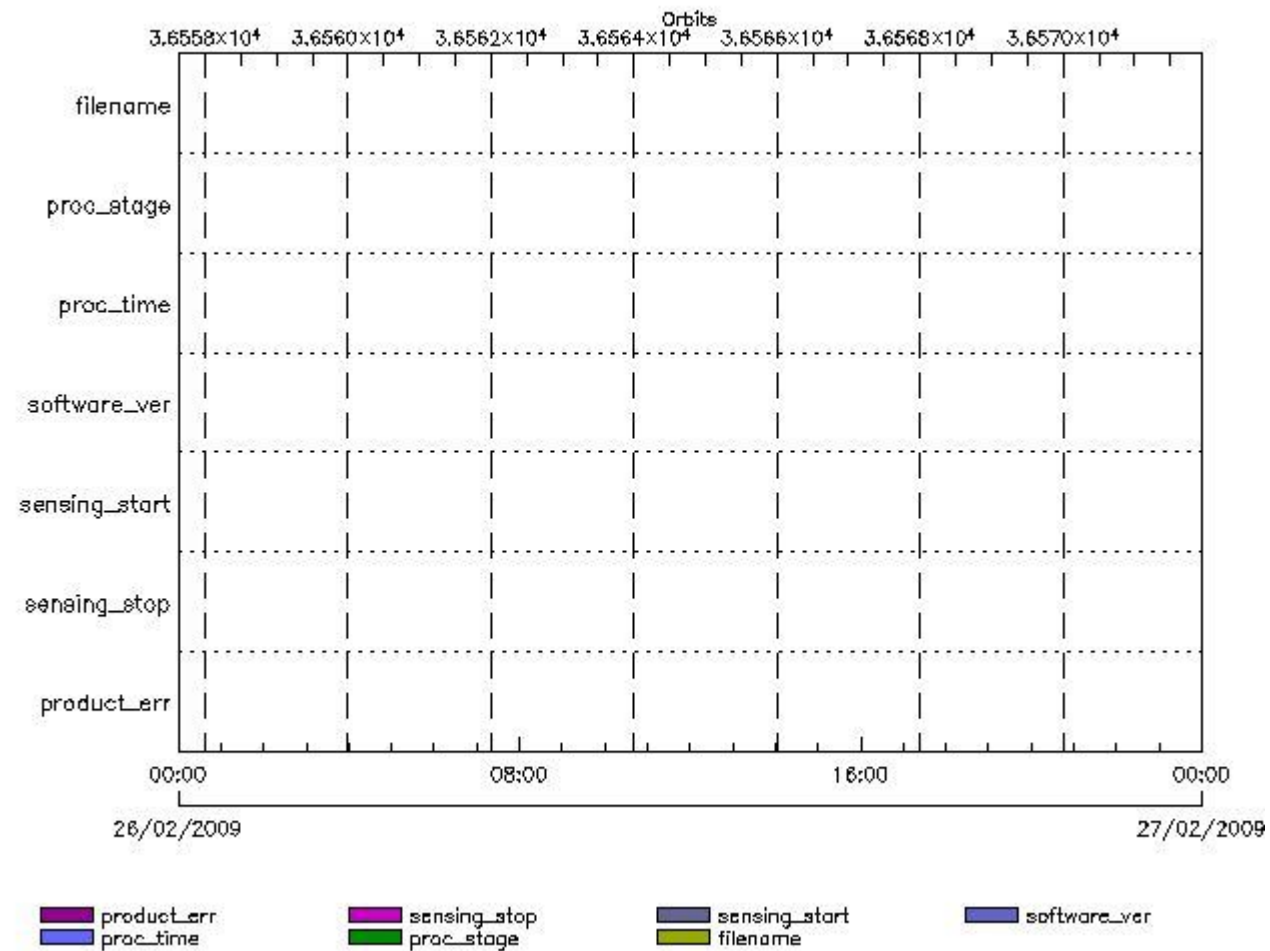
Gauge Explicit Reference

RA2\_SL1\_AX files with product err set

Gauge Explicit Reference

## RA2\_SL2\_AX MPH checks

### MPH Errors for RA2\_SL2\_AX



RA2\_SL2\_AX files with wrong filename

Gauge

RA2\_SL2\_AX files with unknown processing stage

Gauge Explicit Reference

RA2\_SL2\_AX files with wrong processing time

Gauge Explicit Reference

RA2\_SL2\_AX files with software version not equal to the current version

Gauge Explicit Reference

RA2\_SL2\_AX files with wrong sensing start

Gauge Explicit Reference

RA2\_SL2\_AX files with wrong sensing stop

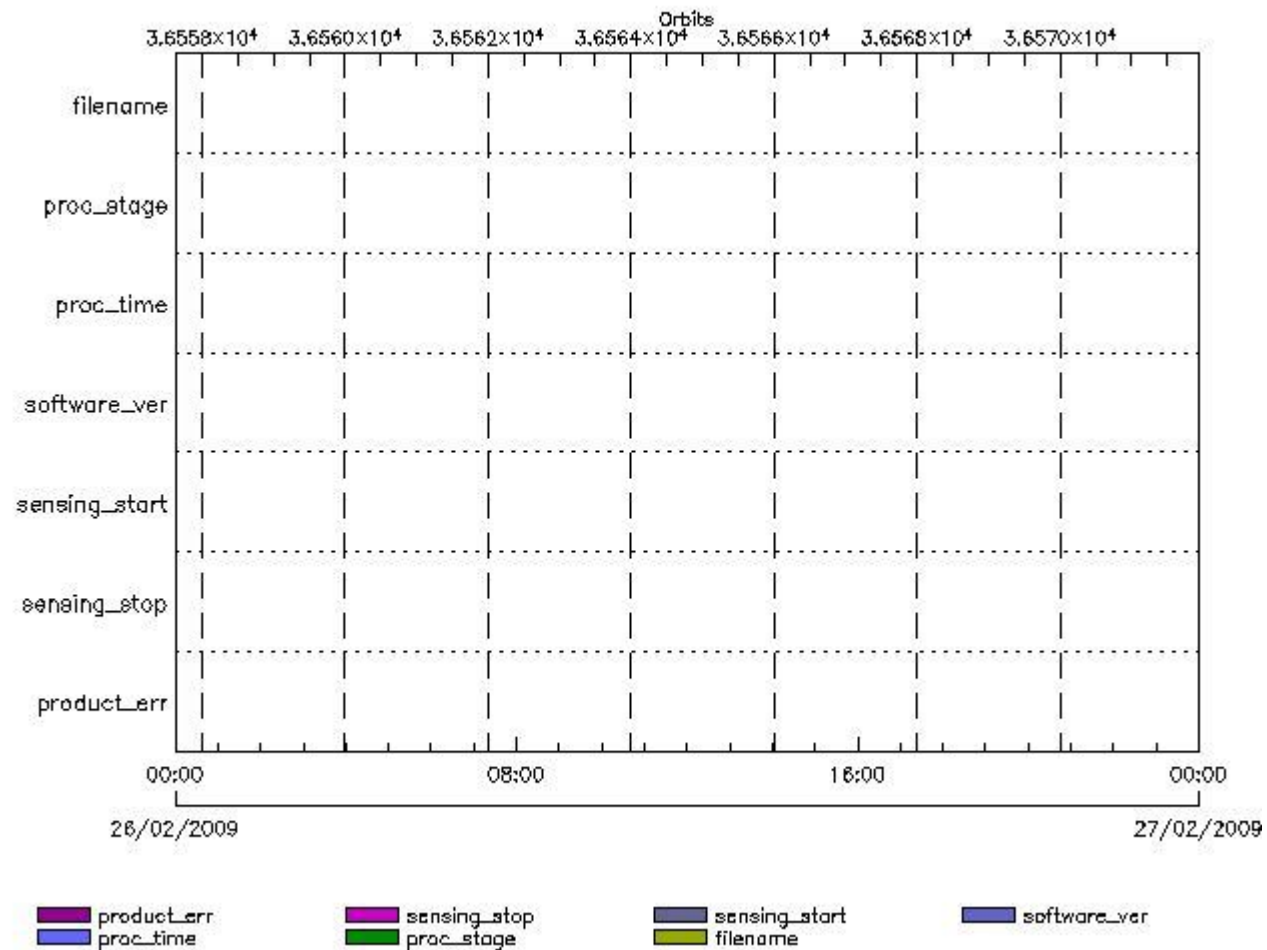
Gauge Explicit Reference

RA2\_SL2\_AX files with product err set

Gauge Explicit Reference

## RA2\_SOI\_AX MPH checks

### MPH Errors for RA2\_SOI\_AX



RA2\_SOI\_AX files with wrong filename

Gauge

RA2\_SOI\_AX files with unknown processing stage

Gauge Explicit Reference

RA2\_SOI\_AX files with wrong processing time

Gauge Explicit Reference

RA2\_SOI\_AX files with software version not equal to the current version

Gauge Explicit Reference

RA2\_SOI\_AX files with wrong sensing start

Gauge Explicit Reference

RA2\_SOI\_AX files with wrong sensing stop

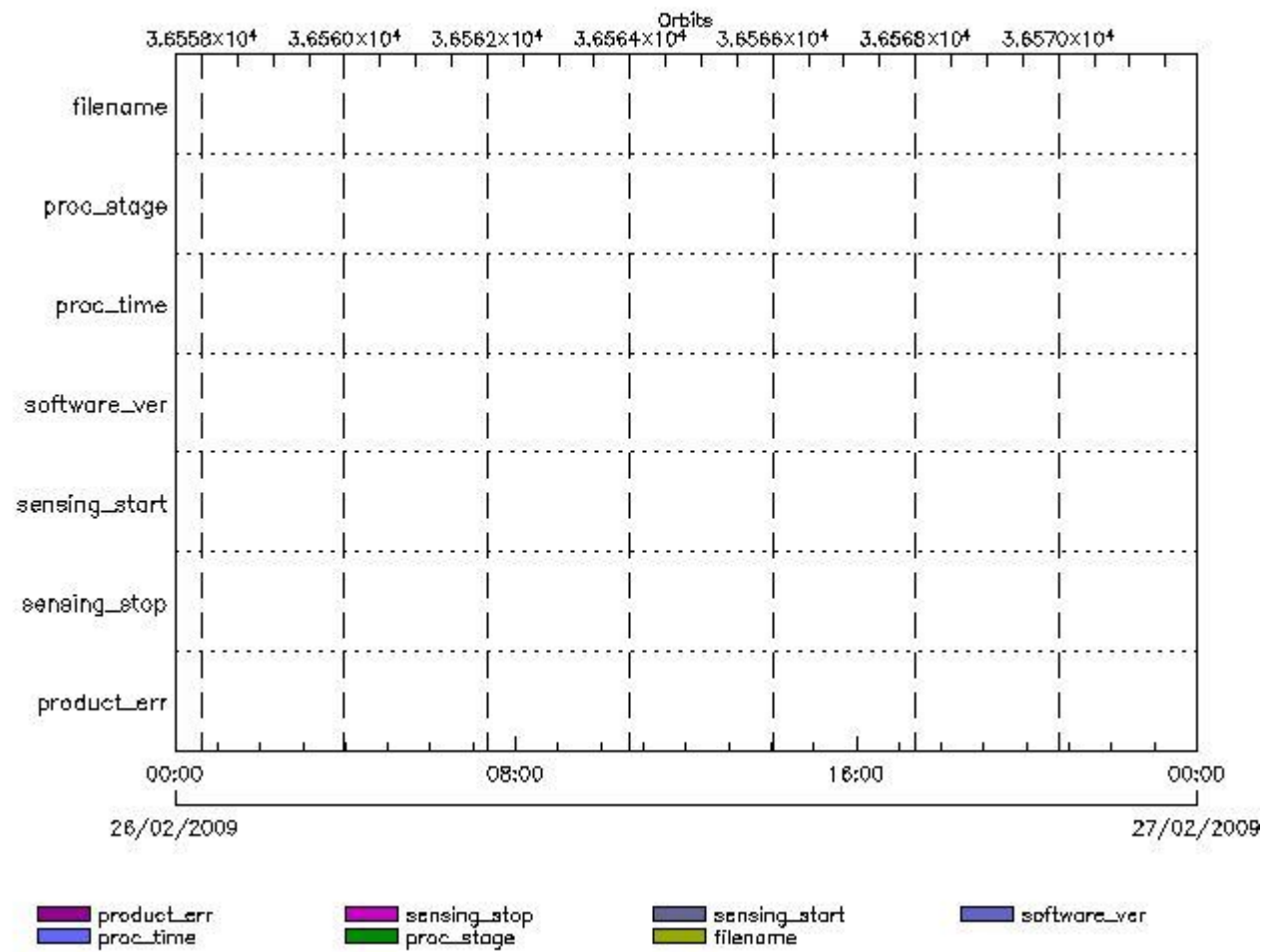
Gauge Explicit Reference

RA2\_SOI\_AX files with product err set

Gauge Explicit Reference

RA2\_SOL\_AX MPH checks

MPH Errors for RA2\_SOL\_AX



RA2\_SOL\_AX files with wrong filename

Gauge

RA2\_SOL\_AX files with unknown processing stage

Gauge Explicit Reference

RA2\_SOL\_AX files with wrong processing time

Gauge Explicit Reference

RA2\_SOL\_AX files with software version not equal to the current version

Gauge Explicit Reference

RA2\_SOL\_AX files with wrong sensing start

Gauge Explicit Reference

RA2\_SOL\_AX files with wrong sensing stop

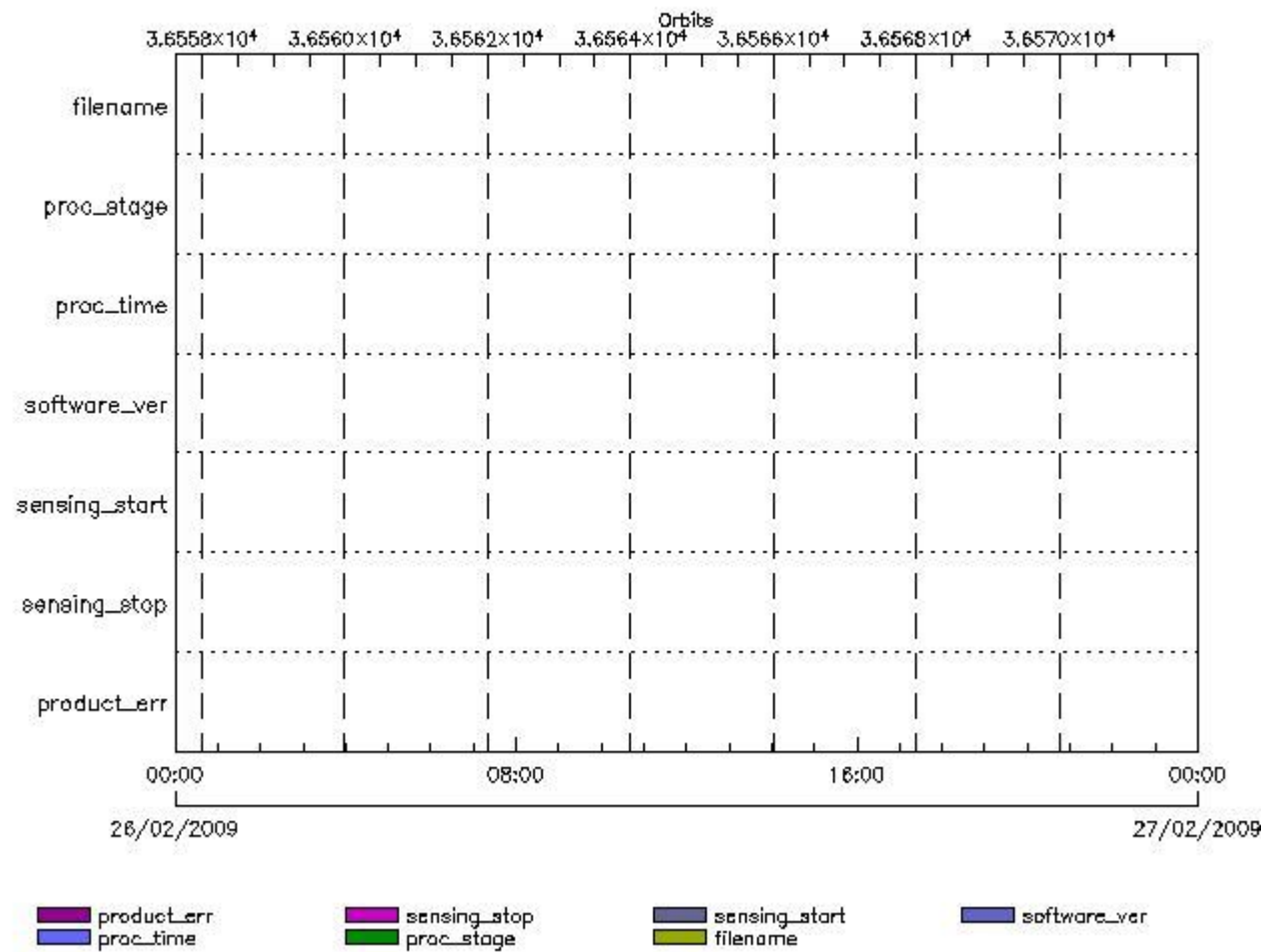
Gauge Explicit Reference

RA2\_SOL\_AX files with product err set

Gauge Explicit Reference

RA2\_SSB\_AX MPH checks

MPH Errors for RA2\_SSB\_AX



RA2\_SSB\_AX files with wrong filename

RA2\_SSB\_AX files with  unknown processing stage

RA2\_SSB\_AX files with wrong processing time

RA2\_SSB\_AX files with software version not equal to the current version

RA2\_SSB\_AX files with wrong sensing start

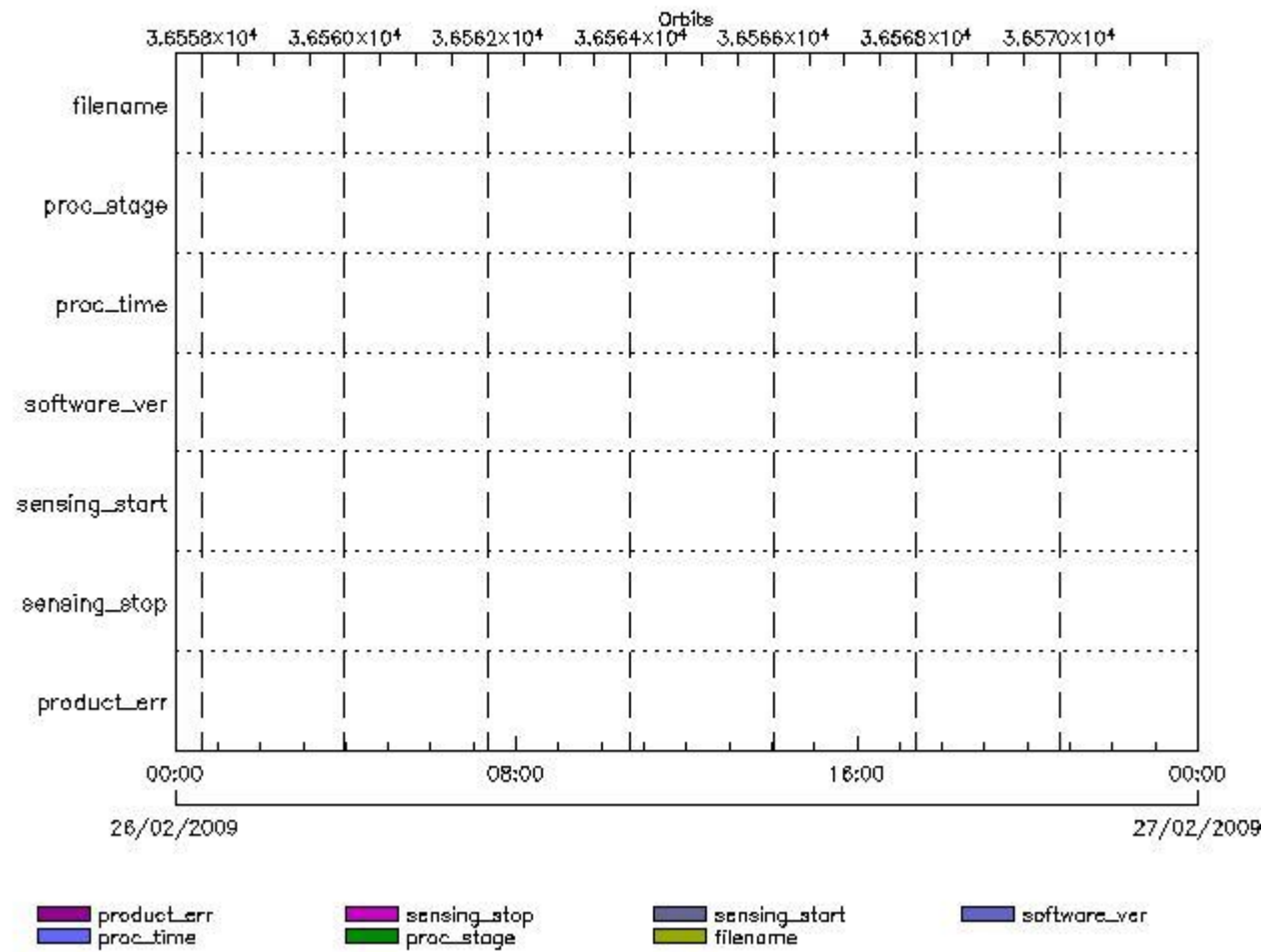
RA2\_SSB\_AX files with wrong sensing stop

RA2\_SSB\_AX files with product err set

---

RA2\_TLD\_AX MPH checks

MPH Errors for RA2\_TLD\_AX



**RA2\_TLD\_AX files with wrong filename**

**RA2\_TLD\_AX files with unknown processing stage**

**Gauge** **Explicit Reference**

**RA2\_TLD\_AX files with wrong processing time**

**Gauge** **Explicit Reference**

**RA2\_TLD\_AX files with software version not equal to the current version**

**Gauge** **Explicit Reference**

**RA2\_TLD\_AX files with wrong sensing start**

**Gauge** **Explicit Reference**

**RA2\_TLD\_AX files with wrong sensing stop**

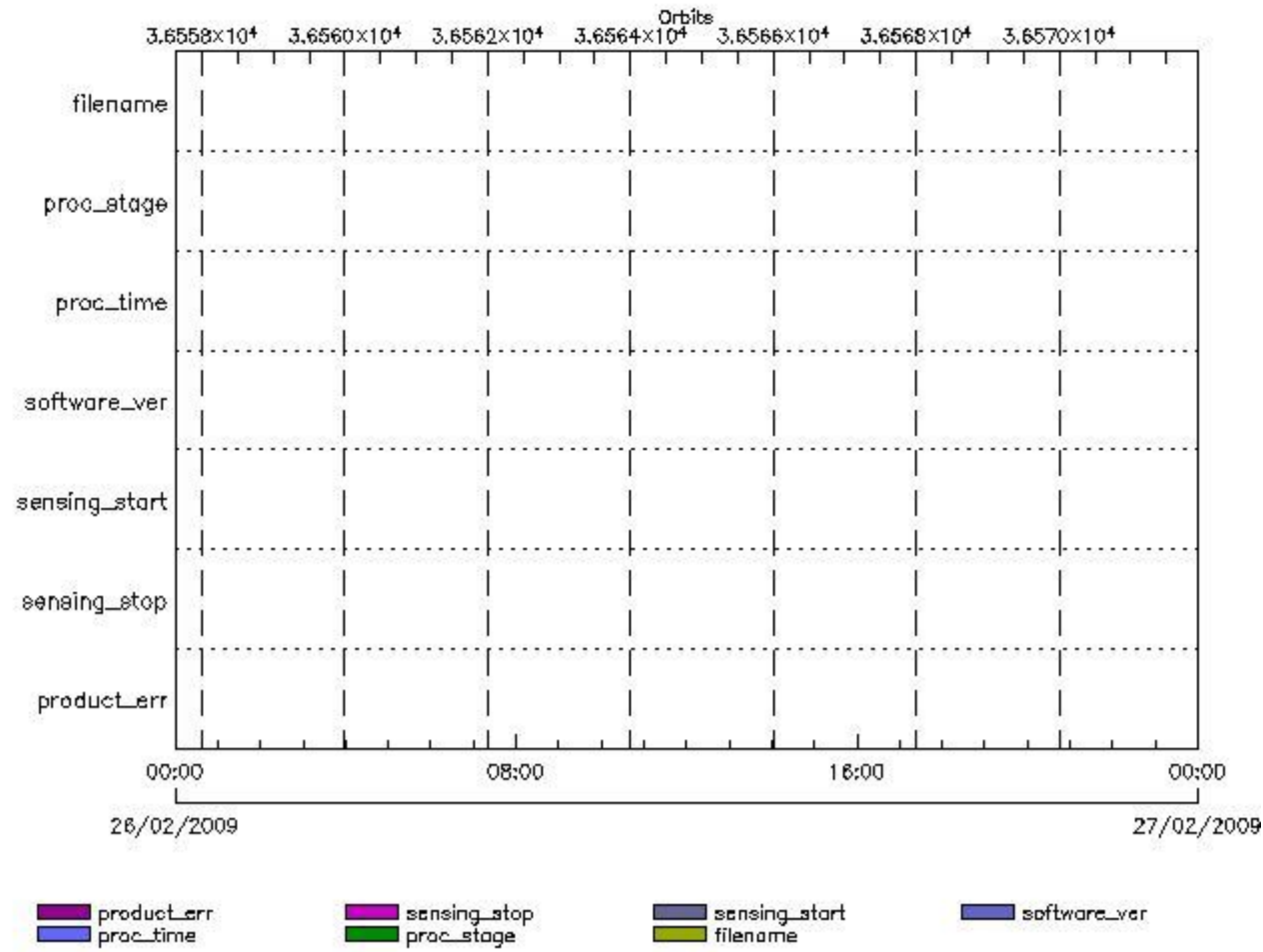
**Gauge** **Explicit Reference**

**RA2\_TLD\_AX files with product err set**

**Gauge** **Explicit Reference**



MPH Errors for RA2\_USO\_AX



RA2\_USO\_AX files with wrong filename

RA2\_USO\_AX files with unknown processing stage

Gauge Explicit Reference

RA2\_USO\_AX files with wrong processing time

Gauge Explicit Reference

RA2\_USO\_AX files with software version not equal to the current version

Gauge Explicit Reference

RA2\_USO\_AX files with wrong sensing start

Gauge Explicit Reference

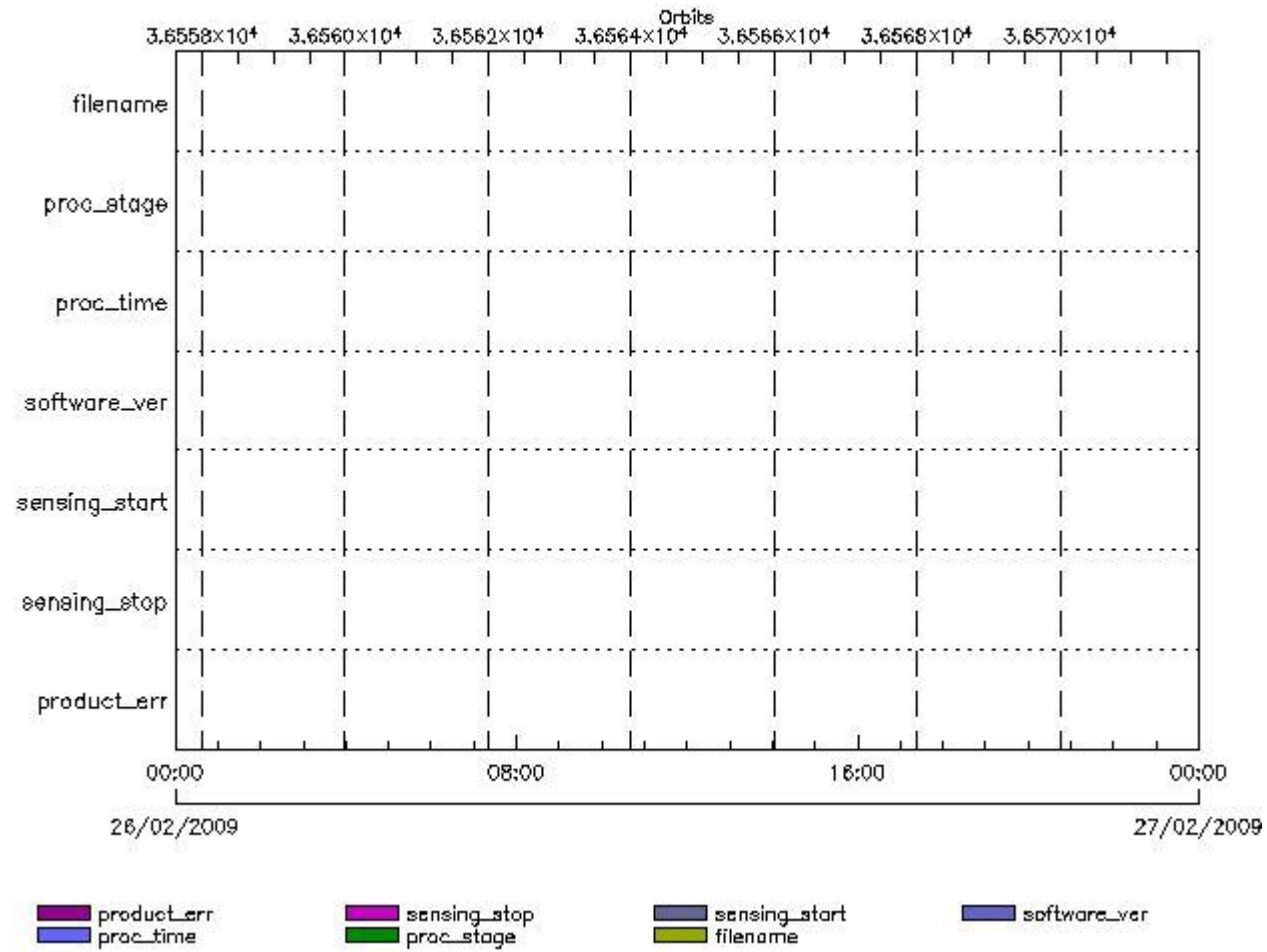
RA2\_USO\_AX files with wrong sensing stop

Gauge Explicit Reference

RA2\_USO\_AX files with product err set

AUX\_ATT\_AX MPH checks

MPH Errors for AUX\_ATT\_AX



AUX\_ATT\_AX files with wrong filename

AUX\_ATT\_AX files with unknown processing stage

Gauge Explicit Reference

AUX\_ATT\_AX files with wrong processing time

Gauge Explicit Reference

AUX\_ATT\_AX files with software version not equal to the current version

Gauge Explicit Reference

AUX\_ATT\_AX files with wrong sensing start

Gauge Explicit Reference

AUX\_ATT\_AX files with wrong sensing stop

Gauge Explicit Reference  
 AUX\_ATT\_AX files with product err set

Gauge Explicit Reference

## Time Correlation

### AUX\_TIM\_AX Propagation Error

Gauge	Value	Segment (Start-Stop)
Propagation Error (us) N/A	4.12458419799805	25-FEB-2009 23:12:41.000 26-FEB-2009 06:04:56.000
Propagation Error (us) Warning! Too big	5.66721153259277	26-FEB-2009 06:04:56.000 26-FEB-2009 07:44:29.000
Propagation Error (us) N/A	0.0227127075195313	26-FEB-2009 07:44:29.000 26-FEB-2009 09:24:05.000
Propagation Error (us) N/A	2.80345726013184	26-FEB-2009 09:24:05.000 26-FEB-2009 11:03:39.000
Propagation Error (us) N/A	-1.44158172607422	26-FEB-2009 11:03:39.000 26-FEB-2009 12:42:46.000
Propagation Error (us) N/A	-0.416175842285156	26-FEB-2009 12:42:46.000 26-FEB-2009 14:21:45.000
Propagation Error (us) N/A	-2.58733367919922	26-FEB-2009 14:21:45.000 26-FEB-2009 17:37:24.000
Propagation Error (us) N/A	4.62398529052734	26-FEB-2009 17:37:24.000 26-FEB-2009 19:15:50.000
Propagation Error (us) N/A	-4.24765872955322	26-FEB-2009 19:15:50.000 26-FEB-2009 20:56:22.000
Propagation Error (us) N/A	-2.212082862854	26-FEB-2009 20:56:22.000 26-FEB-2009 22:39:32.000

```

xReportTemplate. Copying internal and external template references...
xReportTemplate. Processing Conditionals inclusions...
xReportTemplate. ...No Conditionals inclusions found
xReportTemplate. Generating data extraction schema document...
xReportTemplate. Inserting embedded DEL scripts and extracting data...
xReportTemplate. Generating data extraction skeleton for explicit references...
xReportTemplate. Extracting Explicit References data...
xReportTemplate. Merging object data with explicit_references data...
xReportTemplate. Generating stylesheet to transform template to report...
xReportTemplate. Generating stylesheet for grouping and zooming...
xReportTemplate. Generating intermediate report without grouping and zooming...
xReportTemplate. Generating final xhtml report...
xReportTemplate. Generating the IDL program for the graphs
xReportTemplate. Generating external linked fragments
xReportTemplate. Executing the IDL program
Information : (28-Feb-2009 15:09:04)
Graph 1: Creating object for a eventGanttChart
Information : (28-Feb-2009 15:09:04) Graph 1: Processing legend.
Information : (28-Feb-2009 15:09:04)
Graph 1: Adding data from object @PCF_RA2_sensing:ETL_ra2_wwv_2p          18
elements.
Information : (28-Feb-2009 15:09:04)
Graph 1: Adding data from object @PCF_RA2_sensing:ETL_ra2_fgd_2p          18
elements.
Information : (28-Feb-2009 15:09:04)
Graph 1: Adding data from object @PCF_RA2_sensing:ETL_ra2_mw__1p          18
elements.
Information : (28-Feb-2009 15:09:04)
Graph 1: Adding data from object @PCF_RA2_sensing:ETL_ra2_me__0p          18
elements.
Information : (28-Feb-2009 15:09:04)
Graph 1: Adding data from object @PCF_RA2_sensing:ETL_mwr_n1__0p          17
elements.
Information : (28-Feb-2009 15:09:04)
Graph 1: Adding data from object @PCF_RA2_sensing:ETL_dor_nav_0p          17
elements.
Information : (28-Feb-2009 15:09:04)
Graph 1: Adding data from object @PCF_RA2_sensing:ETL_dor_dop_0p          17
elements.
Information : (28-Feb-2009 15:09:04)
Graph 1: Adding data from object @PCF_RA2_sensing:ETL_ra2_cal_0p          1
elements.
Information : (28-Feb-2009 15:09:04) Graph 1: Generating PNG file.
Information : (28-Feb-2009 15:09:05) Graph 1: Destroying object.
Information : (28-Feb-2009 15:09:05)
Graph 2: Creating object for a eventWorldMap
Information : (28-Feb-2009 15:09:05) Graph 2: Processing legend.
Information : (28-Feb-2009 15:09:05)
Graph 2: Adding data from object @PCF_RA2_sensing:ETL_ra2_inv_prod          18
elements.
Information : (28-Feb-2009 15:09:08) Graph 2: Generating PNG file.
Information : (28-Feb-2009 15:09:09) Graph 2: Destroying object.
Information : (28-Feb-2009 15:09:09)
Graph 3: Creating object for a eventGanttChart
Information : (28-Feb-2009 15:09:09) Graph 3: Processing legend.
Information : (28-Feb-2009 15:09:09)
Graph 3: Adding data from object @PCF_RA2_production:ETLmwr_mis          1
elements.
Information : (28-Feb-2009 15:09:09)
Graph 3: Adding data from object @PCF_RA2_production:ETLra2_l0_mis          2
elements.
Information : (28-Feb-2009 15:09:09)
Graph 3: Adding data from object @PCF_RA2_production:ETLdor_mis          24
elements.
Information : (28-Feb-2009 15:09:10)
Graph 3: Adding data from object @PCF_RA2_sensing:ETL_mwr_l0          17
elements.
Information : (28-Feb-2009 15:09:10)

```

```

Graph 3: Adding data from object @PCF_RA2_production:ETLmwr_all_stations
17 elements.
Information : (28-Feb-2009 15:09:10)
Graph 3: Adding data from object @PCF_RA2_sensing:ETL_ra2_l0          19
elements.
Information : (28-Feb-2009 15:09:10)
Graph 3: Adding data from object @PCF_RA2_production:ETLra2_all_stations
3 elements.
Information : (28-Feb-2009 15:09:10)
Graph 3: Adding data from object @PCF_RA2_sensing:ETL_dor_l0        34
elements.
Information : (28-Feb-2009 15:09:10)
Graph 3: Adding data from object @PCF_RA2_production:ETLdor_all_stations
17 elements.
Information : (28-Feb-2009 15:09:10)
Graph 3: Adding data from object @PCF_RA2_production:ETLra2_unav      1
elements.
Warning !   : (28-Feb-2009 15:09:10)
GanttChart::AddData. The DqiData structure has no data for this range
Information : (28-Feb-2009 15:09:10) Graph 3: Generating PNG file.
Warning !   : (28-Feb-2009 15:09:10)
GanttChart::ReadPolyline. Adding a section with no data
Information : (28-Feb-2009 15:09:10) Graph 3: Destroying object.
Information : (28-Feb-2009 15:09:10)
Graph 4: Creating object for a eventGanttChart
Information : (28-Feb-2009 15:09:10) Graph 4: Processing legend.
Information : (28-Feb-2009 15:09:10)
Graph 4: Adding data from object @PCF_RA2_production:ETLra2_l1_mis    2
elements.
Information : (28-Feb-2009 15:09:10)
Graph 4: Adding data from object @PCF_RA2_sensing:ETL_ra2_l1        18
elements.
Information : (28-Feb-2009 15:09:10)
Graph 4: Adding data from object @PCF_RA2_production:ETLra2_unav      1
elements.
Warning !   : (28-Feb-2009 15:09:10)
GanttChart::AddData. The DqiData structure has no data for this range
Information : (28-Feb-2009 15:09:10)
Graph 4: Adding data from object @PCF_RA2_production:ETL_ra2_l1_acq   18
elements.
Information : (28-Feb-2009 15:09:10) Graph 4: Generating PNG file.
Warning !   : (28-Feb-2009 15:09:10)
GanttChart::ReadPolyline. Adding a section with no data
Information : (28-Feb-2009 15:09:10) Graph 4: Destroying object.
Information : (28-Feb-2009 15:09:10)
Graph 5: Creating object for a eventGanttChart
Information : (28-Feb-2009 15:09:10) Graph 5: Processing legend.
Information : (28-Feb-2009 15:09:11)
Graph 5: Adding data from object @PCF_RA2_production:ETLra2_l2_mis    4
elements.
Information : (28-Feb-2009 15:09:11)
Graph 5: Adding data from object @PCF_RA2_sensing:ETL_ra2_l2        36
elements.
Information : (28-Feb-2009 15:09:11)
Graph 5: Adding data from object @PCF_RA2_production:ETLra2_unav      1
elements.
Warning !   : (28-Feb-2009 15:09:11)
GanttChart::AddData. The DqiData structure has no data for this range
Information : (28-Feb-2009 15:09:11)
Graph 5: Adding data from object @PCF_RA2_production:ETL_ra2_l2_acq   36
elements.
Information : (28-Feb-2009 15:09:11) Graph 5: Generating PNG file.
Warning !   : (28-Feb-2009 15:09:11)
GanttChart::ReadPolyline. Adding a section with no data
Information : (28-Feb-2009 15:09:12) Graph 5: Destroying object.
Information : (28-Feb-2009 15:09:12)
Graph 6: Creating object for a eventGanttChart
Information : (28-Feb-2009 15:09:12) Graph 6: Processing legend.

```

Information : (28-Feb-2009 15:09:12)  
Graph 6: Adding data from object @PCF MPH\_RA2\_CAL\_0P:DET\_wrong\_product\_err  
1 elements.  
Warning ! : (28-Feb-2009 15:09:12)  
GanttChart::AddData. The DqiData structure has no data for this range  
Information : (28-Feb-2009 15:09:12)  
Graph 6: Adding data from object @PCF MPH\_RA2\_CAL\_0P:SET\_wrong\_leap\_err  
1 elements.  
Warning ! : (28-Feb-2009 15:09:12)  
GanttChart::AddData. The DqiData structure has no data for this range  
Information : (28-Feb-2009 15:09:12)  
Graph 6: Adding data from object @PCF MPH\_RA2\_CAL\_0P:SET\_wrong\_leap\_utc  
1 elements.  
Warning ! : (28-Feb-2009 15:09:12)  
GanttChart::AddData. The DqiData structure has no data for this range  
Information : (28-Feb-2009 15:09:12)  
Graph 6: Adding data from object @PCF MPH\_RA2\_CAL\_0P:SET\_wrong\_clock\_step  
1 elements.  
Warning ! : (28-Feb-2009 15:09:12)  
GanttChart::AddData. The DqiData structure has no data for this range  
Information : (28-Feb-2009 15:09:12)  
Graph 6: Adding data from object @PCF MPH\_RA2\_CAL\_0P:SET\_wrong\_sat\_binary\_time  
1 elements.  
Warning ! : (28-Feb-2009 15:09:12)  
GanttChart::AddData. The DqiData structure has no data for this range  
Information : (28-Feb-2009 15:09:12)  
Graph 6: Adding data from object @PCF MPH\_RA2\_CAL\_0P:SET\_wrong\_utc\_sbt\_time  
1 elements.  
Information : (28-Feb-2009 15:09:12)  
Graph 6: Adding data from object @PCF MPH\_RA2\_CAL\_0P:SET\_wrong\_vector\_source  
1 elements.  
Warning ! : (28-Feb-2009 15:09:12)  
GanttChart::AddData. The DqiData structure has no data for this range  
Information : (28-Feb-2009 15:09:12)  
Graph 6: Adding data from object @PCF MPH\_RA2\_CAL\_0P:SET\_wrong\_z\_velocity  
1 elements.  
Warning ! : (28-Feb-2009 15:09:12)  
GanttChart::AddData. The DqiData structure has no data for this range  
Information : (28-Feb-2009 15:09:12)  
Graph 6: Adding data from object @PCF MPH\_RA2\_CAL\_0P:SET\_wrong\_y\_velocity  
1 elements.  
Warning ! : (28-Feb-2009 15:09:12)  
GanttChart::AddData. The DqiData structure has no data for this range  
Information : (28-Feb-2009 15:09:12)  
Graph 6: Adding data from object @PCF MPH\_RA2\_CAL\_0P:SET\_wrong\_x\_velocity  
1 elements.  
Warning ! : (28-Feb-2009 15:09:12)  
GanttChart::AddData. The DqiData structure has no data for this range  
Information : (28-Feb-2009 15:09:12)  
Graph 6: Adding data from object @PCF MPH\_RA2\_CAL\_0P:SET\_wrong\_z\_position  
1 elements.  
Warning ! : (28-Feb-2009 15:09:12)  
GanttChart::AddData. The DqiData structure has no data for this range  
Information : (28-Feb-2009 15:09:12)  
Graph 6: Adding data from object @PCF MPH\_RA2\_CAL\_0P:SET\_wrong\_y\_position  
1 elements.  
Warning ! : (28-Feb-2009 15:09:12)  
GanttChart::AddData. The DqiData structure has no data for this range  
Information : (28-Feb-2009 15:09:12)  
Graph 6: Adding data from object @PCF MPH\_RA2\_CAL\_0P:SET\_wrong\_x\_position  
1 elements.  
Warning ! : (28-Feb-2009 15:09:12)  
GanttChart::AddData. The DqiData structure has no data for this range  
Information : (28-Feb-2009 15:09:12) Graph 6:  
Adding data from object @PCF MPH\_RA2\_CAL\_0P:SET\_wrong\_state\_vector\_time  
1 elements.  
Warning ! : (28-Feb-2009 15:09:12)  
GanttChart::AddData. The DqiData structure has no data for this range



GanttChart::ReadPolyline. Adding a section with no data  
 Warning ! : (28-Feb-2009 15:09:12)  
 GanttChart::ReadPolyline. Adding a section with no data  
 Warning ! : (28-Feb-2009 15:09:12)  
 GanttChart::ReadPolyline. Adding a section with no data  
 Warning ! : (28-Feb-2009 15:09:12)  
 GanttChart::ReadPolyline. Adding a section with no data  
 Warning ! : (28-Feb-2009 15:09:12)  
 GanttChart::ReadPolyline. Adding a section with no data  
 Warning ! : (28-Feb-2009 15:09:12)  
 GanttChart::ReadPolyline. Adding a section with no data  
 Warning ! : (28-Feb-2009 15:09:12)  
 GanttChart::ReadPolyline. Adding a section with no data  
 Warning ! : (28-Feb-2009 15:09:12)  
 GanttChart::ReadPolyline. Adding a section with no data  
 Warning ! : (28-Feb-2009 15:09:12)  
 GanttChart::ReadPolyline. Adding a section with no data  
 Warning ! : (28-Feb-2009 15:09:12)  
 GanttChart::ReadPolyline. Adding a section with no data  
 Information : (28-Feb-2009 15:09:13) Graph 6: Destroying object.  
 Information : (28-Feb-2009 15:09:13)  
 Graph 7: Creating object for a eventGanttChart  
 Information : (28-Feb-2009 15:09:13) Graph 7: Processing legend.  
 Information : (28-Feb-2009 15:09:13)  
 Graph 7: Adding data from object @PCF MPH\_DOR\_DOP\_0P:DET\_wrong\_product\_err  
 1 elements.  
 Warning ! : (28-Feb-2009 15:09:13)  
 GanttChart::AddData. The DqiData structure has no data for this range  
 Information : (28-Feb-2009 15:09:13)  
 Graph 7: Adding data from object @PCF MPH\_DOR\_DOP\_0P:SET\_wrong\_leap\_err  
 1 elements.  
 Warning ! : (28-Feb-2009 15:09:13)  
 GanttChart::AddData. The DqiData structure has no data for this range  
 Information : (28-Feb-2009 15:09:13)  
 Graph 7: Adding data from object @PCF MPH\_DOR\_DOP\_0P:SET\_wrong\_leap\_utc  
 1 elements.  
 Warning ! : (28-Feb-2009 15:09:13)  
 GanttChart::AddData. The DqiData structure has no data for this range  
 Information : (28-Feb-2009 15:09:13)  
 Graph 7: Adding data from object @PCF MPH\_DOR\_DOP\_0P:SET\_wrong\_clock\_step  
 1 elements.  
 Warning ! : (28-Feb-2009 15:09:13)  
 GanttChart::AddData. The DqiData structure has no data for this range  
 Information : (28-Feb-2009 15:09:13)  
 Graph 7: Adding data from object @PCF MPH\_DOR\_DOP\_0P:SET\_wrong\_sat\_binary\_time  
 1 elements.  
 Warning ! : (28-Feb-2009 15:09:13)  
 GanttChart::AddData. The DqiData structure has no data for this range  
 Information : (28-Feb-2009 15:09:13)  
 Graph 7: Adding data from object @PCF MPH\_DOR\_DOP\_0P:SET\_wrong\_utc\_sbt\_time  
 13 elements.  
 Information : (28-Feb-2009 15:09:13)  
 Graph 7: Adding data from object @PCF MPH\_DOR\_DOP\_0P:SET\_wrong\_vector\_source  
 1 elements.  
 Warning ! : (28-Feb-2009 15:09:13)  
 GanttChart::AddData. The DqiData structure has no data for this range  
 Information : (28-Feb-2009 15:09:13)  
 Graph 7: Adding data from object @PCF MPH\_DOR\_DOP\_0P:SET\_wrong\_z\_velocity  
 1 elements.  
 Warning ! : (28-Feb-2009 15:09:13)  
 GanttChart::AddData. The DqiData structure has no data for this range  
 Information : (28-Feb-2009 15:09:13)  
 Graph 7: Adding data from object @PCF MPH\_DOR\_DOP\_0P:SET\_wrong\_y\_velocity  
 1 elements.  
 Warning ! : (28-Feb-2009 15:09:13)  
 GanttChart::AddData. The DqiData structure has no data for this range



Information : (28-Feb-2009 15:09:13)  
Graph 7: Adding data from object @PCF\_MPH\_DOR\_DOP\_0P:SET\_wrong\_x\_velocity  
1 elements.  
Warning ! : (28-Feb-2009 15:09:13)  
GanttChart::AddData. The DqiData structure has no data for this range  
Information : (28-Feb-2009 15:09:13)  
Graph 7: Adding data from object @PCF\_MPH\_DOR\_DOP\_0P:SET\_wrong\_z\_position  
1 elements.  
Warning ! : (28-Feb-2009 15:09:13)  
GanttChart::AddData. The DqiData structure has no data for this range  
Information : (28-Feb-2009 15:09:13)  
Graph 7: Adding data from object @PCF\_MPH\_DOR\_DOP\_0P:SET\_wrong\_y\_position  
1 elements.  
Warning ! : (28-Feb-2009 15:09:13)  
GanttChart::AddData. The DqiData structure has no data for this range  
Information : (28-Feb-2009 15:09:13)  
Graph 7: Adding data from object @PCF\_MPH\_DOR\_DOP\_0P:SET\_wrong\_x\_position  
1 elements.  
Warning ! : (28-Feb-2009 15:09:13)  
GanttChart::AddData. The DqiData structure has no data for this range  
Information : (28-Feb-2009 15:09:13) Graph 7:  
Adding data from object @PCF\_MPH\_DOR\_DOP\_0P:SET\_wrong\_state\_vector\_time  
1 elements.  
Warning ! : (28-Feb-2009 15:09:13)  
GanttChart::AddData. The DqiData structure has no data for this range  
Information : (28-Feb-2009 15:09:13)  
Graph 7: Adding data from object @PCF\_MPH\_DOR\_DOP\_0P:SET\_wrong\_phase  
1 elements.  
Warning ! : (28-Feb-2009 15:09:13)  
GanttChart::AddData. The DqiData structure has no data for this range  
Information : (28-Feb-2009 15:09:13)  
Graph 7: Adding data from object @PCF\_MPH\_DOR\_DOP\_0P:SET\_wrong\_sensing\_stop  
1 elements.  
Warning ! : (28-Feb-2009 15:09:13)  
GanttChart::AddData. The DqiData structure has no data for this range  
Information : (28-Feb-2009 15:09:13)  
Graph 7: Adding data from object @PCF\_MPH\_DOR\_DOP\_0P:SET\_wrong\_sensing\_start  
1 elements.  
Warning ! : (28-Feb-2009 15:09:13)  
GanttChart::AddData. The DqiData structure has no data for this range  
Information : (28-Feb-2009 15:09:13)  
Graph 7: Adding data from object @PCF\_MPH\_DOR\_DOP\_0P:SET\_wrong\_software\_ver  
1 elements.  
Warning ! : (28-Feb-2009 15:09:13)  
GanttChart::AddData. The DqiData structure has no data for this range  
Information : (28-Feb-2009 15:09:13)  
Graph 7: Adding data from object @PCF\_MPH\_DOR\_DOP\_0P:SET\_wrong\_proc\_time  
1 elements.  
Warning ! : (28-Feb-2009 15:09:13)  
GanttChart::AddData. The DqiData structure has no data for this range  
Information : (28-Feb-2009 15:09:13)  
Graph 7: Adding data from object @PCF\_MPH\_DOR\_DOP\_0P:SET\_wrong\_proc\_center  
1 elements.  
Warning ! : (28-Feb-2009 15:09:13)  
GanttChart::AddData. The DqiData structure has no data for this range  
Information : (28-Feb-2009 15:09:13) Graph 7:  
Adding data from object @PCF\_MPH\_DOR\_DOP\_0P:SET\_wrong\_acquisition\_station  
1 elements.  
Warning ! : (28-Feb-2009 15:09:13)  
GanttChart::AddData. The DqiData structure has no data for this range  
Information : (28-Feb-2009 15:09:13)  
Graph 7: Adding data from object @PCF\_MPH\_DOR\_DOP\_0P:SET\_wrong\_proc\_stage  
1 elements.  
Warning ! : (28-Feb-2009 15:09:13)  
GanttChart::AddData. The DqiData structure has no data for this range  
Information : (28-Feb-2009 15:09:13)  
Graph 7: Adding data from object @PCF\_MPH\_DOR\_DOP\_0P:SET\_wrong\_filename  
1 elements.



GanttChart::AddData. The DqiData structure has no data for this range  
Information : (28-Feb-2009 15:09:14)  
Graph 8: Adding data from object @PCF\_MPH\_DOR\_NAV\_0P:SET\_wrong\_clock\_step  
1 elements.  
Warning ! : (28-Feb-2009 15:09:14)  
GanttChart::AddData. The DqiData structure has no data for this range  
Information : (28-Feb-2009 15:09:14)  
Graph 8: Adding data from object @PCF\_MPH\_DOR\_NAV\_0P:SET\_wrong\_sat\_binary\_time  
1 elements.  
Warning ! : (28-Feb-2009 15:09:14)  
GanttChart::AddData. The DqiData structure has no data for this range  
Information : (28-Feb-2009 15:09:14)  
Graph 8: Adding data from object @PCF\_MPH\_DOR\_NAV\_0P:SET\_wrong\_utc\_sbt\_time  
11 elements.  
Information : (28-Feb-2009 15:09:14)  
Graph 8: Adding data from object @PCF\_MPH\_DOR\_NAV\_0P:SET\_wrong\_vector\_source  
1 elements.  
Warning ! : (28-Feb-2009 15:09:14)  
GanttChart::AddData. The DqiData structure has no data for this range  
Information : (28-Feb-2009 15:09:14)  
Graph 8: Adding data from object @PCF\_MPH\_DOR\_NAV\_0P:SET\_wrong\_z\_velocity  
1 elements.  
Warning ! : (28-Feb-2009 15:09:14)  
GanttChart::AddData. The DqiData structure has no data for this range  
Information : (28-Feb-2009 15:09:14)  
Graph 8: Adding data from object @PCF\_MPH\_DOR\_NAV\_0P:SET\_wrong\_y\_velocity  
1 elements.  
Warning ! : (28-Feb-2009 15:09:14)  
GanttChart::AddData. The DqiData structure has no data for this range  
Information : (28-Feb-2009 15:09:14)  
Graph 8: Adding data from object @PCF\_MPH\_DOR\_NAV\_0P:SET\_wrong\_x\_velocity  
1 elements.  
Warning ! : (28-Feb-2009 15:09:14)  
GanttChart::AddData. The DqiData structure has no data for this range  
Information : (28-Feb-2009 15:09:14)  
Graph 8: Adding data from object @PCF\_MPH\_DOR\_NAV\_0P:SET\_wrong\_z\_position  
1 elements.  
Warning ! : (28-Feb-2009 15:09:14)  
GanttChart::AddData. The DqiData structure has no data for this range  
Information : (28-Feb-2009 15:09:14)  
Graph 8: Adding data from object @PCF\_MPH\_DOR\_NAV\_0P:SET\_wrong\_y\_position  
1 elements.  
Warning ! : (28-Feb-2009 15:09:14)  
GanttChart::AddData. The DqiData structure has no data for this range  
Information : (28-Feb-2009 15:09:14)  
Graph 8: Adding data from object @PCF\_MPH\_DOR\_NAV\_0P:SET\_wrong\_x\_position  
1 elements.  
Warning ! : (28-Feb-2009 15:09:14)  
GanttChart::AddData. The DqiData structure has no data for this range  
Information : (28-Feb-2009 15:09:14) Graph 8:  
Adding data from object @PCF\_MPH\_DOR\_NAV\_0P:SET\_wrong\_state\_vector\_time  
1 elements.  
Warning ! : (28-Feb-2009 15:09:14)  
GanttChart::AddData. The DqiData structure has no data for this range  
Information : (28-Feb-2009 15:09:14)  
Graph 8: Adding data from object @PCF\_MPH\_DOR\_NAV\_0P:SET\_wrong\_phase  
1 elements.  
Warning ! : (28-Feb-2009 15:09:14)  
GanttChart::AddData. The DqiData structure has no data for this range  
Information : (28-Feb-2009 15:09:14)  
Graph 8: Adding data from object @PCF\_MPH\_DOR\_NAV\_0P:SET\_wrong\_sensing\_stop  
1 elements.  
Warning ! : (28-Feb-2009 15:09:14)  
GanttChart::AddData. The DqiData structure has no data for this range  
Information : (28-Feb-2009 15:09:14)  
Graph 8: Adding data from object @PCF\_MPH\_DOR\_NAV\_0P:SET\_wrong\_sensing\_start  
1 elements.  
Warning ! : (28-Feb-2009 15:09:14)



GanttChart::ReadPolyline. Adding a section with no data  
Warning ! : (28-Feb-2009 15:09:14)  
GanttChart::ReadPolyline. Adding a section with no data  
Warning ! : (28-Feb-2009 15:09:14)  
GanttChart::ReadPolyline. Adding a section with no data  
Warning ! : (28-Feb-2009 15:09:14)  
GanttChart::ReadPolyline. Adding a section with no data  
Warning ! : (28-Feb-2009 15:09:14)  
GanttChart::ReadPolyline. Adding a section with no data  
Warning ! : (28-Feb-2009 15:09:14)  
GanttChart::ReadPolyline. Adding a section with no data  
Information : (28-Feb-2009 15:09:14) Graph 8: Destroying object.  
Information : (28-Feb-2009 15:09:14)  
Graph 9: Creating object for a eventGanttChart  
Information : (28-Feb-2009 15:09:14) Graph 9: Processing legend.  
Information : (28-Feb-2009 15:09:14)  
Graph 9: Adding data from object @PCF\_MPH\_MWR\_NL\_\_0P:DET\_wrong\_product\_err  
1 elements.  
Warning ! : (28-Feb-2009 15:09:14)  
GanttChart::AddData. The DqiData structure has no data for this range  
Information : (28-Feb-2009 15:09:14)  
Graph 9: Adding data from object @PCF\_MPH\_MWR\_NL\_\_0P:SET\_wrong\_leap\_err  
1 elements.  
Warning ! : (28-Feb-2009 15:09:14)  
GanttChart::AddData. The DqiData structure has no data for this range  
Information : (28-Feb-2009 15:09:14)  
Graph 9: Adding data from object @PCF\_MPH\_MWR\_NL\_\_0P:SET\_wrong\_leap\_utc  
1 elements.  
Warning ! : (28-Feb-2009 15:09:14)  
GanttChart::AddData. The DqiData structure has no data for this range  
Information : (28-Feb-2009 15:09:14)  
Graph 9: Adding data from object @PCF\_MPH\_MWR\_NL\_\_0P:SET\_wrong\_clock\_step  
1 elements.  
Warning ! : (28-Feb-2009 15:09:14)  
GanttChart::AddData. The DqiData structure has no data for this range  
Information : (28-Feb-2009 15:09:14)  
Graph 9: Adding data from object @PCF\_MPH\_MWR\_NL\_\_0P:SET\_wrong\_sat\_binary\_time  
1 elements.  
Warning ! : (28-Feb-2009 15:09:14)  
GanttChart::AddData. The DqiData structure has no data for this range  
Information : (28-Feb-2009 15:09:14)  
Graph 9: Adding data from object @PCF\_MPH\_MWR\_NL\_\_0P:SET\_wrong\_utc\_sbt\_time  
14 elements.  
Information : (28-Feb-2009 15:09:14)  
Graph 9: Adding data from object @PCF\_MPH\_MWR\_NL\_\_0P:SET\_wrong\_vector\_source  
1 elements.  
Warning ! : (28-Feb-2009 15:09:14)  
GanttChart::AddData. The DqiData structure has no data for this range  
Information : (28-Feb-2009 15:09:14)  
Graph 9: Adding data from object @PCF\_MPH\_MWR\_NL\_\_0P:SET\_wrong\_z\_velocity  
1 elements.  
Warning ! : (28-Feb-2009 15:09:14)  
GanttChart::AddData. The DqiData structure has no data for this range  
Information : (28-Feb-2009 15:09:14)  
Graph 9: Adding data from object @PCF\_MPH\_MWR\_NL\_\_0P:SET\_wrong\_y\_velocity  
1 elements.  
Warning ! : (28-Feb-2009 15:09:14)  
GanttChart::AddData. The DqiData structure has no data for this range  
Information : (28-Feb-2009 15:09:14)  
Graph 9: Adding data from object @PCF\_MPH\_MWR\_NL\_\_0P:SET\_wrong\_x\_velocity  
1 elements.  
Warning ! : (28-Feb-2009 15:09:14)  
GanttChart::AddData. The DqiData structure has no data for this range  
Information : (28-Feb-2009 15:09:14)  
Graph 9: Adding data from object @PCF\_MPH\_MWR\_NL\_\_0P:SET\_wrong\_z\_position  
1 elements.  
Warning ! : (28-Feb-2009 15:09:14)  
GanttChart::AddData. The DqiData structure has no data for this range

Information : (28-Feb-2009 15:09:14)  
Graph 9: Adding data from object @PCF\_MPH\_MWR\_NL\_\_0P:SET\_wrong\_y\_position  
1 elements.  
Warning ! : (28-Feb-2009 15:09:14)  
GanttChart::AddData. The DqiData structure has no data for this range  
Information : (28-Feb-2009 15:09:14)  
Graph 9: Adding data from object @PCF\_MPH\_MWR\_NL\_\_0P:SET\_wrong\_x\_position  
1 elements.  
Warning ! : (28-Feb-2009 15:09:14)  
GanttChart::AddData. The DqiData structure has no data for this range  
Information : (28-Feb-2009 15:09:14) Graph 9:  
Adding data from object @PCF\_MPH\_MWR\_NL\_\_0P:SET\_wrong\_state\_vector\_time  
1 elements.  
Warning ! : (28-Feb-2009 15:09:14)  
GanttChart::AddData. The DqiData structure has no data for this range  
Information : (28-Feb-2009 15:09:14)  
Graph 9: Adding data from object @PCF\_MPH\_MWR\_NL\_\_0P:SET\_wrong\_phase  
1 elements.  
Warning ! : (28-Feb-2009 15:09:14)  
GanttChart::AddData. The DqiData structure has no data for this range  
Information : (28-Feb-2009 15:09:14)  
Graph 9: Adding data from object @PCF\_MPH\_MWR\_NL\_\_0P:SET\_wrong\_sensing\_stop  
1 elements.  
Warning ! : (28-Feb-2009 15:09:14)  
GanttChart::AddData. The DqiData structure has no data for this range  
Information : (28-Feb-2009 15:09:15)  
Graph 9: Adding data from object @PCF\_MPH\_MWR\_NL\_\_0P:SET\_wrong\_sensing\_start  
1 elements.  
Warning ! : (28-Feb-2009 15:09:15)  
GanttChart::AddData. The DqiData structure has no data for this range  
Information : (28-Feb-2009 15:09:15)  
Graph 9: Adding data from object @PCF\_MPH\_MWR\_NL\_\_0P:SET\_wrong\_software\_ver  
1 elements.  
Warning ! : (28-Feb-2009 15:09:15)  
GanttChart::AddData. The DqiData structure has no data for this range  
Information : (28-Feb-2009 15:09:15)  
Graph 9: Adding data from object @PCF\_MPH\_MWR\_NL\_\_0P:SET\_wrong\_proc\_time  
1 elements.  
Warning ! : (28-Feb-2009 15:09:15)  
GanttChart::AddData. The DqiData structure has no data for this range  
Information : (28-Feb-2009 15:09:15)  
Graph 9: Adding data from object @PCF\_MPH\_MWR\_NL\_\_0P:SET\_wrong\_proc\_center  
1 elements.  
Warning ! : (28-Feb-2009 15:09:15)  
GanttChart::AddData. The DqiData structure has no data for this range  
Information : (28-Feb-2009 15:09:15) Graph 9:  
Adding data from object @PCF\_MPH\_MWR\_NL\_\_0P:SET\_wrong\_acquisition\_station  
1 elements.  
Warning ! : (28-Feb-2009 15:09:15)  
GanttChart::AddData. The DqiData structure has no data for this range  
Information : (28-Feb-2009 15:09:15)  
Graph 9: Adding data from object @PCF\_MPH\_MWR\_NL\_\_0P:SET\_wrong\_proc\_stage  
1 elements.  
Warning ! : (28-Feb-2009 15:09:15)  
GanttChart::AddData. The DqiData structure has no data for this range  
Information : (28-Feb-2009 15:09:15)  
Graph 9: Adding data from object @PCF\_MPH\_MWR\_NL\_\_0P:SET\_wrong\_filename  
1 elements.  
Warning ! : (28-Feb-2009 15:09:15)  
GanttChart::AddData. The DqiData structure has no data for this range  
Information : (28-Feb-2009 15:09:15)  
Graph 9: Adding data from object @PCF\_RA2\_sensing:ETL\_mwr\_nl\_\_0p  
elements. 17  
Information : (28-Feb-2009 15:09:15) Graph 9: Generating PNG file.  
Warning ! : (28-Feb-2009 15:09:15)  
GanttChart::ReadPolyline. Adding a section with no data  
Warning ! : (28-Feb-2009 15:09:15)  
GanttChart::ReadPolyline. Adding a section with no data

```
Warning ! : (28-Feb-2009 15:09:15)
GanttChart::ReadPolyline. Adding a section with no data
Warning ! : (28-Feb-2009 15:09:15)
GanttChart::ReadPolyline. Adding a section with no data
Warning ! : (28-Feb-2009 15:09:15)
GanttChart::ReadPolyline. Adding a section with no data
Warning ! : (28-Feb-2009 15:09:15)
GanttChart::ReadPolyline. Adding a section with no data
Warning ! : (28-Feb-2009 15:09:15)
GanttChart::ReadPolyline. Adding a section with no data
Warning ! : (28-Feb-2009 15:09:15)
GanttChart::ReadPolyline. Adding a section with no data
Warning ! : (28-Feb-2009 15:09:15)
GanttChart::ReadPolyline. Adding a section with no data
Warning ! : (28-Feb-2009 15:09:15)
GanttChart::ReadPolyline. Adding a section with no data
Warning ! : (28-Feb-2009 15:09:15)
GanttChart::ReadPolyline. Adding a section with no data
Warning ! : (28-Feb-2009 15:09:15)
GanttChart::ReadPolyline. Adding a section with no data
Warning ! : (28-Feb-2009 15:09:15)
GanttChart::ReadPolyline. Adding a section with no data
Warning ! : (28-Feb-2009 15:09:15)
GanttChart::ReadPolyline. Adding a section with no data
Warning ! : (28-Feb-2009 15:09:15)
GanttChart::ReadPolyline. Adding a section with no data
Warning ! : (28-Feb-2009 15:09:15)
GanttChart::ReadPolyline. Adding a section with no data
Warning ! : (28-Feb-2009 15:09:15)
GanttChart::ReadPolyline. Adding a section with no data
Warning ! : (28-Feb-2009 15:09:15)
GanttChart::ReadPolyline. Adding a section with no data
Warning ! : (28-Feb-2009 15:09:15)
GanttChart::ReadPolyline. Adding a section with no data
Warning ! : (28-Feb-2009 15:09:15)
GanttChart::ReadPolyline. Adding a section with no data
Warning ! : (28-Feb-2009 15:09:15)
GanttChart::ReadPolyline. Adding a section with no data
Warning ! : (28-Feb-2009 15:09:15)
GanttChart::ReadPolyline. Adding a section with no data
Warning ! : (28-Feb-2009 15:09:15)
GanttChart::ReadPolyline. Adding a section with no data
Warning ! : (28-Feb-2009 15:09:15)
Information : (28-Feb-2009 15:09:15) Graph 9: Destroying object.
Information : (28-Feb-2009 15:09:15)
Graph 10: Creating object for a eventGanttChart
Information : (28-Feb-2009 15:09:15) Graph 10: Processing legend.
Information : (28-Feb-2009 15:09:15)
Graph 10: Adding data from object @PCF_MPH_RA2_ME__0P:DET_wrong_product_err
1 elements.
Warning ! : (28-Feb-2009 15:09:15)
GanttChart::AddData. The DqiData structure has no data for this range
Information : (28-Feb-2009 15:09:15)
Graph 10: Adding data from object @PCF_MPH_RA2_ME__0P:SET_wrong_leap_err
1 elements.
Warning ! : (28-Feb-2009 15:09:15)
GanttChart::AddData. The DqiData structure has no data for this range
Information : (28-Feb-2009 15:09:15)
Graph 10: Adding data from object @PCF_MPH_RA2_ME__0P:SET_wrong_leap_utc
1 elements.
Warning ! : (28-Feb-2009 15:09:15)
GanttChart::AddData. The DqiData structure has no data for this range
Information : (28-Feb-2009 15:09:15)
Graph 10: Adding data from object @PCF_MPH_RA2_ME__0P:SET_wrong_clock_step
1 elements.
Warning ! : (28-Feb-2009 15:09:15)
GanttChart::AddData. The DqiData structure has no data for this range
Information : (28-Feb-2009 15:09:15) Graph 10:
Adding data from object @PCF_MPH_RA2_ME__0P:SET_wrong_sat_binary_time
1 elements.
Warning ! : (28-Feb-2009 15:09:15)
```

GanttChart::AddData. The DqiData structure has no data for this range  
Information : (28-Feb-2009 15:09:15)  
Graph 10: Adding data from object @PCF MPH\_RA2\_ME\_\_0P:SET\_wrong\_utc\_sbt\_time  
15 elements.  
Information : (28-Feb-2009 15:09:15)  
Graph 10: Adding data from object @PCF MPH\_RA2\_ME\_\_0P:SET\_wrong\_vector\_source  
1 elements.  
Warning ! : (28-Feb-2009 15:09:15)  
GanttChart::AddData. The DqiData structure has no data for this range  
Information : (28-Feb-2009 15:09:15)  
Graph 10: Adding data from object @PCF MPH\_RA2\_ME\_\_0P:SET\_wrong\_z\_velocity  
1 elements.  
Warning ! : (28-Feb-2009 15:09:15)  
GanttChart::AddData. The DqiData structure has no data for this range  
Information : (28-Feb-2009 15:09:15)  
Graph 10: Adding data from object @PCF MPH\_RA2\_ME\_\_0P:SET\_wrong\_y\_velocity  
1 elements.  
Warning ! : (28-Feb-2009 15:09:15)  
GanttChart::AddData. The DqiData structure has no data for this range  
Information : (28-Feb-2009 15:09:15)  
Graph 10: Adding data from object @PCF MPH\_RA2\_ME\_\_0P:SET\_wrong\_x\_velocity  
1 elements.  
Warning ! : (28-Feb-2009 15:09:15)  
GanttChart::AddData. The DqiData structure has no data for this range  
Information : (28-Feb-2009 15:09:15)  
Graph 10: Adding data from object @PCF MPH\_RA2\_ME\_\_0P:SET\_wrong\_z\_position  
1 elements.  
Warning ! : (28-Feb-2009 15:09:15)  
GanttChart::AddData. The DqiData structure has no data for this range  
Information : (28-Feb-2009 15:09:15)  
Graph 10: Adding data from object @PCF MPH\_RA2\_ME\_\_0P:SET\_wrong\_y\_position  
1 elements.  
Warning ! : (28-Feb-2009 15:09:15)  
GanttChart::AddData. The DqiData structure has no data for this range  
Information : (28-Feb-2009 15:09:15)  
Graph 10: Adding data from object @PCF MPH\_RA2\_ME\_\_0P:SET\_wrong\_x\_position  
1 elements.  
Warning ! : (28-Feb-2009 15:09:15)  
GanttChart::AddData. The DqiData structure has no data for this range  
Information : (28-Feb-2009 15:09:15) Graph 10:  
Adding data from object @PCF MPH\_RA2\_ME\_\_0P:SET\_wrong\_state\_vector\_time  
1 elements.  
Warning ! : (28-Feb-2009 15:09:15)  
GanttChart::AddData. The DqiData structure has no data for this range  
Information : (28-Feb-2009 15:09:15)  
Graph 10: Adding data from object @PCF MPH\_RA2\_ME\_\_0P:SET\_wrong\_phase  
1 elements.  
Warning ! : (28-Feb-2009 15:09:15)  
GanttChart::AddData. The DqiData structure has no data for this range  
Information : (28-Feb-2009 15:09:15)  
Graph 10: Adding data from object @PCF MPH\_RA2\_ME\_\_0P:SET\_wrong\_sensing\_stop  
1 elements.  
Warning ! : (28-Feb-2009 15:09:15)  
GanttChart::AddData. The DqiData structure has no data for this range  
Information : (28-Feb-2009 15:09:15)  
Graph 10: Adding data from object @PCF MPH\_RA2\_ME\_\_0P:SET\_wrong\_sensing\_start  
1 elements.  
Warning ! : (28-Feb-2009 15:09:15)  
GanttChart::AddData. The DqiData structure has no data for this range  
Information : (28-Feb-2009 15:09:15)  
Graph 10: Adding data from object @PCF MPH\_RA2\_ME\_\_0P:SET\_wrong\_software\_ver  
1 elements.  
Warning ! : (28-Feb-2009 15:09:15)  
GanttChart::AddData. The DqiData structure has no data for this range  
Information : (28-Feb-2009 15:09:15)  
Graph 10: Adding data from object @PCF MPH\_RA2\_ME\_\_0P:SET\_wrong\_proc\_time  
1 elements.  
Warning ! : (28-Feb-2009 15:09:15)





GanttChart::ReadPolyline. Adding a section with no data  
Information : (28-Feb-2009 15:09:16) Graph 10: Destroying object.  
Information : (28-Feb-2009 15:09:16)  
Graph 11: Creating object for a eventGanttChart  
Information : (28-Feb-2009 15:09:16) Graph 11: Processing legend.  
Information : (28-Feb-2009 15:09:16)  
Graph 11: Adding data from object @PCF\_MPH\_RA2\_MW\_\_1P:DET\_wrong\_product\_err  
1 elements.  
Warning ! : (28-Feb-2009 15:09:16)  
GanttChart::AddData. The DqiData structure has no data for this range  
Information : (28-Feb-2009 15:09:16)  
Graph 11: Adding data from object @PCF\_MPH\_RA2\_MW\_\_1P:SET\_wrong\_leap\_err  
1 elements.  
Warning ! : (28-Feb-2009 15:09:16)  
GanttChart::AddData. The DqiData structure has no data for this range  
Information : (28-Feb-2009 15:09:16)  
Graph 11: Adding data from object @PCF\_MPH\_RA2\_MW\_\_1P:SET\_wrong\_leap\_utc  
1 elements.  
Warning ! : (28-Feb-2009 15:09:16)  
GanttChart::AddData. The DqiData structure has no data for this range  
Information : (28-Feb-2009 15:09:16)  
Graph 11: Adding data from object @PCF\_MPH\_RA2\_MW\_\_1P:SET\_wrong\_clock\_step  
1 elements.  
Warning ! : (28-Feb-2009 15:09:16)  
GanttChart::AddData. The DqiData structure has no data for this range  
Information : (28-Feb-2009 15:09:16) Graph 11:  
Adding data from object @PCF\_MPH\_RA2\_MW\_\_1P:SET\_wrong\_sat\_binary\_time  
1 elements.  
Warning ! : (28-Feb-2009 15:09:16)  
GanttChart::AddData. The DqiData structure has no data for this range  
Information : (28-Feb-2009 15:09:16)  
Graph 11: Adding data from object @PCF\_MPH\_RA2\_MW\_\_1P:SET\_wrong\_utc\_sbt\_time  
15 elements.  
Information : (28-Feb-2009 15:09:16)  
Graph 11: Adding data from object @PCF\_MPH\_RA2\_MW\_\_1P:SET\_wrong\_vector\_source  
1 elements.  
Warning ! : (28-Feb-2009 15:09:16)  
GanttChart::AddData. The DqiData structure has no data for this range  
Information : (28-Feb-2009 15:09:16)  
Graph 11: Adding data from object @PCF\_MPH\_RA2\_MW\_\_1P:SET\_wrong\_z\_velocity  
1 elements.  
Warning ! : (28-Feb-2009 15:09:16)  
GanttChart::AddData. The DqiData structure has no data for this range  
Information : (28-Feb-2009 15:09:16)  
Graph 11: Adding data from object @PCF\_MPH\_RA2\_MW\_\_1P:SET\_wrong\_y\_velocity  
1 elements.  
Warning ! : (28-Feb-2009 15:09:16)  
GanttChart::AddData. The DqiData structure has no data for this range  
Information : (28-Feb-2009 15:09:16)  
Graph 11: Adding data from object @PCF\_MPH\_RA2\_MW\_\_1P:SET\_wrong\_x\_velocity  
1 elements.  
Warning ! : (28-Feb-2009 15:09:16)  
GanttChart::AddData. The DqiData structure has no data for this range  
Information : (28-Feb-2009 15:09:16)  
Graph 11: Adding data from object @PCF\_MPH\_RA2\_MW\_\_1P:SET\_wrong\_z\_position  
1 elements.  
Warning ! : (28-Feb-2009 15:09:16)  
GanttChart::AddData. The DqiData structure has no data for this range  
Information : (28-Feb-2009 15:09:16)  
Graph 11: Adding data from object @PCF\_MPH\_RA2\_MW\_\_1P:SET\_wrong\_y\_position  
1 elements.  
Warning ! : (28-Feb-2009 15:09:16)  
GanttChart::AddData. The DqiData structure has no data for this range  
Information : (28-Feb-2009 15:09:16)  
Graph 11: Adding data from object @PCF\_MPH\_RA2\_MW\_\_1P:SET\_wrong\_x\_position  
1 elements.  
Warning ! : (28-Feb-2009 15:09:16)  
GanttChart::AddData. The DqiData structure has no data for this range



Warning ! : (28-Feb-2009 15:09:16)  
GanttChart::ReadPolyline. Adding a section with no data  
Warning ! : (28-Feb-2009 15:09:16)  
GanttChart::ReadPolyline. Adding a section with no data  
Warning ! : (28-Feb-2009 15:09:16)  
GanttChart::ReadPolyline. Adding a section with no data  
Warning ! : (28-Feb-2009 15:09:16)  
GanttChart::ReadPolyline. Adding a section with no data  
Warning ! : (28-Feb-2009 15:09:16)  
GanttChart::ReadPolyline. Adding a section with no data  
Warning ! : (28-Feb-2009 15:09:16)  
GanttChart::ReadPolyline. Adding a section with no data  
Warning ! : (28-Feb-2009 15:09:16)  
GanttChart::ReadPolyline. Adding a section with no data  
Warning ! : (28-Feb-2009 15:09:16)  
GanttChart::ReadPolyline. Adding a section with no data  
Warning ! : (28-Feb-2009 15:09:16)  
GanttChart::ReadPolyline. Adding a section with no data  
Warning ! : (28-Feb-2009 15:09:16)  
GanttChart::ReadPolyline. Adding a section with no data  
Warning ! : (28-Feb-2009 15:09:16)  
GanttChart::ReadPolyline. Adding a section with no data  
Warning ! : (28-Feb-2009 15:09:16)  
GanttChart::ReadPolyline. Adding a section with no data  
Warning ! : (28-Feb-2009 15:09:16)  
Graph 11: Destroying object.  
Information : (28-Feb-2009 15:09:17)  
Graph 12: Creating object for a eventGanttChart  
Information : (28-Feb-2009 15:09:17)  
Graph 12: Processing legend.  
Information : (28-Feb-2009 15:09:17)  
Graph 12: Adding data from object @PCF MPH\_RA2\_FGD\_2P:DET\_wrong\_product\_err  
18 elements.  
Information : (28-Feb-2009 15:09:17)  
Graph 12: Adding data from object @PCF MPH\_RA2\_FGD\_2P:SET\_wrong\_leap\_err  
1 elements.  
Warning ! : (28-Feb-2009 15:09:17)  
GanttChart::AddData. The DqiData structure has no data for this range  
Information : (28-Feb-2009 15:09:17)  
Graph 12: Adding data from object @PCF MPH\_RA2\_FGD\_2P:SET\_wrong\_leap\_utc  
1 elements.  
Warning ! : (28-Feb-2009 15:09:17)  
GanttChart::AddData. The DqiData structure has no data for this range  
Information : (28-Feb-2009 15:09:17)  
Graph 12: Adding data from object @PCF MPH\_RA2\_FGD\_2P:SET\_wrong\_clock\_step  
1 elements.  
Warning ! : (28-Feb-2009 15:09:17)  
GanttChart::AddData. The DqiData structure has no data for this range  
Information : (28-Feb-2009 15:09:17)  
Graph 12: Adding data from object @PCF MPH\_RA2\_FGD\_2P:SET\_wrong\_sat\_binary\_time  
1 elements.  
Warning ! : (28-Feb-2009 15:09:17)  
GanttChart::AddData. The DqiData structure has no data for this range  
Information : (28-Feb-2009 15:09:17)  
Graph 12: Adding data from object @PCF MPH\_RA2\_FGD\_2P:SET\_wrong\_utc\_sbt\_time  
15 elements.  
Information : (28-Feb-2009 15:09:17)  
Graph 12: Adding data from object @PCF MPH\_RA2\_FGD\_2P:SET\_wrong\_vector\_source  
1 elements.  
Warning ! : (28-Feb-2009 15:09:17)  
GanttChart::AddData. The DqiData structure has no data for this range  
Information : (28-Feb-2009 15:09:17)  
Graph 12: Adding data from object @PCF MPH\_RA2\_FGD\_2P:SET\_wrong\_z\_velocity  
1 elements.  
Warning ! : (28-Feb-2009 15:09:17)  
GanttChart::AddData. The DqiData structure has no data for this range  
Information : (28-Feb-2009 15:09:17)  
Graph 12: Adding data from object @PCF MPH\_RA2\_FGD\_2P:SET\_wrong\_y\_velocity  
1 elements.  
Warning ! : (28-Feb-2009 15:09:17)  
GanttChart::AddData. The DqiData structure has no data for this range  
Information : (28-Feb-2009 15:09:17)

Graph 12: Adding data from object @PCF\_MPH\_RA2\_FGD\_2P:SET\_wrong\_x\_velocity  
1 elements.  
Warning ! : (28-Feb-2009 15:09:17)  
GanttChart::AddData. The DqiData structure has no data for this range  
Information : (28-Feb-2009 15:09:17)  
Graph 12: Adding data from object @PCF\_MPH\_RA2\_FGD\_2P:SET\_wrong\_z\_position  
1 elements.  
Warning ! : (28-Feb-2009 15:09:17)  
GanttChart::AddData. The DqiData structure has no data for this range  
Information : (28-Feb-2009 15:09:17)  
Graph 12: Adding data from object @PCF\_MPH\_RA2\_FGD\_2P:SET\_wrong\_y\_position  
1 elements.  
Warning ! : (28-Feb-2009 15:09:17)  
GanttChart::AddData. The DqiData structure has no data for this range  
Information : (28-Feb-2009 15:09:17)  
Graph 12: Adding data from object @PCF\_MPH\_RA2\_FGD\_2P:SET\_wrong\_x\_position  
1 elements.  
Warning ! : (28-Feb-2009 15:09:17)  
GanttChart::AddData. The DqiData structure has no data for this range  
Information : (28-Feb-2009 15:09:17) Graph 12:  
Adding data from object @PCF\_MPH\_RA2\_FGD\_2P:SET\_wrong\_state\_vector\_time  
18 elements.  
Information : (28-Feb-2009 15:09:17)  
Graph 12: Adding data from object @PCF\_MPH\_RA2\_FGD\_2P:SET\_wrong\_phase  
1 elements.  
Warning ! : (28-Feb-2009 15:09:17)  
GanttChart::AddData. The DqiData structure has no data for this range  
Information : (28-Feb-2009 15:09:17)  
Graph 12: Adding data from object @PCF\_MPH\_RA2\_FGD\_2P:SET\_wrong\_sensing\_stop  
1 elements.  
Warning ! : (28-Feb-2009 15:09:17)  
GanttChart::AddData. The DqiData structure has no data for this range  
Information : (28-Feb-2009 15:09:17)  
Graph 12: Adding data from object @PCF\_MPH\_RA2\_FGD\_2P:SET\_wrong\_sensing\_start  
1 elements.  
Warning ! : (28-Feb-2009 15:09:17)  
GanttChart::AddData. The DqiData structure has no data for this range  
Information : (28-Feb-2009 15:09:17)  
Graph 12: Adding data from object @PCF\_MPH\_RA2\_FGD\_2P:SET\_wrong\_software\_ver  
18 elements.  
Information : (28-Feb-2009 15:09:17)  
Graph 12: Adding data from object @PCF\_MPH\_RA2\_FGD\_2P:SET\_wrong\_proc\_time  
1 elements.  
Warning ! : (28-Feb-2009 15:09:17)  
GanttChart::AddData. The DqiData structure has no data for this range  
Information : (28-Feb-2009 15:09:17)  
Graph 12: Adding data from object @PCF\_MPH\_RA2\_FGD\_2P:SET\_wrong\_proc\_center  
1 elements.  
Warning ! : (28-Feb-2009 15:09:17)  
GanttChart::AddData. The DqiData structure has no data for this range  
Information : (28-Feb-2009 15:09:17) Graph 12:  
Adding data from object @PCF\_MPH\_RA2\_FGD\_2P:SET\_wrong\_acquisition\_station  
1 elements.  
Warning ! : (28-Feb-2009 15:09:17)  
GanttChart::AddData. The DqiData structure has no data for this range  
Information : (28-Feb-2009 15:09:17)  
Graph 12: Adding data from object @PCF\_MPH\_RA2\_FGD\_2P:SET\_wrong\_proc\_stage  
1 elements.  
Warning ! : (28-Feb-2009 15:09:17)  
GanttChart::AddData. The DqiData structure has no data for this range  
Information : (28-Feb-2009 15:09:17)  
Graph 12: Adding data from object @PCF\_MPH\_RA2\_FGD\_2P:SET\_wrong\_filename  
1 elements.  
Warning ! : (28-Feb-2009 15:09:17)  
GanttChart::AddData. The DqiData structure has no data for this range  
Information : (28-Feb-2009 15:09:17)  
Graph 12: Adding data from object @PCF\_RA2\_sensing:ETL\_ra2\_fgd\_2p  
elements.

```
Information : (28-Feb-2009 15:09:17) Graph 12: Generating PNG file.
Warning ! : (28-Feb-2009 15:09:17)
GanttChart::ReadPolyline. Adding a section with no data
Warning ! : (28-Feb-2009 15:09:17)
GanttChart::ReadPolyline. Adding a section with no data
Warning ! : (28-Feb-2009 15:09:17)
GanttChart::ReadPolyline. Adding a section with no data
Warning ! : (28-Feb-2009 15:09:17)
GanttChart::ReadPolyline. Adding a section with no data
Warning ! : (28-Feb-2009 15:09:17)
GanttChart::ReadPolyline. Adding a section with no data
Warning ! : (28-Feb-2009 15:09:17)
GanttChart::ReadPolyline. Adding a section with no data
Warning ! : (28-Feb-2009 15:09:17)
GanttChart::ReadPolyline. Adding a section with no data
Warning ! : (28-Feb-2009 15:09:17)
GanttChart::ReadPolyline. Adding a section with no data
Warning ! : (28-Feb-2009 15:09:17)
GanttChart::ReadPolyline. Adding a section with no data
Warning ! : (28-Feb-2009 15:09:17)
GanttChart::ReadPolyline. Adding a section with no data
Warning ! : (28-Feb-2009 15:09:17)
GanttChart::ReadPolyline. Adding a section with no data
Warning ! : (28-Feb-2009 15:09:17)
GanttChart::ReadPolyline. Adding a section with no data
Warning ! : (28-Feb-2009 15:09:17)
GanttChart::ReadPolyline. Adding a section with no data
Warning ! : (28-Feb-2009 15:09:17)
GanttChart::ReadPolyline. Adding a section with no data
Warning ! : (28-Feb-2009 15:09:17)
GanttChart::ReadPolyline. Adding a section with no data
Warning ! : (28-Feb-2009 15:09:17)
GanttChart::ReadPolyline. Adding a section with no data
Warning ! : (28-Feb-2009 15:09:17)
Information : (28-Feb-2009 15:09:18) Graph 12: Destroying object.
Information : (28-Feb-2009 15:09:18)
Graph 13: Creating object for a eventGanttChart
Information : (28-Feb-2009 15:09:18) Graph 13: Processing legend.
Information : (28-Feb-2009 15:09:18)
Graph 13: Adding data from object @PCF_MPH_RA2_WWV_2P:DET_wrong_product_err
18 elements.
Information : (28-Feb-2009 15:09:18)
Graph 13: Adding data from object @PCF_MPH_RA2_WWV_2P:SET_wrong_leap_err
1 elements.
Warning ! : (28-Feb-2009 15:09:18)
GanttChart::AddData. The DqiData structure has no data for this range
Information : (28-Feb-2009 15:09:18)
Graph 13: Adding data from object @PCF_MPH_RA2_WWV_2P:SET_wrong_leap_utc
1 elements.
Warning ! : (28-Feb-2009 15:09:18)
GanttChart::AddData. The DqiData structure has no data for this range
Information : (28-Feb-2009 15:09:18)
Graph 13: Adding data from object @PCF_MPH_RA2_WWV_2P:SET_wrong_clock_step
1 elements.
Warning ! : (28-Feb-2009 15:09:18)
GanttChart::AddData. The DqiData structure has no data for this range
Information : (28-Feb-2009 15:09:18) Graph 13:
Adding data from object @PCF_MPH_RA2_WWV_2P:SET_wrong_sat_binary_time
1 elements.
Warning ! : (28-Feb-2009 15:09:18)
GanttChart::AddData. The DqiData structure has no data for this range
Information : (28-Feb-2009 15:09:18)
Graph 13: Adding data from object @PCF_MPH_RA2_WWV_2P:SET_wrong_utc_sbt_time
```

15 elements.  
Information : (28-Feb-2009 15:09:18)  
Graph 13: Adding data from object @PCF MPH\_RA2\_WWV\_2P:SET\_wrong\_vector\_source  
1 elements.  
Warning ! : (28-Feb-2009 15:09:18)  
GanttChart::AddData. The DqiData structure has no data for this range  
Information : (28-Feb-2009 15:09:18)  
Graph 13: Adding data from object @PCF MPH\_RA2\_WWV\_2P:SET\_wrong\_z\_velocity  
1 elements.  
Warning ! : (28-Feb-2009 15:09:18)  
GanttChart::AddData. The DqiData structure has no data for this range  
Information : (28-Feb-2009 15:09:18)  
Graph 13: Adding data from object @PCF MPH\_RA2\_WWV\_2P:SET\_wrong\_y\_velocity  
1 elements.  
Warning ! : (28-Feb-2009 15:09:18)  
GanttChart::AddData. The DqiData structure has no data for this range  
Information : (28-Feb-2009 15:09:18)  
Graph 13: Adding data from object @PCF MPH\_RA2\_WWV\_2P:SET\_wrong\_x\_velocity  
1 elements.  
Warning ! : (28-Feb-2009 15:09:18)  
GanttChart::AddData. The DqiData structure has no data for this range  
Information : (28-Feb-2009 15:09:18)  
Graph 13: Adding data from object @PCF MPH\_RA2\_WWV\_2P:SET\_wrong\_z\_position  
1 elements.  
Warning ! : (28-Feb-2009 15:09:18)  
GanttChart::AddData. The DqiData structure has no data for this range  
Information : (28-Feb-2009 15:09:18)  
Graph 13: Adding data from object @PCF MPH\_RA2\_WWV\_2P:SET\_wrong\_y\_position  
1 elements.  
Warning ! : (28-Feb-2009 15:09:18)  
GanttChart::AddData. The DqiData structure has no data for this range  
Information : (28-Feb-2009 15:09:18)  
Graph 13: Adding data from object @PCF MPH\_RA2\_WWV\_2P:SET\_wrong\_x\_position  
1 elements.  
Warning ! : (28-Feb-2009 15:09:18)  
GanttChart::AddData. The DqiData structure has no data for this range  
Information : (28-Feb-2009 15:09:18) Graph 13:  
Adding data from object @PCF MPH\_RA2\_WWV\_2P:SET\_wrong\_state\_vector\_time  
18 elements.  
Information : (28-Feb-2009 15:09:18)  
Graph 13: Adding data from object @PCF MPH\_RA2\_WWV\_2P:SET\_wrong\_phase  
1 elements.  
Warning ! : (28-Feb-2009 15:09:18)  
GanttChart::AddData. The DqiData structure has no data for this range  
Information : (28-Feb-2009 15:09:18)  
Graph 13: Adding data from object @PCF MPH\_RA2\_WWV\_2P:SET\_wrong\_sensing\_stop  
1 elements.  
Warning ! : (28-Feb-2009 15:09:18)  
GanttChart::AddData. The DqiData structure has no data for this range  
Information : (28-Feb-2009 15:09:18)  
Graph 13: Adding data from object @PCF MPH\_RA2\_WWV\_2P:SET\_wrong\_sensing\_start  
1 elements.  
Warning ! : (28-Feb-2009 15:09:18)  
GanttChart::AddData. The DqiData structure has no data for this range  
Information : (28-Feb-2009 15:09:18)  
Graph 13: Adding data from object @PCF MPH\_RA2\_WWV\_2P:SET\_wrong\_software\_ver  
18 elements.  
Information : (28-Feb-2009 15:09:18)  
Graph 13: Adding data from object @PCF MPH\_RA2\_WWV\_2P:SET\_wrong\_proc\_time  
1 elements.  
Warning ! : (28-Feb-2009 15:09:18)  
GanttChart::AddData. The DqiData structure has no data for this range  
Information : (28-Feb-2009 15:09:18)  
Graph 13: Adding data from object @PCF MPH\_RA2\_WWV\_2P:SET\_wrong\_proc\_center  
1 elements.  
Warning ! : (28-Feb-2009 15:09:18)  
GanttChart::AddData. The DqiData structure has no data for this range  
Information : (28-Feb-2009 15:09:18) Graph 13:





Graph 14: Adding data from object @PCF\_RA2\_CAL\_0P\_SPH:DET\_num\_discarded\_isps  
1 elements.

Warning ! : (28-Feb-2009 15:09:19)

GanttChart::AddData. The DqiData structure has no data for this range

Information : (28-Feb-2009 15:09:19)

Graph 14: Adding data from object @PCF\_RA2\_CAL\_0P\_SPH:DET\_num\_missing\_isps  
1 elements.

Warning ! : (28-Feb-2009 15:09:19)

GanttChart::AddData. The DqiData structure has no data for this range

Information : (28-Feb-2009 15:09:19)

Graph 14: Adding data from object @PCF\_RA2\_CAL\_0P\_SPH:DET\_num\_error\_isps  
1 elements.

Warning ! : (28-Feb-2009 15:09:19)

GanttChart::AddData. The DqiData structure has no data for this range

Information : (28-Feb-2009 15:09:19)

Graph 14: Adding data from object @PCF\_RA2\_CAL\_0P\_SPH:DET\_rs\_significant  
1 elements.

Warning ! : (28-Feb-2009 15:09:19)

GanttChart::AddData. The DqiData structure has no data for this range

Information : (28-Feb-2009 15:09:19) Graph 14:

Adding data from object @PCF\_RA2\_CAL\_0P\_SPH:DET\_isp\_discarded\_significant  
1 elements.

Warning ! : (28-Feb-2009 15:09:19)

GanttChart::AddData. The DqiData structure has no data for this range

Information : (28-Feb-2009 15:09:19) Graph 14:

Adding data from object @PCF\_RA2\_CAL\_0P\_SPH:DET\_missing\_isps\_significant  
1 elements.

Warning ! : (28-Feb-2009 15:09:19)

GanttChart::AddData. The DqiData structure has no data for this range

Information : (28-Feb-2009 15:09:19) Graph 14:

Adding data from object @PCF\_RA2\_CAL\_0P\_SPH:DET\_isp\_errors\_significant  
1 elements.

Warning ! : (28-Feb-2009 15:09:19)

GanttChart::AddData. The DqiData structure has no data for this range

Information : (28-Feb-2009 15:09:19)

Graph 14: Adding data from object @PCF\_RA2\_CAL\_0P\_SPH:DET\_sat\_track  
1 elements.

Warning ! : (28-Feb-2009 15:09:19)

GanttChart::AddData. The DqiData structure has no data for this range

Information : (28-Feb-2009 15:09:19)

Graph 14: Adding data from object @PCF\_RA2\_CAL\_0P\_SPH:DET\_stop\_long  
1 elements.

Warning ! : (28-Feb-2009 15:09:19)

GanttChart::AddData. The DqiData structure has no data for this range

Information : (28-Feb-2009 15:09:19)

Graph 14: Adding data from object @PCF\_RA2\_CAL\_0P\_SPH:DET\_stop\_lat  
elements. 1

Warning ! : (28-Feb-2009 15:09:19)

GanttChart::AddData. The DqiData structure has no data for this range

Information : (28-Feb-2009 15:09:19)

Graph 14: Adding data from object @PCF\_RA2\_CAL\_0P\_SPH:DET\_start\_long  
1 elements.

Warning ! : (28-Feb-2009 15:09:19)

GanttChart::AddData. The DqiData structure has no data for this range

Information : (28-Feb-2009 15:09:19)

Graph 14: Adding data from object @PCF\_RA2\_CAL\_0P\_SPH:DET\_start\_lat  
1 elements.

Warning ! : (28-Feb-2009 15:09:19)

GanttChart::AddData. The DqiData structure has no data for this range

Information : (28-Feb-2009 15:09:19)

Graph 14: Adding data from object @PCF\_RA2\_adfs\_val:SET\_val\_adf\_ra2\_cal\_0p  
1 elements.

Warning ! : (28-Feb-2009 15:09:19)

GanttChart::AddData. The DqiData structure has no data for this range

Information : (28-Feb-2009 15:09:19)

Graph 14: Adding data from object @PCF\_RA2\_sensing:ETL\_ra2\_cal\_0p  
elements. 1

Information : (28-Feb-2009 15:09:19) Graph 14: Generating PNG file.

```

Warning ! : (28-Feb-2009 15:09:19)
GanttChart::ReadPolyline. Adding a section with no data
Warning ! : (28-Feb-2009 15:09:19)
GanttChart::ReadPolyline. Adding a section with no data
Warning ! : (28-Feb-2009 15:09:19)
GanttChart::ReadPolyline. Adding a section with no data
Warning ! : (28-Feb-2009 15:09:19)
GanttChart::ReadPolyline. Adding a section with no data
Warning ! : (28-Feb-2009 15:09:19)
GanttChart::ReadPolyline. Adding a section with no data
Warning ! : (28-Feb-2009 15:09:19)
GanttChart::ReadPolyline. Adding a section with no data
Warning ! : (28-Feb-2009 15:09:19)
GanttChart::ReadPolyline. Adding a section with no data
Warning ! : (28-Feb-2009 15:09:19)
GanttChart::ReadPolyline. Adding a section with no data
Warning ! : (28-Feb-2009 15:09:19)
GanttChart::ReadPolyline. Adding a section with no data
Warning ! : (28-Feb-2009 15:09:19)
GanttChart::ReadPolyline. Adding a section with no data
Warning ! : (28-Feb-2009 15:09:19)
GanttChart::ReadPolyline. Adding a section with no data
Warning ! : (28-Feb-2009 15:09:19)
GanttChart::ReadPolyline. Adding a section with no data
Warning ! : (28-Feb-2009 15:09:19)
GanttChart::ReadPolyline. Adding a section with no data
Information : (28-Feb-2009 15:09:20) Graph 14: Destroying object.
Information : (28-Feb-2009 15:09:20)
Graph 15: Creating object for a eventGanttChart
Warning ! : (28-Feb-2009 15:09:20)
graph::setProperty. YSIZE is too long. [80-700]
Information : (28-Feb-2009 15:09:20) Graph 15: Processing legend.
Information : (28-Feb-2009 15:09:20)
Graph 15: Adding data from object @PCF_DOR_DOP_0P_SPH:DET_num_rs_isps
1 elements.
Warning ! : (28-Feb-2009 15:09:20)
GanttChart::AddData. The DqiData structure has no data for this range
Information : (28-Feb-2009 15:09:20)
Graph 15: Adding data from object @PCF_DOR_DOP_0P_SPH:DET_num_discarded_isps
1 elements.
Warning ! : (28-Feb-2009 15:09:20)
GanttChart::AddData. The DqiData structure has no data for this range
Information : (28-Feb-2009 15:09:20)
Graph 15: Adding data from object @PCF_DOR_DOP_0P_SPH:DET_num_missing_isps
1 elements.
Warning ! : (28-Feb-2009 15:09:20)
GanttChart::AddData. The DqiData structure has no data for this range
Information : (28-Feb-2009 15:09:20)
Graph 15: Adding data from object @PCF_DOR_DOP_0P_SPH:DET_num_error_isps
1 elements.
Warning ! : (28-Feb-2009 15:09:20)
GanttChart::AddData. The DqiData structure has no data for this range
Information : (28-Feb-2009 15:09:20)
Graph 15: Adding data from object @PCF_DOR_DOP_0P_SPH:DET_rs_significant
1 elements.
Warning ! : (28-Feb-2009 15:09:20)
GanttChart::AddData. The DqiData structure has no data for this range
Information : (28-Feb-2009 15:09:20) Graph 15:
Adding data from object @PCF_DOR_DOP_0P_SPH:DET_isp_discarded_significant
1 elements.
Warning ! : (28-Feb-2009 15:09:20)
GanttChart::AddData. The DqiData structure has no data for this range
Information : (28-Feb-2009 15:09:20) Graph 15:
Adding data from object @PCF_DOR_DOP_0P_SPH:DET_missing_isps_significant
1 elements.
Warning ! : (28-Feb-2009 15:09:20)

```



Information : (28-Feb-2009 15:09:20) Graph 15: Destroying object.  
Information : (28-Feb-2009 15:09:20)  
Graph 16: Creating object for a eventGanttChart  
Warning ! : (28-Feb-2009 15:09:20)  
graph::setProperty. YSIZE is too long. [80-700]  
Information : (28-Feb-2009 15:09:20) Graph 16: Processing legend.  
Information : (28-Feb-2009 15:09:20)  
Graph 16: Adding data from object @PCF\_DOR\_NAV\_0P\_SPH:DET\_num\_rs\_isps  
1 elements.  
Warning ! : (28-Feb-2009 15:09:20)  
GanttChart::AddData. The DqiData structure has no data for this range  
Information : (28-Feb-2009 15:09:20)  
Graph 16: Adding data from object @PCF\_DOR\_NAV\_0P\_SPH:DET\_num\_discarded\_isps  
1 elements.  
Warning ! : (28-Feb-2009 15:09:20)  
GanttChart::AddData. The DqiData structure has no data for this range  
Information : (28-Feb-2009 15:09:20)  
Graph 16: Adding data from object @PCF\_DOR\_NAV\_0P\_SPH:DET\_num\_missing\_isps  
1 elements.  
Warning ! : (28-Feb-2009 15:09:20)  
GanttChart::AddData. The DqiData structure has no data for this range  
Information : (28-Feb-2009 15:09:20)  
Graph 16: Adding data from object @PCF\_DOR\_NAV\_0P\_SPH:DET\_num\_error\_isps  
1 elements.  
Warning ! : (28-Feb-2009 15:09:20)  
GanttChart::AddData. The DqiData structure has no data for this range  
Information : (28-Feb-2009 15:09:20)  
Graph 16: Adding data from object @PCF\_DOR\_NAV\_0P\_SPH:DET\_rs\_significant  
1 elements.  
Warning ! : (28-Feb-2009 15:09:20)  
GanttChart::AddData. The DqiData structure has no data for this range  
Information : (28-Feb-2009 15:09:20) Graph 16:  
Adding data from object @PCF\_DOR\_NAV\_0P\_SPH:DET\_isp\_discarded\_significant  
1 elements.  
Warning ! : (28-Feb-2009 15:09:20)  
GanttChart::AddData. The DqiData structure has no data for this range  
Information : (28-Feb-2009 15:09:20) Graph 16:  
Adding data from object @PCF\_DOR\_NAV\_0P\_SPH:DET\_missing\_isps\_significant  
1 elements.  
Warning ! : (28-Feb-2009 15:09:20)  
GanttChart::AddData. The DqiData structure has no data for this range  
Information : (28-Feb-2009 15:09:20) Graph 16:  
Adding data from object @PCF\_DOR\_NAV\_0P\_SPH:DET\_isp\_errors\_significant  
1 elements.  
Warning ! : (28-Feb-2009 15:09:20)  
GanttChart::AddData. The DqiData structure has no data for this range  
Information : (28-Feb-2009 15:09:20)  
Graph 16: Adding data from object @PCF\_DOR\_NAV\_0P\_SPH:DET\_sat\_track  
1 elements.  
Warning ! : (28-Feb-2009 15:09:20)  
GanttChart::AddData. The DqiData structure has no data for this range  
Information : (28-Feb-2009 15:09:20)  
Graph 16: Adding data from object @PCF\_DOR\_NAV\_0P\_SPH:DET\_stop\_long  
1 elements.  
Warning ! : (28-Feb-2009 15:09:20)  
GanttChart::AddData. The DqiData structure has no data for this range  
Information : (28-Feb-2009 15:09:20)  
Graph 16: Adding data from object @PCF\_DOR\_NAV\_0P\_SPH:DET\_stop\_lat 1  
elements.  
Warning ! : (28-Feb-2009 15:09:20)  
GanttChart::AddData. The DqiData structure has no data for this range  
Information : (28-Feb-2009 15:09:20)  
Graph 16: Adding data from object @PCF\_DOR\_NAV\_0P\_SPH:DET\_start\_long  
1 elements.  
Warning ! : (28-Feb-2009 15:09:20)  
GanttChart::AddData. The DqiData structure has no data for this range  
Information : (28-Feb-2009 15:09:21)  
Graph 16: Adding data from object @PCF\_DOR\_NAV\_0P\_SPH:DET\_start\_lat

1 elements.  
Warning ! : (28-Feb-2009 15:09:21)  
GanttChart::AddData. The DqiData structure has no data for this range  
Information : (28-Feb-2009 15:09:21)  
Graph 16: Adding data from object @PCF\_RA2\_adfs\_val:SET\_val\_adf\_dor\_nav\_0p  
1 elements.  
Warning ! : (28-Feb-2009 15:09:21)  
GanttChart::AddData. The DqiData structure has no data for this range  
Information : (28-Feb-2009 15:09:21)  
Graph 16: Adding data from object @PCF\_RA2\_sensing:ETL\_dor\_nav\_0p 17  
elements.  
Information : (28-Feb-2009 15:09:21) Graph 16: Generating PNG file.  
Warning ! : (28-Feb-2009 15:09:21)  
GanttChart::ReadPolyline. Adding a section with no data  
Warning ! : (28-Feb-2009 15:09:21)  
GanttChart::ReadPolyline. Adding a section with no data  
Warning ! : (28-Feb-2009 15:09:21)  
GanttChart::ReadPolyline. Adding a section with no data  
Warning ! : (28-Feb-2009 15:09:21)  
GanttChart::ReadPolyline. Adding a section with no data  
Warning ! : (28-Feb-2009 15:09:21)  
GanttChart::ReadPolyline. Adding a section with no data  
Warning ! : (28-Feb-2009 15:09:21)  
GanttChart::ReadPolyline. Adding a section with no data  
Warning ! : (28-Feb-2009 15:09:21)  
GanttChart::ReadPolyline. Adding a section with no data  
Warning ! : (28-Feb-2009 15:09:21)  
GanttChart::ReadPolyline. Adding a section with no data  
Warning ! : (28-Feb-2009 15:09:21)  
GanttChart::ReadPolyline. Adding a section with no data  
Warning ! : (28-Feb-2009 15:09:21)  
GanttChart::ReadPolyline. Adding a section with no data  
Warning ! : (28-Feb-2009 15:09:21)  
GanttChart::ReadPolyline. Adding a section with no data  
Warning ! : (28-Feb-2009 15:09:21)  
GanttChart::ReadPolyline. Adding a section with no data  
Warning ! : (28-Feb-2009 15:09:21)  
GanttChart::ReadPolyline. Adding a section with no data  
Warning ! : (28-Feb-2009 15:09:21)  
GanttChart::ReadPolyline. Adding a section with no data  
Warning ! : (28-Feb-2009 15:09:21)  
GanttChart::ReadPolyline. Adding a section with no data  
Warning ! : (28-Feb-2009 15:09:21)  
GanttChart::ReadPolyline. Adding a section with no data  
Warning ! : (28-Feb-2009 15:09:21)  
GanttChart::ReadPolyline. Adding a section with no data  
Warning ! : (28-Feb-2009 15:09:21)  
GanttChart::ReadPolyline. Adding a section with no data  
Warning ! : (28-Feb-2009 15:09:21)  
Information : (28-Feb-2009 15:09:21) Graph 16: Destroying object.  
Information : (28-Feb-2009 15:09:21)  
Graph 17: Creating object for a eventGanttChart  
Warning ! : (28-Feb-2009 15:09:21)  
graph::setProperty. YSIZE is too long. [80-700]  
Information : (28-Feb-2009 15:09:21) Graph 17: Processing legend.  
Information : (28-Feb-2009 15:09:21)  
Graph 17: Adding data from object @PCF\_MWR\_NL\_\_0P\_SPH:DET\_num\_rs\_isps  
1 elements.  
Warning ! : (28-Feb-2009 15:09:21)  
GanttChart::AddData. The DqiData structure has no data for this range  
Information : (28-Feb-2009 15:09:21)  
Graph 17: Adding data from object @PCF\_MWR\_NL\_\_0P\_SPH:DET\_num\_discarded\_isps  
1 elements.  
Warning ! : (28-Feb-2009 15:09:21)  
GanttChart::AddData. The DqiData structure has no data for this range  
Information : (28-Feb-2009 15:09:21)  
Graph 17: Adding data from object @PCF\_MWR\_NL\_\_0P\_SPH:DET\_num\_missing\_isps  
1 elements.  
Warning ! : (28-Feb-2009 15:09:21)  
GanttChart::AddData. The DqiData structure has no data for this range  
Information : (28-Feb-2009 15:09:21)  
Graph 17: Adding data from object @PCF\_MWR\_NL\_\_0P\_SPH:DET\_num\_error\_isps  
1 elements.  
Warning ! : (28-Feb-2009 15:09:21)  
GanttChart::AddData. The DqiData structure has no data for this range  
Information : (28-Feb-2009 15:09:21)  
Graph 17: Adding data from object @PCF\_MWR\_NL\_\_0P\_SPH:DET\_rs\_significant



```
Warning ! : (28-Feb-2009 15:09:21)
GanttChart::ReadPolyline. Adding a section with no data
Warning ! : (28-Feb-2009 15:09:21)
GanttChart::ReadPolyline. Adding a section with no data
Warning ! : (28-Feb-2009 15:09:21)
GanttChart::ReadPolyline. Adding a section with no data
Warning ! : (28-Feb-2009 15:09:21)
GanttChart::ReadPolyline. Adding a section with no data
Warning ! : (28-Feb-2009 15:09:21)
GanttChart::ReadPolyline. Adding a section with no data
Warning ! : (28-Feb-2009 15:09:21)
GanttChart::ReadPolyline. Adding a section with no data
Information : (28-Feb-2009 15:09:22) Graph 17: Destroying object.
Information : (28-Feb-2009 15:09:22)
Graph 18: Creating object for a eventGanttChart
Warning ! : (28-Feb-2009 15:09:22)
graph::setProperty. YSIZE is too long. [80-700]
Information : (28-Feb-2009 15:09:22) Graph 18: Processing legend.
Information : (28-Feb-2009 15:09:22)
Graph 18: Adding data from object @PCF_RA2_ME__0P_SPH:DET_num_rs_isps
1 elements.
Warning ! : (28-Feb-2009 15:09:22)
GanttChart::AddData. The DqiData structure has no data for this range
Information : (28-Feb-2009 15:09:22)
Graph 18: Adding data from object @PCF_RA2_ME__0P_SPH:DET_num_discarded_isps
1 elements.
Warning ! : (28-Feb-2009 15:09:22)
GanttChart::AddData. The DqiData structure has no data for this range
Information : (28-Feb-2009 15:09:22)
Graph 18: Adding data from object @PCF_RA2_ME__0P_SPH:DET_num_missing_isps
1 elements.
Warning ! : (28-Feb-2009 15:09:22)
GanttChart::AddData. The DqiData structure has no data for this range
Information : (28-Feb-2009 15:09:22)
Graph 18: Adding data from object @PCF_RA2_ME__0P_SPH:DET_num_error_isps
1 elements.
Warning ! : (28-Feb-2009 15:09:22)
GanttChart::AddData. The DqiData structure has no data for this range
Information : (28-Feb-2009 15:09:22)
Graph 18: Adding data from object @PCF_RA2_ME__0P_SPH:DET_rs_significant
1 elements.
Warning ! : (28-Feb-2009 15:09:22)
GanttChart::AddData. The DqiData structure has no data for this range
Information : (28-Feb-2009 15:09:22) Graph 18:
Adding data from object @PCF_RA2_ME__0P_SPH:DET_isp_discarded_significant
1 elements.
Warning ! : (28-Feb-2009 15:09:22)
GanttChart::AddData. The DqiData structure has no data for this range
Information : (28-Feb-2009 15:09:22) Graph 18:
Adding data from object @PCF_RA2_ME__0P_SPH:DET_missing_isps_significant
1 elements.
Warning ! : (28-Feb-2009 15:09:22)
GanttChart::AddData. The DqiData structure has no data for this range
Information : (28-Feb-2009 15:09:22) Graph 18:
Adding data from object @PCF_RA2_ME__0P_SPH:DET_isp_errors_significant
1 elements.
Warning ! : (28-Feb-2009 15:09:22)
GanttChart::AddData. The DqiData structure has no data for this range
Information : (28-Feb-2009 15:09:22)
Graph 18: Adding data from object @PCF_RA2_ME__0P_SPH:DET_sat_track
1 elements.
Warning ! : (28-Feb-2009 15:09:22)
GanttChart::AddData. The DqiData structure has no data for this range
Information : (28-Feb-2009 15:09:22)
Graph 18: Adding data from object @PCF_RA2_ME__0P_SPH:DET_stop_long
1 elements.
Warning ! : (28-Feb-2009 15:09:22)
GanttChart::AddData. The DqiData structure has no data for this range
```





Adding data from object @PCF\_RA2\_MW\_1P\_SPH:DET\_ra2\_measurement\_percent  
1 elements.  
Warning ! : (28-Feb-2009 15:09:23)  
GanttChart::AddData. The DqiData structure has no data for this range  
Information : (28-Feb-2009 15:09:23)  
Graph 19: Adding data from object @PCF\_RA2\_MW\_1P\_SPH:DET\_ra2\_l1b\_proc\_quality  
1 elements.  
Warning ! : (28-Feb-2009 15:09:23)  
GanttChart::AddData. The DqiData structure has no data for this range  
Information : (28-Feb-2009 15:09:23)  
Graph 19: Adding data from object @PCF\_RA2\_MW\_1P\_SPH:ETL\_ra2\_l1b\_proc\_flag  
1 elements.  
Warning ! : (28-Feb-2009 15:09:23)  
GanttChart::AddData. The DqiData structure has no data for this range  
Information : (28-Feb-2009 15:09:23)  
Graph 19: Adding data from object @PCF\_RA2\_adfs\_val:SET\_val\_adf\_ra2\_mw\_1p  
18 elements.  
Information : (28-Feb-2009 15:09:23)  
Graph 19: Adding data from object @PCF\_RA2\_sensing:ETL\_ra2\_mw\_1p 18  
elements.  
Information : (28-Feb-2009 15:09:23) Graph 19: Generating PNG file.  
Warning ! : (28-Feb-2009 15:09:23)  
GanttChart::ReadPolyline. Adding a section with no data  
Warning ! : (28-Feb-2009 15:09:23)  
GanttChart::ReadPolyline. Adding a section with no data  
Warning ! : (28-Feb-2009 15:09:23)  
GanttChart::ReadPolyline. Adding a section with no data  
Information : (28-Feb-2009 15:09:24) Graph 19: Destroying object.  
Information : (28-Feb-2009 15:09:24)  
Graph 20: Creating object for a eventGanttChart  
Warning ! : (28-Feb-2009 15:09:24)  
graph::setProperty. YSIZE is too long. [80-700]  
Information : (28-Feb-2009 15:09:24) Graph 20: Processing legend.  
Information : (28-Feb-2009 15:09:24) Graph 20:  
Adding data from object @PCF\_RA2\_FGD\_2P\_SPH:DET\_ra2\_seaice\_ku\_retrack\_percent  
1 elements.  
Warning ! : (28-Feb-2009 15:09:24)  
GanttChart::AddData. The DqiData structure has no data for this range  
Information : (28-Feb-2009 15:09:24) Graph 20:  
Adding data from object @PCF\_RA2\_FGD\_2P\_SPH:DET\_ra2\_ice2\_s\_retrack\_percent  
18 elements.  
Information : (28-Feb-2009 15:09:24) Graph 20:  
Adding data from object @PCF\_RA2\_FGD\_2P\_SPH:DET\_ra2\_ice2\_ku\_retrack\_percent  
2 elements.  
Information : (28-Feb-2009 15:09:24) Graph 20:  
Adding data from object @PCF\_RA2\_FGD\_2P\_SPH:DET\_ra2\_ice1\_s\_retrack\_percent  
18 elements.  
Information : (28-Feb-2009 15:09:24) Graph 20:  
Adding data from object @PCF\_RA2\_FGD\_2P\_SPH:DET\_ra2\_ice1\_ku\_retrack\_percent  
1 elements.  
Warning ! : (28-Feb-2009 15:09:24)  
GanttChart::AddData. The DqiData structure has no data for this range  
Information : (28-Feb-2009 15:09:24) Graph 20:  
Adding data from object @PCF\_RA2\_FGD\_2P\_SPH:DET\_ra2\_ocean\_ku\_retrack\_percent  
3 elements.  
Information : (28-Feb-2009 15:09:24)  
Graph 20: Adding data from object @PCF\_RA2\_FGD\_2P\_SPH:DET\_ra2\_20\_band\_percent  
7 elements.  
Information : (28-Feb-2009 15:09:24)  
Graph 20: Adding data from object @PCF\_RA2\_FGD\_2P\_SPH:DET\_ra2\_80\_band\_percent  
6 elements.  
Information : (28-Feb-2009 15:09:24)  
Graph 20: Adding data from object @PCF\_RA2\_FGD\_2P\_SPH:DET\_ra2\_320\_band\_percent  
6 elements.  
Information : (28-Feb-2009 15:09:24) Graph 20:  
Adding data from object @PCF\_RA2\_FGD\_2P\_SPH:DET\_ra2\_measurement\_percent  
1 elements.  
Warning ! : (28-Feb-2009 15:09:24)

GanttChart::AddData. The DqiData structure has no data for this range  
Information : (28-Feb-2009 15:09:24)  
Graph 20: Adding data from object @PCF\_RA2\_FGD\_2P\_SPH:DET\_ra2\_l1b\_proc\_quality  
1 elements.  
Warning ! : (28-Feb-2009 15:09:24)  
GanttChart::AddData. The DqiData structure has no data for this range  
Information : (28-Feb-2009 15:09:24)  
Graph 20: Adding data from object @PCF\_RA2\_FGD\_2P\_SPH:DET\_ra2\_l2\_proc\_quality  
18 elements.  
Information : (28-Feb-2009 15:09:24)  
Graph 20: Adding data from object @PCF\_RA2\_FGD\_2P\_SPH:ETL\_ra2\_l1b\_proc\_flag  
1 elements.  
Warning ! : (28-Feb-2009 15:09:24)  
GanttChart::AddData. The DqiData structure has no data for this range  
Information : (28-Feb-2009 15:09:24)  
Graph 20: Adding data from object @PCF\_RA2\_FGD\_2P\_SPH:ETL\_ra2\_l2\_proc\_flag  
18 elements.  
Information : (28-Feb-2009 15:09:24)  
Graph 20: Adding data from object @PCF\_RA2\_adfs\_val:SET\_val\_adf\_ra2\_fgd\_2p  
18 elements.  
Information : (28-Feb-2009 15:09:24)  
Graph 20: Adding data from object @PCF\_RA2\_sensing:ETL\_ra2\_fgd\_2p 18  
elements.  
Information : (28-Feb-2009 15:09:24) Graph 20: Generating PNG file.  
Warning ! : (28-Feb-2009 15:09:24)  
GanttChart::ReadPolyline. Adding a section with no data  
Warning ! : (28-Feb-2009 15:09:24)  
GanttChart::ReadPolyline. Adding a section with no data  
Warning ! : (28-Feb-2009 15:09:24)  
GanttChart::ReadPolyline. Adding a section with no data  
Warning ! : (28-Feb-2009 15:09:24)  
GanttChart::ReadPolyline. Adding a section with no data  
Warning ! : (28-Feb-2009 15:09:24)  
GanttChart::ReadPolyline. Adding a section with no data  
Warning ! : (28-Feb-2009 15:09:24)  
GanttChart::ReadPolyline. Adding a section with no data  
Information : (28-Feb-2009 15:09:25) Graph 20: Destroying object.  
Information : (28-Feb-2009 15:09:25)  
Graph 21: Creating object for a eventGanttChart  
Warning ! : (28-Feb-2009 15:09:25)  
graph::setProperty. YSIZE is too long. [80-700]  
Information : (28-Feb-2009 15:09:25) Graph 21: Processing legend.  
Information : (28-Feb-2009 15:09:25) Graph 21:  
Adding data from object @PCF\_RA2\_WWV\_2P\_SPH:DET\_ra2\_ocean\_ku\_retrack\_percent  
3 elements.  
Information : (28-Feb-2009 15:09:25)  
Graph 21: Adding data from object @PCF\_RA2\_WWV\_2P\_SPH:DET\_ra2\_20\_band\_percent  
7 elements.  
Information : (28-Feb-2009 15:09:25)  
Graph 21: Adding data from object @PCF\_RA2\_WWV\_2P\_SPH:DET\_ra2\_80\_band\_percent  
6 elements.  
Information : (28-Feb-2009 15:09:25)  
Graph 21: Adding data from object @PCF\_RA2\_WWV\_2P\_SPH:DET\_ra2\_320\_band\_percent  
6 elements.  
Information : (28-Feb-2009 15:09:25) Graph 21:  
Adding data from object @PCF\_RA2\_WWV\_2P\_SPH:DET\_ra2\_measurement\_percent  
1 elements.  
Warning ! : (28-Feb-2009 15:09:25)  
GanttChart::AddData. The DqiData structure has no data for this range  
Information : (28-Feb-2009 15:09:25)  
Graph 21: Adding data from object @PCF\_RA2\_WWV\_2P\_SPH:DET\_ra2\_l1b\_proc\_quality  
1 elements.  
Warning ! : (28-Feb-2009 15:09:25)  
GanttChart::AddData. The DqiData structure has no data for this range  
Information : (28-Feb-2009 15:09:25)  
Graph 21: Adding data from object @PCF\_RA2\_WWV\_2P\_SPH:DET\_ra2\_l2\_proc\_quality  
18 elements.  
Information : (28-Feb-2009 15:09:25)  
Graph 21: Adding data from object @PCF\_RA2\_WWV\_2P\_SPH:ETL\_ra2\_l1b\_proc\_flag  
1 elements.

Warning ! : (28-Feb-2009 15:09:25)  
GanttChart::AddData. The DqiData structure has no data for this range  
Information : (28-Feb-2009 15:09:25)  
Graph 21: Adding data from object @PCF\_RA2\_WWV\_2P\_SPH:ETL\_ra2\_l2\_proc\_flag  
18 elements.  
Information : (28-Feb-2009 15:09:25)  
Graph 21: Adding data from object @PCF\_RA2\_adfs\_val:SET\_val\_adf\_ra2\_wwv\_2p  
1 elements.  
Warning ! : (28-Feb-2009 15:09:25)  
GanttChart::AddData. The DqiData structure has no data for this range  
Information : (28-Feb-2009 15:09:25)  
Graph 21: Adding data from object @PCF\_RA2\_sensing:ETL\_ra2\_wwv\_2p 18  
elements.  
Information : (28-Feb-2009 15:09:25) Graph 21: Generating PNG file.  
Warning ! : (28-Feb-2009 15:09:25)  
GanttChart::ReadPolyline. Adding a section with no data  
Warning ! : (28-Feb-2009 15:09:25)  
GanttChart::ReadPolyline. Adding a section with no data  
Warning ! : (28-Feb-2009 15:09:25)  
GanttChart::ReadPolyline. Adding a section with no data  
Warning ! : (28-Feb-2009 15:09:25)  
GanttChart::ReadPolyline. Adding a section with no data  
Information : (28-Feb-2009 15:09:26) Graph 21: Destroying object.  
Information : (28-Feb-2009 15:09:26)  
Graph 22: Creating object for a eventGanttChart  
Information : (28-Feb-2009 15:09:26) Graph 22: Processing legend.  
Information : (28-Feb-2009 15:09:26)  
Graph 22: Adding data from object @PCF\_MPH\_MWR\_CHD\_AX:DET\_wrong\_product\_err  
1 elements.  
Warning ! : (28-Feb-2009 15:09:26)  
GanttChart::AddData. The DqiData structure has no data for this range  
Information : (28-Feb-2009 15:09:26)  
Graph 22: Adding data from object @PCF\_MPH\_MWR\_CHD\_AX:SET\_wrong\_sensing\_stop  
1 elements.  
Warning ! : (28-Feb-2009 15:09:26)  
GanttChart::AddData. The DqiData structure has no data for this range  
Information : (28-Feb-2009 15:09:26)  
Graph 22: Adding data from object @PCF\_MPH\_MWR\_CHD\_AX:SET\_wrong\_sensing\_start  
1 elements.  
Warning ! : (28-Feb-2009 15:09:26)  
GanttChart::AddData. The DqiData structure has no data for this range  
Information : (28-Feb-2009 15:09:26)  
Graph 22: Adding data from object @PCF\_MPH\_MWR\_CHD\_AX:SET\_wrong\_software\_ver  
1 elements.  
Warning ! : (28-Feb-2009 15:09:26)  
GanttChart::AddData. The DqiData structure has no data for this range  
Information : (28-Feb-2009 15:09:26)  
Graph 22: Adding data from object @PCF\_MPH\_MWR\_CHD\_AX:SET\_wrong\_proc\_time  
1 elements.  
Warning ! : (28-Feb-2009 15:09:26)  
GanttChart::AddData. The DqiData structure has no data for this range  
Information : (28-Feb-2009 15:09:26)  
Graph 22: Adding data from object @PCF\_MPH\_MWR\_CHD\_AX:SET\_wrong\_proc\_stage  
1 elements.  
Warning ! : (28-Feb-2009 15:09:26)  
GanttChart::AddData. The DqiData structure has no data for this range  
Information : (28-Feb-2009 15:09:26) Graph 22: Generating PNG file.  
Warning ! : (28-Feb-2009 15:09:26)  
GanttChart::ReadPolyline. Adding a section with no data  
Warning ! : (28-Feb-2009 15:09:26)  
GanttChart::ReadPolyline. Adding a section with no data  
Warning ! : (28-Feb-2009 15:09:26)  
GanttChart::ReadPolyline. Adding a section with no data

Warning ! : (28-Feb-2009 15:09:26)  
GanttChart::ReadPolyline. Adding a section with no data  
Warning ! : (28-Feb-2009 15:09:26)  
GanttChart::ReadPolyline. Adding a section with no data  
Warning ! : (28-Feb-2009 15:09:26)  
GanttChart::ReadPolyline. Adding a section with no data  
Warning ! : (28-Feb-2009 15:09:26)  
GanttChart::ReadPolyline. Adding a section with no data  
Information : (28-Feb-2009 15:09:26) Graph 22: Destroying object.  
Information : (28-Feb-2009 15:09:26)  
Graph 23: Creating object for a eventGanttChart  
Information : (28-Feb-2009 15:09:26) Graph 23: Processing legend.  
Information : (28-Feb-2009 15:09:26)  
Graph 23: Adding data from object @PCF\_MPH\_MWR\_CON\_AX:DET\_wrong\_product\_err  
1 elements.  
Warning ! : (28-Feb-2009 15:09:26)  
GanttChart::AddData. The DqiData structure has no data for this range  
Information : (28-Feb-2009 15:09:26)  
Graph 23: Adding data from object @PCF\_MPH\_MWR\_CON\_AX:SET\_wrong\_sensing\_stop  
1 elements.  
Warning ! : (28-Feb-2009 15:09:26)  
GanttChart::AddData. The DqiData structure has no data for this range  
Information : (28-Feb-2009 15:09:26)  
Graph 23: Adding data from object @PCF\_MPH\_MWR\_CON\_AX:SET\_wrong\_sensing\_start  
1 elements.  
Warning ! : (28-Feb-2009 15:09:26)  
GanttChart::AddData. The DqiData structure has no data for this range  
Information : (28-Feb-2009 15:09:26)  
Graph 23: Adding data from object @PCF\_MPH\_MWR\_CON\_AX:SET\_wrong\_software\_ver  
1 elements.  
Warning ! : (28-Feb-2009 15:09:26)  
GanttChart::AddData. The DqiData structure has no data for this range  
Information : (28-Feb-2009 15:09:26)  
Graph 23: Adding data from object @PCF\_MPH\_MWR\_CON\_AX:SET\_wrong\_proc\_time  
1 elements.  
Warning ! : (28-Feb-2009 15:09:26)  
GanttChart::AddData. The DqiData structure has no data for this range  
Information : (28-Feb-2009 15:09:26)  
Graph 23: Adding data from object @PCF\_MPH\_MWR\_CON\_AX:SET\_wrong\_proc\_stage  
1 elements.  
Warning ! : (28-Feb-2009 15:09:26)  
GanttChart::AddData. The DqiData structure has no data for this range  
Information : (28-Feb-2009 15:09:26)  
Graph 23: Adding data from object @PCF\_MPH\_MWR\_CON\_AX:SET\_wrong\_filename  
1 elements.  
Warning ! : (28-Feb-2009 15:09:26)  
GanttChart::AddData. The DqiData structure has no data for this range  
Information : (28-Feb-2009 15:09:26) Graph 23: Generating PNG file.  
Warning ! : (28-Feb-2009 15:09:26)  
GanttChart::ReadPolyline. Adding a section with no data  
Warning ! : (28-Feb-2009 15:09:26)  
GanttChart::ReadPolyline. Adding a section with no data  
Warning ! : (28-Feb-2009 15:09:26)  
GanttChart::ReadPolyline. Adding a section with no data  
Warning ! : (28-Feb-2009 15:09:26)  
GanttChart::ReadPolyline. Adding a section with no data  
Warning ! : (28-Feb-2009 15:09:26)  
GanttChart::ReadPolyline. Adding a section with no data  
Warning ! : (28-Feb-2009 15:09:26)  
GanttChart::ReadPolyline. Adding a section with no data  
Warning ! : (28-Feb-2009 15:09:26)  
GanttChart::ReadPolyline. Adding a section with no data  
Warning ! : (28-Feb-2009 15:09:26)  
GanttChart::ReadPolyline. Adding a section with no data  
Information : (28-Feb-2009 15:09:27) Graph 23: Destroying object.  
Information : (28-Feb-2009 15:09:27)  
Graph 24: Creating object for a eventGanttChart  
Information : (28-Feb-2009 15:09:27) Graph 24: Processing legend.  
Information : (28-Feb-2009 15:09:27)  
Graph 24: Adding data from object @PCF\_MPH\_MWR\_LSF\_AX:DET\_wrong\_product\_err

```
1 elements.
Warning ! : (28-Feb-2009 15:09:27)
GanttChart::AddData. The DqiData structure has no data for this range
Information : (28-Feb-2009 15:09:27)
Graph 24: Adding data from object @PCF_MPH_MWR_LSF_AX:SET_wrong_sensing_stop
1 elements.
Warning ! : (28-Feb-2009 15:09:27)
GanttChart::AddData. The DqiData structure has no data for this range
Information : (28-Feb-2009 15:09:27)
Graph 24: Adding data from object @PCF_MPH_MWR_LSF_AX:SET_wrong_sensing_start
1 elements.
Warning ! : (28-Feb-2009 15:09:27)
GanttChart::AddData. The DqiData structure has no data for this range
Information : (28-Feb-2009 15:09:27)
Graph 24: Adding data from object @PCF_MPH_MWR_LSF_AX:SET_wrong_software_ver
1 elements.
Warning ! : (28-Feb-2009 15:09:27)
GanttChart::AddData. The DqiData structure has no data for this range
Information : (28-Feb-2009 15:09:27)
Graph 24: Adding data from object @PCF_MPH_MWR_LSF_AX:SET_wrong_proc_time
1 elements.
Warning ! : (28-Feb-2009 15:09:27)
GanttChart::AddData. The DqiData structure has no data for this range
Information : (28-Feb-2009 15:09:27)
Graph 24: Adding data from object @PCF_MPH_MWR_LSF_AX:SET_wrong_proc_stage
1 elements.
Warning ! : (28-Feb-2009 15:09:27)
GanttChart::AddData. The DqiData structure has no data for this range
Information : (28-Feb-2009 15:09:27)
Graph 24: Adding data from object @PCF_MPH_MWR_LSF_AX:SET_wrong_filename
1 elements.
Warning ! : (28-Feb-2009 15:09:27)
GanttChart::AddData. The DqiData structure has no data for this range
Information : (28-Feb-2009 15:09:27) Graph 24: Generating PNG file.
Warning ! : (28-Feb-2009 15:09:27)
GanttChart::ReadPolyline. Adding a section with no data
Warning ! : (28-Feb-2009 15:09:27)
GanttChart::ReadPolyline. Adding a section with no data
Warning ! : (28-Feb-2009 15:09:27)
GanttChart::ReadPolyline. Adding a section with no data
Warning ! : (28-Feb-2009 15:09:27)
GanttChart::ReadPolyline. Adding a section with no data
Warning ! : (28-Feb-2009 15:09:27)
GanttChart::ReadPolyline. Adding a section with no data
Warning ! : (28-Feb-2009 15:09:27)
GanttChart::ReadPolyline. Adding a section with no data
Warning ! : (28-Feb-2009 15:09:27)
GanttChart::ReadPolyline. Adding a section with no data
Information : (28-Feb-2009 15:09:27) Graph 24: Destroying object.
Information : (28-Feb-2009 15:09:27)
Graph 25: Creating object for a eventGanttChart
Information : (28-Feb-2009 15:09:27) Graph 25: Processing legend.
Information : (28-Feb-2009 15:09:27)
Graph 25: Adding data from object @PCF_MPH_MWR_SLT_AX:DET_wrong_product_err
1 elements.
Warning ! : (28-Feb-2009 15:09:27)
GanttChart::AddData. The DqiData structure has no data for this range
Information : (28-Feb-2009 15:09:27)
Graph 25: Adding data from object @PCF_MPH_MWR_SLT_AX:SET_wrong_sensing_stop
1 elements.
Warning ! : (28-Feb-2009 15:09:27)
GanttChart::AddData. The DqiData structure has no data for this range
Information : (28-Feb-2009 15:09:27)
Graph 25: Adding data from object @PCF_MPH_MWR_SLT_AX:SET_wrong_sensing_start
1 elements.
Warning ! : (28-Feb-2009 15:09:27)
GanttChart::AddData. The DqiData structure has no data for this range
Information : (28-Feb-2009 15:09:27)
```

Graph 25: Adding data from object @PCF\_MPH\_MWR\_SLT\_AX:SET\_wrong\_software\_ver  
1 elements.  
Warning ! : (28-Feb-2009 15:09:27)  
GanttChart::AddData. The DqiData structure has no data for this range  
Information : (28-Feb-2009 15:09:27)  
Graph 25: Adding data from object @PCF\_MPH\_MWR\_SLT\_AX:SET\_wrong\_proc\_time  
1 elements.  
Warning ! : (28-Feb-2009 15:09:27)  
GanttChart::AddData. The DqiData structure has no data for this range  
Information : (28-Feb-2009 15:09:27)  
Graph 25: Adding data from object @PCF\_MPH\_MWR\_SLT\_AX:SET\_wrong\_proc\_stage  
1 elements.  
Warning ! : (28-Feb-2009 15:09:27)  
GanttChart::AddData. The DqiData structure has no data for this range  
Information : (28-Feb-2009 15:09:27)  
Graph 25: Adding data from object @PCF\_MPH\_MWR\_SLT\_AX:SET\_wrong\_filename  
1 elements.  
Warning ! : (28-Feb-2009 15:09:27)  
GanttChart::AddData. The DqiData structure has no data for this range  
Information : (28-Feb-2009 15:09:27) Graph 25: Generating PNG file.  
Warning ! : (28-Feb-2009 15:09:27)  
GanttChart::ReadPolyline. Adding a section with no data  
Warning ! : (28-Feb-2009 15:09:27)  
GanttChart::ReadPolyline. Adding a section with no data  
Warning ! : (28-Feb-2009 15:09:27)  
GanttChart::ReadPolyline. Adding a section with no data  
Warning ! : (28-Feb-2009 15:09:27)  
GanttChart::ReadPolyline. Adding a section with no data  
Warning ! : (28-Feb-2009 15:09:27)  
GanttChart::ReadPolyline. Adding a section with no data  
Warning ! : (28-Feb-2009 15:09:27)  
GanttChart::ReadPolyline. Adding a section with no data  
Warning ! : (28-Feb-2009 15:09:27)  
GanttChart::ReadPolyline. Adding a section with no data  
Warning ! : (28-Feb-2009 15:09:27)  
GanttChart::ReadPolyline. Adding a section with no data  
Information : (28-Feb-2009 15:09:27) Graph 25: Destroying object.  
Information : (28-Feb-2009 15:09:27)  
Graph 26: Creating object for a eventGanttChart  
Information : (28-Feb-2009 15:09:27) Graph 26: Processing legend.  
Information : (28-Feb-2009 15:09:27)  
Graph 26: Adding data from object @PCF\_MPH\_RA2\_CHD\_AX:DET\_wrong\_product\_err  
1 elements.  
Warning ! : (28-Feb-2009 15:09:27)  
GanttChart::AddData. The DqiData structure has no data for this range  
Information : (28-Feb-2009 15:09:27)  
Graph 26: Adding data from object @PCF\_MPH\_RA2\_CHD\_AX:SET\_wrong\_sensing\_stop  
1 elements.  
Warning ! : (28-Feb-2009 15:09:27)  
GanttChart::AddData. The DqiData structure has no data for this range  
Information : (28-Feb-2009 15:09:27)  
Graph 26: Adding data from object @PCF\_MPH\_RA2\_CHD\_AX:SET\_wrong\_sensing\_start  
1 elements.  
Warning ! : (28-Feb-2009 15:09:27)  
GanttChart::AddData. The DqiData structure has no data for this range  
Information : (28-Feb-2009 15:09:27)  
Graph 26: Adding data from object @PCF\_MPH\_RA2\_CHD\_AX:SET\_wrong\_software\_ver  
1 elements.  
Warning ! : (28-Feb-2009 15:09:27)  
GanttChart::AddData. The DqiData structure has no data for this range  
Information : (28-Feb-2009 15:09:27)  
Graph 26: Adding data from object @PCF\_MPH\_RA2\_CHD\_AX:SET\_wrong\_proc\_time  
1 elements.  
Warning ! : (28-Feb-2009 15:09:27)  
GanttChart::AddData. The DqiData structure has no data for this range  
Information : (28-Feb-2009 15:09:27)  
Graph 26: Adding data from object @PCF\_MPH\_RA2\_CHD\_AX:SET\_wrong\_proc\_stage  
1 elements.  
Warning ! : (28-Feb-2009 15:09:27)  
GanttChart::AddData. The DqiData structure has no data for this range

```
Information : (28-Feb-2009 15:09:27)
Graph 26: Adding data from object @PCF_MPH_RA2_CHD_AX:SET_wrong_filename
  1 elements.
Warning !   : (28-Feb-2009 15:09:27)
GanttChart::AddData. The DqiData structure has no data for this range
Information : (28-Feb-2009 15:09:27) Graph 26: Generating PNG file.
Warning !   : (28-Feb-2009 15:09:27)
GanttChart::ReadPolyline. Adding a section with no data
Warning !   : (28-Feb-2009 15:09:27)
GanttChart::ReadPolyline. Adding a section with no data
Warning !   : (28-Feb-2009 15:09:27)
GanttChart::ReadPolyline. Adding a section with no data
Warning !   : (28-Feb-2009 15:09:27)
GanttChart::ReadPolyline. Adding a section with no data
Warning !   : (28-Feb-2009 15:09:27)
GanttChart::ReadPolyline. Adding a section with no data
Warning !   : (28-Feb-2009 15:09:27)
GanttChart::ReadPolyline. Adding a section with no data
Warning !   : (28-Feb-2009 15:09:27)
GanttChart::ReadPolyline. Adding a section with no data
Information : (28-Feb-2009 15:09:28) Graph 26: Destroying object.
Information : (28-Feb-2009 15:09:28)
Graph 27: Creating object for a eventGanttChart
Information : (28-Feb-2009 15:09:28) Graph 27: Processing legend.
Information : (28-Feb-2009 15:09:28)
Graph 27: Adding data from object @PCF_MPH_RA2_CON_AX:DET_wrong_product_err
  1 elements.
Warning !   : (28-Feb-2009 15:09:28)
GanttChart::AddData. The DqiData structure has no data for this range
Information : (28-Feb-2009 15:09:28)
Graph 27: Adding data from object @PCF_MPH_RA2_CON_AX:SET_wrong_sensing_stop
  1 elements.
Warning !   : (28-Feb-2009 15:09:28)
GanttChart::AddData. The DqiData structure has no data for this range
Information : (28-Feb-2009 15:09:28)
Graph 27: Adding data from object @PCF_MPH_RA2_CON_AX:SET_wrong_sensing_start
  1 elements.
Warning !   : (28-Feb-2009 15:09:28)
GanttChart::AddData. The DqiData structure has no data for this range
Information : (28-Feb-2009 15:09:28)
Graph 27: Adding data from object @PCF_MPH_RA2_CON_AX:SET_wrong_software_ver
  1 elements.
Warning !   : (28-Feb-2009 15:09:28)
GanttChart::AddData. The DqiData structure has no data for this range
Information : (28-Feb-2009 15:09:28)
Graph 27: Adding data from object @PCF_MPH_RA2_CON_AX:SET_wrong_proc_time
  1 elements.
Warning !   : (28-Feb-2009 15:09:28)
GanttChart::AddData. The DqiData structure has no data for this range
Information : (28-Feb-2009 15:09:28)
Graph 27: Adding data from object @PCF_MPH_RA2_CON_AX:SET_wrong_proc_stage
  1 elements.
Warning !   : (28-Feb-2009 15:09:28)
GanttChart::AddData. The DqiData structure has no data for this range
Information : (28-Feb-2009 15:09:28)
Graph 27: Adding data from object @PCF_MPH_RA2_CON_AX:SET_wrong_filename
  1 elements.
Warning !   : (28-Feb-2009 15:09:28)
GanttChart::AddData. The DqiData structure has no data for this range
Information : (28-Feb-2009 15:09:28) Graph 27: Generating PNG file.
Warning !   : (28-Feb-2009 15:09:28)
GanttChart::ReadPolyline. Adding a section with no data
Warning !   : (28-Feb-2009 15:09:28)
GanttChart::ReadPolyline. Adding a section with no data
Warning !   : (28-Feb-2009 15:09:28)
GanttChart::ReadPolyline. Adding a section with no data
Warning !   : (28-Feb-2009 15:09:28)
GanttChart::ReadPolyline. Adding a section with no data
```

```
Warning ! : (28-Feb-2009 15:09:28)
GanttChart::ReadPolyline. Adding a section with no data
Warning ! : (28-Feb-2009 15:09:28)
GanttChart::ReadPolyline. Adding a section with no data
Warning ! : (28-Feb-2009 15:09:28)
GanttChart::ReadPolyline. Adding a section with no data
Information : (28-Feb-2009 15:09:28) Graph 27: Destroying object.
Information : (28-Feb-2009 15:09:28)
Graph 28: Creating object for a eventGanttChart
Information : (28-Feb-2009 15:09:28) Graph 28: Processing legend.
Information : (28-Feb-2009 15:09:28)
Graph 28: Adding data from object @PCF_MPH_RA2_CST_AX:DET_wrong_product_err
1 elements.
Warning ! : (28-Feb-2009 15:09:28)
GanttChart::AddData. The DqiData structure has no data for this range
Information : (28-Feb-2009 15:09:28)
Graph 28: Adding data from object @PCF_MPH_RA2_CST_AX:SET_wrong_sensing_stop
1 elements.
Warning ! : (28-Feb-2009 15:09:28)
GanttChart::AddData. The DqiData structure has no data for this range
Information : (28-Feb-2009 15:09:28)
Graph 28: Adding data from object @PCF_MPH_RA2_CST_AX:SET_wrong_sensing_start
1 elements.
Warning ! : (28-Feb-2009 15:09:28)
GanttChart::AddData. The DqiData structure has no data for this range
Information : (28-Feb-2009 15:09:28)
Graph 28: Adding data from object @PCF_MPH_RA2_CST_AX:SET_wrong_software_ver
1 elements.
Warning ! : (28-Feb-2009 15:09:28)
GanttChart::AddData. The DqiData structure has no data for this range
Information : (28-Feb-2009 15:09:28)
Graph 28: Adding data from object @PCF_MPH_RA2_CST_AX:SET_wrong_proc_time
1 elements.
Warning ! : (28-Feb-2009 15:09:28)
GanttChart::AddData. The DqiData structure has no data for this range
Information : (28-Feb-2009 15:09:28)
Graph 28: Adding data from object @PCF_MPH_RA2_CST_AX:SET_wrong_proc_stage
1 elements.
Warning ! : (28-Feb-2009 15:09:28)
GanttChart::AddData. The DqiData structure has no data for this range
Information : (28-Feb-2009 15:09:28)
Graph 28: Adding data from object @PCF_MPH_RA2_CST_AX:SET_wrong_filename
1 elements.
Warning ! : (28-Feb-2009 15:09:28)
GanttChart::AddData. The DqiData structure has no data for this range
Information : (28-Feb-2009 15:09:28) Graph 28: Generating PNG file.
Warning ! : (28-Feb-2009 15:09:28)
GanttChart::ReadPolyline. Adding a section with no data
Warning ! : (28-Feb-2009 15:09:28)
GanttChart::ReadPolyline. Adding a section with no data
Warning ! : (28-Feb-2009 15:09:28)
GanttChart::ReadPolyline. Adding a section with no data
Warning ! : (28-Feb-2009 15:09:28)
GanttChart::ReadPolyline. Adding a section with no data
Warning ! : (28-Feb-2009 15:09:28)
GanttChart::ReadPolyline. Adding a section with no data
Warning ! : (28-Feb-2009 15:09:28)
GanttChart::ReadPolyline. Adding a section with no data
Warning ! : (28-Feb-2009 15:09:28)
GanttChart::ReadPolyline. Adding a section with no data
Warning ! : (28-Feb-2009 15:09:28)
GanttChart::ReadPolyline. Adding a section with no data
Information : (28-Feb-2009 15:09:29) Graph 28: Destroying object.
Information : (28-Feb-2009 15:09:29)
Graph 29: Creating object for a eventGanttChart
Information : (28-Feb-2009 15:09:29) Graph 29: Processing legend.
Information : (28-Feb-2009 15:09:29)
Graph 29: Adding data from object @PCF_MPH_RA2_DIP_AX:DET_wrong_product_err
1 elements.
Warning ! : (28-Feb-2009 15:09:29)
```



GanttChart::AddData. The DqiData structure has no data for this range  
Information : (28-Feb-2009 15:09:29)  
Graph 29: Adding data from object @PCF\_MPH\_RA2\_DIP\_AX:SET\_wrong\_sensing\_stop  
1 elements.  
Warning ! : (28-Feb-2009 15:09:29)  
GanttChart::AddData. The DqiData structure has no data for this range  
Information : (28-Feb-2009 15:09:29)  
Graph 29: Adding data from object @PCF\_MPH\_RA2\_DIP\_AX:SET\_wrong\_sensing\_start  
1 elements.  
Warning ! : (28-Feb-2009 15:09:29)  
GanttChart::AddData. The DqiData structure has no data for this range  
Information : (28-Feb-2009 15:09:29)  
Graph 29: Adding data from object @PCF\_MPH\_RA2\_DIP\_AX:SET\_wrong\_software\_ver  
1 elements.  
Warning ! : (28-Feb-2009 15:09:29)  
GanttChart::AddData. The DqiData structure has no data for this range  
Information : (28-Feb-2009 15:09:29)  
Graph 29: Adding data from object @PCF\_MPH\_RA2\_DIP\_AX:SET\_wrong\_proc\_time  
1 elements.  
Warning ! : (28-Feb-2009 15:09:29)  
GanttChart::AddData. The DqiData structure has no data for this range  
Information : (28-Feb-2009 15:09:29)  
Graph 29: Adding data from object @PCF\_MPH\_RA2\_DIP\_AX:SET\_wrong\_proc\_stage  
1 elements.  
Warning ! : (28-Feb-2009 15:09:29)  
GanttChart::AddData. The DqiData structure has no data for this range  
Information : (28-Feb-2009 15:09:29)  
Graph 29: Adding data from object @PCF\_MPH\_RA2\_DIP\_AX:SET\_wrong\_filename  
1 elements.  
Warning ! : (28-Feb-2009 15:09:29)  
GanttChart::AddData. The DqiData structure has no data for this range  
Information : (28-Feb-2009 15:09:29) Graph 29: Generating PNG file.  
Warning ! : (28-Feb-2009 15:09:29)  
GanttChart::ReadPolyline. Adding a section with no data  
Warning ! : (28-Feb-2009 15:09:29)  
GanttChart::ReadPolyline. Adding a section with no data  
Warning ! : (28-Feb-2009 15:09:29)  
GanttChart::ReadPolyline. Adding a section with no data  
Warning ! : (28-Feb-2009 15:09:29)  
GanttChart::ReadPolyline. Adding a section with no data  
Warning ! : (28-Feb-2009 15:09:29)  
GanttChart::ReadPolyline. Adding a section with no data  
Warning ! : (28-Feb-2009 15:09:29)  
GanttChart::ReadPolyline. Adding a section with no data  
Warning ! : (28-Feb-2009 15:09:29)  
GanttChart::ReadPolyline. Adding a section with no data  
Warning ! : (28-Feb-2009 15:09:29)  
GanttChart::ReadPolyline. Adding a section with no data  
Information : (28-Feb-2009 15:09:29) Graph 29: Destroying object.  
Information : (28-Feb-2009 15:09:29)  
Graph 30: Creating object for a eventGanttChart  
Information : (28-Feb-2009 15:09:29) Graph 30: Processing legend.  
Information : (28-Feb-2009 15:09:29)  
Graph 30: Adding data from object @PCF\_MPH\_RA2\_GEO\_AX:DET\_wrong\_product\_err  
1 elements.  
Warning ! : (28-Feb-2009 15:09:29)  
GanttChart::AddData. The DqiData structure has no data for this range  
Information : (28-Feb-2009 15:09:29)  
Graph 30: Adding data from object @PCF\_MPH\_RA2\_GEO\_AX:SET\_wrong\_sensing\_stop  
1 elements.  
Warning ! : (28-Feb-2009 15:09:29)  
GanttChart::AddData. The DqiData structure has no data for this range  
Information : (28-Feb-2009 15:09:29)  
Graph 30: Adding data from object @PCF\_MPH\_RA2\_GEO\_AX:SET\_wrong\_sensing\_start  
1 elements.  
Warning ! : (28-Feb-2009 15:09:29)  
GanttChart::AddData. The DqiData structure has no data for this range  
Information : (28-Feb-2009 15:09:29)  
Graph 30: Adding data from object @PCF\_MPH\_RA2\_GEO\_AX:SET\_wrong\_software\_ver  
1 elements.

Warning ! : (28-Feb-2009 15:09:29)  
GanttChart::AddData. The DqiData structure has no data for this range  
Information : (28-Feb-2009 15:09:29)  
Graph 30: Adding data from object @PCF\_MPH\_RA2\_GEO\_AX:SET\_wrong\_proc\_time  
1 elements.  
Warning ! : (28-Feb-2009 15:09:29)  
GanttChart::AddData. The DqiData structure has no data for this range  
Information : (28-Feb-2009 15:09:29)  
Graph 30: Adding data from object @PCF\_MPH\_RA2\_GEO\_AX:SET\_wrong\_proc\_stage  
1 elements.  
Warning ! : (28-Feb-2009 15:09:29)  
GanttChart::AddData. The DqiData structure has no data for this range  
Information : (28-Feb-2009 15:09:29)  
Graph 30: Adding data from object @PCF\_MPH\_RA2\_GEO\_AX:SET\_wrong\_filename  
1 elements.  
Warning ! : (28-Feb-2009 15:09:29)  
GanttChart::AddData. The DqiData structure has no data for this range  
Information : (28-Feb-2009 15:09:29) Graph 30: Generating PNG file.  
Warning ! : (28-Feb-2009 15:09:29)  
GanttChart::ReadPolyline. Adding a section with no data  
Warning ! : (28-Feb-2009 15:09:29)  
GanttChart::ReadPolyline. Adding a section with no data  
Warning ! : (28-Feb-2009 15:09:29)  
GanttChart::ReadPolyline. Adding a section with no data  
Warning ! : (28-Feb-2009 15:09:29)  
GanttChart::ReadPolyline. Adding a section with no data  
Warning ! : (28-Feb-2009 15:09:29)  
GanttChart::ReadPolyline. Adding a section with no data  
Warning ! : (28-Feb-2009 15:09:29)  
GanttChart::ReadPolyline. Adding a section with no data  
Warning ! : (28-Feb-2009 15:09:29)  
GanttChart::ReadPolyline. Adding a section with no data  
Warning ! : (28-Feb-2009 15:09:29)  
GanttChart::ReadPolyline. Adding a section with no data  
Information : (28-Feb-2009 15:09:30) Graph 30: Destroying object.  
Information : (28-Feb-2009 15:09:30)  
Graph 31: Creating object for a eventGanttChart  
Information : (28-Feb-2009 15:09:30) Graph 31: Processing legend.  
Information : (28-Feb-2009 15:09:30)  
Graph 31: Adding data from object @PCF\_MPH\_RA2\_ICT\_AX:DET\_wrong\_product\_err  
1 elements.  
Warning ! : (28-Feb-2009 15:09:30)  
GanttChart::AddData. The DqiData structure has no data for this range  
Information : (28-Feb-2009 15:09:30)  
Graph 31: Adding data from object @PCF\_MPH\_RA2\_ICT\_AX:SET\_wrong\_sensing\_stop  
1 elements.  
Warning ! : (28-Feb-2009 15:09:30)  
GanttChart::AddData. The DqiData structure has no data for this range  
Information : (28-Feb-2009 15:09:30)  
Graph 31: Adding data from object @PCF\_MPH\_RA2\_ICT\_AX:SET\_wrong\_sensing\_start  
1 elements.  
Warning ! : (28-Feb-2009 15:09:30)  
GanttChart::AddData. The DqiData structure has no data for this range  
Information : (28-Feb-2009 15:09:30)  
Graph 31: Adding data from object @PCF\_MPH\_RA2\_ICT\_AX:SET\_wrong\_software\_ver  
1 elements.  
Warning ! : (28-Feb-2009 15:09:30)  
GanttChart::AddData. The DqiData structure has no data for this range  
Information : (28-Feb-2009 15:09:30)  
Graph 31: Adding data from object @PCF\_MPH\_RA2\_ICT\_AX:SET\_wrong\_proc\_time  
1 elements.  
Warning ! : (28-Feb-2009 15:09:30)  
GanttChart::AddData. The DqiData structure has no data for this range  
Information : (28-Feb-2009 15:09:30)  
Graph 31: Adding data from object @PCF\_MPH\_RA2\_ICT\_AX:SET\_wrong\_proc\_stage  
1 elements.  
Warning ! : (28-Feb-2009 15:09:30)  
GanttChart::AddData. The DqiData structure has no data for this range  
Information : (28-Feb-2009 15:09:30)  
Graph 31: Adding data from object @PCF\_MPH\_RA2\_ICT\_AX:SET\_wrong\_filename

```
1 elements.
Warning ! : (28-Feb-2009 15:09:30)
GanttChart::AddData. The DqiData structure has no data for this range
Information : (28-Feb-2009 15:09:30) Graph 31: Generating PNG file.
Warning ! : (28-Feb-2009 15:09:30)
GanttChart::ReadPolyline. Adding a section with no data
Warning ! : (28-Feb-2009 15:09:30)
GanttChart::ReadPolyline. Adding a section with no data
Warning ! : (28-Feb-2009 15:09:30)
GanttChart::ReadPolyline. Adding a section with no data
Warning ! : (28-Feb-2009 15:09:30)
GanttChart::ReadPolyline. Adding a section with no data
Warning ! : (28-Feb-2009 15:09:30)
GanttChart::ReadPolyline. Adding a section with no data
Warning ! : (28-Feb-2009 15:09:30)
GanttChart::ReadPolyline. Adding a section with no data
Warning ! : (28-Feb-2009 15:09:30)
GanttChart::ReadPolyline. Adding a section with no data
Warning ! : (28-Feb-2009 15:09:30)
GanttChart::ReadPolyline. Adding a section with no data
Information : (28-Feb-2009 15:09:30) Graph 31: Destroying object.
Information : (28-Feb-2009 15:09:30)
Graph 32: Creating object for a eventGanttChart
Information : (28-Feb-2009 15:09:30) Graph 32: Processing legend.
Information : (28-Feb-2009 15:09:30)
Graph 32: Adding data from object @PCF_MPH_RA2_IFA_AX:DET_wrong_product_err
1 elements.
Warning ! : (28-Feb-2009 15:09:30)
GanttChart::AddData. The DqiData structure has no data for this range
Information : (28-Feb-2009 15:09:30)
Graph 32: Adding data from object @PCF_MPH_RA2_IFA_AX:SET_wrong_sensing_stop
1 elements.
Warning ! : (28-Feb-2009 15:09:30)
GanttChart::AddData. The DqiData structure has no data for this range
Information : (28-Feb-2009 15:09:30)
Graph 32: Adding data from object @PCF_MPH_RA2_IFA_AX:SET_wrong_sensing_start
1 elements.
Warning ! : (28-Feb-2009 15:09:30)
GanttChart::AddData. The DqiData structure has no data for this range
Information : (28-Feb-2009 15:09:30)
Graph 32: Adding data from object @PCF_MPH_RA2_IFA_AX:SET_wrong_software_ver
1 elements.
Warning ! : (28-Feb-2009 15:09:30)
GanttChart::AddData. The DqiData structure has no data for this range
Information : (28-Feb-2009 15:09:30)
Graph 32: Adding data from object @PCF_MPH_RA2_IFA_AX:SET_wrong_proc_time
1 elements.
Warning ! : (28-Feb-2009 15:09:30)
GanttChart::AddData. The DqiData structure has no data for this range
Information : (28-Feb-2009 15:09:30)
Graph 32: Adding data from object @PCF_MPH_RA2_IFA_AX:SET_wrong_proc_stage
1 elements.
Warning ! : (28-Feb-2009 15:09:30)
GanttChart::AddData. The DqiData structure has no data for this range
Information : (28-Feb-2009 15:09:30)
Graph 32: Adding data from object @PCF_MPH_RA2_IFA_AX:SET_wrong_filename
1 elements.
Warning ! : (28-Feb-2009 15:09:30)
GanttChart::AddData. The DqiData structure has no data for this range
Information : (28-Feb-2009 15:09:30) Graph 32: Generating PNG file.
Warning ! : (28-Feb-2009 15:09:30)
GanttChart::ReadPolyline. Adding a section with no data
Warning ! : (28-Feb-2009 15:09:30)
GanttChart::ReadPolyline. Adding a section with no data
Warning ! : (28-Feb-2009 15:09:30)
GanttChart::ReadPolyline. Adding a section with no data
Warning ! : (28-Feb-2009 15:09:30)
GanttChart::ReadPolyline. Adding a section with no data
Warning ! : (28-Feb-2009 15:09:30)
GanttChart::ReadPolyline. Adding a section with no data
```

Warning ! : (28-Feb-2009 15:09:30)  
GanttChart::ReadPolyline. Adding a section with no data  
Warning ! : (28-Feb-2009 15:09:30)  
GanttChart::ReadPolyline. Adding a section with no data  
Information : (28-Feb-2009 15:09:30) Graph 32: Destroying object.  
Information : (28-Feb-2009 15:09:30)  
Graph 33: Creating object for a eventGanttChart  
Information : (28-Feb-2009 15:09:30) Graph 33: Processing legend.  
Information : (28-Feb-2009 15:09:30)  
Graph 33: Adding data from object @PCF\_MPH\_RA2\_IFB\_AX:DET\_wrong\_product\_err  
1 elements.  
Warning ! : (28-Feb-2009 15:09:30)  
GanttChart::AddData. The DqiData structure has no data for this range  
Information : (28-Feb-2009 15:09:30)  
Graph 33: Adding data from object @PCF\_MPH\_RA2\_IFB\_AX:SET\_wrong\_sensing\_stop  
1 elements.  
Warning ! : (28-Feb-2009 15:09:30)  
GanttChart::AddData. The DqiData structure has no data for this range  
Information : (28-Feb-2009 15:09:30)  
Graph 33: Adding data from object @PCF\_MPH\_RA2\_IFB\_AX:SET\_wrong\_sensing\_start  
1 elements.  
Warning ! : (28-Feb-2009 15:09:30)  
GanttChart::AddData. The DqiData structure has no data for this range  
Information : (28-Feb-2009 15:09:30)  
Graph 33: Adding data from object @PCF\_MPH\_RA2\_IFB\_AX:SET\_wrong\_software\_ver  
1 elements.  
Warning ! : (28-Feb-2009 15:09:30)  
GanttChart::AddData. The DqiData structure has no data for this range  
Information : (28-Feb-2009 15:09:30)  
Graph 33: Adding data from object @PCF\_MPH\_RA2\_IFB\_AX:SET\_wrong\_proc\_time  
1 elements.  
Warning ! : (28-Feb-2009 15:09:30)  
GanttChart::AddData. The DqiData structure has no data for this range  
Information : (28-Feb-2009 15:09:30)  
Graph 33: Adding data from object @PCF\_MPH\_RA2\_IFB\_AX:SET\_wrong\_proc\_stage  
1 elements.  
Warning ! : (28-Feb-2009 15:09:30)  
GanttChart::AddData. The DqiData structure has no data for this range  
Information : (28-Feb-2009 15:09:30)  
Graph 33: Adding data from object @PCF\_MPH\_RA2\_IFB\_AX:SET\_wrong\_filename  
1 elements.  
Warning ! : (28-Feb-2009 15:09:30)  
GanttChart::AddData. The DqiData structure has no data for this range  
Information : (28-Feb-2009 15:09:30) Graph 33: Generating PNG file.  
Warning ! : (28-Feb-2009 15:09:30)  
GanttChart::ReadPolyline. Adding a section with no data  
Warning ! : (28-Feb-2009 15:09:30)  
GanttChart::ReadPolyline. Adding a section with no data  
Warning ! : (28-Feb-2009 15:09:30)  
GanttChart::ReadPolyline. Adding a section with no data  
Warning ! : (28-Feb-2009 15:09:30)  
GanttChart::ReadPolyline. Adding a section with no data  
Warning ! : (28-Feb-2009 15:09:30)  
GanttChart::ReadPolyline. Adding a section with no data  
Warning ! : (28-Feb-2009 15:09:30)  
GanttChart::ReadPolyline. Adding a section with no data  
Warning ! : (28-Feb-2009 15:09:30)  
GanttChart::ReadPolyline. Adding a section with no data  
Information : (28-Feb-2009 15:09:31) Graph 33: Destroying object.  
Information : (28-Feb-2009 15:09:31)  
Graph 34: Creating object for a eventGanttChart  
Information : (28-Feb-2009 15:09:31) Graph 34: Processing legend.  
Information : (28-Feb-2009 15:09:31)  
Graph 34: Adding data from object @PCF\_MPH\_RA2\_IFB\_AX:DET\_wrong\_product\_err  
1 elements.  
Warning ! : (28-Feb-2009 15:09:31)  
GanttChart::AddData. The DqiData structure has no data for this range  
Information : (28-Feb-2009 15:09:31)

Graph 34: Adding data from object @PCF\_MPH\_RA2\_IFF\_AX:SET\_wrong\_sensing\_stop  
1 elements.  
Warning ! : (28-Feb-2009 15:09:31)  
GanttChart::AddData. The DqiData structure has no data for this range  
Information : (28-Feb-2009 15:09:31)  
Graph 34: Adding data from object @PCF\_MPH\_RA2\_IFF\_AX:SET\_wrong\_sensing\_start  
1 elements.  
Warning ! : (28-Feb-2009 15:09:31)  
GanttChart::AddData. The DqiData structure has no data for this range  
Information : (28-Feb-2009 15:09:31)  
Graph 34: Adding data from object @PCF\_MPH\_RA2\_IFF\_AX:SET\_wrong\_software\_ver  
1 elements.  
Warning ! : (28-Feb-2009 15:09:31)  
GanttChart::AddData. The DqiData structure has no data for this range  
Information : (28-Feb-2009 15:09:31)  
Graph 34: Adding data from object @PCF\_MPH\_RA2\_IFF\_AX:SET\_wrong\_proc\_time  
1 elements.  
Warning ! : (28-Feb-2009 15:09:31)  
GanttChart::AddData. The DqiData structure has no data for this range  
Information : (28-Feb-2009 15:09:31)  
Graph 34: Adding data from object @PCF\_MPH\_RA2\_IFF\_AX:SET\_wrong\_proc\_stage  
1 elements.  
Warning ! : (28-Feb-2009 15:09:31)  
GanttChart::AddData. The DqiData structure has no data for this range  
Information : (28-Feb-2009 15:09:31)  
Graph 34: Adding data from object @PCF\_MPH\_RA2\_IFF\_AX:SET\_wrong\_filename  
1 elements.  
Warning ! : (28-Feb-2009 15:09:31)  
GanttChart::AddData. The DqiData structure has no data for this range  
Information : (28-Feb-2009 15:09:31) Graph 34: Generating PNG file.  
Warning ! : (28-Feb-2009 15:09:31)  
GanttChart::ReadPolyline. Adding a section with no data  
Warning ! : (28-Feb-2009 15:09:31)  
GanttChart::ReadPolyline. Adding a section with no data  
Warning ! : (28-Feb-2009 15:09:31)  
GanttChart::ReadPolyline. Adding a section with no data  
Warning ! : (28-Feb-2009 15:09:31)  
GanttChart::ReadPolyline. Adding a section with no data  
Warning ! : (28-Feb-2009 15:09:31)  
GanttChart::ReadPolyline. Adding a section with no data  
Warning ! : (28-Feb-2009 15:09:31)  
GanttChart::ReadPolyline. Adding a section with no data  
Warning ! : (28-Feb-2009 15:09:31)  
GanttChart::ReadPolyline. Adding a section with no data  
Information : (28-Feb-2009 15:09:31) Graph 34: Destroying object.  
Information : (28-Feb-2009 15:09:31)  
Graph 35: Creating object for a eventGanttChart  
Information : (28-Feb-2009 15:09:31) Graph 35: Processing legend.  
Information : (28-Feb-2009 15:09:31)  
Graph 35: Adding data from object @PCF\_MPH\_RA2\_IOC\_AX:DET\_wrong\_product\_err  
1 elements.  
Warning ! : (28-Feb-2009 15:09:31)  
GanttChart::AddData. The DqiData structure has no data for this range  
Information : (28-Feb-2009 15:09:31)  
Graph 35: Adding data from object @PCF\_MPH\_RA2\_IOC\_AX:SET\_wrong\_sensing\_stop  
1 elements.  
Warning ! : (28-Feb-2009 15:09:31)  
GanttChart::AddData. The DqiData structure has no data for this range  
Information : (28-Feb-2009 15:09:31)  
Graph 35: Adding data from object @PCF\_MPH\_RA2\_IOC\_AX:SET\_wrong\_sensing\_start  
1 elements.  
Warning ! : (28-Feb-2009 15:09:31)  
GanttChart::AddData. The DqiData structure has no data for this range  
Information : (28-Feb-2009 15:09:31)  
Graph 35: Adding data from object @PCF\_MPH\_RA2\_IOC\_AX:SET\_wrong\_software\_ver  
1 elements.  
Warning ! : (28-Feb-2009 15:09:31)  
GanttChart::AddData. The DqiData structure has no data for this range

Information : (28-Feb-2009 15:09:31)  
Graph 35: Adding data from object @PCF MPH\_RA2\_IOC\_AX:SET\_wrong\_proc\_time  
1 elements.  
Warning ! : (28-Feb-2009 15:09:31)  
GanttChart::AddData. The DqiData structure has no data for this range  
Information : (28-Feb-2009 15:09:31)  
Graph 35: Adding data from object @PCF MPH\_RA2\_IOC\_AX:SET\_wrong\_proc\_stage  
1 elements.  
Warning ! : (28-Feb-2009 15:09:31)  
GanttChart::AddData. The DqiData structure has no data for this range  
Information : (28-Feb-2009 15:09:31)  
Graph 35: Adding data from object @PCF MPH\_RA2\_IOC\_AX:SET\_wrong\_filename  
1 elements.  
Warning ! : (28-Feb-2009 15:09:31)  
GanttChart::AddData. The DqiData structure has no data for this range  
Information : (28-Feb-2009 15:09:31) Graph 35: Generating PNG file.  
Warning ! : (28-Feb-2009 15:09:31)  
GanttChart::ReadPolyline. Adding a section with no data  
Warning ! : (28-Feb-2009 15:09:31)  
GanttChart::ReadPolyline. Adding a section with no data  
Warning ! : (28-Feb-2009 15:09:31)  
GanttChart::ReadPolyline. Adding a section with no data  
Warning ! : (28-Feb-2009 15:09:31)  
GanttChart::ReadPolyline. Adding a section with no data  
Warning ! : (28-Feb-2009 15:09:31)  
GanttChart::ReadPolyline. Adding a section with no data  
Warning ! : (28-Feb-2009 15:09:31)  
GanttChart::ReadPolyline. Adding a section with no data  
Warning ! : (28-Feb-2009 15:09:31)  
GanttChart::ReadPolyline. Adding a section with no data  
Warning ! : (28-Feb-2009 15:09:31)  
GanttChart::ReadPolyline. Adding a section with no data  
Warning ! : (28-Feb-2009 15:09:31)  
GanttChart::ReadPolyline. Adding a section with no data  
Information : (28-Feb-2009 15:09:32) Graph 35: Destroying object.  
Information : (28-Feb-2009 15:09:32)  
Graph 36: Creating object for a eventGanttChart  
Information : (28-Feb-2009 15:09:32) Graph 36: Processing legend.  
Information : (28-Feb-2009 15:09:32)  
Graph 36: Adding data from object @PCF MPH\_RA2\_MET\_AX:DET\_wrong\_product\_err  
1 elements.  
Warning ! : (28-Feb-2009 15:09:32)  
GanttChart::AddData. The DqiData structure has no data for this range  
Information : (28-Feb-2009 15:09:32)  
Graph 36: Adding data from object @PCF MPH\_RA2\_MET\_AX:SET\_wrong\_sensing\_stop  
1 elements.  
Warning ! : (28-Feb-2009 15:09:32)  
GanttChart::AddData. The DqiData structure has no data for this range  
Information : (28-Feb-2009 15:09:32)  
Graph 36: Adding data from object @PCF MPH\_RA2\_MET\_AX:SET\_wrong\_sensing\_start  
1 elements.  
Warning ! : (28-Feb-2009 15:09:32)  
GanttChart::AddData. The DqiData structure has no data for this range  
Information : (28-Feb-2009 15:09:32)  
Graph 36: Adding data from object @PCF MPH\_RA2\_MET\_AX:SET\_wrong\_software\_ver  
1 elements.  
Warning ! : (28-Feb-2009 15:09:32)  
GanttChart::AddData. The DqiData structure has no data for this range  
Information : (28-Feb-2009 15:09:32)  
Graph 36: Adding data from object @PCF MPH\_RA2\_MET\_AX:SET\_wrong\_proc\_time  
1 elements.  
Warning ! : (28-Feb-2009 15:09:32)  
GanttChart::AddData. The DqiData structure has no data for this range  
Information : (28-Feb-2009 15:09:32)  
Graph 36: Adding data from object @PCF MPH\_RA2\_MET\_AX:SET\_wrong\_proc\_stage  
1 elements.  
Warning ! : (28-Feb-2009 15:09:32)  
GanttChart::AddData. The DqiData structure has no data for this range  
Information : (28-Feb-2009 15:09:32)  
Graph 36: Adding data from object @PCF MPH\_RA2\_MET\_AX:SET\_wrong\_filename  
1 elements.  
Warning ! : (28-Feb-2009 15:09:32)



Warning ! : (28-Feb-2009 15:09:32)  
GanttChart::ReadPolyline. Adding a section with no data  
Information : (28-Feb-2009 15:09:33) Graph 37: Destroying object.  
Information : (28-Feb-2009 15:09:33)  
Graph 38: Creating object for a eventGanttChart  
Information : (28-Feb-2009 15:09:33) Graph 38: Processing legend.  
Information : (28-Feb-2009 15:09:33)  
Graph 38: Adding data from object @PCF\_MPH\_RA2\_OT1\_AX:DET\_wrong\_product\_err  
1 elements.  
Warning ! : (28-Feb-2009 15:09:33)  
GanttChart::AddData. The DqiData structure has no data for this range  
Information : (28-Feb-2009 15:09:33)  
Graph 38: Adding data from object @PCF\_MPH\_RA2\_OT1\_AX:SET\_wrong\_sensing\_stop  
1 elements.  
Warning ! : (28-Feb-2009 15:09:33)  
GanttChart::AddData. The DqiData structure has no data for this range  
Information : (28-Feb-2009 15:09:33)  
Graph 38: Adding data from object @PCF\_MPH\_RA2\_OT1\_AX:SET\_wrong\_sensing\_start  
1 elements.  
Warning ! : (28-Feb-2009 15:09:33)  
GanttChart::AddData. The DqiData structure has no data for this range  
Information : (28-Feb-2009 15:09:33)  
Graph 38: Adding data from object @PCF\_MPH\_RA2\_OT1\_AX:SET\_wrong\_software\_ver  
1 elements.  
Warning ! : (28-Feb-2009 15:09:33)  
GanttChart::AddData. The DqiData structure has no data for this range  
Information : (28-Feb-2009 15:09:33)  
Graph 38: Adding data from object @PCF\_MPH\_RA2\_OT1\_AX:SET\_wrong\_proc\_time  
1 elements.  
Warning ! : (28-Feb-2009 15:09:33)  
GanttChart::AddData. The DqiData structure has no data for this range  
Information : (28-Feb-2009 15:09:33)  
Graph 38: Adding data from object @PCF\_MPH\_RA2\_OT1\_AX:SET\_wrong\_proc\_stage  
1 elements.  
Warning ! : (28-Feb-2009 15:09:33)  
GanttChart::AddData. The DqiData structure has no data for this range  
Information : (28-Feb-2009 15:09:33)  
Graph 38: Adding data from object @PCF\_MPH\_RA2\_OT1\_AX:SET\_wrong\_filename  
1 elements.  
Warning ! : (28-Feb-2009 15:09:33)  
GanttChart::AddData. The DqiData structure has no data for this range  
Information : (28-Feb-2009 15:09:33) Graph 38: Generating PNG file.  
Warning ! : (28-Feb-2009 15:09:33)  
GanttChart::ReadPolyline. Adding a section with no data  
Warning ! : (28-Feb-2009 15:09:33)  
GanttChart::ReadPolyline. Adding a section with no data  
Warning ! : (28-Feb-2009 15:09:33)  
GanttChart::ReadPolyline. Adding a section with no data  
Warning ! : (28-Feb-2009 15:09:33)  
GanttChart::ReadPolyline. Adding a section with no data  
Warning ! : (28-Feb-2009 15:09:33)  
GanttChart::ReadPolyline. Adding a section with no data  
Warning ! : (28-Feb-2009 15:09:33)  
GanttChart::ReadPolyline. Adding a section with no data  
Warning ! : (28-Feb-2009 15:09:33)  
GanttChart::ReadPolyline. Adding a section with no data  
Information : (28-Feb-2009 15:09:33) Graph 38: Destroying object.  
Information : (28-Feb-2009 15:09:33)  
Graph 39: Creating object for a eventGanttChart  
Information : (28-Feb-2009 15:09:33) Graph 39: Processing legend.  
Information : (28-Feb-2009 15:09:33)  
Graph 39: Adding data from object @PCF\_MPH\_RA2\_OT2\_AX:DET\_wrong\_product\_err  
1 elements.  
Warning ! : (28-Feb-2009 15:09:33)  
GanttChart::AddData. The DqiData structure has no data for this range  
Information : (28-Feb-2009 15:09:33)  
Graph 39: Adding data from object @PCF\_MPH\_RA2\_OT2\_AX:SET\_wrong\_sensing\_stop  
1 elements.



Warning ! : (28-Feb-2009 15:09:33)  
GanttChart::AddData. The DqiData structure has no data for this range  
Information : (28-Feb-2009 15:09:33)  
Graph 39: Adding data from object @PCF\_MPH\_RA2\_OT2\_AX:SET\_wrong\_sensing\_start  
1 elements.  
Warning ! : (28-Feb-2009 15:09:33)  
GanttChart::AddData. The DqiData structure has no data for this range  
Information : (28-Feb-2009 15:09:33)  
Graph 39: Adding data from object @PCF\_MPH\_RA2\_OT2\_AX:SET\_wrong\_software\_ver  
1 elements.  
Warning ! : (28-Feb-2009 15:09:33)  
GanttChart::AddData. The DqiData structure has no data for this range  
Information : (28-Feb-2009 15:09:33)  
Graph 39: Adding data from object @PCF\_MPH\_RA2\_OT2\_AX:SET\_wrong\_proc\_time  
1 elements.  
Warning ! : (28-Feb-2009 15:09:33)  
GanttChart::AddData. The DqiData structure has no data for this range  
Information : (28-Feb-2009 15:09:33)  
Graph 39: Adding data from object @PCF\_MPH\_RA2\_OT2\_AX:SET\_wrong\_proc\_stage  
1 elements.  
Warning ! : (28-Feb-2009 15:09:33)  
GanttChart::AddData. The DqiData structure has no data for this range  
Information : (28-Feb-2009 15:09:33)  
Graph 39: Adding data from object @PCF\_MPH\_RA2\_OT2\_AX:SET\_wrong\_filename  
1 elements.  
Warning ! : (28-Feb-2009 15:09:33)  
GanttChart::AddData. The DqiData structure has no data for this range  
Information : (28-Feb-2009 15:09:33) Graph 39: Generating PNG file.  
Warning ! : (28-Feb-2009 15:09:33)  
GanttChart::ReadPolyline. Adding a section with no data  
Warning ! : (28-Feb-2009 15:09:33)  
GanttChart::ReadPolyline. Adding a section with no data  
Warning ! : (28-Feb-2009 15:09:33)  
GanttChart::ReadPolyline. Adding a section with no data  
Warning ! : (28-Feb-2009 15:09:33)  
GanttChart::ReadPolyline. Adding a section with no data  
Warning ! : (28-Feb-2009 15:09:33)  
GanttChart::ReadPolyline. Adding a section with no data  
Warning ! : (28-Feb-2009 15:09:33)  
GanttChart::ReadPolyline. Adding a section with no data  
Warning ! : (28-Feb-2009 15:09:33)  
GanttChart::ReadPolyline. Adding a section with no data  
Information : (28-Feb-2009 15:09:33) Graph 39: Destroying object.  
Information : (28-Feb-2009 15:09:33)  
Graph 40: Creating object for a eventGanttChart  
Information : (28-Feb-2009 15:09:33) Graph 40: Processing legend.  
Information : (28-Feb-2009 15:09:33)  
Graph 40: Adding data from object @PCF\_MPH\_RA2\_PLA\_AX:DET\_wrong\_product\_err  
1 elements.  
Warning ! : (28-Feb-2009 15:09:33)  
GanttChart::AddData. The DqiData structure has no data for this range  
Information : (28-Feb-2009 15:09:34)  
Graph 40: Adding data from object @PCF\_MPH\_RA2\_PLA\_AX:SET\_wrong\_sensing\_stop  
1 elements.  
Warning ! : (28-Feb-2009 15:09:34)  
GanttChart::AddData. The DqiData structure has no data for this range  
Information : (28-Feb-2009 15:09:34)  
Graph 40: Adding data from object @PCF\_MPH\_RA2\_PLA\_AX:SET\_wrong\_sensing\_start  
1 elements.  
Warning ! : (28-Feb-2009 15:09:34)  
GanttChart::AddData. The DqiData structure has no data for this range  
Information : (28-Feb-2009 15:09:34)  
Graph 40: Adding data from object @PCF\_MPH\_RA2\_PLA\_AX:SET\_wrong\_software\_ver  
1 elements.  
Warning ! : (28-Feb-2009 15:09:34)  
GanttChart::AddData. The DqiData structure has no data for this range  
Information : (28-Feb-2009 15:09:34)  
Graph 40: Adding data from object @PCF\_MPH\_RA2\_PLA\_AX:SET\_wrong\_proc\_time

1 elements.  
Warning ! : (28-Feb-2009 15:09:34)  
GanttChart::AddData. The DqiData structure has no data for this range  
Information : (28-Feb-2009 15:09:34)  
Graph 40: Adding data from object @PCF\_MPH\_RA2\_PLA\_AX:SET\_wrong\_proc\_stage  
1 elements.  
Warning ! : (28-Feb-2009 15:09:34)  
GanttChart::AddData. The DqiData structure has no data for this range  
Information : (28-Feb-2009 15:09:34)  
Graph 40: Adding data from object @PCF\_MPH\_RA2\_PLA\_AX:SET\_wrong\_filename  
1 elements.  
Warning ! : (28-Feb-2009 15:09:34)  
GanttChart::AddData. The DqiData structure has no data for this range  
Information : (28-Feb-2009 15:09:34) Graph 40: Generating PNG file.  
Warning ! : (28-Feb-2009 15:09:34)  
GanttChart::ReadPolyline. Adding a section with no data  
Warning ! : (28-Feb-2009 15:09:34)  
GanttChart::ReadPolyline. Adding a section with no data  
Warning ! : (28-Feb-2009 15:09:34)  
GanttChart::ReadPolyline. Adding a section with no data  
Warning ! : (28-Feb-2009 15:09:34)  
GanttChart::ReadPolyline. Adding a section with no data  
Warning ! : (28-Feb-2009 15:09:34)  
GanttChart::ReadPolyline. Adding a section with no data  
Warning ! : (28-Feb-2009 15:09:34)  
GanttChart::ReadPolyline. Adding a section with no data  
Warning ! : (28-Feb-2009 15:09:34)  
GanttChart::ReadPolyline. Adding a section with no data  
Warning ! : (28-Feb-2009 15:09:34)  
GanttChart::ReadPolyline. Adding a section with no data  
Information : (28-Feb-2009 15:09:34) Graph 40: Destroying object.  
Information : (28-Feb-2009 15:09:34)  
Graph 41: Creating object for a eventGanttChart  
Information : (28-Feb-2009 15:09:34) Graph 41: Processing legend.  
Information : (28-Feb-2009 15:09:34)  
Graph 41: Adding data from object @PCF\_MPH\_RA2\_POL\_AX:DET\_wrong\_product\_err  
1 elements.  
Warning ! : (28-Feb-2009 15:09:34)  
GanttChart::AddData. The DqiData structure has no data for this range  
Information : (28-Feb-2009 15:09:34)  
Graph 41: Adding data from object @PCF\_MPH\_RA2\_POL\_AX:SET\_wrong\_sensing\_stop  
1 elements.  
Warning ! : (28-Feb-2009 15:09:34)  
GanttChart::AddData. The DqiData structure has no data for this range  
Information : (28-Feb-2009 15:09:34)  
Graph 41: Adding data from object @PCF\_MPH\_RA2\_POL\_AX:SET\_wrong\_sensing\_start  
1 elements.  
Warning ! : (28-Feb-2009 15:09:34)  
GanttChart::AddData. The DqiData structure has no data for this range  
Information : (28-Feb-2009 15:09:34)  
Graph 41: Adding data from object @PCF\_MPH\_RA2\_POL\_AX:SET\_wrong\_software\_ver  
1 elements.  
Warning ! : (28-Feb-2009 15:09:34)  
GanttChart::AddData. The DqiData structure has no data for this range  
Information : (28-Feb-2009 15:09:34)  
Graph 41: Adding data from object @PCF\_MPH\_RA2\_POL\_AX:SET\_wrong\_proc\_time  
1 elements.  
Warning ! : (28-Feb-2009 15:09:34)  
GanttChart::AddData. The DqiData structure has no data for this range  
Information : (28-Feb-2009 15:09:34)  
Graph 41: Adding data from object @PCF\_MPH\_RA2\_POL\_AX:SET\_wrong\_proc\_stage  
1 elements.  
Warning ! : (28-Feb-2009 15:09:34)  
GanttChart::AddData. The DqiData structure has no data for this range  
Information : (28-Feb-2009 15:09:34)  
Graph 41: Adding data from object @PCF\_MPH\_RA2\_POL\_AX:SET\_wrong\_filename  
1 elements.  
Warning ! : (28-Feb-2009 15:09:34)  
GanttChart::AddData. The DqiData structure has no data for this range  
Information : (28-Feb-2009 15:09:34) Graph 41: Generating PNG file.



Information : (28-Feb-2009 15:09:35) Graph 42: Destroying object.  
Information : (28-Feb-2009 15:09:35)  
Graph 43: Creating object for a eventGanttChart  
Information : (28-Feb-2009 15:09:35) Graph 43: Processing legend.  
Information : (28-Feb-2009 15:09:35)  
Graph 43: Adding data from object @PCF\_MPH\_RA2\_SL1\_AX:DET\_wrong\_product\_err  
1 elements.  
Warning ! : (28-Feb-2009 15:09:35)  
GanttChart::AddData. The DqiData structure has no data for this range  
Information : (28-Feb-2009 15:09:35)  
Graph 43: Adding data from object @PCF\_MPH\_RA2\_SL1\_AX:SET\_wrong\_sensing\_stop  
1 elements.  
Warning ! : (28-Feb-2009 15:09:35)  
GanttChart::AddData. The DqiData structure has no data for this range  
Information : (28-Feb-2009 15:09:35)  
Graph 43: Adding data from object @PCF\_MPH\_RA2\_SL1\_AX:SET\_wrong\_sensing\_start  
1 elements.  
Warning ! : (28-Feb-2009 15:09:35)  
GanttChart::AddData. The DqiData structure has no data for this range  
Information : (28-Feb-2009 15:09:35)  
Graph 43: Adding data from object @PCF\_MPH\_RA2\_SL1\_AX:SET\_wrong\_software\_ver  
1 elements.  
Warning ! : (28-Feb-2009 15:09:35)  
GanttChart::AddData. The DqiData structure has no data for this range  
Information : (28-Feb-2009 15:09:35)  
Graph 43: Adding data from object @PCF\_MPH\_RA2\_SL1\_AX:SET\_wrong\_proc\_time  
1 elements.  
Warning ! : (28-Feb-2009 15:09:35)  
GanttChart::AddData. The DqiData structure has no data for this range  
Information : (28-Feb-2009 15:09:35)  
Graph 43: Adding data from object @PCF\_MPH\_RA2\_SL1\_AX:SET\_wrong\_proc\_stage  
1 elements.  
Warning ! : (28-Feb-2009 15:09:35)  
GanttChart::AddData. The DqiData structure has no data for this range  
Information : (28-Feb-2009 15:09:35)  
Graph 43: Adding data from object @PCF\_MPH\_RA2\_SL1\_AX:SET\_wrong\_filename  
1 elements.  
Warning ! : (28-Feb-2009 15:09:35)  
GanttChart::AddData. The DqiData structure has no data for this range  
Information : (28-Feb-2009 15:09:35) Graph 43: Generating PNG file.  
Warning ! : (28-Feb-2009 15:09:35)  
GanttChart::ReadPolyline. Adding a section with no data  
Warning ! : (28-Feb-2009 15:09:35)  
GanttChart::ReadPolyline. Adding a section with no data  
Warning ! : (28-Feb-2009 15:09:35)  
GanttChart::ReadPolyline. Adding a section with no data  
Warning ! : (28-Feb-2009 15:09:35)  
GanttChart::ReadPolyline. Adding a section with no data  
Warning ! : (28-Feb-2009 15:09:35)  
GanttChart::ReadPolyline. Adding a section with no data  
Warning ! : (28-Feb-2009 15:09:35)  
GanttChart::ReadPolyline. Adding a section with no data  
Warning ! : (28-Feb-2009 15:09:35)  
GanttChart::ReadPolyline. Adding a section with no data  
Information : (28-Feb-2009 15:09:35) Graph 43: Destroying object.  
Information : (28-Feb-2009 15:09:35)  
Graph 44: Creating object for a eventGanttChart  
Information : (28-Feb-2009 15:09:35) Graph 44: Processing legend.  
Information : (28-Feb-2009 15:09:35)  
Graph 44: Adding data from object @PCF\_MPH\_RA2\_SL2\_AX:DET\_wrong\_product\_err  
1 elements.  
Warning ! : (28-Feb-2009 15:09:35)  
GanttChart::AddData. The DqiData structure has no data for this range  
Information : (28-Feb-2009 15:09:35)  
Graph 44: Adding data from object @PCF\_MPH\_RA2\_SL2\_AX:SET\_wrong\_sensing\_stop  
1 elements.  
Warning ! : (28-Feb-2009 15:09:35)  
GanttChart::AddData. The DqiData structure has no data for this range

Information : (28-Feb-2009 15:09:35)  
Graph 44: Adding data from object @PCF\_MPH\_RA2\_SL2\_AX:SET\_wrong\_sensing\_start  
1 elements.  
Warning ! : (28-Feb-2009 15:09:35)  
GanttChart::AddData. The DqiData structure has no data for this range  
Information : (28-Feb-2009 15:09:35)  
Graph 44: Adding data from object @PCF\_MPH\_RA2\_SL2\_AX:SET\_wrong\_software\_ver  
1 elements.  
Warning ! : (28-Feb-2009 15:09:35)  
GanttChart::AddData. The DqiData structure has no data for this range  
Information : (28-Feb-2009 15:09:35)  
Graph 44: Adding data from object @PCF\_MPH\_RA2\_SL2\_AX:SET\_wrong\_proc\_time  
1 elements.  
Warning ! : (28-Feb-2009 15:09:35)  
GanttChart::AddData. The DqiData structure has no data for this range  
Information : (28-Feb-2009 15:09:35)  
Graph 44: Adding data from object @PCF\_MPH\_RA2\_SL2\_AX:SET\_wrong\_proc\_stage  
1 elements.  
Warning ! : (28-Feb-2009 15:09:35)  
GanttChart::AddData. The DqiData structure has no data for this range  
Information : (28-Feb-2009 15:09:35)  
Graph 44: Adding data from object @PCF\_MPH\_RA2\_SL2\_AX:SET\_wrong\_filename  
1 elements.  
Warning ! : (28-Feb-2009 15:09:35)  
GanttChart::AddData. The DqiData structure has no data for this range  
Information : (28-Feb-2009 15:09:35) Graph 44: Generating PNG file.  
Warning ! : (28-Feb-2009 15:09:35)  
GanttChart::ReadPolyline. Adding a section with no data  
Warning ! : (28-Feb-2009 15:09:35)  
GanttChart::ReadPolyline. Adding a section with no data  
Warning ! : (28-Feb-2009 15:09:35)  
GanttChart::ReadPolyline. Adding a section with no data  
Warning ! : (28-Feb-2009 15:09:35)  
GanttChart::ReadPolyline. Adding a section with no data  
Warning ! : (28-Feb-2009 15:09:35)  
GanttChart::ReadPolyline. Adding a section with no data  
Warning ! : (28-Feb-2009 15:09:35)  
GanttChart::ReadPolyline. Adding a section with no data  
Warning ! : (28-Feb-2009 15:09:35)  
GanttChart::ReadPolyline. Adding a section with no data  
Warning ! : (28-Feb-2009 15:09:35)  
GanttChart::ReadPolyline. Adding a section with no data  
Information : (28-Feb-2009 15:09:36) Graph 44: Destroying object.  
Information : (28-Feb-2009 15:09:36)  
Graph 45: Creating object for a eventGanttChart  
Information : (28-Feb-2009 15:09:36) Graph 45: Processing legend.  
Information : (28-Feb-2009 15:09:36)  
Graph 45: Adding data from object @PCF\_MPH\_RA2\_SOI\_AX:DET\_wrong\_product\_err  
1 elements.  
Warning ! : (28-Feb-2009 15:09:36)  
GanttChart::AddData. The DqiData structure has no data for this range  
Information : (28-Feb-2009 15:09:36)  
Graph 45: Adding data from object @PCF\_MPH\_RA2\_SOI\_AX:SET\_wrong\_sensing\_stop  
1 elements.  
Warning ! : (28-Feb-2009 15:09:36)  
GanttChart::AddData. The DqiData structure has no data for this range  
Information : (28-Feb-2009 15:09:36)  
Graph 45: Adding data from object @PCF\_MPH\_RA2\_SOI\_AX:SET\_wrong\_sensing\_start  
1 elements.  
Warning ! : (28-Feb-2009 15:09:36)  
GanttChart::AddData. The DqiData structure has no data for this range  
Information : (28-Feb-2009 15:09:36)  
Graph 45: Adding data from object @PCF\_MPH\_RA2\_SOI\_AX:SET\_wrong\_software\_ver  
1 elements.  
Warning ! : (28-Feb-2009 15:09:36)  
GanttChart::AddData. The DqiData structure has no data for this range  
Information : (28-Feb-2009 15:09:36)  
Graph 45: Adding data from object @PCF\_MPH\_RA2\_SOI\_AX:SET\_wrong\_proc\_time  
1 elements.  
Warning ! : (28-Feb-2009 15:09:36)

GanttChart::AddData. The DqiData structure has no data for this range  
Information : (28-Feb-2009 15:09:36)  
Graph 45: Adding data from object @PCF\_MPH\_RA2\_SOI\_AX:SET\_wrong\_proc\_stage  
1 elements.  
Warning ! : (28-Feb-2009 15:09:36)  
GanttChart::AddData. The DqiData structure has no data for this range  
Information : (28-Feb-2009 15:09:36)  
Graph 45: Adding data from object @PCF\_MPH\_RA2\_SOI\_AX:SET\_wrong\_filename  
1 elements.  
Warning ! : (28-Feb-2009 15:09:36)  
GanttChart::AddData. The DqiData structure has no data for this range  
Information : (28-Feb-2009 15:09:36) Graph 45: Generating PNG file.  
Warning ! : (28-Feb-2009 15:09:36)  
GanttChart::ReadPolyline. Adding a section with no data  
Warning ! : (28-Feb-2009 15:09:36)  
GanttChart::ReadPolyline. Adding a section with no data  
Warning ! : (28-Feb-2009 15:09:36)  
GanttChart::ReadPolyline. Adding a section with no data  
Warning ! : (28-Feb-2009 15:09:36)  
GanttChart::ReadPolyline. Adding a section with no data  
Warning ! : (28-Feb-2009 15:09:36)  
GanttChart::ReadPolyline. Adding a section with no data  
Warning ! : (28-Feb-2009 15:09:36)  
GanttChart::ReadPolyline. Adding a section with no data  
Warning ! : (28-Feb-2009 15:09:36)  
GanttChart::ReadPolyline. Adding a section with no data  
Warning ! : (28-Feb-2009 15:09:36)  
GanttChart::ReadPolyline. Adding a section with no data  
Information : (28-Feb-2009 15:09:36) Graph 45: Destroying object.  
Information : (28-Feb-2009 15:09:36)  
Graph 46: Creating object for a eventGanttChart  
Information : (28-Feb-2009 15:09:36) Graph 46: Processing legend.  
Information : (28-Feb-2009 15:09:36)  
Graph 46: Adding data from object @PCF\_MPH\_RA2\_SOL\_AX:DET\_wrong\_product\_err  
1 elements.  
Warning ! : (28-Feb-2009 15:09:36)  
GanttChart::AddData. The DqiData structure has no data for this range  
Information : (28-Feb-2009 15:09:36)  
Graph 46: Adding data from object @PCF\_MPH\_RA2\_SOL\_AX:SET\_wrong\_sensing\_stop  
1 elements.  
Warning ! : (28-Feb-2009 15:09:36)  
GanttChart::AddData. The DqiData structure has no data for this range  
Information : (28-Feb-2009 15:09:36)  
Graph 46: Adding data from object @PCF\_MPH\_RA2\_SOL\_AX:SET\_wrong\_sensing\_start  
1 elements.  
Warning ! : (28-Feb-2009 15:09:36)  
GanttChart::AddData. The DqiData structure has no data for this range  
Information : (28-Feb-2009 15:09:36)  
Graph 46: Adding data from object @PCF\_MPH\_RA2\_SOL\_AX:SET\_wrong\_software\_ver  
1 elements.  
Warning ! : (28-Feb-2009 15:09:36)  
GanttChart::AddData. The DqiData structure has no data for this range  
Information : (28-Feb-2009 15:09:36)  
Graph 46: Adding data from object @PCF\_MPH\_RA2\_SOL\_AX:SET\_wrong\_proc\_time  
1 elements.  
Warning ! : (28-Feb-2009 15:09:36)  
GanttChart::AddData. The DqiData structure has no data for this range  
Information : (28-Feb-2009 15:09:36)  
Graph 46: Adding data from object @PCF\_MPH\_RA2\_SOL\_AX:SET\_wrong\_proc\_stage  
1 elements.  
Warning ! : (28-Feb-2009 15:09:36)  
GanttChart::AddData. The DqiData structure has no data for this range  
Information : (28-Feb-2009 15:09:36)  
Graph 46: Adding data from object @PCF\_MPH\_RA2\_SOL\_AX:SET\_wrong\_filename  
1 elements.  
Warning ! : (28-Feb-2009 15:09:36)  
GanttChart::AddData. The DqiData structure has no data for this range  
Information : (28-Feb-2009 15:09:36) Graph 46: Generating PNG file.  
Warning ! : (28-Feb-2009 15:09:36)  
GanttChart::ReadPolyline. Adding a section with no data

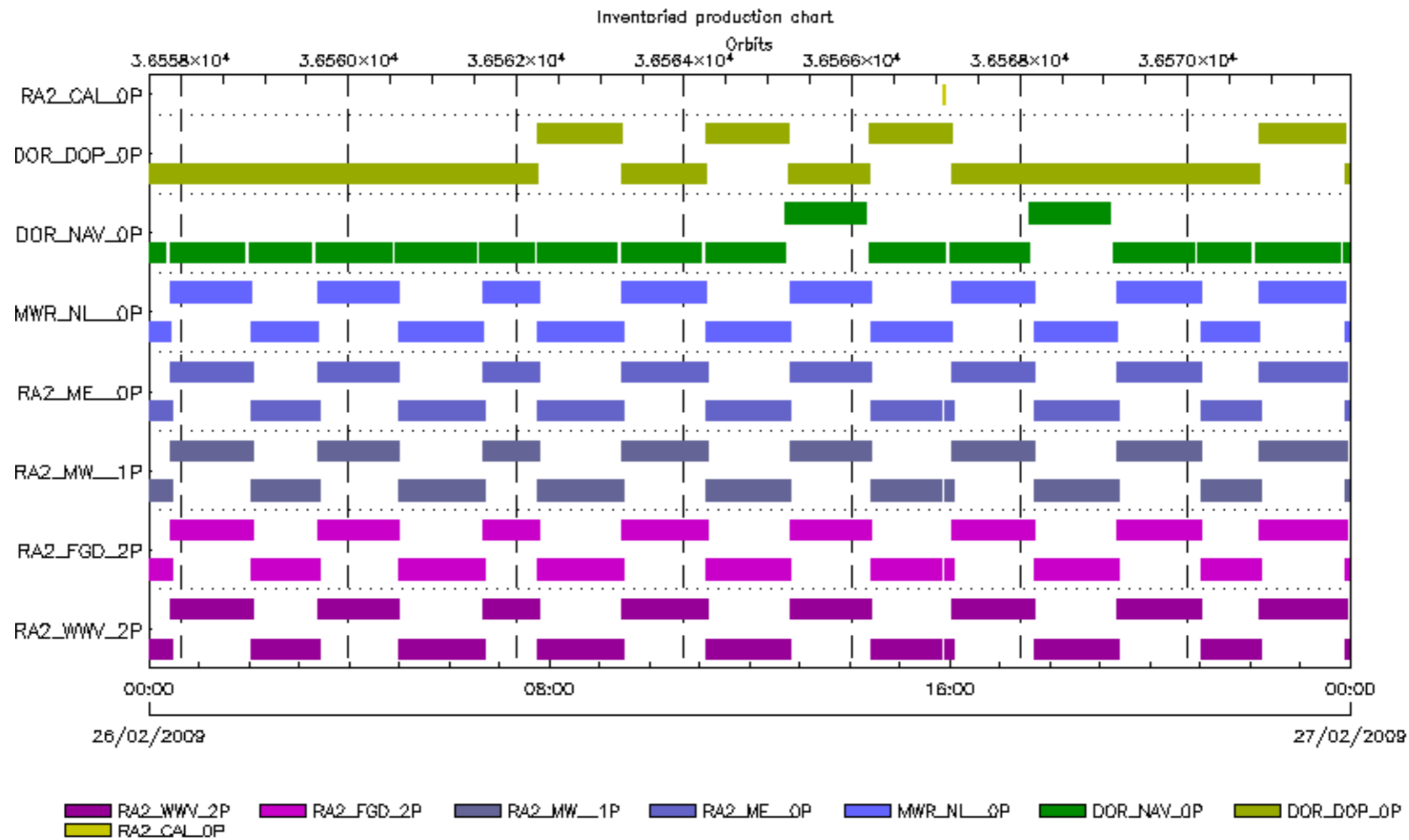
Warning ! : (28-Feb-2009 15:09:36)  
GanttChart::ReadPolyline. Adding a section with no data  
Warning ! : (28-Feb-2009 15:09:36)  
GanttChart::ReadPolyline. Adding a section with no data  
Warning ! : (28-Feb-2009 15:09:36)  
GanttChart::ReadPolyline. Adding a section with no data  
Warning ! : (28-Feb-2009 15:09:36)  
GanttChart::ReadPolyline. Adding a section with no data  
Warning ! : (28-Feb-2009 15:09:36)  
GanttChart::ReadPolyline. Adding a section with no data  
Warning ! : (28-Feb-2009 15:09:36)  
GanttChart::ReadPolyline. Adding a section with no data  
Information : (28-Feb-2009 15:09:37) Graph 46: Destroying object.  
Information : (28-Feb-2009 15:09:37)  
Graph 47: Creating object for a eventGanttChart  
Information : (28-Feb-2009 15:09:37) Graph 47: Processing legend.  
Information : (28-Feb-2009 15:09:37)  
Graph 47: Adding data from object @PCF\_MPH\_RA2\_SSB\_AX:DET\_wrong\_product\_err  
1 elements.  
Warning ! : (28-Feb-2009 15:09:37)  
GanttChart::AddData. The DqiData structure has no data for this range  
Information : (28-Feb-2009 15:09:37)  
Graph 47: Adding data from object @PCF\_MPH\_RA2\_SSB\_AX:SET\_wrong\_sensing\_stop  
1 elements.  
Warning ! : (28-Feb-2009 15:09:37)  
GanttChart::AddData. The DqiData structure has no data for this range  
Information : (28-Feb-2009 15:09:37)  
Graph 47: Adding data from object @PCF\_MPH\_RA2\_SSB\_AX:SET\_wrong\_sensing\_start  
1 elements.  
Warning ! : (28-Feb-2009 15:09:37)  
GanttChart::AddData. The DqiData structure has no data for this range  
Information : (28-Feb-2009 15:09:37)  
Graph 47: Adding data from object @PCF\_MPH\_RA2\_SSB\_AX:SET\_wrong\_software\_ver  
1 elements.  
Warning ! : (28-Feb-2009 15:09:37)  
GanttChart::AddData. The DqiData structure has no data for this range  
Information : (28-Feb-2009 15:09:37)  
Graph 47: Adding data from object @PCF\_MPH\_RA2\_SSB\_AX:SET\_wrong\_proc\_time  
1 elements.  
Warning ! : (28-Feb-2009 15:09:37)  
GanttChart::AddData. The DqiData structure has no data for this range  
Information : (28-Feb-2009 15:09:37)  
Graph 47: Adding data from object @PCF\_MPH\_RA2\_SSB\_AX:SET\_wrong\_proc\_stage  
1 elements.  
Warning ! : (28-Feb-2009 15:09:37)  
GanttChart::AddData. The DqiData structure has no data for this range  
Information : (28-Feb-2009 15:09:37)  
Graph 47: Adding data from object @PCF\_MPH\_RA2\_SSB\_AX:SET\_wrong\_filename  
1 elements.  
Warning ! : (28-Feb-2009 15:09:37)  
GanttChart::AddData. The DqiData structure has no data for this range  
Information : (28-Feb-2009 15:09:37) Graph 47: Generating PNG file.  
Warning ! : (28-Feb-2009 15:09:37)  
GanttChart::ReadPolyline. Adding a section with no data  
Warning ! : (28-Feb-2009 15:09:37)  
GanttChart::ReadPolyline. Adding a section with no data  
Warning ! : (28-Feb-2009 15:09:37)  
GanttChart::ReadPolyline. Adding a section with no data  
Warning ! : (28-Feb-2009 15:09:37)  
GanttChart::ReadPolyline. Adding a section with no data  
Warning ! : (28-Feb-2009 15:09:37)  
GanttChart::ReadPolyline. Adding a section with no data  
Warning ! : (28-Feb-2009 15:09:37)  
GanttChart::ReadPolyline. Adding a section with no data  
Warning ! : (28-Feb-2009 15:09:37)  
GanttChart::ReadPolyline. Adding a section with no data  
Warning ! : (28-Feb-2009 15:09:37)  
GanttChart::ReadPolyline. Adding a section with no data  
Information : (28-Feb-2009 15:09:37) Graph 47: Destroying object.  
Information : (28-Feb-2009 15:09:37)

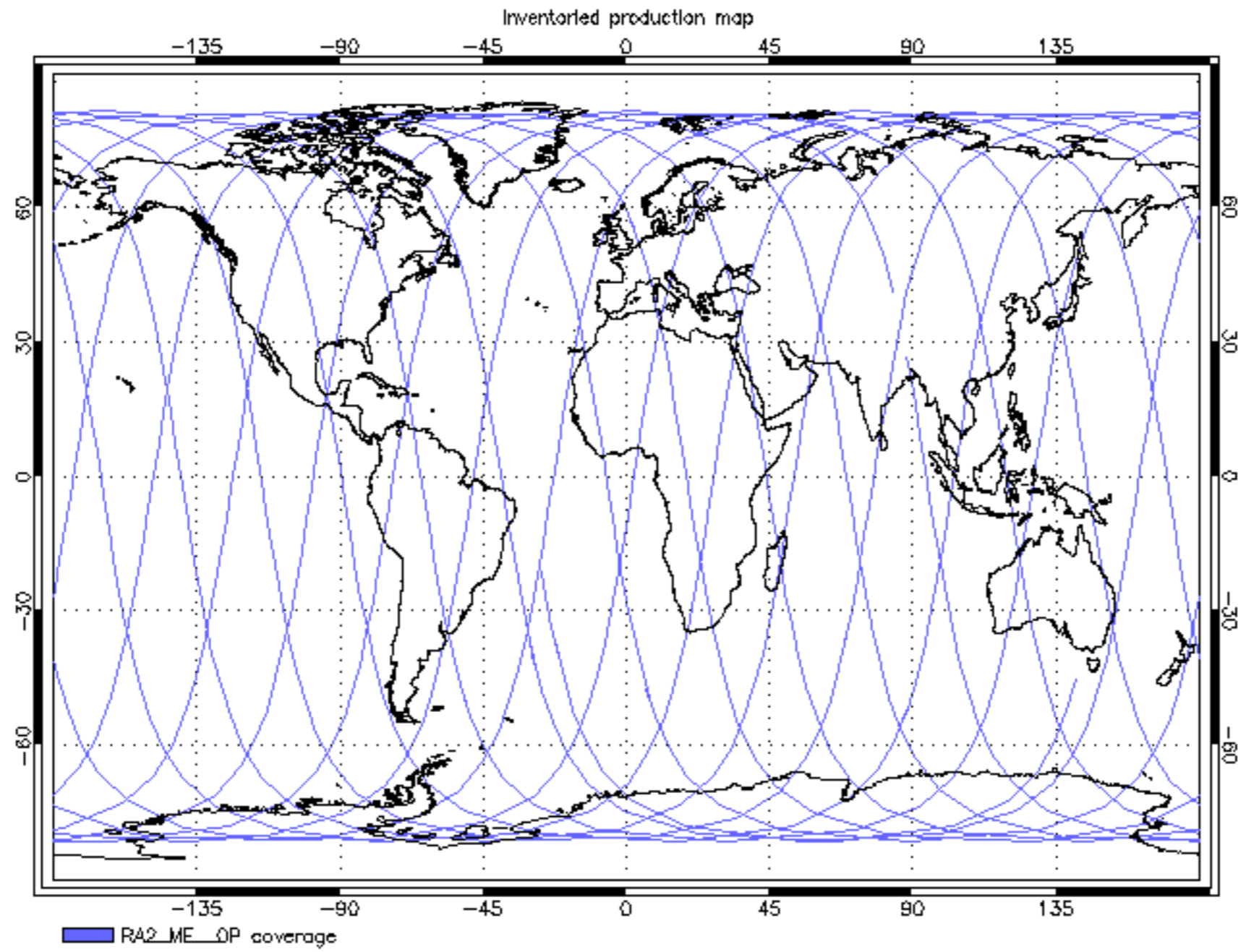
Graph 48: Creating object for a eventGanttChart  
Information : (28-Feb-2009 15:09:37) Graph 48: Processing legend.  
Information : (28-Feb-2009 15:09:37)  
Graph 48: Adding data from object @PCF\_MPH\_RA2\_TLD\_AX:DET\_wrong\_product\_err  
1 elements.  
Warning ! : (28-Feb-2009 15:09:37)  
GanttChart::AddData. The DqiData structure has no data for this range  
Information : (28-Feb-2009 15:09:37)  
Graph 48: Adding data from object @PCF\_MPH\_RA2\_TLD\_AX:SET\_wrong\_sensing\_stop  
1 elements.  
Warning ! : (28-Feb-2009 15:09:37)  
GanttChart::AddData. The DqiData structure has no data for this range  
Information : (28-Feb-2009 15:09:37)  
Graph 48: Adding data from object @PCF\_MPH\_RA2\_TLD\_AX:SET\_wrong\_sensing\_start  
1 elements.  
Warning ! : (28-Feb-2009 15:09:37)  
GanttChart::AddData. The DqiData structure has no data for this range  
Information : (28-Feb-2009 15:09:37)  
Graph 48: Adding data from object @PCF\_MPH\_RA2\_TLD\_AX:SET\_wrong\_software\_ver  
1 elements.  
Warning ! : (28-Feb-2009 15:09:37)  
GanttChart::AddData. The DqiData structure has no data for this range  
Information : (28-Feb-2009 15:09:37)  
Graph 48: Adding data from object @PCF\_MPH\_RA2\_TLD\_AX:SET\_wrong\_proc\_time  
1 elements.  
Warning ! : (28-Feb-2009 15:09:37)  
GanttChart::AddData. The DqiData structure has no data for this range  
Information : (28-Feb-2009 15:09:37)  
Graph 48: Adding data from object @PCF\_MPH\_RA2\_TLD\_AX:SET\_wrong\_proc\_stage  
1 elements.  
Warning ! : (28-Feb-2009 15:09:37)  
GanttChart::AddData. The DqiData structure has no data for this range  
Information : (28-Feb-2009 15:09:37)  
Graph 48: Adding data from object @PCF\_MPH\_RA2\_TLD\_AX:SET\_wrong\_filename  
1 elements.  
Warning ! : (28-Feb-2009 15:09:37)  
GanttChart::AddData. The DqiData structure has no data for this range  
Information : (28-Feb-2009 15:09:37) Graph 48: Generating PNG file.  
Warning ! : (28-Feb-2009 15:09:37)  
GanttChart::ReadPolyline. Adding a section with no data  
Warning ! : (28-Feb-2009 15:09:37)  
GanttChart::ReadPolyline. Adding a section with no data  
Warning ! : (28-Feb-2009 15:09:37)  
GanttChart::ReadPolyline. Adding a section with no data  
Warning ! : (28-Feb-2009 15:09:37)  
GanttChart::ReadPolyline. Adding a section with no data  
Warning ! : (28-Feb-2009 15:09:37)  
GanttChart::ReadPolyline. Adding a section with no data  
Warning ! : (28-Feb-2009 15:09:37)  
GanttChart::ReadPolyline. Adding a section with no data  
Warning ! : (28-Feb-2009 15:09:37)  
GanttChart::ReadPolyline. Adding a section with no data  
Warning ! : (28-Feb-2009 15:09:37)  
GanttChart::ReadPolyline. Adding a section with no data  
Information : (28-Feb-2009 15:09:37) Graph 48: Destroying object.  
Information : (28-Feb-2009 15:09:37)  
Graph 49: Creating object for a eventGanttChart  
Information : (28-Feb-2009 15:09:37) Graph 49: Processing legend.  
Information : (28-Feb-2009 15:09:37)  
Graph 49: Adding data from object @PCF\_MPH\_RA2\_USO\_AX:DET\_wrong\_product\_err  
1 elements.  
Warning ! : (28-Feb-2009 15:09:37)  
GanttChart::AddData. The DqiData structure has no data for this range  
Information : (28-Feb-2009 15:09:37)  
Graph 49: Adding data from object @PCF\_MPH\_RA2\_USO\_AX:SET\_wrong\_sensing\_stop  
1 elements.  
Warning ! : (28-Feb-2009 15:09:37)  
GanttChart::AddData. The DqiData structure has no data for this range  
Information : (28-Feb-2009 15:09:37)  
Graph 49: Adding data from object @PCF\_MPH\_RA2\_USO\_AX:SET\_wrong\_sensing\_start

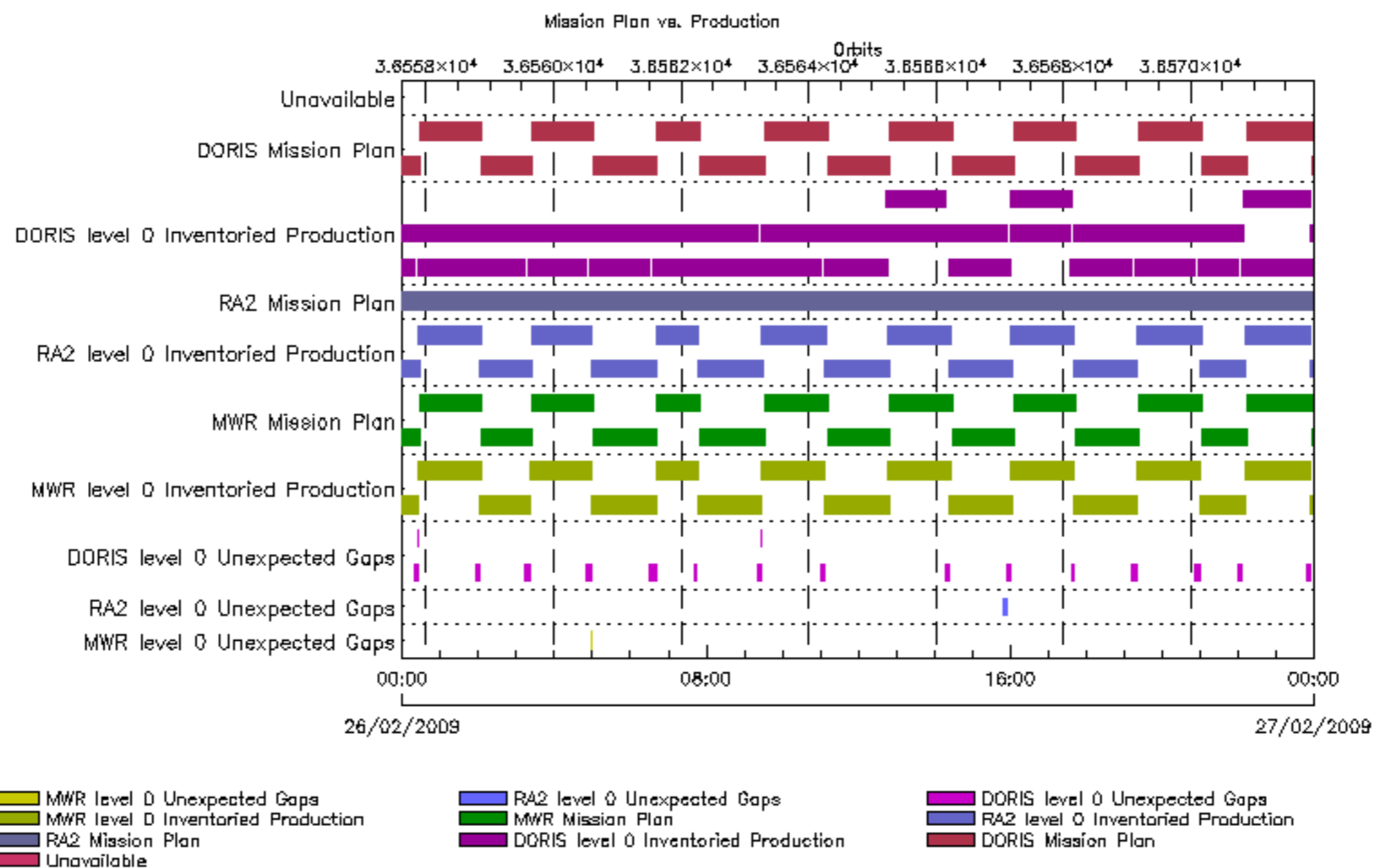


1 elements.  
Warning ! : (28-Feb-2009 15:09:37)  
GanttChart::AddData. The DqiData structure has no data for this range  
Information : (28-Feb-2009 15:09:37)  
Graph 49: Adding data from object @PCF\_MPH\_RA2\_USO\_AX:SET\_wrong\_software\_ver  
1 elements.  
Warning ! : (28-Feb-2009 15:09:37)  
GanttChart::AddData. The DqiData structure has no data for this range  
Information : (28-Feb-2009 15:09:37)  
Graph 49: Adding data from object @PCF\_MPH\_RA2\_USO\_AX:SET\_wrong\_proc\_time  
1 elements.  
Warning ! : (28-Feb-2009 15:09:37)  
GanttChart::AddData. The DqiData structure has no data for this range  
Information : (28-Feb-2009 15:09:37)  
Graph 49: Adding data from object @PCF\_MPH\_RA2\_USO\_AX:SET\_wrong\_proc\_stage  
1 elements.  
Warning ! : (28-Feb-2009 15:09:37)  
GanttChart::AddData. The DqiData structure has no data for this range  
Information : (28-Feb-2009 15:09:37)  
Graph 49: Adding data from object @PCF\_MPH\_RA2\_USO\_AX:SET\_wrong\_filename  
1 elements.  
Warning ! : (28-Feb-2009 15:09:37)  
GanttChart::AddData. The DqiData structure has no data for this range  
Information : (28-Feb-2009 15:09:37) Graph 49: Generating PNG file.  
Warning ! : (28-Feb-2009 15:09:37)  
GanttChart::ReadPolyline. Adding a section with no data  
Warning ! : (28-Feb-2009 15:09:37)  
GanttChart::ReadPolyline. Adding a section with no data  
Warning ! : (28-Feb-2009 15:09:37)  
GanttChart::ReadPolyline. Adding a section with no data  
Warning ! : (28-Feb-2009 15:09:37)  
GanttChart::ReadPolyline. Adding a section with no data  
Warning ! : (28-Feb-2009 15:09:37)  
GanttChart::ReadPolyline. Adding a section with no data  
Warning ! : (28-Feb-2009 15:09:37)  
GanttChart::ReadPolyline. Adding a section with no data  
Warning ! : (28-Feb-2009 15:09:37)  
GanttChart::ReadPolyline. Adding a section with no data  
Warning ! : (28-Feb-2009 15:09:37)  
GanttChart::ReadPolyline. Adding a section with no data  
Information : (28-Feb-2009 15:09:38) Graph 49: Destroying object.  
Information : (28-Feb-2009 15:09:38)  
Graph 50: Creating object for a eventGanttChart  
Information : (28-Feb-2009 15:09:38) Graph 50: Processing legend.  
Information : (28-Feb-2009 15:09:38)  
Graph 50: Adding data from object @PCF\_MPH\_AUX\_ATT\_AX:DET\_wrong\_product\_err  
1 elements.  
Warning ! : (28-Feb-2009 15:09:38)  
GanttChart::AddData. The DqiData structure has no data for this range  
Information : (28-Feb-2009 15:09:38)  
Graph 50: Adding data from object @PCF\_MPH\_AUX\_ATT\_AX:SET\_wrong\_sensing\_stop  
1 elements.  
Warning ! : (28-Feb-2009 15:09:38)  
GanttChart::AddData. The DqiData structure has no data for this range  
Information : (28-Feb-2009 15:09:38)  
Graph 50: Adding data from object @PCF\_MPH\_AUX\_ATT\_AX:SET\_wrong\_sensing\_start  
1 elements.  
Warning ! : (28-Feb-2009 15:09:38)  
GanttChart::AddData. The DqiData structure has no data for this range  
Information : (28-Feb-2009 15:09:38)  
Graph 50: Adding data from object @PCF\_MPH\_AUX\_ATT\_AX:SET\_wrong\_software\_ver  
1 elements.  
Warning ! : (28-Feb-2009 15:09:38)  
GanttChart::AddData. The DqiData structure has no data for this range  
Information : (28-Feb-2009 15:09:38)  
Graph 50: Adding data from object @PCF\_MPH\_AUX\_ATT\_AX:SET\_wrong\_proc\_time  
1 elements.  
Warning ! : (28-Feb-2009 15:09:38)  
GanttChart::AddData. The DqiData structure has no data for this range  
Information : (28-Feb-2009 15:09:38)

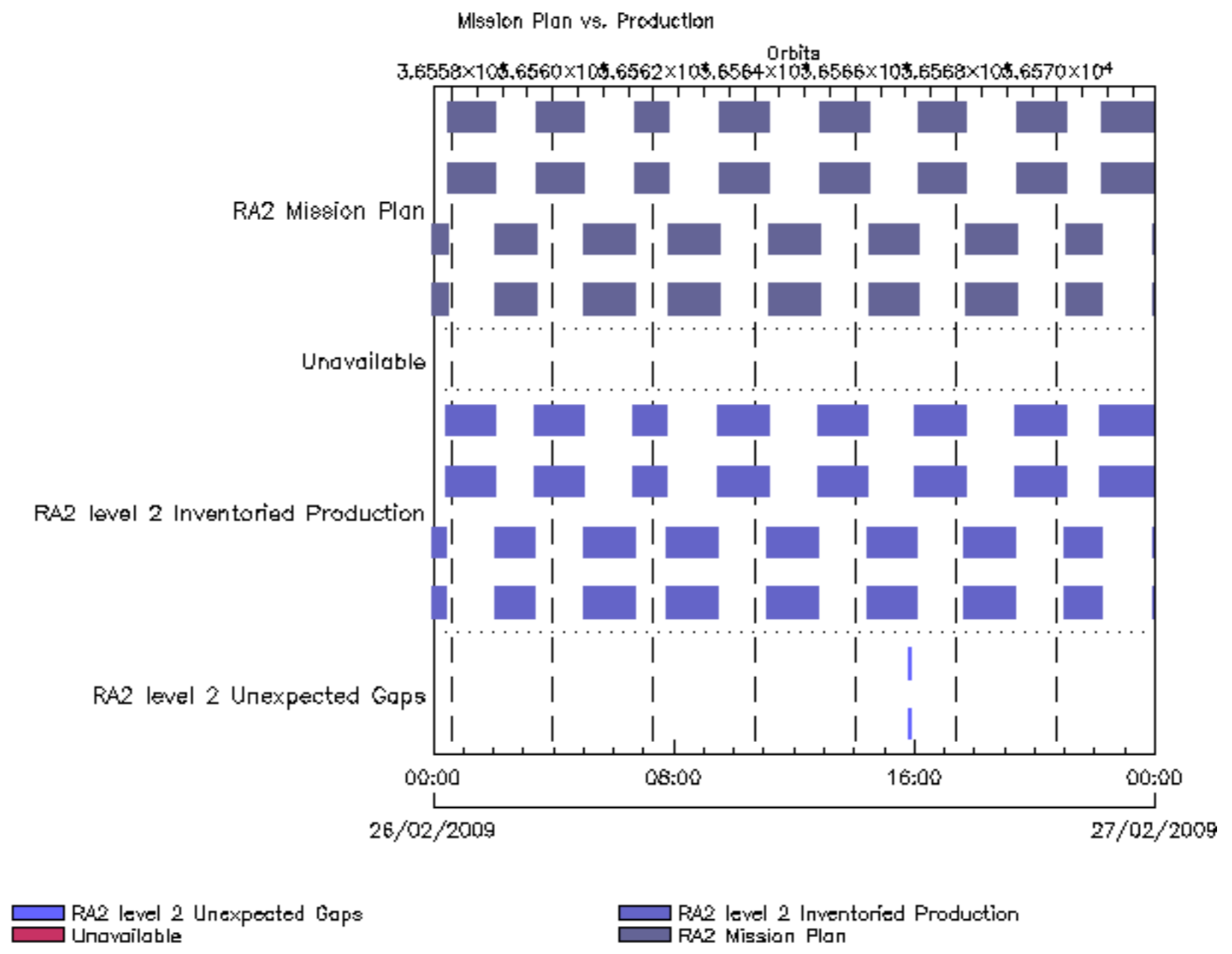
```
Graph 50: Adding data from object @PCF_MPH_AUX_ATT_AX:SET_wrong_proc_stage
1 elements.
Warning ! : (28-Feb-2009 15:09:38)
GanttChart::AddData. The DqiData structure has no data for this range
Information : (28-Feb-2009 15:09:38)
Graph 50: Adding data from object @PCF_MPH_AUX_ATT_AX:SET_wrong_filename
1 elements.
Warning ! : (28-Feb-2009 15:09:38)
GanttChart::AddData. The DqiData structure has no data for this range
Information : (28-Feb-2009 15:09:38) Graph 50: Generating PNG file.
Warning ! : (28-Feb-2009 15:09:38)
GanttChart::ReadPolyline. Adding a section with no data
Warning ! : (28-Feb-2009 15:09:38)
GanttChart::ReadPolyline. Adding a section with no data
Warning ! : (28-Feb-2009 15:09:38)
GanttChart::ReadPolyline. Adding a section with no data
Warning ! : (28-Feb-2009 15:09:38)
GanttChart::ReadPolyline. Adding a section with no data
Warning ! : (28-Feb-2009 15:09:38)
GanttChart::ReadPolyline. Adding a section with no data
Warning ! : (28-Feb-2009 15:09:38)
GanttChart::ReadPolyline. Adding a section with no data
Warning ! : (28-Feb-2009 15:09:38)
GanttChart::ReadPolyline. Adding a section with no data
Warning ! : (28-Feb-2009 15:09:38)
GanttChart::ReadPolyline. Adding a section with no data
Information : (28-Feb-2009 15:09:38) Graph 50: Destroying object.
Information : (28-Feb-2009 15:09:38) Graphs successfully created.
```

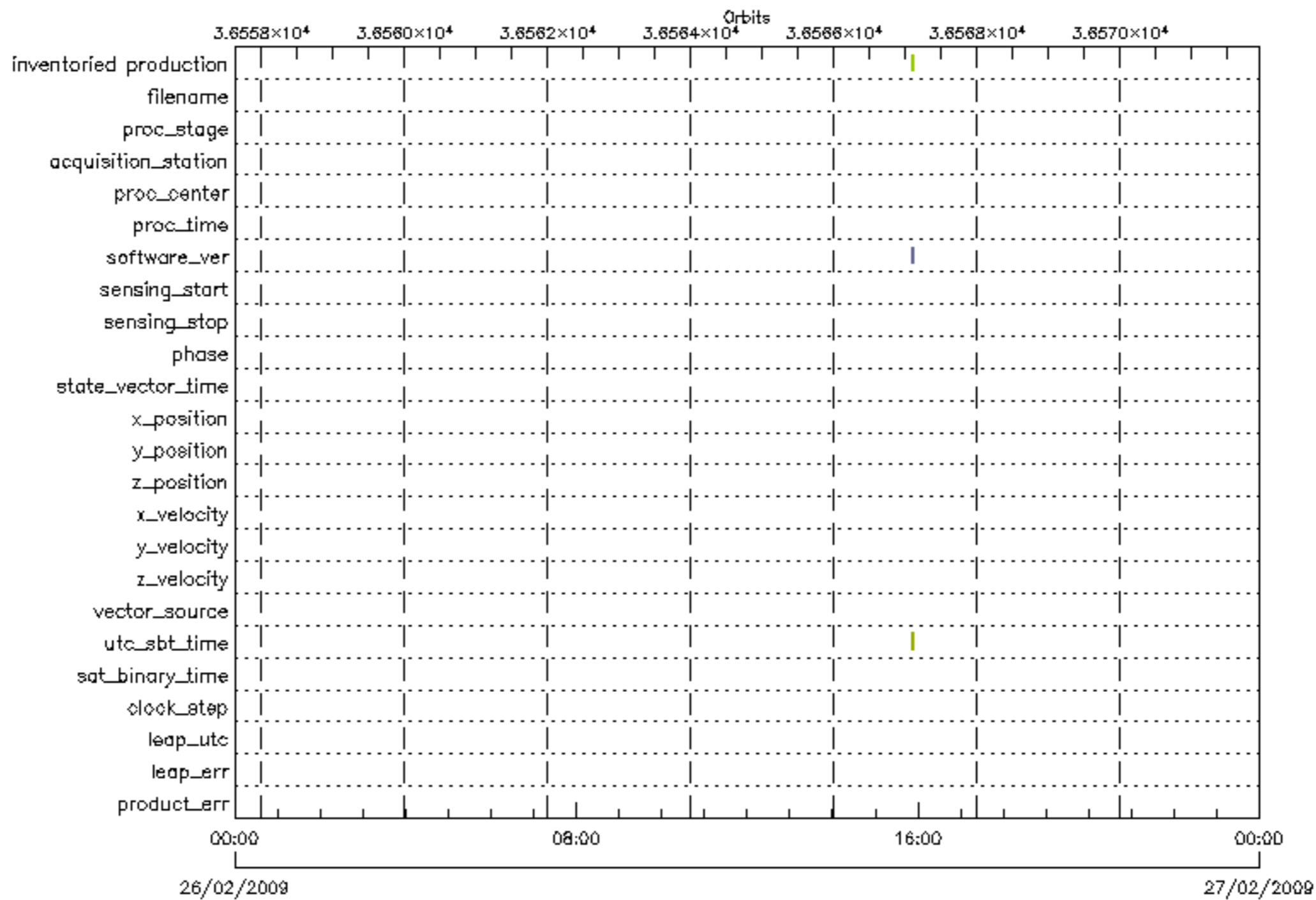




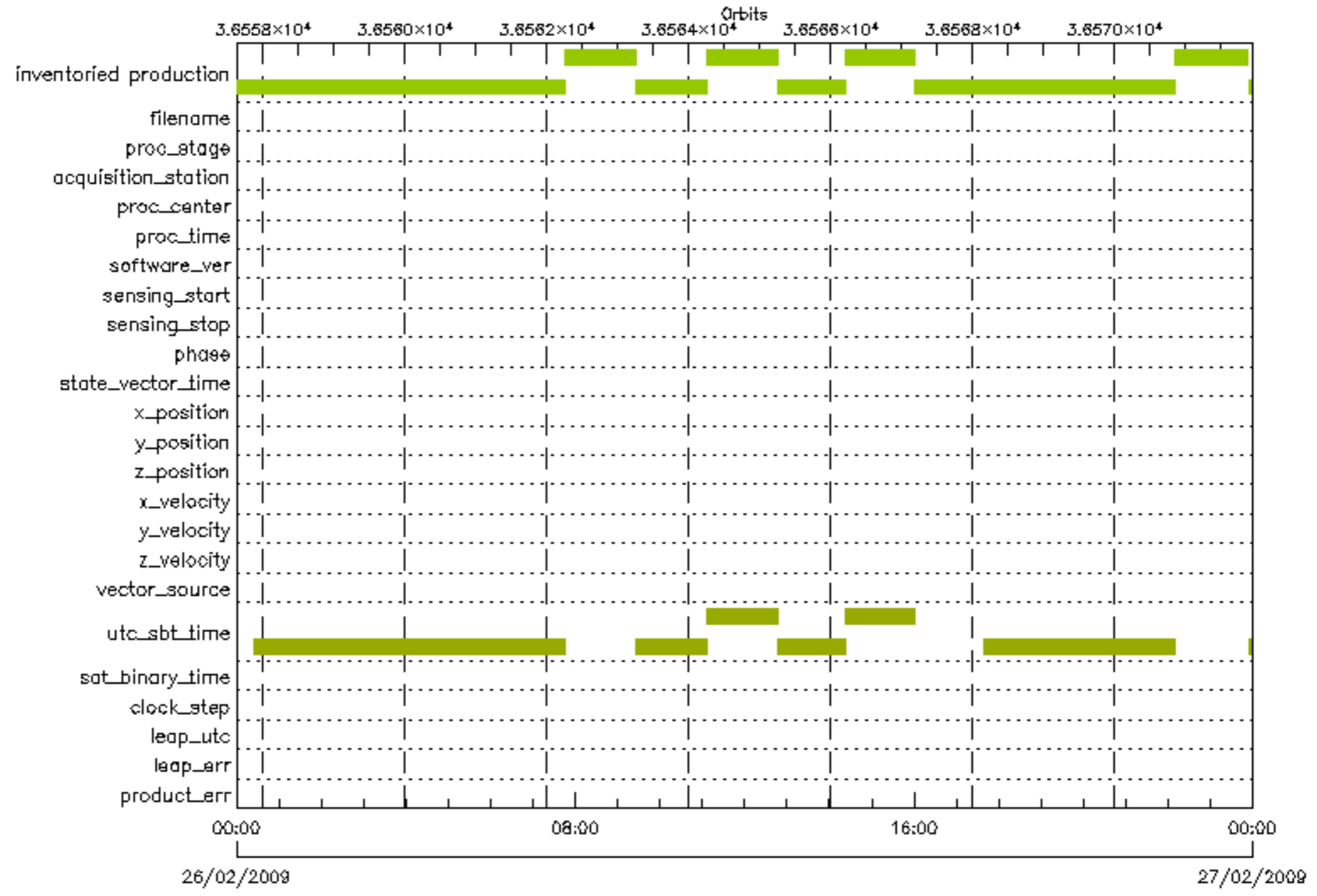


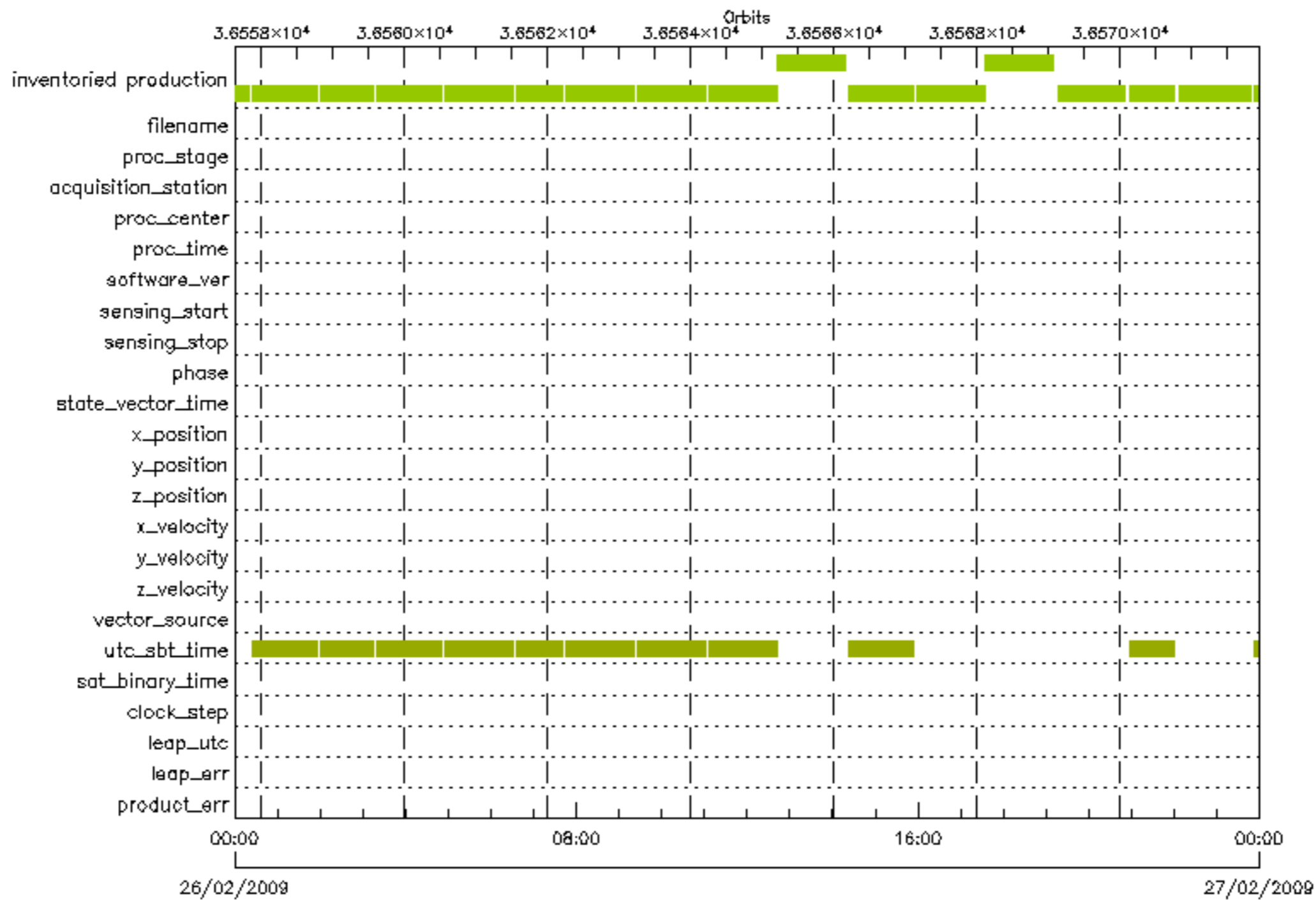


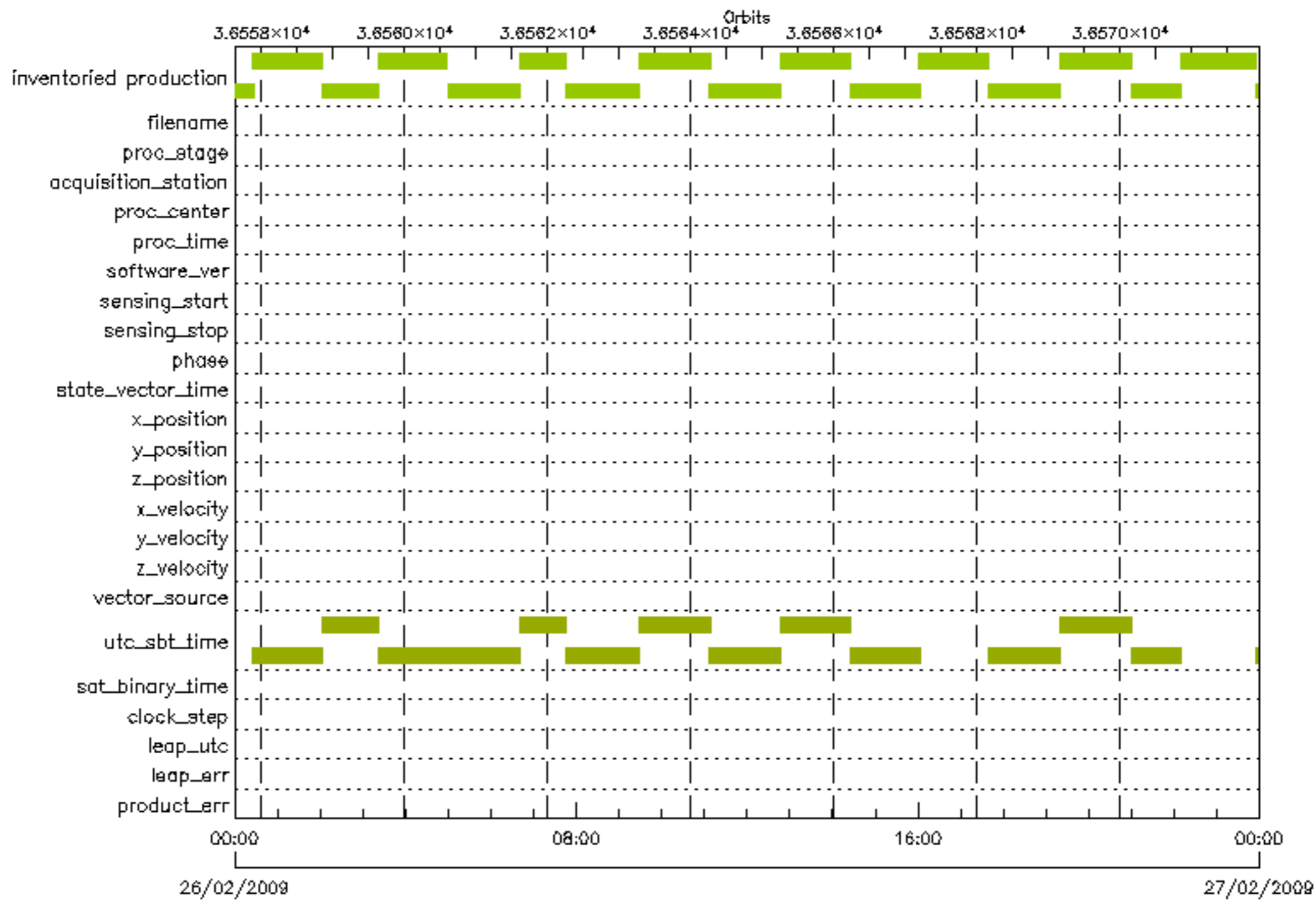


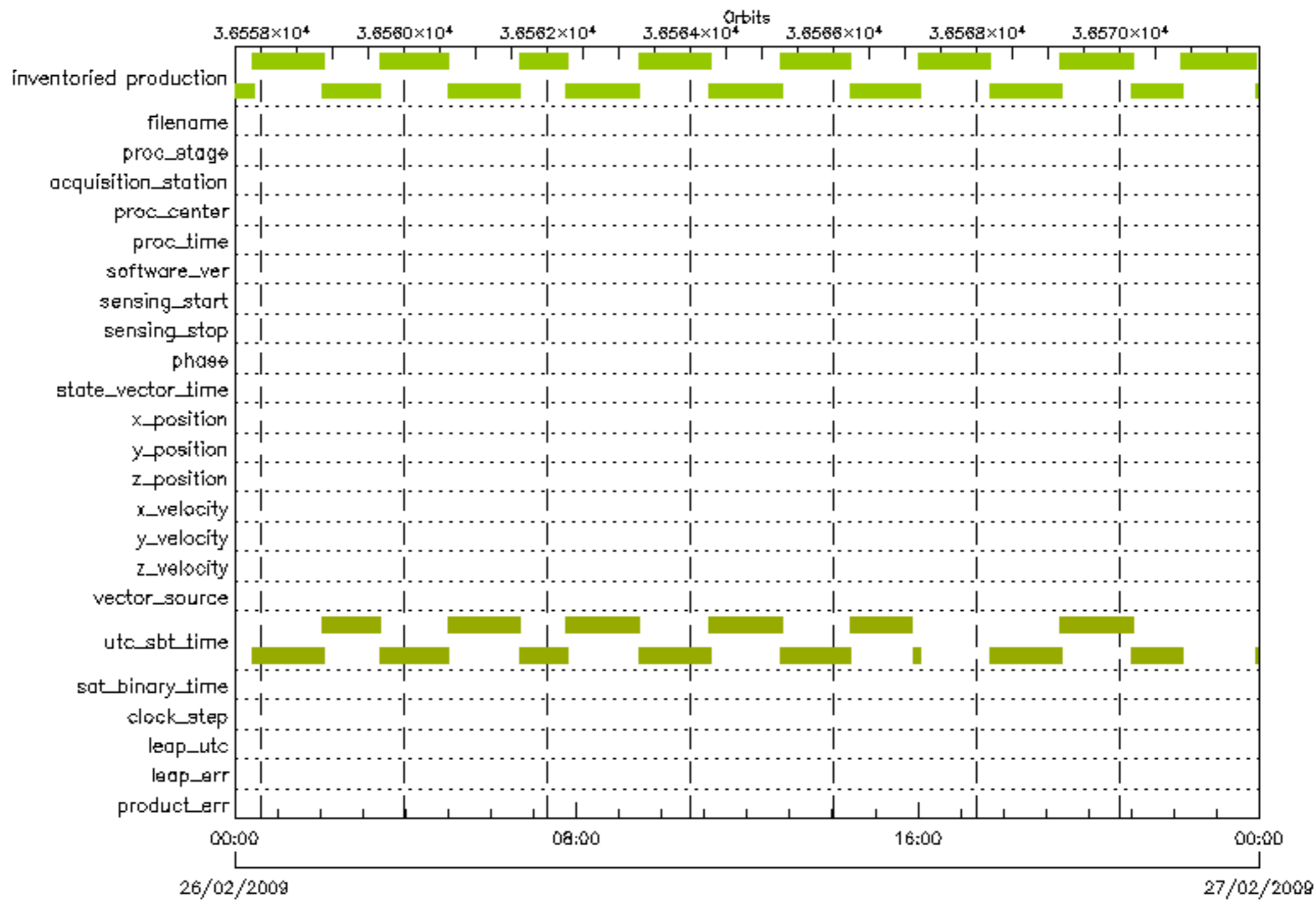


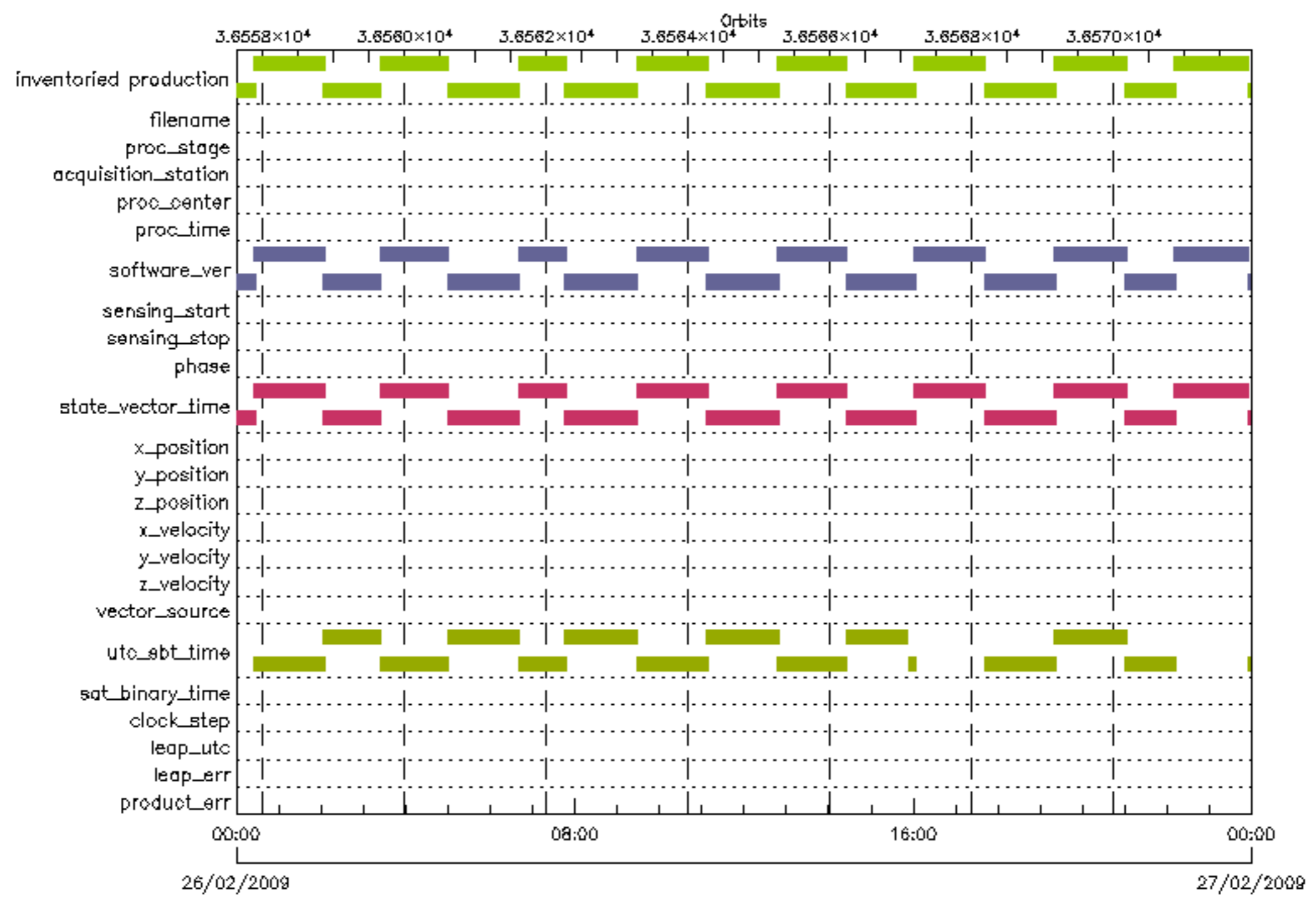








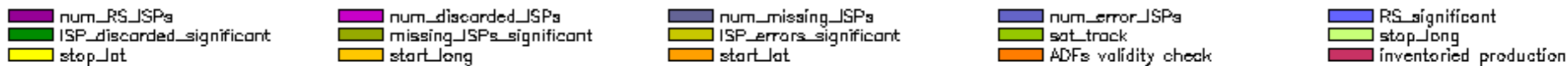
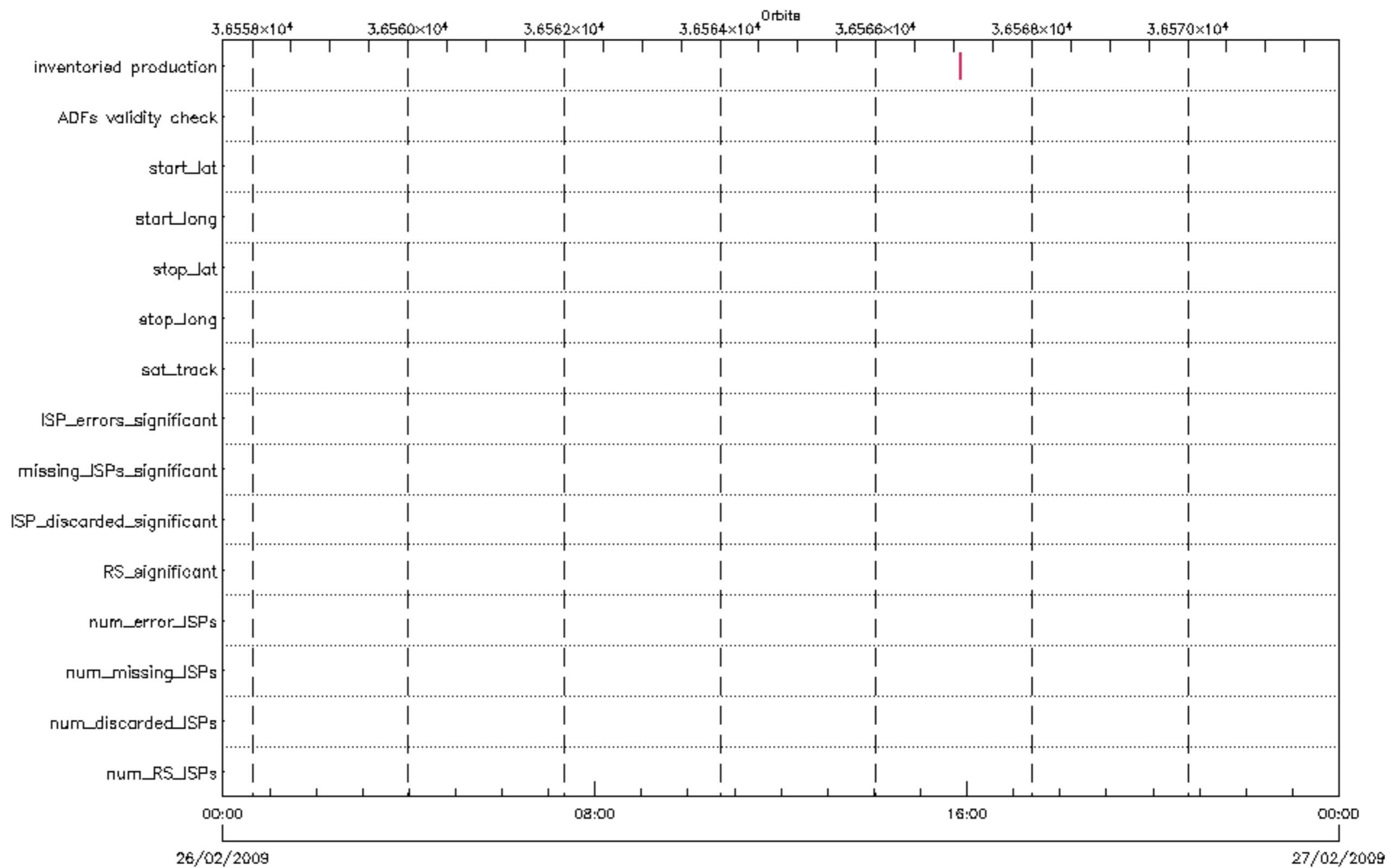




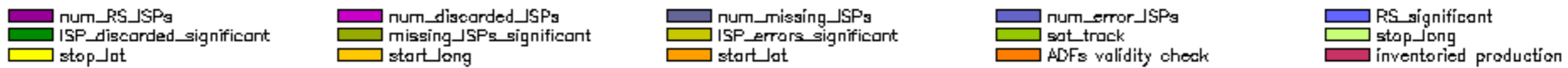
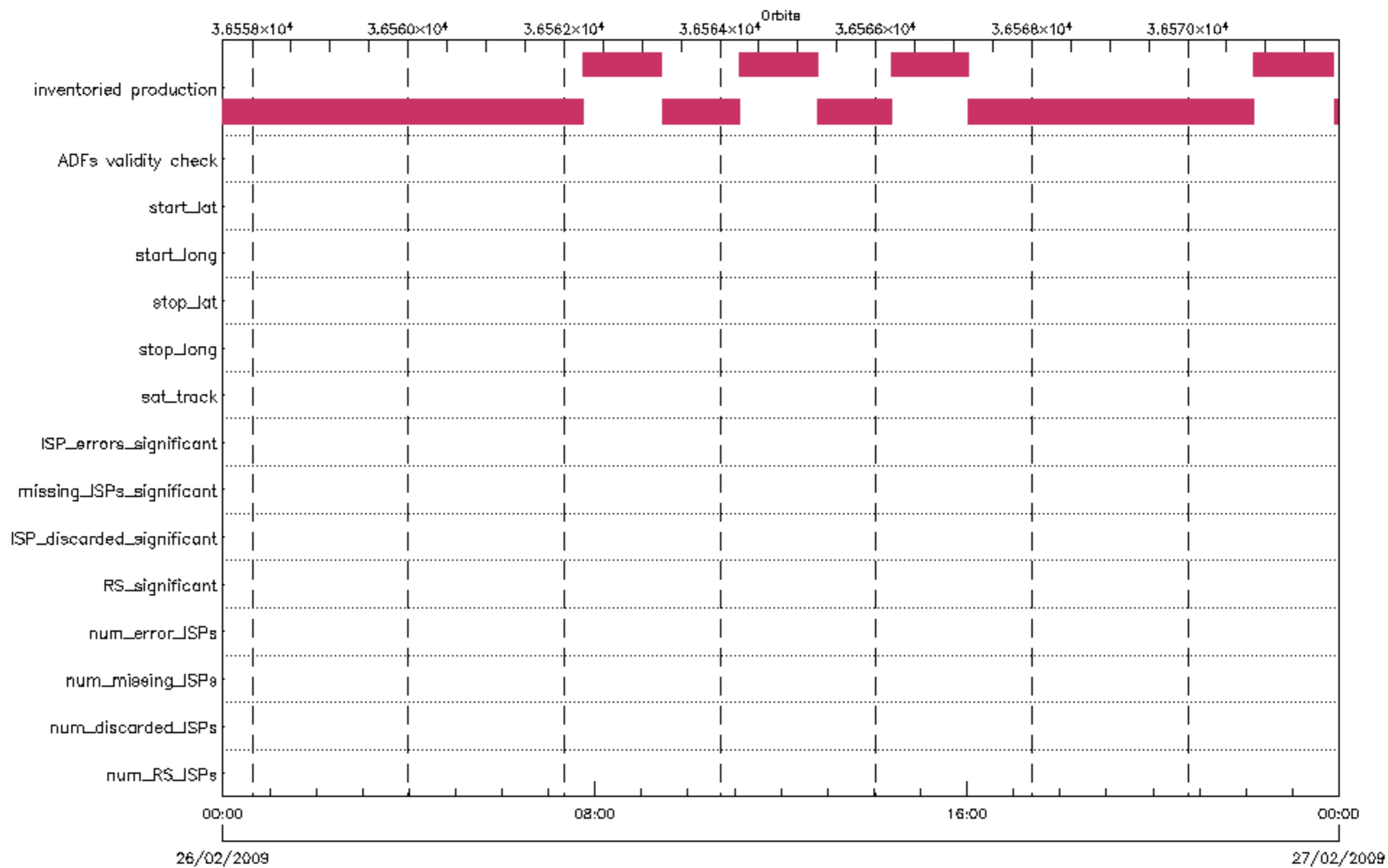


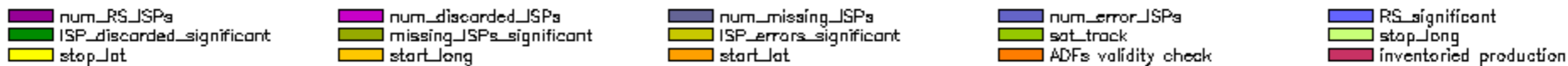
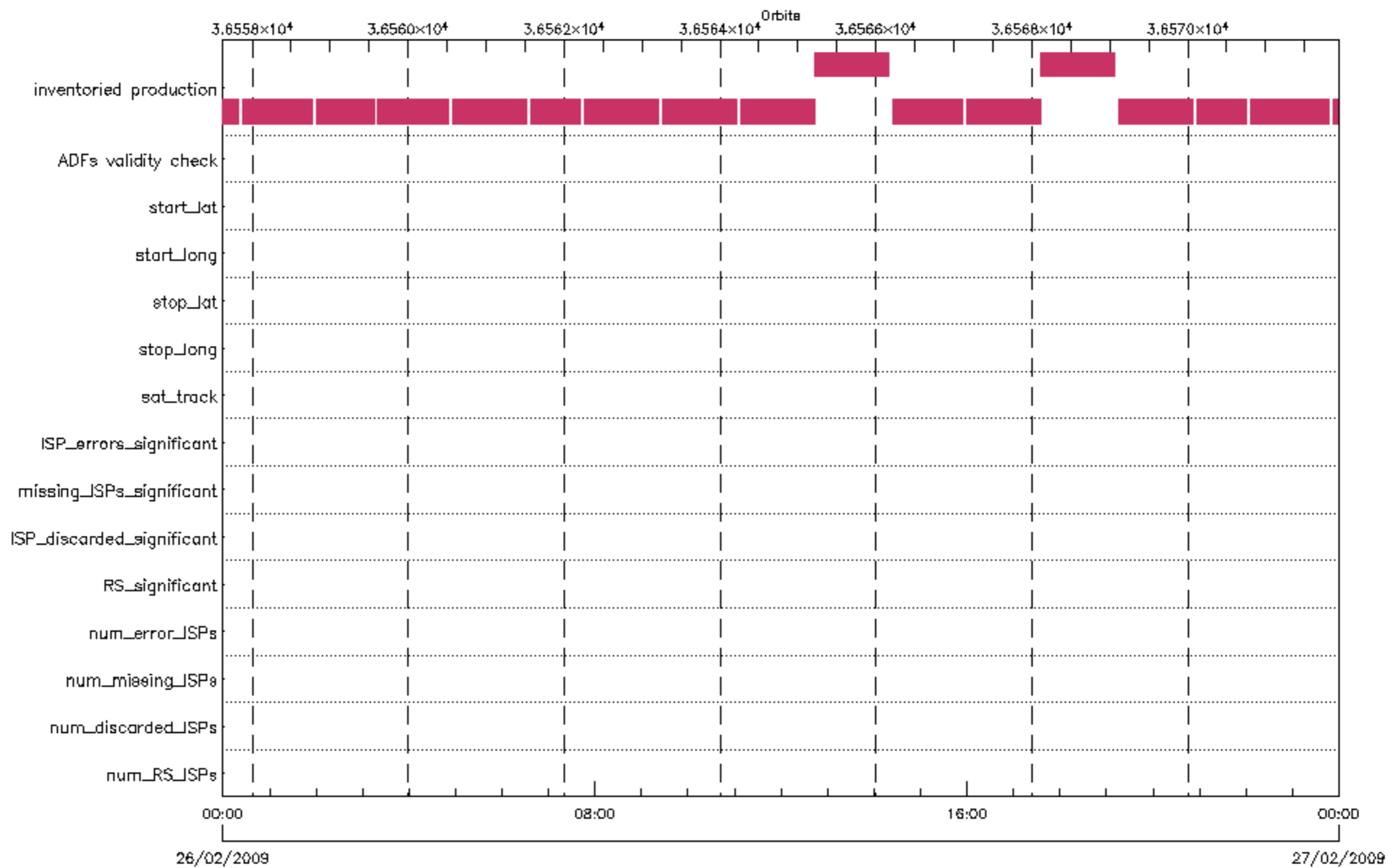


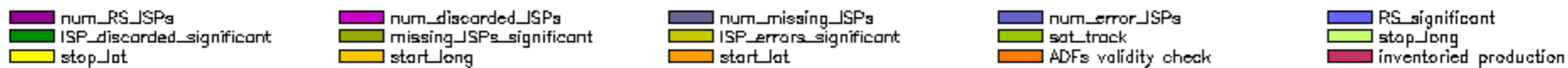
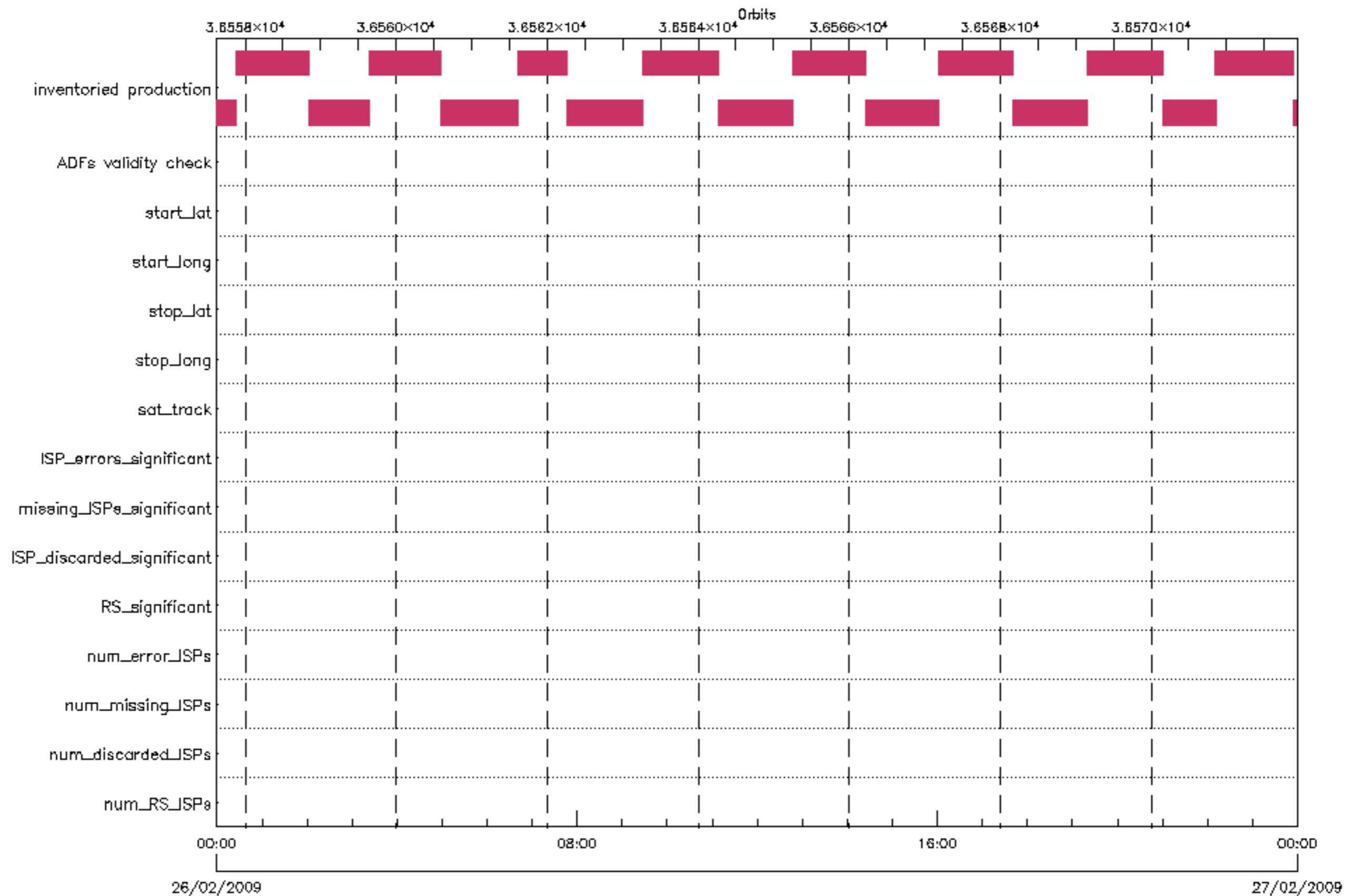


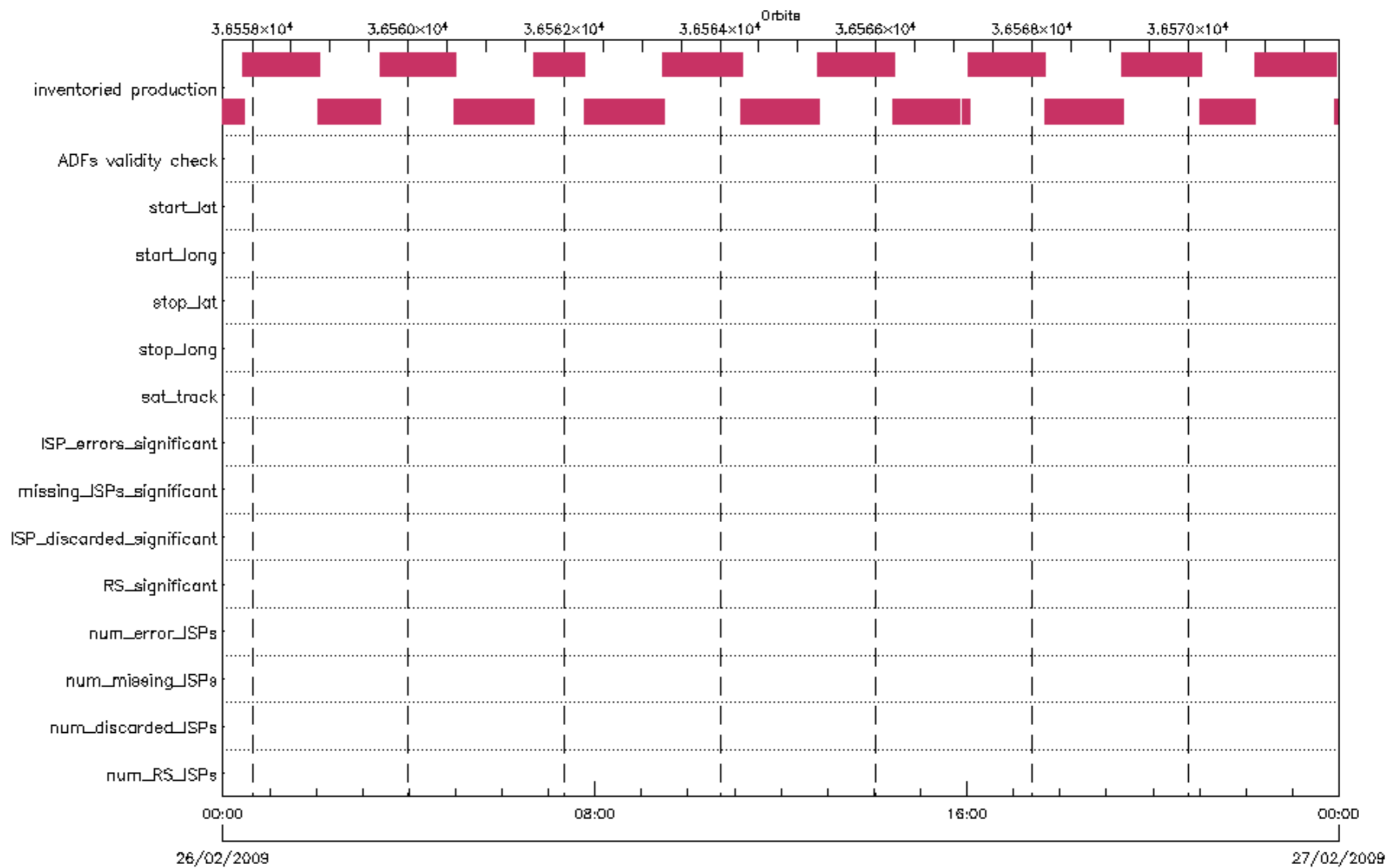


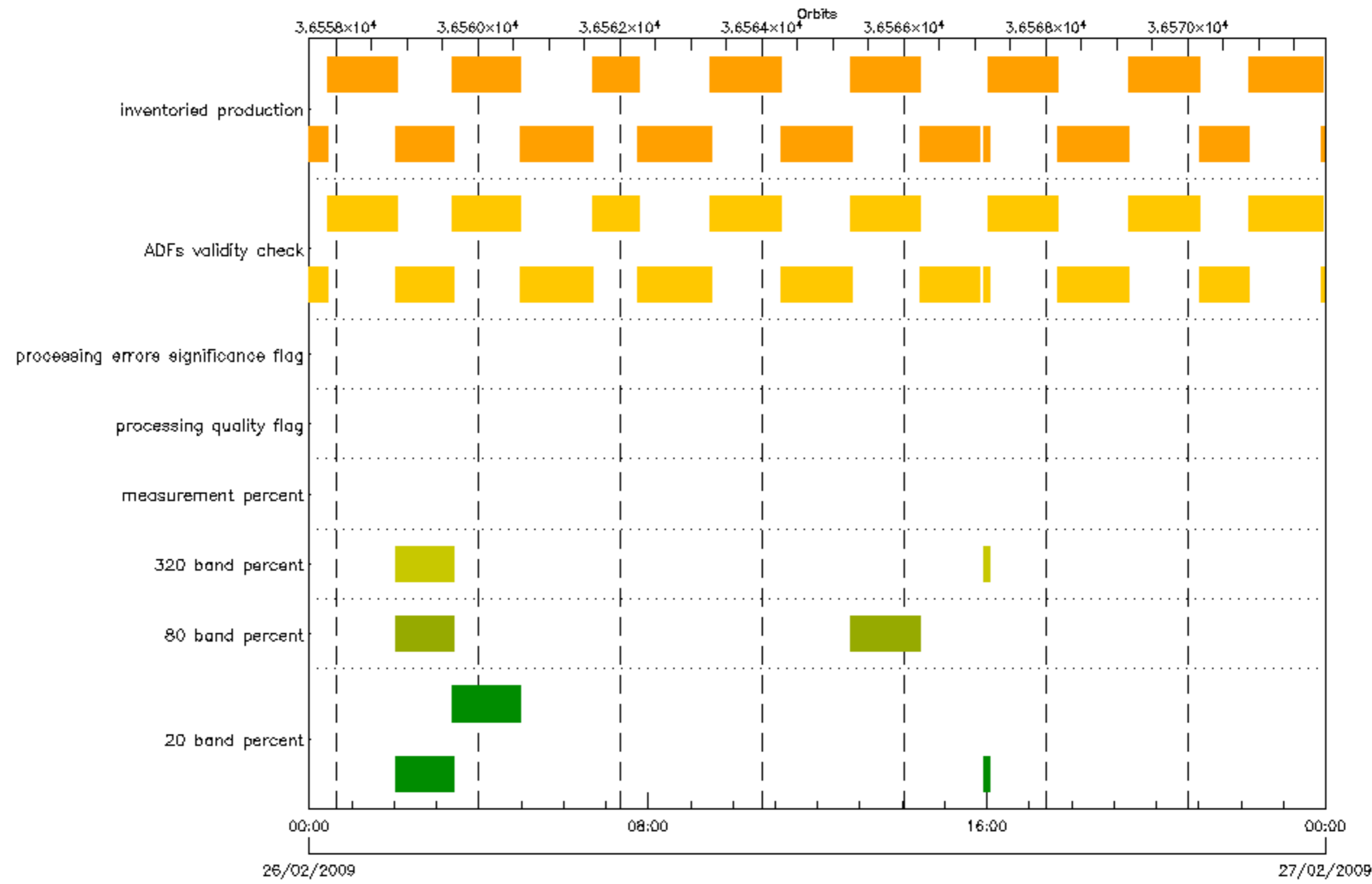













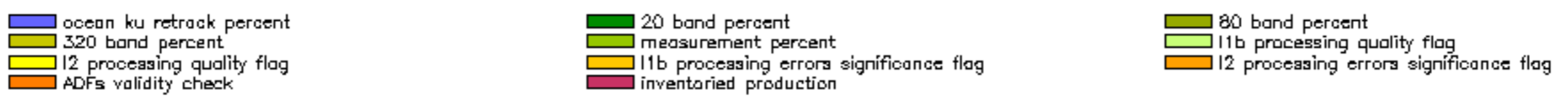
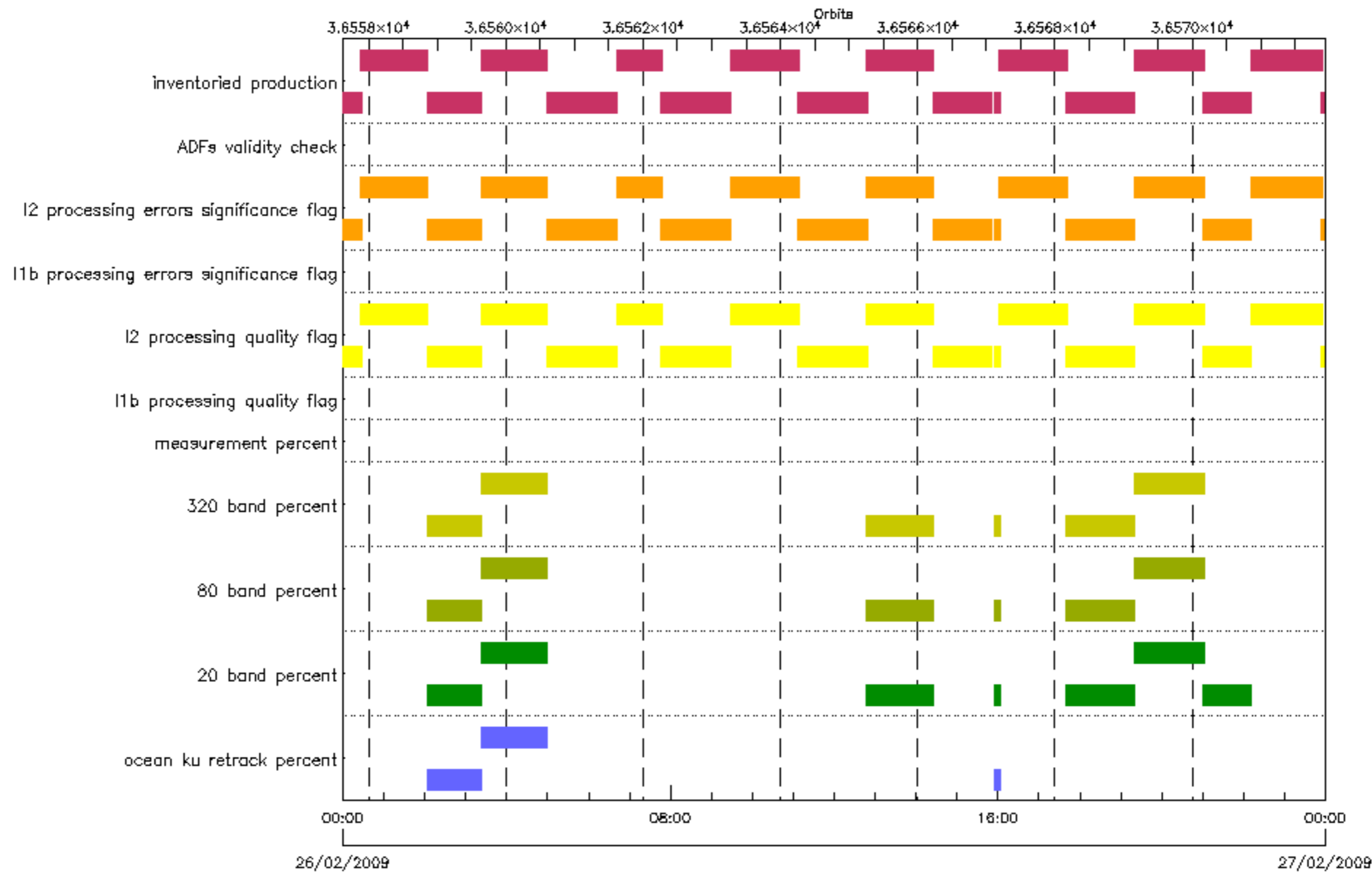
- 20 band percent
- 320 band percent
- ADFs validity check
- measurement percent
- processing quality flag
- inventoried production

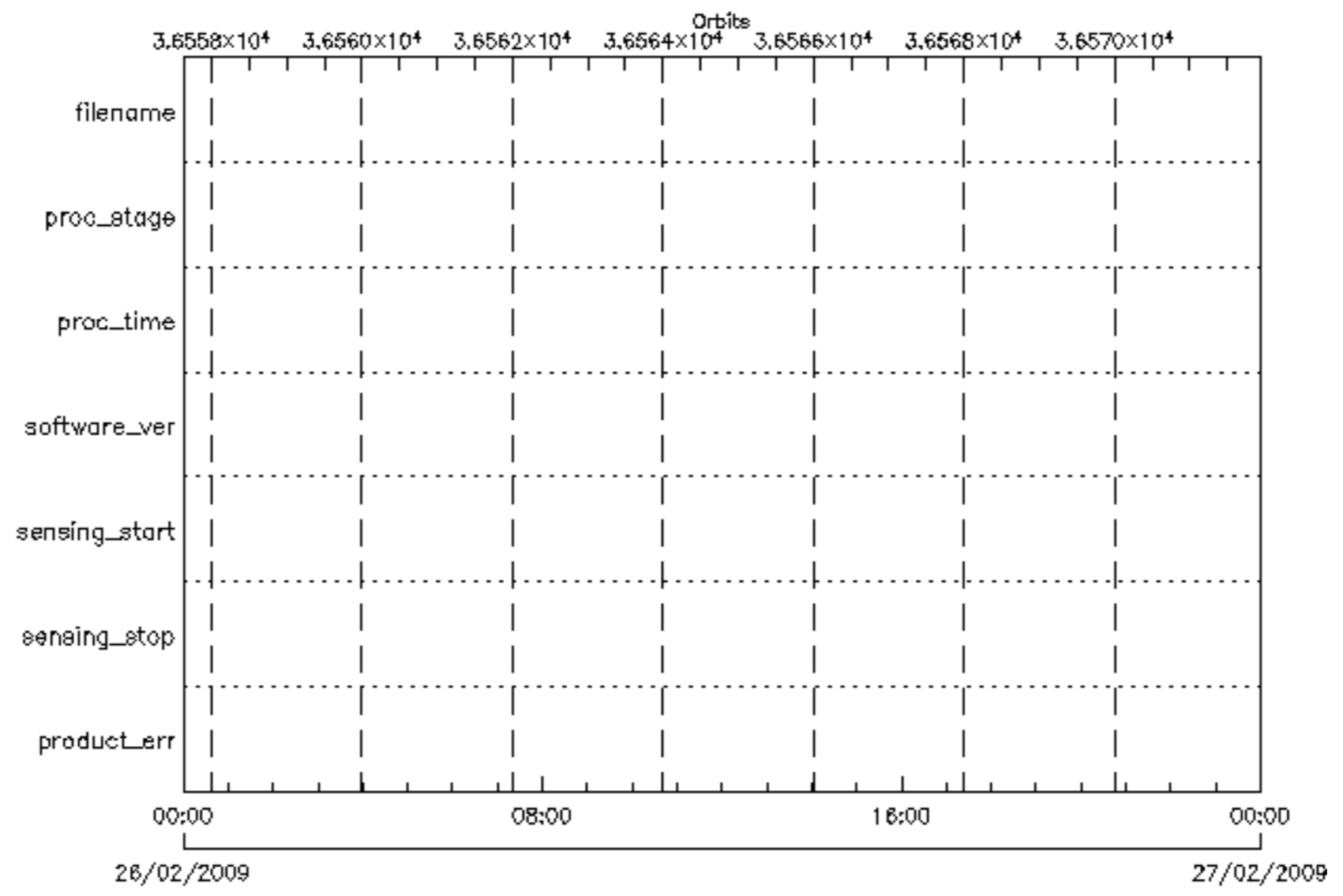


- sea/ice ku retrack percent
- ice1 s retrack percent
- 20 band percent
- measurement percent
- I1b processing errors significance flag
- inventoried production

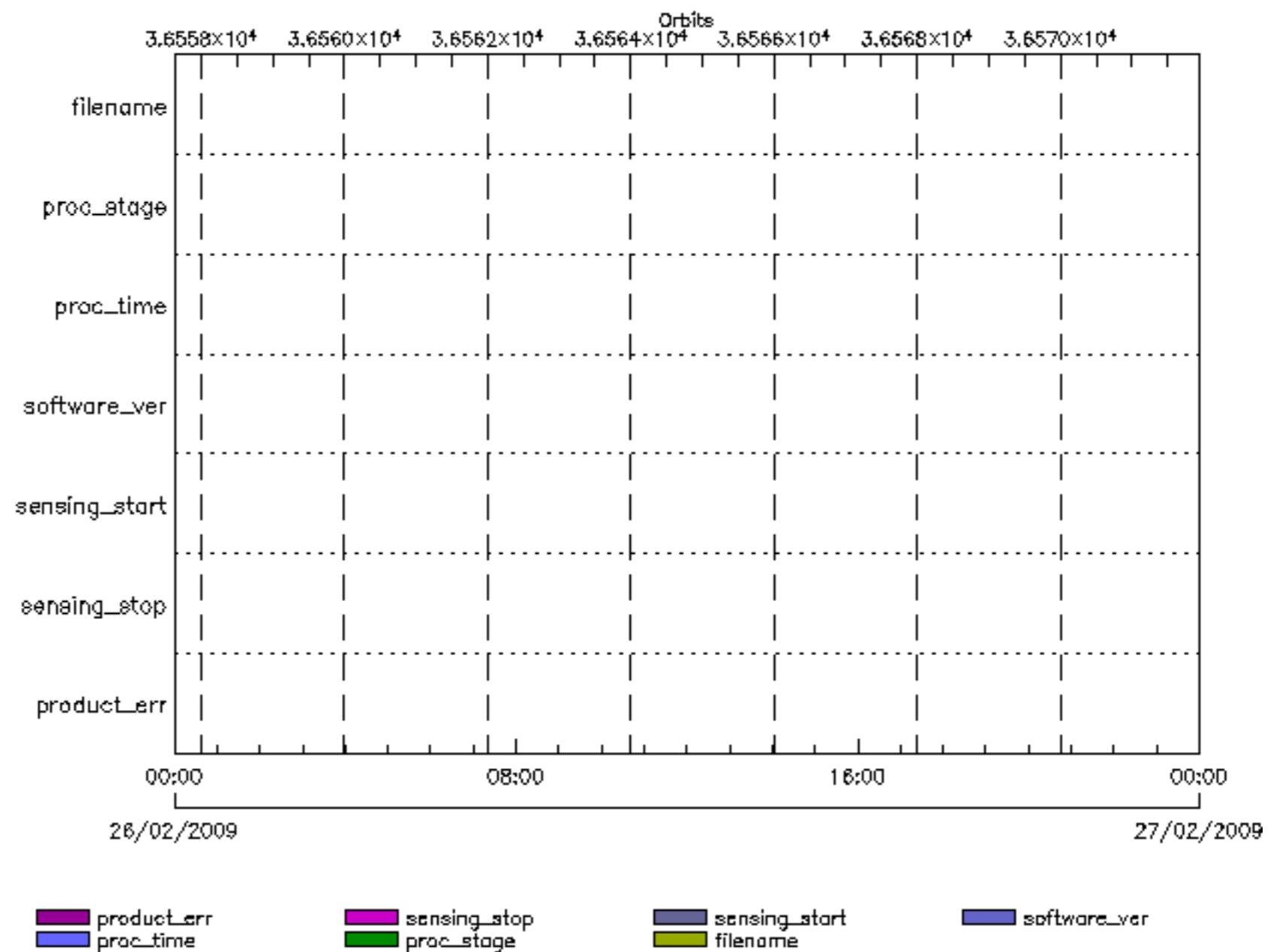
- ice2 s retrack percent
- ice1 ku retrack percent
- 80 band percent
- I1b processing quality flag
- I2 processing errors significance flag

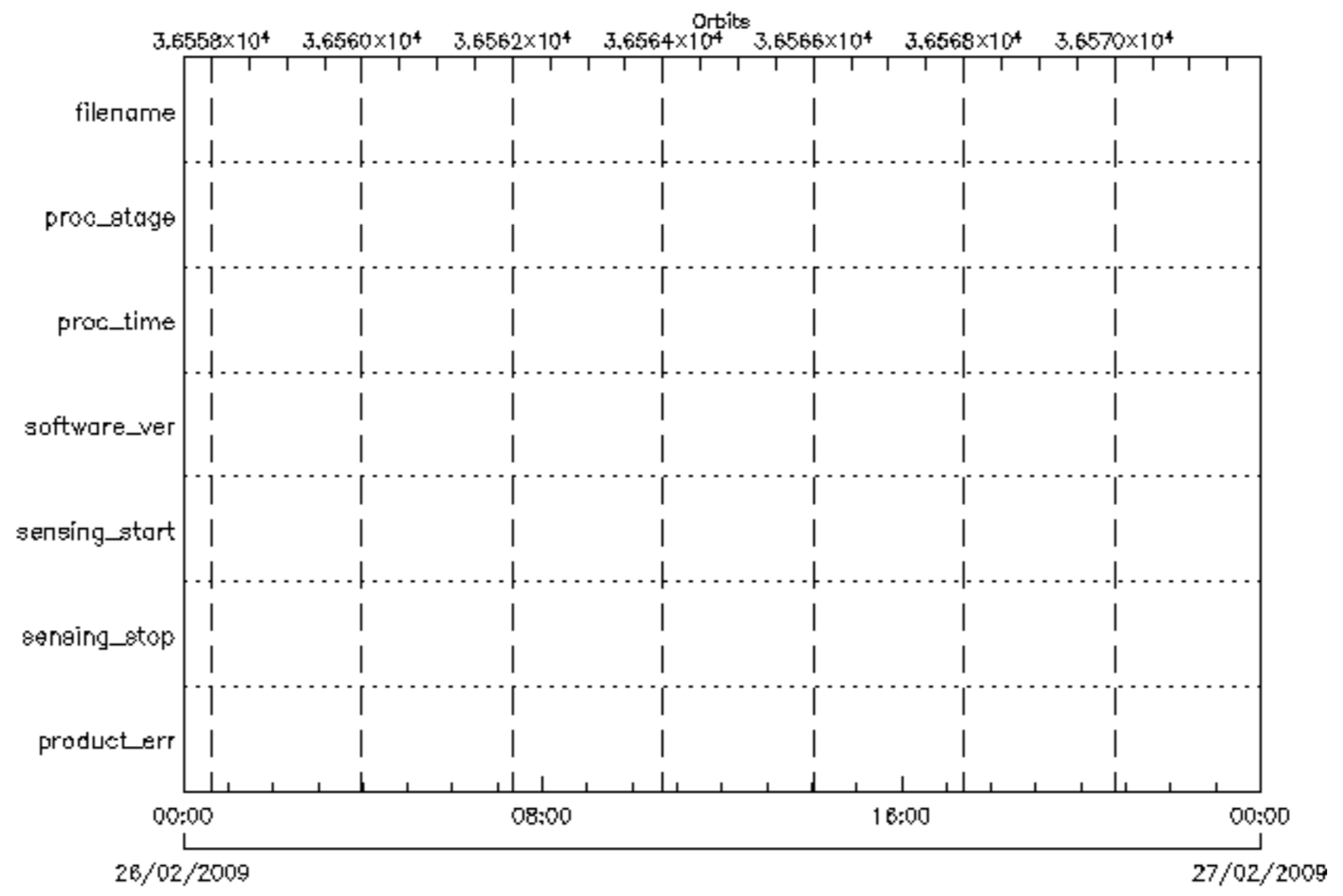
- ice2 ku retrack percent
- ocean ku retrack percent
- 320 band percent
- I2 processing quality flag
- ADFs validity check

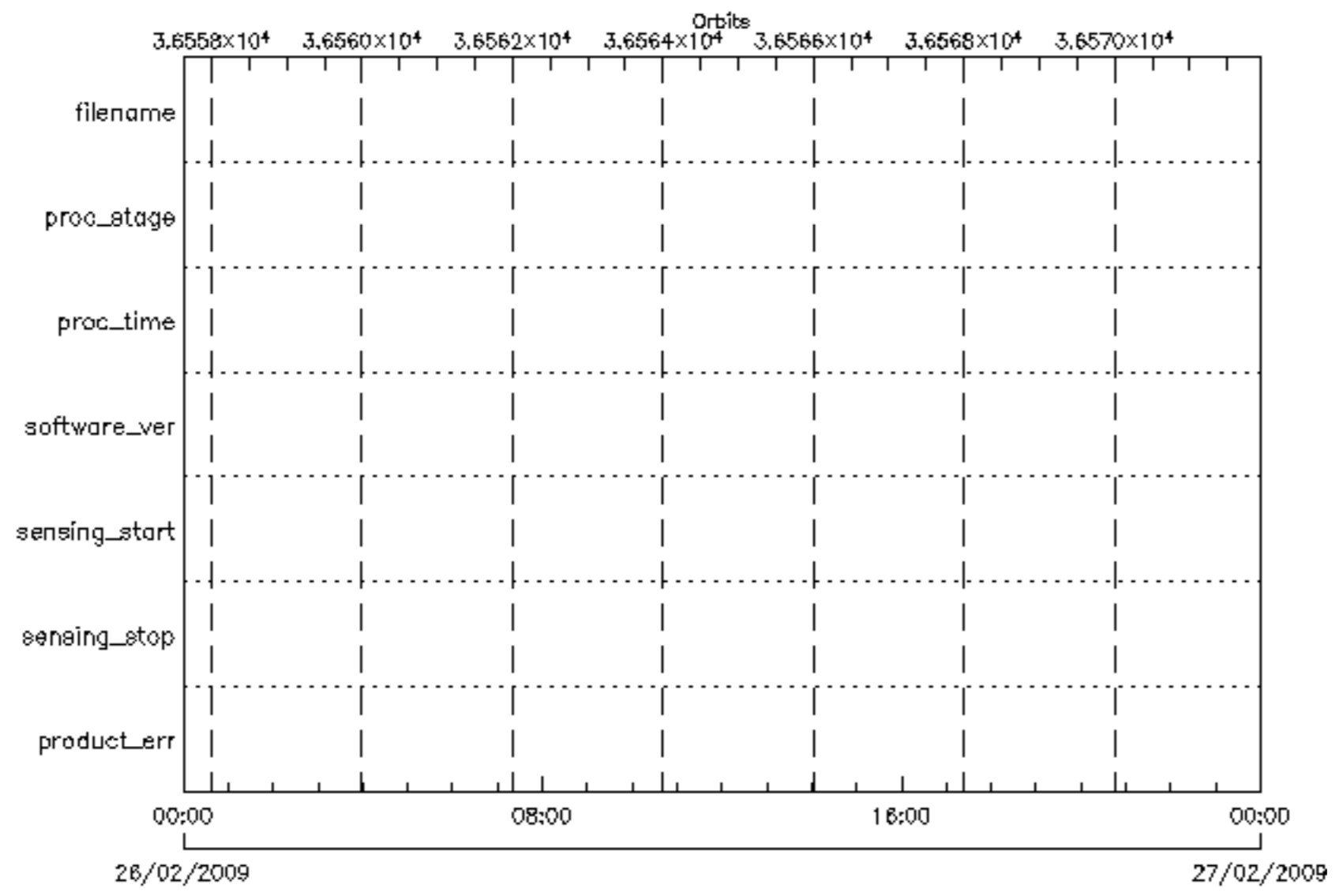


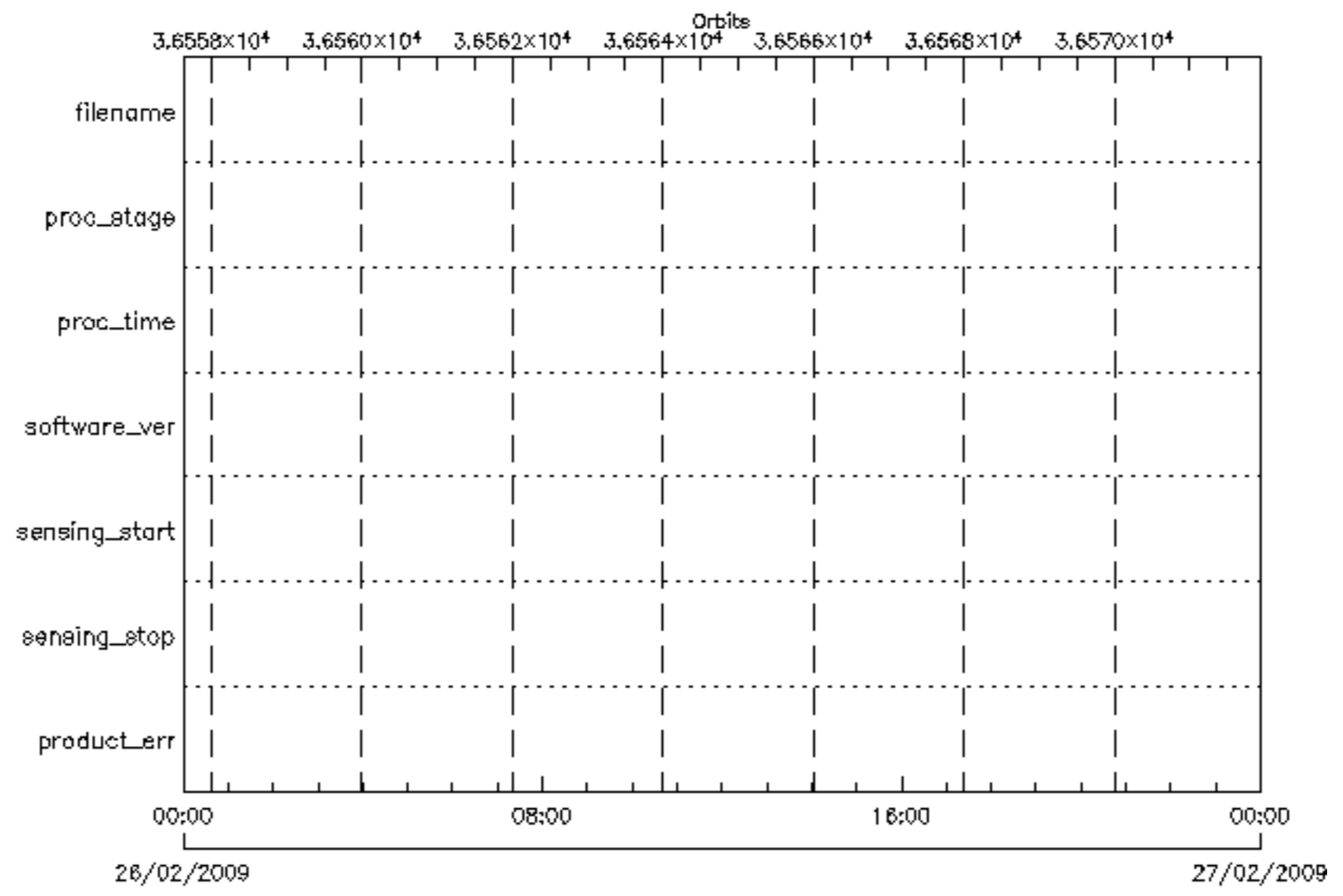


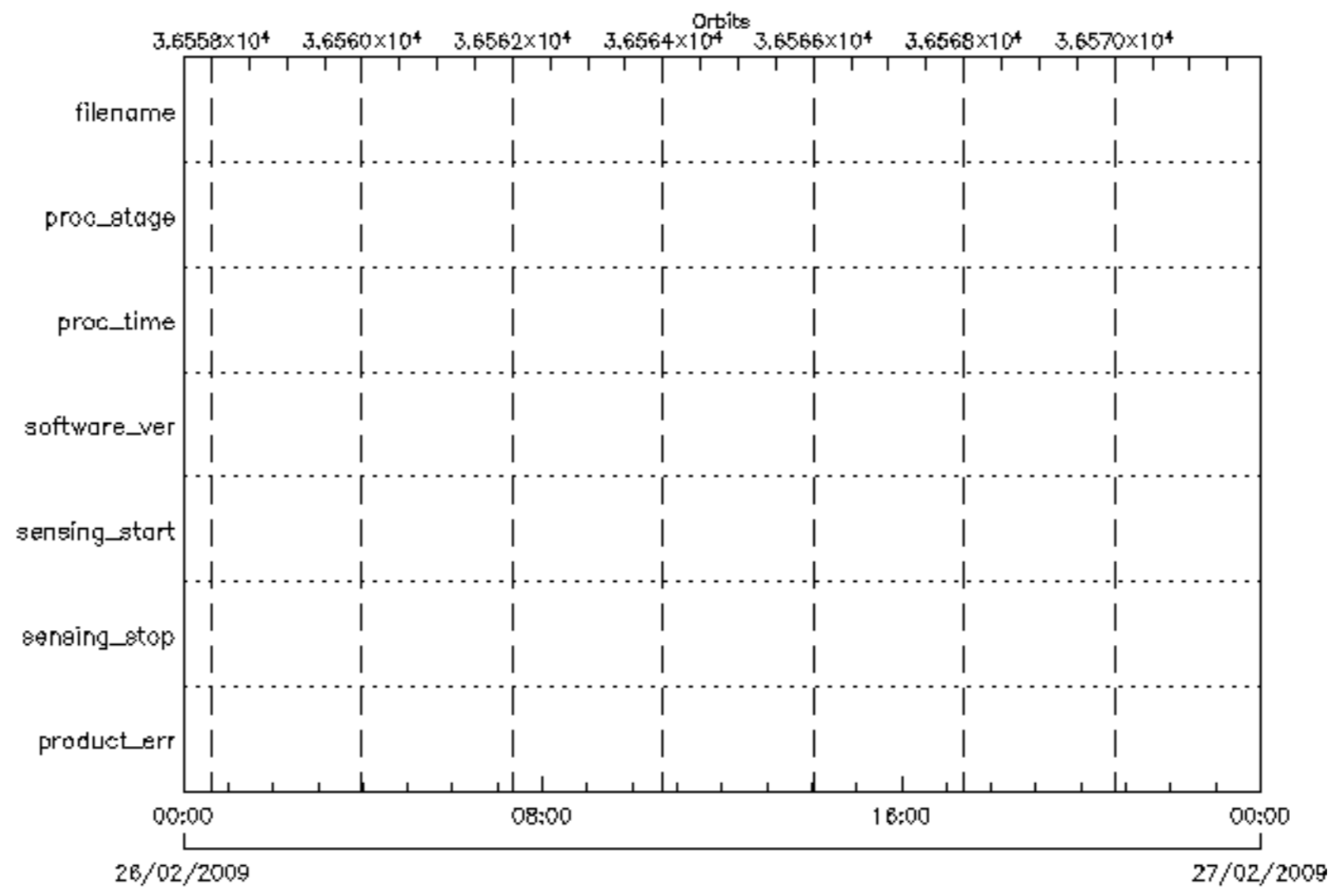




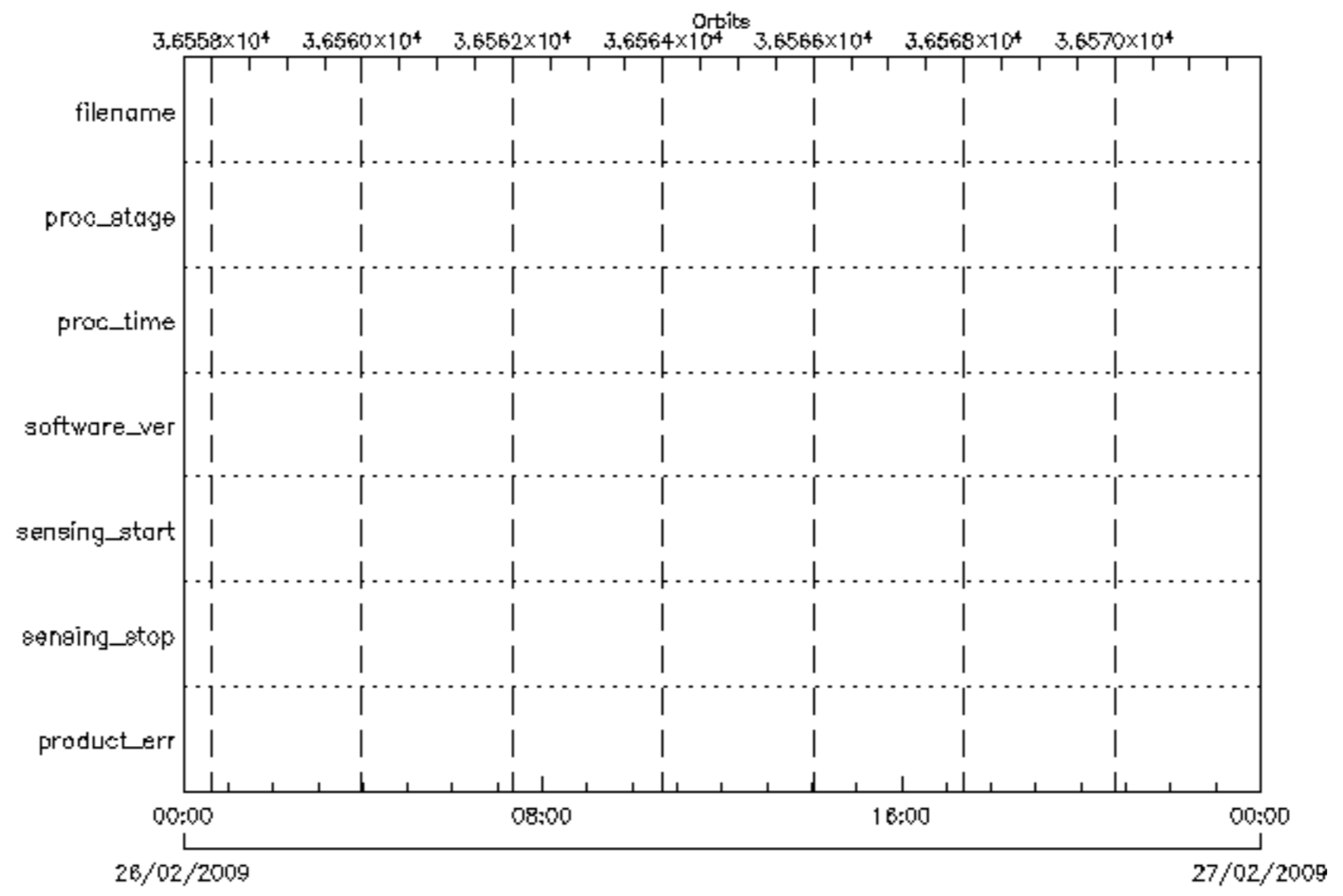





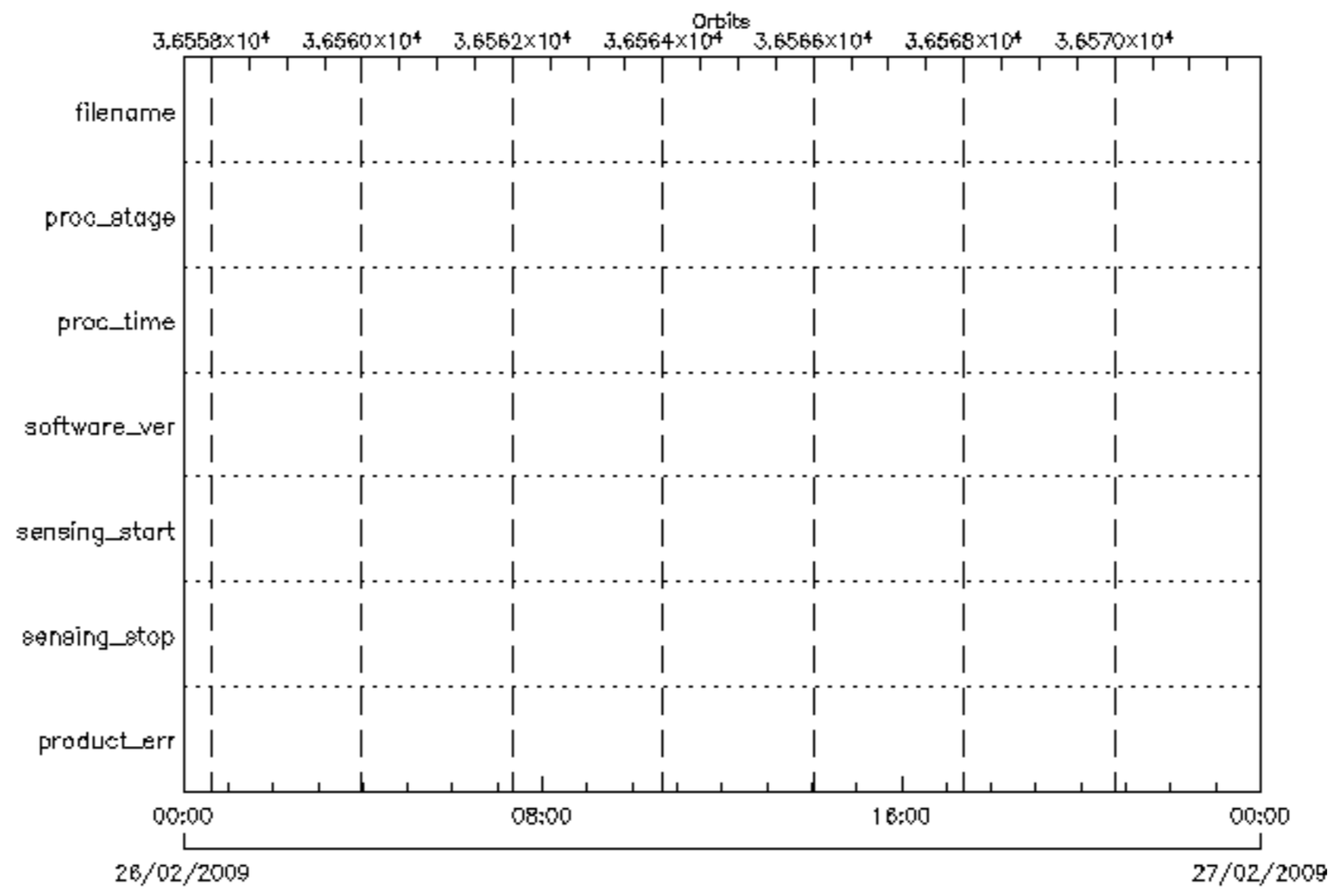


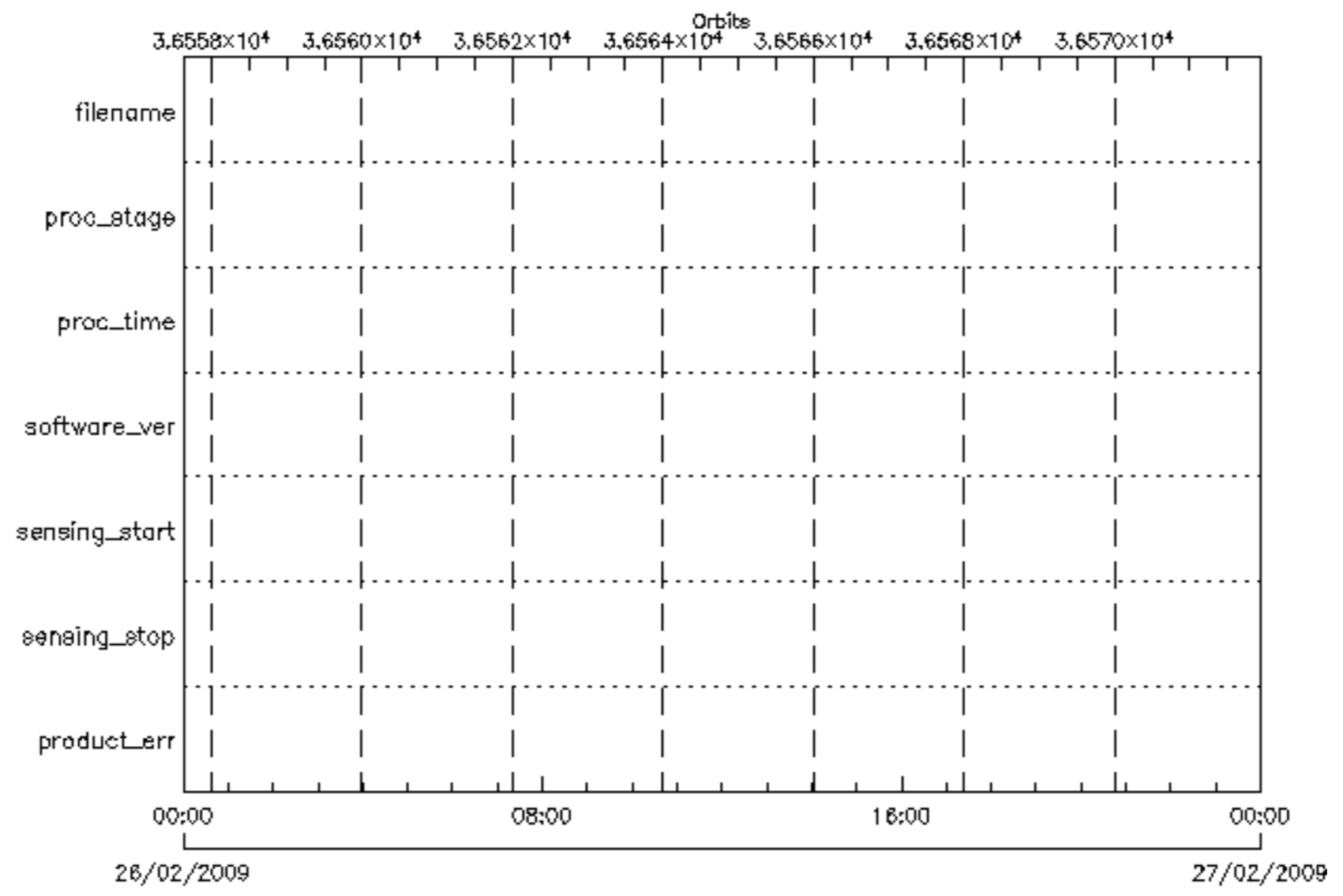


product\_err    sensing\_stop    sensing\_start    software\_ver  
proc\_time    proc\_stage    filename



 product_err	 sensing_stop	 sensing_start	 software_ver
 proc_time	 proc_stage	 filename	





 product_err	 sensing_stop	 sensing_start	 software_ver
 proc_time	 proc_stage	 filename	



