

RA2, MWR & DORIS SUMMARY PRODUCTS REPORT

Reporting time: 27-02-2009 14:27:45.000
 Trigger: Routine

	Period Start	Period Stop
UTC	25-FEB-2009 00:00:00.000	26-FEB-2009 00:00:00.000
Absolute Orbit	36543	36557
Cycle, Relative Orbit	0417	0431

Products inventoried

Gauge
PCF_RA2_ME__0P 100% of production inventoried
PCF_RA2_CAL_0P 100% of production inventoried
PCF_DOR_NAV_0P 95.42% of production inventoried
PCF_DOR_DOP_0P 98.80% of production inventoried
PCF_MWR_NL__0P 99.99% of production inventoried
PCF_RA2_MW__1P 100% of production inventoried
PCF_RA2_FGD_2P 100% of production inventoried
PCF_RA2_WWV_2P 100% of production inventoried

TABLE OF CONTENTS

Overall production

- [Inventoried production chart](#)
- [Inventoried production map](#)

Level 0

Planning vs. Production

Gauge
RA2_CAL_0P products: 1 produced; 0 gaps; 0 unplanned ; 0.00% of mission plan not covered by production
DOR_DOP_0P products: 16 produced; 12 gaps; 0 unplanned ; 1.13% of mission plan not covered by production
DOR_NAV_0P products: 16 produced; 12 gaps; 0 unplanned ; 4.23% of mission plan not covered by production
MWR_NL_0P products: 16 produced; 3 gaps; 0 unplanned ; 0.08% of mission plan not covered by production
RA2_ME_0P products: 17 produced; 2 gaps; 0 unplanned ; 0.10% of mission plan not covered by production

[Mission Plan vs. production chart](#)

Inventoried production: [RA2_CAL_0P](#) , [DOR_DOP_0P](#) , [DOR_NAV_0P](#) , [MWR_NL_0P](#) , [RA2_ME_0P](#)
 Missing products: [RA2_CAL_0P](#) , [DOR_DOP_0P](#) , [DOR_NAV_0P](#) , [MWR_NL_0P](#) , [RA2_ME_0P](#)
 Unplanned products: [RA2_CAL_0P](#) , [DOR_DOP_0P](#) , [DOR_NAV_0P](#) , [MWR_NL_0P](#) , [RA2_ME_0P](#)
 Overlaps: [RA2_CAL_0P](#) , [DOR_DOP_0P](#) , [DOR_NAV_0P](#) , [MWR_NL_0P](#) , [RA2_ME_0P](#)
 Duplicates: [RA2_CAL_0P](#) , [DOR_DOP_0P](#) , [DOR_NAV_0P](#) , [MWR_NL_0P](#) , [RA2_ME_0P](#)

ADF usage

Gauge
0 new ADFs in use for type RA2_CAL_0P N/A

[RA2_CAL_0P: ADFs usage](#)

Gauge
1 new ADFs in use for type DOR_DOP_0P N/A

[DOR_DOP_0P: ADFs usage](#)

Gauge
1 new ADFs in use for type DOR_NAV_0P N/A

[DOR_NAV_0P: ADFs usage](#)

Gauge

1 new ADFs in use for type MWR_NL__0P N/A
--

[MWR_NL__0P: ADFs usage](#)

Gauge
1 new ADFs in use for type RA2_ME__0P N/A

[RA2_ME__0P: ADFs usage](#)

Header checks

MPH errors

Gauge
0 RA2_CAL_0P products with wrong filename N/A
0 RA2_CAL_0P products with unknown processing stage N/A
0 RA2_CAL_0P products with unknown acquisition station N/A
0 RA2_CAL_0P products with unknown processing center N/A
0 RA2_CAL_0P products with wrong processing time N/A
1 RA2_CAL_0P products with software version not equal to the current version N/A
0 RA2_CAL_0P products with wrong sensing start N/A
0 RA2_CAL_0P products with wrong sensing stop N/A
0 RA2_CAL_0P products with wrong phase N/A
0 RA2_CAL_0P products with wrong state vector time N/A
0 RA2_CAL_0P products with unknown vector source N/A
1 RA2_CAL_0P products with UTC to SBT time too far from sensing time N/A
0 RA2_CAL_0P products with satellite binary time out-of-range N/A
0 RA2_CAL_0P products with wrong clock step N/A

0 RA2_CAL_0P products with leap utc set to blank N/A
0 RA2_CAL_0P products with leap err set N/A
0 RA2_CAL_0P products with product err set N/A
0 RA2_CAL_0P products with tot_size not equal to real file size N/A

[RA2_CAL_0P: MPH checks](#)

Gauge
0 DOR_DOP_0P products with wrong filename N/A
0 DOR_DOP_0P products with unknown processing stage N/A
0 DOR_DOP_0P products with unknown acquisition station N/A
0 DOR_DOP_0P products with unknown processing center N/A
0 DOR_DOP_0P products with wrong processing time N/A
0 DOR_DOP_0P products with software version not equal to the current version N/A
0 DOR_DOP_0P products with wrong sensing start N/A
0 DOR_DOP_0P products with wrong sensing stop N/A
0 DOR_DOP_0P products with wrong phase N/A
0 DOR_DOP_0P products with wrong state vector time N/A
0 DOR_DOP_0P products with unknown vector source N/A
13 DOR_DOP_0P products with UTC to SBT time too far from sensing time N/A
0 DOR_DOP_0P products with satellite binary time out-of-range N/A
0 DOR_DOP_0P products with wrong clock step N/A
0 DOR_DOP_0P products with leap utc set to blank N/A
0 DOR_DOP_0P products with leap err set N/A
0 DOR_DOP_0P products with product err set N/A
0 DOR_DOP_0P products with tot_size not equal to real file size N/A

[DOR_DOP_0P: MPH checks](#)

Gauge
0 DOR_NAV_0P products with wrong filename N/A
0 DOR_NAV_0P products with unknown processing stage N/A
0 DOR_NAV_0P products with unknown acquisition station N/A
0 DOR_NAV_0P products with unknown processing center N/A
0 DOR_NAV_0P products with wrong processing time N/A
0 DOR_NAV_0P products with software version not equal to the current version N/A
0 DOR_NAV_0P products with wrong sensing start N/A
0 DOR_NAV_0P products with wrong sensing stop N/A
0 DOR_NAV_0P products with wrong phase N/A
0 DOR_NAV_0P products with wrong state vector time N/A
0 DOR_NAV_0P products with unknown vector source N/A
9 DOR_NAV_0P products with UTC to SBT time too far from sensing time N/A
0 DOR_NAV_0P products with satellite binary time out-of-range N/A
0 DOR_NAV_0P products with wrong clock step N/A
0 DOR_NAV_0P products with leap utc set to blank N/A
0 DOR_NAV_0P products with leap err set N/A
0 DOR_NAV_0P products with product err set N/A
0 DOR_NAV_0P products with tot_size not equal to real file size N/A

[DOR_NAV_0P: MPH checks](#)

Gauge
0 MWR_NL__0P products with wrong filename N/A
0 MWR_NL__0P products with unknown processing stage N/A

0 MWR_NL__0P products with unknown acquisition station N/A
0 MWR_NL__0P products with unknown processing center N/A
0 MWR_NL__0P products with wrong processing time N/A
0 MWR_NL__0P products with software version not equal to the current version N/A
0 MWR_NL__0P products with wrong sensing start N/A
0 MWR_NL__0P products with wrong sensing stop N/A
0 MWR_NL__0P products with wrong phase N/A
0 MWR_NL__0P products with wrong state vector time N/A
0 MWR_NL__0P products with unknown vector source N/A
13 MWR_NL__0P products with UTC to SBT time too far from sensing time N/A
0 MWR_NL__0P products with satellite binary time out-of-range N/A
0 MWR_NL__0P products with wrong clock step N/A
0 MWR_NL__0P products with leap utc set to blank N/A
0 MWR_NL__0P products with leap err set N/A
0 MWR_NL__0P products with product err set N/A
0 MWR_NL__0P products with tot_size not equal to real file size N/A

[MWR_NL__0P: MPH checks](#)

Gauge
0 RA2_ME__0P products with wrong filename N/A
0 RA2_ME__0P products with unknown processing stage N/A
0 RA2_ME__0P products with unknown acquisition station N/A
0 RA2_ME__0P products with unknown processing center N/A
0 RA2_ME__0P products with wrong processing time N/A
0 RA2_ME__0P products with software version not equal to the current version N/A

0 RA2_ME__0P products with wrong sensing start N/A
0 RA2_ME__0P products with wrong sensing stop N/A
0 RA2_ME__0P products with wrong phase N/A
0 RA2_ME__0P products with wrong state vector time N/A
0 RA2_ME__0P products with unknown vector source N/A
14 RA2_ME__0P products with UTC to SBT time too far from sensing time N/A
0 RA2_ME__0P products with satellite binary time out-of-range N/A
0 RA2_ME__0P products with wrong clock step N/A
0 RA2_ME__0P products with leap utc set to blank N/A
0 RA2_ME__0P products with leap err set N/A
2 RA2_ME__0P products with product err set N/A
0 RA2_ME__0P products with tot_size not equal to real file size N/A

[RA2_ME__0P: MPH checks](#)

SPH errors

Gauge
0 ADFs not covering sensing time are referenced in RA2_CAL_0P products N/A
0 RA2_CAL_0P products with start_lat out of range N/A
0 RA2_CAL_0P products with start_long out of range N/A
0 RA2_CAL_0P products with stop_lat out of range N/A
0 RA2_CAL_0P products with stop_long out of range N/A
0 RA2_CAL_0P products with sat_track out of range N/A
0 RA2_CAL_0P products with num_error_ISPs out of range N/A
0 RA2_CAL_0P products with num_missing_ISPs out of range N/A
0 RA2_CAL_0P products with num_discarded_ISPs out of range N/A

0 RA2_CAL_0P products with num_RS_ISPs out of range N/A
0 RA2_CAL_0P products with ISP_errors_significant set to 1 N/A
0 RA2_CAL_0P products with missing_ISPs_significant set to 1 N/A
0 RA2_CAL_0P products with ISP_discarded_significant set to 1 N/A
0 RA2_CAL_0P products with RS_significant set to 1 N/A

[RA2_CAL_0P: SPH checks](#)

Gauge
0 ADFs not covering sensing time are referenced in DOR_DOP_0P products N/A
0 DOR_DOP_0P products with start_lat out of range N/A
0 DOR_DOP_0P products with start_long out of range N/A
0 DOR_DOP_0P products with stop_lat out of range N/A
0 DOR_DOP_0P products with stop_long out of range N/A
0 DOR_DOP_0P products with sat_track out of range N/A
0 DOR_DOP_0P products with num_error_ISPs out of range N/A
0 DOR_DOP_0P products with num_missing_ISPs out of range N/A
0 DOR_DOP_0P products with num_discarded_ISPs out of range N/A
0 DOR_DOP_0P products with num_RS_ISPs out of range N/A
0 DOR_DOP_0P products with ISP_errors_significant set to 1 N/A
0 DOR_DOP_0P products with missing_ISPs_significant set to 1 N/A
0 DOR_DOP_0P products with ISP_discarded_significant set to 1 N/A
0 DOR_DOP_0P products with RS_significant set to 1 N/A

[DOR_DOP_0P: SPH checks](#)

Gauge
0 ADFs not covering sensing time are referenced in DOR_NAV_0P products N/A

0 DOR_NAV_0P products with start_lat out of range N/A
0 DOR_NAV_0P products with start_long out of range N/A
0 DOR_NAV_0P products with stop_lat out of range N/A
0 DOR_NAV_0P products with stop_long out of range N/A
0 DOR_NAV_0P products with sat_track out of range N/A
0 DOR_NAV_0P products with num_error_ISPs out of range N/A
0 DOR_NAV_0P products with num_missing_ISPs out of range N/A
0 DOR_NAV_0P products with num_discarded_ISPs out of range N/A
0 DOR_NAV_0P products with num_RS_ISPs out of range N/A
0 DOR_NAV_0P products with ISP_errors_significant set to 1 N/A
0 DOR_NAV_0P products with missing_ISPs_significant set to 1 N/A
0 DOR_NAV_0P products with ISP_discarded_significant set to 1 N/A
0 DOR_NAV_0P products with RS_significant set to 1 N/A

[DOR_NAV_0P: SPH checks](#)

Gauge
0 ADFs not covering sensing time are referenced in MWR_NL__0P products N/A
0 MWR_NL__0P products with start_lat out of range N/A
0 MWR_NL__0P products with start_long out of range N/A
0 MWR_NL__0P products with stop_lat out of range N/A
0 MWR_NL__0P products with stop_long out of range N/A
0 MWR_NL__0P products with sat_track out of range N/A
0 MWR_NL__0P products with num_error_ISPs out of range N/A
0 MWR_NL__0P products with num_missing_ISPs out of range N/A
0 MWR_NL__0P products with num_discarded_ISPs out of range N/A

0 MWR_NL__0P products with num_RS_ISPs out of range N/A
0 MWR_NL__0P products with ISP_errors_significant set to 1 N/A
0 MWR_NL__0P products with missing_ISPs_significant set to 1 N/A
0 MWR_NL__0P products with ISP_discarded_significant set to 1 N/A
0 MWR_NL__0P products with RS_significant set to 1 N/A

[MWR_NL__0P: SPH checks](#)

Gauge
0 ADFs not covering sensing time are referenced in RA2_ME__0P products N/A
0 RA2_ME__0P products with start_lat out of range N/A
0 RA2_ME__0P products with start_long out of range N/A
0 RA2_ME__0P products with stop_lat out of range N/A
0 RA2_ME__0P products with stop_long out of range N/A
0 RA2_ME__0P products with sat_track out of range N/A
1 RA2_ME__0P products with num_error_ISPs out of range N/A
1 RA2_ME__0P products with num_missing_ISPs out of range N/A
0 RA2_ME__0P products with num_discarded_ISPs out of range N/A
0 RA2_ME__0P products with num_RS_ISPs out of range N/A
1 RA2_ME__0P products with ISP_errors_significant set to 1 N/A
1 RA2_ME__0P products with missing_ISPs_significant set to 1 N/A
0 RA2_ME__0P products with ISP_discarded_significant set to 1 N/A
0 RA2_ME__0P products with RS_significant set to 1 N/A

[RA2_ME__0P: SPH checks](#)

Level 1

Planning vs. Production

Gauge
RA2_MW__1P products: 17 produced; 2 gaps; 0 unplanned ; 0.10% of mission plan not covered by production

[Mission Plan vs. production chart](#)

Inventoried production: [RA2_MW__1P](#)

Missing products: [RA2_MW__1P](#)

Unplanned products: [RA2_MW__1P](#)

Overlaps: [RA2_MW__1P](#)

Duplicates: [RA2_MW__1P](#)

ADF usage

Gauge
Current IECF list for ADFs not available N/A
0 differences with IECF detected for type RA2_MW__1P N/A
0 new ADFs in use for type RA2_MW__1P N/A

[RA2_MW__1P: ADFs usage](#)

Header checks

MPH errors

Gauge
0 RA2_MW__1P products with wrong filename N/A
0 RA2_MW__1P products with unknown processing stage N/A
0 RA2_MW__1P products with unknown acquisition station N/A
0 RA2_MW__1P products with unknown processing center N/A

0 RA2_MW__1P products with wrong processing time N/A
17 RA2_MW__1P products with software version not equal to the current version N/A
0 RA2_MW__1P products with wrong sensing start N/A
0 RA2_MW__1P products with wrong sensing stop N/A
0 RA2_MW__1P products with wrong phase N/A
17 RA2_MW__1P products with wrong state vector time N/A
0 RA2_MW__1P products with unknown vector source N/A
14 RA2_MW__1P products with UTC to SBT time too far from sensing time N/A
0 RA2_MW__1P products with satellite binary time out-of-range N/A
0 RA2_MW__1P products with wrong clock step N/A
0 RA2_MW__1P products with leap utc set to blank N/A
0 RA2_MW__1P products with leap err set N/A
0 RA2_MW__1P products with product err set N/A
0 RA2_MW__1P products with tot_size not equal to real file size N/A

[RA2_MW__1P: MPH checks](#)

SPH errors

Gauge
17 ADFs not covering sensing time are referenced in RA2_MW__1P products N/A
0 RA2_MW__1P products with processing errors significance flag set N/A
0 RA2_MW__1P products with percentage DSRs free of processing errors below threshold N/A
0 RA2_MW__1P products with percentage of valid measurements below threshold N/A
3 RA2_MW__1P products with percentage of 320 MHz band processed below threshold N/A
3 RA2_MW__1P products with percentage of 80 MHz band processed above threshold N/A
5 RA2_MW__1P products with percentage of 20 MHz band processed above threshold N/A

Level 2

Planning vs. Production

Gauge
RA2_FGD_2P products: 17 produced; 2 gaps; 0 unplanned ; 0.10% of mission plan not covered by production
RA2_WWV_2P products: 17 produced; 2 gaps; 0 unplanned ; 0.10% of mission plan not covered by production

[Mission Plan vs. production chart](#)

Inventoried production: [RA2_FGD_2P](#) , [RA2_WWV_2P](#)

Missing products: [RA2_FGD_2P](#) , [RA2_WWV_2P](#)

Unplanned products: [RA2_FGD_2P](#) , [RA2_WWV_2P](#)

Overlaps: [RA2_FGD_2P](#) , [RA2_WWV_2P](#)

Duplicates: [RA2_FGD_2P](#) , [RA2_WWV_2P](#)

ADF usage

Gauge
Current IECF list for ADFs not available N/A
244 differences with IECF detected for type RA2_FGD_2P N/A
28 new ADFs in use for type RA2_FGD_2P N/A

[RA2_FGD_2P: ADFs usage](#)

Gauge
Current IECF list for ADFs not available N/A
204 differences with IECF detected for type RA2_WWV_2P N/A
44 new ADFs in use for type RA2_WWV_2P N/A

[RA2_WWV_2P: ADFs usage](#)

Header checks

MPH errors

Gauge
0 RA2_FGD_2P products with wrong filename N/A
0 RA2_FGD_2P products with unknown processing stage N/A
0 RA2_FGD_2P products with unknown acquisition station N/A
0 RA2_FGD_2P products with unknown processing center N/A
0 RA2_FGD_2P products with wrong processing time N/A
17 RA2_FGD_2P products with software version not equal to the current version N/A
0 RA2_FGD_2P products with wrong sensing start N/A
0 RA2_FGD_2P products with wrong sensing stop N/A
0 RA2_FGD_2P products with wrong phase N/A
17 RA2_FGD_2P products with wrong state vector time N/A
0 RA2_FGD_2P products with unknown vector source N/A
14 RA2_FGD_2P products with UTC to SBT time too far from sensing time N/A
0 RA2_FGD_2P products with satellite binary time out-of-range N/A
0 RA2_FGD_2P products with wrong clock step N/A
0 RA2_FGD_2P products with leap utc set to blank N/A
0 RA2_FGD_2P products with leap err set N/A
17 RA2_FGD_2P products with product err set N/A
0 RA2_FGD_2P products with tot_size not equal to real file size N/A

Gauge
0 RA2_WWV_2P products with wrong filename N/A
0 RA2_WWV_2P products with unknown processing stage N/A
0 RA2_WWV_2P products with unknown acquisition station N/A
0 RA2_WWV_2P products with unknown processing center N/A
0 RA2_WWV_2P products with wrong processing time N/A
17 RA2_WWV_2P products with software version not equal to the current version N/A
0 RA2_WWV_2P products with wrong sensing start N/A
0 RA2_WWV_2P products with wrong sensing stop N/A
0 RA2_WWV_2P products with wrong phase N/A
17 RA2_WWV_2P products with wrong state vector time N/A
0 RA2_WWV_2P products with unknown vector source N/A
14 RA2_WWV_2P products with UTC to SBT time too far from sensing time N/A
0 RA2_WWV_2P products with satellite binary time out-of-range N/A
0 RA2_WWV_2P products with wrong clock step N/A
0 RA2_WWV_2P products with leap utc set to blank N/A
0 RA2_WWV_2P products with leap err set N/A
17 RA2_WWV_2P products with product err set N/A
0 RA2_WWV_2P products with tot_size not equal to real file size N/A

[RA2_WWV_2P: MPH checks](#)

SPH errors

Gauge
17 ADFs not covering sensing time are referenced in RA2_FGD_2P products N/A
17 RA2_FGD_2P products with I2 processing errors significance flag set N/A

0 RA2_FGD_2P products with I1b processing errors significance flag set N/A
17 RA2_FGD_2P products with percentage DSRs free of I2 processing errors below threshold N/A
0 RA2_FGD_2P products with percentage DSRs free of I1b processing errors below threshold N/A
0 RA2_FGD_2P products with percentage of valid measurements below threshold N/A
7 RA2_FGD_2P products with percentage of 320 MHz band processed below threshold N/A
7 RA2_FGD_2P products with percentage of 80 MHz band processed above threshold N/A
6 RA2_FGD_2P products with percentage of 20 MHz band processed above threshold N/A
2 RA2_FGD_2P products with percentage of valid Ku ocean retracker measurements below threshold N/A
0 RA2_FGD_2P products with percentage of valid Ku ice1 retracker measurements below threshold N/A
17 RA2_FGD_2P products with percentage of valid S ice1 retracker measurements below threshold N/A
2 RA2_FGD_2P products with percentage of valid Ku ice2 retracker measurements below threshold N/A
17 RA2_FGD_2P products with percentage of valid S ice2 retracker measurements below threshold N/A
0 RA2_FGD_2P products with percentage of valid Ku sea/ice retracker measurements below threshold N/A

[RA2_FGD_2P: SPH checks](#)

Gauge
0 ADFs not covering sensing time are referenced in RA2_WWV_2P products N/A
17 RA2_WWV_2P products with ra2_I2_proc_flag anomalies N/A
0 RA2_WWV_2P products with ra2_I1b_proc_flag anomalies N/A
17 RA2_WWV_2P products with ra2_I2_proc_quality anomalies N/A
0 RA2_WWV_2P products with ra2_I1b_proc_quality anomalies N/A
0 RA2_WWV_2P products with ra2_measurement_percent anomalies N/A
7 RA2_WWV_2P products with ra2_320_band_percent anomalies N/A
7 RA2_WWV_2P products with ra2_80_band_percent anomalies N/A
6 RA2_WWV_2P products with ra2_20_band_percent anomalies N/A

2 RA2_WWV_2P products with ra2_ocean_ku_retrack_percent anomalies
N/A

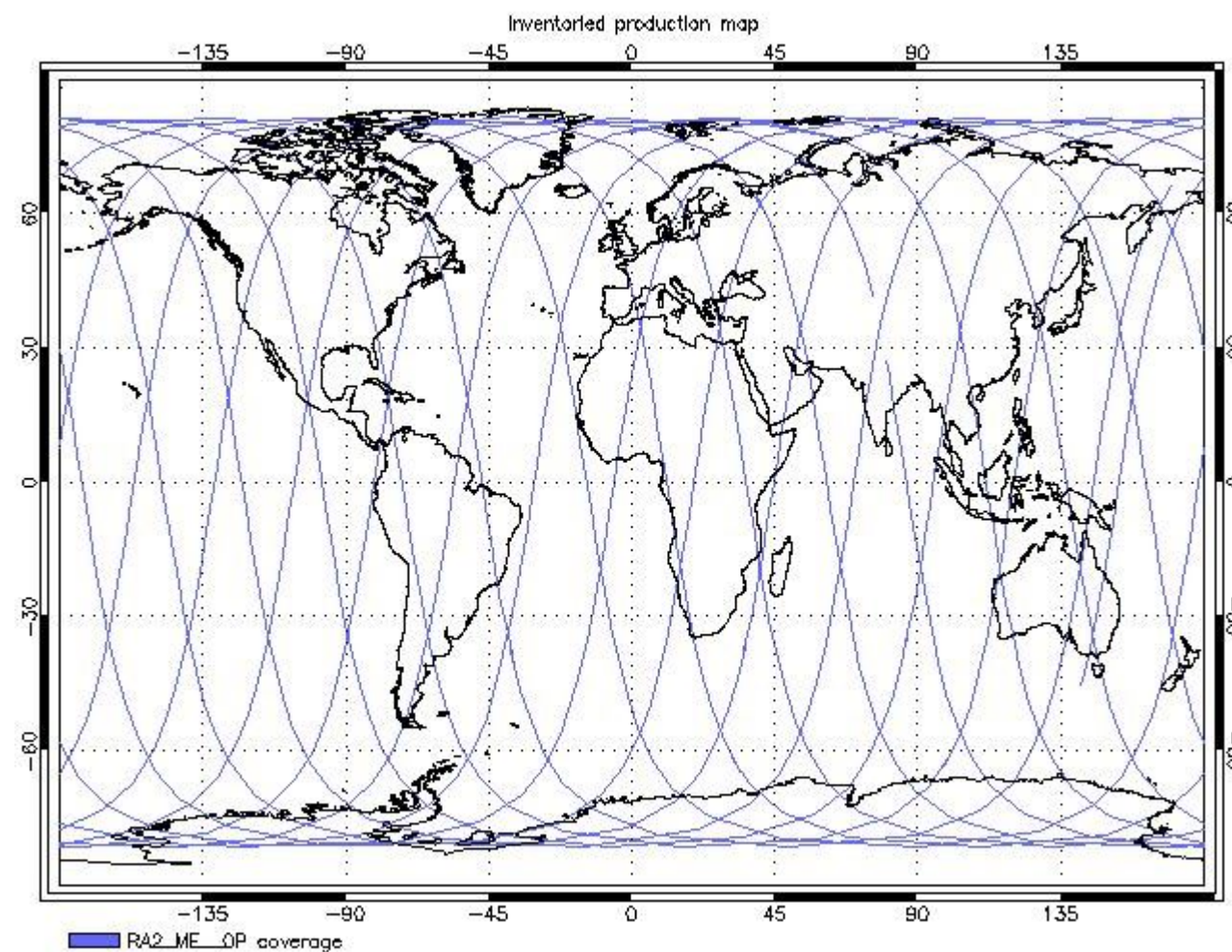
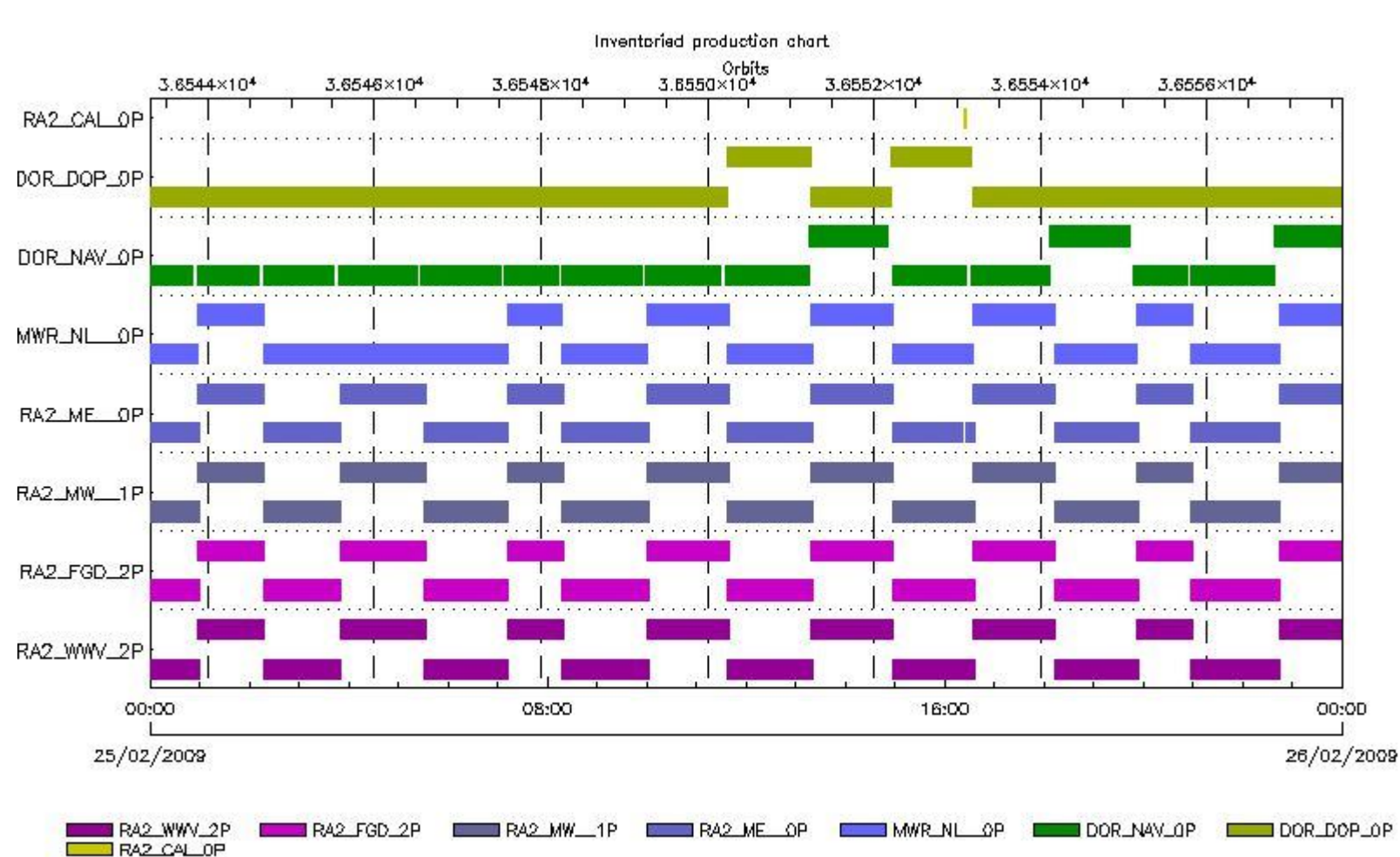
[RA2_WWV_2P: SPH checks](#)

Time Correlation

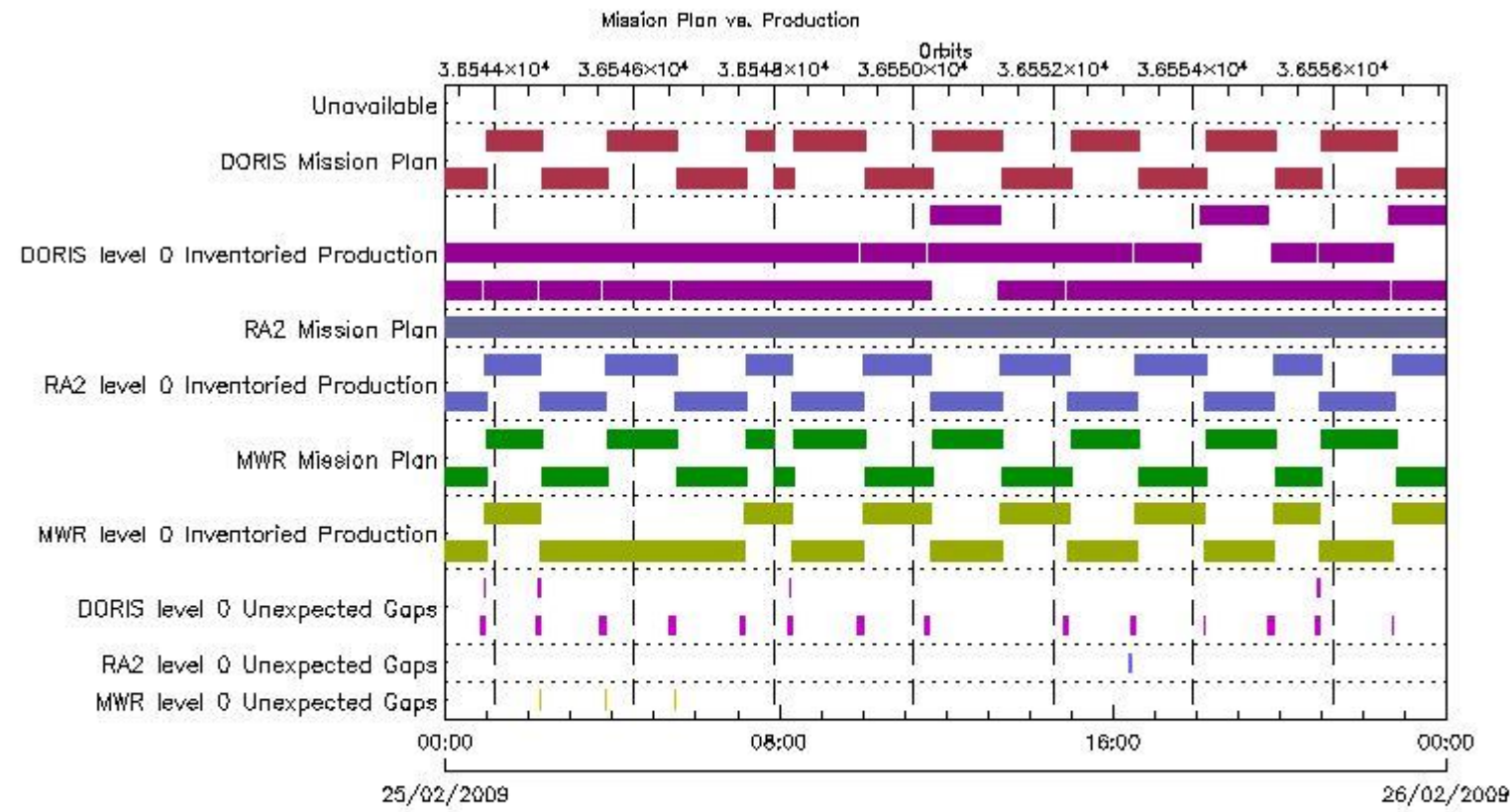
[Time Correlation propagation error](#)

Overall Production

Inventoried Production (sensing time)



Mission Plan vs. Production (level 0)



Production covering Mission Plan

Gauge
PCF_RA2_ME_0P 100% of production inventoried
PCF_RA2_CAL_0P 100% of production inventoried
PCF_DOR_NAV_0P 95.42% of production inventoried
PCF_DOR_DOP_0P 98.80% of production inventoried
PCF_MWR_NL_0P 99.99% of production inventoried

Mission Plan (extracted from DMOP)

Gauge	Segment (Start-Stop)
MODE.MEASUREMENT RA2.ACQ_PLAN	24-FEB-2009 23:19:25.794 25-FEB-2009 16:22:20.917
MODE.NOMINAL DORIS.ACQ_PLAN	24-FEB-2009 23:19:25.794 26-FEB-2009 00:28:21.523

MODE.NOMINAL MWR.ACQ_PLAN	24-FEB-2009 23:19:25.794 26-FEB-2009 00:28:21.523
MODE.CALIBRATION RA2.ACQ_PLAN	25-FEB-2009 16:22:25.427 25-FEB-2009 16:24:53.645
MODE.MEASUREMENT RA2.ACQ_PLAN	25-FEB-2009 16:24:58.156 26-FEB-2009 00:28:21.523

Inventoried Products

RA2_CAL_0P products

Gauge	Segment (Start-Stop)	Explicit Reference
Product: RA2_CAL_0P Filename: RA2_CAL_0PNPDK20090225_162221_000001502076_00427_36553_1311.N1	25-FEB-2009 16:22:21.054 25-FEB-2009 16:24:51.444	RA2_CAL_0PNPDK20090225_162221_000001502076_00427_36553_1311.N1 RA2_CAL_0P.MPH.ABS_ORBIT=36553

DOR_DOP_0P products

Gauge	Segment (Start-Stop)	Explicit Reference
Product: DOR_DOP_0P Filename: DOR_DOP_0PNPDE20090224_231607_000059932076_00416_36542_7839.N1	24-FEB-2009 23:16:07.554 25-FEB-2009 00:56:00.820	DOR_DOP_0PNPDE20090224_231607_000059932076_00416_36542_7839.N1 DOR_DOP_0P.MPH.ABS_ORBIT=36542
Product: DOR_DOP_0P Filename: DOR_DOP_0PNPDE20090225_005704_000046542076_00417_36543_7840.N1	25-FEB-2009 00:57:04.574 25-FEB-2009 02:14:38.895	DOR_DOP_0PNPDE20090225_005704_000046542076_00417_36543_7840.N1 DOR_DOP_0P.MPH.ABS_ORBIT=36543
Product: DOR_DOP_0P Filename: DOR_DOP_0PNPDE20090225_021646_000054192076_00418_36544_7841.N1	25-FEB-2009 02:16:46.411 25-FEB-2009 03:47:05.880	DOR_DOP_0PNPDE20090225_021646_000054192076_00418_36544_7841.N1 DOR_DOP_0P.MPH.ABS_ORBIT=36544
Product: DOR_DOP_0P Filename: DOR_DOP_0PNPDE20090225_034913_000059932076_00419_36545_7842.N1	25-FEB-2009 03:49:13.396 25-FEB-2009 05:29:06.666	DOR_DOP_0PNPDE20090225_034913_000059932076_00419_36545_7842.N1 DOR_DOP_0P.MPH.ABS_ORBIT=36545
Product: DOR_DOP_0P Filename: DOR_DOP_0PNPDE20090225_053114_000059302076_00420_36546_7843.N1	25-FEB-2009 05:31:14.182 25-FEB-2009 07:10:03.710	DOR_DOP_0PNPDE20090225_053114_000059302076_00420_36546_7843.N1 DOR_DOP_0P.MPH.ABS_ORBIT=36546
Product: DOR_DOP_0P Filename: DOR_DOP_0PNPDK20090225_071107_000038892076_00421_36547_0067.N1	25-FEB-2009 07:11:07.467 25-FEB-2009 08:15:56.722	DOR_DOP_0PNPDK20090225_071107_000038892076_00421_36547_0067.N1 DOR_DOP_0P.MPH.ABS_ORBIT=36547
Product: DOR_DOP_0P Filename: DOR_DOP_0PNPDK20090225_081700_000061212076_00422_36548_0068.N1	25-FEB-2009 08:17:00.480 25-FEB-2009 09:59:01.262	DOR_DOP_0PNPDK20090225_081700_000061212076_00422_36548_0068.N1 DOR_DOP_0P.MPH.ABS_ORBIT=36548
Product: DOR_DOP_0P Filename: DOR_DOP_0PNPDK20090225_100005_000058662076_00423_36549_0069.N1	25-FEB-2009 10:00:05.019 25-FEB-2009 11:37:50.805	DOR_DOP_0PNPDK20090225_100005_000058662076_00423_36549_0069.N1 DOR_DOP_0P.MPH.ABS_ORBIT=36549
Product: DOR_DOP_0P Filename: DOR_DOP_0PNPDK20090225_113750_000060572076_00424_36550_0070.N1	25-FEB-2009 11:37:50.805 25-FEB-2009 13:18:47.853	DOR_DOP_0PNPDK20090225_113750_000060572076_00424_36550_0070.N1 DOR_DOP_0P.MPH.ABS_ORBIT=36550
Product: DOR_DOP_0P Filename: DOR_DOP_0PNPDK20090225_131847_000058022076_00425_36551_0071.N1	25-FEB-2009 13:18:47.853 25-FEB-2009 14:55:29.881	DOR_DOP_0PNPDK20090225_131847_000058022076_00425_36551_0071.N1 DOR_DOP_0P.MPH.ABS_ORBIT=36551
Product: DOR_DOP_0P Filename: DOR_DOP_0PNPDK20090225_145529_000058022076_00426_36552_0072.N1	25-FEB-2009 14:55:29.881 25-FEB-2009 16:32:11.878	DOR_DOP_0PNPDK20090225_145529_000058022076_00426_36552_0072.N1 DOR_DOP_0P.MPH.ABS_ORBIT=36552
Product: DOR_DOP_0P Filename: DOR_DOP_0PNPDK20090225_163315_000058662076_00427_36553_0073.N1	25-FEB-2009 16:33:15.639 25-FEB-2009 18:11:01.441	DOR_DOP_0PNPDK20090225_163315_000058662076_00427_36553_0073.N1 DOR_DOP_0P.MPH.ABS_ORBIT=36553
Product: DOR_DOP_0P Filename: DOR_DOP_0PNPDK20090225_181205_000058662076_00428_36554_0074.N1	25-FEB-2009 18:12:05.195 25-FEB-2009 19:49:50.930	DOR_DOP_0PNPDK20090225_181205_000058662076_00428_36554_0074.N1 DOR_DOP_0P.MPH.ABS_ORBIT=36554
Product: DOR_DOP_0P Filename: DOR_DOP_0PNPDE20090225_195054_000038892076_00429_36555_7844.N1	25-FEB-2009 19:50:54.684 25-FEB-2009 20:55:43.942	DOR_DOP_0PNPDE20090225_195054_000038892076_00429_36555_7844.N1 DOR_DOP_0P.MPH.ABS_ORBIT=36555
Product: DOR_DOP_0P Filename: DOR_DOP_0PNPDE20090225_205751_000062482076_00429_36555_7845.N1	25-FEB-2009 20:57:51.458 25-FEB-2009 22:41:59.755	DOR_DOP_0PNPDE20090225_205751_000062482076_00429_36555_7845.N1 DOR_DOP_0P.MPH.ABS_ORBIT=36555

Product: DOR_DOP_0P Filename: DOR_DOP_0PNPDE20090225_224303_000060572076_00430_36556_7846.N1	25-FEB-2009 22:43:03.513 26-FEB-2009 00:24:00.592	DOR_DOP_0PNPDE20090225_224303_000060572076_00430_36556_7846.N1 DOR_DOP_0P.MPH.ABS_ORBIT=36556
---	--	--

DOR_NAV_0P products

Gauge	Segment (Start-Stop)	Explicit Reference
Product: DOR_NAV_0P Filename: DOR_NAV_0PNPDE20090224_231535_000057382076_00416_36542_7431.N1	24-FEB-2009 23:15:35.679 25-FEB-2009 00:51:13.906	DOR_NAV_0PNPDE20090224_231535_000057382076_00416_36542_7431.N1 DOR_NAV_0P.MPH.ABS_ORBIT=36542
Product: DOR_NAV_0P Filename: DOR_NAV_0PNPDE20090225_005632_000044632076_00417_36543_7432.N1	25-FEB-2009 00:56:32.695 25-FEB-2009 02:10:55.746	DOR_NAV_0PNPDE20090225_005632_000044632076_00417_36543_7432.N1 DOR_NAV_0P.MPH.ABS_ORBIT=36543
Product: DOR_NAV_0P Filename: DOR_NAV_0PNPDE20090225_021614_000051012076_00418_36544_7433.N1	25-FEB-2009 02:16:14.536 25-FEB-2009 03:41:15.200	DOR_NAV_0PNPDE20090225_021614_000051012076_00418_36544_7433.N1 DOR_NAV_0P.MPH.ABS_ORBIT=36544
Product: DOR_NAV_0P Filename: DOR_NAV_0PNPDE20090225_034633_000057382076_00419_36545_7434.N1	25-FEB-2009 03:46:33.997 25-FEB-2009 05:22:12.240	DOR_NAV_0PNPDE20090225_034633_000057382076_00419_36545_7434.N1 DOR_NAV_0P.MPH.ABS_ORBIT=36545
Product: DOR_NAV_0P Filename: DOR_NAV_0PNPDE20090225_052731_000057382076_00420_36546_7435.N1	25-FEB-2009 05:27:31.033 25-FEB-2009 07:03:09.295	DOR_NAV_0PNPDE20090225_052731_000057382076_00420_36546_7435.N1 DOR_NAV_0P.MPH.ABS_ORBIT=36546
Product: DOR_NAV_0P Filename: DOR_NAV_0PNPDK20090225_070828_000038252076_00421_36547_9349.N1	25-FEB-2009 07:08:28.077 25-FEB-2009 08:12:13.566	DOR_NAV_0PNPDK20090225_070828_000038252076_00421_36547_9349.N1 DOR_NAV_0P.MPH.ABS_ORBIT=36547
Product: DOR_NAV_0P Filename: DOR_NAV_0PNPDK20090225_081732_000057382076_00422_36548_9350.N1	25-FEB-2009 08:17:32.359 25-FEB-2009 09:53:10.590	DOR_NAV_0PNPDK20090225_081732_000057382076_00422_36548_9350.N1 DOR_NAV_0P.MPH.ABS_ORBIT=36548
Product: DOR_NAV_0P Filename: DOR_NAV_0PNPDK20090225_095829_000054192076_00423_36549_9351.N1	25-FEB-2009 09:58:29.387 25-FEB-2009 11:28:48.860	DOR_NAV_0PNPDK20090225_095829_000054192076_00423_36549_9351.N1 DOR_NAV_0P.MPH.ABS_ORBIT=36549
Product: DOR_NAV_0P Filename: DOR_NAV_0PNPDK20090225_113407_000060572076_00424_36550_9352.N1	25-FEB-2009 11:34:07.649 25-FEB-2009 13:15:04.704	DOR_NAV_0PNPDK20090225_113407_000060572076_00424_36550_9352.N1 DOR_NAV_0P.MPH.ABS_ORBIT=36550
Product: DOR_NAV_0P Filename: DOR_NAV_0PNPDK20090225_131504_000057382076_00425_36551_9353.N1	25-FEB-2009 13:15:04.704 25-FEB-2009 14:50:42.967	DOR_NAV_0PNPDK20090225_131504_000057382076_00425_36551_9353.N1 DOR_NAV_0P.MPH.ABS_ORBIT=36551
Product: DOR_NAV_0P Filename: DOR_NAV_0PNPDK20090225_145601_000054192076_00426_36552_9354.N1	25-FEB-2009 14:56:01.756 25-FEB-2009 16:26:21.218	DOR_NAV_0PNPDK20090225_145601_000054192076_00426_36552_9354.N1 DOR_NAV_0P.MPH.ABS_ORBIT=36552
Product: DOR_NAV_0P Filename: DOR_NAV_0PNPDK20090225_163139_000057382076_00427_36553_9355.N1	25-FEB-2009 16:31:39.999 25-FEB-2009 18:07:18.281	DOR_NAV_0PNPDK20090225_163139_000057382076_00427_36553_9355.N1 DOR_NAV_0P.MPH.ABS_ORBIT=36553
Product: DOR_NAV_0P Filename: DOR_NAV_0PNPDK20090225_180718_000057382076_00428_36554_9356.N1	25-FEB-2009 18:07:18.281 25-FEB-2009 19:42:56.504	DOR_NAV_0PNPDK20090225_180718_000057382076_00428_36554_9356.N1 DOR_NAV_0P.MPH.ABS_ORBIT=36554
Product: DOR_NAV_0P Filename: DOR_NAV_0PNPDE20090225_194815_000038262076_00429_36555_7436.N1	25-FEB-2009 19:48:15.293 25-FEB-2009 20:52:00.794	DOR_NAV_0PNPDE20090225_194815_000038262076_00429_36555_7436.N1 DOR_NAV_0P.MPH.ABS_ORBIT=36555
Product: DOR_NAV_0P Filename: DOR_NAV_0PNPDE20090225_205719_000060572076_00429_36555_7437.N1	25-FEB-2009 20:57:19.579 25-FEB-2009 22:38:16.611	DOR_NAV_0PNPDE20090225_205719_000060572076_00429_36555_7437.N1 DOR_NAV_0P.MPH.ABS_ORBIT=36555
Product: DOR_NAV_0P Filename: DOR_NAV_0PNPDE20090225_223816_000060572076_00430_36556_7438.N1	25-FEB-2009 22:38:16.611 26-FEB-2009 00:19:13.674	DOR_NAV_0PNPDE20090225_223816_000060572076_00430_36556_7438.N1 DOR_NAV_0P.MPH.ABS_ORBIT=36556

MWR_NL_0P products

Gauge	Segment (Start-Stop)	Explicit Reference
Product: MWR_NL_0P Filename: MWR_NL_0PNPDE20090224_231602_000060962076_00416_36542_7871.N1	24-FEB-2009 23:16:02.901 25-FEB-2009 00:57:39.066	MWR_NL_0PNPDE20090224_231602_000060962076_00416_36542_7871.N1 MWR_NL_0P.MPH.ABS_ORBIT=36542
Product: MWR_NL_0P Filename: MWR_NL_0PNPDE20090225_005715_000047522076_00417_36543_7872.N1	25-FEB-2009 00:57:15.066 25-FEB-2009 02:16:27.192	MWR_NL_0PNPDE20090225_005715_000047522076_00417_36543_7872.N1 MWR_NL_0P.MPH.ABS_ORBIT=36543
Product: MWR_NL_0P Filename: MWR_NL_0PNPDE20090225_021651_000055202076_00418_36544_7873.N1	25-FEB-2009 02:16:51.192 25-FEB-2009 03:48:51.337	MWR_NL_0PNPDE20090225_021651_000055202076_00418_36544_7873.N1 MWR_NL_0P.MPH.ABS_ORBIT=36544
Product: MWR_NL_0P Filename: MWR_NL_0PNPDE20090225_034915_000060962076_00419_36545_7874.N1	25-FEB-2009 03:49:15.337 25-FEB-2009 05:30:51.498	MWR_NL_0PNPDE20090225_034915_000060962076_00419_36545_7874.N1 MWR_NL_0P.MPH.ABS_ORBIT=36545

Product: MWR_NL__OP Filename: MWR_NL__OPNPDE20090225_053115_000060002076_00420_36546_7875.N1	25-FEB-2009 05:31:15.506 25-FEB-2009 07:11:15.667	MWR_NL__OPNPDE20090225_053115_000060002076_00420_36546_7875.N1 MWR_NL__OP.MPH.ABS_ORBIT=36546
Product: MWR_NL__OP Filename: MWR_NL__OPNPDK20090225_071115_000039842076_00421_36547_9951.N1	25-FEB-2009 07:11:15.667 25-FEB-2009 08:17:39.769	MWR_NL__OPNPDK20090225_071115_000039842076_00421_36547_9951.N1 MWR_NL__OP.MPH.ABS_ORBIT=36547
Product: MWR_NL__OP Filename: MWR_NL__OPNPDK20090225_081739_000061922076_00422_36548_9952.N1	25-FEB-2009 08:17:39.769 25-FEB-2009 10:00:51.941	MWR_NL__OPNPDK20090225_081739_000061922076_00422_36548_9952.N1 MWR_NL__OP.MPH.ABS_ORBIT=36548
Product: MWR_NL__OP Filename: MWR_NL__OPNPDK20090225_100003_000059042076_00423_36549_9953.N1	25-FEB-2009 10:00:03.941 25-FEB-2009 11:38:28.094	MWR_NL__OPNPDK20090225_100003_000059042076_00423_36549_9953.N1 MWR_NL__OP.MPH.ABS_ORBIT=36549
Product: MWR_NL__OP Filename: MWR_NL__OPNPDK20090225_113740_000061202076_00424_36550_9954.N1	25-FEB-2009 11:37:40.094 25-FEB-2009 13:19:40.263	MWR_NL__OPNPDK20090225_113740_000061202076_00424_36550_9954.N1 MWR_NL__OP.MPH.ABS_ORBIT=36550
Product: MWR_NL__OP Filename: MWR_NL__OPNPDK20090225_131852_000058802076_00425_36551_9955.N1	25-FEB-2009 13:18:52.263 25-FEB-2009 14:56:52.420	MWR_NL__OPNPDK20090225_131852_000058802076_00425_36551_9955.N1 MWR_NL__OP.MPH.ABS_ORBIT=36551
Product: MWR_NL__OP Filename: MWR_NL__OPNPDK20090225_145604_000058802076_00426_36552_9956.N1	25-FEB-2009 14:56:04.412 25-FEB-2009 16:34:04.581	MWR_NL__OPNPDK20090225_145604_000058802076_00426_36552_9956.N1 MWR_NL__OP.MPH.ABS_ORBIT=36552
Product: MWR_NL__OP Filename: MWR_NL__OPNPDK20090225_163316_000059522076_00427_36553_9957.N1	25-FEB-2009 16:33:16.573 25-FEB-2009 18:12:28.734	MWR_NL__OPNPDK20090225_163316_000059522076_00427_36553_9957.N1 MWR_NL__OP.MPH.ABS_ORBIT=36553
Product: MWR_NL__OP Filename: MWR_NL__OPNPDK20090225_181204_000059762076_00428_36554_9958.N1	25-FEB-2009 18:12:04.734 25-FEB-2009 19:51:40.899	MWR_NL__OPNPDK20090225_181204_000059762076_00428_36554_9958.N1 MWR_NL__OP.MPH.ABS_ORBIT=36554
Product: MWR_NL__OP Filename: MWR_NL__OPNPDE20090225_195116_000040082076_00429_36555_7876.N1	25-FEB-2009 19:51:16.899 25-FEB-2009 20:58:05.005	MWR_NL__OPNPDE20090225_195116_000040082076_00429_36555_7876.N1 MWR_NL__OP.MPH.ABS_ORBIT=36555
Product: MWR_NL__OP Filename: MWR_NL__OPNPDE20090225_205740_000063842076_00429_36555_7877.N1	25-FEB-2009 20:57:40.997 25-FEB-2009 22:44:05.169	MWR_NL__OPNPDE20090225_205740_000063842076_00429_36555_7877.N1 MWR_NL__OP.MPH.ABS_ORBIT=36555
Product: MWR_NL__OP Filename: MWR_NL__OPNPDE20090225_224317_000061682076_00430_36556_7878.N1	25-FEB-2009 22:43:17.173 26-FEB-2009 00:26:05.334	MWR_NL__OPNPDE20090225_224317_000061682076_00430_36556_7878.N1 MWR_NL__OP.MPH.ABS_ORBIT=36556

RA2_ME__OP products

Gauge	Segment (Start-Stop)	Explicit Reference
Product: RA2_ME__OP Filename: RA2_ME__OPNPDE20090224_231611_000061452076_00416_36542_8515.N1	24-FEB-2009 23:16:11.047 25-FEB-2009 00:58:35.870	RA2_ME__OPNPDE20090224_231611_000061452076_00416_36542_8515.N1 RA2_ME__OP.MPH.ABS_ORBIT=36542
Product: RA2_ME__OP Filename: RA2_ME__OPNPDE20090225_005733_000047962076_00417_36543_8516.N1	25-FEB-2009 00:57:33.486 25-FEB-2009 02:17:29.256	RA2_ME__OPNPDE20090225_005733_000047962076_00417_36543_8516.N1 RA2_ME__OP.MPH.ABS_ORBIT=36543
Product: RA2_ME__OP Filename: RA2_ME__OPNPDE20090225_021656_000055822076_00418_36544_8517.N1	25-FEB-2009 02:16:56.950 25-FEB-2009 03:49:59.204	RA2_ME__OPNPDE20090225_021656_000055822076_00418_36544_8517.N1 RA2_ME__OP.MPH.ABS_ORBIT=36544
Product: RA2_ME__OP Filename: RA2_ME__OPNPDE20090225_034926_000061452076_00419_36545_8518.N1	25-FEB-2009 03:49:26.898 25-FEB-2009 05:31:51.722	RA2_ME__OPNPDE20090225_034926_000061452076_00419_36545_8518.N1 RA2_ME__OP.MPH.ABS_ORBIT=36545
Product: RA2_ME__OP Filename: RA2_ME__OPNPDE20090225_053119_000060592076_00420_36546_8519.N1	25-FEB-2009 05:31:19.416 25-FEB-2009 07:12:18.462	RA2_ME__OPNPDE20090225_053119_000060592076_00420_36546_8519.N1 RA2_ME__OP.MPH.ABS_ORBIT=36546
Product: RA2_ME__OP Filename: RA2_ME__OPNPDK20090225_071136_000040332076_00421_36547_1757.N1	25-FEB-2009 07:11:36.130 25-FEB-2009 08:18:48.810	RA2_ME__OPNPDK20090225_071136_000040332076_00421_36547_1757.N1 RA2_ME__OP.MPH.ABS_ORBIT=36547
Product: RA2_ME__OP Filename: RA2_ME__OPNPDK20090225_081753_000062402076_00422_36548_1758.N1	25-FEB-2009 08:17:53.110 25-FEB-2009 10:01:52.624	RA2_ME__OPNPDK20090225_081753_000062402076_00422_36548_1758.N1 RA2_ME__OP.MPH.ABS_ORBIT=36548
Product: RA2_ME__OP Filename: RA2_ME__OPNPDK20090225_100024_000059482076_00423_36549_1759.N1	25-FEB-2009 10:00:24.618 25-FEB-2009 11:39:32.264	RA2_ME__OPNPDK20090225_100024_000059482076_00423_36549_1759.N1 RA2_ME__OP.MPH.ABS_ORBIT=36549
Product: RA2_ME__OP Filename: RA2_ME__OPNPDK20090225_113754_000061572076_00424_36550_1760.N1	25-FEB-2009 11:37:54.232 25-FEB-2009 13:20:31.310	RA2_ME__OPNPDK20090225_113754_000061572076_00424_36550_1760.N1 RA2_ME__OP.MPH.ABS_ORBIT=36550
Product: RA2_ME__OP Filename: RA2_ME__OPNPDK20090225_131852_000059412076_00425_36551_1761.N1	25-FEB-2009 13:18:52.164 25-FEB-2009 14:57:53.126	RA2_ME__OPNPDK20090225_131852_000059412076_00425_36551_1761.N1 RA2_ME__OP.MPH.ABS_ORBIT=36551

Product: RA2_ME__OP Filename: RA2_ME__OPNPK20090225_145612_000051572076_00426_36552_1762.N1	25-FEB-2009 14:56:12.866 25-FEB-2009 16:22:09.572	RA2_ME__OPNPK20090225_145612_000051572076_00426_3655 RA2_ME__OP.MPH.ABS_ORBIT=36552
Product: RA2_ME__OP Filename: RA2_ME__OPNPK20090225_162617_000005222076_00427_36553_1763.N1	25-FEB-2009 16:26:17.324 25-FEB-2009 16:34:59.791	RA2_ME__OPNPK20090225_162617_000005222076_00427_36553_1763.N1 RA2_ME__OP.MPH.ABS_ORBIT=36553
Product: RA2_ME__OP Filename: RA2_ME__OPNPK20090225_163323_000060072076_00427_36553_1764.N1	25-FEB-2009 16:33:23.987 25-FEB-2009 18:13:30.675	RA2_ME__OPNPK20090225_163323_000060072076_00427_36553_1764.N1 RA2_ME__OP.MPH.ABS_ORBIT=36553
Product: RA2_ME__OP Filename: RA2_ME__OPNPK20090225_181226_000060172076_00428_36554_1765.N1	25-FEB-2009 18:12:26.063 25-FEB-2009 19:52:42.777	RA2_ME__OPNPK20090225_181226_000060172076_00428_36554_1765.N1 RA2_ME__OP.MPH.ABS_ORBIT=36554
Product: RA2_ME__OP Filename: RA2_ME__OPNPDE20090225_195118_000040542076_00429_36555_8520.N1	25-FEB-2009 19:51:18.113 25-FEB-2009 20:58:51.959	RA2_ME__OPNPDE20090225_195118_000040542076_00429_36555_8520.N1 RA2_ME__OP.MPH.ABS_ORBIT=36555
Product: RA2_ME__OP Filename: RA2_ME__OPNPDE20090225_205754_000064212076_00429_36555_8521.N1	25-FEB-2009 20:57:54.031 25-FEB-2009 22:44:55.126	RA2_ME__OPNPDE20090225_205754_000064212076_00429_36555_8521.N1 RA2_ME__OP.MPH.ABS_ORBIT=36555
Product: RA2_ME__OP Filename: RA2_ME__OPNPDE20090225_224324_000062062076_00430_36556_8522.N1	25-FEB-2009 22:43:24.892 26-FEB-2009 00:26:50.986	RA2_ME__OPNPDE20090225_224324_000062062076_00430_36556_8522.N1 RA2_ME__OP.MPH.ABS_ORBIT=36556

Missing Products

RA2_CAL_OP missing products

Gauge Value Segment (Start-Stop)
DOR_DOP_OP missing products

Gauge	Value	Segment (Start-Stop)
MODE.NOMINAL DORIS.MISSING	Duration: 63.753914 s	25-FEB-2009 00:56:00.820 25-FEB-2009 00:57:04.574
MODE.NOMINAL DORIS.MISSING	Duration: 127.515651 s	25-FEB-2009 02:14:38.895 25-FEB-2009 02:16:46.411
MODE.NOMINAL DORIS.MISSING	Duration: 127.515641 s	25-FEB-2009 03:47:05.880 25-FEB-2009 03:49:13.396
MODE.NOMINAL DORIS.MISSING	Duration: 127.515641 s	25-FEB-2009 05:29:06.666 25-FEB-2009 05:31:14.182
MODE.NOMINAL DORIS.MISSING	Duration: 63.757820 s	25-FEB-2009 07:10:03.710 25-FEB-2009 07:11:07.467
MODE.NOMINAL DORIS.MISSING	Duration: 63.757808 s	25-FEB-2009 08:15:56.722 25-FEB-2009 08:17:00.480
MODE.NOMINAL DORIS.MISSING	Duration: 63.757821 s	25-FEB-2009 09:59:01.262 25-FEB-2009 10:00:05.019
MODE.NOMINAL DORIS.MISSING	Duration: 63.761726 s	25-FEB-2009 16:32:11.878 25-FEB-2009 16:33:15.639
MODE.NOMINAL DORIS.MISSING	Duration: 63.753913 s	25-FEB-2009 18:11:01.441 25-FEB-2009 18:12:05.195
MODE.NOMINAL DORIS.MISSING	Duration: 63.753911 s	25-FEB-2009 19:49:50.930 25-FEB-2009 19:50:54.684
MODE.NOMINAL DORIS.MISSING	Duration: 127.515641 s	25-FEB-2009 20:55:43.942 25-FEB-2009 20:57:51.458
MODE.NOMINAL DORIS.MISSING	Duration: 63.757820 s	25-FEB-2009 22:41:59.755 25-FEB-2009 22:43:03.513

DOR_NAV_OP missing products

Gauge	Value	Segment (Start-Stop)
MODE.NOMINAL DORIS.MISSING	Duration: 318.789101 s	25-FEB-2009 00:51:13.906 25-FEB-2009 00:56:32.695
MODE.NOMINAL DORIS.MISSING	Duration: 318.789112 s	25-FEB-2009 02:10:55.746 25-FEB-2009 02:16:14.536
MODE.NOMINAL DORIS.MISSING	Duration: 318.796913 s	25-FEB-2009 03:41:15.200 25-FEB-2009 03:46:33.997
MODE.NOMINAL DORIS.MISSING	Duration: 318.793007 s	25-FEB-2009 05:22:12.240 25-FEB-2009 05:27:31.033
MODE.NOMINAL DORIS.MISSING	Duration: 318.781288 s	25-FEB-2009 07:03:09.295 25-FEB-2009 07:08:28.077
MODE.NOMINAL DORIS.MISSING	Duration: 318.792994 s	25-FEB-2009 08:12:13.566 25-FEB-2009 08:17:32.359
MODE.NOMINAL DORIS.MISSING	Duration: 318.796913 s	25-FEB-2009 09:53:10.590 25-FEB-2009 09:58:29.387
MODE.NOMINAL DORIS.MISSING	Duration: 318.789097 s	25-FEB-2009 11:28:48.860 25-FEB-2009 11:34:07.649
MODE.NOMINAL DORIS.MISSING	Duration: 318.789105 s	25-FEB-2009 14:50:42.967 25-FEB-2009 14:56:01.756
MODE.NOMINAL DORIS.MISSING	Duration: 318.781289 s	25-FEB-2009 16:26:21.218 25-FEB-2009 16:31:39.999
MODE.NOMINAL DORIS.MISSING	Duration: 318.789098 s	25-FEB-2009 19:42:56.504 25-FEB-2009 19:48:15.293
MODE.NOMINAL DORIS.MISSING	Duration: 318.785197 s	25-FEB-2009 20:52:00.794 25-FEB-2009 20:57:19.579

MWR_NL__0P missing products

Gauge	Value	Segment (Start-Stop)
MODE.NOMINAL MWR.MISSING	Duration: 24.000012 s	25-FEB-2009 02:16:27.192 25-FEB-2009 02:16:51.192
MODE.NOMINAL MWR.MISSING	Duration: 24.000004 s	25-FEB-2009 03:48:51.337 25-FEB-2009 03:49:15.337
MODE.NOMINAL MWR.MISSING	Duration: 24.007816 s	25-FEB-2009 05:30:51.498 25-FEB-2009 05:31:15.506

RA2_ME__0P missing products

Gauge	Value	Segment (Start-Stop)
MODE.MEASUREMENT RA2.MISSING	Duration: 11.345485 s	25-FEB-2009 16:22:09.572 25-FEB-2009 16:22:20.917
MODE.MEASUREMENT RA2.MISSING	Duration: 79.167844 s	25-FEB-2009 16:24:58.156 25-FEB-2009 16:26:17.324

Unplanned Products

RA2_CAL_0P unplanned products

Gauge Segment (Start-Stop)

DOR_DOP_0P unplanned products

Gauge Segment (Start-Stop)
DOR_NAV_0P unplanned products

Gauge Segment (Start-Stop)
MWR_NL__0P unplanned products

Gauge Segment (Start-Stop)
RA2_ME__0P unplanned products

Gauge Segment (Start-Stop)

Overlaps

RA2_CAL_0P overlaps

Gauge Segment (Start-Stop) Explicit Reference
DOR_DOP_0P overlaps

Gauge Segment (Start-Stop) Explicit Reference
DOR_NAV_0P overlaps

Gauge Segment (Start-Stop) Explicit Reference
MWR_NL__0P overlaps

Gauge Segment (Start-Stop) Explicit Reference
RA2_ME__0P overlaps

Gauge Segment (Start-Stop) Explicit Reference

Duplicates

RA2_CAL_0P duplicates

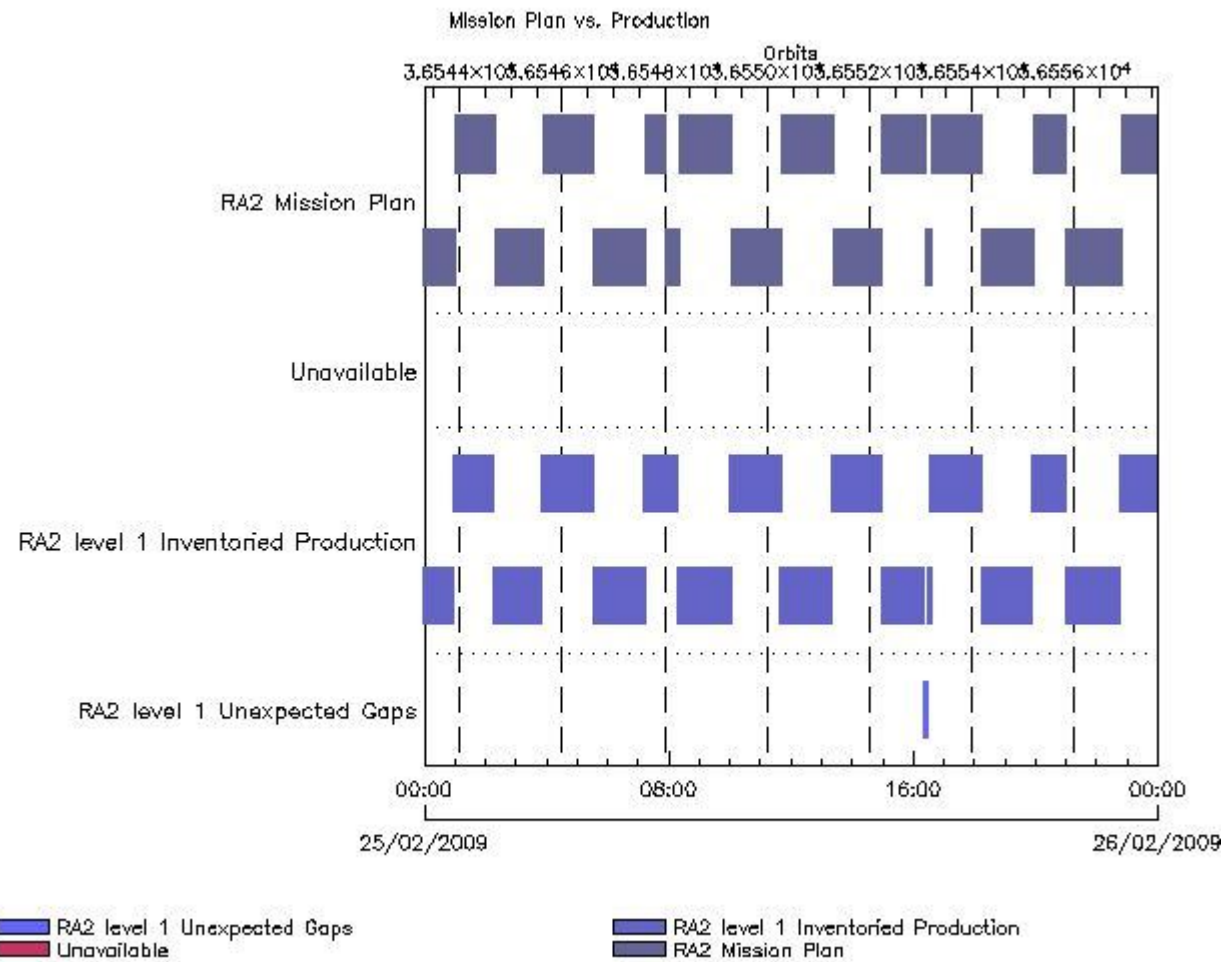
Gauge Segment (Start-Stop) Explicit Reference
DOR_DOP_0P duplicates

Gauge Segment (Start-Stop) Explicit Reference
DOR_NAV_0P duplicates

Gauge Segment (Start-Stop) Explicit Reference
MWR_NL__0P duplicates

Gauge Segment (Start-Stop) Explicit Reference
RA2_ME__0P duplicates

Gauge Segment (Start-Stop) Explicit Reference



Mission Plan (extracted from DMOP)

Gauge	Segment (Start-Stop)
MODE.MEASUREMENT RA2.ACQ_PLAN	24-FEB-2009 23:19:25.794 25-FEB-2009 16:22:20.917
MODE.CALIBRATION RA2.ACQ_PLAN	25-FEB-2009 16:22:25.427 25-FEB-2009 16:24:53.645
MODE.MEASUREMENT RA2.ACQ_PLAN	25-FEB-2009 16:24:58.156 26-FEB-2009 00:28:21.523

Inventoried Products

RA2_MW__1P products

Gauge	Segment (Start-Stop)	Explicit Reference
Product: RA2_MW__1P Filename: RA2_MW__1PNPDE20090224_231611_000061462076_00416_36542_0128.N1	24-FEB-2009 23:16:11.072 25-FEB-2009 00:58:36.954	RA2_MW__1PNPDE20090224_231611_000061462076_00416_36542_0128.N1 RA2_MW__1P.MPH.ABS_ORBIT=36542
Product: RA2_MW__1P Filename: RA2_MW__1PNPDE20090225_005733_000047972076_00417_36543_0251.N1	25-FEB-2009 00:57:33.512 25-FEB-2009 02:17:30.340	RA2_MW__1PNPDE20090225_005733_000047972076_00417_36543_0251.N1 RA2_MW__1P.MPH.ABS_ORBIT=36543
Product: RA2_MW__1P Filename: RA2_MW__1PNPDE20090225_021656_000055832076_00418_36544_0423.N1	25-FEB-2009 02:16:56.976 25-FEB-2009 03:50:00.288	RA2_MW__1PNPDE20090225_021656_000055832076_00418_36544_0423.N1 RA2_MW__1P.MPH.ABS_ORBIT=36544
Product: RA2_MW__1P Filename: RA2_MW__1PNPDE20090225_034926_000061462076_00419_36545_0580.N1	25-FEB-2009 03:49:26.924 25-FEB-2009 05:31:52.806	RA2_MW__1PNPDE20090225_034926_000061462076_00419_36545_0580.N1 RA2_MW__1P.MPH.ABS_ORBIT=36545
Product: RA2_MW__1P Filename: RA2_MW__1PNPDE20090225_053119_000060602076_00420_36546_0757.N1	25-FEB-2009 05:31:19.441 25-FEB-2009 07:12:19.546	RA2_MW__1PNPDE20090225_053119_000060602076_00420_36546_0757.N1 RA2_MW__1P.MPH.ABS_ORBIT=36546

Product: RA2_MW__1P Filename: RA2_MW__1PNPDK20090225_071136_000040342076_00421_36547_5737.N1	25-FEB-2009 07:11:36.155 25-FEB-2009 08:18:49.894	RA2_MW__1PNPDK20090225_071136_000040342076_00421_36547 RA2_MW__1P.MPH.ABS_ORBIT=36547
Product: RA2_MW__1P Filename: RA2_MW__1PNPDK20090225_081753_000062412076_00422_36548_5861.N1	25-FEB-2009 08:17:53.135 25-FEB-2009 10:01:53.708	RA2_MW__1PNPDK20090225_081753_000062412076_00422_36548_5861.N1 RA2_MW__1P.MPH.ABS_ORBIT=36548
Product: RA2_MW__1P Filename: RA2_MW__1PNPDK20090225_100024_000059492076_00423_36549_5979.N1	25-FEB-2009 10:00:24.643 25-FEB-2009 11:39:33.347	RA2_MW__1PNPDK20090225_100024_000059492076_00423_36549_5979.N1 RA2_MW__1P.MPH.ABS_ORBIT=36549
Product: RA2_MW__1P Filename: RA2_MW__1PNPDK20090225_113754_000061582076_00424_36550_6108.N1	25-FEB-2009 11:37:54.257 25-FEB-2009 13:20:32.393	RA2_MW__1PNPDK20090225_113754_000061582076_00424_36550_6108.N1 RA2_MW__1P.MPH.ABS_ORBIT=36550
Product: RA2_MW__1P Filename: RA2_MW__1PNPDK20090225_131852_000059422076_00425_36551_6242.N1	25-FEB-2009 13:18:52.189 25-FEB-2009 14:57:54.209	RA2_MW__1PNPDK20090225_131852_000059422076_00425_36551_6242.N1 RA2_MW__1P.MPH.ABS_ORBIT=36551
Product: RA2_MW__1P Filename: RA2_MW__1PNPDK20090225_145612_000051582076_00426_36552_6369.N1	25-FEB-2009 14:56:12.891 25-FEB-2009 16:22:10.655	RA2_MW__1PNPDK20090225_145612_000051582076_00426_36552_6369.N1 RA2_MW__1P.MPH.ABS_ORBIT=36552
Product: RA2_MW__1P Filename: RA2_MW__1PNPDK20090225_162617_000005242076_00427_36553_6372.N1	25-FEB-2009 16:26:17.349 25-FEB-2009 16:35:00.874	RA2_MW__1PNPDK20090225_162617_000005242076_00427_36553_6372.N1 RA2_MW__1P.MPH.ABS_ORBIT=36553
Product: RA2_MW__1P Filename: RA2_MW__1PNPDK20090225_163324_000060082076_00427_36553_6502.N1	25-FEB-2009 16:33:24.012 25-FEB-2009 18:13:31.758	RA2_MW__1PNPDK20090225_163324_000060082076_00427_36553_6502.N1 RA2_MW__1P.MPH.ABS_ORBIT=36553
Product: RA2_MW__1P Filename: RA2_MW__1PNPDK20090225_181226_000060182076_00428_36554_6628.N1	25-FEB-2009 18:12:26.088 25-FEB-2009 19:52:43.860	RA2_MW__1PNPDK20090225_181226_000060182076_00428_36554_6628.N1 RA2_MW__1P.MPH.ABS_ORBIT=36554
Product: RA2_MW__1P Filename: RA2_MW__1PNPDE20090225_195118_000040552076_00429_36555_1164.N1	25-FEB-2009 19:51:18.138 25-FEB-2009 20:58:53.042	RA2_MW__1PNPDE20090225_195118_000040552076_00429_36555_1164.N1 RA2_MW__1P.MPH.ABS_ORBIT=36555
Product: RA2_MW__1P Filename: RA2_MW__1PNPDE20090225_205754_000064222076_00429_36555_1345.N1	25-FEB-2009 20:57:54.056 25-FEB-2009 22:44:56.210	RA2_MW__1PNPDE20090225_205754_000064222076_00429_36555_1345.N1 RA2_MW__1P.MPH.ABS_ORBIT=36555
Product: RA2_MW__1P Filename: RA2_MW__1PNPDE20090225_224324_000062072076_00430_36556_1484.N1	25-FEB-2009 22:43:24.918 26-FEB-2009 00:26:52.070	RA2_MW__1PNPDE20090225_224324_000062072076_00430_36556_1484.N1 RA2_MW__1P.MPH.ABS_ORBIT=36556

Missing Products

RA2_MW__1P missing products

Gauge	Value	Segment (Start-Stop)
MODE.MEASUREMENT RA2.MISSING	Duration: 10.261990 s	25-FEB-2009 16:22:10.655 25-FEB-2009 16:22:20.917
MODE.MEASUREMENT RA2.MISSING	Duration: 79.193069 s	25-FEB-2009 16:24:58.156 25-FEB-2009 16:26:17.349

Unplanned Products

RA2_MW__1P unplanned products

Gauge	Segment (Start-Stop)
-------	----------------------

Overlaps

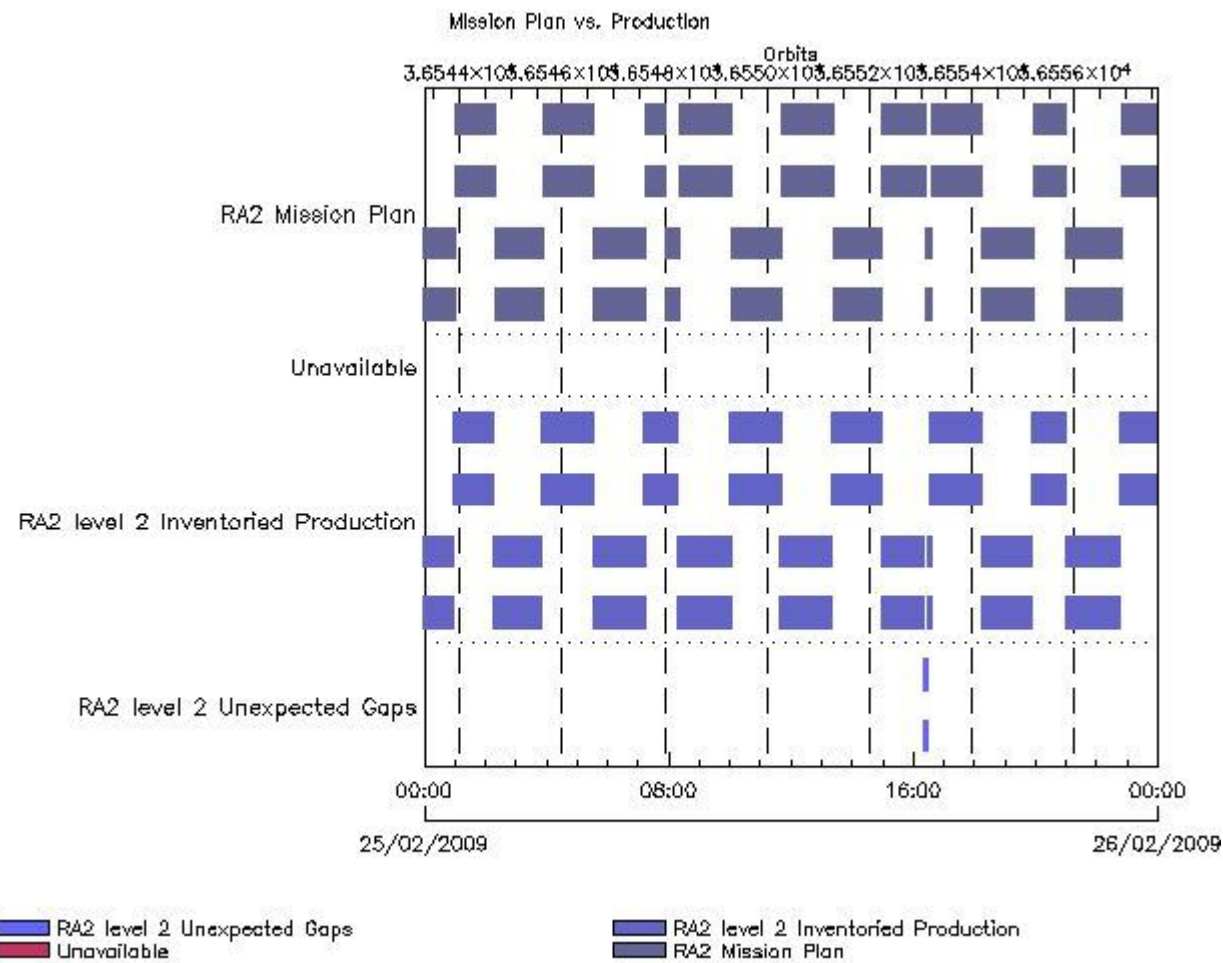
RA2_MW__1P overlaps

Gauge	Segment (Start-Stop)	Explicit Reference
-------	----------------------	--------------------

Duplicates

RA2_MW__1P duplicates

Mission Plan vs. Production (level 2)



Mission Plan (extracted from DMOP)

Gauge	Segment (Start-Stop)
MODE.MEASUREMENT RA2.ACQ_PLAN	24-FEB-2009 23:19:25.794 25-FEB-2009 16:22:20.917
MODE.CALIBRATION RA2.ACQ_PLAN	25-FEB-2009 16:22:25.427 25-FEB-2009 16:24:53.645
MODE.MEASUREMENT RA2.ACQ_PLAN	25-FEB-2009 16:24:58.156 26-FEB-2009 00:28:21.523

Inventoried Products

RA2_FGD_2P products

Gauge	Segment (Start-Stop)	Explicit Reference
Product: RA2_FGD_2P Filename: RA2_FGD_2PNPDE20090224_231611_000061462076_00416_36542_0129.N1	24-FEB-2009 23:16:11.072 25-FEB-2009 00:58:36.954	RA2_FGD_2PNPDE20090224_231611_000061462076_00416_36542_0129.N1 RA2_FGD_2P.MPH.ABS_ORBIT=36542
Product: RA2_FGD_2P Filename: RA2_FGD_2PNPDE20090225_005733_000047972076_00417_36543_0252.N1	25-FEB-2009 00:57:33.512 25-FEB-2009 02:17:30.340	RA2_FGD_2PNPDE20090225_005733_000047972076_00417_36543_0252.N1 RA2_FGD_2P.MPH.ABS_ORBIT=36543

Product: RA2_FGD_2P Filename: RA2_FGD_2PNPDE20090225_021656_000055832076_00418_36544_0424.N1	25-FEB-2009 02:16:56.976 25-FEB-2009 03:50:00.288	RA2_FGD_2PNPDE20090225_021656_000055832076_00418_3654 RA2_FGD_2P.MPH.ABS_ORBIT=36544
Product: RA2_FGD_2P Filename: RA2_FGD_2PNPDE20090225_034926_000061462076_00419_36545_0581.N1	25-FEB-2009 03:49:26.924 25-FEB-2009 05:31:52.806	RA2_FGD_2PNPDE20090225_034926_000061462076_00419_36545_0581.N1 RA2_FGD_2P.MPH.ABS_ORBIT=36545
Product: RA2_FGD_2P Filename: RA2_FGD_2PNPDE20090225_053119_000060602076_00420_36546_0758.N1	25-FEB-2009 05:31:19.441 25-FEB-2009 07:12:19.546	RA2_FGD_2PNPDE20090225_053119_000060602076_00420_36546_0758.N1 RA2_FGD_2P.MPH.ABS_ORBIT=36546
Product: RA2_FGD_2P Filename: RA2_FGD_2PNPDK20090225_071136_000040342076_00421_36547_5738.N1	25-FEB-2009 07:11:36.155 25-FEB-2009 08:18:49.894	RA2_FGD_2PNPDK20090225_071136_000040342076_00421_36547_5738.N1 RA2_FGD_2P.MPH.ABS_ORBIT=36547
Product: RA2_FGD_2P Filename: RA2_FGD_2PNPDK20090225_081753_000062412076_00422_36548_5862.N1	25-FEB-2009 08:17:53.135 25-FEB-2009 10:01:53.708	RA2_FGD_2PNPDK20090225_081753_000062412076_00422_36548_5862.N1 RA2_FGD_2P.MPH.ABS_ORBIT=36548
Product: RA2_FGD_2P Filename: RA2_FGD_2PNPDK20090225_100024_000059492076_00423_36549_5980.N1	25-FEB-2009 10:00:24.643 25-FEB-2009 11:39:33.347	RA2_FGD_2PNPDK20090225_100024_000059492076_00423_36549_5980.N1 RA2_FGD_2P.MPH.ABS_ORBIT=36549
Product: RA2_FGD_2P Filename: RA2_FGD_2PNPDK20090225_113754_000061582076_00424_36550_6109.N1	25-FEB-2009 11:37:54.257 25-FEB-2009 13:20:32.393	RA2_FGD_2PNPDK20090225_113754_000061582076_00424_36550_6109.N1 RA2_FGD_2P.MPH.ABS_ORBIT=36550
Product: RA2_FGD_2P Filename: RA2_FGD_2PNPDK20090225_131852_000059422076_00425_36551_6243.N1	25-FEB-2009 13:18:52.189 25-FEB-2009 14:57:54.209	RA2_FGD_2PNPDK20090225_131852_000059422076_00425_36551_6243.N1 RA2_FGD_2P.MPH.ABS_ORBIT=36551
Product: RA2_FGD_2P Filename: RA2_FGD_2PNPDK20090225_145612_000051582076_00426_36552_6370.N1	25-FEB-2009 14:56:12.891 25-FEB-2009 16:22:10.655	RA2_FGD_2PNPDK20090225_145612_000051582076_00426_36552_6370.N1 RA2_FGD_2P.MPH.ABS_ORBIT=36552
Product: RA2_FGD_2P Filename: RA2_FGD_2PNPDK20090225_162617_000005242076_00427_36553_6373.N1	25-FEB-2009 16:26:17.349 25-FEB-2009 16:35:00.874	RA2_FGD_2PNPDK20090225_162617_000005242076_00427_36553_6373.N1 RA2_FGD_2P.MPH.ABS_ORBIT=36553
Product: RA2_FGD_2P Filename: RA2_FGD_2PNPDK20090225_163324_000060082076_00427_36553_6503.N1	25-FEB-2009 16:33:24.012 25-FEB-2009 18:13:31.758	RA2_FGD_2PNPDK20090225_163324_000060082076_00427_36553_6503.N1 RA2_FGD_2P.MPH.ABS_ORBIT=36553
Product: RA2_FGD_2P Filename: RA2_FGD_2PNPDK20090225_181226_000060182076_00428_36554_6629.N1	25-FEB-2009 18:12:26.088 25-FEB-2009 19:52:43.860	RA2_FGD_2PNPDK20090225_181226_000060182076_00428_36554_6629.N1 RA2_FGD_2P.MPH.ABS_ORBIT=36554
Product: RA2_FGD_2P Filename: RA2_FGD_2PNPDE20090225_195118_000040552076_00429_36555_1165.N1	25-FEB-2009 19:51:18.138 25-FEB-2009 20:58:53.042	RA2_FGD_2PNPDE20090225_195118_000040552076_00429_36555_1165.N1 RA2_FGD_2P.MPH.ABS_ORBIT=36555
Product: RA2_FGD_2P Filename: RA2_FGD_2PNPDE20090225_205754_000064222076_00429_36555_1346.N1	25-FEB-2009 20:57:54.056 25-FEB-2009 22:44:56.210	RA2_FGD_2PNPDE20090225_205754_000064222076_00429_36555_1346.N1 RA2_FGD_2P.MPH.ABS_ORBIT=36555
Product: RA2_FGD_2P Filename: RA2_FGD_2PNPDE20090225_224324_000062072076_00430_36556_1485.N1	25-FEB-2009 22:43:24.918 26-FEB-2009 00:26:52.070	RA2_FGD_2PNPDE20090225_224324_000062072076_00430_36556_1485.N1 RA2_FGD_2P.MPH.ABS_ORBIT=36556

RA2_WWV_2P products

Gauge	Segment (Start-Stop)	Explicit Reference
Product: RA2_WWV_2P Filename: RA2_WWV_2PNPDE20090224_231611_000061462076_00416_36542_0130.N1	24-FEB-2009 23:16:11.072 25-FEB-2009 00:58:36.954	RA2_WWV_2PNPDE20090224_231611_000061462076_00416_36542_0130.N1 RA2_WWV_2P.MPH.ABS_ORBIT=36542
Product: RA2_WWV_2P Filename: RA2_WWV_2PNPDE20090225_005733_000047972076_00417_36543_0253.N1	25-FEB-2009 00:57:33.512 25-FEB-2009 02:17:30.340	RA2_WWV_2PNPDE20090225_005733_000047972076_00417_36543_0253.N1 RA2_WWV_2P.MPH.ABS_ORBIT=36543
Product: RA2_WWV_2P Filename: RA2_WWV_2PNPDE20090225_021656_000055832076_00418_36544_0425.N1	25-FEB-2009 02:16:56.976 25-FEB-2009 03:50:00.288	RA2_WWV_2PNPDE20090225_021656_000055832076_00418_36544_0425.N1 RA2_WWV_2P.MPH.ABS_ORBIT=36544
Product: RA2_WWV_2P Filename: RA2_WWV_2PNPDE20090225_034926_000061462076_00419_36545_0582.N1	25-FEB-2009 03:49:26.924 25-FEB-2009 05:31:52.806	RA2_WWV_2PNPDE20090225_034926_000061462076_00419_36545_0582.N1 RA2_WWV_2P.MPH.ABS_ORBIT=36545
Product: RA2_WWV_2P Filename: RA2_WWV_2PNPDE20090225_053119_000060602076_00420_36546_0759.N1	25-FEB-2009 05:31:19.441 25-FEB-2009 07:12:19.546	RA2_WWV_2PNPDE20090225_053119_000060602076_00420_36546_0759.N1 RA2_WWV_2P.MPH.ABS_ORBIT=36546
Product: RA2_WWV_2P Filename: RA2_WWV_2PNPDK20090225_071136_000040342076_00421_36547_5739.N1	25-FEB-2009 07:11:36.155 25-FEB-2009 08:18:49.894	RA2_WWV_2PNPDK20090225_071136_000040342076_00421_36547_5739.N1 RA2_WWV_2P.MPH.ABS_ORBIT=36547
Product: RA2_WWV_2P Filename: RA2_WWV_2PNPDK20090225_081753_000062412076_00422_36548_5863.N1	25-FEB-2009 08:17:53.135 25-FEB-2009 10:01:53.708	RA2_WWV_2PNPDK20090225_081753_000062412076_00422_36548_5863.N1 RA2_WWV_2P.MPH.ABS_ORBIT=36548

Product: RA2_WWV_2P Filename: RA2_WWV_2PNPDK20090225_100024_000059492076_00423_36549_5981.N1	25-FEB-2009 10:00:24.643 25-FEB-2009 11:39:33.347	RA2_WWV_2PNPDK20090225_100024_000059492076_00423_36549 RA2_WWV_2P.MPH.ABS_ORBIT=36549
Product: RA2_WWV_2P Filename: RA2_WWV_2PNPDK20090225_113754_000061582076_00424_36550_6110.N1	25-FEB-2009 11:37:54.257 25-FEB-2009 13:20:32.393	RA2_WWV_2PNPDK20090225_113754_000061582076_00424_36550_6110.N1 RA2_WWV_2P.MPH.ABS_ORBIT=36550
Product: RA2_WWV_2P Filename: RA2_WWV_2PNPDK20090225_131852_000059422076_00425_36551_6244.N1	25-FEB-2009 13:18:52.189 25-FEB-2009 14:57:54.209	RA2_WWV_2PNPDK20090225_131852_000059422076_00425_36551_6244.N1 RA2_WWV_2P.MPH.ABS_ORBIT=36551
Product: RA2_WWV_2P Filename: RA2_WWV_2PNPDK20090225_145612_000051582076_00426_36552_6371.N1	25-FEB-2009 14:56:12.891 25-FEB-2009 16:22:10.655	RA2_WWV_2PNPDK20090225_145612_000051582076_00426_36552_6371.N1 RA2_WWV_2P.MPH.ABS_ORBIT=36552
Product: RA2_WWV_2P Filename: RA2_WWV_2PNPDK20090225_162617_000005242076_00427_36553_6374.N1	25-FEB-2009 16:26:17.349 25-FEB-2009 16:35:00.874	RA2_WWV_2PNPDK20090225_162617_000005242076_00427_36553_6374.N1 RA2_WWV_2P.MPH.ABS_ORBIT=36553
Product: RA2_WWV_2P Filename: RA2_WWV_2PNPDK20090225_163324_000060082076_00427_36553_6504.N1	25-FEB-2009 16:33:24.012 25-FEB-2009 18:13:31.758	RA2_WWV_2PNPDK20090225_163324_000060082076_00427_36553_6504.N1 RA2_WWV_2P.MPH.ABS_ORBIT=36553
Product: RA2_WWV_2P Filename: RA2_WWV_2PNPDK20090225_181226_000060182076_00428_36554_6630.N1	25-FEB-2009 18:12:26.088 25-FEB-2009 19:52:43.860	RA2_WWV_2PNPDK20090225_181226_000060182076_00428_36554_6630.N1 RA2_WWV_2P.MPH.ABS_ORBIT=36554
Product: RA2_WWV_2P Filename: RA2_WWV_2PNPDE20090225_195118_000040552076_00429_36555_1166.N1	25-FEB-2009 19:51:18.138 25-FEB-2009 20:58:53.042	RA2_WWV_2PNPDE20090225_195118_000040552076_00429_36555_1166.N1 RA2_WWV_2P.MPH.ABS_ORBIT=36555
Product: RA2_WWV_2P Filename: RA2_WWV_2PNPDE20090225_205754_000064222076_00429_36555_1347.N1	25-FEB-2009 20:57:54.056 25-FEB-2009 22:44:56.210	RA2_WWV_2PNPDE20090225_205754_000064222076_00429_36555_1347.N1 RA2_WWV_2P.MPH.ABS_ORBIT=36555
Product: RA2_WWV_2P Filename: RA2_WWV_2PNPDE20090225_224324_000062072076_00430_36556_1486.N1	25-FEB-2009 22:43:24.918 26-FEB-2009 00:26:52.070	RA2_WWV_2PNPDE20090225_224324_000062072076_00430_36556_1486.N1 RA2_WWV_2P.MPH.ABS_ORBIT=36556

Missing Products

RA2_FGD_2P missing products

Gauge	Value	Segment (Start-Stop)
MODE.MEASUREMENT RA2.MISSING	Duration: 10.261990 s	25-FEB-2009 16:22:10.655 25-FEB-2009 16:22:20.917
MODE.MEASUREMENT RA2.MISSING	Duration: 79.193069 s	25-FEB-2009 16:24:58.156 25-FEB-2009 16:26:17.349

RA2_WWV_2P missing products

Gauge	Value	Segment (Start-Stop)
MODE.MEASUREMENT RA2.MISSING	Duration: 10.261990 s	25-FEB-2009 16:22:10.655 25-FEB-2009 16:22:20.917
MODE.MEASUREMENT RA2.MISSING	Duration: 79.193069 s	25-FEB-2009 16:24:58.156 25-FEB-2009 16:26:17.349

Unplanned Products

RA2_FGD_2P unplanned products

Gauge	Segment (Start-Stop)
-------	----------------------

RA2_WWV_2P unplanned products

Gauge	Segment (Start-Stop)
-------	----------------------

Overlaps

RA2_FGD_2P overlaps

Gauge Segment (Start-Stop) Explicit Reference
RA2_WWV_2P overlaps

Gauge Segment (Start-Stop) Explicit Reference

Duplicates

RA2_FGD_2P duplicates

Gauge Segment (Start-Stop) Explicit Reference
RA2_WWV_2P duplicates

Gauge Segment (Start-Stop) Explicit Reference

ADF usage

RA2_CAL_0P: ADF usage

New ADFs

Gauge Value Segment (Start-Stop) Explicit Reference

DOR_DOP_0P: ADF usage

New ADFs

Gauge	Value	Segment (Start-Stop)	Explicit Reference
DSD: ORBIT_STATE_VECTOR_FILE PCF_DOR_DOP_0P	new ADF: AUX_FPO_AXVPDS20090225_130111_20090224_182646_20090306_213336	25-FEB-2009 13:18:47.853 25-FEB-2009 13:18:47.853	Product: DOR_DOP_0PNPDK20090225_131847_000058022076_00425_36551_0071.N1

DOR_NAV_0P: ADF usage

New ADFs

Gauge	Value	Segment (Start-Stop)	Explicit Reference
-------	-------	----------------------	--------------------

DSD: ORBIT_STATE_VECTOR_FILE PCF_DOR_NAV_0P	new ADF: AUX_FPO_AXVPDS20090225_130111_20090224_182646_20090306_213336	25-FEB-2009 13:15:04.704 25-FEB-2009 13:15:04.704	Product: DOR_NAV_0PNPDK20090225_131504_000057382076_00425_36551_9353.N1
---	---	--	--

MWR_NL__0P: ADF usage

New ADFs

Gauge	Value	Segment (Start-Stop)	Explicit Reference
DSD: ORBIT_STATE_VECTOR_FILE PCF_MWR_NL__0P	new ADF: AUX_FPO_AXVPDS20090225_130111_20090224_182646_20090306_213336	25-FEB-2009 13:18:52.263 25-FEB-2009 13:18:52.263	Product: MWR_NL__0PNPDK20090225_131852_000058802076_00425_36551_9955.N1

RA2_ME__0P: ADF usage

New ADFs

Gauge	Value	Segment (Start-Stop)	Explicit Reference
DSD: ORBIT_STATE_VECTOR_FILE PCF_RA2_ME__0P	new ADF: AUX_FPO_AXVPDS20090225_130111_20090224_182646_20090306_213336	25-FEB-2009 13:18:52.164 25-FEB-2009 13:18:52.164	Product: RA2_ME__0PNPDK20090225_131852_000059412076_00425_36551_1761.N1

RA2_MW__1P: ADF usage

New ADFs

Gauge	Value	Segment (Start-Stop)	Explicit Reference
-------	-------	----------------------	--------------------

Current ADFs (from IECF list)

Gauge	Value	Explicit Reference
RA2_CON_AX.INFO PCF_IECF	RA2_CON_AXVIEC20070723_131547_20060621_132015_20200101_000000	Corresponding to date 18-FEB-2009 03:00:02.000

RA2_CST_AX.INFO PCF_IECF	RA2_CST_AXVIEC20020621_135858_20020101_000000_20200101_000000	Corresponding to date 18-FEB-2009 03:00:02.000
RA2_CHD_AX.INFO PCF_IECF	RA2_CHD_AXVIEC20060913_074707_20020101_000000_20200101_000000	Corresponding to date 18-FEB-2009 03:00:02.000
RA2_IFA_AX.INFO PCF_IECF	RA2_IFA_AXVIEC20050216_125529_20020101_000000_20200101_000000	Corresponding to date 18-FEB-2009 03:00:02.000
RA2_IFB_AX.INFO PCF_IECF	RA2_IFB_AXVIEC20050216_125738_20020101_000000_20200101_000000	Corresponding to date 18-FEB-2009 03:00:02.000
RA2_IFF_AX.INFO PCF_IECF	RA2_IFF_AXVIEC20090212_155001_20090212_000000_20100101_000000	Corresponding to date 18-FEB-2009 03:00:02.000
RA2_USO_AX.INFO PCF_IECF	RA2_USO_AXVIEC20070618_133225_20070620_000000_20200101_000000	Corresponding to date 18-FEB-2009 03:00:02.000
MWR_CON_AX.INFO PCF_IECF	MWR_CON_AXVIEC20040810_145011_20020101_000000_20200101_000000	Corresponding to date 18-FEB-2009 03:00:02.000
MWR_CHD_AX.INFO PCF_IECF	MWR_CHD_AXVIEC20061013_132356_20020101_000000_20200101_000000	Corresponding to date 18-FEB-2009 03:00:02.000
MWR_SLT_AX.INFO PCF_IECF	MWR_SLT_AXVIEC20060921_063409_20020101_000000_20200101_000000	Corresponding to date 18-FEB-2009 03:00:02.000

Differences with IECF list

Gauge **Value** **Explicit Reference**

RA2_FGD_2P: ADF usage

New ADFs

Gauge	Value	Segment (Start-Stop)	Explicit Reference
DSD: RA2_USO_DATA PCF_RA2_FGD_2P	new ADF: DOR_NAV_0PNPDE20090225_005632_000044632076_00417_36543_7432.N1	25-FEB-2009 00:57:33.512 25-FEB-2009 00:57:33.512	Product: RA2_FGD_2PNPDE20090225_005733_000047972076_00417_36543_0252.N1
DSD: RA2_USO_DATA PCF_RA2_FGD_2P	new ADF: DOR_NAV_0PNPDE20090225_021614_000051012076_00418_36544_7433.N1	25-FEB-2009 02:16:56.976 25-FEB-2009 02:16:56.976	Product: RA2_FGD_2PNPDE20090225_021656_000055832076_00418_36544_0424.N1
DSD: MWR_CONFIGURATION_DATA PCF_RA2_FGD_2P	new ADF: NOT USED	25-FEB-2009 03:49:26.924 25-FEB-2009 03:49:26.924	Product: RA2_FGD_2PNPDE20090225_034926_000061462076_00419_36545_0581.N1

DSD: RA2_CHARACTERISATION_DATA PCF_RA2_FGD_2P	new ADF: AUX_ECF_AXNECM20090224_184129_20090225_030000_20090225_150000	25-FEB-2009 03:49:26.924 25-FEB-2009 03:49:26.924	Product: RA2_FGD_2PNPDE20090225_034926_000061462076_00419_36545_0581.N1
DSD: RA2_CONFIGURATION_DATA PCF_RA2_FGD_2P	new ADF: AUX_ECF_AXNECM20090224_064112_20090224_210000_20090225_090000	25-FEB-2009 03:49:26.924 25-FEB-2009 03:49:26.924	Product: RA2_FGD_2PNPDE20090225_034926_000061462076_00419_36545_0581.N1
DSD: RA2_USO_DATA PCF_RA2_FGD_2P	new ADF: DOR_NAV_0PNPDE20090225_034633_000057382076_00419_36545_7434.N1	25-FEB-2009 03:49:26.924 25-FEB-2009 03:49:26.924	Product: RA2_FGD_2PNPDE20090225_034926_000061462076_00419_36545_0581.N1
DSD: MWR_CONFIGURATION_DATA PCF_RA2_FGD_2P	new ADF: AUX_ECF_AXNECM20090225_064110_20090225_090000_20090225_210000	25-FEB-2009 05:31:19.441 25-FEB-2009 05:31:19.441	Product: RA2_FGD_2PNPDE20090225_053119_000060602076_00420_36546_0758.N1
DSD: RA2_USO_DATA PCF_RA2_FGD_2P	new ADF: DOR_NAV_0PNPDE20090225_052731_000057382076_00420_36546_7435.N1	25-FEB-2009 05:31:19.441 25-FEB-2009 05:31:19.441	Product: RA2_FGD_2PNPDE20090225_053119_000060602076_00420_36546_0758.N1
DSD: RA2_USO_DATA PCF_RA2_FGD_2P	new ADF: DOR_NAV_0PNPDK20090225_070828_000038252076_00421_36547_9349.N1	25-FEB-2009 07:11:36.155 25-FEB-2009 07:11:36.155	Product: RA2_FGD_2PNPDK20090225_071136_000040342076_00421_36547_5738.N1
DSD: RA2_USO_DATA PCF_RA2_FGD_2P	new ADF: DOR_NAV_0PNPDK20090225_081732_000057382076_00422_36548_9350.N1	25-FEB-2009 08:17:53.135 25-FEB-2009 08:17:53.135	Product: RA2_FGD_2PNPDK20090225_081753_000062412076_00422_36548_5862.N1

DSD: MWR_CONFIGURATION_DATA PCF_RA2_FGD_2P	new ADF: AUX_ECF_AXNECM20090225_064111_20090225_150000_20090226_030000	25-FEB-2009 10:00:24.643 25-FEB-2009 10:00:24.643	Product: RA2_FGD_2PNPDK20090225_100024_000059492076_00423_36549_5980.N1
DSD: RA2_CHARACTERISATION_DATA PCF_RA2_FGD_2P	new ADF: AUX_ECF_AXNECM20090225_064110_20090225_090000_20090225_210000	25-FEB-2009 10:00:24.643 25-FEB-2009 10:00:24.643	Product: RA2_FGD_2PNPDK20090225_100024_000059492076_00423_36549_5980.N1
DSD: RA2_CONFIGURATION_DATA PCF_RA2_FGD_2P	new ADF: AUX_ECF_AXNECM20090224_184129_20090225_030000_20090225_150000	25-FEB-2009 10:00:24.643 25-FEB-2009 10:00:24.643	Product: RA2_FGD_2PNPDK20090225_100024_000059492076_00423_36549_5980.N1
DSD: RA2_USO_DATA PCF_RA2_FGD_2P	new ADF: DOR_NAV_0PNPDK20090225_095829_000054192076_00423_36549_9351.N1	25-FEB-2009 10:00:24.643 25-FEB-2009 10:00:24.643	Product: RA2_FGD_2PNPDK20090225_100024_000059492076_00423_36549_5980.N1
DSD: RA2_USO_DATA PCF_RA2_FGD_2P	new ADF: DOR_NAV_0PNPDK20090225_113407_000060572076_00424_36550_9352.N1	25-FEB-2009 11:37:54.257 25-FEB-2009 11:37:54.257	Product: RA2_FGD_2PNPDK20090225_113754_000061582076_00424_36550_6109.N1
DSD: RA2_USO_DATA PCF_RA2_FGD_2P	new ADF: DOR_NAV_0PNPDK20090225_131504_000057382076_00425_36551_9353.N1	25-FEB-2009 13:18:52.189 25-FEB-2009 13:18:52.189	Product: RA2_FGD_2PNPDK20090225_131852_000059422076_00425_36551_6243.N1
DSD: RA2_USO_DATA PCF_RA2_FGD_2P	new ADF: DOR_NAV_0PNPDK20090225_145601_000054192076_00426_36552_9354.N1	25-FEB-2009 14:56:12.891 25-FEB-2009 14:56:12.891	Product: RA2_FGD_2PNPDK20090225_145612_000051582076_00426_36552_6370.N1

DSD: MWR_CONFIGURATION_DATA PCF_RA2_FGD_2P	new ADF: AUX_ECF_AXNECM20090225_064111_20090225_210000_20090226_090000	25-FEB-2009 16:26:17.349 25-FEB-2009 16:26:17.349	Product: RA2_FGD_2PNPDK20090225_162617_000005242076_00427_36553_6373.N1
DSD: RA2_CHARACTERISATION_DATA PCF_RA2_FGD_2P	new ADF: AUX_ECF_AXNECM20090225_064111_20090225_150000_20090226_030000	25-FEB-2009 16:26:17.349 25-FEB-2009 16:26:17.349	Product: RA2_FGD_2PNPDK20090225_162617_000005242076_00427_36553_6373.N1
DSD: RA2_CONFIGURATION_DATA PCF_RA2_FGD_2P	new ADF: AUX_ECF_AXNECM20090225_064110_20090225_090000_20090225_210000	25-FEB-2009 16:26:17.349 25-FEB-2009 16:26:17.349	Product: RA2_FGD_2PNPDK20090225_162617_000005242076_00427_36553_6373.N1
DSD: RA2_USO_DATA PCF_RA2_FGD_2P	new ADF: DOR_NAV_0PNPDK20090225_163139_000057382076_00427_36553_9355.N1	25-FEB-2009 16:33:24.012 25-FEB-2009 16:33:24.012	Product: RA2_FGD_2PNPDK20090225_163324_000060082076_00427_36553_6503.N1
DSD: RA2_USO_DATA PCF_RA2_FGD_2P	new ADF: DOR_NAV_0PNPDK20090225_180718_000057382076_00428_36554_9356.N1	25-FEB-2009 18:12:26.088 25-FEB-2009 18:12:26.088	Product: RA2_FGD_2PNPDK20090225_181226_000060182076_00428_36554_6629.N1
DSD: RA2_USO_DATA PCF_RA2_FGD_2P	new ADF: DOR_NAV_0PNPDE20090225_194815_000038262076_00429_36555_7436.N1	25-FEB-2009 19:51:18.138 25-FEB-2009 19:51:18.138	Product: RA2_FGD_2PNPDE20090225_195118_000040552076_00429_36555_1165.N1
DSD: RA2_USO_DATA PCF_RA2_FGD_2P	new ADF: DOR_NAV_0PNPDE20090225_205719_000060572076_00429_36555_7437.N1	25-FEB-2009 20:57:54.056 25-FEB-2009 20:57:54.056	Product: RA2_FGD_2PNPDE20090225_205754_000064222076_00429_36555_1346.N1

DSD: MWR_CONFIGURATION_DATA PCF_RA2_FGD_2P	new ADF: AUX_ECF_AXNECM20090225_184111_20090226_030000_20090226_150000	25-FEB-2009 22:43:24.918 25-FEB-2009 22:43:24.918	Product: RA2_FGD_2PNPDE20090225_224324_000062072076_00430_36556_1485.N1
DSD: RA2_CHARACTERISATION_DATA PCF_RA2_FGD_2P	new ADF: AUX_ECF_AXNECM20090225_064111_20090225_210000_20090226_090000	25-FEB-2009 22:43:24.918 25-FEB-2009 22:43:24.918	Product: RA2_FGD_2PNPDE20090225_224324_000062072076_00430_36556_1485.N1
DSD: RA2_CONFIGURATION_DATA PCF_RA2_FGD_2P	new ADF: AUX_ECF_AXNECM20090225_064111_20090225_150000_20090226_030000	25-FEB-2009 22:43:24.918 25-FEB-2009 22:43:24.918	Product: RA2_FGD_2PNPDE20090225_224324_000062072076_00430_36556_1485.N1
DSD: RA2_USO_DATA PCF_RA2_FGD_2P	new ADF: DOR_NAV_0PNPDE20090225_223816_000060572076_00430_36556_7438.N1	25-FEB-2009 22:43:24.918 25-FEB-2009 22:43:24.918	Product: RA2_FGD_2PNPDE20090225_224324_000062072076_00430_36556_1485.N1

Current ADFs (from IECF list)

Gauge	Value	Explicit Reference
RA2_IFF_AX.INFO PCF_IECF	RA2_IFF_AXVIEC20090212_155001_20090212_000000_20100101_000000	Corresponding to date 18-FEB-2009 03:00:02.000
RA2_USO_AX.INFO PCF_IECF	RA2_USO_AXVIEC20070618_133225_20070620_000000_20200101_000000	Corresponding to date 18-FEB-2009 03:00:02.000
MWR_SLT_AX.INFO PCF_IECF	MWR_SLT_AXVIEC20060921_063409_20020101_000000_20200101_000000	Corresponding to date 18-FEB-2009 03:00:02.000
AUX_ATT_AX.INFO PCF_IECF	AUX_ATT_AXVIEC20020924_131534_20020703_120000_20781231_235959	Corresponding to date 18-FEB-2009 03:00:02.000
RA2_PLA_AX.INFO PCF_IECF	RA2_PLA_AXVIEC20060331_181823_20020101_000000_20200101_000000	Corresponding to date 18-FEB-2009 03:00:02.000
RA2_SOL_AX.INFO PCF_IECF	RA2_SOL_AXVIEC20090211_172707_20020101_000000_20100201_000000	Corresponding to date 18-FEB-2009 03:00:02.000
RA2_CON_AX.INFO PCF_IECF	RA2_CON_AXVIEC20070723_131547_20060621_132015_20200101_000000	Corresponding to date 18-FEB-2009 03:00:02.000
RA2_CHD_AX.INFO PCF_IECF	RA2_CHD_AXVIEC20060913_074707_20020101_000000_20200101_000000	Corresponding to date 18-FEB-2009 03:00:02.000
MWR_CON_AX.INFO PCF_IECF	MWR_CON_AXVIEC20040810_145011_20020101_000000_20200101_000000	Corresponding to date 18-FEB-2009 03:00:02.000

MWR_CHD_AX.INFO PCF_IECF	MWR_CHD_AXVIEC20061013_132356_20020101_000000_20200101_000000	Corresponding to date 18-FEB-2009 03:00:02.000
MWR_LSF_AX.INFO PCF_IECF	MWR_LSF_AXVIEC20020313_172218_20020101_000000_20200101_000000	Corresponding to date 18-FEB-2009 03:00:02.000
RA2_MET_AX.INFO PCF_IECF	RA2_MET_AXVIEC20020204_073357_20020101_000000_20200101_000000	Corresponding to date 18-FEB-2009 03:00:02.000
RA2_CST_AX.INFO PCF_IECF	RA2_CST_AXVIEC20020621_135858_20020101_000000_20200101_000000	Corresponding to date 18-FEB-2009 03:00:02.000
RA2_SOI_AX.INFO PCF_IECF	RA2_SOI_AXVIEC20051003_170000_20020101_000000_20200101_000000	Corresponding to date 18-FEB-2009 03:00:02.000
RA2_ICT_AX.INFO PCF_IECF	RA2_ICT_AXVIEC20060921_070730_20020101_000000_20200101_000000	Corresponding to date 18-FEB-2009 03:00:02.000
RA2_SSB_AX.INFO PCF_IECF	RA2_SSB_AXVIEC20051129_111810_20020101_000000_20200101_000000	Corresponding to date 18-FEB-2009 03:00:02.000
RA2_DIP_AX.INFO PCF_IECF	RA2_DIP_AXVIEC20020122_134206_20020101_000000_20200101_000000	Corresponding to date 18-FEB-2009 03:00:02.000
RA2_IOC_AX.INFO PCF_IECF	RA2_IOC_AXVIEC20020122_141121_20020101_000000_20200101_000000	Corresponding to date 18-FEB-2009 03:00:02.000
RA2_SET_AX.INFO PCF_IECF	RA2_SET_AXVIEC20020122_150917_20020101_000000_20200101_000000	Corresponding to date 18-FEB-2009 03:00:02.000
RA2_OT1_AX.INFO PCF_IECF	RA2_OT1_AXVIEC20040120_082051_20020101_000000_20200101_000000	Corresponding to date 18-FEB-2009 03:00:02.000
RA2_OT2_AX.INFO PCF_IECF	RA2_OT2_AXVIEC20031208_150159_20020101_000000_20200101_000000	Corresponding to date 18-FEB-2009 03:00:02.000
RA2_TLD_AX.INFO PCF_IECF	RA2_TLD_AXVIEC20031208_151137_20020101_000000_20200101_000000	Corresponding to date 18-FEB-2009 03:00:02.000
RA2_GEO_AX.INFO PCF_IECF	RA2_GEO_AXVIEC20020314_093428_20020101_000000_20200101_000000	Corresponding to date 18-FEB-2009 03:00:02.000
RA2_MSS_AX.INFO PCF_IECF	RA2_MSS_AXVIEC20031208_145545_20020101_000000_20200101_000000	Corresponding to date 18-FEB-2009 03:00:02.000
RA2_SL1_AX.INFO PCF_IECF	RA2_SL1_AXVIEC20030131_100228_20020101_000000_20200101_000000	Corresponding to date 18-FEB-2009 03:00:02.000
RA2_SL2_AX.INFO PCF_IECF	RA2_SL2_AXVIEC20030131_101757_20020101_000000_20200101_000000	Corresponding to date 18-FEB-2009 03:00:02.000
RA2_POL_AX.INFO PCF_IECF	RA2_POL_AXVIEC20090219_110421_20020101_000000_20090321_235959	Corresponding to date 20-FEB-2009 03:00:02.000
RA2_POL_AX.INFO PCF_IECF	RA2_POL_AXVIEC20090224_110601_20020101_000000_20090326_235959	Corresponding to date 25-FEB-2009 03:00:03.000

Differences with IECF list

Gauge	Value	Explicit Reference
DSD: DORIS_IONO PCF_RA2_FGD_2P	Filename: RA2_MW__1PNPDE20090224_231611_000061462076_00416_36542_0128.N1	Product: RA2_FGD_2PNPDE20090224_231611_000061462076_00416_36542_0129.N1
DSD: METEO_GRID_POINTS_ALTITUDE PCF_RA2_FGD_2P	Filename:	Product: RA2_FGD_2PNPDE20090224_231611_000061462076_00416_36542_0129.N1
DSD: MWR_CONFIGURATION_DATA PCF_RA2_FGD_2P	Filename: AUX_ECF_AXNECM20090224_184129_20090225_030000_20090225_150000	Product: RA2_FGD_2PNPDE20090224_231611_000061462076_00416_36542_0129.N1

DSD: OCEAN_ICE2_SYSTEM_FILE PCF_RA2_FGD_2P	Filename:	Product: RA2_FGD_2PNPDE20090224_231611_000061462076_00416_365
DSD: OCEAN_TIDE_HARMONIC_COEF PCF_RA2_FGD_2P	Filename:	Product: RA2_FGD_2PNPDE20090224_231611_000061462076_00416_36542_0129.N1
DSD: OCEAN_TIDE_ORTHOWEIGHTS PCF_RA2_FGD_2P	Filename:	Product: RA2_FGD_2PNPDE20090224_231611_000061462076_00416_36542_0129.N1
DSD: RA2_CHARACTERISATION_DATA PCF_RA2_FGD_2P	Filename: AUX_ECF_AXNECM20090224_064112_20090224_210000_20090225_090000	Product: RA2_FGD_2PNPDE20090224_231611_000061462076_00416_36542_0129.N1
DSD: RA2_CONFIGURATION_DATA PCF_RA2_FGD_2P	Filename: AUX_ECF_AXNECM20090224_064111_20090224_150000_20090225_030000	Product: RA2_FGD_2PNPDE20090224_231611_000061462076_00416_36542_0129.N1
DSD: RA2_CONSTANT_DATA PCF_RA2_FGD_2P	Filename:	Product: RA2_FGD_2PNPDE20090224_231611_000061462076_00416_36542_0129.N1
DSD: RA2_SURFACE_TYPE_DATA PCF_RA2_FGD_2P	Filename: RA2_POL_AXVIEC20090224_110601_20020101_000000_20090326_235959	Product: RA2_FGD_2PNPDE20090224_231611_000061462076_00416_36542_0129.N1
DSD: RA2_USO_DATA PCF_RA2_FGD_2P	Filename: DOR_NAV_0PNPDE20090224_231535_000057382076_00416_36542_7431.N1	Product: RA2_FGD_2PNPDE20090224_231611_000061462076_00416_36542_0129.N1
DSD: REAL_POLE_LOCATION_PREDICTED PCF_RA2_FGD_2P	Filename: RA2_POL_AXVIEC20090224_110601_20020101_000000_20090326_235959	Product: RA2_FGD_2PNPDE20090224_231611_000061462076_00416_36542_0129.N1
DSD: SOLAR_ACTIVITY_INDEX_PREDICT PCF_RA2_FGD_2P	Filename:	Product: RA2_FGD_2PNPDE20090224_231611_000061462076_00416_36542_0129.N1
DSD: DORIS_IONO PCF_RA2_FGD_2P	Filename: RA2_MW__1PNPDE20090225_005733_000047972076_00417_36543_0251.N1	Product: RA2_FGD_2PNPDE20090225_005733_000047972076_00417_36543_0252.N1
DSD: METEO_GRID_POINTS_ALTITUDE PCF_RA2_FGD_2P	Filename:	Product: RA2_FGD_2PNPDE20090225_005733_000047972076_00417_36543_0252.N1
DSD: MWR_CONFIGURATION_DATA PCF_RA2_FGD_2P	Filename: AUX_ECF_AXNECM20090224_184129_20090225_030000_20090225_150000	Product: RA2_FGD_2PNPDE20090225_005733_000047972076_00417_36543_0252.N1
DSD: OCEAN_ICE2_SYSTEM_FILE PCF_RA2_FGD_2P	Filename:	Product: RA2_FGD_2PNPDE20090225_005733_000047972076_00417_36543_0252.N1
DSD: OCEAN_TIDE_HARMONIC_COEF PCF_RA2_FGD_2P	Filename:	Product: RA2_FGD_2PNPDE20090225_005733_000047972076_00417_36543_0252.N1
DSD: OCEAN_TIDE_ORTHOWEIGHTS PCF_RA2_FGD_2P	Filename:	Product: RA2_FGD_2PNPDE20090225_005733_000047972076_00417_36543_0252.N1
DSD: RA2_CHARACTERISATION_DATA PCF_RA2_FGD_2P	Filename: AUX_ECF_AXNECM20090224_064112_20090224_210000_20090225_090000	Product: RA2_FGD_2PNPDE20090225_005733_000047972076_00417_36543_0252.N1
DSD: RA2_CONFIGURATION_DATA PCF_RA2_FGD_2P	Filename: AUX_ECF_AXNECM20090224_064111_20090224_150000_20090225_030000	Product: RA2_FGD_2PNPDE20090225_005733_000047972076_00417_36543_0252.N1
DSD: RA2_CONSTANT_DATA PCF_RA2_FGD_2P	Filename:	Product: RA2_FGD_2PNPDE20090225_005733_000047972076_00417_36543_0252.N1
DSD: RA2_USO_DATA PCF_RA2_FGD_2P	Filename: DOR_NAV_0PNPDE20090225_005632_000044632076_00417_36543_7432.N1	Product: RA2_FGD_2PNPDE20090225_005733_000047972076_00417_36543_0252.N1
DSD: REAL_ATTITUDE_DATA PCF_RA2_FGD_2P	Filename: AUX_ATT_AXVIEC20020924_131534_20020703_120000_20781231_235959	Product: RA2_FGD_2PNPDE20090225_005733_000047972076_00417_36543_0252.N1
DSD: REAL_GEOID_MAP PCF_RA2_FGD_2P	Filename: RA2_GEO_AXVIEC20020314_093428_20020101_000000_20200101_000000	Product: RA2_FGD_2PNPDE20090225_005733_000047972076_00417_36543_0252.N1
DSD: REAL_ICE1_SEA_ICE_SYSTEM_FILE PCF_RA2_FGD_2P	Filename: RA2_ICE_AXVIEC20060921_070730_20020101_000000_20200101_000000	Product: RA2_FGD_2PNPDE20090225_005733_000047972076_00417_36543_0252.N1

DSD: REAL.IONOSPHERIC_COEFFICIENTS PCF_RA2_FGD_2P	Filename: RA2_IOC_AXVIEC20020122_141121_20020101_000000_20200101_000000	Product: RA2_FGD_2PNPDE20090225_005733_000047972076_00417_36543_0252.N1
DSD: REAL.MEAN_SEA_SURFACE_MAP PCF_RA2_FGD_2P	Filename: RA2_MSS_AXVIEC20031208_145545_20020101_000000_20200101_000000	Product: RA2_FGD_2PNPDE20090225_005733_000047972076_00417_36543_0252.N1
DSD: REAL.METEO_GRID_POINTS_ALTITUDE PCF_RA2_FGD_2P	Filename: RA2_MET_AXVIEC20020204_073357_20020101_000000_20200101_000000	Product: RA2_FGD_2PNPDE20090225_005733_000047972076_00417_36543_0252.N1
DSD: REAL.MODIFIED_DIP_MAP PCF_RA2_FGD_2P	Filename: RA2_DIP_AXVIEC20020122_134206_20020101_000000_20200101_000000	Product: RA2_FGD_2PNPDE20090225_005733_000047972076_00417_36543_0252.N1
DSD: REAL.MWR_CHARACTERISATION_COEFF PCF_RA2_FGD_2P	Filename: MWR_CHD_AXVIEC20061013_132356_20020101_000000_20200101_000000	Product: RA2_FGD_2PNPDE20090225_005733_000047972076_00417_36543_0252.N1
DSD: REAL.MWR_CONFIGURATION_DATA PCF_RA2_FGD_2P	Filename: MWR_CON_AXVIEC20040810_145011_20020101_000000_20200101_000000	Product: RA2_FGD_2PNPDE20090225_005733_000047972076_00417_36543_0252.N1
DSD: REAL.MWR_SECONDARY_LOBES_DATA PCF_RA2_FGD_2P	Filename: MWR_SLT_AXVIEC20060921_063409_20020101_000000_20200101_000000	Product: RA2_FGD_2PNPDE20090225_005733_000047972076_00417_36543_0252.N1
DSD: REAL.OCEAN_DEPTH_LAND_ELEVATION PCF_RA2_FGD_2P	Filename: AUX_DEM_AXVIEC20031201_000000_20031201_000000_20200101_000000	Product: RA2_FGD_2PNPDE20090225_005733_000047972076_00417_36543_0252.N1
DSD: REAL.OCEAN_ICE2_SYSTEM_FILE PCF_RA2_FGD_2P	Filename: RA2_SOI_AXVIEC20051003_170000_20020101_000000_20200101_000000	Product: RA2_FGD_2PNPDE20090225_005733_000047972076_00417_36543_0252.N1
DSD: REAL.OCEAN_TIDE_HARMONIC_COEF PCF_RA2_FGD_2P	Filename: RA2_TLG_AXVIEC20040310_110000_20020101_000000_20200101_000000	Product: RA2_FGD_2PNPDE20090225_005733_000047972076_00417_36543_0252.N1
DSD: REAL.OCEAN_TIDE_ORTHOWEIGHTS PCF_RA2_FGD_2P	Filename: RA2_OT1_AXVIEC20040120_082051_20020101_000000_20200101_000000	Product: RA2_FGD_2PNPDE20090225_005733_000047972076_00417_36543_0252.N1
DSD: REAL.PLATFORM_DATA PCF_RA2_FGD_2P	Filename: RA2_PLA_AXVIEC20060331_181823_20020101_000000_20200101_000000	Product: RA2_FGD_2PNPDE20090225_005733_000047972076_00417_36543_0252.N1
DSD: REAL.POLE_LOCATION_PREDICTED PCF_RA2_FGD_2P	Filename: RA2_POL_AXVIEC20090224_110601_20020101_000000_20090326_235959	Product: RA2_FGD_2PNPDE20090225_005733_000047972076_00417_36543_0252.N1
DSD: REAL.RA2_CHARACTERISATION_DATA PCF_RA2_FGD_2P	Filename: RA2_CHD_AXVIEC20060913_074707_20020101_000000_20200101_000000	Product: RA2_FGD_2PNPDE20090225_005733_000047972076_00417_36543_0252.N1
DSD: REAL.RA2_CONFIGURATION_DATA PCF_RA2_FGD_2P	Filename: RA2_CON_AXVIEC20070723_131547_20060621_132015_20200101_000000	Product: RA2_FGD_2PNPDE20090225_005733_000047972076_00417_36543_0252.N1
DSD: REAL.RA2_CONSTANT_DATA PCF_RA2_FGD_2P	Filename: RA2_CST_AXVIEC20020621_135858_20020101_000000_20200101_000000	Product: RA2_FGD_2PNPDE20090225_005733_000047972076_00417_36543_0252.N1
DSD: REAL.RA2_IF_MASK_FLIGHT_DATA PCF_RA2_FGD_2P	Filename: RA2_IFT_AXVIEC20090212_155001_20090212_000000_20100101_000000	Product: RA2_FGD_2PNPDE20090225_005733_000047972076_00417_36543_0252.N1
DSD: REAL.RA2_SURFACE_TYPE_DATA PCF_RA2_FGD_2P	Filename: MWR_LSF_AXVIEC20020313_172218_20020101_000000_20200101_000000	Product: RA2_FGD_2PNPDE20090225_005733_000047972076_00417_36543_0252.N1
DSD: REAL.RA2_USO_DATA PCF_RA2_FGD_2P	Filename: RA2_USO_AXVIEC20070618_133225_20070620_000000_20200101_000000	Product: RA2_FGD_2PNPDE20090225_005733_000047972076_00417_36543_0252.N1

DSD: REAL_SEA_STATE_BIAS_DATA PCF_RA2_FGD_2P	Filename: RA2_SSB_AXVIEC20051129_111810_20020101_000000_20200101_000000	Product: RA2_FGD_2PNPDE20090225_005733_000047972076_00417_365
DSD: REAL.SET_HARMONIC_COEFF PCF_RA2_FGD_2P	Filename: RA2_SET_AXVIEC20020122_150917_20020101_000000_20200101_000000	Product: RA2_FGD_2PNPDE20090225_005733_000047972076_00417_36543_0252.N1
DSD: REAL.SLOPE_MODEL_MAP_1 PCF_RA2_FGD_2P	Filename: RA2_SL1_AXVIEC20030131_100228_20020101_000000_20200101_000000	Product: RA2_FGD_2PNPDE20090225_005733_000047972076_00417_36543_0252.N1
DSD: REAL.SLOPE_MODEL_MAP_2 PCF_RA2_FGD_2P	Filename: RA2_SL2_AXVIEC20030131_101757_20020101_000000_20200101_000000	Product: RA2_FGD_2PNPDE20090225_005733_000047972076_00417_36543_0252.N1
DSD: REAL.SOLAR_ACTIVITY_INDEX_PREDICT PCF_RA2_FGD_2P	Filename: RA2_SOL_AXVIEC20090211_172707_20020101_000000_20100201_000000	Product: RA2_FGD_2PNPDE20090225_005733_000047972076_00417_36543_0252.N1
DSD: REAL.TIDAL_LOADING_HARMONIC_COEF PCF_RA2_FGD_2P	Filename: RA2_OT2_AXVIEC20031208_150159_20020101_000000_20200101_000000	Product: RA2_FGD_2PNPDE20090225_005733_000047972076_00417_36543_0252.N1
DSD: SOLAR_ACTIVITY_INDEX_PREDICT PCF_RA2_FGD_2P	Filename:	Product: RA2_FGD_2PNPDE20090225_005733_000047972076_00417_36543_0252.N1
DSD: DORIS_IONO PCF_RA2_FGD_2P	Filename: RA2_MW__1PNPDE20090225_021656_000055832076_00418_36544_0423.N1	Product: RA2_FGD_2PNPDE20090225_021656_000055832076_00418_36544_0424.N1
DSD: METEO_GRID_POINTS_ALTITUDE PCF_RA2_FGD_2P	Filename:	Product: RA2_FGD_2PNPDE20090225_021656_000055832076_00418_36544_0424.N1
DSD: MWR_CONFIGURATION_DATA PCF_RA2_FGD_2P	Filename: AUX_ECF_AXNECM20090224_184129_20090225_030000_20090225_150000	Product: RA2_FGD_2PNPDE20090225_021656_000055832076_00418_36544_0424.N1
DSD: OCEAN_ICE2_SYSTEM_FILE PCF_RA2_FGD_2P	Filename:	Product: RA2_FGD_2PNPDE20090225_021656_000055832076_00418_36544_0424.N1
DSD: OCEAN_TIDE_HARMONIC_COEF PCF_RA2_FGD_2P	Filename:	Product: RA2_FGD_2PNPDE20090225_021656_000055832076_00418_36544_0424.N1
DSD: OCEAN_TIDE_ORTHOWEIGHTS PCF_RA2_FGD_2P	Filename:	Product: RA2_FGD_2PNPDE20090225_021656_000055832076_00418_36544_0424.N1
DSD: RA2_CHARACTERISATION_DATA PCF_RA2_FGD_2P	Filename: AUX_ECF_AXNECM20090224_064112_20090224_210000_20090225_090000	Product: RA2_FGD_2PNPDE20090225_021656_000055832076_00418_36544_0424.N1
DSD: RA2_CONFIGURATION_DATA PCF_RA2_FGD_2P	Filename: AUX_ECF_AXNECM20090224_064111_20090224_150000_20090225_030000	Product: RA2_FGD_2PNPDE20090225_021656_000055832076_00418_36544_0424.N1
DSD: RA2_CONSTANT_DATA PCF_RA2_FGD_2P	Filename:	Product: RA2_FGD_2PNPDE20090225_021656_000055832076_00418_36544_0424.N1
DSD: RA2_USO_DATA PCF_RA2_FGD_2P	Filename: DOR_NAV_0PNPDE20090225_021614_000051012076_00418_36544_7433.N1	Product: RA2_FGD_2PNPDE20090225_021656_000055832076_00418_36544_0424.N1
DSD: REAL.ATTITUDE_DATA PCF_RA2_FGD_2P	Filename: AUX_ATT_AXVIEC20020924_131534_20020703_120000_20781231_235959	Product: RA2_FGD_2PNPDE20090225_021656_000055832076_00418_36544_0424.N1
DSD: REAL.GEOID_MAP PCF_RA2_FGD_2P	Filename: RA2_GEO_AXVIEC20020314_093428_20020101_000000_20200101_000000	Product: RA2_FGD_2PNPDE20090225_021656_000055832076_00418_36544_0424.N1
DSD: REAL.ICE1_SEA_ICE_SYSTEM_FILE PCF_RA2_FGD_2P	Filename: RA2_ICT_AXVIEC20060921_070730_20020101_000000_20200101_000000	Product: RA2_FGD_2PNPDE20090225_021656_000055832076_00418_36544_0424.N1
DSD: REAL.IONOSPHERIC_COEFFICIENTS PCF_RA2_FGD_2P	Filename: RA2_IOC_AXVIEC20020122_141121_20020101_000000_20200101_000000	Product: RA2_FGD_2PNPDE20090225_021656_000055832076_00418_36544_0424.N1
DSD: REAL.MEAN_SEA_SURFACE_MAP PCF_RA2_FGD_2P	Filename: RA2_MSS_AXVIEC20031208_145545_20020101_000000_20200101_000000	Product: RA2_FGD_2PNPDE20090225_021656_000055832076_00418_36544_0424.N1

DSD: REAL.METEO_GRID_POINTS_ALTITUDE PCF_RA2_FGD_2P	Filename: RA2_MET_AXVIEC20020204_073357_20020101_000000_20200101_000000	Product: RA2_FGD_2PNPDE20090225_021656_000055832076_00418_36544_0424.N1
DSD: REAL.MODIFIED_DIP_MAP PCF_RA2_FGD_2P	Filename: RA2_DIP_AXVIEC20020122_134206_20020101_000000_20200101_000000	Product: RA2_FGD_2PNPDE20090225_021656_000055832076_00418_36544_0424.N1
DSD: REAL.MWR_CHARACTERISATION_COEFF PCF_RA2_FGD_2P	Filename: MWR_CHD_AXVIEC20061013_132356_20020101_000000_20200101_000000	Product: RA2_FGD_2PNPDE20090225_021656_000055832076_00418_36544_0424.N1
DSD: REAL.MWR_CONFIGURATION_DATA PCF_RA2_FGD_2P	Filename: MWR_CON_AXVIEC20040810_145011_20020101_000000_20200101_000000	Product: RA2_FGD_2PNPDE20090225_021656_000055832076_00418_36544_0424.N1
DSD: REAL.MWR_SECONDARY_LOBES_DATA PCF_RA2_FGD_2P	Filename: MWR_SLT_AXVIEC20060921_063409_20020101_000000_20200101_000000	Product: RA2_FGD_2PNPDE20090225_021656_000055832076_00418_36544_0424.N1
DSD: REAL.OCEAN_DEPTH_LAND_ELEVATION PCF_RA2_FGD_2P	Filename: AUX_DEM_AXVIEC20031201_000000_20031201_000000_20200101_000000	Product: RA2_FGD_2PNPDE20090225_021656_000055832076_00418_36544_0424.N1
DSD: REAL.OCEAN_ICE2_SYSTEM_FILE PCF_RA2_FGD_2P	Filename: RA2_SOI_AXVIEC20051003_170000_20020101_000000_20200101_000000	Product: RA2_FGD_2PNPDE20090225_021656_000055832076_00418_36544_0424.N1
DSD: REAL.OCEAN_TIDE_HARMONIC_COEF PCF_RA2_FGD_2P	Filename: RA2_TLG_AXVIEC20040310_110000_20020101_000000_20200101_000000	Product: RA2_FGD_2PNPDE20090225_021656_000055832076_00418_36544_0424.N1
DSD: REAL.OCEAN_TIDE_ORTHOWEIGHTS PCF_RA2_FGD_2P	Filename: RA2_OT1_AXVIEC20040120_082051_20020101_000000_20200101_000000	Product: RA2_FGD_2PNPDE20090225_021656_000055832076_00418_36544_0424.N1
DSD: REAL.PLATFORM_DATA PCF_RA2_FGD_2P	Filename: RA2_PLA_AXVIEC20060331_181823_20020101_000000_20200101_000000	Product: RA2_FGD_2PNPDE20090225_021656_000055832076_00418_36544_0424.N1
DSD: REAL.POLE_LOCATION_PREDICTED PCF_RA2_FGD_2P	Filename: RA2_POL_AXVIEC20090224_110601_20020101_000000_20090326_235959	Product: RA2_FGD_2PNPDE20090225_021656_000055832076_00418_36544_0424.N1
DSD: REAL.RA2_CHARACTERISATION_DATA PCF_RA2_FGD_2P	Filename: RA2_CHD_AXVIEC20060913_074707_20020101_000000_20200101_000000	Product: RA2_FGD_2PNPDE20090225_021656_000055832076_00418_36544_0424.N1
DSD: REAL.RA2_CONFIGURATION_DATA PCF_RA2_FGD_2P	Filename: RA2_CON_AXVIEC20070723_131547_20060621_132015_20200101_000000	Product: RA2_FGD_2PNPDE20090225_021656_000055832076_00418_36544_0424.N1
DSD: REAL.RA2_CONSTANT_DATA PCF_RA2_FGD_2P	Filename: RA2_CST_AXVIEC20020621_135858_20020101_000000_20200101_000000	Product: RA2_FGD_2PNPDE20090225_021656_000055832076_00418_36544_0424.N1
DSD: REAL.RA2_IF_MASK_FLIGHT_DATA PCF_RA2_FGD_2P	Filename: RA2_IFF_AXVIEC20090212_155001_20090212_000000_20100101_000000	Product: RA2_FGD_2PNPDE20090225_021656_000055832076_00418_36544_0424.N1
DSD: REAL.RA2_SURFACE_TYPE_DATA PCF_RA2_FGD_2P	Filename: MWR_LSF_AXVIEC20020313_172218_20020101_000000_20200101_000000	Product: RA2_FGD_2PNPDE20090225_021656_000055832076_00418_36544_0424.N1
DSD: REAL.RA2_USO_DATA PCF_RA2_FGD_2P	Filename: RA2_USO_AXVIEC20070618_133225_20070620_000000_20200101_000000	Product: RA2_FGD_2PNPDE20090225_021656_000055832076_00418_36544_0424.N1
DSD: REAL.SEA_STATE_BIAS_DATA PCF_RA2_FGD_2P	Filename: RA2_SSB_AXVIEC20051129_111810_20020101_000000_20200101_000000	Product: RA2_FGD_2PNPDE20090225_021656_000055832076_00418_36544_0424.N1
DSD: REAL.SET_HARMONIC_COEFF PCF_RA2_FGD_2P	Filename: RA2_SET_AXVIEC20020122_150917_20020101_000000_20200101_000000	Product: RA2_FGD_2PNPDE20090225_021656_000055832076_00418_36544_0424.N1

DSD: REAL.SLOPE_MODEL_MAP_1 PCF_RA2_FGD_2P	Filename: RA2_SL1_AXVIEC20030131_100228_20020101_000000_20200101_000000	Product: RA2_FGD_2PNPDE20090225_021656_000055832076_00418_365
DSD: REAL.SLOPE_MODEL_MAP_2 PCF_RA2_FGD_2P	Filename: RA2_SL2_AXVIEC20030131_101757_20020101_000000_20200101_000000	Product: RA2_FGD_2PNPDE20090225_021656_000055832076_00418_36544_0424.N1
DSD: REAL.SOLAR_ACTIVITY_INDEX_PREDICT PCF_RA2_FGD_2P	Filename: RA2_SOL_AXVIEC20090211_172707_20020101_000000_20100201_000000	Product: RA2_FGD_2PNPDE20090225_021656_000055832076_00418_36544_0424.N1
DSD: REAL.TIDAL_LOADING_HARMONIC_COEF PCF_RA2_FGD_2P	Filename: RA2_OT2_AXVIEC20031208_150159_20020101_000000_20200101_000000	Product: RA2_FGD_2PNPDE20090225_021656_000055832076_00418_36544_0424.N1
DSD: SOLAR_ACTIVITY_INDEX_PREDICT PCF_RA2_FGD_2P	Filename:	Product: RA2_FGD_2PNPDE20090225_021656_000055832076_00418_36544_0424.N1
DSD: DORIS_IONO PCF_RA2_FGD_2P	Filename: RA2_MW__1PNPDE20090225_034926_000061462076_00419_36545_0580.N1	Product: RA2_FGD_2PNPDE20090225_034926_000061462076_00419_36545_0581.N1
DSD: METEO_GRID_POINTS_ALTITUDE PCF_RA2_FGD_2P	Filename:	Product: RA2_FGD_2PNPDE20090225_034926_000061462076_00419_36545_0581.N1
DSD: OCEAN_ICE2_SYSTEM_FILE PCF_RA2_FGD_2P	Filename:	Product: RA2_FGD_2PNPDE20090225_034926_000061462076_00419_36545_0581.N1
DSD: OCEAN_TIDE_HARMONIC_COEF PCF_RA2_FGD_2P	Filename:	Product: RA2_FGD_2PNPDE20090225_034926_000061462076_00419_36545_0581.N1
DSD: OCEAN_TIDE_ORTHOWEIGHTS PCF_RA2_FGD_2P	Filename:	Product: RA2_FGD_2PNPDE20090225_034926_000061462076_00419_36545_0581.N1
DSD: RA2_CHARACTERISATION_DATA PCF_RA2_FGD_2P	Filename: AUX_ECF_AXNECM20090224_184129_20090225_030000_20090225_150000	Product: RA2_FGD_2PNPDE20090225_034926_000061462076_00419_36545_0581.N1
DSD: RA2_CONFIGURATION_DATA PCF_RA2_FGD_2P	Filename: AUX_ECF_AXNECM20090224_064112_20090224_210000_20090225_090000	Product: RA2_FGD_2PNPDE20090225_034926_000061462076_00419_36545_0581.N1
DSD: RA2_CONSTANT_DATA PCF_RA2_FGD_2P	Filename:	Product: RA2_FGD_2PNPDE20090225_034926_000061462076_00419_36545_0581.N1
DSD: RA2_USO_DATA PCF_RA2_FGD_2P	Filename: DOR_NAV_0PNPDE20090225_034633_000057382076_00419_36545_7434.N1	Product: RA2_FGD_2PNPDE20090225_034926_000061462076_00419_36545_0581.N1
DSD: SOLAR_ACTIVITY_INDEX_PREDICT PCF_RA2_FGD_2P	Filename:	Product: RA2_FGD_2PNPDE20090225_034926_000061462076_00419_36545_0581.N1
DSD: DORIS_IONO PCF_RA2_FGD_2P	Filename: RA2_MW__1PNPDE20090225_053119_000060602076_00420_36546_0757.N1	Product: RA2_FGD_2PNPDE20090225_053119_000060602076_00420_36546_0758.N1
DSD: METEO_GRID_POINTS_ALTITUDE PCF_RA2_FGD_2P	Filename:	Product: RA2_FGD_2PNPDE20090225_053119_000060602076_00420_36546_0758.N1
DSD: MWR_CONFIGURATION_DATA PCF_RA2_FGD_2P	Filename: AUX_ECF_AXNECM20090225_064110_20090225_090000_20090225_210000	Product: RA2_FGD_2PNPDE20090225_053119_000060602076_00420_36546_0758.N1
DSD: OCEAN_ICE2_SYSTEM_FILE PCF_RA2_FGD_2P	Filename:	Product: RA2_FGD_2PNPDE20090225_053119_000060602076_00420_36546_0758.N1
DSD: OCEAN_TIDE_HARMONIC_COEF PCF_RA2_FGD_2P	Filename:	Product: RA2_FGD_2PNPDE20090225_053119_000060602076_00420_36546_0758.N1
DSD: OCEAN_TIDE_ORTHOWEIGHTS PCF_RA2_FGD_2P	Filename:	Product: RA2_FGD_2PNPDE20090225_053119_000060602076_00420_36546_0758.N1
DSD: RA2_CHARACTERISATION_DATA PCF_RA2_FGD_2P	Filename: AUX_ECF_AXNECM20090224_184129_20090225_030000_20090225_150000	Product: RA2_FGD_2PNPDE20090225_053119_000060602076_00420_36546_0758.N1

DSD: RA2_CONFIGURATION_DATA PCF_RA2_FGD_2P	Filename: AUX_ECF_AXNECM20090224_064112_20090224_210000_20090225_090000	Product: RA2_FGD_2PNPDE20090225_053119_000060602076_00420_365
DSD: RA2_CONSTANT_DATA PCF_RA2_FGD_2P	Filename:	Product: RA2_FGD_2PNPDE20090225_053119_000060602076_00420_36546_0758.N1
DSD: RA2_USO_DATA PCF_RA2_FGD_2P	Filename: DOR_NAV_0PNPDE20090225_052731_000057382076_00420_36546_7435.N1	Product: RA2_FGD_2PNPDE20090225_053119_000060602076_00420_36546_0758.N1
DSD: SOLAR_ACTIVITY_INDEX_PREDICT PCF_RA2_FGD_2P	Filename:	Product: RA2_FGD_2PNPDE20090225_053119_000060602076_00420_36546_0758.N1
DSD: DORIS_IONO PCF_RA2_FGD_2P	Filename: RA2_MW__1PNPDK20090225_071136_000040342076_00421_36547_5737.N1	Product: RA2_FGD_2PNPDK20090225_071136_000040342076_00421_36547_5738.N1
DSD: METEO_GRID_POINTS_ALTITUDE PCF_RA2_FGD_2P	Filename:	Product: RA2_FGD_2PNPDK20090225_071136_000040342076_00421_36547_5738.N1
DSD: MWR_CONFIGURATION_DATA PCF_RA2_FGD_2P	Filename: AUX_ECF_AXNECM20090225_064110_20090225_090000_20090225_210000	Product: RA2_FGD_2PNPDK20090225_071136_000040342076_00421_36547_5738.N1
DSD: OCEAN_ICE2_SYSTEM_FILE PCF_RA2_FGD_2P	Filename:	Product: RA2_FGD_2PNPDK20090225_071136_000040342076_00421_36547_5738.N1
DSD: OCEAN_TIDE_HARMONIC_COEF PCF_RA2_FGD_2P	Filename:	Product: RA2_FGD_2PNPDK20090225_071136_000040342076_00421_36547_5738.N1
DSD: OCEAN_TIDE_ORTHOWEIGHTS PCF_RA2_FGD_2P	Filename:	Product: RA2_FGD_2PNPDK20090225_071136_000040342076_00421_36547_5738.N1
DSD: RA2_CHARACTERISATION_DATA PCF_RA2_FGD_2P	Filename: AUX_ECF_AXNECM20090224_184129_20090225_030000_20090225_150000	Product: RA2_FGD_2PNPDK20090225_071136_000040342076_00421_36547_5738.N1
DSD: RA2_CONFIGURATION_DATA PCF_RA2_FGD_2P	Filename: AUX_ECF_AXNECM20090224_064112_20090224_210000_20090225_090000	Product: RA2_FGD_2PNPDK20090225_071136_000040342076_00421_36547_5738.N1
DSD: RA2_CONSTANT_DATA PCF_RA2_FGD_2P	Filename:	Product: RA2_FGD_2PNPDK20090225_071136_000040342076_00421_36547_5738.N1
DSD: RA2_USO_DATA PCF_RA2_FGD_2P	Filename: DOR_NAV_0PNPDK20090225_070828_000038252076_00421_36547_9349.N1	Product: RA2_FGD_2PNPDK20090225_071136_000040342076_00421_36547_5738.N1
DSD: SOLAR_ACTIVITY_INDEX_PREDICT PCF_RA2_FGD_2P	Filename:	Product: RA2_FGD_2PNPDK20090225_071136_000040342076_00421_36547_5738.N1
DSD: DORIS_IONO PCF_RA2_FGD_2P	Filename: RA2_MW__1PNPDK20090225_081753_000062412076_00422_36548_5861.N1	Product: RA2_FGD_2PNPDK20090225_081753_000062412076_00422_36548_5862.N1
DSD: METEO_GRID_POINTS_ALTITUDE PCF_RA2_FGD_2P	Filename:	Product: RA2_FGD_2PNPDK20090225_081753_000062412076_00422_36548_5862.N1
DSD: MWR_CONFIGURATION_DATA PCF_RA2_FGD_2P	Filename: AUX_ECF_AXNECM20090225_064110_20090225_090000_20090225_210000	Product: RA2_FGD_2PNPDK20090225_081753_000062412076_00422_36548_5862.N1
DSD: OCEAN_ICE2_SYSTEM_FILE PCF_RA2_FGD_2P	Filename:	Product: RA2_FGD_2PNPDK20090225_081753_000062412076_00422_36548_5862.N1
DSD: OCEAN_TIDE_HARMONIC_COEF PCF_RA2_FGD_2P	Filename:	Product: RA2_FGD_2PNPDK20090225_081753_000062412076_00422_36548_5862.N1
DSD: OCEAN_TIDE_ORTHOWEIGHTS PCF_RA2_FGD_2P	Filename:	Product: RA2_FGD_2PNPDK20090225_081753_000062412076_00422_36548_5862.N1
DSD: RA2_CHARACTERISATION_DATA PCF_RA2_FGD_2P	Filename: AUX_ECF_AXNECM20090224_184129_20090225_030000_20090225_150000	Product: RA2_FGD_2PNPDK20090225_081753_000062412076_00422_36548_5862.N1
DSD: RA2_CONFIGURATION_DATA PCF_RA2_FGD_2P	Filename: AUX_ECF_AXNECM20090224_064112_20090224_210000_20090225_090000	Product: RA2_FGD_2PNPDK20090225_081753_000062412076_00422_36548_5862.N1
DSD: RA2_CONSTANT_DATA PCF_RA2_FGD_2P	Filename:	Product: RA2_FGD_2PNPDK20090225_081753_000062412076_00422_36548_5862.N1

DSD: RA2_USO_DATA PCF_RA2_FGD_2P	Filename: DOR_NAV_0PNPDK20090225_081732_000057382076_00422_36548_9350.N1	Product: RA2_FGD_2PNPDK20090225_081753_000062412076_00422_365
DSD: SOLAR_ACTIVITY_INDEX_PREDICT PCF_RA2_FGD_2P	Filename:	Product: RA2_FGD_2PNPDK20090225_081753_000062412076_00422_36548_5862.N1
DSD: DORIS_IONO PCF_RA2_FGD_2P	Filename: RA2_MW__1PNPDK20090225_100024_000059492076_00423_36549_5979.N1	Product: RA2_FGD_2PNPDK20090225_100024_000059492076_00423_36549_5980.N1
DSD: METEO_GRID_POINTS_ALTITUDE PCF_RA2_FGD_2P	Filename:	Product: RA2_FGD_2PNPDK20090225_100024_000059492076_00423_36549_5980.N1
DSD: MWR_CONFIGURATION_DATA PCF_RA2_FGD_2P	Filename: AUX_ECF_AXNECM20090225_064111_20090225_150000_20090226_030000	Product: RA2_FGD_2PNPDK20090225_100024_000059492076_00423_36549_5980.N1
DSD: OCEAN_ICE2_SYSTEM_FILE PCF_RA2_FGD_2P	Filename:	Product: RA2_FGD_2PNPDK20090225_100024_000059492076_00423_36549_5980.N1
DSD: OCEAN_TIDE_HARMONIC_COEF PCF_RA2_FGD_2P	Filename:	Product: RA2_FGD_2PNPDK20090225_100024_000059492076_00423_36549_5980.N1
DSD: OCEAN_TIDE_ORTHOWEIGHTS PCF_RA2_FGD_2P	Filename:	Product: RA2_FGD_2PNPDK20090225_100024_000059492076_00423_36549_5980.N1
DSD: RA2_CHARACTERISATION_DATA PCF_RA2_FGD_2P	Filename: AUX_ECF_AXNECM20090225_064110_20090225_090000_20090225_210000	Product: RA2_FGD_2PNPDK20090225_100024_000059492076_00423_36549_5980.N1
DSD: RA2_CONFIGURATION_DATA PCF_RA2_FGD_2P	Filename: AUX_ECF_AXNECM20090224_184129_20090225_030000_20090225_150000	Product: RA2_FGD_2PNPDK20090225_100024_000059492076_00423_36549_5980.N1
DSD: RA2_CONSTANT_DATA PCF_RA2_FGD_2P	Filename:	Product: RA2_FGD_2PNPDK20090225_100024_000059492076_00423_36549_5980.N1
DSD: RA2_USO_DATA PCF_RA2_FGD_2P	Filename: DOR_NAV_0PNPDK20090225_095829_000054192076_00423_36549_9351.N1	Product: RA2_FGD_2PNPDK20090225_100024_000059492076_00423_36549_5980.N1
DSD: SOLAR_ACTIVITY_INDEX_PREDICT PCF_RA2_FGD_2P	Filename:	Product: RA2_FGD_2PNPDK20090225_100024_000059492076_00423_36549_5980.N1
DSD: DORIS_IONO PCF_RA2_FGD_2P	Filename: RA2_MW__1PNPDK20090225_113754_000061582076_00424_36550_6108.N1	Product: RA2_FGD_2PNPDK20090225_113754_000061582076_00424_36550_6109.N1
DSD: METEO_GRID_POINTS_ALTITUDE PCF_RA2_FGD_2P	Filename:	Product: RA2_FGD_2PNPDK20090225_113754_000061582076_00424_36550_6109.N1
DSD: MWR_CONFIGURATION_DATA PCF_RA2_FGD_2P	Filename: AUX_ECF_AXNECM20090225_064111_20090225_150000_20090226_030000	Product: RA2_FGD_2PNPDK20090225_113754_000061582076_00424_36550_6109.N1
DSD: OCEAN_ICE2_SYSTEM_FILE PCF_RA2_FGD_2P	Filename:	Product: RA2_FGD_2PNPDK20090225_113754_000061582076_00424_36550_6109.N1
DSD: OCEAN_TIDE_HARMONIC_COEF PCF_RA2_FGD_2P	Filename:	Product: RA2_FGD_2PNPDK20090225_113754_000061582076_00424_36550_6109.N1
DSD: OCEAN_TIDE_ORTHOWEIGHTS PCF_RA2_FGD_2P	Filename:	Product: RA2_FGD_2PNPDK20090225_113754_000061582076_00424_36550_6109.N1
DSD: RA2_CHARACTERISATION_DATA PCF_RA2_FGD_2P	Filename: AUX_ECF_AXNECM20090225_064110_20090225_090000_20090225_210000	Product: RA2_FGD_2PNPDK20090225_113754_000061582076_00424_36550_6109.N1
DSD: RA2_CONFIGURATION_DATA PCF_RA2_FGD_2P	Filename: AUX_ECF_AXNECM20090224_184129_20090225_030000_20090225_150000	Product: RA2_FGD_2PNPDK20090225_113754_000061582076_00424_36550_6109.N1
DSD: RA2_CONSTANT_DATA PCF_RA2_FGD_2P	Filename:	Product: RA2_FGD_2PNPDK20090225_113754_000061582076_00424_36550_6109.N1
DSD: RA2_USO_DATA PCF_RA2_FGD_2P	Filename: DOR_NAV_0PNPDK20090225_113407_000060572076_00424_36550_9352.N1	Product: RA2_FGD_2PNPDK20090225_113754_000061582076_00424_36550_6109.N1
DSD: SOLAR_ACTIVITY_INDEX_PREDICT PCF_RA2_FGD_2P	Filename:	Product: RA2_FGD_2PNPDK20090225_113754_000061582076_00424_36550_6109.N1

DSD: DORIS_IONO PCF_RA2_FGD_2P	Filename: RA2_MW__1PNPDK20090225_131852_000059422076_00425_36551_6242.N1	Product: RA2_FGD_2PNPDK20090225_131852_000059422076_00425_365
DSD: METEO_GRID_POINTS_ALTITUDE PCF_RA2_FGD_2P	Filename:	Product: RA2_FGD_2PNPDK20090225_131852_000059422076_00425_36551_6243.N1
DSD: MWR_CONFIGURATION_DATA PCF_RA2_FGD_2P	Filename: AUX_ECF_AXNECM20090225_064111_20090225_150000_20090226_030000	Product: RA2_FGD_2PNPDK20090225_131852_000059422076_00425_36551_6243.N1
DSD: OCEAN_ICE2_SYSTEM_FILE PCF_RA2_FGD_2P	Filename:	Product: RA2_FGD_2PNPDK20090225_131852_000059422076_00425_36551_6243.N1
DSD: OCEAN_TIDE_HARMONIC_COEF PCF_RA2_FGD_2P	Filename:	Product: RA2_FGD_2PNPDK20090225_131852_000059422076_00425_36551_6243.N1
DSD: OCEAN_TIDE_ORTHOWEIGHTS PCF_RA2_FGD_2P	Filename:	Product: RA2_FGD_2PNPDK20090225_131852_000059422076_00425_36551_6243.N1
DSD: RA2_CHARACTERISATION_DATA PCF_RA2_FGD_2P	Filename: AUX_ECF_AXNECM20090225_064110_20090225_090000_20090225_210000	Product: RA2_FGD_2PNPDK20090225_131852_000059422076_00425_36551_6243.N1
DSD: RA2_CONFIGURATION_DATA PCF_RA2_FGD_2P	Filename: AUX_ECF_AXNECM20090224_184129_20090225_030000_20090225_150000	Product: RA2_FGD_2PNPDK20090225_131852_000059422076_00425_36551_6243.N1
DSD: RA2_CONSTANT_DATA PCF_RA2_FGD_2P	Filename:	Product: RA2_FGD_2PNPDK20090225_131852_000059422076_00425_36551_6243.N1
DSD: RA2_USO_DATA PCF_RA2_FGD_2P	Filename: DOR_NAV_0PNPDK20090225_131504_000057382076_00425_36551_9353.N1	Product: RA2_FGD_2PNPDK20090225_131852_000059422076_00425_36551_6243.N1
DSD: SOLAR_ACTIVITY_INDEX_PREDICT PCF_RA2_FGD_2P	Filename:	Product: RA2_FGD_2PNPDK20090225_131852_000059422076_00425_36551_6243.N1
DSD: DORIS_IONO PCF_RA2_FGD_2P	Filename: RA2_MW__1PNPDK20090225_145612_000051582076_00426_36552_6369.N1	Product: RA2_FGD_2PNPDK20090225_145612_000051582076_00426_36552_6370.N1
DSD: METEO_GRID_POINTS_ALTITUDE PCF_RA2_FGD_2P	Filename:	Product: RA2_FGD_2PNPDK20090225_145612_000051582076_00426_36552_6370.N1
DSD: MWR_CONFIGURATION_DATA PCF_RA2_FGD_2P	Filename: AUX_ECF_AXNECM20090225_064111_20090225_150000_20090226_030000	Product: RA2_FGD_2PNPDK20090225_145612_000051582076_00426_36552_6370.N1
DSD: OCEAN_ICE2_SYSTEM_FILE PCF_RA2_FGD_2P	Filename:	Product: RA2_FGD_2PNPDK20090225_145612_000051582076_00426_36552_6370.N1
DSD: OCEAN_TIDE_HARMONIC_COEF PCF_RA2_FGD_2P	Filename:	Product: RA2_FGD_2PNPDK20090225_145612_000051582076_00426_36552_6370.N1
DSD: OCEAN_TIDE_ORTHOWEIGHTS PCF_RA2_FGD_2P	Filename:	Product: RA2_FGD_2PNPDK20090225_145612_000051582076_00426_36552_6370.N1
DSD: RA2_CHARACTERISATION_DATA PCF_RA2_FGD_2P	Filename: AUX_ECF_AXNECM20090225_064110_20090225_090000_20090225_210000	Product: RA2_FGD_2PNPDK20090225_145612_000051582076_00426_36552_6370.N1
DSD: RA2_CONFIGURATION_DATA PCF_RA2_FGD_2P	Filename: AUX_ECF_AXNECM20090224_184129_20090225_030000_20090225_150000	Product: RA2_FGD_2PNPDK20090225_145612_000051582076_00426_36552_6370.N1
DSD: RA2_CONSTANT_DATA PCF_RA2_FGD_2P	Filename:	Product: RA2_FGD_2PNPDK20090225_145612_000051582076_00426_36552_6370.N1
DSD: RA2_USO_DATA PCF_RA2_FGD_2P	Filename: DOR_NAV_0PNPDK20090225_145601_000054192076_00426_36552_9354.N1	Product: RA2_FGD_2PNPDK20090225_145612_000051582076_00426_36552_6370.N1
DSD: SOLAR_ACTIVITY_INDEX_PREDICT PCF_RA2_FGD_2P	Filename:	Product: RA2_FGD_2PNPDK20090225_145612_000051582076_00426_36552_6370.N1
DSD: DORIS_IONO PCF_RA2_FGD_2P	Filename: RA2_MW__1PNPDK20090225_162617_000005242076_00427_36553_6372.N1	Product: RA2_FGD_2PNPDK20090225_162617_000005242076_00427_36553_6373.N1
DSD: METEO_GRID_POINTS_ALTITUDE PCF_RA2_FGD_2P	Filename:	Product: RA2_FGD_2PNPDK20090225_162617_000005242076_00427_36553_6373.N1

DSD: MWR_CONFIGURATION_DATA PCF_RA2_FGD_2P	Filename: AUX_ECF_AXNECM20090225_064111_20090225_210000_20090226_090000	Product: RA2_FGD_2PNPDK20090225_162617_000005242076_00427_365
DSD: OCEAN_ICE2_SYSTEM_FILE PCF_RA2_FGD_2P	Filename:	Product: RA2_FGD_2PNPDK20090225_162617_000005242076_00427_36553_6373.N1
DSD: OCEAN_TIDE_HARMONIC_COEF PCF_RA2_FGD_2P	Filename:	Product: RA2_FGD_2PNPDK20090225_162617_000005242076_00427_36553_6373.N1
DSD: OCEAN_TIDE_ORTHOWEIGHTS PCF_RA2_FGD_2P	Filename:	Product: RA2_FGD_2PNPDK20090225_162617_000005242076_00427_36553_6373.N1
DSD: RA2_CHARACTERISATION_DATA PCF_RA2_FGD_2P	Filename: AUX_ECF_AXNECM20090225_064111_20090225_150000_20090226_030000	Product: RA2_FGD_2PNPDK20090225_162617_000005242076_00427_36553_6373.N1
DSD: RA2_CONFIGURATION_DATA PCF_RA2_FGD_2P	Filename: AUX_ECF_AXNECM20090225_064110_20090225_090000_20090225_210000	Product: RA2_FGD_2PNPDK20090225_162617_000005242076_00427_36553_6373.N1
DSD: RA2_CONSTANT_DATA PCF_RA2_FGD_2P	Filename:	Product: RA2_FGD_2PNPDK20090225_162617_000005242076_00427_36553_6373.N1
DSD: RA2_USO_DATA PCF_RA2_FGD_2P	Filename: DOR_NAV_0PNPDK20090225_145601_000054192076_00426_36552_9354.N1	Product: RA2_FGD_2PNPDK20090225_162617_000005242076_00427_36553_6373.N1
DSD: SOLAR_ACTIVITY_INDEX_PREDICT PCF_RA2_FGD_2P	Filename:	Product: RA2_FGD_2PNPDK20090225_162617_000005242076_00427_36553_6373.N1
DSD: DORIS_IONO PCF_RA2_FGD_2P	Filename: RA2_MW__1PNPDK20090225_163324_000060082076_00427_36553_6502.N1	Product: RA2_FGD_2PNPDK20090225_163324_000060082076_00427_36553_6503.N1
DSD: METEO_GRID_POINTS_ALTITUDE PCF_RA2_FGD_2P	Filename:	Product: RA2_FGD_2PNPDK20090225_163324_000060082076_00427_36553_6503.N1
DSD: MWR_CONFIGURATION_DATA PCF_RA2_FGD_2P	Filename: AUX_ECF_AXNECM20090225_064111_20090225_210000_20090226_090000	Product: RA2_FGD_2PNPDK20090225_163324_000060082076_00427_36553_6503.N1
DSD: OCEAN_ICE2_SYSTEM_FILE PCF_RA2_FGD_2P	Filename:	Product: RA2_FGD_2PNPDK20090225_163324_000060082076_00427_36553_6503.N1
DSD: OCEAN_TIDE_HARMONIC_COEF PCF_RA2_FGD_2P	Filename:	Product: RA2_FGD_2PNPDK20090225_163324_000060082076_00427_36553_6503.N1
DSD: OCEAN_TIDE_ORTHOWEIGHTS PCF_RA2_FGD_2P	Filename:	Product: RA2_FGD_2PNPDK20090225_163324_000060082076_00427_36553_6503.N1
DSD: RA2_CHARACTERISATION_DATA PCF_RA2_FGD_2P	Filename: AUX_ECF_AXNECM20090225_064111_20090225_150000_20090226_030000	Product: RA2_FGD_2PNPDK20090225_163324_000060082076_00427_36553_6503.N1
DSD: RA2_CONFIGURATION_DATA PCF_RA2_FGD_2P	Filename: AUX_ECF_AXNECM20090225_064110_20090225_090000_20090225_210000	Product: RA2_FGD_2PNPDK20090225_163324_000060082076_00427_36553_6503.N1
DSD: RA2_CONSTANT_DATA PCF_RA2_FGD_2P	Filename:	Product: RA2_FGD_2PNPDK20090225_163324_000060082076_00427_36553_6503.N1
DSD: RA2_USO_DATA PCF_RA2_FGD_2P	Filename: DOR_NAV_0PNPDK20090225_163139_000057382076_00427_36553_9355.N1	Product: RA2_FGD_2PNPDK20090225_163324_000060082076_00427_36553_6503.N1
DSD: SOLAR_ACTIVITY_INDEX_PREDICT PCF_RA2_FGD_2P	Filename:	Product: RA2_FGD_2PNPDK20090225_163324_000060082076_00427_36553_6503.N1
DSD: DORIS_IONO PCF_RA2_FGD_2P	Filename: RA2_MW__1PNPDK20090225_181226_000060182076_00428_36554_6628.N1	Product: RA2_FGD_2PNPDK20090225_181226_000060182076_00428_36554_6629.N1
DSD: METEO_GRID_POINTS_ALTITUDE PCF_RA2_FGD_2P	Filename:	Product: RA2_FGD_2PNPDK20090225_181226_000060182076_00428_36554_6629.N1
DSD: MWR_CONFIGURATION_DATA PCF_RA2_FGD_2P	Filename: AUX_ECF_AXNECM20090225_064111_20090225_210000_20090226_090000	Product: RA2_FGD_2PNPDK20090225_181226_000060182076_00428_36554_6629.N1
DSD: OCEAN_ICE2_SYSTEM_FILE PCF_RA2_FGD_2P	Filename:	Product: RA2_FGD_2PNPDK20090225_181226_000060182076_00428_36554_6629.N1

DSD: OCEAN_TIDE_HARMONIC_COEF PCF_RA2_FGD_2P	Filename:	Product: RA2_FGD_2PNPDK20090225_181226_000060182076_00428_365
DSD: OCEAN_TIDE_ORTHOWEIGHTS PCF_RA2_FGD_2P	Filename:	Product: RA2_FGD_2PNPDK20090225_181226_000060182076_00428_36554_6629.N1
DSD: RA2_CHARACTERISATION_DATA PCF_RA2_FGD_2P	Filename: AUX_ECF_AXNECM20090225_064111_20090225_150000_20090226_030000	Product: RA2_FGD_2PNPDK20090225_181226_000060182076_00428_36554_6629.N1
DSD: RA2_CONFIGURATION_DATA PCF_RA2_FGD_2P	Filename: AUX_ECF_AXNECM20090225_064110_20090225_090000_20090225_210000	Product: RA2_FGD_2PNPDK20090225_181226_000060182076_00428_36554_6629.N1
DSD: RA2_CONSTANT_DATA PCF_RA2_FGD_2P	Filename:	Product: RA2_FGD_2PNPDK20090225_181226_000060182076_00428_36554_6629.N1
DSD: RA2_USO_DATA PCF_RA2_FGD_2P	Filename: DOR_NAV_0PNPDK20090225_180718_000057382076_00428_36554_9356.N1	Product: RA2_FGD_2PNPDK20090225_181226_000060182076_00428_36554_6629.N1
DSD: SOLAR_ACTIVITY_INDEX_PREDICT PCF_RA2_FGD_2P	Filename:	Product: RA2_FGD_2PNPDK20090225_181226_000060182076_00428_36554_6629.N1
DSD: DORIS_IONO PCF_RA2_FGD_2P	Filename: RA2_MW__1PNPDE20090225_195118_000040552076_00429_36555_1164.N1	Product: RA2_FGD_2PNPDE20090225_195118_000040552076_00429_36555_1165.N1
DSD: METEO_GRID_POINTS_ALTITUDE PCF_RA2_FGD_2P	Filename:	Product: RA2_FGD_2PNPDE20090225_195118_000040552076_00429_36555_1165.N1
DSD: MWR_CONFIGURATION_DATA PCF_RA2_FGD_2P	Filename: AUX_ECF_AXNECM20090225_064111_20090225_210000_20090226_090000	Product: RA2_FGD_2PNPDE20090225_195118_000040552076_00429_36555_1165.N1
DSD: OCEAN_ICE2_SYSTEM_FILE PCF_RA2_FGD_2P	Filename:	Product: RA2_FGD_2PNPDE20090225_195118_000040552076_00429_36555_1165.N1
DSD: OCEAN_TIDE_HARMONIC_COEF PCF_RA2_FGD_2P	Filename:	Product: RA2_FGD_2PNPDE20090225_195118_000040552076_00429_36555_1165.N1
DSD: OCEAN_TIDE_ORTHOWEIGHTS PCF_RA2_FGD_2P	Filename:	Product: RA2_FGD_2PNPDE20090225_195118_000040552076_00429_36555_1165.N1
DSD: RA2_CHARACTERISATION_DATA PCF_RA2_FGD_2P	Filename: AUX_ECF_AXNECM20090225_064111_20090225_150000_20090226_030000	Product: RA2_FGD_2PNPDE20090225_195118_000040552076_00429_36555_1165.N1
DSD: RA2_CONFIGURATION_DATA PCF_RA2_FGD_2P	Filename: AUX_ECF_AXNECM20090225_064110_20090225_090000_20090225_210000	Product: RA2_FGD_2PNPDE20090225_195118_000040552076_00429_36555_1165.N1
DSD: RA2_CONSTANT_DATA PCF_RA2_FGD_2P	Filename:	Product: RA2_FGD_2PNPDE20090225_195118_000040552076_00429_36555_1165.N1
DSD: RA2_USO_DATA PCF_RA2_FGD_2P	Filename: DOR_NAV_0PNPDE20090225_194815_000038262076_00429_36555_7436.N1	Product: RA2_FGD_2PNPDE20090225_195118_000040552076_00429_36555_1165.N1
DSD: SOLAR_ACTIVITY_INDEX_PREDICT PCF_RA2_FGD_2P	Filename:	Product: RA2_FGD_2PNPDE20090225_195118_000040552076_00429_36555_1165.N1
DSD: DORIS_IONO PCF_RA2_FGD_2P	Filename: RA2_MW__1PNPDE20090225_205754_000064222076_00429_36555_1345.N1	Product: RA2_FGD_2PNPDE20090225_205754_000064222076_00429_36555_1346.N1
DSD: METEO_GRID_POINTS_ALTITUDE PCF_RA2_FGD_2P	Filename:	Product: RA2_FGD_2PNPDE20090225_205754_000064222076_00429_36555_1346.N1
DSD: MWR_CONFIGURATION_DATA PCF_RA2_FGD_2P	Filename: AUX_ECF_AXNECM20090225_064111_20090225_210000_20090226_090000	Product: RA2_FGD_2PNPDE20090225_205754_000064222076_00429_36555_1346.N1
DSD: OCEAN_ICE2_SYSTEM_FILE PCF_RA2_FGD_2P	Filename:	Product: RA2_FGD_2PNPDE20090225_205754_000064222076_00429_36555_1346.N1
DSD: OCEAN_TIDE_HARMONIC_COEF PCF_RA2_FGD_2P	Filename:	Product: RA2_FGD_2PNPDE20090225_205754_000064222076_00429_36555_1346.N1
DSD: OCEAN_TIDE_ORTHOWEIGHTS PCF_RA2_FGD_2P	Filename:	Product: RA2_FGD_2PNPDE20090225_205754_000064222076_00429_36555_1346.N1

DSD: RA2_CHARACTERISATION_DATA PCF_RA2_FGD_2P	Filename: AUX_ECF_AXNECM20090225_064111_20090225_150000_20090226_030000	Product: RA2_FGD_2PNPDE20090225_205754_000064222076_00429_365
DSD: RA2_CONFIGURATION_DATA PCF_RA2_FGD_2P	Filename: AUX_ECF_AXNECM20090225_064110_20090225_090000_20090225_210000	Product: RA2_FGD_2PNPDE20090225_205754_000064222076_00429_36555_1346.N1
DSD: RA2_CONSTANT_DATA PCF_RA2_FGD_2P	Filename:	Product: RA2_FGD_2PNPDE20090225_205754_000064222076_00429_36555_1346.N1
DSD: RA2_USO_DATA PCF_RA2_FGD_2P	Filename: DOR_NAV_0PNPDE20090225_205719_000060572076_00429_36555_7437.N1	Product: RA2_FGD_2PNPDE20090225_205754_000064222076_00429_36555_1346.N1
DSD: SOLAR_ACTIVITY_INDEX_PREDICT PCF_RA2_FGD_2P	Filename:	Product: RA2_FGD_2PNPDE20090225_205754_000064222076_00429_36555_1346.N1
DSD: DORIS_IONO PCF_RA2_FGD_2P	Filename: RA2_MW__1PNPDE20090225_224324_000062072076_00430_36556_1484.N1	Product: RA2_FGD_2PNPDE20090225_224324_000062072076_00430_36556_1485.N1
DSD: METEO_GRID_POINTS_ALTITUDE PCF_RA2_FGD_2P	Filename:	Product: RA2_FGD_2PNPDE20090225_224324_000062072076_00430_36556_1485.N1
DSD: MWR_CONFIGURATION_DATA PCF_RA2_FGD_2P	Filename: AUX_ECF_AXNECM20090225_184111_20090226_030000_20090226_150000	Product: RA2_FGD_2PNPDE20090225_224324_000062072076_00430_36556_1485.N1
DSD: OCEAN_ICE2_SYSTEM_FILE PCF_RA2_FGD_2P	Filename:	Product: RA2_FGD_2PNPDE20090225_224324_000062072076_00430_36556_1485.N1
DSD: OCEAN_TIDE_HARMONIC_COEF PCF_RA2_FGD_2P	Filename:	Product: RA2_FGD_2PNPDE20090225_224324_000062072076_00430_36556_1485.N1
DSD: OCEAN_TIDE_ORTHOWEIGHTS PCF_RA2_FGD_2P	Filename:	Product: RA2_FGD_2PNPDE20090225_224324_000062072076_00430_36556_1485.N1
DSD: RA2_CHARACTERISATION_DATA PCF_RA2_FGD_2P	Filename: AUX_ECF_AXNECM20090225_064111_20090225_210000_20090226_090000	Product: RA2_FGD_2PNPDE20090225_224324_000062072076_00430_36556_1485.N1
DSD: RA2_CONFIGURATION_DATA PCF_RA2_FGD_2P	Filename: AUX_ECF_AXNECM20090225_064111_20090225_150000_20090226_030000	Product: RA2_FGD_2PNPDE20090225_224324_000062072076_00430_36556_1485.N1
DSD: RA2_CONSTANT_DATA PCF_RA2_FGD_2P	Filename:	Product: RA2_FGD_2PNPDE20090225_224324_000062072076_00430_36556_1485.N1
DSD: RA2_USO_DATA PCF_RA2_FGD_2P	Filename: DOR_NAV_0PNPDE20090225_223816_000060572076_00430_36556_7438.N1	Product: RA2_FGD_2PNPDE20090225_224324_000062072076_00430_36556_1485.N1
DSD: SOLAR_ACTIVITY_INDEX_PREDICT PCF_RA2_FGD_2P	Filename:	Product: RA2_FGD_2PNPDE20090225_224324_000062072076_00430_36556_1485.N1

RA2_WWV_2P: ADF usage

New ADFs

Gauge	Value	Segment (Start-Stop)	Explicit Reference
DSD: RA2_IF_MASK_FLIGHT_DATA PCF_RA2_WWV_2P	new ADF: RA2_FGD_2PNPDE20090225_005733_000047972076_00417_36543_0252.N1	25-FEB-2009 00:57:33.512 25-FEB-2009 00:57:33.512	Product: RA2_WWV_2PNPDE20090225_005733_000047972076_00417_36543_0253.N1

DSD: RA2_USO_DATA PCF_RA2_WWV_2P	new ADF: DOR_NAV_0PNPDE20090225_005632_000044632076_00417_36543_7432.N1	25-FEB-2009 00:57:33.512 25-FEB-2009 00:57:33.512	Product: RA2_WWV_2PNPDE20090225_005733_000047972076_00417_36543_0253.N1
DSD: RA2_IF_MASK_FLIGHT_DATA PCF_RA2_WWV_2P	new ADF: RA2_FGD_2PNPDE20090225_021656_000055832076_00418_36544_0424.N1	25-FEB-2009 02:16:56.976 25-FEB-2009 02:16:56.976	Product: RA2_WWV_2PNPDE20090225_021656_000055832076_00418_36544_0425.N1
DSD: RA2_USO_DATA PCF_RA2_WWV_2P	new ADF: DOR_NAV_0PNPDE20090225_021614_000051012076_00418_36544_7433.N1	25-FEB-2009 02:16:56.976 25-FEB-2009 02:16:56.976	Product: RA2_WWV_2PNPDE20090225_021656_000055832076_00418_36544_0425.N1
DSD: MWR_CONFIGURATION_DATA PCF_RA2_WWV_2P	new ADF: NOT USED	25-FEB-2009 03:49:26.924 25-FEB-2009 03:49:26.924	Product: RA2_WWV_2PNPDE20090225_034926_000061462076_00419_36545_0582.N1
DSD: RA2_CHARACTERISATION_DATA PCF_RA2_WWV_2P	new ADF: AUX_ECF_AXNECM20090224_184129_20090225_030000_20090225_150000	25-FEB-2009 03:49:26.924 25-FEB-2009 03:49:26.924	Product: RA2_WWV_2PNPDE20090225_034926_000061462076_00419_36545_0582.N1
DSD: RA2_CONFIGURATION_DATA PCF_RA2_WWV_2P	new ADF: AUX_ECF_AXNECM20090224_064112_20090224_210000_20090225_090000	25-FEB-2009 03:49:26.924 25-FEB-2009 03:49:26.924	Product: RA2_WWV_2PNPDE20090225_034926_000061462076_00419_36545_0582.N1
DSD: RA2_IF_MASK_FLIGHT_DATA PCF_RA2_WWV_2P	new ADF: RA2_FGD_2PNPDE20090225_034926_000061462076_00419_36545_0581.N1	25-FEB-2009 03:49:26.924 25-FEB-2009 03:49:26.924	Product: RA2_WWV_2PNPDE20090225_034926_000061462076_00419_36545_0582.N1

DSD: RA2_USO_DATA PCF_RA2_WWV_2P	new ADF: DOR_NAV_0PNPDE20090225_034633_000057382076_00419_36545_7434.N1	25-FEB-2009 03:49:26.924 25-FEB-2009 03:49:26.924	Product: RA2_WWV_2PNPDE20090225_034926_000061462076_00419_36545_0582.N1
DSD: MWR_CONFIGURATION_DATA PCF_RA2_WWV_2P	new ADF: AUX_ECF_AXNECM20090225_064110_20090225_090000_20090225_210000	25-FEB-2009 05:31:19.441 25-FEB-2009 05:31:19.441	Product: RA2_WWV_2PNPDE20090225_053119_000060602076_00420_36546_0759.N1
DSD: RA2_IF_MASK_FLIGHT_DATA PCF_RA2_WWV_2P	new ADF: RA2_FGD_2PNPDE20090225_053119_000060602076_00420_36546_0758.N1	25-FEB-2009 05:31:19.441 25-FEB-2009 05:31:19.441	Product: RA2_WWV_2PNPDE20090225_053119_000060602076_00420_36546_0759.N1
DSD: RA2_USO_DATA PCF_RA2_WWV_2P	new ADF: DOR_NAV_0PNPDE20090225_052731_000057382076_00420_36546_7435.N1	25-FEB-2009 05:31:19.441 25-FEB-2009 05:31:19.441	Product: RA2_WWV_2PNPDE20090225_053119_000060602076_00420_36546_0759.N1
DSD: RA2_IF_MASK_FLIGHT_DATA PCF_RA2_WWV_2P	new ADF: RA2_FGD_2PNPDK20090225_071136_000040342076_00421_36547_5738.N1	25-FEB-2009 07:11:36.155 25-FEB-2009 07:11:36.155	Product: RA2_WWV_2PNPDK20090225_071136_000040342076_00421_36547_5739.N1
DSD: RA2_USO_DATA PCF_RA2_WWV_2P	new ADF: DOR_NAV_0PNPDK20090225_070828_000038252076_00421_36547_9349.N1	25-FEB-2009 07:11:36.155 25-FEB-2009 07:11:36.155	Product: RA2_WWV_2PNPDK20090225_071136_000040342076_00421_36547_5739.N1
DSD: RA2_IF_MASK_FLIGHT_DATA PCF_RA2_WWV_2P	new ADF: RA2_FGD_2PNPDK20090225_081753_000062412076_00422_36548_5862.N1	25-FEB-2009 08:17:53.135 25-FEB-2009 08:17:53.135	Product: RA2_WWV_2PNPDK20090225_081753_000062412076_00422_36548_5863.N1

DSD: RA2_USO_DATA PCF_RA2_WWV_2P	new ADF: DOR_NAV_0PNPDK20090225_081732_000057382076_00422_36548_9350.N1	25-FEB-2009 08:17:53.135 25-FEB-2009 08:17:53.135	Product: RA2_WWV_2PNPDK20090225_081753_000062412076_00422_36548_5863.N1
DSD: MWR_CONFIGURATION_DATA PCF_RA2_WWV_2P	new ADF: AUX_ECF_AXNECM20090225_064111_20090225_150000_20090226_030000	25-FEB-2009 10:00:24.643 25-FEB-2009 10:00:24.643	Product: RA2_WWV_2PNPDK20090225_100024_000059492076_00423_36549_5981.N1
DSD: RA2_CHARACTERISATION_DATA PCF_RA2_WWV_2P	new ADF: AUX_ECF_AXNECM20090225_064110_20090225_090000_20090225_210000	25-FEB-2009 10:00:24.643 25-FEB-2009 10:00:24.643	Product: RA2_WWV_2PNPDK20090225_100024_000059492076_00423_36549_5981.N1
DSD: RA2_CONFIGURATION_DATA PCF_RA2_WWV_2P	new ADF: AUX_ECF_AXNECM20090224_184129_20090225_030000_20090225_150000	25-FEB-2009 10:00:24.643 25-FEB-2009 10:00:24.643	Product: RA2_WWV_2PNPDK20090225_100024_000059492076_00423_36549_5981.N1
DSD: RA2_IF_MASK_FLIGHT_DATA PCF_RA2_WWV_2P	new ADF: RA2_FGD_2PNPDK20090225_100024_000059492076_00423_36549_5980.N1	25-FEB-2009 10:00:24.643 25-FEB-2009 10:00:24.643	Product: RA2_WWV_2PNPDK20090225_100024_000059492076_00423_36549_5981.N1
DSD: RA2_USO_DATA PCF_RA2_WWV_2P	new ADF: DOR_NAV_0PNPDK20090225_095829_000054192076_00423_36549_9351.N1	25-FEB-2009 10:00:24.643 25-FEB-2009 10:00:24.643	Product: RA2_WWV_2PNPDK20090225_100024_000059492076_00423_36549_5981.N1
DSD: RA2_IF_MASK_FLIGHT_DATA PCF_RA2_WWV_2P	new ADF: RA2_FGD_2PNPDK20090225_113754_000061582076_00424_36550_6109.N1	25-FEB-2009 11:37:54.257 25-FEB-2009 11:37:54.257	Product: RA2_WWV_2PNPDK20090225_113754_000061582076_00424_36550_6110.N1

DSD: RA2_USO_DATA PCF_RA2_WWV_2P	new ADF: DOR_NAV_0PNPDK20090225_113407_000060572076_00424_36550_9352.N1	25-FEB-2009 11:37:54.257 25-FEB-2009 11:37:54.257	Product: RA2_WWV_2PNPDK20090225_113754_000061582076_00424_36550_6110.N1
DSD: RA2_IF_MASK_FLIGHT_DATA PCF_RA2_WWV_2P	new ADF: RA2_FGD_2PNPDK20090225_131852_000059422076_00425_36551_6243.N1	25-FEB-2009 13:18:52.189 25-FEB-2009 13:18:52.189	Product: RA2_WWV_2PNPDK20090225_131852_000059422076_00425_36551_6244.N1
DSD: RA2_USO_DATA PCF_RA2_WWV_2P	new ADF: DOR_NAV_0PNPDK20090225_131504_000057382076_00425_36551_9353.N1	25-FEB-2009 13:18:52.189 25-FEB-2009 13:18:52.189	Product: RA2_WWV_2PNPDK20090225_131852_000059422076_00425_36551_6244.N1
DSD: RA2_IF_MASK_FLIGHT_DATA PCF_RA2_WWV_2P	new ADF: RA2_FGD_2PNPDK20090225_145612_000051582076_00426_36552_6370.N1	25-FEB-2009 14:56:12.891 25-FEB-2009 14:56:12.891	Product: RA2_WWV_2PNPDK20090225_145612_000051582076_00426_36552_6371.N1
DSD: RA2_USO_DATA PCF_RA2_WWV_2P	new ADF: DOR_NAV_0PNPDK20090225_145601_000054192076_00426_36552_9354.N1	25-FEB-2009 14:56:12.891 25-FEB-2009 14:56:12.891	Product: RA2_WWV_2PNPDK20090225_145612_000051582076_00426_36552_6371.N1
DSD: MWR_CONFIGURATION_DATA PCF_RA2_WWV_2P	new ADF: AUX_ECF_AXNECM20090225_064111_20090225_210000_20090226_090000	25-FEB-2009 16:26:17.349 25-FEB-2009 16:26:17.349	Product: RA2_WWV_2PNPDK20090225_162617_000005242076_00427_36553_6374.N1
DSD: RA2_CHARACTERISATION_DATA PCF_RA2_WWV_2P	new ADF: AUX_ECF_AXNECM20090225_064111_20090225_150000_20090226_030000	25-FEB-2009 16:26:17.349 25-FEB-2009 16:26:17.349	Product: RA2_WWV_2PNPDK20090225_162617_000005242076_00427_36553_6374.N1

DSD: RA2_CONFIGURATION_DATA PCF_RA2_WWV_2P	new ADF: AUX_ECF_AXNECM20090225_064110_20090225_090000_20090225_210000	25-FEB-2009 16:26:17.349 25-FEB-2009 16:26:17.349	Product: RA2_WWV_2PNPDK20090225_162617_000005242076_00427_36553_6374.N1
DSD: RA2_IF_MASK_FLIGHT_DATA PCF_RA2_WWV_2P	new ADF: RA2_FGD_2PNPDK20090225_162617_000005242076_00427_36553_6373.N1	25-FEB-2009 16:26:17.349 25-FEB-2009 16:26:17.349	Product: RA2_WWV_2PNPDK20090225_162617_000005242076_00427_36553_6374.N1
DSD: RA2_IF_MASK_FLIGHT_DATA PCF_RA2_WWV_2P	new ADF: RA2_FGD_2PNPDK20090225_163324_000060082076_00427_36553_6503.N1	25-FEB-2009 16:33:24.012 25-FEB-2009 16:33:24.012	Product: RA2_WWV_2PNPDK20090225_163324_000060082076_00427_36553_6504.N1
DSD: RA2_USO_DATA PCF_RA2_WWV_2P	new ADF: DOR_NAV_0PNPDK20090225_163139_000057382076_00427_36553_9355.N1	25-FEB-2009 16:33:24.012 25-FEB-2009 16:33:24.012	Product: RA2_WWV_2PNPDK20090225_163324_000060082076_00427_36553_6504.N1
DSD: RA2_IF_MASK_FLIGHT_DATA PCF_RA2_WWV_2P	new ADF: RA2_FGD_2PNPDK20090225_181226_000060182076_00428_36554_6629.N1	25-FEB-2009 18:12:26.088 25-FEB-2009 18:12:26.088	Product: RA2_WWV_2PNPDK20090225_181226_000060182076_00428_36554_6630.N1
DSD: RA2_USO_DATA PCF_RA2_WWV_2P	new ADF: DOR_NAV_0PNPDK20090225_180718_000057382076_00428_36554_9356.N1	25-FEB-2009 18:12:26.088 25-FEB-2009 18:12:26.088	Product: RA2_WWV_2PNPDK20090225_181226_000060182076_00428_36554_6630.N1
DSD: RA2_IF_MASK_FLIGHT_DATA PCF_RA2_WWV_2P	new ADF: RA2_FGD_2PNPDE20090225_195118_000040552076_00429_36555_1165.N1	25-FEB-2009 19:51:18.138 25-FEB-2009 19:51:18.138	Product: RA2_WWV_2PNPDE20090225_195118_000040552076_00429_36555_1166.N1

DSD: RA2_USO_DATA PCF_RA2_WWV_2P	new ADF: DOR_NAV_0PNPDE20090225_194815_000038262076_00429_36555_7436.N1	25-FEB-2009 19:51:18.138 25-FEB-2009 19:51:18.138	Product: RA2_WWV_2PNPDE20090225_195118_000040552076_00429_36555_1166.N1
DSD: RA2_IF_MASK_FLIGHT_DATA PCF_RA2_WWV_2P	new ADF: RA2_FGD_2PNPDE20090225_205754_000064222076_00429_36555_1346.N1	25-FEB-2009 20:57:54.056 25-FEB-2009 20:57:54.056	Product: RA2_WWV_2PNPDE20090225_205754_000064222076_00429_36555_1347.N1
DSD: RA2_USO_DATA PCF_RA2_WWV_2P	new ADF: DOR_NAV_0PNPDE20090225_205719_000060572076_00429_36555_7437.N1	25-FEB-2009 20:57:54.056 25-FEB-2009 20:57:54.056	Product: RA2_WWV_2PNPDE20090225_205754_000064222076_00429_36555_1347.N1
DSD: MWR_CONFIGURATION_DATA PCF_RA2_WWV_2P	new ADF: AUX_ECF_AXNECM20090225_184111_20090226_030000_20090226_150000	25-FEB-2009 22:43:24.918 25-FEB-2009 22:43:24.918	Product: RA2_WWV_2PNPDE20090225_224324_000062072076_00430_36556_1486.N1
DSD: RA2_CHARACTERISATION_DATA PCF_RA2_WWV_2P	new ADF: AUX_ECF_AXNECM20090225_064111_20090225_210000_20090226_090000	25-FEB-2009 22:43:24.918 25-FEB-2009 22:43:24.918	Product: RA2_WWV_2PNPDE20090225_224324_000062072076_00430_36556_1486.N1
DSD: RA2_CONFIGURATION_DATA PCF_RA2_WWV_2P	new ADF: AUX_ECF_AXNECM20090225_064111_20090225_150000_20090226_030000	25-FEB-2009 22:43:24.918 25-FEB-2009 22:43:24.918	Product: RA2_WWV_2PNPDE20090225_224324_000062072076_00430_36556_1486.N1
DSD: RA2_IF_MASK_FLIGHT_DATA PCF_RA2_WWV_2P	new ADF: RA2_FGD_2PNPDE20090225_224324_000062072076_00430_36556_1485.N1	25-FEB-2009 22:43:24.918 25-FEB-2009 22:43:24.918	Product: RA2_WWV_2PNPDE20090225_224324_000062072076_00430_36556_1486.N1

DSD: RA2_USO_DATA PCF_RA2_WWV_2P	new ADF: DOR_NAV_0PNPDE20090225_223816_000060572076_00430_36556_7438.N1	25-FEB-2009 22:43:24.918 25-FEB-2009 22:43:24.918	Product: RA2_WWV_2PNPDE20090225_224324_000062072076_00430_36556_1486.N1
-------------------------------------	--	--	--

Current ADFs (from IECF list)

Gauge	Value	Explicit Reference
RA2_IFF_AX.INFO PCF_IECF	RA2_IFF_AXVIEC20090212_155001_20090212_000000_20100101_000000	Corresponding to date 18-FEB-2009 03:00:02.000
RA2_USO_AX.INFO PCF_IECF	RA2_USO_AXVIEC20070618_133225_20070620_000000_20200101_000000	Corresponding to date 18-FEB-2009 03:00:02.000
MWR_SLT_AX.INFO PCF_IECF	MWR_SLT_AXVIEC20060921_063409_20020101_000000_20200101_000000	Corresponding to date 18-FEB-2009 03:00:02.000
AUX_ATT_AX.INFO PCF_IECF	AUX_ATT_AXVIEC20020924_131534_20020703_120000_20781231_235959	Corresponding to date 18-FEB-2009 03:00:02.000
RA2_PLA_AX.INFO PCF_IECF	RA2_PLA_AXVIEC20060331_181823_20020101_000000_20200101_000000	Corresponding to date 18-FEB-2009 03:00:02.000
RA2_SOL_AX.INFO PCF_IECF	RA2_SOL_AXVIEC20090211_172707_20020101_000000_20100201_000000	Corresponding to date 18-FEB-2009 03:00:02.000
RA2_CON_AX.INFO PCF_IECF	RA2_CON_AXVIEC20070723_131547_20060621_132015_20200101_000000	Corresponding to date 18-FEB-2009 03:00:02.000
RA2_CHD_AX.INFO PCF_IECF	RA2_CHD_AXVIEC20060913_074707_20020101_000000_20200101_000000	Corresponding to date 18-FEB-2009 03:00:02.000
MWR_CON_AX.INFO PCF_IECF	MWR_CON_AXVIEC20040810_145011_20020101_000000_20200101_000000	Corresponding to date 18-FEB-2009 03:00:02.000
MWR_CHD_AX.INFO PCF_IECF	MWR_CHD_AXVIEC20061013_132356_20020101_000000_20200101_000000	Corresponding to date 18-FEB-2009 03:00:02.000
MWR_LSF_AX.INFO PCF_IECF	MWR_LSF_AXVIEC20020313_172218_20020101_000000_20200101_000000	Corresponding to date 18-FEB-2009 03:00:02.000
RA2_MET_AX.INFO PCF_IECF	RA2_MET_AXVIEC20020204_073357_20020101_000000_20200101_000000	Corresponding to date 18-FEB-2009 03:00:02.000
RA2_CST_AX.INFO PCF_IECF	RA2_CST_AXVIEC20020621_135858_20020101_000000_20200101_000000	Corresponding to date 18-FEB-2009 03:00:02.000
RA2_SOI_AX.INFO PCF_IECF	RA2_SOI_AXVIEC20051003_170000_20020101_000000_20200101_000000	Corresponding to date 18-FEB-2009 03:00:02.000
RA2_ICT_AX.INFO PCF_IECF	RA2_ICT_AXVIEC20060921_070730_20020101_000000_20200101_000000	Corresponding to date 18-FEB-2009 03:00:02.000
RA2_SSB_AX.INFO PCF_IECF	RA2_SSB_AXVIEC20051129_111810_20020101_000000_20200101_000000	Corresponding to date 18-FEB-2009 03:00:02.000
RA2_DIP_AX.INFO PCF_IECF	RA2_DIP_AXVIEC20020122_134206_20020101_000000_20200101_000000	Corresponding to date 18-FEB-2009 03:00:02.000
RA2_IOC_AX.INFO PCF_IECF	RA2_IOC_AXVIEC20020122_141121_20020101_000000_20200101_000000	Corresponding to date 18-FEB-2009 03:00:02.000
RA2_SET_AX.INFO PCF_IECF	RA2_SET_AXVIEC20020122_150917_20020101_000000_20200101_000000	Corresponding to date 18-FEB-2009 03:00:02.000

RA2_OT1_AX.INFO PCF_IECF	RA2_OT1_AXVIEC20040120_082051_20020101_000000_20200101_000000	Corresponding to date 18-FEB-2009 03:00:02.000
RA2_OT2_AX.INFO PCF_IECF	RA2_OT2_AXVIEC20031208_150159_20020101_000000_20200101_000000	Corresponding to date 18-FEB-2009 03:00:02.000
RA2_TLD_AX.INFO PCF_IECF	RA2_TLD_AXVIEC20031208_151137_20020101_000000_20200101_000000	Corresponding to date 18-FEB-2009 03:00:02.000
RA2_GEO_AX.INFO PCF_IECF	RA2_GEO_AXVIEC20020314_093428_20020101_000000_20200101_000000	Corresponding to date 18-FEB-2009 03:00:02.000
RA2_MSS_AX.INFO PCF_IECF	RA2_MSS_AXVIEC20031208_145545_20020101_000000_20200101_000000	Corresponding to date 18-FEB-2009 03:00:02.000
RA2_SL1_AX.INFO PCF_IECF	RA2_SL1_AXVIEC20030131_100228_20020101_000000_20200101_000000	Corresponding to date 18-FEB-2009 03:00:02.000
RA2_SL2_AX.INFO PCF_IECF	RA2_SL2_AXVIEC20030131_101757_20020101_000000_20200101_000000	Corresponding to date 18-FEB-2009 03:00:02.000
RA2_POL_AX.INFO PCF_IECF	RA2_POL_AXVIEC20090219_110421_20020101_000000_20090321_235959	Corresponding to date 20-FEB-2009 03:00:02.000
RA2_POL_AX.INFO PCF_IECF	RA2_POL_AXVIEC20090224_110601_20020101_000000_20090326_235959	Corresponding to date 25-FEB-2009 03:00:03.000

Differences with IECF list

Gauge	Value	Explicit Reference
DSD: DORIS_IONO PCF_RA2_WWV_2P	Filename: RA2_MW__1PNPDE20090224_231611_000061462076_00416_36542_0128.N1	Product: RA2_WWV_2PNPDE20090224_231611_000061462076_00416_36542_0130.N1
DSD: METEO_GRID_POINTS_ALTITUDE PCF_RA2_WWV_2P	Filename:	Product: RA2_WWV_2PNPDE20090224_231611_000061462076_00416_36542_0130.N1
DSD: MWR_CONFIGURATION_DATA PCF_RA2_WWV_2P	Filename: AUX_ECF_AXNECM20090224_184129_20090225_030000_20090225_150000	Product: RA2_WWV_2PNPDE20090224_231611_000061462076_00416_36542_0130.N1
DSD: OCEAN_ICE2_SYSTEM_FILE PCF_RA2_WWV_2P	Filename:	Product: RA2_WWV_2PNPDE20090224_231611_000061462076_00416_36542_0130.N1
DSD: OCEAN_TIDE_HARMONIC_COEF PCF_RA2_WWV_2P	Filename:	Product: RA2_WWV_2PNPDE20090224_231611_000061462076_00416_36542_0130.N1
DSD: OCEAN_TIDE_ORTHOWEIGHTS PCF_RA2_WWV_2P	Filename:	Product: RA2_WWV_2PNPDE20090224_231611_000061462076_00416_36542_0130.N1
DSD: RA2_CHARACTERISATION_DATA PCF_RA2_WWV_2P	Filename: AUX_ECF_AXNECM20090224_064112_20090224_210000_20090225_090000	Product: RA2_WWV_2PNPDE20090224_231611_000061462076_00416_36542_0130.N1
DSD: RA2_CONFIGURATION_DATA PCF_RA2_WWV_2P	Filename: AUX_ECF_AXNECM20090224_064111_20090224_150000_20090225_030000	Product: RA2_WWV_2PNPDE20090224_231611_000061462076_00416_36542_0130.N1
DSD: RA2_CONSTANT_DATA PCF_RA2_WWV_2P	Filename:	Product: RA2_WWV_2PNPDE20090224_231611_000061462076_00416_36542_0130.N1
DSD: RA2_IF_MASK_FLIGHT_DATA PCF_RA2_WWV_2P	Filename: RA2_FGD_2PNPDE20090224_231611_000061462076_00416_36542_0129.N1	Product: RA2_WWV_2PNPDE20090224_231611_000061462076_00416_36542_0130.N1

DSD: RA2_SURFACE_TYPE_DATA PCF_RA2_WWV_2P	Filename: RA2_POL_AXVIEC20090224_110601_20020101_000000_20090326_235959	Product: RA2_WWV_2PNPDE20090224_231611_000061462076_00416.
DSD: RA2_USO_DATA PCF_RA2_WWV_2P	Filename: DOR_NAV_0PNPDE20090224_231535_000057382076_00416_36542_7431.N1	Product: RA2_WWV_2PNPDE20090224_231611_000061462076_00416_36542_0130.N1
DSD: SOLAR_ACTIVITY_INDEX_PREDICT PCF_RA2_WWV_2P	Filename:	Product: RA2_WWV_2PNPDE20090224_231611_000061462076_00416_36542_0130.N1
DSD: DORIS_IONO PCF_RA2_WWV_2P	Filename: RA2_MW__1PNPDE20090225_005733_000047972076_00417_36543_0251.N1	Product: RA2_WWV_2PNPDE20090225_005733_000047972076_00417_36543_0253.N1
DSD: METEO_GRID_POINTS_ALTITUDE PCF_RA2_WWV_2P	Filename:	Product: RA2_WWV_2PNPDE20090225_005733_000047972076_00417_36543_0253.N1
DSD: MWR_CONFIGURATION_DATA PCF_RA2_WWV_2P	Filename: AUX_ECF_AXNECM20090224_184129_20090225_030000_20090225_150000	Product: RA2_WWV_2PNPDE20090225_005733_000047972076_00417_36543_0253.N1
DSD: OCEAN_ICE2_SYSTEM_FILE PCF_RA2_WWV_2P	Filename:	Product: RA2_WWV_2PNPDE20090225_005733_000047972076_00417_36543_0253.N1
DSD: OCEAN_TIDE_HARMONIC_COEF PCF_RA2_WWV_2P	Filename:	Product: RA2_WWV_2PNPDE20090225_005733_000047972076_00417_36543_0253.N1
DSD: OCEAN_TIDE_ORTHOWEIGHTS PCF_RA2_WWV_2P	Filename:	Product: RA2_WWV_2PNPDE20090225_005733_000047972076_00417_36543_0253.N1
DSD: RA2_CHARACTERISATION_DATA PCF_RA2_WWV_2P	Filename: AUX_ECF_AXNECM20090224_064112_20090224_210000_20090225_090000	Product: RA2_WWV_2PNPDE20090225_005733_000047972076_00417_36543_0253.N1
DSD: RA2_CONFIGURATION_DATA PCF_RA2_WWV_2P	Filename: AUX_ECF_AXNECM20090224_064111_20090224_150000_20090225_030000	Product: RA2_WWV_2PNPDE20090225_005733_000047972076_00417_36543_0253.N1
DSD: RA2_CONSTANT_DATA PCF_RA2_WWV_2P	Filename:	Product: RA2_WWV_2PNPDE20090225_005733_000047972076_00417_36543_0253.N1
DSD: RA2_IF_MASK_FLIGHT_DATA PCF_RA2_WWV_2P	Filename: RA2_FGD_2PNPDE20090225_005733_000047972076_00417_36543_0252.N1	Product: RA2_WWV_2PNPDE20090225_005733_000047972076_00417_36543_0253.N1
DSD: RA2_USO_DATA PCF_RA2_WWV_2P	Filename: DOR_NAV_0PNPDE20090225_005632_000044632076_00417_36543_7432.N1	Product: RA2_WWV_2PNPDE20090225_005733_000047972076_00417_36543_0253.N1
DSD: SOLAR_ACTIVITY_INDEX_PREDICT PCF_RA2_WWV_2P	Filename:	Product: RA2_WWV_2PNPDE20090225_005733_000047972076_00417_36543_0253.N1
DSD: DORIS_IONO PCF_RA2_WWV_2P	Filename: RA2_MW__1PNPDE20090225_021656_000055832076_00418_36544_0423.N1	Product: RA2_WWV_2PNPDE20090225_021656_000055832076_00418_36544_0425.N1
DSD: METEO_GRID_POINTS_ALTITUDE PCF_RA2_WWV_2P	Filename:	Product: RA2_WWV_2PNPDE20090225_021656_000055832076_00418_36544_0425.N1
DSD: MWR_CONFIGURATION_DATA PCF_RA2_WWV_2P	Filename: AUX_ECF_AXNECM20090224_184129_20090225_030000_20090225_150000	Product: RA2_WWV_2PNPDE20090225_021656_000055832076_00418_36544_0425.N1
DSD: OCEAN_ICE2_SYSTEM_FILE PCF_RA2_WWV_2P	Filename:	Product: RA2_WWV_2PNPDE20090225_021656_000055832076_00418_36544_0425.N1

DSD: OCEAN_TIDE_HARMONIC_COEF PCF_RA2_WWV_2P	Filename:	Product: RA2_WWV_2PNPDE20090225_021656_000055832076_00418.
DSD: OCEAN_TIDE_ORTHOWEIGHTS PCF_RA2_WWV_2P	Filename:	Product: RA2_WWV_2PNPDE20090225_021656_000055832076_00418_36544_0425.N1
DSD: RA2_CHARACTERISATION_DATA PCF_RA2_WWV_2P	Filename: AUX_ECF_AXNECM20090224_064112_20090224_210000_20090225_090000	Product: RA2_WWV_2PNPDE20090225_021656_000055832076_00418_36544_0425.N1
DSD: RA2_CONFIGURATION_DATA PCF_RA2_WWV_2P	Filename: AUX_ECF_AXNECM20090224_064111_20090224_150000_20090225_030000	Product: RA2_WWV_2PNPDE20090225_021656_000055832076_00418_36544_0425.N1
DSD: RA2_CONSTANT_DATA PCF_RA2_WWV_2P	Filename:	Product: RA2_WWV_2PNPDE20090225_021656_000055832076_00418_36544_0425.N1
DSD: RA2_IF_MASK_FLIGHT_DATA PCF_RA2_WWV_2P	Filename: RA2_FGD_2PNPDE20090225_021656_000055832076_00418_36544_0424.N1	Product: RA2_WWV_2PNPDE20090225_021656_000055832076_00418_36544_0425.N1
DSD: RA2_USO_DATA PCF_RA2_WWV_2P	Filename: DOR_NAV_0PNPDE20090225_021614_000051012076_00418_36544_7433.N1	Product: RA2_WWV_2PNPDE20090225_021656_000055832076_00418_36544_0425.N1
DSD: SOLAR_ACTIVITY_INDEX_PREDICT PCF_RA2_WWV_2P	Filename:	Product: RA2_WWV_2PNPDE20090225_021656_000055832076_00418_36544_0425.N1
DSD: DORIS_IONO PCF_RA2_WWV_2P	Filename: RA2_MW__1PNPDE20090225_034926_000061462076_00419_36545_0580.N1	Product: RA2_WWV_2PNPDE20090225_034926_000061462076_00419_36545_0582.N1
DSD: METEO_GRID_POINTS_ALTITUDE PCF_RA2_WWV_2P	Filename:	Product: RA2_WWV_2PNPDE20090225_034926_000061462076_00419_36545_0582.N1
DSD: OCEAN_ICE2_SYSTEM_FILE PCF_RA2_WWV_2P	Filename:	Product: RA2_WWV_2PNPDE20090225_034926_000061462076_00419_36545_0582.N1
DSD: OCEAN_TIDE_HARMONIC_COEF PCF_RA2_WWV_2P	Filename:	Product: RA2_WWV_2PNPDE20090225_034926_000061462076_00419_36545_0582.N1
DSD: OCEAN_TIDE_ORTHOWEIGHTS PCF_RA2_WWV_2P	Filename:	Product: RA2_WWV_2PNPDE20090225_034926_000061462076_00419_36545_0582.N1
DSD: RA2_CHARACTERISATION_DATA PCF_RA2_WWV_2P	Filename: AUX_ECF_AXNECM20090224_184129_20090225_030000_20090225_150000	Product: RA2_WWV_2PNPDE20090225_034926_000061462076_00419_36545_0582.N1
DSD: RA2_CONFIGURATION_DATA PCF_RA2_WWV_2P	Filename: AUX_ECF_AXNECM20090224_064112_20090224_210000_20090225_090000	Product: RA2_WWV_2PNPDE20090225_034926_000061462076_00419_36545_0582.N1
DSD: RA2_CONSTANT_DATA PCF_RA2_WWV_2P	Filename:	Product: RA2_WWV_2PNPDE20090225_034926_000061462076_00419_36545_0582.N1
DSD: RA2_IF_MASK_FLIGHT_DATA PCF_RA2_WWV_2P	Filename: RA2_FGD_2PNPDE20090225_034926_000061462076_00419_36545_0581.N1	Product: RA2_WWV_2PNPDE20090225_034926_000061462076_00419_36545_0582.N1
DSD: RA2_USO_DATA PCF_RA2_WWV_2P	Filename: DOR_NAV_0PNPDE20090225_034633_000057382076_00419_36545_7434.N1	Product: RA2_WWV_2PNPDE20090225_034926_000061462076_00419_36545_0582.N1
DSD: SOLAR_ACTIVITY_INDEX_PREDICT PCF_RA2_WWV_2P	Filename:	Product: RA2_WWV_2PNPDE20090225_034926_000061462076_00419_36545_0582.N1

DSD: DORIS_IONO PCF_RA2_WWV_2P	Filename: RA2_MW__1PNPDE20090225_053119_000060602076_00420_36546_0757.N1	Product: RA2_WWV_2PNPDE20090225_053119_000060602076_00420_
DSD: METEO_GRID_POINTS_ALTITUDE PCF_RA2_WWV_2P	Filename:	Product: RA2_WWV_2PNPDE20090225_053119_000060602076_00420_36546_0759.N1
DSD: MWR_CONFIGURATION_DATA PCF_RA2_WWV_2P	Filename: AUX_ECF_AXNECM20090225_064110_20090225_090000_20090225_210000	Product: RA2_WWV_2PNPDE20090225_053119_000060602076_00420_36546_0759.N1
DSD: OCEAN_ICE2_SYSTEM_FILE PCF_RA2_WWV_2P	Filename:	Product: RA2_WWV_2PNPDE20090225_053119_000060602076_00420_36546_0759.N1
DSD: OCEAN_TIDE_HARMONIC_COEF PCF_RA2_WWV_2P	Filename:	Product: RA2_WWV_2PNPDE20090225_053119_000060602076_00420_36546_0759.N1
DSD: OCEAN_TIDE_ORTHOWEIGHTS PCF_RA2_WWV_2P	Filename:	Product: RA2_WWV_2PNPDE20090225_053119_000060602076_00420_36546_0759.N1
DSD: RA2_CHARACTERISATION_DATA PCF_RA2_WWV_2P	Filename: AUX_ECF_AXNECM20090224_184129_20090225_030000_20090225_150000	Product: RA2_WWV_2PNPDE20090225_053119_000060602076_00420_36546_0759.N1
DSD: RA2_CONFIGURATION_DATA PCF_RA2_WWV_2P	Filename: AUX_ECF_AXNECM20090224_064112_20090224_210000_20090225_090000	Product: RA2_WWV_2PNPDE20090225_053119_000060602076_00420_36546_0759.N1
DSD: RA2_CONSTANT_DATA PCF_RA2_WWV_2P	Filename:	Product: RA2_WWV_2PNPDE20090225_053119_000060602076_00420_36546_0759.N1
DSD: RA2_IF_MASK_FLIGHT_DATA PCF_RA2_WWV_2P	Filename: RA2_FGD_2PNPDE20090225_053119_000060602076_00420_36546_0758.N1	Product: RA2_WWV_2PNPDE20090225_053119_000060602076_00420_36546_0759.N1
DSD: RA2_USO_DATA PCF_RA2_WWV_2P	Filename: DOR_NAV_0PNPDE20090225_052731_000057382076_00420_36546_7435.N1	Product: RA2_WWV_2PNPDE20090225_053119_000060602076_00420_36546_0759.N1
DSD: SOLAR_ACTIVITY_INDEX_PREDICT PCF_RA2_WWV_2P	Filename:	Product: RA2_WWV_2PNPDE20090225_053119_000060602076_00420_36546_0759.N1
DSD: DORIS_IONO PCF_RA2_WWV_2P	Filename: RA2_MW__1PNPDK20090225_071136_000040342076_00421_36547_5737.N1	Product: RA2_WWV_2PNPDK20090225_071136_000040342076_00421_36547_5739.N1
DSD: METEO_GRID_POINTS_ALTITUDE PCF_RA2_WWV_2P	Filename:	Product: RA2_WWV_2PNPDK20090225_071136_000040342076_00421_36547_5739.N1
DSD: MWR_CONFIGURATION_DATA PCF_RA2_WWV_2P	Filename: AUX_ECF_AXNECM20090225_064110_20090225_090000_20090225_210000	Product: RA2_WWV_2PNPDK20090225_071136_000040342076_00421_36547_5739.N1
DSD: OCEAN_ICE2_SYSTEM_FILE PCF_RA2_WWV_2P	Filename:	Product: RA2_WWV_2PNPDK20090225_071136_000040342076_00421_36547_5739.N1
DSD: OCEAN_TIDE_HARMONIC_COEF PCF_RA2_WWV_2P	Filename:	Product: RA2_WWV_2PNPDK20090225_071136_000040342076_00421_36547_5739.N1
DSD: OCEAN_TIDE_ORTHOWEIGHTS PCF_RA2_WWV_2P	Filename:	Product: RA2_WWV_2PNPDK20090225_071136_000040342076_00421_36547_5739.N1
DSD: RA2_CHARACTERISATION_DATA PCF_RA2_WWV_2P	Filename: AUX_ECF_AXNECM20090224_184129_20090225_030000_20090225_150000	Product: RA2_WWV_2PNPDK20090225_071136_000040342076_00421_36547_5739.N1

DSD: RA2_CONFIGURATION_DATA PCF_RA2_WWV_2P	Filename: AUX_ECF_AXNECM20090224_064112_20090224_210000_20090225_090000	Product: RA2_WWV_2PNPDK20090225_071136_000040342076_00421_
DSD: RA2_CONSTANT_DATA PCF_RA2_WWV_2P	Filename:	Product: RA2_WWV_2PNPDK20090225_071136_000040342076_00421_36547_5739.N1
DSD: RA2_IF_MASK_FLIGHT_DATA PCF_RA2_WWV_2P	Filename: RA2_FGD_2PNPDK20090225_071136_000040342076_00421_36547_5738.N1	Product: RA2_WWV_2PNPDK20090225_071136_000040342076_00421_36547_5739.N1
DSD: RA2_USO_DATA PCF_RA2_WWV_2P	Filename: DOR_NAV_0PNPDK20090225_070828_000038252076_00421_36547_9349.N1	Product: RA2_WWV_2PNPDK20090225_071136_000040342076_00421_36547_5739.N1
DSD: SOLAR_ACTIVITY_INDEX_PREDICT PCF_RA2_WWV_2P	Filename:	Product: RA2_WWV_2PNPDK20090225_071136_000040342076_00421_36547_5739.N1
DSD: DORIS_IONO PCF_RA2_WWV_2P	Filename: RA2_MW__1PNPDK20090225_081753_000062412076_00422_36548_5861.N1	Product: RA2_WWV_2PNPDK20090225_081753_000062412076_00422_36548_5863.N1
DSD: METEO_GRID_POINTS_ALTITUDE PCF_RA2_WWV_2P	Filename:	Product: RA2_WWV_2PNPDK20090225_081753_000062412076_00422_36548_5863.N1
DSD: MWR_CONFIGURATION_DATA PCF_RA2_WWV_2P	Filename: AUX_ECF_AXNECM20090225_064110_20090225_090000_20090225_210000	Product: RA2_WWV_2PNPDK20090225_081753_000062412076_00422_36548_5863.N1
DSD: OCEAN_ICE2_SYSTEM_FILE PCF_RA2_WWV_2P	Filename:	Product: RA2_WWV_2PNPDK20090225_081753_000062412076_00422_36548_5863.N1
DSD: OCEAN_TIDE_HARMONIC_COEF PCF_RA2_WWV_2P	Filename:	Product: RA2_WWV_2PNPDK20090225_081753_000062412076_00422_36548_5863.N1
DSD: OCEAN_TIDE_ORTHOWEIGHTS PCF_RA2_WWV_2P	Filename:	Product: RA2_WWV_2PNPDK20090225_081753_000062412076_00422_36548_5863.N1
DSD: RA2_CHARACTERISATION_DATA PCF_RA2_WWV_2P	Filename: AUX_ECF_AXNECM20090224_184129_20090225_030000_20090225_150000	Product: RA2_WWV_2PNPDK20090225_081753_000062412076_00422_36548_5863.N1
DSD: RA2_CONFIGURATION_DATA PCF_RA2_WWV_2P	Filename: AUX_ECF_AXNECM20090224_064112_20090224_210000_20090225_090000	Product: RA2_WWV_2PNPDK20090225_081753_000062412076_00422_36548_5863.N1
DSD: RA2_CONSTANT_DATA PCF_RA2_WWV_2P	Filename:	Product: RA2_WWV_2PNPDK20090225_081753_000062412076_00422_36548_5863.N1
DSD: RA2_IF_MASK_FLIGHT_DATA PCF_RA2_WWV_2P	Filename: RA2_FGD_2PNPDK20090225_081753_000062412076_00422_36548_5862.N1	Product: RA2_WWV_2PNPDK20090225_081753_000062412076_00422_36548_5863.N1
DSD: RA2_USO_DATA PCF_RA2_WWV_2P	Filename: DOR_NAV_0PNPDK20090225_081732_000057382076_00422_36548_9350.N1	Product: RA2_WWV_2PNPDK20090225_081753_000062412076_00422_36548_5863.N1
DSD: SOLAR_ACTIVITY_INDEX_PREDICT PCF_RA2_WWV_2P	Filename:	Product: RA2_WWV_2PNPDK20090225_081753_000062412076_00422_36548_5863.N1
DSD: DORIS_IONO PCF_RA2_WWV_2P	Filename: RA2_MW__1PNPDK20090225_100024_000059492076_00423_36549_5979.N1	Product: RA2_WWV_2PNPDK20090225_100024_000059492076_00423_36549_5981.N1
DSD: METEO_GRID_POINTS_ALTITUDE PCF_RA2_WWV_2P	Filename:	Product: RA2_WWV_2PNPDK20090225_100024_000059492076_00423_36549_5981.N1

DSD: MWR_CONFIGURATION_DATA PCF_RA2_WWV_2P	Filename: AUX_ECF_AXNECM20090225_064111_20090225_150000_20090226_030000	Product: RA2_WWV_2PNPDK20090225_100024_000059492076_00423.
DSD: OCEAN_ICE2_SYSTEM_FILE PCF_RA2_WWV_2P	Filename:	Product: RA2_WWV_2PNPDK20090225_100024_000059492076_00423_36549_5981.N1
DSD: OCEAN_TIDE_HARMONIC_COEF PCF_RA2_WWV_2P	Filename:	Product: RA2_WWV_2PNPDK20090225_100024_000059492076_00423_36549_5981.N1
DSD: OCEAN_TIDE_ORTHOWEIGHTS PCF_RA2_WWV_2P	Filename:	Product: RA2_WWV_2PNPDK20090225_100024_000059492076_00423_36549_5981.N1
DSD: RA2_CHARACTERISATION_DATA PCF_RA2_WWV_2P	Filename: AUX_ECF_AXNECM20090225_064110_20090225_090000_20090225_210000	Product: RA2_WWV_2PNPDK20090225_100024_000059492076_00423_36549_5981.N1
DSD: RA2_CONFIGURATION_DATA PCF_RA2_WWV_2P	Filename: AUX_ECF_AXNECM20090224_184129_20090225_030000_20090225_150000	Product: RA2_WWV_2PNPDK20090225_100024_000059492076_00423_36549_5981.N1
DSD: RA2_CONSTANT_DATA PCF_RA2_WWV_2P	Filename:	Product: RA2_WWV_2PNPDK20090225_100024_000059492076_00423_36549_5981.N1
DSD: RA2_IF_MASK_FLIGHT_DATA PCF_RA2_WWV_2P	Filename: RA2_FGD_2PNPDK20090225_100024_000059492076_00423_36549_5980.N1	Product: RA2_WWV_2PNPDK20090225_100024_000059492076_00423_36549_5981.N1
DSD: RA2_USO_DATA PCF_RA2_WWV_2P	Filename: DOR_NAV_0PNPDK20090225_095829_000054192076_00423_36549_9351.N1	Product: RA2_WWV_2PNPDK20090225_100024_000059492076_00423_36549_5981.N1
DSD: SOLAR_ACTIVITY_INDEX_PREDICT PCF_RA2_WWV_2P	Filename:	Product: RA2_WWV_2PNPDK20090225_100024_000059492076_00423_36549_5981.N1
DSD: DORIS_IONO PCF_RA2_WWV_2P	Filename: RA2_MW__1PNPDK20090225_113754_000061582076_00424_36550_6108.N1	Product: RA2_WWV_2PNPDK20090225_113754_000061582076_00424_36550_6110.N1
DSD: METEO_GRID_POINTS_ALTITUDE PCF_RA2_WWV_2P	Filename:	Product: RA2_WWV_2PNPDK20090225_113754_000061582076_00424_36550_6110.N1
DSD: MWR_CONFIGURATION_DATA PCF_RA2_WWV_2P	Filename: AUX_ECF_AXNECM20090225_064111_20090225_150000_20090226_030000	Product: RA2_WWV_2PNPDK20090225_113754_000061582076_00424_36550_6110.N1
DSD: OCEAN_ICE2_SYSTEM_FILE PCF_RA2_WWV_2P	Filename:	Product: RA2_WWV_2PNPDK20090225_113754_000061582076_00424_36550_6110.N1
DSD: OCEAN_TIDE_HARMONIC_COEF PCF_RA2_WWV_2P	Filename:	Product: RA2_WWV_2PNPDK20090225_113754_000061582076_00424_36550_6110.N1
DSD: OCEAN_TIDE_ORTHOWEIGHTS PCF_RA2_WWV_2P	Filename:	Product: RA2_WWV_2PNPDK20090225_113754_000061582076_00424_36550_6110.N1
DSD: RA2_CHARACTERISATION_DATA PCF_RA2_WWV_2P	Filename: AUX_ECF_AXNECM20090225_064110_20090225_090000_20090225_210000	Product: RA2_WWV_2PNPDK20090225_113754_000061582076_00424_36550_6110.N1
DSD: RA2_CONFIGURATION_DATA PCF_RA2_WWV_2P	Filename: AUX_ECF_AXNECM20090224_184129_20090225_030000_20090225_150000	Product: RA2_WWV_2PNPDK20090225_113754_000061582076_00424_36550_6110.N1
DSD: RA2_CONSTANT_DATA PCF_RA2_WWV_2P	Filename:	Product: RA2_WWV_2PNPDK20090225_113754_000061582076_00424_36550_6110.N1

DSD: RA2_IF_MASK_FLIGHT_DATA PCF_RA2_WWV_2P	Filename: RA2_FGD_2PNPDK20090225_113754_000061582076_00424_36550_6109.N1	Product: RA2_WWV_2PNPDK20090225_113754_000061582076_00424_
DSD: RA2_USO_DATA PCF_RA2_WWV_2P	Filename: DOR_NAV_0PNPDK20090225_113407_000060572076_00424_36550_9352.N1	Product: RA2_WWV_2PNPDK20090225_113754_000061582076_00424_36550_6110.N1
DSD: SOLAR_ACTIVITY_INDEX_PREDICT PCF_RA2_WWV_2P	Filename:	Product: RA2_WWV_2PNPDK20090225_113754_000061582076_00424_36550_6110.N1
DSD: DORIS_IONO PCF_RA2_WWV_2P	Filename: RA2_MW__1PNPDK20090225_131852_000059422076_00425_36551_6242.N1	Product: RA2_WWV_2PNPDK20090225_131852_000059422076_00425_36551_6244.N1
DSD: METEO_GRID_POINTS_ALTITUDE PCF_RA2_WWV_2P	Filename:	Product: RA2_WWV_2PNPDK20090225_131852_000059422076_00425_36551_6244.N1
DSD: MWR_CONFIGURATION_DATA PCF_RA2_WWV_2P	Filename: AUX_ECF_AXNECM20090225_064111_20090225_150000_20090226_030000	Product: RA2_WWV_2PNPDK20090225_131852_000059422076_00425_36551_6244.N1
DSD: OCEAN_ICE2_SYSTEM_FILE PCF_RA2_WWV_2P	Filename:	Product: RA2_WWV_2PNPDK20090225_131852_000059422076_00425_36551_6244.N1
DSD: OCEAN_TIDE_HARMONIC_COEF PCF_RA2_WWV_2P	Filename:	Product: RA2_WWV_2PNPDK20090225_131852_000059422076_00425_36551_6244.N1
DSD: OCEAN_TIDE_ORTHOWEIGHTS PCF_RA2_WWV_2P	Filename:	Product: RA2_WWV_2PNPDK20090225_131852_000059422076_00425_36551_6244.N1
DSD: RA2_CHARACTERISATION_DATA PCF_RA2_WWV_2P	Filename: AUX_ECF_AXNECM20090225_064110_20090225_090000_20090225_210000	Product: RA2_WWV_2PNPDK20090225_131852_000059422076_00425_36551_6244.N1
DSD: RA2_CONFIGURATION_DATA PCF_RA2_WWV_2P	Filename: AUX_ECF_AXNECM20090224_184129_20090225_030000_20090225_150000	Product: RA2_WWV_2PNPDK20090225_131852_000059422076_00425_36551_6244.N1
DSD: RA2_CONSTANT_DATA PCF_RA2_WWV_2P	Filename:	Product: RA2_WWV_2PNPDK20090225_131852_000059422076_00425_36551_6244.N1
DSD: RA2_IF_MASK_FLIGHT_DATA PCF_RA2_WWV_2P	Filename: RA2_FGD_2PNPDK20090225_131852_000059422076_00425_36551_6243.N1	Product: RA2_WWV_2PNPDK20090225_131852_000059422076_00425_36551_6244.N1
DSD: RA2_USO_DATA PCF_RA2_WWV_2P	Filename: DOR_NAV_0PNPDK20090225_131504_000057382076_00425_36551_9353.N1	Product: RA2_WWV_2PNPDK20090225_131852_000059422076_00425_36551_6244.N1
DSD: SOLAR_ACTIVITY_INDEX_PREDICT PCF_RA2_WWV_2P	Filename:	Product: RA2_WWV_2PNPDK20090225_131852_000059422076_00425_36551_6244.N1
DSD: DORIS_IONO PCF_RA2_WWV_2P	Filename: RA2_MW__1PNPDK20090225_145612_000051582076_00426_36552_6369.N1	Product: RA2_WWV_2PNPDK20090225_145612_000051582076_00426_36552_6371.N1
DSD: METEO_GRID_POINTS_ALTITUDE PCF_RA2_WWV_2P	Filename:	Product: RA2_WWV_2PNPDK20090225_145612_000051582076_00426_36552_6371.N1
DSD: MWR_CONFIGURATION_DATA PCF_RA2_WWV_2P	Filename: AUX_ECF_AXNECM20090225_064111_20090225_150000_20090226_030000	Product: RA2_WWV_2PNPDK20090225_145612_000051582076_00426_36552_6371.N1
DSD: OCEAN_ICE2_SYSTEM_FILE PCF_RA2_WWV_2P	Filename:	Product: RA2_WWV_2PNPDK20090225_145612_000051582076_00426_36552_6371.N1

DSD: OCEAN_TIDE_HARMONIC_COEF PCF_RA2_WWV_2P	Filename:	Product: RA2_WWV_2PNPDK20090225_145612_000051582076_00426
DSD: OCEAN_TIDE_ORTHOWEIGHTS PCF_RA2_WWV_2P	Filename:	Product: RA2_WWV_2PNPDK20090225_145612_000051582076_00426_36552_6371.N1
DSD: RA2_CHARACTERISATION_DATA PCF_RA2_WWV_2P	Filename: AUX_ECF_AXNECM20090225_064110_20090225_090000_20090225_210000	Product: RA2_WWV_2PNPDK20090225_145612_000051582076_00426_36552_6371.N1
DSD: RA2_CONFIGURATION_DATA PCF_RA2_WWV_2P	Filename: AUX_ECF_AXNECM20090224_184129_20090225_030000_20090225_150000	Product: RA2_WWV_2PNPDK20090225_145612_000051582076_00426_36552_6371.N1
DSD: RA2_CONSTANT_DATA PCF_RA2_WWV_2P	Filename:	Product: RA2_WWV_2PNPDK20090225_145612_000051582076_00426_36552_6371.N1
DSD: RA2_IF_MASK_FLIGHT_DATA PCF_RA2_WWV_2P	Filename: RA2_FGD_2PNPDK20090225_145612_000051582076_00426_36552_6370.N1	Product: RA2_WWV_2PNPDK20090225_145612_000051582076_00426_36552_6371.N1
DSD: RA2_USO_DATA PCF_RA2_WWV_2P	Filename: DOR_NAV_0PNPDK20090225_145601_000054192076_00426_36552_9354.N1	Product: RA2_WWV_2PNPDK20090225_145612_000051582076_00426_36552_6371.N1
DSD: SOLAR_ACTIVITY_INDEX_PREDICT PCF_RA2_WWV_2P	Filename:	Product: RA2_WWV_2PNPDK20090225_145612_000051582076_00426_36552_6371.N1
DSD: DORIS_IONO PCF_RA2_WWV_2P	Filename: RA2_MW__1PNPDK20090225_162617_000005242076_00427_36553_6372.N1	Product: RA2_WWV_2PNPDK20090225_162617_000005242076_00427_36553_6374.N1
DSD: METEO_GRID_POINTS_ALTITUDE PCF_RA2_WWV_2P	Filename:	Product: RA2_WWV_2PNPDK20090225_162617_000005242076_00427_36553_6374.N1
DSD: MWR_CONFIGURATION_DATA PCF_RA2_WWV_2P	Filename: AUX_ECF_AXNECM20090225_064111_20090225_210000_20090226_090000	Product: RA2_WWV_2PNPDK20090225_162617_000005242076_00427_36553_6374.N1
DSD: OCEAN_ICE2_SYSTEM_FILE PCF_RA2_WWV_2P	Filename:	Product: RA2_WWV_2PNPDK20090225_162617_000005242076_00427_36553_6374.N1
DSD: OCEAN_TIDE_HARMONIC_COEF PCF_RA2_WWV_2P	Filename:	Product: RA2_WWV_2PNPDK20090225_162617_000005242076_00427_36553_6374.N1
DSD: OCEAN_TIDE_ORTHOWEIGHTS PCF_RA2_WWV_2P	Filename:	Product: RA2_WWV_2PNPDK20090225_162617_000005242076_00427_36553_6374.N1
DSD: RA2_CHARACTERISATION_DATA PCF_RA2_WWV_2P	Filename: AUX_ECF_AXNECM20090225_064111_20090225_150000_20090226_030000	Product: RA2_WWV_2PNPDK20090225_162617_000005242076_00427_36553_6374.N1
DSD: RA2_CONFIGURATION_DATA PCF_RA2_WWV_2P	Filename: AUX_ECF_AXNECM20090225_064110_20090225_090000_20090225_210000	Product: RA2_WWV_2PNPDK20090225_162617_000005242076_00427_36553_6374.N1
DSD: RA2_CONSTANT_DATA PCF_RA2_WWV_2P	Filename:	Product: RA2_WWV_2PNPDK20090225_162617_000005242076_00427_36553_6374.N1
DSD: RA2_IF_MASK_FLIGHT_DATA PCF_RA2_WWV_2P	Filename: RA2_FGD_2PNPDK20090225_162617_000005242076_00427_36553_6373.N1	Product: RA2_WWV_2PNPDK20090225_162617_000005242076_00427_36553_6374.N1
DSD: RA2_USO_DATA PCF_RA2_WWV_2P	Filename: DOR_NAV_0PNPDK20090225_145601_000054192076_00426_36552_9354.N1	Product: RA2_WWV_2PNPDK20090225_162617_000005242076_00427_36553_6374.N1

DSD: SOLAR_ACTIVITY_INDEX_PREDICT PCF_RA2_WWV_2P	Filename:	Product: RA2_WWV_2PNPDK20090225_162617_000005242076_00427.
DSD: DORIS_IONO PCF_RA2_WWV_2P	Filename: RA2_MW__1PNPDK20090225_163324_000060082076_00427_36553_6502.N1	Product: RA2_WWV_2PNPDK20090225_163324_000060082076_00427_36553_6504.N1
DSD: METEO_GRID_POINTS_ALTITUDE PCF_RA2_WWV_2P	Filename:	Product: RA2_WWV_2PNPDK20090225_163324_000060082076_00427_36553_6504.N1
DSD: MWR_CONFIGURATION_DATA PCF_RA2_WWV_2P	Filename: AUX_ECF_AXNECM20090225_064111_20090225_210000_20090226_090000	Product: RA2_WWV_2PNPDK20090225_163324_000060082076_00427_36553_6504.N1
DSD: OCEAN_ICE2_SYSTEM_FILE PCF_RA2_WWV_2P	Filename:	Product: RA2_WWV_2PNPDK20090225_163324_000060082076_00427_36553_6504.N1
DSD: OCEAN_TIDE_HARMONIC_COEF PCF_RA2_WWV_2P	Filename:	Product: RA2_WWV_2PNPDK20090225_163324_000060082076_00427_36553_6504.N1
DSD: OCEAN_TIDE_ORTHOWEIGHTS PCF_RA2_WWV_2P	Filename:	Product: RA2_WWV_2PNPDK20090225_163324_000060082076_00427_36553_6504.N1
DSD: RA2_CHARACTERISATION_DATA PCF_RA2_WWV_2P	Filename: AUX_ECF_AXNECM20090225_064111_20090225_150000_20090226_030000	Product: RA2_WWV_2PNPDK20090225_163324_000060082076_00427_36553_6504.N1
DSD: RA2_CONFIGURATION_DATA PCF_RA2_WWV_2P	Filename: AUX_ECF_AXNECM20090225_064110_20090225_090000_20090225_210000	Product: RA2_WWV_2PNPDK20090225_163324_000060082076_00427_36553_6504.N1
DSD: RA2_CONSTANT_DATA PCF_RA2_WWV_2P	Filename:	Product: RA2_WWV_2PNPDK20090225_163324_000060082076_00427_36553_6504.N1
DSD: RA2_IF_MASK_FLIGHT_DATA PCF_RA2_WWV_2P	Filename: RA2_FGD_2PNPDK20090225_163324_000060082076_00427_36553_6503.N1	Product: RA2_WWV_2PNPDK20090225_163324_000060082076_00427_36553_6504.N1
DSD: RA2_USO_DATA PCF_RA2_WWV_2P	Filename: DOR_NAV_0PNPDK20090225_163139_000057382076_00427_36553_9355.N1	Product: RA2_WWV_2PNPDK20090225_163324_000060082076_00427_36553_6504.N1
DSD: SOLAR_ACTIVITY_INDEX_PREDICT PCF_RA2_WWV_2P	Filename:	Product: RA2_WWV_2PNPDK20090225_163324_000060082076_00427_36553_6504.N1
DSD: DORIS_IONO PCF_RA2_WWV_2P	Filename: RA2_MW__1PNPDK20090225_181226_000060182076_00428_36554_6628.N1	Product: RA2_WWV_2PNPDK20090225_181226_000060182076_00428_36554_6630.N1
DSD: METEO_GRID_POINTS_ALTITUDE PCF_RA2_WWV_2P	Filename:	Product: RA2_WWV_2PNPDK20090225_181226_000060182076_00428_36554_6630.N1
DSD: MWR_CONFIGURATION_DATA PCF_RA2_WWV_2P	Filename: AUX_ECF_AXNECM20090225_064111_20090225_210000_20090226_090000	Product: RA2_WWV_2PNPDK20090225_181226_000060182076_00428_36554_6630.N1
DSD: OCEAN_ICE2_SYSTEM_FILE PCF_RA2_WWV_2P	Filename:	Product: RA2_WWV_2PNPDK20090225_181226_000060182076_00428_36554_6630.N1
DSD: OCEAN_TIDE_HARMONIC_COEF PCF_RA2_WWV_2P	Filename:	Product: RA2_WWV_2PNPDK20090225_181226_000060182076_00428_36554_6630.N1
DSD: OCEAN_TIDE_ORTHOWEIGHTS PCF_RA2_WWV_2P	Filename:	Product: RA2_WWV_2PNPDK20090225_181226_000060182076_00428_36554_6630.N1

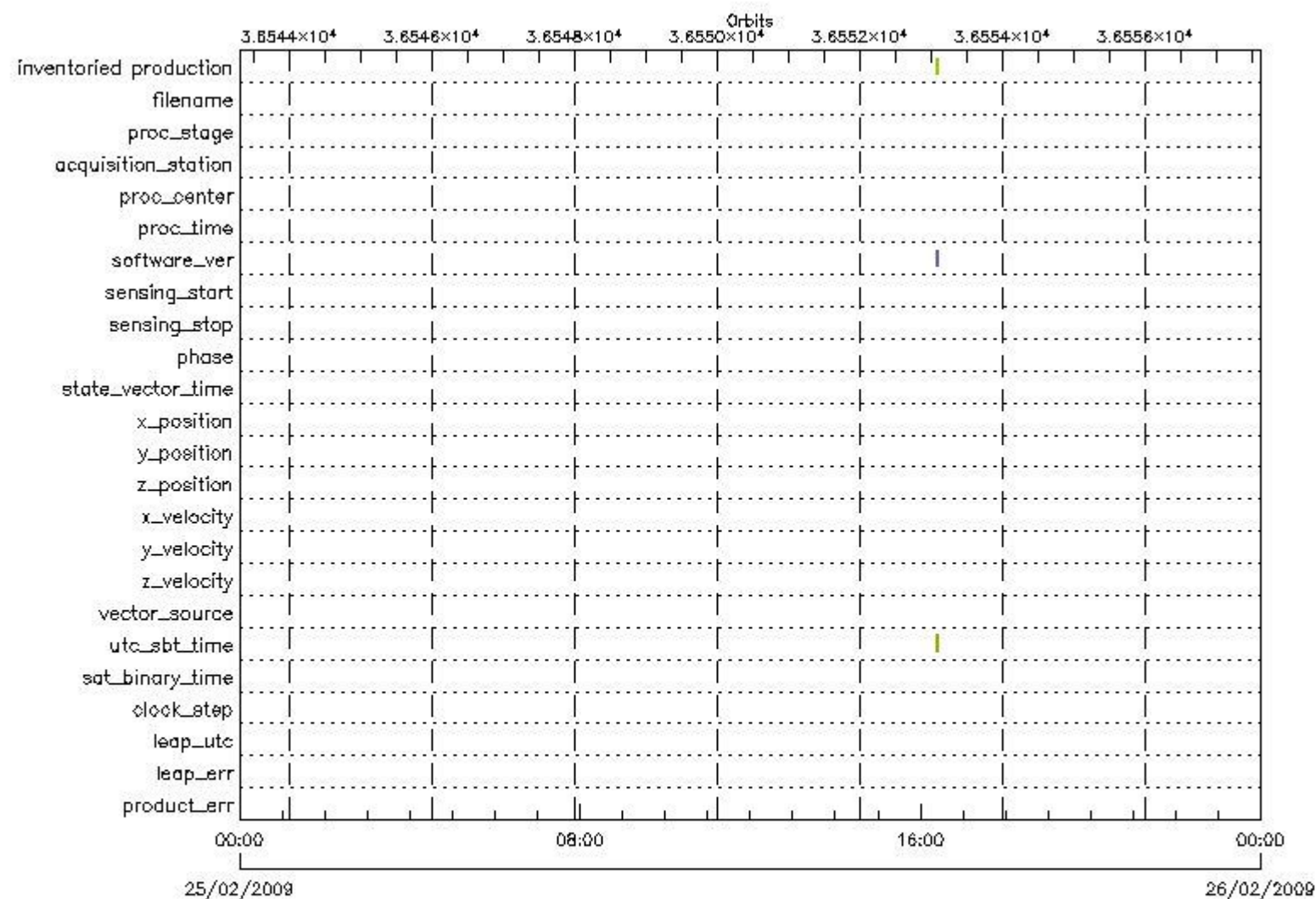
DSD: RA2_CHARACTERISATION_DATA PCF_RA2_WWV_2P	Filename: AUX_ECF_AXNECM20090225_064111_20090225_150000_20090226_030000	Product: RA2_WWV_2PNPDK20090225_181226_000060182076_00428
DSD: RA2_CONFIGURATION_DATA PCF_RA2_WWV_2P	Filename: AUX_ECF_AXNECM20090225_064110_20090225_090000_20090225_210000	Product: RA2_WWV_2PNPDK20090225_181226_000060182076_00428_36554_6630.N1
DSD: RA2_CONSTANT_DATA PCF_RA2_WWV_2P	Filename:	Product: RA2_WWV_2PNPDK20090225_181226_000060182076_00428_36554_6630.N1
DSD: RA2_IF_MASK_FLIGHT_DATA PCF_RA2_WWV_2P	Filename: RA2_FGD_2PNPDK20090225_181226_000060182076_00428_36554_6629.N1	Product: RA2_WWV_2PNPDK20090225_181226_000060182076_00428_36554_6630.N1
DSD: RA2_USO_DATA PCF_RA2_WWV_2P	Filename: DOR_NAV_0PNPDK20090225_180718_000057382076_00428_36554_9356.N1	Product: RA2_WWV_2PNPDK20090225_181226_000060182076_00428_36554_6630.N1
DSD: SOLAR_ACTIVITY_INDEX_PREDICT PCF_RA2_WWV_2P	Filename:	Product: RA2_WWV_2PNPDK20090225_181226_000060182076_00428_36554_6630.N1
DSD: DORIS_IONO PCF_RA2_WWV_2P	Filename: RA2_MW__1PNPDE20090225_195118_000040552076_00429_36555_1164.N1	Product: RA2_WWV_2PNPDE20090225_195118_000040552076_00429_36555_1166.N1
DSD: METEO_GRID_POINTS_ALTITUDE PCF_RA2_WWV_2P	Filename:	Product: RA2_WWV_2PNPDE20090225_195118_000040552076_00429_36555_1166.N1
DSD: MWR_CONFIGURATION_DATA PCF_RA2_WWV_2P	Filename: AUX_ECF_AXNECM20090225_064111_20090225_210000_20090226_090000	Product: RA2_WWV_2PNPDE20090225_195118_000040552076_00429_36555_1166.N1
DSD: OCEAN_ICE2_SYSTEM_FILE PCF_RA2_WWV_2P	Filename:	Product: RA2_WWV_2PNPDE20090225_195118_000040552076_00429_36555_1166.N1
DSD: OCEAN_TIDE_HARMONIC_COEF PCF_RA2_WWV_2P	Filename:	Product: RA2_WWV_2PNPDE20090225_195118_000040552076_00429_36555_1166.N1
DSD: OCEAN_TIDE_ORTHOWEIGHTS PCF_RA2_WWV_2P	Filename:	Product: RA2_WWV_2PNPDE20090225_195118_000040552076_00429_36555_1166.N1
DSD: RA2_CHARACTERISATION_DATA PCF_RA2_WWV_2P	Filename: AUX_ECF_AXNECM20090225_064111_20090225_150000_20090226_030000	Product: RA2_WWV_2PNPDE20090225_195118_000040552076_00429_36555_1166.N1
DSD: RA2_CONFIGURATION_DATA PCF_RA2_WWV_2P	Filename: AUX_ECF_AXNECM20090225_064110_20090225_090000_20090225_210000	Product: RA2_WWV_2PNPDE20090225_195118_000040552076_00429_36555_1166.N1
DSD: RA2_CONSTANT_DATA PCF_RA2_WWV_2P	Filename:	Product: RA2_WWV_2PNPDE20090225_195118_000040552076_00429_36555_1166.N1
DSD: RA2_IF_MASK_FLIGHT_DATA PCF_RA2_WWV_2P	Filename: RA2_FGD_2PNPDE20090225_195118_000040552076_00429_36555_1165.N1	Product: RA2_WWV_2PNPDE20090225_195118_000040552076_00429_36555_1166.N1
DSD: RA2_USO_DATA PCF_RA2_WWV_2P	Filename: DOR_NAV_0PNPDE20090225_194815_000038262076_00429_36555_7436.N1	Product: RA2_WWV_2PNPDE20090225_195118_000040552076_00429_36555_1166.N1
DSD: SOLAR_ACTIVITY_INDEX_PREDICT PCF_RA2_WWV_2P	Filename:	Product: RA2_WWV_2PNPDE20090225_195118_000040552076_00429_36555_1166.N1
DSD: DORIS_IONO PCF_RA2_WWV_2P	Filename: RA2_MW__1PNPDE20090225_205754_000064222076_00429_36555_1345.N1	Product: RA2_WWV_2PNPDE20090225_205754_000064222076_00429_36555_1347.N1

DSD: METEO_GRID_POINTS_ALTITUDE PCF_RA2_WWV_2P	Filename:	Product: RA2_WWV_2PNPDE20090225_205754_000064222076_00429
DSD: MWR_CONFIGURATION_DATA PCF_RA2_WWV_2P	Filename: AUX_ECF_AXNECM20090225_064111_20090225_210000_20090226_090000	Product: RA2_WWV_2PNPDE20090225_205754_000064222076_00429_36555_1347.N1
DSD: OCEAN_ICE2_SYSTEM_FILE PCF_RA2_WWV_2P	Filename:	Product: RA2_WWV_2PNPDE20090225_205754_000064222076_00429_36555_1347.N1
DSD: OCEAN_TIDE_HARMONIC_COEF PCF_RA2_WWV_2P	Filename:	Product: RA2_WWV_2PNPDE20090225_205754_000064222076_00429_36555_1347.N1
DSD: OCEAN_TIDE_ORTHOWEIGHTS PCF_RA2_WWV_2P	Filename:	Product: RA2_WWV_2PNPDE20090225_205754_000064222076_00429_36555_1347.N1
DSD: RA2_CHARACTERISATION_DATA PCF_RA2_WWV_2P	Filename: AUX_ECF_AXNECM20090225_064111_20090225_150000_20090226_030000	Product: RA2_WWV_2PNPDE20090225_205754_000064222076_00429_36555_1347.N1
DSD: RA2_CONFIGURATION_DATA PCF_RA2_WWV_2P	Filename: AUX_ECF_AXNECM20090225_064110_20090225_090000_20090225_210000	Product: RA2_WWV_2PNPDE20090225_205754_000064222076_00429_36555_1347.N1
DSD: RA2_CONSTANT_DATA PCF_RA2_WWV_2P	Filename:	Product: RA2_WWV_2PNPDE20090225_205754_000064222076_00429_36555_1347.N1
DSD: RA2_IF_MASK_FLIGHT_DATA PCF_RA2_WWV_2P	Filename: RA2_FGD_2PNPDE20090225_205754_000064222076_00429_36555_1346.N1	Product: RA2_WWV_2PNPDE20090225_205754_000064222076_00429_36555_1347.N1
DSD: RA2_USO_DATA PCF_RA2_WWV_2P	Filename: DOR_NAV_0PNPDE20090225_205719_000060572076_00429_36555_7437.N1	Product: RA2_WWV_2PNPDE20090225_205754_000064222076_00429_36555_1347.N1
DSD: SOLAR_ACTIVITY_INDEX_PREDICT PCF_RA2_WWV_2P	Filename:	Product: RA2_WWV_2PNPDE20090225_205754_000064222076_00429_36555_1347.N1
DSD: DORIS_IONO PCF_RA2_WWV_2P	Filename: RA2_MW__1PNPDE20090225_224324_000062072076_00430_36556_1484.N1	Product: RA2_WWV_2PNPDE20090225_224324_000062072076_00430_36556_1486.N1
DSD: METEO_GRID_POINTS_ALTITUDE PCF_RA2_WWV_2P	Filename:	Product: RA2_WWV_2PNPDE20090225_224324_000062072076_00430_36556_1486.N1
DSD: MWR_CONFIGURATION_DATA PCF_RA2_WWV_2P	Filename: AUX_ECF_AXNECM20090225_184111_20090226_030000_20090226_150000	Product: RA2_WWV_2PNPDE20090225_224324_000062072076_00430_36556_1486.N1
DSD: OCEAN_ICE2_SYSTEM_FILE PCF_RA2_WWV_2P	Filename:	Product: RA2_WWV_2PNPDE20090225_224324_000062072076_00430_36556_1486.N1
DSD: OCEAN_TIDE_HARMONIC_COEF PCF_RA2_WWV_2P	Filename:	Product: RA2_WWV_2PNPDE20090225_224324_000062072076_00430_36556_1486.N1
DSD: OCEAN_TIDE_ORTHOWEIGHTS PCF_RA2_WWV_2P	Filename:	Product: RA2_WWV_2PNPDE20090225_224324_000062072076_00430_36556_1486.N1
DSD: RA2_CHARACTERISATION_DATA PCF_RA2_WWV_2P	Filename: AUX_ECF_AXNECM20090225_064111_20090225_210000_20090226_090000	Product: RA2_WWV_2PNPDE20090225_224324_000062072076_00430_36556_1486.N1
DSD: RA2_CONFIGURATION_DATA PCF_RA2_WWV_2P	Filename: AUX_ECF_AXNECM20090225_064111_20090225_150000_20090226_030000	Product: RA2_WWV_2PNPDE20090225_224324_000062072076_00430_36556_1486.N1

DSD: RA2_CONSTANT_DATA PCF_RA2_WWV_2P	Filename:	Product: RA2_WWV_2PNPDE20090225_224324_000062072076_00430_
DSD: RA2_IF_MASK_FLIGHT_DATA PCF_RA2_WWV_2P	Filename: RA2_FGD_2PNPDE20090225_224324_000062072076_00430_36556_1485.N1	Product: RA2_WWV_2PNPDE20090225_224324_000062072076_00430_36556_1486.N1
DSD: RA2_USO_DATA PCF_RA2_WWV_2P	Filename: DOR_NAV_0PNPDE20090225_223816_000060572076_00430_36556_7438.N1	Product: RA2_WWV_2PNPDE20090225_224324_000062072076_00430_36556_1486.N1
DSD: SOLAR_ACTIVITY_INDEX_PREDICT PCF_RA2_WWV_2P	Filename:	Product: RA2_WWV_2PNPDE20090225_224324_000062072076_00430_36556_1486.N1

MPH checks (Level 0)

MPH Errors for RA2_CAL_0P



RA2_CAL_0P MPH checks

RA2_CAL_0P products with wrong filename

Gauge Segment (Start-Stop)

RA2_CAL_0P products with unknown processing stage

Gauge Segment (Start-Stop)

RA2_CAL_0P products with unknown acquisition station

Gauge Segment (Start-Stop)

RA2_CAL_0P products with unknown processing center

Gauge Segment (Start-Stop)

RA2_CAL_0P products with wrong processing time

Gauge Segment (Start-Stop)

RA2_CAL_0P products with software version not equal to the current version

Gauge	Segment (Start-Stop)
Warning: Wrong Software ver. KSPT_L0/4303	25-FEB-2009 16:22:21.054
Filename: RA2_CAL_0PNPDK20090225_162221_000001502076_00427_36553_1311.N1;	25-FEB-2009 16:24:51.444

RA2_CAL_0P products with wrong sensing start

Gauge Segment (Start-Stop)

RA2_CAL_0P products with wrong sensing stop

Gauge Segment (Start-Stop)

RA2_CAL_0P products with wrong phase

Gauge Segment (Start-Stop)

RA2_CAL_0P products with wrong state vector time

Gauge Segment (Start-Stop)

RA2_CAL_0P products with wrong x_position

Gauge Segment (Start-Stop)

RA2_CAL_0P products with wrong y_position

Gauge Segment (Start-Stop)

RA2_CAL_0P products with wrong z_position

Gauge Segment (Start-Stop)

RA2_CAL_0P products with wrong x_velocity

Gauge Segment (Start-Stop)

RA2_CAL_0P products with wrong y_velocity

Gauge Segment (Start-Stop)

RA2_CAL_0P products with wrong z_velocity

Gauge Segment (Start-Stop)

RA2_CAL_0P products with unknown vector source

Gauge Segment (Start-Stop)

RA2_CAL_0P products with UTC to SBT time too far from sensing time

Gauge	Segment (Start-Stop)
Warning: Wrong UTC SBT time format. 25-FEB-2009 13:13:57.708306	25-FEB-2009 16:22:21.054
Filename: RA2_CAL_0PNPDK20090225_162221_000001502076_00427_36553_1311.N1;	25-FEB-2009 16:24:51.444

RA2_CAL_0P products with satellite binary time out-of-range

Gauge Segment (Start-Stop)

RA2_CAL_0P products with wrong clock step

Gauge Segment (Start-Stop)

RA2_CAL_0P products with leap utc set to blank

Gauge Segment (Start-Stop)

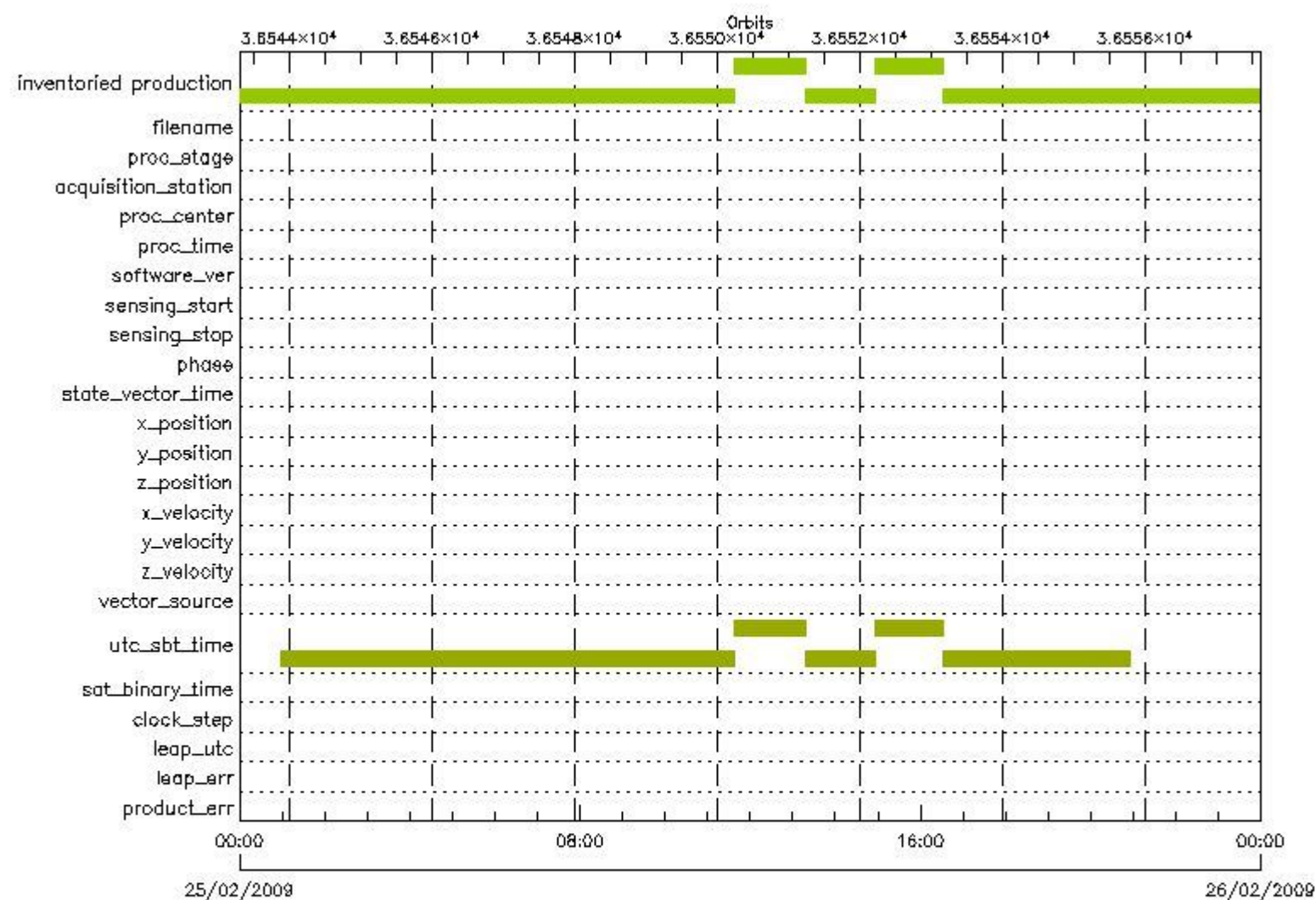
RA2_CAL_0P products with leap err set

Gauge Segment (Start-Stop)

RA2_CAL_0P products with product err set

Gauge Segment (Start-Stop)

MPH Errors for DOR_DOP_0P



DOR_DOP_0P products with wrong filename

Gauge Segment (Start-Stop)

DOR_DOP_0P products with unknown processing stage

Gauge Segment (Start-Stop)

DOR_DOP_0P products with unknown acquisition station

Gauge Segment (Start-Stop)

DOR_DOP_0P products with unknown processing center

Gauge Segment (Start-Stop)

DOR_DOP_0P products with wrong processing time

Gauge Segment (Start-Stop)

DOR_DOP_0P products with software version not equal to the current version

Gauge Segment (Start-Stop)

DOR_DOP_0P products with wrong sensing start

Gauge Segment (Start-Stop)

DOR_DOP_0P products with wrong sensing stop

Gauge Segment (Start-Stop)

DOR_DOP_0P products with wrong phase

Gauge Segment (Start-Stop)

DOR_DOP_0P products with wrong state vector time

Gauge Segment (Start-Stop)

DOR_DOP_0P products with wrong x_position

Gauge Segment (Start-Stop)

DOR_DOP_0P products with wrong y_position

Gauge Segment (Start-Stop)

DOR_DOP_0P products with wrong z_position

Gauge Segment (Start-Stop)

DOR_DOP_0P products with wrong x_velocity

Gauge Segment (Start-Stop)

DOR_DOP_0P products with wrong y_velocity

Gauge Segment (Start-Stop)

DOR_DOP_0P products with wrong z_velocity

Gauge Segment (Start-Stop)

DOR_DOP_0P products with unknown vector source

Gauge Segment (Start-Stop)

DOR_DOP_0P products with UTC to SBT time too far from sensing time

Gauge	Segment (Start-Stop)
Warning: Wrong UTC SBT time format. 24-FEB-2009 22:00:50.701714 Filename: DOR_DOP_0PNPDE20090225_005704_000046542076_00417_36543_7840.N1;	25-FEB-2009 00:57:04.574 25-FEB-2009 02:14:38.895
Warning: Wrong UTC SBT time format. 24-FEB-2009 23:46:08.702485 Filename: DOR_DOP_0PNPDE20090225_021646_000054192076_00418_36544_7841.N1;	25-FEB-2009 02:16:46.411 25-FEB-2009 03:47:05.880
Warning: Wrong UTC SBT time format. 24-FEB-2009 23:46:08.702485 Filename: DOR_DOP_0PNPDE20090225_034913_000059932076_00419_36545_7842.N1;	25-FEB-2009 03:49:13.396 25-FEB-2009 05:29:06.666
Warning: Wrong UTC SBT time format. 24-FEB-2009 23:46:08.702485 Filename: DOR_DOP_0PNPDE20090225_053114_000059302076_00420_36546_7843.N1;	25-FEB-2009 05:31:14.182 25-FEB-2009 07:10:03.710
Warning: Wrong UTC SBT time format. 24-FEB-2009 23:46:08.702485 Filename: DOR_DOP_0PNPDK20090225_071107_000038892076_00421_36547_0067.N1;	25-FEB-2009 07:11:07.467 25-FEB-2009 08:15:56.722
Warning: Wrong UTC SBT time format. 25-FEB-2009 06:36:10.705433 Filename: DOR_DOP_0PNPDK20090225_081700_000061212076_00422_36548_0068.N1;	25-FEB-2009 08:17:00.480 25-FEB-2009 09:59:01.262
Warning: Wrong UTC SBT time format. 25-FEB-2009 08:17:32.706166 Filename: DOR_DOP_0PNPDK20090225_100005_000058662076_00423_36549_0069.N1;	25-FEB-2009 10:00:05.019 25-FEB-2009 11:37:50.805
Warning: Wrong UTC SBT time format. 25-FEB-2009 09:55:25.706869 Filename: DOR_DOP_0PNPDK20090225_113750_000060572076_00424_36550_0070.N1;	25-FEB-2009 11:37:50.805 25-FEB-2009 13:18:47.853
Warning: Wrong UTC SBT time format. 25-FEB-2009 11:34:51.707588 Filename: DOR_DOP_0PNPDK20090225_131847_000058022076_00425_36551_0071.N1;	25-FEB-2009 13:18:47.853 25-FEB-2009 14:55:29.881
Warning: Wrong UTC SBT time format. 25-FEB-2009 13:13:57.708306 Filename: DOR_DOP_0PNPDK20090225_145529_000058022076_00426_36552_0072.N1;	25-FEB-2009 14:55:29.881 25-FEB-2009 16:32:11.878
Warning: Wrong UTC SBT time format. 25-FEB-2009 13:13:57.708306 Filename: DOR_DOP_0PNPDK20090225_163315_000058662076_00427_36553_0073.N1;	25-FEB-2009 16:33:15.639 25-FEB-2009 18:11:01.441
Warning: Wrong UTC SBT time format. 25-FEB-2009 16:29:59.709720 Filename: DOR_DOP_0PNPDK20090225_181205_000058662076_00428_36554_0074.N1;	25-FEB-2009 18:12:05.195 25-FEB-2009 19:49:50.930
Warning: Wrong UTC SBT time format. 25-FEB-2009 18:08:00.710425 Filename: DOR_DOP_0PNPDE20090225_195054_000038892076_00429_36555_7844.N1;	25-FEB-2009 19:50:54.684 25-FEB-2009 20:55:43.942

DOR_DOP_0P products with satellite binary time out-of-range

Gauge Segment (Start-Stop)

DOR_DOP_0P products with wrong clock step

Gauge Segment (Start-Stop)

DOR_DOP_0P products with leap utc set to blank

Gauge Segment (Start-Stop)

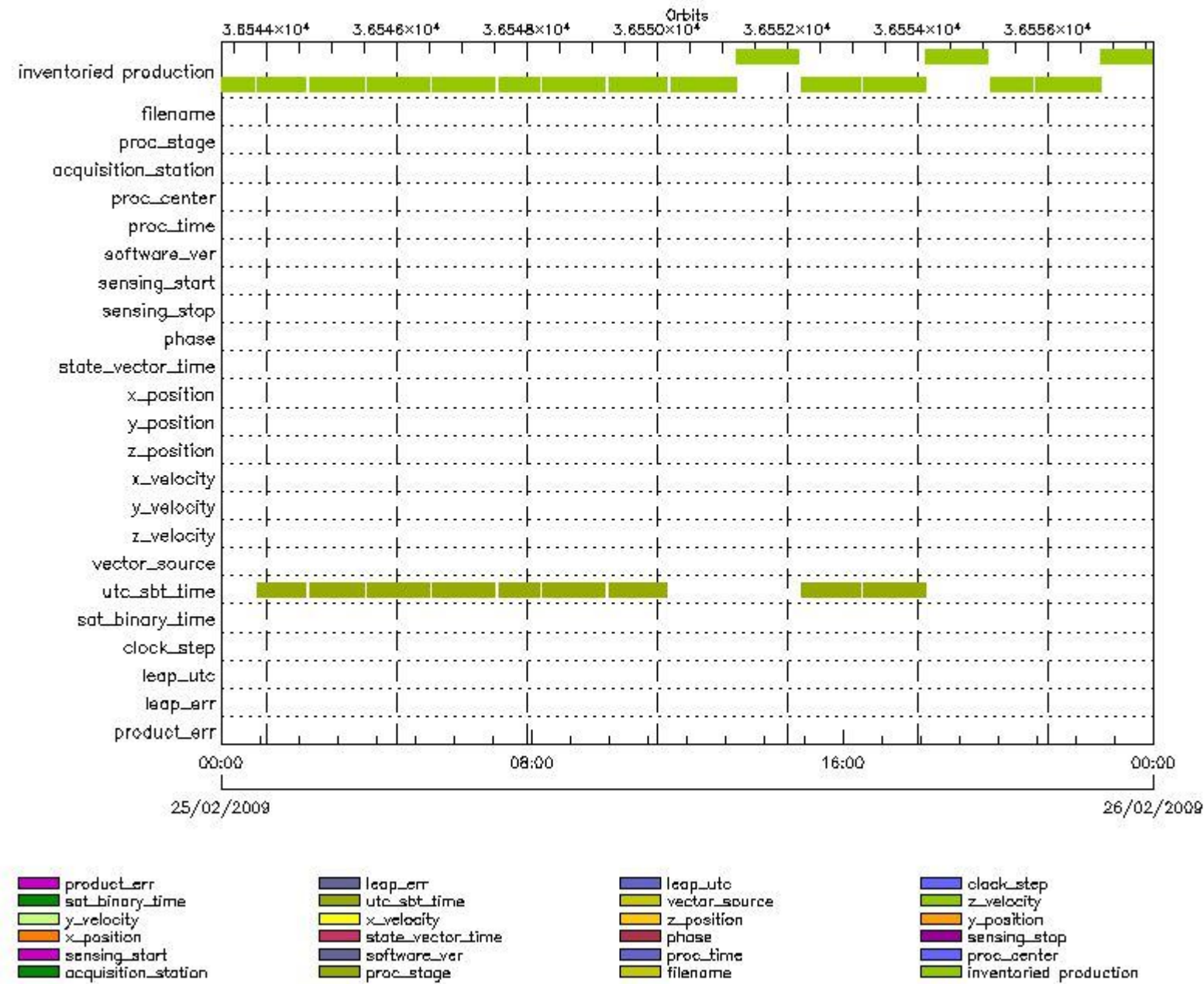
DOR_DOP_0P products with leap err set

Gauge Segment (Start-Stop)

DOR_DOP_0P products with product err set

Gauge Segment (Start-Stop)

MPH Errors for DOR_NAV_0P



DOR_NAV_0P MPH checks

DOR_NAV_0P products with wrong filename

Gauge Segment (Start-Stop)

DOR_NAV_0P products with unknown processing stage

Gauge Segment (Start-Stop)

DOR_NAV_0P products with unknown acquisition station

Gauge Segment (Start-Stop)

DOR_NAV_0P products with unknown processing center

Gauge Segment (Start-Stop)

DOR_NAV_0P products with wrong processing time

Gauge Segment (Start-Stop)

DOR_NAV_0P products with software version not equal to the current version

Gauge Segment (Start-Stop)

DOR_NAV_0P products with wrong sensing start

Gauge Segment (Start-Stop)

DOR_NAV_0P products with wrong sensing stop

Gauge Segment (Start-Stop)

DOR_NAV_0P products with wrong phase

Gauge Segment (Start-Stop)

DOR_NAV_0P products with wrong state vector time

Gauge Segment (Start-Stop)

DOR_NAV_0P products with wrong x_position

Gauge Segment (Start-Stop)

DOR_NAV_0P products with wrong y_position

Gauge Segment (Start-Stop)

DOR_NAV_0P products with wrong z_position

Gauge Segment (Start-Stop)

DOR_NAV_0P products with wrong x_velocity

Gauge Segment (Start-Stop)

DOR_NAV_0P products with wrong y_velocity

Gauge Segment (Start-Stop)

DOR_NAV_0P products with wrong z_velocity

Gauge Segment (Start-Stop)

DOR_NAV_0P products with unknown vector source

Gauge Segment (Start-Stop)

DOR_NAV_0P products with UTC to SBT time too far from sensing time

Gauge	Segment (Start-Stop)
Warning: Wrong UTC SBT time format. 24-FEB-2009 22:00:50.701714 Filename: DOR_NAV_0PNPDE20090225_005632_000044632076_00417_36543_7432.N1;	25-FEB-2009 00:56:32.695 25-FEB-2009 02:10:55.746
Warning: Wrong UTC SBT time format. 24-FEB-2009 23:46:08.702485 Filename: DOR_NAV_0PNPDE20090225_021614_000051012076_00418_36544_7433.N1;	25-FEB-2009 02:16:14.536 25-FEB-2009 03:41:15.200
Warning: Wrong UTC SBT time format. 24-FEB-2009 23:46:08.702485 Filename: DOR_NAV_0PNPDE20090225_034633_000057382076_00419_36545_7434.N1;	25-FEB-2009 03:46:33.997 25-FEB-2009 05:22:12.240

Warning: Wrong UTC SBT time format. 24-FEB-2009 23:46:08.702485 Filename: DOR_NAV_0PNPDE20090225_052731_000057382076_00420_36546_7435.N1;	25-FEB-2009 05:27:31.033 25-FEB-2009 07:03:09.295
Warning: Wrong UTC SBT time format. 24-FEB-2009 23:46:08.702485 Filename: DOR_NAV_0PNPDK20090225_070828_000038252076_00421_36547_9349.N1;	25-FEB-2009 07:08:28.077 25-FEB-2009 08:12:13.566
Warning: Wrong UTC SBT time format. 25-FEB-2009 06:36:10.705433 Filename: DOR_NAV_0PNPDK20090225_081732_000057382076_00422_36548_9350.N1;	25-FEB-2009 08:17:32.359 25-FEB-2009 09:53:10.590
Warning: Wrong UTC SBT time format. 25-FEB-2009 08:17:32.706166 Filename: DOR_NAV_0PNPDK20090225_095829_000054192076_00423_36549_9351.N1;	25-FEB-2009 09:58:29.387 25-FEB-2009 11:28:48.860
Warning: Wrong UTC SBT time format. 25-FEB-2009 13:13:57.708306 Filename: DOR_NAV_0PNPDK20090225_145601_000054192076_00426_36552_9354.N1;	25-FEB-2009 14:56:01.756 25-FEB-2009 16:26:21.218
Warning: Wrong UTC SBT time format. 25-FEB-2009 13:13:57.708306 Filename: DOR_NAV_0PNPDK20090225_163139_000057382076_00427_36553_9355.N1;	25-FEB-2009 16:31:39.999 25-FEB-2009 18:07:18.281

DOR_NAV_0P products with satellite binary time out-of-range

Gauge Segment (Start-Stop)

DOR_NAV_0P products with wrong clock step

Gauge Segment (Start-Stop)

DOR_NAV_0P products with leap utc set to blank

Gauge Segment (Start-Stop)

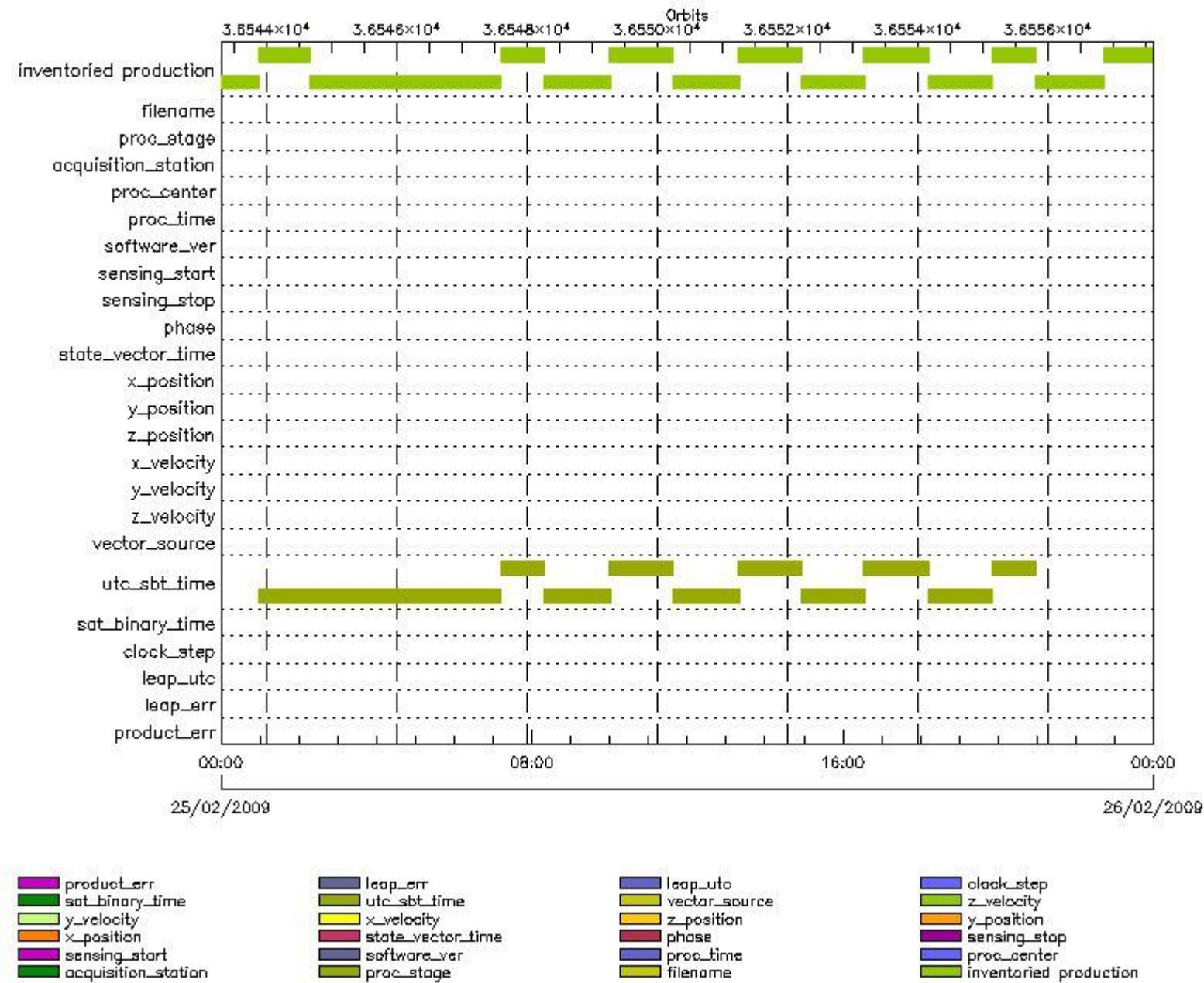
DOR_NAV_0P products with leap err set

Gauge Segment (Start-Stop)

DOR_NAV_0P products with product err set

Gauge Segment (Start-Stop)

MPH Errors for MWR_NL__0P



MWR_NL__0P MPH checks

MWR_NL__0P products with wrong filename

Gauge Segment (Start-Stop)

MWR_NL__0P products with unknown processing stage

Gauge Segment (Start-Stop)

MWR_NL__0P products with unknown acquisition station

Gauge Segment (Start-Stop)

MWR_NL__0P products with unknown processing center

Gauge Segment (Start-Stop)

MWR_NL__0P products with wrong processing time

Gauge Segment (Start-Stop)

MWR_NL__0P products with software version not equal to the current version

Gauge Segment (Start-Stop)

MWR_NL__0P products with wrong sensing start

Gauge Segment (Start-Stop)

MWR_NL__0P products with wrong sensing stop

Gauge Segment (Start-Stop)

MWR_NL__0P products with wrong phase

Gauge Segment (Start-Stop)

MWR_NL__0P products with wrong state vector time

Gauge Segment (Start-Stop)

MWR_NL__0P products with wrong x_position

Gauge Segment (Start-Stop)

MWR_NL__0P products with wrong y_position

Gauge Segment (Start-Stop)

MWR_NL__0P products with wrong z_position

Gauge Segment (Start-Stop)

MWR_NL__0P products with wrong x_velocity

Gauge Segment (Start-Stop)

MWR_NL__0P products with wrong y_velocity

Gauge Segment (Start-Stop)

MWR_NL__0P products with wrong z_velocity

Gauge Segment (Start-Stop)

MWR_NL__0P products with unknown vector source

Gauge Segment (Start-Stop)

MWR_NL__0P products with UTC to SBT time too far from sensing time

Gauge	Segment (Start-Stop)
Warning: Wrong UTC SBT time format. 24-FEB-2009 22:00:50.701714 Filename: MWR_NL__0PNPDE20090225_005715_000047522076_00417_36543_7872.N1;	25-FEB-2009 00:57:15.066 25-FEB-2009 02:16:27.192
Warning: Wrong UTC SBT time format. 24-FEB-2009 23:46:08.702485 Filename: MWR_NL__0PNPDE20090225_021651_000055202076_00418_36544_7873.N1;	25-FEB-2009 02:16:51.192 25-FEB-2009 03:48:51.337
Warning: Wrong UTC SBT time format. 24-FEB-2009 23:46:08.702485 Filename: MWR_NL__0PNPDE20090225_034915_000060962076_00419_36545_7874.N1;	25-FEB-2009 03:49:15.337 25-FEB-2009 05:30:51.498
Warning: Wrong UTC SBT time format. 24-FEB-2009 23:46:08.702485 Filename: MWR_NL__0PNPDE20090225_053115_000060002076_00420_36546_7875.N1;	25-FEB-2009 05:31:15.506 25-FEB-2009 07:11:15.667
Warning: Wrong UTC SBT time format. 24-FEB-2009 23:46:08.702485 Filename: MWR_NL__0PNPDK20090225_071115_000039842076_00421_36547_9951.N1;	25-FEB-2009 07:11:15.667 25-FEB-2009 08:17:39.769

Warning: Wrong UTC SBT time format. 25-FEB-2009 06:36:10.705433 Filename: MWR_NL__OPNPDK20090225_081739_000061922076_00422_36548_9952.N1;	25-FEB-2009 08:17:39.769 25-FEB-2009 10:00:51.941
Warning: Wrong UTC SBT time format. 25-FEB-2009 08:17:32.706166 Filename: MWR_NL__OPNPDK20090225_100003_000059042076_00423_36549_9953.N1;	25-FEB-2009 10:00:03.941 25-FEB-2009 11:38:28.094
Warning: Wrong UTC SBT time format. 25-FEB-2009 09:55:25.706869 Filename: MWR_NL__OPNPDK20090225_113740_000061202076_00424_36550_9954.N1;	25-FEB-2009 11:37:40.094 25-FEB-2009 13:19:40.263
Warning: Wrong UTC SBT time format. 25-FEB-2009 11:34:51.707588 Filename: MWR_NL__OPNPDK20090225_131852_000058802076_00425_36551_9955.N1;	25-FEB-2009 13:18:52.263 25-FEB-2009 14:56:52.420
Warning: Wrong UTC SBT time format. 25-FEB-2009 13:13:57.708306 Filename: MWR_NL__OPNPDK20090225_145604_000058802076_00426_36552_9956.N1;	25-FEB-2009 14:56:04.412 25-FEB-2009 16:34:04.581
Warning: Wrong UTC SBT time format. 25-FEB-2009 13:13:57.708306 Filename: MWR_NL__OPNPDK20090225_163316_000059522076_00427_36553_9957.N1;	25-FEB-2009 16:33:16.573 25-FEB-2009 18:12:28.734
Warning: Wrong UTC SBT time format. 25-FEB-2009 16:29:59.709720 Filename: MWR_NL__OPNPDK20090225_181204_000059762076_00428_36554_9958.N1;	25-FEB-2009 18:12:04.734 25-FEB-2009 19:51:40.899
Warning: Wrong UTC SBT time format. 25-FEB-2009 18:08:00.710425 Filename: MWR_NL__OPNPDE20090225_195116_000040082076_00429_36555_7876.N1;	25-FEB-2009 19:51:16.899 25-FEB-2009 20:58:05.005

MWR_NL__0P products with satellite binary time out-of-range

Gauge Segment (Start-Stop)

MWR_NL__0P products with wrong clock step

Gauge Segment (Start-Stop)

MWR_NL__0P products with leap utc set to blank

Gauge Segment (Start-Stop)

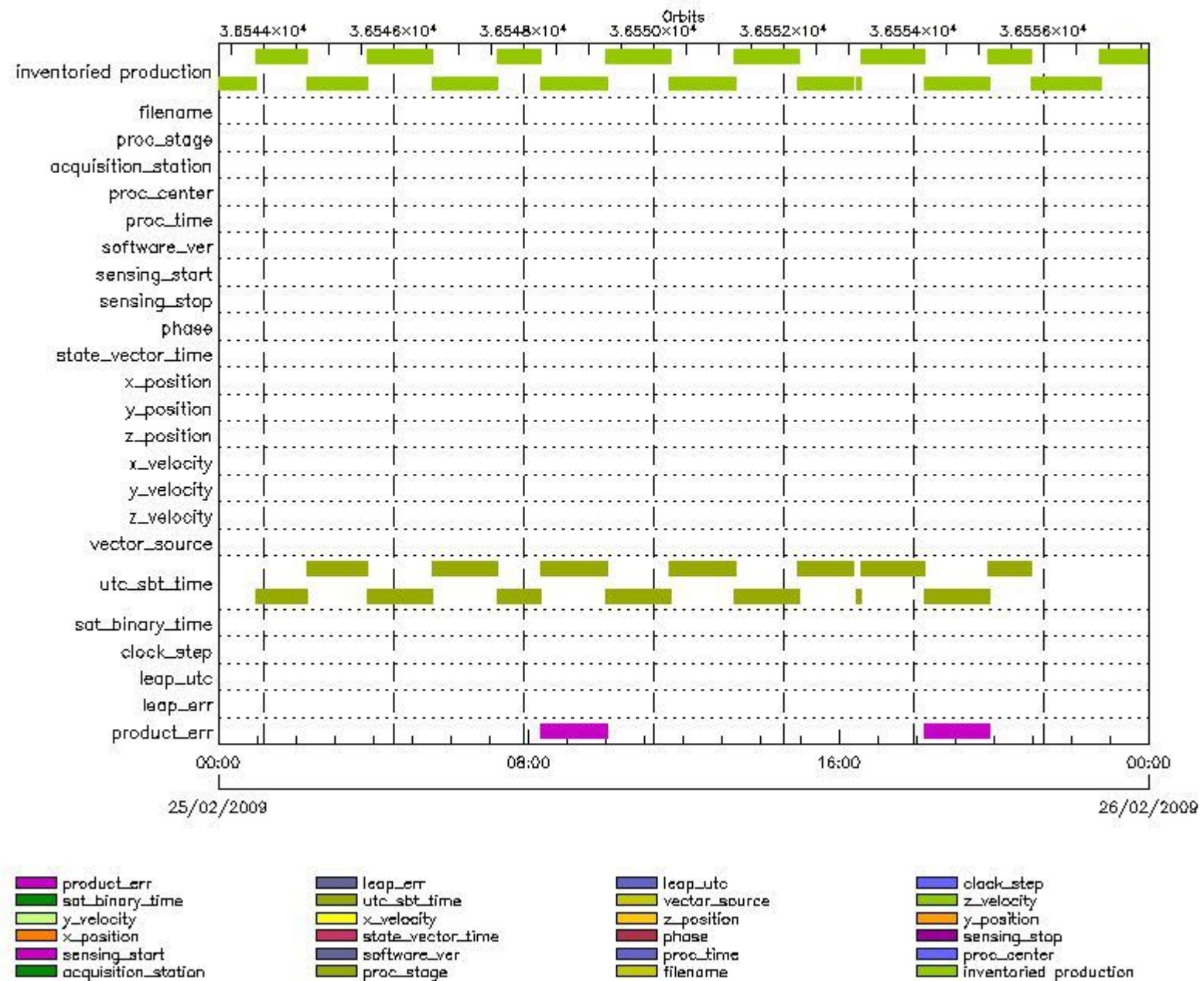
MWR_NL__0P products with leap err set

Gauge Segment (Start-Stop)

MWR_NL__0P products with product err set

Gauge Segment (Start-Stop)

MPH Errors for RA2_ME__0P



RA2_ME__0P MPH checks

RA2_ME__0P products with wrong filename

Gauge Segment (Start-Stop)

RA2_ME__0P products with unknown processing stage

Gauge Segment (Start-Stop)

RA2_ME__0P products with unknown acquisition station

Gauge Segment (Start-Stop)

RA2_ME__0P products with unknown processing center

Gauge Segment (Start-Stop)

RA2_ME__0P products with wrong processing time

Gauge Segment (Start-Stop)

RA2_ME__0P products with software version not equal to the current version

Gauge Segment (Start-Stop)

RA2_ME__0P products with wrong sensing start

Gauge Segment (Start-Stop)

RA2_ME__0P products with wrong sensing stop

Gauge Segment (Start-Stop)

RA2_ME__0P products with wrong phase

Gauge Segment (Start-Stop)

RA2_ME__0P products with wrong state vector time

Gauge Segment (Start-Stop)

RA2_ME__0P products with wrong x_position

Gauge Segment (Start-Stop)

RA2_ME__0P products with wrong y_position

Gauge Segment (Start-Stop)

RA2_ME__0P products with wrong z_position

Gauge Segment (Start-Stop)

RA2_ME__0P products with wrong x_velocity

Gauge Segment (Start-Stop)

RA2_ME__0P products with wrong y_velocity

Gauge Segment (Start-Stop)

RA2_ME__0P products with wrong z_velocity

Gauge Segment (Start-Stop)

RA2_ME__0P products with unknown vector source

Gauge Segment (Start-Stop)

RA2_ME__0P products with UTC to SBT time too far from sensing time

Gauge	Segment (Start-Stop)
Warning: Wrong UTC SBT time format. 24-FEB-2009 22:00:50.701714 Filename: RA2_ME__0PNPDE20090225_005733_000047962076_00417_36543_8516.N1;	25-FEB-2009 00:57:33.486 25-FEB-2009 02:17:29.256
Warning: Wrong UTC SBT time format. 24-FEB-2009 23:46:08.702485 Filename: RA2_ME__0PNPDE20090225_021656_000055822076_00418_36544_8517.N1;	25-FEB-2009 02:16:56.950 25-FEB-2009 03:49:59.204
Warning: Wrong UTC SBT time format. 24-FEB-2009 23:46:08.702485 Filename: RA2_ME__0PNPDE20090225_034926_000061452076_00419_36545_8518.N1;	25-FEB-2009 03:49:26.898 25-FEB-2009 05:31:51.722
Warning: Wrong UTC SBT time format. 24-FEB-2009 23:46:08.702485 Filename: RA2_ME__0PNPDE20090225_053119_000060592076_00420_36546_8519.N1;	25-FEB-2009 05:31:19.416 25-FEB-2009 07:12:18.462
Warning: Wrong UTC SBT time format. 24-FEB-2009 23:46:08.702485 Filename: RA2_ME__0PNPDK20090225_071136_000040332076_00421_36547_1757.N1;	25-FEB-2009 07:11:36.130 25-FEB-2009 08:18:48.810

Warning: Wrong UTC SBT time format. 25-FEB-2009 06:36:10.705433 Filename: RA2_ME__OPNPDK20090225_081753_000062402076_00422_36548_1758.N1;	25-FEB-2009 08:17:53.110 25-FEB-2009 10:01:52.624
Warning: Wrong UTC SBT time format. 25-FEB-2009 08:17:32.706166 Filename: RA2_ME__OPNPDK20090225_100024_000059482076_00423_36549_1759.N1;	25-FEB-2009 10:00:24.618 25-FEB-2009 11:39:32.264
Warning: Wrong UTC SBT time format. 25-FEB-2009 09:55:25.706869 Filename: RA2_ME__OPNPDK20090225_113754_000061572076_00424_36550_1760.N1;	25-FEB-2009 11:37:54.232 25-FEB-2009 13:20:31.310
Warning: Wrong UTC SBT time format. 25-FEB-2009 11:34:51.707588 Filename: RA2_ME__OPNPDK20090225_131852_000059412076_00425_36551_1761.N1;	25-FEB-2009 13:18:52.164 25-FEB-2009 14:57:53.126
Warning: Wrong UTC SBT time format. 25-FEB-2009 13:13:57.708306 Filename: RA2_ME__OPNPDK20090225_145612_000051572076_00426_36552_1762.N1;	25-FEB-2009 14:56:12.866 25-FEB-2009 16:22:09.572
Warning: Wrong UTC SBT time format. 25-FEB-2009 13:13:57.708306 Filename: RA2_ME__OPNPDK20090225_162617_000005222076_00427_36553_1763.N1;	25-FEB-2009 16:26:17.324 25-FEB-2009 16:34:59.791
Warning: Wrong UTC SBT time format. 25-FEB-2009 13:13:57.708306 Filename: RA2_ME__OPNPDK20090225_163323_000060072076_00427_36553_1764.N1;	25-FEB-2009 16:33:23.987 25-FEB-2009 18:13:30.675
Warning: Wrong UTC SBT time format. 25-FEB-2009 16:29:59.709720 Filename: RA2_ME__OPNPDK20090225_181226_000060172076_00428_36554_1765.N1;	25-FEB-2009 18:12:26.063 25-FEB-2009 19:52:42.777
Warning: Wrong UTC SBT time format. 25-FEB-2009 18:08:00.710425 Filename: RA2_ME__OPNPDE20090225_195118_000040542076_00429_36555_8520.N1;	25-FEB-2009 19:51:18.113 25-FEB-2009 20:58:51.959

RA2_ME__OP products with satellite binary time out-of-range

Gauge Segment (Start-Stop)

RA2_ME__OP products with wrong clock step

Gauge Segment (Start-Stop)

RA2_ME__OP products with leap utc set to blank

Gauge Segment (Start-Stop)

RA2_ME__OP products with leap err set


Gauge Segment (Start-Stop)

RA2_ME__OP products with product err set

Gauge	Segment (Start-Stop)
Warning: Product Error flag set. Filename: RA2_ME__OPNPDK20090225_081753_000062402076_00422_36548_1758.N1;	25-FEB-2009 08:17:53.110 25-FEB-2009 10:01:52.624
Warning: Product Error flag set. Filename: RA2_ME__OPNPDK20090225_181226_000060172076_00428_36554_1765.N1;	25-FEB-2009 18:12:26.063 25-FEB-2009 19:52:42.777

MPH checks (Level 1)

MPH Errors for RA2_MW__1P



RA2_MW__1P MPH checks

RA2_MW__1P products with wrong filename

Gauge Segment (Start-Stop)

RA2_MW__1P products with unknown processing stage

Gauge Segment (Start-Stop)

RA2_MW__1P products with unknown acquisition station

Gauge Segment (Start-Stop)

RA2_MW__1P products with unknown processing center

Gauge Segment (Start-Stop)

RA2_MW__1P products with wrong processing time

Gauge Segment (Start-Stop)

RA2_MW__1P products with software version not equal to the current version

Gauge	Segment (Start-Stop)
Warning: Wrong Software ver. RA2/5.06 Filename: RA2_MW__1PNPDE20090224_231611_000061462076_00416_36542_0128.N1;	24-FEB-2009 23:16:11.072 25-FEB-2009 00:58:36.954
Warning: Wrong Software ver. RA2/5.06 Filename: RA2_MW__1PNPDE20090225_005733_000047972076_00417_36543_0251.N1;	25-FEB-2009 00:57:33.512 25-FEB-2009 02:17:30.340
Warning: Wrong Software ver. RA2/5.06 Filename: RA2_MW__1PNPDE20090225_021656_000055832076_00418_36544_0423.N1;	25-FEB-2009 02:16:56.976 25-FEB-2009 03:50:00.288
Warning: Wrong Software ver. RA2/5.06 Filename: RA2_MW__1PNPDE20090225_034926_000061462076_00419_36545_0580.N1;	25-FEB-2009 03:49:26.924 25-FEB-2009 05:31:52.806
Warning: Wrong Software ver. RA2/5.06 Filename: RA2_MW__1PNPDE20090225_053119_000060602076_00420_36546_0757.N1;	25-FEB-2009 05:31:19.441 25-FEB-2009 07:12:19.546
Warning: Wrong Software ver. RA2/5.06 Filename: RA2_MW__1PNPDK20090225_071136_000040342076_00421_36547_5737.N1;	25-FEB-2009 07:11:36.155 25-FEB-2009 08:18:49.894
Warning: Wrong Software ver. RA2/5.06 Filename: RA2_MW__1PNPDK20090225_081753_000062412076_00422_36548_5861.N1;	25-FEB-2009 08:17:53.135 25-FEB-2009 10:01:53.708
Warning: Wrong Software ver. RA2/5.06 Filename: RA2_MW__1PNPDK20090225_100024_000059492076_00423_36549_5979.N1;	25-FEB-2009 10:00:24.643 25-FEB-2009 11:39:33.347
Warning: Wrong Software ver. RA2/5.06 Filename: RA2_MW__1PNPDK20090225_113754_000061582076_00424_36550_6108.N1;	25-FEB-2009 11:37:54.257 25-FEB-2009 13:20:32.393
Warning: Wrong Software ver. RA2/5.06 Filename: RA2_MW__1PNPDK20090225_131852_000059422076_00425_36551_6242.N1;	25-FEB-2009 13:18:52.189 25-FEB-2009 14:57:54.209
Warning: Wrong Software ver. RA2/5.06 Filename: RA2_MW__1PNPDK20090225_145612_000051582076_00426_36552_6369.N1;	25-FEB-2009 14:56:12.891 25-FEB-2009 16:22:10.655
Warning: Wrong Software ver. RA2/5.06 Filename: RA2_MW__1PNPDK20090225_162617_000005242076_00427_36553_6372.N1;	25-FEB-2009 16:26:17.349 25-FEB-2009 16:35:00.874
Warning: Wrong Software ver. RA2/5.06 Filename: RA2_MW__1PNPDK20090225_163324_000060082076_00427_36553_6502.N1;	25-FEB-2009 16:33:24.012 25-FEB-2009 18:13:31.758
Warning: Wrong Software ver. RA2/5.06 Filename: RA2_MW__1PNPDK20090225_181226_000060182076_00428_36554_6628.N1;	25-FEB-2009 18:12:26.088 25-FEB-2009 19:52:43.860
Warning: Wrong Software ver. RA2/5.06 Filename: RA2_MW__1PNPDE20090225_195118_000040552076_00429_36555_1164.N1;	25-FEB-2009 19:51:18.138 25-FEB-2009 20:58:53.042
Warning: Wrong Software ver. RA2/5.06 Filename: RA2_MW__1PNPDE20090225_205754_000064222076_00429_36555_1345.N1;	25-FEB-2009 20:57:54.056 25-FEB-2009 22:44:56.210
Warning: Wrong Software ver. RA2/5.06 Filename: RA2_MW__1PNPDE20090225_224324_000062072076_00430_36556_1484.N1;	25-FEB-2009 22:43:24.918 26-FEB-2009 00:26:52.070

RA2_MW__1P products with wrong sensing start

Gauge Segment (Start-Stop)

RA2_MW__1P products with wrong sensing stop

Gauge Segment (Start-Stop)

RA2_MW__1P products with wrong phase

Gauge Segment (Start-Stop)

RA2_MW__1P products with wrong state vector time

Gauge	Segment (Start-Stop)
Warning: Not equal to FPO input. 24-FEB-2009 23:28:35.183901 Filename: RA2_MW__1PNPDE20090224_231611_000061462076_00416_36542_0128.N1;	24-FEB-2009 23:16:11.072 25-FEB-2009 00:58:36.954
Warning: Not equal to FPO input. 25-FEB-2009 01:09:11.050077 Filename: RA2_MW__1PNPDE20090225_005733_000047972076_00417_36543_0251.N1;	25-FEB-2009 00:57:33.512 25-FEB-2009 02:17:30.340
Warning: Not equal to FPO input. 25-FEB-2009 02:49:46.948418 Filename: RA2_MW__1PNPDE20090225_021656_000055832076_00418_36544_0423.N1;	25-FEB-2009 02:16:56.976 25-FEB-2009 03:50:00.288
Warning: Not equal to FPO input. 25-FEB-2009 04:30:22.945042 Filename: RA2_MW__1PNPDE20090225_034926_000061462076_00419_36545_0580.N1;	25-FEB-2009 03:49:26.924 25-FEB-2009 05:31:52.806
Warning: Not equal to FPO input. 25-FEB-2009 06:10:58.954434 Filename: RA2_MW__1PNPDE20090225_053119_000060602076_00420_36546_0757.N1;	25-FEB-2009 05:31:19.441 25-FEB-2009 07:12:19.546
Warning: Not equal to FPO input. 25-FEB-2009 07:51:34.909812 Filename: RA2_MW__1PNPDK20090225_071136_000040342076_00421_36547_5737.N1;	25-FEB-2009 07:11:36.155 25-FEB-2009 08:18:49.894
Warning: Not equal to FPO input. 25-FEB-2009 09:32:10.808413 Filename: RA2_MW__1PNPDK20090225_081753_000062412076_00422_36548_5861.N1;	25-FEB-2009 08:17:53.135 25-FEB-2009 10:01:53.708
Warning: Not equal to FPO input. 25-FEB-2009 11:12:46.674680 Filename: RA2_MW__1PNPDK20090225_100024_000059492076_00423_36549_5979.N1;	25-FEB-2009 10:00:24.643 25-FEB-2009 11:39:33.347
Warning: Not equal to FPO input. 25-FEB-2009 12:53:22.542123 Filename: RA2_MW__1PNPDK20090225_113754_000061582076_00424_36550_6108.N1;	25-FEB-2009 11:37:54.257 25-FEB-2009 13:20:32.393
Warning: Not equal to FPO input. 25-FEB-2009 14:33:58.457710 Filename: RA2_MW__1PNPDK20090225_131852_000059422076_00425_36551_6242.N1;	25-FEB-2009 13:18:52.189 25-FEB-2009 14:57:54.209
Warning: Not equal to FPO input. 25-FEB-2009 16:14:34.455497 Filename: RA2_MW__1PNPDK20090225_145612_000051582076_00426_36552_6369.N1;	25-FEB-2009 14:56:12.891 25-FEB-2009 16:22:10.655
Warning: Not equal to FPO input. 25-FEB-2009 16:14:34.455497 Filename: RA2_MW__1PNPDK20090225_162617_000005242076_00427_36553_6372.N1;	25-FEB-2009 16:26:17.349 25-FEB-2009 16:35:00.874
Warning: Not equal to FPO input. 25-FEB-2009 16:14:33.962670 Filename: RA2_MW__1PNPDK20090225_163324_000060082076_00427_36553_6502.N1;	25-FEB-2009 16:33:24.012 25-FEB-2009 18:13:31.758
Warning: Not equal to FPO input. 25-FEB-2009 17:55:09.973405 Filename: RA2_MW__1PNPDK20090225_181226_000060182076_00428_36554_6628.N1;	25-FEB-2009 18:12:26.088 25-FEB-2009 19:52:43.860
Warning: Not equal to FPO input. 25-FEB-2009 21:16:22.354813 Filename: RA2_MW__1PNPDE20090225_195118_000040552076_00429_36555_1164.N1;	25-FEB-2009 19:51:18.138 25-FEB-2009 20:58:53.042
Warning: Not equal to FPO input. 25-FEB-2009 21:16:22.352139 Filename: RA2_MW__1PNPDE20090225_205754_000064222076_00429_36555_1345.N1;	25-FEB-2009 20:57:54.056 25-FEB-2009 22:44:56.210
Warning: Not equal to FPO input. 25-FEB-2009 22:56:58.209120 Filename: RA2_MW__1PNPDE20090225_224324_000062072076_00430_36556_1484.N1;	25-FEB-2009 22:43:24.918 26-FEB-2009 00:26:52.070

RA2_MW__1P products with wrong x_position

Gauge Segment (Start-Stop)

RA2_MW__1P products with wrong y_position

Gauge Segment (Start-Stop)

RA2_MW__1P products with wrong z_position

Gauge Segment (Start-Stop)

RA2_MW__1P products with wrong x_velocity

Gauge Segment (Start-Stop)

RA2_MW__1P products with wrong y_velocity

Gauge Segment (Start-Stop)

RA2_MW__1P products with wrong z_velocity

Gauge Segment (Start-Stop)

RA2_MW__1P products with unknown vector source

Gauge Segment (Start-Stop)

RA2_MW__1P products with UTC to SBT time too far from sensing time

Gauge	Segment (Start-Stop)
Warning: Wrong UTC SBT time format. 24-FEB-2009 22:00:50.701714 Filename: RA2_MW__1PNPDE20090225_005733_000047972076_00417_36543_0251.N1;	25-FEB-2009 00:57:33.512 25-FEB-2009 02:17:30.340
Warning: Wrong UTC SBT time format. 24-FEB-2009 23:46:08.702485 Filename: RA2_MW__1PNPDE20090225_021656_000055832076_00418_36544_0423.N1;	25-FEB-2009 02:16:56.976 25-FEB-2009 03:50:00.288
Warning: Wrong UTC SBT time format. 24-FEB-2009 23:46:08.702485 Filename: RA2_MW__1PNPDE20090225_034926_000061462076_00419_36545_0580.N1;	25-FEB-2009 03:49:26.924 25-FEB-2009 05:31:52.806
Warning: Wrong UTC SBT time format. 24-FEB-2009 23:46:08.702485 Filename: RA2_MW__1PNPDE20090225_053119_000060602076_00420_36546_0757.N1;	25-FEB-2009 05:31:19.441 25-FEB-2009 07:12:19.546
Warning: Wrong UTC SBT time format. 24-FEB-2009 23:46:08.702485 Filename: RA2_MW__1PNPDK20090225_071136_000040342076_00421_36547_5737.N1;	25-FEB-2009 07:11:36.155 25-FEB-2009 08:18:49.894
Warning: Wrong UTC SBT time format. 25-FEB-2009 06:36:10.705433 Filename: RA2_MW__1PNPDK20090225_081753_000062412076_00422_36548_5861.N1;	25-FEB-2009 08:17:53.135 25-FEB-2009 10:01:53.708
Warning: Wrong UTC SBT time format. 25-FEB-2009 08:17:32.706166 Filename: RA2_MW__1PNPDK20090225_100024_000059492076_00423_36549_5979.N1;	25-FEB-2009 10:00:24.643 25-FEB-2009 11:39:33.347
Warning: Wrong UTC SBT time format. 25-FEB-2009 09:55:25.706869 Filename: RA2_MW__1PNPDK20090225_113754_000061582076_00424_36550_6108.N1;	25-FEB-2009 11:37:54.257 25-FEB-2009 13:20:32.393
Warning: Wrong UTC SBT time format. 25-FEB-2009 11:34:51.707588 Filename: RA2_MW__1PNPDK20090225_131852_000059422076_00425_36551_6242.N1;	25-FEB-2009 13:18:52.189 25-FEB-2009 14:57:54.209
Warning: Wrong UTC SBT time format. 25-FEB-2009 13:13:57.708306 Filename: RA2_MW__1PNPDK20090225_145612_000051582076_00426_36552_6369.N1;	25-FEB-2009 14:56:12.891 25-FEB-2009 16:22:10.655
Warning: Wrong UTC SBT time format. 25-FEB-2009 13:13:57.708306 Filename: RA2_MW__1PNPDK20090225_162617_000005242076_00427_36553_6372.N1;	25-FEB-2009 16:26:17.349 25-FEB-2009 16:35:00.874
Warning: Wrong UTC SBT time format. 25-FEB-2009 13:13:57.708306 Filename: RA2_MW__1PNPDK20090225_163324_000060082076_00427_36553_6502.N1;	25-FEB-2009 16:33:24.012 25-FEB-2009 18:13:31.758
Warning: Wrong UTC SBT time format. 25-FEB-2009 16:29:59.709720 Filename: RA2_MW__1PNPDK20090225_181226_000060182076_00428_36554_6628.N1;	25-FEB-2009 18:12:26.088 25-FEB-2009 19:52:43.860
Warning: Wrong UTC SBT time format. 25-FEB-2009 18:08:00.710425 Filename: RA2_MW__1PNPDE20090225_195118_000040552076_00429_36555_1164.N1;	25-FEB-2009 19:51:18.138 25-FEB-2009 20:58:53.042

RA2_MW__1P products with satellite binary time out-of-range

Gauge Segment (Start-Stop)

RA2_MW__1P products with wrong clock step

Gauge Segment (Start-Stop)

RA2_MW__1P products with leap utc set to blank

Gauge Segment (Start-Stop)


RA2_MW__1P products with leap err set

Gauge Segment (Start-Stop)
RA2_MW__1P products with product err set

Gauge Segment (Start-Stop)

MPH checks (Level 2)

MPH Errors for RA2_FGD_2P



RA2_FGD_2P products with wrong filename

Gauge Segment (Start-Stop)

RA2_FGD_2P products with unknown processing stage

Gauge Segment (Start-Stop)

RA2_FGD_2P products with unknown acquisition station

Gauge Segment (Start-Stop)

RA2_FGD_2P products with unknown processing center

Gauge Segment (Start-Stop)

RA2_FGD_2P products with wrong processing time

Gauge Segment (Start-Stop)

RA2_FGD_2P products with software version not equal to the current version

Gauge	Segment (Start-Stop)
Warning: Wrong Software ver. RA2/5.06 Filename: RA2_FGD_2PNPDE20090224_231611_000061462076_00416_36542_0129.N1;	24-FEB-2009 23:16:11.072 25-FEB-2009 00:58:36.954
Warning: Wrong Software ver. RA2/5.06 Filename: RA2_FGD_2PNPDE20090225_005733_000047972076_00417_36543_0252.N1;	25-FEB-2009 00:57:33.512 25-FEB-2009 02:17:30.340
Warning: Wrong Software ver. RA2/5.06 Filename: RA2_FGD_2PNPDE20090225_021656_000055832076_00418_36544_0424.N1;	25-FEB-2009 02:16:56.976 25-FEB-2009 03:50:00.288
Warning: Wrong Software ver. RA2/5.06 Filename: RA2_FGD_2PNPDE20090225_034926_000061462076_00419_36545_0581.N1;	25-FEB-2009 03:49:26.924 25-FEB-2009 05:31:52.806
Warning: Wrong Software ver. RA2/5.06 Filename: RA2_FGD_2PNPDE20090225_053119_000060602076_00420_36546_0758.N1;	25-FEB-2009 05:31:19.441 25-FEB-2009 07:12:19.546
Warning: Wrong Software ver. RA2/5.06 Filename: RA2_FGD_2PNPDK20090225_071136_000040342076_00421_36547_5738.N1;	25-FEB-2009 07:11:36.155 25-FEB-2009 08:18:49.894
Warning: Wrong Software ver. RA2/5.06 Filename: RA2_FGD_2PNPDK20090225_081753_000062412076_00422_36548_5862.N1;	25-FEB-2009 08:17:53.135 25-FEB-2009 10:01:53.708
Warning: Wrong Software ver. RA2/5.06 Filename: RA2_FGD_2PNPDK20090225_100024_000059492076_00423_36549_5980.N1;	25-FEB-2009 10:00:24.643 25-FEB-2009 11:39:33.347
Warning: Wrong Software ver. RA2/5.06 Filename: RA2_FGD_2PNPDK20090225_113754_000061582076_00424_36550_6109.N1;	25-FEB-2009 11:37:54.257 25-FEB-2009 13:20:32.393
Warning: Wrong Software ver. RA2/5.06 Filename: RA2_FGD_2PNPDK20090225_131852_000059422076_00425_36551_6243.N1;	25-FEB-2009 13:18:52.189 25-FEB-2009 14:57:54.209
Warning: Wrong Software ver. RA2/5.06 Filename: RA2_FGD_2PNPDK20090225_145612_000051582076_00426_36552_6370.N1;	25-FEB-2009 14:56:12.891 25-FEB-2009 16:22:10.655
Warning: Wrong Software ver. RA2/5.06 Filename: RA2_FGD_2PNPDK20090225_162617_000005242076_00427_36553_6373.N1;	25-FEB-2009 16:26:17.349 25-FEB-2009 16:35:00.874
Warning: Wrong Software ver. RA2/5.06 Filename: RA2_FGD_2PNPDK20090225_163324_000060082076_00427_36553_6503.N1;	25-FEB-2009 16:33:24.012 25-FEB-2009 18:13:31.758
Warning: Wrong Software ver. RA2/5.06 Filename: RA2_FGD_2PNPDK20090225_181226_000060182076_00428_36554_6629.N1;	25-FEB-2009 18:12:26.088 25-FEB-2009 19:52:43.860

Warning: Wrong Software ver. RA2/5.06 Filename: RA2_FGD_2PNPDE20090225_195118_000040552076_00429_36555_1165.N1;	25-FEB-2009 19:51:18.138 25-FEB-2009 20:58:53.042
Warning: Wrong Software ver. RA2/5.06 Filename: RA2_FGD_2PNPDE20090225_205754_000064222076_00429_36555_1346.N1;	25-FEB-2009 20:57:54.056 25-FEB-2009 22:44:56.210
Warning: Wrong Software ver. RA2/5.06 Filename: RA2_FGD_2PNPDE20090225_224324_000062072076_00430_36556_1485.N1;	25-FEB-2009 22:43:24.918 26-FEB-2009 00:26:52.070

RA2_FGD_2P products with wrong sensing start

Gauge Segment (Start-Stop)

RA2_FGD_2P products with wrong sensing stop

Gauge Segment (Start-Stop)

RA2_FGD_2P products with wrong phase

Gauge Segment (Start-Stop)

RA2_FGD_2P products with wrong state vector time

Gauge	Segment (Start-Stop)
Warning: Not equal to FPO input. 24-FEB-2009 23:28:35.183901 Filename: RA2_FGD_2PNPDE20090224_231611_000061462076_00416_36542_0129.N1;	24-FEB-2009 23:16:11.072 25-FEB-2009 00:58:36.954
Warning: Not equal to FPO input. 25-FEB-2009 01:09:11.050077 Filename: RA2_FGD_2PNPDE20090225_005733_000047972076_00417_36543_0252.N1;	25-FEB-2009 00:57:33.512 25-FEB-2009 02:17:30.340
Warning: Not equal to FPO input. 25-FEB-2009 02:49:46.948418 Filename: RA2_FGD_2PNPDE20090225_021656_000055832076_00418_36544_0424.N1;	25-FEB-2009 02:16:56.976 25-FEB-2009 03:50:00.288
Warning: Not equal to FPO input. 25-FEB-2009 04:30:22.945042 Filename: RA2_FGD_2PNPDE20090225_034926_000061462076_00419_36545_0581.N1;	25-FEB-2009 03:49:26.924 25-FEB-2009 05:31:52.806
Warning: Not equal to FPO input. 25-FEB-2009 06:10:58.954434 Filename: RA2_FGD_2PNPDE20090225_053119_000060602076_00420_36546_0758.N1;	25-FEB-2009 05:31:19.441 25-FEB-2009 07:12:19.546
Warning: Not equal to FPO input. 25-FEB-2009 07:51:34.909812 Filename: RA2_FGD_2PNPDK20090225_071136_000040342076_00421_36547_5738.N1;	25-FEB-2009 07:11:36.155 25-FEB-2009 08:18:49.894
Warning: Not equal to FPO input. 25-FEB-2009 09:32:10.808413 Filename: RA2_FGD_2PNPDK20090225_081753_000062412076_00422_36548_5862.N1;	25-FEB-2009 08:17:53.135 25-FEB-2009 10:01:53.708
Warning: Not equal to FPO input. 25-FEB-2009 11:12:46.674680 Filename: RA2_FGD_2PNPDK20090225_100024_000059492076_00423_36549_5980.N1;	25-FEB-2009 10:00:24.643 25-FEB-2009 11:39:33.347
Warning: Not equal to FPO input. 25-FEB-2009 12:53:22.542123 Filename: RA2_FGD_2PNPDK20090225_113754_000061582076_00424_36550_6109.N1;	25-FEB-2009 11:37:54.257 25-FEB-2009 13:20:32.393
Warning: Not equal to FPO input. 25-FEB-2009 14:33:58.457710 Filename: RA2_FGD_2PNPDK20090225_131852_000059422076_00425_36551_6243.N1;	25-FEB-2009 13:18:52.189 25-FEB-2009 14:57:54.209
Warning: Not equal to FPO input. 25-FEB-2009 16:14:34.455497 Filename: RA2_FGD_2PNPDK20090225_145612_000051582076_00426_36552_6370.N1;	25-FEB-2009 14:56:12.891 25-FEB-2009 16:22:10.655
Warning: Not equal to FPO input. 25-FEB-2009 16:14:34.455497 Filename: RA2_FGD_2PNPDK20090225_162617_000005242076_00427_36553_6373.N1;	25-FEB-2009 16:26:17.349 25-FEB-2009 16:35:00.874
Warning: Not equal to FPO input. 25-FEB-2009 16:14:33.962670 Filename: RA2_FGD_2PNPDK20090225_163324_000060082076_00427_36553_6503.N1;	25-FEB-2009 16:33:24.012 25-FEB-2009 18:13:31.758
Warning: Not equal to FPO input. 25-FEB-2009 17:55:09.973405 Filename: RA2_FGD_2PNPDK20090225_181226_000060182076_00428_36554_6629.N1;	25-FEB-2009 18:12:26.088 25-FEB-2009 19:52:43.860
Warning: Not equal to FPO input. 25-FEB-2009 21:16:22.354813 Filename: RA2_FGD_2PNPDE20090225_195118_000040552076_00429_36555_1165.N1;	25-FEB-2009 19:51:18.138 25-FEB-2009 20:58:53.042

Warning: Not equal to FPO input. 25-FEB-2009 21:16:22.352139 Filename: RA2_FGD_2PNPDE20090225_205754_000064222076_00429_36555_1346.N1;	25-FEB-2009 20:57:54.056 25-FEB-2009 22:44:56.210
Warning: Not equal to FPO input. 25-FEB-2009 22:56:58.209120 Filename: RA2_FGD_2PNPDE20090225_224324_000062072076_00430_36556_1485.N1;	25-FEB-2009 22:43:24.918 26-FEB-2009 00:26:52.070

RA2_FGD_2P products with wrong x_position

Gauge Segment (Start-Stop)

RA2_FGD_2P products with wrong y_position

Gauge Segment (Start-Stop)

RA2_FGD_2P products with wrong z_position

Gauge Segment (Start-Stop)

RA2_FGD_2P products with wrong x_velocity

Gauge Segment (Start-Stop)

RA2_FGD_2P products with wrong y_velocity

Gauge Segment (Start-Stop)

RA2_FGD_2P products with wrong z_velocity

Gauge Segment (Start-Stop)

RA2_FGD_2P products with unknown vector source

Gauge Segment (Start-Stop)

RA2_FGD_2P products with UTC to SBT time too far from sensing time

Gauge	Segment (Start-Stop)
Warning: Wrong UTC SBT time format. 24-FEB-2009 22:00:50.701714 Filename: RA2_FGD_2PNPDE20090225_005733_000047972076_00417_36543_0252.N1;	25-FEB-2009 00:57:33.512 25-FEB-2009 02:17:30.340
Warning: Wrong UTC SBT time format. 24-FEB-2009 23:46:08.702485 Filename: RA2_FGD_2PNPDE20090225_021656_000055832076_00418_36544_0424.N1;	25-FEB-2009 02:16:56.976 25-FEB-2009 03:50:00.288
Warning: Wrong UTC SBT time format. 24-FEB-2009 23:46:08.702485 Filename: RA2_FGD_2PNPDE20090225_034926_000061462076_00419_36545_0581.N1;	25-FEB-2009 03:49:26.924 25-FEB-2009 05:31:52.806
Warning: Wrong UTC SBT time format. 24-FEB-2009 23:46:08.702485 Filename: RA2_FGD_2PNPDE20090225_053119_000060602076_00420_36546_0758.N1;	25-FEB-2009 05:31:19.441 25-FEB-2009 07:12:19.546
Warning: Wrong UTC SBT time format. 24-FEB-2009 23:46:08.702485 Filename: RA2_FGD_2PNPDK20090225_071136_000040342076_00421_36547_5738.N1;	25-FEB-2009 07:11:36.155 25-FEB-2009 08:18:49.894
Warning: Wrong UTC SBT time format. 25-FEB-2009 06:36:10.705433 Filename: RA2_FGD_2PNPDK20090225_081753_000062412076_00422_36548_5862.N1;	25-FEB-2009 08:17:53.135 25-FEB-2009 10:01:53.708
Warning: Wrong UTC SBT time format. 25-FEB-2009 08:17:32.706166 Filename: RA2_FGD_2PNPDK20090225_100024_000059492076_00423_36549_5980.N1;	25-FEB-2009 10:00:24.643 25-FEB-2009 11:39:33.347
Warning: Wrong UTC SBT time format. 25-FEB-2009 09:55:25.706869 Filename: RA2_FGD_2PNPDK20090225_113754_000061582076_00424_36550_6109.N1;	25-FEB-2009 11:37:54.257 25-FEB-2009 13:20:32.393
Warning: Wrong UTC SBT time format. 25-FEB-2009 11:34:51.707588 Filename: RA2_FGD_2PNPDK20090225_131852_000059422076_00425_36551_6243.N1;	25-FEB-2009 13:18:52.189 25-FEB-2009 14:57:54.209
Warning: Wrong UTC SBT time format. 25-FEB-2009 13:13:57.708306 Filename: RA2_FGD_2PNPDK20090225_145612_000051582076_00426_36552_6370.N1;	25-FEB-2009 14:56:12.891 25-FEB-2009 16:22:10.655

Warning: Wrong UTC SBT time format. 25-FEB-2009 13:13:57.708306 Filename: RA2_FGD_2PNPDK20090225_162617_000005242076_00427_36553_6373.N1;	25-FEB-2009 16:26:17.349 25-FEB-2009 16:35:00.874
Warning: Wrong UTC SBT time format. 25-FEB-2009 13:13:57.708306 Filename: RA2_FGD_2PNPDK20090225_163324_000060082076_00427_36553_6503.N1;	25-FEB-2009 16:33:24.012 25-FEB-2009 18:13:31.758
Warning: Wrong UTC SBT time format. 25-FEB-2009 16:29:59.709720 Filename: RA2_FGD_2PNPDK20090225_181226_000060182076_00428_36554_6629.N1;	25-FEB-2009 18:12:26.088 25-FEB-2009 19:52:43.860
Warning: Wrong UTC SBT time format. 25-FEB-2009 18:08:00.710425 Filename: RA2_FGD_2PNPDE20090225_195118_000040552076_00429_36555_1165.N1;	25-FEB-2009 19:51:18.138 25-FEB-2009 20:58:53.042

RA2_FGD_2P products with satellite binary time out-of-range

Gauge Segment (Start-Stop)

RA2_FGD_2P products with wrong clock step

Gauge Segment (Start-Stop)

RA2_FGD_2P products with leap utc set to blank

Gauge Segment (Start-Stop)

RA2_FGD_2P products with leap err set


Gauge Segment (Start-Stop)

RA2_FGD_2P products with product err set

Gauge	Segment (Start-Stop)
Warning: Product Error flag set. Filename: RA2_FGD_2PNPDE20090224_231611_000061462076_00416_36542_0129.N1;	24-FEB-2009 23:16:11.072 25-FEB-2009 00:58:36.954
Warning: Product Error flag set. Filename: RA2_FGD_2PNPDE20090225_005733_000047972076_00417_36543_0252.N1;	25-FEB-2009 00:57:33.512 25-FEB-2009 02:17:30.340
Warning: Product Error flag set. Filename: RA2_FGD_2PNPDE20090225_021656_000055832076_00418_36544_0424.N1;	25-FEB-2009 02:16:56.976 25-FEB-2009 03:50:00.288
Warning: Product Error flag set. Filename: RA2_FGD_2PNPDE20090225_034926_000061462076_00419_36545_0581.N1;	25-FEB-2009 03:49:26.924 25-FEB-2009 05:31:52.806
Warning: Product Error flag set. Filename: RA2_FGD_2PNPDE20090225_053119_000060602076_00420_36546_0758.N1;	25-FEB-2009 05:31:19.441 25-FEB-2009 07:12:19.546
Warning: Product Error flag set. Filename: RA2_FGD_2PNPDK20090225_071136_000040342076_00421_36547_5738.N1;	25-FEB-2009 07:11:36.155 25-FEB-2009 08:18:49.894
Warning: Product Error flag set. Filename: RA2_FGD_2PNPDK20090225_081753_000062412076_00422_36548_5862.N1;	25-FEB-2009 08:17:53.135 25-FEB-2009 10:01:53.708
Warning: Product Error flag set. Filename: RA2_FGD_2PNPDK20090225_100024_000059492076_00423_36549_5980.N1;	25-FEB-2009 10:00:24.643 25-FEB-2009 11:39:33.347
Warning: Product Error flag set. Filename: RA2_FGD_2PNPDK20090225_113754_000061582076_00424_36550_6109.N1;	25-FEB-2009 11:37:54.257 25-FEB-2009 13:20:32.393
Warning: Product Error flag set. Filename: RA2_FGD_2PNPDK20090225_131852_000059422076_00425_36551_6243.N1;	25-FEB-2009 13:18:52.189 25-FEB-2009 14:57:54.209
Warning: Product Error flag set. Filename: RA2_FGD_2PNPDK20090225_145612_000051582076_00426_36552_6370.N1;	25-FEB-2009 14:56:12.891 25-FEB-2009 16:22:10.655
Warning: Product Error flag set. Filename: RA2_FGD_2PNPDK20090225_162617_000005242076_00427_36553_6373.N1;	25-FEB-2009 16:26:17.349 25-FEB-2009 16:35:00.874
Warning: Product Error flag set. Filename: RA2_FGD_2PNPDK20090225_163324_000060082076_00427_36553_6503.N1;	25-FEB-2009 16:33:24.012 25-FEB-2009 18:13:31.758

Warning: Product Error flag set. Filename: RA2_FGD_2PNPDK20090225_181226_000060182076_00428_36554_6629.N1;	25-FEB-2009 18:12:26.088 25-FEB-2009 19:52:43.860
Warning: Product Error flag set. Filename: RA2_FGD_2PNPDE20090225_195118_000040552076_00429_36555_1165.N1;	25-FEB-2009 19:51:18.138 25-FEB-2009 20:58:53.042
Warning: Product Error flag set. Filename: RA2_FGD_2PNPDE20090225_205754_000064222076_00429_36555_1346.N1;	25-FEB-2009 20:57:54.056 25-FEB-2009 22:44:56.210
Warning: Product Error flag set. Filename: RA2_FGD_2PNPDE20090225_224324_000062072076_00430_36556_1485.N1;	25-FEB-2009 22:43:24.918 26-FEB-2009 00:26:52.070

MPH Errors for RA2_WWV_2P



RA2_WWV_2P products with wrong filename

Gauge Segment (Start-Stop)

RA2_WWV_2P products with unknown processing stage

Gauge Segment (Start-Stop)

RA2_WWV_2P products with unknown acquisition station

Gauge Segment (Start-Stop)

RA2_WWV_2P products with unknown processing center

Gauge Segment (Start-Stop)

RA2_WWV_2P products with wrong processing time

Gauge Segment (Start-Stop)

RA2_WWV_2P products with software version not equal to the current version

Gauge	Segment (Start-Stop)
Warning: Wrong Software ver. RA2/5.06 Filename: RA2_WWV_2PNPDE20090224_231611_000061462076_00416_36542_0130.N1;	24-FEB-2009 23:16:11.072 25-FEB-2009 00:58:36.954
Warning: Wrong Software ver. RA2/5.06 Filename: RA2_WWV_2PNPDE20090225_005733_000047972076_00417_36543_0253.N1;	25-FEB-2009 00:57:33.512 25-FEB-2009 02:17:30.340
Warning: Wrong Software ver. RA2/5.06 Filename: RA2_WWV_2PNPDE20090225_021656_000055832076_00418_36544_0425.N1;	25-FEB-2009 02:16:56.976 25-FEB-2009 03:50:00.288
Warning: Wrong Software ver. RA2/5.06 Filename: RA2_WWV_2PNPDE20090225_034926_000061462076_00419_36545_0582.N1;	25-FEB-2009 03:49:26.924 25-FEB-2009 05:31:52.806
Warning: Wrong Software ver. RA2/5.06 Filename: RA2_WWV_2PNPDE20090225_053119_000060602076_00420_36546_0759.N1;	25-FEB-2009 05:31:19.441 25-FEB-2009 07:12:19.546
Warning: Wrong Software ver. RA2/5.06 Filename: RA2_WWV_2PNPDK20090225_071136_000040342076_00421_36547_5739.N1;	25-FEB-2009 07:11:36.155 25-FEB-2009 08:18:49.894
Warning: Wrong Software ver. RA2/5.06 Filename: RA2_WWV_2PNPDK20090225_081753_000062412076_00422_36548_5863.N1;	25-FEB-2009 08:17:53.135 25-FEB-2009 10:01:53.708
Warning: Wrong Software ver. RA2/5.06 Filename: RA2_WWV_2PNPDK20090225_100024_000059492076_00423_36549_5981.N1;	25-FEB-2009 10:00:24.643 25-FEB-2009 11:39:33.347
Warning: Wrong Software ver. RA2/5.06 Filename: RA2_WWV_2PNPDK20090225_113754_000061582076_00424_36550_6110.N1;	25-FEB-2009 11:37:54.257 25-FEB-2009 13:20:32.393
Warning: Wrong Software ver. RA2/5.06 Filename: RA2_WWV_2PNPDK20090225_131852_000059422076_00425_36551_6244.N1;	25-FEB-2009 13:18:52.189 25-FEB-2009 14:57:54.209
Warning: Wrong Software ver. RA2/5.06 Filename: RA2_WWV_2PNPDK20090225_145612_000051582076_00426_36552_6371.N1;	25-FEB-2009 14:56:12.891 25-FEB-2009 16:22:10.655
Warning: Wrong Software ver. RA2/5.06 Filename: RA2_WWV_2PNPDK20090225_162617_000005242076_00427_36553_6374.N1;	25-FEB-2009 16:26:17.349 25-FEB-2009 16:35:00.874
Warning: Wrong Software ver. RA2/5.06 Filename: RA2_WWV_2PNPDK20090225_163324_000060082076_00427_36553_6504.N1;	25-FEB-2009 16:33:24.012 25-FEB-2009 18:13:31.758
Warning: Wrong Software ver. RA2/5.06 Filename: RA2_WWV_2PNPDK20090225_181226_000060182076_00428_36554_6630.N1;	25-FEB-2009 18:12:26.088 25-FEB-2009 19:52:43.860
Warning: Wrong Software ver. RA2/5.06 Filename: RA2_WWV_2PNPDE20090225_195118_000040552076_00429_36555_1166.N1;	25-FEB-2009 19:51:18.138 25-FEB-2009 20:58:53.042

Warning: Wrong Software ver. RA2/5.06 Filename: RA2_WWV_2PNPDE20090225_205754_000064222076_00429_36555_1347.N1;	25-FEB-2009 20:57:54.056 25-FEB-2009 22:44:56.210
Warning: Wrong Software ver. RA2/5.06 Filename: RA2_WWV_2PNPDE20090225_224324_000062072076_00430_36556_1486.N1;	25-FEB-2009 22:43:24.918 26-FEB-2009 00:26:52.070

RA2_WWV_2P products with wrong sensing start

Gauge Segment (Start-Stop)

RA2_WWV_2P products with wrong sensing stop

Gauge Segment (Start-Stop)

RA2_WWV_2P products with wrong phase

Gauge Segment (Start-Stop)

RA2_WWV_2P products with wrong state vector time

Gauge	Segment (Start-Stop)
Warning: Not equal to FPO input. 24-FEB-2009 23:28:35.183901 Filename: RA2_WWV_2PNPDE20090224_231611_000061462076_00416_36542_0130.N1;	24-FEB-2009 23:16:11.072 25-FEB-2009 00:58:36.954
Warning: Not equal to FPO input. 25-FEB-2009 01:09:11.050077 Filename: RA2_WWV_2PNPDE20090225_005733_000047972076_00417_36543_0253.N1;	25-FEB-2009 00:57:33.512 25-FEB-2009 02:17:30.340
Warning: Not equal to FPO input. 25-FEB-2009 02:49:46.948418 Filename: RA2_WWV_2PNPDE20090225_021656_000055832076_00418_36544_0425.N1;	25-FEB-2009 02:16:56.976 25-FEB-2009 03:50:00.288
Warning: Not equal to FPO input. 25-FEB-2009 04:30:22.945042 Filename: RA2_WWV_2PNPDE20090225_034926_000061462076_00419_36545_0582.N1;	25-FEB-2009 03:49:26.924 25-FEB-2009 05:31:52.806
Warning: Not equal to FPO input. 25-FEB-2009 06:10:58.954434 Filename: RA2_WWV_2PNPDE20090225_053119_000060602076_00420_36546_0759.N1;	25-FEB-2009 05:31:19.441 25-FEB-2009 07:12:19.546
Warning: Not equal to FPO input. 25-FEB-2009 07:51:34.909812 Filename: RA2_WWV_2PNPDK20090225_071136_000040342076_00421_36547_5739.N1;	25-FEB-2009 07:11:36.155 25-FEB-2009 08:18:49.894
Warning: Not equal to FPO input. 25-FEB-2009 09:32:10.808413 Filename: RA2_WWV_2PNPDK20090225_081753_000062412076_00422_36548_5863.N1;	25-FEB-2009 08:17:53.135 25-FEB-2009 10:01:53.708
Warning: Not equal to FPO input. 25-FEB-2009 11:12:46.674680 Filename: RA2_WWV_2PNPDK20090225_100024_000059492076_00423_36549_5981.N1;	25-FEB-2009 10:00:24.643 25-FEB-2009 11:39:33.347
Warning: Not equal to FPO input. 25-FEB-2009 12:53:22.542123 Filename: RA2_WWV_2PNPDK20090225_113754_000061582076_00424_36550_6110.N1;	25-FEB-2009 11:37:54.257 25-FEB-2009 13:20:32.393
Warning: Not equal to FPO input. 25-FEB-2009 14:33:58.457710 Filename: RA2_WWV_2PNPDK20090225_131852_000059422076_00425_36551_6244.N1;	25-FEB-2009 13:18:52.189 25-FEB-2009 14:57:54.209
Warning: Not equal to FPO input. 25-FEB-2009 16:14:34.455497 Filename: RA2_WWV_2PNPDK20090225_145612_000051582076_00426_36552_6371.N1;	25-FEB-2009 14:56:12.891 25-FEB-2009 16:22:10.655
Warning: Not equal to FPO input. 25-FEB-2009 16:14:34.455497 Filename: RA2_WWV_2PNPDK20090225_162617_000005242076_00427_36553_6374.N1;	25-FEB-2009 16:26:17.349 25-FEB-2009 16:35:00.874
Warning: Not equal to FPO input. 25-FEB-2009 16:14:33.962670 Filename: RA2_WWV_2PNPDK20090225_163324_000060082076_00427_36553_6504.N1;	25-FEB-2009 16:33:24.012 25-FEB-2009 18:13:31.758
Warning: Not equal to FPO input. 25-FEB-2009 17:55:09.973405 Filename: RA2_WWV_2PNPDK20090225_181226_000060182076_00428_36554_6630.N1;	25-FEB-2009 18:12:26.088 25-FEB-2009 19:52:43.860
Warning: Not equal to FPO input. 25-FEB-2009 21:16:22.354813 Filename: RA2_WWV_2PNPDE20090225_195118_000040552076_00429_36555_1166.N1;	25-FEB-2009 19:51:18.138 25-FEB-2009 20:58:53.042
Warning: Not equal to FPO input. 25-FEB-2009 21:16:22.352139 Filename: RA2_WWV_2PNPDE20090225_205754_000064222076_00429_36555_1347.N1;	25-FEB-2009 20:57:54.056 25-FEB-2009 22:44:56.210

Warning: Not equal to FPO input. 25-FEB-2009 22:56:58.209120 Filename: RA2_WWV_2PNPDE20090225_224324_000062072076_00430_36556_1486.N1;	25-FEB-2009 22:43:24.918 26-FEB-2009 00:26:52.070
---	--

RA2_WWV_2P products with wrong x_position

Gauge Segment (Start-Stop)

RA2_WWV_2P products with wrong y_position

Gauge Segment (Start-Stop)

RA2_WWV_2P products with wrong z_position

Gauge Segment (Start-Stop)

RA2_WWV_2P products with wrong x_velocity

Gauge Segment (Start-Stop)

RA2_WWV_2P products with wrong y_velocity

Gauge Segment (Start-Stop)

RA2_WWV_2P products with wrong z_velocity

Gauge Segment (Start-Stop)

RA2_WWV_2P products with unknown vector source

Gauge Segment (Start-Stop)

RA2_WWV_2P products with UTC to SBT time too far from sensing time

Gauge	Segment (Start-Stop)
Warning: Wrong UTC SBT time format. 24-FEB-2009 22:00:50.701714 Filename: RA2_WWV_2PNPDE20090225_005733_000047972076_00417_36543_0253.N1;	25-FEB-2009 00:57:33.512 25-FEB-2009 02:17:30.340
Warning: Wrong UTC SBT time format. 24-FEB-2009 23:46:08.702485 Filename: RA2_WWV_2PNPDE20090225_021656_000055832076_00418_36544_0425.N1;	25-FEB-2009 02:16:56.976 25-FEB-2009 03:50:00.288
Warning: Wrong UTC SBT time format. 24-FEB-2009 23:46:08.702485 Filename: RA2_WWV_2PNPDE20090225_034926_000061462076_00419_36545_0582.N1;	25-FEB-2009 03:49:26.924 25-FEB-2009 05:31:52.806
Warning: Wrong UTC SBT time format. 24-FEB-2009 23:46:08.702485 Filename: RA2_WWV_2PNPDE20090225_053119_000060602076_00420_36546_0759.N1;	25-FEB-2009 05:31:19.441 25-FEB-2009 07:12:19.546
Warning: Wrong UTC SBT time format. 24-FEB-2009 23:46:08.702485 Filename: RA2_WWV_2PNPDK20090225_071136_000040342076_00421_36547_5739.N1;	25-FEB-2009 07:11:36.155 25-FEB-2009 08:18:49.894
Warning: Wrong UTC SBT time format. 25-FEB-2009 06:36:10.705433 Filename: RA2_WWV_2PNPDK20090225_081753_000062412076_00422_36548_5863.N1;	25-FEB-2009 08:17:53.135 25-FEB-2009 10:01:53.708
Warning: Wrong UTC SBT time format. 25-FEB-2009 08:17:32.706166 Filename: RA2_WWV_2PNPDK20090225_100024_000059492076_00423_36549_5981.N1;	25-FEB-2009 10:00:24.643 25-FEB-2009 11:39:33.347
Warning: Wrong UTC SBT time format. 25-FEB-2009 09:55:25.706869 Filename: RA2_WWV_2PNPDK20090225_113754_000061582076_00424_36550_6110.N1;	25-FEB-2009 11:37:54.257 25-FEB-2009 13:20:32.393
Warning: Wrong UTC SBT time format. 25-FEB-2009 11:34:51.707588 Filename: RA2_WWV_2PNPDK20090225_131852_000059422076_00425_36551_6244.N1;	25-FEB-2009 13:18:52.189 25-FEB-2009 14:57:54.209
Warning: Wrong UTC SBT time format. 25-FEB-2009 13:13:57.708306 Filename: RA2_WWV_2PNPDK20090225_145612_000051582076_00426_36552_6371.N1;	25-FEB-2009 14:56:12.891 25-FEB-2009 16:22:10.655
Warning: Wrong UTC SBT time format. 25-FEB-2009 13:13:57.708306 Filename: RA2_WWV_2PNPDK20090225_162617_000005242076_00427_36553_6374.N1;	25-FEB-2009 16:26:17.349 25-FEB-2009 16:35:00.874

Warning: Wrong UTC SBT time format. 25-FEB-2009 13:13:57.708306 Filename: RA2_WWV_2PNPDK20090225_163324_000060082076_00427_36553_6504.N1;	25-FEB-2009 16:33:24.012 25-FEB-2009 18:13:31.758
Warning: Wrong UTC SBT time format. 25-FEB-2009 16:29:59.709720 Filename: RA2_WWV_2PNPDK20090225_181226_000060182076_00428_36554_6630.N1;	25-FEB-2009 18:12:26.088 25-FEB-2009 19:52:43.860
Warning: Wrong UTC SBT time format. 25-FEB-2009 18:08:00.710425 Filename: RA2_WWV_2PNPDE20090225_195118_000040552076_00429_36555_1166.N1;	25-FEB-2009 19:51:18.138 25-FEB-2009 20:58:53.042

RA2_WWV_2P products with satellite binary time out-of-range

Gauge Segment (Start-Stop)

RA2_WWV_2P products with wrong clock step

Gauge Segment (Start-Stop)

RA2_WWV_2P products with leap utc set to blank

Gauge Segment (Start-Stop)

RA2_WWV_2P products with leap err set

Gauge Segment (Start-Stop)

RA2_WWV_2P products with product err set

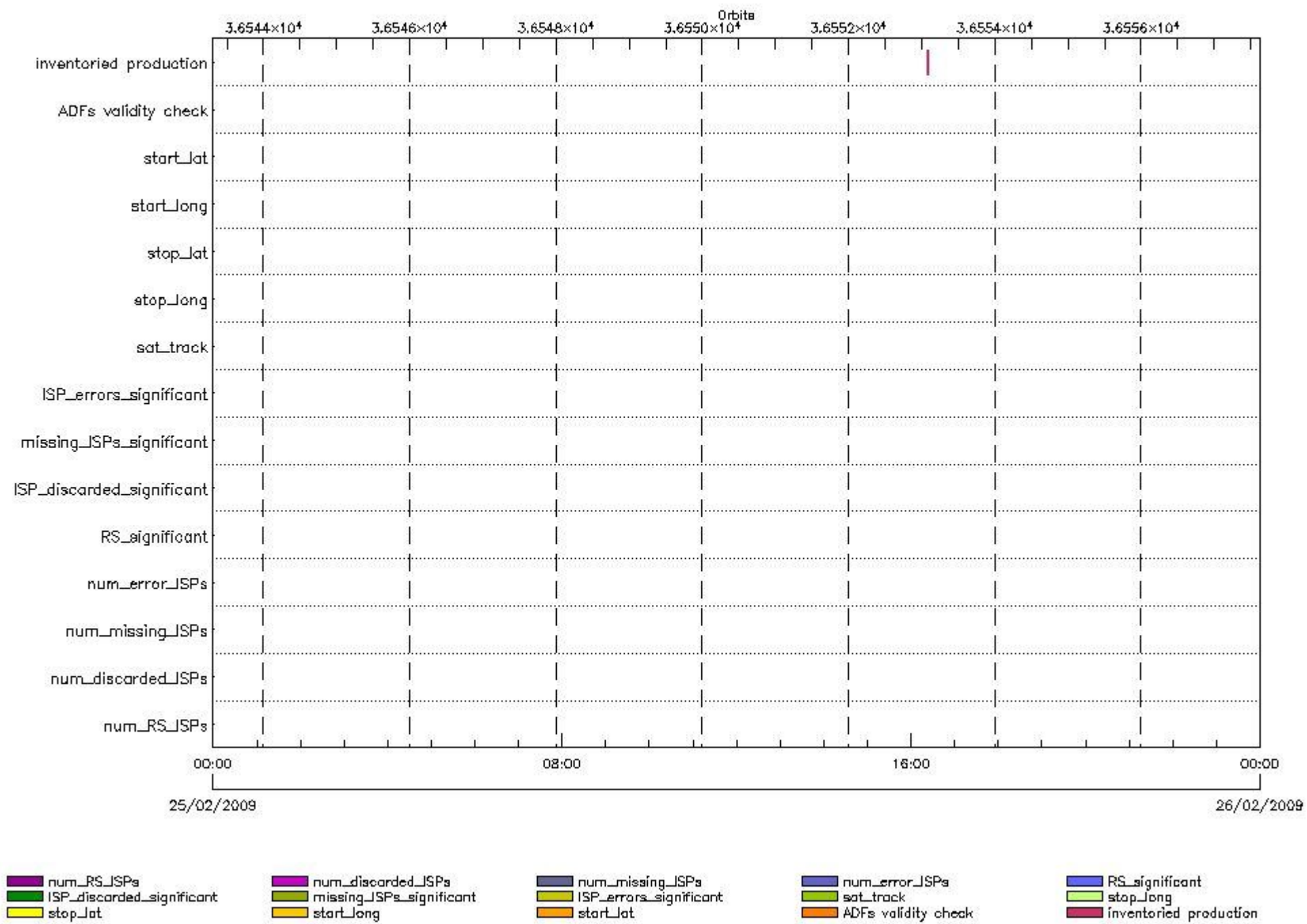
Gauge	Segment (Start-Stop)
Warning: Product Error flag set. Filename: RA2_WWV_2PNPDE20090224_231611_000061462076_00416_36542_0130.N1;	24-FEB-2009 23:16:11.072 25-FEB-2009 00:58:36.954
Warning: Product Error flag set. Filename: RA2_WWV_2PNPDE20090225_005733_000047972076_00417_36543_0253.N1;	25-FEB-2009 00:57:33.512 25-FEB-2009 02:17:30.340
Warning: Product Error flag set. Filename: RA2_WWV_2PNPDE20090225_021656_000055832076_00418_36544_0425.N1;	25-FEB-2009 02:16:56.976 25-FEB-2009 03:50:00.288
Warning: Product Error flag set. Filename: RA2_WWV_2PNPDE20090225_034926_000061462076_00419_36545_0582.N1;	25-FEB-2009 03:49:26.924 25-FEB-2009 05:31:52.806
Warning: Product Error flag set. Filename: RA2_WWV_2PNPDE20090225_053119_000060602076_00420_36546_0759.N1;	25-FEB-2009 05:31:19.441 25-FEB-2009 07:12:19.546
Warning: Product Error flag set. Filename: RA2_WWV_2PNPDK20090225_071136_000040342076_00421_36547_5739.N1;	25-FEB-2009 07:11:36.155 25-FEB-2009 08:18:49.894
Warning: Product Error flag set. Filename: RA2_WWV_2PNPDK20090225_081753_000062412076_00422_36548_5863.N1;	25-FEB-2009 08:17:53.135 25-FEB-2009 10:01:53.708
Warning: Product Error flag set. Filename: RA2_WWV_2PNPDK20090225_100024_000059492076_00423_36549_5981.N1;	25-FEB-2009 10:00:24.643 25-FEB-2009 11:39:33.347
Warning: Product Error flag set. Filename: RA2_WWV_2PNPDK20090225_113754_000061582076_00424_36550_6110.N1;	25-FEB-2009 11:37:54.257 25-FEB-2009 13:20:32.393
Warning: Product Error flag set. Filename: RA2_WWV_2PNPDK20090225_131852_000059422076_00425_36551_6244.N1;	25-FEB-2009 13:18:52.189 25-FEB-2009 14:57:54.209
Warning: Product Error flag set. Filename: RA2_WWV_2PNPDK20090225_145612_000051582076_00426_36552_6371.N1;	25-FEB-2009 14:56:12.891 25-FEB-2009 16:22:10.655
Warning: Product Error flag set. Filename: RA2_WWV_2PNPDK20090225_162617_000005242076_00427_36553_6374.N1;	25-FEB-2009 16:26:17.349 25-FEB-2009 16:35:00.874
Warning: Product Error flag set. Filename: RA2_WWV_2PNPDK20090225_163324_000060082076_00427_36553_6504.N1;	25-FEB-2009 16:33:24.012 25-FEB-2009 18:13:31.758
Warning: Product Error flag set. Filename: RA2_WWV_2PNPDK20090225_181226_000060182076_00428_36554_6630.N1;	25-FEB-2009 18:12:26.088 25-FEB-2009 19:52:43.860

Warning: Product Error flag set. Filename: RA2_WWV_2PNPDE20090225_195118_000040552076_00429_36555_1166.N1;	25-FEB-2009 19:51:18.138 25-FEB-2009 20:58:53.042
Warning: Product Error flag set. Filename: RA2_WWV_2PNPDE20090225_205754_000064222076_00429_36555_1347.N1;	25-FEB-2009 20:57:54.056 25-FEB-2009 22:44:56.210
Warning: Product Error flag set. Filename: RA2_WWV_2PNPDE20090225_224324_000062072076_00430_36556_1486.N1;	25-FEB-2009 22:43:24.918 26-FEB-2009 00:26:52.070

SPH checks

RA2_CAL_0P SPH checks

SPH fields with errors



RA2_CAL_0P products using a wrong ADF (sensing not included in validity)

Gauge Segment (Start-Stop) Explicit Reference

RA2_CAL_0P products with start_lat out of range

Gauge Value Segment (Start-Stop) Explicit Reference

RA2_CAL_0P products with start_long out of range

Gauge Value Segment (Start-Stop) Explicit Reference

RA2_CAL_0P products with stop_lat out of range

Gauge Value Segment (Start-Stop) Explicit Reference

RA2_CAL_0P products with stop_long out of range

Gauge Value Segment (Start-Stop) Explicit Reference

RA2_CAL_0P products with sat_track out of range

Gauge Value Segment (Start-Stop) Explicit Reference

Percentage of RA2_CAL_0P products with ISP_errors_significant set to 1

Gauge Value Segment (Start-Stop)

RA2_CAL_0P products with num_error_ISPs out of range

Gauge Value Segment (Start-Stop) Explicit Reference

Statistics for RA2_CAL_0P products with num_error_ISPs out of range

Gauge Statistics Segment (Start-Stop)

Percentage of RA2_CAL_0P products with missing_ISPs_significant set to 1

Gauge Value Segment (Start-Stop)

RA2_CAL_0P products with num_missing_ISPs out of range

Gauge Value Segment (Start-Stop) Explicit Reference

Statistics for RA2_CAL_0P products with num_missing_ISPs out of range

Gauge Statistics Segment (Start-Stop)

Percentage of RA2_CAL_0P products with ISP_discarded_significant set to 1

Gauge Value Segment (Start-Stop)

RA2_CAL_0P products with num_discarded_ISPs out of range

Gauge Value Segment (Start-Stop) Explicit Reference

Statistics for RA2_CAL_0P products with num_discarded_ISPs out of range

Gauge Statistics Segment (Start-Stop)

Percentage of RA2_CAL_0P products with RS_significant set to 1

Gauge Value Segment (Start-Stop)

RA2_CAL_0P products with num_RS_ISPs out of range

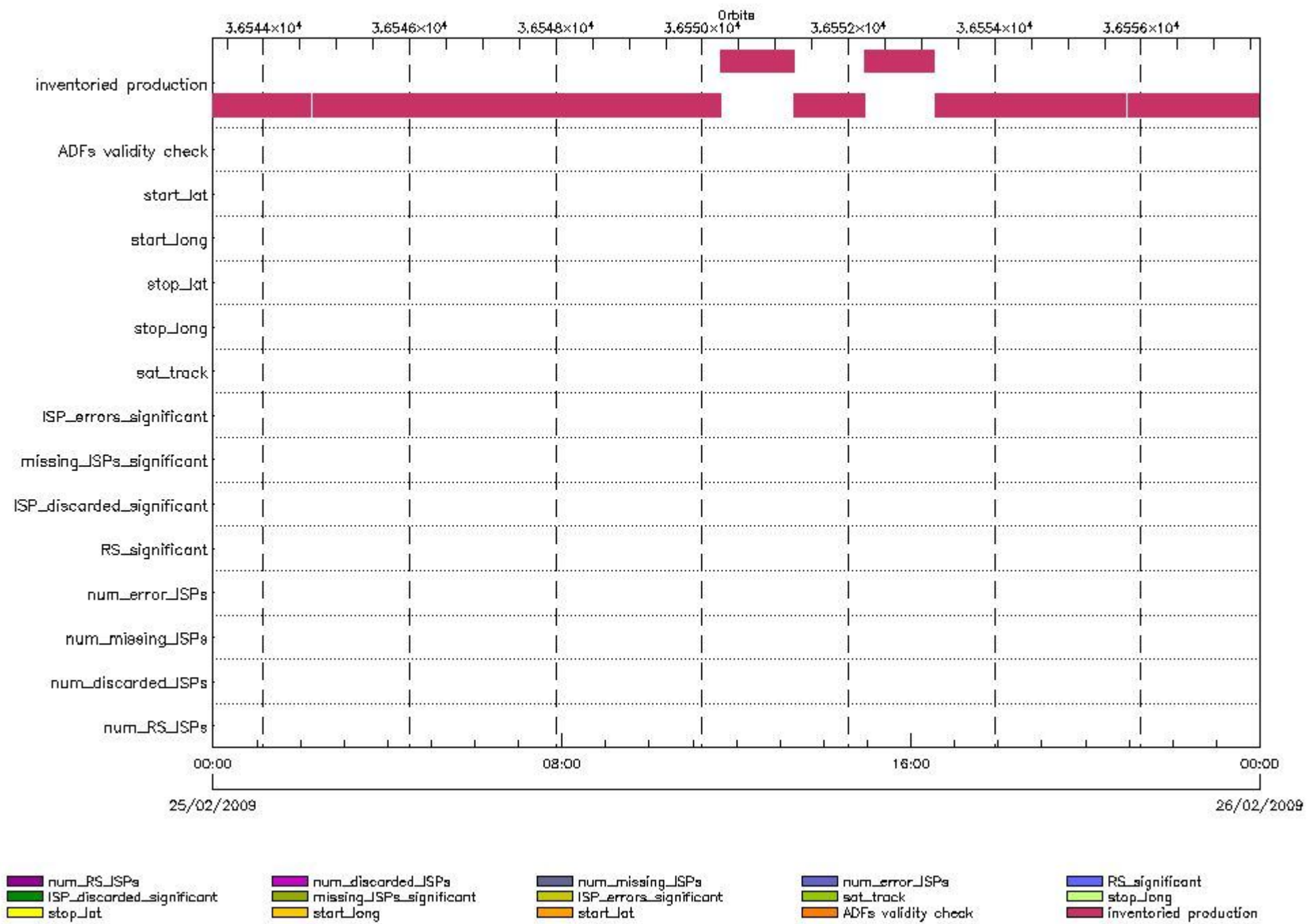
Gauge Value Segment (Start-Stop) Explicit Reference

Statistics for RA2_CAL_0P products with num_RS_ISPs out of range

Gauge Statistics Segment (Start-Stop)

DOR_DOP_0P SPH checks

SPH fields with errors



DOR_DOP_0P products using a wrong ADF (sensing not included in validity)

Gauge Segment (Start-Stop) Explicit Reference

DOR_DOP_0P products with start_lat out of range

Gauge Value Segment (Start-Stop) Explicit Reference

DOR_DOP_0P products with start_long out of range

Gauge Value Segment (Start-Stop) Explicit Reference

DOR_DOP_0P products with stop_lat out of range

Gauge Value Segment (Start-Stop) Explicit Reference

DOR_DOP_0P products with stop_long out of range

Gauge Value Segment (Start-Stop) Explicit Reference

DOR_DOP_0P products with sat_track out of range

Gauge Value Segment (Start-Stop) Explicit Reference

Percentage of DOR_DOP_0P products with ISP_errors_significant set to 1

Gauge Value Segment (Start-Stop)

DOR_DOP_0P products with num_error_ISPs out of range

Gauge Value Segment (Start-Stop) Explicit Reference

Statistics for DOR_DOP_0P products with num_error_ISPs out of range

Gauge Statistics Segment (Start-Stop)

Percentage of DOR_DOP_0P products with missing_ISPs_significant set to 1

Gauge Value Segment (Start-Stop)

DOR_DOP_0P products with num_missing_ISPs out of range

Gauge Value Segment (Start-Stop) Explicit Reference

Statistics for DOR_DOP_0P products with num_missing_ISPs out of range

Gauge Statistics Segment (Start-Stop)

Percentage of DOR_DOP_0P products with ISP_discarded_significant set to 1

Gauge Value Segment (Start-Stop)

DOR_DOP_0P products with num_discarded_ISPs out of range

Gauge	Value	Segment (Start-Stop)	Explicit Reference
-------	-------	----------------------	--------------------

Statistics for DOR_DOP_0P products with num_discarded_ISPs out of range

Gauge	Statistics	Segment (Start-Stop)
-------	------------	----------------------

Percentage of DOR_DOP_0P products with RS_significant set to 1

Gauge	Value	Segment (Start-Stop)
-------	-------	----------------------

DOR_DOP_0P products with num_RS_ISPs out of range

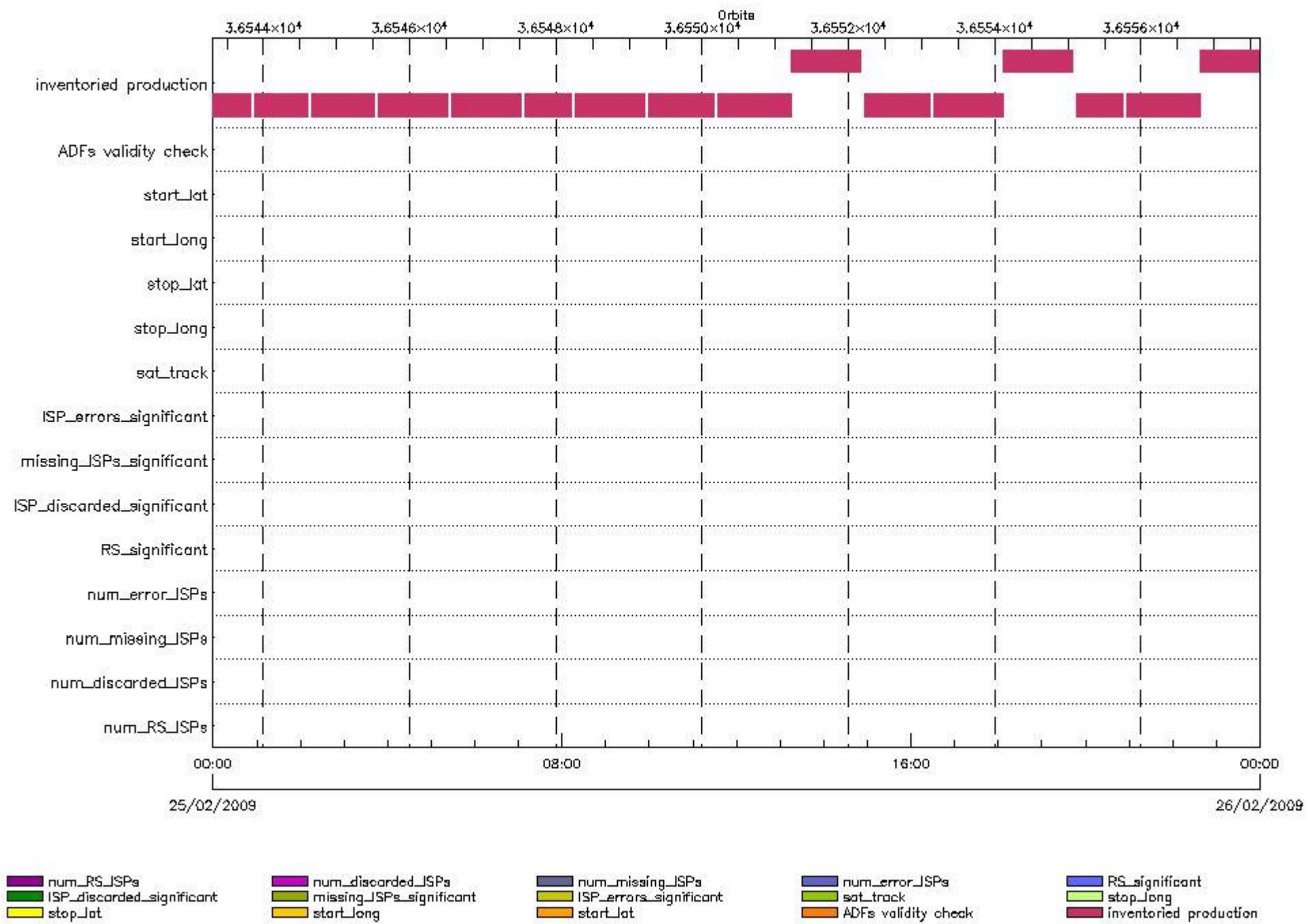
Gauge	Value	Segment (Start-Stop)	Explicit Reference
-------	-------	----------------------	--------------------

Statistics for DOR_DOP_0P products with num_RS_ISPs out of range

Gauge	Statistics	Segment (Start-Stop)
-------	------------	----------------------

DOR_NAV_0P SPH checks

SPH fields with errors



DOR_NAV_0P products using a wrong ADF (sensing not included in validity)

Gauge Segment (Start-Stop) Explicit Reference

DOR_NAV_0P products with start_lat out of range

Gauge Value Segment (Start-Stop) Explicit Reference

DOR_NAV_0P products with start_long out of range

Gauge Value Segment (Start-Stop) Explicit Reference

DOR_NAV_0P products with stop_lat out of range

Gauge Value Segment (Start-Stop) Explicit Reference

DOR_NAV_0P products with stop_long out of range

Gauge Value Segment (Start-Stop) Explicit Reference

DOR_NAV_0P products with sat_track out of range

Gauge Value Segment (Start-Stop) Explicit Reference

Percentage of DOR_NAV_0P products with ISP_errors_significant set to 1

Gauge Value Segment (Start-Stop)

DOR_NAV_0P products with num_error_ISPs out of range

Gauge Value Segment (Start-Stop) Explicit Reference

Statistics for DOR_NAV_0P products with num_error_ISPs out of range

Gauge Statistics Segment (Start-Stop)

Percentage of DOR_NAV_0P products with missing_ISPs_significant set to 1

Gauge Value Segment (Start-Stop)

DOR_NAV_0P products with num_missing_ISPs out of range

Gauge Value Segment (Start-Stop) Explicit Reference

Statistics for DOR_NAV_0P products with num_missing_ISPs out of range

Gauge Statistics Segment (Start-Stop)

Percentage of DOR_NAV_0P products with ISP_discarded_significant set to 1

Gauge Value Segment (Start-Stop)

DOR_NAV_0P products with num_discarded_ISPs out of range

Gauge	Value	Segment (Start-Stop)	Explicit Reference
-------	-------	----------------------	--------------------

Statistics for DOR_NAV_0P products with num_discarded_ISPs out of range

Gauge	Statistics	Segment (Start-Stop)
-------	------------	----------------------

Percentage of DOR_NAV_0P products with RS_significant set to 1

Gauge	Value	Segment (Start-Stop)
-------	-------	----------------------

DOR_NAV_0P products with num_RS_ISPs out of range

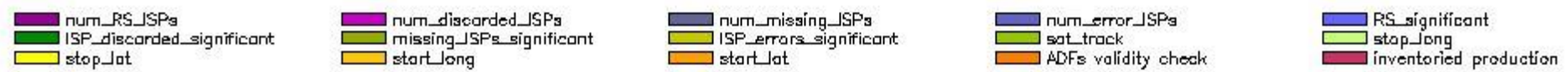
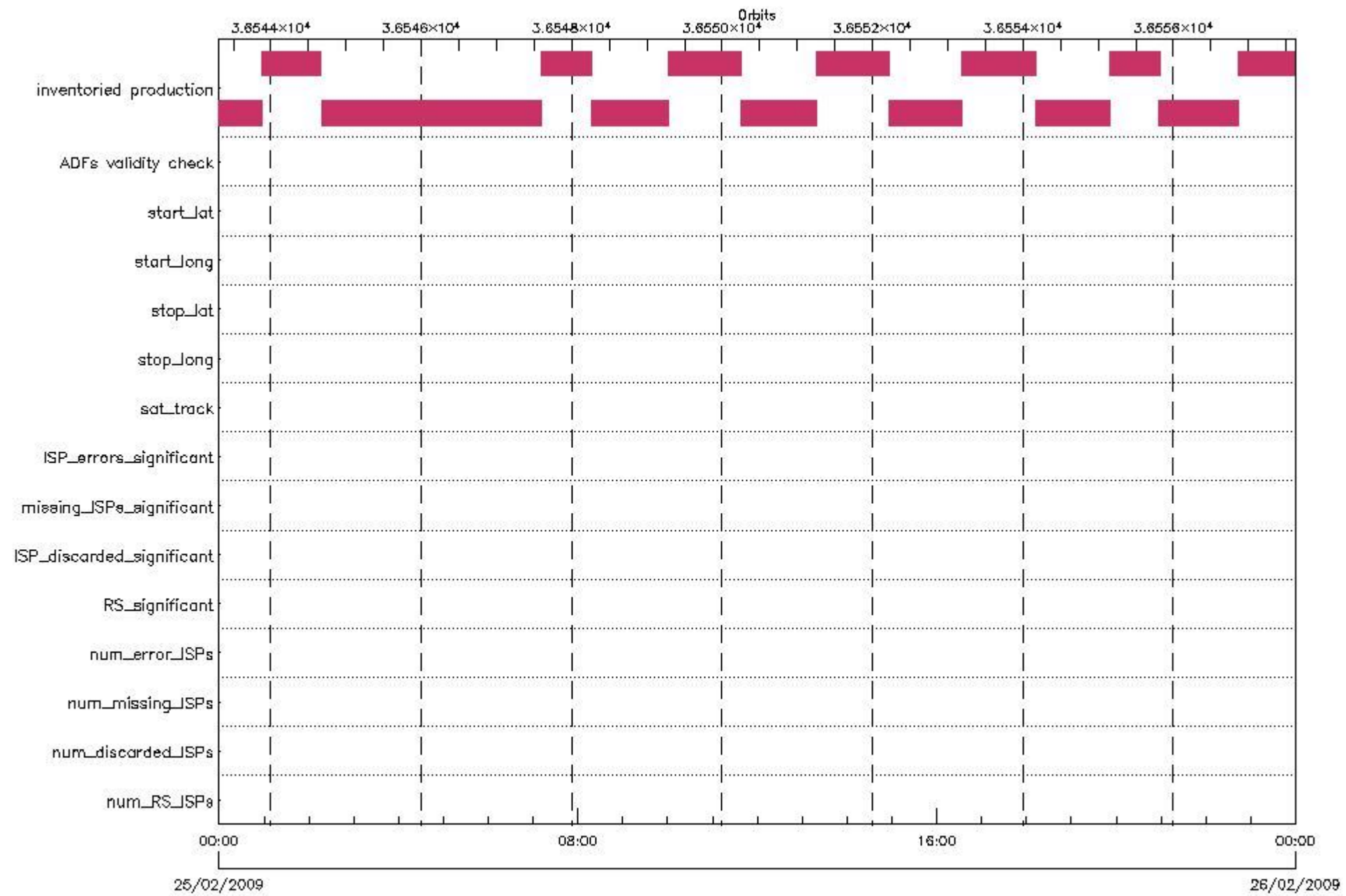
Gauge	Value	Segment (Start-Stop)	Explicit Reference
-------	-------	----------------------	--------------------

Statistics for DOR_NAV_0P products with num_RS_ISPs out of range

Gauge	Statistics	Segment (Start-Stop)
-------	------------	----------------------

MWR_NL__0P SPH checks

SPH fields with errors



MWR_NL__0P products using a wrong ADF (sensing not included in validity)

Gauge Segment (Start-Stop) Explicit Reference

MWR_NL__0P products with start_lat out of range

Gauge Value Segment (Start-Stop) Explicit Reference

MWR_NL__0P products with start_long out of range

Gauge Value Segment (Start-Stop) Explicit Reference

MWR_NL__0P products with stop_lat out of range

Gauge Value Segment (Start-Stop) Explicit Reference

MWR_NL__0P products with stop_long out of range

Gauge Value Segment (Start-Stop) Explicit Reference

MWR_NL__0P products with sat_track out of range

Gauge Value Segment (Start-Stop) Explicit Reference

Percentage of MWR_NL__0P products with ISP_errors_significant set to 1

Gauge	Value	Segment (Start-Stop)
SPH.ISP_ERRORS_SIGNIFICANT_PERCENT.INFO PCF_MWR_NL__0P	0	25-FEB-2009 00:00:00.000 26-FEB-2009 00:00:00.000

MWR_NL__0P products with num_error_ISPs out of range

Gauge Value Segment (Start-Stop) Explicit Reference

Statistics for MWR_NL__0P products with num_error_ISPs out of range

Gauge Statistics Segment (Start-Stop)

Percentage of MWR_NL__0P products with missing_ISPs_significant set to 1

Gauge	Value	Segment (Start-Stop)
SPH.MISSING_ISPS_SIGNIFICANT_PERCENT.INFO PCF_MWR_NL__0P	0	25-FEB-2009 00:00:00.000 26-FEB-2009 00:00:00.000

MWR_NL__0P products with num_missing_ISPs out of range

Gauge Value Segment (Start-Stop) Explicit Reference

Statistics for MWR_NL__0P products with num_missing_ISPs out of range

Gauge Statistics Segment (Start-Stop)

Percentage of MWR_NL__0P products with ISP_discarded_significant set to 1

Gauge	Value	Segment (Start-Stop)
SPH.ISP_DISCARDED_SIGNIFICANT_PERCENT.INFO	0	25-FEB-2009 00:00:00.000
PCF_MWR_NL__0P		26-FEB-2009 00:00:00.000

MWR_NL__0P products with num_discarded_ISPs out of range

Gauge	Value	Segment (Start-Stop)	Explicit Reference

Statistics for MWR_NL__0P products with num_discarded_ISPs out of range

Gauge	Statistics	Segment (Start-Stop)

Percentage of MWR_NL__0P products with RS_significant set to 1

Gauge	Value	Segment (Start-Stop)
SPH.RS_SIGNIFICANT_PERCENT.INFO	0	25-FEB-2009 00:00:00.000
PCF_MWR_NL__0P		26-FEB-2009 00:00:00.000

MWR_NL__0P products with num_RS_ISPs out of range

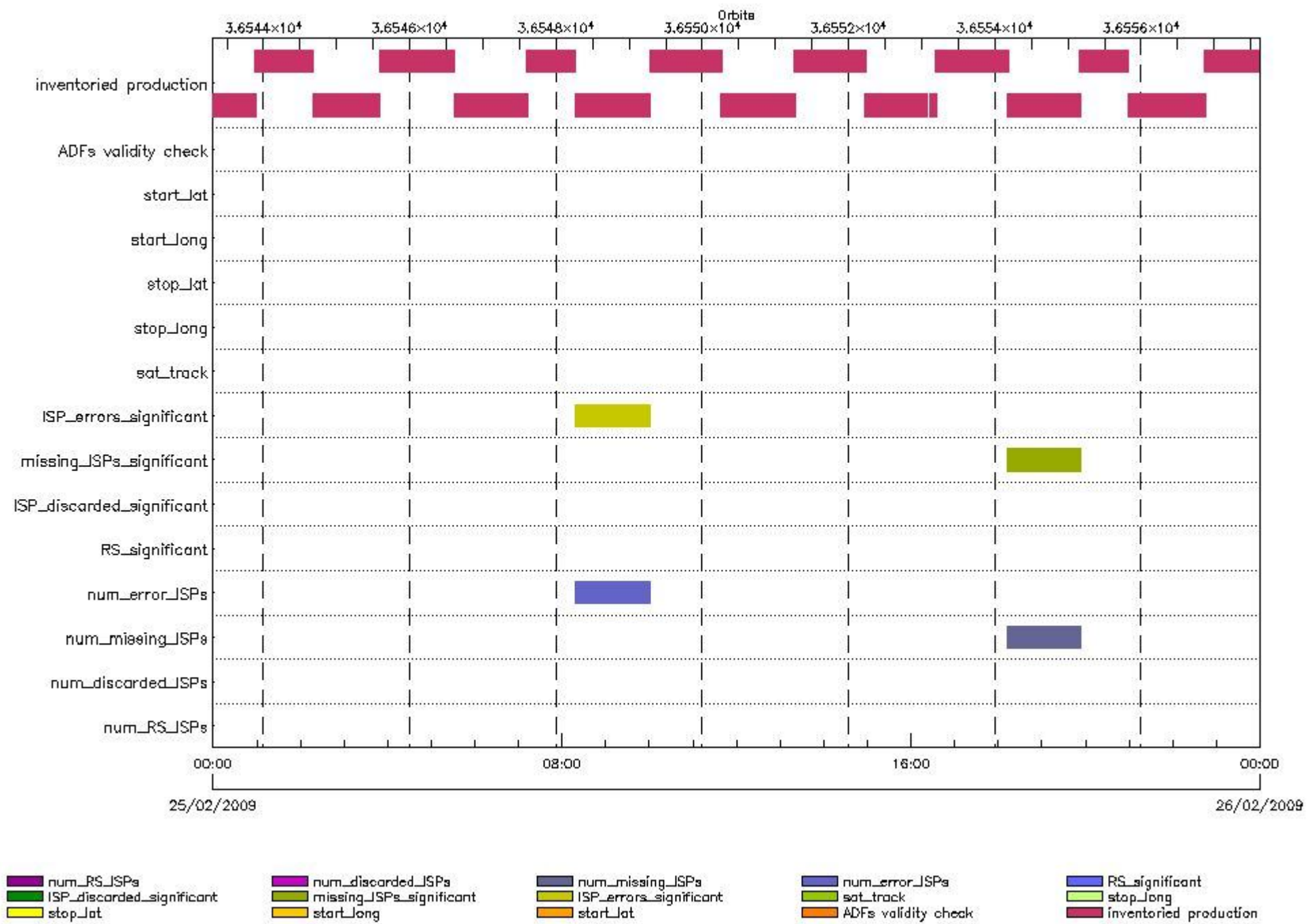
Gauge	Value	Segment (Start-Stop)	Explicit Reference

Statistics for MWR_NL__0P products with num_RS_ISPs out of range

Gauge	Statistics	Segment (Start-Stop)

RA2_ME__0P SPH checks

SPH fields with errors



RA2_ME__0P products using a wrong ADF (sensing not included in validity)

Gauge Segment (Start-Stop) Explicit Reference

RA2_ME__0P products with start_lat out of range

Gauge Value Segment (Start-Stop) Explicit Reference

RA2_ME__0P products with start_long out of range

Gauge Value Segment (Start-Stop) Explicit Reference

RA2_ME__0P products with stop_lat out of range

Gauge	Value	Segment (Start-Stop)	Explicit Reference
-------	-------	----------------------	--------------------

RA2_ME__0P products with stop_long out of range

Gauge	Value	Segment (Start-Stop)	Explicit Reference
-------	-------	----------------------	--------------------

RA2_ME__0P products with sat_track out of range

Gauge	Value	Segment (Start-Stop)	Explicit Reference
-------	-------	----------------------	--------------------

Percentage of RA2_ME__0P products with ISP_errors_significant set to 1

Gauge	Value	Segment (Start-Stop)
-------	-------	----------------------

RA2_ME__0P products with num_error_ISPs out of range

Gauge	Value	Segment (Start-Stop)	Explicit Reference
SPH.NUM_ERROR_ISPS.WARNING PCF_RA2_ME__0P	1	25-FEB-2009 08:17:53.110 25-FEB-2009 10:01:52.624	Product: RA2_ME__0PNPDK20090225_081753_000062402076_00422_36548_1758.N1

Statistics for RA2_ME__0P products with num_error_ISPs out of range

Gauge	Statistics	Segment (Start-Stop)
SPH.NUM_ERRORS_ISPS.STA PCF_RA2_ME__0P	M=1 d=0 >=1 <=1 %=7.22165962	25-FEB-2009 00:00:00.000 26-FEB-2009 00:00:00.000

Percentage of RA2_ME__0P products with missing_ISPs_significant set to 1

Gauge	Value	Segment (Start-Stop)
-------	-------	----------------------

RA2_ME__0P products with num_missing_ISPs out of range

Gauge	Value	Segment (Start-Stop)	Explicit Reference
SPH.NUM_MISSING_ISPS.WARNING PCF_RA2_ME__0P	1	25-FEB-2009 18:12:26.063 25-FEB-2009 19:52:42.777	Product: RA2_ME__0PNPDK20090225_181226_000060172076_00428_36554_1765.N1

Statistics for RA2_ME__0P products with num_missing_ISPs out of range

Gauge	Statistics	Segment (Start-Stop)
SPH.NUM_MISSING_ISPS.STA PCF_RA2_ME__0P	M=1 d=0 >=1 <=1 %=6.96378926	25-FEB-2009 00:00:00.000 26-FEB-2009 00:00:00.000

Percentage of RA2_ME__0P products with ISP_discarded_significant set to 1

Gauge	Value	Segment (Start-Stop)
-------	-------	----------------------

RA2_ME__0P products with num_discarded_ISPs out of range

Gauge	Value	Segment (Start-Stop)	Explicit Reference
-------	-------	----------------------	--------------------

Statistics for RA2_ME__0P products with num_discarded_ISPs out of range

Gauge	Statistics	Segment (Start-Stop)
-------	------------	----------------------

Percentage of RA2_ME__0P products with RS_significant set to 1

Gauge	Value	Segment (Start-Stop)
-------	-------	----------------------

RA2_ME__0P products with num_RS_ISPs out of range

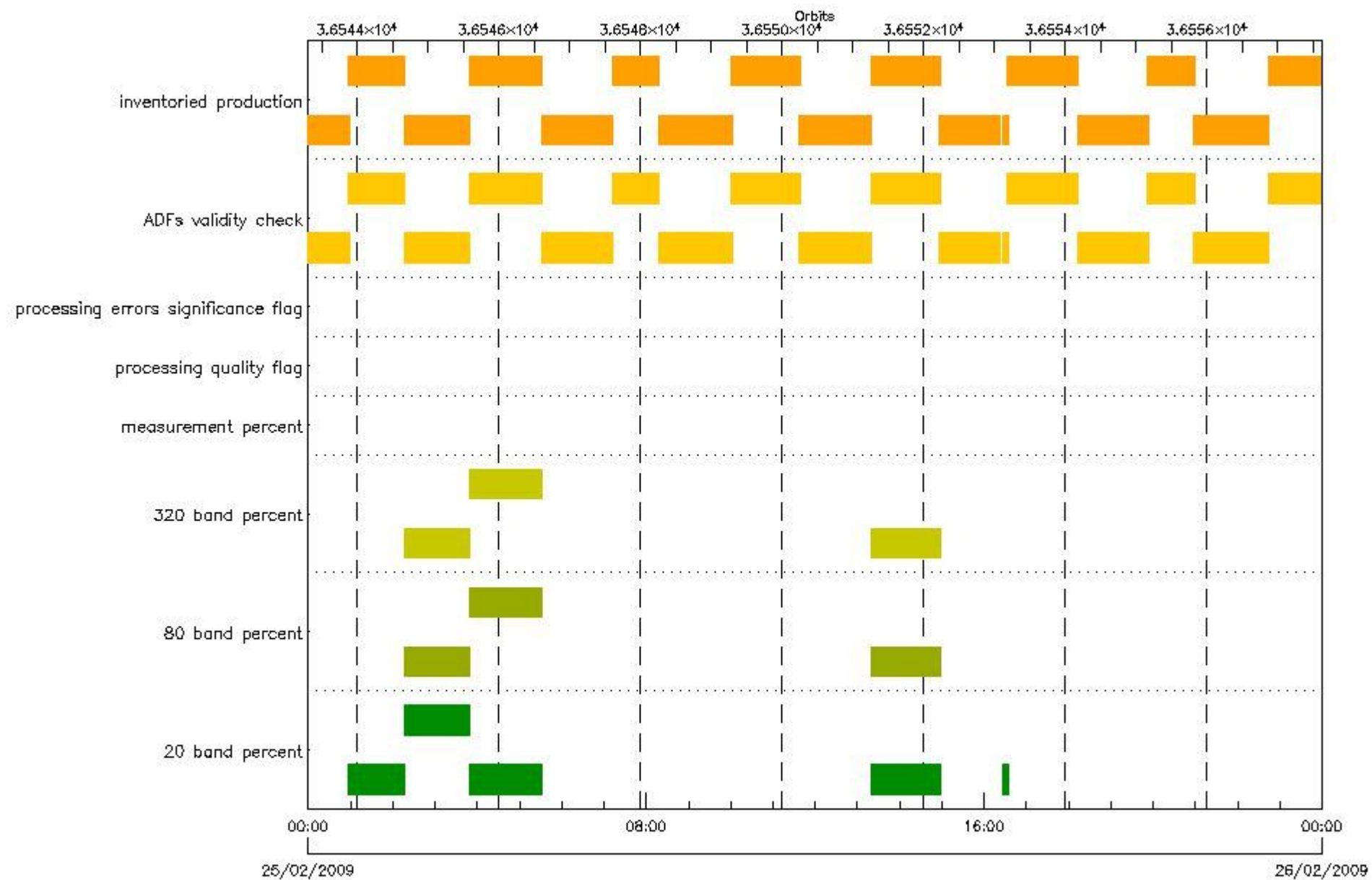
Gauge	Value	Segment (Start-Stop)	Explicit Reference
-------	-------	----------------------	--------------------

Statistics for RA2_ME__0P products with num_RS_ISPs out of range

Gauge	Statistics	Segment (Start-Stop)
-------	------------	----------------------

RA2_MW__1P SPH checks

SPH fields with errors



RA2_MW__1P products using a wrong ADF (sensing not included in validity)

Gauge	Segment (Start-Stop)	Explicit Reference
Product: RA2_MW__1PNPDE20090224_231611_000061462076_00416_36542_0128.N1 DS NAME: REAL.ORBIT_STATE_VECTOR_FILE	24-FEB-2009 23:16:11.072 25-FEB-2009 00:58:36.954	ADF: DOR_NAV_0PNPDE20090224_231535_000057382076_00416_36542_7431.N1
Product: RA2_MW__1PNPDE20090225_005733_000047972076_00417_36543_0251.N1 DS NAME: REAL.ORBIT_STATE_VECTOR_FILE	25-FEB-2009 00:57:33.512 25-FEB-2009 02:17:30.340	ADF: DOR_NAV_0PNPDE20090225_005632_000044632076_00417_36543_7432.N1
Product: RA2_MW__1PNPDE20090225_021656_000055832076_00418_36544_0423.N1 DS NAME: REAL.ORBIT_STATE_VECTOR_FILE	25-FEB-2009 02:16:56.976 25-FEB-2009 03:50:00.288	ADF: DOR_NAV_0PNPDE20090225_021614_000051012076_00418_36544_7433.N1
Product: RA2_MW__1PNPDE20090225_034926_000061462076_00419_36545_0580.N1 DS NAME: REAL.ORBIT_STATE_VECTOR_FILE	25-FEB-2009 03:49:26.924 25-FEB-2009 05:31:52.806	ADF: DOR_NAV_0PNPDE20090225_034633_000057382076_00419_36545_7434.N1
Product: RA2_MW__1PNPDE20090225_053119_000060602076_00420_36546_0757.N1 DS NAME: REAL.ORBIT_STATE_VECTOR_FILE	25-FEB-2009 05:31:19.441 25-FEB-2009 07:12:19.546	ADF: DOR_NAV_0PNPDE20090225_052731_000057382076_00420_36546_7435.N1

Product: RA2_MW__1PNPDK20090225_071136_000040342076_00421_36547_5737.N1 DS NAME: REAL.ORBIT_STATE_VECTOR_FILE	25-FEB-2009 07:11:36.155 25-FEB-2009 08:18:49.894	ADF: DOR_NAV_0PNPDK20090225_070828_000038252076_00421_36
Product: RA2_MW__1PNPDK20090225_081753_000062412076_00422_36548_5861.N1 DS NAME: REAL.ORBIT_STATE_VECTOR_FILE	25-FEB-2009 08:17:53.135 25-FEB-2009 10:01:53.708	ADF: DOR_NAV_0PNPDK20090225_081732_000057382076_00422_36548_9350.N1
Product: RA2_MW__1PNPDK20090225_100024_000059492076_00423_36549_5979.N1 DS NAME: REAL.ORBIT_STATE_VECTOR_FILE	25-FEB-2009 10:00:24.643 25-FEB-2009 11:39:33.347	ADF: DOR_NAV_0PNPDK20090225_095829_000054192076_00423_36549_9351.N1
Product: RA2_MW__1PNPDK20090225_113754_000061582076_00424_36550_6108.N1 DS NAME: REAL.ORBIT_STATE_VECTOR_FILE	25-FEB-2009 11:37:54.257 25-FEB-2009 13:20:32.393	ADF: DOR_NAV_0PNPDK20090225_113407_000060572076_00424_36550_9352.N1
Product: RA2_MW__1PNPDK20090225_131852_000059422076_00425_36551_6242.N1 DS NAME: REAL.ORBIT_STATE_VECTOR_FILE	25-FEB-2009 13:18:52.189 25-FEB-2009 14:57:54.209	ADF: DOR_NAV_0PNPDK20090225_131504_000057382076_00425_36551_9353.N1
Product: RA2_MW__1PNPDK20090225_145612_000051582076_00426_36552_6369.N1 DS NAME: REAL.ORBIT_STATE_VECTOR_FILE	25-FEB-2009 14:56:12.891 25-FEB-2009 16:22:10.655	ADF: DOR_NAV_0PNPDK20090225_145601_000054192076_00426_36552_9354.N1
Product: RA2_MW__1PNPDK20090225_162617_000005242076_00427_36553_6372.N1 DS NAME: REAL.ORBIT_STATE_VECTOR_FILE	25-FEB-2009 16:26:17.349 25-FEB-2009 16:35:00.874	ADF: DOR_NAV_0PNPDK20090225_145601_000054192076_00426_36552_9354.N1
Product: RA2_MW__1PNPDK20090225_163324_000060082076_00427_36553_6502.N1 DS NAME: REAL.ORBIT_STATE_VECTOR_FILE	25-FEB-2009 16:33:24.012 25-FEB-2009 18:13:31.758	ADF: DOR_NAV_0PNPDK20090225_163139_000057382076_00427_36553_9355.N1
Product: RA2_MW__1PNPDK20090225_181226_000060182076_00428_36554_6628.N1 DS NAME: REAL.ORBIT_STATE_VECTOR_FILE	25-FEB-2009 18:12:26.088 25-FEB-2009 19:52:43.860	ADF: DOR_NAV_0PNPDK20090225_180718_000057382076_00428_36554_9356.N1
Product: RA2_MW__1PNPDE20090225_195118_000040552076_00429_36555_1164.N1 DS NAME: REAL.ORBIT_STATE_VECTOR_FILE	25-FEB-2009 19:51:18.138 25-FEB-2009 20:58:53.042	ADF: DOR_NAV_0PNPDE20090225_194815_000038262076_00429_36555_7436.N1
Product: RA2_MW__1PNPDE20090225_205754_000064222076_00429_36555_1345.N1 DS NAME: REAL.ORBIT_STATE_VECTOR_FILE	25-FEB-2009 20:57:54.056 25-FEB-2009 22:44:56.210	ADF: DOR_NAV_0PNPDE20090225_205719_000060572076_00429_36555_7437.N1
Product: RA2_MW__1PNPDE20090225_224324_000062072076_00430_36556_1484.N1 DS NAME: REAL.ORBIT_STATE_VECTOR_FILE	25-FEB-2009 22:43:24.918 26-FEB-2009 00:26:52.070	ADF: DOR_NAV_0PNPDE20090225_223816_000060572076_00430_36556_7438.N1

RA2_MW__1P products with processing errors significance flag set

RA2_MW__1P products with percentage DSRs free of processing errors below threshold

Gauge	Value	Segment (Start-Stop)
-------	-------	----------------------

RA2_MW__1P products with percentage of valid measurements below threshold

Gauge	Value	Segment (Start-Stop)
-------	-------	----------------------

RA2_MW__1P products with percentage of 320 MHz band processed below threshold

Gauge	Value	Segment (Start-Stop)
SPH.RA2_320_BAND_PERCENT.WARNING PCF_RA2_MW__1P	8466	25-FEB-2009 02:16:56.976 25-FEB-2009 03:50:00.288
SPH.RA2_320_BAND_PERCENT.WARNING PCF_RA2_MW__1P	8793	25-FEB-2009 03:49:26.924 25-FEB-2009 05:31:52.806
SPH.RA2_320_BAND_PERCENT.WARNING PCF_RA2_MW__1P	8754	25-FEB-2009 13:18:52.189 25-FEB-2009 14:57:54.209

RA2_MW__1P products with percentage of 80 MHz band processed above threshold

Gauge	Value	Segment (Start-Stop)
SPH.RA2_80_BAND_PERCENT.WARNING PCF_RA2_MW__1P	975	25-FEB-2009 02:16:56.976 25-FEB-2009 03:50:00.288

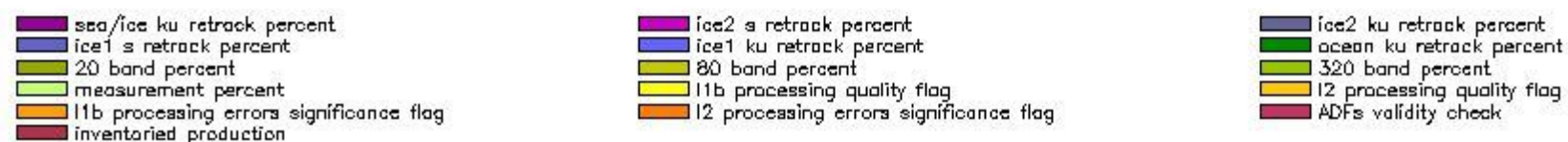
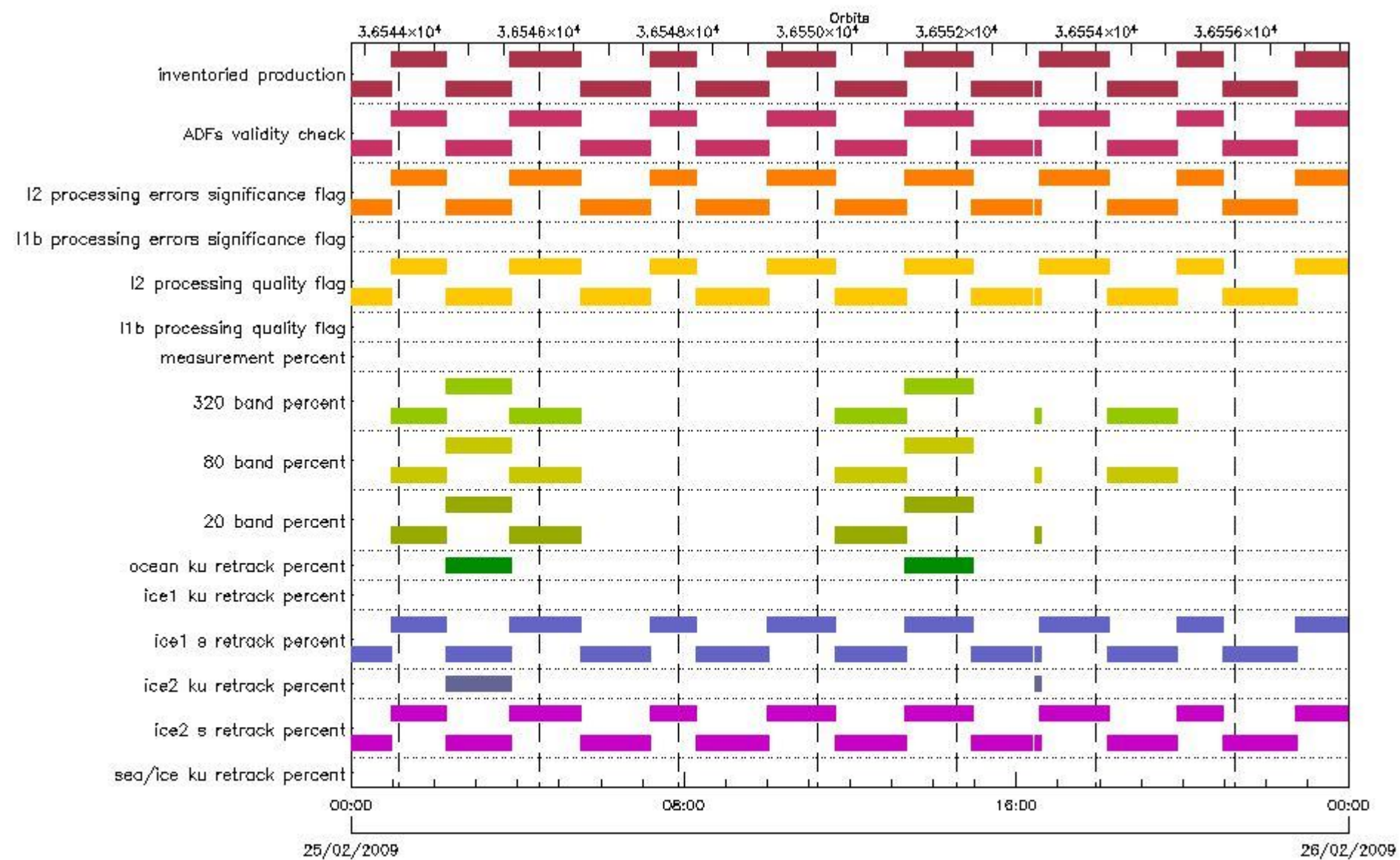
SPH.RA2_80_BAND_PERCENT.WARNING PCF_RA2_MW__1P	776	25-FEB-2009 03:49:26.924 25-FEB-2009 05:31:52.806
SPH.RA2_80_BAND_PERCENT.WARNING PCF_RA2_MW__1P	868	25-FEB-2009 13:18:52.189 25-FEB-2009 14:57:54.209

RA2_MW__1P products with percentage of 20 MHz band processed above threshold

Gauge	Value	Segment (Start-Stop)
SPH.RA2_20_BAND_PERCENT.WARNING PCF_RA2_MW__1P	367	25-FEB-2009 00:57:33.512 25-FEB-2009 02:17:30.340
SPH.RA2_20_BAND_PERCENT.WARNING PCF_RA2_MW__1P	559	25-FEB-2009 02:16:56.976 25-FEB-2009 03:50:00.288
SPH.RA2_20_BAND_PERCENT.WARNING PCF_RA2_MW__1P	431	25-FEB-2009 03:49:26.924 25-FEB-2009 05:31:52.806
SPH.RA2_20_BAND_PERCENT.WARNING PCF_RA2_MW__1P	378	25-FEB-2009 13:18:52.189 25-FEB-2009 14:57:54.209
SPH.RA2_20_BAND_PERCENT.WARNING PCF_RA2_MW__1P	394	25-FEB-2009 16:26:17.349 25-FEB-2009 16:35:00.874

RA2_FGD_2P SPH checks

SPH fields with errors



RA2_FGD_2P products using a wrong ADF (sensing not included in validity)

Gauge	Segment (Start-Stop)	Explicit Reference
Product: RA2_FGD_2PNPDE20090224_231611_000061462076_00416_36542_0129.N1 DS NAME: REAL.ORBIT_STATE_VECTOR_FILE	24-FEB-2009 23:16:11.072 25-FEB-2009 00:58:36.954	ADF: DOR_NAV_0PNPDE20090224_231535_000057382076_00416_36542_7431.N1
Product: RA2_FGD_2PNPDE20090225_005733_000047972076_00417_36543_0252.N1 DS NAME: REAL.ORBIT_STATE_VECTOR_FILE	25-FEB-2009 00:57:33.512 25-FEB-2009 02:17:30.340	ADF: DOR_NAV_0PNPDE20090225_005632_000044632076_00417_36543_7432.N1
Product: RA2_FGD_2PNPDE20090225_021656_000055832076_00418_36544_0424.N1 DS NAME: REAL.ORBIT_STATE_VECTOR_FILE	25-FEB-2009 02:16:56.976 25-FEB-2009 03:50:00.288	ADF: DOR_NAV_0PNPDE20090225_021614_000051012076_00418_36544_7433.N1
Product: RA2_FGD_2PNPDE20090225_034926_000061462076_00419_36545_0581.N1 DS NAME: REAL.ORBIT_STATE_VECTOR_FILE	25-FEB-2009 03:49:26.924 25-FEB-2009 05:31:52.806	ADF: DOR_NAV_0PNPDE20090225_034633_000057382076_00419_36545_7434.N1
Product: RA2_FGD_2PNPDE20090225_053119_000060602076_00420_36546_0758.N1 DS NAME: REAL.ORBIT_STATE_VECTOR_FILE	25-FEB-2009 05:31:19.441 25-FEB-2009 07:12:19.546	ADF: DOR_NAV_0PNPDE20090225_052731_000057382076_00420_36546_7435.N1

Product: RA2_FGD_2PNPDK20090225_071136_000040342076_00421_36547_5738.N1 DS NAME: REAL.ORBIT_STATE_VECTOR_FILE	25-FEB-2009 07:11:36.155 25-FEB-2009 08:18:49.894	ADF: DOR_NAV_0PNPDK20090225_070828_000038252076_00421_36
Product: RA2_FGD_2PNPDK20090225_081753_000062412076_00422_36548_5862.N1 DS NAME: REAL.ORBIT_STATE_VECTOR_FILE	25-FEB-2009 08:17:53.135 25-FEB-2009 10:01:53.708	ADF: DOR_NAV_0PNPDK20090225_081732_000057382076_00422_36548_9350.N1
Product: RA2_FGD_2PNPDK20090225_100024_000059492076_00423_36549_5980.N1 DS NAME: REAL.ORBIT_STATE_VECTOR_FILE	25-FEB-2009 10:00:24.643 25-FEB-2009 11:39:33.347	ADF: DOR_NAV_0PNPDK20090225_095829_000054192076_00423_36549_9351.N1
Product: RA2_FGD_2PNPDK20090225_113754_000061582076_00424_36550_6109.N1 DS NAME: REAL.ORBIT_STATE_VECTOR_FILE	25-FEB-2009 11:37:54.257 25-FEB-2009 13:20:32.393	ADF: DOR_NAV_0PNPDK20090225_113407_000060572076_00424_36550_9352.N1
Product: RA2_FGD_2PNPDK20090225_131852_000059422076_00425_36551_6243.N1 DS NAME: REAL.ORBIT_STATE_VECTOR_FILE	25-FEB-2009 13:18:52.189 25-FEB-2009 14:57:54.209	ADF: DOR_NAV_0PNPDK20090225_131504_000057382076_00425_36551_9353.N1
Product: RA2_FGD_2PNPDK20090225_145612_000051582076_00426_36552_6370.N1 DS NAME: REAL.ORBIT_STATE_VECTOR_FILE	25-FEB-2009 14:56:12.891 25-FEB-2009 16:22:10.655	ADF: DOR_NAV_0PNPDK20090225_145601_000054192076_00426_36552_9354.N1
Product: RA2_FGD_2PNPDK20090225_162617_000005242076_00427_36553_6373.N1 DS NAME: REAL.ORBIT_STATE_VECTOR_FILE	25-FEB-2009 16:26:17.349 25-FEB-2009 16:35:00.874	ADF: DOR_NAV_0PNPDK20090225_145601_000054192076_00426_36552_9354.N1
Product: RA2_FGD_2PNPDK20090225_163324_000060082076_00427_36553_6503.N1 DS NAME: REAL.ORBIT_STATE_VECTOR_FILE	25-FEB-2009 16:33:24.012 25-FEB-2009 18:13:31.758	ADF: DOR_NAV_0PNPDK20090225_163139_000057382076_00427_36553_9355.N1
Product: RA2_FGD_2PNPDK20090225_181226_000060182076_00428_36554_6629.N1 DS NAME: REAL.ORBIT_STATE_VECTOR_FILE	25-FEB-2009 18:12:26.088 25-FEB-2009 19:52:43.860	ADF: DOR_NAV_0PNPDK20090225_180718_000057382076_00428_36554_9356.N1
Product: RA2_FGD_2PNPDE20090225_195118_000040552076_00429_36555_1165.N1 DS NAME: REAL.ORBIT_STATE_VECTOR_FILE	25-FEB-2009 19:51:18.138 25-FEB-2009 20:58:53.042	ADF: DOR_NAV_0PNPDE20090225_194815_000038262076_00429_36555_7436.N1
Product: RA2_FGD_2PNPDE20090225_205754_000064222076_00429_36555_1346.N1 DS NAME: REAL.ORBIT_STATE_VECTOR_FILE	25-FEB-2009 20:57:54.056 25-FEB-2009 22:44:56.210	ADF: DOR_NAV_0PNPDE20090225_205719_000060572076_00429_36555_7437.N1
Product: RA2_FGD_2PNPDE20090225_224324_000062072076_00430_36556_1485.N1 DS NAME: REAL.ORBIT_STATE_VECTOR_FILE	25-FEB-2009 22:43:24.918 26-FEB-2009 00:26:52.070	ADF: DOR_NAV_0PNPDE20090225_223816_000060572076_00430_36556_7438.N1

Products with processing errors significance flag set

Gauge	Segment (Start-Stop)
SPH.RA2_L2_PROC_FLAG.WARNING PCF_RA2_FGD_2P	24-FEB-2009 23:16:11.072 25-FEB-2009 00:58:36.954
SPH.RA2_L2_PROC_FLAG.WARNING PCF_RA2_FGD_2P	25-FEB-2009 00:57:33.512 25-FEB-2009 02:17:30.340
SPH.RA2_L2_PROC_FLAG.WARNING PCF_RA2_FGD_2P	25-FEB-2009 02:16:56.976 25-FEB-2009 03:50:00.288
SPH.RA2_L2_PROC_FLAG.WARNING PCF_RA2_FGD_2P	25-FEB-2009 03:49:26.924 25-FEB-2009 05:31:52.806
SPH.RA2_L2_PROC_FLAG.WARNING PCF_RA2_FGD_2P	25-FEB-2009 05:31:19.441 25-FEB-2009 07:12:19.546
SPH.RA2_L2_PROC_FLAG.WARNING PCF_RA2_FGD_2P	25-FEB-2009 07:11:36.155 25-FEB-2009 08:18:49.894
SPH.RA2_L2_PROC_FLAG.WARNING PCF_RA2_FGD_2P	25-FEB-2009 08:17:53.135 25-FEB-2009 10:01:53.708
SPH.RA2_L2_PROC_FLAG.WARNING PCF_RA2_FGD_2P	25-FEB-2009 10:00:24.643 25-FEB-2009 11:39:33.347
SPH.RA2_L2_PROC_FLAG.WARNING PCF_RA2_FGD_2P	25-FEB-2009 11:37:54.257 25-FEB-2009 13:20:32.393

SPH.RA2_L2_PROC_FLAG.WARNING PCF_RA2_FGD_2P	25-FEB-2009 13:18:52.189 25-FEB-2009 14:57:54.209
SPH.RA2_L2_PROC_FLAG.WARNING PCF_RA2_FGD_2P	25-FEB-2009 14:56:12.891 25-FEB-2009 16:22:10.655
SPH.RA2_L2_PROC_FLAG.WARNING PCF_RA2_FGD_2P	25-FEB-2009 16:26:17.349 25-FEB-2009 16:35:00.874
SPH.RA2_L2_PROC_FLAG.WARNING PCF_RA2_FGD_2P	25-FEB-2009 16:33:24.012 25-FEB-2009 18:13:31.758
SPH.RA2_L2_PROC_FLAG.WARNING PCF_RA2_FGD_2P	25-FEB-2009 18:12:26.088 25-FEB-2009 19:52:43.860
SPH.RA2_L2_PROC_FLAG.WARNING PCF_RA2_FGD_2P	25-FEB-2009 19:51:18.138 25-FEB-2009 20:58:53.042
SPH.RA2_L2_PROC_FLAG.WARNING PCF_RA2_FGD_2P	25-FEB-2009 20:57:54.056 25-FEB-2009 22:44:56.210
SPH.RA2_L2_PROC_FLAG.WARNING PCF_RA2_FGD_2P	25-FEB-2009 22:43:24.918 26-FEB-2009 00:26:52.070

Products with processing errors significance flag set

Gauge Segment (Start-Stop)

Products with percentage DSRs free of processing errors below threshold

Gauge	Value	Segment (Start-Stop)
SPH.RA2_L2_PROC_QUALITY.WARNING PCF_RA2_FGD_2P	6281	24-FEB-2009 23:16:11.072 25-FEB-2009 00:58:36.954
SPH.RA2_L2_PROC_QUALITY.WARNING PCF_RA2_FGD_2P	6549	25-FEB-2009 00:57:33.512 25-FEB-2009 02:17:30.340
SPH.RA2_L2_PROC_QUALITY.WARNING PCF_RA2_FGD_2P	6776	25-FEB-2009 02:16:56.976 25-FEB-2009 03:50:00.288
SPH.RA2_L2_PROC_QUALITY.WARNING PCF_RA2_FGD_2P	6712	25-FEB-2009 03:49:26.924 25-FEB-2009 05:31:52.806
SPH.RA2_L2_PROC_QUALITY.WARNING PCF_RA2_FGD_2P	6647	25-FEB-2009 05:31:19.441 25-FEB-2009 07:12:19.546
SPH.RA2_L2_PROC_QUALITY.WARNING PCF_RA2_FGD_2P	6258	25-FEB-2009 07:11:36.155 25-FEB-2009 08:18:49.894
SPH.RA2_L2_PROC_QUALITY.WARNING PCF_RA2_FGD_2P	6676	25-FEB-2009 08:17:53.135 25-FEB-2009 10:01:53.708
SPH.RA2_L2_PROC_QUALITY.WARNING PCF_RA2_FGD_2P	6755	25-FEB-2009 10:00:24.643 25-FEB-2009 11:39:33.347
SPH.RA2_L2_PROC_QUALITY.WARNING PCF_RA2_FGD_2P	6697	25-FEB-2009 11:37:54.257 25-FEB-2009 13:20:32.393
SPH.RA2_L2_PROC_QUALITY.WARNING PCF_RA2_FGD_2P	6706	25-FEB-2009 13:18:52.189 25-FEB-2009 14:57:54.209
SPH.RA2_L2_PROC_QUALITY.WARNING PCF_RA2_FGD_2P	6624	25-FEB-2009 14:56:12.891 25-FEB-2009 16:22:10.655
SPH.RA2_L2_PROC_QUALITY.WARNING PCF_RA2_FGD_2P	7511	25-FEB-2009 16:26:17.349 25-FEB-2009 16:35:00.874
SPH.RA2_L2_PROC_QUALITY.WARNING PCF_RA2_FGD_2P	6859	25-FEB-2009 16:33:24.012 25-FEB-2009 18:13:31.758

SPH.RA2_L2_PROC_QUALITY.WARNING PCF_RA2_FGD_2P	6523	25-FEB-2009 18:12:26.088 25-FEB-2009 19:52:43.860
SPH.RA2_L2_PROC_QUALITY.WARNING PCF_RA2_FGD_2P	6151	25-FEB-2009 19:51:18.138 25-FEB-2009 20:58:53.042
SPH.RA2_L2_PROC_QUALITY.WARNING PCF_RA2_FGD_2P	6198	25-FEB-2009 20:57:54.056 25-FEB-2009 22:44:56.210
SPH.RA2_L2_PROC_QUALITY.WARNING PCF_RA2_FGD_2P	6179	25-FEB-2009 22:43:24.918 26-FEB-2009 00:26:52.070

Products with percentage DSRs free of processing errors below threshold

Gauge Value Segment (Start-Stop)

RA2_FGD_2P products with percentage of valid measurements below threshold

Gauge Value Segment (Start-Stop)

RA2_FGD_2P products with percentage of 320 MHz band processed below threshold

Gauge	Value	Segment (Start-Stop)
SPH.RA2_320_BAND_PERCENT.WARNING PCF_RA2_FGD_2P	9273	25-FEB-2009 00:57:33.512 25-FEB-2009 02:17:30.340
SPH.RA2_320_BAND_PERCENT.WARNING PCF_RA2_FGD_2P	8769	25-FEB-2009 02:16:56.976 25-FEB-2009 03:50:00.288
SPH.RA2_320_BAND_PERCENT.WARNING PCF_RA2_FGD_2P	9032	25-FEB-2009 03:49:26.924 25-FEB-2009 05:31:52.806
SPH.RA2_320_BAND_PERCENT.WARNING PCF_RA2_FGD_2P	9443	25-FEB-2009 11:37:54.257 25-FEB-2009 13:20:32.393
SPH.RA2_320_BAND_PERCENT.WARNING PCF_RA2_FGD_2P	9106	25-FEB-2009 13:18:52.189 25-FEB-2009 14:57:54.209
SPH.RA2_320_BAND_PERCENT.WARNING PCF_RA2_FGD_2P	9234	25-FEB-2009 16:26:17.349 25-FEB-2009 16:35:00.874
SPH.RA2_320_BAND_PERCENT.WARNING PCF_RA2_FGD_2P	9411	25-FEB-2009 18:12:26.088 25-FEB-2009 19:52:43.860

RA2_FGD_2P products with percentage of 80 MHz band processed above threshold

Gauge	Value	Segment (Start-Stop)
SPH.RA2_80_BAND_PERCENT.WARNING PCF_RA2_FGD_2P	488	25-FEB-2009 00:57:33.512 25-FEB-2009 02:17:30.340
SPH.RA2_80_BAND_PERCENT.WARNING PCF_RA2_FGD_2P	936	25-FEB-2009 02:16:56.976 25-FEB-2009 03:50:00.288
SPH.RA2_80_BAND_PERCENT.WARNING PCF_RA2_FGD_2P	698	25-FEB-2009 03:49:26.924 25-FEB-2009 05:31:52.806
SPH.RA2_80_BAND_PERCENT.WARNING PCF_RA2_FGD_2P	440	25-FEB-2009 11:37:54.257 25-FEB-2009 13:20:32.393
SPH.RA2_80_BAND_PERCENT.WARNING PCF_RA2_FGD_2P	705	25-FEB-2009 13:18:52.189 25-FEB-2009 14:57:54.209
SPH.RA2_80_BAND_PERCENT.WARNING PCF_RA2_FGD_2P	511	25-FEB-2009 16:26:17.349 25-FEB-2009 16:35:00.874
SPH.RA2_80_BAND_PERCENT.WARNING PCF_RA2_FGD_2P	504	25-FEB-2009 18:12:26.088 25-FEB-2009 19:52:43.860

RA2_FGD_2P products with percentage of 20 MHz band processed above threshold

Gauge	Value	Segment (Start-Stop)
SPH.RA2_20_BAND_PERCENT.WARNING PCF_RA2_FGD_2P	239	25-FEB-2009 00:57:33.512 25-FEB-2009 02:17:30.340
SPH.RA2_20_BAND_PERCENT.WARNING PCF_RA2_FGD_2P	295	25-FEB-2009 02:16:56.976 25-FEB-2009 03:50:00.288
SPH.RA2_20_BAND_PERCENT.WARNING PCF_RA2_FGD_2P	270	25-FEB-2009 03:49:26.924 25-FEB-2009 05:31:52.806
SPH.RA2_20_BAND_PERCENT.WARNING PCF_RA2_FGD_2P	118	25-FEB-2009 11:37:54.257 25-FEB-2009 13:20:32.393
SPH.RA2_20_BAND_PERCENT.WARNING PCF_RA2_FGD_2P	189	25-FEB-2009 13:18:52.189 25-FEB-2009 14:57:54.209
SPH.RA2_20_BAND_PERCENT.WARNING PCF_RA2_FGD_2P	255	25-FEB-2009 16:26:17.349 25-FEB-2009 16:35:00.874

RA2_FGD_2P products with percentage of valid Ku ocean retracker measurements below threshold

Gauge	Value	Segment (Start-Stop)
SPH.RA2_OCEAN_KU_RETRACK_PERCENT.WARNING PCF_RA2_FGD_2P	8689	25-FEB-2009 02:16:56.976 25-FEB-2009 03:50:00.288
SPH.RA2_OCEAN_KU_RETRACK_PERCENT.WARNING PCF_RA2_FGD_2P	8821	25-FEB-2009 13:18:52.189 25-FEB-2009 14:57:54.209

RA2_FGD_2P products with percentage of valid Ku ice1 retracker measurements below threshold

Gauge Value Segment (Start-Stop)

RA2_FGD_2P products with percentage of valid S ice1 retracker measurements below threshold

Gauge	Value	Segment (Start-Stop)
SPH.RA2_ICE1_S_RETRACK_PERCENT.WARNING PCF_RA2_FGD_2P	5441	24-FEB-2009 23:16:11.072 25-FEB-2009 00:58:36.954
SPH.RA2_ICE1_S_RETRACK_PERCENT.WARNING PCF_RA2_FGD_2P	4770	25-FEB-2009 00:57:33.512 25-FEB-2009 02:17:30.340
SPH.RA2_ICE1_S_RETRACK_PERCENT.WARNING PCF_RA2_FGD_2P	4816	25-FEB-2009 02:16:56.976 25-FEB-2009 03:50:00.288
SPH.RA2_ICE1_S_RETRACK_PERCENT.WARNING PCF_RA2_FGD_2P	4755	25-FEB-2009 03:49:26.924 25-FEB-2009 05:31:52.806
SPH.RA2_ICE1_S_RETRACK_PERCENT.WARNING PCF_RA2_FGD_2P	5467	25-FEB-2009 05:31:19.441 25-FEB-2009 07:12:19.546
SPH.RA2_ICE1_S_RETRACK_PERCENT.WARNING PCF_RA2_FGD_2P	5775	25-FEB-2009 07:11:36.155 25-FEB-2009 08:18:49.894
SPH.RA2_ICE1_S_RETRACK_PERCENT.WARNING PCF_RA2_FGD_2P	5532	25-FEB-2009 08:17:53.135 25-FEB-2009 10:01:53.708
SPH.RA2_ICE1_S_RETRACK_PERCENT.WARNING PCF_RA2_FGD_2P	5854	25-FEB-2009 10:00:24.643 25-FEB-2009 11:39:33.347
SPH.RA2_ICE1_S_RETRACK_PERCENT.WARNING PCF_RA2_FGD_2P	5413	25-FEB-2009 11:37:54.257 25-FEB-2009 13:20:32.393
SPH.RA2_ICE1_S_RETRACK_PERCENT.WARNING PCF_RA2_FGD_2P	4503	25-FEB-2009 13:18:52.189 25-FEB-2009 14:57:54.209
SPH.RA2_ICE1_S_RETRACK_PERCENT.WARNING PCF_RA2_FGD_2P	5976	25-FEB-2009 14:56:12.891 25-FEB-2009 16:22:10.655

SPH.RA2_ICE1_S_RETRACK_PERCENT.WARNING PCF_RA2_FGD_2P	2256	25-FEB-2009 16:26:17.349 25-FEB-2009 16:35:00.874
SPH.RA2_ICE1_S_RETRACK_PERCENT.WARNING PCF_RA2_FGD_2P	5405	25-FEB-2009 16:33:24.012 25-FEB-2009 18:13:31.758
SPH.RA2_ICE1_S_RETRACK_PERCENT.WARNING PCF_RA2_FGD_2P	4800	25-FEB-2009 18:12:26.088 25-FEB-2009 19:52:43.860
SPH.RA2_ICE1_S_RETRACK_PERCENT.WARNING PCF_RA2_FGD_2P	4791	25-FEB-2009 19:51:18.138 25-FEB-2009 20:58:53.042
SPH.RA2_ICE1_S_RETRACK_PERCENT.WARNING PCF_RA2_FGD_2P	4734	25-FEB-2009 20:57:54.056 25-FEB-2009 22:44:56.210
SPH.RA2_ICE1_S_RETRACK_PERCENT.WARNING PCF_RA2_FGD_2P	5262	25-FEB-2009 22:43:24.918 26-FEB-2009 00:26:52.070

RA2_FGD_2P products with percentage of valid KU ice2 retracker measurements below threshold

Gauge	Value	Segment (Start-Stop)
SPH.RA2_ICE2_KU_RETRACK_PERCENT.WARNING PCF_RA2_FGD_2P	6798	25-FEB-2009 02:16:56.976 25-FEB-2009 03:50:00.288
SPH.RA2_ICE2_KU_RETRACK_PERCENT.WARNING PCF_RA2_FGD_2P	5894	25-FEB-2009 16:26:17.349 25-FEB-2009 16:35:00.874

RA2_FGD_2P products with percentage of valid S ice2 retracker measurements below threshold

Gauge	Value	Segment (Start-Stop)
SPH.RA2_ICE2_S_RETRACK_PERCENT.WARNING PCF_RA2_FGD_2P	63	24-FEB-2009 23:16:11.072 25-FEB-2009 00:58:36.954
SPH.RA2_ICE2_S_RETRACK_PERCENT.WARNING PCF_RA2_FGD_2P	58	25-FEB-2009 00:57:33.512 25-FEB-2009 02:17:30.340
SPH.RA2_ICE2_S_RETRACK_PERCENT.WARNING PCF_RA2_FGD_2P	54	25-FEB-2009 02:16:56.976 25-FEB-2009 03:50:00.288
SPH.RA2_ICE2_S_RETRACK_PERCENT.WARNING PCF_RA2_FGD_2P	71	25-FEB-2009 03:49:26.924 25-FEB-2009 05:31:52.806
SPH.RA2_ICE2_S_RETRACK_PERCENT.WARNING PCF_RA2_FGD_2P	66	25-FEB-2009 05:31:19.441 25-FEB-2009 07:12:19.546
SPH.RA2_ICE2_S_RETRACK_PERCENT.WARNING PCF_RA2_FGD_2P	83	25-FEB-2009 07:11:36.155 25-FEB-2009 08:18:49.894
SPH.RA2_ICE2_S_RETRACK_PERCENT.WARNING PCF_RA2_FGD_2P	82	25-FEB-2009 08:17:53.135 25-FEB-2009 10:01:53.708
SPH.RA2_ICE2_S_RETRACK_PERCENT.WARNING PCF_RA2_FGD_2P	43	25-FEB-2009 10:00:24.643 25-FEB-2009 11:39:33.347
SPH.RA2_ICE2_S_RETRACK_PERCENT.WARNING PCF_RA2_FGD_2P	56	25-FEB-2009 11:37:54.257 25-FEB-2009 13:20:32.393
SPH.RA2_ICE2_S_RETRACK_PERCENT.WARNING PCF_RA2_FGD_2P	52	25-FEB-2009 13:18:52.189 25-FEB-2009 14:57:54.209
SPH.RA2_ICE2_S_RETRACK_PERCENT.WARNING PCF_RA2_FGD_2P	58	25-FEB-2009 14:56:12.891 25-FEB-2009 16:22:10.655
SPH.RA2_ICE2_S_RETRACK_PERCENT.WARNING PCF_RA2_FGD_2P	0	25-FEB-2009 16:26:17.349 25-FEB-2009 16:35:00.874
SPH.RA2_ICE2_S_RETRACK_PERCENT.WARNING PCF_RA2_FGD_2P	41	25-FEB-2009 16:33:24.012 25-FEB-2009 18:13:31.758

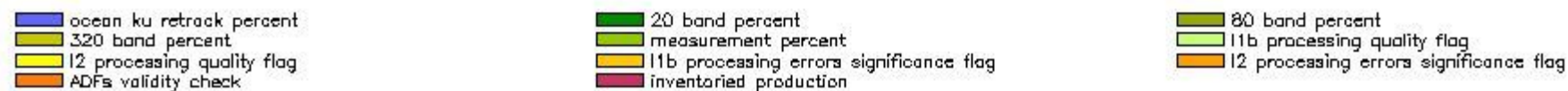
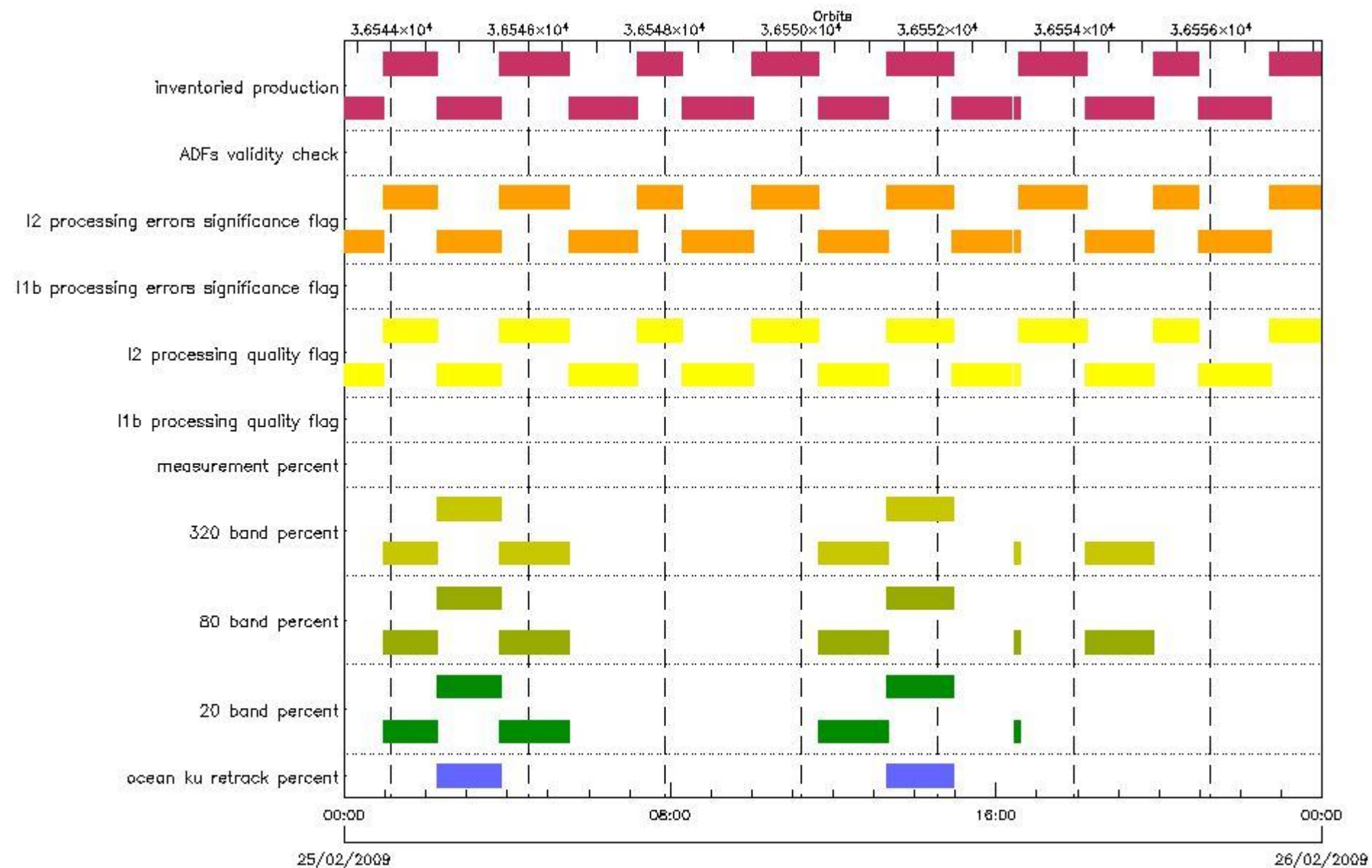
SPH.RA2_ICE2_S_RETRACK_PERCENT.WARNING PCF_RA2_FGD_2P	67	25-FEB-2009 18:12:26.088 25-FEB-2009 19:52:43.860
SPH.RA2_ICE2_S_RETRACK_PERCENT.WARNING PCF_RA2_FGD_2P	44	25-FEB-2009 19:51:18.138 25-FEB-2009 20:58:53.042
SPH.RA2_ICE2_S_RETRACK_PERCENT.WARNING PCF_RA2_FGD_2P	69	25-FEB-2009 20:57:54.056 25-FEB-2009 22:44:56.210
SPH.RA2_ICE2_S_RETRACK_PERCENT.WARNING PCF_RA2_FGD_2P	63	25-FEB-2009 22:43:24.918 26-FEB-2009 00:26:52.070

RA2_FGD_2P products with percentage of valid KU sea/ice retracker measurements below threshold

Gauge Value Segment (Start-Stop)

RA2_WWV_2P SPH checks

SPH fields with errors



RA2_WWV_2P products using a wrong ADF (sensing not included in validity)

Gauge Segment (Start-Stop) Explicit Reference

RA2_WWV_2P products with processing errors significance flag set

Gauge	Segment (Start-Stop)
SPH.RA2_L2_PROC_FLAG.WARNING PCF_RA2_WWV_2P	24-FEB-2009 23:16:11.072 25-FEB-2009 00:58:36.954
SPH.RA2_L2_PROC_FLAG.WARNING PCF_RA2_WWV_2P	25-FEB-2009 00:57:33.512 25-FEB-2009 02:17:30.340
SPH.RA2_L2_PROC_FLAG.WARNING PCF_RA2_WWV_2P	25-FEB-2009 02:16:56.976 25-FEB-2009 03:50:00.288

SPH.RA2_L2_PROC_FLAG.WARNING PCF_RA2_WWV_2P	25-FEB-2009 03:49:26.924 25-FEB-2009 05:31:52.806
SPH.RA2_L2_PROC_FLAG.WARNING PCF_RA2_WWV_2P	25-FEB-2009 05:31:19.441 25-FEB-2009 07:12:19.546
SPH.RA2_L2_PROC_FLAG.WARNING PCF_RA2_WWV_2P	25-FEB-2009 07:11:36.155 25-FEB-2009 08:18:49.894
SPH.RA2_L2_PROC_FLAG.WARNING PCF_RA2_WWV_2P	25-FEB-2009 08:17:53.135 25-FEB-2009 10:01:53.708
SPH.RA2_L2_PROC_FLAG.WARNING PCF_RA2_WWV_2P	25-FEB-2009 10:00:24.643 25-FEB-2009 11:39:33.347
SPH.RA2_L2_PROC_FLAG.WARNING PCF_RA2_WWV_2P	25-FEB-2009 11:37:54.257 25-FEB-2009 13:20:32.393
SPH.RA2_L2_PROC_FLAG.WARNING PCF_RA2_WWV_2P	25-FEB-2009 13:18:52.189 25-FEB-2009 14:57:54.209
SPH.RA2_L2_PROC_FLAG.WARNING PCF_RA2_WWV_2P	25-FEB-2009 14:56:12.891 25-FEB-2009 16:22:10.655
SPH.RA2_L2_PROC_FLAG.WARNING PCF_RA2_WWV_2P	25-FEB-2009 16:26:17.349 25-FEB-2009 16:35:00.874
SPH.RA2_L2_PROC_FLAG.WARNING PCF_RA2_WWV_2P	25-FEB-2009 16:33:24.012 25-FEB-2009 18:13:31.758
SPH.RA2_L2_PROC_FLAG.WARNING PCF_RA2_WWV_2P	25-FEB-2009 18:12:26.088 25-FEB-2009 19:52:43.860
SPH.RA2_L2_PROC_FLAG.WARNING PCF_RA2_WWV_2P	25-FEB-2009 19:51:18.138 25-FEB-2009 20:58:53.042
SPH.RA2_L2_PROC_FLAG.WARNING PCF_RA2_WWV_2P	25-FEB-2009 20:57:54.056 25-FEB-2009 22:44:56.210
SPH.RA2_L2_PROC_FLAG.WARNING PCF_RA2_WWV_2P	25-FEB-2009 22:43:24.918 26-FEB-2009 00:26:52.070

RA2_WWV_2P products with processing errors significance flag set

Gauge Segment (Start-Stop)

RA2_WWV_2P products with percentage DSRs free of processing errors below threshold

Gauge	Value	Segment (Start-Stop)
SPH.RA2_L2_PROC_QUALITY.WARNING PCF_RA2_WWV_2P	6281	24-FEB-2009 23:16:11.072 25-FEB-2009 00:58:36.954
SPH.RA2_L2_PROC_QUALITY.WARNING PCF_RA2_WWV_2P	6549	25-FEB-2009 00:57:33.512 25-FEB-2009 02:17:30.340
SPH.RA2_L2_PROC_QUALITY.WARNING PCF_RA2_WWV_2P	6776	25-FEB-2009 02:16:56.976 25-FEB-2009 03:50:00.288
SPH.RA2_L2_PROC_QUALITY.WARNING PCF_RA2_WWV_2P	6712	25-FEB-2009 03:49:26.924 25-FEB-2009 05:31:52.806
SPH.RA2_L2_PROC_QUALITY.WARNING PCF_RA2_WWV_2P	6647	25-FEB-2009 05:31:19.441 25-FEB-2009 07:12:19.546
SPH.RA2_L2_PROC_QUALITY.WARNING PCF_RA2_WWV_2P	6258	25-FEB-2009 07:11:36.155 25-FEB-2009 08:18:49.894
SPH.RA2_L2_PROC_QUALITY.WARNING PCF_RA2_WWV_2P	6676	25-FEB-2009 08:17:53.135 25-FEB-2009 10:01:53.708

SPH.RA2_L2_PROC_QUALITY.WARNING PCF_RA2_WWV_2P	6755	25-FEB-2009 10:00:24.643 25-FEB-2009 11:39:33.347
SPH.RA2_L2_PROC_QUALITY.WARNING PCF_RA2_WWV_2P	6697	25-FEB-2009 11:37:54.257 25-FEB-2009 13:20:32.393
SPH.RA2_L2_PROC_QUALITY.WARNING PCF_RA2_WWV_2P	6706	25-FEB-2009 13:18:52.189 25-FEB-2009 14:57:54.209
SPH.RA2_L2_PROC_QUALITY.WARNING PCF_RA2_WWV_2P	6624	25-FEB-2009 14:56:12.891 25-FEB-2009 16:22:10.655
SPH.RA2_L2_PROC_QUALITY.WARNING PCF_RA2_WWV_2P	7511	25-FEB-2009 16:26:17.349 25-FEB-2009 16:35:00.874
SPH.RA2_L2_PROC_QUALITY.WARNING PCF_RA2_WWV_2P	6859	25-FEB-2009 16:33:24.012 25-FEB-2009 18:13:31.758
SPH.RA2_L2_PROC_QUALITY.WARNING PCF_RA2_WWV_2P	6523	25-FEB-2009 18:12:26.088 25-FEB-2009 19:52:43.860
SPH.RA2_L2_PROC_QUALITY.WARNING PCF_RA2_WWV_2P	6151	25-FEB-2009 19:51:18.138 25-FEB-2009 20:58:53.042
SPH.RA2_L2_PROC_QUALITY.WARNING PCF_RA2_WWV_2P	6198	25-FEB-2009 20:57:54.056 25-FEB-2009 22:44:56.210
SPH.RA2_L2_PROC_QUALITY.WARNING PCF_RA2_WWV_2P	6179	25-FEB-2009 22:43:24.918 26-FEB-2009 00:26:52.070

RA2_WWV_2P products with percentage DSRs free of processing errors below threshold

Gauge Value Segment (Start-Stop)

RA2_WWV_2P products with percentage of valid measurements below threshold

Gauge Value Segment (Start-Stop)

RA2_WWV_2P products with percentage of 320 MHz band processed below threshold

Gauge	Value	Segment (Start-Stop)
SPH.RA2_320_BAND_PERCENT.WARNING PCF_RA2_WWV_2P	9273	25-FEB-2009 00:57:33.512 25-FEB-2009 02:17:30.340
SPH.RA2_320_BAND_PERCENT.WARNING PCF_RA2_WWV_2P	8769	25-FEB-2009 02:16:56.976 25-FEB-2009 03:50:00.288
SPH.RA2_320_BAND_PERCENT.WARNING PCF_RA2_WWV_2P	9032	25-FEB-2009 03:49:26.924 25-FEB-2009 05:31:52.806
SPH.RA2_320_BAND_PERCENT.WARNING PCF_RA2_WWV_2P	9443	25-FEB-2009 11:37:54.257 25-FEB-2009 13:20:32.393
SPH.RA2_320_BAND_PERCENT.WARNING PCF_RA2_WWV_2P	9106	25-FEB-2009 13:18:52.189 25-FEB-2009 14:57:54.209
SPH.RA2_320_BAND_PERCENT.WARNING PCF_RA2_WWV_2P	9234	25-FEB-2009 16:26:17.349 25-FEB-2009 16:35:00.874
SPH.RA2_320_BAND_PERCENT.WARNING PCF_RA2_WWV_2P	9411	25-FEB-2009 18:12:26.088 25-FEB-2009 19:52:43.860

RA2_WWV_2P products with percentage of 80 MHz band processed above threshold

Gauge	Value	Segment (Start-Stop)
SPH.RA2_80_BAND_PERCENT.WARNING PCF_RA2_WWV_2P	488	25-FEB-2009 00:57:33.512 25-FEB-2009 02:17:30.340

SPH.RA2_80_BAND_PERCENT.WARNING PCF_RA2_WWV_2P	936	25-FEB-2009 02:16:56.976 25-FEB-2009 03:50:00.288
SPH.RA2_80_BAND_PERCENT.WARNING PCF_RA2_WWV_2P	698	25-FEB-2009 03:49:26.924 25-FEB-2009 05:31:52.806
SPH.RA2_80_BAND_PERCENT.WARNING PCF_RA2_WWV_2P	440	25-FEB-2009 11:37:54.257 25-FEB-2009 13:20:32.393
SPH.RA2_80_BAND_PERCENT.WARNING PCF_RA2_WWV_2P	705	25-FEB-2009 13:18:52.189 25-FEB-2009 14:57:54.209
SPH.RA2_80_BAND_PERCENT.WARNING PCF_RA2_WWV_2P	511	25-FEB-2009 16:26:17.349 25-FEB-2009 16:35:00.874
SPH.RA2_80_BAND_PERCENT.WARNING PCF_RA2_WWV_2P	504	25-FEB-2009 18:12:26.088 25-FEB-2009 19:52:43.860

RA2_WWV_2P products with percentage of 20 MHz band processed above threshold

Gauge	Value	Segment (Start-Stop)
SPH.RA2_20_BAND_PERCENT.WARNING PCF_RA2_WWV_2P	239	25-FEB-2009 00:57:33.512 25-FEB-2009 02:17:30.340
SPH.RA2_20_BAND_PERCENT.WARNING PCF_RA2_WWV_2P	295	25-FEB-2009 02:16:56.976 25-FEB-2009 03:50:00.288
SPH.RA2_20_BAND_PERCENT.WARNING PCF_RA2_WWV_2P	270	25-FEB-2009 03:49:26.924 25-FEB-2009 05:31:52.806
SPH.RA2_20_BAND_PERCENT.WARNING PCF_RA2_WWV_2P	118	25-FEB-2009 11:37:54.257 25-FEB-2009 13:20:32.393
SPH.RA2_20_BAND_PERCENT.WARNING PCF_RA2_WWV_2P	189	25-FEB-2009 13:18:52.189 25-FEB-2009 14:57:54.209
SPH.RA2_20_BAND_PERCENT.WARNING PCF_RA2_WWV_2P	255	25-FEB-2009 16:26:17.349 25-FEB-2009 16:35:00.874

RA2_WWV_2P products with percentage of valid Ku ocean retracker measurements below threshold

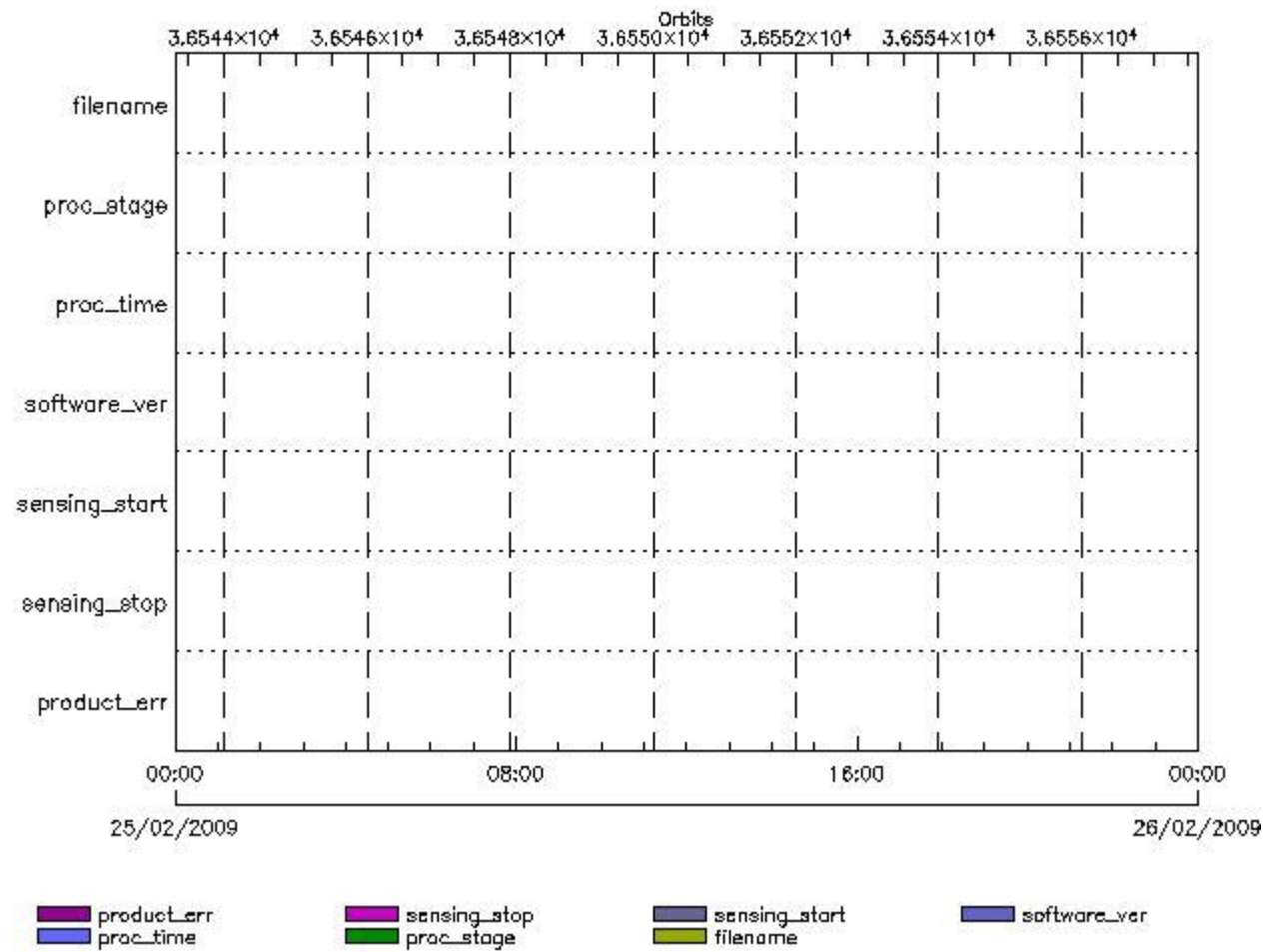
Gauge	Value	Segment (Start-Stop)
SPH.RA2_OCEAN_KU_RETRACK_PERCENT.WARNING PCF_RA2_WWV_2P	8689	25-FEB-2009 02:16:56.976 25-FEB-2009 03:50:00.288
SPH.RA2_OCEAN_KU_RETRACK_PERCENT.WARNING PCF_RA2_WWV_2P	8821	25-FEB-2009 13:18:52.189 25-FEB-2009 14:57:54.209

ADFs

MPH checks

MWR_CHD_AX MPH checks

MPH Errors for MWR_CHD_AX



MWR_CHD_AX files with wrong filename

MWR_CHD_AX files with unknown processing stage

Gauge **Explicit Reference**

MWR_CHD_AX files with wrong processing time

Gauge **Explicit Reference**

MWR_CHD_AX files with software version not equal to the current version

Gauge **Explicit Reference**

MWR_CHD_AX files with wrong sensing start

Gauge **Explicit Reference**

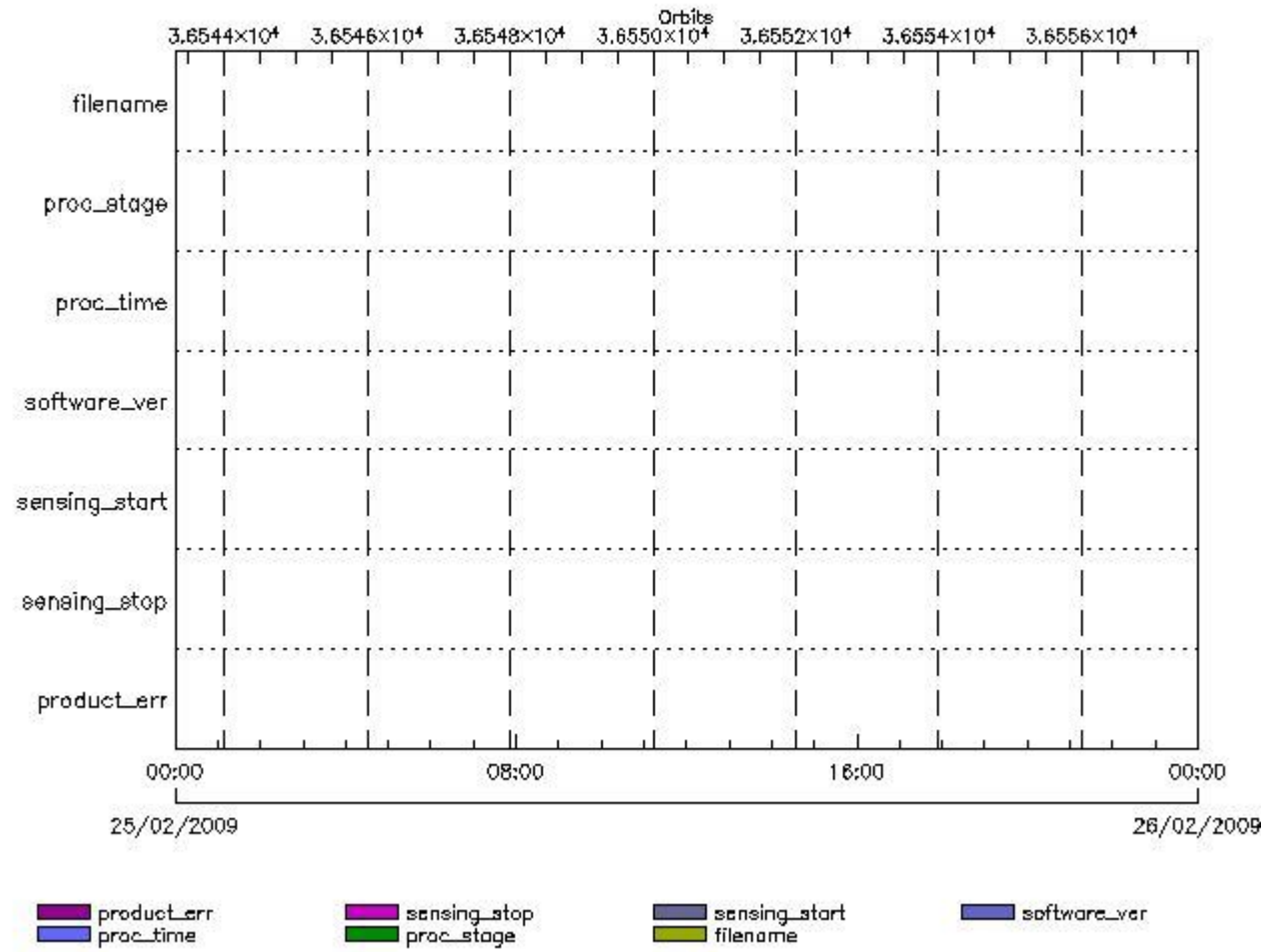
MWR_CHD_AX files with wrong sensing stop

Gauge **Explicit Reference**

MWR_CHD_AX files with product err set

Gauge **Explicit Reference**

MPH Errors for MWR_CON_AX



MWR_CON_AX files with wrong filename

MWR_CON_AX files with unknown processing stage

Gauge Explicit Reference

MWR_CON_AX files with wrong processing time

Gauge Explicit Reference

MWR_CON_AX files with software version not equal to the current version

Gauge Explicit Reference

MWR_CON_AX files with wrong sensing start

Gauge Explicit Reference

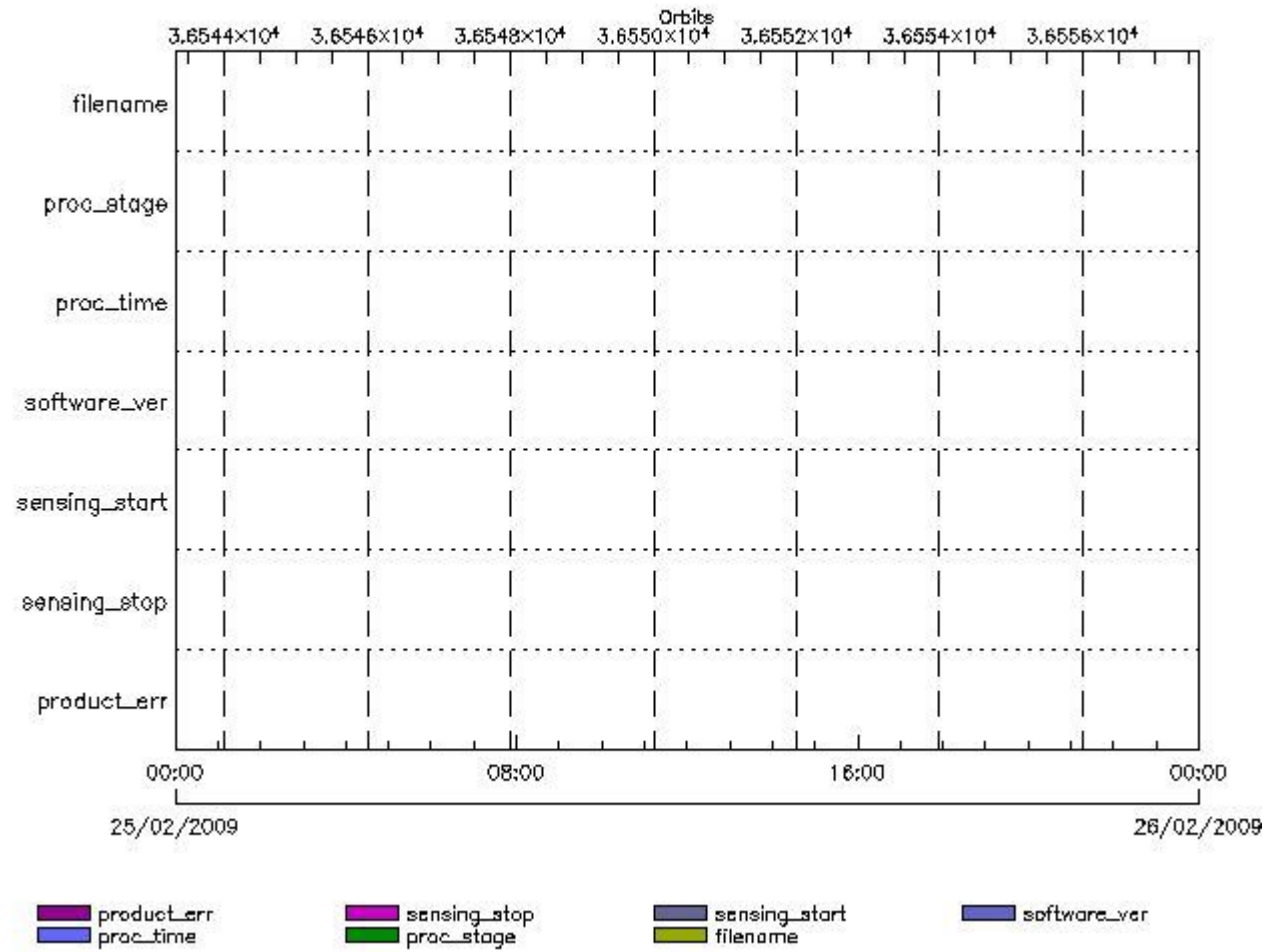
MWR_CON_AX files with wrong sensing stop

Gauge Explicit Reference

MWR_CON_AX files with product err set

MWR_LSF_AX MPH checks

MPH Errors for MWR_LSF_AX



MWR_LSF_AX files with wrong filename

MWR_LSF_AX files with unknown processing stage

Gauge Explicit Reference

MWR_LSF_AX files with wrong processing time

Gauge Explicit Reference

MWR_LSF_AX files with software version not equal to the current version

Gauge Explicit Reference

MWR_LSF_AX files with wrong sensing start

Gauge Explicit Reference

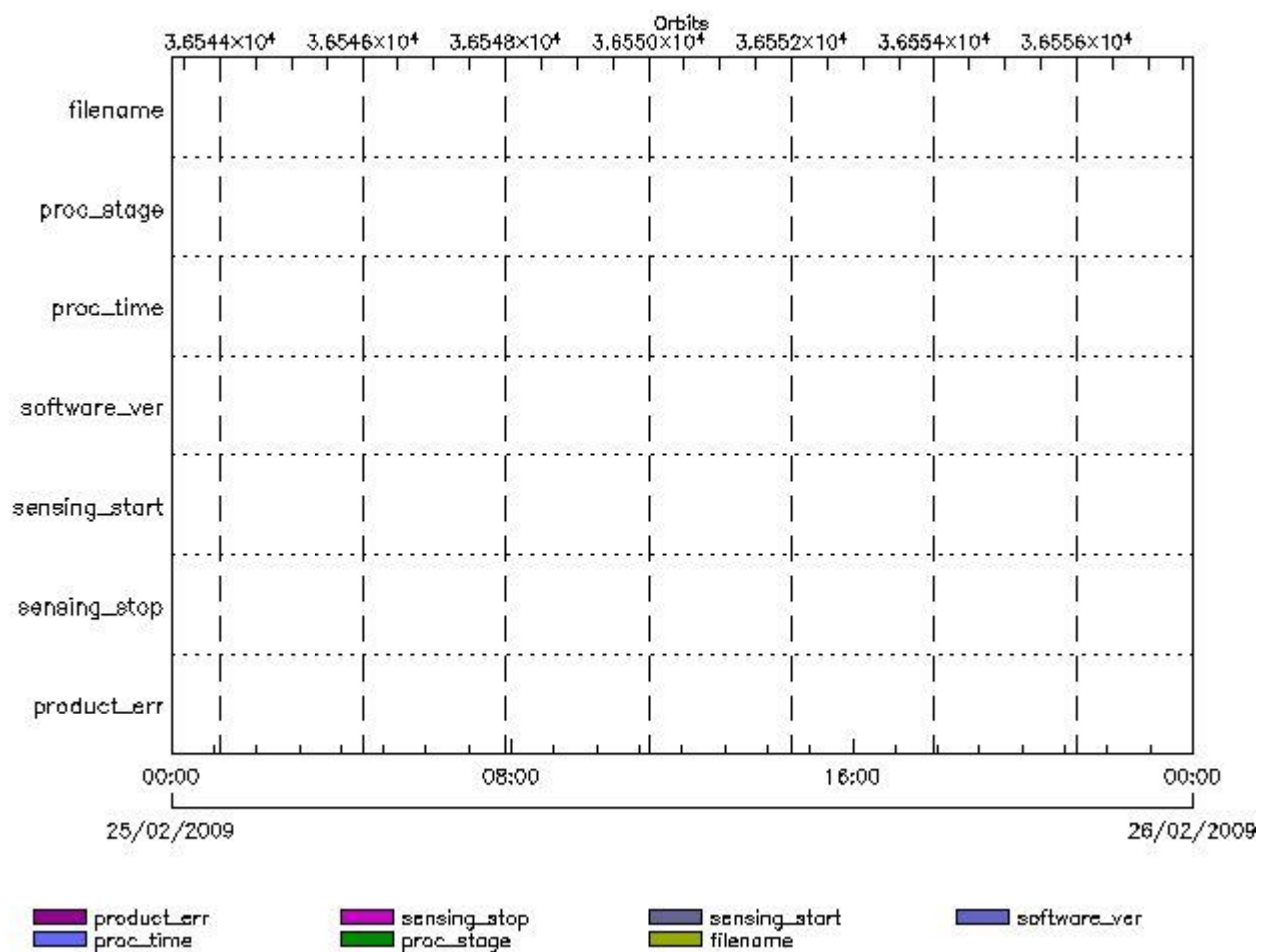
MWR_LSF_AX files with wrong sensing stop

Gauge Explicit Reference
MWR_LSF_AX files with product err set

Gauge Explicit Reference

MWR_SLT_AX MPH checks

MPH Errors for MWR_SLT_AX



MWR_SLT_AX files with wrong filename

MWR_SLT_AX files with unknown processing stage

Gauge Explicit Reference

MWR_SLT_AX files with wrong processing time

Gauge Explicit Reference

MWR_SLT_AX files with software version not equal to the current version

Gauge Explicit Reference

MWR_SLT_AX files with wrong sensing start

Gauge Explicit Reference

MWR_SLT_AX files with wrong sensing stop

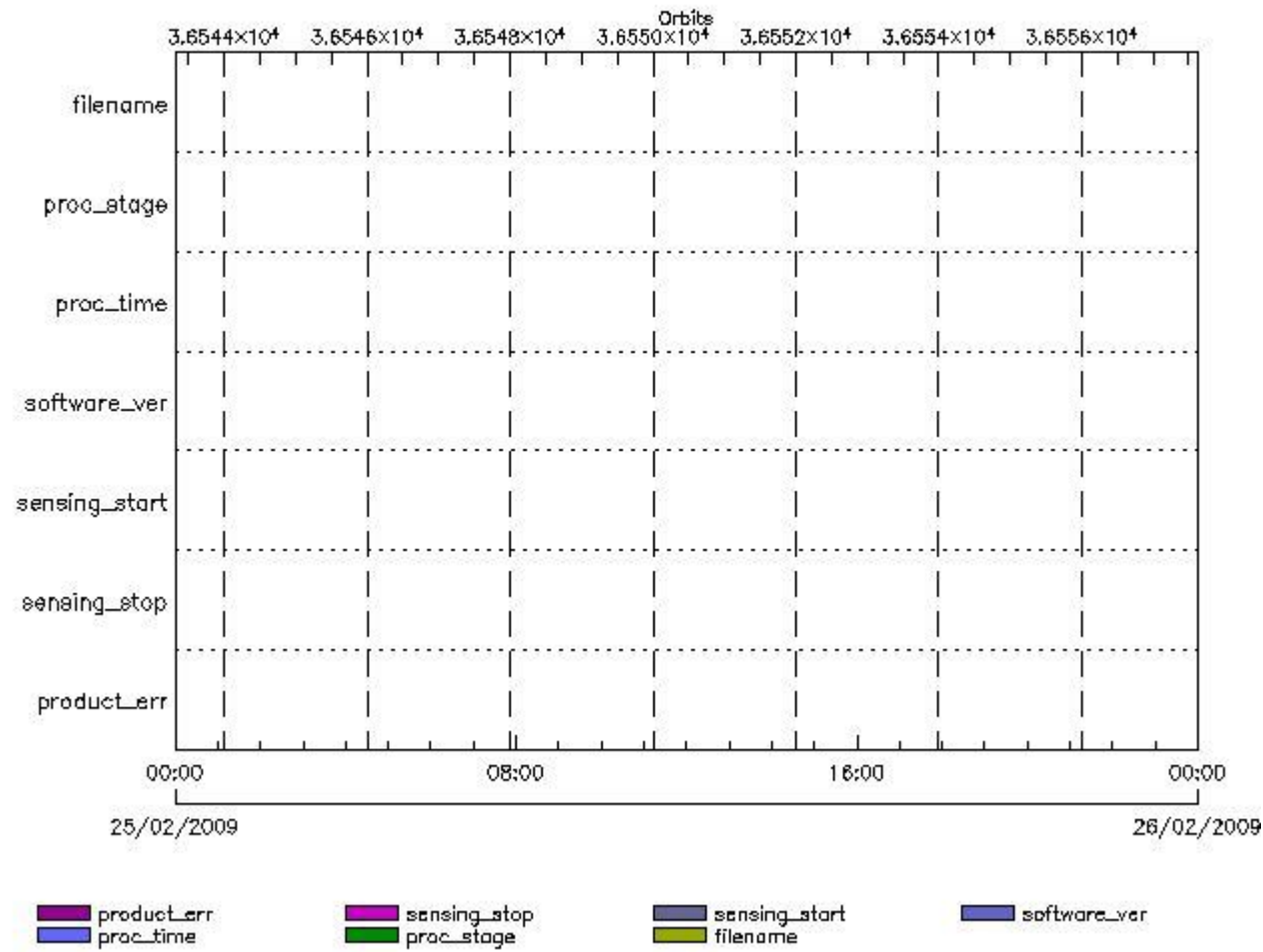
Gauge Explicit Reference

MWR_SLT_AX files with product err set

Gauge Explicit Reference

RA2_CHD_AX MPH checks

MPH Errors for RA2_CHD_AX



RA2_CHD_AX files with wrong filename

Gauge

RA2_CHD_AX files with unknown processing stage

Gauge Explicit Reference

RA2_CHD_AX files with wrong processing time

Gauge Explicit Reference

RA2_CHD_AX files with software version not equal to the current version

Gauge Explicit Reference

RA2_CHD_AX files with wrong sensing start

Gauge Explicit Reference

RA2_CHD_AX files with wrong sensing stop

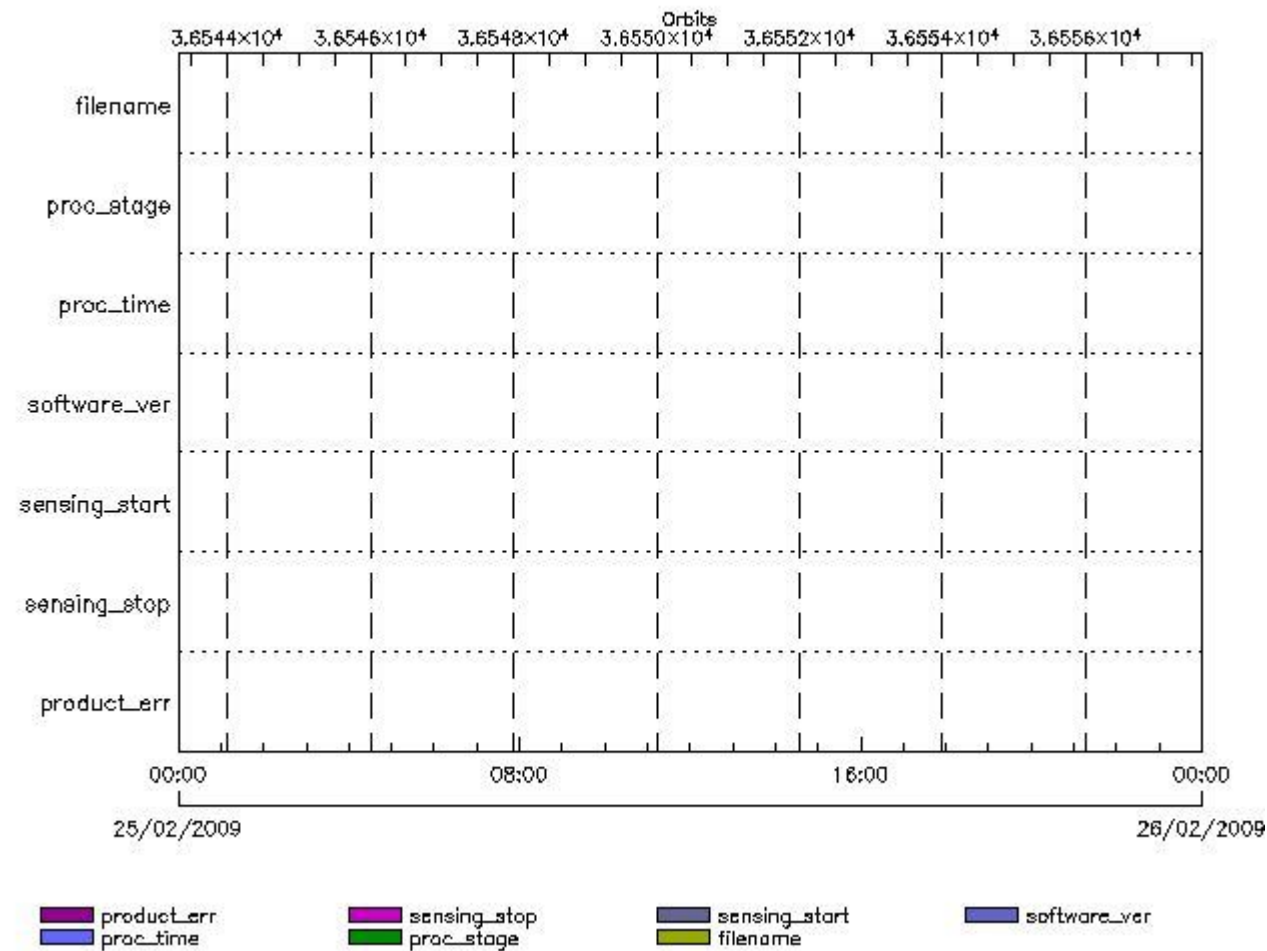
Gauge Explicit Reference

RA2_CHD_AX files with product err set

Gauge Explicit Reference

RA2_CON_AX MPH checks

MPH Errors for RA2_CON_AX



RA2_CON_AX files with wrong filename

Gauge

RA2_CON_AX files with unknown processing stage

Gauge Explicit Reference

RA2_CON_AX files with wrong processing time

Gauge Explicit Reference

RA2_CON_AX files with software version not equal to the current version

Gauge Explicit Reference

RA2_CON_AX files with wrong sensing start

Gauge Explicit Reference

RA2_CON_AX files with wrong sensing stop

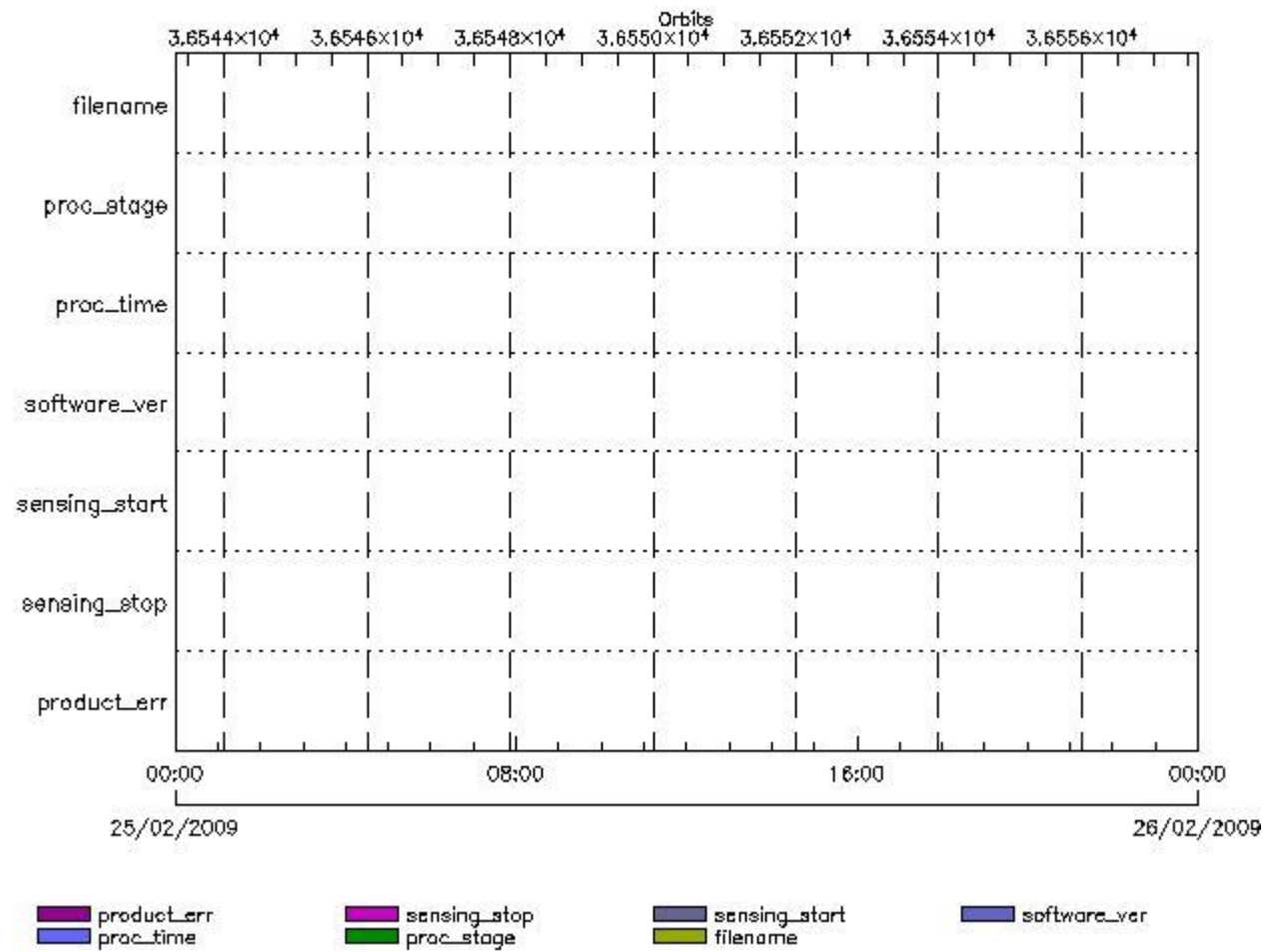
Gauge Explicit Reference

RA2_CON_AX files with product err set

Gauge Explicit Reference

RA2_CST_AX MPH checks

MPH Errors for RA2_CST_AX



RA2_CST_AX files with wrong filename

Gauge

RA2_CST_AX files with unknown processing stage

Gauge Explicit Reference

RA2_CST_AX files with wrong processing time

Gauge Explicit Reference

RA2_CST_AX files with software version not equal to the current version

Gauge Explicit Reference

RA2_CST_AX files with wrong sensing start

Gauge Explicit Reference

RA2_CST_AX files with wrong sensing stop

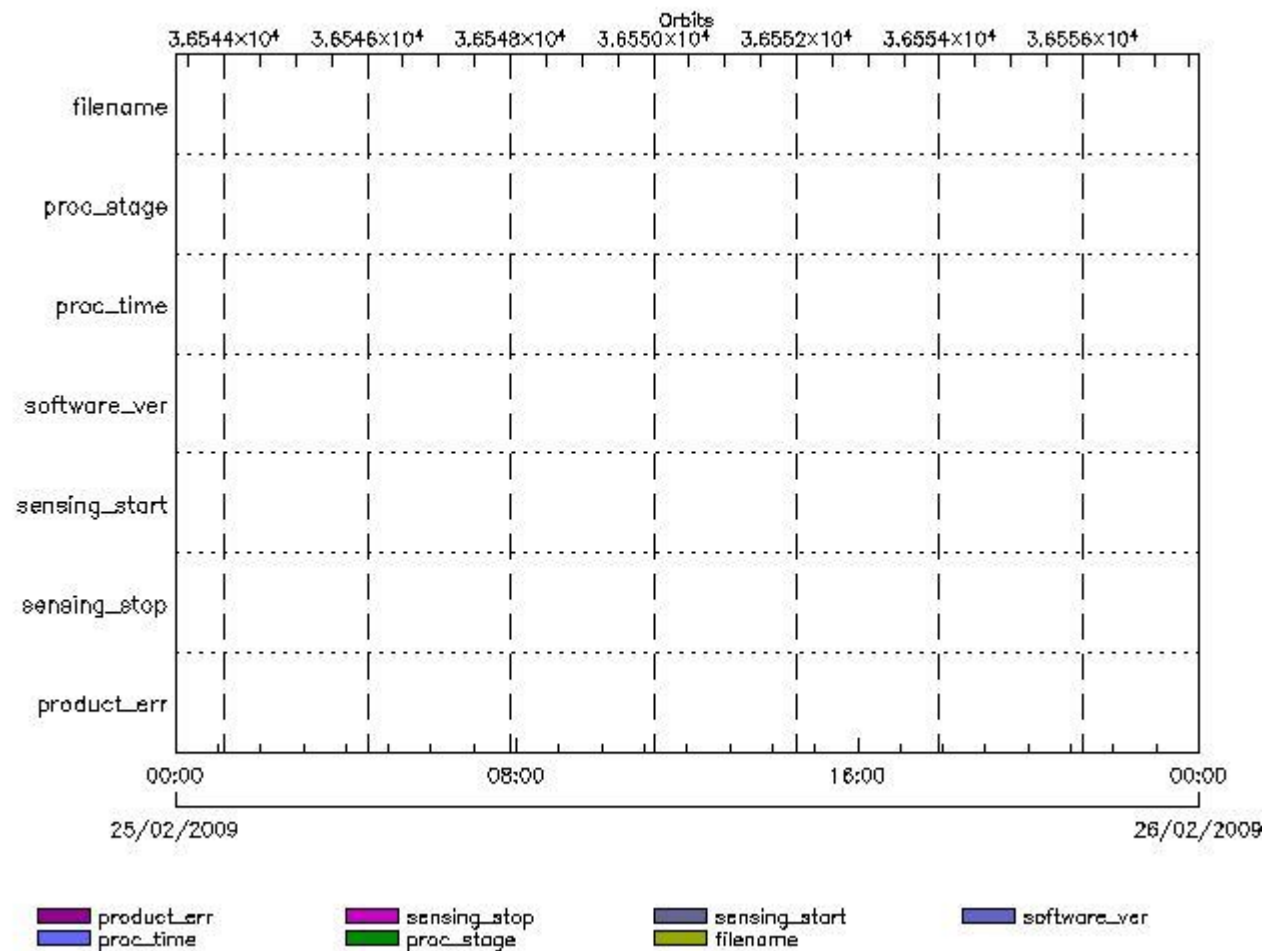
Gauge Explicit Reference

RA2_CST_AX files with product err set

Gauge Explicit Reference

RA2_DIP_AX MPH checks

MPH Errors for RA2_DIP_AX



RA2_DIP_AX files with wrong filename

Gauge

RA2_DIP_AX files with unknown processing stage

Gauge Explicit Reference

RA2_DIP_AX files with wrong processing time

Gauge Explicit Reference

RA2_DIP_AX files with software version not equal to the current version

Gauge Explicit Reference

RA2_DIP_AX files with wrong sensing start

Gauge Explicit Reference

RA2_DIP_AX files with wrong sensing stop

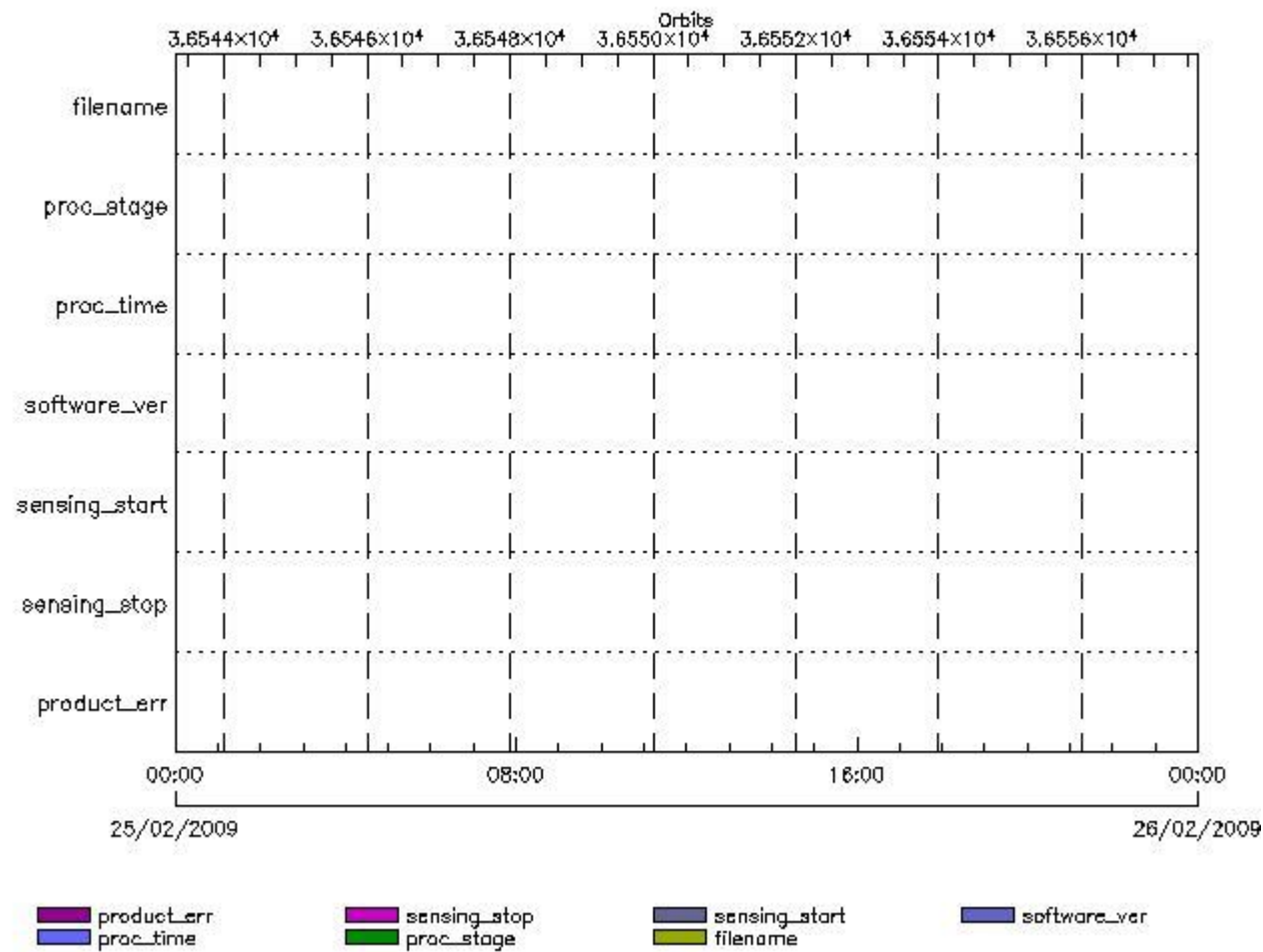
Gauge Explicit Reference

RA2_DIP_AX files with product err set

Gauge Explicit Reference

RA2_GEO_AX MPH checks

MPH Errors for RA2_GEO_AX



RA2_GEO_AX files with wrong filename

RA2_GEO_AX files with unknown processing stage

RA2_GEO_AX files with wrong processing time

RA2_GEO_AX files with software version not equal to the current version

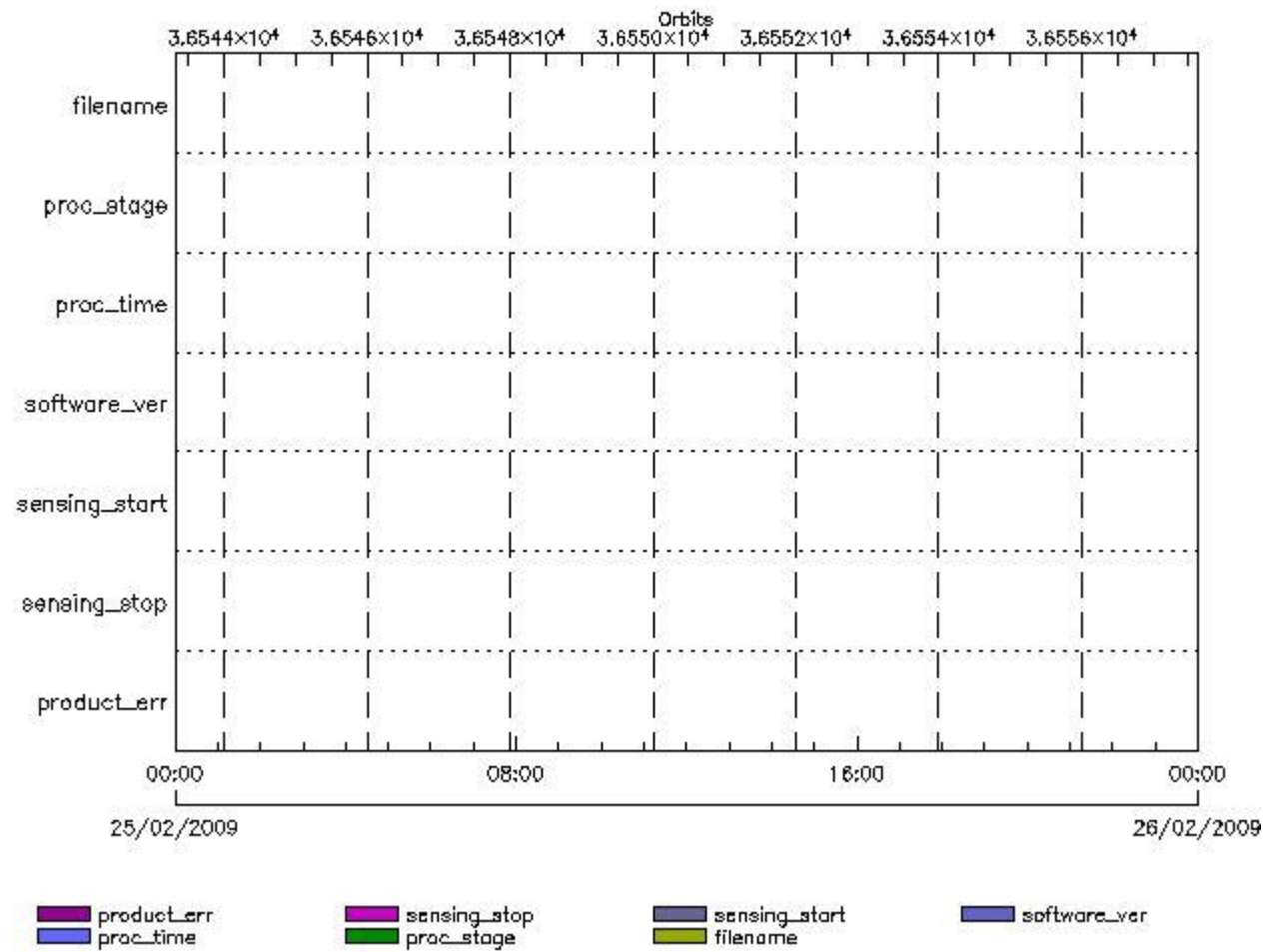
RA2_GEO_AX files with wrong sensing start

RA2_GEO_AX files with wrong sensing stop

RA2_GEO_AX files with product err set

RA2_ICT_AX MPH checks

MPH Errors for RA2_ICT_AX



RA2_ICT_AX files with wrong filename

RA2_ICT_AX files with unknown processing stage

Gauge Explicit Reference

RA2_ICT_AX files with wrong processing time

Gauge Explicit Reference

RA2_ICT_AX files with software version not equal to the current version

Gauge Explicit Reference

RA2_ICT_AX files with wrong sensing start

Gauge Explicit Reference

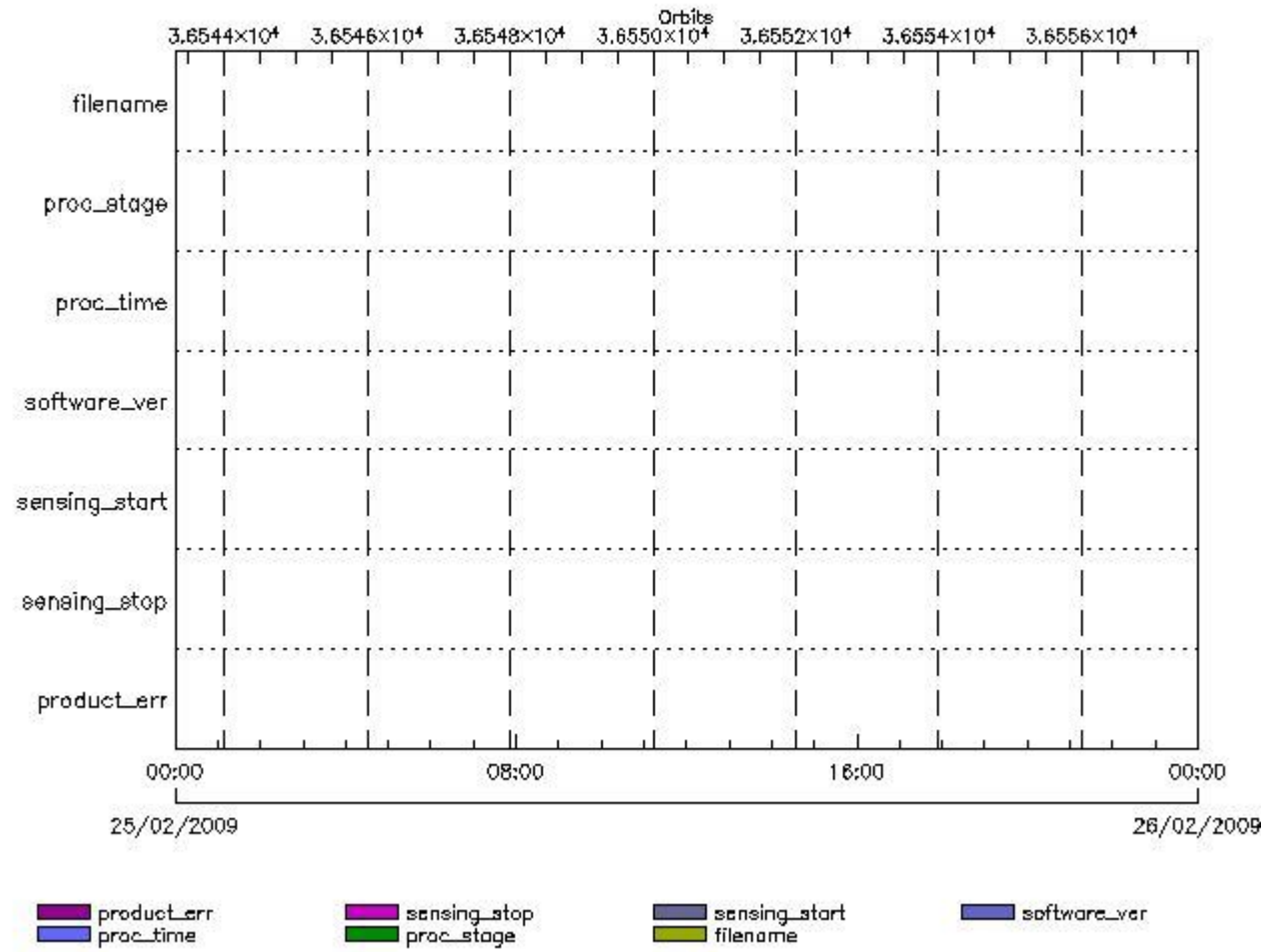
RA2_ICT_AX files with wrong sensing stop

Gauge Explicit Reference

RA2_ICT_AX files with product err set

Gauge Explicit Reference

MPH Errors for RA2_IFA_AX



RA2_IFA_AX files with wrong filename

[Gauge](#) RA2_IFA_AX files with unknown processing stage

[Gauge](#) [Explicit Reference](#)

RA2_IFA_AX files with wrong processing time

[Gauge](#) [Explicit Reference](#)

RA2_IFA_AX files with software version not equal to the current version

[Gauge](#) [Explicit Reference](#)

RA2_IFA_AX files with wrong sensing start

[Gauge](#) [Explicit Reference](#)

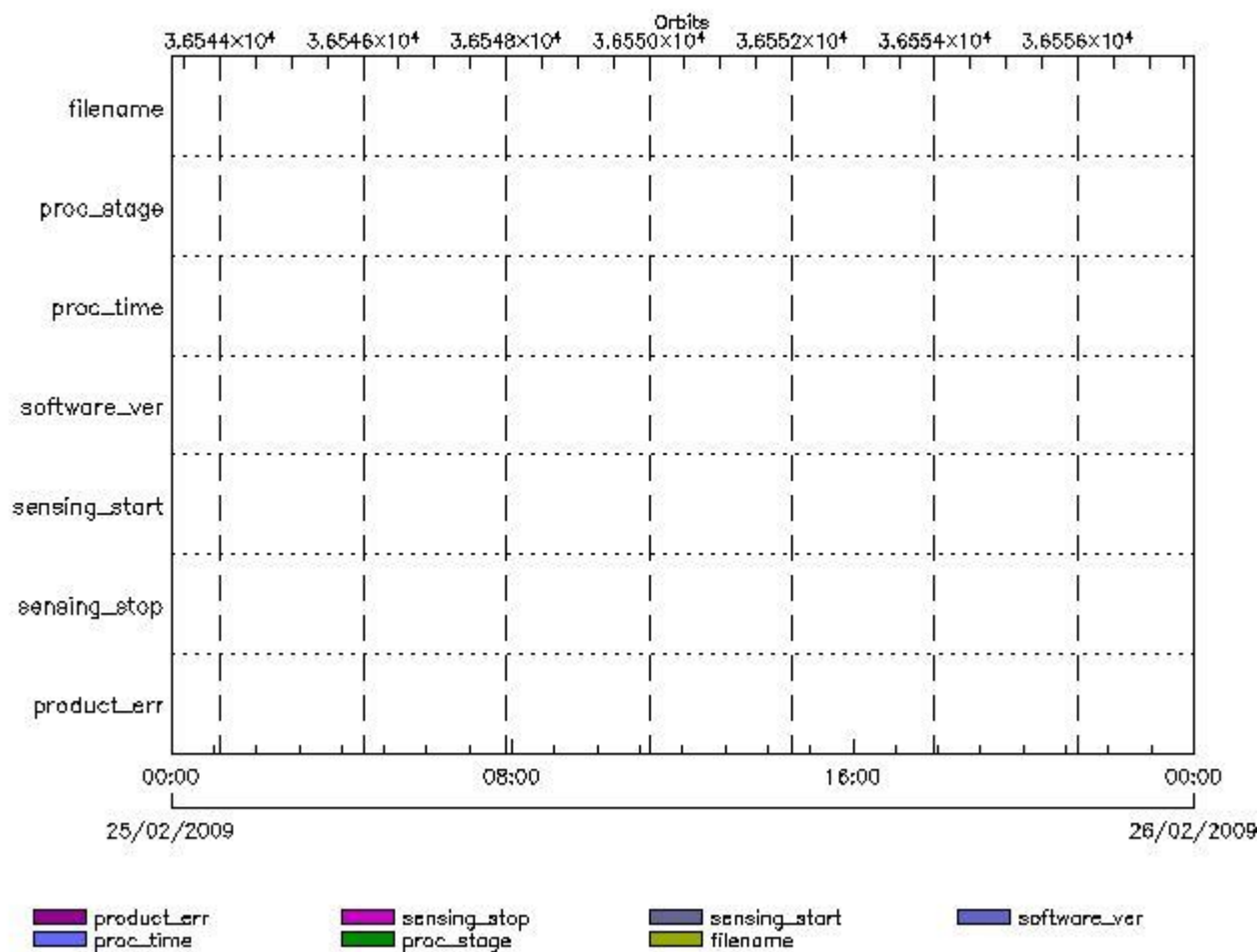
RA2_IFA_AX files with wrong sensing stop

[Gauge](#) [Explicit Reference](#)

RA2_IFA_AX files with product err set

RA2_IFB_AX MPH checks

MPH Errors for RA2_IFB_AX



RA2_IFB_AX files with wrong filename

RA2_IFB_AX files with unknown processing stage

Gauge Explicit Reference

RA2_IFB_AX files with wrong processing time

Gauge Explicit Reference

RA2_IFB_AX files with software version not equal to the current version

Gauge Explicit Reference

RA2_IFB_AX files with wrong sensing start

Gauge Explicit Reference

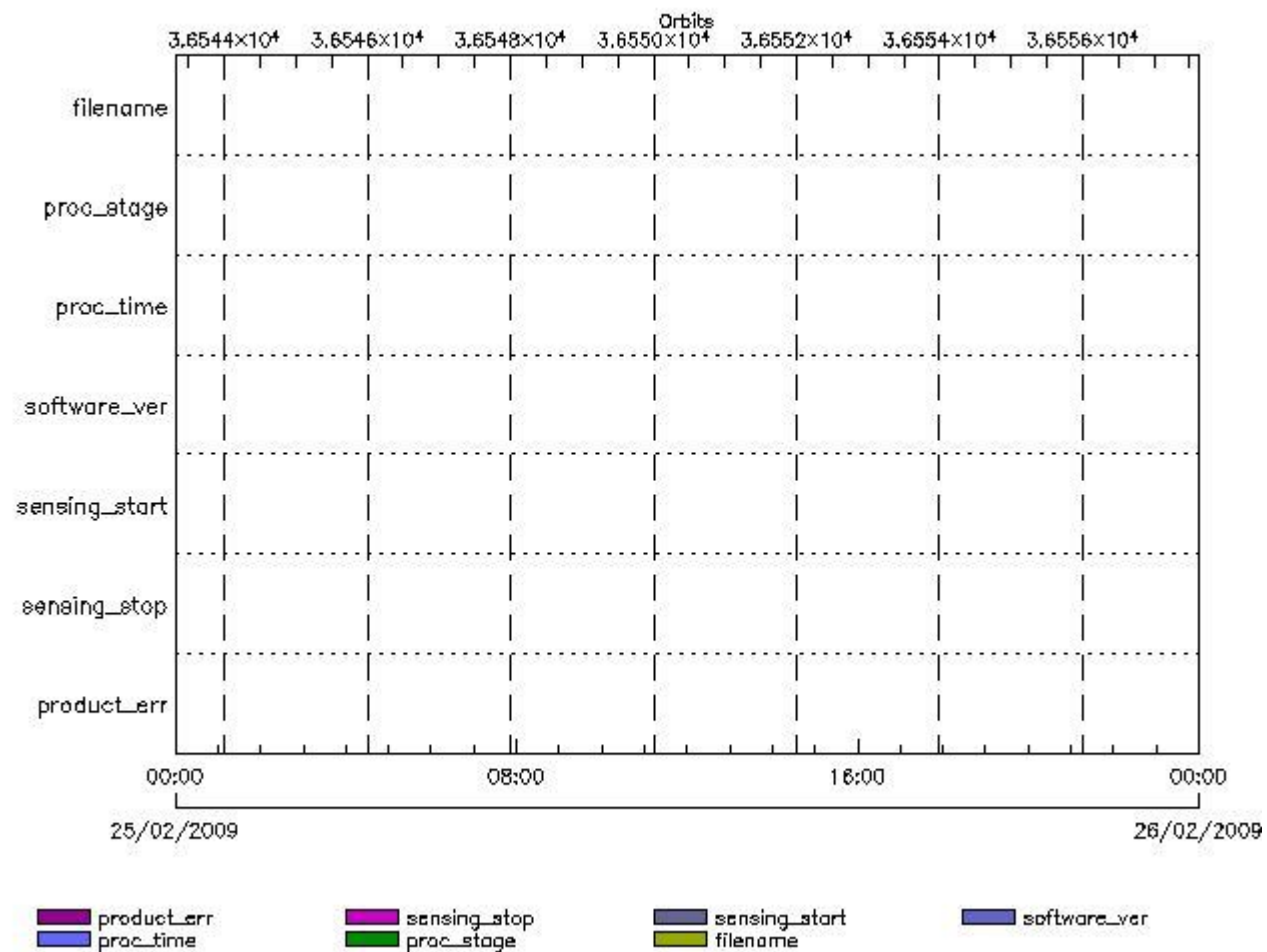
RA2_IFB_AX files with wrong sensing stop

Gauge Explicit Reference
RA2_IFB_AX files with product err set

Gauge Explicit Reference

RA2_IFF_AX MPH checks

MPH Errors for RA2_IFF_AX



RA2_IFF_AX files with wrong filename

Gauge
RA2_IFF_AX files with unknown processing stage

Gauge Explicit Reference

RA2_IFF_AX files with wrong processing time

Gauge Explicit Reference

RA2_IFF_AX files with software version not equal to the current version

Gauge Explicit Reference

RA2_IFF_AX files with wrong sensing start

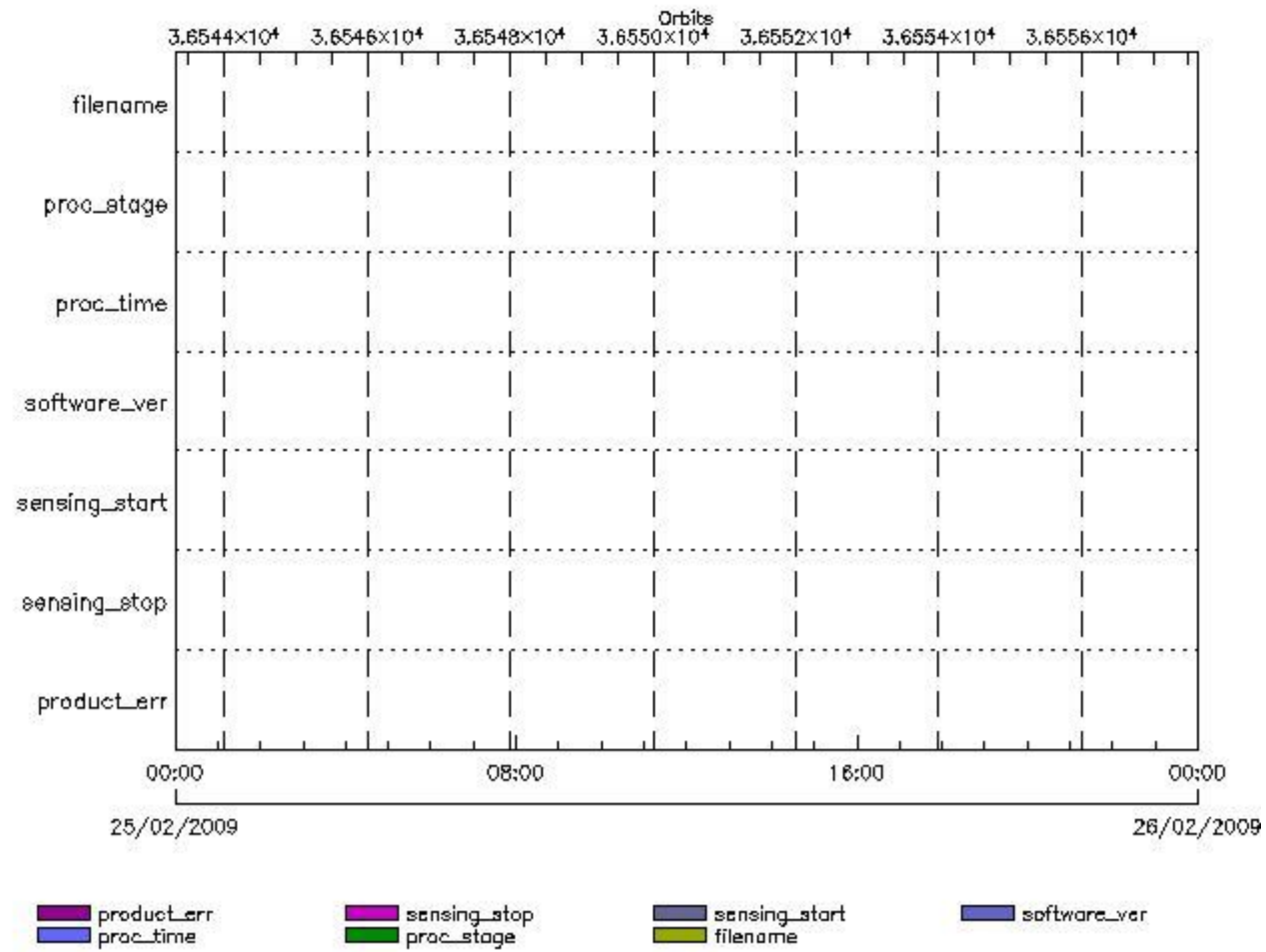
Gauge Explicit Reference
 RA2_IFF_AX files with wrong sensing stop

Gauge Explicit Reference
 RA2_IFF_AX files with product err set

Gauge Explicit Reference

RA2_IOC_AX MPH checks

MPH Errors for RA2_IOC_AX



RA2_IOC_AX files with wrong filename

Gauge
 RA2_IOC_AX files with unknown processing stage

Gauge Explicit Reference
 RA2_IOC_AX files with wrong processing time

Gauge Explicit Reference

RA2_IOC_AX files with software version not equal to the current version

Gauge Explicit Reference

RA2_IOC_AX files with wrong sensing start

Gauge Explicit Reference

RA2_IOC_AX files with wrong sensing stop

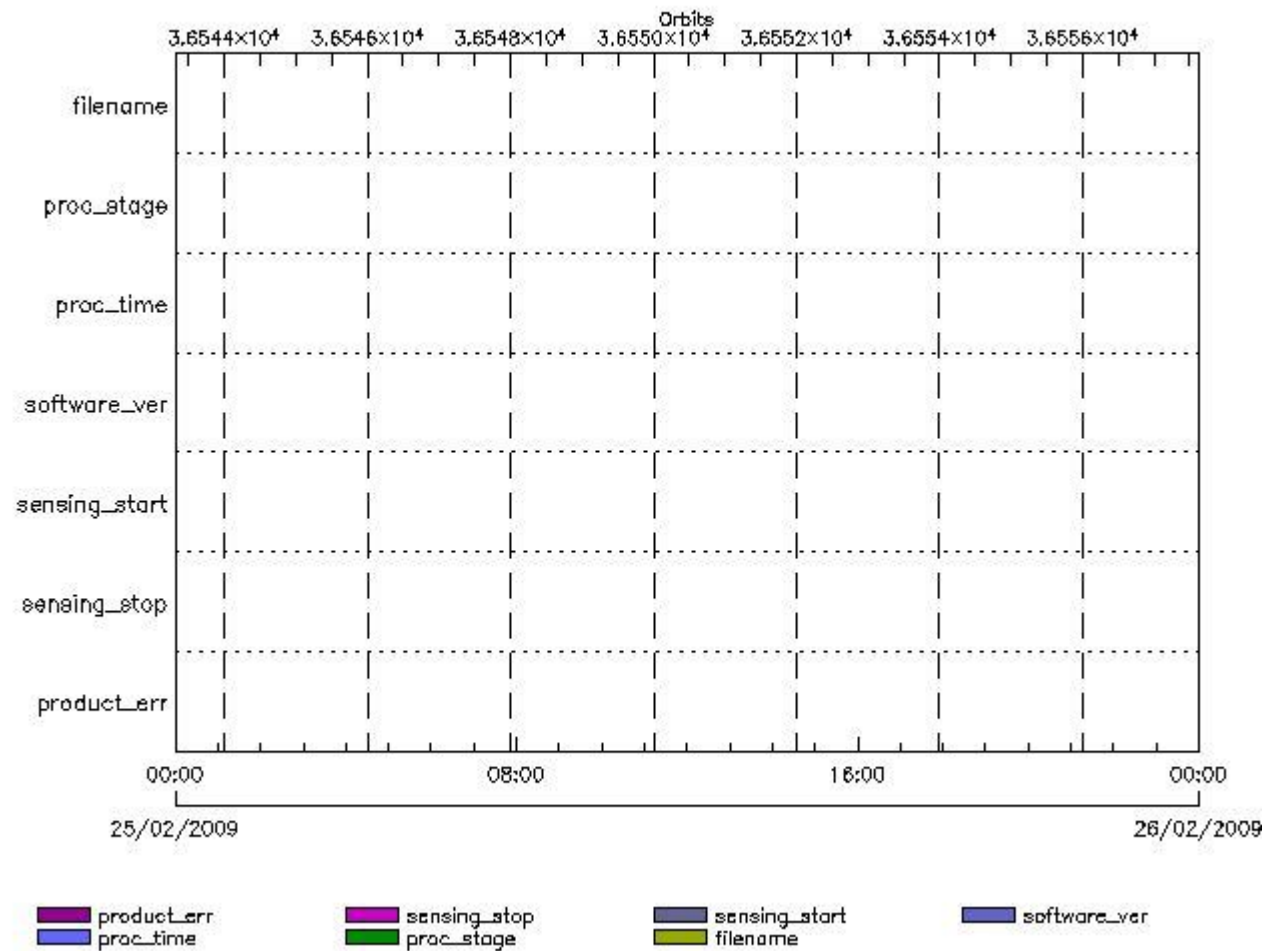
Gauge Explicit Reference

RA2_IOC_AX files with product err set

Gauge Explicit Reference

RA2_MET_AX MPH checks

MPH Errors for RA2_MET_AX



RA2_MET_AX files with wrong filename

Gauge

RA2_MET_AX files with unknown processing stage

Gauge Explicit Reference

RA2_MET_AX files with wrong processing time

Gauge Explicit Reference

RA2_MET_AX files with software version not equal to the current version

Gauge Explicit Reference

RA2_MET_AX files with wrong sensing start

Gauge Explicit Reference

RA2_MET_AX files with wrong sensing stop

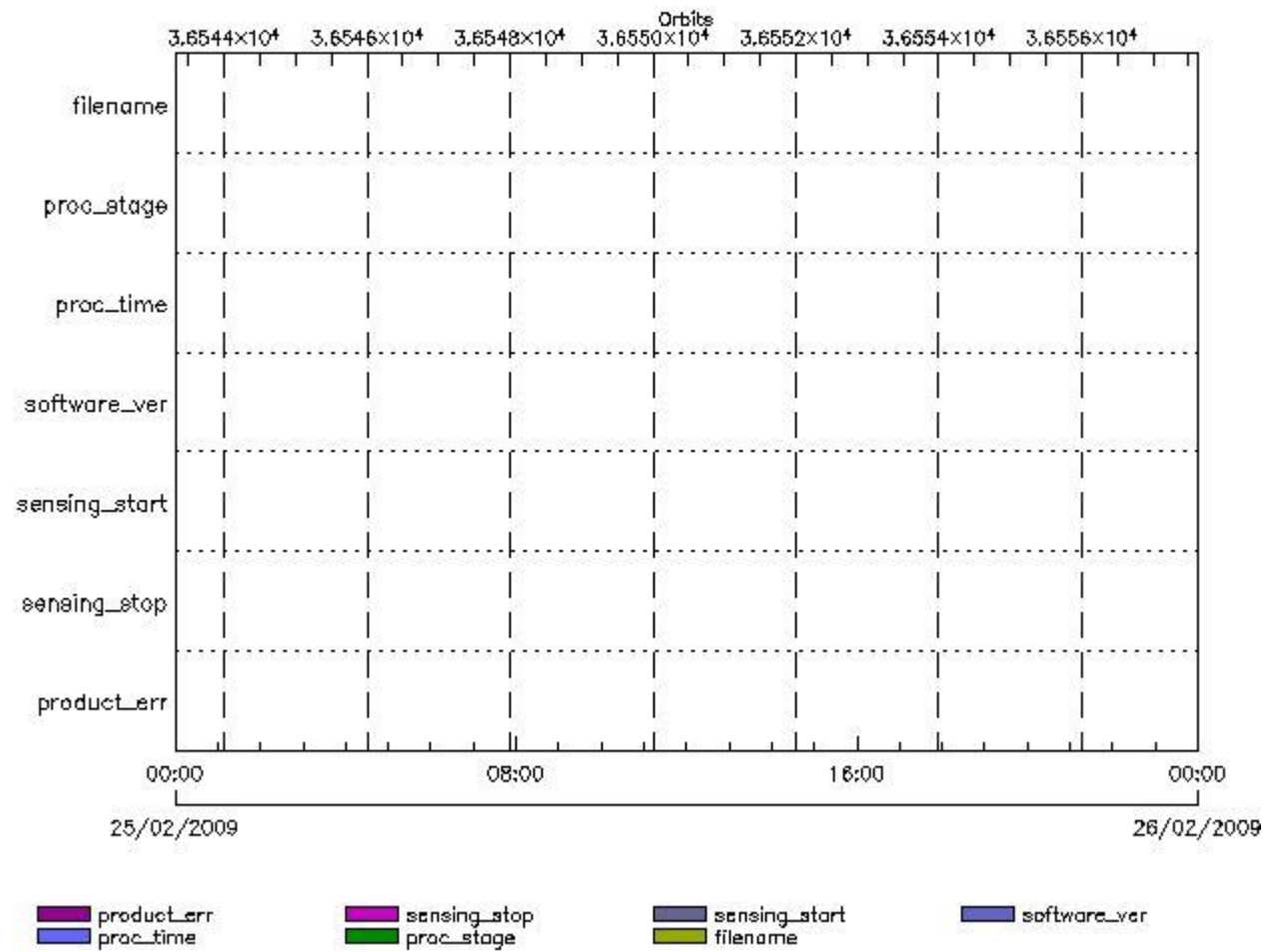
Gauge Explicit Reference

RA2_MET_AX files with product err set

Gauge Explicit Reference

RA2_MSS_AX MPH checks

MPH Errors for RA2_MSS_AX



RA2_MSS_AX files with wrong filename

RA2_MSS_AX files with unknown processing stage

Gauge

Gauge Explicit Reference

RA2_MSS_AX files with wrong processing time

Gauge Explicit Reference

RA2_MSS_AX files with software version not equal to the current version

Gauge Explicit Reference

RA2_MSS_AX files with wrong sensing start

Gauge Explicit Reference

RA2_MSS_AX files with wrong sensing stop

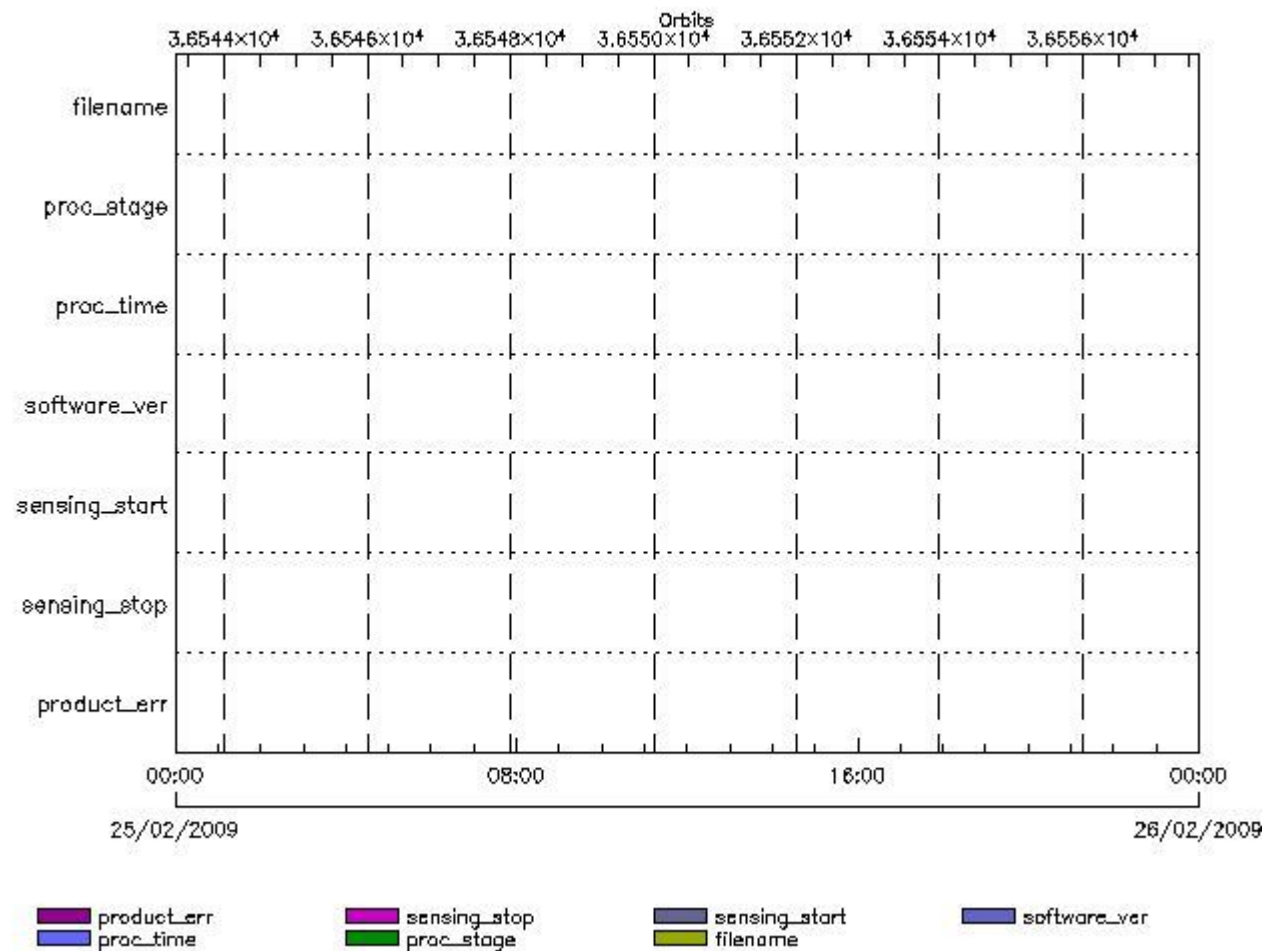
Gauge Explicit Reference

RA2_MSS_AX files with product err set

Gauge Explicit Reference

RA2_OT1_AX MPH checks

MPH Errors for RA2_OT1_AX



RA2_OT1_AX files with wrong filename

Gauge

RA2_OT1_AX files with unknown processing stage

Gauge Explicit Reference

RA2_OT1_AX files with wrong processing time

Gauge Explicit Reference

RA2_OT1_AX files with software version not equal to the current version

Gauge Explicit Reference

RA2_OT1_AX files with wrong sensing start

Gauge Explicit Reference

RA2_OT1_AX files with wrong sensing stop

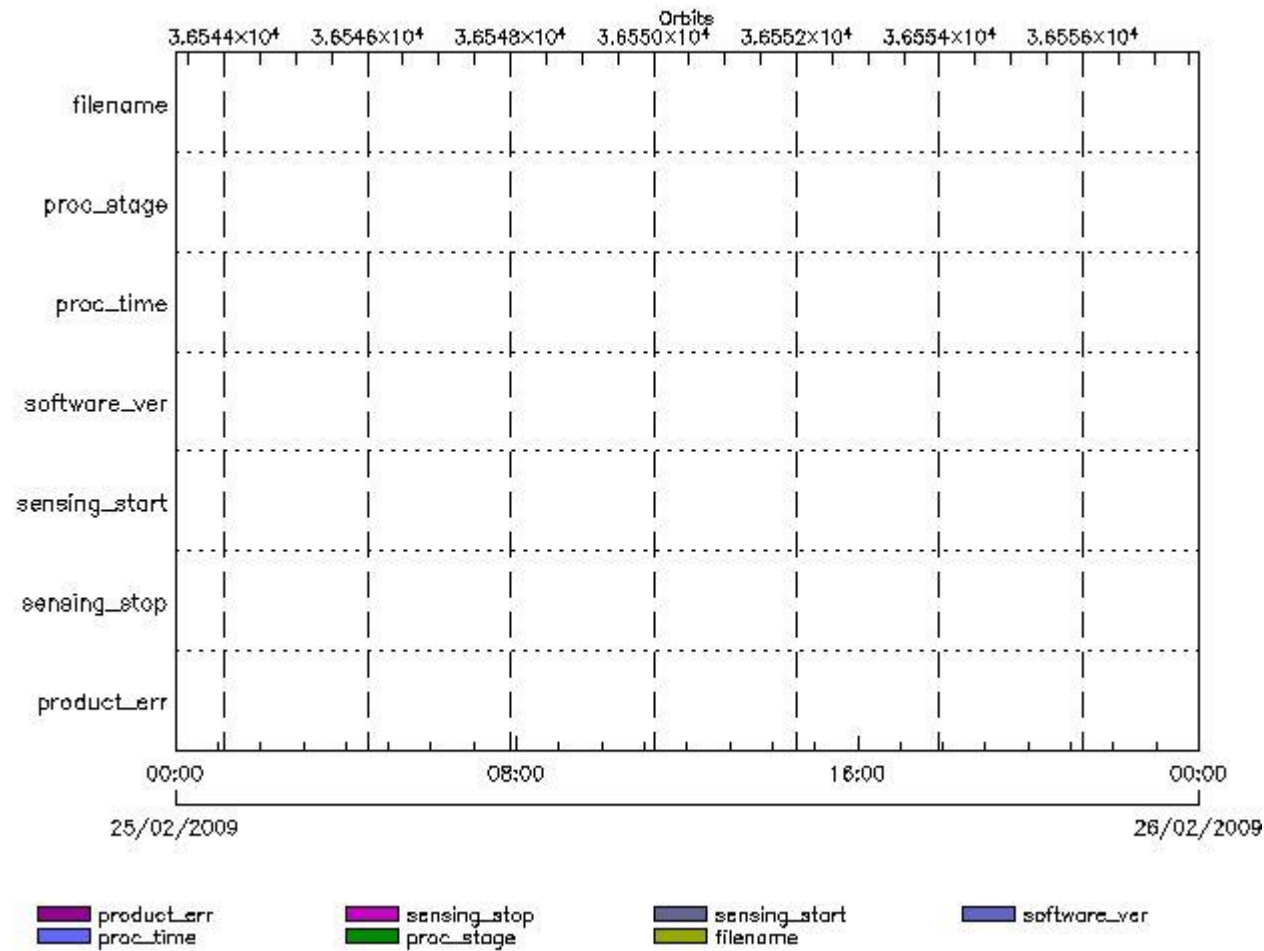
Gauge Explicit Reference

RA2_OT1_AX files with product err set

Gauge Explicit Reference

RA2_OT2_AX MPH checks

MPH Errors for RA2_OT2_AX



RA2_OT2_AX files with wrong filename

RA2_OT2_AX files with unknown processing stage

RA2_OT2_AX files with wrong processing time

RA2_OT2_AX files with software version not equal to the current version

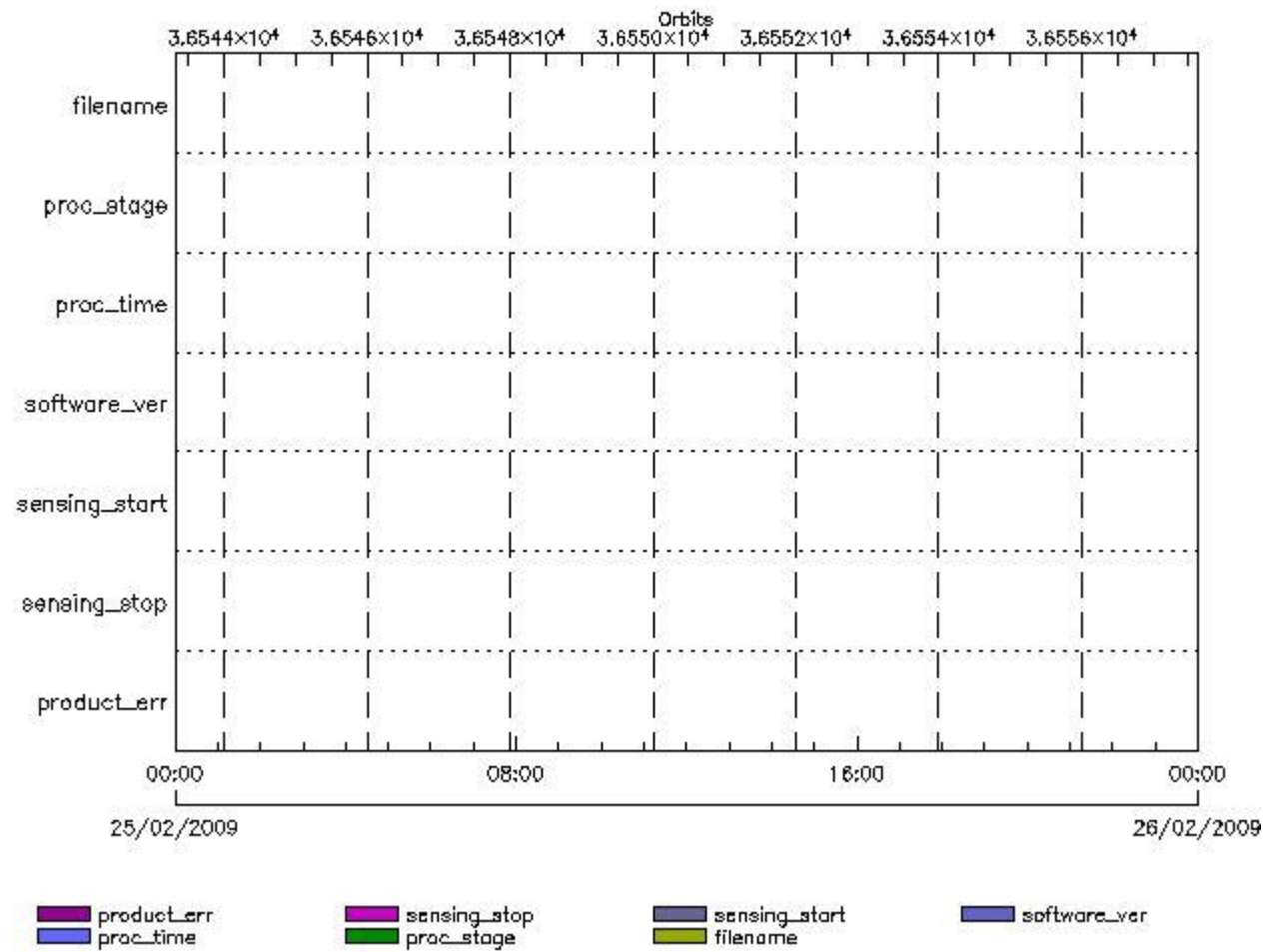
RA2_OT2_AX files with wrong sensing start

RA2_OT2_AX files with wrong sensing stop

RA2_OT2_AX files with product err set

RA2_PLA_AX MPH checks

MPH Errors for RA2_PLA_AX



RA2_PLA_AX files with wrong filename

RA2_PLA_AX files with unknown processing stage

Gauge **Explicit Reference**

RA2_PLA_AX files with wrong processing time

Gauge **Explicit Reference**

RA2_PLA_AX files with software version not equal to the current version

Gauge **Explicit Reference**

RA2_PLA_AX files with wrong sensing start

Gauge **Explicit Reference**

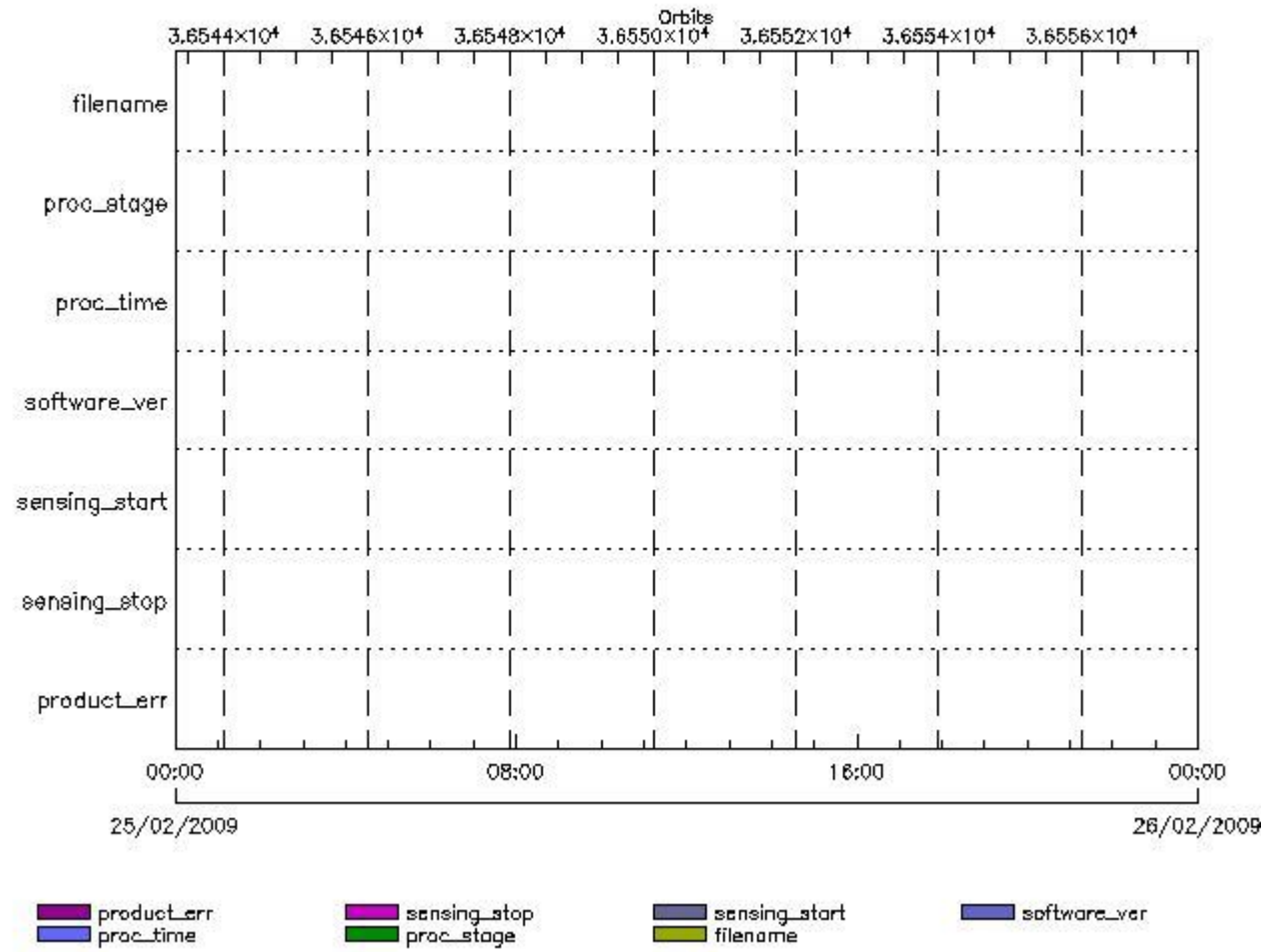
RA2_PLA_AX files with wrong sensing stop

Gauge **Explicit Reference**

RA2_PLA_AX files with product err set

Gauge **Explicit Reference**

MPH Errors for RA2_POL_AX



RA2_POL_AX files with wrong filename

RA2_POL_AX files with unknown processing stage

Gauge Explicit Reference

RA2_POL_AX files with wrong processing time

Gauge Explicit Reference

RA2_POL_AX files with software version not equal to the current version

Gauge Explicit Reference

RA2_POL_AX files with wrong sensing start

Gauge Explicit Reference

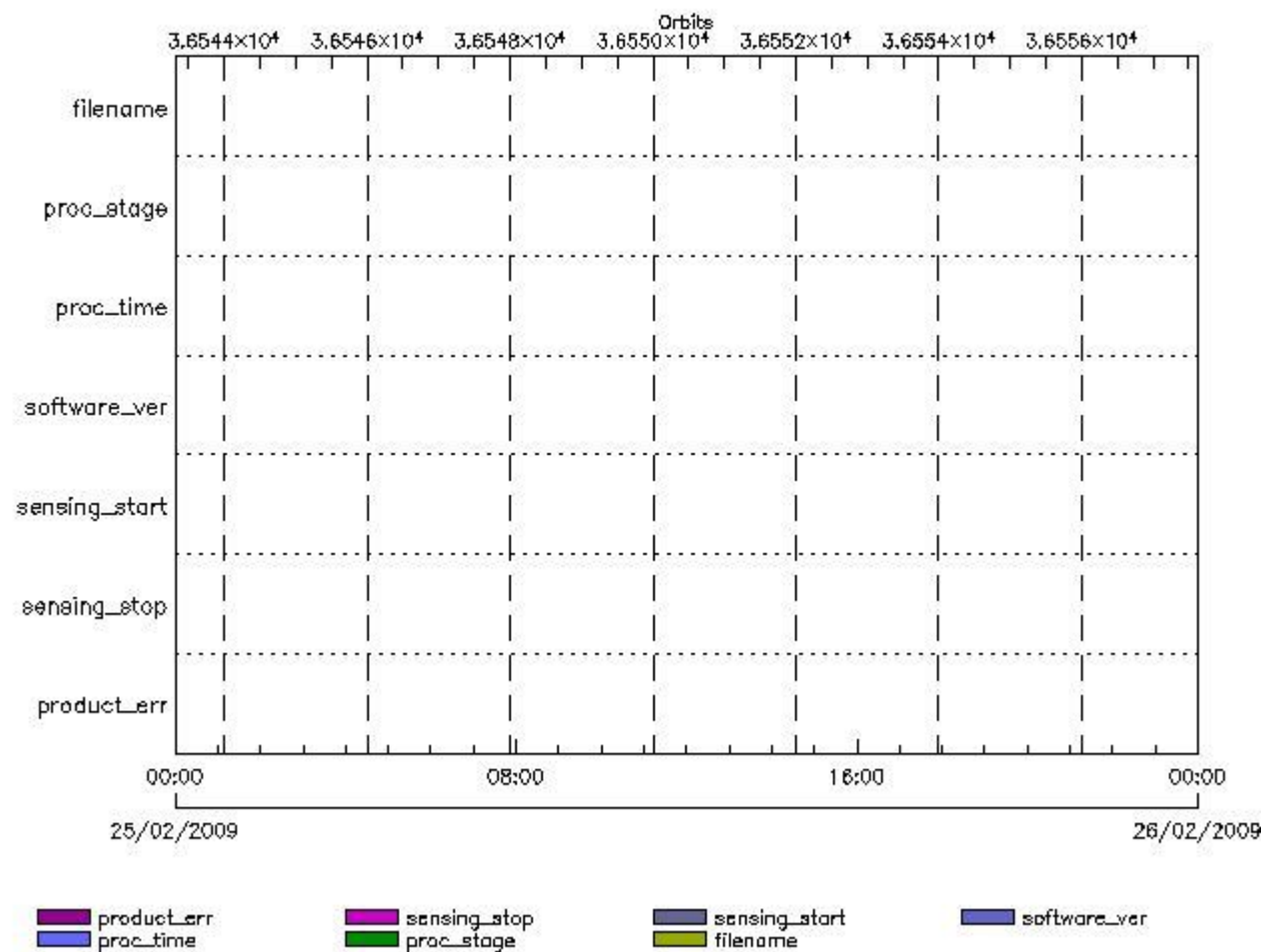
RA2_POL_AX files with wrong sensing stop

Gauge Explicit Reference

RA2_POL_AX files with product err set

RA2_SET_AX MPH checks

MPH Errors for RA2_SET_AX



RA2_SET_AX files with wrong filename

RA2_SET_AX files with unknown processing stage

Gauge Explicit Reference

RA2_SET_AX files with wrong processing time

Gauge Explicit Reference

RA2_SET_AX files with software version not equal to the current version

Gauge Explicit Reference

RA2_SET_AX files with wrong sensing start

Gauge Explicit Reference

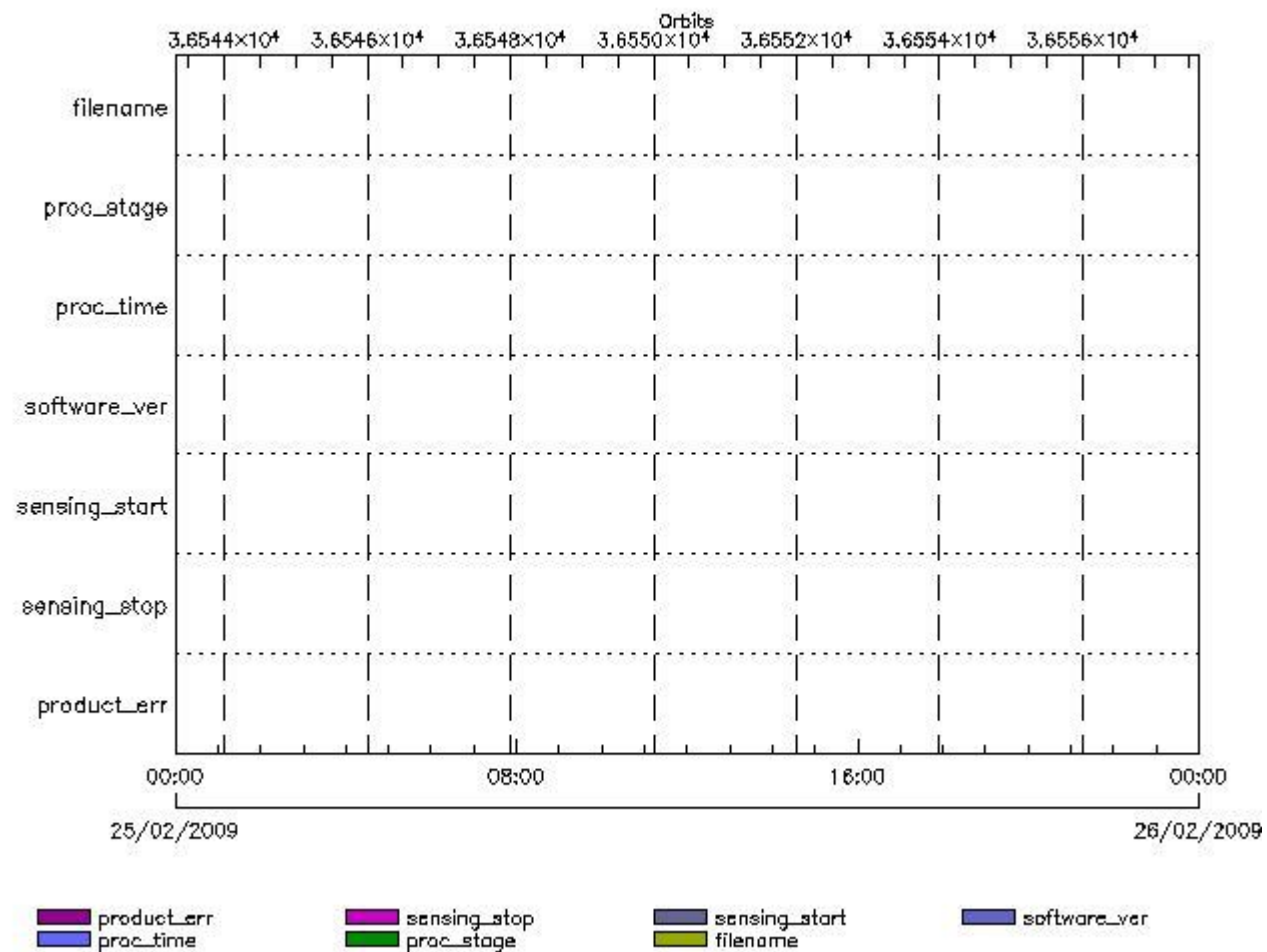
RA2_SET_AX files with wrong sensing stop

Gauge Explicit Reference
 RA2_SET_AX files with product err set

Gauge Explicit Reference

RA2_SL1_AX MPH checks

MPH Errors for RA2_SL1_AX



RA2_SL1_AX files with wrong filename

Gauge
 RA2_SL1_AX files with unknown processing stage

Gauge Explicit Reference

RA2_SL1_AX files with wrong processing time

Gauge Explicit Reference

RA2_SL1_AX files with software version not equal to the current version

Gauge Explicit Reference

RA2_SL1_AX files with wrong sensing start

Gauge Explicit Reference

RA2_SL1_AX files with wrong sensing stop

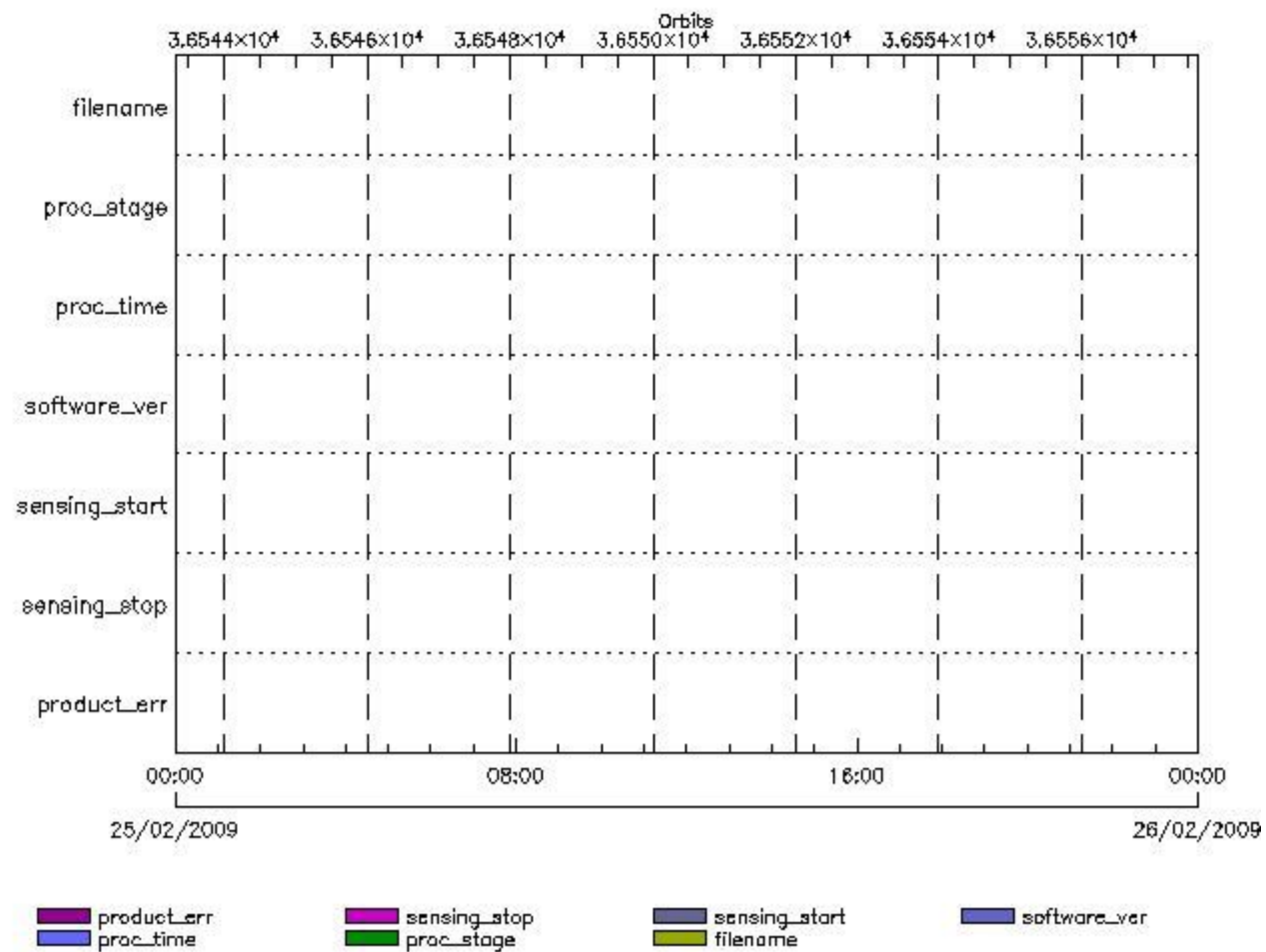
Gauge Explicit Reference

RA2_SL1_AX files with product err set

Gauge Explicit Reference

RA2_SL2_AX MPH checks

MPH Errors for RA2_SL2_AX



RA2_SL2_AX files with wrong filename

RA2_SL2_AX files with unknown processing stage

Gauge Explicit Reference

RA2_SL2_AX files with wrong processing time

Gauge Explicit Reference

RA2_SL2_AX files with software version not equal to the current version

Gauge Explicit Reference

RA2_SL2_AX files with wrong sensing start

Gauge Explicit Reference

RA2_SL2_AX files with wrong sensing stop

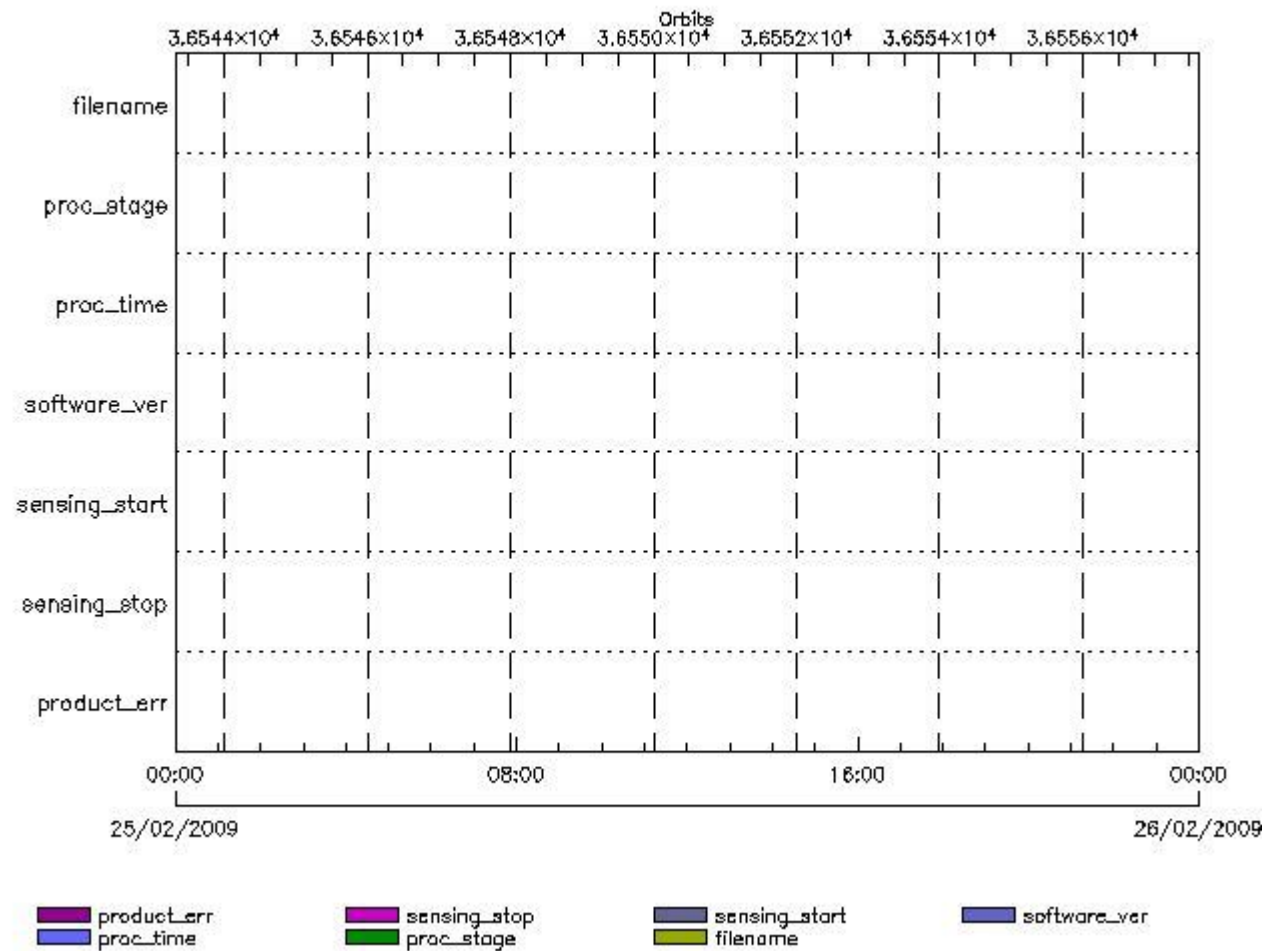
Gauge Explicit Reference

RA2_SL2_AX files with product err set

Gauge Explicit Reference

RA2_SOI_AX MPH checks

MPH Errors for RA2_SOI_AX



RA2_SOI_AX files with wrong filename

Gauge

RA2_SOI_AX files with unknown processing stage

Gauge Explicit Reference

RA2_SOI_AX files with wrong processing time

Gauge Explicit Reference

RA2_SOI_AX files with software version not equal to the current version

Gauge Explicit Reference

RA2_SOI_AX files with wrong sensing start

Gauge Explicit Reference

RA2_SOI_AX files with wrong sensing stop

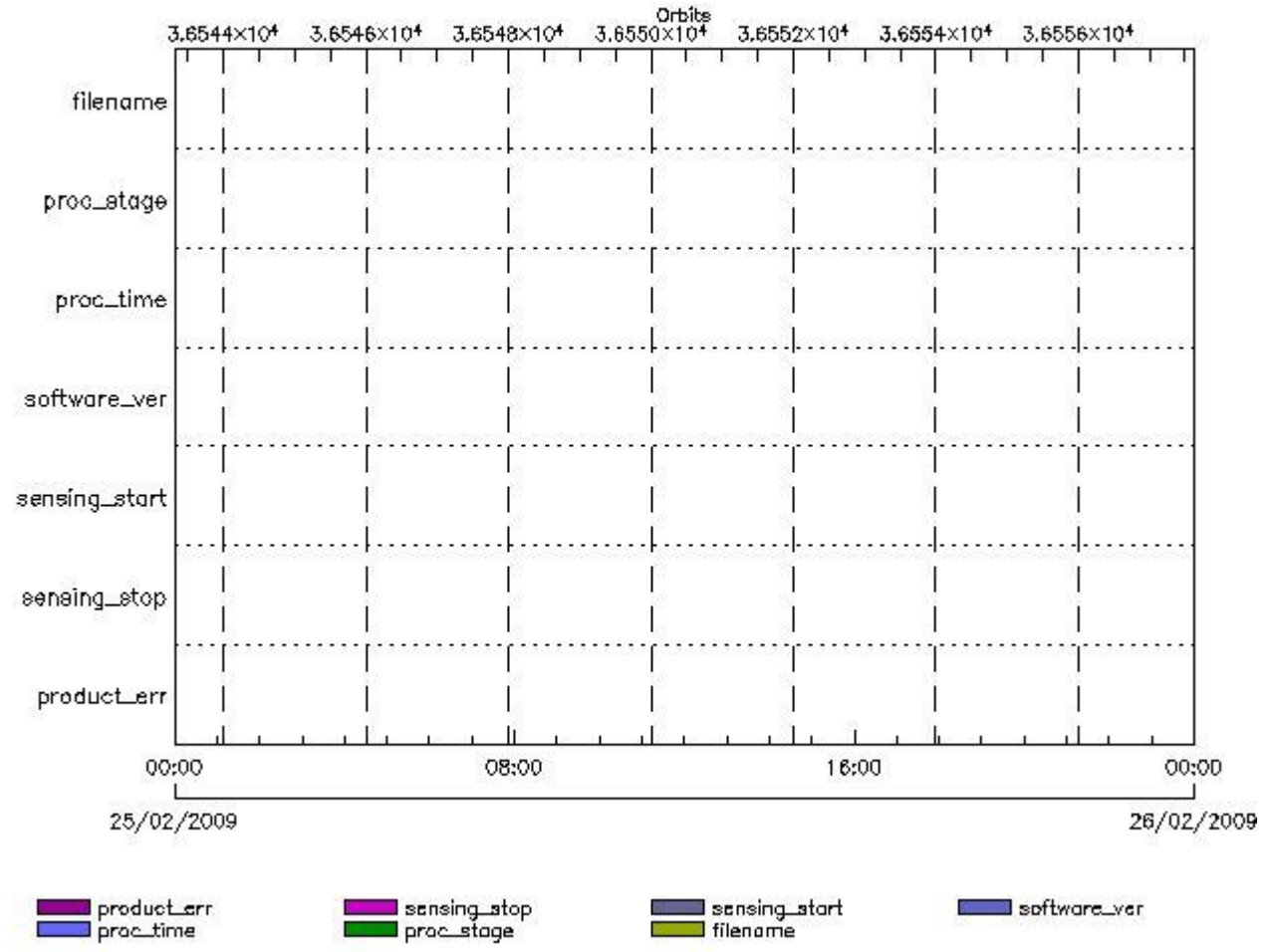
Gauge Explicit Reference

RA2_SOI_AX files with product err set

Gauge Explicit Reference

RA2_SOL_AX MPH checks

MPH Errors for RA2_SOL_AX



RA2_SOL_AX files with wrong filename

Gauge

RA2_SOL_AX files with unknown processing stage

Gauge Explicit Reference

RA2_SOL_AX files with wrong processing time

Gauge Explicit Reference

RA2_SOL_AX files with software version not equal to the current version

Gauge Explicit Reference

RA2_SOL_AX files with wrong sensing start

Gauge Explicit Reference

RA2_SOL_AX files with wrong sensing stop

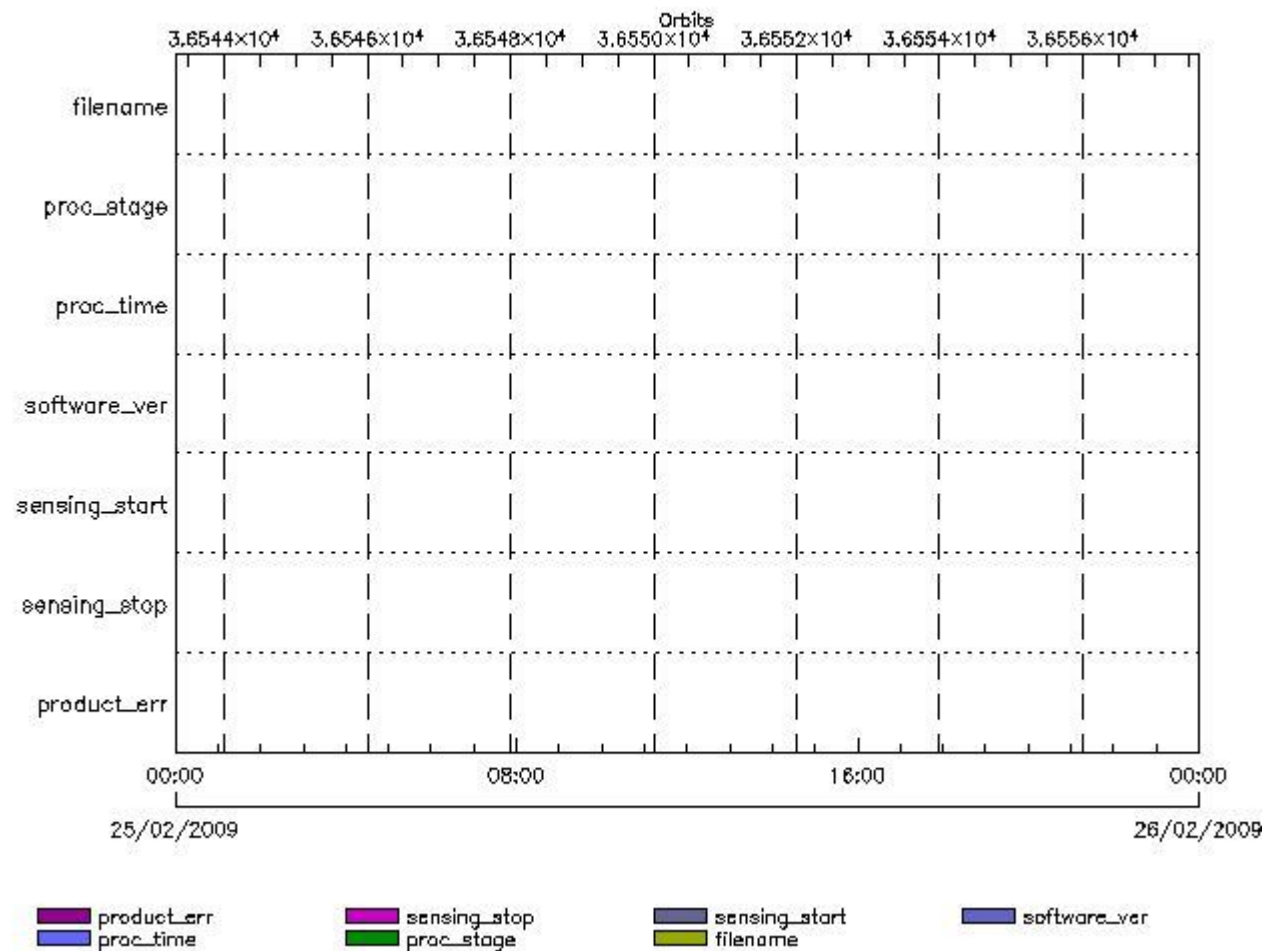
Gauge Explicit Reference

RA2_SOL_AX files with product err set

Gauge Explicit Reference

RA2_SSB_AX MPH checks

MPH Errors for RA2_SSB_AX



RA2_SSB_AX files with wrong filename

Gauge

RA2_SSB_AX files with unknown processing stage

Gauge Explicit Reference

RA2_SSB_AX files with wrong processing time

Gauge Explicit Reference

RA2_SSB_AX files with software version not equal to the current version

Gauge Explicit Reference

RA2_SSB_AX files with wrong sensing start

Gauge Explicit Reference

RA2_SSB_AX files with wrong sensing stop

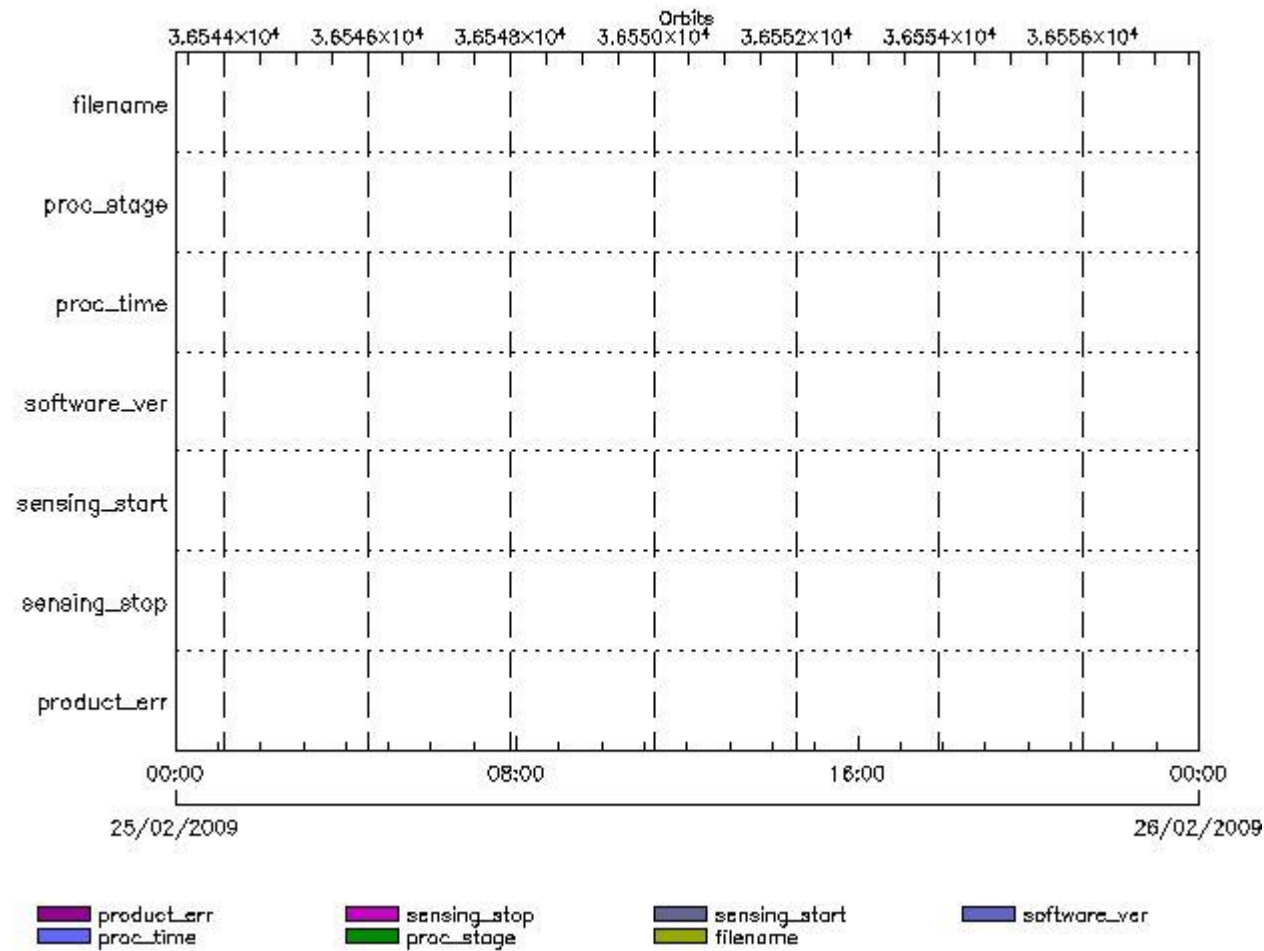
Gauge Explicit Reference

RA2_SSB_AX files with product err set

Gauge Explicit Reference

RA2_TLD_AX MPH checks

MPH Errors for RA2_TLD_AX



RA2_TLD_AX files with wrong filename

RA2_TLD_AX files with Gauge Unknown processing stage

Gauge Explicit Reference

RA2_TLD_AX files with wrong processing time

Gauge Explicit Reference

RA2_TLD_AX files with software version not equal to the current version

Gauge Explicit Reference

RA2_TLD_AX files with wrong sensing start

Gauge Explicit Reference

RA2_TLD_AX files with wrong sensing stop

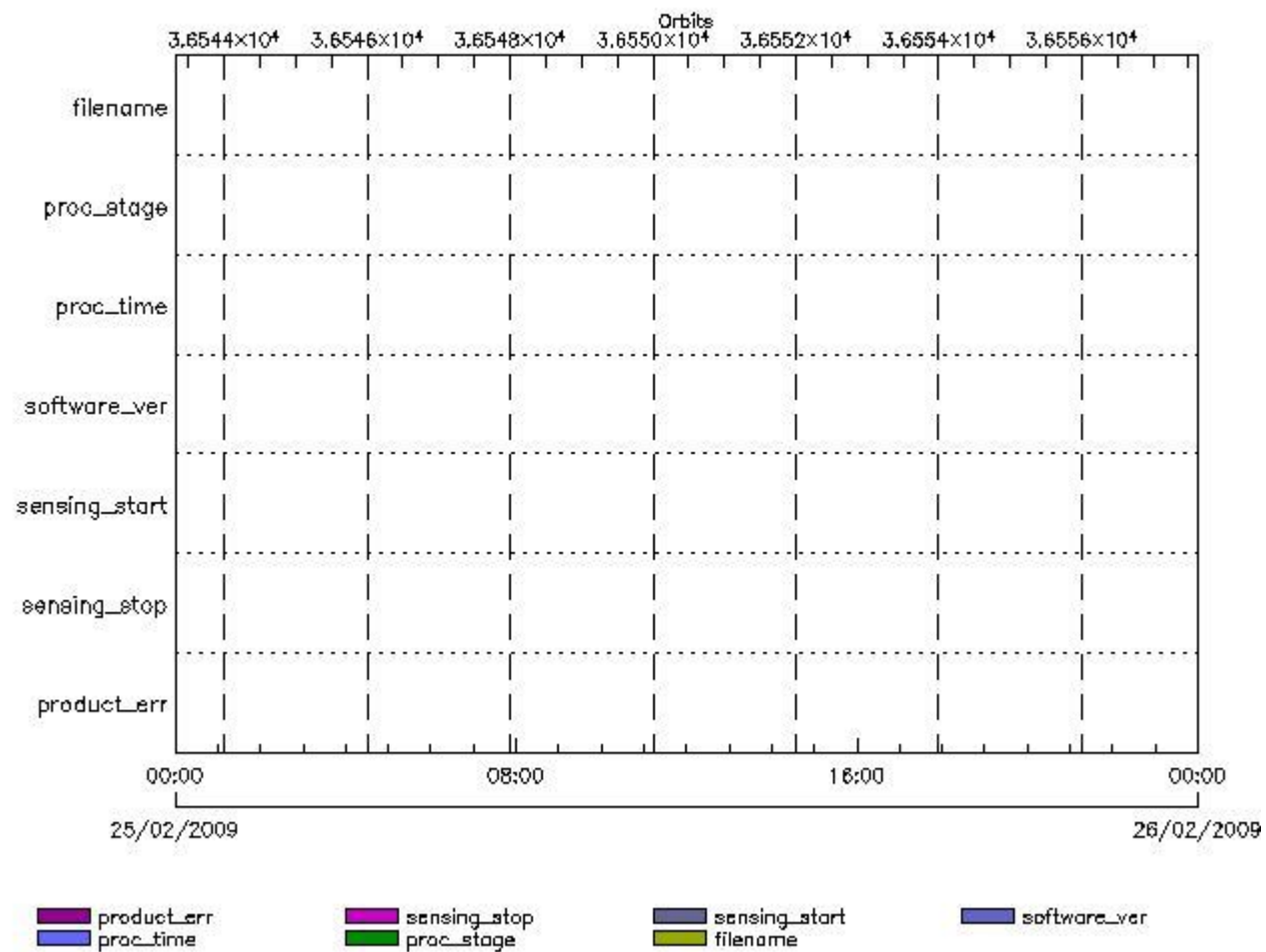
Gauge Explicit Reference

RA2_TLD_AX files with product err set

Gauge Explicit Reference

RA2_USO_AX MPH checks

MPH Errors for RA2_USO_AX



RA2_USO_AX files with wrong filename

RA2_USO_AX files with unknown processing stage

Gauge Explicit Reference

RA2_USO_AX files with wrong processing time

Gauge Explicit Reference

RA2_USO_AX files with software version not equal to the current version

Gauge Explicit Reference

RA2_USO_AX files with wrong sensing start

Gauge Explicit Reference

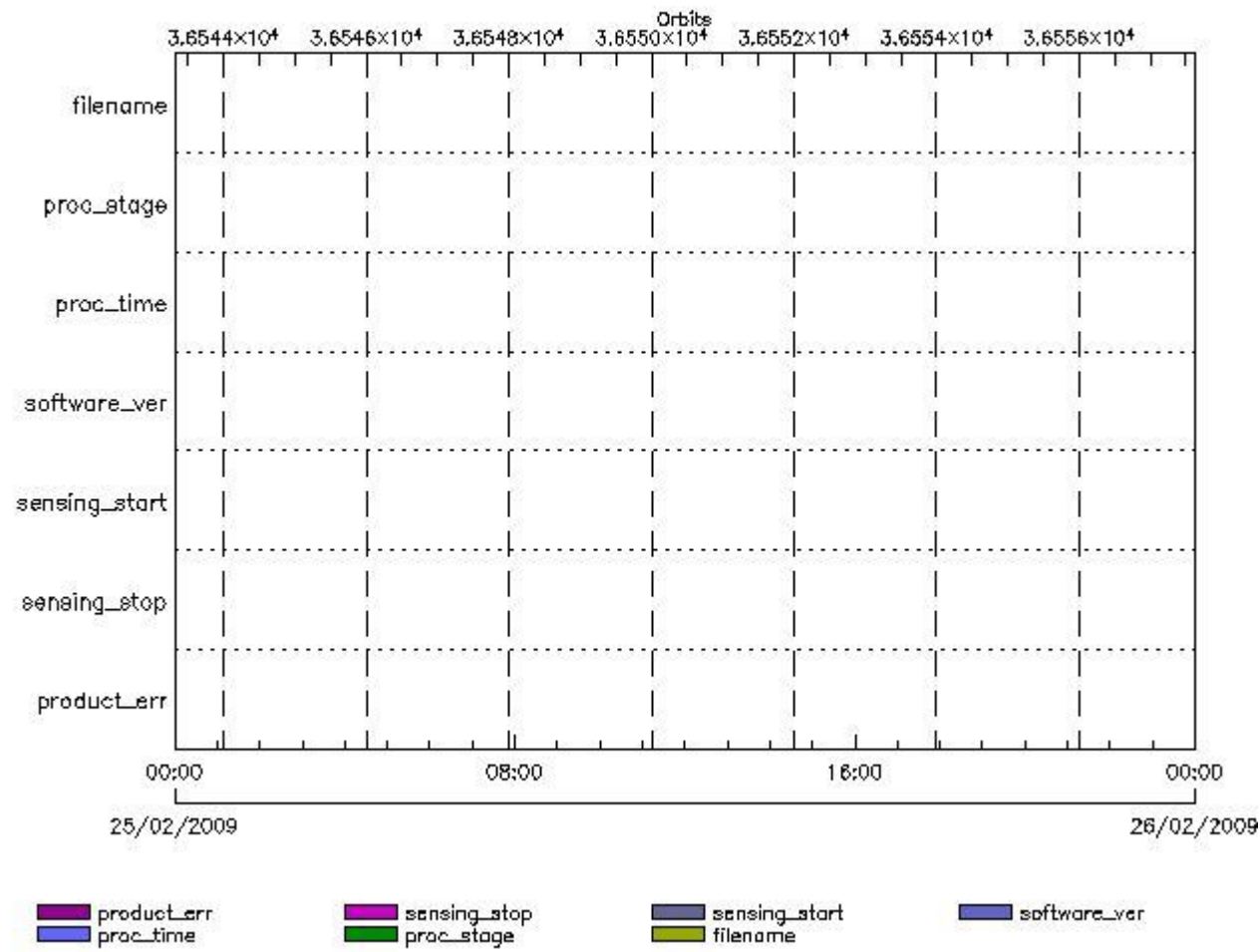
RA2_USO_AX files with wrong sensing stop

Gauge Explicit Reference

RA2_USO_AX files with product err set

Gauge Explicit Reference

MPH Errors for AUX_ATT_AX



AUX_ATT_AX files with wrong filename

AUX_ATT_AX files with unknown processing stage

Gauge Explicit Reference

AUX_ATT_AX files with wrong processing time

Gauge Explicit Reference

AUX_ATT_AX files with software version not equal to the current version

Gauge Explicit Reference

AUX_ATT_AX files with wrong sensing start

Gauge Explicit Reference

AUX_ATT_AX files with wrong sensing stop

Gauge Explicit Reference

AUX_ATT_AX files with product err set

Time Correlation

AUX_TIM_AX Propagation Error

Gauge	Value	Segment (Start-Stop)
Propagation Error (us) Warning! Too big	12.1008453369141	24-FEB-2009 23:46:09.000 25-FEB-2009 06:36:11.000
Propagation Error (us) N/A	-1.19733905792236	25-FEB-2009 06:36:11.000 25-FEB-2009 08:17:33.000
Propagation Error (us) N/A	3.61345958709717	25-FEB-2009 08:17:33.000 25-FEB-2009 09:55:26.000
Propagation Error (us) N/A	-1.16098785400391	25-FEB-2009 09:55:26.000 25-FEB-2009 11:34:52.000
Propagation Error (us) N/A	-2.58542442321777	25-FEB-2009 11:34:52.000 25-FEB-2009 13:13:58.000
Propagation Error (us) Warning! Too big	7.11698055267334	25-FEB-2009 13:13:58.000 25-FEB-2009 14:52:28.000
Propagation Error (us) Warning! Too big	-5.90918159484863	25-FEB-2009 14:52:28.000 25-FEB-2009 16:30:00.000
Propagation Error (us) N/A	2.62734413146973	25-FEB-2009 16:30:00.000 25-FEB-2009 18:08:01.000
Propagation Error (us) N/A	-0.94852352142334	25-FEB-2009 18:08:01.000 25-FEB-2009 19:47:04.000
Propagation Error (us) N/A	-0.502835273742676	25-FEB-2009 19:47:04.000 25-FEB-2009 21:28:32.000
Propagation Error (us) Warning! Too big	-12.126953125	25-FEB-2009 21:28:32.000 25-FEB-2009 23:12:41.000

```

xReportTemplate. Copying internal and external template references...
xReportTemplate. Processing Conditionals inclusions...
xReportTemplate. ...No Conditionals inclusions found
xReportTemplate. Generating data extraction schema document...
xReportTemplate. Inserting embedded DEL scripts and extracting data...
xReportTemplate. Generating data extraction skeleton for explicit references...
xReportTemplate. Extracting Explicit References data...
xReportTemplate. Merging object data with explicit_references data...
xReportTemplate. Generating stylesheet to transform template to report...
xReportTemplate. Generating stylesheet for grouping and zooming...
xReportTemplate. Generating intermediate report without grouping and zooming...
xReportTemplate. Generating final xhtml report...
xReportTemplate. Generating the IDL program for the graphs
xReportTemplate. Generating external linked fragments
xReportTemplate. Executing the IDL program
Information : (27-Feb-2009 14:35:22)
Graph 1: Creating object for a eventGanttChart
Information : (27-Feb-2009 14:35:22) Graph 1: Processing legend.
Information : (27-Feb-2009 14:35:22)
Graph 1: Adding data from object @PCF_RA2_sensing:ETL_ra2_wwv_2p          17
elements.
Information : (27-Feb-2009 14:35:22)
Graph 1: Adding data from object @PCF_RA2_sensing:ETL_ra2_fgd_2p          17
elements.
Information : (27-Feb-2009 14:35:22)
Graph 1: Adding data from object @PCF_RA2_sensing:ETL_ra2_mw__1p          17
elements.
Information : (27-Feb-2009 14:35:22)
Graph 1: Adding data from object @PCF_RA2_sensing:ETL_ra2_me__0p          17
elements.
Information : (27-Feb-2009 14:35:22)
Graph 1: Adding data from object @PCF_RA2_sensing:ETL_mwr_n1__0p          16
elements.
Information : (27-Feb-2009 14:35:22)
Graph 1: Adding data from object @PCF_RA2_sensing:ETL_dor_nav_0p          16
elements.
Information : (27-Feb-2009 14:35:22)
Graph 1: Adding data from object @PCF_RA2_sensing:ETL_dor_dop_0p          16
elements.
Information : (27-Feb-2009 14:35:22)
Graph 1: Adding data from object @PCF_RA2_sensing:ETL_ra2_cal_0p          1
elements.
Information : (27-Feb-2009 14:35:22) Graph 1: Generating PNG file.
Information : (27-Feb-2009 14:35:23) Graph 1: Destroying object.
Information : (27-Feb-2009 14:35:23)
Graph 2: Creating object for a eventWorldMap
Information : (27-Feb-2009 14:35:23) Graph 2: Processing legend.
Information : (27-Feb-2009 14:35:23)
Graph 2: Adding data from object @PCF_RA2_sensing:ETL_ra2_inv_prod          17
elements.
Information : (27-Feb-2009 14:35:26) Graph 2: Generating PNG file.
Information : (27-Feb-2009 14:35:28) Graph 2: Destroying object.
Information : (27-Feb-2009 14:35:28)
Graph 3: Creating object for a eventGanttChart
Information : (27-Feb-2009 14:35:28) Graph 3: Processing legend.
Information : (27-Feb-2009 14:35:28)
Graph 3: Adding data from object @PCF_RA2_production:ETLmwr_mis          3
elements.
Information : (27-Feb-2009 14:35:28)
Graph 3: Adding data from object @PCF_RA2_production:ETLra2_l0_mis          2
elements.
Information : (27-Feb-2009 14:35:28)
Graph 3: Adding data from object @PCF_RA2_production:ETLdor_mis          24
elements.
Information : (27-Feb-2009 14:35:28)
Graph 3: Adding data from object @PCF_RA2_sensing:ETL_mwr_l0          16
elements.
Information : (27-Feb-2009 14:35:28)

```



```

Graph 3: Adding data from object @PCF_RA2_production:ETLmwr_all_stations
17 elements.
Information : (27-Feb-2009 14:35:28)
Graph 3: Adding data from object @PCF_RA2_sensing:ETL_ra2_l0          18
elements.
Information : (27-Feb-2009 14:35:28)
Graph 3: Adding data from object @PCF_RA2_production:ETLra2_all_stations
3 elements.
Information : (27-Feb-2009 14:35:28)
Graph 3: Adding data from object @PCF_RA2_sensing:ETL_dor_l0        32
elements.
Information : (27-Feb-2009 14:35:28)
Graph 3: Adding data from object @PCF_RA2_production:ETLdor_all_stations
17 elements.
Information : (27-Feb-2009 14:35:28)
Graph 3: Adding data from object @PCF_RA2_production:ETLra2_unav      1
elements.
Warning !   : (27-Feb-2009 14:35:28)
GanttChart::AddData. The DqiData structure has no data for this range
Information : (27-Feb-2009 14:35:28) Graph 3: Generating PNG file.
Warning !   : (27-Feb-2009 14:35:28)
GanttChart::ReadPolyline. Adding a section with no data
Information : (27-Feb-2009 14:35:28) Graph 3: Destroying object.
Information : (27-Feb-2009 14:35:28)
Graph 4: Creating object for a eventGanttChart
Information : (27-Feb-2009 14:35:28) Graph 4: Processing legend.
Information : (27-Feb-2009 14:35:28)
Graph 4: Adding data from object @PCF_RA2_production:ETLra2_l1_mis    2
elements.
Information : (27-Feb-2009 14:35:28)
Graph 4: Adding data from object @PCF_RA2_sensing:ETL_ra2_l1        17
elements.
Information : (27-Feb-2009 14:35:28)
Graph 4: Adding data from object @PCF_RA2_production:ETLra2_unav      1
elements.
Warning !   : (27-Feb-2009 14:35:28)
GanttChart::AddData. The DqiData structure has no data for this range
Information : (27-Feb-2009 14:35:28)
Graph 4: Adding data from object @PCF_RA2_production:ETL_ra2_l1_acq
18 elements.
Information : (27-Feb-2009 14:35:28) Graph 4: Generating PNG file.
Warning !   : (27-Feb-2009 14:35:28)
GanttChart::ReadPolyline. Adding a section with no data
Information : (27-Feb-2009 14:35:29) Graph 4: Destroying object.
Information : (27-Feb-2009 14:35:29)
Graph 5: Creating object for a eventGanttChart
Information : (27-Feb-2009 14:35:29) Graph 5: Processing legend.
Information : (27-Feb-2009 14:35:29)
Graph 5: Adding data from object @PCF_RA2_production:ETLra2_l2_mis    4
elements.
Information : (27-Feb-2009 14:35:29)
Graph 5: Adding data from object @PCF_RA2_sensing:ETL_ra2_l2        34
elements.
Information : (27-Feb-2009 14:35:29)
Graph 5: Adding data from object @PCF_RA2_production:ETLra2_unav      1
elements.
Warning !   : (27-Feb-2009 14:35:29)
GanttChart::AddData. The DqiData structure has no data for this range
Information : (27-Feb-2009 14:35:29)
Graph 5: Adding data from object @PCF_RA2_production:ETL_ra2_l2_acq
36 elements.
Information : (27-Feb-2009 14:35:29) Graph 5: Generating PNG file.
Warning !   : (27-Feb-2009 14:35:29)
GanttChart::ReadPolyline. Adding a section with no data
Information : (27-Feb-2009 14:35:29) Graph 5: Destroying object.
Information : (27-Feb-2009 14:35:29)
Graph 6: Creating object for a eventGanttChart
Information : (27-Feb-2009 14:35:29) Graph 6: Processing legend.

```

Information : (27-Feb-2009 14:35:29)
Graph 6: Adding data from object @PCF MPH_RA2_CAL_0P:DET_wrong_product_err
1 elements.
Warning ! : (27-Feb-2009 14:35:29)
GanttChart::AddData. The DqiData structure has no data for this range
Information : (27-Feb-2009 14:35:29)
Graph 6: Adding data from object @PCF MPH_RA2_CAL_0P:SET_wrong_leap_err
1 elements.
Warning ! : (27-Feb-2009 14:35:29)
GanttChart::AddData. The DqiData structure has no data for this range
Information : (27-Feb-2009 14:35:29)
Graph 6: Adding data from object @PCF MPH_RA2_CAL_0P:SET_wrong_leap_utc
1 elements.
Warning ! : (27-Feb-2009 14:35:29)
GanttChart::AddData. The DqiData structure has no data for this range
Information : (27-Feb-2009 14:35:29)
Graph 6: Adding data from object @PCF MPH_RA2_CAL_0P:SET_wrong_clock_step
1 elements.
Warning ! : (27-Feb-2009 14:35:29)
GanttChart::AddData. The DqiData structure has no data for this range
Information : (27-Feb-2009 14:35:29)
Graph 6: Adding data from object @PCF MPH_RA2_CAL_0P:SET_wrong_sat_binary_time
1 elements.
Warning ! : (27-Feb-2009 14:35:29)
GanttChart::AddData. The DqiData structure has no data for this range
Information : (27-Feb-2009 14:35:29)
Graph 6: Adding data from object @PCF MPH_RA2_CAL_0P:SET_wrong_utc_sbt_time
1 elements.
Information : (27-Feb-2009 14:35:29)
Graph 6: Adding data from object @PCF MPH_RA2_CAL_0P:SET_wrong_vector_source
1 elements.
Warning ! : (27-Feb-2009 14:35:29)
GanttChart::AddData. The DqiData structure has no data for this range
Information : (27-Feb-2009 14:35:29)
Graph 6: Adding data from object @PCF MPH_RA2_CAL_0P:SET_wrong_z_velocity
1 elements.
Warning ! : (27-Feb-2009 14:35:29)
GanttChart::AddData. The DqiData structure has no data for this range
Information : (27-Feb-2009 14:35:29)
Graph 6: Adding data from object @PCF MPH_RA2_CAL_0P:SET_wrong_y_velocity
1 elements.
Warning ! : (27-Feb-2009 14:35:29)
GanttChart::AddData. The DqiData structure has no data for this range
Information : (27-Feb-2009 14:35:29)
Graph 6: Adding data from object @PCF MPH_RA2_CAL_0P:SET_wrong_x_velocity
1 elements.
Warning ! : (27-Feb-2009 14:35:29)
GanttChart::AddData. The DqiData structure has no data for this range
Information : (27-Feb-2009 14:35:29)
Graph 6: Adding data from object @PCF MPH_RA2_CAL_0P:SET_wrong_z_position
1 elements.
Warning ! : (27-Feb-2009 14:35:29)
GanttChart::AddData. The DqiData structure has no data for this range
Information : (27-Feb-2009 14:35:29)
Graph 6: Adding data from object @PCF MPH_RA2_CAL_0P:SET_wrong_y_position
1 elements.
Warning ! : (27-Feb-2009 14:35:29)
GanttChart::AddData. The DqiData structure has no data for this range
Information : (27-Feb-2009 14:35:29)
Graph 6: Adding data from object @PCF MPH_RA2_CAL_0P:SET_wrong_x_position
1 elements.
Warning ! : (27-Feb-2009 14:35:29)
GanttChart::AddData. The DqiData structure has no data for this range
Information : (27-Feb-2009 14:35:29) Graph 6:
Adding data from object @PCF MPH_RA2_CAL_0P:SET_wrong_state_vector_time
1 elements.
Warning ! : (27-Feb-2009 14:35:29)
GanttChart::AddData. The DqiData structure has no data for this range

Information : (27-Feb-2009 14:35:30)
Graph 7: Adding data from object @PCF_MPH_DOR_DOP_0P:SET_wrong_x_velocity
1 elements.
Warning ! : (27-Feb-2009 14:35:30)
GanttChart::AddData. The DqiData structure has no data for this range
Information : (27-Feb-2009 14:35:30)
Graph 7: Adding data from object @PCF_MPH_DOR_DOP_0P:SET_wrong_z_position
1 elements.
Warning ! : (27-Feb-2009 14:35:30)
GanttChart::AddData. The DqiData structure has no data for this range
Information : (27-Feb-2009 14:35:30)
Graph 7: Adding data from object @PCF_MPH_DOR_DOP_0P:SET_wrong_y_position
1 elements.
Warning ! : (27-Feb-2009 14:35:30)
GanttChart::AddData. The DqiData structure has no data for this range
Information : (27-Feb-2009 14:35:30)
Graph 7: Adding data from object @PCF_MPH_DOR_DOP_0P:SET_wrong_x_position
1 elements.
Warning ! : (27-Feb-2009 14:35:30)
GanttChart::AddData. The DqiData structure has no data for this range
Information : (27-Feb-2009 14:35:30) Graph 7:
Adding data from object @PCF_MPH_DOR_DOP_0P:SET_wrong_state_vector_time
1 elements.
Warning ! : (27-Feb-2009 14:35:30)
GanttChart::AddData. The DqiData structure has no data for this range
Information : (27-Feb-2009 14:35:30)
Graph 7: Adding data from object @PCF_MPH_DOR_DOP_0P:SET_wrong_phase
1 elements.
Warning ! : (27-Feb-2009 14:35:30)
GanttChart::AddData. The DqiData structure has no data for this range
Information : (27-Feb-2009 14:35:30)
Graph 7: Adding data from object @PCF_MPH_DOR_DOP_0P:SET_wrong_sensing_stop
1 elements.
Warning ! : (27-Feb-2009 14:35:30)
GanttChart::AddData. The DqiData structure has no data for this range
Information : (27-Feb-2009 14:35:30)
Graph 7: Adding data from object @PCF_MPH_DOR_DOP_0P:SET_wrong_sensing_start
1 elements.
Warning ! : (27-Feb-2009 14:35:30)
GanttChart::AddData. The DqiData structure has no data for this range
Information : (27-Feb-2009 14:35:30)
Graph 7: Adding data from object @PCF_MPH_DOR_DOP_0P:SET_wrong_software_ver
1 elements.
Warning ! : (27-Feb-2009 14:35:30)
GanttChart::AddData. The DqiData structure has no data for this range
Information : (27-Feb-2009 14:35:30)
Graph 7: Adding data from object @PCF_MPH_DOR_DOP_0P:SET_wrong_proc_time
1 elements.
Warning ! : (27-Feb-2009 14:35:30)
GanttChart::AddData. The DqiData structure has no data for this range
Information : (27-Feb-2009 14:35:30)
Graph 7: Adding data from object @PCF_MPH_DOR_DOP_0P:SET_wrong_proc_center
1 elements.
Warning ! : (27-Feb-2009 14:35:30)
GanttChart::AddData. The DqiData structure has no data for this range
Information : (27-Feb-2009 14:35:30) Graph 7:
Adding data from object @PCF_MPH_DOR_DOP_0P:SET_wrong_acquisition_station
1 elements.
Warning ! : (27-Feb-2009 14:35:30)
GanttChart::AddData. The DqiData structure has no data for this range
Information : (27-Feb-2009 14:35:30)
Graph 7: Adding data from object @PCF_MPH_DOR_DOP_0P:SET_wrong_proc_stage
1 elements.
Warning ! : (27-Feb-2009 14:35:30)
GanttChart::AddData. The DqiData structure has no data for this range
Information : (27-Feb-2009 14:35:30)
Graph 7: Adding data from object @PCF_MPH_DOR_DOP_0P:SET_wrong_filename
1 elements.

GanttChart::AddData. The DqiData structure has no data for this range
Information : (27-Feb-2009 14:35:31)
Graph 8: Adding data from object @PCF_MPH_DOR_NAV_0P:SET_wrong_clock_step
1 elements.
Warning ! : (27-Feb-2009 14:35:31)
GanttChart::AddData. The DqiData structure has no data for this range
Information : (27-Feb-2009 14:35:31)
Graph 8: Adding data from object @PCF_MPH_DOR_NAV_0P:SET_wrong_sat_binary_time
1 elements.
Warning ! : (27-Feb-2009 14:35:31)
GanttChart::AddData. The DqiData structure has no data for this range
Information : (27-Feb-2009 14:35:31)
Graph 8: Adding data from object @PCF_MPH_DOR_NAV_0P:SET_wrong_utc_sbt_time
9 elements.
Information : (27-Feb-2009 14:35:31)
Graph 8: Adding data from object @PCF_MPH_DOR_NAV_0P:SET_wrong_vector_source
1 elements.
Warning ! : (27-Feb-2009 14:35:31)
GanttChart::AddData. The DqiData structure has no data for this range
Information : (27-Feb-2009 14:35:31)
Graph 8: Adding data from object @PCF_MPH_DOR_NAV_0P:SET_wrong_z_velocity
1 elements.
Warning ! : (27-Feb-2009 14:35:31)
GanttChart::AddData. The DqiData structure has no data for this range
Information : (27-Feb-2009 14:35:31)
Graph 8: Adding data from object @PCF_MPH_DOR_NAV_0P:SET_wrong_y_velocity
1 elements.
Warning ! : (27-Feb-2009 14:35:31)
GanttChart::AddData. The DqiData structure has no data for this range
Information : (27-Feb-2009 14:35:31)
Graph 8: Adding data from object @PCF_MPH_DOR_NAV_0P:SET_wrong_x_velocity
1 elements.
Warning ! : (27-Feb-2009 14:35:31)
GanttChart::AddData. The DqiData structure has no data for this range
Information : (27-Feb-2009 14:35:31)
Graph 8: Adding data from object @PCF_MPH_DOR_NAV_0P:SET_wrong_z_position
1 elements.
Warning ! : (27-Feb-2009 14:35:31)
GanttChart::AddData. The DqiData structure has no data for this range
Information : (27-Feb-2009 14:35:31)
Graph 8: Adding data from object @PCF_MPH_DOR_NAV_0P:SET_wrong_y_position
1 elements.
Warning ! : (27-Feb-2009 14:35:31)
GanttChart::AddData. The DqiData structure has no data for this range
Information : (27-Feb-2009 14:35:31)
Graph 8: Adding data from object @PCF_MPH_DOR_NAV_0P:SET_wrong_x_position
1 elements.
Warning ! : (27-Feb-2009 14:35:31)
GanttChart::AddData. The DqiData structure has no data for this range
Information : (27-Feb-2009 14:35:31) Graph 8:
Adding data from object @PCF_MPH_DOR_NAV_0P:SET_wrong_state_vector_time
1 elements.
Warning ! : (27-Feb-2009 14:35:31)
GanttChart::AddData. The DqiData structure has no data for this range
Information : (27-Feb-2009 14:35:31)
Graph 8: Adding data from object @PCF_MPH_DOR_NAV_0P:SET_wrong_phase
1 elements.
Warning ! : (27-Feb-2009 14:35:31)
GanttChart::AddData. The DqiData structure has no data for this range
Information : (27-Feb-2009 14:35:31)
Graph 8: Adding data from object @PCF_MPH_DOR_NAV_0P:SET_wrong_sensing_stop
1 elements.
Warning ! : (27-Feb-2009 14:35:31)
GanttChart::AddData. The DqiData structure has no data for this range
Information : (27-Feb-2009 14:35:31)
Graph 8: Adding data from object @PCF_MPH_DOR_NAV_0P:SET_wrong_sensing_start
1 elements.
Warning ! : (27-Feb-2009 14:35:31)

GanttChart::ReadPolyline. Adding a section with no data
Warning ! : (27-Feb-2009 14:35:31)
GanttChart::ReadPolyline. Adding a section with no data
Warning ! : (27-Feb-2009 14:35:31)
GanttChart::ReadPolyline. Adding a section with no data
Warning ! : (27-Feb-2009 14:35:31)
GanttChart::ReadPolyline. Adding a section with no data
Warning ! : (27-Feb-2009 14:35:31)
GanttChart::ReadPolyline. Adding a section with no data
Warning ! : (27-Feb-2009 14:35:31)
GanttChart::ReadPolyline. Adding a section with no data
Information : (27-Feb-2009 14:35:32) Graph 8: Destroying object.
Information : (27-Feb-2009 14:35:32)
Graph 9: Creating object for a eventGanttChart
Information : (27-Feb-2009 14:35:32) Graph 9: Processing legend.
Information : (27-Feb-2009 14:35:32)
Graph 9: Adding data from object @PCF_MPH_MWR_NL__0P:DET_wrong_product_err
1 elements.
Warning ! : (27-Feb-2009 14:35:32)
GanttChart::AddData. The DqiData structure has no data for this range
Information : (27-Feb-2009 14:35:32)
Graph 9: Adding data from object @PCF_MPH_MWR_NL__0P:SET_wrong_leap_err
1 elements.
Warning ! : (27-Feb-2009 14:35:32)
GanttChart::AddData. The DqiData structure has no data for this range
Information : (27-Feb-2009 14:35:32)
Graph 9: Adding data from object @PCF_MPH_MWR_NL__0P:SET_wrong_leap_utc
1 elements.
Warning ! : (27-Feb-2009 14:35:32)
GanttChart::AddData. The DqiData structure has no data for this range
Information : (27-Feb-2009 14:35:32)
Graph 9: Adding data from object @PCF_MPH_MWR_NL__0P:SET_wrong_clock_step
1 elements.
Warning ! : (27-Feb-2009 14:35:32)
GanttChart::AddData. The DqiData structure has no data for this range
Information : (27-Feb-2009 14:35:32)
Graph 9: Adding data from object @PCF_MPH_MWR_NL__0P:SET_wrong_sat_binary_time
1 elements.
Warning ! : (27-Feb-2009 14:35:32)
GanttChart::AddData. The DqiData structure has no data for this range
Information : (27-Feb-2009 14:35:32)
Graph 9: Adding data from object @PCF_MPH_MWR_NL__0P:SET_wrong_utc_sbt_time
13 elements.
Information : (27-Feb-2009 14:35:32)
Graph 9: Adding data from object @PCF_MPH_MWR_NL__0P:SET_wrong_vector_source
1 elements.
Warning ! : (27-Feb-2009 14:35:32)
GanttChart::AddData. The DqiData structure has no data for this range
Information : (27-Feb-2009 14:35:32)
Graph 9: Adding data from object @PCF_MPH_MWR_NL__0P:SET_wrong_z_velocity
1 elements.
Warning ! : (27-Feb-2009 14:35:32)
GanttChart::AddData. The DqiData structure has no data for this range
Information : (27-Feb-2009 14:35:32)
Graph 9: Adding data from object @PCF_MPH_MWR_NL__0P:SET_wrong_y_velocity
1 elements.
Warning ! : (27-Feb-2009 14:35:32)
GanttChart::AddData. The DqiData structure has no data for this range
Information : (27-Feb-2009 14:35:32)
Graph 9: Adding data from object @PCF_MPH_MWR_NL__0P:SET_wrong_x_velocity
1 elements.
Warning ! : (27-Feb-2009 14:35:32)
GanttChart::AddData. The DqiData structure has no data for this range
Information : (27-Feb-2009 14:35:32)
Graph 9: Adding data from object @PCF_MPH_MWR_NL__0P:SET_wrong_z_position
1 elements.
Warning ! : (27-Feb-2009 14:35:32)
GanttChart::AddData. The DqiData structure has no data for this range

Information : (27-Feb-2009 14:35:32)
Graph 9: Adding data from object @PCF_MPH_MWR_NL__0P:SET_wrong_y_position
1 elements.
Warning ! : (27-Feb-2009 14:35:32)
GanttChart::AddData. The DqiData structure has no data for this range
Information : (27-Feb-2009 14:35:32)
Graph 9: Adding data from object @PCF_MPH_MWR_NL__0P:SET_wrong_x_position
1 elements.
Warning ! : (27-Feb-2009 14:35:32)
GanttChart::AddData. The DqiData structure has no data for this range
Information : (27-Feb-2009 14:35:32) Graph 9:
Adding data from object @PCF_MPH_MWR_NL__0P:SET_wrong_state_vector_time
1 elements.
Warning ! : (27-Feb-2009 14:35:32)
GanttChart::AddData. The DqiData structure has no data for this range
Information : (27-Feb-2009 14:35:32)
Graph 9: Adding data from object @PCF_MPH_MWR_NL__0P:SET_wrong_phase
1 elements.
Warning ! : (27-Feb-2009 14:35:32)
GanttChart::AddData. The DqiData structure has no data for this range
Information : (27-Feb-2009 14:35:32)
Graph 9: Adding data from object @PCF_MPH_MWR_NL__0P:SET_wrong_sensing_stop
1 elements.
Warning ! : (27-Feb-2009 14:35:32)
GanttChart::AddData. The DqiData structure has no data for this range
Information : (27-Feb-2009 14:35:32)
Graph 9: Adding data from object @PCF_MPH_MWR_NL__0P:SET_wrong_sensing_start
1 elements.
Warning ! : (27-Feb-2009 14:35:32)
GanttChart::AddData. The DqiData structure has no data for this range
Information : (27-Feb-2009 14:35:32)
Graph 9: Adding data from object @PCF_MPH_MWR_NL__0P:SET_wrong_software_ver
1 elements.
Warning ! : (27-Feb-2009 14:35:32)
GanttChart::AddData. The DqiData structure has no data for this range
Information : (27-Feb-2009 14:35:32)
Graph 9: Adding data from object @PCF_MPH_MWR_NL__0P:SET_wrong_proc_time
1 elements.
Warning ! : (27-Feb-2009 14:35:32)
GanttChart::AddData. The DqiData structure has no data for this range
Information : (27-Feb-2009 14:35:32)
Graph 9: Adding data from object @PCF_MPH_MWR_NL__0P:SET_wrong_proc_center
1 elements.
Warning ! : (27-Feb-2009 14:35:32)
GanttChart::AddData. The DqiData structure has no data for this range
Information : (27-Feb-2009 14:35:32) Graph 9:
Adding data from object @PCF_MPH_MWR_NL__0P:SET_wrong_acquisition_station
1 elements.
Warning ! : (27-Feb-2009 14:35:32)
GanttChart::AddData. The DqiData structure has no data for this range
Information : (27-Feb-2009 14:35:32)
Graph 9: Adding data from object @PCF_MPH_MWR_NL__0P:SET_wrong_proc_stage
1 elements.
Warning ! : (27-Feb-2009 14:35:32)
GanttChart::AddData. The DqiData structure has no data for this range
Information : (27-Feb-2009 14:35:32)
Graph 9: Adding data from object @PCF_MPH_MWR_NL__0P:SET_wrong_filename
1 elements.
Warning ! : (27-Feb-2009 14:35:32)
GanttChart::AddData. The DqiData structure has no data for this range
Information : (27-Feb-2009 14:35:32)
Graph 9: Adding data from object @PCF_RA2_sensing:ETL_mwr_nl__0p 16
elements.
Information : (27-Feb-2009 14:35:32) Graph 9: Generating PNG file.
Warning ! : (27-Feb-2009 14:35:32)
GanttChart::ReadPolyline. Adding a section with no data
Warning ! : (27-Feb-2009 14:35:32)
GanttChart::ReadPolyline. Adding a section with no data

Graph 10: Adding data from object @PCF_MPH_RA2_ME__0P:SET_wrong_utc_sbt_time
14 elements.
Information : (27-Feb-2009 14:35:33)

Graph 10: Adding data from object @PCF_MPH_RA2_ME__0P:SET_wrong_vector_source
1 elements.
Warning ! : (27-Feb-2009 14:35:33)
GanttChart::AddData. The DqiData structure has no data for this range
Information : (27-Feb-2009 14:35:33)

Graph 10: Adding data from object @PCF_MPH_RA2_ME__0P:SET_wrong_z_velocity
1 elements.
Warning ! : (27-Feb-2009 14:35:33)
GanttChart::AddData. The DqiData structure has no data for this range
Information : (27-Feb-2009 14:35:33)

Graph 10: Adding data from object @PCF_MPH_RA2_ME__0P:SET_wrong_y_velocity
1 elements.
Warning ! : (27-Feb-2009 14:35:33)
GanttChart::AddData. The DqiData structure has no data for this range
Information : (27-Feb-2009 14:35:33)

Graph 10: Adding data from object @PCF_MPH_RA2_ME__0P:SET_wrong_x_velocity
1 elements.
Warning ! : (27-Feb-2009 14:35:33)
GanttChart::AddData. The DqiData structure has no data for this range
Information : (27-Feb-2009 14:35:33)

Graph 10: Adding data from object @PCF_MPH_RA2_ME__0P:SET_wrong_z_position
1 elements.
Warning ! : (27-Feb-2009 14:35:33)
GanttChart::AddData. The DqiData structure has no data for this range
Information : (27-Feb-2009 14:35:33)

Graph 10: Adding data from object @PCF_MPH_RA2_ME__0P:SET_wrong_y_position
1 elements.
Warning ! : (27-Feb-2009 14:35:33)
GanttChart::AddData. The DqiData structure has no data for this range
Information : (27-Feb-2009 14:35:33)

Graph 10: Adding data from object @PCF_MPH_RA2_ME__0P:SET_wrong_x_position
1 elements.
Warning ! : (27-Feb-2009 14:35:33)
GanttChart::AddData. The DqiData structure has no data for this range
Information : (27-Feb-2009 14:35:33)

Graph 10: Adding data from object @PCF_MPH_RA2_ME__0P:SET_wrong_state_vector_time
1 elements.
Warning ! : (27-Feb-2009 14:35:33)
GanttChart::AddData. The DqiData structure has no data for this range
Information : (27-Feb-2009 14:35:33)

Graph 10: Adding data from object @PCF_MPH_RA2_ME__0P:SET_wrong_phase
1 elements.
Warning ! : (27-Feb-2009 14:35:33)
GanttChart::AddData. The DqiData structure has no data for this range
Information : (27-Feb-2009 14:35:33)

Graph 10: Adding data from object @PCF_MPH_RA2_ME__0P:SET_wrong_sensing_stop
1 elements.
Warning ! : (27-Feb-2009 14:35:33)
GanttChart::AddData. The DqiData structure has no data for this range
Information : (27-Feb-2009 14:35:33)

Graph 10: Adding data from object @PCF_MPH_RA2_ME__0P:SET_wrong_sensing_start
1 elements.
Warning ! : (27-Feb-2009 14:35:33)
GanttChart::AddData. The DqiData structure has no data for this range
Information : (27-Feb-2009 14:35:33)

Graph 10: Adding data from object @PCF_MPH_RA2_ME__0P:SET_wrong_software_ver
1 elements.
Warning ! : (27-Feb-2009 14:35:33)
GanttChart::AddData. The DqiData structure has no data for this range
Information : (27-Feb-2009 14:35:33)

Graph 10: Adding data from object @PCF_MPH_RA2_ME__0P:SET_wrong_proc_time
1 elements.
Warning ! : (27-Feb-2009 14:35:33)
GanttChart::AddData. The DqiData structure has no data for this range
Information : (27-Feb-2009 14:35:33)

Information : (27-Feb-2009 14:35:33) Graph 11: Processing legend.
Information : (27-Feb-2009 14:35:33)
Graph 11: Adding data from object @PCF MPH_RA2_MW__1P:DET_wrong_product_err
1 elements.
Warning ! : (27-Feb-2009 14:35:33)
GanttChart::AddData. The DqiData structure has no data for this range
Information : (27-Feb-2009 14:35:33)
Graph 11: Adding data from object @PCF MPH_RA2_MW__1P:SET_wrong_leap_err
1 elements.
Warning ! : (27-Feb-2009 14:35:33)
GanttChart::AddData. The DqiData structure has no data for this range
Information : (27-Feb-2009 14:35:33)
Graph 11: Adding data from object @PCF MPH_RA2_MW__1P:SET_wrong_leap_utc
1 elements.
Warning ! : (27-Feb-2009 14:35:33)
GanttChart::AddData. The DqiData structure has no data for this range
Information : (27-Feb-2009 14:35:33)
Graph 11: Adding data from object @PCF MPH_RA2_MW__1P:SET_wrong_clock_step
1 elements.
Warning ! : (27-Feb-2009 14:35:33)
GanttChart::AddData. The DqiData structure has no data for this range
Information : (27-Feb-2009 14:35:33) Graph 11:
Adding data from object @PCF MPH_RA2_MW__1P:SET_wrong_sat_binary_time
1 elements.
Warning ! : (27-Feb-2009 14:35:33)
GanttChart::AddData. The DqiData structure has no data for this range
Information : (27-Feb-2009 14:35:34)
Graph 11: Adding data from object @PCF MPH_RA2_MW__1P:SET_wrong_utc_sbt_time
14 elements.
Information : (27-Feb-2009 14:35:34)
Graph 11: Adding data from object @PCF MPH_RA2_MW__1P:SET_wrong_vector_source
1 elements.
Warning ! : (27-Feb-2009 14:35:34)
GanttChart::AddData. The DqiData structure has no data for this range
Information : (27-Feb-2009 14:35:34)
Graph 11: Adding data from object @PCF MPH_RA2_MW__1P:SET_wrong_z_velocity
1 elements.
Warning ! : (27-Feb-2009 14:35:34)
GanttChart::AddData. The DqiData structure has no data for this range
Information : (27-Feb-2009 14:35:34)
Graph 11: Adding data from object @PCF MPH_RA2_MW__1P:SET_wrong_y_velocity
1 elements.
Warning ! : (27-Feb-2009 14:35:34)
GanttChart::AddData. The DqiData structure has no data for this range
Information : (27-Feb-2009 14:35:34)
Graph 11: Adding data from object @PCF MPH_RA2_MW__1P:SET_wrong_x_velocity
1 elements.
Warning ! : (27-Feb-2009 14:35:34)
GanttChart::AddData. The DqiData structure has no data for this range
Information : (27-Feb-2009 14:35:34)
Graph 11: Adding data from object @PCF MPH_RA2_MW__1P:SET_wrong_z_position
1 elements.
Warning ! : (27-Feb-2009 14:35:34)
GanttChart::AddData. The DqiData structure has no data for this range
Information : (27-Feb-2009 14:35:34)
Graph 11: Adding data from object @PCF MPH_RA2_MW__1P:SET_wrong_y_position
1 elements.
Warning ! : (27-Feb-2009 14:35:34)
GanttChart::AddData. The DqiData structure has no data for this range
Information : (27-Feb-2009 14:35:34)
Graph 11: Adding data from object @PCF MPH_RA2_MW__1P:SET_wrong_x_position
1 elements.
Warning ! : (27-Feb-2009 14:35:34)
GanttChart::AddData. The DqiData structure has no data for this range
Information : (27-Feb-2009 14:35:34) Graph 11:
Adding data from object @PCF MPH_RA2_MW__1P:SET_wrong_state_vector_time
17 elements.
Information : (27-Feb-2009 14:35:34)

Information : (27-Feb-2009 14:35:34)
Graph 12: Adding data from object @PCF MPH_RA2_FGD_2P:SET_wrong_z_position
1 elements.
Warning ! : (27-Feb-2009 14:35:34)
GanttChart::AddData. The DqiData structure has no data for this range
Information : (27-Feb-2009 14:35:34)
Graph 12: Adding data from object @PCF MPH_RA2_FGD_2P:SET_wrong_y_position
1 elements.
Warning ! : (27-Feb-2009 14:35:34)
GanttChart::AddData. The DqiData structure has no data for this range
Information : (27-Feb-2009 14:35:34)
Graph 12: Adding data from object @PCF MPH_RA2_FGD_2P:SET_wrong_x_position
1 elements.
Warning ! : (27-Feb-2009 14:35:34)
GanttChart::AddData. The DqiData structure has no data for this range
Information : (27-Feb-2009 14:35:34) Graph 12:
Adding data from object @PCF MPH_RA2_FGD_2P:SET_wrong_state_vector_time
17 elements.
Information : (27-Feb-2009 14:35:34)
Graph 12: Adding data from object @PCF MPH_RA2_FGD_2P:SET_wrong_phase
1 elements.
Warning ! : (27-Feb-2009 14:35:34)
GanttChart::AddData. The DqiData structure has no data for this range
Information : (27-Feb-2009 14:35:35)
Graph 12: Adding data from object @PCF MPH_RA2_FGD_2P:SET_wrong_sensing_stop
1 elements.
Warning ! : (27-Feb-2009 14:35:35)
GanttChart::AddData. The DqiData structure has no data for this range
Information : (27-Feb-2009 14:35:35)
Graph 12: Adding data from object @PCF MPH_RA2_FGD_2P:SET_wrong_sensing_start
1 elements.
Warning ! : (27-Feb-2009 14:35:35)
GanttChart::AddData. The DqiData structure has no data for this range
Information : (27-Feb-2009 14:35:35)
Graph 12: Adding data from object @PCF MPH_RA2_FGD_2P:SET_wrong_software_ver
17 elements.
Information : (27-Feb-2009 14:35:35)
Graph 12: Adding data from object @PCF MPH_RA2_FGD_2P:SET_wrong_proc_time
1 elements.
Warning ! : (27-Feb-2009 14:35:35)
GanttChart::AddData. The DqiData structure has no data for this range
Information : (27-Feb-2009 14:35:35)
Graph 12: Adding data from object @PCF MPH_RA2_FGD_2P:SET_wrong_proc_center
1 elements.
Warning ! : (27-Feb-2009 14:35:35)
GanttChart::AddData. The DqiData structure has no data for this range
Information : (27-Feb-2009 14:35:35) Graph 12:
Adding data from object @PCF MPH_RA2_FGD_2P:SET_wrong_acquisition_station
1 elements.
Warning ! : (27-Feb-2009 14:35:35)
GanttChart::AddData. The DqiData structure has no data for this range
Information : (27-Feb-2009 14:35:35)
Graph 12: Adding data from object @PCF MPH_RA2_FGD_2P:SET_wrong_proc_stage
1 elements.
Warning ! : (27-Feb-2009 14:35:35)
GanttChart::AddData. The DqiData structure has no data for this range
Information : (27-Feb-2009 14:35:35)
Graph 12: Adding data from object @PCF MPH_RA2_FGD_2P:SET_wrong_filename
1 elements.
Warning ! : (27-Feb-2009 14:35:35)
GanttChart::AddData. The DqiData structure has no data for this range
Information : (27-Feb-2009 14:35:35)
Graph 12: Adding data from object @PCF_RA2_sensing:ETL_ra2_fgd_2p 17
elements.
Information : (27-Feb-2009 14:35:35) Graph 12: Generating PNG file.
Warning ! : (27-Feb-2009 14:35:35)
GanttChart::ReadPolyline. Adding a section with no data
Warning ! : (27-Feb-2009 14:35:35)

Warning ! : (27-Feb-2009 14:35:35)
GanttChart::AddData. The DqiData structure has no data for this range
Information : (27-Feb-2009 14:35:35)
Graph 13: Adding data from object @PCF_MPH_RA2_WWV_2P:SET_wrong_z_velocity
1 elements.
Warning ! : (27-Feb-2009 14:35:35)
GanttChart::AddData. The DqiData structure has no data for this range
Information : (27-Feb-2009 14:35:35)
Graph 13: Adding data from object @PCF_MPH_RA2_WWV_2P:SET_wrong_y_velocity
1 elements.
Warning ! : (27-Feb-2009 14:35:35)
GanttChart::AddData. The DqiData structure has no data for this range
Information : (27-Feb-2009 14:35:35)
Graph 13: Adding data from object @PCF_MPH_RA2_WWV_2P:SET_wrong_x_velocity
1 elements.
Warning ! : (27-Feb-2009 14:35:35)
GanttChart::AddData. The DqiData structure has no data for this range
Information : (27-Feb-2009 14:35:35)
Graph 13: Adding data from object @PCF_MPH_RA2_WWV_2P:SET_wrong_z_position
1 elements.
Warning ! : (27-Feb-2009 14:35:35)
GanttChart::AddData. The DqiData structure has no data for this range
Information : (27-Feb-2009 14:35:35)
Graph 13: Adding data from object @PCF_MPH_RA2_WWV_2P:SET_wrong_y_position
1 elements.
Warning ! : (27-Feb-2009 14:35:35)
GanttChart::AddData. The DqiData structure has no data for this range
Information : (27-Feb-2009 14:35:35)
Graph 13: Adding data from object @PCF_MPH_RA2_WWV_2P:SET_wrong_x_position
1 elements.
Warning ! : (27-Feb-2009 14:35:35)
GanttChart::AddData. The DqiData structure has no data for this range
Information : (27-Feb-2009 14:35:35) Graph 13:
Adding data from object @PCF_MPH_RA2_WWV_2P:SET_wrong_state_vector_time
17 elements.
Information : (27-Feb-2009 14:35:35)
Graph 13: Adding data from object @PCF_MPH_RA2_WWV_2P:SET_wrong_phase
1 elements.
Warning ! : (27-Feb-2009 14:35:35)
GanttChart::AddData. The DqiData structure has no data for this range
Information : (27-Feb-2009 14:35:35)
Graph 13: Adding data from object @PCF_MPH_RA2_WWV_2P:SET_wrong_sensing_stop
1 elements.
Warning ! : (27-Feb-2009 14:35:35)
GanttChart::AddData. The DqiData structure has no data for this range
Information : (27-Feb-2009 14:35:35)
Graph 13: Adding data from object @PCF_MPH_RA2_WWV_2P:SET_wrong_sensing_start
1 elements.
Warning ! : (27-Feb-2009 14:35:35)
GanttChart::AddData. The DqiData structure has no data for this range
Information : (27-Feb-2009 14:35:35)
Graph 13: Adding data from object @PCF_MPH_RA2_WWV_2P:SET_wrong_software_ver
17 elements.
Information : (27-Feb-2009 14:35:35)
Graph 13: Adding data from object @PCF_MPH_RA2_WWV_2P:SET_wrong_proc_time
1 elements.
Warning ! : (27-Feb-2009 14:35:35)
GanttChart::AddData. The DqiData structure has no data for this range
Information : (27-Feb-2009 14:35:35)
Graph 13: Adding data from object @PCF_MPH_RA2_WWV_2P:SET_wrong_proc_center
1 elements.
Warning ! : (27-Feb-2009 14:35:35)
GanttChart::AddData. The DqiData structure has no data for this range
Information : (27-Feb-2009 14:35:35) Graph 13:
Adding data from object @PCF_MPH_RA2_WWV_2P:SET_wrong_acquisition_station
1 elements.
Warning ! : (27-Feb-2009 14:35:35)
GanttChart::AddData. The DqiData structure has no data for this range

Information : (27-Feb-2009 14:35:36)
Graph 14: Adding data from object @PCF_RA2_CAL_0P_SPH:DET_num_missing_isps
1 elements.
Warning ! : (27-Feb-2009 14:35:36)
GanttChart::AddData. The DqiData structure has no data for this range
Information : (27-Feb-2009 14:35:36)
Graph 14: Adding data from object @PCF_RA2_CAL_0P_SPH:DET_num_error_isps
1 elements.
Warning ! : (27-Feb-2009 14:35:36)
GanttChart::AddData. The DqiData structure has no data for this range
Information : (27-Feb-2009 14:35:36)
Graph 14: Adding data from object @PCF_RA2_CAL_0P_SPH:DET_rs_significant
1 elements.
Warning ! : (27-Feb-2009 14:35:36)
GanttChart::AddData. The DqiData structure has no data for this range
Information : (27-Feb-2009 14:35:36) Graph 14:
Adding data from object @PCF_RA2_CAL_0P_SPH:DET_isp_discarded_significant
1 elements.
Warning ! : (27-Feb-2009 14:35:36)
GanttChart::AddData. The DqiData structure has no data for this range
Information : (27-Feb-2009 14:35:36) Graph 14:
Adding data from object @PCF_RA2_CAL_0P_SPH:DET_missing_isps_significant
1 elements.
Warning ! : (27-Feb-2009 14:35:36)
GanttChart::AddData. The DqiData structure has no data for this range
Information : (27-Feb-2009 14:35:36) Graph 14:
Adding data from object @PCF_RA2_CAL_0P_SPH:DET_isp_errors_significant
1 elements.
Warning ! : (27-Feb-2009 14:35:36)
GanttChart::AddData. The DqiData structure has no data for this range
Information : (27-Feb-2009 14:35:36)
Graph 14: Adding data from object @PCF_RA2_CAL_0P_SPH:DET_sat_track
1 elements.
Warning ! : (27-Feb-2009 14:35:36)
GanttChart::AddData. The DqiData structure has no data for this range
Information : (27-Feb-2009 14:35:36)
Graph 14: Adding data from object @PCF_RA2_CAL_0P_SPH:DET_stop_long
1 elements.
Warning ! : (27-Feb-2009 14:35:36)
GanttChart::AddData. The DqiData structure has no data for this range
Information : (27-Feb-2009 14:35:36)
Graph 14: Adding data from object @PCF_RA2_CAL_0P_SPH:DET_stop_lat 1
elements.
Warning ! : (27-Feb-2009 14:35:36)
GanttChart::AddData. The DqiData structure has no data for this range
Information : (27-Feb-2009 14:35:36)
Graph 14: Adding data from object @PCF_RA2_CAL_0P_SPH:DET_start_long
1 elements.
Warning ! : (27-Feb-2009 14:35:36)
GanttChart::AddData. The DqiData structure has no data for this range
Information : (27-Feb-2009 14:35:36)
Graph 14: Adding data from object @PCF_RA2_CAL_0P_SPH:DET_start_lat
1 elements.
Warning ! : (27-Feb-2009 14:35:36)
GanttChart::AddData. The DqiData structure has no data for this range
Information : (27-Feb-2009 14:35:36)
Graph 14: Adding data from object @PCF_RA2_adfs_val:SET_val_adf_ra2_cal_0p
1 elements.
Warning ! : (27-Feb-2009 14:35:36)
GanttChart::AddData. The DqiData structure has no data for this range
Information : (27-Feb-2009 14:35:36)
Graph 14: Adding data from object @PCF_RA2_sensing:ETL_ra2_cal_0p 1
elements.
Information : (27-Feb-2009 14:35:36) Graph 14: Generating PNG file.
Warning ! : (27-Feb-2009 14:35:36)
GanttChart::ReadPolyline. Adding a section with no data
Warning ! : (27-Feb-2009 14:35:36)
GanttChart::ReadPolyline. Adding a section with no data


```
graph::setProperty. YSIZE is too long. [80-700]
Information : (27-Feb-2009 14:35:38) Graph 16: Processing legend.
Information : (27-Feb-2009 14:35:38)
Graph 16: Adding data from object @PCF_DOR_NAV_0P_SPH:DET_num_rs_isps
1 elements.
Warning ! : (27-Feb-2009 14:35:38)
GanttChart::AddData. The DqiData structure has no data for this range
Information : (27-Feb-2009 14:35:38)
Graph 16: Adding data from object @PCF_DOR_NAV_0P_SPH:DET_num_discarded_isps
1 elements.
Warning ! : (27-Feb-2009 14:35:38)
GanttChart::AddData. The DqiData structure has no data for this range
Information : (27-Feb-2009 14:35:38)
Graph 16: Adding data from object @PCF_DOR_NAV_0P_SPH:DET_num_missing_isps
1 elements.
Warning ! : (27-Feb-2009 14:35:38)
GanttChart::AddData. The DqiData structure has no data for this range
Information : (27-Feb-2009 14:35:38)
Graph 16: Adding data from object @PCF_DOR_NAV_0P_SPH:DET_num_error_isps
1 elements.
Warning ! : (27-Feb-2009 14:35:38)
GanttChart::AddData. The DqiData structure has no data for this range
Information : (27-Feb-2009 14:35:38)
Graph 16: Adding data from object @PCF_DOR_NAV_0P_SPH:DET_rs_significant
1 elements.
Warning ! : (27-Feb-2009 14:35:38)
GanttChart::AddData. The DqiData structure has no data for this range
Information : (27-Feb-2009 14:35:38) Graph 16:
Adding data from object @PCF_DOR_NAV_0P_SPH:DET_isp_discarded_significant
1 elements.
Warning ! : (27-Feb-2009 14:35:38)
GanttChart::AddData. The DqiData structure has no data for this range
Information : (27-Feb-2009 14:35:38) Graph 16:
Adding data from object @PCF_DOR_NAV_0P_SPH:DET_missing_isps_significant
1 elements.
Warning ! : (27-Feb-2009 14:35:38)
GanttChart::AddData. The DqiData structure has no data for this range
Information : (27-Feb-2009 14:35:38) Graph 16:
Adding data from object @PCF_DOR_NAV_0P_SPH:DET_isp_errors_significant
1 elements.
Warning ! : (27-Feb-2009 14:35:38)
GanttChart::AddData. The DqiData structure has no data for this range
Information : (27-Feb-2009 14:35:38)
Graph 16: Adding data from object @PCF_DOR_NAV_0P_SPH:DET_sat_track
1 elements.
Warning ! : (27-Feb-2009 14:35:38)
GanttChart::AddData. The DqiData structure has no data for this range
Information : (27-Feb-2009 14:35:38)
Graph 16: Adding data from object @PCF_DOR_NAV_0P_SPH:DET_stop_long
1 elements.
Warning ! : (27-Feb-2009 14:35:38)
GanttChart::AddData. The DqiData structure has no data for this range
Information : (27-Feb-2009 14:35:38)
Graph 16: Adding data from object @PCF_DOR_NAV_0P_SPH:DET_stop_lat
1 elements.
Warning ! : (27-Feb-2009 14:35:38)
GanttChart::AddData. The DqiData structure has no data for this range
Information : (27-Feb-2009 14:35:38)
Graph 16: Adding data from object @PCF_DOR_NAV_0P_SPH:DET_start_long
1 elements.
Warning ! : (27-Feb-2009 14:35:38)
GanttChart::AddData. The DqiData structure has no data for this range
Information : (27-Feb-2009 14:35:38)
Graph 16: Adding data from object @PCF_DOR_NAV_0P_SPH:DET_start_lat
1 elements.
Warning ! : (27-Feb-2009 14:35:38)
GanttChart::AddData. The DqiData structure has no data for this range
Information : (27-Feb-2009 14:35:38)
```



```
Warning ! : (27-Feb-2009 14:35:39)
GanttChart::ReadPolyline. Adding a section with no data
Warning ! : (27-Feb-2009 14:35:39)
GanttChart::ReadPolyline. Adding a section with no data
Warning ! : (27-Feb-2009 14:35:39)
GanttChart::ReadPolyline. Adding a section with no data
Warning ! : (27-Feb-2009 14:35:39)
GanttChart::ReadPolyline. Adding a section with no data
Information : (27-Feb-2009 14:35:40) Graph 17: Destroying object.
Information : (27-Feb-2009 14:35:40)
Graph 18: Creating object for a eventGanttChart
Warning ! : (27-Feb-2009 14:35:40)
graph::setProperty. YSIZE is too long. [80-700]
Information : (27-Feb-2009 14:35:40) Graph 18: Processing legend.
Information : (27-Feb-2009 14:35:40)
Graph 18: Adding data from object @PCF_RA2_ME__0P_SPH:DET_num_rs_isps
1 elements.
Warning ! : (27-Feb-2009 14:35:40)
GanttChart::AddData. The DqiData structure has no data for this range
Information : (27-Feb-2009 14:35:40)
Graph 18: Adding data from object @PCF_RA2_ME__0P_SPH:DET_num_discarded_isps
1 elements.
Warning ! : (27-Feb-2009 14:35:40)
GanttChart::AddData. The DqiData structure has no data for this range
Information : (27-Feb-2009 14:35:40)
Graph 18: Adding data from object @PCF_RA2_ME__0P_SPH:DET_num_missing_isps
1 elements.
Information : (27-Feb-2009 14:35:40)
Graph 18: Adding data from object @PCF_RA2_ME__0P_SPH:DET_num_error_isps
1 elements.
Information : (27-Feb-2009 14:35:40)
Graph 18: Adding data from object @PCF_RA2_ME__0P_SPH:DET_rs_significant
1 elements.
Warning ! : (27-Feb-2009 14:35:40)
GanttChart::AddData. The DqiData structure has no data for this range
Information : (27-Feb-2009 14:35:40) Graph 18:
Adding data from object @PCF_RA2_ME__0P_SPH:DET_isp_discarded_significant
1 elements.
Warning ! : (27-Feb-2009 14:35:40)
GanttChart::AddData. The DqiData structure has no data for this range
Information : (27-Feb-2009 14:35:40) Graph 18:
Adding data from object @PCF_RA2_ME__0P_SPH:DET_missing_isps_significant
1 elements.
Information : (27-Feb-2009 14:35:40) Graph 18:
Adding data from object @PCF_RA2_ME__0P_SPH:DET_isp_errors_significant
1 elements.
Information : (27-Feb-2009 14:35:40)
Graph 18: Adding data from object @PCF_RA2_ME__0P_SPH:DET_sat_track
1 elements.
Warning ! : (27-Feb-2009 14:35:40)
GanttChart::AddData. The DqiData structure has no data for this range
Information : (27-Feb-2009 14:35:40)
Graph 18: Adding data from object @PCF_RA2_ME__0P_SPH:DET_stop_long
1 elements.
Warning ! : (27-Feb-2009 14:35:40)
GanttChart::AddData. The DqiData structure has no data for this range
Information : (27-Feb-2009 14:35:40)
Graph 18: Adding data from object @PCF_RA2_ME__0P_SPH:DET_stop_lat 1
elements.
Warning ! : (27-Feb-2009 14:35:40)
GanttChart::AddData. The DqiData structure has no data for this range
Information : (27-Feb-2009 14:35:40)
Graph 18: Adding data from object @PCF_RA2_ME__0P_SPH:DET_start_long
1 elements.
Warning ! : (27-Feb-2009 14:35:40)
GanttChart::AddData. The DqiData structure has no data for this range
Information : (27-Feb-2009 14:35:40)
Graph 18: Adding data from object @PCF_RA2_ME__0P_SPH:DET_start_lat
```


Information : (27-Feb-2009 14:35:41) Graph 19: Generating PNG file.
Warning ! : (27-Feb-2009 14:35:41)
GanttChart::ReadPolyline. Adding a section with no data
Warning ! : (27-Feb-2009 14:35:41)
GanttChart::ReadPolyline. Adding a section with no data
Warning ! : (27-Feb-2009 14:35:41)
GanttChart::ReadPolyline. Adding a section with no data
Information : (27-Feb-2009 14:35:41) Graph 19: Destroying object.
Information : (27-Feb-2009 14:35:41)
Graph 20: Creating object for a eventGanttChart
Warning ! : (27-Feb-2009 14:35:41)
graph::setProperty. YSIZE is too long. [80-700]
Information : (27-Feb-2009 14:35:41) Graph 20: Processing legend.
Information : (27-Feb-2009 14:35:41) Graph 20:
Adding data from object @PCF_RA2_FGD_2P_SPH:DET_ra2_seaice_ku_retrack_percent
1 elements.
Warning ! : (27-Feb-2009 14:35:41)
GanttChart::AddData. The DqiData structure has no data for this range
Information : (27-Feb-2009 14:35:41) Graph 20:
Adding data from object @PCF_RA2_FGD_2P_SPH:DET_ra2_ice2_s_retrack_percent
17 elements.
Information : (27-Feb-2009 14:35:41) Graph 20:
Adding data from object @PCF_RA2_FGD_2P_SPH:DET_ra2_ice2_ku_retrack_percent
2 elements.
Information : (27-Feb-2009 14:35:41) Graph 20:
Adding data from object @PCF_RA2_FGD_2P_SPH:DET_ra2_ice1_s_retrack_percent
17 elements.
Information : (27-Feb-2009 14:35:41) Graph 20:
Adding data from object @PCF_RA2_FGD_2P_SPH:DET_ra2_ice1_ku_retrack_percent
1 elements.
Warning ! : (27-Feb-2009 14:35:41)
GanttChart::AddData. The DqiData structure has no data for this range
Information : (27-Feb-2009 14:35:41) Graph 20:
Adding data from object @PCF_RA2_FGD_2P_SPH:DET_ra2_ocean_ku_retrack_percent
2 elements.
Information : (27-Feb-2009 14:35:41)
Graph 20: Adding data from object @PCF_RA2_FGD_2P_SPH:DET_ra2_20_band_percent
6 elements.
Information : (27-Feb-2009 14:35:41)
Graph 20: Adding data from object @PCF_RA2_FGD_2P_SPH:DET_ra2_80_band_percent
7 elements.
Information : (27-Feb-2009 14:35:42)
Graph 20: Adding data from object @PCF_RA2_FGD_2P_SPH:DET_ra2_320_band_percent
7 elements.
Information : (27-Feb-2009 14:35:42) Graph 20:
Adding data from object @PCF_RA2_FGD_2P_SPH:DET_ra2_measurement_percent
1 elements.
Warning ! : (27-Feb-2009 14:35:42)
GanttChart::AddData. The DqiData structure has no data for this range
Information : (27-Feb-2009 14:35:42)
Graph 20: Adding data from object @PCF_RA2_FGD_2P_SPH:DET_ra2_l1b_proc_quality
1 elements.
Warning ! : (27-Feb-2009 14:35:42)
GanttChart::AddData. The DqiData structure has no data for this range
Information : (27-Feb-2009 14:35:42)
Graph 20: Adding data from object @PCF_RA2_FGD_2P_SPH:DET_ra2_l2_proc_quality
17 elements.
Information : (27-Feb-2009 14:35:42)
Graph 20: Adding data from object @PCF_RA2_FGD_2P_SPH:ETL_ra2_l1b_proc_flag
1 elements.
Warning ! : (27-Feb-2009 14:35:42)
GanttChart::AddData. The DqiData structure has no data for this range
Information : (27-Feb-2009 14:35:42)
Graph 20: Adding data from object @PCF_RA2_FGD_2P_SPH:ETL_ra2_l2_proc_flag
17 elements.
Information : (27-Feb-2009 14:35:42)
Graph 20: Adding data from object @PCF_RA2_adfs_val:SET_val_adf_ra2_fgd_2p
17 elements.

Information : (27-Feb-2009 14:35:42)
Graph 20: Adding data from object @PCF_RA2_sensing:ETL_ra2_fgd_2p 17
elements.
Information : (27-Feb-2009 14:35:42) Graph 20: Generating PNG file.
Warning ! : (27-Feb-2009 14:35:42)
GanttChart::ReadPolyline. Adding a section with no data
Warning ! : (27-Feb-2009 14:35:42)
GanttChart::ReadPolyline. Adding a section with no data
Warning ! : (27-Feb-2009 14:35:42)
GanttChart::ReadPolyline. Adding a section with no data
Warning ! : (27-Feb-2009 14:35:42)
GanttChart::ReadPolyline. Adding a section with no data
Warning ! : (27-Feb-2009 14:35:42)
GanttChart::ReadPolyline. Adding a section with no data
Information : (27-Feb-2009 14:35:42) Graph 20: Destroying object.
Information : (27-Feb-2009 14:35:42)
Graph 21: Creating object for a eventGanttChart
Warning ! : (27-Feb-2009 14:35:42)
graph::setProperty. YSIZE is too long. [80-700]
Information : (27-Feb-2009 14:35:42) Graph 21: Processing legend.
Information : (27-Feb-2009 14:35:42) Graph 21:
Adding data from object @PCF_RA2_WWV_2P_SPH:DET_ra2_ocean_ku_retrack_percent
2 elements.
Information : (27-Feb-2009 14:35:42)
Graph 21: Adding data from object @PCF_RA2_WWV_2P_SPH:DET_ra2_20_band_percent
6 elements.
Information : (27-Feb-2009 14:35:42)
Graph 21: Adding data from object @PCF_RA2_WWV_2P_SPH:DET_ra2_80_band_percent
7 elements.
Information : (27-Feb-2009 14:35:42)
Graph 21: Adding data from object @PCF_RA2_WWV_2P_SPH:DET_ra2_320_band_percent
7 elements.
Information : (27-Feb-2009 14:35:42) Graph 21:
Adding data from object @PCF_RA2_WWV_2P_SPH:DET_ra2_measurement_percent
1 elements.
Warning ! : (27-Feb-2009 14:35:42)
GanttChart::AddData. The DqiData structure has no data for this range
Information : (27-Feb-2009 14:35:42)
Graph 21: Adding data from object @PCF_RA2_WWV_2P_SPH:DET_ra2_l1b_proc_quality
1 elements.
Warning ! : (27-Feb-2009 14:35:42)
GanttChart::AddData. The DqiData structure has no data for this range
Information : (27-Feb-2009 14:35:42)
Graph 21: Adding data from object @PCF_RA2_WWV_2P_SPH:DET_ra2_l2_proc_quality
17 elements.
Information : (27-Feb-2009 14:35:43)
Graph 21: Adding data from object @PCF_RA2_WWV_2P_SPH:ETL_ra2_l1b_proc_flag
1 elements.
Warning ! : (27-Feb-2009 14:35:43)
GanttChart::AddData. The DqiData structure has no data for this range
Information : (27-Feb-2009 14:35:43)
Graph 21: Adding data from object @PCF_RA2_WWV_2P_SPH:ETL_ra2_l2_proc_flag
17 elements.
Information : (27-Feb-2009 14:35:43)
Graph 21: Adding data from object @PCF_RA2_adfs_val:SET_val_adf_ra2_wwv_2p
1 elements.
Warning ! : (27-Feb-2009 14:35:43)
GanttChart::AddData. The DqiData structure has no data for this range
Information : (27-Feb-2009 14:35:43)
Graph 21: Adding data from object @PCF_RA2_sensing:ETL_ra2_wwv_2p 17
elements.
Information : (27-Feb-2009 14:35:43) Graph 21: Generating PNG file.
Warning ! : (27-Feb-2009 14:35:43)
GanttChart::ReadPolyline. Adding a section with no data
Warning ! : (27-Feb-2009 14:35:43)
GanttChart::ReadPolyline. Adding a section with no data
Warning ! : (27-Feb-2009 14:35:43)
GanttChart::ReadPolyline. Adding a section with no data

Warning ! : (27-Feb-2009 14:35:43)
GanttChart::ReadPolyline. Adding a section with no data
Information : (27-Feb-2009 14:35:43) Graph 21: Destroying object.
Information : (27-Feb-2009 14:35:43)
Graph 22: Creating object for a eventGanttChart
Information : (27-Feb-2009 14:35:43) Graph 22: Processing legend.
Information : (27-Feb-2009 14:35:43)
Graph 22: Adding data from object @PCF_MPH_MWR_CHD_AX:DET_wrong_product_err
1 elements.
Warning ! : (27-Feb-2009 14:35:43)
GanttChart::AddData. The DqiData structure has no data for this range
Information : (27-Feb-2009 14:35:43)
Graph 22: Adding data from object @PCF_MPH_MWR_CHD_AX:SET_wrong_sensing_stop
1 elements.
Warning ! : (27-Feb-2009 14:35:43)
GanttChart::AddData. The DqiData structure has no data for this range
Information : (27-Feb-2009 14:35:43)
Graph 22: Adding data from object @PCF_MPH_MWR_CHD_AX:SET_wrong_sensing_start
1 elements.
Warning ! : (27-Feb-2009 14:35:43)
GanttChart::AddData. The DqiData structure has no data for this range
Information : (27-Feb-2009 14:35:43)
Graph 22: Adding data from object @PCF_MPH_MWR_CHD_AX:SET_wrong_software_ver
1 elements.
Warning ! : (27-Feb-2009 14:35:43)
GanttChart::AddData. The DqiData structure has no data for this range
Information : (27-Feb-2009 14:35:43)
Graph 22: Adding data from object @PCF_MPH_MWR_CHD_AX:SET_wrong_proc_time
1 elements.
Warning ! : (27-Feb-2009 14:35:43)
GanttChart::AddData. The DqiData structure has no data for this range
Information : (27-Feb-2009 14:35:43)
Graph 22: Adding data from object @PCF_MPH_MWR_CHD_AX:SET_wrong_proc_stage
1 elements.
Warning ! : (27-Feb-2009 14:35:43)
GanttChart::AddData. The DqiData structure has no data for this range
Information : (27-Feb-2009 14:35:43)
Graph 22: Adding data from object @PCF_MPH_MWR_CHD_AX:SET_wrong_filename
1 elements.
Warning ! : (27-Feb-2009 14:35:43)
GanttChart::AddData. The DqiData structure has no data for this range
Information : (27-Feb-2009 14:35:43) Graph 22: Generating PNG file.
Warning ! : (27-Feb-2009 14:35:43)
GanttChart::ReadPolyline. Adding a section with no data
Warning ! : (27-Feb-2009 14:35:43)
GanttChart::ReadPolyline. Adding a section with no data
Warning ! : (27-Feb-2009 14:35:43)
GanttChart::ReadPolyline. Adding a section with no data
Warning ! : (27-Feb-2009 14:35:43)
GanttChart::ReadPolyline. Adding a section with no data
Warning ! : (27-Feb-2009 14:35:43)
GanttChart::ReadPolyline. Adding a section with no data
Warning ! : (27-Feb-2009 14:35:43)
GanttChart::ReadPolyline. Adding a section with no data
Warning ! : (27-Feb-2009 14:35:43)
GanttChart::ReadPolyline. Adding a section with no data
Information : (27-Feb-2009 14:35:44) Graph 22: Destroying object.
Information : (27-Feb-2009 14:35:44)
Graph 23: Creating object for a eventGanttChart
Information : (27-Feb-2009 14:35:44) Graph 23: Processing legend.
Information : (27-Feb-2009 14:35:44)
Graph 23: Adding data from object @PCF_MPH_MWR_CON_AX:DET_wrong_product_err
1 elements.
Warning ! : (27-Feb-2009 14:35:44)
GanttChart::AddData. The DqiData structure has no data for this range
Information : (27-Feb-2009 14:35:44)
Graph 23: Adding data from object @PCF_MPH_MWR_CON_AX:SET_wrong_sensing_stop
1 elements.

Warning ! : (27-Feb-2009 14:35:44)
GanttChart::AddData. The DqiData structure has no data for this range
Information : (27-Feb-2009 14:35:44)
Graph 23: Adding data from object @PCF_MPH_MWR_CON_AX:SET_wrong_sensing_start
1 elements.
Warning ! : (27-Feb-2009 14:35:44)
GanttChart::AddData. The DqiData structure has no data for this range
Information : (27-Feb-2009 14:35:44)
Graph 23: Adding data from object @PCF_MPH_MWR_CON_AX:SET_wrong_software_ver
1 elements.
Warning ! : (27-Feb-2009 14:35:44)
GanttChart::AddData. The DqiData structure has no data for this range
Information : (27-Feb-2009 14:35:44)
Graph 23: Adding data from object @PCF_MPH_MWR_CON_AX:SET_wrong_proc_time
1 elements.
Warning ! : (27-Feb-2009 14:35:44)
GanttChart::AddData. The DqiData structure has no data for this range
Information : (27-Feb-2009 14:35:44)
Graph 23: Adding data from object @PCF_MPH_MWR_CON_AX:SET_wrong_proc_stage
1 elements.
Warning ! : (27-Feb-2009 14:35:44)
GanttChart::AddData. The DqiData structure has no data for this range
Information : (27-Feb-2009 14:35:44)
Graph 23: Adding data from object @PCF_MPH_MWR_CON_AX:SET_wrong_filename
1 elements.
Warning ! : (27-Feb-2009 14:35:44)
GanttChart::AddData. The DqiData structure has no data for this range
Information : (27-Feb-2009 14:35:44) Graph 23: Generating PNG file.
Warning ! : (27-Feb-2009 14:35:44)
GanttChart::ReadPolyline. Adding a section with no data
Warning ! : (27-Feb-2009 14:35:44)
GanttChart::ReadPolyline. Adding a section with no data
Warning ! : (27-Feb-2009 14:35:44)
GanttChart::ReadPolyline. Adding a section with no data
Warning ! : (27-Feb-2009 14:35:44)
GanttChart::ReadPolyline. Adding a section with no data
Warning ! : (27-Feb-2009 14:35:44)
GanttChart::ReadPolyline. Adding a section with no data
Warning ! : (27-Feb-2009 14:35:44)
GanttChart::ReadPolyline. Adding a section with no data
Warning ! : (27-Feb-2009 14:35:44)
GanttChart::ReadPolyline. Adding a section with no data
Warning ! : (27-Feb-2009 14:35:44)
GanttChart::ReadPolyline. Adding a section with no data
Information : (27-Feb-2009 14:35:44) Graph 23: Destroying object.
Information : (27-Feb-2009 14:35:44)
Graph 24: Creating object for a eventGanttChart
Information : (27-Feb-2009 14:35:44) Graph 24: Processing legend.
Information : (27-Feb-2009 14:35:44)
Graph 24: Adding data from object @PCF_MPH_MWR_LSF_AX:DET_wrong_product_err
1 elements.
Warning ! : (27-Feb-2009 14:35:44)
GanttChart::AddData. The DqiData structure has no data for this range
Information : (27-Feb-2009 14:35:44)
Graph 24: Adding data from object @PCF_MPH_MWR_LSF_AX:SET_wrong_sensing_stop
1 elements.
Warning ! : (27-Feb-2009 14:35:44)
GanttChart::AddData. The DqiData structure has no data for this range
Information : (27-Feb-2009 14:35:44)
Graph 24: Adding data from object @PCF_MPH_MWR_LSF_AX:SET_wrong_sensing_start
1 elements.
Warning ! : (27-Feb-2009 14:35:44)
GanttChart::AddData. The DqiData structure has no data for this range
Information : (27-Feb-2009 14:35:44)
Graph 24: Adding data from object @PCF_MPH_MWR_LSF_AX:SET_wrong_software_ver
1 elements.
Warning ! : (27-Feb-2009 14:35:44)
GanttChart::AddData. The DqiData structure has no data for this range
Information : (27-Feb-2009 14:35:44)
Graph 24: Adding data from object @PCF_MPH_MWR_LSF_AX:SET_wrong_proc_time

1 elements.
Warning ! : (27-Feb-2009 14:35:44)
GanttChart::AddData. The DqiData structure has no data for this range
Information : (27-Feb-2009 14:35:44)
Graph 24: Adding data from object @PCF_MPH_MWR_LSF_AX:SET_wrong_proc_stage
1 elements.
Warning ! : (27-Feb-2009 14:35:44)
GanttChart::AddData. The DqiData structure has no data for this range
Information : (27-Feb-2009 14:35:44)
Graph 24: Adding data from object @PCF_MPH_MWR_LSF_AX:SET_wrong_filename
1 elements.
Warning ! : (27-Feb-2009 14:35:44)
GanttChart::AddData. The DqiData structure has no data for this range
Information : (27-Feb-2009 14:35:44) Graph 24: Generating PNG file.
Warning ! : (27-Feb-2009 14:35:44)
GanttChart::ReadPolyline. Adding a section with no data
Warning ! : (27-Feb-2009 14:35:44)
GanttChart::ReadPolyline. Adding a section with no data
Warning ! : (27-Feb-2009 14:35:44)
GanttChart::ReadPolyline. Adding a section with no data
Warning ! : (27-Feb-2009 14:35:44)
GanttChart::ReadPolyline. Adding a section with no data
Warning ! : (27-Feb-2009 14:35:44)
GanttChart::ReadPolyline. Adding a section with no data
Warning ! : (27-Feb-2009 14:35:44)
GanttChart::ReadPolyline. Adding a section with no data
Warning ! : (27-Feb-2009 14:35:44)
GanttChart::ReadPolyline. Adding a section with no data
Warning ! : (27-Feb-2009 14:35:44)
GanttChart::ReadPolyline. Adding a section with no data
Information : (27-Feb-2009 14:35:45) Graph 24: Destroying object.
Information : (27-Feb-2009 14:35:45)
Graph 25: Creating object for a eventGanttChart
Information : (27-Feb-2009 14:35:45) Graph 25: Processing legend.
Information : (27-Feb-2009 14:35:45)
Graph 25: Adding data from object @PCF_MPH_MWR_SLT_AX:DET_wrong_product_err
1 elements.
Warning ! : (27-Feb-2009 14:35:45)
GanttChart::AddData. The DqiData structure has no data for this range
Information : (27-Feb-2009 14:35:45)
Graph 25: Adding data from object @PCF_MPH_MWR_SLT_AX:SET_wrong_sensing_stop
1 elements.
Warning ! : (27-Feb-2009 14:35:45)
GanttChart::AddData. The DqiData structure has no data for this range
Information : (27-Feb-2009 14:35:45)
Graph 25: Adding data from object @PCF_MPH_MWR_SLT_AX:SET_wrong_sensing_start
1 elements.
Warning ! : (27-Feb-2009 14:35:45)
GanttChart::AddData. The DqiData structure has no data for this range
Information : (27-Feb-2009 14:35:45)
Graph 25: Adding data from object @PCF_MPH_MWR_SLT_AX:SET_wrong_software_ver
1 elements.
Warning ! : (27-Feb-2009 14:35:45)
GanttChart::AddData. The DqiData structure has no data for this range
Information : (27-Feb-2009 14:35:45)
Graph 25: Adding data from object @PCF_MPH_MWR_SLT_AX:SET_wrong_proc_time
1 elements.
Warning ! : (27-Feb-2009 14:35:45)
GanttChart::AddData. The DqiData structure has no data for this range
Information : (27-Feb-2009 14:35:45)
Graph 25: Adding data from object @PCF_MPH_MWR_SLT_AX:SET_wrong_proc_stage
1 elements.
Warning ! : (27-Feb-2009 14:35:45)
GanttChart::AddData. The DqiData structure has no data for this range
Information : (27-Feb-2009 14:35:45)
Graph 25: Adding data from object @PCF_MPH_MWR_SLT_AX:SET_wrong_filename
1 elements.
Warning ! : (27-Feb-2009 14:35:45)
GanttChart::AddData. The DqiData structure has no data for this range
Information : (27-Feb-2009 14:35:45) Graph 25: Generating PNG file.

Information : (27-Feb-2009 14:35:46) Graph 26: Destroying object.
Information : (27-Feb-2009 14:35:46)
Graph 27: Creating object for a eventGanttChart
Information : (27-Feb-2009 14:35:46) Graph 27: Processing legend.
Information : (27-Feb-2009 14:35:46)
Graph 27: Adding data from object @PCF_MPH_RA2_CON_AX:DET_wrong_product_err
1 elements.
Warning ! : (27-Feb-2009 14:35:46)
GanttChart::AddData. The DqiData structure has no data for this range
Information : (27-Feb-2009 14:35:46)
Graph 27: Adding data from object @PCF_MPH_RA2_CON_AX:SET_wrong_sensing_stop
1 elements.
Warning ! : (27-Feb-2009 14:35:46)
GanttChart::AddData. The DqiData structure has no data for this range
Information : (27-Feb-2009 14:35:46)
Graph 27: Adding data from object @PCF_MPH_RA2_CON_AX:SET_wrong_sensing_start
1 elements.
Warning ! : (27-Feb-2009 14:35:46)
GanttChart::AddData. The DqiData structure has no data for this range
Information : (27-Feb-2009 14:35:46)
Graph 27: Adding data from object @PCF_MPH_RA2_CON_AX:SET_wrong_software_ver
1 elements.
Warning ! : (27-Feb-2009 14:35:46)
GanttChart::AddData. The DqiData structure has no data for this range
Information : (27-Feb-2009 14:35:46)
Graph 27: Adding data from object @PCF_MPH_RA2_CON_AX:SET_wrong_proc_time
1 elements.
Warning ! : (27-Feb-2009 14:35:46)
GanttChart::AddData. The DqiData structure has no data for this range
Information : (27-Feb-2009 14:35:46)
Graph 27: Adding data from object @PCF_MPH_RA2_CON_AX:SET_wrong_proc_stage
1 elements.
Warning ! : (27-Feb-2009 14:35:46)
GanttChart::AddData. The DqiData structure has no data for this range
Information : (27-Feb-2009 14:35:46)
Graph 27: Adding data from object @PCF_MPH_RA2_CON_AX:SET_wrong_filename
1 elements.
Warning ! : (27-Feb-2009 14:35:46)
GanttChart::AddData. The DqiData structure has no data for this range
Information : (27-Feb-2009 14:35:46) Graph 27: Generating PNG file.
Warning ! : (27-Feb-2009 14:35:46)
GanttChart::ReadPolyline. Adding a section with no data
Warning ! : (27-Feb-2009 14:35:46)
GanttChart::ReadPolyline. Adding a section with no data
Warning ! : (27-Feb-2009 14:35:46)
GanttChart::ReadPolyline. Adding a section with no data
Warning ! : (27-Feb-2009 14:35:46)
GanttChart::ReadPolyline. Adding a section with no data
Warning ! : (27-Feb-2009 14:35:46)
GanttChart::ReadPolyline. Adding a section with no data
Warning ! : (27-Feb-2009 14:35:46)
GanttChart::ReadPolyline. Adding a section with no data
Warning ! : (27-Feb-2009 14:35:46)
GanttChart::ReadPolyline. Adding a section with no data
Information : (27-Feb-2009 14:35:47) Graph 27: Destroying object.
Information : (27-Feb-2009 14:35:47)
Graph 28: Creating object for a eventGanttChart
Information : (27-Feb-2009 14:35:47) Graph 28: Processing legend.
Information : (27-Feb-2009 14:35:47)
Graph 28: Adding data from object @PCF_MPH_RA2_CST_AX:DET_wrong_product_err
1 elements.
Warning ! : (27-Feb-2009 14:35:47)
GanttChart::AddData. The DqiData structure has no data for this range
Information : (27-Feb-2009 14:35:47)
Graph 28: Adding data from object @PCF_MPH_RA2_CST_AX:SET_wrong_sensing_stop
1 elements.
Warning ! : (27-Feb-2009 14:35:47)
GanttChart::AddData. The DqiData structure has no data for this range

Information : (27-Feb-2009 14:35:47)
Graph 28: Adding data from object @PCF_MPH_RA2_CST_AX:SET_wrong_sensing_start
1 elements.
Warning ! : (27-Feb-2009 14:35:47)
GanttChart::AddData. The DqiData structure has no data for this range
Information : (27-Feb-2009 14:35:47)
Graph 28: Adding data from object @PCF_MPH_RA2_CST_AX:SET_wrong_software_ver
1 elements.
Warning ! : (27-Feb-2009 14:35:47)
GanttChart::AddData. The DqiData structure has no data for this range
Information : (27-Feb-2009 14:35:47)
Graph 28: Adding data from object @PCF_MPH_RA2_CST_AX:SET_wrong_proc_time
1 elements.
Warning ! : (27-Feb-2009 14:35:47)
GanttChart::AddData. The DqiData structure has no data for this range
Information : (27-Feb-2009 14:35:47)
Graph 28: Adding data from object @PCF_MPH_RA2_CST_AX:SET_wrong_proc_stage
1 elements.
Warning ! : (27-Feb-2009 14:35:47)
GanttChart::AddData. The DqiData structure has no data for this range
Information : (27-Feb-2009 14:35:47)
Graph 28: Adding data from object @PCF_MPH_RA2_CST_AX:SET_wrong_filename
1 elements.
Warning ! : (27-Feb-2009 14:35:47)
GanttChart::AddData. The DqiData structure has no data for this range
Information : (27-Feb-2009 14:35:47) Graph 28: Generating PNG file.
Warning ! : (27-Feb-2009 14:35:47)
GanttChart::ReadPolyline. Adding a section with no data
Warning ! : (27-Feb-2009 14:35:47)
GanttChart::ReadPolyline. Adding a section with no data
Warning ! : (27-Feb-2009 14:35:47)
GanttChart::ReadPolyline. Adding a section with no data
Warning ! : (27-Feb-2009 14:35:47)
GanttChart::ReadPolyline. Adding a section with no data
Warning ! : (27-Feb-2009 14:35:47)
GanttChart::ReadPolyline. Adding a section with no data
Warning ! : (27-Feb-2009 14:35:47)
GanttChart::ReadPolyline. Adding a section with no data
Warning ! : (27-Feb-2009 14:35:47)
GanttChart::ReadPolyline. Adding a section with no data
Warning ! : (27-Feb-2009 14:35:47)
GanttChart::ReadPolyline. Adding a section with no data
Information : (27-Feb-2009 14:35:47) Graph 28: Destroying object.
Information : (27-Feb-2009 14:35:47)
Graph 29: Creating object for a eventGanttChart
Information : (27-Feb-2009 14:35:47) Graph 29: Processing legend.
Information : (27-Feb-2009 14:35:47)
Graph 29: Adding data from object @PCF_MPH_RA2_DIP_AX:DET_wrong_product_err
1 elements.
Warning ! : (27-Feb-2009 14:35:47)
GanttChart::AddData. The DqiData structure has no data for this range
Information : (27-Feb-2009 14:35:47)
Graph 29: Adding data from object @PCF_MPH_RA2_DIP_AX:SET_wrong_sensing_stop
1 elements.
Warning ! : (27-Feb-2009 14:35:47)
GanttChart::AddData. The DqiData structure has no data for this range
Information : (27-Feb-2009 14:35:47)
Graph 29: Adding data from object @PCF_MPH_RA2_DIP_AX:SET_wrong_sensing_start
1 elements.
Warning ! : (27-Feb-2009 14:35:47)
GanttChart::AddData. The DqiData structure has no data for this range
Information : (27-Feb-2009 14:35:47)
Graph 29: Adding data from object @PCF_MPH_RA2_DIP_AX:SET_wrong_software_ver
1 elements.
Warning ! : (27-Feb-2009 14:35:47)
GanttChart::AddData. The DqiData structure has no data for this range
Information : (27-Feb-2009 14:35:47)
Graph 29: Adding data from object @PCF_MPH_RA2_DIP_AX:SET_wrong_proc_time
1 elements.
Warning ! : (27-Feb-2009 14:35:47)

GanttChart::AddData. The DqiData structure has no data for this range
Information : (27-Feb-2009 14:35:47)
Graph 29: Adding data from object @PCF_MPH_RA2_DIP_AX:SET_wrong_proc_stage
1 elements.
Warning ! : (27-Feb-2009 14:35:47)
GanttChart::AddData. The DqiData structure has no data for this range
Information : (27-Feb-2009 14:35:47)
Graph 29: Adding data from object @PCF_MPH_RA2_DIP_AX:SET_wrong_filename
1 elements.
Warning ! : (27-Feb-2009 14:35:47)
GanttChart::AddData. The DqiData structure has no data for this range
Information : (27-Feb-2009 14:35:47) Graph 29: Generating PNG file.
Warning ! : (27-Feb-2009 14:35:47)
GanttChart::ReadPolyline. Adding a section with no data
Warning ! : (27-Feb-2009 14:35:47)
GanttChart::ReadPolyline. Adding a section with no data
Warning ! : (27-Feb-2009 14:35:47)
GanttChart::ReadPolyline. Adding a section with no data
Warning ! : (27-Feb-2009 14:35:47)
GanttChart::ReadPolyline. Adding a section with no data
Warning ! : (27-Feb-2009 14:35:47)
GanttChart::ReadPolyline. Adding a section with no data
Warning ! : (27-Feb-2009 14:35:47)
GanttChart::ReadPolyline. Adding a section with no data
Warning ! : (27-Feb-2009 14:35:47)
GanttChart::ReadPolyline. Adding a section with no data
Warning ! : (27-Feb-2009 14:35:47)
GanttChart::ReadPolyline. Adding a section with no data
Information : (27-Feb-2009 14:35:48) Graph 29: Destroying object.
Information : (27-Feb-2009 14:35:48)
Graph 30: Creating object for a eventGanttChart
Information : (27-Feb-2009 14:35:48) Graph 30: Processing legend.
Information : (27-Feb-2009 14:35:48)
Graph 30: Adding data from object @PCF_MPH_RA2_GEO_AX:DET_wrong_product_err
1 elements.
Warning ! : (27-Feb-2009 14:35:48)
GanttChart::AddData. The DqiData structure has no data for this range
Information : (27-Feb-2009 14:35:48)
Graph 30: Adding data from object @PCF_MPH_RA2_GEO_AX:SET_wrong_sensing_stop
1 elements.
Warning ! : (27-Feb-2009 14:35:48)
GanttChart::AddData. The DqiData structure has no data for this range
Information : (27-Feb-2009 14:35:48)
Graph 30: Adding data from object @PCF_MPH_RA2_GEO_AX:SET_wrong_sensing_start
1 elements.
Warning ! : (27-Feb-2009 14:35:48)
GanttChart::AddData. The DqiData structure has no data for this range
Information : (27-Feb-2009 14:35:48)
Graph 30: Adding data from object @PCF_MPH_RA2_GEO_AX:SET_wrong_software_ver
1 elements.
Warning ! : (27-Feb-2009 14:35:48)
GanttChart::AddData. The DqiData structure has no data for this range
Information : (27-Feb-2009 14:35:48)
Graph 30: Adding data from object @PCF_MPH_RA2_GEO_AX:SET_wrong_proc_time
1 elements.
Warning ! : (27-Feb-2009 14:35:48)
GanttChart::AddData. The DqiData structure has no data for this range
Information : (27-Feb-2009 14:35:48)
Graph 30: Adding data from object @PCF_MPH_RA2_GEO_AX:SET_wrong_proc_stage
1 elements.
Warning ! : (27-Feb-2009 14:35:48)
GanttChart::AddData. The DqiData structure has no data for this range
Information : (27-Feb-2009 14:35:48)
Graph 30: Adding data from object @PCF_MPH_RA2_GEO_AX:SET_wrong_filename
1 elements.
Warning ! : (27-Feb-2009 14:35:48)
GanttChart::AddData. The DqiData structure has no data for this range
Information : (27-Feb-2009 14:35:48) Graph 30: Generating PNG file.
Warning ! : (27-Feb-2009 14:35:48)
GanttChart::ReadPolyline. Adding a section with no data

```
Warning ! : (27-Feb-2009 14:35:48)
GanttChart::ReadPolyline. Adding a section with no data
Warning ! : (27-Feb-2009 14:35:48)
GanttChart::ReadPolyline. Adding a section with no data
Warning ! : (27-Feb-2009 14:35:48)
GanttChart::ReadPolyline. Adding a section with no data
Warning ! : (27-Feb-2009 14:35:48)
GanttChart::ReadPolyline. Adding a section with no data
Warning ! : (27-Feb-2009 14:35:48)
GanttChart::ReadPolyline. Adding a section with no data
Warning ! : (27-Feb-2009 14:35:48)
GanttChart::ReadPolyline. Adding a section with no data
Information : (27-Feb-2009 14:35:48) Graph 30: Destroying object.
Information : (27-Feb-2009 14:35:48)
Graph 31: Creating object for a eventGanttChart
Information : (27-Feb-2009 14:35:48) Graph 31: Processing legend.
Information : (27-Feb-2009 14:35:48)
Graph 31: Adding data from object @PCF_MPH_RA2_ICT_AX:DET_wrong_product_err
1 elements.
Warning ! : (27-Feb-2009 14:35:48)
GanttChart::AddData. The DqiData structure has no data for this range
Information : (27-Feb-2009 14:35:48)
Graph 31: Adding data from object @PCF_MPH_RA2_ICT_AX:SET_wrong_sensing_stop
1 elements.
Warning ! : (27-Feb-2009 14:35:48)
GanttChart::AddData. The DqiData structure has no data for this range
Information : (27-Feb-2009 14:35:48)
Graph 31: Adding data from object @PCF_MPH_RA2_ICT_AX:SET_wrong_sensing_start
1 elements.
Warning ! : (27-Feb-2009 14:35:48)
GanttChart::AddData. The DqiData structure has no data for this range
Information : (27-Feb-2009 14:35:48)
Graph 31: Adding data from object @PCF_MPH_RA2_ICT_AX:SET_wrong_software_ver
1 elements.
Warning ! : (27-Feb-2009 14:35:48)
GanttChart::AddData. The DqiData structure has no data for this range
Information : (27-Feb-2009 14:35:48)
Graph 31: Adding data from object @PCF_MPH_RA2_ICT_AX:SET_wrong_proc_time
1 elements.
Warning ! : (27-Feb-2009 14:35:48)
GanttChart::AddData. The DqiData structure has no data for this range
Information : (27-Feb-2009 14:35:48)
Graph 31: Adding data from object @PCF_MPH_RA2_ICT_AX:SET_wrong_proc_stage
1 elements.
Warning ! : (27-Feb-2009 14:35:48)
GanttChart::AddData. The DqiData structure has no data for this range
Information : (27-Feb-2009 14:35:48)
Graph 31: Adding data from object @PCF_MPH_RA2_ICT_AX:SET_wrong_filename
1 elements.
Warning ! : (27-Feb-2009 14:35:48)
GanttChart::AddData. The DqiData structure has no data for this range
Information : (27-Feb-2009 14:35:48) Graph 31: Generating PNG file.
Warning ! : (27-Feb-2009 14:35:48)
GanttChart::ReadPolyline. Adding a section with no data
Warning ! : (27-Feb-2009 14:35:48)
GanttChart::ReadPolyline. Adding a section with no data
Warning ! : (27-Feb-2009 14:35:48)
GanttChart::ReadPolyline. Adding a section with no data
Warning ! : (27-Feb-2009 14:35:48)
GanttChart::ReadPolyline. Adding a section with no data
Warning ! : (27-Feb-2009 14:35:48)
GanttChart::ReadPolyline. Adding a section with no data
Warning ! : (27-Feb-2009 14:35:48)
GanttChart::ReadPolyline. Adding a section with no data
Warning ! : (27-Feb-2009 14:35:48)
GanttChart::ReadPolyline. Adding a section with no data
Warning ! : (27-Feb-2009 14:35:48)
GanttChart::ReadPolyline. Adding a section with no data
Information : (27-Feb-2009 14:35:49) Graph 31: Destroying object.
Information : (27-Feb-2009 14:35:49)
```

```
Graph 32: Creating object for a eventGanttChart
Information : (27-Feb-2009 14:35:49) Graph 32: Processing legend.
Information : (27-Feb-2009 14:35:49)
Graph 32: Adding data from object @PCF_MPH_RA2_IFA_AX:DET_wrong_product_err
1 elements.
Warning ! : (27-Feb-2009 14:35:49)
GanttChart::AddData. The DqiData structure has no data for this range
Information : (27-Feb-2009 14:35:49)
Graph 32: Adding data from object @PCF_MPH_RA2_IFA_AX:SET_wrong_sensing_stop
1 elements.
Warning ! : (27-Feb-2009 14:35:49)
GanttChart::AddData. The DqiData structure has no data for this range
Information : (27-Feb-2009 14:35:49)
Graph 32: Adding data from object @PCF_MPH_RA2_IFA_AX:SET_wrong_sensing_start
1 elements.
Warning ! : (27-Feb-2009 14:35:49)
GanttChart::AddData. The DqiData structure has no data for this range
Information : (27-Feb-2009 14:35:49)
Graph 32: Adding data from object @PCF_MPH_RA2_IFA_AX:SET_wrong_software_ver
1 elements.
Warning ! : (27-Feb-2009 14:35:49)
GanttChart::AddData. The DqiData structure has no data for this range
Information : (27-Feb-2009 14:35:49)
Graph 32: Adding data from object @PCF_MPH_RA2_IFA_AX:SET_wrong_proc_time
1 elements.
Warning ! : (27-Feb-2009 14:35:49)
GanttChart::AddData. The DqiData structure has no data for this range
Information : (27-Feb-2009 14:35:49)
Graph 32: Adding data from object @PCF_MPH_RA2_IFA_AX:SET_wrong_proc_stage
1 elements.
Warning ! : (27-Feb-2009 14:35:49)
GanttChart::AddData. The DqiData structure has no data for this range
Information : (27-Feb-2009 14:35:49)
Graph 32: Adding data from object @PCF_MPH_RA2_IFA_AX:SET_wrong_filename
1 elements.
Warning ! : (27-Feb-2009 14:35:49)
GanttChart::AddData. The DqiData structure has no data for this range
Information : (27-Feb-2009 14:35:49) Graph 32: Generating PNG file.
Warning ! : (27-Feb-2009 14:35:49)
GanttChart::ReadPolyline. Adding a section with no data
Warning ! : (27-Feb-2009 14:35:49)
GanttChart::ReadPolyline. Adding a section with no data
Warning ! : (27-Feb-2009 14:35:49)
GanttChart::ReadPolyline. Adding a section with no data
Warning ! : (27-Feb-2009 14:35:49)
GanttChart::ReadPolyline. Adding a section with no data
Warning ! : (27-Feb-2009 14:35:49)
GanttChart::ReadPolyline. Adding a section with no data
Warning ! : (27-Feb-2009 14:35:49)
GanttChart::ReadPolyline. Adding a section with no data
Warning ! : (27-Feb-2009 14:35:49)
GanttChart::ReadPolyline. Adding a section with no data
Warning ! : (27-Feb-2009 14:35:49)
GanttChart::ReadPolyline. Adding a section with no data
Information : (27-Feb-2009 14:35:49) Graph 32: Destroying object.
Information : (27-Feb-2009 14:35:49)
Graph 33: Creating object for a eventGanttChart
Information : (27-Feb-2009 14:35:49) Graph 33: Processing legend.
Information : (27-Feb-2009 14:35:49)
Graph 33: Adding data from object @PCF_MPH_RA2_IFB_AX:DET_wrong_product_err
1 elements.
Warning ! : (27-Feb-2009 14:35:49)
GanttChart::AddData. The DqiData structure has no data for this range
Information : (27-Feb-2009 14:35:49)
Graph 33: Adding data from object @PCF_MPH_RA2_IFB_AX:SET_wrong_sensing_stop
1 elements.
Warning ! : (27-Feb-2009 14:35:49)
GanttChart::AddData. The DqiData structure has no data for this range
Information : (27-Feb-2009 14:35:49)
Graph 33: Adding data from object @PCF_MPH_RA2_IFB_AX:SET_wrong_sensing_start
```



```
1 elements.
Warning ! : (27-Feb-2009 14:35:49)
GanttChart::AddData. The DqiData structure has no data for this range
Information : (27-Feb-2009 14:35:49)
Graph 33: Adding data from object @PCF_MPH_RA2_IFB_AX:SET_wrong_software_ver
1 elements.
Warning ! : (27-Feb-2009 14:35:49)
GanttChart::AddData. The DqiData structure has no data for this range
Information : (27-Feb-2009 14:35:49)
Graph 33: Adding data from object @PCF_MPH_RA2_IFB_AX:SET_wrong_proc_time
1 elements.
Warning ! : (27-Feb-2009 14:35:49)
GanttChart::AddData. The DqiData structure has no data for this range
Information : (27-Feb-2009 14:35:49)
Graph 33: Adding data from object @PCF_MPH_RA2_IFB_AX:SET_wrong_proc_stage
1 elements.
Warning ! : (27-Feb-2009 14:35:49)
GanttChart::AddData. The DqiData structure has no data for this range
Information : (27-Feb-2009 14:35:49)
Graph 33: Adding data from object @PCF_MPH_RA2_IFB_AX:SET_wrong_filename
1 elements.
Warning ! : (27-Feb-2009 14:35:49)
GanttChart::AddData. The DqiData structure has no data for this range
Information : (27-Feb-2009 14:35:49) Graph 33: Generating PNG file.
Warning ! : (27-Feb-2009 14:35:49)
GanttChart::ReadPolyline. Adding a section with no data
Warning ! : (27-Feb-2009 14:35:49)
GanttChart::ReadPolyline. Adding a section with no data
Warning ! : (27-Feb-2009 14:35:49)
GanttChart::ReadPolyline. Adding a section with no data
Warning ! : (27-Feb-2009 14:35:49)
GanttChart::ReadPolyline. Adding a section with no data
Warning ! : (27-Feb-2009 14:35:49)
GanttChart::ReadPolyline. Adding a section with no data
Warning ! : (27-Feb-2009 14:35:49)
GanttChart::ReadPolyline. Adding a section with no data
Warning ! : (27-Feb-2009 14:35:49)
GanttChart::ReadPolyline. Adding a section with no data
Warning ! : (27-Feb-2009 14:35:49)
GanttChart::ReadPolyline. Adding a section with no data
Warning ! : (27-Feb-2009 14:35:49)
GanttChart::ReadPolyline. Adding a section with no data
Warning ! : (27-Feb-2009 14:35:50) Graph 33: Destroying object.
Information : (27-Feb-2009 14:35:50)
Graph 34: Creating object for a eventGanttChart
Information : (27-Feb-2009 14:35:50) Graph 34: Processing legend.
Information : (27-Feb-2009 14:35:50)
Graph 34: Adding data from object @PCF_MPH_RA2_IFF_AX:DET_wrong_product_err
1 elements.
Warning ! : (27-Feb-2009 14:35:50)
GanttChart::AddData. The DqiData structure has no data for this range
Information : (27-Feb-2009 14:35:50)
Graph 34: Adding data from object @PCF_MPH_RA2_IFF_AX:SET_wrong_sensing_stop
1 elements.
Warning ! : (27-Feb-2009 14:35:50)
GanttChart::AddData. The DqiData structure has no data for this range
Information : (27-Feb-2009 14:35:50)
Graph 34: Adding data from object @PCF_MPH_RA2_IFF_AX:SET_wrong_sensing_start
1 elements.
Warning ! : (27-Feb-2009 14:35:50)
GanttChart::AddData. The DqiData structure has no data for this range
Information : (27-Feb-2009 14:35:50)
Graph 34: Adding data from object @PCF_MPH_RA2_IFF_AX:SET_wrong_software_ver
1 elements.
Warning ! : (27-Feb-2009 14:35:50)
GanttChart::AddData. The DqiData structure has no data for this range
Information : (27-Feb-2009 14:35:50)
Graph 34: Adding data from object @PCF_MPH_RA2_IFF_AX:SET_wrong_proc_time
1 elements.
Warning ! : (27-Feb-2009 14:35:50)
GanttChart::AddData. The DqiData structure has no data for this range
Information : (27-Feb-2009 14:35:50)
```


Graph 34: Adding data from object @PCF_MPH_RA2_IFF_AX:SET_wrong_proc_stage
1 elements.
Warning ! : (27-Feb-2009 14:35:50)
GanttChart::AddData. The DqiData structure has no data for this range
Information : (27-Feb-2009 14:35:50)
Graph 34: Adding data from object @PCF_MPH_RA2_IFF_AX:SET_wrong_filename
1 elements.
Warning ! : (27-Feb-2009 14:35:50)
GanttChart::AddData. The DqiData structure has no data for this range
Information : (27-Feb-2009 14:35:50) Graph 34: Generating PNG file.
Warning ! : (27-Feb-2009 14:35:50)
GanttChart::ReadPolyline. Adding a section with no data
Warning ! : (27-Feb-2009 14:35:50)
GanttChart::ReadPolyline. Adding a section with no data
Warning ! : (27-Feb-2009 14:35:50)
GanttChart::ReadPolyline. Adding a section with no data
Warning ! : (27-Feb-2009 14:35:50)
GanttChart::ReadPolyline. Adding a section with no data
Warning ! : (27-Feb-2009 14:35:50)
GanttChart::ReadPolyline. Adding a section with no data
Warning ! : (27-Feb-2009 14:35:50)
GanttChart::ReadPolyline. Adding a section with no data
Warning ! : (27-Feb-2009 14:35:50)
GanttChart::ReadPolyline. Adding a section with no data
Warning ! : (27-Feb-2009 14:35:50)
GanttChart::ReadPolyline. Adding a section with no data
Information : (27-Feb-2009 14:35:50) Graph 34: Destroying object.
Information : (27-Feb-2009 14:35:50)
Graph 35: Creating object for a eventGanttChart
Information : (27-Feb-2009 14:35:50) Graph 35: Processing legend.
Information : (27-Feb-2009 14:35:50)
Graph 35: Adding data from object @PCF_MPH_RA2_IOC_AX:DET_wrong_product_err
1 elements.
Warning ! : (27-Feb-2009 14:35:50)
GanttChart::AddData. The DqiData structure has no data for this range
Information : (27-Feb-2009 14:35:50)
Graph 35: Adding data from object @PCF_MPH_RA2_IOC_AX:SET_wrong_sensing_stop
1 elements.
Warning ! : (27-Feb-2009 14:35:50)
GanttChart::AddData. The DqiData structure has no data for this range
Information : (27-Feb-2009 14:35:50)
Graph 35: Adding data from object @PCF_MPH_RA2_IOC_AX:SET_wrong_sensing_start
1 elements.
Warning ! : (27-Feb-2009 14:35:50)
GanttChart::AddData. The DqiData structure has no data for this range
Information : (27-Feb-2009 14:35:50)
Graph 35: Adding data from object @PCF_MPH_RA2_IOC_AX:SET_wrong_software_ver
1 elements.
Warning ! : (27-Feb-2009 14:35:50)
GanttChart::AddData. The DqiData structure has no data for this range
Information : (27-Feb-2009 14:35:50)
Graph 35: Adding data from object @PCF_MPH_RA2_IOC_AX:SET_wrong_proc_time
1 elements.
Warning ! : (27-Feb-2009 14:35:50)
GanttChart::AddData. The DqiData structure has no data for this range
Information : (27-Feb-2009 14:35:50)
Graph 35: Adding data from object @PCF_MPH_RA2_IOC_AX:SET_wrong_proc_stage
1 elements.
Warning ! : (27-Feb-2009 14:35:50)
GanttChart::AddData. The DqiData structure has no data for this range
Information : (27-Feb-2009 14:35:50)
Graph 35: Adding data from object @PCF_MPH_RA2_IOC_AX:SET_wrong_filename
1 elements.
Warning ! : (27-Feb-2009 14:35:50)
GanttChart::AddData. The DqiData structure has no data for this range
Information : (27-Feb-2009 14:35:50) Graph 35: Generating PNG file.
Warning ! : (27-Feb-2009 14:35:50)
GanttChart::ReadPolyline. Adding a section with no data
Warning ! : (27-Feb-2009 14:35:50)
GanttChart::ReadPolyline. Adding a section with no data

```
Warning ! : (27-Feb-2009 14:35:50)
GanttChart::ReadPolyline. Adding a section with no data
Warning ! : (27-Feb-2009 14:35:50)
GanttChart::ReadPolyline. Adding a section with no data
Warning ! : (27-Feb-2009 14:35:50)
GanttChart::ReadPolyline. Adding a section with no data
Warning ! : (27-Feb-2009 14:35:50)
GanttChart::ReadPolyline. Adding a section with no data
Warning ! : (27-Feb-2009 14:35:50)
GanttChart::ReadPolyline. Adding a section with no data
Information : (27-Feb-2009 14:35:50) Graph 35: Destroying object.
Information : (27-Feb-2009 14:35:50)
Graph 36: Creating object for a eventGanttChart
Information : (27-Feb-2009 14:35:50) Graph 36: Processing legend.
Information : (27-Feb-2009 14:35:50)
Graph 36: Adding data from object @PCF_MPH_RA2_MET_AX:DET_wrong_product_err
1 elements.
Warning ! : (27-Feb-2009 14:35:50)
GanttChart::AddData. The DqiData structure has no data for this range
Information : (27-Feb-2009 14:35:50)
Graph 36: Adding data from object @PCF_MPH_RA2_MET_AX:SET_wrong_sensing_stop
1 elements.
Warning ! : (27-Feb-2009 14:35:50)
GanttChart::AddData. The DqiData structure has no data for this range
Information : (27-Feb-2009 14:35:50)
Graph 36: Adding data from object @PCF_MPH_RA2_MET_AX:SET_wrong_sensing_start
1 elements.
Warning ! : (27-Feb-2009 14:35:50)
GanttChart::AddData. The DqiData structure has no data for this range
Information : (27-Feb-2009 14:35:50)
Graph 36: Adding data from object @PCF_MPH_RA2_MET_AX:SET_wrong_software_ver
1 elements.
Warning ! : (27-Feb-2009 14:35:50)
GanttChart::AddData. The DqiData structure has no data for this range
Information : (27-Feb-2009 14:35:50)
Graph 36: Adding data from object @PCF_MPH_RA2_MET_AX:SET_wrong_proc_time
1 elements.
Warning ! : (27-Feb-2009 14:35:50)
GanttChart::AddData. The DqiData structure has no data for this range
Information : (27-Feb-2009 14:35:50)
Graph 36: Adding data from object @PCF_MPH_RA2_MET_AX:SET_wrong_proc_stage
1 elements.
Warning ! : (27-Feb-2009 14:35:50)
GanttChart::AddData. The DqiData structure has no data for this range
Information : (27-Feb-2009 14:35:50) Graph 36: Generating PNG file.
Warning ! : (27-Feb-2009 14:35:50)
GanttChart::ReadPolyline. Adding a section with no data
Warning ! : (27-Feb-2009 14:35:50)
GanttChart::ReadPolyline. Adding a section with no data
Warning ! : (27-Feb-2009 14:35:50)
GanttChart::ReadPolyline. Adding a section with no data
Warning ! : (27-Feb-2009 14:35:50)
GanttChart::ReadPolyline. Adding a section with no data
Warning ! : (27-Feb-2009 14:35:50)
GanttChart::ReadPolyline. Adding a section with no data
Warning ! : (27-Feb-2009 14:35:50)
GanttChart::ReadPolyline. Adding a section with no data
Warning ! : (27-Feb-2009 14:35:50)
GanttChart::ReadPolyline. Adding a section with no data
Information : (27-Feb-2009 14:35:51) Graph 36: Destroying object.
Information : (27-Feb-2009 14:35:51)
Graph 37: Creating object for a eventGanttChart
Information : (27-Feb-2009 14:35:51) Graph 37: Processing legend.
```


GanttChart::AddData. The DqiData structure has no data for this range
Information : (27-Feb-2009 14:35:51)
Graph 38: Adding data from object @PCF_MPH_RA2_OT1_AX:SET_wrong_software_ver
1 elements.
Warning ! : (27-Feb-2009 14:35:51)
GanttChart::AddData. The DqiData structure has no data for this range
Information : (27-Feb-2009 14:35:51)
Graph 38: Adding data from object @PCF_MPH_RA2_OT1_AX:SET_wrong_proc_time
1 elements.
Warning ! : (27-Feb-2009 14:35:51)
GanttChart::AddData. The DqiData structure has no data for this range
Information : (27-Feb-2009 14:35:51)
Graph 38: Adding data from object @PCF_MPH_RA2_OT1_AX:SET_wrong_proc_stage
1 elements.
Warning ! : (27-Feb-2009 14:35:51)
GanttChart::AddData. The DqiData structure has no data for this range
Information : (27-Feb-2009 14:35:51)
Graph 38: Adding data from object @PCF_MPH_RA2_OT1_AX:SET_wrong_filename
1 elements.
Warning ! : (27-Feb-2009 14:35:51)
GanttChart::AddData. The DqiData structure has no data for this range
Information : (27-Feb-2009 14:35:51) Graph 38: Generating PNG file.
Warning ! : (27-Feb-2009 14:35:51)
GanttChart::ReadPolyline. Adding a section with no data
Warning ! : (27-Feb-2009 14:35:51)
GanttChart::ReadPolyline. Adding a section with no data
Warning ! : (27-Feb-2009 14:35:51)
GanttChart::ReadPolyline. Adding a section with no data
Warning ! : (27-Feb-2009 14:35:51)
GanttChart::ReadPolyline. Adding a section with no data
Warning ! : (27-Feb-2009 14:35:51)
GanttChart::ReadPolyline. Adding a section with no data
Warning ! : (27-Feb-2009 14:35:51)
GanttChart::ReadPolyline. Adding a section with no data
Warning ! : (27-Feb-2009 14:35:51)
GanttChart::ReadPolyline. Adding a section with no data
Warning ! : (27-Feb-2009 14:35:51)
GanttChart::ReadPolyline. Adding a section with no data
Information : (27-Feb-2009 14:35:52) Graph 38: Destroying object.
Information : (27-Feb-2009 14:35:52)
Graph 39: Creating object for a eventGanttChart
Information : (27-Feb-2009 14:35:52) Graph 39: Processing legend.
Information : (27-Feb-2009 14:35:52)
Graph 39: Adding data from object @PCF_MPH_RA2_OT2_AX:DET_wrong_product_err
1 elements.
Warning ! : (27-Feb-2009 14:35:52)
GanttChart::AddData. The DqiData structure has no data for this range
Information : (27-Feb-2009 14:35:52)
Graph 39: Adding data from object @PCF_MPH_RA2_OT2_AX:SET_wrong_sensing_stop
1 elements.
Warning ! : (27-Feb-2009 14:35:52)
GanttChart::AddData. The DqiData structure has no data for this range
Information : (27-Feb-2009 14:35:52)
Graph 39: Adding data from object @PCF_MPH_RA2_OT2_AX:SET_wrong_sensing_start
1 elements.
Warning ! : (27-Feb-2009 14:35:52)
GanttChart::AddData. The DqiData structure has no data for this range
Information : (27-Feb-2009 14:35:52)
Graph 39: Adding data from object @PCF_MPH_RA2_OT2_AX:SET_wrong_software_ver
1 elements.
Warning ! : (27-Feb-2009 14:35:52)
GanttChart::AddData. The DqiData structure has no data for this range
Information : (27-Feb-2009 14:35:52)
Graph 39: Adding data from object @PCF_MPH_RA2_OT2_AX:SET_wrong_proc_time
1 elements.
Warning ! : (27-Feb-2009 14:35:52)
GanttChart::AddData. The DqiData structure has no data for this range
Information : (27-Feb-2009 14:35:52)
Graph 39: Adding data from object @PCF_MPH_RA2_OT2_AX:SET_wrong_proc_stage
1 elements.

Warning ! : (27-Feb-2009 14:35:52)
GanttChart::AddData. The DqiData structure has no data for this range
Information : (27-Feb-2009 14:35:52)
Graph 39: Adding data from object @PCF_MPH_RA2_OT2_AX:SET_wrong_filename
1 elements.
Warning ! : (27-Feb-2009 14:35:52)
GanttChart::AddData. The DqiData structure has no data for this range
Information : (27-Feb-2009 14:35:52) Graph 39: Generating PNG file.
Warning ! : (27-Feb-2009 14:35:52)
GanttChart::ReadPolyline. Adding a section with no data
Warning ! : (27-Feb-2009 14:35:52)
GanttChart::ReadPolyline. Adding a section with no data
Warning ! : (27-Feb-2009 14:35:52)
GanttChart::ReadPolyline. Adding a section with no data
Warning ! : (27-Feb-2009 14:35:52)
GanttChart::ReadPolyline. Adding a section with no data
Warning ! : (27-Feb-2009 14:35:52)
GanttChart::ReadPolyline. Adding a section with no data
Warning ! : (27-Feb-2009 14:35:52)
GanttChart::ReadPolyline. Adding a section with no data
Warning ! : (27-Feb-2009 14:35:52)
GanttChart::ReadPolyline. Adding a section with no data
Information : (27-Feb-2009 14:35:52) Graph 39: Destroying object.
Information : (27-Feb-2009 14:35:52)
Graph 40: Creating object for a eventGanttChart
Information : (27-Feb-2009 14:35:52) Graph 40: Processing legend.
Information : (27-Feb-2009 14:35:52)
Graph 40: Adding data from object @PCF_MPH_RA2_PLA_AX:DET_wrong_product_err
1 elements.
Warning ! : (27-Feb-2009 14:35:52)
GanttChart::AddData. The DqiData structure has no data for this range
Information : (27-Feb-2009 14:35:52)
Graph 40: Adding data from object @PCF_MPH_RA2_PLA_AX:SET_wrong_sensing_stop
1 elements.
Warning ! : (27-Feb-2009 14:35:52)
GanttChart::AddData. The DqiData structure has no data for this range
Information : (27-Feb-2009 14:35:52)
Graph 40: Adding data from object @PCF_MPH_RA2_PLA_AX:SET_wrong_sensing_start
1 elements.
Warning ! : (27-Feb-2009 14:35:52)
GanttChart::AddData. The DqiData structure has no data for this range
Information : (27-Feb-2009 14:35:52)
Graph 40: Adding data from object @PCF_MPH_RA2_PLA_AX:SET_wrong_software_ver
1 elements.
Warning ! : (27-Feb-2009 14:35:52)
GanttChart::AddData. The DqiData structure has no data for this range
Information : (27-Feb-2009 14:35:52)
Graph 40: Adding data from object @PCF_MPH_RA2_PLA_AX:SET_wrong_proc_time
1 elements.
Warning ! : (27-Feb-2009 14:35:52)
GanttChart::AddData. The DqiData structure has no data for this range
Information : (27-Feb-2009 14:35:52)
Graph 40: Adding data from object @PCF_MPH_RA2_PLA_AX:SET_wrong_proc_stage
1 elements.
Warning ! : (27-Feb-2009 14:35:52)
GanttChart::AddData. The DqiData structure has no data for this range
Information : (27-Feb-2009 14:35:52)
Graph 40: Adding data from object @PCF_MPH_RA2_PLA_AX:SET_wrong_filename
1 elements.
Warning ! : (27-Feb-2009 14:35:52)
GanttChart::AddData. The DqiData structure has no data for this range
Information : (27-Feb-2009 14:35:52) Graph 40: Generating PNG file.
Warning ! : (27-Feb-2009 14:35:52)
GanttChart::ReadPolyline. Adding a section with no data
Warning ! : (27-Feb-2009 14:35:52)
GanttChart::ReadPolyline. Adding a section with no data
Warning ! : (27-Feb-2009 14:35:52)
GanttChart::ReadPolyline. Adding a section with no data

Warning ! : (27-Feb-2009 14:35:52)
GanttChart::ReadPolyline. Adding a section with no data
Warning ! : (27-Feb-2009 14:35:52)
GanttChart::ReadPolyline. Adding a section with no data
Warning ! : (27-Feb-2009 14:35:52)
GanttChart::ReadPolyline. Adding a section with no data
Warning ! : (27-Feb-2009 14:35:52)
GanttChart::ReadPolyline. Adding a section with no data
Information : (27-Feb-2009 14:35:53) Graph 40: Destroying object.
Information : (27-Feb-2009 14:35:53)
Graph 41: Creating object for a eventGanttChart
Information : (27-Feb-2009 14:35:53) Graph 41: Processing legend.
Information : (27-Feb-2009 14:35:53)
Graph 41: Adding data from object @PCF_MPH_RA2_POL_AX:DET_wrong_product_err
1 elements.
Warning ! : (27-Feb-2009 14:35:53)
GanttChart::AddData. The DqiData structure has no data for this range
Information : (27-Feb-2009 14:35:53)
Graph 41: Adding data from object @PCF_MPH_RA2_POL_AX:SET_wrong_sensing_stop
1 elements.
Warning ! : (27-Feb-2009 14:35:53)
GanttChart::AddData. The DqiData structure has no data for this range
Information : (27-Feb-2009 14:35:53)
Graph 41: Adding data from object @PCF_MPH_RA2_POL_AX:SET_wrong_sensing_start
1 elements.
Warning ! : (27-Feb-2009 14:35:53)
GanttChart::AddData. The DqiData structure has no data for this range
Information : (27-Feb-2009 14:35:53)
Graph 41: Adding data from object @PCF_MPH_RA2_POL_AX:SET_wrong_software_ver
1 elements.
Warning ! : (27-Feb-2009 14:35:53)
GanttChart::AddData. The DqiData structure has no data for this range
Information : (27-Feb-2009 14:35:53)
Graph 41: Adding data from object @PCF_MPH_RA2_POL_AX:SET_wrong_proc_time
1 elements.
Warning ! : (27-Feb-2009 14:35:53)
GanttChart::AddData. The DqiData structure has no data for this range
Information : (27-Feb-2009 14:35:53)
Graph 41: Adding data from object @PCF_MPH_RA2_POL_AX:SET_wrong_proc_stage
1 elements.
Warning ! : (27-Feb-2009 14:35:53)
GanttChart::AddData. The DqiData structure has no data for this range
Information : (27-Feb-2009 14:35:53)
Graph 41: Adding data from object @PCF_MPH_RA2_POL_AX:SET_wrong_filename
1 elements.
Warning ! : (27-Feb-2009 14:35:53)
GanttChart::AddData. The DqiData structure has no data for this range
Information : (27-Feb-2009 14:35:53) Graph 41: Generating PNG file.
Warning ! : (27-Feb-2009 14:35:53)
GanttChart::ReadPolyline. Adding a section with no data
Warning ! : (27-Feb-2009 14:35:53)
GanttChart::ReadPolyline. Adding a section with no data
Warning ! : (27-Feb-2009 14:35:53)
GanttChart::ReadPolyline. Adding a section with no data
Warning ! : (27-Feb-2009 14:35:53)
GanttChart::ReadPolyline. Adding a section with no data
Warning ! : (27-Feb-2009 14:35:53)
GanttChart::ReadPolyline. Adding a section with no data
Warning ! : (27-Feb-2009 14:35:53)
GanttChart::ReadPolyline. Adding a section with no data
Warning ! : (27-Feb-2009 14:35:53)
GanttChart::ReadPolyline. Adding a section with no data
Information : (27-Feb-2009 14:35:53) Graph 41: Destroying object.
Information : (27-Feb-2009 14:35:53)
Graph 42: Creating object for a eventGanttChart
Information : (27-Feb-2009 14:35:53) Graph 42: Processing legend.
Information : (27-Feb-2009 14:35:53)
Graph 42: Adding data from object @PCF_MPH_RA2_SET_AX:DET_wrong_product_err

1 elements.
Warning ! : (27-Feb-2009 14:35:53)
GanttChart::AddData. The DqiData structure has no data for this range
Information : (27-Feb-2009 14:35:53)
Graph 42: Adding data from object @PCF_MPH_RA2_SET_AX:SET_wrong_sensing_stop
1 elements.
Warning ! : (27-Feb-2009 14:35:53)
GanttChart::AddData. The DqiData structure has no data for this range
Information : (27-Feb-2009 14:35:53)
Graph 42: Adding data from object @PCF_MPH_RA2_SET_AX:SET_wrong_sensing_start
1 elements.
Warning ! : (27-Feb-2009 14:35:53)
GanttChart::AddData. The DqiData structure has no data for this range
Information : (27-Feb-2009 14:35:53)
Graph 42: Adding data from object @PCF_MPH_RA2_SET_AX:SET_wrong_software_ver
1 elements.
Warning ! : (27-Feb-2009 14:35:53)
GanttChart::AddData. The DqiData structure has no data for this range
Information : (27-Feb-2009 14:35:53)
Graph 42: Adding data from object @PCF_MPH_RA2_SET_AX:SET_wrong_proc_time
1 elements.
Warning ! : (27-Feb-2009 14:35:53)
GanttChart::AddData. The DqiData structure has no data for this range
Information : (27-Feb-2009 14:35:53)
Graph 42: Adding data from object @PCF_MPH_RA2_SET_AX:SET_wrong_proc_stage
1 elements.
Warning ! : (27-Feb-2009 14:35:53)
GanttChart::AddData. The DqiData structure has no data for this range
Information : (27-Feb-2009 14:35:53)
Graph 42: Adding data from object @PCF_MPH_RA2_SET_AX:SET_wrong_filename
1 elements.
Warning ! : (27-Feb-2009 14:35:53)
GanttChart::AddData. The DqiData structure has no data for this range
Information : (27-Feb-2009 14:35:53) Graph 42: Generating PNG file.
Warning ! : (27-Feb-2009 14:35:53)
GanttChart::ReadPolyline. Adding a section with no data
Warning ! : (27-Feb-2009 14:35:53)
GanttChart::ReadPolyline. Adding a section with no data
Warning ! : (27-Feb-2009 14:35:53)
GanttChart::ReadPolyline. Adding a section with no data
Warning ! : (27-Feb-2009 14:35:53)
GanttChart::ReadPolyline. Adding a section with no data
Warning ! : (27-Feb-2009 14:35:53)
GanttChart::ReadPolyline. Adding a section with no data
Warning ! : (27-Feb-2009 14:35:53)
GanttChart::ReadPolyline. Adding a section with no data
Warning ! : (27-Feb-2009 14:35:53)
GanttChart::ReadPolyline. Adding a section with no data
Information : (27-Feb-2009 14:35:54) Graph 42: Destroying object.
Information : (27-Feb-2009 14:35:54)
Graph 43: Creating object for a eventGanttChart
Information : (27-Feb-2009 14:35:54) Graph 43: Processing legend.
Information : (27-Feb-2009 14:35:54)
Graph 43: Adding data from object @PCF_MPH_RA2_SL1_AX:DET_wrong_product_err
1 elements.
Warning ! : (27-Feb-2009 14:35:54)
GanttChart::AddData. The DqiData structure has no data for this range
Information : (27-Feb-2009 14:35:54)
Graph 43: Adding data from object @PCF_MPH_RA2_SL1_AX:SET_wrong_sensing_stop
1 elements.
Warning ! : (27-Feb-2009 14:35:54)
GanttChart::AddData. The DqiData structure has no data for this range
Information : (27-Feb-2009 14:35:54)
Graph 43: Adding data from object @PCF_MPH_RA2_SL1_AX:SET_wrong_sensing_start
1 elements.
Warning ! : (27-Feb-2009 14:35:54)
GanttChart::AddData. The DqiData structure has no data for this range
Information : (27-Feb-2009 14:35:54)

Graph 43: Adding data from object @PCF_MPH_RA2_SL1_AX:SET_wrong_software_ver
1 elements.
Warning ! : (27-Feb-2009 14:35:54)
GanttChart::AddData. The DqiData structure has no data for this range
Information : (27-Feb-2009 14:35:54)
Graph 43: Adding data from object @PCF_MPH_RA2_SL1_AX:SET_wrong_proc_time
1 elements.
Warning ! : (27-Feb-2009 14:35:54)
GanttChart::AddData. The DqiData structure has no data for this range
Information : (27-Feb-2009 14:35:54)
Graph 43: Adding data from object @PCF_MPH_RA2_SL1_AX:SET_wrong_proc_stage
1 elements.
Warning ! : (27-Feb-2009 14:35:54)
GanttChart::AddData. The DqiData structure has no data for this range
Information : (27-Feb-2009 14:35:54)
Graph 43: Adding data from object @PCF_MPH_RA2_SL1_AX:SET_wrong_filename
1 elements.
Warning ! : (27-Feb-2009 14:35:54)
GanttChart::AddData. The DqiData structure has no data for this range
Information : (27-Feb-2009 14:35:54) Graph 43: Generating PNG file.
Warning ! : (27-Feb-2009 14:35:54)
GanttChart::ReadPolyline. Adding a section with no data
Warning ! : (27-Feb-2009 14:35:54)
GanttChart::ReadPolyline. Adding a section with no data
Warning ! : (27-Feb-2009 14:35:54)
GanttChart::ReadPolyline. Adding a section with no data
Warning ! : (27-Feb-2009 14:35:54)
GanttChart::ReadPolyline. Adding a section with no data
Warning ! : (27-Feb-2009 14:35:54)
GanttChart::ReadPolyline. Adding a section with no data
Warning ! : (27-Feb-2009 14:35:54)
GanttChart::ReadPolyline. Adding a section with no data
Warning ! : (27-Feb-2009 14:35:54)
GanttChart::ReadPolyline. Adding a section with no data
Warning ! : (27-Feb-2009 14:35:54)
GanttChart::ReadPolyline. Adding a section with no data
Information : (27-Feb-2009 14:35:54) Graph 43: Destroying object.
Information : (27-Feb-2009 14:35:54)
Graph 44: Creating object for a eventGanttChart
Information : (27-Feb-2009 14:35:54) Graph 44: Processing legend.
Information : (27-Feb-2009 14:35:54)
Graph 44: Adding data from object @PCF_MPH_RA2_SL2_AX:DET_wrong_product_err
1 elements.
Warning ! : (27-Feb-2009 14:35:54)
GanttChart::AddData. The DqiData structure has no data for this range
Information : (27-Feb-2009 14:35:54)
Graph 44: Adding data from object @PCF_MPH_RA2_SL2_AX:SET_wrong_sensing_stop
1 elements.
Warning ! : (27-Feb-2009 14:35:54)
GanttChart::AddData. The DqiData structure has no data for this range
Information : (27-Feb-2009 14:35:54)
Graph 44: Adding data from object @PCF_MPH_RA2_SL2_AX:SET_wrong_sensing_start
1 elements.
Warning ! : (27-Feb-2009 14:35:54)
GanttChart::AddData. The DqiData structure has no data for this range
Information : (27-Feb-2009 14:35:54)
Graph 44: Adding data from object @PCF_MPH_RA2_SL2_AX:SET_wrong_software_ver
1 elements.
Warning ! : (27-Feb-2009 14:35:54)
GanttChart::AddData. The DqiData structure has no data for this range
Information : (27-Feb-2009 14:35:54)
Graph 44: Adding data from object @PCF_MPH_RA2_SL2_AX:SET_wrong_proc_time
1 elements.
Warning ! : (27-Feb-2009 14:35:54)
GanttChart::AddData. The DqiData structure has no data for this range
Information : (27-Feb-2009 14:35:54)
Graph 44: Adding data from object @PCF_MPH_RA2_SL2_AX:SET_wrong_proc_stage
1 elements.
Warning ! : (27-Feb-2009 14:35:54)
GanttChart::AddData. The DqiData structure has no data for this range

Information : (27-Feb-2009 14:35:54)
Graph 44: Adding data from object @PCF MPH_RA2_SL2_AX:SET_wrong_filename
1 elements.
Warning ! : (27-Feb-2009 14:35:54)
GanttChart::AddData. The DqiData structure has no data for this range
Information : (27-Feb-2009 14:35:54) Graph 44: Generating PNG file.
Warning ! : (27-Feb-2009 14:35:54)
GanttChart::ReadPolyline. Adding a section with no data
Warning ! : (27-Feb-2009 14:35:54)
GanttChart::ReadPolyline. Adding a section with no data
Warning ! : (27-Feb-2009 14:35:54)
GanttChart::ReadPolyline. Adding a section with no data
Warning ! : (27-Feb-2009 14:35:54)
GanttChart::ReadPolyline. Adding a section with no data
Warning ! : (27-Feb-2009 14:35:54)
GanttChart::ReadPolyline. Adding a section with no data
Warning ! : (27-Feb-2009 14:35:54)
GanttChart::ReadPolyline. Adding a section with no data
Warning ! : (27-Feb-2009 14:35:54)
GanttChart::ReadPolyline. Adding a section with no data
Information : (27-Feb-2009 14:35:55) Graph 44: Destroying object.
Information : (27-Feb-2009 14:35:55)
Graph 45: Creating object for a eventGanttChart
Information : (27-Feb-2009 14:35:55) Graph 45: Processing legend.
Information : (27-Feb-2009 14:35:55)
Graph 45: Adding data from object @PCF MPH_RA2_SOI_AX:DET_wrong_product_err
1 elements.
Warning ! : (27-Feb-2009 14:35:55)
GanttChart::AddData. The DqiData structure has no data for this range
Information : (27-Feb-2009 14:35:55)
Graph 45: Adding data from object @PCF MPH_RA2_SOI_AX:SET_wrong_sensing_stop
1 elements.
Warning ! : (27-Feb-2009 14:35:55)
GanttChart::AddData. The DqiData structure has no data for this range
Information : (27-Feb-2009 14:35:55)
Graph 45: Adding data from object @PCF MPH_RA2_SOI_AX:SET_wrong_sensing_start
1 elements.
Warning ! : (27-Feb-2009 14:35:55)
GanttChart::AddData. The DqiData structure has no data for this range
Information : (27-Feb-2009 14:35:55)
Graph 45: Adding data from object @PCF MPH_RA2_SOI_AX:SET_wrong_software_ver
1 elements.
Warning ! : (27-Feb-2009 14:35:55)
GanttChart::AddData. The DqiData structure has no data for this range
Information : (27-Feb-2009 14:35:55)
Graph 45: Adding data from object @PCF MPH_RA2_SOI_AX:SET_wrong_proc_time
1 elements.
Warning ! : (27-Feb-2009 14:35:55)
GanttChart::AddData. The DqiData structure has no data for this range
Information : (27-Feb-2009 14:35:55)
Graph 45: Adding data from object @PCF MPH_RA2_SOI_AX:SET_wrong_proc_stage
1 elements.
Warning ! : (27-Feb-2009 14:35:55)
GanttChart::AddData. The DqiData structure has no data for this range
Information : (27-Feb-2009 14:35:55)
Graph 45: Adding data from object @PCF MPH_RA2_SOI_AX:SET_wrong_filename
1 elements.
Warning ! : (27-Feb-2009 14:35:55)
GanttChart::AddData. The DqiData structure has no data for this range
Information : (27-Feb-2009 14:35:55) Graph 45: Generating PNG file.
Warning ! : (27-Feb-2009 14:35:55)
GanttChart::ReadPolyline. Adding a section with no data
Warning ! : (27-Feb-2009 14:35:55)
GanttChart::ReadPolyline. Adding a section with no data
Warning ! : (27-Feb-2009 14:35:55)
GanttChart::ReadPolyline. Adding a section with no data
Warning ! : (27-Feb-2009 14:35:55)
GanttChart::ReadPolyline. Adding a section with no data

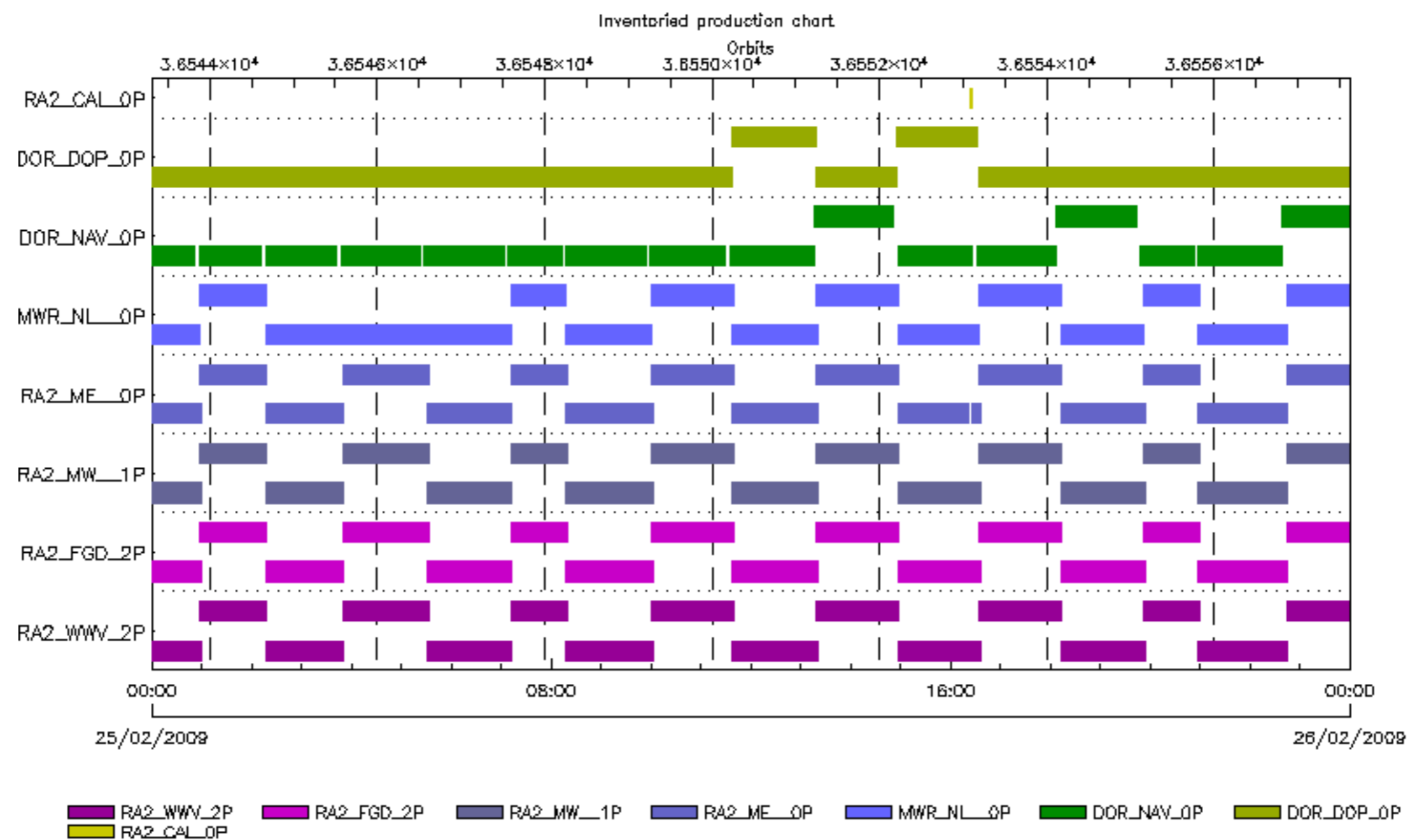
Warning ! : (27-Feb-2009 14:35:55)
GanttChart::ReadPolyline. Adding a section with no data
Warning ! : (27-Feb-2009 14:35:55)
GanttChart::ReadPolyline. Adding a section with no data
Warning ! : (27-Feb-2009 14:35:55)
GanttChart::ReadPolyline. Adding a section with no data
Information : (27-Feb-2009 14:35:55) Graph 45: Destroying object.
Information : (27-Feb-2009 14:35:55)
Graph 46: Creating object for a eventGanttChart
Information : (27-Feb-2009 14:35:55) Graph 46: Processing legend.
Information : (27-Feb-2009 14:35:55)
Graph 46: Adding data from object @PCF_MPH_RA2_SOL_AX:DET_wrong_product_err
1 elements.
Warning ! : (27-Feb-2009 14:35:55)
GanttChart::AddData. The DqiData structure has no data for this range
Information : (27-Feb-2009 14:35:55)
Graph 46: Adding data from object @PCF_MPH_RA2_SOL_AX:SET_wrong_sensing_stop
1 elements.
Warning ! : (27-Feb-2009 14:35:55)
GanttChart::AddData. The DqiData structure has no data for this range
Information : (27-Feb-2009 14:35:55)
Graph 46: Adding data from object @PCF_MPH_RA2_SOL_AX:SET_wrong_sensing_start
1 elements.
Warning ! : (27-Feb-2009 14:35:55)
GanttChart::AddData. The DqiData structure has no data for this range
Information : (27-Feb-2009 14:35:55)
Graph 46: Adding data from object @PCF_MPH_RA2_SOL_AX:SET_wrong_software_ver
1 elements.
Warning ! : (27-Feb-2009 14:35:55)
GanttChart::AddData. The DqiData structure has no data for this range
Information : (27-Feb-2009 14:35:55)
Graph 46: Adding data from object @PCF_MPH_RA2_SOL_AX:SET_wrong_proc_time
1 elements.
Warning ! : (27-Feb-2009 14:35:55)
GanttChart::AddData. The DqiData structure has no data for this range
Information : (27-Feb-2009 14:35:55)
Graph 46: Adding data from object @PCF_MPH_RA2_SOL_AX:SET_wrong_proc_stage
1 elements.
Warning ! : (27-Feb-2009 14:35:55)
GanttChart::AddData. The DqiData structure has no data for this range
Information : (27-Feb-2009 14:35:55)
Graph 46: Adding data from object @PCF_MPH_RA2_SOL_AX:SET_wrong_filename
1 elements.
Warning ! : (27-Feb-2009 14:35:55)
GanttChart::AddData. The DqiData structure has no data for this range
Information : (27-Feb-2009 14:35:55) Graph 46: Generating PNG file.
Warning ! : (27-Feb-2009 14:35:55)
GanttChart::ReadPolyline. Adding a section with no data
Warning ! : (27-Feb-2009 14:35:55)
GanttChart::ReadPolyline. Adding a section with no data
Warning ! : (27-Feb-2009 14:35:55)
GanttChart::ReadPolyline. Adding a section with no data
Warning ! : (27-Feb-2009 14:35:55)
GanttChart::ReadPolyline. Adding a section with no data
Warning ! : (27-Feb-2009 14:35:55)
GanttChart::ReadPolyline. Adding a section with no data
Warning ! : (27-Feb-2009 14:35:55)
GanttChart::ReadPolyline. Adding a section with no data
Warning ! : (27-Feb-2009 14:35:55)
GanttChart::ReadPolyline. Adding a section with no data
Information : (27-Feb-2009 14:35:55) Graph 46: Destroying object.
Information : (27-Feb-2009 14:35:55)
Graph 47: Creating object for a eventGanttChart
Information : (27-Feb-2009 14:35:55) Graph 47: Processing legend.
Information : (27-Feb-2009 14:35:55)
Graph 47: Adding data from object @PCF_MPH_RA2_SSB_AX:DET_wrong_product_err
1 elements.
Warning ! : (27-Feb-2009 14:35:55)

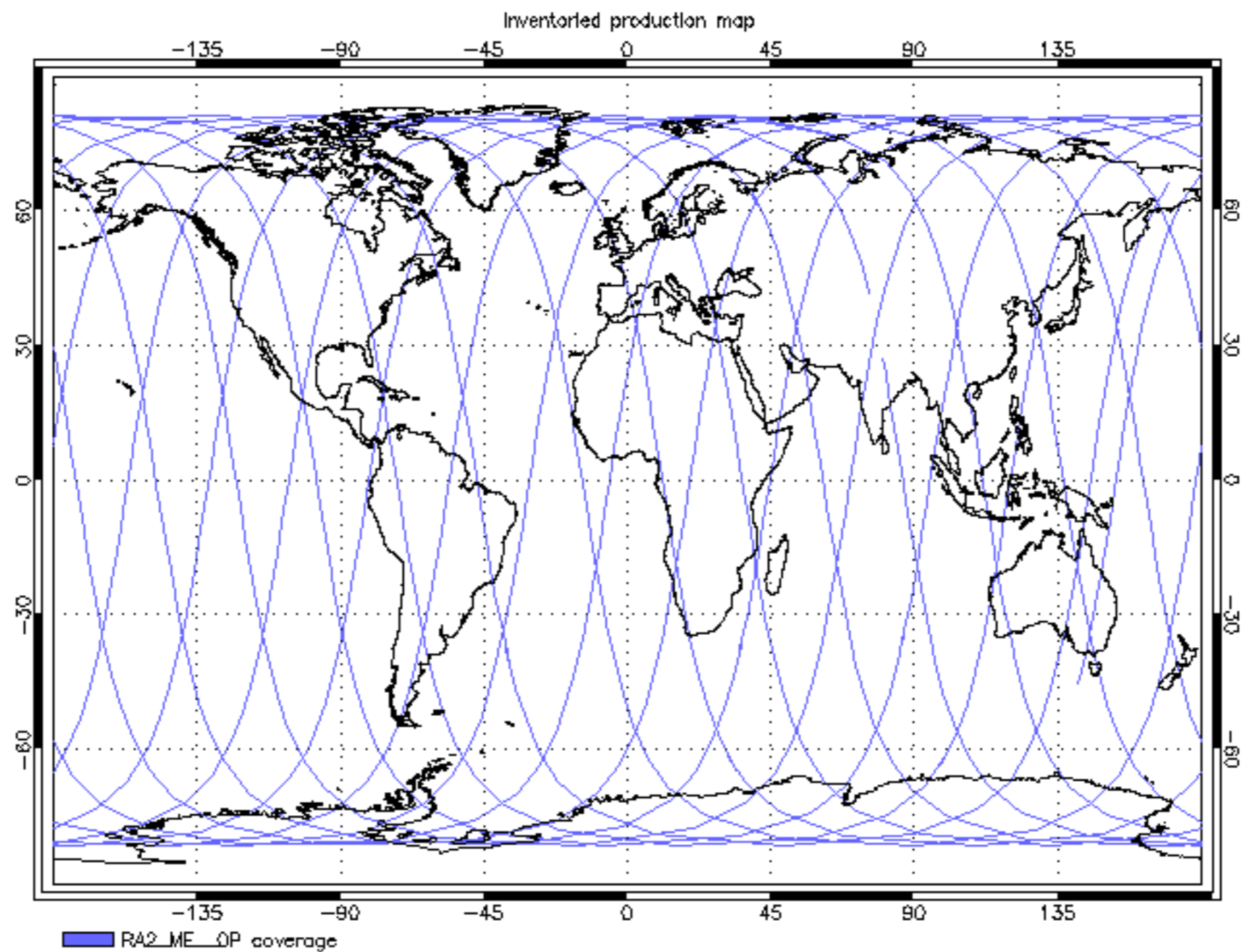
GanttChart::AddData. The DqiData structure has no data for this range
Information : (27-Feb-2009 14:35:55)
Graph 47: Adding data from object @PCF_MPH_RA2_SSB_AX:SET_wrong_sensing_stop
1 elements.
Warning ! : (27-Feb-2009 14:35:55)
GanttChart::AddData. The DqiData structure has no data for this range
Information : (27-Feb-2009 14:35:55)
Graph 47: Adding data from object @PCF_MPH_RA2_SSB_AX:SET_wrong_sensing_start
1 elements.
Warning ! : (27-Feb-2009 14:35:55)
GanttChart::AddData. The DqiData structure has no data for this range
Information : (27-Feb-2009 14:35:55)
Graph 47: Adding data from object @PCF_MPH_RA2_SSB_AX:SET_wrong_software_ver
1 elements.
Warning ! : (27-Feb-2009 14:35:55)
GanttChart::AddData. The DqiData structure has no data for this range
Information : (27-Feb-2009 14:35:55)
Graph 47: Adding data from object @PCF_MPH_RA2_SSB_AX:SET_wrong_proc_time
1 elements.
Warning ! : (27-Feb-2009 14:35:55)
GanttChart::AddData. The DqiData structure has no data for this range
Information : (27-Feb-2009 14:35:55)
Graph 47: Adding data from object @PCF_MPH_RA2_SSB_AX:SET_wrong_proc_stage
1 elements.
Warning ! : (27-Feb-2009 14:35:55)
GanttChart::AddData. The DqiData structure has no data for this range
Information : (27-Feb-2009 14:35:55)
Graph 47: Adding data from object @PCF_MPH_RA2_SSB_AX:SET_wrong_filename
1 elements.
Warning ! : (27-Feb-2009 14:35:55)
GanttChart::AddData. The DqiData structure has no data for this range
Information : (27-Feb-2009 14:35:55) Graph 47: Generating PNG file.
Warning ! : (27-Feb-2009 14:35:55)
GanttChart::ReadPolyline. Adding a section with no data
Warning ! : (27-Feb-2009 14:35:55)
GanttChart::ReadPolyline. Adding a section with no data
Warning ! : (27-Feb-2009 14:35:55)
GanttChart::ReadPolyline. Adding a section with no data
Warning ! : (27-Feb-2009 14:35:55)
GanttChart::ReadPolyline. Adding a section with no data
Warning ! : (27-Feb-2009 14:35:55)
GanttChart::ReadPolyline. Adding a section with no data
Warning ! : (27-Feb-2009 14:35:55)
GanttChart::ReadPolyline. Adding a section with no data
Warning ! : (27-Feb-2009 14:35:55)
GanttChart::ReadPolyline. Adding a section with no data
Information : (27-Feb-2009 14:35:56) Graph 47: Destroying object.
Information : (27-Feb-2009 14:35:56)
Graph 48: Creating object for a eventGanttChart
Information : (27-Feb-2009 14:35:56) Graph 48: Processing legend.
Information : (27-Feb-2009 14:35:56)
Graph 48: Adding data from object @PCF_MPH_RA2_TLD_AX:DET_wrong_product_err
1 elements.
Warning ! : (27-Feb-2009 14:35:56)
GanttChart::AddData. The DqiData structure has no data for this range
Information : (27-Feb-2009 14:35:56)
Graph 48: Adding data from object @PCF_MPH_RA2_TLD_AX:SET_wrong_sensing_stop
1 elements.
Warning ! : (27-Feb-2009 14:35:56)
GanttChart::AddData. The DqiData structure has no data for this range
Information : (27-Feb-2009 14:35:56)
Graph 48: Adding data from object @PCF_MPH_RA2_TLD_AX:SET_wrong_sensing_start
1 elements.
Warning ! : (27-Feb-2009 14:35:56)
GanttChart::AddData. The DqiData structure has no data for this range
Information : (27-Feb-2009 14:35:56)
Graph 48: Adding data from object @PCF_MPH_RA2_TLD_AX:SET_wrong_software_ver
1 elements.

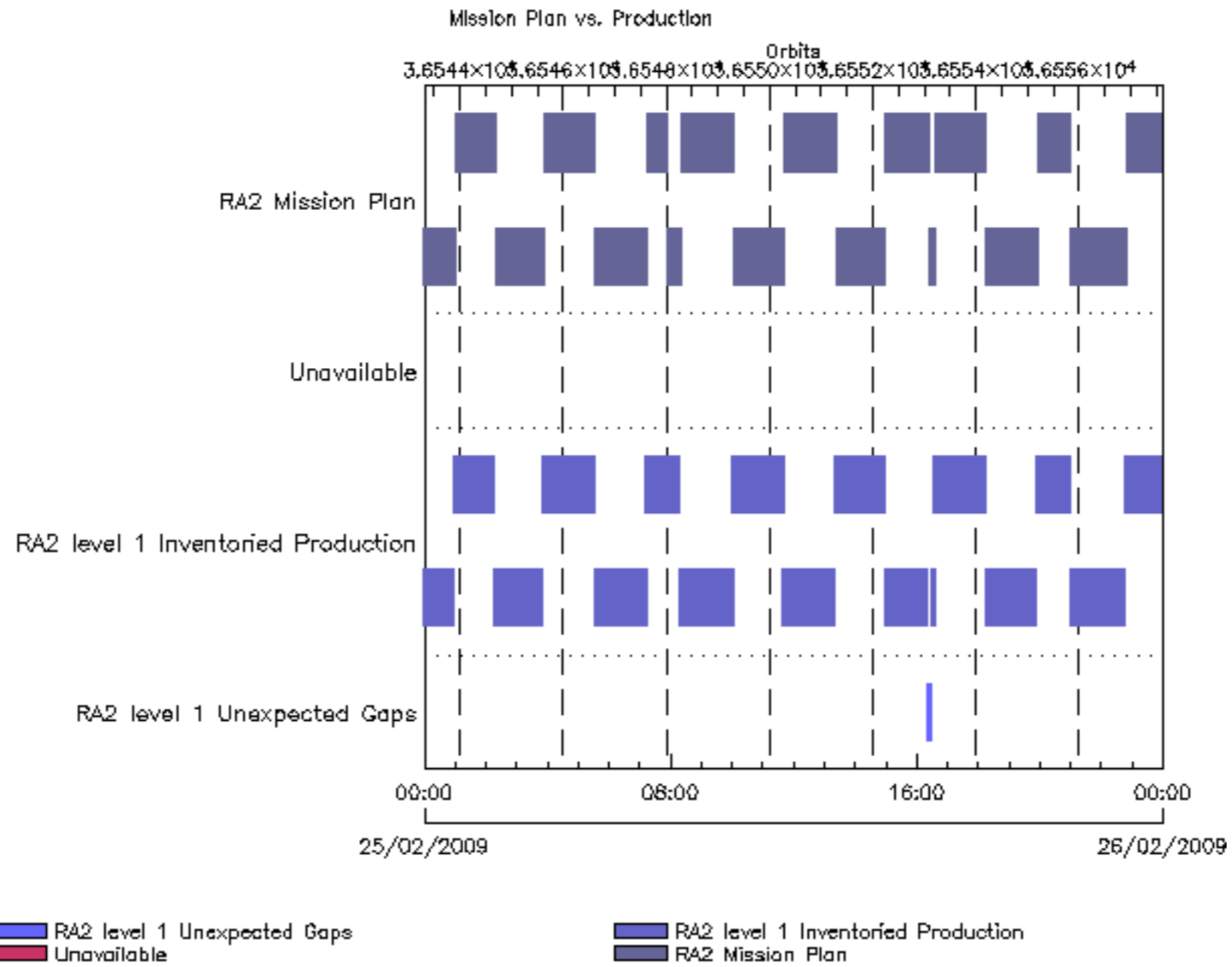
Warning ! : (27-Feb-2009 14:35:56)
GanttChart::AddData. The DqiData structure has no data for this range
Information : (27-Feb-2009 14:35:56)
Graph 48: Adding data from object @PCF_MPH_RA2_TLD_AX:SET_wrong_proc_time
1 elements.
Warning ! : (27-Feb-2009 14:35:56)
GanttChart::AddData. The DqiData structure has no data for this range
Information : (27-Feb-2009 14:35:56)
Graph 48: Adding data from object @PCF_MPH_RA2_TLD_AX:SET_wrong_proc_stage
1 elements.
Warning ! : (27-Feb-2009 14:35:56)
GanttChart::AddData. The DqiData structure has no data for this range
Information : (27-Feb-2009 14:35:56)
Graph 48: Adding data from object @PCF_MPH_RA2_TLD_AX:SET_wrong_filename
1 elements.
Warning ! : (27-Feb-2009 14:35:56)
GanttChart::AddData. The DqiData structure has no data for this range
Information : (27-Feb-2009 14:35:56) Graph 48: Generating PNG file.
Warning ! : (27-Feb-2009 14:35:56)
GanttChart::ReadPolyline. Adding a section with no data
Warning ! : (27-Feb-2009 14:35:56)
GanttChart::ReadPolyline. Adding a section with no data
Warning ! : (27-Feb-2009 14:35:56)
GanttChart::ReadPolyline. Adding a section with no data
Warning ! : (27-Feb-2009 14:35:56)
GanttChart::ReadPolyline. Adding a section with no data
Warning ! : (27-Feb-2009 14:35:56)
GanttChart::ReadPolyline. Adding a section with no data
Warning ! : (27-Feb-2009 14:35:56)
GanttChart::ReadPolyline. Adding a section with no data
Warning ! : (27-Feb-2009 14:35:56)
GanttChart::ReadPolyline. Adding a section with no data
Warning ! : (27-Feb-2009 14:35:56)
GanttChart::ReadPolyline. Adding a section with no data
Information : (27-Feb-2009 14:35:56) Graph 48: Destroying object.
Information : (27-Feb-2009 14:35:56)
Graph 49: Creating object for a eventGanttChart
Information : (27-Feb-2009 14:35:56) Graph 49: Processing legend.
Information : (27-Feb-2009 14:35:56)
Graph 49: Adding data from object @PCF_MPH_RA2_USO_AX:DET_wrong_product_err
1 elements.
Warning ! : (27-Feb-2009 14:35:56)
GanttChart::AddData. The DqiData structure has no data for this range
Information : (27-Feb-2009 14:35:56)
Graph 49: Adding data from object @PCF_MPH_RA2_USO_AX:SET_wrong_sensing_stop
1 elements.
Warning ! : (27-Feb-2009 14:35:56)
GanttChart::AddData. The DqiData structure has no data for this range
Information : (27-Feb-2009 14:35:56)
Graph 49: Adding data from object @PCF_MPH_RA2_USO_AX:SET_wrong_sensing_start
1 elements.
Warning ! : (27-Feb-2009 14:35:56)
GanttChart::AddData. The DqiData structure has no data for this range
Information : (27-Feb-2009 14:35:56)
Graph 49: Adding data from object @PCF_MPH_RA2_USO_AX:SET_wrong_software_ver
1 elements.
Warning ! : (27-Feb-2009 14:35:56)
GanttChart::AddData. The DqiData structure has no data for this range
Information : (27-Feb-2009 14:35:56)
Graph 49: Adding data from object @PCF_MPH_RA2_USO_AX:SET_wrong_proc_time
1 elements.
Warning ! : (27-Feb-2009 14:35:56)
GanttChart::AddData. The DqiData structure has no data for this range
Information : (27-Feb-2009 14:35:56)
Graph 49: Adding data from object @PCF_MPH_RA2_USO_AX:SET_wrong_proc_stage
1 elements.
Warning ! : (27-Feb-2009 14:35:56)
GanttChart::AddData. The DqiData structure has no data for this range
Information : (27-Feb-2009 14:35:56)
Graph 49: Adding data from object @PCF_MPH_RA2_USO_AX:SET_wrong_filename

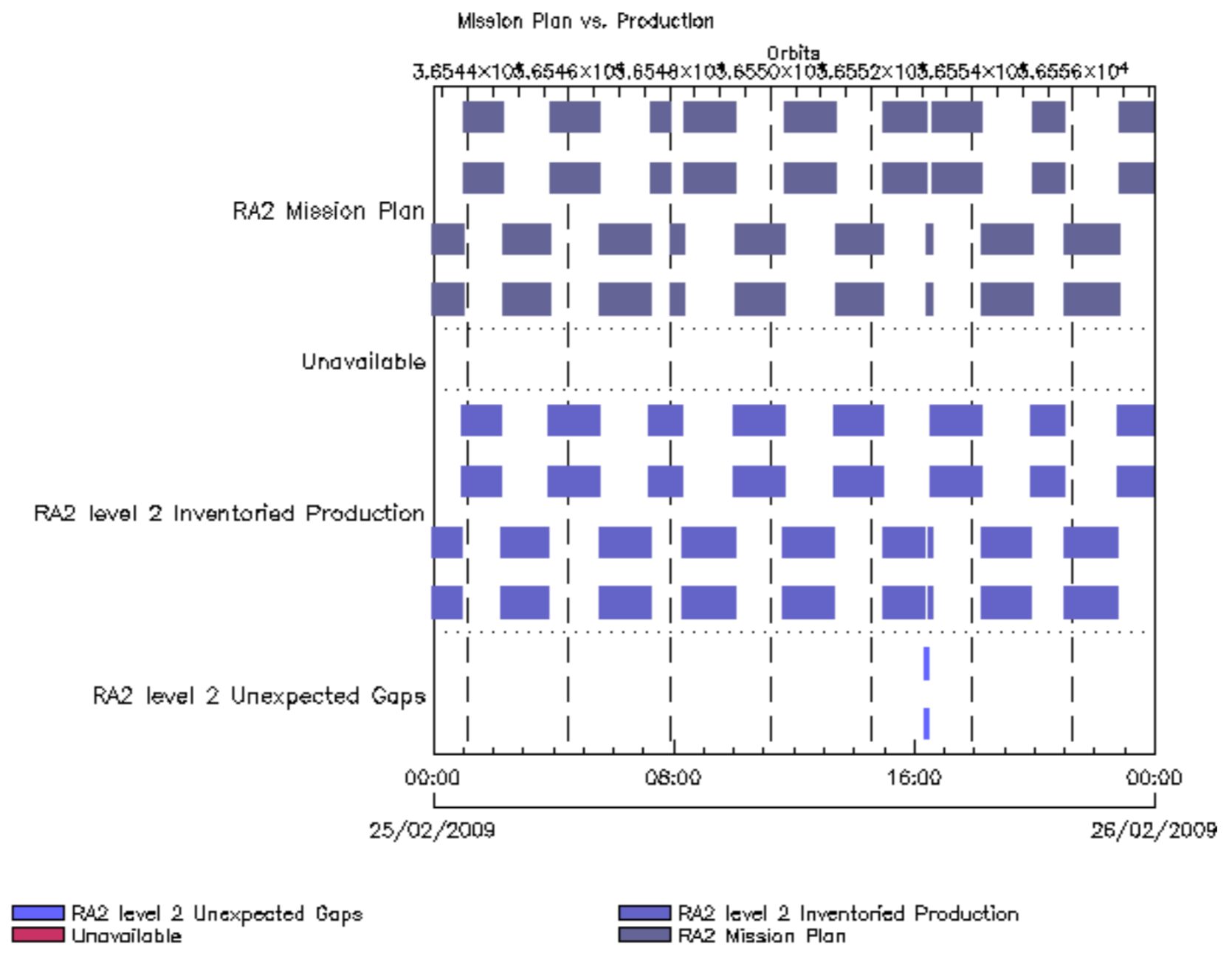
```
1 elements.
Warning ! : (27-Feb-2009 14:35:56)
GanttChart::AddData. The DqiData structure has no data for this range
Information : (27-Feb-2009 14:35:56) Graph 49: Generating PNG file.
Warning ! : (27-Feb-2009 14:35:56)
GanttChart::ReadPolyline. Adding a section with no data
Warning ! : (27-Feb-2009 14:35:56)
GanttChart::ReadPolyline. Adding a section with no data
Warning ! : (27-Feb-2009 14:35:56)
GanttChart::ReadPolyline. Adding a section with no data
Warning ! : (27-Feb-2009 14:35:56)
GanttChart::ReadPolyline. Adding a section with no data
Warning ! : (27-Feb-2009 14:35:56)
GanttChart::ReadPolyline. Adding a section with no data
Warning ! : (27-Feb-2009 14:35:56)
GanttChart::ReadPolyline. Adding a section with no data
Warning ! : (27-Feb-2009 14:35:56)
GanttChart::ReadPolyline. Adding a section with no data
Warning ! : (27-Feb-2009 14:35:56)
GanttChart::ReadPolyline. Adding a section with no data
Information : (27-Feb-2009 14:35:57) Graph 49: Destroying object.
Information : (27-Feb-2009 14:35:57)
Graph 50: Creating object for a eventGanttChart
Information : (27-Feb-2009 14:35:57) Graph 50: Processing legend.
Information : (27-Feb-2009 14:35:57)
Graph 50: Adding data from object @PCF_MPH_AUX_ATT_AX:DET_wrong_product_err
1 elements.
Warning ! : (27-Feb-2009 14:35:57)
GanttChart::AddData. The DqiData structure has no data for this range
Information : (27-Feb-2009 14:35:57)
Graph 50: Adding data from object @PCF_MPH_AUX_ATT_AX:SET_wrong_sensing_stop
1 elements.
Warning ! : (27-Feb-2009 14:35:57)
GanttChart::AddData. The DqiData structure has no data for this range
Information : (27-Feb-2009 14:35:57)
Graph 50: Adding data from object @PCF_MPH_AUX_ATT_AX:SET_wrong_sensing_start
1 elements.
Warning ! : (27-Feb-2009 14:35:57)
GanttChart::AddData. The DqiData structure has no data for this range
Information : (27-Feb-2009 14:35:57)
Graph 50: Adding data from object @PCF_MPH_AUX_ATT_AX:SET_wrong_software_ver
1 elements.
Warning ! : (27-Feb-2009 14:35:57)
GanttChart::AddData. The DqiData structure has no data for this range
Information : (27-Feb-2009 14:35:57)
Graph 50: Adding data from object @PCF_MPH_AUX_ATT_AX:SET_wrong_proc_time
1 elements.
Warning ! : (27-Feb-2009 14:35:57)
GanttChart::AddData. The DqiData structure has no data for this range
Information : (27-Feb-2009 14:35:57)
Graph 50: Adding data from object @PCF_MPH_AUX_ATT_AX:SET_wrong_proc_stage
1 elements.
Warning ! : (27-Feb-2009 14:35:57)
GanttChart::AddData. The DqiData structure has no data for this range
Information : (27-Feb-2009 14:35:57)
Graph 50: Adding data from object @PCF_MPH_AUX_ATT_AX:SET_wrong_filename
1 elements.
Warning ! : (27-Feb-2009 14:35:57)
GanttChart::AddData. The DqiData structure has no data for this range
Information : (27-Feb-2009 14:35:57) Graph 50: Generating PNG file.
Warning ! : (27-Feb-2009 14:35:57)
GanttChart::ReadPolyline. Adding a section with no data
Warning ! : (27-Feb-2009 14:35:57)
GanttChart::ReadPolyline. Adding a section with no data
Warning ! : (27-Feb-2009 14:35:57)
GanttChart::ReadPolyline. Adding a section with no data
Warning ! : (27-Feb-2009 14:35:57)
GanttChart::ReadPolyline. Adding a section with no data
Warning ! : (27-Feb-2009 14:35:57)
GanttChart::ReadPolyline. Adding a section with no data
```

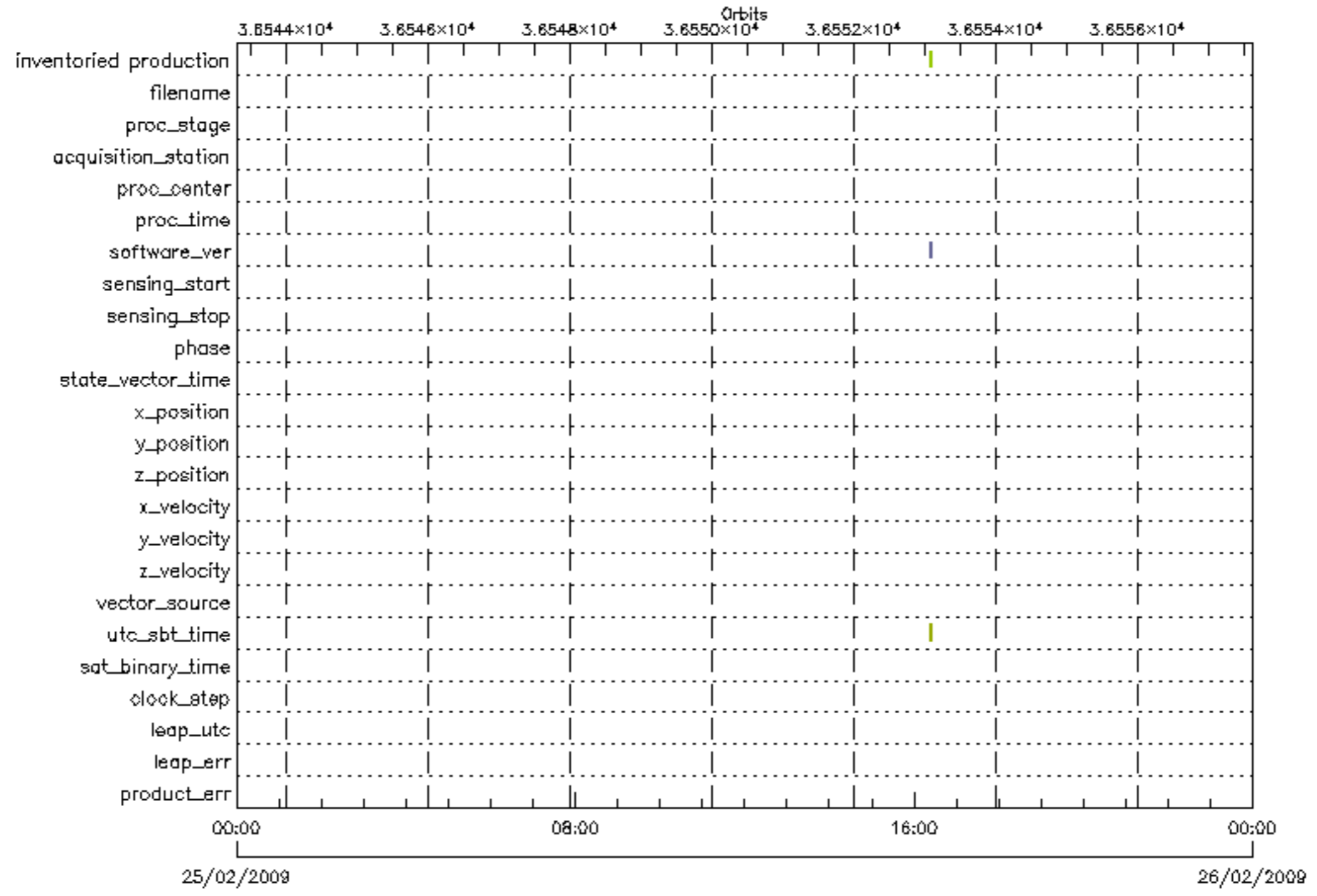
Warning ! : (27-Feb-2009 14:35:57)
GanttChart::ReadPolyline. Adding a section with no data
Warning ! : (27-Feb-2009 14:35:57)
GanttChart::ReadPolyline. Adding a section with no data
Information : (27-Feb-2009 14:35:57) Graph 50: Destroying object.
Information : (27-Feb-2009 14:35:57) Graphs successfully created.

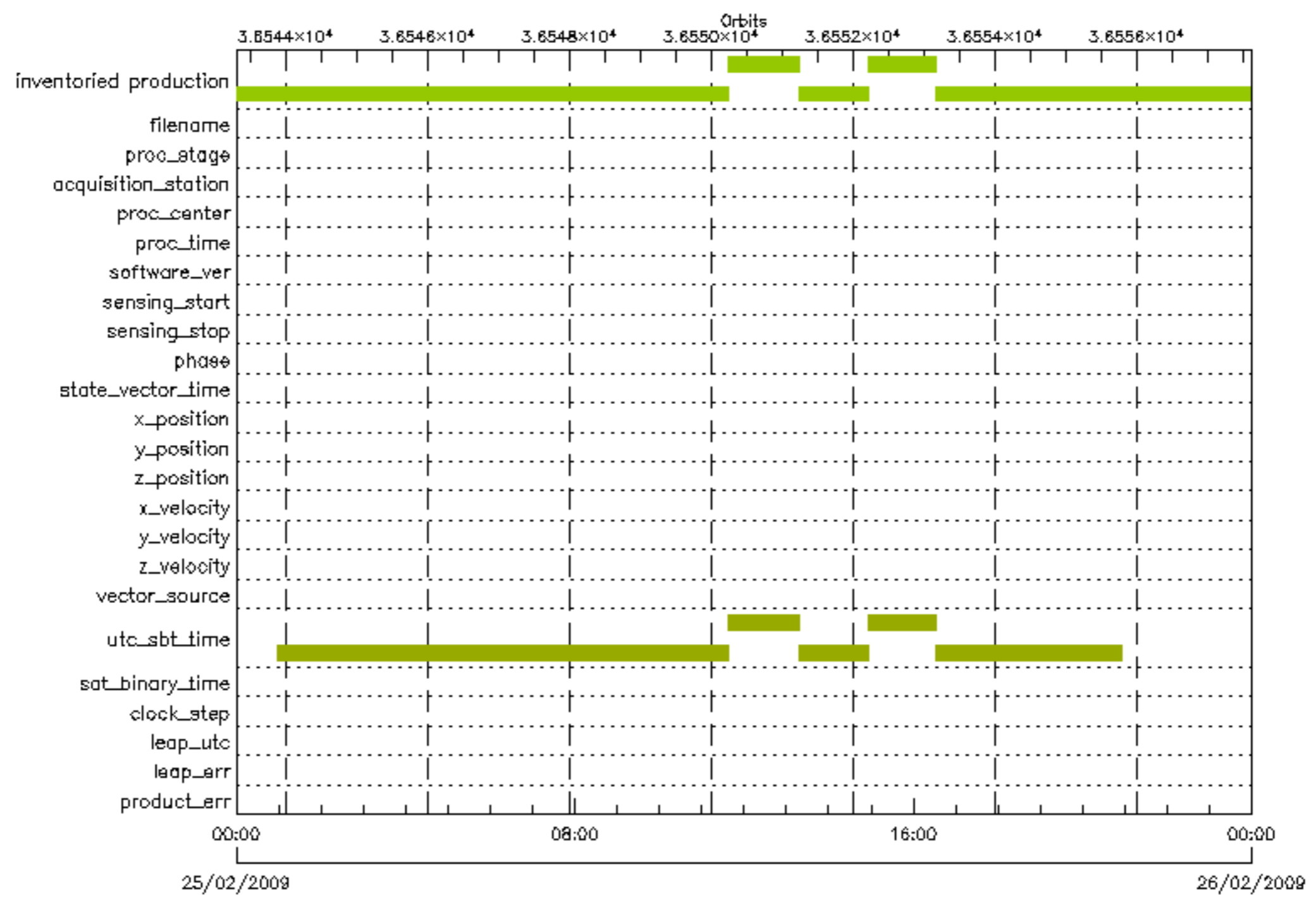


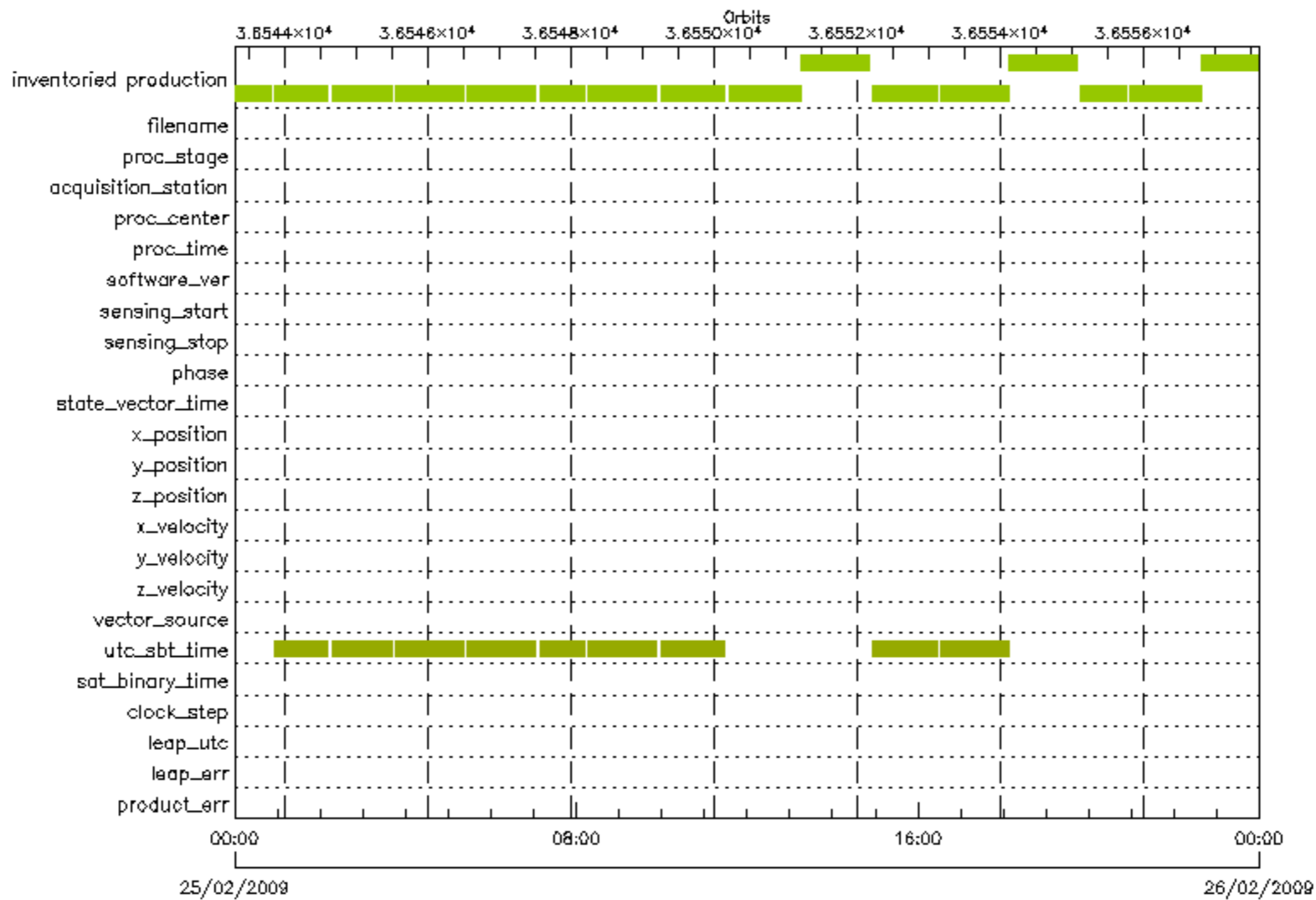


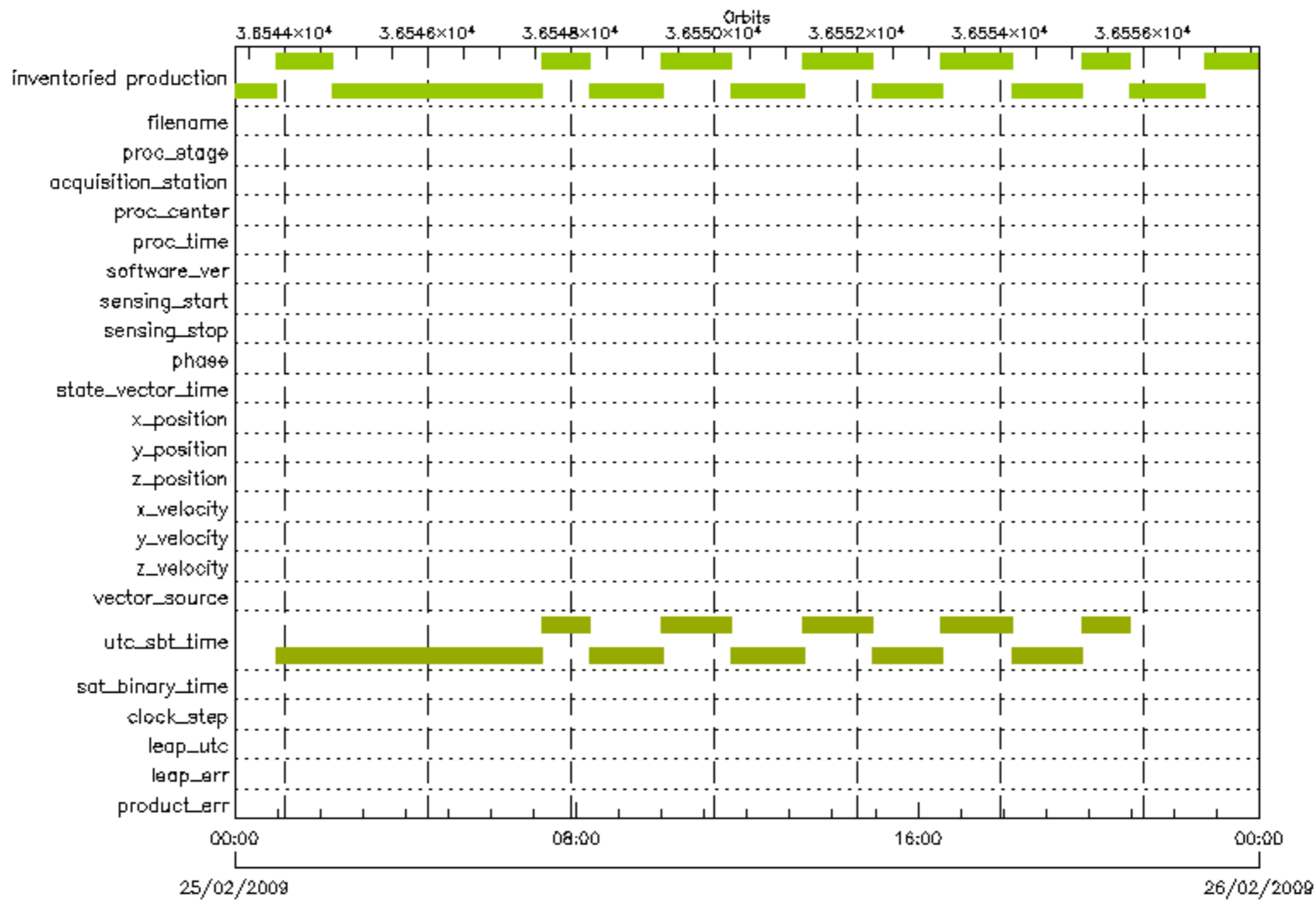


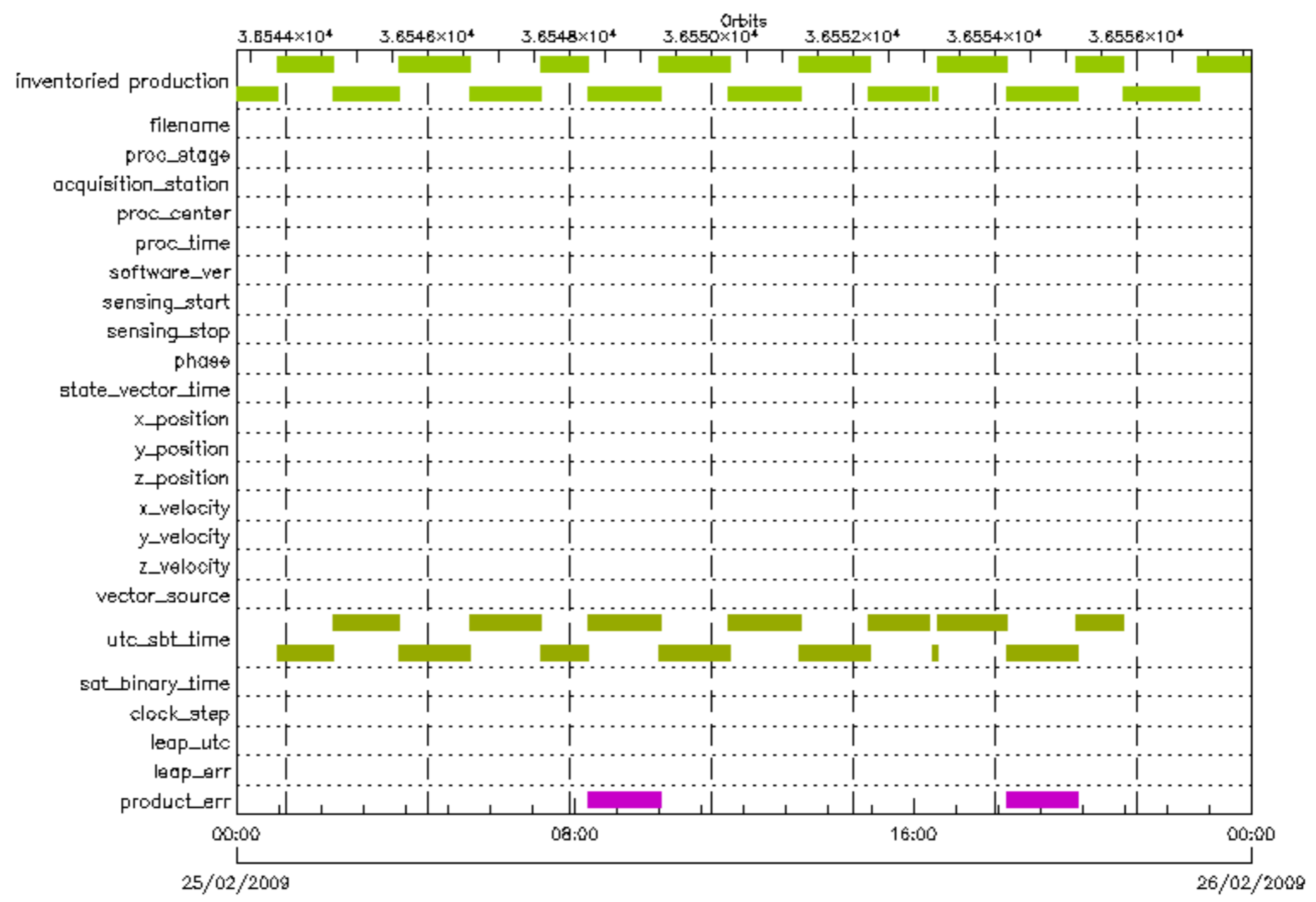


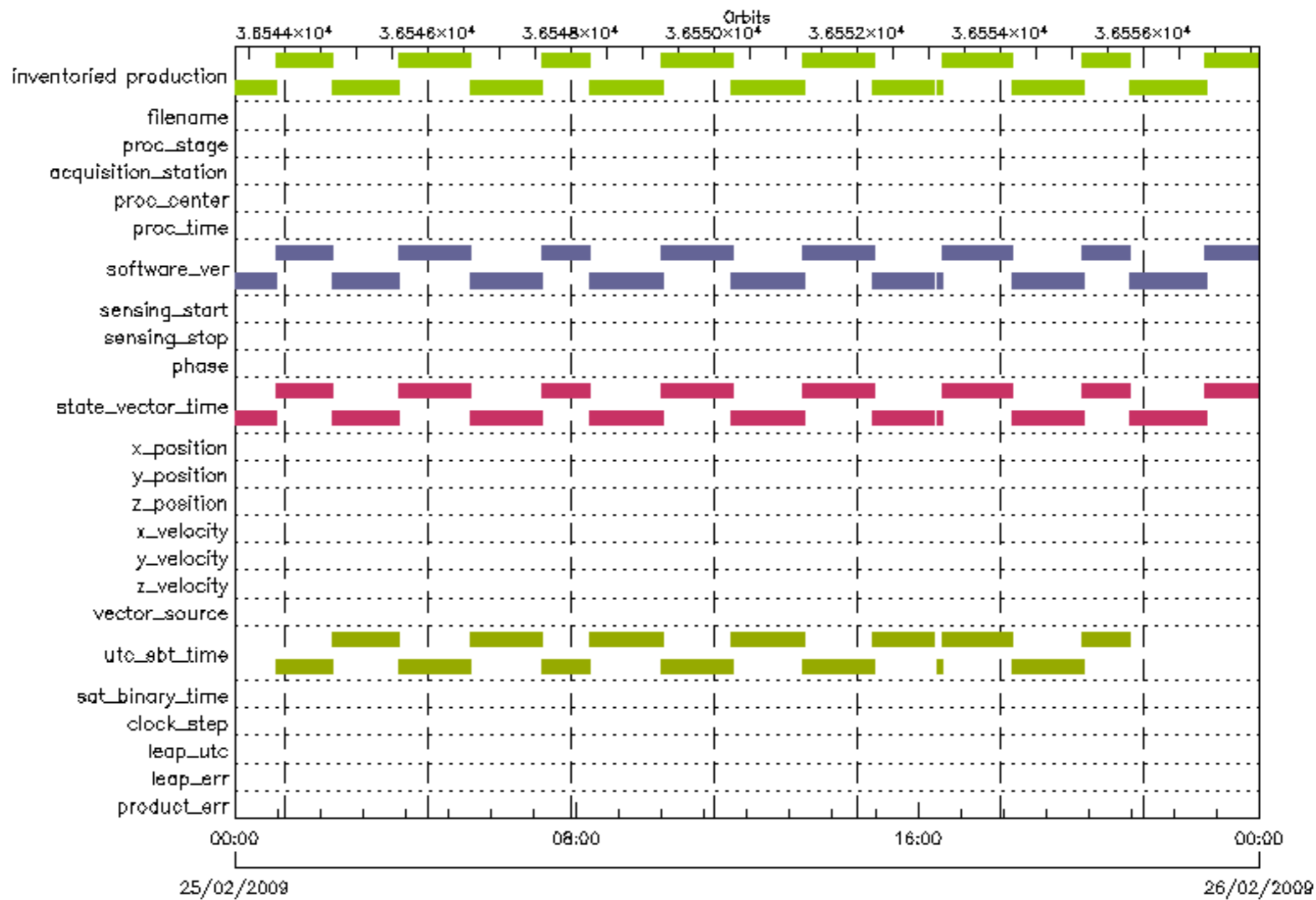







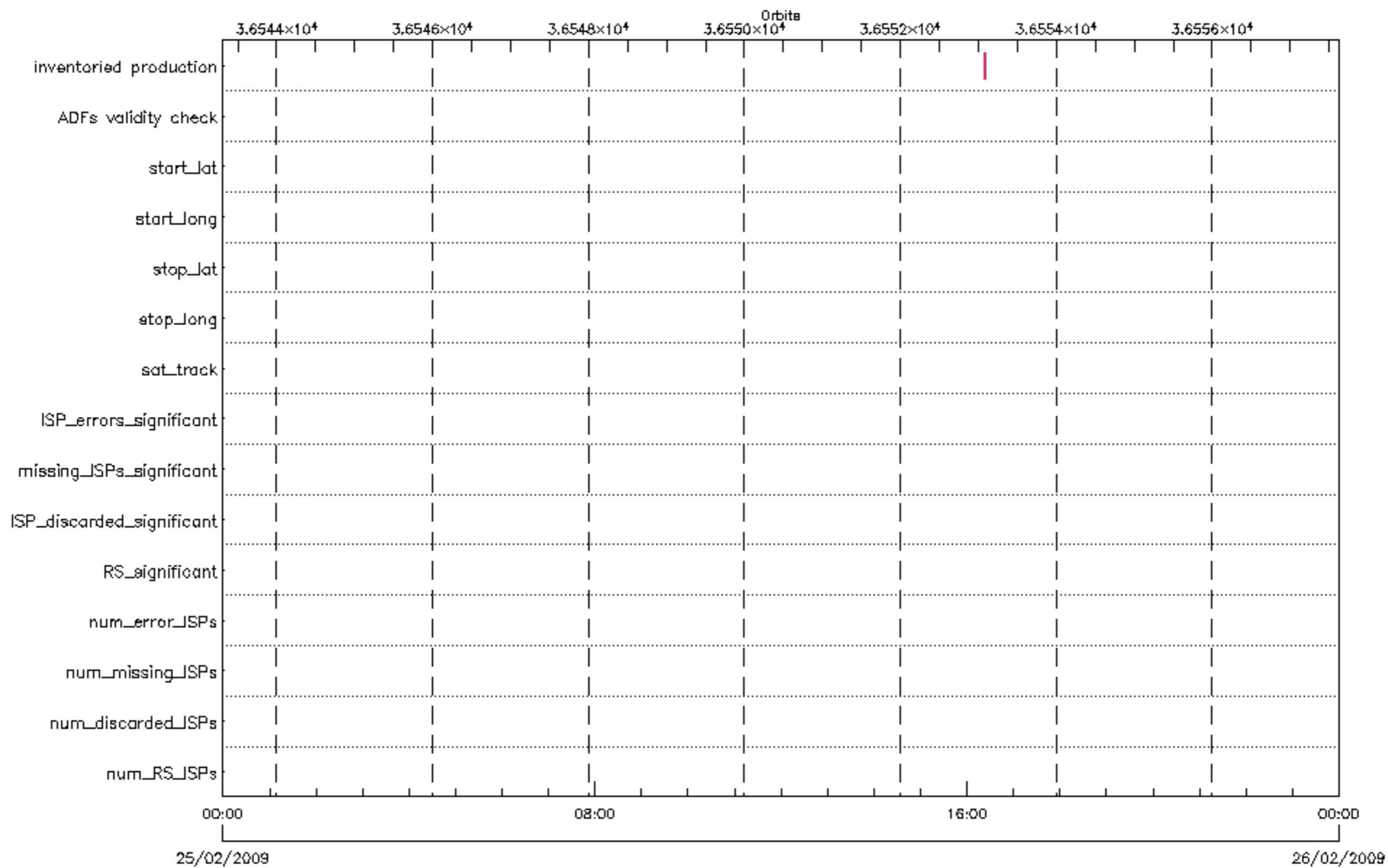


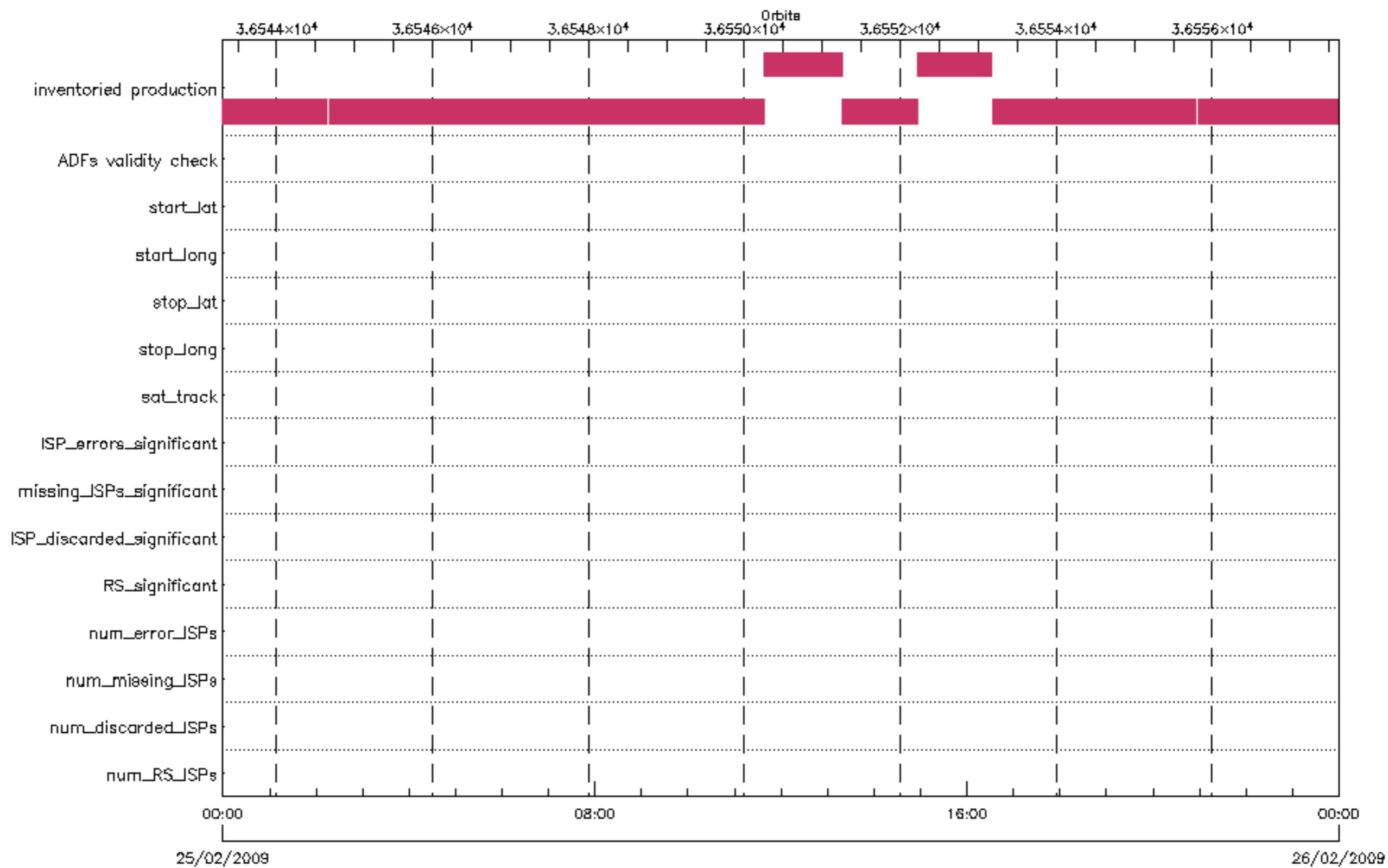


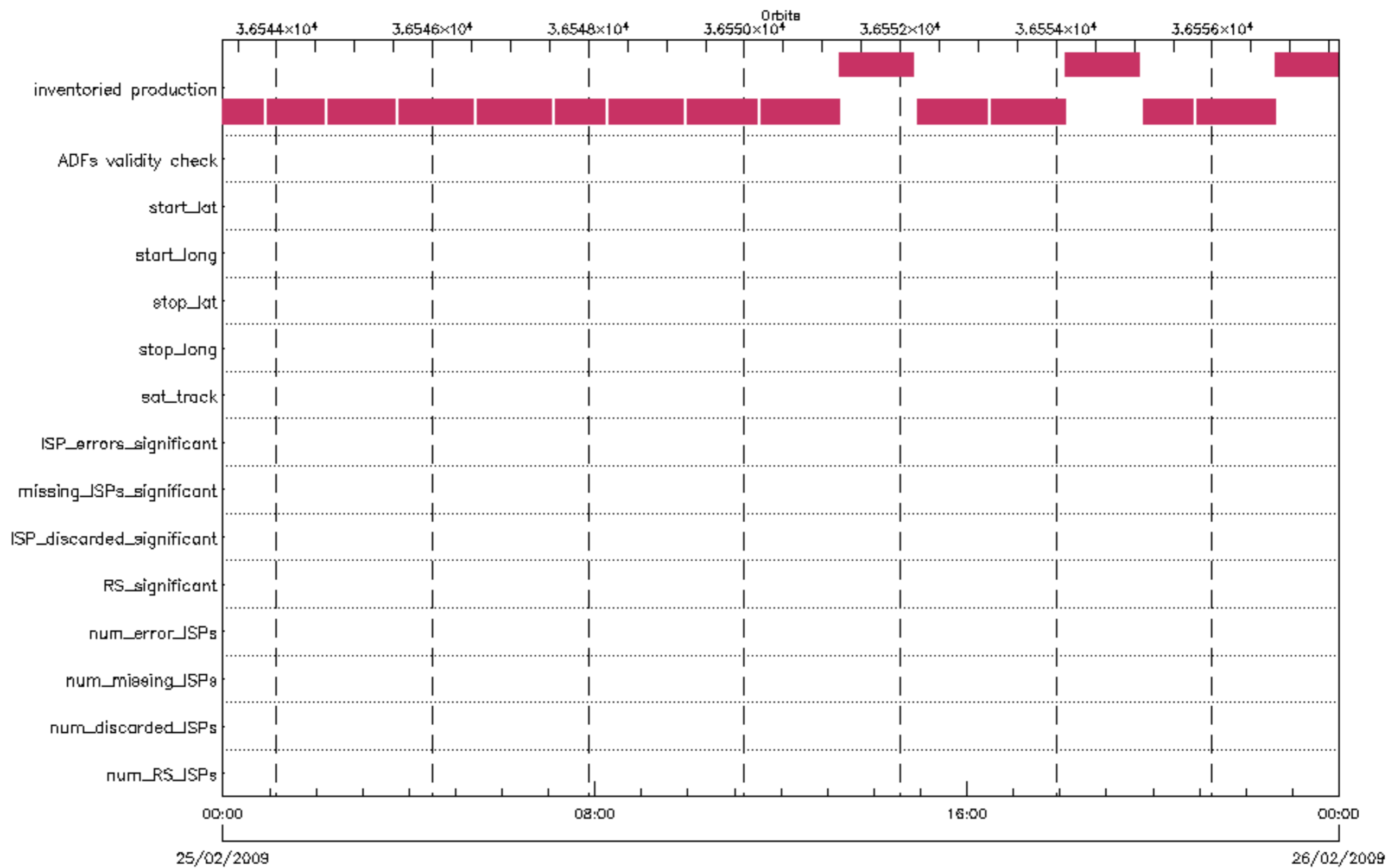


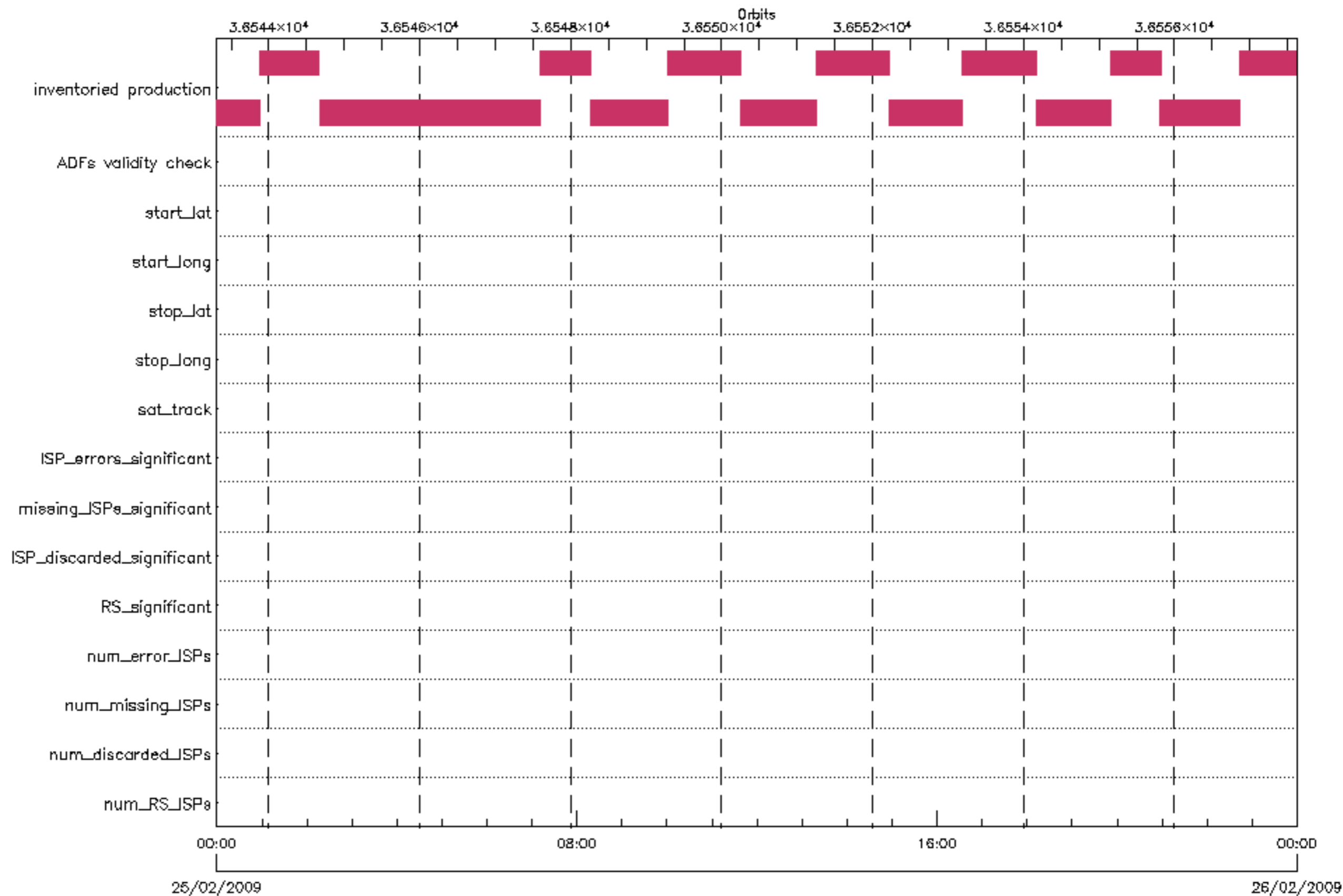


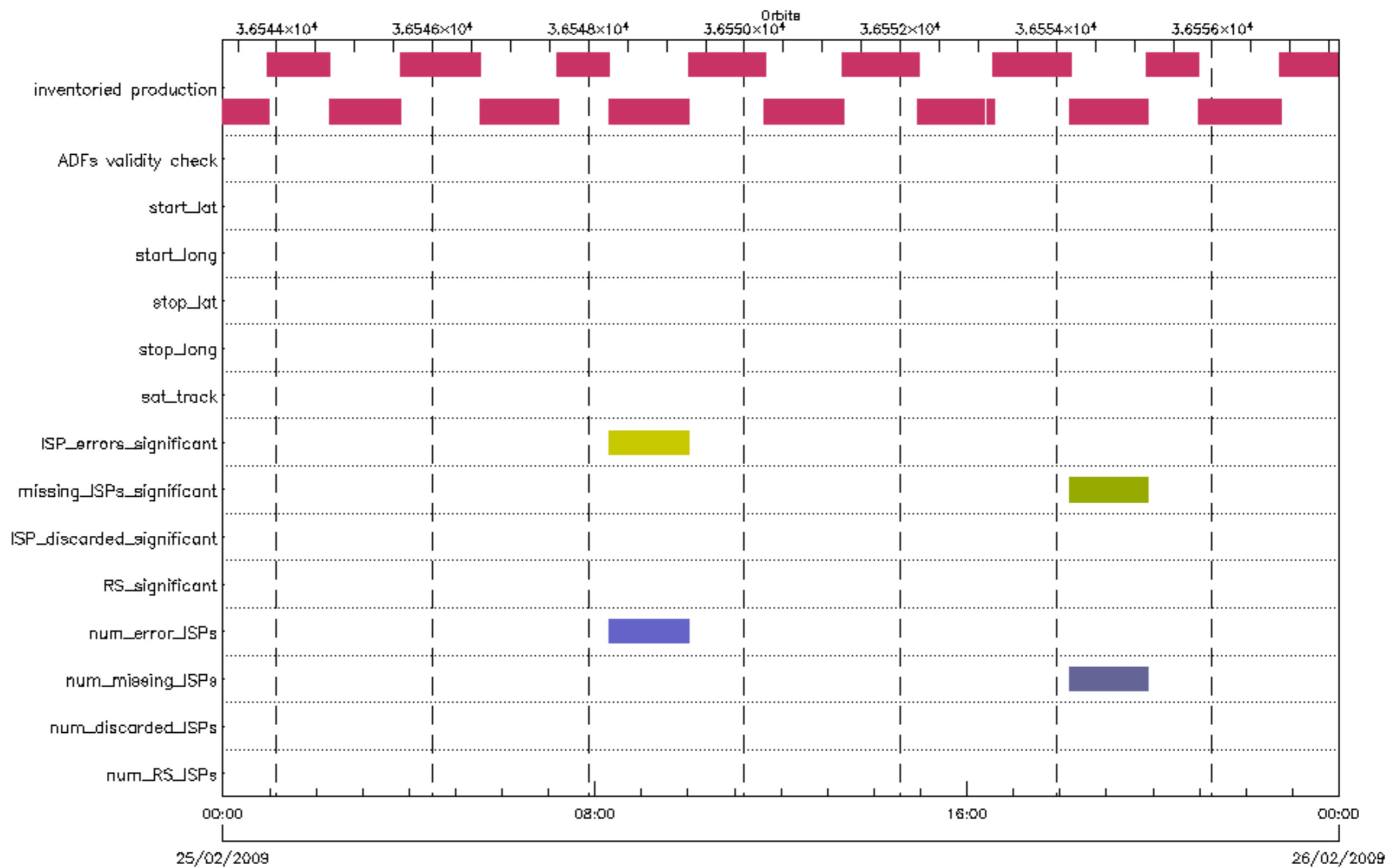


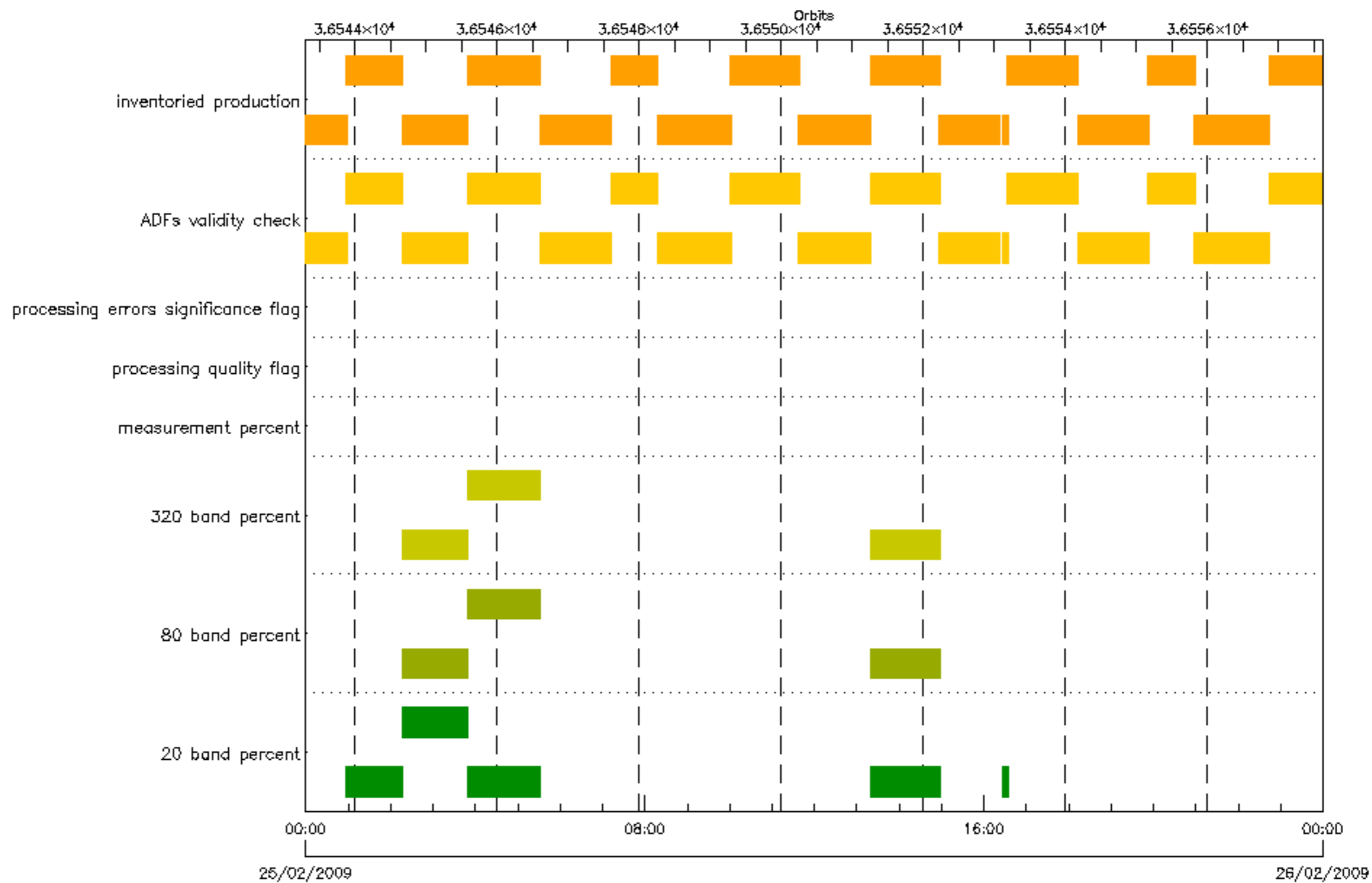













■ 20 band percent
■ measurement percent
■ ADFs validity check

■ 80 band percent
■ processing quality flag
■ inventoried production

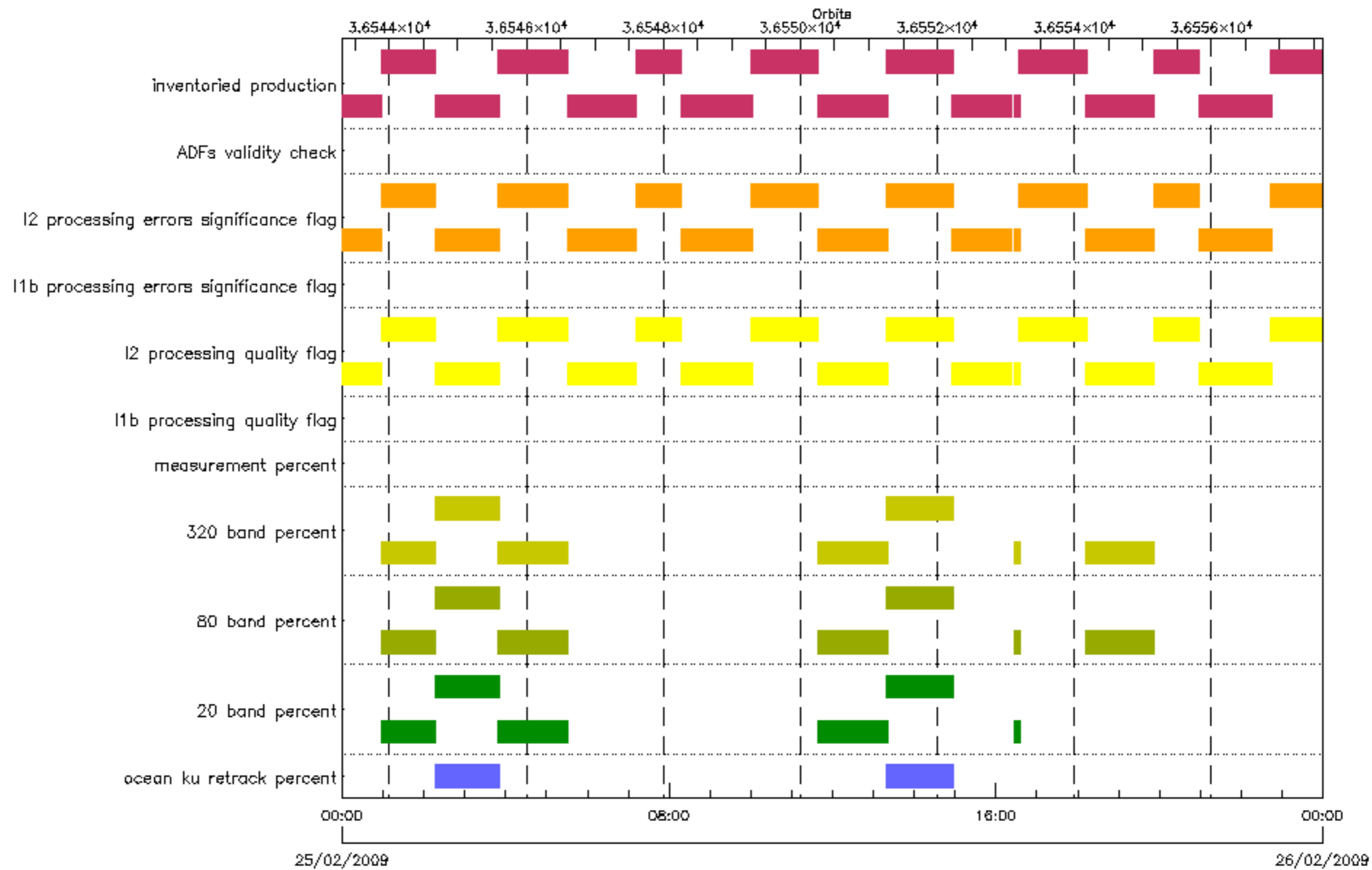
■ 320 band percent
■ processing errors significance flag



sea/ice ku retrack percent
ice1 s retrack percent
20 band percent
measurement percent
I1b processing errors significance flag
inventoried production

ice2 s retrack percent
ice1 ku retrack percent
80 band percent
I1b processing quality flag
I2 processing errors significance flag

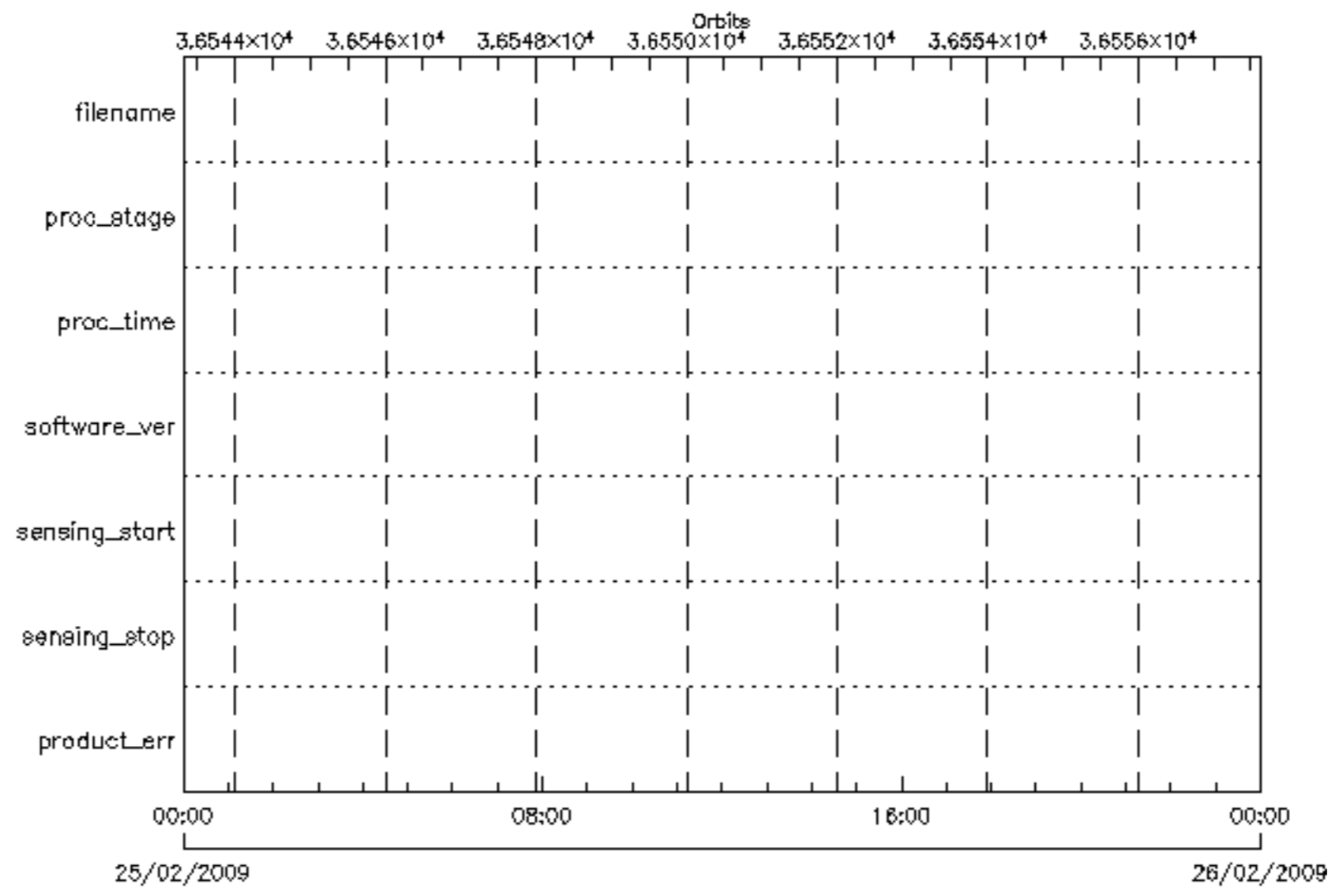
ice2 ku retrack percent
ocean ku retrack percent
320 band percent
I2 processing quality flag
ADFs validity check




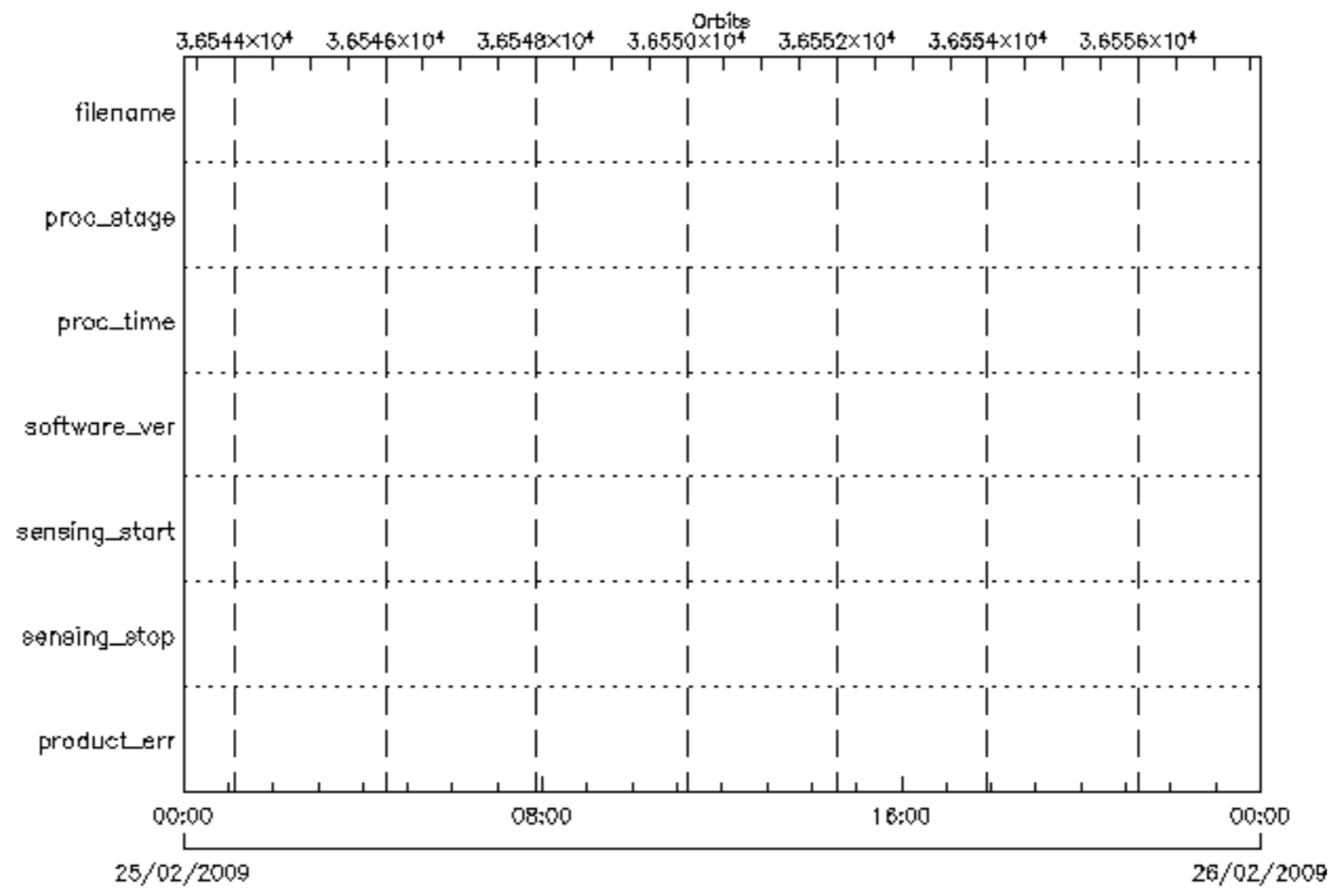
ocean ku retrack percent
 320 band percent
 I2 processing quality flag
 ADFs validity check


20 band percent
 measurement percent
 I1b processing errors significance flag
 inventoried production

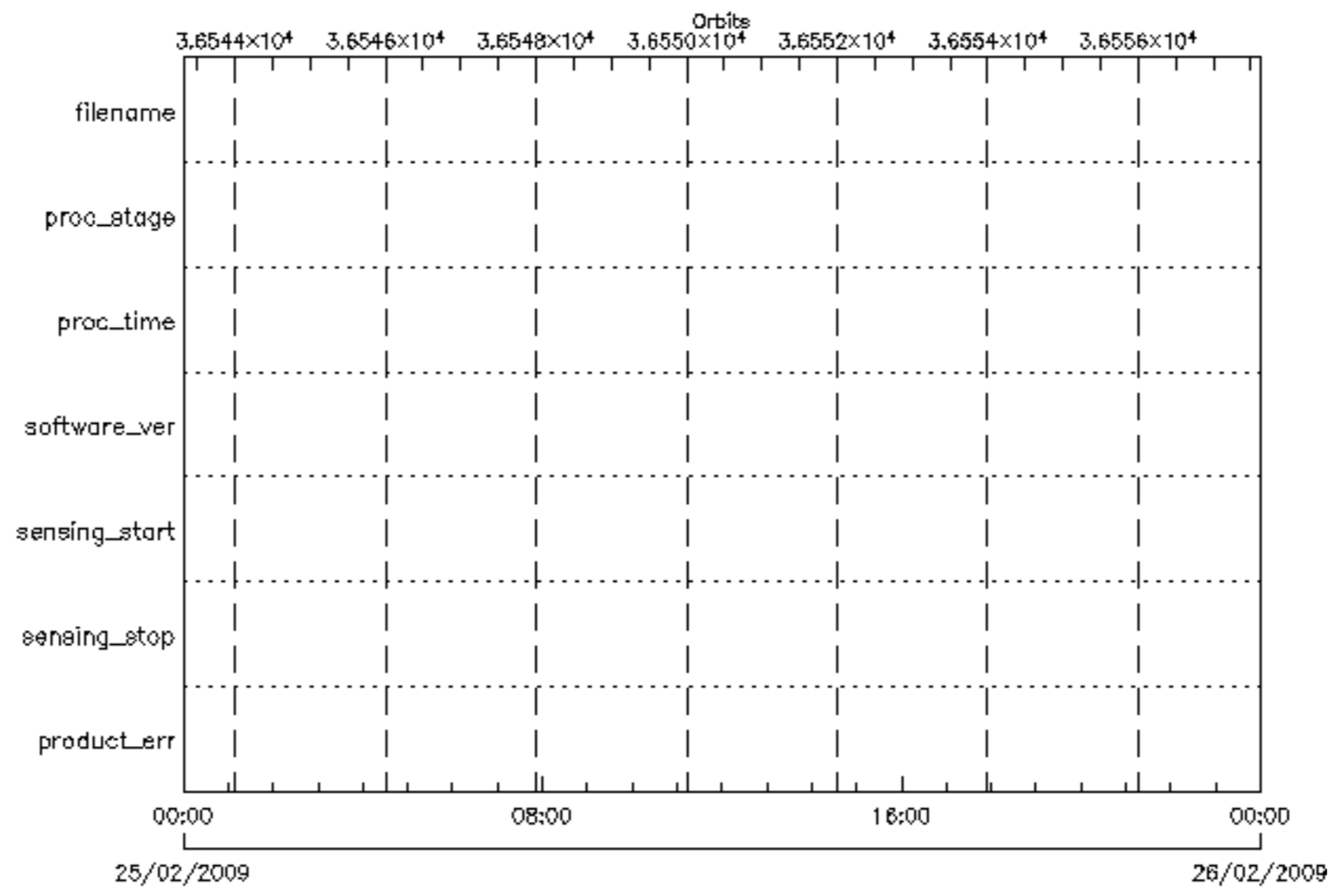
80 band percent
 I1b processing quality flag
 I2 processing errors significance flag



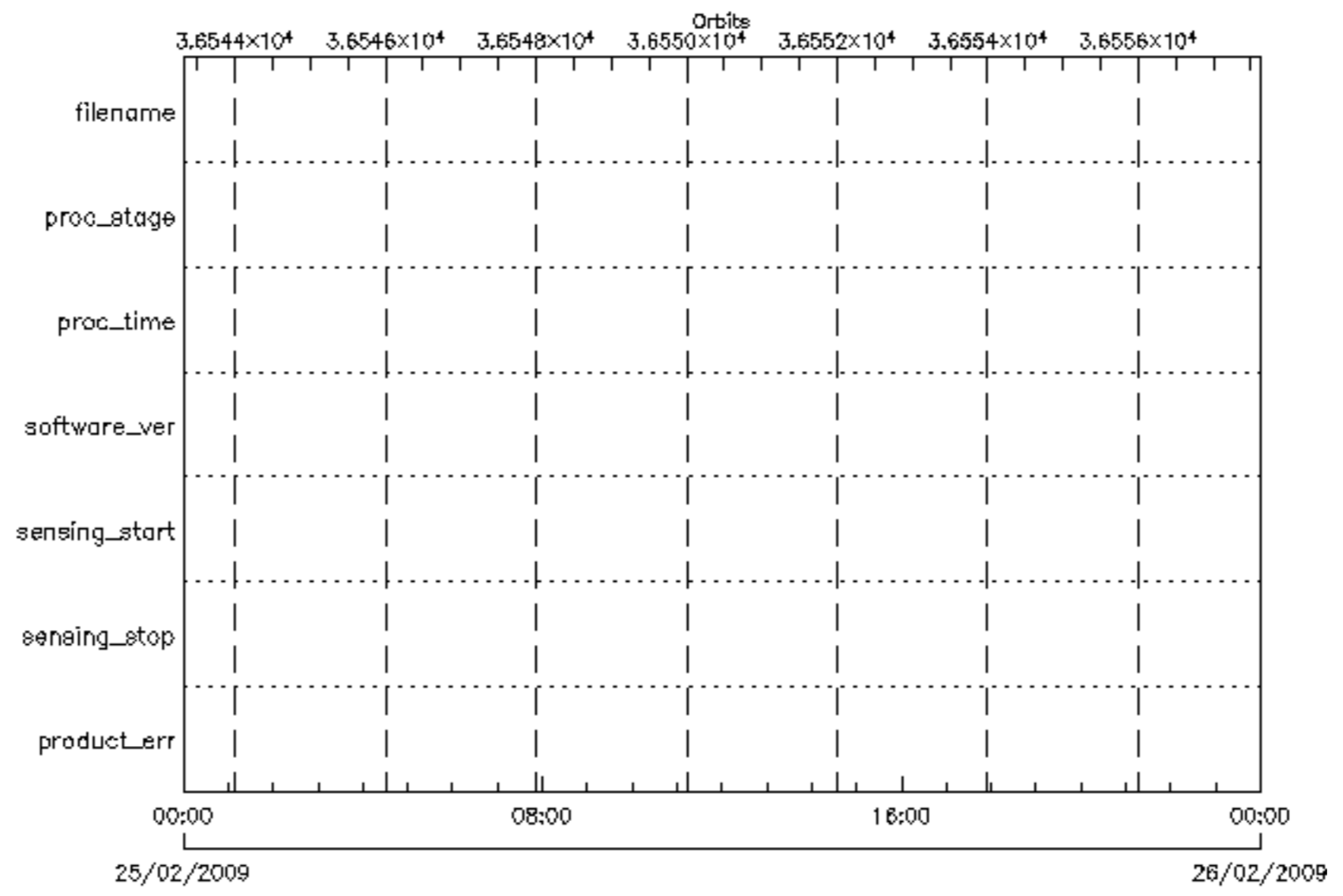
 product_err	 sensing_stop	 sensing_start	 software_ver
 proc_time	 proc_stage	 filename	

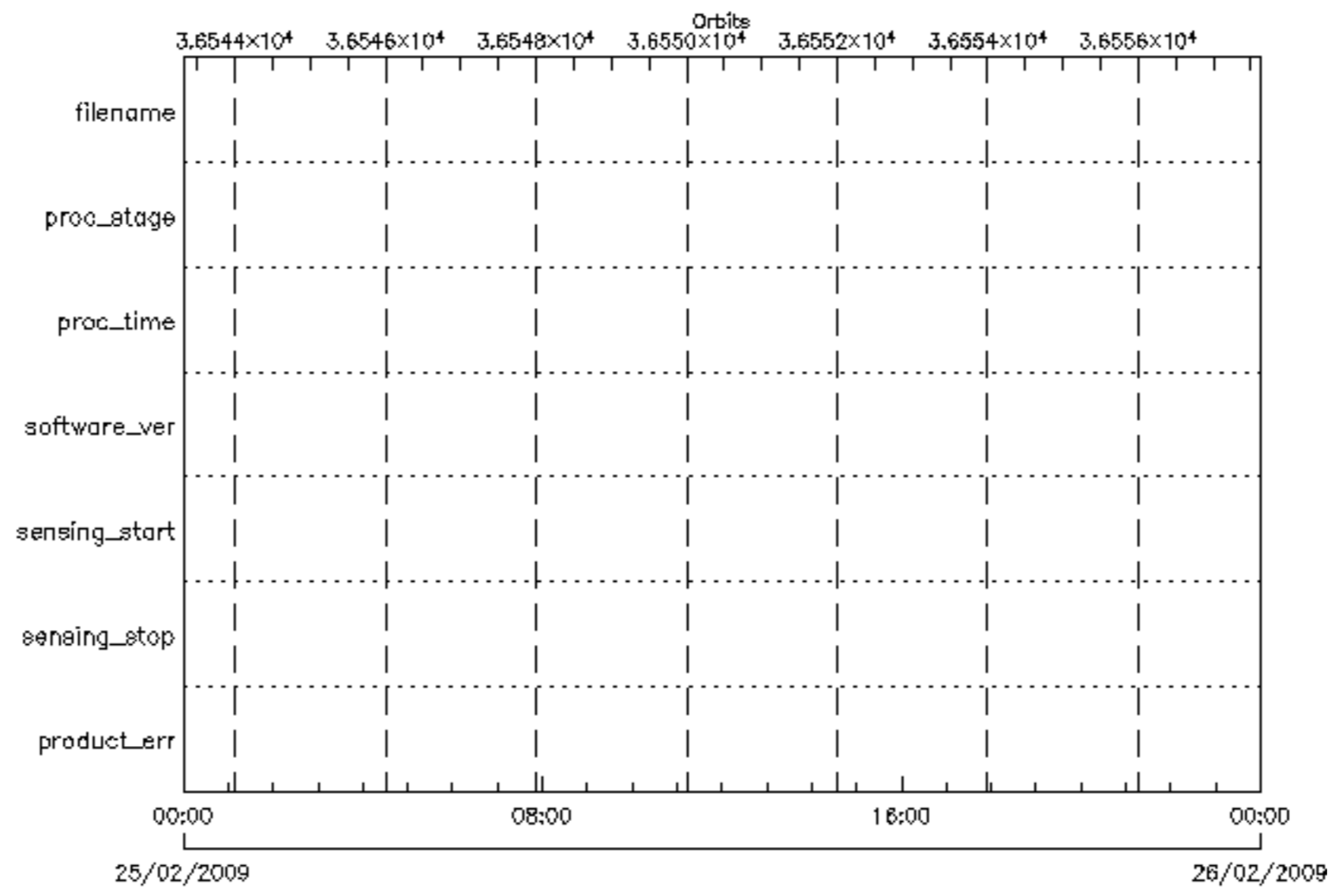


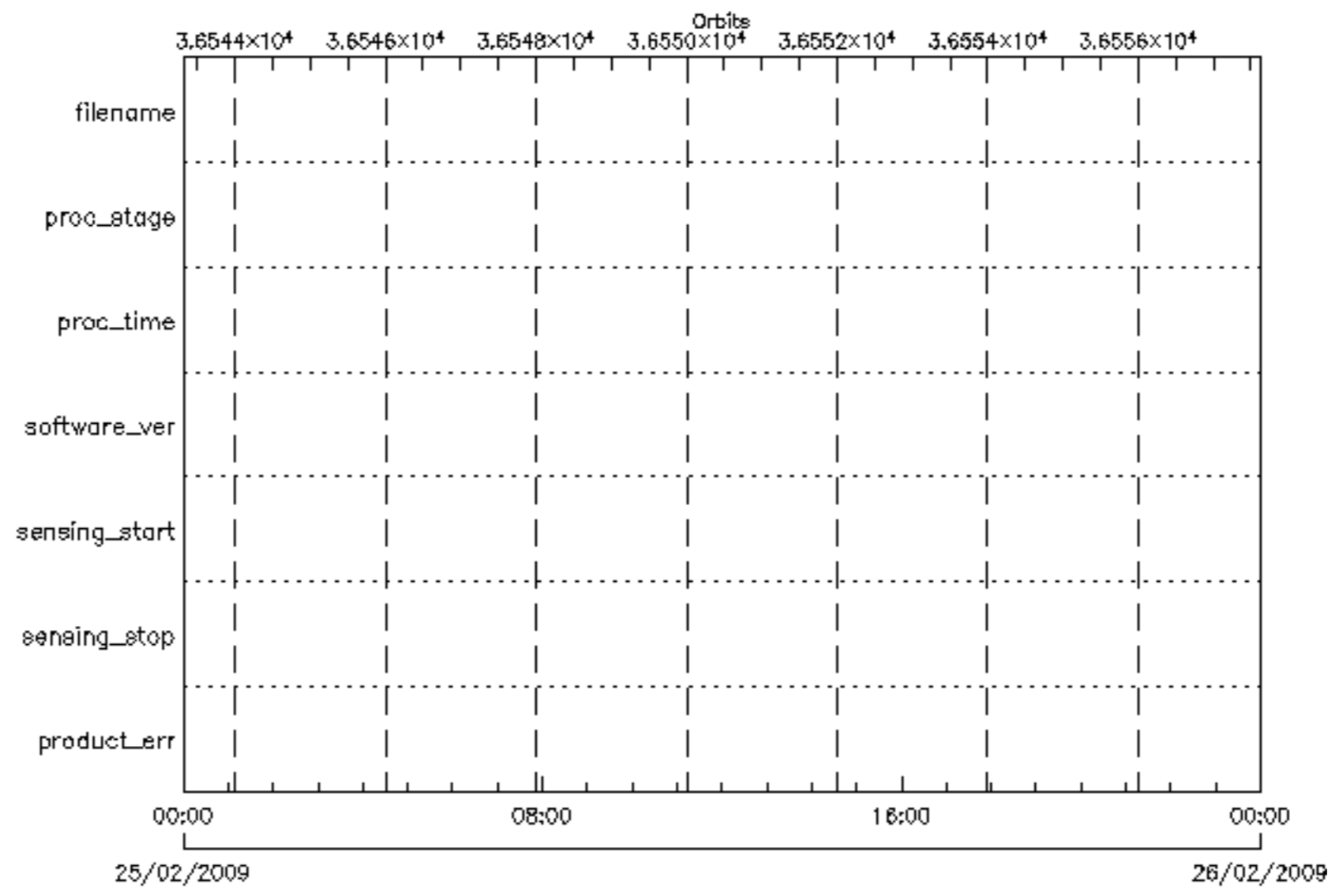
 product_err	 sensing_stop	 sensing_start	 software_ver
 proc_time	 proc_stage	 filename	




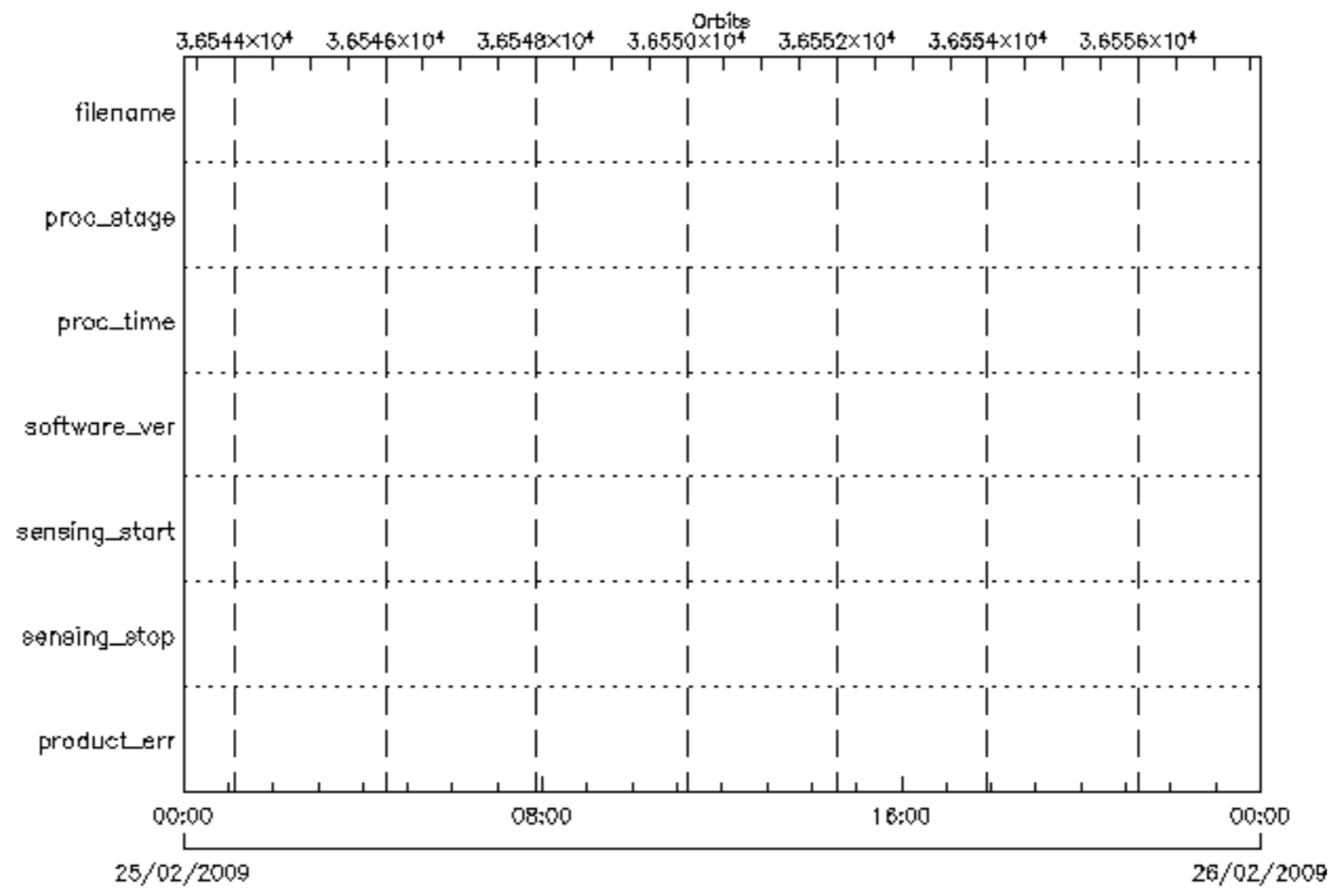
 product_err	 sensing_stop	 sensing_start	 software_ver
 proc_time	 proc_stage	 filename	




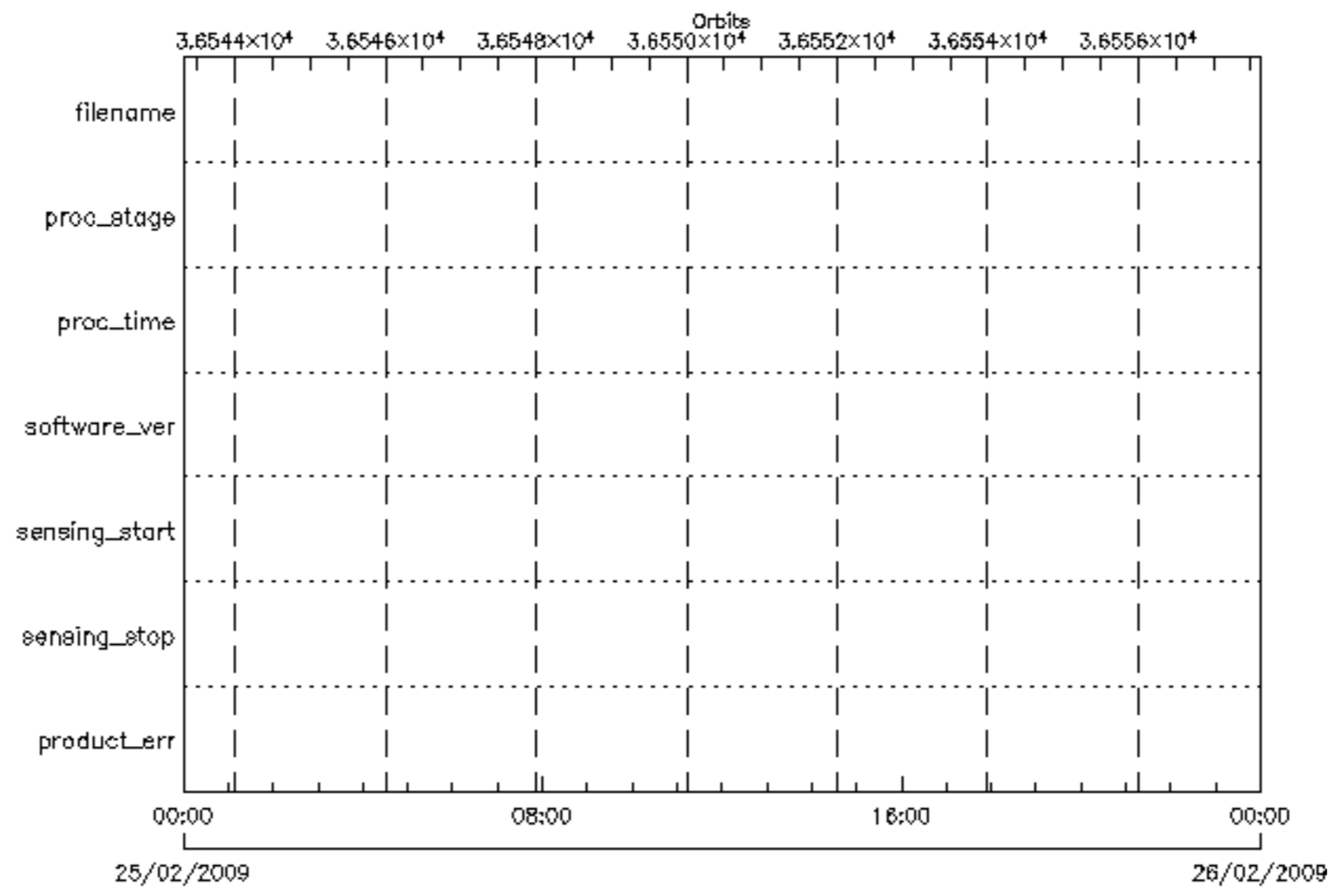


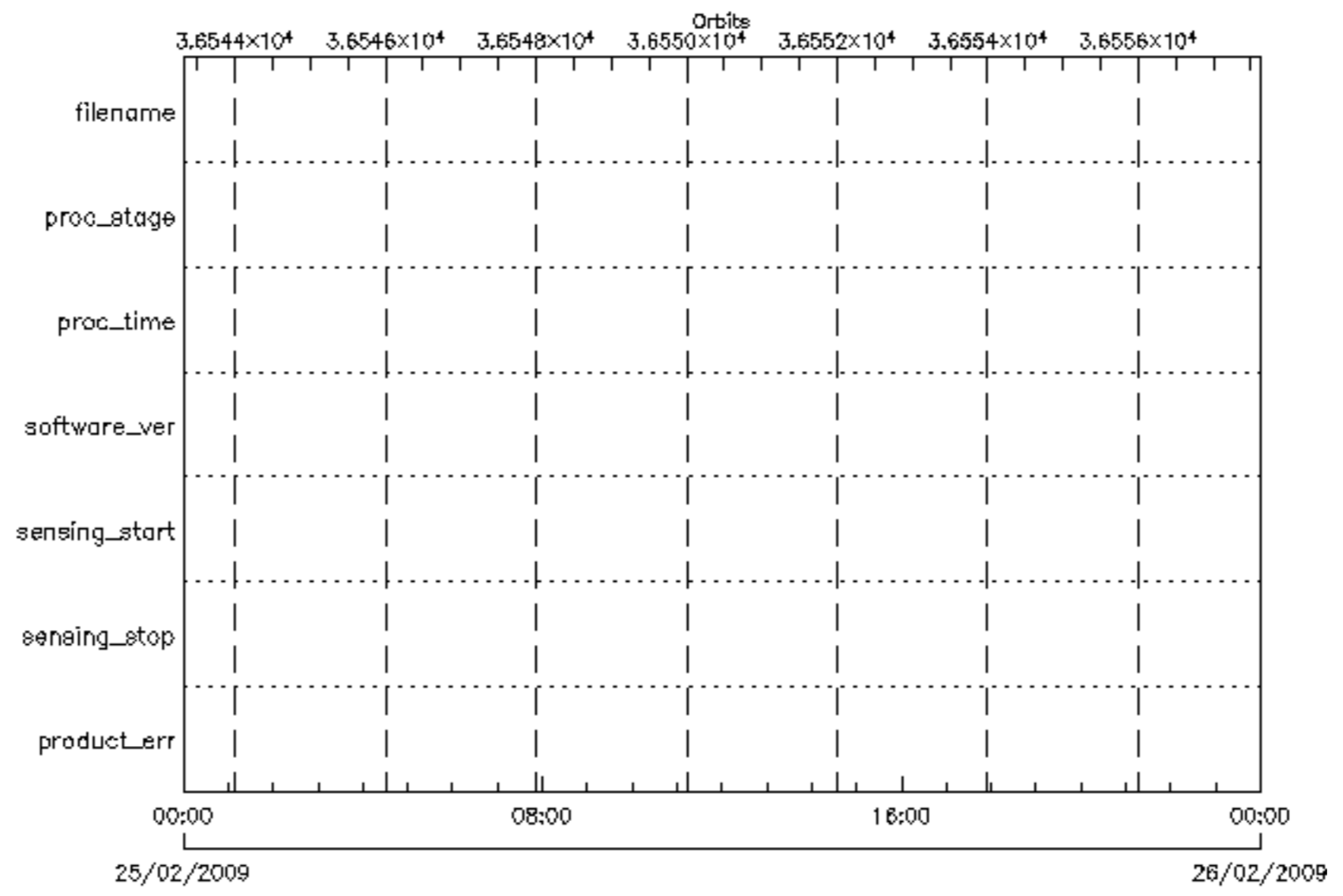


 product_err	 sensing_stop	 sensing_start	 software_ver
 proc_time	 proc_stage	 filename	

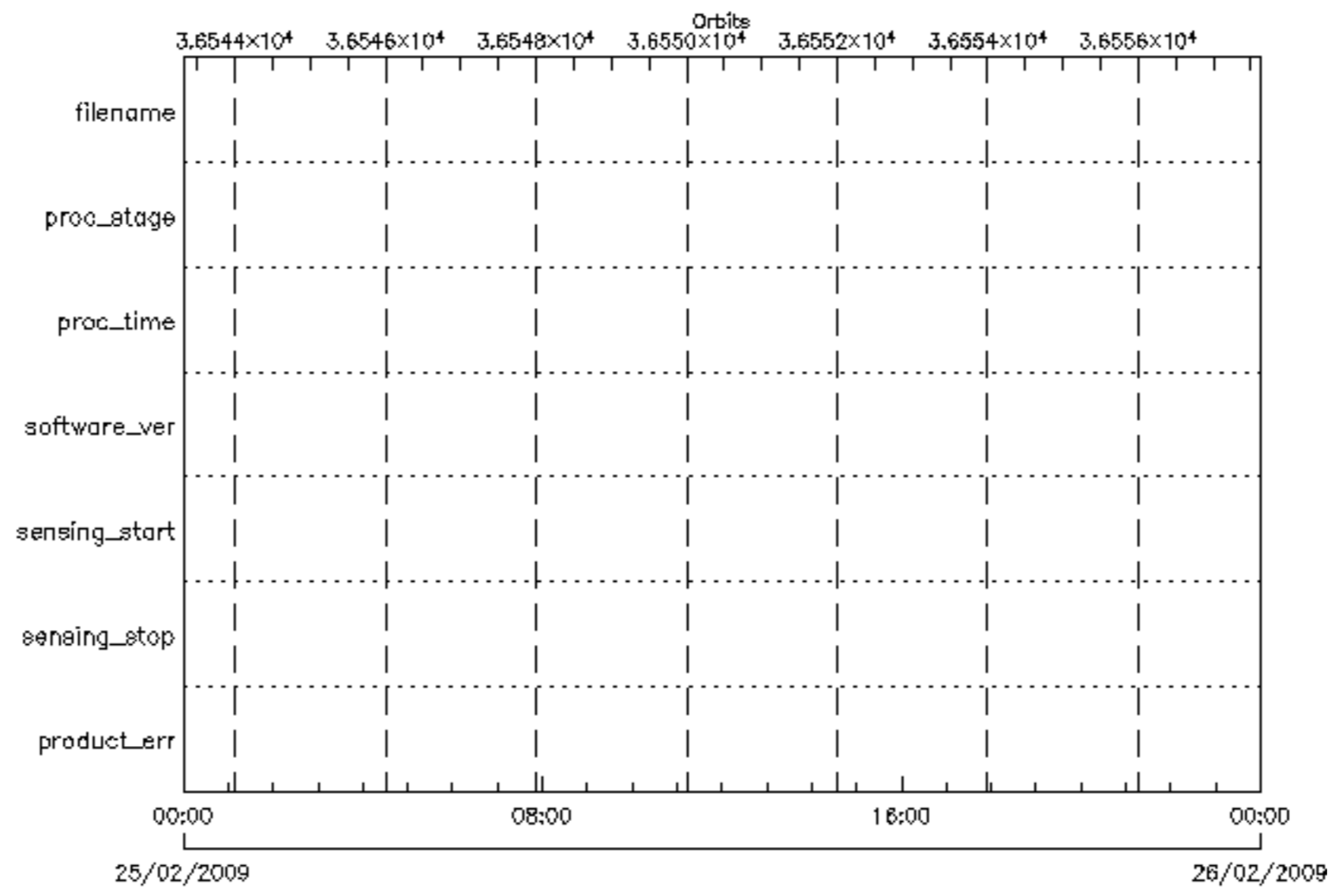


 product_err	 sensing_stop	 sensing_start	 software_ver
 proc_time	 proc_stage	 filename	

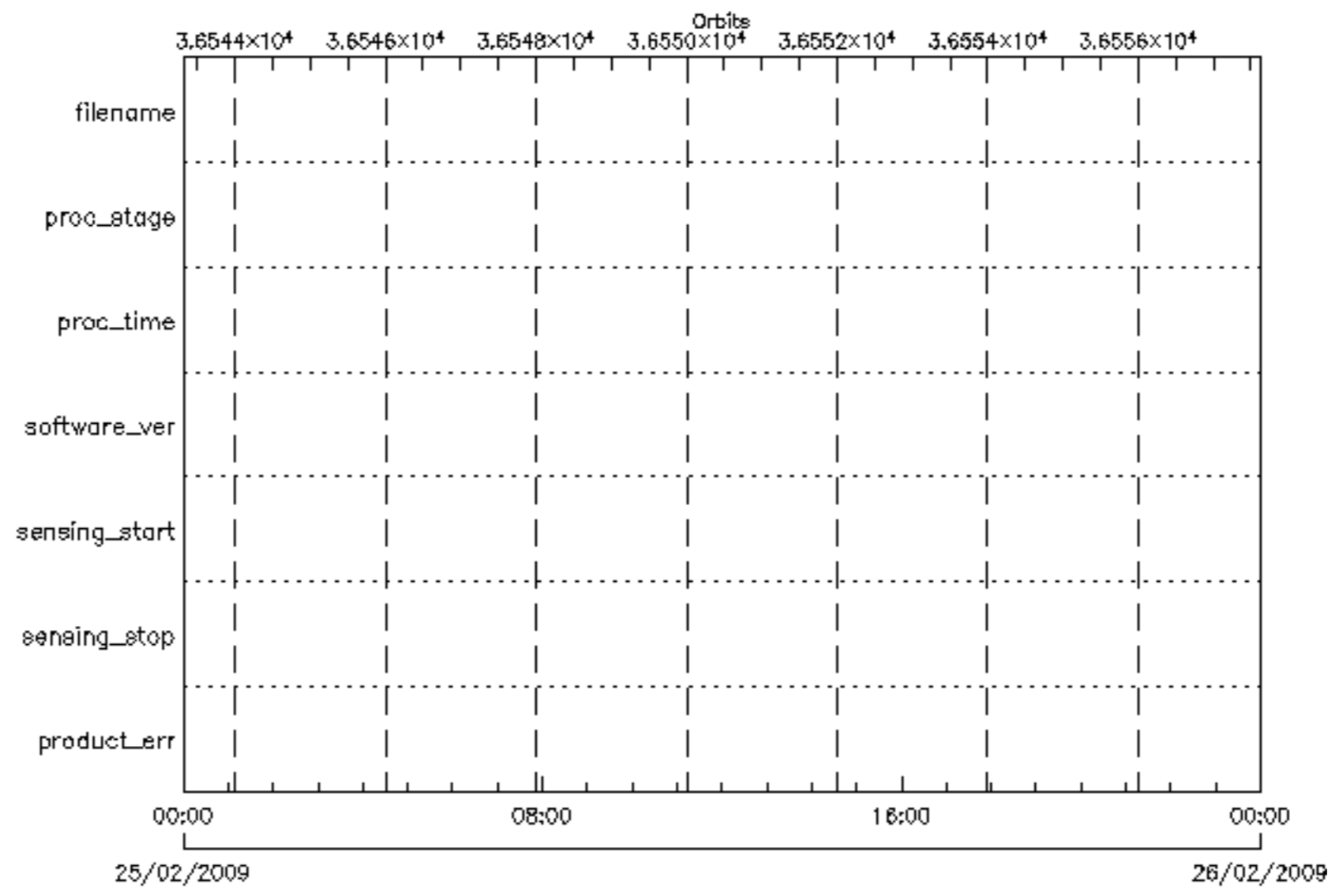





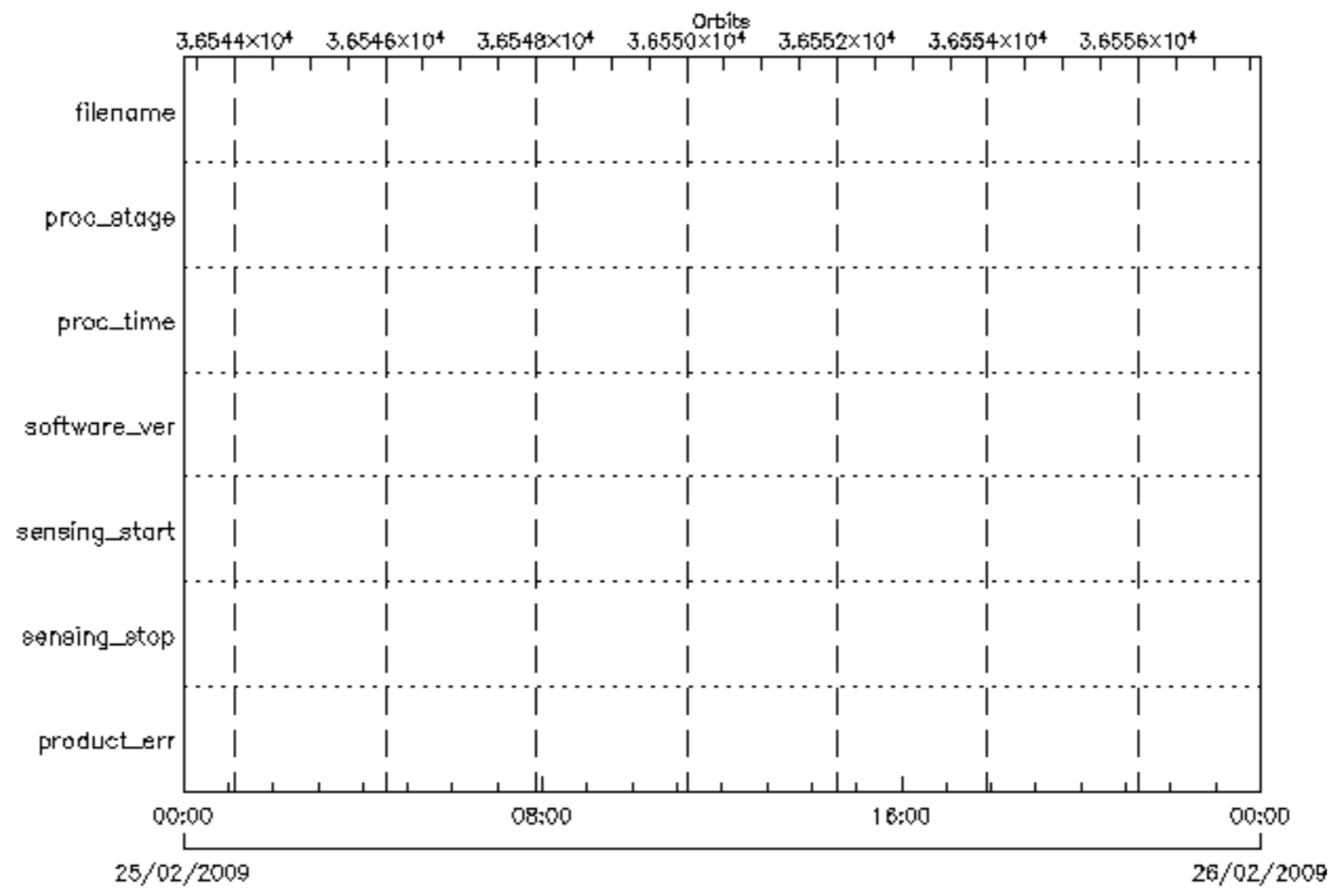
 product_err	 sensing_stop	 sensing_start	 software_ver
 proc_time	 proc_stage	 filename	




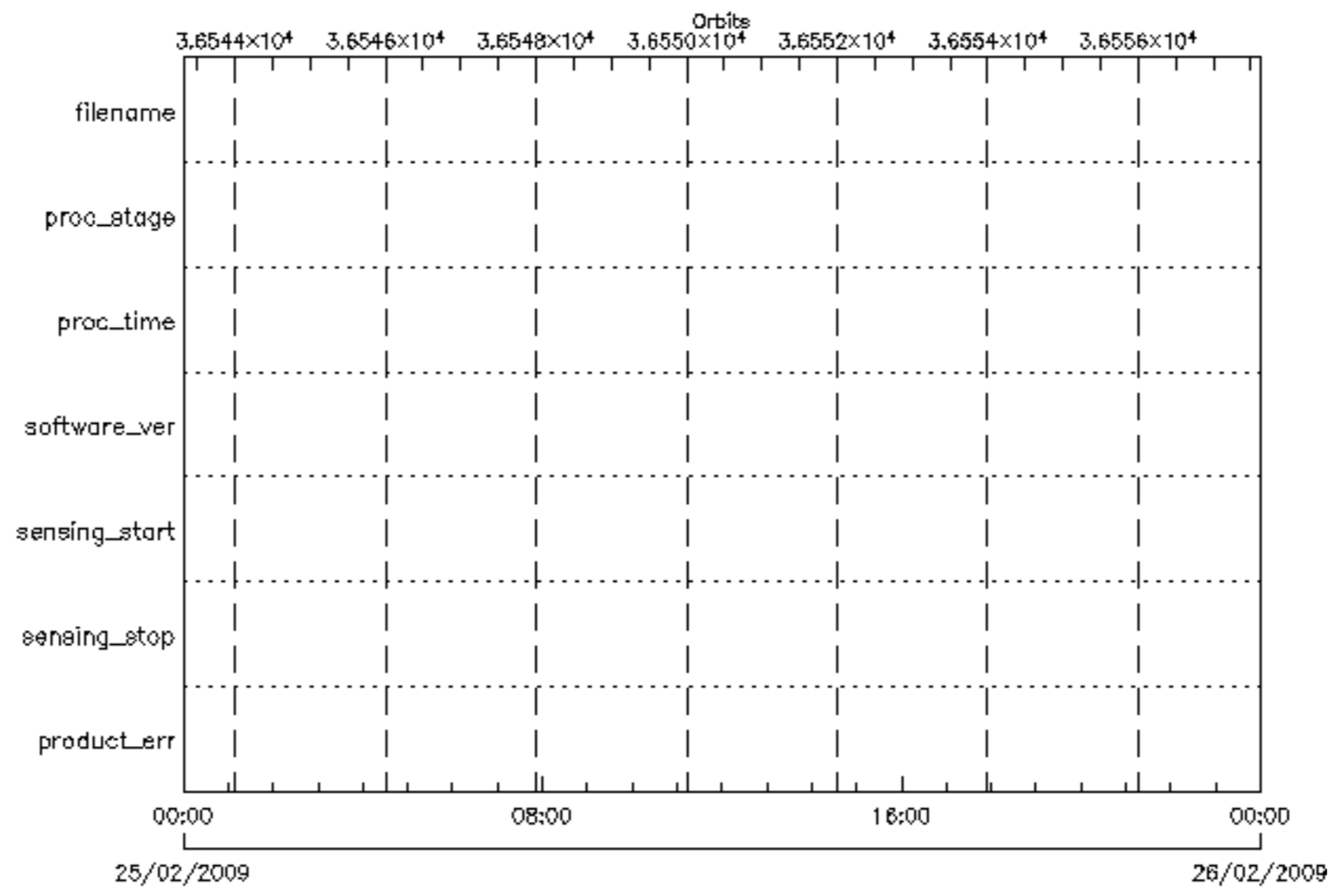
 product_err	 sensing_stop	 sensing_start	 software_ver
 proc_time	 proc_stage	 filename	

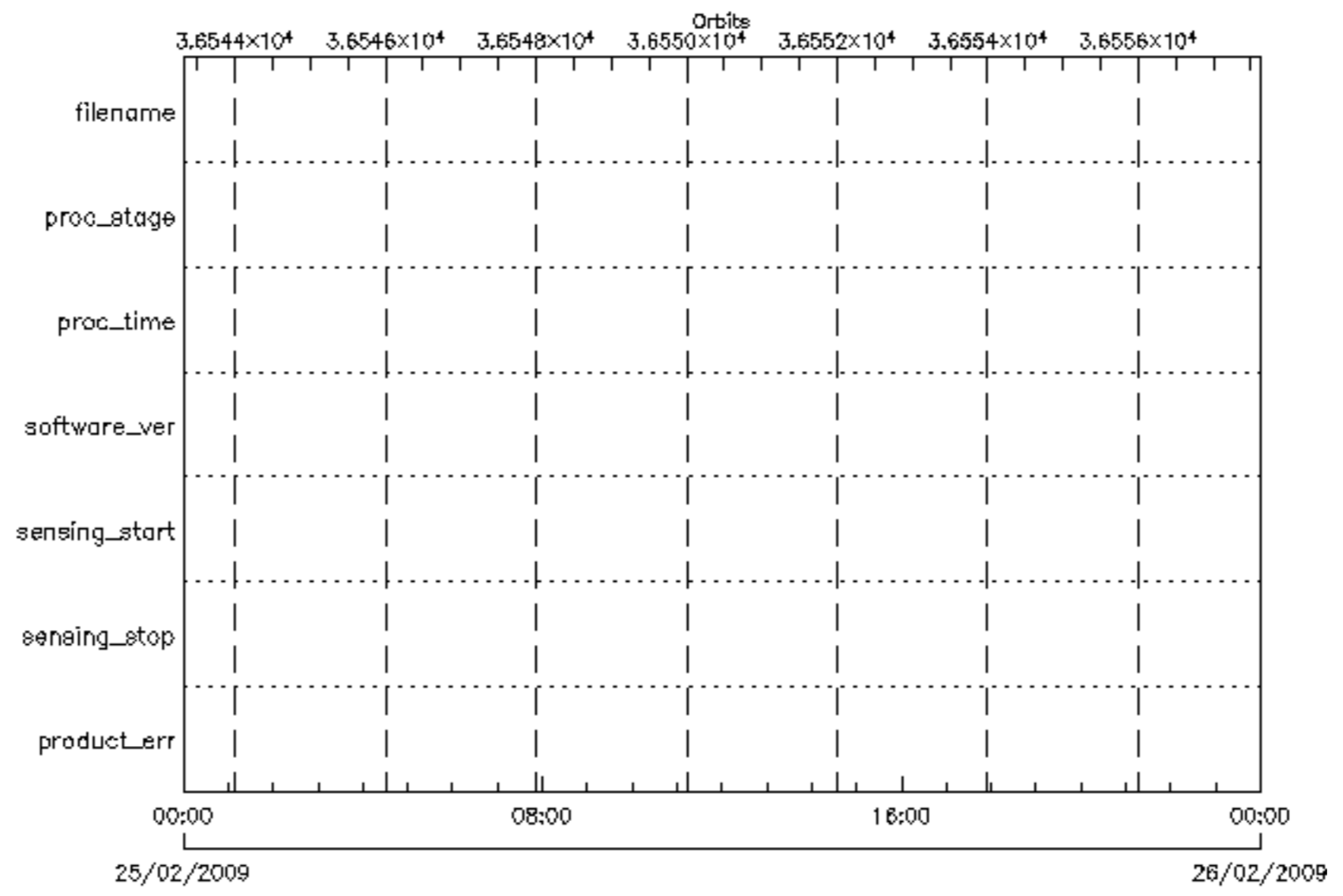


 product_err	 sensing_stop	 sensing_start	 software_ver
 proc_time	 proc_stage	 filename	

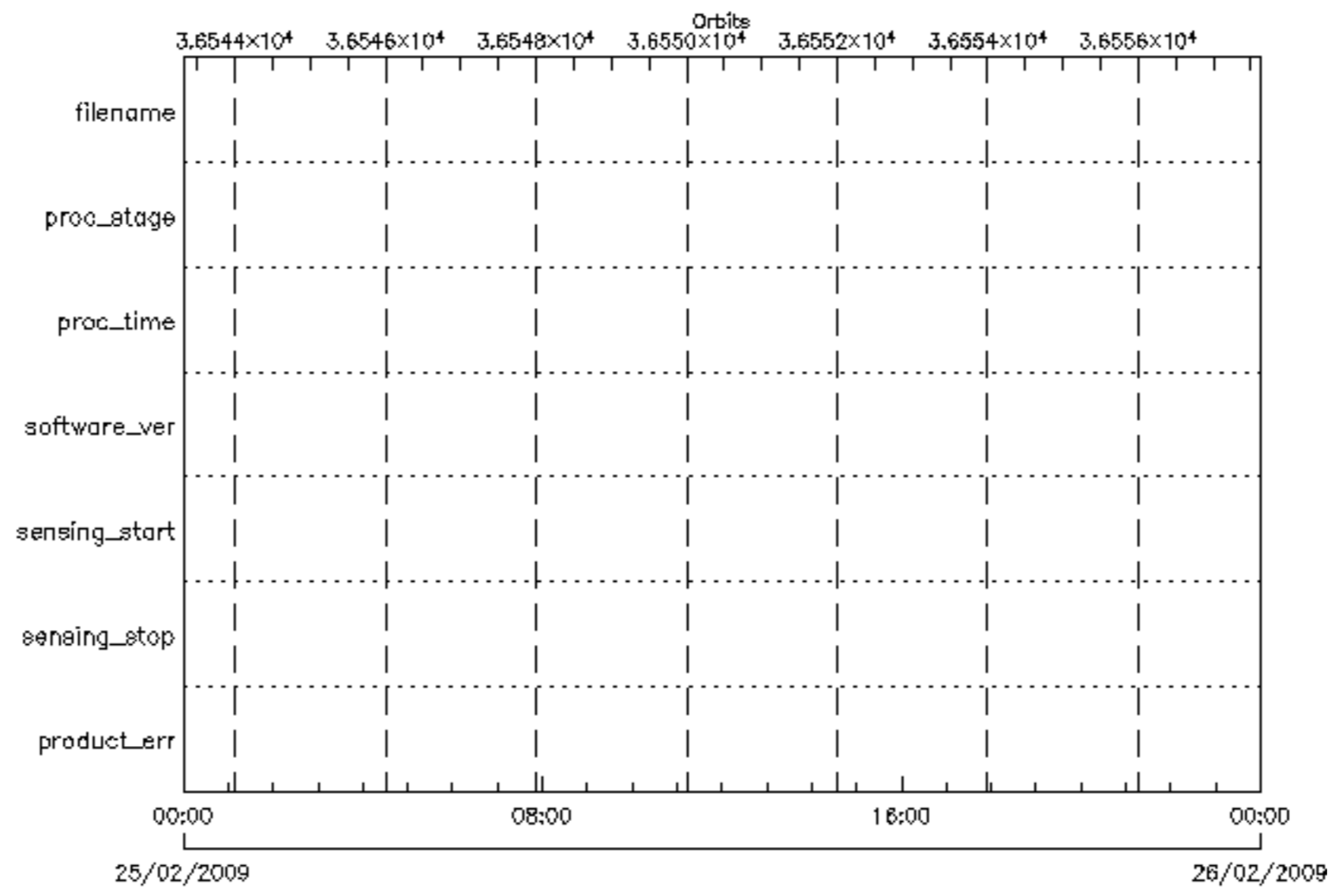


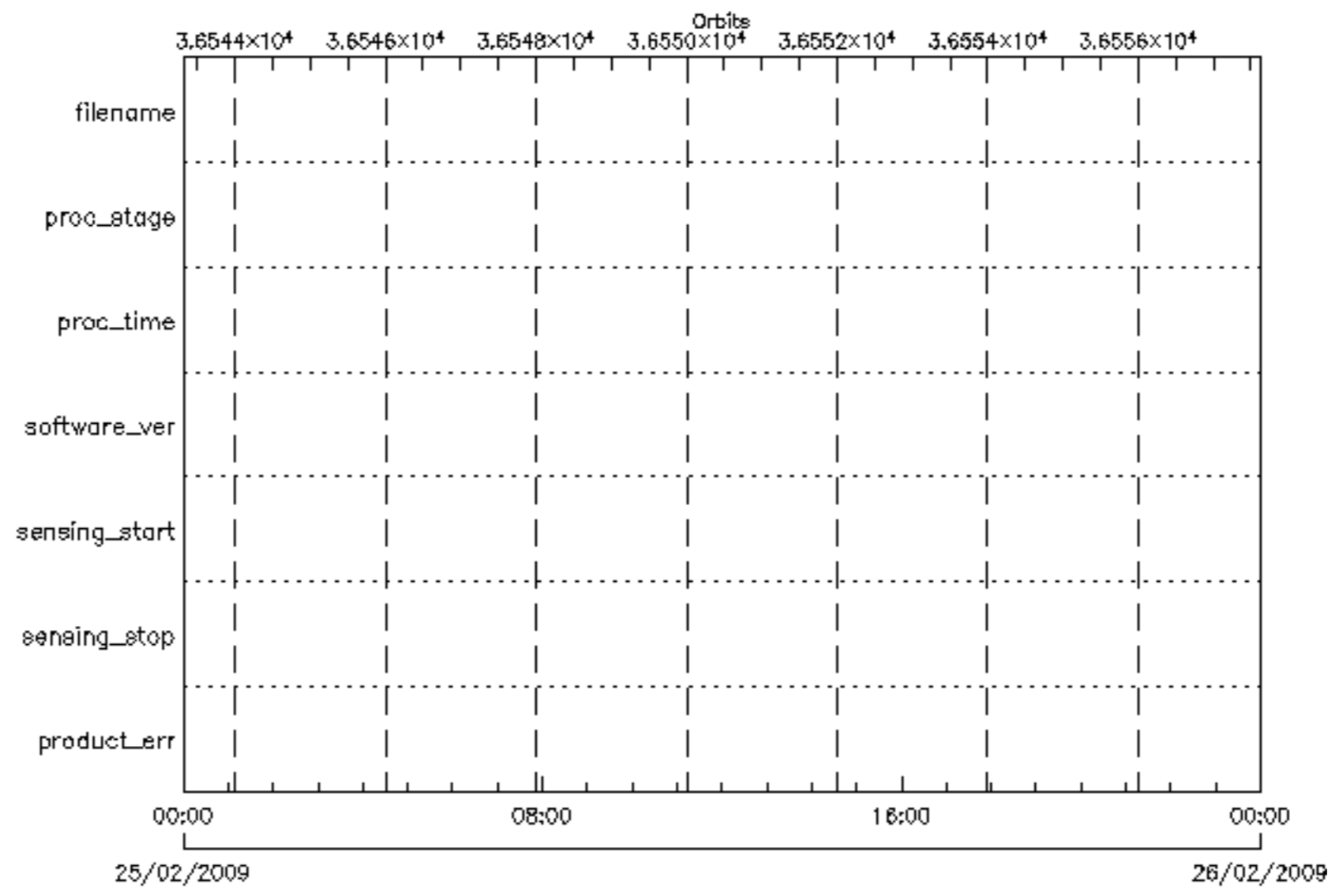
 product_err	 sensing_stop	 sensing_start	 software_ver
 proc_time	 proc_stage	 filename	




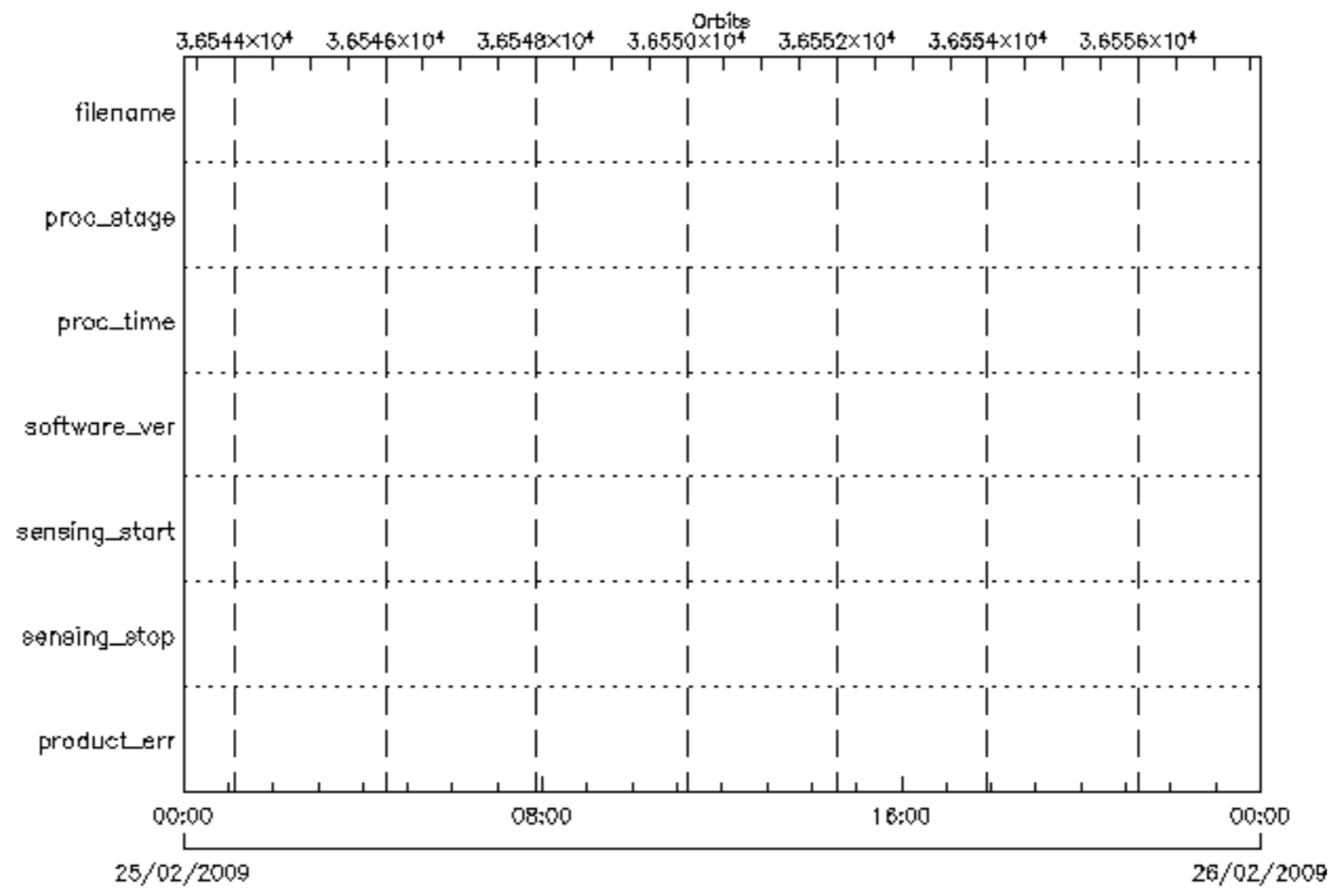



 product_err	 sensing_stop	 sensing_start	 software_ver
 proc_time	 proc_stage	 filename	

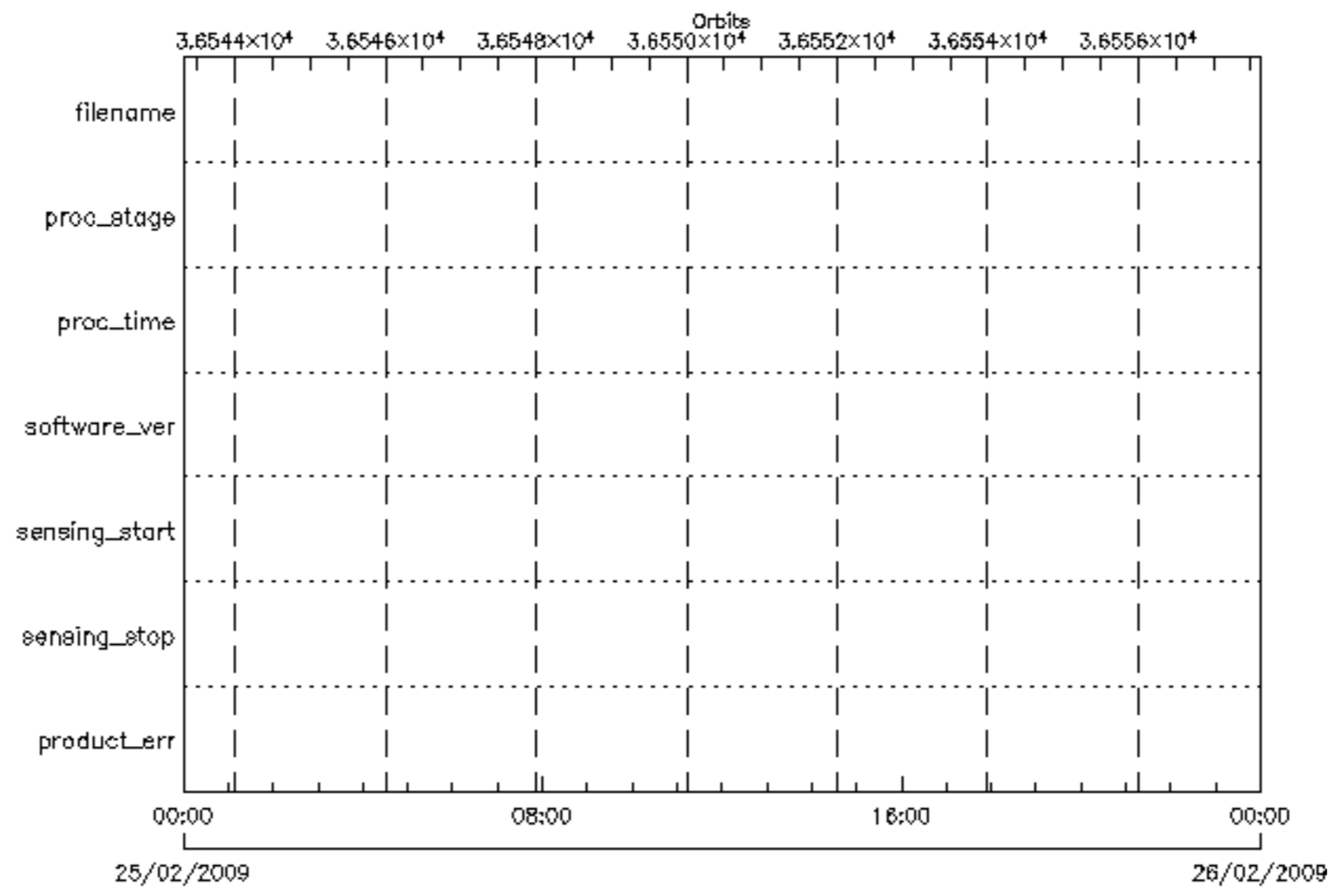


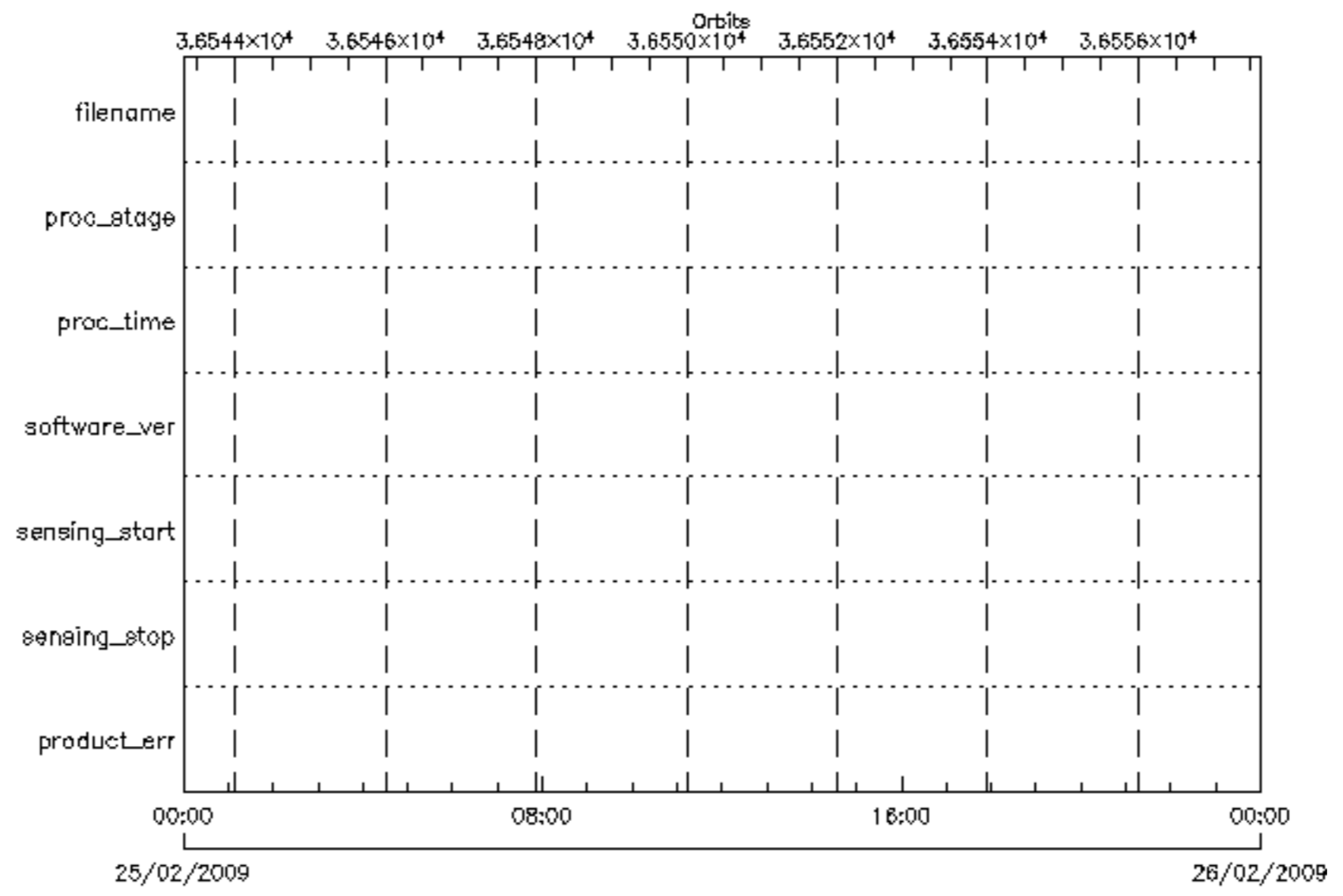


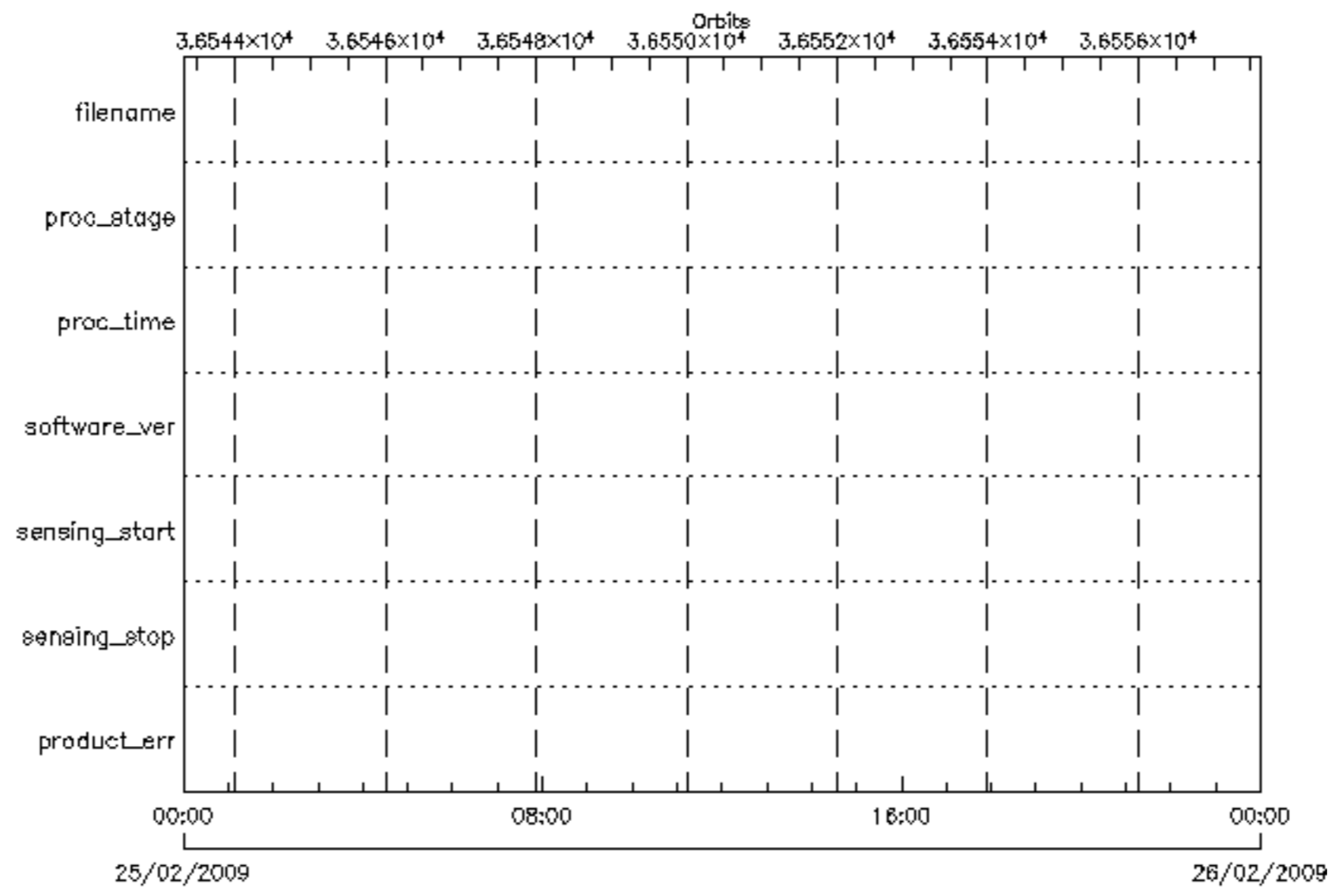
 product_err	 sensing_stop	 sensing_start	 software_ver
 proc_time	 proc_stage	 filename	



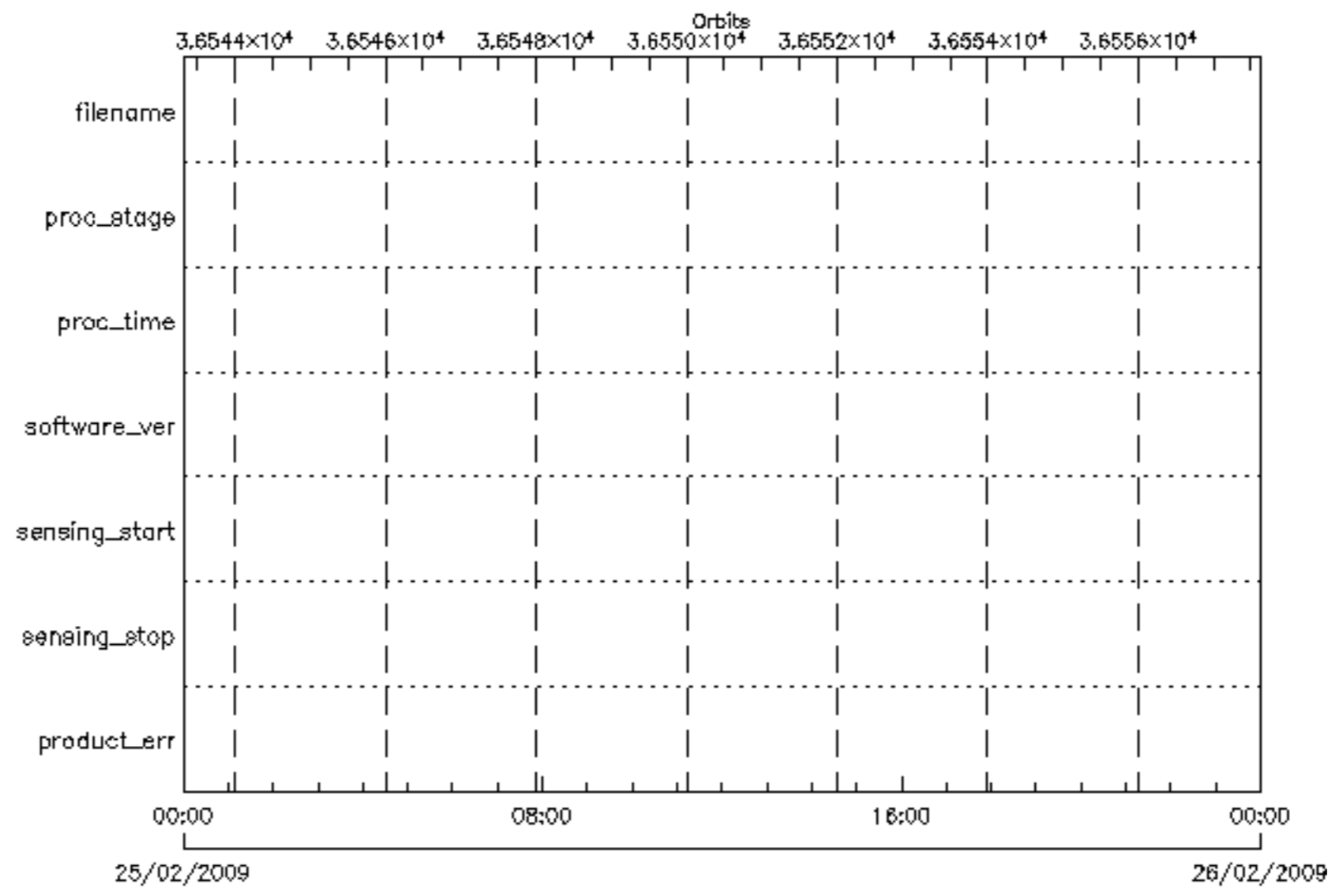
 product_err	 sensing_stop	 sensing_start	 software_ver
 proc_time	 proc_stage	 filename	

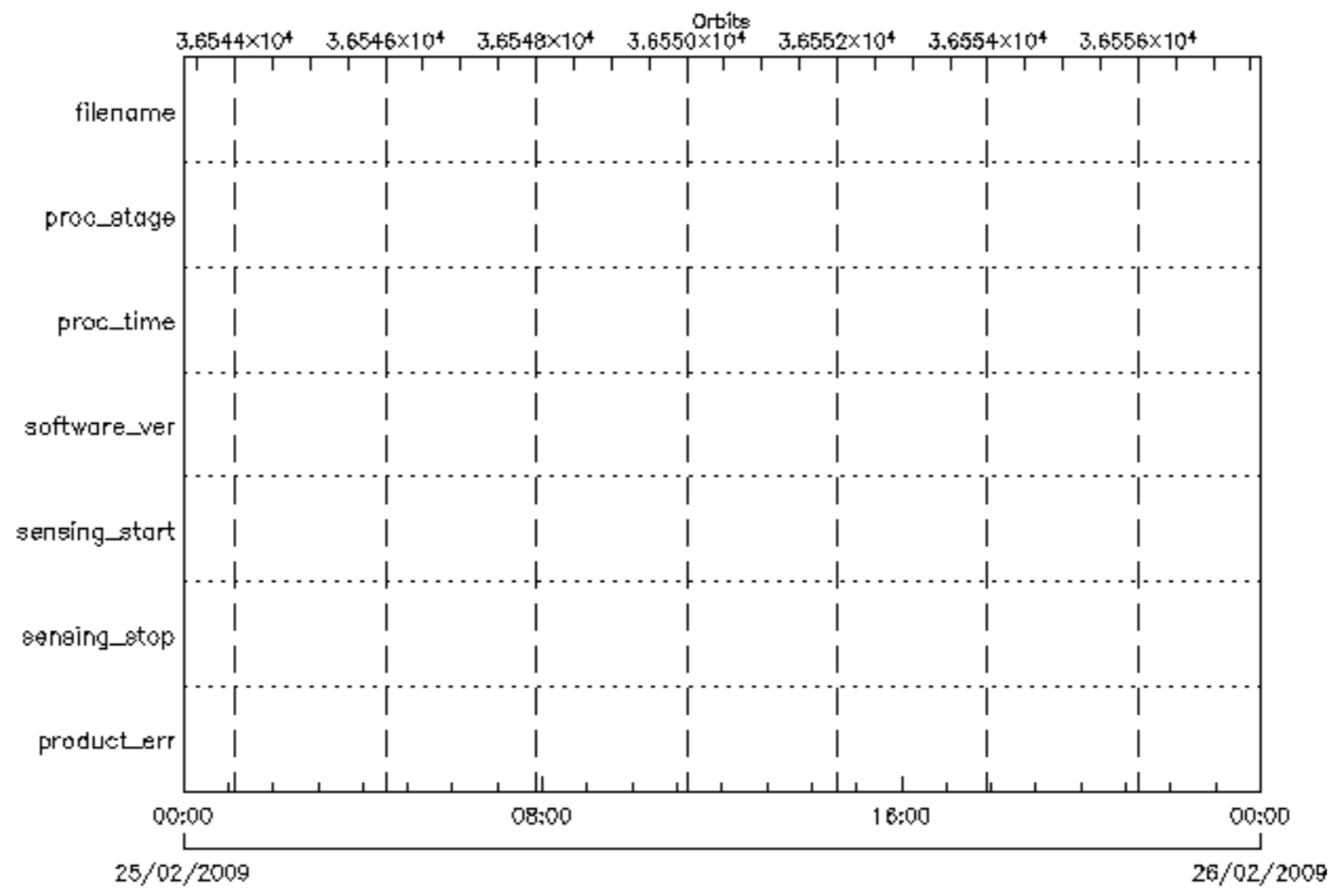





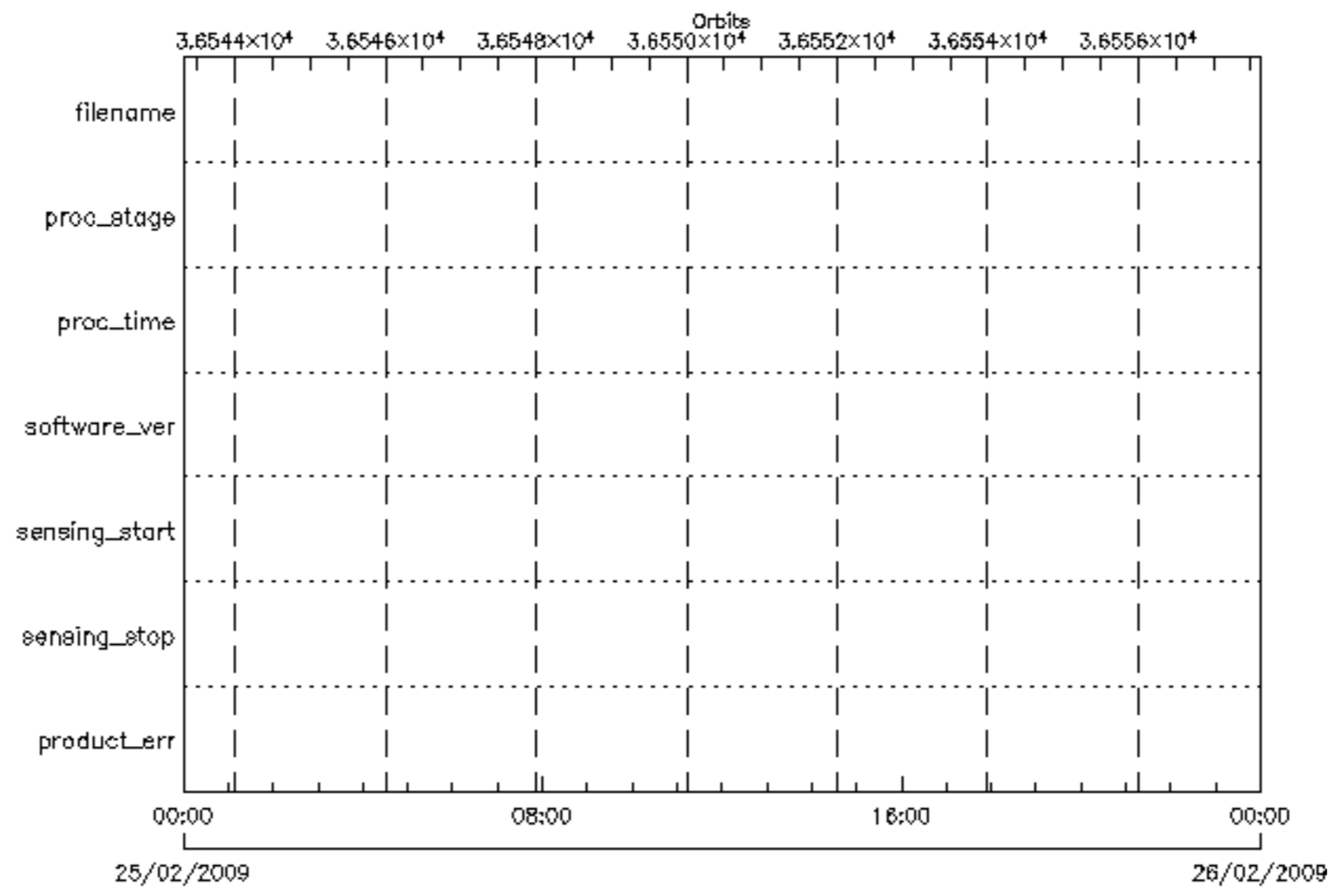


 product_err	 sensing_stop	 sensing_start	 software_ver
 proc_time	 proc_stage	 filename	

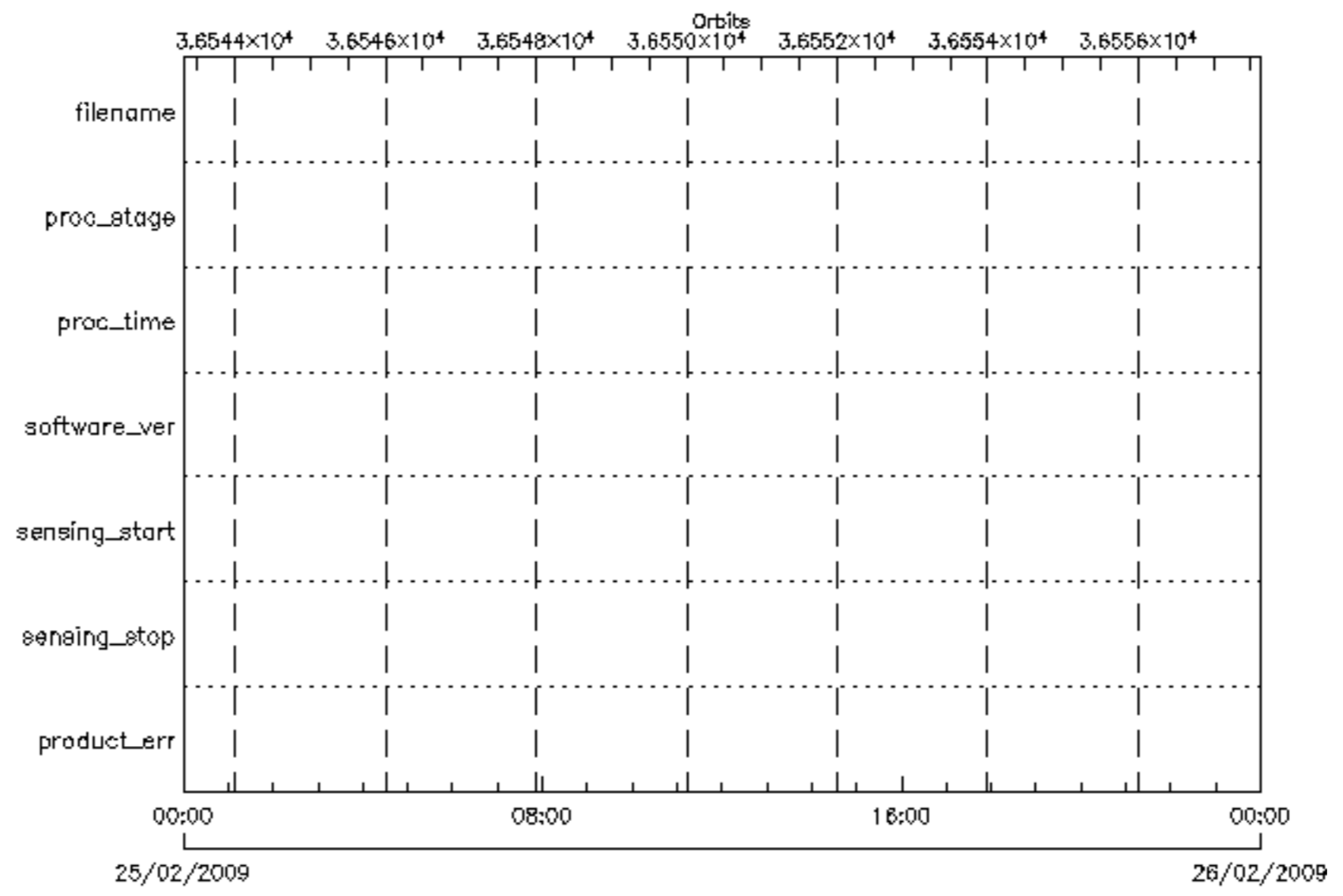


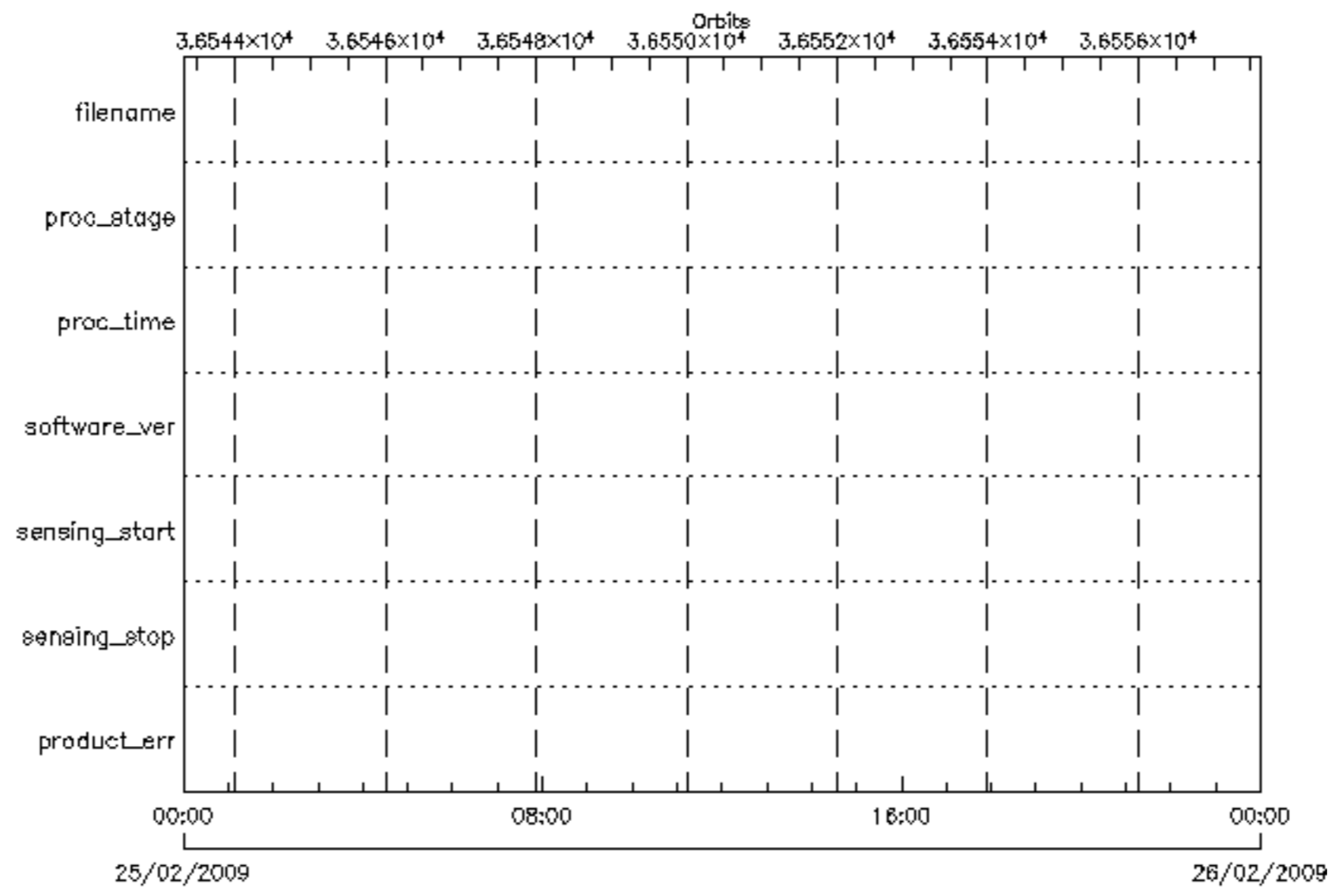


 product_err	 sensing_stop	 sensing_start	 software_ver
 proc_time	 proc_stage	 filename	

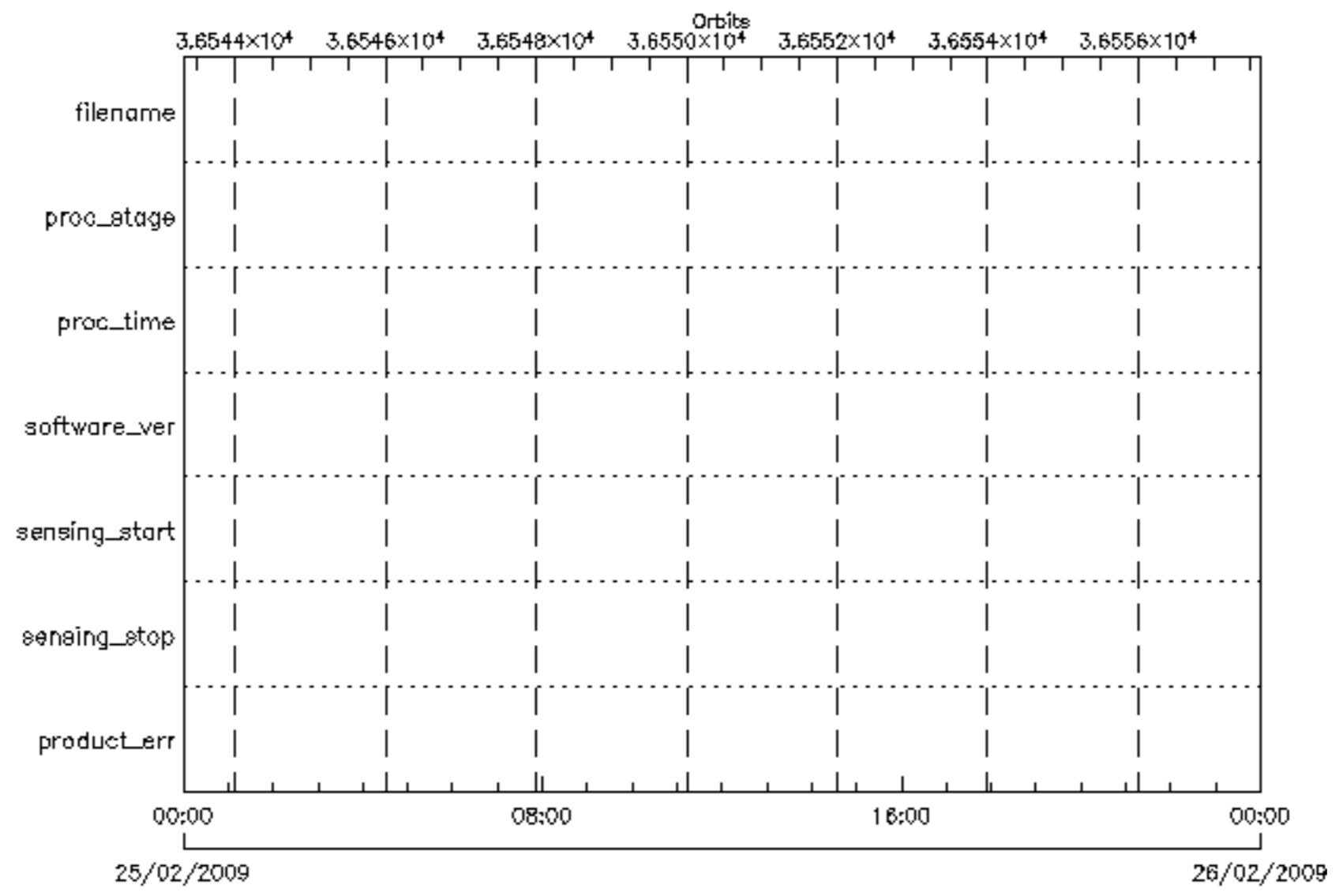


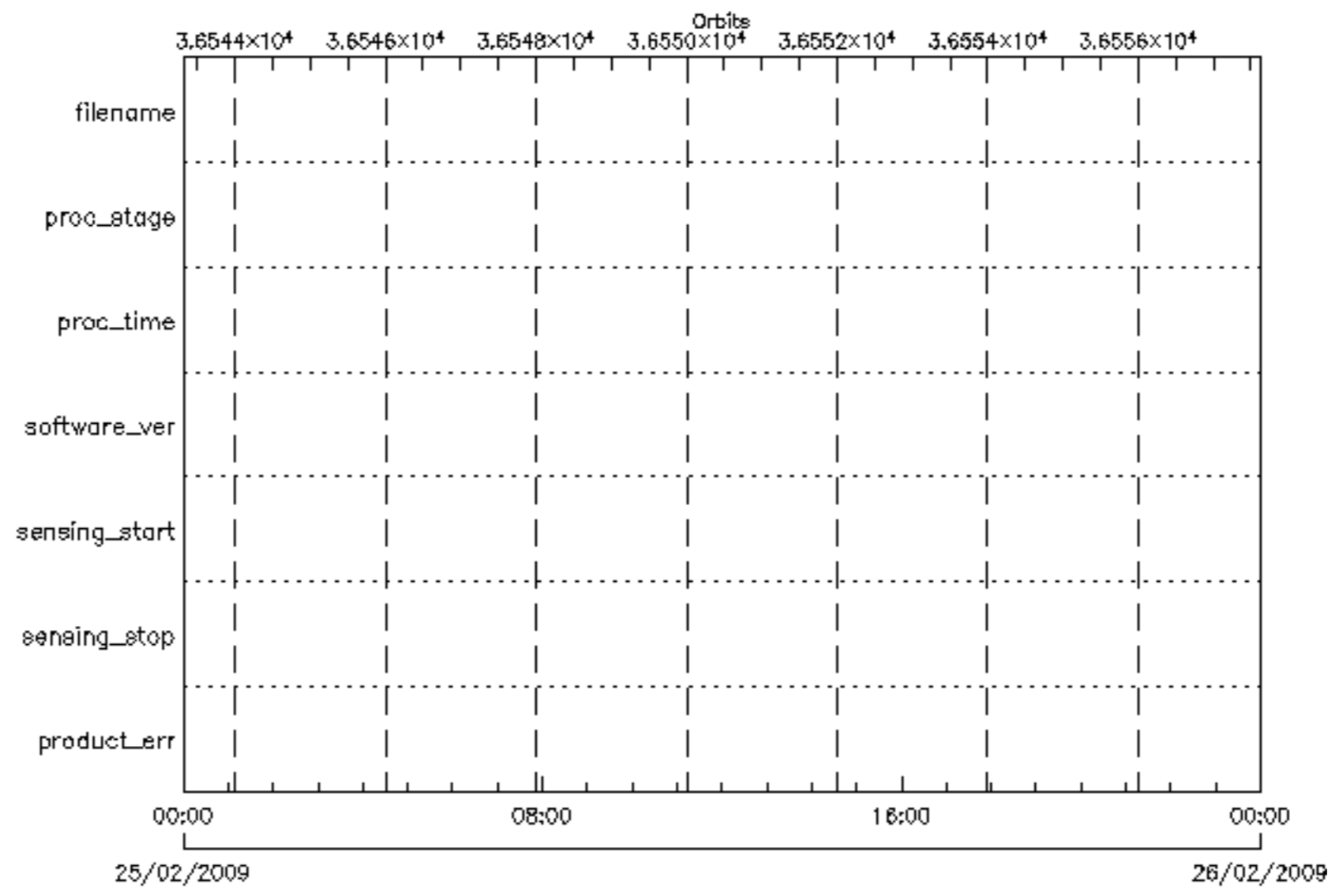
 product_err	 sensing_stop	 sensing_start	 software_ver
 proc_time	 proc_stage	 filename	

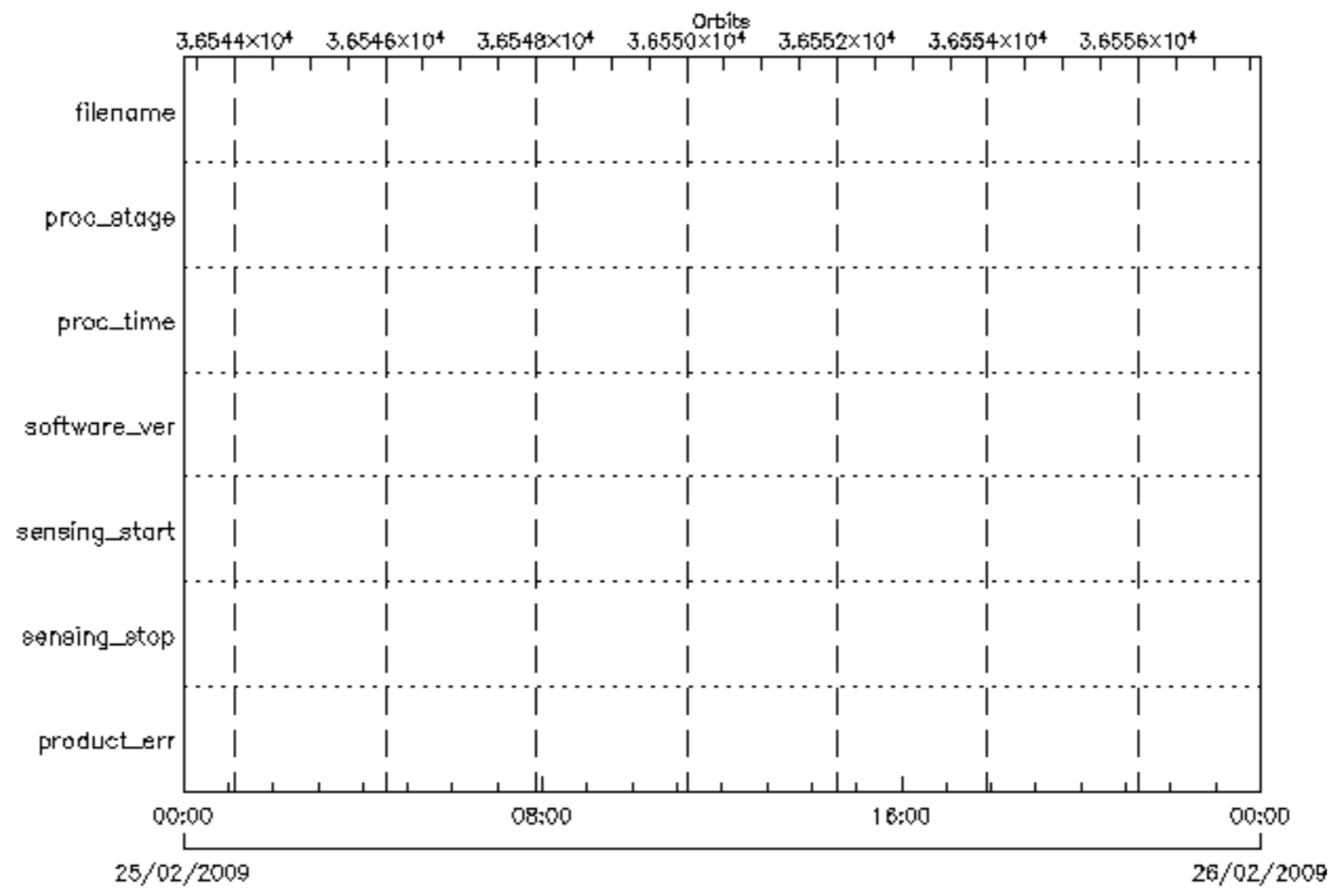





 product_err	 sensing_stop	 sensing_start	 software_ver
 proc_time	 proc_stage	 filename	







 product_err	 sensing_stop	 sensing_start	 software_ver
 proc_time	 proc_stage	 filename	

