

RA2, MWR & DORIS SUMMARY PRODUCTS REPORT

Reporting time: 24-02-2009 14:25:00.000
Trigger: Routine

	Period Start	Period Stop
UTC	22-FEB-2009 00:00:00.000	23-FEB-2009 00:00:00.000
Absolute Orbit	36500	36514
Cycle, Relative Orbit	0374	0388

Products inventoried

Gauge
PCF_RA2_ME__0P 99.84% of production inventoried
PCF_RA2_CAL_0P 100% of production inventoried
PCF_DOR_NAV_0P 96.49% of production inventoried
PCF_DOR_DOP_0P 99.02% of production inventoried
PCF_MWR_NL__0P 100% of production inventoried
PCF_RA2_MW__1P 99.84% of production inventoried
PCF_RA2_FGD_2P 99.84% of production inventoried
PCF_RA2_WWV_2P 99.84% of production inventoried

TABLE OF CONTENTS

Overall production

- [Inventoried production chart](#)
- [Inventoried production map](#)

Level 0

Planning vs. Production

Gauge
RA2_CAL_0P products: 1 produced; 0 gaps; 0 unplanned ; 0.00% of mission plan not covered by production
DOR_DOP_0P products: 16 produced; 12 gaps; 0 unplanned ; 0.99% of mission plan not covered by production
DOR_NAV_0P products: 16 produced; 10 gaps; 0 unplanned ; 3.52% of mission plan not covered by production
MWR_NL_0P products: 16 produced; 0 gaps; 0 unplanned ; 0.00% of mission plan not covered by production
RA2_ME_0P products: 18 produced; 3 gaps; 0 unplanned ; 0.30% of mission plan not covered by production

[Mission Plan vs. production chart](#)

Inventoried production: [RA2_CAL_0P](#) , [DOR_DOP_0P](#) , [DOR_NAV_0P](#) , [MWR_NL_0P](#) , [RA2_ME_0P](#)
 Missing products: [RA2_CAL_0P](#) , [DOR_DOP_0P](#) , [DOR_NAV_0P](#) , [MWR_NL_0P](#) , [RA2_ME_0P](#)
 Unplanned products: [RA2_CAL_0P](#) , [DOR_DOP_0P](#) , [DOR_NAV_0P](#) , [MWR_NL_0P](#) , [RA2_ME_0P](#)
 Overlaps: [RA2_CAL_0P](#) , [DOR_DOP_0P](#) , [DOR_NAV_0P](#) , [MWR_NL_0P](#) , [RA2_ME_0P](#)
 Duplicates: [RA2_CAL_0P](#) , [DOR_DOP_0P](#) , [DOR_NAV_0P](#) , [MWR_NL_0P](#) , [RA2_ME_0P](#)

ADF usage

Gauge
0 new ADFs in use for type RA2_CAL_0P N/A

[RA2_CAL_0P: ADFs usage](#)

Gauge
1 new ADFs in use for type DOR_DOP_0P N/A

[DOR_DOP_0P: ADFs usage](#)

Gauge
1 new ADFs in use for type DOR_NAV_0P N/A

[DOR_NAV_0P: ADFs usage](#)

Gauge

1 new ADFs in use for type MWR_NL__0P N/A
--

[MWR_NL__0P: ADFs usage](#)

Gauge
1 new ADFs in use for type RA2_ME__0P N/A

[RA2_ME__0P: ADFs usage](#)

Header checks

MPH errors

Gauge
0 RA2_CAL_0P products with wrong filename N/A
0 RA2_CAL_0P products with unknown processing stage N/A
0 RA2_CAL_0P products with unknown acquisition station N/A
0 RA2_CAL_0P products with unknown processing center N/A
0 RA2_CAL_0P products with wrong processing time N/A
1 RA2_CAL_0P products with software version not equal to the current version N/A
0 RA2_CAL_0P products with wrong sensing start N/A
0 RA2_CAL_0P products with wrong sensing stop N/A
0 RA2_CAL_0P products with wrong phase N/A
0 RA2_CAL_0P products with wrong state vector time N/A
0 RA2_CAL_0P products with unknown vector source N/A
1 RA2_CAL_0P products with UTC to SBT time too far from sensing time N/A
0 RA2_CAL_0P products with satellite binary time out-of-range N/A
0 RA2_CAL_0P products with wrong clock step N/A

0 RA2_CAL_0P products with leap utc set to blank N/A
0 RA2_CAL_0P products with leap err set N/A
0 RA2_CAL_0P products with product err set N/A
0 RA2_CAL_0P products with tot_size not equal to real file size N/A

[RA2_CAL_0P: MPH checks](#)

Gauge
0 DOR_DOP_0P products with wrong filename N/A
0 DOR_DOP_0P products with unknown processing stage N/A
0 DOR_DOP_0P products with unknown acquisition station N/A
0 DOR_DOP_0P products with unknown processing center N/A
0 DOR_DOP_0P products with wrong processing time N/A
0 DOR_DOP_0P products with software version not equal to the current version N/A
0 DOR_DOP_0P products with wrong sensing start N/A
0 DOR_DOP_0P products with wrong sensing stop N/A
0 DOR_DOP_0P products with wrong phase N/A
0 DOR_DOP_0P products with wrong state vector time N/A
0 DOR_DOP_0P products with unknown vector source N/A
12 DOR_DOP_0P products with UTC to SBT time too far from sensing time N/A
0 DOR_DOP_0P products with satellite binary time out-of-range N/A
0 DOR_DOP_0P products with wrong clock step N/A
0 DOR_DOP_0P products with leap utc set to blank N/A
0 DOR_DOP_0P products with leap err set N/A
0 DOR_DOP_0P products with product err set N/A
0 DOR_DOP_0P products with tot_size not equal to real file size N/A

[DOR_DOP_0P: MPH checks](#)

Gauge
0 DOR_NAV_0P products with wrong filename N/A
0 DOR_NAV_0P products with unknown processing stage N/A
0 DOR_NAV_0P products with unknown acquisition station N/A
0 DOR_NAV_0P products with unknown processing center N/A
0 DOR_NAV_0P products with wrong processing time N/A
0 DOR_NAV_0P products with software version not equal to the current version N/A
0 DOR_NAV_0P products with wrong sensing start N/A
0 DOR_NAV_0P products with wrong sensing stop N/A
0 DOR_NAV_0P products with wrong phase N/A
0 DOR_NAV_0P products with wrong state vector time N/A
0 DOR_NAV_0P products with unknown vector source N/A
8 DOR_NAV_0P products with UTC to SBT time too far from sensing time N/A
0 DOR_NAV_0P products with satellite binary time out-of-range N/A
0 DOR_NAV_0P products with wrong clock step N/A
0 DOR_NAV_0P products with leap utc set to blank N/A
0 DOR_NAV_0P products with leap err set N/A
0 DOR_NAV_0P products with product err set N/A
0 DOR_NAV_0P products with tot_size not equal to real file size N/A

[DOR_NAV_0P: MPH checks](#)

Gauge
0 MWR_NL__0P products with wrong filename N/A
0 MWR_NL__0P products with unknown processing stage N/A

0 MWR_NL__0P products with unknown acquisition station N/A
0 MWR_NL__0P products with unknown processing center N/A
0 MWR_NL__0P products with wrong processing time N/A
0 MWR_NL__0P products with software version not equal to the current version N/A
0 MWR_NL__0P products with wrong sensing start N/A
0 MWR_NL__0P products with wrong sensing stop N/A
0 MWR_NL__0P products with wrong phase N/A
0 MWR_NL__0P products with wrong state vector time N/A
0 MWR_NL__0P products with unknown vector source N/A
12 MWR_NL__0P products with UTC to SBT time too far from sensing time N/A
0 MWR_NL__0P products with satellite binary time out-of-range N/A
0 MWR_NL__0P products with wrong clock step N/A
0 MWR_NL__0P products with leap utc set to blank N/A
0 MWR_NL__0P products with leap err set N/A
0 MWR_NL__0P products with product err set N/A
0 MWR_NL__0P products with tot_size not equal to real file size N/A

[MWR_NL__0P: MPH checks](#)

Gauge
0 RA2_ME__0P products with wrong filename N/A
0 RA2_ME__0P products with unknown processing stage N/A
0 RA2_ME__0P products with unknown acquisition station N/A
0 RA2_ME__0P products with unknown processing center N/A
0 RA2_ME__0P products with wrong processing time N/A
0 RA2_ME__0P products with software version not equal to the current version N/A

0 RA2_ME__0P products with wrong sensing start N/A
0 RA2_ME__0P products with wrong sensing stop N/A
0 RA2_ME__0P products with wrong phase N/A
0 RA2_ME__0P products with wrong state vector time N/A
0 RA2_ME__0P products with unknown vector source N/A
15 RA2_ME__0P products with UTC to SBT time too far from sensing time N/A
0 RA2_ME__0P products with satellite binary time out-of-range N/A
0 RA2_ME__0P products with wrong clock step N/A
0 RA2_ME__0P products with leap utc set to blank N/A
0 RA2_ME__0P products with leap err set N/A
1 RA2_ME__0P products with product err set N/A
0 RA2_ME__0P products with tot_size not equal to real file size N/A

[RA2_ME__0P: MPH checks](#)

SPH errors

Gauge
0 ADFs not covering sensing time are referenced in RA2_CAL_0P products N/A
0 RA2_CAL_0P products with start_lat out of range N/A
0 RA2_CAL_0P products with start_long out of range N/A
0 RA2_CAL_0P products with stop_lat out of range N/A
0 RA2_CAL_0P products with stop_long out of range N/A
0 RA2_CAL_0P products with sat_track out of range N/A
0 RA2_CAL_0P products with num_error_ISPs out of range N/A
0 RA2_CAL_0P products with num_missing_ISPs out of range N/A
0 RA2_CAL_0P products with num_discarded_ISPs out of range N/A

0 RA2_CAL_0P products with num_RS_ISPs out of range N/A
0 RA2_CAL_0P products with ISP_errors_significant set to 1 N/A
0 RA2_CAL_0P products with missing_ISPs_significant set to 1 N/A
0 RA2_CAL_0P products with ISP_discarded_significant set to 1 N/A
0 RA2_CAL_0P products with RS_significant set to 1 N/A

[RA2_CAL_0P: SPH checks](#)

Gauge
0 ADFs not covering sensing time are referenced in DOR_DOP_0P products N/A
0 DOR_DOP_0P products with start_lat out of range N/A
0 DOR_DOP_0P products with start_long out of range N/A
0 DOR_DOP_0P products with stop_lat out of range N/A
0 DOR_DOP_0P products with stop_long out of range N/A
0 DOR_DOP_0P products with sat_track out of range N/A
0 DOR_DOP_0P products with num_error_ISPs out of range N/A
0 DOR_DOP_0P products with num_missing_ISPs out of range N/A
0 DOR_DOP_0P products with num_discarded_ISPs out of range N/A
0 DOR_DOP_0P products with num_RS_ISPs out of range N/A
0 DOR_DOP_0P products with ISP_errors_significant set to 1 N/A
0 DOR_DOP_0P products with missing_ISPs_significant set to 1 N/A
0 DOR_DOP_0P products with ISP_discarded_significant set to 1 N/A
0 DOR_DOP_0P products with RS_significant set to 1 N/A

[DOR_DOP_0P: SPH checks](#)

Gauge
0 ADFs not covering sensing time are referenced in DOR_NAV_0P products N/A

0 DOR_NAV_0P products with start_lat out of range N/A
0 DOR_NAV_0P products with start_long out of range N/A
0 DOR_NAV_0P products with stop_lat out of range N/A
0 DOR_NAV_0P products with stop_long out of range N/A
0 DOR_NAV_0P products with sat_track out of range N/A
0 DOR_NAV_0P products with num_error_ISPs out of range N/A
0 DOR_NAV_0P products with num_missing_ISPs out of range N/A
0 DOR_NAV_0P products with num_discarded_ISPs out of range N/A
0 DOR_NAV_0P products with num_RS_ISPs out of range N/A
0 DOR_NAV_0P products with ISP_errors_significant set to 1 N/A
0 DOR_NAV_0P products with missing_ISPs_significant set to 1 N/A
0 DOR_NAV_0P products with ISP_discarded_significant set to 1 N/A
0 DOR_NAV_0P products with RS_significant set to 1 N/A

[DOR_NAV_0P: SPH checks](#)

Gauge
0 ADFs not covering sensing time are referenced in MWR_NL__0P products N/A
0 MWR_NL__0P products with start_lat out of range N/A
0 MWR_NL__0P products with start_long out of range N/A
0 MWR_NL__0P products with stop_lat out of range N/A
0 MWR_NL__0P products with stop_long out of range N/A
0 MWR_NL__0P products with sat_track out of range N/A
0 MWR_NL__0P products with num_error_ISPs out of range N/A
0 MWR_NL__0P products with num_missing_ISPs out of range N/A
0 MWR_NL__0P products with num_discarded_ISPs out of range N/A

0 MWR_NL__0P products with num_RS_ISPs out of range N/A
0 MWR_NL__0P products with ISP_errors_significant set to 1 N/A
0 MWR_NL__0P products with missing_ISPs_significant set to 1 N/A
0 MWR_NL__0P products with ISP_discarded_significant set to 1 N/A
0 MWR_NL__0P products with RS_significant set to 1 N/A

[MWR_NL__0P: SPH checks](#)

Gauge
0 ADFs not covering sensing time are referenced in RA2_ME__0P products N/A
0 RA2_ME__0P products with start_lat out of range N/A
0 RA2_ME__0P products with start_long out of range N/A
0 RA2_ME__0P products with stop_lat out of range N/A
0 RA2_ME__0P products with stop_long out of range N/A
0 RA2_ME__0P products with sat_track out of range N/A
0 RA2_ME__0P products with num_error_ISPs out of range N/A
1 RA2_ME__0P products with num_missing_ISPs out of range N/A
0 RA2_ME__0P products with num_discarded_ISPs out of range N/A
0 RA2_ME__0P products with num_RS_ISPs out of range N/A
0 RA2_ME__0P products with ISP_errors_significant set to 1 N/A
1 RA2_ME__0P products with missing_ISPs_significant set to 1 N/A
0 RA2_ME__0P products with ISP_discarded_significant set to 1 N/A
0 RA2_ME__0P products with RS_significant set to 1 N/A

[RA2_ME__0P: SPH checks](#)

Level 1

Planning vs. Production

Gauge
RA2_MW__1P products: 18 produced; 3 gaps; 0 unplanned ; 0.30% of mission plan not covered by production

[Mission Plan vs. production chart](#)

Inventoried production: [RA2_MW__1P](#)

Missing products: [RA2_MW__1P](#)

Unplanned products: [RA2_MW__1P](#)

Overlaps: [RA2_MW__1P](#)

Duplicates: [RA2_MW__1P](#)

ADF usage

Gauge
Current IECF list for ADFs not available N/A
0 differences with IECF detected for type RA2_MW__1P N/A
0 new ADFs in use for type RA2_MW__1P N/A

[RA2_MW__1P: ADFs usage](#)

Header checks

MPH errors

Gauge
0 RA2_MW__1P products with wrong filename N/A
0 RA2_MW__1P products with unknown processing stage N/A
0 RA2_MW__1P products with unknown acquisition station N/A
0 RA2_MW__1P products with unknown processing center N/A

0 RA2_MW__1P products with wrong processing time N/A
18 RA2_MW__1P products with software version not equal to the current version N/A
0 RA2_MW__1P products with wrong sensing start N/A
0 RA2_MW__1P products with wrong sensing stop N/A
0 RA2_MW__1P products with wrong phase N/A
18 RA2_MW__1P products with wrong state vector time N/A
0 RA2_MW__1P products with unknown vector source N/A
15 RA2_MW__1P products with UTC to SBT time too far from sensing time N/A
0 RA2_MW__1P products with satellite binary time out-of-range N/A
0 RA2_MW__1P products with wrong clock step N/A
0 RA2_MW__1P products with leap utc set to blank N/A
0 RA2_MW__1P products with leap err set N/A
0 RA2_MW__1P products with product err set N/A
0 RA2_MW__1P products with tot_size not equal to real file size N/A

[RA2_MW__1P: MPH checks](#)

SPH errors

Gauge
18 ADFs not covering sensing time are referenced in RA2_MW__1P products N/A
0 RA2_MW__1P products with processing errors significance flag set N/A
0 RA2_MW__1P products with percentage DSRs free of processing errors below threshold N/A
0 RA2_MW__1P products with percentage of valid measurements below threshold N/A
6 RA2_MW__1P products with percentage of 320 MHz band processed below threshold N/A
6 RA2_MW__1P products with percentage of 80 MHz band processed above threshold N/A
7 RA2_MW__1P products with percentage of 20 MHz band processed above threshold N/A

Level 2

Planning vs. Production

Gauge
RA2_FGD_2P products: 18 produced; 3 gaps; 0 unplanned ; 0.30% of mission plan not covered by production
RA2_WWV_2P products: 18 produced; 3 gaps; 0 unplanned ; 0.30% of mission plan not covered by production

[Mission Plan vs. production chart](#)

Inventoried production: [RA2_FGD_2P](#) , [RA2_WWV_2P](#)

Missing products: [RA2_FGD_2P](#) , [RA2_WWV_2P](#)

Unplanned products: [RA2_FGD_2P](#) , [RA2_WWV_2P](#)

Overlaps: [RA2_FGD_2P](#) , [RA2_WWV_2P](#)

Duplicates: [RA2_FGD_2P](#) , [RA2_WWV_2P](#)

ADF usage

Gauge
Current IECF list for ADFs not available N/A
197 differences with IECF detected for type RA2_FGD_2P N/A
28 new ADFs in use for type RA2_FGD_2P N/A

[RA2_FGD_2P: ADFs usage](#)

Gauge
Current IECF list for ADFs not available N/A
215 differences with IECF detected for type RA2_WWV_2P N/A
45 new ADFs in use for type RA2_WWV_2P N/A

[RA2_WWV_2P: ADFs usage](#)

Header checks

MPH errors

Gauge
0 RA2_FGD_2P products with wrong filename N/A
0 RA2_FGD_2P products with unknown processing stage N/A
0 RA2_FGD_2P products with unknown acquisition station N/A
0 RA2_FGD_2P products with unknown processing center N/A
0 RA2_FGD_2P products with wrong processing time N/A
18 RA2_FGD_2P products with software version not equal to the current version N/A
0 RA2_FGD_2P products with wrong sensing start N/A
0 RA2_FGD_2P products with wrong sensing stop N/A
0 RA2_FGD_2P products with wrong phase N/A
18 RA2_FGD_2P products with wrong state vector time N/A
0 RA2_FGD_2P products with unknown vector source N/A
15 RA2_FGD_2P products with UTC to SBT time too far from sensing time N/A
0 RA2_FGD_2P products with satellite binary time out-of-range N/A
0 RA2_FGD_2P products with wrong clock step N/A
0 RA2_FGD_2P products with leap utc set to blank N/A
0 RA2_FGD_2P products with leap err set N/A
18 RA2_FGD_2P products with product err set N/A
0 RA2_FGD_2P products with tot_size not equal to real file size N/A

Gauge
0 RA2_WWV_2P products with wrong filename N/A
0 RA2_WWV_2P products with unknown processing stage N/A
0 RA2_WWV_2P products with unknown acquisition station N/A
0 RA2_WWV_2P products with unknown processing center N/A
0 RA2_WWV_2P products with wrong processing time N/A
18 RA2_WWV_2P products with software version not equal to the current version N/A
0 RA2_WWV_2P products with wrong sensing start N/A
0 RA2_WWV_2P products with wrong sensing stop N/A
0 RA2_WWV_2P products with wrong phase N/A
18 RA2_WWV_2P products with wrong state vector time N/A
0 RA2_WWV_2P products with unknown vector source N/A
15 RA2_WWV_2P products with UTC to SBT time too far from sensing time N/A
0 RA2_WWV_2P products with satellite binary time out-of-range N/A
0 RA2_WWV_2P products with wrong clock step N/A
0 RA2_WWV_2P products with leap utc set to blank N/A
0 RA2_WWV_2P products with leap err set N/A
18 RA2_WWV_2P products with product err set N/A
0 RA2_WWV_2P products with tot_size not equal to real file size N/A

[RA2_WWV_2P: MPH checks](#)

SPH errors

Gauge
18 ADFs not covering sensing time are referenced in RA2_FGD_2P products N/A
18 RA2_FGD_2P products with I2 processing errors significance flag set N/A

0 RA2_FGD_2P products with I1b processing errors significance flag set N/A
18 RA2_FGD_2P products with percentage DSRs free of I2 processing errors below threshold N/A
0 RA2_FGD_2P products with percentage DSRs free of I1b processing errors below threshold N/A
0 RA2_FGD_2P products with percentage of valid measurements below threshold N/A
7 RA2_FGD_2P products with percentage of 320 MHz band processed below threshold N/A
7 RA2_FGD_2P products with percentage of 80 MHz band processed above threshold N/A
8 RA2_FGD_2P products with percentage of 20 MHz band processed above threshold N/A
4 RA2_FGD_2P products with percentage of valid Ku ocean retracker measurements below threshold N/A
0 RA2_FGD_2P products with percentage of valid Ku ice1 retracker measurements below threshold N/A
18 RA2_FGD_2P products with percentage of valid S ice1 retracker measurements below threshold N/A
3 RA2_FGD_2P products with percentage of valid Ku ice2 retracker measurements below threshold N/A
18 RA2_FGD_2P products with percentage of valid S ice2 retracker measurements below threshold N/A
1 RA2_FGD_2P products with percentage of valid Ku sea/ice retracker measurements below threshold N/A

[RA2_FGD_2P: SPH checks](#)

Gauge
0 ADFs not covering sensing time are referenced in RA2_WWV_2P products N/A
18 RA2_WWV_2P products with ra2_I2_proc_flag anomalies N/A
0 RA2_WWV_2P products with ra2_I1b_proc_flag anomalies N/A
18 RA2_WWV_2P products with ra2_I2_proc_quality anomalies N/A
0 RA2_WWV_2P products with ra2_I1b_proc_quality anomalies N/A
0 RA2_WWV_2P products with ra2_measurement_percent anomalies N/A
7 RA2_WWV_2P products with ra2_320_band_percent anomalies N/A
7 RA2_WWV_2P products with ra2_80_band_percent anomalies N/A
8 RA2_WWV_2P products with ra2_20_band_percent anomalies N/A

4 RA2_WWV_2P products with ra2_ocean_ku_retrack_percent anomalies
N/A

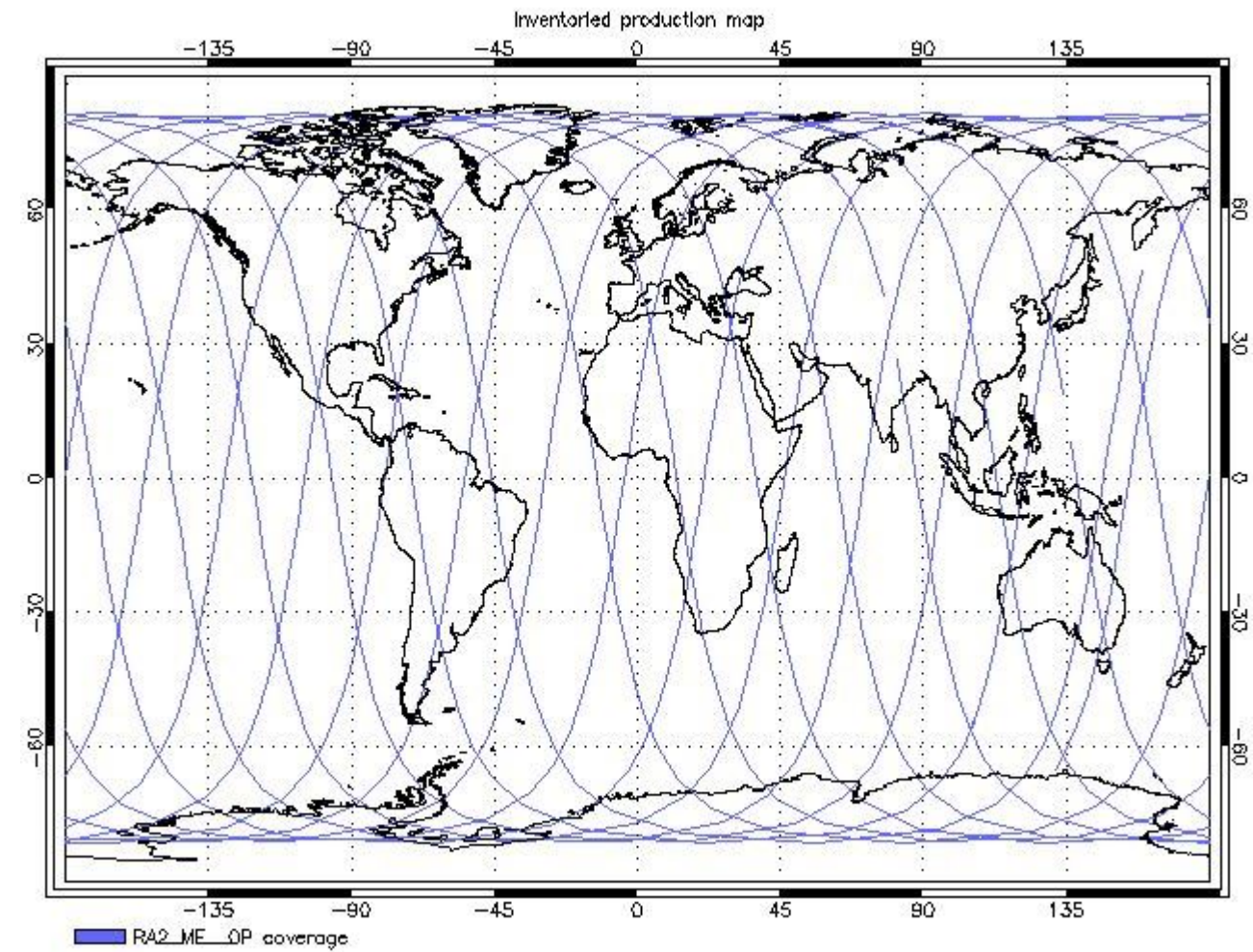
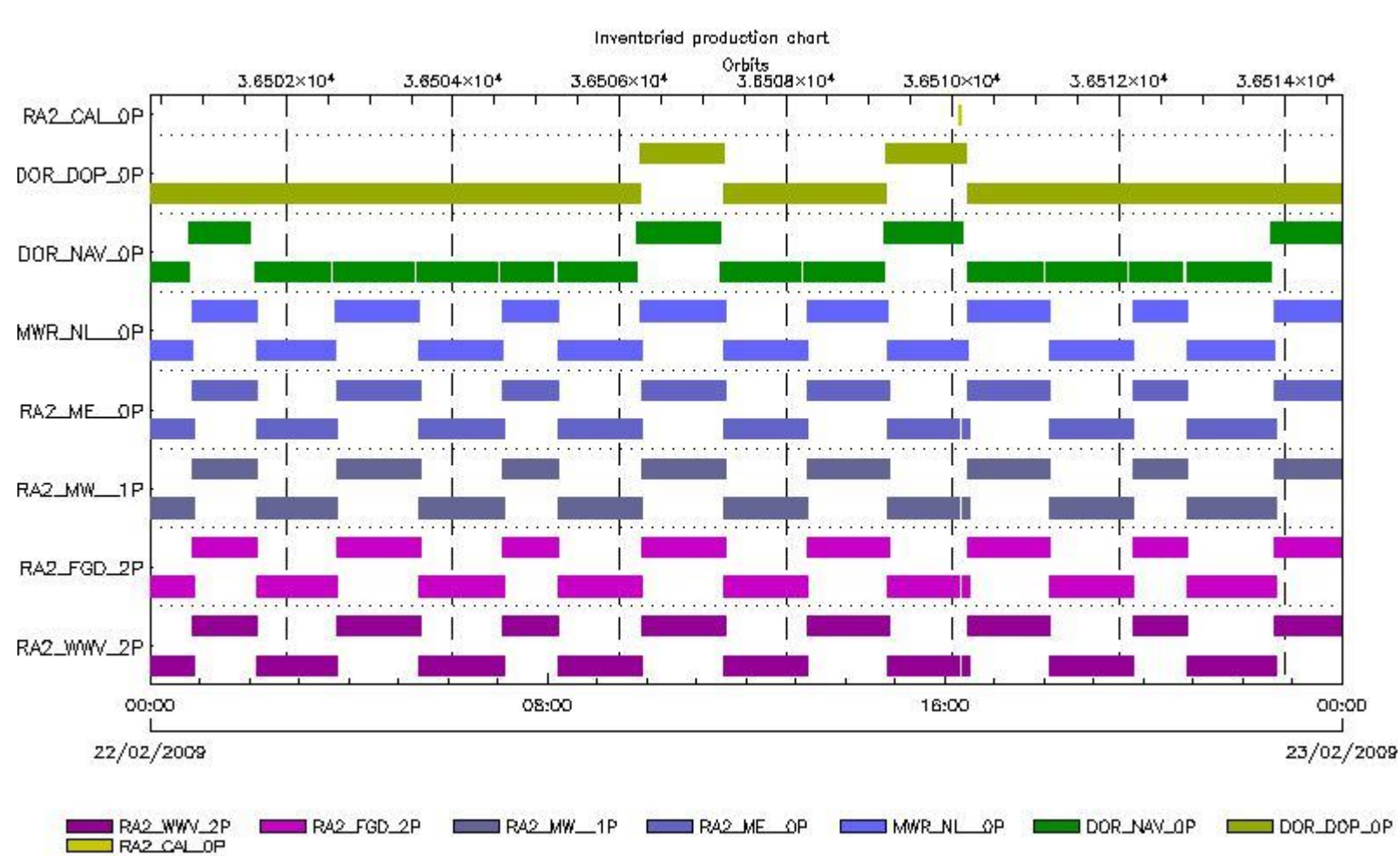
[RA2_WWV_2P: SPH checks](#)

Time Correlation

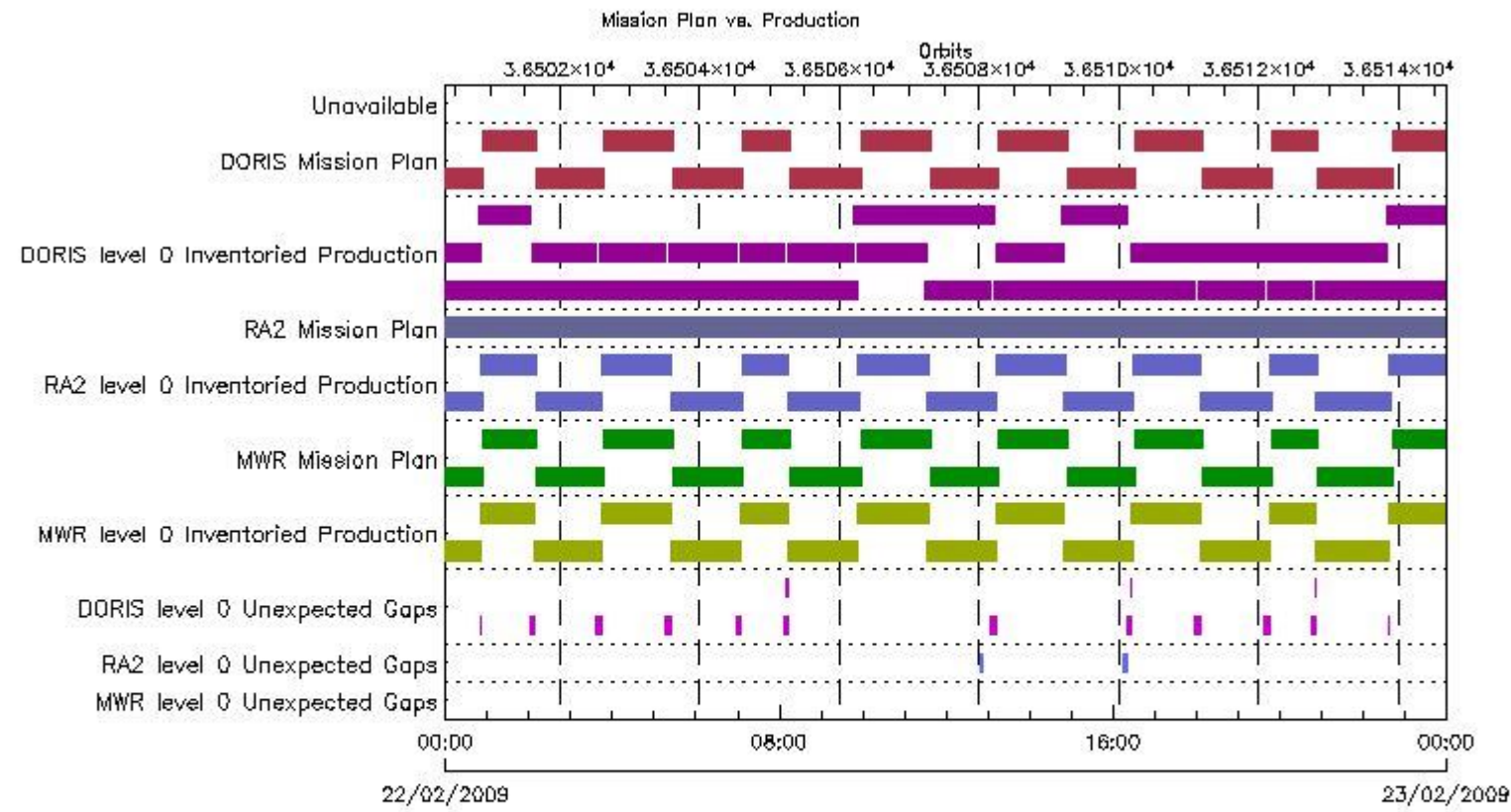
[Time Correlation propagation error](#)

Overall Production

Inventoried Production (sensing time)



Mission Plan vs. Production (level 0)



Production covering Mission Plan

Gauge
PCF_RA2_ME__0P 99.84% of production inventoried
PCF_RA2_CAL__0P 100% of production inventoried
PCF_DOR_NAV__0P 96.49% of production inventoried
PCF_DOR_DOP__0P 99.02% of production inventoried
PCF_MWR_NL__0P 100% of production inventoried

Mission Plan (extracted from DMOP)

Gauge	Segment (Start-Stop)
MODE.MEASUREMENT RA2.ACQ_PLAN	21-FEB-2009 23:13:48.119 22-FEB-2009 16:16:29.034
MODE.NOMINAL DORIS.ACQ_PLAN	21-FEB-2009 23:13:48.119 23-FEB-2009 00:22:35.552

MODE.NOMINAL MWR.ACQ_PLAN	21-FEB-2009 23:13:48.119 23-FEB-2009 00:22:35.552
MODE.CALIBRATION RA2.ACQ_PLAN	22-FEB-2009 16:16:33.544 22-FEB-2009 16:18:58.892
MODE.MEASUREMENT RA2.ACQ_PLAN	22-FEB-2009 16:19:03.402 23-FEB-2009 00:22:35.552

Inventoried Products

RA2_CAL_0P products

Gauge	Segment (Start-Stop)	Explicit Reference
Product: RA2_CAL_0P Filename: RA2_CAL_0PNPDK20090222_161629_000001482076_00384_36510_1308.N1	22-FEB-2009 16:16:29.166 22-FEB-2009 16:18:57.328	RA2_CAL_0PNPDK20090222_161629_000001482076_00384_36510_1308.N1 RA2_CAL_0P.MPH.ABS_ORBIT=36510

DOR_DOP_0P products

Gauge	Segment (Start-Stop)	Explicit Reference
Product: DOR_DOP_0P Filename: DOR_DOP_0PNPDE20090221_230903_000060572076_00373_36499_7819.N1	21-FEB-2009 23:09:03.882 22-FEB-2009 00:50:00.926	DOR_DOP_0PNPDE20090221_230903_000060572076_00373_36499_7819.N1 DOR_DOP_0P.MPH.ABS_ORBIT=36499
Product: DOR_DOP_0P Filename: DOR_DOP_0PNPDE20090222_005104_000045272076_00374_36500_7820.N1	22-FEB-2009 00:51:04.680 22-FEB-2009 02:06:31.543	DOR_DOP_0PNPDE20090222_005104_000045272076_00374_36500_7820.N1 DOR_DOP_0P.MPH.ABS_ORBIT=36500
Product: DOR_DOP_0P Filename: DOR_DOP_0PNPDE20090222_020839_000056112076_00375_36501_7821.N1	22-FEB-2009 02:08:39.063 22-FEB-2009 03:42:09.794	DOR_DOP_0PNPDE20090222_020839_000056112076_00375_36501_7821.N1 DOR_DOP_0P.MPH.ABS_ORBIT=36501
Product: DOR_DOP_0P Filename: DOR_DOP_0PNPDE20090222_034417_000059302076_00376_36502_7822.N1	22-FEB-2009 03:44:17.310 22-FEB-2009 05:23:06.842	DOR_DOP_0PNPDE20090222_034417_000059302076_00376_36502_7822.N1 DOR_DOP_0P.MPH.ABS_ORBIT=36502
Product: DOR_DOP_0P Filename: DOR_DOP_0PNPDE20090222_052410_000059932076_00377_36503_7823.N1	22-FEB-2009 05:24:10.603 22-FEB-2009 07:04:03.882	DOR_DOP_0PNPDE20090222_052410_000059932076_00377_36503_7823.N1 DOR_DOP_0P.MPH.ABS_ORBIT=36503
Product: DOR_DOP_0P Filename: DOR_DOP_0PNPDK20090222_070507_000039532076_00378_36504_0041.N1	22-FEB-2009 07:05:07.632 22-FEB-2009 08:11:00.655	DOR_DOP_0PNPDK20090222_070507_000039532076_00378_36504_0041.N1 DOR_DOP_0P.MPH.ABS_ORBIT=36504
Product: DOR_DOP_0P Filename: DOR_DOP_0PNPDK20090222_081204_000059932076_00379_36505_0042.N1	22-FEB-2009 08:12:04.413 22-FEB-2009 09:51:57.691	DOR_DOP_0PNPDK20090222_081204_000059932076_00379_36505_0042.N1 DOR_DOP_0P.MPH.ABS_ORBIT=36505
Product: DOR_DOP_0P Filename: DOR_DOP_0PNPDK20090222_095157_000060572076_00380_36506_0043.N1	22-FEB-2009 09:51:57.691 22-FEB-2009 11:32:54.727	DOR_DOP_0PNPDK20090222_095157_000060572076_00380_36506_0043.N1 DOR_DOP_0P.MPH.ABS_ORBIT=36506
Product: DOR_DOP_0P Filename: DOR_DOP_0PNPDK20090222_113254_000058662076_00381_36507_0044.N1	22-FEB-2009 11:32:54.727 22-FEB-2009 13:10:40.482	DOR_DOP_0PNPDK20090222_113254_000058662076_00381_36507_0044.N1 DOR_DOP_0P.MPH.ABS_ORBIT=36507
Product: DOR_DOP_0P Filename: DOR_DOP_0PNPDK20090222_131144_000058662076_00382_36508_0045.N1	22-FEB-2009 13:11:44.251 22-FEB-2009 14:49:29.990	DOR_DOP_0PNPDK20090222_131144_000058662076_00382_36508_0045.N1 DOR_DOP_0P.MPH.ABS_ORBIT=36508
Product: DOR_DOP_0P Filename: DOR_DOP_0PNPDK20090222_144929_000058022076_00383_36509_0046.N1	22-FEB-2009 14:49:29.990 22-FEB-2009 16:26:11.960	DOR_DOP_0PNPDK20090222_144929_000058022076_00383_36509_0046.N1 DOR_DOP_0P.MPH.ABS_ORBIT=36509
Product: DOR_DOP_0P Filename: DOR_DOP_0PNPDK20090222_162715_000058662076_00384_36510_0047.N1	22-FEB-2009 16:27:15.714 22-FEB-2009 18:05:01.496	DOR_DOP_0PNPDK20090222_162715_000058662076_00384_36510_0047.N1 DOR_DOP_0P.MPH.ABS_ORBIT=36510
Product: DOR_DOP_0P Filename: DOR_DOP_0PNPDK20090222_180605_000059302076_00385_36511_0048.N1	22-FEB-2009 18:06:05.246 22-FEB-2009 19:44:54.774	DOR_DOP_0PNPDK20090222_180605_000059302076_00385_36511_0048.N1 DOR_DOP_0P.MPH.ABS_ORBIT=36511
Product: DOR_DOP_0P Filename: DOR_DOP_0PNPDE20090222_194558_000038892076_00386_36512_7824.N1	22-FEB-2009 19:45:58.532 22-FEB-2009 20:50:47.794	DOR_DOP_0PNPDE20090222_194558_000038892076_00386_36512_7824.N1 DOR_DOP_0P.MPH.ABS_ORBIT=36512
Product: DOR_DOP_0P Filename: DOR_DOP_0PNPDE20090222_205151_000063122076_00386_36512_7825.N1	22-FEB-2009 20:51:51.548 22-FEB-2009 22:37:03.658	DOR_DOP_0PNPDE20090222_205151_000063122076_00386_36512_7825.N1 DOR_DOP_0P.MPH.ABS_ORBIT=36512

Product: DOR_DOP_0P Filename: DOR_DOP_0PNPDE20090222_223807_000059932076_00387_36513_7826.N1	22-FEB-2009 22:38:07.423 23-FEB-2009 00:18:00.686	DOR_DOP_0PNPDE20090222_223807_000059932076_00387_365 DOR_DOP_0P.MPH.ABS_ORBIT=36513
---	--	--

DOR_NAV_0P products

Gauge	Segment (Start-Stop)	Explicit Reference
Product: DOR_NAV_0P Filename: DOR_NAV_0PNPDE20090221_230520_000060572076_00373_36499_7411.N1	21-FEB-2009 23:05:20.726 22-FEB-2009 00:46:17.769	DOR_NAV_0PNPDE20090221_230520_000060572076_00373_36499_7411.N1 DOR_NAV_0P.MPH.ABS_ORBIT=36499
Product: DOR_NAV_0P Filename: DOR_NAV_0PNPDE20090222_004617_000044632076_00374_36500_7412.N1	22-FEB-2009 00:46:17.769 22-FEB-2009 02:00:40.868	DOR_NAV_0PNPDE20090222_004617_000044632076_00374_36500_7412.N1 DOR_NAV_0P.MPH.ABS_ORBIT=36500
Product: DOR_NAV_0P Filename: DOR_NAV_0PNPDE20090222_020559_000054192076_00375_36501_7413.N1	22-FEB-2009 02:05:59.665 22-FEB-2009 03:36:19.114	DOR_NAV_0PNPDE20090222_020559_000054192076_00375_36501_7413.N1 DOR_NAV_0P.MPH.ABS_ORBIT=36501
Product: DOR_NAV_0P Filename: DOR_NAV_0PNPDE20090222_034137_000057382076_00376_36502_7414.N1	22-FEB-2009 03:41:37.915 22-FEB-2009 05:17:16.170	DOR_NAV_0PNPDE20090222_034137_000057382076_00376_36502_7414.N1 DOR_NAV_0P.MPH.ABS_ORBIT=36502
Product: DOR_NAV_0P Filename: DOR_NAV_0PNPDE20090222_052234_000057382076_00377_36503_7415.N1	22-FEB-2009 05:22:34.967 22-FEB-2009 06:58:13.213	DOR_NAV_0PNPDE20090222_052234_000057382076_00377_36503_7415.N1 DOR_NAV_0P.MPH.ABS_ORBIT=36503
Product: DOR_NAV_0P Filename: DOR_NAV_0PNPDK20090222_070331_000038262076_00378_36504_9323.N1	22-FEB-2009 07:03:31.995 22-FEB-2009 08:07:17.507	DOR_NAV_0PNPDK20090222_070331_000038262076_00378_36504_9323.N1 DOR_NAV_0P.MPH.ABS_ORBIT=36504
Product: DOR_NAV_0P Filename: DOR_NAV_0PNPDK20090222_081236_000057382076_00379_36505_9324.N1	22-FEB-2009 08:12:36.292 22-FEB-2009 09:48:14.539	DOR_NAV_0PNPDK20090222_081236_000057382076_00379_36505_9324.N1 DOR_NAV_0P.MPH.ABS_ORBIT=36505
Product: DOR_NAV_0P Filename: DOR_NAV_0PNPDK20090222_094814_000060572076_00380_36506_9325.N1	22-FEB-2009 09:48:14.539 22-FEB-2009 11:29:11.583	DOR_NAV_0PNPDK20090222_094814_000060572076_00380_36506_9325.N1 DOR_NAV_0P.MPH.ABS_ORBIT=36506
Product: DOR_NAV_0P Filename: DOR_NAV_0PNPDK20090222_112911_000057382076_00381_36507_9326.N1	22-FEB-2009 11:29:11.583 22-FEB-2009 13:04:49.814	DOR_NAV_0PNPDK20090222_112911_000057382076_00381_36507_9326.N1 DOR_NAV_0P.MPH.ABS_ORBIT=36507
Product: DOR_NAV_0P Filename: DOR_NAV_0PNPDK20090222_131008_000057382076_00382_36508_9327.N1	22-FEB-2009 13:10:08.607 22-FEB-2009 14:45:46.842	DOR_NAV_0PNPDK20090222_131008_000057382076_00382_36508_9327.N1 DOR_NAV_0P.MPH.ABS_ORBIT=36508
Product: DOR_NAV_0P Filename: DOR_NAV_0PNPDK20090222_144546_000057382076_00383_36509_9328.N1	22-FEB-2009 14:45:46.842 22-FEB-2009 16:21:25.046	DOR_NAV_0PNPDK20090222_144546_000057382076_00383_36509_9328.N1 DOR_NAV_0P.MPH.ABS_ORBIT=36509
Product: DOR_NAV_0P Filename: DOR_NAV_0PNPDK20090222_162643_000054192076_00384_36510_9329.N1	22-FEB-2009 16:26:43.835 22-FEB-2009 17:57:03.300	DOR_NAV_0PNPDK20090222_162643_000054192076_00384_36510_9329.N1 DOR_NAV_0P.MPH.ABS_ORBIT=36510
Product: DOR_NAV_0P Filename: DOR_NAV_0PNPDK20090222_180222_000057382076_00385_36511_9330.N1	22-FEB-2009 18:02:22.089 22-FEB-2009 19:38:00.352	DOR_NAV_0PNPDK20090222_180222_000057382076_00385_36511_9330.N1 DOR_NAV_0P.MPH.ABS_ORBIT=36511
Product: DOR_NAV_0P Filename: DOR_NAV_0PNPDE20090222_194319_000038252076_00386_36512_7416.N1	22-FEB-2009 19:43:19.141 22-FEB-2009 20:47:04.634	DOR_NAV_0PNPDE20090222_194319_000038252076_00386_36512_7416.N1 DOR_NAV_0P.MPH.ABS_ORBIT=36512
Product: DOR_NAV_0P Filename: DOR_NAV_0PNPDE20090222_205223_000060572076_00386_36512_7417.N1	22-FEB-2009 20:52:23.430 22-FEB-2009 22:33:20.501	DOR_NAV_0PNPDE20090222_205223_000060572076_00386_36512_7417.N1 DOR_NAV_0P.MPH.ABS_ORBIT=36512
Product: DOR_NAV_0P Filename: DOR_NAV_0PNPDE20090222_223320_000060572076_00387_36513_7418.N1	22-FEB-2009 22:33:20.501 23-FEB-2009 00:14:17.526	DOR_NAV_0PNPDE20090222_223320_000060572076_00387_36513_7418.N1 DOR_NAV_0P.MPH.ABS_ORBIT=36513

MWR_NL_0P products

Gauge	Segment (Start-Stop)	Explicit Reference
Product: MWR_NL_0P Filename: MWR_NL_0PNPDE20090221_230955_000060962076_00373_36499_7851.N1	21-FEB-2009 23:09:55.921 22-FEB-2009 00:51:32.086	MWR_NL_0PNPDE20090221_230955_000060962076_00373_36499_7851.N1 MWR_NL_0P.MPH.ABS_ORBIT=36499
Product: MWR_NL_0P Filename: MWR_NL_0PNPDE20090222_005132_000046322076_00374_36500_7852.N1	22-FEB-2009 00:51:32.086 22-FEB-2009 02:08:44.204	MWR_NL_0PNPDE20090222_005132_000046322076_00374_36500_7852.N1 MWR_NL_0P.MPH.ABS_ORBIT=36500
Product: MWR_NL_0P Filename: MWR_NL_0PNPDE20090222_020844_000057362076_00375_36501_7853.N1	22-FEB-2009 02:08:44.204 22-FEB-2009 03:44:20.353	MWR_NL_0PNPDE20090222_020844_000057362076_00375_36501_7853.N1 MWR_NL_0P.MPH.ABS_ORBIT=36501
Product: MWR_NL_0P Filename: MWR_NL_0PNPDE20090222_034420_000060242076_00376_36502_7854.N1	22-FEB-2009 03:44:20.353 22-FEB-2009 05:24:44.521	MWR_NL_0PNPDE20090222_034420_000060242076_00376_36502_7854.N1 MWR_NL_0P.MPH.ABS_ORBIT=36502

Product: MWR_NL__OP Filename: MWR_NL__OPNPDE20090222_052444_000060482076_00377_36503_7855.N1	22-FEB-2009 05:24:44.521 22-FEB-2009 07:05:32.682	MWR_NL__OPNPDE20090222_052444_000060482076_00377_36503 MWR_NL__OP.MPH.ABS_ORBIT=36503
Product: MWR_NL__OP Filename: MWR_NL__OPNPDK20090222_070532_000040322076_00378_36504_9925.N1	22-FEB-2009 07:05:32.682 22-FEB-2009 08:12:44.788	MWR_NL__OPNPDK20090222_070532_000040322076_00378_36504_9925.N1 MWR_NL__OP.MPH.ABS_ORBIT=36504
Product: MWR_NL__OP Filename: MWR_NL__OPNPDK20090222_081244_000060482076_00379_36505_9926.N1	22-FEB-2009 08:12:44.788 22-FEB-2009 09:53:32.957	MWR_NL__OPNPDK20090222_081244_000060482076_00379_36505_9926.N1 MWR_NL__OP.MPH.ABS_ORBIT=36505
Product: MWR_NL__OP Filename: MWR_NL__OPNPDK20090222_095244_000060962076_00380_36506_9927.N1	22-FEB-2009 09:52:44.949 22-FEB-2009 11:34:21.122	MWR_NL__OPNPDK20090222_095244_000060962076_00380_36506_9927.N1 MWR_NL__OP.MPH.ABS_ORBIT=36506
Product: MWR_NL__OP Filename: MWR_NL__OPNPDK20090222_113333_000059522076_00381_36507_9928.N1	22-FEB-2009 11:33:33.110 22-FEB-2009 13:12:45.275	MWR_NL__OPNPDK20090222_113333_000059522076_00381_36507_9928.N1 MWR_NL__OP.MPH.ABS_ORBIT=36507
Product: MWR_NL__OP Filename: MWR_NL__OPNPDK20090222_131245_000058802076_00382_36508_9929.N1	22-FEB-2009 13:12:45.275 22-FEB-2009 14:50:45.432	MWR_NL__OPNPDK20090222_131245_000058802076_00382_36508_9929.N1 MWR_NL__OP.MPH.ABS_ORBIT=36508
Product: MWR_NL__OP Filename: MWR_NL__OPNPDK20090222_144957_000059042076_00383_36509_9930.N1	22-FEB-2009 14:49:57.432 22-FEB-2009 16:28:21.596	MWR_NL__OPNPDK20090222_144957_000059042076_00383_36509_9930.N1 MWR_NL__OP.MPH.ABS_ORBIT=36509
Product: MWR_NL__OP Filename: MWR_NL__OPNPDK20090222_162733_000059282076_00384_36510_9931.N1	22-FEB-2009 16:27:33.593 22-FEB-2009 18:06:21.753	MWR_NL__OPNPDK20090222_162733_000059282076_00384_36510_9931.N1 MWR_NL__OP.MPH.ABS_ORBIT=36510
Product: MWR_NL__OP Filename: MWR_NL__OPNPDK20090222_180621_000060242076_00385_36511_9932.N1	22-FEB-2009 18:06:21.753 22-FEB-2009 19:46:45.914	MWR_NL__OPNPDK20090222_180621_000060242076_00385_36511_9932.N1 MWR_NL__OP.MPH.ABS_ORBIT=36511
Product: MWR_NL__OP Filename: MWR_NL__OPNPDE20090222_194621_000039842076_00386_36512_7856.N1	22-FEB-2009 19:46:21.914 22-FEB-2009 20:52:46.024	MWR_NL__OPNPDE20090222_194621_000039842076_00386_36512_7856.N1 MWR_NL__OP.MPH.ABS_ORBIT=36512
Product: MWR_NL__OP Filename: MWR_NL__OPNPDE20090222_205222_000063602076_00386_36512_7857.N1	22-FEB-2009 20:52:22.024 22-FEB-2009 22:38:22.189	MWR_NL__OPNPDE20090222_205222_000063602076_00386_36512_7857.N1 MWR_NL__OP.MPH.ABS_ORBIT=36512
Product: MWR_NL__OP Filename: MWR_NL__OPNPDE20090222_223758_000061202076_00387_36513_7858.N1	22-FEB-2009 22:37:58.189 23-FEB-2009 00:19:58.358	MWR_NL__OPNPDE20090222_223758_000061202076_00387_36513_7858.N1 MWR_NL__OP.MPH.ABS_ORBIT=36513

RA2_ME__OP products

Gauge	Segment (Start-Stop)	Explicit Reference
Product: RA2_ME__OP Filename: RA2_ME__OPNPDE20090221_231002_000061562076_00373_36499_8495.N1	21-FEB-2009 23:10:02.917 22-FEB-2009 00:52:38.881	RA2_ME__OPNPDE20090221_231002_000061562076_00373_36499_8495.N1 RA2_ME__OP.MPH.ABS_ORBIT=36499
Product: RA2_ME__OP Filename: RA2_ME__OPNPDE20090222_005133_000046822076_00374_36500_8496.N1	22-FEB-2009 00:51:33.155 22-FEB-2009 02:09:35.297	RA2_ME__OPNPDE20090222_005133_000046822076_00374_36500_8496.N1 RA2_ME__OP.MPH.ABS_ORBIT=36500
Product: RA2_ME__OP Filename: RA2_ME__OPNPDE20090222_020901_000057742076_00375_36501_8497.N1	22-FEB-2009 02:09:01.877 22-FEB-2009 03:45:15.739	RA2_ME__OPNPDE20090222_020901_000057742076_00375_36501_8497.N1 RA2_ME__OP.MPH.ABS_ORBIT=36501
Product: RA2_ME__OP Filename: RA2_ME__OPNPDE20090222_034444_000060522076_00376_36502_8498.N1	22-FEB-2009 03:44:44.547 22-FEB-2009 05:25:36.909	RA2_ME__OPNPDE20090222_034444_000060522076_00376_36502_8498.N1 RA2_ME__OP.MPH.ABS_ORBIT=36502
Product: RA2_ME__OP Filename: RA2_ME__OPNPDE20090222_052505_000060902076_00377_36503_8499.N1	22-FEB-2009 05:25:05.717 22-FEB-2009 07:06:35.955	RA2_ME__OPNPDE20090222_052505_000060902076_00377_36503_8499.N1 RA2_ME__OP.MPH.ABS_ORBIT=36503
Product: RA2_ME__OP Filename: RA2_ME__OPNPDK20090222_070555_000040642076_00378_36504_1727.N1	22-FEB-2009 07:05:55.851 22-FEB-2009 08:13:39.722	RA2_ME__OPNPDK20090222_070555_000040642076_00378_36504_1727.N1 RA2_ME__OP.MPH.ABS_ORBIT=36504
Product: RA2_ME__OP Filename: RA2_ME__OPNPDK20090222_081244_000060982076_00379_36505_1728.N1	22-FEB-2009 08:12:44.022 22-FEB-2009 09:54:22.058	RA2_ME__OPNPDK20090222_081244_000060982076_00379_36505_1728.N1 RA2_ME__OP.MPH.ABS_ORBIT=36505
Product: RA2_ME__OP Filename: RA2_ME__OPNPDK20090222_095249_000061412076_00380_36506_1729.N1	22-FEB-2009 09:52:49.596 22-FEB-2009 11:35:11.078	RA2_ME__OPNPDK20090222_095249_000061412076_00380_36506_1729.N1 RA2_ME__OP.MPH.ABS_ORBIT=36506
Product: RA2_ME__OP Filename: RA2_ME__OPNPDK20090222_113338_000045742076_00381_36507_1730.N1	22-FEB-2009 11:33:38.616 22-FEB-2009 12:49:52.700	RA2_ME__OPNPDK20090222_113338_000045742076_00381_36507_1730.N1 RA2_ME__OP.MPH.ABS_ORBIT=36507
Product: RA2_ME__OP Filename: RA2_ME__OPNPDK20090222_125252_000012512076_00382_36508_1731.N1	22-FEB-2009 12:52:52.054 22-FEB-2009 13:13:43.076	RA2_ME__OPNPDK20090222_125252_000012512076_00382_36508_1731.N1 RA2_ME__OP.MPH.ABS_ORBIT=36508

Product: RA2_ME__0P Filename: RA2_ME__0PNPDK20090222_131247_000059372076_00382_36508_1732.N1	22-FEB-2009 13:12:47.376 22-FEB-2009 14:51:43.882	RA2_ME__0PNPDK20090222_131247_000059372076_00382_3650 RA2_ME__0P.MPH.ABS_ORBIT=36508
Product: RA2_ME__0P Filename: RA2_ME__0PNPDK20090222_145003_000051732076_00383_36509_1733.N1	22-FEB-2009 14:50:03.622 22-FEB-2009 16:16:17.038	RA2_ME__0PNPDK20090222_145003_000051732076_00383_36509_1733.N1 RA2_ME__0P.MPH.ABS_ORBIT=36509
Product: RA2_ME__0P Filename: RA2_ME__0PNPDK20090222_162022_000005292076_00384_36510_1734.N1	22-FEB-2009 16:20:22.566 22-FEB-2009 16:29:11.717	RA2_ME__0PNPDK20090222_162022_000005292076_00384_36510_1734.N1 RA2_ME__0P.MPH.ABS_ORBIT=36510
Product: RA2_ME__0P Filename: RA2_ME__0PNPDK20090222_162748_000059742076_00384_36510_1735.N1	22-FEB-2009 16:27:48.167 22-FEB-2009 18:07:22.549	RA2_ME__0PNPDK20090222_162748_000059742076_00384_36510_1735.N1 RA2_ME__0P.MPH.ABS_ORBIT=36510
Product: RA2_ME__0P Filename: RA2_ME__0PNPDK20090222_180639_000060562076_00385_36511_1736.N1	22-FEB-2009 18:06:39.103 22-FEB-2009 19:47:34.807	RA2_ME__0PNPDK20090222_180639_000060562076_00385_36511_1736.N1 RA2_ME__0P.MPH.ABS_ORBIT=36511
Product: RA2_ME__0P Filename: RA2_ME__0PNPDE20090222_194633_000040262076_00386_36512_8500.N1	22-FEB-2009 19:46:33.537 22-FEB-2009 20:53:39.533	RA2_ME__0PNPDE20090222_194633_000040262076_00386_36512_8500.N1 RA2_ME__0P.MPH.ABS_ORBIT=36512
Product: RA2_ME__0P Filename: RA2_ME__0PNPDE20090222_205242_000063972076_00386_36512_8501.N1	22-FEB-2009 20:52:42.719 22-FEB-2009 22:39:19.307	RA2_ME__0PNPDE20090222_205242_000063972076_00386_36512_8501.N1 RA2_ME__0P.MPH.ABS_ORBIT=36512
Product: RA2_ME__0P Filename: RA2_ME__0PNPDE20090222_223812_000061602076_00387_36513_8502.N1	22-FEB-2009 22:38:12.467 23-FEB-2009 00:20:52.887	RA2_ME__0PNPDE20090222_223812_000061602076_00387_36513_8502.N1 RA2_ME__0P.MPH.ABS_ORBIT=36513

Missing Products

RA2_CAL_0P missing products

Gauge Value Segment (Start-Stop)

DOR_DOP_0P missing products

Gauge	Value	Segment (Start-Stop)
MODE.NOMINAL DORIS.MISSING	Duration: 63.753915 s	22-FEB-2009 00:50:00.926 22-FEB-2009 00:51:04.680
MODE.NOMINAL DORIS.MISSING	Duration: 127.519568 s	22-FEB-2009 02:06:31.543 22-FEB-2009 02:08:39.063
MODE.NOMINAL DORIS.MISSING	Duration: 127.515641 s	22-FEB-2009 03:42:09.794 22-FEB-2009 03:44:17.310
MODE.NOMINAL DORIS.MISSING	Duration: 63.761728 s	22-FEB-2009 05:23:06.842 22-FEB-2009 05:24:10.603
MODE.NOMINAL DORIS.MISSING	Duration: 63.750008 s	22-FEB-2009 07:04:03.882 22-FEB-2009 07:05:07.632
MODE.NOMINAL DORIS.MISSING	Duration: 63.757803 s	22-FEB-2009 08:11:00.655 22-FEB-2009 08:12:04.413
MODE.NOMINAL DORIS.MISSING	Duration: 63.769539 s	22-FEB-2009 13:10:40.482 22-FEB-2009 13:11:44.251
MODE.NOMINAL DORIS.MISSING	Duration: 63.753917 s	22-FEB-2009 16:26:11.960 22-FEB-2009 16:27:15.714
MODE.NOMINAL DORIS.MISSING	Duration: 63.750003 s	22-FEB-2009 18:05:01.496 22-FEB-2009 18:06:05.246
MODE.NOMINAL DORIS.MISSING	Duration: 63.757821 s	22-FEB-2009 19:44:54.774 22-FEB-2009 19:45:58.532
MODE.NOMINAL DORIS.MISSING	Duration: 63.753916 s	22-FEB-2009 20:50:47.794 22-FEB-2009 20:51:51.548
MODE.NOMINAL DORIS.MISSING	Duration: 63.765636 s	22-FEB-2009 22:37:03.658 22-FEB-2009 22:38:07.423

DOR_NAV_0P missing products

Gauge	Value	Segment (Start-Stop)
MODE.NOMINAL DORIS.MISSING	Duration: 318.796934 s	22-FEB-2009 02:00:40.868 22-FEB-2009 02:05:59.665
MODE.NOMINAL DORIS.MISSING	Duration: 318.800819 s	22-FEB-2009 03:36:19.114 22-FEB-2009 03:41:37.915
MODE.NOMINAL DORIS.MISSING	Duration: 318.796913 s	22-FEB-2009 05:17:16.170 22-FEB-2009 05:22:34.967
MODE.NOMINAL DORIS.MISSING	Duration: 318.781289 s	22-FEB-2009 06:58:13.213 22-FEB-2009 07:03:31.995
MODE.NOMINAL DORIS.MISSING	Duration: 318.785179 s	22-FEB-2009 08:07:17.507 22-FEB-2009 08:12:36.292
MODE.NOMINAL DORIS.MISSING	Duration: 318.793007 s	22-FEB-2009 13:04:49.814 22-FEB-2009 13:10:08.607
MODE.NOMINAL DORIS.MISSING	Duration: 318.789104 s	22-FEB-2009 16:21:25.046 22-FEB-2009 16:26:43.835
MODE.NOMINAL DORIS.MISSING	Duration: 318.789097 s	22-FEB-2009 17:57:03.300 22-FEB-2009 18:02:22.089
MODE.NOMINAL DORIS.MISSING	Duration: 318.789102 s	22-FEB-2009 19:38:00.352 22-FEB-2009 19:43:19.141
MODE.NOMINAL DORIS.MISSING	Duration: 318.796915 s	22-FEB-2009 20:47:04.634 22-FEB-2009 20:52:23.430

MWR_NL_0P missing products

Gauge Value Segment (Start-Stop)

RA2_ME_0P missing products

Gauge	Value	Segment (Start-Stop)
MODE.MEASUREMENT RA2.MISSING	Duration: 179.353999 s	22-FEB-2009 12:49:52.700 22-FEB-2009 12:52:52.054
MODE.MEASUREMENT RA2.MISSING	Duration: 11.996095 s	22-FEB-2009 16:16:17.038 22-FEB-2009 16:16:29.034
MODE.MEASUREMENT RA2.MISSING	Duration: 79.164131 s	22-FEB-2009 16:19:03.402 22-FEB-2009 16:20:22.566

Unplanned Products

RA2_CAL_0P unplanned products

Gauge Segment (Start-Stop)

DOR_DOP_0P unplanned products

Gauge Segment (Start-Stop)

DOR_NAV_0P unplanned products

Gauge Segment (Start-Stop)

MWR_NL_0P unplanned products

Gauge Segment (Start-Stop)
RA2_ME__0P unplanned products

Gauge Segment (Start-Stop)

Overlaps

RA2_CAL_0P overlaps

Gauge Segment (Start-Stop) Explicit Reference
DOR_DOP_0P overlaps

Gauge Segment (Start-Stop) Explicit Reference
DOR_NAV_0P overlaps

Gauge Segment (Start-Stop) Explicit Reference
MWR_NL__0P overlaps

Gauge Segment (Start-Stop) Explicit Reference
RA2_ME__0P overlaps

Gauge Segment (Start-Stop) Explicit Reference

Duplicates

RA2_CAL_0P duplicates

Gauge Segment (Start-Stop) Explicit Reference
DOR_DOP_0P duplicates

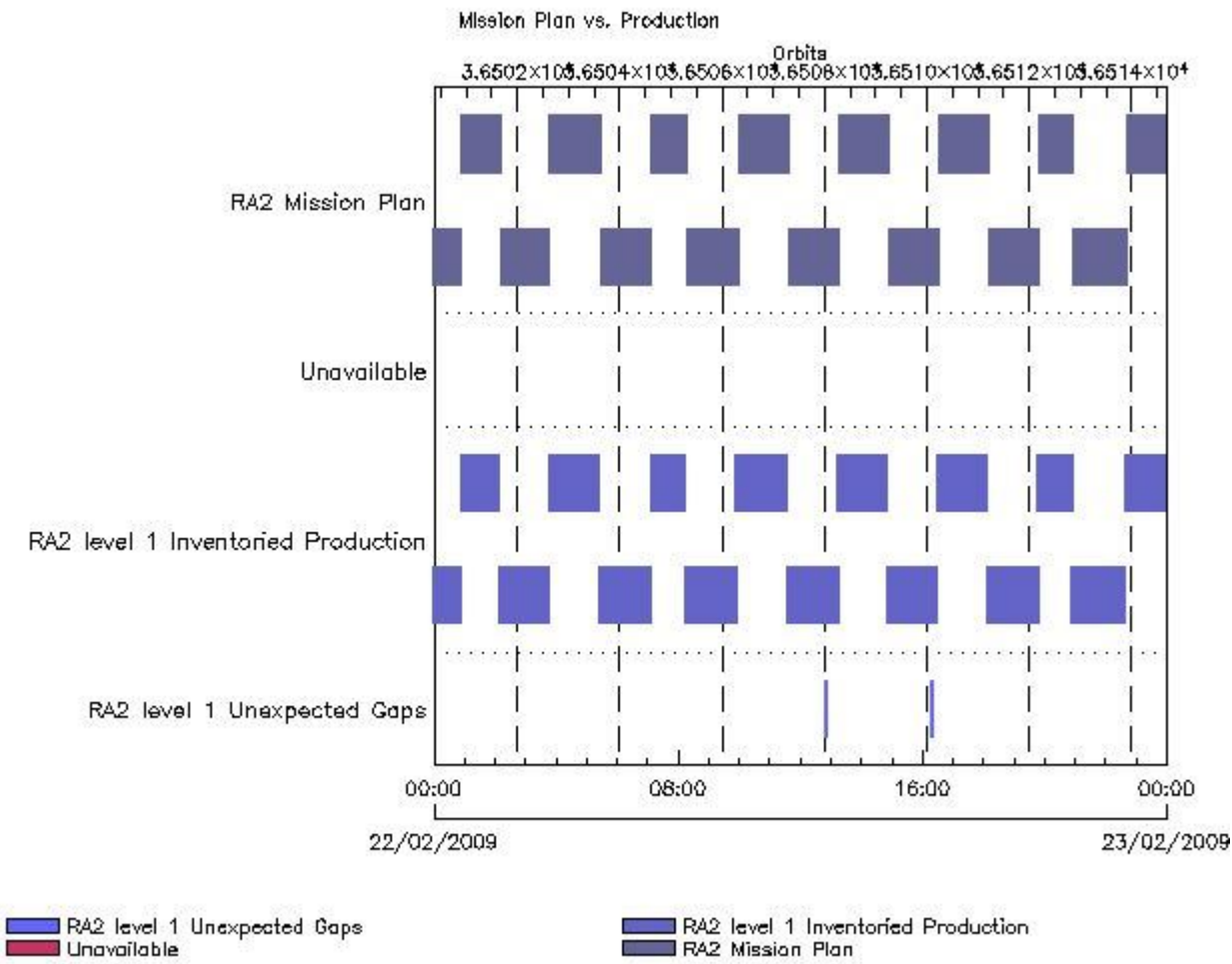
Gauge Segment (Start-Stop) Explicit Reference
DOR_NAV_0P duplicates

Gauge Segment (Start-Stop) Explicit Reference
MWR_NL__0P duplicates

Gauge Segment (Start-Stop) Explicit Reference
RA2_ME__0P duplicates

Gauge Segment (Start-Stop) Explicit Reference

Mission Plan vs. Production (level 1)



Mission Plan (extracted from DMOP)

Gauge	Segment (Start-Stop)
MODE.MEASUREMENT RA2.ACQ_PLAN	21-FEB-2009 23:13:48.119 22-FEB-2009 16:16:29.034
MODE.CALIBRATION RA2.ACQ_PLAN	22-FEB-2009 16:16:33.544 22-FEB-2009 16:18:58.892
MODE.MEASUREMENT RA2.ACQ_PLAN	22-FEB-2009 16:19:03.402 23-FEB-2009 00:22:35.552

Inventoried Products

RA2_MW__1P products

Gauge	Segment (Start-Stop)	Explicit Reference
Product: RA2_MW__1P Filename: RA2_MW__1PNPDE20090221_231002_000061572076_00373_36499_6394.N1	21-FEB-2009 23:10:02.942 22-FEB-2009 00:52:39.964	RA2_MW__1PNPDE20090221_231002_000061572076_00373_36499_6394.N1 RA2_MW__1P.MPH.ABS_ORBIT=36499
Product: RA2_MW__1P Filename: RA2_MW__1PNPDE20090222_005133_000046832076_00374_36500_6514.N1	22-FEB-2009 00:51:33.180 22-FEB-2009 02:09:36.380	RA2_MW__1PNPDE20090222_005133_000046832076_00374_36500_6514.N1 RA2_MW__1P.MPH.ABS_ORBIT=36500
Product: RA2_MW__1P Filename: RA2_MW__1PNPDE20090222_020901_000057752076_00375_36501_6676.N1	22-FEB-2009 02:09:01.902 22-FEB-2009 03:45:16.822	RA2_MW__1PNPDE20090222_020901_000057752076_00375_36501_6676.N1 RA2_MW__1P.MPH.ABS_ORBIT=36501
Product: RA2_MW__1P Filename: RA2_MW__1PNPDE20090222_034444_000060532076_00376_36502_6847.N1	22-FEB-2009 03:44:44.572 22-FEB-2009 05:25:37.992	RA2_MW__1PNPDE20090222_034444_000060532076_00376_36502_6847.N1 RA2_MW__1P.MPH.ABS_ORBIT=36502
Product: RA2_MW__1P Filename: RA2_MW__1PNPDE20090222_052505_000060912076_00377_36503_7012.N1	22-FEB-2009 05:25:05.742 22-FEB-2009 07:06:37.038	RA2_MW__1PNPDE20090222_052505_000060912076_00377_36503_7012.N1 RA2_MW__1P.MPH.ABS_ORBIT=36503

Product: RA2_MW__1P Filename: RA2_MW__1PNPDK20090222_070555_000040652076_00378_36504_2290.N1	22-FEB-2009 07:05:55.876 22-FEB-2009 08:13:40.806	RA2_MW__1PNPDK20090222_070555_000040652076_00378_36504_2290.N1 RA2_MW__1P.MPH.ABS_ORBIT=36504
Product: RA2_MW__1P Filename: RA2_MW__1PNPDK20090222_081244_000060992076_00379_36505_2421.N1	22-FEB-2009 08:12:44.048 22-FEB-2009 09:54:23.142	RA2_MW__1PNPDK20090222_081244_000060992076_00379_36505_2421.N1 RA2_MW__1P.MPH.ABS_ORBIT=36505
Product: RA2_MW__1P Filename: RA2_MW__1PNPDK20090222_095249_000061432076_00380_36506_2563.N1	22-FEB-2009 09:52:49.622 22-FEB-2009 11:35:12.162	RA2_MW__1PNPDK20090222_095249_000061432076_00380_36506_2563.N1 RA2_MW__1P.MPH.ABS_ORBIT=36506
Product: RA2_MW__1P Filename: RA2_MW__1PNPDK20090222_113338_000045752076_00381_36507_2697.N1	22-FEB-2009 11:33:38.642 22-FEB-2009 12:49:53.784	RA2_MW__1PNPDK20090222_113338_000045752076_00381_36507_2697.N1 RA2_MW__1P.MPH.ABS_ORBIT=36507
Product: RA2_MW__1P Filename: RA2_MW__1PNPDK20090222_125252_000012522076_00382_36508_2700.N1	22-FEB-2009 12:52:52.079 22-FEB-2009 13:13:44.160	RA2_MW__1PNPDK20090222_125252_000012522076_00382_36508_2700.N1 RA2_MW__1P.MPH.ABS_ORBIT=36508
Product: RA2_MW__1P Filename: RA2_MW__1PNPDK20090222_131247_000059382076_00382_36508_2837.N1	22-FEB-2009 13:12:47.401 22-FEB-2009 14:51:44.966	RA2_MW__1PNPDK20090222_131247_000059382076_00382_36508_2837.N1 RA2_MW__1P.MPH.ABS_ORBIT=36508
Product: RA2_MW__1P Filename: RA2_MW__1PNPDK20090222_145003_000051742076_00383_36509_2961.N1	22-FEB-2009 14:50:03.647 22-FEB-2009 16:16:18.122	RA2_MW__1PNPDK20090222_145003_000051742076_00383_36509_2961.N1 RA2_MW__1P.MPH.ABS_ORBIT=36509
Product: RA2_MW__1P Filename: RA2_MW__1PNPDK20090222_162022_000005302076_00384_36510_2964.N1	22-FEB-2009 16:20:22.592 22-FEB-2009 16:29:12.801	RA2_MW__1PNPDK20090222_162022_000005302076_00384_36510_2964.N1 RA2_MW__1P.MPH.ABS_ORBIT=36510
Product: RA2_MW__1P Filename: RA2_MW__1PNPDK20090222_162748_000059752076_00384_36510_3080.N1	22-FEB-2009 16:27:48.192 22-FEB-2009 18:07:23.632	RA2_MW__1PNPDK20090222_162748_000059752076_00384_36510_3080.N1 RA2_MW__1P.MPH.ABS_ORBIT=36510
Product: RA2_MW__1P Filename: RA2_MW__1PNPDK20090222_180639_000060572076_00385_36511_3221.N1	22-FEB-2009 18:06:39.128 22-FEB-2009 19:47:35.890	RA2_MW__1PNPDK20090222_180639_000060572076_00385_36511_3221.N1 RA2_MW__1P.MPH.ABS_ORBIT=36511
Product: RA2_MW__1P Filename: RA2_MW__1PNPDE20090222_194633_000040272076_00386_36512_7401.N1	22-FEB-2009 19:46:33.562 22-FEB-2009 20:53:40.616	RA2_MW__1PNPDE20090222_194633_000040272076_00386_36512_7401.N1 RA2_MW__1P.MPH.ABS_ORBIT=36512
Product: RA2_MW__1P Filename: RA2_MW__1PNPDE20090222_205242_000063982076_00386_36512_7545.N1	22-FEB-2009 20:52:42.744 22-FEB-2009 22:39:20.390	RA2_MW__1PNPDE20090222_205242_000063982076_00386_36512_7545.N1 RA2_MW__1P.MPH.ABS_ORBIT=36512
Product: RA2_MW__1P Filename: RA2_MW__1PNPDE20090222_223812_000061612076_00387_36513_7686.N1	22-FEB-2009 22:38:12.492 23-FEB-2009 00:20:53.970	RA2_MW__1PNPDE20090222_223812_000061612076_00387_36513_7686.N1 RA2_MW__1P.MPH.ABS_ORBIT=36513

Missing Products

RA2_MW__1P missing products

Gauge	Value	Segment (Start-Stop)
MODE.MEASUREMENT RA2.MISSING	Duration: 178.295699 s	22-FEB-2009 12:49:53.784 22-FEB-2009 12:52:52.079
MODE.MEASUREMENT RA2.MISSING	Duration: 10.912601 s	22-FEB-2009 16:16:18.122 22-FEB-2009 16:16:29.034
MODE.MEASUREMENT RA2.MISSING	Duration: 79.189358 s	22-FEB-2009 16:19:03.402 22-FEB-2009 16:20:22.592

Unplanned Products

RA2_MW__1P unplanned products

Gauge Segment (Start-Stop)

Overlaps

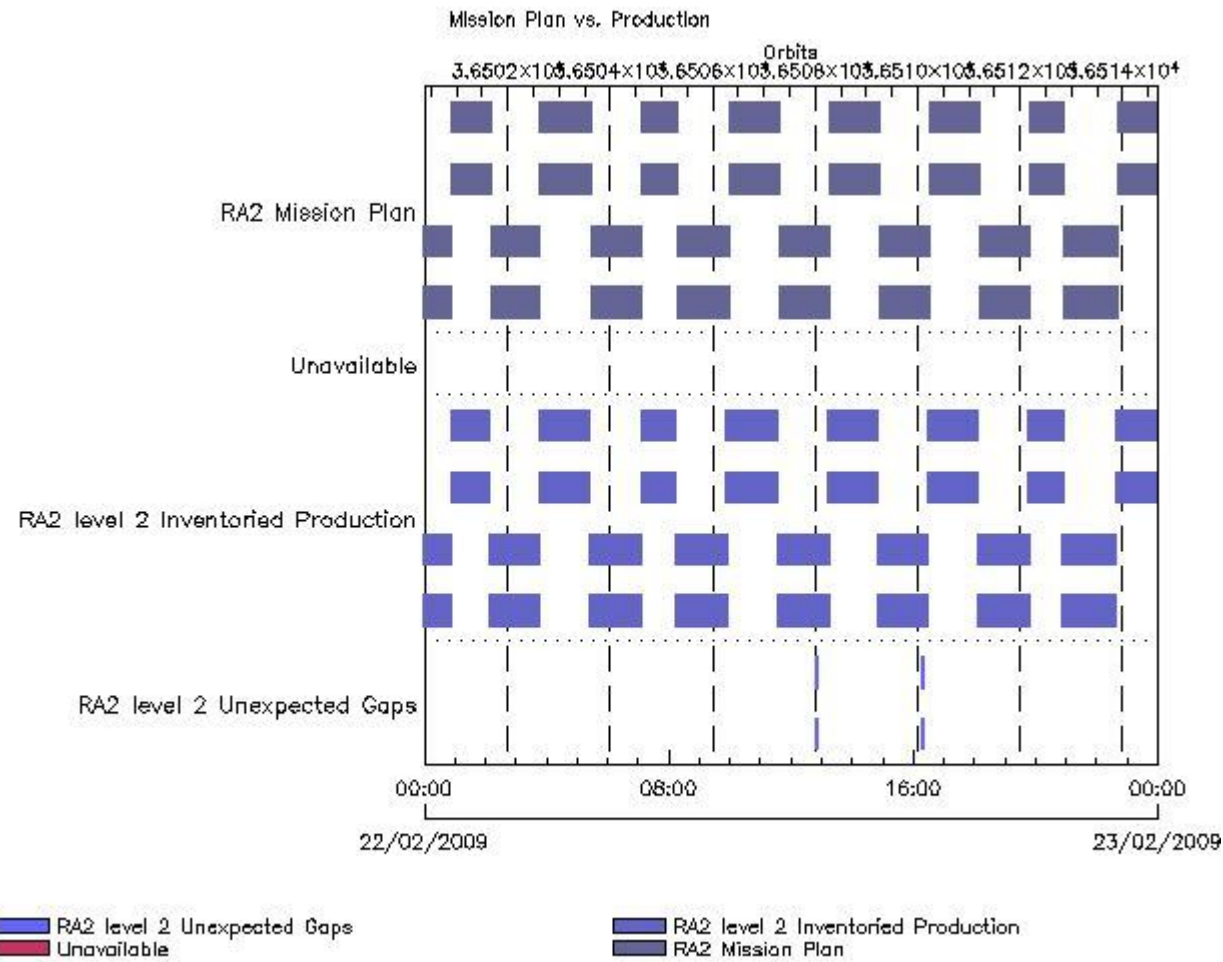
RA2_MW__1P overlaps

Gauge Segment (Start-Stop) Explicit Reference

RA2_MW__1P duplicates

Gauge Segment (Start-Stop) Explicit Reference

Mission Plan vs. Production (level 2)



Mission Plan (extracted from DMOP)

Gauge	Segment (Start-Stop)
MODE.MEASUREMENT RA2.ACQ_PLAN	21-FEB-2009 23:13:48.119 22-FEB-2009 16:16:29.034
MODE.CALIBRATION RA2.ACQ_PLAN	22-FEB-2009 16:16:33.544 22-FEB-2009 16:18:58.892
MODE.MEASUREMENT RA2.ACQ_PLAN	22-FEB-2009 16:19:03.402 23-FEB-2009 00:22:35.552

Inventoried Products

RA2_FGD_2P products

Gauge Segment (Start-Stop) Explicit Reference

Product: RA2_FGD_2P Filename: RA2_FGD_2PNPDE20090221_231002_000061572076_00373_36499_6395.N1	21-FEB-2009 23:10:02.942 22-FEB-2009 00:52:39.964	RA2_FGD_2PNPDE20090221_231002_000061572076_00373_36499_6395.N1 RA2_FGD_2P.MPH.ABS_ORBIT=36499
Product: RA2_FGD_2P Filename: RA2_FGD_2PNPDE20090222_005133_000046832076_00374_36500_6515.N1	22-FEB-2009 00:51:33.180 22-FEB-2009 02:09:36.380	RA2_FGD_2PNPDE20090222_005133_000046832076_00374_36500_6515.N1 RA2_FGD_2P.MPH.ABS_ORBIT=36500
Product: RA2_FGD_2P Filename: RA2_FGD_2PNPDE20090222_020901_000057752076_00375_36501_6677.N1	22-FEB-2009 02:09:01.902 22-FEB-2009 03:45:16.822	RA2_FGD_2PNPDE20090222_020901_000057752076_00375_36501_6677.N1 RA2_FGD_2P.MPH.ABS_ORBIT=36501
Product: RA2_FGD_2P Filename: RA2_FGD_2PNPDE20090222_034444_000060532076_00376_36502_6848.N1	22-FEB-2009 03:44:44.572 22-FEB-2009 05:25:37.992	RA2_FGD_2PNPDE20090222_034444_000060532076_00376_36502_6848.N1 RA2_FGD_2P.MPH.ABS_ORBIT=36502
Product: RA2_FGD_2P Filename: RA2_FGD_2PNPDE20090222_052505_000060912076_00377_36503_7013.N1	22-FEB-2009 05:25:05.742 22-FEB-2009 07:06:37.038	RA2_FGD_2PNPDE20090222_052505_000060912076_00377_36503_7013.N1 RA2_FGD_2P.MPH.ABS_ORBIT=36503
Product: RA2_FGD_2P Filename: RA2_FGD_2PNPDK20090222_070555_000040652076_00378_36504_2291.N1	22-FEB-2009 07:05:55.876 22-FEB-2009 08:13:40.806	RA2_FGD_2PNPDK20090222_070555_000040652076_00378_36504_2291.N1 RA2_FGD_2P.MPH.ABS_ORBIT=36504
Product: RA2_FGD_2P Filename: RA2_FGD_2PNPDK20090222_081244_000060992076_00379_36505_2422.N1	22-FEB-2009 08:12:44.048 22-FEB-2009 09:54:23.142	RA2_FGD_2PNPDK20090222_081244_000060992076_00379_36505_2422.N1 RA2_FGD_2P.MPH.ABS_ORBIT=36505
Product: RA2_FGD_2P Filename: RA2_FGD_2PNPDK20090222_095249_000061432076_00380_36506_2564.N1	22-FEB-2009 09:52:49.622 22-FEB-2009 11:35:12.162	RA2_FGD_2PNPDK20090222_095249_000061432076_00380_36506_2564.N1 RA2_FGD_2P.MPH.ABS_ORBIT=36506
Product: RA2_FGD_2P Filename: RA2_FGD_2PNPDK20090222_113338_000045752076_00381_36507_2698.N1	22-FEB-2009 11:33:38.642 22-FEB-2009 12:49:53.784	RA2_FGD_2PNPDK20090222_113338_000045752076_00381_36507_2698.N1 RA2_FGD_2P.MPH.ABS_ORBIT=36507
Product: RA2_FGD_2P Filename: RA2_FGD_2PNPDK20090222_125252_000012522076_00382_36508_2701.N1	22-FEB-2009 12:52:52.079 22-FEB-2009 13:13:44.160	RA2_FGD_2PNPDK20090222_125252_000012522076_00382_36508_2701.N1 RA2_FGD_2P.MPH.ABS_ORBIT=36508
Product: RA2_FGD_2P Filename: RA2_FGD_2PNPDK20090222_131247_000059382076_00382_36508_2838.N1	22-FEB-2009 13:12:47.401 22-FEB-2009 14:51:44.966	RA2_FGD_2PNPDK20090222_131247_000059382076_00382_36508_2838.N1 RA2_FGD_2P.MPH.ABS_ORBIT=36508
Product: RA2_FGD_2P Filename: RA2_FGD_2PNPDK20090222_145003_000051742076_00383_36509_2962.N1	22-FEB-2009 14:50:03.647 22-FEB-2009 16:16:18.122	RA2_FGD_2PNPDK20090222_145003_000051742076_00383_36509_2962.N1 RA2_FGD_2P.MPH.ABS_ORBIT=36509
Product: RA2_FGD_2P Filename: RA2_FGD_2PNPDK20090222_162022_000005302076_00384_36510_2965.N1	22-FEB-2009 16:20:22.592 22-FEB-2009 16:29:12.801	RA2_FGD_2PNPDK20090222_162022_000005302076_00384_36510_2965.N1 RA2_FGD_2P.MPH.ABS_ORBIT=36510
Product: RA2_FGD_2P Filename: RA2_FGD_2PNPDK20090222_162748_000059752076_00384_36510_3081.N1	22-FEB-2009 16:27:48.192 22-FEB-2009 18:07:23.632	RA2_FGD_2PNPDK20090222_162748_000059752076_00384_36510_3081.N1 RA2_FGD_2P.MPH.ABS_ORBIT=36510
Product: RA2_FGD_2P Filename: RA2_FGD_2PNPDK20090222_180639_000060572076_00385_36511_3222.N1	22-FEB-2009 18:06:39.128 22-FEB-2009 19:47:35.890	RA2_FGD_2PNPDK20090222_180639_000060572076_00385_36511_3222.N1 RA2_FGD_2P.MPH.ABS_ORBIT=36511
Product: RA2_FGD_2P Filename: RA2_FGD_2PNPDE20090222_194633_000040272076_00386_36512_7402.N1	22-FEB-2009 19:46:33.562 22-FEB-2009 20:53:40.616	RA2_FGD_2PNPDE20090222_194633_000040272076_00386_36512_7402.N1 RA2_FGD_2P.MPH.ABS_ORBIT=36512
Product: RA2_FGD_2P Filename: RA2_FGD_2PNPDE20090222_205242_000063982076_00386_36512_7546.N1	22-FEB-2009 20:52:42.744 22-FEB-2009 22:39:20.390	RA2_FGD_2PNPDE20090222_205242_000063982076_00386_36512_7546.N1 RA2_FGD_2P.MPH.ABS_ORBIT=36512
Product: RA2_FGD_2P Filename: RA2_FGD_2PNPDE20090222_223812_000061612076_00387_36513_7687.N1	22-FEB-2009 22:38:12.492 23-FEB-2009 00:20:53.970	RA2_FGD_2PNPDE20090222_223812_000061612076_00387_36513_7687.N1 RA2_FGD_2P.MPH.ABS_ORBIT=36513

RA2_WWV_2P products

Gauge	Segment (Start-Stop)	Explicit Reference
Product: RA2_WWV_2P Filename: RA2_WWV_2PNPDE20090221_231002_000061572076_00373_36499_6396.N1	21-FEB-2009 23:10:02.942 22-FEB-2009 00:52:39.964	RA2_WWV_2PNPDE20090221_231002_000061572076_00373_36499_6396.N1 RA2_WWV_2P.MPH.ABS_ORBIT=36499
Product: RA2_WWV_2P Filename: RA2_WWV_2PNPDE20090222_005133_000046832076_00374_36500_6516.N1	22-FEB-2009 00:51:33.180 22-FEB-2009 02:09:36.380	RA2_WWV_2PNPDE20090222_005133_000046832076_00374_36500_6516.N1 RA2_WWV_2P.MPH.ABS_ORBIT=36500
Product: RA2_WWV_2P Filename: RA2_WWV_2PNPDE20090222_020901_000057752076_00375_36501_6678.N1	22-FEB-2009 02:09:01.902 22-FEB-2009 03:45:16.822	RA2_WWV_2PNPDE20090222_020901_000057752076_00375_36501_6678.N1 RA2_WWV_2P.MPH.ABS_ORBIT=36501
Product: RA2_WWV_2P Filename: RA2_WWV_2PNPDE20090222_034444_000060532076_00376_36502_6849.N1	22-FEB-2009 03:44:44.572 22-FEB-2009 05:25:37.992	RA2_WWV_2PNPDE20090222_034444_000060532076_00376_36502_6849.N1 RA2_WWV_2P.MPH.ABS_ORBIT=36502

Product: RA2_WWV_2P Filename: RA2_WWV_2PNPDE20090222_052505_000060912076_00377_36503_7014.N1	22-FEB-2009 05:25:05.742 22-FEB-2009 07:06:37.038	RA2_WWV_2PNPDE20090222_052505_000060912076_00377_36503 RA2_WWV_2P.MPH.ABS_ORBIT=36503
Product: RA2_WWV_2P Filename: RA2_WWV_2PNPDK20090222_070555_000040652076_00378_36504_2292.N1	22-FEB-2009 07:05:55.876 22-FEB-2009 08:13:40.806	RA2_WWV_2PNPDK20090222_070555_000040652076_00378_36504_2292.N1 RA2_WWV_2P.MPH.ABS_ORBIT=36504
Product: RA2_WWV_2P Filename: RA2_WWV_2PNPDK20090222_081244_000060992076_00379_36505_2423.N1	22-FEB-2009 08:12:44.048 22-FEB-2009 09:54:23.142	RA2_WWV_2PNPDK20090222_081244_000060992076_00379_36505_2423.N1 RA2_WWV_2P.MPH.ABS_ORBIT=36505
Product: RA2_WWV_2P Filename: RA2_WWV_2PNPDK20090222_095249_000061432076_00380_36506_2565.N1	22-FEB-2009 09:52:49.622 22-FEB-2009 11:35:12.162	RA2_WWV_2PNPDK20090222_095249_000061432076_00380_36506_2565.N1 RA2_WWV_2P.MPH.ABS_ORBIT=36506
Product: RA2_WWV_2P Filename: RA2_WWV_2PNPDK20090222_113338_000045752076_00381_36507_2699.N1	22-FEB-2009 11:33:38.642 22-FEB-2009 12:49:53.784	RA2_WWV_2PNPDK20090222_113338_000045752076_00381_36507_2699.N1 RA2_WWV_2P.MPH.ABS_ORBIT=36507
Product: RA2_WWV_2P Filename: RA2_WWV_2PNPDK20090222_125252_000012522076_00382_36508_2702.N1	22-FEB-2009 12:52:52.079 22-FEB-2009 13:13:44.160	RA2_WWV_2PNPDK20090222_125252_000012522076_00382_36508_2702.N1 RA2_WWV_2P.MPH.ABS_ORBIT=36508
Product: RA2_WWV_2P Filename: RA2_WWV_2PNPDK20090222_131247_000059382076_00382_36508_2839.N1	22-FEB-2009 13:12:47.401 22-FEB-2009 14:51:44.966	RA2_WWV_2PNPDK20090222_131247_000059382076_00382_36508_2839.N1 RA2_WWV_2P.MPH.ABS_ORBIT=36508
Product: RA2_WWV_2P Filename: RA2_WWV_2PNPDK20090222_145003_000051742076_00383_36509_2963.N1	22-FEB-2009 14:50:03.647 22-FEB-2009 16:16:18.122	RA2_WWV_2PNPDK20090222_145003_000051742076_00383_36509_2963.N1 RA2_WWV_2P.MPH.ABS_ORBIT=36509
Product: RA2_WWV_2P Filename: RA2_WWV_2PNPDK20090222_162022_000005302076_00384_36510_2966.N1	22-FEB-2009 16:20:22.592 22-FEB-2009 16:29:12.801	RA2_WWV_2PNPDK20090222_162022_000005302076_00384_36510_2966.N1 RA2_WWV_2P.MPH.ABS_ORBIT=36510
Product: RA2_WWV_2P Filename: RA2_WWV_2PNPDK20090222_162748_000059752076_00384_36510_3082.N1	22-FEB-2009 16:27:48.192 22-FEB-2009 18:07:23.632	RA2_WWV_2PNPDK20090222_162748_000059752076_00384_36510_3082.N1 RA2_WWV_2P.MPH.ABS_ORBIT=36510
Product: RA2_WWV_2P Filename: RA2_WWV_2PNPDK20090222_180639_000060572076_00385_36511_3223.N1	22-FEB-2009 18:06:39.128 22-FEB-2009 19:47:35.890	RA2_WWV_2PNPDK20090222_180639_000060572076_00385_36511_3223.N1 RA2_WWV_2P.MPH.ABS_ORBIT=36511
Product: RA2_WWV_2P Filename: RA2_WWV_2PNPDE20090222_194633_000040272076_00386_36512_7403.N1	22-FEB-2009 19:46:33.562 22-FEB-2009 20:53:40.616	RA2_WWV_2PNPDE20090222_194633_000040272076_00386_36512_7403.N1 RA2_WWV_2P.MPH.ABS_ORBIT=36512
Product: RA2_WWV_2P Filename: RA2_WWV_2PNPDE20090222_205242_000063982076_00386_36512_7547.N1	22-FEB-2009 20:52:42.744 22-FEB-2009 22:39:20.390	RA2_WWV_2PNPDE20090222_205242_000063982076_00386_36512_7547.N1 RA2_WWV_2P.MPH.ABS_ORBIT=36512
Product: RA2_WWV_2P Filename: RA2_WWV_2PNPDE20090222_223812_000061612076_00387_36513_7688.N1	22-FEB-2009 22:38:12.492 23-FEB-2009 00:20:53.970	RA2_WWV_2PNPDE20090222_223812_000061612076_00387_36513_7688.N1 RA2_WWV_2P.MPH.ABS_ORBIT=36513

Missing Products

RA2_FGD_2P missing products

Gauge	Value	Segment (Start-Stop)
MODE.MEASUREMENT RA2.MISSING	Duration: 178.295699 s	22-FEB-2009 12:49:53.784 22-FEB-2009 12:52:52.079
MODE.MEASUREMENT RA2.MISSING	Duration: 10.912601 s	22-FEB-2009 16:16:18.122 22-FEB-2009 16:16:29.034
MODE.MEASUREMENT RA2.MISSING	Duration: 79.189358 s	22-FEB-2009 16:19:03.402 22-FEB-2009 16:20:22.592

RA2_WWV_2P missing products

Gauge	Value	Segment (Start-Stop)
MODE.MEASUREMENT RA2.MISSING	Duration: 178.295699 s	22-FEB-2009 12:49:53.784 22-FEB-2009 12:52:52.079
MODE.MEASUREMENT RA2.MISSING	Duration: 10.912601 s	22-FEB-2009 16:16:18.122 22-FEB-2009 16:16:29.034
MODE.MEASUREMENT RA2.MISSING	Duration: 79.189358 s	22-FEB-2009 16:19:03.402 22-FEB-2009 16:20:22.592

Unplanned Products

RA2_FGD_2P unplanned products

Gauge Segment (Start-Stop)

RA2_WWV_2P unplanned products

Gauge Segment (Start-Stop)

Overlaps

RA2_FGD_2P overlaps

Gauge Segment (Start-Stop) Explicit Reference

RA2_WWV_2P overlaps

Gauge Segment (Start-Stop) Explicit Reference

Duplicates

RA2_FGD_2P duplicates

Gauge Segment (Start-Stop) Explicit Reference

RA2_WWV_2P duplicates

Gauge Segment (Start-Stop) Explicit Reference

ADF usage

RA2_CAL_0P: ADF usage

New ADFs

Gauge Value Segment (Start-Stop) Explicit Reference

DOR_DOP_0P: ADF usage

New ADFs

Gauge	Value	Segment (Start-Stop)	Explicit Reference
DSD: ORBIT_STATE_VECTOR_FILE PCF_DOR_DOP_0P	new ADF: AUX_FPO_AXVPDS20090222_010110_20090221_182102_20090303_212751	22-FEB-2009 02:08:39.063 22-FEB-2009 02:08:39.063	Product: DOR_DOP_0PNPDE20090222_020839_000056112076_00375_36501_7821.N1

DOR_NAV_0P: ADF usage
New ADFs

Gauge	Value	Segment (Start-Stop)	Explicit Reference
DSD: ORBIT_STATE_VECTOR_FILE PCF_DOR_NAV_0P	new ADF: AUX_FPO_AXVPDS20090222_010110_20090221_182102_20090303_212751	22-FEB-2009 02:05:59.665 22-FEB-2009 02:05:59.665	Product: DOR_NAV_0PNPDE20090222_020559_000054192076_00375_36501_7413.N1

MWR_NL__0P: ADF usage
New ADFs

Gauge	Value	Segment (Start-Stop)	Explicit Reference
DSD: ORBIT_STATE_VECTOR_FILE PCF_MWR_NL__0P	new ADF: AUX_FPO_AXVPDS20090222_010110_20090221_182102_20090303_212751	22-FEB-2009 02:08:44.204 22-FEB-2009 02:08:44.204	Product: MWR_NL__0PNPDE20090222_020844_000057362076_00375_36501_7853.N1

RA2_ME__0P: ADF usage
New ADFs

Gauge	Value	Segment (Start-Stop)	Explicit Reference
DSD: ORBIT_STATE_VECTOR_FILE PCF_RA2_ME__0P	new ADF: AUX_FPO_AXVPDS20090222_010110_20090221_182102_20090303_212751	22-FEB-2009 02:09:01.877 22-FEB-2009 02:09:01.877	Product: RA2_ME__0PNPDE20090222_020901_000057742076_00375_36501_8497.N1

RA2_MW__1P: ADF usage
New ADFs

Gauge	Value	Segment (Start-Stop)	Explicit Reference
-------	-------	----------------------	--------------------

Current ADFs (from IECF list)

Gauge	Value	Explicit Reference
RA2_CON_AX.INFO PCF_IECF	RA2_CON_AXVIEC20070723_131547_20060621_132015_20200101_000000	Corresponding to date 18-FEB-2009 03:00:02.000
RA2_CST_AX.INFO PCF_IECF	RA2_CST_AXVIEC20020621_135858_20020101_000000_20200101_000000	Corresponding to date 18-FEB-2009 03:00:02.000
RA2_CHD_AX.INFO PCF_IECF	RA2_CHD_AXVIEC20060913_074707_20020101_000000_20200101_000000	Corresponding to date 18-FEB-2009 03:00:02.000
RA2_IFA_AX.INFO PCF_IECF	RA2_IFA_AXVIEC20050216_125529_20020101_000000_20200101_000000	Corresponding to date 18-FEB-2009 03:00:02.000
RA2_IFB_AX.INFO PCF_IECF	RA2_IFB_AXVIEC20050216_125738_20020101_000000_20200101_000000	Corresponding to date 18-FEB-2009 03:00:02.000
RA2_IFF_AX.INFO PCF_IECF	RA2_IFF_AXVIEC20090212_155001_20090212_000000_20100101_000000	Corresponding to date 18-FEB-2009 03:00:02.000
RA2_USO_AX.INFO PCF_IECF	RA2_USO_AXVIEC20070618_133225_20070620_000000_20200101_000000	Corresponding to date 18-FEB-2009 03:00:02.000
MWR_CON_AX.INFO PCF_IECF	MWR_CON_AXVIEC20040810_145011_20020101_000000_20200101_000000	Corresponding to date 18-FEB-2009 03:00:02.000
MWR_CHD_AX.INFO PCF_IECF	MWR_CHD_AXVIEC20061013_132356_20020101_000000_20200101_000000	Corresponding to date 18-FEB-2009 03:00:02.000
MWR_SLT_AX.INFO PCF_IECF	MWR_SLT_AXVIEC20060921_063409_20020101_000000_20200101_000000	Corresponding to date 18-FEB-2009 03:00:02.000

Differences with IECF list

Gauge	Value	Explicit Reference
-------	-------	--------------------

RA2_FGD_2P: ADF usage

New ADFs

Gauge	Value	Segment (Start-Stop)	Explicit Reference
DSD: RA2_USO_DATA PCF_RA2_FGD_2P	new ADF: DOR_NAV_0PNPDE20090222_004617_000044632076_00374_36500_7412.N1	22-FEB-2009 00:51:33.180 22-FEB-2009 00:51:33.180	Product: RA2_FGD_2PNPDE20090222_005133_000046832076_00374_36500_6515.N1

DSD: RA2_USO_DATA PCF_RA2_FGD_2P	new ADF: DOR_NAV_0PNPDE20090222_020559_000054192076_00375_36501_7413.N1	22-FEB-2009 02:09:01.902 22-FEB-2009 02:09:01.902	Product: RA2_FGD_2PNPDE20090222_020901_000057752076_00375_36501_6677.N1
DSD: MWR_CONFIGURATION_DATA PCF_RA2_FGD_2P	new ADF: NOT USED	22-FEB-2009 03:44:44.572 22-FEB-2009 03:44:44.572	Product: RA2_FGD_2PNPDE20090222_034444_000060532076_00376_36502_6848.N1
DSD: RA2_CHARACTERISATION_DATA PCF_RA2_FGD_2P	new ADF: AUX_ECF_AXNECM20090221_182113_20090222_030000_20090222_150000	22-FEB-2009 03:44:44.572 22-FEB-2009 03:44:44.572	Product: RA2_FGD_2PNPDE20090222_034444_000060532076_00376_36502_6848.N1
DSD: RA2_CONFIGURATION_DATA PCF_RA2_FGD_2P	new ADF: AUX_ECF_AXNECM20090221_064112_20090221_210000_20090222_090000	22-FEB-2009 03:44:44.572 22-FEB-2009 03:44:44.572	Product: RA2_FGD_2PNPDE20090222_034444_000060532076_00376_36502_6848.N1
DSD: RA2_USO_DATA PCF_RA2_FGD_2P	new ADF: DOR_NAV_0PNPDE20090222_034137_000057382076_00376_36502_7414.N1	22-FEB-2009 03:44:44.572 22-FEB-2009 03:44:44.572	Product: RA2_FGD_2PNPDE20090222_034444_000060532076_00376_36502_6848.N1
DSD: MWR_CONFIGURATION_DATA PCF_RA2_FGD_2P	new ADF: AUX_ECF_AXNECM20090222_064111_20090222_090000_20090222_210000	22-FEB-2009 05:25:05.742 22-FEB-2009 05:25:05.742	Product: RA2_FGD_2PNPDE20090222_052505_000060912076_00377_36503_7013.N1
DSD: RA2_USO_DATA PCF_RA2_FGD_2P	new ADF: DOR_NAV_0PNPDE20090222_052234_000057382076_00377_36503_7415.N1	22-FEB-2009 05:25:05.742 22-FEB-2009 05:25:05.742	Product: RA2_FGD_2PNPDE20090222_052505_000060912076_00377_36503_7013.N1

DSD: RA2_USO_DATA PCF_RA2_FGD_2P	new ADF: DOR_NAV_0PNPDK20090222_070331_000038262076_00378_36504_9323.N1	22-FEB-2009 07:05:55.876 22-FEB-2009 07:05:55.876	Product: RA2_FGD_2PNPDK20090222_070555_000040652076_00378_36504_2291.N1
DSD: RA2_USO_DATA PCF_RA2_FGD_2P	new ADF: DOR_NAV_0PNPDK20090222_081236_000057382076_00379_36505_9324.N1	22-FEB-2009 08:12:44.048 22-FEB-2009 08:12:44.048	Product: RA2_FGD_2PNPDK20090222_081244_000060992076_00379_36505_2422.N1
DSD: MWR_CONFIGURATION_DATA PCF_RA2_FGD_2P	new ADF: AUX_ECF_AXNECM20090222_064111_20090222_150000_20090223_030000	22-FEB-2009 09:52:49.622 22-FEB-2009 09:52:49.622	Product: RA2_FGD_2PNPDK20090222_095249_000061432076_00380_36506_2564.N1
DSD: RA2_CHARACTERISATION_DATA PCF_RA2_FGD_2P	new ADF: AUX_ECF_AXNECM20090222_064111_20090222_090000_20090222_210000	22-FEB-2009 09:52:49.622 22-FEB-2009 09:52:49.622	Product: RA2_FGD_2PNPDK20090222_095249_000061432076_00380_36506_2564.N1
DSD: RA2_CONFIGURATION_DATA PCF_RA2_FGD_2P	new ADF: AUX_ECF_AXNECM20090221_182113_20090222_030000_20090222_150000	22-FEB-2009 09:52:49.622 22-FEB-2009 09:52:49.622	Product: RA2_FGD_2PNPDK20090222_095249_000061432076_00380_36506_2564.N1
DSD: RA2_USO_DATA PCF_RA2_FGD_2P	new ADF: DOR_NAV_0PNPDK20090222_094814_000060572076_00380_36506_9325.N1	22-FEB-2009 09:52:49.622 22-FEB-2009 09:52:49.622	Product: RA2_FGD_2PNPDK20090222_095249_000061432076_00380_36506_2564.N1
DSD: RA2_USO_DATA PCF_RA2_FGD_2P	new ADF: DOR_NAV_0PNPDK20090222_112911_000057382076_00381_36507_9326.N1	22-FEB-2009 11:33:38.642 22-FEB-2009 11:33:38.642	Product: RA2_FGD_2PNPDK20090222_113338_000045752076_00381_36507_2698.N1

DSD: RA2_USO_DATA PCF_RA2_FGD_2P	new ADF: DOR_NAV_0PNPDK20090222_131008_000057382076_00382_36508_9327.N1	22-FEB-2009 13:12:47.401 22-FEB-2009 13:12:47.401	Product: RA2_FGD_2PNPDK20090222_131247_000059382076_00382_36508_2838.N1
DSD: RA2_USO_DATA PCF_RA2_FGD_2P	new ADF: DOR_NAV_0PNPDK20090222_144546_000057382076_00383_36509_9328.N1	22-FEB-2009 14:50:03.647 22-FEB-2009 14:50:03.647	Product: RA2_FGD_2PNPDK20090222_145003_000051742076_00383_36509_2962.N1
DSD: MWR_CONFIGURATION_DATA PCF_RA2_FGD_2P	new ADF: AUX_ECF_AXNECM20090222_064112_20090222_210000_20090223_090000	22-FEB-2009 16:20:22.592 22-FEB-2009 16:20:22.592	Product: RA2_FGD_2PNPDK20090222_162022_000005302076_00384_36510_2965.N1
DSD: RA2_CHARACTERISATION_DATA PCF_RA2_FGD_2P	new ADF: AUX_ECF_AXNECM20090222_064111_20090222_150000_20090223_030000	22-FEB-2009 16:20:22.592 22-FEB-2009 16:20:22.592	Product: RA2_FGD_2PNPDK20090222_162022_000005302076_00384_36510_2965.N1
DSD: RA2_CONFIGURATION_DATA PCF_RA2_FGD_2P	new ADF: AUX_ECF_AXNECM20090222_064111_20090222_090000_20090222_210000	22-FEB-2009 16:20:22.592 22-FEB-2009 16:20:22.592	Product: RA2_FGD_2PNPDK20090222_162022_000005302076_00384_36510_2965.N1
DSD: RA2_USO_DATA PCF_RA2_FGD_2P	new ADF: DOR_NAV_0PNPDK20090222_162643_000054192076_00384_36510_9329.N1	22-FEB-2009 16:27:48.192 22-FEB-2009 16:27:48.192	Product: RA2_FGD_2PNPDK20090222_162748_000059752076_00384_36510_3081.N1
DSD: RA2_USO_DATA PCF_RA2_FGD_2P	new ADF: DOR_NAV_0PNPDK20090222_180222_000057382076_00385_36511_9330.N1	22-FEB-2009 18:06:39.128 22-FEB-2009 18:06:39.128	Product: RA2_FGD_2PNPDK20090222_180639_000060572076_00385_36511_3222.N1

DSD: RA2_USO_DATA PCF_RA2_FGD_2P	new ADF: DOR_NAV_0PNPDE20090222_194319_000038252076_00386_36512_7416.N1	22-FEB-2009 19:46:33.562 22-FEB-2009 19:46:33.562	Product: RA2_FGD_2PNPDE20090222_194633_000040272076_00386_36512_7402.N1
DSD: RA2_USO_DATA PCF_RA2_FGD_2P	new ADF: DOR_NAV_0PNPDE20090222_205223_000060572076_00386_36512_7417.N1	22-FEB-2009 20:52:42.744 22-FEB-2009 20:52:42.744	Product: RA2_FGD_2PNPDE20090222_205242_000063982076_00386_36512_7546.N1
DSD: MWR_CONFIGURATION_DATA PCF_RA2_FGD_2P	new ADF: AUX_ECF_AXNECM20090222_184111_20090223_030000_20090223_150000	22-FEB-2009 22:38:12.492 22-FEB-2009 22:38:12.492	Product: RA2_FGD_2PNPDE20090222_223812_000061612076_00387_36513_7687.N1
DSD: RA2_CHARACTERISATION_DATA PCF_RA2_FGD_2P	new ADF: AUX_ECF_AXNECM20090222_064112_20090222_210000_20090223_090000	22-FEB-2009 22:38:12.492 22-FEB-2009 22:38:12.492	Product: RA2_FGD_2PNPDE20090222_223812_000061612076_00387_36513_7687.N1
DSD: RA2_CONFIGURATION_DATA PCF_RA2_FGD_2P	new ADF: AUX_ECF_AXNECM20090222_064111_20090222_150000_20090223_030000	22-FEB-2009 22:38:12.492 22-FEB-2009 22:38:12.492	Product: RA2_FGD_2PNPDE20090222_223812_000061612076_00387_36513_7687.N1
DSD: RA2_USO_DATA PCF_RA2_FGD_2P	new ADF: DOR_NAV_0PNPDE20090222_223320_000060572076_00387_36513_7418.N1	22-FEB-2009 22:38:12.492 22-FEB-2009 22:38:12.492	Product: RA2_FGD_2PNPDE20090222_223812_000061612076_00387_36513_7687.N1

Current ADFs (from IECF list)

Gauge	Value	Explicit Reference
RA2_IFF_AX.INFO PCF_IECF	RA2_IFF_AXVIEC20090212_155001_20090212_000000_20100101_000000	Corresponding to date 18-FEB-2009 03:00:02.000
RA2_USO_AX.INFO PCF_IECF	RA2_USO_AXVIEC20070618_133225_20070620_000000_20200101_000000	Corresponding to date 18-FEB-2009 03:00:02.000
MWR_SLT_AX.INFO PCF_IECF	MWR_SLT_AXVIEC20060921_063409_20020101_000000_20200101_000000	Corresponding to date 18-FEB-2009 03:00:02.000

AUX_ATT_AX.INFO PCF_IECF	AUX_ATT_AXVIEC20020924_131534_20020703_120000_20781231_235959	Corresponding to date 18-FEB-2009 03:00:02.000
RA2_PLA_AX.INFO PCF_IECF	RA2_PLA_AXVIEC20060331_181823_20020101_000000_20200101_000000	Corresponding to date 18-FEB-2009 03:00:02.000
RA2_SOL_AX.INFO PCF_IECF	RA2_SOL_AXVIEC20090211_172707_20020101_000000_20100201_000000	Corresponding to date 18-FEB-2009 03:00:02.000
RA2_CON_AX.INFO PCF_IECF	RA2_CON_AXVIEC20070723_131547_20060621_132015_20200101_000000	Corresponding to date 18-FEB-2009 03:00:02.000
RA2_CHD_AX.INFO PCF_IECF	RA2_CHD_AXVIEC20060913_074707_20020101_000000_20200101_000000	Corresponding to date 18-FEB-2009 03:00:02.000
MWR_CON_AX.INFO PCF_IECF	MWR_CON_AXVIEC20040810_145011_20020101_000000_20200101_000000	Corresponding to date 18-FEB-2009 03:00:02.000
MWR_CHD_AX.INFO PCF_IECF	MWR_CHD_AXVIEC20061013_132356_20020101_000000_20200101_000000	Corresponding to date 18-FEB-2009 03:00:02.000
MWR_LSF_AX.INFO PCF_IECF	MWR_LSF_AXVIEC20020313_172218_20020101_000000_20200101_000000	Corresponding to date 18-FEB-2009 03:00:02.000
RA2_MET_AX.INFO PCF_IECF	RA2_MET_AXVIEC20020204_073357_20020101_000000_20200101_000000	Corresponding to date 18-FEB-2009 03:00:02.000
RA2_CST_AX.INFO PCF_IECF	RA2_CST_AXVIEC20020621_135858_20020101_000000_20200101_000000	Corresponding to date 18-FEB-2009 03:00:02.000
RA2_SOI_AX.INFO PCF_IECF	RA2_SOI_AXVIEC20051003_170000_20020101_000000_20200101_000000	Corresponding to date 18-FEB-2009 03:00:02.000
RA2_ICT_AX.INFO PCF_IECF	RA2_ICT_AXVIEC20060921_070730_20020101_000000_20200101_000000	Corresponding to date 18-FEB-2009 03:00:02.000
RA2_SSB_AX.INFO PCF_IECF	RA2_SSB_AXVIEC20051129_111810_20020101_000000_20200101_000000	Corresponding to date 18-FEB-2009 03:00:02.000
RA2_DIP_AX.INFO PCF_IECF	RA2_DIP_AXVIEC20020122_134206_20020101_000000_20200101_000000	Corresponding to date 18-FEB-2009 03:00:02.000
RA2_IOC_AX.INFO PCF_IECF	RA2_IOC_AXVIEC20020122_141121_20020101_000000_20200101_000000	Corresponding to date 18-FEB-2009 03:00:02.000
RA2_SET_AX.INFO PCF_IECF	RA2_SET_AXVIEC20020122_150917_20020101_000000_20200101_000000	Corresponding to date 18-FEB-2009 03:00:02.000
RA2_OT1_AX.INFO PCF_IECF	RA2_OT1_AXVIEC20040120_082051_20020101_000000_20200101_000000	Corresponding to date 18-FEB-2009 03:00:02.000
RA2_OT2_AX.INFO PCF_IECF	RA2_OT2_AXVIEC20031208_150159_20020101_000000_20200101_000000	Corresponding to date 18-FEB-2009 03:00:02.000
RA2_TLD_AX.INFO PCF_IECF	RA2_TLD_AXVIEC20031208_151137_20020101_000000_20200101_000000	Corresponding to date 18-FEB-2009 03:00:02.000
RA2_GEO_AX.INFO PCF_IECF	RA2_GEO_AXVIEC20020314_093428_20020101_000000_20200101_000000	Corresponding to date 18-FEB-2009 03:00:02.000
RA2_MSS_AX.INFO PCF_IECF	RA2_MSS_AXVIEC20031208_145545_20020101_000000_20200101_000000	Corresponding to date 18-FEB-2009 03:00:02.000
RA2_SL1_AX.INFO PCF_IECF	RA2_SL1_AXVIEC20030131_100228_20020101_000000_20200101_000000	Corresponding to date 18-FEB-2009 03:00:02.000
RA2_SL2_AX.INFO PCF_IECF	RA2_SL2_AXVIEC20030131_101757_20020101_000000_20200101_000000	Corresponding to date 18-FEB-2009 03:00:02.000
RA2_POL_AX.INFO PCF_IECF	RA2_POL_AXVIEC20090219_110421_20020101_000000_20090321_235959	Corresponding to date 20-FEB-2009 03:00:02.000

Differences with IECF list

Gauge	Value	Explicit Reference
DSD: DORIS_IONO PCF_RA2_FGD_2P	Filename: RA2_MW__1PNPDE20090221_231002_000061572076_00373_36499_6394.N1	Product: RA2_FGD_2PNPDE20090221_231002_000061572076_00373_36499_6395.N1
DSD: METEO_GRID_POINTS_ALTITUDE PCF_RA2_FGD_2P	Filename:	Product: RA2_FGD_2PNPDE20090221_231002_000061572076_00373_36499_6395.N1
DSD: MWR_CONFIGURATION_DATA PCF_RA2_FGD_2P	Filename: AUX_ECF_AXNECM20090221_182113_20090222_030000_20090222_150000	Product: RA2_FGD_2PNPDE20090221_231002_000061572076_00373_36499_6395.N1
DSD: OCEAN_ICE2_SYSTEM_FILE PCF_RA2_FGD_2P	Filename:	Product: RA2_FGD_2PNPDE20090221_231002_000061572076_00373_36499_6395.N1
DSD: OCEAN_TIDE_HARMONIC_COEF PCF_RA2_FGD_2P	Filename:	Product: RA2_FGD_2PNPDE20090221_231002_000061572076_00373_36499_6395.N1
DSD: OCEAN_TIDE_ORTHOWEIGHTS PCF_RA2_FGD_2P	Filename:	Product: RA2_FGD_2PNPDE20090221_231002_000061572076_00373_36499_6395.N1
DSD: RA2_CHARACTERISATION_DATA PCF_RA2_FGD_2P	Filename: AUX_ECF_AXNECM20090221_064112_20090221_210000_20090222_090000	Product: RA2_FGD_2PNPDE20090221_231002_000061572076_00373_36499_6395.N1
DSD: RA2_CONFIGURATION_DATA PCF_RA2_FGD_2P	Filename: AUX_ECF_AXNECM20090221_064111_20090221_150000_20090222_030000	Product: RA2_FGD_2PNPDE20090221_231002_000061572076_00373_36499_6395.N1
DSD: RA2_CONSTANT_DATA PCF_RA2_FGD_2P	Filename:	Product: RA2_FGD_2PNPDE20090221_231002_000061572076_00373_36499_6395.N1
DSD: RA2_USO_DATA PCF_RA2_FGD_2P	Filename: DOR_NAV_0PNPDE20090221_230520_000060572076_00373_36499_7411.N1	Product: RA2_FGD_2PNPDE20090221_231002_000061572076_00373_36499_6395.N1
DSD: SOLAR_ACTIVITY_INDEX_PREDICT PCF_RA2_FGD_2P	Filename:	Product: RA2_FGD_2PNPDE20090221_231002_000061572076_00373_36499_6395.N1
DSD: DORIS_IONO PCF_RA2_FGD_2P	Filename: RA2_MW__1PNPDE20090222_005133_000046832076_00374_36500_6514.N1	Product: RA2_FGD_2PNPDE20090222_005133_000046832076_00374_36500_6515.N1
DSD: METEO_GRID_POINTS_ALTITUDE PCF_RA2_FGD_2P	Filename:	Product: RA2_FGD_2PNPDE20090222_005133_000046832076_00374_36500_6515.N1
DSD: MWR_CONFIGURATION_DATA PCF_RA2_FGD_2P	Filename: AUX_ECF_AXNECM20090221_182113_20090222_030000_20090222_150000	Product: RA2_FGD_2PNPDE20090222_005133_000046832076_00374_36500_6515.N1
DSD: OCEAN_ICE2_SYSTEM_FILE PCF_RA2_FGD_2P	Filename:	Product: RA2_FGD_2PNPDE20090222_005133_000046832076_00374_36500_6515.N1
DSD: OCEAN_TIDE_HARMONIC_COEF PCF_RA2_FGD_2P	Filename:	Product: RA2_FGD_2PNPDE20090222_005133_000046832076_00374_36500_6515.N1
DSD: OCEAN_TIDE_ORTHOWEIGHTS PCF_RA2_FGD_2P	Filename:	Product: RA2_FGD_2PNPDE20090222_005133_000046832076_00374_36500_6515.N1

DSD: RA2_CHARACTERISATION_DATA PCF_RA2_FGD_2P	Filename: AUX_ECF_AXNECM20090221_064112_20090221_210000_20090222_090000	Product: RA2_FGD_2PNPDE20090222_005133_000046832076_00374.
DSD: RA2_CONFIGURATION_DATA PCF_RA2_FGD_2P	Filename: AUX_ECF_AXNECM20090221_064111_20090221_150000_20090222_030000	Product: RA2_FGD_2PNPDE20090222_005133_000046832076_00374_36500_6515.N1
DSD: RA2_CONSTANT_DATA PCF_RA2_FGD_2P	Filename:	Product: RA2_FGD_2PNPDE20090222_005133_000046832076_00374_36500_6515.N1
DSD: RA2_USO_DATA PCF_RA2_FGD_2P	Filename: DOR_NAV_0PNPDE20090222_004617_000044632076_00374_36500_7412.N1	Product: RA2_FGD_2PNPDE20090222_005133_000046832076_00374_36500_6515.N1
DSD: SOLAR_ACTIVITY_INDEX_PREDICT PCF_RA2_FGD_2P	Filename:	Product: RA2_FGD_2PNPDE20090222_005133_000046832076_00374_36500_6515.N1
DSD: DORIS_IONO PCF_RA2_FGD_2P	Filename: RA2_MW__1PNPDE20090222_020901_000057752076_00375_36501_6676.N1	Product: RA2_FGD_2PNPDE20090222_020901_000057752076_00375_36501_6677.N1
DSD: METEO_GRID_POINTS_ALTITUDE PCF_RA2_FGD_2P	Filename:	Product: RA2_FGD_2PNPDE20090222_020901_000057752076_00375_36501_6677.N1
DSD: MWR_CONFIGURATION_DATA PCF_RA2_FGD_2P	Filename: AUX_ECF_AXNECM20090221_182113_20090222_030000_20090222_150000	Product: RA2_FGD_2PNPDE20090222_020901_000057752076_00375_36501_6677.N1
DSD: OCEAN_ICE2_SYSTEM_FILE PCF_RA2_FGD_2P	Filename:	Product: RA2_FGD_2PNPDE20090222_020901_000057752076_00375_36501_6677.N1
DSD: OCEAN_TIDE_HARMONIC_COEF PCF_RA2_FGD_2P	Filename:	Product: RA2_FGD_2PNPDE20090222_020901_000057752076_00375_36501_6677.N1
DSD: OCEAN_TIDE_ORTHOWEIGHTS PCF_RA2_FGD_2P	Filename:	Product: RA2_FGD_2PNPDE20090222_020901_000057752076_00375_36501_6677.N1
DSD: RA2_CHARACTERISATION_DATA PCF_RA2_FGD_2P	Filename: AUX_ECF_AXNECM20090221_064112_20090221_210000_20090222_090000	Product: RA2_FGD_2PNPDE20090222_020901_000057752076_00375_36501_6677.N1
DSD: RA2_CONFIGURATION_DATA PCF_RA2_FGD_2P	Filename: AUX_ECF_AXNECM20090221_064111_20090221_150000_20090222_030000	Product: RA2_FGD_2PNPDE20090222_020901_000057752076_00375_36501_6677.N1
DSD: RA2_CONSTANT_DATA PCF_RA2_FGD_2P	Filename:	Product: RA2_FGD_2PNPDE20090222_020901_000057752076_00375_36501_6677.N1
DSD: RA2_USO_DATA PCF_RA2_FGD_2P	Filename: DOR_NAV_0PNPDE20090222_020559_000054192076_00375_36501_7413.N1	Product: RA2_FGD_2PNPDE20090222_020901_000057752076_00375_36501_6677.N1
DSD: SOLAR_ACTIVITY_INDEX_PREDICT PCF_RA2_FGD_2P	Filename:	Product: RA2_FGD_2PNPDE20090222_020901_000057752076_00375_36501_6677.N1
DSD: DORIS_IONO PCF_RA2_FGD_2P	Filename: RA2_MW__1PNPDE20090222_034444_000060532076_00376_36502_6847.N1	Product: RA2_FGD_2PNPDE20090222_034444_000060532076_00376_36502_6848.N1
DSD: METEO_GRID_POINTS_ALTITUDE PCF_RA2_FGD_2P	Filename:	Product: RA2_FGD_2PNPDE20090222_034444_000060532076_00376_36502_6848.N1
DSD: OCEAN_ICE2_SYSTEM_FILE PCF_RA2_FGD_2P	Filename:	Product: RA2_FGD_2PNPDE20090222_034444_000060532076_00376_36502_6848.N1

DSD: OCEAN_TIDE_HARMONIC_COEF PCF_RA2_FGD_2P	Filename:	Product: RA2_FGD_2PNPDE20090222_034444_000060532076_00376.
DSD: OCEAN_TIDE_ORTHOWEIGHTS PCF_RA2_FGD_2P	Filename:	Product: RA2_FGD_2PNPDE20090222_034444_000060532076_00376_36502_6848.N1
DSD: RA2_CHARACTERISATION_DATA PCF_RA2_FGD_2P	Filename: AUX_ECF_AXNECM20090221_182113_20090222_030000_20090222_150000	Product: RA2_FGD_2PNPDE20090222_034444_000060532076_00376_36502_6848.N1
DSD: RA2_CONFIGURATION_DATA PCF_RA2_FGD_2P	Filename: AUX_ECF_AXNECM20090221_064112_20090221_210000_20090222_090000	Product: RA2_FGD_2PNPDE20090222_034444_000060532076_00376_36502_6848.N1
DSD: RA2_CONSTANT_DATA PCF_RA2_FGD_2P	Filename:	Product: RA2_FGD_2PNPDE20090222_034444_000060532076_00376_36502_6848.N1
DSD: RA2_USO_DATA PCF_RA2_FGD_2P	Filename: DOR_NAV_0PNPDE20090222_034137_000057382076_00376_36502_7414.N1	Product: RA2_FGD_2PNPDE20090222_034444_000060532076_00376_36502_6848.N1
DSD: SOLAR_ACTIVITY_INDEX_PREDICT PCF_RA2_FGD_2P	Filename:	Product: RA2_FGD_2PNPDE20090222_034444_000060532076_00376_36502_6848.N1
DSD: DORIS_IONO PCF_RA2_FGD_2P	Filename: RA2_MW__1PNPDE20090222_052505_000060912076_00377_36503_7013.N1	Product: RA2_FGD_2PNPDE20090222_052505_000060912076_00377_36503_7013.N1
DSD: METEO_GRID_POINTS_ALTITUDE PCF_RA2_FGD_2P	Filename:	Product: RA2_FGD_2PNPDE20090222_052505_000060912076_00377_36503_7013.N1
DSD: MWR_CONFIGURATION_DATA PCF_RA2_FGD_2P	Filename: AUX_ECF_AXNECM20090222_064111_20090222_090000_20090222_210000	Product: RA2_FGD_2PNPDE20090222_052505_000060912076_00377_36503_7013.N1
DSD: OCEAN_ICE2_SYSTEM_FILE PCF_RA2_FGD_2P	Filename:	Product: RA2_FGD_2PNPDE20090222_052505_000060912076_00377_36503_7013.N1
DSD: OCEAN_TIDE_HARMONIC_COEF PCF_RA2_FGD_2P	Filename:	Product: RA2_FGD_2PNPDE20090222_052505_000060912076_00377_36503_7013.N1
DSD: OCEAN_TIDE_ORTHOWEIGHTS PCF_RA2_FGD_2P	Filename:	Product: RA2_FGD_2PNPDE20090222_052505_000060912076_00377_36503_7013.N1
DSD: RA2_CHARACTERISATION_DATA PCF_RA2_FGD_2P	Filename: AUX_ECF_AXNECM20090221_182113_20090222_030000_20090222_150000	Product: RA2_FGD_2PNPDE20090222_052505_000060912076_00377_36503_7013.N1
DSD: RA2_CONFIGURATION_DATA PCF_RA2_FGD_2P	Filename: AUX_ECF_AXNECM20090221_064112_20090221_210000_20090222_090000	Product: RA2_FGD_2PNPDE20090222_052505_000060912076_00377_36503_7013.N1
DSD: RA2_CONSTANT_DATA PCF_RA2_FGD_2P	Filename:	Product: RA2_FGD_2PNPDE20090222_052505_000060912076_00377_36503_7013.N1
DSD: RA2_USO_DATA PCF_RA2_FGD_2P	Filename: DOR_NAV_0PNPDE20090222_052234_000057382076_00377_36503_7415.N1	Product: RA2_FGD_2PNPDE20090222_052505_000060912076_00377_36503_7013.N1
DSD: SOLAR_ACTIVITY_INDEX_PREDICT PCF_RA2_FGD_2P	Filename:	Product: RA2_FGD_2PNPDE20090222_052505_000060912076_00377_36503_7013.N1
DSD: DORIS_IONO PCF_RA2_FGD_2P	Filename: RA2_MW__1PNPDK20090222_070555_000040652076_00378_36504_2291.N1	Product: RA2_FGD_2PNPDK20090222_070555_000040652076_00378_36504_2291.N1

DSD: METEO_GRID_POINTS_ALTITUDE PCF_RA2_FGD_2P	Filename:	Product: RA2_FGD_2PNPDK20090222_070555_000040652076_00378.
DSD: MWR_CONFIGURATION_DATA PCF_RA2_FGD_2P	Filename: AUX_ECF_AXNECM20090222_064111_20090222_090000_20090222_210000	Product: RA2_FGD_2PNPDK20090222_070555_000040652076_00378_36504_2291.N1
DSD: OCEAN_ICE2_SYSTEM_FILE PCF_RA2_FGD_2P	Filename:	Product: RA2_FGD_2PNPDK20090222_070555_000040652076_00378_36504_2291.N1
DSD: OCEAN_TIDE_HARMONIC_COEF PCF_RA2_FGD_2P	Filename:	Product: RA2_FGD_2PNPDK20090222_070555_000040652076_00378_36504_2291.N1
DSD: OCEAN_TIDE_ORTHOWEIGHTS PCF_RA2_FGD_2P	Filename:	Product: RA2_FGD_2PNPDK20090222_070555_000040652076_00378_36504_2291.N1
DSD: RA2_CHARACTERISATION_DATA PCF_RA2_FGD_2P	Filename: AUX_ECF_AXNECM20090221_182113_20090222_030000_20090222_150000	Product: RA2_FGD_2PNPDK20090222_070555_000040652076_00378_36504_2291.N1
DSD: RA2_CONFIGURATION_DATA PCF_RA2_FGD_2P	Filename: AUX_ECF_AXNECM20090221_064112_20090221_210000_20090222_090000	Product: RA2_FGD_2PNPDK20090222_070555_000040652076_00378_36504_2291.N1
DSD: RA2_CONSTANT_DATA PCF_RA2_FGD_2P	Filename:	Product: RA2_FGD_2PNPDK20090222_070555_000040652076_00378_36504_2291.N1
DSD: RA2_USO_DATA PCF_RA2_FGD_2P	Filename: DOR_NAV_0PNPDK20090222_070331_000038262076_00378_36504_9323.N1	Product: RA2_FGD_2PNPDK20090222_070555_000040652076_00378_36504_2291.N1
DSD: SOLAR_ACTIVITY_INDEX_PREDICT PCF_RA2_FGD_2P	Filename:	Product: RA2_FGD_2PNPDK20090222_070555_000040652076_00378_36504_2291.N1
DSD: DORIS_IONO PCF_RA2_FGD_2P	Filename: RA2_MW__1PNPDK20090222_081244_000060992076_00379_36505_2421.N1	Product: RA2_FGD_2PNPDK20090222_081244_000060992076_00379_36505_2422.N1
DSD: METEO_GRID_POINTS_ALTITUDE PCF_RA2_FGD_2P	Filename:	Product: RA2_FGD_2PNPDK20090222_081244_000060992076_00379_36505_2422.N1
DSD: MWR_CONFIGURATION_DATA PCF_RA2_FGD_2P	Filename: AUX_ECF_AXNECM20090222_064111_20090222_090000_20090222_210000	Product: RA2_FGD_2PNPDK20090222_081244_000060992076_00379_36505_2422.N1
DSD: OCEAN_ICE2_SYSTEM_FILE PCF_RA2_FGD_2P	Filename:	Product: RA2_FGD_2PNPDK20090222_081244_000060992076_00379_36505_2422.N1
DSD: OCEAN_TIDE_HARMONIC_COEF PCF_RA2_FGD_2P	Filename:	Product: RA2_FGD_2PNPDK20090222_081244_000060992076_00379_36505_2422.N1
DSD: OCEAN_TIDE_ORTHOWEIGHTS PCF_RA2_FGD_2P	Filename:	Product: RA2_FGD_2PNPDK20090222_081244_000060992076_00379_36505_2422.N1
DSD: RA2_CHARACTERISATION_DATA PCF_RA2_FGD_2P	Filename: AUX_ECF_AXNECM20090221_182113_20090222_030000_20090222_150000	Product: RA2_FGD_2PNPDK20090222_081244_000060992076_00379_36505_2422.N1
DSD: RA2_CONFIGURATION_DATA PCF_RA2_FGD_2P	Filename: AUX_ECF_AXNECM20090221_064112_20090221_210000_20090222_090000	Product: RA2_FGD_2PNPDK20090222_081244_000060992076_00379_36505_2422.N1
DSD: RA2_CONSTANT_DATA PCF_RA2_FGD_2P	Filename:	Product: RA2_FGD_2PNPDK20090222_081244_000060992076_00379_36505_2422.N1

DSD: RA2_USO_DATA PCF_RA2_FGD_2P	Filename: DOR_NAV_0PNPDK20090222_081236_000057382076_00379_36505_9324.N1	Product: RA2_FGD_2PNPDK20090222_081244_000060992076_00379.
DSD: SOLAR_ACTIVITY_INDEX_PREDICT PCF_RA2_FGD_2P	Filename:	Product: RA2_FGD_2PNPDK20090222_081244_000060992076_00379_36505_2422.N1
DSD: DORIS_IONO PCF_RA2_FGD_2P	Filename: RA2_MW__1PNPDK20090222_095249_000061432076_00380_36506_2563.N1	Product: RA2_FGD_2PNPDK20090222_095249_000061432076_00380_36506_2564.N1
DSD: METEO_GRID_POINTS_ALTITUDE PCF_RA2_FGD_2P	Filename:	Product: RA2_FGD_2PNPDK20090222_095249_000061432076_00380_36506_2564.N1
DSD: MWR_CONFIGURATION_DATA PCF_RA2_FGD_2P	Filename: AUX_ECF_AXNECM20090222_064111_20090222_150000_20090223_030000	Product: RA2_FGD_2PNPDK20090222_095249_000061432076_00380_36506_2564.N1
DSD: OCEAN_ICE2_SYSTEM_FILE PCF_RA2_FGD_2P	Filename:	Product: RA2_FGD_2PNPDK20090222_095249_000061432076_00380_36506_2564.N1
DSD: OCEAN_TIDE_HARMONIC_COEF PCF_RA2_FGD_2P	Filename:	Product: RA2_FGD_2PNPDK20090222_095249_000061432076_00380_36506_2564.N1
DSD: OCEAN_TIDE_ORTHOWEIGHTS PCF_RA2_FGD_2P	Filename:	Product: RA2_FGD_2PNPDK20090222_095249_000061432076_00380_36506_2564.N1
DSD: RA2_CHARACTERISATION_DATA PCF_RA2_FGD_2P	Filename: AUX_ECF_AXNECM20090222_064111_20090222_090000_20090222_210000	Product: RA2_FGD_2PNPDK20090222_095249_000061432076_00380_36506_2564.N1
DSD: RA2_CONFIGURATION_DATA PCF_RA2_FGD_2P	Filename: AUX_ECF_AXNECM20090221_182113_20090222_030000_20090222_150000	Product: RA2_FGD_2PNPDK20090222_095249_000061432076_00380_36506_2564.N1
DSD: RA2_CONSTANT_DATA PCF_RA2_FGD_2P	Filename:	Product: RA2_FGD_2PNPDK20090222_095249_000061432076_00380_36506_2564.N1
DSD: RA2_USO_DATA PCF_RA2_FGD_2P	Filename: DOR_NAV_0PNPDK20090222_094814_000060572076_00380_36506_9325.N1	Product: RA2_FGD_2PNPDK20090222_095249_000061432076_00380_36506_2564.N1
DSD: SOLAR_ACTIVITY_INDEX_PREDICT PCF_RA2_FGD_2P	Filename:	Product: RA2_FGD_2PNPDK20090222_095249_000061432076_00380_36506_2564.N1
DSD: DORIS_IONO PCF_RA2_FGD_2P	Filename: RA2_MW__1PNPDK20090222_113338_000045752076_00381_36507_2697.N1	Product: RA2_FGD_2PNPDK20090222_113338_000045752076_00381_36507_2698.N1
DSD: METEO_GRID_POINTS_ALTITUDE PCF_RA2_FGD_2P	Filename:	Product: RA2_FGD_2PNPDK20090222_113338_000045752076_00381_36507_2698.N1
DSD: MWR_CONFIGURATION_DATA PCF_RA2_FGD_2P	Filename: AUX_ECF_AXNECM20090222_064111_20090222_150000_20090223_030000	Product: RA2_FGD_2PNPDK20090222_113338_000045752076_00381_36507_2698.N1
DSD: OCEAN_ICE2_SYSTEM_FILE PCF_RA2_FGD_2P	Filename:	Product: RA2_FGD_2PNPDK20090222_113338_000045752076_00381_36507_2698.N1
DSD: OCEAN_TIDE_HARMONIC_COEF PCF_RA2_FGD_2P	Filename:	Product: RA2_FGD_2PNPDK20090222_113338_000045752076_00381_36507_2698.N1

DSD: OCEAN_TIDE_ORTHOWEIGHTS PCF_RA2_FGD_2P	Filename:	Product: RA2_FGD_2PNPDK20090222_113338_000045752076_00381_
DSD: RA2_CHARACTERISATION_DATA PCF_RA2_FGD_2P	Filename: AUX_ECF_AXNECM20090222_064111_20090222_090000_20090222_210000	Product: RA2_FGD_2PNPDK20090222_113338_000045752076_00381_36507_2698.N1
DSD: RA2_CONFIGURATION_DATA PCF_RA2_FGD_2P	Filename: AUX_ECF_AXNECM20090221_182113_20090222_030000_20090222_150000	Product: RA2_FGD_2PNPDK20090222_113338_000045752076_00381_36507_2698.N1
DSD: RA2_CONSTANT_DATA PCF_RA2_FGD_2P	Filename:	Product: RA2_FGD_2PNPDK20090222_113338_000045752076_00381_36507_2698.N1
DSD: RA2_USO_DATA PCF_RA2_FGD_2P	Filename: DOR_NAV_0PNPDK20090222_112911_000057382076_00381_36507_9326.N1	Product: RA2_FGD_2PNPDK20090222_113338_000045752076_00381_36507_2698.N1
DSD: SOLAR_ACTIVITY_INDEX_PREDICT PCF_RA2_FGD_2P	Filename:	Product: RA2_FGD_2PNPDK20090222_113338_000045752076_00381_36507_2698.N1
DSD: DORIS_IONO PCF_RA2_FGD_2P	Filename: RA2_MW__1PNPDK20090222_125252_000012522076_00382_36508_2700.N1	Product: RA2_FGD_2PNPDK20090222_125252_000012522076_00382_36508_2701.N1
DSD: METEO_GRID_POINTS_ALTITUDE PCF_RA2_FGD_2P	Filename:	Product: RA2_FGD_2PNPDK20090222_125252_000012522076_00382_36508_2701.N1
DSD: MWR_CONFIGURATION_DATA PCF_RA2_FGD_2P	Filename: AUX_ECF_AXNECM20090222_064111_20090222_150000_20090223_030000	Product: RA2_FGD_2PNPDK20090222_125252_000012522076_00382_36508_2701.N1
DSD: OCEAN_ICE2_SYSTEM_FILE PCF_RA2_FGD_2P	Filename:	Product: RA2_FGD_2PNPDK20090222_125252_000012522076_00382_36508_2701.N1
DSD: OCEAN_TIDE_HARMONIC_COEF PCF_RA2_FGD_2P	Filename:	Product: RA2_FGD_2PNPDK20090222_125252_000012522076_00382_36508_2701.N1
DSD: OCEAN_TIDE_ORTHOWEIGHTS PCF_RA2_FGD_2P	Filename:	Product: RA2_FGD_2PNPDK20090222_125252_000012522076_00382_36508_2701.N1
DSD: RA2_CHARACTERISATION_DATA PCF_RA2_FGD_2P	Filename: AUX_ECF_AXNECM20090222_064111_20090222_090000_20090222_210000	Product: RA2_FGD_2PNPDK20090222_125252_000012522076_00382_36508_2701.N1
DSD: RA2_CONFIGURATION_DATA PCF_RA2_FGD_2P	Filename: AUX_ECF_AXNECM20090221_182113_20090222_030000_20090222_150000	Product: RA2_FGD_2PNPDK20090222_125252_000012522076_00382_36508_2701.N1
DSD: RA2_CONSTANT_DATA PCF_RA2_FGD_2P	Filename:	Product: RA2_FGD_2PNPDK20090222_125252_000012522076_00382_36508_2701.N1
DSD: RA2_USO_DATA PCF_RA2_FGD_2P	Filename: DOR_NAV_0PNPDK20090222_112911_000057382076_00381_36507_9326.N1	Product: RA2_FGD_2PNPDK20090222_125252_000012522076_00382_36508_2701.N1
DSD: SOLAR_ACTIVITY_INDEX_PREDICT PCF_RA2_FGD_2P	Filename:	Product: RA2_FGD_2PNPDK20090222_125252_000012522076_00382_36508_2701.N1
DSD: DORIS_IONO PCF_RA2_FGD_2P	Filename: RA2_MW__1PNPDK20090222_131247_000059382076_00382_36508_2837.N1	Product: RA2_FGD_2PNPDK20090222_131247_000059382076_00382_36508_2838.N1
DSD: METEO_GRID_POINTS_ALTITUDE PCF_RA2_FGD_2P	Filename:	Product: RA2_FGD_2PNPDK20090222_131247_000059382076_00382_36508_2838.N1

DSD: MWR_CONFIGURATION_DATA PCF_RA2_FGD_2P	Filename: AUX_ECF_AXNECM20090222_064111_20090222_150000_20090223_030000	Product: RA2_FGD_2PNPDK20090222_131247_000059382076_00382_
DSD: OCEAN_ICE2_SYSTEM_FILE PCF_RA2_FGD_2P	Filename:	Product: RA2_FGD_2PNPDK20090222_131247_000059382076_00382_36508_2838.N1
DSD: OCEAN_TIDE_HARMONIC_COEF PCF_RA2_FGD_2P	Filename:	Product: RA2_FGD_2PNPDK20090222_131247_000059382076_00382_36508_2838.N1
DSD: OCEAN_TIDE_ORTHOWEIGHTS PCF_RA2_FGD_2P	Filename:	Product: RA2_FGD_2PNPDK20090222_131247_000059382076_00382_36508_2838.N1
DSD: RA2_CHARACTERISATION_DATA PCF_RA2_FGD_2P	Filename: AUX_ECF_AXNECM20090222_064111_20090222_090000_20090222_210000	Product: RA2_FGD_2PNPDK20090222_131247_000059382076_00382_36508_2838.N1
DSD: RA2_CONFIGURATION_DATA PCF_RA2_FGD_2P	Filename: AUX_ECF_AXNECM20090221_182113_20090222_030000_20090222_150000	Product: RA2_FGD_2PNPDK20090222_131247_000059382076_00382_36508_2838.N1
DSD: RA2_CONSTANT_DATA PCF_RA2_FGD_2P	Filename:	Product: RA2_FGD_2PNPDK20090222_131247_000059382076_00382_36508_2838.N1
DSD: RA2_USO_DATA PCF_RA2_FGD_2P	Filename: DOR_NAV_0PNPDK20090222_131008_000057382076_00382_36508_9327.N1	Product: RA2_FGD_2PNPDK20090222_131247_000059382076_00382_36508_2838.N1
DSD: SOLAR_ACTIVITY_INDEX_PREDICT PCF_RA2_FGD_2P	Filename:	Product: RA2_FGD_2PNPDK20090222_131247_000059382076_00382_36508_2838.N1
DSD: DORIS_IONO PCF_RA2_FGD_2P	Filename: RA2_MW__1PNPDK20090222_145003_000051742076_00383_36509_2961.N1	Product: RA2_FGD_2PNPDK20090222_145003_000051742076_00383_36509_2962.N1
DSD: METEO_GRID_POINTS_ALTITUDE PCF_RA2_FGD_2P	Filename:	Product: RA2_FGD_2PNPDK20090222_145003_000051742076_00383_36509_2962.N1
DSD: MWR_CONFIGURATION_DATA PCF_RA2_FGD_2P	Filename: AUX_ECF_AXNECM20090222_064111_20090222_150000_20090223_030000	Product: RA2_FGD_2PNPDK20090222_145003_000051742076_00383_36509_2962.N1
DSD: OCEAN_ICE2_SYSTEM_FILE PCF_RA2_FGD_2P	Filename:	Product: RA2_FGD_2PNPDK20090222_145003_000051742076_00383_36509_2962.N1
DSD: OCEAN_TIDE_HARMONIC_COEF PCF_RA2_FGD_2P	Filename:	Product: RA2_FGD_2PNPDK20090222_145003_000051742076_00383_36509_2962.N1
DSD: OCEAN_TIDE_ORTHOWEIGHTS PCF_RA2_FGD_2P	Filename:	Product: RA2_FGD_2PNPDK20090222_145003_000051742076_00383_36509_2962.N1
DSD: RA2_CHARACTERISATION_DATA PCF_RA2_FGD_2P	Filename: AUX_ECF_AXNECM20090222_064111_20090222_090000_20090222_210000	Product: RA2_FGD_2PNPDK20090222_145003_000051742076_00383_36509_2962.N1
DSD: RA2_CONFIGURATION_DATA PCF_RA2_FGD_2P	Filename: AUX_ECF_AXNECM20090221_182113_20090222_030000_20090222_150000	Product: RA2_FGD_2PNPDK20090222_145003_000051742076_00383_36509_2962.N1
DSD: RA2_CONSTANT_DATA PCF_RA2_FGD_2P	Filename:	Product: RA2_FGD_2PNPDK20090222_145003_000051742076_00383_36509_2962.N1
DSD: RA2_USO_DATA PCF_RA2_FGD_2P	Filename: DOR_NAV_0PNPDK20090222_144546_000057382076_00383_36509_9328.N1	Product: RA2_FGD_2PNPDK20090222_145003_000051742076_00383_36509_2962.N1

DSD: SOLAR_ACTIVITY_INDEX_PREDICT PCF_RA2_FGD_2P	Filename:	Product: RA2_FGD_2PNPDK20090222_145003_000051742076_00383_36509_2962.N1
DSD: DORIS_IONO PCF_RA2_FGD_2P	Filename: RA2_MW__1PNPDK20090222_162022_000005302076_00384_36510_2964.N1	Product: RA2_FGD_2PNPDK20090222_162022_000005302076_00384_36510_2965.N1
DSD: METEO_GRID_POINTS_ALTITUDE PCF_RA2_FGD_2P	Filename:	Product: RA2_FGD_2PNPDK20090222_162022_000005302076_00384_36510_2965.N1
DSD: MWR_CONFIGURATION_DATA PCF_RA2_FGD_2P	Filename: AUX_ECF_AXNECM20090222_064112_20090222_210000_20090223_090000	Product: RA2_FGD_2PNPDK20090222_162022_000005302076_00384_36510_2965.N1
DSD: OCEAN_ICE2_SYSTEM_FILE PCF_RA2_FGD_2P	Filename:	Product: RA2_FGD_2PNPDK20090222_162022_000005302076_00384_36510_2965.N1
DSD: OCEAN_TIDE_HARMONIC_COEF PCF_RA2_FGD_2P	Filename:	Product: RA2_FGD_2PNPDK20090222_162022_000005302076_00384_36510_2965.N1
DSD: OCEAN_TIDE_ORTHOWEIGHTS PCF_RA2_FGD_2P	Filename:	Product: RA2_FGD_2PNPDK20090222_162022_000005302076_00384_36510_2965.N1
DSD: RA2_CHARACTERISATION_DATA PCF_RA2_FGD_2P	Filename: AUX_ECF_AXNECM20090222_064111_20090222_150000_20090223_030000	Product: RA2_FGD_2PNPDK20090222_162022_000005302076_00384_36510_2965.N1
DSD: RA2_CONFIGURATION_DATA PCF_RA2_FGD_2P	Filename: AUX_ECF_AXNECM20090222_064111_20090222_090000_20090222_210000	Product: RA2_FGD_2PNPDK20090222_162022_000005302076_00384_36510_2965.N1
DSD: RA2_CONSTANT_DATA PCF_RA2_FGD_2P	Filename:	Product: RA2_FGD_2PNPDK20090222_162022_000005302076_00384_36510_2965.N1
DSD: RA2_USO_DATA PCF_RA2_FGD_2P	Filename: DOR_NAV_0PNPDK20090222_144546_000057382076_00383_36509_9328.N1	Product: RA2_FGD_2PNPDK20090222_162022_000005302076_00384_36510_2965.N1
DSD: SOLAR_ACTIVITY_INDEX_PREDICT PCF_RA2_FGD_2P	Filename:	Product: RA2_FGD_2PNPDK20090222_162022_000005302076_00384_36510_2965.N1
DSD: DORIS_IONO PCF_RA2_FGD_2P	Filename: RA2_MW__1PNPDK20090222_162748_000059752076_00384_36510_3080.N1	Product: RA2_FGD_2PNPDK20090222_162748_000059752076_00384_36510_3081.N1
DSD: METEO_GRID_POINTS_ALTITUDE PCF_RA2_FGD_2P	Filename:	Product: RA2_FGD_2PNPDK20090222_162748_000059752076_00384_36510_3081.N1
DSD: MWR_CONFIGURATION_DATA PCF_RA2_FGD_2P	Filename: AUX_ECF_AXNECM20090222_064112_20090222_210000_20090223_090000	Product: RA2_FGD_2PNPDK20090222_162748_000059752076_00384_36510_3081.N1
DSD: OCEAN_ICE2_SYSTEM_FILE PCF_RA2_FGD_2P	Filename:	Product: RA2_FGD_2PNPDK20090222_162748_000059752076_00384_36510_3081.N1
DSD: OCEAN_TIDE_HARMONIC_COEF PCF_RA2_FGD_2P	Filename:	Product: RA2_FGD_2PNPDK20090222_162748_000059752076_00384_36510_3081.N1
DSD: OCEAN_TIDE_ORTHOWEIGHTS PCF_RA2_FGD_2P	Filename:	Product: RA2_FGD_2PNPDK20090222_162748_000059752076_00384_36510_3081.N1

DSD: RA2_CHARACTERISATION_DATA PCF_RA2_FGD_2P	Filename: AUX_ECF_AXNECM20090222_064111_20090222_150000_20090223_030000	Product: RA2_FGD_2PNPDK20090222_162748_000059752076_00384.
DSD: RA2_CONFIGURATION_DATA PCF_RA2_FGD_2P	Filename: AUX_ECF_AXNECM20090222_064111_20090222_090000_20090222_210000	Product: RA2_FGD_2PNPDK20090222_162748_000059752076_00384_36510_3081.N1
DSD: RA2_CONSTANT_DATA PCF_RA2_FGD_2P	Filename:	Product: RA2_FGD_2PNPDK20090222_162748_000059752076_00384_36510_3081.N1
DSD: RA2_USO_DATA PCF_RA2_FGD_2P	Filename: DOR_NAV_0PNPDK20090222_162643_000054192076_00384_36510_9329.N1	Product: RA2_FGD_2PNPDK20090222_162748_000059752076_00384_36510_3081.N1
DSD: SOLAR_ACTIVITY_INDEX_PREDICT PCF_RA2_FGD_2P	Filename:	Product: RA2_FGD_2PNPDK20090222_162748_000059752076_00384_36510_3081.N1
DSD: DORIS_IONO PCF_RA2_FGD_2P	Filename: RA2_MW__1PNPDK20090222_180639_000060572076_00385_36511_3221.N1	Product: RA2_FGD_2PNPDK20090222_180639_000060572076_00385_36511_3222.N1
DSD: METEO_GRID_POINTS_ALTITUDE PCF_RA2_FGD_2P	Filename:	Product: RA2_FGD_2PNPDK20090222_180639_000060572076_00385_36511_3222.N1
DSD: MWR_CONFIGURATION_DATA PCF_RA2_FGD_2P	Filename: AUX_ECF_AXNECM20090222_064112_20090222_210000_20090223_090000	Product: RA2_FGD_2PNPDK20090222_180639_000060572076_00385_36511_3222.N1
DSD: OCEAN_ICE2_SYSTEM_FILE PCF_RA2_FGD_2P	Filename:	Product: RA2_FGD_2PNPDK20090222_180639_000060572076_00385_36511_3222.N1
DSD: OCEAN_TIDE_HARMONIC_COEF PCF_RA2_FGD_2P	Filename:	Product: RA2_FGD_2PNPDK20090222_180639_000060572076_00385_36511_3222.N1
DSD: OCEAN_TIDE_ORTHOWEIGHTS PCF_RA2_FGD_2P	Filename:	Product: RA2_FGD_2PNPDK20090222_180639_000060572076_00385_36511_3222.N1
DSD: RA2_CHARACTERISATION_DATA PCF_RA2_FGD_2P	Filename: AUX_ECF_AXNECM20090222_064111_20090222_150000_20090223_030000	Product: RA2_FGD_2PNPDK20090222_180639_000060572076_00385_36511_3222.N1
DSD: RA2_CONFIGURATION_DATA PCF_RA2_FGD_2P	Filename: AUX_ECF_AXNECM20090222_064111_20090222_090000_20090222_210000	Product: RA2_FGD_2PNPDK20090222_180639_000060572076_00385_36511_3222.N1
DSD: RA2_CONSTANT_DATA PCF_RA2_FGD_2P	Filename:	Product: RA2_FGD_2PNPDK20090222_180639_000060572076_00385_36511_3222.N1
DSD: RA2_USO_DATA PCF_RA2_FGD_2P	Filename: DOR_NAV_0PNPDK20090222_180222_000057382076_00385_36511_9330.N1	Product: RA2_FGD_2PNPDK20090222_180639_000060572076_00385_36511_3222.N1
DSD: SOLAR_ACTIVITY_INDEX_PREDICT PCF_RA2_FGD_2P	Filename:	Product: RA2_FGD_2PNPDK20090222_180639_000060572076_00385_36511_3222.N1
DSD: DORIS_IONO PCF_RA2_FGD_2P	Filename: RA2_MW__1PNPDE20090222_194633_000040272076_00386_36512_7401.N1	Product: RA2_FGD_2PNPDE20090222_194633_000040272076_00386_36512_7402.N1
DSD: METEO_GRID_POINTS_ALTITUDE PCF_RA2_FGD_2P	Filename:	Product: RA2_FGD_2PNPDE20090222_194633_000040272076_00386_36512_7402.N1
DSD: MWR_CONFIGURATION_DATA PCF_RA2_FGD_2P	Filename: AUX_ECF_AXNECM20090222_064112_20090222_210000_20090223_090000	Product: RA2_FGD_2PNPDE20090222_194633_000040272076_00386_36512_7402.N1

DSD: OCEAN_ICE2_SYSTEM_FILE PCF_RA2_FGD_2P	Filename:	Product: RA2_FGD_2PNPDE20090222_194633_000040272076_00386_
DSD: OCEAN_TIDE_HARMONIC_COEF PCF_RA2_FGD_2P	Filename:	Product: RA2_FGD_2PNPDE20090222_194633_000040272076_00386_36512_7402.N1
DSD: OCEAN_TIDE_ORTHOWEIGHTS PCF_RA2_FGD_2P	Filename:	Product: RA2_FGD_2PNPDE20090222_194633_000040272076_00386_36512_7402.N1
DSD: RA2_CHARACTERISATION_DATA PCF_RA2_FGD_2P	Filename: AUX_ECF_AXNECM20090222_064111_20090222_150000_20090223_030000	Product: RA2_FGD_2PNPDE20090222_194633_000040272076_00386_36512_7402.N1
DSD: RA2_CONFIGURATION_DATA PCF_RA2_FGD_2P	Filename: AUX_ECF_AXNECM20090222_064111_20090222_090000_20090222_210000	Product: RA2_FGD_2PNPDE20090222_194633_000040272076_00386_36512_7402.N1
DSD: RA2_CONSTANT_DATA PCF_RA2_FGD_2P	Filename:	Product: RA2_FGD_2PNPDE20090222_194633_000040272076_00386_36512_7402.N1
DSD: RA2_USO_DATA PCF_RA2_FGD_2P	Filename: DOR_NAV_0PNPDE20090222_194319_000038252076_00386_36512_7416.N1	Product: RA2_FGD_2PNPDE20090222_194633_000040272076_00386_36512_7402.N1
DSD: SOLAR_ACTIVITY_INDEX_PREDICT PCF_RA2_FGD_2P	Filename:	Product: RA2_FGD_2PNPDE20090222_194633_000040272076_00386_36512_7402.N1
DSD: DORIS_IONO PCF_RA2_FGD_2P	Filename: RA2_MW__1PNPDE20090222_205242_000063982076_00386_36512_7545.N1	Product: RA2_FGD_2PNPDE20090222_205242_000063982076_00386_36512_7546.N1
DSD: METEO_GRID_POINTS_ALTITUDE PCF_RA2_FGD_2P	Filename:	Product: RA2_FGD_2PNPDE20090222_205242_000063982076_00386_36512_7546.N1
DSD: MWR_CONFIGURATION_DATA PCF_RA2_FGD_2P	Filename: AUX_ECF_AXNECM20090222_064112_20090222_210000_20090223_090000	Product: RA2_FGD_2PNPDE20090222_205242_000063982076_00386_36512_7546.N1
DSD: OCEAN_ICE2_SYSTEM_FILE PCF_RA2_FGD_2P	Filename:	Product: RA2_FGD_2PNPDE20090222_205242_000063982076_00386_36512_7546.N1
DSD: OCEAN_TIDE_HARMONIC_COEF PCF_RA2_FGD_2P	Filename:	Product: RA2_FGD_2PNPDE20090222_205242_000063982076_00386_36512_7546.N1
DSD: OCEAN_TIDE_ORTHOWEIGHTS PCF_RA2_FGD_2P	Filename:	Product: RA2_FGD_2PNPDE20090222_205242_000063982076_00386_36512_7546.N1
DSD: RA2_CHARACTERISATION_DATA PCF_RA2_FGD_2P	Filename: AUX_ECF_AXNECM20090222_064111_20090222_150000_20090223_030000	Product: RA2_FGD_2PNPDE20090222_205242_000063982076_00386_36512_7546.N1
DSD: RA2_CONFIGURATION_DATA PCF_RA2_FGD_2P	Filename: AUX_ECF_AXNECM20090222_064111_20090222_090000_20090222_210000	Product: RA2_FGD_2PNPDE20090222_205242_000063982076_00386_36512_7546.N1
DSD: RA2_CONSTANT_DATA PCF_RA2_FGD_2P	Filename:	Product: RA2_FGD_2PNPDE20090222_205242_000063982076_00386_36512_7546.N1
DSD: RA2_USO_DATA PCF_RA2_FGD_2P	Filename: DOR_NAV_0PNPDE20090222_205223_000060572076_00386_36512_7417.N1	Product: RA2_FGD_2PNPDE20090222_205242_000063982076_00386_36512_7546.N1
DSD: SOLAR_ACTIVITY_INDEX_PREDICT PCF_RA2_FGD_2P	Filename:	Product: RA2_FGD_2PNPDE20090222_205242_000063982076_00386_36512_7546.N1

DSD: DORIS_IONO PCF_RA2_FGD_2P	Filename: RA2_MW__1PNPDE20090222_223812_000061612076_00387_36513_7686.N1	Product: RA2_FGD_2PNPDE20090222_223812_000061612076_00387_
DSD: METEO_GRID_POINTS_ALTITUDE PCF_RA2_FGD_2P	Filename:	Product: RA2_FGD_2PNPDE20090222_223812_000061612076_00387_36513_7687.N1
DSD: MWR_CONFIGURATION_DATA PCF_RA2_FGD_2P	Filename: AUX_ECF_AXNECM20090222_184111_20090223_030000_20090223_150000	Product: RA2_FGD_2PNPDE20090222_223812_000061612076_00387_36513_7687.N1
DSD: OCEAN_ICE2_SYSTEM_FILE PCF_RA2_FGD_2P	Filename:	Product: RA2_FGD_2PNPDE20090222_223812_000061612076_00387_36513_7687.N1
DSD: OCEAN_TIDE_HARMONIC_COEF PCF_RA2_FGD_2P	Filename:	Product: RA2_FGD_2PNPDE20090222_223812_000061612076_00387_36513_7687.N1
DSD: OCEAN_TIDE_ORTHOWEIGHTS PCF_RA2_FGD_2P	Filename:	Product: RA2_FGD_2PNPDE20090222_223812_000061612076_00387_36513_7687.N1
DSD: RA2_CHARACTERISATION_DATA PCF_RA2_FGD_2P	Filename: AUX_ECF_AXNECM20090222_064112_20090222_210000_20090223_090000	Product: RA2_FGD_2PNPDE20090222_223812_000061612076_00387_36513_7687.N1
DSD: RA2_CONFIGURATION_DATA PCF_RA2_FGD_2P	Filename: AUX_ECF_AXNECM20090222_064111_20090222_150000_20090223_030000	Product: RA2_FGD_2PNPDE20090222_223812_000061612076_00387_36513_7687.N1
DSD: RA2_CONSTANT_DATA PCF_RA2_FGD_2P	Filename:	Product: RA2_FGD_2PNPDE20090222_223812_000061612076_00387_36513_7687.N1
DSD: RA2_USO_DATA PCF_RA2_FGD_2P	Filename: DOR_NAV_0PNPDE20090222_223320_000060572076_00387_36513_7418.N1	Product: RA2_FGD_2PNPDE20090222_223812_000061612076_00387_36513_7687.N1
DSD: SOLAR_ACTIVITY_INDEX_PREDICT PCF_RA2_FGD_2P	Filename:	Product: RA2_FGD_2PNPDE20090222_223812_000061612076_00387_36513_7687.N1

RA2_WWV_2P: ADF usage

New ADFs

Gauge	Value	Segment (Start-Stop)	Explicit Reference
DSD: RA2_IF_MASK_FLIGHT_DATA PCF_RA2_WWV_2P	new ADF: RA2_FGD_2PNPDE20090222_005133_000046832076_00374_36500_6515.N1	22-FEB-2009 00:51:33.180 22-FEB-2009 00:51:33.180	Product: RA2_WWV_2PNPDE20090222_005133_000046832076_00374_36500_6516.N1
DSD: RA2_USO_DATA PCF_RA2_WWV_2P	new ADF: DOR_NAV_0PNPDE20090222_004617_000044632076_00374_36500_7412.N1	22-FEB-2009 00:51:33.180 22-FEB-2009 00:51:33.180	Product: RA2_WWV_2PNPDE20090222_005133_000046832076_00374_36500_6516.N1

DSD: RA2_IF_MASK_FLIGHT_DATA PCF_RA2_WWV_2P	new ADF: RA2_FGD_2PNPDE20090222_020901_000057752076_00375_36501_6677.N1	22-FEB-2009 02:09:01.902 22-FEB-2009 02:09:01.902	Product: RA2_WWV_2PNPDE20090222_020901_000057752076_00375_36501_6678.N1
DSD: RA2_USO_DATA PCF_RA2_WWV_2P	new ADF: DOR_NAV_0PNPDE20090222_020559_000054192076_00375_36501_7413.N1	22-FEB-2009 02:09:01.902 22-FEB-2009 02:09:01.902	Product: RA2_WWV_2PNPDE20090222_020901_000057752076_00375_36501_6678.N1
DSD: MWR_CONFIGURATION_DATA PCF_RA2_WWV_2P	new ADF: NOT USED	22-FEB-2009 03:44:44.572 22-FEB-2009 03:44:44.572	Product: RA2_WWV_2PNPDE20090222_034444_000060532076_00376_36502_6849.N1
DSD: RA2_CHARACTERISATION_DATA PCF_RA2_WWV_2P	new ADF: AUX_ECF_AXNECM20090221_182113_20090222_030000_20090222_150000	22-FEB-2009 03:44:44.572 22-FEB-2009 03:44:44.572	Product: RA2_WWV_2PNPDE20090222_034444_000060532076_00376_36502_6849.N1
DSD: RA2_CONFIGURATION_DATA PCF_RA2_WWV_2P	new ADF: AUX_ECF_AXNECM20090221_064112_20090221_210000_20090222_090000	22-FEB-2009 03:44:44.572 22-FEB-2009 03:44:44.572	Product: RA2_WWV_2PNPDE20090222_034444_000060532076_00376_36502_6849.N1
DSD: RA2_IF_MASK_FLIGHT_DATA PCF_RA2_WWV_2P	new ADF: RA2_FGD_2PNPDE20090222_034444_000060532076_00376_36502_6848.N1	22-FEB-2009 03:44:44.572 22-FEB-2009 03:44:44.572	Product: RA2_WWV_2PNPDE20090222_034444_000060532076_00376_36502_6849.N1
DSD: RA2_USO_DATA PCF_RA2_WWV_2P	new ADF: DOR_NAV_0PNPDE20090222_034137_000057382076_00376_36502_7414.N1	22-FEB-2009 03:44:44.572 22-FEB-2009 03:44:44.572	Product: RA2_WWV_2PNPDE20090222_034444_000060532076_00376_36502_6849.N1

DSD: MWR_CONFIGURATION_DATA PCF_RA2_WWV_2P	new ADF: AUX_ECF_AXNECM20090222_064111_20090222_090000_20090222_210000	22-FEB-2009 05:25:05.742 22-FEB-2009 05:25:05.742	Product: RA2_WWV_2PNPDE20090222_052505_000060912076_00377_36503_7014.N1
DSD: RA2_IF_MASK_FLIGHT_DATA PCF_RA2_WWV_2P	new ADF: RA2_FGD_2PNPDE20090222_052505_000060912076_00377_36503_7013.N1	22-FEB-2009 05:25:05.742 22-FEB-2009 05:25:05.742	Product: RA2_WWV_2PNPDE20090222_052505_000060912076_00377_36503_7014.N1
DSD: RA2_USO_DATA PCF_RA2_WWV_2P	new ADF: DOR_NAV_0PNPDE20090222_052234_000057382076_00377_36503_7415.N1	22-FEB-2009 05:25:05.742 22-FEB-2009 05:25:05.742	Product: RA2_WWV_2PNPDE20090222_052505_000060912076_00377_36503_7014.N1
DSD: RA2_IF_MASK_FLIGHT_DATA PCF_RA2_WWV_2P	new ADF: RA2_FGD_2PNPDK20090222_070555_000040652076_00378_36504_2291.N1	22-FEB-2009 07:05:55.876 22-FEB-2009 07:05:55.876	Product: RA2_WWV_2PNPDK20090222_070555_000040652076_00378_36504_2292.N1
DSD: RA2_USO_DATA PCF_RA2_WWV_2P	new ADF: DOR_NAV_0PNPDK20090222_070331_000038262076_00378_36504_9323.N1	22-FEB-2009 07:05:55.876 22-FEB-2009 07:05:55.876	Product: RA2_WWV_2PNPDK20090222_070555_000040652076_00378_36504_2292.N1
DSD: RA2_IF_MASK_FLIGHT_DATA PCF_RA2_WWV_2P	new ADF: RA2_FGD_2PNPDK20090222_081244_000060992076_00379_36505_2422.N1	22-FEB-2009 08:12:44.048 22-FEB-2009 08:12:44.048	Product: RA2_WWV_2PNPDK20090222_081244_000060992076_00379_36505_2423.N1
DSD: RA2_USO_DATA PCF_RA2_WWV_2P	new ADF: DOR_NAV_0PNPDK20090222_081236_000057382076_00379_36505_9324.N1	22-FEB-2009 08:12:44.048 22-FEB-2009 08:12:44.048	Product: RA2_WWV_2PNPDK20090222_081244_000060992076_00379_36505_2423.N1

DSD: MWR_CONFIGURATION_DATA PCF_RA2_WWV_2P	new ADF: AUX_ECF_AXNECM20090222_064111_20090222_150000_20090223_030000	22-FEB-2009 09:52:49.622 22-FEB-2009 09:52:49.622	Product: RA2_WWV_2PNPDK20090222_095249_000061432076_00380_36506_2565.N1
DSD: RA2_CHARACTERISATION_DATA PCF_RA2_WWV_2P	new ADF: AUX_ECF_AXNECM20090222_064111_20090222_090000_20090222_210000	22-FEB-2009 09:52:49.622 22-FEB-2009 09:52:49.622	Product: RA2_WWV_2PNPDK20090222_095249_000061432076_00380_36506_2565.N1
DSD: RA2_CONFIGURATION_DATA PCF_RA2_WWV_2P	new ADF: AUX_ECF_AXNECM20090221_182113_20090222_030000_20090222_150000	22-FEB-2009 09:52:49.622 22-FEB-2009 09:52:49.622	Product: RA2_WWV_2PNPDK20090222_095249_000061432076_00380_36506_2565.N1
DSD: RA2_IF_MASK_FLIGHT_DATA PCF_RA2_WWV_2P	new ADF: RA2_FGD_2PNPDK20090222_095249_000061432076_00380_36506_2564.N1	22-FEB-2009 09:52:49.622 22-FEB-2009 09:52:49.622	Product: RA2_WWV_2PNPDK20090222_095249_000061432076_00380_36506_2565.N1
DSD: RA2_USO_DATA PCF_RA2_WWV_2P	new ADF: DOR_NAV_0PNPDK20090222_094814_000060572076_00380_36506_9325.N1	22-FEB-2009 09:52:49.622 22-FEB-2009 09:52:49.622	Product: RA2_WWV_2PNPDK20090222_095249_000061432076_00380_36506_2565.N1
DSD: RA2_IF_MASK_FLIGHT_DATA PCF_RA2_WWV_2P	new ADF: RA2_FGD_2PNPDK20090222_113338_000045752076_00381_36507_2698.N1	22-FEB-2009 11:33:38.642 22-FEB-2009 11:33:38.642	Product: RA2_WWV_2PNPDK20090222_113338_000045752076_00381_36507_2699.N1
DSD: RA2_USO_DATA PCF_RA2_WWV_2P	new ADF: DOR_NAV_0PNPDK20090222_112911_000057382076_00381_36507_9326.N1	22-FEB-2009 11:33:38.642 22-FEB-2009 11:33:38.642	Product: RA2_WWV_2PNPDK20090222_113338_000045752076_00381_36507_2699.N1

DSD: RA2_IF_MASK_FLIGHT_DATA PCF_RA2_WWV_2P	new ADF: RA2_FGD_2PNPDK20090222_125252_000012522076_00382_36508_2701.N1	22-FEB-2009 12:52:52.079 22-FEB-2009 12:52:52.079	Product: RA2_WWV_2PNPDK20090222_125252_000012522076_00382_36508_2702.N1
DSD: RA2_IF_MASK_FLIGHT_DATA PCF_RA2_WWV_2P	new ADF: RA2_FGD_2PNPDK20090222_131247_000059382076_00382_36508_2838.N1	22-FEB-2009 13:12:47.401 22-FEB-2009 13:12:47.401	Product: RA2_WWV_2PNPDK20090222_131247_000059382076_00382_36508_2839.N1
DSD: RA2_USO_DATA PCF_RA2_WWV_2P	new ADF: DOR_NAV_0PNPDK20090222_131008_000057382076_00382_36508_9327.N1	22-FEB-2009 13:12:47.401 22-FEB-2009 13:12:47.401	Product: RA2_WWV_2PNPDK20090222_131247_000059382076_00382_36508_2839.N1
DSD: RA2_IF_MASK_FLIGHT_DATA PCF_RA2_WWV_2P	new ADF: RA2_FGD_2PNPDK20090222_145003_000051742076_00383_36509_2962.N1	22-FEB-2009 14:50:03.647 22-FEB-2009 14:50:03.647	Product: RA2_WWV_2PNPDK20090222_145003_000051742076_00383_36509_2963.N1
DSD: RA2_USO_DATA PCF_RA2_WWV_2P	new ADF: DOR_NAV_0PNPDK20090222_144546_000057382076_00383_36509_9328.N1	22-FEB-2009 14:50:03.647 22-FEB-2009 14:50:03.647	Product: RA2_WWV_2PNPDK20090222_145003_000051742076_00383_36509_2963.N1
DSD: MWR_CONFIGURATION_DATA PCF_RA2_WWV_2P	new ADF: AUX_ECF_AXNECM20090222_064112_20090222_210000_20090223_090000	22-FEB-2009 16:20:22.592 22-FEB-2009 16:20:22.592	Product: RA2_WWV_2PNPDK20090222_162022_000005302076_00384_36510_2966.N1
DSD: RA2_CHARACTERISATION_DATA PCF_RA2_WWV_2P	new ADF: AUX_ECF_AXNECM20090222_064111_20090222_150000_20090223_030000	22-FEB-2009 16:20:22.592 22-FEB-2009 16:20:22.592	Product: RA2_WWV_2PNPDK20090222_162022_000005302076_00384_36510_2966.N1

DSD: RA2_CONFIGURATION_DATA PCF_RA2_WWV_2P	new ADF: AUX_ECF_AXNECM20090222_064111_20090222_090000_20090222_210000	22-FEB-2009 16:20:22.592 22-FEB-2009 16:20:22.592	Product: RA2_WWV_2PNPDK20090222_162022_000005302076_00384_36510_2966.N1
DSD: RA2_IF_MASK_FLIGHT_DATA PCF_RA2_WWV_2P	new ADF: RA2_FGD_2PNPDK20090222_162022_000005302076_00384_36510_2965.N1	22-FEB-2009 16:20:22.592 22-FEB-2009 16:20:22.592	Product: RA2_WWV_2PNPDK20090222_162022_000005302076_00384_36510_2966.N1
DSD: RA2_IF_MASK_FLIGHT_DATA PCF_RA2_WWV_2P	new ADF: RA2_FGD_2PNPDK20090222_162748_000059752076_00384_36510_3081.N1	22-FEB-2009 16:27:48.192 22-FEB-2009 16:27:48.192	Product: RA2_WWV_2PNPDK20090222_162748_000059752076_00384_36510_3082.N1
DSD: RA2_USO_DATA PCF_RA2_WWV_2P	new ADF: DOR_NAV_0PNPDK20090222_162643_000054192076_00384_36510_9329.N1	22-FEB-2009 16:27:48.192 22-FEB-2009 16:27:48.192	Product: RA2_WWV_2PNPDK20090222_162748_000059752076_00384_36510_3082.N1
DSD: RA2_IF_MASK_FLIGHT_DATA PCF_RA2_WWV_2P	new ADF: RA2_FGD_2PNPDK20090222_180639_000060572076_00385_36511_3222.N1	22-FEB-2009 18:06:39.128 22-FEB-2009 18:06:39.128	Product: RA2_WWV_2PNPDK20090222_180639_000060572076_00385_36511_3223.N1
DSD: RA2_USO_DATA PCF_RA2_WWV_2P	new ADF: DOR_NAV_0PNPDK20090222_180222_000057382076_00385_36511_9330.N1	22-FEB-2009 18:06:39.128 22-FEB-2009 18:06:39.128	Product: RA2_WWV_2PNPDK20090222_180639_000060572076_00385_36511_3223.N1
DSD: RA2_IF_MASK_FLIGHT_DATA PCF_RA2_WWV_2P	new ADF: RA2_FGD_2PNPDE20090222_194633_000040272076_00386_36512_7402.N1	22-FEB-2009 19:46:33.562 22-FEB-2009 19:46:33.562	Product: RA2_WWV_2PNPDE20090222_194633_000040272076_00386_36512_7403.N1

DSD: RA2_USO_DATA PCF_RA2_WWV_2P	new ADF: DOR_NAV_0PNPDE20090222_194319_000038252076_00386_36512_7416.N1	22-FEB-2009 19:46:33.562 22-FEB-2009 19:46:33.562	Product: RA2_WWV_2PNPDE20090222_194633_000040272076_00386_36512_7403.N1
DSD: RA2_IF_MASK_FLIGHT_DATA PCF_RA2_WWV_2P	new ADF: RA2_FGD_2PNPDE20090222_205242_000063982076_00386_36512_7546.N1	22-FEB-2009 20:52:42.744 22-FEB-2009 20:52:42.744	Product: RA2_WWV_2PNPDE20090222_205242_000063982076_00386_36512_7547.N1
DSD: RA2_USO_DATA PCF_RA2_WWV_2P	new ADF: DOR_NAV_0PNPDE20090222_205223_000060572076_00386_36512_7417.N1	22-FEB-2009 20:52:42.744 22-FEB-2009 20:52:42.744	Product: RA2_WWV_2PNPDE20090222_205242_000063982076_00386_36512_7547.N1
DSD: MWR_CONFIGURATION_DATA PCF_RA2_WWV_2P	new ADF: AUX_ECF_AXNECM20090222_184111_20090223_030000_20090223_150000	22-FEB-2009 22:38:12.492 22-FEB-2009 22:38:12.492	Product: RA2_WWV_2PNPDE20090222_223812_000061612076_00387_36513_7688.N1
DSD: RA2_CHARACTERISATION_DATA PCF_RA2_WWV_2P	new ADF: AUX_ECF_AXNECM20090222_064112_20090222_210000_20090223_090000	22-FEB-2009 22:38:12.492 22-FEB-2009 22:38:12.492	Product: RA2_WWV_2PNPDE20090222_223812_000061612076_00387_36513_7688.N1
DSD: RA2_CONFIGURATION_DATA PCF_RA2_WWV_2P	new ADF: AUX_ECF_AXNECM20090222_064111_20090222_150000_20090223_030000	22-FEB-2009 22:38:12.492 22-FEB-2009 22:38:12.492	Product: RA2_WWV_2PNPDE20090222_223812_000061612076_00387_36513_7688.N1
DSD: RA2_IF_MASK_FLIGHT_DATA PCF_RA2_WWV_2P	new ADF: RA2_FGD_2PNPDE20090222_223812_000061612076_00387_36513_7687.N1	22-FEB-2009 22:38:12.492 22-FEB-2009 22:38:12.492	Product: RA2_WWV_2PNPDE20090222_223812_000061612076_00387_36513_7688.N1

DSD: RA2_USO_DATA PCF_RA2_WWV_2P	new ADF: DOR_NAV_0PNPDE20090222_223320_000060572076_00387_36513_7418.N1	22-FEB-2009 22:38:12.492 22-FEB-2009 22:38:12.492	Product: RA2_WWV_2PNPDE20090222_223812_000061612076_00387_36513_7688.N1
-------------------------------------	--	--	--

Current ADFs (from IECF list)

Gauge	Value	Explicit Reference
RA2_IFF_AX.INFO PCF_IECF	RA2_IFF_AXVIEC20090212_155001_20090212_000000_20100101_000000	Corresponding to date 18-FEB-2009 03:00:02.000
RA2_USO_AX.INFO PCF_IECF	RA2_USO_AXVIEC20070618_133225_20070620_000000_20200101_000000	Corresponding to date 18-FEB-2009 03:00:02.000
MWR_SLT_AX.INFO PCF_IECF	MWR_SLT_AXVIEC20060921_063409_20020101_000000_20200101_000000	Corresponding to date 18-FEB-2009 03:00:02.000
AUX_ATT_AX.INFO PCF_IECF	AUX_ATT_AXVIEC20020924_131534_20020703_120000_20781231_235959	Corresponding to date 18-FEB-2009 03:00:02.000
RA2_PLA_AX.INFO PCF_IECF	RA2_PLA_AXVIEC20060331_181823_20020101_000000_20200101_000000	Corresponding to date 18-FEB-2009 03:00:02.000
RA2_SOL_AX.INFO PCF_IECF	RA2_SOL_AXVIEC20090211_172707_20020101_000000_20100201_000000	Corresponding to date 18-FEB-2009 03:00:02.000
RA2_CON_AX.INFO PCF_IECF	RA2_CON_AXVIEC20070723_131547_20060621_132015_20200101_000000	Corresponding to date 18-FEB-2009 03:00:02.000
RA2_CHD_AX.INFO PCF_IECF	RA2_CHD_AXVIEC20060913_074707_20020101_000000_20200101_000000	Corresponding to date 18-FEB-2009 03:00:02.000
MWR_CON_AX.INFO PCF_IECF	MWR_CON_AXVIEC20040810_145011_20020101_000000_20200101_000000	Corresponding to date 18-FEB-2009 03:00:02.000
MWR_CHD_AX.INFO PCF_IECF	MWR_CHD_AXVIEC20061013_132356_20020101_000000_20200101_000000	Corresponding to date 18-FEB-2009 03:00:02.000
MWR_LSF_AX.INFO PCF_IECF	MWR_LSF_AXVIEC20020313_172218_20020101_000000_20200101_000000	Corresponding to date 18-FEB-2009 03:00:02.000
RA2_MET_AX.INFO PCF_IECF	RA2_MET_AXVIEC20020204_073357_20020101_000000_20200101_000000	Corresponding to date 18-FEB-2009 03:00:02.000
RA2_CST_AX.INFO PCF_IECF	RA2_CST_AXVIEC20020621_135858_20020101_000000_20200101_000000	Corresponding to date 18-FEB-2009 03:00:02.000
RA2_SOI_AX.INFO PCF_IECF	RA2_SOI_AXVIEC20051003_170000_20020101_000000_20200101_000000	Corresponding to date 18-FEB-2009 03:00:02.000
RA2_ICT_AX.INFO PCF_IECF	RA2_ICT_AXVIEC20060921_070730_20020101_000000_20200101_000000	Corresponding to date 18-FEB-2009 03:00:02.000
RA2_SSB_AX.INFO PCF_IECF	RA2_SSB_AXVIEC20051129_111810_20020101_000000_20200101_000000	Corresponding to date 18-FEB-2009 03:00:02.000
RA2_DIP_AX.INFO PCF_IECF	RA2_DIP_AXVIEC20020122_134206_20020101_000000_20200101_000000	Corresponding to date 18-FEB-2009 03:00:02.000
RA2_IOC_AX.INFO PCF_IECF	RA2_IOC_AXVIEC20020122_141121_20020101_000000_20200101_000000	Corresponding to date 18-FEB-2009 03:00:02.000
RA2_SET_AX.INFO PCF_IECF	RA2_SET_AXVIEC20020122_150917_20020101_000000_20200101_000000	Corresponding to date 18-FEB-2009 03:00:02.000

RA2_OT1_AX.INFO PCF_IECF	RA2_OT1_AXVIEC20040120_082051_20020101_000000_20200101_000000	Corresponding to date 18-FEB-2009 03:00:02.000
RA2_OT2_AX.INFO PCF_IECF	RA2_OT2_AXVIEC20031208_150159_20020101_000000_20200101_000000	Corresponding to date 18-FEB-2009 03:00:02.000
RA2_TLD_AX.INFO PCF_IECF	RA2_TLD_AXVIEC20031208_151137_20020101_000000_20200101_000000	Corresponding to date 18-FEB-2009 03:00:02.000
RA2_GEO_AX.INFO PCF_IECF	RA2_GEO_AXVIEC20020314_093428_20020101_000000_20200101_000000	Corresponding to date 18-FEB-2009 03:00:02.000
RA2_MSS_AX.INFO PCF_IECF	RA2_MSS_AXVIEC20031208_145545_20020101_000000_20200101_000000	Corresponding to date 18-FEB-2009 03:00:02.000
RA2_SL1_AX.INFO PCF_IECF	RA2_SL1_AXVIEC20030131_100228_20020101_000000_20200101_000000	Corresponding to date 18-FEB-2009 03:00:02.000
RA2_SL2_AX.INFO PCF_IECF	RA2_SL2_AXVIEC20030131_101757_20020101_000000_20200101_000000	Corresponding to date 18-FEB-2009 03:00:02.000
RA2_POL_AX.INFO PCF_IECF	RA2_POL_AXVIEC20090219_110421_20020101_000000_20090321_235959	Corresponding to date 20-FEB-2009 03:00:02.000

Differences with IECF list

Gauge	Value	Explicit Reference
DSD: DORIS_IONO PCF_RA2_WWV_2P	Filename: RA2_MW__1PNPDE20090221_231002_000061572076_00373_36499_6394.N1	Product: RA2_WWV_2PNPDE20090221_231002_000061572076_00373_36499_6396.N1
DSD: METEO_GRID_POINTS_ALTITUDE PCF_RA2_WWV_2P	Filename:	Product: RA2_WWV_2PNPDE20090221_231002_000061572076_00373_36499_6396.N1
DSD: MWR_CONFIGURATION_DATA PCF_RA2_WWV_2P	Filename: AUX_ECF_AXNECM20090221_182113_20090222_030000_20090222_150000	Product: RA2_WWV_2PNPDE20090221_231002_000061572076_00373_36499_6396.N1
DSD: OCEAN_ICE2_SYSTEM_FILE PCF_RA2_WWV_2P	Filename:	Product: RA2_WWV_2PNPDE20090221_231002_000061572076_00373_36499_6396.N1
DSD: OCEAN_TIDE_HARMONIC_COEF PCF_RA2_WWV_2P	Filename:	Product: RA2_WWV_2PNPDE20090221_231002_000061572076_00373_36499_6396.N1
DSD: OCEAN_TIDE_ORTHOWEIGHTS PCF_RA2_WWV_2P	Filename:	Product: RA2_WWV_2PNPDE20090221_231002_000061572076_00373_36499_6396.N1
DSD: RA2_CHARACTERISATION_DATA PCF_RA2_WWV_2P	Filename: AUX_ECF_AXNECM20090221_064112_20090221_210000_20090222_090000	Product: RA2_WWV_2PNPDE20090221_231002_000061572076_00373_36499_6396.N1
DSD: RA2_CONFIGURATION_DATA PCF_RA2_WWV_2P	Filename: AUX_ECF_AXNECM20090221_064111_20090221_150000_20090222_030000	Product: RA2_WWV_2PNPDE20090221_231002_000061572076_00373_36499_6396.N1
DSD: RA2_CONSTANT_DATA PCF_RA2_WWV_2P	Filename:	Product: RA2_WWV_2PNPDE20090221_231002_000061572076_00373_36499_6396.N1
DSD: RA2_IF_MASK_FLIGHT_DATA PCF_RA2_WWV_2P	Filename: RA2_FGD_2PNPDE20090221_231002_000061572076_00373_36499_6395.N1	Product: RA2_WWV_2PNPDE20090221_231002_000061572076_00373_36499_6396.N1
DSD: RA2_USO_DATA PCF_RA2_WWV_2P	Filename: DOR_NAV_0PNPDE20090221_230520_000060572076_00373_36499_7411.N1	Product: RA2_WWV_2PNPDE20090221_231002_000061572076_00373_36499_6396.N1

DSD: SOLAR_ACTIVITY_INDEX_PREDICT PCF_RA2_WWV_2P	Filename:	Product: RA2_WWV_2PNPDE20090221_231002_000061572076_00373.
DSD: DORIS_IONO PCF_RA2_WWV_2P	Filename: RA2_MW__1PNPDE20090222_005133_000046832076_00374_36500_6514.N1	Product: RA2_WWV_2PNPDE20090222_005133_000046832076_00374_36500_6516.N1
DSD: METEO_GRID_POINTS_ALTITUDE PCF_RA2_WWV_2P	Filename:	Product: RA2_WWV_2PNPDE20090222_005133_000046832076_00374_36500_6516.N1
DSD: MWR_CONFIGURATION_DATA PCF_RA2_WWV_2P	Filename: AUX_ECF_AXNECM20090221_182113_20090222_030000_20090222_150000	Product: RA2_WWV_2PNPDE20090222_005133_000046832076_00374_36500_6516.N1
DSD: OCEAN_ICE2_SYSTEM_FILE PCF_RA2_WWV_2P	Filename:	Product: RA2_WWV_2PNPDE20090222_005133_000046832076_00374_36500_6516.N1
DSD: OCEAN_TIDE_HARMONIC_COEF PCF_RA2_WWV_2P	Filename:	Product: RA2_WWV_2PNPDE20090222_005133_000046832076_00374_36500_6516.N1
DSD: OCEAN_TIDE_ORTHOWEIGHTS PCF_RA2_WWV_2P	Filename:	Product: RA2_WWV_2PNPDE20090222_005133_000046832076_00374_36500_6516.N1
DSD: RA2_CHARACTERISATION_DATA PCF_RA2_WWV_2P	Filename: AUX_ECF_AXNECM20090221_064112_20090221_210000_20090222_090000	Product: RA2_WWV_2PNPDE20090222_005133_000046832076_00374_36500_6516.N1
DSD: RA2_CONFIGURATION_DATA PCF_RA2_WWV_2P	Filename: AUX_ECF_AXNECM20090221_064111_20090221_150000_20090222_030000	Product: RA2_WWV_2PNPDE20090222_005133_000046832076_00374_36500_6516.N1
DSD: RA2_CONSTANT_DATA PCF_RA2_WWV_2P	Filename:	Product: RA2_WWV_2PNPDE20090222_005133_000046832076_00374_36500_6516.N1
DSD: RA2_IF_MASK_FLIGHT_DATA PCF_RA2_WWV_2P	Filename: RA2_FGD_2PNPDE20090222_005133_000046832076_00374_36500_6515.N1	Product: RA2_WWV_2PNPDE20090222_005133_000046832076_00374_36500_6516.N1
DSD: RA2_USO_DATA PCF_RA2_WWV_2P	Filename: DOR_NAV_0PNPDE20090222_004617_000044632076_00374_36500_7412.N1	Product: RA2_WWV_2PNPDE20090222_005133_000046832076_00374_36500_6516.N1
DSD: SOLAR_ACTIVITY_INDEX_PREDICT PCF_RA2_WWV_2P	Filename:	Product: RA2_WWV_2PNPDE20090222_005133_000046832076_00374_36500_6516.N1
DSD: DORIS_IONO PCF_RA2_WWV_2P	Filename: RA2_MW__1PNPDE20090222_020901_000057752076_00375_36501_6676.N1	Product: RA2_WWV_2PNPDE20090222_020901_000057752076_00375_36501_6678.N1
DSD: METEO_GRID_POINTS_ALTITUDE PCF_RA2_WWV_2P	Filename:	Product: RA2_WWV_2PNPDE20090222_020901_000057752076_00375_36501_6678.N1
DSD: MWR_CONFIGURATION_DATA PCF_RA2_WWV_2P	Filename: AUX_ECF_AXNECM20090221_182113_20090222_030000_20090222_150000	Product: RA2_WWV_2PNPDE20090222_020901_000057752076_00375_36501_6678.N1
DSD: OCEAN_ICE2_SYSTEM_FILE PCF_RA2_WWV_2P	Filename:	Product: RA2_WWV_2PNPDE20090222_020901_000057752076_00375_36501_6678.N1
DSD: OCEAN_TIDE_HARMONIC_COEF PCF_RA2_WWV_2P	Filename:	Product: RA2_WWV_2PNPDE20090222_020901_000057752076_00375_36501_6678.N1
DSD: OCEAN_TIDE_ORTHOWEIGHTS PCF_RA2_WWV_2P	Filename:	Product: RA2_WWV_2PNPDE20090222_020901_000057752076_00375_36501_6678.N1

DSD: RA2_CHARACTERISATION_DATA PCF_RA2_WWV_2P	Filename: AUX_ECF_AXNECM20090221_064112_20090221_210000_20090222_090000	Product: RA2_WWV_2PNPDE20090222_020901_000057752076_00375_
DSD: RA2_CONFIGURATION_DATA PCF_RA2_WWV_2P	Filename: AUX_ECF_AXNECM20090221_064111_20090221_150000_20090222_030000	Product: RA2_WWV_2PNPDE20090222_020901_000057752076_00375_36501_6678.N1
DSD: RA2_CONSTANT_DATA PCF_RA2_WWV_2P	Filename:	Product: RA2_WWV_2PNPDE20090222_020901_000057752076_00375_36501_6678.N1
DSD: RA2_IF_MASK_FLIGHT_DATA PCF_RA2_WWV_2P	Filename: RA2_FGD_2PNPDE20090222_020901_000057752076_00375_36501_6677.N1	Product: RA2_WWV_2PNPDE20090222_020901_000057752076_00375_36501_6678.N1
DSD: RA2_USO_DATA PCF_RA2_WWV_2P	Filename: DOR_NAV_0PNPDE20090222_020559_000054192076_00375_36501_7413.N1	Product: RA2_WWV_2PNPDE20090222_020901_000057752076_00375_36501_6678.N1
DSD: SOLAR_ACTIVITY_INDEX_PREDICT PCF_RA2_WWV_2P	Filename:	Product: RA2_WWV_2PNPDE20090222_020901_000057752076_00375_36501_6678.N1
DSD: DORIS_IONO PCF_RA2_WWV_2P	Filename: RA2_MW__1PNPDE20090222_034444_000060532076_00376_36502_6847.N1	Product: RA2_WWV_2PNPDE20090222_034444_000060532076_00376_36502_6849.N1
DSD: METEO_GRID_POINTS_ALTITUDE PCF_RA2_WWV_2P	Filename:	Product: RA2_WWV_2PNPDE20090222_034444_000060532076_00376_36502_6849.N1
DSD: OCEAN_ICE2_SYSTEM_FILE PCF_RA2_WWV_2P	Filename:	Product: RA2_WWV_2PNPDE20090222_034444_000060532076_00376_36502_6849.N1
DSD: OCEAN_TIDE_HARMONIC_COEF PCF_RA2_WWV_2P	Filename:	Product: RA2_WWV_2PNPDE20090222_034444_000060532076_00376_36502_6849.N1
DSD: OCEAN_TIDE_ORTHOWEIGHTS PCF_RA2_WWV_2P	Filename:	Product: RA2_WWV_2PNPDE20090222_034444_000060532076_00376_36502_6849.N1
DSD: RA2_CHARACTERISATION_DATA PCF_RA2_WWV_2P	Filename: AUX_ECF_AXNECM20090221_182113_20090222_030000_20090222_150000	Product: RA2_WWV_2PNPDE20090222_034444_000060532076_00376_36502_6849.N1
DSD: RA2_CONFIGURATION_DATA PCF_RA2_WWV_2P	Filename: AUX_ECF_AXNECM20090221_064112_20090221_210000_20090222_090000	Product: RA2_WWV_2PNPDE20090222_034444_000060532076_00376_36502_6849.N1
DSD: RA2_CONSTANT_DATA PCF_RA2_WWV_2P	Filename:	Product: RA2_WWV_2PNPDE20090222_034444_000060532076_00376_36502_6849.N1
DSD: RA2_IF_MASK_FLIGHT_DATA PCF_RA2_WWV_2P	Filename: RA2_FGD_2PNPDE20090222_034444_000060532076_00376_36502_6848.N1	Product: RA2_WWV_2PNPDE20090222_034444_000060532076_00376_36502_6849.N1
DSD: RA2_USO_DATA PCF_RA2_WWV_2P	Filename: DOR_NAV_0PNPDE20090222_034137_000057382076_00376_36502_7414.N1	Product: RA2_WWV_2PNPDE20090222_034444_000060532076_00376_36502_6849.N1
DSD: SOLAR_ACTIVITY_INDEX_PREDICT PCF_RA2_WWV_2P	Filename:	Product: RA2_WWV_2PNPDE20090222_034444_000060532076_00376_36502_6849.N1
DSD: DORIS_IONO PCF_RA2_WWV_2P	Filename: RA2_MW__1PNPDE20090222_052505_000060912076_00377_36503_7012.N1	Product: RA2_WWV_2PNPDE20090222_052505_000060912076_00377_36503_7014.N1
DSD: METEO_GRID_POINTS_ALTITUDE PCF_RA2_WWV_2P	Filename:	Product: RA2_WWV_2PNPDE20090222_052505_000060912076_00377_36503_7014.N1

DSD: MWR_CONFIGURATION_DATA PCF_RA2_WWV_2P	Filename: AUX_ECF_AXNECM20090222_064111_20090222_090000_20090222_210000	Product: RA2_WWV_2PNPDE20090222_052505_000060912076_00377.
DSD: OCEAN_ICE2_SYSTEM_FILE PCF_RA2_WWV_2P	Filename:	Product: RA2_WWV_2PNPDE20090222_052505_000060912076_00377_36503_7014.N1
DSD: OCEAN_TIDE_HARMONIC_COEF PCF_RA2_WWV_2P	Filename:	Product: RA2_WWV_2PNPDE20090222_052505_000060912076_00377_36503_7014.N1
DSD: OCEAN_TIDE_ORTHOWEIGHTS PCF_RA2_WWV_2P	Filename:	Product: RA2_WWV_2PNPDE20090222_052505_000060912076_00377_36503_7014.N1
DSD: RA2_CHARACTERISATION_DATA PCF_RA2_WWV_2P	Filename: AUX_ECF_AXNECM20090221_182113_20090222_030000_20090222_150000	Product: RA2_WWV_2PNPDE20090222_052505_000060912076_00377_36503_7014.N1
DSD: RA2_CONFIGURATION_DATA PCF_RA2_WWV_2P	Filename: AUX_ECF_AXNECM20090221_064112_20090221_210000_20090222_090000	Product: RA2_WWV_2PNPDE20090222_052505_000060912076_00377_36503_7014.N1
DSD: RA2_CONSTANT_DATA PCF_RA2_WWV_2P	Filename:	Product: RA2_WWV_2PNPDE20090222_052505_000060912076_00377_36503_7014.N1
DSD: RA2_IF_MASK_FLIGHT_DATA PCF_RA2_WWV_2P	Filename: RA2_FGD_2PNPDE20090222_052505_000060912076_00377_36503_7013.N1	Product: RA2_WWV_2PNPDE20090222_052505_000060912076_00377_36503_7014.N1
DSD: RA2_USO_DATA PCF_RA2_WWV_2P	Filename: DOR_NAV_0PNPDE20090222_052234_000057382076_00377_36503_7415.N1	Product: RA2_WWV_2PNPDE20090222_052505_000060912076_00377_36503_7014.N1
DSD: SOLAR_ACTIVITY_INDEX_PREDICT PCF_RA2_WWV_2P	Filename:	Product: RA2_WWV_2PNPDE20090222_052505_000060912076_00377_36503_7014.N1
DSD: DORIS_IONO PCF_RA2_WWV_2P	Filename: RA2_MW__1PNPDK20090222_070555_000040652076_00378_36504_2292.N1	Product: RA2_WWV_2PNPDK20090222_070555_000040652076_00378_36504_2292.N1
DSD: METEO_GRID_POINTS_ALTITUDE PCF_RA2_WWV_2P	Filename:	Product: RA2_WWV_2PNPDK20090222_070555_000040652076_00378_36504_2292.N1
DSD: MWR_CONFIGURATION_DATA PCF_RA2_WWV_2P	Filename: AUX_ECF_AXNECM20090222_064111_20090222_090000_20090222_210000	Product: RA2_WWV_2PNPDK20090222_070555_000040652076_00378_36504_2292.N1
DSD: OCEAN_ICE2_SYSTEM_FILE PCF_RA2_WWV_2P	Filename:	Product: RA2_WWV_2PNPDK20090222_070555_000040652076_00378_36504_2292.N1
DSD: OCEAN_TIDE_HARMONIC_COEF PCF_RA2_WWV_2P	Filename:	Product: RA2_WWV_2PNPDK20090222_070555_000040652076_00378_36504_2292.N1
DSD: OCEAN_TIDE_ORTHOWEIGHTS PCF_RA2_WWV_2P	Filename:	Product: RA2_WWV_2PNPDK20090222_070555_000040652076_00378_36504_2292.N1
DSD: RA2_CHARACTERISATION_DATA PCF_RA2_WWV_2P	Filename: AUX_ECF_AXNECM20090221_182113_20090222_030000_20090222_150000	Product: RA2_WWV_2PNPDK20090222_070555_000040652076_00378_36504_2292.N1
DSD: RA2_CONFIGURATION_DATA PCF_RA2_WWV_2P	Filename: AUX_ECF_AXNECM20090221_064112_20090221_210000_20090222_090000	Product: RA2_WWV_2PNPDK20090222_070555_000040652076_00378_36504_2292.N1
DSD: RA2_CONSTANT_DATA PCF_RA2_WWV_2P	Filename:	Product: RA2_WWV_2PNPDK20090222_070555_000040652076_00378_36504_2292.N1

DSD: RA2_IF_MASK_FLIGHT_DATA PCF_RA2_WWV_2P	Filename: RA2_FGD_2PNPDK20090222_070555_000040652076_00378_36504_2291.N1	Product: RA2_WWV_2PNPDK20090222_070555_000040652076_00378.
DSD: RA2_USO_DATA PCF_RA2_WWV_2P	Filename: DOR_NAV_0PNPDK20090222_070331_000038262076_00378_36504_9323.N1	Product: RA2_WWV_2PNPDK20090222_070555_000040652076_00378_36504_2292.N1
DSD: SOLAR_ACTIVITY_INDEX_PREDICT PCF_RA2_WWV_2P	Filename:	Product: RA2_WWV_2PNPDK20090222_070555_000040652076_00378_36504_2292.N1
DSD: DORIS_IONO PCF_RA2_WWV_2P	Filename: RA2_MW__1PNPDK20090222_081244_000060992076_00379_36505_2421.N1	Product: RA2_WWV_2PNPDK20090222_081244_000060992076_00379_36505_2423.N1
DSD: METEO_GRID_POINTS_ALTITUDE PCF_RA2_WWV_2P	Filename:	Product: RA2_WWV_2PNPDK20090222_081244_000060992076_00379_36505_2423.N1
DSD: MWR_CONFIGURATION_DATA PCF_RA2_WWV_2P	Filename: AUX_ECF_AXNECM20090222_064111_20090222_090000_20090222_210000	Product: RA2_WWV_2PNPDK20090222_081244_000060992076_00379_36505_2423.N1
DSD: OCEAN_ICE2_SYSTEM_FILE PCF_RA2_WWV_2P	Filename:	Product: RA2_WWV_2PNPDK20090222_081244_000060992076_00379_36505_2423.N1
DSD: OCEAN_TIDE_HARMONIC_COEF PCF_RA2_WWV_2P	Filename:	Product: RA2_WWV_2PNPDK20090222_081244_000060992076_00379_36505_2423.N1
DSD: OCEAN_TIDE_ORTHOWEIGHTS PCF_RA2_WWV_2P	Filename:	Product: RA2_WWV_2PNPDK20090222_081244_000060992076_00379_36505_2423.N1
DSD: RA2_CHARACTERISATION_DATA PCF_RA2_WWV_2P	Filename: AUX_ECF_AXNECM20090221_182113_20090222_030000_20090222_150000	Product: RA2_WWV_2PNPDK20090222_081244_000060992076_00379_36505_2423.N1
DSD: RA2_CONFIGURATION_DATA PCF_RA2_WWV_2P	Filename: AUX_ECF_AXNECM20090221_064112_20090221_210000_20090222_090000	Product: RA2_WWV_2PNPDK20090222_081244_000060992076_00379_36505_2423.N1
DSD: RA2_CONSTANT_DATA PCF_RA2_WWV_2P	Filename:	Product: RA2_WWV_2PNPDK20090222_081244_000060992076_00379_36505_2423.N1
DSD: RA2_IF_MASK_FLIGHT_DATA PCF_RA2_WWV_2P	Filename: RA2_FGD_2PNPDK20090222_081244_000060992076_00379_36505_2422.N1	Product: RA2_WWV_2PNPDK20090222_081244_000060992076_00379_36505_2423.N1
DSD: RA2_USO_DATA PCF_RA2_WWV_2P	Filename: DOR_NAV_0PNPDK20090222_081236_000057382076_00379_36505_9324.N1	Product: RA2_WWV_2PNPDK20090222_081244_000060992076_00379_36505_2423.N1
DSD: SOLAR_ACTIVITY_INDEX_PREDICT PCF_RA2_WWV_2P	Filename:	Product: RA2_WWV_2PNPDK20090222_081244_000060992076_00379_36505_2423.N1
DSD: DORIS_IONO PCF_RA2_WWV_2P	Filename: RA2_MW__1PNPDK20090222_095249_000061432076_00380_36506_2563.N1	Product: RA2_WWV_2PNPDK20090222_095249_000061432076_00380_36506_2565.N1
DSD: METEO_GRID_POINTS_ALTITUDE PCF_RA2_WWV_2P	Filename:	Product: RA2_WWV_2PNPDK20090222_095249_000061432076_00380_36506_2565.N1
DSD: MWR_CONFIGURATION_DATA PCF_RA2_WWV_2P	Filename: AUX_ECF_AXNECM20090222_064111_20090222_150000_20090223_030000	Product: RA2_WWV_2PNPDK20090222_095249_000061432076_00380_36506_2565.N1
DSD: OCEAN_ICE2_SYSTEM_FILE PCF_RA2_WWV_2P	Filename:	Product: RA2_WWV_2PNPDK20090222_095249_000061432076_00380_36506_2565.N1

DSD: OCEAN_TIDE_HARMONIC_COEF PCF_RA2_WWV_2P	Filename:	Product: RA2_WWV_2PNPDK20090222_095249_000061432076_00380_
DSD: OCEAN_TIDE_ORTHOWEIGHTS PCF_RA2_WWV_2P	Filename:	Product: RA2_WWV_2PNPDK20090222_095249_000061432076_00380_36506_2565.N1
DSD: RA2_CHARACTERISATION_DATA PCF_RA2_WWV_2P	Filename: AUX_ECF_AXNECM20090222_064111_20090222_090000_20090222_210000	Product: RA2_WWV_2PNPDK20090222_095249_000061432076_00380_36506_2565.N1
DSD: RA2_CONFIGURATION_DATA PCF_RA2_WWV_2P	Filename: AUX_ECF_AXNECM20090221_182113_20090222_030000_20090222_150000	Product: RA2_WWV_2PNPDK20090222_095249_000061432076_00380_36506_2565.N1
DSD: RA2_CONSTANT_DATA PCF_RA2_WWV_2P	Filename:	Product: RA2_WWV_2PNPDK20090222_095249_000061432076_00380_36506_2565.N1
DSD: RA2_IF_MASK_FLIGHT_DATA PCF_RA2_WWV_2P	Filename: RA2_FGD_2PNPDK20090222_095249_000061432076_00380_36506_2564.N1	Product: RA2_WWV_2PNPDK20090222_095249_000061432076_00380_36506_2565.N1
DSD: RA2_USO_DATA PCF_RA2_WWV_2P	Filename: DOR_NAV_0PNPDK20090222_094814_000060572076_00380_36506_9325.N1	Product: RA2_WWV_2PNPDK20090222_095249_000061432076_00380_36506_2565.N1
DSD: SOLAR_ACTIVITY_INDEX_PREDICT PCF_RA2_WWV_2P	Filename:	Product: RA2_WWV_2PNPDK20090222_095249_000061432076_00380_36506_2565.N1
DSD: DORIS_IONO PCF_RA2_WWV_2P	Filename: RA2_MW__1PNPDK20090222_113338_000045752076_00381_36507_2697.N1	Product: RA2_WWV_2PNPDK20090222_113338_000045752076_00381_36507_2699.N1
DSD: METEO_GRID_POINTS_ALTITUDE PCF_RA2_WWV_2P	Filename:	Product: RA2_WWV_2PNPDK20090222_113338_000045752076_00381_36507_2699.N1
DSD: MWR_CONFIGURATION_DATA PCF_RA2_WWV_2P	Filename: AUX_ECF_AXNECM20090222_064111_20090222_150000_20090223_030000	Product: RA2_WWV_2PNPDK20090222_113338_000045752076_00381_36507_2699.N1
DSD: OCEAN_ICE2_SYSTEM_FILE PCF_RA2_WWV_2P	Filename:	Product: RA2_WWV_2PNPDK20090222_113338_000045752076_00381_36507_2699.N1
DSD: OCEAN_TIDE_HARMONIC_COEF PCF_RA2_WWV_2P	Filename:	Product: RA2_WWV_2PNPDK20090222_113338_000045752076_00381_36507_2699.N1
DSD: OCEAN_TIDE_ORTHOWEIGHTS PCF_RA2_WWV_2P	Filename:	Product: RA2_WWV_2PNPDK20090222_113338_000045752076_00381_36507_2699.N1
DSD: RA2_CHARACTERISATION_DATA PCF_RA2_WWV_2P	Filename: AUX_ECF_AXNECM20090222_064111_20090222_090000_20090222_210000	Product: RA2_WWV_2PNPDK20090222_113338_000045752076_00381_36507_2699.N1
DSD: RA2_CONFIGURATION_DATA PCF_RA2_WWV_2P	Filename: AUX_ECF_AXNECM20090221_182113_20090222_030000_20090222_150000	Product: RA2_WWV_2PNPDK20090222_113338_000045752076_00381_36507_2699.N1
DSD: RA2_CONSTANT_DATA PCF_RA2_WWV_2P	Filename:	Product: RA2_WWV_2PNPDK20090222_113338_000045752076_00381_36507_2699.N1
DSD: RA2_IF_MASK_FLIGHT_DATA PCF_RA2_WWV_2P	Filename: RA2_FGD_2PNPDK20090222_113338_000045752076_00381_36507_2698.N1	Product: RA2_WWV_2PNPDK20090222_113338_000045752076_00381_36507_2699.N1
DSD: RA2_USO_DATA PCF_RA2_WWV_2P	Filename: DOR_NAV_0PNPDK20090222_112911_000057382076_00381_36507_9326.N1	Product: RA2_WWV_2PNPDK20090222_113338_000045752076_00381_36507_2699.N1

DSD: SOLAR_ACTIVITY_INDEX_PREDICT PCF_RA2_WWV_2P	Filename:	Product: RA2_WWV_2PNPDK20090222_113338_000045752076_00381.
DSD: DORIS_IONO PCF_RA2_WWV_2P	Filename: RA2_MW__1PNPDK20090222_125252_000012522076_00382_36508_2700.N1	Product: RA2_WWV_2PNPDK20090222_125252_000012522076_00382_36508_2702.N1
DSD: METEO_GRID_POINTS_ALTITUDE PCF_RA2_WWV_2P	Filename:	Product: RA2_WWV_2PNPDK20090222_125252_000012522076_00382_36508_2702.N1
DSD: MWR_CONFIGURATION_DATA PCF_RA2_WWV_2P	Filename: AUX_ECF_AXNECM20090222_064111_20090222_150000_20090223_030000	Product: RA2_WWV_2PNPDK20090222_125252_000012522076_00382_36508_2702.N1
DSD: OCEAN_ICE2_SYSTEM_FILE PCF_RA2_WWV_2P	Filename:	Product: RA2_WWV_2PNPDK20090222_125252_000012522076_00382_36508_2702.N1
DSD: OCEAN_TIDE_HARMONIC_COEF PCF_RA2_WWV_2P	Filename:	Product: RA2_WWV_2PNPDK20090222_125252_000012522076_00382_36508_2702.N1
DSD: OCEAN_TIDE_ORTHOWEIGHTS PCF_RA2_WWV_2P	Filename:	Product: RA2_WWV_2PNPDK20090222_125252_000012522076_00382_36508_2702.N1
DSD: RA2_CHARACTERISATION_DATA PCF_RA2_WWV_2P	Filename: AUX_ECF_AXNECM20090222_064111_20090222_090000_20090222_210000	Product: RA2_WWV_2PNPDK20090222_125252_000012522076_00382_36508_2702.N1
DSD: RA2_CONFIGURATION_DATA PCF_RA2_WWV_2P	Filename: AUX_ECF_AXNECM20090221_182113_20090222_030000_20090222_150000	Product: RA2_WWV_2PNPDK20090222_125252_000012522076_00382_36508_2702.N1
DSD: RA2_CONSTANT_DATA PCF_RA2_WWV_2P	Filename:	Product: RA2_WWV_2PNPDK20090222_125252_000012522076_00382_36508_2702.N1
DSD: RA2_IF_MASK_FLIGHT_DATA PCF_RA2_WWV_2P	Filename: RA2_FGD_2PNPDK20090222_125252_000012522076_00382_36508_2701.N1	Product: RA2_WWV_2PNPDK20090222_125252_000012522076_00382_36508_2702.N1
DSD: RA2_USO_DATA PCF_RA2_WWV_2P	Filename: DOR_NAV_0PNPDK20090222_112911_000057382076_00381_36507_9326.N1	Product: RA2_WWV_2PNPDK20090222_125252_000012522076_00382_36508_2702.N1
DSD: SOLAR_ACTIVITY_INDEX_PREDICT PCF_RA2_WWV_2P	Filename:	Product: RA2_WWV_2PNPDK20090222_125252_000012522076_00382_36508_2702.N1
DSD: DORIS_IONO PCF_RA2_WWV_2P	Filename: RA2_MW__1PNPDK20090222_131247_000059382076_00382_36508_2837.N1	Product: RA2_WWV_2PNPDK20090222_131247_000059382076_00382_36508_2839.N1
DSD: METEO_GRID_POINTS_ALTITUDE PCF_RA2_WWV_2P	Filename:	Product: RA2_WWV_2PNPDK20090222_131247_000059382076_00382_36508_2839.N1
DSD: MWR_CONFIGURATION_DATA PCF_RA2_WWV_2P	Filename: AUX_ECF_AXNECM20090222_064111_20090222_150000_20090223_030000	Product: RA2_WWV_2PNPDK20090222_131247_000059382076_00382_36508_2839.N1
DSD: OCEAN_ICE2_SYSTEM_FILE PCF_RA2_WWV_2P	Filename:	Product: RA2_WWV_2PNPDK20090222_131247_000059382076_00382_36508_2839.N1
DSD: OCEAN_TIDE_HARMONIC_COEF PCF_RA2_WWV_2P	Filename:	Product: RA2_WWV_2PNPDK20090222_131247_000059382076_00382_36508_2839.N1
DSD: OCEAN_TIDE_ORTHOWEIGHTS PCF_RA2_WWV_2P	Filename:	Product: RA2_WWV_2PNPDK20090222_131247_000059382076_00382_36508_2839.N1

DSD: RA2_CHARACTERISATION_DATA PCF_RA2_WWV_2P	Filename: AUX_ECF_AXNECM20090222_064111_20090222_090000_20090222_210000	Product: RA2_WWV_2PNPDK20090222_131247_000059382076_00382
DSD: RA2_CONFIGURATION_DATA PCF_RA2_WWV_2P	Filename: AUX_ECF_AXNECM20090221_182113_20090222_030000_20090222_150000	Product: RA2_WWV_2PNPDK20090222_131247_000059382076_00382_36508_2839.N1
DSD: RA2_CONSTANT_DATA PCF_RA2_WWV_2P	Filename:	Product: RA2_WWV_2PNPDK20090222_131247_000059382076_00382_36508_2839.N1
DSD: RA2_IF_MASK_FLIGHT_DATA PCF_RA2_WWV_2P	Filename: RA2_FGD_2PNPDK20090222_131247_000059382076_00382_36508_2838.N1	Product: RA2_WWV_2PNPDK20090222_131247_000059382076_00382_36508_2839.N1
DSD: RA2_USO_DATA PCF_RA2_WWV_2P	Filename: DOR_NAV_0PNPDK20090222_131008_000057382076_00382_36508_9327.N1	Product: RA2_WWV_2PNPDK20090222_131247_000059382076_00382_36508_2839.N1
DSD: SOLAR_ACTIVITY_INDEX_PREDICT PCF_RA2_WWV_2P	Filename:	Product: RA2_WWV_2PNPDK20090222_131247_000059382076_00382_36508_2839.N1
DSD: DORIS_IONO PCF_RA2_WWV_2P	Filename: RA2_MW__1PNPDK20090222_145003_000051742076_00383_36509_2961.N1	Product: RA2_WWV_2PNPDK20090222_145003_000051742076_00383_36509_2963.N1
DSD: METEO_GRID_POINTS_ALTITUDE PCF_RA2_WWV_2P	Filename:	Product: RA2_WWV_2PNPDK20090222_145003_000051742076_00383_36509_2963.N1
DSD: MWR_CONFIGURATION_DATA PCF_RA2_WWV_2P	Filename: AUX_ECF_AXNECM20090222_064111_20090222_150000_20090223_030000	Product: RA2_WWV_2PNPDK20090222_145003_000051742076_00383_36509_2963.N1
DSD: OCEAN_ICE2_SYSTEM_FILE PCF_RA2_WWV_2P	Filename:	Product: RA2_WWV_2PNPDK20090222_145003_000051742076_00383_36509_2963.N1
DSD: OCEAN_TIDE_HARMONIC_COEF PCF_RA2_WWV_2P	Filename:	Product: RA2_WWV_2PNPDK20090222_145003_000051742076_00383_36509_2963.N1
DSD: OCEAN_TIDE_ORTHOWEIGHTS PCF_RA2_WWV_2P	Filename:	Product: RA2_WWV_2PNPDK20090222_145003_000051742076_00383_36509_2963.N1
DSD: RA2_CHARACTERISATION_DATA PCF_RA2_WWV_2P	Filename: AUX_ECF_AXNECM20090222_064111_20090222_090000_20090222_210000	Product: RA2_WWV_2PNPDK20090222_145003_000051742076_00383_36509_2963.N1
DSD: RA2_CONFIGURATION_DATA PCF_RA2_WWV_2P	Filename: AUX_ECF_AXNECM20090221_182113_20090222_030000_20090222_150000	Product: RA2_WWV_2PNPDK20090222_145003_000051742076_00383_36509_2963.N1
DSD: RA2_CONSTANT_DATA PCF_RA2_WWV_2P	Filename:	Product: RA2_WWV_2PNPDK20090222_145003_000051742076_00383_36509_2963.N1
DSD: RA2_IF_MASK_FLIGHT_DATA PCF_RA2_WWV_2P	Filename: RA2_FGD_2PNPDK20090222_145003_000051742076_00383_36509_2962.N1	Product: RA2_WWV_2PNPDK20090222_145003_000051742076_00383_36509_2963.N1
DSD: RA2_USO_DATA PCF_RA2_WWV_2P	Filename: DOR_NAV_0PNPDK20090222_144546_000057382076_00383_36509_9328.N1	Product: RA2_WWV_2PNPDK20090222_145003_000051742076_00383_36509_2963.N1
DSD: SOLAR_ACTIVITY_INDEX_PREDICT PCF_RA2_WWV_2P	Filename:	Product: RA2_WWV_2PNPDK20090222_145003_000051742076_00383_36509_2963.N1
DSD: DORIS_IONO PCF_RA2_WWV_2P	Filename: RA2_MW__1PNPDK20090222_162022_000005302076_00384_36510_2964.N1	Product: RA2_WWV_2PNPDK20090222_162022_000005302076_00384_36510_2966.N1

DSD: METEO_GRID_POINTS_ALTITUDE PCF_RA2_WWV_2P	Filename:	Product: RA2_WWV_2PNPDK20090222_162022_000005302076_00384_
DSD: MWR_CONFIGURATION_DATA PCF_RA2_WWV_2P	Filename: AUX_ECF_AXNECM20090222_064112_20090222_210000_20090223_090000	Product: RA2_WWV_2PNPDK20090222_162022_000005302076_00384_36510_2966.N1
DSD: OCEAN_ICE2_SYSTEM_FILE PCF_RA2_WWV_2P	Filename:	Product: RA2_WWV_2PNPDK20090222_162022_000005302076_00384_36510_2966.N1
DSD: OCEAN_TIDE_HARMONIC_COEF PCF_RA2_WWV_2P	Filename:	Product: RA2_WWV_2PNPDK20090222_162022_000005302076_00384_36510_2966.N1
DSD: OCEAN_TIDE_ORTHOWEIGHTS PCF_RA2_WWV_2P	Filename:	Product: RA2_WWV_2PNPDK20090222_162022_000005302076_00384_36510_2966.N1
DSD: RA2_CHARACTERISATION_DATA PCF_RA2_WWV_2P	Filename: AUX_ECF_AXNECM20090222_064111_20090222_150000_20090223_030000	Product: RA2_WWV_2PNPDK20090222_162022_000005302076_00384_36510_2966.N1
DSD: RA2_CONFIGURATION_DATA PCF_RA2_WWV_2P	Filename: AUX_ECF_AXNECM20090222_064111_20090222_090000_20090222_210000	Product: RA2_WWV_2PNPDK20090222_162022_000005302076_00384_36510_2966.N1
DSD: RA2_CONSTANT_DATA PCF_RA2_WWV_2P	Filename:	Product: RA2_WWV_2PNPDK20090222_162022_000005302076_00384_36510_2966.N1
DSD: RA2_IF_MASK_FLIGHT_DATA PCF_RA2_WWV_2P	Filename: RA2_FGD_2PNPDK20090222_162022_000005302076_00384_36510_2965.N1	Product: RA2_WWV_2PNPDK20090222_162022_000005302076_00384_36510_2966.N1
DSD: RA2_USO_DATA PCF_RA2_WWV_2P	Filename: DOR_NAV_0PNPDK20090222_144546_000057382076_00383_36509_9328.N1	Product: RA2_WWV_2PNPDK20090222_162022_000005302076_00384_36510_2966.N1
DSD: SOLAR_ACTIVITY_INDEX_PREDICT PCF_RA2_WWV_2P	Filename:	Product: RA2_WWV_2PNPDK20090222_162022_000005302076_00384_36510_2966.N1
DSD: DORIS_IONO PCF_RA2_WWV_2P	Filename: RA2_MW__1PNPDK20090222_162748_000059752076_00384_36510_3080.N1	Product: RA2_WWV_2PNPDK20090222_162748_000059752076_00384_36510_3082.N1
DSD: METEO_GRID_POINTS_ALTITUDE PCF_RA2_WWV_2P	Filename:	Product: RA2_WWV_2PNPDK20090222_162748_000059752076_00384_36510_3082.N1
DSD: MWR_CONFIGURATION_DATA PCF_RA2_WWV_2P	Filename: AUX_ECF_AXNECM20090222_064112_20090222_210000_20090223_090000	Product: RA2_WWV_2PNPDK20090222_162748_000059752076_00384_36510_3082.N1
DSD: OCEAN_ICE2_SYSTEM_FILE PCF_RA2_WWV_2P	Filename:	Product: RA2_WWV_2PNPDK20090222_162748_000059752076_00384_36510_3082.N1
DSD: OCEAN_TIDE_HARMONIC_COEF PCF_RA2_WWV_2P	Filename:	Product: RA2_WWV_2PNPDK20090222_162748_000059752076_00384_36510_3082.N1
DSD: OCEAN_TIDE_ORTHOWEIGHTS PCF_RA2_WWV_2P	Filename:	Product: RA2_WWV_2PNPDK20090222_162748_000059752076_00384_36510_3082.N1
DSD: RA2_CHARACTERISATION_DATA PCF_RA2_WWV_2P	Filename: AUX_ECF_AXNECM20090222_064111_20090222_150000_20090223_030000	Product: RA2_WWV_2PNPDK20090222_162748_000059752076_00384_36510_3082.N1
DSD: RA2_CONFIGURATION_DATA PCF_RA2_WWV_2P	Filename: AUX_ECF_AXNECM20090222_064111_20090222_090000_20090222_210000	Product: RA2_WWV_2PNPDK20090222_162748_000059752076_00384_36510_3082.N1

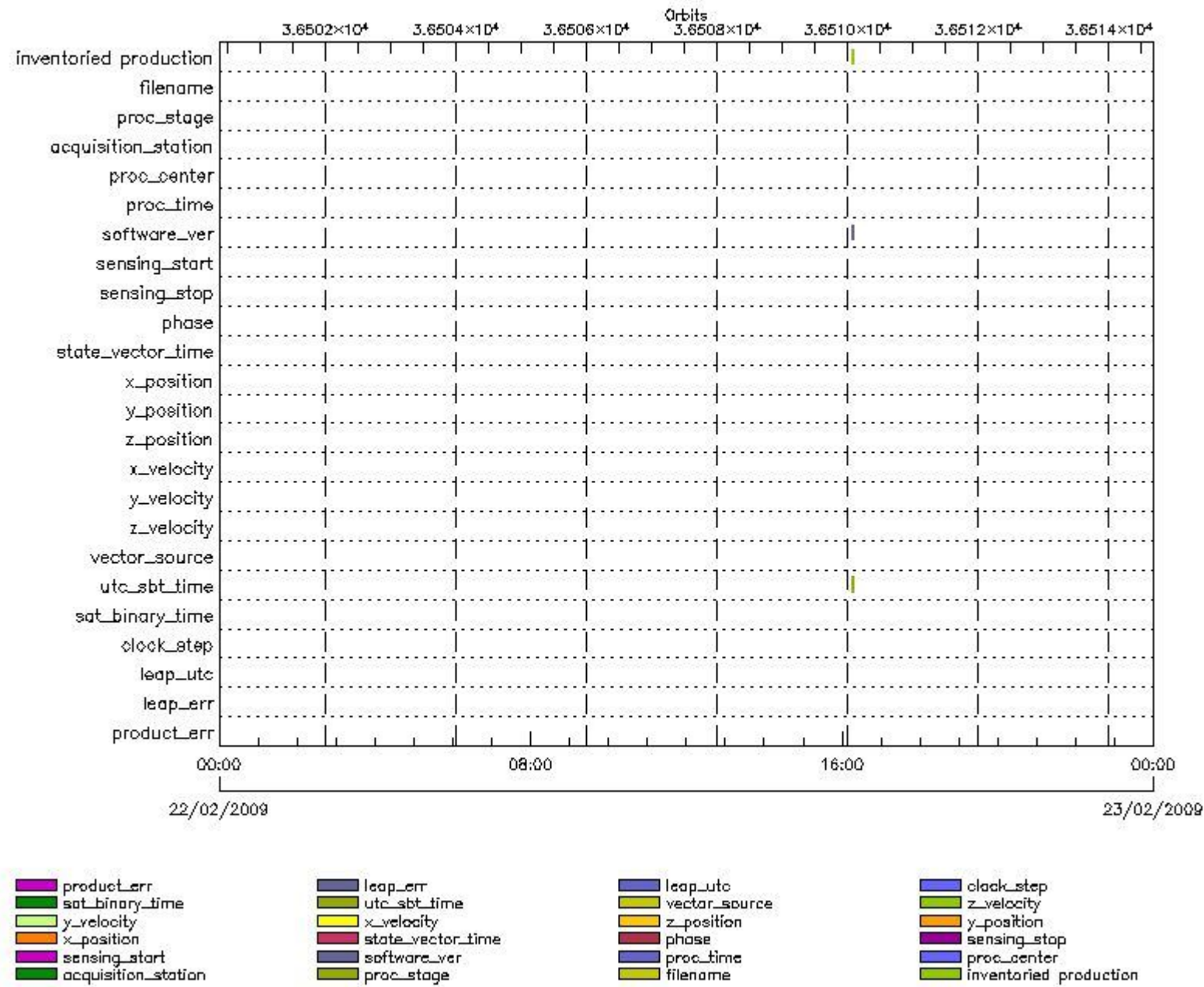
DSD: RA2_CONSTANT_DATA PCF_RA2_WWV_2P	Filename:	Product: RA2_WWV_2PNPDK20090222_162748_000059752076_00384_
DSD: RA2_IF_MASK_FLIGHT_DATA PCF_RA2_WWV_2P	Filename: RA2_FGD_2PNPDK20090222_162748_000059752076_00384_36510_3081.N1	Product: RA2_WWV_2PNPDK20090222_162748_000059752076_00384_36510_3082.N1
DSD: RA2_USO_DATA PCF_RA2_WWV_2P	Filename: DOR_NAV_0PNPDK20090222_162643_000054192076_00384_36510_9329.N1	Product: RA2_WWV_2PNPDK20090222_162748_000059752076_00384_36510_3082.N1
DSD: SOLAR_ACTIVITY_INDEX_PREDICT PCF_RA2_WWV_2P	Filename:	Product: RA2_WWV_2PNPDK20090222_162748_000059752076_00384_36510_3082.N1
DSD: DORIS_IONO PCF_RA2_WWV_2P	Filename: RA2_MW__1PNPDK20090222_180639_000060572076_00385_36511_3221.N1	Product: RA2_WWV_2PNPDK20090222_180639_000060572076_00385_36511_3223.N1
DSD: METEO_GRID_POINTS_ALTITUDE PCF_RA2_WWV_2P	Filename:	Product: RA2_WWV_2PNPDK20090222_180639_000060572076_00385_36511_3223.N1
DSD: MWR_CONFIGURATION_DATA PCF_RA2_WWV_2P	Filename: AUX_ECF_AXNECM20090222_064112_20090222_210000_20090223_090000	Product: RA2_WWV_2PNPDK20090222_180639_000060572076_00385_36511_3223.N1
DSD: OCEAN_ICE2_SYSTEM_FILE PCF_RA2_WWV_2P	Filename:	Product: RA2_WWV_2PNPDK20090222_180639_000060572076_00385_36511_3223.N1
DSD: OCEAN_TIDE_HARMONIC_COEF PCF_RA2_WWV_2P	Filename:	Product: RA2_WWV_2PNPDK20090222_180639_000060572076_00385_36511_3223.N1
DSD: OCEAN_TIDE_ORTHOWEIGHTS PCF_RA2_WWV_2P	Filename:	Product: RA2_WWV_2PNPDK20090222_180639_000060572076_00385_36511_3223.N1
DSD: RA2_CHARACTERISATION_DATA PCF_RA2_WWV_2P	Filename: AUX_ECF_AXNECM20090222_064111_20090222_150000_20090223_030000	Product: RA2_WWV_2PNPDK20090222_180639_000060572076_00385_36511_3223.N1
DSD: RA2_CONFIGURATION_DATA PCF_RA2_WWV_2P	Filename: AUX_ECF_AXNECM20090222_064111_20090222_090000_20090222_210000	Product: RA2_WWV_2PNPDK20090222_180639_000060572076_00385_36511_3223.N1
DSD: RA2_CONSTANT_DATA PCF_RA2_WWV_2P	Filename:	Product: RA2_WWV_2PNPDK20090222_180639_000060572076_00385_36511_3223.N1
DSD: RA2_IF_MASK_FLIGHT_DATA PCF_RA2_WWV_2P	Filename: RA2_FGD_2PNPDK20090222_180639_000060572076_00385_36511_3222.N1	Product: RA2_WWV_2PNPDK20090222_180639_000060572076_00385_36511_3223.N1
DSD: RA2_USO_DATA PCF_RA2_WWV_2P	Filename: DOR_NAV_0PNPDK20090222_180222_000057382076_00385_36511_9330.N1	Product: RA2_WWV_2PNPDK20090222_180639_000060572076_00385_36511_3223.N1
DSD: SOLAR_ACTIVITY_INDEX_PREDICT PCF_RA2_WWV_2P	Filename:	Product: RA2_WWV_2PNPDK20090222_180639_000060572076_00385_36511_3223.N1
DSD: DORIS_IONO PCF_RA2_WWV_2P	Filename: RA2_MW__1PNPDE20090222_194633_000040272076_00386_36512_7401.N1	Product: RA2_WWV_2PNPDE20090222_194633_000040272076_00386_36512_7403.N1
DSD: METEO_GRID_POINTS_ALTITUDE PCF_RA2_WWV_2P	Filename:	Product: RA2_WWV_2PNPDE20090222_194633_000040272076_00386_36512_7403.N1
DSD: MWR_CONFIGURATION_DATA PCF_RA2_WWV_2P	Filename: AUX_ECF_AXNECM20090222_064112_20090222_210000_20090223_090000	Product: RA2_WWV_2PNPDE20090222_194633_000040272076_00386_36512_7403.N1

DSD: OCEAN_ICE2_SYSTEM_FILE PCF_RA2_WWV_2P	Filename:	Product: RA2_WWV_2PNPDE20090222_194633_000040272076_00386
DSD: OCEAN_TIDE_HARMONIC_COEF PCF_RA2_WWV_2P	Filename:	Product: RA2_WWV_2PNPDE20090222_194633_000040272076_00386_36512_7403.N1
DSD: OCEAN_TIDE_ORTHOWEIGHTS PCF_RA2_WWV_2P	Filename:	Product: RA2_WWV_2PNPDE20090222_194633_000040272076_00386_36512_7403.N1
DSD: RA2_CHARACTERISATION_DATA PCF_RA2_WWV_2P	Filename: AUX_ECF_AXNECM20090222_064111_20090222_150000_20090223_030000	Product: RA2_WWV_2PNPDE20090222_194633_000040272076_00386_36512_7403.N1
DSD: RA2_CONFIGURATION_DATA PCF_RA2_WWV_2P	Filename: AUX_ECF_AXNECM20090222_064111_20090222_090000_20090222_210000	Product: RA2_WWV_2PNPDE20090222_194633_000040272076_00386_36512_7403.N1
DSD: RA2_CONSTANT_DATA PCF_RA2_WWV_2P	Filename:	Product: RA2_WWV_2PNPDE20090222_194633_000040272076_00386_36512_7403.N1
DSD: RA2_IF_MASK_FLIGHT_DATA PCF_RA2_WWV_2P	Filename: RA2_FGD_2PNPDE20090222_194633_000040272076_00386_36512_7402.N1	Product: RA2_WWV_2PNPDE20090222_194633_000040272076_00386_36512_7403.N1
DSD: RA2_USO_DATA PCF_RA2_WWV_2P	Filename: DOR_NAV_0PNPDE20090222_194319_000038252076_00386_36512_7416.N1	Product: RA2_WWV_2PNPDE20090222_194633_000040272076_00386_36512_7403.N1
DSD: SOLAR_ACTIVITY_INDEX_PREDICT PCF_RA2_WWV_2P	Filename:	Product: RA2_WWV_2PNPDE20090222_194633_000040272076_00386_36512_7403.N1
DSD: DORIS_IONO PCF_RA2_WWV_2P	Filename: RA2_MW__1PNPDE20090222_205242_000063982076_00386_36512_7545.N1	Product: RA2_WWV_2PNPDE20090222_205242_000063982076_00386_36512_7547.N1
DSD: METEO_GRID_POINTS_ALTITUDE PCF_RA2_WWV_2P	Filename:	Product: RA2_WWV_2PNPDE20090222_205242_000063982076_00386_36512_7547.N1
DSD: MWR_CONFIGURATION_DATA PCF_RA2_WWV_2P	Filename: AUX_ECF_AXNECM20090222_064112_20090222_210000_20090223_090000	Product: RA2_WWV_2PNPDE20090222_205242_000063982076_00386_36512_7547.N1
DSD: OCEAN_ICE2_SYSTEM_FILE PCF_RA2_WWV_2P	Filename:	Product: RA2_WWV_2PNPDE20090222_205242_000063982076_00386_36512_7547.N1
DSD: OCEAN_TIDE_HARMONIC_COEF PCF_RA2_WWV_2P	Filename:	Product: RA2_WWV_2PNPDE20090222_205242_000063982076_00386_36512_7547.N1
DSD: OCEAN_TIDE_ORTHOWEIGHTS PCF_RA2_WWV_2P	Filename:	Product: RA2_WWV_2PNPDE20090222_205242_000063982076_00386_36512_7547.N1
DSD: RA2_CHARACTERISATION_DATA PCF_RA2_WWV_2P	Filename: AUX_ECF_AXNECM20090222_064111_20090222_150000_20090223_030000	Product: RA2_WWV_2PNPDE20090222_205242_000063982076_00386_36512_7547.N1
DSD: RA2_CONFIGURATION_DATA PCF_RA2_WWV_2P	Filename: AUX_ECF_AXNECM20090222_064111_20090222_090000_20090222_210000	Product: RA2_WWV_2PNPDE20090222_205242_000063982076_00386_36512_7547.N1
DSD: RA2_CONSTANT_DATA PCF_RA2_WWV_2P	Filename:	Product: RA2_WWV_2PNPDE20090222_205242_000063982076_00386_36512_7547.N1
DSD: RA2_IF_MASK_FLIGHT_DATA PCF_RA2_WWV_2P	Filename: RA2_FGD_2PNPDE20090222_205242_000063982076_00386_36512_7546.N1	Product: RA2_WWV_2PNPDE20090222_205242_000063982076_00386_36512_7547.N1

DSD: RA2_USO_DATA PCF_RA2_WWV_2P	Filename: DOR_NAV_0PNPDE20090222_205223_000060572076_00386_36512_7417.N1	Product: RA2_WWV_2PNPDE20090222_205242_000063982076_00386.
DSD: SOLAR_ACTIVITY_INDEX_PREDICT PCF_RA2_WWV_2P	Filename:	Product: RA2_WWV_2PNPDE20090222_205242_000063982076_00386_36512_7547.N1
DSD: DORIS_IONO PCF_RA2_WWV_2P	Filename: RA2_MW__1PNPDE20090222_223812_000061612076_00387_36513_7686.N1	Product: RA2_WWV_2PNPDE20090222_223812_000061612076_00387_36513_7688.N1
DSD: METEO_GRID_POINTS_ALTITUDE PCF_RA2_WWV_2P	Filename:	Product: RA2_WWV_2PNPDE20090222_223812_000061612076_00387_36513_7688.N1
DSD: MWR_CONFIGURATION_DATA PCF_RA2_WWV_2P	Filename: AUX_ECF_AXNECM20090222_184111_20090223_030000_20090223_150000	Product: RA2_WWV_2PNPDE20090222_223812_000061612076_00387_36513_7688.N1
DSD: OCEAN_ICE2_SYSTEM_FILE PCF_RA2_WWV_2P	Filename:	Product: RA2_WWV_2PNPDE20090222_223812_000061612076_00387_36513_7688.N1
DSD: OCEAN_TIDE_HARMONIC_COEF PCF_RA2_WWV_2P	Filename:	Product: RA2_WWV_2PNPDE20090222_223812_000061612076_00387_36513_7688.N1
DSD: OCEAN_TIDE_ORTHOWEIGHTS PCF_RA2_WWV_2P	Filename:	Product: RA2_WWV_2PNPDE20090222_223812_000061612076_00387_36513_7688.N1
DSD: RA2_CHARACTERISATION_DATA PCF_RA2_WWV_2P	Filename: AUX_ECF_AXNECM20090222_064112_20090222_210000_20090223_090000	Product: RA2_WWV_2PNPDE20090222_223812_000061612076_00387_36513_7688.N1
DSD: RA2_CONFIGURATION_DATA PCF_RA2_WWV_2P	Filename: AUX_ECF_AXNECM20090222_064111_20090222_150000_20090223_030000	Product: RA2_WWV_2PNPDE20090222_223812_000061612076_00387_36513_7688.N1
DSD: RA2_CONSTANT_DATA PCF_RA2_WWV_2P	Filename:	Product: RA2_WWV_2PNPDE20090222_223812_000061612076_00387_36513_7688.N1
DSD: RA2_IF_MASK_FLIGHT_DATA PCF_RA2_WWV_2P	Filename: RA2_FGD_2PNPDE20090222_223812_000061612076_00387_36513_7687.N1	Product: RA2_WWV_2PNPDE20090222_223812_000061612076_00387_36513_7688.N1
DSD: RA2_USO_DATA PCF_RA2_WWV_2P	Filename: DOR_NAV_0PNPDE20090222_223320_000060572076_00387_36513_7418.N1	Product: RA2_WWV_2PNPDE20090222_223812_000061612076_00387_36513_7688.N1
DSD: SOLAR_ACTIVITY_INDEX_PREDICT PCF_RA2_WWV_2P	Filename:	Product: RA2_WWV_2PNPDE20090222_223812_000061612076_00387_36513_7688.N1

MPH checks (Level 0)

MPH Errors for RA2_CAL_0P



RA2_CAL_0P MPH checks

RA2_CAL_0P products with wrong filename

Gauge Segment (Start-Stop)

RA2_CAL_0P products with unknown processing stage

Gauge Segment (Start-Stop)

RA2_CAL_0P products with unknown acquisition station

Gauge Segment (Start-Stop)

RA2_CAL_0P products with unknown processing center

Gauge Segment (Start-Stop)

RA2_CAL_0P products with wrong processing time

Gauge Segment (Start-Stop)

RA2_CAL_0P products with software version not equal to the current version

Gauge	Segment (Start-Stop)
Warning: Wrong Software ver. KSPT_L0/4303	22-FEB-2009 16:16:29.166
Filename: RA2_CAL_0PNPDK20090222_161629_000001482076_00384_36510_1308.N1;	22-FEB-2009 16:18:57.328

RA2_CAL_0P products with wrong sensing start

Gauge Segment (Start-Stop)

RA2_CAL_0P products with wrong sensing stop

Gauge Segment (Start-Stop)

RA2_CAL_0P products with wrong phase

Gauge Segment (Start-Stop)

RA2_CAL_0P products with wrong state vector time

Gauge Segment (Start-Stop)

RA2_CAL_0P products with wrong x_position

Gauge Segment (Start-Stop)

RA2_CAL_0P products with wrong y_position

Gauge Segment (Start-Stop)

RA2_CAL_0P products with wrong z_position

Gauge Segment (Start-Stop)

RA2_CAL_0P products with wrong x_velocity

Gauge Segment (Start-Stop)

RA2_CAL_0P products with wrong y_velocity

Gauge Segment (Start-Stop)

RA2_CAL_0P products with wrong z_velocity

Gauge Segment (Start-Stop)

RA2_CAL_0P products with unknown vector source

Gauge Segment (Start-Stop)

RA2_CAL_0P products with UTC to SBT time too far from sensing time

Gauge	Segment (Start-Stop)
Warning: Wrong UTC SBT time format. 22-FEB-2009 13:08:13.677074	22-FEB-2009 16:16:29.166
Filename: RA2_CAL_0PNPDK20090222_161629_000001482076_00384_36510_1308.N1;	22-FEB-2009 16:18:57.328

RA2_CAL_0P products with satellite binary time out-of-range

Gauge Segment (Start-Stop)

RA2_CAL_0P products with wrong clock step

Gauge Segment (Start-Stop)

RA2_CAL_0P products with leap utc set to blank

Gauge Segment (Start-Stop)

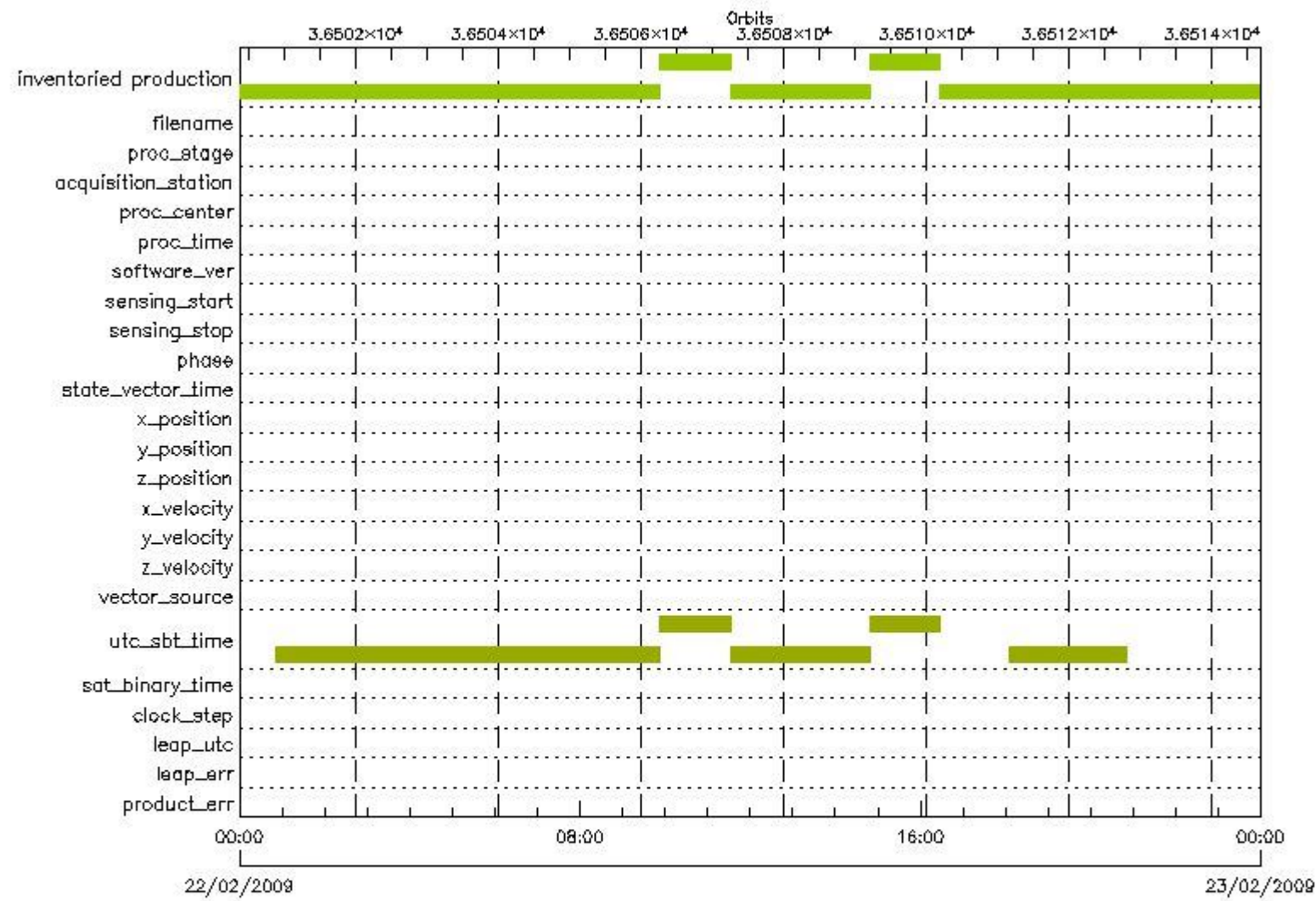
RA2_CAL_0P products with leap err set

Gauge Segment (Start-Stop)

RA2_CAL_0P products with product err set

Gauge Segment (Start-Stop)

MPH Errors for DOR_DOP_0P



DOR_DOP_0P products with wrong filename

Gauge Segment (Start-Stop)

DOR_DOP_0P products with unknown processing stage

Gauge Segment (Start-Stop)

DOR_DOP_0P products with unknown acquisition station

Gauge Segment (Start-Stop)

DOR_DOP_0P products with unknown processing center

Gauge Segment (Start-Stop)

DOR_DOP_0P products with wrong processing time

Gauge Segment (Start-Stop)

DOR_DOP_0P products with software version not equal to the current version

Gauge Segment (Start-Stop)

DOR_DOP_0P products with wrong sensing start

Gauge Segment (Start-Stop)

DOR_DOP_0P products with wrong sensing stop

Gauge Segment (Start-Stop)

DOR_DOP_0P products with wrong phase

Gauge Segment (Start-Stop)

DOR_DOP_0P products with wrong state vector time

Gauge Segment (Start-Stop)

DOR_DOP_0P products with wrong x_position

Gauge Segment (Start-Stop)

DOR_DOP_0P products with wrong y_position

Gauge Segment (Start-Stop)

DOR_DOP_0P products with wrong z_position

Gauge Segment (Start-Stop)

DOR_DOP_0P products with wrong x_velocity

Gauge Segment (Start-Stop)

DOR_DOP_0P products with wrong y_velocity

Gauge Segment (Start-Stop)

DOR_DOP_0P products with wrong z_velocity

Gauge Segment (Start-Stop)

DOR_DOP_0P products with unknown vector source

Gauge Segment (Start-Stop)

DOR_DOP_0P products with UTC to SBT time too far from sensing time

Gauge	Segment (Start-Stop)
Warning: Wrong UTC SBT time format. 21-FEB-2009 21:54:57.670486 Filename: DOR_DOP_0PNPDE20090222_005104_000045272076_00374_36500_7820.N1;	22-FEB-2009 00:51:04.680 22-FEB-2009 02:06:31.543
Warning: Wrong UTC SBT time format. 21-FEB-2009 23:39:56.671264 Filename: DOR_DOP_0PNPDE20090222_020839_000056112076_00375_36501_7821.N1;	22-FEB-2009 02:08:39.063 22-FEB-2009 03:42:09.794
Warning: Wrong UTC SBT time format. 21-FEB-2009 23:39:56.671264 Filename: DOR_DOP_0PNPDE20090222_034417_000059302076_00376_36502_7822.N1;	22-FEB-2009 03:44:17.310 22-FEB-2009 05:23:06.842
Warning: Wrong UTC SBT time format. 21-FEB-2009 23:39:56.671264 Filename: DOR_DOP_0PNPDE20090222_052410_000059932076_00377_36503_7823.N1;	22-FEB-2009 05:24:10.603 22-FEB-2009 07:04:03.882
Warning: Wrong UTC SBT time format. 21-FEB-2009 23:39:56.671264 Filename: DOR_DOP_0PNPDK20090222_070507_000039532076_00378_36504_0041.N1;	22-FEB-2009 07:05:07.632 22-FEB-2009 08:11:00.655
Warning: Wrong UTC SBT time format. 22-FEB-2009 06:30:28.674211 Filename: DOR_DOP_0PNPDK20090222_081204_000059932076_00379_36505_0042.N1;	22-FEB-2009 08:12:04.413 22-FEB-2009 09:51:57.691
Warning: Wrong UTC SBT time format. 22-FEB-2009 08:10:03.674924 Filename: DOR_DOP_0PNPDK20090222_095157_000060572076_00380_36506_0043.N1;	22-FEB-2009 09:51:57.691 22-FEB-2009 11:32:54.727
Warning: Wrong UTC SBT time format. 22-FEB-2009 09:49:43.675644 Filename: DOR_DOP_0PNPDK20090222_113254_000058662076_00381_36507_0044.N1;	22-FEB-2009 11:32:54.727 22-FEB-2009 13:10:40.482
Warning: Wrong UTC SBT time format. 22-FEB-2009 09:49:43.675644 Filename: DOR_DOP_0PNPDK20090222_131144_000058662076_00382_36508_0045.N1;	22-FEB-2009 13:11:44.251 22-FEB-2009 14:49:29.990
Warning: Wrong UTC SBT time format. 22-FEB-2009 13:08:13.677074 Filename: DOR_DOP_0PNPDK20090222_144929_000058022076_00383_36509_0046.N1;	22-FEB-2009 14:49:29.990 22-FEB-2009 16:26:11.960
Warning: Wrong UTC SBT time format. 22-FEB-2009 16:24:29.678489 Filename: DOR_DOP_0PNPDK20090222_180605_000059302076_00385_36511_0048.N1;	22-FEB-2009 18:06:05.246 22-FEB-2009 19:44:54.774
Warning: Wrong UTC SBT time format. 22-FEB-2009 18:02:25.679197 Filename: DOR_DOP_0PNPDE20090222_194558_000038892076_00386_36512_7824.N1;	22-FEB-2009 19:45:58.532 22-FEB-2009 20:50:47.794

DOR_DOP_0P products with satellite binary time out-of-range

Gauge Segment (Start-Stop)

DOR_DOP_0P products with wrong clock step

Gauge Segment (Start-Stop)

DOR_DOP_0P products with leap utc set to blank

Gauge Segment (Start-Stop)

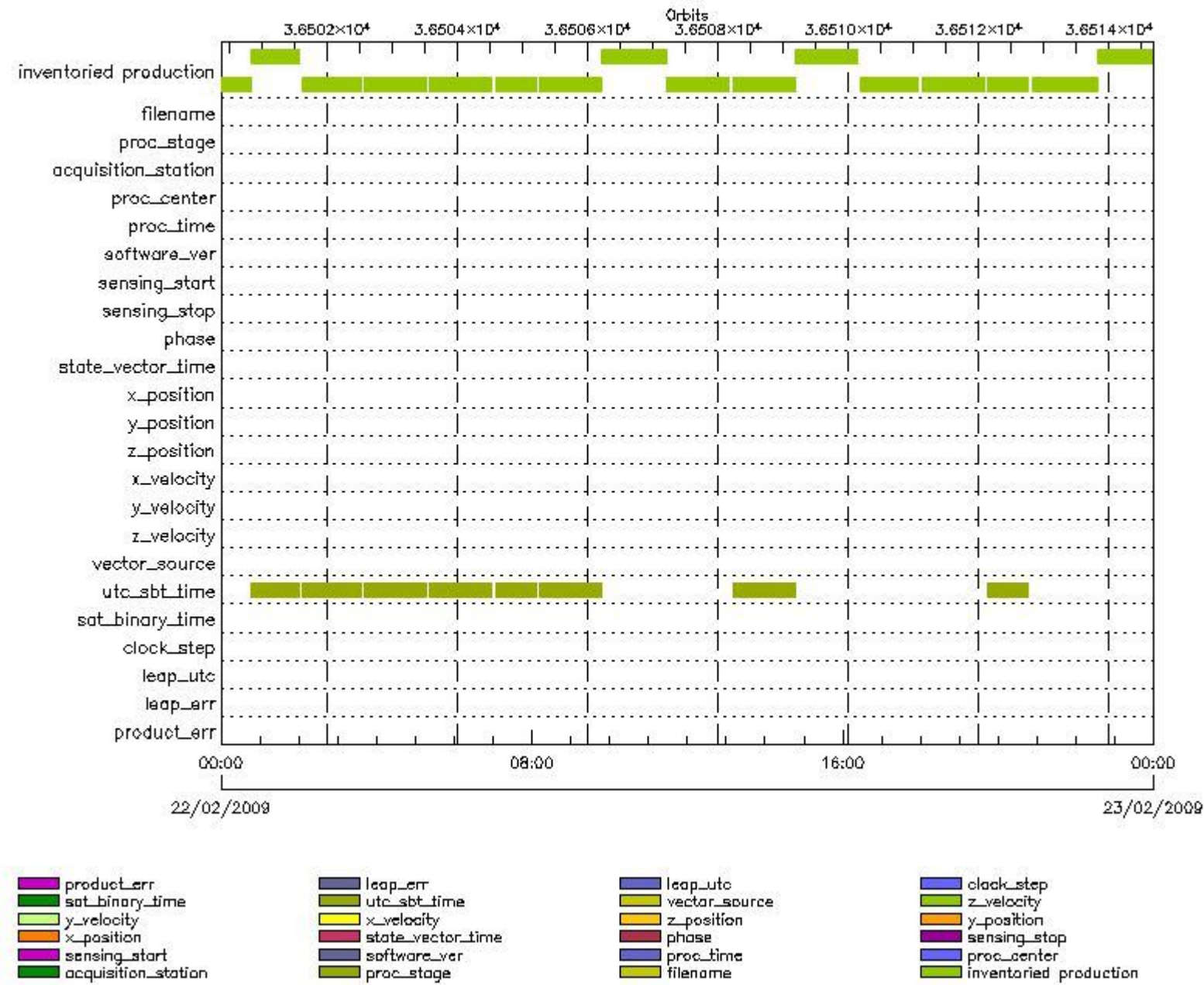
DOR_DOP_0P products with leap err set

Gauge Segment (Start-Stop)

DOR_DOP_0P products with product err set

Gauge Segment (Start-Stop)

MPH Errors for DOR_NAV_0P



DOR_NAV_0P MPH checks

DOR_NAV_0P products with wrong filename

Gauge Segment (Start-Stop)

DOR_NAV_0P products with unknown processing stage

Gauge Segment (Start-Stop)

DOR_NAV_0P products with unknown acquisition station

Gauge Segment (Start-Stop)

DOR_NAV_0P products with unknown processing center

Gauge Segment (Start-Stop)

DOR_NAV_0P products with wrong processing time

Gauge Segment (Start-Stop)

DOR_NAV_0P products with software version not equal to the current version

Gauge Segment (Start-Stop)

DOR_NAV_0P products with wrong sensing start

Gauge Segment (Start-Stop)

DOR_NAV_0P products with wrong sensing stop

Gauge Segment (Start-Stop)

DOR_NAV_0P products with wrong phase

Gauge Segment (Start-Stop)

DOR_NAV_0P products with wrong state vector time

Gauge Segment (Start-Stop)

DOR_NAV_0P products with wrong x_position

Gauge Segment (Start-Stop)

DOR_NAV_0P products with wrong y_position

Gauge Segment (Start-Stop)

DOR_NAV_0P products with wrong z_position

Gauge Segment (Start-Stop)

DOR_NAV_0P products with wrong x_velocity

Gauge Segment (Start-Stop)

DOR_NAV_0P products with wrong y_velocity

Gauge Segment (Start-Stop)

DOR_NAV_0P products with wrong z_velocity

Gauge Segment (Start-Stop)

DOR_NAV_0P products with unknown vector source

Gauge Segment (Start-Stop)

DOR_NAV_0P products with UTC to SBT time too far from sensing time

Gauge	Segment (Start-Stop)
Warning: Wrong UTC SBT time format. 21-FEB-2009 21:54:57.670486 Filename: DOR_NAV_0PNPDE20090222_004617_000044632076_00374_36500_7412.N1;	22-FEB-2009 00:46:17.769 22-FEB-2009 02:00:40.868
Warning: Wrong UTC SBT time format. 21-FEB-2009 23:39:56.671264 Filename: DOR_NAV_0PNPDE20090222_020559_000054192076_00375_36501_7413.N1;	22-FEB-2009 02:05:59.665 22-FEB-2009 03:36:19.114
Warning: Wrong UTC SBT time format. 21-FEB-2009 23:39:56.671264 Filename: DOR_NAV_0PNPDE20090222_034137_000057382076_00376_36502_7414.N1;	22-FEB-2009 03:41:37.915 22-FEB-2009 05:17:16.170
Warning: Wrong UTC SBT time format. 21-FEB-2009 23:39:56.671264 Filename: DOR_NAV_0PNPDE20090222_052234_000057382076_00377_36503_7415.N1;	22-FEB-2009 05:22:34.967 22-FEB-2009 06:58:13.213
Warning: Wrong UTC SBT time format. 21-FEB-2009 23:39:56.671264 Filename: DOR_NAV_0PNPDK20090222_070331_000038262076_00378_36504_9323.N1;	22-FEB-2009 07:03:31.995 22-FEB-2009 08:07:17.507

Warning: Wrong UTC SBT time format. 22-FEB-2009 06:30:28.674211 Filename: DOR_NAV_0PNPDK20090222_081236_000057382076_00379_36505_9324.N1;	22-FEB-2009 08:12:36.292 22-FEB-2009 09:48:14.539
Warning: Wrong UTC SBT time format. 22-FEB-2009 09:49:43.675644 Filename: DOR_NAV_0PNPDK20090222_131008_000057382076_00382_36508_9327.N1;	22-FEB-2009 13:10:08.607 22-FEB-2009 14:45:46.842
Warning: Wrong UTC SBT time format. 22-FEB-2009 18:02:25.679197 Filename: DOR_NAV_0PNPDE20090222_194319_000038252076_00386_36512_7416.N1;	22-FEB-2009 19:43:19.141 22-FEB-2009 20:47:04.634

DOR_NAV_0P products with satellite binary time out-of-range

Gauge Segment (Start-Stop)

DOR_NAV_0P products with wrong clock step

Gauge Segment (Start-Stop)

DOR_NAV_0P products with leap utc set to blank

Gauge Segment (Start-Stop)

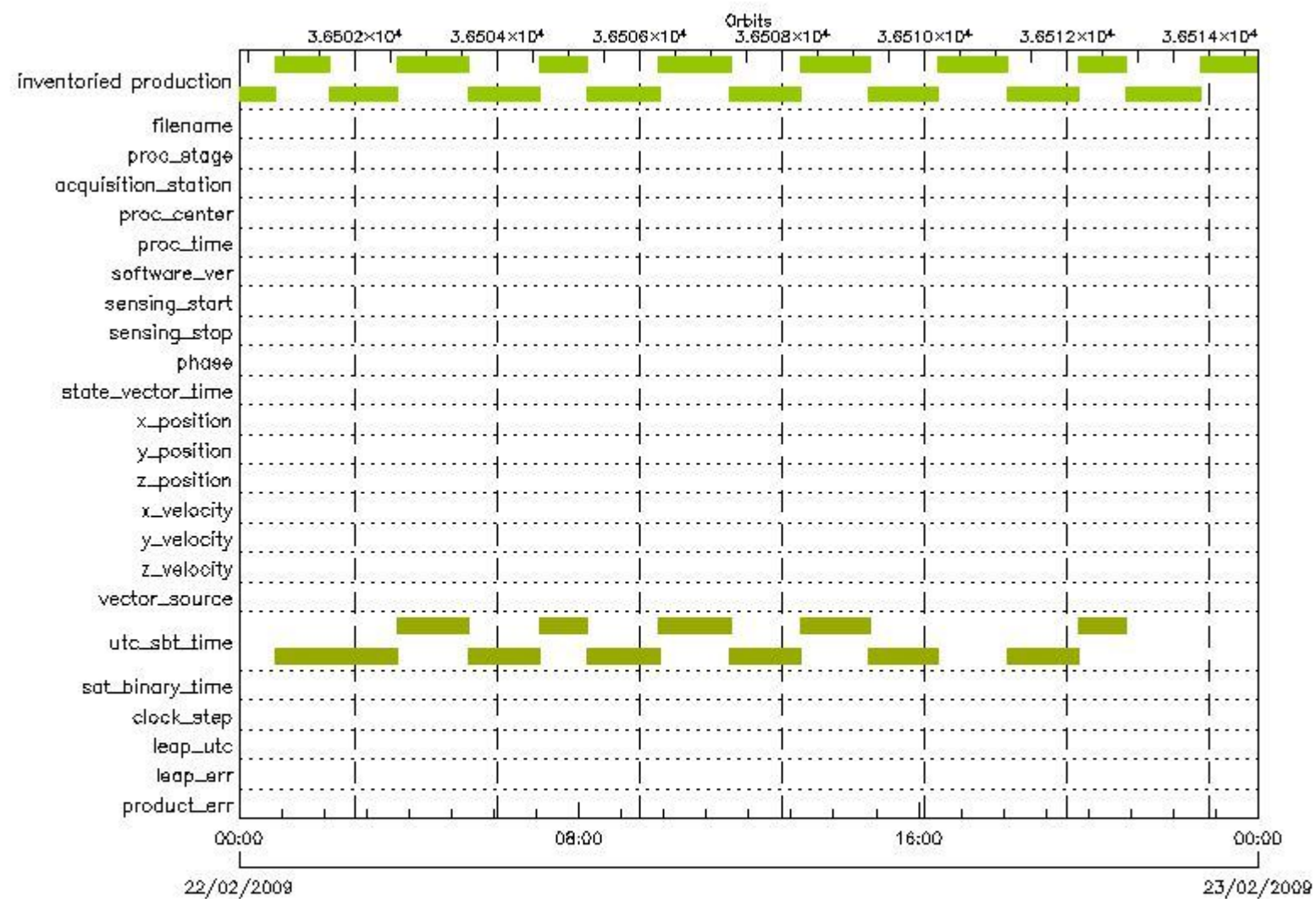
DOR_NAV_0P products with leap err set

Gauge Segment (Start-Stop)

DOR_NAV_0P products with product err set

Gauge Segment (Start-Stop)

MPH Errors for MWR_NL__0P



MWR_NL__0P MPH checks

MWR_NL__0P products with wrong filename

Gauge Segment (Start-Stop)

MWR_NL__0P products with unknown processing stage

Gauge Segment (Start-Stop)

MWR_NL__0P products with unknown acquisition station

Gauge Segment (Start-Stop)

MWR_NL__0P products with unknown processing center

Gauge Segment (Start-Stop)

MWR_NL__0P products with wrong processing time

Gauge Segment (Start-Stop)

MWR_NL__0P products with software version not equal to the current version

Gauge Segment (Start-Stop)

MWR_NL__0P products with wrong sensing start

Gauge Segment (Start-Stop)

MWR_NL__0P products with wrong sensing stop

Gauge Segment (Start-Stop)

MWR_NL__0P products with wrong phase

Gauge Segment (Start-Stop)

MWR_NL__0P products with wrong state vector time

Gauge Segment (Start-Stop)

MWR_NL__0P products with wrong x_position

Gauge Segment (Start-Stop)

MWR_NL__0P products with wrong y_position

Gauge Segment (Start-Stop)

MWR_NL__0P products with wrong z_position

Gauge Segment (Start-Stop)

MWR_NL__0P products with wrong x_velocity

Gauge Segment (Start-Stop)

MWR_NL__0P products with wrong y_velocity

Gauge Segment (Start-Stop)

MWR_NL__0P products with wrong z_velocity

Gauge Segment (Start-Stop)

MWR_NL__0P products with unknown vector source

Gauge Segment (Start-Stop)

MWR_NL__0P products with UTC to SBT time too far from sensing time

Gauge	Segment (Start-Stop)
Warning: Wrong UTC SBT time format. 21-FEB-2009 21:54:57.670486 Filename: MWR_NL__0PNPDE20090222_005132_000046322076_00374_36500_7852.N1;	22-FEB-2009 00:51:32.086 22-FEB-2009 02:08:44.204
Warning: Wrong UTC SBT time format. 21-FEB-2009 23:39:56.671264 Filename: MWR_NL__0PNPDE20090222_020844_000057362076_00375_36501_7853.N1;	22-FEB-2009 02:08:44.204 22-FEB-2009 03:44:20.353
Warning: Wrong UTC SBT time format. 21-FEB-2009 23:39:56.671264 Filename: MWR_NL__0PNPDE20090222_034420_000060242076_00376_36502_7854.N1;	22-FEB-2009 03:44:20.353 22-FEB-2009 05:24:44.521
Warning: Wrong UTC SBT time format. 21-FEB-2009 23:39:56.671264 Filename: MWR_NL__0PNPDE20090222_052444_000060482076_00377_36503_7855.N1;	22-FEB-2009 05:24:44.521 22-FEB-2009 07:05:32.682
Warning: Wrong UTC SBT time format. 21-FEB-2009 23:39:56.671264 Filename: MWR_NL__0PNPDK20090222_070532_000040322076_00378_36504_9925.N1;	22-FEB-2009 07:05:32.682 22-FEB-2009 08:12:44.788

Warning: Wrong UTC SBT time format. 22-FEB-2009 06:30:28.674211 Filename: MWR_NL__0PNPDK20090222_081244_000060482076_00379_36505_9926.N1;	22-FEB-2009 08:12:44.788 22-FEB-2009 09:53:32.957
Warning: Wrong UTC SBT time format. 22-FEB-2009 08:10:03.674924 Filename: MWR_NL__0PNPDK20090222_095244_000060962076_00380_36506_9927.N1;	22-FEB-2009 09:52:44.949 22-FEB-2009 11:34:21.122
Warning: Wrong UTC SBT time format. 22-FEB-2009 09:49:43.675644 Filename: MWR_NL__0PNPDK20090222_113333_000059522076_00381_36507_9928.N1;	22-FEB-2009 11:33:33.110 22-FEB-2009 13:12:45.275
Warning: Wrong UTC SBT time format. 22-FEB-2009 09:49:43.675644 Filename: MWR_NL__0PNPDK20090222_131245_000058802076_00382_36508_9929.N1;	22-FEB-2009 13:12:45.275 22-FEB-2009 14:50:45.432
Warning: Wrong UTC SBT time format. 22-FEB-2009 13:08:13.677074 Filename: MWR_NL__0PNPDK20090222_144957_000059042076_00383_36509_9930.N1;	22-FEB-2009 14:49:57.432 22-FEB-2009 16:28:21.596
Warning: Wrong UTC SBT time format. 22-FEB-2009 16:24:29.678489 Filename: MWR_NL__0PNPDK20090222_180621_000060242076_00385_36511_9932.N1;	22-FEB-2009 18:06:21.753 22-FEB-2009 19:46:45.914
Warning: Wrong UTC SBT time format. 22-FEB-2009 18:02:25.679197 Filename: MWR_NL__0PNPDE20090222_194621_000039842076_00386_36512_7856.N1;	22-FEB-2009 19:46:21.914 22-FEB-2009 20:52:46.024

MWR_NL__0P products with satellite binary time out-of-range

Gauge Segment (Start-Stop)

MWR_NL__0P products with wrong clock step

Gauge Segment (Start-Stop)

MWR_NL__0P products with leap utc set to blank

Gauge Segment (Start-Stop)

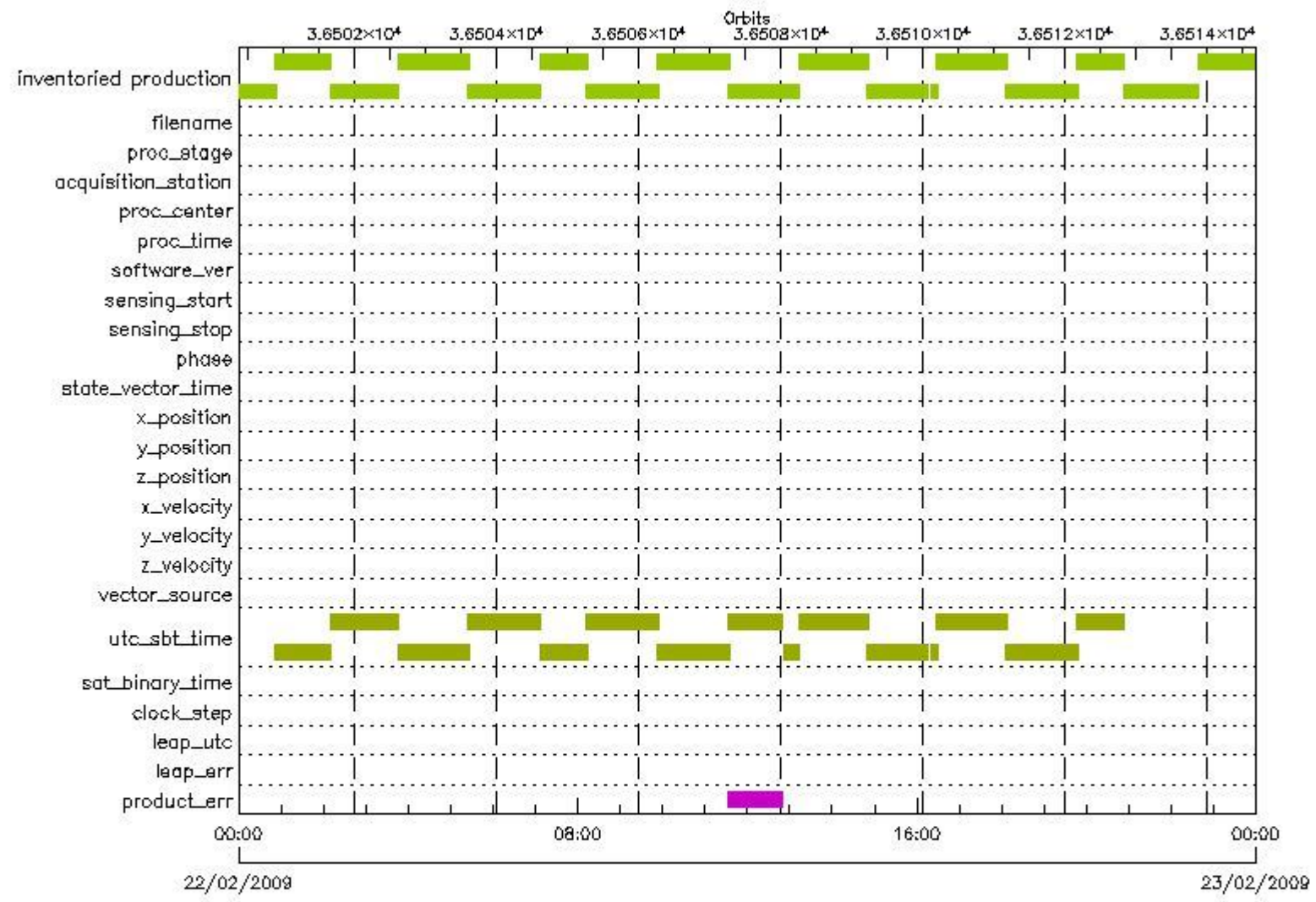
MWR_NL__0P products with leap err set

Gauge Segment (Start-Stop)

MWR_NL__0P products with product err set

Gauge Segment (Start-Stop)

MPH Errors for RA2_ME__0P



RA2_ME__0P MPH checks

RA2_ME__0P products with wrong filename

Gauge Segment (Start-Stop)

RA2_ME__0P products with unknown processing stage

Gauge Segment (Start-Stop)

RA2_ME__0P products with unknown acquisition station

Gauge Segment (Start-Stop)

RA2_ME__0P products with unknown processing center

Gauge Segment (Start-Stop)

RA2_ME__0P products with wrong processing time

Gauge Segment (Start-Stop)

RA2_ME__0P products with software version not equal to the current version

Gauge Segment (Start-Stop)

RA2_ME__0P products with wrong sensing start

Gauge Segment (Start-Stop)

RA2_ME__0P products with wrong sensing stop

Gauge Segment (Start-Stop)

RA2_ME__0P products with wrong phase

Gauge Segment (Start-Stop)

RA2_ME__0P products with wrong state vector time

Gauge Segment (Start-Stop)

RA2_ME__0P products with wrong x_position

Gauge Segment (Start-Stop)

RA2_ME__0P products with wrong y_position

Gauge Segment (Start-Stop)

RA2_ME__0P products with wrong z_position

Gauge Segment (Start-Stop)

RA2_ME__0P products with wrong x_velocity

Gauge Segment (Start-Stop)

RA2_ME__0P products with wrong y_velocity

Gauge Segment (Start-Stop)

RA2_ME__0P products with wrong z_velocity

Gauge Segment (Start-Stop)

RA2_ME__0P products with unknown vector source

Gauge Segment (Start-Stop)

RA2_ME__0P products with UTC to SBT time too far from sensing time

Gauge	Segment (Start-Stop)
Warning: Wrong UTC SBT time format. 21-FEB-2009 21:54:57.670486 Filename: RA2_ME__0PNPDE20090222_005133_000046822076_00374_36500_8496.N1;	22-FEB-2009 00:51:33.155 22-FEB-2009 02:09:35.297
Warning: Wrong UTC SBT time format. 21-FEB-2009 23:39:56.671264 Filename: RA2_ME__0PNPDE20090222_020901_000057742076_00375_36501_8497.N1;	22-FEB-2009 02:09:01.877 22-FEB-2009 03:45:15.739
Warning: Wrong UTC SBT time format. 21-FEB-2009 23:39:56.671264 Filename: RA2_ME__0PNPDE20090222_034444_000060522076_00376_36502_8498.N1;	22-FEB-2009 03:44:44.547 22-FEB-2009 05:25:36.909
Warning: Wrong UTC SBT time format. 21-FEB-2009 23:39:56.671264 Filename: RA2_ME__0PNPDE20090222_052505_000060902076_00377_36503_8499.N1;	22-FEB-2009 05:25:05.717 22-FEB-2009 07:06:35.955
Warning: Wrong UTC SBT time format. 21-FEB-2009 23:39:56.671264 Filename: RA2_ME__0PNPDK20090222_070555_000040642076_00378_36504_1727.N1;	22-FEB-2009 07:05:55.851 22-FEB-2009 08:13:39.722

Warning: Wrong UTC SBT time format. 22-FEB-2009 06:30:28.674211 Filename: RA2_ME__OPNPDK20090222_081244_000060982076_00379_36505_1728.N1;	22-FEB-2009 08:12:44.022 22-FEB-2009 09:54:22.058
Warning: Wrong UTC SBT time format. 22-FEB-2009 08:10:03.674924 Filename: RA2_ME__OPNPDK20090222_095249_000061412076_00380_36506_1729.N1;	22-FEB-2009 09:52:49.596 22-FEB-2009 11:35:11.078
Warning: Wrong UTC SBT time format. 22-FEB-2009 09:49:43.675644 Filename: RA2_ME__OPNPDK20090222_113338_000045742076_00381_36507_1730.N1;	22-FEB-2009 11:33:38.616 22-FEB-2009 12:49:52.700
Warning: Wrong UTC SBT time format. 22-FEB-2009 09:49:43.675644 Filename: RA2_ME__OPNPDK20090222_125252_000012512076_00382_36508_1731.N1;	22-FEB-2009 12:52:52.054 22-FEB-2009 13:13:43.076
Warning: Wrong UTC SBT time format. 22-FEB-2009 09:49:43.675644 Filename: RA2_ME__OPNPDK20090222_131247_000059372076_00382_36508_1732.N1;	22-FEB-2009 13:12:47.376 22-FEB-2009 14:51:43.882
Warning: Wrong UTC SBT time format. 22-FEB-2009 13:08:13.677074 Filename: RA2_ME__OPNPDK20090222_145003_000051732076_00383_36509_1733.N1;	22-FEB-2009 14:50:03.622 22-FEB-2009 16:16:17.038
Warning: Wrong UTC SBT time format. 22-FEB-2009 13:08:13.677074 Filename: RA2_ME__OPNPDK20090222_162022_000005292076_00384_36510_1734.N1;	22-FEB-2009 16:20:22.566 22-FEB-2009 16:29:11.717
Warning: Wrong UTC SBT time format. 22-FEB-2009 14:46:58.677790 Filename: RA2_ME__OPNPDK20090222_162748_000059742076_00384_36510_1735.N1;	22-FEB-2009 16:27:48.167 22-FEB-2009 18:07:22.549
Warning: Wrong UTC SBT time format. 22-FEB-2009 16:24:29.678489 Filename: RA2_ME__OPNPDK20090222_180639_000060562076_00385_36511_1736.N1;	22-FEB-2009 18:06:39.103 22-FEB-2009 19:47:34.807
Warning: Wrong UTC SBT time format. 22-FEB-2009 18:02:25.679197 Filename: RA2_ME__OPNPDE20090222_194633_000040262076_00386_36512_8500.N1;	22-FEB-2009 19:46:33.537 22-FEB-2009 20:53:39.533

RA2_ME__OP products with satellite binary time out-of-range

Gauge Segment (Start-Stop)

RA2_ME__OP products with wrong clock step

Gauge Segment (Start-Stop)

RA2_ME__OP products with leap utc set to blank

Gauge Segment (Start-Stop)

RA2_ME__OP products with leap err set


Gauge Segment (Start-Stop)

RA2_ME__OP products with product err set

Gauge	Segment (Start-Stop)
Warning: Product Error flag set. Filename: RA2_ME__OPNPDK20090222_113338_000045742076_00381_36507_1730.N1;	22-FEB-2009 11:33:38.616 22-FEB-2009 12:49:52.700

MPH checks (Level 1)

MPH Errors for RA2_MW__1P



RA2_MW__1P MPH checks

RA2_MW__1P products with wrong filename

Gauge Segment (Start-Stop)

RA2_MW__1P products with unknown processing stage

Gauge Segment (Start-Stop)

RA2_MW__1P products with unknown acquisition station

Gauge Segment (Start-Stop)

RA2_MW__1P products with unknown processing center

Gauge Segment (Start-Stop)

RA2_MW__1P products with wrong processing time

Gauge Segment (Start-Stop)

RA2_MW__1P products with software version not equal to the current version

Gauge	Segment (Start-Stop)
Warning: Wrong Software ver. RA2/5.06 Filename: RA2_MW__1PNPDE20090221_231002_000061572076_00373_36499_6394.N1;	21-FEB-2009 23:10:02.942 22-FEB-2009 00:52:39.964
Warning: Wrong Software ver. RA2/5.06 Filename: RA2_MW__1PNPDE20090222_005133_000046832076_00374_36500_6514.N1;	22-FEB-2009 00:51:33.180 22-FEB-2009 02:09:36.380
Warning: Wrong Software ver. RA2/5.06 Filename: RA2_MW__1PNPDE20090222_020901_000057752076_00375_36501_6676.N1;	22-FEB-2009 02:09:01.902 22-FEB-2009 03:45:16.822
Warning: Wrong Software ver. RA2/5.06 Filename: RA2_MW__1PNPDE20090222_034444_000060532076_00376_36502_6847.N1;	22-FEB-2009 03:44:44.572 22-FEB-2009 05:25:37.992
Warning: Wrong Software ver. RA2/5.06 Filename: RA2_MW__1PNPDE20090222_052505_000060912076_00377_36503_7012.N1;	22-FEB-2009 05:25:05.742 22-FEB-2009 07:06:37.038
Warning: Wrong Software ver. RA2/5.06 Filename: RA2_MW__1PNPDK20090222_070555_000040652076_00378_36504_2290.N1;	22-FEB-2009 07:05:55.876 22-FEB-2009 08:13:40.806
Warning: Wrong Software ver. RA2/5.06 Filename: RA2_MW__1PNPDK20090222_081244_000060992076_00379_36505_2421.N1;	22-FEB-2009 08:12:44.048 22-FEB-2009 09:54:23.142
Warning: Wrong Software ver. RA2/5.06 Filename: RA2_MW__1PNPDK20090222_095249_000061432076_00380_36506_2563.N1;	22-FEB-2009 09:52:49.622 22-FEB-2009 11:35:12.162
Warning: Wrong Software ver. RA2/5.06 Filename: RA2_MW__1PNPDK20090222_113338_000045752076_00381_36507_2697.N1;	22-FEB-2009 11:33:38.642 22-FEB-2009 12:49:53.784
Warning: Wrong Software ver. RA2/5.06 Filename: RA2_MW__1PNPDK20090222_125252_000012522076_00382_36508_2700.N1;	22-FEB-2009 12:52:52.079 22-FEB-2009 13:13:44.160
Warning: Wrong Software ver. RA2/5.06 Filename: RA2_MW__1PNPDK20090222_131247_000059382076_00382_36508_2837.N1;	22-FEB-2009 13:12:47.401 22-FEB-2009 14:51:44.966
Warning: Wrong Software ver. RA2/5.06 Filename: RA2_MW__1PNPDK20090222_145003_000051742076_00383_36509_2961.N1;	22-FEB-2009 14:50:03.647 22-FEB-2009 16:16:18.122
Warning: Wrong Software ver. RA2/5.06 Filename: RA2_MW__1PNPDK20090222_162022_000005302076_00384_36510_2964.N1;	22-FEB-2009 16:20:22.592 22-FEB-2009 16:29:12.801
Warning: Wrong Software ver. RA2/5.06 Filename: RA2_MW__1PNPDK20090222_162748_000059752076_00384_36510_3080.N1;	22-FEB-2009 16:27:48.192 22-FEB-2009 18:07:23.632
Warning: Wrong Software ver. RA2/5.06 Filename: RA2_MW__1PNPDK20090222_180639_000060572076_00385_36511_3221.N1;	22-FEB-2009 18:06:39.128 22-FEB-2009 19:47:35.890
Warning: Wrong Software ver. RA2/5.06 Filename: RA2_MW__1PNPDE20090222_194633_000040272076_00386_36512_7401.N1;	22-FEB-2009 19:46:33.562 22-FEB-2009 20:53:40.616
Warning: Wrong Software ver. RA2/5.06 Filename: RA2_MW__1PNPDE20090222_205242_000063982076_00386_36512_7545.N1;	22-FEB-2009 20:52:42.744 22-FEB-2009 22:39:20.390
Warning: Wrong Software ver. RA2/5.06 Filename: RA2_MW__1PNPDE20090222_223812_000061612076_00387_36513_7686.N1;	22-FEB-2009 22:38:12.492 23-FEB-2009 00:20:53.970

RA2_MW__1P products with wrong sensing start

Gauge Segment (Start-Stop)

RA2_MW__1P products with wrong sensing stop

Gauge Segment (Start-Stop)

RA2_MW__1P products with wrong phase

Gauge Segment (Start-Stop)

RA2_MW__1P products with wrong state vector time

Gauge	Segment (Start-Stop)
Warning: Not equal to FPO input. 21-FEB-2009 23:22:50.216578 Filename: RA2_MW__1PNPDE20090221_231002_000061572076_00373_36499_6394.N1;	21-FEB-2009 23:10:02.942 22-FEB-2009 00:52:39.964
Warning: Not equal to FPO input. 22-FEB-2009 01:03:26.082609 Filename: RA2_MW__1PNPDE20090222_005133_000046832076_00374_36500_6514.N1;	22-FEB-2009 00:51:33.180 22-FEB-2009 02:09:36.380
Warning: Not equal to FPO input. 22-FEB-2009 02:44:01.979713 Filename: RA2_MW__1PNPDE20090222_020901_000057752076_00375_36501_6676.N1;	22-FEB-2009 02:09:01.902 22-FEB-2009 03:45:16.822
Warning: Not equal to FPO input. 22-FEB-2009 04:24:37.971448 Filename: RA2_MW__1PNPDE20090222_034444_000060532076_00376_36502_6847.N1;	22-FEB-2009 03:44:44.572 22-FEB-2009 05:25:37.992
Warning: Not equal to FPO input. 22-FEB-2009 06:05:13.981948 Filename: RA2_MW__1PNPDE20090222_052505_000060912076_00377_36503_7012.N1;	22-FEB-2009 05:25:05.742 22-FEB-2009 07:06:37.038
Warning: Not equal to FPO input. 22-FEB-2009 07:45:49.940954 Filename: RA2_MW__1PNPDK20090222_070555_000040652076_00378_36504_2290.N1;	22-FEB-2009 07:05:55.876 22-FEB-2009 08:13:40.806
Warning: Not equal to FPO input. 22-FEB-2009 09:26:25.841704 Filename: RA2_MW__1PNPDK20090222_081244_000060992076_00379_36505_2421.N1;	22-FEB-2009 08:12:44.048 22-FEB-2009 09:54:23.142
Warning: Not equal to FPO input. 22-FEB-2009 11:07:01.710598 Filename: RA2_MW__1PNPDK20090222_095249_000061432076_00380_36506_2563.N1;	22-FEB-2009 09:52:49.622 22-FEB-2009 11:35:12.162
Warning: Not equal to FPO input. 22-FEB-2009 12:47:37.577393 Filename: RA2_MW__1PNPDK20090222_113338_000045752076_00381_36507_2697.N1;	22-FEB-2009 11:33:38.642 22-FEB-2009 12:49:53.784
Warning: Not equal to FPO input. 22-FEB-2009 12:47:37.577393 Filename: RA2_MW__1PNPDK20090222_125252_000012522076_00382_36508_2700.N1;	22-FEB-2009 12:52:52.079 22-FEB-2009 13:13:44.160
Warning: Not equal to FPO input. 22-FEB-2009 14:28:13.491233 Filename: RA2_MW__1PNPDK20090222_131247_000059382076_00382_36508_2837.N1;	22-FEB-2009 13:12:47.401 22-FEB-2009 14:51:44.966
Warning: Not equal to FPO input. 22-FEB-2009 16:08:49.486599 Filename: RA2_MW__1PNPDK20090222_145003_000051742076_00383_36509_2961.N1;	22-FEB-2009 14:50:03.647 22-FEB-2009 16:16:18.122
Warning: Not equal to FPO input. 22-FEB-2009 16:08:49.486599 Filename: RA2_MW__1PNPDK20090222_162022_000005302076_00384_36510_2964.N1;	22-FEB-2009 16:20:22.592 22-FEB-2009 16:29:12.801
Warning: Not equal to FPO input. 22-FEB-2009 17:49:25.502178 Filename: RA2_MW__1PNPDK20090222_162748_000059752076_00384_36510_3080.N1;	22-FEB-2009 16:27:48.192 22-FEB-2009 18:07:23.632
Warning: Not equal to FPO input. 22-FEB-2009 19:30:01.488871 Filename: RA2_MW__1PNPDK20090222_180639_000060572076_00385_36511_3221.N1;	22-FEB-2009 18:06:39.128 22-FEB-2009 19:47:35.890
Warning: Not equal to FPO input. 22-FEB-2009 21:10:37.398946 Filename: RA2_MW__1PNPDE20090222_194633_000040272076_00386_36512_7401.N1;	22-FEB-2009 19:46:33.562 22-FEB-2009 20:53:40.616
Warning: Not equal to FPO input. 22-FEB-2009 21:10:37.396686 Filename: RA2_MW__1PNPDE20090222_205242_000063982076_00386_36512_7545.N1;	22-FEB-2009 20:52:42.744 22-FEB-2009 22:39:20.390
Warning: Not equal to FPO input. 22-FEB-2009 22:51:13.252806 Filename: RA2_MW__1PNPDE20090222_223812_000061612076_00387_36513_7686.N1;	22-FEB-2009 22:38:12.492 23-FEB-2009 00:20:53.970

RA2_MW__1P products with wrong x_position

Gauge Segment (Start-Stop)

RA2_MW__1P products with wrong y_position

Gauge Segment (Start-Stop)

RA2_MW__1P products with wrong z_position

Gauge Segment (Start-Stop)

RA2_MW__1P products with wrong x_velocity

Gauge Segment (Start-Stop)

RA2_MW__1P products with wrong y_velocity

Gauge Segment (Start-Stop)

RA2_MW__1P products with wrong z_velocity

Gauge Segment (Start-Stop)

RA2_MW__1P products with unknown vector source

Gauge Segment (Start-Stop)

RA2_MW__1P products with UTC to SBT time too far from sensing time

Gauge	Segment (Start-Stop)
Warning: Wrong UTC SBT time format. 21-FEB-2009 21:54:57.670486 Filename: RA2_MW__1PNPDE20090222_005133_000046832076_00374_36500_6514.N1;	22-FEB-2009 00:51:33.180 22-FEB-2009 02:09:36.380
Warning: Wrong UTC SBT time format. 21-FEB-2009 23:39:56.671264 Filename: RA2_MW__1PNPDE20090222_020901_000057752076_00375_36501_6676.N1;	22-FEB-2009 02:09:01.902 22-FEB-2009 03:45:16.822
Warning: Wrong UTC SBT time format. 21-FEB-2009 23:39:56.671264 Filename: RA2_MW__1PNPDE20090222_034444_000060532076_00376_36502_6847.N1;	22-FEB-2009 03:44:44.572 22-FEB-2009 05:25:37.992
Warning: Wrong UTC SBT time format. 21-FEB-2009 23:39:56.671264 Filename: RA2_MW__1PNPDE20090222_052505_000060912076_00377_36503_7012.N1;	22-FEB-2009 05:25:05.742 22-FEB-2009 07:06:37.038
Warning: Wrong UTC SBT time format. 21-FEB-2009 23:39:56.671264 Filename: RA2_MW__1PNPDK20090222_070555_000040652076_00378_36504_2290.N1;	22-FEB-2009 07:05:55.876 22-FEB-2009 08:13:40.806
Warning: Wrong UTC SBT time format. 22-FEB-2009 06:30:28.674211 Filename: RA2_MW__1PNPDK20090222_081244_000060992076_00379_36505_2421.N1;	22-FEB-2009 08:12:44.048 22-FEB-2009 09:54:23.142
Warning: Wrong UTC SBT time format. 22-FEB-2009 08:10:03.674924 Filename: RA2_MW__1PNPDK20090222_095249_000061432076_00380_36506_2563.N1;	22-FEB-2009 09:52:49.622 22-FEB-2009 11:35:12.162
Warning: Wrong UTC SBT time format. 22-FEB-2009 09:49:43.675644 Filename: RA2_MW__1PNPDK20090222_113338_000045752076_00381_36507_2697.N1;	22-FEB-2009 11:33:38.642 22-FEB-2009 12:49:53.784
Warning: Wrong UTC SBT time format. 22-FEB-2009 09:49:43.675644 Filename: RA2_MW__1PNPDK20090222_125252_000012522076_00382_36508_2700.N1;	22-FEB-2009 12:52:52.079 22-FEB-2009 13:13:44.160
Warning: Wrong UTC SBT time format. 22-FEB-2009 09:49:43.675644 Filename: RA2_MW__1PNPDK20090222_131247_000059382076_00382_36508_2837.N1;	22-FEB-2009 13:12:47.401 22-FEB-2009 14:51:44.966
Warning: Wrong UTC SBT time format. 22-FEB-2009 13:08:13.677074 Filename: RA2_MW__1PNPDK20090222_145003_000051742076_00383_36509_2961.N1;	22-FEB-2009 14:50:03.647 22-FEB-2009 16:16:18.122
Warning: Wrong UTC SBT time format. 22-FEB-2009 13:08:13.677074 Filename: RA2_MW__1PNPDK20090222_162022_000005302076_00384_36510_2964.N1;	22-FEB-2009 16:20:22.592 22-FEB-2009 16:29:12.801
Warning: Wrong UTC SBT time format. 22-FEB-2009 14:46:58.677790 Filename: RA2_MW__1PNPDK20090222_162748_000059752076_00384_36510_3080.N1;	22-FEB-2009 16:27:48.192 22-FEB-2009 18:07:23.632
Warning: Wrong UTC SBT time format. 22-FEB-2009 16:24:29.678489 Filename: RA2_MW__1PNPDK20090222_180639_000060572076_00385_36511_3221.N1;	22-FEB-2009 18:06:39.128 22-FEB-2009 19:47:35.890
Warning: Wrong UTC SBT time format. 22-FEB-2009 18:02:25.679197 Filename: RA2_MW__1PNPDE20090222_194633_000040272076_00386_36512_7401.N1;	22-FEB-2009 19:46:33.562 22-FEB-2009 20:53:40.616

RA2_MW__1P products with satellite binary time out-of-range

Gauge Segment (Start-Stop)

RA2_MW__1P products with wrong clock step

Gauge Segment (Start-Stop)

RA2_MW__1P products with leap utc set to blank

Gauge Segment (Start-Stop)

RA2_MW__1P products with leap err set


Gauge Segment (Start-Stop)

RA2_MW__1P products with product err set

Gauge Segment (Start-Stop)

MPH checks (Level 2)

MPH Errors for RA2_FGD_2P



RA2_FGD_2P MPH checks

RA2_FGD_2P products with wrong filename

Gauge Segment (Start-Stop)

RA2_FGD_2P products with unknown processing stage

Gauge Segment (Start-Stop)

RA2_FGD_2P products with unknown acquisition station

Gauge Segment (Start-Stop)

RA2_FGD_2P products with unknown processing center

Gauge Segment (Start-Stop)

RA2_FGD_2P products with wrong processing time

Gauge Segment (Start-Stop)

RA2_FGD_2P products with software version not equal to the current version

Gauge	Segment (Start-Stop)
Warning: Wrong Software ver. RA2/5.06 Filename: RA2_FGD_2PNPDE20090221_231002_000061572076_00373_36499_6395.N1;	21-FEB-2009 23:10:02.942 22-FEB-2009 00:52:39.964
Warning: Wrong Software ver. RA2/5.06 Filename: RA2_FGD_2PNPDE20090222_005133_000046832076_00374_36500_6515.N1;	22-FEB-2009 00:51:33.180 22-FEB-2009 02:09:36.380
Warning: Wrong Software ver. RA2/5.06 Filename: RA2_FGD_2PNPDE20090222_020901_000057752076_00375_36501_6677.N1;	22-FEB-2009 02:09:01.902 22-FEB-2009 03:45:16.822
Warning: Wrong Software ver. RA2/5.06 Filename: RA2_FGD_2PNPDE20090222_034444_000060532076_00376_36502_6848.N1;	22-FEB-2009 03:44:44.572 22-FEB-2009 05:25:37.992
Warning: Wrong Software ver. RA2/5.06 Filename: RA2_FGD_2PNPDE20090222_052505_000060912076_00377_36503_7013.N1;	22-FEB-2009 05:25:05.742 22-FEB-2009 07:06:37.038
Warning: Wrong Software ver. RA2/5.06 Filename: RA2_FGD_2PNPDK20090222_070555_000040652076_00378_36504_2291.N1;	22-FEB-2009 07:05:55.876 22-FEB-2009 08:13:40.806
Warning: Wrong Software ver. RA2/5.06 Filename: RA2_FGD_2PNPDK20090222_081244_000060992076_00379_36505_2422.N1;	22-FEB-2009 08:12:44.048 22-FEB-2009 09:54:23.142
Warning: Wrong Software ver. RA2/5.06 Filename: RA2_FGD_2PNPDK20090222_095249_000061432076_00380_36506_2564.N1;	22-FEB-2009 09:52:49.622 22-FEB-2009 11:35:12.162
Warning: Wrong Software ver. RA2/5.06 Filename: RA2_FGD_2PNPDK20090222_113338_000045752076_00381_36507_2698.N1;	22-FEB-2009 11:33:38.642 22-FEB-2009 12:49:53.784
Warning: Wrong Software ver. RA2/5.06 Filename: RA2_FGD_2PNPDK20090222_125252_000012522076_00382_36508_2701.N1;	22-FEB-2009 12:52:52.079 22-FEB-2009 13:13:44.160
Warning: Wrong Software ver. RA2/5.06 Filename: RA2_FGD_2PNPDK20090222_131247_000059382076_00382_36508_2838.N1;	22-FEB-2009 13:12:47.401 22-FEB-2009 14:51:44.966
Warning: Wrong Software ver. RA2/5.06 Filename: RA2_FGD_2PNPDK20090222_145003_000051742076_00383_36509_2962.N1;	22-FEB-2009 14:50:03.647 22-FEB-2009 16:16:18.122
Warning: Wrong Software ver. RA2/5.06 Filename: RA2_FGD_2PNPDK20090222_162022_000005302076_00384_36510_2965.N1;	22-FEB-2009 16:20:22.592 22-FEB-2009 16:29:12.801
Warning: Wrong Software ver. RA2/5.06 Filename: RA2_FGD_2PNPDK20090222_162748_000059752076_00384_36510_3081.N1;	22-FEB-2009 16:27:48.192 22-FEB-2009 18:07:23.632
Warning: Wrong Software ver. RA2/5.06 Filename: RA2_FGD_2PNPDK20090222_180639_000060572076_00385_36511_3222.N1;	22-FEB-2009 18:06:39.128 22-FEB-2009 19:47:35.890
Warning: Wrong Software ver. RA2/5.06 Filename: RA2_FGD_2PNPDE20090222_194633_000040272076_00386_36512_7402.N1;	22-FEB-2009 19:46:33.562 22-FEB-2009 20:53:40.616
Warning: Wrong Software ver. RA2/5.06 Filename: RA2_FGD_2PNPDE20090222_205242_000063982076_00386_36512_7546.N1;	22-FEB-2009 20:52:42.744 22-FEB-2009 22:39:20.390
Warning: Wrong Software ver. RA2/5.06 Filename: RA2_FGD_2PNPDE20090222_223812_000061612076_00387_36513_7687.N1;	22-FEB-2009 22:38:12.492 23-FEB-2009 00:20:53.970

RA2_FGD_2P products with wrong sensing start

Gauge Segment (Start-Stop)

RA2_FGD_2P products with wrong sensing stop

Gauge Segment (Start-Stop)

RA2_FGD_2P products with wrong phase

Gauge Segment (Start-Stop)

RA2_FGD_2P products with wrong state vector time

Gauge	Segment (Start-Stop)
Warning: Not equal to FPO input. 21-FEB-2009 23:22:50.216578 Filename: RA2_FGD_2PNPDE20090221_231002_000061572076_00373_36499_6395.N1;	21-FEB-2009 23:10:02.942 22-FEB-2009 00:52:39.964
Warning: Not equal to FPO input. 22-FEB-2009 01:03:26.082609 Filename: RA2_FGD_2PNPDE20090222_005133_000046832076_00374_36500_6515.N1;	22-FEB-2009 00:51:33.180 22-FEB-2009 02:09:36.380
Warning: Not equal to FPO input. 22-FEB-2009 02:44:01.979713 Filename: RA2_FGD_2PNPDE20090222_020901_000057752076_00375_36501_6677.N1;	22-FEB-2009 02:09:01.902 22-FEB-2009 03:45:16.822
Warning: Not equal to FPO input. 22-FEB-2009 04:24:37.971448 Filename: RA2_FGD_2PNPDE20090222_034444_000060532076_00376_36502_6848.N1;	22-FEB-2009 03:44:44.572 22-FEB-2009 05:25:37.992
Warning: Not equal to FPO input. 22-FEB-2009 06:05:13.981948 Filename: RA2_FGD_2PNPDE20090222_052505_000060912076_00377_36503_7013.N1;	22-FEB-2009 05:25:05.742 22-FEB-2009 07:06:37.038
Warning: Not equal to FPO input. 22-FEB-2009 07:45:49.940954 Filename: RA2_FGD_2PNPDK20090222_070555_000040652076_00378_36504_2291.N1;	22-FEB-2009 07:05:55.876 22-FEB-2009 08:13:40.806
Warning: Not equal to FPO input. 22-FEB-2009 09:26:25.841704 Filename: RA2_FGD_2PNPDK20090222_081244_000060992076_00379_36505_2422.N1;	22-FEB-2009 08:12:44.048 22-FEB-2009 09:54:23.142
Warning: Not equal to FPO input. 22-FEB-2009 11:07:01.710598 Filename: RA2_FGD_2PNPDK20090222_095249_000061432076_00380_36506_2564.N1;	22-FEB-2009 09:52:49.622 22-FEB-2009 11:35:12.162
Warning: Not equal to FPO input. 22-FEB-2009 12:47:37.577393 Filename: RA2_FGD_2PNPDK20090222_113338_000045752076_00381_36507_2698.N1;	22-FEB-2009 11:33:38.642 22-FEB-2009 12:49:53.784
Warning: Not equal to FPO input. 22-FEB-2009 12:47:37.577393 Filename: RA2_FGD_2PNPDK20090222_125252_000012522076_00382_36508_2701.N1;	22-FEB-2009 12:52:52.079 22-FEB-2009 13:13:44.160
Warning: Not equal to FPO input. 22-FEB-2009 14:28:13.491233 Filename: RA2_FGD_2PNPDK20090222_131247_000059382076_00382_36508_2838.N1;	22-FEB-2009 13:12:47.401 22-FEB-2009 14:51:44.966
Warning: Not equal to FPO input. 22-FEB-2009 16:08:49.486599 Filename: RA2_FGD_2PNPDK20090222_145003_000051742076_00383_36509_2962.N1;	22-FEB-2009 14:50:03.647 22-FEB-2009 16:16:18.122
Warning: Not equal to FPO input. 22-FEB-2009 16:08:49.486599 Filename: RA2_FGD_2PNPDK20090222_162022_000005302076_00384_36510_2965.N1;	22-FEB-2009 16:20:22.592 22-FEB-2009 16:29:12.801
Warning: Not equal to FPO input. 22-FEB-2009 17:49:25.502178 Filename: RA2_FGD_2PNPDK20090222_162748_000059752076_00384_36510_3081.N1;	22-FEB-2009 16:27:48.192 22-FEB-2009 18:07:23.632
Warning: Not equal to FPO input. 22-FEB-2009 19:30:01.488871 Filename: RA2_FGD_2PNPDK20090222_180639_000060572076_00385_36511_3222.N1;	22-FEB-2009 18:06:39.128 22-FEB-2009 19:47:35.890
Warning: Not equal to FPO input. 22-FEB-2009 21:10:37.398946 Filename: RA2_FGD_2PNPDE20090222_194633_000040272076_00386_36512_7402.N1;	22-FEB-2009 19:46:33.562 22-FEB-2009 20:53:40.616
Warning: Not equal to FPO input. 22-FEB-2009 21:10:37.396686 Filename: RA2_FGD_2PNPDE20090222_205242_000063982076_00386_36512_7546.N1;	22-FEB-2009 20:52:42.744 22-FEB-2009 22:39:20.390
Warning: Not equal to FPO input. 22-FEB-2009 22:51:13.252806 Filename: RA2_FGD_2PNPDE20090222_223812_000061612076_00387_36513_7687.N1;	22-FEB-2009 22:38:12.492 23-FEB-2009 00:20:53.970

RA2_FGD_2P products with wrong x_position

Gauge Segment (Start-Stop)

RA2_FGD_2P products with wrong y_position

Gauge Segment (Start-Stop)

RA2_FGD_2P products with wrong z_position

Gauge Segment (Start-Stop)

RA2_FGD_2P products with wrong x_velocity

Gauge Segment (Start-Stop)

RA2_FGD_2P products with wrong y_velocity

Gauge Segment (Start-Stop)

RA2_FGD_2P products with wrong z_velocity

Gauge Segment (Start-Stop)

RA2_FGD_2P products with unknown vector source

Gauge Segment (Start-Stop)

RA2_FGD_2P products with UTC to SBT time too far from sensing time

Gauge	Segment (Start-Stop)
Warning: Wrong UTC SBT time format. 21-FEB-2009 21:54:57.670486 Filename: RA2_FGD_2PNPDE20090222_005133_000046832076_00374_36500_6515.N1;	22-FEB-2009 00:51:33.180 22-FEB-2009 02:09:36.380
Warning: Wrong UTC SBT time format. 21-FEB-2009 23:39:56.671264 Filename: RA2_FGD_2PNPDE20090222_020901_000057752076_00375_36501_6677.N1;	22-FEB-2009 02:09:01.902 22-FEB-2009 03:45:16.822
Warning: Wrong UTC SBT time format. 21-FEB-2009 23:39:56.671264 Filename: RA2_FGD_2PNPDE20090222_034444_000060532076_00376_36502_6848.N1;	22-FEB-2009 03:44:44.572 22-FEB-2009 05:25:37.992
Warning: Wrong UTC SBT time format. 21-FEB-2009 23:39:56.671264 Filename: RA2_FGD_2PNPDE20090222_052505_000060912076_00377_36503_7013.N1;	22-FEB-2009 05:25:05.742 22-FEB-2009 07:06:37.038
Warning: Wrong UTC SBT time format. 21-FEB-2009 23:39:56.671264 Filename: RA2_FGD_2PNPDK20090222_070555_000040652076_00378_36504_2291.N1;	22-FEB-2009 07:05:55.876 22-FEB-2009 08:13:40.806
Warning: Wrong UTC SBT time format. 22-FEB-2009 06:30:28.674211 Filename: RA2_FGD_2PNPDK20090222_081244_000060992076_00379_36505_2422.N1;	22-FEB-2009 08:12:44.048 22-FEB-2009 09:54:23.142
Warning: Wrong UTC SBT time format. 22-FEB-2009 08:10:03.674924 Filename: RA2_FGD_2PNPDK20090222_095249_000061432076_00380_36506_2564.N1;	22-FEB-2009 09:52:49.622 22-FEB-2009 11:35:12.162
Warning: Wrong UTC SBT time format. 22-FEB-2009 09:49:43.675644 Filename: RA2_FGD_2PNPDK20090222_113338_000045752076_00381_36507_2698.N1;	22-FEB-2009 11:33:38.642 22-FEB-2009 12:49:53.784
Warning: Wrong UTC SBT time format. 22-FEB-2009 09:49:43.675644 Filename: RA2_FGD_2PNPDK20090222_125252_000012522076_00382_36508_2701.N1;	22-FEB-2009 12:52:52.079 22-FEB-2009 13:13:44.160
Warning: Wrong UTC SBT time format. 22-FEB-2009 09:49:43.675644 Filename: RA2_FGD_2PNPDK20090222_131247_000059382076_00382_36508_2838.N1;	22-FEB-2009 13:12:47.401 22-FEB-2009 14:51:44.966
Warning: Wrong UTC SBT time format. 22-FEB-2009 13:08:13.677074 Filename: RA2_FGD_2PNPDK20090222_145003_000051742076_00383_36509_2962.N1;	22-FEB-2009 14:50:03.647 22-FEB-2009 16:16:18.122
Warning: Wrong UTC SBT time format. 22-FEB-2009 13:08:13.677074 Filename: RA2_FGD_2PNPDK20090222_162022_000005302076_00384_36510_2965.N1;	22-FEB-2009 16:20:22.592 22-FEB-2009 16:29:12.801
Warning: Wrong UTC SBT time format. 22-FEB-2009 14:46:58.677790 Filename: RA2_FGD_2PNPDK20090222_162748_000059752076_00384_36510_3081.N1;	22-FEB-2009 16:27:48.192 22-FEB-2009 18:07:23.632
Warning: Wrong UTC SBT time format. 22-FEB-2009 16:24:29.678489 Filename: RA2_FGD_2PNPDK20090222_180639_000060572076_00385_36511_3222.N1;	22-FEB-2009 18:06:39.128 22-FEB-2009 19:47:35.890
Warning: Wrong UTC SBT time format. 22-FEB-2009 18:02:25.679197 Filename: RA2_FGD_2PNPDE20090222_194633_000040272076_00386_36512_7402.N1;	22-FEB-2009 19:46:33.562 22-FEB-2009 20:53:40.616

RA2_FGD_2P products with satellite binary time out-of-range

Gauge Segment (Start-Stop)

RA2_FGD_2P products with wrong clock step

Gauge Segment (Start-Stop)

RA2_FGD_2P products with leap utc set to blank

Gauge Segment (Start-Stop)


RA2_FGD_2P products with leap err set

Gauge Segment (Start-Stop)

RA2_FGD_2P products with product err set

Gauge	Segment (Start-Stop)
Warning: Product Error flag set. Filename: RA2_FGD_2PNPDE20090221_231002_000061572076_00373_36499_6395.N1;	21-FEB-2009 23:10:02.942 22-FEB-2009 00:52:39.964
Warning: Product Error flag set. Filename: RA2_FGD_2PNPDE20090222_005133_000046832076_00374_36500_6515.N1;	22-FEB-2009 00:51:33.180 22-FEB-2009 02:09:36.380
Warning: Product Error flag set. Filename: RA2_FGD_2PNPDE20090222_020901_000057752076_00375_36501_6677.N1;	22-FEB-2009 02:09:01.902 22-FEB-2009 03:45:16.822
Warning: Product Error flag set. Filename: RA2_FGD_2PNPDE20090222_034444_000060532076_00376_36502_6848.N1;	22-FEB-2009 03:44:44.572 22-FEB-2009 05:25:37.992
Warning: Product Error flag set. Filename: RA2_FGD_2PNPDE20090222_052505_000060912076_00377_36503_7013.N1;	22-FEB-2009 05:25:05.742 22-FEB-2009 07:06:37.038
Warning: Product Error flag set. Filename: RA2_FGD_2PNPDK20090222_070555_000040652076_00378_36504_2291.N1;	22-FEB-2009 07:05:55.876 22-FEB-2009 08:13:40.806
Warning: Product Error flag set. Filename: RA2_FGD_2PNPDK20090222_081244_000060992076_00379_36505_2422.N1;	22-FEB-2009 08:12:44.048 22-FEB-2009 09:54:23.142
Warning: Product Error flag set. Filename: RA2_FGD_2PNPDK20090222_095249_000061432076_00380_36506_2564.N1;	22-FEB-2009 09:52:49.622 22-FEB-2009 11:35:12.162
Warning: Product Error flag set. Filename: RA2_FGD_2PNPDK20090222_113338_000045752076_00381_36507_2698.N1;	22-FEB-2009 11:33:38.642 22-FEB-2009 12:49:53.784
Warning: Product Error flag set. Filename: RA2_FGD_2PNPDK20090222_125252_000012522076_00382_36508_2701.N1;	22-FEB-2009 12:52:52.079 22-FEB-2009 13:13:44.160
Warning: Product Error flag set. Filename: RA2_FGD_2PNPDK20090222_131247_000059382076_00382_36508_2838.N1;	22-FEB-2009 13:12:47.401 22-FEB-2009 14:51:44.966
Warning: Product Error flag set. Filename: RA2_FGD_2PNPDK20090222_145003_000051742076_00383_36509_2962.N1;	22-FEB-2009 14:50:03.647 22-FEB-2009 16:16:18.122
Warning: Product Error flag set. Filename: RA2_FGD_2PNPDK20090222_162022_000005302076_00384_36510_2965.N1;	22-FEB-2009 16:20:22.592 22-FEB-2009 16:29:12.801
Warning: Product Error flag set. Filename: RA2_FGD_2PNPDK20090222_162748_000059752076_00384_36510_3081.N1;	22-FEB-2009 16:27:48.192 22-FEB-2009 18:07:23.632
Warning: Product Error flag set. Filename: RA2_FGD_2PNPDK20090222_180639_000060572076_00385_36511_3222.N1;	22-FEB-2009 18:06:39.128 22-FEB-2009 19:47:35.890
Warning: Product Error flag set. Filename: RA2_FGD_2PNPDE20090222_194633_000040272076_00386_36512_7402.N1;	22-FEB-2009 19:46:33.562 22-FEB-2009 20:53:40.616
Warning: Product Error flag set. Filename: RA2_FGD_2PNPDE20090222_205242_000063982076_00386_36512_7546.N1;	22-FEB-2009 20:52:42.744 22-FEB-2009 22:39:20.390
Warning: Product Error flag set. Filename: RA2_FGD_2PNPDE20090222_223812_000061612076_00387_36513_7687.N1;	22-FEB-2009 22:38:12.492 23-FEB-2009 00:20:53.970

MPH Errors for RA2_WWV_2P



RA2_WWV_2P MPH checks

RA2_WWV_2P products with wrong filename

Gauge Segment (Start-Stop)

RA2_WWV_2P products with unknown processing stage

Gauge Segment (Start-Stop)

RA2_WWV_2P products with unknown acquisition station

Gauge Segment (Start-Stop)

RA2_WWV_2P products with unknown processing center

Gauge Segment (Start-Stop)

RA2_WWV_2P products with wrong processing time

Gauge Segment (Start-Stop)

RA2_WWV_2P products with software version not equal to the current version

Gauge	Segment (Start-Stop)
Warning: Wrong Software ver. RA2/5.06 Filename: RA2_WWV_2PNPDE20090221_231002_000061572076_00373_36499_6396.N1;	21-FEB-2009 23:10:02.942 22-FEB-2009 00:52:39.964
Warning: Wrong Software ver. RA2/5.06 Filename: RA2_WWV_2PNPDE20090222_005133_000046832076_00374_36500_6516.N1;	22-FEB-2009 00:51:33.180 22-FEB-2009 02:09:36.380
Warning: Wrong Software ver. RA2/5.06 Filename: RA2_WWV_2PNPDE20090222_020901_000057752076_00375_36501_6678.N1;	22-FEB-2009 02:09:01.902 22-FEB-2009 03:45:16.822
Warning: Wrong Software ver. RA2/5.06 Filename: RA2_WWV_2PNPDE20090222_034444_000060532076_00376_36502_6849.N1;	22-FEB-2009 03:44:44.572 22-FEB-2009 05:25:37.992
Warning: Wrong Software ver. RA2/5.06 Filename: RA2_WWV_2PNPDE20090222_052505_000060912076_00377_36503_7014.N1;	22-FEB-2009 05:25:05.742 22-FEB-2009 07:06:37.038
Warning: Wrong Software ver. RA2/5.06 Filename: RA2_WWV_2PNPDK20090222_070555_000040652076_00378_36504_2292.N1;	22-FEB-2009 07:05:55.876 22-FEB-2009 08:13:40.806
Warning: Wrong Software ver. RA2/5.06 Filename: RA2_WWV_2PNPDK20090222_081244_000060992076_00379_36505_2423.N1;	22-FEB-2009 08:12:44.048 22-FEB-2009 09:54:23.142
Warning: Wrong Software ver. RA2/5.06 Filename: RA2_WWV_2PNPDK20090222_095249_000061432076_00380_36506_2565.N1;	22-FEB-2009 09:52:49.622 22-FEB-2009 11:35:12.162
Warning: Wrong Software ver. RA2/5.06 Filename: RA2_WWV_2PNPDK20090222_113338_000045752076_00381_36507_2699.N1;	22-FEB-2009 11:33:38.642 22-FEB-2009 12:49:53.784
Warning: Wrong Software ver. RA2/5.06 Filename: RA2_WWV_2PNPDK20090222_125252_000012522076_00382_36508_2702.N1;	22-FEB-2009 12:52:52.079 22-FEB-2009 13:13:44.160
Warning: Wrong Software ver. RA2/5.06 Filename: RA2_WWV_2PNPDK20090222_131247_000059382076_00382_36508_2839.N1;	22-FEB-2009 13:12:47.401 22-FEB-2009 14:51:44.966
Warning: Wrong Software ver. RA2/5.06 Filename: RA2_WWV_2PNPDK20090222_145003_000051742076_00383_36509_2963.N1;	22-FEB-2009 14:50:03.647 22-FEB-2009 16:16:18.122
Warning: Wrong Software ver. RA2/5.06 Filename: RA2_WWV_2PNPDK20090222_162022_000005302076_00384_36510_2966.N1;	22-FEB-2009 16:20:22.592 22-FEB-2009 16:29:12.801
Warning: Wrong Software ver. RA2/5.06 Filename: RA2_WWV_2PNPDK20090222_162748_000059752076_00384_36510_3082.N1;	22-FEB-2009 16:27:48.192 22-FEB-2009 18:07:23.632
Warning: Wrong Software ver. RA2/5.06 Filename: RA2_WWV_2PNPDK20090222_180639_000060572076_00385_36511_3223.N1;	22-FEB-2009 18:06:39.128 22-FEB-2009 19:47:35.890
Warning: Wrong Software ver. RA2/5.06 Filename: RA2_WWV_2PNPDE20090222_194633_000040272076_00386_36512_7403.N1;	22-FEB-2009 19:46:33.562 22-FEB-2009 20:53:40.616
Warning: Wrong Software ver. RA2/5.06 Filename: RA2_WWV_2PNPDE20090222_205242_000063982076_00386_36512_7547.N1;	22-FEB-2009 20:52:42.744 22-FEB-2009 22:39:20.390
Warning: Wrong Software ver. RA2/5.06 Filename: RA2_WWV_2PNPDE20090222_223812_000061612076_00387_36513_7688.N1;	22-FEB-2009 22:38:12.492 23-FEB-2009 00:20:53.970

RA2_WWV_2P products with wrong sensing start

Gauge Segment (Start-Stop)

RA2_WWV_2P products with wrong sensing stop

Gauge Segment (Start-Stop)

RA2_WWV_2P products with wrong phase

Gauge Segment (Start-Stop)

RA2_WWV_2P products with wrong state vector time

Gauge	Segment (Start-Stop)
Warning: Not equal to FPO input. 21-FEB-2009 23:22:50.216578 Filename: RA2_WWV_2PNPDE20090221_231002_000061572076_00373_36499_6396.N1;	21-FEB-2009 23:10:02.942 22-FEB-2009 00:52:39.964
Warning: Not equal to FPO input. 22-FEB-2009 01:03:26.082609 Filename: RA2_WWV_2PNPDE20090222_005133_000046832076_00374_36500_6516.N1;	22-FEB-2009 00:51:33.180 22-FEB-2009 02:09:36.380
Warning: Not equal to FPO input. 22-FEB-2009 02:44:01.979713 Filename: RA2_WWV_2PNPDE20090222_020901_000057752076_00375_36501_6678.N1;	22-FEB-2009 02:09:01.902 22-FEB-2009 03:45:16.822
Warning: Not equal to FPO input. 22-FEB-2009 04:24:37.971448 Filename: RA2_WWV_2PNPDE20090222_034444_000060532076_00376_36502_6849.N1;	22-FEB-2009 03:44:44.572 22-FEB-2009 05:25:37.992
Warning: Not equal to FPO input. 22-FEB-2009 06:05:13.981948 Filename: RA2_WWV_2PNPDE20090222_052505_000060912076_00377_36503_7014.N1;	22-FEB-2009 05:25:05.742 22-FEB-2009 07:06:37.038
Warning: Not equal to FPO input. 22-FEB-2009 07:45:49.940954 Filename: RA2_WWV_2PNPDK20090222_070555_000040652076_00378_36504_2292.N1;	22-FEB-2009 07:05:55.876 22-FEB-2009 08:13:40.806
Warning: Not equal to FPO input. 22-FEB-2009 09:26:25.841704 Filename: RA2_WWV_2PNPDK20090222_081244_000060992076_00379_36505_2423.N1;	22-FEB-2009 08:12:44.048 22-FEB-2009 09:54:23.142
Warning: Not equal to FPO input. 22-FEB-2009 11:07:01.710598 Filename: RA2_WWV_2PNPDK20090222_095249_000061432076_00380_36506_2565.N1;	22-FEB-2009 09:52:49.622 22-FEB-2009 11:35:12.162
Warning: Not equal to FPO input. 22-FEB-2009 12:47:37.577393 Filename: RA2_WWV_2PNPDK20090222_113338_000045752076_00381_36507_2699.N1;	22-FEB-2009 11:33:38.642 22-FEB-2009 12:49:53.784
Warning: Not equal to FPO input. 22-FEB-2009 12:47:37.577393 Filename: RA2_WWV_2PNPDK20090222_125252_000012522076_00382_36508_2702.N1;	22-FEB-2009 12:52:52.079 22-FEB-2009 13:13:44.160
Warning: Not equal to FPO input. 22-FEB-2009 14:28:13.491233 Filename: RA2_WWV_2PNPDK20090222_131247_000059382076_00382_36508_2839.N1;	22-FEB-2009 13:12:47.401 22-FEB-2009 14:51:44.966
Warning: Not equal to FPO input. 22-FEB-2009 16:08:49.486599 Filename: RA2_WWV_2PNPDK20090222_145003_000051742076_00383_36509_2963.N1;	22-FEB-2009 14:50:03.647 22-FEB-2009 16:16:18.122
Warning: Not equal to FPO input. 22-FEB-2009 16:08:49.486599 Filename: RA2_WWV_2PNPDK20090222_162022_000005302076_00384_36510_2966.N1;	22-FEB-2009 16:20:22.592 22-FEB-2009 16:29:12.801
Warning: Not equal to FPO input. 22-FEB-2009 17:49:25.502178 Filename: RA2_WWV_2PNPDK20090222_162748_000059752076_00384_36510_3082.N1;	22-FEB-2009 16:27:48.192 22-FEB-2009 18:07:23.632
Warning: Not equal to FPO input. 22-FEB-2009 19:30:01.488871 Filename: RA2_WWV_2PNPDK20090222_180639_000060572076_00385_36511_3223.N1;	22-FEB-2009 18:06:39.128 22-FEB-2009 19:47:35.890
Warning: Not equal to FPO input. 22-FEB-2009 21:10:37.398946 Filename: RA2_WWV_2PNPDE20090222_194633_000040272076_00386_36512_7403.N1;	22-FEB-2009 19:46:33.562 22-FEB-2009 20:53:40.616
Warning: Not equal to FPO input. 22-FEB-2009 21:10:37.396686 Filename: RA2_WWV_2PNPDE20090222_205242_000063982076_00386_36512_7547.N1;	22-FEB-2009 20:52:42.744 22-FEB-2009 22:39:20.390
Warning: Not equal to FPO input. 22-FEB-2009 22:51:13.252806 Filename: RA2_WWV_2PNPDE20090222_223812_000061612076_00387_36513_7688.N1;	22-FEB-2009 22:38:12.492 23-FEB-2009 00:20:53.970

RA2_WWV_2P products with wrong x_position

Gauge Segment (Start-Stop)

RA2_WWV_2P products with wrong y_position

Gauge Segment (Start-Stop)

RA2_WWV_2P products with wrong z_position

Gauge Segment (Start-Stop)

RA2_WWV_2P products with wrong x_velocity

Gauge Segment (Start-Stop)

RA2_WWV_2P products with wrong y_velocity

Gauge Segment (Start-Stop)

RA2_WWV_2P products with wrong z_velocity

Gauge Segment (Start-Stop)

RA2_WWV_2P products with unknown vector source

Gauge Segment (Start-Stop)

RA2_WWV_2P products with UTC to SBT time too far from sensing time

Gauge	Segment (Start-Stop)
Warning: Wrong UTC SBT time format. 21-FEB-2009 21:54:57.670486 Filename: RA2_WWV_2PNPDE20090222_005133_000046832076_00374_36500_6516.N1;	22-FEB-2009 00:51:33.180 22-FEB-2009 02:09:36.380
Warning: Wrong UTC SBT time format. 21-FEB-2009 23:39:56.671264 Filename: RA2_WWV_2PNPDE20090222_020901_000057752076_00375_36501_6678.N1;	22-FEB-2009 02:09:01.902 22-FEB-2009 03:45:16.822
Warning: Wrong UTC SBT time format. 21-FEB-2009 23:39:56.671264 Filename: RA2_WWV_2PNPDE20090222_034444_000060532076_00376_36502_6849.N1;	22-FEB-2009 03:44:44.572 22-FEB-2009 05:25:37.992
Warning: Wrong UTC SBT time format. 21-FEB-2009 23:39:56.671264 Filename: RA2_WWV_2PNPDE20090222_052505_000060912076_00377_36503_7014.N1;	22-FEB-2009 05:25:05.742 22-FEB-2009 07:06:37.038
Warning: Wrong UTC SBT time format. 21-FEB-2009 23:39:56.671264 Filename: RA2_WWV_2PNPDK20090222_070555_000040652076_00378_36504_2292.N1;	22-FEB-2009 07:05:55.876 22-FEB-2009 08:13:40.806
Warning: Wrong UTC SBT time format. 22-FEB-2009 06:30:28.674211 Filename: RA2_WWV_2PNPDK20090222_081244_000060992076_00379_36505_2423.N1;	22-FEB-2009 08:12:44.048 22-FEB-2009 09:54:23.142
Warning: Wrong UTC SBT time format. 22-FEB-2009 08:10:03.674924 Filename: RA2_WWV_2PNPDK20090222_095249_000061432076_00380_36506_2565.N1;	22-FEB-2009 09:52:49.622 22-FEB-2009 11:35:12.162
Warning: Wrong UTC SBT time format. 22-FEB-2009 09:49:43.675644 Filename: RA2_WWV_2PNPDK20090222_113338_000045752076_00381_36507_2699.N1;	22-FEB-2009 11:33:38.642 22-FEB-2009 12:49:53.784
Warning: Wrong UTC SBT time format. 22-FEB-2009 09:49:43.675644 Filename: RA2_WWV_2PNPDK20090222_125252_000012522076_00382_36508_2702.N1;	22-FEB-2009 12:52:52.079 22-FEB-2009 13:13:44.160
Warning: Wrong UTC SBT time format. 22-FEB-2009 09:49:43.675644 Filename: RA2_WWV_2PNPDK20090222_131247_000059382076_00382_36508_2839.N1;	22-FEB-2009 13:12:47.401 22-FEB-2009 14:51:44.966
Warning: Wrong UTC SBT time format. 22-FEB-2009 13:08:13.677074 Filename: RA2_WWV_2PNPDK20090222_145003_000051742076_00383_36509_2963.N1;	22-FEB-2009 14:50:03.647 22-FEB-2009 16:16:18.122
Warning: Wrong UTC SBT time format. 22-FEB-2009 13:08:13.677074 Filename: RA2_WWV_2PNPDK20090222_162022_000005302076_00384_36510_2966.N1;	22-FEB-2009 16:20:22.592 22-FEB-2009 16:29:12.801
Warning: Wrong UTC SBT time format. 22-FEB-2009 14:46:58.677790 Filename: RA2_WWV_2PNPDK20090222_162748_000059752076_00384_36510_3082.N1;	22-FEB-2009 16:27:48.192 22-FEB-2009 18:07:23.632
Warning: Wrong UTC SBT time format. 22-FEB-2009 16:24:29.678489 Filename: RA2_WWV_2PNPDK20090222_180639_000060572076_00385_36511_3223.N1;	22-FEB-2009 18:06:39.128 22-FEB-2009 19:47:35.890

Warning: Wrong UTC SBT time format. 22-FEB-2009 18:02:25.679197	22-FEB-2009 19:46:33.562
Filename: RA2_WWV_2PNPDE20090222_194633_000040272076_00386_36512_7403.N1;	22-FEB-2009 20:53:40.616

RA2_WWV_2P products with satellite binary time out-of-range

Gauge Segment (Start-Stop)

RA2_WWV_2P products with wrong clock step

Gauge Segment (Start-Stop)

RA2_WWV_2P products with leap utc set to blank

Gauge Segment (Start-Stop)

RA2_WWV_2P products with leap err set

Gauge Segment (Start-Stop)

RA2_WWV_2P products with product err set

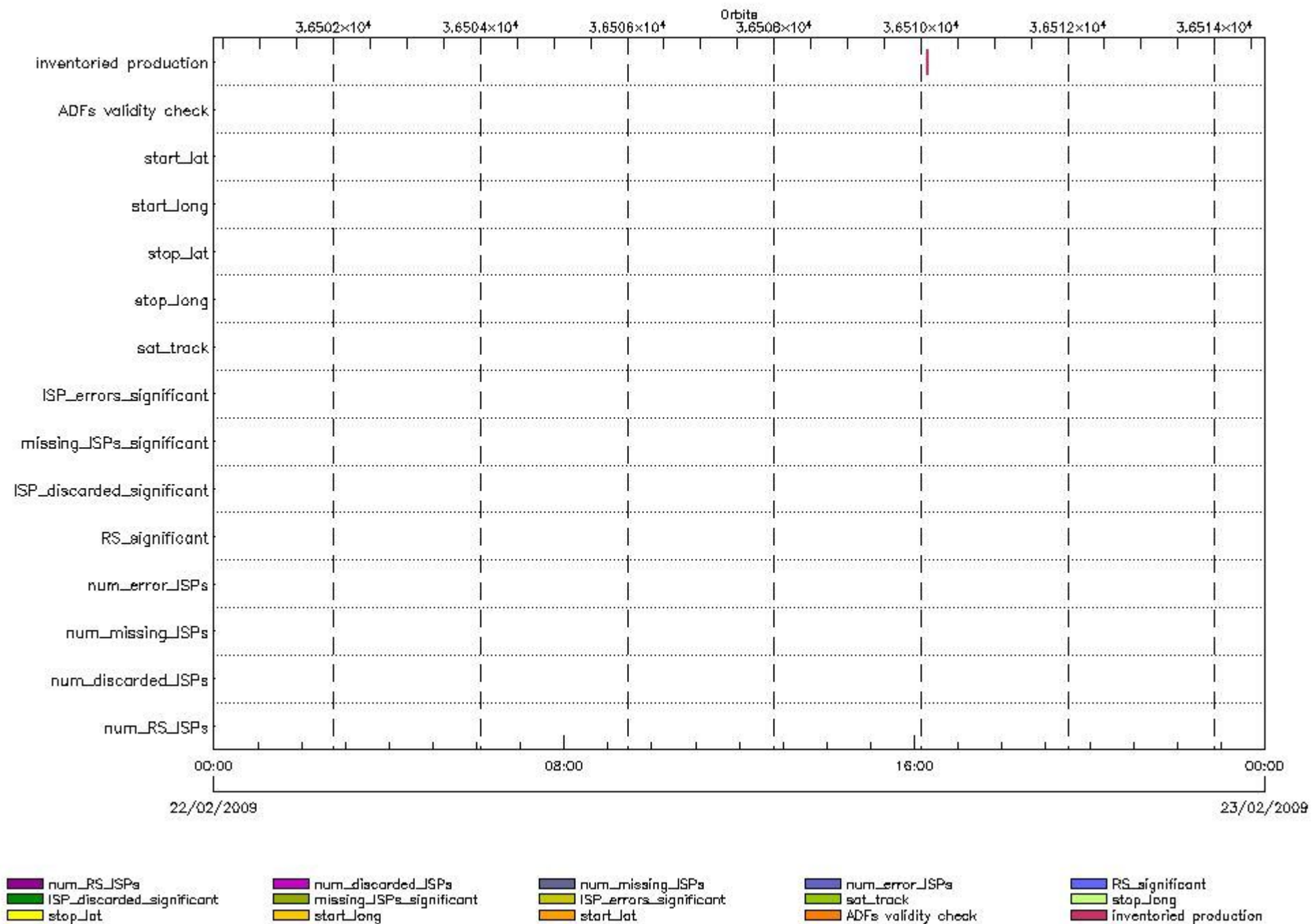
Gauge	Segment (Start-Stop)
Warning: Product Error flag set. Filename: RA2_WWV_2PNPDE20090221_231002_000061572076_00373_36499_6396.N1;	21-FEB-2009 23:10:02.942 22-FEB-2009 00:52:39.964
Warning: Product Error flag set. Filename: RA2_WWV_2PNPDE20090222_005133_000046832076_00374_36500_6516.N1;	22-FEB-2009 00:51:33.180 22-FEB-2009 02:09:36.380
Warning: Product Error flag set. Filename: RA2_WWV_2PNPDE20090222_020901_000057752076_00375_36501_6678.N1;	22-FEB-2009 02:09:01.902 22-FEB-2009 03:45:16.822
Warning: Product Error flag set. Filename: RA2_WWV_2PNPDE20090222_034444_000060532076_00376_36502_6849.N1;	22-FEB-2009 03:44:44.572 22-FEB-2009 05:25:37.992
Warning: Product Error flag set. Filename: RA2_WWV_2PNPDE20090222_052505_000060912076_00377_36503_7014.N1;	22-FEB-2009 05:25:05.742 22-FEB-2009 07:06:37.038
Warning: Product Error flag set. Filename: RA2_WWV_2PNPDK20090222_070555_000040652076_00378_36504_2292.N1;	22-FEB-2009 07:05:55.876 22-FEB-2009 08:13:40.806
Warning: Product Error flag set. Filename: RA2_WWV_2PNPDK20090222_081244_000060992076_00379_36505_2423.N1;	22-FEB-2009 08:12:44.048 22-FEB-2009 09:54:23.142
Warning: Product Error flag set. Filename: RA2_WWV_2PNPDK20090222_095249_000061432076_00380_36506_2565.N1;	22-FEB-2009 09:52:49.622 22-FEB-2009 11:35:12.162
Warning: Product Error flag set. Filename: RA2_WWV_2PNPDK20090222_113338_000045752076_00381_36507_2699.N1;	22-FEB-2009 11:33:38.642 22-FEB-2009 12:49:53.784
Warning: Product Error flag set. Filename: RA2_WWV_2PNPDK20090222_125252_000012522076_00382_36508_2702.N1;	22-FEB-2009 12:52:52.079 22-FEB-2009 13:13:44.160
Warning: Product Error flag set. Filename: RA2_WWV_2PNPDK20090222_131247_000059382076_00382_36508_2839.N1;	22-FEB-2009 13:12:47.401 22-FEB-2009 14:51:44.966
Warning: Product Error flag set. Filename: RA2_WWV_2PNPDK20090222_145003_000051742076_00383_36509_2963.N1;	22-FEB-2009 14:50:03.647 22-FEB-2009 16:16:18.122
Warning: Product Error flag set. Filename: RA2_WWV_2PNPDK20090222_162022_000005302076_00384_36510_2966.N1;	22-FEB-2009 16:20:22.592 22-FEB-2009 16:29:12.801
Warning: Product Error flag set. Filename: RA2_WWV_2PNPDK20090222_162748_000059752076_00384_36510_3082.N1;	22-FEB-2009 16:27:48.192 22-FEB-2009 18:07:23.632
Warning: Product Error flag set. Filename: RA2_WWV_2PNPDK20090222_180639_000060572076_00385_36511_3223.N1;	22-FEB-2009 18:06:39.128 22-FEB-2009 19:47:35.890
Warning: Product Error flag set. Filename: RA2_WWV_2PNPDE20090222_194633_000040272076_00386_36512_7403.N1;	22-FEB-2009 19:46:33.562 22-FEB-2009 20:53:40.616

Warning: Product Error flag set. Filename: RA2_WWV_2PNPDE20090222_205242_000063982076_00386_36512_7547.N1;	22-FEB-2009 20:52:42.744 22-FEB-2009 22:39:20.390
Warning: Product Error flag set. Filename: RA2_WWV_2PNPDE20090222_223812_000061612076_00387_36513_7688.N1;	22-FEB-2009 22:38:12.492 23-FEB-2009 00:20:53.970

SPH checks

RA2_CAL_0P SPH checks

SPH fields with errors



RA2_CAL_0P products using a wrong ADF (sensing not included in validity)

Gauge Segment (Start-Stop) Explicit Reference

RA2_CAL_0P products with start_lat out of range

Gauge Value Segment (Start-Stop) Explicit Reference

RA2_CAL_0P products with start_long out of range

Gauge Value Segment (Start-Stop) Explicit Reference

RA2_CAL_0P products with stop_lat out of range

Gauge Value Segment (Start-Stop) Explicit Reference

RA2_CAL_0P products with stop_long out of range

Gauge Value Segment (Start-Stop) Explicit Reference

RA2_CAL_0P products with sat_track out of range

Gauge Value Segment (Start-Stop) Explicit Reference

Percentage of RA2_CAL_0P products with ISP_errors_significant set to 1

Gauge Value Segment (Start-Stop)

RA2_CAL_0P products with num_error_ISPs out of range

Gauge Value Segment (Start-Stop) Explicit Reference

Statistics for RA2_CAL_0P products with num_error_ISPs out of range

Gauge Statistics Segment (Start-Stop)

Percentage of RA2_CAL_0P products with missing_ISPs_significant set to 1

Gauge Value Segment (Start-Stop)

RA2_CAL_0P products with num_missing_ISPs out of range

Gauge Value Segment (Start-Stop) Explicit Reference

Statistics for RA2_CAL_0P products with num_missing_ISPs out of range

Gauge Statistics Segment (Start-Stop)

Percentage of RA2_CAL_0P products with ISP_discarded_significant set to 1

Gauge Value Segment (Start-Stop)

RA2_CAL_0P products with num_discarded_ISPs out of range

Gauge Value Segment (Start-Stop) Explicit Reference

Statistics for RA2_CAL_0P products with num_discarded_ISPs out of range

Gauge Statistics Segment (Start-Stop)

Percentage of RA2_CAL_0P products with RS_significant set to 1

Gauge Value Segment (Start-Stop)

RA2_CAL_0P products with num_RS_ISPs out of range

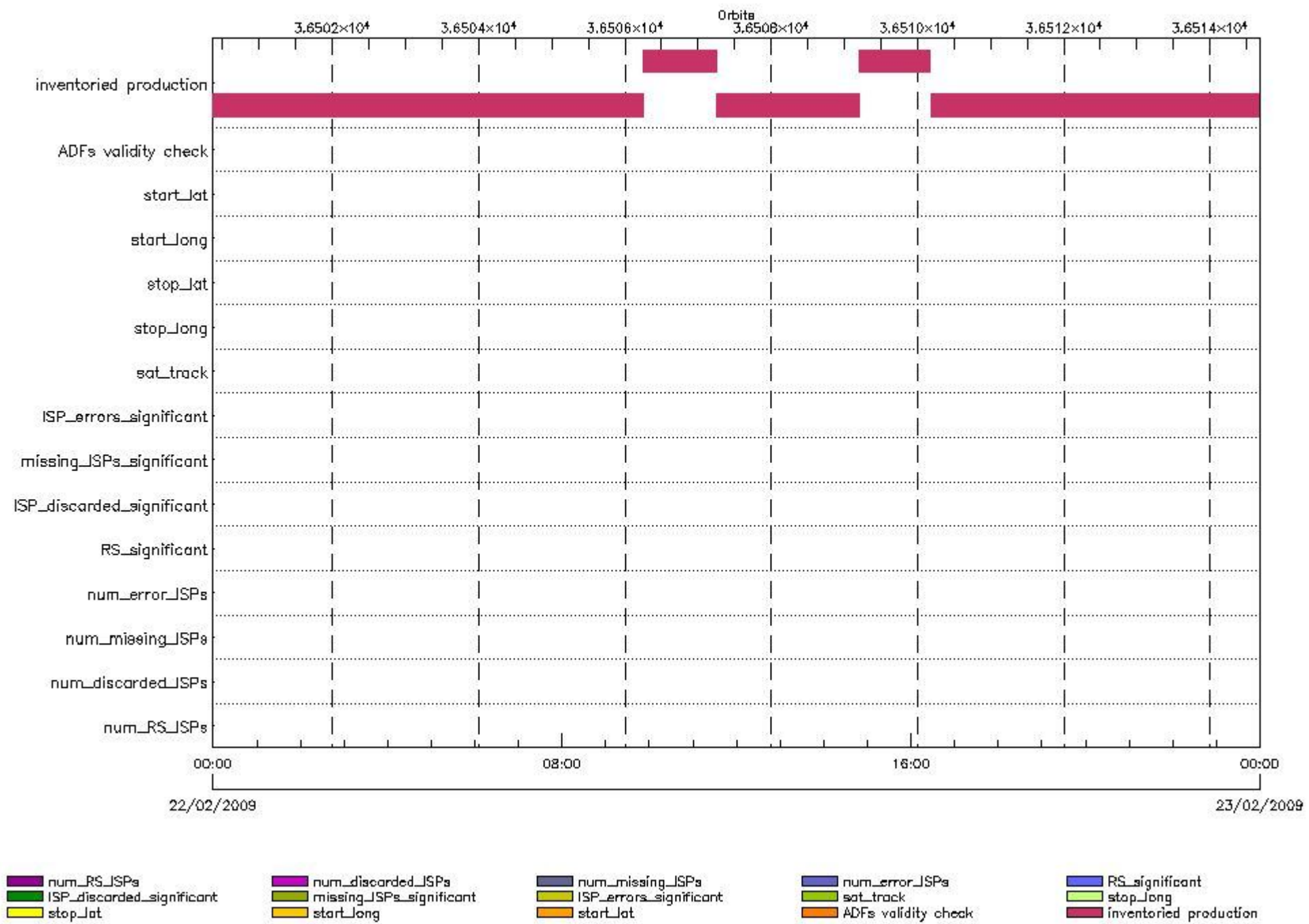
Gauge Value Segment (Start-Stop) Explicit Reference

Statistics for RA2_CAL_0P products with num_RS_ISPs out of range

Gauge Statistics Segment (Start-Stop)

DOR_DOP_0P SPH checks

SPH fields with errors



DOR_DOP_0P products using a wrong ADF (sensing not included in validity)

Gauge Segment (Start-Stop) Explicit Reference

DOR_DOP_0P products with start_lat out of range

Gauge Value Segment (Start-Stop) Explicit Reference

DOR_DOP_0P products with start_long out of range

Gauge Value Segment (Start-Stop) Explicit Reference

DOR_DOP_0P products with stop_lat out of range

Gauge Value Segment (Start-Stop) Explicit Reference

DOR_DOP_0P products with stop_long out of range

Gauge Value Segment (Start-Stop) Explicit Reference

DOR_DOP_0P products with sat_track out of range

Gauge Value Segment (Start-Stop) Explicit Reference

Percentage of DOR_DOP_0P products with ISP_errors_significant set to 1

Gauge Value Segment (Start-Stop)

DOR_DOP_0P products with num_error_ISPs out of range

Gauge Value Segment (Start-Stop) Explicit Reference

Statistics for DOR_DOP_0P products with num_error_ISPs out of range

Gauge Statistics Segment (Start-Stop)

Percentage of DOR_DOP_0P products with missing_ISPs_significant set to 1

Gauge Value Segment (Start-Stop)

DOR_DOP_0P products with num_missing_ISPs out of range

Gauge Value Segment (Start-Stop) Explicit Reference

Statistics for DOR_DOP_0P products with num_missing_ISPs out of range

Gauge Statistics Segment (Start-Stop)

Percentage of DOR_DOP_0P products with ISP_discarded_significant set to 1

Gauge Value Segment (Start-Stop)

DOR_DOP_0P products with num_discarded_ISPs out of range

Gauge	Value	Segment (Start-Stop)	Explicit Reference
-------	-------	----------------------	--------------------

Statistics for DOR_DOP_0P products with num_discarded_ISPs out of range

Gauge	Statistics	Segment (Start-Stop)
-------	------------	----------------------

Percentage of DOR_DOP_0P products with RS_significant set to 1

Gauge	Value	Segment (Start-Stop)
-------	-------	----------------------

DOR_DOP_0P products with num_RS_ISPs out of range

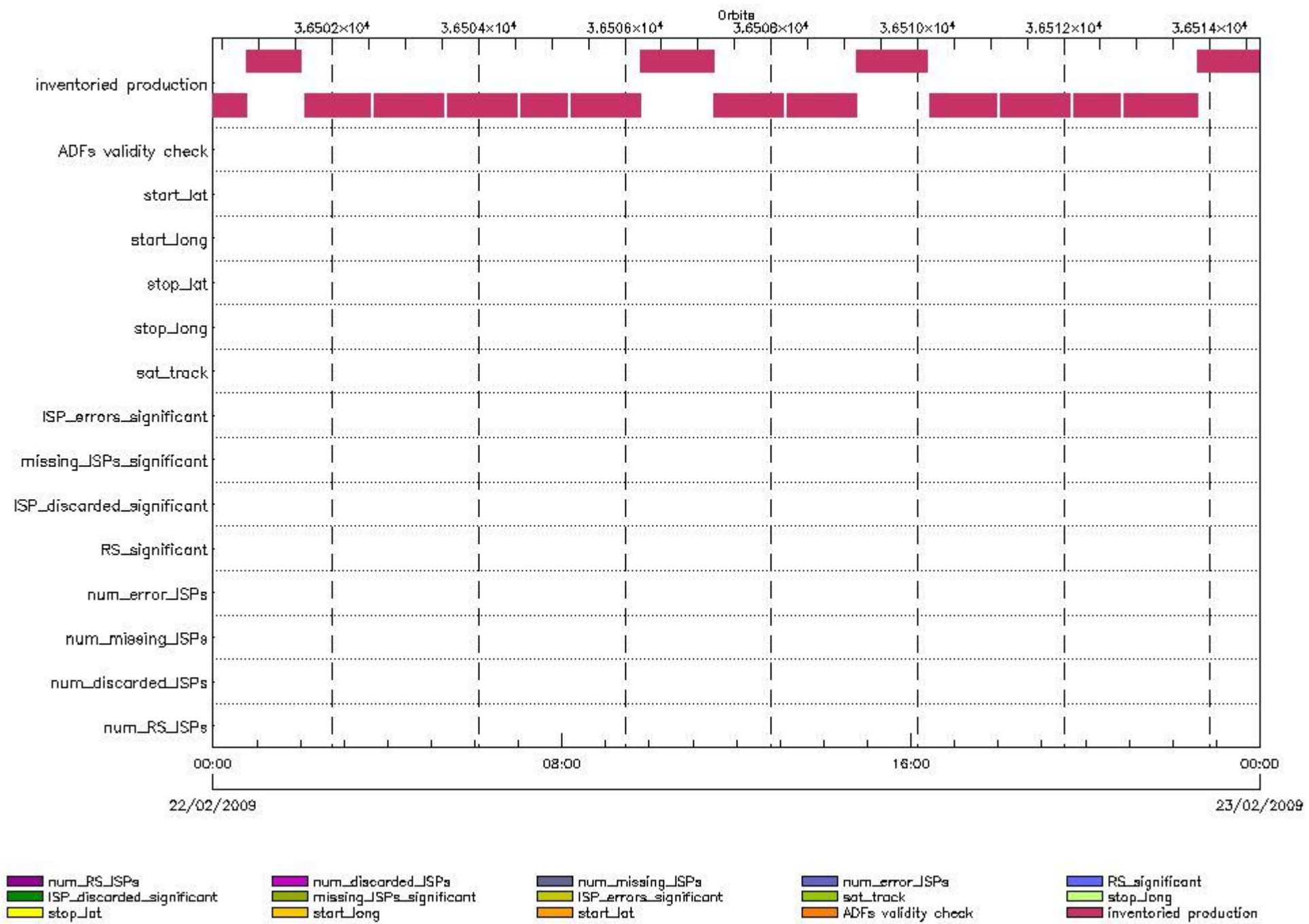
Gauge	Value	Segment (Start-Stop)	Explicit Reference
-------	-------	----------------------	--------------------

Statistics for DOR_DOP_0P products with num_RS_ISPs out of range

Gauge	Statistics	Segment (Start-Stop)
-------	------------	----------------------

DOR_NAV_0P SPH checks

SPH fields with errors



DOR_NAV_0P products using a wrong ADF (sensing not included in validity)

Gauge Segment (Start-Stop) Explicit Reference

DOR_NAV_0P products with start_lat out of range

Gauge Value Segment (Start-Stop) Explicit Reference

DOR_NAV_0P products with start_long out of range

Gauge Value Segment (Start-Stop) Explicit Reference

DOR_NAV_0P products with stop_lat out of range

Gauge Value Segment (Start-Stop) Explicit Reference

DOR_NAV_0P products with stop_long out of range

Gauge Value Segment (Start-Stop) Explicit Reference

DOR_NAV_0P products with sat_track out of range

Gauge Value Segment (Start-Stop) Explicit Reference

Percentage of DOR_NAV_0P products with ISP_errors_significant set to 1

Gauge Value Segment (Start-Stop)

DOR_NAV_0P products with num_error_ISPs out of range

Gauge Value Segment (Start-Stop) Explicit Reference

Statistics for DOR_NAV_0P products with num_error_ISPs out of range

Gauge Statistics Segment (Start-Stop)

Percentage of DOR_NAV_0P products with missing_ISPs_significant set to 1

Gauge Value Segment (Start-Stop)

DOR_NAV_0P products with num_missing_ISPs out of range

Gauge Value Segment (Start-Stop) Explicit Reference

Statistics for DOR_NAV_0P products with num_missing_ISPs out of range

Gauge Statistics Segment (Start-Stop)

Percentage of DOR_NAV_0P products with ISP_discarded_significant set to 1

Gauge Value Segment (Start-Stop)

DOR_NAV_0P products with num_discarded_ISPs out of range

Gauge	Value	Segment (Start-Stop)	Explicit Reference
-------	-------	----------------------	--------------------

Statistics for DOR_NAV_0P products with num_discarded_ISPs out of range

Gauge	Statistics	Segment (Start-Stop)
-------	------------	----------------------

Percentage of DOR_NAV_0P products with RS_significant set to 1

Gauge	Value	Segment (Start-Stop)
-------	-------	----------------------

DOR_NAV_0P products with num_RS_ISPs out of range

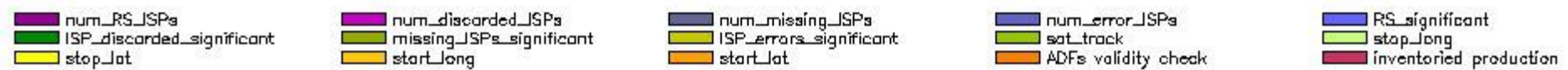
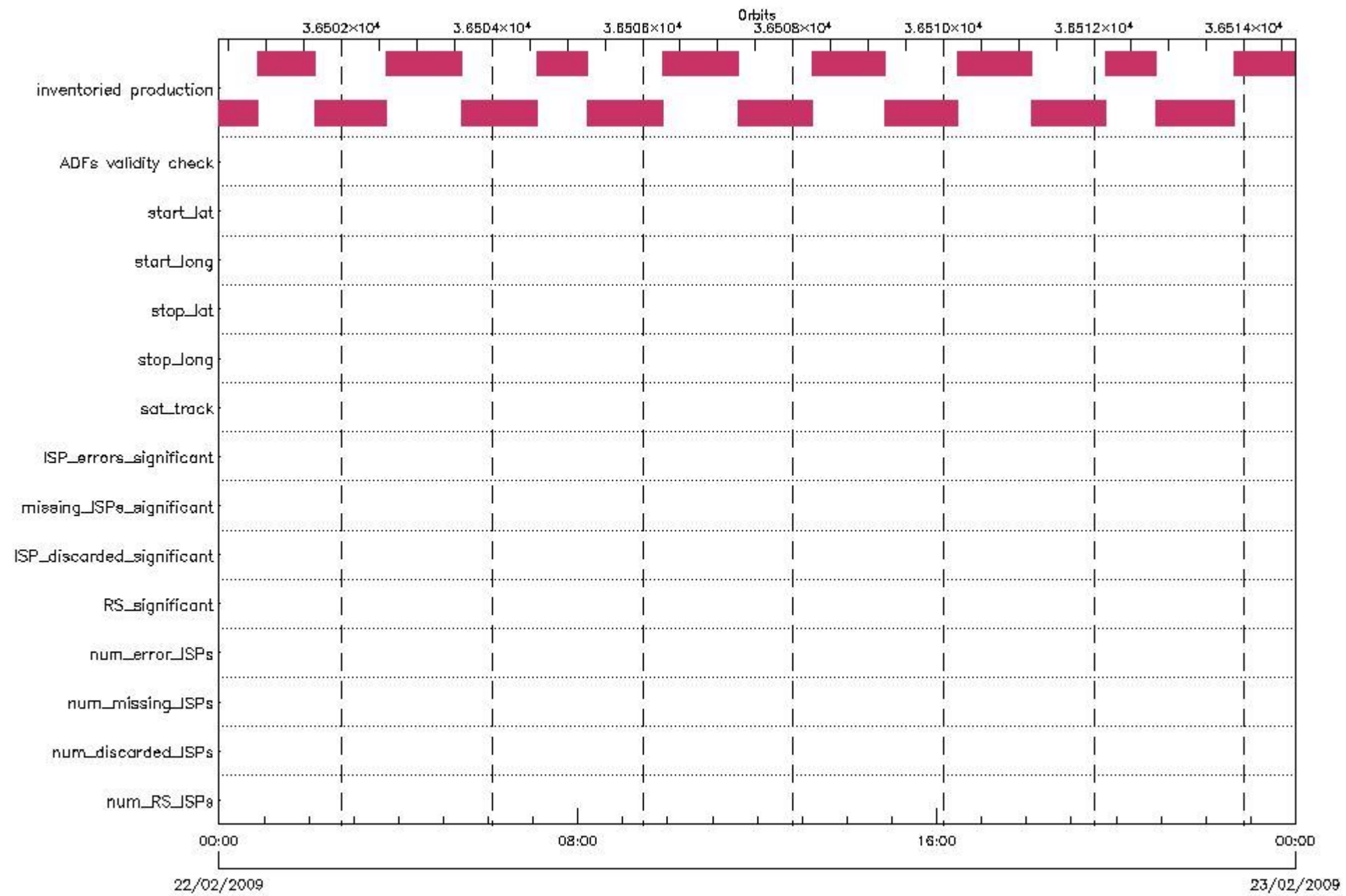
Gauge	Value	Segment (Start-Stop)	Explicit Reference
-------	-------	----------------------	--------------------

Statistics for DOR_NAV_0P products with num_RS_ISPs out of range

Gauge	Statistics	Segment (Start-Stop)
-------	------------	----------------------

MWR_NL__0P SPH checks

SPH fields with errors



MWR_NL__0P products using a wrong ADF (sensing not included in validity)

Gauge Segment (Start-Stop) Explicit Reference

MWR_NL__0P products with start_lat out of range

Gauge Value Segment (Start-Stop) Explicit Reference

MWR_NL__0P products with start_long out of range

Gauge Value Segment (Start-Stop) Explicit Reference

MWR_NL__0P products with stop_lat out of range

Gauge Value Segment (Start-Stop) Explicit Reference

MWR_NL__0P products with stop_long out of range

Gauge Value Segment (Start-Stop) Explicit Reference

MWR_NL__0P products with sat_track out of range

Gauge Value Segment (Start-Stop) Explicit Reference

Percentage of MWR_NL__0P products with ISP_errors_significant set to 1

Gauge	Value	Segment (Start-Stop)
SPH.ISP_ERRORS_SIGNIFICANT_PERCENT.INFO PCF_MWR_NL__0P	0	22-FEB-2009 00:00:00.000 23-FEB-2009 00:00:00.000

MWR_NL__0P products with num_error_ISPs out of range

Gauge Value Segment (Start-Stop) Explicit Reference

Statistics for MWR_NL__0P products with num_error_ISPs out of range

Gauge Statistics Segment (Start-Stop)

Percentage of MWR_NL__0P products with missing_ISPs_significant set to 1

Gauge	Value	Segment (Start-Stop)
SPH.MISSING_ISPS_SIGNIFICANT_PERCENT.INFO PCF_MWR_NL__0P	0	22-FEB-2009 00:00:00.000 23-FEB-2009 00:00:00.000

MWR_NL__0P products with num_missing_ISPs out of range

Gauge Value Segment (Start-Stop) Explicit Reference

Statistics for MWR_NL__0P products with num_missing_ISPs out of range

Gauge Statistics Segment (Start-Stop)

Percentage of MWR_NL__0P products with ISP_discarded_significant set to 1

Gauge	Value	Segment (Start-Stop)
SPH.ISP_DISCARDED_SIGNIFICANT_PERCENT.INFO	0	22-FEB-2009 00:00:00.000
PCF_MWR_NL__0P		23-FEB-2009 00:00:00.000

MWR_NL__0P products with num_discarded_ISPs out of range

Gauge	Value	Segment (Start-Stop)	Explicit Reference
-------	-------	----------------------	--------------------

Statistics for MWR_NL__0P products with num_discarded_ISPs out of range

Gauge	Statistics	Segment (Start-Stop)
-------	------------	----------------------

Percentage of MWR_NL__0P products with RS_significant set to 1

Gauge	Value	Segment (Start-Stop)
SPH.RS_SIGNIFICANT_PERCENT.INFO	0	22-FEB-2009 00:00:00.000
PCF_MWR_NL__0P		23-FEB-2009 00:00:00.000

MWR_NL__0P products with num_RS_ISPs out of range

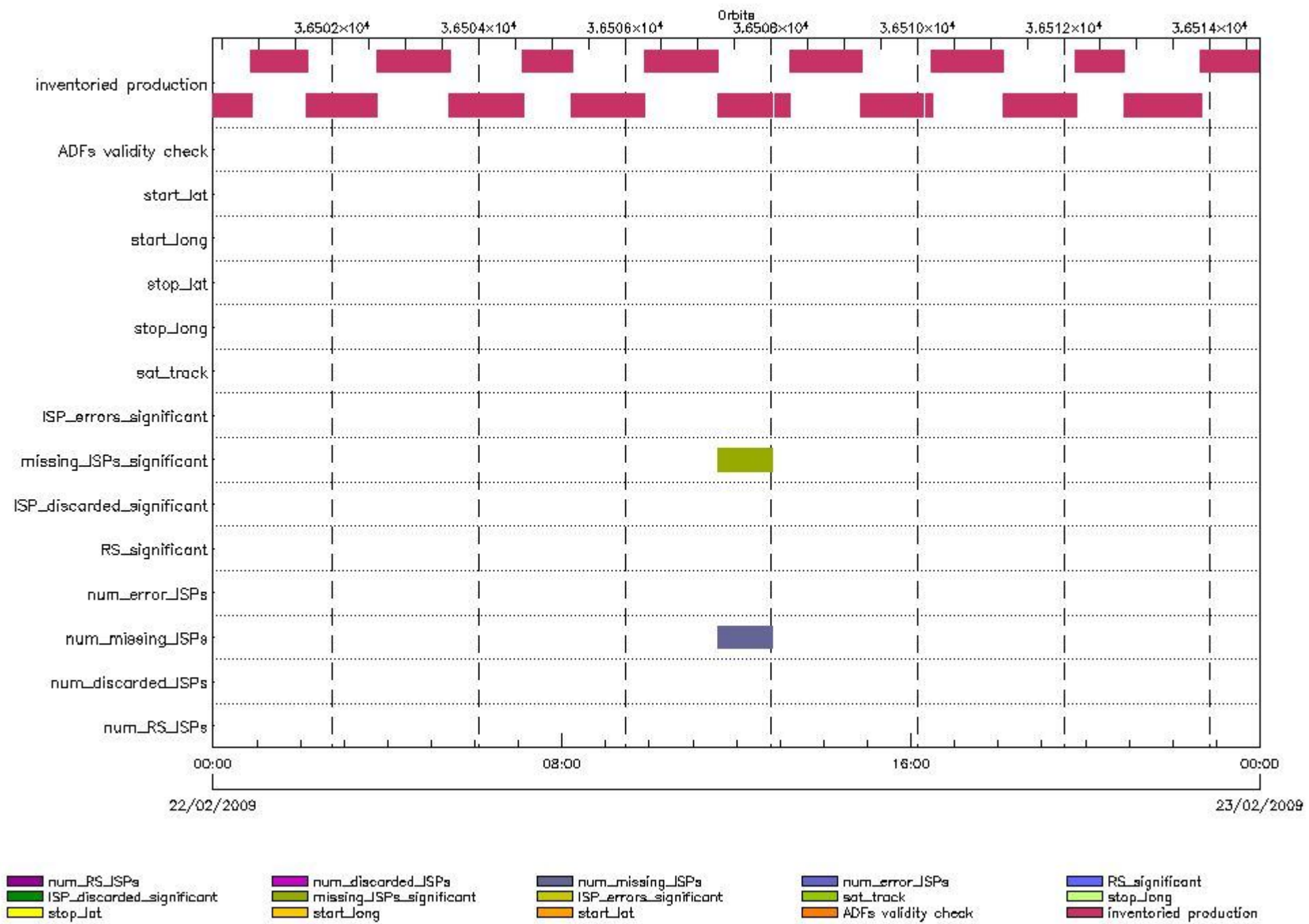
Gauge	Value	Segment (Start-Stop)	Explicit Reference
-------	-------	----------------------	--------------------

Statistics for MWR_NL__0P products with num_RS_ISPs out of range

Gauge	Statistics	Segment (Start-Stop)
-------	------------	----------------------

RA2_ME__0P SPH checks

SPH fields with errors



RA2_ME__0P products using a wrong ADF (sensing not included in validity)

Gauge Segment (Start-Stop) Explicit Reference

RA2_ME__0P products with start_lat out of range

Gauge Value Segment (Start-Stop) Explicit Reference

RA2_ME__0P products with start_long out of range

Gauge Value Segment (Start-Stop) Explicit Reference

RA2_ME__0P products with stop_lat out of range

Gauge	Value	Segment (Start-Stop)	Explicit Reference
-------	-------	----------------------	--------------------

RA2_ME__0P products with stop_long out of range

Gauge	Value	Segment (Start-Stop)	Explicit Reference
-------	-------	----------------------	--------------------

RA2_ME__0P products with sat_track out of range

Gauge	Value	Segment (Start-Stop)	Explicit Reference
-------	-------	----------------------	--------------------

Percentage of RA2_ME__0P products with ISP_errors_significant set to 1

Gauge	Value	Segment (Start-Stop)
-------	-------	----------------------

RA2_ME__0P products with num_error_ISPs out of range

Gauge	Value	Segment (Start-Stop)	Explicit Reference
-------	-------	----------------------	--------------------

Statistics for RA2_ME__0P products with num_error_ISPs out of range

Gauge	Statistics	Segment (Start-Stop)
-------	------------	----------------------

Percentage of RA2_ME__0P products with missing_ISPs_significant set to 1

Gauge	Value	Segment (Start-Stop)
-------	-------	----------------------

RA2_ME__0P products with num_missing_ISPs out of range

Gauge	Value	Segment (Start-Stop)	Explicit Reference
SPH.NUM_MISSING_ISPS.WARNING PCF_RA2_ME__0P	1	22-FEB-2009 11:33:38.616 22-FEB-2009 12:49:52.700	Product: RA2_ME__0PNPDK20090222_113338_000045742076_00381_36507_1730.N1

Statistics for RA2_ME__0P products with num_missing_ISPs out of range

Gauge	Statistics	Segment (Start-Stop)
SPH.NUM_MISSING_ISPS.STA PCF_RA2_ME__0P	M=1 d=0 >=1 <=1 %=5.29407863	22-FEB-2009 00:00:00.000 23-FEB-2009 00:00:00.000

Percentage of RA2_ME__0P products with ISP_discarded_significant set to 1

Gauge Value Segment (Start-Stop)

RA2_ME__0P products with num_discarded_ISPs out of range

Gauge Value Segment (Start-Stop) Explicit Reference

Statistics for RA2_ME__0P products with num_discarded_ISPs out of range

Gauge Statistics Segment (Start-Stop)

Percentage of RA2_ME__0P products with RS_significant set to 1

Gauge Value Segment (Start-Stop)

RA2_ME__0P products with num_RS_ISPs out of range

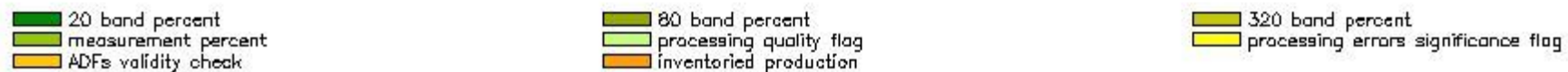
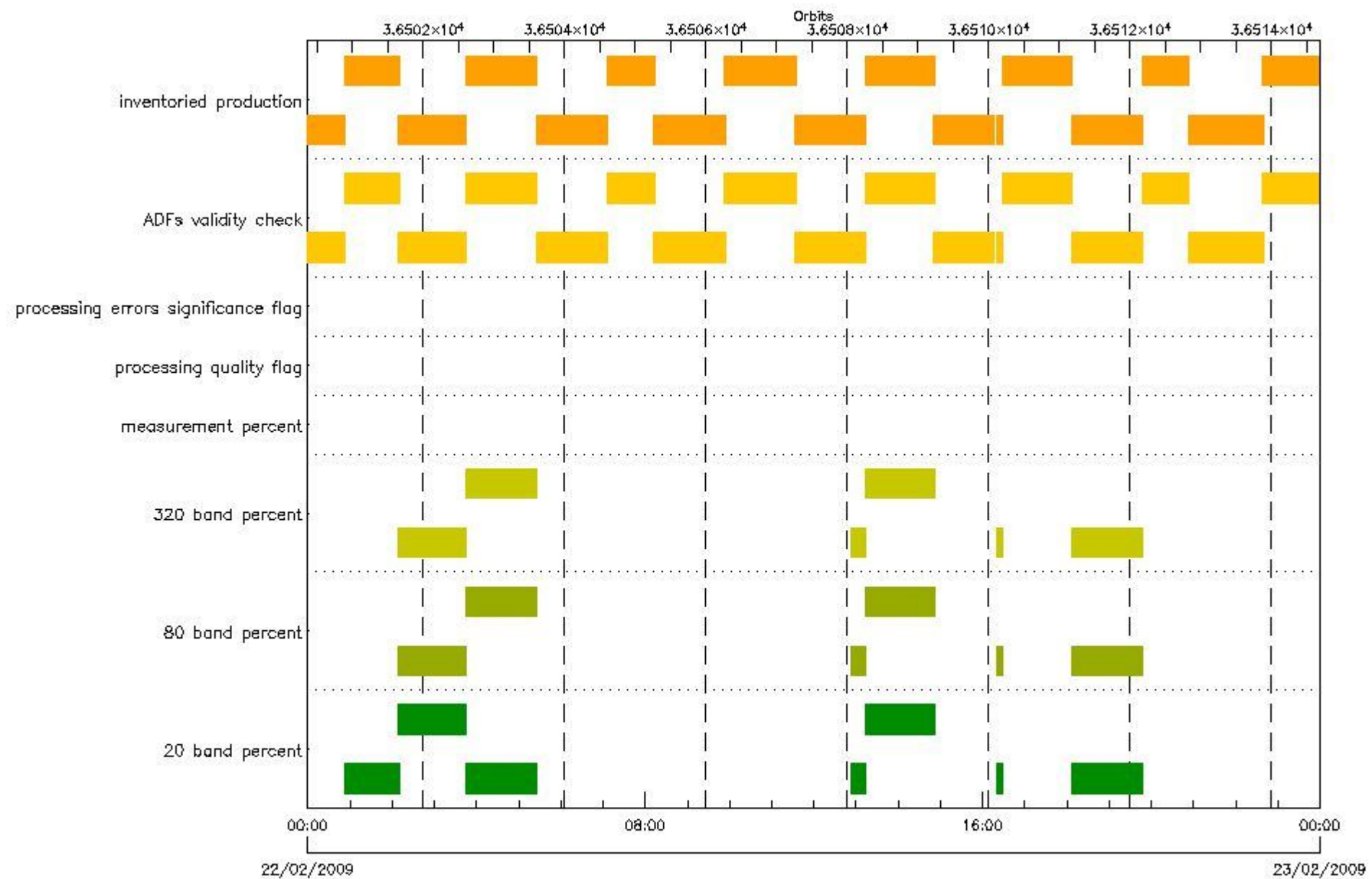
Gauge Value Segment (Start-Stop) Explicit Reference

Statistics for RA2_ME__0P products with num_RS_ISPs out of range

Gauge Statistics Segment (Start-Stop)

RA2_MW__1P SPH checks

SPH fields with errors



RA2_MW__1P products using a wrong ADF (sensing not included in validity)

Gauge	Segment (Start-Stop)	Explicit Reference
Product: RA2_MW__1PNPDE20090221_231002_000061572076_00373_36499_6394.N1 DS NAME: REAL.ORBIT_STATE_VECTOR_FILE	21-FEB-2009 23:10:02.942 22-FEB-2009 00:52:39.964	ADF: DOR_NAV_0PNPDE20090221_230520_000060572076_00373_36499_7411.N1
Product: RA2_MW__1PNPDE20090222_005133_000046832076_00374_36500_6514.N1 DS NAME: REAL.ORBIT_STATE_VECTOR_FILE	22-FEB-2009 00:51:33.180 22-FEB-2009 02:09:36.380	ADF: DOR_NAV_0PNPDE20090222_004617_000044632076_00374_36500_7412.N1
Product: RA2_MW__1PNPDE20090222_020901_000057752076_00375_36501_6676.N1 DS NAME: REAL.ORBIT_STATE_VECTOR_FILE	22-FEB-2009 02:09:01.902 22-FEB-2009 03:45:16.822	ADF: DOR_NAV_0PNPDE20090222_020559_000054192076_00375_36501_7413.N1
Product: RA2_MW__1PNPDE20090222_034444_000060532076_00376_36502_6847.N1 DS NAME: REAL.ORBIT_STATE_VECTOR_FILE	22-FEB-2009 03:44:44.572 22-FEB-2009 05:25:37.992	ADF: DOR_NAV_0PNPDE20090222_034137_000057382076_00376_36502_7414.N1
Product: RA2_MW__1PNPDE20090222_052505_000060912076_00377_36503_7012.N1 DS NAME: REAL.ORBIT_STATE_VECTOR_FILE	22-FEB-2009 05:25:05.742 22-FEB-2009 07:06:37.038	ADF: DOR_NAV_0PNPDE20090222_052234_000057382076_00377_36503_7415.N1

Product: RA2_MW__1PNPDK20090222_070555_000040652076_00378_36504_2290.N1 DS NAME: REAL.ORBIT_STATE_VECTOR_FILE	22-FEB-2009 07:05:55.876 22-FEB-2009 08:13:40.806	ADF: DOR_NAV_0PNPDK20090222_070331_000038262076_00378_36504_2290.N1
Product: RA2_MW__1PNPDK20090222_081244_000060992076_00379_36505_2421.N1 DS NAME: REAL.ORBIT_STATE_VECTOR_FILE	22-FEB-2009 08:12:44.048 22-FEB-2009 09:54:23.142	ADF: DOR_NAV_0PNPDK20090222_081236_000057382076_00379_36505_2421.N1
Product: RA2_MW__1PNPDK20090222_095249_000061432076_00380_36506_2563.N1 DS NAME: REAL.ORBIT_STATE_VECTOR_FILE	22-FEB-2009 09:52:49.622 22-FEB-2009 11:35:12.162	ADF: DOR_NAV_0PNPDK20090222_094814_000060572076_00380_36506_2563.N1
Product: RA2_MW__1PNPDK20090222_113338_000045752076_00381_36507_2697.N1 DS NAME: REAL.ORBIT_STATE_VECTOR_FILE	22-FEB-2009 11:33:38.642 22-FEB-2009 12:49:53.784	ADF: DOR_NAV_0PNPDK20090222_112911_000057382076_00381_36507_2697.N1
Product: RA2_MW__1PNPDK20090222_125252_000012522076_00382_36508_2700.N1 DS NAME: REAL.ORBIT_STATE_VECTOR_FILE	22-FEB-2009 12:52:52.079 22-FEB-2009 13:13:44.160	ADF: DOR_NAV_0PNPDK20090222_112911_000057382076_00381_36507_2697.N1
Product: RA2_MW__1PNPDK20090222_131247_000059382076_00382_36508_2837.N1 DS NAME: REAL.ORBIT_STATE_VECTOR_FILE	22-FEB-2009 13:12:47.401 22-FEB-2009 14:51:44.966	ADF: DOR_NAV_0PNPDK20090222_131008_000057382076_00382_36508_2837.N1
Product: RA2_MW__1PNPDK20090222_145003_000051742076_00383_36509_2961.N1 DS NAME: REAL.ORBIT_STATE_VECTOR_FILE	22-FEB-2009 14:50:03.647 22-FEB-2009 16:16:18.122	ADF: DOR_NAV_0PNPDK20090222_144546_000057382076_00383_36509_2961.N1
Product: RA2_MW__1PNPDK20090222_162022_000005302076_00384_36510_2964.N1 DS NAME: REAL.ORBIT_STATE_VECTOR_FILE	22-FEB-2009 16:20:22.592 22-FEB-2009 16:29:12.801	ADF: DOR_NAV_0PNPDK20090222_144546_000057382076_00383_36509_2961.N1
Product: RA2_MW__1PNPDK20090222_162748_000059752076_00384_36510_3080.N1 DS NAME: REAL.ORBIT_STATE_VECTOR_FILE	22-FEB-2009 16:27:48.192 22-FEB-2009 18:07:23.632	ADF: DOR_NAV_0PNPDK20090222_162643_000054192076_00384_36510_3080.N1
Product: RA2_MW__1PNPDK20090222_180639_000060572076_00385_36511_3221.N1 DS NAME: REAL.ORBIT_STATE_VECTOR_FILE	22-FEB-2009 18:06:39.128 22-FEB-2009 19:47:35.890	ADF: DOR_NAV_0PNPDK20090222_180222_000057382076_00385_36511_3221.N1
Product: RA2_MW__1PNPDE20090222_194633_000040272076_00386_36512_7401.N1 DS NAME: REAL.ORBIT_STATE_VECTOR_FILE	22-FEB-2009 19:46:33.562 22-FEB-2009 20:53:40.616	ADF: DOR_NAV_0PNPDE20090222_194319_000038252076_00386_36512_7401.N1
Product: RA2_MW__1PNPDE20090222_205242_000063982076_00386_36512_7545.N1 DS NAME: REAL.ORBIT_STATE_VECTOR_FILE	22-FEB-2009 20:52:42.744 22-FEB-2009 22:39:20.390	ADF: DOR_NAV_0PNPDE20090222_205223_000060572076_00386_36512_7545.N1
Product: RA2_MW__1PNPDE20090222_223812_000061612076_00387_36513_7686.N1 DS NAME: REAL.ORBIT_STATE_VECTOR_FILE	22-FEB-2009 22:38:12.492 23-FEB-2009 00:20:53.970	ADF: DOR_NAV_0PNPDE20090222_223320_000060572076_00387_36513_7686.N1

RA2_MW__1P products with processing errors significance flag set

RA2_MW__1P products with percentage DSRs free of processing errors below threshold

Gauge Value Segment (Start-Stop)

RA2_MW__1P products with percentage of valid measurements below threshold

Gauge Value Segment (Start-Stop)

RA2_MW__1P products with percentage of 320 MHz band processed below threshold

Gauge	Value	Segment (Start-Stop)
SPH.RA2_320_BAND_PERCENT.WARNING PCF_RA2_MW__1P	8565	22-FEB-2009 02:09:01.902 22-FEB-2009 03:45:16.822
SPH.RA2_320_BAND_PERCENT.WARNING PCF_RA2_MW__1P	8723	22-FEB-2009 03:44:44.572 22-FEB-2009 05:25:37.992
SPH.RA2_320_BAND_PERCENT.WARNING PCF_RA2_MW__1P	7595	22-FEB-2009 12:52:52.079 22-FEB-2009 13:13:44.160
SPH.RA2_320_BAND_PERCENT.WARNING PCF_RA2_MW__1P	8887	22-FEB-2009 13:12:47.401 22-FEB-2009 14:51:44.966

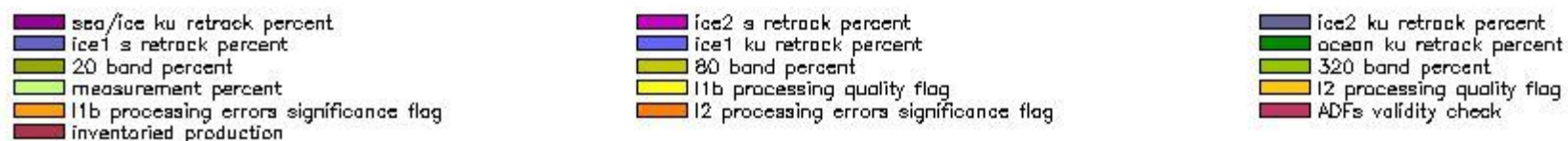
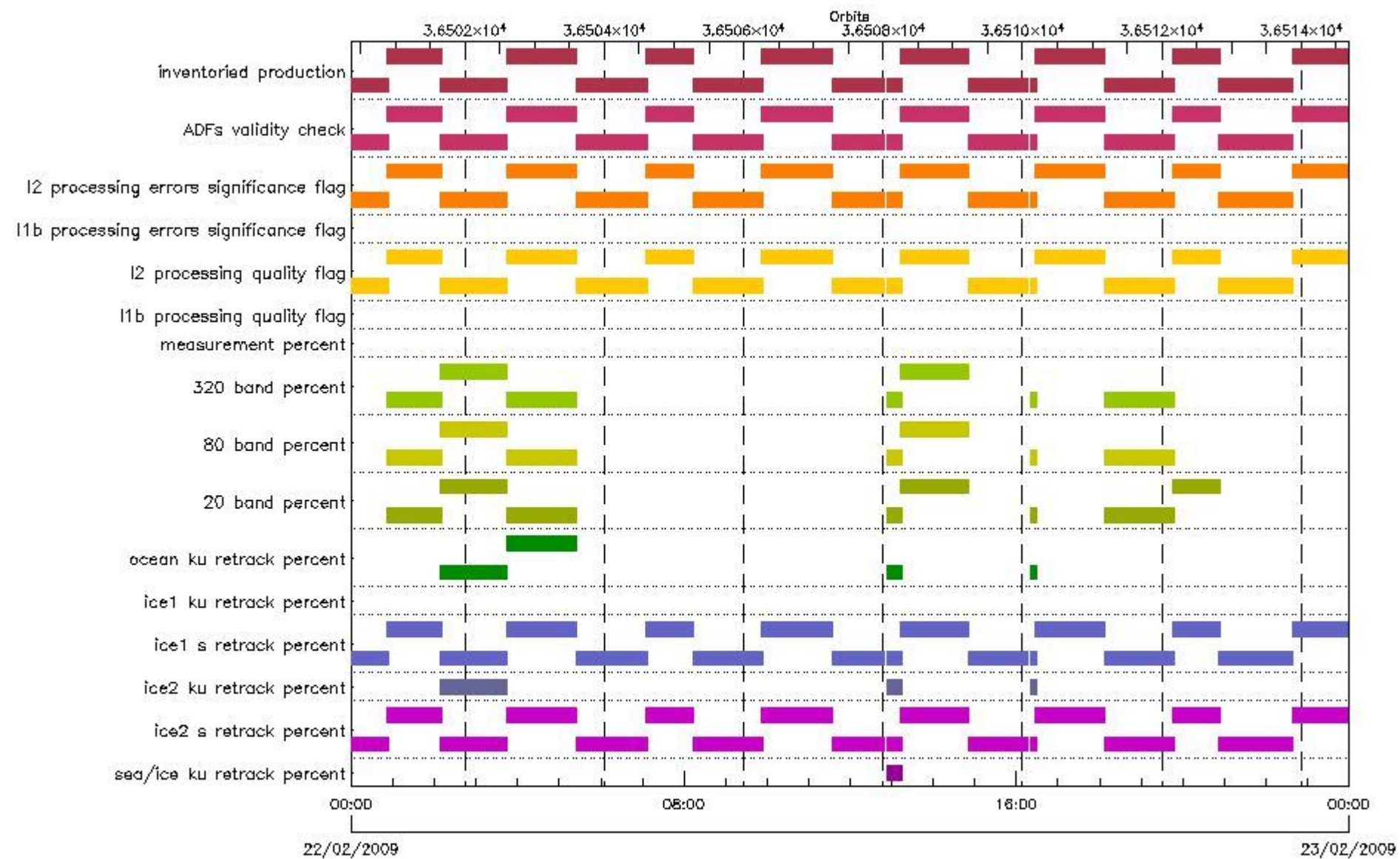
SPH.RA2_320_BAND_PERCENT.WARNING PCF_RA2_MW__1P	8906	22-FEB-2009 16:20:22.592 22-FEB-2009 16:29:12.801
SPH.RA2_320_BAND_PERCENT.WARNING PCF_RA2_MW__1P	8931	22-FEB-2009 18:06:39.128 22-FEB-2009 19:47:35.890

RA2_MW__1P products with percentage of 80 MHz band processed above threshold

Gauge	Value	Segment (Start-Stop)
SPH.RA2_80_BAND_PERCENT.WARNING PCF_RA2_MW__1P	876	22-FEB-2009 02:09:01.902 22-FEB-2009 03:45:16.822
SPH.RA2_80_BAND_PERCENT.WARNING PCF_RA2_MW__1P	801	22-FEB-2009 03:44:44.572 22-FEB-2009 05:25:37.992
SPH.RA2_80_BAND_PERCENT.WARNING PCF_RA2_MW__1P	1673	22-FEB-2009 12:52:52.079 22-FEB-2009 13:13:44.160
SPH.RA2_80_BAND_PERCENT.WARNING PCF_RA2_MW__1P	812	22-FEB-2009 13:12:47.401 22-FEB-2009 14:51:44.966
SPH.RA2_80_BAND_PERCENT.WARNING PCF_RA2_MW__1P	731	22-FEB-2009 16:20:22.592 22-FEB-2009 16:29:12.801
SPH.RA2_80_BAND_PERCENT.WARNING PCF_RA2_MW__1P	719	22-FEB-2009 18:06:39.128 22-FEB-2009 19:47:35.890

RA2_MW__1P products with percentage of 20 MHz band processed above threshold

Gauge	Value	Segment (Start-Stop)
SPH.RA2_20_BAND_PERCENT.WARNING PCF_RA2_MW__1P	334	22-FEB-2009 00:51:33.180 22-FEB-2009 02:09:36.380
SPH.RA2_20_BAND_PERCENT.WARNING PCF_RA2_MW__1P	559	22-FEB-2009 02:09:01.902 22-FEB-2009 03:45:16.822
SPH.RA2_20_BAND_PERCENT.WARNING PCF_RA2_MW__1P	476	22-FEB-2009 03:44:44.572 22-FEB-2009 05:25:37.992
SPH.RA2_20_BAND_PERCENT.WARNING PCF_RA2_MW__1P	732	22-FEB-2009 12:52:52.079 22-FEB-2009 13:13:44.160
SPH.RA2_20_BAND_PERCENT.WARNING PCF_RA2_MW__1P	301	22-FEB-2009 13:12:47.401 22-FEB-2009 14:51:44.966
SPH.RA2_20_BAND_PERCENT.WARNING PCF_RA2_MW__1P	363	22-FEB-2009 16:20:22.592 22-FEB-2009 16:29:12.801
SPH.RA2_20_BAND_PERCENT.WARNING PCF_RA2_MW__1P	350	22-FEB-2009 18:06:39.128 22-FEB-2009 19:47:35.890



RA2_FGD_2P products using a wrong ADF (sensing not included in validity)

Gauge	Segment (Start-Stop)	Explicit Reference
Product: RA2_FGD_2PNPDE20090221_231002_000061572076_00373_36499_6395.N1 DS NAME: REAL.ORBIT_STATE_VECTOR_FILE	21-FEB-2009 23:10:02.942 22-FEB-2009 00:52:39.964	ADF: DOR_NAV_0PNPDE20090221_230520_000060572076_00373_36499_7411.N1
Product: RA2_FGD_2PNPDE20090222_005133_000046832076_00374_36500_6515.N1 DS NAME: REAL.ORBIT_STATE_VECTOR_FILE	22-FEB-2009 00:51:33.180 22-FEB-2009 02:09:36.380	ADF: DOR_NAV_0PNPDE20090222_004617_000044632076_00374_36500_7412.N1
Product: RA2_FGD_2PNPDE20090222_020901_000057752076_00375_36501_6677.N1 DS NAME: REAL.ORBIT_STATE_VECTOR_FILE	22-FEB-2009 02:09:01.902 22-FEB-2009 03:45:16.822	ADF: DOR_NAV_0PNPDE20090222_020559_000054192076_00375_36501_7413.N1
Product: RA2_FGD_2PNPDE20090222_034444_000060532076_00376_36502_6848.N1 DS NAME: REAL.ORBIT_STATE_VECTOR_FILE	22-FEB-2009 03:44:44.572 22-FEB-2009 05:25:37.992	ADF: DOR_NAV_0PNPDE20090222_034137_000057382076_00376_36502_7414.N1
Product: RA2_FGD_2PNPDE20090222_052505_000060912076_00377_36503_7013.N1 DS NAME: REAL.ORBIT_STATE_VECTOR_FILE	22-FEB-2009 05:25:05.742 22-FEB-2009 07:06:37.038	ADF: DOR_NAV_0PNPDE20090222_052234_000057382076_00377_36503_7415.N1

Product: RA2_FGD_2PNPDK20090222_070555_000040652076_00378_36504_2291.N1 DS NAME: REAL.ORBIT_STATE_VECTOR_FILE	22-FEB-2009 07:05:55.876 22-FEB-2009 08:13:40.806	ADF: DOR_NAV_0PNPDK20090222_070331_000038262076_00378_36
Product: RA2_FGD_2PNPDK20090222_081244_000060992076_00379_36505_2422.N1 DS NAME: REAL.ORBIT_STATE_VECTOR_FILE	22-FEB-2009 08:12:44.048 22-FEB-2009 09:54:23.142	ADF: DOR_NAV_0PNPDK20090222_081236_000057382076_00379_36505_9324.N1
Product: RA2_FGD_2PNPDK20090222_095249_000061432076_00380_36506_2564.N1 DS NAME: REAL.ORBIT_STATE_VECTOR_FILE	22-FEB-2009 09:52:49.622 22-FEB-2009 11:35:12.162	ADF: DOR_NAV_0PNPDK20090222_094814_000060572076_00380_36506_9325.N1
Product: RA2_FGD_2PNPDK20090222_113338_000045752076_00381_36507_2698.N1 DS NAME: REAL.ORBIT_STATE_VECTOR_FILE	22-FEB-2009 11:33:38.642 22-FEB-2009 12:49:53.784	ADF: DOR_NAV_0PNPDK20090222_112911_000057382076_00381_36507_9326.N1
Product: RA2_FGD_2PNPDK20090222_125252_000012522076_00382_36508_2701.N1 DS NAME: REAL.ORBIT_STATE_VECTOR_FILE	22-FEB-2009 12:52:52.079 22-FEB-2009 13:13:44.160	ADF: DOR_NAV_0PNPDK20090222_112911_000057382076_00381_36507_9326.N1
Product: RA2_FGD_2PNPDK20090222_131247_000059382076_00382_36508_2838.N1 DS NAME: REAL.ORBIT_STATE_VECTOR_FILE	22-FEB-2009 13:12:47.401 22-FEB-2009 14:51:44.966	ADF: DOR_NAV_0PNPDK20090222_131008_000057382076_00382_36508_9327.N1
Product: RA2_FGD_2PNPDK20090222_145003_000051742076_00383_36509_2962.N1 DS NAME: REAL.ORBIT_STATE_VECTOR_FILE	22-FEB-2009 14:50:03.647 22-FEB-2009 16:16:18.122	ADF: DOR_NAV_0PNPDK20090222_144546_000057382076_00383_36509_9328.N1
Product: RA2_FGD_2PNPDK20090222_162022_000005302076_00384_36510_2965.N1 DS NAME: REAL.ORBIT_STATE_VECTOR_FILE	22-FEB-2009 16:20:22.592 22-FEB-2009 16:29:12.801	ADF: DOR_NAV_0PNPDK20090222_144546_000057382076_00383_36509_9328.N1
Product: RA2_FGD_2PNPDK20090222_162748_000059752076_00384_36510_3081.N1 DS NAME: REAL.ORBIT_STATE_VECTOR_FILE	22-FEB-2009 16:27:48.192 22-FEB-2009 18:07:23.632	ADF: DOR_NAV_0PNPDK20090222_162643_000054192076_00384_36510_9329.N1
Product: RA2_FGD_2PNPDK20090222_180639_000060572076_00385_36511_3222.N1 DS NAME: REAL.ORBIT_STATE_VECTOR_FILE	22-FEB-2009 18:06:39.128 22-FEB-2009 19:47:35.890	ADF: DOR_NAV_0PNPDK20090222_180222_000057382076_00385_36511_9330.N1
Product: RA2_FGD_2PNPDE20090222_194633_000040272076_00386_36512_7402.N1 DS NAME: REAL.ORBIT_STATE_VECTOR_FILE	22-FEB-2009 19:46:33.562 22-FEB-2009 20:53:40.616	ADF: DOR_NAV_0PNPDE20090222_194319_000038252076_00386_36512_7416.N1
Product: RA2_FGD_2PNPDE20090222_205242_000063982076_00386_36512_7546.N1 DS NAME: REAL.ORBIT_STATE_VECTOR_FILE	22-FEB-2009 20:52:42.744 22-FEB-2009 22:39:20.390	ADF: DOR_NAV_0PNPDE20090222_205223_000060572076_00386_36512_7417.N1
Product: RA2_FGD_2PNPDE20090222_223812_000061612076_00387_36513_7687.N1 DS NAME: REAL.ORBIT_STATE_VECTOR_FILE	22-FEB-2009 22:38:12.492 23-FEB-2009 00:20:53.970	ADF: DOR_NAV_0PNPDE20090222_223320_000060572076_00387_36513_7418.N1

Products with processing errors significance flag set

Gauge	Segment (Start-Stop)
SPH.RA2_L2_PROC_FLAG.WARNING PCF_RA2_FGD_2P	21-FEB-2009 23:10:02.942 22-FEB-2009 00:52:39.964
SPH.RA2_L2_PROC_FLAG.WARNING PCF_RA2_FGD_2P	22-FEB-2009 00:51:33.180 22-FEB-2009 02:09:36.380
SPH.RA2_L2_PROC_FLAG.WARNING PCF_RA2_FGD_2P	22-FEB-2009 02:09:01.902 22-FEB-2009 03:45:16.822
SPH.RA2_L2_PROC_FLAG.WARNING PCF_RA2_FGD_2P	22-FEB-2009 03:44:44.572 22-FEB-2009 05:25:37.992
SPH.RA2_L2_PROC_FLAG.WARNING PCF_RA2_FGD_2P	22-FEB-2009 05:25:05.742 22-FEB-2009 07:06:37.038
SPH.RA2_L2_PROC_FLAG.WARNING PCF_RA2_FGD_2P	22-FEB-2009 07:05:55.876 22-FEB-2009 08:13:40.806
SPH.RA2_L2_PROC_FLAG.WARNING PCF_RA2_FGD_2P	22-FEB-2009 08:12:44.048 22-FEB-2009 09:54:23.142
SPH.RA2_L2_PROC_FLAG.WARNING PCF_RA2_FGD_2P	22-FEB-2009 09:52:49.622 22-FEB-2009 11:35:12.162

SPH.RA2_L2_PROC_FLAG.WARNING PCF_RA2_FGD_2P	22-FEB-2009 11:33:38.642 22-FEB-2009 12:49:53.784
SPH.RA2_L2_PROC_FLAG.WARNING PCF_RA2_FGD_2P	22-FEB-2009 12:52:52.079 22-FEB-2009 13:13:44.160
SPH.RA2_L2_PROC_FLAG.WARNING PCF_RA2_FGD_2P	22-FEB-2009 13:12:47.401 22-FEB-2009 14:51:44.966
SPH.RA2_L2_PROC_FLAG.WARNING PCF_RA2_FGD_2P	22-FEB-2009 14:50:03.647 22-FEB-2009 16:16:18.122
SPH.RA2_L2_PROC_FLAG.WARNING PCF_RA2_FGD_2P	22-FEB-2009 16:20:22.592 22-FEB-2009 16:29:12.801
SPH.RA2_L2_PROC_FLAG.WARNING PCF_RA2_FGD_2P	22-FEB-2009 16:27:48.192 22-FEB-2009 18:07:23.632
SPH.RA2_L2_PROC_FLAG.WARNING PCF_RA2_FGD_2P	22-FEB-2009 18:06:39.128 22-FEB-2009 19:47:35.890
SPH.RA2_L2_PROC_FLAG.WARNING PCF_RA2_FGD_2P	22-FEB-2009 19:46:33.562 22-FEB-2009 20:53:40.616
SPH.RA2_L2_PROC_FLAG.WARNING PCF_RA2_FGD_2P	22-FEB-2009 20:52:42.744 22-FEB-2009 22:39:20.390
SPH.RA2_L2_PROC_FLAG.WARNING PCF_RA2_FGD_2P	22-FEB-2009 22:38:12.492 23-FEB-2009 00:20:53.970

Products with processing errors significance flag set

Gauge Segment (Start-Stop)

Products with percentage DSRs free of processing errors below threshold

Gauge	Value	Segment (Start-Stop)
SPH.RA2_L2_PROC_QUALITY.WARNING PCF_RA2_FGD_2P	6313	21-FEB-2009 23:10:02.942 22-FEB-2009 00:52:39.964
SPH.RA2_L2_PROC_QUALITY.WARNING PCF_RA2_FGD_2P	6648	22-FEB-2009 00:51:33.180 22-FEB-2009 02:09:36.380
SPH.RA2_L2_PROC_QUALITY.WARNING PCF_RA2_FGD_2P	6771	22-FEB-2009 02:09:01.902 22-FEB-2009 03:45:16.822
SPH.RA2_L2_PROC_QUALITY.WARNING PCF_RA2_FGD_2P	7033	22-FEB-2009 03:44:44.572 22-FEB-2009 05:25:37.992
SPH.RA2_L2_PROC_QUALITY.WARNING PCF_RA2_FGD_2P	6659	22-FEB-2009 05:25:05.742 22-FEB-2009 07:06:37.038
SPH.RA2_L2_PROC_QUALITY.WARNING PCF_RA2_FGD_2P	6413	22-FEB-2009 07:05:55.876 22-FEB-2009 08:13:40.806
SPH.RA2_L2_PROC_QUALITY.WARNING PCF_RA2_FGD_2P	6548	22-FEB-2009 08:12:44.048 22-FEB-2009 09:54:23.142
SPH.RA2_L2_PROC_QUALITY.WARNING PCF_RA2_FGD_2P	6652	22-FEB-2009 09:52:49.622 22-FEB-2009 11:35:12.162
SPH.RA2_L2_PROC_QUALITY.WARNING PCF_RA2_FGD_2P	6473	22-FEB-2009 11:33:38.642 22-FEB-2009 12:49:53.784
SPH.RA2_L2_PROC_QUALITY.WARNING PCF_RA2_FGD_2P	7509	22-FEB-2009 12:52:52.079 22-FEB-2009 13:13:44.160
SPH.RA2_L2_PROC_QUALITY.WARNING PCF_RA2_FGD_2P	6724	22-FEB-2009 13:12:47.401 22-FEB-2009 14:51:44.966

SPH.RA2_L2_PROC_QUALITY.WARNING PCF_RA2_FGD_2P	6467	22-FEB-2009 14:50:03.647 22-FEB-2009 16:16:18.122
SPH.RA2_L2_PROC_QUALITY.WARNING PCF_RA2_FGD_2P	7920	22-FEB-2009 16:20:22.592 22-FEB-2009 16:29:12.801
SPH.RA2_L2_PROC_QUALITY.WARNING PCF_RA2_FGD_2P	6833	22-FEB-2009 16:27:48.192 22-FEB-2009 18:07:23.632
SPH.RA2_L2_PROC_QUALITY.WARNING PCF_RA2_FGD_2P	6522	22-FEB-2009 18:06:39.128 22-FEB-2009 19:47:35.890
SPH.RA2_L2_PROC_QUALITY.WARNING PCF_RA2_FGD_2P	6185	22-FEB-2009 19:46:33.562 22-FEB-2009 20:53:40.616
SPH.RA2_L2_PROC_QUALITY.WARNING PCF_RA2_FGD_2P	6420	22-FEB-2009 20:52:42.744 22-FEB-2009 22:39:20.390
SPH.RA2_L2_PROC_QUALITY.WARNING PCF_RA2_FGD_2P	6124	22-FEB-2009 22:38:12.492 23-FEB-2009 00:20:53.970

Products with percentage DSRs free of processing errors below threshold

Gauge Value Segment (Start-Stop)

RA2_FGD_2P products with percentage of valid measurements below threshold

Gauge Value Segment (Start-Stop)

RA2_FGD_2P products with percentage of 320 MHz band processed below threshold

Gauge	Value	Segment (Start-Stop)
SPH.RA2_320_BAND_PERCENT.WARNING PCF_RA2_FGD_2P	9265	22-FEB-2009 00:51:33.180 22-FEB-2009 02:09:36.380
SPH.RA2_320_BAND_PERCENT.WARNING PCF_RA2_FGD_2P	8835	22-FEB-2009 02:09:01.902 22-FEB-2009 03:45:16.822
SPH.RA2_320_BAND_PERCENT.WARNING PCF_RA2_FGD_2P	9014	22-FEB-2009 03:44:44.572 22-FEB-2009 05:25:37.992
SPH.RA2_320_BAND_PERCENT.WARNING PCF_RA2_FGD_2P	8221	22-FEB-2009 12:52:52.079 22-FEB-2009 13:13:44.160
SPH.RA2_320_BAND_PERCENT.WARNING PCF_RA2_FGD_2P	9163	22-FEB-2009 13:12:47.401 22-FEB-2009 14:51:44.966
SPH.RA2_320_BAND_PERCENT.WARNING PCF_RA2_FGD_2P	9223	22-FEB-2009 16:20:22.592 22-FEB-2009 16:29:12.801
SPH.RA2_320_BAND_PERCENT.WARNING PCF_RA2_FGD_2P	9185	22-FEB-2009 18:06:39.128 22-FEB-2009 19:47:35.890

RA2_FGD_2P products with percentage of 80 MHz band processed above threshold

Gauge	Value	Segment (Start-Stop)
SPH.RA2_80_BAND_PERCENT.WARNING PCF_RA2_FGD_2P	545	22-FEB-2009 00:51:33.180 22-FEB-2009 02:09:36.380
SPH.RA2_80_BAND_PERCENT.WARNING PCF_RA2_FGD_2P	841	22-FEB-2009 02:09:01.902 22-FEB-2009 03:45:16.822
SPH.RA2_80_BAND_PERCENT.WARNING PCF_RA2_FGD_2P	679	22-FEB-2009 03:44:44.572 22-FEB-2009 05:25:37.992
SPH.RA2_80_BAND_PERCENT.WARNING PCF_RA2_FGD_2P	1379	22-FEB-2009 12:52:52.079 22-FEB-2009 13:13:44.160

SPH.RA2_80_BAND_PERCENT.WARNING PCF_RA2_FGD_2P	664	22-FEB-2009 13:12:47.401 22-FEB-2009 14:51:44.966
SPH.RA2_80_BAND_PERCENT.WARNING PCF_RA2_FGD_2P	588	22-FEB-2009 16:20:22.592 22-FEB-2009 16:29:12.801
SPH.RA2_80_BAND_PERCENT.WARNING PCF_RA2_FGD_2P	629	22-FEB-2009 18:06:39.128 22-FEB-2009 19:47:35.890

RA2_FGD_2P products with percentage of 20 MHz band processed above threshold

Gauge	Value	Segment (Start-Stop)
SPH.RA2_20_BAND_PERCENT.WARNING PCF_RA2_FGD_2P	190	22-FEB-2009 00:51:33.180 22-FEB-2009 02:09:36.380
SPH.RA2_20_BAND_PERCENT.WARNING PCF_RA2_FGD_2P	324	22-FEB-2009 02:09:01.902 22-FEB-2009 03:45:16.822
SPH.RA2_20_BAND_PERCENT.WARNING PCF_RA2_FGD_2P	307	22-FEB-2009 03:44:44.572 22-FEB-2009 05:25:37.992
SPH.RA2_20_BAND_PERCENT.WARNING PCF_RA2_FGD_2P	400	22-FEB-2009 12:52:52.079 22-FEB-2009 13:13:44.160
SPH.RA2_20_BAND_PERCENT.WARNING PCF_RA2_FGD_2P	173	22-FEB-2009 13:12:47.401 22-FEB-2009 14:51:44.966
SPH.RA2_20_BAND_PERCENT.WARNING PCF_RA2_FGD_2P	189	22-FEB-2009 16:20:22.592 22-FEB-2009 16:29:12.801
SPH.RA2_20_BAND_PERCENT.WARNING PCF_RA2_FGD_2P	186	22-FEB-2009 18:06:39.128 22-FEB-2009 19:47:35.890
SPH.RA2_20_BAND_PERCENT.WARNING PCF_RA2_FGD_2P	122	22-FEB-2009 19:46:33.562 22-FEB-2009 20:53:40.616

RA2_FGD_2P products with percentage of valid Ku ocean retracker measurements below threshold

Gauge	Value	Segment (Start-Stop)
SPH.RA2_OCEAN_KU_RETRACK_PERCENT.WARNING PCF_RA2_FGD_2P	8750	22-FEB-2009 02:09:01.902 22-FEB-2009 03:45:16.822
SPH.RA2_OCEAN_KU_RETRACK_PERCENT.WARNING PCF_RA2_FGD_2P	8957	22-FEB-2009 03:44:44.572 22-FEB-2009 05:25:37.992
SPH.RA2_OCEAN_KU_RETRACK_PERCENT.WARNING PCF_RA2_FGD_2P	8060	22-FEB-2009 12:52:52.079 22-FEB-2009 13:13:44.160
SPH.RA2_OCEAN_KU_RETRACK_PERCENT.WARNING PCF_RA2_FGD_2P	8676	22-FEB-2009 16:20:22.592 22-FEB-2009 16:29:12.801

RA2_FGD_2P products with percentage of valid Ku ice1 retracker measurements below threshold

Gauge Value Segment (Start-Stop)

RA2_FGD_2P products with percentage of valid S ice1 retracker measurements below threshold

Gauge	Value	Segment (Start-Stop)
SPH.RA2_ICE1_S_RETRACK_PERCENT.WARNING PCF_RA2_FGD_2P	5339	21-FEB-2009 23:10:02.942 22-FEB-2009 00:52:39.964
SPH.RA2_ICE1_S_RETRACK_PERCENT.WARNING PCF_RA2_FGD_2P	4938	22-FEB-2009 00:51:33.180 22-FEB-2009 02:09:36.380
SPH.RA2_ICE1_S_RETRACK_PERCENT.WARNING PCF_RA2_FGD_2P	5012	22-FEB-2009 02:09:01.902 22-FEB-2009 03:45:16.822

SPH.RA2_ICE1_S_RETRACK_PERCENT.WARNING PCF_RA2_FGD_2P	4743	22-FEB-2009 03:44:44.572 22-FEB-2009 05:25:37.992
SPH.RA2_ICE1_S_RETRACK_PERCENT.WARNING PCF_RA2_FGD_2P	5204	22-FEB-2009 05:25:05.742 22-FEB-2009 07:06:37.038
SPH.RA2_ICE1_S_RETRACK_PERCENT.WARNING PCF_RA2_FGD_2P	5907	22-FEB-2009 07:05:55.876 22-FEB-2009 08:13:40.806
SPH.RA2_ICE1_S_RETRACK_PERCENT.WARNING PCF_RA2_FGD_2P	4851	22-FEB-2009 08:12:44.048 22-FEB-2009 09:54:23.142
SPH.RA2_ICE1_S_RETRACK_PERCENT.WARNING PCF_RA2_FGD_2P	5908	22-FEB-2009 09:52:49.622 22-FEB-2009 11:35:12.162
SPH.RA2_ICE1_S_RETRACK_PERCENT.WARNING PCF_RA2_FGD_2P	6258	22-FEB-2009 11:33:38.642 22-FEB-2009 12:49:53.784
SPH.RA2_ICE1_S_RETRACK_PERCENT.WARNING PCF_RA2_FGD_2P	3662	22-FEB-2009 12:52:52.079 22-FEB-2009 13:13:44.160
SPH.RA2_ICE1_S_RETRACK_PERCENT.WARNING PCF_RA2_FGD_2P	4787	22-FEB-2009 13:12:47.401 22-FEB-2009 14:51:44.966
SPH.RA2_ICE1_S_RETRACK_PERCENT.WARNING PCF_RA2_FGD_2P	5595	22-FEB-2009 14:50:03.647 22-FEB-2009 16:16:18.122
SPH.RA2_ICE1_S_RETRACK_PERCENT.WARNING PCF_RA2_FGD_2P	2760	22-FEB-2009 16:20:22.592 22-FEB-2009 16:29:12.801
SPH.RA2_ICE1_S_RETRACK_PERCENT.WARNING PCF_RA2_FGD_2P	5650	22-FEB-2009 16:27:48.192 22-FEB-2009 18:07:23.632
SPH.RA2_ICE1_S_RETRACK_PERCENT.WARNING PCF_RA2_FGD_2P	4700	22-FEB-2009 18:06:39.128 22-FEB-2009 19:47:35.890
SPH.RA2_ICE1_S_RETRACK_PERCENT.WARNING PCF_RA2_FGD_2P	4756	22-FEB-2009 19:46:33.562 22-FEB-2009 20:53:40.616
SPH.RA2_ICE1_S_RETRACK_PERCENT.WARNING PCF_RA2_FGD_2P	4933	22-FEB-2009 20:52:42.744 22-FEB-2009 22:39:20.390
SPH.RA2_ICE1_S_RETRACK_PERCENT.WARNING PCF_RA2_FGD_2P	5165	22-FEB-2009 22:38:12.492 23-FEB-2009 00:20:53.970

RA2_FGD_2P products with percentage of valid KU ice2 retracker measurements below threshold

Gauge	Value	Segment (Start-Stop)
SPH.RA2_ICE2_KU_RETRACK_PERCENT.WARNING PCF_RA2_FGD_2P	6981	22-FEB-2009 02:09:01.902 22-FEB-2009 03:45:16.822
SPH.RA2_ICE2_KU_RETRACK_PERCENT.WARNING PCF_RA2_FGD_2P	5347	22-FEB-2009 12:52:52.079 22-FEB-2009 13:13:44.160
SPH.RA2_ICE2_KU_RETRACK_PERCENT.WARNING PCF_RA2_FGD_2P	5819	22-FEB-2009 16:20:22.592 22-FEB-2009 16:29:12.801

RA2_FGD_2P products with percentage of valid S ice2 retracker measurements below threshold

Gauge	Value	Segment (Start-Stop)
SPH.RA2_ICE2_S_RETRACK_PERCENT.WARNING PCF_RA2_FGD_2P	85	21-FEB-2009 23:10:02.942 22-FEB-2009 00:52:39.964
SPH.RA2_ICE2_S_RETRACK_PERCENT.WARNING PCF_RA2_FGD_2P	55	22-FEB-2009 00:51:33.180 22-FEB-2009 02:09:36.380
SPH.RA2_ICE2_S_RETRACK_PERCENT.WARNING PCF_RA2_FGD_2P	64	22-FEB-2009 02:09:01.902 22-FEB-2009 03:45:16.822

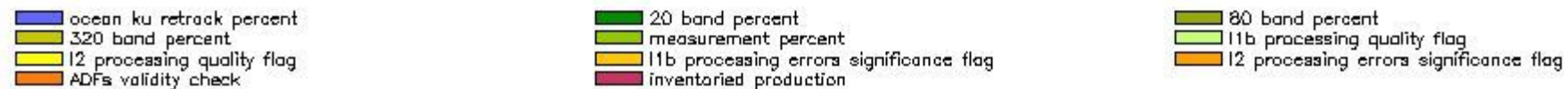
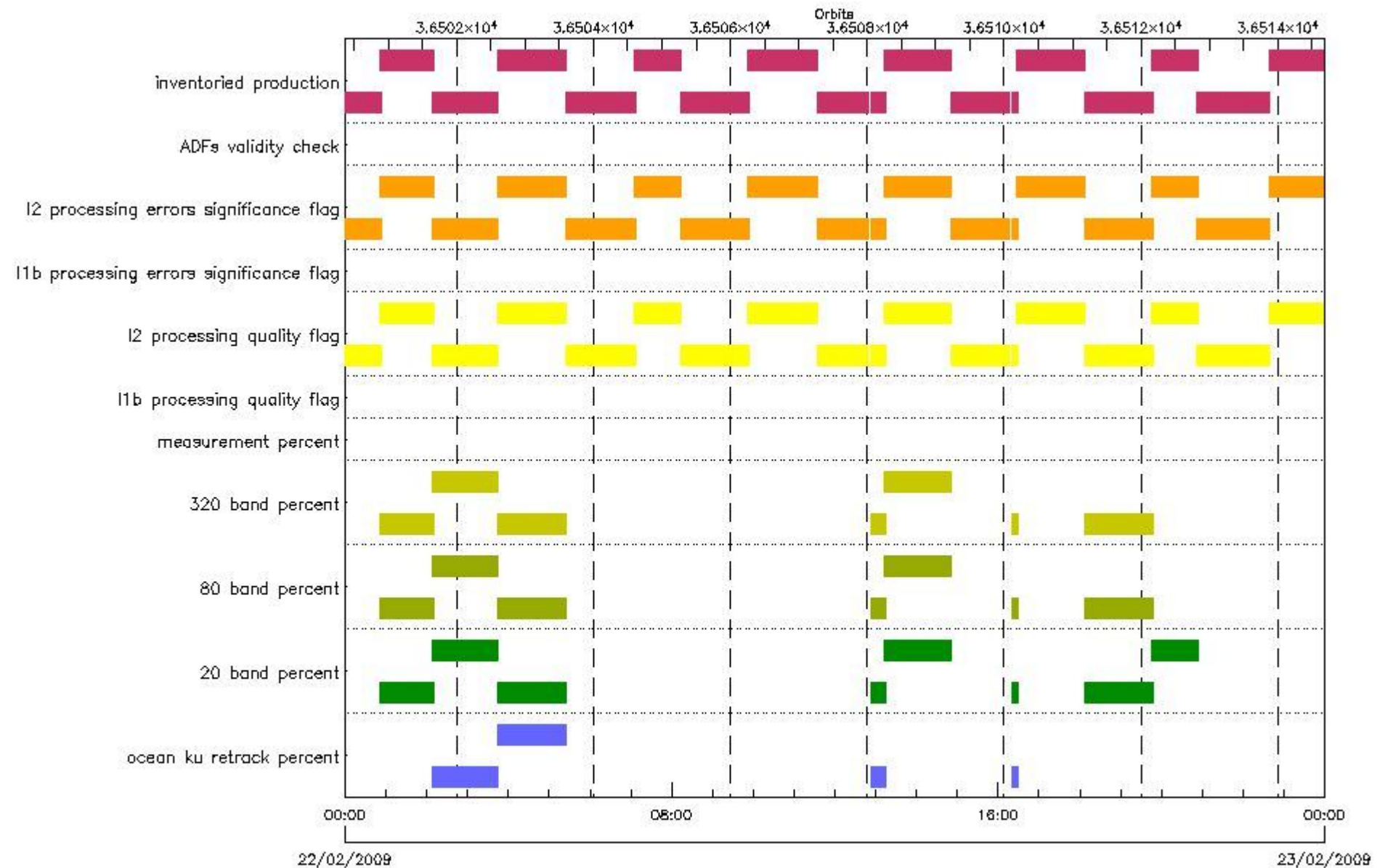
SPH.RA2_ICE2_S_RETRACK_PERCENT.WARNING PCF_RA2_FGD_2P	61	22-FEB-2009 03:44:44.572 22-FEB-2009 05:25:37.992
SPH.RA2_ICE2_S_RETRACK_PERCENT.WARNING PCF_RA2_FGD_2P	57	22-FEB-2009 05:25:05.742 22-FEB-2009 07:06:37.038
SPH.RA2_ICE2_S_RETRACK_PERCENT.WARNING PCF_RA2_FGD_2P	47	22-FEB-2009 07:05:55.876 22-FEB-2009 08:13:40.806
SPH.RA2_ICE2_S_RETRACK_PERCENT.WARNING PCF_RA2_FGD_2P	91	22-FEB-2009 08:12:44.048 22-FEB-2009 09:54:23.142
SPH.RA2_ICE2_S_RETRACK_PERCENT.WARNING PCF_RA2_FGD_2P	51	22-FEB-2009 09:52:49.622 22-FEB-2009 11:35:12.162
SPH.RA2_ICE2_S_RETRACK_PERCENT.WARNING PCF_RA2_FGD_2P	44	22-FEB-2009 11:33:38.642 22-FEB-2009 12:49:53.784
SPH.RA2_ICE2_S_RETRACK_PERCENT.WARNING PCF_RA2_FGD_2P	62	22-FEB-2009 12:52:52.079 22-FEB-2009 13:13:44.160
SPH.RA2_ICE2_S_RETRACK_PERCENT.WARNING PCF_RA2_FGD_2P	53	22-FEB-2009 13:12:47.401 22-FEB-2009 14:51:44.966
SPH.RA2_ICE2_S_RETRACK_PERCENT.WARNING PCF_RA2_FGD_2P	65	22-FEB-2009 14:50:03.647 22-FEB-2009 16:16:18.122
SPH.RA2_ICE2_S_RETRACK_PERCENT.WARNING PCF_RA2_FGD_2P	0	22-FEB-2009 16:20:22.592 22-FEB-2009 16:29:12.801
SPH.RA2_ICE2_S_RETRACK_PERCENT.WARNING PCF_RA2_FGD_2P	69	22-FEB-2009 16:27:48.192 22-FEB-2009 18:07:23.632
SPH.RA2_ICE2_S_RETRACK_PERCENT.WARNING PCF_RA2_FGD_2P	57	22-FEB-2009 18:06:39.128 22-FEB-2009 19:47:35.890
SPH.RA2_ICE2_S_RETRACK_PERCENT.WARNING PCF_RA2_FGD_2P	44	22-FEB-2009 19:46:33.562 22-FEB-2009 20:53:40.616
SPH.RA2_ICE2_S_RETRACK_PERCENT.WARNING PCF_RA2_FGD_2P	66	22-FEB-2009 20:52:42.744 22-FEB-2009 22:39:20.390
SPH.RA2_ICE2_S_RETRACK_PERCENT.WARNING PCF_RA2_FGD_2P	61	22-FEB-2009 22:38:12.492 23-FEB-2009 00:20:53.970

RA2_FGD_2P products with percentage of valid KU sea/ice retracker measurements below threshold

Gauge	Value	Segment (Start-Stop)
SPH.RA2_SEAICE_KU_RETRACK_PERCENT.WARNING PCF_RA2_FGD_2P	8745	22-FEB-2009 12:52:52.079 22-FEB-2009 13:13:44.160

RA2_WWV_2P SPH checks

SPH fields with errors



RA2_WWV_2P products using a wrong ADF (sensing not included in validity)

Gauge Segment (Start-Stop) Explicit Reference

RA2_WWV_2P products with processing errors significance flag set

Gauge	Segment (Start-Stop)
SPH.RA2_L2_PROC_FLAG.WARNING PCF_RA2_WWV_2P	21-FEB-2009 23:10:02.942 22-FEB-2009 00:52:39.964
SPH.RA2_L2_PROC_FLAG.WARNING PCF_RA2_WWV_2P	22-FEB-2009 00:51:33.180 22-FEB-2009 02:09:36.380
SPH.RA2_L2_PROC_FLAG.WARNING PCF_RA2_WWV_2P	22-FEB-2009 02:09:01.902 22-FEB-2009 03:45:16.822

SPH.RA2_L2_PROC_FLAG.WARNING PCF_RA2_WWV_2P	22-FEB-2009 03:44:44.572 22-FEB-2009 05:25:37.992
SPH.RA2_L2_PROC_FLAG.WARNING PCF_RA2_WWV_2P	22-FEB-2009 05:25:05.742 22-FEB-2009 07:06:37.038
SPH.RA2_L2_PROC_FLAG.WARNING PCF_RA2_WWV_2P	22-FEB-2009 07:05:55.876 22-FEB-2009 08:13:40.806
SPH.RA2_L2_PROC_FLAG.WARNING PCF_RA2_WWV_2P	22-FEB-2009 08:12:44.048 22-FEB-2009 09:54:23.142
SPH.RA2_L2_PROC_FLAG.WARNING PCF_RA2_WWV_2P	22-FEB-2009 09:52:49.622 22-FEB-2009 11:35:12.162
SPH.RA2_L2_PROC_FLAG.WARNING PCF_RA2_WWV_2P	22-FEB-2009 11:33:38.642 22-FEB-2009 12:49:53.784
SPH.RA2_L2_PROC_FLAG.WARNING PCF_RA2_WWV_2P	22-FEB-2009 12:52:52.079 22-FEB-2009 13:13:44.160
SPH.RA2_L2_PROC_FLAG.WARNING PCF_RA2_WWV_2P	22-FEB-2009 13:12:47.401 22-FEB-2009 14:51:44.966
SPH.RA2_L2_PROC_FLAG.WARNING PCF_RA2_WWV_2P	22-FEB-2009 14:50:03.647 22-FEB-2009 16:16:18.122
SPH.RA2_L2_PROC_FLAG.WARNING PCF_RA2_WWV_2P	22-FEB-2009 16:20:22.592 22-FEB-2009 16:29:12.801
SPH.RA2_L2_PROC_FLAG.WARNING PCF_RA2_WWV_2P	22-FEB-2009 16:27:48.192 22-FEB-2009 18:07:23.632
SPH.RA2_L2_PROC_FLAG.WARNING PCF_RA2_WWV_2P	22-FEB-2009 18:06:39.128 22-FEB-2009 19:47:35.890
SPH.RA2_L2_PROC_FLAG.WARNING PCF_RA2_WWV_2P	22-FEB-2009 19:46:33.562 22-FEB-2009 20:53:40.616
SPH.RA2_L2_PROC_FLAG.WARNING PCF_RA2_WWV_2P	22-FEB-2009 20:52:42.744 22-FEB-2009 22:39:20.390
SPH.RA2_L2_PROC_FLAG.WARNING PCF_RA2_WWV_2P	22-FEB-2009 22:38:12.492 23-FEB-2009 00:20:53.970

RA2_WWV_2P products with processing errors significance flag set

Gauge Segment (Start-Stop)

RA2_WWV_2P products with percentage DSRs free of processing errors below threshold

Gauge	Value	Segment (Start-Stop)
SPH.RA2_L2_PROC_QUALITY.WARNING PCF_RA2_WWV_2P	6313	21-FEB-2009 23:10:02.942 22-FEB-2009 00:52:39.964
SPH.RA2_L2_PROC_QUALITY.WARNING PCF_RA2_WWV_2P	6648	22-FEB-2009 00:51:33.180 22-FEB-2009 02:09:36.380
SPH.RA2_L2_PROC_QUALITY.WARNING PCF_RA2_WWV_2P	6771	22-FEB-2009 02:09:01.902 22-FEB-2009 03:45:16.822
SPH.RA2_L2_PROC_QUALITY.WARNING PCF_RA2_WWV_2P	7033	22-FEB-2009 03:44:44.572 22-FEB-2009 05:25:37.992
SPH.RA2_L2_PROC_QUALITY.WARNING PCF_RA2_WWV_2P	6659	22-FEB-2009 05:25:05.742 22-FEB-2009 07:06:37.038
SPH.RA2_L2_PROC_QUALITY.WARNING PCF_RA2_WWV_2P	6413	22-FEB-2009 07:05:55.876 22-FEB-2009 08:13:40.806

SPH.RA2_L2_PROC_QUALITY.WARNING PCF_RA2_WWV_2P	6548	22-FEB-2009 08:12:44.048 22-FEB-2009 09:54:23.142
SPH.RA2_L2_PROC_QUALITY.WARNING PCF_RA2_WWV_2P	6652	22-FEB-2009 09:52:49.622 22-FEB-2009 11:35:12.162
SPH.RA2_L2_PROC_QUALITY.WARNING PCF_RA2_WWV_2P	6473	22-FEB-2009 11:33:38.642 22-FEB-2009 12:49:53.784
SPH.RA2_L2_PROC_QUALITY.WARNING PCF_RA2_WWV_2P	7509	22-FEB-2009 12:52:52.079 22-FEB-2009 13:13:44.160
SPH.RA2_L2_PROC_QUALITY.WARNING PCF_RA2_WWV_2P	6724	22-FEB-2009 13:12:47.401 22-FEB-2009 14:51:44.966
SPH.RA2_L2_PROC_QUALITY.WARNING PCF_RA2_WWV_2P	6467	22-FEB-2009 14:50:03.647 22-FEB-2009 16:16:18.122
SPH.RA2_L2_PROC_QUALITY.WARNING PCF_RA2_WWV_2P	7920	22-FEB-2009 16:20:22.592 22-FEB-2009 16:29:12.801
SPH.RA2_L2_PROC_QUALITY.WARNING PCF_RA2_WWV_2P	6833	22-FEB-2009 16:27:48.192 22-FEB-2009 18:07:23.632
SPH.RA2_L2_PROC_QUALITY.WARNING PCF_RA2_WWV_2P	6522	22-FEB-2009 18:06:39.128 22-FEB-2009 19:47:35.890
SPH.RA2_L2_PROC_QUALITY.WARNING PCF_RA2_WWV_2P	6185	22-FEB-2009 19:46:33.562 22-FEB-2009 20:53:40.616
SPH.RA2_L2_PROC_QUALITY.WARNING PCF_RA2_WWV_2P	6420	22-FEB-2009 20:52:42.744 22-FEB-2009 22:39:20.390
SPH.RA2_L2_PROC_QUALITY.WARNING PCF_RA2_WWV_2P	6124	22-FEB-2009 22:38:12.492 23-FEB-2009 00:20:53.970

RA2_WWV_2P products with percentage DSRs free of processing errors below threshold

Gauge Value Segment (Start-Stop)

RA2_WWV_2P products with percentage of valid measurements below threshold

Gauge Value Segment (Start-Stop)

RA2_WWV_2P products with percentage of 320 MHz band processed below threshold

Gauge	Value	Segment (Start-Stop)
SPH.RA2_320_BAND_PERCENT.WARNING PCF_RA2_WWV_2P	9265	22-FEB-2009 00:51:33.180 22-FEB-2009 02:09:36.380
SPH.RA2_320_BAND_PERCENT.WARNING PCF_RA2_WWV_2P	8835	22-FEB-2009 02:09:01.902 22-FEB-2009 03:45:16.822
SPH.RA2_320_BAND_PERCENT.WARNING PCF_RA2_WWV_2P	9014	22-FEB-2009 03:44:44.572 22-FEB-2009 05:25:37.992
SPH.RA2_320_BAND_PERCENT.WARNING PCF_RA2_WWV_2P	8221	22-FEB-2009 12:52:52.079 22-FEB-2009 13:13:44.160
SPH.RA2_320_BAND_PERCENT.WARNING PCF_RA2_WWV_2P	9163	22-FEB-2009 13:12:47.401 22-FEB-2009 14:51:44.966
SPH.RA2_320_BAND_PERCENT.WARNING PCF_RA2_WWV_2P	9223	22-FEB-2009 16:20:22.592 22-FEB-2009 16:29:12.801
SPH.RA2_320_BAND_PERCENT.WARNING PCF_RA2_WWV_2P	9185	22-FEB-2009 18:06:39.128 22-FEB-2009 19:47:35.890

RA2_WWV_2P products with percentage of 80 MHz band processed above threshold

Gauge	Value	Segment (Start-Stop)
SPH.RA2_80_BAND_PERCENT.WARNING PCF_RA2_WWV_2P	545	22-FEB-2009 00:51:33.180 22-FEB-2009 02:09:36.380
SPH.RA2_80_BAND_PERCENT.WARNING PCF_RA2_WWV_2P	841	22-FEB-2009 02:09:01.902 22-FEB-2009 03:45:16.822
SPH.RA2_80_BAND_PERCENT.WARNING PCF_RA2_WWV_2P	679	22-FEB-2009 03:44:44.572 22-FEB-2009 05:25:37.992
SPH.RA2_80_BAND_PERCENT.WARNING PCF_RA2_WWV_2P	1379	22-FEB-2009 12:52:52.079 22-FEB-2009 13:13:44.160
SPH.RA2_80_BAND_PERCENT.WARNING PCF_RA2_WWV_2P	664	22-FEB-2009 13:12:47.401 22-FEB-2009 14:51:44.966
SPH.RA2_80_BAND_PERCENT.WARNING PCF_RA2_WWV_2P	588	22-FEB-2009 16:20:22.592 22-FEB-2009 16:29:12.801
SPH.RA2_80_BAND_PERCENT.WARNING PCF_RA2_WWV_2P	629	22-FEB-2009 18:06:39.128 22-FEB-2009 19:47:35.890

RA2_WWV_2P products with percentage of 20 MHz band processed above threshold

Gauge	Value	Segment (Start-Stop)
SPH.RA2_20_BAND_PERCENT.WARNING PCF_RA2_WWV_2P	190	22-FEB-2009 00:51:33.180 22-FEB-2009 02:09:36.380
SPH.RA2_20_BAND_PERCENT.WARNING PCF_RA2_WWV_2P	324	22-FEB-2009 02:09:01.902 22-FEB-2009 03:45:16.822
SPH.RA2_20_BAND_PERCENT.WARNING PCF_RA2_WWV_2P	307	22-FEB-2009 03:44:44.572 22-FEB-2009 05:25:37.992
SPH.RA2_20_BAND_PERCENT.WARNING PCF_RA2_WWV_2P	400	22-FEB-2009 12:52:52.079 22-FEB-2009 13:13:44.160
SPH.RA2_20_BAND_PERCENT.WARNING PCF_RA2_WWV_2P	173	22-FEB-2009 13:12:47.401 22-FEB-2009 14:51:44.966
SPH.RA2_20_BAND_PERCENT.WARNING PCF_RA2_WWV_2P	189	22-FEB-2009 16:20:22.592 22-FEB-2009 16:29:12.801
SPH.RA2_20_BAND_PERCENT.WARNING PCF_RA2_WWV_2P	186	22-FEB-2009 18:06:39.128 22-FEB-2009 19:47:35.890
SPH.RA2_20_BAND_PERCENT.WARNING PCF_RA2_WWV_2P	122	22-FEB-2009 19:46:33.562 22-FEB-2009 20:53:40.616

RA2_WWV_2P products with percentage of valid Ku ocean retracker measurements below threshold

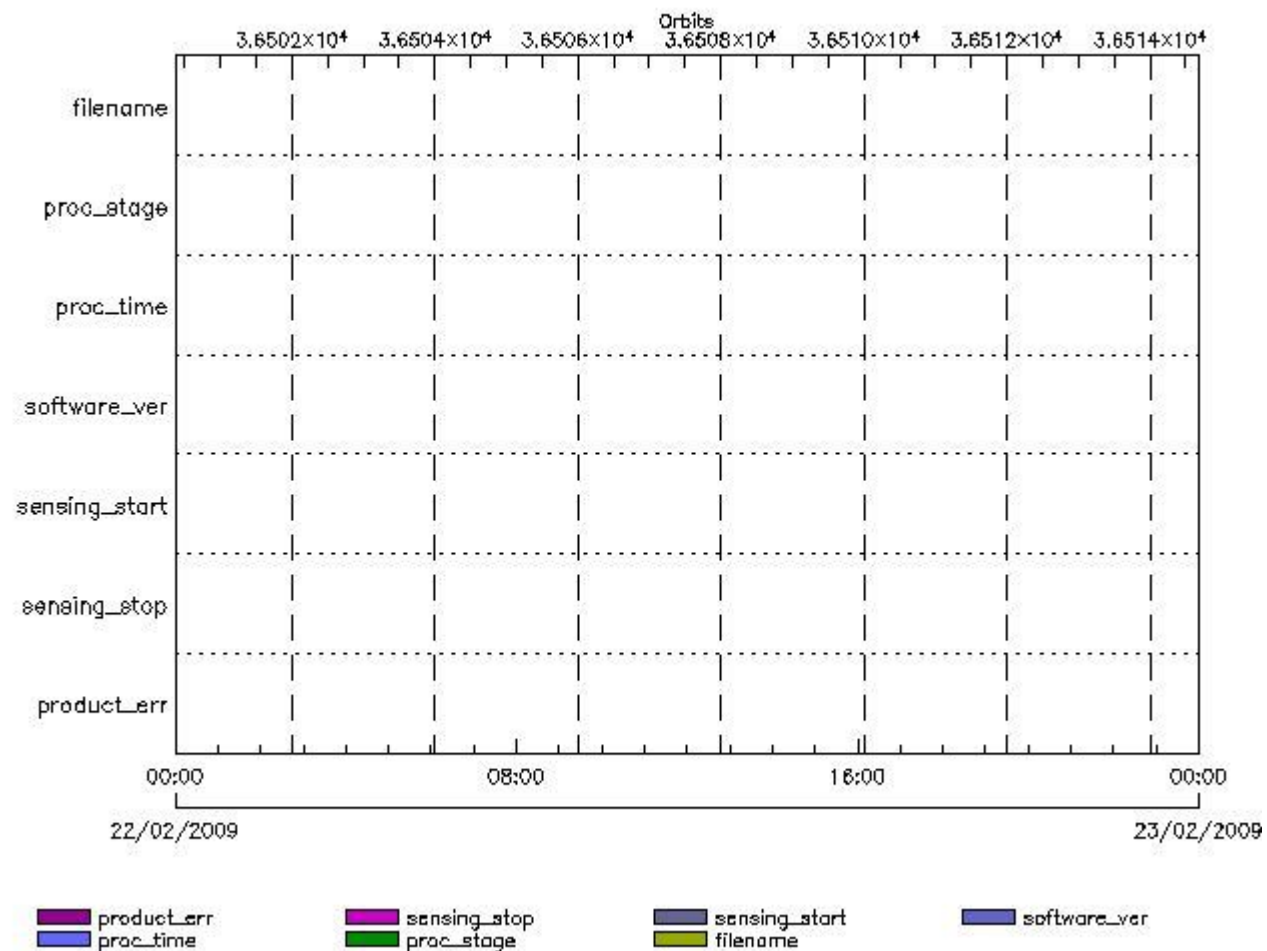
Gauge	Value	Segment (Start-Stop)
SPH.RA2_OCEAN_KU_RETRACK_PERCENT.WARNING PCF_RA2_WWV_2P	8750	22-FEB-2009 02:09:01.902 22-FEB-2009 03:45:16.822
SPH.RA2_OCEAN_KU_RETRACK_PERCENT.WARNING PCF_RA2_WWV_2P	8957	22-FEB-2009 03:44:44.572 22-FEB-2009 05:25:37.992
SPH.RA2_OCEAN_KU_RETRACK_PERCENT.WARNING PCF_RA2_WWV_2P	8060	22-FEB-2009 12:52:52.079 22-FEB-2009 13:13:44.160
SPH.RA2_OCEAN_KU_RETRACK_PERCENT.WARNING PCF_RA2_WWV_2P	8676	22-FEB-2009 16:20:22.592 22-FEB-2009 16:29:12.801

ADFs

MPH checks

MWR_CHD_AX MPH checks

MPH Errors for MWR_CHD_AX



MWR_CHD_AX files with wrong filename

MWR_CHD_AX files with unknown processing stage

Gauge Explicit Reference

MWR_CHD_AX files with wrong processing time

Gauge Explicit Reference

MWR_CHD_AX files with software version not equal to the current version

Gauge Explicit Reference

MWR_CHD_AX files with wrong sensing start

Gauge Explicit Reference

MWR_CHD_AX files with wrong sensing stop

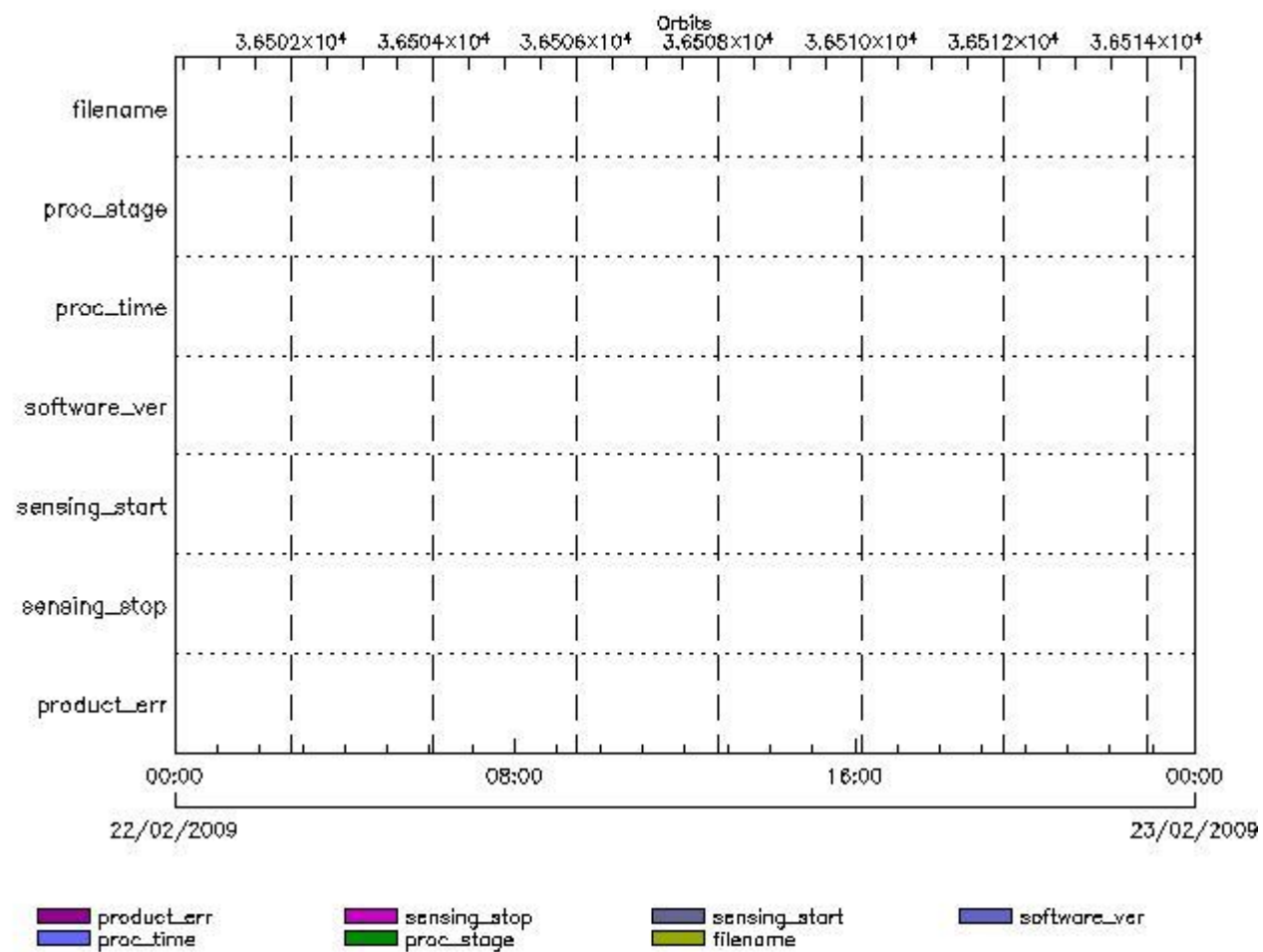
Gauge Explicit Reference

MWR_CHD_AX files with product err set

Gauge Explicit Reference

MWR_CON_AX MPH checks

MPH Errors for MWR_CON_AX



MWR_CON_AX files with wrong filename

Gauge

MWR_CON_AX files with unknown processing stage

Gauge Explicit Reference

MWR_CON_AX files with wrong processing time

Gauge Explicit Reference

MWR_CON_AX files with software version not equal to the current version

Gauge Explicit Reference

MWR_CON_AX files with wrong sensing start

Gauge Explicit Reference

MWR_CON_AX files with wrong sensing stop

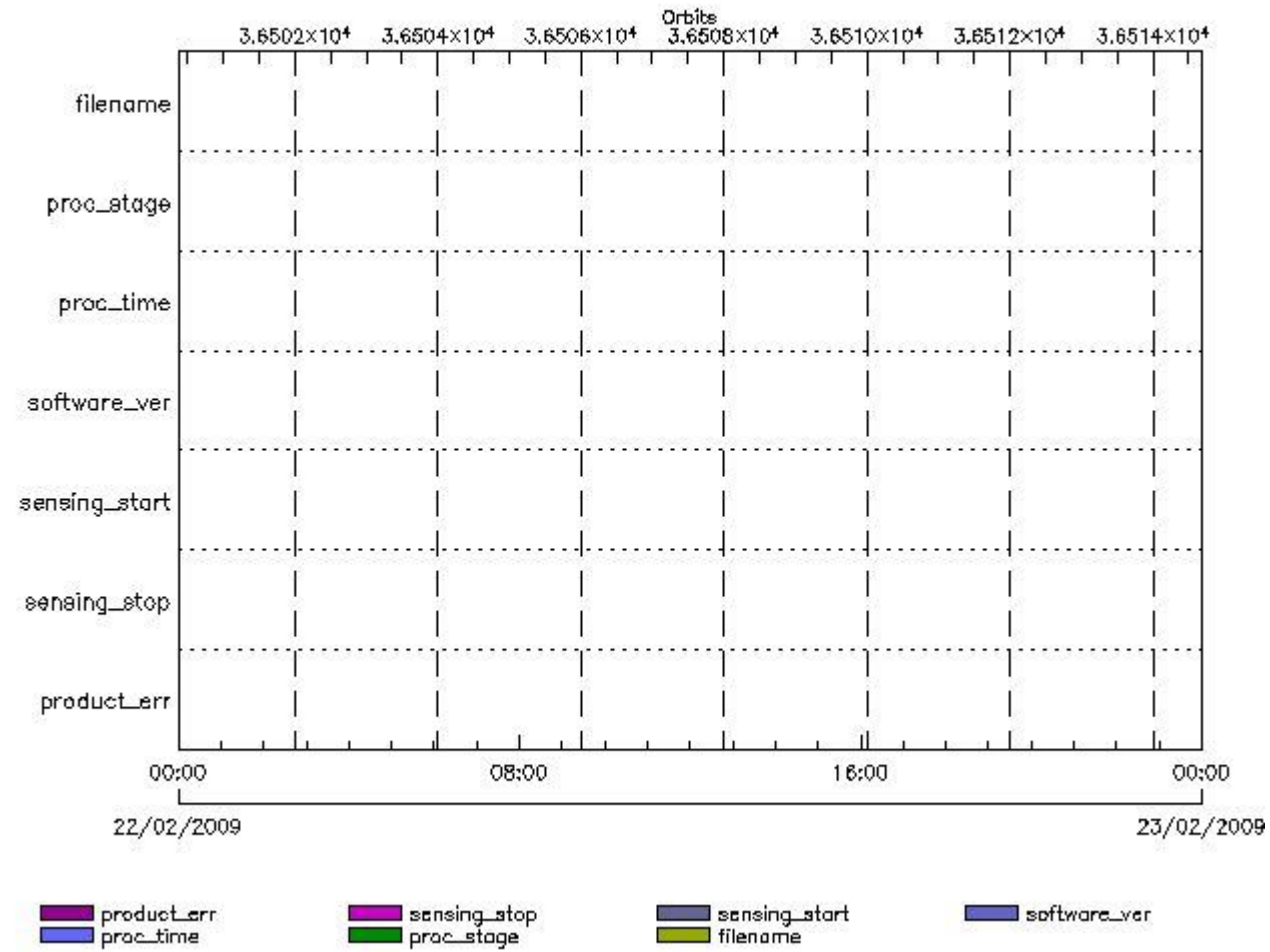
Gauge Explicit Reference

MWR_CON_AX files with product err set

Gauge Explicit Reference

MWR_LSF_AX MPH checks

MPH Errors for MWR_LSF_AX



MWR_LSF_AX files with wrong filename

MWR_LSF_AX files with unknown processing stage

Gauge Explicit Reference

MWR_LSF_AX files with wrong processing time

Gauge Explicit Reference

MWR_LSF_AX files with software version not equal to the current version

Gauge Explicit Reference

MWR_LSF_AX files with wrong sensing start

Gauge Explicit Reference

MWR_LSF_AX files with wrong sensing stop

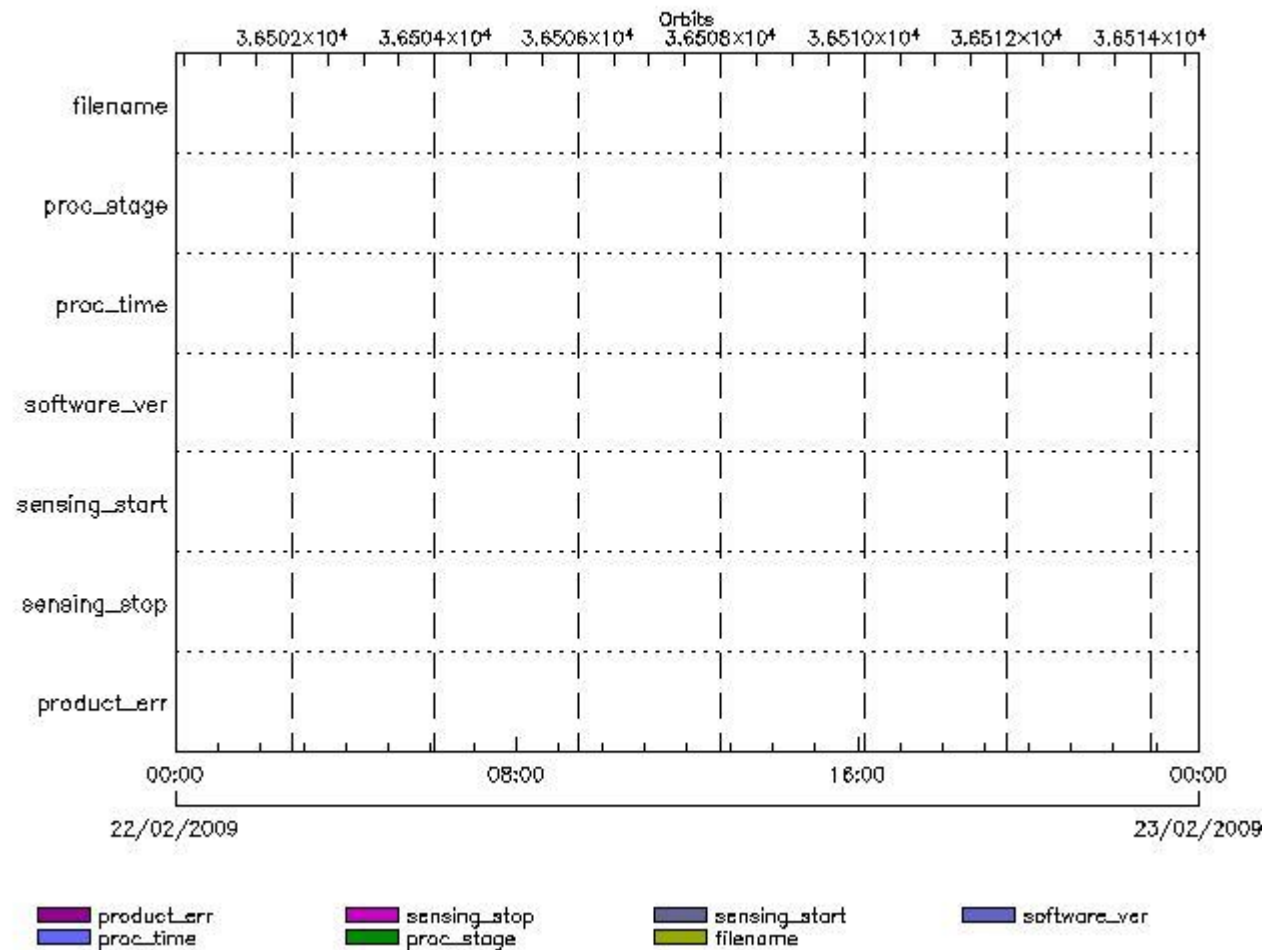
Gauge Explicit Reference

MWR_LSF_AX files with product err set

Gauge Explicit Reference

MWR_SLT_AX MPH checks

MPH Errors for MWR_SLT_AX



MWR_SLT_AX files with wrong filename

Gauge

MWR_SLT_AX files with unknown processing stage

Gauge Explicit Reference

MWR_SLT_AX files with wrong processing time

Gauge Explicit Reference

MWR_SLT_AX files with software version not equal to the current version

Gauge Explicit Reference

MWR_SLT_AX files with wrong sensing start

Gauge Explicit Reference

MWR_SLT_AX files with wrong sensing stop

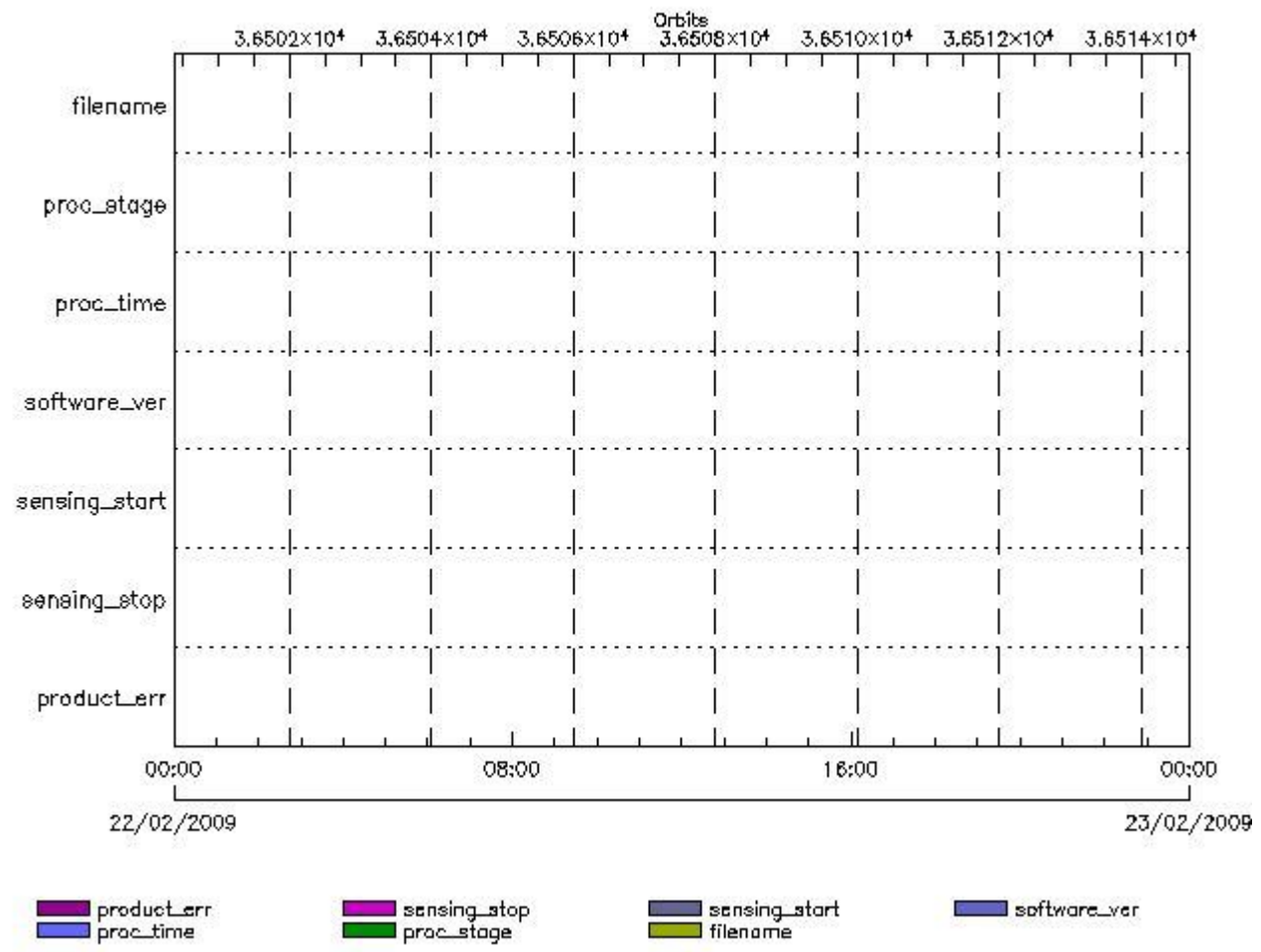
Gauge Explicit Reference

MWR_SLT_AX files with product err set

Gauge Explicit Reference

RA2_CHD_AX MPH checks

MPH Errors for RA2_CHD_AX



RA2_CHD_AX files with wrong filename

Gauge

RA2_CHD_AX files with unknown processing stage

Gauge Explicit Reference

RA2_CHD_AX files with wrong processing time

Gauge Explicit Reference

RA2_CHD_AX files with software version not equal to the current version

Gauge Explicit Reference

RA2_CHD_AX files with wrong sensing start

Gauge Explicit Reference

RA2_CHD_AX files with wrong sensing stop

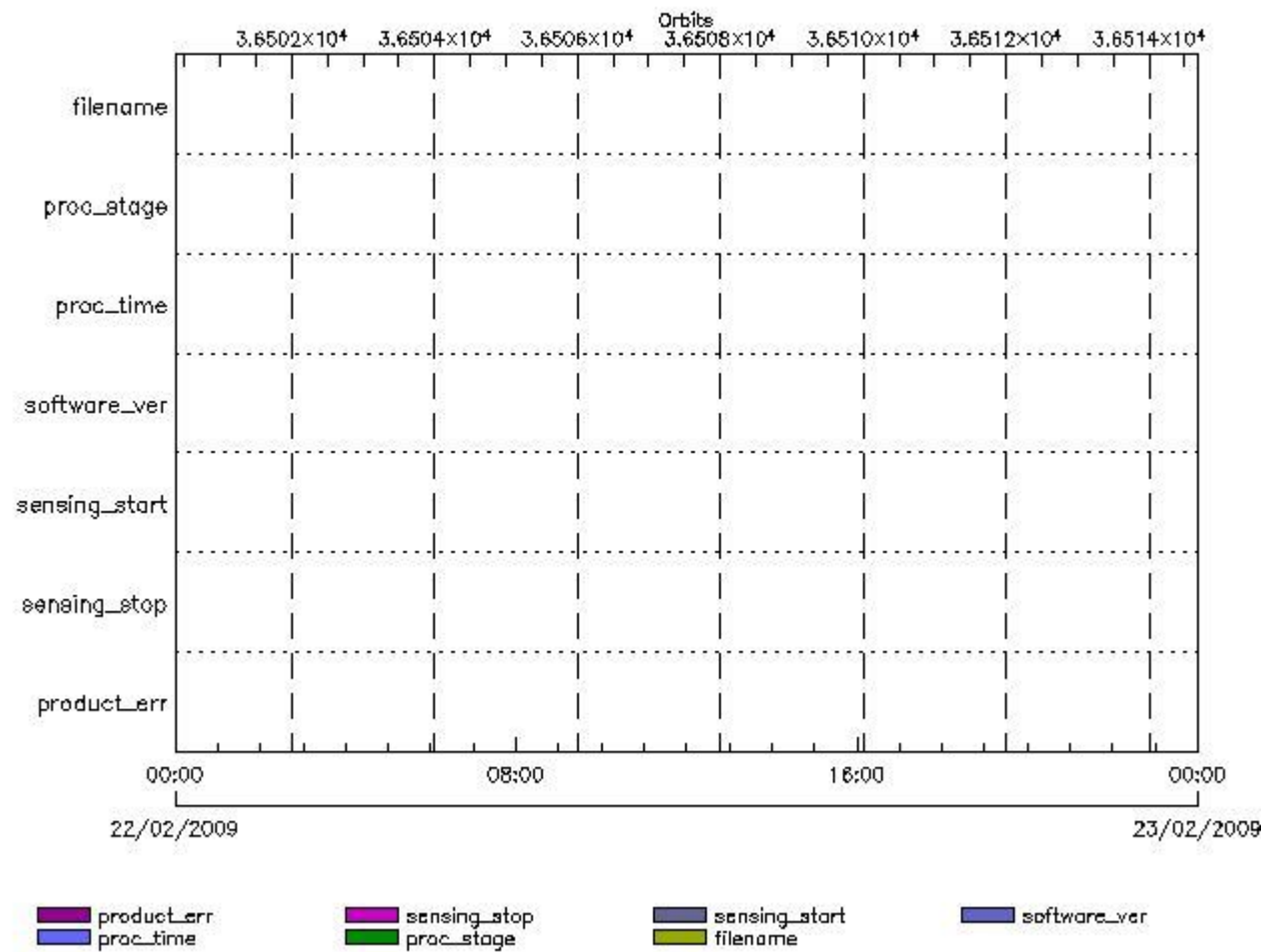
Gauge Explicit Reference

RA2_CHD_AX files with product err set

Gauge Explicit Reference

RA2_CON_AX MPH checks

MPH Errors for RA2_CON_AX



RA2_CON_AX files with wrong filename

RA2_CON_AX files with Gauge unknown processing stage

Gauge Explicit Reference

RA2_CON_AX files with wrong processing time

Gauge Explicit Reference

RA2_CON_AX files with software version not equal to the current version

Gauge Explicit Reference

RA2_CON_AX files with wrong sensing start

Gauge Explicit Reference

RA2_CON_AX files with wrong sensing stop

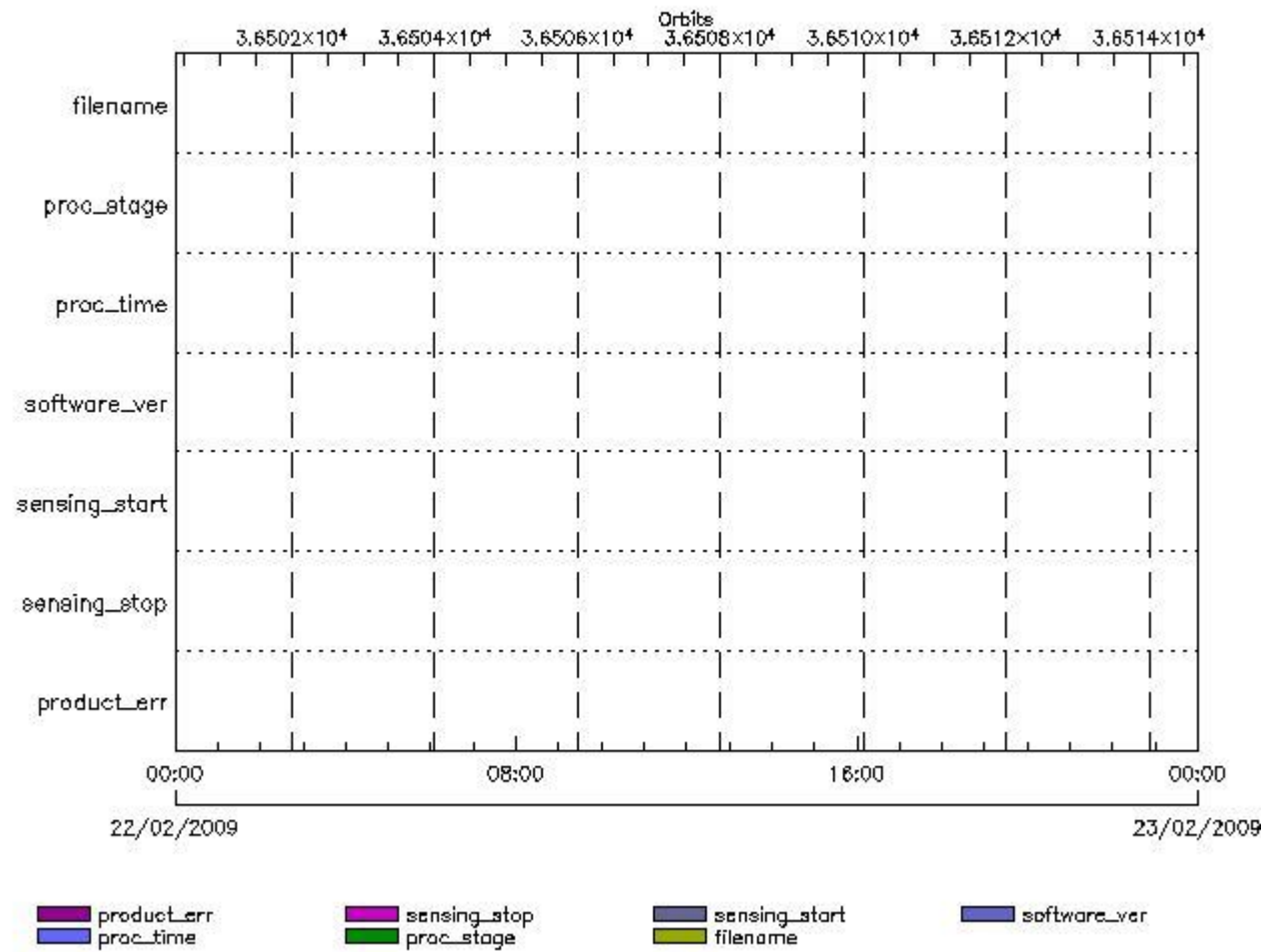
Gauge Explicit Reference

RA2_CON_AX files with product err set

Gauge Explicit Reference

RA2_CST_AX MPH checks

MPH Errors for RA2_CST_AX



RA2_CST_AX files with wrong filename

RA2_CST_AX files with unknown processing stage

Gauge Explicit Reference

RA2_CST_AX files with wrong processing time

Gauge Explicit Reference

RA2_CST_AX files with software version not equal to the current version

Gauge Explicit Reference

RA2_CST_AX files with wrong sensing start

Gauge Explicit Reference

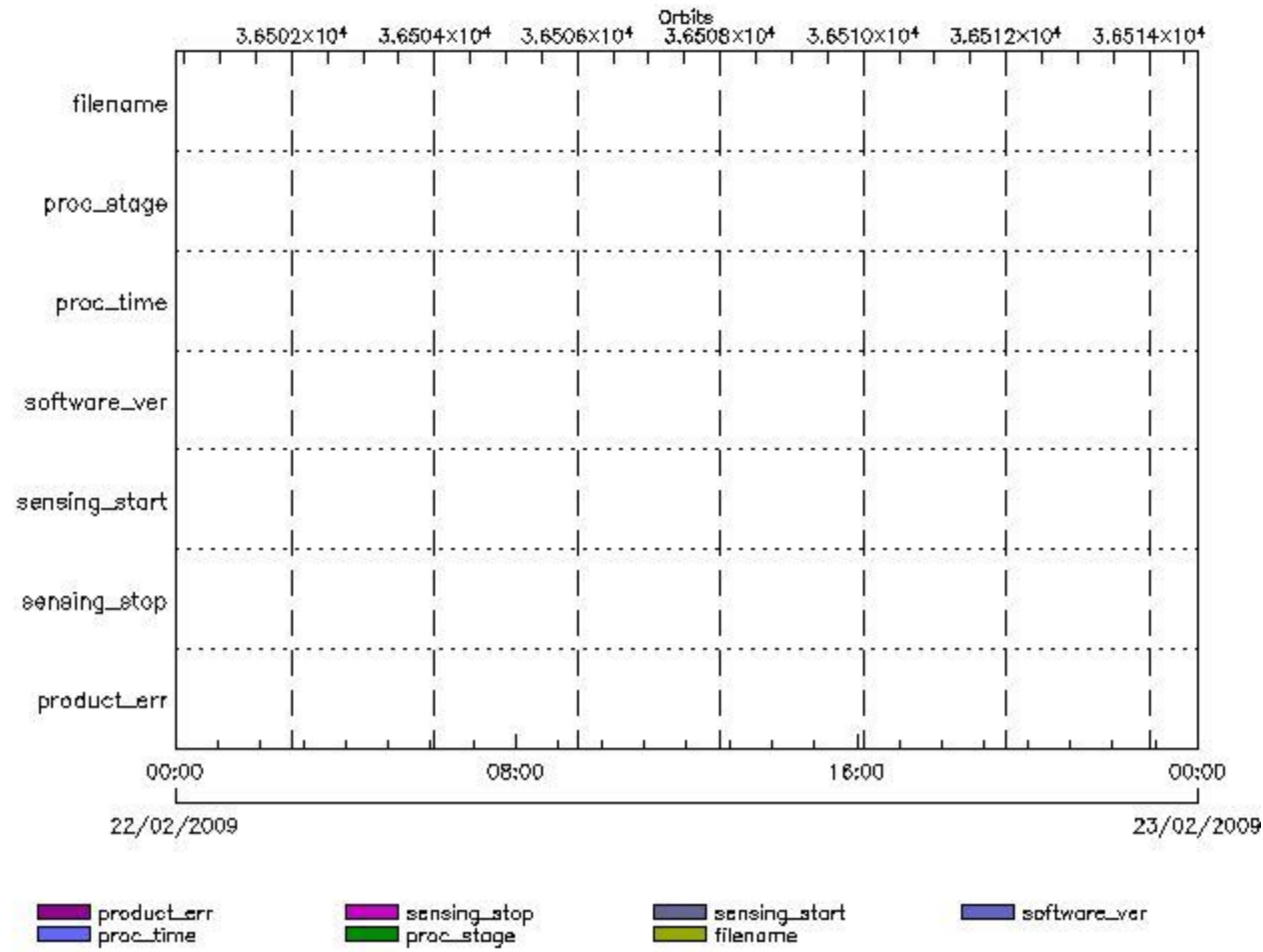
RA2_CST_AX files with wrong sensing stop

Gauge Explicit Reference

RA2_CST_AX files with product err set

Gauge Explicit Reference

MPH Errors for RA2_DIP_AX



RA2_DIP_AX files with wrong filename

RA2_DIP_AX files with unknown processing stage

Gauge Explicit Reference

RA2_DIP_AX files with wrong processing time

Gauge Explicit Reference

RA2_DIP_AX files with software version not equal to the current version

Gauge Explicit Reference

RA2_DIP_AX files with wrong sensing start

Gauge Explicit Reference

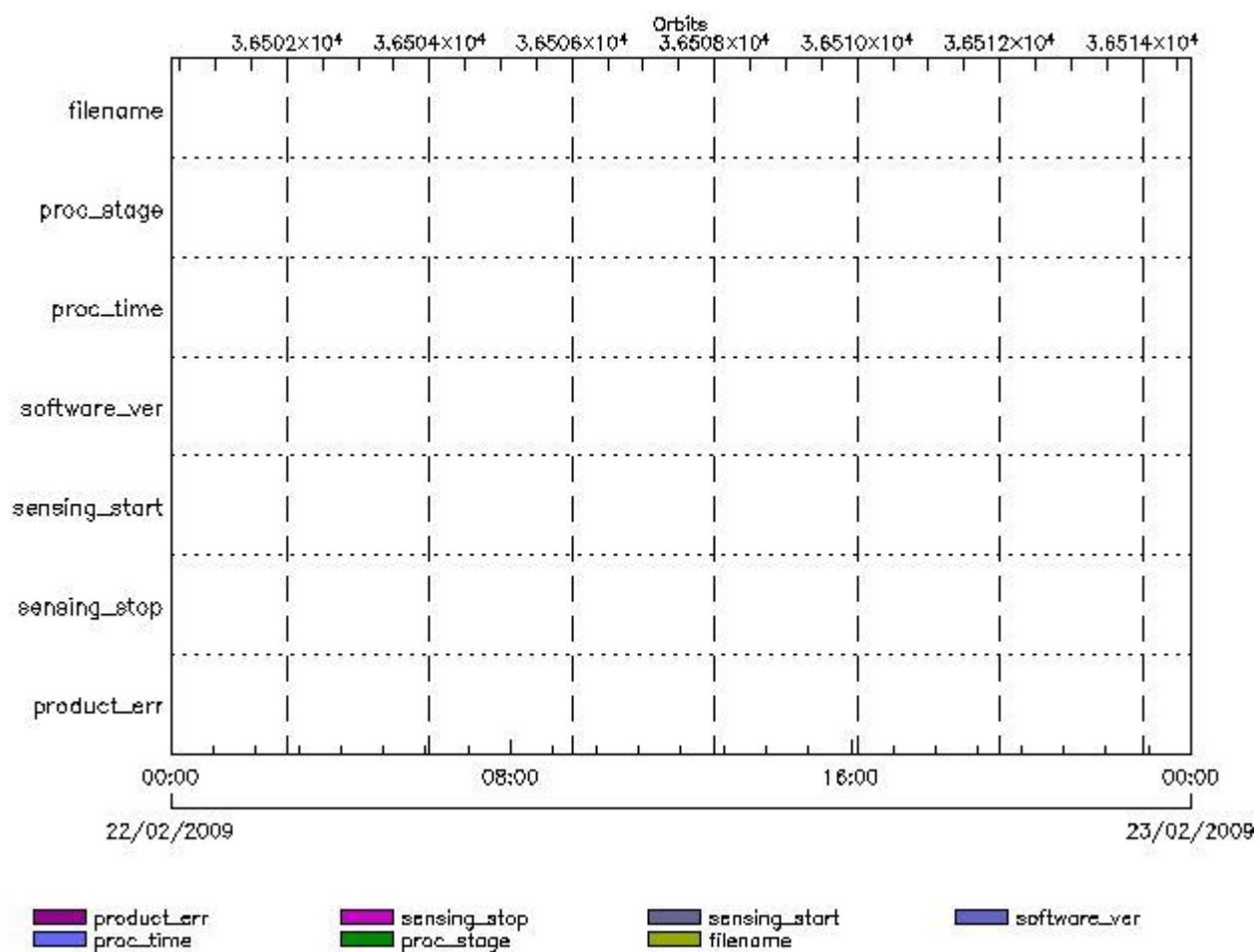
RA2_DIP_AX files with wrong sensing stop

Gauge Explicit Reference

RA2_DIP_AX files with product err set

RA2_GEO_AX MPH checks

MPH Errors for RA2_GEO_AX



RA2_GEO_AX files with wrong filename

RA2_GEO_AX files with unknown processing stage

Gauge Explicit Reference

RA2_GEO_AX files with wrong processing time

Gauge Explicit Reference

RA2_GEO_AX files with software version not equal to the current version

Gauge Explicit Reference

RA2_GEO_AX files with wrong sensing start

Gauge Explicit Reference

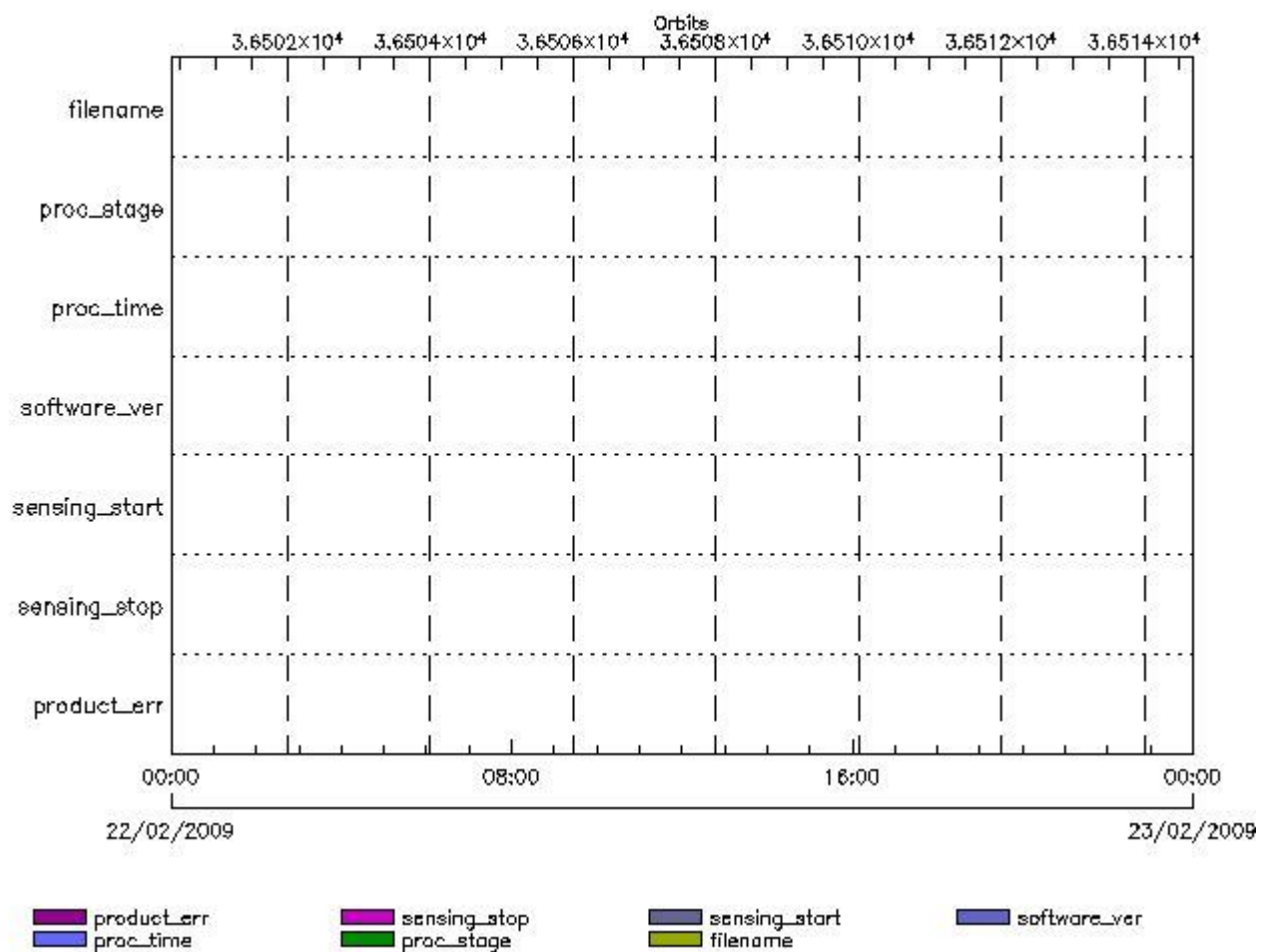
RA2_GEO_AX files with wrong sensing stop

Gauge Explicit Reference
 RA2_GEO_AX files with product err set

Gauge Explicit Reference

RA2_ICT_AX MPH checks

MPH Errors for RA2_ICT_AX



RA2_ICT_AX files with wrong filename

Gauge
 RA2_ICT_AX files with unknown processing stage

Gauge Explicit Reference

RA2_ICT_AX files with wrong processing time

Gauge Explicit Reference

RA2_ICT_AX files with software version not equal to the current version

Gauge Explicit Reference

RA2_ICT_AX files with wrong sensing start

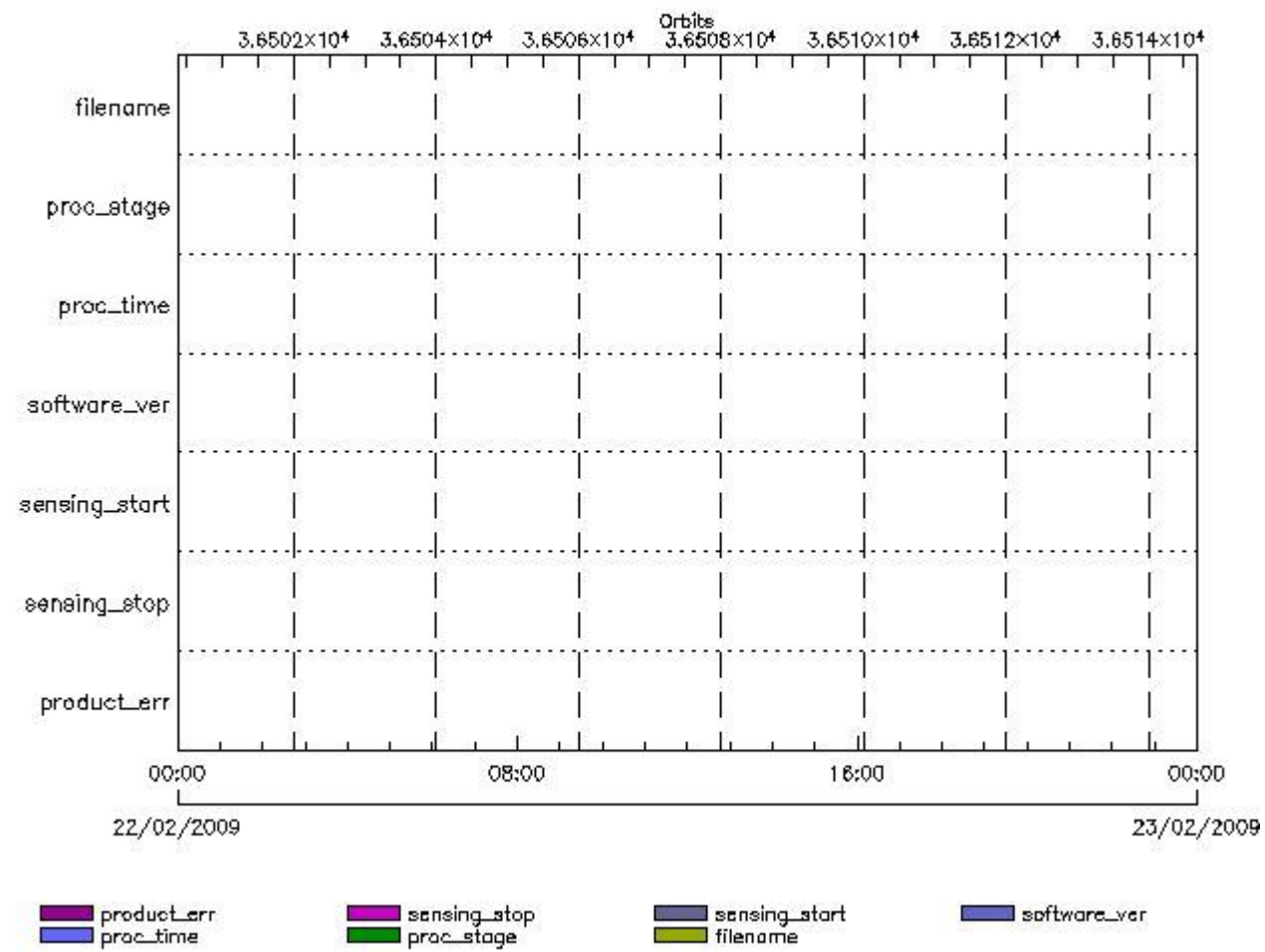
Gauge Explicit Reference
 RA2_ICT_AX files with wrong sensing stop

Gauge Explicit Reference
 RA2_ICT_AX files with product err set

Gauge Explicit Reference

RA2_IFA_AX MPH checks

MPH Errors for RA2_IFA_AX



RA2_IFA_AX files with wrong filename

Gauge
 RA2_IFA_AX files with unknown processing stage

Gauge Explicit Reference
 RA2_IFA_AX files with wrong processing time

Gauge Explicit Reference
 RA2_IFA_AX files with software version not equal to the current version

Gauge Explicit Reference

RA2_IFA_AX files with wrong sensing start

Gauge Explicit Reference

RA2_IFA_AX files with wrong sensing stop

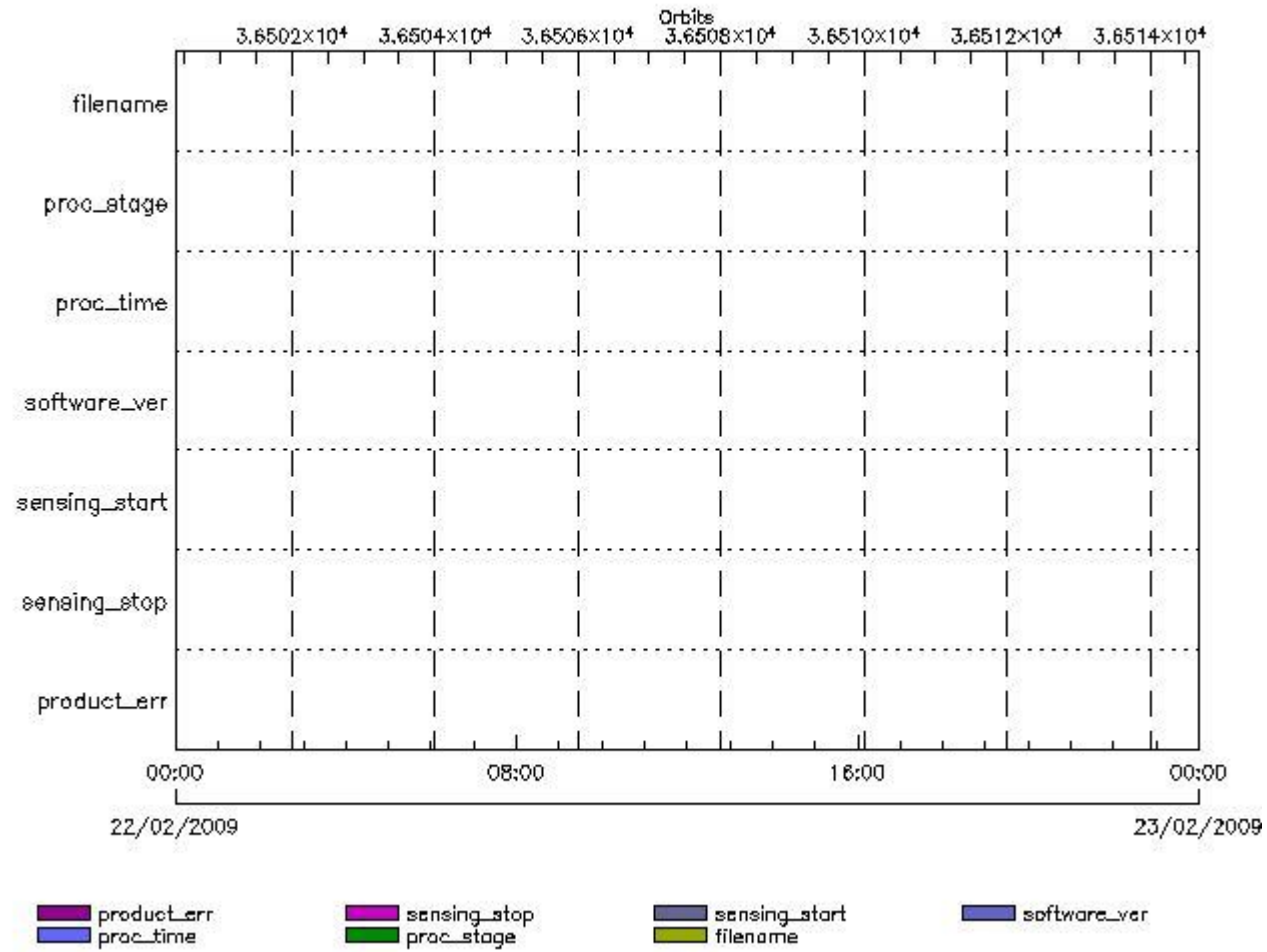
Gauge Explicit Reference

RA2_IFA_AX files with product err set

Gauge Explicit Reference

RA2_IFB_AX MPH checks

MPH Errors for RA2_IFB_AX



RA2_IFB_AX files with wrong filename

Gauge

RA2_IFB_AX files with unknown processing stage

Gauge Explicit Reference

RA2_IFB_AX files with wrong processing time

Gauge Explicit Reference

RA2_IFB_AX files with software version not equal to the current version

Gauge Explicit Reference

RA2_IFB_AX files with wrong sensing start

Gauge Explicit Reference

RA2_IFB_AX files with wrong sensing stop

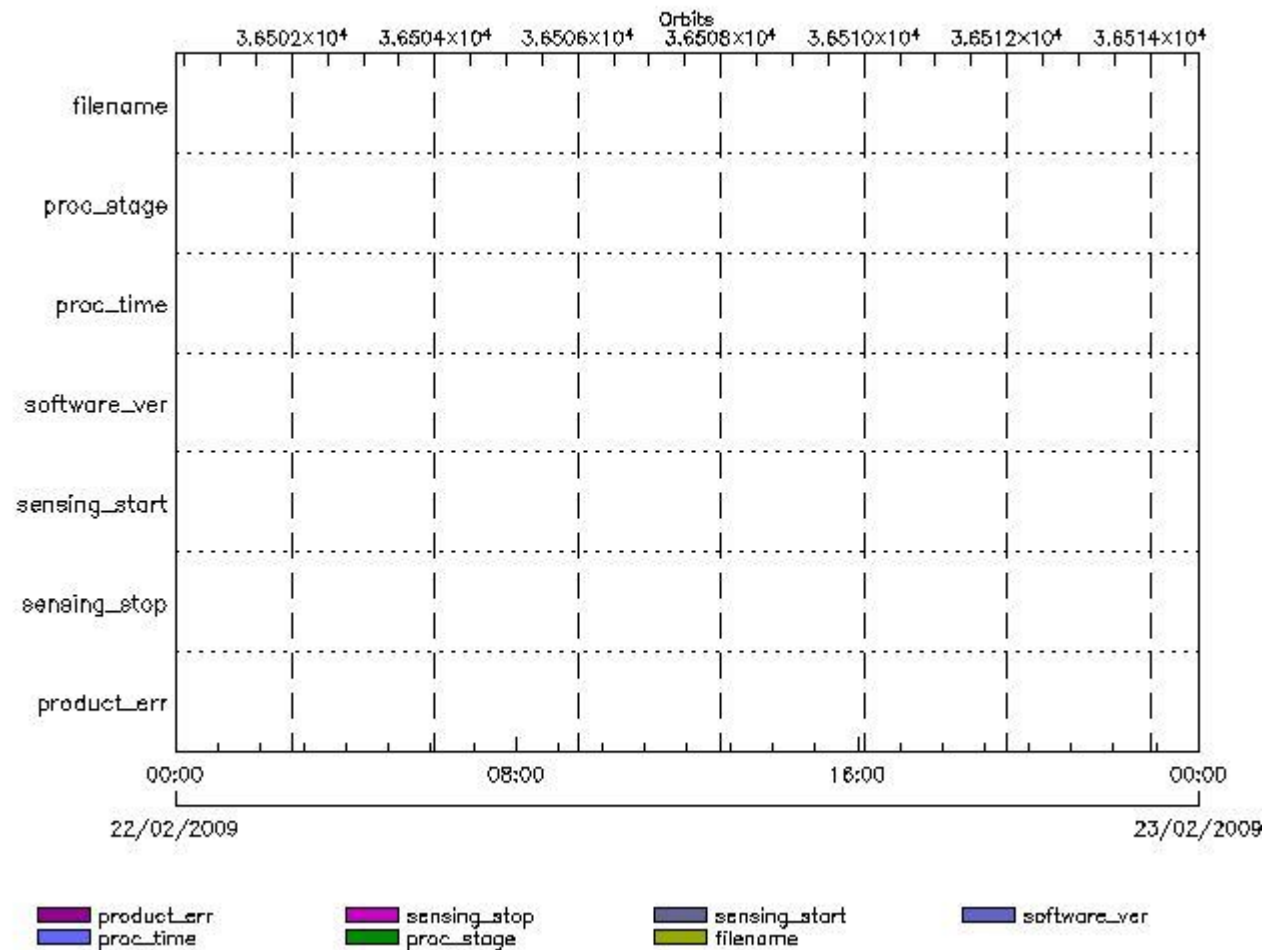
Gauge Explicit Reference

RA2_IFB_AX files with product err set

Gauge Explicit Reference

RA2_IFF_AX MPH checks

MPH Errors for RA2_IFF_AX



RA2_IFF_AX files with wrong filename

Gauge

RA2_IFF_AX files with unknown processing stage

Gauge Explicit Reference

RA2_IFF_AX files with wrong processing time

Gauge Explicit Reference

RA2_IFF_AX files with software version not equal to the current version

Gauge Explicit Reference

RA2_IFF_AX files with wrong sensing start

Gauge Explicit Reference

RA2_IFF_AX files with wrong sensing stop

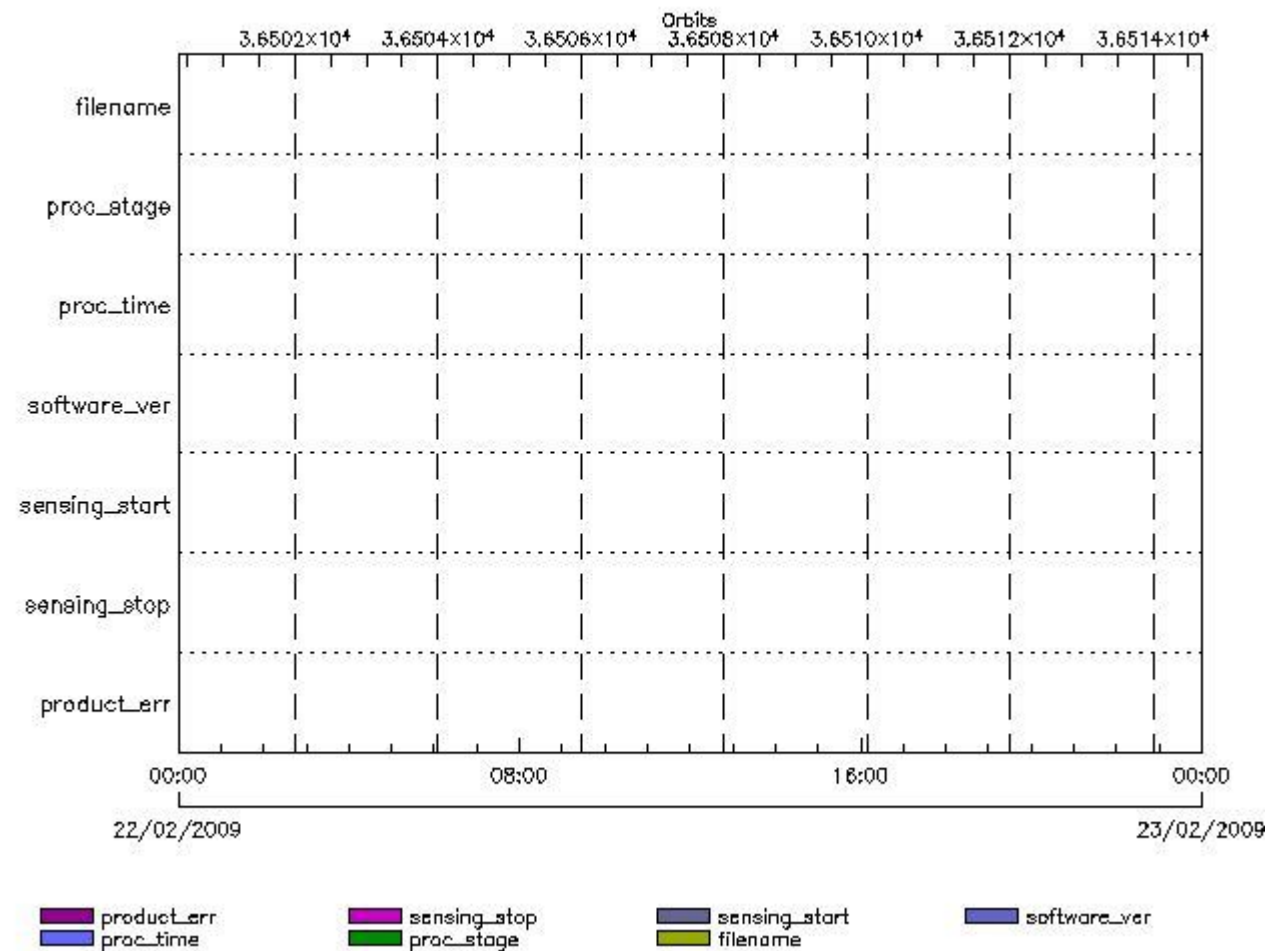
Gauge Explicit Reference

RA2_IFF_AX files with product err set

Gauge Explicit Reference

RA2_IOC_AX MPH checks

MPH Errors for RA2_IOC_AX



RA2_IOC_AX files with wrong filename

Gauge

RA2_IOC_AX files with unknown processing stage

Gauge Explicit Reference

RA2_IOC_AX files with wrong processing time

Gauge Explicit Reference

RA2_IOC_AX files with software version not equal to the current version

Gauge Explicit Reference

RA2_IOC_AX files with wrong sensing start

Gauge Explicit Reference

RA2_IOC_AX files with wrong sensing stop

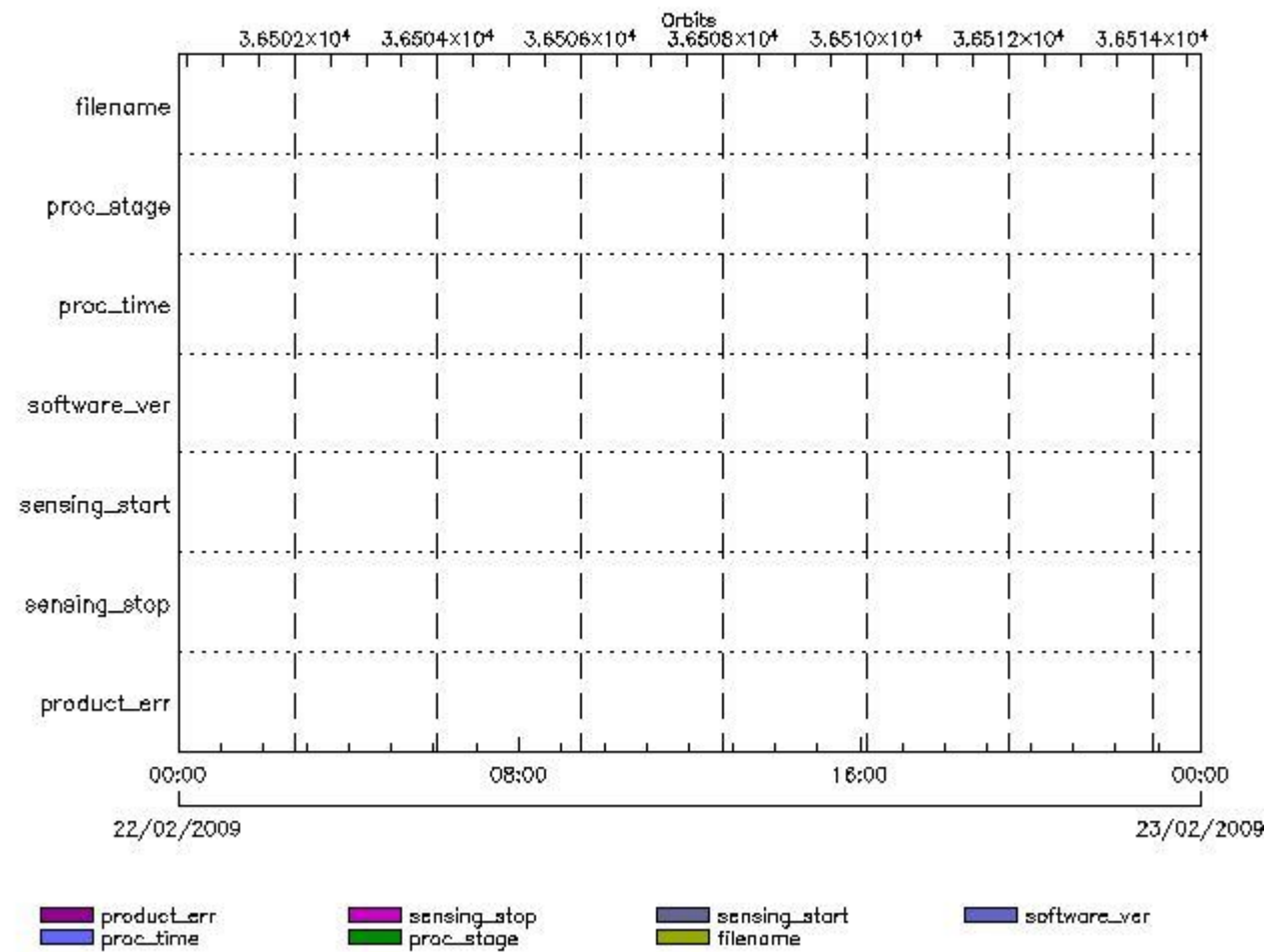
Gauge Explicit Reference

RA2_IOC_AX files with product err set

Gauge Explicit Reference

RA2_MET_AX MPH checks

MPH Errors for RA2_MET_AX



RA2_MET_AX files with wrong filename

RA2_MET_AX files with unknown processing stage

RA2_MET_AX files with wrong processing time

RA2_MET_AX files with software version not equal to the current version

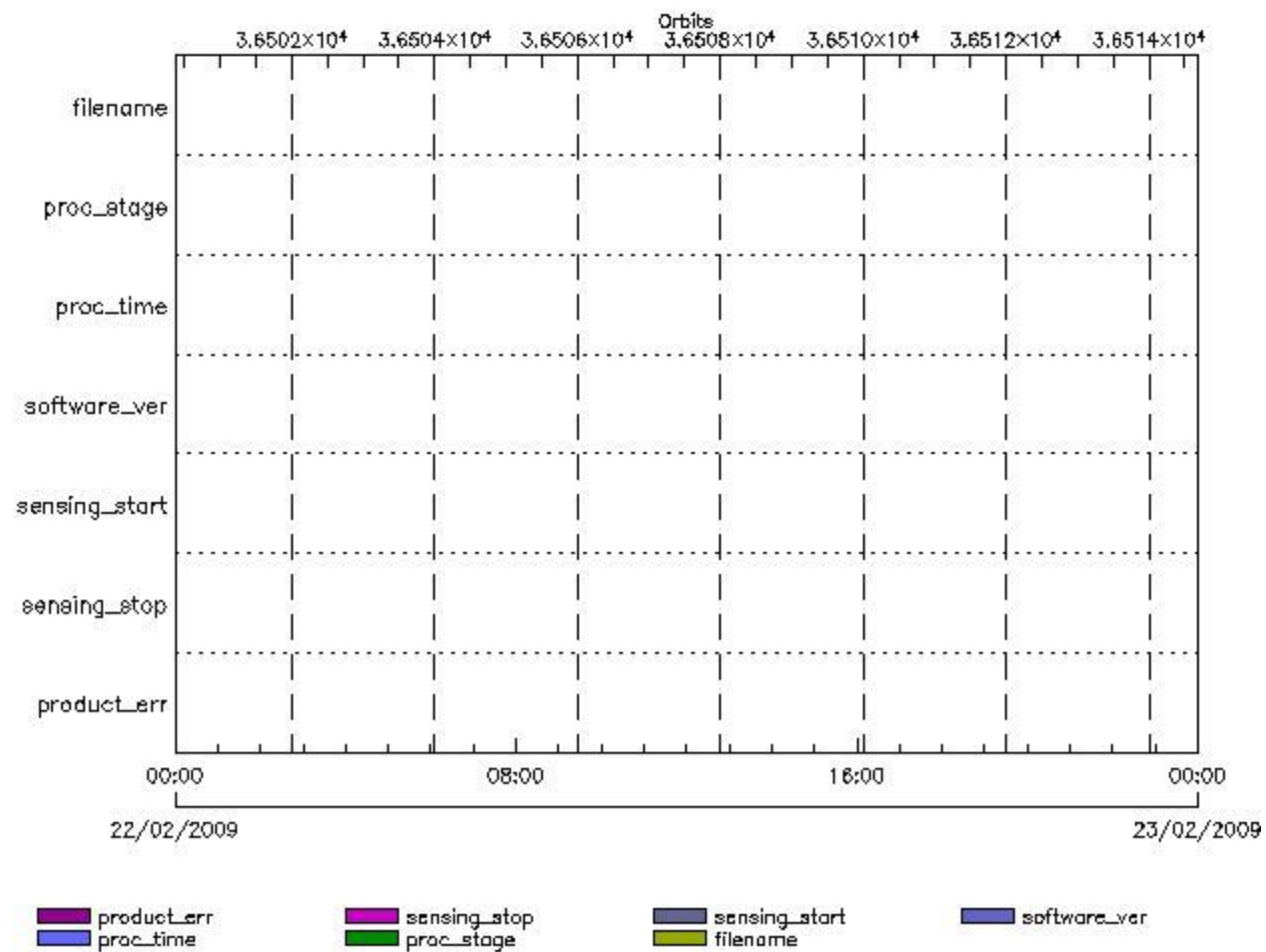
RA2_MET_AX files with wrong sensing start

RA2_MET_AX files with wrong sensing stop

RA2_MET_AX files with product err set

RA2_MSS_AX MPH checks

MPH Errors for RA2_MSS_AX



RA2_MSS_AX files with wrong filename

RA2_MSS_AX files with unknown processing stage

Gauge Explicit Reference

RA2_MSS_AX files with wrong processing time

Gauge Explicit Reference

RA2_MSS_AX files with software version not equal to the current version

Gauge Explicit Reference

RA2_MSS_AX files with wrong sensing start

Gauge Explicit Reference

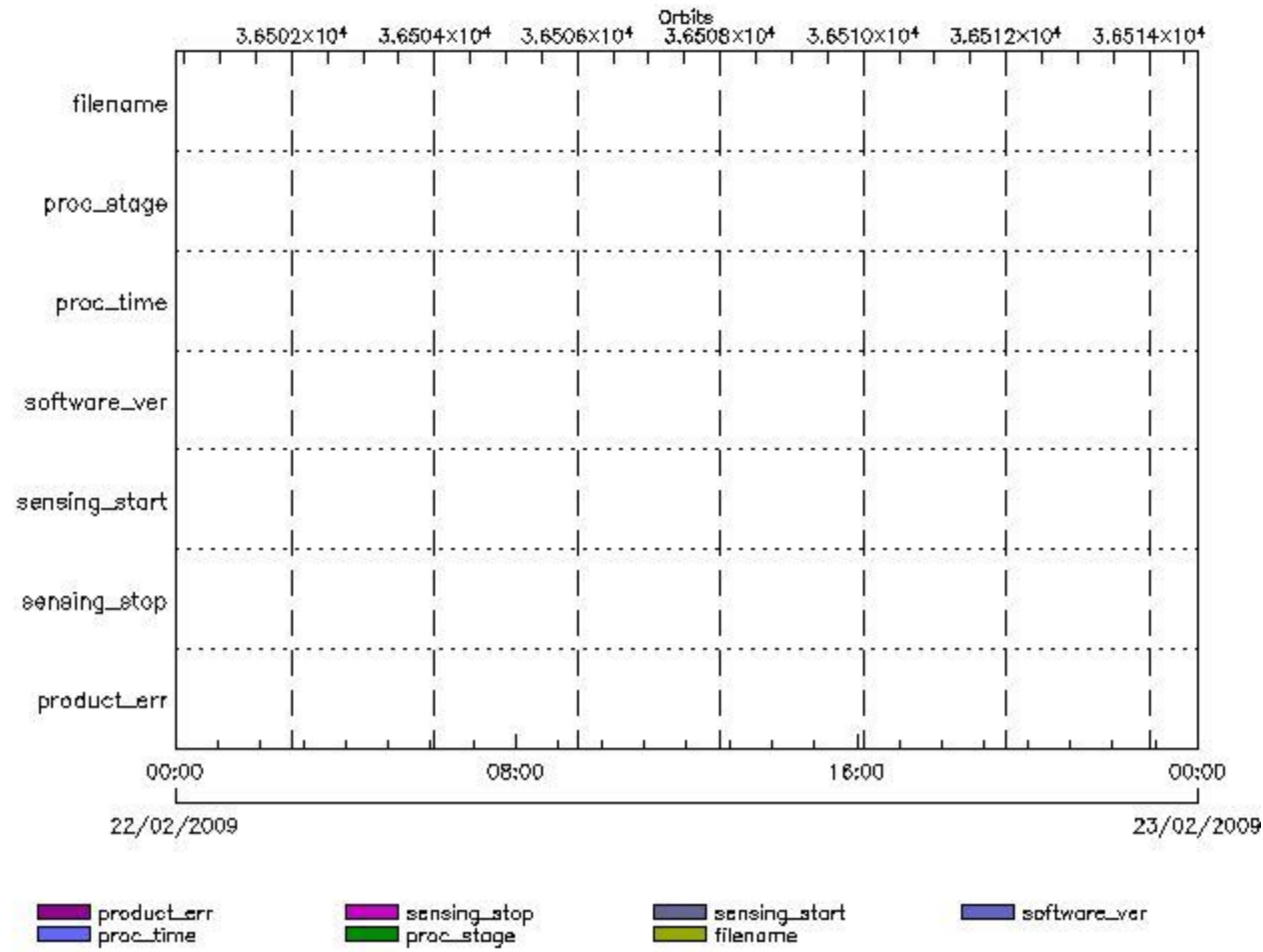
RA2_MSS_AX files with wrong sensing stop

Gauge Explicit Reference

RA2_MSS_AX files with product err set

Gauge Explicit Reference

MPH Errors for RA2_OT1_AX



RA2_OT1_AX files with wrong filename

RA2_OT1_AX files with unknown processing stage

Gauge Explicit Reference

RA2_OT1_AX files with wrong processing time

Gauge Explicit Reference

RA2_OT1_AX files with software version not equal to the current version

Gauge Explicit Reference

RA2_OT1_AX files with wrong sensing start

Gauge Explicit Reference

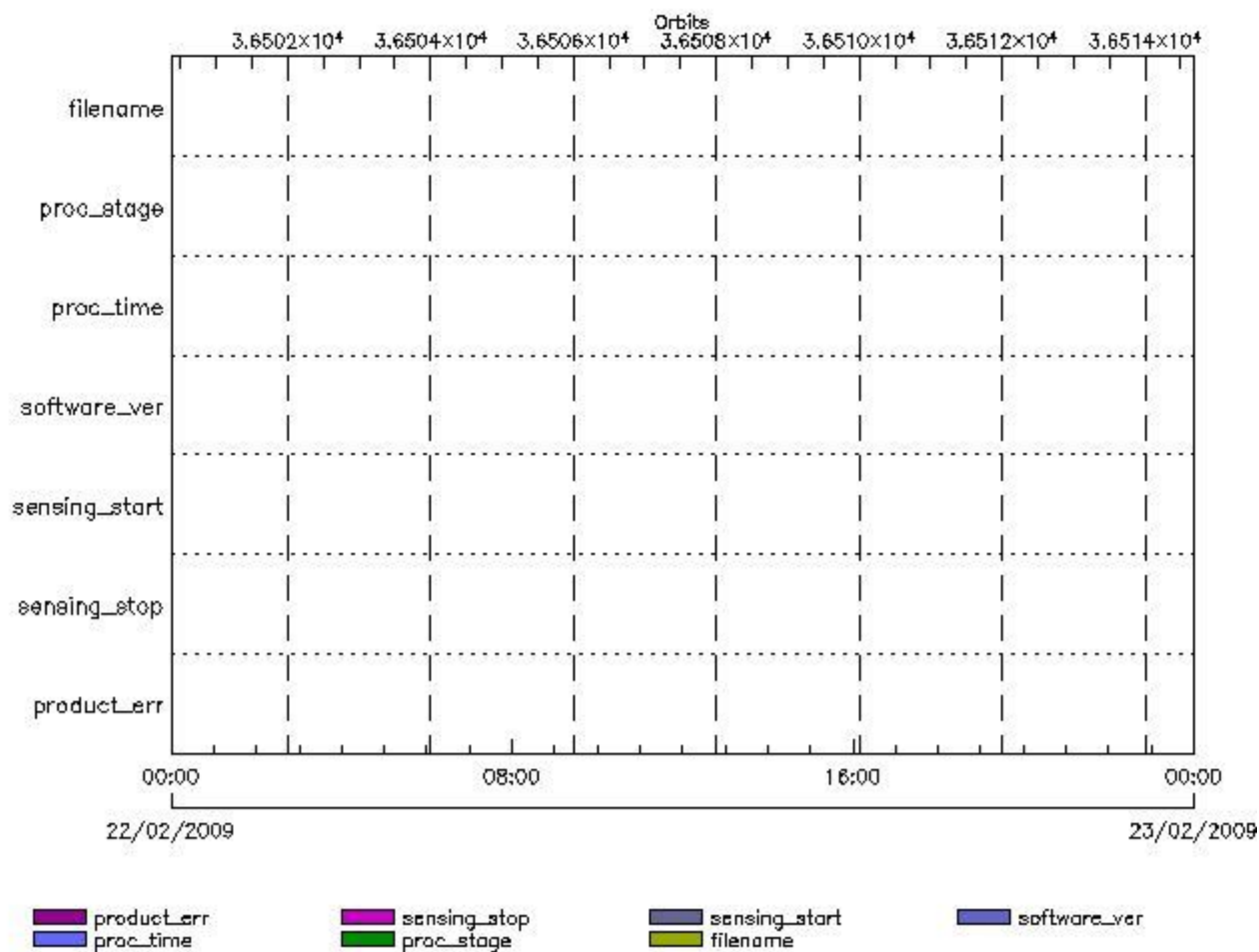
RA2_OT1_AX files with wrong sensing stop

Gauge Explicit Reference

RA2_OT1_AX files with product err set

RA2_OT2_AX MPH checks

MPH Errors for RA2_OT2_AX



RA2_OT2_AX files with wrong filename

RA2_OT2_AX files with unknown processing stage

Gauge Explicit Reference

RA2_OT2_AX files with wrong processing time

Gauge Explicit Reference

RA2_OT2_AX files with software version not equal to the current version

Gauge Explicit Reference

RA2_OT2_AX files with wrong sensing start

Gauge Explicit Reference

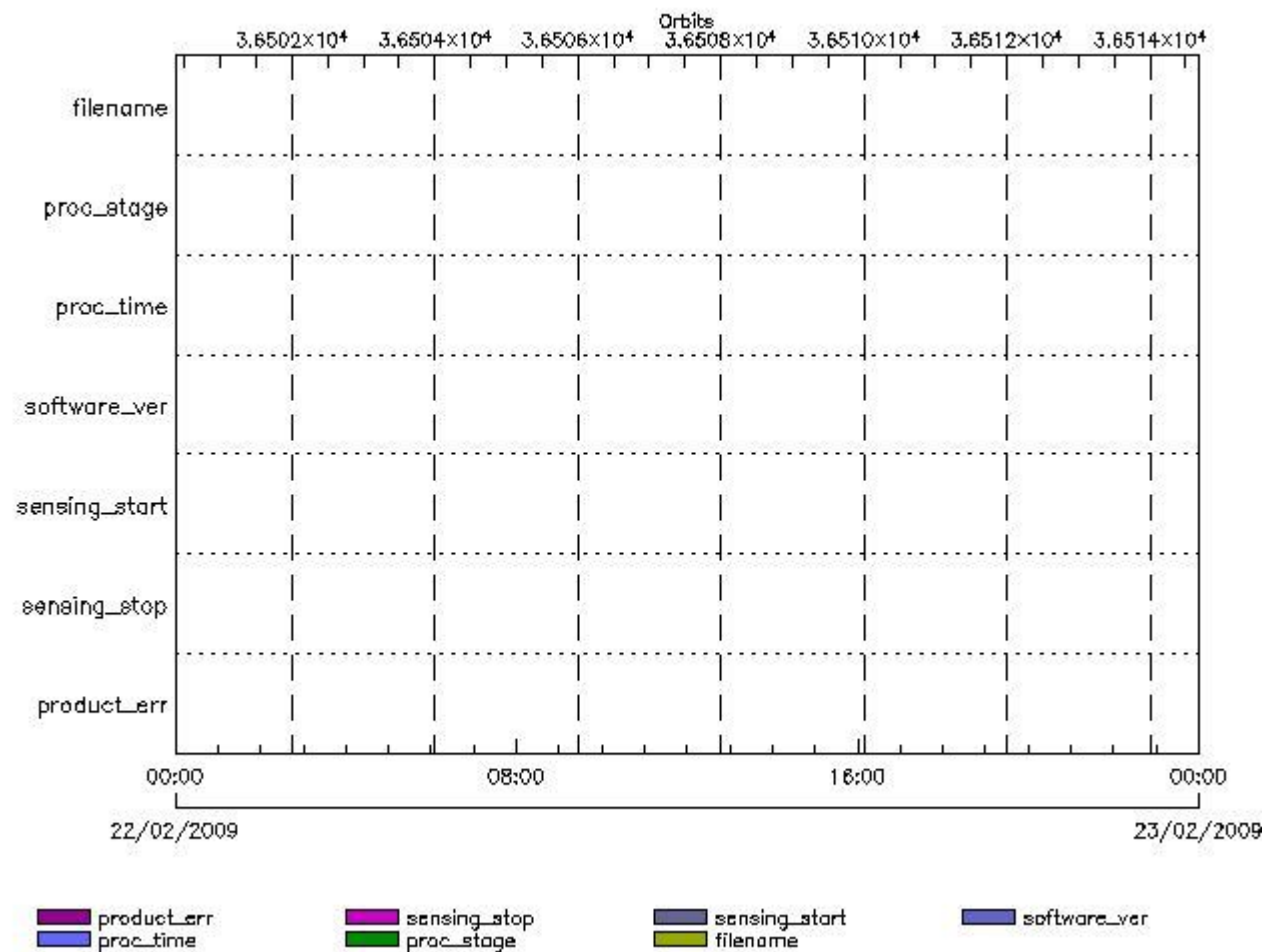
RA2_OT2_AX files with wrong sensing stop

Gauge Explicit Reference
 RA2_OT2_AX files with product err set

Gauge Explicit Reference

RA2_PLA_AX MPH checks

MPH Errors for RA2_PLA_AX



RA2_PLA_AX files with wrong filename

Gauge
 RA2_PLA_AX files with unknown processing stage

Gauge Explicit Reference

RA2_PLA_AX files with wrong processing time

Gauge Explicit Reference

RA2_PLA_AX files with software version not equal to the current version

Gauge Explicit Reference

RA2_PLA_AX files with wrong sensing start

Gauge Explicit Reference

RA2_PLA_AX files with wrong sensing stop

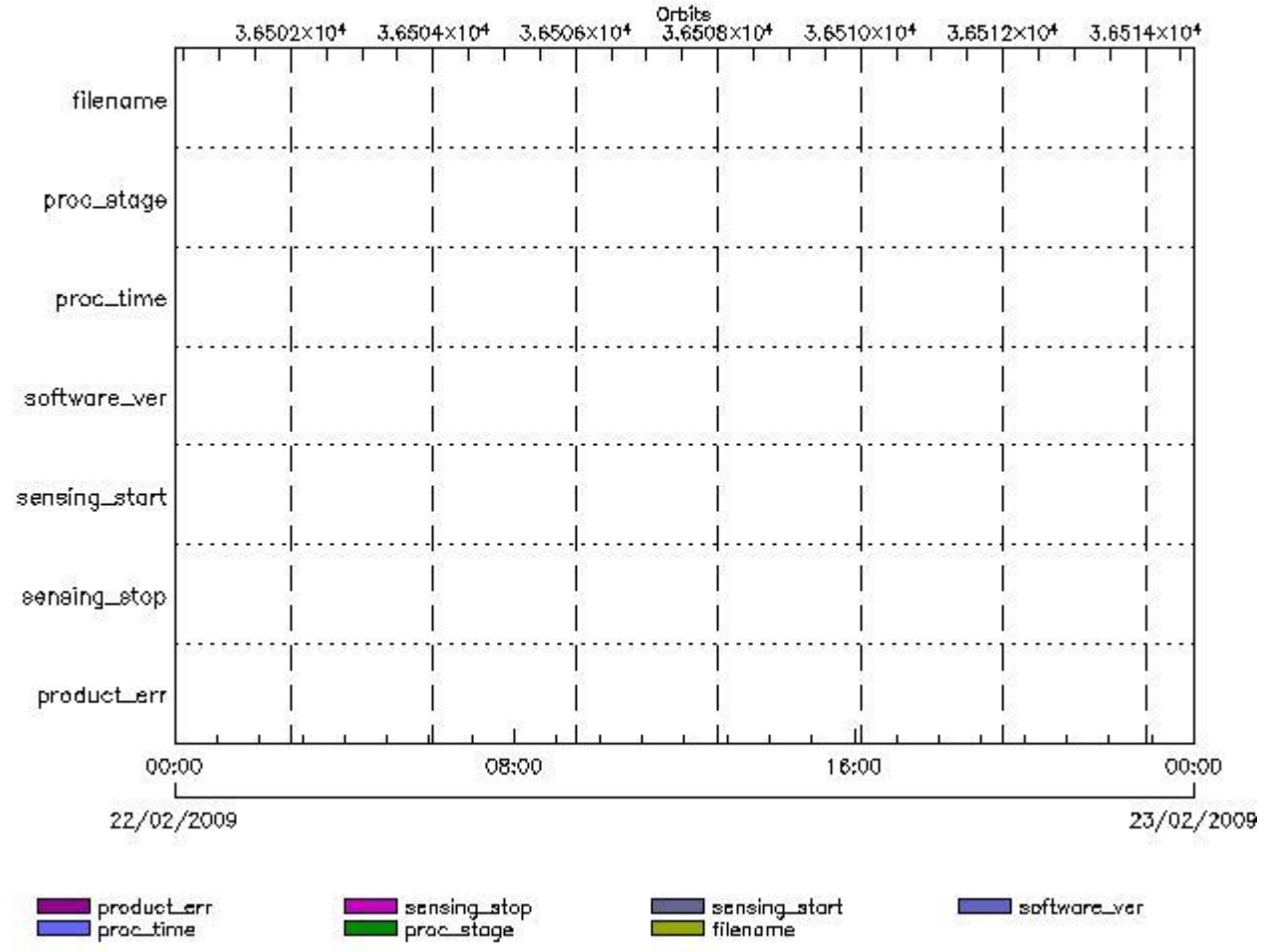
Gauge Explicit Reference

RA2_PLA_AX files with product err set

Gauge Explicit Reference

RA2_POL_AX MPH checks

MPH Errors for RA2_POL_AX



RA2_POL_AX files with wrong filename

Gauge

RA2_POL_AX files with unknown processing stage

Gauge Explicit Reference

RA2_POL_AX files with wrong processing time

Gauge Explicit Reference

RA2_POL_AX files with software version not equal to the current version

Gauge Explicit Reference

RA2_POL_AX files with wrong sensing start

Gauge Explicit Reference

RA2_POL_AX files with wrong sensing stop

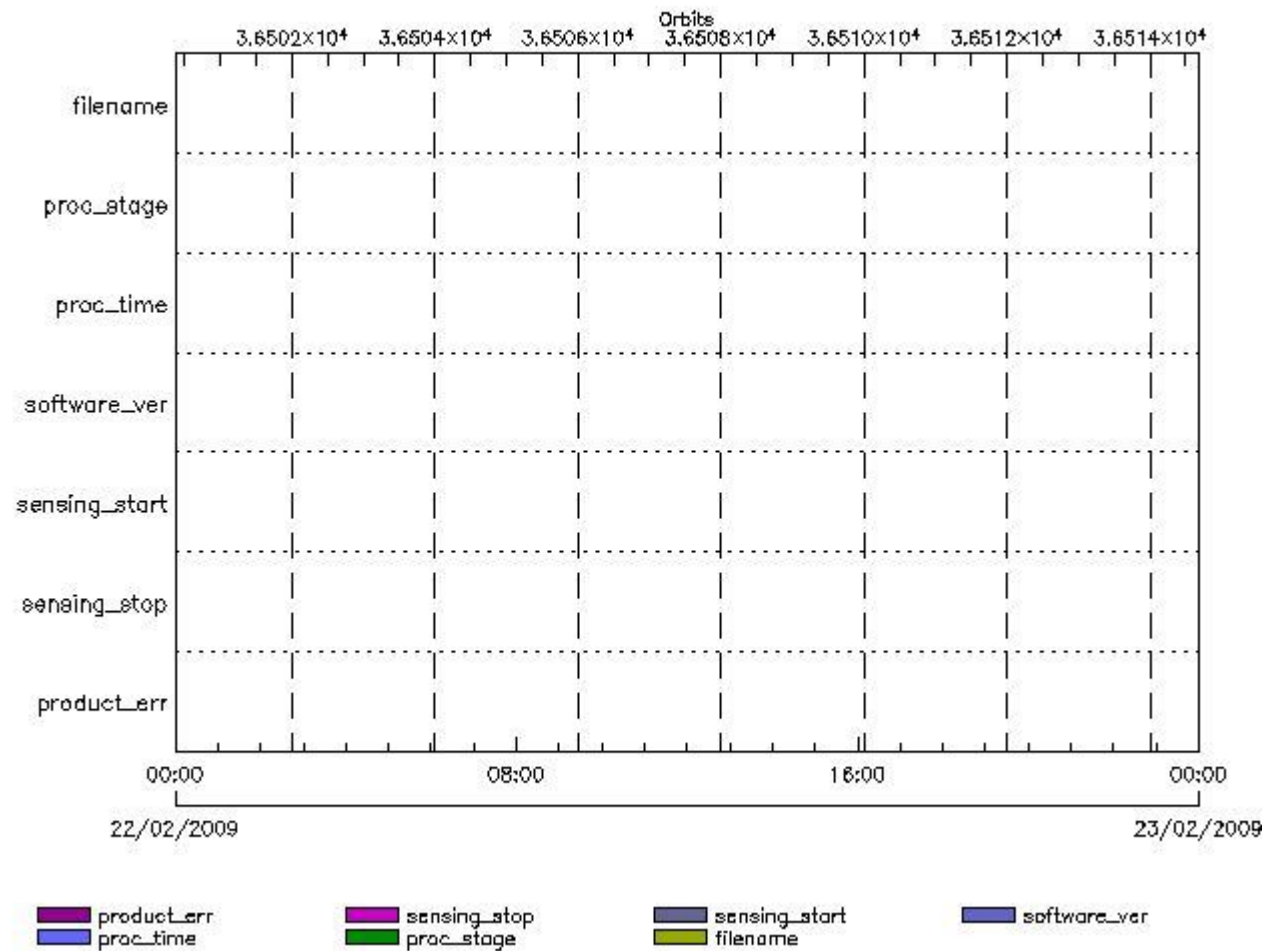
Gauge Explicit Reference

RA2_POL_AX files with product err set

Gauge Explicit Reference

RA2_SET_AX MPH checks

MPH Errors for RA2_SET_AX



RA2_SET_AX files with wrong filename

Gauge

RA2_SET_AX files with unknown processing stage

Gauge Explicit Reference

RA2_SET_AX files with wrong processing time

Gauge Explicit Reference

RA2_SET_AX files with software version not equal to the current version

Gauge Explicit Reference

RA2_SET_AX files with wrong sensing start

Gauge Explicit Reference

RA2_SET_AX files with wrong sensing stop

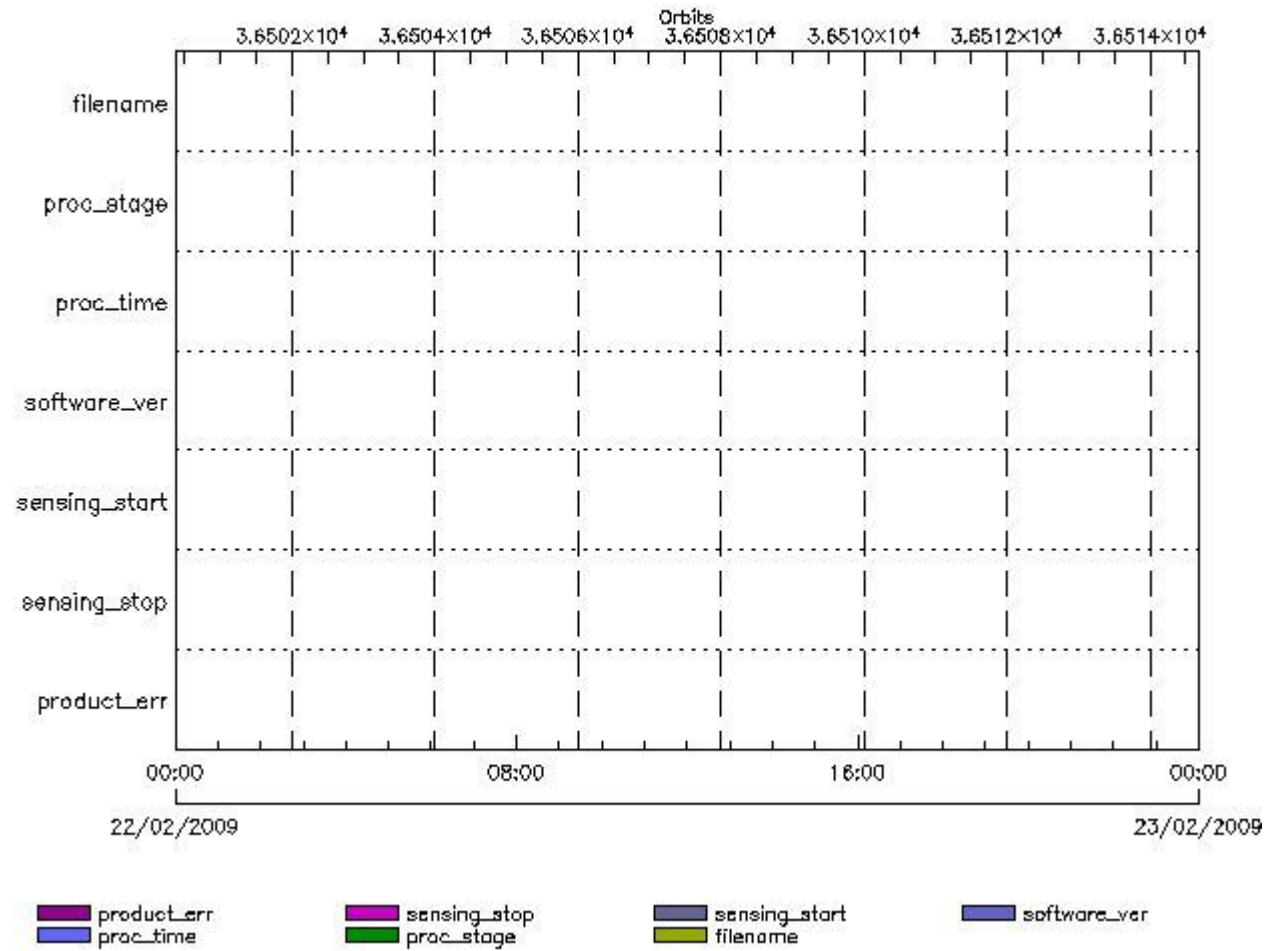
Gauge Explicit Reference

RA2_SET_AX files with product err set

Gauge Explicit Reference

RA2_SL1_AX MPH checks

MPH Errors for RA2_SL1_AX



RA2_SL1_AX files with wrong filename

Gauge

RA2_SL1_AX files with unknown processing stage

Gauge Explicit Reference

RA2_SL1_AX files with wrong processing time

Gauge Explicit Reference

RA2_SL1_AX files with software version not equal to the current version

Gauge Explicit Reference

RA2_SL1_AX files with wrong sensing start

Gauge Explicit Reference

RA2_SL1_AX files with wrong sensing stop

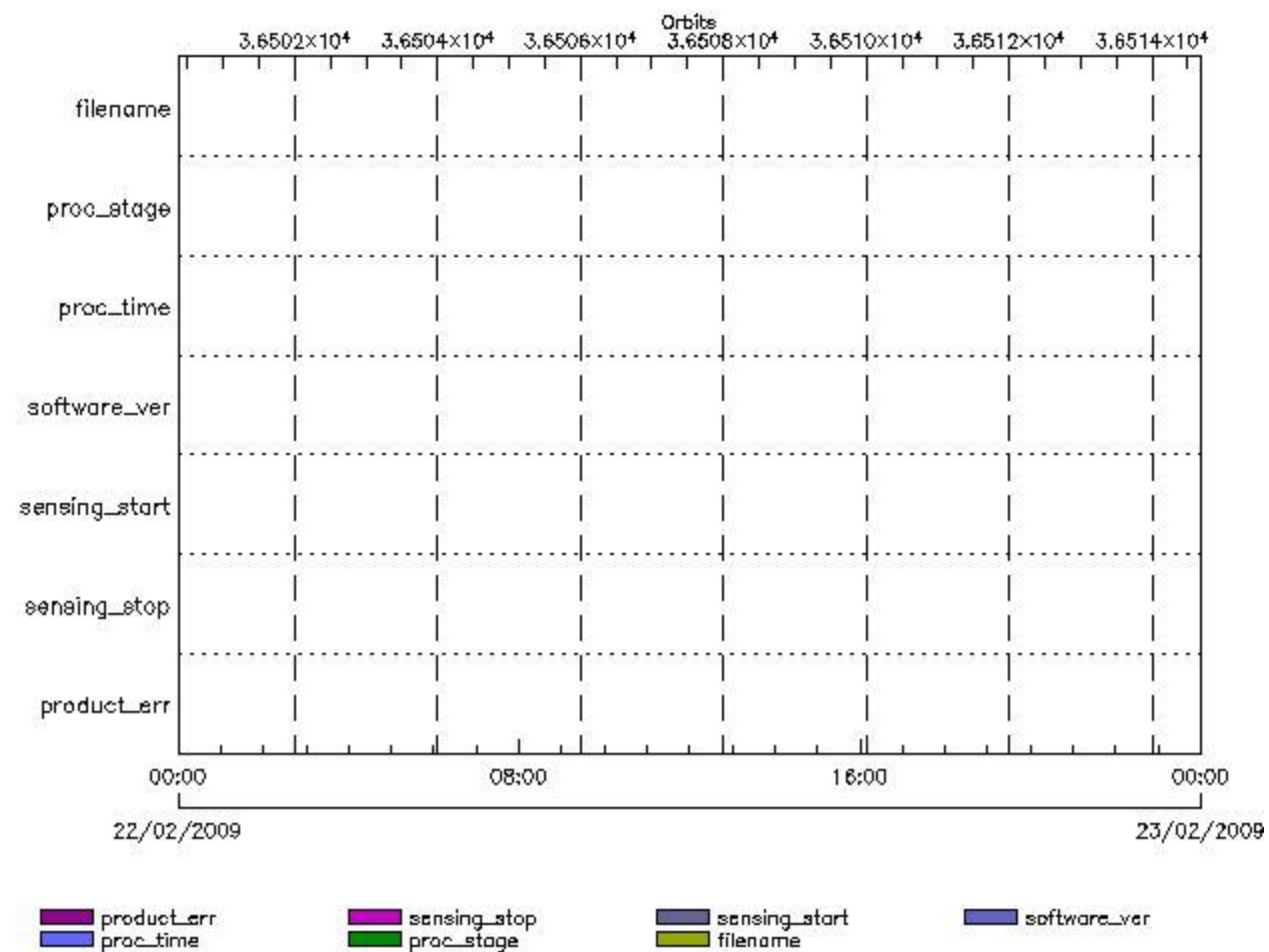
Gauge Explicit Reference

RA2_SL1_AX files with product err set

Gauge Explicit Reference

RA2_SL2_AX MPH checks

MPH Errors for RA2_SL2_AX



RA2_SL2_AX files with wrong filename

Gauge

RA2_SL2_AX files with unknown processing stage

Gauge Explicit Reference

RA2_SL2_AX files with wrong processing time

Gauge Explicit Reference

RA2_SL2_AX files with software version not equal to the current version

Gauge Explicit Reference

RA2_SL2_AX files with wrong sensing start

Gauge Explicit Reference

RA2_SL2_AX files with wrong sensing stop

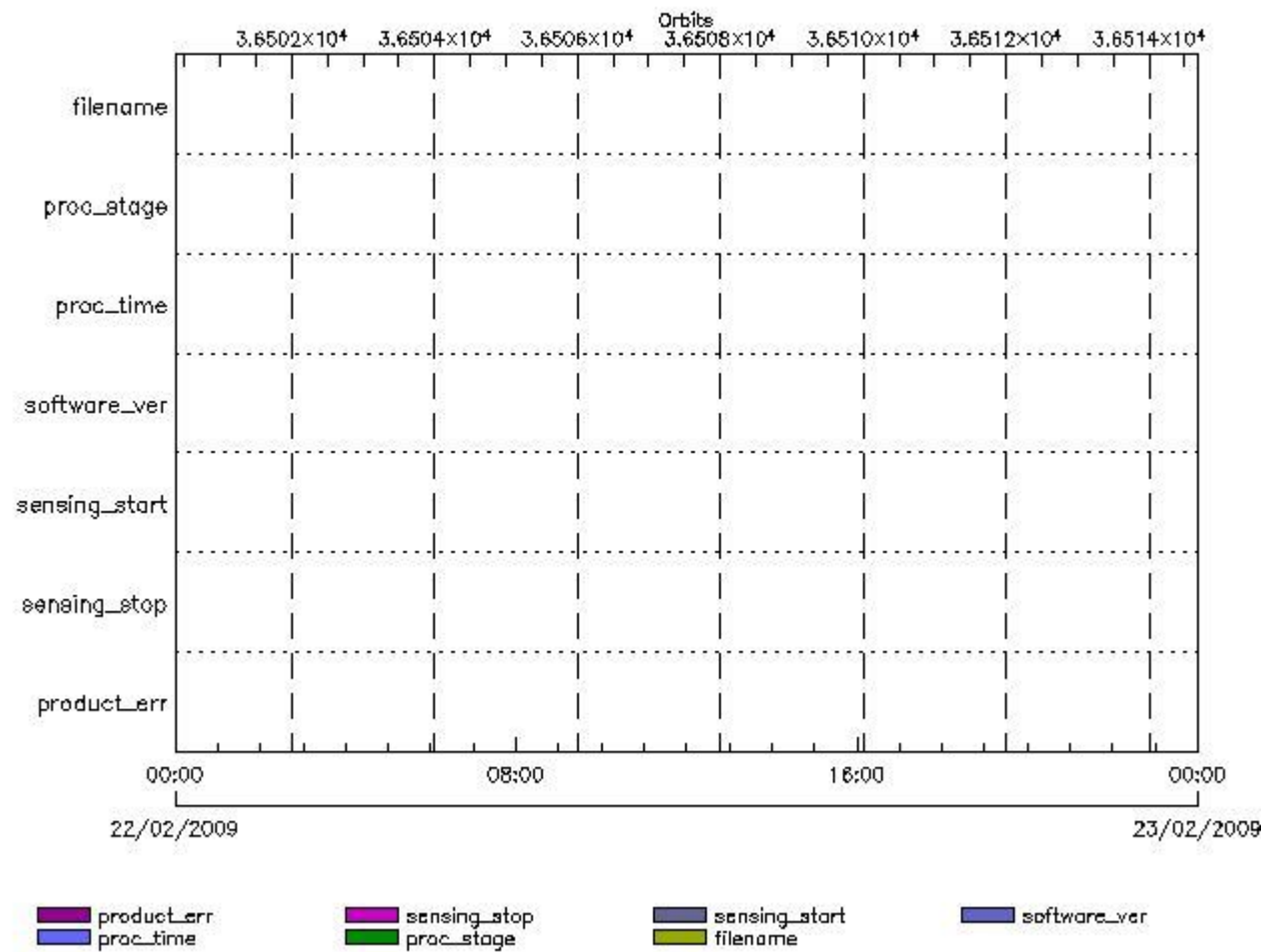
Gauge Explicit Reference

RA2_SL2_AX files with product err set

Gauge Explicit Reference

RA2_SOI_AX MPH checks

MPH Errors for RA2_SOI_AX



RA2_SOI_AX files with wrong filename

RA2_SOI_AX files with unknown processing stage

Gauge Explicit Reference

RA2_SOI_AX files with wrong processing time

Gauge Explicit Reference

RA2_SOI_AX files with software version not equal to the current version

Gauge Explicit Reference

RA2_SOI_AX files with wrong sensing start

Gauge Explicit Reference

RA2_SOI_AX files with wrong sensing stop

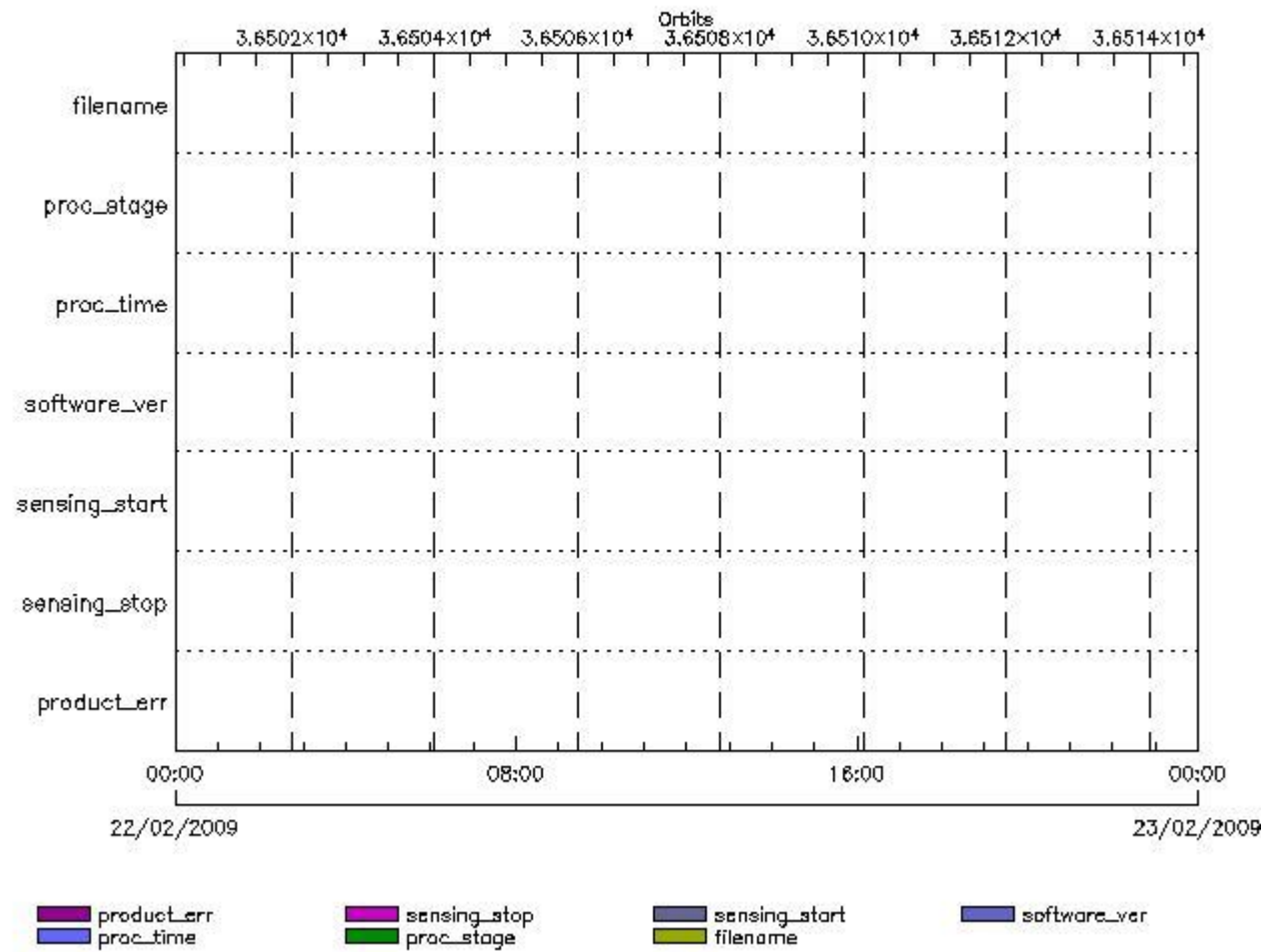
Gauge Explicit Reference

RA2_SOI_AX files with product err set

Gauge Explicit Reference

RA2_SOL_AX MPH checks

MPH Errors for RA2_SOL_AX



RA2_SOL_AX files with wrong filename

RA2_SOL_AX files with unknown processing stage

Gauge Explicit Reference

RA2_SOL_AX files with wrong processing time

Gauge Explicit Reference

RA2_SOL_AX files with software version not equal to the current version

Gauge Explicit Reference

RA2_SOL_AX files with wrong sensing start

Gauge Explicit Reference

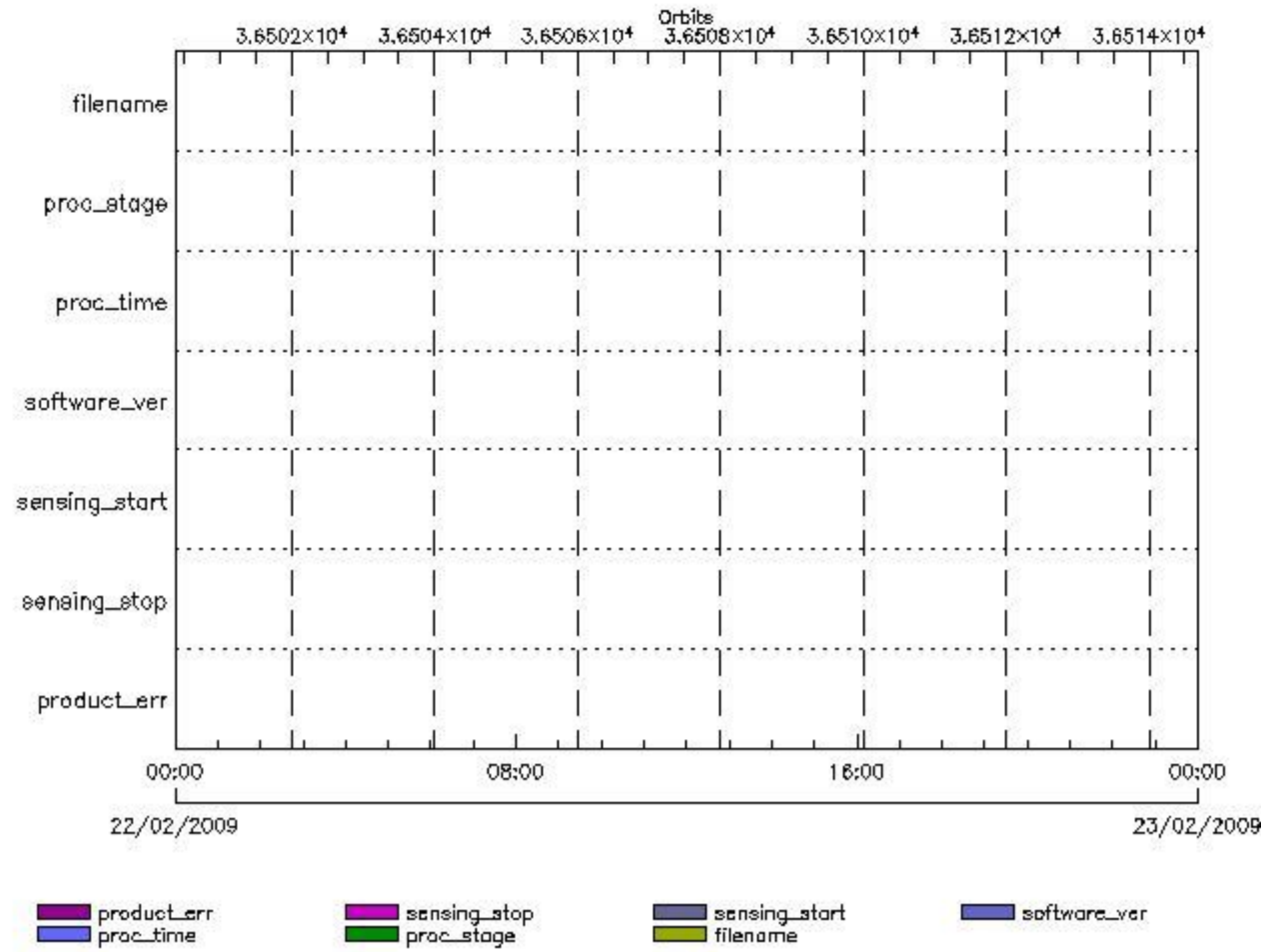
RA2_SOL_AX files with wrong sensing stop

Gauge Explicit Reference

RA2_SOL_AX files with product err set

Gauge Explicit Reference

MPH Errors for RA2_SSB_AX



RA2_SSB_AX files with wrong filename

RA2_SSB_AX files with unknown processing stage

Gauge Explicit Reference

RA2_SSB_AX files with wrong processing time

Gauge Explicit Reference

RA2_SSB_AX files with software version not equal to the current version

Gauge Explicit Reference

RA2_SSB_AX files with wrong sensing start

Gauge Explicit Reference

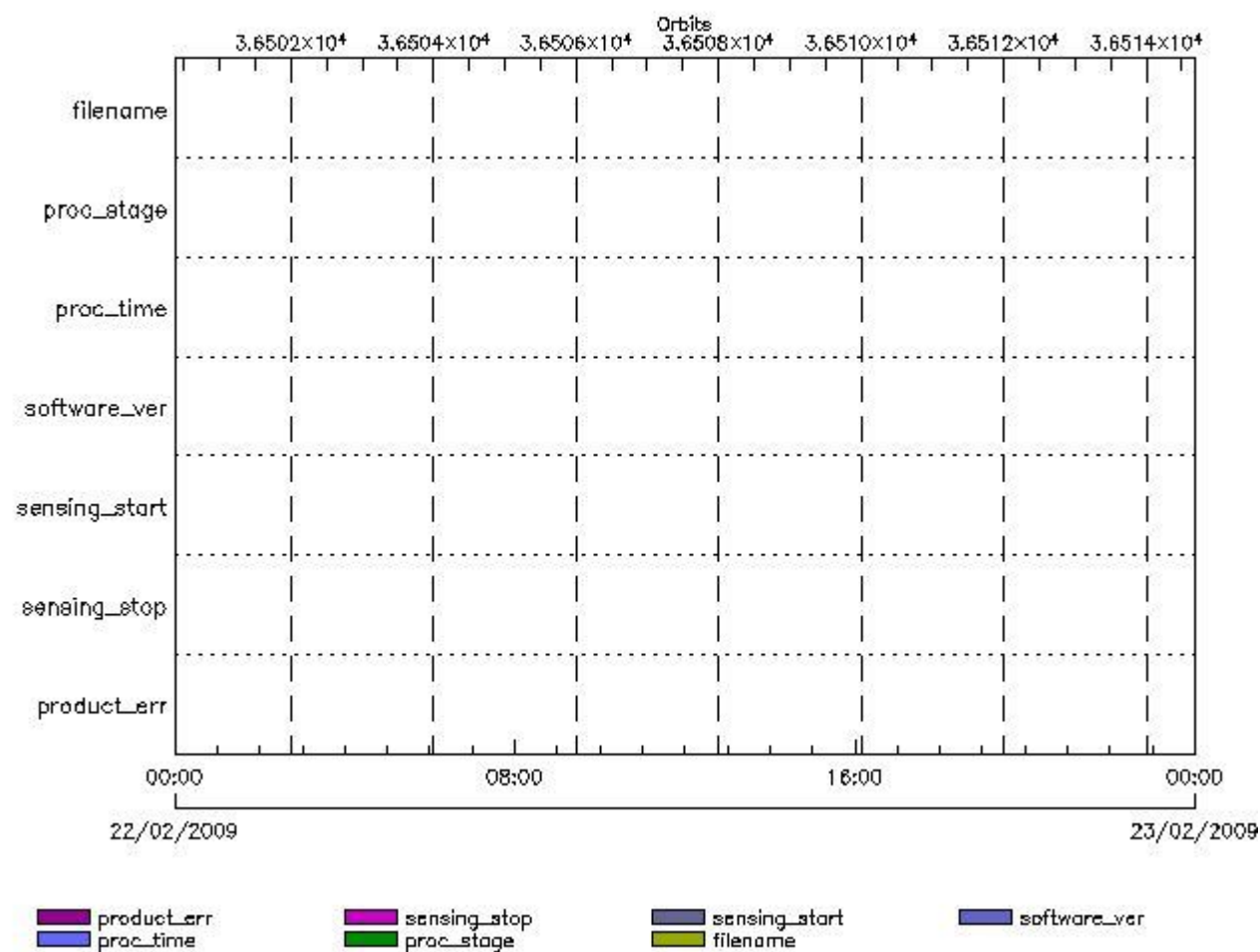
RA2_SSB_AX files with wrong sensing stop

Gauge Explicit Reference

RA2_SSB_AX files with product err set

RA2_TLD_AX MPH checks

MPH Errors for RA2_TLD_AX



RA2_TLD_AX files with wrong filename

RA2_TLD_AX files with unknown processing stage

Gauge Explicit Reference

RA2_TLD_AX files with wrong processing time

Gauge Explicit Reference

RA2_TLD_AX files with software version not equal to the current version

Gauge Explicit Reference

RA2_TLD_AX files with wrong sensing start

Gauge Explicit Reference

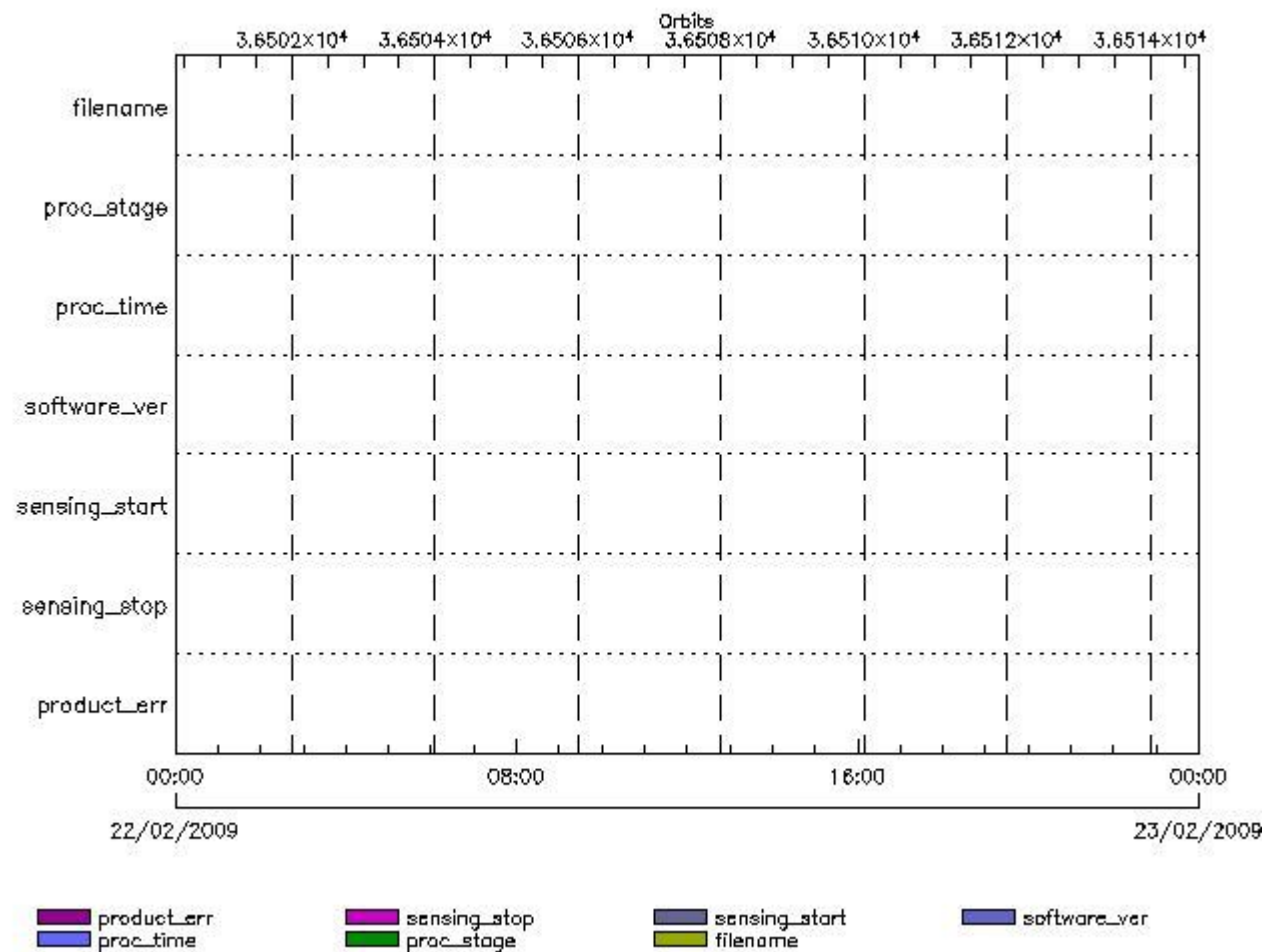
RA2_TLD_AX files with wrong sensing stop

Gauge Explicit Reference
 RA2_TLD_AX files with product err set

Gauge Explicit Reference

RA2_USO_AX MPH checks

MPH Errors for RA2_USO_AX



RA2_USO_AX files with wrong filename

Gauge
 RA2_USO_AX files with unknown processing stage

Gauge Explicit Reference

RA2_USO_AX files with wrong processing time

Gauge Explicit Reference

RA2_USO_AX files with software version not equal to the current version

Gauge Explicit Reference

RA2_USO_AX files with wrong sensing start

Gauge Explicit Reference

RA2_USO_AX files with wrong sensing stop

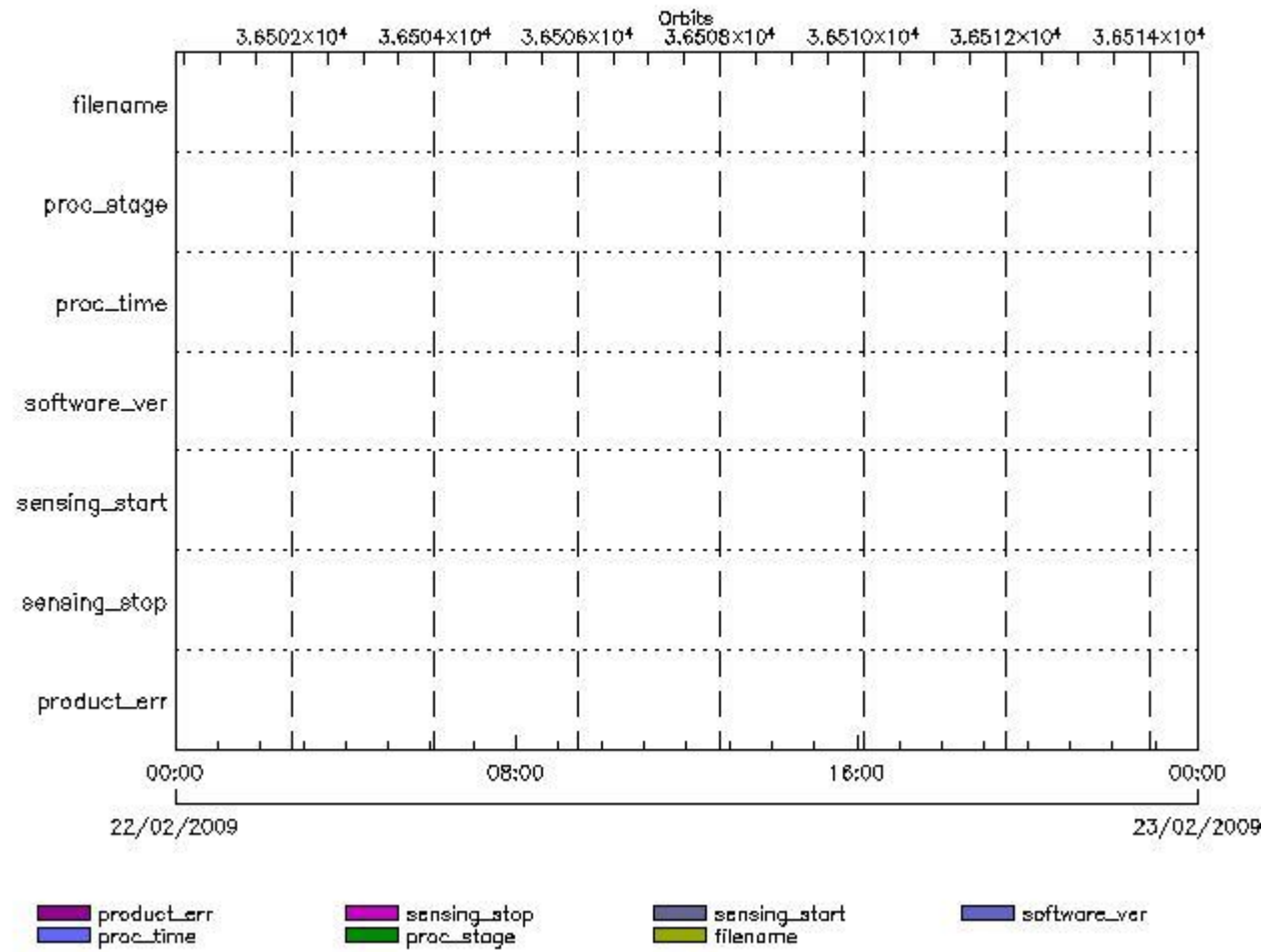
Gauge Explicit Reference

RA2_USO_AX files with product err set

Gauge Explicit Reference

AUX_ATT_AX MPH checks

MPH Errors for AUX_ATT_AX



AUX_ATT_AX files with wrong filename

Gauge

AUX_ATT_AX files with unknown processing stage

Gauge Explicit Reference

AUX_ATT_AX files with wrong processing time

Gauge Explicit Reference

AUX_ATT_AX files with software version not equal to the current version

Gauge Explicit Reference

AUX_ATT_AX files with wrong sensing start

Gauge Explicit Reference

AUX_ATT_AX files with wrong sensing stop

Gauge Explicit Reference

AUX_ATT_AX files with product err set

Gauge Explicit Reference

Time Correlation

AUX_TIM_AX Propagation Error

Gauge	Value	Segment (Start-Stop)
Propagation Error (us) N/A	3.24169921875	21-FEB-2009 13:39:29.000 22-FEB-2009 11:29:13.000
Propagation Error (us) N/A	0.810676574707031	22-FEB-2009 11:29:13.000 22-FEB-2009 13:08:14.000
Propagation Error (us) N/A	-3.11061668395996	22-FEB-2009 13:08:14.000 22-FEB-2009 14:46:59.000
Propagation Error (us) Warning! Too big	5.00905799865723	22-FEB-2009 14:46:59.000 22-FEB-2009 16:24:30.000
Propagation Error (us) N/A	-1.00949573516846	22-FEB-2009 16:24:30.000 22-FEB-2009 18:02:26.000
Propagation Error (us) N/A	-2.00992488861084	22-FEB-2009 18:02:26.000 22-FEB-2009 19:41:20.000
Propagation Error (us) N/A	-3.07497787475586	22-FEB-2009 19:41:20.000 22-FEB-2009 21:22:35.000
Propagation Error (us) Warning! Too big	-5.73764038085938	22-FEB-2009 21:22:35.000 22-FEB-2009 23:06:14.000

```

xReportTemplate. Copying internal and external template references...
xReportTemplate. Processing Conditionals inclusions...
xReportTemplate. ...No Conditionals inclusions found
xReportTemplate. Generating data extraction schema document...
xReportTemplate. Inserting embedded DEL scripts and extracting data...
xReportTemplate. Generating data extraction skeleton for explicit references...
xReportTemplate. Extracting Explicit References data...
xReportTemplate. Merging object data with explicit_references data...
xReportTemplate. Generating stylesheet to transform template to report...
xReportTemplate. Generating stylesheet for grouping and zooming...
xReportTemplate. Generating intermediate report without grouping and zooming...
xReportTemplate. Generating final xhtml report...
xReportTemplate. Generating the IDL program for the graphs
xReportTemplate. Generating external linked fragments
xReportTemplate. Executing the IDL program
Information : (24-Feb-2009 14:32:31)
Graph 1: Creating object for a eventGanttChart
Information : (24-Feb-2009 14:32:31) Graph 1: Processing legend.
Information : (24-Feb-2009 14:32:31)
Graph 1: Adding data from object @PCF_RA2_sensing:ETL_ra2_wwv_2p          18
elements.
Information : (24-Feb-2009 14:32:31)
Graph 1: Adding data from object @PCF_RA2_sensing:ETL_ra2_fgd_2p          18
elements.
Information : (24-Feb-2009 14:32:31)
Graph 1: Adding data from object @PCF_RA2_sensing:ETL_ra2_mw__1p          18
elements.
Information : (24-Feb-2009 14:32:31)
Graph 1: Adding data from object @PCF_RA2_sensing:ETL_ra2_me__0p          18
elements.
Information : (24-Feb-2009 14:32:31)
Graph 1: Adding data from object @PCF_RA2_sensing:ETL_mwr_n1__0p          16
elements.
Information : (24-Feb-2009 14:32:31)
Graph 1: Adding data from object @PCF_RA2_sensing:ETL_dor_nav_0p          16
elements.
Information : (24-Feb-2009 14:32:31)
Graph 1: Adding data from object @PCF_RA2_sensing:ETL_dor_dop_0p          16
elements.
Information : (24-Feb-2009 14:32:31)
Graph 1: Adding data from object @PCF_RA2_sensing:ETL_ra2_cal_0p          1
elements.
Information : (24-Feb-2009 14:32:31) Graph 1: Generating PNG file.
Information : (24-Feb-2009 14:32:32) Graph 1: Destroying object.
Information : (24-Feb-2009 14:32:32)
Graph 2: Creating object for a eventWorldMap
Information : (24-Feb-2009 14:32:32) Graph 2: Processing legend.
Information : (24-Feb-2009 14:32:32)
Graph 2: Adding data from object @PCF_RA2_sensing:ETL_ra2_inv_prod          18
elements.
Information : (24-Feb-2009 14:32:35) Graph 2: Generating PNG file.
Information : (24-Feb-2009 14:32:36) Graph 2: Destroying object.
Information : (24-Feb-2009 14:32:36)
Graph 3: Creating object for a eventGanttChart
Information : (24-Feb-2009 14:32:36) Graph 3: Processing legend.
Information : (24-Feb-2009 14:32:36)
Graph 3: Adding data from object @PCF_RA2_production:ETLmwr_mis          1
elements.
Warning ! : (24-Feb-2009 14:32:36)
GanttChart::AddData. The DqiData structure has no data for this range
Information : (24-Feb-2009 14:32:36)
Graph 3: Adding data from object @PCF_RA2_production:ETLra2_l0_mis          3
elements.
Information : (24-Feb-2009 14:32:36)
Graph 3: Adding data from object @PCF_RA2_production:ETLdor_mis          22
elements.
Information : (24-Feb-2009 14:32:36)
Graph 3: Adding data from object @PCF_RA2_sensing:ETL_mwr_l0          16

```

```

elements.
Information : (24-Feb-2009 14:32:36)
Graph 3: Adding data from object @PCF_RA2_production:ETLmwr_all_stations
16 elements.
Information : (24-Feb-2009 14:32:36)
Graph 3: Adding data from object @PCF_RA2_sensing:ETL_ra2_l0          19
elements.
Information : (24-Feb-2009 14:32:36)
Graph 3: Adding data from object @PCF_RA2_production:ETLra2_all_stations
3 elements.
Information : (24-Feb-2009 14:32:36)
Graph 3: Adding data from object @PCF_RA2_sensing:ETL_dor_l0          32
elements.
Information : (24-Feb-2009 14:32:36)
Graph 3: Adding data from object @PCF_RA2_production:ETLdor_all_stations
16 elements.
Information : (24-Feb-2009 14:32:36)
Graph 3: Adding data from object @PCF_RA2_production:ETLra2_unav      1
elements.
Warning !   : (24-Feb-2009 14:32:36)
GanttChart::AddData. The DqiData structure has no data for this range
Information : (24-Feb-2009 14:32:36) Graph 3: Generating PNG file.
Warning !   : (24-Feb-2009 14:32:36)
GanttChart::ReadPolyline. Adding a section with no data
Warning !   : (24-Feb-2009 14:32:36)
GanttChart::ReadPolyline. Adding a section with no data
Information : (24-Feb-2009 14:32:37) Graph 3: Destroying object.
Information : (24-Feb-2009 14:32:37)
Graph 4: Creating object for a eventGanttChart
Information : (24-Feb-2009 14:32:37) Graph 4: Processing legend.
Information : (24-Feb-2009 14:32:37)
Graph 4: Adding data from object @PCF_RA2_production:ETLra2_l1_mis    3
elements.
Information : (24-Feb-2009 14:32:37)
Graph 4: Adding data from object @PCF_RA2_sensing:ETL_ra2_l1          18
elements.
Information : (24-Feb-2009 14:32:37)
Graph 4: Adding data from object @PCF_RA2_production:ETLra2_unav      1
elements.
Warning !   : (24-Feb-2009 14:32:37)
GanttChart::AddData. The DqiData structure has no data for this range
Information : (24-Feb-2009 14:32:37)
Graph 4: Adding data from object @PCF_RA2_production:ETL_ra2_l1_acq
17 elements.
Information : (24-Feb-2009 14:32:37) Graph 4: Generating PNG file.
Warning !   : (24-Feb-2009 14:32:37)
GanttChart::ReadPolyline. Adding a section with no data
Information : (24-Feb-2009 14:32:37) Graph 4: Destroying object.
Information : (24-Feb-2009 14:32:37)
Graph 5: Creating object for a eventGanttChart
Information : (24-Feb-2009 14:32:37) Graph 5: Processing legend.
Information : (24-Feb-2009 14:32:37)
Graph 5: Adding data from object @PCF_RA2_production:ETLra2_l2_mis    6
elements.
Information : (24-Feb-2009 14:32:37)
Graph 5: Adding data from object @PCF_RA2_sensing:ETL_ra2_l2          36
elements.
Information : (24-Feb-2009 14:32:37)
Graph 5: Adding data from object @PCF_RA2_production:ETLra2_unav      1
elements.
Warning !   : (24-Feb-2009 14:32:37)
GanttChart::AddData. The DqiData structure has no data for this range
Information : (24-Feb-2009 14:32:37)
Graph 5: Adding data from object @PCF_RA2_production:ETL_ra2_l2_acq
34 elements.
Information : (24-Feb-2009 14:32:37) Graph 5: Generating PNG file.
Warning !   : (24-Feb-2009 14:32:37)
GanttChart::ReadPolyline. Adding a section with no data

```

Information : (24-Feb-2009 14:32:38) Graph 5: Destroying object.
Information : (24-Feb-2009 14:32:38)
Graph 6: Creating object for a eventGanttChart
Information : (24-Feb-2009 14:32:38) Graph 6: Processing legend.
Information : (24-Feb-2009 14:32:38)
Graph 6: Adding data from object @PCF_MPH_RA2_CAL_0P:DET_wrong_product_err
1 elements.
Warning ! : (24-Feb-2009 14:32:38)
GanttChart::AddData. The DqiData structure has no data for this range
Information : (24-Feb-2009 14:32:38)
Graph 6: Adding data from object @PCF_MPH_RA2_CAL_0P:SET_wrong_leap_err
1 elements.
Warning ! : (24-Feb-2009 14:32:38)
GanttChart::AddData. The DqiData structure has no data for this range
Information : (24-Feb-2009 14:32:38)
Graph 6: Adding data from object @PCF_MPH_RA2_CAL_0P:SET_wrong_leap_utc
1 elements.
Warning ! : (24-Feb-2009 14:32:38)
GanttChart::AddData. The DqiData structure has no data for this range
Information : (24-Feb-2009 14:32:38)
Graph 6: Adding data from object @PCF_MPH_RA2_CAL_0P:SET_wrong_clock_step
1 elements.
Warning ! : (24-Feb-2009 14:32:38)
GanttChart::AddData. The DqiData structure has no data for this range
Information : (24-Feb-2009 14:32:38)
Graph 6: Adding data from object @PCF_MPH_RA2_CAL_0P:SET_wrong_sat_binary_time
1 elements.
Warning ! : (24-Feb-2009 14:32:38)
GanttChart::AddData. The DqiData structure has no data for this range
Information : (24-Feb-2009 14:32:38)
Graph 6: Adding data from object @PCF_MPH_RA2_CAL_0P:SET_wrong_utc_sbt_time
1 elements.
Information : (24-Feb-2009 14:32:38)
Graph 6: Adding data from object @PCF_MPH_RA2_CAL_0P:SET_wrong_vector_source
1 elements.
Warning ! : (24-Feb-2009 14:32:38)
GanttChart::AddData. The DqiData structure has no data for this range
Information : (24-Feb-2009 14:32:38)
Graph 6: Adding data from object @PCF_MPH_RA2_CAL_0P:SET_wrong_z_velocity
1 elements.
Warning ! : (24-Feb-2009 14:32:38)
GanttChart::AddData. The DqiData structure has no data for this range
Information : (24-Feb-2009 14:32:38)
Graph 6: Adding data from object @PCF_MPH_RA2_CAL_0P:SET_wrong_y_velocity
1 elements.
Warning ! : (24-Feb-2009 14:32:38)
GanttChart::AddData. The DqiData structure has no data for this range
Information : (24-Feb-2009 14:32:38)
Graph 6: Adding data from object @PCF_MPH_RA2_CAL_0P:SET_wrong_x_velocity
1 elements.
Warning ! : (24-Feb-2009 14:32:38)
GanttChart::AddData. The DqiData structure has no data for this range
Information : (24-Feb-2009 14:32:38)
Graph 6: Adding data from object @PCF_MPH_RA2_CAL_0P:SET_wrong_z_position
1 elements.
Warning ! : (24-Feb-2009 14:32:38)
GanttChart::AddData. The DqiData structure has no data for this range
Information : (24-Feb-2009 14:32:38)
Graph 6: Adding data from object @PCF_MPH_RA2_CAL_0P:SET_wrong_y_position
1 elements.
Warning ! : (24-Feb-2009 14:32:38)
GanttChart::AddData. The DqiData structure has no data for this range
Information : (24-Feb-2009 14:32:38)
Graph 6: Adding data from object @PCF_MPH_RA2_CAL_0P:SET_wrong_x_position
1 elements.
Warning ! : (24-Feb-2009 14:32:38)
GanttChart::AddData. The DqiData structure has no data for this range
Information : (24-Feb-2009 14:32:38) Graph 6:

GanttChart::ReadPolyline. Adding a section with no data
Warning ! : (24-Feb-2009 14:32:38)
GanttChart::ReadPolyline. Adding a section with no data
Warning ! : (24-Feb-2009 14:32:38)
GanttChart::ReadPolyline. Adding a section with no data
Warning ! : (24-Feb-2009 14:32:38)
GanttChart::ReadPolyline. Adding a section with no data
Warning ! : (24-Feb-2009 14:32:38)
GanttChart::ReadPolyline. Adding a section with no data
Warning ! : (24-Feb-2009 14:32:38)
GanttChart::ReadPolyline. Adding a section with no data
Warning ! : (24-Feb-2009 14:32:38)
GanttChart::ReadPolyline. Adding a section with no data
Warning ! : (24-Feb-2009 14:32:38)
GanttChart::ReadPolyline. Adding a section with no data
Warning ! : (24-Feb-2009 14:32:38)
GanttChart::ReadPolyline. Adding a section with no data
Warning ! : (24-Feb-2009 14:32:38)
GanttChart::ReadPolyline. Adding a section with no data
Warning ! : (24-Feb-2009 14:32:38)
GanttChart::ReadPolyline. Adding a section with no data
Warning ! : (24-Feb-2009 14:32:38)
GanttChart::ReadPolyline. Adding a section with no data
Warning ! : (24-Feb-2009 14:32:38)
GanttChart::ReadPolyline. Adding a section with no data
Warning ! : (24-Feb-2009 14:32:38)
GanttChart::ReadPolyline. Adding a section with no data
Warning ! : (24-Feb-2009 14:32:38)
Information : (24-Feb-2009 14:32:39) Graph 6: Destroying object.
Information : (24-Feb-2009 14:32:39)
Graph 7: Creating object for a eventGanttChart
Information : (24-Feb-2009 14:32:39) Graph 7: Processing legend.
Information : (24-Feb-2009 14:32:39)
Graph 7: Adding data from object @PCF MPH_DOR_DOP_0P:DET_wrong_product_err
1 elements.
Warning ! : (24-Feb-2009 14:32:39)
GanttChart::AddData. The DqiData structure has no data for this range
Information : (24-Feb-2009 14:32:39)
Graph 7: Adding data from object @PCF MPH_DOR_DOP_0P:SET_wrong_leap_err
1 elements.
Warning ! : (24-Feb-2009 14:32:39)
GanttChart::AddData. The DqiData structure has no data for this range
Information : (24-Feb-2009 14:32:39)
Graph 7: Adding data from object @PCF MPH_DOR_DOP_0P:SET_wrong_leap_utc
1 elements.
Warning ! : (24-Feb-2009 14:32:39)
GanttChart::AddData. The DqiData structure has no data for this range
Information : (24-Feb-2009 14:32:39)
Graph 7: Adding data from object @PCF MPH_DOR_DOP_0P:SET_wrong_clock_step
1 elements.
Warning ! : (24-Feb-2009 14:32:39)
GanttChart::AddData. The DqiData structure has no data for this range
Information : (24-Feb-2009 14:32:39)
Graph 7: Adding data from object @PCF MPH_DOR_DOP_0P:SET_wrong_sat_binary_time
1 elements.
Warning ! : (24-Feb-2009 14:32:39)
GanttChart::AddData. The DqiData structure has no data for this range
Information : (24-Feb-2009 14:32:39)
Graph 7: Adding data from object @PCF MPH_DOR_DOP_0P:SET_wrong_utc_sbt_time
12 elements.
Information : (24-Feb-2009 14:32:39)
Graph 7: Adding data from object @PCF MPH_DOR_DOP_0P:SET_wrong_vector_source
1 elements.
Warning ! : (24-Feb-2009 14:32:39)
GanttChart::AddData. The DqiData structure has no data for this range
Information : (24-Feb-2009 14:32:39)
Graph 7: Adding data from object @PCF MPH_DOR_DOP_0P:SET_wrong_z_velocity
1 elements.
Warning ! : (24-Feb-2009 14:32:39)
GanttChart::AddData. The DqiData structure has no data for this range
Information : (24-Feb-2009 14:32:39)

Graph 7: Adding data from object @PCF MPH_DOR_DOP_0P:SET_wrong_y_velocity
1 elements.
Warning ! : (24-Feb-2009 14:32:39)
GanttChart::AddData. The DqiData structure has no data for this range
Information : (24-Feb-2009 14:32:39)
Graph 7: Adding data from object @PCF MPH_DOR_DOP_0P:SET_wrong_x_velocity
1 elements.
Warning ! : (24-Feb-2009 14:32:39)
GanttChart::AddData. The DqiData structure has no data for this range
Information : (24-Feb-2009 14:32:39)
Graph 7: Adding data from object @PCF MPH_DOR_DOP_0P:SET_wrong_z_position
1 elements.
Warning ! : (24-Feb-2009 14:32:39)
GanttChart::AddData. The DqiData structure has no data for this range
Information : (24-Feb-2009 14:32:39)
Graph 7: Adding data from object @PCF MPH_DOR_DOP_0P:SET_wrong_y_position
1 elements.
Warning ! : (24-Feb-2009 14:32:39)
GanttChart::AddData. The DqiData structure has no data for this range
Information : (24-Feb-2009 14:32:39)
Graph 7: Adding data from object @PCF MPH_DOR_DOP_0P:SET_wrong_x_position
1 elements.
Warning ! : (24-Feb-2009 14:32:39)
GanttChart::AddData. The DqiData structure has no data for this range
Information : (24-Feb-2009 14:32:39) Graph 7:
Adding data from object @PCF MPH_DOR_DOP_0P:SET_wrong_state_vector_time
1 elements.
Warning ! : (24-Feb-2009 14:32:39)
GanttChart::AddData. The DqiData structure has no data for this range
Information : (24-Feb-2009 14:32:39)
Graph 7: Adding data from object @PCF MPH_DOR_DOP_0P:SET_wrong_phase
1 elements.
Warning ! : (24-Feb-2009 14:32:39)
GanttChart::AddData. The DqiData structure has no data for this range
Information : (24-Feb-2009 14:32:39)
Graph 7: Adding data from object @PCF MPH_DOR_DOP_0P:SET_wrong_sensing_stop
1 elements.
Warning ! : (24-Feb-2009 14:32:39)
GanttChart::AddData. The DqiData structure has no data for this range
Information : (24-Feb-2009 14:32:39)
Graph 7: Adding data from object @PCF MPH_DOR_DOP_0P:SET_wrong_sensing_start
1 elements.
Warning ! : (24-Feb-2009 14:32:39)
GanttChart::AddData. The DqiData structure has no data for this range
Information : (24-Feb-2009 14:32:39)
Graph 7: Adding data from object @PCF MPH_DOR_DOP_0P:SET_wrong_software_ver
1 elements.
Warning ! : (24-Feb-2009 14:32:39)
GanttChart::AddData. The DqiData structure has no data for this range
Information : (24-Feb-2009 14:32:39)
Graph 7: Adding data from object @PCF MPH_DOR_DOP_0P:SET_wrong_proc_time
1 elements.
Warning ! : (24-Feb-2009 14:32:39)
GanttChart::AddData. The DqiData structure has no data for this range
Information : (24-Feb-2009 14:32:39)
Graph 7: Adding data from object @PCF MPH_DOR_DOP_0P:SET_wrong_proc_center
1 elements.
Warning ! : (24-Feb-2009 14:32:39)
GanttChart::AddData. The DqiData structure has no data for this range
Information : (24-Feb-2009 14:32:39) Graph 7:
Adding data from object @PCF MPH_DOR_DOP_0P:SET_wrong_acquisition_station
1 elements.
Warning ! : (24-Feb-2009 14:32:39)
GanttChart::AddData. The DqiData structure has no data for this range
Information : (24-Feb-2009 14:32:39)
Graph 7: Adding data from object @PCF MPH_DOR_DOP_0P:SET_wrong_proc_stage
1 elements.
Warning ! : (24-Feb-2009 14:32:39)

Information : (24-Feb-2009 14:32:40)
Graph 8: Adding data from object @PCF MPH_DOR_NAV_0P:SET_wrong_leap_utc
1 elements.
Warning ! : (24-Feb-2009 14:32:40)
GanttChart::AddData. The DqiData structure has no data for this range
Information : (24-Feb-2009 14:32:40)
Graph 8: Adding data from object @PCF MPH_DOR_NAV_0P:SET_wrong_clock_step
1 elements.
Warning ! : (24-Feb-2009 14:32:40)
GanttChart::AddData. The DqiData structure has no data for this range
Information : (24-Feb-2009 14:32:40)
Graph 8: Adding data from object @PCF MPH_DOR_NAV_0P:SET_wrong_sat_binary_time
1 elements.
Warning ! : (24-Feb-2009 14:32:40)
GanttChart::AddData. The DqiData structure has no data for this range
Information : (24-Feb-2009 14:32:40)
Graph 8: Adding data from object @PCF MPH_DOR_NAV_0P:SET_wrong_utc_sbt_time
8 elements.
Information : (24-Feb-2009 14:32:40)
Graph 8: Adding data from object @PCF MPH_DOR_NAV_0P:SET_wrong_vector_source
1 elements.
Warning ! : (24-Feb-2009 14:32:40)
GanttChart::AddData. The DqiData structure has no data for this range
Information : (24-Feb-2009 14:32:40)
Graph 8: Adding data from object @PCF MPH_DOR_NAV_0P:SET_wrong_z_velocity
1 elements.
Warning ! : (24-Feb-2009 14:32:40)
GanttChart::AddData. The DqiData structure has no data for this range
Information : (24-Feb-2009 14:32:40)
Graph 8: Adding data from object @PCF MPH_DOR_NAV_0P:SET_wrong_y_velocity
1 elements.
Warning ! : (24-Feb-2009 14:32:40)
GanttChart::AddData. The DqiData structure has no data for this range
Information : (24-Feb-2009 14:32:40)
Graph 8: Adding data from object @PCF MPH_DOR_NAV_0P:SET_wrong_x_velocity
1 elements.
Warning ! : (24-Feb-2009 14:32:40)
GanttChart::AddData. The DqiData structure has no data for this range
Information : (24-Feb-2009 14:32:40)
Graph 8: Adding data from object @PCF MPH_DOR_NAV_0P:SET_wrong_z_position
1 elements.
Warning ! : (24-Feb-2009 14:32:40)
GanttChart::AddData. The DqiData structure has no data for this range
Information : (24-Feb-2009 14:32:40)
Graph 8: Adding data from object @PCF MPH_DOR_NAV_0P:SET_wrong_y_position
1 elements.
Warning ! : (24-Feb-2009 14:32:40)
GanttChart::AddData. The DqiData structure has no data for this range
Information : (24-Feb-2009 14:32:40)
Graph 8: Adding data from object @PCF MPH_DOR_NAV_0P:SET_wrong_x_position
1 elements.
Warning ! : (24-Feb-2009 14:32:40)
GanttChart::AddData. The DqiData structure has no data for this range
Information : (24-Feb-2009 14:32:40) Graph 8:
Adding data from object @PCF MPH_DOR_NAV_0P:SET_wrong_state_vector_time
1 elements.
Warning ! : (24-Feb-2009 14:32:40)
GanttChart::AddData. The DqiData structure has no data for this range
Information : (24-Feb-2009 14:32:40)
Graph 8: Adding data from object @PCF MPH_DOR_NAV_0P:SET_wrong_phase
1 elements.
Warning ! : (24-Feb-2009 14:32:40)
GanttChart::AddData. The DqiData structure has no data for this range
Information : (24-Feb-2009 14:32:40)
Graph 8: Adding data from object @PCF MPH_DOR_NAV_0P:SET_wrong_sensing_stop
1 elements.
Warning ! : (24-Feb-2009 14:32:40)
GanttChart::AddData. The DqiData structure has no data for this range

GanttChart::ReadPolyline. Adding a section with no data
Warning ! : (24-Feb-2009 14:32:40)
GanttChart::ReadPolyline. Adding a section with no data
Warning ! : (24-Feb-2009 14:32:40)
GanttChart::ReadPolyline. Adding a section with no data
Warning ! : (24-Feb-2009 14:32:40)
GanttChart::ReadPolyline. Adding a section with no data
Warning ! : (24-Feb-2009 14:32:40)
GanttChart::ReadPolyline. Adding a section with no data
Warning ! : (24-Feb-2009 14:32:40)
GanttChart::ReadPolyline. Adding a section with no data
Warning ! : (24-Feb-2009 14:32:40)
GanttChart::ReadPolyline. Adding a section with no data
Warning ! : (24-Feb-2009 14:32:40)
GanttChart::ReadPolyline. Adding a section with no data
Warning ! : (24-Feb-2009 14:32:40)
GanttChart::ReadPolyline. Adding a section with no data
Warning ! : (24-Feb-2009 14:32:40)
GanttChart::ReadPolyline. Adding a section with no data
Warning ! : (24-Feb-2009 14:32:40)
GanttChart::ReadPolyline. Adding a section with no data
Warning ! : (24-Feb-2009 14:32:40)
GanttChart::ReadPolyline. Adding a section with no data
Warning ! : (24-Feb-2009 14:32:40)
Information : (24-Feb-2009 14:32:40) Graph 8: Destroying object.
Information : (24-Feb-2009 14:32:40)
Graph 9: Creating object for a eventGanttChart
Information : (24-Feb-2009 14:32:40) Graph 9: Processing legend.
Information : (24-Feb-2009 14:32:40)
Graph 9: Adding data from object @PCF_MPH_MWR_NL__0P:DET_wrong_product_err
1 elements.
Warning ! : (24-Feb-2009 14:32:40)
GanttChart::AddData. The DqiData structure has no data for this range
Information : (24-Feb-2009 14:32:40)
Graph 9: Adding data from object @PCF_MPH_MWR_NL__0P:SET_wrong_leap_err
1 elements.
Warning ! : (24-Feb-2009 14:32:40)
GanttChart::AddData. The DqiData structure has no data for this range
Information : (24-Feb-2009 14:32:40)
Graph 9: Adding data from object @PCF_MPH_MWR_NL__0P:SET_wrong_leap_utc
1 elements.
Warning ! : (24-Feb-2009 14:32:40)
GanttChart::AddData. The DqiData structure has no data for this range
Information : (24-Feb-2009 14:32:40)
Graph 9: Adding data from object @PCF_MPH_MWR_NL__0P:SET_wrong_clock_step
1 elements.
Warning ! : (24-Feb-2009 14:32:40)
GanttChart::AddData. The DqiData structure has no data for this range
Information : (24-Feb-2009 14:32:40)
Graph 9: Adding data from object @PCF_MPH_MWR_NL__0P:SET_wrong_sat_binary_time
1 elements.
Warning ! : (24-Feb-2009 14:32:40)
GanttChart::AddData. The DqiData structure has no data for this range
Information : (24-Feb-2009 14:32:40)
Graph 9: Adding data from object @PCF_MPH_MWR_NL__0P:SET_wrong_utc_sbt_time
12 elements.
Information : (24-Feb-2009 14:32:40)
Graph 9: Adding data from object @PCF_MPH_MWR_NL__0P:SET_wrong_vector_source
1 elements.
Warning ! : (24-Feb-2009 14:32:40)
GanttChart::AddData. The DqiData structure has no data for this range
Information : (24-Feb-2009 14:32:40)
Graph 9: Adding data from object @PCF_MPH_MWR_NL__0P:SET_wrong_z_velocity
1 elements.
Warning ! : (24-Feb-2009 14:32:40)
GanttChart::AddData. The DqiData structure has no data for this range
Information : (24-Feb-2009 14:32:40)
Graph 9: Adding data from object @PCF_MPH_MWR_NL__0P:SET_wrong_y_velocity
1 elements.
Warning ! : (24-Feb-2009 14:32:40)
GanttChart::AddData. The DqiData structure has no data for this range
Information : (24-Feb-2009 14:32:40)
Graph 9: Adding data from object @PCF_MPH_MWR_NL__0P:SET_wrong_x_velocity
1 elements.
Warning ! : (24-Feb-2009 14:32:40)
GanttChart::AddData. The DqiData structure has no data for this range
Information : (24-Feb-2009 14:32:40)

Graph 9: Adding data from object @PCF_MPH_MWR_NL__0P:SET_wrong_z_position
1 elements.
Warning ! : (24-Feb-2009 14:32:40)
GanttChart::AddData. The DqiData structure has no data for this range
Information : (24-Feb-2009 14:32:40)
Graph 9: Adding data from object @PCF_MPH_MWR_NL__0P:SET_wrong_y_position
1 elements.
Warning ! : (24-Feb-2009 14:32:40)
GanttChart::AddData. The DqiData structure has no data for this range
Information : (24-Feb-2009 14:32:40)
Graph 9: Adding data from object @PCF_MPH_MWR_NL__0P:SET_wrong_x_position
1 elements.
Warning ! : (24-Feb-2009 14:32:40)
GanttChart::AddData. The DqiData structure has no data for this range
Information : (24-Feb-2009 14:32:40) Graph 9:
Adding data from object @PCF_MPH_MWR_NL__0P:SET_wrong_state_vector_time
1 elements.
Warning ! : (24-Feb-2009 14:32:40)
GanttChart::AddData. The DqiData structure has no data for this range
Information : (24-Feb-2009 14:32:40)
Graph 9: Adding data from object @PCF_MPH_MWR_NL__0P:SET_wrong_phase
1 elements.
Warning ! : (24-Feb-2009 14:32:40)
GanttChart::AddData. The DqiData structure has no data for this range
Information : (24-Feb-2009 14:32:40)
Graph 9: Adding data from object @PCF_MPH_MWR_NL__0P:SET_wrong_sensing_stop
1 elements.
Warning ! : (24-Feb-2009 14:32:40)
GanttChart::AddData. The DqiData structure has no data for this range
Information : (24-Feb-2009 14:32:41)
Graph 9: Adding data from object @PCF_MPH_MWR_NL__0P:SET_wrong_sensing_start
1 elements.
Warning ! : (24-Feb-2009 14:32:41)
GanttChart::AddData. The DqiData structure has no data for this range
Information : (24-Feb-2009 14:32:41)
Graph 9: Adding data from object @PCF_MPH_MWR_NL__0P:SET_wrong_software_ver
1 elements.
Warning ! : (24-Feb-2009 14:32:41)
GanttChart::AddData. The DqiData structure has no data for this range
Information : (24-Feb-2009 14:32:41)
Graph 9: Adding data from object @PCF_MPH_MWR_NL__0P:SET_wrong_proc_time
1 elements.
Warning ! : (24-Feb-2009 14:32:41)
GanttChart::AddData. The DqiData structure has no data for this range
Information : (24-Feb-2009 14:32:41)
Graph 9: Adding data from object @PCF_MPH_MWR_NL__0P:SET_wrong_proc_center
1 elements.
Warning ! : (24-Feb-2009 14:32:41)
GanttChart::AddData. The DqiData structure has no data for this range
Information : (24-Feb-2009 14:32:41) Graph 9:
Adding data from object @PCF_MPH_MWR_NL__0P:SET_wrong_acquisition_station
1 elements.
Warning ! : (24-Feb-2009 14:32:41)
GanttChart::AddData. The DqiData structure has no data for this range
Information : (24-Feb-2009 14:32:41)
Graph 9: Adding data from object @PCF_MPH_MWR_NL__0P:SET_wrong_proc_stage
1 elements.
Warning ! : (24-Feb-2009 14:32:41)
GanttChart::AddData. The DqiData structure has no data for this range
Information : (24-Feb-2009 14:32:41)
Graph 9: Adding data from object @PCF_MPH_MWR_NL__0P:SET_wrong_filename
1 elements.
Warning ! : (24-Feb-2009 14:32:41)
GanttChart::AddData. The DqiData structure has no data for this range
Information : (24-Feb-2009 14:32:41)
Graph 9: Adding data from object @PCF_RA2_sensing:ETL_mwr_nl__0p
elements. 16
Information : (24-Feb-2009 14:32:41) Graph 9: Generating PNG file.

1 elements.
Warning ! : (24-Feb-2009 14:32:41)
GanttChart::AddData. The DqiData structure has no data for this range
Information : (24-Feb-2009 14:32:41)
Graph 10: Adding data from object @PCF MPH_RA2_ME__0P:SET_wrong_utc_sbt_time
15 elements.
Information : (24-Feb-2009 14:32:41)
Graph 10: Adding data from object @PCF MPH_RA2_ME__0P:SET_wrong_vector_source
1 elements.
Warning ! : (24-Feb-2009 14:32:41)
GanttChart::AddData. The DqiData structure has no data for this range
Information : (24-Feb-2009 14:32:41)
Graph 10: Adding data from object @PCF MPH_RA2_ME__0P:SET_wrong_z_velocity
1 elements.
Warning ! : (24-Feb-2009 14:32:41)
GanttChart::AddData. The DqiData structure has no data for this range
Information : (24-Feb-2009 14:32:41)
Graph 10: Adding data from object @PCF MPH_RA2_ME__0P:SET_wrong_y_velocity
1 elements.
Warning ! : (24-Feb-2009 14:32:41)
GanttChart::AddData. The DqiData structure has no data for this range
Information : (24-Feb-2009 14:32:41)
Graph 10: Adding data from object @PCF MPH_RA2_ME__0P:SET_wrong_x_velocity
1 elements.
Warning ! : (24-Feb-2009 14:32:41)
GanttChart::AddData. The DqiData structure has no data for this range
Information : (24-Feb-2009 14:32:41)
Graph 10: Adding data from object @PCF MPH_RA2_ME__0P:SET_wrong_z_position
1 elements.
Warning ! : (24-Feb-2009 14:32:41)
GanttChart::AddData. The DqiData structure has no data for this range
Information : (24-Feb-2009 14:32:41)
Graph 10: Adding data from object @PCF MPH_RA2_ME__0P:SET_wrong_y_position
1 elements.
Warning ! : (24-Feb-2009 14:32:41)
GanttChart::AddData. The DqiData structure has no data for this range
Information : (24-Feb-2009 14:32:41)
Graph 10: Adding data from object @PCF MPH_RA2_ME__0P:SET_wrong_x_position
1 elements.
Warning ! : (24-Feb-2009 14:32:41)
GanttChart::AddData. The DqiData structure has no data for this range
Information : (24-Feb-2009 14:32:41) Graph 10:
Adding data from object @PCF MPH_RA2_ME__0P:SET_wrong_state_vector_time
1 elements.
Warning ! : (24-Feb-2009 14:32:41)
GanttChart::AddData. The DqiData structure has no data for this range
Information : (24-Feb-2009 14:32:41)
Graph 10: Adding data from object @PCF MPH_RA2_ME__0P:SET_wrong_phase
1 elements.
Warning ! : (24-Feb-2009 14:32:41)
GanttChart::AddData. The DqiData structure has no data for this range
Information : (24-Feb-2009 14:32:41)
Graph 10: Adding data from object @PCF MPH_RA2_ME__0P:SET_wrong_sensing_stop
1 elements.
Warning ! : (24-Feb-2009 14:32:41)
GanttChart::AddData. The DqiData structure has no data for this range
Information : (24-Feb-2009 14:32:41)
Graph 10: Adding data from object @PCF MPH_RA2_ME__0P:SET_wrong_sensing_start
1 elements.
Warning ! : (24-Feb-2009 14:32:41)
GanttChart::AddData. The DqiData structure has no data for this range
Information : (24-Feb-2009 14:32:41)
Graph 10: Adding data from object @PCF MPH_RA2_ME__0P:SET_wrong_software_ver
1 elements.
Warning ! : (24-Feb-2009 14:32:41)
GanttChart::AddData. The DqiData structure has no data for this range
Information : (24-Feb-2009 14:32:41)
Graph 10: Adding data from object @PCF MPH_RA2_ME__0P:SET_wrong_proc_time

GanttChart::ReadPolyline. Adding a section with no data
Information : (24-Feb-2009 14:32:42) Graph 10: Destroying object.
Information : (24-Feb-2009 14:32:42)
Graph 11: Creating object for a eventGanttChart
Information : (24-Feb-2009 14:32:42) Graph 11: Processing legend.
Information : (24-Feb-2009 14:32:42)
Graph 11: Adding data from object @PCF_MPH_RA2_MW__1P:DET_wrong_product_err
1 elements.
Warning ! : (24-Feb-2009 14:32:42)
GanttChart::AddData. The DqiData structure has no data for this range
Information : (24-Feb-2009 14:32:42)
Graph 11: Adding data from object @PCF_MPH_RA2_MW__1P:SET_wrong_leap_err
1 elements.
Warning ! : (24-Feb-2009 14:32:42)
GanttChart::AddData. The DqiData structure has no data for this range
Information : (24-Feb-2009 14:32:42)
Graph 11: Adding data from object @PCF_MPH_RA2_MW__1P:SET_wrong_leap_utc
1 elements.
Warning ! : (24-Feb-2009 14:32:42)
GanttChart::AddData. The DqiData structure has no data for this range
Information : (24-Feb-2009 14:32:42)
Graph 11: Adding data from object @PCF_MPH_RA2_MW__1P:SET_wrong_clock_step
1 elements.
Warning ! : (24-Feb-2009 14:32:42)
GanttChart::AddData. The DqiData structure has no data for this range
Information : (24-Feb-2009 14:32:42) Graph 11:
Adding data from object @PCF_MPH_RA2_MW__1P:SET_wrong_sat_binary_time
1 elements.
Warning ! : (24-Feb-2009 14:32:42)
GanttChart::AddData. The DqiData structure has no data for this range
Information : (24-Feb-2009 14:32:42)
Graph 11: Adding data from object @PCF_MPH_RA2_MW__1P:SET_wrong_utc_sbt_time
15 elements.
Information : (24-Feb-2009 14:32:42)
Graph 11: Adding data from object @PCF_MPH_RA2_MW__1P:SET_wrong_vector_source
1 elements.
Warning ! : (24-Feb-2009 14:32:42)
GanttChart::AddData. The DqiData structure has no data for this range
Information : (24-Feb-2009 14:32:42)
Graph 11: Adding data from object @PCF_MPH_RA2_MW__1P:SET_wrong_z_velocity
1 elements.
Warning ! : (24-Feb-2009 14:32:42)
GanttChart::AddData. The DqiData structure has no data for this range
Information : (24-Feb-2009 14:32:42)
Graph 11: Adding data from object @PCF_MPH_RA2_MW__1P:SET_wrong_y_velocity
1 elements.
Warning ! : (24-Feb-2009 14:32:42)
GanttChart::AddData. The DqiData structure has no data for this range
Information : (24-Feb-2009 14:32:42)
Graph 11: Adding data from object @PCF_MPH_RA2_MW__1P:SET_wrong_x_velocity
1 elements.
Warning ! : (24-Feb-2009 14:32:42)
GanttChart::AddData. The DqiData structure has no data for this range
Information : (24-Feb-2009 14:32:42)
Graph 11: Adding data from object @PCF_MPH_RA2_MW__1P:SET_wrong_z_position
1 elements.
Warning ! : (24-Feb-2009 14:32:42)
GanttChart::AddData. The DqiData structure has no data for this range
Information : (24-Feb-2009 14:32:42)
Graph 11: Adding data from object @PCF_MPH_RA2_MW__1P:SET_wrong_y_position
1 elements.
Warning ! : (24-Feb-2009 14:32:42)
GanttChart::AddData. The DqiData structure has no data for this range
Information : (24-Feb-2009 14:32:42)
Graph 11: Adding data from object @PCF_MPH_RA2_MW__1P:SET_wrong_x_position
1 elements.
Warning ! : (24-Feb-2009 14:32:42)
GanttChart::AddData. The DqiData structure has no data for this range

Graph 12: Adding data from object @PCF_MPH_RA2_FGD_2P:SET_wrong_x_velocity
1 elements.
Warning ! : (24-Feb-2009 14:32:43)
GanttChart::AddData. The DqiData structure has no data for this range
Information : (24-Feb-2009 14:32:43)
Graph 12: Adding data from object @PCF_MPH_RA2_FGD_2P:SET_wrong_z_position
1 elements.
Warning ! : (24-Feb-2009 14:32:43)
GanttChart::AddData. The DqiData structure has no data for this range
Information : (24-Feb-2009 14:32:43)
Graph 12: Adding data from object @PCF_MPH_RA2_FGD_2P:SET_wrong_y_position
1 elements.
Warning ! : (24-Feb-2009 14:32:43)
GanttChart::AddData. The DqiData structure has no data for this range
Information : (24-Feb-2009 14:32:43)
Graph 12: Adding data from object @PCF_MPH_RA2_FGD_2P:SET_wrong_x_position
1 elements.
Warning ! : (24-Feb-2009 14:32:43)
GanttChart::AddData. The DqiData structure has no data for this range
Information : (24-Feb-2009 14:32:43) Graph 12:
Adding data from object @PCF_MPH_RA2_FGD_2P:SET_wrong_state_vector_time
18 elements.
Information : (24-Feb-2009 14:32:43)
Graph 12: Adding data from object @PCF_MPH_RA2_FGD_2P:SET_wrong_phase
1 elements.
Warning ! : (24-Feb-2009 14:32:43)
GanttChart::AddData. The DqiData structure has no data for this range
Information : (24-Feb-2009 14:32:43)
Graph 12: Adding data from object @PCF_MPH_RA2_FGD_2P:SET_wrong_sensing_stop
1 elements.
Warning ! : (24-Feb-2009 14:32:43)
GanttChart::AddData. The DqiData structure has no data for this range
Information : (24-Feb-2009 14:32:43)
Graph 12: Adding data from object @PCF_MPH_RA2_FGD_2P:SET_wrong_sensing_start
1 elements.
Warning ! : (24-Feb-2009 14:32:43)
GanttChart::AddData. The DqiData structure has no data for this range
Information : (24-Feb-2009 14:32:43)
Graph 12: Adding data from object @PCF_MPH_RA2_FGD_2P:SET_wrong_software_ver
18 elements.
Information : (24-Feb-2009 14:32:43)
Graph 12: Adding data from object @PCF_MPH_RA2_FGD_2P:SET_wrong_proc_time
1 elements.
Warning ! : (24-Feb-2009 14:32:43)
GanttChart::AddData. The DqiData structure has no data for this range
Information : (24-Feb-2009 14:32:43)
Graph 12: Adding data from object @PCF_MPH_RA2_FGD_2P:SET_wrong_proc_center
1 elements.
Warning ! : (24-Feb-2009 14:32:43)
GanttChart::AddData. The DqiData structure has no data for this range
Information : (24-Feb-2009 14:32:43) Graph 12:
Adding data from object @PCF_MPH_RA2_FGD_2P:SET_wrong_acquisition_station
1 elements.
Warning ! : (24-Feb-2009 14:32:43)
GanttChart::AddData. The DqiData structure has no data for this range
Information : (24-Feb-2009 14:32:43)
Graph 12: Adding data from object @PCF_MPH_RA2_FGD_2P:SET_wrong_proc_stage
1 elements.
Warning ! : (24-Feb-2009 14:32:43)
GanttChart::AddData. The DqiData structure has no data for this range
Information : (24-Feb-2009 14:32:43)
Graph 12: Adding data from object @PCF_MPH_RA2_FGD_2P:SET_wrong_filename
1 elements.
Warning ! : (24-Feb-2009 14:32:43)
GanttChart::AddData. The DqiData structure has no data for this range
Information : (24-Feb-2009 14:32:43)
Graph 12: Adding data from object @PCF_RA2_sensing:ETL_ra2_fgd_2p
elements.

15 elements.
Information : (24-Feb-2009 14:32:44)
Graph 13: Adding data from object @PCF_MPH_RA2_WWV_2P:SET_wrong_vector_source
1 elements.
Warning ! : (24-Feb-2009 14:32:44)
GanttChart::AddData. The DqiData structure has no data for this range
Information : (24-Feb-2009 14:32:44)
Graph 13: Adding data from object @PCF_MPH_RA2_WWV_2P:SET_wrong_z_velocity
1 elements.
Warning ! : (24-Feb-2009 14:32:44)
GanttChart::AddData. The DqiData structure has no data for this range
Information : (24-Feb-2009 14:32:44)
Graph 13: Adding data from object @PCF_MPH_RA2_WWV_2P:SET_wrong_y_velocity
1 elements.
Warning ! : (24-Feb-2009 14:32:44)
GanttChart::AddData. The DqiData structure has no data for this range
Information : (24-Feb-2009 14:32:44)
Graph 13: Adding data from object @PCF_MPH_RA2_WWV_2P:SET_wrong_x_velocity
1 elements.
Warning ! : (24-Feb-2009 14:32:44)
GanttChart::AddData. The DqiData structure has no data for this range
Information : (24-Feb-2009 14:32:44)
Graph 13: Adding data from object @PCF_MPH_RA2_WWV_2P:SET_wrong_z_position
1 elements.
Warning ! : (24-Feb-2009 14:32:44)
GanttChart::AddData. The DqiData structure has no data for this range
Information : (24-Feb-2009 14:32:44)
Graph 13: Adding data from object @PCF_MPH_RA2_WWV_2P:SET_wrong_y_position
1 elements.
Warning ! : (24-Feb-2009 14:32:44)
GanttChart::AddData. The DqiData structure has no data for this range
Information : (24-Feb-2009 14:32:44)
Graph 13: Adding data from object @PCF_MPH_RA2_WWV_2P:SET_wrong_x_position
1 elements.
Warning ! : (24-Feb-2009 14:32:44)
GanttChart::AddData. The DqiData structure has no data for this range
Information : (24-Feb-2009 14:32:44) Graph 13:
Adding data from object @PCF_MPH_RA2_WWV_2P:SET_wrong_state_vector_time
18 elements.
Information : (24-Feb-2009 14:32:44)
Graph 13: Adding data from object @PCF_MPH_RA2_WWV_2P:SET_wrong_phase
1 elements.
Warning ! : (24-Feb-2009 14:32:44)
GanttChart::AddData. The DqiData structure has no data for this range
Information : (24-Feb-2009 14:32:44)
Graph 13: Adding data from object @PCF_MPH_RA2_WWV_2P:SET_wrong_sensing_stop
1 elements.
Warning ! : (24-Feb-2009 14:32:44)
GanttChart::AddData. The DqiData structure has no data for this range
Information : (24-Feb-2009 14:32:44)
Graph 13: Adding data from object @PCF_MPH_RA2_WWV_2P:SET_wrong_sensing_start
1 elements.
Warning ! : (24-Feb-2009 14:32:44)
GanttChart::AddData. The DqiData structure has no data for this range
Information : (24-Feb-2009 14:32:44)
Graph 13: Adding data from object @PCF_MPH_RA2_WWV_2P:SET_wrong_software_ver
18 elements.
Information : (24-Feb-2009 14:32:44)
Graph 13: Adding data from object @PCF_MPH_RA2_WWV_2P:SET_wrong_proc_time
1 elements.
Warning ! : (24-Feb-2009 14:32:44)
GanttChart::AddData. The DqiData structure has no data for this range
Information : (24-Feb-2009 14:32:44)
Graph 13: Adding data from object @PCF_MPH_RA2_WWV_2P:SET_wrong_proc_center
1 elements.
Warning ! : (24-Feb-2009 14:32:44)
GanttChart::AddData. The DqiData structure has no data for this range
Information : (24-Feb-2009 14:32:44) Graph 13:

Adding data from object @PCF MPH_RA2_WWV_2P:SET_wrong_acquisition_station
1 elements.
Warning ! : (24-Feb-2009 14:32:44)
GanttChart::AddData. The DqiData structure has no data for this range
Information : (24-Feb-2009 14:32:44)
Graph 13: Adding data from object @PCF MPH_RA2_WWV_2P:SET_wrong_proc_stage
1 elements.
Warning ! : (24-Feb-2009 14:32:44)
GanttChart::AddData. The DqiData structure has no data for this range
Information : (24-Feb-2009 14:32:44)
Graph 13: Adding data from object @PCF MPH_RA2_WWV_2P:SET_wrong_filename
1 elements.
Warning ! : (24-Feb-2009 14:32:44)
GanttChart::AddData. The DqiData structure has no data for this range
Information : (24-Feb-2009 14:32:44)
Graph 13: Adding data from object @PCF_RA2_sensing:ETL_ra2_wwv_2p 18
elements.
Information : (24-Feb-2009 14:32:44) Graph 13: Generating PNG file.
Warning ! : (24-Feb-2009 14:32:44)
GanttChart::ReadPolyline. Adding a section with no data
Warning ! : (24-Feb-2009 14:32:44)
GanttChart::ReadPolyline. Adding a section with no data
Warning ! : (24-Feb-2009 14:32:44)
GanttChart::ReadPolyline. Adding a section with no data
Warning ! : (24-Feb-2009 14:32:44)
GanttChart::ReadPolyline. Adding a section with no data
Warning ! : (24-Feb-2009 14:32:44)
GanttChart::ReadPolyline. Adding a section with no data
Warning ! : (24-Feb-2009 14:32:44)
GanttChart::ReadPolyline. Adding a section with no data
Warning ! : (24-Feb-2009 14:32:44)
GanttChart::ReadPolyline. Adding a section with no data
Warning ! : (24-Feb-2009 14:32:44)
GanttChart::ReadPolyline. Adding a section with no data
Warning ! : (24-Feb-2009 14:32:44)
GanttChart::ReadPolyline. Adding a section with no data
Warning ! : (24-Feb-2009 14:32:44)
GanttChart::ReadPolyline. Adding a section with no data
Warning ! : (24-Feb-2009 14:32:44)
GanttChart::ReadPolyline. Adding a section with no data
Warning ! : (24-Feb-2009 14:32:44)
GanttChart::ReadPolyline. Adding a section with no data
Warning ! : (24-Feb-2009 14:32:44)
GanttChart::ReadPolyline. Adding a section with no data
Warning ! : (24-Feb-2009 14:32:44)
GanttChart::ReadPolyline. Adding a section with no data
Warning ! : (24-Feb-2009 14:32:44)
GanttChart::ReadPolyline. Adding a section with no data
Warning ! : (24-Feb-2009 14:32:44)
GanttChart::ReadPolyline. Adding a section with no data
Warning ! : (24-Feb-2009 14:32:44)
GanttChart::ReadPolyline. Adding a section with no data
Warning ! : (24-Feb-2009 14:32:44)
GanttChart::ReadPolyline. Adding a section with no data
Warning ! : (24-Feb-2009 14:32:44)
GanttChart::ReadPolyline. Adding a section with no data
Warning ! : (24-Feb-2009 14:32:44)
GanttChart::ReadPolyline. Adding a section with no data
Warning ! : (24-Feb-2009 14:32:44)
GanttChart::ReadPolyline. Adding a section with no data
Warning ! : (24-Feb-2009 14:32:44)
GanttChart::ReadPolyline. Adding a section with no data
Warning ! : (24-Feb-2009 14:32:44)
Information : (24-Feb-2009 14:32:45) Graph 13: Destroying object.
Information : (24-Feb-2009 14:32:45)
Graph 14: Creating object for a eventGanttChart
Warning ! : (24-Feb-2009 14:32:45)
graph::setProperty. YSIZE is too long. [80-700]
Information : (24-Feb-2009 14:32:45) Graph 14: Processing legend.
Information : (24-Feb-2009 14:32:45)
Graph 14: Adding data from object @PCF_RA2_CAL_0P_SPH:DET_num_rs_isps
1 elements.
Warning ! : (24-Feb-2009 14:32:45)
GanttChart::AddData. The DqiData structure has no data for this range
Information : (24-Feb-2009 14:32:45)

Graph 14: Adding data from object @PCF_RA2_CAL_0P_SPH:DET_num_discarded_isps
1 elements.
Warning ! : (24-Feb-2009 14:32:45)
GanttChart::AddData. The DqiData structure has no data for this range
Information : (24-Feb-2009 14:32:45)
Graph 14: Adding data from object @PCF_RA2_CAL_0P_SPH:DET_num_missing_isps
1 elements.
Warning ! : (24-Feb-2009 14:32:45)
GanttChart::AddData. The DqiData structure has no data for this range
Information : (24-Feb-2009 14:32:45)
Graph 14: Adding data from object @PCF_RA2_CAL_0P_SPH:DET_num_error_isps
1 elements.
Warning ! : (24-Feb-2009 14:32:45)
GanttChart::AddData. The DqiData structure has no data for this range
Information : (24-Feb-2009 14:32:45)
Graph 14: Adding data from object @PCF_RA2_CAL_0P_SPH:DET_rs_significant
1 elements.
Warning ! : (24-Feb-2009 14:32:45)
GanttChart::AddData. The DqiData structure has no data for this range
Information : (24-Feb-2009 14:32:45) Graph 14:
Adding data from object @PCF_RA2_CAL_0P_SPH:DET_isp_discarded_significant
1 elements.
Warning ! : (24-Feb-2009 14:32:45)
GanttChart::AddData. The DqiData structure has no data for this range
Information : (24-Feb-2009 14:32:45) Graph 14:
Adding data from object @PCF_RA2_CAL_0P_SPH:DET_missing_isps_significant
1 elements.
Warning ! : (24-Feb-2009 14:32:45)
GanttChart::AddData. The DqiData structure has no data for this range
Information : (24-Feb-2009 14:32:45) Graph 14:
Adding data from object @PCF_RA2_CAL_0P_SPH:DET_isp_errors_significant
1 elements.
Warning ! : (24-Feb-2009 14:32:45)
GanttChart::AddData. The DqiData structure has no data for this range
Information : (24-Feb-2009 14:32:45)
Graph 14: Adding data from object @PCF_RA2_CAL_0P_SPH:DET_sat_track
1 elements.
Warning ! : (24-Feb-2009 14:32:45)
GanttChart::AddData. The DqiData structure has no data for this range
Information : (24-Feb-2009 14:32:45)
Graph 14: Adding data from object @PCF_RA2_CAL_0P_SPH:DET_stop_long
1 elements.
Warning ! : (24-Feb-2009 14:32:45)
GanttChart::AddData. The DqiData structure has no data for this range
Information : (24-Feb-2009 14:32:45)
Graph 14: Adding data from object @PCF_RA2_CAL_0P_SPH:DET_stop_lat 1
elements.
Warning ! : (24-Feb-2009 14:32:45)
GanttChart::AddData. The DqiData structure has no data for this range
Information : (24-Feb-2009 14:32:45)
Graph 14: Adding data from object @PCF_RA2_CAL_0P_SPH:DET_start_long
1 elements.
Warning ! : (24-Feb-2009 14:32:45)
GanttChart::AddData. The DqiData structure has no data for this range
Information : (24-Feb-2009 14:32:45)
Graph 14: Adding data from object @PCF_RA2_CAL_0P_SPH:DET_start_lat
1 elements.
Warning ! : (24-Feb-2009 14:32:45)
GanttChart::AddData. The DqiData structure has no data for this range
Information : (24-Feb-2009 14:32:45)
Graph 14: Adding data from object @PCF_RA2_adfs_val:SET_val_adf_ra2_cal_0p
1 elements.
Warning ! : (24-Feb-2009 14:32:45)
GanttChart::AddData. The DqiData structure has no data for this range
Information : (24-Feb-2009 14:32:45)
Graph 14: Adding data from object @PCF_RA2_sensing:ETL_ra2_cal_0p 1
elements.
Information : (24-Feb-2009 14:32:45) Graph 14: Generating PNG file.

```

Warning ! : (24-Feb-2009 14:32:45)
GanttChart::ReadPolyline. Adding a section with no data
Warning ! : (24-Feb-2009 14:32:45)
GanttChart::ReadPolyline. Adding a section with no data
Warning ! : (24-Feb-2009 14:32:45)
GanttChart::ReadPolyline. Adding a section with no data
Warning ! : (24-Feb-2009 14:32:45)
GanttChart::ReadPolyline. Adding a section with no data
Warning ! : (24-Feb-2009 14:32:45)
GanttChart::ReadPolyline. Adding a section with no data
Warning ! : (24-Feb-2009 14:32:45)
GanttChart::ReadPolyline. Adding a section with no data
Warning ! : (24-Feb-2009 14:32:45)
GanttChart::ReadPolyline. Adding a section with no data
Warning ! : (24-Feb-2009 14:32:45)
GanttChart::ReadPolyline. Adding a section with no data
Warning ! : (24-Feb-2009 14:32:45)
GanttChart::ReadPolyline. Adding a section with no data
Warning ! : (24-Feb-2009 14:32:45)
GanttChart::ReadPolyline. Adding a section with no data
Warning ! : (24-Feb-2009 14:32:45)
GanttChart::ReadPolyline. Adding a section with no data
Warning ! : (24-Feb-2009 14:32:45)
GanttChart::ReadPolyline. Adding a section with no data
Warning ! : (24-Feb-2009 14:32:45)
GanttChart::ReadPolyline. Adding a section with no data
Information : (24-Feb-2009 14:32:46) Graph 14: Destroying object.
Information : (24-Feb-2009 14:32:46)
Graph 15: Creating object for a eventGanttChart
Warning ! : (24-Feb-2009 14:32:46)
graph::setProperty. YSIZE is too long. [80-700]
Information : (24-Feb-2009 14:32:46) Graph 15: Processing legend.
Information : (24-Feb-2009 14:32:46)
Graph 15: Adding data from object @PCF_DOR_DOP_0P_SPH:DET_num_rs_isps
1 elements.
Warning ! : (24-Feb-2009 14:32:46)
GanttChart::AddData. The DqiData structure has no data for this range
Information : (24-Feb-2009 14:32:46)
Graph 15: Adding data from object @PCF_DOR_DOP_0P_SPH:DET_num_discarded_isps
1 elements.
Warning ! : (24-Feb-2009 14:32:46)
GanttChart::AddData. The DqiData structure has no data for this range
Information : (24-Feb-2009 14:32:46)
Graph 15: Adding data from object @PCF_DOR_DOP_0P_SPH:DET_num_missing_isps
1 elements.
Warning ! : (24-Feb-2009 14:32:46)
GanttChart::AddData. The DqiData structure has no data for this range
Information : (24-Feb-2009 14:32:46)
Graph 15: Adding data from object @PCF_DOR_DOP_0P_SPH:DET_num_error_isps
1 elements.
Warning ! : (24-Feb-2009 14:32:46)
GanttChart::AddData. The DqiData structure has no data for this range
Information : (24-Feb-2009 14:32:46)
Graph 15: Adding data from object @PCF_DOR_DOP_0P_SPH:DET_rs_significant
1 elements.
Warning ! : (24-Feb-2009 14:32:46)
GanttChart::AddData. The DqiData structure has no data for this range
Information : (24-Feb-2009 14:32:46) Graph 15:
Adding data from object @PCF_DOR_DOP_0P_SPH:DET_isp_discarded_significant
1 elements.
Warning ! : (24-Feb-2009 14:32:46)
GanttChart::AddData. The DqiData structure has no data for this range
Information : (24-Feb-2009 14:32:46) Graph 15:
Adding data from object @PCF_DOR_DOP_0P_SPH:DET_missing_isps_significant
1 elements.
Warning ! : (24-Feb-2009 14:32:46)

```


Information : (24-Feb-2009 14:32:46) Graph 15: Destroying object.
Information : (24-Feb-2009 14:32:46)
Graph 16: Creating object for a eventGanttChart
Warning ! : (24-Feb-2009 14:32:46)
graph::setProperty. YSIZE is too long. [80-700]
Information : (24-Feb-2009 14:32:46) Graph 16: Processing legend.
Information : (24-Feb-2009 14:32:46)
Graph 16: Adding data from object @PCF_DOR_NAV_0P_SPH:DET_num_rs_isps
1 elements.
Warning ! : (24-Feb-2009 14:32:46)
GanttChart::AddData. The DqiData structure has no data for this range
Information : (24-Feb-2009 14:32:46)
Graph 16: Adding data from object @PCF_DOR_NAV_0P_SPH:DET_num_discarded_isps
1 elements.
Warning ! : (24-Feb-2009 14:32:46)
GanttChart::AddData. The DqiData structure has no data for this range
Information : (24-Feb-2009 14:32:46)
Graph 16: Adding data from object @PCF_DOR_NAV_0P_SPH:DET_num_missing_isps
1 elements.
Warning ! : (24-Feb-2009 14:32:46)
GanttChart::AddData. The DqiData structure has no data for this range
Information : (24-Feb-2009 14:32:46)
Graph 16: Adding data from object @PCF_DOR_NAV_0P_SPH:DET_num_error_isps
1 elements.
Warning ! : (24-Feb-2009 14:32:46)
GanttChart::AddData. The DqiData structure has no data for this range
Information : (24-Feb-2009 14:32:46)
Graph 16: Adding data from object @PCF_DOR_NAV_0P_SPH:DET_rs_significant
1 elements.
Warning ! : (24-Feb-2009 14:32:46)
GanttChart::AddData. The DqiData structure has no data for this range
Information : (24-Feb-2009 14:32:46) Graph 16:
Adding data from object @PCF_DOR_NAV_0P_SPH:DET_isp_discarded_significant
1 elements.
Warning ! : (24-Feb-2009 14:32:46)
GanttChart::AddData. The DqiData structure has no data for this range
Information : (24-Feb-2009 14:32:47) Graph 16:
Adding data from object @PCF_DOR_NAV_0P_SPH:DET_missing_isps_significant
1 elements.
Warning ! : (24-Feb-2009 14:32:47)
GanttChart::AddData. The DqiData structure has no data for this range
Information : (24-Feb-2009 14:32:47) Graph 16:
Adding data from object @PCF_DOR_NAV_0P_SPH:DET_isp_errors_significant
1 elements.
Warning ! : (24-Feb-2009 14:32:47)
GanttChart::AddData. The DqiData structure has no data for this range
Information : (24-Feb-2009 14:32:47)
Graph 16: Adding data from object @PCF_DOR_NAV_0P_SPH:DET_sat_track
1 elements.
Warning ! : (24-Feb-2009 14:32:47)
GanttChart::AddData. The DqiData structure has no data for this range
Information : (24-Feb-2009 14:32:47)
Graph 16: Adding data from object @PCF_DOR_NAV_0P_SPH:DET_stop_long
1 elements.
Warning ! : (24-Feb-2009 14:32:47)
GanttChart::AddData. The DqiData structure has no data for this range
Information : (24-Feb-2009 14:32:47)
Graph 16: Adding data from object @PCF_DOR_NAV_0P_SPH:DET_stop_lat 1
elements.
Warning ! : (24-Feb-2009 14:32:47)
GanttChart::AddData. The DqiData structure has no data for this range
Information : (24-Feb-2009 14:32:47)
Graph 16: Adding data from object @PCF_DOR_NAV_0P_SPH:DET_start_long
1 elements.
Warning ! : (24-Feb-2009 14:32:47)
GanttChart::AddData. The DqiData structure has no data for this range
Information : (24-Feb-2009 14:32:47)
Graph 16: Adding data from object @PCF_DOR_NAV_0P_SPH:DET_start_lat

```

1 elements.
Warning !   : (24-Feb-2009 14:32:47)
GanttChart::AddData. The DqiData structure has no data for this range
Information : (24-Feb-2009 14:32:47)
Graph 16: Adding data from object @PCF_RA2_adfs_val:SET_val_adf_dor_nav_0p
1 elements.
Warning !   : (24-Feb-2009 14:32:47)
GanttChart::AddData. The DqiData structure has no data for this range
Information : (24-Feb-2009 14:32:47)
Graph 16: Adding data from object @PCF_RA2_sensing:ETL_dor_nav_0p          16
elements.
Information : (24-Feb-2009 14:32:47) Graph 16: Generating PNG file.
Warning !   : (24-Feb-2009 14:32:47)
GanttChart::ReadPolyline. Adding a section with no data
Warning !   : (24-Feb-2009 14:32:47)
GanttChart::ReadPolyline. Adding a section with no data
Warning !   : (24-Feb-2009 14:32:47)
GanttChart::ReadPolyline. Adding a section with no data
Warning !   : (24-Feb-2009 14:32:47)
GanttChart::ReadPolyline. Adding a section with no data
Warning !   : (24-Feb-2009 14:32:47)
GanttChart::ReadPolyline. Adding a section with no data
Warning !   : (24-Feb-2009 14:32:47)
GanttChart::ReadPolyline. Adding a section with no data
Warning !   : (24-Feb-2009 14:32:47)
GanttChart::ReadPolyline. Adding a section with no data
Warning !   : (24-Feb-2009 14:32:47)
GanttChart::ReadPolyline. Adding a section with no data
Warning !   : (24-Feb-2009 14:32:47)
GanttChart::ReadPolyline. Adding a section with no data
Warning !   : (24-Feb-2009 14:32:47)
GanttChart::ReadPolyline. Adding a section with no data
Warning !   : (24-Feb-2009 14:32:47)
GanttChart::ReadPolyline. Adding a section with no data
Warning !   : (24-Feb-2009 14:32:47)
GanttChart::ReadPolyline. Adding a section with no data
Warning !   : (24-Feb-2009 14:32:47)
GanttChart::ReadPolyline. Adding a section with no data
Warning !   : (24-Feb-2009 14:32:47)
GanttChart::ReadPolyline. Adding a section with no data
Warning !   : (24-Feb-2009 14:32:47)
Information : (24-Feb-2009 14:32:47) Graph 16: Destroying object.
Information : (24-Feb-2009 14:32:47)
Graph 17: Creating object for a eventGanttChart
Warning !   : (24-Feb-2009 14:32:47)
graph::setProperty. YSIZE is too long. [80-700]
Information : (24-Feb-2009 14:32:47) Graph 17: Processing legend.
Information : (24-Feb-2009 14:32:47)
Graph 17: Adding data from object @PCF_MWR_NL__0P_SPH:DET_num_rs_isps
1 elements.
Warning !   : (24-Feb-2009 14:32:47)
GanttChart::AddData. The DqiData structure has no data for this range
Information : (24-Feb-2009 14:32:47)
Graph 17: Adding data from object @PCF_MWR_NL__0P_SPH:DET_num_discarded_isps
1 elements.
Warning !   : (24-Feb-2009 14:32:47)
GanttChart::AddData. The DqiData structure has no data for this range
Information : (24-Feb-2009 14:32:47)
Graph 17: Adding data from object @PCF_MWR_NL__0P_SPH:DET_num_missing_isps
1 elements.
Warning !   : (24-Feb-2009 14:32:47)
GanttChart::AddData. The DqiData structure has no data for this range
Information : (24-Feb-2009 14:32:47)
Graph 17: Adding data from object @PCF_MWR_NL__0P_SPH:DET_num_error_isps
1 elements.
Warning !   : (24-Feb-2009 14:32:47)
GanttChart::AddData. The DqiData structure has no data for this range
Information : (24-Feb-2009 14:32:47)
Graph 17: Adding data from object @PCF_MWR_NL__0P_SPH:DET_rs_significant

```


Warning ! : (24-Feb-2009 14:32:47)
GanttChart::ReadPolyline. Adding a section with no data
Warning ! : (24-Feb-2009 14:32:47)
GanttChart::ReadPolyline. Adding a section with no data
Warning ! : (24-Feb-2009 14:32:47)
GanttChart::ReadPolyline. Adding a section with no data
Warning ! : (24-Feb-2009 14:32:47)
GanttChart::ReadPolyline. Adding a section with no data
Warning ! : (24-Feb-2009 14:32:47)
GanttChart::ReadPolyline. Adding a section with no data
Warning ! : (24-Feb-2009 14:32:47)
GanttChart::ReadPolyline. Adding a section with no data
Information : (24-Feb-2009 14:32:48) Graph 17: Destroying object.
Information : (24-Feb-2009 14:32:48)
Graph 18: Creating object for a eventGanttChart
Warning ! : (24-Feb-2009 14:32:48)
graph::setProperty. YSIZE is too long. [80-700]
Information : (24-Feb-2009 14:32:48) Graph 18: Processing legend.
Information : (24-Feb-2009 14:32:48)
Graph 18: Adding data from object @PCF_RA2_ME__0P_SPH:DET_num_rs_isps
1 elements.
Warning ! : (24-Feb-2009 14:32:48)
GanttChart::AddData. The DqiData structure has no data for this range
Information : (24-Feb-2009 14:32:48)
Graph 18: Adding data from object @PCF_RA2_ME__0P_SPH:DET_num_discarded_isps
1 elements.
Warning ! : (24-Feb-2009 14:32:48)
GanttChart::AddData. The DqiData structure has no data for this range
Information : (24-Feb-2009 14:32:48)
Graph 18: Adding data from object @PCF_RA2_ME__0P_SPH:DET_num_missing_isps
1 elements.
Information : (24-Feb-2009 14:32:48)
Graph 18: Adding data from object @PCF_RA2_ME__0P_SPH:DET_num_error_isps
1 elements.
Warning ! : (24-Feb-2009 14:32:48)
GanttChart::AddData. The DqiData structure has no data for this range
Information : (24-Feb-2009 14:32:48)
Graph 18: Adding data from object @PCF_RA2_ME__0P_SPH:DET_rs_significant
1 elements.
Warning ! : (24-Feb-2009 14:32:48)
GanttChart::AddData. The DqiData structure has no data for this range
Information : (24-Feb-2009 14:32:48) Graph 18:
Adding data from object @PCF_RA2_ME__0P_SPH:DET_isp_discarded_significant
1 elements.
Warning ! : (24-Feb-2009 14:32:48)
GanttChart::AddData. The DqiData structure has no data for this range
Information : (24-Feb-2009 14:32:48) Graph 18:
Adding data from object @PCF_RA2_ME__0P_SPH:DET_missing_isps_significant
1 elements.
Information : (24-Feb-2009 14:32:48) Graph 18:
Adding data from object @PCF_RA2_ME__0P_SPH:DET_isp_errors_significant
1 elements.
Warning ! : (24-Feb-2009 14:32:48)
GanttChart::AddData. The DqiData structure has no data for this range
Information : (24-Feb-2009 14:32:48)
Graph 18: Adding data from object @PCF_RA2_ME__0P_SPH:DET_sat_track
1 elements.
Warning ! : (24-Feb-2009 14:32:48)
GanttChart::AddData. The DqiData structure has no data for this range
Information : (24-Feb-2009 14:32:48)
Graph 18: Adding data from object @PCF_RA2_ME__0P_SPH:DET_stop_long
1 elements.
Warning ! : (24-Feb-2009 14:32:48)
GanttChart::AddData. The DqiData structure has no data for this range
Information : (24-Feb-2009 14:32:48)
Graph 18: Adding data from object @PCF_RA2_ME__0P_SPH:DET_stop_lat
elements.
Warning ! : (24-Feb-2009 14:32:48)

GanttChart::AddData. The DqiData structure has no data for this range
Information : (24-Feb-2009 14:32:49)
Graph 19: Adding data from object @PCF_RA2_MW__1P_SPH:ETL_ra2_l1b_proc_flag
1 elements.
Warning ! : (24-Feb-2009 14:32:49)
GanttChart::AddData. The DqiData structure has no data for this range
Information : (24-Feb-2009 14:32:49)
Graph 19: Adding data from object @PCF_RA2_adfs_val:SET_val_adf_ra2_mw__1p
18 elements.
Information : (24-Feb-2009 14:32:49)
Graph 19: Adding data from object @PCF_RA2_sensing:ETL_ra2_mw__1p 18
elements.
Information : (24-Feb-2009 14:32:49) Graph 19: Generating PNG file.
Warning ! : (24-Feb-2009 14:32:49)
GanttChart::ReadPolyline. Adding a section with no data
Warning ! : (24-Feb-2009 14:32:49)
GanttChart::ReadPolyline. Adding a section with no data
Warning ! : (24-Feb-2009 14:32:49)
GanttChart::ReadPolyline. Adding a section with no data
Information : (24-Feb-2009 14:32:50) Graph 19: Destroying object.
Information : (24-Feb-2009 14:32:50)
Graph 20: Creating object for a eventGanttChart
Warning ! : (24-Feb-2009 14:32:50)
graph::setProperty. YSIZE is too long. [80-700]
Information : (24-Feb-2009 14:32:50) Graph 20: Processing legend.
Information : (24-Feb-2009 14:32:50) Graph 20:
Adding data from object @PCF_RA2_FGD_2P_SPH:DET_ra2_seaice_ku_retrack_percent
1 elements.
Information : (24-Feb-2009 14:32:50) Graph 20:
Adding data from object @PCF_RA2_FGD_2P_SPH:DET_ra2_ice2_s_retrack_percent
18 elements.
Information : (24-Feb-2009 14:32:50) Graph 20:
Adding data from object @PCF_RA2_FGD_2P_SPH:DET_ra2_ice2_ku_retrack_percent
3 elements.
Information : (24-Feb-2009 14:32:50) Graph 20:
Adding data from object @PCF_RA2_FGD_2P_SPH:DET_ra2_ice1_s_retrack_percent
18 elements.
Information : (24-Feb-2009 14:32:50) Graph 20:
Adding data from object @PCF_RA2_FGD_2P_SPH:DET_ra2_ice1_ku_retrack_percent
1 elements.
Warning ! : (24-Feb-2009 14:32:50)
GanttChart::AddData. The DqiData structure has no data for this range
Information : (24-Feb-2009 14:32:50) Graph 20:
Adding data from object @PCF_RA2_FGD_2P_SPH:DET_ra2_ocean_ku_retrack_percent
4 elements.
Information : (24-Feb-2009 14:32:50)
Graph 20: Adding data from object @PCF_RA2_FGD_2P_SPH:DET_ra2_20_band_percent
8 elements.
Information : (24-Feb-2009 14:32:50)
Graph 20: Adding data from object @PCF_RA2_FGD_2P_SPH:DET_ra2_80_band_percent
7 elements.
Information : (24-Feb-2009 14:32:50)
Graph 20: Adding data from object @PCF_RA2_FGD_2P_SPH:DET_ra2_320_band_percent
7 elements.
Information : (24-Feb-2009 14:32:50) Graph 20:
Adding data from object @PCF_RA2_FGD_2P_SPH:DET_ra2_measurement_percent
1 elements.
Warning ! : (24-Feb-2009 14:32:50)
GanttChart::AddData. The DqiData structure has no data for this range
Information : (24-Feb-2009 14:32:50)
Graph 20: Adding data from object @PCF_RA2_FGD_2P_SPH:DET_ra2_l1b_proc_quality
1 elements.
Warning ! : (24-Feb-2009 14:32:50)
GanttChart::AddData. The DqiData structure has no data for this range
Information : (24-Feb-2009 14:32:50)
Graph 20: Adding data from object @PCF_RA2_FGD_2P_SPH:DET_ra2_l2_proc_quality
18 elements.
Information : (24-Feb-2009 14:32:50)

Graph 20: Adding data from object @PCF_RA2_FGD_2P_SPH:ETL_ra2_l1b_proc_flag
1 elements.
Warning ! : (24-Feb-2009 14:32:50)
GanttChart::AddData. The DqiData structure has no data for this range
Information : (24-Feb-2009 14:32:50)
Graph 20: Adding data from object @PCF_RA2_FGD_2P_SPH:ETL_ra2_l2_proc_flag
18 elements.
Information : (24-Feb-2009 14:32:50)
Graph 20: Adding data from object @PCF_RA2_adfs_val:SET_val_adf_ra2_fgd_2p
18 elements.
Information : (24-Feb-2009 14:32:50)
Graph 20: Adding data from object @PCF_RA2_sensing:ETL_ra2_fgd_2p 18
elements.
Information : (24-Feb-2009 14:32:50) Graph 20: Generating PNG file.
Warning ! : (24-Feb-2009 14:32:50)
GanttChart::ReadPolyline. Adding a section with no data
Warning ! : (24-Feb-2009 14:32:50)
GanttChart::ReadPolyline. Adding a section with no data
Warning ! : (24-Feb-2009 14:32:50)
GanttChart::ReadPolyline. Adding a section with no data
Warning ! : (24-Feb-2009 14:32:50)
GanttChart::ReadPolyline. Adding a section with no data
Information : (24-Feb-2009 14:32:51) Graph 20: Destroying object.
Information : (24-Feb-2009 14:32:51)
Graph 21: Creating object for a eventGanttChart
Warning ! : (24-Feb-2009 14:32:51)
graph::setProperty. YSIZE is too long. [80-700]
Information : (24-Feb-2009 14:32:51) Graph 21: Processing legend.
Information : (24-Feb-2009 14:32:51) Graph 21:
Adding data from object @PCF_RA2_WWV_2P_SPH:DET_ra2_ocean_ku_retrack_percent
4 elements.
Information : (24-Feb-2009 14:32:51)
Graph 21: Adding data from object @PCF_RA2_WWV_2P_SPH:DET_ra2_20_band_percent
8 elements.
Information : (24-Feb-2009 14:32:51)
Graph 21: Adding data from object @PCF_RA2_WWV_2P_SPH:DET_ra2_80_band_percent
7 elements.
Information : (24-Feb-2009 14:32:51)
Graph 21: Adding data from object @PCF_RA2_WWV_2P_SPH:DET_ra2_320_band_percent
7 elements.
Information : (24-Feb-2009 14:32:51) Graph 21:
Adding data from object @PCF_RA2_WWV_2P_SPH:DET_ra2_measurement_percent
1 elements.
Warning ! : (24-Feb-2009 14:32:51)
GanttChart::AddData. The DqiData structure has no data for this range
Information : (24-Feb-2009 14:32:51)
Graph 21: Adding data from object @PCF_RA2_WWV_2P_SPH:DET_ra2_l1b_proc_quality
1 elements.
Warning ! : (24-Feb-2009 14:32:51)
GanttChart::AddData. The DqiData structure has no data for this range
Information : (24-Feb-2009 14:32:51)
Graph 21: Adding data from object @PCF_RA2_WWV_2P_SPH:DET_ra2_l2_proc_quality
18 elements.
Information : (24-Feb-2009 14:32:51)
Graph 21: Adding data from object @PCF_RA2_WWV_2P_SPH:ETL_ra2_l1b_proc_flag
1 elements.
Warning ! : (24-Feb-2009 14:32:51)
GanttChart::AddData. The DqiData structure has no data for this range
Information : (24-Feb-2009 14:32:51)
Graph 21: Adding data from object @PCF_RA2_WWV_2P_SPH:ETL_ra2_l2_proc_flag
18 elements.
Information : (24-Feb-2009 14:32:51)
Graph 21: Adding data from object @PCF_RA2_adfs_val:SET_val_adf_ra2_wwv_2p
1 elements.
Warning ! : (24-Feb-2009 14:32:51)
GanttChart::AddData. The DqiData structure has no data for this range
Information : (24-Feb-2009 14:32:51)
Graph 21: Adding data from object @PCF_RA2_sensing:ETL_ra2_wwv_2p 18

elements.
Information : (24-Feb-2009 14:32:51) Graph 21: Generating PNG file.
Warning ! : (24-Feb-2009 14:32:51)
GanttChart::ReadPolyline. Adding a section with no data
Warning ! : (24-Feb-2009 14:32:51)
GanttChart::ReadPolyline. Adding a section with no data
Warning ! : (24-Feb-2009 14:32:51)
GanttChart::ReadPolyline. Adding a section with no data
Warning ! : (24-Feb-2009 14:32:51)
GanttChart::ReadPolyline. Adding a section with no data
Information : (24-Feb-2009 14:32:52) Graph 21: Destroying object.
Information : (24-Feb-2009 14:32:52)
Graph 22: Creating object for a eventGanttChart
Information : (24-Feb-2009 14:32:52) Graph 22: Processing legend.
Information : (24-Feb-2009 14:32:52)
Graph 22: Adding data from object @PCF_MPH_MWR_CHD_AX:DET_wrong_product_err
1 elements.
Warning ! : (24-Feb-2009 14:32:52)
GanttChart::AddData. The DqiData structure has no data for this range
Information : (24-Feb-2009 14:32:52)
Graph 22: Adding data from object @PCF_MPH_MWR_CHD_AX:SET_wrong_sensing_stop
1 elements.
Warning ! : (24-Feb-2009 14:32:52)
GanttChart::AddData. The DqiData structure has no data for this range
Information : (24-Feb-2009 14:32:52)
Graph 22: Adding data from object @PCF_MPH_MWR_CHD_AX:SET_wrong_sensing_start
1 elements.
Warning ! : (24-Feb-2009 14:32:52)
GanttChart::AddData. The DqiData structure has no data for this range
Information : (24-Feb-2009 14:32:52)
Graph 22: Adding data from object @PCF_MPH_MWR_CHD_AX:SET_wrong_software_ver
1 elements.
Warning ! : (24-Feb-2009 14:32:52)
GanttChart::AddData. The DqiData structure has no data for this range
Information : (24-Feb-2009 14:32:52)
Graph 22: Adding data from object @PCF_MPH_MWR_CHD_AX:SET_wrong_proc_time
1 elements.
Warning ! : (24-Feb-2009 14:32:52)
GanttChart::AddData. The DqiData structure has no data for this range
Information : (24-Feb-2009 14:32:52)
Graph 22: Adding data from object @PCF_MPH_MWR_CHD_AX:SET_wrong_proc_stage
1 elements.
Warning ! : (24-Feb-2009 14:32:52)
GanttChart::AddData. The DqiData structure has no data for this range
Information : (24-Feb-2009 14:32:52)
Graph 22: Adding data from object @PCF_MPH_MWR_CHD_AX:SET_wrong_filename
1 elements.
Warning ! : (24-Feb-2009 14:32:52)
GanttChart::AddData. The DqiData structure has no data for this range
Information : (24-Feb-2009 14:32:52) Graph 22: Generating PNG file.
Warning ! : (24-Feb-2009 14:32:52)
GanttChart::ReadPolyline. Adding a section with no data
Warning ! : (24-Feb-2009 14:32:52)
GanttChart::ReadPolyline. Adding a section with no data
Warning ! : (24-Feb-2009 14:32:52)
GanttChart::ReadPolyline. Adding a section with no data
Warning ! : (24-Feb-2009 14:32:52)
GanttChart::ReadPolyline. Adding a section with no data
Warning ! : (24-Feb-2009 14:32:52)
GanttChart::ReadPolyline. Adding a section with no data
Warning ! : (24-Feb-2009 14:32:52)
GanttChart::ReadPolyline. Adding a section with no data
Warning ! : (24-Feb-2009 14:32:52)
GanttChart::ReadPolyline. Adding a section with no data
Warning ! : (24-Feb-2009 14:32:52)
GanttChart::ReadPolyline. Adding a section with no data
Information : (24-Feb-2009 14:32:52) Graph 22: Destroying object.
Information : (24-Feb-2009 14:32:52)
Graph 23: Creating object for a eventGanttChart
Information : (24-Feb-2009 14:32:52) Graph 23: Processing legend.

Information : (24-Feb-2009 14:32:52)
Graph 23: Adding data from object @PCF_MPH_MWR_CON_AX:DET_wrong_product_err
1 elements.
Warning ! : (24-Feb-2009 14:32:52)
GanttChart::AddData. The DqiData structure has no data for this range
Information : (24-Feb-2009 14:32:52)
Graph 23: Adding data from object @PCF_MPH_MWR_CON_AX:SET_wrong_sensing_stop
1 elements.
Warning ! : (24-Feb-2009 14:32:52)
GanttChart::AddData. The DqiData structure has no data for this range
Information : (24-Feb-2009 14:32:52)
Graph 23: Adding data from object @PCF_MPH_MWR_CON_AX:SET_wrong_sensing_start
1 elements.
Warning ! : (24-Feb-2009 14:32:52)
GanttChart::AddData. The DqiData structure has no data for this range
Information : (24-Feb-2009 14:32:52)
Graph 23: Adding data from object @PCF_MPH_MWR_CON_AX:SET_wrong_software_ver
1 elements.
Warning ! : (24-Feb-2009 14:32:52)
GanttChart::AddData. The DqiData structure has no data for this range
Information : (24-Feb-2009 14:32:52)
Graph 23: Adding data from object @PCF_MPH_MWR_CON_AX:SET_wrong_proc_time
1 elements.
Warning ! : (24-Feb-2009 14:32:52)
GanttChart::AddData. The DqiData structure has no data for this range
Information : (24-Feb-2009 14:32:52)
Graph 23: Adding data from object @PCF_MPH_MWR_CON_AX:SET_wrong_proc_stage
1 elements.
Warning ! : (24-Feb-2009 14:32:52)
GanttChart::AddData. The DqiData structure has no data for this range
Information : (24-Feb-2009 14:32:52)
Graph 23: Adding data from object @PCF_MPH_MWR_CON_AX:SET_wrong_filename
1 elements.
Warning ! : (24-Feb-2009 14:32:52)
GanttChart::AddData. The DqiData structure has no data for this range
Information : (24-Feb-2009 14:32:52) Graph 23: Generating PNG file.
Warning ! : (24-Feb-2009 14:32:52)
GanttChart::ReadPolyline. Adding a section with no data
Warning ! : (24-Feb-2009 14:32:52)
GanttChart::ReadPolyline. Adding a section with no data
Warning ! : (24-Feb-2009 14:32:52)
GanttChart::ReadPolyline. Adding a section with no data
Warning ! : (24-Feb-2009 14:32:52)
GanttChart::ReadPolyline. Adding a section with no data
Warning ! : (24-Feb-2009 14:32:52)
GanttChart::ReadPolyline. Adding a section with no data
Warning ! : (24-Feb-2009 14:32:52)
GanttChart::ReadPolyline. Adding a section with no data
Warning ! : (24-Feb-2009 14:32:52)
GanttChart::ReadPolyline. Adding a section with no data
Warning ! : (24-Feb-2009 14:32:52)
GanttChart::ReadPolyline. Adding a section with no data
Information : (24-Feb-2009 14:32:53) Graph 23: Destroying object.
Information : (24-Feb-2009 14:32:53)
Graph 24: Creating object for a eventGanttChart
Information : (24-Feb-2009 14:32:53) Graph 24: Processing legend.
Information : (24-Feb-2009 14:32:53)
Graph 24: Adding data from object @PCF_MPH_MWR_LSF_AX:DET_wrong_product_err
1 elements.
Warning ! : (24-Feb-2009 14:32:53)
GanttChart::AddData. The DqiData structure has no data for this range
Information : (24-Feb-2009 14:32:53)
Graph 24: Adding data from object @PCF_MPH_MWR_LSF_AX:SET_wrong_sensing_stop
1 elements.
Warning ! : (24-Feb-2009 14:32:53)
GanttChart::AddData. The DqiData structure has no data for this range
Information : (24-Feb-2009 14:32:53)
Graph 24: Adding data from object @PCF_MPH_MWR_LSF_AX:SET_wrong_sensing_start
1 elements.
Warning ! : (24-Feb-2009 14:32:53)

GanttChart::AddData. The DqiData structure has no data for this range
Information : (24-Feb-2009 14:32:53)
Graph 24: Adding data from object @PCF_MPH_MWR_LSF_AX:SET_wrong_software_ver
1 elements.
Warning ! : (24-Feb-2009 14:32:53)
GanttChart::AddData. The DqiData structure has no data for this range
Information : (24-Feb-2009 14:32:53)
Graph 24: Adding data from object @PCF_MPH_MWR_LSF_AX:SET_wrong_proc_time
1 elements.
Warning ! : (24-Feb-2009 14:32:53)
GanttChart::AddData. The DqiData structure has no data for this range
Information : (24-Feb-2009 14:32:53)
Graph 24: Adding data from object @PCF_MPH_MWR_LSF_AX:SET_wrong_proc_stage
1 elements.
Warning ! : (24-Feb-2009 14:32:53)
GanttChart::AddData. The DqiData structure has no data for this range
Information : (24-Feb-2009 14:32:53)
Graph 24: Adding data from object @PCF_MPH_MWR_LSF_AX:SET_wrong_filename
1 elements.
Warning ! : (24-Feb-2009 14:32:53)
GanttChart::AddData. The DqiData structure has no data for this range
Information : (24-Feb-2009 14:32:53) Graph 24: Generating PNG file.
Warning ! : (24-Feb-2009 14:32:53)
GanttChart::ReadPolyline. Adding a section with no data
Warning ! : (24-Feb-2009 14:32:53)
GanttChart::ReadPolyline. Adding a section with no data
Warning ! : (24-Feb-2009 14:32:53)
GanttChart::ReadPolyline. Adding a section with no data
Warning ! : (24-Feb-2009 14:32:53)
GanttChart::ReadPolyline. Adding a section with no data
Warning ! : (24-Feb-2009 14:32:53)
GanttChart::ReadPolyline. Adding a section with no data
Warning ! : (24-Feb-2009 14:32:53)
GanttChart::ReadPolyline. Adding a section with no data
Warning ! : (24-Feb-2009 14:32:53)
GanttChart::ReadPolyline. Adding a section with no data
Information : (24-Feb-2009 14:32:53) Graph 24: Destroying object.
Information : (24-Feb-2009 14:32:53)
Graph 25: Creating object for a eventGanttChart
Information : (24-Feb-2009 14:32:53) Graph 25: Processing legend.
Information : (24-Feb-2009 14:32:53)
Graph 25: Adding data from object @PCF_MPH_MWR_SLT_AX:DET_wrong_product_err
1 elements.
Warning ! : (24-Feb-2009 14:32:53)
GanttChart::AddData. The DqiData structure has no data for this range
Information : (24-Feb-2009 14:32:53)
Graph 25: Adding data from object @PCF_MPH_MWR_SLT_AX:SET_wrong_sensing_stop
1 elements.
Warning ! : (24-Feb-2009 14:32:53)
GanttChart::AddData. The DqiData structure has no data for this range
Information : (24-Feb-2009 14:32:53)
Graph 25: Adding data from object @PCF_MPH_MWR_SLT_AX:SET_wrong_sensing_start
1 elements.
Warning ! : (24-Feb-2009 14:32:53)
GanttChart::AddData. The DqiData structure has no data for this range
Information : (24-Feb-2009 14:32:53)
Graph 25: Adding data from object @PCF_MPH_MWR_SLT_AX:SET_wrong_software_ver
1 elements.
Warning ! : (24-Feb-2009 14:32:53)
GanttChart::AddData. The DqiData structure has no data for this range
Information : (24-Feb-2009 14:32:53)
Graph 25: Adding data from object @PCF_MPH_MWR_SLT_AX:SET_wrong_proc_time
1 elements.
Warning ! : (24-Feb-2009 14:32:53)
GanttChart::AddData. The DqiData structure has no data for this range
Information : (24-Feb-2009 14:32:53)
Graph 25: Adding data from object @PCF_MPH_MWR_SLT_AX:SET_wrong_proc_stage
1 elements.

Warning ! : (24-Feb-2009 14:32:53)
GanttChart::AddData. The DqiData structure has no data for this range
Information : (24-Feb-2009 14:32:53)
Graph 25: Adding data from object @PCF_MPH_MWR_SLT_AX:SET_wrong_filename
1 elements.
Warning ! : (24-Feb-2009 14:32:53)
GanttChart::AddData. The DqiData structure has no data for this range
Information : (24-Feb-2009 14:32:53) Graph 25: Generating PNG file.
Warning ! : (24-Feb-2009 14:32:53)
GanttChart::ReadPolyline. Adding a section with no data
Warning ! : (24-Feb-2009 14:32:53)
GanttChart::ReadPolyline. Adding a section with no data
Warning ! : (24-Feb-2009 14:32:53)
GanttChart::ReadPolyline. Adding a section with no data
Warning ! : (24-Feb-2009 14:32:53)
GanttChart::ReadPolyline. Adding a section with no data
Warning ! : (24-Feb-2009 14:32:53)
GanttChart::ReadPolyline. Adding a section with no data
Warning ! : (24-Feb-2009 14:32:53)
GanttChart::ReadPolyline. Adding a section with no data
Information : (24-Feb-2009 14:32:54) Graph 25: Destroying object.
Information : (24-Feb-2009 14:32:54)
Graph 26: Creating object for a eventGanttChart
Information : (24-Feb-2009 14:32:54) Graph 26: Processing legend.
Information : (24-Feb-2009 14:32:54)
Graph 26: Adding data from object @PCF_MPH_RA2_CHD_AX:DET_wrong_product_err
1 elements.
Warning ! : (24-Feb-2009 14:32:54)
GanttChart::AddData. The DqiData structure has no data for this range
Information : (24-Feb-2009 14:32:54)
Graph 26: Adding data from object @PCF_MPH_RA2_CHD_AX:SET_wrong_sensing_stop
1 elements.
Warning ! : (24-Feb-2009 14:32:54)
GanttChart::AddData. The DqiData structure has no data for this range
Information : (24-Feb-2009 14:32:54)
Graph 26: Adding data from object @PCF_MPH_RA2_CHD_AX:SET_wrong_sensing_start
1 elements.
Warning ! : (24-Feb-2009 14:32:54)
GanttChart::AddData. The DqiData structure has no data for this range
Information : (24-Feb-2009 14:32:54)
Graph 26: Adding data from object @PCF_MPH_RA2_CHD_AX:SET_wrong_software_ver
1 elements.
Warning ! : (24-Feb-2009 14:32:54)
GanttChart::AddData. The DqiData structure has no data for this range
Information : (24-Feb-2009 14:32:54)
Graph 26: Adding data from object @PCF_MPH_RA2_CHD_AX:SET_wrong_proc_time
1 elements.
Warning ! : (24-Feb-2009 14:32:54)
GanttChart::AddData. The DqiData structure has no data for this range
Information : (24-Feb-2009 14:32:54)
Graph 26: Adding data from object @PCF_MPH_RA2_CHD_AX:SET_wrong_proc_stage
1 elements.
Warning ! : (24-Feb-2009 14:32:54)
GanttChart::AddData. The DqiData structure has no data for this range
Information : (24-Feb-2009 14:32:54)
Graph 26: Adding data from object @PCF_MPH_RA2_CHD_AX:SET_wrong_filename
1 elements.
Warning ! : (24-Feb-2009 14:32:54)
GanttChart::AddData. The DqiData structure has no data for this range
Information : (24-Feb-2009 14:32:54) Graph 26: Generating PNG file.
Warning ! : (24-Feb-2009 14:32:54)
GanttChart::ReadPolyline. Adding a section with no data
Warning ! : (24-Feb-2009 14:32:54)
GanttChart::ReadPolyline. Adding a section with no data
Warning ! : (24-Feb-2009 14:32:54)
GanttChart::ReadPolyline. Adding a section with no data

Warning ! : (24-Feb-2009 14:32:54)
GanttChart::ReadPolyline. Adding a section with no data
Warning ! : (24-Feb-2009 14:32:54)
GanttChart::ReadPolyline. Adding a section with no data
Warning ! : (24-Feb-2009 14:32:54)
GanttChart::ReadPolyline. Adding a section with no data
Warning ! : (24-Feb-2009 14:32:54)
GanttChart::ReadPolyline. Adding a section with no data
Information : (24-Feb-2009 14:32:54) Graph 26: Destroying object.
Information : (24-Feb-2009 14:32:54)
Graph 27: Creating object for a eventGanttChart
Information : (24-Feb-2009 14:32:54) Graph 27: Processing legend.
Information : (24-Feb-2009 14:32:54)
Graph 27: Adding data from object @PCF_MPH_RA2_CON_AX:DET_wrong_product_err
1 elements.
Warning ! : (24-Feb-2009 14:32:54)
GanttChart::AddData. The DqiData structure has no data for this range
Information : (24-Feb-2009 14:32:54)
Graph 27: Adding data from object @PCF_MPH_RA2_CON_AX:SET_wrong_sensing_stop
1 elements.
Warning ! : (24-Feb-2009 14:32:54)
GanttChart::AddData. The DqiData structure has no data for this range
Information : (24-Feb-2009 14:32:54)
Graph 27: Adding data from object @PCF_MPH_RA2_CON_AX:SET_wrong_sensing_start
1 elements.
Warning ! : (24-Feb-2009 14:32:54)
GanttChart::AddData. The DqiData structure has no data for this range
Information : (24-Feb-2009 14:32:54)
Graph 27: Adding data from object @PCF_MPH_RA2_CON_AX:SET_wrong_software_ver
1 elements.
Warning ! : (24-Feb-2009 14:32:54)
GanttChart::AddData. The DqiData structure has no data for this range
Information : (24-Feb-2009 14:32:54)
Graph 27: Adding data from object @PCF_MPH_RA2_CON_AX:SET_wrong_proc_time
1 elements.
Warning ! : (24-Feb-2009 14:32:54)
GanttChart::AddData. The DqiData structure has no data for this range
Information : (24-Feb-2009 14:32:54)
Graph 27: Adding data from object @PCF_MPH_RA2_CON_AX:SET_wrong_proc_stage
1 elements.
Warning ! : (24-Feb-2009 14:32:54)
GanttChart::AddData. The DqiData structure has no data for this range
Information : (24-Feb-2009 14:32:54)
Graph 27: Adding data from object @PCF_MPH_RA2_CON_AX:SET_wrong_filename
1 elements.
Warning ! : (24-Feb-2009 14:32:54)
GanttChart::AddData. The DqiData structure has no data for this range
Information : (24-Feb-2009 14:32:54) Graph 27: Generating PNG file.
Warning ! : (24-Feb-2009 14:32:54)
GanttChart::ReadPolyline. Adding a section with no data
Warning ! : (24-Feb-2009 14:32:54)
GanttChart::ReadPolyline. Adding a section with no data
Warning ! : (24-Feb-2009 14:32:54)
GanttChart::ReadPolyline. Adding a section with no data
Warning ! : (24-Feb-2009 14:32:54)
GanttChart::ReadPolyline. Adding a section with no data
Warning ! : (24-Feb-2009 14:32:54)
GanttChart::ReadPolyline. Adding a section with no data
Warning ! : (24-Feb-2009 14:32:54)
GanttChart::ReadPolyline. Adding a section with no data
Warning ! : (24-Feb-2009 14:32:54)
GanttChart::ReadPolyline. Adding a section with no data
Warning ! : (24-Feb-2009 14:32:54)
GanttChart::ReadPolyline. Adding a section with no data
Information : (24-Feb-2009 14:32:55) Graph 27: Destroying object.
Information : (24-Feb-2009 14:32:55)
Graph 28: Creating object for a eventGanttChart
Information : (24-Feb-2009 14:32:55) Graph 28: Processing legend.
Information : (24-Feb-2009 14:32:55)
Graph 28: Adding data from object @PCF_MPH_RA2_CST_AX:DET_wrong_product_err

1 elements.
Warning ! : (24-Feb-2009 14:32:55)
GanttChart::AddData. The DqiData structure has no data for this range
Information : (24-Feb-2009 14:32:55)
Graph 28: Adding data from object @PCF_MPH_RA2_CST_AX:SET_wrong_sensing_stop
1 elements.
Warning ! : (24-Feb-2009 14:32:55)
GanttChart::AddData. The DqiData structure has no data for this range
Information : (24-Feb-2009 14:32:55)
Graph 28: Adding data from object @PCF_MPH_RA2_CST_AX:SET_wrong_sensing_start
1 elements.
Warning ! : (24-Feb-2009 14:32:55)
GanttChart::AddData. The DqiData structure has no data for this range
Information : (24-Feb-2009 14:32:55)
Graph 28: Adding data from object @PCF_MPH_RA2_CST_AX:SET_wrong_software_ver
1 elements.
Warning ! : (24-Feb-2009 14:32:55)
GanttChart::AddData. The DqiData structure has no data for this range
Information : (24-Feb-2009 14:32:55)
Graph 28: Adding data from object @PCF_MPH_RA2_CST_AX:SET_wrong_proc_time
1 elements.
Warning ! : (24-Feb-2009 14:32:55)
GanttChart::AddData. The DqiData structure has no data for this range
Information : (24-Feb-2009 14:32:55)
Graph 28: Adding data from object @PCF_MPH_RA2_CST_AX:SET_wrong_proc_stage
1 elements.
Warning ! : (24-Feb-2009 14:32:55)
GanttChart::AddData. The DqiData structure has no data for this range
Information : (24-Feb-2009 14:32:55)
Graph 28: Adding data from object @PCF_MPH_RA2_CST_AX:SET_wrong_filename
1 elements.
Warning ! : (24-Feb-2009 14:32:55)
GanttChart::AddData. The DqiData structure has no data for this range
Information : (24-Feb-2009 14:32:55) Graph 28: Generating PNG file.
Warning ! : (24-Feb-2009 14:32:55)
GanttChart::ReadPolyline. Adding a section with no data
Warning ! : (24-Feb-2009 14:32:55)
GanttChart::ReadPolyline. Adding a section with no data
Warning ! : (24-Feb-2009 14:32:55)
GanttChart::ReadPolyline. Adding a section with no data
Warning ! : (24-Feb-2009 14:32:55)
GanttChart::ReadPolyline. Adding a section with no data
Warning ! : (24-Feb-2009 14:32:55)
GanttChart::ReadPolyline. Adding a section with no data
Warning ! : (24-Feb-2009 14:32:55)
GanttChart::ReadPolyline. Adding a section with no data
Warning ! : (24-Feb-2009 14:32:55)
GanttChart::ReadPolyline. Adding a section with no data
Warning ! : (24-Feb-2009 14:32:55)
GanttChart::ReadPolyline. Adding a section with no data
Information : (24-Feb-2009 14:32:55) Graph 28: Destroying object.
Information : (24-Feb-2009 14:32:55)
Graph 29: Creating object for a eventGanttChart
Information : (24-Feb-2009 14:32:55) Graph 29: Processing legend.
Information : (24-Feb-2009 14:32:55)
Graph 29: Adding data from object @PCF_MPH_RA2_DIP_AX:DET_wrong_product_err
1 elements.
Warning ! : (24-Feb-2009 14:32:55)
GanttChart::AddData. The DqiData structure has no data for this range
Information : (24-Feb-2009 14:32:55)
Graph 29: Adding data from object @PCF_MPH_RA2_DIP_AX:SET_wrong_sensing_stop
1 elements.
Warning ! : (24-Feb-2009 14:32:55)
GanttChart::AddData. The DqiData structure has no data for this range
Information : (24-Feb-2009 14:32:55)
Graph 29: Adding data from object @PCF_MPH_RA2_DIP_AX:SET_wrong_sensing_start
1 elements.
Warning ! : (24-Feb-2009 14:32:55)
GanttChart::AddData. The DqiData structure has no data for this range
Information : (24-Feb-2009 14:32:55)

Graph 29: Adding data from object @PCF_MPH_RA2_DIP_AX:SET_wrong_software_ver
1 elements.
Warning ! : (24-Feb-2009 14:32:55)
GanttChart::AddData. The DqiData structure has no data for this range
Information : (24-Feb-2009 14:32:55)
Graph 29: Adding data from object @PCF_MPH_RA2_DIP_AX:SET_wrong_proc_time
1 elements.
Warning ! : (24-Feb-2009 14:32:55)
GanttChart::AddData. The DqiData structure has no data for this range
Information : (24-Feb-2009 14:32:55)
Graph 29: Adding data from object @PCF_MPH_RA2_DIP_AX:SET_wrong_proc_stage
1 elements.
Warning ! : (24-Feb-2009 14:32:55)
GanttChart::AddData. The DqiData structure has no data for this range
Information : (24-Feb-2009 14:32:55)
Graph 29: Adding data from object @PCF_MPH_RA2_DIP_AX:SET_wrong_filename
1 elements.
Warning ! : (24-Feb-2009 14:32:55)
GanttChart::AddData. The DqiData structure has no data for this range
Information : (24-Feb-2009 14:32:55) Graph 29: Generating PNG file.
Warning ! : (24-Feb-2009 14:32:55)
GanttChart::ReadPolyline. Adding a section with no data
Warning ! : (24-Feb-2009 14:32:55)
GanttChart::ReadPolyline. Adding a section with no data
Warning ! : (24-Feb-2009 14:32:55)
GanttChart::ReadPolyline. Adding a section with no data
Warning ! : (24-Feb-2009 14:32:55)
GanttChart::ReadPolyline. Adding a section with no data
Warning ! : (24-Feb-2009 14:32:55)
GanttChart::ReadPolyline. Adding a section with no data
Warning ! : (24-Feb-2009 14:32:55)
GanttChart::ReadPolyline. Adding a section with no data
Warning ! : (24-Feb-2009 14:32:55)
GanttChart::ReadPolyline. Adding a section with no data
Warning ! : (24-Feb-2009 14:32:55)
GanttChart::ReadPolyline. Adding a section with no data
Information : (24-Feb-2009 14:32:56) Graph 29: Destroying object.
Information : (24-Feb-2009 14:32:56)
Graph 30: Creating object for a eventGanttChart
Information : (24-Feb-2009 14:32:56) Graph 30: Processing legend.
Information : (24-Feb-2009 14:32:56)
Graph 30: Adding data from object @PCF_MPH_RA2_GEO_AX:DET_wrong_product_err
1 elements.
Warning ! : (24-Feb-2009 14:32:56)
GanttChart::AddData. The DqiData structure has no data for this range
Information : (24-Feb-2009 14:32:56)
Graph 30: Adding data from object @PCF_MPH_RA2_GEO_AX:SET_wrong_sensing_stop
1 elements.
Warning ! : (24-Feb-2009 14:32:56)
GanttChart::AddData. The DqiData structure has no data for this range
Information : (24-Feb-2009 14:32:56)
Graph 30: Adding data from object @PCF_MPH_RA2_GEO_AX:SET_wrong_sensing_start
1 elements.
Warning ! : (24-Feb-2009 14:32:56)
GanttChart::AddData. The DqiData structure has no data for this range
Information : (24-Feb-2009 14:32:56)
Graph 30: Adding data from object @PCF_MPH_RA2_GEO_AX:SET_wrong_software_ver
1 elements.
Warning ! : (24-Feb-2009 14:32:56)
GanttChart::AddData. The DqiData structure has no data for this range
Information : (24-Feb-2009 14:32:56)
Graph 30: Adding data from object @PCF_MPH_RA2_GEO_AX:SET_wrong_proc_time
1 elements.
Warning ! : (24-Feb-2009 14:32:56)
GanttChart::AddData. The DqiData structure has no data for this range
Information : (24-Feb-2009 14:32:56)
Graph 30: Adding data from object @PCF_MPH_RA2_GEO_AX:SET_wrong_proc_stage
1 elements.
Warning ! : (24-Feb-2009 14:32:56)
GanttChart::AddData. The DqiData structure has no data for this range

Information : (24-Feb-2009 14:32:56)
Graph 30: Adding data from object @PCF_MPH_RA2_GEO_AX:SET_wrong_filename
1 elements.
Warning ! : (24-Feb-2009 14:32:56)
GanttChart::AddData. The DqiData structure has no data for this range
Information : (24-Feb-2009 14:32:56) Graph 30: Generating PNG file.
Warning ! : (24-Feb-2009 14:32:56)
GanttChart::ReadPolyline. Adding a section with no data
Warning ! : (24-Feb-2009 14:32:56)
GanttChart::ReadPolyline. Adding a section with no data
Warning ! : (24-Feb-2009 14:32:56)
GanttChart::ReadPolyline. Adding a section with no data
Warning ! : (24-Feb-2009 14:32:56)
GanttChart::ReadPolyline. Adding a section with no data
Warning ! : (24-Feb-2009 14:32:56)
GanttChart::ReadPolyline. Adding a section with no data
Warning ! : (24-Feb-2009 14:32:56)
GanttChart::ReadPolyline. Adding a section with no data
Warning ! : (24-Feb-2009 14:32:56)
GanttChart::ReadPolyline. Adding a section with no data
Warning ! : (24-Feb-2009 14:32:56)
GanttChart::ReadPolyline. Adding a section with no data
Information : (24-Feb-2009 14:32:56) Graph 30: Destroying object.
Information : (24-Feb-2009 14:32:56)
Graph 31: Creating object for a eventGanttChart
Information : (24-Feb-2009 14:32:56) Graph 31: Processing legend.
Information : (24-Feb-2009 14:32:56)
Graph 31: Adding data from object @PCF_MPH_RA2_ICT_AX:DET_wrong_product_err
1 elements.
Warning ! : (24-Feb-2009 14:32:56)
GanttChart::AddData. The DqiData structure has no data for this range
Information : (24-Feb-2009 14:32:56)
Graph 31: Adding data from object @PCF_MPH_RA2_ICT_AX:SET_wrong_sensing_stop
1 elements.
Warning ! : (24-Feb-2009 14:32:56)
GanttChart::AddData. The DqiData structure has no data for this range
Information : (24-Feb-2009 14:32:56)
Graph 31: Adding data from object @PCF_MPH_RA2_ICT_AX:SET_wrong_sensing_start
1 elements.
Warning ! : (24-Feb-2009 14:32:56)
GanttChart::AddData. The DqiData structure has no data for this range
Information : (24-Feb-2009 14:32:56)
Graph 31: Adding data from object @PCF_MPH_RA2_ICT_AX:SET_wrong_software_ver
1 elements.
Warning ! : (24-Feb-2009 14:32:56)
GanttChart::AddData. The DqiData structure has no data for this range
Information : (24-Feb-2009 14:32:56)
Graph 31: Adding data from object @PCF_MPH_RA2_ICT_AX:SET_wrong_proc_time
1 elements.
Warning ! : (24-Feb-2009 14:32:56)
GanttChart::AddData. The DqiData structure has no data for this range
Information : (24-Feb-2009 14:32:56)
Graph 31: Adding data from object @PCF_MPH_RA2_ICT_AX:SET_wrong_proc_stage
1 elements.
Warning ! : (24-Feb-2009 14:32:56)
GanttChart::AddData. The DqiData structure has no data for this range
Information : (24-Feb-2009 14:32:56)
Graph 31: Adding data from object @PCF_MPH_RA2_ICT_AX:SET_wrong_filename
1 elements.
Warning ! : (24-Feb-2009 14:32:56)
GanttChart::AddData. The DqiData structure has no data for this range
Information : (24-Feb-2009 14:32:56) Graph 31: Generating PNG file.
Warning ! : (24-Feb-2009 14:32:56)
GanttChart::ReadPolyline. Adding a section with no data
Warning ! : (24-Feb-2009 14:32:56)
GanttChart::ReadPolyline. Adding a section with no data
Warning ! : (24-Feb-2009 14:32:56)
GanttChart::ReadPolyline. Adding a section with no data
Warning ! : (24-Feb-2009 14:32:56)
GanttChart::ReadPolyline. Adding a section with no data

```
Warning ! : (24-Feb-2009 14:32:56)
GanttChart::ReadPolyline. Adding a section with no data
Warning ! : (24-Feb-2009 14:32:56)
GanttChart::ReadPolyline. Adding a section with no data
Warning ! : (24-Feb-2009 14:32:56)
GanttChart::ReadPolyline. Adding a section with no data
Information : (24-Feb-2009 14:32:57) Graph 31: Destroying object.
Information : (24-Feb-2009 14:32:57)
Graph 32: Creating object for a eventGanttChart
Information : (24-Feb-2009 14:32:57) Graph 32: Processing legend.
Information : (24-Feb-2009 14:32:57)
Graph 32: Adding data from object @PCF_MPH_RA2_IFA_AX:DET_wrong_product_err
1 elements.
Warning ! : (24-Feb-2009 14:32:57)
GanttChart::AddData. The DqiData structure has no data for this range
Information : (24-Feb-2009 14:32:57)
Graph 32: Adding data from object @PCF_MPH_RA2_IFA_AX:SET_wrong_sensing_stop
1 elements.
Warning ! : (24-Feb-2009 14:32:57)
GanttChart::AddData. The DqiData structure has no data for this range
Information : (24-Feb-2009 14:32:57)
Graph 32: Adding data from object @PCF_MPH_RA2_IFA_AX:SET_wrong_sensing_start
1 elements.
Warning ! : (24-Feb-2009 14:32:57)
GanttChart::AddData. The DqiData structure has no data for this range
Information : (24-Feb-2009 14:32:57)
Graph 32: Adding data from object @PCF_MPH_RA2_IFA_AX:SET_wrong_software_ver
1 elements.
Warning ! : (24-Feb-2009 14:32:57)
GanttChart::AddData. The DqiData structure has no data for this range
Information : (24-Feb-2009 14:32:57)
Graph 32: Adding data from object @PCF_MPH_RA2_IFA_AX:SET_wrong_proc_time
1 elements.
Warning ! : (24-Feb-2009 14:32:57)
GanttChart::AddData. The DqiData structure has no data for this range
Information : (24-Feb-2009 14:32:57)
Graph 32: Adding data from object @PCF_MPH_RA2_IFA_AX:SET_wrong_proc_stage
1 elements.
Warning ! : (24-Feb-2009 14:32:57)
GanttChart::AddData. The DqiData structure has no data for this range
Information : (24-Feb-2009 14:32:57)
Graph 32: Adding data from object @PCF_MPH_RA2_IFA_AX:SET_wrong_filename
1 elements.
Warning ! : (24-Feb-2009 14:32:57)
GanttChart::AddData. The DqiData structure has no data for this range
Information : (24-Feb-2009 14:32:57) Graph 32: Generating PNG file.
Warning ! : (24-Feb-2009 14:32:57)
GanttChart::ReadPolyline. Adding a section with no data
Warning ! : (24-Feb-2009 14:32:57)
GanttChart::ReadPolyline. Adding a section with no data
Warning ! : (24-Feb-2009 14:32:57)
GanttChart::ReadPolyline. Adding a section with no data
Warning ! : (24-Feb-2009 14:32:57)
GanttChart::ReadPolyline. Adding a section with no data
Warning ! : (24-Feb-2009 14:32:57)
GanttChart::ReadPolyline. Adding a section with no data
Warning ! : (24-Feb-2009 14:32:57)
GanttChart::ReadPolyline. Adding a section with no data
Warning ! : (24-Feb-2009 14:32:57)
GanttChart::ReadPolyline. Adding a section with no data
Information : (24-Feb-2009 14:32:57) Graph 32: Destroying object.
Information : (24-Feb-2009 14:32:57)
Graph 33: Creating object for a eventGanttChart
Information : (24-Feb-2009 14:32:57) Graph 33: Processing legend.
Information : (24-Feb-2009 14:32:57)
Graph 33: Adding data from object @PCF_MPH_RA2_IFB_AX:DET_wrong_product_err
1 elements.
Warning ! : (24-Feb-2009 14:32:57)
```

GanttChart::AddData. The DqiData structure has no data for this range
Information : (24-Feb-2009 14:32:57)
Graph 33: Adding data from object @PCF_MPH_RA2_IFB_AX:SET_wrong_sensing_stop
1 elements.
Warning ! : (24-Feb-2009 14:32:57)
GanttChart::AddData. The DqiData structure has no data for this range
Information : (24-Feb-2009 14:32:57)
Graph 33: Adding data from object @PCF_MPH_RA2_IFB_AX:SET_wrong_sensing_start
1 elements.
Warning ! : (24-Feb-2009 14:32:57)
GanttChart::AddData. The DqiData structure has no data for this range
Information : (24-Feb-2009 14:32:57)
Graph 33: Adding data from object @PCF_MPH_RA2_IFB_AX:SET_wrong_software_ver
1 elements.
Warning ! : (24-Feb-2009 14:32:57)
GanttChart::AddData. The DqiData structure has no data for this range
Information : (24-Feb-2009 14:32:57)
Graph 33: Adding data from object @PCF_MPH_RA2_IFB_AX:SET_wrong_proc_time
1 elements.
Warning ! : (24-Feb-2009 14:32:57)
GanttChart::AddData. The DqiData structure has no data for this range
Information : (24-Feb-2009 14:32:57)
Graph 33: Adding data from object @PCF_MPH_RA2_IFB_AX:SET_wrong_proc_stage
1 elements.
Warning ! : (24-Feb-2009 14:32:57)
GanttChart::AddData. The DqiData structure has no data for this range
Information : (24-Feb-2009 14:32:57)
Graph 33: Adding data from object @PCF_MPH_RA2_IFB_AX:SET_wrong_filename
1 elements.
Warning ! : (24-Feb-2009 14:32:57)
GanttChart::AddData. The DqiData structure has no data for this range
Information : (24-Feb-2009 14:32:57) Graph 33: Generating PNG file.
Warning ! : (24-Feb-2009 14:32:57)
GanttChart::ReadPolyline. Adding a section with no data
Warning ! : (24-Feb-2009 14:32:57)
GanttChart::ReadPolyline. Adding a section with no data
Warning ! : (24-Feb-2009 14:32:57)
GanttChart::ReadPolyline. Adding a section with no data
Warning ! : (24-Feb-2009 14:32:57)
GanttChart::ReadPolyline. Adding a section with no data
Warning ! : (24-Feb-2009 14:32:57)
GanttChart::ReadPolyline. Adding a section with no data
Warning ! : (24-Feb-2009 14:32:57)
GanttChart::ReadPolyline. Adding a section with no data
Warning ! : (24-Feb-2009 14:32:57)
GanttChart::ReadPolyline. Adding a section with no data
Information : (24-Feb-2009 14:32:58) Graph 33: Destroying object.
Information : (24-Feb-2009 14:32:58)
Graph 34: Creating object for a eventGanttChart
Information : (24-Feb-2009 14:32:58) Graph 34: Processing legend.
Information : (24-Feb-2009 14:32:58)
Graph 34: Adding data from object @PCF_MPH_RA2_IFF_AX:DET_wrong_product_err
1 elements.
Warning ! : (24-Feb-2009 14:32:58)
GanttChart::AddData. The DqiData structure has no data for this range
Information : (24-Feb-2009 14:32:58)
Graph 34: Adding data from object @PCF_MPH_RA2_IFF_AX:SET_wrong_sensing_stop
1 elements.
Warning ! : (24-Feb-2009 14:32:58)
GanttChart::AddData. The DqiData structure has no data for this range
Information : (24-Feb-2009 14:32:58)
Graph 34: Adding data from object @PCF_MPH_RA2_IFF_AX:SET_wrong_sensing_start
1 elements.
Warning ! : (24-Feb-2009 14:32:58)
GanttChart::AddData. The DqiData structure has no data for this range
Information : (24-Feb-2009 14:32:58)
Graph 34: Adding data from object @PCF_MPH_RA2_IFF_AX:SET_wrong_software_ver
1 elements.

Warning ! : (24-Feb-2009 14:32:58)
GanttChart::AddData. The DqiData structure has no data for this range
Information : (24-Feb-2009 14:32:58)
Graph 34: Adding data from object @PCF_MPH_RA2_IFF_AX:SET_wrong_proc_time
1 elements.
Warning ! : (24-Feb-2009 14:32:58)
GanttChart::AddData. The DqiData structure has no data for this range
Information : (24-Feb-2009 14:32:58)
Graph 34: Adding data from object @PCF_MPH_RA2_IFF_AX:SET_wrong_proc_stage
1 elements.
Warning ! : (24-Feb-2009 14:32:58)
GanttChart::AddData. The DqiData structure has no data for this range
Information : (24-Feb-2009 14:32:58)
Graph 34: Adding data from object @PCF_MPH_RA2_IFF_AX:SET_wrong_filename
1 elements.
Warning ! : (24-Feb-2009 14:32:58)
GanttChart::AddData. The DqiData structure has no data for this range
Information : (24-Feb-2009 14:32:58) Graph 34: Generating PNG file.
Warning ! : (24-Feb-2009 14:32:58)
GanttChart::ReadPolyline. Adding a section with no data
Warning ! : (24-Feb-2009 14:32:58)
GanttChart::ReadPolyline. Adding a section with no data
Warning ! : (24-Feb-2009 14:32:58)
GanttChart::ReadPolyline. Adding a section with no data
Warning ! : (24-Feb-2009 14:32:58)
GanttChart::ReadPolyline. Adding a section with no data
Warning ! : (24-Feb-2009 14:32:58)
GanttChart::ReadPolyline. Adding a section with no data
Warning ! : (24-Feb-2009 14:32:58)
GanttChart::ReadPolyline. Adding a section with no data
Warning ! : (24-Feb-2009 14:32:58)
GanttChart::ReadPolyline. Adding a section with no data
Warning ! : (24-Feb-2009 14:32:58)
GanttChart::ReadPolyline. Adding a section with no data
Information : (24-Feb-2009 14:32:58) Graph 34: Destroying object.
Information : (24-Feb-2009 14:32:58)
Graph 35: Creating object for a eventGanttChart
Information : (24-Feb-2009 14:32:58) Graph 35: Processing legend.
Information : (24-Feb-2009 14:32:58)
Graph 35: Adding data from object @PCF_MPH_RA2_IOC_AX:DET_wrong_product_err
1 elements.
Warning ! : (24-Feb-2009 14:32:58)
GanttChart::AddData. The DqiData structure has no data for this range
Information : (24-Feb-2009 14:32:58)
Graph 35: Adding data from object @PCF_MPH_RA2_IOC_AX:SET_wrong_sensing_stop
1 elements.
Warning ! : (24-Feb-2009 14:32:58)
GanttChart::AddData. The DqiData structure has no data for this range
Information : (24-Feb-2009 14:32:58)
Graph 35: Adding data from object @PCF_MPH_RA2_IOC_AX:SET_wrong_sensing_start
1 elements.
Warning ! : (24-Feb-2009 14:32:58)
GanttChart::AddData. The DqiData structure has no data for this range
Information : (24-Feb-2009 14:32:58)
Graph 35: Adding data from object @PCF_MPH_RA2_IOC_AX:SET_wrong_software_ver
1 elements.
Warning ! : (24-Feb-2009 14:32:58)
GanttChart::AddData. The DqiData structure has no data for this range
Information : (24-Feb-2009 14:32:58)
Graph 35: Adding data from object @PCF_MPH_RA2_IOC_AX:SET_wrong_proc_time
1 elements.
Warning ! : (24-Feb-2009 14:32:58)
GanttChart::AddData. The DqiData structure has no data for this range
Information : (24-Feb-2009 14:32:58)
Graph 35: Adding data from object @PCF_MPH_RA2_IOC_AX:SET_wrong_proc_stage
1 elements.
Warning ! : (24-Feb-2009 14:32:58)
GanttChart::AddData. The DqiData structure has no data for this range
Information : (24-Feb-2009 14:32:58)
Graph 35: Adding data from object @PCF_MPH_RA2_IOC_AX:SET_wrong_filename


```
1 elements.
Warning ! : (24-Feb-2009 14:32:58)
GanttChart::AddData. The DqiData structure has no data for this range
Information : (24-Feb-2009 14:32:58) Graph 35: Generating PNG file.
Warning ! : (24-Feb-2009 14:32:58)
GanttChart::ReadPolyline. Adding a section with no data
Warning ! : (24-Feb-2009 14:32:58)
GanttChart::ReadPolyline. Adding a section with no data
Warning ! : (24-Feb-2009 14:32:58)
GanttChart::ReadPolyline. Adding a section with no data
Warning ! : (24-Feb-2009 14:32:58)
GanttChart::ReadPolyline. Adding a section with no data
Warning ! : (24-Feb-2009 14:32:58)
GanttChart::ReadPolyline. Adding a section with no data
Warning ! : (24-Feb-2009 14:32:58)
GanttChart::ReadPolyline. Adding a section with no data
Warning ! : (24-Feb-2009 14:32:58)
GanttChart::ReadPolyline. Adding a section with no data
Warning ! : (24-Feb-2009 14:32:58)
GanttChart::ReadPolyline. Adding a section with no data
Information : (24-Feb-2009 14:32:58) Graph 35: Destroying object.
Information : (24-Feb-2009 14:32:58)
Graph 36: Creating object for a eventGanttChart
Information : (24-Feb-2009 14:32:58) Graph 36: Processing legend.
Information : (24-Feb-2009 14:32:58)
Graph 36: Adding data from object @PCF_MPH_RA2_MET_AX:DET_wrong_product_err
1 elements.
Warning ! : (24-Feb-2009 14:32:58)
GanttChart::AddData. The DqiData structure has no data for this range
Information : (24-Feb-2009 14:32:58)
Graph 36: Adding data from object @PCF_MPH_RA2_MET_AX:SET_wrong_sensing_stop
1 elements.
Warning ! : (24-Feb-2009 14:32:58)
GanttChart::AddData. The DqiData structure has no data for this range
Information : (24-Feb-2009 14:32:58)
Graph 36: Adding data from object @PCF_MPH_RA2_MET_AX:SET_wrong_sensing_start
1 elements.
Warning ! : (24-Feb-2009 14:32:58)
GanttChart::AddData. The DqiData structure has no data for this range
Information : (24-Feb-2009 14:32:58)
Graph 36: Adding data from object @PCF_MPH_RA2_MET_AX:SET_wrong_software_ver
1 elements.
Warning ! : (24-Feb-2009 14:32:58)
GanttChart::AddData. The DqiData structure has no data for this range
Information : (24-Feb-2009 14:32:58)
Graph 36: Adding data from object @PCF_MPH_RA2_MET_AX:SET_wrong_proc_time
1 elements.
Warning ! : (24-Feb-2009 14:32:58)
GanttChart::AddData. The DqiData structure has no data for this range
Information : (24-Feb-2009 14:32:59)
Graph 36: Adding data from object @PCF_MPH_RA2_MET_AX:SET_wrong_proc_stage
1 elements.
Warning ! : (24-Feb-2009 14:32:59)
GanttChart::AddData. The DqiData structure has no data for this range
Information : (24-Feb-2009 14:32:59)
Graph 36: Adding data from object @PCF_MPH_RA2_MET_AX:SET_wrong_filename
1 elements.
Warning ! : (24-Feb-2009 14:32:59)
GanttChart::AddData. The DqiData structure has no data for this range
Information : (24-Feb-2009 14:32:59) Graph 36: Generating PNG file.
Warning ! : (24-Feb-2009 14:32:59)
GanttChart::ReadPolyline. Adding a section with no data
Warning ! : (24-Feb-2009 14:32:59)
GanttChart::ReadPolyline. Adding a section with no data
Warning ! : (24-Feb-2009 14:32:59)
GanttChart::ReadPolyline. Adding a section with no data
Warning ! : (24-Feb-2009 14:32:59)
GanttChart::ReadPolyline. Adding a section with no data
Warning ! : (24-Feb-2009 14:32:59)
GanttChart::ReadPolyline. Adding a section with no data
```


Warning ! : (24-Feb-2009 14:32:59)
GanttChart::ReadPolyline. Adding a section with no data
Warning ! : (24-Feb-2009 14:32:59)
GanttChart::ReadPolyline. Adding a section with no data
Information : (24-Feb-2009 14:32:59) Graph 36: Destroying object.
Information : (24-Feb-2009 14:32:59)
Graph 37: Creating object for a eventGanttChart
Information : (24-Feb-2009 14:32:59) Graph 37: Processing legend.
Information : (24-Feb-2009 14:32:59)
Graph 37: Adding data from object @PCF_MPH_RA2_MSS_AX:DET_wrong_product_err
1 elements.
Warning ! : (24-Feb-2009 14:32:59)
GanttChart::AddData. The DqiData structure has no data for this range
Information : (24-Feb-2009 14:32:59)
Graph 37: Adding data from object @PCF_MPH_RA2_MSS_AX:SET_wrong_sensing_stop
1 elements.
Warning ! : (24-Feb-2009 14:32:59)
GanttChart::AddData. The DqiData structure has no data for this range
Information : (24-Feb-2009 14:32:59)
Graph 37: Adding data from object @PCF_MPH_RA2_MSS_AX:SET_wrong_sensing_start
1 elements.
Warning ! : (24-Feb-2009 14:32:59)
GanttChart::AddData. The DqiData structure has no data for this range
Information : (24-Feb-2009 14:32:59)
Graph 37: Adding data from object @PCF_MPH_RA2_MSS_AX:SET_wrong_software_ver
1 elements.
Warning ! : (24-Feb-2009 14:32:59)
GanttChart::AddData. The DqiData structure has no data for this range
Information : (24-Feb-2009 14:32:59)
Graph 37: Adding data from object @PCF_MPH_RA2_MSS_AX:SET_wrong_proc_time
1 elements.
Warning ! : (24-Feb-2009 14:32:59)
GanttChart::AddData. The DqiData structure has no data for this range
Information : (24-Feb-2009 14:32:59)
Graph 37: Adding data from object @PCF_MPH_RA2_MSS_AX:SET_wrong_proc_stage
1 elements.
Warning ! : (24-Feb-2009 14:32:59)
GanttChart::AddData. The DqiData structure has no data for this range
Information : (24-Feb-2009 14:32:59)
Graph 37: Adding data from object @PCF_MPH_RA2_MSS_AX:SET_wrong_filename
1 elements.
Warning ! : (24-Feb-2009 14:32:59)
GanttChart::AddData. The DqiData structure has no data for this range
Information : (24-Feb-2009 14:32:59) Graph 37: Generating PNG file.
Warning ! : (24-Feb-2009 14:32:59)
GanttChart::ReadPolyline. Adding a section with no data
Warning ! : (24-Feb-2009 14:32:59)
GanttChart::ReadPolyline. Adding a section with no data
Warning ! : (24-Feb-2009 14:32:59)
GanttChart::ReadPolyline. Adding a section with no data
Warning ! : (24-Feb-2009 14:32:59)
GanttChart::ReadPolyline. Adding a section with no data
Warning ! : (24-Feb-2009 14:32:59)
GanttChart::ReadPolyline. Adding a section with no data
Warning ! : (24-Feb-2009 14:32:59)
GanttChart::ReadPolyline. Adding a section with no data
Warning ! : (24-Feb-2009 14:32:59)
GanttChart::ReadPolyline. Adding a section with no data
Information : (24-Feb-2009 14:32:59) Graph 37: Destroying object.
Information : (24-Feb-2009 14:32:59)
Graph 38: Creating object for a eventGanttChart
Information : (24-Feb-2009 14:32:59) Graph 38: Processing legend.
Information : (24-Feb-2009 14:32:59)
Graph 38: Adding data from object @PCF_MPH_RA2_OT1_AX:DET_wrong_product_err
1 elements.
Warning ! : (24-Feb-2009 14:32:59)
GanttChart::AddData. The DqiData structure has no data for this range
Information : (24-Feb-2009 14:32:59)

Graph 38: Adding data from object @PCF_MPH_RA2_OT1_AX:SET_wrong_sensing_stop
1 elements.
Warning ! : (24-Feb-2009 14:32:59)
GanttChart::AddData. The DqiData structure has no data for this range
Information : (24-Feb-2009 14:32:59)
Graph 38: Adding data from object @PCF_MPH_RA2_OT1_AX:SET_wrong_sensing_start
1 elements.
Warning ! : (24-Feb-2009 14:32:59)
GanttChart::AddData. The DqiData structure has no data for this range
Information : (24-Feb-2009 14:32:59)
Graph 38: Adding data from object @PCF_MPH_RA2_OT1_AX:SET_wrong_software_ver
1 elements.
Warning ! : (24-Feb-2009 14:32:59)
GanttChart::AddData. The DqiData structure has no data for this range
Information : (24-Feb-2009 14:32:59)
Graph 38: Adding data from object @PCF_MPH_RA2_OT1_AX:SET_wrong_proc_time
1 elements.
Warning ! : (24-Feb-2009 14:32:59)
GanttChart::AddData. The DqiData structure has no data for this range
Information : (24-Feb-2009 14:32:59)
Graph 38: Adding data from object @PCF_MPH_RA2_OT1_AX:SET_wrong_proc_stage
1 elements.
Warning ! : (24-Feb-2009 14:32:59)
GanttChart::AddData. The DqiData structure has no data for this range
Information : (24-Feb-2009 14:32:59)
Graph 38: Adding data from object @PCF_MPH_RA2_OT1_AX:SET_wrong_filename
1 elements.
Warning ! : (24-Feb-2009 14:32:59)
GanttChart::AddData. The DqiData structure has no data for this range
Information : (24-Feb-2009 14:32:59) Graph 38: Generating PNG file.
Warning ! : (24-Feb-2009 14:32:59)
GanttChart::ReadPolyline. Adding a section with no data
Warning ! : (24-Feb-2009 14:32:59)
GanttChart::ReadPolyline. Adding a section with no data
Warning ! : (24-Feb-2009 14:32:59)
GanttChart::ReadPolyline. Adding a section with no data
Warning ! : (24-Feb-2009 14:32:59)
GanttChart::ReadPolyline. Adding a section with no data
Warning ! : (24-Feb-2009 14:32:59)
GanttChart::ReadPolyline. Adding a section with no data
Warning ! : (24-Feb-2009 14:32:59)
GanttChart::ReadPolyline. Adding a section with no data
Warning ! : (24-Feb-2009 14:32:59)
GanttChart::ReadPolyline. Adding a section with no data
Information : (24-Feb-2009 14:33:00) Graph 38: Destroying object.
Information : (24-Feb-2009 14:33:00)
Graph 39: Creating object for a eventGanttChart
Information : (24-Feb-2009 14:33:00) Graph 39: Processing legend.
Information : (24-Feb-2009 14:33:00)
Graph 39: Adding data from object @PCF_MPH_RA2_OT2_AX:DET_wrong_product_err
1 elements.
Warning ! : (24-Feb-2009 14:33:00)
GanttChart::AddData. The DqiData structure has no data for this range
Information : (24-Feb-2009 14:33:00)
Graph 39: Adding data from object @PCF_MPH_RA2_OT2_AX:SET_wrong_sensing_stop
1 elements.
Warning ! : (24-Feb-2009 14:33:00)
GanttChart::AddData. The DqiData structure has no data for this range
Information : (24-Feb-2009 14:33:00)
Graph 39: Adding data from object @PCF_MPH_RA2_OT2_AX:SET_wrong_sensing_start
1 elements.
Warning ! : (24-Feb-2009 14:33:00)
GanttChart::AddData. The DqiData structure has no data for this range
Information : (24-Feb-2009 14:33:00)
Graph 39: Adding data from object @PCF_MPH_RA2_OT2_AX:SET_wrong_software_ver
1 elements.
Warning ! : (24-Feb-2009 14:33:00)
GanttChart::AddData. The DqiData structure has no data for this range

Warning ! : (24-Feb-2009 14:33:01)
GanttChart::ReadPolyline. Adding a section with no data
Information : (24-Feb-2009 14:33:02) Graph 41: Destroying object.
Information : (24-Feb-2009 14:33:02)
Graph 42: Creating object for a eventGanttChart
Information : (24-Feb-2009 14:33:02) Graph 42: Processing legend.
Information : (24-Feb-2009 14:33:02)
Graph 42: Adding data from object @PCF_MPH_RA2_SET_AX:DET_wrong_product_err
1 elements.
Warning ! : (24-Feb-2009 14:33:02)
GanttChart::AddData. The DqiData structure has no data for this range
Information : (24-Feb-2009 14:33:02)
Graph 42: Adding data from object @PCF_MPH_RA2_SET_AX:SET_wrong_sensing_stop
1 elements.
Warning ! : (24-Feb-2009 14:33:02)
GanttChart::AddData. The DqiData structure has no data for this range
Information : (24-Feb-2009 14:33:02)
Graph 42: Adding data from object @PCF_MPH_RA2_SET_AX:SET_wrong_sensing_start
1 elements.
Warning ! : (24-Feb-2009 14:33:02)
GanttChart::AddData. The DqiData structure has no data for this range
Information : (24-Feb-2009 14:33:02)
Graph 42: Adding data from object @PCF_MPH_RA2_SET_AX:SET_wrong_software_ver
1 elements.
Warning ! : (24-Feb-2009 14:33:02)
GanttChart::AddData. The DqiData structure has no data for this range
Information : (24-Feb-2009 14:33:02)
Graph 42: Adding data from object @PCF_MPH_RA2_SET_AX:SET_wrong_proc_time
1 elements.
Warning ! : (24-Feb-2009 14:33:02)
GanttChart::AddData. The DqiData structure has no data for this range
Information : (24-Feb-2009 14:33:02)
Graph 42: Adding data from object @PCF_MPH_RA2_SET_AX:SET_wrong_proc_stage
1 elements.
Warning ! : (24-Feb-2009 14:33:02)
GanttChart::AddData. The DqiData structure has no data for this range
Information : (24-Feb-2009 14:33:02)
Graph 42: Adding data from object @PCF_MPH_RA2_SET_AX:SET_wrong_filename
1 elements.
Warning ! : (24-Feb-2009 14:33:02)
GanttChart::AddData. The DqiData structure has no data for this range
Information : (24-Feb-2009 14:33:02) Graph 42: Generating PNG file.
Warning ! : (24-Feb-2009 14:33:02)
GanttChart::ReadPolyline. Adding a section with no data
Warning ! : (24-Feb-2009 14:33:02)
GanttChart::ReadPolyline. Adding a section with no data
Warning ! : (24-Feb-2009 14:33:02)
GanttChart::ReadPolyline. Adding a section with no data
Warning ! : (24-Feb-2009 14:33:02)
GanttChart::ReadPolyline. Adding a section with no data
Warning ! : (24-Feb-2009 14:33:02)
GanttChart::ReadPolyline. Adding a section with no data
Warning ! : (24-Feb-2009 14:33:02)
GanttChart::ReadPolyline. Adding a section with no data
Warning ! : (24-Feb-2009 14:33:02)
GanttChart::ReadPolyline. Adding a section with no data
Information : (24-Feb-2009 14:33:02) Graph 42: Destroying object.
Information : (24-Feb-2009 14:33:02)
Graph 43: Creating object for a eventGanttChart
Information : (24-Feb-2009 14:33:02) Graph 43: Processing legend.
Information : (24-Feb-2009 14:33:02)
Graph 43: Adding data from object @PCF_MPH_RA2_SL1_AX:DET_wrong_product_err
1 elements.
Warning ! : (24-Feb-2009 14:33:02)
GanttChart::AddData. The DqiData structure has no data for this range
Information : (24-Feb-2009 14:33:02)
Graph 43: Adding data from object @PCF_MPH_RA2_SL1_AX:SET_wrong_sensing_stop
1 elements.

Warning ! : (24-Feb-2009 14:33:02)
GanttChart::AddData. The DqiData structure has no data for this range
Information : (24-Feb-2009 14:33:02)
Graph 43: Adding data from object @PCF_MPH_RA2_SL1_AX:SET_wrong_sensing_start
1 elements.
Warning ! : (24-Feb-2009 14:33:02)
GanttChart::AddData. The DqiData structure has no data for this range
Information : (24-Feb-2009 14:33:02)
Graph 43: Adding data from object @PCF_MPH_RA2_SL1_AX:SET_wrong_software_ver
1 elements.
Warning ! : (24-Feb-2009 14:33:02)
GanttChart::AddData. The DqiData structure has no data for this range
Information : (24-Feb-2009 14:33:02)
Graph 43: Adding data from object @PCF_MPH_RA2_SL1_AX:SET_wrong_proc_time
1 elements.
Warning ! : (24-Feb-2009 14:33:02)
GanttChart::AddData. The DqiData structure has no data for this range
Information : (24-Feb-2009 14:33:02)
Graph 43: Adding data from object @PCF_MPH_RA2_SL1_AX:SET_wrong_proc_stage
1 elements.
Warning ! : (24-Feb-2009 14:33:02)
GanttChart::AddData. The DqiData structure has no data for this range
Information : (24-Feb-2009 14:33:02)
Graph 43: Adding data from object @PCF_MPH_RA2_SL1_AX:SET_wrong_filename
1 elements.
Warning ! : (24-Feb-2009 14:33:02)
GanttChart::AddData. The DqiData structure has no data for this range
Information : (24-Feb-2009 14:33:02) Graph 43: Generating PNG file.
Warning ! : (24-Feb-2009 14:33:02)
GanttChart::ReadPolyline. Adding a section with no data
Warning ! : (24-Feb-2009 14:33:02)
GanttChart::ReadPolyline. Adding a section with no data
Warning ! : (24-Feb-2009 14:33:02)
GanttChart::ReadPolyline. Adding a section with no data
Warning ! : (24-Feb-2009 14:33:02)
GanttChart::ReadPolyline. Adding a section with no data
Warning ! : (24-Feb-2009 14:33:02)
GanttChart::ReadPolyline. Adding a section with no data
Warning ! : (24-Feb-2009 14:33:02)
GanttChart::ReadPolyline. Adding a section with no data
Warning ! : (24-Feb-2009 14:33:02)
GanttChart::ReadPolyline. Adding a section with no data
Information : (24-Feb-2009 14:33:03) Graph 43: Destroying object.
Information : (24-Feb-2009 14:33:03)
Graph 44: Creating object for a eventGanttChart
Information : (24-Feb-2009 14:33:03) Graph 44: Processing legend.
Information : (24-Feb-2009 14:33:03)
Graph 44: Adding data from object @PCF_MPH_RA2_SL2_AX:DET_wrong_product_err
1 elements.
Warning ! : (24-Feb-2009 14:33:03)
GanttChart::AddData. The DqiData structure has no data for this range
Information : (24-Feb-2009 14:33:03)
Graph 44: Adding data from object @PCF_MPH_RA2_SL2_AX:SET_wrong_sensing_stop
1 elements.
Warning ! : (24-Feb-2009 14:33:03)
GanttChart::AddData. The DqiData structure has no data for this range
Information : (24-Feb-2009 14:33:03)
Graph 44: Adding data from object @PCF_MPH_RA2_SL2_AX:SET_wrong_sensing_start
1 elements.
Warning ! : (24-Feb-2009 14:33:03)
GanttChart::AddData. The DqiData structure has no data for this range
Information : (24-Feb-2009 14:33:03)
Graph 44: Adding data from object @PCF_MPH_RA2_SL2_AX:SET_wrong_software_ver
1 elements.
Warning ! : (24-Feb-2009 14:33:03)
GanttChart::AddData. The DqiData structure has no data for this range
Information : (24-Feb-2009 14:33:03)
Graph 44: Adding data from object @PCF_MPH_RA2_SL2_AX:SET_wrong_proc_time

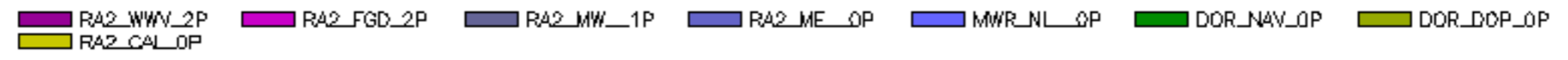
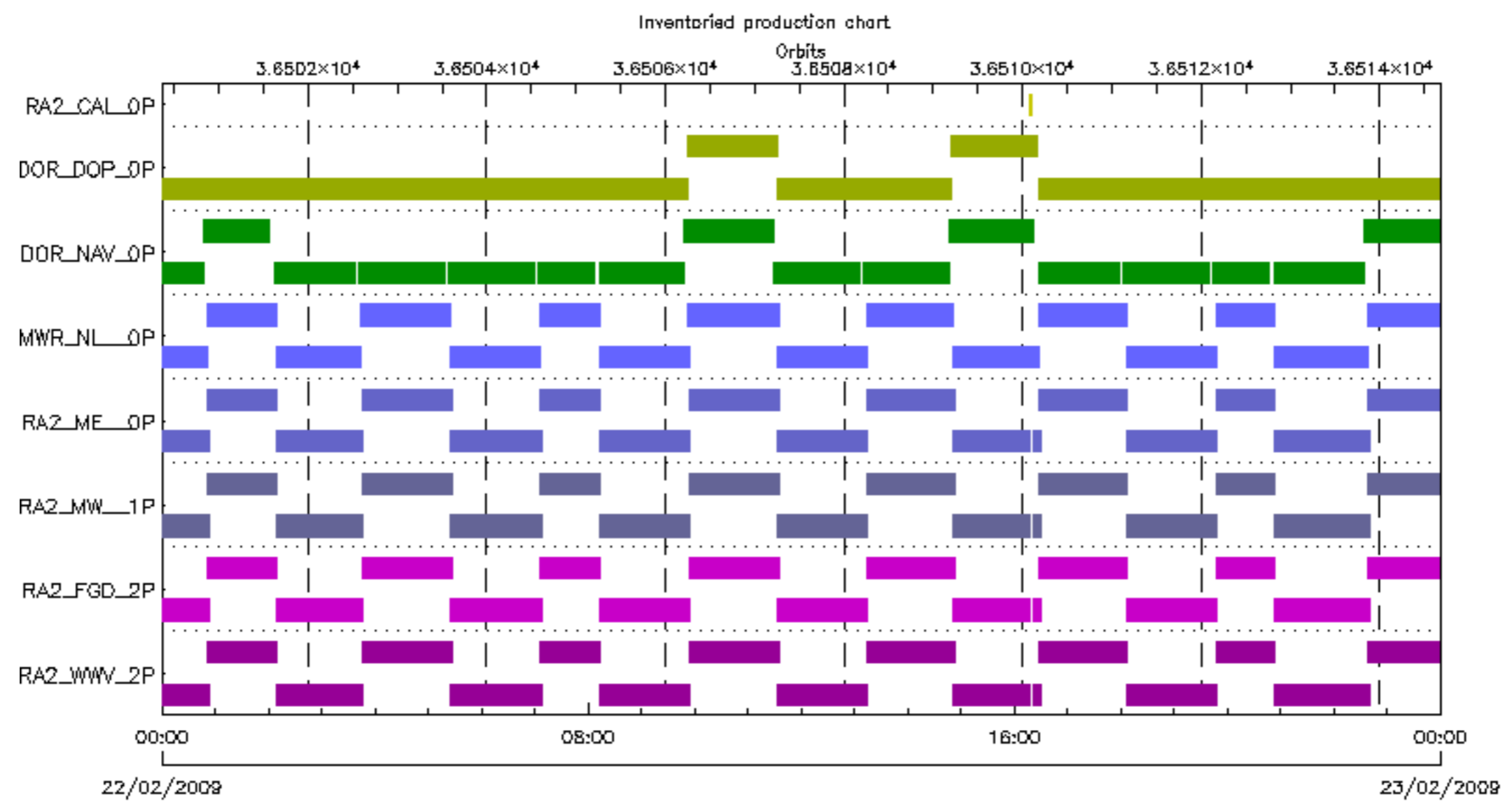
1 elements.
Warning ! : (24-Feb-2009 14:33:03)
GanttChart::AddData. The DqiData structure has no data for this range
Information : (24-Feb-2009 14:33:03)
Graph 44: Adding data from object @PCF_MPH_RA2_SL2_AX:SET_wrong_proc_stage
1 elements.
Warning ! : (24-Feb-2009 14:33:03)
GanttChart::AddData. The DqiData structure has no data for this range
Information : (24-Feb-2009 14:33:03)
Graph 44: Adding data from object @PCF_MPH_RA2_SL2_AX:SET_wrong_filename
1 elements.
Warning ! : (24-Feb-2009 14:33:03)
GanttChart::AddData. The DqiData structure has no data for this range
Information : (24-Feb-2009 14:33:03) Graph 44: Generating PNG file.
Warning ! : (24-Feb-2009 14:33:03)
GanttChart::ReadPolyline. Adding a section with no data
Warning ! : (24-Feb-2009 14:33:03)
GanttChart::ReadPolyline. Adding a section with no data
Warning ! : (24-Feb-2009 14:33:03)
GanttChart::ReadPolyline. Adding a section with no data
Warning ! : (24-Feb-2009 14:33:03)
GanttChart::ReadPolyline. Adding a section with no data
Warning ! : (24-Feb-2009 14:33:03)
GanttChart::ReadPolyline. Adding a section with no data
Warning ! : (24-Feb-2009 14:33:03)
GanttChart::ReadPolyline. Adding a section with no data
Warning ! : (24-Feb-2009 14:33:03)
GanttChart::ReadPolyline. Adding a section with no data
Warning ! : (24-Feb-2009 14:33:03)
GanttChart::ReadPolyline. Adding a section with no data
Information : (24-Feb-2009 14:33:03) Graph 44: Destroying object.
Information : (24-Feb-2009 14:33:03)
Graph 45: Creating object for a eventGanttChart
Information : (24-Feb-2009 14:33:03) Graph 45: Processing legend.
Information : (24-Feb-2009 14:33:03)
Graph 45: Adding data from object @PCF_MPH_RA2_SOI_AX:DET_wrong_product_err
1 elements.
Warning ! : (24-Feb-2009 14:33:03)
GanttChart::AddData. The DqiData structure has no data for this range
Information : (24-Feb-2009 14:33:03)
Graph 45: Adding data from object @PCF_MPH_RA2_SOI_AX:SET_wrong_sensing_stop
1 elements.
Warning ! : (24-Feb-2009 14:33:03)
GanttChart::AddData. The DqiData structure has no data for this range
Information : (24-Feb-2009 14:33:03)
Graph 45: Adding data from object @PCF_MPH_RA2_SOI_AX:SET_wrong_sensing_start
1 elements.
Warning ! : (24-Feb-2009 14:33:03)
GanttChart::AddData. The DqiData structure has no data for this range
Information : (24-Feb-2009 14:33:03)
Graph 45: Adding data from object @PCF_MPH_RA2_SOI_AX:SET_wrong_software_ver
1 elements.
Warning ! : (24-Feb-2009 14:33:03)
GanttChart::AddData. The DqiData structure has no data for this range
Information : (24-Feb-2009 14:33:03)
Graph 45: Adding data from object @PCF_MPH_RA2_SOI_AX:SET_wrong_proc_time
1 elements.
Warning ! : (24-Feb-2009 14:33:03)
GanttChart::AddData. The DqiData structure has no data for this range
Information : (24-Feb-2009 14:33:03)
Graph 45: Adding data from object @PCF_MPH_RA2_SOI_AX:SET_wrong_proc_stage
1 elements.
Warning ! : (24-Feb-2009 14:33:03)
GanttChart::AddData. The DqiData structure has no data for this range
Information : (24-Feb-2009 14:33:03)
Graph 45: Adding data from object @PCF_MPH_RA2_SOI_AX:SET_wrong_filename
1 elements.
Warning ! : (24-Feb-2009 14:33:03)
GanttChart::AddData. The DqiData structure has no data for this range
Information : (24-Feb-2009 14:33:03) Graph 45: Generating PNG file.

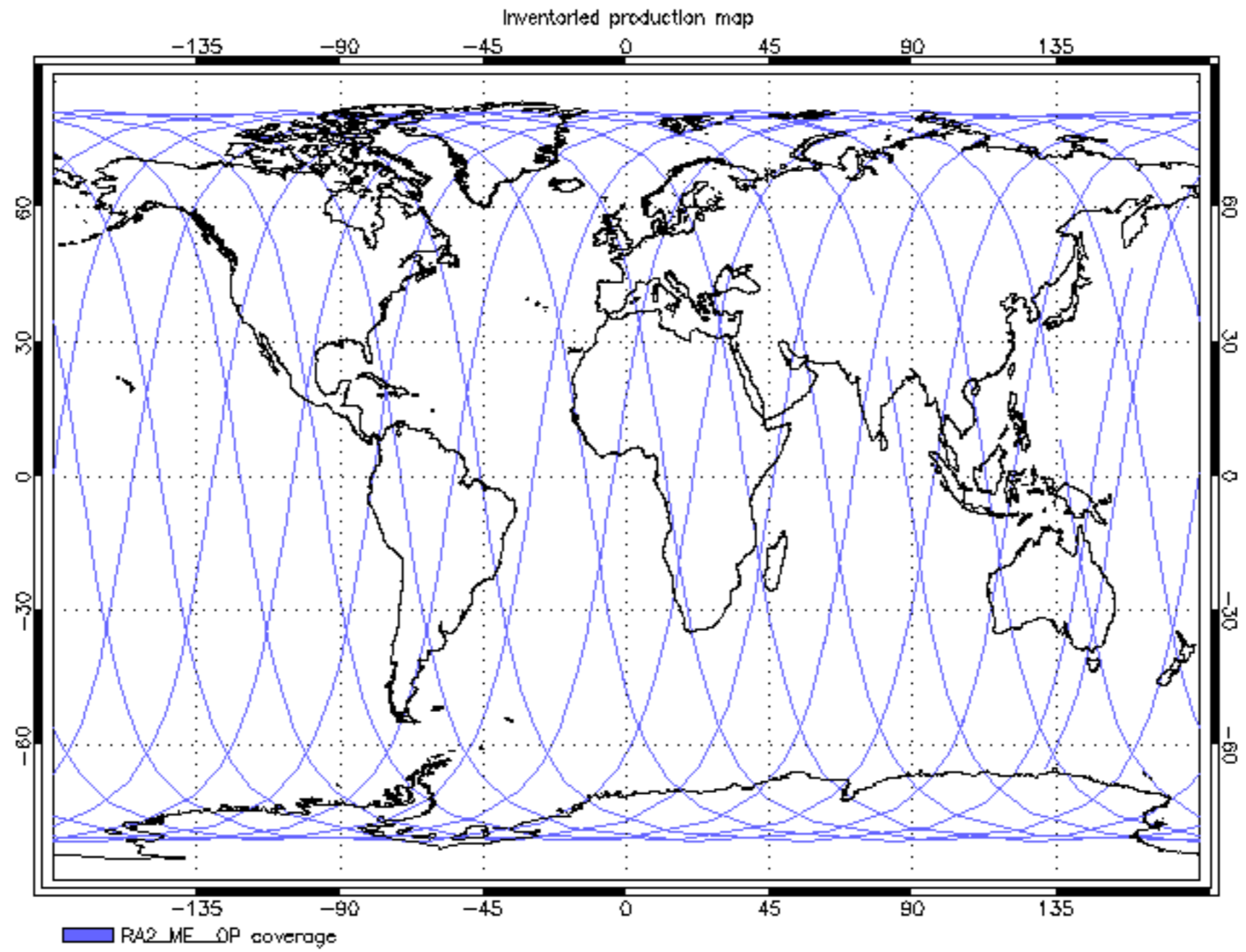
Information : (24-Feb-2009 14:33:04) Graph 46: Destroying object.
Information : (24-Feb-2009 14:33:04)
Graph 47: Creating object for a eventGanttChart
Information : (24-Feb-2009 14:33:04) Graph 47: Processing legend.
Information : (24-Feb-2009 14:33:04)
Graph 47: Adding data from object @PCF_MPH_RA2_SSB_AX:DET_wrong_product_err
1 elements.
Warning ! : (24-Feb-2009 14:33:04)
GanttChart::AddData. The DqiData structure has no data for this range
Information : (24-Feb-2009 14:33:04)
Graph 47: Adding data from object @PCF_MPH_RA2_SSB_AX:SET_wrong_sensing_stop
1 elements.
Warning ! : (24-Feb-2009 14:33:04)
GanttChart::AddData. The DqiData structure has no data for this range
Information : (24-Feb-2009 14:33:04)
Graph 47: Adding data from object @PCF_MPH_RA2_SSB_AX:SET_wrong_sensing_start
1 elements.
Warning ! : (24-Feb-2009 14:33:04)
GanttChart::AddData. The DqiData structure has no data for this range
Information : (24-Feb-2009 14:33:04)
Graph 47: Adding data from object @PCF_MPH_RA2_SSB_AX:SET_wrong_software_ver
1 elements.
Warning ! : (24-Feb-2009 14:33:04)
GanttChart::AddData. The DqiData structure has no data for this range
Information : (24-Feb-2009 14:33:04)
Graph 47: Adding data from object @PCF_MPH_RA2_SSB_AX:SET_wrong_proc_time
1 elements.
Warning ! : (24-Feb-2009 14:33:04)
GanttChart::AddData. The DqiData structure has no data for this range
Information : (24-Feb-2009 14:33:04)
Graph 47: Adding data from object @PCF_MPH_RA2_SSB_AX:SET_wrong_proc_stage
1 elements.
Warning ! : (24-Feb-2009 14:33:04)
GanttChart::AddData. The DqiData structure has no data for this range
Information : (24-Feb-2009 14:33:04)
Graph 47: Adding data from object @PCF_MPH_RA2_SSB_AX:SET_wrong_filename
1 elements.
Warning ! : (24-Feb-2009 14:33:04)
GanttChart::AddData. The DqiData structure has no data for this range
Information : (24-Feb-2009 14:33:04) Graph 47: Generating PNG file.
Warning ! : (24-Feb-2009 14:33:04)
GanttChart::ReadPolyline. Adding a section with no data
Warning ! : (24-Feb-2009 14:33:04)
GanttChart::ReadPolyline. Adding a section with no data
Warning ! : (24-Feb-2009 14:33:04)
GanttChart::ReadPolyline. Adding a section with no data
Warning ! : (24-Feb-2009 14:33:04)
GanttChart::ReadPolyline. Adding a section with no data
Warning ! : (24-Feb-2009 14:33:04)
GanttChart::ReadPolyline. Adding a section with no data
Warning ! : (24-Feb-2009 14:33:04)
GanttChart::ReadPolyline. Adding a section with no data
Warning ! : (24-Feb-2009 14:33:04)
GanttChart::ReadPolyline. Adding a section with no data
Information : (24-Feb-2009 14:33:04) Graph 47: Destroying object.
Information : (24-Feb-2009 14:33:04)
Graph 48: Creating object for a eventGanttChart
Information : (24-Feb-2009 14:33:04) Graph 48: Processing legend.
Information : (24-Feb-2009 14:33:04)
Graph 48: Adding data from object @PCF_MPH_RA2_TLD_AX:DET_wrong_product_err
1 elements.
Warning ! : (24-Feb-2009 14:33:04)
GanttChart::AddData. The DqiData structure has no data for this range
Information : (24-Feb-2009 14:33:04)
Graph 48: Adding data from object @PCF_MPH_RA2_TLD_AX:SET_wrong_sensing_stop
1 elements.
Warning ! : (24-Feb-2009 14:33:04)
GanttChart::AddData. The DqiData structure has no data for this range

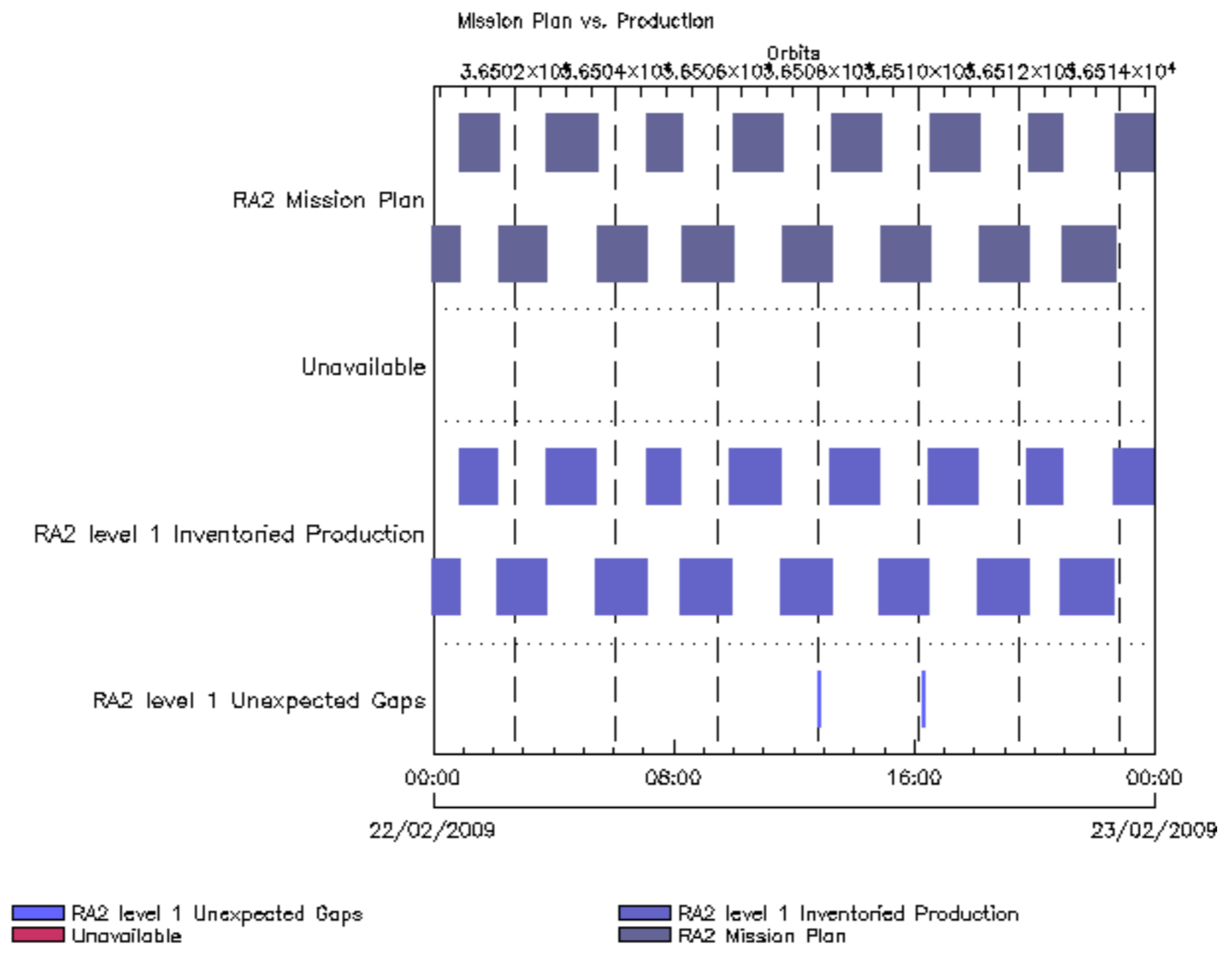
Information : (24-Feb-2009 14:33:04)
Graph 48: Adding data from object @PCF_MPH_RA2_TLD_AX:SET_wrong_sensing_start
1 elements.
Warning ! : (24-Feb-2009 14:33:04)
GanttChart::AddData. The DqiData structure has no data for this range
Information : (24-Feb-2009 14:33:04)
Graph 48: Adding data from object @PCF_MPH_RA2_TLD_AX:SET_wrong_software_ver
1 elements.
Warning ! : (24-Feb-2009 14:33:04)
GanttChart::AddData. The DqiData structure has no data for this range
Information : (24-Feb-2009 14:33:05)
Graph 48: Adding data from object @PCF_MPH_RA2_TLD_AX:SET_wrong_proc_time
1 elements.
Warning ! : (24-Feb-2009 14:33:05)
GanttChart::AddData. The DqiData structure has no data for this range
Information : (24-Feb-2009 14:33:05)
Graph 48: Adding data from object @PCF_MPH_RA2_TLD_AX:SET_wrong_proc_stage
1 elements.
Warning ! : (24-Feb-2009 14:33:05)
GanttChart::AddData. The DqiData structure has no data for this range
Information : (24-Feb-2009 14:33:05)
Graph 48: Adding data from object @PCF_MPH_RA2_TLD_AX:SET_wrong_filename
1 elements.
Warning ! : (24-Feb-2009 14:33:05)
GanttChart::AddData. The DqiData structure has no data for this range
Information : (24-Feb-2009 14:33:05) Graph 48: Generating PNG file.
Warning ! : (24-Feb-2009 14:33:05)
GanttChart::ReadPolyline. Adding a section with no data
Warning ! : (24-Feb-2009 14:33:05)
GanttChart::ReadPolyline. Adding a section with no data
Warning ! : (24-Feb-2009 14:33:05)
GanttChart::ReadPolyline. Adding a section with no data
Warning ! : (24-Feb-2009 14:33:05)
GanttChart::ReadPolyline. Adding a section with no data
Warning ! : (24-Feb-2009 14:33:05)
GanttChart::ReadPolyline. Adding a section with no data
Warning ! : (24-Feb-2009 14:33:05)
GanttChart::ReadPolyline. Adding a section with no data
Warning ! : (24-Feb-2009 14:33:05)
GanttChart::ReadPolyline. Adding a section with no data
Warning ! : (24-Feb-2009 14:33:05)
GanttChart::ReadPolyline. Adding a section with no data
Information : (24-Feb-2009 14:33:05) Graph 48: Destroying object.
Information : (24-Feb-2009 14:33:05)
Graph 49: Creating object for a eventGanttChart
Information : (24-Feb-2009 14:33:05) Graph 49: Processing legend.
Information : (24-Feb-2009 14:33:05)
Graph 49: Adding data from object @PCF_MPH_RA2_USO_AX:DET_wrong_product_err
1 elements.
Warning ! : (24-Feb-2009 14:33:05)
GanttChart::AddData. The DqiData structure has no data for this range
Information : (24-Feb-2009 14:33:05)
Graph 49: Adding data from object @PCF_MPH_RA2_USO_AX:SET_wrong_sensing_stop
1 elements.
Warning ! : (24-Feb-2009 14:33:05)
GanttChart::AddData. The DqiData structure has no data for this range
Information : (24-Feb-2009 14:33:05)
Graph 49: Adding data from object @PCF_MPH_RA2_USO_AX:SET_wrong_sensing_start
1 elements.
Warning ! : (24-Feb-2009 14:33:05)
GanttChart::AddData. The DqiData structure has no data for this range
Information : (24-Feb-2009 14:33:05)
Graph 49: Adding data from object @PCF_MPH_RA2_USO_AX:SET_wrong_software_ver
1 elements.
Warning ! : (24-Feb-2009 14:33:05)
GanttChart::AddData. The DqiData structure has no data for this range
Information : (24-Feb-2009 14:33:05)
Graph 49: Adding data from object @PCF_MPH_RA2_USO_AX:SET_wrong_proc_time
1 elements.
Warning ! : (24-Feb-2009 14:33:05)

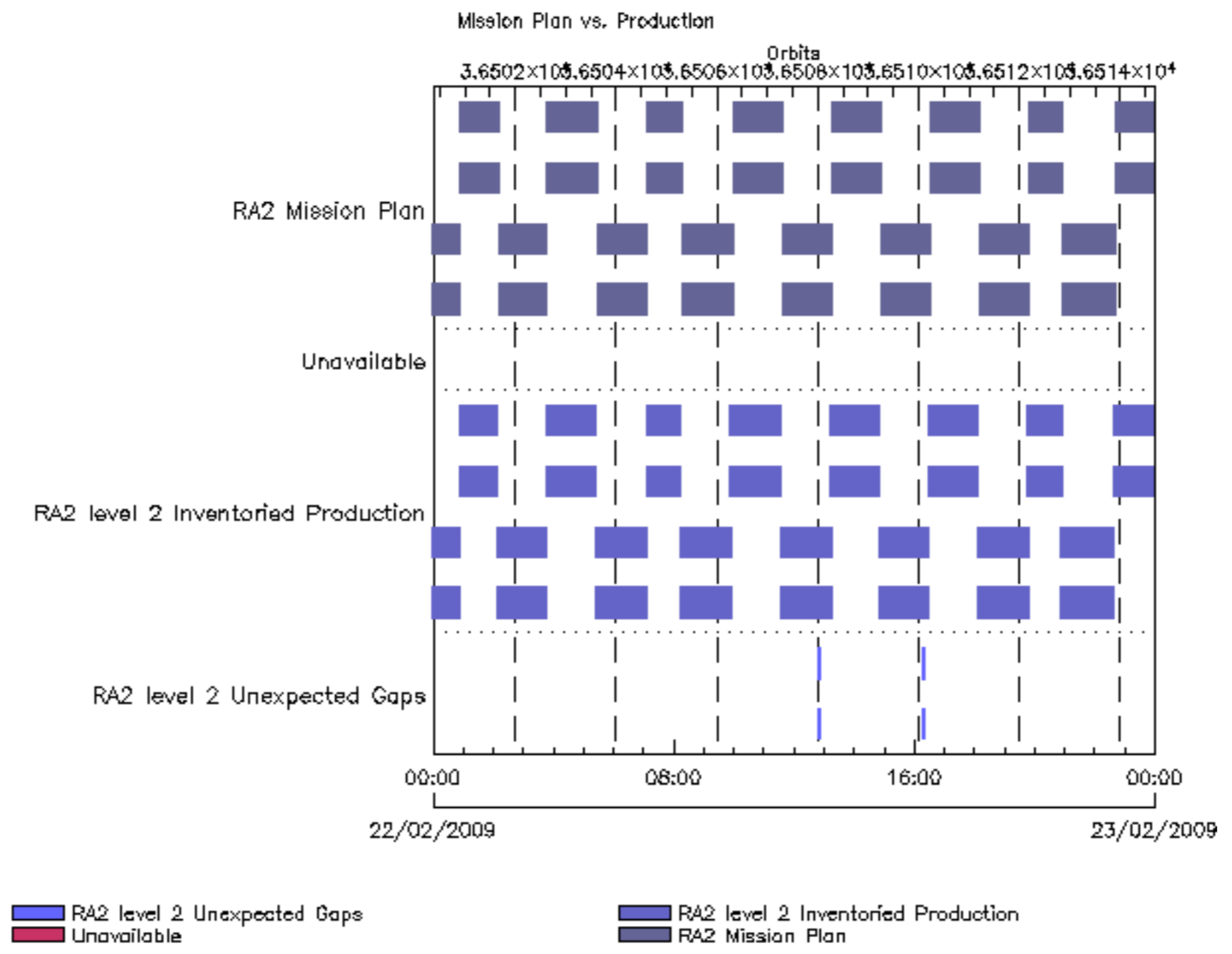
GanttChart::AddData. The DqiData structure has no data for this range
Information : (24-Feb-2009 14:33:05)
Graph 49: Adding data from object @PCF_MPH_RA2_USO_AX:SET_wrong_proc_stage
1 elements.
Warning ! : (24-Feb-2009 14:33:05)
GanttChart::AddData. The DqiData structure has no data for this range
Information : (24-Feb-2009 14:33:05)
Graph 49: Adding data from object @PCF_MPH_RA2_USO_AX:SET_wrong_filename
1 elements.
Warning ! : (24-Feb-2009 14:33:05)
GanttChart::AddData. The DqiData structure has no data for this range
Information : (24-Feb-2009 14:33:05) Graph 49: Generating PNG file.
Warning ! : (24-Feb-2009 14:33:05)
GanttChart::ReadPolyline. Adding a section with no data
Warning ! : (24-Feb-2009 14:33:05)
GanttChart::ReadPolyline. Adding a section with no data
Warning ! : (24-Feb-2009 14:33:05)
GanttChart::ReadPolyline. Adding a section with no data
Warning ! : (24-Feb-2009 14:33:05)
GanttChart::ReadPolyline. Adding a section with no data
Warning ! : (24-Feb-2009 14:33:05)
GanttChart::ReadPolyline. Adding a section with no data
Warning ! : (24-Feb-2009 14:33:05)
GanttChart::ReadPolyline. Adding a section with no data
Warning ! : (24-Feb-2009 14:33:05)
GanttChart::ReadPolyline. Adding a section with no data
Information : (24-Feb-2009 14:33:05) Graph 49: Destroying object.
Information : (24-Feb-2009 14:33:05)
Graph 50: Creating object for a eventGanttChart
Information : (24-Feb-2009 14:33:05) Graph 50: Processing legend.
Information : (24-Feb-2009 14:33:05)
Graph 50: Adding data from object @PCF_MPH_AUX_ATT_AX:DET_wrong_product_err
1 elements.
Warning ! : (24-Feb-2009 14:33:05)
GanttChart::AddData. The DqiData structure has no data for this range
Information : (24-Feb-2009 14:33:05)
Graph 50: Adding data from object @PCF_MPH_AUX_ATT_AX:SET_wrong_sensing_stop
1 elements.
Warning ! : (24-Feb-2009 14:33:05)
GanttChart::AddData. The DqiData structure has no data for this range
Information : (24-Feb-2009 14:33:05)
Graph 50: Adding data from object @PCF_MPH_AUX_ATT_AX:SET_wrong_sensing_start
1 elements.
Warning ! : (24-Feb-2009 14:33:05)
GanttChart::AddData. The DqiData structure has no data for this range
Information : (24-Feb-2009 14:33:05)
Graph 50: Adding data from object @PCF_MPH_AUX_ATT_AX:SET_wrong_software_ver
1 elements.
Warning ! : (24-Feb-2009 14:33:05)
GanttChart::AddData. The DqiData structure has no data for this range
Information : (24-Feb-2009 14:33:05)
Graph 50: Adding data from object @PCF_MPH_AUX_ATT_AX:SET_wrong_proc_time
1 elements.
Warning ! : (24-Feb-2009 14:33:05)
GanttChart::AddData. The DqiData structure has no data for this range
Information : (24-Feb-2009 14:33:05)
Graph 50: Adding data from object @PCF_MPH_AUX_ATT_AX:SET_wrong_proc_stage
1 elements.
Warning ! : (24-Feb-2009 14:33:05)
GanttChart::AddData. The DqiData structure has no data for this range
Information : (24-Feb-2009 14:33:05)
Graph 50: Adding data from object @PCF_MPH_AUX_ATT_AX:SET_wrong_filename
1 elements.
Warning ! : (24-Feb-2009 14:33:05)
GanttChart::AddData. The DqiData structure has no data for this range
Information : (24-Feb-2009 14:33:05) Graph 50: Generating PNG file.
Warning ! : (24-Feb-2009 14:33:05)
GanttChart::ReadPolyline. Adding a section with no data

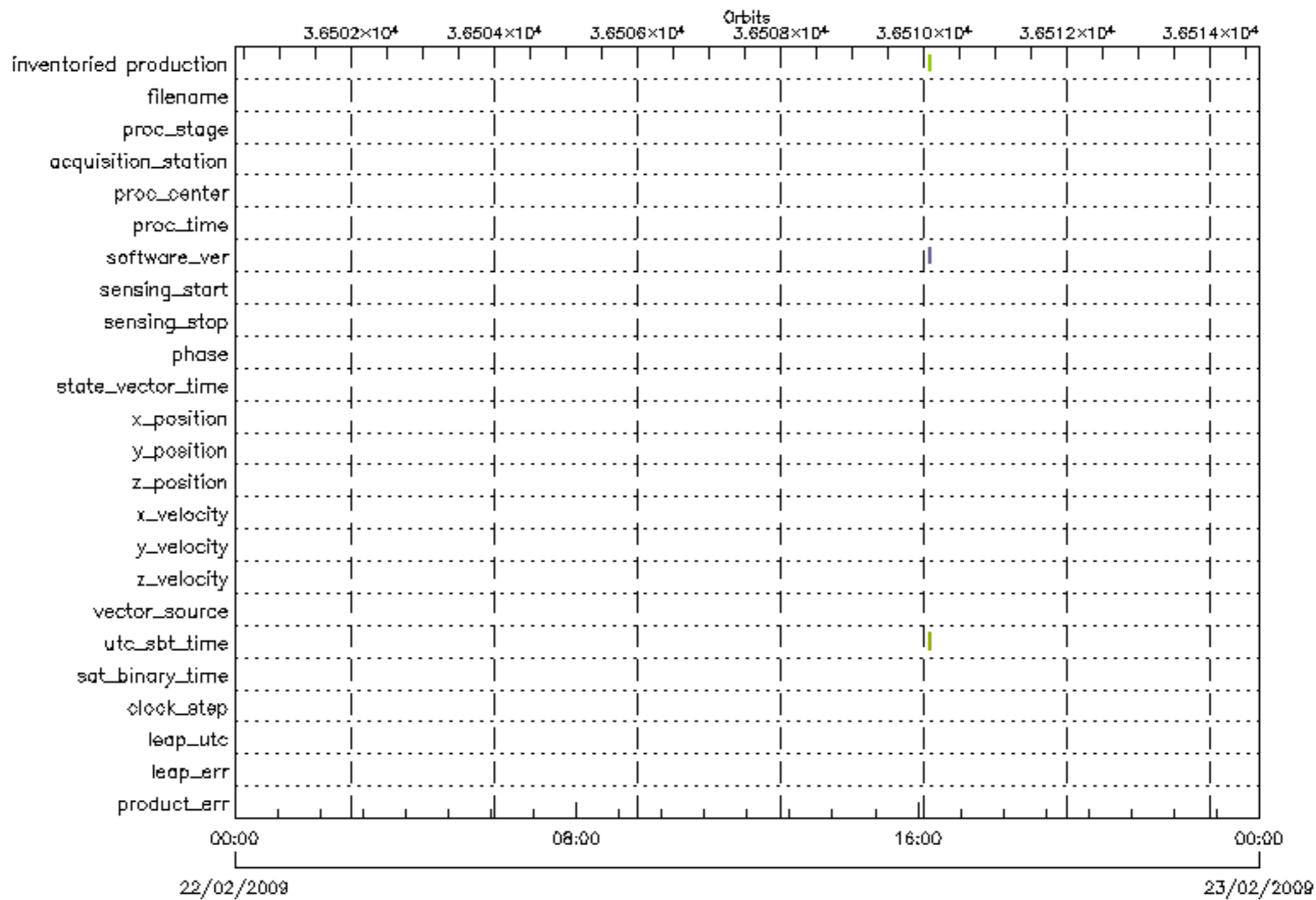
Warning ! : (24-Feb-2009 14:33:05)
GanttChart::ReadPolyline. Adding a section with no data
Warning ! : (24-Feb-2009 14:33:05)
GanttChart::ReadPolyline. Adding a section with no data
Warning ! : (24-Feb-2009 14:33:05)
GanttChart::ReadPolyline. Adding a section with no data
Warning ! : (24-Feb-2009 14:33:05)
GanttChart::ReadPolyline. Adding a section with no data
Warning ! : (24-Feb-2009 14:33:05)
GanttChart::ReadPolyline. Adding a section with no data
Warning ! : (24-Feb-2009 14:33:05)
GanttChart::ReadPolyline. Adding a section with no data
Information : (24-Feb-2009 14:33:06) Graph 50: Destroying object.
Information : (24-Feb-2009 14:33:06) Graphs successfully created.

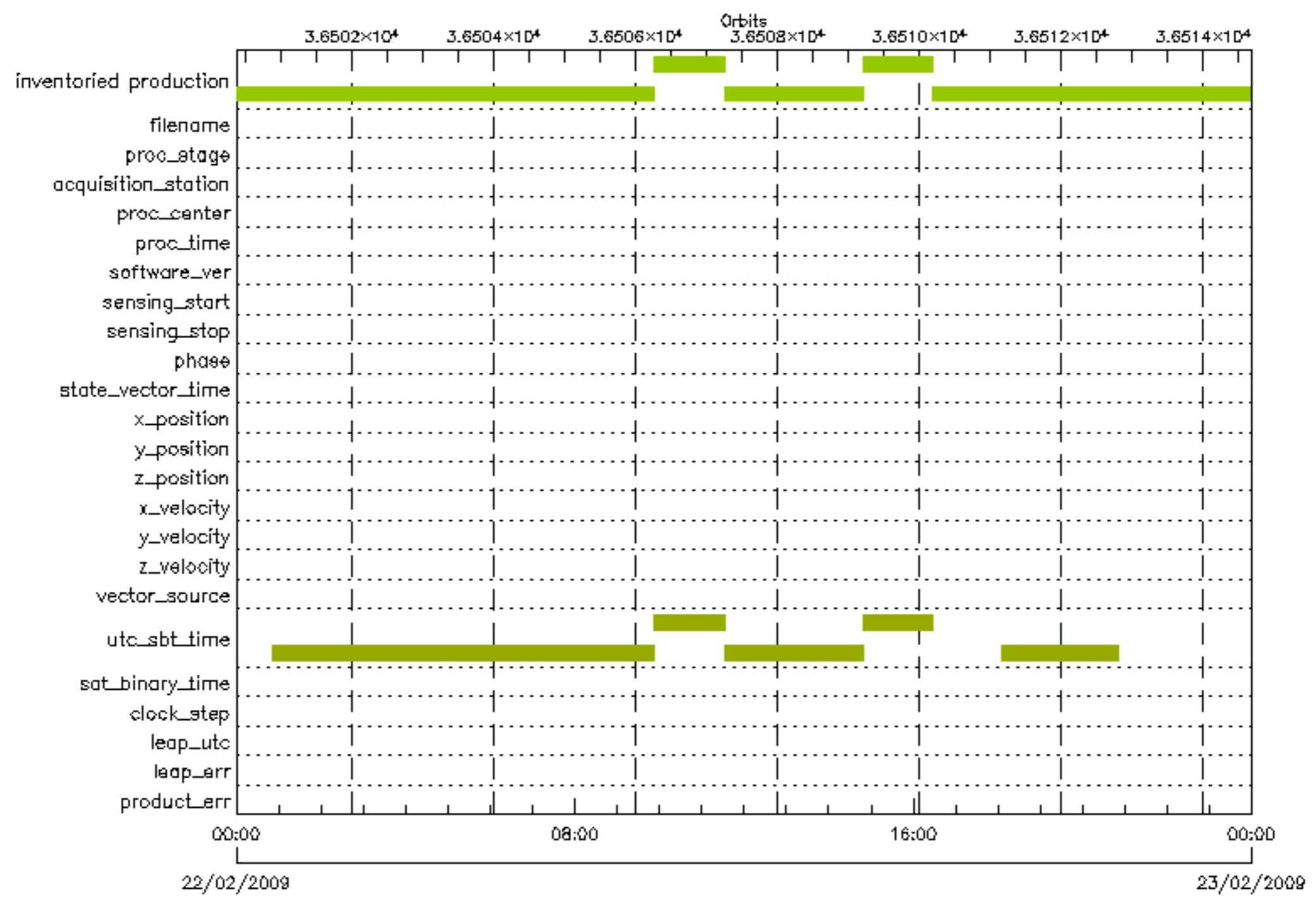


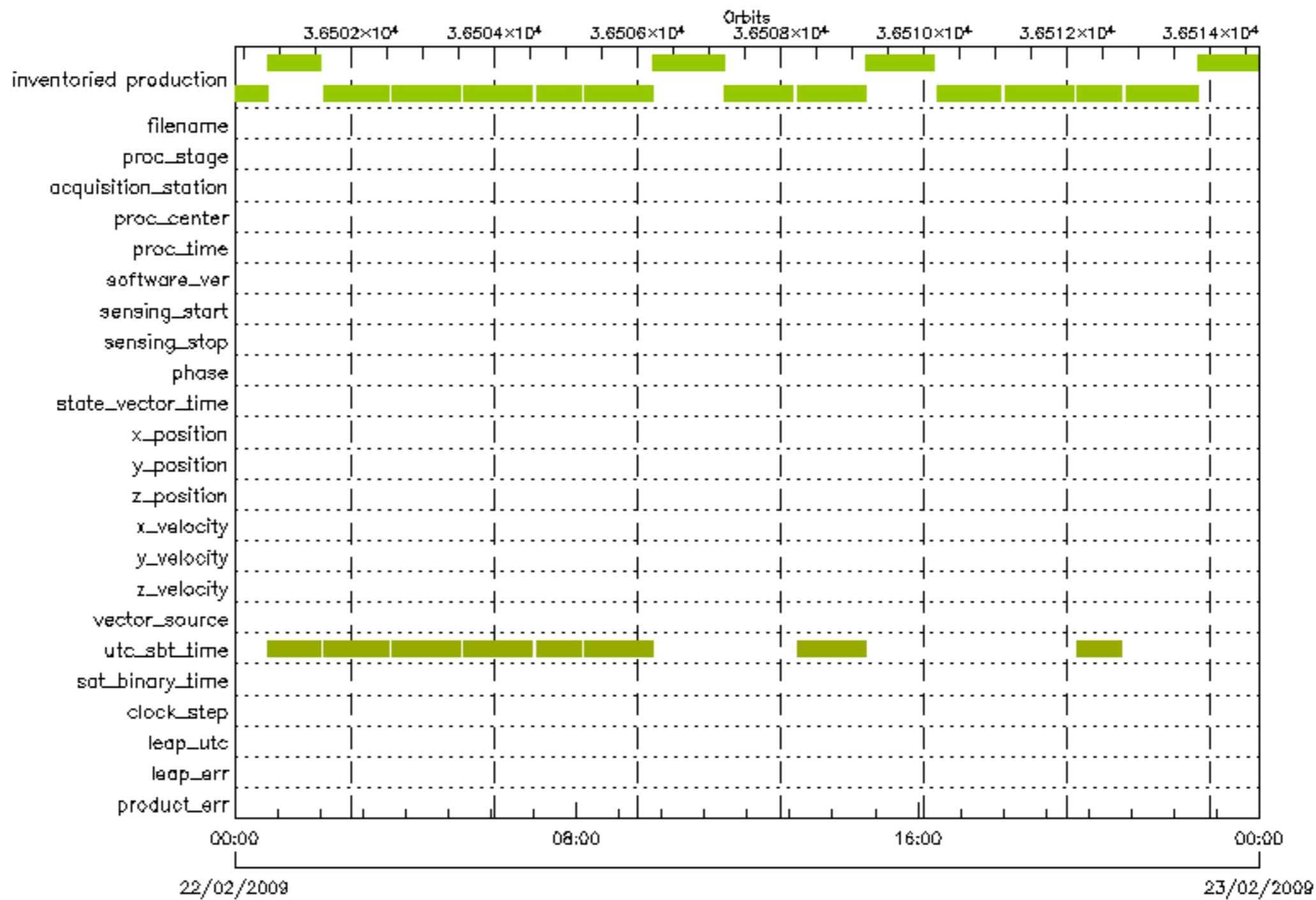


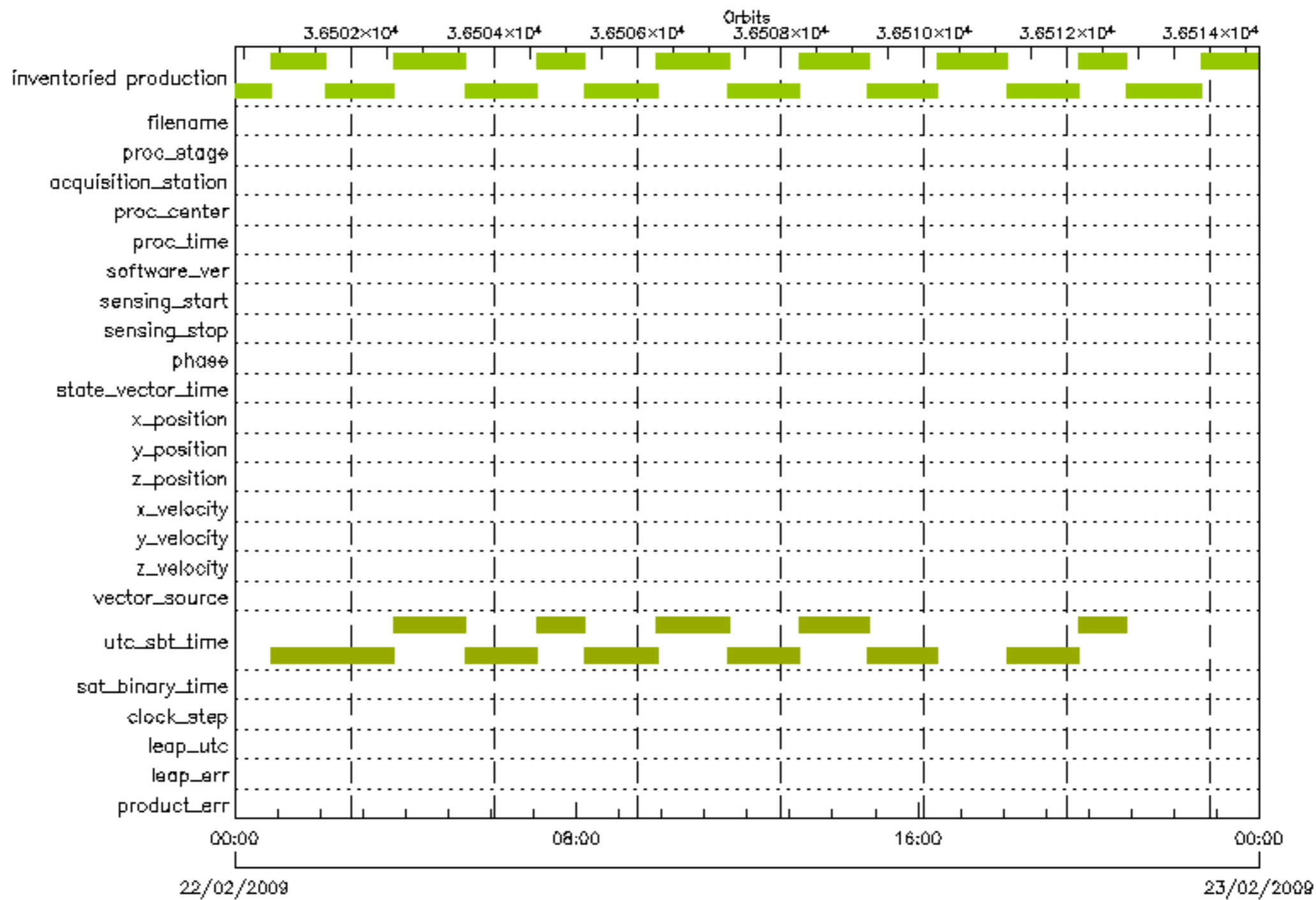


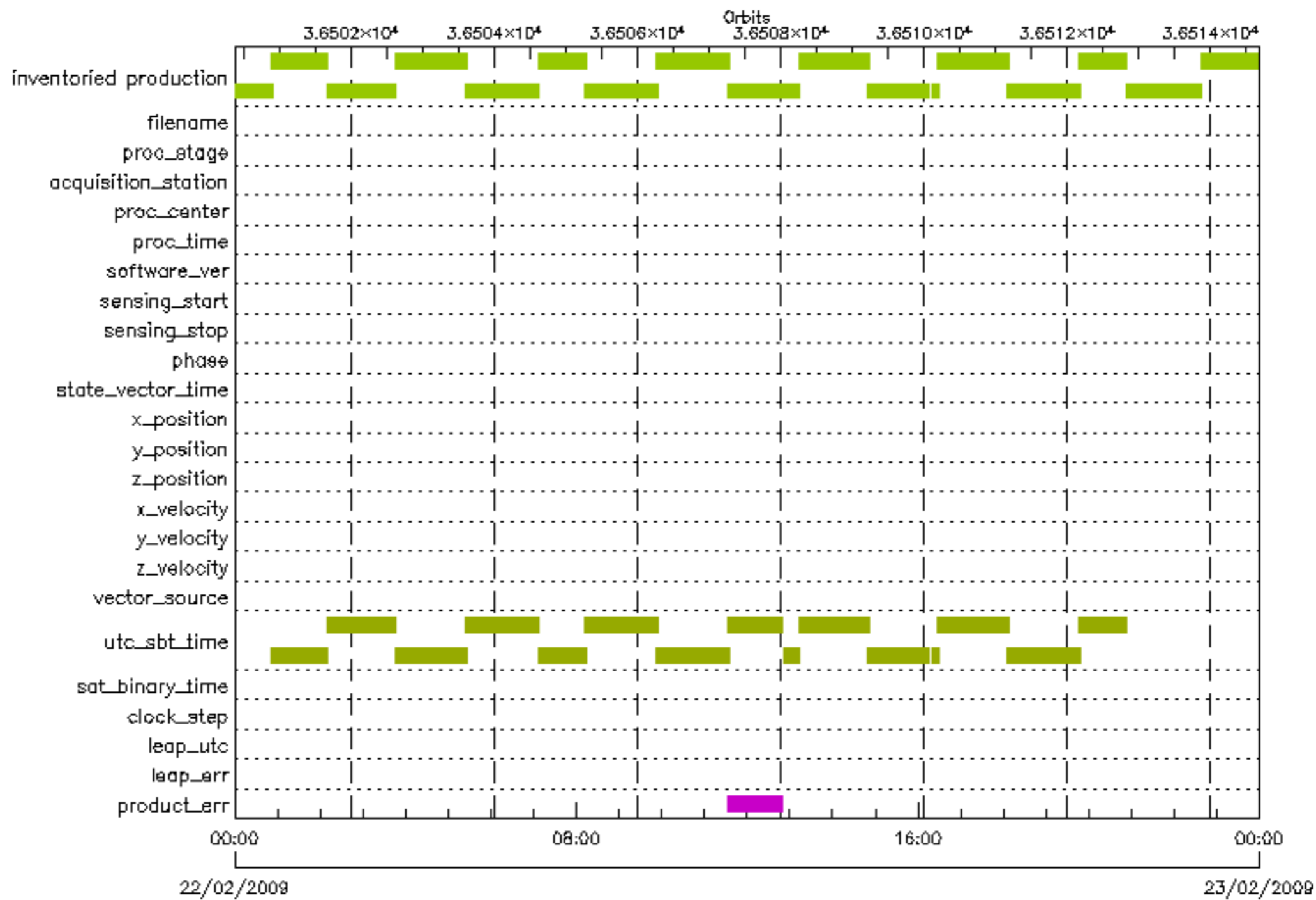


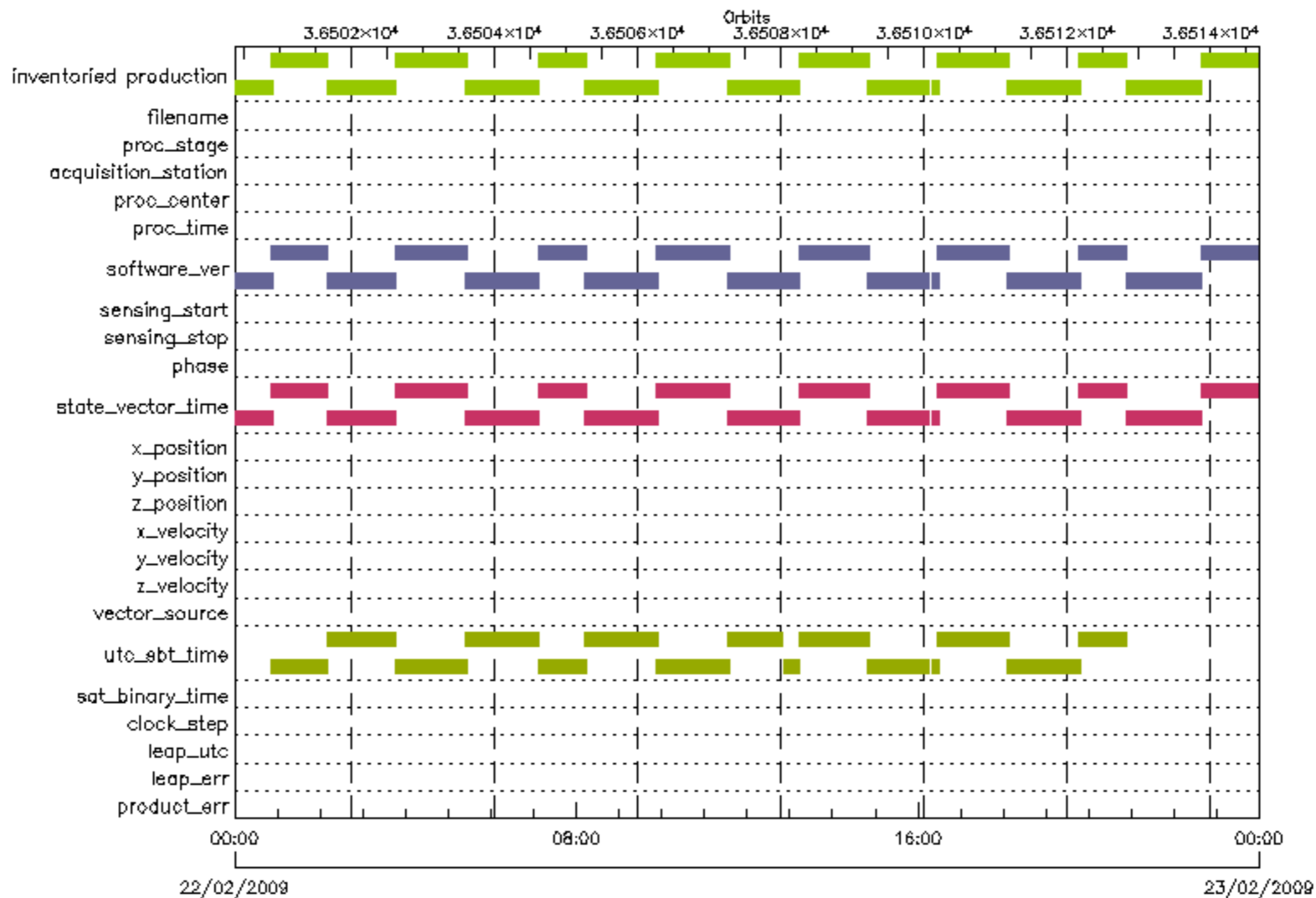








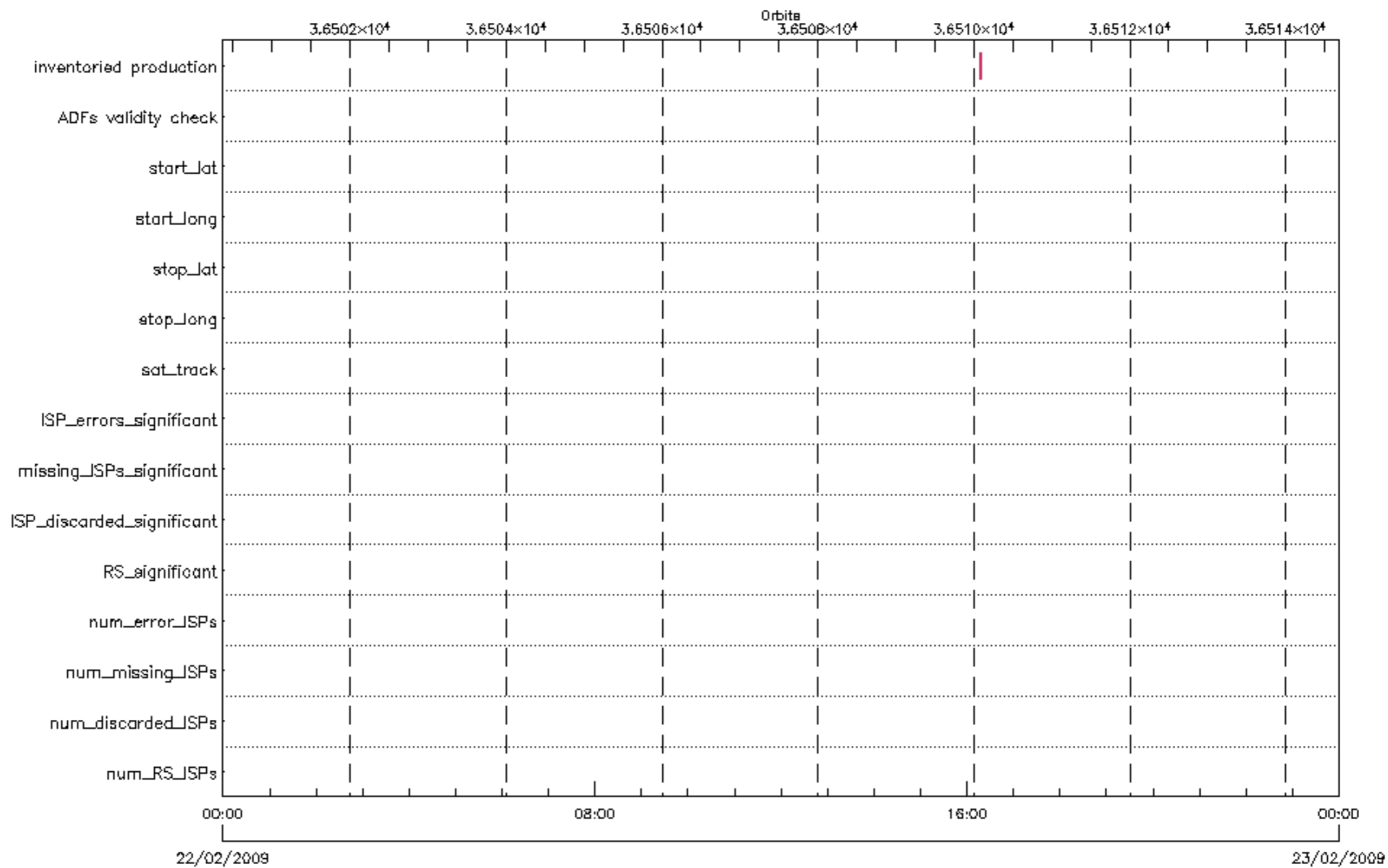


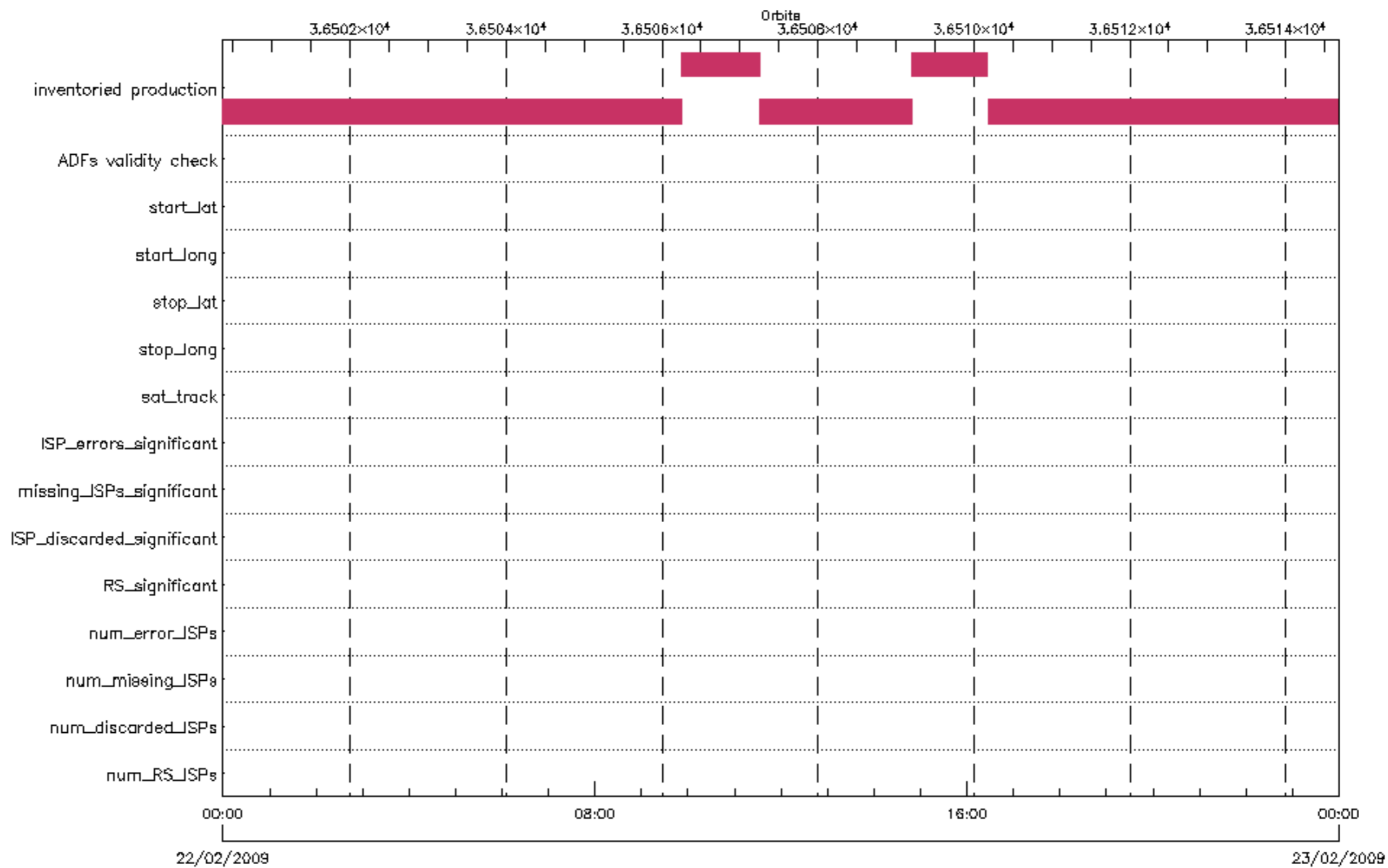


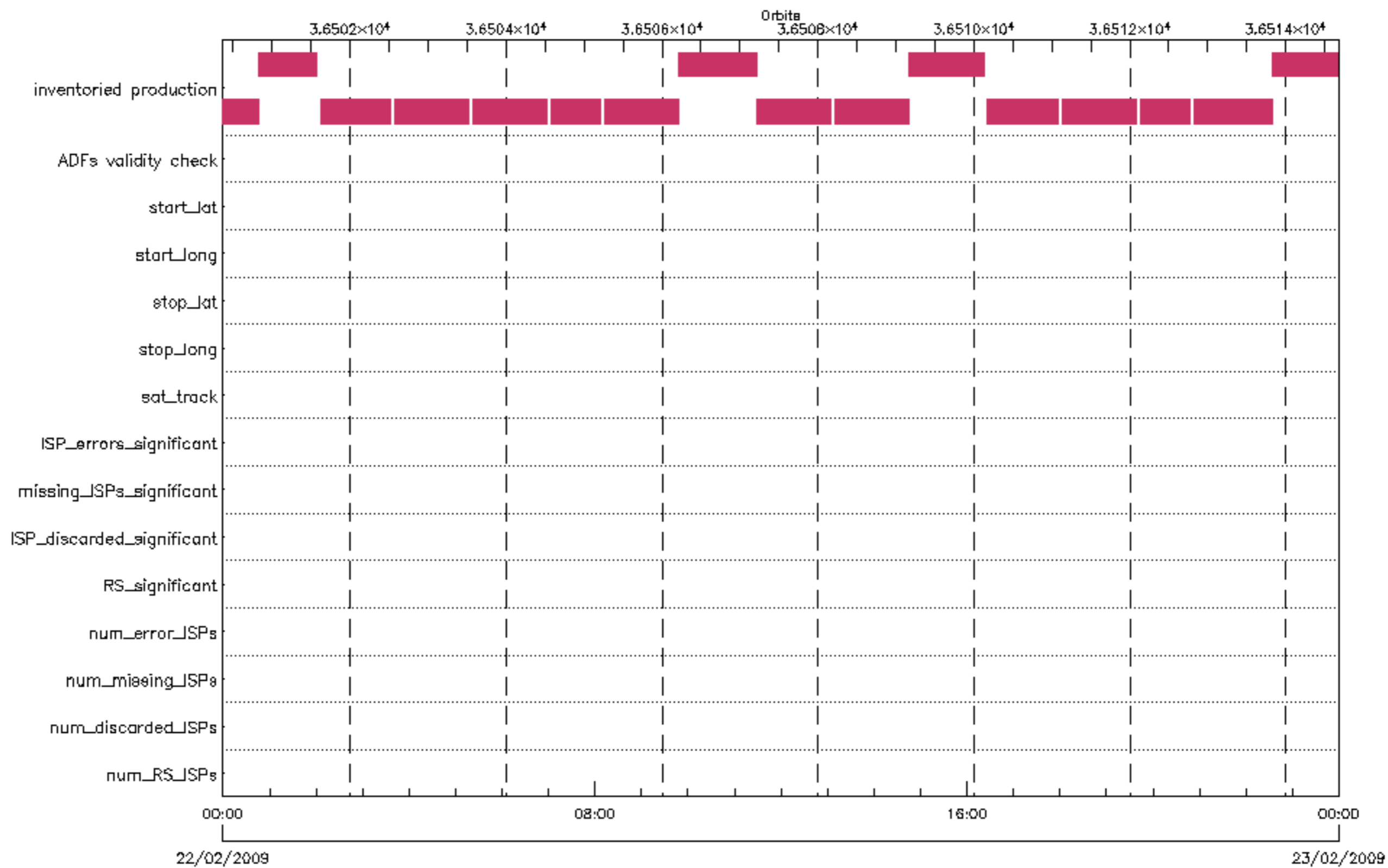


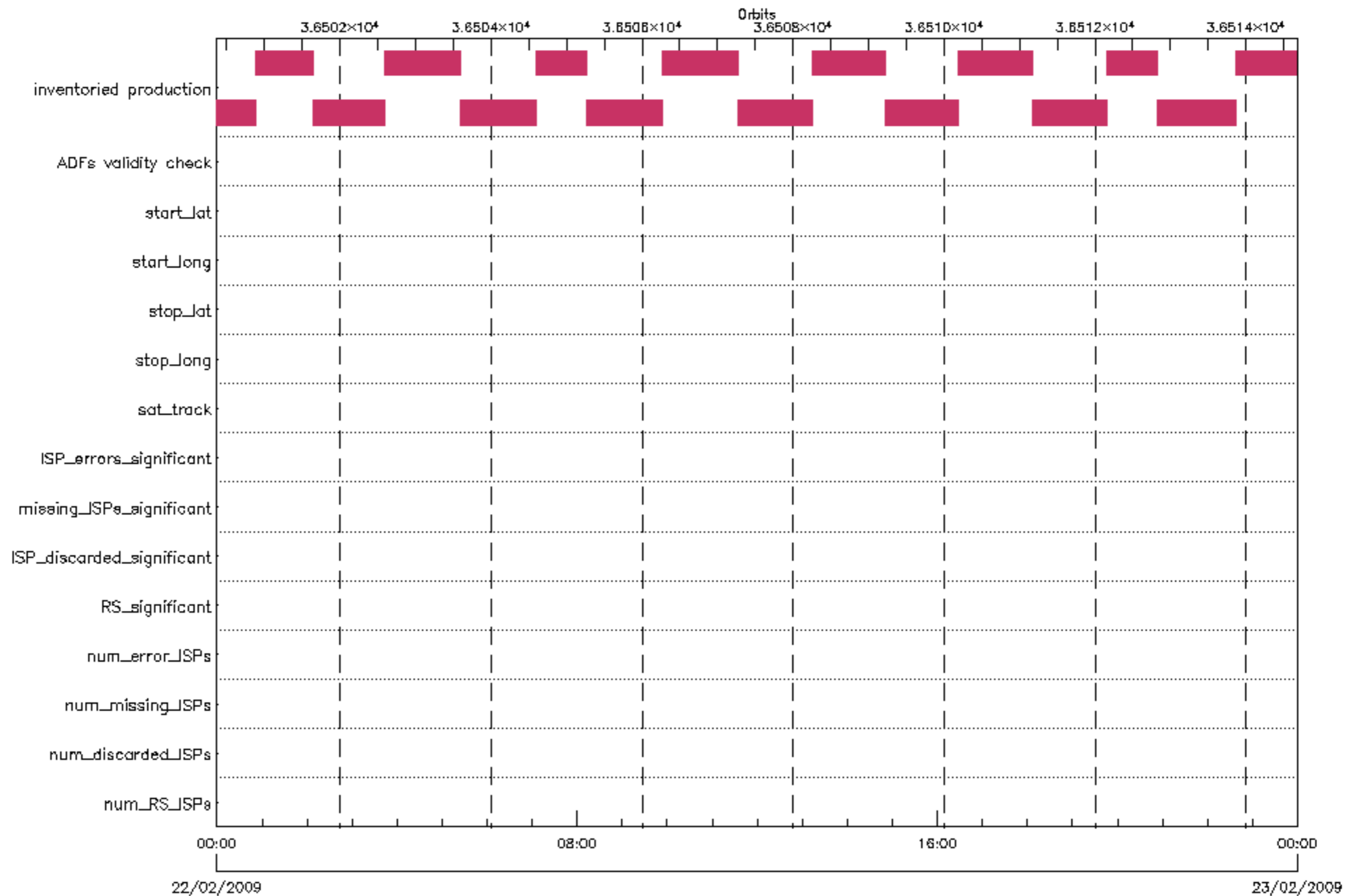


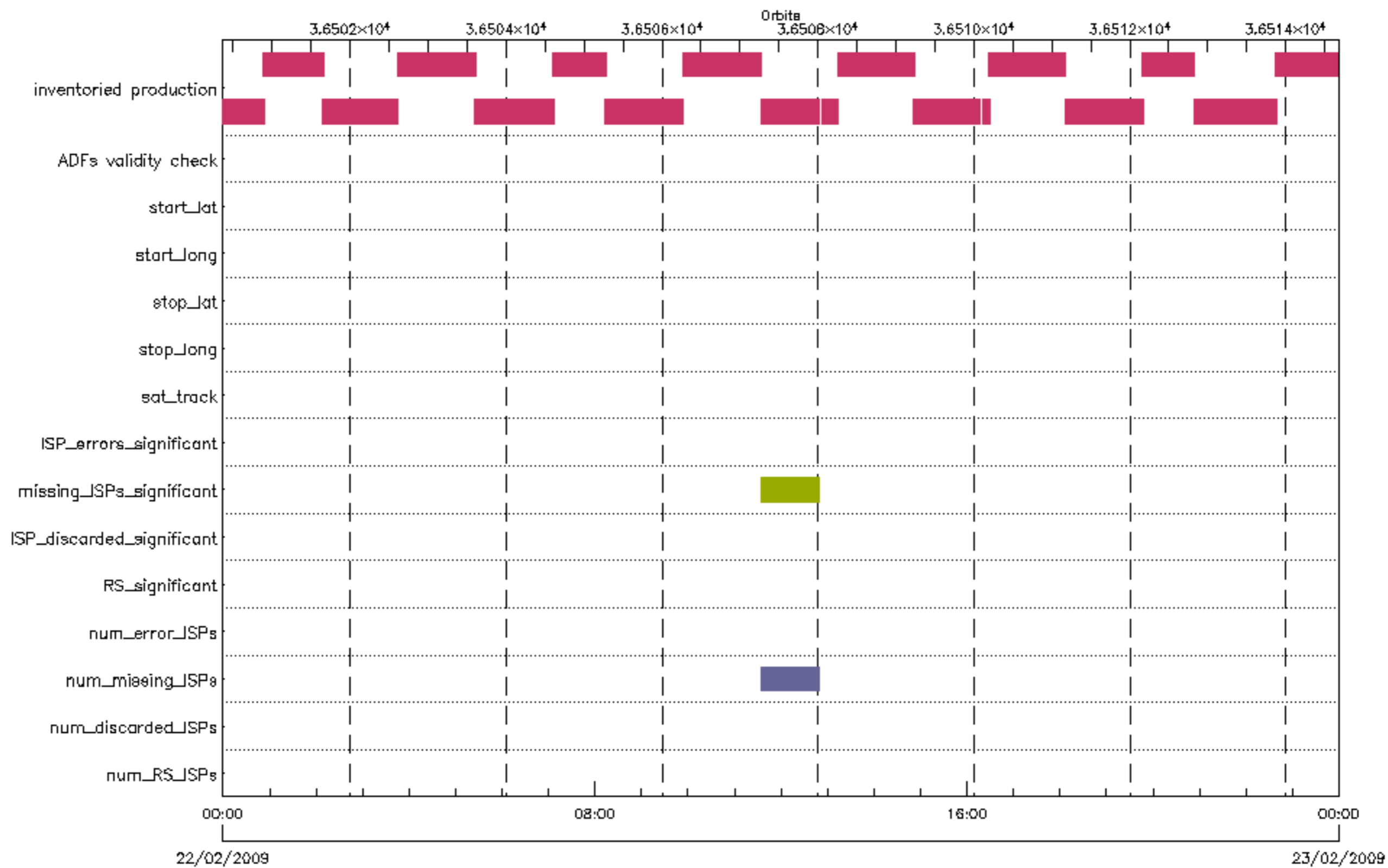


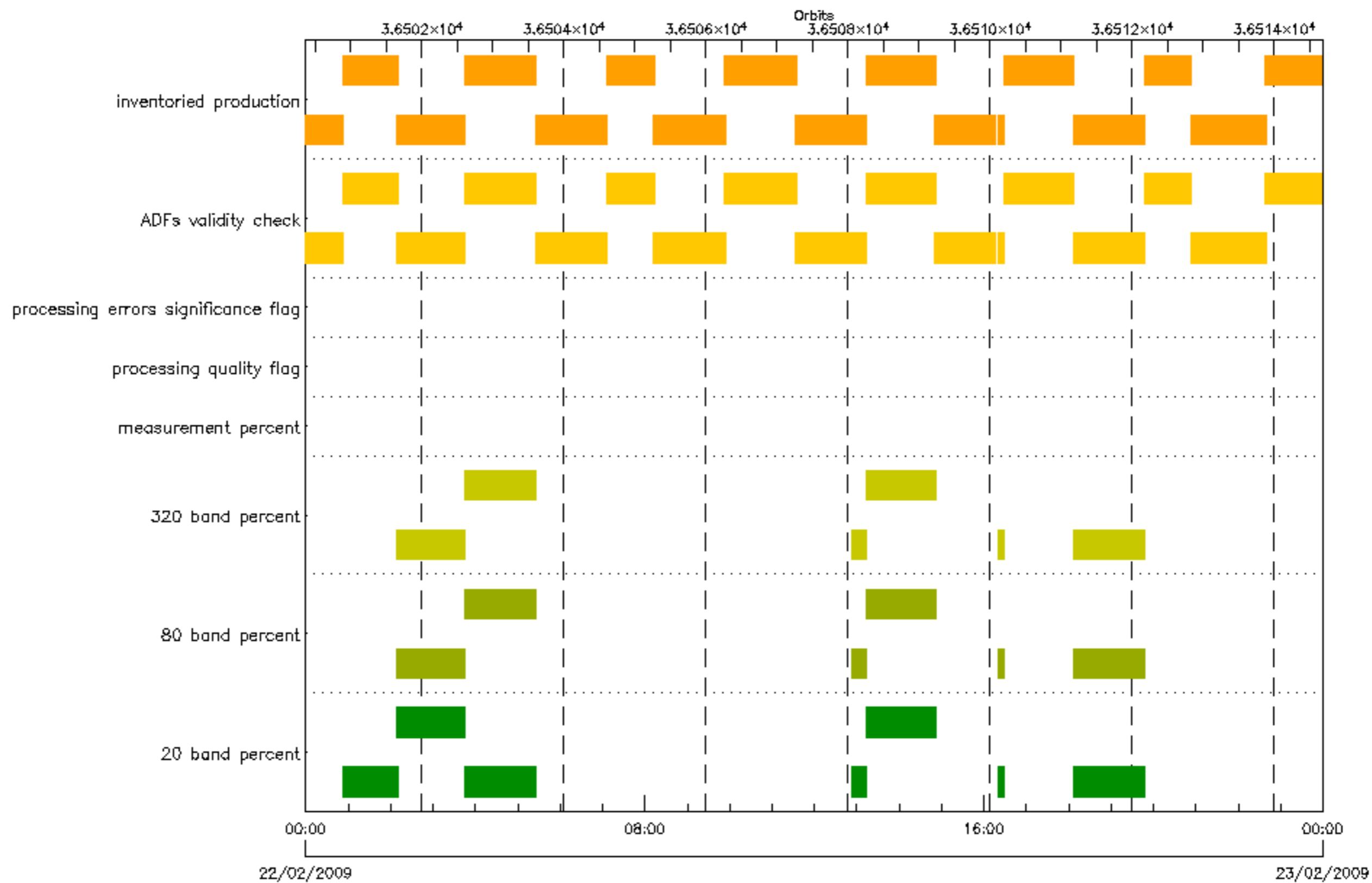













■ 20 band percent
■ measurement percent
■ ADFs validity check

■ 80 band percent
■ processing quality flag
■ inventoried production

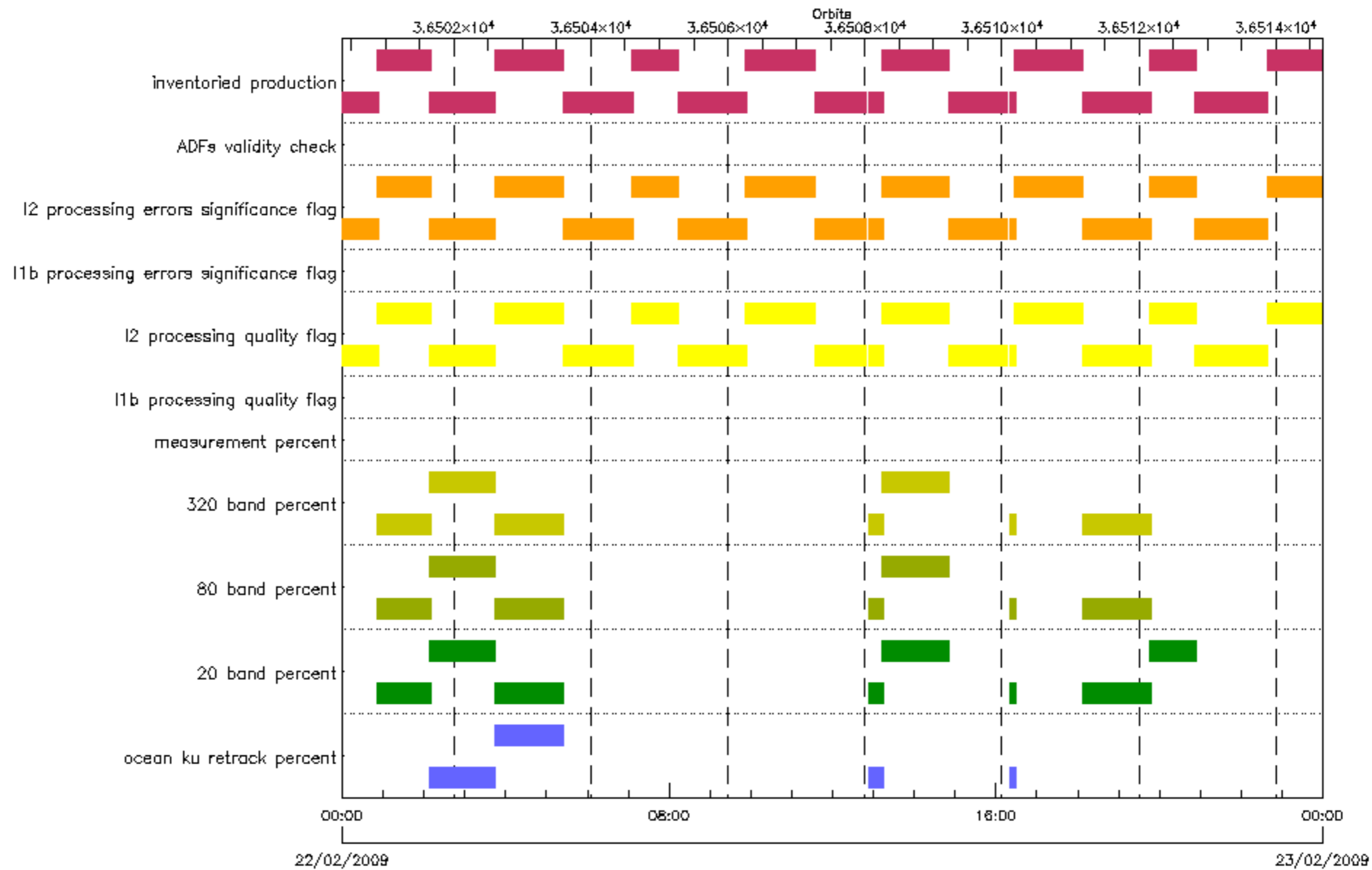
■ 320 band percent
■ processing errors significance flag



- sea/ice ku retrack percent
- ice1 s retrack percent
- 20 band percent
- measurement percent
- I1b processing errors significance flag
- inventoried production

- ice2 s retrack percent
- ice1 ku retrack percent
- 80 band percent
- I1b processing quality flag
- I2 processing errors significance flag

- ice2 ku retrack percent
- ocean ku retrack percent
- 320 band percent
- I2 processing quality flag
- ADFs validity check



ocean ku retrack percent
 320 band percent
 12 processing quality flag
 ADFs validity check

20 band percent
 measurement percent
 11b processing errors significance flag
 inventoried production

80 band percent
 11b processing quality flag
 12 processing errors significance flag

