

RA2, MWR & DORIS SUMMARY PRODUCTS REPORT

Reporting time: 22-02-2009 15:18:57.000
Trigger: Routine

	Period Start	Period Stop
UTC	20-FEB-2009 00:00:00.000	21-FEB-2009 00:00:00.000
Absolute Orbit	36471	36486
Cycle, Relative Orbit	0345	0360

Products inventoried

Gauge
PCF_RA2_ME__0P 99.87% of production inventoried
PCF_RA2_CAL_0P 100% of production inventoried
PCF_DOR_NAV_0P 94.50% of production inventoried
PCF_DOR_DOP_0P 98.79% of production inventoried
PCF_MWR_NL__0P 99.90% of production inventoried
PCF_RA2_MW__1P 99.88% of production inventoried
PCF_RA2_FGD_2P 99.88% of production inventoried
PCF_RA2_WWV_2P 99.88% of production inventoried

TABLE OF CONTENTS

Overall production

- [Inventoried production chart](#)
- [Inventoried production map](#)

Level 0

Planning vs. Production

Gauge
RA2_CAL_0P products: 1 produced; 0 gaps; 0 unplanned ; 0.00% of mission plan not covered by production
DOR_DOP_0P products: 17 produced; 12 gaps; 0 unplanned ; 1.06% of mission plan not covered by production
DOR_NAV_0P products: 17 produced; 15 gaps; 0 unplanned ; 4.96% of mission plan not covered by production
MWR_NL_0P products: 17 produced; 1 gaps; 0 unplanned ; 0.02% of mission plan not covered by production
RA2_ME_0P products: 18 produced; 2 gaps; 0 unplanned ; 0.09% of mission plan not covered by production

[Mission Plan vs. production chart](#)

Inventoried production: [RA2_CAL_0P](#) , [DOR_DOP_0P](#) , [DOR_NAV_0P](#) , [MWR_NL_0P](#) , [RA2_ME_0P](#)
 Missing products: [RA2_CAL_0P](#) , [DOR_DOP_0P](#) , [DOR_NAV_0P](#) , [MWR_NL_0P](#) , [RA2_ME_0P](#)
 Unplanned products: [RA2_CAL_0P](#) , [DOR_DOP_0P](#) , [DOR_NAV_0P](#) , [MWR_NL_0P](#) , [RA2_ME_0P](#)
 Overlaps: [RA2_CAL_0P](#) , [DOR_DOP_0P](#) , [DOR_NAV_0P](#) , [MWR_NL_0P](#) , [RA2_ME_0P](#)
 Duplicates: [RA2_CAL_0P](#) , [DOR_DOP_0P](#) , [DOR_NAV_0P](#) , [MWR_NL_0P](#) , [RA2_ME_0P](#)

ADF usage

Gauge
0 new ADFs in use for type RA2_CAL_0P N/A

[RA2_CAL_0P: ADFs usage](#)

Gauge
1 new ADFs in use for type DOR_DOP_0P N/A

[DOR_DOP_0P: ADFs usage](#)

Gauge
1 new ADFs in use for type DOR_NAV_0P N/A

[DOR_NAV_0P: ADFs usage](#)

Gauge

1 new ADFs in use for type MWR_NL__0P N/A
--

[MWR_NL__0P: ADFs usage](#)

Gauge
1 new ADFs in use for type RA2_ME__0P N/A

[RA2_ME__0P: ADFs usage](#)

Header checks

MPH errors

Gauge
0 RA2_CAL_0P products with wrong filename N/A
0 RA2_CAL_0P products with unknown processing stage N/A
0 RA2_CAL_0P products with unknown acquisition station N/A
0 RA2_CAL_0P products with unknown processing center N/A
0 RA2_CAL_0P products with wrong processing time N/A
1 RA2_CAL_0P products with software version not equal to the current version N/A
0 RA2_CAL_0P products with wrong sensing start N/A
0 RA2_CAL_0P products with wrong sensing stop N/A
0 RA2_CAL_0P products with wrong phase N/A
0 RA2_CAL_0P products with wrong state vector time N/A
0 RA2_CAL_0P products with unknown vector source N/A
1 RA2_CAL_0P products with UTC to SBT time too far from sensing time N/A
0 RA2_CAL_0P products with satellite binary time out-of-range N/A
0 RA2_CAL_0P products with wrong clock step N/A

0 RA2_CAL_0P products with leap utc set to blank N/A
0 RA2_CAL_0P products with leap err set N/A
0 RA2_CAL_0P products with product err set N/A
0 RA2_CAL_0P products with tot_size not equal to real file size N/A

[RA2_CAL_0P: MPH checks](#)

Gauge
0 DOR_DOP_0P products with wrong filename N/A
0 DOR_DOP_0P products with unknown processing stage N/A
0 DOR_DOP_0P products with unknown acquisition station N/A
0 DOR_DOP_0P products with unknown processing center N/A
0 DOR_DOP_0P products with wrong processing time N/A
0 DOR_DOP_0P products with software version not equal to the current version N/A
0 DOR_DOP_0P products with wrong sensing start N/A
0 DOR_DOP_0P products with wrong sensing stop N/A
0 DOR_DOP_0P products with wrong phase N/A
0 DOR_DOP_0P products with wrong state vector time N/A
0 DOR_DOP_0P products with unknown vector source N/A
15 DOR_DOP_0P products with UTC to SBT time too far from sensing time N/A
0 DOR_DOP_0P products with satellite binary time out-of-range N/A
0 DOR_DOP_0P products with wrong clock step N/A
0 DOR_DOP_0P products with leap utc set to blank N/A
0 DOR_DOP_0P products with leap err set N/A
0 DOR_DOP_0P products with product err set N/A
0 DOR_DOP_0P products with tot_size not equal to real file size N/A

[DOR_DOP_0P: MPH checks](#)

Gauge
0 DOR_NAV_0P products with wrong filename N/A
0 DOR_NAV_0P products with unknown processing stage N/A
0 DOR_NAV_0P products with unknown acquisition station N/A
0 DOR_NAV_0P products with unknown processing center N/A
0 DOR_NAV_0P products with wrong processing time N/A
0 DOR_NAV_0P products with software version not equal to the current version N/A
0 DOR_NAV_0P products with wrong sensing start N/A
0 DOR_NAV_0P products with wrong sensing stop N/A
0 DOR_NAV_0P products with wrong phase N/A
0 DOR_NAV_0P products with wrong state vector time N/A
0 DOR_NAV_0P products with unknown vector source N/A
11 DOR_NAV_0P products with UTC to SBT time too far from sensing time N/A
0 DOR_NAV_0P products with satellite binary time out-of-range N/A
0 DOR_NAV_0P products with wrong clock step N/A
0 DOR_NAV_0P products with leap utc set to blank N/A
0 DOR_NAV_0P products with leap err set N/A
0 DOR_NAV_0P products with product err set N/A
0 DOR_NAV_0P products with tot_size not equal to real file size N/A

[DOR_NAV_0P: MPH checks](#)

Gauge
0 MWR_NL__0P products with wrong filename N/A
0 MWR_NL__0P products with unknown processing stage N/A

0 MWR_NL__0P products with unknown acquisition station N/A
0 MWR_NL__0P products with unknown processing center N/A
0 MWR_NL__0P products with wrong processing time N/A
0 MWR_NL__0P products with software version not equal to the current version N/A
0 MWR_NL__0P products with wrong sensing start N/A
0 MWR_NL__0P products with wrong sensing stop N/A
0 MWR_NL__0P products with wrong phase N/A
0 MWR_NL__0P products with wrong state vector time N/A
0 MWR_NL__0P products with unknown vector source N/A
15 MWR_NL__0P products with UTC to SBT time too far from sensing time N/A
0 MWR_NL__0P products with satellite binary time out-of-range N/A
0 MWR_NL__0P products with wrong clock step N/A
0 MWR_NL__0P products with leap utc set to blank N/A
0 MWR_NL__0P products with leap err set N/A
0 MWR_NL__0P products with product err set N/A
0 MWR_NL__0P products with tot_size not equal to real file size N/A

[MWR_NL__0P: MPH checks](#)

Gauge
0 RA2_ME__0P products with wrong filename N/A
0 RA2_ME__0P products with unknown processing stage N/A
0 RA2_ME__0P products with unknown acquisition station N/A
0 RA2_ME__0P products with unknown processing center N/A
0 RA2_ME__0P products with wrong processing time N/A
0 RA2_ME__0P products with software version not equal to the current version N/A

0 RA2_ME__0P products with wrong sensing start N/A
0 RA2_ME__0P products with wrong sensing stop N/A
0 RA2_ME__0P products with wrong phase N/A
0 RA2_ME__0P products with wrong state vector time N/A
0 RA2_ME__0P products with unknown vector source N/A
16 RA2_ME__0P products with UTC to SBT time too far from sensing time N/A
0 RA2_ME__0P products with satellite binary time out-of-range N/A
0 RA2_ME__0P products with wrong clock step N/A
0 RA2_ME__0P products with leap utc set to blank N/A
0 RA2_ME__0P products with leap err set N/A
3 RA2_ME__0P products with product err set N/A
0 RA2_ME__0P products with tot_size not equal to real file size N/A

[RA2_ME__0P: MPH checks](#)

SPH errors

Gauge
0 ADFs not covering sensing time are referenced in RA2_CAL_0P products N/A
0 RA2_CAL_0P products with start_lat out of range N/A
0 RA2_CAL_0P products with start_long out of range N/A
0 RA2_CAL_0P products with stop_lat out of range N/A
0 RA2_CAL_0P products with stop_long out of range N/A
0 RA2_CAL_0P products with sat_track out of range N/A
0 RA2_CAL_0P products with num_error_ISPs out of range N/A
0 RA2_CAL_0P products with num_missing_ISPs out of range N/A
0 RA2_CAL_0P products with num_discarded_ISPs out of range N/A

0 RA2_CAL_0P products with num_RS_ISPs out of range N/A
0 RA2_CAL_0P products with ISP_errors_significant set to 1 N/A
0 RA2_CAL_0P products with missing_ISPs_significant set to 1 N/A
0 RA2_CAL_0P products with ISP_discarded_significant set to 1 N/A
0 RA2_CAL_0P products with RS_significant set to 1 N/A

[RA2_CAL_0P: SPH checks](#)

Gauge
0 ADFs not covering sensing time are referenced in DOR_DOP_0P products N/A
0 DOR_DOP_0P products with start_lat out of range N/A
0 DOR_DOP_0P products with start_long out of range N/A
0 DOR_DOP_0P products with stop_lat out of range N/A
0 DOR_DOP_0P products with stop_long out of range N/A
0 DOR_DOP_0P products with sat_track out of range N/A
0 DOR_DOP_0P products with num_error_ISPs out of range N/A
0 DOR_DOP_0P products with num_missing_ISPs out of range N/A
0 DOR_DOP_0P products with num_discarded_ISPs out of range N/A
0 DOR_DOP_0P products with num_RS_ISPs out of range N/A
0 DOR_DOP_0P products with ISP_errors_significant set to 1 N/A
0 DOR_DOP_0P products with missing_ISPs_significant set to 1 N/A
0 DOR_DOP_0P products with ISP_discarded_significant set to 1 N/A
0 DOR_DOP_0P products with RS_significant set to 1 N/A

[DOR_DOP_0P: SPH checks](#)

Gauge
0 ADFs not covering sensing time are referenced in DOR_NAV_0P products N/A

0 DOR_NAV_0P products with start_lat out of range N/A
0 DOR_NAV_0P products with start_long out of range N/A
0 DOR_NAV_0P products with stop_lat out of range N/A
0 DOR_NAV_0P products with stop_long out of range N/A
0 DOR_NAV_0P products with sat_track out of range N/A
0 DOR_NAV_0P products with num_error_ISPs out of range N/A
0 DOR_NAV_0P products with num_missing_ISPs out of range N/A
0 DOR_NAV_0P products with num_discarded_ISPs out of range N/A
0 DOR_NAV_0P products with num_RS_ISPs out of range N/A
0 DOR_NAV_0P products with ISP_errors_significant set to 1 N/A
0 DOR_NAV_0P products with missing_ISPs_significant set to 1 N/A
0 DOR_NAV_0P products with ISP_discarded_significant set to 1 N/A
0 DOR_NAV_0P products with RS_significant set to 1 N/A

[DOR_NAV_0P: SPH checks](#)

Gauge
0 ADFs not covering sensing time are referenced in MWR_NL__0P products N/A
0 MWR_NL__0P products with start_lat out of range N/A
0 MWR_NL__0P products with start_long out of range N/A
0 MWR_NL__0P products with stop_lat out of range N/A
0 MWR_NL__0P products with stop_long out of range N/A
0 MWR_NL__0P products with sat_track out of range N/A
0 MWR_NL__0P products with num_error_ISPs out of range N/A
0 MWR_NL__0P products with num_missing_ISPs out of range N/A
0 MWR_NL__0P products with num_discarded_ISPs out of range N/A

0 MWR_NL__0P products with num_RS_ISPs out of range N/A
0 MWR_NL__0P products with ISP_errors_significant set to 1 N/A
0 MWR_NL__0P products with missing_ISPs_significant set to 1 N/A
0 MWR_NL__0P products with ISP_discarded_significant set to 1 N/A
0 MWR_NL__0P products with RS_significant set to 1 N/A

[MWR_NL__0P: SPH checks](#)

Gauge
0 ADFs not covering sensing time are referenced in RA2_ME__0P products N/A
0 RA2_ME__0P products with start_lat out of range N/A
0 RA2_ME__0P products with start_long out of range N/A
0 RA2_ME__0P products with stop_lat out of range N/A
0 RA2_ME__0P products with stop_long out of range N/A
0 RA2_ME__0P products with sat_track out of range N/A
2 RA2_ME__0P products with num_error_ISPs out of range N/A
2 RA2_ME__0P products with num_missing_ISPs out of range N/A
0 RA2_ME__0P products with num_discarded_ISPs out of range N/A
0 RA2_ME__0P products with num_RS_ISPs out of range N/A
2 RA2_ME__0P products with ISP_errors_significant set to 1 N/A
2 RA2_ME__0P products with missing_ISPs_significant set to 1 N/A
0 RA2_ME__0P products with ISP_discarded_significant set to 1 N/A
0 RA2_ME__0P products with RS_significant set to 1 N/A

[RA2_ME__0P: SPH checks](#)

Level 1

Planning vs. Production

Gauge
RA2_MW__1P products: 18 produced; 2 gaps; 0 unplanned ; 0.09% of mission plan not covered by production

[Mission Plan vs. production chart](#)

Inventoried production: [RA2_MW__1P](#)

Missing products: [RA2_MW__1P](#)

Unplanned products: [RA2_MW__1P](#)

Overlaps: [RA2_MW__1P](#)

Duplicates: [RA2_MW__1P](#)

ADF usage

Gauge
Current IECF list for ADFs not available N/A
0 differences with IECF detected for type RA2_MW__1P N/A
0 new ADFs in use for type RA2_MW__1P N/A

[RA2_MW__1P: ADFs usage](#)

Header checks

MPH errors

Gauge
0 RA2_MW__1P products with wrong filename N/A
0 RA2_MW__1P products with unknown processing stage N/A
0 RA2_MW__1P products with unknown acquisition station N/A
0 RA2_MW__1P products with unknown processing center N/A

0 RA2_MW__1P products with wrong processing time N/A
18 RA2_MW__1P products with software version not equal to the current version N/A
0 RA2_MW__1P products with wrong sensing start N/A
0 RA2_MW__1P products with wrong sensing stop N/A
0 RA2_MW__1P products with wrong phase N/A
18 RA2_MW__1P products with wrong state vector time N/A
0 RA2_MW__1P products with unknown vector source N/A
16 RA2_MW__1P products with UTC to SBT time too far from sensing time N/A
0 RA2_MW__1P products with satellite binary time out-of-range N/A
0 RA2_MW__1P products with wrong clock step N/A
0 RA2_MW__1P products with leap utc set to blank N/A
0 RA2_MW__1P products with leap err set N/A
0 RA2_MW__1P products with product err set N/A
0 RA2_MW__1P products with tot_size not equal to real file size N/A

[RA2_MW__1P: MPH checks](#)

SPH errors

Gauge
18 ADFs not covering sensing time are referenced in RA2_MW__1P products N/A
0 RA2_MW__1P products with processing errors significance flag set N/A
0 RA2_MW__1P products with percentage DSRs free of processing errors below threshold N/A
0 RA2_MW__1P products with percentage of valid measurements below threshold N/A
4 RA2_MW__1P products with percentage of 320 MHz band processed below threshold N/A
4 RA2_MW__1P products with percentage of 80 MHz band processed above threshold N/A
4 RA2_MW__1P products with percentage of 20 MHz band processed above threshold N/A

Level 2

Planning vs. Production

Gauge
RA2_FGD_2P products: 18 produced; 2 gaps; 0 unplanned ; 0.09% of mission plan not covered by production
RA2_WWV_2P products: 18 produced; 2 gaps; 0 unplanned ; 0.09% of mission plan not covered by production

[Mission Plan vs. production chart](#)

Inventoried production: [RA2_FGD_2P](#) , [RA2_WWV_2P](#)

Missing products: [RA2_FGD_2P](#) , [RA2_WWV_2P](#)

Unplanned products: [RA2_FGD_2P](#) , [RA2_WWV_2P](#)

Overlaps: [RA2_FGD_2P](#) , [RA2_WWV_2P](#)

Duplicates: [RA2_FGD_2P](#) , [RA2_WWV_2P](#)

ADF usage

Gauge
Current IECF list for ADFs not available N/A
201 differences with IECF detected for type RA2_FGD_2P N/A
29 new ADFs in use for type RA2_FGD_2P N/A

[RA2_FGD_2P: ADFs usage](#)

Gauge
Current IECF list for ADFs not available N/A
217 differences with IECF detected for type RA2_WWV_2P N/A
46 new ADFs in use for type RA2_WWV_2P N/A

[RA2_WWV_2P: ADFs usage](#)

Header checks

MPH errors

Gauge
0 RA2_FGD_2P products with wrong filename N/A
0 RA2_FGD_2P products with unknown processing stage N/A
0 RA2_FGD_2P products with unknown acquisition station N/A
0 RA2_FGD_2P products with unknown processing center N/A
0 RA2_FGD_2P products with wrong processing time N/A
18 RA2_FGD_2P products with software version not equal to the current version N/A
0 RA2_FGD_2P products with wrong sensing start N/A
0 RA2_FGD_2P products with wrong sensing stop N/A
0 RA2_FGD_2P products with wrong phase N/A
18 RA2_FGD_2P products with wrong state vector time N/A
0 RA2_FGD_2P products with unknown vector source N/A
16 RA2_FGD_2P products with UTC to SBT time too far from sensing time N/A
0 RA2_FGD_2P products with satellite binary time out-of-range N/A
0 RA2_FGD_2P products with wrong clock step N/A
0 RA2_FGD_2P products with leap utc set to blank N/A
0 RA2_FGD_2P products with leap err set N/A
18 RA2_FGD_2P products with product err set N/A
0 RA2_FGD_2P products with tot_size not equal to real file size N/A

Gauge
0 RA2_WWV_2P products with wrong filename N/A
0 RA2_WWV_2P products with unknown processing stage N/A
0 RA2_WWV_2P products with unknown acquisition station N/A
0 RA2_WWV_2P products with unknown processing center N/A
0 RA2_WWV_2P products with wrong processing time N/A
18 RA2_WWV_2P products with software version not equal to the current version N/A
0 RA2_WWV_2P products with wrong sensing start N/A
0 RA2_WWV_2P products with wrong sensing stop N/A
0 RA2_WWV_2P products with wrong phase N/A
18 RA2_WWV_2P products with wrong state vector time N/A
0 RA2_WWV_2P products with unknown vector source N/A
16 RA2_WWV_2P products with UTC to SBT time too far from sensing time N/A
0 RA2_WWV_2P products with satellite binary time out-of-range N/A
0 RA2_WWV_2P products with wrong clock step N/A
0 RA2_WWV_2P products with leap utc set to blank N/A
0 RA2_WWV_2P products with leap err set N/A
18 RA2_WWV_2P products with product err set N/A
0 RA2_WWV_2P products with tot_size not equal to real file size N/A

[RA2_WWV_2P: MPH checks](#)

SPH errors

Gauge
18 ADFs not covering sensing time are referenced in RA2_FGD_2P products N/A
18 RA2_FGD_2P products with I2 processing errors significance flag set N/A

0 RA2_FGD_2P products with I1b processing errors significance flag set N/A
18 RA2_FGD_2P products with percentage DSRs free of I2 processing errors below threshold N/A
0 RA2_FGD_2P products with percentage DSRs free of I1b processing errors below threshold N/A
0 RA2_FGD_2P products with percentage of valid measurements below threshold N/A
7 RA2_FGD_2P products with percentage of 320 MHz band processed below threshold N/A
5 RA2_FGD_2P products with percentage of 80 MHz band processed above threshold N/A
9 RA2_FGD_2P products with percentage of 20 MHz band processed above threshold N/A
3 RA2_FGD_2P products with percentage of valid Ku ocean retracker measurements below threshold N/A
0 RA2_FGD_2P products with percentage of valid Ku ice1 retracker measurements below threshold N/A
18 RA2_FGD_2P products with percentage of valid S ice1 retracker measurements below threshold N/A
1 RA2_FGD_2P products with percentage of valid Ku ice2 retracker measurements below threshold N/A
18 RA2_FGD_2P products with percentage of valid S ice2 retracker measurements below threshold N/A
0 RA2_FGD_2P products with percentage of valid Ku sea/ice retracker measurements below threshold N/A

[RA2_FGD_2P: SPH checks](#)

Gauge
0 ADFs not covering sensing time are referenced in RA2_WWV_2P products N/A
18 RA2_WWV_2P products with ra2_I2_proc_flag anomalies N/A
0 RA2_WWV_2P products with ra2_I1b_proc_flag anomalies N/A
18 RA2_WWV_2P products with ra2_I2_proc_quality anomalies N/A
0 RA2_WWV_2P products with ra2_I1b_proc_quality anomalies N/A
0 RA2_WWV_2P products with ra2_measurement_percent anomalies N/A
7 RA2_WWV_2P products with ra2_320_band_percent anomalies N/A
5 RA2_WWV_2P products with ra2_80_band_percent anomalies N/A
9 RA2_WWV_2P products with ra2_20_band_percent anomalies N/A

3 RA2_WWV_2P products with ra2_ocean_ku_retrack_percent anomalies
N/A

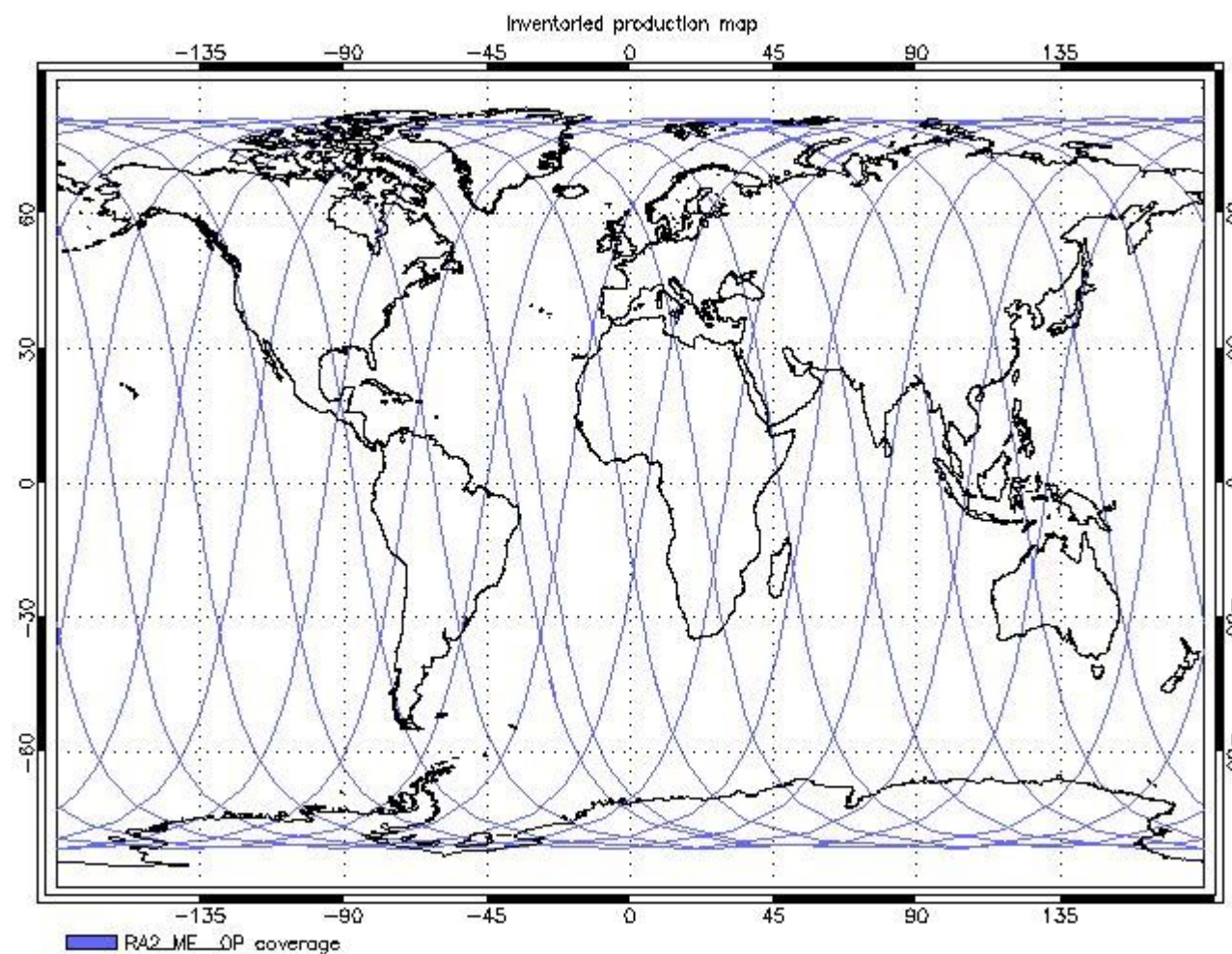
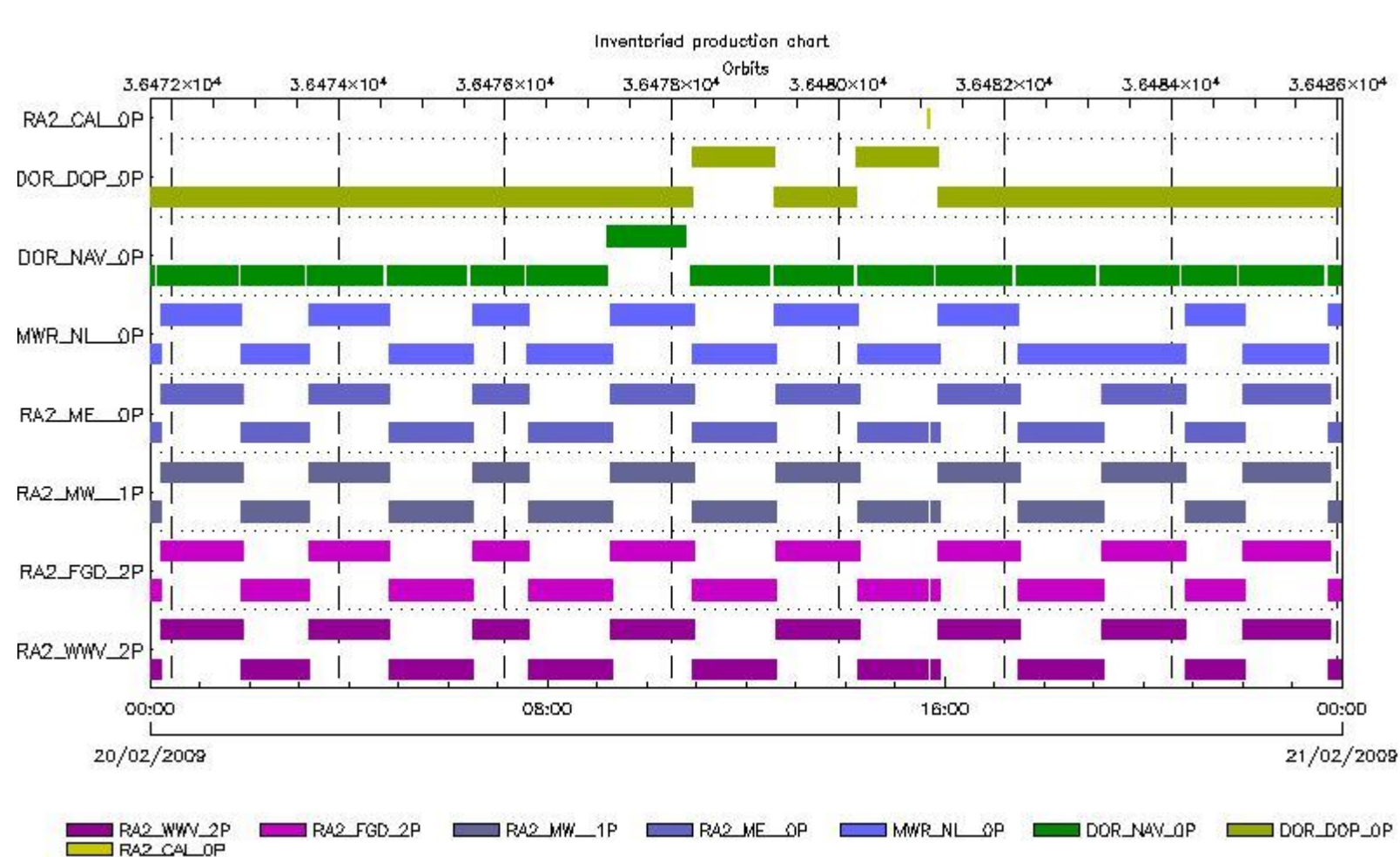
[RA2_WWV_2P: SPH checks](#)

Time Correlation

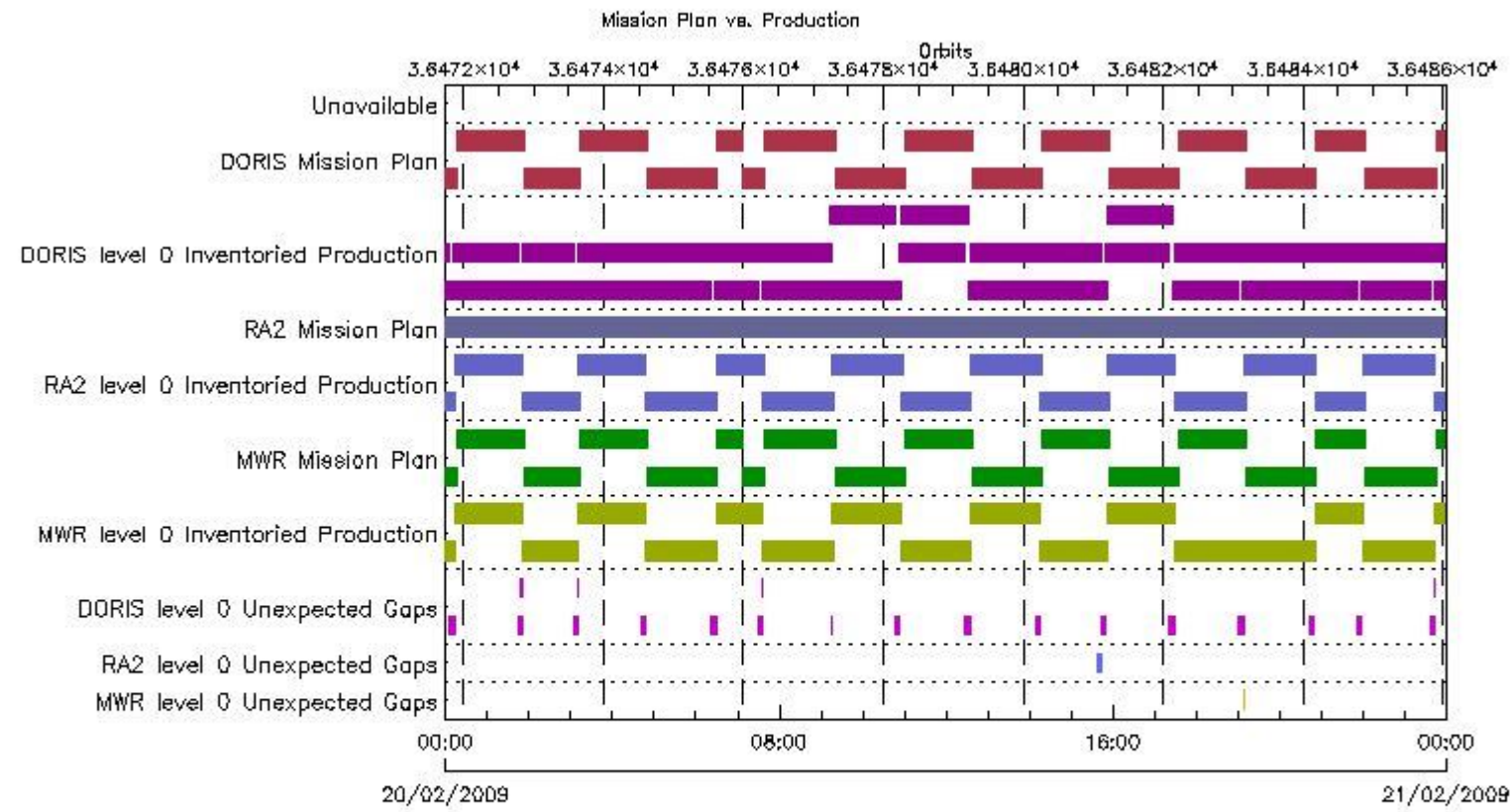
[Time Correlation propagation error](#)

Overall Production

Inventoried Production (sensing time)



Mission Plan vs. Production (level 0)



Production covering Mission Plan

Gauge
PCF_RA2_ME_0P 99.87% of production inventoried
PCF_RA2_CAL_0P 100% of production inventoried
PCF_DOR_NAV_0P 94.50% of production inventoried
PCF_DOR_DOP_0P 98.79% of production inventoried
PCF_MWR_NL_0P 99.90% of production inventoried

Mission Plan (extracted from DMOP)

Gauge	Segment (Start-Stop)
MODE.MEASUREMENT RA2.ACQ_PLAN	19-FEB-2009 22:36:38.781 20-FEB-2009 15:39:10.211
MODE.NOMINAL DORIS.ACQ_PLAN	19-FEB-2009 22:36:38.781 21-FEB-2009 01:24:40.324

MODE.NOMINAL MWR.ACQ_PLAN	19-FEB-2009 22:36:38.781 21-FEB-2009 01:24:40.324
MODE.CALIBRATION RA2.ACQ_PLAN	20-FEB-2009 15:39:14.721 20-FEB-2009 15:42:02.501
MODE.MEASUREMENT RA2.ACQ_PLAN	20-FEB-2009 15:42:07.011 21-FEB-2009 01:24:40.324

Inventoried Products

RA2_CAL_0P products

Gauge	Segment (Start-Stop)	Explicit Reference
Product: RA2_CAL_0P Filename: RA2_CAL_0PNPDK20090220_153910_000001702076_00355_36481_1306.N1	20-FEB-2009 15:39:10.346 20-FEB-2009 15:42:00.789	RA2_CAL_0PNPDK20090220_153910_000001702076_00355_36481_1306.N1 RA2_CAL_0P.MPH.ABS_ORBIT=36481

DOR_DOP_0P products

Gauge	Segment (Start-Stop)	Explicit Reference
Product: DOR_DOP_0P Filename: DOR_DOP_0PNPDE20090219_223311_000058662076_00344_36470_7806.N1	19-FEB-2009 22:33:11.197 20-FEB-2009 00:10:56.975	DOR_DOP_0PNPDE20090219_223311_000058662076_00344_36470_7806.N1 DOR_DOP_0P.MPH.ABS_ORBIT=36470
Product: DOR_DOP_0P Filename: DOR_DOP_0PNPDE20090220_001200_000058022076_00345_36471_7807.N1	20-FEB-2009 00:12:00.725 20-FEB-2009 01:48:42.726	DOR_DOP_0PNPDE20090220_001200_000058022076_00345_36471_7807.N1 DOR_DOP_0P.MPH.ABS_ORBIT=36471
Product: DOR_DOP_0P Filename: DOR_DOP_0PNPDE20090220_014946_000047822076_00346_36472_7808.N1	20-FEB-2009 01:49:46.483 20-FEB-2009 03:09:28.351	DOR_DOP_0PNPDE20090220_014946_000047822076_00346_36472_7808.N1 DOR_DOP_0P.MPH.ABS_ORBIT=36472
Product: DOR_DOP_0P Filename: DOR_DOP_0PNPDE20090220_031135_000056742076_00347_36473_7809.N1	20-FEB-2009 03:11:35.875 20-FEB-2009 04:46:10.336	DOR_DOP_0PNPDE20090220_031135_000056742076_00347_36473_7809.N1 DOR_DOP_0P.MPH.ABS_ORBIT=36473
Product: DOR_DOP_0P Filename: DOR_DOP_0PNPDE20090220_044714_000059932076_00348_36474_7810.N1	20-FEB-2009 04:47:14.090 20-FEB-2009 06:27:07.349	DOR_DOP_0PNPDE20090220_044714_000059932076_00348_36474_7810.N1 DOR_DOP_0P.MPH.ABS_ORBIT=36474
Product: DOR_DOP_0P Filename: DOR_DOP_0PNPDK20090220_062914_000039532076_00349_36475_0023.N1	20-FEB-2009 06:29:14.860 20-FEB-2009 07:35:07.869	DOR_DOP_0PNPDK20090220_062914_000039532076_00349_36475_0023.N1 DOR_DOP_0P.MPH.ABS_ORBIT=36475
Product: DOR_DOP_0P Filename: DOR_DOP_0PNPDK20090220_073611_000059302076_00350_36476_0024.N1	20-FEB-2009 07:36:11.627 20-FEB-2009 09:15:01.143	DOR_DOP_0PNPDK20090220_073611_000059302076_00350_36476_0024.N1 DOR_DOP_0P.MPH.ABS_ORBIT=36476
Product: DOR_DOP_0P Filename: DOR_DOP_0PNPDK20090220_091604_000059292076_00351_36477_0025.N1	20-FEB-2009 09:16:04.901 20-FEB-2009 10:54:54.390	DOR_DOP_0PNPDK20090220_091604_000059292076_00351_36477_0025.N1 DOR_DOP_0P.MPH.ABS_ORBIT=36477
Product: DOR_DOP_0P Filename: DOR_DOP_0PNPDK20090220_105454_000059302076_00352_36478_0026.N1	20-FEB-2009 10:54:54.390 20-FEB-2009 12:33:43.898	DOR_DOP_0PNPDK20090220_105454_000059302076_00352_36478_0026.N1 DOR_DOP_0P.MPH.ABS_ORBIT=36478
Product: DOR_DOP_0P Filename: DOR_DOP_0PNPDK20090220_123447_000059302076_00353_36479_0027.N1	20-FEB-2009 12:34:47.656 20-FEB-2009 14:13:37.184	DOR_DOP_0PNPDK20090220_123447_000059302076_00353_36479_0027.N1 DOR_DOP_0P.MPH.ABS_ORBIT=36479
Product: DOR_DOP_0P Filename: DOR_DOP_0PNPDK20090220_141337_000058662076_00354_36480_0028.N1	20-FEB-2009 14:13:37.184 20-FEB-2009 15:51:22.947	DOR_DOP_0PNPDK20090220_141337_000058662076_00354_36480_0028.N1 DOR_DOP_0P.MPH.ABS_ORBIT=36480
Product: DOR_DOP_0P Filename: DOR_DOP_0PNPDK20090220_155122_000057382076_00355_36481_0029.N1	20-FEB-2009 15:51:22.947 20-FEB-2009 17:27:01.221	DOR_DOP_0PNPDK20090220_155122_000057382076_00355_36481_0029.N1 DOR_DOP_0P.MPH.ABS_ORBIT=36481
Product: DOR_DOP_0P Filename: DOR_DOP_0PNPDK20090220_172908_000059302076_00356_36482_0030.N1	20-FEB-2009 17:29:08.732 20-FEB-2009 19:07:58.249	DOR_DOP_0PNPDK20090220_172908_000059302076_00356_36482_0030.N1 DOR_DOP_0P.MPH.ABS_ORBIT=36482
Product: DOR_DOP_0P Filename: DOR_DOP_0PNPDK20090220_191005_000059302076_00357_36483_0031.N1	20-FEB-2009 19:10:05.768 20-FEB-2009 20:48:55.289	DOR_DOP_0PNPDK20090220_191005_000059302076_00357_36483_0031.N1 DOR_DOP_0P.MPH.ABS_ORBIT=36483
Product: DOR_DOP_0P Filename: DOR_DOP_0PNPDE20090220_204959_000042082076_00358_36484_7811.N1	20-FEB-2009 20:49:59.050 20-FEB-2009 22:00:07.082	DOR_DOP_0PNPDE20090220_204959_000042082076_00358_36484_7811.N1 DOR_DOP_0P.MPH.ABS_ORBIT=36484

Product: DOR_DOP_0P Filename: DOR_DOP_0PNPDE20090220_220007_000061212076_00358_36484_7812.N1	20-FEB-2009 22:00:07.082 20-FEB-2009 23:42:07.876	DOR_DOP_0PNPDE20090220_220007_000061212076_00358_36484_7812.N1 DOR_DOP_0P.MPH.ABS_ORBIT=36484
Product: DOR_DOP_0P Filename: DOR_DOP_0PNPDE20090220_234311_000057382076_00359_36485_7813.N1	20-FEB-2009 23:43:11.634 21-FEB-2009 01:18:49.853	DOR_DOP_0PNPDE20090220_234311_000057382076_00359_36485_7813.N1 DOR_DOP_0P.MPH.ABS_ORBIT=36485

DOR_NAV_0P products

Gauge	Segment (Start-Stop)	Explicit Reference
Product: DOR_NAV_0P Filename: DOR_NAV_0PNPDE20090219_223343_000054192076_00344_36470_7398.N1	19-FEB-2009 22:33:43.080 20-FEB-2009 00:04:02.541	DOR_NAV_0PNPDE20090219_223343_000054192076_00344_36470_7398.N1 DOR_NAV_0P.MPH.ABS_ORBIT=36470
Product: DOR_NAV_0P Filename: DOR_NAV_0PNPDE20090220_000921_000057382076_00345_36471_7399.N1	20-FEB-2009 00:09:21.334 20-FEB-2009 01:44:59.581	DOR_NAV_0PNPDE20090220_000921_000057382076_00345_36471_7399.N1 DOR_NAV_0P.MPH.ABS_ORBIT=36471
Product: DOR_NAV_0P Filename: DOR_NAV_0PNPDE20090220_015018_000044632076_00346_36472_7400.N1	20-FEB-2009 01:50:18.366 20-FEB-2009 03:04:41.433	DOR_NAV_0PNPDE20090220_015018_000044632076_00346_36472_7400.N1 DOR_NAV_0P.MPH.ABS_ORBIT=36472
Product: DOR_NAV_0P Filename: DOR_NAV_0PNPDE20090220_031000_000054192076_00347_36473_7401.N1	20-FEB-2009 03:10:00.230 20-FEB-2009 04:40:19.672	DOR_NAV_0PNPDE20090220_031000_000054192076_00347_36473_7401.N1 DOR_NAV_0P.MPH.ABS_ORBIT=36473
Product: DOR_NAV_0P Filename: DOR_NAV_0PNPDE20090220_044538_000057382076_00348_36474_7402.N1	20-FEB-2009 04:45:38.457 20-FEB-2009 06:21:16.681	DOR_NAV_0PNPDE20090220_044538_000057382076_00348_36474_7402.N1 DOR_NAV_0P.MPH.ABS_ORBIT=36474
Product: DOR_NAV_0P Filename: DOR_NAV_0PNPDK20090220_062635_000038252076_00349_36475_9305.N1	20-FEB-2009 06:26:35.474 20-FEB-2009 07:30:20.959	DOR_NAV_0PNPDK20090220_062635_000038252076_00349_36475_9305.N1 DOR_NAV_0P.MPH.ABS_ORBIT=36475
Product: DOR_NAV_0P Filename: DOR_NAV_0PNPDK20090220_073539_000057382076_00350_36476_9306.N1	20-FEB-2009 07:35:39.752 20-FEB-2009 09:11:17.998	DOR_NAV_0PNPDK20090220_073539_000057382076_00350_36476_9306.N1 DOR_NAV_0P.MPH.ABS_ORBIT=36476
Product: DOR_NAV_0P Filename: DOR_NAV_0PNPDK20090220_091117_000057382076_00351_36477_9307.N1	20-FEB-2009 09:11:17.998 20-FEB-2009 10:46:56.210	DOR_NAV_0PNPDK20090220_091117_000057382076_00351_36477_9307.N1 DOR_NAV_0P.MPH.ABS_ORBIT=36477
Product: DOR_NAV_0P Filename: DOR_NAV_0PNPDK20090220_105214_000057382076_00352_36478_9308.N1	20-FEB-2009 10:52:14.995 20-FEB-2009 12:27:53.234	DOR_NAV_0PNPDK20090220_105214_000057382076_00352_36478_9308.N1 DOR_NAV_0P.MPH.ABS_ORBIT=36478
Product: DOR_NAV_0P Filename: DOR_NAV_0PNPDK20090220_123312_000057382076_00353_36479_9309.N1	20-FEB-2009 12:33:12.023 20-FEB-2009 14:08:50.278	DOR_NAV_0PNPDK20090220_123312_000057382076_00353_36479_9309.N1 DOR_NAV_0P.MPH.ABS_ORBIT=36479
Product: DOR_NAV_0P Filename: DOR_NAV_0PNPDK20090220_141409_000054192076_00354_36480_9310.N1	20-FEB-2009 14:14:09.063 20-FEB-2009 15:44:28.517	DOR_NAV_0PNPDK20090220_141409_000054192076_00354_36480_9310.N1 DOR_NAV_0P.MPH.ABS_ORBIT=36480
Product: DOR_NAV_0P Filename: DOR_NAV_0PNPDK20090220_154947_000054192076_00355_36481_9311.N1	20-FEB-2009 15:49:47.314 20-FEB-2009 17:20:06.799	DOR_NAV_0PNPDK20090220_154947_000054192076_00355_36481_9311.N1 DOR_NAV_0P.MPH.ABS_ORBIT=36481
Product: DOR_NAV_0P Filename: DOR_NAV_0PNPDK20090220_172525_000057382076_00356_36482_9312.N1	20-FEB-2009 17:25:25.592 20-FEB-2009 19:01:03.831	DOR_NAV_0PNPDK20090220_172525_000057382076_00356_36482_9312.N1 DOR_NAV_0P.MPH.ABS_ORBIT=36482
Product: DOR_NAV_0P Filename: DOR_NAV_0PNPDK20090220_190622_000057382076_00357_36483_9313.N1	20-FEB-2009 19:06:22.612 20-FEB-2009 20:42:00.874	DOR_NAV_0PNPDK20090220_190622_000057382076_00357_36483_9313.N1 DOR_NAV_0P.MPH.ABS_ORBIT=36483
Product: DOR_NAV_0P Filename: DOR_NAV_0PNPDE20090220_204719_000038252076_00358_36484_7403.N1	20-FEB-2009 20:47:19.652 20-FEB-2009 21:51:05.137	DOR_NAV_0PNPDE20090220_204719_000038252076_00358_36484_7403.N1 DOR_NAV_0P.MPH.ABS_ORBIT=36484
Product: DOR_NAV_0P Filename: DOR_NAV_0PNPDE20090220_215623_000060572076_00358_36484_7404.N1	20-FEB-2009 21:56:23.934 20-FEB-2009 23:37:20.966	DOR_NAV_0PNPDE20090220_215623_000060572076_00358_36484_7404.N1 DOR_NAV_0P.MPH.ABS_ORBIT=36484
Product: DOR_NAV_0P Filename: DOR_NAV_0PNPDE20090220_234239_000054192076_00359_36485_7405.N1	20-FEB-2009 23:42:39.759 21-FEB-2009 01:12:59.189	DOR_NAV_0PNPDE20090220_234239_000054192076_00359_36485_7405.N1 DOR_NAV_0P.MPH.ABS_ORBIT=36485

MWR_NL__0P products

Gauge	Segment (Start-Stop)	Explicit Reference
Product: MWR_NL__0P Filename: MWR_NL__0PNPDE20090219_223351_000059282076_00344_36470_7838.N1	19-FEB-2009 22:33:51.205 20-FEB-2009 00:12:39.358	MWR_NL__0PNPDE20090219_223351_000059282076_00344_36470_7838.N1 MWR_NL__0P.MPH.ABS_ORBIT=36470
Product: MWR_NL__0P Filename: MWR_NL__0PNPDE20090220_001215_000059042076_00345_36471_7839.N1	20-FEB-2009 00:12:15.362 20-FEB-2009 01:50:39.522	MWR_NL__0PNPDE20090220_001215_000059042076_00345_36471_7839.N1 MWR_NL__0P.MPH.ABS_ORBIT=36471

Product: MWR_NL__OP Filename: MWR_NL__OPNPDE20090220_015015_000048722076_00346_36472_7840.N1	20-FEB-2009 01:50:15.522 20-FEB-2009 03:11:27.652	MWR_NL__OPNPDE20090220_015015_000048722076_00346_36472 MWR_NL__OP.MPH.ABS_ORBIT=36472
Product: MWR_NL__OP Filename: MWR_NL__OPNPDE20090220_031127_000057842076_00347_36473_7841.N1	20-FEB-2009 03:11:27.652 20-FEB-2009 04:47:51.805	MWR_NL__OPNPDE20090220_031127_000057842076_00347_36473_7841.N1 MWR_NL__OP.MPH.ABS_ORBIT=36473
Product: MWR_NL__OP Filename: MWR_NL__OPNPDE20090220_044751_000060722076_00348_36474_7842.N1	20-FEB-2009 04:47:51.805 20-FEB-2009 06:29:03.970	MWR_NL__OPNPDE20090220_044751_000060722076_00348_36474_7842.N1 MWR_NL__OP.MPH.ABS_ORBIT=36474
Product: MWR_NL__OP Filename: MWR_NL__OPNPDK20090220_062903_000040802076_00349_36475_9907.N1	20-FEB-2009 06:29:03.970 20-FEB-2009 07:37:04.080	MWR_NL__OPNPDK20090220_062903_000040802076_00349_36475_9907.N1 MWR_NL__OP.MPH.ABS_ORBIT=36475
Product: MWR_NL__OP Filename: MWR_NL__OPNPDK20090220_073552_000060722076_00350_36476_9908.N1	20-FEB-2009 07:35:52.080 20-FEB-2009 09:17:04.244	MWR_NL__OPNPDK20090220_073552_000060722076_00350_36476_9908.N1 MWR_NL__OP.MPH.ABS_ORBIT=36476
Product: MWR_NL__OP Filename: MWR_NL__OPNPDK20090220_091616_000060242076_00351_36477_9909.N1	20-FEB-2009 09:16:16.237 20-FEB-2009 10:56:40.398	MWR_NL__OPNPDK20090220_091616_000060242076_00351_36477_9909.N1 MWR_NL__OP.MPH.ABS_ORBIT=36477
Product: MWR_NL__OP Filename: MWR_NL__OPNPDK20090220_105552_000059762076_00352_36478_9910.N1	20-FEB-2009 10:55:52.401 20-FEB-2009 12:35:28.558	MWR_NL__OPNPDK20090220_105552_000059762076_00352_36478_9910.N1 MWR_NL__OP.MPH.ABS_ORBIT=36478
Product: MWR_NL__OP Filename: MWR_NL__OPNPDK20090220_123440_000060482076_00353_36479_9911.N1	20-FEB-2009 12:34:40.562 20-FEB-2009 14:15:28.727	MWR_NL__OPNPDK20090220_123440_000060482076_00353_36479_9911.N1 MWR_NL__OP.MPH.ABS_ORBIT=36479
Product: MWR_NL__OP Filename: MWR_NL__OPNPDK20090220_141416_000059522076_00354_36480_9912.N1	20-FEB-2009 14:14:16.723 20-FEB-2009 15:53:28.888	MWR_NL__OPNPDK20090220_141416_000059522076_00354_36480_9912.N1 MWR_NL__OP.MPH.ABS_ORBIT=36480
Product: MWR_NL__OP Filename: MWR_NL__OPNPDK20090220_155152_000058322076_00355_36481_9913.N1	20-FEB-2009 15:51:52.880 20-FEB-2009 17:29:05.037	MWR_NL__OPNPDK20090220_155152_000058322076_00355_36481_9913.N1 MWR_NL__OP.MPH.ABS_ORBIT=36481
Product: MWR_NL__OP Filename: MWR_NL__OPNPDK20090220_172905_000060482076_00356_36482_9914.N1	20-FEB-2009 17:29:05.037 20-FEB-2009 19:09:53.206	MWR_NL__OPNPDK20090220_172905_000060482076_00356_36482_9914.N1 MWR_NL__OP.MPH.ABS_ORBIT=36482
Product: MWR_NL__OP Filename: MWR_NL__OPNPDK20090220_191017_000060002076_00357_36483_9915.N1	20-FEB-2009 19:10:17.206 20-FEB-2009 20:50:17.367	MWR_NL__OPNPDK20090220_191017_000060002076_00357_36483_9915.N1 MWR_NL__OP.MPH.ABS_ORBIT=36483
Product: MWR_NL__OP Filename: MWR_NL__OPNPDE20090220_205017_000042482076_00358_36484_7843.N1	20-FEB-2009 20:50:17.367 20-FEB-2009 22:01:05.480	MWR_NL__OPNPDE20090220_205017_000042482076_00358_36484_7843.N1 MWR_NL__OP.MPH.ABS_ORBIT=36484
Product: MWR_NL__OP Filename: MWR_NL__OPNPDE20090220_220041_000061442076_00358_36484_7844.N1	20-FEB-2009 22:00:41.484 20-FEB-2009 23:43:05.645	MWR_NL__OPNPDE20090220_220041_000061442076_00358_36484_7844.N1 MWR_NL__OP.MPH.ABS_ORBIT=36484
Product: MWR_NL__OP Filename: MWR_NL__OPNPDE20090220_234305_000058562076_00359_36485_7845.N1	20-FEB-2009 23:43:05.645 21-FEB-2009 01:20:41.798	MWR_NL__OPNPDE20090220_234305_000058562076_00359_36485_7845.N1 MWR_NL__OP.MPH.ABS_ORBIT=36485

RA2_ME__OP products

Gauge	Segment (Start-Stop)	Explicit Reference
Product: RA2_ME__OP Filename: RA2_ME__OPNPDE20090219_223404_000059772076_00344_36470_8482.N1	19-FEB-2009 22:34:04.647 20-FEB-2009 00:13:41.257	RA2_ME__OPNPDE20090219_223404_000059772076_00344_36470_8482.N1 RA2_ME__OP.MPH.ABS_ORBIT=36470
Product: RA2_ME__OP Filename: RA2_ME__OPNPDE20090220_001235_000059312076_00345_36471_8483.N1	20-FEB-2009 00:12:35.531 20-FEB-2009 01:51:26.467	RA2_ME__OPNPDE20090220_001235_000059312076_00345_36471_8483.N1 RA2_ME__OP.MPH.ABS_ORBIT=36471
Product: RA2_ME__OP Filename: RA2_ME__OPNPDE20090220_015020_000049222076_00346_36472_8484.N1	20-FEB-2009 01:50:20.741 20-FEB-2009 03:12:22.393	RA2_ME__OPNPDE20090220_015020_000049222076_00346_36472_8484.N1 RA2_ME__OP.MPH.ABS_ORBIT=36472
Product: RA2_ME__OP Filename: RA2_ME__OPNPDE20090220_031140_000058202076_00347_36473_8485.N1	20-FEB-2009 03:11:40.061 20-FEB-2009 04:48:39.597	RA2_ME__OPNPDE20090220_031140_000058202076_00347_36473_8485.N1 RA2_ME__OP.MPH.ABS_ORBIT=36473
Product: RA2_ME__OP Filename: RA2_ME__OPNPDE20090220_044807_000061022076_00348_36474_8486.N1	20-FEB-2009 04:48:07.291 20-FEB-2009 06:29:49.782	RA2_ME__OPNPDE20090220_044807_000061022076_00348_36474_8486.N1 RA2_ME__OP.MPH.ABS_ORBIT=36474
Product: RA2_ME__OP Filename: RA2_ME__OPNPDK20090220_062918_000041112076_00349_36475_1707.N1	20-FEB-2009 06:29:18.590 20-FEB-2009 07:37:49.250	RA2_ME__OPNPDK20090220_062918_000041112076_00349_36475_1707.N1 RA2_ME__OP.MPH.ABS_ORBIT=36475
Product: RA2_ME__OP Filename: RA2_ME__OPNPDK20090220_073614_000061102076_00350_36476_1708.N1	20-FEB-2009 07:36:14.560 20-FEB-2009 09:18:04.850	RA2_ME__OPNPDK20090220_073614_000061102076_00350_36476_1708.N1 RA2_ME__OP.MPH.ABS_ORBIT=36476

Product: RA2_ME__OP Filename: RA2_ME__OPNPK20090220_091630_000060592076_00351_36477_1709.N1	20-FEB-2009 09:16:30.160 20-FEB-2009 10:57:29.206	RA2_ME__OPNPK20090220_091630_000060592076_00351_3647 RA2_ME__OP.MPH.ABS_ORBIT=36477
Product: RA2_ME__OP Filename: RA2_ME__OPNPK20090220_105553_000060322076_00352_36478_1710.N1	20-FEB-2009 10:55:53.402 20-FEB-2009 12:36:25.712	RA2_ME__OPNPK20090220_105553_000060322076_00352_36478_1710.N1 RA2_ME__OP.MPH.ABS_ORBIT=36478
Product: RA2_ME__OP Filename: RA2_ME__OPNPK20090220_123454_000061032076_00353_36479_1711.N1	20-FEB-2009 12:34:54.364 20-FEB-2009 14:16:36.906	RA2_ME__OPNPK20090220_123454_000061032076_00353_36479_1711.N1 RA2_ME__OP.MPH.ABS_ORBIT=36479
Product: RA2_ME__OP Filename: RA2_ME__OPNPK20090220_141431_000050682076_00354_36480_1712.N1	20-FEB-2009 14:14:31.024 20-FEB-2009 15:38:58.610	RA2_ME__OPNPK20090220_141431_000050682076_00354_36480_1712.N1 RA2_ME__OP.MPH.ABS_ORBIT=36480
Product: RA2_ME__OP Filename: RA2_ME__OPNPK20090220_154326_000006572076_00355_36481_1713.N1	20-FEB-2009 15:43:26.177 20-FEB-2009 15:54:23.437	RA2_ME__OPNPK20090220_154326_000006572076_00355_36481_1713.N1 RA2_ME__OP.MPH.ABS_ORBIT=36481
Product: RA2_ME__OP Filename: RA2_ME__OPNPK20090220_155214_000058702076_00355_36481_1714.N1	20-FEB-2009 15:52:14.213 20-FEB-2009 17:30:03.879	RA2_ME__OPNPK20090220_155214_000058702076_00355_36481_1714.N1 RA2_ME__OP.MPH.ABS_ORBIT=36481
Product: RA2_ME__OP Filename: RA2_ME__OPNPK20090220_172920_000060912076_00356_36482_1715.N1	20-FEB-2009 17:29:20.433 20-FEB-2009 19:10:51.785	RA2_ME__OPNPK20090220_172920_000060912076_00356_36482_1715.N1 RA2_ME__OP.MPH.ABS_ORBIT=36482
Product: RA2_ME__OP Filename: RA2_ME__OPNPK20090220_191019_000060552076_00357_36483_1716.N1	20-FEB-2009 19:10:19.479 20-FEB-2009 20:51:14.069	RA2_ME__OPNPK20090220_191019_000060552076_00357_36483_1716.N1 RA2_ME__OP.MPH.ABS_ORBIT=36483
Product: RA2_ME__OP Filename: RA2_ME__OPNPDE20090220_205028_000042872076_00358_36484_8487.N1	20-FEB-2009 20:50:28.395 20-FEB-2009 22:01:55.067	RA2_ME__OPNPDE20090220_205028_000042872076_00358_36484_8487.N1 RA2_ME__OP.MPH.ABS_ORBIT=36484
Product: RA2_ME__OP Filename: RA2_ME__OPNPDE20090220_220048_000062062076_00358_36484_8488.N1	20-FEB-2009 22:00:48.227 20-FEB-2009 23:44:14.321	RA2_ME__OPNPDE20090220_220048_000062062076_00358_36484_8488.N1 RA2_ME__OP.MPH.ABS_ORBIT=36484
Product: RA2_ME__OP Filename: RA2_ME__OPNPDE20090220_234311_000059042076_00359_36485_8489.N1	20-FEB-2009 23:43:11.937 21-FEB-2009 01:21:36.137	RA2_ME__OPNPDE20090220_234311_000059042076_00359_36485_8489.N1 RA2_ME__OP.MPH.ABS_ORBIT=36485

Missing Products

RA2_CAL_OP missing products

Gauge Value Segment (Start-Stop)

DOR_DOP_OP missing products

Gauge	Value	Segment (Start-Stop)
MODE.NOMINAL DORIS.MISSING	Duration: 63.750008 s	20-FEB-2009 00:10:56.975 20-FEB-2009 00:12:00.725
MODE.NOMINAL DORIS.MISSING	Duration: 63.757824 s	20-FEB-2009 01:48:42.726 20-FEB-2009 01:49:46.483
MODE.NOMINAL DORIS.MISSING	Duration: 127.523453 s	20-FEB-2009 03:09:28.351 20-FEB-2009 03:11:35.875
MODE.NOMINAL DORIS.MISSING	Duration: 63.753915 s	20-FEB-2009 04:46:10.336 20-FEB-2009 04:47:14.090
MODE.NOMINAL DORIS.MISSING	Duration: 127.511735 s	20-FEB-2009 06:27:07.349 20-FEB-2009 06:29:14.860
MODE.NOMINAL DORIS.MISSING	Duration: 63.757820 s	20-FEB-2009 07:35:07.869 20-FEB-2009 07:36:11.627
MODE.NOMINAL DORIS.MISSING	Duration: 63.757816 s	20-FEB-2009 09:15:01.143 20-FEB-2009 09:16:04.901
MODE.NOMINAL DORIS.MISSING	Duration: 63.757822 s	20-FEB-2009 12:33:43.898 20-FEB-2009 12:34:47.656
MODE.NOMINAL DORIS.MISSING	Duration: 127.511734 s	20-FEB-2009 17:27:01.221 20-FEB-2009 17:29:08.732

MODE.NOMINAL DORIS.MISSING	Duration: 127.519536 s	20-FEB-2009 19:07:58.249 20-FEB-2009 19:10:05.768
MODE.NOMINAL DORIS.MISSING	Duration: 63.761726 s	20-FEB-2009 20:48:55.289 20-FEB-2009 20:49:59.050
MODE.NOMINAL DORIS.MISSING	Duration: 63.757820 s	20-FEB-2009 23:42:07.876 20-FEB-2009 23:43:11.634

DOR_NAV_OP missing products

Gauge	Value	Segment (Start-Stop)
MODE.NOMINAL DORIS.MISSING	Duration: 318.793007 s	20-FEB-2009 00:04:02.541 20-FEB-2009 00:09:21.334
MODE.NOMINAL DORIS.MISSING	Duration: 318.785198 s	20-FEB-2009 01:44:59.581 20-FEB-2009 01:50:18.366
MODE.NOMINAL DORIS.MISSING	Duration: 318.796913 s	20-FEB-2009 03:04:41.433 20-FEB-2009 03:10:00.230
MODE.NOMINAL DORIS.MISSING	Duration: 318.785195 s	20-FEB-2009 04:40:19.672 20-FEB-2009 04:45:38.457
MODE.NOMINAL DORIS.MISSING	Duration: 318.793007 s	20-FEB-2009 06:21:16.681 20-FEB-2009 06:26:35.474
MODE.NOMINAL DORIS.MISSING	Duration: 318.793008 s	20-FEB-2009 07:30:20.959 20-FEB-2009 07:35:39.752
MODE.NOMINAL DORIS.MISSING	Duration: 318.785188 s	20-FEB-2009 10:46:56.210 20-FEB-2009 10:52:14.995
MODE.NOMINAL DORIS.MISSING	Duration: 318.789104 s	20-FEB-2009 12:27:53.234 20-FEB-2009 12:33:12.023
MODE.NOMINAL DORIS.MISSING	Duration: 318.785194 s	20-FEB-2009 14:08:50.278 20-FEB-2009 14:14:09.063
MODE.NOMINAL DORIS.MISSING	Duration: 318.796920 s	20-FEB-2009 15:44:28.517 20-FEB-2009 15:49:47.314
MODE.NOMINAL DORIS.MISSING	Duration: 318.793007 s	20-FEB-2009 17:20:06.799 20-FEB-2009 17:25:25.592
MODE.NOMINAL DORIS.MISSING	Duration: 318.781278 s	20-FEB-2009 19:01:03.831 20-FEB-2009 19:06:22.612
MODE.NOMINAL DORIS.MISSING	Duration: 318.777382 s	20-FEB-2009 20:42:00.874 20-FEB-2009 20:47:19.652
MODE.NOMINAL DORIS.MISSING	Duration: 318.796918 s	20-FEB-2009 21:51:05.137 20-FEB-2009 21:56:23.934
MODE.NOMINAL DORIS.MISSING	Duration: 318.793007 s	20-FEB-2009 23:37:20.966 20-FEB-2009 23:42:39.759

MWR_NL_OP missing products

Gauge	Value	Segment (Start-Stop)
MODE.NOMINAL MWR.MISSING	Duration: 23.999993 s	20-FEB-2009 19:09:53.206 20-FEB-2009 19:10:17.206

RA2_ME_OP missing products

Gauge	Value	Segment (Start-Stop)
-------	-------	----------------------

MODE.MEASUREMENT RA2.MISSING	Duration: 11.601109 s	20-FEB-2009 15:38:58.610 20-FEB-2009 15:39:10.211
MODE.MEASUREMENT RA2.MISSING	Duration: 79.166082 s	20-FEB-2009 15:42:07.011 20-FEB-2009 15:43:26.177

Unplanned Products

RA2_CAL_0P unplanned products

Gauge Segment (Start-Stop)

DOR_DOP_0P unplanned products

Gauge Segment (Start-Stop)

DOR_NAV_0P unplanned products

Gauge Segment (Start-Stop)

MWR_NL_0P unplanned products

Gauge Segment (Start-Stop)

RA2_ME_0P unplanned products

Gauge Segment (Start-Stop)

Overlaps

RA2_CAL_0P overlaps

Gauge Segment (Start-Stop) Explicit Reference

DOR_DOP_0P overlaps

Gauge Segment (Start-Stop) Explicit Reference

DOR_NAV_0P overlaps

Gauge Segment (Start-Stop) Explicit Reference

MWR_NL_0P overlaps

Gauge Segment (Start-Stop) Explicit Reference

RA2_ME_0P overlaps

Gauge Segment (Start-Stop) Explicit Reference

Duplicates

RA2_CAL_0P duplicates

Gauge Segment (Start-Stop) Explicit Reference

DOR_DOP_0P duplicates

Gauge Segment (Start-Stop) Explicit Reference

DOR_NAV_0P duplicates

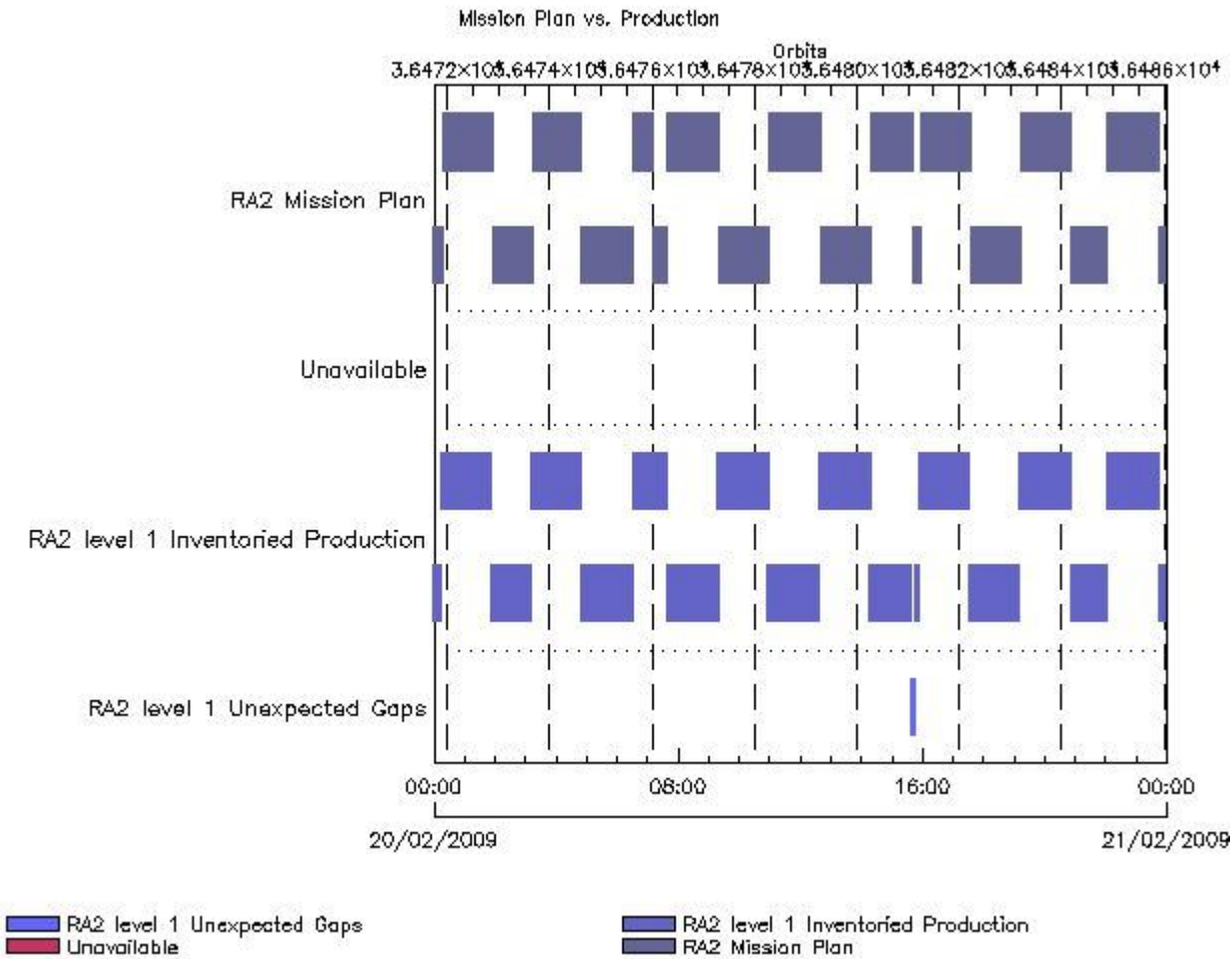
Gauge Segment (Start-Stop) Explicit Reference

MWR_NL__0P duplicates

Gauge	Segment (Start-Stop)	Explicit Reference
	RA2_ME__0P duplicates	

Gauge	Segment (Start-Stop)	Explicit Reference
-------	----------------------	--------------------

Mission Plan vs. Production (level 1)



Mission Plan (extracted from DMOP)

Gauge	Segment (Start-Stop)
MODE.MEASUREMENT RA2.ACQ_PLAN	19-FEB-2009 22:36:38.781 20-FEB-2009 15:39:10.211
MODE.CALIBRATION RA2.ACQ_PLAN	20-FEB-2009 15:39:14.721 20-FEB-2009 15:42:02.501
MODE.MEASUREMENT RA2.ACQ_PLAN	20-FEB-2009 15:42:07.011 21-FEB-2009 01:24:40.324

Inventoried Products

RA2_MW__1P products

Gauge	Segment (Start-Stop)	Explicit Reference
Product: RA2_MW__1P Filename: RA2_MW__1PNPDE20090219_223404_000059782076_00344_36470_4100.N1	19-FEB-2009 22:34:04.672 20-FEB-2009 00:13:42.340	RA2_MW__1PNPDE20090219_223404_000059782076_00344_36470_4100.N1 RA2_MW__1P.MPH.ABS_ORBIT=36470
Product: RA2_MW__1P Filename: RA2_MW__1PNPDE20090220_001235_000059322076_00345_36471_4254.N1	20-FEB-2009 00:12:35.556 20-FEB-2009 01:51:27.550	RA2_MW__1PNPDE20090220_001235_000059322076_00345_36471_4254.N1 RA2_MW__1P.MPH.ABS_ORBIT=36471
Product: RA2_MW__1P Filename: RA2_MW__1PNPDE20090220_015020_000049232076_00346_36472_4392.N1	20-FEB-2009 01:50:20.766 20-FEB-2009 03:12:23.476	RA2_MW__1PNPDE20090220_015020_000049232076_00346_36472_4392.N1 RA2_MW__1P.MPH.ABS_ORBIT=36472
Product: RA2_MW__1P Filename: RA2_MW__1PNPDE20090220_031140_000058212076_00347_36473_4525.N1	20-FEB-2009 03:11:40.086 20-FEB-2009 04:48:40.680	RA2_MW__1PNPDE20090220_031140_000058212076_00347_36473_4525.N1 RA2_MW__1P.MPH.ABS_ORBIT=36473
Product: RA2_MW__1P Filename: RA2_MW__1PNPDE20090220_044807_000061042076_00348_36474_4689.N1	20-FEB-2009 04:48:07.316 20-FEB-2009 06:29:50.866	RA2_MW__1PNPDE20090220_044807_000061042076_00348_36474_4689.N1 RA2_MW__1P.MPH.ABS_ORBIT=36474
Product: RA2_MW__1P Filename: RA2_MW__1PNPDK20090220_062918_000041122076_00349_36475_9686.N1	20-FEB-2009 06:29:18.616 20-FEB-2009 07:37:50.334	RA2_MW__1PNPDK20090220_062918_000041122076_00349_36475_9686.N1 RA2_MW__1P.MPH.ABS_ORBIT=36475
Product: RA2_MW__1P Filename: RA2_MW__1PNPDK20090220_073614_000061112076_00350_36476_9810.N1	20-FEB-2009 07:36:14.586 20-FEB-2009 09:18:05.934	RA2_MW__1PNPDK20090220_073614_000061112076_00350_36476_9810.N1 RA2_MW__1P.MPH.ABS_ORBIT=36476
Product: RA2_MW__1P Filename: RA2_MW__1PNPDK20090220_091630_000060602076_00351_36477_9947.N1	20-FEB-2009 09:16:30.186 20-FEB-2009 10:57:30.290	RA2_MW__1PNPDK20090220_091630_000060602076_00351_36477_9947.N1 RA2_MW__1P.MPH.ABS_ORBIT=36477
Product: RA2_MW__1P Filename: RA2_MW__1PNPDK20090220_105553_000060332076_00352_36478_0082.N1	20-FEB-2009 10:55:53.427 20-FEB-2009 12:36:26.796	RA2_MW__1PNPDK20090220_105553_000060332076_00352_36478_0082.N1 RA2_MW__1P.MPH.ABS_ORBIT=36478
Product: RA2_MW__1P Filename: RA2_MW__1PNPDK20090220_123454_000061042076_00353_36479_0208.N1	20-FEB-2009 12:34:54.389 20-FEB-2009 14:16:37.989	RA2_MW__1PNPDK20090220_123454_000061042076_00353_36479_0208.N1 RA2_MW__1P.MPH.ABS_ORBIT=36479
Product: RA2_MW__1P Filename: RA2_MW__1PNPDK20090220_141431_000050692076_00354_36480_0341.N1	20-FEB-2009 14:14:31.049 20-FEB-2009 15:38:59.693	RA2_MW__1PNPDK20090220_141431_000050692076_00354_36480_0341.N1 RA2_MW__1P.MPH.ABS_ORBIT=36480
Product: RA2_MW__1P Filename: RA2_MW__1PNPDK20090220_154326_00006582076_00355_36481_0344.N1	20-FEB-2009 15:43:26.202 20-FEB-2009 15:54:24.521	RA2_MW__1PNPDK20090220_154326_00006582076_00355_36481_0344.N1 RA2_MW__1P.MPH.ABS_ORBIT=36481
Product: RA2_MW__1P Filename: RA2_MW__1PNPDK20090220_155214_000058712076_00355_36481_0461.N1	20-FEB-2009 15:52:14.239 20-FEB-2009 17:30:04.963	RA2_MW__1PNPDK20090220_155214_000058712076_00355_36481_0461.N1 RA2_MW__1P.MPH.ABS_ORBIT=36481
Product: RA2_MW__1P Filename: RA2_MW__1PNPDK20090220_172920_000060922076_00356_36482_0586.N1	20-FEB-2009 17:29:20.458 20-FEB-2009 19:10:52.869	RA2_MW__1PNPDK20090220_172920_000060922076_00356_36482_0586.N1 RA2_MW__1P.MPH.ABS_ORBIT=36482
Product: RA2_MW__1P Filename: RA2_MW__1PNPDK20090220_191019_000060562076_00357_36483_0770.N1	20-FEB-2009 19:10:19.504 20-FEB-2009 20:51:15.153	RA2_MW__1PNPDK20090220_191019_000060562076_00357_36483_0770.N1 RA2_MW__1P.MPH.ABS_ORBIT=36483
Product: RA2_MW__1P Filename: RA2_MW__1PNPDE20090220_205028_000042882076_00358_36484_5102.N1	20-FEB-2009 20:50:28.420 20-FEB-2009 22:01:56.151	RA2_MW__1PNPDE20090220_205028_000042882076_00358_36484_5102.N1 RA2_MW__1P.MPH.ABS_ORBIT=36484
Product: RA2_MW__1P Filename: RA2_MW__1PNPDE20090220_220048_000062072076_00358_36484_5260.N1	20-FEB-2009 22:00:48.252 20-FEB-2009 23:44:15.405	RA2_MW__1PNPDE20090220_220048_000062072076_00358_36484_5260.N1 RA2_MW__1P.MPH.ABS_ORBIT=36484
Product: RA2_MW__1P Filename: RA2_MW__1PNPDE20090220_234311_000059052076_00359_36485_5403.N1	20-FEB-2009 23:43:11.962 21-FEB-2009 01:21:37.220	RA2_MW__1PNPDE20090220_234311_000059052076_00359_36485_5403.N1 RA2_MW__1P.MPH.ABS_ORBIT=36485

Missing Products

RA2_MW__1P missing products

Gauge	Value	Segment (Start-Stop)
MODE.MEASUREMENT RA2.MISSING	Duration: 10.517615 s	20-FEB-2009 15:38:59.693 20-FEB-2009 15:39:10.211
MODE.MEASUREMENT RA2.MISSING	Duration: 79.191306 s	20-FEB-2009 15:42:07.011 20-FEB-2009 15:43:26.202

Unplanned Products

RA2_MW__1P unplanned products

Gauge Segment (Start-Stop)

Overlaps

RA2_MW__1P overlaps

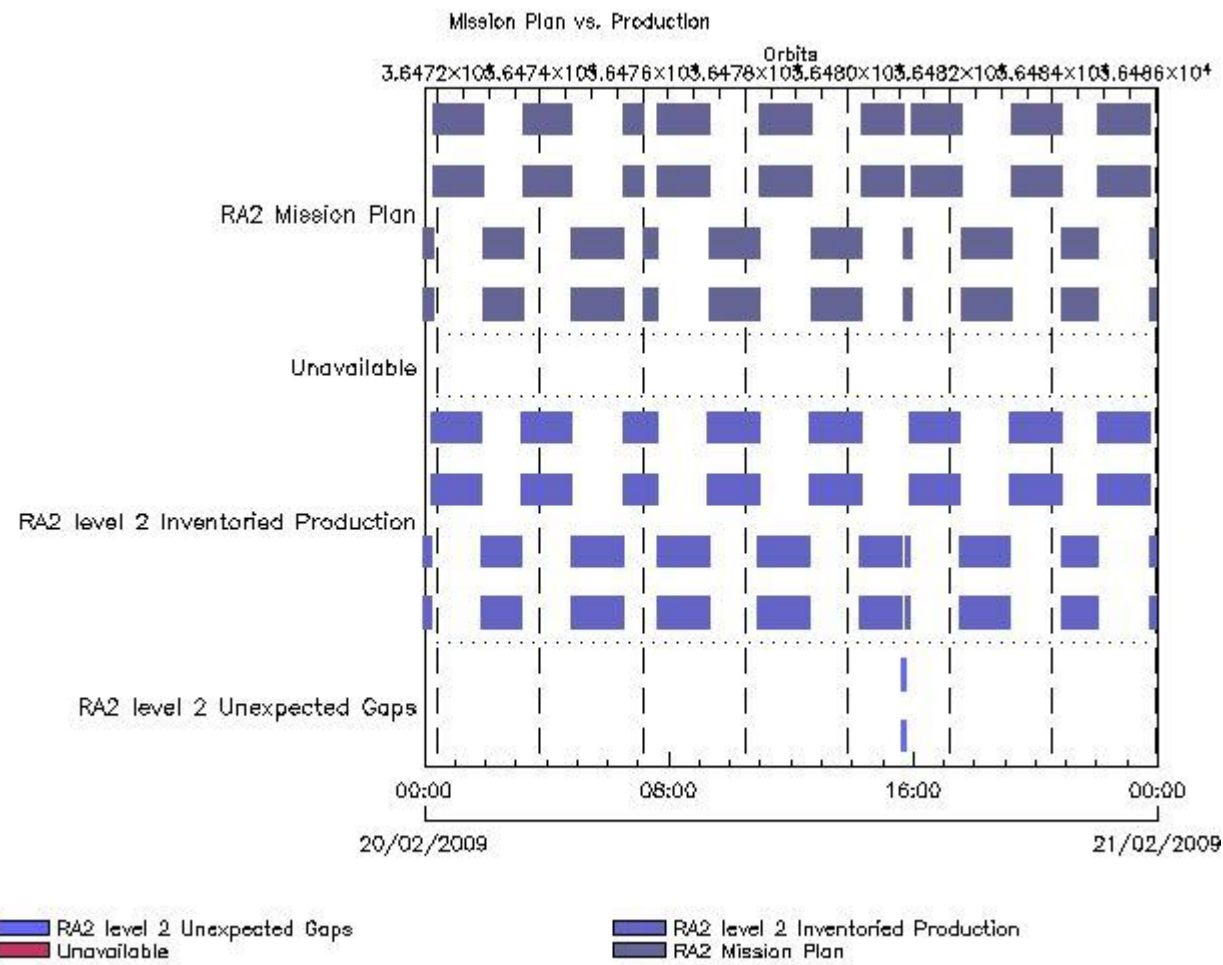
Gauge Segment (Start-Stop) Explicit Reference

Duplicates

RA2_MW__1P duplicates

Gauge Segment (Start-Stop) Explicit Reference

Mission Plan vs. Production (level 2)



Mission Plan (extracted from DMOP)

Gauge	Segment (Start-Stop)
MODE.MEASUREMENT	19-FEB-2009 22:36:38.781
RA2.ACQ_PLAN	20-FEB-2009 15:39:10.211

MODE.CALIBRATION RA2.ACQ_PLAN	20-FEB-2009 15:39:14.721 20-FEB-2009 15:42:02.501
MODE.MEASUREMENT RA2.ACQ_PLAN	20-FEB-2009 15:42:07.011 21-FEB-2009 01:24:40.324

Inventoried Products

RA2_FGD_2P products

Gauge	Segment (Start-Stop)	Explicit Reference
Product: RA2_FGD_2P Filename: RA2_FGD_2PNPDE20090219_223404_000059782076_00344_36470_4101.N1	19-FEB-2009 22:34:04.672 20-FEB-2009 00:13:42.340	RA2_FGD_2PNPDE20090219_223404_000059782076_00344_36470_4101.N1 RA2_FGD_2P.MPH.ABS_ORBIT=36470
Product: RA2_FGD_2P Filename: RA2_FGD_2PNPDE20090220_001235_000059322076_00345_36471_4255.N1	20-FEB-2009 00:12:35.556 20-FEB-2009 01:51:27.550	RA2_FGD_2PNPDE20090220_001235_000059322076_00345_36471_4255.N1 RA2_FGD_2P.MPH.ABS_ORBIT=36471
Product: RA2_FGD_2P Filename: RA2_FGD_2PNPDE20090220_015020_000049232076_00346_36472_4393.N1	20-FEB-2009 01:50:20.766 20-FEB-2009 03:12:23.476	RA2_FGD_2PNPDE20090220_015020_000049232076_00346_36472_4393.N1 RA2_FGD_2P.MPH.ABS_ORBIT=36472
Product: RA2_FGD_2P Filename: RA2_FGD_2PNPDE20090220_031140_000058212076_00347_36473_4526.N1	20-FEB-2009 03:11:40.086 20-FEB-2009 04:48:40.680	RA2_FGD_2PNPDE20090220_031140_000058212076_00347_36473_4526.N1 RA2_FGD_2P.MPH.ABS_ORBIT=36473
Product: RA2_FGD_2P Filename: RA2_FGD_2PNPDE20090220_044807_000061042076_00348_36474_4690.N1	20-FEB-2009 04:48:07.316 20-FEB-2009 06:29:50.866	RA2_FGD_2PNPDE20090220_044807_000061042076_00348_36474_4690.N1 RA2_FGD_2P.MPH.ABS_ORBIT=36474
Product: RA2_FGD_2P Filename: RA2_FGD_2PNPDK20090220_062918_000041122076_00349_36475_9687.N1	20-FEB-2009 06:29:18.616 20-FEB-2009 07:37:50.334	RA2_FGD_2PNPDK20090220_062918_000041122076_00349_36475_9687.N1 RA2_FGD_2P.MPH.ABS_ORBIT=36475
Product: RA2_FGD_2P Filename: RA2_FGD_2PNPDK20090220_073614_000061112076_00350_36476_9811.N1	20-FEB-2009 07:36:14.586 20-FEB-2009 09:18:05.934	RA2_FGD_2PNPDK20090220_073614_000061112076_00350_36476_9811.N1 RA2_FGD_2P.MPH.ABS_ORBIT=36476
Product: RA2_FGD_2P Filename: RA2_FGD_2PNPDK20090220_091630_000060602076_00351_36477_9948.N1	20-FEB-2009 09:16:30.186 20-FEB-2009 10:57:30.290	RA2_FGD_2PNPDK20090220_091630_000060602076_00351_36477_9948.N1 RA2_FGD_2P.MPH.ABS_ORBIT=36477
Product: RA2_FGD_2P Filename: RA2_FGD_2PNPDK20090220_105553_000060332076_00352_36478_0083.N1	20-FEB-2009 10:55:53.427 20-FEB-2009 12:36:26.796	RA2_FGD_2PNPDK20090220_105553_000060332076_00352_36478_0083.N1 RA2_FGD_2P.MPH.ABS_ORBIT=36478
Product: RA2_FGD_2P Filename: RA2_FGD_2PNPDK20090220_123454_000061042076_00353_36479_0209.N1	20-FEB-2009 12:34:54.389 20-FEB-2009 14:16:37.989	RA2_FGD_2PNPDK20090220_123454_000061042076_00353_36479_0209.N1 RA2_FGD_2P.MPH.ABS_ORBIT=36479
Product: RA2_FGD_2P Filename: RA2_FGD_2PNPDK20090220_141431_000050692076_00354_36480_0342.N1	20-FEB-2009 14:14:31.049 20-FEB-2009 15:38:59.693	RA2_FGD_2PNPDK20090220_141431_000050692076_00354_36480_0342.N1 RA2_FGD_2P.MPH.ABS_ORBIT=36480
Product: RA2_FGD_2P Filename: RA2_FGD_2PNPDK20090220_154326_000006582076_00355_36481_0345.N1	20-FEB-2009 15:43:26.202 20-FEB-2009 15:54:24.521	RA2_FGD_2PNPDK20090220_154326_000006582076_00355_36481_0345.N1 RA2_FGD_2P.MPH.ABS_ORBIT=36481
Product: RA2_FGD_2P Filename: RA2_FGD_2PNPDK20090220_155214_000058712076_00355_36481_0462.N1	20-FEB-2009 15:52:14.239 20-FEB-2009 17:30:04.963	RA2_FGD_2PNPDK20090220_155214_000058712076_00355_36481_0462.N1 RA2_FGD_2P.MPH.ABS_ORBIT=36481
Product: RA2_FGD_2P Filename: RA2_FGD_2PNPDK20090220_172920_000060922076_00356_36482_0587.N1	20-FEB-2009 17:29:20.458 20-FEB-2009 19:10:52.869	RA2_FGD_2PNPDK20090220_172920_000060922076_00356_36482_0587.N1 RA2_FGD_2P.MPH.ABS_ORBIT=36482
Product: RA2_FGD_2P Filename: RA2_FGD_2PNPDK20090220_191019_000060562076_00357_36483_0771.N1	20-FEB-2009 19:10:19.504 20-FEB-2009 20:51:15.153	RA2_FGD_2PNPDK20090220_191019_000060562076_00357_36483_0771.N1 RA2_FGD_2P.MPH.ABS_ORBIT=36483
Product: RA2_FGD_2P Filename: RA2_FGD_2PNPDE20090220_205028_000042882076_00358_36484_5103.N1	20-FEB-2009 20:50:28.420 20-FEB-2009 22:01:56.151	RA2_FGD_2PNPDE20090220_205028_000042882076_00358_36484_5103.N1 RA2_FGD_2P.MPH.ABS_ORBIT=36484
Product: RA2_FGD_2P Filename: RA2_FGD_2PNPDE20090220_220048_000062072076_00358_36484_5261.N1	20-FEB-2009 22:00:48.252 20-FEB-2009 23:44:15.405	RA2_FGD_2PNPDE20090220_220048_000062072076_00358_36484_5261.N1 RA2_FGD_2P.MPH.ABS_ORBIT=36484
Product: RA2_FGD_2P Filename: RA2_FGD_2PNPDE20090220_234311_000059052076_00359_36485_5404.N1	20-FEB-2009 23:43:11.962 21-FEB-2009 01:21:37.220	RA2_FGD_2PNPDE20090220_234311_000059052076_00359_36485_5404.N1 RA2_FGD_2P.MPH.ABS_ORBIT=36485

RA2_WWV_2P products

Gauge	Segment (Start-Stop)	Explicit Reference
Product: RA2_WWV_2P Filename: RA2_WWV_2PNPDE20090219_223404_000059782076_00344_36470_4102.N1	19-FEB-2009 22:34:04.672 20-FEB-2009 00:13:42.340	RA2_WWV_2PNPDE20090219_223404_000059782076_00344_36470_4102.N1 RA2_WWV_2P.MPH.ABS_ORBIT=36470
Product: RA2_WWV_2P Filename: RA2_WWV_2PNPDE20090220_001235_000059322076_00345_36471_4256.N1	20-FEB-2009 00:12:35.556 20-FEB-2009 01:51:27.550	RA2_WWV_2PNPDE20090220_001235_000059322076_00345_36471_4256.N1 RA2_WWV_2P.MPH.ABS_ORBIT=36471
Product: RA2_WWV_2P Filename: RA2_WWV_2PNPDE20090220_015020_000049232076_00346_36472_4394.N1	20-FEB-2009 01:50:20.766 20-FEB-2009 03:12:23.476	RA2_WWV_2PNPDE20090220_015020_000049232076_00346_36472_4394.N1 RA2_WWV_2P.MPH.ABS_ORBIT=36472
Product: RA2_WWV_2P Filename: RA2_WWV_2PNPDE20090220_031140_000058212076_00347_36473_4527.N1	20-FEB-2009 03:11:40.086 20-FEB-2009 04:48:40.680	RA2_WWV_2PNPDE20090220_031140_000058212076_00347_36473_4527.N1 RA2_WWV_2P.MPH.ABS_ORBIT=36473
Product: RA2_WWV_2P Filename: RA2_WWV_2PNPDE20090220_044807_000061042076_00348_36474_4691.N1	20-FEB-2009 04:48:07.316 20-FEB-2009 06:29:50.866	RA2_WWV_2PNPDE20090220_044807_000061042076_00348_36474_4691.N1 RA2_WWV_2P.MPH.ABS_ORBIT=36474
Product: RA2_WWV_2P Filename: RA2_WWV_2PNPDK20090220_062918_000041122076_00349_36475_9688.N1	20-FEB-2009 06:29:18.616 20-FEB-2009 07:37:50.334	RA2_WWV_2PNPDK20090220_062918_000041122076_00349_36475_9688.N1 RA2_WWV_2P.MPH.ABS_ORBIT=36475
Product: RA2_WWV_2P Filename: RA2_WWV_2PNPDK20090220_073614_000061112076_00350_36476_9812.N1	20-FEB-2009 07:36:14.586 20-FEB-2009 09:18:05.934	RA2_WWV_2PNPDK20090220_073614_000061112076_00350_36476_9812.N1 RA2_WWV_2P.MPH.ABS_ORBIT=36476
Product: RA2_WWV_2P Filename: RA2_WWV_2PNPDK20090220_091630_000060602076_00351_36477_9949.N1	20-FEB-2009 09:16:30.186 20-FEB-2009 10:57:30.290	RA2_WWV_2PNPDK20090220_091630_000060602076_00351_36477_9949.N1 RA2_WWV_2P.MPH.ABS_ORBIT=36477
Product: RA2_WWV_2P Filename: RA2_WWV_2PNPDK20090220_105553_000060332076_00352_36478_0084.N1	20-FEB-2009 10:55:53.427 20-FEB-2009 12:36:26.796	RA2_WWV_2PNPDK20090220_105553_000060332076_00352_36478_0084.N1 RA2_WWV_2P.MPH.ABS_ORBIT=36478
Product: RA2_WWV_2P Filename: RA2_WWV_2PNPDK20090220_123454_000061042076_00353_36479_0210.N1	20-FEB-2009 12:34:54.389 20-FEB-2009 14:16:37.989	RA2_WWV_2PNPDK20090220_123454_000061042076_00353_36479_0210.N1 RA2_WWV_2P.MPH.ABS_ORBIT=36479
Product: RA2_WWV_2P Filename: RA2_WWV_2PNPDK20090220_141431_000050692076_00354_36480_0343.N1	20-FEB-2009 14:14:31.049 20-FEB-2009 15:38:59.693	RA2_WWV_2PNPDK20090220_141431_000050692076_00354_36480_0343.N1 RA2_WWV_2P.MPH.ABS_ORBIT=36480
Product: RA2_WWV_2P Filename: RA2_WWV_2PNPDK20090220_154326_000006582076_00355_36481_0346.N1	20-FEB-2009 15:43:26.202 20-FEB-2009 15:54:24.521	RA2_WWV_2PNPDK20090220_154326_000006582076_00355_36481_0346.N1 RA2_WWV_2P.MPH.ABS_ORBIT=36481
Product: RA2_WWV_2P Filename: RA2_WWV_2PNPDK20090220_155214_000058712076_00355_36481_0463.N1	20-FEB-2009 15:52:14.239 20-FEB-2009 17:30:04.963	RA2_WWV_2PNPDK20090220_155214_000058712076_00355_36481_0463.N1 RA2_WWV_2P.MPH.ABS_ORBIT=36481
Product: RA2_WWV_2P Filename: RA2_WWV_2PNPDK20090220_172920_000060922076_00356_36482_0588.N1	20-FEB-2009 17:29:20.458 20-FEB-2009 19:10:52.869	RA2_WWV_2PNPDK20090220_172920_000060922076_00356_36482_0588.N1 RA2_WWV_2P.MPH.ABS_ORBIT=36482
Product: RA2_WWV_2P Filename: RA2_WWV_2PNPDK20090220_191019_000060562076_00357_36483_0772.N1	20-FEB-2009 19:10:19.504 20-FEB-2009 20:51:15.153	RA2_WWV_2PNPDK20090220_191019_000060562076_00357_36483_0772.N1 RA2_WWV_2P.MPH.ABS_ORBIT=36483
Product: RA2_WWV_2P Filename: RA2_WWV_2PNPDE20090220_205028_000042882076_00358_36484_5104.N1	20-FEB-2009 20:50:28.420 20-FEB-2009 22:01:56.151	RA2_WWV_2PNPDE20090220_205028_000042882076_00358_36484_5104.N1 RA2_WWV_2P.MPH.ABS_ORBIT=36484
Product: RA2_WWV_2P Filename: RA2_WWV_2PNPDE20090220_220048_000062072076_00358_36484_5262.N1	20-FEB-2009 22:00:48.252 20-FEB-2009 23:44:15.405	RA2_WWV_2PNPDE20090220_220048_000062072076_00358_36484_5262.N1 RA2_WWV_2P.MPH.ABS_ORBIT=36484
Product: RA2_WWV_2P Filename: RA2_WWV_2PNPDE20090220_234311_000059052076_00359_36485_5405.N1	20-FEB-2009 23:43:11.962 21-FEB-2009 01:21:37.220	RA2_WWV_2PNPDE20090220_234311_000059052076_00359_36485_5405.N1 RA2_WWV_2P.MPH.ABS_ORBIT=36485

Missing Products

RA2_FGD_2P missing products

Gauge	Value	Segment (Start-Stop)
MODE.MEASUREMENT RA2.MISSING	Duration: 10.517615 s	20-FEB-2009 15:38:59.693 20-FEB-2009 15:39:10.211
MODE.MEASUREMENT RA2.MISSING	Duration: 79.191306 s	20-FEB-2009 15:42:07.011 20-FEB-2009 15:43:26.202

RA2_WWV_2P missing products

Gauge	Value	Segment (Start-Stop)
MODE.MEASUREMENT RA2.MISSING	Duration: 10.517615 s	20-FEB-2009 15:38:59.693 20-FEB-2009 15:39:10.211
MODE.MEASUREMENT RA2.MISSING	Duration: 79.191306 s	20-FEB-2009 15:42:07.011 20-FEB-2009 15:43:26.202

Unplanned Products

RA2_FGD_2P unplanned products

Gauge	Segment (Start-Stop)
-------	----------------------

RA2_WWV_2P unplanned products

Gauge	Segment (Start-Stop)
-------	----------------------

Overlaps

RA2_FGD_2P overlaps

Gauge	Segment (Start-Stop)	Explicit Reference
-------	----------------------	--------------------

RA2_WWV_2P overlaps

Gauge	Segment (Start-Stop)	Explicit Reference
-------	----------------------	--------------------

Duplicates

RA2_FGD_2P duplicates

Gauge	Segment (Start-Stop)	Explicit Reference
-------	----------------------	--------------------

RA2_WWV_2P duplicates

Gauge	Segment (Start-Stop)	Explicit Reference
-------	----------------------	--------------------

ADF usage

RA2_CAL_0P: ADF usage

New ADFs

Gauge	Value	Segment (Start-Stop)	Explicit Reference
-------	-------	----------------------	--------------------

DOR_DOP_0P: ADF usage

New ADFs

Gauge	Value	Segment (Start-Stop)	Explicit Reference
-------	-------	----------------------	--------------------

DSD: ORBIT_STATE_VECTOR_FILE PCF_DOR_DOP_0P	new ADF: AUX_FPO_AXVPDS20090220_010110_20090219_192416_20090301_205029	20-FEB-2009 01:49:46.483 20-FEB-2009 01:49:46.483	Product: DOR_DOP_0PNPDE20090220_014946_000047822076_00346_36472_7808.N1
---	---	--	--

DOR_NAV_0P: ADF usage

New ADFs

Gauge	Value	Segment (Start-Stop)	Explicit Reference
DSD: ORBIT_STATE_VECTOR_FILE PCF_DOR_NAV_0P	new ADF: AUX_FPO_AXVPDS20090220_010110_20090219_192416_20090301_205029	20-FEB-2009 01:50:18.366 20-FEB-2009 01:50:18.366	Product: DOR_NAV_0PNPDE20090220_015018_000044632076_00346_36472_7400.N1

MWR_NL__0P: ADF usage

New ADFs

Gauge	Value	Segment (Start-Stop)	Explicit Reference
DSD: ORBIT_STATE_VECTOR_FILE PCF_MWR_NL__0P	new ADF: AUX_FPO_AXVPDS20090220_010110_20090219_192416_20090301_205029	20-FEB-2009 01:50:15.522 20-FEB-2009 01:50:15.522	Product: MWR_NL__0PNPDE20090220_015015_000048722076_00346_36472_7840.N1

RA2_ME__0P: ADF usage

New ADFs

Gauge	Value	Segment (Start-Stop)	Explicit Reference
DSD: ORBIT_STATE_VECTOR_FILE PCF_RA2_ME__0P	new ADF: AUX_FPO_AXVPDS20090220_010110_20090219_192416_20090301_205029	20-FEB-2009 01:50:20.741 20-FEB-2009	Product: RA2_ME__0PNPDE20090220_015020_000049222076_00346_36472_8484.N1

RA2_MW__1P: ADF usage

New ADFs

Gauge	Value	Segment (Start-Stop)	Explicit Reference
-------	-------	----------------------	--------------------

Current ADFs (from IECF list)

Gauge	Value	Explicit Reference
RA2_CON_AX.INFO PCF_IECF	RA2_CON_AXVIEC20070723_131547_20060621_132015_20200101_000000	Corresponding to date 18-FEB-2009 03:00:02.000
RA2_CST_AX.INFO PCF_IECF	RA2_CST_AXVIEC20020621_135858_20020101_000000_20200101_000000	Corresponding to date 18-FEB-2009 03:00:02.000
RA2_CHD_AX.INFO PCF_IECF	RA2_CHD_AXVIEC20060913_074707_20020101_000000_20200101_000000	Corresponding to date 18-FEB-2009 03:00:02.000
RA2_IFA_AX.INFO PCF_IECF	RA2_IFA_AXVIEC20050216_125529_20020101_000000_20200101_000000	Corresponding to date 18-FEB-2009 03:00:02.000
RA2_IFB_AX.INFO PCF_IECF	RA2_IFB_AXVIEC20050216_125738_20020101_000000_20200101_000000	Corresponding to date 18-FEB-2009 03:00:02.000
RA2_IFF_AX.INFO PCF_IECF	RA2_IFF_AXVIEC20090212_155001_20090212_000000_20100101_000000	Corresponding to date 18-FEB-2009 03:00:02.000
RA2_USO_AX.INFO PCF_IECF	RA2_USO_AXVIEC20070618_133225_20070620_000000_20200101_000000	Corresponding to date 18-FEB-2009 03:00:02.000
MWR_CON_AX.INFO PCF_IECF	MWR_CON_AXVIEC20040810_145011_20020101_000000_20200101_000000	Corresponding to date 18-FEB-2009 03:00:02.000
MWR_CHD_AX.INFO PCF_IECF	MWR_CHD_AXVIEC20061013_132356_20020101_000000_20200101_000000	Corresponding to date 18-FEB-2009 03:00:02.000
MWR_SLT_AX.INFO PCF_IECF	MWR_SLT_AXVIEC20060921_063409_20020101_000000_20200101_000000	Corresponding to date 18-FEB-2009 03:00:02.000

Differences with IECF list

Gauge	Value	Explicit Reference
-------	-------	--------------------

RA2_FGD_2P: ADF usage

New ADFs

Gauge	Value	Segment (Start-Stop)	Explicit Reference
-------	-------	----------------------	--------------------

DSD: RA2_USO_DATA PCF_RA2_FGD_2P	new ADF: DOR_NAV_0PNPDE20090220_000921_000057382076_00345_36471_7399.N1	20-FEB-2009 00:12:35.556 20-FEB-2009 00:12:35.556	Product: RA2_FGD_2PNPDE20090220_001235_000059322076_00345_36471_4255.N1
DSD: RA2_USO_DATA PCF_RA2_FGD_2P	new ADF: DOR_NAV_0PNPDE20090220_015018_000044632076_00346_36472_7400.N1	20-FEB-2009 01:50:20.766 20-FEB-2009 01:50:20.766	Product: RA2_FGD_2PNPDE20090220_015020_000049232076_00346_36472_4393.N1
DSD: MWR_CONFIGURATION_DATA PCF_RA2_FGD_2P	new ADF: NOT USED	20-FEB-2009 03:11:40.086 20-FEB-2009 03:11:40.086	Product: RA2_FGD_2PNPDE20090220_031140_000058212076_00347_36473_4526.N1
DSD: RA2_CHARACTERISATION_DATA PCF_RA2_FGD_2P	new ADF: AUX_ECF_AXNECM20090219_184111_20090220_030000_20090220_150000	20-FEB-2009 03:11:40.086 20-FEB-2009 03:11:40.086	Product: RA2_FGD_2PNPDE20090220_031140_000058212076_00347_36473_4526.N1
DSD: RA2_CONFIGURATION_DATA PCF_RA2_FGD_2P	new ADF: AUX_ECF_AXNECM20090219_064111_20090219_210000_20090220_090000	20-FEB-2009 03:11:40.086 20-FEB-2009 03:11:40.086	Product: RA2_FGD_2PNPDE20090220_031140_000058212076_00347_36473_4526.N1
DSD: RA2_USO_DATA PCF_RA2_FGD_2P	new ADF: DOR_NAV_0PNPDE20090220_031000_000054192076_00347_36473_7401.N1	20-FEB-2009 03:11:40.086 20-FEB-2009 03:11:40.086	Product: RA2_FGD_2PNPDE20090220_031140_000058212076_00347_36473_4526.N1
DSD: MWR_CONFIGURATION_DATA PCF_RA2_FGD_2P	new ADF: AUX_ECF_AXNECM20090220_064111_20090220_090000_20090220_210000	20-FEB-2009 04:48:07.316 20-FEB-2009 04:48:07.316	Product: RA2_FGD_2PNPDE20090220_044807_000061042076_00348_36474_4690.N1

DSD: RA2_USO_DATA PCF_RA2_FGD_2P	new ADF: DOR_NAV_0PNPDE20090220_044538_000057382076_00348_36474_7402.N1	20-FEB-2009 04:48:07.316 20-FEB-2009 04:48:07.316	Product: RA2_FGD_2PNPDE20090220_044807_000061042076_00348_36474_4690.N1
DSD: RA2_USO_DATA PCF_RA2_FGD_2P	new ADF: DOR_NAV_0PNPDK20090220_062635_000038252076_00349_36475_9305.N1	20-FEB-2009 06:29:18.616 20-FEB-2009 06:29:18.616	Product: RA2_FGD_2PNPDK20090220_062918_000041122076_00349_36475_9687.N1
DSD: RA2_USO_DATA PCF_RA2_FGD_2P	new ADF: DOR_NAV_0PNPDK20090220_073539_000057382076_00350_36476_9306.N1	20-FEB-2009 07:36:14.586 20-FEB-2009 07:36:14.586	Product: RA2_FGD_2PNPDK20090220_073614_000061112076_00350_36476_9811.N1
DSD: MWR_CONFIGURATION_DATA PCF_RA2_FGD_2P	new ADF: AUX_ECF_AXNECM20090220_064111_20090220_150000_20090221_030000	20-FEB-2009 09:16:30.186 20-FEB-2009 09:16:30.186	Product: RA2_FGD_2PNPDK20090220_091630_000060602076_00351_36477_9948.N1
DSD: RA2_CHARACTERISATION_DATA PCF_RA2_FGD_2P	new ADF: AUX_ECF_AXNECM20090220_064111_20090220_090000_20090220_210000	20-FEB-2009 09:16:30.186 20-FEB-2009 09:16:30.186	Product: RA2_FGD_2PNPDK20090220_091630_000060602076_00351_36477_9948.N1
DSD: RA2_CONFIGURATION_DATA PCF_RA2_FGD_2P	new ADF: AUX_ECF_AXNECM20090219_184111_20090220_030000_20090220_150000	20-FEB-2009 09:16:30.186 20-FEB-2009 09:16:30.186	Product: RA2_FGD_2PNPDK20090220_091630_000060602076_00351_36477_9948.N1
DSD: RA2_USO_DATA PCF_RA2_FGD_2P	new ADF: DOR_NAV_0PNPDK20090220_091117_000057382076_00351_36477_9307.N1	20-FEB-2009 09:16:30.186 20-FEB-2009 09:16:30.186	Product: RA2_FGD_2PNPDK20090220_091630_000060602076_00351_36477_9948.N1

DSD: RA2_USO_DATA PCF_RA2_FGD_2P	new ADF: DOR_NAV_0PNPDK20090220_105214_000057382076_00352_36478_9308.N1	20-FEB-2009 10:55:53.427 20-FEB-2009 10:55:53.427	Product: RA2_FGD_2PNPDK20090220_105553_000060332076_00352_36478_0083.N1
DSD: RA2_USO_DATA PCF_RA2_FGD_2P	new ADF: DOR_NAV_0PNPDK20090220_123312_000057382076_00353_36479_9309.N1	20-FEB-2009 12:34:54.389 20-FEB-2009 12:34:54.389	Product: RA2_FGD_2PNPDK20090220_123454_000061042076_00353_36479_0209.N1
DSD: RA2_USO_DATA PCF_RA2_FGD_2P	new ADF: DOR_NAV_0PNPDK20090220_141409_000054192076_00354_36480_9310.N1	20-FEB-2009 14:14:31.049 20-FEB-2009 14:14:31.049	Product: RA2_FGD_2PNPDK20090220_141431_000050692076_00354_36480_0342.N1
DSD: MWR_CONFIGURATION_DATA PCF_RA2_FGD_2P	new ADF: AUX_ECF_AXNECM20090220_064112_20090220_210000_20090221_090000	20-FEB-2009 15:43:26.202 20-FEB-2009 15:43:26.202	Product: RA2_FGD_2PNPDK20090220_154326_000006582076_00355_36481_0345.N1
DSD: RA2_CHARACTERISATION_DATA PCF_RA2_FGD_2P	new ADF: AUX_ECF_AXNECM20090220_064111_20090220_150000_20090221_030000	20-FEB-2009 15:43:26.202 20-FEB-2009 15:43:26.202	Product: RA2_FGD_2PNPDK20090220_154326_000006582076_00355_36481_0345.N1
DSD: RA2_CONFIGURATION_DATA PCF_RA2_FGD_2P	new ADF: AUX_ECF_AXNECM20090220_064111_20090220_090000_20090220_210000	20-FEB-2009 15:43:26.202 20-FEB-2009 15:43:26.202	Product: RA2_FGD_2PNPDK20090220_154326_000006582076_00355_36481_0345.N1
DSD: RA2_USO_DATA PCF_RA2_FGD_2P	new ADF: DOR_NAV_0PNPDK20090220_154947_000054192076_00355_36481_9311.N1	20-FEB-2009 15:52:14.239 20-FEB-2009 15:52:14.239	Product: RA2_FGD_2PNPDK20090220_155214_000058712076_00355_36481_0462.N1

DSD: RA2_USO_DATA PCF_RA2_FGD_2P	new ADF: DOR_NAV_0PNPDK20090220_172525_000057382076_00356_36482_9312.N1	20-FEB-2009 17:29:20.458 20-FEB-2009 17:29:20.458	Product: RA2_FGD_2PNPDK20090220_172920_000060922076_00356_36482_0587.N1
DSD: RA2_USO_DATA PCF_RA2_FGD_2P	new ADF: DOR_NAV_0PNPDK20090220_190622_000057382076_00357_36483_9313.N1	20-FEB-2009 19:10:19.504 20-FEB-2009 19:10:19.504	Product: RA2_FGD_2PNPDK20090220_191019_000060562076_00357_36483_0771.N1
DSD: RA2_USO_DATA PCF_RA2_FGD_2P	new ADF: DOR_NAV_0PNPDE20090220_204719_000038252076_00358_36484_7403.N1	20-FEB-2009 20:50:28.420 20-FEB-2009 20:50:28.420	Product: RA2_FGD_2PNPDE20090220_205028_000042882076_00358_36484_5103.N1
DSD: MWR_CONFIGURATION_DATA PCF_RA2_FGD_2P	new ADF: AUX_ECF_AXNECM20090220_182113_20090221_030000_20090221_150000	20-FEB-2009 22:00:48.252 20-FEB-2009 22:00:48.252	Product: RA2_FGD_2PNPDE20090220_220048_000062072076_00358_36484_5261.N1
DSD: RA2_CHARACTERISATION_DATA PCF_RA2_FGD_2P	new ADF: AUX_ECF_AXNECM20090220_064112_20090220_210000_20090221_090000	20-FEB-2009 22:00:48.252 20-FEB-2009 22:00:48.252	Product: RA2_FGD_2PNPDE20090220_220048_000062072076_00358_36484_5261.N1
DSD: RA2_CONFIGURATION_DATA PCF_RA2_FGD_2P	new ADF: AUX_ECF_AXNECM20090220_064111_20090220_150000_20090221_030000	20-FEB-2009 22:00:48.252 20-FEB-2009 22:00:48.252	Product: RA2_FGD_2PNPDE20090220_220048_000062072076_00358_36484_5261.N1
DSD: RA2_USO_DATA PCF_RA2_FGD_2P	new ADF: DOR_NAV_0PNPDE20090220_215623_000060572076_00358_36484_7404.N1	20-FEB-2009 22:00:48.252 20-FEB-2009 22:00:48.252	Product: RA2_FGD_2PNPDE20090220_220048_000062072076_00358_36484_5261.N1

DSD: RA2_USO_DATA PCF_RA2_FGD_2P	new ADF: DOR_NAV_0PNPDE20090220_234239_000054192076_00359_36485_7405.N1	20-FEB-2009 23:43:11.962 20-FEB-2009 23:43:11.962	Product: RA2_FGD_2PNPDE20090220_234311_000059052076_00359_36485_5404.N1
-------------------------------------	--	--	--

Current ADFs (from IECF list)

Gauge	Value	Explicit Reference
RA2_IFF_AX.INFO PCF_IECF	RA2_IFF_AXVIEC20090212_155001_20090212_000000_20100101_000000	Corresponding to date 18-FEB-2009 03:00:02.000
RA2_USO_AX.INFO PCF_IECF	RA2_USO_AXVIEC20070618_133225_20070620_000000_20200101_000000	Corresponding to date 18-FEB-2009 03:00:02.000
MWR_SLT_AX.INFO PCF_IECF	MWR_SLT_AXVIEC20060921_063409_20020101_000000_20200101_000000	Corresponding to date 18-FEB-2009 03:00:02.000
AUX_ATT_AX.INFO PCF_IECF	AUX_ATT_AXVIEC20020924_131534_20020703_120000_20781231_235959	Corresponding to date 18-FEB-2009 03:00:02.000
RA2_PLA_AX.INFO PCF_IECF	RA2_PLA_AXVIEC20060331_181823_20020101_000000_20200101_000000	Corresponding to date 18-FEB-2009 03:00:02.000
RA2_SOL_AX.INFO PCF_IECF	RA2_SOL_AXVIEC20090211_172707_20020101_000000_20100201_000000	Corresponding to date 18-FEB-2009 03:00:02.000
RA2_CON_AX.INFO PCF_IECF	RA2_CON_AXVIEC20070723_131547_20060621_132015_20200101_000000	Corresponding to date 18-FEB-2009 03:00:02.000
RA2_CHD_AX.INFO PCF_IECF	RA2_CHD_AXVIEC20060913_074707_20020101_000000_20200101_000000	Corresponding to date 18-FEB-2009 03:00:02.000
MWR_CON_AX.INFO PCF_IECF	MWR_CON_AXVIEC20040810_145011_20020101_000000_20200101_000000	Corresponding to date 18-FEB-2009 03:00:02.000
MWR_CHD_AX.INFO PCF_IECF	MWR_CHD_AXVIEC20061013_132356_20020101_000000_20200101_000000	Corresponding to date 18-FEB-2009 03:00:02.000
MWR_LSF_AX.INFO PCF_IECF	MWR_LSF_AXVIEC20020313_172218_20020101_000000_20200101_000000	Corresponding to date 18-FEB-2009 03:00:02.000
RA2_MET_AX.INFO PCF_IECF	RA2_MET_AXVIEC20020204_073357_20020101_000000_20200101_000000	Corresponding to date 18-FEB-2009 03:00:02.000
RA2_CST_AX.INFO PCF_IECF	RA2_CST_AXVIEC20020621_135858_20020101_000000_20200101_000000	Corresponding to date 18-FEB-2009 03:00:02.000
RA2_SOI_AX.INFO PCF_IECF	RA2_SOI_AXVIEC20051003_170000_20020101_000000_20200101_000000	Corresponding to date 18-FEB-2009 03:00:02.000
RA2_ICT_AX.INFO PCF_IECF	RA2_ICT_AXVIEC20060921_070730_20020101_000000_20200101_000000	Corresponding to date 18-FEB-2009 03:00:02.000
RA2_SSB_AX.INFO PCF_IECF	RA2_SSB_AXVIEC20051129_111810_20020101_000000_20200101_000000	Corresponding to date 18-FEB-2009 03:00:02.000
RA2_DIP_AX.INFO PCF_IECF	RA2_DIP_AXVIEC20020122_134206_20020101_000000_20200101_000000	Corresponding to date 18-FEB-2009 03:00:02.000
RA2_IOC_AX.INFO PCF_IECF	RA2_IOC_AXVIEC20020122_141121_20020101_000000_20200101_000000	Corresponding to date 18-FEB-2009 03:00:02.000
RA2_SET_AX.INFO PCF_IECF	RA2_SET_AXVIEC20020122_150917_20020101_000000_20200101_000000	Corresponding to date 18-FEB-2009 03:00:02.000

RA2_OT1_AX.INFO PCF_IECF	RA2_OT1_AXVIEC20040120_082051_20020101_000000_20200101_000000	Corresponding to date 18-FEB-2009 03:00:02.000
RA2_OT2_AX.INFO PCF_IECF	RA2_OT2_AXVIEC20031208_150159_20020101_000000_20200101_000000	Corresponding to date 18-FEB-2009 03:00:02.000
RA2_TLD_AX.INFO PCF_IECF	RA2_TLD_AXVIEC20031208_151137_20020101_000000_20200101_000000	Corresponding to date 18-FEB-2009 03:00:02.000
RA2_GEO_AX.INFO PCF_IECF	RA2_GEO_AXVIEC20020314_093428_20020101_000000_20200101_000000	Corresponding to date 18-FEB-2009 03:00:02.000
RA2_MSS_AX.INFO PCF_IECF	RA2_MSS_AXVIEC20031208_145545_20020101_000000_20200101_000000	Corresponding to date 18-FEB-2009 03:00:02.000
RA2_SL1_AX.INFO PCF_IECF	RA2_SL1_AXVIEC20030131_100228_20020101_000000_20200101_000000	Corresponding to date 18-FEB-2009 03:00:02.000
RA2_SL2_AX.INFO PCF_IECF	RA2_SL2_AXVIEC20030131_101757_20020101_000000_20200101_000000	Corresponding to date 18-FEB-2009 03:00:02.000
RA2_POL_AX.INFO PCF_IECF	RA2_POL_AXVIEC20090218_110505_20020101_000000_20090319_235959	Corresponding to date 19-FEB-2009 03:00:03.000
RA2_POL_AX.INFO PCF_IECF	RA2_POL_AXVIEC20090219_110421_20020101_000000_20090321_235959	Corresponding to date 20-FEB-2009 03:00:02.000

Differences with IECF list

Gauge	Value	Explicit Reference
DSD: DORIS_IONO PCF_RA2_FGD_2P	Filename: RA2_MW__1PNPDE20090219_223404_000059782076_00344_36470_4100.N1	Product: RA2_FGD_2PNPDE20090219_223404_000059782076_00344_36470_4101.N1
DSD: METEO_GRID_POINTS_ALTITUDE PCF_RA2_FGD_2P	Filename:	Product: RA2_FGD_2PNPDE20090219_223404_000059782076_00344_36470_4101.N1
DSD: MWR_CONFIGURATION_DATA PCF_RA2_FGD_2P	Filename: AUX_ECF_AXNECM20090219_184111_20090220_030000_20090220_150000	Product: RA2_FGD_2PNPDE20090219_223404_000059782076_00344_36470_4101.N1
DSD: OCEAN_ICE2_SYSTEM_FILE PCF_RA2_FGD_2P	Filename:	Product: RA2_FGD_2PNPDE20090219_223404_000059782076_00344_36470_4101.N1
DSD: OCEAN_TIDE_HARMONIC_COEF PCF_RA2_FGD_2P	Filename:	Product: RA2_FGD_2PNPDE20090219_223404_000059782076_00344_36470_4101.N1
DSD: OCEAN_TIDE_ORTHOWEIGHTS PCF_RA2_FGD_2P	Filename:	Product: RA2_FGD_2PNPDE20090219_223404_000059782076_00344_36470_4101.N1
DSD: RA2_CHARACTERISATION_DATA PCF_RA2_FGD_2P	Filename: AUX_ECF_AXNECM20090219_064111_20090219_210000_20090220_090000	Product: RA2_FGD_2PNPDE20090219_223404_000059782076_00344_36470_4101.N1
DSD: RA2_CONFIGURATION_DATA PCF_RA2_FGD_2P	Filename: AUX_ECF_AXNECM20090219_064110_20090219_150000_20090220_030000	Product: RA2_FGD_2PNPDE20090219_223404_000059782076_00344_36470_4101.N1
DSD: RA2_CONSTANT_DATA PCF_RA2_FGD_2P	Filename:	Product: RA2_FGD_2PNPDE20090219_223404_000059782076_00344_36470_4101.N1
DSD: RA2_SURFACE_TYPE_DATA PCF_RA2_FGD_2P	Filename: RA2_POL_AXVIEC20090219_110421_20020101_000000_20090321_235959	Product: RA2_FGD_2PNPDE20090219_223404_000059782076_00344_36470_4101.N1
DSD: RA2_USO_DATA PCF_RA2_FGD_2P	Filename: DOR_NAV_0PNPDE20090219_223343_000054192076_00344_36470_7398.N1	Product: RA2_FGD_2PNPDE20090219_223404_000059782076_00344_36470_4101.N1

DSD: REAL_POLE_LOCATION_PREDICTED PCF_RA2_FGD_2P	Filename: RA2_POL_AXVIEC20090219_110421_20020101_000000_20090321_235959	Product: RA2_FGD_2PNPDE20090219_223404_000059782076_00344_36470_4101.N1
DSD: SOLAR_ACTIVITY_INDEX_PREDICT PCF_RA2_FGD_2P	Filename:	Product: RA2_FGD_2PNPDE20090219_223404_000059782076_00344_36470_4101.N1
DSD: DORIS_IONO PCF_RA2_FGD_2P	Filename: RA2_MW__1PNPDE20090220_001235_000059322076_00345_36471_4254.N1	Product: RA2_FGD_2PNPDE20090220_001235_000059322076_00345_36471_4255.N1
DSD: METEO_GRID_POINTS_ALTITUDE PCF_RA2_FGD_2P	Filename:	Product: RA2_FGD_2PNPDE20090220_001235_000059322076_00345_36471_4255.N1
DSD: MWR_CONFIGURATION_DATA PCF_RA2_FGD_2P	Filename: AUX_ECF_AXNECM20090219_184111_20090220_030000_20090220_150000	Product: RA2_FGD_2PNPDE20090220_001235_000059322076_00345_36471_4255.N1
DSD: OCEAN_ICE2_SYSTEM_FILE PCF_RA2_FGD_2P	Filename:	Product: RA2_FGD_2PNPDE20090220_001235_000059322076_00345_36471_4255.N1
DSD: OCEAN_TIDE_HARMONIC_COEF PCF_RA2_FGD_2P	Filename:	Product: RA2_FGD_2PNPDE20090220_001235_000059322076_00345_36471_4255.N1
DSD: OCEAN_TIDE_ORTHOWEIGHTS PCF_RA2_FGD_2P	Filename:	Product: RA2_FGD_2PNPDE20090220_001235_000059322076_00345_36471_4255.N1
DSD: RA2_CHARACTERISATION_DATA PCF_RA2_FGD_2P	Filename: AUX_ECF_AXNECM20090219_064111_20090219_210000_20090220_090000	Product: RA2_FGD_2PNPDE20090220_001235_000059322076_00345_36471_4255.N1
DSD: RA2_CONFIGURATION_DATA PCF_RA2_FGD_2P	Filename: AUX_ECF_AXNECM20090219_064110_20090219_150000_20090220_030000	Product: RA2_FGD_2PNPDE20090220_001235_000059322076_00345_36471_4255.N1
DSD: RA2_CONSTANT_DATA PCF_RA2_FGD_2P	Filename:	Product: RA2_FGD_2PNPDE20090220_001235_000059322076_00345_36471_4255.N1
DSD: RA2_SURFACE_TYPE_DATA PCF_RA2_FGD_2P	Filename: RA2_POL_AXVIEC20090219_110421_20020101_000000_20090321_235959	Product: RA2_FGD_2PNPDE20090220_001235_000059322076_00345_36471_4255.N1
DSD: RA2_USO_DATA PCF_RA2_FGD_2P	Filename: DOR_NAV_0PNPDE20090220_000921_000057382076_00345_36471_7399.N1	Product: RA2_FGD_2PNPDE20090220_001235_000059322076_00345_36471_4255.N1
DSD: REAL_POLE_LOCATION_PREDICTED PCF_RA2_FGD_2P	Filename: RA2_POL_AXVIEC20090219_110421_20020101_000000_20090321_235959	Product: RA2_FGD_2PNPDE20090220_001235_000059322076_00345_36471_4255.N1
DSD: SOLAR_ACTIVITY_INDEX_PREDICT PCF_RA2_FGD_2P	Filename:	Product: RA2_FGD_2PNPDE20090220_001235_000059322076_00345_36471_4255.N1
DSD: DORIS_IONO PCF_RA2_FGD_2P	Filename: RA2_MW__1PNPDE20090220_015020_000049232076_00346_36472_4392.N1	Product: RA2_FGD_2PNPDE20090220_015020_000049232076_00346_36472_4393.N1
DSD: METEO_GRID_POINTS_ALTITUDE PCF_RA2_FGD_2P	Filename:	Product: RA2_FGD_2PNPDE20090220_015020_000049232076_00346_36472_4393.N1
DSD: MWR_CONFIGURATION_DATA PCF_RA2_FGD_2P	Filename: AUX_ECF_AXNECM20090219_184111_20090220_030000_20090220_150000	Product: RA2_FGD_2PNPDE20090220_015020_000049232076_00346_36472_4393.N1
DSD: OCEAN_ICE2_SYSTEM_FILE PCF_RA2_FGD_2P	Filename:	Product: RA2_FGD_2PNPDE20090220_015020_000049232076_00346_36472_4393.N1

DSD: OCEAN_TIDE_HARMONIC_COEF PCF_RA2_FGD_2P	Filename:	Product: RA2_FGD_2PNPDE20090220_015020_000049232076_00346.
DSD: OCEAN_TIDE_ORTHOWEIGHTS PCF_RA2_FGD_2P	Filename:	Product: RA2_FGD_2PNPDE20090220_015020_000049232076_00346_36472_4393.N1
DSD: RA2_CHARACTERISATION_DATA PCF_RA2_FGD_2P	Filename: AUX_ECF_AXNECM20090219_064111_20090219_210000_20090220_090000	Product: RA2_FGD_2PNPDE20090220_015020_000049232076_00346_36472_4393.N1
DSD: RA2_CONFIGURATION_DATA PCF_RA2_FGD_2P	Filename: AUX_ECF_AXNECM20090219_064110_20090219_150000_20090220_030000	Product: RA2_FGD_2PNPDE20090220_015020_000049232076_00346_36472_4393.N1
DSD: RA2_CONSTANT_DATA PCF_RA2_FGD_2P	Filename:	Product: RA2_FGD_2PNPDE20090220_015020_000049232076_00346_36472_4393.N1
DSD: RA2_USO_DATA PCF_RA2_FGD_2P	Filename: DOR_NAV_0PNPDE20090220_015018_000044632076_00346_36472_7400.N1	Product: RA2_FGD_2PNPDE20090220_015020_000049232076_00346_36472_4393.N1
DSD: SOLAR_ACTIVITY_INDEX_PREDICT PCF_RA2_FGD_2P	Filename:	Product: RA2_FGD_2PNPDE20090220_015020_000049232076_00346_36472_4393.N1
DSD: DORIS_IONO PCF_RA2_FGD_2P	Filename: RA2_MW__1PNPDE20090220_031140_000058212076_00347_36473_4525.N1	Product: RA2_FGD_2PNPDE20090220_031140_000058212076_00347_36473_4526.N1
DSD: METEO_GRID_POINTS_ALTITUDE PCF_RA2_FGD_2P	Filename:	Product: RA2_FGD_2PNPDE20090220_031140_000058212076_00347_36473_4526.N1
DSD: OCEAN_ICE2_SYSTEM_FILE PCF_RA2_FGD_2P	Filename:	Product: RA2_FGD_2PNPDE20090220_031140_000058212076_00347_36473_4526.N1
DSD: OCEAN_TIDE_HARMONIC_COEF PCF_RA2_FGD_2P	Filename:	Product: RA2_FGD_2PNPDE20090220_031140_000058212076_00347_36473_4526.N1
DSD: OCEAN_TIDE_ORTHOWEIGHTS PCF_RA2_FGD_2P	Filename:	Product: RA2_FGD_2PNPDE20090220_031140_000058212076_00347_36473_4526.N1
DSD: RA2_CHARACTERISATION_DATA PCF_RA2_FGD_2P	Filename: AUX_ECF_AXNECM20090219_184111_20090220_030000_20090220_150000	Product: RA2_FGD_2PNPDE20090220_031140_000058212076_00347_36473_4526.N1
DSD: RA2_CONFIGURATION_DATA PCF_RA2_FGD_2P	Filename: AUX_ECF_AXNECM20090219_064111_20090219_210000_20090220_090000	Product: RA2_FGD_2PNPDE20090220_031140_000058212076_00347_36473_4526.N1
DSD: RA2_CONSTANT_DATA PCF_RA2_FGD_2P	Filename:	Product: RA2_FGD_2PNPDE20090220_031140_000058212076_00347_36473_4526.N1
DSD: RA2_USO_DATA PCF_RA2_FGD_2P	Filename: DOR_NAV_0PNPDE20090220_031000_000054192076_00347_36473_7401.N1	Product: RA2_FGD_2PNPDE20090220_031140_000058212076_00347_36473_4526.N1
DSD: SOLAR_ACTIVITY_INDEX_PREDICT PCF_RA2_FGD_2P	Filename:	Product: RA2_FGD_2PNPDE20090220_031140_000058212076_00347_36473_4526.N1
DSD: DORIS_IONO PCF_RA2_FGD_2P	Filename: RA2_MW__1PNPDE20090220_044807_000061042076_00348_36474_4689.N1	Product: RA2_FGD_2PNPDE20090220_044807_000061042076_00348_36474_4690.N1
DSD: METEO_GRID_POINTS_ALTITUDE PCF_RA2_FGD_2P	Filename:	Product: RA2_FGD_2PNPDE20090220_044807_000061042076_00348_36474_4690.N1

DSD: MWR_CONFIGURATION_DATA PCF_RA2_FGD_2P	Filename: AUX_ECF_AXNECM20090220_064111_20090220_090000_20090220_210000	Product: RA2_FGD_2PNPDE20090220_044807_000061042076_00348_
DSD: OCEAN_ICE2_SYSTEM_FILE PCF_RA2_FGD_2P	Filename:	Product: RA2_FGD_2PNPDE20090220_044807_000061042076_00348_36474_4690.N1
DSD: OCEAN_TIDE_HARMONIC_COEF PCF_RA2_FGD_2P	Filename:	Product: RA2_FGD_2PNPDE20090220_044807_000061042076_00348_36474_4690.N1
DSD: OCEAN_TIDE_ORTHOWEIGHTS PCF_RA2_FGD_2P	Filename:	Product: RA2_FGD_2PNPDE20090220_044807_000061042076_00348_36474_4690.N1
DSD: RA2_CHARACTERISATION_DATA PCF_RA2_FGD_2P	Filename: AUX_ECF_AXNECM20090219_184111_20090220_030000_20090220_150000	Product: RA2_FGD_2PNPDE20090220_044807_000061042076_00348_36474_4690.N1
DSD: RA2_CONFIGURATION_DATA PCF_RA2_FGD_2P	Filename: AUX_ECF_AXNECM20090219_064111_20090219_210000_20090220_090000	Product: RA2_FGD_2PNPDE20090220_044807_000061042076_00348_36474_4690.N1
DSD: RA2_CONSTANT_DATA PCF_RA2_FGD_2P	Filename:	Product: RA2_FGD_2PNPDE20090220_044807_000061042076_00348_36474_4690.N1
DSD: RA2_USO_DATA PCF_RA2_FGD_2P	Filename: DOR_NAV_0PNPDE20090220_044538_000057382076_00348_36474_7402.N1	Product: RA2_FGD_2PNPDE20090220_044807_000061042076_00348_36474_4690.N1
DSD: SOLAR_ACTIVITY_INDEX_PREDICT PCF_RA2_FGD_2P	Filename:	Product: RA2_FGD_2PNPDE20090220_044807_000061042076_00348_36474_4690.N1
DSD: DORIS_IONO PCF_RA2_FGD_2P	Filename: RA2_MW__1PNPDK20090220_062918_000041122076_00349_36475_9686.N1	Product: RA2_FGD_2PNPDK20090220_062918_000041122076_00349_36475_9687.N1
DSD: METEO_GRID_POINTS_ALTITUDE PCF_RA2_FGD_2P	Filename:	Product: RA2_FGD_2PNPDK20090220_062918_000041122076_00349_36475_9687.N1
DSD: MWR_CONFIGURATION_DATA PCF_RA2_FGD_2P	Filename: AUX_ECF_AXNECM20090220_064111_20090220_090000_20090220_210000	Product: RA2_FGD_2PNPDK20090220_062918_000041122076_00349_36475_9687.N1
DSD: OCEAN_ICE2_SYSTEM_FILE PCF_RA2_FGD_2P	Filename:	Product: RA2_FGD_2PNPDK20090220_062918_000041122076_00349_36475_9687.N1
DSD: OCEAN_TIDE_HARMONIC_COEF PCF_RA2_FGD_2P	Filename:	Product: RA2_FGD_2PNPDK20090220_062918_000041122076_00349_36475_9687.N1
DSD: OCEAN_TIDE_ORTHOWEIGHTS PCF_RA2_FGD_2P	Filename:	Product: RA2_FGD_2PNPDK20090220_062918_000041122076_00349_36475_9687.N1
DSD: RA2_CHARACTERISATION_DATA PCF_RA2_FGD_2P	Filename: AUX_ECF_AXNECM20090219_184111_20090220_030000_20090220_150000	Product: RA2_FGD_2PNPDK20090220_062918_000041122076_00349_36475_9687.N1
DSD: RA2_CONFIGURATION_DATA PCF_RA2_FGD_2P	Filename: AUX_ECF_AXNECM20090219_064111_20090219_210000_20090220_090000	Product: RA2_FGD_2PNPDK20090220_062918_000041122076_00349_36475_9687.N1
DSD: RA2_CONSTANT_DATA PCF_RA2_FGD_2P	Filename:	Product: RA2_FGD_2PNPDK20090220_062918_000041122076_00349_36475_9687.N1
DSD: RA2_USO_DATA PCF_RA2_FGD_2P	Filename: DOR_NAV_0PNPDK20090220_062635_000038252076_00349_36475_9305.N1	Product: RA2_FGD_2PNPDK20090220_062918_000041122076_00349_36475_9687.N1
DSD: SOLAR_ACTIVITY_INDEX_PREDICT PCF_RA2_FGD_2P	Filename:	Product: RA2_FGD_2PNPDK20090220_062918_000041122076_00349_36475_9687.N1

DSD: DORIS_IONO PCF_RA2_FGD_2P	Filename: RA2_MW__1PNPDK20090220_073614_000061112076_00350_36476_9810.N1	Product: RA2_FGD_2PNPDK20090220_073614_000061112076_00350_
DSD: METEO_GRID_POINTS_ALTITUDE PCF_RA2_FGD_2P	Filename:	Product: RA2_FGD_2PNPDK20090220_073614_000061112076_00350_36476_9811.N1
DSD: MWR_CONFIGURATION_DATA PCF_RA2_FGD_2P	Filename: AUX_ECF_AXNECM20090220_064111_20090220_090000_20090220_210000	Product: RA2_FGD_2PNPDK20090220_073614_000061112076_00350_36476_9811.N1
DSD: OCEAN_ICE2_SYSTEM_FILE PCF_RA2_FGD_2P	Filename:	Product: RA2_FGD_2PNPDK20090220_073614_000061112076_00350_36476_9811.N1
DSD: OCEAN_TIDE_HARMONIC_COEF PCF_RA2_FGD_2P	Filename:	Product: RA2_FGD_2PNPDK20090220_073614_000061112076_00350_36476_9811.N1
DSD: OCEAN_TIDE_ORTHOWEIGHTS PCF_RA2_FGD_2P	Filename:	Product: RA2_FGD_2PNPDK20090220_073614_000061112076_00350_36476_9811.N1
DSD: RA2_CHARACTERISATION_DATA PCF_RA2_FGD_2P	Filename: AUX_ECF_AXNECM20090219_184111_20090220_030000_20090220_150000	Product: RA2_FGD_2PNPDK20090220_073614_000061112076_00350_36476_9811.N1
DSD: RA2_CONFIGURATION_DATA PCF_RA2_FGD_2P	Filename: AUX_ECF_AXNECM20090219_064111_20090219_210000_20090220_090000	Product: RA2_FGD_2PNPDK20090220_073614_000061112076_00350_36476_9811.N1
DSD: RA2_CONSTANT_DATA PCF_RA2_FGD_2P	Filename:	Product: RA2_FGD_2PNPDK20090220_073614_000061112076_00350_36476_9811.N1
DSD: RA2_USO_DATA PCF_RA2_FGD_2P	Filename: DOR_NAV_0PNPDK20090220_073539_000057382076_00350_36476_9306.N1	Product: RA2_FGD_2PNPDK20090220_073614_000061112076_00350_36476_9811.N1
DSD: SOLAR_ACTIVITY_INDEX_PREDICT PCF_RA2_FGD_2P	Filename:	Product: RA2_FGD_2PNPDK20090220_073614_000061112076_00350_36476_9811.N1
DSD: DORIS_IONO PCF_RA2_FGD_2P	Filename: RA2_MW__1PNPDK20090220_091630_000060602076_00351_36477_9947.N1	Product: RA2_FGD_2PNPDK20090220_091630_000060602076_00351_36477_9948.N1
DSD: METEO_GRID_POINTS_ALTITUDE PCF_RA2_FGD_2P	Filename:	Product: RA2_FGD_2PNPDK20090220_091630_000060602076_00351_36477_9948.N1
DSD: MWR_CONFIGURATION_DATA PCF_RA2_FGD_2P	Filename: AUX_ECF_AXNECM20090220_064111_20090220_150000_20090221_030000	Product: RA2_FGD_2PNPDK20090220_091630_000060602076_00351_36477_9948.N1
DSD: OCEAN_ICE2_SYSTEM_FILE PCF_RA2_FGD_2P	Filename:	Product: RA2_FGD_2PNPDK20090220_091630_000060602076_00351_36477_9948.N1
DSD: OCEAN_TIDE_HARMONIC_COEF PCF_RA2_FGD_2P	Filename:	Product: RA2_FGD_2PNPDK20090220_091630_000060602076_00351_36477_9948.N1
DSD: OCEAN_TIDE_ORTHOWEIGHTS PCF_RA2_FGD_2P	Filename:	Product: RA2_FGD_2PNPDK20090220_091630_000060602076_00351_36477_9948.N1
DSD: RA2_CHARACTERISATION_DATA PCF_RA2_FGD_2P	Filename: AUX_ECF_AXNECM20090220_064111_20090220_090000_20090220_210000	Product: RA2_FGD_2PNPDK20090220_091630_000060602076_00351_36477_9948.N1
DSD: RA2_CONFIGURATION_DATA PCF_RA2_FGD_2P	Filename: AUX_ECF_AXNECM20090219_184111_20090220_030000_20090220_150000	Product: RA2_FGD_2PNPDK20090220_091630_000060602076_00351_36477_9948.N1
DSD: RA2_CONSTANT_DATA PCF_RA2_FGD_2P	Filename:	Product: RA2_FGD_2PNPDK20090220_091630_000060602076_00351_36477_9948.N1

DSD: RA2_USO_DATA PCF_RA2_FGD_2P	Filename: DOR_NAV_0PNPDK20090220_091117_000057382076_00351_36477_9307.N1	Product: RA2_FGD_2PNPDK20090220_091630_000060602076_00351_
DSD: SOLAR_ACTIVITY_INDEX_PREDICT PCF_RA2_FGD_2P	Filename:	Product: RA2_FGD_2PNPDK20090220_091630_000060602076_00351_36477_9948.N1
DSD: DORIS_IONO PCF_RA2_FGD_2P	Filename: RA2_MW__1PNPDK20090220_105553_000060332076_00352_36478_0082.N1	Product: RA2_FGD_2PNPDK20090220_105553_000060332076_00352_36478_0083.N1
DSD: METEO_GRID_POINTS_ALTITUDE PCF_RA2_FGD_2P	Filename:	Product: RA2_FGD_2PNPDK20090220_105553_000060332076_00352_36478_0083.N1
DSD: MWR_CONFIGURATION_DATA PCF_RA2_FGD_2P	Filename: AUX_ECF_AXNECM20090220_064111_20090220_150000_20090221_030000	Product: RA2_FGD_2PNPDK20090220_105553_000060332076_00352_36478_0083.N1
DSD: OCEAN_ICE2_SYSTEM_FILE PCF_RA2_FGD_2P	Filename:	Product: RA2_FGD_2PNPDK20090220_105553_000060332076_00352_36478_0083.N1
DSD: OCEAN_TIDE_HARMONIC_COEF PCF_RA2_FGD_2P	Filename:	Product: RA2_FGD_2PNPDK20090220_105553_000060332076_00352_36478_0083.N1
DSD: OCEAN_TIDE_ORTHOWEIGHTS PCF_RA2_FGD_2P	Filename:	Product: RA2_FGD_2PNPDK20090220_105553_000060332076_00352_36478_0083.N1
DSD: RA2_CHARACTERISATION_DATA PCF_RA2_FGD_2P	Filename: AUX_ECF_AXNECM20090220_064111_20090220_090000_20090220_210000	Product: RA2_FGD_2PNPDK20090220_105553_000060332076_00352_36478_0083.N1
DSD: RA2_CONFIGURATION_DATA PCF_RA2_FGD_2P	Filename: AUX_ECF_AXNECM20090219_184111_20090220_030000_20090220_150000	Product: RA2_FGD_2PNPDK20090220_105553_000060332076_00352_36478_0083.N1
DSD: RA2_CONSTANT_DATA PCF_RA2_FGD_2P	Filename:	Product: RA2_FGD_2PNPDK20090220_105553_000060332076_00352_36478_0083.N1
DSD: RA2_USO_DATA PCF_RA2_FGD_2P	Filename: DOR_NAV_0PNPDK20090220_105214_000057382076_00352_36478_9308.N1	Product: RA2_FGD_2PNPDK20090220_105553_000060332076_00352_36478_0083.N1
DSD: SOLAR_ACTIVITY_INDEX_PREDICT PCF_RA2_FGD_2P	Filename:	Product: RA2_FGD_2PNPDK20090220_105553_000060332076_00352_36478_0083.N1
DSD: DORIS_IONO PCF_RA2_FGD_2P	Filename: RA2_MW__1PNPDK20090220_123454_000061042076_00353_36479_0209.N1	Product: RA2_FGD_2PNPDK20090220_123454_000061042076_00353_36479_0209.N1
DSD: METEO_GRID_POINTS_ALTITUDE PCF_RA2_FGD_2P	Filename:	Product: RA2_FGD_2PNPDK20090220_123454_000061042076_00353_36479_0209.N1
DSD: MWR_CONFIGURATION_DATA PCF_RA2_FGD_2P	Filename: AUX_ECF_AXNECM20090220_064111_20090220_150000_20090221_030000	Product: RA2_FGD_2PNPDK20090220_123454_000061042076_00353_36479_0209.N1
DSD: OCEAN_ICE2_SYSTEM_FILE PCF_RA2_FGD_2P	Filename:	Product: RA2_FGD_2PNPDK20090220_123454_000061042076_00353_36479_0209.N1
DSD: OCEAN_TIDE_HARMONIC_COEF PCF_RA2_FGD_2P	Filename:	Product: RA2_FGD_2PNPDK20090220_123454_000061042076_00353_36479_0209.N1
DSD: OCEAN_TIDE_ORTHOWEIGHTS PCF_RA2_FGD_2P	Filename:	Product: RA2_FGD_2PNPDK20090220_123454_000061042076_00353_36479_0209.N1

DSD: RA2_CHARACTERISATION_DATA PCF_RA2_FGD_2P	Filename: AUX_ECF_AXNECM20090220_064111_20090220_090000_20090220_210000	Product: RA2_FGD_2PNPDK20090220_123454_000061042076_00353
DSD: RA2_CONFIGURATION_DATA PCF_RA2_FGD_2P	Filename: AUX_ECF_AXNECM20090219_184111_20090220_030000_20090220_150000	Product: RA2_FGD_2PNPDK20090220_123454_000061042076_00353_36479_0209.N1
DSD: RA2_CONSTANT_DATA PCF_RA2_FGD_2P	Filename:	Product: RA2_FGD_2PNPDK20090220_123454_000061042076_00353_36479_0209.N1
DSD: RA2_USO_DATA PCF_RA2_FGD_2P	Filename: DOR_NAV_0PNPDK20090220_123312_000057382076_00353_36479_9309.N1	Product: RA2_FGD_2PNPDK20090220_123454_000061042076_00353_36479_0209.N1
DSD: SOLAR_ACTIVITY_INDEX_PREDICT PCF_RA2_FGD_2P	Filename:	Product: RA2_FGD_2PNPDK20090220_123454_000061042076_00353_36479_0209.N1
DSD: DORIS_IONO PCF_RA2_FGD_2P	Filename: RA2_MW__1PNPDK20090220_141431_000050692076_00354_36480_0341.N1	Product: RA2_FGD_2PNPDK20090220_141431_000050692076_00354_36480_0342.N1
DSD: METEO_GRID_POINTS_ALTITUDE PCF_RA2_FGD_2P	Filename:	Product: RA2_FGD_2PNPDK20090220_141431_000050692076_00354_36480_0342.N1
DSD: MWR_CONFIGURATION_DATA PCF_RA2_FGD_2P	Filename: AUX_ECF_AXNECM20090220_064111_20090220_150000_20090221_030000	Product: RA2_FGD_2PNPDK20090220_141431_000050692076_00354_36480_0342.N1
DSD: OCEAN_ICE2_SYSTEM_FILE PCF_RA2_FGD_2P	Filename:	Product: RA2_FGD_2PNPDK20090220_141431_000050692076_00354_36480_0342.N1
DSD: OCEAN_TIDE_HARMONIC_COEF PCF_RA2_FGD_2P	Filename:	Product: RA2_FGD_2PNPDK20090220_141431_000050692076_00354_36480_0342.N1
DSD: OCEAN_TIDE_ORTHOWEIGHTS PCF_RA2_FGD_2P	Filename:	Product: RA2_FGD_2PNPDK20090220_141431_000050692076_00354_36480_0342.N1
DSD: RA2_CHARACTERISATION_DATA PCF_RA2_FGD_2P	Filename: AUX_ECF_AXNECM20090220_064111_20090220_090000_20090220_210000	Product: RA2_FGD_2PNPDK20090220_141431_000050692076_00354_36480_0342.N1
DSD: RA2_CONFIGURATION_DATA PCF_RA2_FGD_2P	Filename: AUX_ECF_AXNECM20090219_184111_20090220_030000_20090220_150000	Product: RA2_FGD_2PNPDK20090220_141431_000050692076_00354_36480_0342.N1
DSD: RA2_CONSTANT_DATA PCF_RA2_FGD_2P	Filename:	Product: RA2_FGD_2PNPDK20090220_141431_000050692076_00354_36480_0342.N1
DSD: RA2_USO_DATA PCF_RA2_FGD_2P	Filename: DOR_NAV_0PNPDK20090220_141409_000054192076_00354_36480_9310.N1	Product: RA2_FGD_2PNPDK20090220_141431_000050692076_00354_36480_0342.N1
DSD: SOLAR_ACTIVITY_INDEX_PREDICT PCF_RA2_FGD_2P	Filename:	Product: RA2_FGD_2PNPDK20090220_141431_000050692076_00354_36480_0342.N1
DSD: DORIS_IONO PCF_RA2_FGD_2P	Filename: RA2_MW__1PNPDK20090220_154326_000006582076_00355_36481_0344.N1	Product: RA2_FGD_2PNPDK20090220_154326_000006582076_00355_36481_0345.N1
DSD: METEO_GRID_POINTS_ALTITUDE PCF_RA2_FGD_2P	Filename:	Product: RA2_FGD_2PNPDK20090220_154326_000006582076_00355_36481_0345.N1
DSD: MWR_CONFIGURATION_DATA PCF_RA2_FGD_2P	Filename: AUX_ECF_AXNECM20090220_064112_20090220_210000_20090221_090000	Product: RA2_FGD_2PNPDK20090220_154326_000006582076_00355_36481_0345.N1
DSD: OCEAN_ICE2_SYSTEM_FILE PCF_RA2_FGD_2P	Filename:	Product: RA2_FGD_2PNPDK20090220_154326_000006582076_00355_36481_0345.N1

DSD: OCEAN_TIDE_HARMONIC_COEF PCF_RA2_FGD_2P	Filename:	Product: RA2_FGD_2PNPDK20090220_154326_00006582076_00355.
DSD: OCEAN_TIDE_ORTHOWEIGHTS PCF_RA2_FGD_2P	Filename:	Product: RA2_FGD_2PNPDK20090220_154326_00006582076_00355_36481_0345.N1
DSD: RA2_CHARACTERISATION_DATA PCF_RA2_FGD_2P	Filename: AUX_ECF_AXNECM20090220_064111_20090220_150000_20090221_030000	Product: RA2_FGD_2PNPDK20090220_154326_00006582076_00355_36481_0345.N1
DSD: RA2_CONFIGURATION_DATA PCF_RA2_FGD_2P	Filename: AUX_ECF_AXNECM20090220_064111_20090220_090000_20090220_210000	Product: RA2_FGD_2PNPDK20090220_154326_00006582076_00355_36481_0345.N1
DSD: RA2_CONSTANT_DATA PCF_RA2_FGD_2P	Filename:	Product: RA2_FGD_2PNPDK20090220_154326_00006582076_00355_36481_0345.N1
DSD: RA2_USO_DATA PCF_RA2_FGD_2P	Filename: DOR_NAV_0PNPDK20090220_141409_000054192076_00354_36480_9310.N1	Product: RA2_FGD_2PNPDK20090220_154326_00006582076_00355_36481_0345.N1
DSD: SOLAR_ACTIVITY_INDEX_PREDICT PCF_RA2_FGD_2P	Filename:	Product: RA2_FGD_2PNPDK20090220_154326_00006582076_00355_36481_0345.N1
DSD: DORIS_IONO PCF_RA2_FGD_2P	Filename: RA2_MW__1PNPDK20090220_155214_000058712076_00355_36481_0461.N1	Product: RA2_FGD_2PNPDK20090220_155214_000058712076_00355_36481_0462.N1
DSD: METEO_GRID_POINTS_ALTITUDE PCF_RA2_FGD_2P	Filename:	Product: RA2_FGD_2PNPDK20090220_155214_000058712076_00355_36481_0462.N1
DSD: MWR_CONFIGURATION_DATA PCF_RA2_FGD_2P	Filename: AUX_ECF_AXNECM20090220_064112_20090220_210000_20090221_090000	Product: RA2_FGD_2PNPDK20090220_155214_000058712076_00355_36481_0462.N1
DSD: OCEAN_ICE2_SYSTEM_FILE PCF_RA2_FGD_2P	Filename:	Product: RA2_FGD_2PNPDK20090220_155214_000058712076_00355_36481_0462.N1
DSD: OCEAN_TIDE_HARMONIC_COEF PCF_RA2_FGD_2P	Filename:	Product: RA2_FGD_2PNPDK20090220_155214_000058712076_00355_36481_0462.N1
DSD: OCEAN_TIDE_ORTHOWEIGHTS PCF_RA2_FGD_2P	Filename:	Product: RA2_FGD_2PNPDK20090220_155214_000058712076_00355_36481_0462.N1
DSD: RA2_CHARACTERISATION_DATA PCF_RA2_FGD_2P	Filename: AUX_ECF_AXNECM20090220_064111_20090220_150000_20090221_030000	Product: RA2_FGD_2PNPDK20090220_155214_000058712076_00355_36481_0462.N1
DSD: RA2_CONFIGURATION_DATA PCF_RA2_FGD_2P	Filename: AUX_ECF_AXNECM20090220_064111_20090220_090000_20090220_210000	Product: RA2_FGD_2PNPDK20090220_155214_000058712076_00355_36481_0462.N1
DSD: RA2_CONSTANT_DATA PCF_RA2_FGD_2P	Filename:	Product: RA2_FGD_2PNPDK20090220_155214_000058712076_00355_36481_0462.N1
DSD: RA2_USO_DATA PCF_RA2_FGD_2P	Filename: DOR_NAV_0PNPDK20090220_154947_000054192076_00355_36481_9311.N1	Product: RA2_FGD_2PNPDK20090220_155214_000058712076_00355_36481_0462.N1
DSD: SOLAR_ACTIVITY_INDEX_PREDICT PCF_RA2_FGD_2P	Filename:	Product: RA2_FGD_2PNPDK20090220_155214_000058712076_00355_36481_0462.N1
DSD: DORIS_IONO PCF_RA2_FGD_2P	Filename: RA2_MW__1PNPDK20090220_172920_000060922076_00356_36482_0586.N1	Product: RA2_FGD_2PNPDK20090220_172920_000060922076_00356_36482_0587.N1

DSD: METEO_GRID_POINTS_ALTITUDE PCF_RA2_FGD_2P	Filename:	Product: RA2_FGD_2PNPDK20090220_172920_000060922076_00356_
DSD: MWR_CONFIGURATION_DATA PCF_RA2_FGD_2P	Filename: AUX_ECF_AXNECM20090220_064112_20090220_210000_20090221_090000	Product: RA2_FGD_2PNPDK20090220_172920_000060922076_00356_36482_0587.N1
DSD: OCEAN_ICE2_SYSTEM_FILE PCF_RA2_FGD_2P	Filename:	Product: RA2_FGD_2PNPDK20090220_172920_000060922076_00356_36482_0587.N1
DSD: OCEAN_TIDE_HARMONIC_COEF PCF_RA2_FGD_2P	Filename:	Product: RA2_FGD_2PNPDK20090220_172920_000060922076_00356_36482_0587.N1
DSD: OCEAN_TIDE_ORTHOWEIGHTS PCF_RA2_FGD_2P	Filename:	Product: RA2_FGD_2PNPDK20090220_172920_000060922076_00356_36482_0587.N1
DSD: RA2_CHARACTERISATION_DATA PCF_RA2_FGD_2P	Filename: AUX_ECF_AXNECM20090220_064111_20090220_150000_20090221_030000	Product: RA2_FGD_2PNPDK20090220_172920_000060922076_00356_36482_0587.N1
DSD: RA2_CONFIGURATION_DATA PCF_RA2_FGD_2P	Filename: AUX_ECF_AXNECM20090220_064111_20090220_090000_20090220_210000	Product: RA2_FGD_2PNPDK20090220_172920_000060922076_00356_36482_0587.N1
DSD: RA2_CONSTANT_DATA PCF_RA2_FGD_2P	Filename:	Product: RA2_FGD_2PNPDK20090220_172920_000060922076_00356_36482_0587.N1
DSD: RA2_USO_DATA PCF_RA2_FGD_2P	Filename: DOR_NAV_0PNPDK20090220_172525_000057382076_00356_36482_9312.N1	Product: RA2_FGD_2PNPDK20090220_172920_000060922076_00356_36482_0587.N1
DSD: SOLAR_ACTIVITY_INDEX_PREDICT PCF_RA2_FGD_2P	Filename:	Product: RA2_FGD_2PNPDK20090220_172920_000060922076_00356_36482_0587.N1
DSD: DORIS_IONO PCF_RA2_FGD_2P	Filename: RA2_MW__1PNPDK20090220_191019_000060562076_00357_36483_0770.N1	Product: RA2_FGD_2PNPDK20090220_191019_000060562076_00357_36483_0771.N1
DSD: METEO_GRID_POINTS_ALTITUDE PCF_RA2_FGD_2P	Filename:	Product: RA2_FGD_2PNPDK20090220_191019_000060562076_00357_36483_0771.N1
DSD: MWR_CONFIGURATION_DATA PCF_RA2_FGD_2P	Filename: AUX_ECF_AXNECM20090220_064112_20090220_210000_20090221_090000	Product: RA2_FGD_2PNPDK20090220_191019_000060562076_00357_36483_0771.N1
DSD: OCEAN_ICE2_SYSTEM_FILE PCF_RA2_FGD_2P	Filename:	Product: RA2_FGD_2PNPDK20090220_191019_000060562076_00357_36483_0771.N1
DSD: OCEAN_TIDE_HARMONIC_COEF PCF_RA2_FGD_2P	Filename:	Product: RA2_FGD_2PNPDK20090220_191019_000060562076_00357_36483_0771.N1
DSD: OCEAN_TIDE_ORTHOWEIGHTS PCF_RA2_FGD_2P	Filename:	Product: RA2_FGD_2PNPDK20090220_191019_000060562076_00357_36483_0771.N1
DSD: RA2_CHARACTERISATION_DATA PCF_RA2_FGD_2P	Filename: AUX_ECF_AXNECM20090220_064111_20090220_150000_20090221_030000	Product: RA2_FGD_2PNPDK20090220_191019_000060562076_00357_36483_0771.N1
DSD: RA2_CONFIGURATION_DATA PCF_RA2_FGD_2P	Filename: AUX_ECF_AXNECM20090220_064111_20090220_090000_20090220_210000	Product: RA2_FGD_2PNPDK20090220_191019_000060562076_00357_36483_0771.N1
DSD: RA2_CONSTANT_DATA PCF_RA2_FGD_2P	Filename:	Product: RA2_FGD_2PNPDK20090220_191019_000060562076_00357_36483_0771.N1
DSD: RA2_USO_DATA PCF_RA2_FGD_2P	Filename: DOR_NAV_0PNPDK20090220_190622_000057382076_00357_36483_9313.N1	Product: RA2_FGD_2PNPDK20090220_191019_000060562076_00357_36483_0771.N1

DSD: SOLAR_ACTIVITY_INDEX_PREDICT PCF_RA2_FGD_2P	Filename:	Product: RA2_FGD_2PNPDK20090220_191019_000060562076_00357.
DSD: DORIS_IONO PCF_RA2_FGD_2P	Filename: RA2_MW__1PNPDE20090220_205028_000042882076_00358_36484_5102.N1	Product: RA2_FGD_2PNPDE20090220_205028_000042882076_00358_36484_5103.N1
DSD: METEO_GRID_POINTS_ALTITUDE PCF_RA2_FGD_2P	Filename:	Product: RA2_FGD_2PNPDE20090220_205028_000042882076_00358_36484_5103.N1
DSD: MWR_CONFIGURATION_DATA PCF_RA2_FGD_2P	Filename: AUX_ECF_AXNECM20090220_064112_20090220_210000_20090221_090000	Product: RA2_FGD_2PNPDE20090220_205028_000042882076_00358_36484_5103.N1
DSD: OCEAN_ICE2_SYSTEM_FILE PCF_RA2_FGD_2P	Filename:	Product: RA2_FGD_2PNPDE20090220_205028_000042882076_00358_36484_5103.N1
DSD: OCEAN_TIDE_HARMONIC_COEF PCF_RA2_FGD_2P	Filename:	Product: RA2_FGD_2PNPDE20090220_205028_000042882076_00358_36484_5103.N1
DSD: OCEAN_TIDE_ORTHOWEIGHTS PCF_RA2_FGD_2P	Filename:	Product: RA2_FGD_2PNPDE20090220_205028_000042882076_00358_36484_5103.N1
DSD: RA2_CHARACTERISATION_DATA PCF_RA2_FGD_2P	Filename: AUX_ECF_AXNECM20090220_064111_20090220_150000_20090221_030000	Product: RA2_FGD_2PNPDE20090220_205028_000042882076_00358_36484_5103.N1
DSD: RA2_CONFIGURATION_DATA PCF_RA2_FGD_2P	Filename: AUX_ECF_AXNECM20090220_064111_20090220_090000_20090220_210000	Product: RA2_FGD_2PNPDE20090220_205028_000042882076_00358_36484_5103.N1
DSD: RA2_CONSTANT_DATA PCF_RA2_FGD_2P	Filename:	Product: RA2_FGD_2PNPDE20090220_205028_000042882076_00358_36484_5103.N1
DSD: RA2_USO_DATA PCF_RA2_FGD_2P	Filename: DOR_NAV_0PNPDE20090220_204719_000038252076_00358_36484_7403.N1	Product: RA2_FGD_2PNPDE20090220_205028_000042882076_00358_36484_5103.N1
DSD: SOLAR_ACTIVITY_INDEX_PREDICT PCF_RA2_FGD_2P	Filename:	Product: RA2_FGD_2PNPDE20090220_205028_000042882076_00358_36484_5103.N1
DSD: DORIS_IONO PCF_RA2_FGD_2P	Filename: RA2_MW__1PNPDE20090220_220048_000062072076_00358_36484_5260.N1	Product: RA2_FGD_2PNPDE20090220_220048_000062072076_00358_36484_5261.N1
DSD: METEO_GRID_POINTS_ALTITUDE PCF_RA2_FGD_2P	Filename:	Product: RA2_FGD_2PNPDE20090220_220048_000062072076_00358_36484_5261.N1
DSD: MWR_CONFIGURATION_DATA PCF_RA2_FGD_2P	Filename: AUX_ECF_AXNECM20090220_182113_20090221_030000_20090221_150000	Product: RA2_FGD_2PNPDE20090220_220048_000062072076_00358_36484_5261.N1
DSD: OCEAN_ICE2_SYSTEM_FILE PCF_RA2_FGD_2P	Filename:	Product: RA2_FGD_2PNPDE20090220_220048_000062072076_00358_36484_5261.N1
DSD: OCEAN_TIDE_HARMONIC_COEF PCF_RA2_FGD_2P	Filename:	Product: RA2_FGD_2PNPDE20090220_220048_000062072076_00358_36484_5261.N1
DSD: OCEAN_TIDE_ORTHOWEIGHTS PCF_RA2_FGD_2P	Filename:	Product: RA2_FGD_2PNPDE20090220_220048_000062072076_00358_36484_5261.N1
DSD: RA2_CHARACTERISATION_DATA PCF_RA2_FGD_2P	Filename: AUX_ECF_AXNECM20090220_064112_20090220_210000_20090221_090000	Product: RA2_FGD_2PNPDE20090220_220048_000062072076_00358_36484_5261.N1

DSD: RA2_CONFIGURATION_DATA PCF_RA2_FGD_2P	Filename: AUX_ECF_AXNECM20090220_064111_20090220_150000_20090221_030000	Product: RA2_FGD_2PNPDE20090220_220048_000062072076_00358
DSD: RA2_CONSTANT_DATA PCF_RA2_FGD_2P	Filename:	Product: RA2_FGD_2PNPDE20090220_220048_000062072076_00358_36484_5261.N1
DSD: RA2_USO_DATA PCF_RA2_FGD_2P	Filename: DOR_NAV_0PNPDE20090220_215623_000060572076_00358_36484_7404.N1	Product: RA2_FGD_2PNPDE20090220_220048_000062072076_00358_36484_5261.N1
DSD: SOLAR_ACTIVITY_INDEX_PREDICT PCF_RA2_FGD_2P	Filename:	Product: RA2_FGD_2PNPDE20090220_220048_000062072076_00358_36484_5261.N1
DSD: DORIS_IONO PCF_RA2_FGD_2P	Filename: RA2_MW__1PNPDE20090220_234311_000059052076_00359_36485_5403.N1	Product: RA2_FGD_2PNPDE20090220_234311_000059052076_00359_36485_5404.N1
DSD: METEO_GRID_POINTS_ALTITUDE PCF_RA2_FGD_2P	Filename:	Product: RA2_FGD_2PNPDE20090220_234311_000059052076_00359_36485_5404.N1
DSD: MWR_CONFIGURATION_DATA PCF_RA2_FGD_2P	Filename: AUX_ECF_AXNECM20090220_182113_20090221_030000_20090221_150000	Product: RA2_FGD_2PNPDE20090220_234311_000059052076_00359_36485_5404.N1
DSD: OCEAN_ICE2_SYSTEM_FILE PCF_RA2_FGD_2P	Filename:	Product: RA2_FGD_2PNPDE20090220_234311_000059052076_00359_36485_5404.N1
DSD: OCEAN_TIDE_HARMONIC_COEF PCF_RA2_FGD_2P	Filename:	Product: RA2_FGD_2PNPDE20090220_234311_000059052076_00359_36485_5404.N1
DSD: OCEAN_TIDE_ORTHOWEIGHTS PCF_RA2_FGD_2P	Filename:	Product: RA2_FGD_2PNPDE20090220_234311_000059052076_00359_36485_5404.N1
DSD: RA2_CHARACTERISATION_DATA PCF_RA2_FGD_2P	Filename: AUX_ECF_AXNECM20090220_064112_20090220_210000_20090221_090000	Product: RA2_FGD_2PNPDE20090220_234311_000059052076_00359_36485_5404.N1
DSD: RA2_CONFIGURATION_DATA PCF_RA2_FGD_2P	Filename: AUX_ECF_AXNECM20090220_064111_20090220_150000_20090221_030000	Product: RA2_FGD_2PNPDE20090220_234311_000059052076_00359_36485_5404.N1
DSD: RA2_CONSTANT_DATA PCF_RA2_FGD_2P	Filename:	Product: RA2_FGD_2PNPDE20090220_234311_000059052076_00359_36485_5404.N1
DSD: RA2_USO_DATA PCF_RA2_FGD_2P	Filename: DOR_NAV_0PNPDE20090220_234239_000054192076_00359_36485_7405.N1	Product: RA2_FGD_2PNPDE20090220_234311_000059052076_00359_36485_5404.N1
DSD: SOLAR_ACTIVITY_INDEX_PREDICT PCF_RA2_FGD_2P	Filename:	Product: RA2_FGD_2PNPDE20090220_234311_000059052076_00359_36485_5404.N1

RA2_WWV_2P: ADF usage

New ADFs

Gauge	Value	Segment (Start-Stop)	Explicit Reference
DSD: RA2_IF_MASK_FLIGHT_DATA PCF_RA2_WWV_2P	new ADF: RA2_FGD_2PNPDE20090220_001235_000059322076_00345_36471_4255.N1	20-FEB-2009 00:12:35.556 20-FEB-2009 00:12:35.556	Product: RA2_WWV_2PNPDE20090220_001235_000059322076_00345_36471_4256.N1

DSD: RA2_USO_DATA PCF_RA2_WWV_2P	new ADF: DOR_NAV_0PNPDE20090220_000921_000057382076_00345_36471_7399.N1	20-FEB-2009 00:12:35.556 20-FEB-2009 00:12:35.556	Product: RA2_WWV_2PNPDE20090220_001235_000059322076_00345_36471_4256.N1
DSD: RA2_IF_MASK_FLIGHT_DATA PCF_RA2_WWV_2P	new ADF: RA2_FGD_2PNPDE20090220_015020_000049232076_00346_36472_4393.N1	20-FEB-2009 01:50:20.766 20-FEB-2009 01:50:20.766	Product: RA2_WWV_2PNPDE20090220_015020_000049232076_00346_36472_4394.N1
DSD: RA2_USO_DATA PCF_RA2_WWV_2P	new ADF: DOR_NAV_0PNPDE20090220_015018_000044632076_00346_36472_7400.N1	20-FEB-2009 01:50:20.766 20-FEB-2009 01:50:20.766	Product: RA2_WWV_2PNPDE20090220_015020_000049232076_00346_36472_4394.N1
DSD: MWR_CONFIGURATION_DATA PCF_RA2_WWV_2P	new ADF: NOT USED	20-FEB-2009 03:11:40.086 20-FEB-2009 03:11:40.086	Product: RA2_WWV_2PNPDE20090220_031140_000058212076_00347_36473_4527.N1
DSD: RA2_CHARACTERISATION_DATA PCF_RA2_WWV_2P	new ADF: AUX_ECF_AXNECM20090219_184111_20090220_030000_20090220_150000	20-FEB-2009 03:11:40.086 20-FEB-2009 03:11:40.086	Product: RA2_WWV_2PNPDE20090220_031140_000058212076_00347_36473_4527.N1
DSD: RA2_CONFIGURATION_DATA PCF_RA2_WWV_2P	new ADF: AUX_ECF_AXNECM20090219_064111_20090219_210000_20090220_090000	20-FEB-2009 03:11:40.086 20-FEB-2009 03:11:40.086	Product: RA2_WWV_2PNPDE20090220_031140_000058212076_00347_36473_4527.N1
DSD: RA2_IF_MASK_FLIGHT_DATA PCF_RA2_WWV_2P	new ADF: RA2_FGD_2PNPDE20090220_031140_000058212076_00347_36473_4526.N1	20-FEB-2009 03:11:40.086 20-FEB-2009 03:11:40.086	Product: RA2_WWV_2PNPDE20090220_031140_000058212076_00347_36473_4527.N1

DSD: RA2_USO_DATA PCF_RA2_WWV_2P	new ADF: DOR_NAV_0PNPDE20090220_031000_000054192076_00347_36473_7401.N1	20-FEB-2009 03:11:40.086 20-FEB-2009 03:11:40.086	Product: RA2_WWV_2PNPDE20090220_031140_000058212076_00347_36473_4527.N1
DSD: MWR_CONFIGURATION_DATA PCF_RA2_WWV_2P	new ADF: AUX_ECF_AXNECM20090220_064111_20090220_090000_20090220_210000	20-FEB-2009 04:48:07.316 20-FEB-2009 04:48:07.316	Product: RA2_WWV_2PNPDE20090220_044807_000061042076_00348_36474_4691.N1
DSD: RA2_IF_MASK_FLIGHT_DATA PCF_RA2_WWV_2P	new ADF: RA2_FGD_2PNPDE20090220_044807_000061042076_00348_36474_4690.N1	20-FEB-2009 04:48:07.316 20-FEB-2009 04:48:07.316	Product: RA2_WWV_2PNPDE20090220_044807_000061042076_00348_36474_4691.N1
DSD: RA2_USO_DATA PCF_RA2_WWV_2P	new ADF: DOR_NAV_0PNPDE20090220_044538_000057382076_00348_36474_7402.N1	20-FEB-2009 04:48:07.316 20-FEB-2009 04:48:07.316	Product: RA2_WWV_2PNPDE20090220_044807_000061042076_00348_36474_4691.N1
DSD: RA2_IF_MASK_FLIGHT_DATA PCF_RA2_WWV_2P	new ADF: RA2_FGD_2PNPDK20090220_062918_000041122076_00349_36475_9687.N1	20-FEB-2009 06:29:18.616 20-FEB-2009 06:29:18.616	Product: RA2_WWV_2PNPDK20090220_062918_000041122076_00349_36475_9688.N1
DSD: RA2_USO_DATA PCF_RA2_WWV_2P	new ADF: DOR_NAV_0PNPDK20090220_062635_000038252076_00349_36475_9305.N1	20-FEB-2009 06:29:18.616 20-FEB-2009 06:29:18.616	Product: RA2_WWV_2PNPDK20090220_062918_000041122076_00349_36475_9688.N1
DSD: RA2_IF_MASK_FLIGHT_DATA PCF_RA2_WWV_2P	new ADF: RA2_FGD_2PNPDK20090220_073614_000061112076_00350_36476_9811.N1	20-FEB-2009 07:36:14.586 20-FEB-2009 07:36:14.586	Product: RA2_WWV_2PNPDK20090220_073614_000061112076_00350_36476_9812.N1

DSD: RA2_USO_DATA PCF_RA2_WWV_2P	new ADF: DOR_NAV_0PNPDK20090220_073539_000057382076_00350_36476_9306.N1	20-FEB-2009 07:36:14.586 20-FEB-2009 07:36:14.586	Product: RA2_WWV_2PNPDK20090220_073614_000061112076_00350_36476_9812.N1
DSD: MWR_CONFIGURATION_DATA PCF_RA2_WWV_2P	new ADF: AUX_ECF_AXNECM20090220_064111_20090220_150000_20090221_030000	20-FEB-2009 09:16:30.186 20-FEB-2009 09:16:30.186	Product: RA2_WWV_2PNPDK20090220_091630_000060602076_00351_36477_9949.N1
DSD: RA2_CHARACTERISATION_DATA PCF_RA2_WWV_2P	new ADF: AUX_ECF_AXNECM20090220_064111_20090220_090000_20090220_210000	20-FEB-2009 09:16:30.186 20-FEB-2009 09:16:30.186	Product: RA2_WWV_2PNPDK20090220_091630_000060602076_00351_36477_9949.N1
DSD: RA2_CONFIGURATION_DATA PCF_RA2_WWV_2P	new ADF: AUX_ECF_AXNECM20090219_184111_20090220_030000_20090220_150000	20-FEB-2009 09:16:30.186 20-FEB-2009 09:16:30.186	Product: RA2_WWV_2PNPDK20090220_091630_000060602076_00351_36477_9949.N1
DSD: RA2_IF_MASK_FLIGHT_DATA PCF_RA2_WWV_2P	new ADF: RA2_FGD_2PNPDK20090220_091630_000060602076_00351_36477_9948.N1	20-FEB-2009 09:16:30.186 20-FEB-2009 09:16:30.186	Product: RA2_WWV_2PNPDK20090220_091630_000060602076_00351_36477_9949.N1
DSD: RA2_USO_DATA PCF_RA2_WWV_2P	new ADF: DOR_NAV_0PNPDK20090220_091117_000057382076_00351_36477_9307.N1	20-FEB-2009 09:16:30.186 20-FEB-2009 09:16:30.186	Product: RA2_WWV_2PNPDK20090220_091630_000060602076_00351_36477_9949.N1
DSD: RA2_IF_MASK_FLIGHT_DATA PCF_RA2_WWV_2P	new ADF: RA2_FGD_2PNPDK20090220_105553_000060332076_00352_36478_0083.N1	20-FEB-2009 10:55:53.427 20-FEB-2009 10:55:53.427	Product: RA2_WWV_2PNPDK20090220_105553_000060332076_00352_36478_0084.N1

DSD: RA2_USO_DATA PCF_RA2_WWV_2P	new ADF: DOR_NAV_0PNPDK20090220_105214_000057382076_00352_36478_9308.N1	20-FEB-2009 10:55:53.427 20-FEB-2009 10:55:53.427	Product: RA2_WWV_2PNPDK20090220_105553_000060332076_00352_36478_0084.N1
DSD: RA2_IF_MASK_FLIGHT_DATA PCF_RA2_WWV_2P	new ADF: RA2_FGD_2PNPDK20090220_123454_000061042076_00353_36479_0209.N1	20-FEB-2009 12:34:54.389 20-FEB-2009 12:34:54.389	Product: RA2_WWV_2PNPDK20090220_123454_000061042076_00353_36479_0210.N1
DSD: RA2_USO_DATA PCF_RA2_WWV_2P	new ADF: DOR_NAV_0PNPDK20090220_123312_000057382076_00353_36479_9309.N1	20-FEB-2009 12:34:54.389 20-FEB-2009 12:34:54.389	Product: RA2_WWV_2PNPDK20090220_123454_000061042076_00353_36479_0210.N1
DSD: RA2_IF_MASK_FLIGHT_DATA PCF_RA2_WWV_2P	new ADF: RA2_FGD_2PNPDK20090220_141431_000050692076_00354_36480_0342.N1	20-FEB-2009 14:14:31.049 20-FEB-2009 14:14:31.049	Product: RA2_WWV_2PNPDK20090220_141431_000050692076_00354_36480_0343.N1
DSD: RA2_USO_DATA PCF_RA2_WWV_2P	new ADF: DOR_NAV_0PNPDK20090220_141409_000054192076_00354_36480_9310.N1	20-FEB-2009 14:14:31.049 20-FEB-2009 14:14:31.049	Product: RA2_WWV_2PNPDK20090220_141431_000050692076_00354_36480_0343.N1
DSD: MWR_CONFIGURATION_DATA PCF_RA2_WWV_2P	new ADF: AUX_ECF_AXNECM20090220_064112_20090220_210000_20090221_090000	20-FEB-2009 15:43:26.202 20-FEB-2009 15:43:26.202	Product: RA2_WWV_2PNPDK20090220_154326_000006582076_00355_36481_0346.N1
DSD: RA2_CHARACTERISATION_DATA PCF_RA2_WWV_2P	new ADF: AUX_ECF_AXNECM20090220_064111_20090220_150000_20090221_030000	20-FEB-2009 15:43:26.202 20-FEB-2009 15:43:26.202	Product: RA2_WWV_2PNPDK20090220_154326_000006582076_00355_36481_0346.N1

DSD: RA2_CONFIGURATION_DATA PCF_RA2_WWV_2P	new ADF: AUX_ECF_AXNECM20090220_064111_20090220_090000_20090220_210000	20-FEB-2009 15:43:26.202 20-FEB-2009 15:43:26.202	Product: RA2_WWV_2PNPDK20090220_154326_00006582076_00355_36481_0346.N1
DSD: RA2_IF_MASK_FLIGHT_DATA PCF_RA2_WWV_2P	new ADF: RA2_FGD_2PNPDK20090220_154326_00006582076_00355_36481_0345.N1	20-FEB-2009 15:43:26.202 20-FEB-2009 15:43:26.202	Product: RA2_WWV_2PNPDK20090220_154326_00006582076_00355_36481_0346.N1
DSD: RA2_IF_MASK_FLIGHT_DATA PCF_RA2_WWV_2P	new ADF: RA2_FGD_2PNPDK20090220_155214_000058712076_00355_36481_0462.N1	20-FEB-2009 15:52:14.239 20-FEB-2009 15:52:14.239	Product: RA2_WWV_2PNPDK20090220_155214_000058712076_00355_36481_0463.N1
DSD: RA2_USO_DATA PCF_RA2_WWV_2P	new ADF: DOR_NAV_0PNPDK20090220_154947_000054192076_00355_36481_9311.N1	20-FEB-2009 15:52:14.239 20-FEB-2009 15:52:14.239	Product: RA2_WWV_2PNPDK20090220_155214_000058712076_00355_36481_0463.N1
DSD: RA2_IF_MASK_FLIGHT_DATA PCF_RA2_WWV_2P	new ADF: RA2_FGD_2PNPDK20090220_172920_000060922076_00356_36482_0587.N1	20-FEB-2009 17:29:20.458 20-FEB-2009 17:29:20.458	Product: RA2_WWV_2PNPDK20090220_172920_000060922076_00356_36482_0588.N1
DSD: RA2_USO_DATA PCF_RA2_WWV_2P	new ADF: DOR_NAV_0PNPDK20090220_172525_000057382076_00356_36482_9312.N1	20-FEB-2009 17:29:20.458 20-FEB-2009 17:29:20.458	Product: RA2_WWV_2PNPDK20090220_172920_000060922076_00356_36482_0588.N1
DSD: RA2_IF_MASK_FLIGHT_DATA PCF_RA2_WWV_2P	new ADF: RA2_FGD_2PNPDK20090220_191019_000060562076_00357_36483_0771.N1	20-FEB-2009 19:10:19.504 20-FEB-2009 19:10:19.504	Product: RA2_WWV_2PNPDK20090220_191019_000060562076_00357_36483_0772.N1

DSD: RA2_USO_DATA PCF_RA2_WWV_2P	new ADF: DOR_NAV_0PNPDK20090220_190622_000057382076_00357_36483_9313.N1	20-FEB-2009 19:10:19.504 20-FEB-2009 19:10:19.504	Product: RA2_WWV_2PNPDK20090220_191019_000060562076_00357_36483_0772.N1
DSD: RA2_IF_MASK_FLIGHT_DATA PCF_RA2_WWV_2P	new ADF: RA2_FGD_2PNPDE20090220_205028_000042882076_00358_36484_5103.N1	20-FEB-2009 20:50:28.420 20-FEB-2009 20:50:28.420	Product: RA2_WWV_2PNPDE20090220_205028_000042882076_00358_36484_5104.N1
DSD: RA2_USO_DATA PCF_RA2_WWV_2P	new ADF: DOR_NAV_0PNPDE20090220_204719_000038252076_00358_36484_7403.N1	20-FEB-2009 20:50:28.420 20-FEB-2009 20:50:28.420	Product: RA2_WWV_2PNPDE20090220_205028_000042882076_00358_36484_5104.N1
DSD: MWR_CONFIGURATION_DATA PCF_RA2_WWV_2P	new ADF: AUX_ECF_AXNECM20090220_182113_20090221_030000_20090221_150000	20-FEB-2009 22:00:48.252 20-FEB-2009 22:00:48.252	Product: RA2_WWV_2PNPDE20090220_220048_000062072076_00358_36484_5262.N1
DSD: RA2_CHARACTERISATION_DATA PCF_RA2_WWV_2P	new ADF: AUX_ECF_AXNECM20090220_064112_20090220_210000_20090221_090000	20-FEB-2009 22:00:48.252 20-FEB-2009 22:00:48.252	Product: RA2_WWV_2PNPDE20090220_220048_000062072076_00358_36484_5262.N1
DSD: RA2_CONFIGURATION_DATA PCF_RA2_WWV_2P	new ADF: AUX_ECF_AXNECM20090220_064111_20090220_150000_20090221_030000	20-FEB-2009 22:00:48.252 20-FEB-2009 22:00:48.252	Product: RA2_WWV_2PNPDE20090220_220048_000062072076_00358_36484_5262.N1
DSD: RA2_IF_MASK_FLIGHT_DATA PCF_RA2_WWV_2P	new ADF: RA2_FGD_2PNPDE20090220_220048_000062072076_00358_36484_5261.N1	20-FEB-2009 22:00:48.252 20-FEB-2009 22:00:48.252	Product: RA2_WWV_2PNPDE20090220_220048_000062072076_00358_36484_5262.N1

DSD: RA2_USO_DATA PCF_RA2_WWV_2P	new ADF: DOR_NAV_0PNPDE20090220_215623_000060572076_00358_36484_7404.N1	20-FEB-2009 22:00:48.252 20-FEB-2009 22:00:48.252	Product: RA2_WWV_2PNPDE20090220_220048_000062072076_00358_36484_5262.N1
DSD: RA2_IF_MASK_FLIGHT_DATA PCF_RA2_WWV_2P	new ADF: RA2_FGD_2PNPDE20090220_234311_000059052076_00359_36485_5404.N1	20-FEB-2009 23:43:11.962 20-FEB-2009 23:43:11.962	Product: RA2_WWV_2PNPDE20090220_234311_000059052076_00359_36485_5405.N1
DSD: RA2_USO_DATA PCF_RA2_WWV_2P	new ADF: DOR_NAV_0PNPDE20090220_234239_000054192076_00359_36485_7405.N1	20-FEB-2009 23:43:11.962 20-FEB-2009 23:43:11.962	Product: RA2_WWV_2PNPDE20090220_234311_000059052076_00359_36485_5405.N1

Current ADFs (from IECF list)

Gauge	Value	Explicit Reference
RA2_IFF_AX.INFO PCF_IECF	RA2_IFF_AXVIEC20090212_155001_20090212_000000_20100101_000000	Corresponding to date 18-FEB-2009 03:00:02.000
RA2_USO_AX.INFO PCF_IECF	RA2_USO_AXVIEC20070618_133225_20070620_000000_20200101_000000	Corresponding to date 18-FEB-2009 03:00:02.000
MWR_SLT_AX.INFO PCF_IECF	MWR_SLT_AXVIEC20060921_063409_20020101_000000_20200101_000000	Corresponding to date 18-FEB-2009 03:00:02.000
AUX_ATT_AX.INFO PCF_IECF	AUX_ATT_AXVIEC20020924_131534_20020703_120000_20781231_235959	Corresponding to date 18-FEB-2009 03:00:02.000
RA2_PLA_AX.INFO PCF_IECF	RA2_PLA_AXVIEC20060331_181823_20020101_000000_20200101_000000	Corresponding to date 18-FEB-2009 03:00:02.000
RA2_SOL_AX.INFO PCF_IECF	RA2_SOL_AXVIEC20090211_172707_20020101_000000_20100201_000000	Corresponding to date 18-FEB-2009 03:00:02.000
RA2_CON_AX.INFO PCF_IECF	RA2_CON_AXVIEC20070723_131547_20060621_132015_20200101_000000	Corresponding to date 18-FEB-2009 03:00:02.000
RA2_CHD_AX.INFO PCF_IECF	RA2_CHD_AXVIEC20060913_074707_20020101_000000_20200101_000000	Corresponding to date 18-FEB-2009 03:00:02.000
MWR_CON_AX.INFO PCF_IECF	MWR_CON_AXVIEC20040810_145011_20020101_000000_20200101_000000	Corresponding to date 18-FEB-2009 03:00:02.000
MWR_CHD_AX.INFO PCF_IECF	MWR_CHD_AXVIEC20061013_132356_20020101_000000_20200101_000000	Corresponding to date 18-FEB-2009 03:00:02.000
MWR_LSF_AX.INFO PCF_IECF	MWR_LSF_AXVIEC20020313_172218_20020101_000000_20200101_000000	Corresponding to date 18-FEB-2009 03:00:02.000
RA2_MET_AX.INFO PCF_IECF	RA2_MET_AXVIEC20020204_073357_20020101_000000_20200101_000000	Corresponding to date 18-FEB-2009 03:00:02.000

RA2_CST_AX.INFO PCF_IECF	RA2_CST_AXVIEC20020621_135858_20020101_000000_20200101_000000	Corresponding to date 18-FEB-2009 03:00:02.000
RA2_SOI_AX.INFO PCF_IECF	RA2_SOI_AXVIEC20051003_170000_20020101_000000_20200101_000000	Corresponding to date 18-FEB-2009 03:00:02.000
RA2_ICT_AX.INFO PCF_IECF	RA2_ICT_AXVIEC20060921_070730_20020101_000000_20200101_000000	Corresponding to date 18-FEB-2009 03:00:02.000
RA2_SSB_AX.INFO PCF_IECF	RA2_SSB_AXVIEC20051129_111810_20020101_000000_20200101_000000	Corresponding to date 18-FEB-2009 03:00:02.000
RA2_DIP_AX.INFO PCF_IECF	RA2_DIP_AXVIEC20020122_134206_20020101_000000_20200101_000000	Corresponding to date 18-FEB-2009 03:00:02.000
RA2_IOC_AX.INFO PCF_IECF	RA2_IOC_AXVIEC20020122_141121_20020101_000000_20200101_000000	Corresponding to date 18-FEB-2009 03:00:02.000
RA2_SET_AX.INFO PCF_IECF	RA2_SET_AXVIEC20020122_150917_20020101_000000_20200101_000000	Corresponding to date 18-FEB-2009 03:00:02.000
RA2_OT1_AX.INFO PCF_IECF	RA2_OT1_AXVIEC20040120_082051_20020101_000000_20200101_000000	Corresponding to date 18-FEB-2009 03:00:02.000
RA2_OT2_AX.INFO PCF_IECF	RA2_OT2_AXVIEC20031208_150159_20020101_000000_20200101_000000	Corresponding to date 18-FEB-2009 03:00:02.000
RA2_TLD_AX.INFO PCF_IECF	RA2_TLD_AXVIEC20031208_151137_20020101_000000_20200101_000000	Corresponding to date 18-FEB-2009 03:00:02.000
RA2_GEO_AX.INFO PCF_IECF	RA2_GEO_AXVIEC20020314_093428_20020101_000000_20200101_000000	Corresponding to date 18-FEB-2009 03:00:02.000
RA2_MSS_AX.INFO PCF_IECF	RA2_MSS_AXVIEC20031208_145545_20020101_000000_20200101_000000	Corresponding to date 18-FEB-2009 03:00:02.000
RA2_SL1_AX.INFO PCF_IECF	RA2_SL1_AXVIEC20030131_100228_20020101_000000_20200101_000000	Corresponding to date 18-FEB-2009 03:00:02.000
RA2_SL2_AX.INFO PCF_IECF	RA2_SL2_AXVIEC20030131_101757_20020101_000000_20200101_000000	Corresponding to date 18-FEB-2009 03:00:02.000
RA2_POL_AX.INFO PCF_IECF	RA2_POL_AXVIEC20090218_110505_20020101_000000_20090319_235959	Corresponding to date 19-FEB-2009 03:00:03.000
RA2_POL_AX.INFO PCF_IECF	RA2_POL_AXVIEC20090219_110421_20020101_000000_20090321_235959	Corresponding to date 20-FEB-2009 03:00:02.000

Differences with IECF list

Gauge	Value	Explicit Reference
DSD: DORIS_IONO PCF_RA2_WWV_2P	Filename: RA2_MW__1PNPDE20090219_223404_000059782076_00344_36470_4100.N1	Product: RA2_WWV_2PNPDE20090219_223404_000059782076_00344_36470_4102.N1
DSD: METEO_GRID_POINTS_ALTITUDE PCF_RA2_WWV_2P	Filename:	Product: RA2_WWV_2PNPDE20090219_223404_000059782076_00344_36470_4102.N1
DSD: MWR_CONFIGURATION_DATA PCF_RA2_WWV_2P	Filename: AUX_ECF_AXNECM20090219_184111_20090220_030000_20090220_150000	Product: RA2_WWV_2PNPDE20090219_223404_000059782076_00344_36470_4102.N1
DSD: OCEAN_ICE2_SYSTEM_FILE PCF_RA2_WWV_2P	Filename:	Product: RA2_WWV_2PNPDE20090219_223404_000059782076_00344_36470_4102.N1

DSD: OCEAN_TIDE_HARMONIC_COEF PCF_RA2_WWV_2P	Filename:	Product: RA2_WWV_2PNPDE20090219_223404_000059782076_00344_
DSD: OCEAN_TIDE_ORTHOWEIGHTS PCF_RA2_WWV_2P	Filename:	Product: RA2_WWV_2PNPDE20090219_223404_000059782076_00344_36470_4102.N1
DSD: RA2_CHARACTERISATION_DATA PCF_RA2_WWV_2P	Filename: AUX_ECF_AXNECM20090219_064111_20090219_210000_20090220_090000	Product: RA2_WWV_2PNPDE20090219_223404_000059782076_00344_36470_4102.N1
DSD: RA2_CONFIGURATION_DATA PCF_RA2_WWV_2P	Filename: AUX_ECF_AXNECM20090219_064110_20090219_150000_20090220_030000	Product: RA2_WWV_2PNPDE20090219_223404_000059782076_00344_36470_4102.N1
DSD: RA2_CONSTANT_DATA PCF_RA2_WWV_2P	Filename:	Product: RA2_WWV_2PNPDE20090219_223404_000059782076_00344_36470_4102.N1
DSD: RA2_IF_MASK_FLIGHT_DATA PCF_RA2_WWV_2P	Filename: RA2_FGD_2PNPDE20090219_223404_000059782076_00344_36470_4101.N1	Product: RA2_WWV_2PNPDE20090219_223404_000059782076_00344_36470_4102.N1
DSD: RA2_SURFACE_TYPE_DATA PCF_RA2_WWV_2P	Filename: RA2_POL_AXVIEC20090219_110421_20020101_000000_20090321_235959	Product: RA2_WWV_2PNPDE20090219_223404_000059782076_00344_36470_4102.N1
DSD: RA2_USO_DATA PCF_RA2_WWV_2P	Filename: DOR_NAV_0PNPDE20090219_223343_000054192076_00344_36470_7398.N1	Product: RA2_WWV_2PNPDE20090219_223404_000059782076_00344_36470_4102.N1
DSD: SOLAR_ACTIVITY_INDEX_PREDICT PCF_RA2_WWV_2P	Filename:	Product: RA2_WWV_2PNPDE20090219_223404_000059782076_00344_36470_4102.N1
DSD: DORIS_IONO PCF_RA2_WWV_2P	Filename: RA2_MW__1PNPDE20090220_001235_000059322076_00345_36471_4254.N1	Product: RA2_WWV_2PNPDE20090220_001235_000059322076_00345_36471_4256.N1
DSD: METEO_GRID_POINTS_ALTITUDE PCF_RA2_WWV_2P	Filename:	Product: RA2_WWV_2PNPDE20090220_001235_000059322076_00345_36471_4256.N1
DSD: MWR_CONFIGURATION_DATA PCF_RA2_WWV_2P	Filename: AUX_ECF_AXNECM20090219_184111_20090220_030000_20090220_150000	Product: RA2_WWV_2PNPDE20090220_001235_000059322076_00345_36471_4256.N1
DSD: OCEAN_ICE2_SYSTEM_FILE PCF_RA2_WWV_2P	Filename:	Product: RA2_WWV_2PNPDE20090220_001235_000059322076_00345_36471_4256.N1
DSD: OCEAN_TIDE_HARMONIC_COEF PCF_RA2_WWV_2P	Filename:	Product: RA2_WWV_2PNPDE20090220_001235_000059322076_00345_36471_4256.N1
DSD: OCEAN_TIDE_ORTHOWEIGHTS PCF_RA2_WWV_2P	Filename:	Product: RA2_WWV_2PNPDE20090220_001235_000059322076_00345_36471_4256.N1
DSD: RA2_CHARACTERISATION_DATA PCF_RA2_WWV_2P	Filename: AUX_ECF_AXNECM20090219_064111_20090219_210000_20090220_090000	Product: RA2_WWV_2PNPDE20090220_001235_000059322076_00345_36471_4256.N1
DSD: RA2_CONFIGURATION_DATA PCF_RA2_WWV_2P	Filename: AUX_ECF_AXNECM20090219_064110_20090219_150000_20090220_030000	Product: RA2_WWV_2PNPDE20090220_001235_000059322076_00345_36471_4256.N1
DSD: RA2_CONSTANT_DATA PCF_RA2_WWV_2P	Filename:	Product: RA2_WWV_2PNPDE20090220_001235_000059322076_00345_36471_4256.N1
DSD: RA2_IF_MASK_FLIGHT_DATA PCF_RA2_WWV_2P	Filename: RA2_FGD_2PNPDE20090220_001235_000059322076_00345_36471_4255.N1	Product: RA2_WWV_2PNPDE20090220_001235_000059322076_00345_36471_4256.N1

DSD: RA2_SURFACE_TYPE_DATA PCF_RA2_WWV_2P	Filename: RA2_POL_AXVIEC20090219_110421_20020101_000000_20090321_235959	Product: RA2_WWV_2PNPDE20090220_001235_000059322076_00345.
DSD: RA2_USO_DATA PCF_RA2_WWV_2P	Filename: DOR_NAV_0PNPDE20090220_000921_000057382076_00345_36471_7399.N1	Product: RA2_WWV_2PNPDE20090220_001235_000059322076_00345_36471_4256.N1
DSD: SOLAR_ACTIVITY_INDEX_PREDICT PCF_RA2_WWV_2P	Filename:	Product: RA2_WWV_2PNPDE20090220_001235_000059322076_00345_36471_4256.N1
DSD: DORIS_IONO PCF_RA2_WWV_2P	Filename: RA2_MW__1PNPDE20090220_015020_000049232076_00346_36472_4392.N1	Product: RA2_WWV_2PNPDE20090220_015020_000049232076_00346_36472_4394.N1
DSD: METEO_GRID_POINTS_ALTITUDE PCF_RA2_WWV_2P	Filename:	Product: RA2_WWV_2PNPDE20090220_015020_000049232076_00346_36472_4394.N1
DSD: MWR_CONFIGURATION_DATA PCF_RA2_WWV_2P	Filename: AUX_ECF_AXNECM20090219_184111_20090220_030000_20090220_150000	Product: RA2_WWV_2PNPDE20090220_015020_000049232076_00346_36472_4394.N1
DSD: OCEAN_ICE2_SYSTEM_FILE PCF_RA2_WWV_2P	Filename:	Product: RA2_WWV_2PNPDE20090220_015020_000049232076_00346_36472_4394.N1
DSD: OCEAN_TIDE_HARMONIC_COEF PCF_RA2_WWV_2P	Filename:	Product: RA2_WWV_2PNPDE20090220_015020_000049232076_00346_36472_4394.N1
DSD: OCEAN_TIDE_ORTHOWEIGHTS PCF_RA2_WWV_2P	Filename:	Product: RA2_WWV_2PNPDE20090220_015020_000049232076_00346_36472_4394.N1
DSD: RA2_CHARACTERISATION_DATA PCF_RA2_WWV_2P	Filename: AUX_ECF_AXNECM20090219_064111_20090219_210000_20090220_090000	Product: RA2_WWV_2PNPDE20090220_015020_000049232076_00346_36472_4394.N1
DSD: RA2_CONFIGURATION_DATA PCF_RA2_WWV_2P	Filename: AUX_ECF_AXNECM20090219_064110_20090219_150000_20090220_030000	Product: RA2_WWV_2PNPDE20090220_015020_000049232076_00346_36472_4394.N1
DSD: RA2_CONSTANT_DATA PCF_RA2_WWV_2P	Filename:	Product: RA2_WWV_2PNPDE20090220_015020_000049232076_00346_36472_4394.N1
DSD: RA2_IF_MASK_FLIGHT_DATA PCF_RA2_WWV_2P	Filename: RA2_FGD_2PNPDE20090220_015020_000049232076_00346_36472_4393.N1	Product: RA2_WWV_2PNPDE20090220_015020_000049232076_00346_36472_4394.N1
DSD: RA2_USO_DATA PCF_RA2_WWV_2P	Filename: DOR_NAV_0PNPDE20090220_015018_000044632076_00346_36472_7400.N1	Product: RA2_WWV_2PNPDE20090220_015020_000049232076_00346_36472_4394.N1
DSD: SOLAR_ACTIVITY_INDEX_PREDICT PCF_RA2_WWV_2P	Filename:	Product: RA2_WWV_2PNPDE20090220_015020_000049232076_00346_36472_4394.N1
DSD: DORIS_IONO PCF_RA2_WWV_2P	Filename: RA2_MW__1PNPDE20090220_031140_000058212076_00347_36473_4525.N1	Product: RA2_WWV_2PNPDE20090220_031140_000058212076_00347_36473_4527.N1
DSD: METEO_GRID_POINTS_ALTITUDE PCF_RA2_WWV_2P	Filename:	Product: RA2_WWV_2PNPDE20090220_031140_000058212076_00347_36473_4527.N1
DSD: OCEAN_ICE2_SYSTEM_FILE PCF_RA2_WWV_2P	Filename:	Product: RA2_WWV_2PNPDE20090220_031140_000058212076_00347_36473_4527.N1
DSD: OCEAN_TIDE_HARMONIC_COEF PCF_RA2_WWV_2P	Filename:	Product: RA2_WWV_2PNPDE20090220_031140_000058212076_00347_36473_4527.N1

DSD: OCEAN_TIDE_ORTHOWEIGHTS PCF_RA2_WWV_2P	Filename:	Product: RA2_WWV_2PNPDE20090220_031140_000058212076_00347_
DSD: RA2_CHARACTERISATION_DATA PCF_RA2_WWV_2P	Filename: AUX_ECF_AXNECM20090219_184111_20090220_030000_20090220_150000	Product: RA2_WWV_2PNPDE20090220_031140_000058212076_00347_36473_4527.N1
DSD: RA2_CONFIGURATION_DATA PCF_RA2_WWV_2P	Filename: AUX_ECF_AXNECM20090219_064111_20090219_210000_20090220_090000	Product: RA2_WWV_2PNPDE20090220_031140_000058212076_00347_36473_4527.N1
DSD: RA2_CONSTANT_DATA PCF_RA2_WWV_2P	Filename:	Product: RA2_WWV_2PNPDE20090220_031140_000058212076_00347_36473_4527.N1
DSD: RA2_IF_MASK_FLIGHT_DATA PCF_RA2_WWV_2P	Filename: RA2_FGD_2PNPDE20090220_031140_000058212076_00347_36473_4526.N1	Product: RA2_WWV_2PNPDE20090220_031140_000058212076_00347_36473_4527.N1
DSD: RA2_USO_DATA PCF_RA2_WWV_2P	Filename: DOR_NAV_0PNPDE20090220_031000_000054192076_00347_36473_7401.N1	Product: RA2_WWV_2PNPDE20090220_031140_000058212076_00347_36473_4527.N1
DSD: SOLAR_ACTIVITY_INDEX_PREDICT PCF_RA2_WWV_2P	Filename:	Product: RA2_WWV_2PNPDE20090220_031140_000058212076_00347_36473_4527.N1
DSD: DORIS_IONO PCF_RA2_WWV_2P	Filename: RA2_MW__1PNPDE20090220_044807_000061042076_00348_36474_4689.N1	Product: RA2_WWV_2PNPDE20090220_044807_000061042076_00348_36474_4691.N1
DSD: METEO_GRID_POINTS_ALTITUDE PCF_RA2_WWV_2P	Filename:	Product: RA2_WWV_2PNPDE20090220_044807_000061042076_00348_36474_4691.N1
DSD: MWR_CONFIGURATION_DATA PCF_RA2_WWV_2P	Filename: AUX_ECF_AXNECM20090220_064111_20090220_090000_20090220_210000	Product: RA2_WWV_2PNPDE20090220_044807_000061042076_00348_36474_4691.N1
DSD: OCEAN_ICE2_SYSTEM_FILE PCF_RA2_WWV_2P	Filename:	Product: RA2_WWV_2PNPDE20090220_044807_000061042076_00348_36474_4691.N1
DSD: OCEAN_TIDE_HARMONIC_COEF PCF_RA2_WWV_2P	Filename:	Product: RA2_WWV_2PNPDE20090220_044807_000061042076_00348_36474_4691.N1
DSD: OCEAN_TIDE_ORTHOWEIGHTS PCF_RA2_WWV_2P	Filename:	Product: RA2_WWV_2PNPDE20090220_044807_000061042076_00348_36474_4691.N1
DSD: RA2_CHARACTERISATION_DATA PCF_RA2_WWV_2P	Filename: AUX_ECF_AXNECM20090219_184111_20090220_030000_20090220_150000	Product: RA2_WWV_2PNPDE20090220_044807_000061042076_00348_36474_4691.N1
DSD: RA2_CONFIGURATION_DATA PCF_RA2_WWV_2P	Filename: AUX_ECF_AXNECM20090219_064111_20090219_210000_20090220_090000	Product: RA2_WWV_2PNPDE20090220_044807_000061042076_00348_36474_4691.N1
DSD: RA2_CONSTANT_DATA PCF_RA2_WWV_2P	Filename:	Product: RA2_WWV_2PNPDE20090220_044807_000061042076_00348_36474_4691.N1
DSD: RA2_IF_MASK_FLIGHT_DATA PCF_RA2_WWV_2P	Filename: RA2_FGD_2PNPDE20090220_044807_000061042076_00348_36474_4690.N1	Product: RA2_WWV_2PNPDE20090220_044807_000061042076_00348_36474_4691.N1
DSD: RA2_USO_DATA PCF_RA2_WWV_2P	Filename: DOR_NAV_0PNPDE20090220_044538_000057382076_00348_36474_7402.N1	Product: RA2_WWV_2PNPDE20090220_044807_000061042076_00348_36474_4691.N1
DSD: SOLAR_ACTIVITY_INDEX_PREDICT PCF_RA2_WWV_2P	Filename:	Product: RA2_WWV_2PNPDE20090220_044807_000061042076_00348_36474_4691.N1

DSD: DORIS_IONO PCF_RA2_WWV_2P	Filename: RA2_MW__1PNPDK20090220_062918_000041122076_00349_36475_9686.N1	Product: RA2_WWV_2PNPDK20090220_062918_000041122076_00349_
DSD: METEO_GRID_POINTS_ALTITUDE PCF_RA2_WWV_2P	Filename:	Product: RA2_WWV_2PNPDK20090220_062918_000041122076_00349_36475_9688.N1
DSD: MWR_CONFIGURATION_DATA PCF_RA2_WWV_2P	Filename: AUX_ECF_AXNECM20090220_064111_20090220_090000_20090220_210000	Product: RA2_WWV_2PNPDK20090220_062918_000041122076_00349_36475_9688.N1
DSD: OCEAN_ICE2_SYSTEM_FILE PCF_RA2_WWV_2P	Filename:	Product: RA2_WWV_2PNPDK20090220_062918_000041122076_00349_36475_9688.N1
DSD: OCEAN_TIDE_HARMONIC_COEF PCF_RA2_WWV_2P	Filename:	Product: RA2_WWV_2PNPDK20090220_062918_000041122076_00349_36475_9688.N1
DSD: OCEAN_TIDE_ORTHOWEIGHTS PCF_RA2_WWV_2P	Filename:	Product: RA2_WWV_2PNPDK20090220_062918_000041122076_00349_36475_9688.N1
DSD: RA2_CHARACTERISATION_DATA PCF_RA2_WWV_2P	Filename: AUX_ECF_AXNECM20090219_184111_20090220_030000_20090220_150000	Product: RA2_WWV_2PNPDK20090220_062918_000041122076_00349_36475_9688.N1
DSD: RA2_CONFIGURATION_DATA PCF_RA2_WWV_2P	Filename: AUX_ECF_AXNECM20090219_064111_20090219_210000_20090220_090000	Product: RA2_WWV_2PNPDK20090220_062918_000041122076_00349_36475_9688.N1
DSD: RA2_CONSTANT_DATA PCF_RA2_WWV_2P	Filename:	Product: RA2_WWV_2PNPDK20090220_062918_000041122076_00349_36475_9688.N1
DSD: RA2_IF_MASK_FLIGHT_DATA PCF_RA2_WWV_2P	Filename: RA2_FGD_2PNPDK20090220_062918_000041122076_00349_36475_9687.N1	Product: RA2_WWV_2PNPDK20090220_062918_000041122076_00349_36475_9688.N1
DSD: RA2_USO_DATA PCF_RA2_WWV_2P	Filename: DOR_NAV_0PNPDK20090220_062635_000038252076_00349_36475_9305.N1	Product: RA2_WWV_2PNPDK20090220_062918_000041122076_00349_36475_9688.N1
DSD: SOLAR_ACTIVITY_INDEX_PREDICT PCF_RA2_WWV_2P	Filename:	Product: RA2_WWV_2PNPDK20090220_062918_000041122076_00349_36475_9688.N1
DSD: DORIS_IONO PCF_RA2_WWV_2P	Filename: RA2_MW__1PNPDK20090220_073614_000061112076_00350_36476_9810.N1	Product: RA2_WWV_2PNPDK20090220_073614_000061112076_00350_36476_9812.N1
DSD: METEO_GRID_POINTS_ALTITUDE PCF_RA2_WWV_2P	Filename:	Product: RA2_WWV_2PNPDK20090220_073614_000061112076_00350_36476_9812.N1
DSD: MWR_CONFIGURATION_DATA PCF_RA2_WWV_2P	Filename: AUX_ECF_AXNECM20090220_064111_20090220_090000_20090220_210000	Product: RA2_WWV_2PNPDK20090220_073614_000061112076_00350_36476_9812.N1
DSD: OCEAN_ICE2_SYSTEM_FILE PCF_RA2_WWV_2P	Filename:	Product: RA2_WWV_2PNPDK20090220_073614_000061112076_00350_36476_9812.N1
DSD: OCEAN_TIDE_HARMONIC_COEF PCF_RA2_WWV_2P	Filename:	Product: RA2_WWV_2PNPDK20090220_073614_000061112076_00350_36476_9812.N1
DSD: OCEAN_TIDE_ORTHOWEIGHTS PCF_RA2_WWV_2P	Filename:	Product: RA2_WWV_2PNPDK20090220_073614_000061112076_00350_36476_9812.N1
DSD: RA2_CHARACTERISATION_DATA PCF_RA2_WWV_2P	Filename: AUX_ECF_AXNECM20090219_184111_20090220_030000_20090220_150000	Product: RA2_WWV_2PNPDK20090220_073614_000061112076_00350_36476_9812.N1

DSD: RA2_CONFIGURATION_DATA PCF_RA2_WWV_2P	Filename: AUX_ECF_AXNECM20090219_064111_20090219_210000_20090220_090000	Product: RA2_WWV_2PNPDK20090220_073614_000061112076_00350
DSD: RA2_CONSTANT_DATA PCF_RA2_WWV_2P	Filename:	Product: RA2_WWV_2PNPDK20090220_073614_000061112076_00350_36476_9812.N1
DSD: RA2_IF_MASK_FLIGHT_DATA PCF_RA2_WWV_2P	Filename: RA2_FGD_2PNPDK20090220_073614_000061112076_00350_36476_9811.N1	Product: RA2_WWV_2PNPDK20090220_073614_000061112076_00350_36476_9812.N1
DSD: RA2_USO_DATA PCF_RA2_WWV_2P	Filename: DOR_NAV_0PNPDK20090220_073539_000057382076_00350_36476_9306.N1	Product: RA2_WWV_2PNPDK20090220_073614_000061112076_00350_36476_9812.N1
DSD: SOLAR_ACTIVITY_INDEX_PREDICT PCF_RA2_WWV_2P	Filename:	Product: RA2_WWV_2PNPDK20090220_073614_000061112076_00350_36476_9812.N1
DSD: DORIS_IONO PCF_RA2_WWV_2P	Filename: RA2_MW__1PNPDK20090220_091630_000060602076_00351_36477_9947.N1	Product: RA2_WWV_2PNPDK20090220_091630_000060602076_00351_36477_9949.N1
DSD: METEO_GRID_POINTS_ALTITUDE PCF_RA2_WWV_2P	Filename:	Product: RA2_WWV_2PNPDK20090220_091630_000060602076_00351_36477_9949.N1
DSD: MWR_CONFIGURATION_DATA PCF_RA2_WWV_2P	Filename: AUX_ECF_AXNECM20090220_064111_20090220_150000_20090221_030000	Product: RA2_WWV_2PNPDK20090220_091630_000060602076_00351_36477_9949.N1
DSD: OCEAN_ICE2_SYSTEM_FILE PCF_RA2_WWV_2P	Filename:	Product: RA2_WWV_2PNPDK20090220_091630_000060602076_00351_36477_9949.N1
DSD: OCEAN_TIDE_HARMONIC_COEF PCF_RA2_WWV_2P	Filename:	Product: RA2_WWV_2PNPDK20090220_091630_000060602076_00351_36477_9949.N1
DSD: OCEAN_TIDE_ORTHOWEIGHTS PCF_RA2_WWV_2P	Filename:	Product: RA2_WWV_2PNPDK20090220_091630_000060602076_00351_36477_9949.N1
DSD: RA2_CHARACTERISATION_DATA PCF_RA2_WWV_2P	Filename: AUX_ECF_AXNECM20090220_064111_20090220_090000_20090220_210000	Product: RA2_WWV_2PNPDK20090220_091630_000060602076_00351_36477_9949.N1
DSD: RA2_CONFIGURATION_DATA PCF_RA2_WWV_2P	Filename: AUX_ECF_AXNECM20090219_184111_20090220_030000_20090220_150000	Product: RA2_WWV_2PNPDK20090220_091630_000060602076_00351_36477_9949.N1
DSD: RA2_CONSTANT_DATA PCF_RA2_WWV_2P	Filename:	Product: RA2_WWV_2PNPDK20090220_091630_000060602076_00351_36477_9949.N1
DSD: RA2_IF_MASK_FLIGHT_DATA PCF_RA2_WWV_2P	Filename: RA2_FGD_2PNPDK20090220_091630_000060602076_00351_36477_9948.N1	Product: RA2_WWV_2PNPDK20090220_091630_000060602076_00351_36477_9949.N1
DSD: RA2_USO_DATA PCF_RA2_WWV_2P	Filename: DOR_NAV_0PNPDK20090220_091117_000057382076_00351_36477_9307.N1	Product: RA2_WWV_2PNPDK20090220_091630_000060602076_00351_36477_9949.N1
DSD: SOLAR_ACTIVITY_INDEX_PREDICT PCF_RA2_WWV_2P	Filename:	Product: RA2_WWV_2PNPDK20090220_091630_000060602076_00351_36477_9949.N1
DSD: DORIS_IONO PCF_RA2_WWV_2P	Filename: RA2_MW__1PNPDK20090220_105553_000060332076_00352_36478_0082.N1	Product: RA2_WWV_2PNPDK20090220_105553_000060332076_00352_36478_0084.N1
DSD: METEO_GRID_POINTS_ALTITUDE PCF_RA2_WWV_2P	Filename:	Product: RA2_WWV_2PNPDK20090220_105553_000060332076_00352_36478_0084.N1

DSD: MWR_CONFIGURATION_DATA PCF_RA2_WWV_2P	Filename: AUX_ECF_AXNECM20090220_064111_20090220_150000_20090221_030000	Product: RA2_WWV_2PNPDK20090220_105553_000060332076_00352
DSD: OCEAN_ICE2_SYSTEM_FILE PCF_RA2_WWV_2P	Filename:	Product: RA2_WWV_2PNPDK20090220_105553_000060332076_00352_36478_0084.N1
DSD: OCEAN_TIDE_HARMONIC_COEF PCF_RA2_WWV_2P	Filename:	Product: RA2_WWV_2PNPDK20090220_105553_000060332076_00352_36478_0084.N1
DSD: OCEAN_TIDE_ORTHOWEIGHTS PCF_RA2_WWV_2P	Filename:	Product: RA2_WWV_2PNPDK20090220_105553_000060332076_00352_36478_0084.N1
DSD: RA2_CHARACTERISATION_DATA PCF_RA2_WWV_2P	Filename: AUX_ECF_AXNECM20090220_064111_20090220_090000_20090220_210000	Product: RA2_WWV_2PNPDK20090220_105553_000060332076_00352_36478_0084.N1
DSD: RA2_CONFIGURATION_DATA PCF_RA2_WWV_2P	Filename: AUX_ECF_AXNECM20090219_184111_20090220_030000_20090220_150000	Product: RA2_WWV_2PNPDK20090220_105553_000060332076_00352_36478_0084.N1
DSD: RA2_CONSTANT_DATA PCF_RA2_WWV_2P	Filename:	Product: RA2_WWV_2PNPDK20090220_105553_000060332076_00352_36478_0084.N1
DSD: RA2_IF_MASK_FLIGHT_DATA PCF_RA2_WWV_2P	Filename: RA2_FGD_2PNPDK20090220_105553_000060332076_00352_36478_0083.N1	Product: RA2_WWV_2PNPDK20090220_105553_000060332076_00352_36478_0084.N1
DSD: RA2_USO_DATA PCF_RA2_WWV_2P	Filename: DOR_NAV_0PNPDK20090220_105214_000057382076_00352_36478_9308.N1	Product: RA2_WWV_2PNPDK20090220_105553_000060332076_00352_36478_0084.N1
DSD: SOLAR_ACTIVITY_INDEX_PREDICT PCF_RA2_WWV_2P	Filename:	Product: RA2_WWV_2PNPDK20090220_105553_000060332076_00352_36478_0084.N1
DSD: DORIS_IONO PCF_RA2_WWV_2P	Filename: RA2_MW__1PNPDK20090220_123454_000061042076_00353_36479_0208.N1	Product: RA2_WWV_2PNPDK20090220_123454_000061042076_00353_36479_0210.N1
DSD: METEO_GRID_POINTS_ALTITUDE PCF_RA2_WWV_2P	Filename:	Product: RA2_WWV_2PNPDK20090220_123454_000061042076_00353_36479_0210.N1
DSD: MWR_CONFIGURATION_DATA PCF_RA2_WWV_2P	Filename: AUX_ECF_AXNECM20090220_064111_20090220_150000_20090221_030000	Product: RA2_WWV_2PNPDK20090220_123454_000061042076_00353_36479_0210.N1
DSD: OCEAN_ICE2_SYSTEM_FILE PCF_RA2_WWV_2P	Filename:	Product: RA2_WWV_2PNPDK20090220_123454_000061042076_00353_36479_0210.N1
DSD: OCEAN_TIDE_HARMONIC_COEF PCF_RA2_WWV_2P	Filename:	Product: RA2_WWV_2PNPDK20090220_123454_000061042076_00353_36479_0210.N1
DSD: OCEAN_TIDE_ORTHOWEIGHTS PCF_RA2_WWV_2P	Filename:	Product: RA2_WWV_2PNPDK20090220_123454_000061042076_00353_36479_0210.N1
DSD: RA2_CHARACTERISATION_DATA PCF_RA2_WWV_2P	Filename: AUX_ECF_AXNECM20090220_064111_20090220_090000_20090220_210000	Product: RA2_WWV_2PNPDK20090220_123454_000061042076_00353_36479_0210.N1
DSD: RA2_CONFIGURATION_DATA PCF_RA2_WWV_2P	Filename: AUX_ECF_AXNECM20090219_184111_20090220_030000_20090220_150000	Product: RA2_WWV_2PNPDK20090220_123454_000061042076_00353_36479_0210.N1
DSD: RA2_CONSTANT_DATA PCF_RA2_WWV_2P	Filename:	Product: RA2_WWV_2PNPDK20090220_123454_000061042076_00353_36479_0210.N1

DSD: RA2_IF_MASK_FLIGHT_DATA PCF_RA2_WWV_2P	Filename: RA2_FGD_2PNPDK20090220_123454_000061042076_00353_36479_0209.N1	Product: RA2_WWV_2PNPDK20090220_123454_000061042076_00353_36479_0209.N1
DSD: RA2_USO_DATA PCF_RA2_WWV_2P	Filename: DOR_NAV_0PNPDK20090220_123312_000057382076_00353_36479_9309.N1	Product: RA2_WWV_2PNPDK20090220_123454_000061042076_00353_36479_0210.N1
DSD: SOLAR_ACTIVITY_INDEX_PREDICT PCF_RA2_WWV_2P	Filename:	Product: RA2_WWV_2PNPDK20090220_123454_000061042076_00353_36479_0210.N1
DSD: DORIS_IONO PCF_RA2_WWV_2P	Filename: RA2_MW__1PNPDK20090220_141431_000050692076_00354_36480_0341.N1	Product: RA2_WWV_2PNPDK20090220_141431_000050692076_00354_36480_0343.N1
DSD: METEO_GRID_POINTS_ALTITUDE PCF_RA2_WWV_2P	Filename:	Product: RA2_WWV_2PNPDK20090220_141431_000050692076_00354_36480_0343.N1
DSD: MWR_CONFIGURATION_DATA PCF_RA2_WWV_2P	Filename: AUX_ECF_AXNECM20090220_064111_20090220_150000_20090221_030000	Product: RA2_WWV_2PNPDK20090220_141431_000050692076_00354_36480_0343.N1
DSD: OCEAN_ICE2_SYSTEM_FILE PCF_RA2_WWV_2P	Filename:	Product: RA2_WWV_2PNPDK20090220_141431_000050692076_00354_36480_0343.N1
DSD: OCEAN_TIDE_HARMONIC_COEF PCF_RA2_WWV_2P	Filename:	Product: RA2_WWV_2PNPDK20090220_141431_000050692076_00354_36480_0343.N1
DSD: OCEAN_TIDE_ORTHOWEIGHTS PCF_RA2_WWV_2P	Filename:	Product: RA2_WWV_2PNPDK20090220_141431_000050692076_00354_36480_0343.N1
DSD: RA2_CHARACTERISATION_DATA PCF_RA2_WWV_2P	Filename: AUX_ECF_AXNECM20090220_064111_20090220_090000_20090220_210000	Product: RA2_WWV_2PNPDK20090220_141431_000050692076_00354_36480_0343.N1
DSD: RA2_CONFIGURATION_DATA PCF_RA2_WWV_2P	Filename: AUX_ECF_AXNECM20090219_184111_20090220_030000_20090220_150000	Product: RA2_WWV_2PNPDK20090220_141431_000050692076_00354_36480_0343.N1
DSD: RA2_CONSTANT_DATA PCF_RA2_WWV_2P	Filename:	Product: RA2_WWV_2PNPDK20090220_141431_000050692076_00354_36480_0343.N1
DSD: RA2_IF_MASK_FLIGHT_DATA PCF_RA2_WWV_2P	Filename: RA2_FGD_2PNPDK20090220_141431_000050692076_00354_36480_0342.N1	Product: RA2_WWV_2PNPDK20090220_141431_000050692076_00354_36480_0343.N1
DSD: RA2_USO_DATA PCF_RA2_WWV_2P	Filename: DOR_NAV_0PNPDK20090220_141409_000054192076_00354_36480_9310.N1	Product: RA2_WWV_2PNPDK20090220_141431_000050692076_00354_36480_0343.N1
DSD: SOLAR_ACTIVITY_INDEX_PREDICT PCF_RA2_WWV_2P	Filename:	Product: RA2_WWV_2PNPDK20090220_141431_000050692076_00354_36480_0343.N1
DSD: DORIS_IONO PCF_RA2_WWV_2P	Filename: RA2_MW__1PNPDK20090220_154326_000006582076_00355_36481_0344.N1	Product: RA2_WWV_2PNPDK20090220_154326_000006582076_00355_36481_0346.N1
DSD: METEO_GRID_POINTS_ALTITUDE PCF_RA2_WWV_2P	Filename:	Product: RA2_WWV_2PNPDK20090220_154326_000006582076_00355_36481_0346.N1
DSD: MWR_CONFIGURATION_DATA PCF_RA2_WWV_2P	Filename: AUX_ECF_AXNECM20090220_064112_20090220_210000_20090221_090000	Product: RA2_WWV_2PNPDK20090220_154326_000006582076_00355_36481_0346.N1
DSD: OCEAN_ICE2_SYSTEM_FILE PCF_RA2_WWV_2P	Filename:	Product: RA2_WWV_2PNPDK20090220_154326_000006582076_00355_36481_0346.N1

DSD: OCEAN_TIDE_HARMONIC_COEF PCF_RA2_WWV_2P	Filename:	Product: RA2_WWV_2PNPDK20090220_154326_00006582076_00355_
DSD: OCEAN_TIDE_ORTHOWEIGHTS PCF_RA2_WWV_2P	Filename:	Product: RA2_WWV_2PNPDK20090220_154326_00006582076_00355_36481_0346.N1
DSD: RA2_CHARACTERISATION_DATA PCF_RA2_WWV_2P	Filename: AUX_ECF_AXNECM20090220_064111_20090220_150000_20090221_030000	Product: RA2_WWV_2PNPDK20090220_154326_00006582076_00355_36481_0346.N1
DSD: RA2_CONFIGURATION_DATA PCF_RA2_WWV_2P	Filename: AUX_ECF_AXNECM20090220_064111_20090220_090000_20090220_210000	Product: RA2_WWV_2PNPDK20090220_154326_00006582076_00355_36481_0346.N1
DSD: RA2_CONSTANT_DATA PCF_RA2_WWV_2P	Filename:	Product: RA2_WWV_2PNPDK20090220_154326_00006582076_00355_36481_0346.N1
DSD: RA2_IF_MASK_FLIGHT_DATA PCF_RA2_WWV_2P	Filename: RA2_FGD_2PNPDK20090220_154326_00006582076_00355_36481_0345.N1	Product: RA2_WWV_2PNPDK20090220_154326_00006582076_00355_36481_0346.N1
DSD: RA2_USO_DATA PCF_RA2_WWV_2P	Filename: DOR_NAV_0PNPDK20090220_141409_000054192076_00354_36480_9310.N1	Product: RA2_WWV_2PNPDK20090220_154326_00006582076_00355_36481_0346.N1
DSD: SOLAR_ACTIVITY_INDEX_PREDICT PCF_RA2_WWV_2P	Filename:	Product: RA2_WWV_2PNPDK20090220_154326_00006582076_00355_36481_0346.N1
DSD: DORIS_IONO PCF_RA2_WWV_2P	Filename: RA2_MW__1PNPDK20090220_155214_000058712076_00355_36481_0461.N1	Product: RA2_WWV_2PNPDK20090220_155214_000058712076_00355_36481_0463.N1
DSD: METEO_GRID_POINTS_ALTITUDE PCF_RA2_WWV_2P	Filename:	Product: RA2_WWV_2PNPDK20090220_155214_000058712076_00355_36481_0463.N1
DSD: MWR_CONFIGURATION_DATA PCF_RA2_WWV_2P	Filename: AUX_ECF_AXNECM20090220_064112_20090220_210000_20090221_090000	Product: RA2_WWV_2PNPDK20090220_155214_000058712076_00355_36481_0463.N1
DSD: OCEAN_ICE2_SYSTEM_FILE PCF_RA2_WWV_2P	Filename:	Product: RA2_WWV_2PNPDK20090220_155214_000058712076_00355_36481_0463.N1
DSD: OCEAN_TIDE_HARMONIC_COEF PCF_RA2_WWV_2P	Filename:	Product: RA2_WWV_2PNPDK20090220_155214_000058712076_00355_36481_0463.N1
DSD: OCEAN_TIDE_ORTHOWEIGHTS PCF_RA2_WWV_2P	Filename:	Product: RA2_WWV_2PNPDK20090220_155214_000058712076_00355_36481_0463.N1
DSD: RA2_CHARACTERISATION_DATA PCF_RA2_WWV_2P	Filename: AUX_ECF_AXNECM20090220_064111_20090220_150000_20090221_030000	Product: RA2_WWV_2PNPDK20090220_155214_000058712076_00355_36481_0463.N1
DSD: RA2_CONFIGURATION_DATA PCF_RA2_WWV_2P	Filename: AUX_ECF_AXNECM20090220_064111_20090220_090000_20090220_210000	Product: RA2_WWV_2PNPDK20090220_155214_000058712076_00355_36481_0463.N1
DSD: RA2_CONSTANT_DATA PCF_RA2_WWV_2P	Filename:	Product: RA2_WWV_2PNPDK20090220_155214_000058712076_00355_36481_0463.N1
DSD: RA2_IF_MASK_FLIGHT_DATA PCF_RA2_WWV_2P	Filename: RA2_FGD_2PNPDK20090220_155214_000058712076_00355_36481_0462.N1	Product: RA2_WWV_2PNPDK20090220_155214_000058712076_00355_36481_0463.N1
DSD: RA2_USO_DATA PCF_RA2_WWV_2P	Filename: DOR_NAV_0PNPDK20090220_154947_000054192076_00355_36481_9311.N1	Product: RA2_WWV_2PNPDK20090220_155214_000058712076_00355_36481_0463.N1

DSD: SOLAR_ACTIVITY_INDEX_PREDICT PCF_RA2_WWV_2P	Filename:	Product: RA2_WWV_2PNPDK20090220_155214_000058712076_00355.
DSD: DORIS_IONO PCF_RA2_WWV_2P	Filename: RA2_MW__1PNPDK20090220_172920_000060922076_00356_36482_0586.N1	Product: RA2_WWV_2PNPDK20090220_172920_000060922076_00356_36482_0588.N1
DSD: METEO_GRID_POINTS_ALTITUDE PCF_RA2_WWV_2P	Filename:	Product: RA2_WWV_2PNPDK20090220_172920_000060922076_00356_36482_0588.N1
DSD: MWR_CONFIGURATION_DATA PCF_RA2_WWV_2P	Filename: AUX_ECF_AXNECM20090220_064112_20090220_210000_20090221_090000	Product: RA2_WWV_2PNPDK20090220_172920_000060922076_00356_36482_0588.N1
DSD: OCEAN_ICE2_SYSTEM_FILE PCF_RA2_WWV_2P	Filename:	Product: RA2_WWV_2PNPDK20090220_172920_000060922076_00356_36482_0588.N1
DSD: OCEAN_TIDE_HARMONIC_COEF PCF_RA2_WWV_2P	Filename:	Product: RA2_WWV_2PNPDK20090220_172920_000060922076_00356_36482_0588.N1
DSD: OCEAN_TIDE_ORTHOWEIGHTS PCF_RA2_WWV_2P	Filename:	Product: RA2_WWV_2PNPDK20090220_172920_000060922076_00356_36482_0588.N1
DSD: RA2_CHARACTERISATION_DATA PCF_RA2_WWV_2P	Filename: AUX_ECF_AXNECM20090220_064111_20090220_150000_20090221_030000	Product: RA2_WWV_2PNPDK20090220_172920_000060922076_00356_36482_0588.N1
DSD: RA2_CONFIGURATION_DATA PCF_RA2_WWV_2P	Filename: AUX_ECF_AXNECM20090220_064111_20090220_090000_20090220_210000	Product: RA2_WWV_2PNPDK20090220_172920_000060922076_00356_36482_0588.N1
DSD: RA2_CONSTANT_DATA PCF_RA2_WWV_2P	Filename:	Product: RA2_WWV_2PNPDK20090220_172920_000060922076_00356_36482_0588.N1
DSD: RA2_IF_MASK_FLIGHT_DATA PCF_RA2_WWV_2P	Filename: RA2_FGD_2PNPDK20090220_172920_000060922076_00356_36482_0587.N1	Product: RA2_WWV_2PNPDK20090220_172920_000060922076_00356_36482_0588.N1
DSD: RA2_USO_DATA PCF_RA2_WWV_2P	Filename: DOR_NAV_0PNPDK20090220_172525_000057382076_00356_36482_9312.N1	Product: RA2_WWV_2PNPDK20090220_172920_000060922076_00356_36482_0588.N1
DSD: SOLAR_ACTIVITY_INDEX_PREDICT PCF_RA2_WWV_2P	Filename:	Product: RA2_WWV_2PNPDK20090220_172920_000060922076_00356_36482_0588.N1
DSD: DORIS_IONO PCF_RA2_WWV_2P	Filename: RA2_MW__1PNPDK20090220_191019_000060562076_00357_36483_0770.N1	Product: RA2_WWV_2PNPDK20090220_191019_000060562076_00357_36483_0772.N1
DSD: METEO_GRID_POINTS_ALTITUDE PCF_RA2_WWV_2P	Filename:	Product: RA2_WWV_2PNPDK20090220_191019_000060562076_00357_36483_0772.N1
DSD: MWR_CONFIGURATION_DATA PCF_RA2_WWV_2P	Filename: AUX_ECF_AXNECM20090220_064112_20090220_210000_20090221_090000	Product: RA2_WWV_2PNPDK20090220_191019_000060562076_00357_36483_0772.N1
DSD: OCEAN_ICE2_SYSTEM_FILE PCF_RA2_WWV_2P	Filename:	Product: RA2_WWV_2PNPDK20090220_191019_000060562076_00357_36483_0772.N1
DSD: OCEAN_TIDE_HARMONIC_COEF PCF_RA2_WWV_2P	Filename:	Product: RA2_WWV_2PNPDK20090220_191019_000060562076_00357_36483_0772.N1
DSD: OCEAN_TIDE_ORTHOWEIGHTS PCF_RA2_WWV_2P	Filename:	Product: RA2_WWV_2PNPDK20090220_191019_000060562076_00357_36483_0772.N1

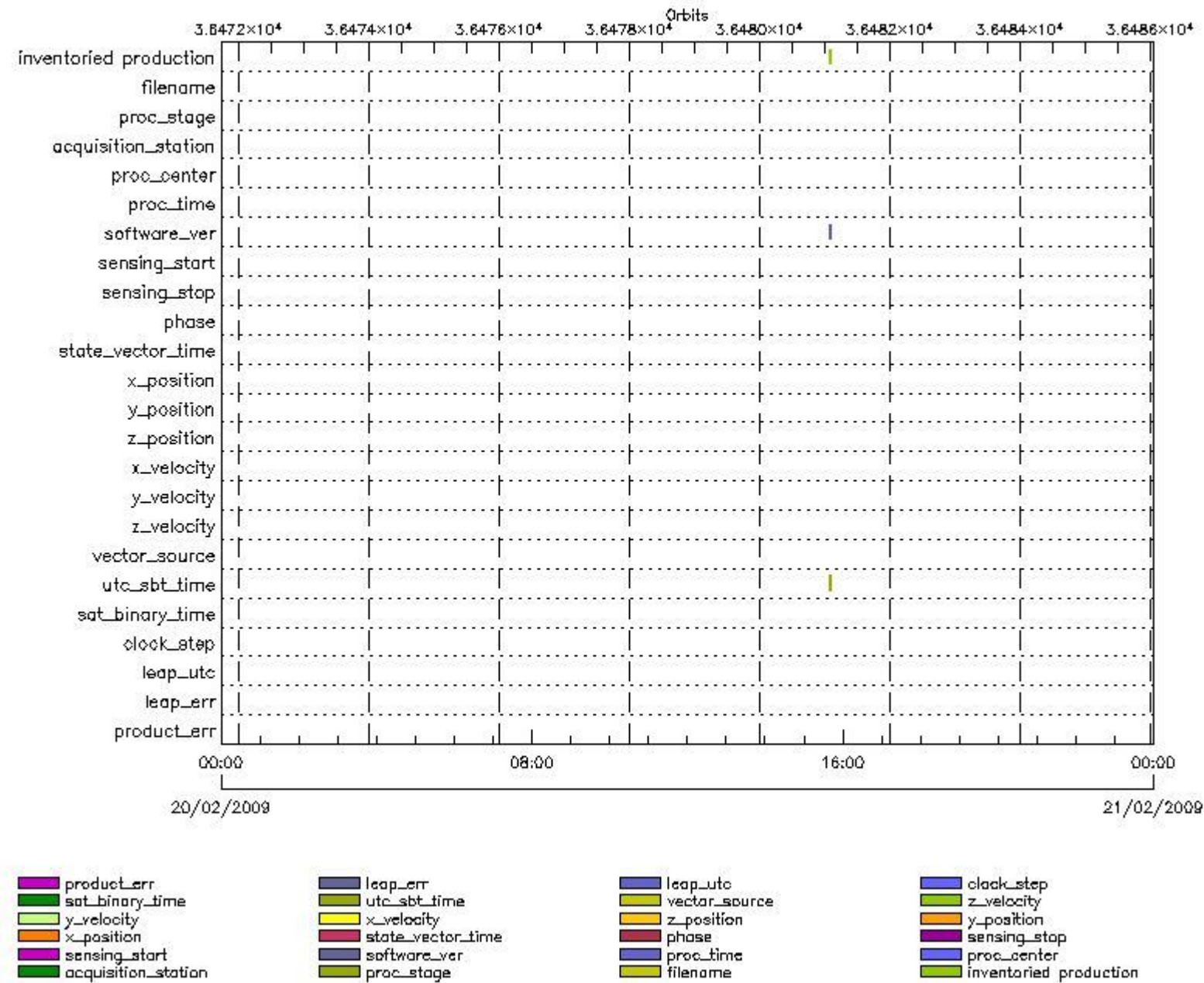
DSD: RA2_CHARACTERISATION_DATA PCF_RA2_WWV_2P	Filename: AUX_ECF_AXNECM20090220_064111_20090220_150000_20090221_030000	Product: RA2_WWV_2PNPDK20090220_191019_000060562076_00357_
DSD: RA2_CONFIGURATION_DATA PCF_RA2_WWV_2P	Filename: AUX_ECF_AXNECM20090220_064111_20090220_090000_20090220_210000	Product: RA2_WWV_2PNPDK20090220_191019_000060562076_00357_36483_0772.N1
DSD: RA2_CONSTANT_DATA PCF_RA2_WWV_2P	Filename:	Product: RA2_WWV_2PNPDK20090220_191019_000060562076_00357_36483_0772.N1
DSD: RA2_IF_MASK_FLIGHT_DATA PCF_RA2_WWV_2P	Filename: RA2_FGD_2PNPDK20090220_191019_000060562076_00357_36483_0771.N1	Product: RA2_WWV_2PNPDK20090220_191019_000060562076_00357_36483_0772.N1
DSD: RA2_USO_DATA PCF_RA2_WWV_2P	Filename: DOR_NAV_0PNPDK20090220_190622_000057382076_00357_36483_9313.N1	Product: RA2_WWV_2PNPDK20090220_191019_000060562076_00357_36483_0772.N1
DSD: SOLAR_ACTIVITY_INDEX_PREDICT PCF_RA2_WWV_2P	Filename:	Product: RA2_WWV_2PNPDK20090220_191019_000060562076_00357_36483_0772.N1
DSD: DORIS_IONO PCF_RA2_WWV_2P	Filename: RA2_MW__1PNPDE20090220_205028_000042882076_00358_36484_5102.N1	Product: RA2_WWV_2PNPDE20090220_205028_000042882076_00358_36484_5104.N1
DSD: METEO_GRID_POINTS_ALTITUDE PCF_RA2_WWV_2P	Filename:	Product: RA2_WWV_2PNPDE20090220_205028_000042882076_00358_36484_5104.N1
DSD: MWR_CONFIGURATION_DATA PCF_RA2_WWV_2P	Filename: AUX_ECF_AXNECM20090220_064112_20090220_210000_20090221_090000	Product: RA2_WWV_2PNPDE20090220_205028_000042882076_00358_36484_5104.N1
DSD: OCEAN_ICE2_SYSTEM_FILE PCF_RA2_WWV_2P	Filename:	Product: RA2_WWV_2PNPDE20090220_205028_000042882076_00358_36484_5104.N1
DSD: OCEAN_TIDE_HARMONIC_COEF PCF_RA2_WWV_2P	Filename:	Product: RA2_WWV_2PNPDE20090220_205028_000042882076_00358_36484_5104.N1
DSD: OCEAN_TIDE_ORTHOWEIGHTS PCF_RA2_WWV_2P	Filename:	Product: RA2_WWV_2PNPDE20090220_205028_000042882076_00358_36484_5104.N1
DSD: RA2_CHARACTERISATION_DATA PCF_RA2_WWV_2P	Filename: AUX_ECF_AXNECM20090220_064111_20090220_150000_20090221_030000	Product: RA2_WWV_2PNPDE20090220_205028_000042882076_00358_36484_5104.N1
DSD: RA2_CONFIGURATION_DATA PCF_RA2_WWV_2P	Filename: AUX_ECF_AXNECM20090220_064111_20090220_090000_20090220_210000	Product: RA2_WWV_2PNPDE20090220_205028_000042882076_00358_36484_5104.N1
DSD: RA2_CONSTANT_DATA PCF_RA2_WWV_2P	Filename:	Product: RA2_WWV_2PNPDE20090220_205028_000042882076_00358_36484_5104.N1
DSD: RA2_IF_MASK_FLIGHT_DATA PCF_RA2_WWV_2P	Filename: RA2_FGD_2PNPDE20090220_205028_000042882076_00358_36484_5103.N1	Product: RA2_WWV_2PNPDE20090220_205028_000042882076_00358_36484_5104.N1
DSD: RA2_USO_DATA PCF_RA2_WWV_2P	Filename: DOR_NAV_0PNPDE20090220_204719_000038252076_00358_36484_7403.N1	Product: RA2_WWV_2PNPDE20090220_205028_000042882076_00358_36484_5104.N1
DSD: SOLAR_ACTIVITY_INDEX_PREDICT PCF_RA2_WWV_2P	Filename:	Product: RA2_WWV_2PNPDE20090220_205028_000042882076_00358_36484_5104.N1
DSD: DORIS_IONO PCF_RA2_WWV_2P	Filename: RA2_MW__1PNPDE20090220_220048_000062072076_00358_36484_5260.N1	Product: RA2_WWV_2PNPDE20090220_220048_000062072076_00358_36484_5262.N1

DSD: METEO_GRID_POINTS_ALTITUDE PCF_RA2_WWV_2P	Filename:	Product: RA2_WWV_2PNPDE20090220_220048_000062072076_00358_
DSD: MWR_CONFIGURATION_DATA PCF_RA2_WWV_2P	Filename: AUX_ECF_AXNECM20090220_182113_20090221_030000_20090221_150000	Product: RA2_WWV_2PNPDE20090220_220048_000062072076_00358_36484_5262.N1
DSD: OCEAN_ICE2_SYSTEM_FILE PCF_RA2_WWV_2P	Filename:	Product: RA2_WWV_2PNPDE20090220_220048_000062072076_00358_36484_5262.N1
DSD: OCEAN_TIDE_HARMONIC_COEF PCF_RA2_WWV_2P	Filename:	Product: RA2_WWV_2PNPDE20090220_220048_000062072076_00358_36484_5262.N1
DSD: OCEAN_TIDE_ORTHOWEIGHTS PCF_RA2_WWV_2P	Filename:	Product: RA2_WWV_2PNPDE20090220_220048_000062072076_00358_36484_5262.N1
DSD: RA2_CHARACTERISATION_DATA PCF_RA2_WWV_2P	Filename: AUX_ECF_AXNECM20090220_064112_20090220_210000_20090221_090000	Product: RA2_WWV_2PNPDE20090220_220048_000062072076_00358_36484_5262.N1
DSD: RA2_CONFIGURATION_DATA PCF_RA2_WWV_2P	Filename: AUX_ECF_AXNECM20090220_064111_20090220_150000_20090221_030000	Product: RA2_WWV_2PNPDE20090220_220048_000062072076_00358_36484_5262.N1
DSD: RA2_CONSTANT_DATA PCF_RA2_WWV_2P	Filename:	Product: RA2_WWV_2PNPDE20090220_220048_000062072076_00358_36484_5262.N1
DSD: RA2_IF_MASK_FLIGHT_DATA PCF_RA2_WWV_2P	Filename: RA2_FGD_2PNPDE20090220_220048_000062072076_00358_36484_5261.N1	Product: RA2_WWV_2PNPDE20090220_220048_000062072076_00358_36484_5262.N1
DSD: RA2_USO_DATA PCF_RA2_WWV_2P	Filename: DOR_NAV_0PNPDE20090220_215623_000060572076_00358_36484_7404.N1	Product: RA2_WWV_2PNPDE20090220_220048_000062072076_00358_36484_5262.N1
DSD: SOLAR_ACTIVITY_INDEX_PREDICT PCF_RA2_WWV_2P	Filename:	Product: RA2_WWV_2PNPDE20090220_220048_000062072076_00358_36484_5262.N1
DSD: DORIS_IONO PCF_RA2_WWV_2P	Filename: RA2_MW__1PNPDE20090220_234311_000059052076_00359_36485_5403.N1	Product: RA2_WWV_2PNPDE20090220_234311_000059052076_00359_36485_5405.N1
DSD: METEO_GRID_POINTS_ALTITUDE PCF_RA2_WWV_2P	Filename:	Product: RA2_WWV_2PNPDE20090220_234311_000059052076_00359_36485_5405.N1
DSD: MWR_CONFIGURATION_DATA PCF_RA2_WWV_2P	Filename: AUX_ECF_AXNECM20090220_182113_20090221_030000_20090221_150000	Product: RA2_WWV_2PNPDE20090220_234311_000059052076_00359_36485_5405.N1
DSD: OCEAN_ICE2_SYSTEM_FILE PCF_RA2_WWV_2P	Filename:	Product: RA2_WWV_2PNPDE20090220_234311_000059052076_00359_36485_5405.N1
DSD: OCEAN_TIDE_HARMONIC_COEF PCF_RA2_WWV_2P	Filename:	Product: RA2_WWV_2PNPDE20090220_234311_000059052076_00359_36485_5405.N1
DSD: OCEAN_TIDE_ORTHOWEIGHTS PCF_RA2_WWV_2P	Filename:	Product: RA2_WWV_2PNPDE20090220_234311_000059052076_00359_36485_5405.N1
DSD: RA2_CHARACTERISATION_DATA PCF_RA2_WWV_2P	Filename: AUX_ECF_AXNECM20090220_064112_20090220_210000_20090221_090000	Product: RA2_WWV_2PNPDE20090220_234311_000059052076_00359_36485_5405.N1
DSD: RA2_CONFIGURATION_DATA PCF_RA2_WWV_2P	Filename: AUX_ECF_AXNECM20090220_064111_20090220_150000_20090221_030000	Product: RA2_WWV_2PNPDE20090220_234311_000059052076_00359_36485_5405.N1

DSD: RA2_CONSTANT_DATA PCF_RA2_WWV_2P	Filename:	Product: RA2_WWV_2PNPDE20090220_234311_000059052076_00359_
DSD: RA2_IF_MASK_FLIGHT_DATA PCF_RA2_WWV_2P	Filename: RA2_FGD_2PNPDE20090220_234311_000059052076_00359_36485_5404.N1	Product: RA2_WWV_2PNPDE20090220_234311_000059052076_00359_36485_5405.N1
DSD: RA2_USO_DATA PCF_RA2_WWV_2P	Filename: DOR_NAV_0PNPDE20090220_234239_000054192076_00359_36485_7405.N1	Product: RA2_WWV_2PNPDE20090220_234311_000059052076_00359_36485_5405.N1
DSD: SOLAR_ACTIVITY_INDEX_PREDICT PCF_RA2_WWV_2P	Filename:	Product: RA2_WWV_2PNPDE20090220_234311_000059052076_00359_36485_5405.N1

MPH checks (Level 0)

MPH Errors for RA2_CAL_0P



RA2_CAL_0P MPH checks

RA2_CAL_0P products with wrong filename

Gauge Segment (Start-Stop)

RA2_CAL_0P products with unknown processing stage

Gauge Segment (Start-Stop)

RA2_CAL_0P products with unknown acquisition station

Gauge Segment (Start-Stop)

RA2_CAL_0P products with unknown processing center

Gauge Segment (Start-Stop)

RA2_CAL_0P products with wrong processing time

Gauge Segment (Start-Stop)

RA2_CAL_0P products with software version not equal to the current version

Gauge	Segment (Start-Stop)
Warning: Wrong Software ver. KSPT_L0/4303	20-FEB-2009 15:39:10.346
Filename: RA2_CAL_0PNPDK20090220_153910_000001702076_00355_36481_1306.N1;	20-FEB-2009 15:42:00.789

RA2_CAL_0P products with wrong sensing start

Gauge Segment (Start-Stop)

RA2_CAL_0P products with wrong sensing stop

Gauge Segment (Start-Stop)

RA2_CAL_0P products with wrong phase

Gauge Segment (Start-Stop)

RA2_CAL_0P products with wrong state vector time

Gauge Segment (Start-Stop)

RA2_CAL_0P products with wrong x_position

Gauge Segment (Start-Stop)

RA2_CAL_0P products with wrong y_position

Gauge Segment (Start-Stop)

RA2_CAL_0P products with wrong z_position

Gauge Segment (Start-Stop)

RA2_CAL_0P products with wrong x_velocity

Gauge Segment (Start-Stop)

RA2_CAL_0P products with wrong y_velocity

Gauge Segment (Start-Stop)

RA2_CAL_0P products with wrong z_velocity

Gauge Segment (Start-Stop)

RA2_CAL_0P products with unknown vector source

Gauge Segment (Start-Stop)

RA2_CAL_0P products with UTC to SBT time too far from sensing time

Gauge	Segment (Start-Stop)
Warning: Wrong UTC SBT time format. 20-FEB-2009 12:31:29.656026	20-FEB-2009 15:39:10.346
Filename: RA2_CAL_0PNPDK20090220_153910_000001702076_00355_36481_1306.N1;	20-FEB-2009 15:42:00.789

RA2_CAL_0P products with satellite binary time out-of-range

Gauge Segment (Start-Stop)

RA2_CAL_0P products with wrong clock step

Gauge Segment (Start-Stop)

RA2_CAL_0P products with leap utc set to blank

Gauge Segment (Start-Stop)

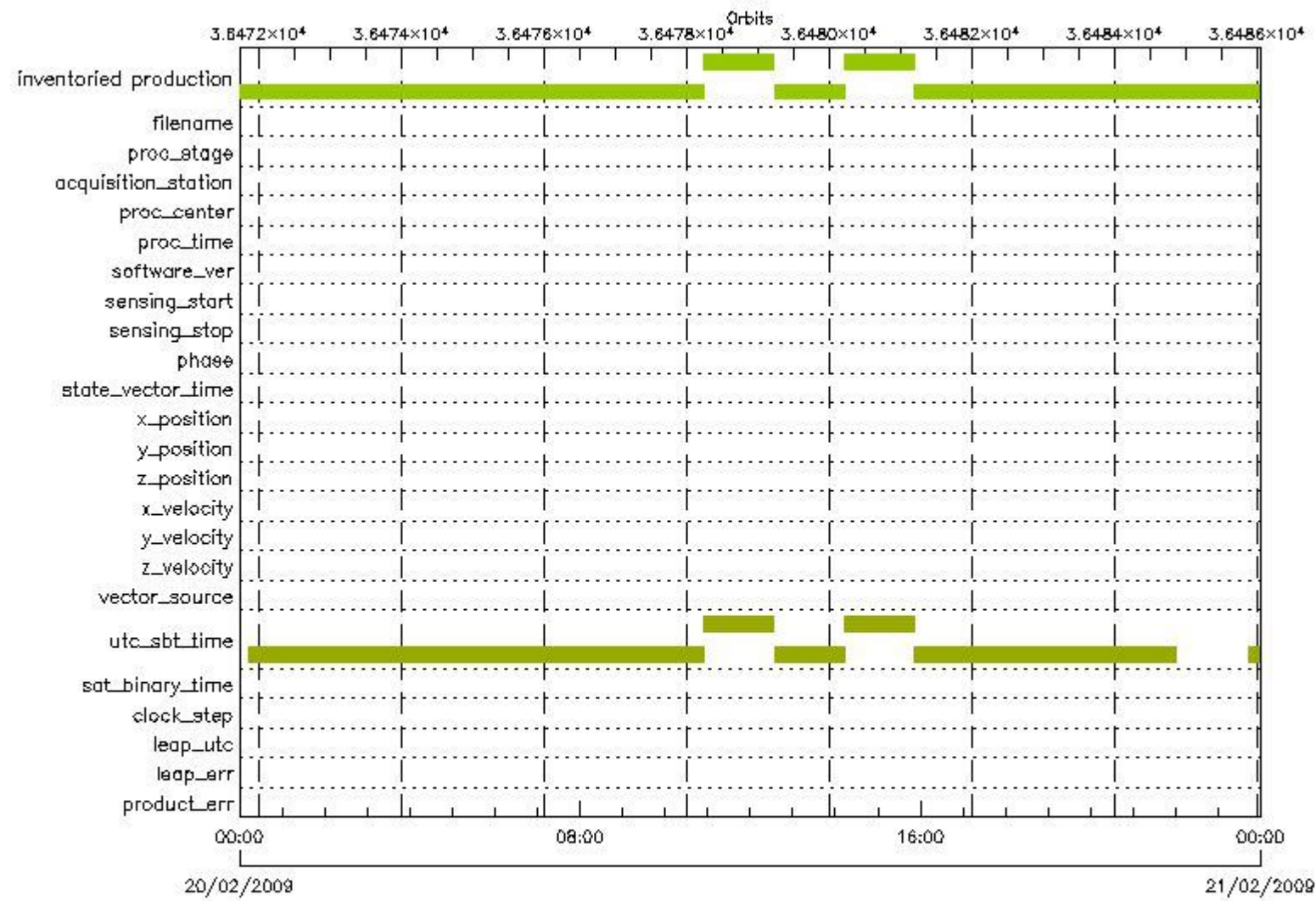
RA2_CAL_0P products with leap err set

Gauge Segment (Start-Stop)

RA2_CAL_0P products with product err set

Gauge Segment (Start-Stop)

MPH Errors for DOR_DOP_0P



DOR_DOP_0P products with wrong filename

Gauge Segment (Start-Stop)

DOR_DOP_0P products with unknown processing stage

Gauge Segment (Start-Stop)

DOR_DOP_0P products with unknown acquisition station

Gauge Segment (Start-Stop)

DOR_DOP_0P products with unknown processing center

Gauge Segment (Start-Stop)

DOR_DOP_0P products with wrong processing time

Gauge Segment (Start-Stop)

DOR_DOP_0P products with software version not equal to the current version

Gauge Segment (Start-Stop)

DOR_DOP_0P products with wrong sensing start

Gauge Segment (Start-Stop)

DOR_DOP_0P products with wrong sensing stop

Gauge Segment (Start-Stop)

DOR_DOP_0P products with wrong phase

Gauge Segment (Start-Stop)

DOR_DOP_0P products with wrong state vector time

Gauge Segment (Start-Stop)

DOR_DOP_0P products with wrong x_position

Gauge Segment (Start-Stop)

DOR_DOP_0P products with wrong y_position

Gauge Segment (Start-Stop)

DOR_DOP_0P products with wrong z_position

Gauge Segment (Start-Stop)

DOR_DOP_0P products with wrong x_velocity

Gauge Segment (Start-Stop)

DOR_DOP_0P products with wrong y_velocity

Gauge Segment (Start-Stop)

DOR_DOP_0P products with wrong z_velocity

Gauge Segment (Start-Stop)

DOR_DOP_0P products with unknown vector source

Gauge Segment (Start-Stop)

DOR_DOP_0P products with UTC to SBT time too far from sensing time

Gauge	Segment (Start-Stop)
Warning: Wrong UTC SBT time format. 19-FEB-2009 21:16:46.649427 Filename: DOR_DOP_0PNPDE20090220_001200_000058022076_00345_36471_7807.N1;	20-FEB-2009 00:12:00.725 20-FEB-2009 01:48:42.726
Warning: Wrong UTC SBT time format. 19-FEB-2009 23:00:15.650178 Filename: DOR_DOP_0PNPDE20090220_014946_000047822076_00346_36472_7808.N1;	20-FEB-2009 01:49:46.483 20-FEB-2009 03:09:28.351
Warning: Wrong UTC SBT time format. 19-FEB-2009 23:00:15.650178 Filename: DOR_DOP_0PNPDE20090220_031135_000056742076_00347_36473_7809.N1;	20-FEB-2009 03:11:35.875 20-FEB-2009 04:46:10.336
Warning: Wrong UTC SBT time format. 19-FEB-2009 23:00:15.650178 Filename: DOR_DOP_0PNPDE20090220_044714_000059932076_00348_36474_7810.N1;	20-FEB-2009 04:47:14.090 20-FEB-2009 06:27:07.349
Warning: Wrong UTC SBT time format. 19-FEB-2009 23:00:15.650178 Filename: DOR_DOP_0PNPDK20090220_062914_000039532076_00349_36475_0023.N1;	20-FEB-2009 06:29:14.860 20-FEB-2009 07:35:07.869
Warning: Wrong UTC SBT time format. 20-FEB-2009 05:53:31.653162 Filename: DOR_DOP_0PNPDK20090220_073611_000059302076_00350_36476_0024.N1;	20-FEB-2009 07:36:11.627 20-FEB-2009 09:15:01.143
Warning: Wrong UTC SBT time format. 20-FEB-2009 07:33:04.653876 Filename: DOR_DOP_0PNPDK20090220_091604_000059292076_00351_36477_0025.N1;	20-FEB-2009 09:16:04.901 20-FEB-2009 10:54:54.390
Warning: Wrong UTC SBT time format. 20-FEB-2009 09:12:41.654589 Filename: DOR_DOP_0PNPDK20090220_105454_000059302076_00352_36478_0026.N1;	20-FEB-2009 10:54:54.390 20-FEB-2009 12:33:43.898
Warning: Wrong UTC SBT time format. 20-FEB-2009 10:52:17.655310 Filename: DOR_DOP_0PNPDK20090220_123447_000059302076_00353_36479_0027.N1;	20-FEB-2009 12:34:47.656 20-FEB-2009 14:13:37.184
Warning: Wrong UTC SBT time format. 20-FEB-2009 12:31:29.656026 Filename: DOR_DOP_0PNPDK20090220_141337_000058662076_00354_36480_0028.N1;	20-FEB-2009 14:13:37.184 20-FEB-2009 15:51:22.947
Warning: Wrong UTC SBT time format. 20-FEB-2009 14:10:22.656746 Filename: DOR_DOP_0PNPDK20090220_155122_000057382076_00355_36481_0029.N1;	20-FEB-2009 15:51:22.947 20-FEB-2009 17:27:01.221
Warning: Wrong UTC SBT time format. 20-FEB-2009 14:10:22.656746 Filename: DOR_DOP_0PNPDK20090220_172908_000059302076_00356_36482_0030.N1;	20-FEB-2009 17:29:08.732 20-FEB-2009 19:07:58.249
Warning: Wrong UTC SBT time format. 20-FEB-2009 17:26:20.658151 Filename: DOR_DOP_0PNPDK20090220_191005_000059302076_00357_36483_0031.N1;	20-FEB-2009 19:10:05.768 20-FEB-2009 20:48:55.289
Warning: Wrong UTC SBT time format. 20-FEB-2009 19:04:20.658858 Filename: DOR_DOP_0PNPDE20090220_204959_000042082076_00358_36484_7811.N1;	20-FEB-2009 20:49:59.050 20-FEB-2009 22:00:07.082
Warning: Wrong UTC SBT time format. 20-FEB-2009 20:44:42.659586 Filename: DOR_DOP_0PNPDE20090220_234311_000057382076_00359_36485_7813.N1;	20-FEB-2009 23:43:11.634 21-FEB-2009 01:18:49.853

DOR_DOP_0P products with satellite binary time out-of-range

Gauge Segment (Start-Stop)

DOR_DOP_0P products with wrong clock step

Gauge Segment (Start-Stop)

DOR_DOP_0P products with leap utc set to blank

Gauge Segment (Start-Stop)

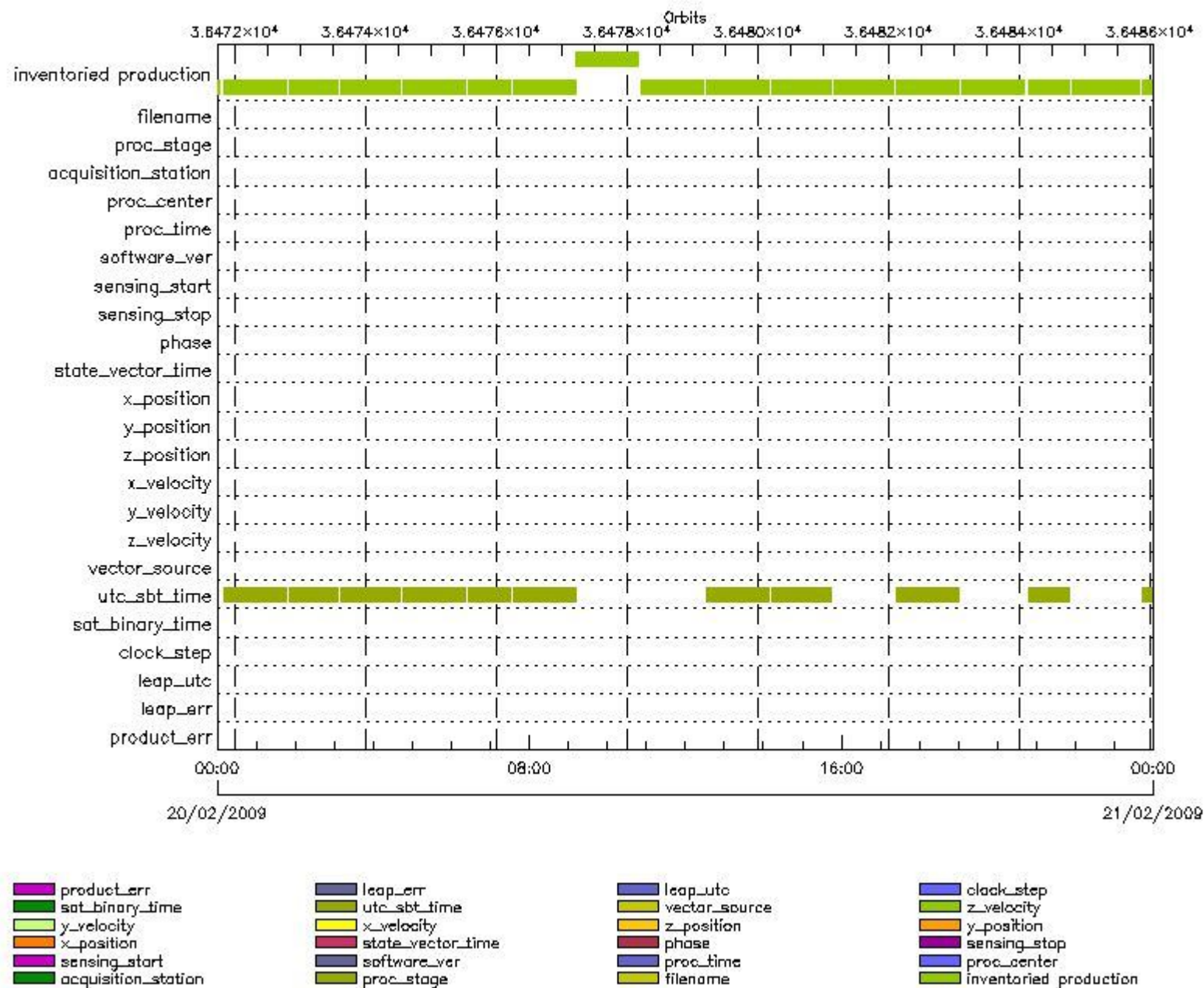
DOR_DOP_0P products with leap err set

Gauge Segment (Start-Stop)

DOR_DOP_0P products with product err set

Gauge Segment (Start-Stop)

MPH Errors for DOR_NAV_0P



DOR_NAV_0P MPH checks

DOR_NAV_0P products with wrong filename

Gauge Segment (Start-Stop)

DOR_NAV_0P products with unknown processing stage

Gauge Segment (Start-Stop)

DOR_NAV_0P products with unknown acquisition station

Gauge Segment (Start-Stop)

DOR_NAV_0P products with unknown processing center

Gauge Segment (Start-Stop)

DOR_NAV_0P products with wrong processing time

Gauge Segment (Start-Stop)

DOR_NAV_0P products with software version not equal to the current version

Gauge Segment (Start-Stop)

DOR_NAV_0P products with wrong sensing start

Gauge Segment (Start-Stop)

DOR_NAV_0P products with wrong sensing stop

Gauge Segment (Start-Stop)

DOR_NAV_0P products with wrong phase

Gauge Segment (Start-Stop)

DOR_NAV_0P products with wrong state vector time

Gauge Segment (Start-Stop)

DOR_NAV_0P products with wrong x_position

Gauge Segment (Start-Stop)

DOR_NAV_0P products with wrong y_position

Gauge Segment (Start-Stop)

DOR_NAV_0P products with wrong z_position

Gauge Segment (Start-Stop)

DOR_NAV_0P products with wrong x_velocity

Gauge Segment (Start-Stop)

DOR_NAV_0P products with wrong y_velocity

Gauge Segment (Start-Stop)

DOR_NAV_0P products with wrong z_velocity

Gauge Segment (Start-Stop)

DOR_NAV_0P products with unknown vector source

Gauge Segment (Start-Stop)

DOR_NAV_0P products with UTC to SBT time too far from sensing time

Gauge	Segment (Start-Stop)
Warning: Wrong UTC SBT time format. 19-FEB-2009 21:16:46.649427	20-FEB-2009 00:09:21.334
Filename: DOR_NAV_0PNPDE20090220_000921_000057382076_00345_36471_7399.N1;	20-FEB-2009 01:44:59.581

Warning: Wrong UTC SBT time format. 19-FEB-2009 23:00:15.650178 Filename: DOR_NAV_0PNPDE20090220_015018_000044632076_00346_36472_7400.N1;	20-FEB-2009 01:50:18.366 20-FEB-2009 03:04:41.433
Warning: Wrong UTC SBT time format. 19-FEB-2009 23:00:15.650178 Filename: DOR_NAV_0PNPDE20090220_031000_000054192076_00347_36473_7401.N1;	20-FEB-2009 03:10:00.230 20-FEB-2009 04:40:19.672
Warning: Wrong UTC SBT time format. 19-FEB-2009 23:00:15.650178 Filename: DOR_NAV_0PNPDE20090220_044538_000057382076_00348_36474_7402.N1;	20-FEB-2009 04:45:38.457 20-FEB-2009 06:21:16.681
Warning: Wrong UTC SBT time format. 19-FEB-2009 23:00:15.650178 Filename: DOR_NAV_0PNPDK20090220_062635_000038252076_00349_36475_9305.N1;	20-FEB-2009 06:26:35.474 20-FEB-2009 07:30:20.959
Warning: Wrong UTC SBT time format. 20-FEB-2009 05:53:31.653162 Filename: DOR_NAV_0PNPDK20090220_073539_000057382076_00350_36476_9306.N1;	20-FEB-2009 07:35:39.752 20-FEB-2009 09:11:17.998
Warning: Wrong UTC SBT time format. 20-FEB-2009 10:52:17.655310 Filename: DOR_NAV_0PNPDK20090220_123312_000057382076_00353_36479_9309.N1;	20-FEB-2009 12:33:12.023 20-FEB-2009 14:08:50.278
Warning: Wrong UTC SBT time format. 20-FEB-2009 12:31:29.656026 Filename: DOR_NAV_0PNPDK20090220_141409_000054192076_00354_36480_9310.N1;	20-FEB-2009 14:14:09.063 20-FEB-2009 15:44:28.517
Warning: Wrong UTC SBT time format. 20-FEB-2009 14:10:22.656746 Filename: DOR_NAV_0PNPDK20090220_172525_000057382076_00356_36482_9312.N1;	20-FEB-2009 17:25:25.592 20-FEB-2009 19:01:03.831
Warning: Wrong UTC SBT time format. 20-FEB-2009 19:04:20.658858 Filename: DOR_NAV_0PNPDE20090220_204719_000038252076_00358_36484_7403.N1;	20-FEB-2009 20:47:19.652 20-FEB-2009 21:51:05.137
Warning: Wrong UTC SBT time format. 20-FEB-2009 20:44:42.659586 Filename: DOR_NAV_0PNPDE20090220_234239_000054192076_00359_36485_7405.N1;	20-FEB-2009 23:42:39.759 21-FEB-2009 01:12:59.189

DOR_NAV_0P products with satellite binary time out-of-range

Gauge Segment (Start-Stop)

DOR_NAV_0P products with wrong clock step

Gauge Segment (Start-Stop)

DOR_NAV_0P products with leap utc set to blank

Gauge Segment (Start-Stop)

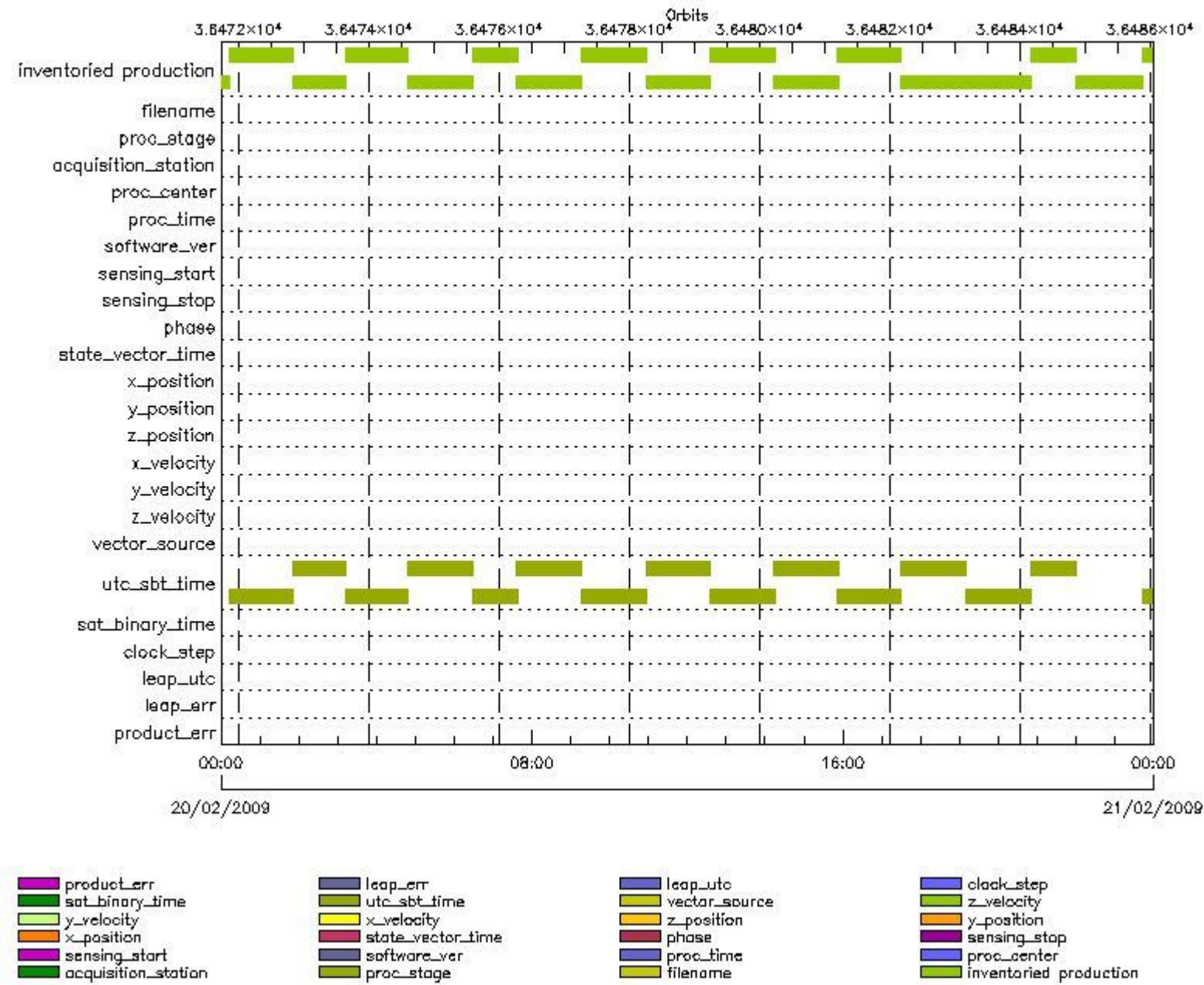
DOR_NAV_0P products with leap err set

Gauge Segment (Start-Stop)

DOR_NAV_0P products with product err set

Gauge Segment (Start-Stop)

MPH Errors for MWR_NL__0P



MWR_NL__0P MPH checks

MWR_NL__0P products with wrong filename

Gauge Segment (Start-Stop)

MWR_NL__0P products with unknown processing stage

Gauge Segment (Start-Stop)

MWR_NL__0P products with unknown acquisition station

Gauge Segment (Start-Stop)

MWR_NL__0P products with unknown processing center

Gauge Segment (Start-Stop)

MWR_NL__0P products with wrong processing time

Gauge Segment (Start-Stop)

MWR_NL__0P products with software version not equal to the current version

Gauge Segment (Start-Stop)

MWR_NL__0P products with wrong sensing start

Gauge Segment (Start-Stop)

MWR_NL__0P products with wrong sensing stop

Gauge Segment (Start-Stop)

MWR_NL__0P products with wrong phase

Gauge Segment (Start-Stop)

MWR_NL__0P products with wrong state vector time

Gauge Segment (Start-Stop)

MWR_NL__0P products with wrong x_position

Gauge Segment (Start-Stop)

MWR_NL__0P products with wrong y_position

Gauge Segment (Start-Stop)

MWR_NL__0P products with wrong z_position

Gauge Segment (Start-Stop)

MWR_NL__0P products with wrong x_velocity

Gauge Segment (Start-Stop)

MWR_NL__0P products with wrong y_velocity

Gauge Segment (Start-Stop)

MWR_NL__0P products with wrong z_velocity

Gauge Segment (Start-Stop)

MWR_NL__0P products with unknown vector source

Gauge Segment (Start-Stop)

MWR_NL__0P products with UTC to SBT time too far from sensing time

Gauge	Segment (Start-Stop)
Warning: Wrong UTC SBT time format. 19-FEB-2009 21:16:46.649427 Filename: MWR_NL__0PNPDE20090220_001215_000059042076_00345_36471_7839.N1;	20-FEB-2009 00:12:15.362 20-FEB-2009 01:50:39.522
Warning: Wrong UTC SBT time format. 19-FEB-2009 23:00:15.650178 Filename: MWR_NL__0PNPDE20090220_015015_000048722076_00346_36472_7840.N1;	20-FEB-2009 01:50:15.522 20-FEB-2009 03:11:27.652
Warning: Wrong UTC SBT time format. 19-FEB-2009 23:00:15.650178 Filename: MWR_NL__0PNPDE20090220_031127_000057842076_00347_36473_7841.N1;	20-FEB-2009 03:11:27.652 20-FEB-2009 04:47:51.805
Warning: Wrong UTC SBT time format. 19-FEB-2009 23:00:15.650178 Filename: MWR_NL__0PNPDE20090220_044751_000060722076_00348_36474_7842.N1;	20-FEB-2009 04:47:51.805 20-FEB-2009 06:29:03.970
Warning: Wrong UTC SBT time format. 19-FEB-2009 23:00:15.650178 Filename: MWR_NL__0PNPDK20090220_062903_000040802076_00349_36475_9907.N1;	20-FEB-2009 06:29:03.970 20-FEB-2009 07:37:04.080

Warning: Wrong UTC SBT time format. 20-FEB-2009 05:53:31.653162 Filename: MWR_NL__OPNPDK20090220_073552_000060722076_00350_36476_9908.N1;	20-FEB-2009 07:35:52.080 20-FEB-2009 09:17:04.244
Warning: Wrong UTC SBT time format. 20-FEB-2009 07:33:04.653876 Filename: MWR_NL__OPNPDK20090220_091616_000060242076_00351_36477_9909.N1;	20-FEB-2009 09:16:16.237 20-FEB-2009 10:56:40.398
Warning: Wrong UTC SBT time format. 20-FEB-2009 09:12:41.654589 Filename: MWR_NL__OPNPDK20090220_105552_000059762076_00352_36478_9910.N1;	20-FEB-2009 10:55:52.401 20-FEB-2009 12:35:28.558
Warning: Wrong UTC SBT time format. 20-FEB-2009 10:52:17.655310 Filename: MWR_NL__OPNPDK20090220_123440_000060482076_00353_36479_9911.N1;	20-FEB-2009 12:34:40.562 20-FEB-2009 14:15:28.727
Warning: Wrong UTC SBT time format. 20-FEB-2009 12:31:29.656026 Filename: MWR_NL__OPNPDK20090220_141416_000059522076_00354_36480_9912.N1;	20-FEB-2009 14:14:16.723 20-FEB-2009 15:53:28.888
Warning: Wrong UTC SBT time format. 20-FEB-2009 14:10:22.656746 Filename: MWR_NL__OPNPDK20090220_155152_000058322076_00355_36481_9913.N1;	20-FEB-2009 15:51:52.880 20-FEB-2009 17:29:05.037
Warning: Wrong UTC SBT time format. 20-FEB-2009 14:10:22.656746 Filename: MWR_NL__OPNPDK20090220_172905_000060482076_00356_36482_9914.N1;	20-FEB-2009 17:29:05.037 20-FEB-2009 19:09:53.206
Warning: Wrong UTC SBT time format. 20-FEB-2009 17:26:20.658151 Filename: MWR_NL__OPNPDK20090220_191017_000060002076_00357_36483_9915.N1;	20-FEB-2009 19:10:17.206 20-FEB-2009 20:50:17.367
Warning: Wrong UTC SBT time format. 20-FEB-2009 19:04:20.658858 Filename: MWR_NL__OPNPDE20090220_205017_000042482076_00358_36484_7843.N1;	20-FEB-2009 20:50:17.367 20-FEB-2009 22:01:05.480
Warning: Wrong UTC SBT time format. 20-FEB-2009 20:44:42.659586 Filename: MWR_NL__OPNPDE20090220_234305_000058562076_00359_36485_7845.N1;	20-FEB-2009 23:43:05.645 21-FEB-2009 01:20:41.798

MWR_NL__0P products with satellite binary time out-of-range

Gauge Segment (Start-Stop)

MWR_NL__0P products with wrong clock step

Gauge Segment (Start-Stop)

MWR_NL__0P products with leap utc set to blank

Gauge Segment (Start-Stop)

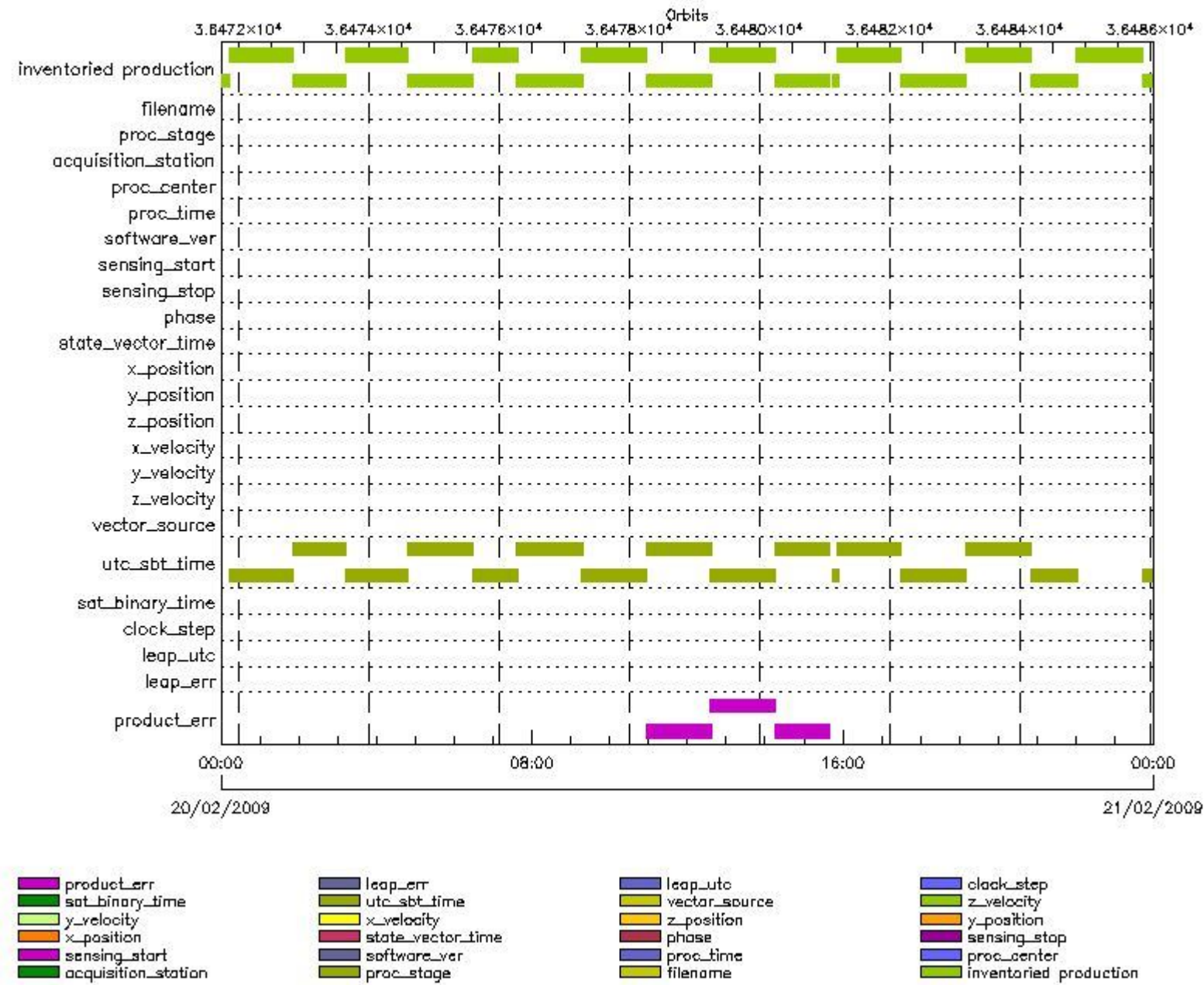
MWR_NL__0P products with leap err set

Gauge Segment (Start-Stop)

MWR_NL__0P products with product err set

Gauge Segment (Start-Stop)

MPH Errors for RA2_ME__0P



RA2_ME__0P MPH checks

RA2_ME__0P products with wrong filename

Gauge Segment (Start-Stop)

RA2_ME__0P products with unknown processing stage

Gauge Segment (Start-Stop)

RA2_ME__0P products with unknown acquisition station

Gauge Segment (Start-Stop)

RA2_ME__0P products with unknown processing center

Gauge Segment (Start-Stop)

RA2_ME__0P products with wrong processing time

Gauge Segment (Start-Stop)

RA2_ME__0P products with software version not equal to the current version

Gauge Segment (Start-Stop)

RA2_ME__0P products with wrong sensing start

Gauge Segment (Start-Stop)

RA2_ME__0P products with wrong sensing stop

Gauge Segment (Start-Stop)

RA2_ME__0P products with wrong phase

Gauge Segment (Start-Stop)

RA2_ME__0P products with wrong state vector time

Gauge Segment (Start-Stop)

RA2_ME__0P products with wrong x_position

Gauge Segment (Start-Stop)

RA2_ME__0P products with wrong y_position

Gauge Segment (Start-Stop)

RA2_ME__0P products with wrong z_position

Gauge Segment (Start-Stop)

RA2_ME__0P products with wrong x_velocity

Gauge Segment (Start-Stop)

RA2_ME__0P products with wrong y_velocity

Gauge Segment (Start-Stop)

RA2_ME__0P products with wrong z_velocity

Gauge Segment (Start-Stop)

RA2_ME__0P products with unknown vector source

Gauge Segment (Start-Stop)

RA2_ME__0P products with UTC to SBT time too far from sensing time

Gauge	Segment (Start-Stop)
Warning: Wrong UTC SBT time format. 19-FEB-2009 21:16:46.649427 Filename: RA2_ME__0PNPDE20090220_001235_000059312076_00345_36471_8483.N1;	20-FEB-2009 00:12:35.531 20-FEB-2009 01:51:26.467
Warning: Wrong UTC SBT time format. 19-FEB-2009 23:00:15.650178 Filename: RA2_ME__0PNPDE20090220_015020_000049222076_00346_36472_8484.N1;	20-FEB-2009 01:50:20.741 20-FEB-2009 03:12:22.393
Warning: Wrong UTC SBT time format. 19-FEB-2009 23:00:15.650178 Filename: RA2_ME__0PNPDE20090220_031140_000058202076_00347_36473_8485.N1;	20-FEB-2009 03:11:40.061 20-FEB-2009 04:48:39.597
Warning: Wrong UTC SBT time format. 19-FEB-2009 23:00:15.650178 Filename: RA2_ME__0PNPDE20090220_044807_000061022076_00348_36474_8486.N1;	20-FEB-2009 04:48:07.291 20-FEB-2009 06:29:49.782
Warning: Wrong UTC SBT time format. 19-FEB-2009 23:00:15.650178 Filename: RA2_ME__0PNPDK20090220_062918_000041112076_00349_36475_1707.N1;	20-FEB-2009 06:29:18.590 20-FEB-2009 07:37:49.250

Warning: Wrong UTC SBT time format. 20-FEB-2009 05:53:31.653162 Filename: RA2_ME__OPNPK20090220_073614_000061102076_00350_36476_1708.N1;	20-FEB-2009 07:36:14.560 20-FEB-2009 09:18:04.850
Warning: Wrong UTC SBT time format. 20-FEB-2009 07:33:04.653876 Filename: RA2_ME__OPNPK20090220_091630_000060592076_00351_36477_1709.N1;	20-FEB-2009 09:16:30.160 20-FEB-2009 10:57:29.206
Warning: Wrong UTC SBT time format. 20-FEB-2009 09:12:41.654589 Filename: RA2_ME__OPNPK20090220_105553_000060322076_00352_36478_1710.N1;	20-FEB-2009 10:55:53.402 20-FEB-2009 12:36:25.712
Warning: Wrong UTC SBT time format. 20-FEB-2009 10:52:17.655310 Filename: RA2_ME__OPNPK20090220_123454_000061032076_00353_36479_1711.N1;	20-FEB-2009 12:34:54.364 20-FEB-2009 14:16:36.906
Warning: Wrong UTC SBT time format. 20-FEB-2009 12:31:29.656026 Filename: RA2_ME__OPNPK20090220_141431_000050682076_00354_36480_1712.N1;	20-FEB-2009 14:14:31.024 20-FEB-2009 15:38:58.610
Warning: Wrong UTC SBT time format. 20-FEB-2009 12:31:29.656026 Filename: RA2_ME__OPNPK20090220_154326_000006572076_00355_36481_1713.N1;	20-FEB-2009 15:43:26.177 20-FEB-2009 15:54:23.437
Warning: Wrong UTC SBT time format. 20-FEB-2009 14:10:22.656746 Filename: RA2_ME__OPNPK20090220_155214_000058702076_00355_36481_1714.N1;	20-FEB-2009 15:52:14.213 20-FEB-2009 17:30:03.879
Warning: Wrong UTC SBT time format. 20-FEB-2009 14:10:22.656746 Filename: RA2_ME__OPNPK20090220_172920_000060912076_00356_36482_1715.N1;	20-FEB-2009 17:29:20.433 20-FEB-2009 19:10:51.785
Warning: Wrong UTC SBT time format. 20-FEB-2009 17:26:20.658151 Filename: RA2_ME__OPNPK20090220_191019_000060552076_00357_36483_1716.N1;	20-FEB-2009 19:10:19.479 20-FEB-2009 20:51:14.069
Warning: Wrong UTC SBT time format. 20-FEB-2009 19:04:20.658858 Filename: RA2_ME__OPNPDE20090220_205028_000042872076_00358_36484_8487.N1;	20-FEB-2009 20:50:28.395 20-FEB-2009 22:01:55.067
Warning: Wrong UTC SBT time format. 20-FEB-2009 20:44:42.659586 Filename: RA2_ME__OPNPDE20090220_234311_000059042076_00359_36485_8489.N1;	20-FEB-2009 23:43:11.937 21-FEB-2009 01:21:36.137

RA2_ME__OP products with satellite binary time out-of-range

Gauge Segment (Start-Stop)

RA2_ME__OP products with wrong clock step

Gauge Segment (Start-Stop)

RA2_ME__OP products with leap utc set to blank

Gauge Segment (Start-Stop)

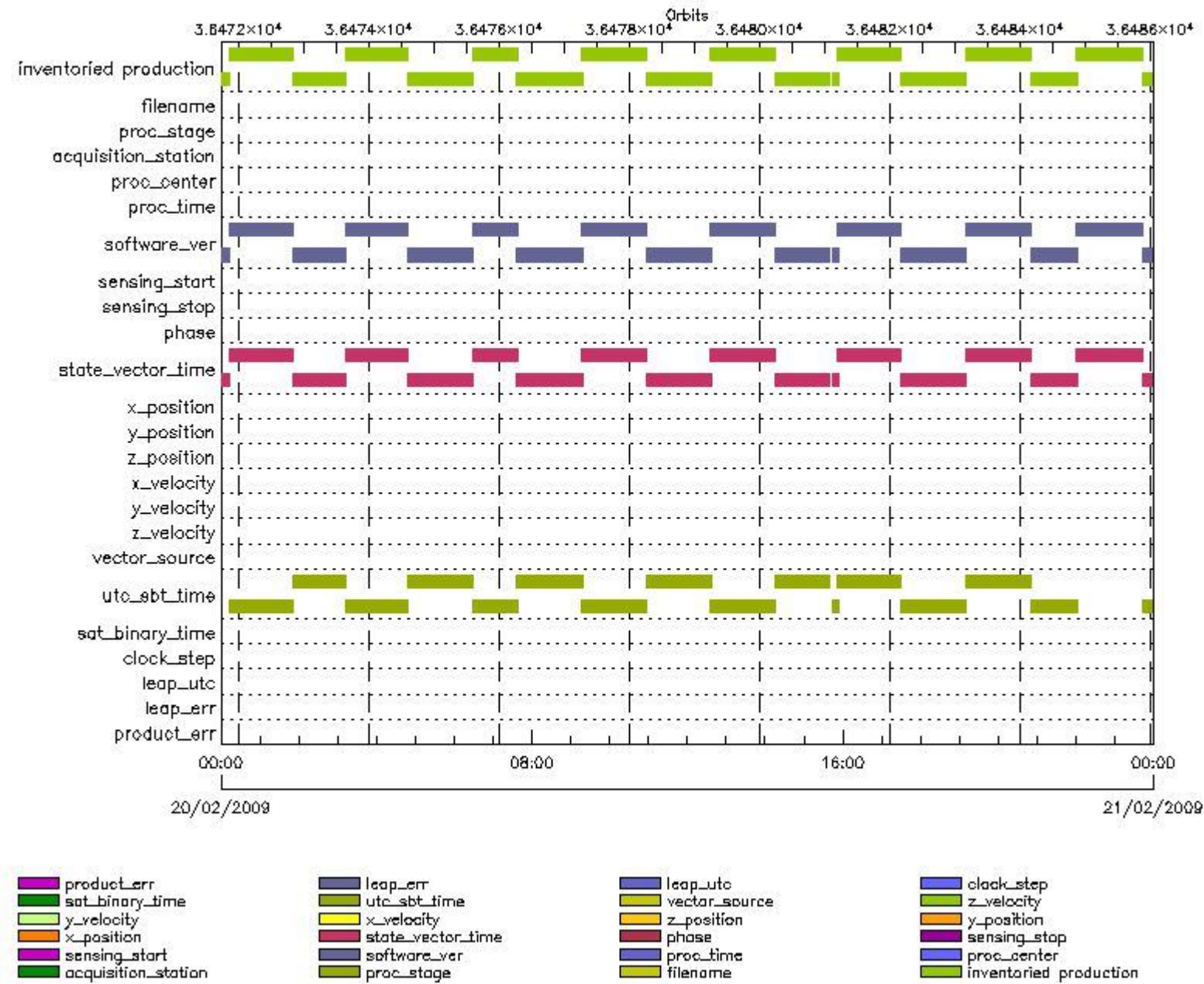
RA2_ME__OP products with leap err set

Gauge Segment (Start-Stop)

RA2_ME__OP products with product err set

Gauge	Segment (Start-Stop)
Warning: Product Error flag set. Filename: RA2_ME__OPNPK20090220_105553_000060322076_00352_36478_1710.N1;	20-FEB-2009 10:55:53.402 20-FEB-2009 12:36:25.712
Warning: Product Error flag set. Filename: RA2_ME__OPNPK20090220_123454_000061032076_00353_36479_1711.N1;	20-FEB-2009 12:34:54.364 20-FEB-2009 14:16:36.906
Warning: Product Error flag set. Filename: RA2_ME__OPNPK20090220_141431_000050682076_00354_36480_1712.N1;	20-FEB-2009 14:14:31.024 20-FEB-2009 15:38:58.610

MPH Errors for RA2_MW__1P



RA2_MW__1P MPH checks

RA2_MW__1P products with wrong filename

Gauge Segment (Start-Stop)

RA2_MW__1P products with unknown processing stage

Gauge Segment (Start-Stop)

RA2_MW__1P products with unknown acquisition station

Gauge Segment (Start-Stop)

RA2_MW__1P products with unknown processing center

Gauge Segment (Start-Stop)

RA2_MW__1P products with wrong processing time

Gauge Segment (Start-Stop)

RA2_MW__1P products with software version not equal to the current version

Gauge	Segment (Start-Stop)
Warning: Wrong Software ver. RA2/5.06 Filename: RA2_MW__1PNPDE20090219_223404_000059782076_00344_36470_4100.N1;	19-FEB-2009 22:34:04.672 20-FEB-2009 00:13:42.340
Warning: Wrong Software ver. RA2/5.06 Filename: RA2_MW__1PNPDE20090220_001235_000059322076_00345_36471_4254.N1;	20-FEB-2009 00:12:35.556 20-FEB-2009 01:51:27.550
Warning: Wrong Software ver. RA2/5.06 Filename: RA2_MW__1PNPDE20090220_015020_000049232076_00346_36472_4392.N1;	20-FEB-2009 01:50:20.766 20-FEB-2009 03:12:23.476
Warning: Wrong Software ver. RA2/5.06 Filename: RA2_MW__1PNPDE20090220_031140_000058212076_00347_36473_4525.N1;	20-FEB-2009 03:11:40.086 20-FEB-2009 04:48:40.680
Warning: Wrong Software ver. RA2/5.06 Filename: RA2_MW__1PNPDE20090220_044807_000061042076_00348_36474_4689.N1;	20-FEB-2009 04:48:07.316 20-FEB-2009 06:29:50.866
Warning: Wrong Software ver. RA2/5.06 Filename: RA2_MW__1PNPDK20090220_062918_000041122076_00349_36475_9686.N1;	20-FEB-2009 06:29:18.616 20-FEB-2009 07:37:50.334
Warning: Wrong Software ver. RA2/5.06 Filename: RA2_MW__1PNPDK20090220_073614_000061112076_00350_36476_9810.N1;	20-FEB-2009 07:36:14.586 20-FEB-2009 09:18:05.934
Warning: Wrong Software ver. RA2/5.06 Filename: RA2_MW__1PNPDK20090220_091630_000060602076_00351_36477_9947.N1;	20-FEB-2009 09:16:30.186 20-FEB-2009 10:57:30.290
Warning: Wrong Software ver. RA2/5.06 Filename: RA2_MW__1PNPDK20090220_105553_000060332076_00352_36478_0082.N1;	20-FEB-2009 10:55:53.427 20-FEB-2009 12:36:26.796
Warning: Wrong Software ver. RA2/5.06 Filename: RA2_MW__1PNPDK20090220_123454_000061042076_00353_36479_0208.N1;	20-FEB-2009 12:34:54.389 20-FEB-2009 14:16:37.989
Warning: Wrong Software ver. RA2/5.06 Filename: RA2_MW__1PNPDK20090220_141431_000050692076_00354_36480_0341.N1;	20-FEB-2009 14:14:31.049 20-FEB-2009 15:38:59.693
Warning: Wrong Software ver. RA2/5.06 Filename: RA2_MW__1PNPDK20090220_154326_000006582076_00355_36481_0344.N1;	20-FEB-2009 15:43:26.202 20-FEB-2009 15:54:24.521
Warning: Wrong Software ver. RA2/5.06 Filename: RA2_MW__1PNPDK20090220_155214_000058712076_00355_36481_0461.N1;	20-FEB-2009 15:52:14.239 20-FEB-2009 17:30:04.963
Warning: Wrong Software ver. RA2/5.06 Filename: RA2_MW__1PNPDK20090220_172920_000060922076_00356_36482_0586.N1;	20-FEB-2009 17:29:20.458 20-FEB-2009 19:10:52.869
Warning: Wrong Software ver. RA2/5.06 Filename: RA2_MW__1PNPDK20090220_191019_000060562076_00357_36483_0770.N1;	20-FEB-2009 19:10:19.504 20-FEB-2009 20:51:15.153
Warning: Wrong Software ver. RA2/5.06 Filename: RA2_MW__1PNPDE20090220_205028_000042882076_00358_36484_5102.N1;	20-FEB-2009 20:50:28.420 20-FEB-2009 22:01:56.151
Warning: Wrong Software ver. RA2/5.06 Filename: RA2_MW__1PNPDE20090220_220048_000062072076_00358_36484_5260.N1;	20-FEB-2009 22:00:48.252 20-FEB-2009 23:44:15.405
Warning: Wrong Software ver. RA2/5.06 Filename: RA2_MW__1PNPDE20090220_234311_000059052076_00359_36485_5403.N1;	20-FEB-2009 23:43:11.962 21-FEB-2009 01:21:37.220

RA2_MW__1P products with wrong sensing start

Gauge Segment (Start-Stop)

RA2_MW__1P products with wrong sensing stop

Gauge Segment (Start-Stop)

RA2_MW__1P products with wrong phase

Gauge Segment (Start-Stop)

RA2_MW__1P products with wrong state vector time

Gauge	Segment (Start-Stop)
Warning: Not equal to FPO input. 19-FEB-2009 22:45:28.265261 Filename: RA2_MW__1PNPDE20090219_223404_000059782076_00344_36470_4100.N1;	19-FEB-2009 22:34:04.672 20-FEB-2009 00:13:42.340
Warning: Not equal to FPO input. 20-FEB-2009 00:26:04.127557 Filename: RA2_MW__1PNPDE20090220_001235_000059322076_00345_36471_4254.N1;	20-FEB-2009 00:12:35.556 20-FEB-2009 01:51:27.550
Warning: Not equal to FPO input. 20-FEB-2009 02:06:40.007578 Filename: RA2_MW__1PNPDE20090220_015020_000049232076_00346_36472_4392.N1;	20-FEB-2009 01:50:20.766 20-FEB-2009 03:12:23.476
Warning: Not equal to FPO input. 20-FEB-2009 03:47:15.955125 Filename: RA2_MW__1PNPDE20090220_031140_000058212076_00347_36473_4525.N1;	20-FEB-2009 03:11:40.086 20-FEB-2009 04:48:40.680
Warning: Not equal to FPO input. 20-FEB-2009 05:27:51.980477 Filename: RA2_MW__1PNPDE20090220_044807_000061042076_00348_36474_4689.N1;	20-FEB-2009 04:48:07.316 20-FEB-2009 06:29:50.866
Warning: Not equal to FPO input. 20-FEB-2009 07:08:27.952702 Filename: RA2_MW__1PNPDK20090220_062918_000041122076_00349_36475_9686.N1;	20-FEB-2009 06:29:18.616 20-FEB-2009 07:37:50.334
Warning: Not equal to FPO input. 20-FEB-2009 08:49:03.862705 Filename: RA2_MW__1PNPDK20090220_073614_000061112076_00350_36476_9810.N1;	20-FEB-2009 07:36:14.586 20-FEB-2009 09:18:05.934
Warning: Not equal to FPO input. 20-FEB-2009 10:29:39.747437 Filename: RA2_MW__1PNPDK20090220_091630_000060602076_00351_36477_9947.N1;	20-FEB-2009 09:16:30.186 20-FEB-2009 10:57:30.290
Warning: Not equal to FPO input. 20-FEB-2009 12:10:15.611935 Filename: RA2_MW__1PNPDK20090220_105553_000060332076_00352_36478_0082.N1;	20-FEB-2009 10:55:53.427 20-FEB-2009 12:36:26.796
Warning: Not equal to FPO input. 20-FEB-2009 13:50:51.504541 Filename: RA2_MW__1PNPDK20090220_123454_000061042076_00353_36479_0208.N1;	20-FEB-2009 12:34:54.389 20-FEB-2009 14:16:37.989
Warning: Not equal to FPO input. 20-FEB-2009 15:31:27.473628 Filename: RA2_MW__1PNPDK20090220_141431_000050692076_00354_36480_0341.N1;	20-FEB-2009 14:14:31.049 20-FEB-2009 15:38:59.693
Warning: Not equal to FPO input. 20-FEB-2009 15:31:27.473628 Filename: RA2_MW__1PNPDK20090220_154326_000006582076_00355_36481_0344.N1;	20-FEB-2009 15:43:26.202 20-FEB-2009 15:54:24.521
Warning: Not equal to FPO input. 20-FEB-2009 17:12:03.496976 Filename: RA2_MW__1PNPDK20090220_155214_000058712076_00355_36481_0461.N1;	20-FEB-2009 15:52:14.239 20-FEB-2009 17:30:04.963
Warning: Not equal to FPO input. 20-FEB-2009 18:52:39.504847 Filename: RA2_MW__1PNPDK20090220_172920_000060922076_00356_36482_0586.N1;	20-FEB-2009 17:29:20.458 20-FEB-2009 19:10:52.869
Warning: Not equal to FPO input. 20-FEB-2009 20:33:15.444448 Filename: RA2_MW__1PNPDK20090220_191019_000060562076_00357_36483_0770.N1;	20-FEB-2009 19:10:19.504 20-FEB-2009 20:51:15.153
Warning: Not equal to FPO input. 20-FEB-2009 22:13:51.311373 Filename: RA2_MW__1PNPDE20090220_205028_000042882076_00358_36484_5102.N1;	20-FEB-2009 20:50:28.420 20-FEB-2009 22:01:56.151
Warning: Not equal to FPO input. 20-FEB-2009 22:13:51.309974 Filename: RA2_MW__1PNPDE20090220_220048_000062072076_00358_36484_5260.N1;	20-FEB-2009 22:00:48.252 20-FEB-2009 23:44:15.405
Warning: Not equal to FPO input. 20-FEB-2009 23:54:27.176542 Filename: RA2_MW__1PNPDE20090220_234311_000059052076_00359_36485_5403.N1;	20-FEB-2009 23:43:11.962 21-FEB-2009 01:21:37.220

RA2_MW__1P products with wrong x_position

Gauge Segment (Start-Stop)

RA2_MW__1P products with wrong y_position

Gauge Segment (Start-Stop)

RA2_MW__1P products with wrong z_position

Gauge Segment (Start-Stop)

RA2_MW__1P products with wrong x_velocity

Gauge Segment (Start-Stop)

RA2_MW__1P products with wrong y_velocity

Gauge Segment (Start-Stop)

RA2_MW__1P products with wrong z_velocity

Gauge Segment (Start-Stop)

RA2_MW__1P products with unknown vector source

Gauge Segment (Start-Stop)

RA2_MW__1P products with UTC to SBT time too far from sensing time

Gauge	Segment (Start-Stop)
Warning: Wrong UTC SBT time format. 19-FEB-2009 21:16:46.649427 Filename: RA2_MW__1PNPDE20090220_001235_000059322076_00345_36471_4254.N1;	20-FEB-2009 00:12:35.556 20-FEB-2009 01:51:27.550
Warning: Wrong UTC SBT time format. 19-FEB-2009 23:00:15.650178 Filename: RA2_MW__1PNPDE20090220_015020_000049232076_00346_36472_4392.N1;	20-FEB-2009 01:50:20.766 20-FEB-2009 03:12:23.476
Warning: Wrong UTC SBT time format. 19-FEB-2009 23:00:15.650178 Filename: RA2_MW__1PNPDE20090220_031140_000058212076_00347_36473_4525.N1;	20-FEB-2009 03:11:40.086 20-FEB-2009 04:48:40.680
Warning: Wrong UTC SBT time format. 19-FEB-2009 23:00:15.650178 Filename: RA2_MW__1PNPDE20090220_044807_000061042076_00348_36474_4689.N1;	20-FEB-2009 04:48:07.316 20-FEB-2009 06:29:50.866
Warning: Wrong UTC SBT time format. 19-FEB-2009 23:00:15.650178 Filename: RA2_MW__1PNPDK20090220_062918_000041122076_00349_36475_9686.N1;	20-FEB-2009 06:29:18.616 20-FEB-2009 07:37:50.334
Warning: Wrong UTC SBT time format. 20-FEB-2009 05:53:31.653162 Filename: RA2_MW__1PNPDK20090220_073614_000061112076_00350_36476_9810.N1;	20-FEB-2009 07:36:14.586 20-FEB-2009 09:18:05.934
Warning: Wrong UTC SBT time format. 20-FEB-2009 07:33:04.653876 Filename: RA2_MW__1PNPDK20090220_091630_000060602076_00351_36477_9947.N1;	20-FEB-2009 09:16:30.186 20-FEB-2009 10:57:30.290
Warning: Wrong UTC SBT time format. 20-FEB-2009 09:12:41.654589 Filename: RA2_MW__1PNPDK20090220_105553_000060332076_00352_36478_0082.N1;	20-FEB-2009 10:55:53.427 20-FEB-2009 12:36:26.796
Warning: Wrong UTC SBT time format. 20-FEB-2009 10:52:17.655310 Filename: RA2_MW__1PNPDK20090220_123454_000061042076_00353_36479_0208.N1;	20-FEB-2009 12:34:54.389 20-FEB-2009 14:16:37.989
Warning: Wrong UTC SBT time format. 20-FEB-2009 12:31:29.656026 Filename: RA2_MW__1PNPDK20090220_141431_000050692076_00354_36480_0341.N1;	20-FEB-2009 14:14:31.049 20-FEB-2009 15:38:59.693
Warning: Wrong UTC SBT time format. 20-FEB-2009 12:31:29.656026 Filename: RA2_MW__1PNPDK20090220_154326_000006582076_00355_36481_0344.N1;	20-FEB-2009 15:43:26.202 20-FEB-2009 15:54:24.521
Warning: Wrong UTC SBT time format. 20-FEB-2009 14:10:22.656746 Filename: RA2_MW__1PNPDK20090220_155214_000058712076_00355_36481_0461.N1;	20-FEB-2009 15:52:14.239 20-FEB-2009 17:30:04.963
Warning: Wrong UTC SBT time format. 20-FEB-2009 14:10:22.656746 Filename: RA2_MW__1PNPDK20090220_172920_000060922076_00356_36482_0586.N1;	20-FEB-2009 17:29:20.458 20-FEB-2009 19:10:52.869
Warning: Wrong UTC SBT time format. 20-FEB-2009 17:26:20.658151 Filename: RA2_MW__1PNPDK20090220_191019_000060562076_00357_36483_0770.N1;	20-FEB-2009 19:10:19.504 20-FEB-2009 20:51:15.153
Warning: Wrong UTC SBT time format. 20-FEB-2009 19:04:20.658858 Filename: RA2_MW__1PNPDE20090220_205028_000042882076_00358_36484_5102.N1;	20-FEB-2009 20:50:28.420 20-FEB-2009 22:01:56.151

Warning: Wrong UTC SBT time format. 20-FEB-2009 20:44:42.659586	20-FEB-2009 23:43:11.962
Filename: RA2_MW__1PNPDE20090220_234311_000059052076_00359_36485_5403.N1;	21-FEB-2009 01:21:37.220

RA2_MW__1P products with satellite binary time out-of-range

Gauge Segment (Start-Stop)

RA2_MW__1P products with wrong clock step

Gauge Segment (Start-Stop)

RA2_MW__1P products with leap utc set to blank

Gauge Segment (Start-Stop)

RA2_MW__1P products with leap err set


Gauge Segment (Start-Stop)

RA2_MW__1P products with product err set

Gauge Segment (Start-Stop)

MPH checks (Level 2)

MPH Errors for RA2_FGD_2P



RA2_FGD_2P MPH checks

RA2_FGD_2P products with wrong filename

Gauge Segment (Start-Stop)

RA2_FGD_2P products with unknown processing stage

Gauge Segment (Start-Stop)

RA2_FGD_2P products with unknown acquisition station

Gauge Segment (Start-Stop)

RA2_FGD_2P products with unknown processing center

Gauge Segment (Start-Stop)

RA2_FGD_2P products with wrong processing time

Gauge Segment (Start-Stop)

RA2_FGD_2P products with software version not equal to the current version

Gauge	Segment (Start-Stop)
Warning: Wrong Software ver. RA2/5.06 Filename: RA2_FGD_2PNPDE20090219_223404_000059782076_00344_36470_4101.N1;	19-FEB-2009 22:34:04.672 20-FEB-2009 00:13:42.340
Warning: Wrong Software ver. RA2/5.06 Filename: RA2_FGD_2PNPDE20090220_001235_000059322076_00345_36471_4255.N1;	20-FEB-2009 00:12:35.556 20-FEB-2009 01:51:27.550
Warning: Wrong Software ver. RA2/5.06 Filename: RA2_FGD_2PNPDE20090220_015020_000049232076_00346_36472_4393.N1;	20-FEB-2009 01:50:20.766 20-FEB-2009 03:12:23.476
Warning: Wrong Software ver. RA2/5.06 Filename: RA2_FGD_2PNPDE20090220_031140_000058212076_00347_36473_4526.N1;	20-FEB-2009 03:11:40.086 20-FEB-2009 04:48:40.680
Warning: Wrong Software ver. RA2/5.06 Filename: RA2_FGD_2PNPDE20090220_044807_000061042076_00348_36474_4690.N1;	20-FEB-2009 04:48:07.316 20-FEB-2009 06:29:50.866
Warning: Wrong Software ver. RA2/5.06 Filename: RA2_FGD_2PNPDK20090220_062918_000041122076_00349_36475_9687.N1;	20-FEB-2009 06:29:18.616 20-FEB-2009 07:37:50.334
Warning: Wrong Software ver. RA2/5.06 Filename: RA2_FGD_2PNPDK20090220_073614_000061112076_00350_36476_9811.N1;	20-FEB-2009 07:36:14.586 20-FEB-2009 09:18:05.934
Warning: Wrong Software ver. RA2/5.06 Filename: RA2_FGD_2PNPDK20090220_091630_000060602076_00351_36477_9948.N1;	20-FEB-2009 09:16:30.186 20-FEB-2009 10:57:30.290
Warning: Wrong Software ver. RA2/5.06 Filename: RA2_FGD_2PNPDK20090220_105553_000060332076_00352_36478_0083.N1;	20-FEB-2009 10:55:53.427 20-FEB-2009 12:36:26.796
Warning: Wrong Software ver. RA2/5.06 Filename: RA2_FGD_2PNPDK20090220_123454_000061042076_00353_36479_0209.N1;	20-FEB-2009 12:34:54.389 20-FEB-2009 14:16:37.989
Warning: Wrong Software ver. RA2/5.06 Filename: RA2_FGD_2PNPDK20090220_141431_000050692076_00354_36480_0342.N1;	20-FEB-2009 14:14:31.049 20-FEB-2009 15:38:59.693
Warning: Wrong Software ver. RA2/5.06 Filename: RA2_FGD_2PNPDK20090220_154326_000006582076_00355_36481_0345.N1;	20-FEB-2009 15:43:26.202 20-FEB-2009 15:54:24.521
Warning: Wrong Software ver. RA2/5.06 Filename: RA2_FGD_2PNPDK20090220_155214_000058712076_00355_36481_0462.N1;	20-FEB-2009 15:52:14.239 20-FEB-2009 17:30:04.963
Warning: Wrong Software ver. RA2/5.06 Filename: RA2_FGD_2PNPDK20090220_172920_000060922076_00356_36482_0587.N1;	20-FEB-2009 17:29:20.458 20-FEB-2009 19:10:52.869
Warning: Wrong Software ver. RA2/5.06 Filename: RA2_FGD_2PNPDK20090220_191019_000060562076_00357_36483_0771.N1;	20-FEB-2009 19:10:19.504 20-FEB-2009 20:51:15.153
Warning: Wrong Software ver. RA2/5.06 Filename: RA2_FGD_2PNPDE20090220_205028_000042882076_00358_36484_5103.N1;	20-FEB-2009 20:50:28.420 20-FEB-2009 22:01:56.151
Warning: Wrong Software ver. RA2/5.06 Filename: RA2_FGD_2PNPDE20090220_220048_000062072076_00358_36484_5261.N1;	20-FEB-2009 22:00:48.252 20-FEB-2009 23:44:15.405
Warning: Wrong Software ver. RA2/5.06 Filename: RA2_FGD_2PNPDE20090220_234311_000059052076_00359_36485_5404.N1;	20-FEB-2009 23:43:11.962 21-FEB-2009 01:21:37.220

RA2_FGD_2P products with wrong sensing start

Gauge Segment (Start-Stop)

RA2_FGD_2P products with wrong sensing stop

Gauge Segment (Start-Stop)

RA2_FGD_2P products with wrong phase

Gauge Segment (Start-Stop)

RA2_FGD_2P products with wrong state vector time

Gauge	Segment (Start-Stop)
Warning: Not equal to FPO input. 19-FEB-2009 22:45:28.265261 Filename: RA2_FGD_2PNPDE20090219_223404_000059782076_00344_36470_4101.N1;	19-FEB-2009 22:34:04.672 20-FEB-2009 00:13:42.340
Warning: Not equal to FPO input. 20-FEB-2009 00:26:04.127557 Filename: RA2_FGD_2PNPDE20090220_001235_000059322076_00345_36471_4255.N1;	20-FEB-2009 00:12:35.556 20-FEB-2009 01:51:27.550
Warning: Not equal to FPO input. 20-FEB-2009 02:06:40.007578 Filename: RA2_FGD_2PNPDE20090220_015020_000049232076_00346_36472_4393.N1;	20-FEB-2009 01:50:20.766 20-FEB-2009 03:12:23.476
Warning: Not equal to FPO input. 20-FEB-2009 03:47:15.955125 Filename: RA2_FGD_2PNPDE20090220_031140_000058212076_00347_36473_4526.N1;	20-FEB-2009 03:11:40.086 20-FEB-2009 04:48:40.680
Warning: Not equal to FPO input. 20-FEB-2009 05:27:51.980477 Filename: RA2_FGD_2PNPDE20090220_044807_000061042076_00348_36474_4690.N1;	20-FEB-2009 04:48:07.316 20-FEB-2009 06:29:50.866
Warning: Not equal to FPO input. 20-FEB-2009 07:08:27.952702 Filename: RA2_FGD_2PNPDK20090220_062918_000041122076_00349_36475_9687.N1;	20-FEB-2009 06:29:18.616 20-FEB-2009 07:37:50.334
Warning: Not equal to FPO input. 20-FEB-2009 08:49:03.862705 Filename: RA2_FGD_2PNPDK20090220_073614_000061112076_00350_36476_9811.N1;	20-FEB-2009 07:36:14.586 20-FEB-2009 09:18:05.934
Warning: Not equal to FPO input. 20-FEB-2009 10:29:39.747437 Filename: RA2_FGD_2PNPDK20090220_091630_000060602076_00351_36477_9948.N1;	20-FEB-2009 09:16:30.186 20-FEB-2009 10:57:30.290
Warning: Not equal to FPO input. 20-FEB-2009 12:10:15.611935 Filename: RA2_FGD_2PNPDK20090220_105553_000060332076_00352_36478_0083.N1;	20-FEB-2009 10:55:53.427 20-FEB-2009 12:36:26.796
Warning: Not equal to FPO input. 20-FEB-2009 13:50:51.504541 Filename: RA2_FGD_2PNPDK20090220_123454_000061042076_00353_36479_0209.N1;	20-FEB-2009 12:34:54.389 20-FEB-2009 14:16:37.989
Warning: Not equal to FPO input. 20-FEB-2009 15:31:27.473628 Filename: RA2_FGD_2PNPDK20090220_141431_000050692076_00354_36480_0342.N1;	20-FEB-2009 14:14:31.049 20-FEB-2009 15:38:59.693
Warning: Not equal to FPO input. 20-FEB-2009 15:31:27.473628 Filename: RA2_FGD_2PNPDK20090220_154326_000006582076_00355_36481_0345.N1;	20-FEB-2009 15:43:26.202 20-FEB-2009 15:54:24.521
Warning: Not equal to FPO input. 20-FEB-2009 17:12:03.496976 Filename: RA2_FGD_2PNPDK20090220_155214_000058712076_00355_36481_0462.N1;	20-FEB-2009 15:52:14.239 20-FEB-2009 17:30:04.963
Warning: Not equal to FPO input. 20-FEB-2009 18:52:39.504847 Filename: RA2_FGD_2PNPDK20090220_172920_000060922076_00356_36482_0587.N1;	20-FEB-2009 17:29:20.458 20-FEB-2009 19:10:52.869
Warning: Not equal to FPO input. 20-FEB-2009 20:33:15.444448 Filename: RA2_FGD_2PNPDK20090220_191019_000060562076_00357_36483_0771.N1;	20-FEB-2009 19:10:19.504 20-FEB-2009 20:51:15.153
Warning: Not equal to FPO input. 20-FEB-2009 22:13:51.311373 Filename: RA2_FGD_2PNPDE20090220_205028_000042882076_00358_36484_5103.N1;	20-FEB-2009 20:50:28.420 20-FEB-2009 22:01:56.151
Warning: Not equal to FPO input. 20-FEB-2009 22:13:51.309974 Filename: RA2_FGD_2PNPDE20090220_220048_000062072076_00358_36484_5261.N1;	20-FEB-2009 22:00:48.252 20-FEB-2009 23:44:15.405
Warning: Not equal to FPO input. 20-FEB-2009 23:54:27.176542 Filename: RA2_FGD_2PNPDE20090220_234311_000059052076_00359_36485_5404.N1;	20-FEB-2009 23:43:11.962 21-FEB-2009 01:21:37.220

RA2_FGD_2P products with wrong x_position

Gauge Segment (Start-Stop)

RA2_FGD_2P products with wrong y_position

Gauge Segment (Start-Stop)

RA2_FGD_2P products with wrong z_position

Gauge Segment (Start-Stop)

RA2_FGD_2P products with wrong x_velocity

Gauge Segment (Start-Stop)

RA2_FGD_2P products with wrong y_velocity

Gauge Segment (Start-Stop)

RA2_FGD_2P products with wrong z_velocity

Gauge Segment (Start-Stop)

RA2_FGD_2P products with unknown vector source

Gauge Segment (Start-Stop)

RA2_FGD_2P products with UTC to SBT time too far from sensing time

Gauge	Segment (Start-Stop)
Warning: Wrong UTC SBT time format. 19-FEB-2009 21:16:46.649427 Filename: RA2_FGD_2PNPDE20090220_001235_000059322076_00345_36471_4255.N1;	20-FEB-2009 00:12:35.556 20-FEB-2009 01:51:27.550
Warning: Wrong UTC SBT time format. 19-FEB-2009 23:00:15.650178 Filename: RA2_FGD_2PNPDE20090220_015020_000049232076_00346_36472_4393.N1;	20-FEB-2009 01:50:20.766 20-FEB-2009 03:12:23.476
Warning: Wrong UTC SBT time format. 19-FEB-2009 23:00:15.650178 Filename: RA2_FGD_2PNPDE20090220_031140_000058212076_00347_36473_4526.N1;	20-FEB-2009 03:11:40.086 20-FEB-2009 04:48:40.680
Warning: Wrong UTC SBT time format. 19-FEB-2009 23:00:15.650178 Filename: RA2_FGD_2PNPDE20090220_044807_000061042076_00348_36474_4690.N1;	20-FEB-2009 04:48:07.316 20-FEB-2009 06:29:50.866
Warning: Wrong UTC SBT time format. 19-FEB-2009 23:00:15.650178 Filename: RA2_FGD_2PNPDK20090220_062918_000041122076_00349_36475_9687.N1;	20-FEB-2009 06:29:18.616 20-FEB-2009 07:37:50.334
Warning: Wrong UTC SBT time format. 20-FEB-2009 05:53:31.653162 Filename: RA2_FGD_2PNPDK20090220_073614_000061112076_00350_36476_9811.N1;	20-FEB-2009 07:36:14.586 20-FEB-2009 09:18:05.934
Warning: Wrong UTC SBT time format. 20-FEB-2009 07:33:04.653876 Filename: RA2_FGD_2PNPDK20090220_091630_000060602076_00351_36477_9948.N1;	20-FEB-2009 09:16:30.186 20-FEB-2009 10:57:30.290
Warning: Wrong UTC SBT time format. 20-FEB-2009 09:12:41.654589 Filename: RA2_FGD_2PNPDK20090220_105553_000060332076_00352_36478_0083.N1;	20-FEB-2009 10:55:53.427 20-FEB-2009 12:36:26.796
Warning: Wrong UTC SBT time format. 20-FEB-2009 10:52:17.655310 Filename: RA2_FGD_2PNPDK20090220_123454_000061042076_00353_36479_0209.N1;	20-FEB-2009 12:34:54.389 20-FEB-2009 14:16:37.989
Warning: Wrong UTC SBT time format. 20-FEB-2009 12:31:29.656026 Filename: RA2_FGD_2PNPDK20090220_141431_000050692076_00354_36480_0342.N1;	20-FEB-2009 14:14:31.049 20-FEB-2009 15:38:59.693
Warning: Wrong UTC SBT time format. 20-FEB-2009 12:31:29.656026 Filename: RA2_FGD_2PNPDK20090220_154326_000006582076_00355_36481_0345.N1;	20-FEB-2009 15:43:26.202 20-FEB-2009 15:54:24.521
Warning: Wrong UTC SBT time format. 20-FEB-2009 14:10:22.656746 Filename: RA2_FGD_2PNPDK20090220_155214_000058712076_00355_36481_0462.N1;	20-FEB-2009 15:52:14.239 20-FEB-2009 17:30:04.963
Warning: Wrong UTC SBT time format. 20-FEB-2009 14:10:22.656746 Filename: RA2_FGD_2PNPDK20090220_172920_000060922076_00356_36482_0587.N1;	20-FEB-2009 17:29:20.458 20-FEB-2009 19:10:52.869
Warning: Wrong UTC SBT time format. 20-FEB-2009 17:26:20.658151 Filename: RA2_FGD_2PNPDK20090220_191019_000060562076_00357_36483_0771.N1;	20-FEB-2009 19:10:19.504 20-FEB-2009 20:51:15.153
Warning: Wrong UTC SBT time format. 20-FEB-2009 19:04:20.658858 Filename: RA2_FGD_2PNPDE20090220_205028_000042882076_00358_36484_5103.N1;	20-FEB-2009 20:50:28.420 20-FEB-2009 22:01:56.151
Warning: Wrong UTC SBT time format. 20-FEB-2009 20:44:42.659586 Filename: RA2_FGD_2PNPDE20090220_234311_000059052076_00359_36485_5404.N1;	20-FEB-2009 23:43:11.962 21-FEB-2009 01:21:37.220

RA2_FGD_2P products with satellite binary time out-of-range

Gauge Segment (Start-Stop)

RA2_FGD_2P products with wrong clock step

Gauge Segment (Start-Stop)

RA2_FGD_2P products with leap utc set to blank

Gauge Segment (Start-Stop)


RA2_FGD_2P products with leap err set

Gauge Segment (Start-Stop)

RA2_FGD_2P products with product err set

Gauge	Segment (Start-Stop)
Warning: Product Error flag set. Filename: RA2_FGD_2PNPDE20090219_223404_000059782076_00344_36470_4101.N1;	19-FEB-2009 22:34:04.672 20-FEB-2009 00:13:42.340
Warning: Product Error flag set. Filename: RA2_FGD_2PNPDE20090220_001235_000059322076_00345_36471_4255.N1;	20-FEB-2009 00:12:35.556 20-FEB-2009 01:51:27.550
Warning: Product Error flag set. Filename: RA2_FGD_2PNPDE20090220_015020_000049232076_00346_36472_4393.N1;	20-FEB-2009 01:50:20.766 20-FEB-2009 03:12:23.476
Warning: Product Error flag set. Filename: RA2_FGD_2PNPDE20090220_031140_000058212076_00347_36473_4526.N1;	20-FEB-2009 03:11:40.086 20-FEB-2009 04:48:40.680
Warning: Product Error flag set. Filename: RA2_FGD_2PNPDE20090220_044807_000061042076_00348_36474_4690.N1;	20-FEB-2009 04:48:07.316 20-FEB-2009 06:29:50.866
Warning: Product Error flag set. Filename: RA2_FGD_2PNPDK20090220_062918_000041122076_00349_36475_9687.N1;	20-FEB-2009 06:29:18.616 20-FEB-2009 07:37:50.334
Warning: Product Error flag set. Filename: RA2_FGD_2PNPDK20090220_073614_000061112076_00350_36476_9811.N1;	20-FEB-2009 07:36:14.586 20-FEB-2009 09:18:05.934
Warning: Product Error flag set. Filename: RA2_FGD_2PNPDK20090220_091630_000060602076_00351_36477_9948.N1;	20-FEB-2009 09:16:30.186 20-FEB-2009 10:57:30.290
Warning: Product Error flag set. Filename: RA2_FGD_2PNPDK20090220_105553_000060332076_00352_36478_0083.N1;	20-FEB-2009 10:55:53.427 20-FEB-2009 12:36:26.796
Warning: Product Error flag set. Filename: RA2_FGD_2PNPDK20090220_123454_000061042076_00353_36479_0209.N1;	20-FEB-2009 12:34:54.389 20-FEB-2009 14:16:37.989
Warning: Product Error flag set. Filename: RA2_FGD_2PNPDK20090220_141431_000050692076_00354_36480_0342.N1;	20-FEB-2009 14:14:31.049 20-FEB-2009 15:38:59.693
Warning: Product Error flag set. Filename: RA2_FGD_2PNPDK20090220_154326_000006582076_00355_36481_0345.N1;	20-FEB-2009 15:43:26.202 20-FEB-2009 15:54:24.521
Warning: Product Error flag set. Filename: RA2_FGD_2PNPDK20090220_155214_000058712076_00355_36481_0462.N1;	20-FEB-2009 15:52:14.239 20-FEB-2009 17:30:04.963
Warning: Product Error flag set. Filename: RA2_FGD_2PNPDK20090220_172920_000060922076_00356_36482_0587.N1;	20-FEB-2009 17:29:20.458 20-FEB-2009 19:10:52.869
Warning: Product Error flag set. Filename: RA2_FGD_2PNPDK20090220_191019_000060562076_00357_36483_0771.N1;	20-FEB-2009 19:10:19.504 20-FEB-2009 20:51:15.153
Warning: Product Error flag set. Filename: RA2_FGD_2PNPDE20090220_205028_000042882076_00358_36484_5103.N1;	20-FEB-2009 20:50:28.420 20-FEB-2009 22:01:56.151
Warning: Product Error flag set. Filename: RA2_FGD_2PNPDE20090220_220048_000062072076_00358_36484_5261.N1;	20-FEB-2009 22:00:48.252 20-FEB-2009 23:44:15.405
Warning: Product Error flag set. Filename: RA2_FGD_2PNPDE20090220_234311_000059052076_00359_36485_5404.N1;	20-FEB-2009 23:43:11.962 21-FEB-2009 01:21:37.220

MPH Errors for RA2_WWV_2P



RA2_WWV_2P MPH checks

RA2_WWV_2P products with wrong filename

Gauge Segment (Start-Stop)

RA2_WWV_2P products with unknown processing stage

Gauge Segment (Start-Stop)

RA2_WWV_2P products with unknown acquisition station

Gauge Segment (Start-Stop)

RA2_WWV_2P products with unknown processing center

Gauge Segment (Start-Stop)

RA2_WWV_2P products with wrong processing time

Gauge Segment (Start-Stop)

RA2_WWV_2P products with software version not equal to the current version

Gauge	Segment (Start-Stop)
Warning: Wrong Software ver. RA2/5.06 Filename: RA2_WWV_2PNPDE20090219_223404_000059782076_00344_36470_4102.N1;	19-FEB-2009 22:34:04.672 20-FEB-2009 00:13:42.340
Warning: Wrong Software ver. RA2/5.06 Filename: RA2_WWV_2PNPDE20090220_001235_000059322076_00345_36471_4256.N1;	20-FEB-2009 00:12:35.556 20-FEB-2009 01:51:27.550
Warning: Wrong Software ver. RA2/5.06 Filename: RA2_WWV_2PNPDE20090220_015020_000049232076_00346_36472_4394.N1;	20-FEB-2009 01:50:20.766 20-FEB-2009 03:12:23.476
Warning: Wrong Software ver. RA2/5.06 Filename: RA2_WWV_2PNPDE20090220_031140_000058212076_00347_36473_4527.N1;	20-FEB-2009 03:11:40.086 20-FEB-2009 04:48:40.680
Warning: Wrong Software ver. RA2/5.06 Filename: RA2_WWV_2PNPDE20090220_044807_000061042076_00348_36474_4691.N1;	20-FEB-2009 04:48:07.316 20-FEB-2009 06:29:50.866
Warning: Wrong Software ver. RA2/5.06 Filename: RA2_WWV_2PNPDK20090220_062918_000041122076_00349_36475_9688.N1;	20-FEB-2009 06:29:18.616 20-FEB-2009 07:37:50.334
Warning: Wrong Software ver. RA2/5.06 Filename: RA2_WWV_2PNPDK20090220_073614_000061112076_00350_36476_9812.N1;	20-FEB-2009 07:36:14.586 20-FEB-2009 09:18:05.934
Warning: Wrong Software ver. RA2/5.06 Filename: RA2_WWV_2PNPDK20090220_091630_000060602076_00351_36477_9949.N1;	20-FEB-2009 09:16:30.186 20-FEB-2009 10:57:30.290
Warning: Wrong Software ver. RA2/5.06 Filename: RA2_WWV_2PNPDK20090220_105553_000060332076_00352_36478_0084.N1;	20-FEB-2009 10:55:53.427 20-FEB-2009 12:36:26.796
Warning: Wrong Software ver. RA2/5.06 Filename: RA2_WWV_2PNPDK20090220_123454_000061042076_00353_36479_0210.N1;	20-FEB-2009 12:34:54.389 20-FEB-2009 14:16:37.989
Warning: Wrong Software ver. RA2/5.06 Filename: RA2_WWV_2PNPDK20090220_141431_000050692076_00354_36480_0343.N1;	20-FEB-2009 14:14:31.049 20-FEB-2009 15:38:59.693
Warning: Wrong Software ver. RA2/5.06 Filename: RA2_WWV_2PNPDK20090220_154326_000006582076_00355_36481_0346.N1;	20-FEB-2009 15:43:26.202 20-FEB-2009 15:54:24.521
Warning: Wrong Software ver. RA2/5.06 Filename: RA2_WWV_2PNPDK20090220_155214_000058712076_00355_36481_0463.N1;	20-FEB-2009 15:52:14.239 20-FEB-2009 17:30:04.963
Warning: Wrong Software ver. RA2/5.06 Filename: RA2_WWV_2PNPDK20090220_172920_000060922076_00356_36482_0588.N1;	20-FEB-2009 17:29:20.458 20-FEB-2009 19:10:52.869
Warning: Wrong Software ver. RA2/5.06 Filename: RA2_WWV_2PNPDK20090220_191019_000060562076_00357_36483_0772.N1;	20-FEB-2009 19:10:19.504 20-FEB-2009 20:51:15.153
Warning: Wrong Software ver. RA2/5.06 Filename: RA2_WWV_2PNPDE20090220_205028_000042882076_00358_36484_5104.N1;	20-FEB-2009 20:50:28.420 20-FEB-2009 22:01:56.151
Warning: Wrong Software ver. RA2/5.06 Filename: RA2_WWV_2PNPDE20090220_220048_000062072076_00358_36484_5262.N1;	20-FEB-2009 22:00:48.252 20-FEB-2009 23:44:15.405
Warning: Wrong Software ver. RA2/5.06 Filename: RA2_WWV_2PNPDE20090220_234311_000059052076_00359_36485_5405.N1;	20-FEB-2009 23:43:11.962 21-FEB-2009 01:21:37.220

RA2_WWV_2P products with wrong sensing start

Gauge Segment (Start-Stop)

RA2_WWV_2P products with wrong sensing stop

Gauge Segment (Start-Stop)

RA2_WWV_2P products with wrong phase

Gauge Segment (Start-Stop)

RA2_WWV_2P products with wrong state vector time

Gauge	Segment (Start-Stop)
Warning: Not equal to FPO input. 19-FEB-2009 22:45:28.265261 Filename: RA2_WWV_2PNPDE20090219_223404_000059782076_00344_36470_4102.N1;	19-FEB-2009 22:34:04.672 20-FEB-2009 00:13:42.340
Warning: Not equal to FPO input. 20-FEB-2009 00:26:04.127557 Filename: RA2_WWV_2PNPDE20090220_001235_000059322076_00345_36471_4256.N1;	20-FEB-2009 00:12:35.556 20-FEB-2009 01:51:27.550
Warning: Not equal to FPO input. 20-FEB-2009 02:06:40.007578 Filename: RA2_WWV_2PNPDE20090220_015020_000049232076_00346_36472_4394.N1;	20-FEB-2009 01:50:20.766 20-FEB-2009 03:12:23.476
Warning: Not equal to FPO input. 20-FEB-2009 03:47:15.955125 Filename: RA2_WWV_2PNPDE20090220_031140_000058212076_00347_36473_4527.N1;	20-FEB-2009 03:11:40.086 20-FEB-2009 04:48:40.680
Warning: Not equal to FPO input. 20-FEB-2009 05:27:51.980477 Filename: RA2_WWV_2PNPDE20090220_044807_000061042076_00348_36474_4691.N1;	20-FEB-2009 04:48:07.316 20-FEB-2009 06:29:50.866
Warning: Not equal to FPO input. 20-FEB-2009 07:08:27.952702 Filename: RA2_WWV_2PNPDK20090220_062918_000041122076_00349_36475_9688.N1;	20-FEB-2009 06:29:18.616 20-FEB-2009 07:37:50.334
Warning: Not equal to FPO input. 20-FEB-2009 08:49:03.862705 Filename: RA2_WWV_2PNPDK20090220_073614_000061112076_00350_36476_9812.N1;	20-FEB-2009 07:36:14.586 20-FEB-2009 09:18:05.934
Warning: Not equal to FPO input. 20-FEB-2009 10:29:39.747437 Filename: RA2_WWV_2PNPDK20090220_091630_000060602076_00351_36477_9949.N1;	20-FEB-2009 09:16:30.186 20-FEB-2009 10:57:30.290
Warning: Not equal to FPO input. 20-FEB-2009 12:10:15.611935 Filename: RA2_WWV_2PNPDK20090220_105553_000060332076_00352_36478_0084.N1;	20-FEB-2009 10:55:53.427 20-FEB-2009 12:36:26.796
Warning: Not equal to FPO input. 20-FEB-2009 13:50:51.504541 Filename: RA2_WWV_2PNPDK20090220_123454_000061042076_00353_36479_0210.N1;	20-FEB-2009 12:34:54.389 20-FEB-2009 14:16:37.989
Warning: Not equal to FPO input. 20-FEB-2009 15:31:27.473628 Filename: RA2_WWV_2PNPDK20090220_141431_000050692076_00354_36480_0343.N1;	20-FEB-2009 14:14:31.049 20-FEB-2009 15:38:59.693
Warning: Not equal to FPO input. 20-FEB-2009 15:31:27.473628 Filename: RA2_WWV_2PNPDK20090220_154326_000006582076_00355_36481_0346.N1;	20-FEB-2009 15:43:26.202 20-FEB-2009 15:54:24.521
Warning: Not equal to FPO input. 20-FEB-2009 17:12:03.496976 Filename: RA2_WWV_2PNPDK20090220_155214_000058712076_00355_36481_0463.N1;	20-FEB-2009 15:52:14.239 20-FEB-2009 17:30:04.963
Warning: Not equal to FPO input. 20-FEB-2009 18:52:39.504847 Filename: RA2_WWV_2PNPDK20090220_172920_000060922076_00356_36482_0588.N1;	20-FEB-2009 17:29:20.458 20-FEB-2009 19:10:52.869
Warning: Not equal to FPO input. 20-FEB-2009 20:33:15.444448 Filename: RA2_WWV_2PNPDK20090220_191019_000060562076_00357_36483_0772.N1;	20-FEB-2009 19:10:19.504 20-FEB-2009 20:51:15.153
Warning: Not equal to FPO input. 20-FEB-2009 22:13:51.311373 Filename: RA2_WWV_2PNPDE20090220_205028_000042882076_00358_36484_5104.N1;	20-FEB-2009 20:50:28.420 20-FEB-2009 22:01:56.151
Warning: Not equal to FPO input. 20-FEB-2009 22:13:51.309974 Filename: RA2_WWV_2PNPDE20090220_220048_000062072076_00358_36484_5262.N1;	20-FEB-2009 22:00:48.252 20-FEB-2009 23:44:15.405
Warning: Not equal to FPO input. 20-FEB-2009 23:54:27.176542 Filename: RA2_WWV_2PNPDE20090220_234311_000059052076_00359_36485_5405.N1;	20-FEB-2009 23:43:11.962 21-FEB-2009 01:21:37.220

RA2_WWV_2P products with wrong x_position

Gauge Segment (Start-Stop)

RA2_WWV_2P products with wrong y_position

Gauge Segment (Start-Stop)

RA2_WWV_2P products with wrong z_position

Gauge Segment (Start-Stop)

RA2_WWV_2P products with wrong x_velocity

Gauge Segment (Start-Stop)

RA2_WWV_2P products with wrong y_velocity

Gauge Segment (Start-Stop)

RA2_WWV_2P products with wrong z_velocity

Gauge Segment (Start-Stop)

RA2_WWV_2P products with unknown vector source

Gauge Segment (Start-Stop)

RA2_WWV_2P products with UTC to SBT time too far from sensing time

Gauge	Segment (Start-Stop)
Warning: Wrong UTC SBT time format. 19-FEB-2009 21:16:46.649427 Filename: RA2_WWV_2PNPDE20090220_001235_000059322076_00345_36471_4256.N1;	20-FEB-2009 00:12:35.556 20-FEB-2009 01:51:27.550
Warning: Wrong UTC SBT time format. 19-FEB-2009 23:00:15.650178 Filename: RA2_WWV_2PNPDE20090220_015020_000049232076_00346_36472_4394.N1;	20-FEB-2009 01:50:20.766 20-FEB-2009 03:12:23.476
Warning: Wrong UTC SBT time format. 19-FEB-2009 23:00:15.650178 Filename: RA2_WWV_2PNPDE20090220_031140_000058212076_00347_36473_4527.N1;	20-FEB-2009 03:11:40.086 20-FEB-2009 04:48:40.680
Warning: Wrong UTC SBT time format. 19-FEB-2009 23:00:15.650178 Filename: RA2_WWV_2PNPDE20090220_044807_000061042076_00348_36474_4691.N1;	20-FEB-2009 04:48:07.316 20-FEB-2009 06:29:50.866
Warning: Wrong UTC SBT time format. 19-FEB-2009 23:00:15.650178 Filename: RA2_WWV_2PNPDK20090220_062918_000041122076_00349_36475_9688.N1;	20-FEB-2009 06:29:18.616 20-FEB-2009 07:37:50.334
Warning: Wrong UTC SBT time format. 20-FEB-2009 05:53:31.653162 Filename: RA2_WWV_2PNPDK20090220_073614_000061112076_00350_36476_9812.N1;	20-FEB-2009 07:36:14.586 20-FEB-2009 09:18:05.934
Warning: Wrong UTC SBT time format. 20-FEB-2009 07:33:04.653876 Filename: RA2_WWV_2PNPDK20090220_091630_000060602076_00351_36477_9949.N1;	20-FEB-2009 09:16:30.186 20-FEB-2009 10:57:30.290
Warning: Wrong UTC SBT time format. 20-FEB-2009 09:12:41.654589 Filename: RA2_WWV_2PNPDK20090220_105553_000060332076_00352_36478_0084.N1;	20-FEB-2009 10:55:53.427 20-FEB-2009 12:36:26.796
Warning: Wrong UTC SBT time format. 20-FEB-2009 10:52:17.655310 Filename: RA2_WWV_2PNPDK20090220_123454_000061042076_00353_36479_0210.N1;	20-FEB-2009 12:34:54.389 20-FEB-2009 14:16:37.989
Warning: Wrong UTC SBT time format. 20-FEB-2009 12:31:29.656026 Filename: RA2_WWV_2PNPDK20090220_141431_000050692076_00354_36480_0343.N1;	20-FEB-2009 14:14:31.049 20-FEB-2009 15:38:59.693
Warning: Wrong UTC SBT time format. 20-FEB-2009 12:31:29.656026 Filename: RA2_WWV_2PNPDK20090220_154326_000006582076_00355_36481_0346.N1;	20-FEB-2009 15:43:26.202 20-FEB-2009 15:54:24.521
Warning: Wrong UTC SBT time format. 20-FEB-2009 14:10:22.656746 Filename: RA2_WWV_2PNPDK20090220_155214_000058712076_00355_36481_0463.N1;	20-FEB-2009 15:52:14.239 20-FEB-2009 17:30:04.963
Warning: Wrong UTC SBT time format. 20-FEB-2009 14:10:22.656746 Filename: RA2_WWV_2PNPDK20090220_172920_000060922076_00356_36482_0588.N1;	20-FEB-2009 17:29:20.458 20-FEB-2009 19:10:52.869
Warning: Wrong UTC SBT time format. 20-FEB-2009 17:26:20.658151 Filename: RA2_WWV_2PNPDK20090220_191019_000060562076_00357_36483_0772.N1;	20-FEB-2009 19:10:19.504 20-FEB-2009 20:51:15.153

Warning: Wrong UTC SBT time format. 20-FEB-2009 19:04:20.658858 Filename: RA2_WWV_2PNPDE20090220_205028_000042882076_00358_36484_5104.N1;	20-FEB-2009 20:50:28.420 20-FEB-2009 22:01:56.151
Warning: Wrong UTC SBT time format. 20-FEB-2009 20:44:42.659586 Filename: RA2_WWV_2PNPDE20090220_234311_000059052076_00359_36485_5405.N1;	20-FEB-2009 23:43:11.962 21-FEB-2009 01:21:37.220

RA2_WWV_2P products with satellite binary time out-of-range

Gauge Segment (Start-Stop)

RA2_WWV_2P products with wrong clock step

Gauge Segment (Start-Stop)

RA2_WWV_2P products with leap utc set to blank

Gauge Segment (Start-Stop)

RA2_WWV_2P products with leap err set

Gauge Segment (Start-Stop)

RA2_WWV_2P products with product err set

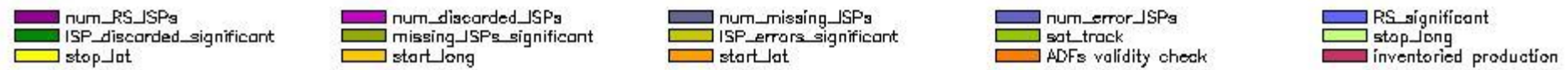
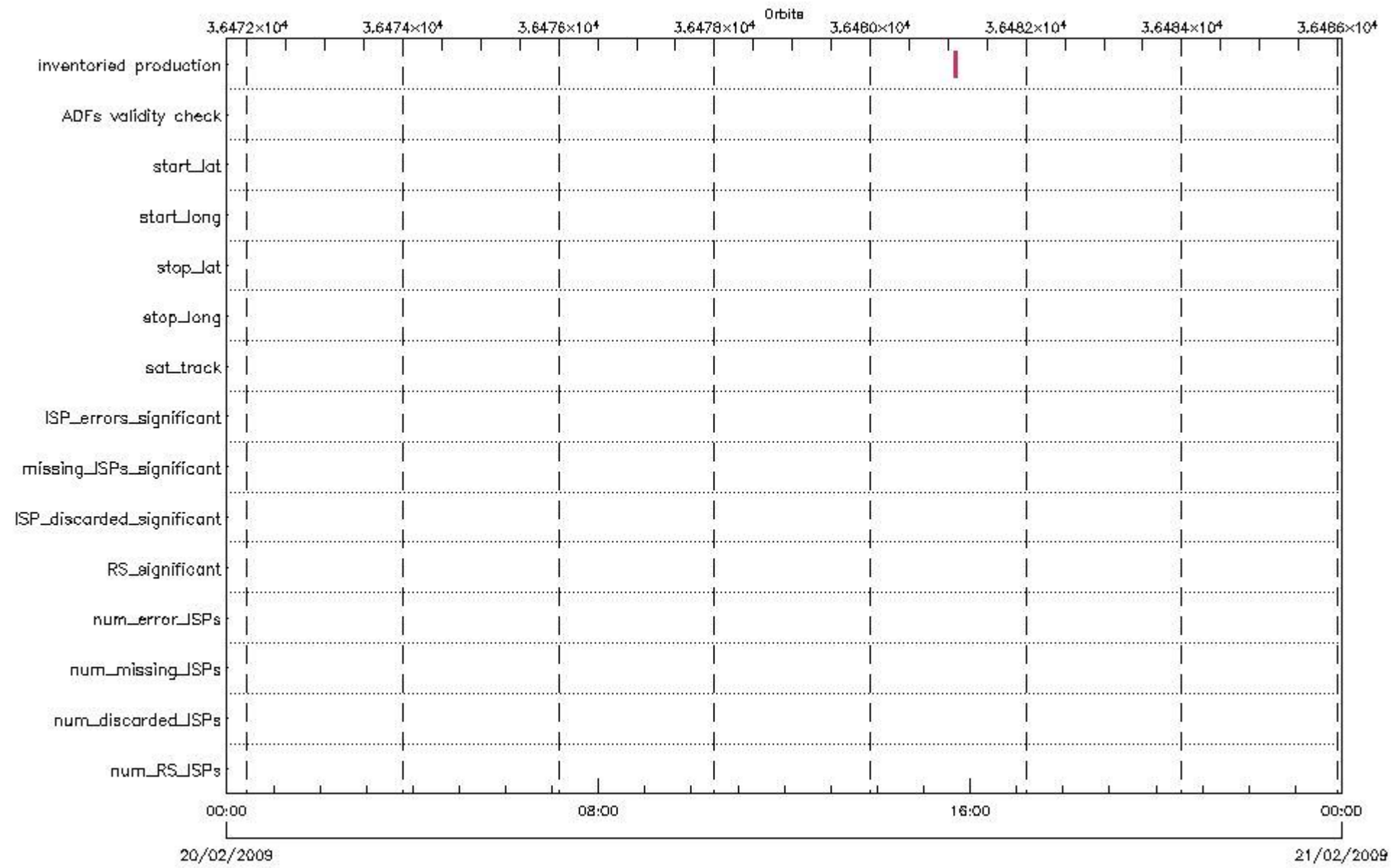
Gauge	Segment (Start-Stop)
Warning: Product Error flag set. Filename: RA2_WWV_2PNPDE20090219_223404_000059782076_00344_36470_4102.N1;	19-FEB-2009 22:34:04.672 20-FEB-2009 00:13:42.340
Warning: Product Error flag set. Filename: RA2_WWV_2PNPDE20090220_001235_000059322076_00345_36471_4256.N1;	20-FEB-2009 00:12:35.556 20-FEB-2009 01:51:27.550
Warning: Product Error flag set. Filename: RA2_WWV_2PNPDE20090220_015020_000049232076_00346_36472_4394.N1;	20-FEB-2009 01:50:20.766 20-FEB-2009 03:12:23.476
Warning: Product Error flag set. Filename: RA2_WWV_2PNPDE20090220_031140_000058212076_00347_36473_4527.N1;	20-FEB-2009 03:11:40.086 20-FEB-2009 04:48:40.680
Warning: Product Error flag set. Filename: RA2_WWV_2PNPDE20090220_044807_000061042076_00348_36474_4691.N1;	20-FEB-2009 04:48:07.316 20-FEB-2009 06:29:50.866
Warning: Product Error flag set. Filename: RA2_WWV_2PNPDK20090220_062918_000041122076_00349_36475_9688.N1;	20-FEB-2009 06:29:18.616 20-FEB-2009 07:37:50.334
Warning: Product Error flag set. Filename: RA2_WWV_2PNPDK20090220_073614_000061112076_00350_36476_9812.N1;	20-FEB-2009 07:36:14.586 20-FEB-2009 09:18:05.934
Warning: Product Error flag set. Filename: RA2_WWV_2PNPDK20090220_091630_000060602076_00351_36477_9949.N1;	20-FEB-2009 09:16:30.186 20-FEB-2009 10:57:30.290
Warning: Product Error flag set. Filename: RA2_WWV_2PNPDK20090220_105553_000060332076_00352_36478_0084.N1;	20-FEB-2009 10:55:53.427 20-FEB-2009 12:36:26.796
Warning: Product Error flag set. Filename: RA2_WWV_2PNPDK20090220_123454_000061042076_00353_36479_0210.N1;	20-FEB-2009 12:34:54.389 20-FEB-2009 14:16:37.989
Warning: Product Error flag set. Filename: RA2_WWV_2PNPDK20090220_141431_000050692076_00354_36480_0343.N1;	20-FEB-2009 14:14:31.049 20-FEB-2009 15:38:59.693
Warning: Product Error flag set. Filename: RA2_WWV_2PNPDK20090220_154326_000006582076_00355_36481_0346.N1;	20-FEB-2009 15:43:26.202 20-FEB-2009 15:54:24.521
Warning: Product Error flag set. Filename: RA2_WWV_2PNPDK20090220_155214_000058712076_00355_36481_0463.N1;	20-FEB-2009 15:52:14.239 20-FEB-2009 17:30:04.963
Warning: Product Error flag set. Filename: RA2_WWV_2PNPDK20090220_172920_000060922076_00356_36482_0588.N1;	20-FEB-2009 17:29:20.458 20-FEB-2009 19:10:52.869
Warning: Product Error flag set. Filename: RA2_WWV_2PNPDK20090220_191019_000060562076_00357_36483_0772.N1;	20-FEB-2009 19:10:19.504 20-FEB-2009 20:51:15.153

Warning: Product Error flag set. Filename: RA2_WWV_2PNPDE20090220_205028_000042882076_00358_36484_5104.N1;	20-FEB-2009 20:50:28.420 20-FEB-2009 22:01:56.151
Warning: Product Error flag set. Filename: RA2_WWV_2PNPDE20090220_220048_000062072076_00358_36484_5262.N1;	20-FEB-2009 22:00:48.252 20-FEB-2009 23:44:15.405
Warning: Product Error flag set. Filename: RA2_WWV_2PNPDE20090220_234311_000059052076_00359_36485_5405.N1;	20-FEB-2009 23:43:11.962 21-FEB-2009 01:21:37.220

SPH checks

RA2_CAL_0P SPH checks

SPH fields with errors



RA2_CAL_0P products using a wrong ADF (sensing not included in validity)

Gauge Segment (Start-Stop) Explicit Reference

RA2_CAL_0P products with start_lat out of range

Gauge Value Segment (Start-Stop) Explicit Reference

RA2_CAL_0P products with start_long out of range

Gauge Value Segment (Start-Stop) Explicit Reference

RA2_CAL_0P products with stop_lat out of range

Gauge Value Segment (Start-Stop) Explicit Reference

RA2_CAL_0P products with stop_long out of range

Gauge Value Segment (Start-Stop) Explicit Reference

RA2_CAL_0P products with sat_track out of range

Gauge Value Segment (Start-Stop) Explicit Reference

Percentage of RA2_CAL_0P products with ISP_errors_significant set to 1

Gauge Value Segment (Start-Stop)

RA2_CAL_0P products with num_error_ISPs out of range

Gauge Value Segment (Start-Stop) Explicit Reference

Statistics for RA2_CAL_0P products with num_error_ISPs out of range

Gauge Statistics Segment (Start-Stop)

Percentage of RA2_CAL_0P products with missing_ISPs_significant set to 1

Gauge Value Segment (Start-Stop)

RA2_CAL_0P products with num_missing_ISPs out of range

Gauge Value Segment (Start-Stop) Explicit Reference

Statistics for RA2_CAL_0P products with num_missing_ISPs out of range

Gauge Statistics Segment (Start-Stop)

Percentage of RA2_CAL_0P products with ISP_discarded_significant set to 1

Gauge Value Segment (Start-Stop)

RA2_CAL_0P products with num_discarded_ISPs out of range

Gauge	Value	Segment (Start-Stop)	Explicit Reference
-------	-------	----------------------	--------------------

Statistics for RA2_CAL_0P products with num_discarded_ISPs out of range

Gauge	Statistics	Segment (Start-Stop)
-------	------------	----------------------

Percentage of RA2_CAL_0P products with RS_significant set to 1

Gauge	Value	Segment (Start-Stop)
-------	-------	----------------------

RA2_CAL_0P products with num_RS_ISPs out of range

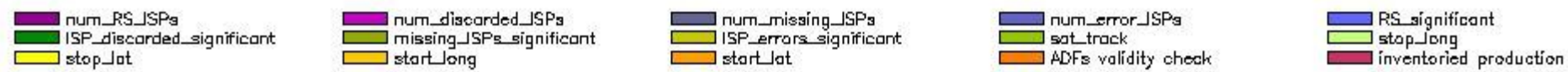
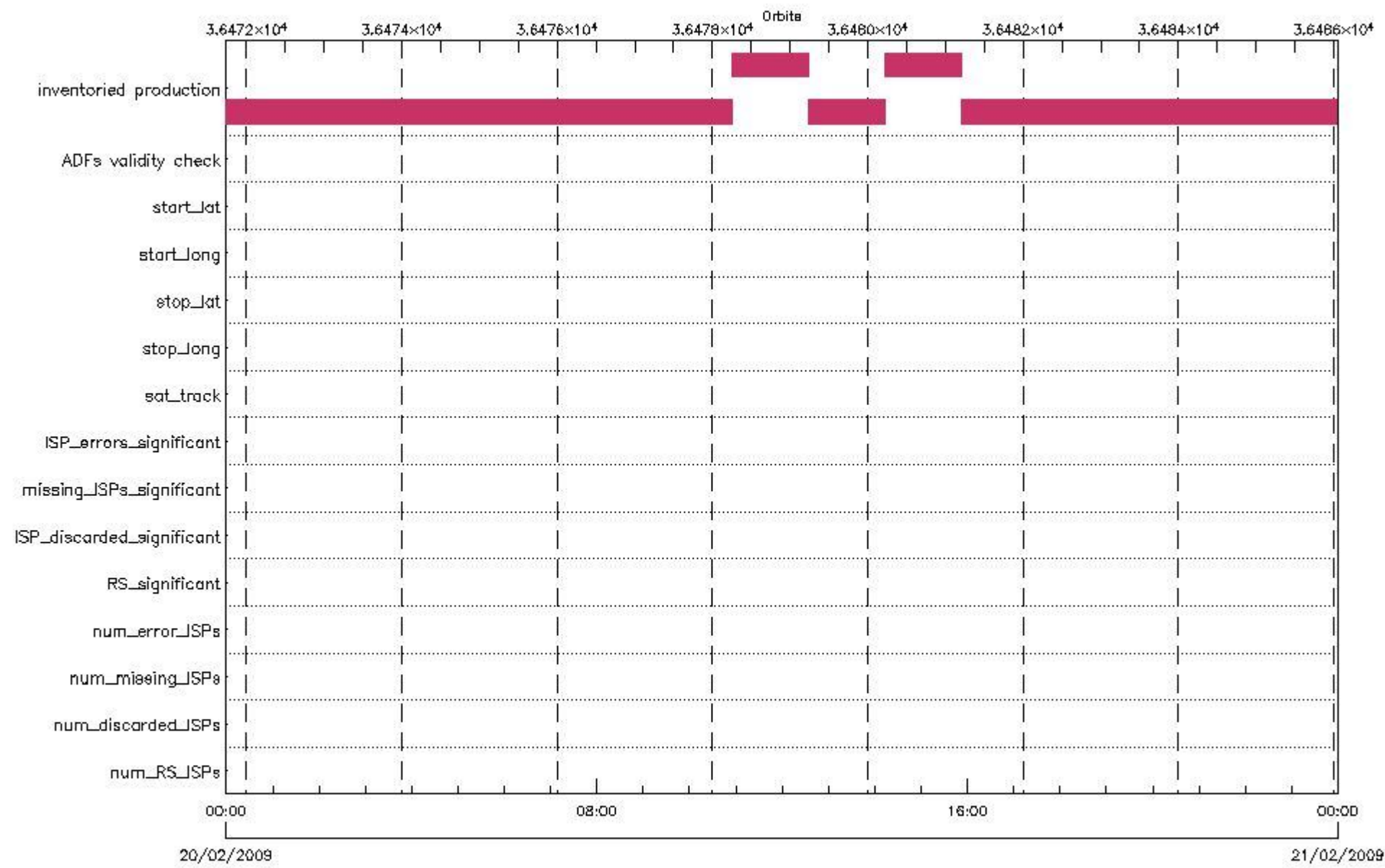
Gauge	Value	Segment (Start-Stop)	Explicit Reference
-------	-------	----------------------	--------------------

Statistics for RA2_CAL_0P products with num_RS_ISPs out of range

Gauge	Statistics	Segment (Start-Stop)
-------	------------	----------------------

DOR_DOP_0P SPH checks

SPH fields with errors



DOR_DOP_0P products using a wrong ADF (sensing not included in validity)

Gauge Segment (Start-Stop) Explicit Reference

DOR_DOP_0P products with start_lat out of range

Gauge Value Segment (Start-Stop) Explicit Reference

DOR_DOP_0P products with start_long out of range

Gauge Value Segment (Start-Stop) Explicit Reference

DOR_DOP_0P products with stop_lat out of range

Gauge Value Segment (Start-Stop) Explicit Reference

DOR_DOP_0P products with stop_long out of range

Gauge Value Segment (Start-Stop) Explicit Reference

DOR_DOP_0P products with sat_track out of range

Gauge Value Segment (Start-Stop) Explicit Reference

Percentage of DOR_DOP_0P products with ISP_errors_significant set to 1

Gauge Value Segment (Start-Stop)

DOR_DOP_0P products with num_error_ISPs out of range

Gauge Value Segment (Start-Stop) Explicit Reference

Statistics for DOR_DOP_0P products with num_error_ISPs out of range

Gauge Statistics Segment (Start-Stop)

Percentage of DOR_DOP_0P products with missing_ISPs_significant set to 1

Gauge Value Segment (Start-Stop)

DOR_DOP_0P products with num_missing_ISPs out of range

Gauge Value Segment (Start-Stop) Explicit Reference

Statistics for DOR_DOP_0P products with num_missing_ISPs out of range

Gauge Statistics Segment (Start-Stop)

Percentage of DOR_DOP_0P products with ISP_discarded_significant set to 1

Gauge Value Segment (Start-Stop)

DOR_DOP_0P products with num_discarded_ISPs out of range

Gauge	Value	Segment (Start-Stop)	Explicit Reference
-------	-------	----------------------	--------------------

Statistics for DOR_DOP_0P products with num_discarded_ISPs out of range

Gauge	Statistics	Segment (Start-Stop)
-------	------------	----------------------

Percentage of DOR_DOP_0P products with RS_significant set to 1

Gauge	Value	Segment (Start-Stop)
-------	-------	----------------------

DOR_DOP_0P products with num_RS_ISPs out of range

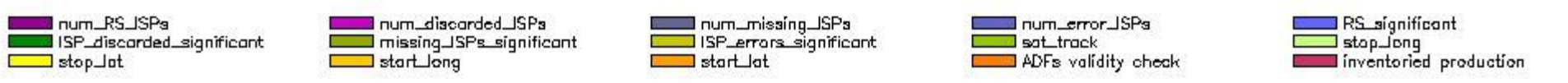
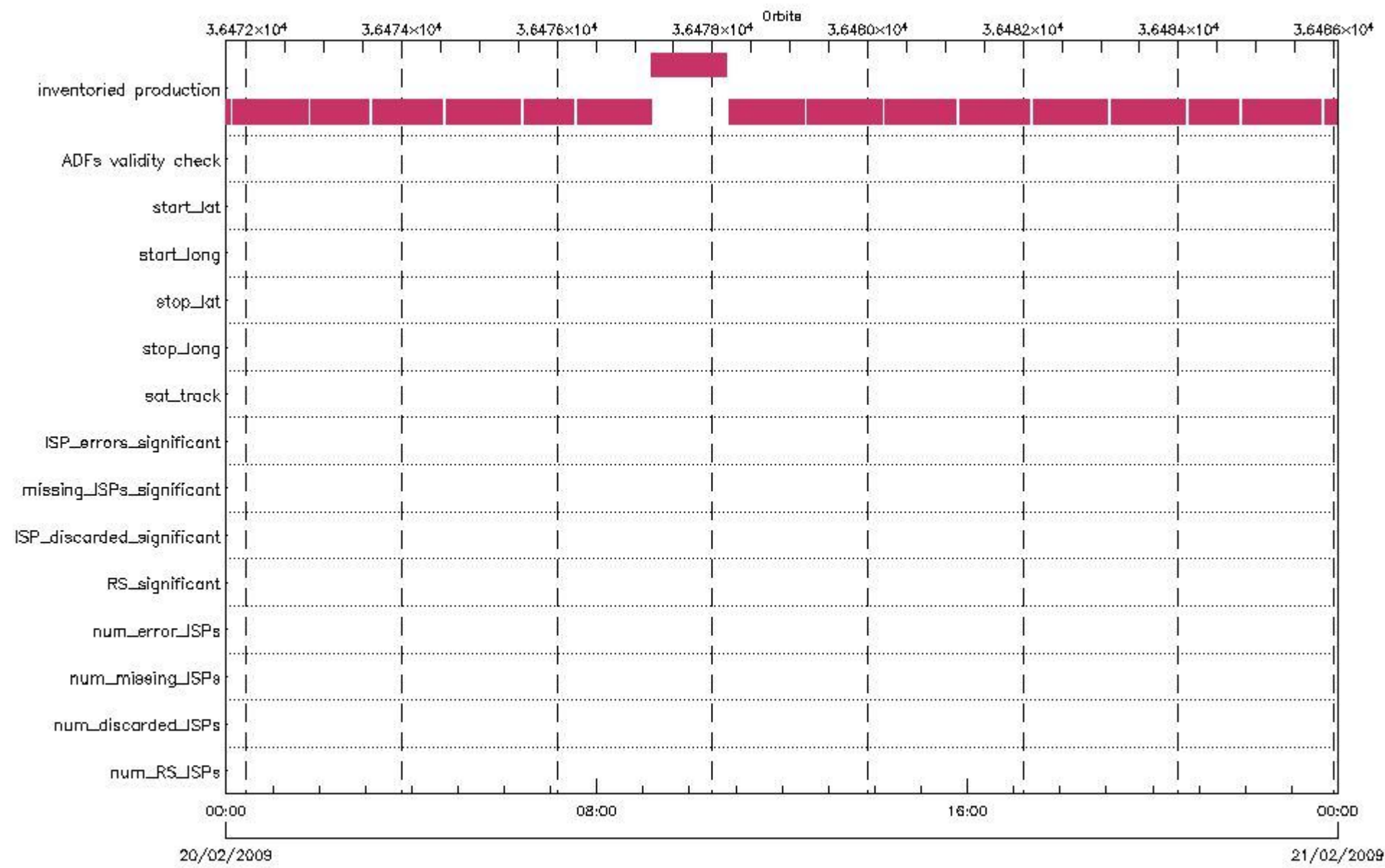
Gauge	Value	Segment (Start-Stop)	Explicit Reference
-------	-------	----------------------	--------------------

Statistics for DOR_DOP_0P products with num_RS_ISPs out of range

Gauge	Statistics	Segment (Start-Stop)
-------	------------	----------------------

DOR_NAV_0P SPH checks

SPH fields with errors



DOR_NAV_0P products using a wrong ADF (sensing not included in validity)

Gauge Segment (Start-Stop) Explicit Reference

DOR_NAV_0P products with start_lat out of range

Gauge Value Segment (Start-Stop) Explicit Reference

DOR_NAV_0P products with start_long out of range

Gauge Value Segment (Start-Stop) Explicit Reference

DOR_NAV_0P products with stop_lat out of range

Gauge Value Segment (Start-Stop) Explicit Reference

DOR_NAV_0P products with stop_long out of range

Gauge Value Segment (Start-Stop) Explicit Reference

DOR_NAV_0P products with sat_track out of range

Gauge Value Segment (Start-Stop) Explicit Reference

Percentage of DOR_NAV_0P products with ISP_errors_significant set to 1

Gauge Value Segment (Start-Stop)

DOR_NAV_0P products with num_error_ISPs out of range

Gauge Value Segment (Start-Stop) Explicit Reference

Statistics for DOR_NAV_0P products with num_error_ISPs out of range

Gauge Statistics Segment (Start-Stop)

Percentage of DOR_NAV_0P products with missing_ISPs_significant set to 1

Gauge Value Segment (Start-Stop)

DOR_NAV_0P products with num_missing_ISPs out of range

Gauge Value Segment (Start-Stop) Explicit Reference

Statistics for DOR_NAV_0P products with num_missing_ISPs out of range

Gauge Statistics Segment (Start-Stop)

Percentage of DOR_NAV_0P products with ISP_discarded_significant set to 1

Gauge Value Segment (Start-Stop)

DOR_NAV_0P products with num_discarded_ISPs out of range

Gauge	Value	Segment (Start-Stop)	Explicit Reference
-------	-------	----------------------	--------------------

Statistics for DOR_NAV_0P products with num_discarded_ISPs out of range

Gauge	Statistics	Segment (Start-Stop)
-------	------------	----------------------

Percentage of DOR_NAV_0P products with RS_significant set to 1

Gauge	Value	Segment (Start-Stop)
-------	-------	----------------------

DOR_NAV_0P products with num_RS_ISPs out of range

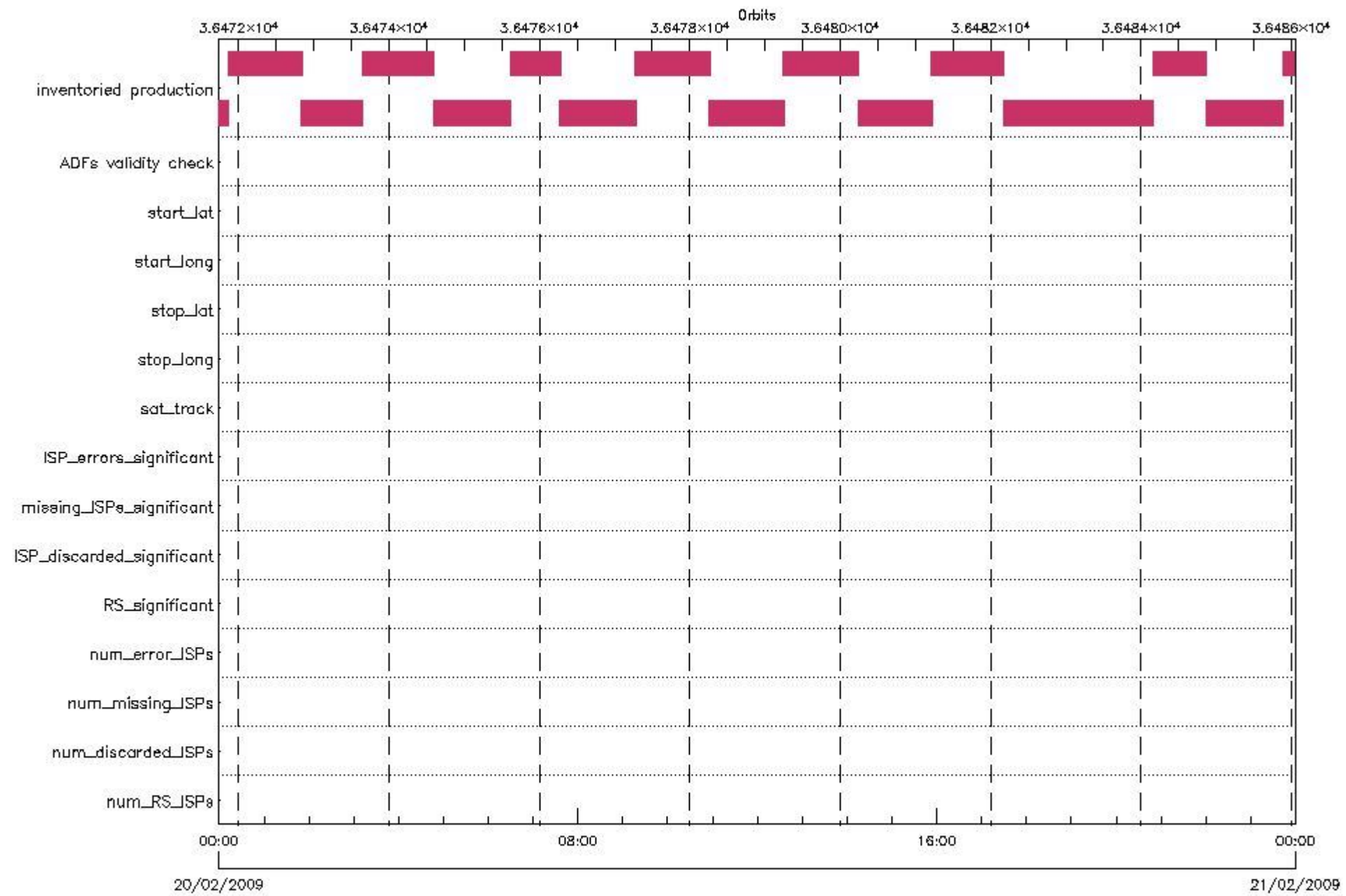
Gauge	Value	Segment (Start-Stop)	Explicit Reference
-------	-------	----------------------	--------------------

Statistics for DOR_NAV_0P products with num_RS_ISPs out of range

Gauge	Statistics	Segment (Start-Stop)
-------	------------	----------------------

MWR_NL__0P SPH checks

SPH fields with errors



MWR_NL__0P products using a wrong ADF (sensing not included in validity)

Gauge Segment (Start-Stop) Explicit Reference

MWR_NL__0P products with start_lat out of range

Gauge Value Segment (Start-Stop) Explicit Reference

MWR_NL__0P products with start_long out of range

Gauge Value Segment (Start-Stop) Explicit Reference

MWR_NL__0P products with stop_lat out of range

Gauge Value Segment (Start-Stop) Explicit Reference

MWR_NL__0P products with stop_long out of range

Gauge Value Segment (Start-Stop) Explicit Reference

MWR_NL__0P products with sat_track out of range

Gauge Value Segment (Start-Stop) Explicit Reference

Percentage of MWR_NL__0P products with ISP_errors_significant set to 1

Gauge	Value	Segment (Start-Stop)
SPH.ISP_ERRORS_SIGNIFICANT_PERCENT.INFO PCF_MWR_NL__0P	0	20-FEB-2009 00:00:00.000 21-FEB-2009 00:00:00.000

MWR_NL__0P products with num_error_ISPs out of range

Gauge Value Segment (Start-Stop) Explicit Reference

Statistics for MWR_NL__0P products with num_error_ISPs out of range

Gauge Statistics Segment (Start-Stop)

Percentage of MWR_NL__0P products with missing_ISPs_significant set to 1

Gauge	Value	Segment (Start-Stop)
SPH.MISSING_ISPS_SIGNIFICANT_PERCENT.INFO PCF_MWR_NL__0P	0	20-FEB-2009 00:00:00.000 21-FEB-2009 00:00:00.000

MWR_NL__0P products with num_missing_ISPs out of range

Gauge Value Segment (Start-Stop) Explicit Reference

Statistics for MWR_NL__0P products with num_missing_ISPs out of range

Gauge Statistics Segment (Start-Stop)

Percentage of MWR_NL__0P products with ISP_discarded_significant set to 1

Gauge	Value	Segment (Start-Stop)
SPH.ISP_DISCARDED_SIGNIFICANT_PERCENT.INFO	0	20-FEB-2009 00:00:00.000
PCF_MWR_NL__0P		21-FEB-2009 00:00:00.000

MWR_NL__0P products with num_discarded_ISPs out of range

Gauge	Value	Segment (Start-Stop)	Explicit Reference

Statistics for MWR_NL__0P products with num_discarded_ISPs out of range

Gauge	Statistics	Segment (Start-Stop)

Percentage of MWR_NL__0P products with RS_significant set to 1

Gauge	Value	Segment (Start-Stop)
SPH.RS_SIGNIFICANT_PERCENT.INFO	0	20-FEB-2009 00:00:00.000
PCF_MWR_NL__0P		21-FEB-2009 00:00:00.000

MWR_NL__0P products with num_RS_ISPs out of range

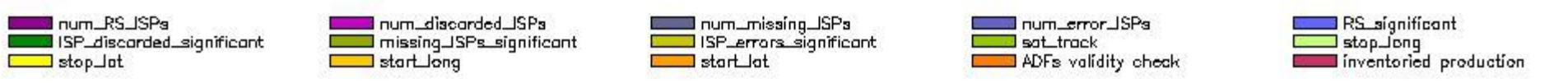
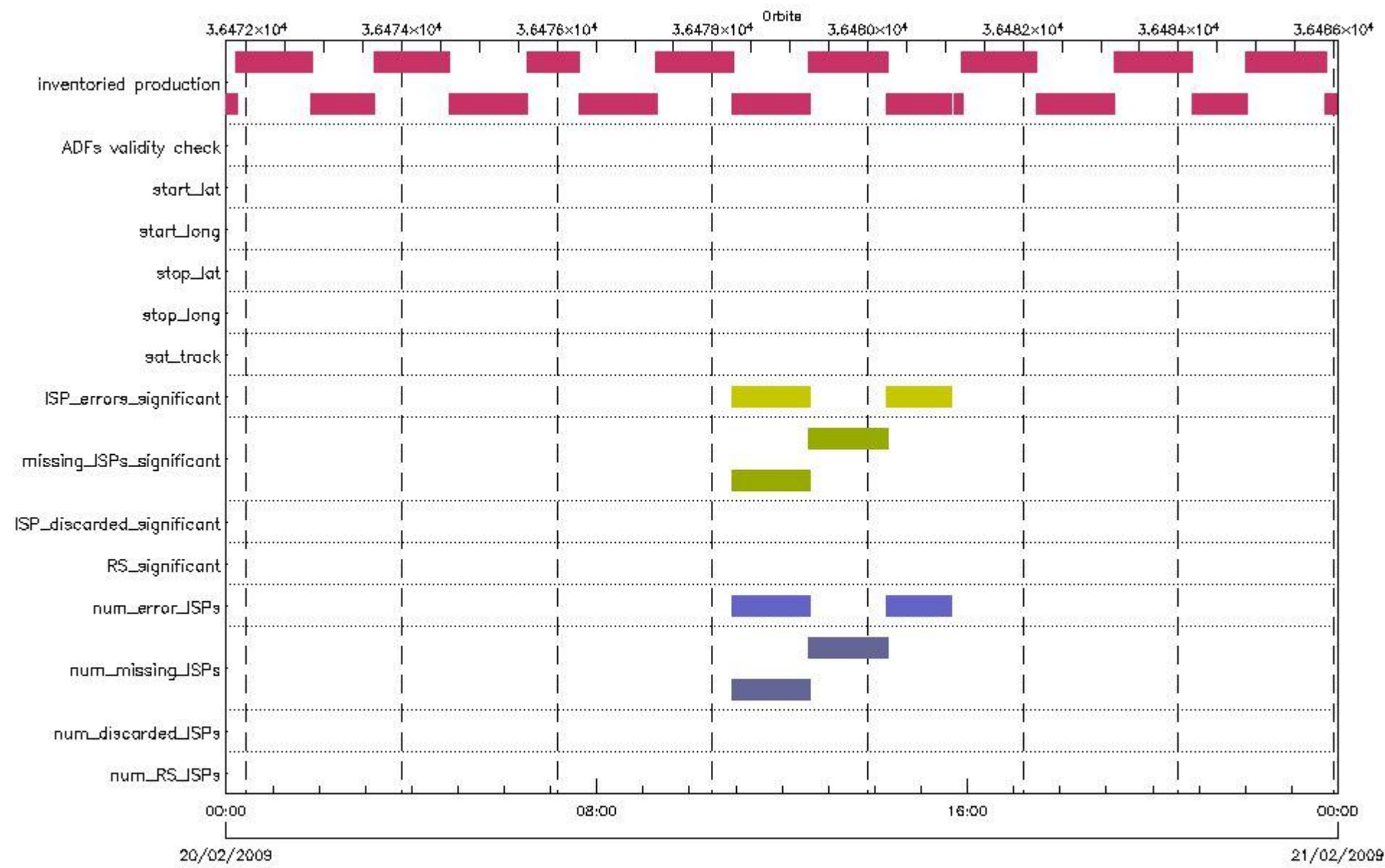
Gauge	Value	Segment (Start-Stop)	Explicit Reference

Statistics for MWR_NL__0P products with num_RS_ISPs out of range

Gauge	Statistics	Segment (Start-Stop)

RA2_ME__0P SPH checks

SPH fields with errors



RA2_ME_0P products using a wrong ADF (sensing not included in validity)

Gauge Segment (Start-Stop) Explicit Reference

RA2_ME_0P products with start_lat out of range

Gauge Value Segment (Start-Stop) Explicit Reference

RA2_ME_0P products with start_long out of range

Gauge Value Segment (Start-Stop) Explicit Reference

RA2_ME__0P products with stop_lat out of range

Gauge	Value	Segment (Start-Stop)	Explicit Reference
-------	-------	----------------------	--------------------

RA2_ME__0P products with stop_long out of range

Gauge	Value	Segment (Start-Stop)	Explicit Reference
-------	-------	----------------------	--------------------

RA2_ME__0P products with sat_track out of range

Gauge	Value	Segment (Start-Stop)	Explicit Reference
-------	-------	----------------------	--------------------

Percentage of RA2_ME__0P products with ISP_errors_significant set to 1

Gauge	Value	Segment (Start-Stop)
-------	-------	----------------------

RA2_ME__0P products with num_error_ISPs out of range

Gauge	Value	Segment (Start-Stop)	Explicit Reference
SPH.NUM_ERROR_ISPS.WARNING PCF_RA2_ME__0P	1	20-FEB-2009 10:55:53.402 20-FEB-2009 12:36:25.712	Product: RA2_ME__0PNPDK20090220_105553_000060322076_00352_36478_1710.N1
SPH.NUM_ERROR_ISPS.WARNING PCF_RA2_ME__0P	1	20-FEB-2009 14:14:31.024 20-FEB-2009 15:38:58.610	Product: RA2_ME__0PNPDK20090220_141431_000050682076_00354_36480_1712.N1

Statistics for RA2_ME__0P products with num_error_ISPs out of range

Gauge	Statistics	Segment (Start-Stop)
SPH.NUM_ERRORS_ISPS.STA PCF_RA2_ME__0P	M=1 d=0 >=1 <=1 %=12.84710167	20-FEB-2009 00:00:00.000 21-FEB-2009 00:00:00.000
SPH.NUM_ERRORS_ISPS.STA PCF_RA2_ME__0P	M=1 d=0 >=1 <=1 %=7.02181009	21-FEB-2009 00:00:00.000 22-FEB-2009 00:00:00.000

Percentage of RA2_ME__0P products with missing_ISPs_significant set to 1

Gauge	Value	Segment (Start-Stop)
-------	-------	----------------------

RA2_ME__0P products with num_missing_ISPs out of range

Gauge	Value	Segment (Start-Stop)	Explicit Reference
SPH.NUM_MISSING_ISPS.WARNING PCF_RA2_ME__0P	1	20-FEB-2009 10:55:53.402 20-FEB-2009 12:36:25.712	Product: RA2_ME__0PNPDK20090220_105553_000060322076_00352_36478_1710.N1
SPH.NUM_MISSING_ISPS.WARNING PCF_RA2_ME__0P	11473	20-FEB-2009 12:34:54.364 20-FEB-2009 14:16:36.906	Product: RA2_ME__0PNPDK20090220_123454_000061032076_00353_36479_1711.N1

Statistics for RA2_ME__0P products with num_missing_ISPs out of range

Gauge	Statistics	Segment (Start-Stop)
SPH.NUM_MISSING_ISPS.STA PCF_RA2_ME__0P	M=5770.1976291652 d=5735.90393202481 >=1 <=11473 %=13.93924006	20-FEB-2009 00:00:00.000 21-FEB-2009 00:00:00.000

Percentage of RA2_ME__0P products with ISP_discarded_significant set to 1

Gauge Value Segment (Start-Stop)

RA2_ME__0P products with num_discarded_ISPs out of range

Gauge Value Segment (Start-Stop) Explicit Reference

Statistics for RA2_ME__0P products with num_discarded_ISPs out of range

Gauge Statistics Segment (Start-Stop)

Percentage of RA2_ME__0P products with RS_significant set to 1

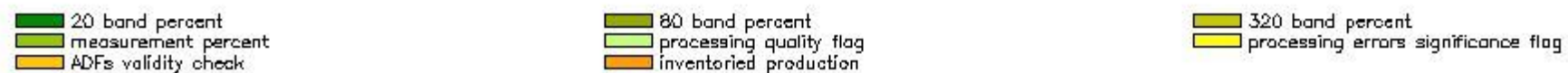
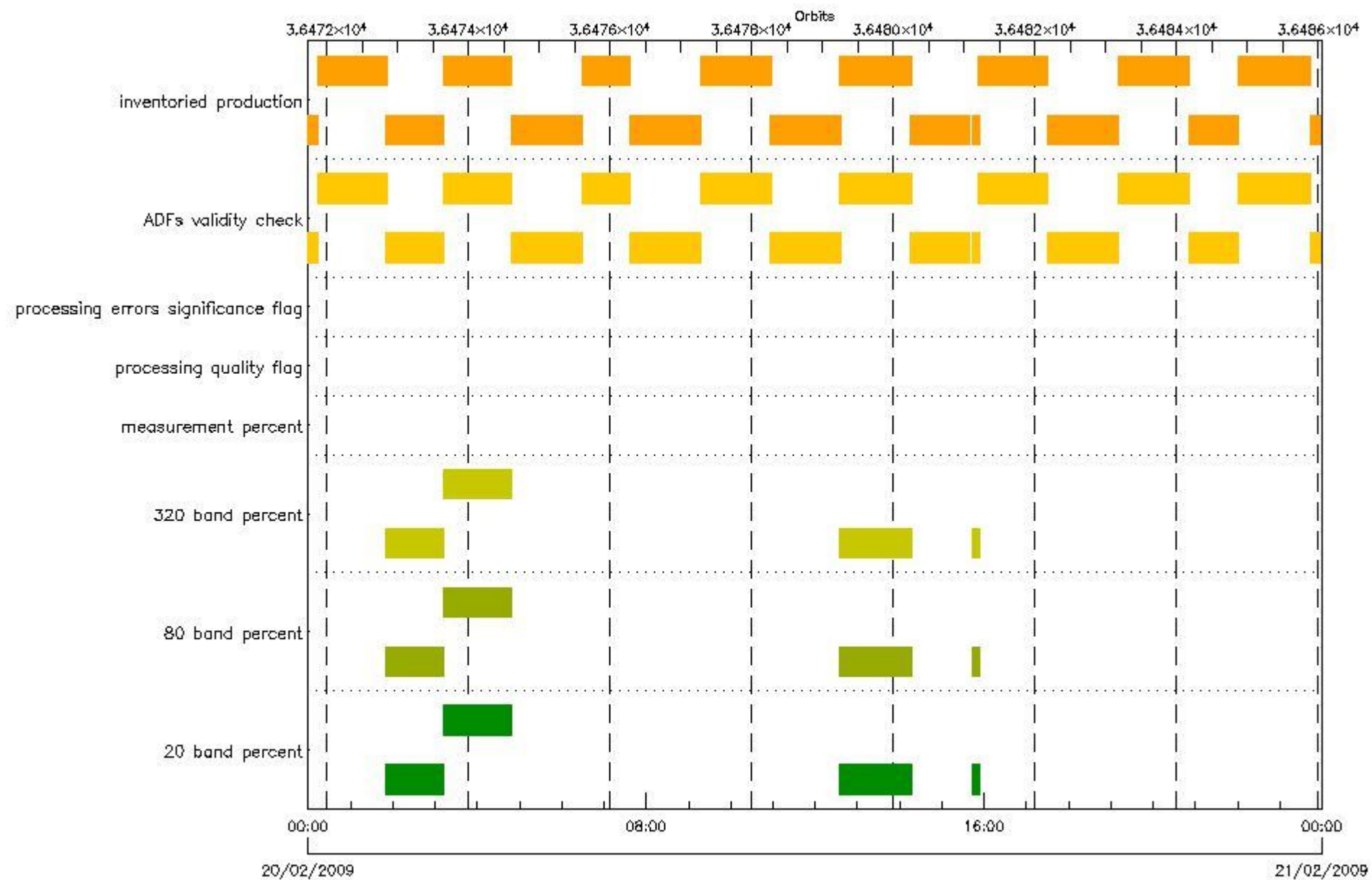
Gauge Value Segment (Start-Stop)

RA2_ME__0P products with num_RS_ISPs out of range

Gauge Value Segment (Start-Stop) Explicit Reference

Statistics for RA2_ME__0P products with num_RS_ISPs out of range

Gauge Statistics Segment (Start-Stop)



RA2_MW__1P products using a wrong ADF (sensing not included in validity)

Gauge	Segment (Start-Stop)	Explicit Reference
Product: RA2_MW__1PNPDE20090219_223404_000059782076_00344_36470_4100.N1 DS NAME: REAL.ORBIT_STATE_VECTOR_FILE	19-FEB-2009 22:34:04.672 20-FEB-2009 00:13:42.340	ADF: DOR_NAV_0PNPDE20090219_223343_000054192076_00344_36470_7398.N1
Product: RA2_MW__1PNPDE20090220_001235_000059322076_00345_36471_4254.N1 DS NAME: REAL.ORBIT_STATE_VECTOR_FILE	20-FEB-2009 00:12:35.556 20-FEB-2009 01:51:27.550	ADF: DOR_NAV_0PNPDE20090220_000921_000057382076_00345_36471_7399.N1
Product: RA2_MW__1PNPDE20090220_015020_000049232076_00346_36472_4392.N1 DS NAME: REAL.ORBIT_STATE_VECTOR_FILE	20-FEB-2009 01:50:20.766 20-FEB-2009 03:12:23.476	ADF: DOR_NAV_0PNPDE20090220_015018_000044632076_00346_36472_7400.N1
Product: RA2_MW__1PNPDE20090220_031140_000058212076_00347_36473_4525.N1 DS NAME: REAL.ORBIT_STATE_VECTOR_FILE	20-FEB-2009 03:11:40.086 20-FEB-2009 04:48:40.680	ADF: DOR_NAV_0PNPDE20090220_031000_000054192076_00347_36473_7401.N1
Product: RA2_MW__1PNPDE20090220_044807_000061042076_00348_36474_4689.N1 DS NAME: REAL.ORBIT_STATE_VECTOR_FILE	20-FEB-2009 04:48:07.316 20-FEB-2009 06:29:50.866	ADF: DOR_NAV_0PNPDE20090220_044538_000057382076_00348_36474_7402.N1

Product: RA2_MW__1PNPDK20090220_062918_000041122076_00349_36475_9686.N1 DS NAME: REAL.ORBIT_STATE_VECTOR_FILE	20-FEB-2009 06:29:18.616 20-FEB-2009 07:37:50.334	ADF: DOR_NAV_0PNPDK20090220_062635_000038252076_00349_36475_9686.N1
Product: RA2_MW__1PNPDK20090220_073614_000061112076_00350_36476_9810.N1 DS NAME: REAL.ORBIT_STATE_VECTOR_FILE	20-FEB-2009 07:36:14.586 20-FEB-2009 09:18:05.934	ADF: DOR_NAV_0PNPDK20090220_073539_000057382076_00350_36476_9306.N1
Product: RA2_MW__1PNPDK20090220_091630_000060602076_00351_36477_9947.N1 DS NAME: REAL.ORBIT_STATE_VECTOR_FILE	20-FEB-2009 09:16:30.186 20-FEB-2009 10:57:30.290	ADF: DOR_NAV_0PNPDK20090220_091117_000057382076_00351_36477_9307.N1
Product: RA2_MW__1PNPDK20090220_105553_000060332076_00352_36478_0082.N1 DS NAME: REAL.ORBIT_STATE_VECTOR_FILE	20-FEB-2009 10:55:53.427 20-FEB-2009 12:36:26.796	ADF: DOR_NAV_0PNPDK20090220_105214_000057382076_00352_36478_9308.N1
Product: RA2_MW__1PNPDK20090220_123454_000061042076_00353_36479_0208.N1 DS NAME: REAL.ORBIT_STATE_VECTOR_FILE	20-FEB-2009 12:34:54.389 20-FEB-2009 14:16:37.989	ADF: DOR_NAV_0PNPDK20090220_123312_000057382076_00353_36479_9309.N1
Product: RA2_MW__1PNPDK20090220_141431_000050692076_00354_36480_0341.N1 DS NAME: REAL.ORBIT_STATE_VECTOR_FILE	20-FEB-2009 14:14:31.049 20-FEB-2009 15:38:59.693	ADF: DOR_NAV_0PNPDK20090220_141409_000054192076_00354_36480_9310.N1
Product: RA2_MW__1PNPDK20090220_154326_00006582076_00355_36481_0344.N1 DS NAME: REAL.ORBIT_STATE_VECTOR_FILE	20-FEB-2009 15:43:26.202 20-FEB-2009 15:54:24.521	ADF: DOR_NAV_0PNPDK20090220_141409_000054192076_00354_36480_9310.N1
Product: RA2_MW__1PNPDK20090220_155214_000058712076_00355_36481_0461.N1 DS NAME: REAL.ORBIT_STATE_VECTOR_FILE	20-FEB-2009 15:52:14.239 20-FEB-2009 17:30:04.963	ADF: DOR_NAV_0PNPDK20090220_154947_000054192076_00355_36481_9311.N1
Product: RA2_MW__1PNPDK20090220_172920_000060922076_00356_36482_0586.N1 DS NAME: REAL.ORBIT_STATE_VECTOR_FILE	20-FEB-2009 17:29:20.458 20-FEB-2009 19:10:52.869	ADF: DOR_NAV_0PNPDK20090220_172525_000057382076_00356_36482_9312.N1
Product: RA2_MW__1PNPDK20090220_191019_000060562076_00357_36483_0770.N1 DS NAME: REAL.ORBIT_STATE_VECTOR_FILE	20-FEB-2009 19:10:19.504 20-FEB-2009 20:51:15.153	ADF: DOR_NAV_0PNPDK20090220_190622_000057382076_00357_36483_9313.N1
Product: RA2_MW__1PNPDE20090220_205028_000042882076_00358_36484_5102.N1 DS NAME: REAL.ORBIT_STATE_VECTOR_FILE	20-FEB-2009 20:50:28.420 20-FEB-2009 22:01:56.151	ADF: DOR_NAV_0PNPDE20090220_204719_000038252076_00358_36484_7403.N1
Product: RA2_MW__1PNPDE20090220_220048_000062072076_00358_36484_5260.N1 DS NAME: REAL.ORBIT_STATE_VECTOR_FILE	20-FEB-2009 22:00:48.252 20-FEB-2009 23:44:15.405	ADF: DOR_NAV_0PNPDE20090220_215623_000060572076_00358_36484_7404.N1
Product: RA2_MW__1PNPDE20090220_234311_000059052076_00359_36485_5403.N1 DS NAME: REAL.ORBIT_STATE_VECTOR_FILE	20-FEB-2009 23:43:11.962 21-FEB-2009 01:21:37.220	ADF: DOR_NAV_0PNPDE20090220_234239_000054192076_00359_36485_7405.N1

RA2_MW__1P products with processing errors significance flag set

RA2_MW__1P products with percentage DSKs free of processing errors below threshold

Gauge Value Segment (Start-Stop)

RA2_MW__1P products with percentage of valid measurements below threshold

Gauge Value Segment (Start-Stop)

RA2_MW__1P products with percentage of 320 MHz band processed below threshold

Gauge	Value	Segment (Start-Stop)
SPH.RA2_320_BAND_PERCENT.WARNING PCF_RA2_MW__1P	8901	20-FEB-2009 01:50:20.766 20-FEB-2009 03:12:23.476
SPH.RA2_320_BAND_PERCENT.WARNING PCF_RA2_MW__1P	8897	20-FEB-2009 03:11:40.086 20-FEB-2009 04:48:40.680
SPH.RA2_320_BAND_PERCENT.WARNING PCF_RA2_MW__1P	8873	20-FEB-2009 12:34:54.389 20-FEB-2009 14:16:37.989
SPH.RA2_320_BAND_PERCENT.WARNING PCF_RA2_MW__1P	8406	20-FEB-2009 15:43:26.202 20-FEB-2009 15:54:24.521

RA2_MW__1P products with percentage of 80 MHz band processed above threshold

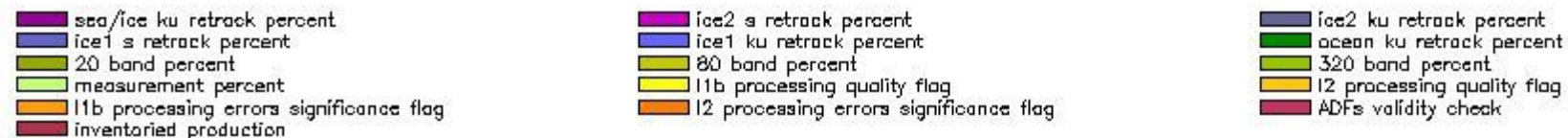
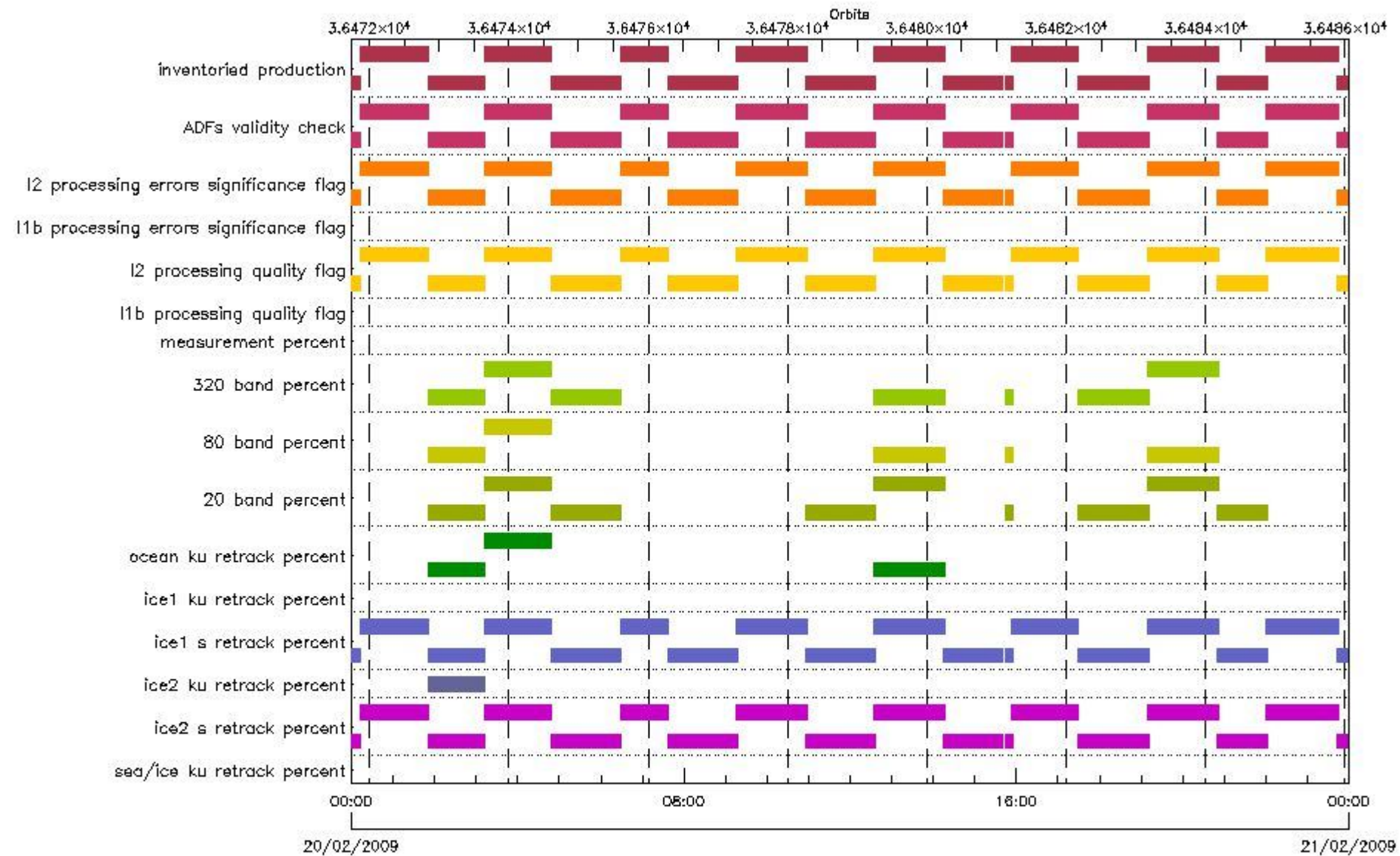
Gauge	Value	Segment (Start-Stop)
SPH.RA2_80_BAND_PERCENT.WARNING PCF_RA2_MW__1P	776	20-FEB-2009 01:50:20.766 20-FEB-2009 03:12:23.476
SPH.RA2_80_BAND_PERCENT.WARNING PCF_RA2_MW__1P	755	20-FEB-2009 03:11:40.086 20-FEB-2009 04:48:40.680
SPH.RA2_80_BAND_PERCENT.WARNING PCF_RA2_MW__1P	798	20-FEB-2009 12:34:54.389 20-FEB-2009 14:16:37.989
SPH.RA2_80_BAND_PERCENT.WARNING PCF_RA2_MW__1P	860	20-FEB-2009 15:43:26.202 20-FEB-2009 15:54:24.521

RA2_MW__1P products with percentage of 20 MHz band processed above threshold

Gauge	Value	Segment (Start-Stop)
SPH.RA2_20_BAND_PERCENT.WARNING PCF_RA2_MW__1P	323	20-FEB-2009 01:50:20.766 20-FEB-2009 03:12:23.476
SPH.RA2_20_BAND_PERCENT.WARNING PCF_RA2_MW__1P	349	20-FEB-2009 03:11:40.086 20-FEB-2009 04:48:40.680
SPH.RA2_20_BAND_PERCENT.WARNING PCF_RA2_MW__1P	329	20-FEB-2009 12:34:54.389 20-FEB-2009 14:16:37.989
SPH.RA2_20_BAND_PERCENT.WARNING PCF_RA2_MW__1P	734	20-FEB-2009 15:43:26.202 20-FEB-2009 15:54:24.521

RA2_FGD_2P SPH checks

SPH fields with errors



RA2_FGD_2P products using a wrong ADF (sensing not included in validity)

Gauge	Segment (Start-Stop)	Explicit Reference
Product: RA2_FGD_2PNPDE20090219_223404_000059782076_00344_36470_4101.N1 DS NAME: REAL.ORBIT_STATE_VECTOR_FILE	19-FEB-2009 22:34:04.672 20-FEB-2009 00:13:42.340	ADF: DOR_NAV_0PNPDE20090219_223343_000054192076_00344_36470_7398.N1
Product: RA2_FGD_2PNPDE20090220_001235_000059322076_00345_36471_4255.N1 DS NAME: REAL.ORBIT_STATE_VECTOR_FILE	20-FEB-2009 00:12:35.556 20-FEB-2009 01:51:27.550	ADF: DOR_NAV_0PNPDE20090220_000921_000057382076_00345_36471_7399.N1
Product: RA2_FGD_2PNPDE20090220_015020_000049232076_00346_36472_4393.N1 DS NAME: REAL.ORBIT_STATE_VECTOR_FILE	20-FEB-2009 01:50:20.766 20-FEB-2009 03:12:23.476	ADF: DOR_NAV_0PNPDE20090220_015018_000044632076_00346_36472_7400.N1
Product: RA2_FGD_2PNPDE20090220_031140_000058212076_00347_36473_4526.N1 DS NAME: REAL.ORBIT_STATE_VECTOR_FILE	20-FEB-2009 03:11:40.086 20-FEB-2009 04:48:40.680	ADF: DOR_NAV_0PNPDE20090220_031000_000054192076_00347_36473_7401.N1
Product: RA2_FGD_2PNPDE20090220_044807_000061042076_00348_36474_4690.N1 DS NAME: REAL.ORBIT_STATE_VECTOR_FILE	20-FEB-2009 04:48:07.316 20-FEB-2009 06:29:50.866	ADF: DOR_NAV_0PNPDE20090220_044538_000057382076_00348_36474_7402.N1

Product: RA2_FGD_2PNPDK20090220_062918_000041122076_00349_36475_9687.N1 DS NAME: REAL.ORBIT_STATE_VECTOR_FILE	20-FEB-2009 06:29:18.616 20-FEB-2009 07:37:50.334	ADF: DOR_NAV_0PNPDK20090220_062635_000038252076_00349_36
Product: RA2_FGD_2PNPDK20090220_073614_000061112076_00350_36476_9811.N1 DS NAME: REAL.ORBIT_STATE_VECTOR_FILE	20-FEB-2009 07:36:14.586 20-FEB-2009 09:18:05.934	ADF: DOR_NAV_0PNPDK20090220_073539_000057382076_00350_36476_9306.N1
Product: RA2_FGD_2PNPDK20090220_091630_000060602076_00351_36477_9948.N1 DS NAME: REAL.ORBIT_STATE_VECTOR_FILE	20-FEB-2009 09:16:30.186 20-FEB-2009 10:57:30.290	ADF: DOR_NAV_0PNPDK20090220_091117_000057382076_00351_36477_9307.N1
Product: RA2_FGD_2PNPDK20090220_105553_000060332076_00352_36478_0083.N1 DS NAME: REAL.ORBIT_STATE_VECTOR_FILE	20-FEB-2009 10:55:53.427 20-FEB-2009 12:36:26.796	ADF: DOR_NAV_0PNPDK20090220_105214_000057382076_00352_36478_9308.N1
Product: RA2_FGD_2PNPDK20090220_123454_000061042076_00353_36479_0209.N1 DS NAME: REAL.ORBIT_STATE_VECTOR_FILE	20-FEB-2009 12:34:54.389 20-FEB-2009 14:16:37.989	ADF: DOR_NAV_0PNPDK20090220_123312_000057382076_00353_36479_9309.N1
Product: RA2_FGD_2PNPDK20090220_141431_000050692076_00354_36480_0342.N1 DS NAME: REAL.ORBIT_STATE_VECTOR_FILE	20-FEB-2009 14:14:31.049 20-FEB-2009 15:38:59.693	ADF: DOR_NAV_0PNPDK20090220_141409_000054192076_00354_36480_9310.N1
Product: RA2_FGD_2PNPDK20090220_154326_00006582076_00355_36481_0345.N1 DS NAME: REAL.ORBIT_STATE_VECTOR_FILE	20-FEB-2009 15:43:26.202 20-FEB-2009 15:54:24.521	ADF: DOR_NAV_0PNPDK20090220_141409_000054192076_00354_36480_9310.N1
Product: RA2_FGD_2PNPDK20090220_155214_000058712076_00355_36481_0462.N1 DS NAME: REAL.ORBIT_STATE_VECTOR_FILE	20-FEB-2009 15:52:14.239 20-FEB-2009 17:30:04.963	ADF: DOR_NAV_0PNPDK20090220_154947_000054192076_00355_36481_9311.N1
Product: RA2_FGD_2PNPDK20090220_172920_000060922076_00356_36482_0587.N1 DS NAME: REAL.ORBIT_STATE_VECTOR_FILE	20-FEB-2009 17:29:20.458 20-FEB-2009 19:10:52.869	ADF: DOR_NAV_0PNPDK20090220_172525_000057382076_00356_36482_9312.N1
Product: RA2_FGD_2PNPDK20090220_191019_000060562076_00357_36483_0771.N1 DS NAME: REAL.ORBIT_STATE_VECTOR_FILE	20-FEB-2009 19:10:19.504 20-FEB-2009 20:51:15.153	ADF: DOR_NAV_0PNPDK20090220_190622_000057382076_00357_36483_9313.N1
Product: RA2_FGD_2PNPDE20090220_205028_000042882076_00358_36484_5103.N1 DS NAME: REAL.ORBIT_STATE_VECTOR_FILE	20-FEB-2009 20:50:28.420 20-FEB-2009 22:01:56.151	ADF: DOR_NAV_0PNPDE20090220_204719_000038252076_00358_36484_7403.N1
Product: RA2_FGD_2PNPDE20090220_220048_000062072076_00358_36484_5261.N1 DS NAME: REAL.ORBIT_STATE_VECTOR_FILE	20-FEB-2009 22:00:48.252 20-FEB-2009 23:44:15.405	ADF: DOR_NAV_0PNPDE20090220_215623_000060572076_00358_36484_7404.N1
Product: RA2_FGD_2PNPDE20090220_234311_000059052076_00359_36485_5404.N1 DS NAME: REAL.ORBIT_STATE_VECTOR_FILE	20-FEB-2009 23:43:11.962 21-FEB-2009 01:21:37.220	ADF: DOR_NAV_0PNPDE20090220_234239_000054192076_00359_36485_7405.N1

Products with processing errors significance flag set

Gauge	Segment (Start-Stop)
SPH.RA2_L2_PROC_FLAG.WARNING PCF_RA2_FGD_2P	19-FEB-2009 22:34:04.672 20-FEB-2009 00:13:42.340
SPH.RA2_L2_PROC_FLAG.WARNING PCF_RA2_FGD_2P	20-FEB-2009 00:12:35.556 20-FEB-2009 01:51:27.550
SPH.RA2_L2_PROC_FLAG.WARNING PCF_RA2_FGD_2P	20-FEB-2009 01:50:20.766 20-FEB-2009 03:12:23.476
SPH.RA2_L2_PROC_FLAG.WARNING PCF_RA2_FGD_2P	20-FEB-2009 03:11:40.086 20-FEB-2009 04:48:40.680
SPH.RA2_L2_PROC_FLAG.WARNING PCF_RA2_FGD_2P	20-FEB-2009 04:48:07.316 20-FEB-2009 06:29:50.866
SPH.RA2_L2_PROC_FLAG.WARNING PCF_RA2_FGD_2P	20-FEB-2009 06:29:18.616 20-FEB-2009 07:37:50.334
SPH.RA2_L2_PROC_FLAG.WARNING PCF_RA2_FGD_2P	20-FEB-2009 07:36:14.586 20-FEB-2009 09:18:05.934
SPH.RA2_L2_PROC_FLAG.WARNING PCF_RA2_FGD_2P	20-FEB-2009 09:16:30.186 20-FEB-2009 10:57:30.290

SPH.RA2_L2_PROC_FLAG.WARNING PCF_RA2_FGD_2P	20-FEB-2009 10:55:53.427 20-FEB-2009 12:36:26.796
SPH.RA2_L2_PROC_FLAG.WARNING PCF_RA2_FGD_2P	20-FEB-2009 12:34:54.389 20-FEB-2009 14:16:37.989
SPH.RA2_L2_PROC_FLAG.WARNING PCF_RA2_FGD_2P	20-FEB-2009 14:14:31.049 20-FEB-2009 15:38:59.693
SPH.RA2_L2_PROC_FLAG.WARNING PCF_RA2_FGD_2P	20-FEB-2009 15:43:26.202 20-FEB-2009 15:54:24.521
SPH.RA2_L2_PROC_FLAG.WARNING PCF_RA2_FGD_2P	20-FEB-2009 15:52:14.239 20-FEB-2009 17:30:04.963
SPH.RA2_L2_PROC_FLAG.WARNING PCF_RA2_FGD_2P	20-FEB-2009 17:29:20.458 20-FEB-2009 19:10:52.869
SPH.RA2_L2_PROC_FLAG.WARNING PCF_RA2_FGD_2P	20-FEB-2009 19:10:19.504 20-FEB-2009 20:51:15.153
SPH.RA2_L2_PROC_FLAG.WARNING PCF_RA2_FGD_2P	20-FEB-2009 20:50:28.420 20-FEB-2009 22:01:56.151
SPH.RA2_L2_PROC_FLAG.WARNING PCF_RA2_FGD_2P	20-FEB-2009 22:00:48.252 20-FEB-2009 23:44:15.405
SPH.RA2_L2_PROC_FLAG.WARNING PCF_RA2_FGD_2P	20-FEB-2009 23:43:11.962 21-FEB-2009 01:21:37.220

Products with processing errors significance flag set

Gauge Segment (Start-Stop)

Products with percentage DSRs free of processing errors below threshold

Gauge	Value	Segment (Start-Stop)
SPH.RA2_L2_PROC_QUALITY.WARNING PCF_RA2_FGD_2P	6532	19-FEB-2009 22:34:04.672 20-FEB-2009 00:13:42.340
SPH.RA2_L2_PROC_QUALITY.WARNING PCF_RA2_FGD_2P	6702	20-FEB-2009 00:12:35.556 20-FEB-2009 01:51:27.550
SPH.RA2_L2_PROC_QUALITY.WARNING PCF_RA2_FGD_2P	6841	20-FEB-2009 01:50:20.766 20-FEB-2009 03:12:23.476
SPH.RA2_L2_PROC_QUALITY.WARNING PCF_RA2_FGD_2P	6655	20-FEB-2009 03:11:40.086 20-FEB-2009 04:48:40.680
SPH.RA2_L2_PROC_QUALITY.WARNING PCF_RA2_FGD_2P	6467	20-FEB-2009 04:48:07.316 20-FEB-2009 06:29:50.866
SPH.RA2_L2_PROC_QUALITY.WARNING PCF_RA2_FGD_2P	6288	20-FEB-2009 06:29:18.616 20-FEB-2009 07:37:50.334
SPH.RA2_L2_PROC_QUALITY.WARNING PCF_RA2_FGD_2P	6610	20-FEB-2009 07:36:14.586 20-FEB-2009 09:18:05.934
SPH.RA2_L2_PROC_QUALITY.WARNING PCF_RA2_FGD_2P	6564	20-FEB-2009 09:16:30.186 20-FEB-2009 10:57:30.290
SPH.RA2_L2_PROC_QUALITY.WARNING PCF_RA2_FGD_2P	6803	20-FEB-2009 10:55:53.427 20-FEB-2009 12:36:26.796
SPH.RA2_L2_PROC_QUALITY.WARNING PCF_RA2_FGD_2P	6507	20-FEB-2009 12:34:54.389 20-FEB-2009 14:16:37.989
SPH.RA2_L2_PROC_QUALITY.WARNING PCF_RA2_FGD_2P	6477	20-FEB-2009 14:14:31.049 20-FEB-2009 15:38:59.693

SPH.RA2_L2_PROC_QUALITY.WARNING PCF_RA2_FGD_2P	7056	20-FEB-2009 15:43:26.202 20-FEB-2009 15:54:24.521
SPH.RA2_L2_PROC_QUALITY.WARNING PCF_RA2_FGD_2P	6584	20-FEB-2009 15:52:14.239 20-FEB-2009 17:30:04.963
SPH.RA2_L2_PROC_QUALITY.WARNING PCF_RA2_FGD_2P	6537	20-FEB-2009 17:29:20.458 20-FEB-2009 19:10:52.869
SPH.RA2_L2_PROC_QUALITY.WARNING PCF_RA2_FGD_2P	6297	20-FEB-2009 19:10:19.504 20-FEB-2009 20:51:15.153
SPH.RA2_L2_PROC_QUALITY.WARNING PCF_RA2_FGD_2P	5913	20-FEB-2009 20:50:28.420 20-FEB-2009 22:01:56.151
SPH.RA2_L2_PROC_QUALITY.WARNING PCF_RA2_FGD_2P	6312	20-FEB-2009 22:00:48.252 20-FEB-2009 23:44:15.405
SPH.RA2_L2_PROC_QUALITY.WARNING PCF_RA2_FGD_2P	6578	20-FEB-2009 23:43:11.962 21-FEB-2009 01:21:37.220

Products with percentage DSRs free of processing errors below threshold

Gauge Value Segment (Start-Stop)

RA2_FGD_2P products with percentage of valid measurements below threshold

Gauge Value Segment (Start-Stop)

RA2_FGD_2P products with percentage of 320 MHz band processed below threshold

Gauge	Value	Segment (Start-Stop)
SPH.RA2_320_BAND_PERCENT.WARNING PCF_RA2_FGD_2P	9265	20-FEB-2009 01:50:20.766 20-FEB-2009 03:12:23.476
SPH.RA2_320_BAND_PERCENT.WARNING PCF_RA2_FGD_2P	9173	20-FEB-2009 03:11:40.086 20-FEB-2009 04:48:40.680
SPH.RA2_320_BAND_PERCENT.WARNING PCF_RA2_FGD_2P	9480	20-FEB-2009 04:48:07.316 20-FEB-2009 06:29:50.866
SPH.RA2_320_BAND_PERCENT.WARNING PCF_RA2_FGD_2P	9200	20-FEB-2009 12:34:54.389 20-FEB-2009 14:16:37.989
SPH.RA2_320_BAND_PERCENT.WARNING PCF_RA2_FGD_2P	8596	20-FEB-2009 15:43:26.202 20-FEB-2009 15:54:24.521
SPH.RA2_320_BAND_PERCENT.WARNING PCF_RA2_FGD_2P	9448	20-FEB-2009 17:29:20.458 20-FEB-2009 19:10:52.869
SPH.RA2_320_BAND_PERCENT.WARNING PCF_RA2_FGD_2P	9380	20-FEB-2009 19:10:19.504 20-FEB-2009 20:51:15.153

RA2_FGD_2P products with percentage of 80 MHz band processed above threshold

Gauge	Value	Segment (Start-Stop)
SPH.RA2_80_BAND_PERCENT.WARNING PCF_RA2_FGD_2P	539	20-FEB-2009 01:50:20.766 20-FEB-2009 03:12:23.476
SPH.RA2_80_BAND_PERCENT.WARNING PCF_RA2_FGD_2P	645	20-FEB-2009 03:11:40.086 20-FEB-2009 04:48:40.680
SPH.RA2_80_BAND_PERCENT.WARNING PCF_RA2_FGD_2P	630	20-FEB-2009 12:34:54.389 20-FEB-2009 14:16:37.989
SPH.RA2_80_BAND_PERCENT.WARNING PCF_RA2_FGD_2P	863	20-FEB-2009 15:43:26.202 20-FEB-2009 15:54:24.521

SPH.RA2_80_BAND_PERCENT.WARNING PCF_RA2_FGD_2P	454	20-FEB-2009 19:10:19.504 20-FEB-2009 20:51:15.153
---	-----	--

RA2_FGD_2P products with percentage of 20 MHz band processed above threshold

Gauge	Value	Segment (Start-Stop)
SPH.RA2_20_BAND_PERCENT.WARNING PCF_RA2_FGD_2P	197	20-FEB-2009 01:50:20.766 20-FEB-2009 03:12:23.476
SPH.RA2_20_BAND_PERCENT.WARNING PCF_RA2_FGD_2P	182	20-FEB-2009 03:11:40.086 20-FEB-2009 04:48:40.680
SPH.RA2_20_BAND_PERCENT.WARNING PCF_RA2_FGD_2P	164	20-FEB-2009 04:48:07.316 20-FEB-2009 06:29:50.866
SPH.RA2_20_BAND_PERCENT.WARNING PCF_RA2_FGD_2P	155	20-FEB-2009 10:55:53.427 20-FEB-2009 12:36:26.796
SPH.RA2_20_BAND_PERCENT.WARNING PCF_RA2_FGD_2P	170	20-FEB-2009 12:34:54.389 20-FEB-2009 14:16:37.989
SPH.RA2_20_BAND_PERCENT.WARNING PCF_RA2_FGD_2P	541	20-FEB-2009 15:43:26.202 20-FEB-2009 15:54:24.521
SPH.RA2_20_BAND_PERCENT.WARNING PCF_RA2_FGD_2P	157	20-FEB-2009 17:29:20.458 20-FEB-2009 19:10:52.869
SPH.RA2_20_BAND_PERCENT.WARNING PCF_RA2_FGD_2P	166	20-FEB-2009 19:10:19.504 20-FEB-2009 20:51:15.153
SPH.RA2_20_BAND_PERCENT.WARNING PCF_RA2_FGD_2P	109	20-FEB-2009 20:50:28.420 20-FEB-2009 22:01:56.151

RA2_FGD_2P products with percentage of valid Ku ocean retracker measurements below threshold

Gauge	Value	Segment (Start-Stop)
SPH.RA2_OCEAN_KU_RETRACK_PERCENT.WARNING PCF_RA2_FGD_2P	8749	20-FEB-2009 01:50:20.766 20-FEB-2009 03:12:23.476
SPH.RA2_OCEAN_KU_RETRACK_PERCENT.WARNING PCF_RA2_FGD_2P	8932	20-FEB-2009 03:11:40.086 20-FEB-2009 04:48:40.680
SPH.RA2_OCEAN_KU_RETRACK_PERCENT.WARNING PCF_RA2_FGD_2P	8986	20-FEB-2009 12:34:54.389 20-FEB-2009 14:16:37.989

RA2_FGD_2P products with percentage of valid Ku ice1 retracker measurements below threshold

Gauge Value Segment (Start-Stop)

RA2_FGD_2P products with percentage of valid S ice1 retracker measurements below threshold

Gauge	Value	Segment (Start-Stop)
SPH.RA2_ICE1_S_RETRACK_PERCENT.WARNING PCF_RA2_FGD_2P	5475	19-FEB-2009 22:34:04.672 20-FEB-2009 00:13:42.340
SPH.RA2_ICE1_S_RETRACK_PERCENT.WARNING PCF_RA2_FGD_2P	5685	20-FEB-2009 00:12:35.556 20-FEB-2009 01:51:27.550
SPH.RA2_ICE1_S_RETRACK_PERCENT.WARNING PCF_RA2_FGD_2P	5290	20-FEB-2009 01:50:20.766 20-FEB-2009 03:12:23.476
SPH.RA2_ICE1_S_RETRACK_PERCENT.WARNING PCF_RA2_FGD_2P	5383	20-FEB-2009 03:11:40.086 20-FEB-2009 04:48:40.680
SPH.RA2_ICE1_S_RETRACK_PERCENT.WARNING PCF_RA2_FGD_2P	5055	20-FEB-2009 04:48:07.316 20-FEB-2009 06:29:50.866

SPH.RA2_ICE1_S_RETRACK_PERCENT.WARNING PCF_RA2_FGD_2P	5300	20-FEB-2009 06:29:18.616 20-FEB-2009 07:37:50.334
SPH.RA2_ICE1_S_RETRACK_PERCENT.WARNING PCF_RA2_FGD_2P	4819	20-FEB-2009 07:36:14.586 20-FEB-2009 09:18:05.934
SPH.RA2_ICE1_S_RETRACK_PERCENT.WARNING PCF_RA2_FGD_2P	5645	20-FEB-2009 09:16:30.186 20-FEB-2009 10:57:30.290
SPH.RA2_ICE1_S_RETRACK_PERCENT.WARNING PCF_RA2_FGD_2P	5618	20-FEB-2009 10:55:53.427 20-FEB-2009 12:36:26.796
SPH.RA2_ICE1_S_RETRACK_PERCENT.WARNING PCF_RA2_FGD_2P	5122	20-FEB-2009 12:34:54.389 20-FEB-2009 14:16:37.989
SPH.RA2_ICE1_S_RETRACK_PERCENT.WARNING PCF_RA2_FGD_2P	5501	20-FEB-2009 14:14:31.049 20-FEB-2009 15:38:59.693
SPH.RA2_ICE1_S_RETRACK_PERCENT.WARNING PCF_RA2_FGD_2P	3744	20-FEB-2009 15:43:26.202 20-FEB-2009 15:54:24.521
SPH.RA2_ICE1_S_RETRACK_PERCENT.WARNING PCF_RA2_FGD_2P	5214	20-FEB-2009 15:52:14.239 20-FEB-2009 17:30:04.963
SPH.RA2_ICE1_S_RETRACK_PERCENT.WARNING PCF_RA2_FGD_2P	4921	20-FEB-2009 17:29:20.458 20-FEB-2009 19:10:52.869
SPH.RA2_ICE1_S_RETRACK_PERCENT.WARNING PCF_RA2_FGD_2P	4272	20-FEB-2009 19:10:19.504 20-FEB-2009 20:51:15.153
SPH.RA2_ICE1_S_RETRACK_PERCENT.WARNING PCF_RA2_FGD_2P	4879	20-FEB-2009 20:50:28.420 20-FEB-2009 22:01:56.151
SPH.RA2_ICE1_S_RETRACK_PERCENT.WARNING PCF_RA2_FGD_2P	5443	20-FEB-2009 22:00:48.252 20-FEB-2009 23:44:15.405
SPH.RA2_ICE1_S_RETRACK_PERCENT.WARNING PCF_RA2_FGD_2P	5657	20-FEB-2009 23:43:11.962 21-FEB-2009 01:21:37.220

RA2_FGD_2P products with percentage of valid KU ice2 retracker measurements below threshold

Gauge	Value	Segment (Start-Stop)
SPH.RA2_ICE2_KU_RETRACK_PERCENT.WARNING PCF_RA2_FGD_2P	6757	20-FEB-2009 01:50:20.766 20-FEB-2009 03:12:23.476

RA2_FGD_2P products with percentage of valid S ice2 retracker measurements below threshold

Gauge	Value	Segment (Start-Stop)
SPH.RA2_ICE2_S_RETRACK_PERCENT.WARNING PCF_RA2_FGD_2P	52	19-FEB-2009 22:34:04.672 20-FEB-2009 00:13:42.340
SPH.RA2_ICE2_S_RETRACK_PERCENT.WARNING PCF_RA2_FGD_2P	71	20-FEB-2009 00:12:35.556 20-FEB-2009 01:51:27.550
SPH.RA2_ICE2_S_RETRACK_PERCENT.WARNING PCF_RA2_FGD_2P	70	20-FEB-2009 01:50:20.766 20-FEB-2009 03:12:23.476
SPH.RA2_ICE2_S_RETRACK_PERCENT.WARNING PCF_RA2_FGD_2P	61	20-FEB-2009 03:11:40.086 20-FEB-2009 04:48:40.680
SPH.RA2_ICE2_S_RETRACK_PERCENT.WARNING PCF_RA2_FGD_2P	57	20-FEB-2009 04:48:07.316 20-FEB-2009 06:29:50.866
SPH.RA2_ICE2_S_RETRACK_PERCENT.WARNING PCF_RA2_FGD_2P	70	20-FEB-2009 06:29:18.616 20-FEB-2009 07:37:50.334
SPH.RA2_ICE2_S_RETRACK_PERCENT.WARNING PCF_RA2_FGD_2P	58	20-FEB-2009 07:36:14.586 20-FEB-2009 09:18:05.934

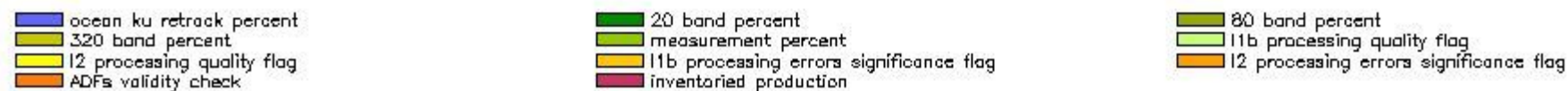
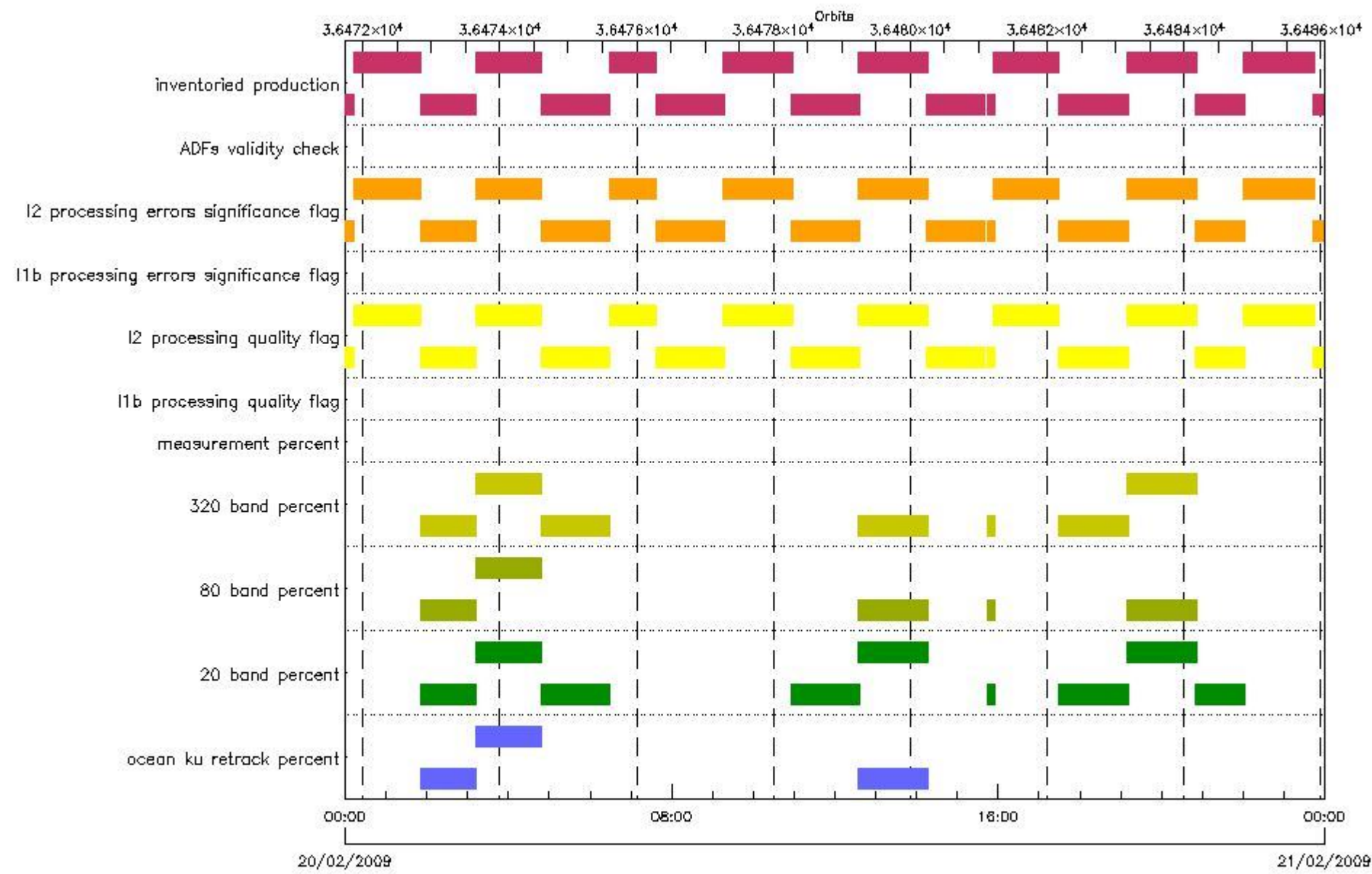
SPH.RA2_ICE2_S_RETRACK_PERCENT.WARNING PCF_RA2_FGD_2P	55	20-FEB-2009 09:16:30.186 20-FEB-2009 10:57:30.290
SPH.RA2_ICE2_S_RETRACK_PERCENT.WARNING PCF_RA2_FGD_2P	59	20-FEB-2009 10:55:53.427 20-FEB-2009 12:36:26.796
SPH.RA2_ICE2_S_RETRACK_PERCENT.WARNING PCF_RA2_FGD_2P	99	20-FEB-2009 12:34:54.389 20-FEB-2009 14:16:37.989
SPH.RA2_ICE2_S_RETRACK_PERCENT.WARNING PCF_RA2_FGD_2P	90	20-FEB-2009 14:14:31.049 20-FEB-2009 15:38:59.693
SPH.RA2_ICE2_S_RETRACK_PERCENT.WARNING PCF_RA2_FGD_2P	51	20-FEB-2009 15:43:26.202 20-FEB-2009 15:54:24.521
SPH.RA2_ICE2_S_RETRACK_PERCENT.WARNING PCF_RA2_FGD_2P	65	20-FEB-2009 15:52:14.239 20-FEB-2009 17:30:04.963
SPH.RA2_ICE2_S_RETRACK_PERCENT.WARNING PCF_RA2_FGD_2P	84	20-FEB-2009 17:29:20.458 20-FEB-2009 19:10:52.869
SPH.RA2_ICE2_S_RETRACK_PERCENT.WARNING PCF_RA2_FGD_2P	52	20-FEB-2009 19:10:19.504 20-FEB-2009 20:51:15.153
SPH.RA2_ICE2_S_RETRACK_PERCENT.WARNING PCF_RA2_FGD_2P	42	20-FEB-2009 20:50:28.420 20-FEB-2009 22:01:56.151
SPH.RA2_ICE2_S_RETRACK_PERCENT.WARNING PCF_RA2_FGD_2P	59	20-FEB-2009 22:00:48.252 20-FEB-2009 23:44:15.405
SPH.RA2_ICE2_S_RETRACK_PERCENT.WARNING PCF_RA2_FGD_2P	49	20-FEB-2009 23:43:11.962 21-FEB-2009 01:21:37.220

RA2_FGD_2P products with percentage of valid KU sea/ice retracker measurements below threshold

Gauge Value Segment (Start-Stop)

RA2_WWV_2P SPH checks

SPH fields with errors



RA2_WWV_2P products using a wrong ADF (sensing not included in validity)

Gauge Segment (Start-Stop) Explicit Reference

RA2_WWV_2P products with processing errors significance flag set

Gauge	Segment (Start-Stop)
SPH.RA2_L2_PROC_FLAG.WARNING PCF_RA2_WWV_2P	19-FEB-2009 22:34:04.672 20-FEB-2009 00:13:42.340
SPH.RA2_L2_PROC_FLAG.WARNING PCF_RA2_WWV_2P	20-FEB-2009 00:12:35.556 20-FEB-2009 01:51:27.550
SPH.RA2_L2_PROC_FLAG.WARNING PCF_RA2_WWV_2P	20-FEB-2009 01:50:20.766 20-FEB-2009 03:12:23.476

SPH.RA2_L2_PROC_FLAG.WARNING PCF_RA2_WWV_2P	20-FEB-2009 03:11:40.086 20-FEB-2009 04:48:40.680
SPH.RA2_L2_PROC_FLAG.WARNING PCF_RA2_WWV_2P	20-FEB-2009 04:48:07.316 20-FEB-2009 06:29:50.866
SPH.RA2_L2_PROC_FLAG.WARNING PCF_RA2_WWV_2P	20-FEB-2009 06:29:18.616 20-FEB-2009 07:37:50.334
SPH.RA2_L2_PROC_FLAG.WARNING PCF_RA2_WWV_2P	20-FEB-2009 07:36:14.586 20-FEB-2009 09:18:05.934
SPH.RA2_L2_PROC_FLAG.WARNING PCF_RA2_WWV_2P	20-FEB-2009 09:16:30.186 20-FEB-2009 10:57:30.290
SPH.RA2_L2_PROC_FLAG.WARNING PCF_RA2_WWV_2P	20-FEB-2009 10:55:53.427 20-FEB-2009 12:36:26.796
SPH.RA2_L2_PROC_FLAG.WARNING PCF_RA2_WWV_2P	20-FEB-2009 12:34:54.389 20-FEB-2009 14:16:37.989
SPH.RA2_L2_PROC_FLAG.WARNING PCF_RA2_WWV_2P	20-FEB-2009 14:14:31.049 20-FEB-2009 15:38:59.693
SPH.RA2_L2_PROC_FLAG.WARNING PCF_RA2_WWV_2P	20-FEB-2009 15:43:26.202 20-FEB-2009 15:54:24.521
SPH.RA2_L2_PROC_FLAG.WARNING PCF_RA2_WWV_2P	20-FEB-2009 15:52:14.239 20-FEB-2009 17:30:04.963
SPH.RA2_L2_PROC_FLAG.WARNING PCF_RA2_WWV_2P	20-FEB-2009 17:29:20.458 20-FEB-2009 19:10:52.869
SPH.RA2_L2_PROC_FLAG.WARNING PCF_RA2_WWV_2P	20-FEB-2009 19:10:19.504 20-FEB-2009 20:51:15.153
SPH.RA2_L2_PROC_FLAG.WARNING PCF_RA2_WWV_2P	20-FEB-2009 20:50:28.420 20-FEB-2009 22:01:56.151
SPH.RA2_L2_PROC_FLAG.WARNING PCF_RA2_WWV_2P	20-FEB-2009 22:00:48.252 20-FEB-2009 23:44:15.405
SPH.RA2_L2_PROC_FLAG.WARNING PCF_RA2_WWV_2P	20-FEB-2009 23:43:11.962 21-FEB-2009 01:21:37.220

RA2_WWV_2P products with processing errors significance flag set

Gauge Segment (Start-Stop)

RA2_WWV_2P products with percentage DSRs free of processing errors below threshold

Gauge	Value	Segment (Start-Stop)
SPH.RA2_L2_PROC_QUALITY.WARNING PCF_RA2_WWV_2P	6532	19-FEB-2009 22:34:04.672 20-FEB-2009 00:13:42.340
SPH.RA2_L2_PROC_QUALITY.WARNING PCF_RA2_WWV_2P	6702	20-FEB-2009 00:12:35.556 20-FEB-2009 01:51:27.550
SPH.RA2_L2_PROC_QUALITY.WARNING PCF_RA2_WWV_2P	6841	20-FEB-2009 01:50:20.766 20-FEB-2009 03:12:23.476
SPH.RA2_L2_PROC_QUALITY.WARNING PCF_RA2_WWV_2P	6655	20-FEB-2009 03:11:40.086 20-FEB-2009 04:48:40.680
SPH.RA2_L2_PROC_QUALITY.WARNING PCF_RA2_WWV_2P	6467	20-FEB-2009 04:48:07.316 20-FEB-2009 06:29:50.866
SPH.RA2_L2_PROC_QUALITY.WARNING PCF_RA2_WWV_2P	6288	20-FEB-2009 06:29:18.616 20-FEB-2009 07:37:50.334

SPH.RA2_L2_PROC_QUALITY.WARNING PCF_RA2_WWV_2P	6610	20-FEB-2009 07:36:14.586 20-FEB-2009 09:18:05.934
SPH.RA2_L2_PROC_QUALITY.WARNING PCF_RA2_WWV_2P	6564	20-FEB-2009 09:16:30.186 20-FEB-2009 10:57:30.290
SPH.RA2_L2_PROC_QUALITY.WARNING PCF_RA2_WWV_2P	6803	20-FEB-2009 10:55:53.427 20-FEB-2009 12:36:26.796
SPH.RA2_L2_PROC_QUALITY.WARNING PCF_RA2_WWV_2P	6507	20-FEB-2009 12:34:54.389 20-FEB-2009 14:16:37.989
SPH.RA2_L2_PROC_QUALITY.WARNING PCF_RA2_WWV_2P	6477	20-FEB-2009 14:14:31.049 20-FEB-2009 15:38:59.693
SPH.RA2_L2_PROC_QUALITY.WARNING PCF_RA2_WWV_2P	7056	20-FEB-2009 15:43:26.202 20-FEB-2009 15:54:24.521
SPH.RA2_L2_PROC_QUALITY.WARNING PCF_RA2_WWV_2P	6584	20-FEB-2009 15:52:14.239 20-FEB-2009 17:30:04.963
SPH.RA2_L2_PROC_QUALITY.WARNING PCF_RA2_WWV_2P	6537	20-FEB-2009 17:29:20.458 20-FEB-2009 19:10:52.869
SPH.RA2_L2_PROC_QUALITY.WARNING PCF_RA2_WWV_2P	6297	20-FEB-2009 19:10:19.504 20-FEB-2009 20:51:15.153
SPH.RA2_L2_PROC_QUALITY.WARNING PCF_RA2_WWV_2P	5913	20-FEB-2009 20:50:28.420 20-FEB-2009 22:01:56.151
SPH.RA2_L2_PROC_QUALITY.WARNING PCF_RA2_WWV_2P	6312	20-FEB-2009 22:00:48.252 20-FEB-2009 23:44:15.405
SPH.RA2_L2_PROC_QUALITY.WARNING PCF_RA2_WWV_2P	6578	20-FEB-2009 23:43:11.962 21-FEB-2009 01:21:37.220

RA2_WWV_2P products with percentage DSRs free of processing errors below threshold

Gauge Value Segment (Start-Stop)

RA2_WWV_2P products with percentage of valid measurements below threshold

Gauge Value Segment (Start-Stop)

RA2_WWV_2P products with percentage of 320 MHz band processed below threshold

Gauge	Value	Segment (Start-Stop)
SPH.RA2_320_BAND_PERCENT.WARNING PCF_RA2_WWV_2P	9265	20-FEB-2009 01:50:20.766 20-FEB-2009 03:12:23.476
SPH.RA2_320_BAND_PERCENT.WARNING PCF_RA2_WWV_2P	9173	20-FEB-2009 03:11:40.086 20-FEB-2009 04:48:40.680
SPH.RA2_320_BAND_PERCENT.WARNING PCF_RA2_WWV_2P	9480	20-FEB-2009 04:48:07.316 20-FEB-2009 06:29:50.866
SPH.RA2_320_BAND_PERCENT.WARNING PCF_RA2_WWV_2P	9200	20-FEB-2009 12:34:54.389 20-FEB-2009 14:16:37.989
SPH.RA2_320_BAND_PERCENT.WARNING PCF_RA2_WWV_2P	8596	20-FEB-2009 15:43:26.202 20-FEB-2009 15:54:24.521
SPH.RA2_320_BAND_PERCENT.WARNING PCF_RA2_WWV_2P	9448	20-FEB-2009 17:29:20.458 20-FEB-2009 19:10:52.869
SPH.RA2_320_BAND_PERCENT.WARNING PCF_RA2_WWV_2P	9380	20-FEB-2009 19:10:19.504 20-FEB-2009 20:51:15.153

RA2_WWV_2P products with percentage of 80 MHz band processed above threshold

Gauge	Value	Segment (Start-Stop)
SPH.RA2_80_BAND_PERCENT.WARNING PCF_RA2_WWV_2P	539	20-FEB-2009 01:50:20.766 20-FEB-2009 03:12:23.476
SPH.RA2_80_BAND_PERCENT.WARNING PCF_RA2_WWV_2P	645	20-FEB-2009 03:11:40.086 20-FEB-2009 04:48:40.680
SPH.RA2_80_BAND_PERCENT.WARNING PCF_RA2_WWV_2P	630	20-FEB-2009 12:34:54.389 20-FEB-2009 14:16:37.989
SPH.RA2_80_BAND_PERCENT.WARNING PCF_RA2_WWV_2P	863	20-FEB-2009 15:43:26.202 20-FEB-2009 15:54:24.521
SPH.RA2_80_BAND_PERCENT.WARNING PCF_RA2_WWV_2P	454	20-FEB-2009 19:10:19.504 20-FEB-2009 20:51:15.153

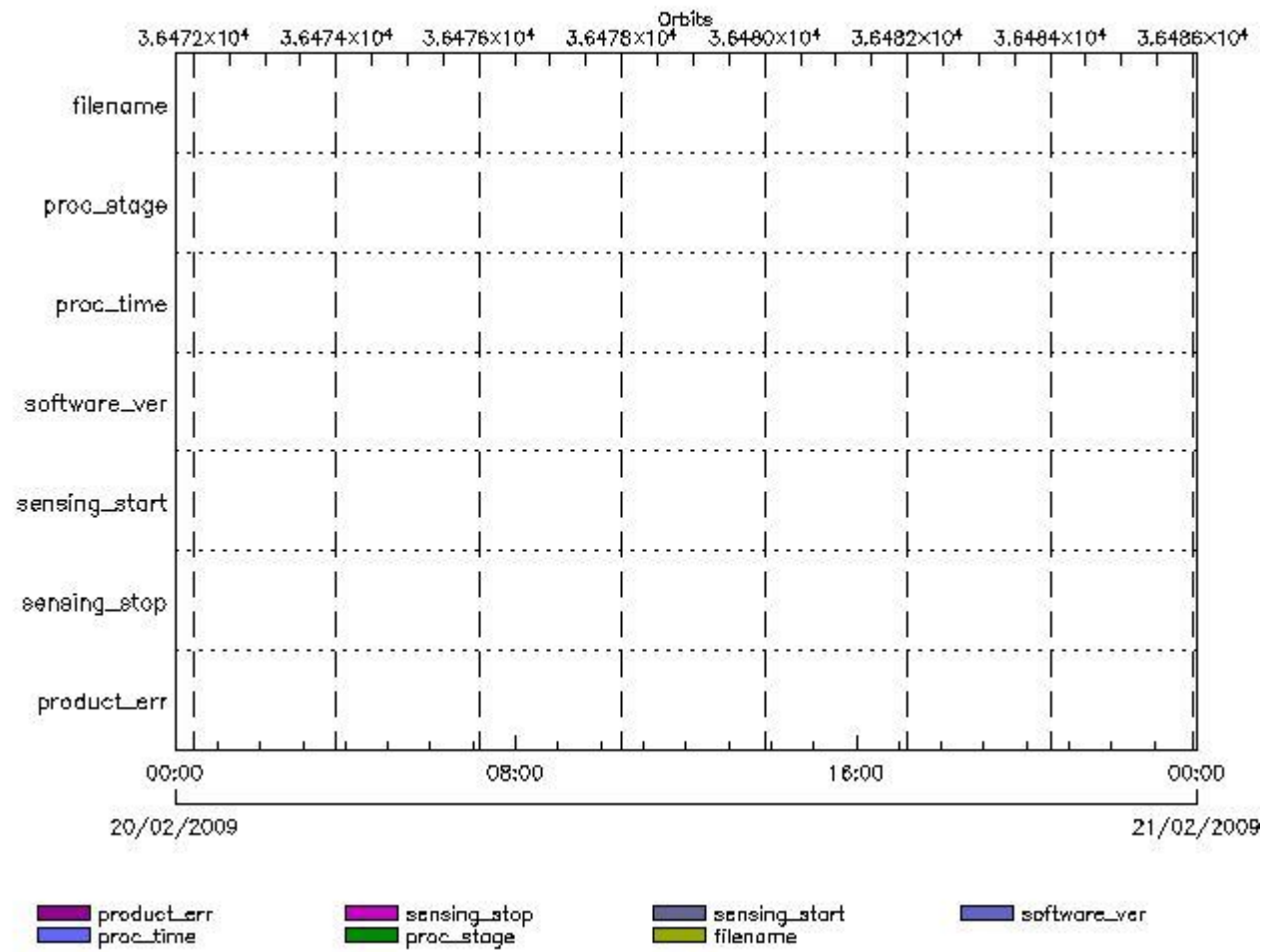
RA2_WWV_2P products with percentage of 20 MHz band processed above threshold

Gauge	Value	Segment (Start-Stop)
SPH.RA2_20_BAND_PERCENT.WARNING PCF_RA2_WWV_2P	197	20-FEB-2009 01:50:20.766 20-FEB-2009 03:12:23.476
SPH.RA2_20_BAND_PERCENT.WARNING PCF_RA2_WWV_2P	182	20-FEB-2009 03:11:40.086 20-FEB-2009 04:48:40.680
SPH.RA2_20_BAND_PERCENT.WARNING PCF_RA2_WWV_2P	164	20-FEB-2009 04:48:07.316 20-FEB-2009 06:29:50.866
SPH.RA2_20_BAND_PERCENT.WARNING PCF_RA2_WWV_2P	155	20-FEB-2009 10:55:53.427 20-FEB-2009 12:36:26.796
SPH.RA2_20_BAND_PERCENT.WARNING PCF_RA2_WWV_2P	170	20-FEB-2009 12:34:54.389 20-FEB-2009 14:16:37.989
SPH.RA2_20_BAND_PERCENT.WARNING PCF_RA2_WWV_2P	541	20-FEB-2009 15:43:26.202 20-FEB-2009 15:54:24.521
SPH.RA2_20_BAND_PERCENT.WARNING PCF_RA2_WWV_2P	157	20-FEB-2009 17:29:20.458 20-FEB-2009 19:10:52.869
SPH.RA2_20_BAND_PERCENT.WARNING PCF_RA2_WWV_2P	166	20-FEB-2009 19:10:19.504 20-FEB-2009 20:51:15.153
SPH.RA2_20_BAND_PERCENT.WARNING PCF_RA2_WWV_2P	109	20-FEB-2009 20:50:28.420 20-FEB-2009 22:01:56.151

RA2_WWV_2P products with percentage of valid Ku ocean retracker measurements below threshold

Gauge	Value	Segment (Start-Stop)
SPH.RA2_OCEAN_KU_RETRACK_PERCENT.WARNING PCF_RA2_WWV_2P	8749	20-FEB-2009 01:50:20.766 20-FEB-2009 03:12:23.476
SPH.RA2_OCEAN_KU_RETRACK_PERCENT.WARNING PCF_RA2_WWV_2P	8932	20-FEB-2009 03:11:40.086 20-FEB-2009 04:48:40.680
SPH.RA2_OCEAN_KU_RETRACK_PERCENT.WARNING PCF_RA2_WWV_2P	8986	20-FEB-2009 12:34:54.389 20-FEB-2009 14:16:37.989

MPH Errors for MWR_CHD_AX



MWR_CHD_AX files with wrong filename

Gauge Explicit Reference
MWR_CHD_AX files with unknown processing stage

Gauge Explicit Reference
MWR_CHD_AX files with wrong processing time

Gauge Explicit Reference
MWR_CHD_AX files with software version not equal to the current version

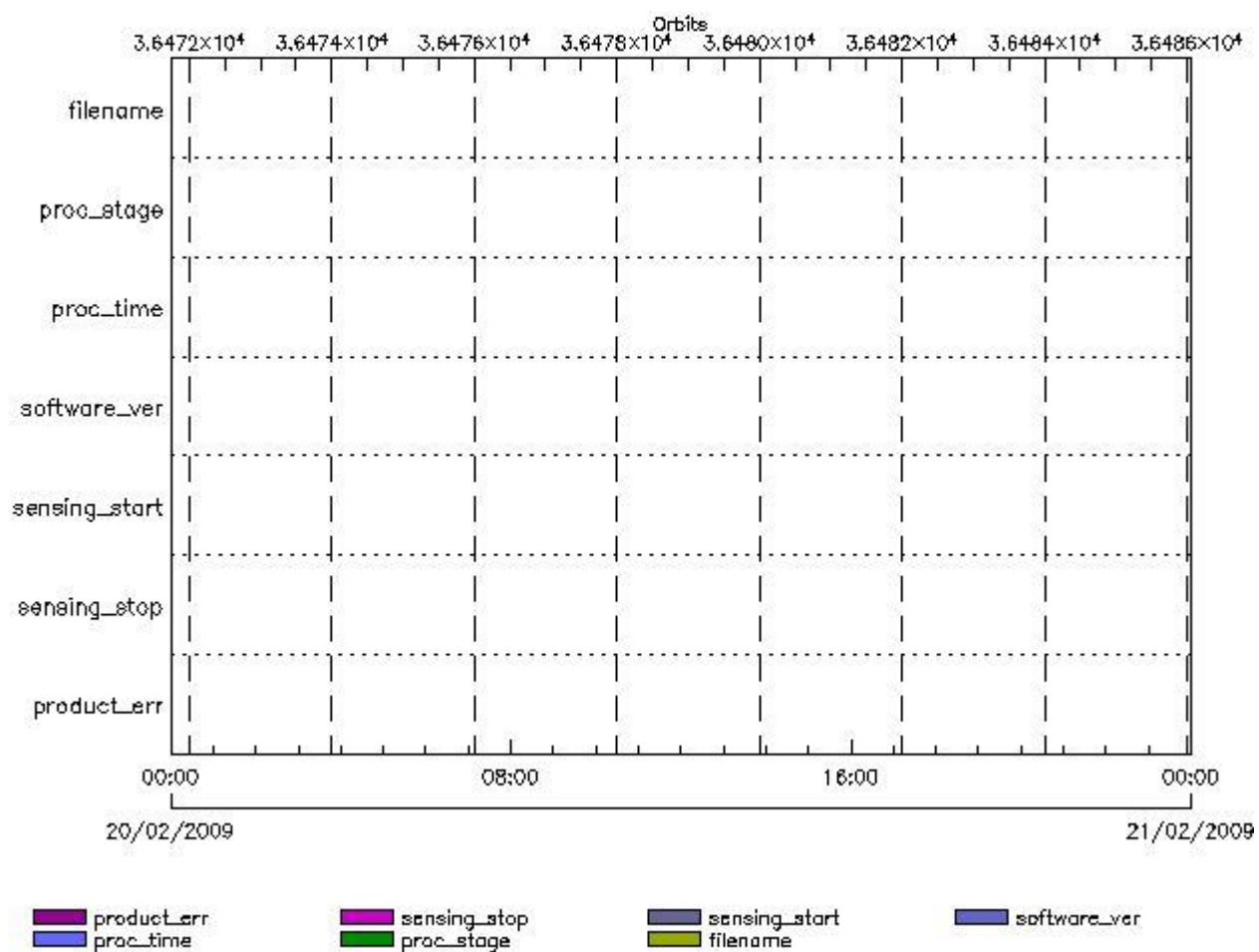
Gauge Explicit Reference
MWR_CHD_AX files with wrong sensing start

Gauge Explicit Reference
MWR_CHD_AX files with wrong sensing stop

Gauge Explicit Reference
MWR_CHD_AX files with product err set

MWR_CON_AX MPH checks

MPH Errors for MWR_CON_AX



MWR_CON_AX files with wrong filename

MWR_CON_AX files with unknown processing stage

Gauge Explicit Reference

MWR_CON_AX files with wrong processing time

Gauge Explicit Reference

MWR_CON_AX files with software version not equal to the current version

Gauge Explicit Reference

MWR_CON_AX files with wrong sensing start

Gauge Explicit Reference

MWR_CON_AX files with wrong sensing stop

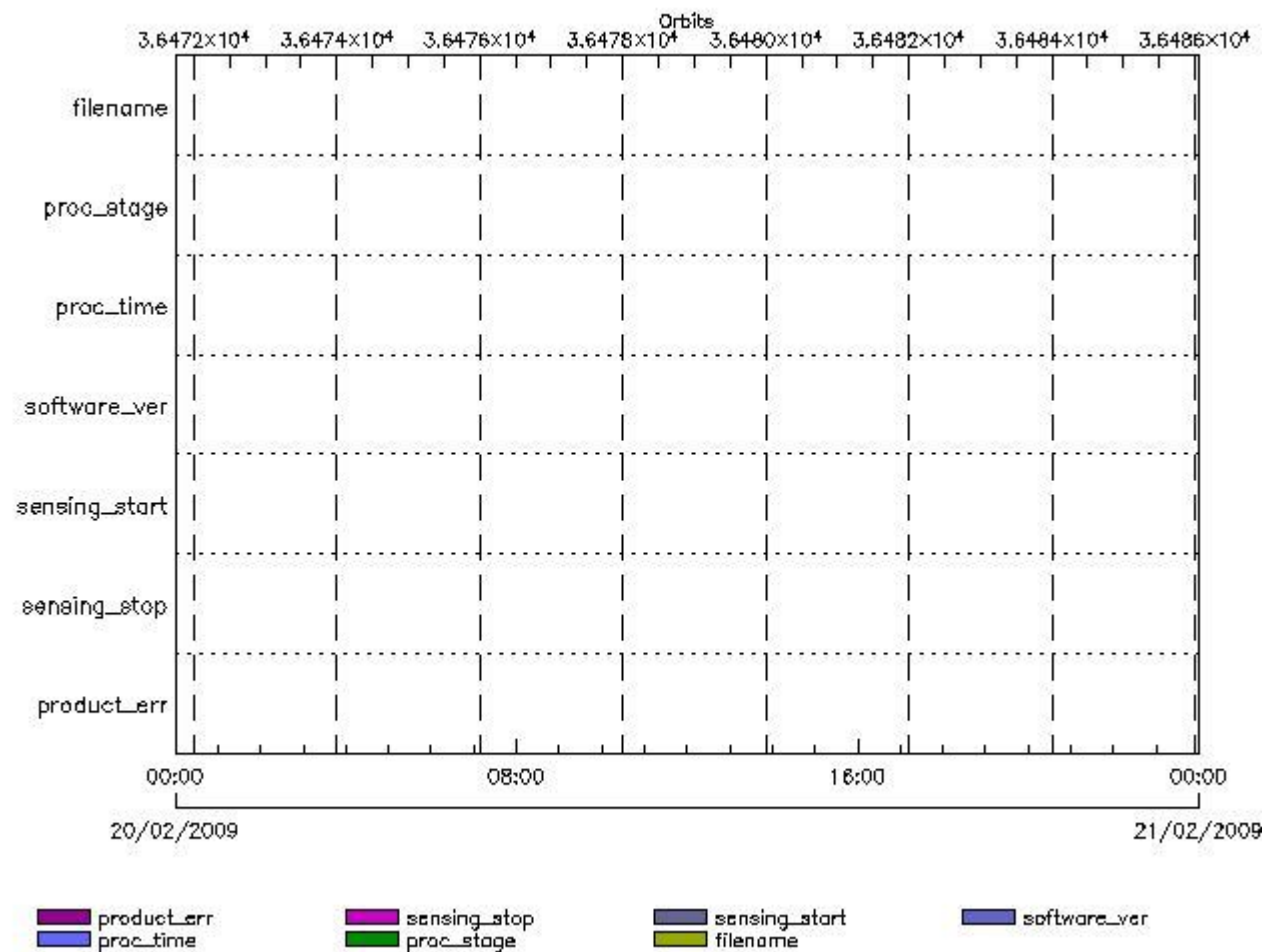
Gauge Explicit Reference

MWR_CON_AX files with product err set

Gauge Explicit Reference

MWR_LSF_AX MPH checks

MPH Errors for MWR_LSF_AX



MWR_LSF_AX files with wrong filename

MWR_LSF_AX files with unknown processing stage

Gauge Explicit Reference

MWR_LSF_AX files with wrong processing time

Gauge Explicit Reference

MWR_LSF_AX files with software version not equal to the current version

Gauge Explicit Reference

MWR_LSF_AX files with wrong sensing start

Gauge Explicit Reference

MWR_LSF_AX files with wrong sensing stop

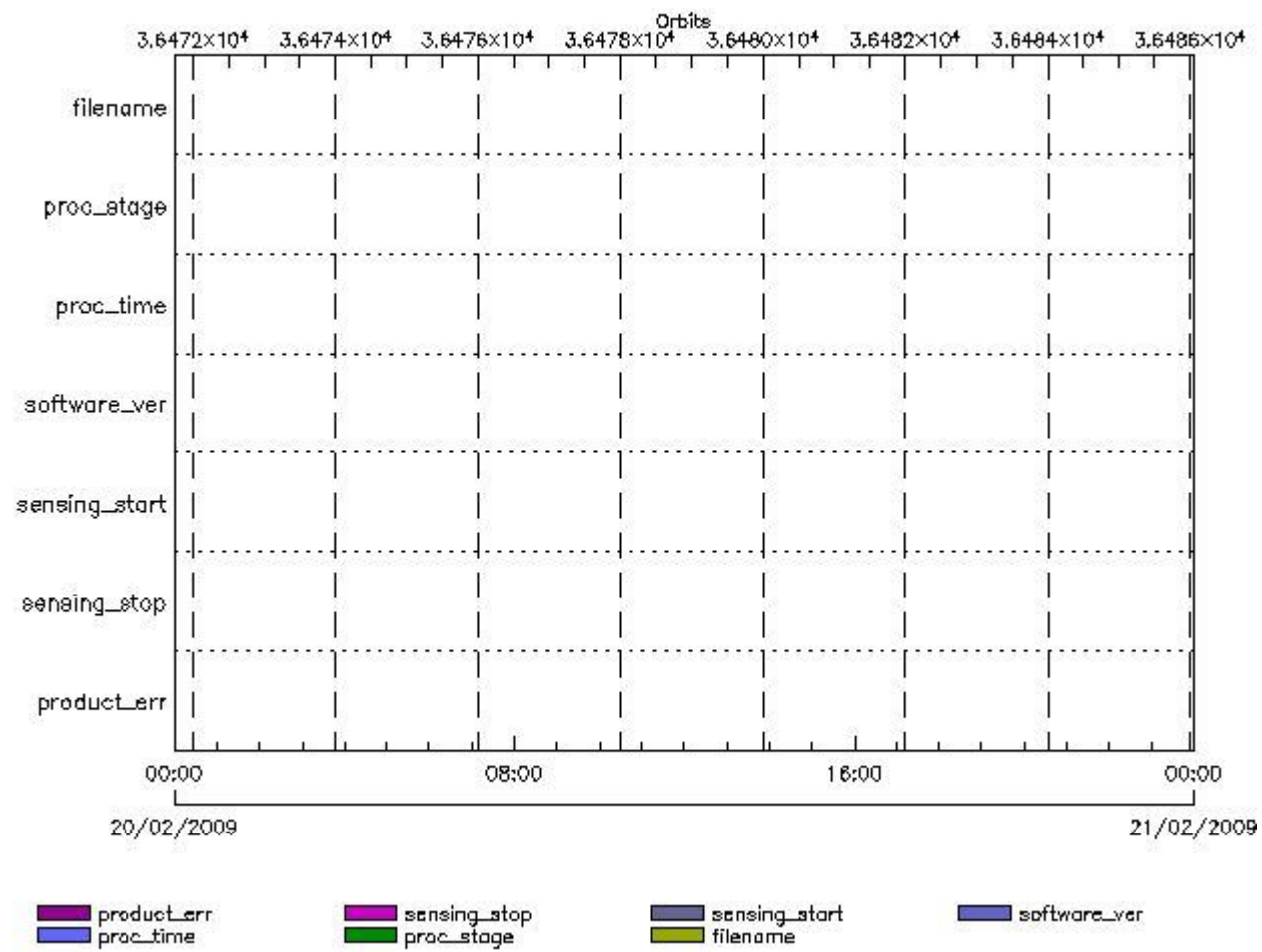
Gauge Explicit Reference

MWR_LSF_AX files with product err set

Gauge Explicit Reference

MWR_SLT_AX MPH checks

MPH Errors for MWR_SLT_AX



MWR_SLT_AX files with wrong filename

MWR_SLT_AX files with unknown processing stage

Gauge Explicit Reference

MWR_SLT_AX files with wrong processing time

Gauge Explicit Reference

MWR_SLT_AX files with software version not equal to the current version

Gauge Explicit Reference

MWR_SLT_AX files with wrong sensing start

Gauge Explicit Reference

MWR_SLT_AX files with wrong sensing stop

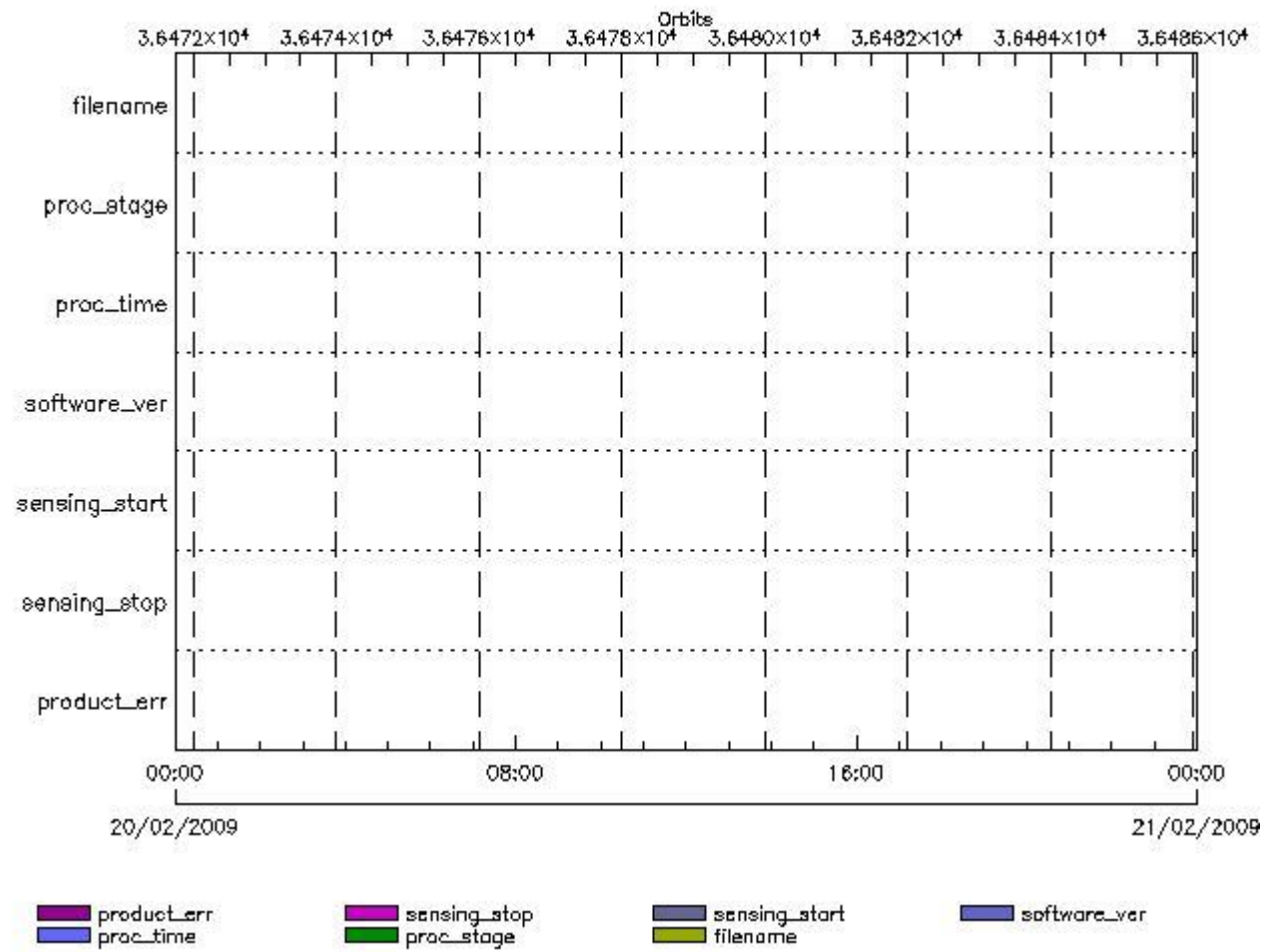
Gauge Explicit Reference

MWR_SLT_AX files with product err set

Gauge Explicit Reference

RA2_CHD_AX MPH checks

MPH Errors for RA2_CHD_AX



RA2_CHD_AX files with wrong filename

Gauge

RA2_CHD_AX files with unknown processing stage

Gauge Explicit Reference

RA2_CHD_AX files with wrong processing time

Gauge Explicit Reference

RA2_CHD_AX files with software version not equal to the current version

Gauge Explicit Reference

RA2_CHD_AX files with wrong sensing start

Gauge Explicit Reference

RA2_CHD_AX files with wrong sensing stop

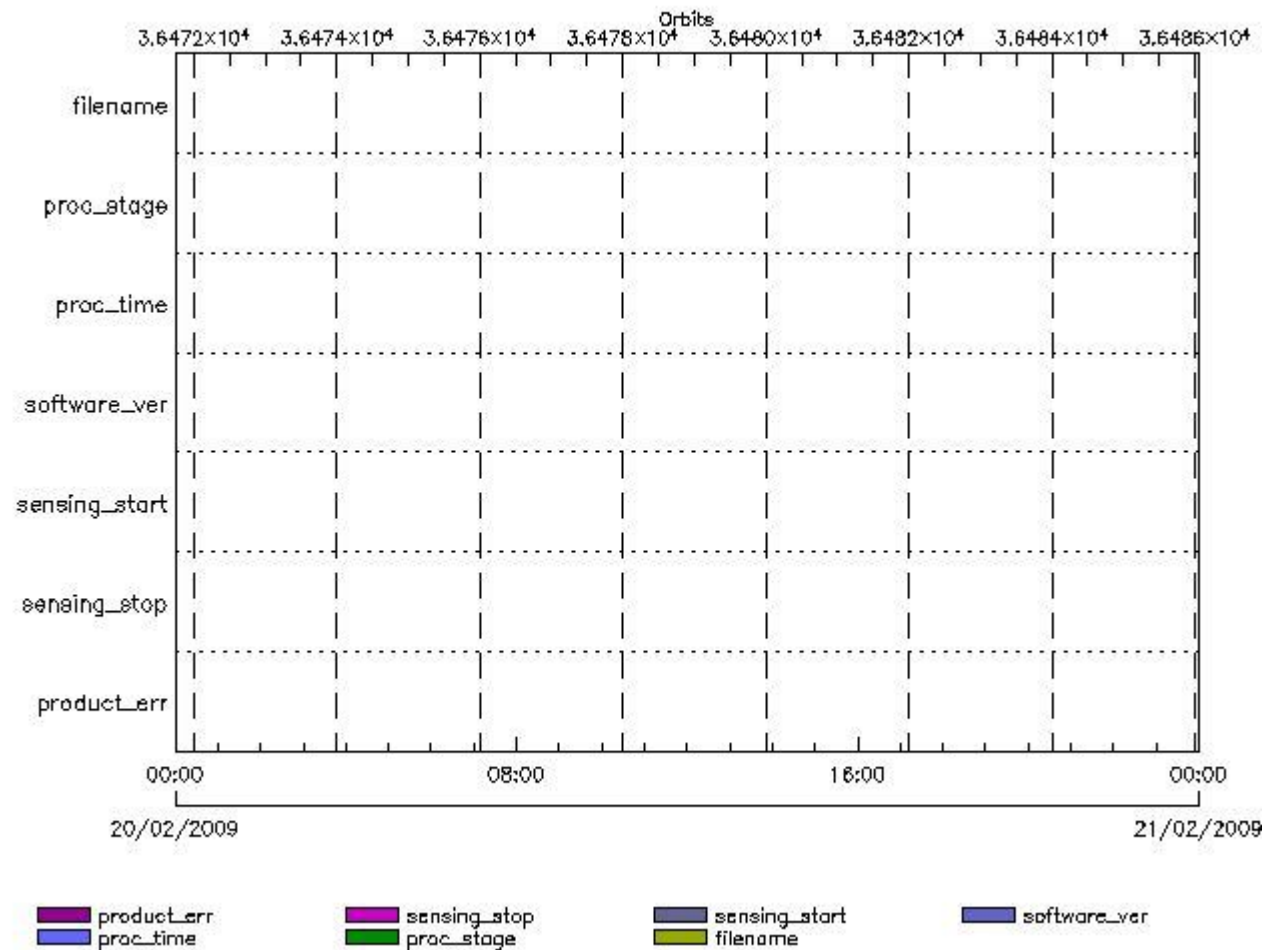
Gauge Explicit Reference

RA2_CHD_AX files with product err set

Gauge Explicit Reference

RA2_CON_AX MPH checks

MPH Errors for RA2_CON_AX



RA2_CON_AX files with wrong filename

Gauge

RA2_CON_AX files with unknown processing stage

Gauge Explicit Reference

RA2_CON_AX files with wrong processing time

Gauge Explicit Reference

RA2_CON_AX files with software version not equal to the current version

Gauge Explicit Reference

RA2_CON_AX files with wrong sensing start

Gauge Explicit Reference

RA2_CON_AX files with wrong sensing stop

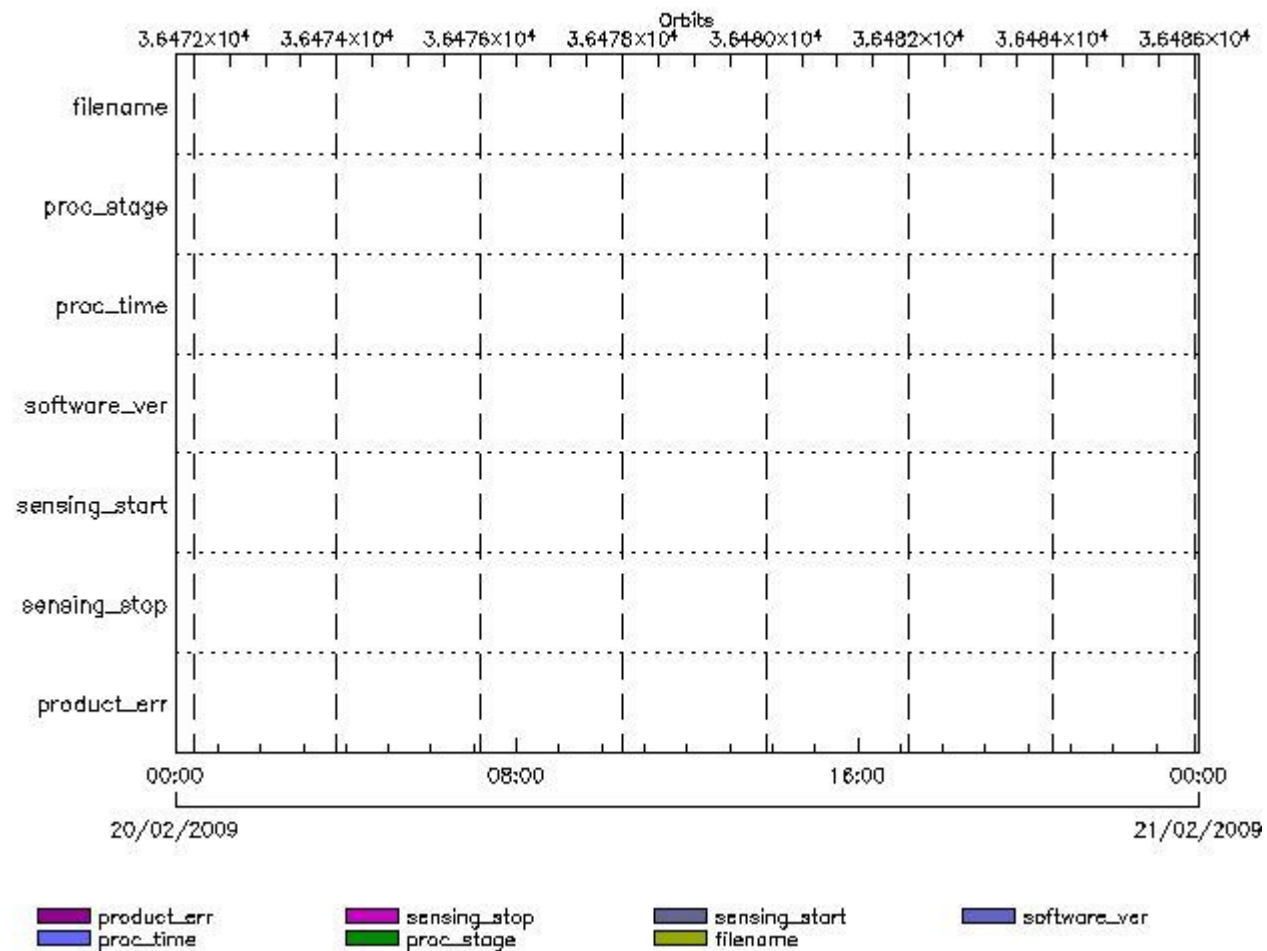
Gauge Explicit Reference

RA2_CON_AX files with product err set

Gauge Explicit Reference

RA2_CST_AX MPH checks

MPH Errors for RA2_CST_AX



RA2_CST_AX files with wrong filename

Gauge

RA2_CST_AX files with unknown processing stage

Gauge Explicit Reference

RA2_CST_AX files with wrong processing time

Gauge Explicit Reference

RA2_CST_AX files with software version not equal to the current version

Gauge Explicit Reference

RA2_CST_AX files with wrong sensing start

Gauge Explicit Reference

RA2_CST_AX files with wrong sensing stop

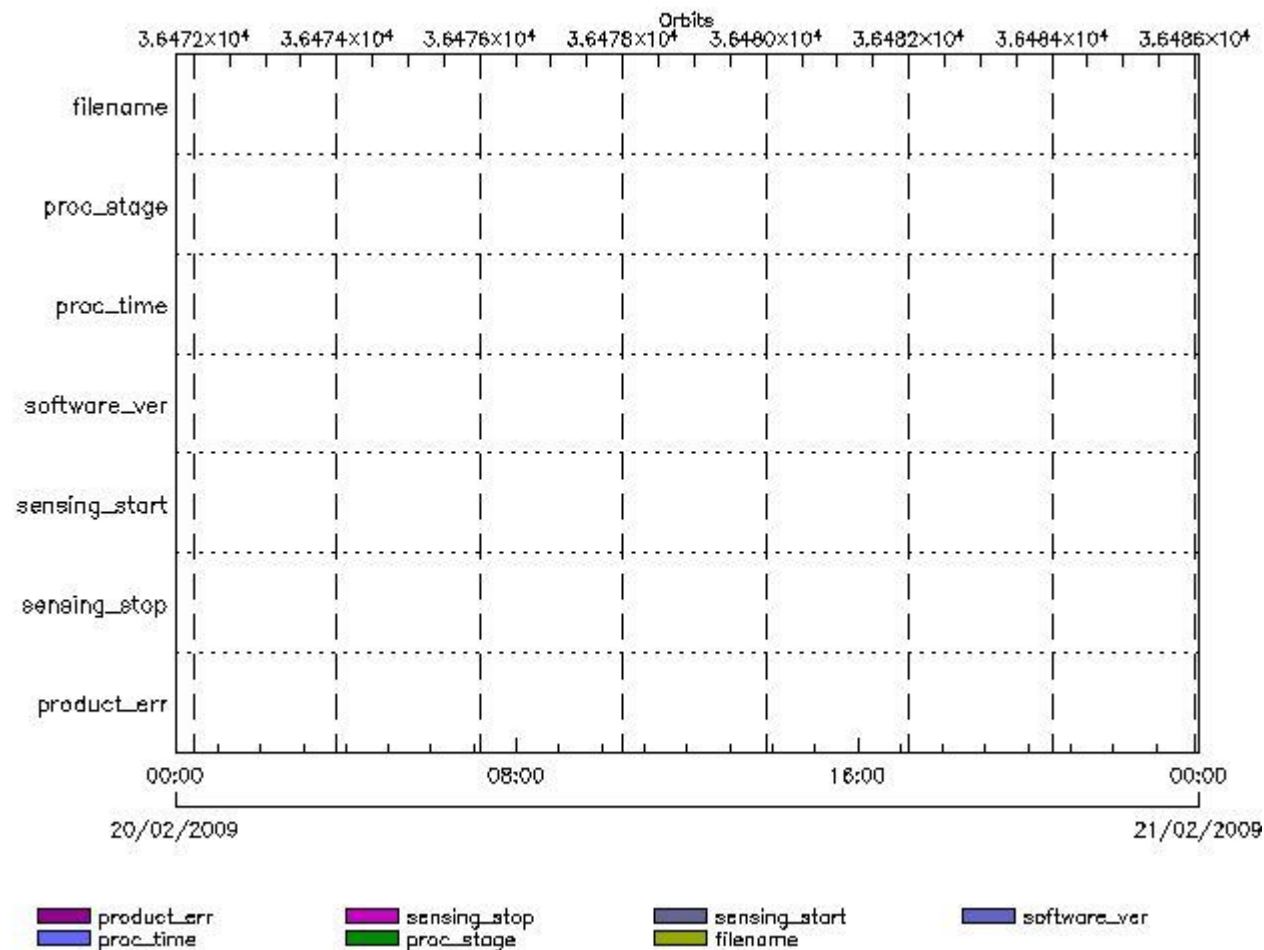
Gauge Explicit Reference

RA2_CST_AX files with product err set

Gauge Explicit Reference

RA2_DIP_AX MPH checks

MPH Errors for RA2_DIP_AX



RA2_DIP_AX files with wrong filename

RA2_DIP_AX files with Gauge Unknown processing stage

Gauge Explicit Reference

RA2_DIP_AX files with wrong processing time

Gauge Explicit Reference

RA2_DIP_AX files with software version not equal to the current version

Gauge Explicit Reference

RA2_DIP_AX files with wrong sensing start

Gauge Explicit Reference

RA2_DIP_AX files with wrong sensing stop

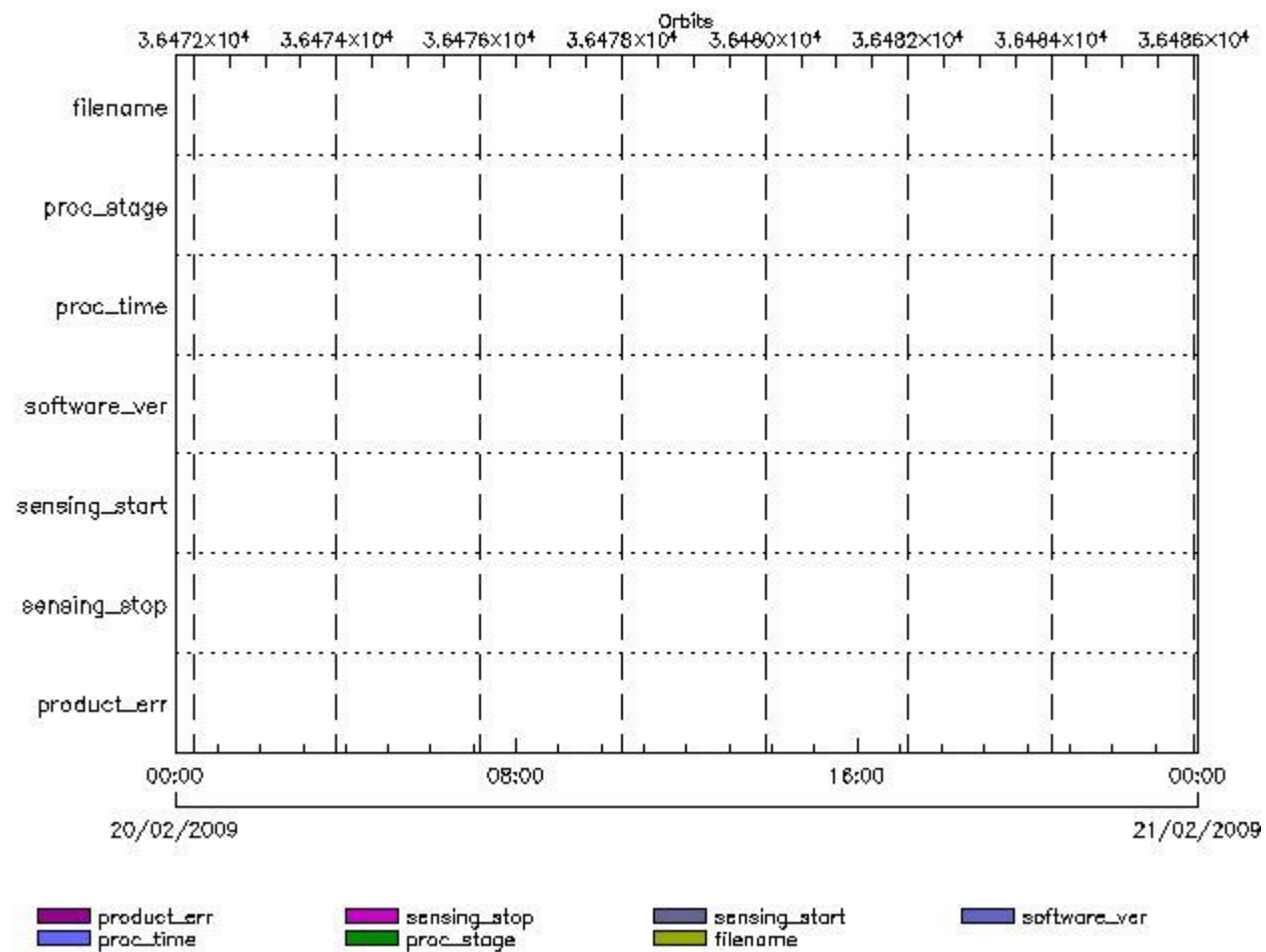
Gauge Explicit Reference

RA2_DIP_AX files with product err set

Gauge Explicit Reference

RA2_GEO_AX MPH checks

MPH Errors for RA2_GEO_AX



RA2_GEO_AX files with wrong filename

RA2_GEO_AX files with unknown processing stage

Gauge Explicit Reference

RA2_GEO_AX files with wrong processing time

Gauge Explicit Reference

RA2_GEO_AX files with software version not equal to the current version

Gauge Explicit Reference

RA2_GEO_AX files with wrong sensing start

Gauge Explicit Reference

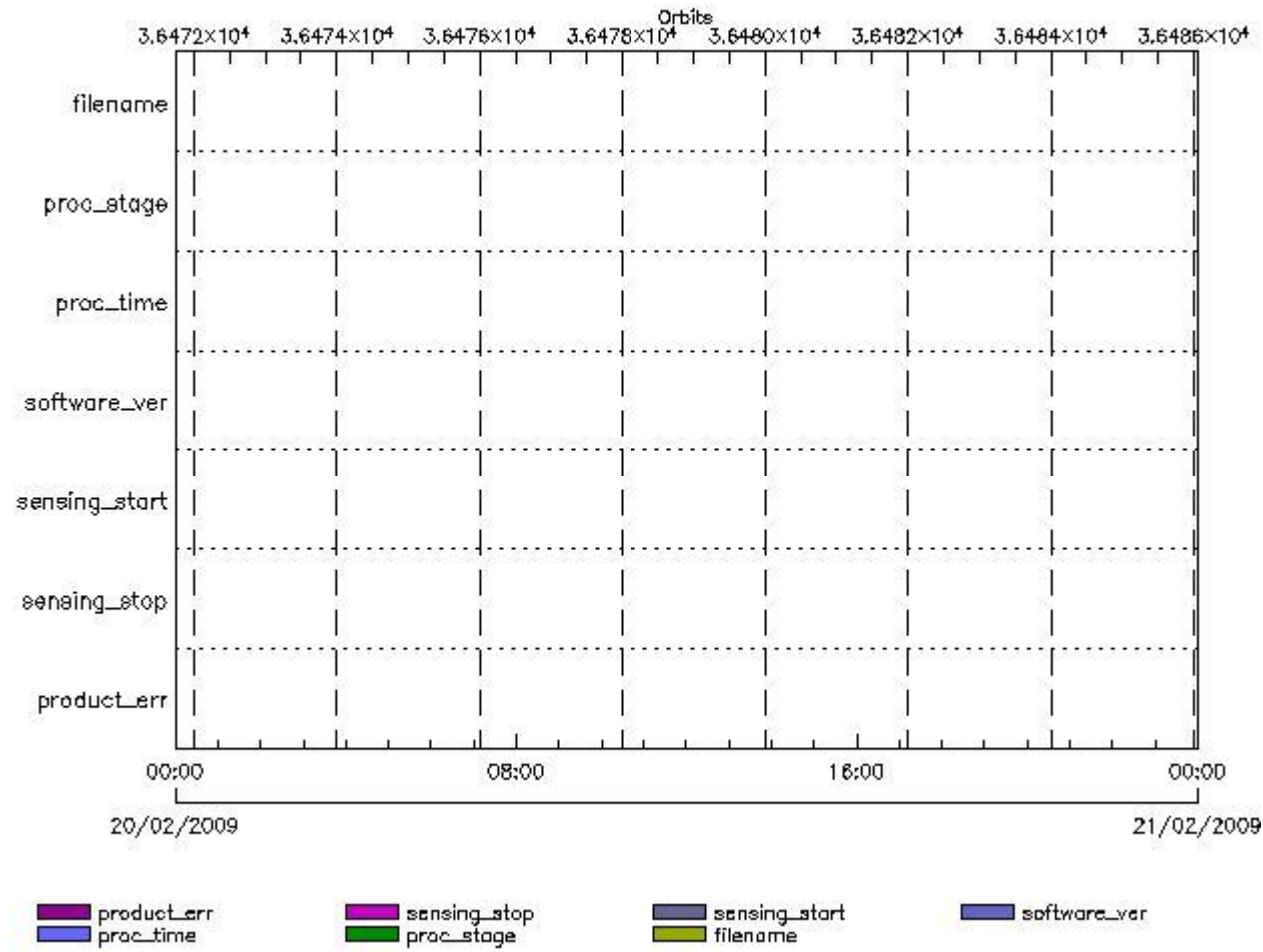
RA2_GEO_AX files with wrong sensing stop

Gauge Explicit Reference

RA2_GEO_AX files with product err set

Gauge Explicit Reference

MPH Errors for RA2_ICT_AX



RA2_ICT_AX files with wrong filename

RA2_ICT_AX files with unknown processing stage

Gauge Explicit Reference

RA2_ICT_AX files with wrong processing time

Gauge Explicit Reference

RA2_ICT_AX files with software version not equal to the current version

Gauge Explicit Reference

RA2_ICT_AX files with wrong sensing start

Gauge Explicit Reference

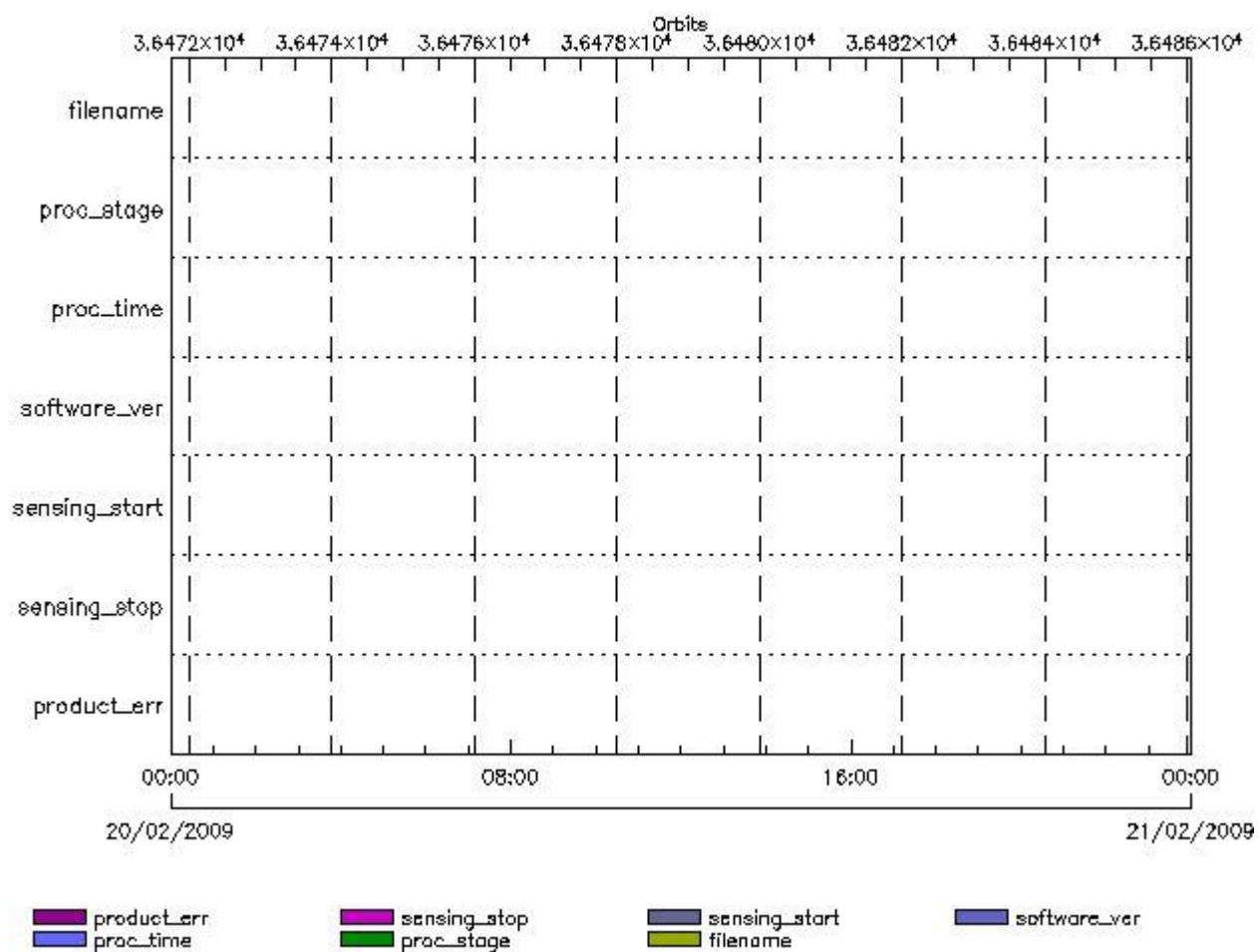
RA2_ICT_AX files with wrong sensing stop

Gauge Explicit Reference

RA2_ICT_AX files with product err set

RA2_IFA_AX MPH checks

MPH Errors for RA2_IFA_AX



RA2_IFA_AX files with wrong filename

RA2_IFA_AX files with unknown processing stage

Gauge Explicit Reference

RA2_IFA_AX files with wrong processing time

Gauge Explicit Reference

RA2_IFA_AX files with software version not equal to the current version

Gauge Explicit Reference

RA2_IFA_AX files with wrong sensing start

Gauge Explicit Reference

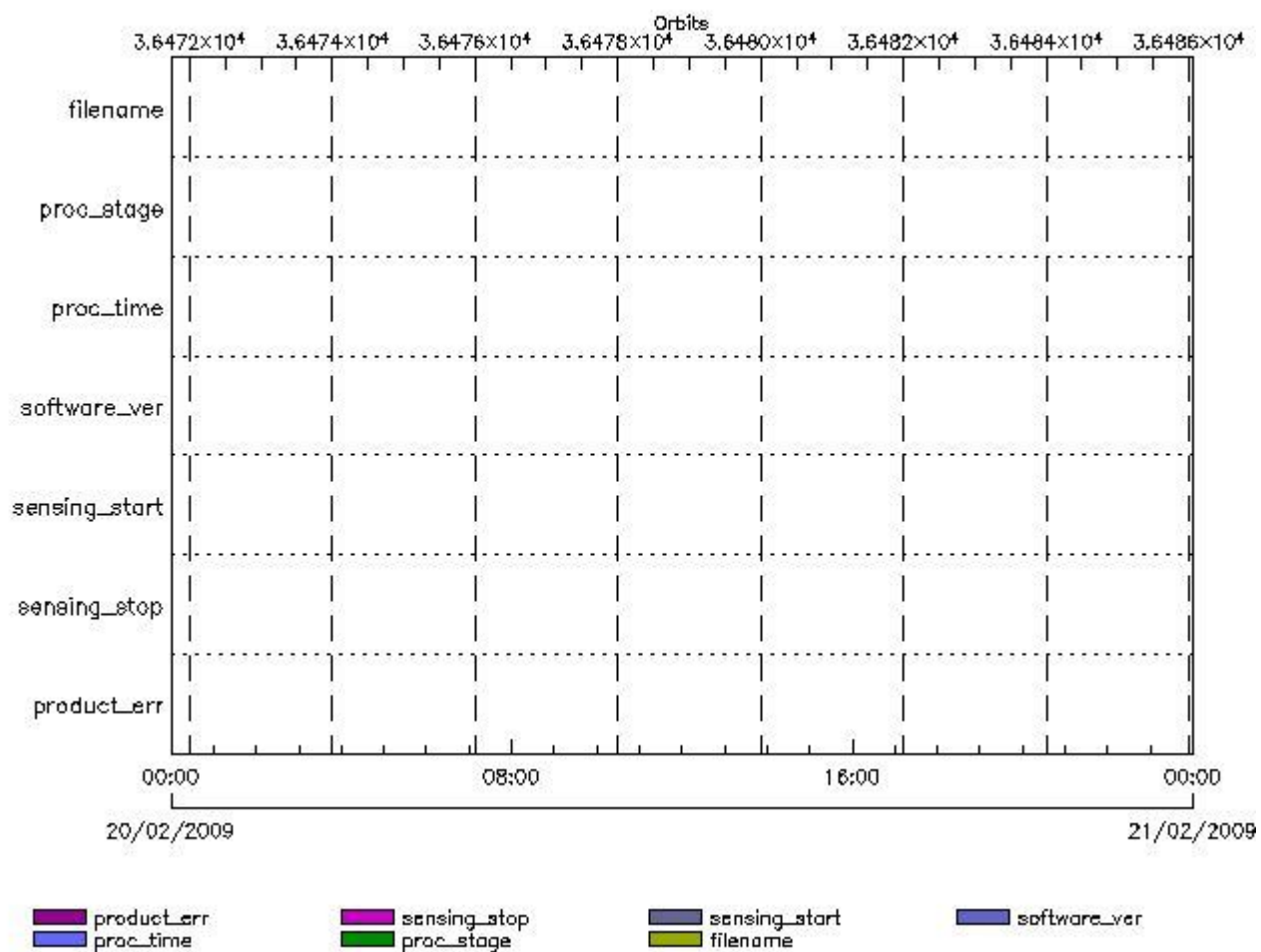
RA2_IFA_AX files with wrong sensing stop

Gauge Explicit Reference
RA2_IFA_AX files with product err set

Gauge Explicit Reference

RA2_IFB_AX MPH checks

MPH Errors for RA2_IFB_AX



RA2_IFB_AX files with wrong filename

Gauge
RA2_IFB_AX files with unknown processing stage

Gauge Explicit Reference

RA2_IFB_AX files with wrong processing time

Gauge Explicit Reference

RA2_IFB_AX files with software version not equal to the current version

Gauge Explicit Reference

RA2_IFB_AX files with wrong sensing start

Gauge Explicit Reference

RA2_IFB_AX files with wrong sensing stop

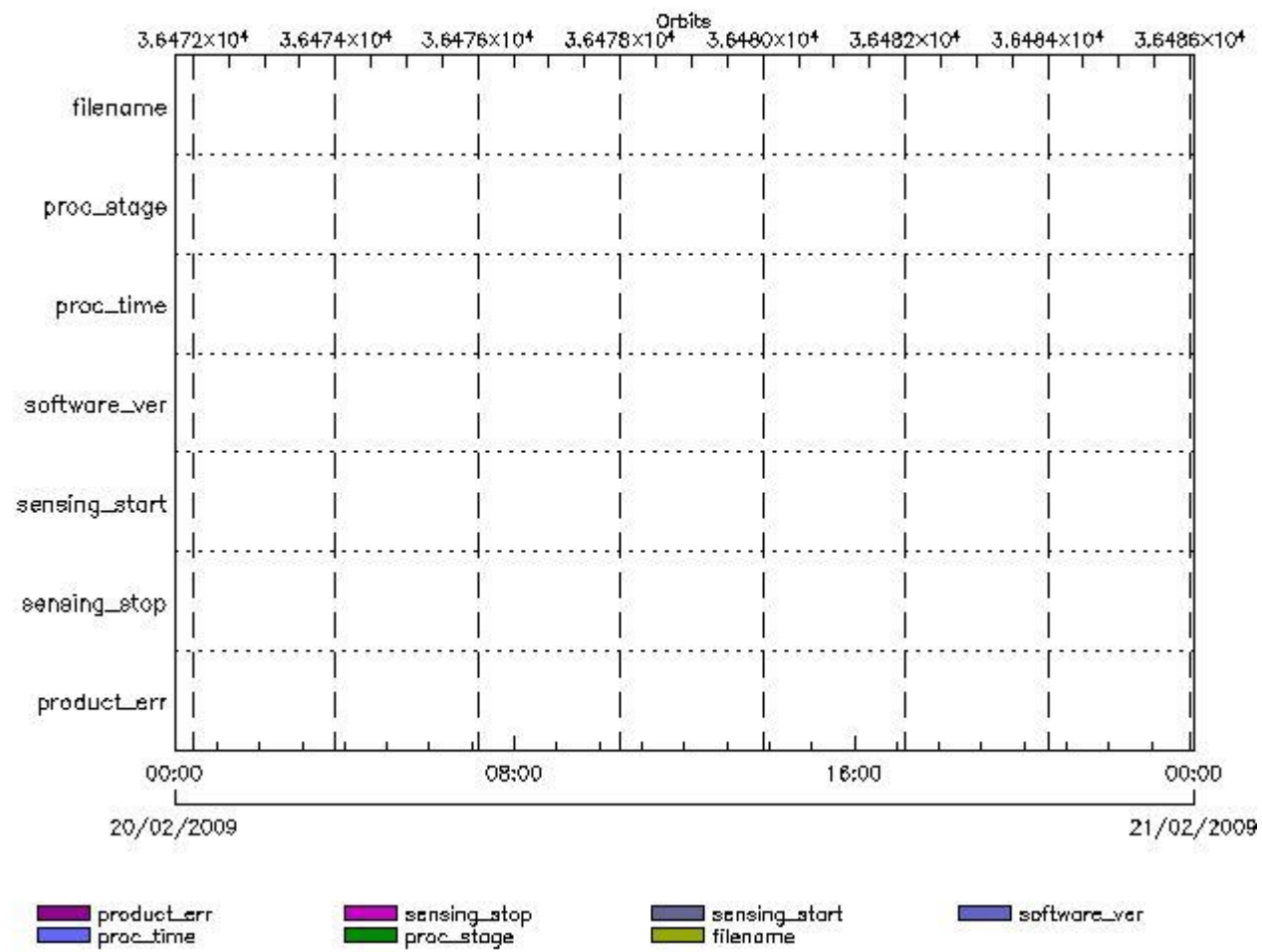
Gauge Explicit Reference

RA2_IFB_AX files with product err set

Gauge Explicit Reference

RA2_IFF_AX MPH checks

MPH Errors for RA2_IFF_AX



RA2_IFF_AX files with wrong filename

Gauge

RA2_IFF_AX files with unknown processing stage

Gauge Explicit Reference

RA2_IFF_AX files with wrong processing time

Gauge Explicit Reference

RA2_IFF_AX files with software version not equal to the current version

Gauge Explicit Reference

RA2_IFF_AX files with wrong sensing start

Gauge Explicit Reference

RA2_IFF_AX files with wrong sensing stop

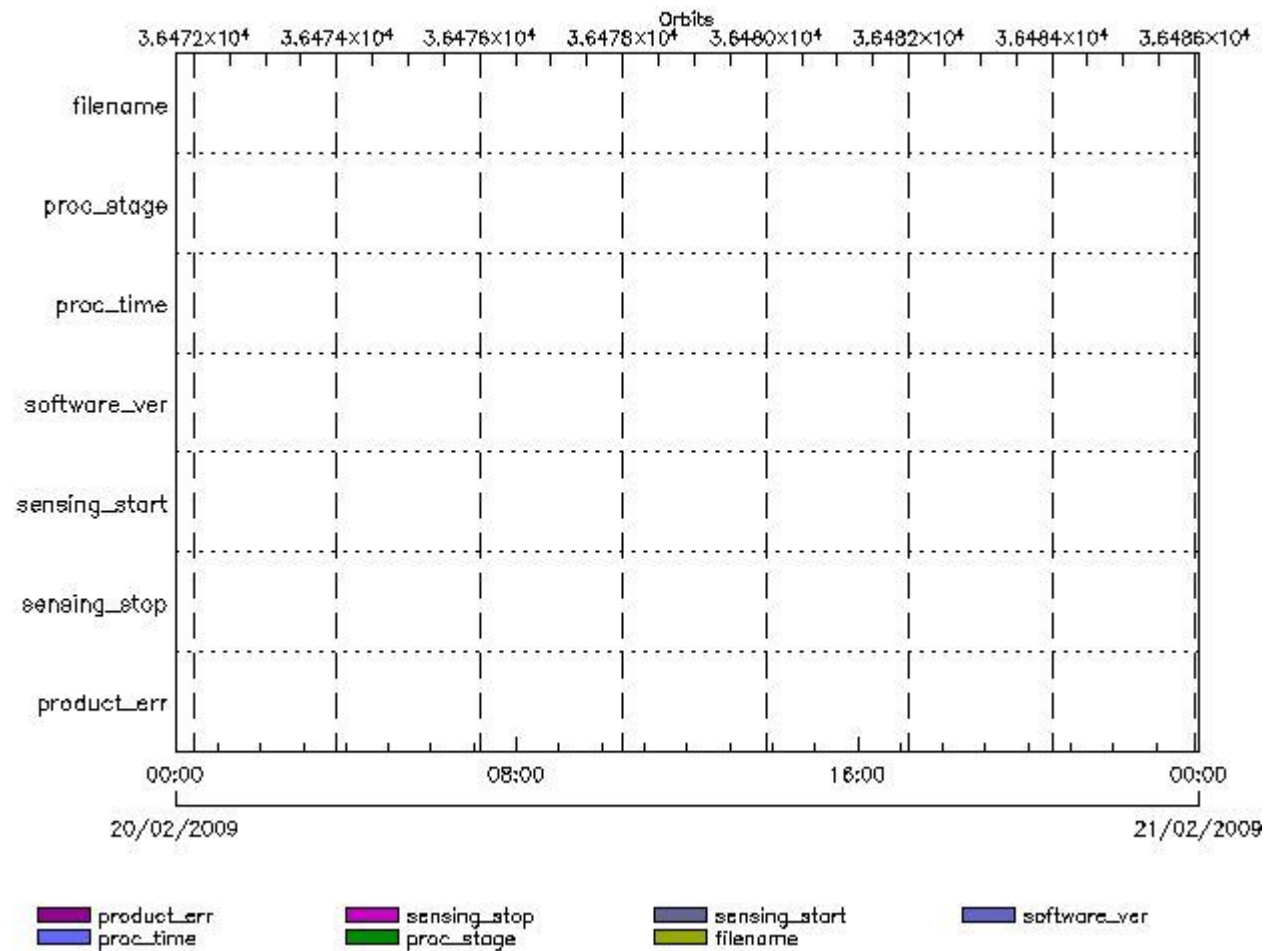
Gauge Explicit Reference

RA2_IFF_AX files with product err set

Gauge Explicit Reference

RA2_IOC_AX MPH checks

MPH Errors for RA2_IOC_AX



RA2_IOC_AX files with wrong filename

Gauge

RA2_IOC_AX files with unknown processing stage

Gauge Explicit Reference

RA2_IOC_AX files with wrong processing time

Gauge Explicit Reference

RA2_IOC_AX files with software version not equal to the current version

Gauge Explicit Reference

RA2_IOC_AX files with wrong sensing start

Gauge Explicit Reference

RA2_IOC_AX files with wrong sensing stop

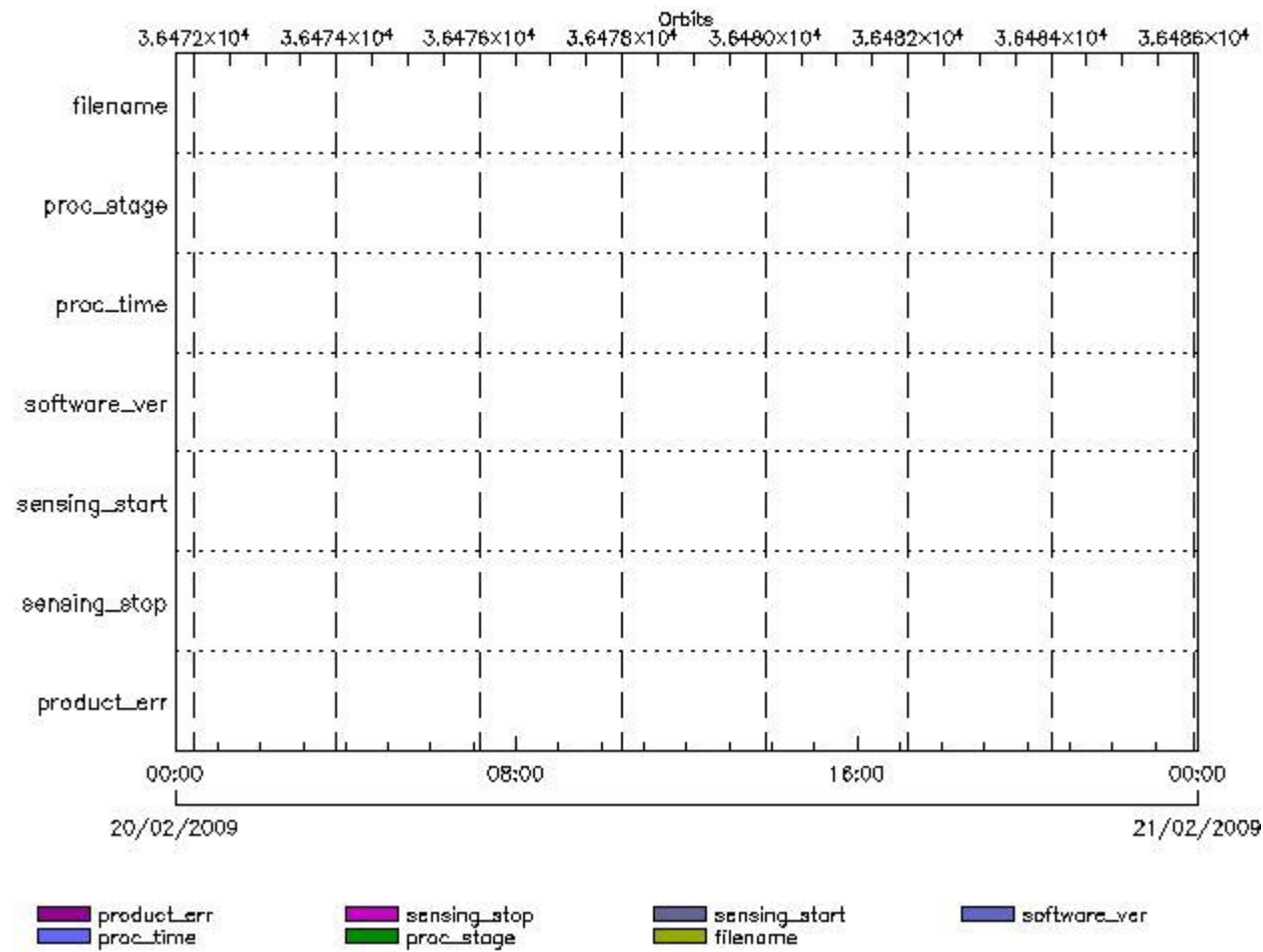
Gauge Explicit Reference

RA2_IOC_AX files with product err set

Gauge Explicit Reference

RA2_MET_AX MPH checks

MPH Errors for RA2_MET_AX



RA2_MET_AX files with wrong filename

Gauge

RA2_MET_AX files with unknown processing stage

Gauge Explicit Reference

RA2_MET_AX files with wrong processing time

Gauge Explicit Reference

RA2_MET_AX files with software version not equal to the current version

Gauge Explicit Reference

RA2_MET_AX files with wrong sensing start

Gauge Explicit Reference

RA2_MET_AX files with wrong sensing stop

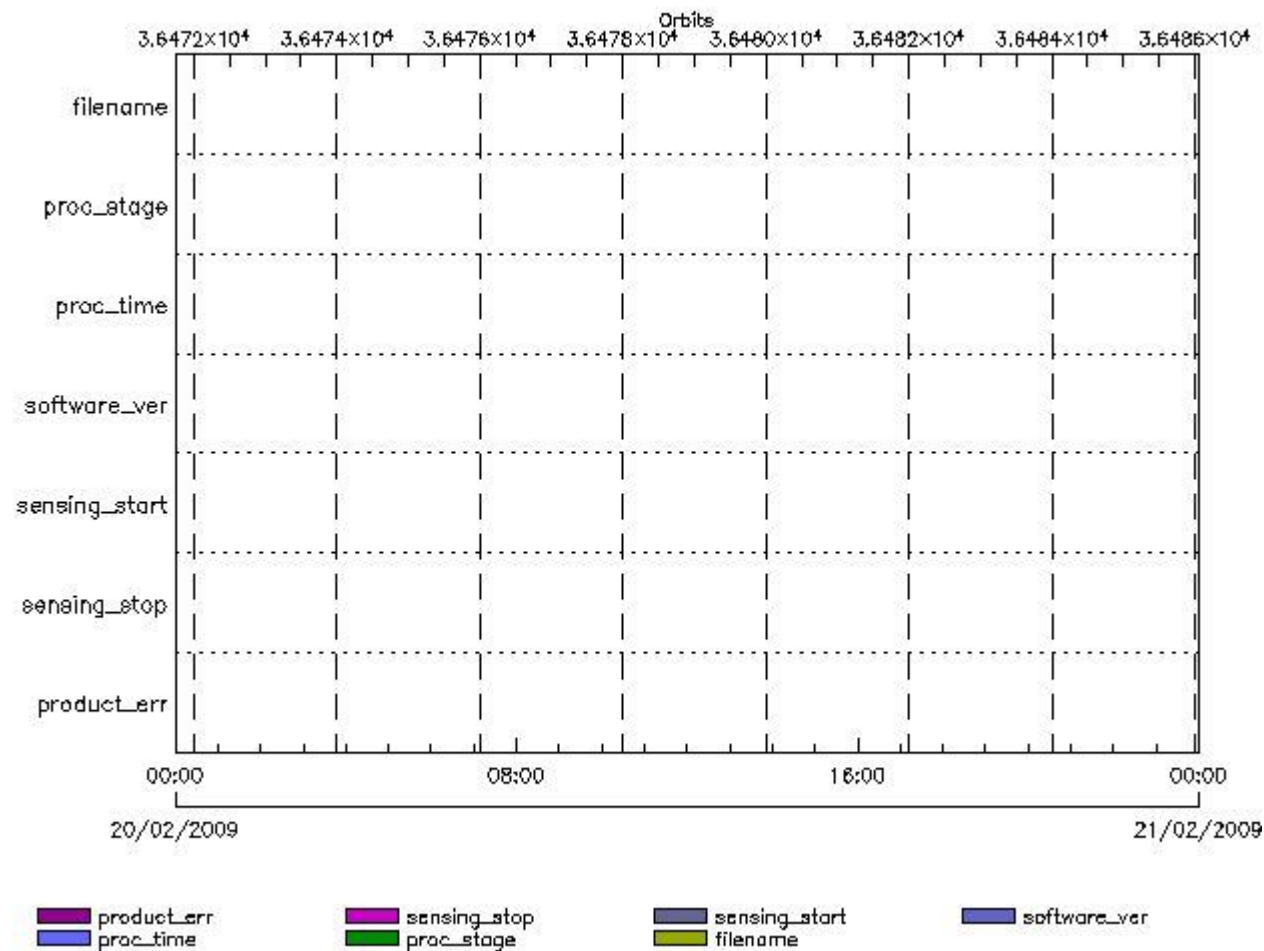
Gauge Explicit Reference

RA2_MET_AX files with product err set

Gauge Explicit Reference

RA2_MSS_AX MPH checks

MPH Errors for RA2_MSS_AX



RA2_MSS_AX files with wrong filename

Gauge

RA2_MSS_AX files with unknown processing stage

Gauge Explicit Reference

RA2_MSS_AX files with wrong processing time

Gauge Explicit Reference

RA2_MSS_AX files with software version not equal to the current version

Gauge Explicit Reference

RA2_MSS_AX files with wrong sensing start

Gauge Explicit Reference

RA2_MSS_AX files with wrong sensing stop

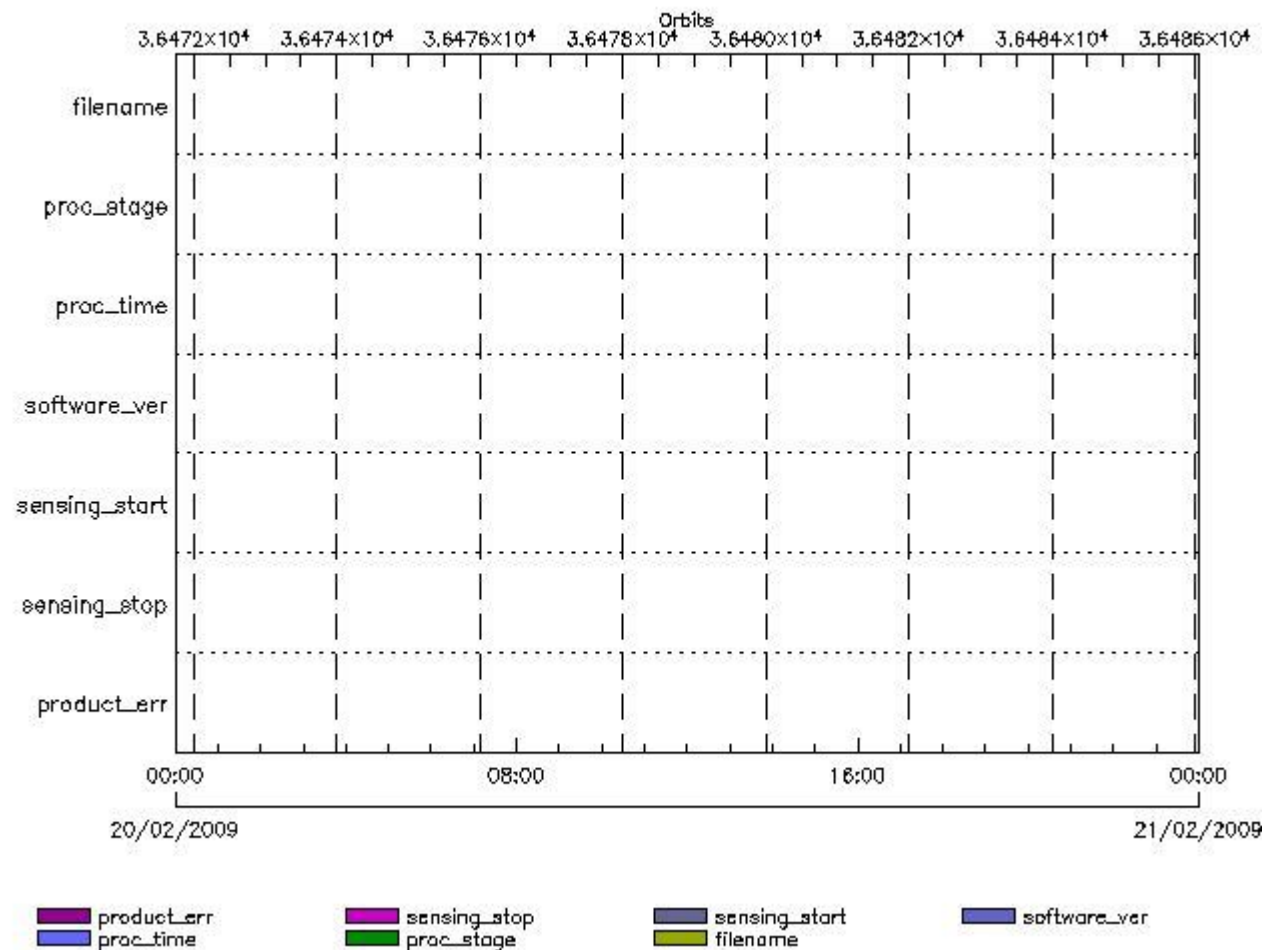
Gauge Explicit Reference

RA2_MSS_AX files with product err set

Gauge Explicit Reference

RA2_OT1_AX MPH checks

MPH Errors for RA2_OT1_AX



RA2_OT1_AX files with wrong filename

RA2_OT1_AX files with Gauge Unknown processing stage

Gauge Explicit Reference

RA2_OT1_AX files with wrong processing time

Gauge Explicit Reference

RA2_OT1_AX files with software version not equal to the current version

Gauge Explicit Reference

RA2_OT1_AX files with wrong sensing start

Gauge Explicit Reference

RA2_OT1_AX files with wrong sensing stop

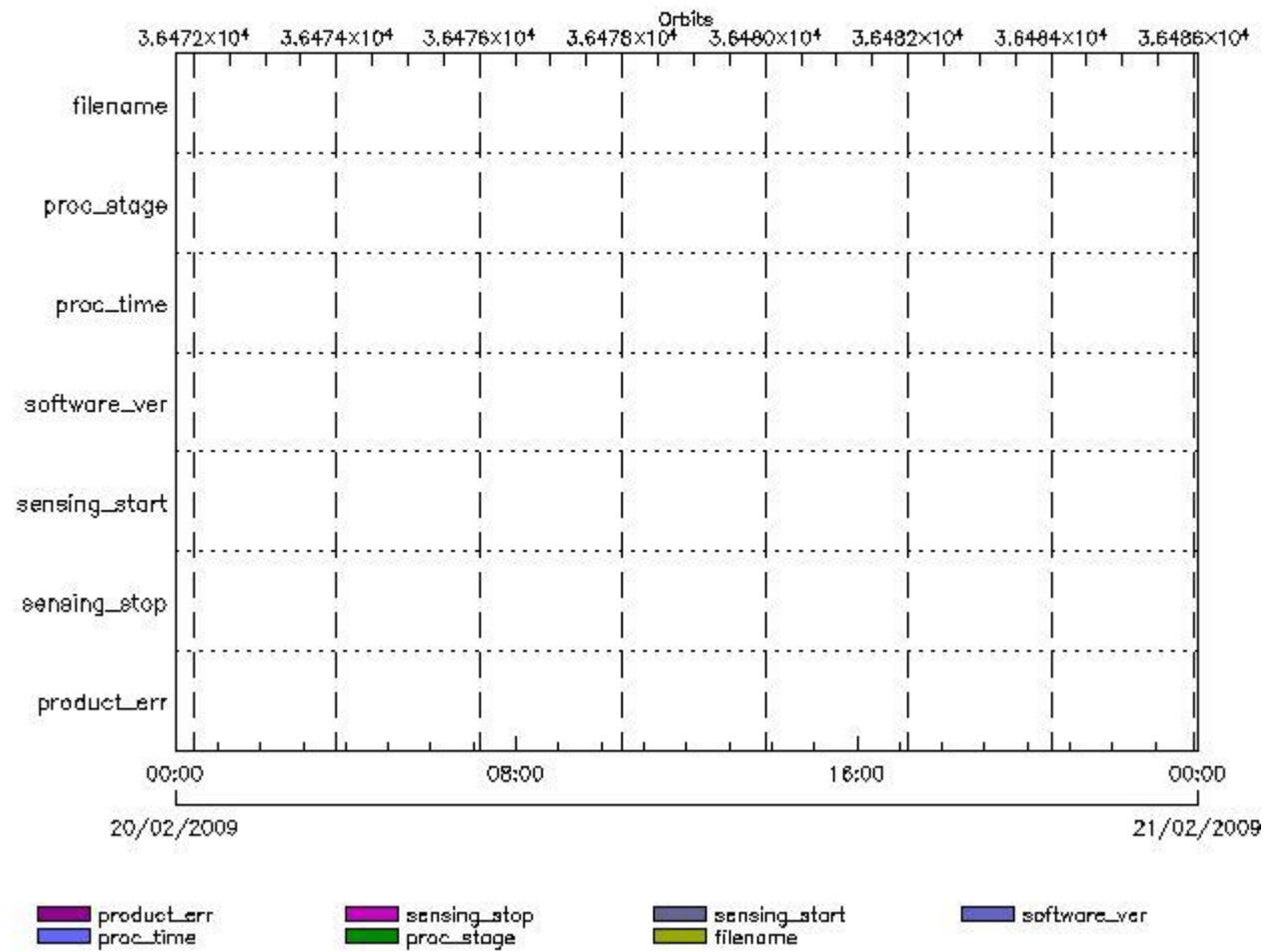
Gauge Explicit Reference

RA2_OT1_AX files with product err set

Gauge Explicit Reference

RA2_OT2_AX MPH checks

MPH Errors for RA2_OT2_AX



RA2_OT2_AX files with wrong filename

RA2_OT2_AX files with unknown processing stage

Gauge Explicit Reference

RA2_OT2_AX files with wrong processing time

Gauge Explicit Reference

RA2_OT2_AX files with software version not equal to the current version

Gauge Explicit Reference

RA2_OT2_AX files with wrong sensing start

Gauge Explicit Reference

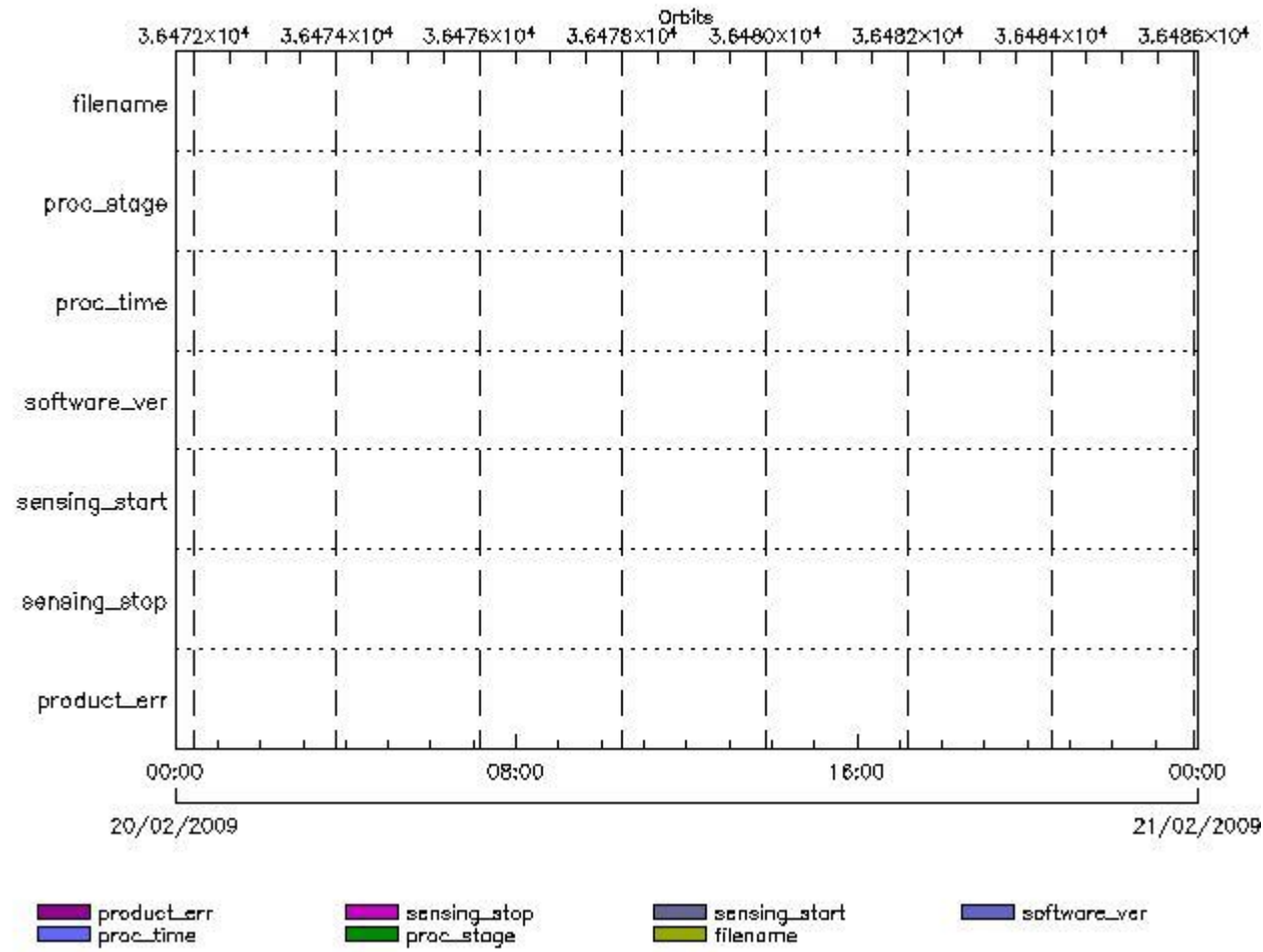
RA2_OT2_AX files with wrong sensing stop

Gauge Explicit Reference

RA2_OT2_AX files with product err set

Gauge Explicit Reference

MPH Errors for RA2_PLA_AX



RA2_PLA_AX files with wrong filename

RA2_PLA_AX files with unknown processing stage

Gauge Explicit Reference

RA2_PLA_AX files with wrong processing time

Gauge Explicit Reference

RA2_PLA_AX files with software version not equal to the current version

Gauge Explicit Reference

RA2_PLA_AX files with wrong sensing start

Gauge Explicit Reference

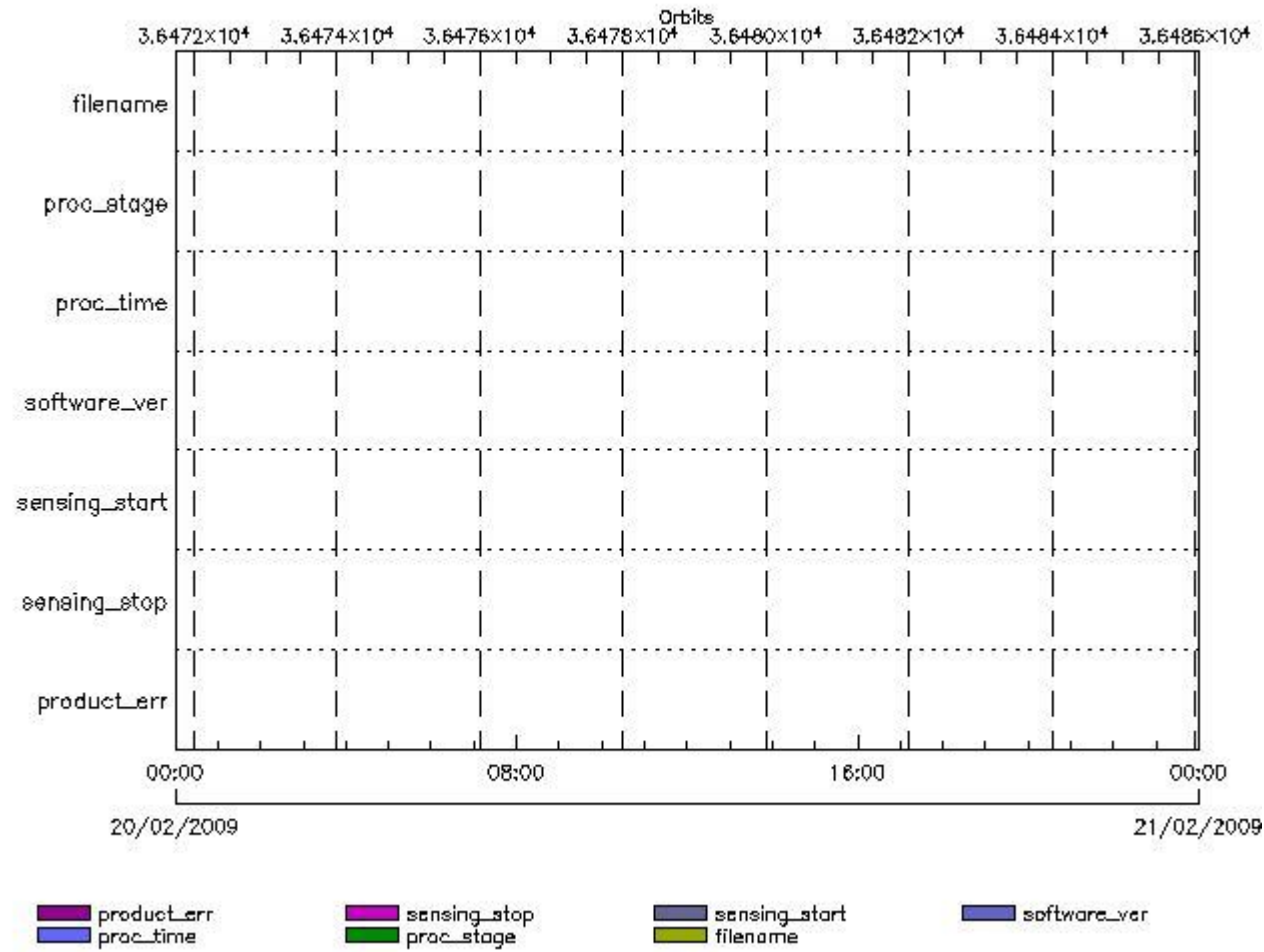
RA2_PLA_AX files with wrong sensing stop

Gauge Explicit Reference

RA2_PLA_AX files with product err set

RA2_POL_AX MPH checks

MPH Errors for RA2_POL_AX



RA2_POL_AX files with wrong filename

RA2_POL_AX files with unknown processing stage

Gauge Explicit Reference

RA2_POL_AX files with wrong processing time

Gauge Explicit Reference

RA2_POL_AX files with software version not equal to the current version

Gauge Explicit Reference

RA2_POL_AX files with wrong sensing start

Gauge Explicit Reference

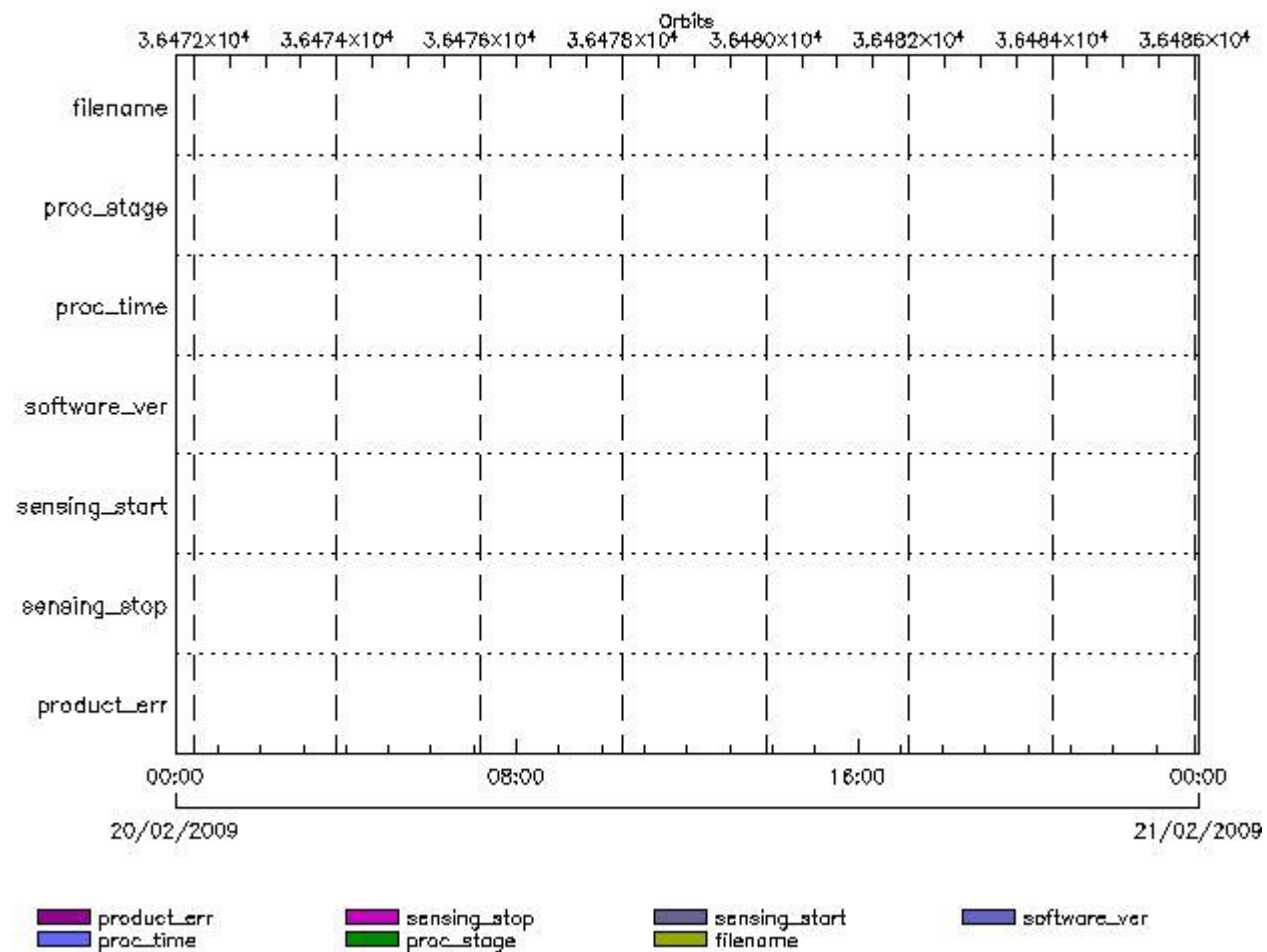
RA2_POL_AX files with wrong sensing stop

Gauge Explicit Reference
RA2_POL_AX files with product err set

Gauge Explicit Reference

RA2_SET_AX MPH checks

MPH Errors for RA2_SET_AX



RA2_SET_AX files with wrong filename

Gauge
RA2_SET_AX files with unknown processing stage

Gauge Explicit Reference

RA2_SET_AX files with wrong processing time

Gauge Explicit Reference

RA2_SET_AX files with software version not equal to the current version

Gauge Explicit Reference

RA2_SET_AX files with wrong sensing start

Gauge Explicit Reference

RA2_SET_AX files with wrong sensing stop

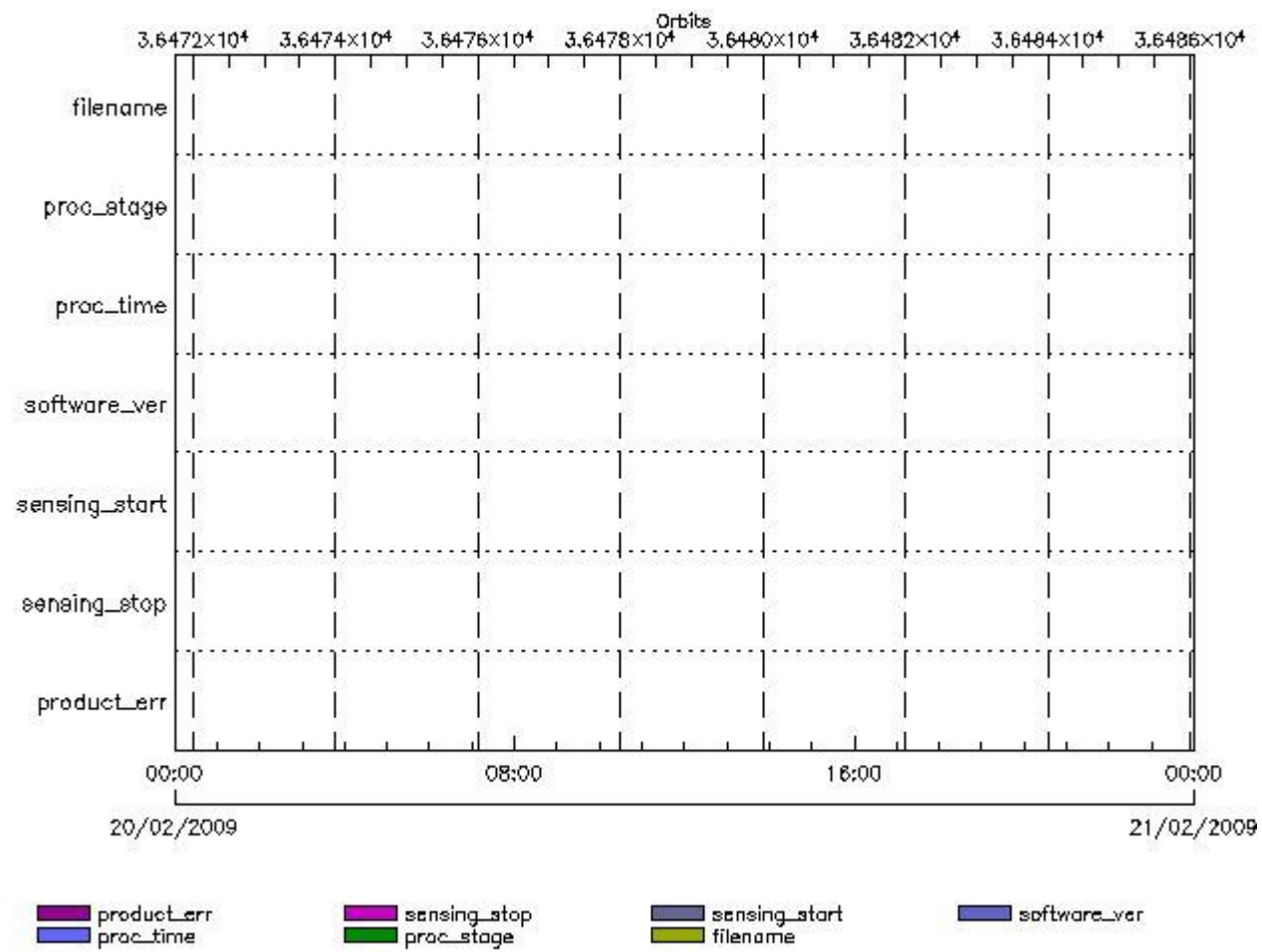
Gauge Explicit Reference

RA2_SET_AX files with product err set

Gauge Explicit Reference

RA2_SL1_AX MPH checks

MPH Errors for RA2_SL1_AX



RA2_SL1_AX files with wrong filename

Gauge

RA2_SL1_AX files with unknown processing stage

Gauge Explicit Reference

RA2_SL1_AX files with wrong processing time

Gauge Explicit Reference

RA2_SL1_AX files with software version not equal to the current version

Gauge Explicit Reference

RA2_SL1_AX files with wrong sensing start

Gauge Explicit Reference

RA2_SL1_AX files with wrong sensing stop

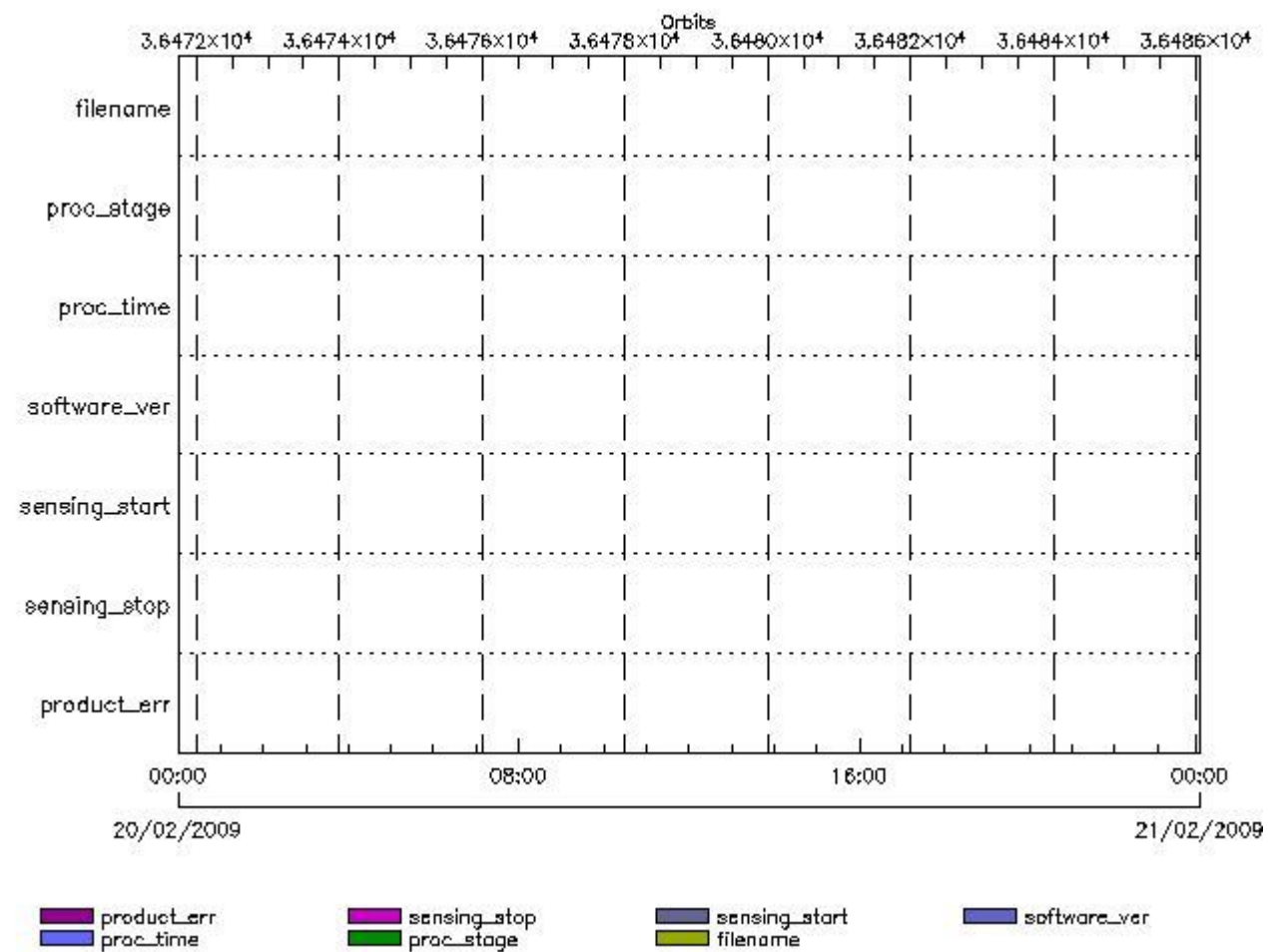
Gauge Explicit Reference

RA2_SL1_AX files with product err set

Gauge Explicit Reference

RA2_SL2_AX MPH checks

MPH Errors for RA2_SL2_AX



RA2_SL2_AX files with wrong filename

Gauge

RA2_SL2_AX files with unknown processing stage

Gauge Explicit Reference

RA2_SL2_AX files with wrong processing time

Gauge Explicit Reference

RA2_SL2_AX files with software version not equal to the current version

Gauge Explicit Reference

RA2_SL2_AX files with wrong sensing start

Gauge Explicit Reference

RA2_SL2_AX files with wrong sensing stop

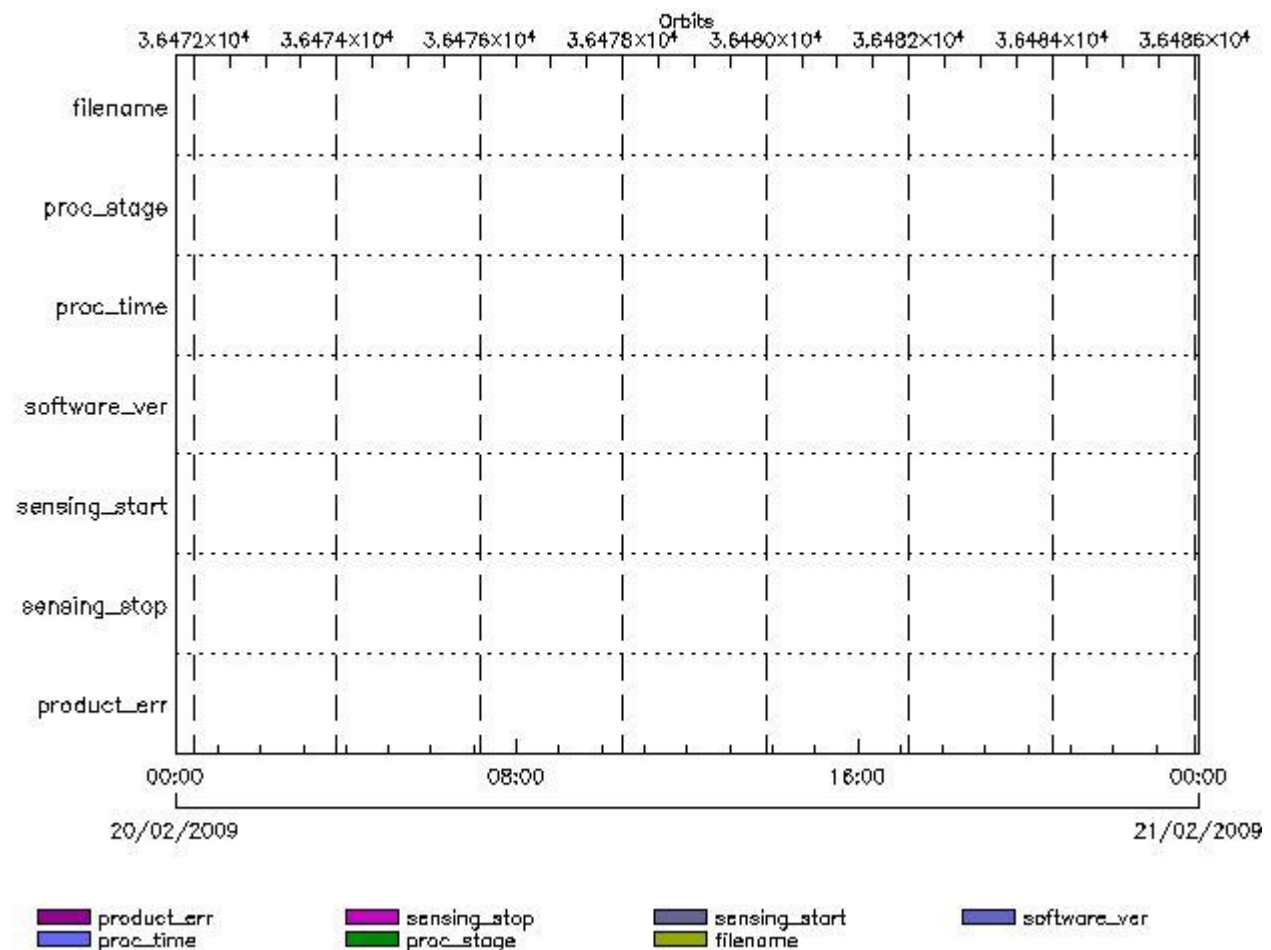
Gauge Explicit Reference

RA2_SL2_AX files with product err set

Gauge Explicit Reference

RA2_SOI_AX MPH checks

MPH Errors for RA2_SOI_AX



RA2_SOI_AX files with wrong filename

Gauge

RA2_SOI_AX files with unknown processing stage

Gauge Explicit Reference

RA2_SOI_AX files with wrong processing time

Gauge Explicit Reference

RA2_SOI_AX files with software version not equal to the current version

Gauge Explicit Reference

RA2_SOI_AX files with wrong sensing start

Gauge Explicit Reference

RA2_SOI_AX files with wrong sensing stop

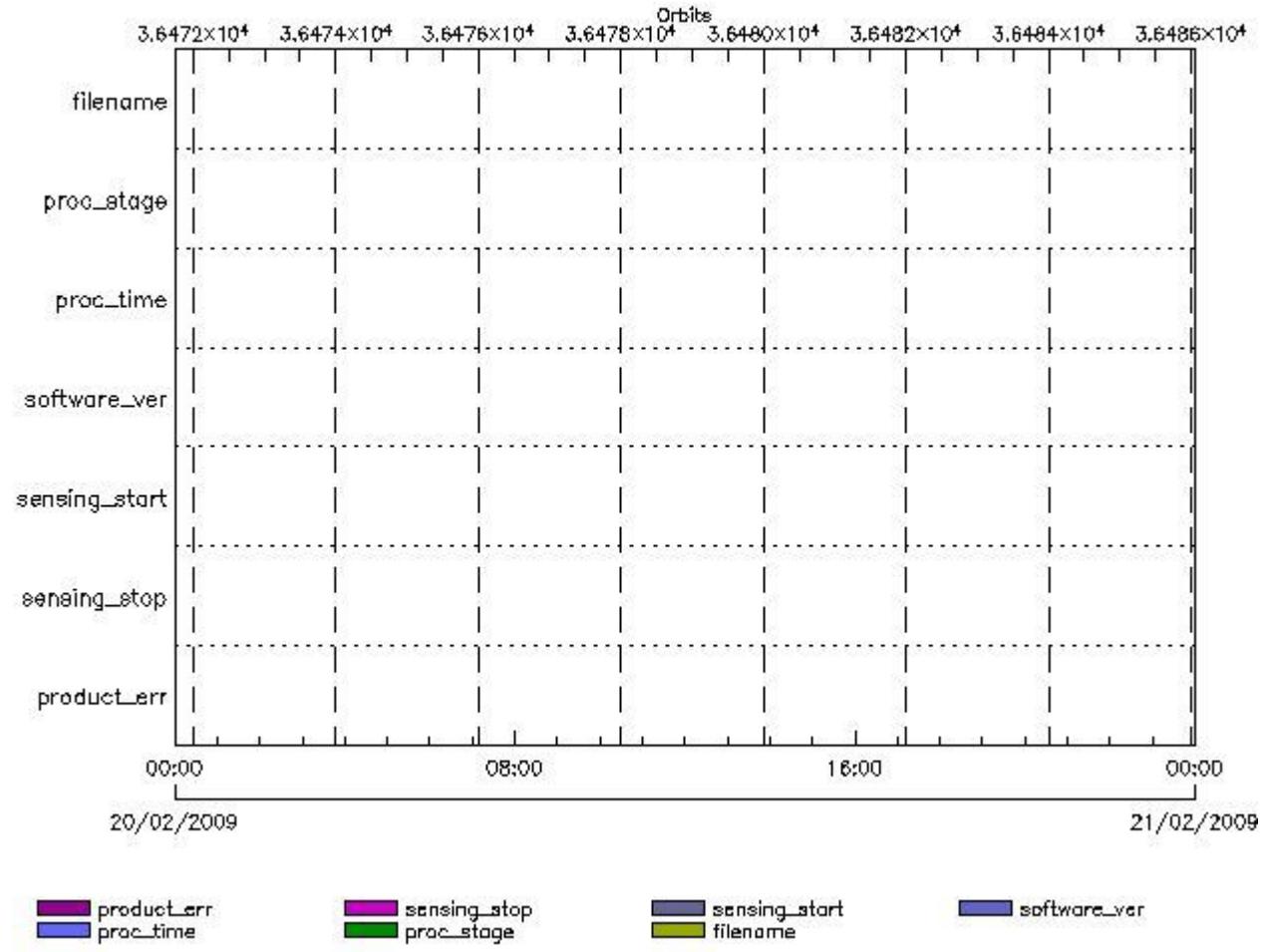
Gauge Explicit Reference

RA2_SOI_AX files with product err set

Gauge Explicit Reference

RA2_SOL_AX MPH checks

MPH Errors for RA2_SOL_AX



RA2_SOL_AX files with wrong filename

Gauge

RA2_SOL_AX files with unknown processing stage

Gauge Explicit Reference

RA2_SOL_AX files with wrong processing time

Gauge Explicit Reference

RA2_SOL_AX files with software version not equal to the current version

Gauge Explicit Reference

RA2_SOL_AX files with wrong sensing start

Gauge Explicit Reference

RA2_SOL_AX files with wrong sensing stop

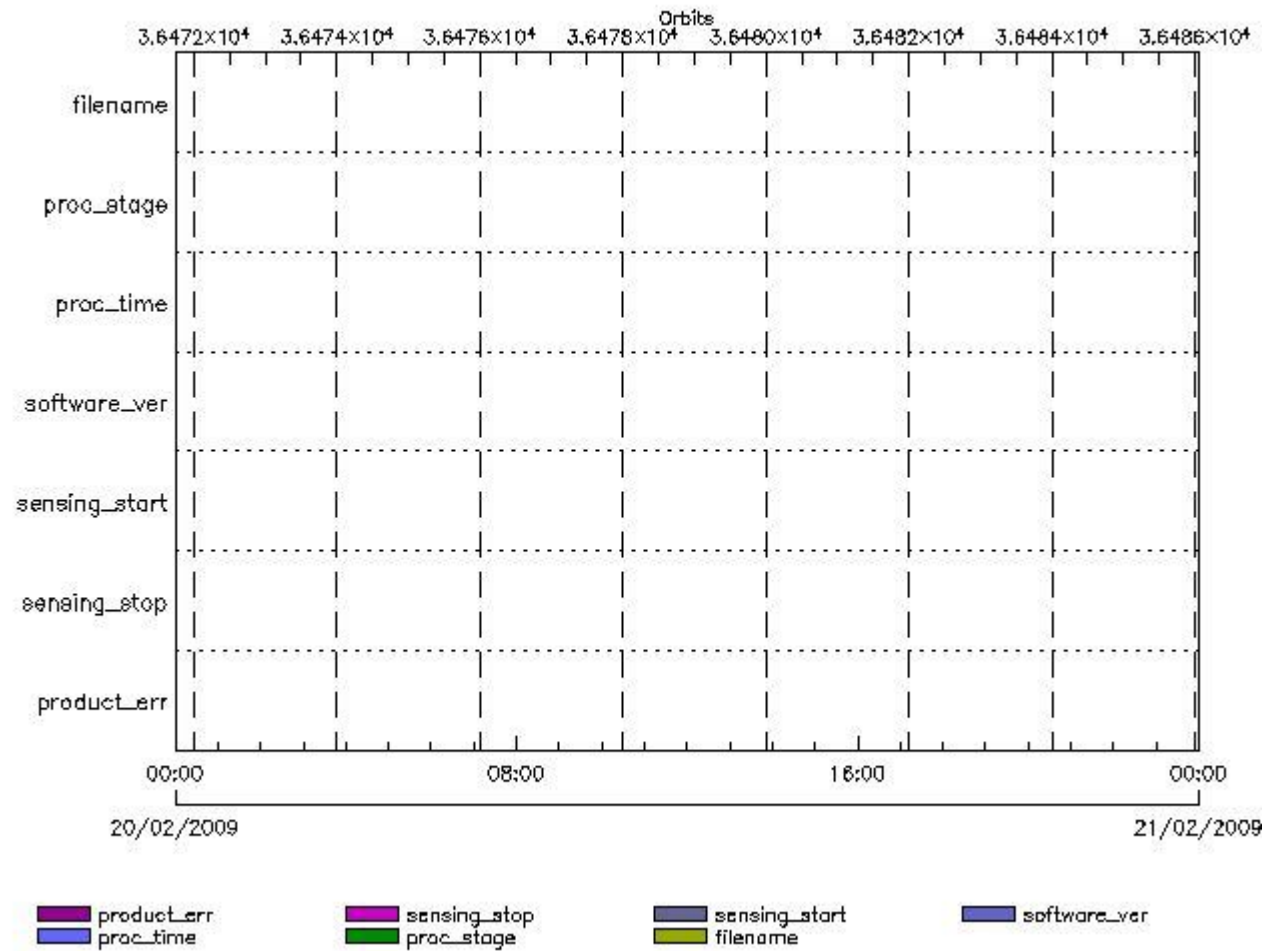
Gauge Explicit Reference

RA2_SOL_AX files with product err set

Gauge Explicit Reference

RA2_SSB_AX MPH checks

MPH Errors for RA2_SSB_AX



RA2_SSB_AX files with wrong filename

RA2_SSB_AX files with Gauge unknown processing stage

Gauge Explicit Reference

RA2_SSB_AX files with wrong processing time

Gauge Explicit Reference

RA2_SSB_AX files with software version not equal to the current version

Gauge Explicit Reference

RA2_SSB_AX files with wrong sensing start

Gauge Explicit Reference

RA2_SSB_AX files with wrong sensing stop

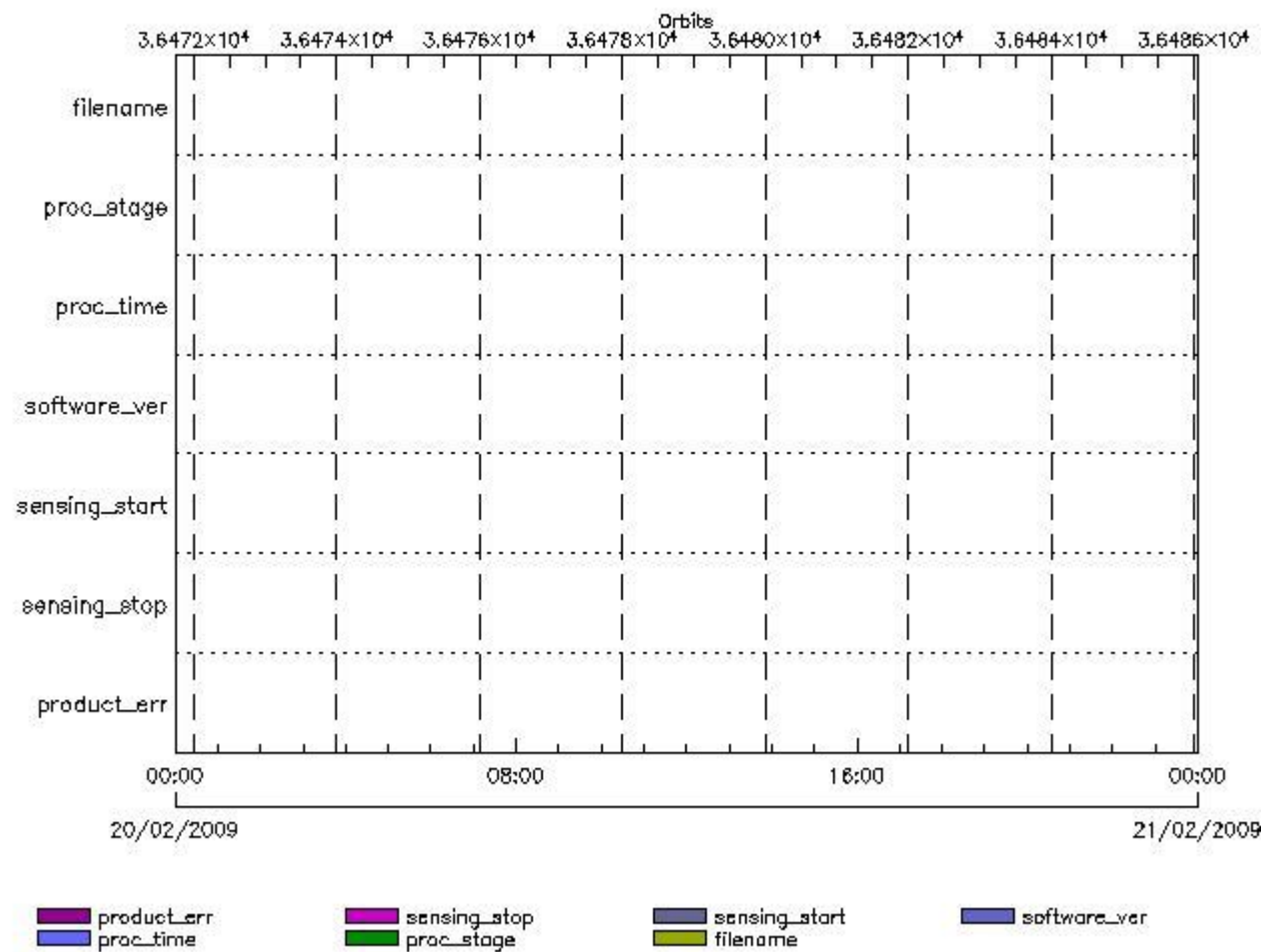
Gauge Explicit Reference

RA2_SSB_AX files with product err set

Gauge Explicit Reference

RA2_TLD_AX MPH checks

MPH Errors for RA2_TLD_AX



RA2_TLD_AX files with wrong filename

RA2_TLD_AX files with unknown processing stage

Gauge **Explicit Reference**

RA2_TLD_AX files with wrong processing time

Gauge **Explicit Reference**

RA2_TLD_AX files with software version not equal to the current version

Gauge **Explicit Reference**

RA2_TLD_AX files with wrong sensing start

Gauge **Explicit Reference**

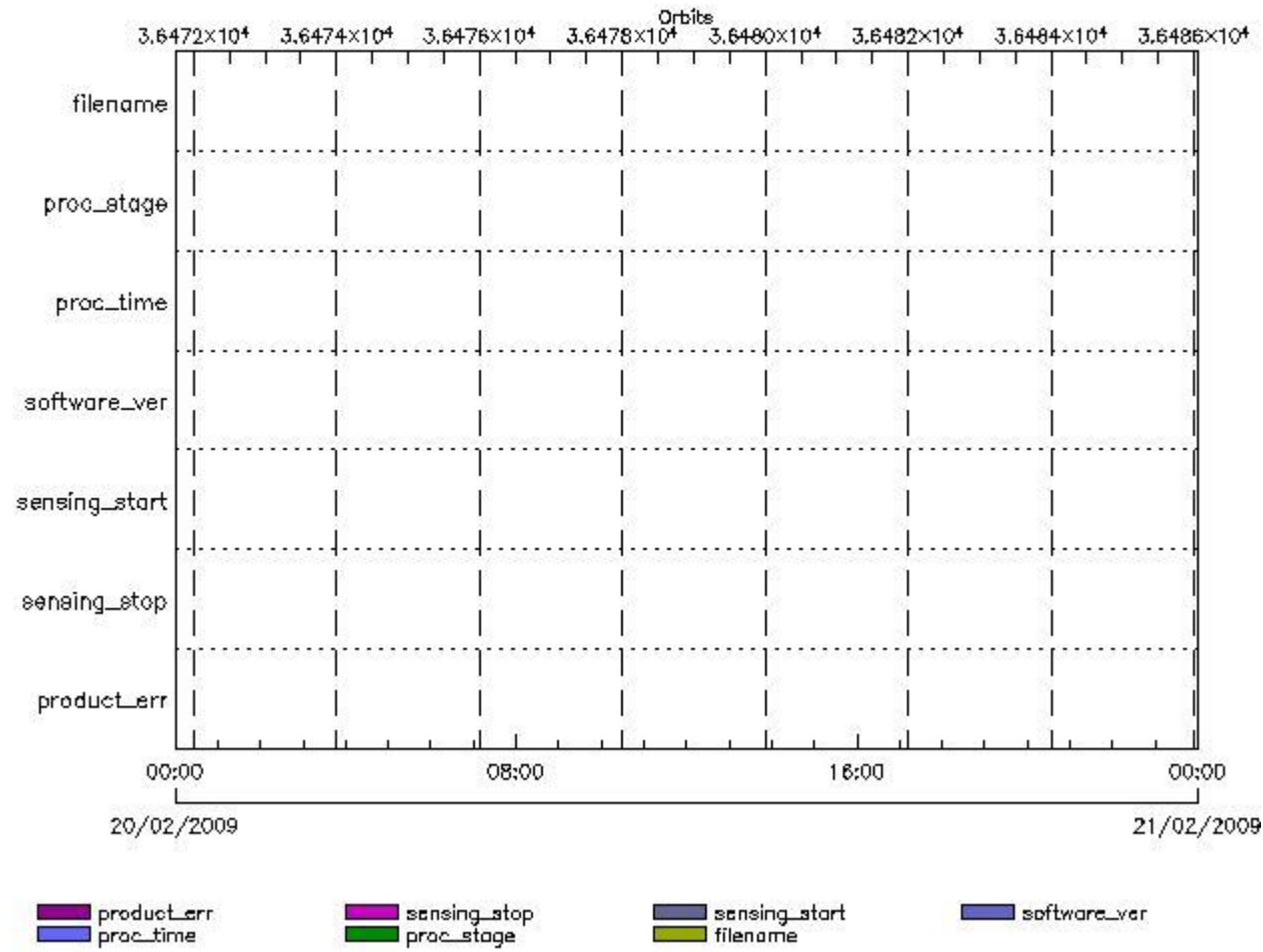
RA2_TLD_AX files with wrong sensing stop

Gauge **Explicit Reference**

RA2_TLD_AX files with product err set

Gauge **Explicit Reference**

MPH Errors for RA2_USO_AX



RA2_USO_AX files with wrong filename

RA2_USO_AX files with unknown processing stage

Gauge Explicit Reference

RA2_USO_AX files with wrong processing time

Gauge Explicit Reference

RA2_USO_AX files with software version not equal to the current version

Gauge Explicit Reference

RA2_USO_AX files with wrong sensing start

Gauge Explicit Reference

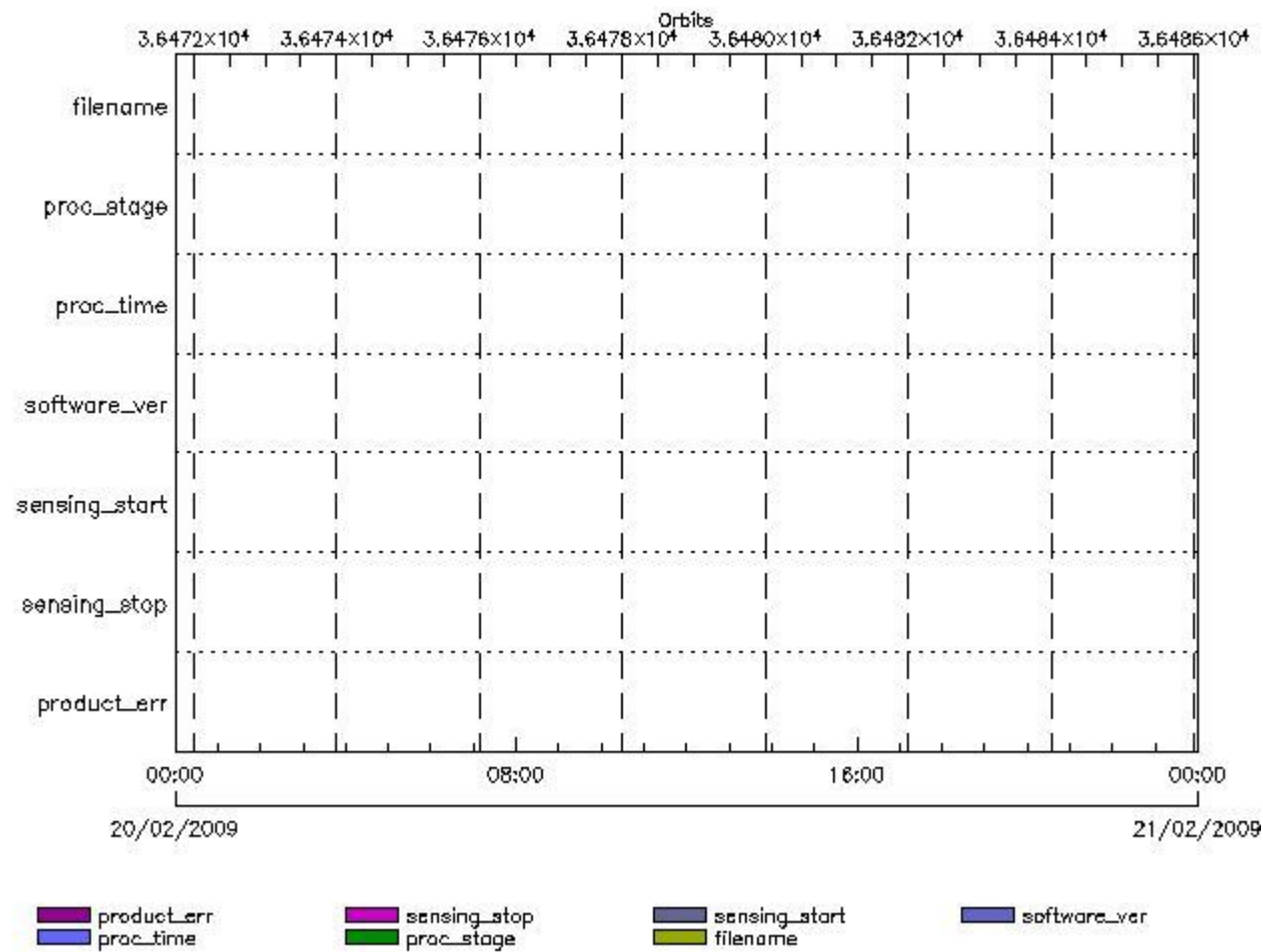
RA2_USO_AX files with wrong sensing stop

Gauge Explicit Reference

RA2_USO_AX files with product err set

AUX_ATT_AX MPH checks

MPH Errors for AUX_ATT_AX



AUX_ATT_AX files with wrong filename

AUX_ATT_AX files with unknown processing stage

AUX_ATT_AX files with wrong processing time

AUX_ATT_AX files with software version not equal to the current version

AUX_ATT_AX files with wrong sensing start

AUX_ATT_AX files with wrong sensing stop

Gauge Explicit Reference
 AUX_ATT_AX files with product err set

Gauge Explicit Reference

Time Correlation

AUX_TIM_AX Propagation Error

Gauge	Value	Segment (Start-Stop)
Propagation Error (us) N/A	-0.516548156738281	19-FEB-2009 23:00:16.000 20-FEB-2009 05:53:32.000
Propagation Error (us) N/A	4.64566707611084	20-FEB-2009 05:53:32.000 20-FEB-2009 07:33:05.000
Propagation Error (us) Warning! Too big	6.15640735626221	20-FEB-2009 07:33:05.000 20-FEB-2009 09:12:42.000
Propagation Error (us) N/A	-1.94179630279541	20-FEB-2009 09:12:42.000 20-FEB-2009 10:52:18.000
Propagation Error (us) N/A	0.11287784576416	20-FEB-2009 10:52:18.000 20-FEB-2009 12:31:30.000
Propagation Error (us) Warning! Too big	-6.13982105255127	20-FEB-2009 12:31:30.000 20-FEB-2009 14:10:23.000
Propagation Error (us) N/A	3.81820106506348	20-FEB-2009 14:10:23.000 20-FEB-2009 15:48:09.000
Propagation Error (us) Warning! Too big	5.93714141845703	20-FEB-2009 15:48:09.000 20-FEB-2009 17:26:21.000
Propagation Error (us) N/A	0.461955070495605	20-FEB-2009 17:26:21.000 20-FEB-2009 19:04:21.000
Propagation Error (us) N/A	-3.42756080627441	20-FEB-2009 19:04:21.000 20-FEB-2009 20:44:43.000
Propagation Error (us) Warning! Too big	-6.3348217010498	20-FEB-2009 20:44:43.000 20-FEB-2009 22:27:27.000


```

xReportTemplate. Copying internal and external template references...
xReportTemplate. Processing Conditionals inclusions...
xReportTemplate. ...No Conditionals inclusions found
xReportTemplate. Generating data extraction schema document...
xReportTemplate. Inserting embedded DEL scripts and extracting data...
xReportTemplate. Generating data extraction skeleton for explicit references...
xReportTemplate. Extracting Explicit References data...
xReportTemplate. Merging object data with explicit_references data...
xReportTemplate. Generating stylesheet to transform template to report...
xReportTemplate. Generating stylesheet for grouping and zooming...
xReportTemplate. Generating intermediate report without grouping and zooming...
xReportTemplate. Generating final xhtml report...
xReportTemplate. Generating the IDL program for the graphs
xReportTemplate. Generating external linked fragments
xReportTemplate. Executing the IDL program
Information : (22-Feb-2009 16:31:53)
Graph 1: Creating object for a eventGanttChart
Information : (22-Feb-2009 16:31:53) Graph 1: Processing legend.
Information : (22-Feb-2009 16:31:53)
Graph 1: Adding data from object @PCF_RA2_sensing:ETL_ra2_wwv_2p          18
elements.
Information : (22-Feb-2009 16:31:53)
Graph 1: Adding data from object @PCF_RA2_sensing:ETL_ra2_fgd_2p          18
elements.
Information : (22-Feb-2009 16:31:53)
Graph 1: Adding data from object @PCF_RA2_sensing:ETL_ra2_mw__1p          18
elements.
Information : (22-Feb-2009 16:31:53)
Graph 1: Adding data from object @PCF_RA2_sensing:ETL_ra2_me__0p          18
elements.
Information : (22-Feb-2009 16:31:53)
Graph 1: Adding data from object @PCF_RA2_sensing:ETL_mwr_n1__0p          17
elements.
Information : (22-Feb-2009 16:31:53)
Graph 1: Adding data from object @PCF_RA2_sensing:ETL_dor_nav_0p          17
elements.
Information : (22-Feb-2009 16:31:53)
Graph 1: Adding data from object @PCF_RA2_sensing:ETL_dor_dop_0p          17
elements.
Information : (22-Feb-2009 16:31:53)
Graph 1: Adding data from object @PCF_RA2_sensing:ETL_ra2_cal_0p          1
elements.
Information : (22-Feb-2009 16:31:53) Graph 1: Generating PNG file.
Information : (22-Feb-2009 16:31:54) Graph 1: Destroying object.
Information : (22-Feb-2009 16:31:54)
Graph 2: Creating object for a eventWorldMap
Information : (22-Feb-2009 16:31:54) Graph 2: Processing legend.
Information : (22-Feb-2009 16:31:54)
Graph 2: Adding data from object @PCF_RA2_sensing:ETL_ra2_inv_prod          18
elements.
Information : (22-Feb-2009 16:31:58) Graph 2: Generating PNG file.
Information : (22-Feb-2009 16:32:00) Graph 2: Destroying object.
Information : (22-Feb-2009 16:32:00)
Graph 3: Creating object for a eventGanttChart
Information : (22-Feb-2009 16:32:00) Graph 3: Processing legend.
Information : (22-Feb-2009 16:32:00)
Graph 3: Adding data from object @PCF_RA2_production:ETLmwr_mis          1
elements.
Information : (22-Feb-2009 16:32:00)
Graph 3: Adding data from object @PCF_RA2_production:ETLra2_l0_mis          2
elements.
Information : (22-Feb-2009 16:32:00)
Graph 3: Adding data from object @PCF_RA2_production:ETLdor_mis          27
elements.
Information : (22-Feb-2009 16:32:00)
Graph 3: Adding data from object @PCF_RA2_sensing:ETL_mwr_l0          17
elements.
Information : (22-Feb-2009 16:32:00)

```

```

Graph 3: Adding data from object @PCF_RA2_production:ETLmwr_all_stations
18 elements.
Information : (22-Feb-2009 16:32:00)
Graph 3: Adding data from object @PCF_RA2_sensing:ETL_ra2_l0          19
elements.
Information : (22-Feb-2009 16:32:00)
Graph 3: Adding data from object @PCF_RA2_production:ETLra2_all_stations
3 elements.
Information : (22-Feb-2009 16:32:00)
Graph 3: Adding data from object @PCF_RA2_sensing:ETL_dor_l0        34
elements.
Information : (22-Feb-2009 16:32:00)
Graph 3: Adding data from object @PCF_RA2_production:ETLdor_all_stations
18 elements.
Information : (22-Feb-2009 16:32:00)
Graph 3: Adding data from object @PCF_RA2_production:ETLra2_unav    1
elements.
Warning !   : (22-Feb-2009 16:32:00)
GanttChart::AddData. The DqiData structure has no data for this range
Information : (22-Feb-2009 16:32:00) Graph 3: Generating PNG file.
Warning !   : (22-Feb-2009 16:32:00)
GanttChart::ReadPolyline. Adding a section with no data
Information : (22-Feb-2009 16:32:00) Graph 3: Destroying object.
Information : (22-Feb-2009 16:32:00)
Graph 4: Creating object for a eventGanttChart
Information : (22-Feb-2009 16:32:00) Graph 4: Processing legend.
Information : (22-Feb-2009 16:32:00)
Graph 4: Adding data from object @PCF_RA2_production:ETLra2_l1_mis  2
elements.
Information : (22-Feb-2009 16:32:00)
Graph 4: Adding data from object @PCF_RA2_sensing:ETL_ra2_l1        18
elements.
Information : (22-Feb-2009 16:32:00)
Graph 4: Adding data from object @PCF_RA2_production:ETLra2_unav    1
elements.
Warning !   : (22-Feb-2009 16:32:00)
GanttChart::AddData. The DqiData structure has no data for this range
Information : (22-Feb-2009 16:32:00)
Graph 4: Adding data from object @PCF_RA2_production:ETL_ra2_l1_acq
19 elements.
Information : (22-Feb-2009 16:32:00) Graph 4: Generating PNG file.
Warning !   : (22-Feb-2009 16:32:00)
GanttChart::ReadPolyline. Adding a section with no data
Information : (22-Feb-2009 16:32:01) Graph 4: Destroying object.
Information : (22-Feb-2009 16:32:01)
Graph 5: Creating object for a eventGanttChart
Information : (22-Feb-2009 16:32:01) Graph 5: Processing legend.
Information : (22-Feb-2009 16:32:01)
Graph 5: Adding data from object @PCF_RA2_production:ETLra2_l2_mis  4
elements.
Information : (22-Feb-2009 16:32:01)
Graph 5: Adding data from object @PCF_RA2_sensing:ETL_ra2_l2        36
elements.
Information : (22-Feb-2009 16:32:01)
Graph 5: Adding data from object @PCF_RA2_production:ETLra2_unav    1
elements.
Warning !   : (22-Feb-2009 16:32:01)
GanttChart::AddData. The DqiData structure has no data for this range
Information : (22-Feb-2009 16:32:01)
Graph 5: Adding data from object @PCF_RA2_production:ETL_ra2_l2_acq
38 elements.
Information : (22-Feb-2009 16:32:01) Graph 5: Generating PNG file.
Warning !   : (22-Feb-2009 16:32:01)
GanttChart::ReadPolyline. Adding a section with no data
Information : (22-Feb-2009 16:32:01) Graph 5: Destroying object.
Information : (22-Feb-2009 16:32:01)
Graph 6: Creating object for a eventGanttChart
Information : (22-Feb-2009 16:32:01) Graph 6: Processing legend.

```

Information : (22-Feb-2009 16:32:01)
Graph 6: Adding data from object @PCF MPH_RA2_CAL_0P:DET_wrong_product_err
1 elements.
Warning ! : (22-Feb-2009 16:32:01)
GanttChart::AddData. The DqiData structure has no data for this range
Information : (22-Feb-2009 16:32:01)
Graph 6: Adding data from object @PCF MPH_RA2_CAL_0P:SET_wrong_leap_err
1 elements.
Warning ! : (22-Feb-2009 16:32:01)
GanttChart::AddData. The DqiData structure has no data for this range
Information : (22-Feb-2009 16:32:01)
Graph 6: Adding data from object @PCF MPH_RA2_CAL_0P:SET_wrong_leap_utc
1 elements.
Warning ! : (22-Feb-2009 16:32:01)
GanttChart::AddData. The DqiData structure has no data for this range
Information : (22-Feb-2009 16:32:01)
Graph 6: Adding data from object @PCF MPH_RA2_CAL_0P:SET_wrong_clock_step
1 elements.
Warning ! : (22-Feb-2009 16:32:01)
GanttChart::AddData. The DqiData structure has no data for this range
Information : (22-Feb-2009 16:32:01)
Graph 6: Adding data from object @PCF MPH_RA2_CAL_0P:SET_wrong_sat_binary_time
1 elements.
Warning ! : (22-Feb-2009 16:32:01)
GanttChart::AddData. The DqiData structure has no data for this range
Information : (22-Feb-2009 16:32:01)
Graph 6: Adding data from object @PCF MPH_RA2_CAL_0P:SET_wrong_utc_sbt_time
1 elements.
Information : (22-Feb-2009 16:32:01)
Graph 6: Adding data from object @PCF MPH_RA2_CAL_0P:SET_wrong_vector_source
1 elements.
Warning ! : (22-Feb-2009 16:32:01)
GanttChart::AddData. The DqiData structure has no data for this range
Information : (22-Feb-2009 16:32:01)
Graph 6: Adding data from object @PCF MPH_RA2_CAL_0P:SET_wrong_z_velocity
1 elements.
Warning ! : (22-Feb-2009 16:32:01)
GanttChart::AddData. The DqiData structure has no data for this range
Information : (22-Feb-2009 16:32:01)
Graph 6: Adding data from object @PCF MPH_RA2_CAL_0P:SET_wrong_y_velocity
1 elements.
Warning ! : (22-Feb-2009 16:32:01)
GanttChart::AddData. The DqiData structure has no data for this range
Information : (22-Feb-2009 16:32:01)
Graph 6: Adding data from object @PCF MPH_RA2_CAL_0P:SET_wrong_x_velocity
1 elements.
Warning ! : (22-Feb-2009 16:32:01)
GanttChart::AddData. The DqiData structure has no data for this range
Information : (22-Feb-2009 16:32:01)
Graph 6: Adding data from object @PCF MPH_RA2_CAL_0P:SET_wrong_z_position
1 elements.
Warning ! : (22-Feb-2009 16:32:01)
GanttChart::AddData. The DqiData structure has no data for this range
Information : (22-Feb-2009 16:32:02)
Graph 6: Adding data from object @PCF MPH_RA2_CAL_0P:SET_wrong_y_position
1 elements.
Warning ! : (22-Feb-2009 16:32:02)
GanttChart::AddData. The DqiData structure has no data for this range
Information : (22-Feb-2009 16:32:02)
Graph 6: Adding data from object @PCF MPH_RA2_CAL_0P:SET_wrong_x_position
1 elements.
Warning ! : (22-Feb-2009 16:32:02)
GanttChart::AddData. The DqiData structure has no data for this range
Information : (22-Feb-2009 16:32:02) Graph 6:
Adding data from object @PCF MPH_RA2_CAL_0P:SET_wrong_state_vector_time
1 elements.
Warning ! : (22-Feb-2009 16:32:02)
GanttChart::AddData. The DqiData structure has no data for this range

Information : (22-Feb-2009 16:32:02)
Graph 7: Adding data from object @PCF_MPH_DOR_DOP_0P:SET_wrong_x_velocity
1 elements.
Warning ! : (22-Feb-2009 16:32:02)
GanttChart::AddData. The DqiData structure has no data for this range
Information : (22-Feb-2009 16:32:03)
Graph 7: Adding data from object @PCF_MPH_DOR_DOP_0P:SET_wrong_z_position
1 elements.
Warning ! : (22-Feb-2009 16:32:03)
GanttChart::AddData. The DqiData structure has no data for this range
Information : (22-Feb-2009 16:32:03)
Graph 7: Adding data from object @PCF_MPH_DOR_DOP_0P:SET_wrong_y_position
1 elements.
Warning ! : (22-Feb-2009 16:32:03)
GanttChart::AddData. The DqiData structure has no data for this range
Information : (22-Feb-2009 16:32:03)
Graph 7: Adding data from object @PCF_MPH_DOR_DOP_0P:SET_wrong_x_position
1 elements.
Warning ! : (22-Feb-2009 16:32:03)
GanttChart::AddData. The DqiData structure has no data for this range
Information : (22-Feb-2009 16:32:03) Graph 7:
Adding data from object @PCF_MPH_DOR_DOP_0P:SET_wrong_state_vector_time
1 elements.
Warning ! : (22-Feb-2009 16:32:03)
GanttChart::AddData. The DqiData structure has no data for this range
Information : (22-Feb-2009 16:32:03)
Graph 7: Adding data from object @PCF_MPH_DOR_DOP_0P:SET_wrong_phase
1 elements.
Warning ! : (22-Feb-2009 16:32:03)
GanttChart::AddData. The DqiData structure has no data for this range
Information : (22-Feb-2009 16:32:03)
Graph 7: Adding data from object @PCF_MPH_DOR_DOP_0P:SET_wrong_sensing_stop
1 elements.
Warning ! : (22-Feb-2009 16:32:03)
GanttChart::AddData. The DqiData structure has no data for this range
Information : (22-Feb-2009 16:32:03)
Graph 7: Adding data from object @PCF_MPH_DOR_DOP_0P:SET_wrong_sensing_start
1 elements.
Warning ! : (22-Feb-2009 16:32:03)
GanttChart::AddData. The DqiData structure has no data for this range
Information : (22-Feb-2009 16:32:03)
Graph 7: Adding data from object @PCF_MPH_DOR_DOP_0P:SET_wrong_software_ver
1 elements.
Warning ! : (22-Feb-2009 16:32:03)
GanttChart::AddData. The DqiData structure has no data for this range
Information : (22-Feb-2009 16:32:03)
Graph 7: Adding data from object @PCF_MPH_DOR_DOP_0P:SET_wrong_proc_time
1 elements.
Warning ! : (22-Feb-2009 16:32:03)
GanttChart::AddData. The DqiData structure has no data for this range
Information : (22-Feb-2009 16:32:03)
Graph 7: Adding data from object @PCF_MPH_DOR_DOP_0P:SET_wrong_proc_center
1 elements.
Warning ! : (22-Feb-2009 16:32:03)
GanttChart::AddData. The DqiData structure has no data for this range
Information : (22-Feb-2009 16:32:03) Graph 7:
Adding data from object @PCF_MPH_DOR_DOP_0P:SET_wrong_acquisition_station
1 elements.
Warning ! : (22-Feb-2009 16:32:03)
GanttChart::AddData. The DqiData structure has no data for this range
Information : (22-Feb-2009 16:32:03)
Graph 7: Adding data from object @PCF_MPH_DOR_DOP_0P:SET_wrong_proc_stage
1 elements.
Warning ! : (22-Feb-2009 16:32:03)
GanttChart::AddData. The DqiData structure has no data for this range
Information : (22-Feb-2009 16:32:03)
Graph 7: Adding data from object @PCF_MPH_DOR_DOP_0P:SET_wrong_filename
1 elements.

GanttChart::AddData. The DqiData structure has no data for this range
Information : (22-Feb-2009 16:32:03)
Graph 8: Adding data from object @PCF_MPH_DOR_NAV_0P:SET_wrong_clock_step
1 elements.
Warning ! : (22-Feb-2009 16:32:03)
GanttChart::AddData. The DqiData structure has no data for this range
Information : (22-Feb-2009 16:32:03)
Graph 8: Adding data from object @PCF_MPH_DOR_NAV_0P:SET_wrong_sat_binary_time
1 elements.
Warning ! : (22-Feb-2009 16:32:03)
GanttChart::AddData. The DqiData structure has no data for this range
Information : (22-Feb-2009 16:32:03)
Graph 8: Adding data from object @PCF_MPH_DOR_NAV_0P:SET_wrong_utc_sbt_time
11 elements.
Information : (22-Feb-2009 16:32:03)
Graph 8: Adding data from object @PCF_MPH_DOR_NAV_0P:SET_wrong_vector_source
1 elements.
Warning ! : (22-Feb-2009 16:32:03)
GanttChart::AddData. The DqiData structure has no data for this range
Information : (22-Feb-2009 16:32:03)
Graph 8: Adding data from object @PCF_MPH_DOR_NAV_0P:SET_wrong_z_velocity
1 elements.
Warning ! : (22-Feb-2009 16:32:03)
GanttChart::AddData. The DqiData structure has no data for this range
Information : (22-Feb-2009 16:32:03)
Graph 8: Adding data from object @PCF_MPH_DOR_NAV_0P:SET_wrong_y_velocity
1 elements.
Warning ! : (22-Feb-2009 16:32:03)
GanttChart::AddData. The DqiData structure has no data for this range
Information : (22-Feb-2009 16:32:03)
Graph 8: Adding data from object @PCF_MPH_DOR_NAV_0P:SET_wrong_x_velocity
1 elements.
Warning ! : (22-Feb-2009 16:32:03)
GanttChart::AddData. The DqiData structure has no data for this range
Information : (22-Feb-2009 16:32:04)
Graph 8: Adding data from object @PCF_MPH_DOR_NAV_0P:SET_wrong_z_position
1 elements.
Warning ! : (22-Feb-2009 16:32:04)
GanttChart::AddData. The DqiData structure has no data for this range
Information : (22-Feb-2009 16:32:04)
Graph 8: Adding data from object @PCF_MPH_DOR_NAV_0P:SET_wrong_y_position
1 elements.
Warning ! : (22-Feb-2009 16:32:04)
GanttChart::AddData. The DqiData structure has no data for this range
Information : (22-Feb-2009 16:32:04)
Graph 8: Adding data from object @PCF_MPH_DOR_NAV_0P:SET_wrong_x_position
1 elements.
Warning ! : (22-Feb-2009 16:32:04)
GanttChart::AddData. The DqiData structure has no data for this range
Information : (22-Feb-2009 16:32:04) Graph 8:
Adding data from object @PCF_MPH_DOR_NAV_0P:SET_wrong_state_vector_time
1 elements.
Warning ! : (22-Feb-2009 16:32:04)
GanttChart::AddData. The DqiData structure has no data for this range
Information : (22-Feb-2009 16:32:04)
Graph 8: Adding data from object @PCF_MPH_DOR_NAV_0P:SET_wrong_phase
1 elements.
Warning ! : (22-Feb-2009 16:32:04)
GanttChart::AddData. The DqiData structure has no data for this range
Information : (22-Feb-2009 16:32:04)
Graph 8: Adding data from object @PCF_MPH_DOR_NAV_0P:SET_wrong_sensing_stop
1 elements.
Warning ! : (22-Feb-2009 16:32:04)
GanttChart::AddData. The DqiData structure has no data for this range
Information : (22-Feb-2009 16:32:04)
Graph 8: Adding data from object @PCF_MPH_DOR_NAV_0P:SET_wrong_sensing_start
1 elements.
Warning ! : (22-Feb-2009 16:32:04)

GanttChart::ReadPolyline. Adding a section with no data
Warning ! : (22-Feb-2009 16:32:04)
GanttChart::ReadPolyline. Adding a section with no data
Warning ! : (22-Feb-2009 16:32:04)
GanttChart::ReadPolyline. Adding a section with no data
Warning ! : (22-Feb-2009 16:32:04)
GanttChart::ReadPolyline. Adding a section with no data
Warning ! : (22-Feb-2009 16:32:04)
GanttChart::ReadPolyline. Adding a section with no data
Warning ! : (22-Feb-2009 16:32:04)
GanttChart::ReadPolyline. Adding a section with no data
Information : (22-Feb-2009 16:32:04) Graph 8: Destroying object.
Information : (22-Feb-2009 16:32:04)
Graph 9: Creating object for a eventGanttChart
Information : (22-Feb-2009 16:32:04) Graph 9: Processing legend.
Information : (22-Feb-2009 16:32:04)
Graph 9: Adding data from object @PCF_MPH_MWR_NL__0P:DET_wrong_product_err
1 elements.
Warning ! : (22-Feb-2009 16:32:04)
GanttChart::AddData. The DqiData structure has no data for this range
Information : (22-Feb-2009 16:32:04)
Graph 9: Adding data from object @PCF_MPH_MWR_NL__0P:SET_wrong_leap_err
1 elements.
Warning ! : (22-Feb-2009 16:32:04)
GanttChart::AddData. The DqiData structure has no data for this range
Information : (22-Feb-2009 16:32:04)
Graph 9: Adding data from object @PCF_MPH_MWR_NL__0P:SET_wrong_leap_utc
1 elements.
Warning ! : (22-Feb-2009 16:32:04)
GanttChart::AddData. The DqiData structure has no data for this range
Information : (22-Feb-2009 16:32:04)
Graph 9: Adding data from object @PCF_MPH_MWR_NL__0P:SET_wrong_clock_step
1 elements.
Warning ! : (22-Feb-2009 16:32:04)
GanttChart::AddData. The DqiData structure has no data for this range
Information : (22-Feb-2009 16:32:04)
Graph 9: Adding data from object @PCF_MPH_MWR_NL__0P:SET_wrong_sat_binary_time
1 elements.
Warning ! : (22-Feb-2009 16:32:04)
GanttChart::AddData. The DqiData structure has no data for this range
Information : (22-Feb-2009 16:32:04)
Graph 9: Adding data from object @PCF_MPH_MWR_NL__0P:SET_wrong_utc_sbt_time
15 elements.
Information : (22-Feb-2009 16:32:04)
Graph 9: Adding data from object @PCF_MPH_MWR_NL__0P:SET_wrong_vector_source
1 elements.
Warning ! : (22-Feb-2009 16:32:04)
GanttChart::AddData. The DqiData structure has no data for this range
Information : (22-Feb-2009 16:32:04)
Graph 9: Adding data from object @PCF_MPH_MWR_NL__0P:SET_wrong_z_velocity
1 elements.
Warning ! : (22-Feb-2009 16:32:04)
GanttChart::AddData. The DqiData structure has no data for this range
Information : (22-Feb-2009 16:32:04)
Graph 9: Adding data from object @PCF_MPH_MWR_NL__0P:SET_wrong_y_velocity
1 elements.
Warning ! : (22-Feb-2009 16:32:04)
GanttChart::AddData. The DqiData structure has no data for this range
Information : (22-Feb-2009 16:32:04)
Graph 9: Adding data from object @PCF_MPH_MWR_NL__0P:SET_wrong_x_velocity
1 elements.
Warning ! : (22-Feb-2009 16:32:04)
GanttChart::AddData. The DqiData structure has no data for this range
Information : (22-Feb-2009 16:32:04)
Graph 9: Adding data from object @PCF_MPH_MWR_NL__0P:SET_wrong_z_position
1 elements.
Warning ! : (22-Feb-2009 16:32:04)
GanttChart::AddData. The DqiData structure has no data for this range

Information : (22-Feb-2009 16:32:04)
Graph 9: Adding data from object @PCF_MPH_MWR_NL__0P:SET_wrong_y_position
1 elements.
Warning ! : (22-Feb-2009 16:32:04)
GanttChart::AddData. The DqiData structure has no data for this range
Information : (22-Feb-2009 16:32:04)
Graph 9: Adding data from object @PCF_MPH_MWR_NL__0P:SET_wrong_x_position
1 elements.
Warning ! : (22-Feb-2009 16:32:04)
GanttChart::AddData. The DqiData structure has no data for this range
Information : (22-Feb-2009 16:32:04) Graph 9:
Adding data from object @PCF_MPH_MWR_NL__0P:SET_wrong_state_vector_time
1 elements.
Warning ! : (22-Feb-2009 16:32:04)
GanttChart::AddData. The DqiData structure has no data for this range
Information : (22-Feb-2009 16:32:04)
Graph 9: Adding data from object @PCF_MPH_MWR_NL__0P:SET_wrong_phase
1 elements.
Warning ! : (22-Feb-2009 16:32:04)
GanttChart::AddData. The DqiData structure has no data for this range
Information : (22-Feb-2009 16:32:04)
Graph 9: Adding data from object @PCF_MPH_MWR_NL__0P:SET_wrong_sensing_stop
1 elements.
Warning ! : (22-Feb-2009 16:32:04)
GanttChart::AddData. The DqiData structure has no data for this range
Information : (22-Feb-2009 16:32:05)
Graph 9: Adding data from object @PCF_MPH_MWR_NL__0P:SET_wrong_sensing_start
1 elements.
Warning ! : (22-Feb-2009 16:32:05)
GanttChart::AddData. The DqiData structure has no data for this range
Information : (22-Feb-2009 16:32:05)
Graph 9: Adding data from object @PCF_MPH_MWR_NL__0P:SET_wrong_software_ver
1 elements.
Warning ! : (22-Feb-2009 16:32:05)
GanttChart::AddData. The DqiData structure has no data for this range
Information : (22-Feb-2009 16:32:05)
Graph 9: Adding data from object @PCF_MPH_MWR_NL__0P:SET_wrong_proc_time
1 elements.
Warning ! : (22-Feb-2009 16:32:05)
GanttChart::AddData. The DqiData structure has no data for this range
Information : (22-Feb-2009 16:32:05)
Graph 9: Adding data from object @PCF_MPH_MWR_NL__0P:SET_wrong_proc_center
1 elements.
Warning ! : (22-Feb-2009 16:32:05)
GanttChart::AddData. The DqiData structure has no data for this range
Information : (22-Feb-2009 16:32:05) Graph 9:
Adding data from object @PCF_MPH_MWR_NL__0P:SET_wrong_acquisition_station
1 elements.
Warning ! : (22-Feb-2009 16:32:05)
GanttChart::AddData. The DqiData structure has no data for this range
Information : (22-Feb-2009 16:32:05)
Graph 9: Adding data from object @PCF_MPH_MWR_NL__0P:SET_wrong_proc_stage
1 elements.
Warning ! : (22-Feb-2009 16:32:05)
GanttChart::AddData. The DqiData structure has no data for this range
Information : (22-Feb-2009 16:32:05)
Graph 9: Adding data from object @PCF_MPH_MWR_NL__0P:SET_wrong_filename
1 elements.
Warning ! : (22-Feb-2009 16:32:05)
GanttChart::AddData. The DqiData structure has no data for this range
Information : (22-Feb-2009 16:32:05)
Graph 9: Adding data from object @PCF_RA2_sensing:ETL_mwr_nl__0p
elements. 17
Information : (22-Feb-2009 16:32:05) Graph 9: Generating PNG file.
Warning ! : (22-Feb-2009 16:32:05)
GanttChart::ReadPolyline. Adding a section with no data
Warning ! : (22-Feb-2009 16:32:05)
GanttChart::ReadPolyline. Adding a section with no data

Graph 10: Adding data from object @PCF_MPH_RA2_ME__0P:SET_wrong_utc_sbt_time
16 elements.
Information : (22-Feb-2009 16:32:05)
Graph 10: Adding data from object @PCF_MPH_RA2_ME__0P:SET_wrong_vector_source
1 elements.
Warning ! : (22-Feb-2009 16:32:05)
GanttChart::AddData. The DqiData structure has no data for this range
Information : (22-Feb-2009 16:32:05)
Graph 10: Adding data from object @PCF_MPH_RA2_ME__0P:SET_wrong_z_velocity
1 elements.
Warning ! : (22-Feb-2009 16:32:05)
GanttChart::AddData. The DqiData structure has no data for this range
Information : (22-Feb-2009 16:32:05)
Graph 10: Adding data from object @PCF_MPH_RA2_ME__0P:SET_wrong_y_velocity
1 elements.
Warning ! : (22-Feb-2009 16:32:05)
GanttChart::AddData. The DqiData structure has no data for this range
Information : (22-Feb-2009 16:32:05)
Graph 10: Adding data from object @PCF_MPH_RA2_ME__0P:SET_wrong_x_velocity
1 elements.
Warning ! : (22-Feb-2009 16:32:05)
GanttChart::AddData. The DqiData structure has no data for this range
Information : (22-Feb-2009 16:32:05)
Graph 10: Adding data from object @PCF_MPH_RA2_ME__0P:SET_wrong_z_position
1 elements.
Warning ! : (22-Feb-2009 16:32:05)
GanttChart::AddData. The DqiData structure has no data for this range
Information : (22-Feb-2009 16:32:05)
Graph 10: Adding data from object @PCF_MPH_RA2_ME__0P:SET_wrong_y_position
1 elements.
Warning ! : (22-Feb-2009 16:32:05)
GanttChart::AddData. The DqiData structure has no data for this range
Information : (22-Feb-2009 16:32:05)
Graph 10: Adding data from object @PCF_MPH_RA2_ME__0P:SET_wrong_x_position
1 elements.
Warning ! : (22-Feb-2009 16:32:05)
GanttChart::AddData. The DqiData structure has no data for this range
Information : (22-Feb-2009 16:32:05) Graph 10:
Adding data from object @PCF_MPH_RA2_ME__0P:SET_wrong_state_vector_time
1 elements.
Warning ! : (22-Feb-2009 16:32:05)
GanttChart::AddData. The DqiData structure has no data for this range
Information : (22-Feb-2009 16:32:05)
Graph 10: Adding data from object @PCF_MPH_RA2_ME__0P:SET_wrong_phase
1 elements.
Warning ! : (22-Feb-2009 16:32:05)
GanttChart::AddData. The DqiData structure has no data for this range
Information : (22-Feb-2009 16:32:05)
Graph 10: Adding data from object @PCF_MPH_RA2_ME__0P:SET_wrong_sensing_stop
1 elements.
Warning ! : (22-Feb-2009 16:32:05)
GanttChart::AddData. The DqiData structure has no data for this range
Information : (22-Feb-2009 16:32:05)
Graph 10: Adding data from object @PCF_MPH_RA2_ME__0P:SET_wrong_sensing_start
1 elements.
Warning ! : (22-Feb-2009 16:32:05)
GanttChart::AddData. The DqiData structure has no data for this range
Information : (22-Feb-2009 16:32:05)
Graph 10: Adding data from object @PCF_MPH_RA2_ME__0P:SET_wrong_software_ver
1 elements.
Warning ! : (22-Feb-2009 16:32:05)
GanttChart::AddData. The DqiData structure has no data for this range
Information : (22-Feb-2009 16:32:05)
Graph 10: Adding data from object @PCF_MPH_RA2_ME__0P:SET_wrong_proc_time
1 elements.
Warning ! : (22-Feb-2009 16:32:05)
GanttChart::AddData. The DqiData structure has no data for this range
Information : (22-Feb-2009 16:32:05)

Information : (22-Feb-2009 16:32:06) Graph 11: Processing legend.
Information : (22-Feb-2009 16:32:06)
Graph 11: Adding data from object @PCF MPH_RA2_MW__1P:DET_wrong_product_err
1 elements.
Warning ! : (22-Feb-2009 16:32:06)
GanttChart::AddData. The DqiData structure has no data for this range
Information : (22-Feb-2009 16:32:06)
Graph 11: Adding data from object @PCF MPH_RA2_MW__1P:SET_wrong_leap_err
1 elements.
Warning ! : (22-Feb-2009 16:32:06)
GanttChart::AddData. The DqiData structure has no data for this range
Information : (22-Feb-2009 16:32:06)
Graph 11: Adding data from object @PCF MPH_RA2_MW__1P:SET_wrong_leap_utc
1 elements.
Warning ! : (22-Feb-2009 16:32:06)
GanttChart::AddData. The DqiData structure has no data for this range
Information : (22-Feb-2009 16:32:06)
Graph 11: Adding data from object @PCF MPH_RA2_MW__1P:SET_wrong_clock_step
1 elements.
Warning ! : (22-Feb-2009 16:32:06)
GanttChart::AddData. The DqiData structure has no data for this range
Information : (22-Feb-2009 16:32:06) Graph 11:
Adding data from object @PCF MPH_RA2_MW__1P:SET_wrong_sat_binary_time
1 elements.
Warning ! : (22-Feb-2009 16:32:06)
GanttChart::AddData. The DqiData structure has no data for this range
Information : (22-Feb-2009 16:32:06)
Graph 11: Adding data from object @PCF MPH_RA2_MW__1P:SET_wrong_utc_sbt_time
16 elements.
Information : (22-Feb-2009 16:32:06)
Graph 11: Adding data from object @PCF MPH_RA2_MW__1P:SET_wrong_vector_source
1 elements.
Warning ! : (22-Feb-2009 16:32:06)
GanttChart::AddData. The DqiData structure has no data for this range
Information : (22-Feb-2009 16:32:06)
Graph 11: Adding data from object @PCF MPH_RA2_MW__1P:SET_wrong_z_velocity
1 elements.
Warning ! : (22-Feb-2009 16:32:06)
GanttChart::AddData. The DqiData structure has no data for this range
Information : (22-Feb-2009 16:32:06)
Graph 11: Adding data from object @PCF MPH_RA2_MW__1P:SET_wrong_y_velocity
1 elements.
Warning ! : (22-Feb-2009 16:32:06)
GanttChart::AddData. The DqiData structure has no data for this range
Information : (22-Feb-2009 16:32:06)
Graph 11: Adding data from object @PCF MPH_RA2_MW__1P:SET_wrong_x_velocity
1 elements.
Warning ! : (22-Feb-2009 16:32:06)
GanttChart::AddData. The DqiData structure has no data for this range
Information : (22-Feb-2009 16:32:06)
Graph 11: Adding data from object @PCF MPH_RA2_MW__1P:SET_wrong_z_position
1 elements.
Warning ! : (22-Feb-2009 16:32:06)
GanttChart::AddData. The DqiData structure has no data for this range
Information : (22-Feb-2009 16:32:06)
Graph 11: Adding data from object @PCF MPH_RA2_MW__1P:SET_wrong_y_position
1 elements.
Warning ! : (22-Feb-2009 16:32:06)
GanttChart::AddData. The DqiData structure has no data for this range
Information : (22-Feb-2009 16:32:06)
Graph 11: Adding data from object @PCF MPH_RA2_MW__1P:SET_wrong_x_position
1 elements.
Warning ! : (22-Feb-2009 16:32:06)
GanttChart::AddData. The DqiData structure has no data for this range
Information : (22-Feb-2009 16:32:06) Graph 11:
Adding data from object @PCF MPH_RA2_MW__1P:SET_wrong_state_vector_time
18 elements.
Information : (22-Feb-2009 16:32:06)

Warning ! : (22-Feb-2009 16:32:06)
GanttChart::ReadPolyline. Adding a section with no data
Warning ! : (22-Feb-2009 16:32:06)
GanttChart::ReadPolyline. Adding a section with no data
Warning ! : (22-Feb-2009 16:32:06)
GanttChart::ReadPolyline. Adding a section with no data
Warning ! : (22-Feb-2009 16:32:06)
GanttChart::ReadPolyline. Adding a section with no data
Warning ! : (22-Feb-2009 16:32:06)
GanttChart::ReadPolyline. Adding a section with no data
Warning ! : (22-Feb-2009 16:32:06)
GanttChart::ReadPolyline. Adding a section with no data
Warning ! : (22-Feb-2009 16:32:06)
GanttChart::ReadPolyline. Adding a section with no data
Warning ! : (22-Feb-2009 16:32:06)
GanttChart::ReadPolyline. Adding a section with no data
Warning ! : (22-Feb-2009 16:32:06)
GanttChart::ReadPolyline. Adding a section with no data
Warning ! : (22-Feb-2009 16:32:06)
GanttChart::ReadPolyline. Adding a section with no data
Information : (22-Feb-2009 16:32:07) Graph 11: Destroying object.
Information : (22-Feb-2009 16:32:07)
Graph 12: Creating object for a eventGanttChart
Information : (22-Feb-2009 16:32:07) Graph 12: Processing legend.
Information : (22-Feb-2009 16:32:07)
Graph 12: Adding data from object @PCF_MPH_RA2_FGD_2P:DET_wrong_product_err
18 elements.
Information : (22-Feb-2009 16:32:07)
Graph 12: Adding data from object @PCF_MPH_RA2_FGD_2P:SET_wrong_leap_err
1 elements.
Warning ! : (22-Feb-2009 16:32:07)
GanttChart::AddData. The DqiData structure has no data for this range
Information : (22-Feb-2009 16:32:07)
Graph 12: Adding data from object @PCF_MPH_RA2_FGD_2P:SET_wrong_leap_utc
1 elements.
Warning ! : (22-Feb-2009 16:32:07)
GanttChart::AddData. The DqiData structure has no data for this range
Information : (22-Feb-2009 16:32:07)
Graph 12: Adding data from object @PCF_MPH_RA2_FGD_2P:SET_wrong_clock_step
1 elements.
Warning ! : (22-Feb-2009 16:32:07)
GanttChart::AddData. The DqiData structure has no data for this range
Information : (22-Feb-2009 16:32:07) Graph 12:
Adding data from object @PCF_MPH_RA2_FGD_2P:SET_wrong_sat_binary_time
1 elements.
Warning ! : (22-Feb-2009 16:32:07)
GanttChart::AddData. The DqiData structure has no data for this range
Information : (22-Feb-2009 16:32:07)
Graph 12: Adding data from object @PCF_MPH_RA2_FGD_2P:SET_wrong_utc_sbt_time
16 elements.
Information : (22-Feb-2009 16:32:07)
Graph 12: Adding data from object @PCF_MPH_RA2_FGD_2P:SET_wrong_vector_source
1 elements.
Warning ! : (22-Feb-2009 16:32:07)
GanttChart::AddData. The DqiData structure has no data for this range
Information : (22-Feb-2009 16:32:07)
Graph 12: Adding data from object @PCF_MPH_RA2_FGD_2P:SET_wrong_z_velocity
1 elements.
Warning ! : (22-Feb-2009 16:32:07)
GanttChart::AddData. The DqiData structure has no data for this range
Information : (22-Feb-2009 16:32:07)
Graph 12: Adding data from object @PCF_MPH_RA2_FGD_2P:SET_wrong_y_velocity
1 elements.
Warning ! : (22-Feb-2009 16:32:07)
GanttChart::AddData. The DqiData structure has no data for this range
Information : (22-Feb-2009 16:32:07)
Graph 12: Adding data from object @PCF_MPH_RA2_FGD_2P:SET_wrong_x_velocity
1 elements.
Warning ! : (22-Feb-2009 16:32:07)
GanttChart::AddData. The DqiData structure has no data for this range

Information : (22-Feb-2009 16:32:07)
Graph 12: Adding data from object @PCF_MPH_RA2_FGD_2P:SET_wrong_z_position
1 elements.
Warning ! : (22-Feb-2009 16:32:07)
GanttChart::AddData. The DqiData structure has no data for this range
Information : (22-Feb-2009 16:32:07)
Graph 12: Adding data from object @PCF_MPH_RA2_FGD_2P:SET_wrong_y_position
1 elements.
Warning ! : (22-Feb-2009 16:32:07)
GanttChart::AddData. The DqiData structure has no data for this range
Information : (22-Feb-2009 16:32:07)
Graph 12: Adding data from object @PCF_MPH_RA2_FGD_2P:SET_wrong_x_position
1 elements.
Warning ! : (22-Feb-2009 16:32:07)
GanttChart::AddData. The DqiData structure has no data for this range
Information : (22-Feb-2009 16:32:07) Graph 12:
Adding data from object @PCF_MPH_RA2_FGD_2P:SET_wrong_state_vector_time
18 elements.
Information : (22-Feb-2009 16:32:07)
Graph 12: Adding data from object @PCF_MPH_RA2_FGD_2P:SET_wrong_phase
1 elements.
Warning ! : (22-Feb-2009 16:32:07)
GanttChart::AddData. The DqiData structure has no data for this range
Information : (22-Feb-2009 16:32:07)
Graph 12: Adding data from object @PCF_MPH_RA2_FGD_2P:SET_wrong_sensing_stop
1 elements.
Warning ! : (22-Feb-2009 16:32:07)
GanttChart::AddData. The DqiData structure has no data for this range
Information : (22-Feb-2009 16:32:07)
Graph 12: Adding data from object @PCF_MPH_RA2_FGD_2P:SET_wrong_sensing_start
1 elements.
Warning ! : (22-Feb-2009 16:32:07)
GanttChart::AddData. The DqiData structure has no data for this range
Information : (22-Feb-2009 16:32:07)
Graph 12: Adding data from object @PCF_MPH_RA2_FGD_2P:SET_wrong_software_ver
18 elements.
Information : (22-Feb-2009 16:32:07)
Graph 12: Adding data from object @PCF_MPH_RA2_FGD_2P:SET_wrong_proc_time
1 elements.
Warning ! : (22-Feb-2009 16:32:07)
GanttChart::AddData. The DqiData structure has no data for this range
Information : (22-Feb-2009 16:32:07)
Graph 12: Adding data from object @PCF_MPH_RA2_FGD_2P:SET_wrong_proc_center
1 elements.
Warning ! : (22-Feb-2009 16:32:07)
GanttChart::AddData. The DqiData structure has no data for this range
Information : (22-Feb-2009 16:32:07) Graph 12:
Adding data from object @PCF_MPH_RA2_FGD_2P:SET_wrong_acquisition_station
1 elements.
Warning ! : (22-Feb-2009 16:32:07)
GanttChart::AddData. The DqiData structure has no data for this range
Information : (22-Feb-2009 16:32:07)
Graph 12: Adding data from object @PCF_MPH_RA2_FGD_2P:SET_wrong_proc_stage
1 elements.
Warning ! : (22-Feb-2009 16:32:07)
GanttChart::AddData. The DqiData structure has no data for this range
Information : (22-Feb-2009 16:32:07)
Graph 12: Adding data from object @PCF_MPH_RA2_FGD_2P:SET_wrong_filename
1 elements.
Warning ! : (22-Feb-2009 16:32:07)
GanttChart::AddData. The DqiData structure has no data for this range
Information : (22-Feb-2009 16:32:07)
Graph 12: Adding data from object @PCF_RA2_sensing:ETL_ra2_fgd_2p 18
elements.
Information : (22-Feb-2009 16:32:07) Graph 12: Generating PNG file.
Warning ! : (22-Feb-2009 16:32:07)
GanttChart::ReadPolyline. Adding a section with no data
Warning ! : (22-Feb-2009 16:32:07)

Warning ! : (22-Feb-2009 16:32:08)
GanttChart::AddData. The DqiData structure has no data for this range
Information : (22-Feb-2009 16:32:08)
Graph 13: Adding data from object @PCF_MPH_RA2_WWV_2P:SET_wrong_z_velocity
1 elements.
Warning ! : (22-Feb-2009 16:32:08)
GanttChart::AddData. The DqiData structure has no data for this range
Information : (22-Feb-2009 16:32:08)
Graph 13: Adding data from object @PCF_MPH_RA2_WWV_2P:SET_wrong_y_velocity
1 elements.
Warning ! : (22-Feb-2009 16:32:08)
GanttChart::AddData. The DqiData structure has no data for this range
Information : (22-Feb-2009 16:32:08)
Graph 13: Adding data from object @PCF_MPH_RA2_WWV_2P:SET_wrong_x_velocity
1 elements.
Warning ! : (22-Feb-2009 16:32:08)
GanttChart::AddData. The DqiData structure has no data for this range
Information : (22-Feb-2009 16:32:08)
Graph 13: Adding data from object @PCF_MPH_RA2_WWV_2P:SET_wrong_z_position
1 elements.
Warning ! : (22-Feb-2009 16:32:08)
GanttChart::AddData. The DqiData structure has no data for this range
Information : (22-Feb-2009 16:32:08)
Graph 13: Adding data from object @PCF_MPH_RA2_WWV_2P:SET_wrong_y_position
1 elements.
Warning ! : (22-Feb-2009 16:32:08)
GanttChart::AddData. The DqiData structure has no data for this range
Information : (22-Feb-2009 16:32:08)
Graph 13: Adding data from object @PCF_MPH_RA2_WWV_2P:SET_wrong_x_position
1 elements.
Warning ! : (22-Feb-2009 16:32:08)
GanttChart::AddData. The DqiData structure has no data for this range
Information : (22-Feb-2009 16:32:08) Graph 13:
Adding data from object @PCF_MPH_RA2_WWV_2P:SET_wrong_state_vector_time
18 elements.
Information : (22-Feb-2009 16:32:08)
Graph 13: Adding data from object @PCF_MPH_RA2_WWV_2P:SET_wrong_phase
1 elements.
Warning ! : (22-Feb-2009 16:32:08)
GanttChart::AddData. The DqiData structure has no data for this range
Information : (22-Feb-2009 16:32:08)
Graph 13: Adding data from object @PCF_MPH_RA2_WWV_2P:SET_wrong_sensing_stop
1 elements.
Warning ! : (22-Feb-2009 16:32:08)
GanttChart::AddData. The DqiData structure has no data for this range
Information : (22-Feb-2009 16:32:08)
Graph 13: Adding data from object @PCF_MPH_RA2_WWV_2P:SET_wrong_sensing_start
1 elements.
Warning ! : (22-Feb-2009 16:32:08)
GanttChart::AddData. The DqiData structure has no data for this range
Information : (22-Feb-2009 16:32:08)
Graph 13: Adding data from object @PCF_MPH_RA2_WWV_2P:SET_wrong_software_ver
18 elements.
Information : (22-Feb-2009 16:32:08)
Graph 13: Adding data from object @PCF_MPH_RA2_WWV_2P:SET_wrong_proc_time
1 elements.
Warning ! : (22-Feb-2009 16:32:08)
GanttChart::AddData. The DqiData structure has no data for this range
Information : (22-Feb-2009 16:32:08)
Graph 13: Adding data from object @PCF_MPH_RA2_WWV_2P:SET_wrong_proc_center
1 elements.
Warning ! : (22-Feb-2009 16:32:08)
GanttChart::AddData. The DqiData structure has no data for this range
Information : (22-Feb-2009 16:32:08) Graph 13:
Adding data from object @PCF_MPH_RA2_WWV_2P:SET_wrong_acquisition_station
1 elements.
Warning ! : (22-Feb-2009 16:32:08)
GanttChart::AddData. The DqiData structure has no data for this range

Information : (22-Feb-2009 16:32:08)
Graph 13: Adding data from object @PCF_MPH_RA2_WWV_2P:SET_wrong_proc_stage
1 elements.
Warning ! : (22-Feb-2009 16:32:08)
GanttChart::AddData. The DqiData structure has no data for this range
Information : (22-Feb-2009 16:32:08)
Graph 13: Adding data from object @PCF_MPH_RA2_WWV_2P:SET_wrong_filename
1 elements.
Warning ! : (22-Feb-2009 16:32:08)
GanttChart::AddData. The DqiData structure has no data for this range
Information : (22-Feb-2009 16:32:08)
Graph 13: Adding data from object @PCF_RA2_sensing:ETL_ra2_wwv_2p 18
elements.
Information : (22-Feb-2009 16:32:08) Graph 13: Generating PNG file.
Warning ! : (22-Feb-2009 16:32:08)
GanttChart::ReadPolyline. Adding a section with no data
Warning ! : (22-Feb-2009 16:32:08)
GanttChart::ReadPolyline. Adding a section with no data
Warning ! : (22-Feb-2009 16:32:08)
GanttChart::ReadPolyline. Adding a section with no data
Warning ! : (22-Feb-2009 16:32:08)
GanttChart::ReadPolyline. Adding a section with no data
Warning ! : (22-Feb-2009 16:32:08)
GanttChart::ReadPolyline. Adding a section with no data
Warning ! : (22-Feb-2009 16:32:08)
GanttChart::ReadPolyline. Adding a section with no data
Warning ! : (22-Feb-2009 16:32:08)
GanttChart::ReadPolyline. Adding a section with no data
Warning ! : (22-Feb-2009 16:32:08)
GanttChart::ReadPolyline. Adding a section with no data
Warning ! : (22-Feb-2009 16:32:08)
GanttChart::ReadPolyline. Adding a section with no data
Warning ! : (22-Feb-2009 16:32:08)
GanttChart::ReadPolyline. Adding a section with no data
Warning ! : (22-Feb-2009 16:32:08)
GanttChart::ReadPolyline. Adding a section with no data
Warning ! : (22-Feb-2009 16:32:08)
GanttChart::ReadPolyline. Adding a section with no data
Warning ! : (22-Feb-2009 16:32:08)
GanttChart::ReadPolyline. Adding a section with no data
Warning ! : (22-Feb-2009 16:32:08)
GanttChart::ReadPolyline. Adding a section with no data
Warning ! : (22-Feb-2009 16:32:08)
GanttChart::ReadPolyline. Adding a section with no data
Warning ! : (22-Feb-2009 16:32:08)
GanttChart::ReadPolyline. Adding a section with no data
Warning ! : (22-Feb-2009 16:32:08)
GanttChart::ReadPolyline. Adding a section with no data
Warning ! : (22-Feb-2009 16:32:08)
GanttChart::ReadPolyline. Adding a section with no data
Warning ! : (22-Feb-2009 16:32:08)
GanttChart::ReadPolyline. Adding a section with no data
Warning ! : (22-Feb-2009 16:32:08)
GanttChart::ReadPolyline. Adding a section with no data
Warning ! : (22-Feb-2009 16:32:08)
GanttChart::ReadPolyline. Adding a section with no data
Warning ! : (22-Feb-2009 16:32:08)
GanttChart::ReadPolyline. Adding a section with no data
Warning ! : (22-Feb-2009 16:32:08)
GanttChart::ReadPolyline. Adding a section with no data
Warning ! : (22-Feb-2009 16:32:08)
GanttChart::ReadPolyline. Adding a section with no data
Warning ! : (22-Feb-2009 16:32:08)
GanttChart::ReadPolyline. Adding a section with no data
Warning ! : (22-Feb-2009 16:32:08)
GanttChart::ReadPolyline. Adding a section with no data
Warning ! : (22-Feb-2009 16:32:08)
Information : (22-Feb-2009 16:32:09) Graph 13: Destroying object.
Information : (22-Feb-2009 16:32:09)
Graph 14: Creating object for a eventGanttChart
Warning ! : (22-Feb-2009 16:32:09)
graph::setProperty. YSIZE is too long. [80-700]
Information : (22-Feb-2009 16:32:09) Graph 14: Processing legend.
Information : (22-Feb-2009 16:32:09)
Graph 14: Adding data from object @PCF_RA2_CAL_0P_SPH:DET_num_rs_isps
1 elements.
Warning ! : (22-Feb-2009 16:32:09)
GanttChart::AddData. The DqiData structure has no data for this range
Information : (22-Feb-2009 16:32:09)
Graph 14: Adding data from object @PCF_RA2_CAL_0P_SPH:DET_num_discarded_isps
1 elements.
Warning ! : (22-Feb-2009 16:32:09)
GanttChart::AddData. The DqiData structure has no data for this range

Information : (22-Feb-2009 16:32:09)
Graph 14: Adding data from object @PCF_RA2_CAL_0P_SPH:DET_num_missing_isps
1 elements.
Warning ! : (22-Feb-2009 16:32:09)
GanttChart::AddData. The DqiData structure has no data for this range
Information : (22-Feb-2009 16:32:09)
Graph 14: Adding data from object @PCF_RA2_CAL_0P_SPH:DET_num_error_isps
1 elements.
Warning ! : (22-Feb-2009 16:32:09)
GanttChart::AddData. The DqiData structure has no data for this range
Information : (22-Feb-2009 16:32:09)
Graph 14: Adding data from object @PCF_RA2_CAL_0P_SPH:DET_rs_significant
1 elements.
Warning ! : (22-Feb-2009 16:32:09)
GanttChart::AddData. The DqiData structure has no data for this range
Information : (22-Feb-2009 16:32:09) Graph 14:
Adding data from object @PCF_RA2_CAL_0P_SPH:DET_isp_discarded_significant
1 elements.
Warning ! : (22-Feb-2009 16:32:09)
GanttChart::AddData. The DqiData structure has no data for this range
Information : (22-Feb-2009 16:32:09) Graph 14:
Adding data from object @PCF_RA2_CAL_0P_SPH:DET_missing_isps_significant
1 elements.
Warning ! : (22-Feb-2009 16:32:09)
GanttChart::AddData. The DqiData structure has no data for this range
Information : (22-Feb-2009 16:32:09) Graph 14:
Adding data from object @PCF_RA2_CAL_0P_SPH:DET_isp_errors_significant
1 elements.
Warning ! : (22-Feb-2009 16:32:09)
GanttChart::AddData. The DqiData structure has no data for this range
Information : (22-Feb-2009 16:32:09)
Graph 14: Adding data from object @PCF_RA2_CAL_0P_SPH:DET_sat_track
1 elements.
Warning ! : (22-Feb-2009 16:32:09)
GanttChart::AddData. The DqiData structure has no data for this range
Information : (22-Feb-2009 16:32:09)
Graph 14: Adding data from object @PCF_RA2_CAL_0P_SPH:DET_stop_long
1 elements.
Warning ! : (22-Feb-2009 16:32:09)
GanttChart::AddData. The DqiData structure has no data for this range
Information : (22-Feb-2009 16:32:09)
Graph 14: Adding data from object @PCF_RA2_CAL_0P_SPH:DET_stop_lat 1
elements.
Warning ! : (22-Feb-2009 16:32:09)
GanttChart::AddData. The DqiData structure has no data for this range
Information : (22-Feb-2009 16:32:09)
Graph 14: Adding data from object @PCF_RA2_CAL_0P_SPH:DET_start_long
1 elements.
Warning ! : (22-Feb-2009 16:32:09)
GanttChart::AddData. The DqiData structure has no data for this range
Information : (22-Feb-2009 16:32:09)
Graph 14: Adding data from object @PCF_RA2_CAL_0P_SPH:DET_start_lat
1 elements.
Warning ! : (22-Feb-2009 16:32:09)
GanttChart::AddData. The DqiData structure has no data for this range
Information : (22-Feb-2009 16:32:09)
Graph 14: Adding data from object @PCF_RA2_adfs_val:SET_val_adf_ra2_cal_0p
1 elements.
Warning ! : (22-Feb-2009 16:32:09)
GanttChart::AddData. The DqiData structure has no data for this range
Information : (22-Feb-2009 16:32:09)
Graph 14: Adding data from object @PCF_RA2_sensing:ETL_ra2_cal_0p 1
elements.
Information : (22-Feb-2009 16:32:09) Graph 14: Generating PNG file.
Warning ! : (22-Feb-2009 16:32:09)
GanttChart::ReadPolyline. Adding a section with no data
Warning ! : (22-Feb-2009 16:32:09)
GanttChart::ReadPolyline. Adding a section with no data

Warning ! : (22-Feb-2009 16:32:09)
GanttChart::ReadPolyline. Adding a section with no data
Warning ! : (22-Feb-2009 16:32:09)
GanttChart::ReadPolyline. Adding a section with no data
Warning ! : (22-Feb-2009 16:32:09)
GanttChart::ReadPolyline. Adding a section with no data
Warning ! : (22-Feb-2009 16:32:09)
GanttChart::ReadPolyline. Adding a section with no data
Warning ! : (22-Feb-2009 16:32:09)
GanttChart::ReadPolyline. Adding a section with no data
Warning ! : (22-Feb-2009 16:32:09)
GanttChart::ReadPolyline. Adding a section with no data
Warning ! : (22-Feb-2009 16:32:09)
GanttChart::ReadPolyline. Adding a section with no data
Warning ! : (22-Feb-2009 16:32:09)
GanttChart::ReadPolyline. Adding a section with no data
Warning ! : (22-Feb-2009 16:32:09)
GanttChart::ReadPolyline. Adding a section with no data
Warning ! : (22-Feb-2009 16:32:09)
GanttChart::ReadPolyline. Adding a section with no data
Warning ! : (22-Feb-2009 16:32:09)
GanttChart::ReadPolyline. Adding a section with no data
Warning ! : (22-Feb-2009 16:32:09)
Information : (22-Feb-2009 16:32:10) Graph 14: Destroying object.
Information : (22-Feb-2009 16:32:10)
Graph 15: Creating object for a eventGanttChart
Warning ! : (22-Feb-2009 16:32:10)
graph::setProperty. YSIZE is too long. [80-700]
Information : (22-Feb-2009 16:32:10) Graph 15: Processing legend.
Information : (22-Feb-2009 16:32:10)
Graph 15: Adding data from object @PCF_DOR_DOP_0P_SPH:DET_num_rs_isps
1 elements.
Warning ! : (22-Feb-2009 16:32:10)
GanttChart::AddData. The DqiData structure has no data for this range
Information : (22-Feb-2009 16:32:10)
Graph 15: Adding data from object @PCF_DOR_DOP_0P_SPH:DET_num_discarded_isps
1 elements.
Warning ! : (22-Feb-2009 16:32:10)
GanttChart::AddData. The DqiData structure has no data for this range
Information : (22-Feb-2009 16:32:10)
Graph 15: Adding data from object @PCF_DOR_DOP_0P_SPH:DET_num_missing_isps
1 elements.
Warning ! : (22-Feb-2009 16:32:10)
GanttChart::AddData. The DqiData structure has no data for this range
Information : (22-Feb-2009 16:32:10)
Graph 15: Adding data from object @PCF_DOR_DOP_0P_SPH:DET_num_error_isps
1 elements.
Warning ! : (22-Feb-2009 16:32:10)
GanttChart::AddData. The DqiData structure has no data for this range
Information : (22-Feb-2009 16:32:10)
Graph 15: Adding data from object @PCF_DOR_DOP_0P_SPH:DET_rs_significant
1 elements.
Warning ! : (22-Feb-2009 16:32:10)
GanttChart::AddData. The DqiData structure has no data for this range
Information : (22-Feb-2009 16:32:10) Graph 15:
Adding data from object @PCF_DOR_DOP_0P_SPH:DET_isp_discarded_significant
1 elements.
Warning ! : (22-Feb-2009 16:32:10)
GanttChart::AddData. The DqiData structure has no data for this range
Information : (22-Feb-2009 16:32:10) Graph 15:
Adding data from object @PCF_DOR_DOP_0P_SPH:DET_missing_isps_significant
1 elements.
Warning ! : (22-Feb-2009 16:32:10)
GanttChart::AddData. The DqiData structure has no data for this range
Information : (22-Feb-2009 16:32:10) Graph 15:
Adding data from object @PCF_DOR_DOP_0P_SPH:DET_isp_errors_significant
1 elements.


```
graph::setProperty. YSIZE is too long. [80-700]
Information : (22-Feb-2009 16:32:11) Graph 16: Processing legend.
Information : (22-Feb-2009 16:32:11)
Graph 16: Adding data from object @PCF_DOR_NAV_0P_SPH:DET_num_rs_isps
1 elements.
Warning ! : (22-Feb-2009 16:32:11)
GanttChart::AddData. The DqiData structure has no data for this range
Information : (22-Feb-2009 16:32:11)
Graph 16: Adding data from object @PCF_DOR_NAV_0P_SPH:DET_num_discarded_isps
1 elements.
Warning ! : (22-Feb-2009 16:32:11)
GanttChart::AddData. The DqiData structure has no data for this range
Information : (22-Feb-2009 16:32:11)
Graph 16: Adding data from object @PCF_DOR_NAV_0P_SPH:DET_num_missing_isps
1 elements.
Warning ! : (22-Feb-2009 16:32:11)
GanttChart::AddData. The DqiData structure has no data for this range
Information : (22-Feb-2009 16:32:11)
Graph 16: Adding data from object @PCF_DOR_NAV_0P_SPH:DET_num_error_isps
1 elements.
Warning ! : (22-Feb-2009 16:32:11)
GanttChart::AddData. The DqiData structure has no data for this range
Information : (22-Feb-2009 16:32:11)
Graph 16: Adding data from object @PCF_DOR_NAV_0P_SPH:DET_rs_significant
1 elements.
Warning ! : (22-Feb-2009 16:32:11)
GanttChart::AddData. The DqiData structure has no data for this range
Information : (22-Feb-2009 16:32:11) Graph 16:
Adding data from object @PCF_DOR_NAV_0P_SPH:DET_isp_discarded_significant
1 elements.
Warning ! : (22-Feb-2009 16:32:11)
GanttChart::AddData. The DqiData structure has no data for this range
Information : (22-Feb-2009 16:32:11) Graph 16:
Adding data from object @PCF_DOR_NAV_0P_SPH:DET_missing_isps_significant
1 elements.
Warning ! : (22-Feb-2009 16:32:11)
GanttChart::AddData. The DqiData structure has no data for this range
Information : (22-Feb-2009 16:32:11) Graph 16:
Adding data from object @PCF_DOR_NAV_0P_SPH:DET_isp_errors_significant
1 elements.
Warning ! : (22-Feb-2009 16:32:11)
GanttChart::AddData. The DqiData structure has no data for this range
Information : (22-Feb-2009 16:32:11)
Graph 16: Adding data from object @PCF_DOR_NAV_0P_SPH:DET_sat_track
1 elements.
Warning ! : (22-Feb-2009 16:32:11)
GanttChart::AddData. The DqiData structure has no data for this range
Information : (22-Feb-2009 16:32:11)
Graph 16: Adding data from object @PCF_DOR_NAV_0P_SPH:DET_stop_long
1 elements.
Warning ! : (22-Feb-2009 16:32:11)
GanttChart::AddData. The DqiData structure has no data for this range
Information : (22-Feb-2009 16:32:11)
Graph 16: Adding data from object @PCF_DOR_NAV_0P_SPH:DET_stop_lat 1
elements.
Warning ! : (22-Feb-2009 16:32:11)
GanttChart::AddData. The DqiData structure has no data for this range
Information : (22-Feb-2009 16:32:11)
Graph 16: Adding data from object @PCF_DOR_NAV_0P_SPH:DET_start_long
1 elements.
Warning ! : (22-Feb-2009 16:32:11)
GanttChart::AddData. The DqiData structure has no data for this range
Information : (22-Feb-2009 16:32:11)
Graph 16: Adding data from object @PCF_DOR_NAV_0P_SPH:DET_start_lat
1 elements.
Warning ! : (22-Feb-2009 16:32:11)
GanttChart::AddData. The DqiData structure has no data for this range
Information : (22-Feb-2009 16:32:11)
```

```
Graph 16: Adding data from object @PCF_RA2_adfs_val:SET_val_adf_dor_nav_0p
    1 elements.
Warning ! : (22-Feb-2009 16:32:11)
GanttChart::AddData. The DqiData structure has no data for this range
Information : (22-Feb-2009 16:32:11)
Graph 16: Adding data from object @PCF_RA2_sensing:ETL_dor_nav_0p          17
    elements.
Information : (22-Feb-2009 16:32:11) Graph 16: Generating PNG file.
Warning ! : (22-Feb-2009 16:32:11)
GanttChart::ReadPolyline. Adding a section with no data
Warning ! : (22-Feb-2009 16:32:11)
GanttChart::ReadPolyline. Adding a section with no data
Warning ! : (22-Feb-2009 16:32:11)
GanttChart::ReadPolyline. Adding a section with no data
Warning ! : (22-Feb-2009 16:32:11)
GanttChart::ReadPolyline. Adding a section with no data
Warning ! : (22-Feb-2009 16:32:11)
GanttChart::ReadPolyline. Adding a section with no data
Warning ! : (22-Feb-2009 16:32:11)
GanttChart::ReadPolyline. Adding a section with no data
Warning ! : (22-Feb-2009 16:32:11)
GanttChart::ReadPolyline. Adding a section with no data
Warning ! : (22-Feb-2009 16:32:11)
GanttChart::ReadPolyline. Adding a section with no data
Warning ! : (22-Feb-2009 16:32:11)
GanttChart::ReadPolyline. Adding a section with no data
Warning ! : (22-Feb-2009 16:32:11)
GanttChart::ReadPolyline. Adding a section with no data
Warning ! : (22-Feb-2009 16:32:11)
GanttChart::ReadPolyline. Adding a section with no data
Warning ! : (22-Feb-2009 16:32:11)
GanttChart::ReadPolyline. Adding a section with no data
Warning ! : (22-Feb-2009 16:32:11)
GanttChart::ReadPolyline. Adding a section with no data
Warning ! : (22-Feb-2009 16:32:11)
GanttChart::ReadPolyline. Adding a section with no data
Warning ! : (22-Feb-2009 16:32:11)
GanttChart::ReadPolyline. Adding a section with no data
Warning ! : (22-Feb-2009 16:32:11)
Information : (22-Feb-2009 16:32:12) Graph 16: Destroying object.
Information : (22-Feb-2009 16:32:12)
Graph 17: Creating object for a eventGanttChart
Warning ! : (22-Feb-2009 16:32:12)
graph::setProperty. YSIZE is too long. [80-700]
Information : (22-Feb-2009 16:32:12) Graph 17: Processing legend.
Information : (22-Feb-2009 16:32:12)
Graph 17: Adding data from object @PCF_MWR_NL__0P_SPH:DET_num_rs_isps
    1 elements.
Warning ! : (22-Feb-2009 16:32:12)
GanttChart::AddData. The DqiData structure has no data for this range
Information : (22-Feb-2009 16:32:12)
Graph 17: Adding data from object @PCF_MWR_NL__0P_SPH:DET_num_discarded_isps
    1 elements.
Warning ! : (22-Feb-2009 16:32:12)
GanttChart::AddData. The DqiData structure has no data for this range
Information : (22-Feb-2009 16:32:12)
Graph 17: Adding data from object @PCF_MWR_NL__0P_SPH:DET_num_missing_isps
    1 elements.
Warning ! : (22-Feb-2009 16:32:12)
GanttChart::AddData. The DqiData structure has no data for this range
Information : (22-Feb-2009 16:32:12)
Graph 17: Adding data from object @PCF_MWR_NL__0P_SPH:DET_num_error_isps
    1 elements.
Warning ! : (22-Feb-2009 16:32:12)
GanttChart::AddData. The DqiData structure has no data for this range
Information : (22-Feb-2009 16:32:12)
Graph 17: Adding data from object @PCF_MWR_NL__0P_SPH:DET_rs_significant
    1 elements.
Warning ! : (22-Feb-2009 16:32:12)
GanttChart::AddData. The DqiData structure has no data for this range
Information : (22-Feb-2009 16:32:12) Graph 17:
```



```
Warning ! : (22-Feb-2009 16:32:12)
GanttChart::ReadPolyline. Adding a section with no data
Warning ! : (22-Feb-2009 16:32:12)
GanttChart::ReadPolyline. Adding a section with no data
Warning ! : (22-Feb-2009 16:32:12)
GanttChart::ReadPolyline. Adding a section with no data
Warning ! : (22-Feb-2009 16:32:12)
GanttChart::ReadPolyline. Adding a section with no data
Information : (22-Feb-2009 16:32:13) Graph 17: Destroying object.
Information : (22-Feb-2009 16:32:13)
Graph 18: Creating object for a eventGanttChart
Warning ! : (22-Feb-2009 16:32:13)
graph::setProperty. YSIZE is too long. [80-700]
Information : (22-Feb-2009 16:32:13) Graph 18: Processing legend.
Information : (22-Feb-2009 16:32:13)
Graph 18: Adding data from object @PCF_RA2_ME__0P_SPH:DET_num_rs_isps
1 elements.
Warning ! : (22-Feb-2009 16:32:13)
GanttChart::AddData. The DqiData structure has no data for this range
Information : (22-Feb-2009 16:32:13)
Graph 18: Adding data from object @PCF_RA2_ME__0P_SPH:DET_num_discarded_isps
1 elements.
Warning ! : (22-Feb-2009 16:32:13)
GanttChart::AddData. The DqiData structure has no data for this range
Information : (22-Feb-2009 16:32:13)
Graph 18: Adding data from object @PCF_RA2_ME__0P_SPH:DET_num_missing_isps
2 elements.
Information : (22-Feb-2009 16:32:13)
Graph 18: Adding data from object @PCF_RA2_ME__0P_SPH:DET_num_error_isps
2 elements.
Information : (22-Feb-2009 16:32:13)
Graph 18: Adding data from object @PCF_RA2_ME__0P_SPH:DET_rs_significant
1 elements.
Warning ! : (22-Feb-2009 16:32:13)
GanttChart::AddData. The DqiData structure has no data for this range
Information : (22-Feb-2009 16:32:13) Graph 18:
Adding data from object @PCF_RA2_ME__0P_SPH:DET_isp_discarded_significant
1 elements.
Warning ! : (22-Feb-2009 16:32:13)
GanttChart::AddData. The DqiData structure has no data for this range
Information : (22-Feb-2009 16:32:13) Graph 18:
Adding data from object @PCF_RA2_ME__0P_SPH:DET_missing_isps_significant
2 elements.
Information : (22-Feb-2009 16:32:13) Graph 18:
Adding data from object @PCF_RA2_ME__0P_SPH:DET_isp_errors_significant
2 elements.
Information : (22-Feb-2009 16:32:13)
Graph 18: Adding data from object @PCF_RA2_ME__0P_SPH:DET_sat_track
1 elements.
Warning ! : (22-Feb-2009 16:32:13)
GanttChart::AddData. The DqiData structure has no data for this range
Information : (22-Feb-2009 16:32:13)
Graph 18: Adding data from object @PCF_RA2_ME__0P_SPH:DET_stop_long
1 elements.
Warning ! : (22-Feb-2009 16:32:13)
GanttChart::AddData. The DqiData structure has no data for this range
Information : (22-Feb-2009 16:32:13)
Graph 18: Adding data from object @PCF_RA2_ME__0P_SPH:DET_stop_lat 1
elements.
Warning ! : (22-Feb-2009 16:32:13)
GanttChart::AddData. The DqiData structure has no data for this range
Information : (22-Feb-2009 16:32:13)
Graph 18: Adding data from object @PCF_RA2_ME__0P_SPH:DET_start_long
1 elements.
Warning ! : (22-Feb-2009 16:32:13)
GanttChart::AddData. The DqiData structure has no data for this range
Information : (22-Feb-2009 16:32:13)
Graph 18: Adding data from object @PCF_RA2_ME__0P_SPH:DET_start_lat
```

```

1 elements.
Warning ! : (22-Feb-2009 16:32:13)
GanttChart::AddData. The DqiData structure has no data for this range
Information : (22-Feb-2009 16:32:13)
Graph 18: Adding data from object @PCF_RA2_adfs_val:SET_val_adf_ra2_me__0p
1 elements.
Warning ! : (22-Feb-2009 16:32:13)
GanttChart::AddData. The DqiData structure has no data for this range
Information : (22-Feb-2009 16:32:13)
Graph 18: Adding data from object @PCF_RA2_sensing:ETL_ra2_me__0p          18
elements.
Information : (22-Feb-2009 16:32:13) Graph 18: Generating PNG file.
Warning ! : (22-Feb-2009 16:32:13)
GanttChart::ReadPolyline. Adding a section with no data
Warning ! : (22-Feb-2009 16:32:13)
GanttChart::ReadPolyline. Adding a section with no data
Warning ! : (22-Feb-2009 16:32:13)
GanttChart::ReadPolyline. Adding a section with no data
Warning ! : (22-Feb-2009 16:32:13)
GanttChart::ReadPolyline. Adding a section with no data
Warning ! : (22-Feb-2009 16:32:13)
GanttChart::ReadPolyline. Adding a section with no data
Warning ! : (22-Feb-2009 16:32:13)
GanttChart::ReadPolyline. Adding a section with no data
Warning ! : (22-Feb-2009 16:32:13)
GanttChart::ReadPolyline. Adding a section with no data
Warning ! : (22-Feb-2009 16:32:13)
GanttChart::ReadPolyline. Adding a section with no data
Warning ! : (22-Feb-2009 16:32:13)
GanttChart::ReadPolyline. Adding a section with no data
Warning ! : (22-Feb-2009 16:32:13)
GanttChart::ReadPolyline. Adding a section with no data
Warning ! : (22-Feb-2009 16:32:13)
GanttChart::ReadPolyline. Adding a section with no data
Warning ! : (22-Feb-2009 16:32:13)
Graph 19: Creating object for a eventGanttChart
Warning ! : (22-Feb-2009 16:32:14)
graph::setProperty. YSIZE is too long. [80-700]
Information : (22-Feb-2009 16:32:14) Graph 19: Processing legend.
Information : (22-Feb-2009 16:32:14)
Graph 19: Adding data from object @PCF_RA2_MW__1P_SPH:DET_ra2_20_band_percent
4 elements.
Information : (22-Feb-2009 16:32:14)
Graph 19: Adding data from object @PCF_RA2_MW__1P_SPH:DET_ra2_80_band_percent
4 elements.
Information : (22-Feb-2009 16:32:14)
Graph 19: Adding data from object @PCF_RA2_MW__1P_SPH:DET_ra2_320_band_percent
4 elements.
Information : (22-Feb-2009 16:32:14) Graph 19:
Adding data from object @PCF_RA2_MW__1P_SPH:DET_ra2_measurement_percent
1 elements.
Warning ! : (22-Feb-2009 16:32:14)
GanttChart::AddData. The DqiData structure has no data for this range
Information : (22-Feb-2009 16:32:14)
Graph 19: Adding data from object @PCF_RA2_MW__1P_SPH:DET_ra2_l1b_proc_quality
1 elements.
Warning ! : (22-Feb-2009 16:32:14)
GanttChart::AddData. The DqiData structure has no data for this range
Information : (22-Feb-2009 16:32:14)
Graph 19: Adding data from object @PCF_RA2_MW__1P_SPH:ETL_ra2_l1b_proc_flag
1 elements.
Warning ! : (22-Feb-2009 16:32:14)
GanttChart::AddData. The DqiData structure has no data for this range
Information : (22-Feb-2009 16:32:14)
Graph 19: Adding data from object @PCF_RA2_adfs_val:SET_val_adf_ra2_mw__1p
18 elements.
Information : (22-Feb-2009 16:32:14)
Graph 19: Adding data from object @PCF_RA2_sensing:ETL_ra2_mw__1p          18
elements.
```

```
Information : (22-Feb-2009 16:32:14) Graph 19: Generating PNG file.
Warning !   : (22-Feb-2009 16:32:14)
GanttChart::ReadPolyline. Adding a section with no data
Warning !   : (22-Feb-2009 16:32:14)
GanttChart::ReadPolyline. Adding a section with no data
Warning !   : (22-Feb-2009 16:32:14)
GanttChart::ReadPolyline. Adding a section with no data
Information : (22-Feb-2009 16:32:15) Graph 19: Destroying object.
Information : (22-Feb-2009 16:32:15)
Graph 20: Creating object for a eventGanttChart
Warning !   : (22-Feb-2009 16:32:15)
graph::setProperty. YSIZE is too long. [80-700]
Information : (22-Feb-2009 16:32:15) Graph 20: Processing legend.
Information : (22-Feb-2009 16:32:15) Graph 20:
Adding data from object @PCF_RA2_FGD_2P_SPH:DET_ra2_seaice_ku_retrack_percent
1 elements.
Warning !   : (22-Feb-2009 16:32:15)
GanttChart::AddData. The DqiData structure has no data for this range
Information : (22-Feb-2009 16:32:15) Graph 20:
Adding data from object @PCF_RA2_FGD_2P_SPH:DET_ra2_ice2_s_retrack_percent
18 elements.
Information : (22-Feb-2009 16:32:15) Graph 20:
Adding data from object @PCF_RA2_FGD_2P_SPH:DET_ra2_ice2_ku_retrack_percent
1 elements.
Information : (22-Feb-2009 16:32:15) Graph 20:
Adding data from object @PCF_RA2_FGD_2P_SPH:DET_ra2_ice1_s_retrack_percent
18 elements.
Information : (22-Feb-2009 16:32:15) Graph 20:
Adding data from object @PCF_RA2_FGD_2P_SPH:DET_ra2_ice1_ku_retrack_percent
1 elements.
Warning !   : (22-Feb-2009 16:32:15)
GanttChart::AddData. The DqiData structure has no data for this range
Information : (22-Feb-2009 16:32:15) Graph 20:
Adding data from object @PCF_RA2_FGD_2P_SPH:DET_ra2_ocean_ku_retrack_percent
3 elements.
Information : (22-Feb-2009 16:32:15)
Graph 20: Adding data from object @PCF_RA2_FGD_2P_SPH:DET_ra2_20_band_percent
9 elements.
Information : (22-Feb-2009 16:32:15)
Graph 20: Adding data from object @PCF_RA2_FGD_2P_SPH:DET_ra2_80_band_percent
5 elements.
Information : (22-Feb-2009 16:32:15)
Graph 20: Adding data from object @PCF_RA2_FGD_2P_SPH:DET_ra2_320_band_percent
7 elements.
Information : (22-Feb-2009 16:32:15) Graph 20:
Adding data from object @PCF_RA2_FGD_2P_SPH:DET_ra2_measurement_percent
1 elements.
Warning !   : (22-Feb-2009 16:32:15)
GanttChart::AddData. The DqiData structure has no data for this range
Information : (22-Feb-2009 16:32:15)
Graph 20: Adding data from object @PCF_RA2_FGD_2P_SPH:DET_ra2_l1b_proc_quality
1 elements.
Warning !   : (22-Feb-2009 16:32:15)
GanttChart::AddData. The DqiData structure has no data for this range
Information : (22-Feb-2009 16:32:15)
Graph 20: Adding data from object @PCF_RA2_FGD_2P_SPH:DET_ra2_l2_proc_quality
18 elements.
Information : (22-Feb-2009 16:32:15)
Graph 20: Adding data from object @PCF_RA2_FGD_2P_SPH:ETL_ra2_l1b_proc_flag
1 elements.
Warning !   : (22-Feb-2009 16:32:15)
GanttChart::AddData. The DqiData structure has no data for this range
Information : (22-Feb-2009 16:32:15)
Graph 20: Adding data from object @PCF_RA2_FGD_2P_SPH:ETL_ra2_l2_proc_flag
18 elements.
Information : (22-Feb-2009 16:32:15)
Graph 20: Adding data from object @PCF_RA2_adfs_val:SET_val_adf_ra2_fgd_2p
18 elements.
```

Information : (22-Feb-2009 16:32:15)
Graph 20: Adding data from object @PCF_RA2_sensing:ETL_ra2_fgd_2p 18
elements.
Information : (22-Feb-2009 16:32:15) Graph 20: Generating PNG file.
Warning ! : (22-Feb-2009 16:32:15)
GanttChart::ReadPolyline. Adding a section with no data
Warning ! : (22-Feb-2009 16:32:15)
GanttChart::ReadPolyline. Adding a section with no data
Warning ! : (22-Feb-2009 16:32:15)
GanttChart::ReadPolyline. Adding a section with no data
Warning ! : (22-Feb-2009 16:32:15)
GanttChart::ReadPolyline. Adding a section with no data
Warning ! : (22-Feb-2009 16:32:15)
GanttChart::ReadPolyline. Adding a section with no data
Information : (22-Feb-2009 16:32:16) Graph 20: Destroying object.
Information : (22-Feb-2009 16:32:16)
Graph 21: Creating object for a eventGanttChart
Warning ! : (22-Feb-2009 16:32:16)
graph::setProperty. YSIZE is too long. [80-700]
Information : (22-Feb-2009 16:32:16) Graph 21: Processing legend.
Information : (22-Feb-2009 16:32:16) Graph 21:
Adding data from object @PCF_RA2_WWV_2P_SPH:DET_ra2_ocean_ku_retrack_percent
3 elements.
Information : (22-Feb-2009 16:32:16)
Graph 21: Adding data from object @PCF_RA2_WWV_2P_SPH:DET_ra2_20_band_percent
9 elements.
Information : (22-Feb-2009 16:32:16)
Graph 21: Adding data from object @PCF_RA2_WWV_2P_SPH:DET_ra2_80_band_percent
5 elements.
Information : (22-Feb-2009 16:32:16)
Graph 21: Adding data from object @PCF_RA2_WWV_2P_SPH:DET_ra2_320_band_percent
7 elements.
Information : (22-Feb-2009 16:32:16) Graph 21:
Adding data from object @PCF_RA2_WWV_2P_SPH:DET_ra2_measurement_percent
1 elements.
Warning ! : (22-Feb-2009 16:32:16)
GanttChart::AddData. The DqiData structure has no data for this range
Information : (22-Feb-2009 16:32:16)
Graph 21: Adding data from object @PCF_RA2_WWV_2P_SPH:DET_ra2_l1b_proc_quality
1 elements.
Warning ! : (22-Feb-2009 16:32:16)
GanttChart::AddData. The DqiData structure has no data for this range
Information : (22-Feb-2009 16:32:16)
Graph 21: Adding data from object @PCF_RA2_WWV_2P_SPH:DET_ra2_l2_proc_quality
18 elements.
Information : (22-Feb-2009 16:32:16)
Graph 21: Adding data from object @PCF_RA2_WWV_2P_SPH:ETL_ra2_l1b_proc_flag
1 elements.
Warning ! : (22-Feb-2009 16:32:16)
GanttChart::AddData. The DqiData structure has no data for this range
Information : (22-Feb-2009 16:32:16)
Graph 21: Adding data from object @PCF_RA2_WWV_2P_SPH:ETL_ra2_l2_proc_flag
18 elements.
Information : (22-Feb-2009 16:32:16)
Graph 21: Adding data from object @PCF_RA2_adfs_val:SET_val_adf_ra2_wwv_2p
1 elements.
Warning ! : (22-Feb-2009 16:32:16)
GanttChart::AddData. The DqiData structure has no data for this range
Information : (22-Feb-2009 16:32:16)
Graph 21: Adding data from object @PCF_RA2_sensing:ETL_ra2_wwv_2p 18
elements.
Information : (22-Feb-2009 16:32:16) Graph 21: Generating PNG file.
Warning ! : (22-Feb-2009 16:32:16)
GanttChart::ReadPolyline. Adding a section with no data
Warning ! : (22-Feb-2009 16:32:16)
GanttChart::ReadPolyline. Adding a section with no data
Warning ! : (22-Feb-2009 16:32:16)
GanttChart::ReadPolyline. Adding a section with no data

Warning ! : (22-Feb-2009 16:32:16)
GanttChart::ReadPolyline. Adding a section with no data
Information : (22-Feb-2009 16:32:17) Graph 21: Destroying object.
Information : (22-Feb-2009 16:32:17)
Graph 22: Creating object for a eventGanttChart
Information : (22-Feb-2009 16:32:17) Graph 22: Processing legend.
Information : (22-Feb-2009 16:32:17)
Graph 22: Adding data from object @PCF_MPH_MWR_CHD_AX:DET_wrong_product_err
1 elements.
Warning ! : (22-Feb-2009 16:32:17)
GanttChart::AddData. The DqiData structure has no data for this range
Information : (22-Feb-2009 16:32:17)
Graph 22: Adding data from object @PCF_MPH_MWR_CHD_AX:SET_wrong_sensing_stop
1 elements.
Warning ! : (22-Feb-2009 16:32:17)
GanttChart::AddData. The DqiData structure has no data for this range
Information : (22-Feb-2009 16:32:17)
Graph 22: Adding data from object @PCF_MPH_MWR_CHD_AX:SET_wrong_sensing_start
1 elements.
Warning ! : (22-Feb-2009 16:32:17)
GanttChart::AddData. The DqiData structure has no data for this range
Information : (22-Feb-2009 16:32:17)
Graph 22: Adding data from object @PCF_MPH_MWR_CHD_AX:SET_wrong_software_ver
1 elements.
Warning ! : (22-Feb-2009 16:32:17)
GanttChart::AddData. The DqiData structure has no data for this range
Information : (22-Feb-2009 16:32:17)
Graph 22: Adding data from object @PCF_MPH_MWR_CHD_AX:SET_wrong_proc_time
1 elements.
Warning ! : (22-Feb-2009 16:32:17)
GanttChart::AddData. The DqiData structure has no data for this range
Information : (22-Feb-2009 16:32:17)
Graph 22: Adding data from object @PCF_MPH_MWR_CHD_AX:SET_wrong_proc_stage
1 elements.
Warning ! : (22-Feb-2009 16:32:17)
GanttChart::AddData. The DqiData structure has no data for this range
Information : (22-Feb-2009 16:32:17)
Graph 22: Adding data from object @PCF_MPH_MWR_CHD_AX:SET_wrong_filename
1 elements.
Warning ! : (22-Feb-2009 16:32:17)
GanttChart::AddData. The DqiData structure has no data for this range
Information : (22-Feb-2009 16:32:17) Graph 22: Generating PNG file.
Warning ! : (22-Feb-2009 16:32:17)
GanttChart::ReadPolyline. Adding a section with no data
Warning ! : (22-Feb-2009 16:32:17)
GanttChart::ReadPolyline. Adding a section with no data
Warning ! : (22-Feb-2009 16:32:17)
GanttChart::ReadPolyline. Adding a section with no data
Warning ! : (22-Feb-2009 16:32:17)
GanttChart::ReadPolyline. Adding a section with no data
Warning ! : (22-Feb-2009 16:32:17)
GanttChart::ReadPolyline. Adding a section with no data
Warning ! : (22-Feb-2009 16:32:17)
GanttChart::ReadPolyline. Adding a section with no data
Warning ! : (22-Feb-2009 16:32:17)
GanttChart::ReadPolyline. Adding a section with no data
Information : (22-Feb-2009 16:32:17) Graph 22: Destroying object.
Information : (22-Feb-2009 16:32:17)
Graph 23: Creating object for a eventGanttChart
Information : (22-Feb-2009 16:32:17) Graph 23: Processing legend.
Information : (22-Feb-2009 16:32:17)
Graph 23: Adding data from object @PCF_MPH_MWR_CON_AX:DET_wrong_product_err
1 elements.
Warning ! : (22-Feb-2009 16:32:17)
GanttChart::AddData. The DqiData structure has no data for this range
Information : (22-Feb-2009 16:32:17)
Graph 23: Adding data from object @PCF_MPH_MWR_CON_AX:SET_wrong_sensing_stop
1 elements.

Warning ! : (22-Feb-2009 16:32:17)
GanttChart::AddData. The DqiData structure has no data for this range
Information : (22-Feb-2009 16:32:17)
Graph 23: Adding data from object @PCF_MPH_MWR_CON_AX:SET_wrong_sensing_start
1 elements.
Warning ! : (22-Feb-2009 16:32:17)
GanttChart::AddData. The DqiData structure has no data for this range
Information : (22-Feb-2009 16:32:17)
Graph 23: Adding data from object @PCF_MPH_MWR_CON_AX:SET_wrong_software_ver
1 elements.
Warning ! : (22-Feb-2009 16:32:17)
GanttChart::AddData. The DqiData structure has no data for this range
Information : (22-Feb-2009 16:32:17)
Graph 23: Adding data from object @PCF_MPH_MWR_CON_AX:SET_wrong_proc_time
1 elements.
Warning ! : (22-Feb-2009 16:32:17)
GanttChart::AddData. The DqiData structure has no data for this range
Information : (22-Feb-2009 16:32:17)
Graph 23: Adding data from object @PCF_MPH_MWR_CON_AX:SET_wrong_proc_stage
1 elements.
Warning ! : (22-Feb-2009 16:32:17)
GanttChart::AddData. The DqiData structure has no data for this range
Information : (22-Feb-2009 16:32:17)
Graph 23: Adding data from object @PCF_MPH_MWR_CON_AX:SET_wrong_filename
1 elements.
Warning ! : (22-Feb-2009 16:32:17)
GanttChart::AddData. The DqiData structure has no data for this range
Information : (22-Feb-2009 16:32:17) Graph 23: Generating PNG file.
Warning ! : (22-Feb-2009 16:32:17)
GanttChart::ReadPolyline. Adding a section with no data
Warning ! : (22-Feb-2009 16:32:17)
GanttChart::ReadPolyline. Adding a section with no data
Warning ! : (22-Feb-2009 16:32:17)
GanttChart::ReadPolyline. Adding a section with no data
Warning ! : (22-Feb-2009 16:32:17)
GanttChart::ReadPolyline. Adding a section with no data
Warning ! : (22-Feb-2009 16:32:17)
GanttChart::ReadPolyline. Adding a section with no data
Warning ! : (22-Feb-2009 16:32:17)
GanttChart::ReadPolyline. Adding a section with no data
Warning ! : (22-Feb-2009 16:32:17)
GanttChart::ReadPolyline. Adding a section with no data
Warning ! : (22-Feb-2009 16:32:17)
GanttChart::ReadPolyline. Adding a section with no data
Information : (22-Feb-2009 16:32:18) Graph 23: Destroying object.
Information : (22-Feb-2009 16:32:18)
Graph 24: Creating object for a eventGanttChart
Information : (22-Feb-2009 16:32:18) Graph 24: Processing legend.
Information : (22-Feb-2009 16:32:18)
Graph 24: Adding data from object @PCF_MPH_MWR_LSF_AX:DET_wrong_product_err
1 elements.
Warning ! : (22-Feb-2009 16:32:18)
GanttChart::AddData. The DqiData structure has no data for this range
Information : (22-Feb-2009 16:32:18)
Graph 24: Adding data from object @PCF_MPH_MWR_LSF_AX:SET_wrong_sensing_stop
1 elements.
Warning ! : (22-Feb-2009 16:32:18)
GanttChart::AddData. The DqiData structure has no data for this range
Information : (22-Feb-2009 16:32:18)
Graph 24: Adding data from object @PCF_MPH_MWR_LSF_AX:SET_wrong_sensing_start
1 elements.
Warning ! : (22-Feb-2009 16:32:18)
GanttChart::AddData. The DqiData structure has no data for this range
Information : (22-Feb-2009 16:32:18)
Graph 24: Adding data from object @PCF_MPH_MWR_LSF_AX:SET_wrong_software_ver
1 elements.
Warning ! : (22-Feb-2009 16:32:18)
GanttChart::AddData. The DqiData structure has no data for this range
Information : (22-Feb-2009 16:32:18)
Graph 24: Adding data from object @PCF_MPH_MWR_LSF_AX:SET_wrong_proc_time

1 elements.
Warning ! : (22-Feb-2009 16:32:18)
GanttChart::AddData. The DqiData structure has no data for this range
Information : (22-Feb-2009 16:32:18)
Graph 24: Adding data from object @PCF_MPH_MWR_LSF_AX:SET_wrong_proc_stage
1 elements.
Warning ! : (22-Feb-2009 16:32:18)
GanttChart::AddData. The DqiData structure has no data for this range
Information : (22-Feb-2009 16:32:18)
Graph 24: Adding data from object @PCF_MPH_MWR_LSF_AX:SET_wrong_filename
1 elements.
Warning ! : (22-Feb-2009 16:32:18)
GanttChart::AddData. The DqiData structure has no data for this range
Information : (22-Feb-2009 16:32:18) Graph 24: Generating PNG file.
Warning ! : (22-Feb-2009 16:32:18)
GanttChart::ReadPolyline. Adding a section with no data
Warning ! : (22-Feb-2009 16:32:18)
GanttChart::ReadPolyline. Adding a section with no data
Warning ! : (22-Feb-2009 16:32:18)
GanttChart::ReadPolyline. Adding a section with no data
Warning ! : (22-Feb-2009 16:32:18)
GanttChart::ReadPolyline. Adding a section with no data
Warning ! : (22-Feb-2009 16:32:18)
GanttChart::ReadPolyline. Adding a section with no data
Warning ! : (22-Feb-2009 16:32:18)
GanttChart::ReadPolyline. Adding a section with no data
Warning ! : (22-Feb-2009 16:32:18)
GanttChart::ReadPolyline. Adding a section with no data
Warning ! : (22-Feb-2009 16:32:18)
GanttChart::ReadPolyline. Adding a section with no data
Information : (22-Feb-2009 16:32:18) Graph 24: Destroying object.
Information : (22-Feb-2009 16:32:18)
Graph 25: Creating object for a eventGanttChart
Information : (22-Feb-2009 16:32:18) Graph 25: Processing legend.
Information : (22-Feb-2009 16:32:18)
Graph 25: Adding data from object @PCF_MPH_MWR_SLT_AX:DET_wrong_product_err
1 elements.
Warning ! : (22-Feb-2009 16:32:18)
GanttChart::AddData. The DqiData structure has no data for this range
Information : (22-Feb-2009 16:32:18)
Graph 25: Adding data from object @PCF_MPH_MWR_SLT_AX:SET_wrong_sensing_stop
1 elements.
Warning ! : (22-Feb-2009 16:32:18)
GanttChart::AddData. The DqiData structure has no data for this range
Information : (22-Feb-2009 16:32:18)
Graph 25: Adding data from object @PCF_MPH_MWR_SLT_AX:SET_wrong_sensing_start
1 elements.
Warning ! : (22-Feb-2009 16:32:18)
GanttChart::AddData. The DqiData structure has no data for this range
Information : (22-Feb-2009 16:32:18)
Graph 25: Adding data from object @PCF_MPH_MWR_SLT_AX:SET_wrong_software_ver
1 elements.
Warning ! : (22-Feb-2009 16:32:18)
GanttChart::AddData. The DqiData structure has no data for this range
Information : (22-Feb-2009 16:32:18)
Graph 25: Adding data from object @PCF_MPH_MWR_SLT_AX:SET_wrong_proc_time
1 elements.
Warning ! : (22-Feb-2009 16:32:18)
GanttChart::AddData. The DqiData structure has no data for this range
Information : (22-Feb-2009 16:32:18)
Graph 25: Adding data from object @PCF_MPH_MWR_SLT_AX:SET_wrong_proc_stage
1 elements.
Warning ! : (22-Feb-2009 16:32:18)
GanttChart::AddData. The DqiData structure has no data for this range
Information : (22-Feb-2009 16:32:18)
Graph 25: Adding data from object @PCF_MPH_MWR_SLT_AX:SET_wrong_filename
1 elements.
Warning ! : (22-Feb-2009 16:32:18)
GanttChart::AddData. The DqiData structure has no data for this range
Information : (22-Feb-2009 16:32:18) Graph 25: Generating PNG file.

Information : (22-Feb-2009 16:32:19) Graph 26: Destroying object.
Information : (22-Feb-2009 16:32:19)
Graph 27: Creating object for a eventGanttChart
Information : (22-Feb-2009 16:32:19) Graph 27: Processing legend.
Information : (22-Feb-2009 16:32:19)
Graph 27: Adding data from object @PCF_MPH_RA2_CON_AX:DET_wrong_product_err
1 elements.
Warning ! : (22-Feb-2009 16:32:19)
GanttChart::AddData. The DqiData structure has no data for this range
Information : (22-Feb-2009 16:32:19)
Graph 27: Adding data from object @PCF_MPH_RA2_CON_AX:SET_wrong_sensing_stop
1 elements.
Warning ! : (22-Feb-2009 16:32:19)
GanttChart::AddData. The DqiData structure has no data for this range
Information : (22-Feb-2009 16:32:19)
Graph 27: Adding data from object @PCF_MPH_RA2_CON_AX:SET_wrong_sensing_start
1 elements.
Warning ! : (22-Feb-2009 16:32:19)
GanttChart::AddData. The DqiData structure has no data for this range
Information : (22-Feb-2009 16:32:19)
Graph 27: Adding data from object @PCF_MPH_RA2_CON_AX:SET_wrong_software_ver
1 elements.
Warning ! : (22-Feb-2009 16:32:19)
GanttChart::AddData. The DqiData structure has no data for this range
Information : (22-Feb-2009 16:32:19)
Graph 27: Adding data from object @PCF_MPH_RA2_CON_AX:SET_wrong_proc_time
1 elements.
Warning ! : (22-Feb-2009 16:32:19)
GanttChart::AddData. The DqiData structure has no data for this range
Information : (22-Feb-2009 16:32:19)
Graph 27: Adding data from object @PCF_MPH_RA2_CON_AX:SET_wrong_proc_stage
1 elements.
Warning ! : (22-Feb-2009 16:32:19)
GanttChart::AddData. The DqiData structure has no data for this range
Information : (22-Feb-2009 16:32:19)
Graph 27: Adding data from object @PCF_MPH_RA2_CON_AX:SET_wrong_filename
1 elements.
Warning ! : (22-Feb-2009 16:32:19)
GanttChart::AddData. The DqiData structure has no data for this range
Information : (22-Feb-2009 16:32:19) Graph 27: Generating PNG file.
Warning ! : (22-Feb-2009 16:32:19)
GanttChart::ReadPolyline. Adding a section with no data
Warning ! : (22-Feb-2009 16:32:19)
GanttChart::ReadPolyline. Adding a section with no data
Warning ! : (22-Feb-2009 16:32:19)
GanttChart::ReadPolyline. Adding a section with no data
Warning ! : (22-Feb-2009 16:32:19)
GanttChart::ReadPolyline. Adding a section with no data
Warning ! : (22-Feb-2009 16:32:19)
GanttChart::ReadPolyline. Adding a section with no data
Warning ! : (22-Feb-2009 16:32:19)
GanttChart::ReadPolyline. Adding a section with no data
Warning ! : (22-Feb-2009 16:32:19)
GanttChart::ReadPolyline. Adding a section with no data
Information : (22-Feb-2009 16:32:20) Graph 27: Destroying object.
Information : (22-Feb-2009 16:32:20)
Graph 28: Creating object for a eventGanttChart
Information : (22-Feb-2009 16:32:20) Graph 28: Processing legend.
Information : (22-Feb-2009 16:32:20)
Graph 28: Adding data from object @PCF_MPH_RA2_CST_AX:DET_wrong_product_err
1 elements.
Warning ! : (22-Feb-2009 16:32:20)
GanttChart::AddData. The DqiData structure has no data for this range
Information : (22-Feb-2009 16:32:20)
Graph 28: Adding data from object @PCF_MPH_RA2_CST_AX:SET_wrong_sensing_stop
1 elements.
Warning ! : (22-Feb-2009 16:32:20)
GanttChart::AddData. The DqiData structure has no data for this range

Information : (22-Feb-2009 16:32:20)
Graph 28: Adding data from object @PCF MPH_RA2_CST_AX:SET_wrong_sensing_start
1 elements.
Warning ! : (22-Feb-2009 16:32:20)
GanttChart::AddData. The DqiData structure has no data for this range
Information : (22-Feb-2009 16:32:20)
Graph 28: Adding data from object @PCF MPH_RA2_CST_AX:SET_wrong_software_ver
1 elements.
Warning ! : (22-Feb-2009 16:32:20)
GanttChart::AddData. The DqiData structure has no data for this range
Information : (22-Feb-2009 16:32:20)
Graph 28: Adding data from object @PCF MPH_RA2_CST_AX:SET_wrong_proc_time
1 elements.
Warning ! : (22-Feb-2009 16:32:20)
GanttChart::AddData. The DqiData structure has no data for this range
Information : (22-Feb-2009 16:32:20)
Graph 28: Adding data from object @PCF MPH_RA2_CST_AX:SET_wrong_proc_stage
1 elements.
Warning ! : (22-Feb-2009 16:32:20)
GanttChart::AddData. The DqiData structure has no data for this range
Information : (22-Feb-2009 16:32:20)
Graph 28: Adding data from object @PCF MPH_RA2_CST_AX:SET_wrong_filename
1 elements.
Warning ! : (22-Feb-2009 16:32:20)
GanttChart::AddData. The DqiData structure has no data for this range
Information : (22-Feb-2009 16:32:20) Graph 28: Generating PNG file.
Warning ! : (22-Feb-2009 16:32:20)
GanttChart::ReadPolyline. Adding a section with no data
Warning ! : (22-Feb-2009 16:32:20)
GanttChart::ReadPolyline. Adding a section with no data
Warning ! : (22-Feb-2009 16:32:20)
GanttChart::ReadPolyline. Adding a section with no data
Warning ! : (22-Feb-2009 16:32:20)
GanttChart::ReadPolyline. Adding a section with no data
Warning ! : (22-Feb-2009 16:32:20)
GanttChart::ReadPolyline. Adding a section with no data
Warning ! : (22-Feb-2009 16:32:20)
GanttChart::ReadPolyline. Adding a section with no data
Warning ! : (22-Feb-2009 16:32:20)
GanttChart::ReadPolyline. Adding a section with no data
Warning ! : (22-Feb-2009 16:32:20)
GanttChart::ReadPolyline. Adding a section with no data
Information : (22-Feb-2009 16:32:20) Graph 28: Destroying object.
Information : (22-Feb-2009 16:32:20)
Graph 29: Creating object for a eventGanttChart
Information : (22-Feb-2009 16:32:20) Graph 29: Processing legend.
Information : (22-Feb-2009 16:32:20)
Graph 29: Adding data from object @PCF MPH_RA2_DIP_AX:DET_wrong_product_err
1 elements.
Warning ! : (22-Feb-2009 16:32:20)
GanttChart::AddData. The DqiData structure has no data for this range
Information : (22-Feb-2009 16:32:20)
Graph 29: Adding data from object @PCF MPH_RA2_DIP_AX:SET_wrong_sensing_stop
1 elements.
Warning ! : (22-Feb-2009 16:32:20)
GanttChart::AddData. The DqiData structure has no data for this range
Information : (22-Feb-2009 16:32:20)
Graph 29: Adding data from object @PCF MPH_RA2_DIP_AX:SET_wrong_sensing_start
1 elements.
Warning ! : (22-Feb-2009 16:32:20)
GanttChart::AddData. The DqiData structure has no data for this range
Information : (22-Feb-2009 16:32:20)
Graph 29: Adding data from object @PCF MPH_RA2_DIP_AX:SET_wrong_software_ver
1 elements.
Warning ! : (22-Feb-2009 16:32:20)
GanttChart::AddData. The DqiData structure has no data for this range
Information : (22-Feb-2009 16:32:20)
Graph 29: Adding data from object @PCF MPH_RA2_DIP_AX:SET_wrong_proc_time
1 elements.
Warning ! : (22-Feb-2009 16:32:20)

GanttChart::AddData. The DqiData structure has no data for this range
Information : (22-Feb-2009 16:32:20)
Graph 29: Adding data from object @PCF_MPH_RA2_DIP_AX:SET_wrong_proc_stage
1 elements.
Warning ! : (22-Feb-2009 16:32:20)
GanttChart::AddData. The DqiData structure has no data for this range
Information : (22-Feb-2009 16:32:20)
Graph 29: Adding data from object @PCF_MPH_RA2_DIP_AX:SET_wrong_filename
1 elements.
Warning ! : (22-Feb-2009 16:32:20)
GanttChart::AddData. The DqiData structure has no data for this range
Information : (22-Feb-2009 16:32:20) Graph 29: Generating PNG file.
Warning ! : (22-Feb-2009 16:32:20)
GanttChart::ReadPolyline. Adding a section with no data
Warning ! : (22-Feb-2009 16:32:20)
GanttChart::ReadPolyline. Adding a section with no data
Warning ! : (22-Feb-2009 16:32:20)
GanttChart::ReadPolyline. Adding a section with no data
Warning ! : (22-Feb-2009 16:32:20)
GanttChart::ReadPolyline. Adding a section with no data
Warning ! : (22-Feb-2009 16:32:20)
GanttChart::ReadPolyline. Adding a section with no data
Warning ! : (22-Feb-2009 16:32:20)
GanttChart::ReadPolyline. Adding a section with no data
Warning ! : (22-Feb-2009 16:32:20)
GanttChart::ReadPolyline. Adding a section with no data
Warning ! : (22-Feb-2009 16:32:20)
GanttChart::ReadPolyline. Adding a section with no data
Information : (22-Feb-2009 16:32:21) Graph 29: Destroying object.
Information : (22-Feb-2009 16:32:21)
Graph 30: Creating object for a eventGanttChart
Information : (22-Feb-2009 16:32:21) Graph 30: Processing legend.
Information : (22-Feb-2009 16:32:21)
Graph 30: Adding data from object @PCF_MPH_RA2_GEO_AX:DET_wrong_product_err
1 elements.
Warning ! : (22-Feb-2009 16:32:21)
GanttChart::AddData. The DqiData structure has no data for this range
Information : (22-Feb-2009 16:32:21)
Graph 30: Adding data from object @PCF_MPH_RA2_GEO_AX:SET_wrong_sensing_stop
1 elements.
Warning ! : (22-Feb-2009 16:32:21)
GanttChart::AddData. The DqiData structure has no data for this range
Information : (22-Feb-2009 16:32:21)
Graph 30: Adding data from object @PCF_MPH_RA2_GEO_AX:SET_wrong_sensing_start
1 elements.
Warning ! : (22-Feb-2009 16:32:21)
GanttChart::AddData. The DqiData structure has no data for this range
Information : (22-Feb-2009 16:32:21)
Graph 30: Adding data from object @PCF_MPH_RA2_GEO_AX:SET_wrong_software_ver
1 elements.
Warning ! : (22-Feb-2009 16:32:21)
GanttChart::AddData. The DqiData structure has no data for this range
Information : (22-Feb-2009 16:32:21)
Graph 30: Adding data from object @PCF_MPH_RA2_GEO_AX:SET_wrong_proc_time
1 elements.
Warning ! : (22-Feb-2009 16:32:21)
GanttChart::AddData. The DqiData structure has no data for this range
Information : (22-Feb-2009 16:32:21)
Graph 30: Adding data from object @PCF_MPH_RA2_GEO_AX:SET_wrong_proc_stage
1 elements.
Warning ! : (22-Feb-2009 16:32:21)
GanttChart::AddData. The DqiData structure has no data for this range
Information : (22-Feb-2009 16:32:21)
Graph 30: Adding data from object @PCF_MPH_RA2_GEO_AX:SET_wrong_filename
1 elements.
Warning ! : (22-Feb-2009 16:32:21)
GanttChart::AddData. The DqiData structure has no data for this range
Information : (22-Feb-2009 16:32:21) Graph 30: Generating PNG file.
Warning ! : (22-Feb-2009 16:32:21)
GanttChart::ReadPolyline. Adding a section with no data

Warning ! : (22-Feb-2009 16:32:21)
GanttChart::ReadPolyline. Adding a section with no data
Warning ! : (22-Feb-2009 16:32:21)
GanttChart::ReadPolyline. Adding a section with no data
Warning ! : (22-Feb-2009 16:32:21)
GanttChart::ReadPolyline. Adding a section with no data
Warning ! : (22-Feb-2009 16:32:21)
GanttChart::ReadPolyline. Adding a section with no data
Warning ! : (22-Feb-2009 16:32:21)
GanttChart::ReadPolyline. Adding a section with no data
Warning ! : (22-Feb-2009 16:32:21)
GanttChart::ReadPolyline. Adding a section with no data
Information : (22-Feb-2009 16:32:22) Graph 30: Destroying object.
Information : (22-Feb-2009 16:32:22)
Graph 31: Creating object for a eventGanttChart
Information : (22-Feb-2009 16:32:22) Graph 31: Processing legend.
Information : (22-Feb-2009 16:32:22)
Graph 31: Adding data from object @PCF_MPH_RA2_ICT_AX:DET_wrong_product_err
1 elements.
Warning ! : (22-Feb-2009 16:32:22)
GanttChart::AddData. The DqiData structure has no data for this range
Information : (22-Feb-2009 16:32:22)
Graph 31: Adding data from object @PCF_MPH_RA2_ICT_AX:SET_wrong_sensing_stop
1 elements.
Warning ! : (22-Feb-2009 16:32:22)
GanttChart::AddData. The DqiData structure has no data for this range
Information : (22-Feb-2009 16:32:22)
Graph 31: Adding data from object @PCF_MPH_RA2_ICT_AX:SET_wrong_sensing_start
1 elements.
Warning ! : (22-Feb-2009 16:32:22)
GanttChart::AddData. The DqiData structure has no data for this range
Information : (22-Feb-2009 16:32:22)
Graph 31: Adding data from object @PCF_MPH_RA2_ICT_AX:SET_wrong_software_ver
1 elements.
Warning ! : (22-Feb-2009 16:32:22)
GanttChart::AddData. The DqiData structure has no data for this range
Information : (22-Feb-2009 16:32:22)
Graph 31: Adding data from object @PCF_MPH_RA2_ICT_AX:SET_wrong_proc_time
1 elements.
Warning ! : (22-Feb-2009 16:32:22)
GanttChart::AddData. The DqiData structure has no data for this range
Information : (22-Feb-2009 16:32:22)
Graph 31: Adding data from object @PCF_MPH_RA2_ICT_AX:SET_wrong_proc_stage
1 elements.
Warning ! : (22-Feb-2009 16:32:22)
GanttChart::AddData. The DqiData structure has no data for this range
Information : (22-Feb-2009 16:32:22)
Graph 31: Adding data from object @PCF_MPH_RA2_ICT_AX:SET_wrong_filename
1 elements.
Warning ! : (22-Feb-2009 16:32:22)
GanttChart::AddData. The DqiData structure has no data for this range
Information : (22-Feb-2009 16:32:22) Graph 31: Generating PNG file.
Warning ! : (22-Feb-2009 16:32:22)
GanttChart::ReadPolyline. Adding a section with no data
Warning ! : (22-Feb-2009 16:32:22)
GanttChart::ReadPolyline. Adding a section with no data
Warning ! : (22-Feb-2009 16:32:22)
GanttChart::ReadPolyline. Adding a section with no data
Warning ! : (22-Feb-2009 16:32:22)
GanttChart::ReadPolyline. Adding a section with no data
Warning ! : (22-Feb-2009 16:32:22)
GanttChart::ReadPolyline. Adding a section with no data
Warning ! : (22-Feb-2009 16:32:22)
GanttChart::ReadPolyline. Adding a section with no data
Warning ! : (22-Feb-2009 16:32:22)
GanttChart::ReadPolyline. Adding a section with no data
Warning ! : (22-Feb-2009 16:32:22)
GanttChart::ReadPolyline. Adding a section with no data
Information : (22-Feb-2009 16:32:22) Graph 31: Destroying object.
Information : (22-Feb-2009 16:32:22)

```
Graph 32: Creating object for a eventGanttChart
Information : (22-Feb-2009 16:32:22) Graph 32: Processing legend.
Information : (22-Feb-2009 16:32:22)
Graph 32: Adding data from object @PCF_MPH_RA2_IFA_AX:DET_wrong_product_err
1 elements.
Warning ! : (22-Feb-2009 16:32:22)
GanttChart::AddData. The DqiData structure has no data for this range
Information : (22-Feb-2009 16:32:22)
Graph 32: Adding data from object @PCF_MPH_RA2_IFA_AX:SET_wrong_sensing_stop
1 elements.
Warning ! : (22-Feb-2009 16:32:22)
GanttChart::AddData. The DqiData structure has no data for this range
Information : (22-Feb-2009 16:32:23)
Graph 32: Adding data from object @PCF_MPH_RA2_IFA_AX:SET_wrong_sensing_start
1 elements.
Warning ! : (22-Feb-2009 16:32:23)
GanttChart::AddData. The DqiData structure has no data for this range
Information : (22-Feb-2009 16:32:23)
Graph 32: Adding data from object @PCF_MPH_RA2_IFA_AX:SET_wrong_software_ver
1 elements.
Warning ! : (22-Feb-2009 16:32:23)
GanttChart::AddData. The DqiData structure has no data for this range
Information : (22-Feb-2009 16:32:23)
Graph 32: Adding data from object @PCF_MPH_RA2_IFA_AX:SET_wrong_proc_time
1 elements.
Warning ! : (22-Feb-2009 16:32:23)
GanttChart::AddData. The DqiData structure has no data for this range
Information : (22-Feb-2009 16:32:23)
Graph 32: Adding data from object @PCF_MPH_RA2_IFA_AX:SET_wrong_proc_stage
1 elements.
Warning ! : (22-Feb-2009 16:32:23)
GanttChart::AddData. The DqiData structure has no data for this range
Information : (22-Feb-2009 16:32:23)
Graph 32: Adding data from object @PCF_MPH_RA2_IFA_AX:SET_wrong_filename
1 elements.
Warning ! : (22-Feb-2009 16:32:23)
GanttChart::AddData. The DqiData structure has no data for this range
Information : (22-Feb-2009 16:32:23) Graph 32: Generating PNG file.
Warning ! : (22-Feb-2009 16:32:23)
GanttChart::ReadPolyline. Adding a section with no data
Warning ! : (22-Feb-2009 16:32:23)
GanttChart::ReadPolyline. Adding a section with no data
Warning ! : (22-Feb-2009 16:32:23)
GanttChart::ReadPolyline. Adding a section with no data
Warning ! : (22-Feb-2009 16:32:23)
GanttChart::ReadPolyline. Adding a section with no data
Warning ! : (22-Feb-2009 16:32:23)
GanttChart::ReadPolyline. Adding a section with no data
Warning ! : (22-Feb-2009 16:32:23)
GanttChart::ReadPolyline. Adding a section with no data
Warning ! : (22-Feb-2009 16:32:23)
GanttChart::ReadPolyline. Adding a section with no data
Warning ! : (22-Feb-2009 16:32:23)
GanttChart::ReadPolyline. Adding a section with no data
Information : (22-Feb-2009 16:32:23) Graph 32: Destroying object.
Information : (22-Feb-2009 16:32:23)
Graph 33: Creating object for a eventGanttChart
Information : (22-Feb-2009 16:32:23) Graph 33: Processing legend.
Information : (22-Feb-2009 16:32:23)
Graph 33: Adding data from object @PCF_MPH_RA2_IFB_AX:DET_wrong_product_err
1 elements.
Warning ! : (22-Feb-2009 16:32:23)
GanttChart::AddData. The DqiData structure has no data for this range
Information : (22-Feb-2009 16:32:23)
Graph 33: Adding data from object @PCF_MPH_RA2_IFB_AX:SET_wrong_sensing_stop
1 elements.
Warning ! : (22-Feb-2009 16:32:23)
GanttChart::AddData. The DqiData structure has no data for this range
Information : (22-Feb-2009 16:32:23)
Graph 33: Adding data from object @PCF_MPH_RA2_IFB_AX:SET_wrong_sensing_start
```



```

1 elements.
Warning ! : (22-Feb-2009 16:32:23)
GanttChart::AddData. The DqiData structure has no data for this range
Information : (22-Feb-2009 16:32:23)
Graph 33: Adding data from object @PCF_MPH_RA2_IFB_AX:SET_wrong_software_ver
1 elements.
Warning ! : (22-Feb-2009 16:32:23)
GanttChart::AddData. The DqiData structure has no data for this range
Information : (22-Feb-2009 16:32:23)
Graph 33: Adding data from object @PCF_MPH_RA2_IFB_AX:SET_wrong_proc_time
1 elements.
Warning ! : (22-Feb-2009 16:32:23)
GanttChart::AddData. The DqiData structure has no data for this range
Information : (22-Feb-2009 16:32:23)
Graph 33: Adding data from object @PCF_MPH_RA2_IFB_AX:SET_wrong_proc_stage
1 elements.
Warning ! : (22-Feb-2009 16:32:23)
GanttChart::AddData. The DqiData structure has no data for this range
Information : (22-Feb-2009 16:32:23)
Graph 33: Adding data from object @PCF_MPH_RA2_IFB_AX:SET_wrong_filename
1 elements.
Warning ! : (22-Feb-2009 16:32:23)
GanttChart::AddData. The DqiData structure has no data for this range
Information : (22-Feb-2009 16:32:23) Graph 33: Generating PNG file.
Warning ! : (22-Feb-2009 16:32:23)
GanttChart::ReadPolyline. Adding a section with no data
Warning ! : (22-Feb-2009 16:32:23)
GanttChart::ReadPolyline. Adding a section with no data
Warning ! : (22-Feb-2009 16:32:23)
GanttChart::ReadPolyline. Adding a section with no data
Warning ! : (22-Feb-2009 16:32:23)
GanttChart::ReadPolyline. Adding a section with no data
Warning ! : (22-Feb-2009 16:32:23)
GanttChart::ReadPolyline. Adding a section with no data
Warning ! : (22-Feb-2009 16:32:23)
GanttChart::ReadPolyline. Adding a section with no data
Warning ! : (22-Feb-2009 16:32:23)
GanttChart::ReadPolyline. Adding a section with no data
Warning ! : (22-Feb-2009 16:32:23)
GanttChart::ReadPolyline. Adding a section with no data
Warning ! : (22-Feb-2009 16:32:23)
GanttChart::ReadPolyline. Adding a section with no data
Warning ! : (22-Feb-2009 16:32:23)
Information : (22-Feb-2009 16:32:24) Graph 33: Destroying object.
Information : (22-Feb-2009 16:32:24)
Graph 34: Creating object for a eventGanttChart
Information : (22-Feb-2009 16:32:24) Graph 34: Processing legend.
Information : (22-Feb-2009 16:32:24)
Graph 34: Adding data from object @PCF_MPH_RA2_IFF_AX:DET_wrong_product_err
1 elements.
Warning ! : (22-Feb-2009 16:32:24)
GanttChart::AddData. The DqiData structure has no data for this range
Information : (22-Feb-2009 16:32:24)
Graph 34: Adding data from object @PCF_MPH_RA2_IFF_AX:SET_wrong_sensing_stop
1 elements.
Warning ! : (22-Feb-2009 16:32:24)
GanttChart::AddData. The DqiData structure has no data for this range
Information : (22-Feb-2009 16:32:24)
Graph 34: Adding data from object @PCF_MPH_RA2_IFF_AX:SET_wrong_sensing_start
1 elements.
Warning ! : (22-Feb-2009 16:32:24)
GanttChart::AddData. The DqiData structure has no data for this range
Information : (22-Feb-2009 16:32:24)
Graph 34: Adding data from object @PCF_MPH_RA2_IFF_AX:SET_wrong_software_ver
1 elements.
Warning ! : (22-Feb-2009 16:32:24)
GanttChart::AddData. The DqiData structure has no data for this range
Information : (22-Feb-2009 16:32:24)
Graph 34: Adding data from object @PCF_MPH_RA2_IFF_AX:SET_wrong_proc_time
1 elements.
Warning ! : (22-Feb-2009 16:32:24)
GanttChart::AddData. The DqiData structure has no data for this range
Information : (22-Feb-2009 16:32:24)

```

Graph 34: Adding data from object @PCF_MPH_RA2_IFF_AX:SET_wrong_proc_stage
1 elements.
Warning ! : (22-Feb-2009 16:32:24)
GanttChart::AddData. The DqiData structure has no data for this range
Information : (22-Feb-2009 16:32:24)
Graph 34: Adding data from object @PCF_MPH_RA2_IFF_AX:SET_wrong_filename
1 elements.
Warning ! : (22-Feb-2009 16:32:24)
GanttChart::AddData. The DqiData structure has no data for this range
Information : (22-Feb-2009 16:32:24) Graph 34: Generating PNG file.
Warning ! : (22-Feb-2009 16:32:24)
GanttChart::ReadPolyline. Adding a section with no data
Warning ! : (22-Feb-2009 16:32:24)
GanttChart::ReadPolyline. Adding a section with no data
Warning ! : (22-Feb-2009 16:32:24)
GanttChart::ReadPolyline. Adding a section with no data
Warning ! : (22-Feb-2009 16:32:24)
GanttChart::ReadPolyline. Adding a section with no data
Warning ! : (22-Feb-2009 16:32:24)
GanttChart::ReadPolyline. Adding a section with no data
Warning ! : (22-Feb-2009 16:32:24)
GanttChart::ReadPolyline. Adding a section with no data
Warning ! : (22-Feb-2009 16:32:24)
GanttChart::ReadPolyline. Adding a section with no data
Warning ! : (22-Feb-2009 16:32:24)
GanttChart::ReadPolyline. Adding a section with no data
Information : (22-Feb-2009 16:32:24) Graph 34: Destroying object.
Information : (22-Feb-2009 16:32:24)
Graph 35: Creating object for a eventGanttChart
Information : (22-Feb-2009 16:32:24) Graph 35: Processing legend.
Information : (22-Feb-2009 16:32:24)
Graph 35: Adding data from object @PCF_MPH_RA2_IOC_AX:DET_wrong_product_err
1 elements.
Warning ! : (22-Feb-2009 16:32:24)
GanttChart::AddData. The DqiData structure has no data for this range
Information : (22-Feb-2009 16:32:24)
Graph 35: Adding data from object @PCF_MPH_RA2_IOC_AX:SET_wrong_sensing_stop
1 elements.
Warning ! : (22-Feb-2009 16:32:24)
GanttChart::AddData. The DqiData structure has no data for this range
Information : (22-Feb-2009 16:32:24)
Graph 35: Adding data from object @PCF_MPH_RA2_IOC_AX:SET_wrong_sensing_start
1 elements.
Warning ! : (22-Feb-2009 16:32:24)
GanttChart::AddData. The DqiData structure has no data for this range
Information : (22-Feb-2009 16:32:24)
Graph 35: Adding data from object @PCF_MPH_RA2_IOC_AX:SET_wrong_software_ver
1 elements.
Warning ! : (22-Feb-2009 16:32:24)
GanttChart::AddData. The DqiData structure has no data for this range
Information : (22-Feb-2009 16:32:24)
Graph 35: Adding data from object @PCF_MPH_RA2_IOC_AX:SET_wrong_proc_time
1 elements.
Warning ! : (22-Feb-2009 16:32:24)
GanttChart::AddData. The DqiData structure has no data for this range
Information : (22-Feb-2009 16:32:24)
Graph 35: Adding data from object @PCF_MPH_RA2_IOC_AX:SET_wrong_proc_stage
1 elements.
Warning ! : (22-Feb-2009 16:32:24)
GanttChart::AddData. The DqiData structure has no data for this range
Information : (22-Feb-2009 16:32:24)
Graph 35: Adding data from object @PCF_MPH_RA2_IOC_AX:SET_wrong_filename
1 elements.
Warning ! : (22-Feb-2009 16:32:24)
GanttChart::AddData. The DqiData structure has no data for this range
Information : (22-Feb-2009 16:32:24) Graph 35: Generating PNG file.
Warning ! : (22-Feb-2009 16:32:24)
GanttChart::ReadPolyline. Adding a section with no data
Warning ! : (22-Feb-2009 16:32:24)
GanttChart::ReadPolyline. Adding a section with no data

Warning ! : (22-Feb-2009 16:32:24)
GanttChart::ReadPolyline. Adding a section with no data
Warning ! : (22-Feb-2009 16:32:24)
GanttChart::ReadPolyline. Adding a section with no data
Warning ! : (22-Feb-2009 16:32:24)
GanttChart::ReadPolyline. Adding a section with no data
Warning ! : (22-Feb-2009 16:32:24)
GanttChart::ReadPolyline. Adding a section with no data
Warning ! : (22-Feb-2009 16:32:24)
GanttChart::ReadPolyline. Adding a section with no data
Information : (22-Feb-2009 16:32:25) Graph 35: Destroying object.
Information : (22-Feb-2009 16:32:25)
Graph 36: Creating object for a eventGanttChart
Information : (22-Feb-2009 16:32:25) Graph 36: Processing legend.
Information : (22-Feb-2009 16:32:25)
Graph 36: Adding data from object @PCF_MPH_RA2_MET_AX:DET_wrong_product_err
1 elements.
Warning ! : (22-Feb-2009 16:32:25)
GanttChart::AddData. The DqiData structure has no data for this range
Information : (22-Feb-2009 16:32:25)
Graph 36: Adding data from object @PCF_MPH_RA2_MET_AX:SET_wrong_sensing_stop
1 elements.
Warning ! : (22-Feb-2009 16:32:25)
GanttChart::AddData. The DqiData structure has no data for this range
Information : (22-Feb-2009 16:32:25)
Graph 36: Adding data from object @PCF_MPH_RA2_MET_AX:SET_wrong_sensing_start
1 elements.
Warning ! : (22-Feb-2009 16:32:25)
GanttChart::AddData. The DqiData structure has no data for this range
Information : (22-Feb-2009 16:32:25)
Graph 36: Adding data from object @PCF_MPH_RA2_MET_AX:SET_wrong_software_ver
1 elements.
Warning ! : (22-Feb-2009 16:32:25)
GanttChart::AddData. The DqiData structure has no data for this range
Information : (22-Feb-2009 16:32:25)
Graph 36: Adding data from object @PCF_MPH_RA2_MET_AX:SET_wrong_proc_time
1 elements.
Warning ! : (22-Feb-2009 16:32:25)
GanttChart::AddData. The DqiData structure has no data for this range
Information : (22-Feb-2009 16:32:25)
Graph 36: Adding data from object @PCF_MPH_RA2_MET_AX:SET_wrong_proc_stage
1 elements.
Warning ! : (22-Feb-2009 16:32:25)
GanttChart::AddData. The DqiData structure has no data for this range
Information : (22-Feb-2009 16:32:25) Graph 36: Generating PNG file.
Warning ! : (22-Feb-2009 16:32:25)
GanttChart::ReadPolyline. Adding a section with no data
Warning ! : (22-Feb-2009 16:32:25)
GanttChart::ReadPolyline. Adding a section with no data
Warning ! : (22-Feb-2009 16:32:25)
GanttChart::ReadPolyline. Adding a section with no data
Warning ! : (22-Feb-2009 16:32:25)
GanttChart::ReadPolyline. Adding a section with no data
Warning ! : (22-Feb-2009 16:32:25)
GanttChart::ReadPolyline. Adding a section with no data
Warning ! : (22-Feb-2009 16:32:25)
GanttChart::ReadPolyline. Adding a section with no data
Warning ! : (22-Feb-2009 16:32:25)
GanttChart::ReadPolyline. Adding a section with no data
Warning ! : (22-Feb-2009 16:32:25)
GanttChart::ReadPolyline. Adding a section with no data
Information : (22-Feb-2009 16:32:25) Graph 36: Destroying object.
Information : (22-Feb-2009 16:32:25)
Graph 37: Creating object for a eventGanttChart
Information : (22-Feb-2009 16:32:25) Graph 37: Processing legend.

Information : (22-Feb-2009 16:32:25)
Graph 37: Adding data from object @PCF_MPH_RA2_MSS_AX:DET_wrong_product_err
1 elements.
Warning ! : (22-Feb-2009 16:32:25)
GanttChart::AddData. The DqiData structure has no data for this range
Information : (22-Feb-2009 16:32:25)
Graph 37: Adding data from object @PCF_MPH_RA2_MSS_AX:SET_wrong_sensing_stop
1 elements.
Warning ! : (22-Feb-2009 16:32:25)
GanttChart::AddData. The DqiData structure has no data for this range
Information : (22-Feb-2009 16:32:25)
Graph 37: Adding data from object @PCF_MPH_RA2_MSS_AX:SET_wrong_sensing_start
1 elements.
Warning ! : (22-Feb-2009 16:32:25)
GanttChart::AddData. The DqiData structure has no data for this range
Information : (22-Feb-2009 16:32:25)
Graph 37: Adding data from object @PCF_MPH_RA2_MSS_AX:SET_wrong_software_ver
1 elements.
Warning ! : (22-Feb-2009 16:32:25)
GanttChart::AddData. The DqiData structure has no data for this range
Information : (22-Feb-2009 16:32:25)
Graph 37: Adding data from object @PCF_MPH_RA2_MSS_AX:SET_wrong_proc_time
1 elements.
Warning ! : (22-Feb-2009 16:32:25)
GanttChart::AddData. The DqiData structure has no data for this range
Information : (22-Feb-2009 16:32:25)
Graph 37: Adding data from object @PCF_MPH_RA2_MSS_AX:SET_wrong_proc_stage
1 elements.
Warning ! : (22-Feb-2009 16:32:25)
GanttChart::AddData. The DqiData structure has no data for this range
Information : (22-Feb-2009 16:32:25)
Graph 37: Adding data from object @PCF_MPH_RA2_MSS_AX:SET_wrong_filename
1 elements.
Warning ! : (22-Feb-2009 16:32:25)
GanttChart::AddData. The DqiData structure has no data for this range
Information : (22-Feb-2009 16:32:25) Graph 37: Generating PNG file.
Warning ! : (22-Feb-2009 16:32:25)
GanttChart::ReadPolyline. Adding a section with no data
Warning ! : (22-Feb-2009 16:32:25)
GanttChart::ReadPolyline. Adding a section with no data
Warning ! : (22-Feb-2009 16:32:25)
GanttChart::ReadPolyline. Adding a section with no data
Warning ! : (22-Feb-2009 16:32:25)
GanttChart::ReadPolyline. Adding a section with no data
Warning ! : (22-Feb-2009 16:32:25)
GanttChart::ReadPolyline. Adding a section with no data
Warning ! : (22-Feb-2009 16:32:25)
GanttChart::ReadPolyline. Adding a section with no data
Warning ! : (22-Feb-2009 16:32:25)
GanttChart::ReadPolyline. Adding a section with no data
Warning ! : (22-Feb-2009 16:32:25)
GanttChart::ReadPolyline. Adding a section with no data
Information : (22-Feb-2009 16:32:26) Graph 37: Destroying object.
Information : (22-Feb-2009 16:32:26)
Graph 38: Creating object for a eventGanttChart
Information : (22-Feb-2009 16:32:26) Graph 38: Processing legend.
Information : (22-Feb-2009 16:32:26)
Graph 38: Adding data from object @PCF_MPH_RA2_OT1_AX:DET_wrong_product_err
1 elements.
Warning ! : (22-Feb-2009 16:32:26)
GanttChart::AddData. The DqiData structure has no data for this range
Information : (22-Feb-2009 16:32:26)
Graph 38: Adding data from object @PCF_MPH_RA2_OT1_AX:SET_wrong_sensing_stop
1 elements.
Warning ! : (22-Feb-2009 16:32:26)
GanttChart::AddData. The DqiData structure has no data for this range
Information : (22-Feb-2009 16:32:26)
Graph 38: Adding data from object @PCF_MPH_RA2_OT1_AX:SET_wrong_sensing_start
1 elements.
Warning ! : (22-Feb-2009 16:32:26)

GanttChart::AddData. The DqiData structure has no data for this range
Information : (22-Feb-2009 16:32:26)
Graph 38: Adding data from object @PCF_MPH_RA2_OT1_AX:SET_wrong_software_ver
1 elements.
Warning ! : (22-Feb-2009 16:32:26)
GanttChart::AddData. The DqiData structure has no data for this range
Information : (22-Feb-2009 16:32:26)
Graph 38: Adding data from object @PCF_MPH_RA2_OT1_AX:SET_wrong_proc_time
1 elements.
Warning ! : (22-Feb-2009 16:32:26)
GanttChart::AddData. The DqiData structure has no data for this range
Information : (22-Feb-2009 16:32:26)
Graph 38: Adding data from object @PCF_MPH_RA2_OT1_AX:SET_wrong_proc_stage
1 elements.
Warning ! : (22-Feb-2009 16:32:26)
GanttChart::AddData. The DqiData structure has no data for this range
Information : (22-Feb-2009 16:32:26)
Graph 38: Adding data from object @PCF_MPH_RA2_OT1_AX:SET_wrong_filename
1 elements.
Warning ! : (22-Feb-2009 16:32:26)
GanttChart::AddData. The DqiData structure has no data for this range
Information : (22-Feb-2009 16:32:26) Graph 38: Generating PNG file.
Warning ! : (22-Feb-2009 16:32:26)
GanttChart::ReadPolyline. Adding a section with no data
Warning ! : (22-Feb-2009 16:32:26)
GanttChart::ReadPolyline. Adding a section with no data
Warning ! : (22-Feb-2009 16:32:26)
GanttChart::ReadPolyline. Adding a section with no data
Warning ! : (22-Feb-2009 16:32:26)
GanttChart::ReadPolyline. Adding a section with no data
Warning ! : (22-Feb-2009 16:32:26)
GanttChart::ReadPolyline. Adding a section with no data
Warning ! : (22-Feb-2009 16:32:26)
GanttChart::ReadPolyline. Adding a section with no data
Warning ! : (22-Feb-2009 16:32:26)
GanttChart::ReadPolyline. Adding a section with no data
Warning ! : (22-Feb-2009 16:32:26)
GanttChart::ReadPolyline. Adding a section with no data
Information : (22-Feb-2009 16:32:26) Graph 38: Destroying object.
Information : (22-Feb-2009 16:32:26)
Graph 39: Creating object for a eventGanttChart
Information : (22-Feb-2009 16:32:26) Graph 39: Processing legend.
Information : (22-Feb-2009 16:32:26)
Graph 39: Adding data from object @PCF_MPH_RA2_OT2_AX:DET_wrong_product_err
1 elements.
Warning ! : (22-Feb-2009 16:32:26)
GanttChart::AddData. The DqiData structure has no data for this range
Information : (22-Feb-2009 16:32:26)
Graph 39: Adding data from object @PCF_MPH_RA2_OT2_AX:SET_wrong_sensing_stop
1 elements.
Warning ! : (22-Feb-2009 16:32:26)
GanttChart::AddData. The DqiData structure has no data for this range
Information : (22-Feb-2009 16:32:26)
Graph 39: Adding data from object @PCF_MPH_RA2_OT2_AX:SET_wrong_sensing_start
1 elements.
Warning ! : (22-Feb-2009 16:32:26)
GanttChart::AddData. The DqiData structure has no data for this range
Information : (22-Feb-2009 16:32:26)
Graph 39: Adding data from object @PCF_MPH_RA2_OT2_AX:SET_wrong_software_ver
1 elements.
Warning ! : (22-Feb-2009 16:32:26)
GanttChart::AddData. The DqiData structure has no data for this range
Information : (22-Feb-2009 16:32:26)
Graph 39: Adding data from object @PCF_MPH_RA2_OT2_AX:SET_wrong_proc_time
1 elements.
Warning ! : (22-Feb-2009 16:32:26)
GanttChart::AddData. The DqiData structure has no data for this range
Information : (22-Feb-2009 16:32:26)
Graph 39: Adding data from object @PCF_MPH_RA2_OT2_AX:SET_wrong_proc_stage
1 elements.

Warning ! : (22-Feb-2009 16:32:26)
GanttChart::AddData. The DqiData structure has no data for this range
Information : (22-Feb-2009 16:32:26)
Graph 39: Adding data from object @PCF_MPH_RA2_OT2_AX:SET_wrong_filename
1 elements.
Warning ! : (22-Feb-2009 16:32:26)
GanttChart::AddData. The DqiData structure has no data for this range
Information : (22-Feb-2009 16:32:26) Graph 39: Generating PNG file.
Warning ! : (22-Feb-2009 16:32:26)
GanttChart::ReadPolyline. Adding a section with no data
Warning ! : (22-Feb-2009 16:32:26)
GanttChart::ReadPolyline. Adding a section with no data
Warning ! : (22-Feb-2009 16:32:26)
GanttChart::ReadPolyline. Adding a section with no data
Warning ! : (22-Feb-2009 16:32:26)
GanttChart::ReadPolyline. Adding a section with no data
Warning ! : (22-Feb-2009 16:32:26)
GanttChart::ReadPolyline. Adding a section with no data
Warning ! : (22-Feb-2009 16:32:26)
GanttChart::ReadPolyline. Adding a section with no data
Warning ! : (22-Feb-2009 16:32:26)
GanttChart::ReadPolyline. Adding a section with no data
Information : (22-Feb-2009 16:32:27) Graph 39: Destroying object.
Information : (22-Feb-2009 16:32:27)
Graph 40: Creating object for a eventGanttChart
Information : (22-Feb-2009 16:32:27) Graph 40: Processing legend.
Information : (22-Feb-2009 16:32:27)
Graph 40: Adding data from object @PCF_MPH_RA2_PLA_AX:DET_wrong_product_err
1 elements.
Warning ! : (22-Feb-2009 16:32:27)
GanttChart::AddData. The DqiData structure has no data for this range
Information : (22-Feb-2009 16:32:27)
Graph 40: Adding data from object @PCF_MPH_RA2_PLA_AX:SET_wrong_sensing_stop
1 elements.
Warning ! : (22-Feb-2009 16:32:27)
GanttChart::AddData. The DqiData structure has no data for this range
Information : (22-Feb-2009 16:32:27)
Graph 40: Adding data from object @PCF_MPH_RA2_PLA_AX:SET_wrong_sensing_start
1 elements.
Warning ! : (22-Feb-2009 16:32:27)
GanttChart::AddData. The DqiData structure has no data for this range
Information : (22-Feb-2009 16:32:27)
Graph 40: Adding data from object @PCF_MPH_RA2_PLA_AX:SET_wrong_software_ver
1 elements.
Warning ! : (22-Feb-2009 16:32:27)
GanttChart::AddData. The DqiData structure has no data for this range
Information : (22-Feb-2009 16:32:27)
Graph 40: Adding data from object @PCF_MPH_RA2_PLA_AX:SET_wrong_proc_time
1 elements.
Warning ! : (22-Feb-2009 16:32:27)
GanttChart::AddData. The DqiData structure has no data for this range
Information : (22-Feb-2009 16:32:27)
Graph 40: Adding data from object @PCF_MPH_RA2_PLA_AX:SET_wrong_proc_stage
1 elements.
Warning ! : (22-Feb-2009 16:32:27)
GanttChart::AddData. The DqiData structure has no data for this range
Information : (22-Feb-2009 16:32:27)
Graph 40: Adding data from object @PCF_MPH_RA2_PLA_AX:SET_wrong_filename
1 elements.
Warning ! : (22-Feb-2009 16:32:27)
GanttChart::AddData. The DqiData structure has no data for this range
Information : (22-Feb-2009 16:32:27) Graph 40: Generating PNG file.
Warning ! : (22-Feb-2009 16:32:27)
GanttChart::ReadPolyline. Adding a section with no data
Warning ! : (22-Feb-2009 16:32:27)
GanttChart::ReadPolyline. Adding a section with no data
Warning ! : (22-Feb-2009 16:32:27)
GanttChart::ReadPolyline. Adding a section with no data

Warning ! : (22-Feb-2009 16:32:27)
GanttChart::ReadPolyline. Adding a section with no data
Warning ! : (22-Feb-2009 16:32:27)
GanttChart::ReadPolyline. Adding a section with no data
Warning ! : (22-Feb-2009 16:32:27)
GanttChart::ReadPolyline. Adding a section with no data
Warning ! : (22-Feb-2009 16:32:27)
GanttChart::ReadPolyline. Adding a section with no data
Information : (22-Feb-2009 16:32:27) Graph 40: Destroying object.
Information : (22-Feb-2009 16:32:27)
Graph 41: Creating object for a eventGanttChart
Information : (22-Feb-2009 16:32:27) Graph 41: Processing legend.
Information : (22-Feb-2009 16:32:27)
Graph 41: Adding data from object @PCF_MPH_RA2_POL_AX:DET_wrong_product_err
1 elements.
Warning ! : (22-Feb-2009 16:32:27)
GanttChart::AddData. The DqiData structure has no data for this range
Information : (22-Feb-2009 16:32:27)
Graph 41: Adding data from object @PCF_MPH_RA2_POL_AX:SET_wrong_sensing_stop
1 elements.
Warning ! : (22-Feb-2009 16:32:27)
GanttChart::AddData. The DqiData structure has no data for this range
Information : (22-Feb-2009 16:32:27)
Graph 41: Adding data from object @PCF_MPH_RA2_POL_AX:SET_wrong_sensing_start
1 elements.
Warning ! : (22-Feb-2009 16:32:27)
GanttChart::AddData. The DqiData structure has no data for this range
Information : (22-Feb-2009 16:32:27)
Graph 41: Adding data from object @PCF_MPH_RA2_POL_AX:SET_wrong_software_ver
1 elements.
Warning ! : (22-Feb-2009 16:32:27)
GanttChart::AddData. The DqiData structure has no data for this range
Information : (22-Feb-2009 16:32:27)
Graph 41: Adding data from object @PCF_MPH_RA2_POL_AX:SET_wrong_proc_time
1 elements.
Warning ! : (22-Feb-2009 16:32:27)
GanttChart::AddData. The DqiData structure has no data for this range
Information : (22-Feb-2009 16:32:27)
Graph 41: Adding data from object @PCF_MPH_RA2_POL_AX:SET_wrong_proc_stage
1 elements.
Warning ! : (22-Feb-2009 16:32:27)
GanttChart::AddData. The DqiData structure has no data for this range
Information : (22-Feb-2009 16:32:27)
Graph 41: Adding data from object @PCF_MPH_RA2_POL_AX:SET_wrong_filename
1 elements.
Warning ! : (22-Feb-2009 16:32:27)
GanttChart::AddData. The DqiData structure has no data for this range
Information : (22-Feb-2009 16:32:27) Graph 41: Generating PNG file.
Warning ! : (22-Feb-2009 16:32:27)
GanttChart::ReadPolyline. Adding a section with no data
Warning ! : (22-Feb-2009 16:32:27)
GanttChart::ReadPolyline. Adding a section with no data
Warning ! : (22-Feb-2009 16:32:27)
GanttChart::ReadPolyline. Adding a section with no data
Warning ! : (22-Feb-2009 16:32:27)
GanttChart::ReadPolyline. Adding a section with no data
Warning ! : (22-Feb-2009 16:32:27)
GanttChart::ReadPolyline. Adding a section with no data
Warning ! : (22-Feb-2009 16:32:27)
GanttChart::ReadPolyline. Adding a section with no data
Warning ! : (22-Feb-2009 16:32:27)
GanttChart::ReadPolyline. Adding a section with no data
Warning ! : (22-Feb-2009 16:32:27)
GanttChart::ReadPolyline. Adding a section with no data
Information : (22-Feb-2009 16:32:28) Graph 41: Destroying object.
Information : (22-Feb-2009 16:32:28)
Graph 42: Creating object for a eventGanttChart
Information : (22-Feb-2009 16:32:28) Graph 42: Processing legend.
Information : (22-Feb-2009 16:32:28)
Graph 42: Adding data from object @PCF_MPH_RA2_SET_AX:DET_wrong_product_err

1 elements.
Warning ! : (22-Feb-2009 16:32:28)
GanttChart::AddData. The DqiData structure has no data for this range
Information : (22-Feb-2009 16:32:28)
Graph 42: Adding data from object @PCF_MPH_RA2_SET_AX:SET_wrong_sensing_stop
1 elements.
Warning ! : (22-Feb-2009 16:32:28)
GanttChart::AddData. The DqiData structure has no data for this range
Information : (22-Feb-2009 16:32:28)
Graph 42: Adding data from object @PCF_MPH_RA2_SET_AX:SET_wrong_sensing_start
1 elements.
Warning ! : (22-Feb-2009 16:32:28)
GanttChart::AddData. The DqiData structure has no data for this range
Information : (22-Feb-2009 16:32:28)
Graph 42: Adding data from object @PCF_MPH_RA2_SET_AX:SET_wrong_software_ver
1 elements.
Warning ! : (22-Feb-2009 16:32:28)
GanttChart::AddData. The DqiData structure has no data for this range
Information : (22-Feb-2009 16:32:28)
Graph 42: Adding data from object @PCF_MPH_RA2_SET_AX:SET_wrong_proc_time
1 elements.
Warning ! : (22-Feb-2009 16:32:28)
GanttChart::AddData. The DqiData structure has no data for this range
Information : (22-Feb-2009 16:32:28)
Graph 42: Adding data from object @PCF_MPH_RA2_SET_AX:SET_wrong_proc_stage
1 elements.
Warning ! : (22-Feb-2009 16:32:28)
GanttChart::AddData. The DqiData structure has no data for this range
Information : (22-Feb-2009 16:32:28)
Graph 42: Adding data from object @PCF_MPH_RA2_SET_AX:SET_wrong_filename
1 elements.
Warning ! : (22-Feb-2009 16:32:28)
GanttChart::AddData. The DqiData structure has no data for this range
Information : (22-Feb-2009 16:32:28) Graph 42: Generating PNG file.
Warning ! : (22-Feb-2009 16:32:28)
GanttChart::ReadPolyline. Adding a section with no data
Warning ! : (22-Feb-2009 16:32:28)
GanttChart::ReadPolyline. Adding a section with no data
Warning ! : (22-Feb-2009 16:32:28)
GanttChart::ReadPolyline. Adding a section with no data
Warning ! : (22-Feb-2009 16:32:28)
GanttChart::ReadPolyline. Adding a section with no data
Warning ! : (22-Feb-2009 16:32:28)
GanttChart::ReadPolyline. Adding a section with no data
Warning ! : (22-Feb-2009 16:32:28)
GanttChart::ReadPolyline. Adding a section with no data
Warning ! : (22-Feb-2009 16:32:28)
GanttChart::ReadPolyline. Adding a section with no data
Information : (22-Feb-2009 16:32:28) Graph 42: Destroying object.
Information : (22-Feb-2009 16:32:28)
Graph 43: Creating object for a eventGanttChart
Information : (22-Feb-2009 16:32:28) Graph 43: Processing legend.
Information : (22-Feb-2009 16:32:28)
Graph 43: Adding data from object @PCF_MPH_RA2_SL1_AX:DET_wrong_product_err
1 elements.
Warning ! : (22-Feb-2009 16:32:28)
GanttChart::AddData. The DqiData structure has no data for this range
Information : (22-Feb-2009 16:32:28)
Graph 43: Adding data from object @PCF_MPH_RA2_SL1_AX:SET_wrong_sensing_stop
1 elements.
Warning ! : (22-Feb-2009 16:32:28)
GanttChart::AddData. The DqiData structure has no data for this range
Information : (22-Feb-2009 16:32:28)
Graph 43: Adding data from object @PCF_MPH_RA2_SL1_AX:SET_wrong_sensing_start
1 elements.
Warning ! : (22-Feb-2009 16:32:28)
GanttChart::AddData. The DqiData structure has no data for this range
Information : (22-Feb-2009 16:32:28)

Graph 43: Adding data from object @PCF_MPH_RA2_SL1_AX:SET_wrong_software_ver
1 elements.
Warning ! : (22-Feb-2009 16:32:28)
GanttChart::AddData. The DqiData structure has no data for this range
Information : (22-Feb-2009 16:32:28)
Graph 43: Adding data from object @PCF_MPH_RA2_SL1_AX:SET_wrong_proc_time
1 elements.
Warning ! : (22-Feb-2009 16:32:28)
GanttChart::AddData. The DqiData structure has no data for this range
Information : (22-Feb-2009 16:32:28)
Graph 43: Adding data from object @PCF_MPH_RA2_SL1_AX:SET_wrong_proc_stage
1 elements.
Warning ! : (22-Feb-2009 16:32:28)
GanttChart::AddData. The DqiData structure has no data for this range
Information : (22-Feb-2009 16:32:28)
Graph 43: Adding data from object @PCF_MPH_RA2_SL1_AX:SET_wrong_filename
1 elements.
Warning ! : (22-Feb-2009 16:32:28)
GanttChart::AddData. The DqiData structure has no data for this range
Information : (22-Feb-2009 16:32:28) Graph 43: Generating PNG file.
Warning ! : (22-Feb-2009 16:32:28)
GanttChart::ReadPolyline. Adding a section with no data
Warning ! : (22-Feb-2009 16:32:28)
GanttChart::ReadPolyline. Adding a section with no data
Warning ! : (22-Feb-2009 16:32:28)
GanttChart::ReadPolyline. Adding a section with no data
Warning ! : (22-Feb-2009 16:32:28)
GanttChart::ReadPolyline. Adding a section with no data
Warning ! : (22-Feb-2009 16:32:28)
GanttChart::ReadPolyline. Adding a section with no data
Warning ! : (22-Feb-2009 16:32:28)
GanttChart::ReadPolyline. Adding a section with no data
Warning ! : (22-Feb-2009 16:32:28)
GanttChart::ReadPolyline. Adding a section with no data
Warning ! : (22-Feb-2009 16:32:28)
GanttChart::ReadPolyline. Adding a section with no data
Information : (22-Feb-2009 16:32:29) Graph 43: Destroying object.
Information : (22-Feb-2009 16:32:29)
Graph 44: Creating object for a eventGanttChart
Information : (22-Feb-2009 16:32:29) Graph 44: Processing legend.
Information : (22-Feb-2009 16:32:29)
Graph 44: Adding data from object @PCF_MPH_RA2_SL2_AX:DET_wrong_product_err
1 elements.
Warning ! : (22-Feb-2009 16:32:29)
GanttChart::AddData. The DqiData structure has no data for this range
Information : (22-Feb-2009 16:32:29)
Graph 44: Adding data from object @PCF_MPH_RA2_SL2_AX:SET_wrong_sensing_stop
1 elements.
Warning ! : (22-Feb-2009 16:32:29)
GanttChart::AddData. The DqiData structure has no data for this range
Information : (22-Feb-2009 16:32:29)
Graph 44: Adding data from object @PCF_MPH_RA2_SL2_AX:SET_wrong_sensing_start
1 elements.
Warning ! : (22-Feb-2009 16:32:29)
GanttChart::AddData. The DqiData structure has no data for this range
Information : (22-Feb-2009 16:32:29)
Graph 44: Adding data from object @PCF_MPH_RA2_SL2_AX:SET_wrong_software_ver
1 elements.
Warning ! : (22-Feb-2009 16:32:29)
GanttChart::AddData. The DqiData structure has no data for this range
Information : (22-Feb-2009 16:32:29)
Graph 44: Adding data from object @PCF_MPH_RA2_SL2_AX:SET_wrong_proc_time
1 elements.
Warning ! : (22-Feb-2009 16:32:29)
GanttChart::AddData. The DqiData structure has no data for this range
Information : (22-Feb-2009 16:32:29)
Graph 44: Adding data from object @PCF_MPH_RA2_SL2_AX:SET_wrong_proc_stage
1 elements.
Warning ! : (22-Feb-2009 16:32:29)
GanttChart::AddData. The DqiData structure has no data for this range

Information : (22-Feb-2009 16:32:29)
 Graph 44: Adding data from object @PCF_MPH_RA2_SL2_AX:SET_wrong_filename
 1 elements.
 Warning ! : (22-Feb-2009 16:32:29)
 GanttChart::AddData. The DqiData structure has no data for this range
 Information : (22-Feb-2009 16:32:29) Graph 44: Generating PNG file.
 Warning ! : (22-Feb-2009 16:32:29)
 GanttChart::ReadPolyline. Adding a section with no data
 Warning ! : (22-Feb-2009 16:32:29)
 GanttChart::ReadPolyline. Adding a section with no data
 Warning ! : (22-Feb-2009 16:32:29)
 GanttChart::ReadPolyline. Adding a section with no data
 Warning ! : (22-Feb-2009 16:32:29)
 GanttChart::ReadPolyline. Adding a section with no data
 Warning ! : (22-Feb-2009 16:32:29)
 GanttChart::ReadPolyline. Adding a section with no data
 Warning ! : (22-Feb-2009 16:32:29)
 GanttChart::ReadPolyline. Adding a section with no data
 Warning ! : (22-Feb-2009 16:32:29)
 GanttChart::ReadPolyline. Adding a section with no data
 Information : (22-Feb-2009 16:32:29) Graph 44: Destroying object.
 Information : (22-Feb-2009 16:32:29)
 Graph 45: Creating object for a eventGanttChart
 Information : (22-Feb-2009 16:32:29) Graph 45: Processing legend.
 Information : (22-Feb-2009 16:32:29)
 Graph 45: Adding data from object @PCF_MPH_RA2_SOI_AX:DET_wrong_product_err
 1 elements.
 Warning ! : (22-Feb-2009 16:32:29)
 GanttChart::AddData. The DqiData structure has no data for this range
 Information : (22-Feb-2009 16:32:29)
 Graph 45: Adding data from object @PCF_MPH_RA2_SOI_AX:SET_wrong_sensing_stop
 1 elements.
 Warning ! : (22-Feb-2009 16:32:29)
 GanttChart::AddData. The DqiData structure has no data for this range
 Information : (22-Feb-2009 16:32:29)
 Graph 45: Adding data from object @PCF_MPH_RA2_SOI_AX:SET_wrong_sensing_start
 1 elements.
 Warning ! : (22-Feb-2009 16:32:29)
 GanttChart::AddData. The DqiData structure has no data for this range
 Information : (22-Feb-2009 16:32:29)
 Graph 45: Adding data from object @PCF_MPH_RA2_SOI_AX:SET_wrong_software_ver
 1 elements.
 Warning ! : (22-Feb-2009 16:32:29)
 GanttChart::AddData. The DqiData structure has no data for this range
 Information : (22-Feb-2009 16:32:29)
 Graph 45: Adding data from object @PCF_MPH_RA2_SOI_AX:SET_wrong_proc_time
 1 elements.
 Warning ! : (22-Feb-2009 16:32:29)
 GanttChart::AddData. The DqiData structure has no data for this range
 Information : (22-Feb-2009 16:32:29)
 Graph 45: Adding data from object @PCF_MPH_RA2_SOI_AX:SET_wrong_proc_stage
 1 elements.
 Warning ! : (22-Feb-2009 16:32:29)
 GanttChart::AddData. The DqiData structure has no data for this range
 Information : (22-Feb-2009 16:32:29)
 Graph 45: Adding data from object @PCF_MPH_RA2_SOI_AX:SET_wrong_filename
 1 elements.
 Warning ! : (22-Feb-2009 16:32:29)
 GanttChart::AddData. The DqiData structure has no data for this range
 Information : (22-Feb-2009 16:32:29) Graph 45: Generating PNG file.
 Warning ! : (22-Feb-2009 16:32:29)
 GanttChart::ReadPolyline. Adding a section with no data
 Warning ! : (22-Feb-2009 16:32:29)
 GanttChart::ReadPolyline. Adding a section with no data
 Warning ! : (22-Feb-2009 16:32:29)
 GanttChart::ReadPolyline. Adding a section with no data
 Warning ! : (22-Feb-2009 16:32:29)
 GanttChart::ReadPolyline. Adding a section with no data

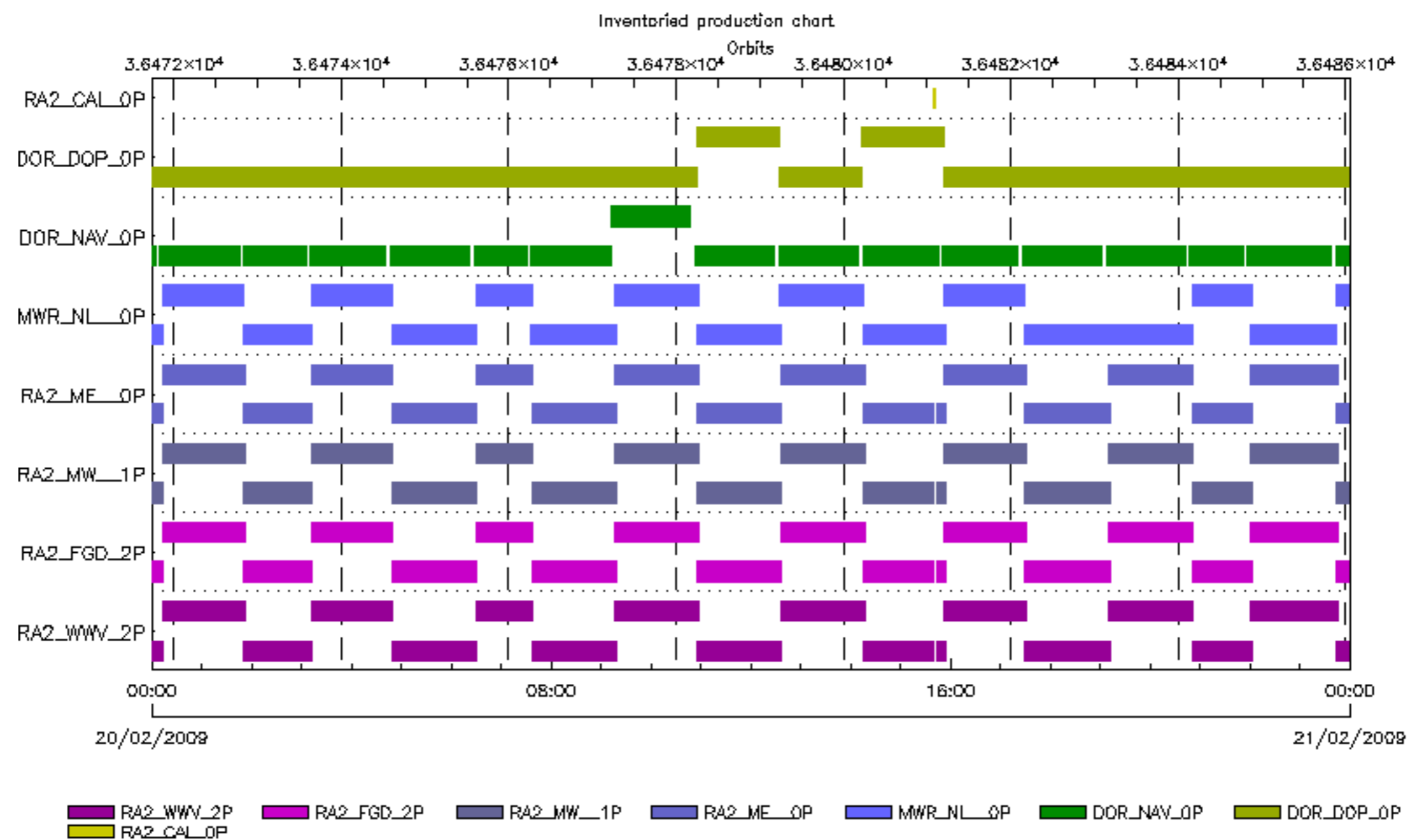
Warning ! : (22-Feb-2009 16:32:29)
GanttChart::ReadPolyline. Adding a section with no data
Warning ! : (22-Feb-2009 16:32:29)
GanttChart::ReadPolyline. Adding a section with no data
Warning ! : (22-Feb-2009 16:32:29)
GanttChart::ReadPolyline. Adding a section with no data
Information : (22-Feb-2009 16:32:30) Graph 45: Destroying object.
Information : (22-Feb-2009 16:32:30)
Graph 46: Creating object for a eventGanttChart
Information : (22-Feb-2009 16:32:30) Graph 46: Processing legend.
Information : (22-Feb-2009 16:32:30)
Graph 46: Adding data from object @PCF_MPH_RA2_SOL_AX:DET_wrong_product_err
1 elements.
Warning ! : (22-Feb-2009 16:32:30)
GanttChart::AddData. The DqiData structure has no data for this range
Information : (22-Feb-2009 16:32:30)
Graph 46: Adding data from object @PCF_MPH_RA2_SOL_AX:SET_wrong_sensing_stop
1 elements.
Warning ! : (22-Feb-2009 16:32:30)
GanttChart::AddData. The DqiData structure has no data for this range
Information : (22-Feb-2009 16:32:30)
Graph 46: Adding data from object @PCF_MPH_RA2_SOL_AX:SET_wrong_sensing_start
1 elements.
Warning ! : (22-Feb-2009 16:32:30)
GanttChart::AddData. The DqiData structure has no data for this range
Information : (22-Feb-2009 16:32:30)
Graph 46: Adding data from object @PCF_MPH_RA2_SOL_AX:SET_wrong_software_ver
1 elements.
Warning ! : (22-Feb-2009 16:32:30)
GanttChart::AddData. The DqiData structure has no data for this range
Information : (22-Feb-2009 16:32:30)
Graph 46: Adding data from object @PCF_MPH_RA2_SOL_AX:SET_wrong_proc_time
1 elements.
Warning ! : (22-Feb-2009 16:32:30)
GanttChart::AddData. The DqiData structure has no data for this range
Information : (22-Feb-2009 16:32:30)
Graph 46: Adding data from object @PCF_MPH_RA2_SOL_AX:SET_wrong_proc_stage
1 elements.
Warning ! : (22-Feb-2009 16:32:30)
GanttChart::AddData. The DqiData structure has no data for this range
Information : (22-Feb-2009 16:32:30)
Graph 46: Adding data from object @PCF_MPH_RA2_SOL_AX:SET_wrong_filename
1 elements.
Warning ! : (22-Feb-2009 16:32:30)
GanttChart::AddData. The DqiData structure has no data for this range
Information : (22-Feb-2009 16:32:30) Graph 46: Generating PNG file.
Warning ! : (22-Feb-2009 16:32:30)
GanttChart::ReadPolyline. Adding a section with no data
Warning ! : (22-Feb-2009 16:32:30)
GanttChart::ReadPolyline. Adding a section with no data
Warning ! : (22-Feb-2009 16:32:30)
GanttChart::ReadPolyline. Adding a section with no data
Warning ! : (22-Feb-2009 16:32:30)
GanttChart::ReadPolyline. Adding a section with no data
Warning ! : (22-Feb-2009 16:32:30)
GanttChart::ReadPolyline. Adding a section with no data
Warning ! : (22-Feb-2009 16:32:30)
GanttChart::ReadPolyline. Adding a section with no data
Warning ! : (22-Feb-2009 16:32:30)
GanttChart::ReadPolyline. Adding a section with no data
Warning ! : (22-Feb-2009 16:32:30)
GanttChart::ReadPolyline. Adding a section with no data
Information : (22-Feb-2009 16:32:30) Graph 46: Destroying object.
Information : (22-Feb-2009 16:32:30)
Graph 47: Creating object for a eventGanttChart
Information : (22-Feb-2009 16:32:30) Graph 47: Processing legend.
Information : (22-Feb-2009 16:32:30)
Graph 47: Adding data from object @PCF_MPH_RA2_SSB_AX:DET_wrong_product_err
1 elements.
Warning ! : (22-Feb-2009 16:32:30)

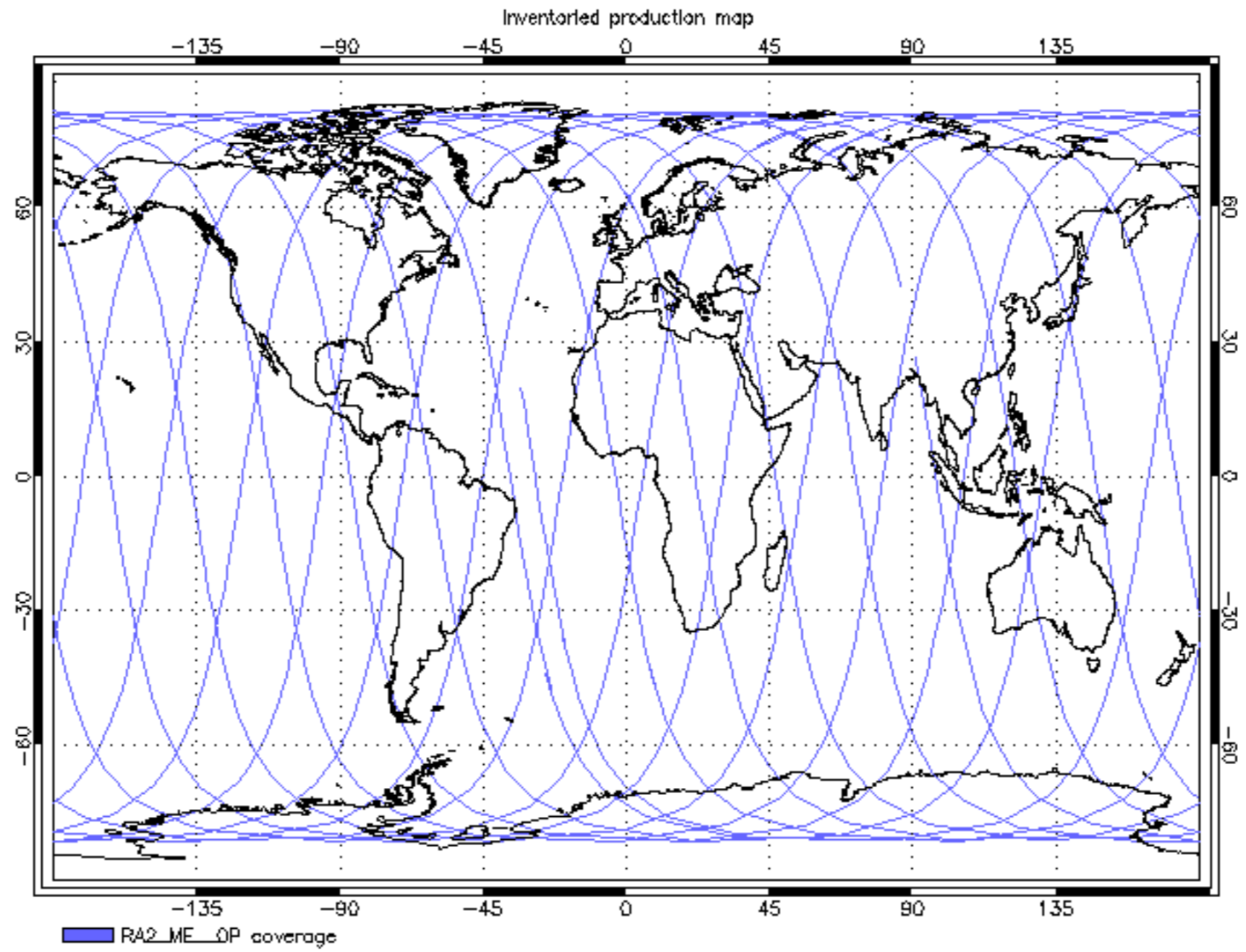
GanttChart::AddData. The DqiData structure has no data for this range
Information : (22-Feb-2009 16:32:30)
Graph 47: Adding data from object @PCF_MPH_RA2_SSB_AX:SET_wrong_sensing_stop
1 elements.
Warning ! : (22-Feb-2009 16:32:30)
GanttChart::AddData. The DqiData structure has no data for this range
Information : (22-Feb-2009 16:32:30)
Graph 47: Adding data from object @PCF_MPH_RA2_SSB_AX:SET_wrong_sensing_start
1 elements.
Warning ! : (22-Feb-2009 16:32:30)
GanttChart::AddData. The DqiData structure has no data for this range
Information : (22-Feb-2009 16:32:30)
Graph 47: Adding data from object @PCF_MPH_RA2_SSB_AX:SET_wrong_software_ver
1 elements.
Warning ! : (22-Feb-2009 16:32:30)
GanttChart::AddData. The DqiData structure has no data for this range
Information : (22-Feb-2009 16:32:30)
Graph 47: Adding data from object @PCF_MPH_RA2_SSB_AX:SET_wrong_proc_time
1 elements.
Warning ! : (22-Feb-2009 16:32:30)
GanttChart::AddData. The DqiData structure has no data for this range
Information : (22-Feb-2009 16:32:30)
Graph 47: Adding data from object @PCF_MPH_RA2_SSB_AX:SET_wrong_proc_stage
1 elements.
Warning ! : (22-Feb-2009 16:32:30)
GanttChart::AddData. The DqiData structure has no data for this range
Information : (22-Feb-2009 16:32:30)
Graph 47: Adding data from object @PCF_MPH_RA2_SSB_AX:SET_wrong_filename
1 elements.
Warning ! : (22-Feb-2009 16:32:30)
GanttChart::AddData. The DqiData structure has no data for this range
Information : (22-Feb-2009 16:32:30) Graph 47: Generating PNG file.
Warning ! : (22-Feb-2009 16:32:30)
GanttChart::ReadPolyline. Adding a section with no data
Warning ! : (22-Feb-2009 16:32:30)
GanttChart::ReadPolyline. Adding a section with no data
Warning ! : (22-Feb-2009 16:32:30)
GanttChart::ReadPolyline. Adding a section with no data
Warning ! : (22-Feb-2009 16:32:30)
GanttChart::ReadPolyline. Adding a section with no data
Warning ! : (22-Feb-2009 16:32:30)
GanttChart::ReadPolyline. Adding a section with no data
Warning ! : (22-Feb-2009 16:32:30)
GanttChart::ReadPolyline. Adding a section with no data
Warning ! : (22-Feb-2009 16:32:30)
GanttChart::ReadPolyline. Adding a section with no data
Warning ! : (22-Feb-2009 16:32:30)
GanttChart::ReadPolyline. Adding a section with no data
Information : (22-Feb-2009 16:32:31) Graph 47: Destroying object.
Information : (22-Feb-2009 16:32:31)
Graph 48: Creating object for a eventGanttChart
Information : (22-Feb-2009 16:32:31) Graph 48: Processing legend.
Information : (22-Feb-2009 16:32:31)
Graph 48: Adding data from object @PCF_MPH_RA2_TLD_AX:DET_wrong_product_err
1 elements.
Warning ! : (22-Feb-2009 16:32:31)
GanttChart::AddData. The DqiData structure has no data for this range
Information : (22-Feb-2009 16:32:31)
Graph 48: Adding data from object @PCF_MPH_RA2_TLD_AX:SET_wrong_sensing_stop
1 elements.
Warning ! : (22-Feb-2009 16:32:31)
GanttChart::AddData. The DqiData structure has no data for this range
Information : (22-Feb-2009 16:32:31)
Graph 48: Adding data from object @PCF_MPH_RA2_TLD_AX:SET_wrong_sensing_start
1 elements.
Warning ! : (22-Feb-2009 16:32:31)
GanttChart::AddData. The DqiData structure has no data for this range
Information : (22-Feb-2009 16:32:31)
Graph 48: Adding data from object @PCF_MPH_RA2_TLD_AX:SET_wrong_software_ver
1 elements.

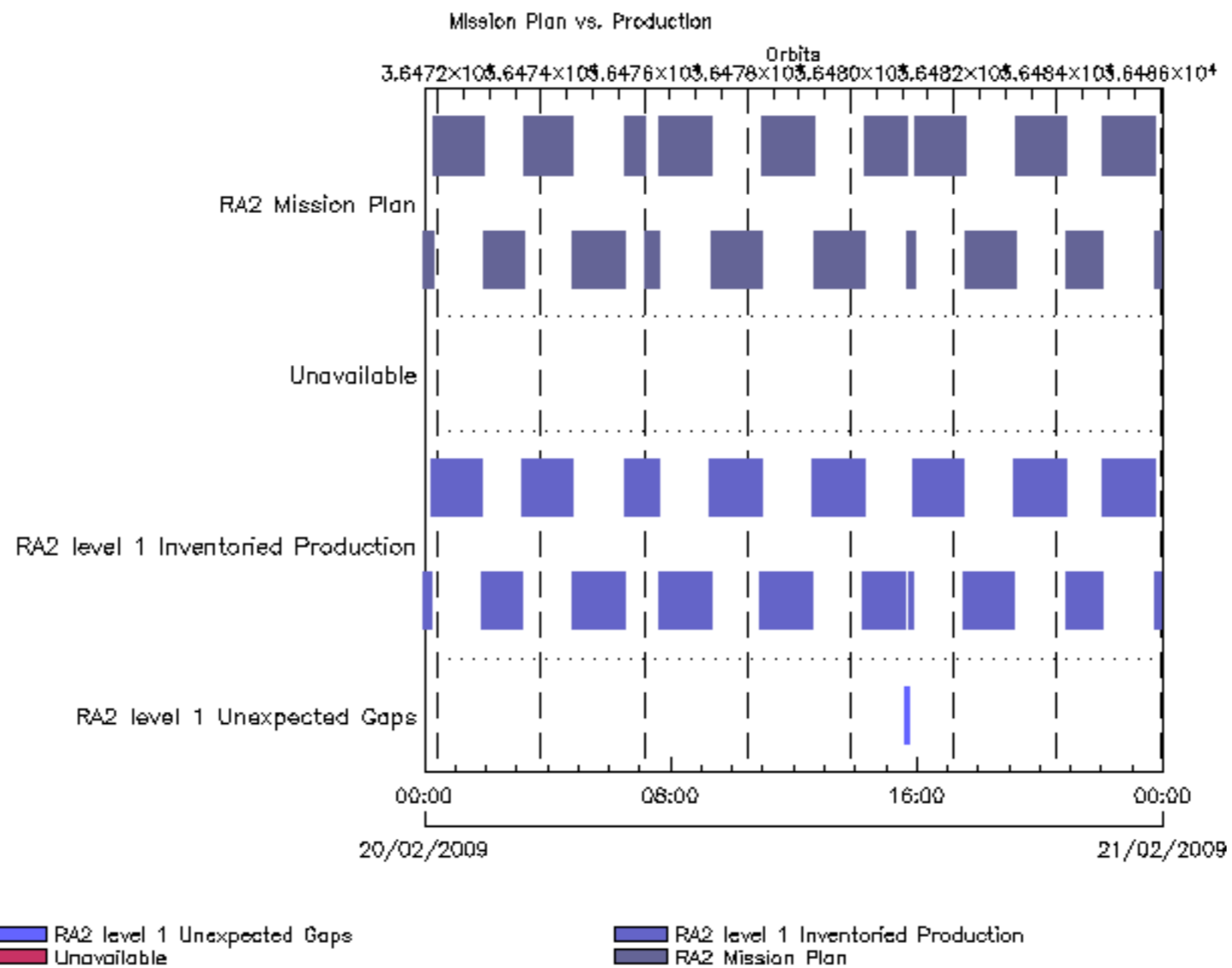
Warning ! : (22-Feb-2009 16:32:31)
GanttChart::AddData. The DqiData structure has no data for this range
Information : (22-Feb-2009 16:32:31)
Graph 48: Adding data from object @PCF_MPH_RA2_TLD_AX:SET_wrong_proc_time
1 elements.
Warning ! : (22-Feb-2009 16:32:31)
GanttChart::AddData. The DqiData structure has no data for this range
Information : (22-Feb-2009 16:32:31)
Graph 48: Adding data from object @PCF_MPH_RA2_TLD_AX:SET_wrong_proc_stage
1 elements.
Warning ! : (22-Feb-2009 16:32:31)
GanttChart::AddData. The DqiData structure has no data for this range
Information : (22-Feb-2009 16:32:31)
Graph 48: Adding data from object @PCF_MPH_RA2_TLD_AX:SET_wrong_filename
1 elements.
Warning ! : (22-Feb-2009 16:32:31)
GanttChart::AddData. The DqiData structure has no data for this range
Information : (22-Feb-2009 16:32:31) Graph 48: Generating PNG file.
Warning ! : (22-Feb-2009 16:32:31)
GanttChart::ReadPolyline. Adding a section with no data
Warning ! : (22-Feb-2009 16:32:31)
GanttChart::ReadPolyline. Adding a section with no data
Warning ! : (22-Feb-2009 16:32:31)
GanttChart::ReadPolyline. Adding a section with no data
Warning ! : (22-Feb-2009 16:32:31)
GanttChart::ReadPolyline. Adding a section with no data
Warning ! : (22-Feb-2009 16:32:31)
GanttChart::ReadPolyline. Adding a section with no data
Warning ! : (22-Feb-2009 16:32:31)
GanttChart::ReadPolyline. Adding a section with no data
Warning ! : (22-Feb-2009 16:32:31)
GanttChart::ReadPolyline. Adding a section with no data
Warning ! : (22-Feb-2009 16:32:31)
GanttChart::ReadPolyline. Adding a section with no data
Information : (22-Feb-2009 16:32:32) Graph 48: Destroying object.
Information : (22-Feb-2009 16:32:32)
Graph 49: Creating object for a eventGanttChart
Information : (22-Feb-2009 16:32:32) Graph 49: Processing legend.
Information : (22-Feb-2009 16:32:32)
Graph 49: Adding data from object @PCF_MPH_RA2_USO_AX:DET_wrong_product_err
1 elements.
Warning ! : (22-Feb-2009 16:32:32)
GanttChart::AddData. The DqiData structure has no data for this range
Information : (22-Feb-2009 16:32:32)
Graph 49: Adding data from object @PCF_MPH_RA2_USO_AX:SET_wrong_sensing_stop
1 elements.
Warning ! : (22-Feb-2009 16:32:32)
GanttChart::AddData. The DqiData structure has no data for this range
Information : (22-Feb-2009 16:32:32)
Graph 49: Adding data from object @PCF_MPH_RA2_USO_AX:SET_wrong_sensing_start
1 elements.
Warning ! : (22-Feb-2009 16:32:32)
GanttChart::AddData. The DqiData structure has no data for this range
Information : (22-Feb-2009 16:32:32)
Graph 49: Adding data from object @PCF_MPH_RA2_USO_AX:SET_wrong_software_ver
1 elements.
Warning ! : (22-Feb-2009 16:32:32)
GanttChart::AddData. The DqiData structure has no data for this range
Information : (22-Feb-2009 16:32:32)
Graph 49: Adding data from object @PCF_MPH_RA2_USO_AX:SET_wrong_proc_time
1 elements.
Warning ! : (22-Feb-2009 16:32:32)
GanttChart::AddData. The DqiData structure has no data for this range
Information : (22-Feb-2009 16:32:32)
Graph 49: Adding data from object @PCF_MPH_RA2_USO_AX:SET_wrong_proc_stage
1 elements.
Warning ! : (22-Feb-2009 16:32:32)
GanttChart::AddData. The DqiData structure has no data for this range
Information : (22-Feb-2009 16:32:32)
Graph 49: Adding data from object @PCF_MPH_RA2_USO_AX:SET_wrong_filename

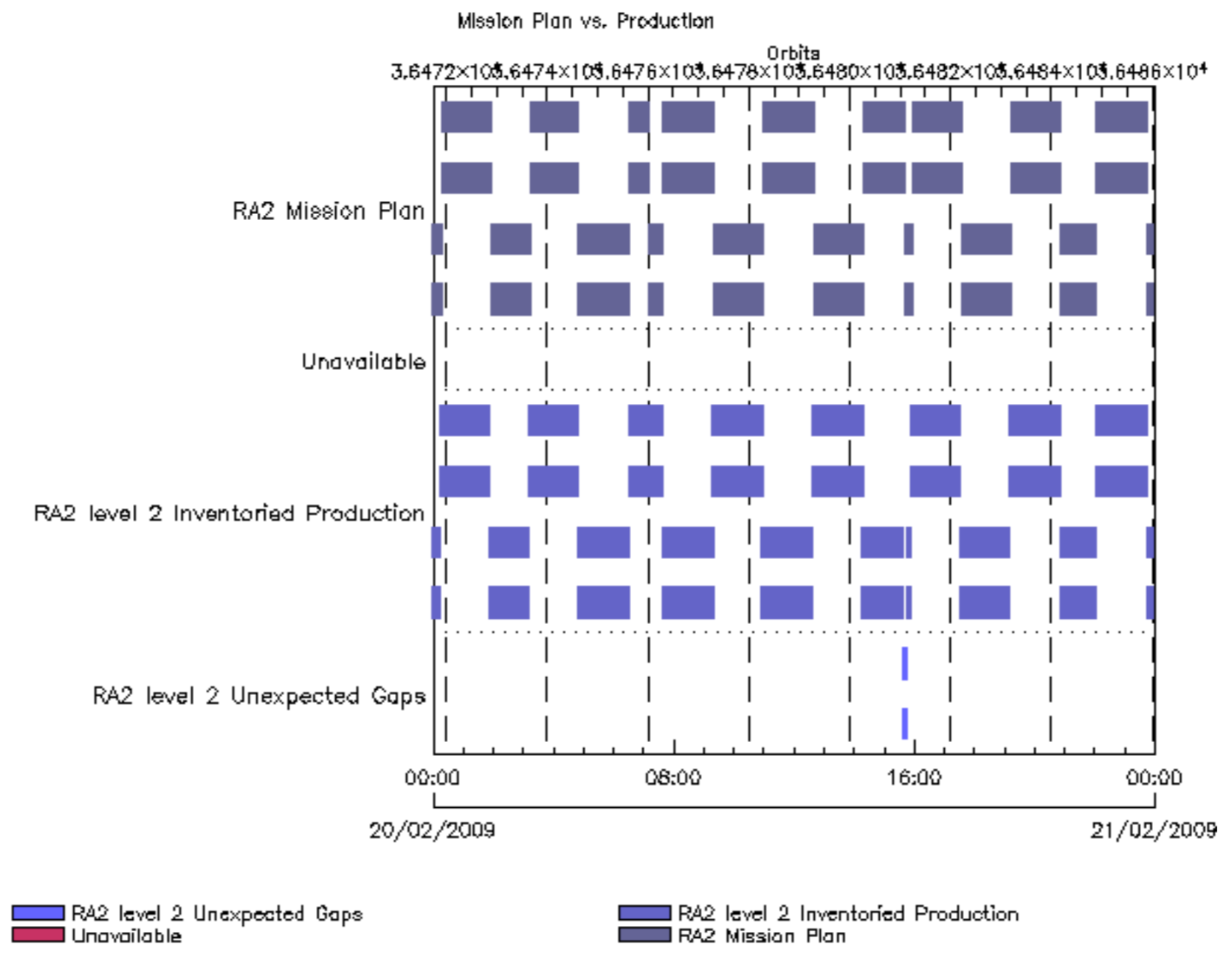
```
1 elements.
Warning ! : (22-Feb-2009 16:32:32)
GanttChart::AddData. The DqiData structure has no data for this range
Information : (22-Feb-2009 16:32:32) Graph 49: Generating PNG file.
Warning ! : (22-Feb-2009 16:32:32)
GanttChart::ReadPolyline. Adding a section with no data
Warning ! : (22-Feb-2009 16:32:32)
GanttChart::ReadPolyline. Adding a section with no data
Warning ! : (22-Feb-2009 16:32:32)
GanttChart::ReadPolyline. Adding a section with no data
Warning ! : (22-Feb-2009 16:32:32)
GanttChart::ReadPolyline. Adding a section with no data
Warning ! : (22-Feb-2009 16:32:32)
GanttChart::ReadPolyline. Adding a section with no data
Warning ! : (22-Feb-2009 16:32:32)
GanttChart::ReadPolyline. Adding a section with no data
Warning ! : (22-Feb-2009 16:32:32)
GanttChart::ReadPolyline. Adding a section with no data
Warning ! : (22-Feb-2009 16:32:32)
GanttChart::ReadPolyline. Adding a section with no data
Information : (22-Feb-2009 16:32:32) Graph 49: Destroying object.
Information : (22-Feb-2009 16:32:32)
Graph 50: Creating object for a eventGanttChart
Information : (22-Feb-2009 16:32:32) Graph 50: Processing legend.
Information : (22-Feb-2009 16:32:32)
Graph 50: Adding data from object @PCF_MPH_AUX_ATT_AX:DET_wrong_product_err
1 elements.
Warning ! : (22-Feb-2009 16:32:32)
GanttChart::AddData. The DqiData structure has no data for this range
Information : (22-Feb-2009 16:32:32)
Graph 50: Adding data from object @PCF_MPH_AUX_ATT_AX:SET_wrong_sensing_stop
1 elements.
Warning ! : (22-Feb-2009 16:32:32)
GanttChart::AddData. The DqiData structure has no data for this range
Information : (22-Feb-2009 16:32:32)
Graph 50: Adding data from object @PCF_MPH_AUX_ATT_AX:SET_wrong_sensing_start
1 elements.
Warning ! : (22-Feb-2009 16:32:32)
GanttChart::AddData. The DqiData structure has no data for this range
Information : (22-Feb-2009 16:32:32)
Graph 50: Adding data from object @PCF_MPH_AUX_ATT_AX:SET_wrong_software_ver
1 elements.
Warning ! : (22-Feb-2009 16:32:32)
GanttChart::AddData. The DqiData structure has no data for this range
Information : (22-Feb-2009 16:32:32)
Graph 50: Adding data from object @PCF_MPH_AUX_ATT_AX:SET_wrong_proc_time
1 elements.
Warning ! : (22-Feb-2009 16:32:32)
GanttChart::AddData. The DqiData structure has no data for this range
Information : (22-Feb-2009 16:32:32)
Graph 50: Adding data from object @PCF_MPH_AUX_ATT_AX:SET_wrong_proc_stage
1 elements.
Warning ! : (22-Feb-2009 16:32:32)
GanttChart::AddData. The DqiData structure has no data for this range
Information : (22-Feb-2009 16:32:32)
Graph 50: Adding data from object @PCF_MPH_AUX_ATT_AX:SET_wrong_filename
1 elements.
Warning ! : (22-Feb-2009 16:32:32)
GanttChart::AddData. The DqiData structure has no data for this range
Information : (22-Feb-2009 16:32:32) Graph 50: Generating PNG file.
Warning ! : (22-Feb-2009 16:32:32)
GanttChart::ReadPolyline. Adding a section with no data
Warning ! : (22-Feb-2009 16:32:32)
GanttChart::ReadPolyline. Adding a section with no data
Warning ! : (22-Feb-2009 16:32:32)
GanttChart::ReadPolyline. Adding a section with no data
Warning ! : (22-Feb-2009 16:32:32)
GanttChart::ReadPolyline. Adding a section with no data
Warning ! : (22-Feb-2009 16:32:32)
GanttChart::ReadPolyline. Adding a section with no data
```

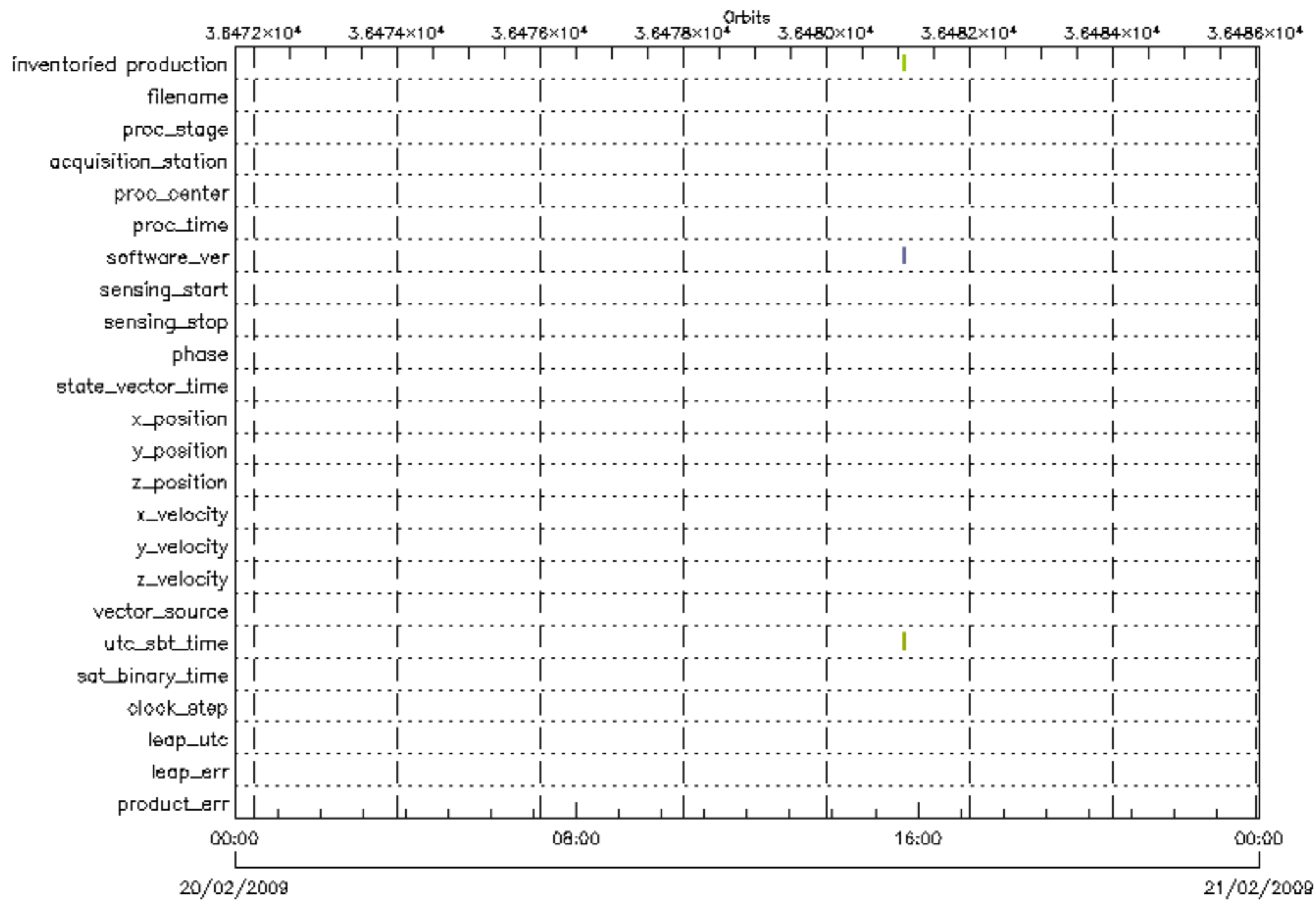
Warning ! : (22-Feb-2009 16:32:32)
GanttChart::ReadPolyline. Adding a section with no data
Warning ! : (22-Feb-2009 16:32:32)
GanttChart::ReadPolyline. Adding a section with no data
Information : (22-Feb-2009 16:32:33) Graph 50: Destroying object.
Information : (22-Feb-2009 16:32:33) Graphs successfully created.

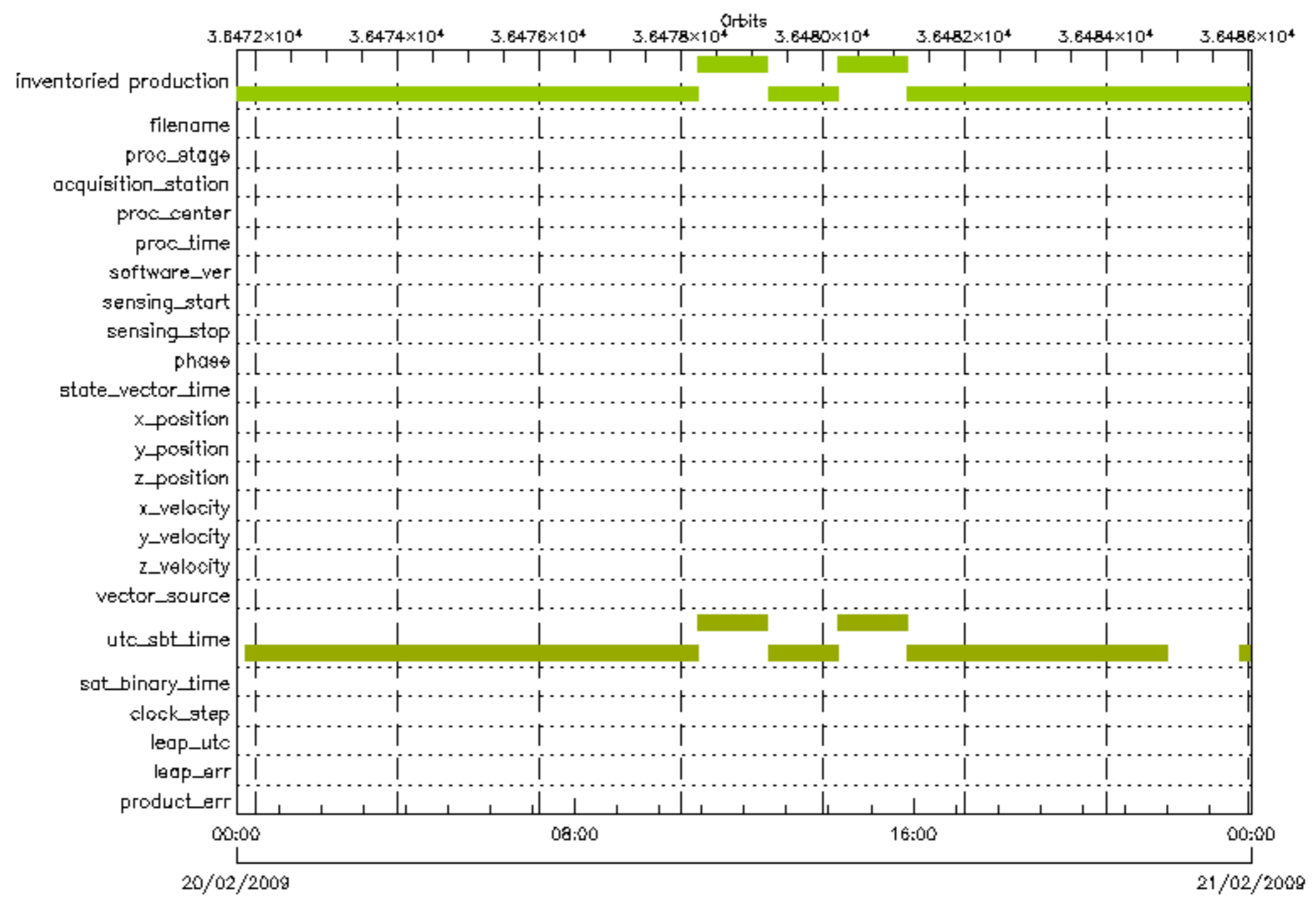


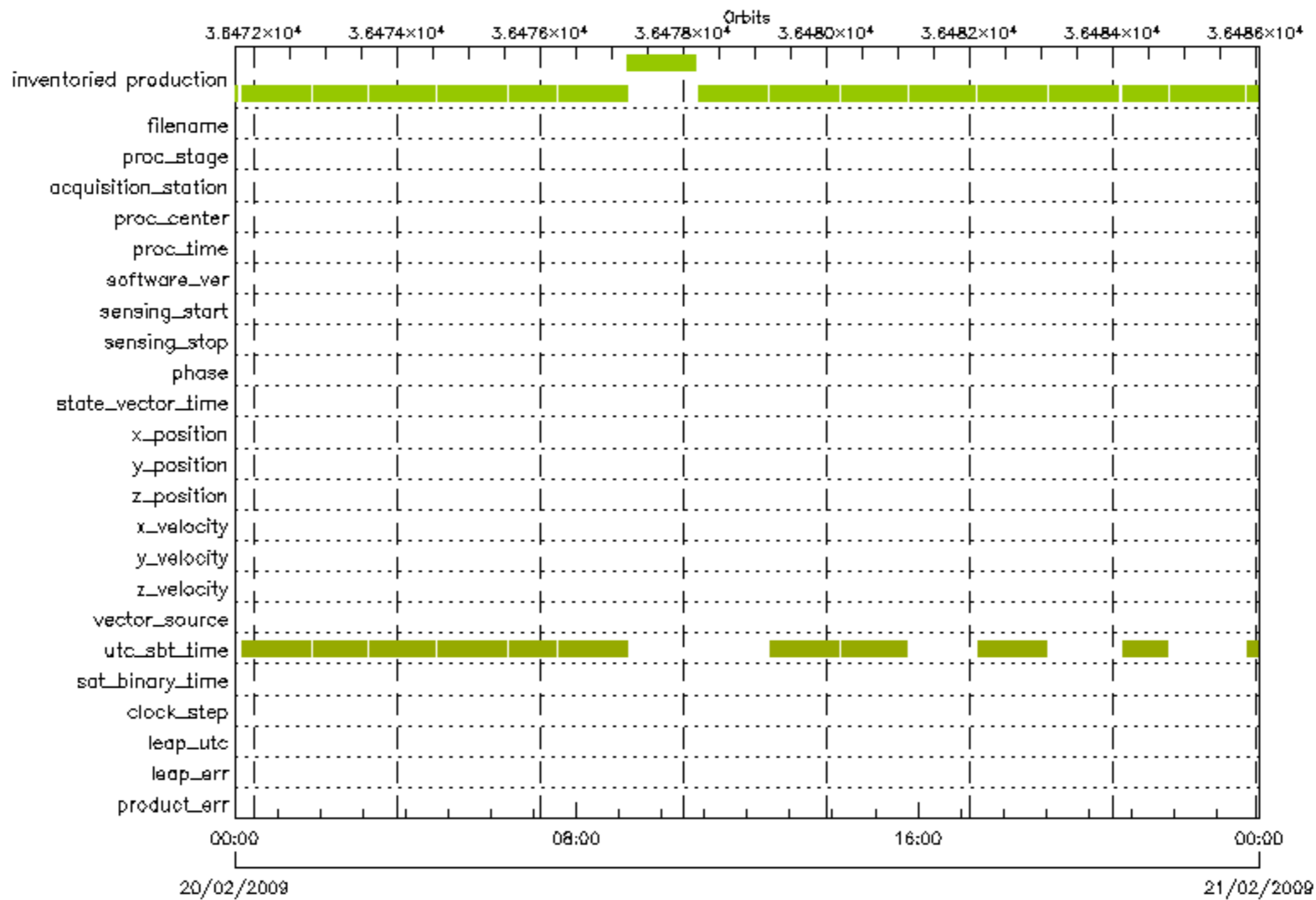


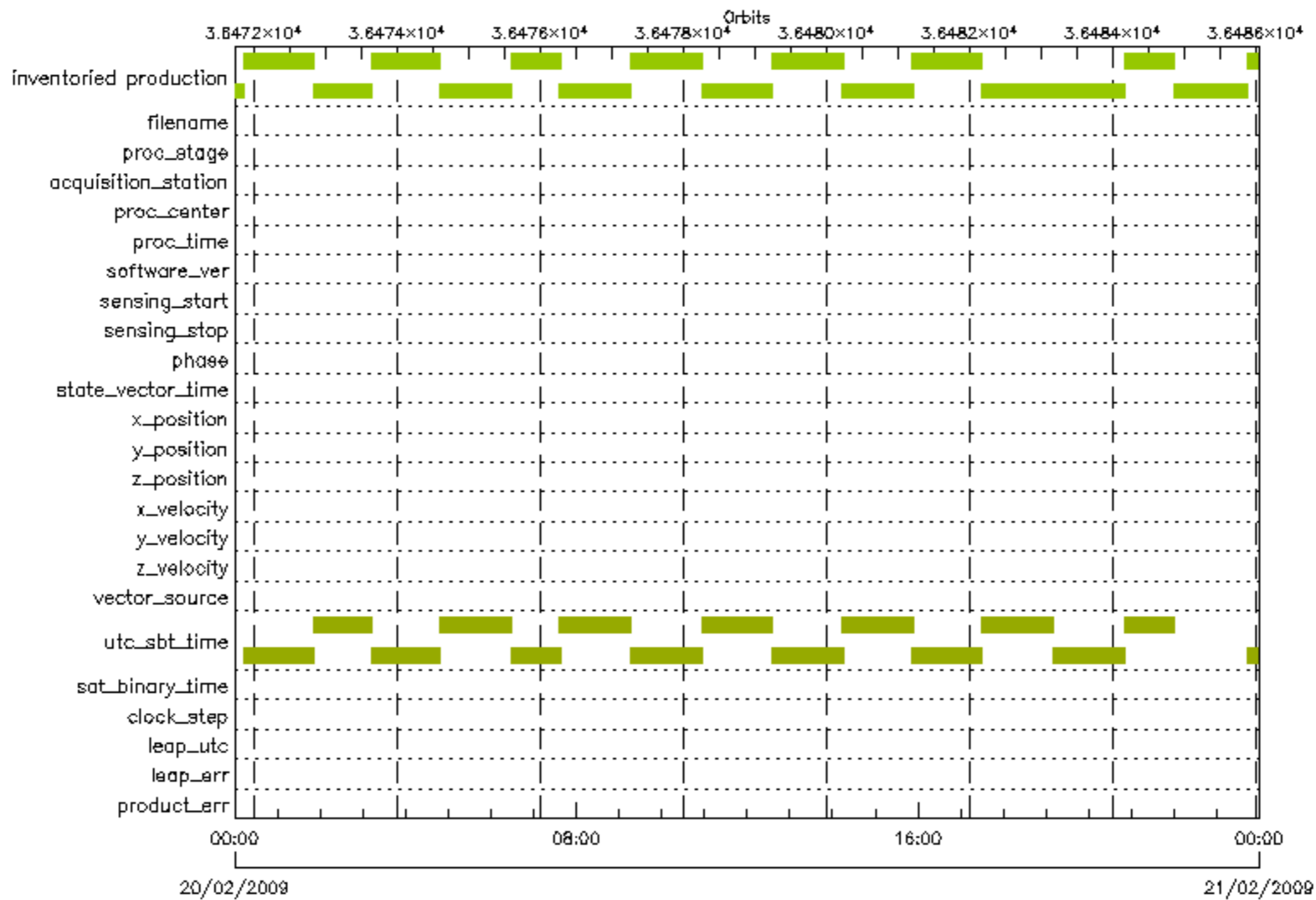


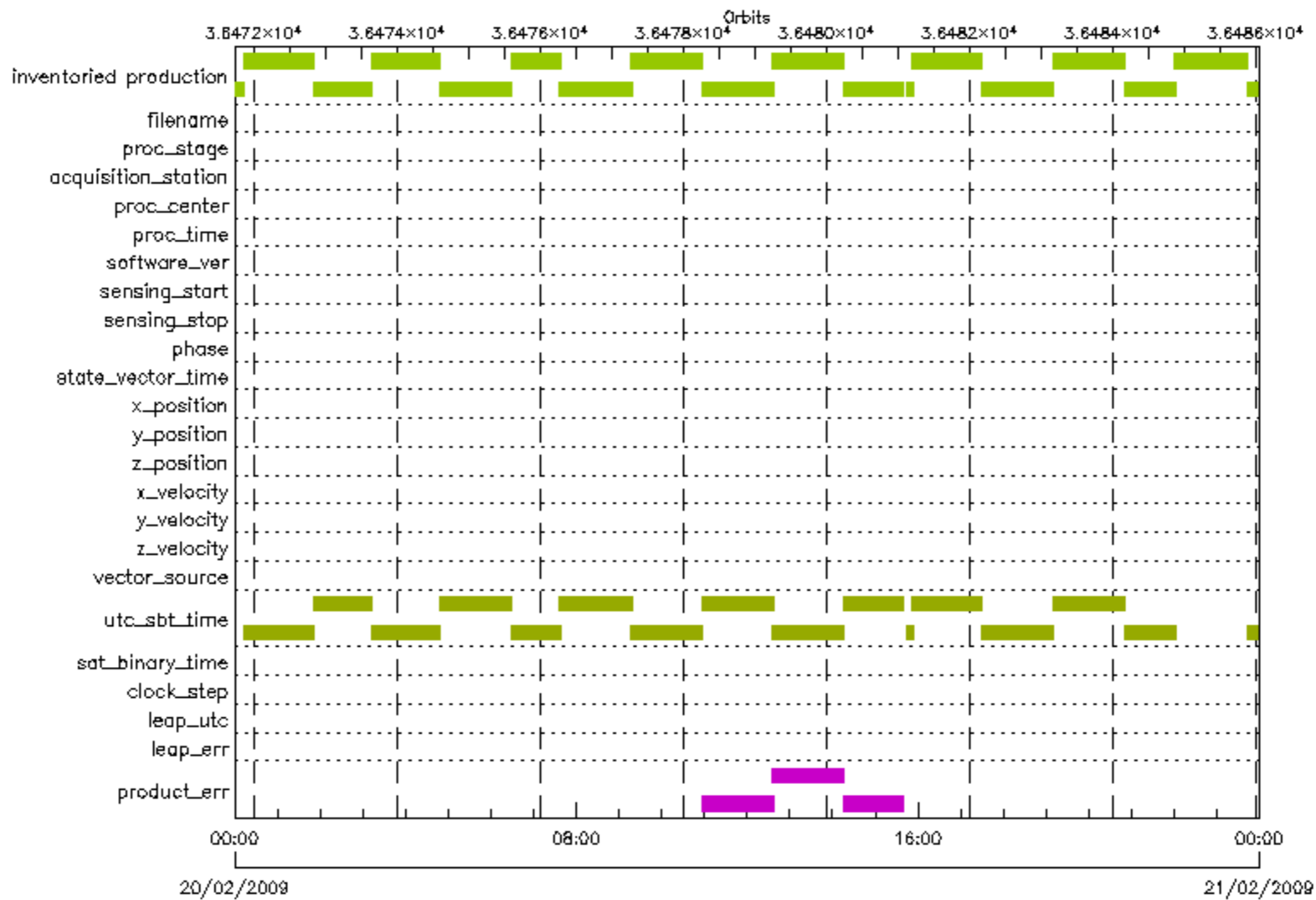


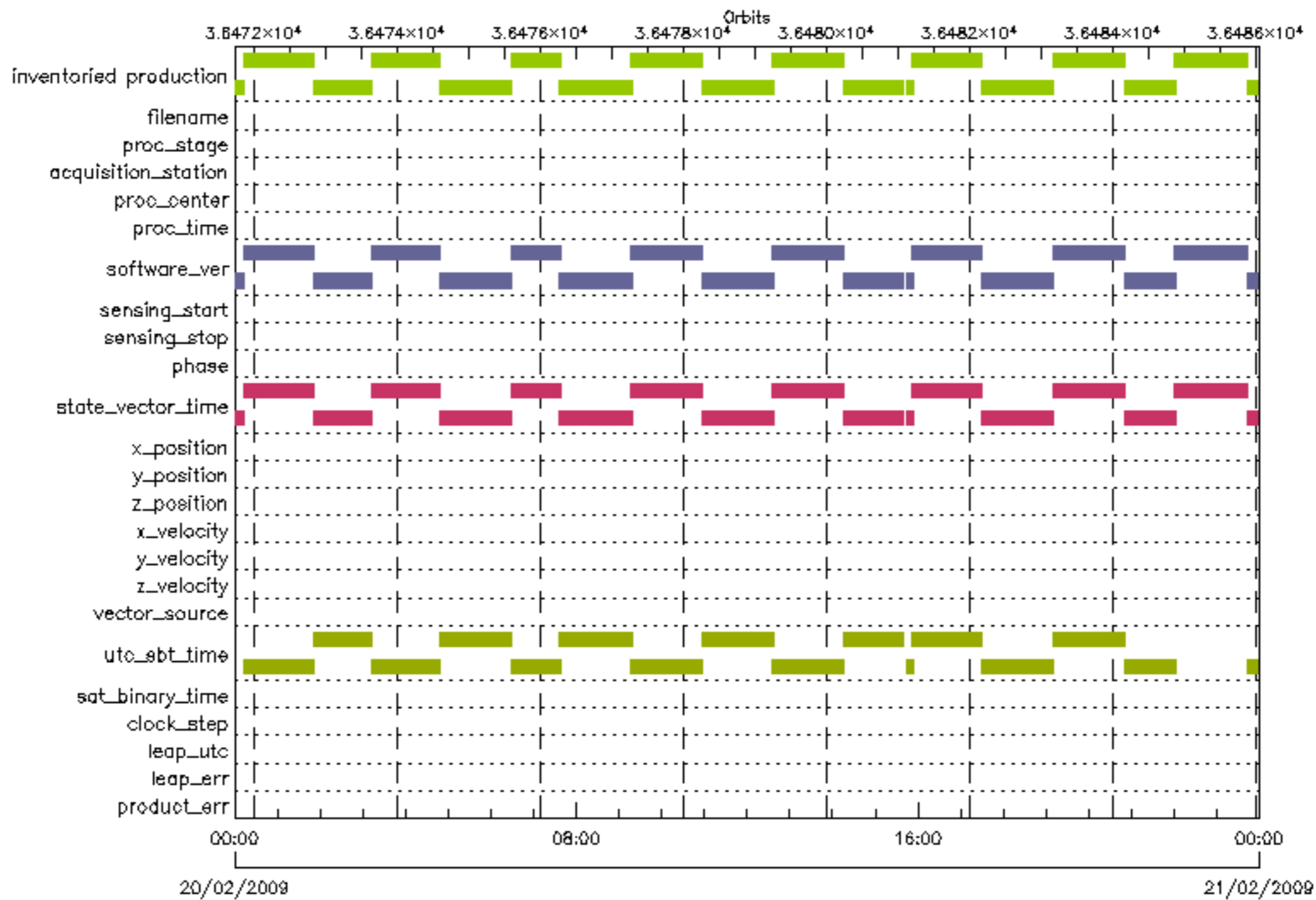








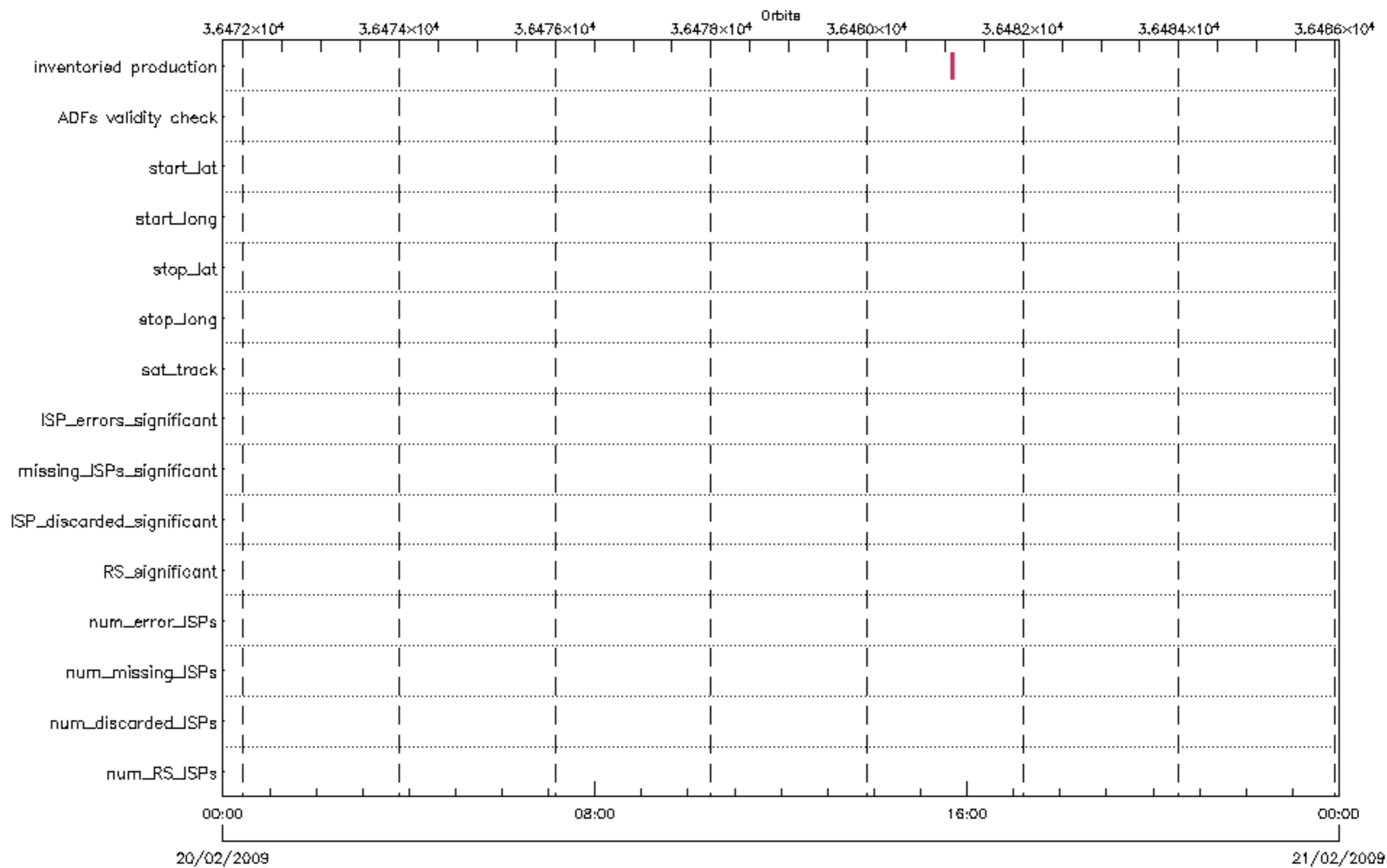


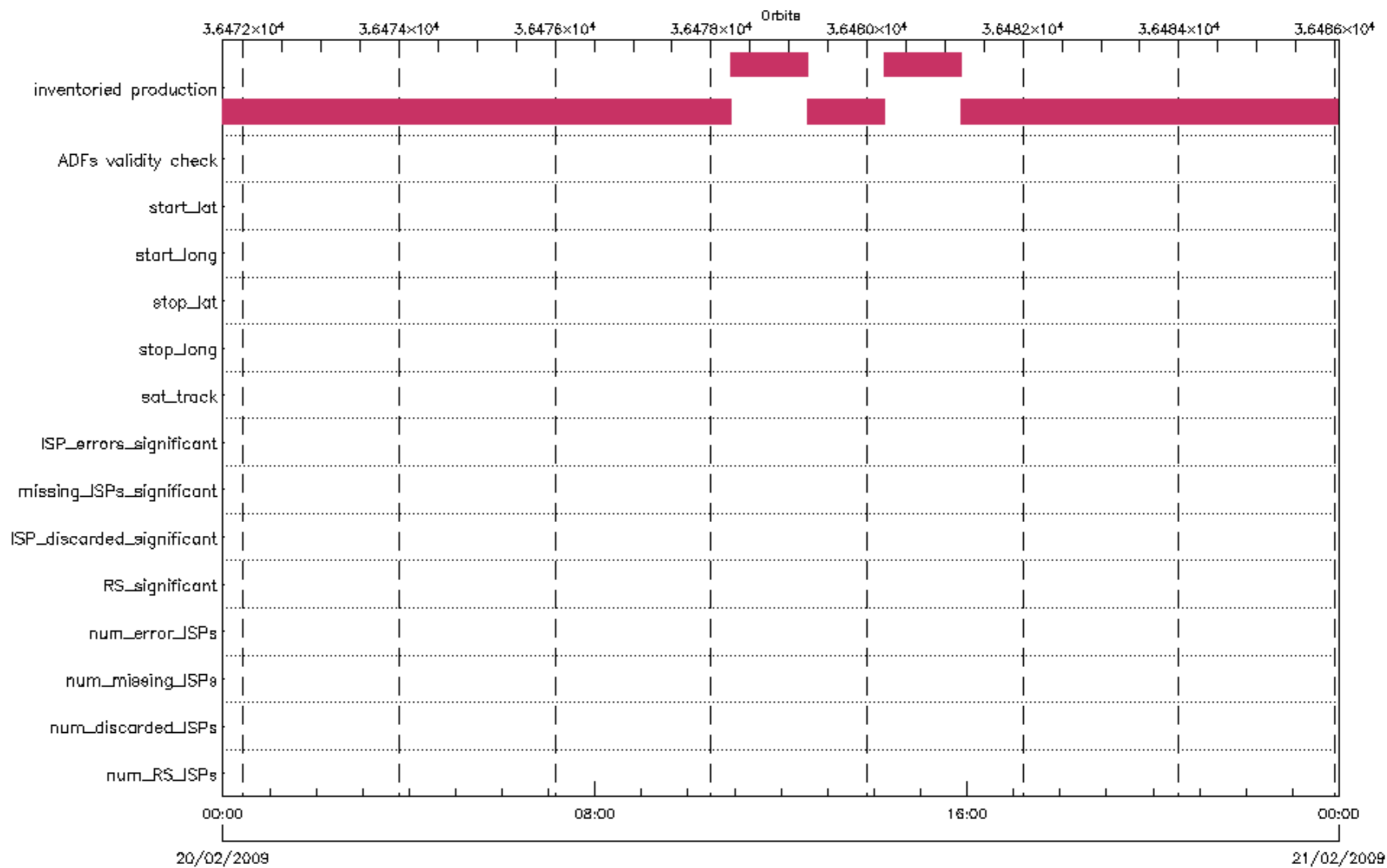


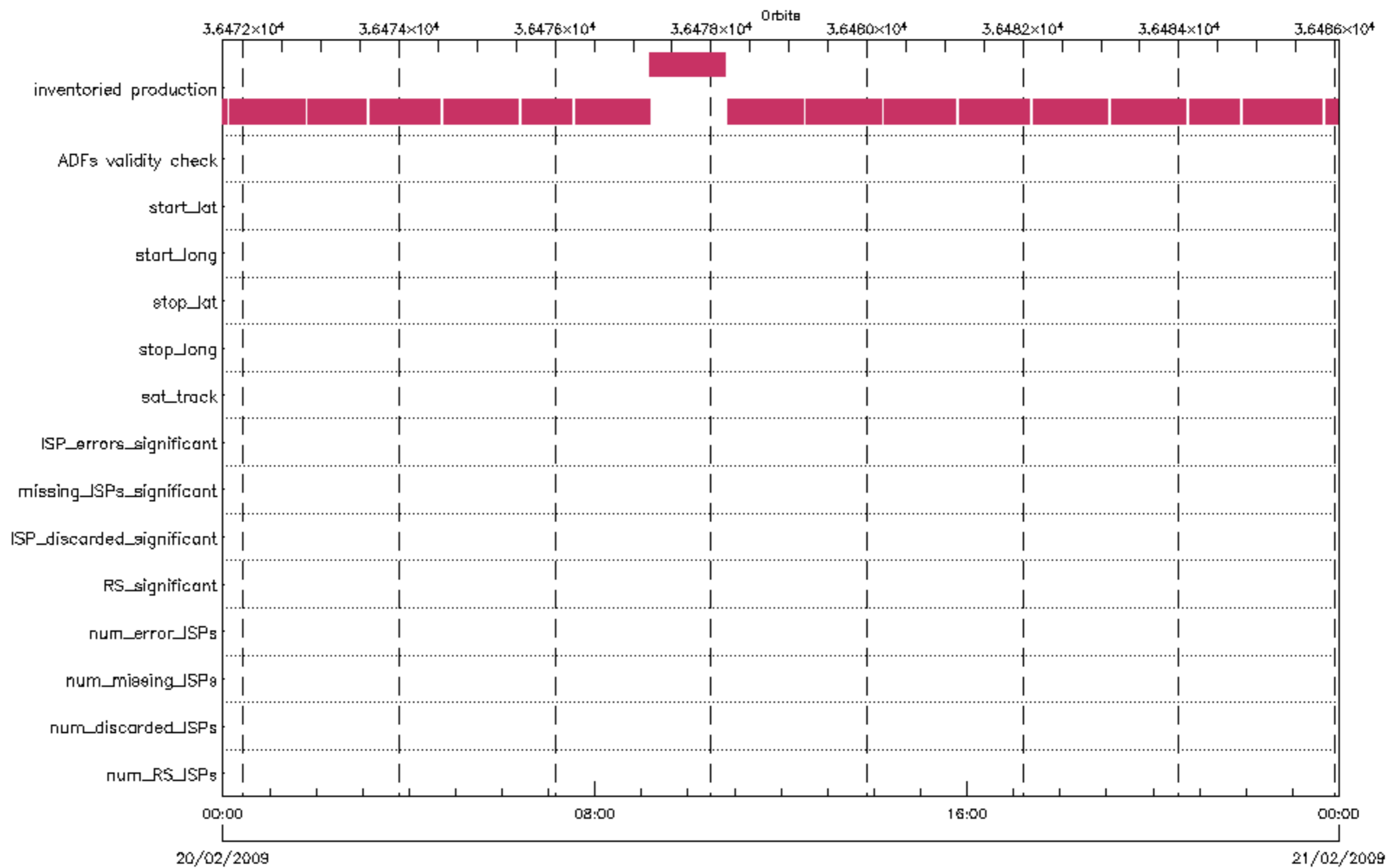


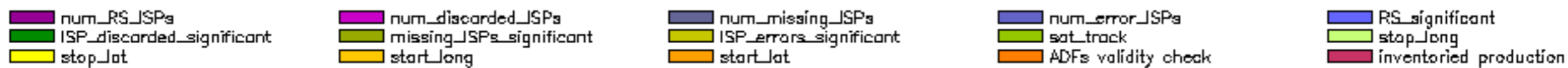
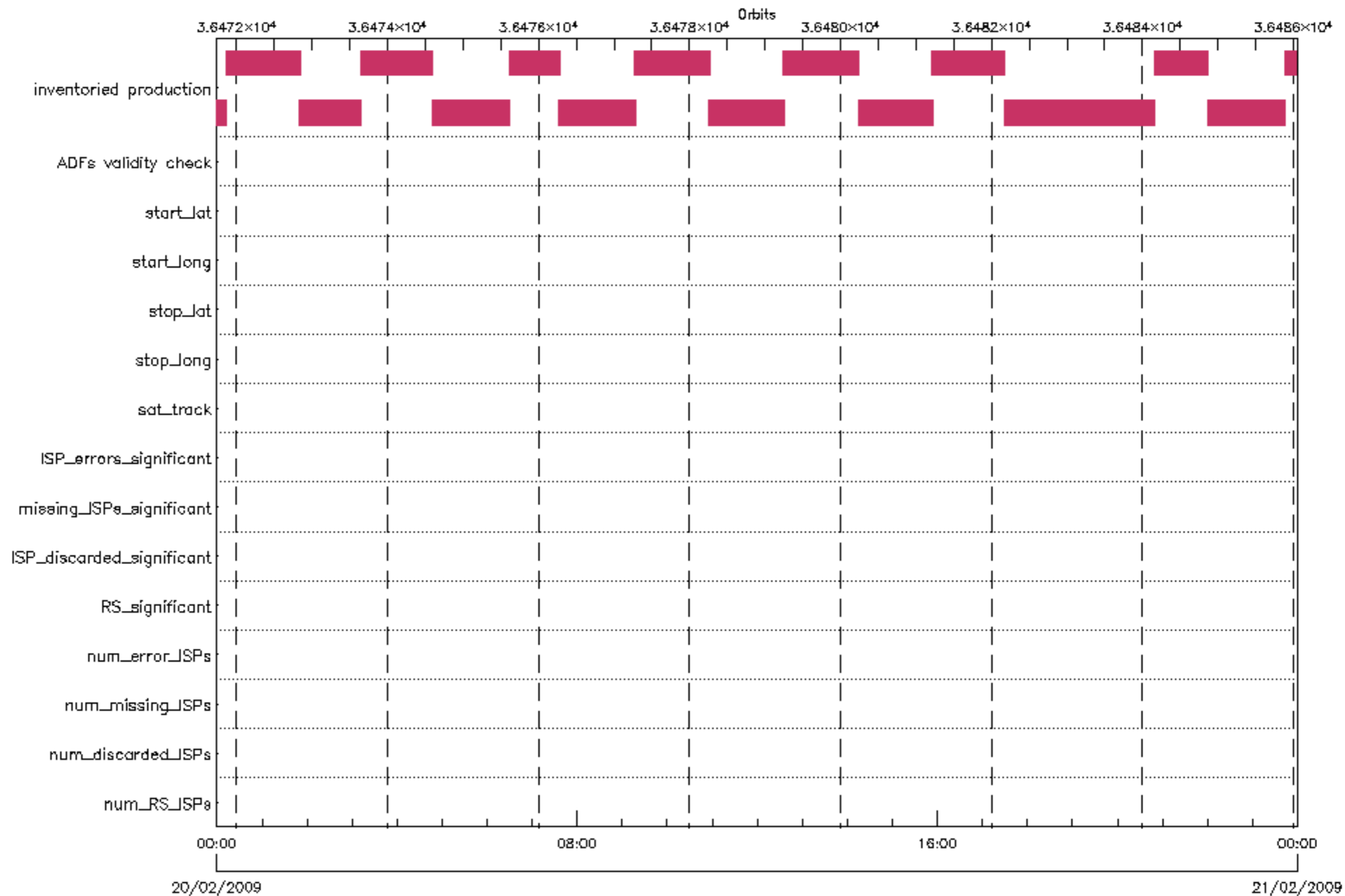


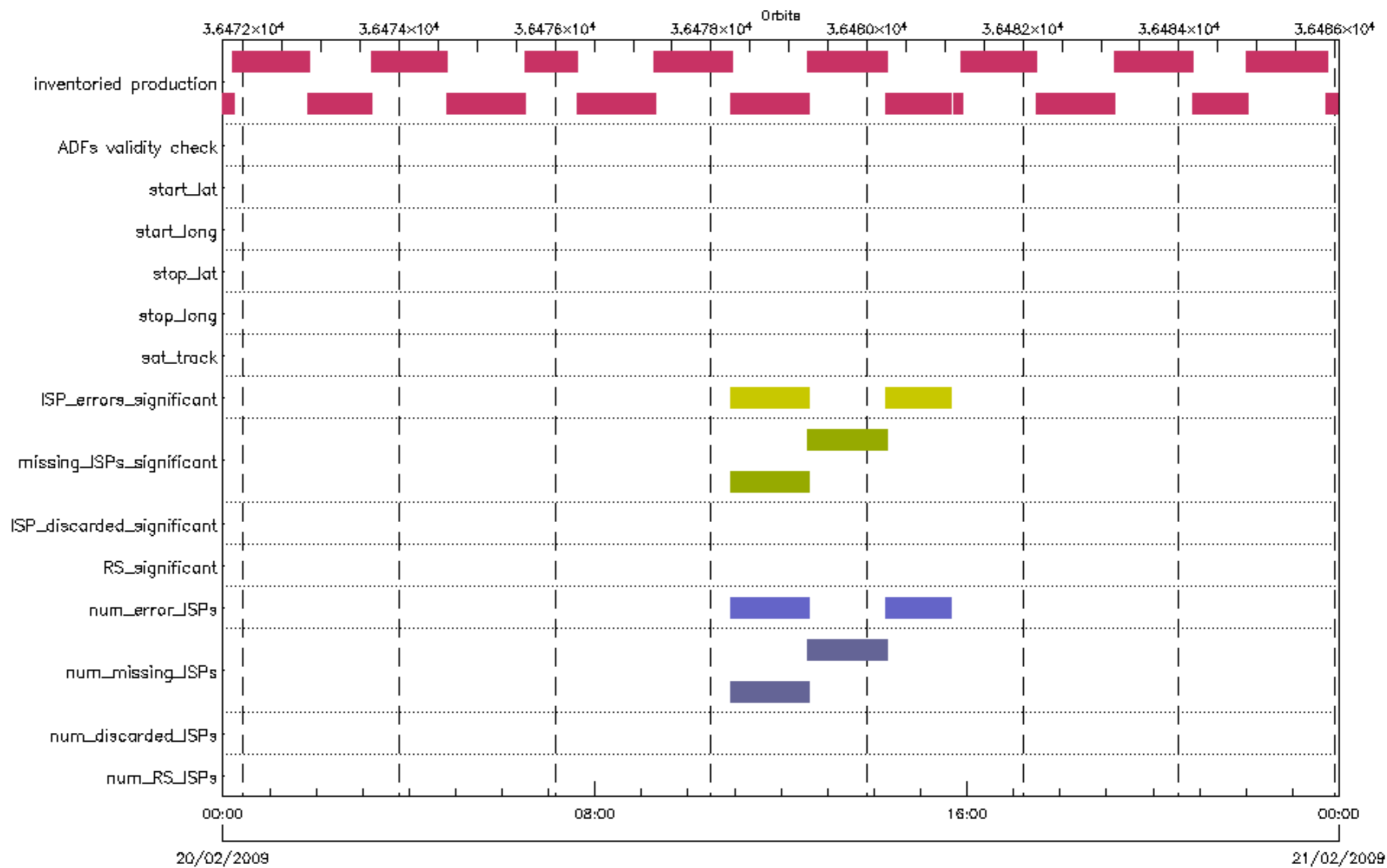




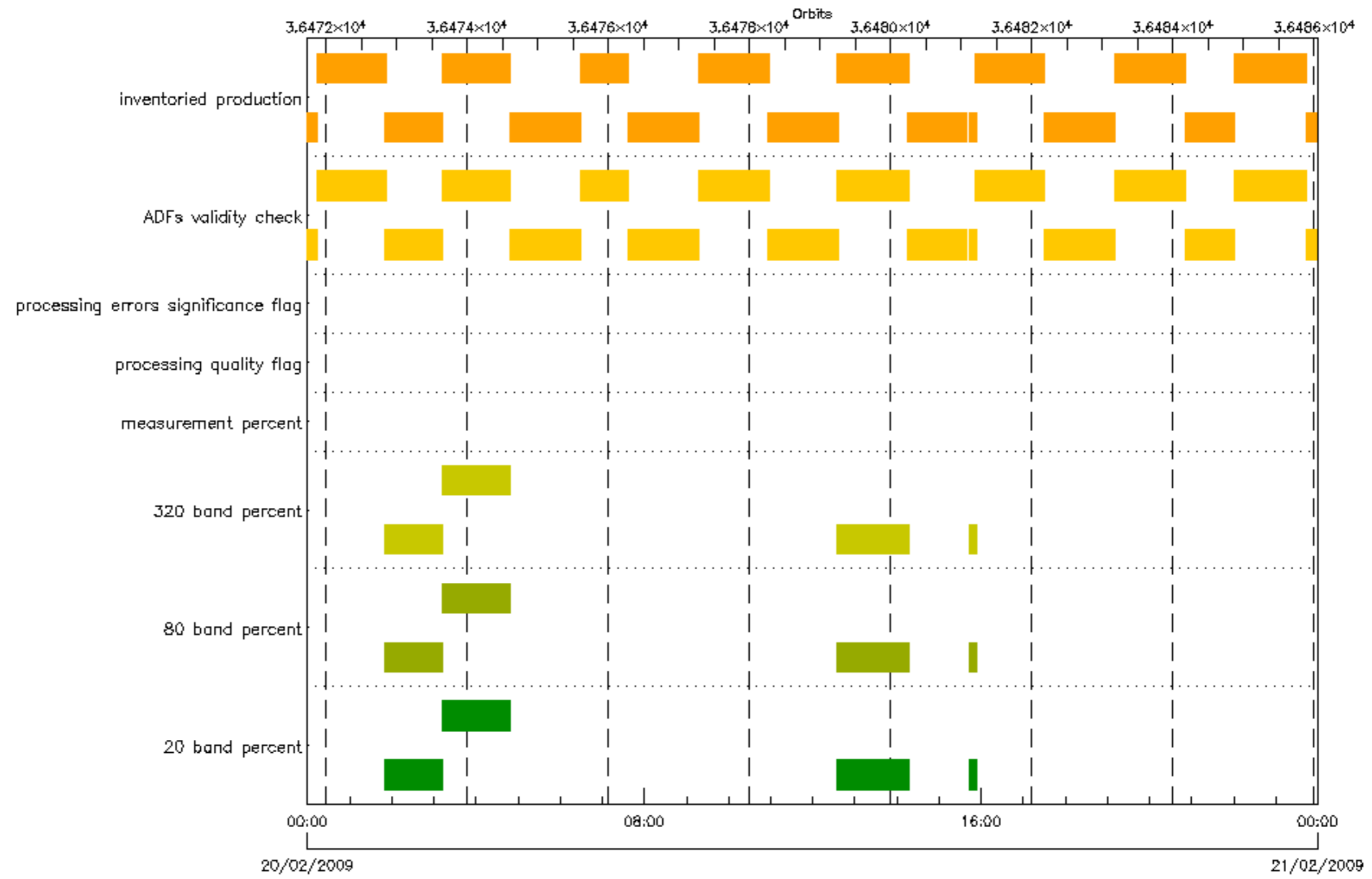




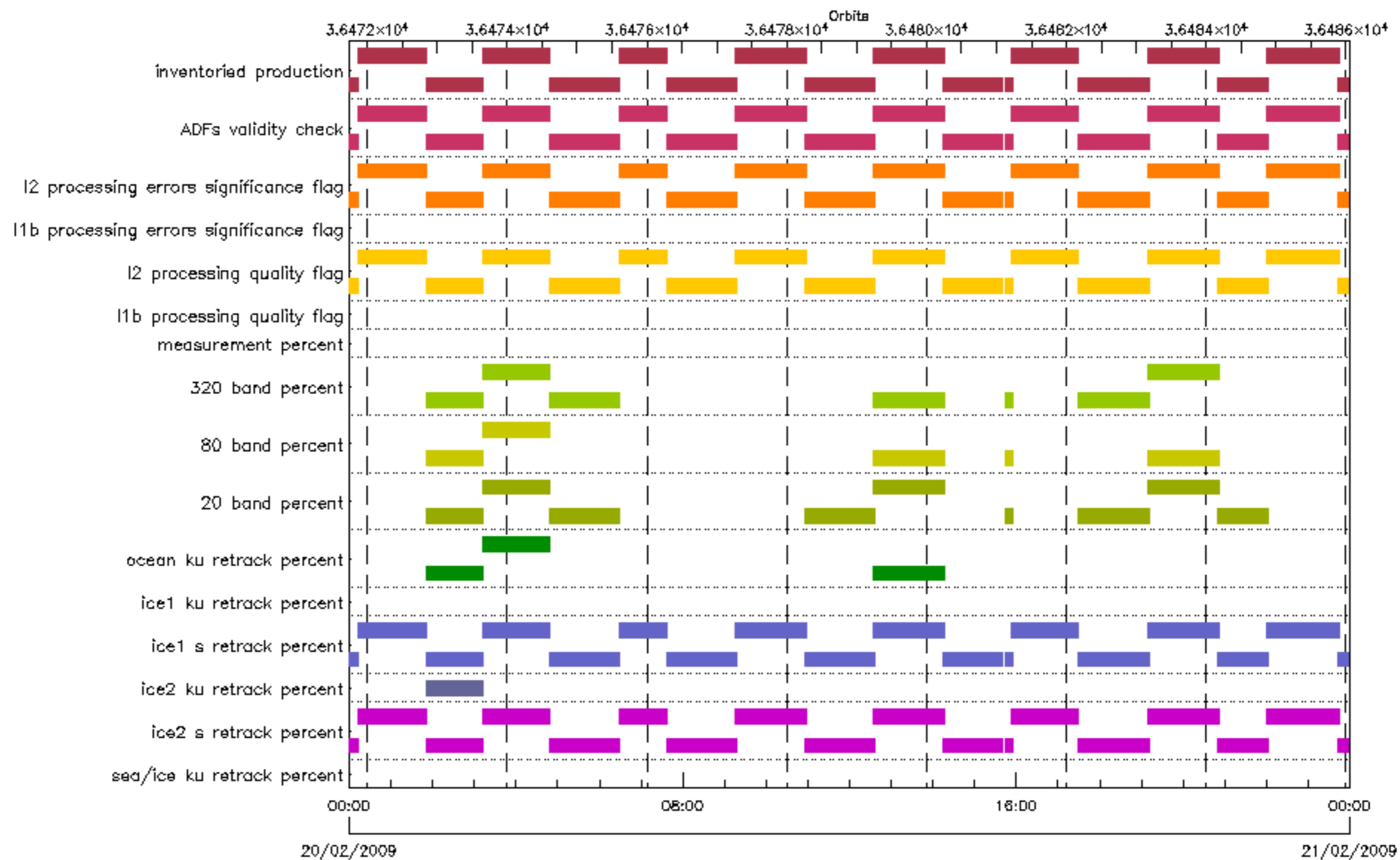




- | | | | | |
|---------------------------|--------------------------|------------------------|---------------------|------------------------|
| num_RS_JSPs | num_discarded_JSPs | num_missing_JSPs | num_error_JSPs | RS_significant |
| ISP_discarded_significant | missing_JSPs_significant | ISP_errors_significant | sat_track | stop_long |
| stop_lat | start_long | start_lat | ADFs validity check | inventoried production |



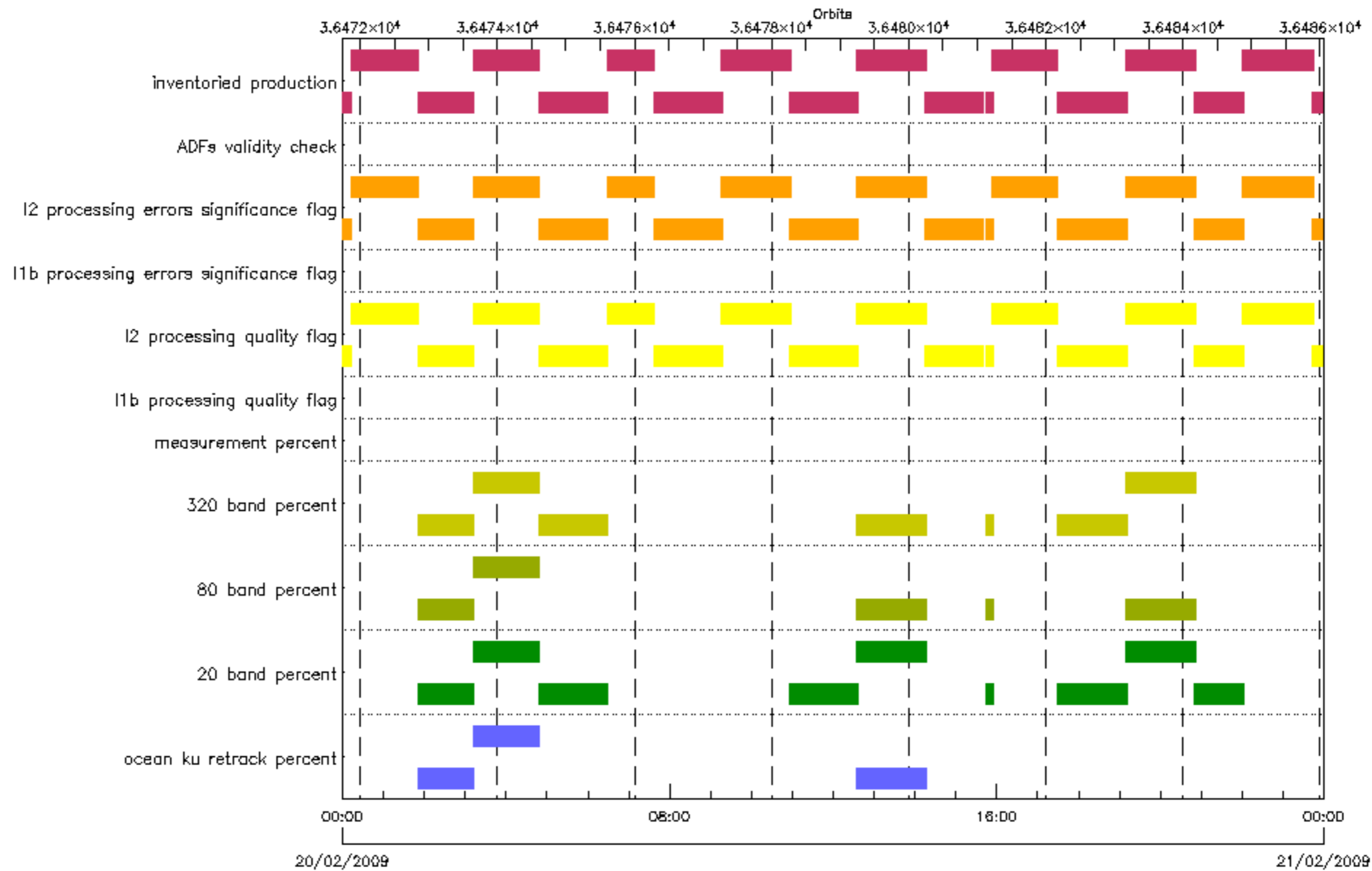
- 20 band percent
- measurement percent
- ADFs validity check
- 80 band percent
- processing quality flag
- inventoried production
- 320 band percent
- processing errors significance flag



- sea/ice ku retrack percent
- ice1 s retrack percent
- 20 band percent
- measurement percent
- I1b processing errors significance flag
- inventoried production

- ice2 s retrack percent
- ice1 ku retrack percent
- 80 band percent
- I1b processing quality flag
- I2 processing errors significance flag

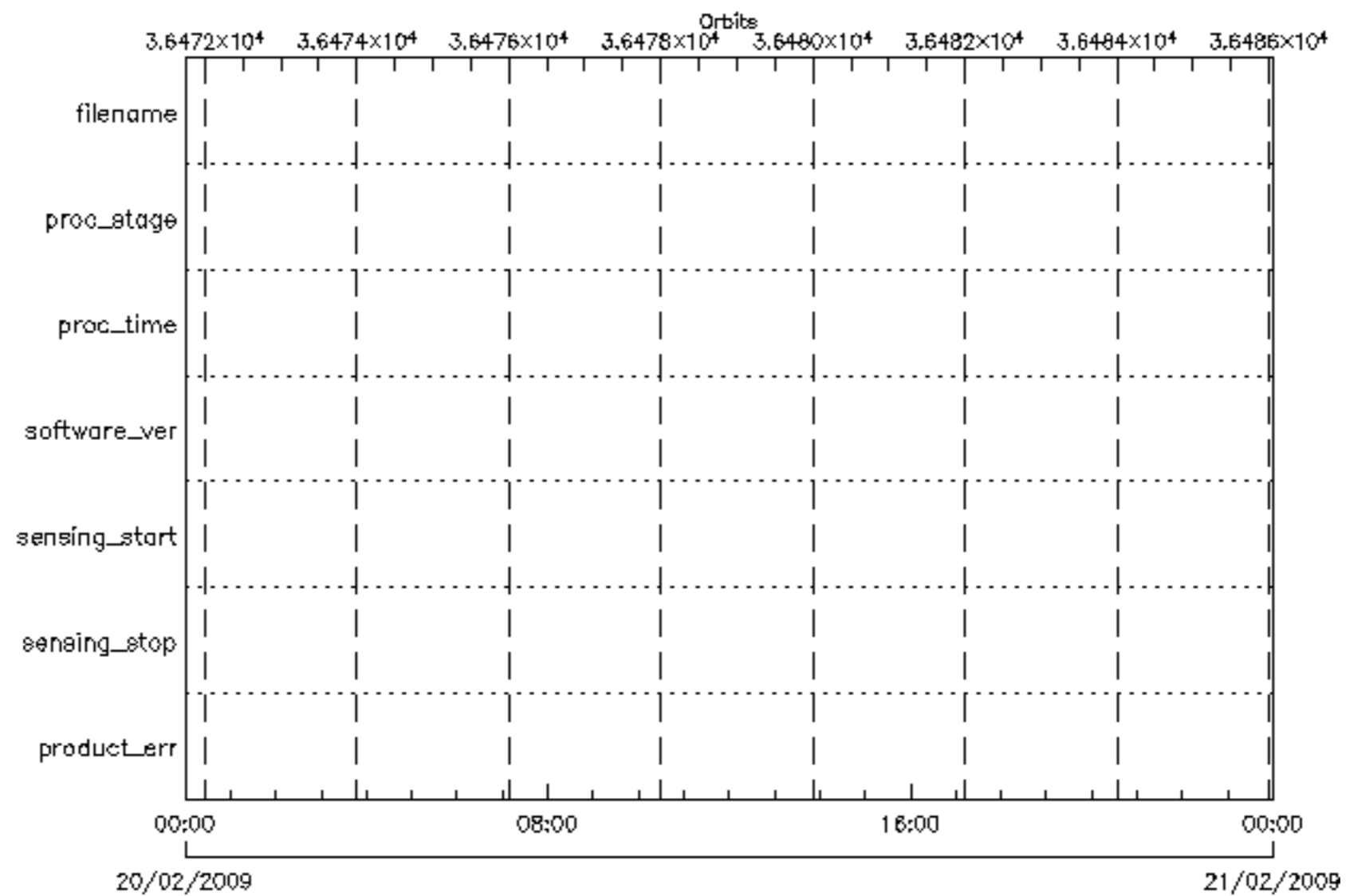
- ice2 ku retrack percent
- ocean ku retrack percent
- 320 band percent
- I2 processing quality flag
- ADFs validity check



■ ocean ku retrack percent
■ 320 band percent
■ I2 processing quality flag
■ ADFs validity check

■ 20 band percent
■ measurement percent
■ I1b processing errors significance flag
■ inventoried production

■ 80 band percent
■ I1b processing quality flag
■ I2 processing errors significance flag



product_err

sensing_stop

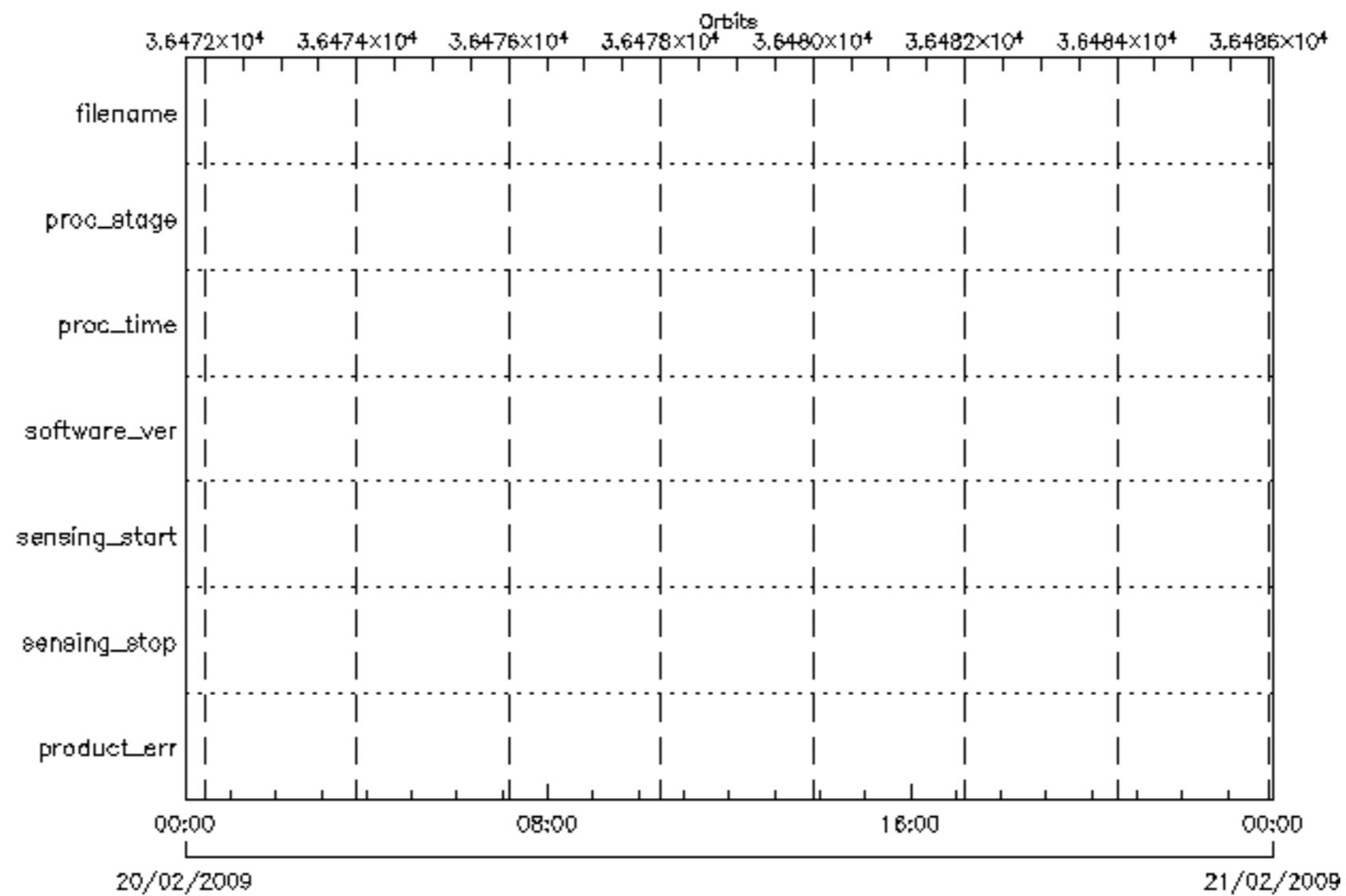
sensing_start

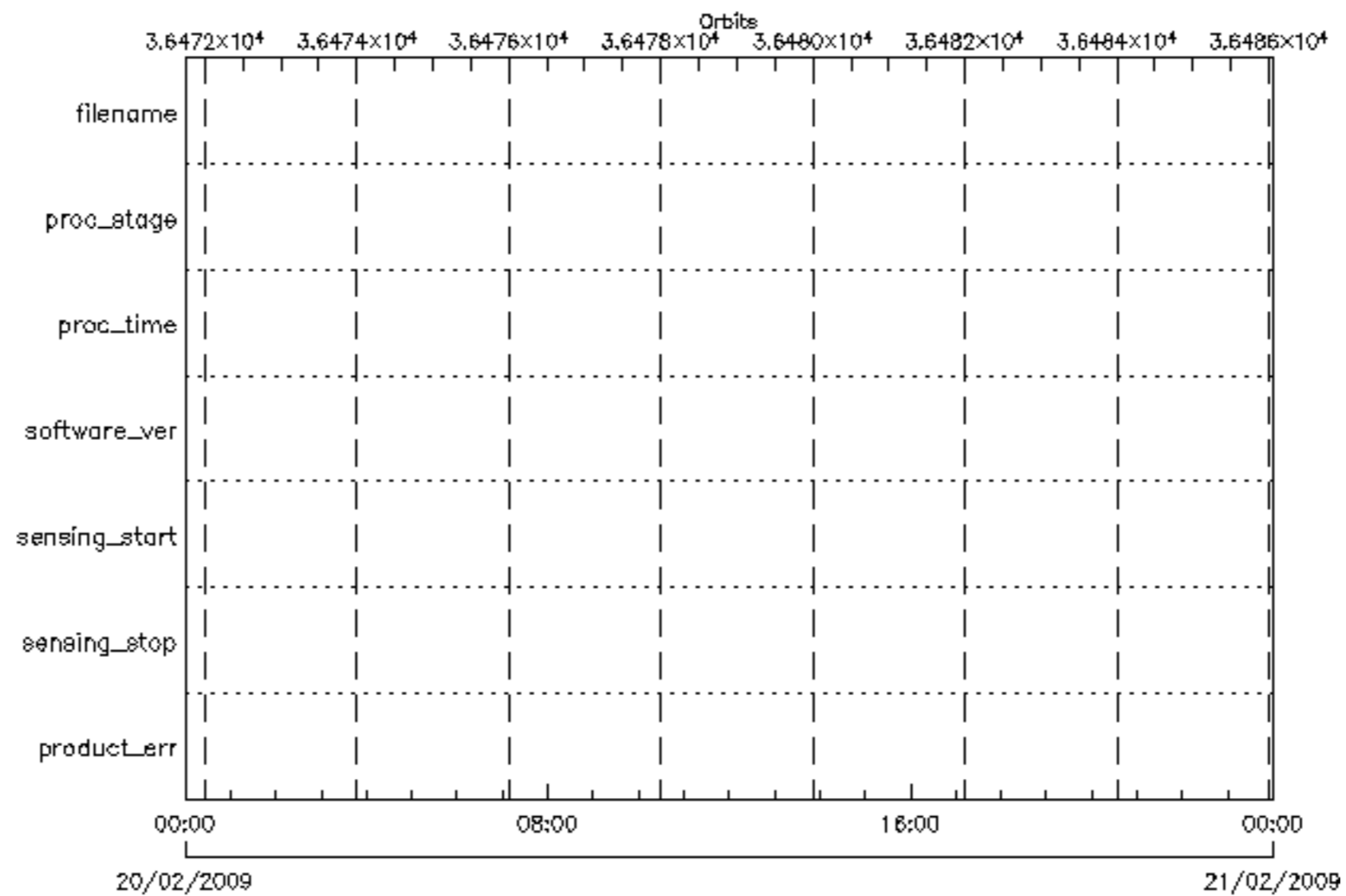
software_ver

proc_time

proc_stage

filename





product_err

sensing_stop

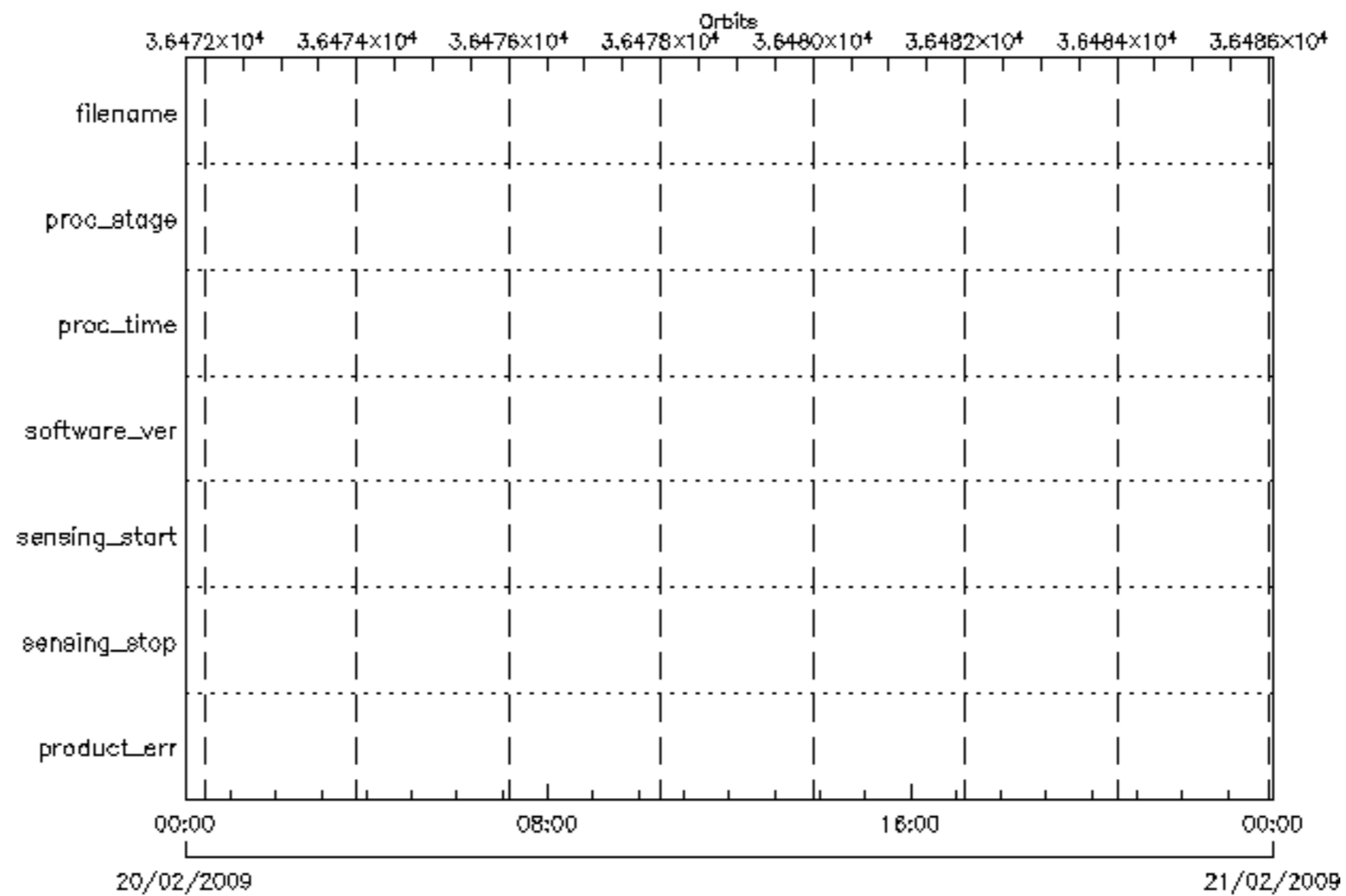
sensing_start

software_ver

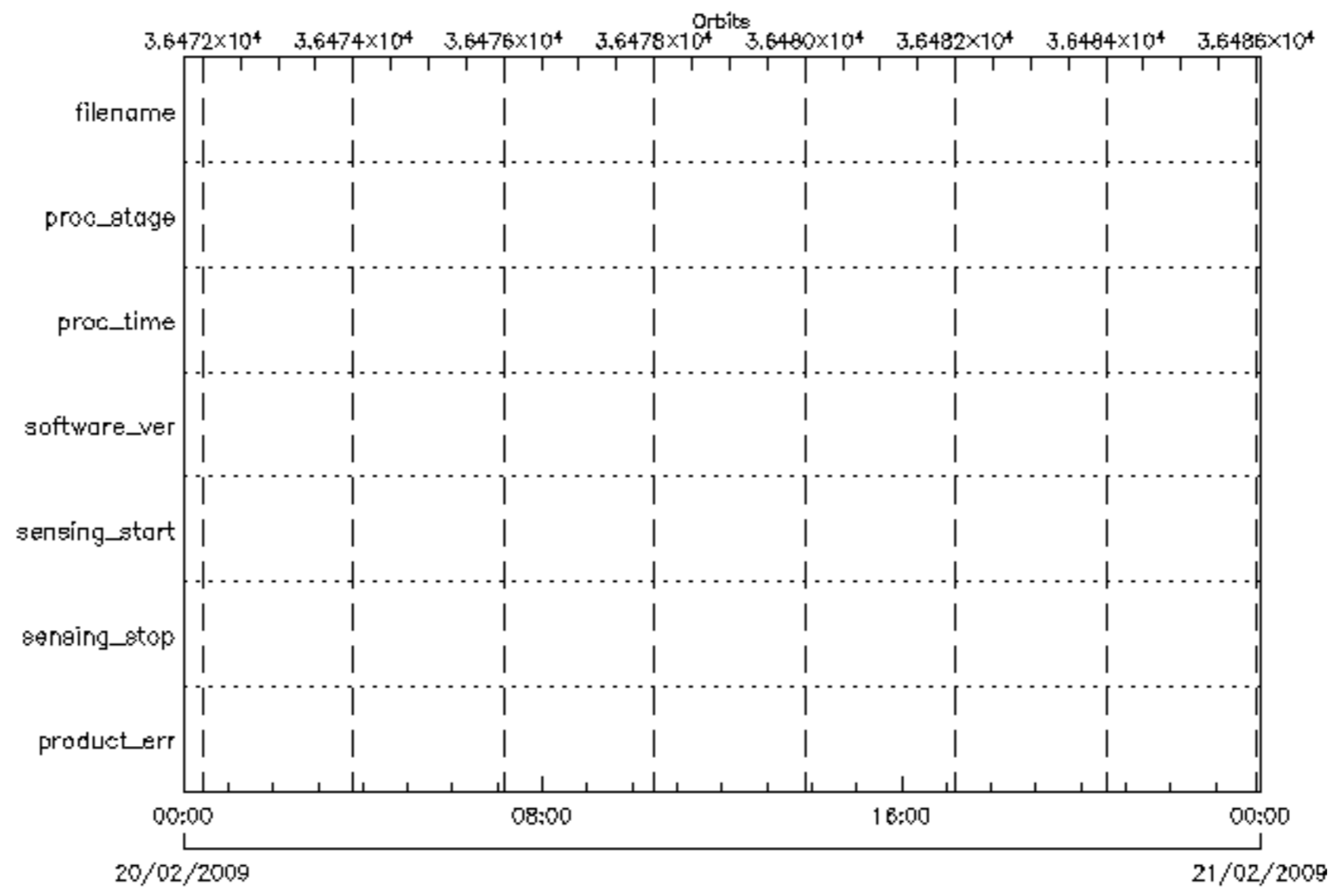
proc_time

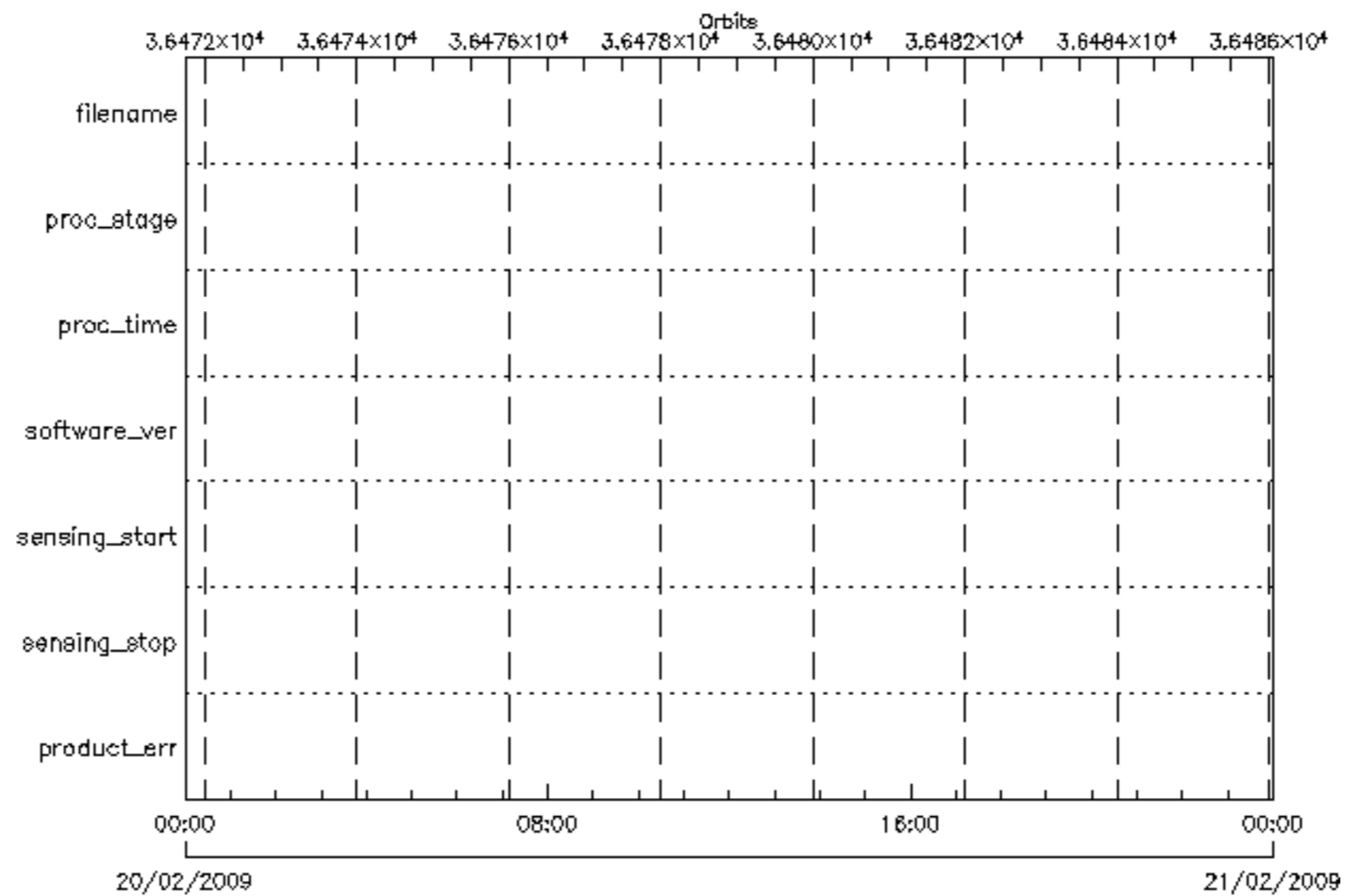
proc_stage

filename



 product_err	 sensing_stop	 sensing_start	 software_ver
 proc_time	 proc_stage	 filename	





product_err

proc_time

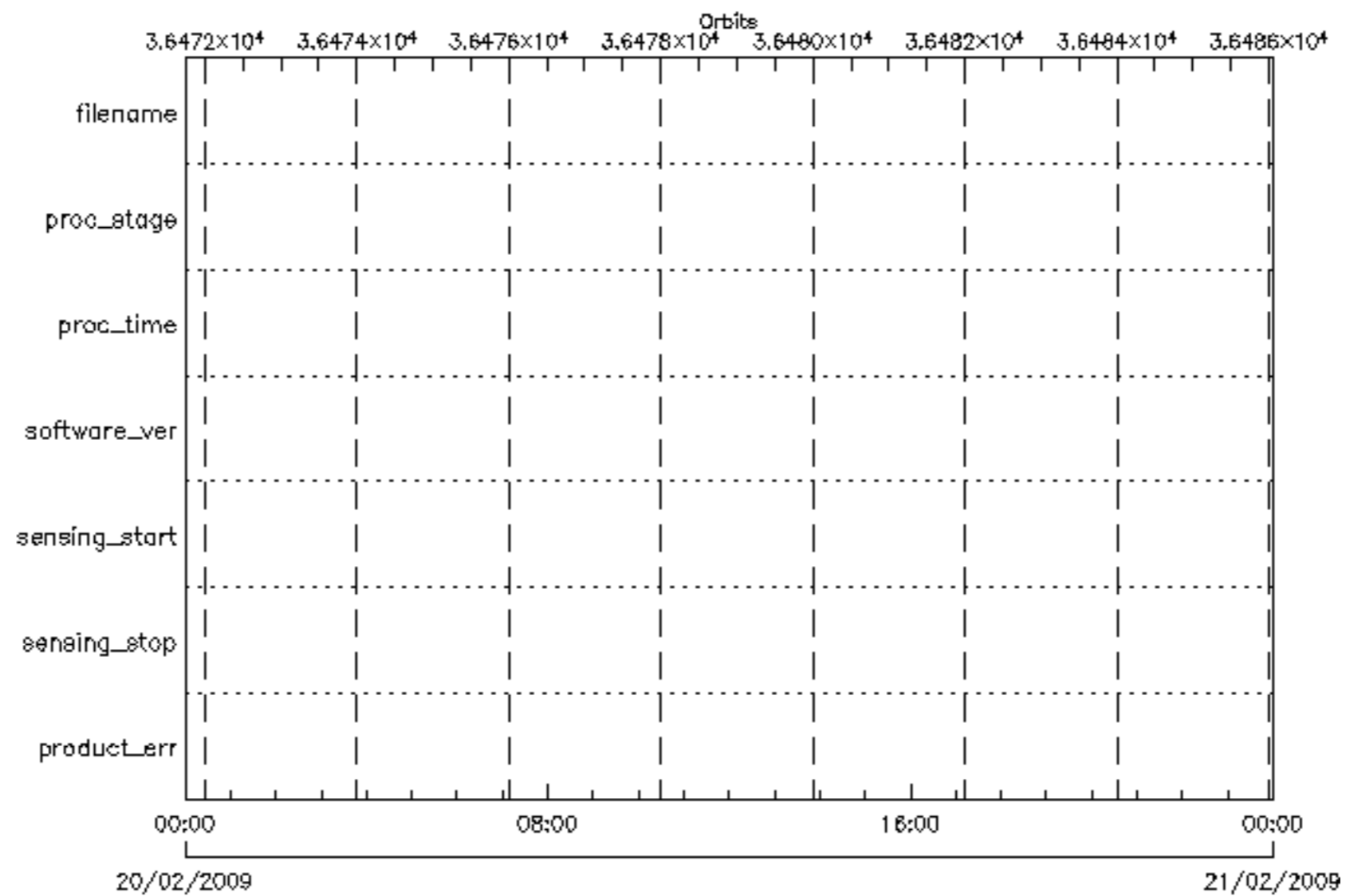
sensing_stop

proc_stage

sensing_start

filename

software_ver



product_err

sensing_stop

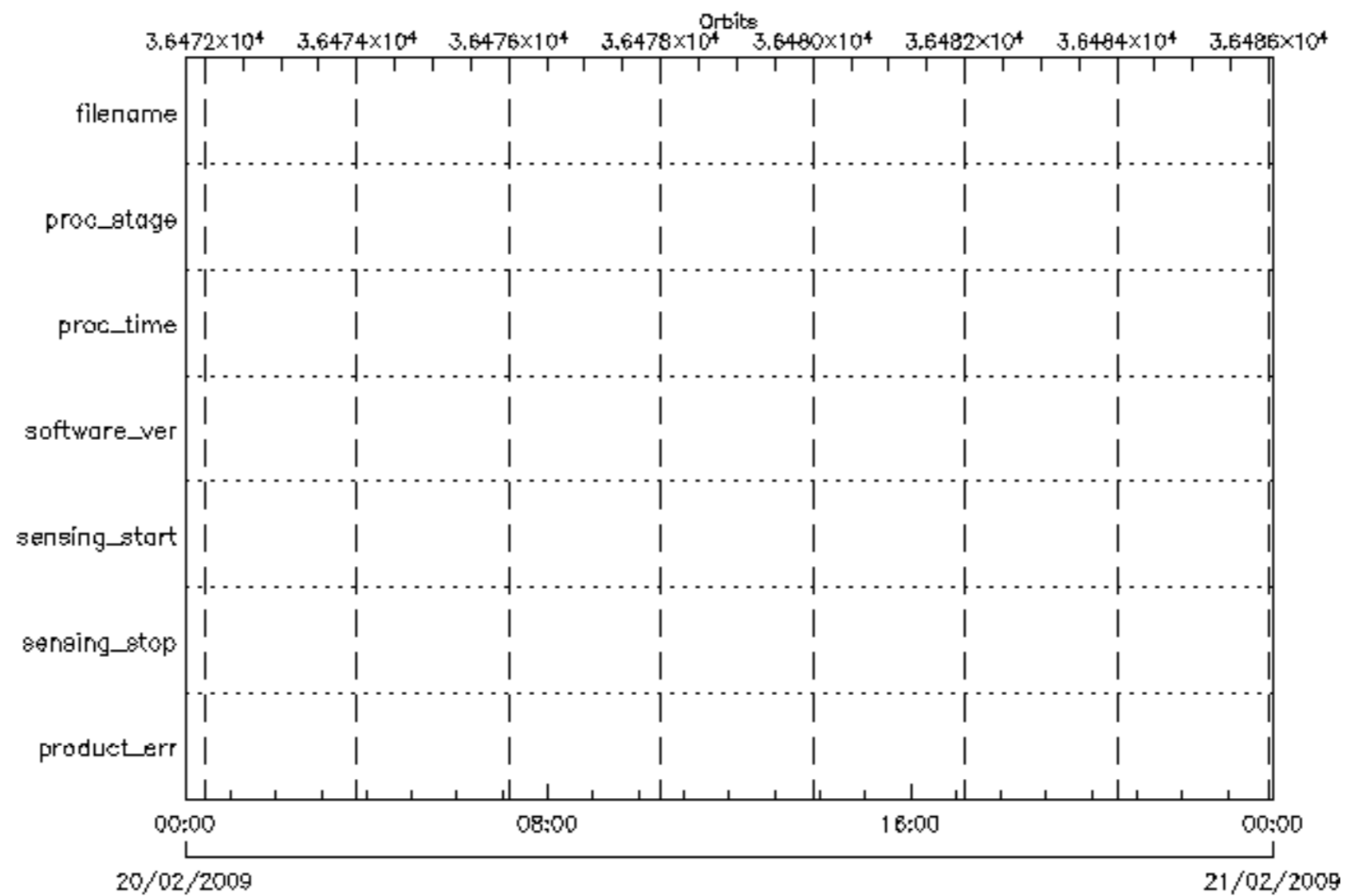
sensing_start

software_ver

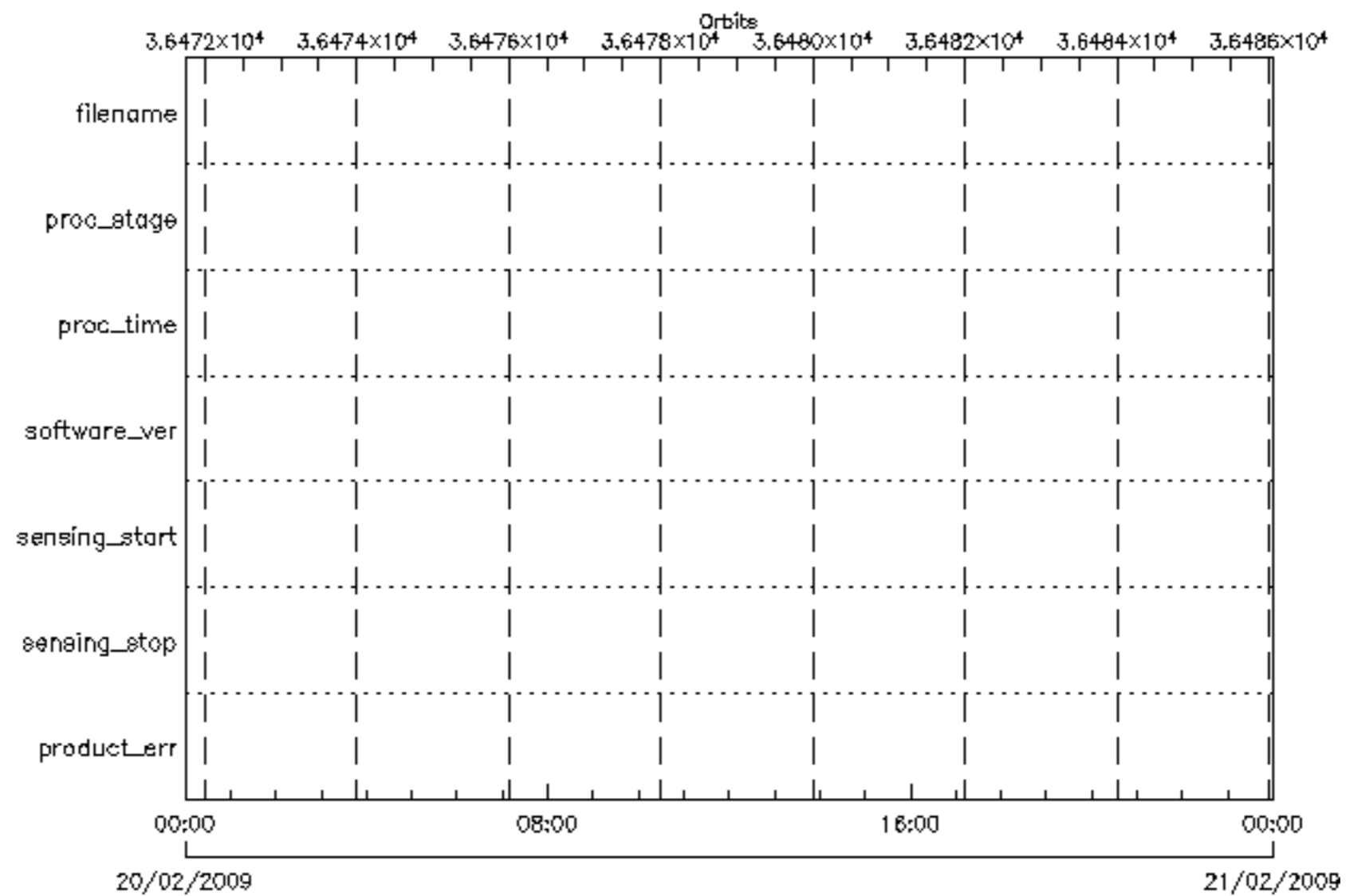
proc_time

proc_stage

filename



 product_err	 sensing_stop	 sensing_start	 software_ver
 proc_time	 proc_stage	 filename	



product_err

sensing_stop

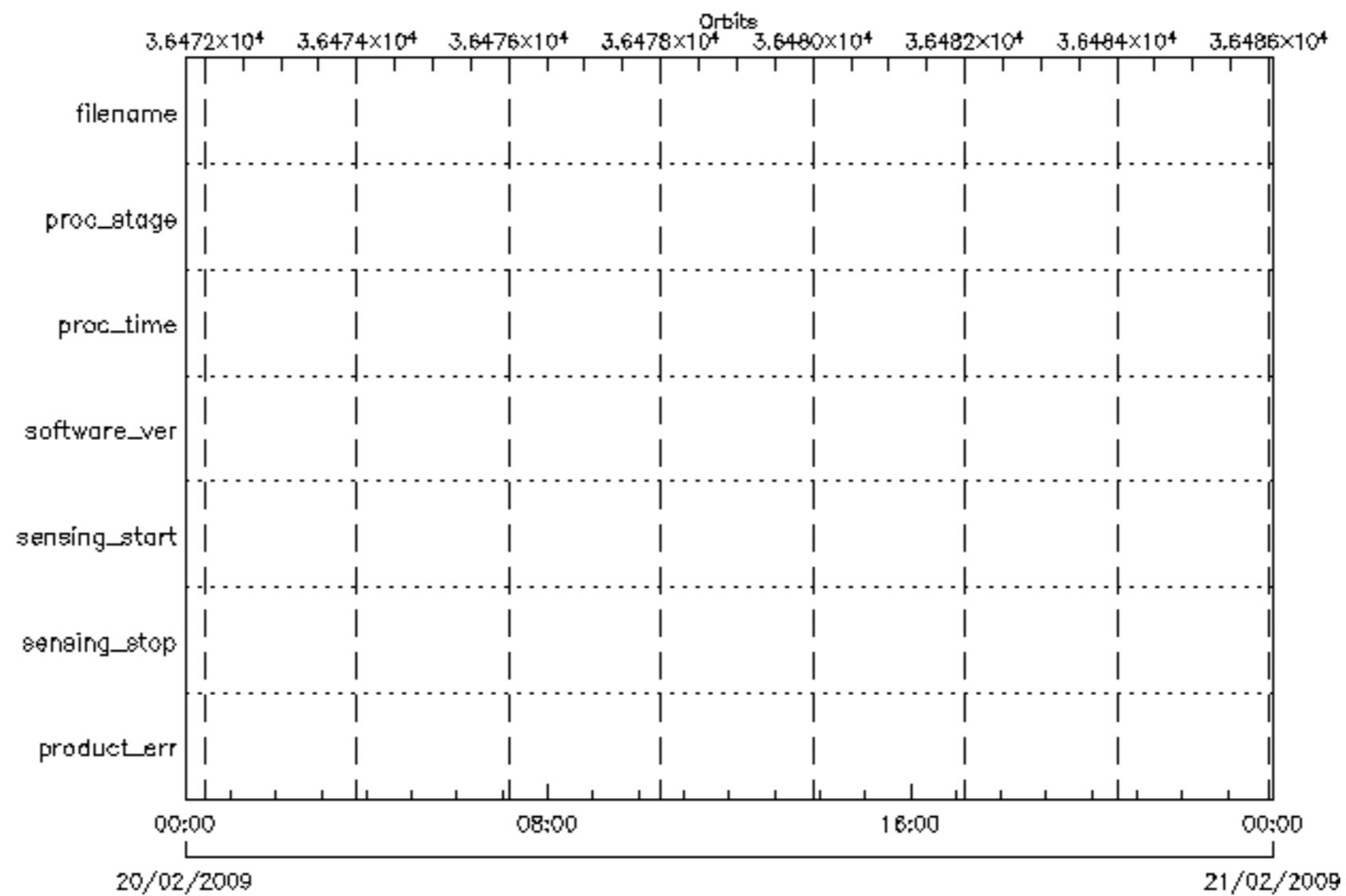
sensing_start

software_ver

proc_time

proc_stage

filename



product_err

sensing_stop

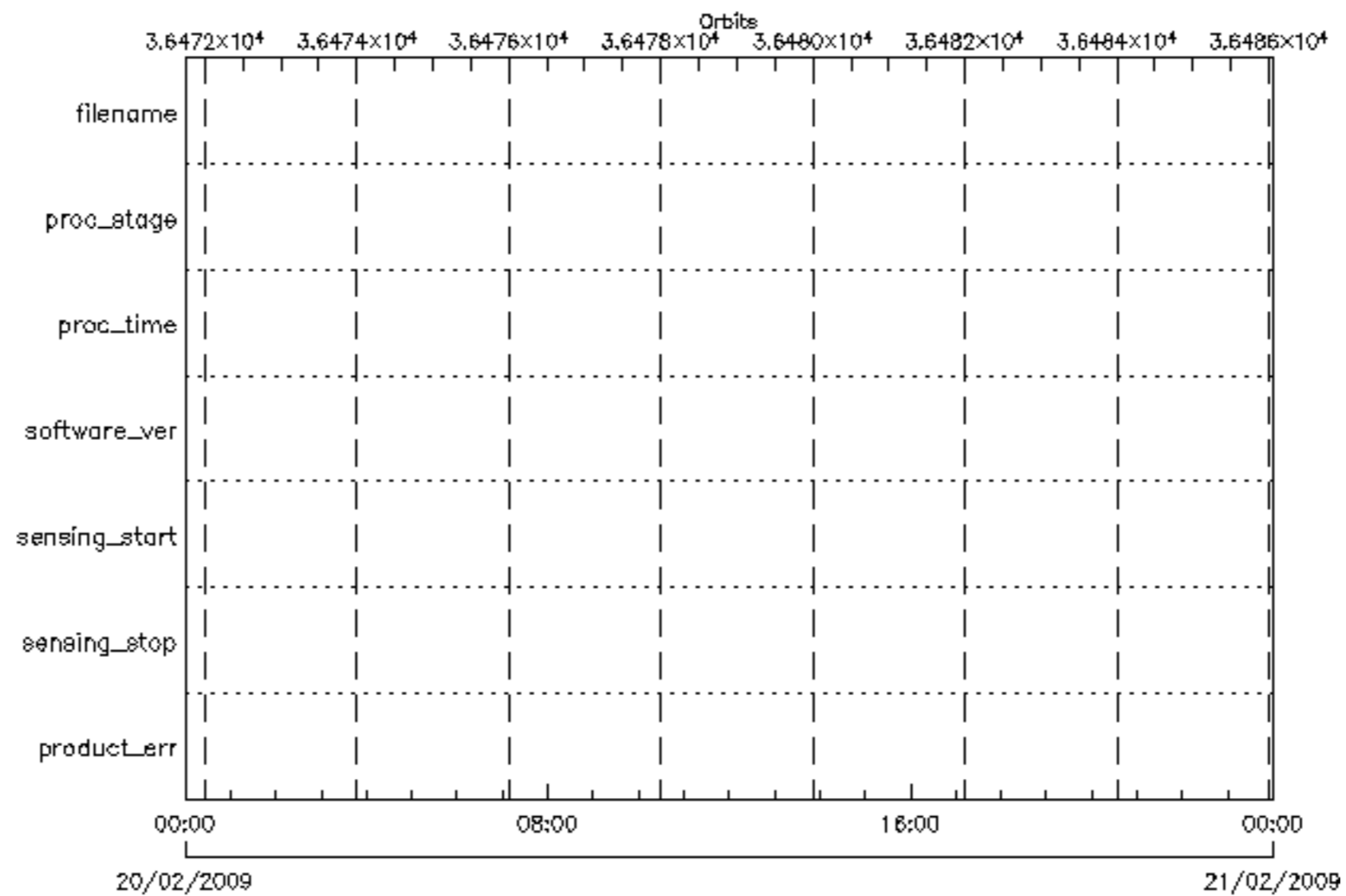
sensing_start

software_ver

proc_time

proc_stage

filename



product_err

sensing_stop

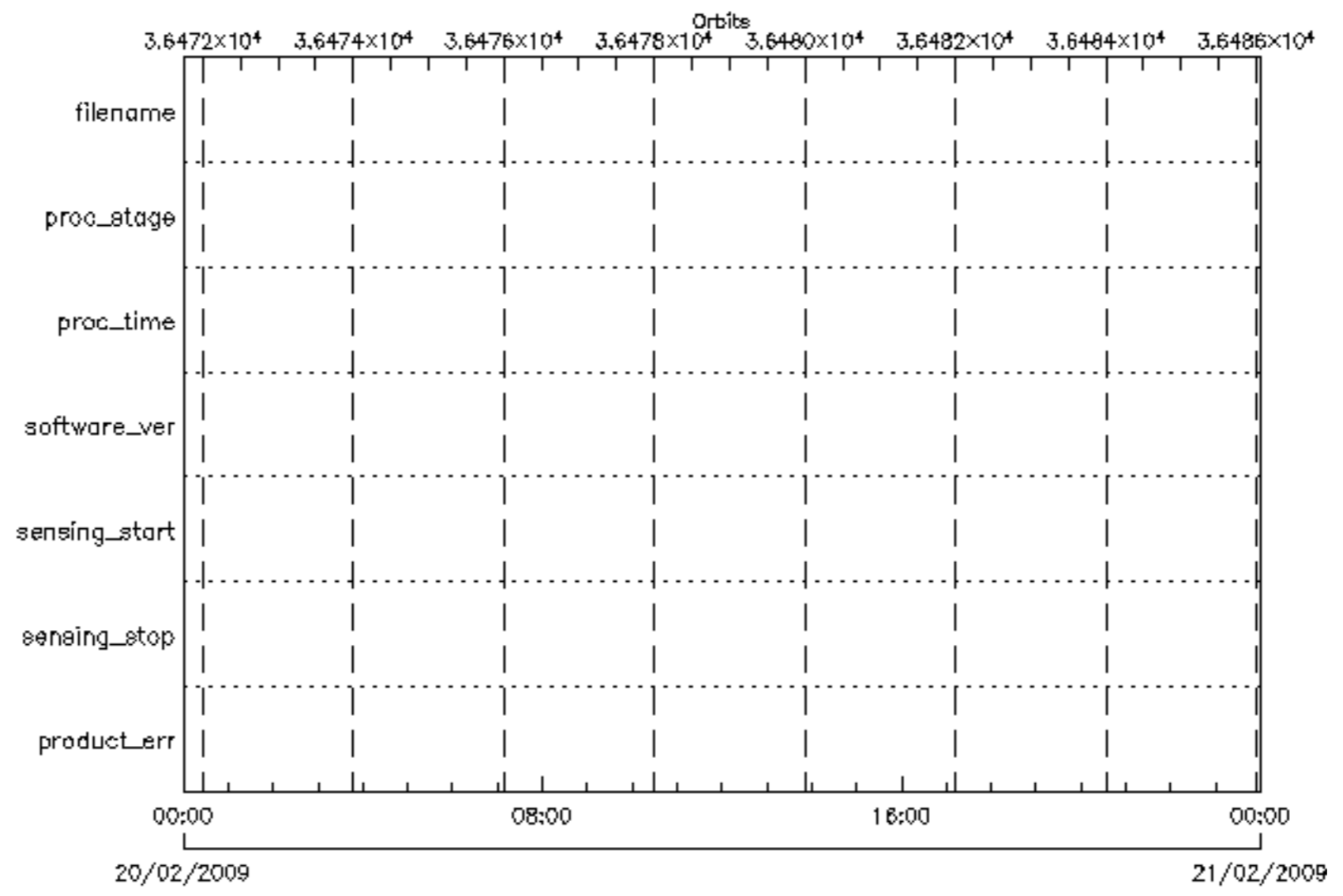
sensing_start

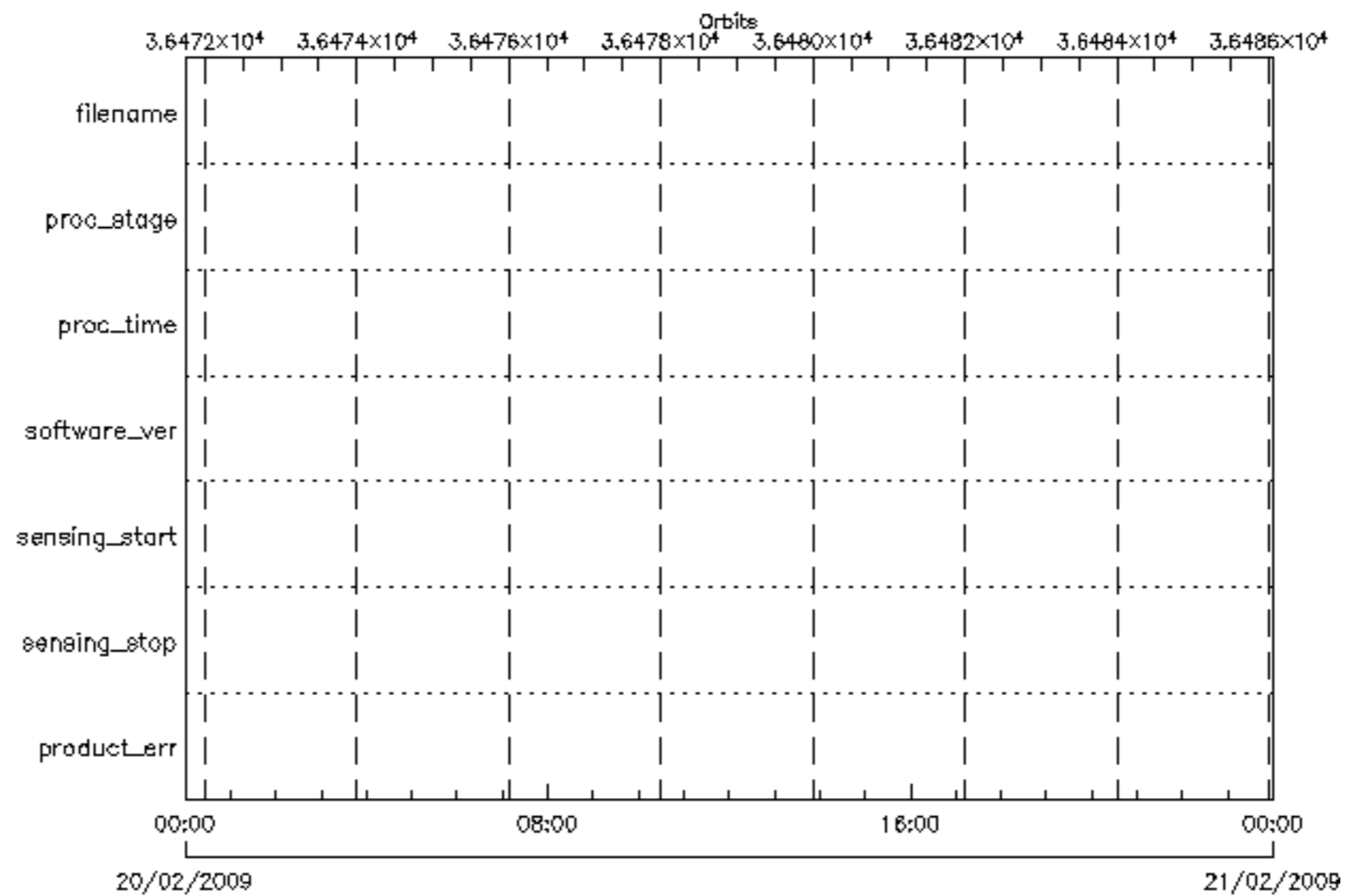
software_ver




proc_time

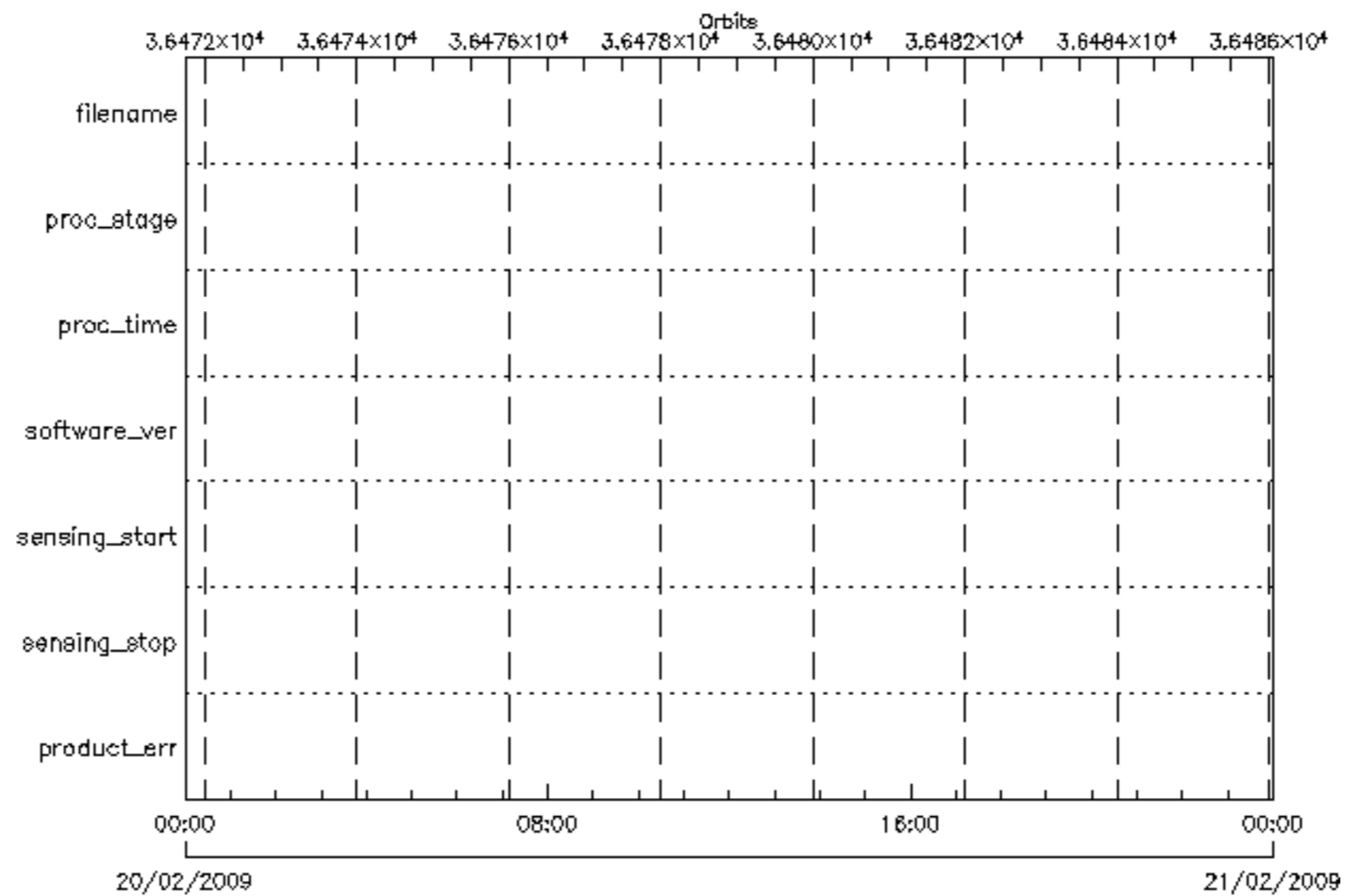
proc_stage

filename





 product_err	 sensing_stop	 sensing_start	 software_ver
 proc_time	 proc_stage	 filename	



product_err

sensing_stop

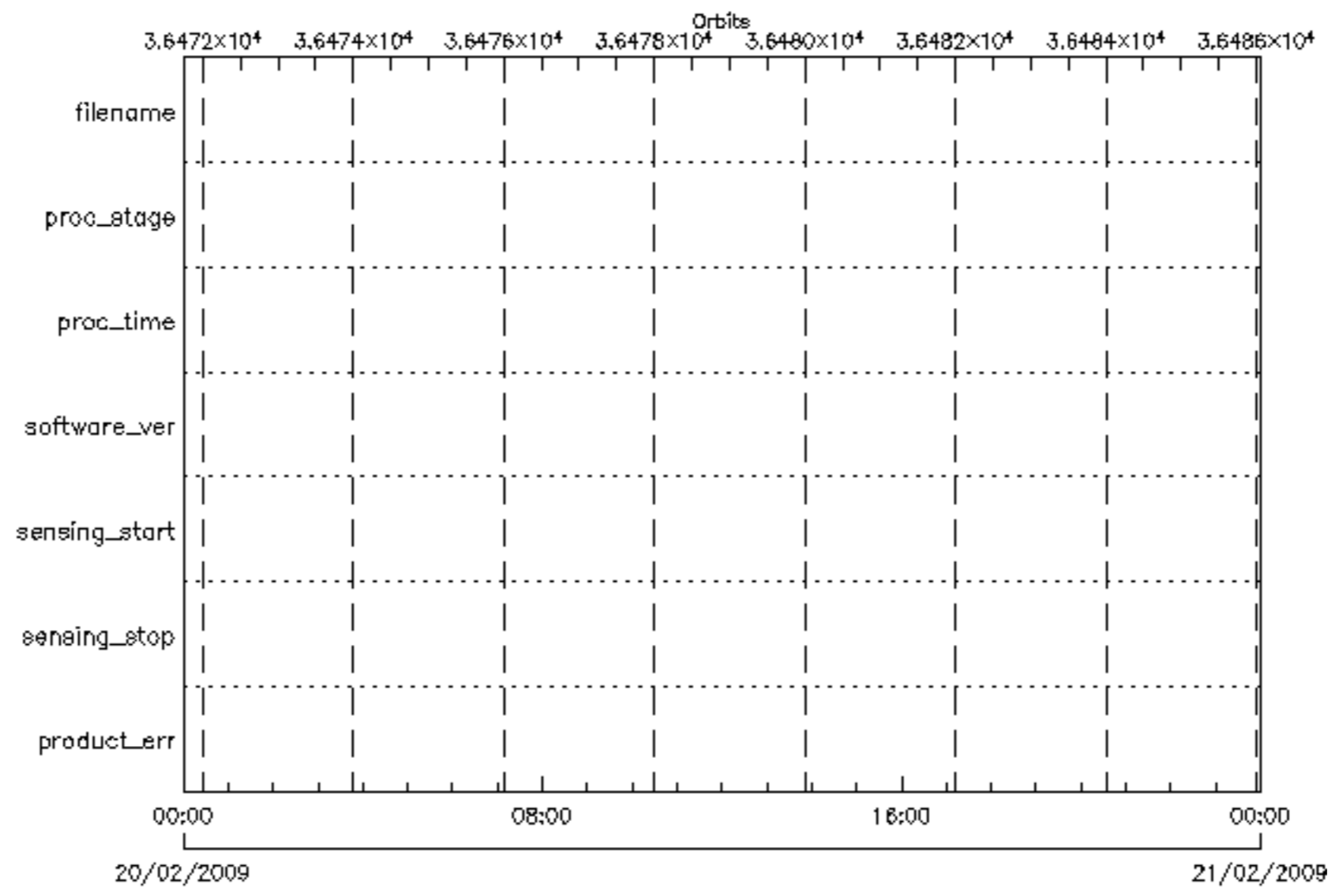
sensing_start

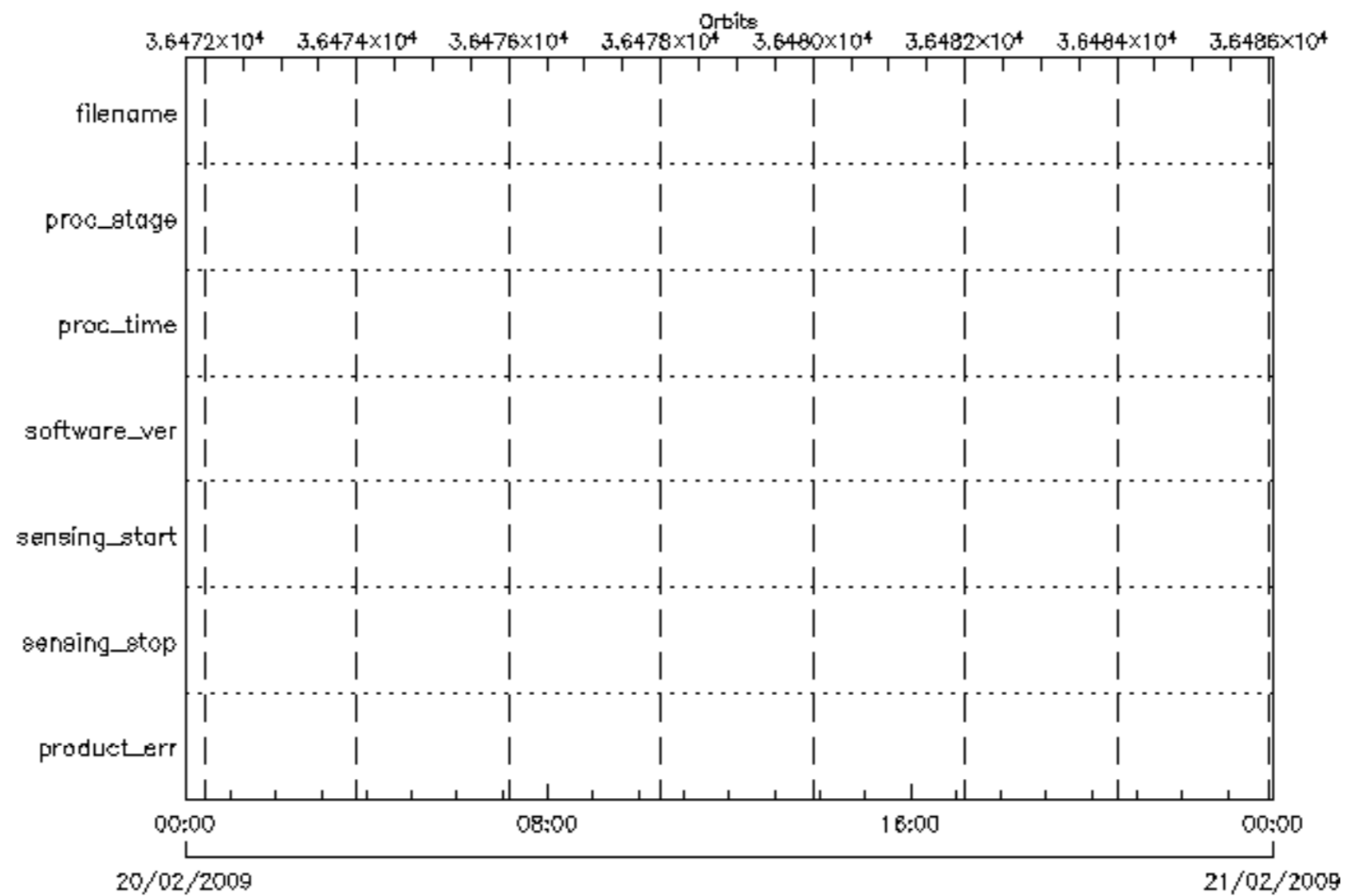
software_ver

proc_time

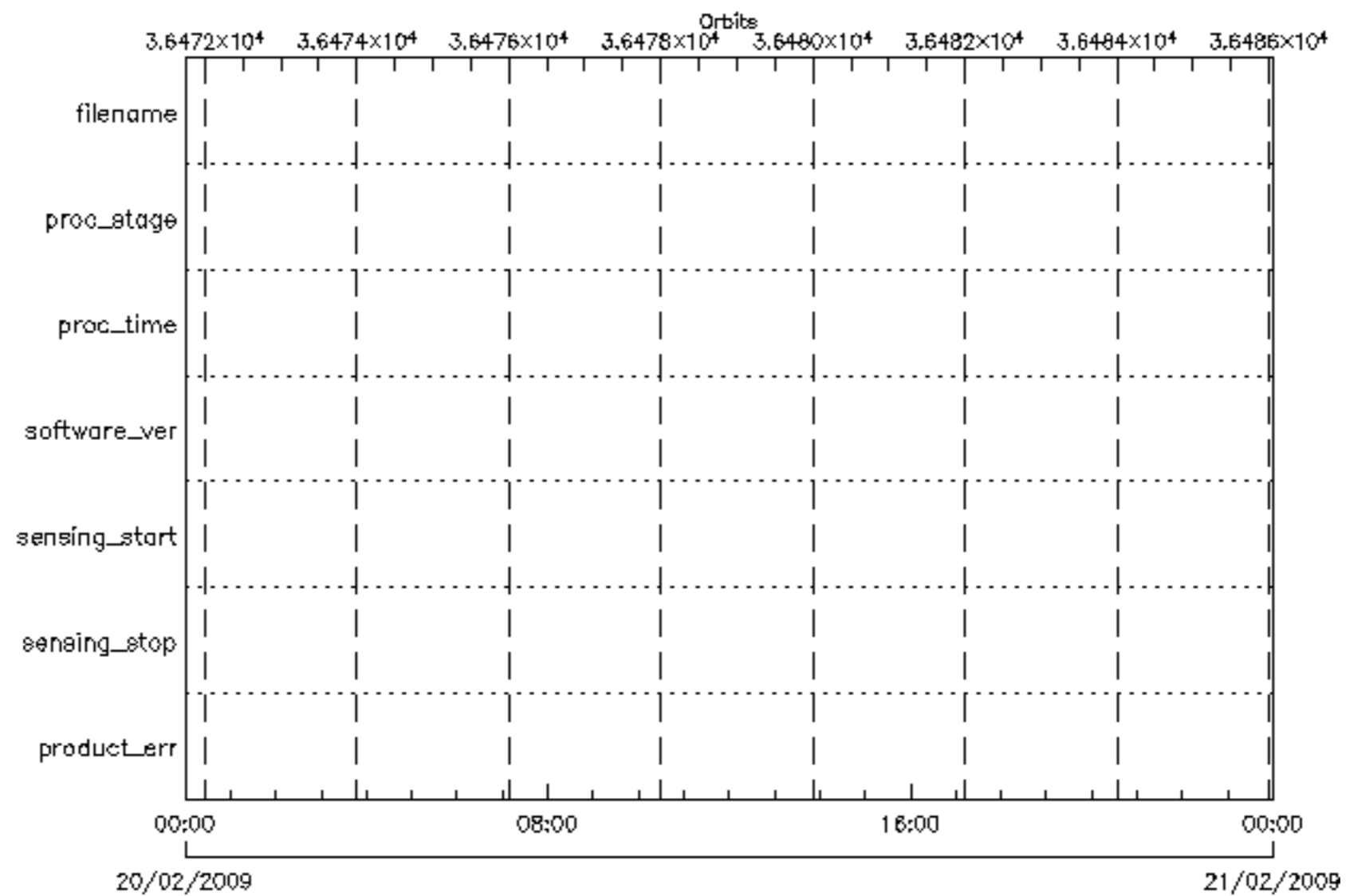
proc_stage

filename





 product_err	 sensing_stop	 sensing_start	 software_ver
 proc_time	 proc_stage	 filename	



product_err

sensing_stop

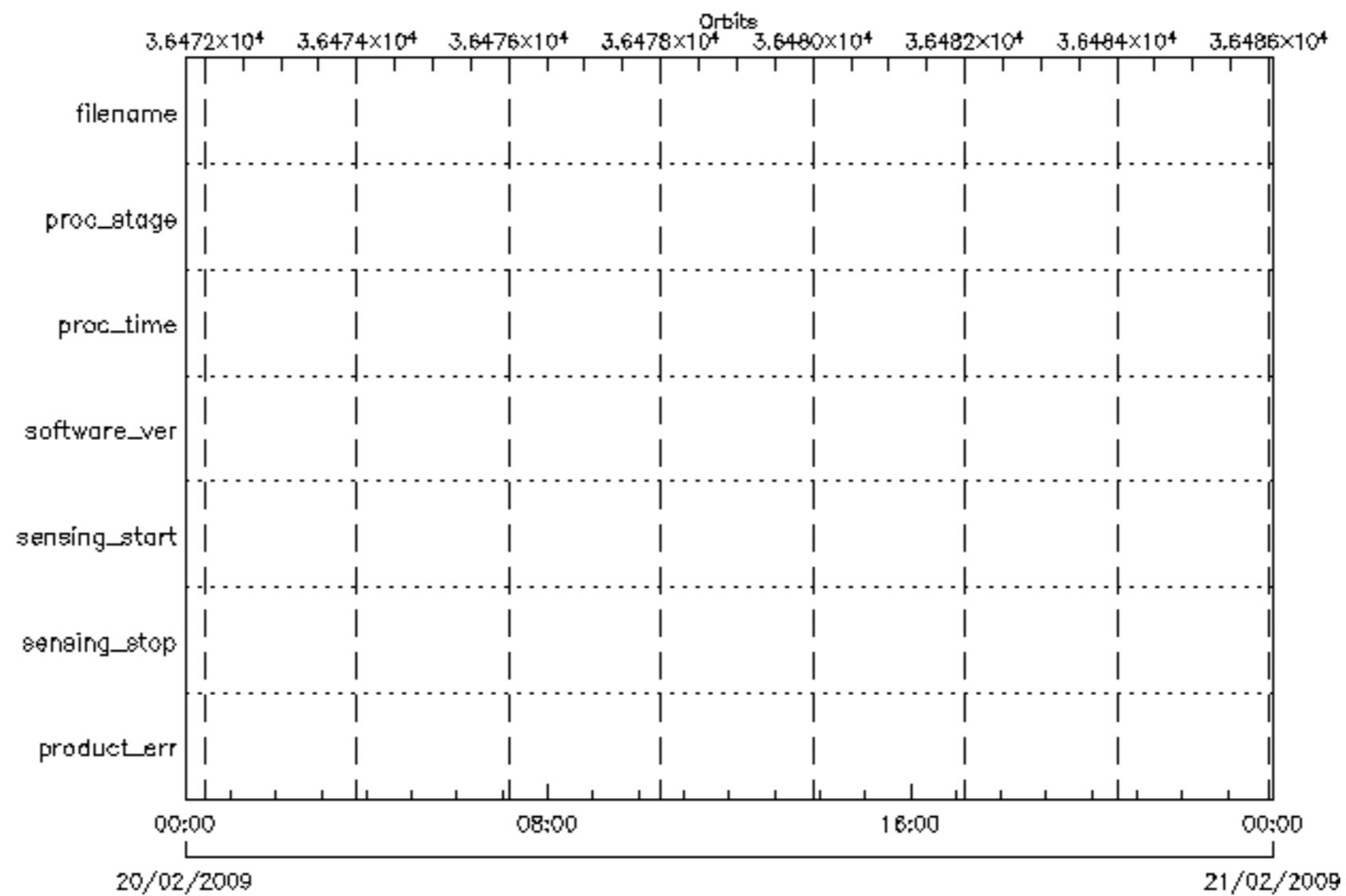
sensing_start



software_ver

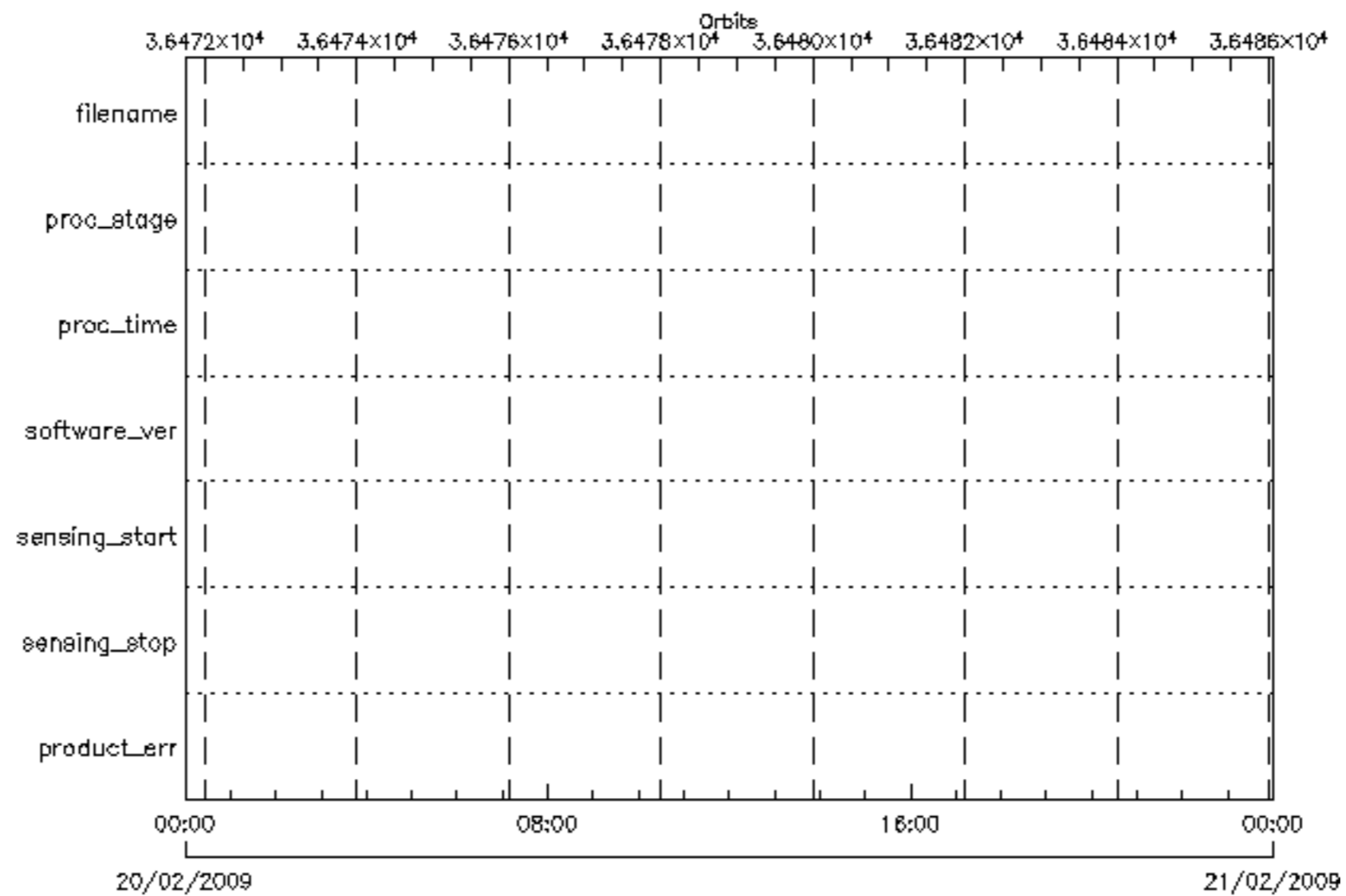
proc_time

proc_stage

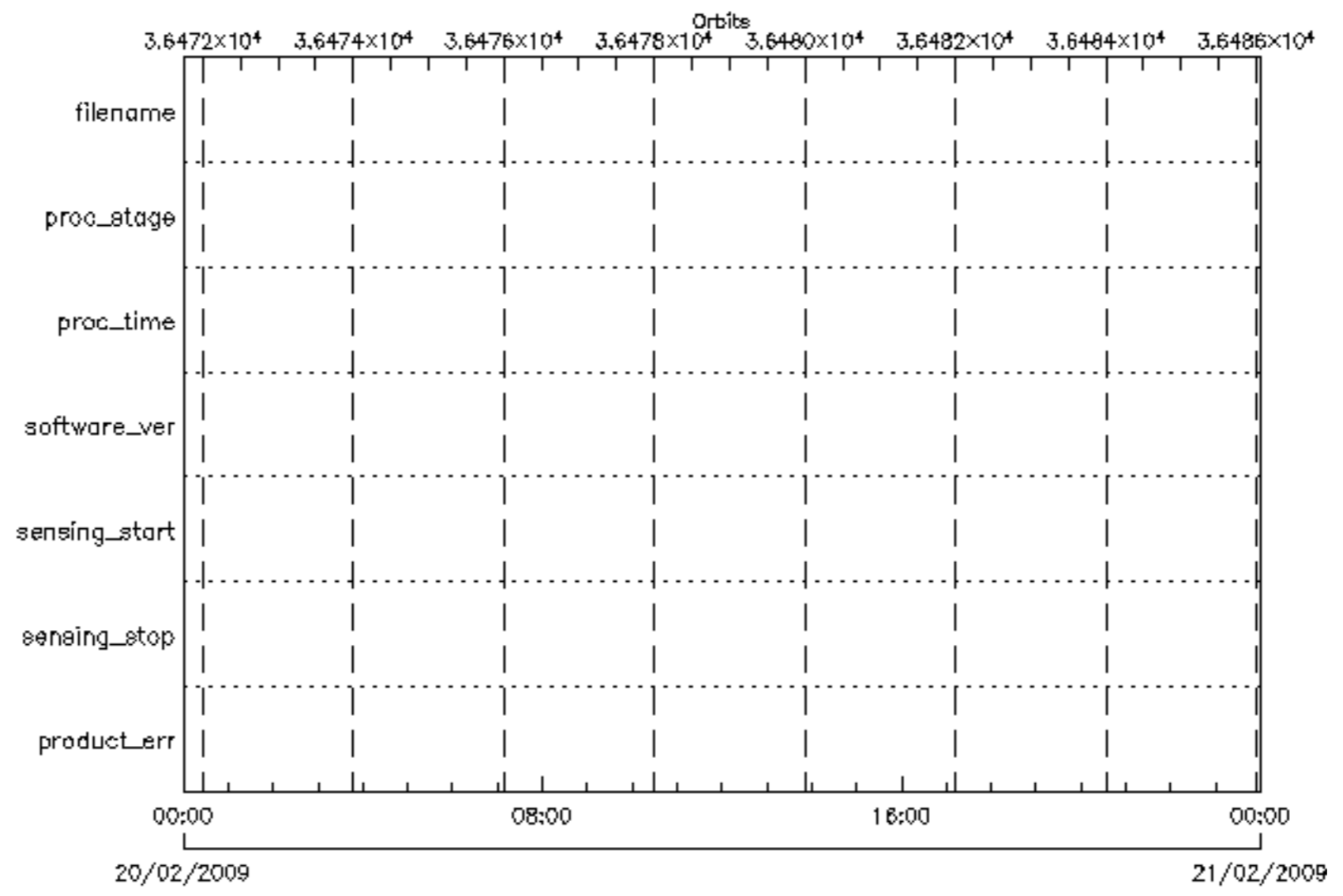
filename

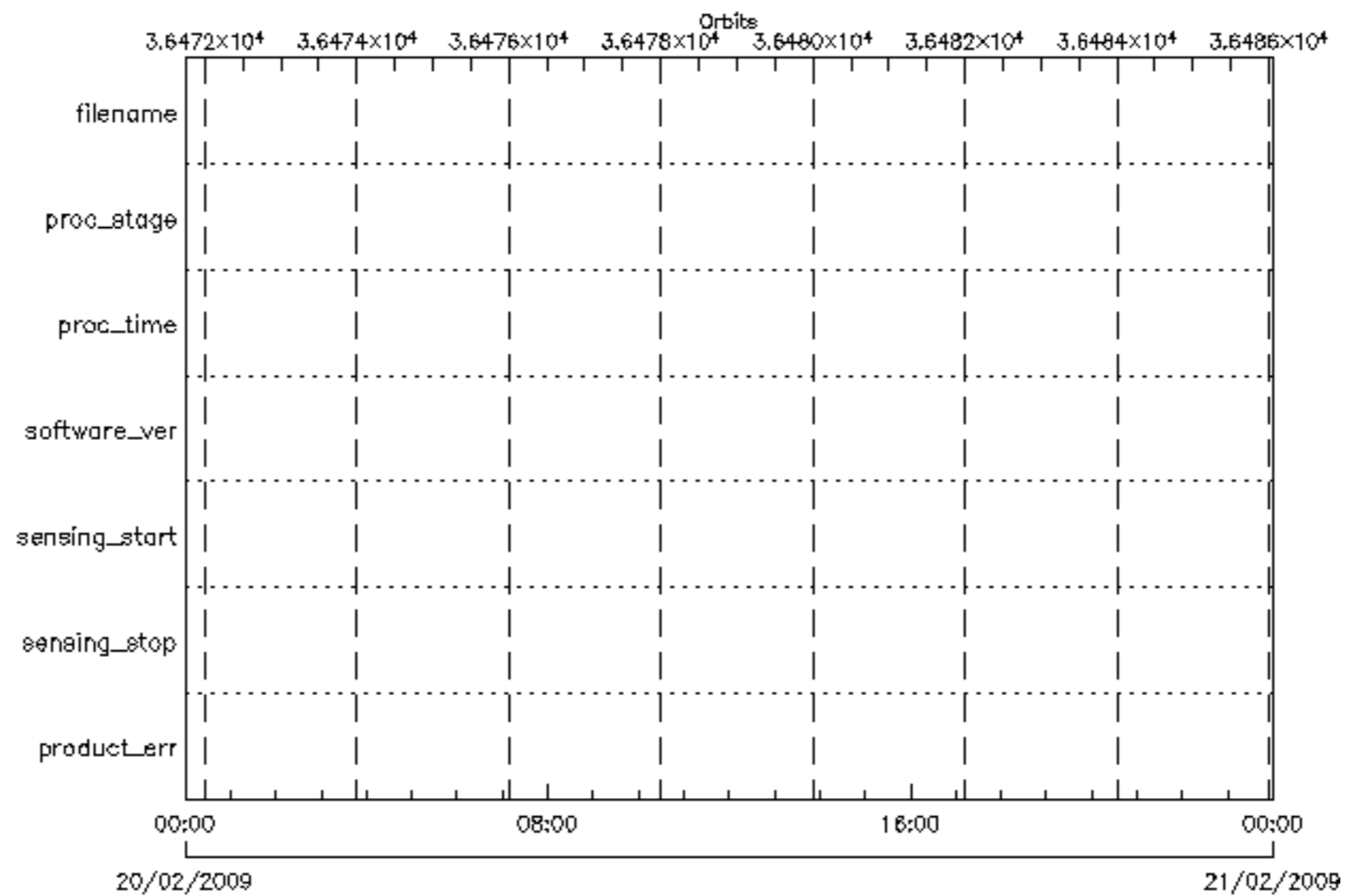


 product_err	 sensing_stop	 sensing_start	 software_ver
 proc_time	 proc_stage	 filename	



 product_err	 sensing_stop	 sensing_start	 software_ver
 proc_time	 proc_stage	 filename	





product_err

sensing_stop

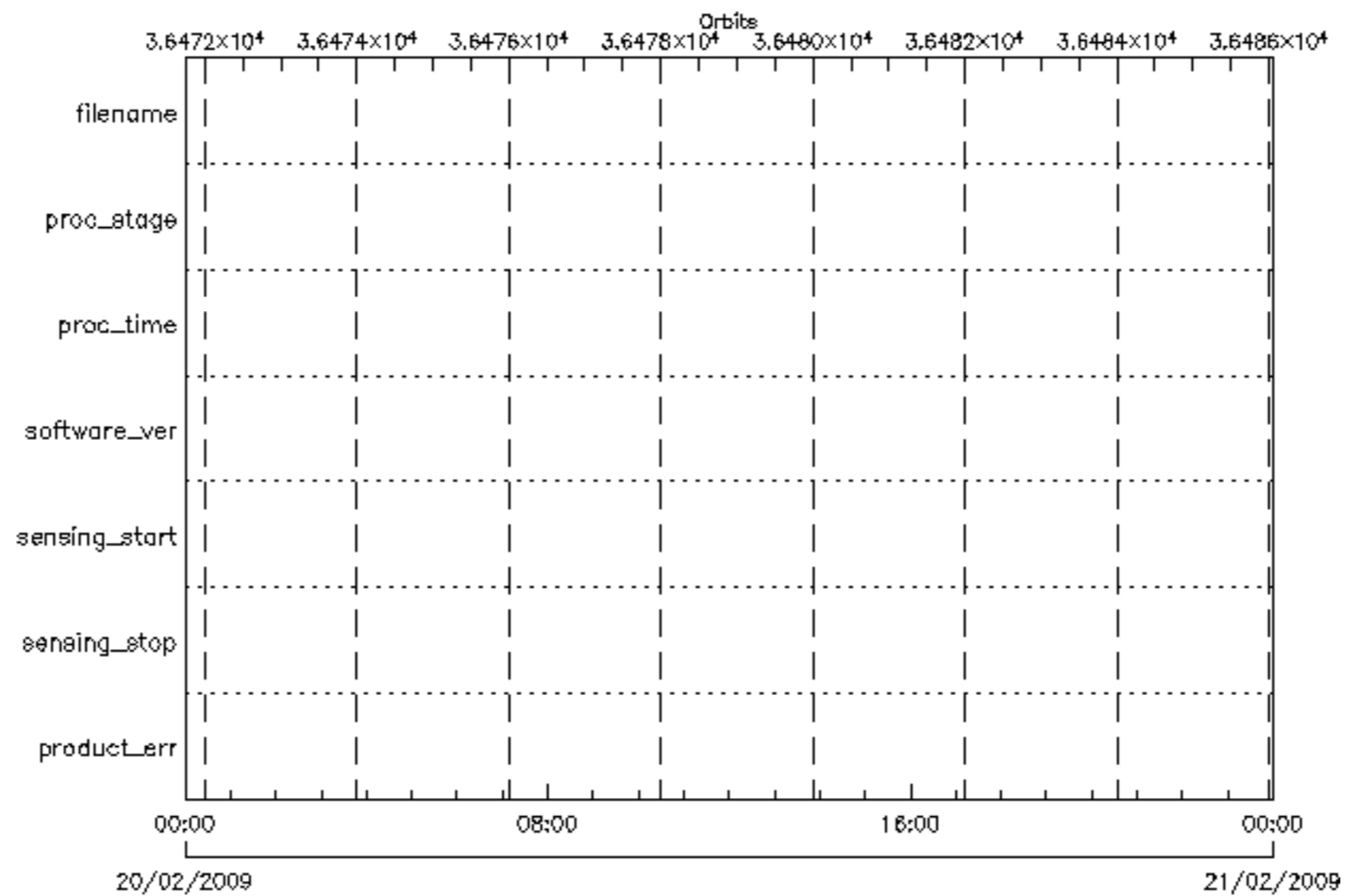
sensing_start

software_ver

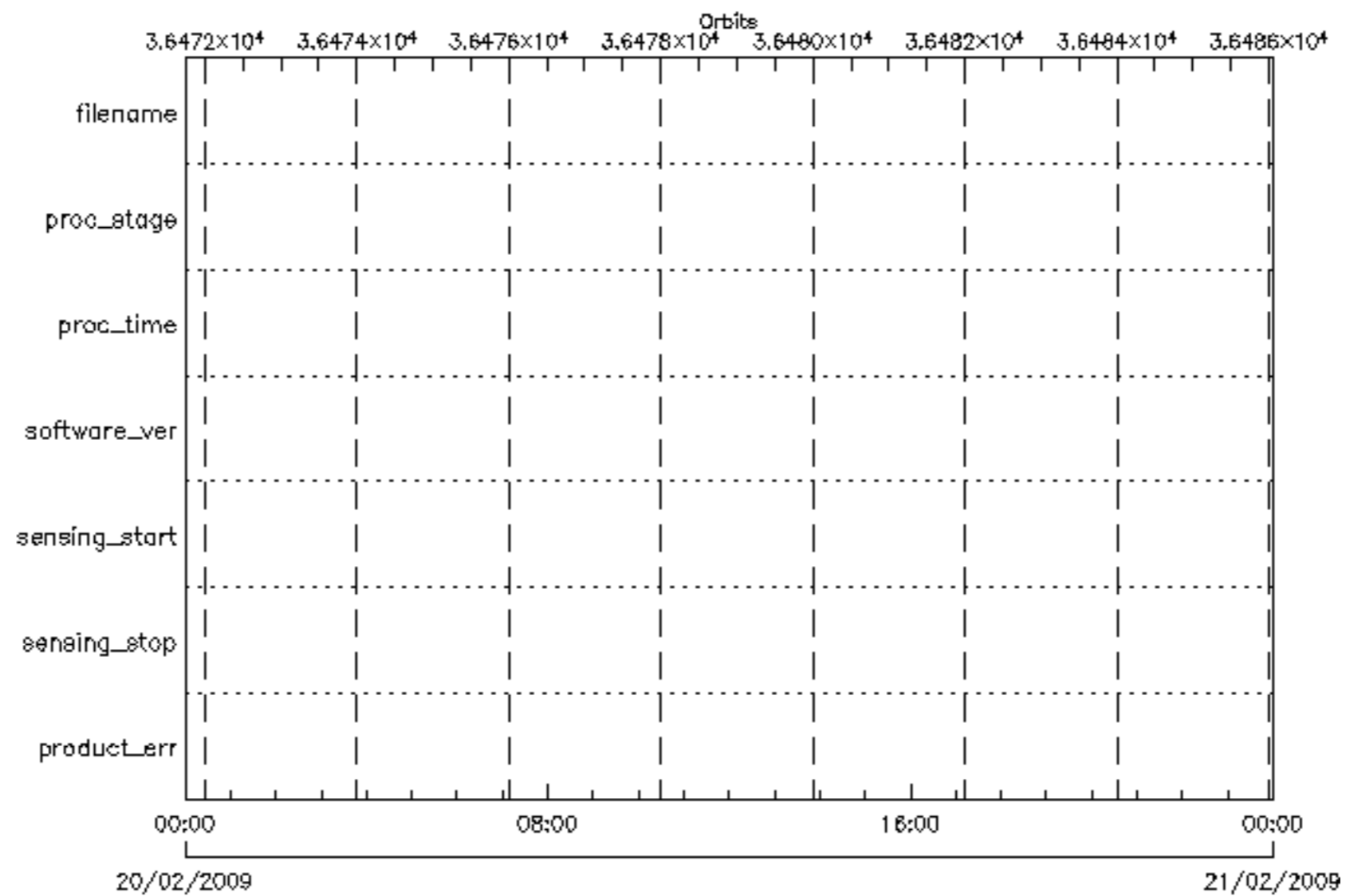
proc_time

proc_stage

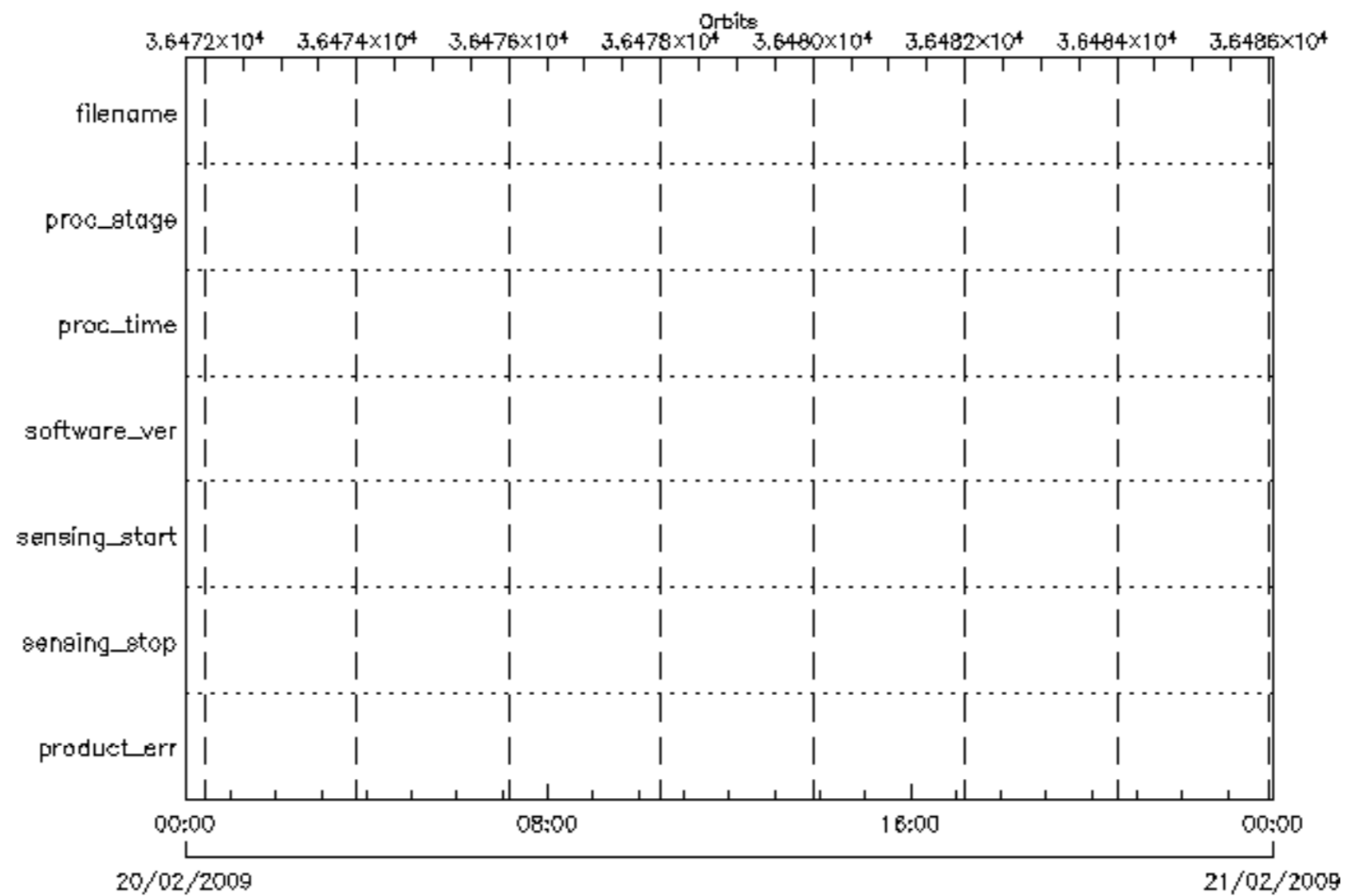
filename



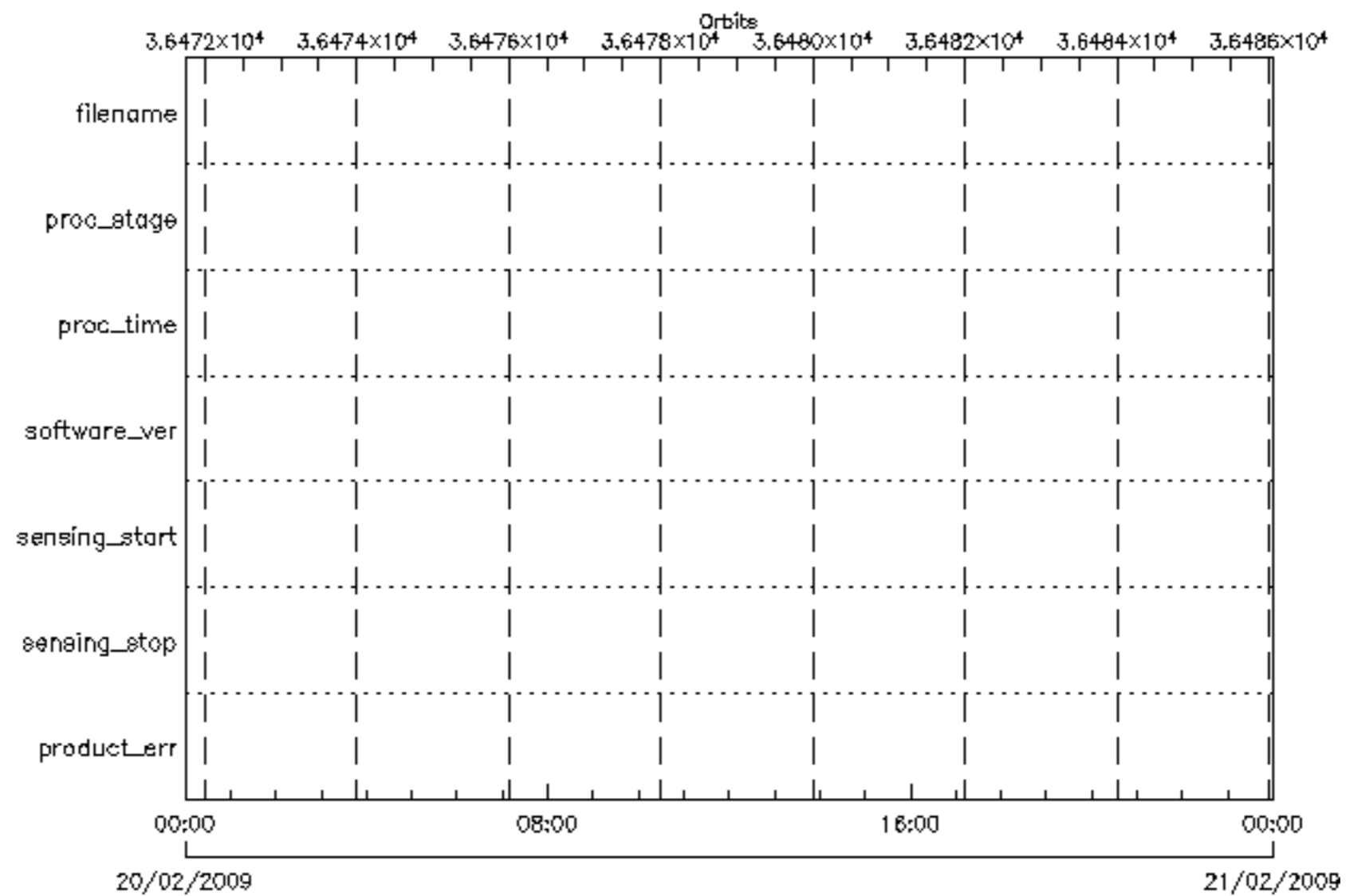
 product_err	 sensing_stop	 sensing_start	 software_ver
 proc_time	 proc_stage	 filename	



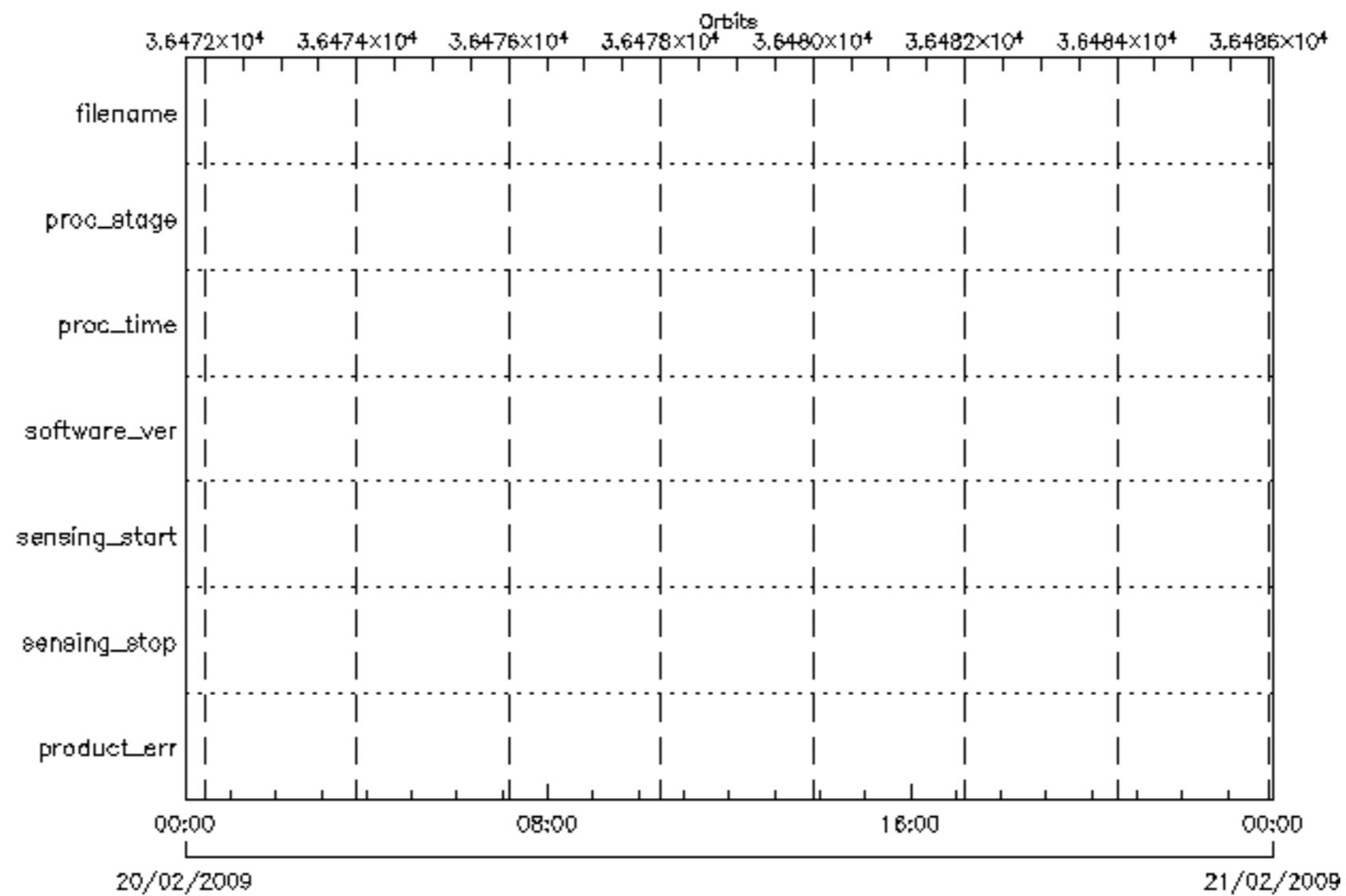
 product_err	 sensing_stop	 sensing_start	 software_ver
 proc_time	 proc_stage	 filename	



 product_err	 sensing_stop	 sensing_start	 software_ver
 proc_time	 proc_stage	 filename	



 product_err	 sensing_stop	 sensing_start	 software_ver
 proc_time	 proc_stage	 filename	



product_err

sensing_stop

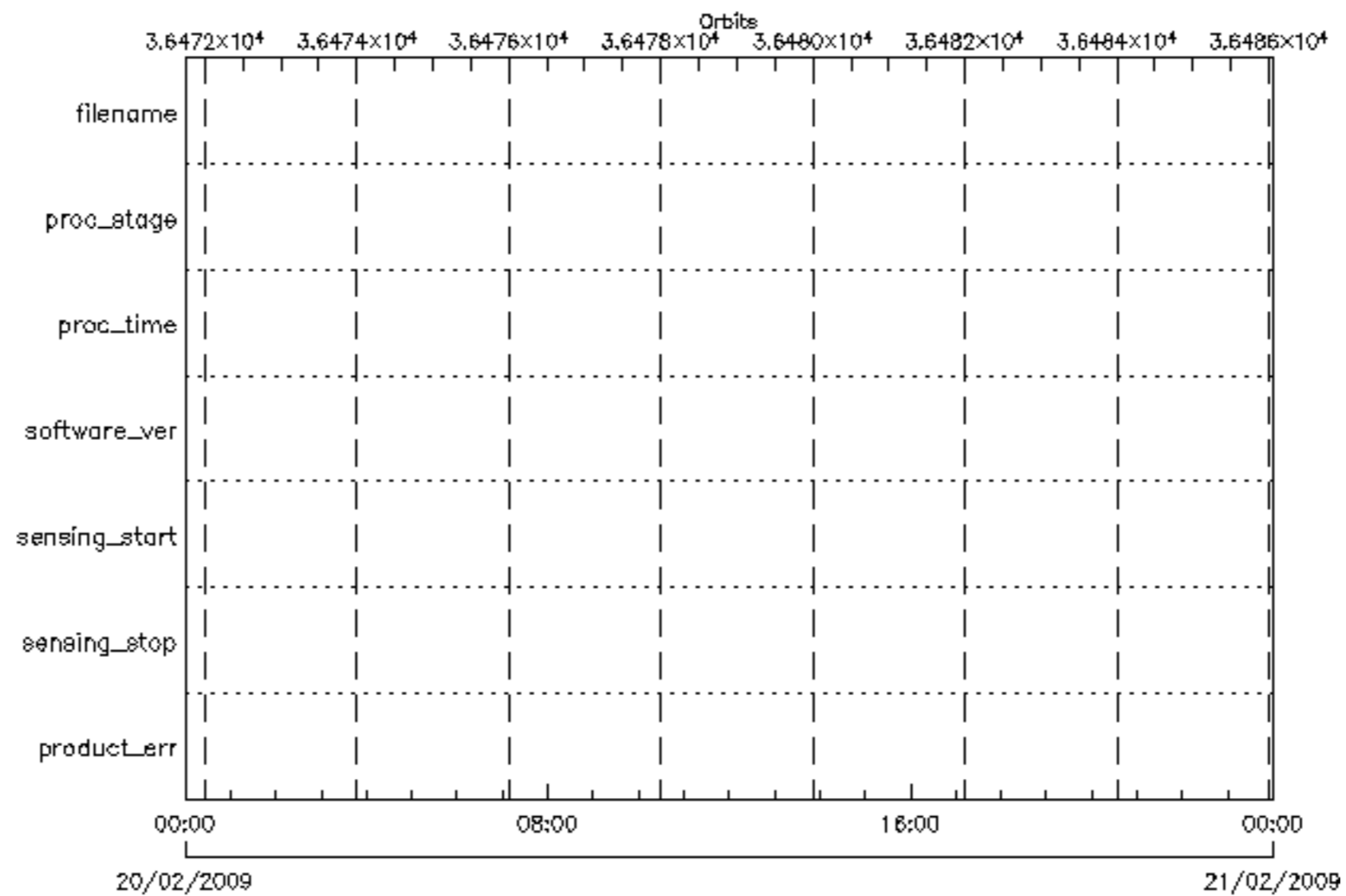
sensing_start

software_ver

proc_time

proc_stage

filename



 product_err	 sensing_stop	 sensing_start	 software_ver
 proc_time	 proc_stage	 filename	

