

# RA2, MWR & DORIS SUMMARY PRODUCTS REPORT

Reporting time: 20-02-2009 14:36:23.000  
Trigger: Routine

	Period Start	Period Stop
UTC	18-FEB-2009 00:00:00.000	19-FEB-2009 00:00:00.000
Absolute Orbit	36443	36457
Cycle, Relative Orbit	0317	0331

## Products inventoried

Gauge
PCF_RA2_ME__0P 99.73% of production inventoried
PCF_RA2_CAL_0P 100% of production inventoried
PCF_DOR_NAV_0P 95.07% of production inventoried
PCF_DOR_DOP_0P 99.02% of production inventoried
PCF_MWR_NL__0P 99.94% of production inventoried
PCF_RA2_MW__1P 99.73% of production inventoried
PCF_RA2_FGD_2P 99.73% of production inventoried
PCF_RA2_WWV_2P 99.73% of production inventoried

## TABLE OF CONTENTS

### Overall production

- [Inventoried production chart](#)
- [Inventoried production map](#)

# Level 0

## Planning vs. Production

Gauge
RA2_CAL_0P products: 1 produced; 0 gaps; 0 unplanned ; 0.00% of mission plan not covered by production
DOR_DOP_0P products: 16 produced; 11 gaps; 0 unplanned ; 0.92% of mission plan not covered by production
DOR_NAV_0P products: 16 produced; 13 gaps; 0 unplanned ; 4.58% of mission plan not covered by production
MWR_NL_0P products: 16 produced; 2 gaps; 0 unplanned ; 0.05% of mission plan not covered by production
RA2_ME_0P products: 18 produced; 3 gaps; 0 unplanned ; 0.30% of mission plan not covered by production

[Mission Plan vs. production chart](#)

Inventoried production: [RA2\\_CAL\\_0P](#) , [DOR\\_DOP\\_0P](#) , [DOR\\_NAV\\_0P](#) , [MWR\\_NL\\_0P](#) , [RA2\\_ME\\_0P](#)  
 Missing products: [RA2\\_CAL\\_0P](#) , [DOR\\_DOP\\_0P](#) , [DOR\\_NAV\\_0P](#) , [MWR\\_NL\\_0P](#) , [RA2\\_ME\\_0P](#)  
 Unplanned products: [RA2\\_CAL\\_0P](#) , [DOR\\_DOP\\_0P](#) , [DOR\\_NAV\\_0P](#) , [MWR\\_NL\\_0P](#) , [RA2\\_ME\\_0P](#)  
 Overlaps: [RA2\\_CAL\\_0P](#) , [DOR\\_DOP\\_0P](#) , [DOR\\_NAV\\_0P](#) , [MWR\\_NL\\_0P](#) , [RA2\\_ME\\_0P](#)  
 Duplicates: [RA2\\_CAL\\_0P](#) , [DOR\\_DOP\\_0P](#) , [DOR\\_NAV\\_0P](#) , [MWR\\_NL\\_0P](#) , [RA2\\_ME\\_0P](#)

## ADF usage

Gauge
0 new ADFs in use for type RA2_CAL_0P N/A

[RA2\\_CAL\\_0P: ADFs usage](#)

Gauge
1 new ADFs in use for type DOR_DOP_0P N/A

[DOR\\_DOP\\_0P: ADFs usage](#)

Gauge
1 new ADFs in use for type DOR_NAV_0P N/A

[DOR\\_NAV\\_0P: ADFs usage](#)

Gauge
-------

1 new ADFs in use for type MWR_NL__0P N/A
--

[MWR\\_NL\\_\\_0P: ADFs usage](#)

Gauge
1 new ADFs in use for type RA2_ME__0P N/A

[RA2\\_ME\\_\\_0P: ADFs usage](#)

## Header checks

### MPH errors

Gauge
0 RA2_CAL_0P products with wrong filename N/A
0 RA2_CAL_0P products with unknown processing stage N/A
0 RA2_CAL_0P products with unknown acquisition station N/A
0 RA2_CAL_0P products with unknown processing center N/A
0 RA2_CAL_0P products with wrong processing time N/A
1 RA2_CAL_0P products with software version not equal to the current version N/A
0 RA2_CAL_0P products with wrong sensing start N/A
0 RA2_CAL_0P products with wrong sensing stop N/A
0 RA2_CAL_0P products with wrong phase N/A
0 RA2_CAL_0P products with wrong state vector time N/A
0 RA2_CAL_0P products with unknown vector source N/A
1 RA2_CAL_0P products with UTC to SBT time too far from sensing time N/A
0 RA2_CAL_0P products with satellite binary time out-of-range N/A
0 RA2_CAL_0P products with wrong clock step N/A

0 RA2_CAL_0P products with leap utc set to blank N/A
0 RA2_CAL_0P products with leap err set N/A
0 RA2_CAL_0P products with product err set N/A
0 RA2_CAL_0P products with tot_size not equal to real file size N/A

[RA2\\_CAL\\_0P: MPH checks](#)

<b>Gauge</b>
0 DOR_DOP_0P products with wrong filename N/A
0 DOR_DOP_0P products with unknown processing stage N/A
0 DOR_DOP_0P products with unknown acquisition station N/A
0 DOR_DOP_0P products with unknown processing center N/A
0 DOR_DOP_0P products with wrong processing time N/A
0 DOR_DOP_0P products with software version not equal to the current version N/A
0 DOR_DOP_0P products with wrong sensing start N/A
0 DOR_DOP_0P products with wrong sensing stop N/A
0 DOR_DOP_0P products with wrong phase N/A
0 DOR_DOP_0P products with wrong state vector time N/A
0 DOR_DOP_0P products with unknown vector source N/A
12 DOR_DOP_0P products with UTC to SBT time too far from sensing time N/A
0 DOR_DOP_0P products with satellite binary time out-of-range N/A
0 DOR_DOP_0P products with wrong clock step N/A
0 DOR_DOP_0P products with leap utc set to blank N/A
0 DOR_DOP_0P products with leap err set N/A
0 DOR_DOP_0P products with product err set N/A
0 DOR_DOP_0P products with tot_size not equal to real file size N/A

[DOR\\_DOP\\_0P: MPH checks](#)

Gauge
0 DOR_NAV_0P products with wrong filename N/A
0 DOR_NAV_0P products with unknown processing stage N/A
0 DOR_NAV_0P products with unknown acquisition station N/A
0 DOR_NAV_0P products with unknown processing center N/A
0 DOR_NAV_0P products with wrong processing time N/A
0 DOR_NAV_0P products with software version not equal to the current version N/A
0 DOR_NAV_0P products with wrong sensing start N/A
0 DOR_NAV_0P products with wrong sensing stop N/A
0 DOR_NAV_0P products with wrong phase N/A
0 DOR_NAV_0P products with wrong state vector time N/A
0 DOR_NAV_0P products with unknown vector source N/A
9 DOR_NAV_0P products with UTC to SBT time too far from sensing time N/A
0 DOR_NAV_0P products with satellite binary time out-of-range N/A
0 DOR_NAV_0P products with wrong clock step N/A
0 DOR_NAV_0P products with leap utc set to blank N/A
0 DOR_NAV_0P products with leap err set N/A
0 DOR_NAV_0P products with product err set N/A
0 DOR_NAV_0P products with tot_size not equal to real file size N/A

[DOR\\_NAV\\_0P: MPH checks](#)

Gauge
0 MWR_NL__0P products with wrong filename N/A
0 MWR_NL__0P products with unknown processing stage N/A

0 MWR_NL__0P products with unknown acquisition station N/A
0 MWR_NL__0P products with unknown processing center N/A
0 MWR_NL__0P products with wrong processing time N/A
0 MWR_NL__0P products with software version not equal to the current version N/A
0 MWR_NL__0P products with wrong sensing start N/A
0 MWR_NL__0P products with wrong sensing stop N/A
0 MWR_NL__0P products with wrong phase N/A
0 MWR_NL__0P products with wrong state vector time N/A
0 MWR_NL__0P products with unknown vector source N/A
12 MWR_NL__0P products with UTC to SBT time too far from sensing time N/A
0 MWR_NL__0P products with satellite binary time out-of-range N/A
0 MWR_NL__0P products with wrong clock step N/A
0 MWR_NL__0P products with leap utc set to blank N/A
0 MWR_NL__0P products with leap err set N/A
0 MWR_NL__0P products with product err set N/A
0 MWR_NL__0P products with tot_size not equal to real file size N/A

[MWR\\_NL\\_\\_0P: MPH checks](#)

<b>Gauge</b>
0 RA2_ME__0P products with wrong filename N/A
0 RA2_ME__0P products with unknown processing stage N/A
0 RA2_ME__0P products with unknown acquisition station N/A
0 RA2_ME__0P products with unknown processing center N/A
0 RA2_ME__0P products with wrong processing time N/A
0 RA2_ME__0P products with software version not equal to the current version N/A

0 RA2_ME__0P products with wrong sensing start N/A
0 RA2_ME__0P products with wrong sensing stop N/A
0 RA2_ME__0P products with wrong phase N/A
0 RA2_ME__0P products with wrong state vector time N/A
0 RA2_ME__0P products with unknown vector source N/A
14 RA2_ME__0P products with UTC to SBT time too far from sensing time N/A
0 RA2_ME__0P products with satellite binary time out-of-range N/A
0 RA2_ME__0P products with wrong clock step N/A
0 RA2_ME__0P products with leap utc set to blank N/A
0 RA2_ME__0P products with leap err set N/A
1 RA2_ME__0P products with product err set N/A
0 RA2_ME__0P products with tot_size not equal to real file size N/A

[RA2\\_ME\\_\\_0P: MPH checks](#)

## SPH errors

Gauge
0 ADFs not covering sensing time are referenced in RA2_CAL_0P products N/A
0 RA2_CAL_0P products with start_lat out of range N/A
0 RA2_CAL_0P products with start_long out of range N/A
0 RA2_CAL_0P products with stop_lat out of range N/A
0 RA2_CAL_0P products with stop_long out of range N/A
0 RA2_CAL_0P products with sat_track out of range N/A
0 RA2_CAL_0P products with num_error_ISPs out of range N/A
0 RA2_CAL_0P products with num_missing_ISPs out of range N/A
0 RA2_CAL_0P products with num_discarded_ISPs out of range N/A

0 RA2_CAL_0P products with num_RS_ISPs out of range N/A
0 RA2_CAL_0P products with ISP_errors_significant set to 1 N/A
0 RA2_CAL_0P products with missing_ISPs_significant set to 1 N/A
0 RA2_CAL_0P products with ISP_discarded_significant set to 1 N/A
0 RA2_CAL_0P products with RS_significant set to 1 N/A

[RA2\\_CAL\\_0P: SPH checks](#)

Gauge
0 ADFs not covering sensing time are referenced in DOR_DOP_0P products N/A
0 DOR_DOP_0P products with start_lat out of range N/A
0 DOR_DOP_0P products with start_long out of range N/A
0 DOR_DOP_0P products with stop_lat out of range N/A
0 DOR_DOP_0P products with stop_long out of range N/A
0 DOR_DOP_0P products with sat_track out of range N/A
0 DOR_DOP_0P products with num_error_ISPs out of range N/A
0 DOR_DOP_0P products with num_missing_ISPs out of range N/A
0 DOR_DOP_0P products with num_discarded_ISPs out of range N/A
0 DOR_DOP_0P products with num_RS_ISPs out of range N/A
0 DOR_DOP_0P products with ISP_errors_significant set to 1 N/A
0 DOR_DOP_0P products with missing_ISPs_significant set to 1 N/A
0 DOR_DOP_0P products with ISP_discarded_significant set to 1 N/A
0 DOR_DOP_0P products with RS_significant set to 1 N/A

[DOR\\_DOP\\_0P: SPH checks](#)

Gauge
0 ADFs not covering sensing time are referenced in DOR_NAV_0P products N/A



0 DOR_NAV_0P products with start_lat out of range N/A
0 DOR_NAV_0P products with start_long out of range N/A
0 DOR_NAV_0P products with stop_lat out of range N/A
0 DOR_NAV_0P products with stop_long out of range N/A
0 DOR_NAV_0P products with sat_track out of range N/A
0 DOR_NAV_0P products with num_error_ISPs out of range N/A
0 DOR_NAV_0P products with num_missing_ISPs out of range N/A
0 DOR_NAV_0P products with num_discarded_ISPs out of range N/A
0 DOR_NAV_0P products with num_RS_ISPs out of range N/A
0 DOR_NAV_0P products with ISP_errors_significant set to 1 N/A
0 DOR_NAV_0P products with missing_ISPs_significant set to 1 N/A
0 DOR_NAV_0P products with ISP_discarded_significant set to 1 N/A
0 DOR_NAV_0P products with RS_significant set to 1 N/A

[DOR\\_NAV\\_0P: SPH checks](#)

<b>Gauge</b>
0 ADFs not covering sensing time are referenced in MWR_NL__0P products N/A
0 MWR_NL__0P products with start_lat out of range N/A
0 MWR_NL__0P products with start_long out of range N/A
0 MWR_NL__0P products with stop_lat out of range N/A
0 MWR_NL__0P products with stop_long out of range N/A
0 MWR_NL__0P products with sat_track out of range N/A
0 MWR_NL__0P products with num_error_ISPs out of range N/A
0 MWR_NL__0P products with num_missing_ISPs out of range N/A
0 MWR_NL__0P products with num_discarded_ISPs out of range N/A

0 MWR_NL__0P products with num_RS_ISPs out of range N/A
0 MWR_NL__0P products with ISP_errors_significant set to 1 N/A
0 MWR_NL__0P products with missing_ISPs_significant set to 1 N/A
0 MWR_NL__0P products with ISP_discarded_significant set to 1 N/A
0 MWR_NL__0P products with RS_significant set to 1 N/A

[MWR\\_NL\\_\\_0P: SPH checks](#)

<b>Gauge</b>
0 ADFs not covering sensing time are referenced in RA2_ME__0P products N/A
0 RA2_ME__0P products with start_lat out of range N/A
0 RA2_ME__0P products with start_long out of range N/A
0 RA2_ME__0P products with stop_lat out of range N/A
0 RA2_ME__0P products with stop_long out of range N/A
0 RA2_ME__0P products with sat_track out of range N/A
0 RA2_ME__0P products with num_error_ISPs out of range N/A
1 RA2_ME__0P products with num_missing_ISPs out of range N/A
0 RA2_ME__0P products with num_discarded_ISPs out of range N/A
0 RA2_ME__0P products with num_RS_ISPs out of range N/A
0 RA2_ME__0P products with ISP_errors_significant set to 1 N/A
1 RA2_ME__0P products with missing_ISPs_significant set to 1 N/A
0 RA2_ME__0P products with ISP_discarded_significant set to 1 N/A
0 RA2_ME__0P products with RS_significant set to 1 N/A

[RA2\\_ME\\_\\_0P: SPH checks](#)

# Level 1

## Planning vs. Production

Gauge
RA2_MW__1P products: 18 produced; 3 gaps; 0 unplanned ; 0.30% of mission plan not covered by production

[Mission Plan vs. production chart](#)

Inventoried production: [RA2\\_MW\\_\\_1P](#)

Missing products: [RA2\\_MW\\_\\_1P](#)

Unplanned products: [RA2\\_MW\\_\\_1P](#)

Overlaps: [RA2\\_MW\\_\\_1P](#)

Duplicates: [RA2\\_MW\\_\\_1P](#)

## ADF usage

Gauge
Current IECF list for ADFs not available N/A
0 differences with IECF detected for type RA2_MW__1P N/A
0 new ADFs in use for type RA2_MW__1P N/A

[RA2\\_MW\\_\\_1P: ADFs usage](#)

## Header checks

### MPH errors

Gauge
0 RA2_MW__1P products with wrong filename N/A
0 RA2_MW__1P products with unknown processing stage N/A
0 RA2_MW__1P products with unknown acquisition station N/A
0 RA2_MW__1P products with unknown processing center N/A

0 RA2_MW__1P products with wrong processing time N/A
18 RA2_MW__1P products with software version not equal to the current version N/A
0 RA2_MW__1P products with wrong sensing start N/A
0 RA2_MW__1P products with wrong sensing stop N/A
0 RA2_MW__1P products with wrong phase N/A
18 RA2_MW__1P products with wrong state vector time N/A
0 RA2_MW__1P products with unknown vector source N/A
14 RA2_MW__1P products with UTC to SBT time too far from sensing time N/A
0 RA2_MW__1P products with satellite binary time out-of-range N/A
0 RA2_MW__1P products with wrong clock step N/A
0 RA2_MW__1P products with leap utc set to blank N/A
0 RA2_MW__1P products with leap err set N/A
0 RA2_MW__1P products with product err set N/A
0 RA2_MW__1P products with tot_size not equal to real file size N/A

[RA2\\_MW\\_\\_1P: MPH checks](#)

## SPH errors

Gauge
18 ADFs not covering sensing time are referenced in RA2_MW__1P products N/A
0 RA2_MW__1P products with processing errors significance flag set N/A
0 RA2_MW__1P products with percentage DSRs free of processing errors below threshold N/A
0 RA2_MW__1P products with percentage of valid measurements below threshold N/A
4 RA2_MW__1P products with percentage of 320 MHz band processed below threshold N/A
3 RA2_MW__1P products with percentage of 80 MHz band processed above threshold N/A
5 RA2_MW__1P products with percentage of 20 MHz band processed above threshold N/A

## Level 2

### Planning vs. Production

Gauge
RA2_FGD_2P products: 18 produced; 3 gaps; 0 unplanned ; 0.30% of mission plan not covered by production
RA2_WWV_2P products: 18 produced; 3 gaps; 0 unplanned ; 0.30% of mission plan not covered by production

[Mission Plan vs. production chart](#)

Inventoried production: [RA2\\_FGD\\_2P](#) , [RA2\\_WWV\\_2P](#)

Missing products: [RA2\\_FGD\\_2P](#) , [RA2\\_WWV\\_2P](#)

Unplanned products: [RA2\\_FGD\\_2P](#) , [RA2\\_WWV\\_2P](#)

Overlaps: [RA2\\_FGD\\_2P](#) , [RA2\\_WWV\\_2P](#)

Duplicates: [RA2\\_FGD\\_2P](#) , [RA2\\_WWV\\_2P](#)

### ADF usage

Gauge
Current IECF list for ADFs not available N/A
219 differences with IECF detected for type RA2_FGD_2P N/A
29 new ADFs in use for type RA2_FGD_2P N/A

[RA2\\_FGD\\_2P: ADFs usage](#)

Gauge
Current IECF list for ADFs not available N/A
226 differences with IECF detected for type RA2_WWV_2P N/A
46 new ADFs in use for type RA2_WWV_2P N/A

[RA2\\_WWV\\_2P: ADFs usage](#)

## Header checks

### MPH errors

Gauge
0 RA2_FGD_2P products with wrong filename N/A
0 RA2_FGD_2P products with unknown processing stage N/A
0 RA2_FGD_2P products with unknown acquisition station N/A
0 RA2_FGD_2P products with unknown processing center N/A
0 RA2_FGD_2P products with wrong processing time N/A
18 RA2_FGD_2P products with software version not equal to the current version N/A
0 RA2_FGD_2P products with wrong sensing start N/A
0 RA2_FGD_2P products with wrong sensing stop N/A
0 RA2_FGD_2P products with wrong phase N/A
18 RA2_FGD_2P products with wrong state vector time N/A
0 RA2_FGD_2P products with unknown vector source N/A
14 RA2_FGD_2P products with UTC to SBT time too far from sensing time N/A
0 RA2_FGD_2P products with satellite binary time out-of-range N/A
0 RA2_FGD_2P products with wrong clock step N/A
0 RA2_FGD_2P products with leap utc set to blank N/A
0 RA2_FGD_2P products with leap err set N/A
18 RA2_FGD_2P products with product err set N/A
0 RA2_FGD_2P products with tot_size not equal to real file size N/A

Gauge
0 RA2_WWV_2P products with wrong filename N/A
0 RA2_WWV_2P products with unknown processing stage N/A
0 RA2_WWV_2P products with unknown acquisition station N/A
0 RA2_WWV_2P products with unknown processing center N/A
0 RA2_WWV_2P products with wrong processing time N/A
18 RA2_WWV_2P products with software version not equal to the current version N/A
0 RA2_WWV_2P products with wrong sensing start N/A
0 RA2_WWV_2P products with wrong sensing stop N/A
0 RA2_WWV_2P products with wrong phase N/A
18 RA2_WWV_2P products with wrong state vector time N/A
0 RA2_WWV_2P products with unknown vector source N/A
14 RA2_WWV_2P products with UTC to SBT time too far from sensing time N/A
0 RA2_WWV_2P products with satellite binary time out-of-range N/A
0 RA2_WWV_2P products with wrong clock step N/A
0 RA2_WWV_2P products with leap utc set to blank N/A
0 RA2_WWV_2P products with leap err set N/A
18 RA2_WWV_2P products with product err set N/A
0 RA2_WWV_2P products with tot_size not equal to real file size N/A

[RA2\\_WWV\\_2P: MPH checks](#)

## SPH errors

Gauge
18 ADFs not covering sensing time are referenced in RA2_FGD_2P products N/A
18 RA2_FGD_2P products with I2 processing errors significance flag set N/A

0 RA2_FGD_2P products with I1b processing errors significance flag set N/A
18 RA2_FGD_2P products with percentage DSRs free of I2 processing errors below threshold N/A
0 RA2_FGD_2P products with percentage DSRs free of I1b processing errors below threshold N/A
0 RA2_FGD_2P products with percentage of valid measurements below threshold N/A
8 RA2_FGD_2P products with percentage of 320 MHz band processed below threshold N/A
7 RA2_FGD_2P products with percentage of 80 MHz band processed above threshold N/A
12 RA2_FGD_2P products with percentage of 20 MHz band processed above threshold N/A
4 RA2_FGD_2P products with percentage of valid Ku ocean retracker measurements below threshold N/A
0 RA2_FGD_2P products with percentage of valid Ku ice1 retracker measurements below threshold N/A
18 RA2_FGD_2P products with percentage of valid S ice1 retracker measurements below threshold N/A
1 RA2_FGD_2P products with percentage of valid Ku ice2 retracker measurements below threshold N/A
18 RA2_FGD_2P products with percentage of valid S ice2 retracker measurements below threshold N/A
1 RA2_FGD_2P products with percentage of valid Ku sea/ice retracker measurements below threshold N/A

[RA2\\_FGD\\_2P: SPH checks](#)

<b>Gauge</b>
0 ADFs not covering sensing time are referenced in RA2_WWV_2P products N/A
18 RA2_WWV_2P products with ra2_I2_proc_flag anomalies N/A
0 RA2_WWV_2P products with ra2_I1b_proc_flag anomalies N/A
18 RA2_WWV_2P products with ra2_I2_proc_quality anomalies N/A
0 RA2_WWV_2P products with ra2_I1b_proc_quality anomalies N/A
0 RA2_WWV_2P products with ra2_measurement_percent anomalies N/A
8 RA2_WWV_2P products with ra2_320_band_percent anomalies N/A
7 RA2_WWV_2P products with ra2_80_band_percent anomalies N/A
12 RA2_WWV_2P products with ra2_20_band_percent anomalies N/A



4 RA2\_WWV\_2P products with ra2\_ocean\_ku\_retrack\_percent anomalies  
N/A

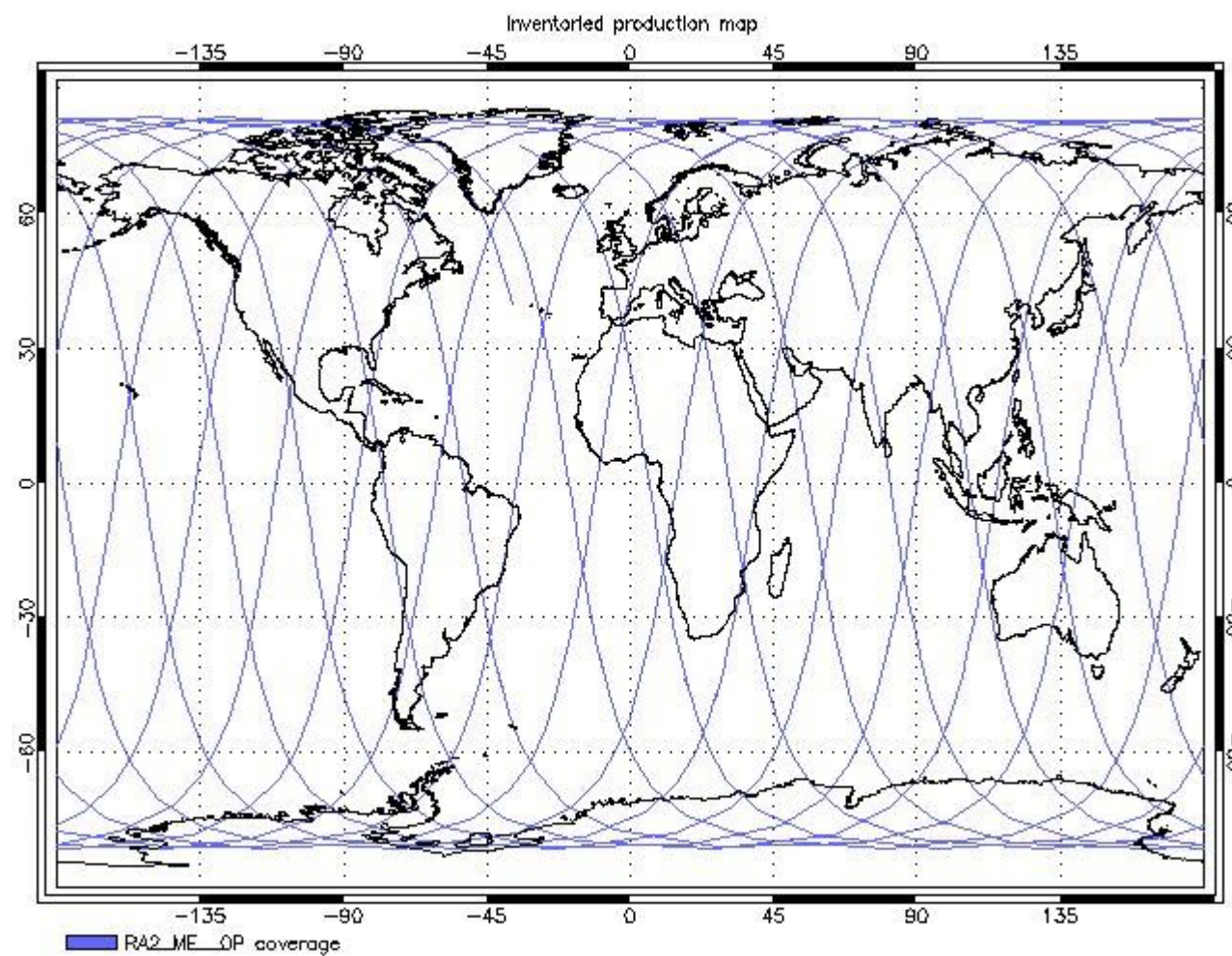
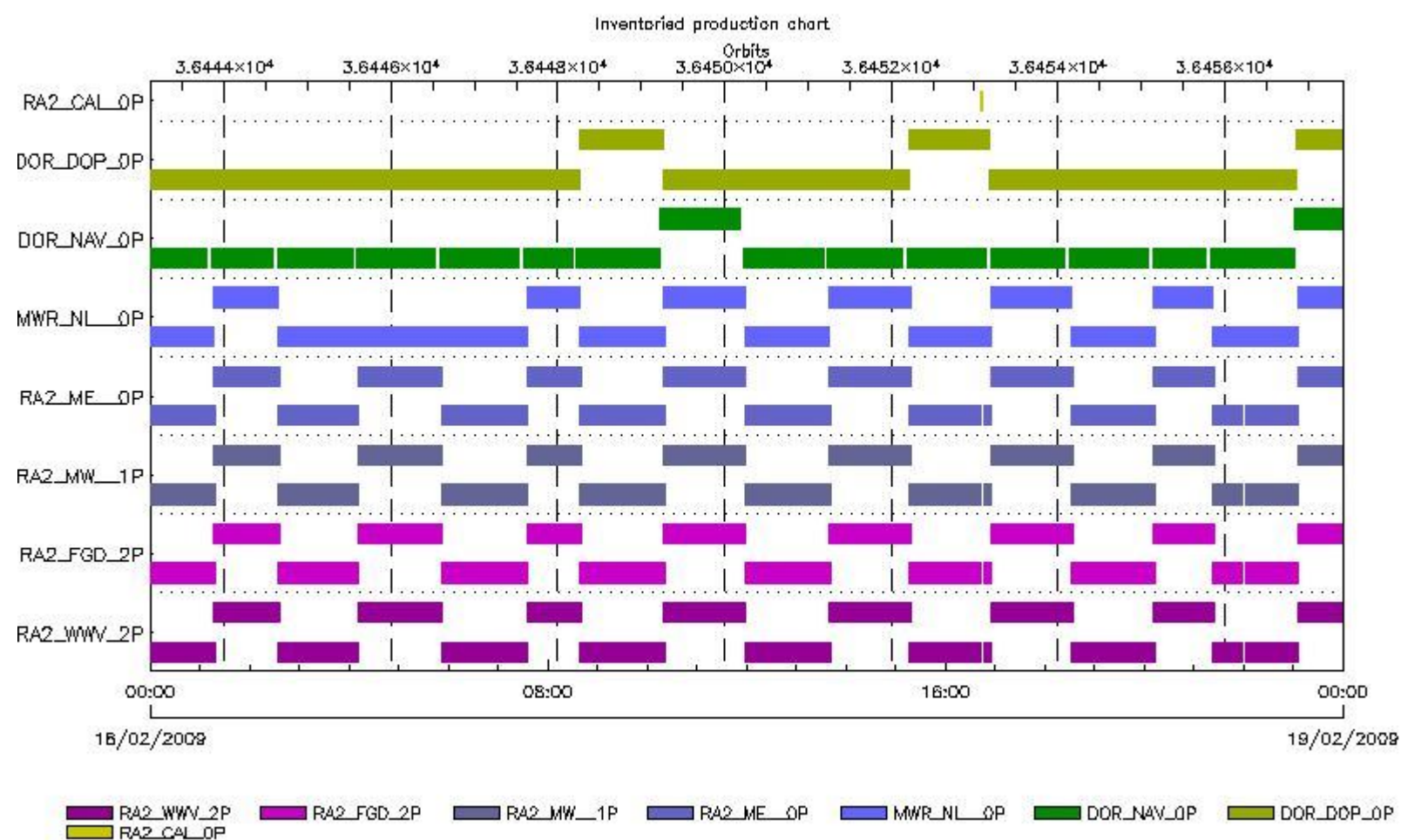
[RA2\\_WWV\\_2P: SPH checks](#)

# Time Correlation

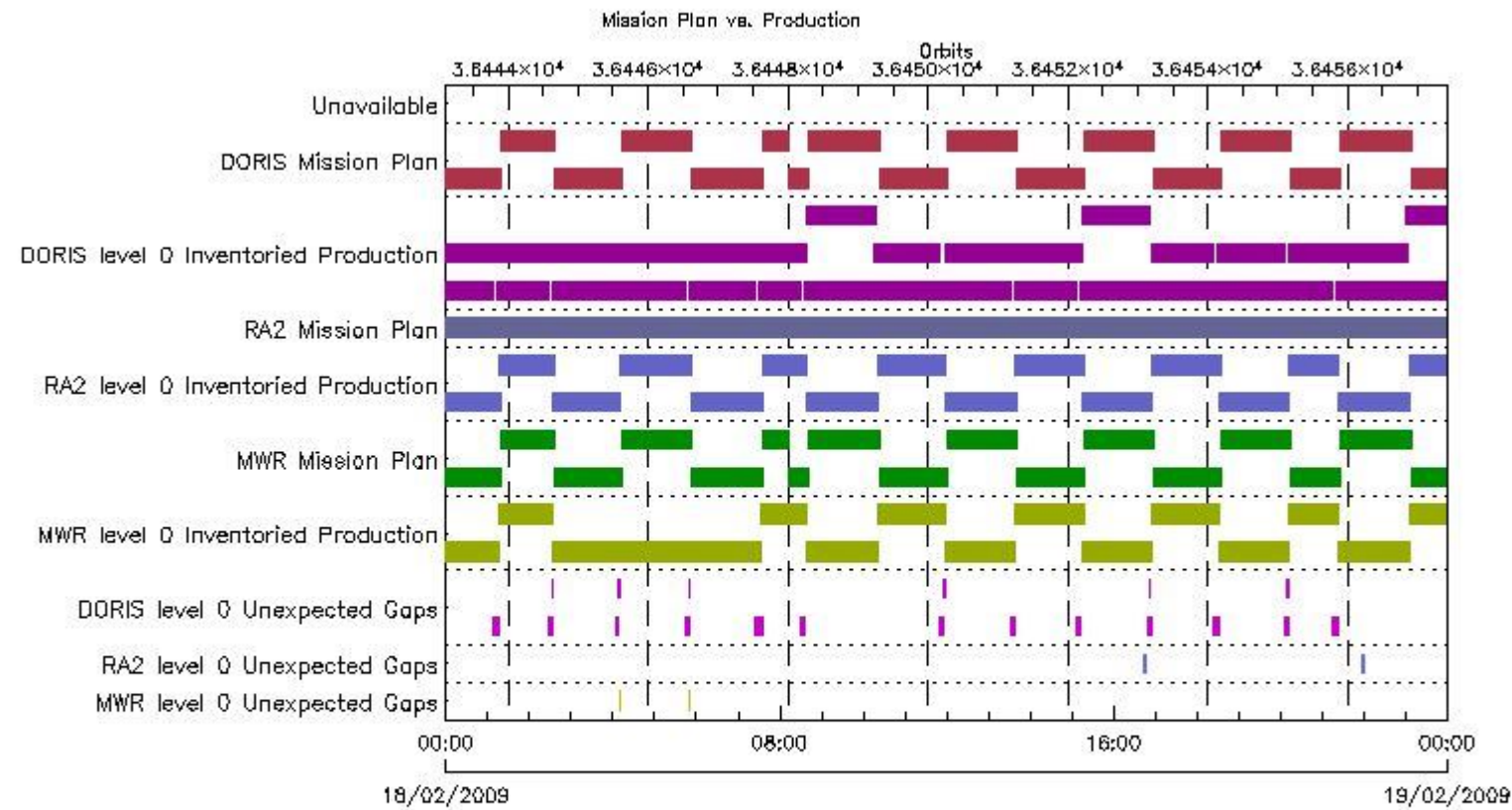
[Time Correlation propagation error](#)

# Overall Production

Inventoried Production (sensing time)



# Mission Plan vs. Production (level 0)



## Production covering Mission Plan

Gauge
PCF_RA2_ME_0P 99.73% of production inventoried
PCF_RA2_CAL_0P 100% of production inventoried
PCF_DOR_NAV_0P 95.07% of production inventoried
PCF_DOR_DOP_0P 99.02% of production inventoried
PCF_MWR_NL_0P 99.94% of production inventoried

## Mission Plan (extracted from DMOP)

Gauge	Segment (Start-Stop)
MODE.MEASUREMENT RA2.ACQ_PLAN	17-FEB-2009 23:39:35.594 18-FEB-2009 16:43:01.576
MODE.NOMINAL DORIS.ACQ_PLAN	17-FEB-2009 23:39:35.594 19-FEB-2009 00:48:29.474

MODE.NOMINAL MWR.ACQ_PLAN	17-FEB-2009 23:39:35.594 19-FEB-2009 00:48:29.474
MODE.CALIBRATION RA2.ACQ_PLAN	18-FEB-2009 16:43:06.086 18-FEB-2009 16:44:08.563
MODE.MEASUREMENT RA2.ACQ_PLAN	18-FEB-2009 16:44:13.074 19-FEB-2009 00:48:29.474

## Inventoried Products

### RA2\_CAL\_0P products

Gauge	Segment (Start-Stop)	Explicit Reference
Product: RA2_CAL_0P Filename: RA2_CAL_0PNPDK20090218_164301_000000662076_00327_36453_1304.N1	18-FEB-2009 16:43:01.704 18-FEB-2009 16:44:07.430	RA2_CAL_0PNPDK20090218_164301_000000662076_00327_36453_1304.N1 RA2_CAL_0P.MPH.ABS_ORBIT=36453

### DOR\_DOP\_0P products

Gauge	Segment (Start-Stop)	Explicit Reference
Product: DOR_DOP_0P Filename: DOR_DOP_0PNPDE20090217_233607_000059302076_00316_36442_7792.N1	17-FEB-2009 23:36:07.946 18-FEB-2009 01:14:57.498	DOR_DOP_0PNPDE20090217_233607_000059302076_00316_36442_7792.N1 DOR_DOP_0P.MPH.ABS_ORBIT=36442
Product: DOR_DOP_0P Filename: DOR_DOP_0PNPDE20090218_011601_000045912076_00317_36443_7793.N1	18-FEB-2009 01:16:01.255 18-FEB-2009 02:32:31.857	DOR_DOP_0PNPDE20090218_011601_000045912076_00317_36443_7793.N1 DOR_DOP_0P.MPH.ABS_ORBIT=36443
Product: DOR_DOP_0P Filename: DOR_DOP_0PNPDE20090218_023335_000056742076_00318_36444_7794.N1	18-FEB-2009 02:33:35.615 18-FEB-2009 04:08:10.081	DOR_DOP_0PNPDE20090218_023335_000056742076_00318_36444_7794.N1 DOR_DOP_0P.MPH.ABS_ORBIT=36444
Product: DOR_DOP_0P Filename: DOR_DOP_0PNPDE20090218_040913_000059932076_00319_36445_7795.N1	18-FEB-2009 04:09:13.839 18-FEB-2009 05:49:07.121	DOR_DOP_0PNPDE20090218_040913_000059932076_00319_36445_7795.N1 DOR_DOP_0P.MPH.ABS_ORBIT=36445
Product: DOR_DOP_0P Filename: DOR_DOP_0PNPDE20090218_055114_000060572076_00320_36446_7796.N1	18-FEB-2009 05:51:14.628 18-FEB-2009 07:32:11.680	DOR_DOP_0PNPDE20090218_055114_000060572076_00320_36446_7796.N1 DOR_DOP_0P.MPH.ABS_ORBIT=36446
Product: DOR_DOP_0P Filename: DOR_DOP_0PNPDK20090218_073419_000038262076_00321_36447_0007.N1	18-FEB-2009 07:34:19.196 18-FEB-2009 08:38:04.708	DOR_DOP_0PNPDK20090218_073419_000038262076_00321_36447_0007.N1 DOR_DOP_0P.MPH.ABS_ORBIT=36447
Product: DOR_DOP_0P Filename: DOR_DOP_0PNPDK20090218_083804_000060572076_00322_36448_0008.N1	18-FEB-2009 08:38:04.708 18-FEB-2009 10:19:01.779	DOR_DOP_0PNPDK20090218_083804_000060572076_00322_36448_0008.N1 DOR_DOP_0P.MPH.ABS_ORBIT=36448
Product: DOR_DOP_0P Filename: DOR_DOP_0PNPDK20090218_101901_000058022076_00323_36449_0009.N1	18-FEB-2009 10:19:01.779 18-FEB-2009 11:55:43.744	DOR_DOP_0PNPDK20090218_101901_000058022076_00323_36449_0009.N1 DOR_DOP_0P.MPH.ABS_ORBIT=36449
Product: DOR_DOP_0P Filename: DOR_DOP_0PNPDK20090218_115647_000060572076_00324_36450_0010.N1	18-FEB-2009 11:56:47.498 18-FEB-2009 13:37:44.558	DOR_DOP_0PNPDK20090218_115647_000060572076_00324_36450_0010.N1 DOR_DOP_0P.MPH.ABS_ORBIT=36450
Product: DOR_DOP_0P Filename: DOR_DOP_0PNPDK20090218_133848_000058022076_00325_36451_0011.N1	18-FEB-2009 13:38:48.312 18-FEB-2009 15:15:30.297	DOR_DOP_0PNPDK20090218_133848_000058022076_00325_36451_0011.N1 DOR_DOP_0P.MPH.ABS_ORBIT=36451
Product: DOR_DOP_0P Filename: DOR_DOP_0PNPDK20090218_151530_000058022076_00326_36452_0012.N1	18-FEB-2009 15:15:30.297 18-FEB-2009 16:52:12.301	DOR_DOP_0PNPDK20090218_151530_000058022076_00326_36452_0012.N1 DOR_DOP_0P.MPH.ABS_ORBIT=36452
Product: DOR_DOP_0P Filename: DOR_DOP_0PNPDK20090218_165316_000058662076_00327_36453_0013.N1	18-FEB-2009 16:53:16.063 18-FEB-2009 18:31:01.810	DOR_DOP_0PNPDK20090218_165316_000058662076_00327_36453_0013.N1 DOR_DOP_0P.MPH.ABS_ORBIT=36453
Product: DOR_DOP_0P Filename: DOR_DOP_0PNPDK20090218_183205_000058662076_00328_36454_0014.N1	18-FEB-2009 18:32:05.556 18-FEB-2009 20:09:51.326	DOR_DOP_0PNPDK20090218_183205_000058662076_00328_36454_0014.N1 DOR_DOP_0P.MPH.ABS_ORBIT=36454
Product: DOR_DOP_0P Filename: DOR_DOP_0PNPDE20090218_201055_000042082076_00329_36455_7797.N1	18-FEB-2009 20:10:55.092 18-FEB-2009 21:21:03.131	DOR_DOP_0PNPDE20090218_201055_000042082076_00329_36455_7797.N1 DOR_DOP_0P.MPH.ABS_ORBIT=36455
Product: DOR_DOP_0P Filename: DOR_DOP_0PNPDE20090218_212206_000061212076_00329_36455_7798.N1	18-FEB-2009 21:22:06.889 18-FEB-2009 23:04:07.691	DOR_DOP_0PNPDE20090218_212206_000061212076_00329_36455_7798.N1 DOR_DOP_0P.MPH.ABS_ORBIT=36455

Product: DOR_DOP_0P Filename: DOR_DOP_0PNPDE20090218_230407_000059932076_00330_36456_7799.N1	18-FEB-2009 23:04:07.691 19-FEB-2009 00:44:00.988	DOR_DOP_0PNPDE20090218_230407_000059932076_00330_36456_7799.N1 DOR_DOP_0P.MPH.ABS_ORBIT=36456
---	--	--

**DOR\_NAV\_0P products**

Gauge	Segment (Start-Stop)	Explicit Reference
Product: DOR_NAV_0P Filename: DOR_NAV_0PNPDE20090217_233224_000057382076_00316_36442_7384.N1	17-FEB-2009 23:32:24.790 18-FEB-2009 01:08:03.076	DOR_NAV_0PNPDE20090217_233224_000057382076_00316_36442_7384.N1 DOR_NAV_0P.MPH.ABS_ORBIT=36442
Product: DOR_NAV_0P Filename: DOR_NAV_0PNPDE20090218_011321_000044632076_00317_36443_7385.N1	18-FEB-2009 01:13:21.861 18-FEB-2009 02:27:44.947	DOR_NAV_0PNPDE20090218_011321_000044632076_00317_36443_7385.N1 DOR_NAV_0P.MPH.ABS_ORBIT=36443
Product: DOR_NAV_0P Filename: DOR_NAV_0PNPDE20090218_023303_000054192076_00318_36444_7386.N1	18-FEB-2009 02:33:03.736 18-FEB-2009 04:03:23.171	DOR_NAV_0PNPDE20090218_023303_000054192076_00318_36444_7386.N1 DOR_NAV_0P.MPH.ABS_ORBIT=36444
Product: DOR_NAV_0P Filename: DOR_NAV_0PNPDE20090218_040841_000057382076_00319_36445_7387.N1	18-FEB-2009 04:08:41.960 18-FEB-2009 05:44:20.207	DOR_NAV_0PNPDE20090218_040841_000057382076_00319_36445_7387.N1 DOR_NAV_0P.MPH.ABS_ORBIT=36445
Product: DOR_NAV_0P Filename: DOR_NAV_0PNPDE20090218_054938_000057382076_00320_36446_7388.N1	18-FEB-2009 05:49:38.992 18-FEB-2009 07:25:17.250	DOR_NAV_0PNPDE20090218_054938_000057382076_00320_36446_7388.N1 DOR_NAV_0P.MPH.ABS_ORBIT=36446
Product: DOR_NAV_0P Filename: DOR_NAV_0PNPDK20090218_073036_000035072076_00321_36447_9289.N1	18-FEB-2009 07:30:36.043 18-FEB-2009 08:29:02.762	DOR_NAV_0PNPDK20090218_073036_000035072076_00321_36447_9289.N1 DOR_NAV_0P.MPH.ABS_ORBIT=36447
Product: DOR_NAV_0P Filename: DOR_NAV_0PNPDK20090218_083421_000060572076_00322_36448_9290.N1	18-FEB-2009 08:34:21.552 18-FEB-2009 10:15:18.615	DOR_NAV_0PNPDK20090218_083421_000060572076_00322_36448_9290.N1 DOR_NAV_0P.MPH.ABS_ORBIT=36448
Product: DOR_NAV_0P Filename: DOR_NAV_0PNPDK20090218_101518_000057382076_00323_36449_9291.N1	18-FEB-2009 10:15:18.615 18-FEB-2009 11:50:56.838	DOR_NAV_0PNPDK20090218_101518_000057382076_00323_36449_9291.N1 DOR_NAV_0P.MPH.ABS_ORBIT=36449
Product: DOR_NAV_0P Filename: DOR_NAV_0PNPDK20090218_115615_000057382076_00324_36450_9292.N1	18-FEB-2009 11:56:15.623 18-FEB-2009 13:31:53.886	DOR_NAV_0PNPDK20090218_115615_000057382076_00324_36450_9292.N1 DOR_NAV_0P.MPH.ABS_ORBIT=36450
Product: DOR_NAV_0P Filename: DOR_NAV_0PNPDK20090218_133712_000054192076_00325_36451_9293.N1	18-FEB-2009 13:37:12.679 18-FEB-2009 15:07:32.113	DOR_NAV_0PNPDK20090218_133712_000054192076_00325_36451_9293.N1 DOR_NAV_0P.MPH.ABS_ORBIT=36451
Product: DOR_NAV_0P Filename: DOR_NAV_0PNPDK20090218_151250_000057382076_00326_36452_9294.N1	18-FEB-2009 15:12:50.898 18-FEB-2009 16:48:29.149	DOR_NAV_0PNPDK20090218_151250_000057382076_00326_36452_9294.N1 DOR_NAV_0P.MPH.ABS_ORBIT=36452
Product: DOR_NAV_0P Filename: DOR_NAV_0PNPDK20090218_165347_000054192076_00327_36453_9295.N1	18-FEB-2009 16:53:47.938 18-FEB-2009 18:24:07.376	DOR_NAV_0PNPDK20090218_165347_000054192076_00327_36453_9295.N1 DOR_NAV_0P.MPH.ABS_ORBIT=36453
Product: DOR_NAV_0P Filename: DOR_NAV_0PNPDK20090218_182926_000057382076_00328_36454_9296.N1	18-FEB-2009 18:29:26.161 18-FEB-2009 20:05:04.416	DOR_NAV_0PNPDK20090218_182926_000057382076_00328_36454_9296.N1 DOR_NAV_0P.MPH.ABS_ORBIT=36454
Product: DOR_NAV_0P Filename: DOR_NAV_0PNPDE20090218_201023_000038252076_00329_36455_7389.N1	18-FEB-2009 20:10:23.205 18-FEB-2009 21:14:08.698	DOR_NAV_0PNPDE20090218_201023_000038252076_00329_36455_7389.N1 DOR_NAV_0P.MPH.ABS_ORBIT=36455
Product: DOR_NAV_0P Filename: DOR_NAV_0PNPDE20090218_211927_000060572076_00329_36455_7390.N1	18-FEB-2009 21:19:27.483 18-FEB-2009 23:00:24.538	DOR_NAV_0PNPDE20090218_211927_000060572076_00329_36455_7390.N1 DOR_NAV_0P.MPH.ABS_ORBIT=36455
Product: DOR_NAV_0P Filename: DOR_NAV_0PNPDE20090218_230024_000057382076_00330_36456_7391.N1	18-FEB-2009 23:00:24.538 19-FEB-2009 00:36:02.808	DOR_NAV_0PNPDE20090218_230024_000057382076_00330_36456_7391.N1 DOR_NAV_0P.MPH.ABS_ORBIT=36456

**MWR\_NL\_0P products**

Gauge	Segment (Start-Stop)	Explicit Reference
Product: MWR_NL_0P Filename: MWR_NL_0PNPDE20090217_233634_000060002076_00316_36442_7824.N1	17-FEB-2009 23:36:34.637 18-FEB-2009 01:16:34.798	MWR_NL_0PNPDE20090217_233634_000060002076_00316_36442_7824.N1 MWR_NL_0P.MPH.ABS_ORBIT=36442
Product: MWR_NL_0P Filename: MWR_NL_0PNPDE20090218_011610_000046802076_00317_36443_7825.N1	18-FEB-2009 01:16:10.787 18-FEB-2009 02:34:10.920	MWR_NL_0PNPDE20090218_011610_000046802076_00317_36443_7825.N1 MWR_NL_0P.MPH.ABS_ORBIT=36443
Product: MWR_NL_0P Filename: MWR_NL_0PNPDE20090218_023410_000057362076_00318_36444_7826.N1	18-FEB-2009 02:34:10.920 18-FEB-2009 04:09:47.073	MWR_NL_0PNPDE20090218_023410_000057362076_00318_36444_7826.N1 MWR_NL_0P.MPH.ABS_ORBIT=36444
Product: MWR_NL_0P Filename: MWR_NL_0PNPDE20090218_041011_000060482076_00319_36445_7827.N1	18-FEB-2009 04:10:11.069 18-FEB-2009 05:50:59.234	MWR_NL_0PNPDE20090218_041011_000060482076_00319_36445_7827.N1 MWR_NL_0P.MPH.ABS_ORBIT=36445

Product: MWR_NL__OP Filename: MWR_NL__OPNPDE20090218_055123_000061682076_00320_36446_7828.N1	18-FEB-2009 05:51:23.234 18-FEB-2009 07:34:11.403	MWR_NL__OPNPDE20090218_055123_000061682076_00320_36446 MWR_NL__OP.MPH.ABS_ORBIT=36446
Product: MWR_NL__OP Filename: MWR_NL__OPNPDK20090218_073411_000038642076_00321_36447_9891.N1	18-FEB-2009 07:34:11.403 18-FEB-2009 08:38:35.509	MWR_NL__OPNPDK20090218_073411_000038642076_00321_36447_9891.N1 MWR_NL__OP.MPH.ABS_ORBIT=36447
Product: MWR_NL__OP Filename: MWR_NL__OPNPDK20090218_083835_000061202076_00322_36448_9892.N1	18-FEB-2009 08:38:35.509 18-FEB-2009 10:20:35.673	MWR_NL__OPNPDK20090218_083835_000061202076_00322_36448_9892.N1 MWR_NL__OP.MPH.ABS_ORBIT=36448
Product: MWR_NL__OP Filename: MWR_NL__OPNPDK20090218_101947_000058802076_00323_36449_9893.N1	18-FEB-2009 10:19:47.673 18-FEB-2009 11:57:47.830	MWR_NL__OPNPDK20090218_101947_000058802076_00323_36449_9893.N1 MWR_NL__OP.MPH.ABS_ORBIT=36449
Product: MWR_NL__OP Filename: MWR_NL__OPNPDK20090218_115723_000060962076_00324_36450_9894.N1	18-FEB-2009 11:57:23.830 18-FEB-2009 13:38:59.995	MWR_NL__OPNPDK20090218_115723_000060962076_00324_36450_9894.N1 MWR_NL__OP.MPH.ABS_ORBIT=36450
Product: MWR_NL__OP Filename: MWR_NL__OPNPDK20090218_133859_000058802076_00325_36451_9895.N1	18-FEB-2009 13:38:59.995 18-FEB-2009 15:17:00.156	MWR_NL__OPNPDK20090218_133859_000058802076_00325_36451_9895.N1 MWR_NL__OP.MPH.ABS_ORBIT=36451
Product: MWR_NL__OP Filename: MWR_NL__OPNPDK20090218_151524_000059282076_00326_36452_9896.N1	18-FEB-2009 15:15:24.148 18-FEB-2009 16:54:12.313	MWR_NL__OPNPDK20090218_151524_000059282076_00326_36452_9896.N1 MWR_NL__OP.MPH.ABS_ORBIT=36452
Product: MWR_NL__OP Filename: MWR_NL__OPNPDK20090218_165348_000059282076_00327_36453_9897.N1	18-FEB-2009 16:53:48.317 18-FEB-2009 18:32:36.470	MWR_NL__OPNPDK20090218_165348_000059282076_00327_36453_9897.N1 MWR_NL__OP.MPH.ABS_ORBIT=36453
Product: MWR_NL__OP Filename: MWR_NL__OPNPDK20090218_183212_000059762076_00328_36454_9898.N1	18-FEB-2009 18:32:12.470 18-FEB-2009 20:11:48.631	MWR_NL__OPNPDK20090218_183212_000059762076_00328_36454_9898.N1 MWR_NL__OP.MPH.ABS_ORBIT=36454
Product: MWR_NL__OP Filename: MWR_NL__OPNPDE20090218_201036_000043442076_00329_36455_7829.N1	18-FEB-2009 20:10:36.631 18-FEB-2009 21:23:00.748	MWR_NL__OPNPDE20090218_201036_000043442076_00329_36455_7829.N1 MWR_NL__OP.MPH.ABS_ORBIT=36455
Product: MWR_NL__OP Filename: MWR_NL__OPNPDE20090218_212300_000061442076_00329_36455_7830.N1	18-FEB-2009 21:23:00.748 18-FEB-2009 23:05:24.917	MWR_NL__OPNPDE20090218_212300_000061442076_00329_36455_7830.N1 MWR_NL__OP.MPH.ABS_ORBIT=36455
Product: MWR_NL__OP Filename: MWR_NL__OPNPDE20090218_230500_000060242076_00330_36456_7831.N1	18-FEB-2009 23:05:00.917 19-FEB-2009 00:45:25.078	MWR_NL__OPNPDE20090218_230500_000060242076_00330_36456_7831.N1 MWR_NL__OP.MPH.ABS_ORBIT=36456

**RA2\_ME\_\_OP products**

<b>Gauge</b>	<b>Segment (Start-Stop)</b>	<b>Explicit Reference</b>
Product: RA2_ME__OP Filename: RA2_ME__OPNPDE20090217_233650_000060462076_00316_36442_8467.N1	17-FEB-2009 23:36:50.923 18-FEB-2009 01:17:36.601	RA2_ME__OPNPDE20090217_233650_000060462076_00316_36442_8467.N1 RA2_ME__OP.MPH.ABS_ORBIT=36442
Product: RA2_ME__OP Filename: RA2_ME__OPNPDE20090218_011629_000047082076_00317_36443_8468.N1	18-FEB-2009 01:16:29.761 18-FEB-2009 02:34:57.525	RA2_ME__OPNPDE20090218_011629_000047082076_00317_36443_8468.N1 RA2_ME__OP.MPH.ABS_ORBIT=36443
Product: RA2_ME__OP Filename: RA2_ME__OPNPDE20090218_023425_000057812076_00318_36444_8469.N1	18-FEB-2009 02:34:25.219 18-FEB-2009 04:10:45.765	RA2_ME__OPNPDE20090218_023425_000057812076_00318_36444_8469.N1 RA2_ME__OP.MPH.ABS_ORBIT=36444
Product: RA2_ME__OP Filename: RA2_ME__OPNPDE20090218_041013_000061112076_00319_36445_8470.N1	18-FEB-2009 04:10:13.459 18-FEB-2009 05:52:04.863	RA2_ME__OPNPDE20090218_041013_000061112076_00319_36445_8470.N1 RA2_ME__OP.MPH.ABS_ORBIT=36445
Product: RA2_ME__OP Filename: RA2_ME__OPNPDE20090218_055132_000062052076_00320_36446_8471.N1	18-FEB-2009 05:51:32.557 18-FEB-2009 07:34:57.536	RA2_ME__OPNPDE20090218_055132_000062052076_00320_36446_8471.N1 RA2_ME__OP.MPH.ABS_ORBIT=36446
Product: RA2_ME__OP Filename: RA2_ME__OPNPDK20090218_073425_000039132076_00321_36447_1689.N1	18-FEB-2009 07:34:25.230 18-FEB-2009 08:39:38.712	RA2_ME__OPNPDK20090218_073425_000039132076_00321_36447_1689.N1 RA2_ME__OP.MPH.ABS_ORBIT=36447
Product: RA2_ME__OP Filename: RA2_ME__OPNPDK20090218_083843_000061762076_00322_36448_1690.N1	18-FEB-2009 08:38:43.012 18-FEB-2009 10:21:39.028	RA2_ME__OPNPDK20090218_083843_000061762076_00322_36448_1690.N1 RA2_ME__OP.MPH.ABS_ORBIT=36448
Product: RA2_ME__OP Filename: RA2_ME__OPNPDK20090218_102004_000059142076_00323_36449_1691.N1	18-FEB-2009 10:20:04.338 18-FEB-2009 11:58:38.564	RA2_ME__OPNPDK20090218_102004_000059142076_00323_36449_1691.N1 RA2_ME__OP.MPH.ABS_ORBIT=36449
Product: RA2_ME__OP Filename: RA2_ME__OPNPDK20090218_115741_000061442076_00324_36450_1692.N1	18-FEB-2009 11:57:41.750 18-FEB-2009 13:40:05.460	RA2_ME__OPNPDK20090218_115741_000061442076_00324_36450_1692.N1 RA2_ME__OP.MPH.ABS_ORBIT=36450
Product: RA2_ME__OP Filename: RA2_ME__OPNPDK20090218_133905_000059212076_00325_36451_1693.N1	18-FEB-2009 13:39:05.304 18-FEB-2009 15:17:46.214	RA2_ME__OPNPDK20090218_133905_000059212076_00325_36451_1693.N1 RA2_ME__OP.MPH.ABS_ORBIT=36451

Product: RA2_ME__OP Filename: RA2_ME__OPNPK20090218_151535_000052342076_00326_36452_1694.N1	18-FEB-2009 15:15:35.876 18-FEB-2009 16:42:49.448	RA2_ME__OPNPK20090218_151535_000052342076_00326_36452 RA2_ME__OP.MPH.ABS_ORBIT=36452
Product: RA2_ME__OP Filename: RA2_ME__OPNPK20090218_164532_000005712076_00327_36453_1695.N1	18-FEB-2009 16:45:32.226 18-FEB-2009 16:55:03.709	RA2_ME__OPNPK20090218_164532_000005712076_00327_36453_1695.N1 RA2_ME__OP.MPH.ABS_ORBIT=36453
Product: RA2_ME__OP Filename: RA2_ME__OPNPK20090218_165347_000059772076_00327_36453_1696.N1	18-FEB-2009 16:53:47.957 18-FEB-2009 18:33:24.567	RA2_ME__OPNPK20090218_165347_000059772076_00327_36453_1696.N1 RA2_ME__OP.MPH.ABS_ORBIT=36453
Product: RA2_ME__OP Filename: RA2_ME__OPNPK20090218_183231_000060102076_00328_36454_1697.N1	18-FEB-2009 18:32:31.095 18-FEB-2009 20:12:41.125	RA2_ME__OPNPK20090218_183231_000060102076_00328_36454_1697.N1 RA2_ME__OP.MPH.ABS_ORBIT=36454
Product: RA2_ME__OP Filename: RA2_ME__OPNPDE20090218_201057_000043902076_00329_36455_8472.N1	18-FEB-2009 20:10:57.523 18-FEB-2009 21:24:07.797	RA2_ME__OPNPDE20090218_201057_000043902076_00329_36455_8472.N1 RA2_ME__OP.MPH.ABS_ORBIT=36455
Product: RA2_ME__OP Filename: RA2_ME__OPNPDE20090218_212302_000021132076_00329_36455_8473.N1	18-FEB-2009 21:23:02.071 18-FEB-2009 21:58:15.329	RA2_ME__OPNPDE20090218_212302_000021132076_00329_36455_8473.N1 RA2_ME__OP.MPH.ABS_ORBIT=36455
Product: RA2_ME__OP Filename: RA2_ME__OPNPDE20090218_220114_000039012076_00330_36456_8474.N1	18-FEB-2009 22:01:14.683 18-FEB-2009 23:06:15.910	RA2_ME__OPNPDE20090218_220114_000039012076_00330_36456_8474.N1 RA2_ME__OP.MPH.ABS_ORBIT=36456
Product: RA2_ME__OP Filename: RA2_ME__OPNPDE20090218_230511_000060602076_00330_36456_8475.N1	18-FEB-2009 23:05:11.298 19-FEB-2009 00:46:11.458	RA2_ME__OPNPDE20090218_230511_000060602076_00330_36456_8475.N1 RA2_ME__OP.MPH.ABS_ORBIT=36456

## Missing Products

### RA2\_CAL\_OP missing products

Gauge Value Segment (Start-Stop)

### DOR\_DOP\_OP missing products

Gauge	Value	Segment (Start-Stop)
MODE.NOMINAL DORIS.MISSING	Duration: 63.757820 s	18-FEB-2009 01:14:57.498 18-FEB-2009 01:16:01.255
MODE.NOMINAL DORIS.MISSING	Duration: 63.757820 s	18-FEB-2009 02:32:31.857 18-FEB-2009 02:33:35.615
MODE.NOMINAL DORIS.MISSING	Duration: 63.757820 s	18-FEB-2009 04:08:10.081 18-FEB-2009 04:09:13.839
MODE.NOMINAL DORIS.MISSING	Duration: 127.507831 s	18-FEB-2009 05:49:07.121 18-FEB-2009 05:51:14.628
MODE.NOMINAL DORIS.MISSING	Duration: 127.515641 s	18-FEB-2009 07:32:11.680 18-FEB-2009 07:34:19.196
MODE.NOMINAL DORIS.MISSING	Duration: 63.753915 s	18-FEB-2009 11:55:43.744 18-FEB-2009 11:56:47.498
MODE.NOMINAL DORIS.MISSING	Duration: 63.753914 s	18-FEB-2009 13:37:44.558 18-FEB-2009 13:38:48.312
MODE.NOMINAL DORIS.MISSING	Duration: 63.761730 s	18-FEB-2009 16:52:12.301 18-FEB-2009 16:53:16.063
MODE.NOMINAL DORIS.MISSING	Duration: 63.746095 s	18-FEB-2009 18:31:01.810 18-FEB-2009 18:32:05.556
MODE.NOMINAL DORIS.MISSING	Duration: 63.765630 s	18-FEB-2009 20:09:51.326 18-FEB-2009 20:10:55.092
MODE.NOMINAL DORIS.MISSING	Duration: 63.757822 s	18-FEB-2009 21:21:03.131 18-FEB-2009 21:22:06.889

### DOR\_NAV\_OP missing products

Gauge	Value	Segment (Start-Stop)
MODE.NOMINAL DORIS.MISSING	Duration: 318.785195 s	18-FEB-2009 01:08:03.076 18-FEB-2009 01:13:21.861
MODE.NOMINAL DORIS.MISSING	Duration: 318.789101 s	18-FEB-2009 02:27:44.947 18-FEB-2009 02:33:03.736
MODE.NOMINAL DORIS.MISSING	Duration: 318.789101 s	18-FEB-2009 04:03:23.171 18-FEB-2009 04:08:41.960
MODE.NOMINAL DORIS.MISSING	Duration: 318.785197 s	18-FEB-2009 05:44:20.207 18-FEB-2009 05:49:38.992
MODE.NOMINAL DORIS.MISSING	Duration: 318.793007 s	18-FEB-2009 07:25:17.250 18-FEB-2009 07:30:36.043
MODE.NOMINAL DORIS.MISSING	Duration: 318.789094 s	18-FEB-2009 08:29:02.762 18-FEB-2009 08:34:21.552
MODE.NOMINAL DORIS.MISSING	Duration: 318.785194 s	18-FEB-2009 11:50:56.838 18-FEB-2009 11:56:15.623
MODE.NOMINAL DORIS.MISSING	Duration: 318.793007 s	18-FEB-2009 13:31:53.886 18-FEB-2009 13:37:12.679
MODE.NOMINAL DORIS.MISSING	Duration: 318.785193 s	18-FEB-2009 15:07:32.113 18-FEB-2009 15:12:50.898
MODE.NOMINAL DORIS.MISSING	Duration: 318.789104 s	18-FEB-2009 16:48:29.149 18-FEB-2009 16:53:47.938
MODE.NOMINAL DORIS.MISSING	Duration: 318.785188 s	18-FEB-2009 18:24:07.376 18-FEB-2009 18:29:26.161
MODE.NOMINAL DORIS.MISSING	Duration: 318.789099 s	18-FEB-2009 20:05:04.416 18-FEB-2009 20:10:23.205
MODE.NOMINAL DORIS.MISSING	Duration: 318.785196 s	18-FEB-2009 21:14:08.698 18-FEB-2009 21:19:27.483

**MWR\_NL\_\_OP missing products**

Gauge	Value	Segment (Start-Stop)
MODE.NOMINAL MWR.MISSING	Duration: 23.996097 s	18-FEB-2009 04:09:47.073 18-FEB-2009 04:10:11.069
MODE.NOMINAL MWR.MISSING	Duration: 24.000006 s	18-FEB-2009 05:50:59.234 18-FEB-2009 05:51:23.234

**RA2\_ME\_\_OP missing products**

Gauge	Value	Segment (Start-Stop)
MODE.MEASUREMENT RA2.MISSING	Duration: 12.127571 s	18-FEB-2009 16:42:49.448 18-FEB-2009 16:43:01.576
MODE.MEASUREMENT RA2.MISSING	Duration: 79.151939 s	18-FEB-2009 16:44:13.074 18-FEB-2009 16:45:32.226
MODE.MEASUREMENT RA2.MISSING	Duration: 179.353997 s	18-FEB-2009 21:58:15.329 18-FEB-2009 22:01:14.683

**Unplanned Products**

**RA2\_CAL\_\_OP unplanned products**

Gauge	Segment (Start-Stop)
-------	----------------------

**DOR\_DOP\_0P unplanned products**

Gauge Segment (Start-Stop)

**DOR\_NAV\_0P unplanned products**

Gauge Segment (Start-Stop)

**MWR\_NL\_\_0P unplanned products**

Gauge Segment (Start-Stop)

**RA2\_ME\_\_0P unplanned products**

Gauge Segment (Start-Stop)

**Overlaps**

**RA2\_CAL\_0P overlaps**

Gauge Segment (Start-Stop) Explicit Reference

**DOR\_DOP\_0P overlaps**

Gauge Segment (Start-Stop) Explicit Reference

**DOR\_NAV\_0P overlaps**

Gauge Segment (Start-Stop) Explicit Reference

**MWR\_NL\_\_0P overlaps**

Gauge Segment (Start-Stop) Explicit Reference

**RA2\_ME\_\_0P overlaps**

Gauge Segment (Start-Stop) Explicit Reference

**Duplicates**

**RA2\_CAL\_0P duplicates**

Gauge Segment (Start-Stop) Explicit Reference

**DOR\_DOP\_0P duplicates**

Gauge Segment (Start-Stop) Explicit Reference

**DOR\_NAV\_0P duplicates**

Gauge Segment (Start-Stop) Explicit Reference

**MWR\_NL\_\_0P duplicates**

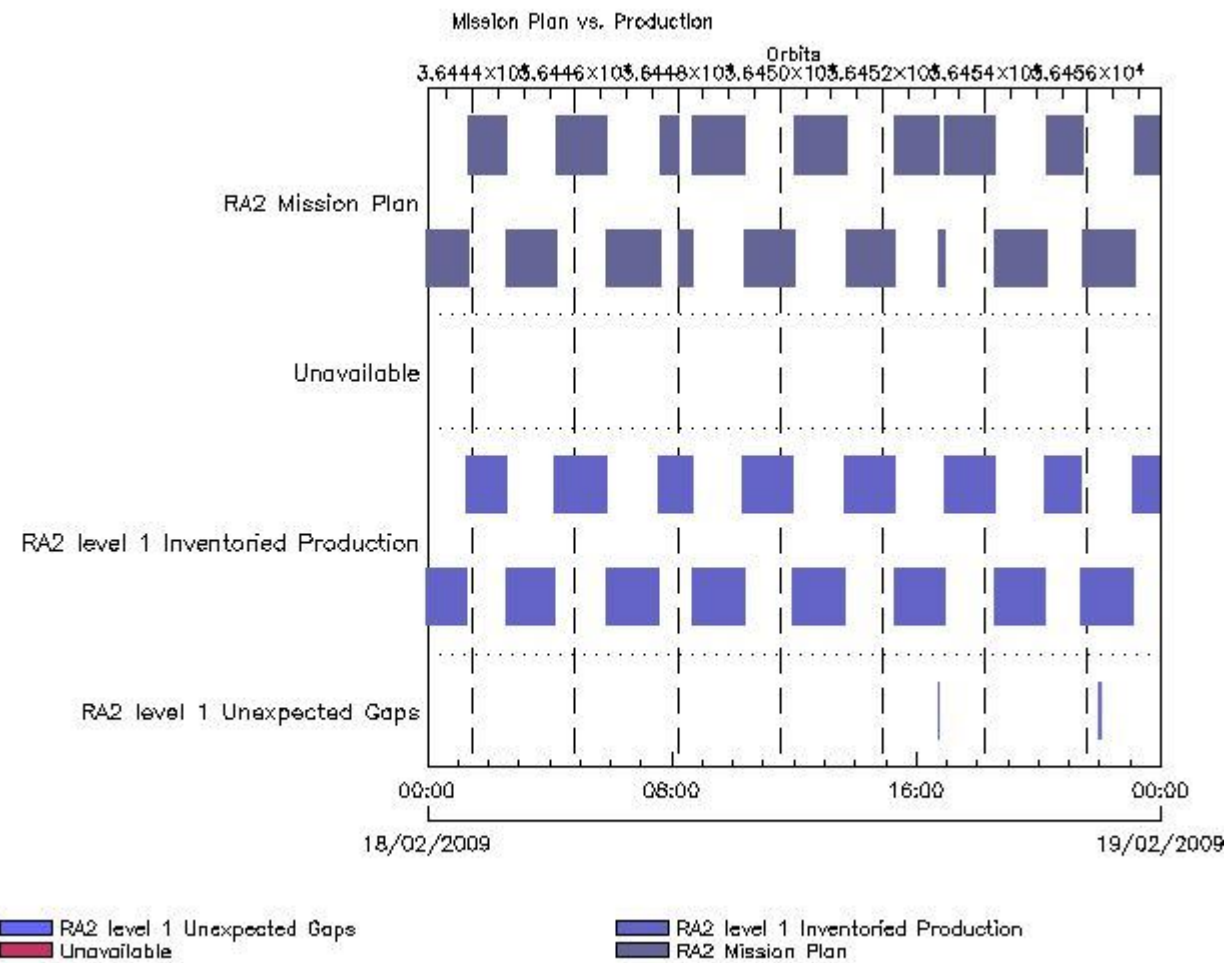
Gauge Segment (Start-Stop) Explicit Reference

**RA2\_ME\_\_0P duplicates**

Gauge Segment (Start-Stop) Explicit Reference



# Mission Plan vs. Production (level 1)



## Mission Plan (extracted from DMOP)

Gauge	Segment (Start-Stop)
MODE.MEASUREMENT RA2.ACQ_PLAN	17-FEB-2009 23:39:35.594 18-FEB-2009 16:43:01.576
MODE.CALIBRATION RA2.ACQ_PLAN	18-FEB-2009 16:43:06.086 18-FEB-2009 16:44:08.563
MODE.MEASUREMENT RA2.ACQ_PLAN	18-FEB-2009 16:44:13.074 19-FEB-2009 00:48:29.474

## Inventoried Products

### RA2\_MW\_\_1P products

Gauge	Segment (Start-Stop)	Explicit Reference
Product: RA2_MW__1P Filename: RA2_MW__1PNPDE20090217_233650_000060472076_00316_36442_1502.N1	17-FEB-2009 23:36:50.948 18-FEB-2009 01:17:37.684	RA2_MW__1PNPDE20090217_233650_000060472076_00316_36442_1502.N1 RA2_MW__1P.MPH.ABS_ORBIT=36442
Product: RA2_MW__1P Filename: RA2_MW__1PNPDE20090218_011629_000047092076_00317_36443_1652.N1	18-FEB-2009 01:16:29.786 18-FEB-2009 02:34:58.608	RA2_MW__1PNPDE20090218_011629_000047092076_00317_36443_1652.N1 RA2_MW__1P.MPH.ABS_ORBIT=36443
Product: RA2_MW__1P Filename: RA2_MW__1PNPDE20090218_023425_000057822076_00318_36444_1800.N1	18-FEB-2009 02:34:25.244 18-FEB-2009 04:10:46.848	RA2_MW__1PNPDE20090218_023425_000057822076_00318_36444_1800.N1 RA2_MW__1P.MPH.ABS_ORBIT=36444

Product: RA2_MW__1P Filename: RA2_MW__1PNPDE20090218_041013_000061122076_00319_36445_1978.N1	18-FEB-2009 04:10:13.484 18-FEB-2009 05:52:05.946	RA2_MW__1PNPDE20090218_041013_000061122076_00319_36445 RA2_MW__1P.MPH.ABS_ORBIT=36445
Product: RA2_MW__1P Filename: RA2_MW__1PNPDE20090218_055132_000062062076_00320_36446_2143.N1	18-FEB-2009 05:51:32.582 18-FEB-2009 07:34:58.620	RA2_MW__1PNPDE20090218_055132_000062062076_00320_36446_2143.N1 RA2_MW__1P.MPH.ABS_ORBIT=36446
Product: RA2_MW__1P Filename: RA2_MW__1PNPDK20090218_073425_000039152076_00321_36447_7394.N1	18-FEB-2009 07:34:25.256 18-FEB-2009 08:39:39.796	RA2_MW__1PNPDK20090218_073425_000039152076_00321_36447_7394.N1 RA2_MW__1P.MPH.ABS_ORBIT=36447
Product: RA2_MW__1P Filename: RA2_MW__1PNPDK20090218_083843_000061772076_00322_36448_7519.N1	18-FEB-2009 08:38:43.038 18-FEB-2009 10:21:40.112	RA2_MW__1PNPDK20090218_083843_000061772076_00322_36448_7519.N1 RA2_MW__1P.MPH.ABS_ORBIT=36448
Product: RA2_MW__1P Filename: RA2_MW__1PNPDK20090218_102004_000059152076_00323_36449_7639.N1	18-FEB-2009 10:20:04.364 18-FEB-2009 11:58:39.648	RA2_MW__1PNPDK20090218_102004_000059152076_00323_36449_7639.N1 RA2_MW__1P.MPH.ABS_ORBIT=36449
Product: RA2_MW__1P Filename: RA2_MW__1PNPDK20090218_115741_000061452076_00324_36450_7778.N1	18-FEB-2009 11:57:41.775 18-FEB-2009 13:40:06.544	RA2_MW__1PNPDK20090218_115741_000061452076_00324_36450_7778.N1 RA2_MW__1P.MPH.ABS_ORBIT=36450
Product: RA2_MW__1P Filename: RA2_MW__1PNPDK20090218_133905_000059222076_00325_36451_7907.N1	18-FEB-2009 13:39:05.329 18-FEB-2009 15:17:47.298	RA2_MW__1PNPDK20090218_133905_000059222076_00325_36451_7907.N1 RA2_MW__1P.MPH.ABS_ORBIT=36451
Product: RA2_MW__1P Filename: RA2_MW__1PNPDK20090218_151535_000052352076_00326_36452_8098.N1	18-FEB-2009 15:15:35.901 18-FEB-2009 16:42:50.531	RA2_MW__1PNPDK20090218_151535_000052352076_00326_36452_8098.N1 RA2_MW__1P.MPH.ABS_ORBIT=36452
Product: RA2_MW__1P Filename: RA2_MW__1PNPDK20090218_164532_000005732076_00327_36453_8101.N1	18-FEB-2009 16:45:32.251 18-FEB-2009 16:55:04.792	RA2_MW__1PNPDK20090218_164532_000005732076_00327_36453_8101.N1 RA2_MW__1P.MPH.ABS_ORBIT=36453
Product: RA2_MW__1P Filename: RA2_MW__1PNPDK20090218_165347_000059782076_00327_36453_8218.N1	18-FEB-2009 16:53:47.982 18-FEB-2009 18:33:25.650	RA2_MW__1PNPDK20090218_165347_000059782076_00327_36453_8218.N1 RA2_MW__1P.MPH.ABS_ORBIT=36453
Product: RA2_MW__1P Filename: RA2_MW__1PNPDK20090218_183231_000060112076_00328_36454_8410.N1	18-FEB-2009 18:32:31.120 18-FEB-2009 20:12:42.208	RA2_MW__1PNPDK20090218_183231_000060112076_00328_36454_8410.N1 RA2_MW__1P.MPH.ABS_ORBIT=36454
Product: RA2_MW__1P Filename: RA2_MW__1PNPDE20090218_201057_000043912076_00329_36455_2523.N1	18-FEB-2009 20:10:57.548 18-FEB-2009 21:24:08.880	RA2_MW__1PNPDE20090218_201057_000043912076_00329_36455_2523.N1 RA2_MW__1P.MPH.ABS_ORBIT=36455
Product: RA2_MW__1P Filename: RA2_MW__1PNPDE20090218_212302_000021142076_00329_36455_2662.N1	18-FEB-2009 21:23:02.096 18-FEB-2009 21:58:16.412	RA2_MW__1PNPDE20090218_212302_000021142076_00329_36455_2662.N1 RA2_MW__1P.MPH.ABS_ORBIT=36455
Product: RA2_MW__1P Filename: RA2_MW__1PNPDE20090218_220114_000039022076_00330_36456_2671.N1	18-FEB-2009 22:01:14.708 18-FEB-2009 23:06:16.994	RA2_MW__1PNPDE20090218_220114_000039022076_00330_36456_2671.N1 RA2_MW__1P.MPH.ABS_ORBIT=36456
Product: RA2_MW__1P Filename: RA2_MW__1PNPDE20090218_230511_000060612076_00330_36456_2824.N1	18-FEB-2009 23:05:11.324 19-FEB-2009 00:46:12.542	RA2_MW__1PNPDE20090218_230511_000060612076_00330_36456_2824.N1 RA2_MW__1P.MPH.ABS_ORBIT=36456

## Missing Products

### RA2\_MW\_\_1P missing products

Gauge	Value	Segment (Start-Stop)
MODE.MEASUREMENT RA2.MISSING	Duration: 11.044076 s	18-FEB-2009 16:42:50.531 18-FEB-2009 16:43:01.576
MODE.MEASUREMENT RA2.MISSING	Duration: 79.177166 s	18-FEB-2009 16:44:13.074 18-FEB-2009 16:45:32.251
MODE.MEASUREMENT RA2.MISSING	Duration: 178.295705 s	18-FEB-2009 21:58:16.412 18-FEB-2009 22:01:14.708

## Unplanned Products

### RA2\_MW\_\_1P unplanned products

Gauge	Segment (Start-Stop)
-------	----------------------

## Overlaps

### RA2\_MW\_\_1P overlaps

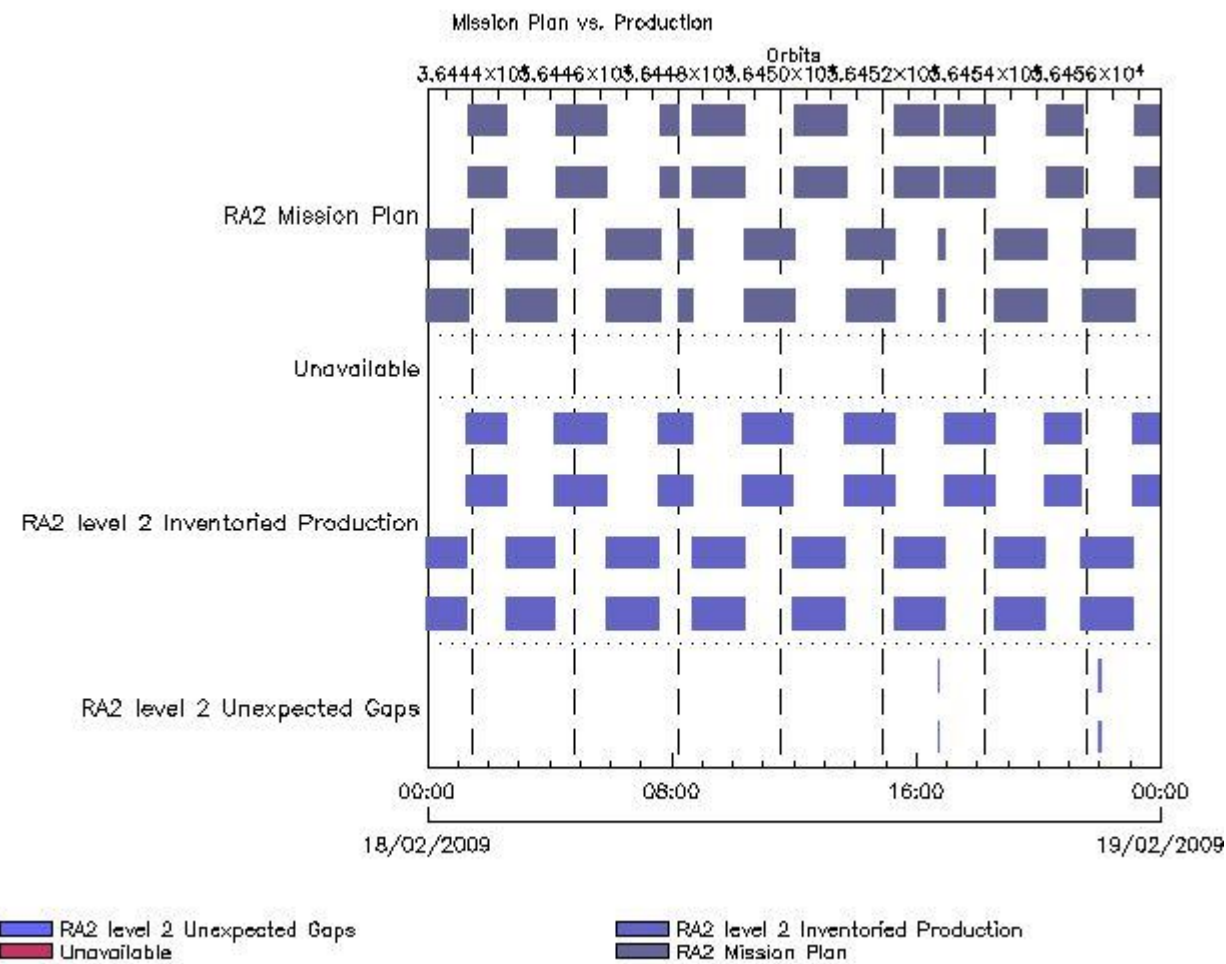
Gauge	Segment (Start-Stop)	Explicit Reference
-------	----------------------	--------------------

## Duplicates

### RA2\_MW\_\_1P duplicates

Gauge	Segment (Start-Stop)	Explicit Reference
-------	----------------------	--------------------

# Mission Plan vs. Production (level 2)



### Mission Plan (extracted from DMOP)

Gauge	Segment (Start-Stop)
MODE.MEASUREMENT RA2.ACQ_PLAN	17-FEB-2009 23:39:35.594 18-FEB-2009 16:43:01.576
MODE.CALIBRATION RA2.ACQ_PLAN	18-FEB-2009 16:43:06.086 18-FEB-2009 16:44:08.563
MODE.MEASUREMENT RA2.ACQ_PLAN	18-FEB-2009 16:44:13.074 19-FEB-2009 00:48:29.474

**Inventoried Products**
**RA2\_FGD\_2P products**

Gauge	Segment (Start-Stop)	Explicit Reference
Product: RA2_FGD_2P Filename: RA2_FGD_2PNPDE20090217_233650_000060472076_00316_36442_1503.N1	17-FEB-2009 23:36:50.948 18-FEB-2009 01:17:37.684	RA2_FGD_2PNPDE20090217_233650_000060472076_00316_36442_1503.N1 RA2_FGD_2P.MPH.ABS_ORBIT=36442
Product: RA2_FGD_2P Filename: RA2_FGD_2PNPDE20090218_011629_000047092076_00317_36443_1653.N1	18-FEB-2009 01:16:29.786 18-FEB-2009 02:34:58.608	RA2_FGD_2PNPDE20090218_011629_000047092076_00317_36443_1653.N1 RA2_FGD_2P.MPH.ABS_ORBIT=36443
Product: RA2_FGD_2P Filename: RA2_FGD_2PNPDE20090218_023425_000057822076_00318_36444_1801.N1	18-FEB-2009 02:34:25.244 18-FEB-2009 04:10:46.848	RA2_FGD_2PNPDE20090218_023425_000057822076_00318_36444_1801.N1 RA2_FGD_2P.MPH.ABS_ORBIT=36444
Product: RA2_FGD_2P Filename: RA2_FGD_2PNPDE20090218_041013_000061122076_00319_36445_1979.N1	18-FEB-2009 04:10:13.484 18-FEB-2009 05:52:05.946	RA2_FGD_2PNPDE20090218_041013_000061122076_00319_36445_1979.N1 RA2_FGD_2P.MPH.ABS_ORBIT=36445
Product: RA2_FGD_2P Filename: RA2_FGD_2PNPDE20090218_055132_000062062076_00320_36446_2144.N1	18-FEB-2009 05:51:32.582 18-FEB-2009 07:34:58.620	RA2_FGD_2PNPDE20090218_055132_000062062076_00320_36446_2144.N1 RA2_FGD_2P.MPH.ABS_ORBIT=36446
Product: RA2_FGD_2P Filename: RA2_FGD_2PNPDK20090218_073425_000039152076_00321_36447_7395.N1	18-FEB-2009 07:34:25.256 18-FEB-2009 08:39:39.796	RA2_FGD_2PNPDK20090218_073425_000039152076_00321_36447_7395.N1 RA2_FGD_2P.MPH.ABS_ORBIT=36447
Product: RA2_FGD_2P Filename: RA2_FGD_2PNPDK20090218_083843_000061772076_00322_36448_7520.N1	18-FEB-2009 08:38:43.038 18-FEB-2009 10:21:40.112	RA2_FGD_2PNPDK20090218_083843_000061772076_00322_36448_7520.N1 RA2_FGD_2P.MPH.ABS_ORBIT=36448
Product: RA2_FGD_2P Filename: RA2_FGD_2PNPDK20090218_102004_000059152076_00323_36449_7640.N1	18-FEB-2009 10:20:04.364 18-FEB-2009 11:58:39.648	RA2_FGD_2PNPDK20090218_102004_000059152076_00323_36449_7640.N1 RA2_FGD_2P.MPH.ABS_ORBIT=36449
Product: RA2_FGD_2P Filename: RA2_FGD_2PNPDK20090218_115741_000061452076_00324_36450_7779.N1	18-FEB-2009 11:57:41.775 18-FEB-2009 13:40:06.544	RA2_FGD_2PNPDK20090218_115741_000061452076_00324_36450_7779.N1 RA2_FGD_2P.MPH.ABS_ORBIT=36450
Product: RA2_FGD_2P Filename: RA2_FGD_2PNPDK20090218_133905_000059222076_00325_36451_7908.N1	18-FEB-2009 13:39:05.329 18-FEB-2009 15:17:47.298	RA2_FGD_2PNPDK20090218_133905_000059222076_00325_36451_7908.N1 RA2_FGD_2P.MPH.ABS_ORBIT=36451
Product: RA2_FGD_2P Filename: RA2_FGD_2PNPDK20090218_151535_000052352076_00326_36452_8099.N1	18-FEB-2009 15:15:35.901 18-FEB-2009 16:42:50.531	RA2_FGD_2PNPDK20090218_151535_000052352076_00326_36452_8099.N1 RA2_FGD_2P.MPH.ABS_ORBIT=36452
Product: RA2_FGD_2P Filename: RA2_FGD_2PNPDK20090218_164532_000005732076_00327_36453_8102.N1	18-FEB-2009 16:45:32.251 18-FEB-2009 16:55:04.792	RA2_FGD_2PNPDK20090218_164532_000005732076_00327_36453_8102.N1 RA2_FGD_2P.MPH.ABS_ORBIT=36453
Product: RA2_FGD_2P Filename: RA2_FGD_2PNPDK20090218_165347_000059782076_00327_36453_8219.N1	18-FEB-2009 16:53:47.982 18-FEB-2009 18:33:25.650	RA2_FGD_2PNPDK20090218_165347_000059782076_00327_36453_8219.N1 RA2_FGD_2P.MPH.ABS_ORBIT=36453
Product: RA2_FGD_2P Filename: RA2_FGD_2PNPDK20090218_183231_000060112076_00328_36454_8411.N1	18-FEB-2009 18:32:31.120 18-FEB-2009 20:12:42.208	RA2_FGD_2PNPDK20090218_183231_000060112076_00328_36454_8411.N1 RA2_FGD_2P.MPH.ABS_ORBIT=36454
Product: RA2_FGD_2P Filename: RA2_FGD_2PNPDE20090218_201057_000043912076_00329_36455_2524.N1	18-FEB-2009 20:10:57.548 18-FEB-2009 21:24:08.880	RA2_FGD_2PNPDE20090218_201057_000043912076_00329_36455_2524.N1 RA2_FGD_2P.MPH.ABS_ORBIT=36455
Product: RA2_FGD_2P Filename: RA2_FGD_2PNPDE20090218_212302_000021142076_00329_36455_2663.N1	18-FEB-2009 21:23:02.096 18-FEB-2009 21:58:16.412	RA2_FGD_2PNPDE20090218_212302_000021142076_00329_36455_2663.N1 RA2_FGD_2P.MPH.ABS_ORBIT=36455
Product: RA2_FGD_2P Filename: RA2_FGD_2PNPDE20090218_220114_000039022076_00330_36456_2672.N1	18-FEB-2009 22:01:14.708 18-FEB-2009 23:06:16.994	RA2_FGD_2PNPDE20090218_220114_000039022076_00330_36456_2672.N1 RA2_FGD_2P.MPH.ABS_ORBIT=36456
Product: RA2_FGD_2P Filename: RA2_FGD_2PNPDE20090218_230511_000060612076_00330_36456_2825.N1	18-FEB-2009 23:05:11.324 19-FEB-2009 00:46:12.542	RA2_FGD_2PNPDE20090218_230511_000060612076_00330_36456_2825.N1 RA2_FGD_2P.MPH.ABS_ORBIT=36456

**RA2\_WWV\_2P products**

Gauge	Segment (Start-Stop)	Explicit Reference
Product: RA2_WWV_2P Filename: RA2_WWV_2PNPDE20090217_233650_000060472076_00316_36442_1504.N1	17-FEB-2009 23:36:50.948 18-FEB-2009 01:17:37.684	RA2_WWV_2PNPDE20090217_233650_000060472076_00316_36442_1504.N1 RA2_WWV_2P.MPH.ABS_ORBIT=36442
Product: RA2_WWV_2P Filename: RA2_WWV_2PNPDE20090218_011629_000047092076_00317_36443_1654.N1	18-FEB-2009 01:16:29.786 18-FEB-2009 02:34:58.608	RA2_WWV_2PNPDE20090218_011629_000047092076_00317_36443_1654.N1 RA2_WWV_2P.MPH.ABS_ORBIT=36443

Product: RA2_WWV_2P Filename: RA2_WWV_2PNPDE20090218_023425_000057822076_00318_36444_1802.N1	18-FEB-2009 02:34:25.244 18-FEB-2009 04:10:46.848	RA2_WWV_2PNPDE20090218_023425_000057822076_00318_364 RA2_WWV_2P.MPH.ABS_ORBIT=36444
Product: RA2_WWV_2P Filename: RA2_WWV_2PNPDE20090218_041013_000061122076_00319_36445_1980.N1	18-FEB-2009 04:10:13.484 18-FEB-2009 05:52:05.946	RA2_WWV_2PNPDE20090218_041013_000061122076_00319_36445_1980.N1 RA2_WWV_2P.MPH.ABS_ORBIT=36445
Product: RA2_WWV_2P Filename: RA2_WWV_2PNPDE20090218_055132_000062062076_00320_36446_2145.N1	18-FEB-2009 05:51:32.582 18-FEB-2009 07:34:58.620	RA2_WWV_2PNPDE20090218_055132_000062062076_00320_36446_2145.N1 RA2_WWV_2P.MPH.ABS_ORBIT=36446
Product: RA2_WWV_2P Filename: RA2_WWV_2PNPDK20090218_073425_000039152076_00321_36447_7396.N1	18-FEB-2009 07:34:25.256 18-FEB-2009 08:39:39.796	RA2_WWV_2PNPDK20090218_073425_000039152076_00321_36447_7396.N1 RA2_WWV_2P.MPH.ABS_ORBIT=36447
Product: RA2_WWV_2P Filename: RA2_WWV_2PNPDK20090218_083843_000061772076_00322_36448_7521.N1	18-FEB-2009 08:38:43.038 18-FEB-2009 10:21:40.112	RA2_WWV_2PNPDK20090218_083843_000061772076_00322_36448_7521.N1 RA2_WWV_2P.MPH.ABS_ORBIT=36448
Product: RA2_WWV_2P Filename: RA2_WWV_2PNPDK20090218_102004_000059152076_00323_36449_7641.N1	18-FEB-2009 10:20:04.364 18-FEB-2009 11:58:39.648	RA2_WWV_2PNPDK20090218_102004_000059152076_00323_36449_7641.N1 RA2_WWV_2P.MPH.ABS_ORBIT=36449
Product: RA2_WWV_2P Filename: RA2_WWV_2PNPDK20090218_115741_000061452076_00324_36450_7780.N1	18-FEB-2009 11:57:41.775 18-FEB-2009 13:40:06.544	RA2_WWV_2PNPDK20090218_115741_000061452076_00324_36450_7780.N1 RA2_WWV_2P.MPH.ABS_ORBIT=36450
Product: RA2_WWV_2P Filename: RA2_WWV_2PNPDK20090218_133905_000059222076_00325_36451_7909.N1	18-FEB-2009 13:39:05.329 18-FEB-2009 15:17:47.298	RA2_WWV_2PNPDK20090218_133905_000059222076_00325_36451_7909.N1 RA2_WWV_2P.MPH.ABS_ORBIT=36451
Product: RA2_WWV_2P Filename: RA2_WWV_2PNPDK20090218_151535_000052352076_00326_36452_8100.N1	18-FEB-2009 15:15:35.901 18-FEB-2009 16:42:50.531	RA2_WWV_2PNPDK20090218_151535_000052352076_00326_36452_8100.N1 RA2_WWV_2P.MPH.ABS_ORBIT=36452
Product: RA2_WWV_2P Filename: RA2_WWV_2PNPDK20090218_164532_000005732076_00327_36453_8103.N1	18-FEB-2009 16:45:32.251 18-FEB-2009 16:55:04.792	RA2_WWV_2PNPDK20090218_164532_000005732076_00327_36453_8103.N1 RA2_WWV_2P.MPH.ABS_ORBIT=36453
Product: RA2_WWV_2P Filename: RA2_WWV_2PNPDK20090218_165347_000059782076_00327_36453_8220.N1	18-FEB-2009 16:53:47.982 18-FEB-2009 18:33:25.650	RA2_WWV_2PNPDK20090218_165347_000059782076_00327_36453_8220.N1 RA2_WWV_2P.MPH.ABS_ORBIT=36453
Product: RA2_WWV_2P Filename: RA2_WWV_2PNPDK20090218_183231_000060112076_00328_36454_8412.N1	18-FEB-2009 18:32:31.120 18-FEB-2009 20:12:42.208	RA2_WWV_2PNPDK20090218_183231_000060112076_00328_36454_8412.N1 RA2_WWV_2P.MPH.ABS_ORBIT=36454
Product: RA2_WWV_2P Filename: RA2_WWV_2PNPDE20090218_201057_000043912076_00329_36455_2525.N1	18-FEB-2009 20:10:57.548 18-FEB-2009 21:24:08.880	RA2_WWV_2PNPDE20090218_201057_000043912076_00329_36455_2525.N1 RA2_WWV_2P.MPH.ABS_ORBIT=36455
Product: RA2_WWV_2P Filename: RA2_WWV_2PNPDE20090218_212302_000021142076_00329_36455_2664.N1	18-FEB-2009 21:23:02.096 18-FEB-2009 21:58:16.412	RA2_WWV_2PNPDE20090218_212302_000021142076_00329_36455_2664.N1 RA2_WWV_2P.MPH.ABS_ORBIT=36455
Product: RA2_WWV_2P Filename: RA2_WWV_2PNPDE20090218_220114_000039022076_00330_36456_2673.N1	18-FEB-2009 22:01:14.708 18-FEB-2009 23:06:16.994	RA2_WWV_2PNPDE20090218_220114_000039022076_00330_36456_2673.N1 RA2_WWV_2P.MPH.ABS_ORBIT=36456
Product: RA2_WWV_2P Filename: RA2_WWV_2PNPDE20090218_230511_000060612076_00330_36456_2826.N1	18-FEB-2009 23:05:11.324 19-FEB-2009 00:46:12.542	RA2_WWV_2PNPDE20090218_230511_000060612076_00330_36456_2826.N1 RA2_WWV_2P.MPH.ABS_ORBIT=36456

## Missing Products

### RA2\_FGD\_2P missing products

Gauge	Value	Segment (Start-Stop)
MODE.MEASUREMENT RA2.MISSING	Duration: 11.044076 s	18-FEB-2009 16:42:50.531 18-FEB-2009 16:43:01.576
MODE.MEASUREMENT RA2.MISSING	Duration: 79.177166 s	18-FEB-2009 16:44:13.074 18-FEB-2009 16:45:32.251
MODE.MEASUREMENT RA2.MISSING	Duration: 178.295705 s	18-FEB-2009 21:58:16.412 18-FEB-2009 22:01:14.708

### RA2\_WWV\_2P missing products

Gauge	Value	Segment (Start-Stop)
MODE.MEASUREMENT RA2.MISSING	Duration: 11.044076 s	18-FEB-2009 16:42:50.531 18-FEB-2009 16:43:01.576

MODE.MEASUREMENT RA2.MISSING	Duration: 79.177166 s	18-FEB-2009 16:44:13.074 18-FEB-2009 16:45:32.251
MODE.MEASUREMENT RA2.MISSING	Duration: 178.295705 s	18-FEB-2009 21:58:16.412 18-FEB-2009 22:01:14.708

## Unplanned Products

### RA2\_FGD\_2P unplanned products

Gauge Segment (Start-Stop)

### RA2\_WWV\_2P unplanned products

Gauge Segment (Start-Stop)

## Overlaps

### RA2\_FGD\_2P overlaps

Gauge Segment (Start-Stop) Explicit Reference

### RA2\_WWV\_2P overlaps

Gauge Segment (Start-Stop) Explicit Reference

## Duplicates

### RA2\_FGD\_2P duplicates

Gauge Segment (Start-Stop) Explicit Reference

### RA2\_WWV\_2P duplicates

Gauge Segment (Start-Stop) Explicit Reference

# ADF usage

## RA2\_CAL\_0P: ADF usage

### New ADFs

Gauge Value Segment (Start-Stop) Explicit Reference

## DOR\_DOP\_0P: ADF usage

### New ADFs

Gauge	Value	Segment (Start-Stop)	Explicit Reference
-------	-------	----------------------	--------------------

DSD: ORBIT_STATE_VECTOR_FILE PCF_DOR_DOP_0P	new ADF: AUX_FPO_AXVPDS20090218_130111_20090217_184654_20090227_201307	18-FEB-2009 13:38:48.312 18-FEB-2009 13:38:48.312	Product: DOR_DOP_0PNPDK20090218_133848_000058022076_00325_36451_0011.N1
---	---	--	--

### DOR\_NAV\_0P: ADF usage

#### New ADFs

Gauge	Value	Segment (Start-Stop)	Explicit Reference
DSD: ORBIT_STATE_VECTOR_FILE PCF_DOR_NAV_0P	new ADF: AUX_FPO_AXVPDS20090218_130111_20090217_184654_20090227_201307	18-FEB-2009 13:37:12.679 18-FEB-2009 13:37:12.679	Product: DOR_NAV_0PNPDK20090218_133712_000054192076_00325_36451_9293.N1

### MWR\_NL\_\_0P: ADF usage

#### New ADFs

Gauge	Value	Segment (Start-Stop)	Explicit Reference
DSD: ORBIT_STATE_VECTOR_FILE PCF_MWR_NL__0P	new ADF: AUX_FPO_AXVPDS20090218_130111_20090217_184654_20090227_201307	18-FEB-2009 13:38:59.995 18-FEB-2009 13:38:59.995	Product: MWR_NL__0PNPDK20090218_133859_000058802076_00325_36451_9895.N1

### RA2\_ME\_\_0P: ADF usage

#### New ADFs

Gauge	Value	Segment (Start-Stop)	Explicit Reference
DSD: ORBIT_STATE_VECTOR_FILE PCF_RA2_ME__0P	new ADF: AUX_FPO_AXVPDS20090218_130111_20090217_184654_20090227_201307	18-FEB-2009 13:39:05.304 18-FEB-2009 13:39:05.304	Product: RA2_ME__0PNPDK20090218_133905_000059212076_00325_36451_1693.N1

**RA2\_MW\_1P: ADF usage**

**New ADFs**

<b>Gauge</b>	<b>Value</b>	<b>Segment (Start-Stop)</b>	<b>Explicit Reference</b>
--------------	--------------	-----------------------------	---------------------------

**Current ADFs (from IECF list)**

Gauge	Value	Explicit Reference
RA2_CON_AX.INFO PCF_IECF	RA2_CON_AXVIEC20070723_131547_20060621_132015_20200101_000000	Corresponding to date 18-FEB-2009 03:00:02.000
RA2_CST_AX.INFO PCF_IECF	RA2_CST_AXVIEC20020621_135858_20020101_000000_20200101_000000	Corresponding to date 18-FEB-2009 03:00:02.000
RA2_CHD_AX.INFO PCF_IECF	RA2_CHD_AXVIEC20060913_074707_20020101_000000_20200101_000000	Corresponding to date 18-FEB-2009 03:00:02.000
RA2_IFA_AX.INFO PCF_IECF	RA2_IFA_AXVIEC20050216_125529_20020101_000000_20200101_000000	Corresponding to date 18-FEB-2009 03:00:02.000
RA2_IFB_AX.INFO PCF_IECF	RA2_IFB_AXVIEC20050216_125738_20020101_000000_20200101_000000	Corresponding to date 18-FEB-2009 03:00:02.000
RA2_IFF_AX.INFO PCF_IECF	RA2_IFF_AXVIEC20090212_155001_20090212_000000_20100101_000000	Corresponding to date 18-FEB-2009 03:00:02.000
RA2_USO_AX.INFO PCF_IECF	RA2_USO_AXVIEC20070618_133225_20070620_000000_20200101_000000	Corresponding to date 18-FEB-2009 03:00:02.000
MWR_CON_AX.INFO PCF_IECF	MWR_CON_AXVIEC20040810_145011_20020101_000000_20200101_000000	Corresponding to date 18-FEB-2009 03:00:02.000
MWR_CHD_AX.INFO PCF_IECF	MWR_CHD_AXVIEC20061013_132356_20020101_000000_20200101_000000	Corresponding to date 18-FEB-2009 03:00:02.000
MWR_SLT_AX.INFO PCF_IECF	MWR_SLT_AXVIEC20060921_063409_20020101_000000_20200101_000000	Corresponding to date 18-FEB-2009 03:00:02.000

**Differences with IECF list**

<b>Gauge</b>	<b>Value</b>	<b>Explicit Reference</b>
--------------	--------------	---------------------------

**RA2\_FGD\_2P: ADF usage**

**New ADFs**

Gauge	Value	Segment (Start-Stop)	Explicit Reference
DSD: RA2_USO_DATA PCF_RA2_FGD_2P	new ADF: DOR_NAV_0PNPDE20090218_011321_000044632076_00317_36443_7385.N1	18-FEB-2009 01:16:29.786  18-FEB-2009	Product: RA2_FGD_2PNPDE20090218_011629_000047092076_00317_36443_1653.N1



		01:16:29.786	
DSD: RA2_USO_DATA PCF_RA2_FGD_2P	new ADF: DOR_NAV_0PNPDE20090218_023303_000054192076_00318_36444_7386.N1	18-FEB-2009 02:34:25.244 18-FEB-2009 02:34:25.244	Product: RA2_FGD_2PNPDE20090218_023425_000057822076_00318_36444_1801.N1
DSD: MWR_CONFIGURATION_DATA PCF_RA2_FGD_2P	new ADF: NOT USED	18-FEB-2009 04:10:13.484 18-FEB-2009 04:10:13.484	Product: RA2_FGD_2PNPDE20090218_041013_000061122076_00319_36445_1979.N1
DSD: RA2_CHARACTERISATION_DATA PCF_RA2_FGD_2P	new ADF: AUX_ECF_AXNECM20090217_183747_20090218_030000_20090218_150000	18-FEB-2009 04:10:13.484 18-FEB-2009 04:10:13.484	Product: RA2_FGD_2PNPDE20090218_041013_000061122076_00319_36445_1979.N1
DSD: RA2_CONFIGURATION_DATA PCF_RA2_FGD_2P	new ADF: AUX_ECF_AXNECM20090217_064111_20090217_210000_20090218_090000	18-FEB-2009 04:10:13.484 18-FEB-2009 04:10:13.484	Product: RA2_FGD_2PNPDE20090218_041013_000061122076_00319_36445_1979.N1
DSD: RA2_USO_DATA PCF_RA2_FGD_2P	new ADF: DOR_NAV_0PNPDE20090218_040841_000057382076_00319_36445_7387.N1	18-FEB-2009 04:10:13.484 18-FEB-2009 04:10:13.484	Product: RA2_FGD_2PNPDE20090218_041013_000061122076_00319_36445_1979.N1
DSD: MWR_CONFIGURATION_DATA PCF_RA2_FGD_2P	new ADF: AUX_ECF_AXNECM20090218_064111_20090218_090000_20090218_210000	18-FEB-2009 05:51:32.582 18-FEB-2009 05:51:32.582	Product: RA2_FGD_2PNPDE20090218_055132_000062062076_00320_36446_2144.N1
DSD: RA2_USO_DATA PCF_RA2_FGD_2P	new ADF: DOR_NAV_0PNPDE20090218_054938_000057382076_00320_36446_7388.N1	18-FEB-2009 05:51:32.582 18-FEB-2009 05:51:32.582	Product: RA2_FGD_2PNPDE20090218_055132_000062062076_00320_36446_2144.N1

DSD: RA2_USO_DATA PCF_RA2_FGD_2P	new ADF: DOR_NAV_0PNPDK20090218_073036_000035072076_00321_36447_9289.N1	18-FEB-2009 07:34:25.256 18-FEB-2009 07:34:25.256	Product: RA2_FGD_2PNPDK20090218_073425_000039152076_00321_36447_7395.N1
DSD: RA2_USO_DATA PCF_RA2_FGD_2P	new ADF: DOR_NAV_0PNPDK20090218_083421_000060572076_00322_36448_9290.N1	18-FEB-2009 08:38:43.038 18-FEB-2009 08:38:43.038	Product: RA2_FGD_2PNPDK20090218_083843_000061772076_00322_36448_7520.N1
DSD: MWR_CONFIGURATION_DATA PCF_RA2_FGD_2P	new ADF: AUX_ECF_AXNECM20090218_070111_20090218_150000_20090219_030000	18-FEB-2009 10:20:04.364 18-FEB-2009 10:20:04.364	Product: RA2_FGD_2PNPDK20090218_102004_000059152076_00323_36449_7640.N1
DSD: RA2_CHARACTERISATION_DATA PCF_RA2_FGD_2P	new ADF: AUX_ECF_AXNECM20090218_064111_20090218_090000_20090218_210000	18-FEB-2009 10:20:04.364 18-FEB-2009 10:20:04.364	Product: RA2_FGD_2PNPDK20090218_102004_000059152076_00323_36449_7640.N1
DSD: RA2_CONFIGURATION_DATA PCF_RA2_FGD_2P	new ADF: AUX_ECF_AXNECM20090217_183747_20090218_030000_20090218_150000	18-FEB-2009 10:20:04.364 18-FEB-2009 10:20:04.364	Product: RA2_FGD_2PNPDK20090218_102004_000059152076_00323_36449_7640.N1
DSD: RA2_SURFACE_TYPE_DATA PCF_RA2_FGD_2P	new ADF: RA2_POL_AXVIEC20090218_110505_20020101_000000_20090319_235959	18-FEB-2009 10:20:04.364 18-FEB-2009 10:20:04.364	Product: RA2_FGD_2PNPDK20090218_102004_000059152076_00323_36449_7640.N1
DSD: RA2_USO_DATA PCF_RA2_FGD_2P	new ADF: DOR_NAV_0PNPDK20090218_101518_000057382076_00323_36449_9291.N1	18-FEB-2009 10:20:04.364 18-FEB-2009 10:20:04.364	Product: RA2_FGD_2PNPDK20090218_102004_000059152076_00323_36449_7640.N1

DSD: RA2_USO_DATA PCF_RA2_FGD_2P	new ADF: DOR_NAV_0PNPDK20090218_115615_000057382076_00324_36450_9292.N1	18-FEB-2009 11:57:41.775 18-FEB-2009 11:57:41.775	Product: RA2_FGD_2PNPDK20090218_115741_000061452076_00324_36450_7779.N1
DSD: RA2_USO_DATA PCF_RA2_FGD_2P	new ADF: DOR_NAV_0PNPDK20090218_133712_000054192076_00325_36451_9293.N1	18-FEB-2009 13:39:05.329 18-FEB-2009 13:39:05.329	Product: RA2_FGD_2PNPDK20090218_133905_000059222076_00325_36451_7908.N1
DSD: MWR_CONFIGURATION_DATA PCF_RA2_FGD_2P	new ADF: AUX_ECF_AXNECM20090218_070111_20090218_210000_20090219_090000	18-FEB-2009 15:15:35.901 18-FEB-2009 15:15:35.901	Product: RA2_FGD_2PNPDK20090218_151535_000052352076_00326_36452_8099.N1
DSD: RA2_CHARACTERISATION_DATA PCF_RA2_FGD_2P	new ADF: AUX_ECF_AXNECM20090218_070111_20090218_150000_20090219_030000	18-FEB-2009 15:15:35.901 18-FEB-2009 15:15:35.901	Product: RA2_FGD_2PNPDK20090218_151535_000052352076_00326_36452_8099.N1
DSD: RA2_CONFIGURATION_DATA PCF_RA2_FGD_2P	new ADF: AUX_ECF_AXNECM20090218_064111_20090218_090000_20090218_210000	18-FEB-2009 15:15:35.901 18-FEB-2009 15:15:35.901	Product: RA2_FGD_2PNPDK20090218_151535_000052352076_00326_36452_8099.N1
DSD: RA2_USO_DATA PCF_RA2_FGD_2P	new ADF: DOR_NAV_0PNPDK20090218_151250_000057382076_00326_36452_9294.N1	18-FEB-2009 15:15:35.901 18-FEB-2009 15:15:35.901	Product: RA2_FGD_2PNPDK20090218_151535_000052352076_00326_36452_8099.N1
DSD: RA2_USO_DATA PCF_RA2_FGD_2P	new ADF: DOR_NAV_0PNPDK20090218_165347_000054192076_00327_36453_9295.N1	18-FEB-2009 16:53:47.982 18-FEB-2009 16:53:47.982	Product: RA2_FGD_2PNPDK20090218_165347_000059782076_00327_36453_8219.N1

DSD: RA2_USO_DATA PCF_RA2_FGD_2P	new ADF: DOR_NAV_0PNPDK20090218_182926_000057382076_00328_36454_9296.N1	18-FEB-2009 18:32:31.120 18-FEB-2009 18:32:31.120	Product: RA2_FGD_2PNPDK20090218_183231_000060112076_00328_36454_8411.N1
DSD: RA2_USO_DATA PCF_RA2_FGD_2P	new ADF: DOR_NAV_0PNPDE20090218_201023_000038252076_00329_36455_7389.N1	18-FEB-2009 20:10:57.548 18-FEB-2009 20:10:57.548	Product: RA2_FGD_2PNPDE20090218_201057_000043912076_00329_36455_2524.N1
DSD: MWR_CONFIGURATION_DATA PCF_RA2_FGD_2P	new ADF: AUX_ECF_AXNECM20090218_182413_20090219_030000_20090219_150000	18-FEB-2009 21:23:02.096 18-FEB-2009 21:23:02.096	Product: RA2_FGD_2PNPDE20090218_212302_000021142076_00329_36455_2663.N1
DSD: RA2_CHARACTERISATION_DATA PCF_RA2_FGD_2P	new ADF: AUX_ECF_AXNECM20090218_070111_20090218_210000_20090219_090000	18-FEB-2009 21:23:02.096 18-FEB-2009 21:23:02.096	Product: RA2_FGD_2PNPDE20090218_212302_000021142076_00329_36455_2663.N1
DSD: RA2_CONFIGURATION_DATA PCF_RA2_FGD_2P	new ADF: AUX_ECF_AXNECM20090218_070111_20090218_150000_20090219_030000	18-FEB-2009 21:23:02.096 18-FEB-2009 21:23:02.096	Product: RA2_FGD_2PNPDE20090218_212302_000021142076_00329_36455_2663.N1
DSD: RA2_USO_DATA PCF_RA2_FGD_2P	new ADF: DOR_NAV_0PNPDE20090218_211927_000060572076_00329_36455_7390.N1	18-FEB-2009 21:23:02.096 18-FEB-2009 21:23:02.096	Product: RA2_FGD_2PNPDE20090218_212302_000021142076_00329_36455_2663.N1
DSD: RA2_USO_DATA PCF_RA2_FGD_2P	new ADF: DOR_NAV_0PNPDE20090218_230024_000057382076_00330_36456_7391.N1	18-FEB-2009 23:05:11.324 18-FEB-2009 23:05:11.324	Product: RA2_FGD_2PNPDE20090218_230511_000060612076_00330_36456_2825.N1

**Current ADFs (from IECF list)**

Gauge	Value	Explicit Reference
-------	-------	--------------------

RA2_POL_AX.INFO PCF_IECF	RA2_POL_AXVIEC20090212_110515_20020101_000000_20090314_235959	Corresponding to date 18-FEB-2009 03:00:02.000
RA2_IFF_AX.INFO PCF_IECF	RA2_IFF_AXVIEC20090212_155001_20090212_000000_20100101_000000	Corresponding to date 18-FEB-2009 03:00:02.000
RA2_USO_AX.INFO PCF_IECF	RA2_USO_AXVIEC20070618_133225_20070620_000000_20200101_000000	Corresponding to date 18-FEB-2009 03:00:02.000
MWR_SLT_AX.INFO PCF_IECF	MWR_SLT_AXVIEC20060921_063409_20020101_000000_20200101_000000	Corresponding to date 18-FEB-2009 03:00:02.000
AUX_ATT_AX.INFO PCF_IECF	AUX_ATT_AXVIEC20020924_131534_20020703_120000_20781231_235959	Corresponding to date 18-FEB-2009 03:00:02.000
RA2_PLA_AX.INFO PCF_IECF	RA2_PLA_AXVIEC20060331_181823_20020101_000000_20200101_000000	Corresponding to date 18-FEB-2009 03:00:02.000
RA2_SOL_AX.INFO PCF_IECF	RA2_SOL_AXVIEC20090211_172707_20020101_000000_20100201_000000	Corresponding to date 18-FEB-2009 03:00:02.000
RA2_CON_AX.INFO PCF_IECF	RA2_CON_AXVIEC20070723_131547_20060621_132015_20200101_000000	Corresponding to date 18-FEB-2009 03:00:02.000
RA2_CHD_AX.INFO PCF_IECF	RA2_CHD_AXVIEC20060913_074707_20020101_000000_20200101_000000	Corresponding to date 18-FEB-2009 03:00:02.000
MWR_CON_AX.INFO PCF_IECF	MWR_CON_AXVIEC20040810_145011_20020101_000000_20200101_000000	Corresponding to date 18-FEB-2009 03:00:02.000
MWR_CHD_AX.INFO PCF_IECF	MWR_CHD_AXVIEC20061013_132356_20020101_000000_20200101_000000	Corresponding to date 18-FEB-2009 03:00:02.000
MWR_LSF_AX.INFO PCF_IECF	MWR_LSF_AXVIEC20020313_172218_20020101_000000_20200101_000000	Corresponding to date 18-FEB-2009 03:00:02.000
RA2_MET_AX.INFO PCF_IECF	RA2_MET_AXVIEC20020204_073357_20020101_000000_20200101_000000	Corresponding to date 18-FEB-2009 03:00:02.000
RA2_CST_AX.INFO PCF_IECF	RA2_CST_AXVIEC20020621_135858_20020101_000000_20200101_000000	Corresponding to date 18-FEB-2009 03:00:02.000
RA2_SOI_AX.INFO PCF_IECF	RA2_SOI_AXVIEC20051003_170000_20020101_000000_20200101_000000	Corresponding to date 18-FEB-2009 03:00:02.000
RA2_ICT_AX.INFO PCF_IECF	RA2_ICT_AXVIEC20060921_070730_20020101_000000_20200101_000000	Corresponding to date 18-FEB-2009 03:00:02.000
RA2_SSB_AX.INFO PCF_IECF	RA2_SSB_AXVIEC20051129_111810_20020101_000000_20200101_000000	Corresponding to date 18-FEB-2009 03:00:02.000
RA2_DIP_AX.INFO PCF_IECF	RA2_DIP_AXVIEC20020122_134206_20020101_000000_20200101_000000	Corresponding to date 18-FEB-2009 03:00:02.000
RA2_IOC_AX.INFO PCF_IECF	RA2_IOC_AXVIEC20020122_141121_20020101_000000_20200101_000000	Corresponding to date 18-FEB-2009 03:00:02.000
RA2_SET_AX.INFO PCF_IECF	RA2_SET_AXVIEC20020122_150917_20020101_000000_20200101_000000	Corresponding to date 18-FEB-2009 03:00:02.000
RA2_OT1_AX.INFO PCF_IECF	RA2_OT1_AXVIEC20040120_082051_20020101_000000_20200101_000000	Corresponding to date 18-FEB-2009 03:00:02.000
RA2_OT2_AX.INFO PCF_IECF	RA2_OT2_AXVIEC20031208_150159_20020101_000000_20200101_000000	Corresponding to date 18-FEB-2009 03:00:02.000
RA2_TLD_AX.INFO PCF_IECF	RA2_TLD_AXVIEC20031208_151137_20020101_000000_20200101_000000	Corresponding to date 18-FEB-2009 03:00:02.000
RA2_GEO_AX.INFO PCF_IECF	RA2_GEO_AXVIEC20020314_093428_20020101_000000_20200101_000000	Corresponding to date 18-FEB-2009 03:00:02.000

RA2_MSS_AX.INFO PCF_IECF	RA2_MSS_AXVIEC20031208_145545_20020101_000000_20200101_000000	Corresponding to date 18-FEB-2009 03:00:02.000
RA2_SL1_AX.INFO PCF_IECF	RA2_SL1_AXVIEC20030131_100228_20020101_000000_20200101_000000	Corresponding to date 18-FEB-2009 03:00:02.000
RA2_SL2_AX.INFO PCF_IECF	RA2_SL2_AXVIEC20030131_101757_20020101_000000_20200101_000000	Corresponding to date 18-FEB-2009 03:00:02.000

**Differences with IECF list**

Gauge	Value	Explicit Reference
DSD: DORIS_IONO PCF_RA2_FGD_2P	Filename: RA2_MW__1PNPDE20090217_233650_000060472076_00316_36442_1502.N1	Product: RA2_FGD_2PNPDE20090217_233650_000060472076_00316_36442_1503.N1
DSD: METEO_GRID_POINTS_ALTITUDE PCF_RA2_FGD_2P	Filename:	Product: RA2_FGD_2PNPDE20090217_233650_000060472076_00316_36442_1503.N1
DSD: MWR_CONFIGURATION_DATA PCF_RA2_FGD_2P	Filename: AUX_ECF_AXNECM20090217_183747_20090218_030000_20090218_150000	Product: RA2_FGD_2PNPDE20090217_233650_000060472076_00316_36442_1503.N1
DSD: OCEAN_ICE2_SYSTEM_FILE PCF_RA2_FGD_2P	Filename:	Product: RA2_FGD_2PNPDE20090217_233650_000060472076_00316_36442_1503.N1
DSD: OCEAN_TIDE_HARMONIC_COEF PCF_RA2_FGD_2P	Filename:	Product: RA2_FGD_2PNPDE20090217_233650_000060472076_00316_36442_1503.N1
DSD: OCEAN_TIDE_ORTHOWEIGHTS PCF_RA2_FGD_2P	Filename:	Product: RA2_FGD_2PNPDE20090217_233650_000060472076_00316_36442_1503.N1
DSD: RA2_CHARACTERISATION_DATA PCF_RA2_FGD_2P	Filename: AUX_ECF_AXNECM20090217_064111_20090217_210000_20090218_090000	Product: RA2_FGD_2PNPDE20090217_233650_000060472076_00316_36442_1503.N1
DSD: RA2_CONFIGURATION_DATA PCF_RA2_FGD_2P	Filename: AUX_ECF_AXNECM20090217_064111_20090217_150000_20090218_030000	Product: RA2_FGD_2PNPDE20090217_233650_000060472076_00316_36442_1503.N1
DSD: RA2_CONSTANT_DATA PCF_RA2_FGD_2P	Filename:	Product: RA2_FGD_2PNPDE20090217_233650_000060472076_00316_36442_1503.N1
DSD: RA2_USO_DATA PCF_RA2_FGD_2P	Filename: DOR_NAV_0PNPDE20090217_233224_000057382076_00316_36442_7384.N1	Product: RA2_FGD_2PNPDE20090217_233650_000060472076_00316_36442_1503.N1
DSD: SOLAR_ACTIVITY_INDEX_PREDICT PCF_RA2_FGD_2P	Filename:	Product: RA2_FGD_2PNPDE20090217_233650_000060472076_00316_36442_1503.N1
DSD: DORIS_IONO PCF_RA2_FGD_2P	Filename: RA2_MW__1PNPDE20090218_011629_000047092076_00317_36443_1652.N1	Product: RA2_FGD_2PNPDE20090218_011629_000047092076_00317_36443_1653.N1
DSD: METEO_GRID_POINTS_ALTITUDE PCF_RA2_FGD_2P	Filename:	Product: RA2_FGD_2PNPDE20090218_011629_000047092076_00317_36443_1653.N1
DSD: MWR_CONFIGURATION_DATA PCF_RA2_FGD_2P	Filename: AUX_ECF_AXNECM20090217_183747_20090218_030000_20090218_150000	Product: RA2_FGD_2PNPDE20090218_011629_000047092076_00317_36443_1653.N1
DSD: OCEAN_ICE2_SYSTEM_FILE PCF_RA2_FGD_2P	Filename:	Product: RA2_FGD_2PNPDE20090218_011629_000047092076_00317_36443_1653.N1

DSD: OCEAN_TIDE_HARMONIC_COEF PCF_RA2_FGD_2P	Filename:	Product: RA2_FGD_2PNPDE20090218_011629_000047092076_00317.
DSD: OCEAN_TIDE_ORTHOWEIGHTS PCF_RA2_FGD_2P	Filename:	Product: RA2_FGD_2PNPDE20090218_011629_000047092076_00317_36443_1653.N1
DSD: RA2_CHARACTERISATION_DATA PCF_RA2_FGD_2P	Filename: AUX_ECF_AXNECM20090217_064111_20090217_210000_20090218_090000	Product: RA2_FGD_2PNPDE20090218_011629_000047092076_00317_36443_1653.N1
DSD: RA2_CONFIGURATION_DATA PCF_RA2_FGD_2P	Filename: AUX_ECF_AXNECM20090217_064111_20090217_150000_20090218_030000	Product: RA2_FGD_2PNPDE20090218_011629_000047092076_00317_36443_1653.N1
DSD: RA2_CONSTANT_DATA PCF_RA2_FGD_2P	Filename:	Product: RA2_FGD_2PNPDE20090218_011629_000047092076_00317_36443_1653.N1
DSD: RA2_USO_DATA PCF_RA2_FGD_2P	Filename: DOR_NAV_0PNPDE20090218_011321_000044632076_00317_36443_7385.N1	Product: RA2_FGD_2PNPDE20090218_011629_000047092076_00317_36443_1653.N1
DSD: SOLAR_ACTIVITY_INDEX_PREDICT PCF_RA2_FGD_2P	Filename:	Product: RA2_FGD_2PNPDE20090218_011629_000047092076_00317_36443_1653.N1
DSD: DORIS_IONO PCF_RA2_FGD_2P	Filename: RA2_MW__1PNPDE20090218_023425_000057822076_00318_36444_1801.N1	Product: RA2_FGD_2PNPDE20090218_023425_000057822076_00318_36444_1801.N1
DSD: METEO_GRID_POINTS_ALTITUDE PCF_RA2_FGD_2P	Filename:	Product: RA2_FGD_2PNPDE20090218_023425_000057822076_00318_36444_1801.N1
DSD: MWR_CONFIGURATION_DATA PCF_RA2_FGD_2P	Filename: AUX_ECF_AXNECM20090217_183747_20090218_030000_20090218_150000	Product: RA2_FGD_2PNPDE20090218_023425_000057822076_00318_36444_1801.N1
DSD: OCEAN_ICE2_SYSTEM_FILE PCF_RA2_FGD_2P	Filename:	Product: RA2_FGD_2PNPDE20090218_023425_000057822076_00318_36444_1801.N1
DSD: OCEAN_TIDE_HARMONIC_COEF PCF_RA2_FGD_2P	Filename:	Product: RA2_FGD_2PNPDE20090218_023425_000057822076_00318_36444_1801.N1
DSD: OCEAN_TIDE_ORTHOWEIGHTS PCF_RA2_FGD_2P	Filename:	Product: RA2_FGD_2PNPDE20090218_023425_000057822076_00318_36444_1801.N1
DSD: RA2_CHARACTERISATION_DATA PCF_RA2_FGD_2P	Filename: AUX_ECF_AXNECM20090217_064111_20090217_210000_20090218_090000	Product: RA2_FGD_2PNPDE20090218_023425_000057822076_00318_36444_1801.N1
DSD: RA2_CONFIGURATION_DATA PCF_RA2_FGD_2P	Filename: AUX_ECF_AXNECM20090217_064111_20090217_150000_20090218_030000	Product: RA2_FGD_2PNPDE20090218_023425_000057822076_00318_36444_1801.N1
DSD: RA2_CONSTANT_DATA PCF_RA2_FGD_2P	Filename:	Product: RA2_FGD_2PNPDE20090218_023425_000057822076_00318_36444_1801.N1
DSD: RA2_USO_DATA PCF_RA2_FGD_2P	Filename: DOR_NAV_0PNPDE20090218_023303_000054192076_00318_36444_7386.N1	Product: RA2_FGD_2PNPDE20090218_023425_000057822076_00318_36444_1801.N1
DSD: SOLAR_ACTIVITY_INDEX_PREDICT PCF_RA2_FGD_2P	Filename:	Product: RA2_FGD_2PNPDE20090218_023425_000057822076_00318_36444_1801.N1
DSD: DORIS_IONO PCF_RA2_FGD_2P	Filename: RA2_MW__1PNPDE20090218_041013_000061122076_00319_36445_1978.N1	Product: RA2_FGD_2PNPDE20090218_041013_000061122076_00319_36445_1978.N1

DSD: METEO_GRID_POINTS_ALTITUDE PCF_RA2_FGD_2P	Filename:	Product: RA2_FGD_2PNPDE20090218_041013_000061122076_00319
DSD: OCEAN_ICE2_SYSTEM_FILE PCF_RA2_FGD_2P	Filename:	Product: RA2_FGD_2PNPDE20090218_041013_000061122076_00319_36445_1979.N1
DSD: OCEAN_TIDE_HARMONIC_COEF PCF_RA2_FGD_2P	Filename:	Product: RA2_FGD_2PNPDE20090218_041013_000061122076_00319_36445_1979.N1
DSD: OCEAN_TIDE_ORTHOWEIGHTS PCF_RA2_FGD_2P	Filename:	Product: RA2_FGD_2PNPDE20090218_041013_000061122076_00319_36445_1979.N1
DSD: RA2_CHARACTERISATION_DATA PCF_RA2_FGD_2P	Filename: AUX_ECF_AXNECM20090217_183747_20090218_030000_20090218_150000	Product: RA2_FGD_2PNPDE20090218_041013_000061122076_00319_36445_1979.N1
DSD: RA2_CONFIGURATION_DATA PCF_RA2_FGD_2P	Filename: AUX_ECF_AXNECM20090217_064111_20090217_210000_20090218_090000	Product: RA2_FGD_2PNPDE20090218_041013_000061122076_00319_36445_1979.N1
DSD: RA2_CONSTANT_DATA PCF_RA2_FGD_2P	Filename:	Product: RA2_FGD_2PNPDE20090218_041013_000061122076_00319_36445_1979.N1
DSD: RA2_USO_DATA PCF_RA2_FGD_2P	Filename: DOR_NAV_0PNPDE20090218_040841_000057382076_00319_36445_7387.N1	Product: RA2_FGD_2PNPDE20090218_041013_000061122076_00319_36445_1979.N1
DSD: SOLAR_ACTIVITY_INDEX_PREDICT PCF_RA2_FGD_2P	Filename:	Product: RA2_FGD_2PNPDE20090218_041013_000061122076_00319_36445_1979.N1
DSD: DORIS_IONO PCF_RA2_FGD_2P	Filename: RA2_MW__1PNPDE20090218_055132_000062062076_00320_36446_2143.N1	Product: RA2_FGD_2PNPDE20090218_055132_000062062076_00320_36446_2144.N1
DSD: METEO_GRID_POINTS_ALTITUDE PCF_RA2_FGD_2P	Filename:	Product: RA2_FGD_2PNPDE20090218_055132_000062062076_00320_36446_2144.N1
DSD: MWR_CONFIGURATION_DATA PCF_RA2_FGD_2P	Filename: AUX_ECF_AXNECM20090218_064111_20090218_090000_20090218_210000	Product: RA2_FGD_2PNPDE20090218_055132_000062062076_00320_36446_2144.N1
DSD: OCEAN_ICE2_SYSTEM_FILE PCF_RA2_FGD_2P	Filename:	Product: RA2_FGD_2PNPDE20090218_055132_000062062076_00320_36446_2144.N1
DSD: OCEAN_TIDE_HARMONIC_COEF PCF_RA2_FGD_2P	Filename:	Product: RA2_FGD_2PNPDE20090218_055132_000062062076_00320_36446_2144.N1
DSD: OCEAN_TIDE_ORTHOWEIGHTS PCF_RA2_FGD_2P	Filename:	Product: RA2_FGD_2PNPDE20090218_055132_000062062076_00320_36446_2144.N1
DSD: RA2_CHARACTERISATION_DATA PCF_RA2_FGD_2P	Filename: AUX_ECF_AXNECM20090217_183747_20090218_030000_20090218_150000	Product: RA2_FGD_2PNPDE20090218_055132_000062062076_00320_36446_2144.N1
DSD: RA2_CONFIGURATION_DATA PCF_RA2_FGD_2P	Filename: AUX_ECF_AXNECM20090217_064111_20090217_210000_20090218_090000	Product: RA2_FGD_2PNPDE20090218_055132_000062062076_00320_36446_2144.N1
DSD: RA2_CONSTANT_DATA PCF_RA2_FGD_2P	Filename:	Product: RA2_FGD_2PNPDE20090218_055132_000062062076_00320_36446_2144.N1
DSD: RA2_USO_DATA PCF_RA2_FGD_2P	Filename: DOR_NAV_0PNPDE20090218_054938_000057382076_00320_36446_7388.N1	Product: RA2_FGD_2PNPDE20090218_055132_000062062076_00320_36446_2144.N1



DSD: SOLAR_ACTIVITY_INDEX_PREDICT PCF_RA2_FGD_2P	Filename:	Product: RA2_FGD_2PNPDE20090218_055132_000062062076_00320.
DSD: DORIS_IONO PCF_RA2_FGD_2P	Filename: RA2_MW__1PNPDK20090218_073425_000039152076_00321_36447_7394.N1	Product: RA2_FGD_2PNPDK20090218_073425_000039152076_00321_36447_7395.N1
DSD: METEO_GRID_POINTS_ALTITUDE PCF_RA2_FGD_2P	Filename:	Product: RA2_FGD_2PNPDK20090218_073425_000039152076_00321_36447_7395.N1
DSD: MWR_CONFIGURATION_DATA PCF_RA2_FGD_2P	Filename: AUX_ECF_AXNECM20090218_064111_20090218_090000_20090218_210000	Product: RA2_FGD_2PNPDK20090218_073425_000039152076_00321_36447_7395.N1
DSD: OCEAN_ICE2_SYSTEM_FILE PCF_RA2_FGD_2P	Filename:	Product: RA2_FGD_2PNPDK20090218_073425_000039152076_00321_36447_7395.N1
DSD: OCEAN_TIDE_HARMONIC_COEF PCF_RA2_FGD_2P	Filename:	Product: RA2_FGD_2PNPDK20090218_073425_000039152076_00321_36447_7395.N1
DSD: OCEAN_TIDE_ORTHOWEIGHTS PCF_RA2_FGD_2P	Filename:	Product: RA2_FGD_2PNPDK20090218_073425_000039152076_00321_36447_7395.N1
DSD: RA2_CHARACTERISATION_DATA PCF_RA2_FGD_2P	Filename: AUX_ECF_AXNECM20090217_183747_20090218_030000_20090218_150000	Product: RA2_FGD_2PNPDK20090218_073425_000039152076_00321_36447_7395.N1
DSD: RA2_CONFIGURATION_DATA PCF_RA2_FGD_2P	Filename: AUX_ECF_AXNECM20090217_064111_20090217_210000_20090218_090000	Product: RA2_FGD_2PNPDK20090218_073425_000039152076_00321_36447_7395.N1
DSD: RA2_CONSTANT_DATA PCF_RA2_FGD_2P	Filename:	Product: RA2_FGD_2PNPDK20090218_073425_000039152076_00321_36447_7395.N1
DSD: RA2_USO_DATA PCF_RA2_FGD_2P	Filename: DOR_NAV_0PNPDK20090218_073036_000035072076_00321_36447_9289.N1	Product: RA2_FGD_2PNPDK20090218_073425_000039152076_00321_36447_7395.N1
DSD: SOLAR_ACTIVITY_INDEX_PREDICT PCF_RA2_FGD_2P	Filename:	Product: RA2_FGD_2PNPDK20090218_073425_000039152076_00321_36447_7395.N1
DSD: DORIS_IONO PCF_RA2_FGD_2P	Filename: RA2_MW__1PNPDK20090218_083843_000061772076_00322_36448_7519.N1	Product: RA2_FGD_2PNPDK20090218_083843_000061772076_00322_36448_7520.N1
DSD: METEO_GRID_POINTS_ALTITUDE PCF_RA2_FGD_2P	Filename:	Product: RA2_FGD_2PNPDK20090218_083843_000061772076_00322_36448_7520.N1
DSD: MWR_CONFIGURATION_DATA PCF_RA2_FGD_2P	Filename: AUX_ECF_AXNECM20090218_064111_20090218_090000_20090218_210000	Product: RA2_FGD_2PNPDK20090218_083843_000061772076_00322_36448_7520.N1
DSD: OCEAN_ICE2_SYSTEM_FILE PCF_RA2_FGD_2P	Filename:	Product: RA2_FGD_2PNPDK20090218_083843_000061772076_00322_36448_7520.N1
DSD: OCEAN_TIDE_HARMONIC_COEF PCF_RA2_FGD_2P	Filename:	Product: RA2_FGD_2PNPDK20090218_083843_000061772076_00322_36448_7520.N1
DSD: OCEAN_TIDE_ORTHOWEIGHTS PCF_RA2_FGD_2P	Filename:	Product: RA2_FGD_2PNPDK20090218_083843_000061772076_00322_36448_7520.N1
DSD: RA2_CHARACTERISATION_DATA PCF_RA2_FGD_2P	Filename: AUX_ECF_AXNECM20090217_183747_20090218_030000_20090218_150000	Product: RA2_FGD_2PNPDK20090218_083843_000061772076_00322_36448_7520.N1

DSD: RA2_CONFIGURATION_DATA PCF_RA2_FGD_2P	Filename: AUX_ECF_AXNECM20090217_064111_20090217_210000_20090218_090000	Product: RA2_FGD_2PNPDK20090218_083843_000061772076_00322
DSD: RA2_CONSTANT_DATA PCF_RA2_FGD_2P	Filename:	Product: RA2_FGD_2PNPDK20090218_083843_000061772076_00322_36448_7520.N1
DSD: RA2_USO_DATA PCF_RA2_FGD_2P	Filename: DOR_NAV_0PNPDK20090218_083421_000060572076_00322_36448_9290.N1	Product: RA2_FGD_2PNPDK20090218_083843_000061772076_00322_36448_7520.N1
DSD: SOLAR_ACTIVITY_INDEX_PREDICT PCF_RA2_FGD_2P	Filename:	Product: RA2_FGD_2PNPDK20090218_083843_000061772076_00322_36448_7520.N1
DSD: DORIS_IONO PCF_RA2_FGD_2P	Filename: RA2_MW__1PNPDK20090218_102004_000059152076_00323_36449_7639.N1	Product: RA2_FGD_2PNPDK20090218_102004_000059152076_00323_36449_7640.N1
DSD: METEO_GRID_POINTS_ALTITUDE PCF_RA2_FGD_2P	Filename:	Product: RA2_FGD_2PNPDK20090218_102004_000059152076_00323_36449_7640.N1
DSD: MWR_CONFIGURATION_DATA PCF_RA2_FGD_2P	Filename: AUX_ECF_AXNECM20090218_070111_20090218_150000_20090219_030000	Product: RA2_FGD_2PNPDK20090218_102004_000059152076_00323_36449_7640.N1
DSD: OCEAN_ICE2_SYSTEM_FILE PCF_RA2_FGD_2P	Filename:	Product: RA2_FGD_2PNPDK20090218_102004_000059152076_00323_36449_7640.N1
DSD: OCEAN_TIDE_HARMONIC_COEF PCF_RA2_FGD_2P	Filename:	Product: RA2_FGD_2PNPDK20090218_102004_000059152076_00323_36449_7640.N1
DSD: OCEAN_TIDE_ORTHOWEIGHTS PCF_RA2_FGD_2P	Filename:	Product: RA2_FGD_2PNPDK20090218_102004_000059152076_00323_36449_7640.N1
DSD: RA2_CHARACTERISATION_DATA PCF_RA2_FGD_2P	Filename: AUX_ECF_AXNECM20090218_064111_20090218_090000_20090218_210000	Product: RA2_FGD_2PNPDK20090218_102004_000059152076_00323_36449_7640.N1
DSD: RA2_CONFIGURATION_DATA PCF_RA2_FGD_2P	Filename: AUX_ECF_AXNECM20090217_183747_20090218_030000_20090218_150000	Product: RA2_FGD_2PNPDK20090218_102004_000059152076_00323_36449_7640.N1
DSD: RA2_CONSTANT_DATA PCF_RA2_FGD_2P	Filename:	Product: RA2_FGD_2PNPDK20090218_102004_000059152076_00323_36449_7640.N1
DSD: RA2_SURFACE_TYPE_DATA PCF_RA2_FGD_2P	Filename: RA2_POL_AXVIEC20090218_110505_20020101_000000_20090319_235959	Product: RA2_FGD_2PNPDK20090218_102004_000059152076_00323_36449_7640.N1
DSD: RA2_USO_DATA PCF_RA2_FGD_2P	Filename: DOR_NAV_0PNPDK20090218_101518_000057382076_00323_36449_9291.N1	Product: RA2_FGD_2PNPDK20090218_102004_000059152076_00323_36449_7640.N1
DSD: REAL_POLE_LOCATION_PREDICTED  PCF_RA2_FGD_2P	Filename: RA2_POL_AXVIEC20090218_110505_20020101_000000_20090319_235959	Product: RA2_FGD_2PNPDK20090218_102004_000059152076_00323_36449_7640.N1
DSD: SOLAR_ACTIVITY_INDEX_PREDICT PCF_RA2_FGD_2P	Filename:	Product: RA2_FGD_2PNPDK20090218_102004_000059152076_00323_36449_7640.N1
DSD: DORIS_IONO PCF_RA2_FGD_2P	Filename: RA2_MW__1PNPDK20090218_115741_000061452076_00324_36450_7778.N1	Product: RA2_FGD_2PNPDK20090218_115741_000061452076_00324_36450_7779.N1
DSD: METEO_GRID_POINTS_ALTITUDE PCF_RA2_FGD_2P	Filename:	Product: RA2_FGD_2PNPDK20090218_115741_000061452076_00324_36450_7779.N1
DSD: MWR_CONFIGURATION_DATA PCF_RA2_FGD_2P	Filename: AUX_ECF_AXNECM20090218_070111_20090218_150000_20090219_030000	Product: RA2_FGD_2PNPDK20090218_115741_000061452076_00324_36450_7779.N1

DSD: OCEAN_ICE2_SYSTEM_FILE PCF_RA2_FGD_2P	Filename:	Product: RA2_FGD_2PNPDK20090218_115741_000061452076_00324
DSD: OCEAN_TIDE_HARMONIC_COEF PCF_RA2_FGD_2P	Filename:	Product: RA2_FGD_2PNPDK20090218_115741_000061452076_00324_36450_7779.N1
DSD: OCEAN_TIDE_ORTHOWEIGHTS PCF_RA2_FGD_2P	Filename:	Product: RA2_FGD_2PNPDK20090218_115741_000061452076_00324_36450_7779.N1
DSD: RA2_CHARACTERISATION_DATA PCF_RA2_FGD_2P	Filename: AUX_ECF_AXNECM20090218_064111_20090218_090000_20090218_210000	Product: RA2_FGD_2PNPDK20090218_115741_000061452076_00324_36450_7779.N1
DSD: RA2_CONFIGURATION_DATA PCF_RA2_FGD_2P	Filename: AUX_ECF_AXNECM20090217_183747_20090218_030000_20090218_150000	Product: RA2_FGD_2PNPDK20090218_115741_000061452076_00324_36450_7779.N1
DSD: RA2_CONSTANT_DATA PCF_RA2_FGD_2P	Filename:	Product: RA2_FGD_2PNPDK20090218_115741_000061452076_00324_36450_7779.N1
DSD: RA2_SURFACE_TYPE_DATA PCF_RA2_FGD_2P	Filename: RA2_POL_AXVIEC20090218_110505_20020101_000000_20090319_235959	Product: RA2_FGD_2PNPDK20090218_115741_000061452076_00324_36450_7779.N1
DSD: RA2_USO_DATA PCF_RA2_FGD_2P	Filename: DOR_NAV_0PNPDK20090218_115615_000057382076_00324_36450_9292.N1	Product: RA2_FGD_2PNPDK20090218_115741_000061452076_00324_36450_7779.N1
DSD: REAL_POLE_LOCATION_PREDICTED PCF_RA2_FGD_2P	Filename: RA2_POL_AXVIEC20090218_110505_20020101_000000_20090319_235959	Product: RA2_FGD_2PNPDK20090218_115741_000061452076_00324_36450_7779.N1
DSD: SOLAR_ACTIVITY_INDEX_PREDICT PCF_RA2_FGD_2P	Filename:	Product: RA2_FGD_2PNPDK20090218_115741_000061452076_00324_36450_7779.N1
DSD: DORIS_IONO PCF_RA2_FGD_2P	Filename: RA2_MW__1PNPDK20090218_133905_000059222076_00325_36451_7907.N1	Product: RA2_FGD_2PNPDK20090218_133905_000059222076_00325_36451_7908.N1
DSD: METEO_GRID_POINTS_ALTITUDE PCF_RA2_FGD_2P	Filename:	Product: RA2_FGD_2PNPDK20090218_133905_000059222076_00325_36451_7908.N1
DSD: MWR_CONFIGURATION_DATA PCF_RA2_FGD_2P	Filename: AUX_ECF_AXNECM20090218_070111_20090218_150000_20090219_030000	Product: RA2_FGD_2PNPDK20090218_133905_000059222076_00325_36451_7908.N1
DSD: OCEAN_ICE2_SYSTEM_FILE PCF_RA2_FGD_2P	Filename:	Product: RA2_FGD_2PNPDK20090218_133905_000059222076_00325_36451_7908.N1
DSD: OCEAN_TIDE_HARMONIC_COEF PCF_RA2_FGD_2P	Filename:	Product: RA2_FGD_2PNPDK20090218_133905_000059222076_00325_36451_7908.N1
DSD: OCEAN_TIDE_ORTHOWEIGHTS PCF_RA2_FGD_2P	Filename:	Product: RA2_FGD_2PNPDK20090218_133905_000059222076_00325_36451_7908.N1
DSD: RA2_CHARACTERISATION_DATA PCF_RA2_FGD_2P	Filename: AUX_ECF_AXNECM20090218_064111_20090218_090000_20090218_210000	Product: RA2_FGD_2PNPDK20090218_133905_000059222076_00325_36451_7908.N1
DSD: RA2_CONFIGURATION_DATA PCF_RA2_FGD_2P	Filename: AUX_ECF_AXNECM20090217_183747_20090218_030000_20090218_150000	Product: RA2_FGD_2PNPDK20090218_133905_000059222076_00325_36451_7908.N1
DSD: RA2_CONSTANT_DATA PCF_RA2_FGD_2P	Filename:	Product: RA2_FGD_2PNPDK20090218_133905_000059222076_00325_36451_7908.N1

DSD: RA2_SURFACE_TYPE_DATA PCF_RA2_FGD_2P	Filename: RA2_POL_AXVIEC20090218_110505_20020101_000000_20090319_235959	Product: RA2_FGD_2PNPDK20090218_133905_000059222076_00325
DSD: RA2_USO_DATA PCF_RA2_FGD_2P	Filename: DOR_NAV_0PNPDK20090218_133712_000054192076_00325_36451_9293.N1	Product: RA2_FGD_2PNPDK20090218_133905_000059222076_00325_36451_7908.N1
DSD: REAL.POLE_LOCATION_PREDICTED PCF_RA2_FGD_2P	Filename: RA2_POL_AXVIEC20090218_110505_20020101_000000_20090319_235959	Product: RA2_FGD_2PNPDK20090218_133905_000059222076_00325_36451_7908.N1
DSD: SOLAR_ACTIVITY_INDEX_PREDICT PCF_RA2_FGD_2P	Filename:	Product: RA2_FGD_2PNPDK20090218_133905_000059222076_00325_36451_7908.N1
DSD: DORIS_IONO PCF_RA2_FGD_2P	Filename: RA2_MW__1PNPDK20090218_151535_000052352076_00326_36452_8098.N1	Product: RA2_FGD_2PNPDK20090218_151535_000052352076_00326_36452_8099.N1
DSD: METEO_GRID_POINTS_ALTITUDE PCF_RA2_FGD_2P	Filename:	Product: RA2_FGD_2PNPDK20090218_151535_000052352076_00326_36452_8099.N1
DSD: MWR_CONFIGURATION_DATA PCF_RA2_FGD_2P	Filename: AUX_ECF_AXNECM20090218_070111_20090218_210000_20090219_090000	Product: RA2_FGD_2PNPDK20090218_151535_000052352076_00326_36452_8099.N1
DSD: OCEAN_ICE2_SYSTEM_FILE PCF_RA2_FGD_2P	Filename:	Product: RA2_FGD_2PNPDK20090218_151535_000052352076_00326_36452_8099.N1
DSD: OCEAN_TIDE_HARMONIC_COEF PCF_RA2_FGD_2P	Filename:	Product: RA2_FGD_2PNPDK20090218_151535_000052352076_00326_36452_8099.N1
DSD: OCEAN_TIDE_ORTHOWEIGHTS PCF_RA2_FGD_2P	Filename:	Product: RA2_FGD_2PNPDK20090218_151535_000052352076_00326_36452_8099.N1
DSD: RA2_CHARACTERISATION_DATA PCF_RA2_FGD_2P	Filename: AUX_ECF_AXNECM20090218_070111_20090218_150000_20090219_030000	Product: RA2_FGD_2PNPDK20090218_151535_000052352076_00326_36452_8099.N1
DSD: RA2_CONFIGURATION_DATA PCF_RA2_FGD_2P	Filename: AUX_ECF_AXNECM20090218_064111_20090218_090000_20090218_210000	Product: RA2_FGD_2PNPDK20090218_151535_000052352076_00326_36452_8099.N1
DSD: RA2_CONSTANT_DATA PCF_RA2_FGD_2P	Filename:	Product: RA2_FGD_2PNPDK20090218_151535_000052352076_00326_36452_8099.N1
DSD: RA2_SURFACE_TYPE_DATA PCF_RA2_FGD_2P	Filename: RA2_POL_AXVIEC20090218_110505_20020101_000000_20090319_235959	Product: RA2_FGD_2PNPDK20090218_151535_000052352076_00326_36452_8099.N1
DSD: RA2_USO_DATA PCF_RA2_FGD_2P	Filename: DOR_NAV_0PNPDK20090218_151250_000057382076_00326_36452_9294.N1	Product: RA2_FGD_2PNPDK20090218_151535_000052352076_00326_36452_8099.N1
DSD: REAL.POLE_LOCATION_PREDICTED PCF_RA2_FGD_2P	Filename: RA2_POL_AXVIEC20090218_110505_20020101_000000_20090319_235959	Product: RA2_FGD_2PNPDK20090218_151535_000052352076_00326_36452_8099.N1
DSD: SOLAR_ACTIVITY_INDEX_PREDICT PCF_RA2_FGD_2P	Filename:	Product: RA2_FGD_2PNPDK20090218_151535_000052352076_00326_36452_8099.N1
DSD: DORIS_IONO PCF_RA2_FGD_2P	Filename: RA2_MW__1PNPDK20090218_164532_000005732076_00327_36453_8101.N1	Product: RA2_FGD_2PNPDK20090218_164532_000005732076_00327_36453_8102.N1
DSD: METEO_GRID_POINTS_ALTITUDE PCF_RA2_FGD_2P	Filename:	Product: RA2_FGD_2PNPDK20090218_164532_000005732076_00327_36453_8102.N1

DSD: MWR_CONFIGURATION_DATA PCF_RA2_FGD_2P	Filename: AUX_ECF_AXNECM20090218_070111_20090218_210000_20090219_090000	Product: RA2_FGD_2PNPDK20090218_164532_000005732076_00327_
DSD: OCEAN_ICE2_SYSTEM_FILE PCF_RA2_FGD_2P	Filename:	Product: RA2_FGD_2PNPDK20090218_164532_000005732076_00327_36453_8102.N1
DSD: OCEAN_TIDE_HARMONIC_COEF PCF_RA2_FGD_2P	Filename:	Product: RA2_FGD_2PNPDK20090218_164532_000005732076_00327_36453_8102.N1
DSD: OCEAN_TIDE_ORTHOWEIGHTS PCF_RA2_FGD_2P	Filename:	Product: RA2_FGD_2PNPDK20090218_164532_000005732076_00327_36453_8102.N1
DSD: RA2_CHARACTERISATION_DATA PCF_RA2_FGD_2P	Filename: AUX_ECF_AXNECM20090218_070111_20090218_150000_20090219_030000	Product: RA2_FGD_2PNPDK20090218_164532_000005732076_00327_36453_8102.N1
DSD: RA2_CONFIGURATION_DATA PCF_RA2_FGD_2P	Filename: AUX_ECF_AXNECM20090218_064111_20090218_090000_20090218_210000	Product: RA2_FGD_2PNPDK20090218_164532_000005732076_00327_36453_8102.N1
DSD: RA2_CONSTANT_DATA PCF_RA2_FGD_2P	Filename:	Product: RA2_FGD_2PNPDK20090218_164532_000005732076_00327_36453_8102.N1
DSD: RA2_SURFACE_TYPE_DATA PCF_RA2_FGD_2P	Filename: RA2_POL_AXVIEC20090218_110505_20020101_000000_20090319_235959	Product: RA2_FGD_2PNPDK20090218_164532_000005732076_00327_36453_8102.N1
DSD: RA2_USO_DATA PCF_RA2_FGD_2P	Filename: DOR_NAV_0PNPDK20090218_151250_000057382076_00326_36452_9294.N1	Product: RA2_FGD_2PNPDK20090218_164532_000005732076_00327_36453_8102.N1
DSD: REAL_POLE_LOCATION_PREDICTED PCF_RA2_FGD_2P	Filename: RA2_POL_AXVIEC20090218_110505_20020101_000000_20090319_235959	Product: RA2_FGD_2PNPDK20090218_164532_000005732076_00327_36453_8102.N1
DSD: SOLAR_ACTIVITY_INDEX_PREDICT PCF_RA2_FGD_2P	Filename:	Product: RA2_FGD_2PNPDK20090218_164532_000005732076_00327_36453_8102.N1
DSD: DORIS_IONO PCF_RA2_FGD_2P	Filename: RA2_MW__1PNPDK20090218_165347_000059782076_00327_36453_8218.N1	Product: RA2_FGD_2PNPDK20090218_165347_000059782076_00327_36453_8219.N1
DSD: METEO_GRID_POINTS_ALTITUDE PCF_RA2_FGD_2P	Filename:	Product: RA2_FGD_2PNPDK20090218_165347_000059782076_00327_36453_8219.N1
DSD: MWR_CONFIGURATION_DATA PCF_RA2_FGD_2P	Filename: AUX_ECF_AXNECM20090218_070111_20090218_210000_20090219_090000	Product: RA2_FGD_2PNPDK20090218_165347_000059782076_00327_36453_8219.N1
DSD: OCEAN_ICE2_SYSTEM_FILE PCF_RA2_FGD_2P	Filename:	Product: RA2_FGD_2PNPDK20090218_165347_000059782076_00327_36453_8219.N1
DSD: OCEAN_TIDE_HARMONIC_COEF PCF_RA2_FGD_2P	Filename:	Product: RA2_FGD_2PNPDK20090218_165347_000059782076_00327_36453_8219.N1
DSD: OCEAN_TIDE_ORTHOWEIGHTS PCF_RA2_FGD_2P	Filename:	Product: RA2_FGD_2PNPDK20090218_165347_000059782076_00327_36453_8219.N1
DSD: RA2_CHARACTERISATION_DATA PCF_RA2_FGD_2P	Filename: AUX_ECF_AXNECM20090218_070111_20090218_150000_20090219_030000	Product: RA2_FGD_2PNPDK20090218_165347_000059782076_00327_36453_8219.N1
DSD: RA2_CONFIGURATION_DATA PCF_RA2_FGD_2P	Filename: AUX_ECF_AXNECM20090218_064111_20090218_090000_20090218_210000	Product: RA2_FGD_2PNPDK20090218_165347_000059782076_00327_36453_8219.N1

DSD: RA2_CONSTANT_DATA PCF_RA2_FGD_2P	Filename:	Product: RA2_FGD_2PNPDK20090218_165347_000059782076_00327_
DSD: RA2_SURFACE_TYPE_DATA PCF_RA2_FGD_2P	Filename: RA2_POL_AXVIEC20090218_110505_20020101_000000_20090319_235959	Product: RA2_FGD_2PNPDK20090218_165347_000059782076_00327_36453_8219.N1
DSD: RA2_USO_DATA PCF_RA2_FGD_2P	Filename: DOR_NAV_0PNPDK20090218_165347_000054192076_00327_36453_9295.N1	Product: RA2_FGD_2PNPDK20090218_165347_000059782076_00327_36453_8219.N1
DSD: REAL.POLE_LOCATION_PREDICTED  PCF_RA2_FGD_2P	Filename: RA2_POL_AXVIEC20090218_110505_20020101_000000_20090319_235959	Product: RA2_FGD_2PNPDK20090218_165347_000059782076_00327_36453_8219.N1
DSD: SOLAR_ACTIVITY_INDEX_PREDICT PCF_RA2_FGD_2P	Filename:	Product: RA2_FGD_2PNPDK20090218_165347_000059782076_00327_36453_8219.N1
DSD: DORIS_IONO PCF_RA2_FGD_2P	Filename: RA2_MW__1PNPDK20090218_183231_000060112076_00328_36454_8410.N1	Product: RA2_FGD_2PNPDK20090218_183231_000060112076_00328_36454_8411.N1
DSD: METEO_GRID_POINTS_ALTITUDE PCF_RA2_FGD_2P	Filename:	Product: RA2_FGD_2PNPDK20090218_183231_000060112076_00328_36454_8411.N1
DSD: MWR_CONFIGURATION_DATA PCF_RA2_FGD_2P	Filename: AUX_ECF_AXNECM20090218_070111_20090218_210000_20090219_090000	Product: RA2_FGD_2PNPDK20090218_183231_000060112076_00328_36454_8411.N1
DSD: OCEAN_ICE2_SYSTEM_FILE PCF_RA2_FGD_2P	Filename:	Product: RA2_FGD_2PNPDK20090218_183231_000060112076_00328_36454_8411.N1
DSD: OCEAN_TIDE_HARMONIC_COEF PCF_RA2_FGD_2P	Filename:	Product: RA2_FGD_2PNPDK20090218_183231_000060112076_00328_36454_8411.N1
DSD: OCEAN_TIDE_ORTHOWEIGHTS PCF_RA2_FGD_2P	Filename:	Product: RA2_FGD_2PNPDK20090218_183231_000060112076_00328_36454_8411.N1
DSD: RA2_CHARACTERISATION_DATA PCF_RA2_FGD_2P	Filename: AUX_ECF_AXNECM20090218_070111_20090218_150000_20090219_030000	Product: RA2_FGD_2PNPDK20090218_183231_000060112076_00328_36454_8411.N1
DSD: RA2_CONFIGURATION_DATA PCF_RA2_FGD_2P	Filename: AUX_ECF_AXNECM20090218_064111_20090218_090000_20090218_210000	Product: RA2_FGD_2PNPDK20090218_183231_000060112076_00328_36454_8411.N1
DSD: RA2_CONSTANT_DATA PCF_RA2_FGD_2P	Filename:	Product: RA2_FGD_2PNPDK20090218_183231_000060112076_00328_36454_8411.N1
DSD: RA2_SURFACE_TYPE_DATA PCF_RA2_FGD_2P	Filename: RA2_POL_AXVIEC20090218_110505_20020101_000000_20090319_235959	Product: RA2_FGD_2PNPDK20090218_183231_000060112076_00328_36454_8411.N1
DSD: RA2_USO_DATA PCF_RA2_FGD_2P	Filename: DOR_NAV_0PNPDK20090218_182926_000057382076_00328_36454_9296.N1	Product: RA2_FGD_2PNPDK20090218_183231_000060112076_00328_36454_8411.N1
DSD: REAL.POLE_LOCATION_PREDICTED  PCF_RA2_FGD_2P	Filename: RA2_POL_AXVIEC20090218_110505_20020101_000000_20090319_235959	Product: RA2_FGD_2PNPDK20090218_183231_000060112076_00328_36454_8411.N1
DSD: SOLAR_ACTIVITY_INDEX_PREDICT PCF_RA2_FGD_2P	Filename:	Product: RA2_FGD_2PNPDK20090218_183231_000060112076_00328_36454_8411.N1
DSD: DORIS_IONO PCF_RA2_FGD_2P	Filename: RA2_MW__1PNPDE20090218_201057_000043912076_00329_36455_2523.N1	Product: RA2_FGD_2PNPDE20090218_201057_000043912076_00329_36455_2524.N1

DSD: METEO_GRID_POINTS_ALTITUDE PCF_RA2_FGD_2P	Filename:	Product: RA2_FGD_2PNPDE20090218_201057_000043912076_00329
DSD: MWR_CONFIGURATION_DATA PCF_RA2_FGD_2P	Filename: AUX_ECF_AXNECM20090218_070111_20090218_210000_20090219_090000	Product: RA2_FGD_2PNPDE20090218_201057_000043912076_00329_36455_2524.N1
DSD: OCEAN_ICE2_SYSTEM_FILE PCF_RA2_FGD_2P	Filename:	Product: RA2_FGD_2PNPDE20090218_201057_000043912076_00329_36455_2524.N1
DSD: OCEAN_TIDE_HARMONIC_COEF PCF_RA2_FGD_2P	Filename:	Product: RA2_FGD_2PNPDE20090218_201057_000043912076_00329_36455_2524.N1
DSD: OCEAN_TIDE_ORTHOWEIGHTS PCF_RA2_FGD_2P	Filename:	Product: RA2_FGD_2PNPDE20090218_201057_000043912076_00329_36455_2524.N1
DSD: RA2_CHARACTERISATION_DATA PCF_RA2_FGD_2P	Filename: AUX_ECF_AXNECM20090218_070111_20090218_150000_20090219_030000	Product: RA2_FGD_2PNPDE20090218_201057_000043912076_00329_36455_2524.N1
DSD: RA2_CONFIGURATION_DATA PCF_RA2_FGD_2P	Filename: AUX_ECF_AXNECM20090218_064111_20090218_090000_20090218_210000	Product: RA2_FGD_2PNPDE20090218_201057_000043912076_00329_36455_2524.N1
DSD: RA2_CONSTANT_DATA PCF_RA2_FGD_2P	Filename:	Product: RA2_FGD_2PNPDE20090218_201057_000043912076_00329_36455_2524.N1
DSD: RA2_SURFACE_TYPE_DATA PCF_RA2_FGD_2P	Filename: RA2_POL_AXVIEC20090218_110505_20020101_000000_20090319_235959	Product: RA2_FGD_2PNPDE20090218_201057_000043912076_00329_36455_2524.N1
DSD: RA2_USO_DATA PCF_RA2_FGD_2P	Filename: DOR_NAV_0PNPDE20090218_201023_000038252076_00329_36455_7389.N1	Product: RA2_FGD_2PNPDE20090218_201057_000043912076_00329_36455_2524.N1
DSD: REAL_POLE_LOCATION_PREDICTED  PCF_RA2_FGD_2P	Filename: RA2_POL_AXVIEC20090218_110505_20020101_000000_20090319_235959	Product: RA2_FGD_2PNPDE20090218_201057_000043912076_00329_36455_2524.N1
DSD: SOLAR_ACTIVITY_INDEX_PREDICT PCF_RA2_FGD_2P	Filename:	Product: RA2_FGD_2PNPDE20090218_201057_000043912076_00329_36455_2524.N1
DSD: DORIS_IONO PCF_RA2_FGD_2P	Filename: RA2_MW__1PNPDE20090218_212302_000021142076_00329_36455_2662.N1	Product: RA2_FGD_2PNPDE20090218_212302_000021142076_00329_36455_2663.N1
DSD: METEO_GRID_POINTS_ALTITUDE PCF_RA2_FGD_2P	Filename:	Product: RA2_FGD_2PNPDE20090218_212302_000021142076_00329_36455_2663.N1
DSD: MWR_CONFIGURATION_DATA PCF_RA2_FGD_2P	Filename: AUX_ECF_AXNECM20090218_182413_20090219_030000_20090219_150000	Product: RA2_FGD_2PNPDE20090218_212302_000021142076_00329_36455_2663.N1
DSD: OCEAN_ICE2_SYSTEM_FILE PCF_RA2_FGD_2P	Filename:	Product: RA2_FGD_2PNPDE20090218_212302_000021142076_00329_36455_2663.N1
DSD: OCEAN_TIDE_HARMONIC_COEF PCF_RA2_FGD_2P	Filename:	Product: RA2_FGD_2PNPDE20090218_212302_000021142076_00329_36455_2663.N1
DSD: OCEAN_TIDE_ORTHOWEIGHTS PCF_RA2_FGD_2P	Filename:	Product: RA2_FGD_2PNPDE20090218_212302_000021142076_00329_36455_2663.N1
DSD: RA2_CHARACTERISATION_DATA PCF_RA2_FGD_2P	Filename: AUX_ECF_AXNECM20090218_070111_20090218_210000_20090219_090000	Product: RA2_FGD_2PNPDE20090218_212302_000021142076_00329_36455_2663.N1

DSD: RA2_CONFIGURATION_DATA PCF_RA2_FGD_2P	Filename: AUX_ECF_AXNECM20090218_070111_20090218_150000_20090219_030000	Product: RA2_FGD_2PNPDE20090218_212302_000021142076_00329
DSD: RA2_CONSTANT_DATA PCF_RA2_FGD_2P	Filename:	Product: RA2_FGD_2PNPDE20090218_212302_000021142076_00329_36455_2663.N1
DSD: RA2_SURFACE_TYPE_DATA PCF_RA2_FGD_2P	Filename: RA2_POL_AXVIEC20090218_110505_20020101_000000_20090319_235959	Product: RA2_FGD_2PNPDE20090218_212302_000021142076_00329_36455_2663.N1
DSD: RA2_USO_DATA PCF_RA2_FGD_2P	Filename: DOR_NAV_0PNPDE20090218_211927_000060572076_00329_36455_7390.N1	Product: RA2_FGD_2PNPDE20090218_212302_000021142076_00329_36455_2663.N1
DSD: REAL.POLE_LOCATION_PREDICTED PCF_RA2_FGD_2P	Filename: RA2_POL_AXVIEC20090218_110505_20020101_000000_20090319_235959	Product: RA2_FGD_2PNPDE20090218_212302_000021142076_00329_36455_2663.N1
DSD: SOLAR_ACTIVITY_INDEX_PREDICT PCF_RA2_FGD_2P	Filename:	Product: RA2_FGD_2PNPDE20090218_212302_000021142076_00329_36455_2663.N1
DSD: DORIS_IONO PCF_RA2_FGD_2P	Filename: RA2_MW__1PNPDE20090218_220114_000039022076_00330_36456_2671.N1	Product: RA2_FGD_2PNPDE20090218_220114_000039022076_00330_36456_2672.N1
DSD: METEO_GRID_POINTS_ALTITUDE PCF_RA2_FGD_2P	Filename:	Product: RA2_FGD_2PNPDE20090218_220114_000039022076_00330_36456_2672.N1
DSD: MWR_CONFIGURATION_DATA PCF_RA2_FGD_2P	Filename: AUX_ECF_AXNECM20090218_182413_20090219_030000_20090219_150000	Product: RA2_FGD_2PNPDE20090218_220114_000039022076_00330_36456_2672.N1
DSD: OCEAN_ICE2_SYSTEM_FILE PCF_RA2_FGD_2P	Filename:	Product: RA2_FGD_2PNPDE20090218_220114_000039022076_00330_36456_2672.N1
DSD: OCEAN_TIDE_HARMONIC_COEF PCF_RA2_FGD_2P	Filename:	Product: RA2_FGD_2PNPDE20090218_220114_000039022076_00330_36456_2672.N1
DSD: OCEAN_TIDE_ORTHOWEIGHTS PCF_RA2_FGD_2P	Filename:	Product: RA2_FGD_2PNPDE20090218_220114_000039022076_00330_36456_2672.N1
DSD: RA2_CHARACTERISATION_DATA PCF_RA2_FGD_2P	Filename: AUX_ECF_AXNECM20090218_070111_20090218_210000_20090219_090000	Product: RA2_FGD_2PNPDE20090218_220114_000039022076_00330_36456_2672.N1
DSD: RA2_CONFIGURATION_DATA PCF_RA2_FGD_2P	Filename: AUX_ECF_AXNECM20090218_070111_20090218_150000_20090219_030000	Product: RA2_FGD_2PNPDE20090218_220114_000039022076_00330_36456_2672.N1
DSD: RA2_CONSTANT_DATA PCF_RA2_FGD_2P	Filename:	Product: RA2_FGD_2PNPDE20090218_220114_000039022076_00330_36456_2672.N1
DSD: RA2_SURFACE_TYPE_DATA PCF_RA2_FGD_2P	Filename: RA2_POL_AXVIEC20090218_110505_20020101_000000_20090319_235959	Product: RA2_FGD_2PNPDE20090218_220114_000039022076_00330_36456_2672.N1
DSD: RA2_USO_DATA PCF_RA2_FGD_2P	Filename: DOR_NAV_0PNPDE20090218_211927_000060572076_00329_36455_7390.N1	Product: RA2_FGD_2PNPDE20090218_220114_000039022076_00330_36456_2672.N1
DSD: REAL.POLE_LOCATION_PREDICTED PCF_RA2_FGD_2P	Filename: RA2_POL_AXVIEC20090218_110505_20020101_000000_20090319_235959	Product: RA2_FGD_2PNPDE20090218_220114_000039022076_00330_36456_2672.N1
DSD: SOLAR_ACTIVITY_INDEX_PREDICT PCF_RA2_FGD_2P	Filename:	Product: RA2_FGD_2PNPDE20090218_220114_000039022076_00330_36456_2672.N1



DSD: DORIS_IONO PCF_RA2_FGD_2P	Filename: RA2_MW__1PNPDE20090218_230511_000060612076_00330_36456_2824.N1	Product: RA2_FGD_2PNPDE20090218_230511_000060612076_00330_36456_2824.N1
DSD: METEO_GRID_POINTS_ALTITUDE PCF_RA2_FGD_2P	Filename:	Product: RA2_FGD_2PNPDE20090218_230511_000060612076_00330_36456_2825.N1
DSD: MWR_CONFIGURATION_DATA PCF_RA2_FGD_2P	Filename: AUX_ECF_AXNECM20090218_182413_20090219_030000_20090219_150000	Product: RA2_FGD_2PNPDE20090218_230511_000060612076_00330_36456_2825.N1
DSD: OCEAN_ICE2_SYSTEM_FILE PCF_RA2_FGD_2P	Filename:	Product: RA2_FGD_2PNPDE20090218_230511_000060612076_00330_36456_2825.N1
DSD: OCEAN_TIDE_HARMONIC_COEF PCF_RA2_FGD_2P	Filename:	Product: RA2_FGD_2PNPDE20090218_230511_000060612076_00330_36456_2825.N1
DSD: OCEAN_TIDE_ORTHOWEIGHTS PCF_RA2_FGD_2P	Filename:	Product: RA2_FGD_2PNPDE20090218_230511_000060612076_00330_36456_2825.N1
DSD: RA2_CHARACTERISATION_DATA PCF_RA2_FGD_2P	Filename: AUX_ECF_AXNECM20090218_070111_20090218_210000_20090219_090000	Product: RA2_FGD_2PNPDE20090218_230511_000060612076_00330_36456_2825.N1
DSD: RA2_CONFIGURATION_DATA PCF_RA2_FGD_2P	Filename: AUX_ECF_AXNECM20090218_070111_20090218_150000_20090219_030000	Product: RA2_FGD_2PNPDE20090218_230511_000060612076_00330_36456_2825.N1
DSD: RA2_CONSTANT_DATA PCF_RA2_FGD_2P	Filename:	Product: RA2_FGD_2PNPDE20090218_230511_000060612076_00330_36456_2825.N1
DSD: RA2_SURFACE_TYPE_DATA PCF_RA2_FGD_2P	Filename: RA2_POL_AXVIEC20090218_110505_20020101_000000_20090319_235959	Product: RA2_FGD_2PNPDE20090218_230511_000060612076_00330_36456_2825.N1
DSD: RA2_USO_DATA PCF_RA2_FGD_2P	Filename: DOR_NAV_0PNPDE20090218_230024_000057382076_00330_36456_7391.N1	Product: RA2_FGD_2PNPDE20090218_230511_000060612076_00330_36456_2825.N1
DSD: REAL_POLE_LOCATION_PREDICTED PCF_RA2_FGD_2P	Filename: RA2_POL_AXVIEC20090218_110505_20020101_000000_20090319_235959	Product: RA2_FGD_2PNPDE20090218_230511_000060612076_00330_36456_2825.N1
DSD: SOLAR_ACTIVITY_INDEX_PREDICT PCF_RA2_FGD_2P	Filename:	Product: RA2_FGD_2PNPDE20090218_230511_000060612076_00330_36456_2825.N1

## RA2\_WWV\_2P: ADF usage

### New ADFs

Gauge	Value	Segment (Start-Stop)	Explicit Reference
DSD: RA2_IF_MASK_FLIGHT_DATA PCF_RA2_WWV_2P	new ADF: RA2_FGD_2PNPDE20090218_011629_000047092076_00317_36443_1653.N1	18-FEB-2009 01:16:29.786 18-FEB-2009 01:16:29.786	Product: RA2_WWV_2PNPDE20090218_011629_000047092076_00317_36443_1654.N1

DSD: RA2_USO_DATA PCF_RA2_WWV_2P	new ADF: DOR_NAV_0PNPDE20090218_011321_000044632076_00317_36443_7385.N1	18-FEB-2009 01:16:29.786 18-FEB-2009 01:16:29.786	Product: RA2_WWV_2PNPDE20090218_011629_000047092076_00317_36443_1654.N1
DSD: RA2_IF_MASK_FLIGHT_DATA PCF_RA2_WWV_2P	new ADF: RA2_FGD_2PNPDE20090218_023425_000057822076_00318_36444_1801.N1	18-FEB-2009 02:34:25.244 18-FEB-2009 02:34:25.244	Product: RA2_WWV_2PNPDE20090218_023425_000057822076_00318_36444_1802.N1
DSD: RA2_USO_DATA PCF_RA2_WWV_2P	new ADF: DOR_NAV_0PNPDE20090218_023303_000054192076_00318_36444_7386.N1	18-FEB-2009 02:34:25.244 18-FEB-2009 02:34:25.244	Product: RA2_WWV_2PNPDE20090218_023425_000057822076_00318_36444_1802.N1
DSD: MWR_CONFIGURATION_DATA PCF_RA2_WWV_2P	new ADF: NOT USED	18-FEB-2009 04:10:13.484 18-FEB-2009 04:10:13.484	Product: RA2_WWV_2PNPDE20090218_041013_000061122076_00319_36445_1980.N1
DSD: RA2_CHARACTERISATION_DATA PCF_RA2_WWV_2P	new ADF: AUX_ECF_AXNECM20090217_183747_20090218_030000_20090218_150000	18-FEB-2009 04:10:13.484 18-FEB-2009 04:10:13.484	Product: RA2_WWV_2PNPDE20090218_041013_000061122076_00319_36445_1980.N1
DSD: RA2_CONFIGURATION_DATA PCF_RA2_WWV_2P	new ADF: AUX_ECF_AXNECM20090217_064111_20090217_210000_20090218_090000	18-FEB-2009 04:10:13.484 18-FEB-2009 04:10:13.484	Product: RA2_WWV_2PNPDE20090218_041013_000061122076_00319_36445_1980.N1
DSD: RA2_IF_MASK_FLIGHT_DATA PCF_RA2_WWV_2P	new ADF: RA2_FGD_2PNPDE20090218_041013_000061122076_00319_36445_1979.N1	18-FEB-2009 04:10:13.484 18-FEB-2009 04:10:13.484	Product: RA2_WWV_2PNPDE20090218_041013_000061122076_00319_36445_1980.N1

DSD: RA2_USO_DATA PCF_RA2_WWV_2P	new ADF: DOR_NAV_0PNPDE20090218_040841_000057382076_00319_36445_7387.N1	18-FEB-2009 04:10:13.484 18-FEB-2009 04:10:13.484	Product: RA2_WWV_2PNPDE20090218_041013_000061122076_00319_36445_1980.N1
DSD: MWR_CONFIGURATION_DATA PCF_RA2_WWV_2P	new ADF: AUX_ECF_AXNECM20090218_064111_20090218_090000_20090218_210000	18-FEB-2009 05:51:32.582 18-FEB-2009 05:51:32.582	Product: RA2_WWV_2PNPDE20090218_055132_000062062076_00320_36446_2145.N1
DSD: RA2_IF_MASK_FLIGHT_DATA PCF_RA2_WWV_2P	new ADF: RA2_FGD_2PNPDE20090218_055132_000062062076_00320_36446_2144.N1	18-FEB-2009 05:51:32.582 18-FEB-2009 05:51:32.582	Product: RA2_WWV_2PNPDE20090218_055132_000062062076_00320_36446_2145.N1
DSD: RA2_USO_DATA PCF_RA2_WWV_2P	new ADF: DOR_NAV_0PNPDE20090218_054938_000057382076_00320_36446_7388.N1	18-FEB-2009 05:51:32.582 18-FEB-2009 05:51:32.582	Product: RA2_WWV_2PNPDE20090218_055132_000062062076_00320_36446_2145.N1
DSD: RA2_IF_MASK_FLIGHT_DATA PCF_RA2_WWV_2P	new ADF: RA2_FGD_2PNPDK20090218_073425_000039152076_00321_36447_7395.N1	18-FEB-2009 07:34:25.256 18-FEB-2009 07:34:25.256	Product: RA2_WWV_2PNPDK20090218_073425_000039152076_00321_36447_7396.N1
DSD: RA2_USO_DATA PCF_RA2_WWV_2P	new ADF: DOR_NAV_0PNPDK20090218_073036_000035072076_00321_36447_9289.N1	18-FEB-2009 07:34:25.256 18-FEB-2009 07:34:25.256	Product: RA2_WWV_2PNPDK20090218_073425_000039152076_00321_36447_7396.N1
DSD: RA2_IF_MASK_FLIGHT_DATA PCF_RA2_WWV_2P	new ADF: RA2_FGD_2PNPDK20090218_083843_000061772076_00322_36448_7520.N1	18-FEB-2009 08:38:43.038 18-FEB-2009 08:38:43.038	Product: RA2_WWV_2PNPDK20090218_083843_000061772076_00322_36448_7521.N1

DSD: RA2_USO_DATA PCF_RA2_WWV_2P	new ADF: DOR_NAV_0PNPDK20090218_083421_000060572076_00322_36448_9290.N1	18-FEB-2009 08:38:43.038 18-FEB-2009 08:38:43.038	Product: RA2_WWV_2PNPDK20090218_083843_000061772076_00322_36448_7521.N1
DSD: MWR_CONFIGURATION_DATA PCF_RA2_WWV_2P	new ADF: AUX_ECF_AXNECM20090218_070111_20090218_150000_20090219_030000	18-FEB-2009 10:20:04.364 18-FEB-2009 10:20:04.364	Product: RA2_WWV_2PNPDK20090218_102004_000059152076_00323_36449_7641.N1
DSD: RA2_CHARACTERISATION_DATA PCF_RA2_WWV_2P	new ADF: AUX_ECF_AXNECM20090218_064111_20090218_090000_20090218_210000	18-FEB-2009 10:20:04.364 18-FEB-2009 10:20:04.364	Product: RA2_WWV_2PNPDK20090218_102004_000059152076_00323_36449_7641.N1
DSD: RA2_CONFIGURATION_DATA PCF_RA2_WWV_2P	new ADF: AUX_ECF_AXNECM20090217_183747_20090218_030000_20090218_150000	18-FEB-2009 10:20:04.364 18-FEB-2009 10:20:04.364	Product: RA2_WWV_2PNPDK20090218_102004_000059152076_00323_36449_7641.N1
DSD: RA2_IF_MASK_FLIGHT_DATA PCF_RA2_WWV_2P	new ADF: RA2_FGD_2PNPDK20090218_102004_000059152076_00323_36449_7640.N1	18-FEB-2009 10:20:04.364 18-FEB-2009 10:20:04.364	Product: RA2_WWV_2PNPDK20090218_102004_000059152076_00323_36449_7641.N1
DSD: RA2_SURFACE_TYPE_DATA PCF_RA2_WWV_2P	new ADF: RA2_POL_AXVIEC20090218_110505_20020101_000000_20090319_235959	18-FEB-2009 10:20:04.364 18-FEB-2009 10:20:04.364	Product: RA2_WWV_2PNPDK20090218_102004_000059152076_00323_36449_7641.N1
DSD: RA2_USO_DATA PCF_RA2_WWV_2P	new ADF: DOR_NAV_0PNPDK20090218_101518_000057382076_00323_36449_9291.N1	18-FEB-2009 10:20:04.364 18-FEB-2009 10:20:04.364	Product: RA2_WWV_2PNPDK20090218_102004_000059152076_00323_36449_7641.N1

DSD: RA2_IF_MASK_FLIGHT_DATA PCF_RA2_WWV_2P	new ADF: RA2_FGD_2PNPDK20090218_115741_000061452076_00324_36450_7779.N1	18-FEB-2009 11:57:41.775 18-FEB-2009 11:57:41.775	Product: RA2_WWV_2PNPDK20090218_115741_000061452076_00324_36450_7780.N1
DSD: RA2_USO_DATA PCF_RA2_WWV_2P	new ADF: DOR_NAV_0PNPDK20090218_115615_000057382076_00324_36450_9292.N1	18-FEB-2009 11:57:41.775 18-FEB-2009 11:57:41.775	Product: RA2_WWV_2PNPDK20090218_115741_000061452076_00324_36450_7780.N1
DSD: RA2_IF_MASK_FLIGHT_DATA PCF_RA2_WWV_2P	new ADF: RA2_FGD_2PNPDK20090218_133905_000059222076_00325_36451_7908.N1	18-FEB-2009 13:39:05.329 18-FEB-2009 13:39:05.329	Product: RA2_WWV_2PNPDK20090218_133905_000059222076_00325_36451_7909.N1
DSD: RA2_USO_DATA PCF_RA2_WWV_2P	new ADF: DOR_NAV_0PNPDK20090218_133712_000054192076_00325_36451_9293.N1	18-FEB-2009 13:39:05.329 18-FEB-2009 13:39:05.329	Product: RA2_WWV_2PNPDK20090218_133905_000059222076_00325_36451_7909.N1
DSD: MWR_CONFIGURATION_DATA PCF_RA2_WWV_2P	new ADF: AUX_ECF_AXNECM20090218_070111_20090218_210000_20090219_090000	18-FEB-2009 15:15:35.901 18-FEB-2009 15:15:35.901	Product: RA2_WWV_2PNPDK20090218_151535_000052352076_00326_36452_8100.N1
DSD: RA2_CHARACTERISATION_DATA PCF_RA2_WWV_2P	new ADF: AUX_ECF_AXNECM20090218_070111_20090218_150000_20090219_030000	18-FEB-2009 15:15:35.901 18-FEB-2009 15:15:35.901	Product: RA2_WWV_2PNPDK20090218_151535_000052352076_00326_36452_8100.N1
DSD: RA2_CONFIGURATION_DATA PCF_RA2_WWV_2P	new ADF: AUX_ECF_AXNECM20090218_064111_20090218_090000_20090218_210000	18-FEB-2009 15:15:35.901 18-FEB-2009 15:15:35.901	Product: RA2_WWV_2PNPDK20090218_151535_000052352076_00326_36452_8100.N1

DSD: RA2_IF_MASK_FLIGHT_DATA PCF_RA2_WWV_2P	new ADF: RA2_FGD_2PNPDK20090218_151535_000052352076_00326_36452_8099.N1	18-FEB-2009 15:15:35.901 18-FEB-2009 15:15:35.901	Product: RA2_WWV_2PNPDK20090218_151535_000052352076_00326_36452_8100.N1
DSD: RA2_USO_DATA PCF_RA2_WWV_2P	new ADF: DOR_NAV_0PNPDK20090218_151250_000057382076_00326_36452_9294.N1	18-FEB-2009 15:15:35.901 18-FEB-2009 15:15:35.901	Product: RA2_WWV_2PNPDK20090218_151535_000052352076_00326_36452_8100.N1
DSD: RA2_IF_MASK_FLIGHT_DATA PCF_RA2_WWV_2P	new ADF: RA2_FGD_2PNPDK20090218_164532_000005732076_00327_36453_8102.N1	18-FEB-2009 16:45:32.251 18-FEB-2009 16:45:32.251	Product: RA2_WWV_2PNPDK20090218_164532_000005732076_00327_36453_8103.N1
DSD: RA2_IF_MASK_FLIGHT_DATA PCF_RA2_WWV_2P	new ADF: RA2_FGD_2PNPDK20090218_165347_000059782076_00327_36453_8219.N1	18-FEB-2009 16:53:47.982 18-FEB-2009 16:53:47.982	Product: RA2_WWV_2PNPDK20090218_165347_000059782076_00327_36453_8220.N1
DSD: RA2_USO_DATA PCF_RA2_WWV_2P	new ADF: DOR_NAV_0PNPDK20090218_165347_000054192076_00327_36453_9295.N1	18-FEB-2009 16:53:47.982 18-FEB-2009 16:53:47.982	Product: RA2_WWV_2PNPDK20090218_165347_000059782076_00327_36453_8220.N1
DSD: RA2_IF_MASK_FLIGHT_DATA PCF_RA2_WWV_2P	new ADF: RA2_FGD_2PNPDK20090218_183231_000060112076_00328_36454_8411.N1	18-FEB-2009 18:32:31.120 18-FEB-2009 18:32:31.120	Product: RA2_WWV_2PNPDK20090218_183231_000060112076_00328_36454_8412.N1
DSD: RA2_USO_DATA PCF_RA2_WWV_2P	new ADF: DOR_NAV_0PNPDK20090218_182926_000057382076_00328_36454_9296.N1	18-FEB-2009 18:32:31.120 18-FEB-2009 18:32:31.120	Product: RA2_WWV_2PNPDK20090218_183231_000060112076_00328_36454_8412.N1

DSD: RA2_IF_MASK_FLIGHT_DATA PCF_RA2_WWV_2P	new ADF: RA2_FGD_2PNPDE20090218_201057_000043912076_00329_36455_2524.N1	18-FEB-2009 20:10:57.548 18-FEB-2009 20:10:57.548	Product: RA2_WWV_2PNPDE20090218_201057_000043912076_00329_36455_2525.N1
DSD: RA2_USO_DATA PCF_RA2_WWV_2P	new ADF: DOR_NAV_0PNPDE20090218_201023_000038252076_00329_36455_7389.N1	18-FEB-2009 20:10:57.548 18-FEB-2009 20:10:57.548	Product: RA2_WWV_2PNPDE20090218_201057_000043912076_00329_36455_2525.N1
DSD: MWR_CONFIGURATION_DATA PCF_RA2_WWV_2P	new ADF: AUX_ECF_AXNECM20090218_182413_20090219_030000_20090219_150000	18-FEB-2009 21:23:02.096 18-FEB-2009 21:23:02.096	Product: RA2_WWV_2PNPDE20090218_212302_000021142076_00329_36455_2664.N1
DSD: RA2_CHARACTERISATION_DATA PCF_RA2_WWV_2P	new ADF: AUX_ECF_AXNECM20090218_070111_20090218_210000_20090219_090000	18-FEB-2009 21:23:02.096 18-FEB-2009 21:23:02.096	Product: RA2_WWV_2PNPDE20090218_212302_000021142076_00329_36455_2664.N1
DSD: RA2_CONFIGURATION_DATA PCF_RA2_WWV_2P	new ADF: AUX_ECF_AXNECM20090218_070111_20090218_150000_20090219_030000	18-FEB-2009 21:23:02.096 18-FEB-2009 21:23:02.096	Product: RA2_WWV_2PNPDE20090218_212302_000021142076_00329_36455_2664.N1
DSD: RA2_IF_MASK_FLIGHT_DATA PCF_RA2_WWV_2P	new ADF: RA2_FGD_2PNPDE20090218_212302_000021142076_00329_36455_2663.N1	18-FEB-2009 21:23:02.096 18-FEB-2009 21:23:02.096	Product: RA2_WWV_2PNPDE20090218_212302_000021142076_00329_36455_2664.N1
DSD: RA2_USO_DATA PCF_RA2_WWV_2P	new ADF: DOR_NAV_0PNPDE20090218_211927_000060572076_00329_36455_7390.N1	18-FEB-2009 21:23:02.096 18-FEB-2009 21:23:02.096	Product: RA2_WWV_2PNPDE20090218_212302_000021142076_00329_36455_2664.N1

DSD: RA2_IF_MASK_FLIGHT_DATA PCF_RA2_WWV_2P	new ADF: RA2_FGD_2PNPDE20090218_220114_000039022076_00330_36456_2672.N1	18-FEB-2009 22:01:14.708 18-FEB-2009 22:01:14.708	Product: RA2_WWV_2PNPDE20090218_220114_000039022076_00330_36456_2673.N1
DSD: RA2_IF_MASK_FLIGHT_DATA PCF_RA2_WWV_2P	new ADF: RA2_FGD_2PNPDE20090218_230511_000060612076_00330_36456_2825.N1	18-FEB-2009 23:05:11.324 18-FEB-2009 23:05:11.324	Product: RA2_WWV_2PNPDE20090218_230511_000060612076_00330_36456_2826.N1
DSD: RA2_USO_DATA PCF_RA2_WWV_2P	new ADF: DOR_NAV_0PNPDE20090218_230024_000057382076_00330_36456_7391.N1	18-FEB-2009 23:05:11.324 18-FEB-2009 23:05:11.324	Product: RA2_WWV_2PNPDE20090218_230511_000060612076_00330_36456_2826.N1

**Current ADFs (from IECF list)**

Gauge	Value	Explicit Reference
RA2_POL_AX.INFO PCF_IECF	RA2_POL_AXVIEC20090212_110515_20020101_000000_20090314_235959	Corresponding to date 18-FEB-2009 03:00:02.000
RA2_IFF_AX.INFO PCF_IECF	RA2_IFF_AXVIEC20090212_155001_20090212_000000_20100101_000000	Corresponding to date 18-FEB-2009 03:00:02.000
RA2_USO_AX.INFO PCF_IECF	RA2_USO_AXVIEC20070618_133225_20070620_000000_20200101_000000	Corresponding to date 18-FEB-2009 03:00:02.000
MWR_SLT_AX.INFO PCF_IECF	MWR_SLT_AXVIEC20060921_063409_20020101_000000_20200101_000000	Corresponding to date 18-FEB-2009 03:00:02.000
AUX_ATT_AX.INFO PCF_IECF	AUX_ATT_AXVIEC20020924_131534_20020703_120000_20781231_235959	Corresponding to date 18-FEB-2009 03:00:02.000
RA2_PLA_AX.INFO PCF_IECF	RA2_PLA_AXVIEC20060331_181823_20020101_000000_20200101_000000	Corresponding to date 18-FEB-2009 03:00:02.000
RA2_SOL_AX.INFO PCF_IECF	RA2_SOL_AXVIEC20090211_172707_20020101_000000_20100201_000000	Corresponding to date 18-FEB-2009 03:00:02.000
RA2_CON_AX.INFO PCF_IECF	RA2_CON_AXVIEC20070723_131547_20060621_132015_20200101_000000	Corresponding to date 18-FEB-2009 03:00:02.000
RA2_CHD_AX.INFO PCF_IECF	RA2_CHD_AXVIEC20060913_074707_20020101_000000_20200101_000000	Corresponding to date 18-FEB-2009 03:00:02.000
MWR_CON_AX.INFO PCF_IECF	MWR_CON_AXVIEC20040810_145011_20020101_000000_20200101_000000	Corresponding to date 18-FEB-2009 03:00:02.000
MWR_CHD_AX.INFO PCF_IECF	MWR_CHD_AXVIEC20061013_132356_20020101_000000_20200101_000000	Corresponding to date 18-FEB-2009 03:00:02.000
MWR_LSF_AX.INFO PCF_IECF	MWR_LSF_AXVIEC20020313_172218_20020101_000000_20200101_000000	Corresponding to date 18-FEB-2009 03:00:02.000



RA2_MET_AX.INFO PCF_IECF	RA2_MET_AXVIEC20020204_073357_20020101_000000_20200101_000000	Corresponding to date 18-FEB-2009 03:00:02.000
RA2_CST_AX.INFO PCF_IECF	RA2_CST_AXVIEC20020621_135858_20020101_000000_20200101_000000	Corresponding to date 18-FEB-2009 03:00:02.000
RA2_SOI_AX.INFO PCF_IECF	RA2_SOI_AXVIEC20051003_170000_20020101_000000_20200101_000000	Corresponding to date 18-FEB-2009 03:00:02.000
RA2_ICT_AX.INFO PCF_IECF	RA2_ICT_AXVIEC20060921_070730_20020101_000000_20200101_000000	Corresponding to date 18-FEB-2009 03:00:02.000
RA2_SSB_AX.INFO PCF_IECF	RA2_SSB_AXVIEC20051129_111810_20020101_000000_20200101_000000	Corresponding to date 18-FEB-2009 03:00:02.000
RA2_DIP_AX.INFO PCF_IECF	RA2_DIP_AXVIEC20020122_134206_20020101_000000_20200101_000000	Corresponding to date 18-FEB-2009 03:00:02.000
RA2_IOC_AX.INFO PCF_IECF	RA2_IOC_AXVIEC20020122_141121_20020101_000000_20200101_000000	Corresponding to date 18-FEB-2009 03:00:02.000
RA2_SET_AX.INFO PCF_IECF	RA2_SET_AXVIEC20020122_150917_20020101_000000_20200101_000000	Corresponding to date 18-FEB-2009 03:00:02.000
RA2_OT1_AX.INFO PCF_IECF	RA2_OT1_AXVIEC20040120_082051_20020101_000000_20200101_000000	Corresponding to date 18-FEB-2009 03:00:02.000
RA2_OT2_AX.INFO PCF_IECF	RA2_OT2_AXVIEC20031208_150159_20020101_000000_20200101_000000	Corresponding to date 18-FEB-2009 03:00:02.000
RA2_TLD_AX.INFO PCF_IECF	RA2_TLD_AXVIEC20031208_151137_20020101_000000_20200101_000000	Corresponding to date 18-FEB-2009 03:00:02.000
RA2_GEO_AX.INFO PCF_IECF	RA2_GEO_AXVIEC20020314_093428_20020101_000000_20200101_000000	Corresponding to date 18-FEB-2009 03:00:02.000
RA2_MSS_AX.INFO PCF_IECF	RA2_MSS_AXVIEC20031208_145545_20020101_000000_20200101_000000	Corresponding to date 18-FEB-2009 03:00:02.000
RA2_SL1_AX.INFO PCF_IECF	RA2_SL1_AXVIEC20030131_100228_20020101_000000_20200101_000000	Corresponding to date 18-FEB-2009 03:00:02.000
RA2_SL2_AX.INFO PCF_IECF	RA2_SL2_AXVIEC20030131_101757_20020101_000000_20200101_000000	Corresponding to date 18-FEB-2009 03:00:02.000

**Differences with IECF list**

Gauge	Value	Explicit Reference
DSD: DORIS_IONO PCF_RA2_WWV_2P	Filename: RA2_MW__1PNPDE20090217_233650_000060472076_00316_36442_1502.N1	Product: RA2_WWV_2PNPDE20090217_233650_000060472076_00316_36442_1504.N1
DSD: METEO_GRID_POINTS_ALTITUDE PCF_RA2_WWV_2P	Filename:	Product: RA2_WWV_2PNPDE20090217_233650_000060472076_00316_36442_1504.N1
DSD: MWR_CONFIGURATION_DATA PCF_RA2_WWV_2P	Filename: AUX_ECF_AXNECM20090217_183747_20090218_030000_20090218_150000	Product: RA2_WWV_2PNPDE20090217_233650_000060472076_00316_36442_1504.N1
DSD: OCEAN_ICE2_SYSTEM_FILE PCF_RA2_WWV_2P	Filename:	Product: RA2_WWV_2PNPDE20090217_233650_000060472076_00316_36442_1504.N1
DSD: OCEAN_TIDE_HARMONIC_COEF PCF_RA2_WWV_2P	Filename:	Product: RA2_WWV_2PNPDE20090217_233650_000060472076_00316_36442_1504.N1

DSD: OCEAN_TIDE_ORTHOWEIGHTS PCF_RA2_WWV_2P	Filename:	Product: RA2_WWV_2PNPDE20090217_233650_000060472076_00316.
DSD: RA2_CHARACTERISATION_DATA PCF_RA2_WWV_2P	Filename: AUX_ECF_AXNECM20090217_064111_20090217_210000_20090218_090000	Product: RA2_WWV_2PNPDE20090217_233650_000060472076_00316_36442_1504.N1
DSD: RA2_CONFIGURATION_DATA PCF_RA2_WWV_2P	Filename: AUX_ECF_AXNECM20090217_064111_20090217_150000_20090218_030000	Product: RA2_WWV_2PNPDE20090217_233650_000060472076_00316_36442_1504.N1
DSD: RA2_CONSTANT_DATA PCF_RA2_WWV_2P	Filename:	Product: RA2_WWV_2PNPDE20090217_233650_000060472076_00316_36442_1504.N1
DSD: RA2_IF_MASK_FLIGHT_DATA PCF_RA2_WWV_2P	Filename: RA2_FGD_2PNPDE20090217_233650_000060472076_00316_36442_1503.N1	Product: RA2_WWV_2PNPDE20090217_233650_000060472076_00316_36442_1504.N1
DSD: RA2_USO_DATA PCF_RA2_WWV_2P	Filename: DOR_NAV_0PNPDE20090217_233224_000057382076_00316_36442_7384.N1	Product: RA2_WWV_2PNPDE20090217_233650_000060472076_00316_36442_1504.N1
DSD: SOLAR_ACTIVITY_INDEX_PREDICT  PCF_RA2_WWV_2P	Filename:	Product: RA2_WWV_2PNPDE20090217_233650_000060472076_00316_36442_1504.N1
DSD: DORIS_IONO PCF_RA2_WWV_2P	Filename: RA2_MW__1PNPDE20090218_011629_000047092076_00317_36443_1652.N1	Product: RA2_WWV_2PNPDE20090218_011629_000047092076_00317_36443_1654.N1
DSD: METEO_GRID_POINTS_ALTITUDE PCF_RA2_WWV_2P	Filename:	Product: RA2_WWV_2PNPDE20090218_011629_000047092076_00317_36443_1654.N1
DSD: MWR_CONFIGURATION_DATA PCF_RA2_WWV_2P	Filename: AUX_ECF_AXNECM20090217_183747_20090218_030000_20090218_150000	Product: RA2_WWV_2PNPDE20090218_011629_000047092076_00317_36443_1654.N1
DSD: OCEAN_ICE2_SYSTEM_FILE PCF_RA2_WWV_2P	Filename:	Product: RA2_WWV_2PNPDE20090218_011629_000047092076_00317_36443_1654.N1
DSD: OCEAN_TIDE_HARMONIC_COEF PCF_RA2_WWV_2P	Filename:	Product: RA2_WWV_2PNPDE20090218_011629_000047092076_00317_36443_1654.N1
DSD: OCEAN_TIDE_ORTHOWEIGHTS PCF_RA2_WWV_2P	Filename:	Product: RA2_WWV_2PNPDE20090218_011629_000047092076_00317_36443_1654.N1
DSD: RA2_CHARACTERISATION_DATA PCF_RA2_WWV_2P	Filename: AUX_ECF_AXNECM20090217_064111_20090217_210000_20090218_090000	Product: RA2_WWV_2PNPDE20090218_011629_000047092076_00317_36443_1654.N1
DSD: RA2_CONFIGURATION_DATA PCF_RA2_WWV_2P	Filename: AUX_ECF_AXNECM20090217_064111_20090217_150000_20090218_030000	Product: RA2_WWV_2PNPDE20090218_011629_000047092076_00317_36443_1654.N1
DSD: RA2_CONSTANT_DATA PCF_RA2_WWV_2P	Filename:	Product: RA2_WWV_2PNPDE20090218_011629_000047092076_00317_36443_1654.N1
DSD: RA2_IF_MASK_FLIGHT_DATA PCF_RA2_WWV_2P	Filename: RA2_FGD_2PNPDE20090218_011629_000047092076_00317_36443_1653.N1	Product: RA2_WWV_2PNPDE20090218_011629_000047092076_00317_36443_1654.N1
DSD: RA2_USO_DATA PCF_RA2_WWV_2P	Filename: DOR_NAV_0PNPDE20090218_011321_000044632076_00317_36443_7385.N1	Product: RA2_WWV_2PNPDE20090218_011629_000047092076_00317_36443_1654.N1
DSD: SOLAR_ACTIVITY_INDEX_PREDICT  PCF_RA2_WWV_2P	Filename:	Product: RA2_WWV_2PNPDE20090218_011629_000047092076_00317_36443_1654.N1

DSD: DORIS_IONO PCF_RA2_WWV_2P	Filename: RA2_MW__1PNPDE20090218_023425_000057822076_00318_36444_1800.N1	Product: RA2_WWV_2PNPDE20090218_023425_000057822076_00318
DSD: METEO_GRID_POINTS_ALTITUDE PCF_RA2_WWV_2P	Filename:	Product: RA2_WWV_2PNPDE20090218_023425_000057822076_00318_36444_1802.N1
DSD: MWR_CONFIGURATION_DATA PCF_RA2_WWV_2P	Filename: AUX_ECF_AXNECM20090217_183747_20090218_030000_20090218_150000	Product: RA2_WWV_2PNPDE20090218_023425_000057822076_00318_36444_1802.N1
DSD: OCEAN_ICE2_SYSTEM_FILE PCF_RA2_WWV_2P	Filename:	Product: RA2_WWV_2PNPDE20090218_023425_000057822076_00318_36444_1802.N1
DSD: OCEAN_TIDE_HARMONIC_COEF PCF_RA2_WWV_2P	Filename:	Product: RA2_WWV_2PNPDE20090218_023425_000057822076_00318_36444_1802.N1
DSD: OCEAN_TIDE_ORTHOWEIGHTS PCF_RA2_WWV_2P	Filename:	Product: RA2_WWV_2PNPDE20090218_023425_000057822076_00318_36444_1802.N1
DSD: RA2_CHARACTERISATION_DATA PCF_RA2_WWV_2P	Filename: AUX_ECF_AXNECM20090217_064111_20090217_210000_20090218_090000	Product: RA2_WWV_2PNPDE20090218_023425_000057822076_00318_36444_1802.N1
DSD: RA2_CONFIGURATION_DATA PCF_RA2_WWV_2P	Filename: AUX_ECF_AXNECM20090217_064111_20090217_150000_20090218_030000	Product: RA2_WWV_2PNPDE20090218_023425_000057822076_00318_36444_1802.N1
DSD: RA2_CONSTANT_DATA PCF_RA2_WWV_2P	Filename:	Product: RA2_WWV_2PNPDE20090218_023425_000057822076_00318_36444_1802.N1
DSD: RA2_IF_MASK_FLIGHT_DATA PCF_RA2_WWV_2P	Filename: RA2_FGD_2PNPDE20090218_023425_000057822076_00318_36444_1801.N1	Product: RA2_WWV_2PNPDE20090218_023425_000057822076_00318_36444_1802.N1
DSD: RA2_USO_DATA PCF_RA2_WWV_2P	Filename: DOR_NAV_0PNPDE20090218_023303_000054192076_00318_36444_7386.N1	Product: RA2_WWV_2PNPDE20090218_023425_000057822076_00318_36444_1802.N1
DSD: SOLAR_ACTIVITY_INDEX_PREDICT  PCF_RA2_WWV_2P	Filename:	Product: RA2_WWV_2PNPDE20090218_023425_000057822076_00318_36444_1802.N1
DSD: DORIS_IONO PCF_RA2_WWV_2P	Filename: RA2_MW__1PNPDE20090218_041013_000061122076_00319_36445_1978.N1	Product: RA2_WWV_2PNPDE20090218_041013_000061122076_00319_36445_1980.N1
DSD: METEO_GRID_POINTS_ALTITUDE PCF_RA2_WWV_2P	Filename:	Product: RA2_WWV_2PNPDE20090218_041013_000061122076_00319_36445_1980.N1
DSD: OCEAN_ICE2_SYSTEM_FILE PCF_RA2_WWV_2P	Filename:	Product: RA2_WWV_2PNPDE20090218_041013_000061122076_00319_36445_1980.N1
DSD: OCEAN_TIDE_HARMONIC_COEF PCF_RA2_WWV_2P	Filename:	Product: RA2_WWV_2PNPDE20090218_041013_000061122076_00319_36445_1980.N1
DSD: OCEAN_TIDE_ORTHOWEIGHTS PCF_RA2_WWV_2P	Filename:	Product: RA2_WWV_2PNPDE20090218_041013_000061122076_00319_36445_1980.N1
DSD: RA2_CHARACTERISATION_DATA PCF_RA2_WWV_2P	Filename: AUX_ECF_AXNECM20090217_183747_20090218_030000_20090218_150000	Product: RA2_WWV_2PNPDE20090218_041013_000061122076_00319_36445_1980.N1
DSD: RA2_CONFIGURATION_DATA PCF_RA2_WWV_2P	Filename: AUX_ECF_AXNECM20090217_064111_20090217_210000_20090218_090000	Product: RA2_WWV_2PNPDE20090218_041013_000061122076_00319_36445_1980.N1

DSD: RA2_CONSTANT_DATA PCF_RA2_WWV_2P	Filename:	Product: RA2_WWV_2PNPDE20090218_041013_000061122076_00319
DSD: RA2_IF_MASK_FLIGHT_DATA PCF_RA2_WWV_2P	Filename: RA2_FGD_2PNPDE20090218_041013_000061122076_00319_36445_1979.N1	Product: RA2_WWV_2PNPDE20090218_041013_000061122076_00319_36445_1980.N1
DSD: RA2_USO_DATA PCF_RA2_WWV_2P	Filename: DOR_NAV_0PNPDE20090218_040841_000057382076_00319_36445_7387.N1	Product: RA2_WWV_2PNPDE20090218_041013_000061122076_00319_36445_1980.N1
DSD: SOLAR_ACTIVITY_INDEX_PREDICT  PCF_RA2_WWV_2P	Filename:	Product: RA2_WWV_2PNPDE20090218_041013_000061122076_00319_36445_1980.N1
DSD: DORIS_IONO PCF_RA2_WWV_2P	Filename: RA2_MW__1PNPDE20090218_055132_000062062076_00320_36446_2143.N1	Product: RA2_WWV_2PNPDE20090218_055132_000062062076_00320_36446_2145.N1
DSD: METEO_GRID_POINTS_ALTITUDE PCF_RA2_WWV_2P	Filename:	Product: RA2_WWV_2PNPDE20090218_055132_000062062076_00320_36446_2145.N1
DSD: MWR_CONFIGURATION_DATA PCF_RA2_WWV_2P	Filename: AUX_ECF_AXNECM20090218_064111_20090218_090000_20090218_210000	Product: RA2_WWV_2PNPDE20090218_055132_000062062076_00320_36446_2145.N1
DSD: OCEAN_ICE2_SYSTEM_FILE PCF_RA2_WWV_2P	Filename:	Product: RA2_WWV_2PNPDE20090218_055132_000062062076_00320_36446_2145.N1
DSD: OCEAN_TIDE_HARMONIC_COEF PCF_RA2_WWV_2P	Filename:	Product: RA2_WWV_2PNPDE20090218_055132_000062062076_00320_36446_2145.N1
DSD: OCEAN_TIDE_ORTHOWEIGHTS PCF_RA2_WWV_2P	Filename:	Product: RA2_WWV_2PNPDE20090218_055132_000062062076_00320_36446_2145.N1
DSD: RA2_CHARACTERISATION_DATA PCF_RA2_WWV_2P	Filename: AUX_ECF_AXNECM20090217_183747_20090218_030000_20090218_150000	Product: RA2_WWV_2PNPDE20090218_055132_000062062076_00320_36446_2145.N1
DSD: RA2_CONFIGURATION_DATA PCF_RA2_WWV_2P	Filename: AUX_ECF_AXNECM20090217_064111_20090217_210000_20090218_090000	Product: RA2_WWV_2PNPDE20090218_055132_000062062076_00320_36446_2145.N1
DSD: RA2_CONSTANT_DATA PCF_RA2_WWV_2P	Filename:	Product: RA2_WWV_2PNPDE20090218_055132_000062062076_00320_36446_2145.N1
DSD: RA2_IF_MASK_FLIGHT_DATA PCF_RA2_WWV_2P	Filename: RA2_FGD_2PNPDE20090218_055132_000062062076_00320_36446_2144.N1	Product: RA2_WWV_2PNPDE20090218_055132_000062062076_00320_36446_2145.N1
DSD: RA2_USO_DATA PCF_RA2_WWV_2P	Filename: DOR_NAV_0PNPDE20090218_054938_000057382076_00320_36446_7388.N1	Product: RA2_WWV_2PNPDE20090218_055132_000062062076_00320_36446_2145.N1
DSD: SOLAR_ACTIVITY_INDEX_PREDICT  PCF_RA2_WWV_2P	Filename:	Product: RA2_WWV_2PNPDE20090218_055132_000062062076_00320_36446_2145.N1
DSD: DORIS_IONO PCF_RA2_WWV_2P	Filename: RA2_MW__1PNPDK20090218_073425_000039152076_00321_36447_7394.N1	Product: RA2_WWV_2PNPDK20090218_073425_000039152076_00321_36447_7396.N1
DSD: METEO_GRID_POINTS_ALTITUDE PCF_RA2_WWV_2P	Filename:	Product: RA2_WWV_2PNPDK20090218_073425_000039152076_00321_36447_7396.N1
DSD: MWR_CONFIGURATION_DATA PCF_RA2_WWV_2P	Filename: AUX_ECF_AXNECM20090218_064111_20090218_090000_20090218_210000	Product: RA2_WWV_2PNPDK20090218_073425_000039152076_00321_36447_7396.N1

DSD: OCEAN_ICE2_SYSTEM_FILE PCF_RA2_WWV_2P	Filename:	Product: RA2_WWV_2PNPDK20090218_073425_000039152076_00321_
DSD: OCEAN_TIDE_HARMONIC_COEF PCF_RA2_WWV_2P	Filename:	Product: RA2_WWV_2PNPDK20090218_073425_000039152076_00321_36447_7396.N1
DSD: OCEAN_TIDE_ORTHOWEIGHTS PCF_RA2_WWV_2P	Filename:	Product: RA2_WWV_2PNPDK20090218_073425_000039152076_00321_36447_7396.N1
DSD: RA2_CHARACTERISATION_DATA PCF_RA2_WWV_2P	Filename: AUX_ECF_AXNECM20090217_183747_20090218_030000_20090218_150000	Product: RA2_WWV_2PNPDK20090218_073425_000039152076_00321_36447_7396.N1
DSD: RA2_CONFIGURATION_DATA PCF_RA2_WWV_2P	Filename: AUX_ECF_AXNECM20090217_064111_20090217_210000_20090218_090000	Product: RA2_WWV_2PNPDK20090218_073425_000039152076_00321_36447_7396.N1
DSD: RA2_CONSTANT_DATA PCF_RA2_WWV_2P	Filename:	Product: RA2_WWV_2PNPDK20090218_073425_000039152076_00321_36447_7396.N1
DSD: RA2_IF_MASK_FLIGHT_DATA PCF_RA2_WWV_2P	Filename: RA2_FGD_2PNPDK20090218_073425_000039152076_00321_36447_7395.N1	Product: RA2_WWV_2PNPDK20090218_073425_000039152076_00321_36447_7396.N1
DSD: RA2_USO_DATA PCF_RA2_WWV_2P	Filename: DOR_NAV_0PNPDK20090218_073036_000035072076_00321_36447_9289.N1	Product: RA2_WWV_2PNPDK20090218_073425_000039152076_00321_36447_7396.N1
DSD: SOLAR_ACTIVITY_INDEX_PREDICT  PCF_RA2_WWV_2P	Filename:	Product: RA2_WWV_2PNPDK20090218_073425_000039152076_00321_36447_7396.N1
DSD: DORIS_IONO PCF_RA2_WWV_2P	Filename: RA2_MW__1PNPDK20090218_083843_000061772076_00322_36448_7519.N1	Product: RA2_WWV_2PNPDK20090218_083843_000061772076_00322_36448_7521.N1
DSD: METEO_GRID_POINTS_ALTITUDE PCF_RA2_WWV_2P	Filename:	Product: RA2_WWV_2PNPDK20090218_083843_000061772076_00322_36448_7521.N1
DSD: MWR_CONFIGURATION_DATA PCF_RA2_WWV_2P	Filename: AUX_ECF_AXNECM20090218_064111_20090218_090000_20090218_210000	Product: RA2_WWV_2PNPDK20090218_083843_000061772076_00322_36448_7521.N1
DSD: OCEAN_ICE2_SYSTEM_FILE PCF_RA2_WWV_2P	Filename:	Product: RA2_WWV_2PNPDK20090218_083843_000061772076_00322_36448_7521.N1
DSD: OCEAN_TIDE_HARMONIC_COEF PCF_RA2_WWV_2P	Filename:	Product: RA2_WWV_2PNPDK20090218_083843_000061772076_00322_36448_7521.N1
DSD: OCEAN_TIDE_ORTHOWEIGHTS PCF_RA2_WWV_2P	Filename:	Product: RA2_WWV_2PNPDK20090218_083843_000061772076_00322_36448_7521.N1
DSD: RA2_CHARACTERISATION_DATA PCF_RA2_WWV_2P	Filename: AUX_ECF_AXNECM20090217_183747_20090218_030000_20090218_150000	Product: RA2_WWV_2PNPDK20090218_083843_000061772076_00322_36448_7521.N1
DSD: RA2_CONFIGURATION_DATA PCF_RA2_WWV_2P	Filename: AUX_ECF_AXNECM20090217_064111_20090217_210000_20090218_090000	Product: RA2_WWV_2PNPDK20090218_083843_000061772076_00322_36448_7521.N1
DSD: RA2_CONSTANT_DATA PCF_RA2_WWV_2P	Filename:	Product: RA2_WWV_2PNPDK20090218_083843_000061772076_00322_36448_7521.N1
DSD: RA2_IF_MASK_FLIGHT_DATA PCF_RA2_WWV_2P	Filename: RA2_FGD_2PNPDK20090218_083843_000061772076_00322_36448_7520.N1	Product: RA2_WWV_2PNPDK20090218_083843_000061772076_00322_36448_7521.N1

DSD: RA2_USO_DATA PCF_RA2_WWV_2P	Filename: DOR_NAV_0PNPDK20090218_083421_000060572076_00322_36448_9290.N1	Product: RA2_WWV_2PNPDK20090218_083843_000061772076_00322
DSD: SOLAR_ACTIVITY_INDEX_PREDICT PCF_RA2_WWV_2P	Filename:	Product: RA2_WWV_2PNPDK20090218_083843_000061772076_00322_36448_7521.N1
DSD: DORIS_IONO PCF_RA2_WWV_2P	Filename: RA2_MW__1PNPDK20090218_102004_000059152076_00323_36449_7639.N1	Product: RA2_WWV_2PNPDK20090218_102004_000059152076_00323_36449_7641.N1
DSD: METEO_GRID_POINTS_ALTITUDE PCF_RA2_WWV_2P	Filename:	Product: RA2_WWV_2PNPDK20090218_102004_000059152076_00323_36449_7641.N1
DSD: MWR_CONFIGURATION_DATA PCF_RA2_WWV_2P	Filename: AUX_ECF_AXNECM20090218_070111_20090218_150000_20090219_030000	Product: RA2_WWV_2PNPDK20090218_102004_000059152076_00323_36449_7641.N1
DSD: OCEAN_ICE2_SYSTEM_FILE PCF_RA2_WWV_2P	Filename:	Product: RA2_WWV_2PNPDK20090218_102004_000059152076_00323_36449_7641.N1
DSD: OCEAN_TIDE_HARMONIC_COEF PCF_RA2_WWV_2P	Filename:	Product: RA2_WWV_2PNPDK20090218_102004_000059152076_00323_36449_7641.N1
DSD: OCEAN_TIDE_ORTHOWEIGHTS PCF_RA2_WWV_2P	Filename:	Product: RA2_WWV_2PNPDK20090218_102004_000059152076_00323_36449_7641.N1
DSD: RA2_CHARACTERISATION_DATA PCF_RA2_WWV_2P	Filename: AUX_ECF_AXNECM20090218_064111_20090218_090000_20090218_210000	Product: RA2_WWV_2PNPDK20090218_102004_000059152076_00323_36449_7641.N1
DSD: RA2_CONFIGURATION_DATA PCF_RA2_WWV_2P	Filename: AUX_ECF_AXNECM20090217_183747_20090218_030000_20090218_150000	Product: RA2_WWV_2PNPDK20090218_102004_000059152076_00323_36449_7641.N1
DSD: RA2_CONSTANT_DATA PCF_RA2_WWV_2P	Filename:	Product: RA2_WWV_2PNPDK20090218_102004_000059152076_00323_36449_7641.N1
DSD: RA2_IF_MASK_FLIGHT_DATA PCF_RA2_WWV_2P	Filename: RA2_FGD_2PNPDK20090218_102004_000059152076_00323_36449_7640.N1	Product: RA2_WWV_2PNPDK20090218_102004_000059152076_00323_36449_7641.N1
DSD: RA2_SURFACE_TYPE_DATA PCF_RA2_WWV_2P	Filename: RA2_POL_AXVIEC20090218_110505_20020101_000000_20090319_235959	Product: RA2_WWV_2PNPDK20090218_102004_000059152076_00323_36449_7641.N1
DSD: RA2_USO_DATA PCF_RA2_WWV_2P	Filename: DOR_NAV_0PNPDK20090218_101518_000057382076_00323_36449_9291.N1	Product: RA2_WWV_2PNPDK20090218_102004_000059152076_00323_36449_7641.N1
DSD: SOLAR_ACTIVITY_INDEX_PREDICT PCF_RA2_WWV_2P	Filename:	Product: RA2_WWV_2PNPDK20090218_102004_000059152076_00323_36449_7641.N1
DSD: DORIS_IONO PCF_RA2_WWV_2P	Filename: RA2_MW__1PNPDK20090218_115741_000061452076_00324_36450_7778.N1	Product: RA2_WWV_2PNPDK20090218_115741_000061452076_00324_36450_7780.N1
DSD: METEO_GRID_POINTS_ALTITUDE PCF_RA2_WWV_2P	Filename:	Product: RA2_WWV_2PNPDK20090218_115741_000061452076_00324_36450_7780.N1
DSD: MWR_CONFIGURATION_DATA PCF_RA2_WWV_2P	Filename: AUX_ECF_AXNECM20090218_070111_20090218_150000_20090219_030000	Product: RA2_WWV_2PNPDK20090218_115741_000061452076_00324_36450_7780.N1
DSD: OCEAN_ICE2_SYSTEM_FILE PCF_RA2_WWV_2P	Filename:	Product: RA2_WWV_2PNPDK20090218_115741_000061452076_00324_36450_7780.N1

DSD: OCEAN_TIDE_HARMONIC_COEF PCF_RA2_WWV_2P	Filename:	Product: RA2_WWV_2PNPDK20090218_115741_000061452076_00324
DSD: OCEAN_TIDE_ORTHOWEIGHTS PCF_RA2_WWV_2P	Filename:	Product: RA2_WWV_2PNPDK20090218_115741_000061452076_00324_36450_7780.N1
DSD: RA2_CHARACTERISATION_DATA PCF_RA2_WWV_2P	Filename: AUX_ECF_AXNECM20090218_064111_20090218_090000_20090218_210000	Product: RA2_WWV_2PNPDK20090218_115741_000061452076_00324_36450_7780.N1
DSD: RA2_CONFIGURATION_DATA PCF_RA2_WWV_2P	Filename: AUX_ECF_AXNECM20090217_183747_20090218_030000_20090218_150000	Product: RA2_WWV_2PNPDK20090218_115741_000061452076_00324_36450_7780.N1
DSD: RA2_CONSTANT_DATA PCF_RA2_WWV_2P	Filename:	Product: RA2_WWV_2PNPDK20090218_115741_000061452076_00324_36450_7780.N1
DSD: RA2_IF_MASK_FLIGHT_DATA PCF_RA2_WWV_2P	Filename: RA2_FGD_2PNPDK20090218_115741_000061452076_00324_36450_7779.N1	Product: RA2_WWV_2PNPDK20090218_115741_000061452076_00324_36450_7780.N1
DSD: RA2_SURFACE_TYPE_DATA PCF_RA2_WWV_2P	Filename: RA2_POL_AXVIEC20090218_110505_20020101_000000_20090319_235959	Product: RA2_WWV_2PNPDK20090218_115741_000061452076_00324_36450_7780.N1
DSD: RA2_USO_DATA PCF_RA2_WWV_2P	Filename: DOR_NAV_0PNPDK20090218_115615_000057382076_00324_36450_9292.N1	Product: RA2_WWV_2PNPDK20090218_115741_000061452076_00324_36450_7780.N1
DSD: SOLAR_ACTIVITY_INDEX_PREDICT  PCF_RA2_WWV_2P	Filename:	Product: RA2_WWV_2PNPDK20090218_115741_000061452076_00324_36450_7780.N1
DSD: DORIS_IONO PCF_RA2_WWV_2P	Filename: RA2_MW__1PNPDK20090218_133905_000059222076_00325_36451_7907.N1	Product: RA2_WWV_2PNPDK20090218_133905_000059222076_00325_36451_7909.N1
DSD: METEO_GRID_POINTS_ALTITUDE PCF_RA2_WWV_2P	Filename:	Product: RA2_WWV_2PNPDK20090218_133905_000059222076_00325_36451_7909.N1
DSD: MWR_CONFIGURATION_DATA PCF_RA2_WWV_2P	Filename: AUX_ECF_AXNECM20090218_070111_20090218_150000_20090219_030000	Product: RA2_WWV_2PNPDK20090218_133905_000059222076_00325_36451_7909.N1
DSD: OCEAN_ICE2_SYSTEM_FILE PCF_RA2_WWV_2P	Filename:	Product: RA2_WWV_2PNPDK20090218_133905_000059222076_00325_36451_7909.N1
DSD: OCEAN_TIDE_HARMONIC_COEF PCF_RA2_WWV_2P	Filename:	Product: RA2_WWV_2PNPDK20090218_133905_000059222076_00325_36451_7909.N1
DSD: OCEAN_TIDE_ORTHOWEIGHTS PCF_RA2_WWV_2P	Filename:	Product: RA2_WWV_2PNPDK20090218_133905_000059222076_00325_36451_7909.N1
DSD: RA2_CHARACTERISATION_DATA PCF_RA2_WWV_2P	Filename: AUX_ECF_AXNECM20090218_064111_20090218_090000_20090218_210000	Product: RA2_WWV_2PNPDK20090218_133905_000059222076_00325_36451_7909.N1
DSD: RA2_CONFIGURATION_DATA PCF_RA2_WWV_2P	Filename: AUX_ECF_AXNECM20090217_183747_20090218_030000_20090218_150000	Product: RA2_WWV_2PNPDK20090218_133905_000059222076_00325_36451_7909.N1
DSD: RA2_CONSTANT_DATA PCF_RA2_WWV_2P	Filename:	Product: RA2_WWV_2PNPDK20090218_133905_000059222076_00325_36451_7909.N1
DSD: RA2_IF_MASK_FLIGHT_DATA PCF_RA2_WWV_2P	Filename: RA2_FGD_2PNPDK20090218_133905_000059222076_00325_36451_7908.N1	Product: RA2_WWV_2PNPDK20090218_133905_000059222076_00325_36451_7909.N1

DSD: RA2_SURFACE_TYPE_DATA PCF_RA2_WWV_2P	Filename: RA2_POL_AXVIEC20090218_110505_20020101_000000_20090319_235959	Product: RA2_WWV_2PNPDK20090218_133905_000059222076_00325
DSD: RA2_USO_DATA PCF_RA2_WWV_2P	Filename: DOR_NAV_0PNPDK20090218_133712_000054192076_00325_36451_9293.N1	Product: RA2_WWV_2PNPDK20090218_133905_000059222076_00325_36451_7909.N1
DSD: SOLAR_ACTIVITY_INDEX_PREDICT PCF_RA2_WWV_2P	Filename:	Product: RA2_WWV_2PNPDK20090218_133905_000059222076_00325_36451_7909.N1
DSD: DORIS_IONO PCF_RA2_WWV_2P	Filename: RA2_MW__1PNPDK20090218_151535_000052352076_00326_36452_8098.N1	Product: RA2_WWV_2PNPDK20090218_151535_000052352076_00326_36452_8100.N1
DSD: METEO_GRID_POINTS_ALTITUDE PCF_RA2_WWV_2P	Filename:	Product: RA2_WWV_2PNPDK20090218_151535_000052352076_00326_36452_8100.N1
DSD: MWR_CONFIGURATION_DATA PCF_RA2_WWV_2P	Filename: AUX_ECF_AXNECM20090218_070111_20090218_210000_20090219_090000	Product: RA2_WWV_2PNPDK20090218_151535_000052352076_00326_36452_8100.N1
DSD: OCEAN_ICE2_SYSTEM_FILE PCF_RA2_WWV_2P	Filename:	Product: RA2_WWV_2PNPDK20090218_151535_000052352076_00326_36452_8100.N1
DSD: OCEAN_TIDE_HARMONIC_COEF PCF_RA2_WWV_2P	Filename:	Product: RA2_WWV_2PNPDK20090218_151535_000052352076_00326_36452_8100.N1
DSD: OCEAN_TIDE_ORTHOWEIGHTS PCF_RA2_WWV_2P	Filename:	Product: RA2_WWV_2PNPDK20090218_151535_000052352076_00326_36452_8100.N1
DSD: RA2_CHARACTERISATION_DATA PCF_RA2_WWV_2P	Filename: AUX_ECF_AXNECM20090218_070111_20090218_150000_20090219_030000	Product: RA2_WWV_2PNPDK20090218_151535_000052352076_00326_36452_8100.N1
DSD: RA2_CONFIGURATION_DATA PCF_RA2_WWV_2P	Filename: AUX_ECF_AXNECM20090218_064111_20090218_090000_20090218_210000	Product: RA2_WWV_2PNPDK20090218_151535_000052352076_00326_36452_8100.N1
DSD: RA2_CONSTANT_DATA PCF_RA2_WWV_2P	Filename:	Product: RA2_WWV_2PNPDK20090218_151535_000052352076_00326_36452_8100.N1
DSD: RA2_IF_MASK_FLIGHT_DATA PCF_RA2_WWV_2P	Filename: RA2_FGD_2PNPDK20090218_151535_000052352076_00326_36452_8099.N1	Product: RA2_WWV_2PNPDK20090218_151535_000052352076_00326_36452_8100.N1
DSD: RA2_SURFACE_TYPE_DATA PCF_RA2_WWV_2P	Filename: RA2_POL_AXVIEC20090218_110505_20020101_000000_20090319_235959	Product: RA2_WWV_2PNPDK20090218_151535_000052352076_00326_36452_8100.N1
DSD: RA2_USO_DATA PCF_RA2_WWV_2P	Filename: DOR_NAV_0PNPDK20090218_151250_000057382076_00326_36452_9294.N1	Product: RA2_WWV_2PNPDK20090218_151535_000052352076_00326_36452_8100.N1
DSD: SOLAR_ACTIVITY_INDEX_PREDICT PCF_RA2_WWV_2P	Filename:	Product: RA2_WWV_2PNPDK20090218_151535_000052352076_00326_36452_8100.N1
DSD: DORIS_IONO PCF_RA2_WWV_2P	Filename: RA2_MW__1PNPDK20090218_164532_000005732076_00327_36453_8101.N1	Product: RA2_WWV_2PNPDK20090218_164532_000005732076_00327_36453_8103.N1
DSD: METEO_GRID_POINTS_ALTITUDE PCF_RA2_WWV_2P	Filename:	Product: RA2_WWV_2PNPDK20090218_164532_000005732076_00327_36453_8103.N1
DSD: MWR_CONFIGURATION_DATA PCF_RA2_WWV_2P	Filename: AUX_ECF_AXNECM20090218_070111_20090218_210000_20090219_090000	Product: RA2_WWV_2PNPDK20090218_164532_000005732076_00327_36453_8103.N1



DSD: OCEAN_ICE2_SYSTEM_FILE PCF_RA2_WWV_2P	Filename:	Product: RA2_WWV_2PNPDK20090218_164532_000005732076_00327_
DSD: OCEAN_TIDE_HARMONIC_COEF PCF_RA2_WWV_2P	Filename:	Product: RA2_WWV_2PNPDK20090218_164532_000005732076_00327_36453_8103.N1
DSD: OCEAN_TIDE_ORTHOWEIGHTS PCF_RA2_WWV_2P	Filename:	Product: RA2_WWV_2PNPDK20090218_164532_000005732076_00327_36453_8103.N1
DSD: RA2_CHARACTERISATION_DATA PCF_RA2_WWV_2P	Filename: AUX_ECF_AXNECM20090218_070111_20090218_150000_20090219_030000	Product: RA2_WWV_2PNPDK20090218_164532_000005732076_00327_36453_8103.N1
DSD: RA2_CONFIGURATION_DATA PCF_RA2_WWV_2P	Filename: AUX_ECF_AXNECM20090218_064111_20090218_090000_20090218_210000	Product: RA2_WWV_2PNPDK20090218_164532_000005732076_00327_36453_8103.N1
DSD: RA2_CONSTANT_DATA PCF_RA2_WWV_2P	Filename:	Product: RA2_WWV_2PNPDK20090218_164532_000005732076_00327_36453_8103.N1
DSD: RA2_IF_MASK_FLIGHT_DATA PCF_RA2_WWV_2P	Filename: RA2_FGD_2PNPDK20090218_164532_000005732076_00327_36453_8102.N1	Product: RA2_WWV_2PNPDK20090218_164532_000005732076_00327_36453_8103.N1
DSD: RA2_SURFACE_TYPE_DATA PCF_RA2_WWV_2P	Filename: RA2_POL_AXVIEC20090218_110505_20020101_000000_20090319_235959	Product: RA2_WWV_2PNPDK20090218_164532_000005732076_00327_36453_8103.N1
DSD: RA2_USO_DATA PCF_RA2_WWV_2P	Filename: DOR_NAV_0PNPDK20090218_151250_000057382076_00326_36452_9294.N1	Product: RA2_WWV_2PNPDK20090218_164532_000005732076_00327_36453_8103.N1
DSD: SOLAR_ACTIVITY_INDEX_PREDICT  PCF_RA2_WWV_2P	Filename:	Product: RA2_WWV_2PNPDK20090218_164532_000005732076_00327_36453_8103.N1
DSD: DORIS_IONO PCF_RA2_WWV_2P	Filename: RA2_MW__1PNPDK20090218_165347_000059782076_00327_36453_8218.N1	Product: RA2_WWV_2PNPDK20090218_165347_000059782076_00327_36453_8220.N1
DSD: METEO_GRID_POINTS_ALTITUDE PCF_RA2_WWV_2P	Filename:	Product: RA2_WWV_2PNPDK20090218_165347_000059782076_00327_36453_8220.N1
DSD: MWR_CONFIGURATION_DATA PCF_RA2_WWV_2P	Filename: AUX_ECF_AXNECM20090218_070111_20090218_210000_20090219_090000	Product: RA2_WWV_2PNPDK20090218_165347_000059782076_00327_36453_8220.N1
DSD: OCEAN_ICE2_SYSTEM_FILE PCF_RA2_WWV_2P	Filename:	Product: RA2_WWV_2PNPDK20090218_165347_000059782076_00327_36453_8220.N1
DSD: OCEAN_TIDE_HARMONIC_COEF PCF_RA2_WWV_2P	Filename:	Product: RA2_WWV_2PNPDK20090218_165347_000059782076_00327_36453_8220.N1
DSD: OCEAN_TIDE_ORTHOWEIGHTS PCF_RA2_WWV_2P	Filename:	Product: RA2_WWV_2PNPDK20090218_165347_000059782076_00327_36453_8220.N1
DSD: RA2_CHARACTERISATION_DATA PCF_RA2_WWV_2P	Filename: AUX_ECF_AXNECM20090218_070111_20090218_150000_20090219_030000	Product: RA2_WWV_2PNPDK20090218_165347_000059782076_00327_36453_8220.N1
DSD: RA2_CONFIGURATION_DATA PCF_RA2_WWV_2P	Filename: AUX_ECF_AXNECM20090218_064111_20090218_090000_20090218_210000	Product: RA2_WWV_2PNPDK20090218_165347_000059782076_00327_36453_8220.N1
DSD: RA2_CONSTANT_DATA PCF_RA2_WWV_2P	Filename:	Product: RA2_WWV_2PNPDK20090218_165347_000059782076_00327_36453_8220.N1

DSD: RA2_IF_MASK_FLIGHT_DATA PCF_RA2_WWV_2P	Filename: RA2_FGD_2PNPDK20090218_165347_000059782076_00327_36453_8219.N1	Product: RA2_WWV_2PNPDK20090218_165347_000059782076_00327_36453_8219.N1
DSD: RA2_SURFACE_TYPE_DATA PCF_RA2_WWV_2P	Filename: RA2_POL_AXVIEC20090218_110505_20020101_000000_20090319_235959	Product: RA2_WWV_2PNPDK20090218_165347_000059782076_00327_36453_8220.N1
DSD: RA2_USO_DATA PCF_RA2_WWV_2P	Filename: DOR_NAV_0PNPDK20090218_165347_000054192076_00327_36453_9295.N1	Product: RA2_WWV_2PNPDK20090218_165347_000059782076_00327_36453_8220.N1
DSD: SOLAR_ACTIVITY_INDEX_PREDICT  PCF_RA2_WWV_2P	Filename:	Product: RA2_WWV_2PNPDK20090218_165347_000059782076_00327_36453_8220.N1
DSD: DORIS_IONO PCF_RA2_WWV_2P	Filename: RA2_MW__1PNPDK20090218_183231_000060112076_00328_36454_8410.N1	Product: RA2_WWV_2PNPDK20090218_183231_000060112076_00328_36454_8412.N1
DSD: METEO_GRID_POINTS_ALTITUDE PCF_RA2_WWV_2P	Filename:	Product: RA2_WWV_2PNPDK20090218_183231_000060112076_00328_36454_8412.N1
DSD: MWR_CONFIGURATION_DATA PCF_RA2_WWV_2P	Filename: AUX_ECF_AXNECM20090218_070111_20090218_210000_20090219_090000	Product: RA2_WWV_2PNPDK20090218_183231_000060112076_00328_36454_8412.N1
DSD: OCEAN_ICE2_SYSTEM_FILE PCF_RA2_WWV_2P	Filename:	Product: RA2_WWV_2PNPDK20090218_183231_000060112076_00328_36454_8412.N1
DSD: OCEAN_TIDE_HARMONIC_COEF PCF_RA2_WWV_2P	Filename:	Product: RA2_WWV_2PNPDK20090218_183231_000060112076_00328_36454_8412.N1
DSD: OCEAN_TIDE_ORTHOWEIGHTS PCF_RA2_WWV_2P	Filename:	Product: RA2_WWV_2PNPDK20090218_183231_000060112076_00328_36454_8412.N1
DSD: RA2_CHARACTERISATION_DATA PCF_RA2_WWV_2P	Filename: AUX_ECF_AXNECM20090218_070111_20090218_150000_20090219_030000	Product: RA2_WWV_2PNPDK20090218_183231_000060112076_00328_36454_8412.N1
DSD: RA2_CONFIGURATION_DATA PCF_RA2_WWV_2P	Filename: AUX_ECF_AXNECM20090218_064111_20090218_090000_20090218_210000	Product: RA2_WWV_2PNPDK20090218_183231_000060112076_00328_36454_8412.N1
DSD: RA2_CONSTANT_DATA PCF_RA2_WWV_2P	Filename:	Product: RA2_WWV_2PNPDK20090218_183231_000060112076_00328_36454_8412.N1
DSD: RA2_IF_MASK_FLIGHT_DATA PCF_RA2_WWV_2P	Filename: RA2_FGD_2PNPDK20090218_183231_000060112076_00328_36454_8411.N1	Product: RA2_WWV_2PNPDK20090218_183231_000060112076_00328_36454_8412.N1
DSD: RA2_SURFACE_TYPE_DATA PCF_RA2_WWV_2P	Filename: RA2_POL_AXVIEC20090218_110505_20020101_000000_20090319_235959	Product: RA2_WWV_2PNPDK20090218_183231_000060112076_00328_36454_8412.N1
DSD: RA2_USO_DATA PCF_RA2_WWV_2P	Filename: DOR_NAV_0PNPDK20090218_182926_000057382076_00328_36454_9296.N1	Product: RA2_WWV_2PNPDK20090218_183231_000060112076_00328_36454_8412.N1
DSD: SOLAR_ACTIVITY_INDEX_PREDICT  PCF_RA2_WWV_2P	Filename:	Product: RA2_WWV_2PNPDK20090218_183231_000060112076_00328_36454_8412.N1
DSD: DORIS_IONO PCF_RA2_WWV_2P	Filename: RA2_MW__1PNPDE20090218_201057_000043912076_00329_36455_2523.N1	Product: RA2_WWV_2PNPDE20090218_201057_000043912076_00329_36455_2525.N1
DSD: METEO_GRID_POINTS_ALTITUDE PCF_RA2_WWV_2P	Filename:	Product: RA2_WWV_2PNPDE20090218_201057_000043912076_00329_36455_2525.N1

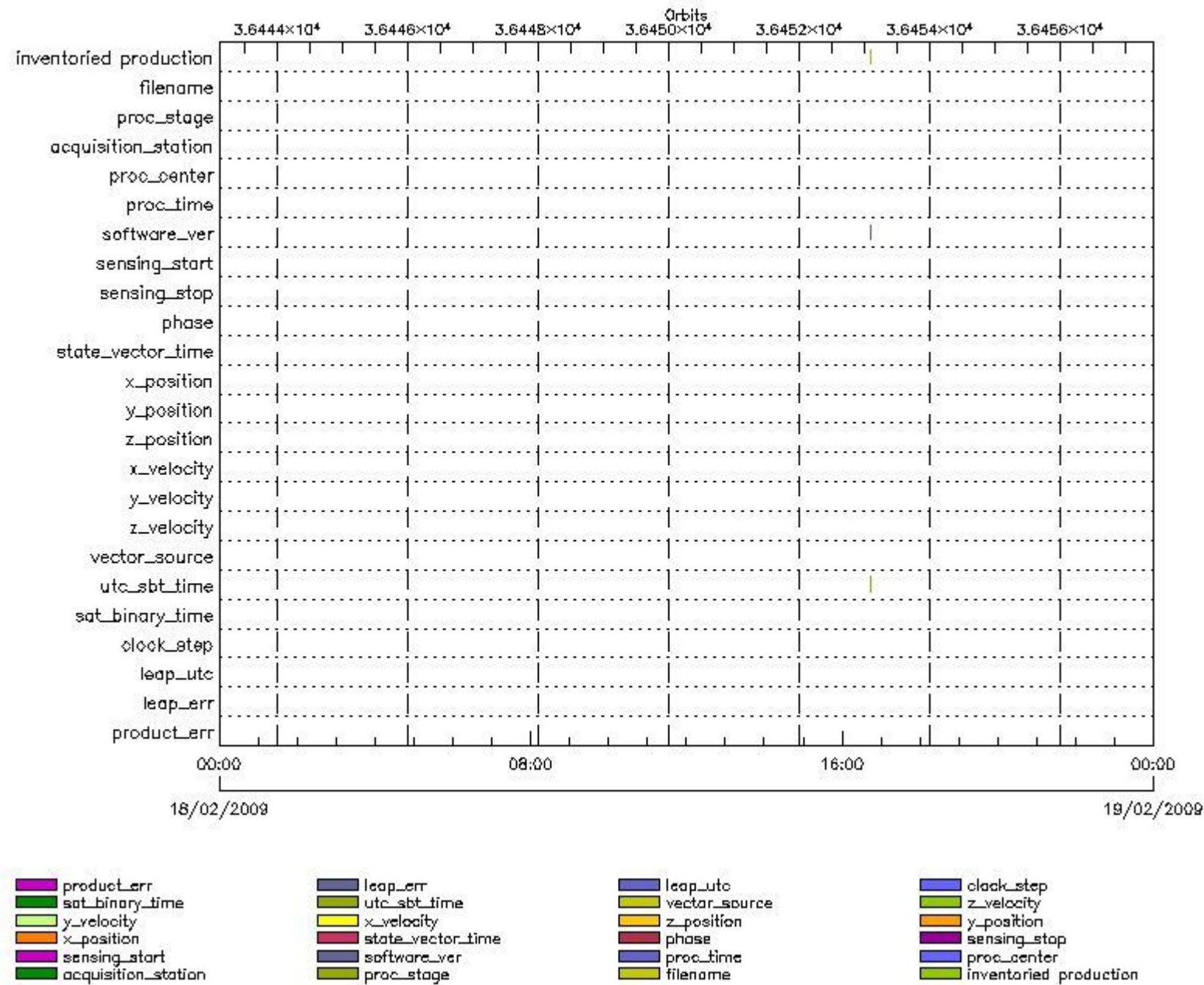
DSD: MWR_CONFIGURATION_DATA PCF_RA2_WWV_2P	Filename: AUX_ECF_AXNECM20090218_070111_20090218_210000_20090219_090000	Product: RA2_WWV_2PNPDE20090218_201057_000043912076_00329_
DSD: OCEAN_ICE2_SYSTEM_FILE PCF_RA2_WWV_2P	Filename:	Product: RA2_WWV_2PNPDE20090218_201057_000043912076_00329_36455_2525.N1
DSD: OCEAN_TIDE_HARMONIC_COEF PCF_RA2_WWV_2P	Filename:	Product: RA2_WWV_2PNPDE20090218_201057_000043912076_00329_36455_2525.N1
DSD: OCEAN_TIDE_ORTHOWEIGHTS PCF_RA2_WWV_2P	Filename:	Product: RA2_WWV_2PNPDE20090218_201057_000043912076_00329_36455_2525.N1
DSD: RA2_CHARACTERISATION_DATA PCF_RA2_WWV_2P	Filename: AUX_ECF_AXNECM20090218_070111_20090218_150000_20090219_030000	Product: RA2_WWV_2PNPDE20090218_201057_000043912076_00329_36455_2525.N1
DSD: RA2_CONFIGURATION_DATA PCF_RA2_WWV_2P	Filename: AUX_ECF_AXNECM20090218_064111_20090218_090000_20090218_210000	Product: RA2_WWV_2PNPDE20090218_201057_000043912076_00329_36455_2525.N1
DSD: RA2_CONSTANT_DATA PCF_RA2_WWV_2P	Filename:	Product: RA2_WWV_2PNPDE20090218_201057_000043912076_00329_36455_2525.N1
DSD: RA2_IF_MASK_FLIGHT_DATA PCF_RA2_WWV_2P	Filename: RA2_FGD_2PNPDE20090218_201057_000043912076_00329_36455_2524.N1	Product: RA2_WWV_2PNPDE20090218_201057_000043912076_00329_36455_2525.N1
DSD: RA2_SURFACE_TYPE_DATA PCF_RA2_WWV_2P	Filename: RA2_POL_AXVIEC20090218_110505_20020101_000000_20090319_235959	Product: RA2_WWV_2PNPDE20090218_201057_000043912076_00329_36455_2525.N1
DSD: RA2_USO_DATA PCF_RA2_WWV_2P	Filename: DOR_NAV_0PNPDE20090218_201023_000038252076_00329_36455_7389.N1	Product: RA2_WWV_2PNPDE20090218_201057_000043912076_00329_36455_2525.N1
DSD: SOLAR_ACTIVITY_INDEX_PREDICT  PCF_RA2_WWV_2P	Filename:	Product: RA2_WWV_2PNPDE20090218_201057_000043912076_00329_36455_2525.N1
DSD: DORIS_IONO PCF_RA2_WWV_2P	Filename: RA2_MW__1PNPDE20090218_212302_000021142076_00329_36455_2662.N1	Product: RA2_WWV_2PNPDE20090218_212302_000021142076_00329_36455_2664.N1
DSD: METEO_GRID_POINTS_ALTITUDE PCF_RA2_WWV_2P	Filename:	Product: RA2_WWV_2PNPDE20090218_212302_000021142076_00329_36455_2664.N1
DSD: MWR_CONFIGURATION_DATA PCF_RA2_WWV_2P	Filename: AUX_ECF_AXNECM20090218_182413_20090219_030000_20090219_150000	Product: RA2_WWV_2PNPDE20090218_212302_000021142076_00329_36455_2664.N1
DSD: OCEAN_ICE2_SYSTEM_FILE PCF_RA2_WWV_2P	Filename:	Product: RA2_WWV_2PNPDE20090218_212302_000021142076_00329_36455_2664.N1
DSD: OCEAN_TIDE_HARMONIC_COEF PCF_RA2_WWV_2P	Filename:	Product: RA2_WWV_2PNPDE20090218_212302_000021142076_00329_36455_2664.N1
DSD: OCEAN_TIDE_ORTHOWEIGHTS PCF_RA2_WWV_2P	Filename:	Product: RA2_WWV_2PNPDE20090218_212302_000021142076_00329_36455_2664.N1
DSD: RA2_CHARACTERISATION_DATA PCF_RA2_WWV_2P	Filename: AUX_ECF_AXNECM20090218_070111_20090218_210000_20090219_090000	Product: RA2_WWV_2PNPDE20090218_212302_000021142076_00329_36455_2664.N1
DSD: RA2_CONFIGURATION_DATA PCF_RA2_WWV_2P	Filename: AUX_ECF_AXNECM20090218_070111_20090218_150000_20090219_030000	Product: RA2_WWV_2PNPDE20090218_212302_000021142076_00329_36455_2664.N1

DSD: RA2_CONSTANT_DATA PCF_RA2_WWV_2P	Filename:	Product: RA2_WWV_2PNPDE20090218_212302_000021142076_00329_
DSD: RA2_IF_MASK_FLIGHT_DATA PCF_RA2_WWV_2P	Filename: RA2_FGD_2PNPDE20090218_212302_000021142076_00329_36455_2663.N1	Product: RA2_WWV_2PNPDE20090218_212302_000021142076_00329_36455_2664.N1
DSD: RA2_SURFACE_TYPE_DATA PCF_RA2_WWV_2P	Filename: RA2_POL_AXVIEC20090218_110505_20020101_000000_20090319_235959	Product: RA2_WWV_2PNPDE20090218_212302_000021142076_00329_36455_2664.N1
DSD: RA2_USO_DATA PCF_RA2_WWV_2P	Filename: DOR_NAV_0PNPDE20090218_211927_000060572076_00329_36455_7390.N1	Product: RA2_WWV_2PNPDE20090218_212302_000021142076_00329_36455_2664.N1
DSD: SOLAR_ACTIVITY_INDEX_PREDICT  PCF_RA2_WWV_2P	Filename:	Product: RA2_WWV_2PNPDE20090218_212302_000021142076_00329_36455_2664.N1
DSD: DORIS_IONO PCF_RA2_WWV_2P	Filename: RA2_MW__1PNPDE20090218_220114_000039022076_00330_36456_2671.N1	Product: RA2_WWV_2PNPDE20090218_220114_000039022076_00330_36456_2673.N1
DSD: METEO_GRID_POINTS_ALTITUDE PCF_RA2_WWV_2P	Filename:	Product: RA2_WWV_2PNPDE20090218_220114_000039022076_00330_36456_2673.N1
DSD: MWR_CONFIGURATION_DATA PCF_RA2_WWV_2P	Filename: AUX_ECF_AXNECM20090218_182413_20090219_030000_20090219_150000	Product: RA2_WWV_2PNPDE20090218_220114_000039022076_00330_36456_2673.N1
DSD: OCEAN_ICE2_SYSTEM_FILE PCF_RA2_WWV_2P	Filename:	Product: RA2_WWV_2PNPDE20090218_220114_000039022076_00330_36456_2673.N1
DSD: OCEAN_TIDE_HARMONIC_COEF PCF_RA2_WWV_2P	Filename:	Product: RA2_WWV_2PNPDE20090218_220114_000039022076_00330_36456_2673.N1
DSD: OCEAN_TIDE_ORTHOWEIGHTS PCF_RA2_WWV_2P	Filename:	Product: RA2_WWV_2PNPDE20090218_220114_000039022076_00330_36456_2673.N1
DSD: RA2_CHARACTERISATION_DATA PCF_RA2_WWV_2P	Filename: AUX_ECF_AXNECM20090218_070111_20090218_210000_20090219_090000	Product: RA2_WWV_2PNPDE20090218_220114_000039022076_00330_36456_2673.N1
DSD: RA2_CONFIGURATION_DATA PCF_RA2_WWV_2P	Filename: AUX_ECF_AXNECM20090218_070111_20090218_150000_20090219_030000	Product: RA2_WWV_2PNPDE20090218_220114_000039022076_00330_36456_2673.N1
DSD: RA2_CONSTANT_DATA PCF_RA2_WWV_2P	Filename:	Product: RA2_WWV_2PNPDE20090218_220114_000039022076_00330_36456_2673.N1
DSD: RA2_IF_MASK_FLIGHT_DATA PCF_RA2_WWV_2P	Filename: RA2_FGD_2PNPDE20090218_220114_000039022076_00330_36456_2672.N1	Product: RA2_WWV_2PNPDE20090218_220114_000039022076_00330_36456_2673.N1
DSD: RA2_SURFACE_TYPE_DATA PCF_RA2_WWV_2P	Filename: RA2_POL_AXVIEC20090218_110505_20020101_000000_20090319_235959	Product: RA2_WWV_2PNPDE20090218_220114_000039022076_00330_36456_2673.N1
DSD: RA2_USO_DATA PCF_RA2_WWV_2P	Filename: DOR_NAV_0PNPDE20090218_211927_000060572076_00329_36455_7390.N1	Product: RA2_WWV_2PNPDE20090218_220114_000039022076_00330_36456_2673.N1
DSD: SOLAR_ACTIVITY_INDEX_PREDICT  PCF_RA2_WWV_2P	Filename:	Product: RA2_WWV_2PNPDE20090218_220114_000039022076_00330_36456_2673.N1
DSD: DORIS_IONO PCF_RA2_WWV_2P	Filename: RA2_MW__1PNPDE20090218_230511_000060612076_00330_36456_2824.N1	Product: RA2_WWV_2PNPDE20090218_230511_000060612076_00330_36456_2826.N1

DSD: METEO_GRID_POINTS_ALTITUDE PCF_RA2_WWV_2P	Filename:	Product: RA2_WWV_2PNPDE20090218_230511_000060612076_00330_
DSD: MWR_CONFIGURATION_DATA PCF_RA2_WWV_2P	Filename: AUX_ECF_AXNECM20090218_182413_20090219_030000_20090219_150000	Product: RA2_WWV_2PNPDE20090218_230511_000060612076_00330_36456_2826.N1
DSD: OCEAN_ICE2_SYSTEM_FILE PCF_RA2_WWV_2P	Filename:	Product: RA2_WWV_2PNPDE20090218_230511_000060612076_00330_36456_2826.N1
DSD: OCEAN_TIDE_HARMONIC_COEF PCF_RA2_WWV_2P	Filename:	Product: RA2_WWV_2PNPDE20090218_230511_000060612076_00330_36456_2826.N1
DSD: OCEAN_TIDE_ORTHOWEIGHTS PCF_RA2_WWV_2P	Filename:	Product: RA2_WWV_2PNPDE20090218_230511_000060612076_00330_36456_2826.N1
DSD: RA2_CHARACTERISATION_DATA PCF_RA2_WWV_2P	Filename: AUX_ECF_AXNECM20090218_070111_20090218_210000_20090219_090000	Product: RA2_WWV_2PNPDE20090218_230511_000060612076_00330_36456_2826.N1
DSD: RA2_CONFIGURATION_DATA PCF_RA2_WWV_2P	Filename: AUX_ECF_AXNECM20090218_070111_20090218_150000_20090219_030000	Product: RA2_WWV_2PNPDE20090218_230511_000060612076_00330_36456_2826.N1
DSD: RA2_CONSTANT_DATA PCF_RA2_WWV_2P	Filename:	Product: RA2_WWV_2PNPDE20090218_230511_000060612076_00330_36456_2826.N1
DSD: RA2_IF_MASK_FLIGHT_DATA PCF_RA2_WWV_2P	Filename: RA2_FGD_2PNPDE20090218_230511_000060612076_00330_36456_2825.N1	Product: RA2_WWV_2PNPDE20090218_230511_000060612076_00330_36456_2826.N1
DSD: RA2_SURFACE_TYPE_DATA PCF_RA2_WWV_2P	Filename: RA2_POL_AXVIEC20090218_110505_20020101_000000_20090319_235959	Product: RA2_WWV_2PNPDE20090218_230511_000060612076_00330_36456_2826.N1
DSD: RA2_USO_DATA PCF_RA2_WWV_2P	Filename: DOR_NAV_0PNPDE20090218_230024_000057382076_00330_36456_7391.N1	Product: RA2_WWV_2PNPDE20090218_230511_000060612076_00330_36456_2826.N1
DSD: SOLAR_ACTIVITY_INDEX_PREDICT PCF_RA2_WWV_2P	Filename:	Product: RA2_WWV_2PNPDE20090218_230511_000060612076_00330_36456_2826.N1

## MPH checks (Level 0)

### MPH Errors for RA2\_CAL\_0P



## RA2\_CAL\_0P MPH checks

### RA2\_CAL\_0P products with wrong filename

Gauge Segment (Start-Stop)

### RA2\_CAL\_0P products with unknown processing stage

Gauge Segment (Start-Stop)

### RA2\_CAL\_0P products with unknown acquisition station

Gauge Segment (Start-Stop)

### RA2\_CAL\_0P products with unknown processing center

Gauge Segment (Start-Stop)

### RA2\_CAL\_0P products with wrong processing time

Gauge Segment (Start-Stop)

RA2\_CAL\_0P products with software version not equal to the current version

Gauge	Segment (Start-Stop)
Warning: Wrong Software ver. KSPT_L0/4303	18-FEB-2009 16:43:01.704
Filename: RA2_CAL_0PNPDK20090218_164301_000000662076_00327_36453_1304.N1;	18-FEB-2009 16:44:07.430

RA2\_CAL\_0P products with wrong sensing start

Gauge Segment (Start-Stop)

RA2\_CAL\_0P products with wrong sensing stop

Gauge Segment (Start-Stop)

RA2\_CAL\_0P products with wrong phase

Gauge Segment (Start-Stop)

RA2\_CAL\_0P products with wrong state vector time

Gauge Segment (Start-Stop)

RA2\_CAL\_0P products with wrong x\_position

Gauge Segment (Start-Stop)

RA2\_CAL\_0P products with wrong y\_position

Gauge Segment (Start-Stop)

RA2\_CAL\_0P products with wrong z\_position

Gauge Segment (Start-Stop)

RA2\_CAL\_0P products with wrong x\_velocity

Gauge Segment (Start-Stop)

RA2\_CAL\_0P products with wrong y\_velocity

Gauge Segment (Start-Stop)

RA2\_CAL\_0P products with wrong z\_velocity

Gauge Segment (Start-Stop)

RA2\_CAL\_0P products with unknown vector source

Gauge Segment (Start-Stop)

RA2\_CAL\_0P products with UTC to SBT time too far from sensing time

Gauge	Segment (Start-Stop)
Warning: Wrong UTC SBT time format. 18-FEB-2009 11:54:42.634978	18-FEB-2009 16:43:01.704
Filename: RA2_CAL_0PNPDK20090218_164301_000000662076_00327_36453_1304.N1;	18-FEB-2009 16:44:07.430

RA2\_CAL\_0P products with satellite binary time out-of-range

Gauge Segment (Start-Stop)

RA2\_CAL\_0P products with wrong clock step

Gauge Segment (Start-Stop)

RA2\_CAL\_0P products with leap utc set to blank

Gauge Segment (Start-Stop)

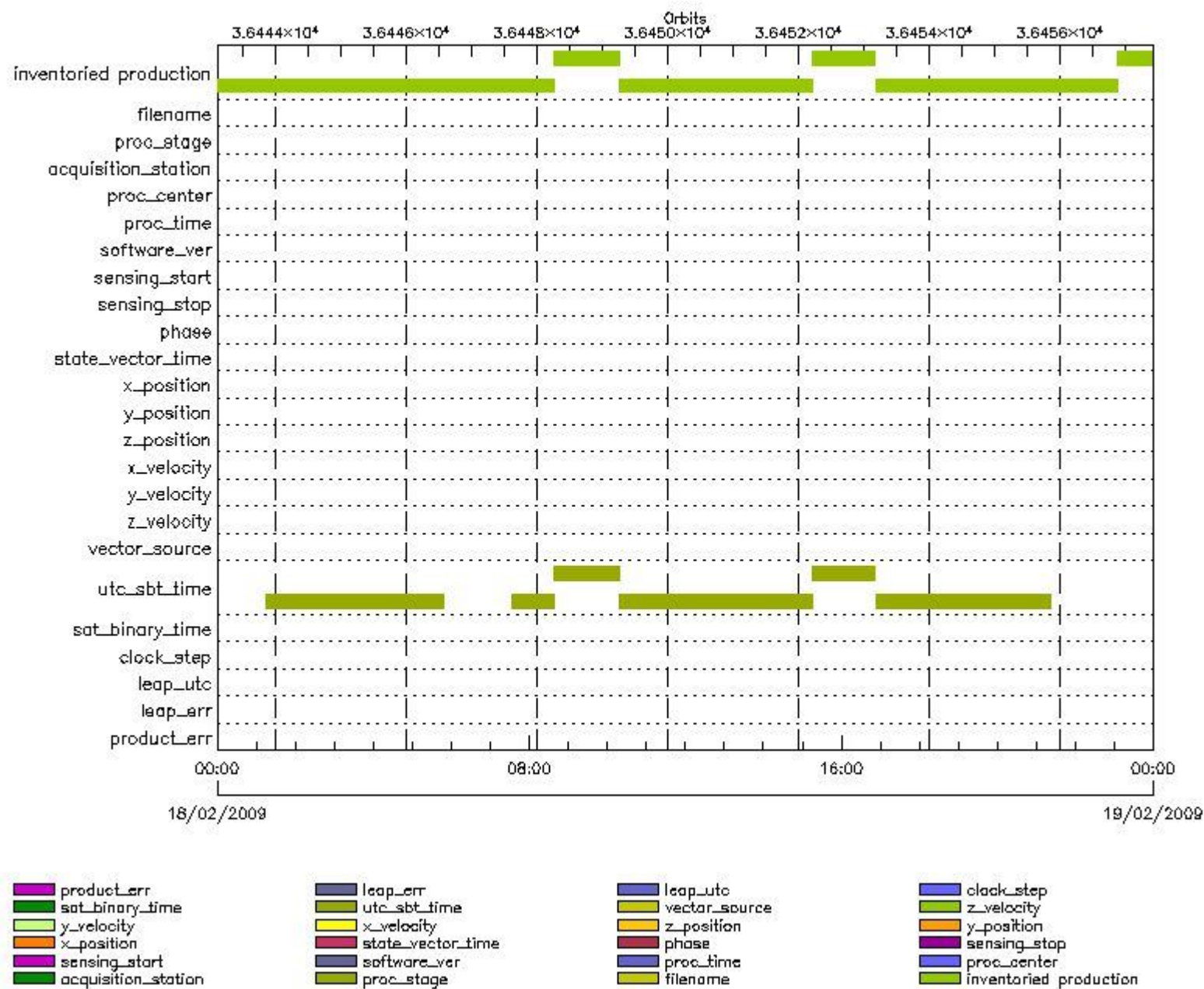
RA2\_CAL\_0P products with leap err set

Gauge Segment (Start-Stop)

RA2\_CAL\_0P products with product err set

Gauge Segment (Start-Stop)

MPH Errors for DOR\_DOP\_0P





DOR\_DOP\_0P products with wrong filename

Gauge Segment (Start-Stop)

DOR\_DOP\_0P products with unknown processing stage

Gauge Segment (Start-Stop)

DOR\_DOP\_0P products with unknown acquisition station

Gauge Segment (Start-Stop)

DOR\_DOP\_0P products with unknown processing center

Gauge Segment (Start-Stop)

DOR\_DOP\_0P products with wrong processing time

Gauge Segment (Start-Stop)

DOR\_DOP\_0P products with software version not equal to the current version

Gauge Segment (Start-Stop)

DOR\_DOP\_0P products with wrong sensing start

Gauge Segment (Start-Stop)

DOR\_DOP\_0P products with wrong sensing stop

Gauge Segment (Start-Stop)

DOR\_DOP\_0P products with wrong phase

Gauge Segment (Start-Stop)

DOR\_DOP\_0P products with wrong state vector time

Gauge Segment (Start-Stop)

DOR\_DOP\_0P products with wrong x\_position

Gauge Segment (Start-Stop)

DOR\_DOP\_0P products with wrong y\_position

Gauge Segment (Start-Stop)

DOR\_DOP\_0P products with wrong z\_position

Gauge Segment (Start-Stop)

DOR\_DOP\_0P products with wrong x\_velocity

Gauge Segment (Start-Stop)

DOR\_DOP\_0P products with wrong y\_velocity

Gauge Segment (Start-Stop)

DOR\_DOP\_0P products with wrong z\_velocity

Gauge Segment (Start-Stop)

**DOR\_DOP\_0P products with unknown vector source**

**Gauge Segment (Start-Stop)**

**DOR\_DOP\_0P products with UTC to SBT time too far from sensing time**

<b>Gauge</b>	<b>Segment (Start-Stop)</b>
Warning: Wrong UTC SBT time format. 17-FEB-2009 22:21:34.629117 Filename: DOR_DOP_0PNPDE20090218_011601_000045912076_00317_36443_7793.N1;	18-FEB-2009 01:16:01.255 18-FEB-2009 02:32:31.857
Warning: Wrong UTC SBT time format. 17-FEB-2009 22:21:34.629117 Filename: DOR_DOP_0PNPDE20090218_023335_000056742076_00318_36444_7794.N1;	18-FEB-2009 02:33:35.615 18-FEB-2009 04:08:10.081
Warning: Wrong UTC SBT time format. 17-FEB-2009 22:21:34.629117 Filename: DOR_DOP_0PNPDE20090218_040913_000059932076_00319_36445_7795.N1;	18-FEB-2009 04:09:13.839 18-FEB-2009 05:49:07.121
Warning: Wrong UTC SBT time format. 18-FEB-2009 05:16:49.632118 Filename: DOR_DOP_0PNPDK20090218_073419_000038262076_00321_36447_0007.N1;	18-FEB-2009 07:34:19.196 18-FEB-2009 08:38:04.708
Warning: Wrong UTC SBT time format. 18-FEB-2009 06:56:05.632828 Filename: DOR_DOP_0PNPDK20090218_083804_000060572076_00322_36448_0008.N1;	18-FEB-2009 08:38:04.708 18-FEB-2009 10:19:01.779
Warning: Wrong UTC SBT time format. 18-FEB-2009 08:35:48.633544 Filename: DOR_DOP_0PNPDK20090218_101901_000058022076_00323_36449_0009.N1;	18-FEB-2009 10:19:01.779 18-FEB-2009 11:55:43.744
Warning: Wrong UTC SBT time format. 18-FEB-2009 10:15:18.634262 Filename: DOR_DOP_0PNPDK20090218_115647_000060572076_00324_36450_0010.N1;	18-FEB-2009 11:56:47.498 18-FEB-2009 13:37:44.558
Warning: Wrong UTC SBT time format. 18-FEB-2009 10:15:18.634262 Filename: DOR_DOP_0PNPDK20090218_133848_000058022076_00325_36451_0011.N1;	18-FEB-2009 13:38:48.312 18-FEB-2009 15:15:30.297
Warning: Wrong UTC SBT time format. 18-FEB-2009 11:54:42.634978 Filename: DOR_DOP_0PNPDK20090218_151530_000058022076_00326_36452_0012.N1;	18-FEB-2009 15:15:30.297 18-FEB-2009 16:52:12.301
Warning: Wrong UTC SBT time format. 18-FEB-2009 15:11:52.636405 Filename: DOR_DOP_0PNPDK20090218_165316_000058662076_00327_36453_0013.N1;	18-FEB-2009 16:53:16.063 18-FEB-2009 18:31:01.810
Warning: Wrong UTC SBT time format. 18-FEB-2009 16:49:28.637103 Filename: DOR_DOP_0PNPDK20090218_183205_000058662076_00328_36454_0014.N1;	18-FEB-2009 18:32:05.556 18-FEB-2009 20:09:51.326
Warning: Wrong UTC SBT time format. 18-FEB-2009 18:27:39.637810 Filename: DOR_DOP_0PNPDE20090218_201055_000042082076_00329_36455_7797.N1;	18-FEB-2009 20:10:55.092 18-FEB-2009 21:21:03.131

**DOR\_DOP\_0P products with satellite binary time out-of-range**

**Gauge Segment (Start-Stop)**

**DOR\_DOP\_0P products with wrong clock step**

**Gauge Segment (Start-Stop)**

**DOR\_DOP\_0P products with leap utc set to blank**

**Gauge Segment (Start-Stop)**

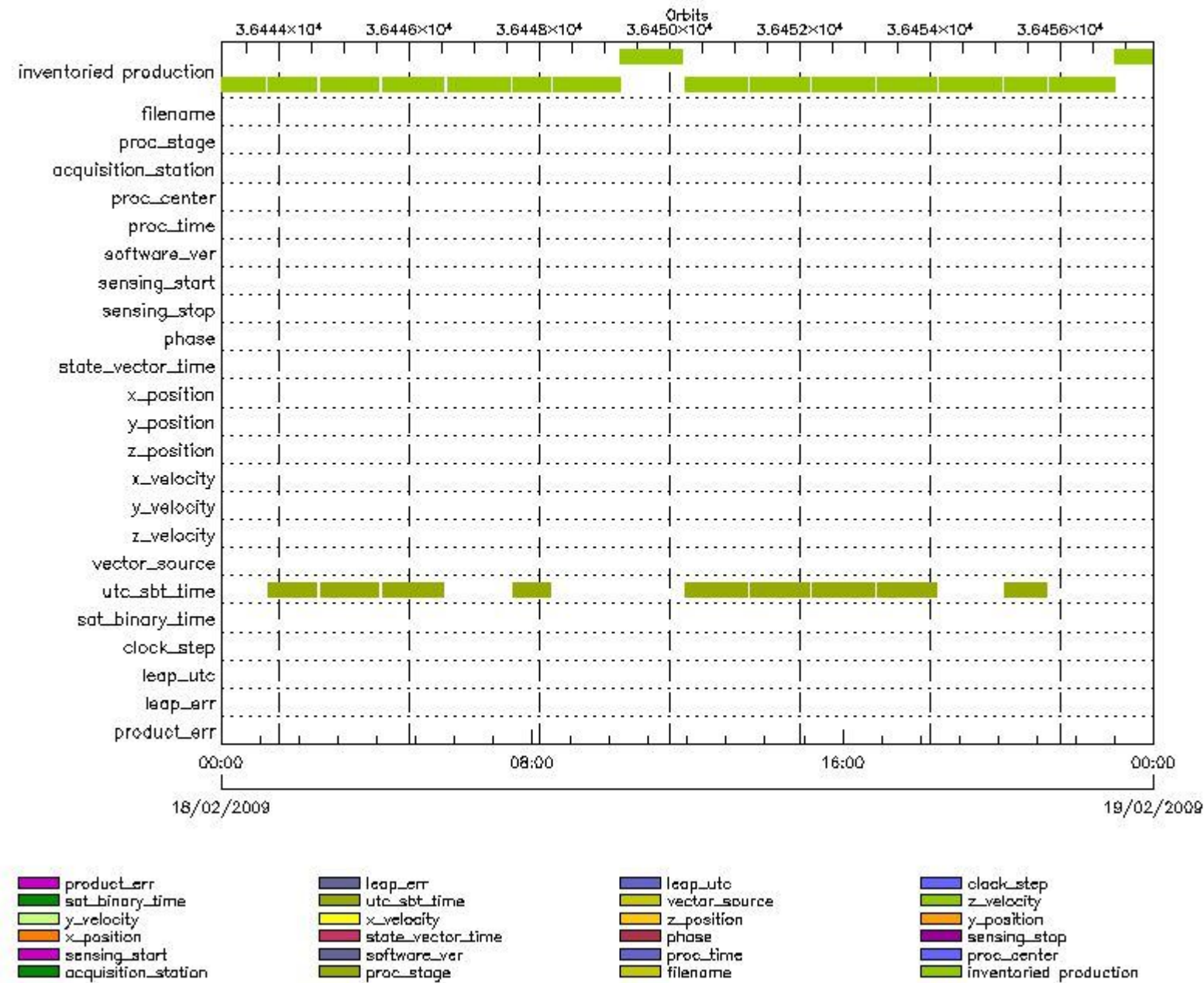
**DOR\_DOP\_0P products with leap err set**

**Gauge Segment (Start-Stop)**

**DOR\_DOP\_0P products with product err set**

**Gauge Segment (Start-Stop)**

**MPH Errors for DOR\_NAV\_0P**



## DOR\_NAV\_0P MPH checks

### DOR\_NAV\_0P products with wrong filename

Gauge  Segment (Start-Stop)

### DOR\_NAV\_0P products with unknown processing stage

Gauge  Segment (Start-Stop)

### DOR\_NAV\_0P products with unknown acquisition station

Gauge  Segment (Start-Stop)

### DOR\_NAV\_0P products with unknown processing center

Gauge  Segment (Start-Stop)

### DOR\_NAV\_0P products with wrong processing time

Gauge Segment (Start-Stop)

DOR\_NAV\_0P products with software version not equal to the current version

Gauge Segment (Start-Stop)

DOR\_NAV\_0P products with wrong sensing start

Gauge Segment (Start-Stop)

DOR\_NAV\_0P products with wrong sensing stop

Gauge Segment (Start-Stop)

DOR\_NAV\_0P products with wrong phase

Gauge Segment (Start-Stop)

DOR\_NAV\_0P products with wrong state vector time

Gauge Segment (Start-Stop)

DOR\_NAV\_0P products with wrong x\_position

Gauge Segment (Start-Stop)

DOR\_NAV\_0P products with wrong y\_position

Gauge Segment (Start-Stop)

DOR\_NAV\_0P products with wrong z\_position

Gauge Segment (Start-Stop)

DOR\_NAV\_0P products with wrong x\_velocity

Gauge Segment (Start-Stop)

DOR\_NAV\_0P products with wrong y\_velocity

Gauge Segment (Start-Stop)

DOR\_NAV\_0P products with wrong z\_velocity

Gauge Segment (Start-Stop)

DOR\_NAV\_0P products with unknown vector source

Gauge Segment (Start-Stop)

DOR\_NAV\_0P products with UTC to SBT time too far from sensing time

Gauge	Segment (Start-Stop)
Warning: Wrong UTC SBT time format. 17-FEB-2009 22:21:34.629117 Filename: DOR_NAV_0PNPDE20090218_011321_000044632076_00317_36443_7385.N1;	18-FEB-2009 01:13:21.861 18-FEB-2009 02:27:44.947
Warning: Wrong UTC SBT time format. 17-FEB-2009 22:21:34.629117 Filename: DOR_NAV_0PNPDE20090218_023303_000054192076_00318_36444_7386.N1;	18-FEB-2009 02:33:03.736 18-FEB-2009 04:03:23.171
Warning: Wrong UTC SBT time format. 17-FEB-2009 22:21:34.629117 Filename: DOR_NAV_0PNPDE20090218_040841_000057382076_00319_36445_7387.N1;	18-FEB-2009 04:08:41.960 18-FEB-2009 05:44:20.207
Warning: Wrong UTC SBT time format. 18-FEB-2009 05:16:49.632118 Filename: DOR_NAV_0PNPDK20090218_073036_000035072076_00321_36447_9289.N1;	18-FEB-2009 07:30:36.043 18-FEB-2009 08:29:02.762
Warning: Wrong UTC SBT time format. 18-FEB-2009 10:15:18.634262 Filename: DOR_NAV_0PNPDK20090218_115615_000057382076_00324_36450_9292.N1;	18-FEB-2009 11:56:15.623 18-FEB-2009 13:31:53.886

Warning: Wrong UTC SBT time format. 18-FEB-2009 10:15:18.634262 Filename: DOR_NAV_0PNPDK20090218_133712_000054192076_00325_36451_9293.N1;	18-FEB-2009 13:37:12.679 18-FEB-2009 15:07:32.113
Warning: Wrong UTC SBT time format. 18-FEB-2009 11:54:42.634978 Filename: DOR_NAV_0PNPDK20090218_151250_000057382076_00326_36452_9294.N1;	18-FEB-2009 15:12:50.898 18-FEB-2009 16:48:29.149
Warning: Wrong UTC SBT time format. 18-FEB-2009 15:11:52.636405 Filename: DOR_NAV_0PNPDK20090218_165347_000054192076_00327_36453_9295.N1;	18-FEB-2009 16:53:47.938 18-FEB-2009 18:24:07.376
Warning: Wrong UTC SBT time format. 18-FEB-2009 18:27:39.637810 Filename: DOR_NAV_0PNPDE20090218_201023_000038252076_00329_36455_7389.N1;	18-FEB-2009 20:10:23.205 18-FEB-2009 21:14:08.698

**DOR\_NAV\_0P products with satellite binary time out-of-range**

**Gauge Segment (Start-Stop)**

**DOR\_NAV\_0P products with wrong clock step**

**Gauge Segment (Start-Stop)**

**DOR\_NAV\_0P products with leap utc set to blank**

**Gauge Segment (Start-Stop)**

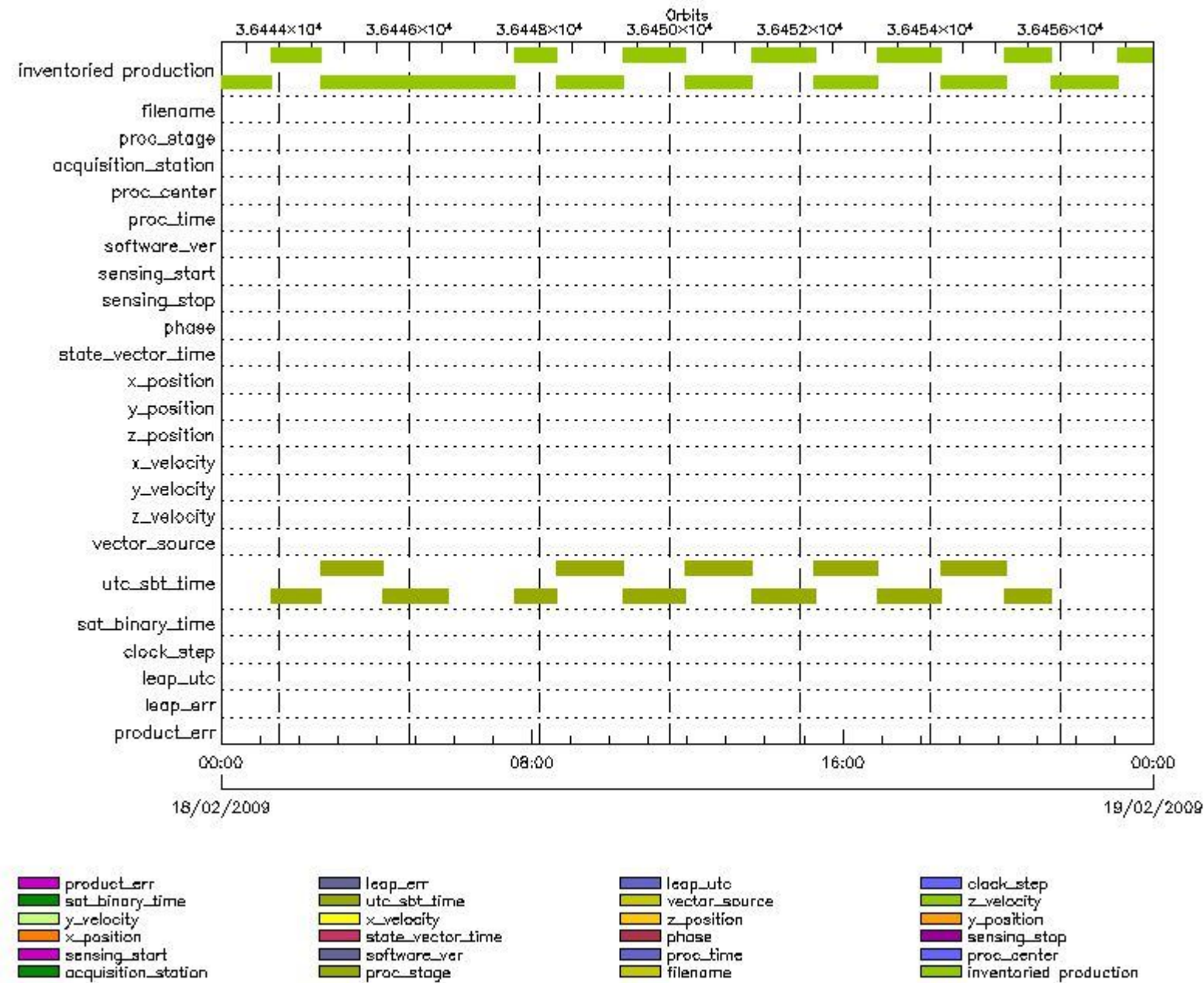
**DOR\_NAV\_0P products with leap err set**

**Gauge Segment (Start-Stop)**

**DOR\_NAV\_0P products with product err set**

**Gauge Segment (Start-Stop)**

**MPH Errors for MWR\_NL\_\_0P**



## MWR\_NL\_\_0P MPH checks

### MWR\_NL\_\_0P products with wrong filename

Gauge  Segment (Start-Stop)

### MWR\_NL\_\_0P products with unknown processing stage

Gauge  Segment (Start-Stop)

### MWR\_NL\_\_0P products with unknown acquisition station

Gauge  Segment (Start-Stop)

### MWR\_NL\_\_0P products with unknown processing center

Gauge  Segment (Start-Stop)

### MWR\_NL\_\_0P products with wrong processing time

Gauge Segment (Start-Stop)

MWR\_NL\_\_0P products with software version not equal to the current version

Gauge Segment (Start-Stop)

MWR\_NL\_\_0P products with wrong sensing start

Gauge Segment (Start-Stop)

MWR\_NL\_\_0P products with wrong sensing stop

Gauge Segment (Start-Stop)

MWR\_NL\_\_0P products with wrong phase

Gauge Segment (Start-Stop)

MWR\_NL\_\_0P products with wrong state vector time

Gauge Segment (Start-Stop)

MWR\_NL\_\_0P products with wrong x\_position

Gauge Segment (Start-Stop)

MWR\_NL\_\_0P products with wrong y\_position

Gauge Segment (Start-Stop)

MWR\_NL\_\_0P products with wrong z\_position

Gauge Segment (Start-Stop)

MWR\_NL\_\_0P products with wrong x\_velocity

Gauge Segment (Start-Stop)

MWR\_NL\_\_0P products with wrong y\_velocity

Gauge Segment (Start-Stop)

MWR\_NL\_\_0P products with wrong z\_velocity

Gauge Segment (Start-Stop)

MWR\_NL\_\_0P products with unknown vector source

Gauge Segment (Start-Stop)

MWR\_NL\_\_0P products with UTC to SBT time too far from sensing time

Gauge	Segment (Start-Stop)
Warning: Wrong UTC SBT time format. 17-FEB-2009 22:21:34.629117 Filename: MWR_NL__0PNPDE20090218_011610_000046802076_00317_36443_7825.N1;	18-FEB-2009 01:16:10.787 18-FEB-2009 02:34:10.920
Warning: Wrong UTC SBT time format. 17-FEB-2009 22:21:34.629117 Filename: MWR_NL__0PNPDE20090218_023410_000057362076_00318_36444_7826.N1;	18-FEB-2009 02:34:10.920 18-FEB-2009 04:09:47.073
Warning: Wrong UTC SBT time format. 17-FEB-2009 22:21:34.629117 Filename: MWR_NL__0PNPDE20090218_041011_000060482076_00319_36445_7827.N1;	18-FEB-2009 04:10:11.069 18-FEB-2009 05:50:59.234
Warning: Wrong UTC SBT time format. 18-FEB-2009 05:16:49.632118 Filename: MWR_NL__0PNPDK20090218_073411_000038642076_00321_36447_9891.N1;	18-FEB-2009 07:34:11.403 18-FEB-2009 08:38:35.509
Warning: Wrong UTC SBT time format. 18-FEB-2009 06:56:05.632828 Filename: MWR_NL__0PNPDK20090218_083835_000061202076_00322_36448_9892.N1;	18-FEB-2009 08:38:35.509 18-FEB-2009 10:20:35.673

Warning: Wrong UTC SBT time format. 18-FEB-2009 08:35:48.633544 Filename: MWR_NL__OPNPDK20090218_101947_000058802076_00323_36449_9893.N1;	18-FEB-2009 10:19:47.673 18-FEB-2009 11:57:47.830
Warning: Wrong UTC SBT time format. 18-FEB-2009 10:15:18.634262 Filename: MWR_NL__OPNPDK20090218_115723_000060962076_00324_36450_9894.N1;	18-FEB-2009 11:57:23.830 18-FEB-2009 13:38:59.995
Warning: Wrong UTC SBT time format. 18-FEB-2009 10:15:18.634262 Filename: MWR_NL__OPNPDK20090218_133859_000058802076_00325_36451_9895.N1;	18-FEB-2009 13:38:59.995 18-FEB-2009 15:17:00.156
Warning: Wrong UTC SBT time format. 18-FEB-2009 11:54:42.634978 Filename: MWR_NL__OPNPDK20090218_151524_000059282076_00326_36452_9896.N1;	18-FEB-2009 15:15:24.148 18-FEB-2009 16:54:12.313
Warning: Wrong UTC SBT time format. 18-FEB-2009 15:11:52.636405 Filename: MWR_NL__OPNPDK20090218_165348_000059282076_00327_36453_9897.N1;	18-FEB-2009 16:53:48.317 18-FEB-2009 18:32:36.470
Warning: Wrong UTC SBT time format. 18-FEB-2009 16:49:28.637103 Filename: MWR_NL__OPNPDK20090218_183212_000059762076_00328_36454_9898.N1;	18-FEB-2009 18:32:12.470 18-FEB-2009 20:11:48.631
Warning: Wrong UTC SBT time format. 18-FEB-2009 18:27:39.637810 Filename: MWR_NL__OPNPDE20090218_201036_000043442076_00329_36455_7829.N1;	18-FEB-2009 20:10:36.631 18-FEB-2009 21:23:00.748

**MWR\_NL\_\_0P products with satellite binary time out-of-range**

**Gauge Segment (Start-Stop)**

**MWR\_NL\_\_0P products with wrong clock step**

**Gauge Segment (Start-Stop)**

**MWR\_NL\_\_0P products with leap utc set to blank**

**Gauge Segment (Start-Stop)**

**MWR\_NL\_\_0P products with leap err set**

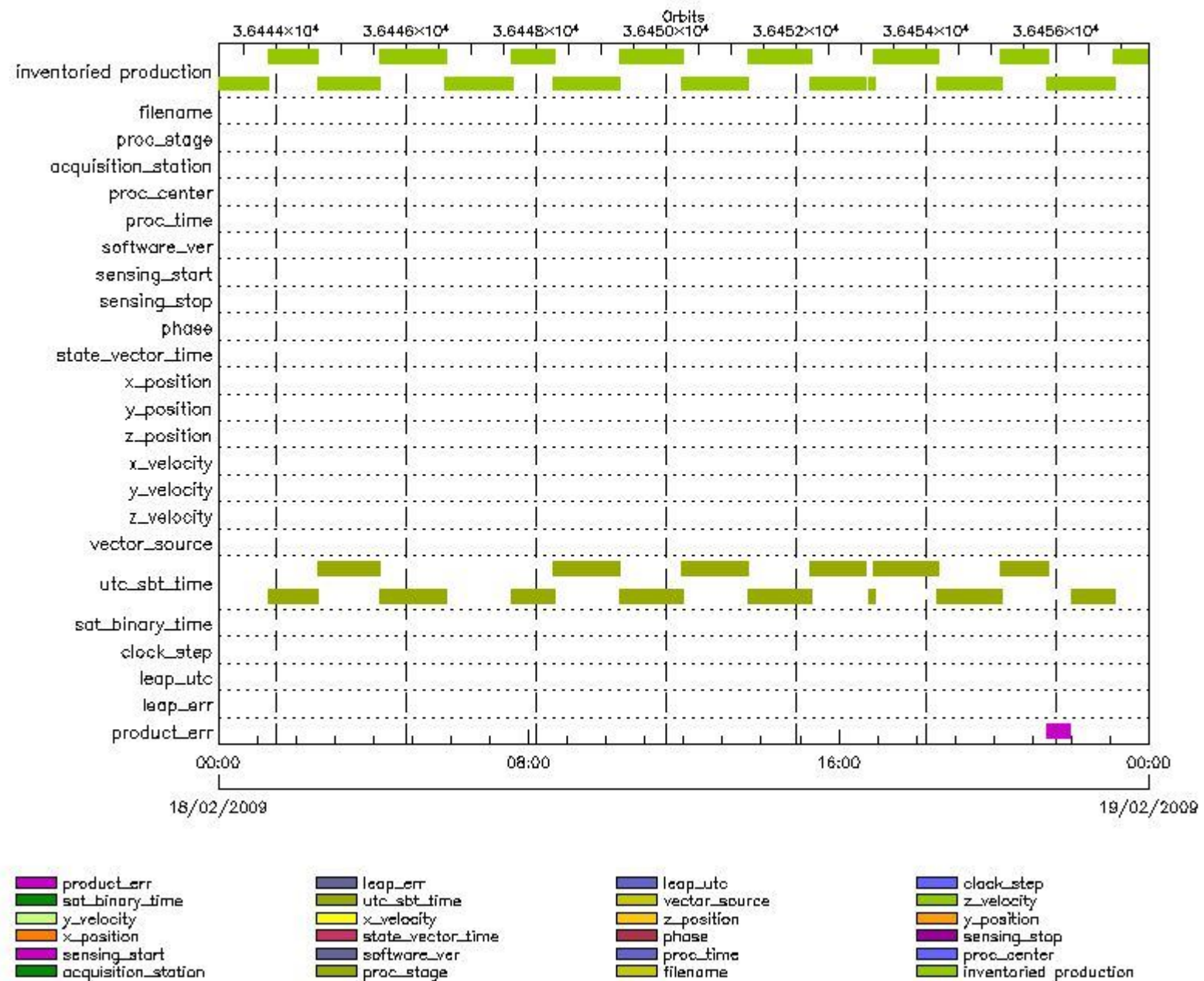
**Gauge Segment (Start-Stop)**

**MWR\_NL\_\_0P products with product err set**

**Gauge Segment (Start-Stop)**

**MPH Errors for RA2\_ME\_\_0P**





RA2\_ME\_\_0P MPH checks

RA2\_ME\_\_0P products with wrong filename

Gauge Segment (Start-Stop)

RA2\_ME\_\_0P products with unknown processing stage

Gauge Segment (Start-Stop)

RA2\_ME\_\_0P products with unknown acquisition station

Gauge Segment (Start-Stop)

RA2\_ME\_\_0P products with unknown processing center

Gauge Segment (Start-Stop)

RA2\_ME\_\_0P products with wrong processing time

Gauge Segment (Start-Stop)

RA2\_ME\_\_0P products with software version not equal to the current version

Gauge Segment (Start-Stop)

RA2\_ME\_\_0P products with wrong sensing start

Gauge Segment (Start-Stop)

RA2\_ME\_\_0P products with wrong sensing stop

Gauge Segment (Start-Stop)

RA2\_ME\_\_0P products with wrong phase

Gauge Segment (Start-Stop)

RA2\_ME\_\_0P products with wrong state vector time

Gauge Segment (Start-Stop)

RA2\_ME\_\_0P products with wrong x\_position

Gauge Segment (Start-Stop)

RA2\_ME\_\_0P products with wrong y\_position

Gauge Segment (Start-Stop)

RA2\_ME\_\_0P products with wrong z\_position

Gauge Segment (Start-Stop)

RA2\_ME\_\_0P products with wrong x\_velocity

Gauge Segment (Start-Stop)

RA2\_ME\_\_0P products with wrong y\_velocity

Gauge Segment (Start-Stop)

RA2\_ME\_\_0P products with wrong z\_velocity

Gauge Segment (Start-Stop)

RA2\_ME\_\_0P products with unknown vector source

Gauge Segment (Start-Stop)

RA2\_ME\_\_0P products with UTC to SBT time too far from sensing time

Gauge	Segment (Start-Stop)
Warning: Wrong UTC SBT time format. 17-FEB-2009 22:21:34.629117 Filename: RA2_ME__0PNPDE20090218_011629_000047082076_00317_36443_8468.N1;	18-FEB-2009 01:16:29.761 18-FEB-2009 02:34:57.525
Warning: Wrong UTC SBT time format. 17-FEB-2009 22:21:34.629117 Filename: RA2_ME__0PNPDE20090218_023425_000057812076_00318_36444_8469.N1;	18-FEB-2009 02:34:25.219 18-FEB-2009 04:10:45.765
Warning: Wrong UTC SBT time format. 17-FEB-2009 22:21:34.629117 Filename: RA2_ME__0PNPDE20090218_041013_000061112076_00319_36445_8470.N1;	18-FEB-2009 04:10:13.459 18-FEB-2009 05:52:04.863
Warning: Wrong UTC SBT time format. 18-FEB-2009 05:16:49.632118 Filename: RA2_ME__0PNPDK20090218_073425_000039132076_00321_36447_1689.N1;	18-FEB-2009 07:34:25.230 18-FEB-2009 08:39:38.712
Warning: Wrong UTC SBT time format. 18-FEB-2009 06:56:05.632828 Filename: RA2_ME__0PNPDK20090218_083843_000061762076_00322_36448_1690.N1;	18-FEB-2009 08:38:43.012 18-FEB-2009 10:21:39.028

Warning: Wrong UTC SBT time format. 18-FEB-2009 08:35:48.633544 Filename: RA2_ME__OPNPDK20090218_102004_000059142076_00323_36449_1691.N1;	18-FEB-2009 10:20:04.338 18-FEB-2009 11:58:38.564
Warning: Wrong UTC SBT time format. 18-FEB-2009 10:15:18.634262 Filename: RA2_ME__OPNPDK20090218_115741_000061442076_00324_36450_1692.N1;	18-FEB-2009 11:57:41.750 18-FEB-2009 13:40:05.460
Warning: Wrong UTC SBT time format. 18-FEB-2009 10:15:18.634262 Filename: RA2_ME__OPNPDK20090218_133905_000059212076_00325_36451_1693.N1;	18-FEB-2009 13:39:05.304 18-FEB-2009 15:17:46.214
Warning: Wrong UTC SBT time format. 18-FEB-2009 11:54:42.634978 Filename: RA2_ME__OPNPDK20090218_151535_000052342076_00326_36452_1694.N1;	18-FEB-2009 15:15:35.876 18-FEB-2009 16:42:49.448
Warning: Wrong UTC SBT time format. 18-FEB-2009 11:54:42.634978 Filename: RA2_ME__OPNPDK20090218_164532_000005712076_00327_36453_1695.N1;	18-FEB-2009 16:45:32.226 18-FEB-2009 16:55:03.709
Warning: Wrong UTC SBT time format. 18-FEB-2009 15:11:52.636405 Filename: RA2_ME__OPNPDK20090218_165347_000059772076_00327_36453_1696.N1;	18-FEB-2009 16:53:47.957 18-FEB-2009 18:33:24.567
Warning: Wrong UTC SBT time format. 18-FEB-2009 16:49:28.637103 Filename: RA2_ME__OPNPDK20090218_183231_000060102076_00328_36454_1697.N1;	18-FEB-2009 18:32:31.095 18-FEB-2009 20:12:41.125
Warning: Wrong UTC SBT time format. 18-FEB-2009 18:27:39.637810 Filename: RA2_ME__OPNPDE20090218_201057_000043902076_00329_36455_8472.N1;	18-FEB-2009 20:10:57.523 18-FEB-2009 21:24:07.797
Warning: Wrong UTC SBT time format. 18-FEB-2009 20:07:06.638530 Filename: RA2_ME__OPNPDE20090218_220114_000039012076_00330_36456_8474.N1;	18-FEB-2009 22:01:14.683 18-FEB-2009 23:06:15.910

**RA2\_ME\_\_OP products with satellite binary time out-of-range**

Gauge Segment (Start-Stop)

**RA2\_ME\_\_OP products with wrong clock step**

Gauge Segment (Start-Stop)

**RA2\_ME\_\_OP products with leap utc set to blank**

Gauge Segment (Start-Stop)

**RA2\_ME\_\_OP products with leap err set**

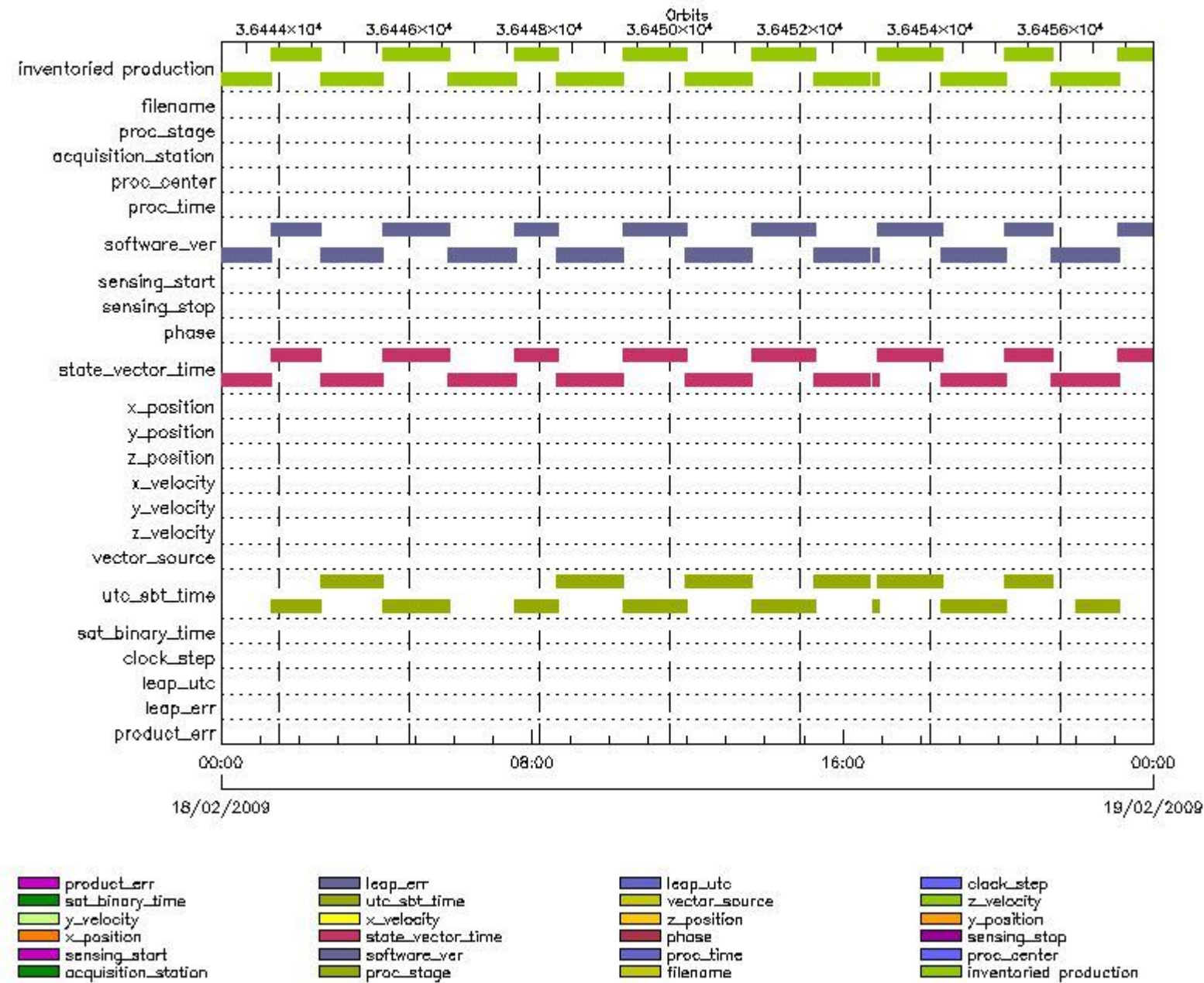
Gauge Segment (Start-Stop)

**RA2\_ME\_\_OP products with product err set**

Gauge	Segment (Start-Stop)
Warning: Product Error flag set. Filename: RA2_ME__OPNPDE20090218_212302_000021132076_00329_36455_8473.N1;	18-FEB-2009 21:23:02.071 18-FEB-2009 21:58:15.329

## MPH checks (Level 1)

### MPH Errors for RA2\_MW\_\_1P



## RA2\_MW\_\_1P MPH checks

### RA2\_MW\_\_1P products with wrong filename

Gauge  Segment (Start-Stop)

### RA2\_MW\_\_1P products with unknown processing stage

Gauge  Segment (Start-Stop)

### RA2\_MW\_\_1P products with unknown acquisition station

Gauge  Segment (Start-Stop)

### RA2\_MW\_\_1P products with unknown processing center

Gauge  Segment (Start-Stop)

### RA2\_MW\_\_1P products with wrong processing time

Gauge	Segment (Start-Stop)
-------	----------------------

**RA2\_MW\_\_1P products with software version not equal to the current version**

Gauge	Segment (Start-Stop)
Warning: Wrong Software ver. RA2/5.06 Filename: RA2_MW__1PNPDE20090217_233650_000060472076_00316_36442_1502.N1;	17-FEB-2009 23:36:50.948 18-FEB-2009 01:17:37.684
Warning: Wrong Software ver. RA2/5.06 Filename: RA2_MW__1PNPDE20090218_011629_000047092076_00317_36443_1652.N1;	18-FEB-2009 01:16:29.786 18-FEB-2009 02:34:58.608
Warning: Wrong Software ver. RA2/5.06 Filename: RA2_MW__1PNPDE20090218_023425_000057822076_00318_36444_1800.N1;	18-FEB-2009 02:34:25.244 18-FEB-2009 04:10:46.848
Warning: Wrong Software ver. RA2/5.06 Filename: RA2_MW__1PNPDE20090218_041013_000061122076_00319_36445_1978.N1;	18-FEB-2009 04:10:13.484 18-FEB-2009 05:52:05.946
Warning: Wrong Software ver. RA2/5.06 Filename: RA2_MW__1PNPDE20090218_055132_000062062076_00320_36446_2143.N1;	18-FEB-2009 05:51:32.582 18-FEB-2009 07:34:58.620
Warning: Wrong Software ver. RA2/5.06 Filename: RA2_MW__1PNPDK20090218_073425_000039152076_00321_36447_7394.N1;	18-FEB-2009 07:34:25.256 18-FEB-2009 08:39:39.796
Warning: Wrong Software ver. RA2/5.06 Filename: RA2_MW__1PNPDK20090218_083843_000061772076_00322_36448_7519.N1;	18-FEB-2009 08:38:43.038 18-FEB-2009 10:21:40.112
Warning: Wrong Software ver. RA2/5.06 Filename: RA2_MW__1PNPDK20090218_102004_000059152076_00323_36449_7639.N1;	18-FEB-2009 10:20:04.364 18-FEB-2009 11:58:39.648
Warning: Wrong Software ver. RA2/5.06 Filename: RA2_MW__1PNPDK20090218_115741_000061452076_00324_36450_7778.N1;	18-FEB-2009 11:57:41.775 18-FEB-2009 13:40:06.544
Warning: Wrong Software ver. RA2/5.06 Filename: RA2_MW__1PNPDK20090218_133905_000059222076_00325_36451_7907.N1;	18-FEB-2009 13:39:05.329 18-FEB-2009 15:17:47.298
Warning: Wrong Software ver. RA2/5.06 Filename: RA2_MW__1PNPDK20090218_151535_000052352076_00326_36452_8098.N1;	18-FEB-2009 15:15:35.901 18-FEB-2009 16:42:50.531
Warning: Wrong Software ver. RA2/5.06 Filename: RA2_MW__1PNPDK20090218_164532_000005732076_00327_36453_8101.N1;	18-FEB-2009 16:45:32.251 18-FEB-2009 16:55:04.792
Warning: Wrong Software ver. RA2/5.06 Filename: RA2_MW__1PNPDK20090218_165347_000059782076_00327_36453_8218.N1;	18-FEB-2009 16:53:47.982 18-FEB-2009 18:33:25.650
Warning: Wrong Software ver. RA2/5.06 Filename: RA2_MW__1PNPDK20090218_183231_000060112076_00328_36454_8410.N1;	18-FEB-2009 18:32:31.120 18-FEB-2009 20:12:42.208
Warning: Wrong Software ver. RA2/5.06 Filename: RA2_MW__1PNPDE20090218_201057_000043912076_00329_36455_2523.N1;	18-FEB-2009 20:10:57.548 18-FEB-2009 21:24:08.880
Warning: Wrong Software ver. RA2/5.06 Filename: RA2_MW__1PNPDE20090218_212302_000021142076_00329_36455_2662.N1;	18-FEB-2009 21:23:02.096 18-FEB-2009 21:58:16.412
Warning: Wrong Software ver. RA2/5.06 Filename: RA2_MW__1PNPDE20090218_220114_000039022076_00330_36456_2671.N1;	18-FEB-2009 22:01:14.708 18-FEB-2009 23:06:16.994
Warning: Wrong Software ver. RA2/5.06 Filename: RA2_MW__1PNPDE20090218_230511_000060612076_00330_36456_2824.N1;	18-FEB-2009 23:05:11.324 19-FEB-2009 00:46:12.542

**RA2\_MW\_\_1P products with wrong sensing start**

Gauge	Segment (Start-Stop)
-------	----------------------

**RA2\_MW\_\_1P products with wrong sensing stop**

Gauge	Segment (Start-Stop)
-------	----------------------

**RA2\_MW\_\_1P products with wrong phase**

Gauge	Segment (Start-Stop)
-------	----------------------

**RA2\_MW\_\_1P products with wrong state vector time**

<b>Gauge</b>	<b>Segment (Start-Stop)</b>
Warning: Not equal to FPO input. 17-FEB-2009 23:48:42.171836 Filename: RA2_MW__1PNPDE20090217_233650_000060472076_00316_36442_1502.N1;	17-FEB-2009 23:36:50.948 18-FEB-2009 01:17:37.684
Warning: Not equal to FPO input. 18-FEB-2009 01:29:18.042460 Filename: RA2_MW__1PNPDE20090218_011629_000047092076_00317_36443_1652.N1;	18-FEB-2009 01:16:29.786 18-FEB-2009 02:34:58.608
Warning: Not equal to FPO input. 18-FEB-2009 03:09:53.954344 Filename: RA2_MW__1PNPDE20090218_023425_000057822076_00318_36444_1800.N1;	18-FEB-2009 02:34:25.244 18-FEB-2009 04:10:46.848
Warning: Not equal to FPO input. 18-FEB-2009 04:50:29.971024 Filename: RA2_MW__1PNPDE20090218_041013_000061122076_00319_36445_1978.N1;	18-FEB-2009 04:10:13.484 18-FEB-2009 05:52:05.946
Warning: Not equal to FPO input. 18-FEB-2009 06:31:05.973168 Filename: RA2_MW__1PNPDE20090218_055132_000062062076_00320_36446_2143.N1;	18-FEB-2009 05:51:32.582 18-FEB-2009 07:34:58.620
Warning: Not equal to FPO input. 18-FEB-2009 08:11:41.913340 Filename: RA2_MW__1PNPDK20090218_073425_000039152076_00321_36447_7394.N1;	18-FEB-2009 07:34:25.256 18-FEB-2009 08:39:39.796
Warning: Not equal to FPO input. 18-FEB-2009 09:52:17.809305 Filename: RA2_MW__1PNPDK20090218_083843_000061772076_00322_36448_7519.N1;	18-FEB-2009 08:38:43.038 18-FEB-2009 10:21:40.112
Warning: Not equal to FPO input. 18-FEB-2009 11:32:53.671502 Filename: RA2_MW__1PNPDK20090218_102004_000059152076_00323_36449_7639.N1;	18-FEB-2009 10:20:04.364 18-FEB-2009 11:58:39.648
Warning: Not equal to FPO input. 18-FEB-2009 13:13:29.543795 Filename: RA2_MW__1PNPDK20090218_115741_000061452076_00324_36450_7778.N1;	18-FEB-2009 11:57:41.775 18-FEB-2009 13:40:06.544
Warning: Not equal to FPO input. 18-FEB-2009 14:54:05.476064 Filename: RA2_MW__1PNPDK20090218_133905_000059222076_00325_36451_7907.N1;	18-FEB-2009 13:39:05.329 18-FEB-2009 15:17:47.298
Warning: Not equal to FPO input. 18-FEB-2009 16:34:41.485548 Filename: RA2_MW__1PNPDK20090218_151535_000052352076_00326_36452_8098.N1;	18-FEB-2009 15:15:35.901 18-FEB-2009 16:42:50.531
Warning: Not equal to FPO input. 18-FEB-2009 16:34:41.485548 Filename: RA2_MW__1PNPDK20090218_164532_000005732076_00327_36453_8101.N1;	18-FEB-2009 16:45:32.251 18-FEB-2009 16:55:04.792
Warning: Not equal to FPO input. 18-FEB-2009 18:15:17.496537 Filename: RA2_MW__1PNPDK20090218_165347_000059782076_00327_36453_8218.N1;	18-FEB-2009 16:53:47.982 18-FEB-2009 18:33:25.650
Warning: Not equal to FPO input. 18-FEB-2009 19:55:53.467899 Filename: RA2_MW__1PNPDK20090218_183231_000060112076_00328_36454_8410.N1;	18-FEB-2009 18:32:31.120 18-FEB-2009 20:12:42.208
Warning: Not equal to FPO input. 18-FEB-2009 21:36:29.358685 Filename: RA2_MW__1PNPDE20090218_201057_000043912076_00329_36455_2523.N1;	18-FEB-2009 20:10:57.548 18-FEB-2009 21:24:08.880
Warning: Not equal to FPO input. 18-FEB-2009 21:36:29.355882 Filename: RA2_MW__1PNPDE20090218_212302_000021142076_00329_36455_2662.N1;	18-FEB-2009 21:23:02.096 18-FEB-2009 21:58:16.412
Warning: Not equal to FPO input. 18-FEB-2009 23:17:05.222090 Filename: RA2_MW__1PNPDE20090218_220114_000039022076_00330_36456_2671.N1;	18-FEB-2009 22:01:14.708 18-FEB-2009 23:06:16.994
Warning: Not equal to FPO input. 18-FEB-2009 23:17:05.220439 Filename: RA2_MW__1PNPDE20090218_230511_000060612076_00330_36456_2824.N1;	18-FEB-2009 23:05:11.324 19-FEB-2009 00:46:12.542

**RA2\_MW\_\_1P products with wrong x\_position**

**Gauge Segment (Start-Stop)**

**RA2\_MW\_\_1P products with wrong y\_position**

**Gauge Segment (Start-Stop)**

**RA2\_MW\_\_1P products with wrong z\_position**

**Gauge Segment (Start-Stop)**

**RA2\_MW\_\_1P products with wrong x\_velocity**

Gauge Segment (Start-Stop)

**RA2\_MW\_\_1P products with wrong y\_velocity**

Gauge Segment (Start-Stop)

**RA2\_MW\_\_1P products with wrong z\_velocity**

Gauge Segment (Start-Stop)

**RA2\_MW\_\_1P products with unknown vector source**

Gauge Segment (Start-Stop)

**RA2\_MW\_\_1P products with UTC to SBT time too far from sensing time**

Gauge	Segment (Start-Stop)
Warning: Wrong UTC SBT time format. 17-FEB-2009 22:21:34.629117 Filename: RA2_MW__1PNPDE20090218_011629_000047092076_00317_36443_1652.N1;	18-FEB-2009 01:16:29.786 18-FEB-2009 02:34:58.608
Warning: Wrong UTC SBT time format. 17-FEB-2009 22:21:34.629117 Filename: RA2_MW__1PNPDE20090218_023425_000057822076_00318_36444_1800.N1;	18-FEB-2009 02:34:25.244 18-FEB-2009 04:10:46.848
Warning: Wrong UTC SBT time format. 17-FEB-2009 22:21:34.629117 Filename: RA2_MW__1PNPDE20090218_041013_000061122076_00319_36445_1978.N1;	18-FEB-2009 04:10:13.484 18-FEB-2009 05:52:05.946
Warning: Wrong UTC SBT time format. 18-FEB-2009 05:16:49.632118 Filename: RA2_MW__1PNPDK20090218_073425_000039152076_00321_36447_7394.N1;	18-FEB-2009 07:34:25.256 18-FEB-2009 08:39:39.796
Warning: Wrong UTC SBT time format. 18-FEB-2009 06:56:05.632828 Filename: RA2_MW__1PNPDK20090218_083843_000061772076_00322_36448_7519.N1;	18-FEB-2009 08:38:43.038 18-FEB-2009 10:21:40.112
Warning: Wrong UTC SBT time format. 18-FEB-2009 08:35:48.633544 Filename: RA2_MW__1PNPDK20090218_102004_000059152076_00323_36449_7639.N1;	18-FEB-2009 10:20:04.364 18-FEB-2009 11:58:39.648
Warning: Wrong UTC SBT time format. 18-FEB-2009 10:15:18.634262 Filename: RA2_MW__1PNPDK20090218_115741_000061452076_00324_36450_7778.N1;	18-FEB-2009 11:57:41.775 18-FEB-2009 13:40:06.544
Warning: Wrong UTC SBT time format. 18-FEB-2009 10:15:18.634262 Filename: RA2_MW__1PNPDK20090218_133905_000059222076_00325_36451_7907.N1;	18-FEB-2009 13:39:05.329 18-FEB-2009 15:17:47.298
Warning: Wrong UTC SBT time format. 18-FEB-2009 11:54:42.634978 Filename: RA2_MW__1PNPDK20090218_151535_000052352076_00326_36452_8098.N1;	18-FEB-2009 15:15:35.901 18-FEB-2009 16:42:50.531
Warning: Wrong UTC SBT time format. 18-FEB-2009 11:54:42.634978 Filename: RA2_MW__1PNPDK20090218_164532_000005732076_00327_36453_8101.N1;	18-FEB-2009 16:45:32.251 18-FEB-2009 16:55:04.792
Warning: Wrong UTC SBT time format. 18-FEB-2009 15:11:52.636405 Filename: RA2_MW__1PNPDK20090218_165347_000059782076_00327_36453_8218.N1;	18-FEB-2009 16:53:47.982 18-FEB-2009 18:33:25.650
Warning: Wrong UTC SBT time format. 18-FEB-2009 16:49:28.637103 Filename: RA2_MW__1PNPDK20090218_183231_000060112076_00328_36454_8410.N1;	18-FEB-2009 18:32:31.120 18-FEB-2009 20:12:42.208
Warning: Wrong UTC SBT time format. 18-FEB-2009 18:27:39.637810 Filename: RA2_MW__1PNPDE20090218_201057_000043912076_00329_36455_2523.N1;	18-FEB-2009 20:10:57.548 18-FEB-2009 21:24:08.880
Warning: Wrong UTC SBT time format. 18-FEB-2009 20:07:06.638530 Filename: RA2_MW__1PNPDE20090218_220114_000039022076_00330_36456_2671.N1;	18-FEB-2009 22:01:14.708 18-FEB-2009 23:06:16.994

**RA2\_MW\_\_1P products with satellite binary time out-of-range**

Gauge Segment (Start-Stop)

**RA2\_MW\_\_1P products with wrong clock step**

Gauge Segment (Start-Stop)

RA2\_MW\_\_1P products with leap utc set to blank

Gauge Segment (Start-Stop)

RA2\_MW\_\_1P products with leap err set

Gauge Segment (Start-Stop)

RA2\_MW\_\_1P products with product err set


Gauge Segment (Start-Stop)

---

## MPH checks (Level 2)

MPH Errors for RA2\_FGD\_2P





## RA2\_FGD\_2P MPH checks

### RA2\_FGD\_2P products with wrong filename

Gauge  Segment (Start-Stop)

### RA2\_FGD\_2P products with unknown processing stage

Gauge  Segment (Start-Stop)

### RA2\_FGD\_2P products with unknown acquisition station

Gauge  Segment (Start-Stop)

### RA2\_FGD\_2P products with unknown processing center

Gauge  Segment (Start-Stop)

### RA2\_FGD\_2P products with wrong processing time

**Gauge Segment (Start-Stop)**

**RA2\_FGD\_2P products with software version not equal to the current version**

<b>Gauge</b>	<b>Segment (Start-Stop)</b>
Warning: Wrong Software ver. RA2/5.06 Filename: RA2_FGD_2PNPDE20090217_233650_000060472076_00316_36442_1503.N1;	17-FEB-2009 23:36:50.948 18-FEB-2009 01:17:37.684
Warning: Wrong Software ver. RA2/5.06 Filename: RA2_FGD_2PNPDE20090218_011629_000047092076_00317_36443_1653.N1;	18-FEB-2009 01:16:29.786 18-FEB-2009 02:34:58.608
Warning: Wrong Software ver. RA2/5.06 Filename: RA2_FGD_2PNPDE20090218_023425_000057822076_00318_36444_1801.N1;	18-FEB-2009 02:34:25.244 18-FEB-2009 04:10:46.848
Warning: Wrong Software ver. RA2/5.06 Filename: RA2_FGD_2PNPDE20090218_041013_000061122076_00319_36445_1979.N1;	18-FEB-2009 04:10:13.484 18-FEB-2009 05:52:05.946
Warning: Wrong Software ver. RA2/5.06 Filename: RA2_FGD_2PNPDE20090218_055132_000062062076_00320_36446_2144.N1;	18-FEB-2009 05:51:32.582 18-FEB-2009 07:34:58.620
Warning: Wrong Software ver. RA2/5.06 Filename: RA2_FGD_2PNPDK20090218_073425_000039152076_00321_36447_7395.N1;	18-FEB-2009 07:34:25.256 18-FEB-2009 08:39:39.796
Warning: Wrong Software ver. RA2/5.06 Filename: RA2_FGD_2PNPDK20090218_083843_000061772076_00322_36448_7520.N1;	18-FEB-2009 08:38:43.038 18-FEB-2009 10:21:40.112
Warning: Wrong Software ver. RA2/5.06 Filename: RA2_FGD_2PNPDK20090218_102004_000059152076_00323_36449_7640.N1;	18-FEB-2009 10:20:04.364 18-FEB-2009 11:58:39.648
Warning: Wrong Software ver. RA2/5.06 Filename: RA2_FGD_2PNPDK20090218_115741_000061452076_00324_36450_7779.N1;	18-FEB-2009 11:57:41.775 18-FEB-2009 13:40:06.544
Warning: Wrong Software ver. RA2/5.06 Filename: RA2_FGD_2PNPDK20090218_133905_000059222076_00325_36451_7908.N1;	18-FEB-2009 13:39:05.329 18-FEB-2009 15:17:47.298
Warning: Wrong Software ver. RA2/5.06 Filename: RA2_FGD_2PNPDK20090218_151535_000052352076_00326_36452_8099.N1;	18-FEB-2009 15:15:35.901 18-FEB-2009 16:42:50.531
Warning: Wrong Software ver. RA2/5.06 Filename: RA2_FGD_2PNPDK20090218_164532_000005732076_00327_36453_8102.N1;	18-FEB-2009 16:45:32.251 18-FEB-2009 16:55:04.792
Warning: Wrong Software ver. RA2/5.06 Filename: RA2_FGD_2PNPDK20090218_165347_000059782076_00327_36453_8219.N1;	18-FEB-2009 16:53:47.982 18-FEB-2009 18:33:25.650
Warning: Wrong Software ver. RA2/5.06 Filename: RA2_FGD_2PNPDK20090218_183231_000060112076_00328_36454_8411.N1;	18-FEB-2009 18:32:31.120 18-FEB-2009 20:12:42.208
Warning: Wrong Software ver. RA2/5.06 Filename: RA2_FGD_2PNPDE20090218_201057_000043912076_00329_36455_2524.N1;	18-FEB-2009 20:10:57.548 18-FEB-2009 21:24:08.880
Warning: Wrong Software ver. RA2/5.06 Filename: RA2_FGD_2PNPDE20090218_212302_000021142076_00329_36455_2663.N1;	18-FEB-2009 21:23:02.096 18-FEB-2009 21:58:16.412
Warning: Wrong Software ver. RA2/5.06 Filename: RA2_FGD_2PNPDE20090218_220114_000039022076_00330_36456_2672.N1;	18-FEB-2009 22:01:14.708 18-FEB-2009 23:06:16.994
Warning: Wrong Software ver. RA2/5.06 Filename: RA2_FGD_2PNPDE20090218_230511_000060612076_00330_36456_2825.N1;	18-FEB-2009 23:05:11.324 19-FEB-2009 00:46:12.542

**RA2\_FGD\_2P products with wrong sensing start**

**Gauge Segment (Start-Stop)**

**RA2\_FGD\_2P products with wrong sensing stop**

**Gauge Segment (Start-Stop)**

**RA2\_FGD\_2P products with wrong phase**

**Gauge Segment (Start-Stop)**

**RA2\_FGD\_2P products with wrong state vector time**

<b>Gauge</b>	<b>Segment (Start-Stop)</b>
Warning: Not equal to FPO input. 17-FEB-2009 23:48:42.171836 Filename: RA2_FGD_2PNPDE20090217_233650_000060472076_00316_36442_1503.N1;	17-FEB-2009 23:36:50.948 18-FEB-2009 01:17:37.684
Warning: Not equal to FPO input. 18-FEB-2009 01:29:18.042460 Filename: RA2_FGD_2PNPDE20090218_011629_000047092076_00317_36443_1653.N1;	18-FEB-2009 01:16:29.786 18-FEB-2009 02:34:58.608
Warning: Not equal to FPO input. 18-FEB-2009 03:09:53.954344 Filename: RA2_FGD_2PNPDE20090218_023425_000057822076_00318_36444_1801.N1;	18-FEB-2009 02:34:25.244 18-FEB-2009 04:10:46.848
Warning: Not equal to FPO input. 18-FEB-2009 04:50:29.971024 Filename: RA2_FGD_2PNPDE20090218_041013_000061122076_00319_36445_1979.N1;	18-FEB-2009 04:10:13.484 18-FEB-2009 05:52:05.946
Warning: Not equal to FPO input. 18-FEB-2009 06:31:05.973168 Filename: RA2_FGD_2PNPDE20090218_055132_000062062076_00320_36446_2144.N1;	18-FEB-2009 05:51:32.582 18-FEB-2009 07:34:58.620
Warning: Not equal to FPO input. 18-FEB-2009 08:11:41.913340 Filename: RA2_FGD_2PNPDK20090218_073425_000039152076_00321_36447_7395.N1;	18-FEB-2009 07:34:25.256 18-FEB-2009 08:39:39.796
Warning: Not equal to FPO input. 18-FEB-2009 09:52:17.809305 Filename: RA2_FGD_2PNPDK20090218_083843_000061772076_00322_36448_7520.N1;	18-FEB-2009 08:38:43.038 18-FEB-2009 10:21:40.112
Warning: Not equal to FPO input. 18-FEB-2009 11:32:53.671502 Filename: RA2_FGD_2PNPDK20090218_102004_000059152076_00323_36449_7640.N1;	18-FEB-2009 10:20:04.364 18-FEB-2009 11:58:39.648
Warning: Not equal to FPO input. 18-FEB-2009 13:13:29.543795 Filename: RA2_FGD_2PNPDK20090218_115741_000061452076_00324_36450_7779.N1;	18-FEB-2009 11:57:41.775 18-FEB-2009 13:40:06.544
Warning: Not equal to FPO input. 18-FEB-2009 14:54:05.476064 Filename: RA2_FGD_2PNPDK20090218_133905_000059222076_00325_36451_7908.N1;	18-FEB-2009 13:39:05.329 18-FEB-2009 15:17:47.298
Warning: Not equal to FPO input. 18-FEB-2009 16:34:41.485548 Filename: RA2_FGD_2PNPDK20090218_151535_000052352076_00326_36452_8099.N1;	18-FEB-2009 15:15:35.901 18-FEB-2009 16:42:50.531
Warning: Not equal to FPO input. 18-FEB-2009 16:34:41.485548 Filename: RA2_FGD_2PNPDK20090218_164532_000005732076_00327_36453_8102.N1;	18-FEB-2009 16:45:32.251 18-FEB-2009 16:55:04.792
Warning: Not equal to FPO input. 18-FEB-2009 18:15:17.496537 Filename: RA2_FGD_2PNPDK20090218_165347_000059782076_00327_36453_8219.N1;	18-FEB-2009 16:53:47.982 18-FEB-2009 18:33:25.650
Warning: Not equal to FPO input. 18-FEB-2009 19:55:53.467899 Filename: RA2_FGD_2PNPDK20090218_183231_000060112076_00328_36454_8411.N1;	18-FEB-2009 18:32:31.120 18-FEB-2009 20:12:42.208
Warning: Not equal to FPO input. 18-FEB-2009 21:36:29.358685 Filename: RA2_FGD_2PNPDE20090218_201057_000043912076_00329_36455_2524.N1;	18-FEB-2009 20:10:57.548 18-FEB-2009 21:24:08.880
Warning: Not equal to FPO input. 18-FEB-2009 21:36:29.355882 Filename: RA2_FGD_2PNPDE20090218_212302_000021142076_00329_36455_2663.N1;	18-FEB-2009 21:23:02.096 18-FEB-2009 21:58:16.412
Warning: Not equal to FPO input. 18-FEB-2009 23:17:05.222090 Filename: RA2_FGD_2PNPDE20090218_220114_000039022076_00330_36456_2672.N1;	18-FEB-2009 22:01:14.708 18-FEB-2009 23:06:16.994
Warning: Not equal to FPO input. 18-FEB-2009 23:17:05.220439 Filename: RA2_FGD_2PNPDE20090218_230511_000060612076_00330_36456_2825.N1;	18-FEB-2009 23:05:11.324 19-FEB-2009 00:46:12.542

**RA2\_FGD\_2P products with wrong x\_position**

Gauge Segment (Start-Stop)

**RA2\_FGD\_2P products with wrong y\_position**

Gauge Segment (Start-Stop)

**RA2\_FGD\_2P products with wrong z\_position**

Gauge Segment (Start-Stop)

**RA2\_FGD\_2P products with wrong x\_velocity**

**Gauge Segment (Start-Stop)**

**RA2\_FGD\_2P products with wrong y\_velocity**

**Gauge Segment (Start-Stop)**

**RA2\_FGD\_2P products with wrong z\_velocity**

**Gauge Segment (Start-Stop)**

**RA2\_FGD\_2P products with unknown vector source**

**Gauge Segment (Start-Stop)**

**RA2\_FGD\_2P products with UTC to SBT time too far from sensing time**

<b>Gauge</b>	<b>Segment (Start-Stop)</b>
Warning: Wrong UTC SBT time format. 17-FEB-2009 22:21:34.629117 Filename: RA2_FGD_2PNPDE20090218_011629_000047092076_00317_36443_1653.N1;	18-FEB-2009 01:16:29.786 18-FEB-2009 02:34:58.608
Warning: Wrong UTC SBT time format. 17-FEB-2009 22:21:34.629117 Filename: RA2_FGD_2PNPDE20090218_023425_000057822076_00318_36444_1801.N1;	18-FEB-2009 02:34:25.244 18-FEB-2009 04:10:46.848
Warning: Wrong UTC SBT time format. 17-FEB-2009 22:21:34.629117 Filename: RA2_FGD_2PNPDE20090218_041013_000061122076_00319_36445_1979.N1;	18-FEB-2009 04:10:13.484 18-FEB-2009 05:52:05.946
Warning: Wrong UTC SBT time format. 18-FEB-2009 05:16:49.632118 Filename: RA2_FGD_2PNPDK20090218_073425_000039152076_00321_36447_7395.N1;	18-FEB-2009 07:34:25.256 18-FEB-2009 08:39:39.796
Warning: Wrong UTC SBT time format. 18-FEB-2009 06:56:05.632828 Filename: RA2_FGD_2PNPDK20090218_083843_000061772076_00322_36448_7520.N1;	18-FEB-2009 08:38:43.038 18-FEB-2009 10:21:40.112
Warning: Wrong UTC SBT time format. 18-FEB-2009 08:35:48.633544 Filename: RA2_FGD_2PNPDK20090218_102004_000059152076_00323_36449_7640.N1;	18-FEB-2009 10:20:04.364 18-FEB-2009 11:58:39.648
Warning: Wrong UTC SBT time format. 18-FEB-2009 10:15:18.634262 Filename: RA2_FGD_2PNPDK20090218_115741_000061452076_00324_36450_7779.N1;	18-FEB-2009 11:57:41.775 18-FEB-2009 13:40:06.544
Warning: Wrong UTC SBT time format. 18-FEB-2009 10:15:18.634262 Filename: RA2_FGD_2PNPDK20090218_133905_000059222076_00325_36451_7908.N1;	18-FEB-2009 13:39:05.329 18-FEB-2009 15:17:47.298
Warning: Wrong UTC SBT time format. 18-FEB-2009 11:54:42.634978 Filename: RA2_FGD_2PNPDK20090218_151535_000052352076_00326_36452_8099.N1;	18-FEB-2009 15:15:35.901 18-FEB-2009 16:42:50.531
Warning: Wrong UTC SBT time format. 18-FEB-2009 11:54:42.634978 Filename: RA2_FGD_2PNPDK20090218_164532_000005732076_00327_36453_8102.N1;	18-FEB-2009 16:45:32.251 18-FEB-2009 16:55:04.792
Warning: Wrong UTC SBT time format. 18-FEB-2009 15:11:52.636405 Filename: RA2_FGD_2PNPDK20090218_165347_000059782076_00327_36453_8219.N1;	18-FEB-2009 16:53:47.982 18-FEB-2009 18:33:25.650
Warning: Wrong UTC SBT time format. 18-FEB-2009 16:49:28.637103 Filename: RA2_FGD_2PNPDK20090218_183231_000060112076_00328_36454_8411.N1;	18-FEB-2009 18:32:31.120 18-FEB-2009 20:12:42.208
Warning: Wrong UTC SBT time format. 18-FEB-2009 18:27:39.637810 Filename: RA2_FGD_2PNPDE20090218_201057_000043912076_00329_36455_2524.N1;	18-FEB-2009 20:10:57.548 18-FEB-2009 21:24:08.880
Warning: Wrong UTC SBT time format. 18-FEB-2009 20:07:06.638530 Filename: RA2_FGD_2PNPDE20090218_220114_000039022076_00330_36456_2672.N1;	18-FEB-2009 22:01:14.708 18-FEB-2009 23:06:16.994

**RA2\_FGD\_2P products with satellite binary time out-of-range**

**Gauge Segment (Start-Stop)**

**RA2\_FGD\_2P products with wrong clock step**

**Gauge Segment (Start-Stop)**

**RA2\_FGD\_2P products with leap utc set to blank**

**Gauge Segment (Start-Stop)**


**RA2\_FGD\_2P products with leap err set**

**Gauge Segment (Start-Stop)**

**RA2\_FGD\_2P products with product err set**

<b>Gauge</b>	<b>Segment (Start-Stop)</b>
Warning: Product Error flag set. Filename: RA2_FGD_2PNPDE20090217_233650_000060472076_00316_36442_1503.N1;	17-FEB-2009 23:36:50.948 18-FEB-2009 01:17:37.684
Warning: Product Error flag set. Filename: RA2_FGD_2PNPDE20090218_011629_000047092076_00317_36443_1653.N1;	18-FEB-2009 01:16:29.786 18-FEB-2009 02:34:58.608
Warning: Product Error flag set. Filename: RA2_FGD_2PNPDE20090218_023425_000057822076_00318_36444_1801.N1;	18-FEB-2009 02:34:25.244 18-FEB-2009 04:10:46.848
Warning: Product Error flag set. Filename: RA2_FGD_2PNPDE20090218_041013_000061122076_00319_36445_1979.N1;	18-FEB-2009 04:10:13.484 18-FEB-2009 05:52:05.946
Warning: Product Error flag set. Filename: RA2_FGD_2PNPDE20090218_055132_000062062076_00320_36446_2144.N1;	18-FEB-2009 05:51:32.582 18-FEB-2009 07:34:58.620
Warning: Product Error flag set. Filename: RA2_FGD_2PNPDK20090218_073425_000039152076_00321_36447_7395.N1;	18-FEB-2009 07:34:25.256 18-FEB-2009 08:39:39.796
Warning: Product Error flag set. Filename: RA2_FGD_2PNPDK20090218_083843_000061772076_00322_36448_7520.N1;	18-FEB-2009 08:38:43.038 18-FEB-2009 10:21:40.112
Warning: Product Error flag set. Filename: RA2_FGD_2PNPDK20090218_102004_000059152076_00323_36449_7640.N1;	18-FEB-2009 10:20:04.364 18-FEB-2009 11:58:39.648
Warning: Product Error flag set. Filename: RA2_FGD_2PNPDK20090218_115741_000061452076_00324_36450_7779.N1;	18-FEB-2009 11:57:41.775 18-FEB-2009 13:40:06.544
Warning: Product Error flag set. Filename: RA2_FGD_2PNPDK20090218_133905_000059222076_00325_36451_7908.N1;	18-FEB-2009 13:39:05.329 18-FEB-2009 15:17:47.298
Warning: Product Error flag set. Filename: RA2_FGD_2PNPDK20090218_151535_000052352076_00326_36452_8099.N1;	18-FEB-2009 15:15:35.901 18-FEB-2009 16:42:50.531
Warning: Product Error flag set. Filename: RA2_FGD_2PNPDK20090218_164532_000005732076_00327_36453_8102.N1;	18-FEB-2009 16:45:32.251 18-FEB-2009 16:55:04.792
Warning: Product Error flag set. Filename: RA2_FGD_2PNPDK20090218_165347_000059782076_00327_36453_8219.N1;	18-FEB-2009 16:53:47.982 18-FEB-2009 18:33:25.650
Warning: Product Error flag set. Filename: RA2_FGD_2PNPDK20090218_183231_000060112076_00328_36454_8411.N1;	18-FEB-2009 18:32:31.120 18-FEB-2009 20:12:42.208
Warning: Product Error flag set. Filename: RA2_FGD_2PNPDE20090218_201057_000043912076_00329_36455_2524.N1;	18-FEB-2009 20:10:57.548 18-FEB-2009 21:24:08.880
Warning: Product Error flag set. Filename: RA2_FGD_2PNPDE20090218_212302_000021142076_00329_36455_2663.N1;	18-FEB-2009 21:23:02.096 18-FEB-2009 21:58:16.412
Warning: Product Error flag set. Filename: RA2_FGD_2PNPDE20090218_220114_000039022076_00330_36456_2672.N1;	18-FEB-2009 22:01:14.708 18-FEB-2009 23:06:16.994
Warning: Product Error flag set. Filename: RA2_FGD_2PNPDE20090218_230511_000060612076_00330_36456_2825.N1;	18-FEB-2009 23:05:11.324 19-FEB-2009 00:46:12.542

# MPH Errors for RA2\_WWV\_2P



## RA2\_WWV\_2P MPH checks

### RA2\_WWV\_2P products with wrong filename

Gauge  Segment (Start-Stop)

RA2\_WWV\_2P products with unknown processing stage

Gauge  Segment (Start-Stop)

RA2\_WWV\_2P products with unknown acquisition station

Gauge  Segment (Start-Stop)

RA2\_WWV\_2P products with unknown processing center

Gauge Segment (Start-Stop)

**RA2\_WWV\_2P products with wrong processing time**

Gauge Segment (Start-Stop)

**RA2\_WWV\_2P products with software version not equal to the current version**

Gauge	Segment (Start-Stop)
Warning: Wrong Software ver. RA2/5.06 Filename: RA2_WWV_2PNPDE20090217_233650_000060472076_00316_36442_1504.N1;	17-FEB-2009 23:36:50.948 18-FEB-2009 01:17:37.684
Warning: Wrong Software ver. RA2/5.06 Filename: RA2_WWV_2PNPDE20090218_011629_000047092076_00317_36443_1654.N1;	18-FEB-2009 01:16:29.786 18-FEB-2009 02:34:58.608
Warning: Wrong Software ver. RA2/5.06 Filename: RA2_WWV_2PNPDE20090218_023425_000057822076_00318_36444_1802.N1;	18-FEB-2009 02:34:25.244 18-FEB-2009 04:10:46.848
Warning: Wrong Software ver. RA2/5.06 Filename: RA2_WWV_2PNPDE20090218_041013_000061122076_00319_36445_1980.N1;	18-FEB-2009 04:10:13.484 18-FEB-2009 05:52:05.946
Warning: Wrong Software ver. RA2/5.06 Filename: RA2_WWV_2PNPDE20090218_055132_000062062076_00320_36446_2145.N1;	18-FEB-2009 05:51:32.582 18-FEB-2009 07:34:58.620
Warning: Wrong Software ver. RA2/5.06 Filename: RA2_WWV_2PNPDK20090218_073425_000039152076_00321_36447_7396.N1;	18-FEB-2009 07:34:25.256 18-FEB-2009 08:39:39.796
Warning: Wrong Software ver. RA2/5.06 Filename: RA2_WWV_2PNPDK20090218_083843_000061772076_00322_36448_7521.N1;	18-FEB-2009 08:38:43.038 18-FEB-2009 10:21:40.112
Warning: Wrong Software ver. RA2/5.06 Filename: RA2_WWV_2PNPDK20090218_102004_000059152076_00323_36449_7641.N1;	18-FEB-2009 10:20:04.364 18-FEB-2009 11:58:39.648
Warning: Wrong Software ver. RA2/5.06 Filename: RA2_WWV_2PNPDK20090218_115741_000061452076_00324_36450_7780.N1;	18-FEB-2009 11:57:41.775 18-FEB-2009 13:40:06.544
Warning: Wrong Software ver. RA2/5.06 Filename: RA2_WWV_2PNPDK20090218_133905_000059222076_00325_36451_7909.N1;	18-FEB-2009 13:39:05.329 18-FEB-2009 15:17:47.298
Warning: Wrong Software ver. RA2/5.06 Filename: RA2_WWV_2PNPDK20090218_151535_000052352076_00326_36452_8100.N1;	18-FEB-2009 15:15:35.901 18-FEB-2009 16:42:50.531
Warning: Wrong Software ver. RA2/5.06 Filename: RA2_WWV_2PNPDK20090218_164532_000005732076_00327_36453_8103.N1;	18-FEB-2009 16:45:32.251 18-FEB-2009 16:55:04.792
Warning: Wrong Software ver. RA2/5.06 Filename: RA2_WWV_2PNPDK20090218_165347_000059782076_00327_36453_8220.N1;	18-FEB-2009 16:53:47.982 18-FEB-2009 18:33:25.650
Warning: Wrong Software ver. RA2/5.06 Filename: RA2_WWV_2PNPDK20090218_183231_000060112076_00328_36454_8412.N1;	18-FEB-2009 18:32:31.120 18-FEB-2009 20:12:42.208
Warning: Wrong Software ver. RA2/5.06 Filename: RA2_WWV_2PNPDE20090218_201057_000043912076_00329_36455_2525.N1;	18-FEB-2009 20:10:57.548 18-FEB-2009 21:24:08.880
Warning: Wrong Software ver. RA2/5.06 Filename: RA2_WWV_2PNPDE20090218_212302_000021142076_00329_36455_2664.N1;	18-FEB-2009 21:23:02.096 18-FEB-2009 21:58:16.412
Warning: Wrong Software ver. RA2/5.06 Filename: RA2_WWV_2PNPDE20090218_220114_000039022076_00330_36456_2673.N1;	18-FEB-2009 22:01:14.708 18-FEB-2009 23:06:16.994
Warning: Wrong Software ver. RA2/5.06 Filename: RA2_WWV_2PNPDE20090218_230511_000060612076_00330_36456_2826.N1;	18-FEB-2009 23:05:11.324 19-FEB-2009 00:46:12.542

**RA2\_WWV\_2P products with wrong sensing start**

Gauge Segment (Start-Stop)

**RA2\_WWV\_2P products with wrong sensing stop**

Gauge Segment (Start-Stop)

**RA2\_WWV\_2P products with wrong phase**

**Gauge Segment (Start-Stop)**

**RA2\_WWV\_2P products with wrong state vector time**

<b>Gauge</b>	<b>Segment (Start-Stop)</b>
Warning: Not equal to FPO input. 17-FEB-2009 23:48:42.171836 Filename: RA2_WWV_2PNPDE20090217_233650_000060472076_00316_36442_1504.N1;	17-FEB-2009 23:36:50.948 18-FEB-2009 01:17:37.684
Warning: Not equal to FPO input. 18-FEB-2009 01:29:18.042460 Filename: RA2_WWV_2PNPDE20090218_011629_000047092076_00317_36443_1654.N1;	18-FEB-2009 01:16:29.786 18-FEB-2009 02:34:58.608
Warning: Not equal to FPO input. 18-FEB-2009 03:09:53.954344 Filename: RA2_WWV_2PNPDE20090218_023425_000057822076_00318_36444_1802.N1;	18-FEB-2009 02:34:25.244 18-FEB-2009 04:10:46.848
Warning: Not equal to FPO input. 18-FEB-2009 04:50:29.971024 Filename: RA2_WWV_2PNPDE20090218_041013_000061122076_00319_36445_1980.N1;	18-FEB-2009 04:10:13.484 18-FEB-2009 05:52:05.946
Warning: Not equal to FPO input. 18-FEB-2009 06:31:05.973168 Filename: RA2_WWV_2PNPDE20090218_055132_000062062076_00320_36446_2145.N1;	18-FEB-2009 05:51:32.582 18-FEB-2009 07:34:58.620
Warning: Not equal to FPO input. 18-FEB-2009 08:11:41.913340 Filename: RA2_WWV_2PNPDK20090218_073425_000039152076_00321_36447_7396.N1;	18-FEB-2009 07:34:25.256 18-FEB-2009 08:39:39.796
Warning: Not equal to FPO input. 18-FEB-2009 09:52:17.809305 Filename: RA2_WWV_2PNPDK20090218_083843_000061772076_00322_36448_7521.N1;	18-FEB-2009 08:38:43.038 18-FEB-2009 10:21:40.112
Warning: Not equal to FPO input. 18-FEB-2009 11:32:53.671502 Filename: RA2_WWV_2PNPDK20090218_102004_000059152076_00323_36449_7641.N1;	18-FEB-2009 10:20:04.364 18-FEB-2009 11:58:39.648
Warning: Not equal to FPO input. 18-FEB-2009 13:13:29.543795 Filename: RA2_WWV_2PNPDK20090218_115741_000061452076_00324_36450_7780.N1;	18-FEB-2009 11:57:41.775 18-FEB-2009 13:40:06.544
Warning: Not equal to FPO input. 18-FEB-2009 14:54:05.476064 Filename: RA2_WWV_2PNPDK20090218_133905_000059222076_00325_36451_7909.N1;	18-FEB-2009 13:39:05.329 18-FEB-2009 15:17:47.298
Warning: Not equal to FPO input. 18-FEB-2009 16:34:41.485548 Filename: RA2_WWV_2PNPDK20090218_151535_000052352076_00326_36452_8100.N1;	18-FEB-2009 15:15:35.901 18-FEB-2009 16:42:50.531
Warning: Not equal to FPO input. 18-FEB-2009 16:34:41.485548 Filename: RA2_WWV_2PNPDK20090218_164532_000005732076_00327_36453_8103.N1;	18-FEB-2009 16:45:32.251 18-FEB-2009 16:55:04.792
Warning: Not equal to FPO input. 18-FEB-2009 18:15:17.496537 Filename: RA2_WWV_2PNPDK20090218_165347_000059782076_00327_36453_8220.N1;	18-FEB-2009 16:53:47.982 18-FEB-2009 18:33:25.650
Warning: Not equal to FPO input. 18-FEB-2009 19:55:53.467899 Filename: RA2_WWV_2PNPDK20090218_183231_000060112076_00328_36454_8412.N1;	18-FEB-2009 18:32:31.120 18-FEB-2009 20:12:42.208
Warning: Not equal to FPO input. 18-FEB-2009 21:36:29.358685 Filename: RA2_WWV_2PNPDE20090218_201057_000043912076_00329_36455_2525.N1;	18-FEB-2009 20:10:57.548 18-FEB-2009 21:24:08.880
Warning: Not equal to FPO input. 18-FEB-2009 21:36:29.355882 Filename: RA2_WWV_2PNPDE20090218_212302_000021142076_00329_36455_2664.N1;	18-FEB-2009 21:23:02.096 18-FEB-2009 21:58:16.412
Warning: Not equal to FPO input. 18-FEB-2009 23:17:05.222090 Filename: RA2_WWV_2PNPDE20090218_220114_000039022076_00330_36456_2673.N1;	18-FEB-2009 22:01:14.708 18-FEB-2009 23:06:16.994
Warning: Not equal to FPO input. 18-FEB-2009 23:17:05.220439 Filename: RA2_WWV_2PNPDE20090218_230511_000060612076_00330_36456_2826.N1;	18-FEB-2009 23:05:11.324 19-FEB-2009 00:46:12.542

**RA2\_WWV\_2P products with wrong x\_position**

**Gauge Segment (Start-Stop)**

**RA2\_WWV\_2P products with wrong y\_position**

**Gauge Segment (Start-Stop)**



**RA2\_WWV\_2P products with wrong z\_position**

Gauge Segment (Start-Stop)

**RA2\_WWV\_2P products with wrong x\_velocity**

Gauge Segment (Start-Stop)

**RA2\_WWV\_2P products with wrong y\_velocity**

Gauge Segment (Start-Stop)

**RA2\_WWV\_2P products with wrong z\_velocity**

Gauge Segment (Start-Stop)

**RA2\_WWV\_2P products with unknown vector source**

Gauge Segment (Start-Stop)

**RA2\_WWV\_2P products with UTC to SBT time too far from sensing time**

Gauge	Segment (Start-Stop)
Warning: Wrong UTC SBT time format. 17-FEB-2009 22:21:34.629117 Filename: RA2_WWV_2PNPDE20090218_011629_000047092076_00317_36443_1654.N1;	18-FEB-2009 01:16:29.786 18-FEB-2009 02:34:58.608
Warning: Wrong UTC SBT time format. 17-FEB-2009 22:21:34.629117 Filename: RA2_WWV_2PNPDE20090218_023425_000057822076_00318_36444_1802.N1;	18-FEB-2009 02:34:25.244 18-FEB-2009 04:10:46.848
Warning: Wrong UTC SBT time format. 17-FEB-2009 22:21:34.629117 Filename: RA2_WWV_2PNPDE20090218_041013_000061122076_00319_36445_1980.N1;	18-FEB-2009 04:10:13.484 18-FEB-2009 05:52:05.946
Warning: Wrong UTC SBT time format. 18-FEB-2009 05:16:49.632118 Filename: RA2_WWV_2PNPDK20090218_073425_000039152076_00321_36447_7396.N1;	18-FEB-2009 07:34:25.256 18-FEB-2009 08:39:39.796
Warning: Wrong UTC SBT time format. 18-FEB-2009 06:56:05.632828 Filename: RA2_WWV_2PNPDK20090218_083843_000061772076_00322_36448_7521.N1;	18-FEB-2009 08:38:43.038 18-FEB-2009 10:21:40.112
Warning: Wrong UTC SBT time format. 18-FEB-2009 08:35:48.633544 Filename: RA2_WWV_2PNPDK20090218_102004_000059152076_00323_36449_7641.N1;	18-FEB-2009 10:20:04.364 18-FEB-2009 11:58:39.648
Warning: Wrong UTC SBT time format. 18-FEB-2009 10:15:18.634262 Filename: RA2_WWV_2PNPDK20090218_115741_000061452076_00324_36450_7780.N1;	18-FEB-2009 11:57:41.775 18-FEB-2009 13:40:06.544
Warning: Wrong UTC SBT time format. 18-FEB-2009 10:15:18.634262 Filename: RA2_WWV_2PNPDK20090218_133905_000059222076_00325_36451_7909.N1;	18-FEB-2009 13:39:05.329 18-FEB-2009 15:17:47.298
Warning: Wrong UTC SBT time format. 18-FEB-2009 11:54:42.634978 Filename: RA2_WWV_2PNPDK20090218_151535_000052352076_00326_36452_8100.N1;	18-FEB-2009 15:15:35.901 18-FEB-2009 16:42:50.531
Warning: Wrong UTC SBT time format. 18-FEB-2009 11:54:42.634978 Filename: RA2_WWV_2PNPDK20090218_164532_000005732076_00327_36453_8103.N1;	18-FEB-2009 16:45:32.251 18-FEB-2009 16:55:04.792
Warning: Wrong UTC SBT time format. 18-FEB-2009 15:11:52.636405 Filename: RA2_WWV_2PNPDK20090218_165347_000059782076_00327_36453_8220.N1;	18-FEB-2009 16:53:47.982 18-FEB-2009 18:33:25.650
Warning: Wrong UTC SBT time format. 18-FEB-2009 16:49:28.637103 Filename: RA2_WWV_2PNPDK20090218_183231_000060112076_00328_36454_8412.N1;	18-FEB-2009 18:32:31.120 18-FEB-2009 20:12:42.208
Warning: Wrong UTC SBT time format. 18-FEB-2009 18:27:39.637810 Filename: RA2_WWV_2PNPDE20090218_201057_000043912076_00329_36455_2525.N1;	18-FEB-2009 20:10:57.548 18-FEB-2009 21:24:08.880
Warning: Wrong UTC SBT time format. 18-FEB-2009 20:07:06.638530 Filename: RA2_WWV_2PNPDE20090218_220114_000039022076_00330_36456_2673.N1;	18-FEB-2009 22:01:14.708 18-FEB-2009 23:06:16.994

**RA2\_WWV\_2P products with satellite binary time out-of-range**

Gauge Segment (Start-Stop)

**RA2\_WWV\_2P products with wrong clock step**

**Gauge Segment (Start-Stop)**

**RA2\_WWV\_2P products with leap utc set to blank**

**Gauge Segment (Start-Stop)**

**RA2\_WWV\_2P products with leap err set**

**Gauge Segment (Start-Stop)**

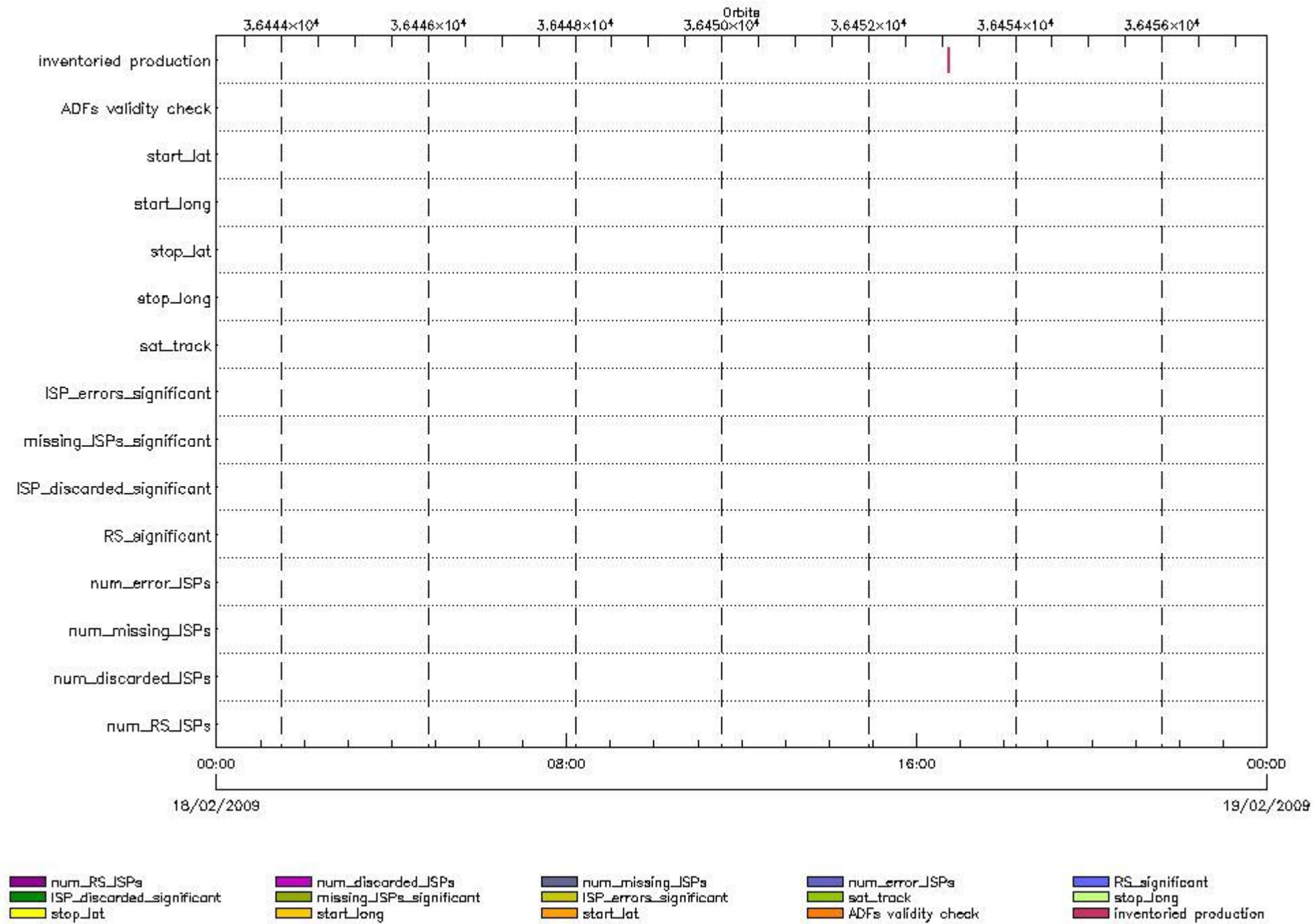
**RA2\_WWV\_2P products with product err set**

<b>Gauge</b>	<b>Segment (Start-Stop)</b>
Warning: Product Error flag set. Filename: RA2_WWV_2PNPDE20090217_233650_000060472076_00316_36442_1504.N1;	17-FEB-2009 23:36:50.948 18-FEB-2009 01:17:37.684
Warning: Product Error flag set. Filename: RA2_WWV_2PNPDE20090218_011629_000047092076_00317_36443_1654.N1;	18-FEB-2009 01:16:29.786 18-FEB-2009 02:34:58.608
Warning: Product Error flag set. Filename: RA2_WWV_2PNPDE20090218_023425_000057822076_00318_36444_1802.N1;	18-FEB-2009 02:34:25.244 18-FEB-2009 04:10:46.848
Warning: Product Error flag set. Filename: RA2_WWV_2PNPDE20090218_041013_000061122076_00319_36445_1980.N1;	18-FEB-2009 04:10:13.484 18-FEB-2009 05:52:05.946
Warning: Product Error flag set. Filename: RA2_WWV_2PNPDE20090218_055132_000062062076_00320_36446_2145.N1;	18-FEB-2009 05:51:32.582 18-FEB-2009 07:34:58.620
Warning: Product Error flag set. Filename: RA2_WWV_2PNPDK20090218_073425_000039152076_00321_36447_7396.N1;	18-FEB-2009 07:34:25.256 18-FEB-2009 08:39:39.796
Warning: Product Error flag set. Filename: RA2_WWV_2PNPDK20090218_083843_000061772076_00322_36448_7521.N1;	18-FEB-2009 08:38:43.038 18-FEB-2009 10:21:40.112
Warning: Product Error flag set. Filename: RA2_WWV_2PNPDK20090218_102004_000059152076_00323_36449_7641.N1;	18-FEB-2009 10:20:04.364 18-FEB-2009 11:58:39.648
Warning: Product Error flag set. Filename: RA2_WWV_2PNPDK20090218_115741_000061452076_00324_36450_7780.N1;	18-FEB-2009 11:57:41.775 18-FEB-2009 13:40:06.544
Warning: Product Error flag set. Filename: RA2_WWV_2PNPDK20090218_133905_000059222076_00325_36451_7909.N1;	18-FEB-2009 13:39:05.329 18-FEB-2009 15:17:47.298
Warning: Product Error flag set. Filename: RA2_WWV_2PNPDK20090218_151535_000052352076_00326_36452_8100.N1;	18-FEB-2009 15:15:35.901 18-FEB-2009 16:42:50.531
Warning: Product Error flag set. Filename: RA2_WWV_2PNPDK20090218_164532_000005732076_00327_36453_8103.N1;	18-FEB-2009 16:45:32.251 18-FEB-2009 16:55:04.792
Warning: Product Error flag set. Filename: RA2_WWV_2PNPDK20090218_165347_000059782076_00327_36453_8220.N1;	18-FEB-2009 16:53:47.982 18-FEB-2009 18:33:25.650
Warning: Product Error flag set. Filename: RA2_WWV_2PNPDK20090218_183231_000060112076_00328_36454_8412.N1;	18-FEB-2009 18:32:31.120 18-FEB-2009 20:12:42.208
Warning: Product Error flag set. Filename: RA2_WWV_2PNPDE20090218_201057_000043912076_00329_36455_2525.N1;	18-FEB-2009 20:10:57.548 18-FEB-2009 21:24:08.880
Warning: Product Error flag set. Filename: RA2_WWV_2PNPDE20090218_212302_000021142076_00329_36455_2664.N1;	18-FEB-2009 21:23:02.096 18-FEB-2009 21:58:16.412
Warning: Product Error flag set. Filename: RA2_WWV_2PNPDE20090218_220114_000039022076_00330_36456_2673.N1;	18-FEB-2009 22:01:14.708 18-FEB-2009 23:06:16.994
Warning: Product Error flag set. Filename: RA2_WWV_2PNPDE20090218_230511_000060612076_00330_36456_2826.N1;	18-FEB-2009 23:05:11.324 19-FEB-2009 00:46:12.542

# SPH checks

## RA2\_CAL\_0P SPH checks

SPH fields with errors



RA2\_CAL\_0P products using a wrong ADF (sensing not included in validity)

Gauge Segment (Start-Stop) Explicit Reference

RA2\_CAL\_0P products with start\_lat out of range

Gauge Value Segment (Start-Stop) Explicit Reference

RA2\_CAL\_0P products with start\_long out of range

Gauge Value Segment (Start-Stop) Explicit Reference

RA2\_CAL\_0P products with stop\_lat out of range

Gauge Value Segment (Start-Stop) Explicit Reference

RA2\_CAL\_0P products with stop\_long out of range

Gauge Value Segment (Start-Stop) Explicit Reference

RA2\_CAL\_0P products with sat\_track out of range

Gauge Value Segment (Start-Stop) Explicit Reference

Percentage of RA2\_CAL\_0P products with ISP\_errors\_significant set to 1

Gauge Value Segment (Start-Stop)

RA2\_CAL\_0P products with num\_error\_ISPs out of range

Gauge Value Segment (Start-Stop) Explicit Reference

Statistics for RA2\_CAL\_0P products with num\_error\_ISPs out of range

Gauge Statistics Segment (Start-Stop)

Percentage of RA2\_CAL\_0P products with missing\_ISPs\_significant set to 1

Gauge Value Segment (Start-Stop)

RA2\_CAL\_0P products with num\_missing\_ISPs out of range

Gauge Value Segment (Start-Stop) Explicit Reference

Statistics for RA2\_CAL\_0P products with num\_missing\_ISPs out of range

Gauge Statistics Segment (Start-Stop)

Percentage of RA2\_CAL\_0P products with ISP\_discarded\_significant set to 1

Gauge Value Segment (Start-Stop)

RA2\_CAL\_0P products with num\_discarded\_ISPs out of range

Gauge Value Segment (Start-Stop) Explicit Reference

Statistics for RA2\_CAL\_0P products with num\_discarded\_ISPs out of range

Gauge Statistics Segment (Start-Stop)

Percentage of RA2\_CAL\_0P products with RS\_significant set to 1

Gauge Value Segment (Start-Stop)

RA2\_CAL\_0P products with num\_RS\_ISPs out of range

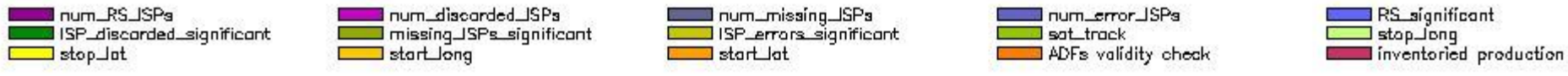
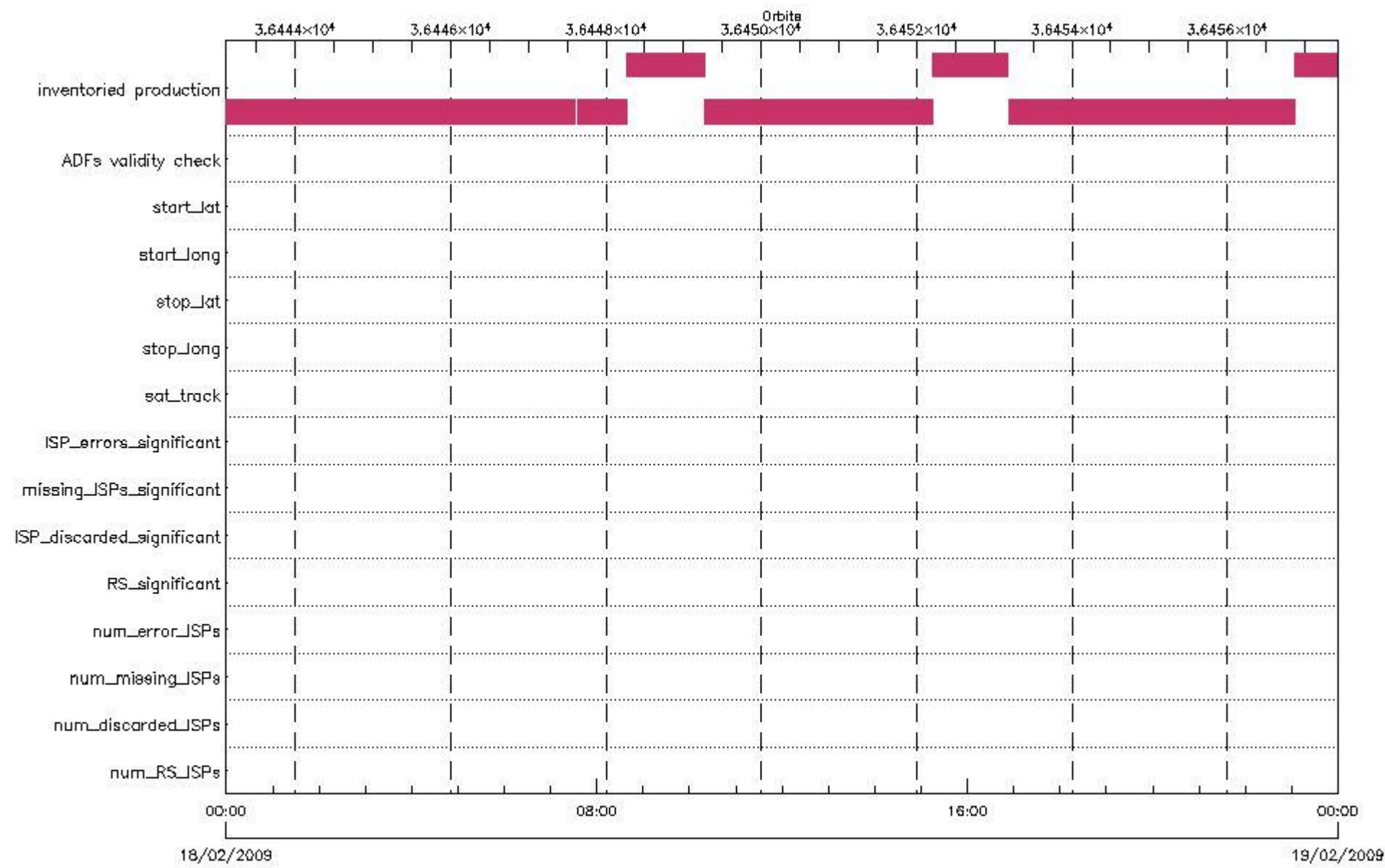
Gauge Value Segment (Start-Stop) Explicit Reference

Statistics for RA2\_CAL\_0P products with num\_RS\_ISPs out of range

Gauge Statistics Segment (Start-Stop)

DOR\_DOP\_0P SPH checks

SPH fields with errors



**DOR\_DOP\_0P products using a wrong ADF (sensing not included in validity)**

Gauge Segment (Start-Stop) Explicit Reference

**DOR\_DOP\_0P products with start\_lat out of range**

Gauge Value Segment (Start-Stop) Explicit Reference

**DOR\_DOP\_0P products with start\_long out of range**

Gauge Value Segment (Start-Stop) Explicit Reference

DOR\_DOP\_0P products with stop\_lat out of range

Gauge Value Segment (Start-Stop) Explicit Reference

DOR\_DOP\_0P products with stop\_long out of range

Gauge Value Segment (Start-Stop) Explicit Reference

DOR\_DOP\_0P products with sat\_track out of range

Gauge Value Segment (Start-Stop) Explicit Reference

Percentage of DOR\_DOP\_0P products with ISP\_errors\_significant set to 1

Gauge Value Segment (Start-Stop)

DOR\_DOP\_0P products with num\_error\_ISPs out of range

Gauge Value Segment (Start-Stop) Explicit Reference

Statistics for DOR\_DOP\_0P products with num\_error\_ISPs out of range

Gauge Statistics Segment (Start-Stop)

Percentage of DOR\_DOP\_0P products with missing\_ISPs\_significant set to 1

Gauge Value Segment (Start-Stop)

DOR\_DOP\_0P products with num\_missing\_ISPs out of range

Gauge Value Segment (Start-Stop) Explicit Reference

Statistics for DOR\_DOP\_0P products with num\_missing\_ISPs out of range

Gauge Statistics Segment (Start-Stop)

Percentage of DOR\_DOP\_0P products with ISP\_discarded\_significant set to 1

Gauge Value Segment (Start-Stop)

DOR\_DOP\_0P products with num\_discarded\_ISPs out of range

Gauge	Value	Segment (Start-Stop)	Explicit Reference
-------	-------	----------------------	--------------------

Statistics for DOR\_DOP\_0P products with num\_discarded\_ISPs out of range

Gauge	Statistics	Segment (Start-Stop)
-------	------------	----------------------

Percentage of DOR\_DOP\_0P products with RS\_significant set to 1

Gauge	Value	Segment (Start-Stop)
-------	-------	----------------------

DOR\_DOP\_0P products with num\_RS\_ISPs out of range

Gauge	Value	Segment (Start-Stop)	Explicit Reference
-------	-------	----------------------	--------------------

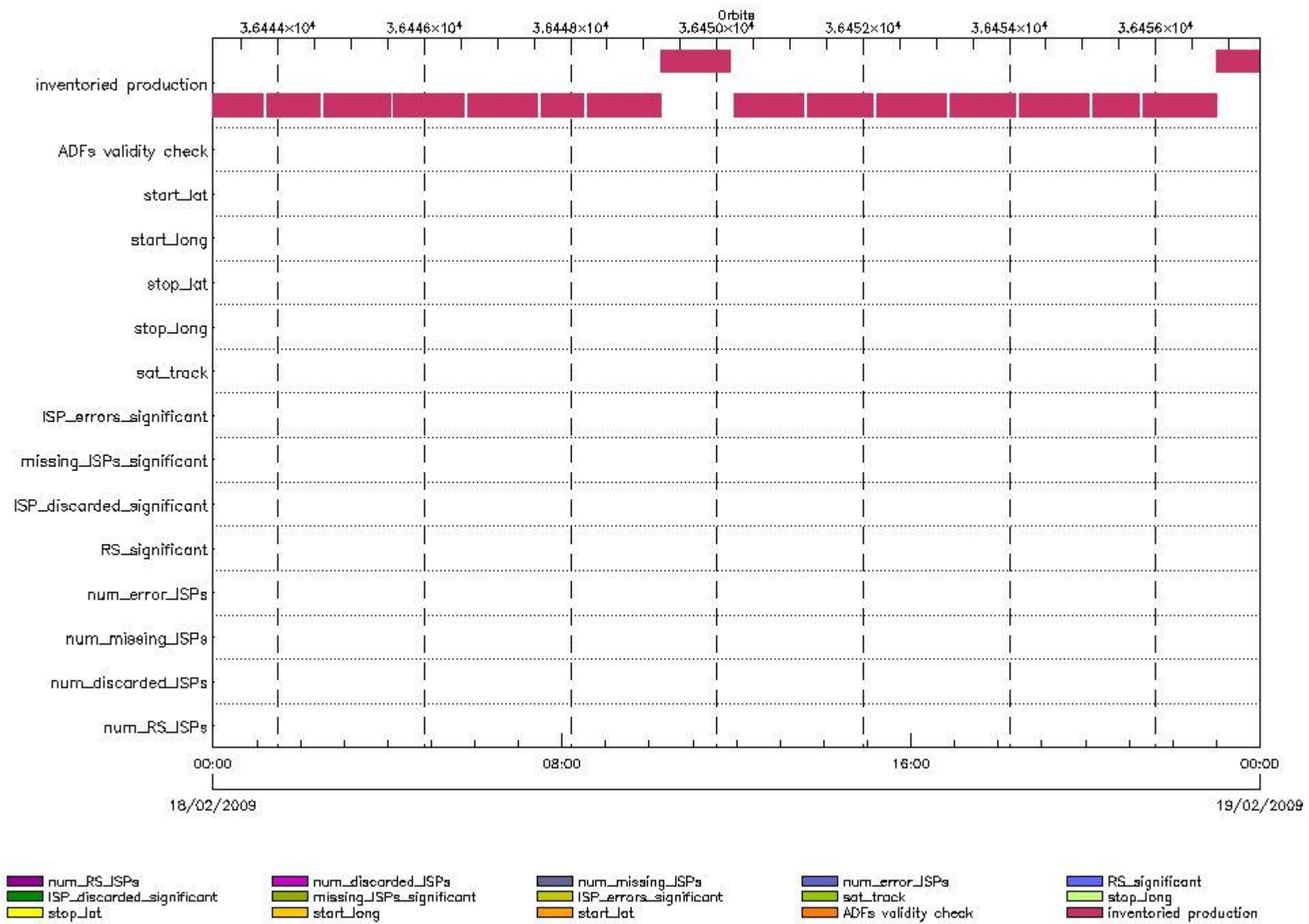
Statistics for DOR\_DOP\_0P products with num\_RS\_ISPs out of range

Gauge	Statistics	Segment (Start-Stop)
-------	------------	----------------------

DOR\_NAV\_0P SPH checks

SPH fields with errors





**DOR\_NAV\_0P products using a wrong ADF (sensing not included in validity)**

Gauge Segment (Start-Stop) Explicit Reference

**DOR\_NAV\_0P products with start\_lat out of range**

Gauge Value Segment (Start-Stop) Explicit Reference

**DOR\_NAV\_0P products with start\_long out of range**

Gauge Value Segment (Start-Stop) Explicit Reference

DOR\_NAV\_0P products with stop\_lat out of range

Gauge Value Segment (Start-Stop) Explicit Reference

DOR\_NAV\_0P products with stop\_long out of range

Gauge Value Segment (Start-Stop) Explicit Reference

DOR\_NAV\_0P products with sat\_track out of range

Gauge Value Segment (Start-Stop) Explicit Reference

Percentage of DOR\_NAV\_0P products with ISP\_errors\_significant set to 1

Gauge Value Segment (Start-Stop)

DOR\_NAV\_0P products with num\_error\_ISPs out of range

Gauge Value Segment (Start-Stop) Explicit Reference

Statistics for DOR\_NAV\_0P products with num\_error\_ISPs out of range

Gauge Statistics Segment (Start-Stop)

Percentage of DOR\_NAV\_0P products with missing\_ISPs\_significant set to 1

Gauge Value Segment (Start-Stop)

DOR\_NAV\_0P products with num\_missing\_ISPs out of range

Gauge Value Segment (Start-Stop) Explicit Reference

Statistics for DOR\_NAV\_0P products with num\_missing\_ISPs out of range

Gauge Statistics Segment (Start-Stop)

Percentage of DOR\_NAV\_0P products with ISP\_discarded\_significant set to 1

Gauge Value Segment (Start-Stop)

DOR\_NAV\_0P products with num\_discarded\_ISPs out of range

Gauge Value Segment (Start-Stop) Explicit Reference

Statistics for DOR\_NAV\_0P products with num\_discarded\_ISPs out of range

Gauge Statistics Segment (Start-Stop)

Percentage of DOR\_NAV\_0P products with RS\_significant set to 1

Gauge Value Segment (Start-Stop)

DOR\_NAV\_0P products with num\_RS\_ISPs out of range

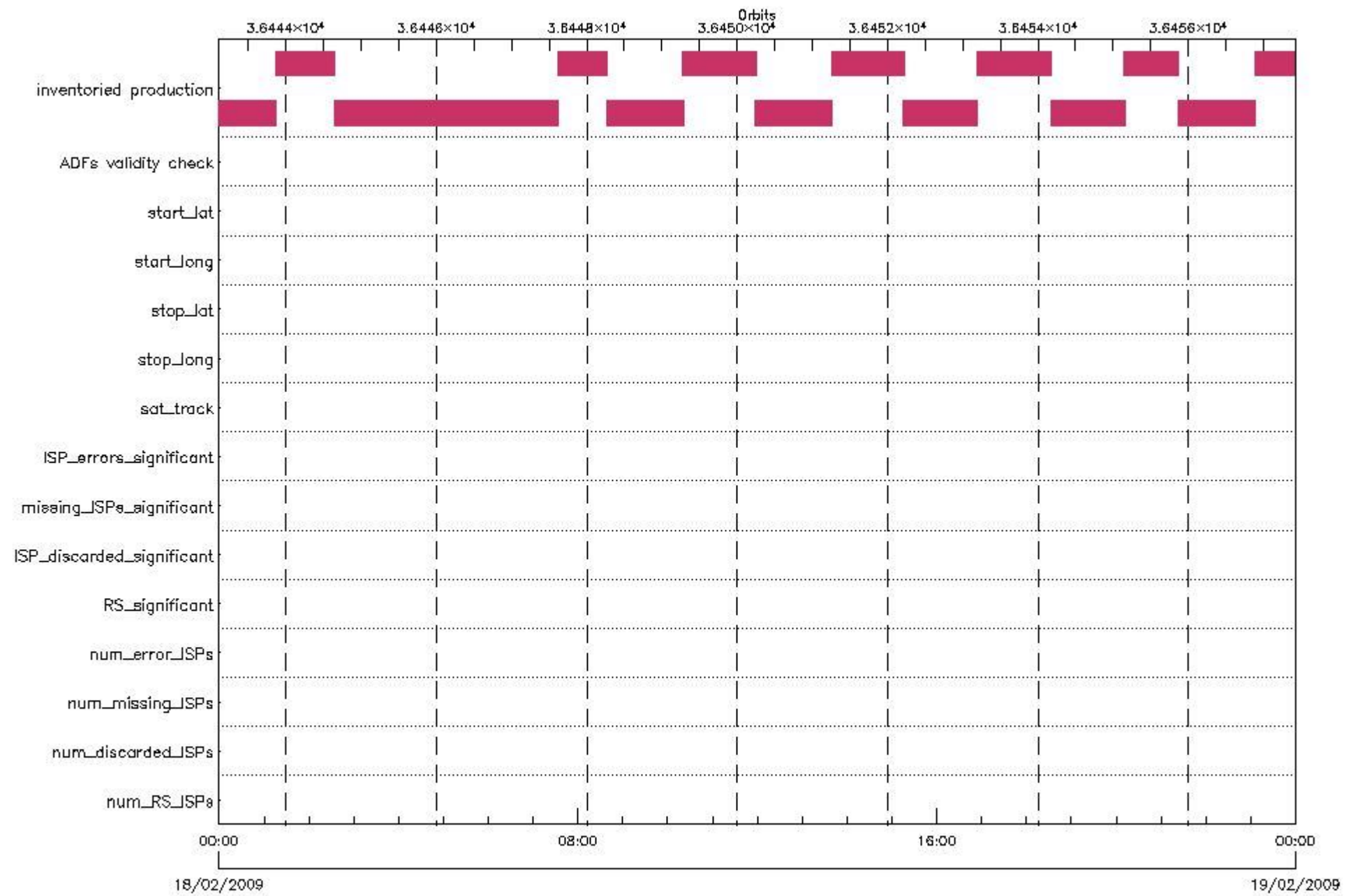
Gauge Value Segment (Start-Stop) Explicit Reference

Statistics for DOR\_NAV\_0P products with num\_RS\_ISPs out of range

Gauge Statistics Segment (Start-Stop)

MWR\_NL\_\_0P SPH checks

SPH fields with errors



**MWR\_NL\_0P products using a wrong ADF (sensing not included in validity)**

Gauge Segment (Start-Stop) Explicit Reference

**MWR\_NL\_0P products with start\_lat out of range**

Gauge Value Segment (Start-Stop) Explicit Reference

**MWR\_NL\_0P products with start\_long out of range**

Gauge Value Segment (Start-Stop) Explicit Reference

MWR\_NL\_\_0P products with stop\_lat out of range

Gauge Value Segment (Start-Stop) Explicit Reference

MWR\_NL\_\_0P products with stop\_long out of range

Gauge Value Segment (Start-Stop) Explicit Reference

MWR\_NL\_\_0P products with sat\_track out of range

Gauge Value Segment (Start-Stop) Explicit Reference

Percentage of MWR\_NL\_\_0P products with ISP\_errors\_significant set to 1

Gauge	Value	Segment (Start-Stop)
SPH.ISP_ERRORS_SIGNIFICANT_PERCENT.INFO PCF_MWR_NL__0P	0	18-FEB-2009 00:00:00.000 19-FEB-2009 00:00:00.000

MWR\_NL\_\_0P products with num\_error\_ISPs out of range

Gauge Value Segment (Start-Stop) Explicit Reference

Statistics for MWR\_NL\_\_0P products with num\_error\_ISPs out of range

Gauge Statistics Segment (Start-Stop)

Percentage of MWR\_NL\_\_0P products with missing\_ISPs\_significant set to 1

Gauge	Value	Segment (Start-Stop)
SPH.MISSING_ISPS_SIGNIFICANT_PERCENT.INFO PCF_MWR_NL__0P	0	18-FEB-2009 00:00:00.000 19-FEB-2009 00:00:00.000

MWR\_NL\_\_0P products with num\_missing\_ISPs out of range

Gauge Value Segment (Start-Stop) Explicit Reference

Statistics for MWR\_NL\_\_0P products with num\_missing\_ISPs out of range

Gauge Statistics Segment (Start-Stop)

Percentage of MWR\_NL\_\_0P products with ISP\_discarded\_significant set to 1

Gauge	Value	Segment (Start-Stop)
SPH.ISP_DISCARDED_SIGNIFICANT_PERCENT.INFO	0	18-FEB-2009 00:00:00.000
PCF_MWR_NL__0P		19-FEB-2009 00:00:00.000

MWR\_NL\_\_0P products with num\_discarded\_ISPs out of range

Gauge	Value	Segment (Start-Stop)	Explicit Reference

Statistics for MWR\_NL\_\_0P products with num\_discarded\_ISPs out of range

Gauge	Statistics	Segment (Start-Stop)

Percentage of MWR\_NL\_\_0P products with RS\_significant set to 1

Gauge	Value	Segment (Start-Stop)
SPH.RS_SIGNIFICANT_PERCENT.INFO	0	18-FEB-2009 00:00:00.000
PCF_MWR_NL__0P		19-FEB-2009 00:00:00.000

MWR\_NL\_\_0P products with num\_RS\_ISPs out of range

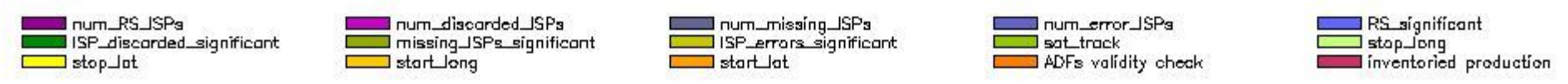
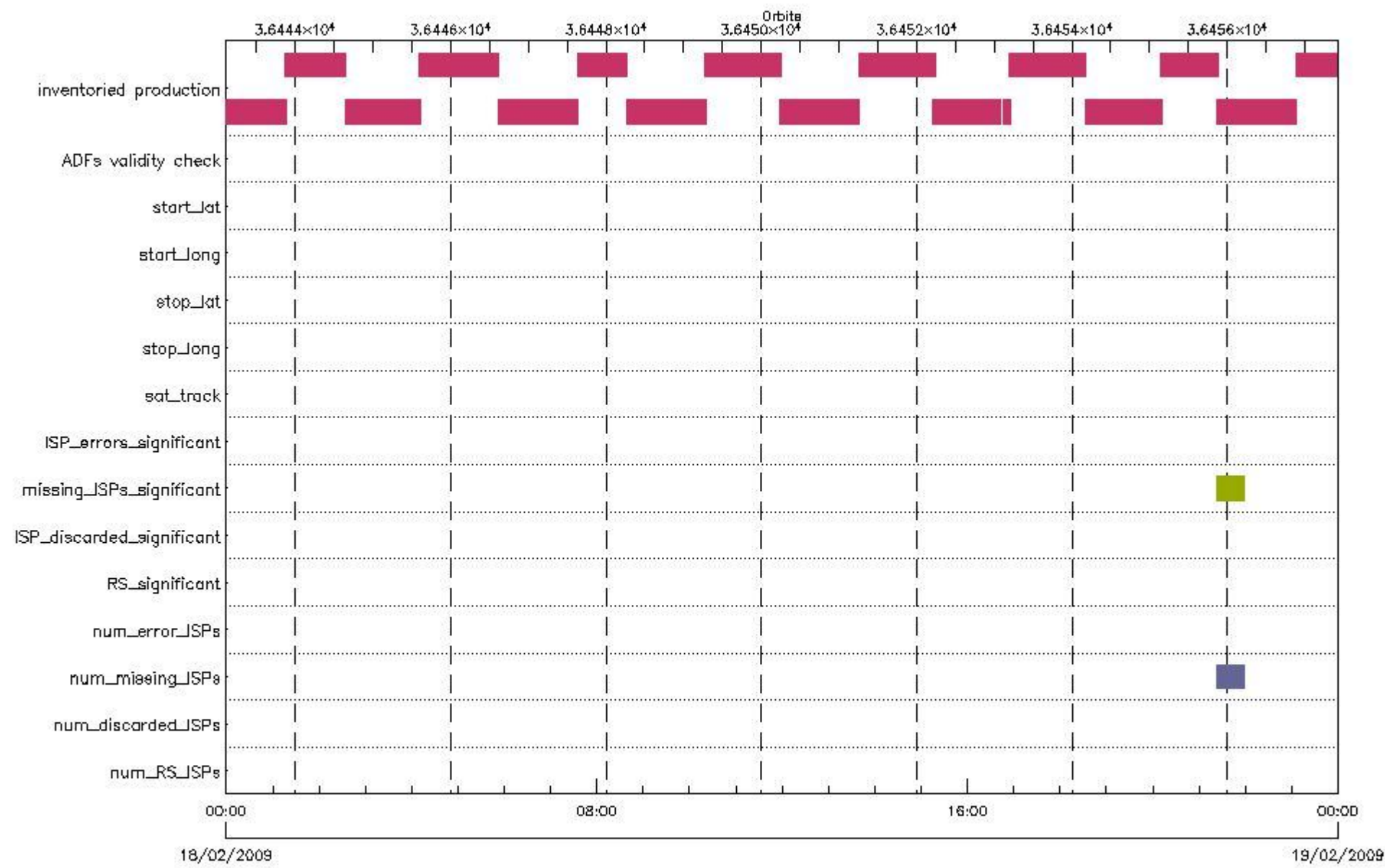
Gauge	Value	Segment (Start-Stop)	Explicit Reference

Statistics for MWR\_NL\_\_0P products with num\_RS\_ISPs out of range

Gauge	Statistics	Segment (Start-Stop)

RA2\_ME\_\_0P SPH checks

SPH fields with errors



**RA2\_ME\_\_0P products using a wrong ADF (sensing not included in validity)**

Gauge Segment (Start-Stop) Explicit Reference

**RA2\_ME\_\_0P products with start\_lat out of range**

Gauge Value Segment (Start-Stop) Explicit Reference

**RA2\_ME\_\_0P products with start\_long out of range**

Gauge Value Segment (Start-Stop) Explicit Reference

RA2\_ME\_\_0P products with stop\_lat out of range

Gauge Value Segment (Start-Stop) Explicit Reference

RA2\_ME\_\_0P products with stop\_long out of range

Gauge Value Segment (Start-Stop) Explicit Reference

RA2\_ME\_\_0P products with sat\_track out of range

Gauge Value Segment (Start-Stop) Explicit Reference

Percentage of RA2\_ME\_\_0P products with ISP\_errors\_significant set to 1

Gauge Value Segment (Start-Stop)

RA2\_ME\_\_0P products with num\_error\_ISPs out of range

Gauge Value Segment (Start-Stop) Explicit Reference

Statistics for RA2\_ME\_\_0P products with num\_error\_ISPs out of range

Gauge Statistics Segment (Start-Stop)

Percentage of RA2\_ME\_\_0P products with missing\_ISPs\_significant set to 1

Gauge Value Segment (Start-Stop)

RA2\_ME\_\_0P products with num\_missing\_ISPs out of range

Gauge	Value	Segment (Start-Stop)	Explicit Reference
SPH.NUM_MISSING_ISPS.WARNING PCF_RA2_ME__0P	1	18-FEB-2009 21:23:02.071 18-FEB-2009 21:58:15.329	Product: RA2_ME__0PNPDE20090218_212302_000021132076_00329_36455_8473.N1

Statistics for RA2\_ME\_\_0P products with num\_missing\_ISPs out of range

Gauge	Statistics	Segment (Start-Stop)
SPH.NUM_MISSING_ISPS.STA PCF_RA2_ME__0P	M=1 d=0 >=1 <=1 %=2.44590043	18-FEB-2009 00:00:00.000 19-FEB-2009 00:00:00.000



SPH.NUM_MISSING_ISPS.STA PCF_RA2_ME__0P	M=1 d=0 >=1 <=1 %=7.12882629	19-FEB-2009 00:00:00.000 20-FEB-2009 00:00:00.000
--	--	--

Percentage of RA2\_ME\_\_0P products with ISP\_discarded\_significant set to 1

Gauge Value Segment (Start-Stop)

RA2\_ME\_\_0P products with num\_discarded\_ISPs out of range

Gauge Value Segment (Start-Stop) Explicit Reference

Statistics for RA2\_ME\_\_0P products with num\_discarded\_ISPs out of range

Gauge Statistics Segment (Start-Stop)

Percentage of RA2\_ME\_\_0P products with RS\_significant set to 1

Gauge Value Segment (Start-Stop)

RA2\_ME\_\_0P products with num\_RS\_ISPs out of range

Gauge Value Segment (Start-Stop) Explicit Reference

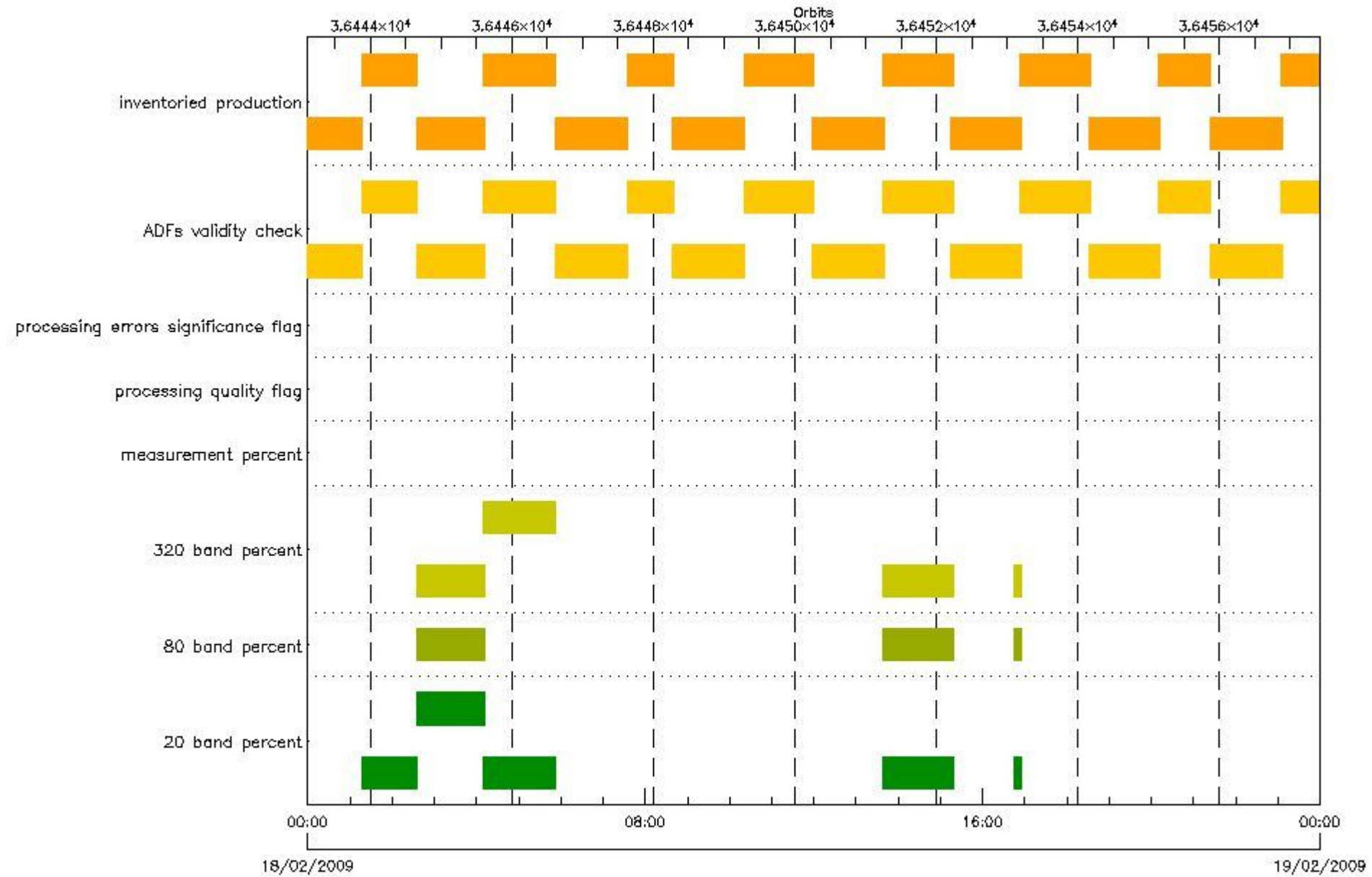
Statistics for RA2\_ME\_\_0P products with num\_RS\_ISPs out of range

Gauge Statistics Segment (Start-Stop)

---

RA2\_MW\_\_1P SPH checks

SPH fields with errors



**RA2\_MW\_\_1P products using a wrong ADF (sensing not included in validity)**

Gauge	Segment (Start-Stop)	Explicit Reference
Product: RA2_MW__1PNPDE20090217_233650_000060472076_00316_36442_1502.N1 DS NAME: REAL.ORBIT_STATE_VECTOR_FILE	17-FEB-2009 23:36:50.948 18-FEB-2009 01:17:37.684	ADF: DOR_NAV_0PNPDE20090217_233224_000057382076_00316_36442_7384.N1
Product: RA2_MW__1PNPDE20090218_011629_000047092076_00317_36443_1652.N1 DS NAME: REAL.ORBIT_STATE_VECTOR_FILE	18-FEB-2009 01:16:29.786 18-FEB-2009 02:34:58.608	ADF: DOR_NAV_0PNPDE20090218_011321_000044632076_00317_36443_7385.N1
Product: RA2_MW__1PNPDE20090218_023425_000057822076_00318_36444_1800.N1 DS NAME: REAL.ORBIT_STATE_VECTOR_FILE	18-FEB-2009 02:34:25.244 18-FEB-2009 04:10:46.848	ADF: DOR_NAV_0PNPDE20090218_023303_000054192076_00318_36444_7386.N1
Product: RA2_MW__1PNPDE20090218_041013_000061122076_00319_36445_1978.N1 DS NAME: REAL.ORBIT_STATE_VECTOR_FILE	18-FEB-2009 04:10:13.484 18-FEB-2009 05:52:05.946	ADF: DOR_NAV_0PNPDE20090218_040841_000057382076_00319_36445_7387.N1
Product: RA2_MW__1PNPDE20090218_055132_000062062076_00320_36446_2143.N1 DS NAME: REAL.ORBIT_STATE_VECTOR_FILE	18-FEB-2009 05:51:32.582 18-FEB-2009 07:34:58.620	ADF: DOR_NAV_0PNPDE20090218_054938_000057382076_00320_36446_7388.N1

Product: RA2_MW__1PNPDK20090218_073425_000039152076_00321_36447_7394.N1 DS NAME: REAL.ORBIT_STATE_VECTOR_FILE	18-FEB-2009 07:34:25.256 18-FEB-2009 08:39:39.796	ADF: DOR_NAV_0PNPDK20090218_073036_000035072076_00321_36447_7394.N1
Product: RA2_MW__1PNPDK20090218_083843_000061772076_00322_36448_7519.N1 DS NAME: REAL.ORBIT_STATE_VECTOR_FILE	18-FEB-2009 08:38:43.038 18-FEB-2009 10:21:40.112	ADF: DOR_NAV_0PNPDK20090218_083421_000060572076_00322_36448_7519.N1
Product: RA2_MW__1PNPDK20090218_102004_000059152076_00323_36449_7639.N1 DS NAME: REAL.ORBIT_STATE_VECTOR_FILE	18-FEB-2009 10:20:04.364 18-FEB-2009 11:58:39.648	ADF: DOR_NAV_0PNPDK20090218_101518_000057382076_00323_36449_7639.N1
Product: RA2_MW__1PNPDK20090218_115741_000061452076_00324_36450_7778.N1 DS NAME: REAL.ORBIT_STATE_VECTOR_FILE	18-FEB-2009 11:57:41.775 18-FEB-2009 13:40:06.544	ADF: DOR_NAV_0PNPDK20090218_115615_000057382076_00324_36450_7778.N1
Product: RA2_MW__1PNPDK20090218_133905_000059222076_00325_36451_7907.N1 DS NAME: REAL.ORBIT_STATE_VECTOR_FILE	18-FEB-2009 13:39:05.329 18-FEB-2009 15:17:47.298	ADF: DOR_NAV_0PNPDK20090218_133712_000054192076_00325_36451_7907.N1
Product: RA2_MW__1PNPDK20090218_151535_000052352076_00326_36452_8098.N1 DS NAME: REAL.ORBIT_STATE_VECTOR_FILE	18-FEB-2009 15:15:35.901 18-FEB-2009 16:42:50.531	ADF: DOR_NAV_0PNPDK20090218_151250_000057382076_00326_36452_8098.N1
Product: RA2_MW__1PNPDK20090218_164532_000005732076_00327_36453_8101.N1 DS NAME: REAL.ORBIT_STATE_VECTOR_FILE	18-FEB-2009 16:45:32.251 18-FEB-2009 16:55:04.792	ADF: DOR_NAV_0PNPDK20090218_151250_000057382076_00326_36452_8098.N1
Product: RA2_MW__1PNPDK20090218_165347_000059782076_00327_36453_8218.N1 DS NAME: REAL.ORBIT_STATE_VECTOR_FILE	18-FEB-2009 16:53:47.982 18-FEB-2009 18:33:25.650	ADF: DOR_NAV_0PNPDK20090218_165347_000054192076_00327_36453_8218.N1
Product: RA2_MW__1PNPDK20090218_183231_000060112076_00328_36454_8410.N1 DS NAME: REAL.ORBIT_STATE_VECTOR_FILE	18-FEB-2009 18:32:31.120 18-FEB-2009 20:12:42.208	ADF: DOR_NAV_0PNPDK20090218_182926_000057382076_00328_36454_8410.N1
Product: RA2_MW__1PNPDE20090218_201057_000043912076_00329_36455_2523.N1 DS NAME: REAL.ORBIT_STATE_VECTOR_FILE	18-FEB-2009 20:10:57.548 18-FEB-2009 21:24:08.880	ADF: DOR_NAV_0PNPDE20090218_201023_000038252076_00329_36455_2523.N1
Product: RA2_MW__1PNPDE20090218_212302_000021142076_00329_36455_2662.N1 DS NAME: REAL.ORBIT_STATE_VECTOR_FILE	18-FEB-2009 21:23:02.096 18-FEB-2009 21:58:16.412	ADF: DOR_NAV_0PNPDE20090218_211927_000060572076_00329_36455_2662.N1
Product: RA2_MW__1PNPDE20090218_220114_000039022076_00330_36456_2671.N1 DS NAME: REAL.ORBIT_STATE_VECTOR_FILE	18-FEB-2009 22:01:14.708 18-FEB-2009 23:06:16.994	ADF: DOR_NAV_0PNPDE20090218_211927_000060572076_00329_36455_2662.N1
Product: RA2_MW__1PNPDE20090218_230511_000060612076_00330_36456_2824.N1 DS NAME: REAL.ORBIT_STATE_VECTOR_FILE	18-FEB-2009 23:05:11.324 19-FEB-2009 00:46:12.542	ADF: DOR_NAV_0PNPDE20090218_230024_000057382076_00330_36456_2824.N1

**RA2\_MW\_\_1P products with processing errors significance flag set**

RA2\_MW\_\_1P products with percentage DSKs free of processing errors below threshold

Gauge Value Segment (Start-Stop)

RA2\_MW\_\_1P products with percentage of valid measurements below threshold

Gauge Value Segment (Start-Stop)

RA2\_MW\_\_1P products with percentage of 320 MHz band processed below threshold

Gauge	Value	Segment (Start-Stop)
SPH.RA2_320_BAND_PERCENT.WARNING PCF_RA2_MW__1P	8542	18-FEB-2009 02:34:25.244 18-FEB-2009 04:10:46.848
SPH.RA2_320_BAND_PERCENT.WARNING PCF_RA2_MW__1P	8982	18-FEB-2009 04:10:13.484 18-FEB-2009 05:52:05.946
SPH.RA2_320_BAND_PERCENT.WARNING PCF_RA2_MW__1P	8439	18-FEB-2009 13:39:05.329 18-FEB-2009 15:17:47.298
SPH.RA2_320_BAND_PERCENT.WARNING PCF_RA2_MW__1P	8092	18-FEB-2009 16:45:32.251 18-FEB-2009 16:55:04.792

RA2\_MW\_\_1P products with percentage of 80 MHz band processed above threshold

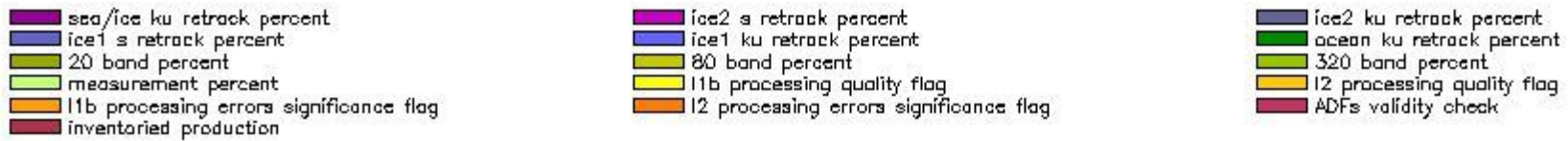
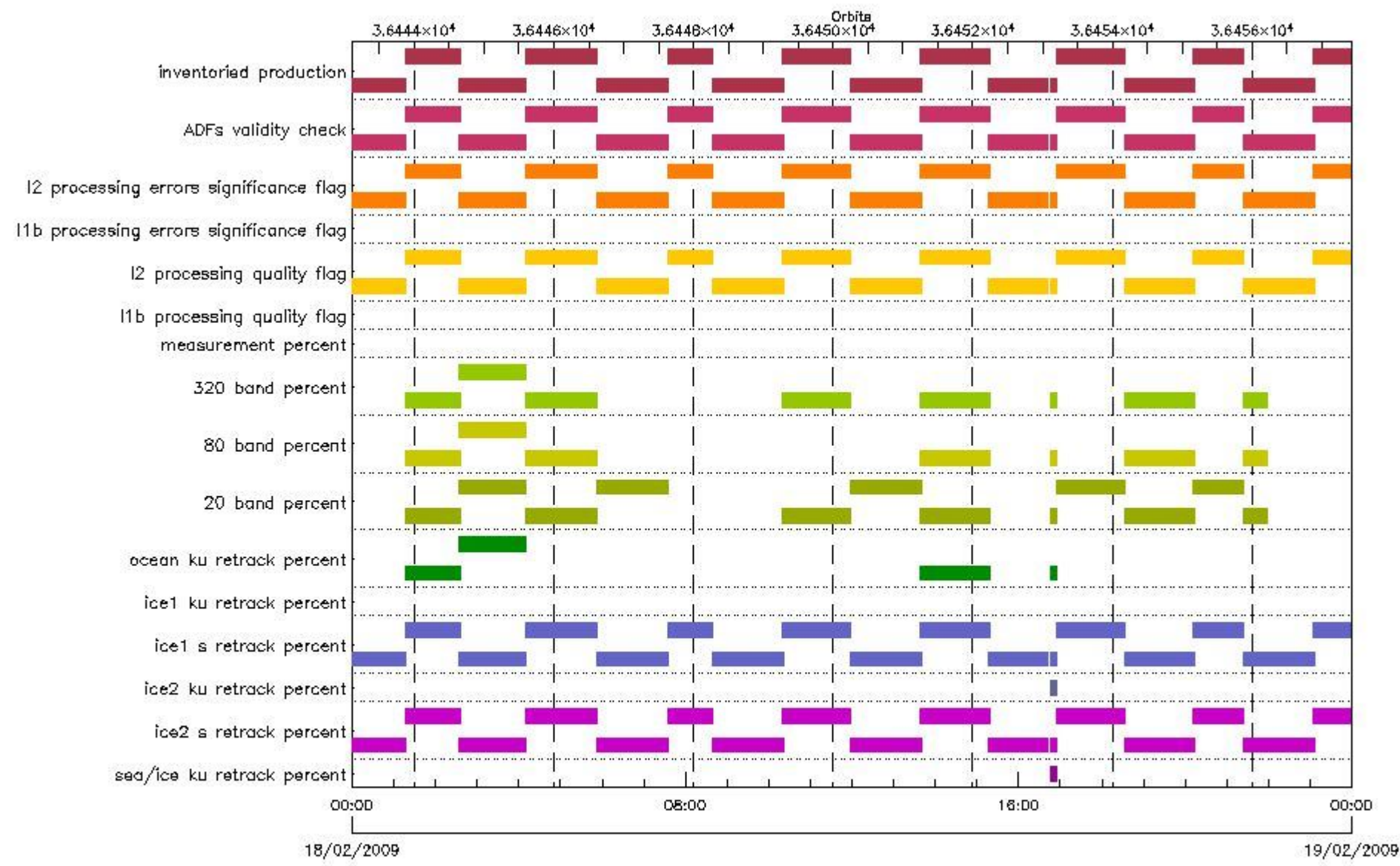
Gauge	Value	Segment (Start-Stop)
SPH.RA2_80_BAND_PERCENT.WARNING PCF_RA2_MW__1P	904	18-FEB-2009 02:34:25.244 18-FEB-2009 04:10:46.848
SPH.RA2_80_BAND_PERCENT.WARNING PCF_RA2_MW__1P	938	18-FEB-2009 13:39:05.329 18-FEB-2009 15:17:47.298
SPH.RA2_80_BAND_PERCENT.WARNING PCF_RA2_MW__1P	1144	18-FEB-2009 16:45:32.251 18-FEB-2009 16:55:04.792

**RA2\_MW\_\_1P products with percentage of 20 MHz band processed above threshold**

Gauge	Value	Segment (Start-Stop)
SPH.RA2_20_BAND_PERCENT.WARNING PCF_RA2_MW__1P	326	18-FEB-2009 01:16:29.786 18-FEB-2009 02:34:58.608
SPH.RA2_20_BAND_PERCENT.WARNING PCF_RA2_MW__1P	555	18-FEB-2009 02:34:25.244 18-FEB-2009 04:10:46.848
SPH.RA2_20_BAND_PERCENT.WARNING PCF_RA2_MW__1P	396	18-FEB-2009 04:10:13.484 18-FEB-2009 05:52:05.946
SPH.RA2_20_BAND_PERCENT.WARNING PCF_RA2_MW__1P	622	18-FEB-2009 13:39:05.329 18-FEB-2009 15:17:47.298
SPH.RA2_20_BAND_PERCENT.WARNING PCF_RA2_MW__1P	764	18-FEB-2009 16:45:32.251 18-FEB-2009 16:55:04.792

**RA2\_FGD\_2P SPH checks**

**SPH fields with errors**



**RA2\_FGD\_2P products using a wrong ADF (sensing not included in validity)**

Gauge	Segment (Start-Stop)	Explicit Reference
Product: RA2_FGD_2PNPDE20090217_233650_000060472076_00316_36442_1503.N1 DS NAME: REAL.ORBIT_STATE_VECTOR_FILE	17-FEB-2009 23:36:50.948 18-FEB-2009 01:17:37.684	ADF: DOR_NAV_0PNPDE20090217_233224_000057382076_00316_36442_7384.N1
Product: RA2_FGD_2PNPDE20090218_011629_000047092076_00317_36443_1653.N1 DS NAME: REAL.ORBIT_STATE_VECTOR_FILE	18-FEB-2009 01:16:29.786 18-FEB-2009 02:34:58.608	ADF: DOR_NAV_0PNPDE20090218_011321_000044632076_00317_36443_7385.N1
Product: RA2_FGD_2PNPDE20090218_023425_000057822076_00318_36444_1801.N1 DS NAME: REAL.ORBIT_STATE_VECTOR_FILE	18-FEB-2009 02:34:25.244 18-FEB-2009 04:10:46.848	ADF: DOR_NAV_0PNPDE20090218_023303_000054192076_00318_36444_7386.N1
Product: RA2_FGD_2PNPDE20090218_041013_000061122076_00319_36445_1979.N1 DS NAME: REAL.ORBIT_STATE_VECTOR_FILE	18-FEB-2009 04:10:13.484 18-FEB-2009 05:52:05.946	ADF: DOR_NAV_0PNPDE20090218_040841_000057382076_00319_36445_7387.N1
Product: RA2_FGD_2PNPDE20090218_055132_000062062076_00320_36446_2144.N1 DS NAME: REAL.ORBIT_STATE_VECTOR_FILE	18-FEB-2009 05:51:32.582 18-FEB-2009 07:34:58.620	ADF: DOR_NAV_0PNPDE20090218_054938_000057382076_00320_36446_7388.N1

Product: RA2_FGD_2PNPDK20090218_073425_000039152076_00321_36447_7395.N1 DS NAME: REAL.ORBIT_STATE_VECTOR_FILE	18-FEB-2009 07:34:25.256 18-FEB-2009 08:39:39.796	ADF: DOR_NAV_0PNPDK20090218_073036_000035072076_00321_36
Product: RA2_FGD_2PNPDK20090218_083843_000061772076_00322_36448_7520.N1 DS NAME: REAL.ORBIT_STATE_VECTOR_FILE	18-FEB-2009 08:38:43.038 18-FEB-2009 10:21:40.112	ADF: DOR_NAV_0PNPDK20090218_083421_000060572076_00322_36448_9290.N1
Product: RA2_FGD_2PNPDK20090218_102004_000059152076_00323_36449_7640.N1 DS NAME: REAL.ORBIT_STATE_VECTOR_FILE	18-FEB-2009 10:20:04.364 18-FEB-2009 11:58:39.648	ADF: DOR_NAV_0PNPDK20090218_101518_000057382076_00323_36449_9291.N1
Product: RA2_FGD_2PNPDK20090218_115741_000061452076_00324_36450_7779.N1 DS NAME: REAL.ORBIT_STATE_VECTOR_FILE	18-FEB-2009 11:57:41.775 18-FEB-2009 13:40:06.544	ADF: DOR_NAV_0PNPDK20090218_115615_000057382076_00324_36450_9292.N1
Product: RA2_FGD_2PNPDK20090218_133905_000059222076_00325_36451_7908.N1 DS NAME: REAL.ORBIT_STATE_VECTOR_FILE	18-FEB-2009 13:39:05.329 18-FEB-2009 15:17:47.298	ADF: DOR_NAV_0PNPDK20090218_133712_000054192076_00325_36451_9293.N1
Product: RA2_FGD_2PNPDK20090218_151535_000052352076_00326_36452_8099.N1 DS NAME: REAL.ORBIT_STATE_VECTOR_FILE	18-FEB-2009 15:15:35.901 18-FEB-2009 16:42:50.531	ADF: DOR_NAV_0PNPDK20090218_151250_000057382076_00326_36452_9294.N1
Product: RA2_FGD_2PNPDK20090218_164532_000005732076_00327_36453_8102.N1 DS NAME: REAL.ORBIT_STATE_VECTOR_FILE	18-FEB-2009 16:45:32.251 18-FEB-2009 16:55:04.792	ADF: DOR_NAV_0PNPDK20090218_151250_000057382076_00326_36452_9294.N1
Product: RA2_FGD_2PNPDK20090218_165347_000059782076_00327_36453_8219.N1 DS NAME: REAL.ORBIT_STATE_VECTOR_FILE	18-FEB-2009 16:53:47.982 18-FEB-2009 18:33:25.650	ADF: DOR_NAV_0PNPDK20090218_165347_000054192076_00327_36453_9295.N1
Product: RA2_FGD_2PNPDK20090218_183231_000060112076_00328_36454_8411.N1 DS NAME: REAL.ORBIT_STATE_VECTOR_FILE	18-FEB-2009 18:32:31.120 18-FEB-2009 20:12:42.208	ADF: DOR_NAV_0PNPDK20090218_182926_000057382076_00328_36454_9296.N1
Product: RA2_FGD_2PNPDE20090218_201057_000043912076_00329_36455_2524.N1 DS NAME: REAL.ORBIT_STATE_VECTOR_FILE	18-FEB-2009 20:10:57.548 18-FEB-2009 21:24:08.880	ADF: DOR_NAV_0PNPDE20090218_201023_000038252076_00329_36455_7389.N1
Product: RA2_FGD_2PNPDE20090218_212302_000021142076_00329_36455_2663.N1 DS NAME: REAL.ORBIT_STATE_VECTOR_FILE	18-FEB-2009 21:23:02.096 18-FEB-2009 21:58:16.412	ADF: DOR_NAV_0PNPDE20090218_211927_000060572076_00329_36455_7390.N1
Product: RA2_FGD_2PNPDE20090218_220114_000039022076_00330_36456_2672.N1 DS NAME: REAL.ORBIT_STATE_VECTOR_FILE	18-FEB-2009 22:01:14.708 18-FEB-2009 23:06:16.994	ADF: DOR_NAV_0PNPDE20090218_211927_000060572076_00329_36455_7390.N1
Product: RA2_FGD_2PNPDE20090218_230511_000060612076_00330_36456_2825.N1 DS NAME: REAL.ORBIT_STATE_VECTOR_FILE	18-FEB-2009 23:05:11.324 19-FEB-2009 00:46:12.542	ADF: DOR_NAV_0PNPDE20090218_230024_000057382076_00330_36456_7391.N1

**Products with processing errors significance flag set**

Gauge	Segment (Start-Stop)
SPH.RA2_L2_PROC_FLAG.WARNING PCF_RA2_FGD_2P	17-FEB-2009 23:36:50.948 18-FEB-2009 01:17:37.684
SPH.RA2_L2_PROC_FLAG.WARNING PCF_RA2_FGD_2P	18-FEB-2009 01:16:29.786 18-FEB-2009 02:34:58.608
SPH.RA2_L2_PROC_FLAG.WARNING PCF_RA2_FGD_2P	18-FEB-2009 02:34:25.244 18-FEB-2009 04:10:46.848
SPH.RA2_L2_PROC_FLAG.WARNING PCF_RA2_FGD_2P	18-FEB-2009 04:10:13.484 18-FEB-2009 05:52:05.946
SPH.RA2_L2_PROC_FLAG.WARNING PCF_RA2_FGD_2P	18-FEB-2009 05:51:32.582 18-FEB-2009 07:34:58.620
SPH.RA2_L2_PROC_FLAG.WARNING PCF_RA2_FGD_2P	18-FEB-2009 07:34:25.256 18-FEB-2009 08:39:39.796
SPH.RA2_L2_PROC_FLAG.WARNING PCF_RA2_FGD_2P	18-FEB-2009 08:38:43.038 18-FEB-2009 10:21:40.112
SPH.RA2_L2_PROC_FLAG.WARNING PCF_RA2_FGD_2P	18-FEB-2009 10:20:04.364 18-FEB-2009 11:58:39.648

SPH.RA2_L2_PROC_FLAG.WARNING PCF_RA2_FGD_2P	18-FEB-2009 11:57:41.775 18-FEB-2009 13:40:06.544
SPH.RA2_L2_PROC_FLAG.WARNING PCF_RA2_FGD_2P	18-FEB-2009 13:39:05.329 18-FEB-2009 15:17:47.298
SPH.RA2_L2_PROC_FLAG.WARNING PCF_RA2_FGD_2P	18-FEB-2009 15:15:35.901 18-FEB-2009 16:42:50.531
SPH.RA2_L2_PROC_FLAG.WARNING PCF_RA2_FGD_2P	18-FEB-2009 16:45:32.251 18-FEB-2009 16:55:04.792
SPH.RA2_L2_PROC_FLAG.WARNING PCF_RA2_FGD_2P	18-FEB-2009 16:53:47.982 18-FEB-2009 18:33:25.650
SPH.RA2_L2_PROC_FLAG.WARNING PCF_RA2_FGD_2P	18-FEB-2009 18:32:31.120 18-FEB-2009 20:12:42.208
SPH.RA2_L2_PROC_FLAG.WARNING PCF_RA2_FGD_2P	18-FEB-2009 20:10:57.548 18-FEB-2009 21:24:08.880
SPH.RA2_L2_PROC_FLAG.WARNING PCF_RA2_FGD_2P	18-FEB-2009 21:23:02.096 18-FEB-2009 21:58:16.412
SPH.RA2_L2_PROC_FLAG.WARNING PCF_RA2_FGD_2P	18-FEB-2009 22:01:14.708 18-FEB-2009 23:06:16.994
SPH.RA2_L2_PROC_FLAG.WARNING PCF_RA2_FGD_2P	18-FEB-2009 23:05:11.324 19-FEB-2009 00:46:12.542

**Products with processing errors significance flag set**

**Gauge Segment (Start-Stop)**

**Products with percentage DSRs free of processing errors below threshold**

Gauge	Value	Segment (Start-Stop)
SPH.RA2_L2_PROC_QUALITY.WARNING PCF_RA2_FGD_2P	6566	17-FEB-2009 23:36:50.948 18-FEB-2009 01:17:37.684
SPH.RA2_L2_PROC_QUALITY.WARNING PCF_RA2_FGD_2P	6740	18-FEB-2009 01:16:29.786 18-FEB-2009 02:34:58.608
SPH.RA2_L2_PROC_QUALITY.WARNING PCF_RA2_FGD_2P	6973	18-FEB-2009 02:34:25.244 18-FEB-2009 04:10:46.848
SPH.RA2_L2_PROC_QUALITY.WARNING PCF_RA2_FGD_2P	6555	18-FEB-2009 04:10:13.484 18-FEB-2009 05:52:05.946
SPH.RA2_L2_PROC_QUALITY.WARNING PCF_RA2_FGD_2P	6640	18-FEB-2009 05:51:32.582 18-FEB-2009 07:34:58.620
SPH.RA2_L2_PROC_QUALITY.WARNING PCF_RA2_FGD_2P	6212	18-FEB-2009 07:34:25.256 18-FEB-2009 08:39:39.796
SPH.RA2_L2_PROC_QUALITY.WARNING PCF_RA2_FGD_2P	6413	18-FEB-2009 08:38:43.038 18-FEB-2009 10:21:40.112
SPH.RA2_L2_PROC_QUALITY.WARNING PCF_RA2_FGD_2P	6612	18-FEB-2009 10:20:04.364 18-FEB-2009 11:58:39.648
SPH.RA2_L2_PROC_QUALITY.WARNING PCF_RA2_FGD_2P	6749	18-FEB-2009 11:57:41.775 18-FEB-2009 13:40:06.544
SPH.RA2_L2_PROC_QUALITY.WARNING PCF_RA2_FGD_2P	6588	18-FEB-2009 13:39:05.329 18-FEB-2009 15:17:47.298
SPH.RA2_L2_PROC_QUALITY.WARNING PCF_RA2_FGD_2P	6444	18-FEB-2009 15:15:35.901 18-FEB-2009 16:42:50.531

SPH.RA2_L2_PROC_QUALITY.WARNING PCF_RA2_FGD_2P	7646	18-FEB-2009 16:45:32.251 18-FEB-2009 16:55:04.792
SPH.RA2_L2_PROC_QUALITY.WARNING PCF_RA2_FGD_2P	6619	18-FEB-2009 16:53:47.982 18-FEB-2009 18:33:25.650
SPH.RA2_L2_PROC_QUALITY.WARNING PCF_RA2_FGD_2P	6540	18-FEB-2009 18:32:31.120 18-FEB-2009 20:12:42.208
SPH.RA2_L2_PROC_QUALITY.WARNING PCF_RA2_FGD_2P	5807	18-FEB-2009 20:10:57.548 18-FEB-2009 21:24:08.880
SPH.RA2_L2_PROC_QUALITY.WARNING PCF_RA2_FGD_2P	6827	18-FEB-2009 21:23:02.096 18-FEB-2009 21:58:16.412
SPH.RA2_L2_PROC_QUALITY.WARNING PCF_RA2_FGD_2P	5946	18-FEB-2009 22:01:14.708 18-FEB-2009 23:06:16.994
SPH.RA2_L2_PROC_QUALITY.WARNING PCF_RA2_FGD_2P	6361	18-FEB-2009 23:05:11.324 19-FEB-2009 00:46:12.542

**Products with percentage DSRs free of processing errors below threshold**

**Gauge Value Segment (Start-Stop)**

**RA2\_FGD\_2P products with percentage of valid measurements below threshold**

**Gauge Value Segment (Start-Stop)**

**RA2\_FGD\_2P products with percentage of 320 MHz band processed below threshold**

Gauge	Value	Segment (Start-Stop)
SPH.RA2_320_BAND_PERCENT.WARNING PCF_RA2_FGD_2P	9319	18-FEB-2009 01:16:29.786 18-FEB-2009 02:34:58.608
SPH.RA2_320_BAND_PERCENT.WARNING PCF_RA2_FGD_2P	8790	18-FEB-2009 02:34:25.244 18-FEB-2009 04:10:46.848
SPH.RA2_320_BAND_PERCENT.WARNING PCF_RA2_FGD_2P	9162	18-FEB-2009 04:10:13.484 18-FEB-2009 05:52:05.946
SPH.RA2_320_BAND_PERCENT.WARNING PCF_RA2_FGD_2P	9497	18-FEB-2009 10:20:04.364 18-FEB-2009 11:58:39.648
SPH.RA2_320_BAND_PERCENT.WARNING PCF_RA2_FGD_2P	8755	18-FEB-2009 13:39:05.329 18-FEB-2009 15:17:47.298
SPH.RA2_320_BAND_PERCENT.WARNING PCF_RA2_FGD_2P	8288	18-FEB-2009 16:45:32.251 18-FEB-2009 16:55:04.792
SPH.RA2_320_BAND_PERCENT.WARNING PCF_RA2_FGD_2P	9385	18-FEB-2009 18:32:31.120 18-FEB-2009 20:12:42.208
SPH.RA2_320_BAND_PERCENT.WARNING PCF_RA2_FGD_2P	9394	18-FEB-2009 21:23:02.096 18-FEB-2009 21:58:16.412

**RA2\_FGD\_2P products with percentage of 80 MHz band processed above threshold**

Gauge	Value	Segment (Start-Stop)
SPH.RA2_80_BAND_PERCENT.WARNING PCF_RA2_FGD_2P	487	18-FEB-2009 01:16:29.786 18-FEB-2009 02:34:58.608
SPH.RA2_80_BAND_PERCENT.WARNING PCF_RA2_FGD_2P	855	18-FEB-2009 02:34:25.244 18-FEB-2009 04:10:46.848
SPH.RA2_80_BAND_PERCENT.WARNING PCF_RA2_FGD_2P	592	18-FEB-2009 04:10:13.484 18-FEB-2009 05:52:05.946



SPH.RA2_80_BAND_PERCENT.WARNING PCF_RA2_FGD_2P	867	18-FEB-2009 13:39:05.329 18-FEB-2009 15:17:47.298
SPH.RA2_80_BAND_PERCENT.WARNING PCF_RA2_FGD_2P	1128	18-FEB-2009 16:45:32.251 18-FEB-2009 16:55:04.792
SPH.RA2_80_BAND_PERCENT.WARNING PCF_RA2_FGD_2P	486	18-FEB-2009 18:32:31.120 18-FEB-2009 20:12:42.208
SPH.RA2_80_BAND_PERCENT.WARNING PCF_RA2_FGD_2P	490	18-FEB-2009 21:23:02.096 18-FEB-2009 21:58:16.412

**RA2\_FGD\_2P products with percentage of 20 MHz band processed above threshold**

Gauge	Value	Segment (Start-Stop)
SPH.RA2_20_BAND_PERCENT.WARNING PCF_RA2_FGD_2P	194	18-FEB-2009 01:16:29.786 18-FEB-2009 02:34:58.608
SPH.RA2_20_BAND_PERCENT.WARNING PCF_RA2_FGD_2P	355	18-FEB-2009 02:34:25.244 18-FEB-2009 04:10:46.848
SPH.RA2_20_BAND_PERCENT.WARNING PCF_RA2_FGD_2P	246	18-FEB-2009 04:10:13.484 18-FEB-2009 05:52:05.946
SPH.RA2_20_BAND_PERCENT.WARNING PCF_RA2_FGD_2P	113	18-FEB-2009 05:51:32.582 18-FEB-2009 07:34:58.620
SPH.RA2_20_BAND_PERCENT.WARNING PCF_RA2_FGD_2P	134	18-FEB-2009 10:20:04.364 18-FEB-2009 11:58:39.648
SPH.RA2_20_BAND_PERCENT.WARNING PCF_RA2_FGD_2P	105	18-FEB-2009 11:57:41.775 18-FEB-2009 13:40:06.544
SPH.RA2_20_BAND_PERCENT.WARNING PCF_RA2_FGD_2P	378	18-FEB-2009 13:39:05.329 18-FEB-2009 15:17:47.298
SPH.RA2_20_BAND_PERCENT.WARNING PCF_RA2_FGD_2P	584	18-FEB-2009 16:45:32.251 18-FEB-2009 16:55:04.792
SPH.RA2_20_BAND_PERCENT.WARNING PCF_RA2_FGD_2P	151	18-FEB-2009 16:53:47.982 18-FEB-2009 18:33:25.650
SPH.RA2_20_BAND_PERCENT.WARNING PCF_RA2_FGD_2P	130	18-FEB-2009 18:32:31.120 18-FEB-2009 20:12:42.208
SPH.RA2_20_BAND_PERCENT.WARNING PCF_RA2_FGD_2P	152	18-FEB-2009 20:10:57.548 18-FEB-2009 21:24:08.880
SPH.RA2_20_BAND_PERCENT.WARNING PCF_RA2_FGD_2P	116	18-FEB-2009 21:23:02.096 18-FEB-2009 21:58:16.412

**RA2\_FGD\_2P products with percentage of valid Ku ocean retracker measurements below threshold**

Gauge	Value	Segment (Start-Stop)
SPH.RA2_OCEAN_KU_RETRACK_PERCENT.WARNING PCF_RA2_FGD_2P	8931	18-FEB-2009 01:16:29.786 18-FEB-2009 02:34:58.608
SPH.RA2_OCEAN_KU_RETRACK_PERCENT.WARNING PCF_RA2_FGD_2P	8852	18-FEB-2009 02:34:25.244 18-FEB-2009 04:10:46.848
SPH.RA2_OCEAN_KU_RETRACK_PERCENT.WARNING PCF_RA2_FGD_2P	8710	18-FEB-2009 13:39:05.329 18-FEB-2009 15:17:47.298
SPH.RA2_OCEAN_KU_RETRACK_PERCENT.WARNING PCF_RA2_FGD_2P	8560	18-FEB-2009 16:45:32.251 18-FEB-2009 16:55:04.792

**RA2\_FGD\_2P products with percentage of valid Ku ice1 retracker measurements below threshold**

Gauge	Value	Segment (Start-Stop)
-------	-------	----------------------

**RA2\_FGD\_2P products with percentage of valid S ice1 retracker measurements below threshold**

Gauge	Value	Segment (Start-Stop)
SPH.RA2_ICE1_S_RETRACK_PERCENT.WARNING PCF_RA2_FGD_2P	5560	17-FEB-2009 23:36:50.948 18-FEB-2009 01:17:37.684
SPH.RA2_ICE1_S_RETRACK_PERCENT.WARNING PCF_RA2_FGD_2P	4958	18-FEB-2009 01:16:29.786 18-FEB-2009 02:34:58.608
SPH.RA2_ICE1_S_RETRACK_PERCENT.WARNING PCF_RA2_FGD_2P	5154	18-FEB-2009 02:34:25.244 18-FEB-2009 04:10:46.848
SPH.RA2_ICE1_S_RETRACK_PERCENT.WARNING PCF_RA2_FGD_2P	4753	18-FEB-2009 04:10:13.484 18-FEB-2009 05:52:05.946
SPH.RA2_ICE1_S_RETRACK_PERCENT.WARNING PCF_RA2_FGD_2P	5103	18-FEB-2009 05:51:32.582 18-FEB-2009 07:34:58.620
SPH.RA2_ICE1_S_RETRACK_PERCENT.WARNING PCF_RA2_FGD_2P	5642	18-FEB-2009 07:34:25.256 18-FEB-2009 08:39:39.796
SPH.RA2_ICE1_S_RETRACK_PERCENT.WARNING PCF_RA2_FGD_2P	5377	18-FEB-2009 08:38:43.038 18-FEB-2009 10:21:40.112
SPH.RA2_ICE1_S_RETRACK_PERCENT.WARNING PCF_RA2_FGD_2P	5385	18-FEB-2009 10:20:04.364 18-FEB-2009 11:58:39.648
SPH.RA2_ICE1_S_RETRACK_PERCENT.WARNING PCF_RA2_FGD_2P	5296	18-FEB-2009 11:57:41.775 18-FEB-2009 13:40:06.544
SPH.RA2_ICE1_S_RETRACK_PERCENT.WARNING PCF_RA2_FGD_2P	4428	18-FEB-2009 13:39:05.329 18-FEB-2009 15:17:47.298
SPH.RA2_ICE1_S_RETRACK_PERCENT.WARNING PCF_RA2_FGD_2P	5587	18-FEB-2009 15:15:35.901 18-FEB-2009 16:42:50.531
SPH.RA2_ICE1_S_RETRACK_PERCENT.WARNING PCF_RA2_FGD_2P	2015	18-FEB-2009 16:45:32.251 18-FEB-2009 16:55:04.792
SPH.RA2_ICE1_S_RETRACK_PERCENT.WARNING PCF_RA2_FGD_2P	5169	18-FEB-2009 16:53:47.982 18-FEB-2009 18:33:25.650
SPH.RA2_ICE1_S_RETRACK_PERCENT.WARNING PCF_RA2_FGD_2P	5005	18-FEB-2009 18:32:31.120 18-FEB-2009 20:12:42.208
SPH.RA2_ICE1_S_RETRACK_PERCENT.WARNING PCF_RA2_FGD_2P	4630	18-FEB-2009 20:10:57.548 18-FEB-2009 21:24:08.880
SPH.RA2_ICE1_S_RETRACK_PERCENT.WARNING PCF_RA2_FGD_2P	5355	18-FEB-2009 21:23:02.096 18-FEB-2009 21:58:16.412
SPH.RA2_ICE1_S_RETRACK_PERCENT.WARNING PCF_RA2_FGD_2P	4891	18-FEB-2009 22:01:14.708 18-FEB-2009 23:06:16.994
SPH.RA2_ICE1_S_RETRACK_PERCENT.WARNING PCF_RA2_FGD_2P	5277	18-FEB-2009 23:05:11.324 19-FEB-2009 00:46:12.542

**RA2\_FGD\_2P products with percentage of valid KU ice2 retracker measurements below threshold**

Gauge	Value	Segment (Start-Stop)
SPH.RA2_ICE2_KU_RETRACK_PERCENT.WARNING PCF_RA2_FGD_2P	5175	18-FEB-2009 16:45:32.251 18-FEB-2009 16:55:04.792

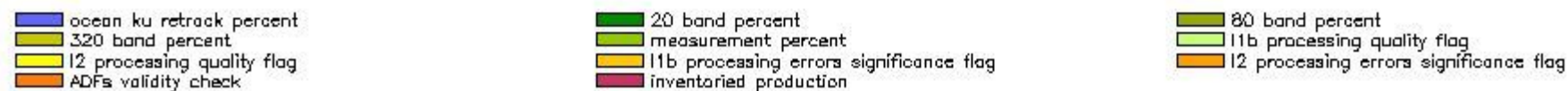
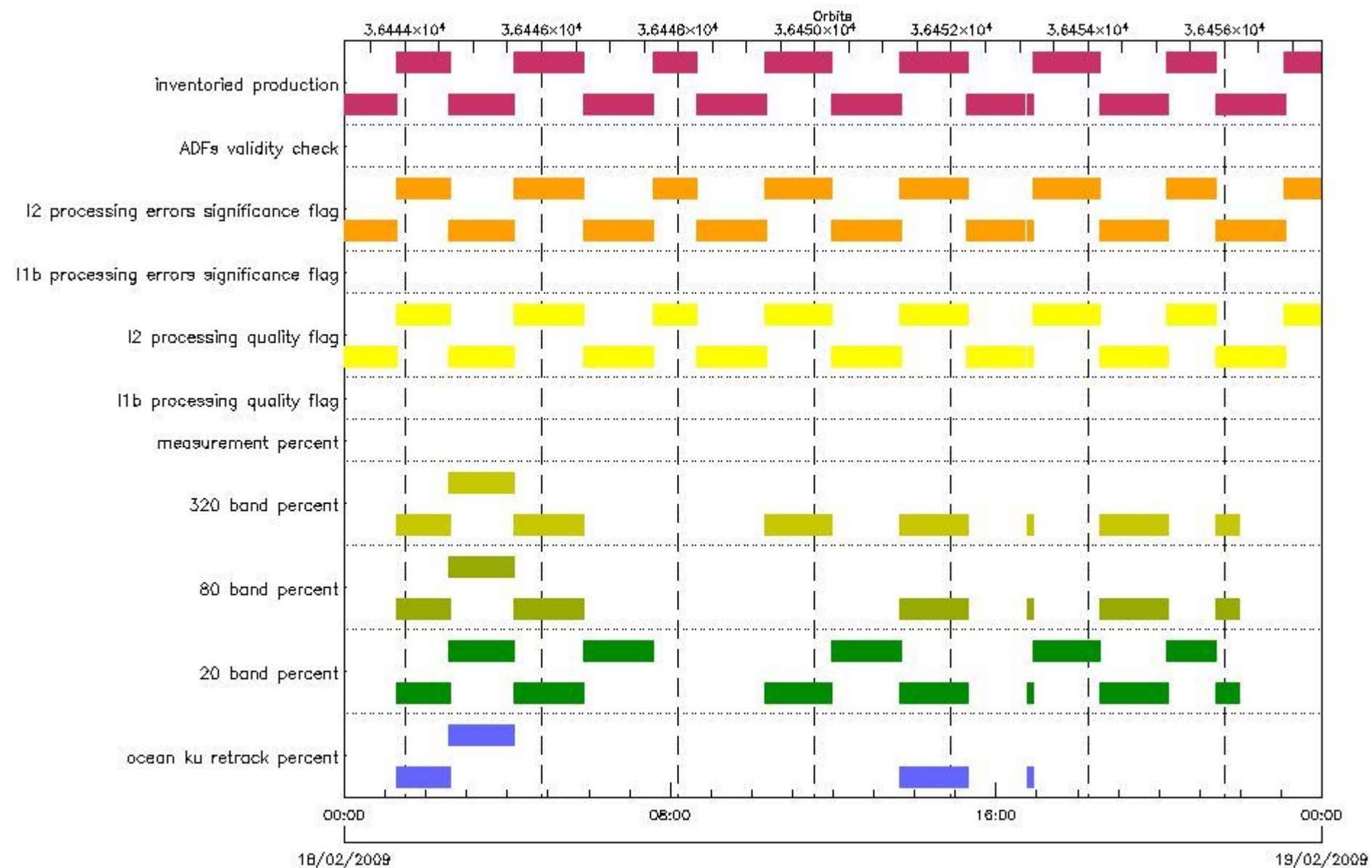
**RA2\_FGD\_2P products with percentage of valid S ice2 retracker measurements below threshold**

Gauge	Value	Segment (Start-Stop)
-------	-------	----------------------

SPH.RA2_ICE2_S_RETRACK_PERCENT.WARNING PCF_RA2_FGD_2P	74	17-FEB-2009 23:36:50.948 18-FEB-2009 01:17:37.684
SPH.RA2_ICE2_S_RETRACK_PERCENT.WARNING PCF_RA2_FGD_2P	97	18-FEB-2009 01:16:29.786 18-FEB-2009 02:34:58.608
SPH.RA2_ICE2_S_RETRACK_PERCENT.WARNING PCF_RA2_FGD_2P	54	18-FEB-2009 02:34:25.244 18-FEB-2009 04:10:46.848
SPH.RA2_ICE2_S_RETRACK_PERCENT.WARNING PCF_RA2_FGD_2P	58	18-FEB-2009 04:10:13.484 18-FEB-2009 05:52:05.946
SPH.RA2_ICE2_S_RETRACK_PERCENT.WARNING PCF_RA2_FGD_2P	54	18-FEB-2009 05:51:32.582 18-FEB-2009 07:34:58.620
SPH.RA2_ICE2_S_RETRACK_PERCENT.WARNING PCF_RA2_FGD_2P	48	18-FEB-2009 07:34:25.256 18-FEB-2009 08:39:39.796
SPH.RA2_ICE2_S_RETRACK_PERCENT.WARNING PCF_RA2_FGD_2P	50	18-FEB-2009 08:38:43.038 18-FEB-2009 10:21:40.112
SPH.RA2_ICE2_S_RETRACK_PERCENT.WARNING PCF_RA2_FGD_2P	47	18-FEB-2009 10:20:04.364 18-FEB-2009 11:58:39.648
SPH.RA2_ICE2_S_RETRACK_PERCENT.WARNING PCF_RA2_FGD_2P	56	18-FEB-2009 11:57:41.775 18-FEB-2009 13:40:06.544
SPH.RA2_ICE2_S_RETRACK_PERCENT.WARNING PCF_RA2_FGD_2P	68	18-FEB-2009 13:39:05.329 18-FEB-2009 15:17:47.298
SPH.RA2_ICE2_S_RETRACK_PERCENT.WARNING PCF_RA2_FGD_2P	55	18-FEB-2009 15:15:35.901 18-FEB-2009 16:42:50.531
SPH.RA2_ICE2_S_RETRACK_PERCENT.WARNING PCF_RA2_FGD_2P	0	18-FEB-2009 16:45:32.251 18-FEB-2009 16:55:04.792
SPH.RA2_ICE2_S_RETRACK_PERCENT.WARNING PCF_RA2_FGD_2P	78	18-FEB-2009 16:53:47.982 18-FEB-2009 18:33:25.650
SPH.RA2_ICE2_S_RETRACK_PERCENT.WARNING PCF_RA2_FGD_2P	54	18-FEB-2009 18:32:31.120 18-FEB-2009 20:12:42.208
SPH.RA2_ICE2_S_RETRACK_PERCENT.WARNING PCF_RA2_FGD_2P	33	18-FEB-2009 20:10:57.548 18-FEB-2009 21:24:08.880
SPH.RA2_ICE2_S_RETRACK_PERCENT.WARNING PCF_RA2_FGD_2P	21	18-FEB-2009 21:23:02.096 18-FEB-2009 21:58:16.412
SPH.RA2_ICE2_S_RETRACK_PERCENT.WARNING PCF_RA2_FGD_2P	40	18-FEB-2009 22:01:14.708 18-FEB-2009 23:06:16.994
SPH.RA2_ICE2_S_RETRACK_PERCENT.WARNING PCF_RA2_FGD_2P	70	18-FEB-2009 23:05:11.324 19-FEB-2009 00:46:12.542

**RA2\_FGD\_2P products with percentage of valid KU sea/ice retracker measurements below threshold**

Gauge	Value	Segment (Start-Stop)
SPH.RA2_SEAICE_KU_RETRACK_PERCENT.WARNING PCF_RA2_FGD_2P	8931	18-FEB-2009 16:45:32.251 18-FEB-2009 16:55:04.792



**RA2\_WWV\_2P products using a wrong ADF (sensing not included in validity)**

Gauge Segment (Start-Stop) Explicit Reference

**RA2\_WWV\_2P products with processing errors significance flag set**

Gauge	Segment (Start-Stop)
SPH.RA2_L2_PROC_FLAG.WARNING PCF_RA2_WWV_2P	17-FEB-2009 23:36:50.948 18-FEB-2009 01:17:37.684
SPH.RA2_L2_PROC_FLAG.WARNING PCF_RA2_WWV_2P	18-FEB-2009 01:16:29.786 18-FEB-2009 02:34:58.608
SPH.RA2_L2_PROC_FLAG.WARNING PCF_RA2_WWV_2P	18-FEB-2009 02:34:25.244 18-FEB-2009 04:10:46.848

SPH.RA2_L2_PROC_FLAG.WARNING PCF_RA2_WWV_2P	18-FEB-2009 04:10:13.484 18-FEB-2009 05:52:05.946
SPH.RA2_L2_PROC_FLAG.WARNING PCF_RA2_WWV_2P	18-FEB-2009 05:51:32.582 18-FEB-2009 07:34:58.620
SPH.RA2_L2_PROC_FLAG.WARNING PCF_RA2_WWV_2P	18-FEB-2009 07:34:25.256 18-FEB-2009 08:39:39.796
SPH.RA2_L2_PROC_FLAG.WARNING PCF_RA2_WWV_2P	18-FEB-2009 08:38:43.038 18-FEB-2009 10:21:40.112
SPH.RA2_L2_PROC_FLAG.WARNING PCF_RA2_WWV_2P	18-FEB-2009 10:20:04.364 18-FEB-2009 11:58:39.648
SPH.RA2_L2_PROC_FLAG.WARNING PCF_RA2_WWV_2P	18-FEB-2009 11:57:41.775 18-FEB-2009 13:40:06.544
SPH.RA2_L2_PROC_FLAG.WARNING PCF_RA2_WWV_2P	18-FEB-2009 13:39:05.329 18-FEB-2009 15:17:47.298
SPH.RA2_L2_PROC_FLAG.WARNING PCF_RA2_WWV_2P	18-FEB-2009 15:15:35.901 18-FEB-2009 16:42:50.531
SPH.RA2_L2_PROC_FLAG.WARNING PCF_RA2_WWV_2P	18-FEB-2009 16:45:32.251 18-FEB-2009 16:55:04.792
SPH.RA2_L2_PROC_FLAG.WARNING PCF_RA2_WWV_2P	18-FEB-2009 16:53:47.982 18-FEB-2009 18:33:25.650
SPH.RA2_L2_PROC_FLAG.WARNING PCF_RA2_WWV_2P	18-FEB-2009 18:32:31.120 18-FEB-2009 20:12:42.208
SPH.RA2_L2_PROC_FLAG.WARNING PCF_RA2_WWV_2P	18-FEB-2009 20:10:57.548 18-FEB-2009 21:24:08.880
SPH.RA2_L2_PROC_FLAG.WARNING PCF_RA2_WWV_2P	18-FEB-2009 21:23:02.096 18-FEB-2009 21:58:16.412
SPH.RA2_L2_PROC_FLAG.WARNING PCF_RA2_WWV_2P	18-FEB-2009 22:01:14.708 18-FEB-2009 23:06:16.994
SPH.RA2_L2_PROC_FLAG.WARNING PCF_RA2_WWV_2P	18-FEB-2009 23:05:11.324 19-FEB-2009 00:46:12.542

**RA2\_WWV\_2P products with processing errors significance flag set**

**Gauge Segment (Start-Stop)**

**RA2\_WWV\_2P products with percentage DSRs free of processing errors below threshold**

Gauge	Value	Segment (Start-Stop)
SPH.RA2_L2_PROC_QUALITY.WARNING PCF_RA2_WWV_2P	6566	17-FEB-2009 23:36:50.948 18-FEB-2009 01:17:37.684
SPH.RA2_L2_PROC_QUALITY.WARNING PCF_RA2_WWV_2P	6740	18-FEB-2009 01:16:29.786 18-FEB-2009 02:34:58.608
SPH.RA2_L2_PROC_QUALITY.WARNING PCF_RA2_WWV_2P	6973	18-FEB-2009 02:34:25.244 18-FEB-2009 04:10:46.848
SPH.RA2_L2_PROC_QUALITY.WARNING PCF_RA2_WWV_2P	6555	18-FEB-2009 04:10:13.484 18-FEB-2009 05:52:05.946
SPH.RA2_L2_PROC_QUALITY.WARNING PCF_RA2_WWV_2P	6640	18-FEB-2009 05:51:32.582 18-FEB-2009 07:34:58.620
SPH.RA2_L2_PROC_QUALITY.WARNING PCF_RA2_WWV_2P	6212	18-FEB-2009 07:34:25.256 18-FEB-2009 08:39:39.796

SPH.RA2_L2_PROC_QUALITY.WARNING PCF_RA2_WWV_2P	6413	18-FEB-2009 08:38:43.038 18-FEB-2009 10:21:40.112
SPH.RA2_L2_PROC_QUALITY.WARNING PCF_RA2_WWV_2P	6612	18-FEB-2009 10:20:04.364 18-FEB-2009 11:58:39.648
SPH.RA2_L2_PROC_QUALITY.WARNING PCF_RA2_WWV_2P	6749	18-FEB-2009 11:57:41.775 18-FEB-2009 13:40:06.544
SPH.RA2_L2_PROC_QUALITY.WARNING PCF_RA2_WWV_2P	6588	18-FEB-2009 13:39:05.329 18-FEB-2009 15:17:47.298
SPH.RA2_L2_PROC_QUALITY.WARNING PCF_RA2_WWV_2P	6444	18-FEB-2009 15:15:35.901 18-FEB-2009 16:42:50.531
SPH.RA2_L2_PROC_QUALITY.WARNING PCF_RA2_WWV_2P	7646	18-FEB-2009 16:45:32.251 18-FEB-2009 16:55:04.792
SPH.RA2_L2_PROC_QUALITY.WARNING PCF_RA2_WWV_2P	6619	18-FEB-2009 16:53:47.982 18-FEB-2009 18:33:25.650
SPH.RA2_L2_PROC_QUALITY.WARNING PCF_RA2_WWV_2P	6540	18-FEB-2009 18:32:31.120 18-FEB-2009 20:12:42.208
SPH.RA2_L2_PROC_QUALITY.WARNING PCF_RA2_WWV_2P	5807	18-FEB-2009 20:10:57.548 18-FEB-2009 21:24:08.880
SPH.RA2_L2_PROC_QUALITY.WARNING PCF_RA2_WWV_2P	6827	18-FEB-2009 21:23:02.096 18-FEB-2009 21:58:16.412
SPH.RA2_L2_PROC_QUALITY.WARNING PCF_RA2_WWV_2P	5946	18-FEB-2009 22:01:14.708 18-FEB-2009 23:06:16.994
SPH.RA2_L2_PROC_QUALITY.WARNING PCF_RA2_WWV_2P	6361	18-FEB-2009 23:05:11.324 19-FEB-2009 00:46:12.542

**RA2\_WWV\_2P products with percentage DSRs free of processing errors below threshold**

**Gauge Value Segment (Start-Stop)**

**RA2\_WWV\_2P products with percentage of valid measurements below threshold**

**Gauge Value Segment (Start-Stop)**

**RA2\_WWV\_2P products with percentage of 320 MHz band processed below threshold**

Gauge	Value	Segment (Start-Stop)
SPH.RA2_320_BAND_PERCENT.WARNING PCF_RA2_WWV_2P	9319	18-FEB-2009 01:16:29.786 18-FEB-2009 02:34:58.608
SPH.RA2_320_BAND_PERCENT.WARNING PCF_RA2_WWV_2P	8790	18-FEB-2009 02:34:25.244 18-FEB-2009 04:10:46.848
SPH.RA2_320_BAND_PERCENT.WARNING PCF_RA2_WWV_2P	9162	18-FEB-2009 04:10:13.484 18-FEB-2009 05:52:05.946
SPH.RA2_320_BAND_PERCENT.WARNING PCF_RA2_WWV_2P	9497	18-FEB-2009 10:20:04.364 18-FEB-2009 11:58:39.648
SPH.RA2_320_BAND_PERCENT.WARNING PCF_RA2_WWV_2P	8755	18-FEB-2009 13:39:05.329 18-FEB-2009 15:17:47.298
SPH.RA2_320_BAND_PERCENT.WARNING PCF_RA2_WWV_2P	8288	18-FEB-2009 16:45:32.251 18-FEB-2009 16:55:04.792
SPH.RA2_320_BAND_PERCENT.WARNING PCF_RA2_WWV_2P	9385	18-FEB-2009 18:32:31.120 18-FEB-2009 20:12:42.208

SPH.RA2_320_BAND_PERCENT.WARNING PCF_RA2_WWV_2P	9394	18-FEB-2009 21:23:02.096 18-FEB-2009 21:58:16.412
--	------	--

**RA2\_WWV\_2P products with percentage of 80 MHz band processed above threshold**

Gauge	Value	Segment (Start-Stop)
SPH.RA2_80_BAND_PERCENT.WARNING PCF_RA2_WWV_2P	487	18-FEB-2009 01:16:29.786 18-FEB-2009 02:34:58.608
SPH.RA2_80_BAND_PERCENT.WARNING PCF_RA2_WWV_2P	855	18-FEB-2009 02:34:25.244 18-FEB-2009 04:10:46.848
SPH.RA2_80_BAND_PERCENT.WARNING PCF_RA2_WWV_2P	592	18-FEB-2009 04:10:13.484 18-FEB-2009 05:52:05.946
SPH.RA2_80_BAND_PERCENT.WARNING PCF_RA2_WWV_2P	867	18-FEB-2009 13:39:05.329 18-FEB-2009 15:17:47.298
SPH.RA2_80_BAND_PERCENT.WARNING PCF_RA2_WWV_2P	1128	18-FEB-2009 16:45:32.251 18-FEB-2009 16:55:04.792
SPH.RA2_80_BAND_PERCENT.WARNING PCF_RA2_WWV_2P	486	18-FEB-2009 18:32:31.120 18-FEB-2009 20:12:42.208
SPH.RA2_80_BAND_PERCENT.WARNING PCF_RA2_WWV_2P	490	18-FEB-2009 21:23:02.096 18-FEB-2009 21:58:16.412

**RA2\_WWV\_2P products with percentage of 20 MHz band processed above threshold**

Gauge	Value	Segment (Start-Stop)
SPH.RA2_20_BAND_PERCENT.WARNING PCF_RA2_WWV_2P	194	18-FEB-2009 01:16:29.786 18-FEB-2009 02:34:58.608
SPH.RA2_20_BAND_PERCENT.WARNING PCF_RA2_WWV_2P	355	18-FEB-2009 02:34:25.244 18-FEB-2009 04:10:46.848
SPH.RA2_20_BAND_PERCENT.WARNING PCF_RA2_WWV_2P	246	18-FEB-2009 04:10:13.484 18-FEB-2009 05:52:05.946
SPH.RA2_20_BAND_PERCENT.WARNING PCF_RA2_WWV_2P	113	18-FEB-2009 05:51:32.582 18-FEB-2009 07:34:58.620
SPH.RA2_20_BAND_PERCENT.WARNING PCF_RA2_WWV_2P	134	18-FEB-2009 10:20:04.364 18-FEB-2009 11:58:39.648
SPH.RA2_20_BAND_PERCENT.WARNING PCF_RA2_WWV_2P	105	18-FEB-2009 11:57:41.775 18-FEB-2009 13:40:06.544
SPH.RA2_20_BAND_PERCENT.WARNING PCF_RA2_WWV_2P	378	18-FEB-2009 13:39:05.329 18-FEB-2009 15:17:47.298
SPH.RA2_20_BAND_PERCENT.WARNING PCF_RA2_WWV_2P	584	18-FEB-2009 16:45:32.251 18-FEB-2009 16:55:04.792
SPH.RA2_20_BAND_PERCENT.WARNING PCF_RA2_WWV_2P	151	18-FEB-2009 16:53:47.982 18-FEB-2009 18:33:25.650
SPH.RA2_20_BAND_PERCENT.WARNING PCF_RA2_WWV_2P	130	18-FEB-2009 18:32:31.120 18-FEB-2009 20:12:42.208
SPH.RA2_20_BAND_PERCENT.WARNING PCF_RA2_WWV_2P	152	18-FEB-2009 20:10:57.548 18-FEB-2009 21:24:08.880
SPH.RA2_20_BAND_PERCENT.WARNING PCF_RA2_WWV_2P	116	18-FEB-2009 21:23:02.096 18-FEB-2009 21:58:16.412

**RA2\_WWV\_2P products with percentage of valid Ku ocean retracker measurements below threshold**

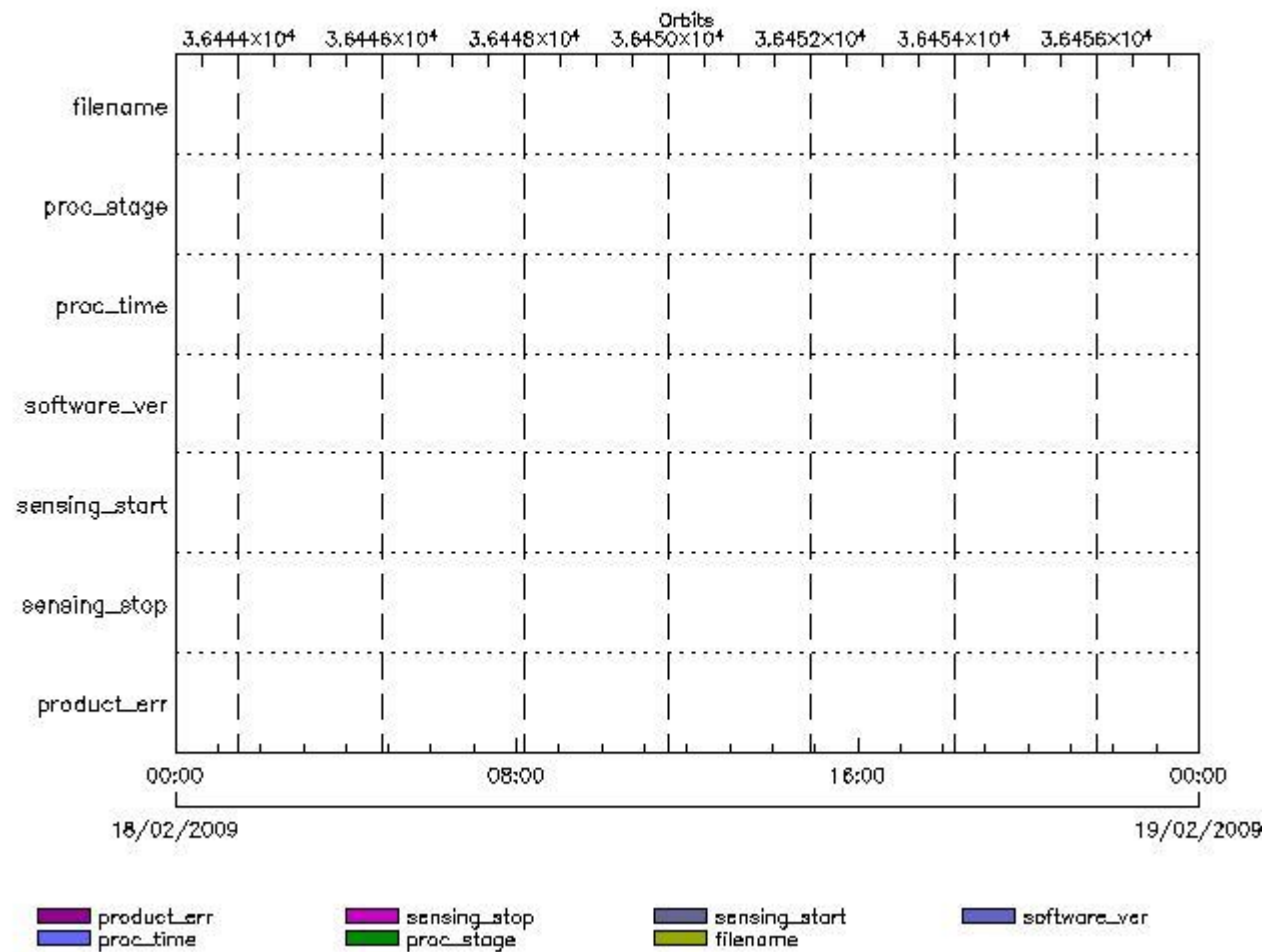
Gauge	Value	Segment (Start-Stop)
SPH.RA2_OCEAN_KU_RETRACK_PERCENT.WARNING PCF_RA2_WWV_2P	8931	18-FEB-2009 01:16:29.786 18-FEB-2009 02:34:58.608
SPH.RA2_OCEAN_KU_RETRACK_PERCENT.WARNING PCF_RA2_WWV_2P	8852	18-FEB-2009 02:34:25.244 18-FEB-2009 04:10:46.848
SPH.RA2_OCEAN_KU_RETRACK_PERCENT.WARNING PCF_RA2_WWV_2P	8710	18-FEB-2009 13:39:05.329 18-FEB-2009 15:17:47.298
SPH.RA2_OCEAN_KU_RETRACK_PERCENT.WARNING PCF_RA2_WWV_2P	8560	18-FEB-2009 16:45:32.251 18-FEB-2009 16:55:04.792

## ADFs

### MPH checks

#### MWR\_CHD\_AX MPH checks

MPH Errors for MWR\_CHD\_AX





MWR\_CHD\_AX files with wrong filename

Gauge

MWR\_CHD\_AX files with unknown processing stage

Gauge Explicit Reference

MWR\_CHD\_AX files with wrong processing time

Gauge Explicit Reference

MWR\_CHD\_AX files with software version not equal to the current version

Gauge Explicit Reference

MWR\_CHD\_AX files with wrong sensing start

Gauge Explicit Reference

MWR\_CHD\_AX files with wrong sensing stop

Gauge Explicit Reference

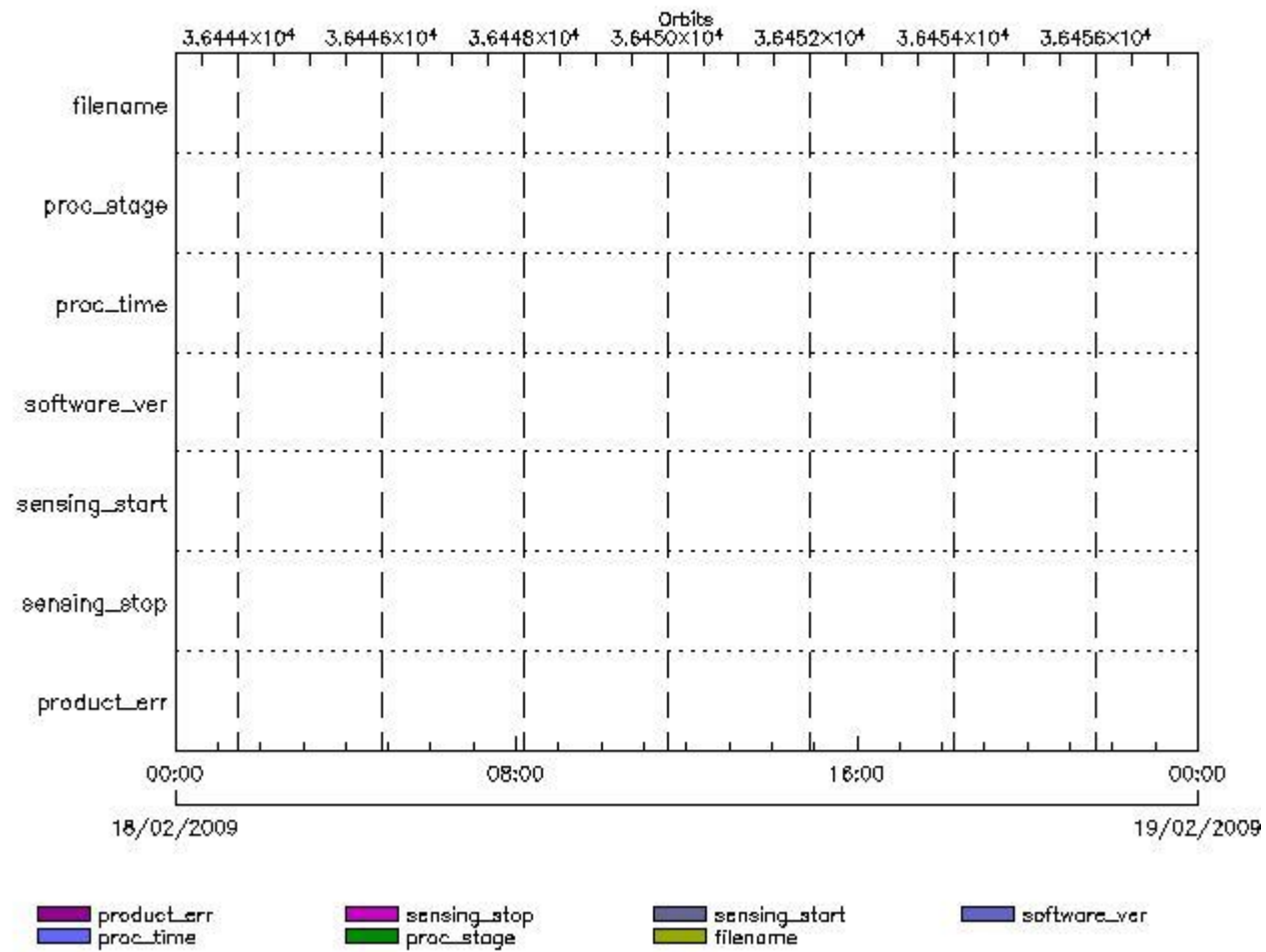
MWR\_CHD\_AX files with product err set

Gauge Explicit Reference

---

MWR\_CON\_AX MPH checks

MPH Errors for MWR\_CON\_AX



**MWR\_CON\_AX files with wrong filename**

**MWR\_CON\_AX files with unknown processing stage**

**Gauge Explicit Reference**

**MWR\_CON\_AX files with wrong processing time**

**Gauge Explicit Reference**

**MWR\_CON\_AX files with software version not equal to the current version**

**Gauge Explicit Reference**

**MWR\_CON\_AX files with wrong sensing start**

**Gauge Explicit Reference**

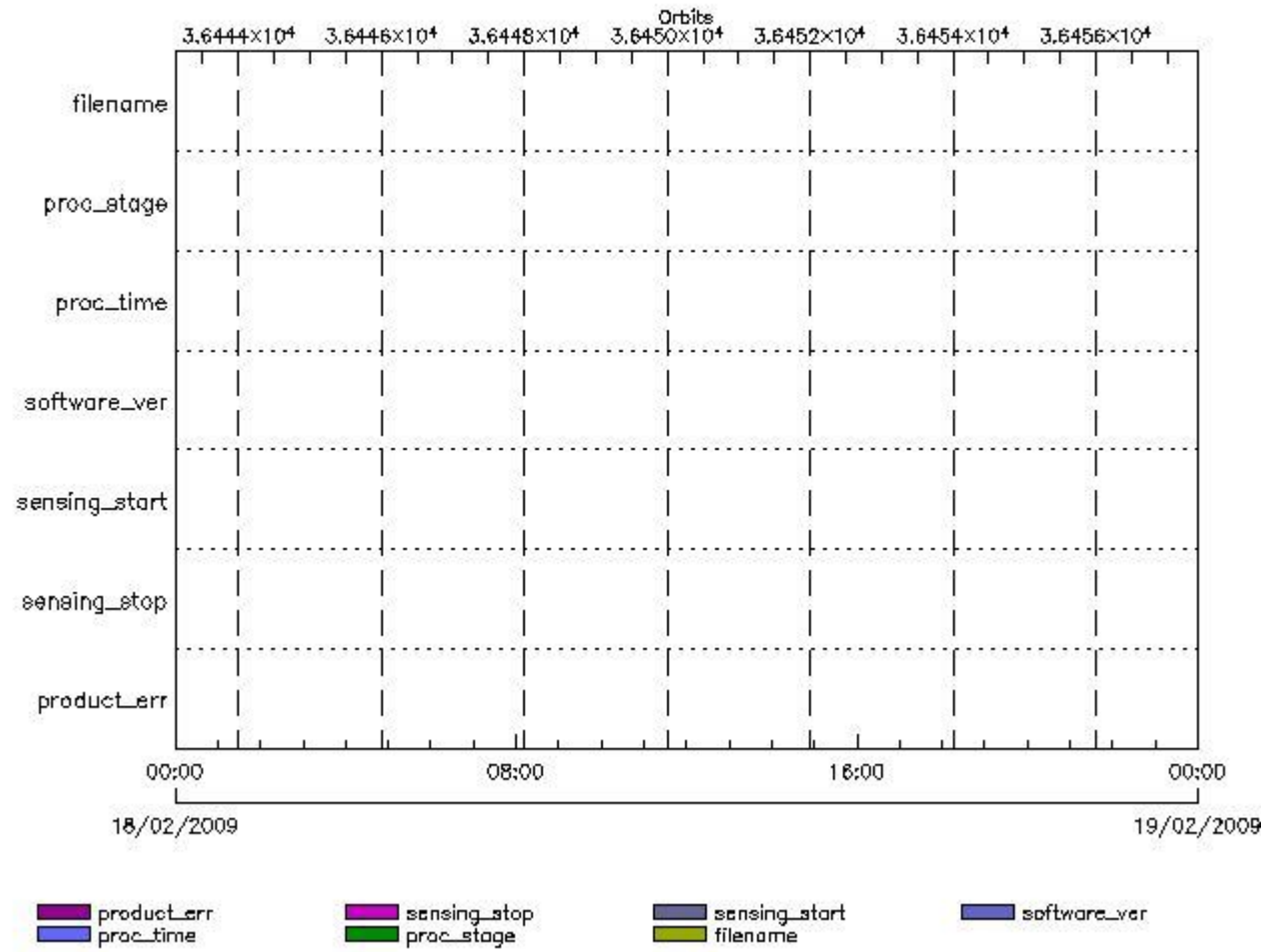
**MWR\_CON\_AX files with wrong sensing stop**

**Gauge Explicit Reference**

**MWR\_CON\_AX files with product err set**

**Gauge Explicit Reference**

MPH Errors for MWR\_LSF\_AX



MWR\_LSF\_AX files with wrong filename

MWR\_LSF\_AX files with unknown processing stage

Gauge Explicit Reference

MWR\_LSF\_AX files with wrong processing time

Gauge Explicit Reference

MWR\_LSF\_AX files with software version not equal to the current version

Gauge Explicit Reference

MWR\_LSF\_AX files with wrong sensing start

Gauge Explicit Reference

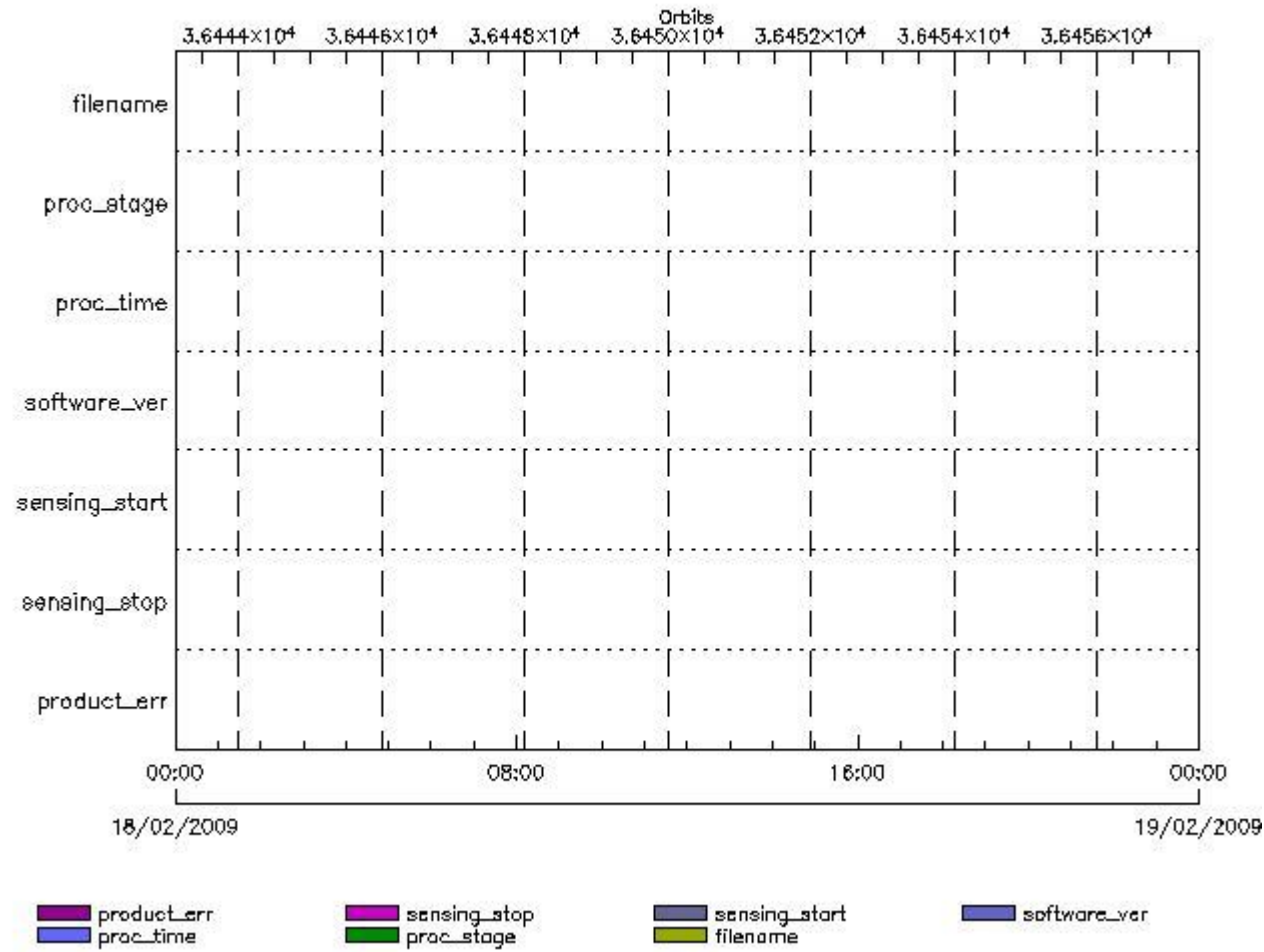
MWR\_LSF\_AX files with wrong sensing stop

Gauge Explicit Reference

MWR\_LSF\_AX files with product err set

MWR\_SLT\_AX MPH checks

MPH Errors for MWR\_SLT\_AX



MWR\_SLT\_AX files with wrong filename

MWR\_SLT\_AX files with unknown processing stage

Gauge Explicit Reference

MWR\_SLT\_AX files with wrong processing time

Gauge Explicit Reference

MWR\_SLT\_AX files with software version not equal to the current version

Gauge Explicit Reference

MWR\_SLT\_AX files with wrong sensing start

Gauge Explicit Reference

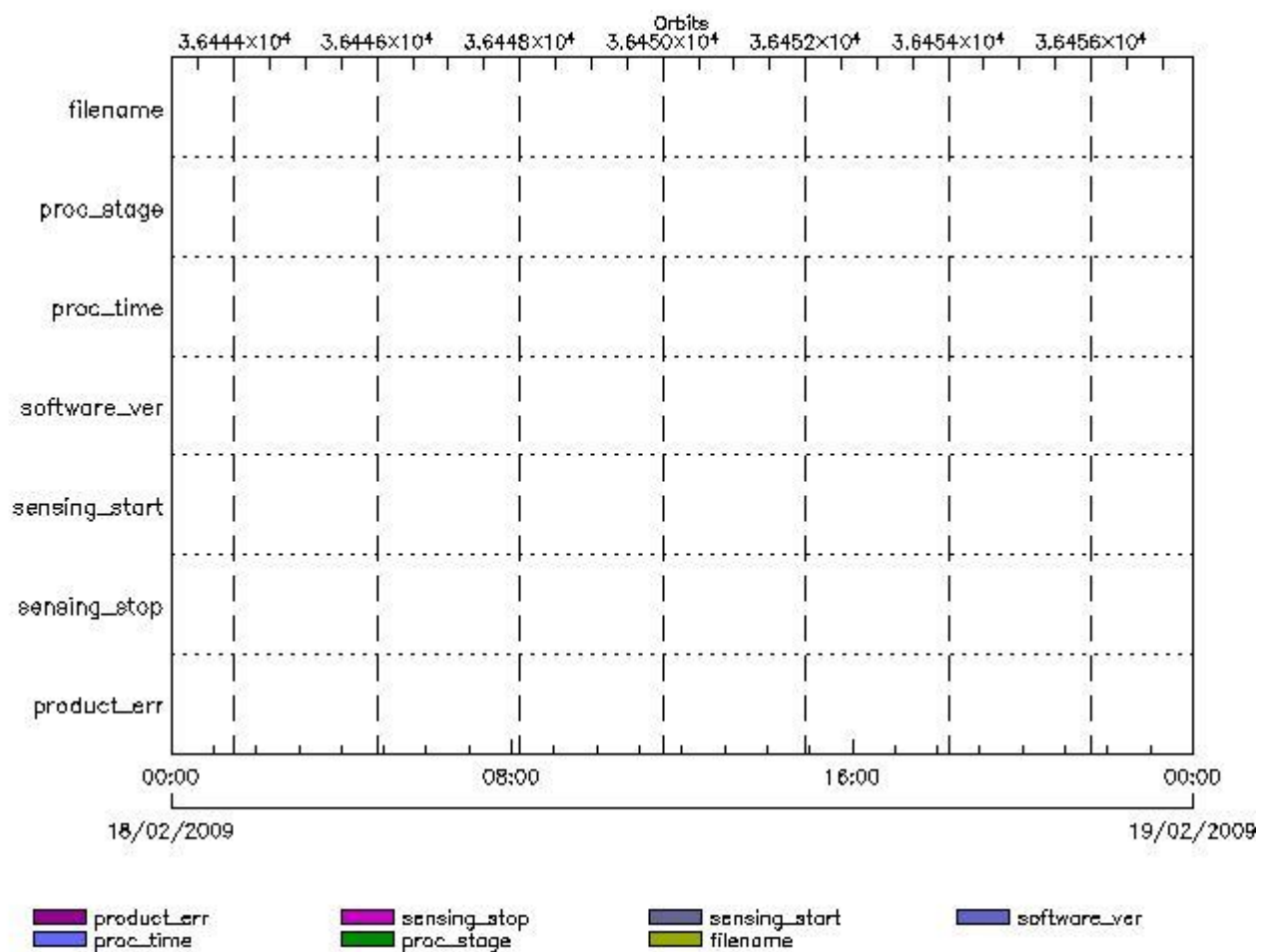
MWR\_SLT\_AX files with wrong sensing stop

Gauge Explicit Reference  
MWR\_SLT\_AX files with product err set

Gauge Explicit Reference

RA2\_CHD\_AX MPH checks

MPH Errors for RA2\_CHD\_AX



RA2\_CHD\_AX files with wrong filename

Gauge  
RA2\_CHD\_AX files with unknown processing stage

Gauge Explicit Reference

RA2\_CHD\_AX files with wrong processing time

Gauge Explicit Reference

RA2\_CHD\_AX files with software version not equal to the current version

Gauge Explicit Reference

RA2\_CHD\_AX files with wrong sensing start

Gauge Explicit Reference

RA2\_CHD\_AX files with wrong sensing stop

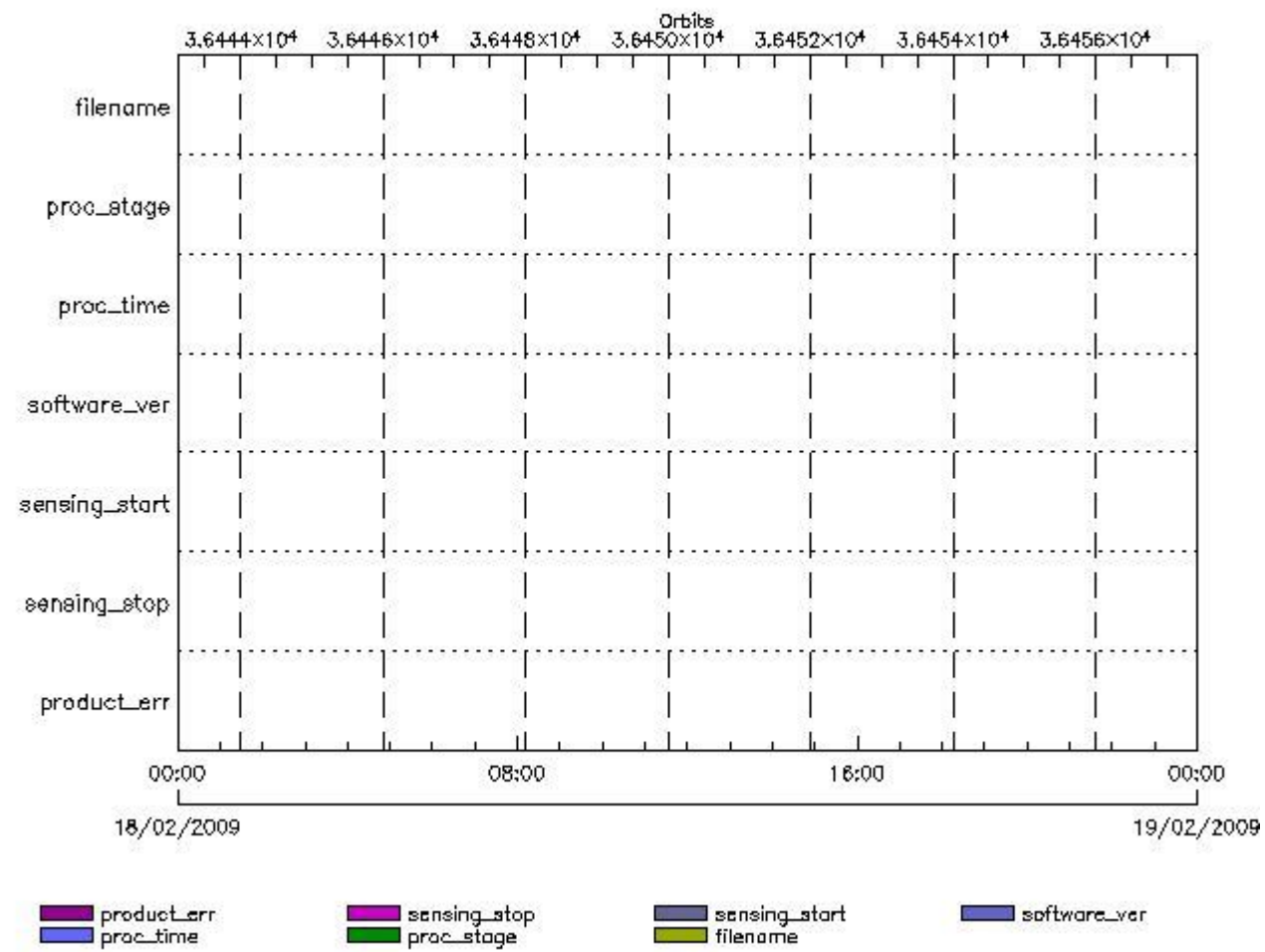
Gauge Explicit Reference

RA2\_CHD\_AX files with product err set

Gauge Explicit Reference

RA2\_CON\_AX MPH checks

MPH Errors for RA2\_CON\_AX



RA2\_CON\_AX files with wrong filename

RA2\_CON\_AX files with unknown processing stage

Gauge Explicit Reference

RA2\_CON\_AX files with wrong processing time

Gauge Explicit Reference

RA2\_CON\_AX files with software version not equal to the current version

Gauge Explicit Reference

RA2\_CON\_AX files with wrong sensing start

Gauge Explicit Reference

RA2\_CON\_AX files with wrong sensing stop

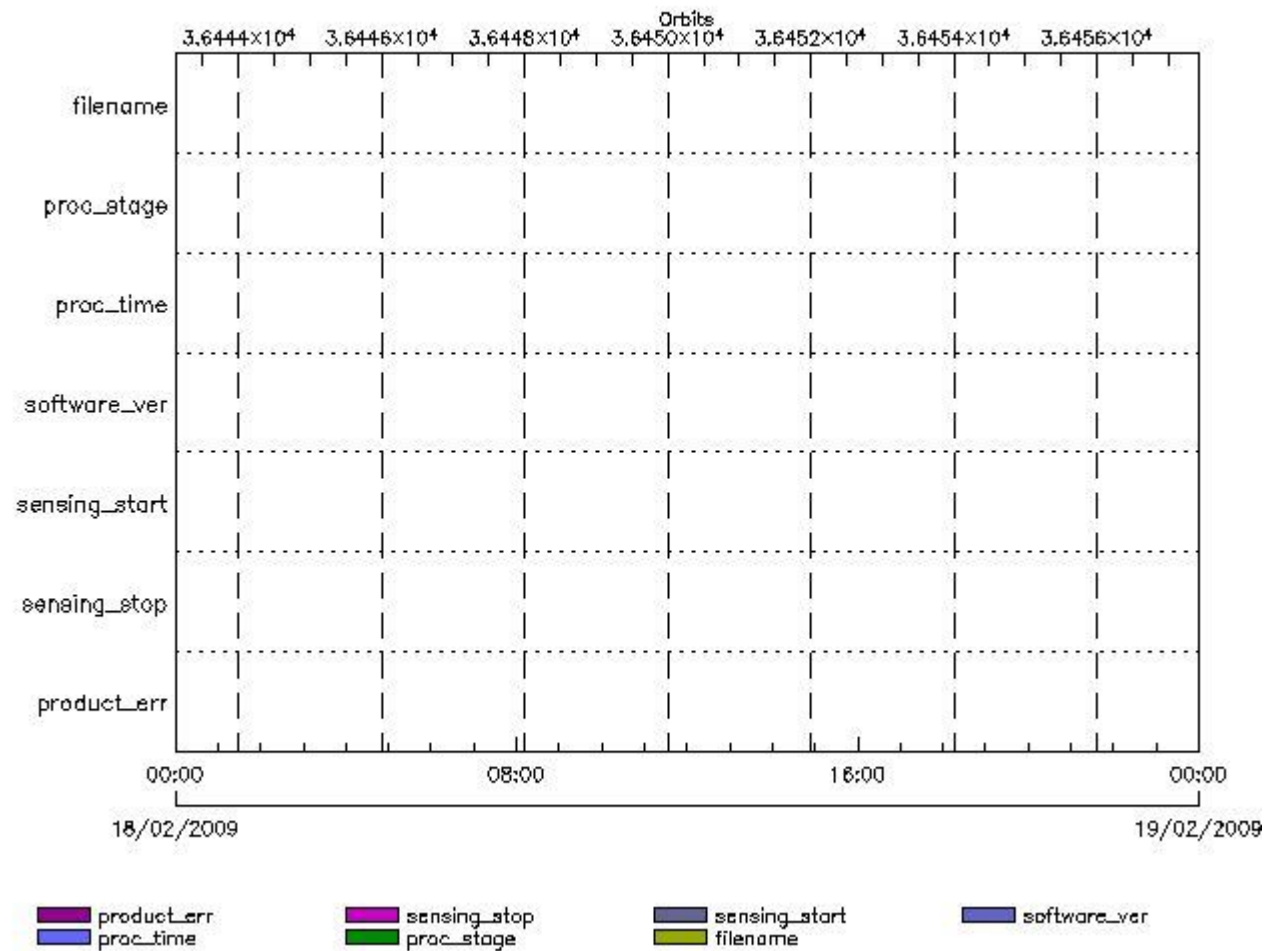
Gauge Explicit Reference

RA2\_CON\_AX files with product err set

Gauge Explicit Reference

RA2\_CST\_AX MPH checks

MPH Errors for RA2\_CST\_AX



RA2\_CST\_AX files with wrong filename

Gauge

RA2\_CST\_AX files with unknown processing stage

Gauge Explicit Reference

RA2\_CST\_AX files with wrong processing time

Gauge Explicit Reference

RA2\_CST\_AX files with software version not equal to the current version

Gauge Explicit Reference

RA2\_CST\_AX files with wrong sensing start

Gauge Explicit Reference

RA2\_CST\_AX files with wrong sensing stop

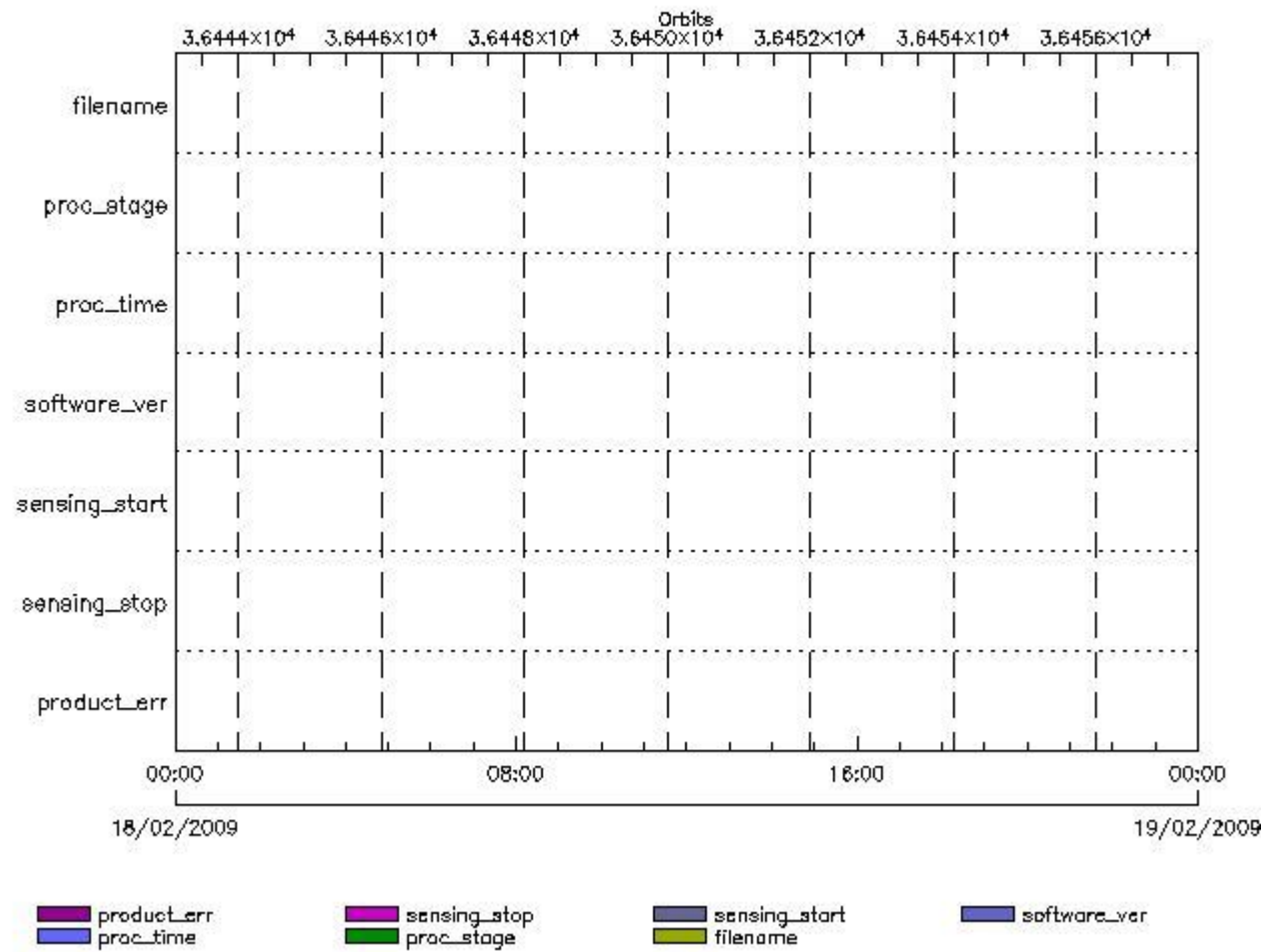
Gauge Explicit Reference

RA2\_CST\_AX files with product err set

Gauge Explicit Reference

RA2\_DIP\_AX MPH checks

MPH Errors for RA2\_DIP\_AX



RA2\_DIP\_AX files with wrong filename

Gauge

RA2\_DIP\_AX files with unknown processing stage



Gauge Explicit Reference

RA2\_DIP\_AX files with wrong processing time

Gauge Explicit Reference

RA2\_DIP\_AX files with software version not equal to the current version

Gauge Explicit Reference

RA2\_DIP\_AX files with wrong sensing start

Gauge Explicit Reference

RA2\_DIP\_AX files with wrong sensing stop

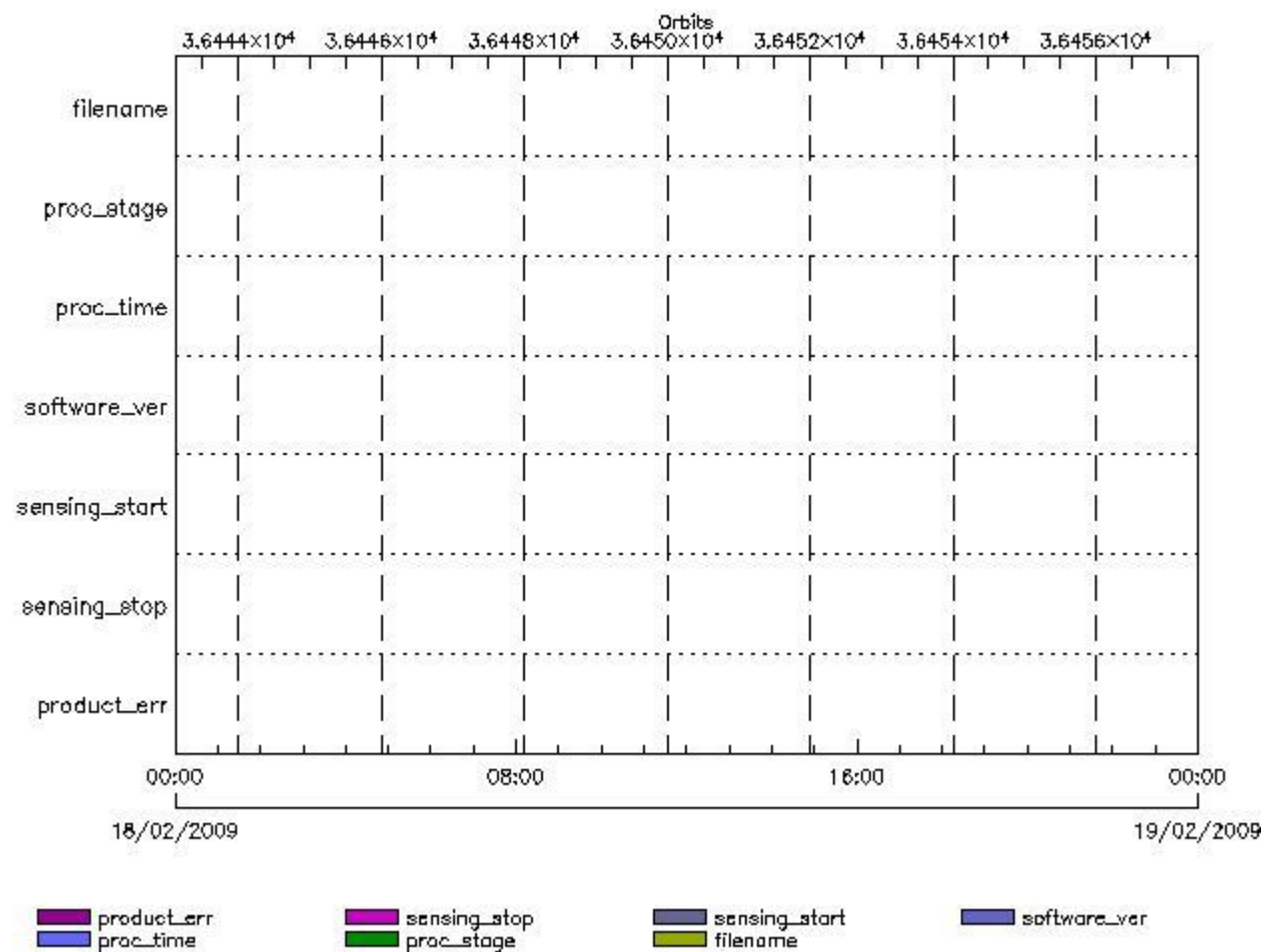
Gauge Explicit Reference

RA2\_DIP\_AX files with product err set

Gauge Explicit Reference

RA2\_GEO\_AX MPH checks

MPH Errors for RA2\_GEO\_AX



RA2\_GEO\_AX files with wrong filename

Gauge

RA2\_GEO\_AX files with unknown processing stage

Gauge Explicit Reference

RA2\_GEO\_AX files with wrong processing time

Gauge Explicit Reference

RA2\_GEO\_AX files with software version not equal to the current version

Gauge Explicit Reference

RA2\_GEO\_AX files with wrong sensing start

Gauge Explicit Reference

RA2\_GEO\_AX files with wrong sensing stop

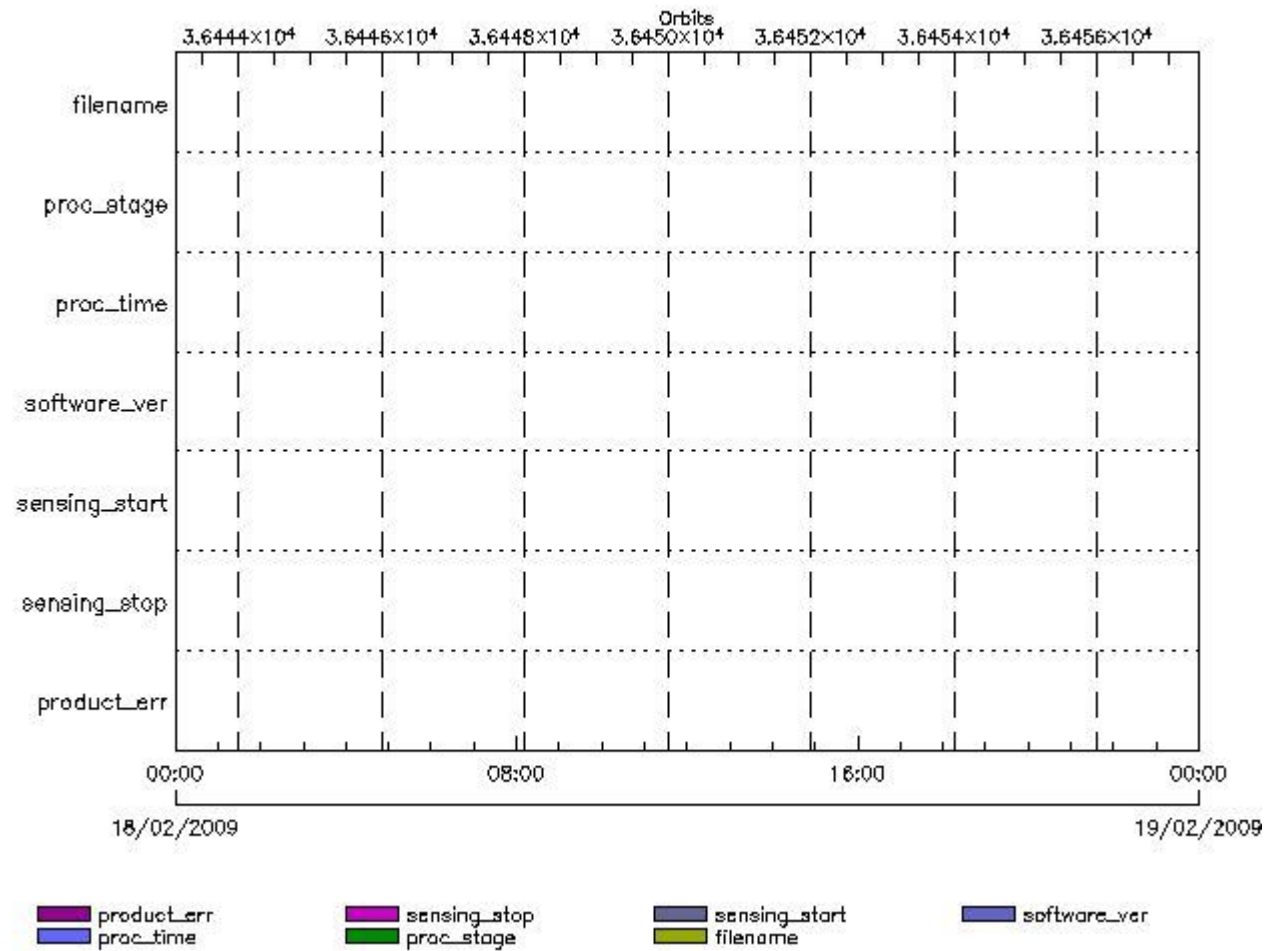
Gauge Explicit Reference

RA2\_GEO\_AX files with product err set

Gauge Explicit Reference

RA2\_ICT\_AX MPH checks

MPH Errors for RA2\_ICT\_AX



RA2\_ICT\_AX files with wrong filename

RA2\_ICT\_AX files with  Gauge  unknown processing stage

Gauge  Explicit Reference

RA2\_ICT\_AX files with wrong processing time

Gauge  Explicit Reference

RA2\_ICT\_AX files with software version not equal to the current version

Gauge  Explicit Reference

RA2\_ICT\_AX files with wrong sensing start

Gauge  Explicit Reference

RA2\_ICT\_AX files with wrong sensing stop

Gauge  Explicit Reference

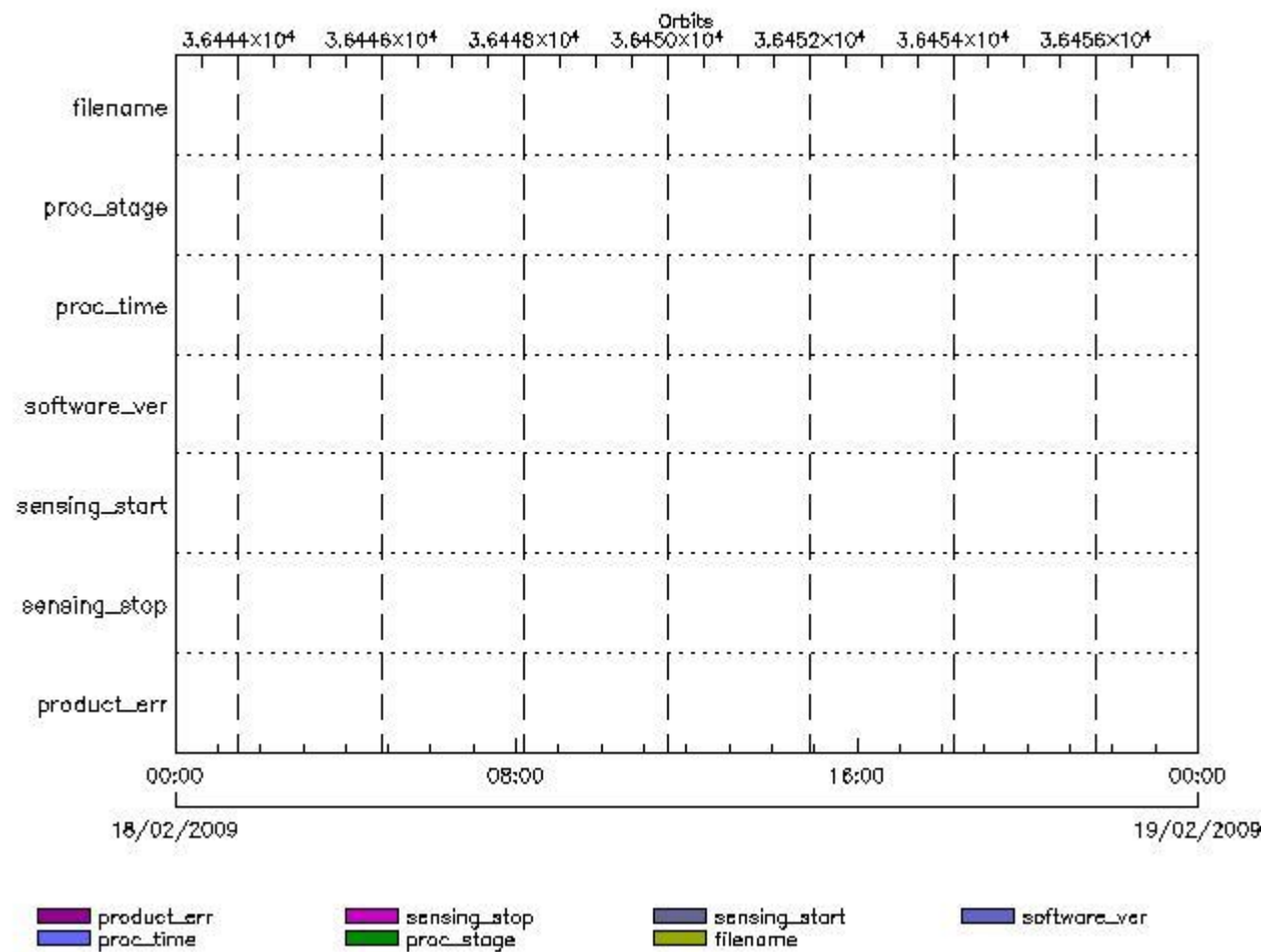
RA2\_ICT\_AX files with product err set

Gauge  Explicit Reference

---

RA2\_IFA\_AX MPH checks

MPH Errors for RA2\_IFA\_AX



**RA2\_IFA\_AX files with wrong filename**

**RA2\_IFA\_AX files with unknown processing stage**

**Gauge Explicit Reference**

**RA2\_IFA\_AX files with wrong processing time**

**Gauge Explicit Reference**

**RA2\_IFA\_AX files with software version not equal to the current version**

**Gauge Explicit Reference**

**RA2\_IFA\_AX files with wrong sensing start**

**Gauge Explicit Reference**

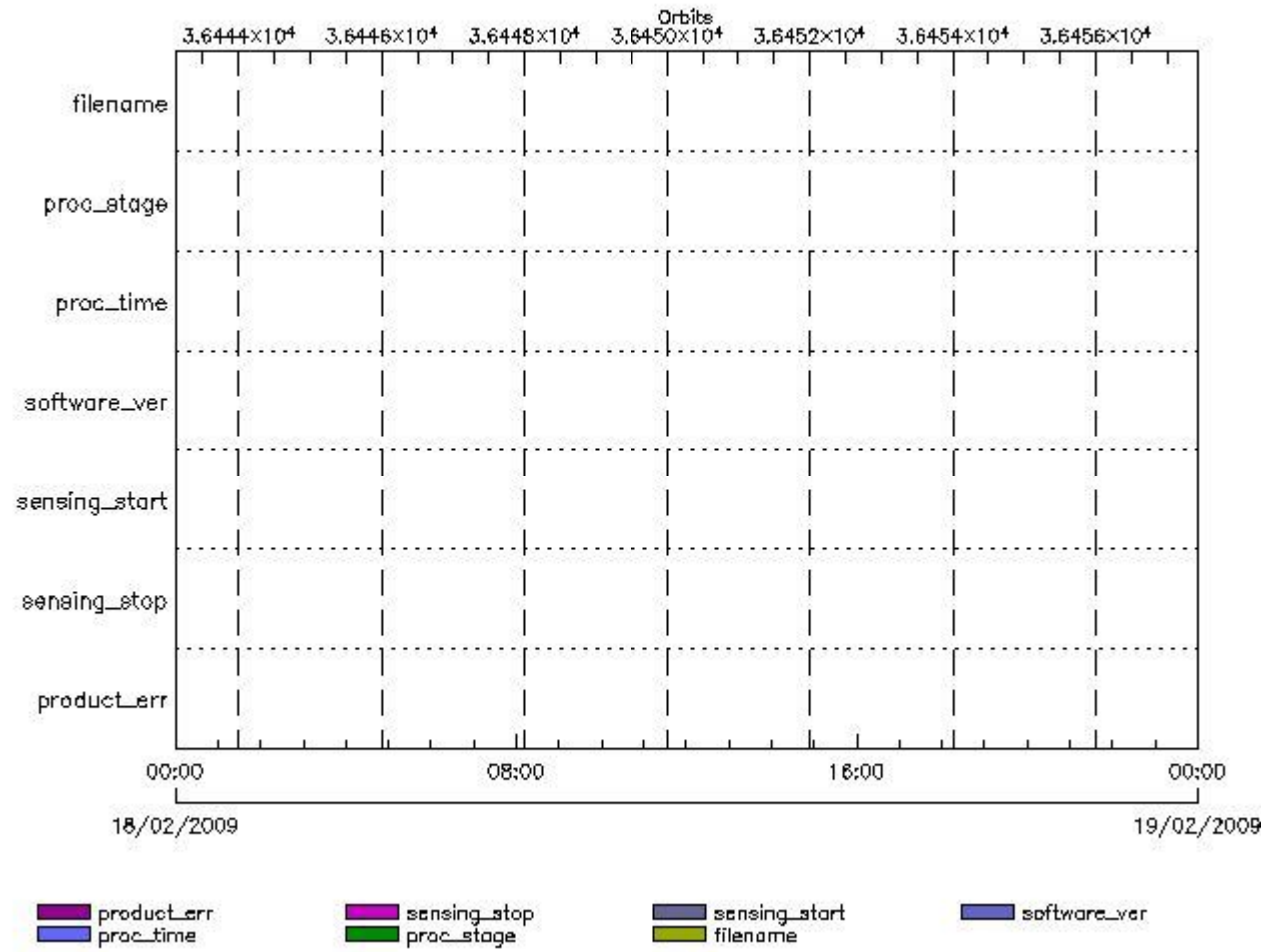
**RA2\_IFA\_AX files with wrong sensing stop**

**Gauge Explicit Reference**

**RA2\_IFA\_AX files with product err set**

**Gauge Explicit Reference**

MPH Errors for RA2\_IFB\_AX



RA2\_IFB\_AX files with wrong filename

RA2\_IFB\_AX files with unknown processing stage

Gauge Explicit Reference

RA2\_IFB\_AX files with wrong processing time

Gauge Explicit Reference

RA2\_IFB\_AX files with software version not equal to the current version

Gauge Explicit Reference

RA2\_IFB\_AX files with wrong sensing start

Gauge Explicit Reference

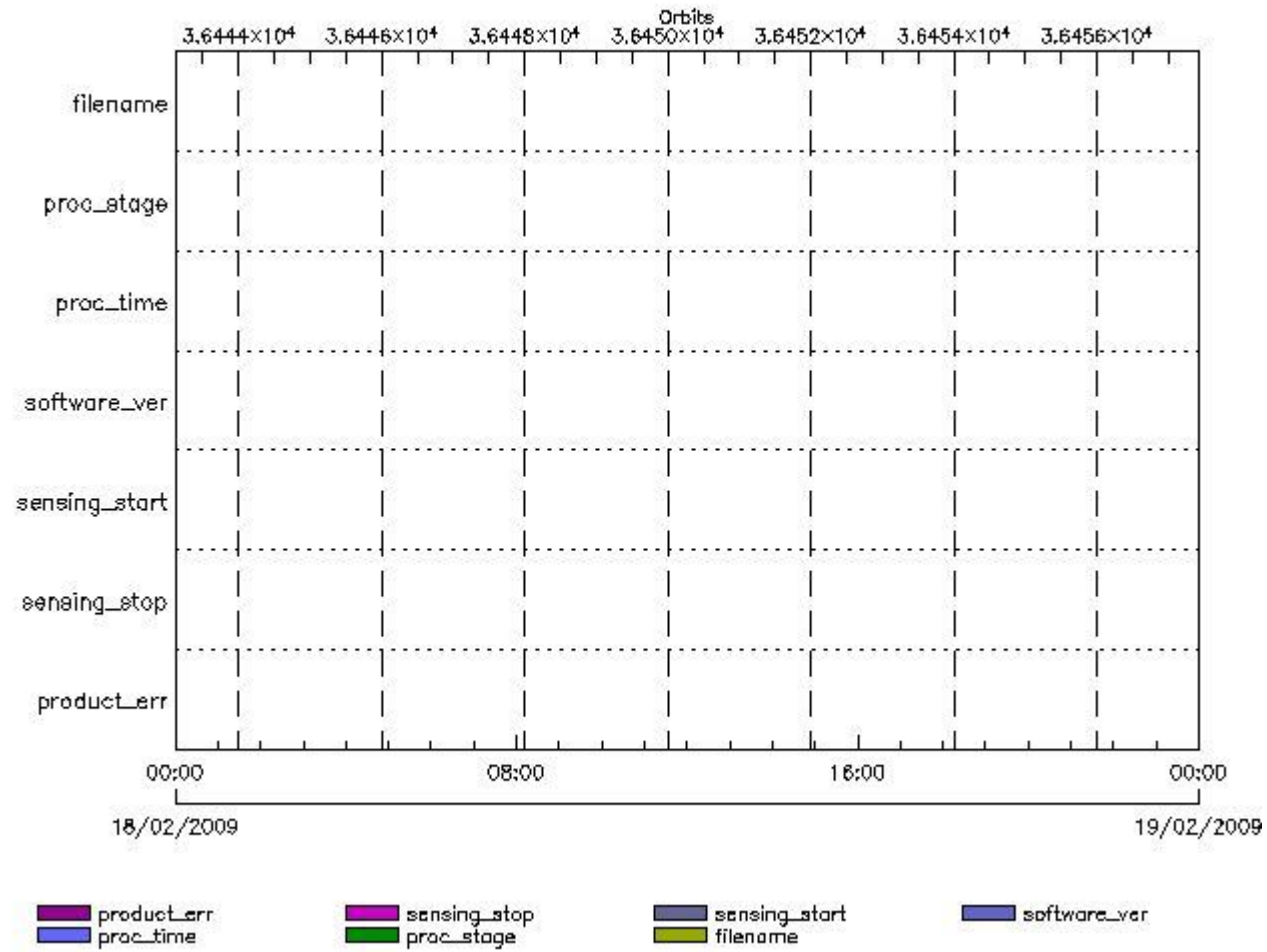
RA2\_IFB\_AX files with wrong sensing stop

Gauge Explicit Reference

RA2\_IFB\_AX files with product err set

RA2\_IFF\_AX MPH checks

MPH Errors for RA2\_IFF\_AX



RA2\_IFF\_AX files with wrong filename

RA2\_IFF\_AX files with unknown processing stage

RA2\_IFF\_AX files with wrong processing time

RA2\_IFF\_AX files with software version not equal to the current version

RA2\_IFF\_AX files with wrong sensing start

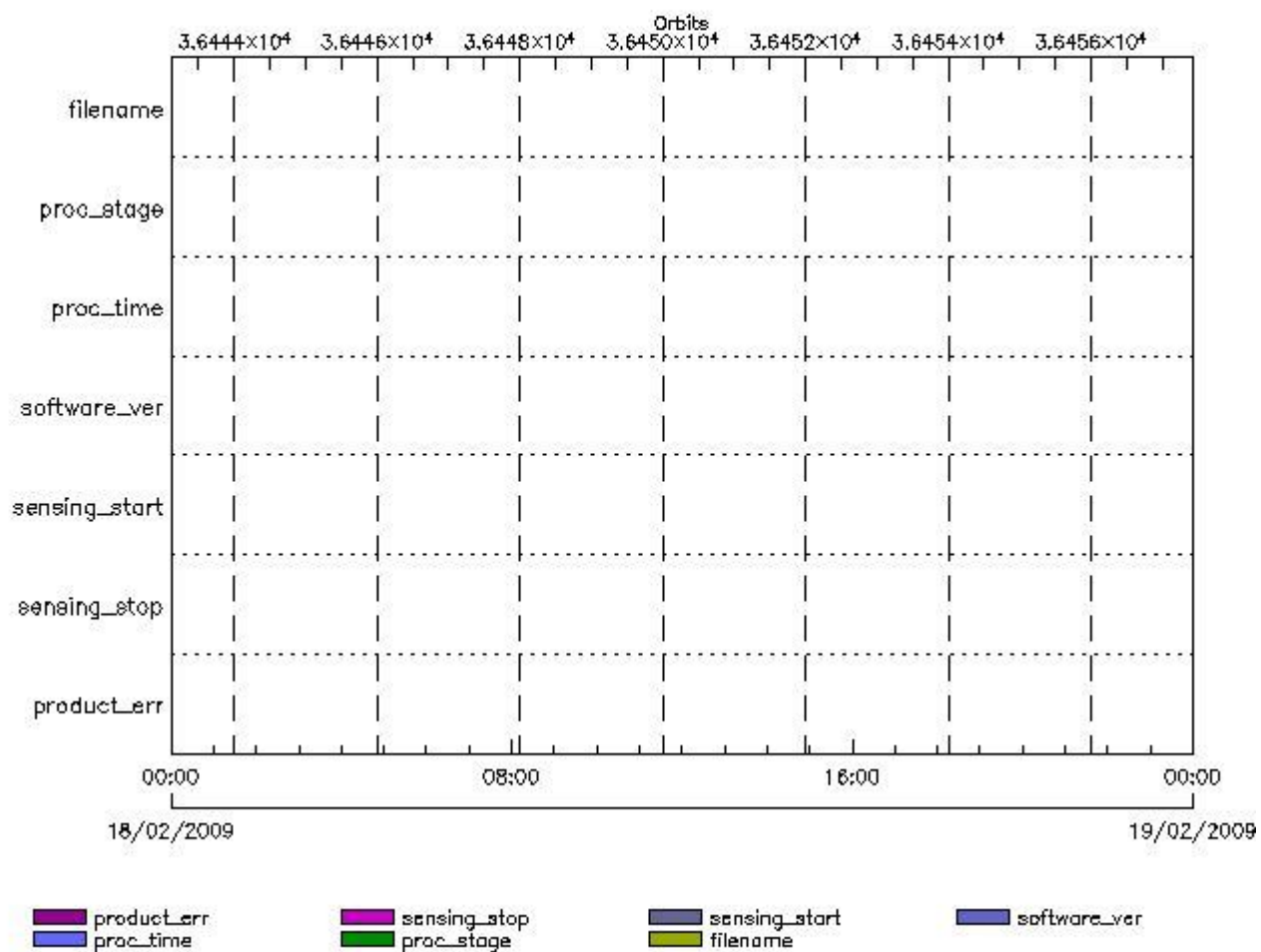
RA2\_IFF\_AX files with wrong sensing stop

Gauge Explicit Reference  
 RA2\_ IFF\_ AX files with product err set

Gauge Explicit Reference

RA2\_IOC\_AX MPH checks

MPH Errors for RA2\_IOC\_AX



RA2\_IOC\_AX files with wrong filename

Gauge  
 RA2\_IOC\_AX files with unknown processing stage

Gauge Explicit Reference

RA2\_IOC\_AX files with wrong processing time

Gauge Explicit Reference

RA2\_IOC\_AX files with software version not equal to the current version

Gauge Explicit Reference

RA2\_IOC\_AX files with wrong sensing start

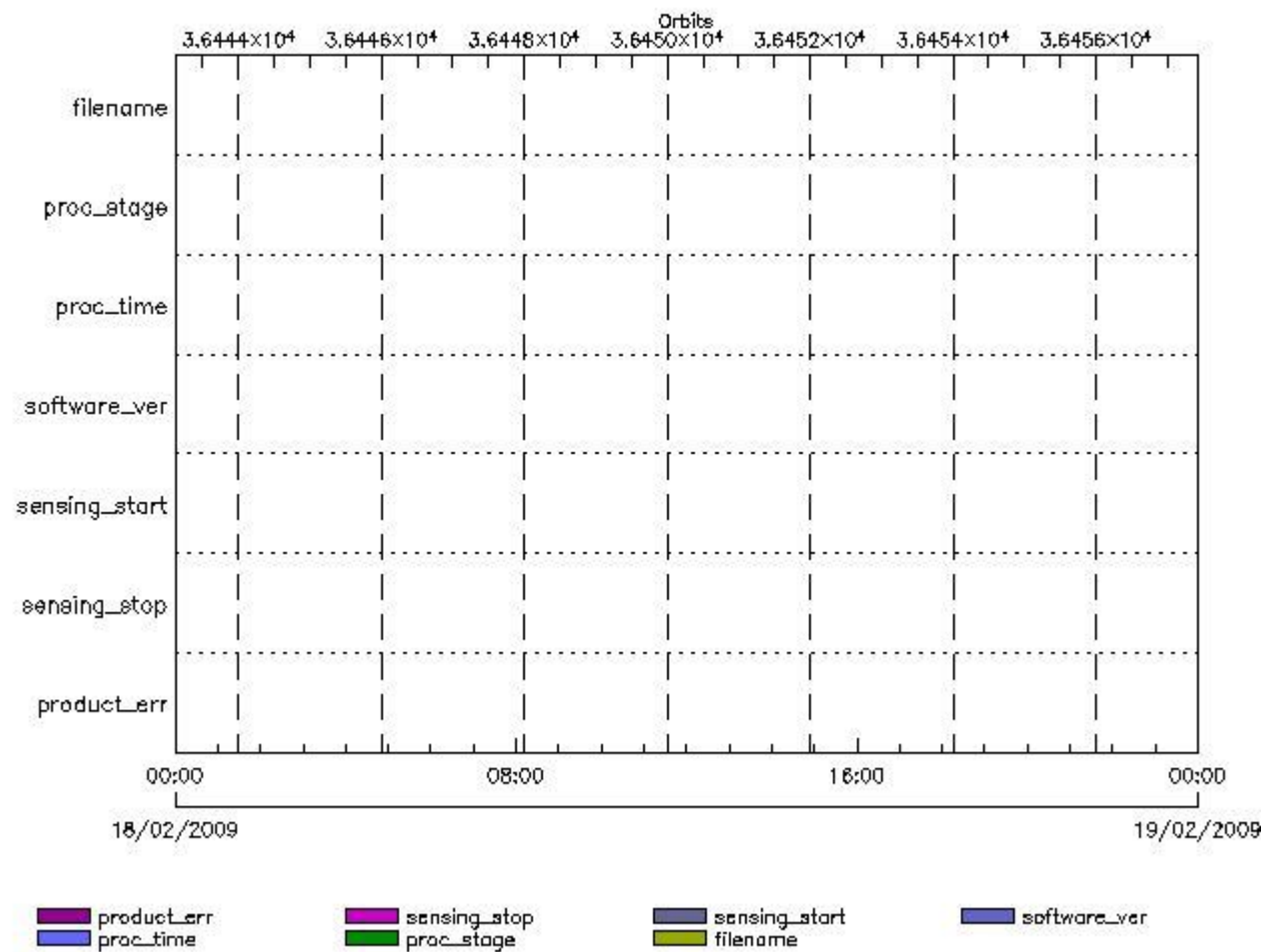
Gauge Explicit Reference  
 RA2\_IOC\_AX files with wrong sensing stop

Gauge Explicit Reference  
 RA2\_IOC\_AX files with product err set

Gauge Explicit Reference

RA2\_MET\_AX MPH checks

MPH Errors for RA2\_MET\_AX



RA2\_MET\_AX files with wrong filename

Gauge  
 RA2\_MET\_AX files with unknown processing stage

Gauge Explicit Reference  
 RA2\_MET\_AX files with wrong processing time

Gauge Explicit Reference  
 RA2\_MET\_AX files with software version not equal to the current version



Gauge Explicit Reference

RA2\_MET\_AX files with wrong sensing start

Gauge Explicit Reference

RA2\_MET\_AX files with wrong sensing stop

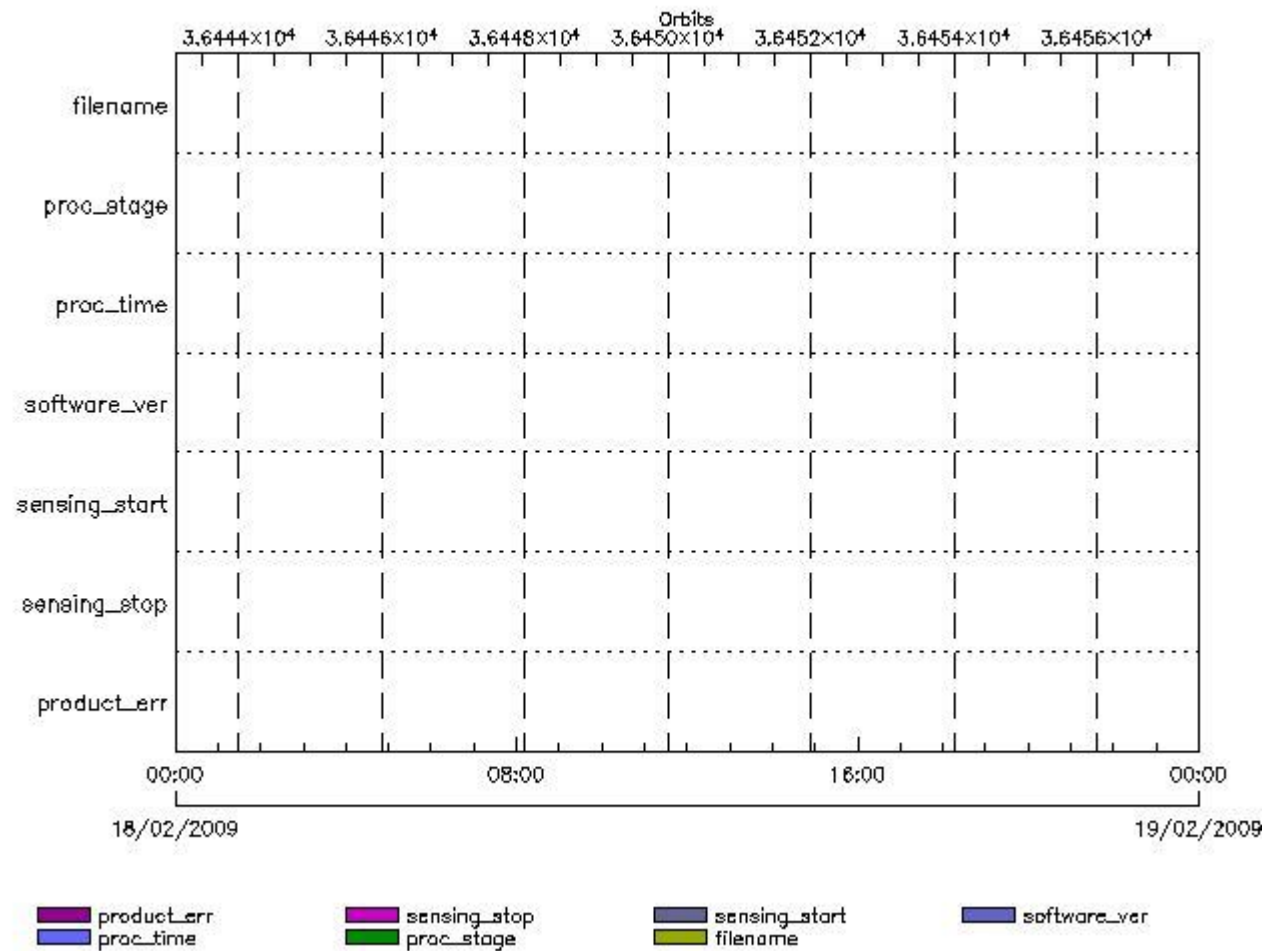
Gauge Explicit Reference

RA2\_MET\_AX files with product err set

Gauge Explicit Reference

RA2\_MSS\_AX MPH checks

MPH Errors for RA2\_MSS\_AX



RA2\_MSS\_AX files with wrong filename

Gauge

RA2\_MSS\_AX files with unknown processing stage

Gauge Explicit Reference

RA2\_MSS\_AX files with wrong processing time

Gauge Explicit Reference

RA2\_MSS\_AX files with software version not equal to the current version

Gauge Explicit Reference

RA2\_MSS\_AX files with wrong sensing start

Gauge Explicit Reference

RA2\_MSS\_AX files with wrong sensing stop

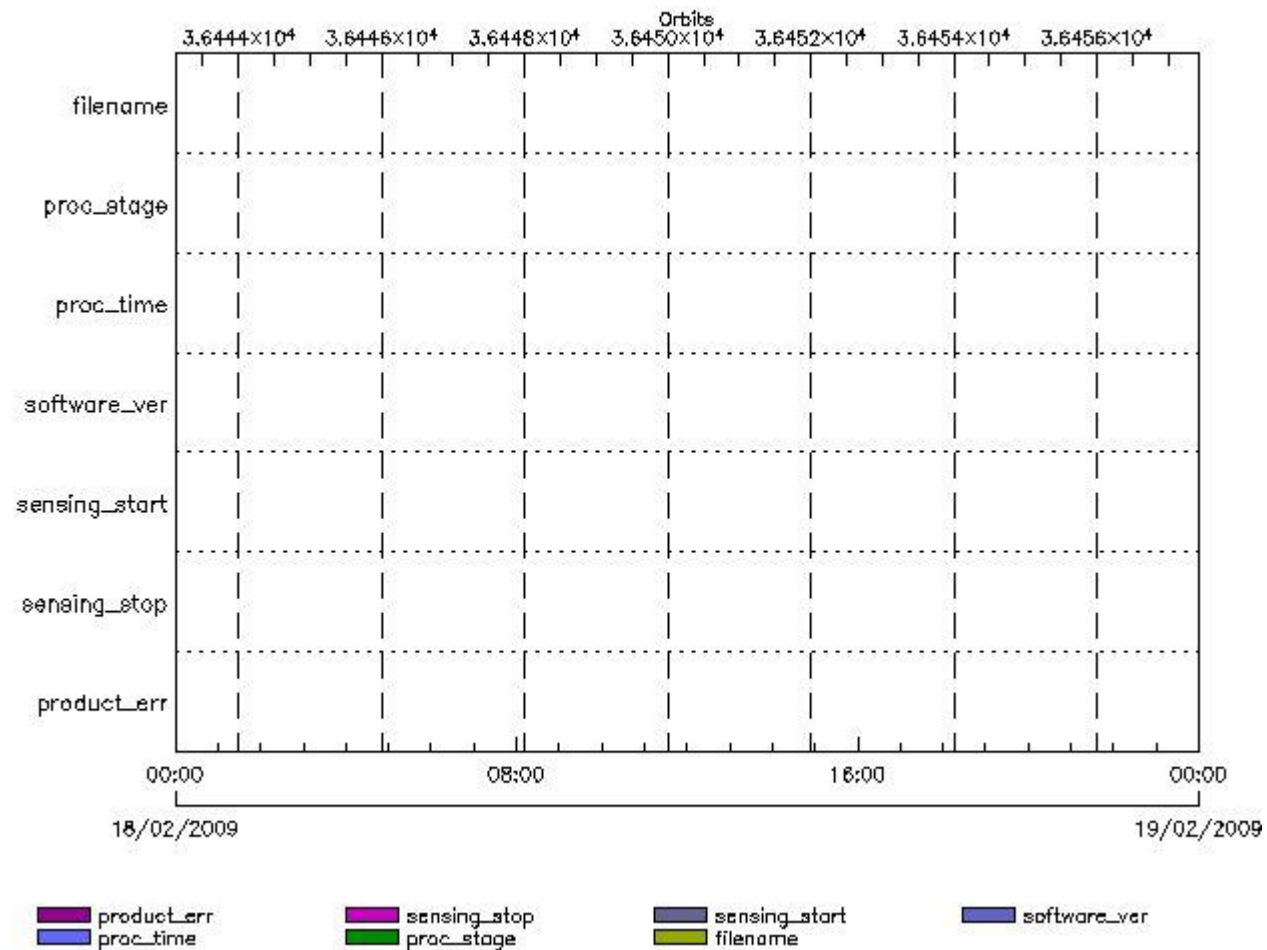
Gauge Explicit Reference

RA2\_MSS\_AX files with product err set

Gauge Explicit Reference

RA2\_OT1\_AX MPH checks

MPH Errors for RA2\_OT1\_AX



RA2\_OT1\_AX files with wrong filename

Gauge

RA2\_OT1\_AX files with unknown processing stage

Gauge Explicit Reference

RA2\_OT1\_AX files with wrong processing time

Gauge Explicit Reference

RA2\_OT1\_AX files with software version not equal to the current version

Gauge Explicit Reference

RA2\_OT1\_AX files with wrong sensing start

Gauge Explicit Reference

RA2\_OT1\_AX files with wrong sensing stop

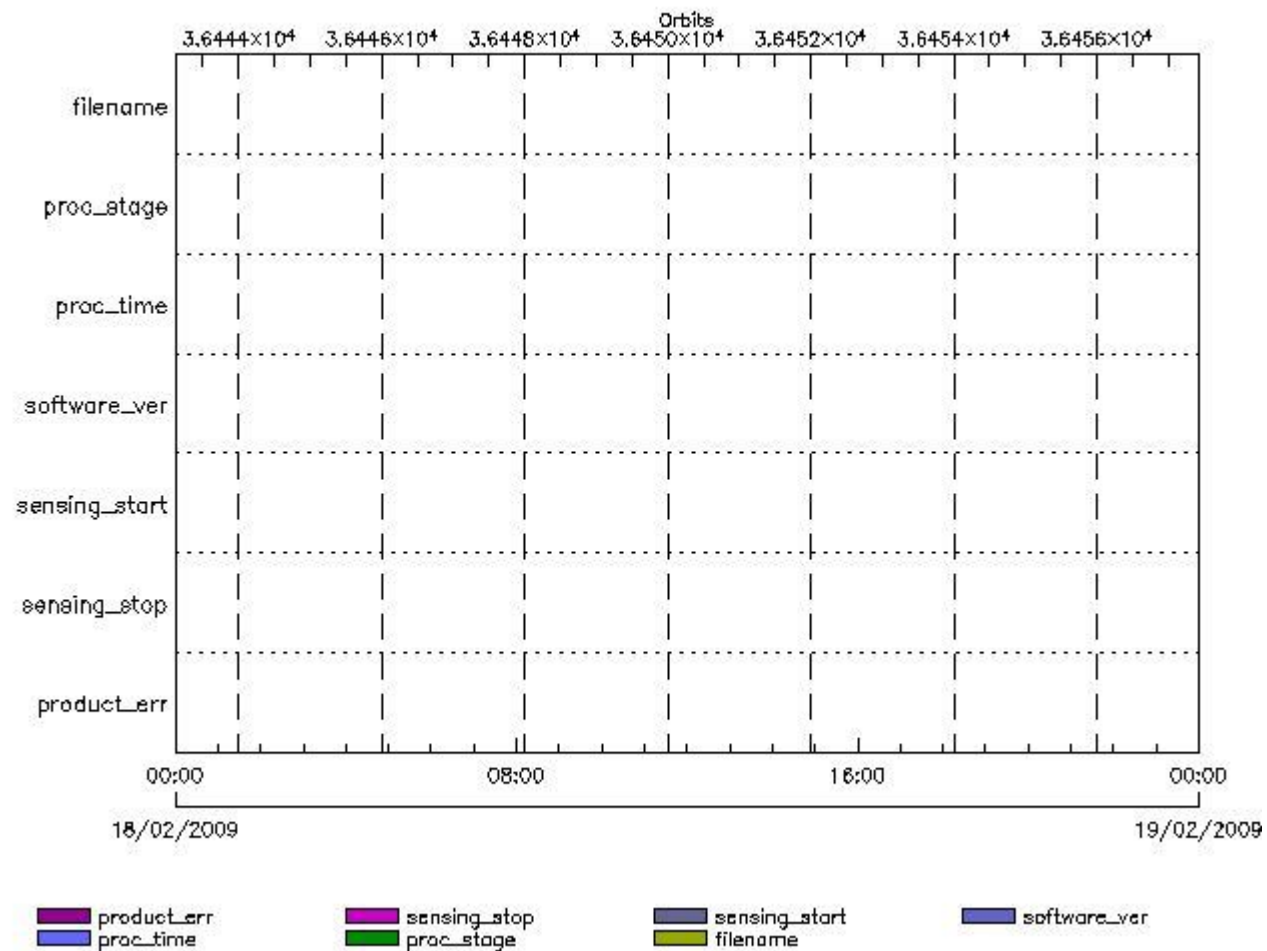
Gauge Explicit Reference

RA2\_OT1\_AX files with product err set

Gauge Explicit Reference

## RA2\_OT2\_AX MPH checks

### MPH Errors for RA2\_OT2\_AX



RA2\_OT2\_AX files with wrong filename

Gauge

RA2\_OT2\_AX files with unknown processing stage

Gauge Explicit Reference

RA2\_OT2\_AX files with wrong processing time

Gauge Explicit Reference

RA2\_OT2\_AX files with software version not equal to the current version

Gauge Explicit Reference

RA2\_OT2\_AX files with wrong sensing start

Gauge Explicit Reference

RA2\_OT2\_AX files with wrong sensing stop

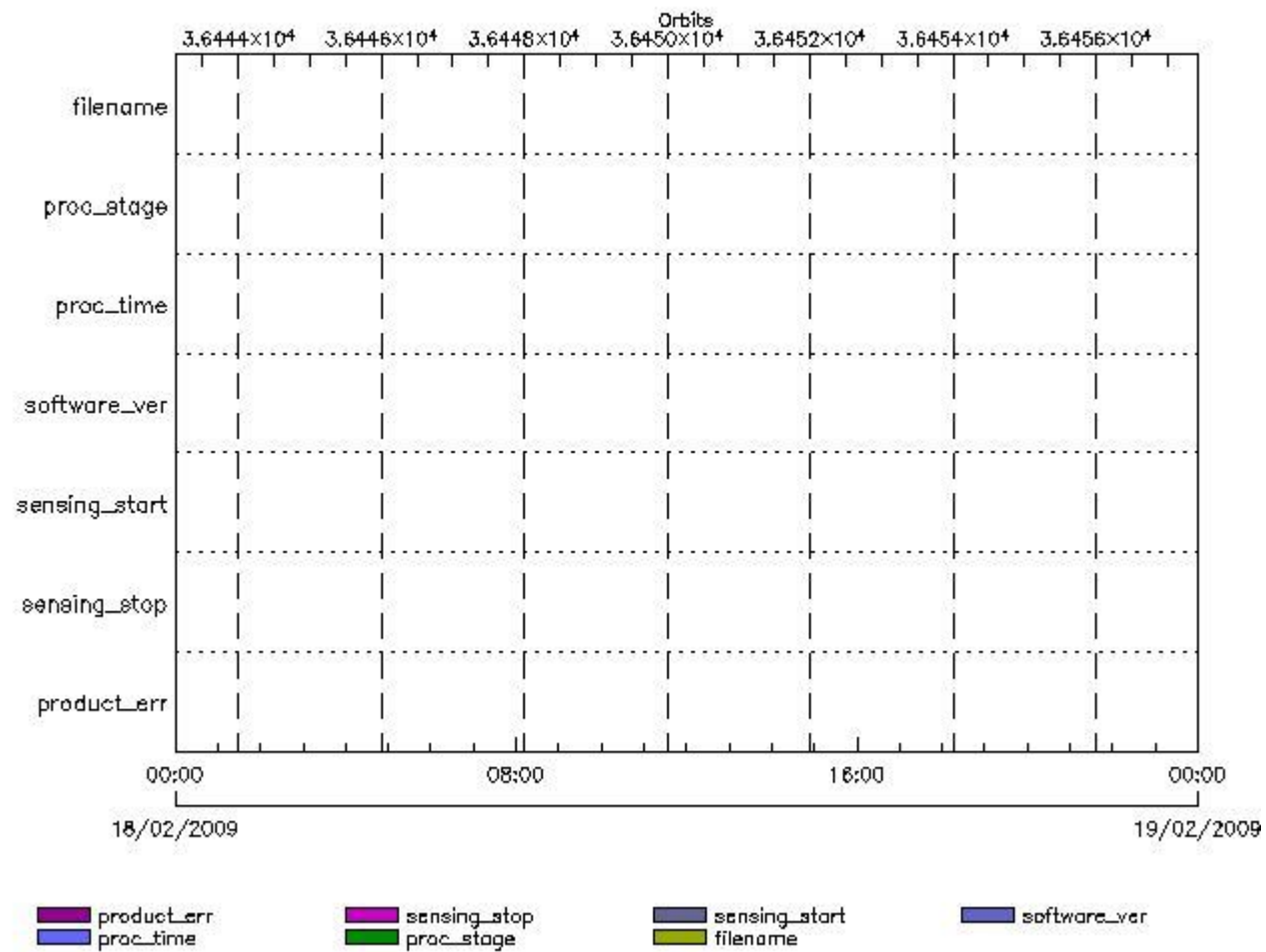
Gauge Explicit Reference

RA2\_OT2\_AX files with product err set

Gauge Explicit Reference

RA2\_PLA\_AX MPH checks

MPH Errors for RA2\_PLA\_AX



RA2\_PLA\_AX files with wrong filename

RA2\_PLA\_AX files with  Gauge  unknown processing stage

Gauge  Explicit Reference

RA2\_PLA\_AX files with wrong processing time

Gauge  Explicit Reference

RA2\_PLA\_AX files with software version not equal to the current version

Gauge  Explicit Reference

RA2\_PLA\_AX files with wrong sensing start

Gauge  Explicit Reference

RA2\_PLA\_AX files with wrong sensing stop

Gauge  Explicit Reference

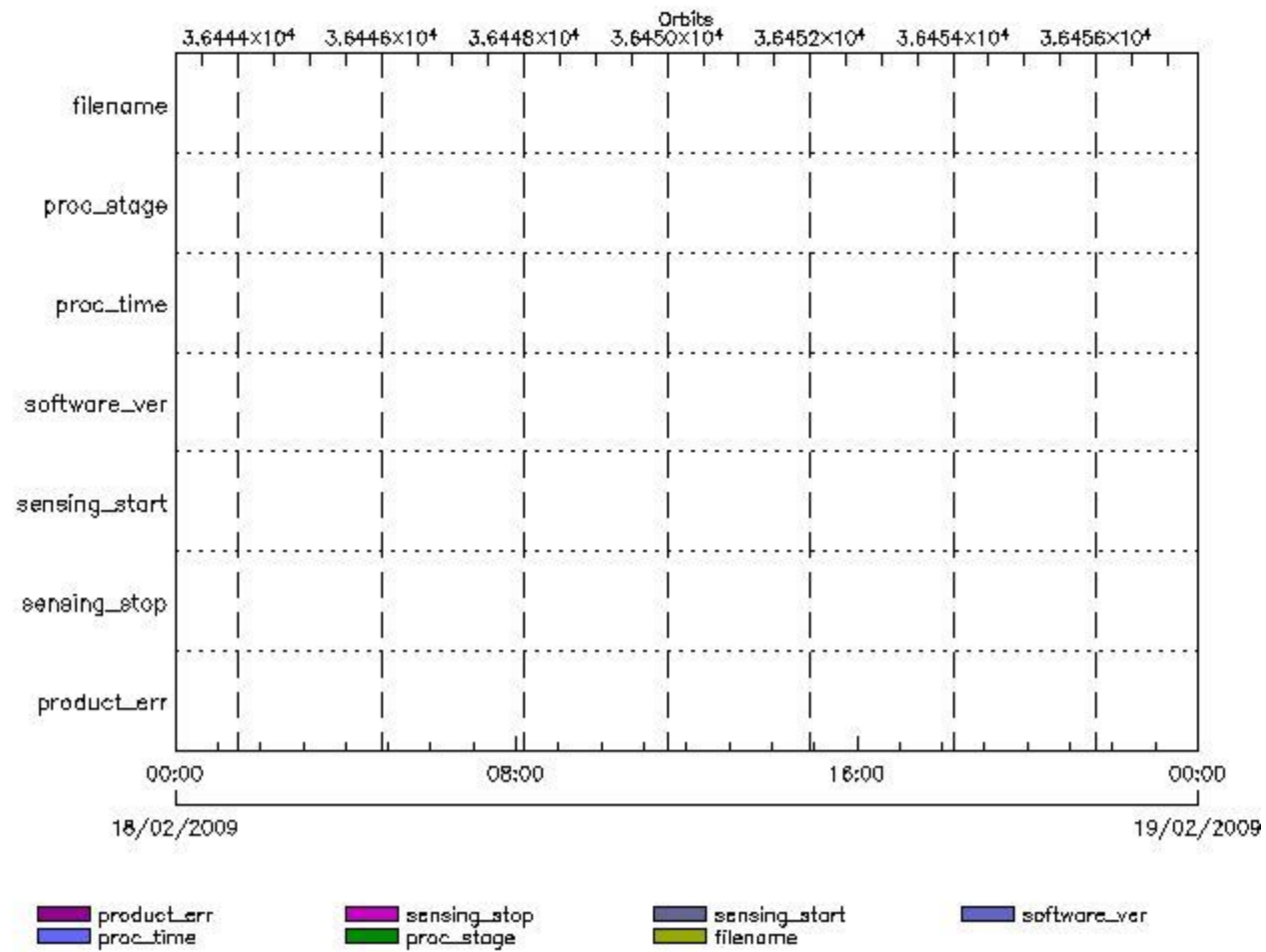
RA2\_PLA\_AX files with product err set

Gauge  Explicit Reference

---

## RA2\_POL\_AX MPH checks

MPH Errors for RA2\_POL\_AX



**RA2\_POL\_AX files with wrong filename**

**RA2\_POL\_AX files with unknown processing stage**

**Gauge Explicit Reference**

**RA2\_POL\_AX files with wrong processing time**

**Gauge Explicit Reference**

**RA2\_POL\_AX files with software version not equal to the current version**

**Gauge Explicit Reference**

**RA2\_POL\_AX files with wrong sensing start**

**Gauge Explicit Reference**

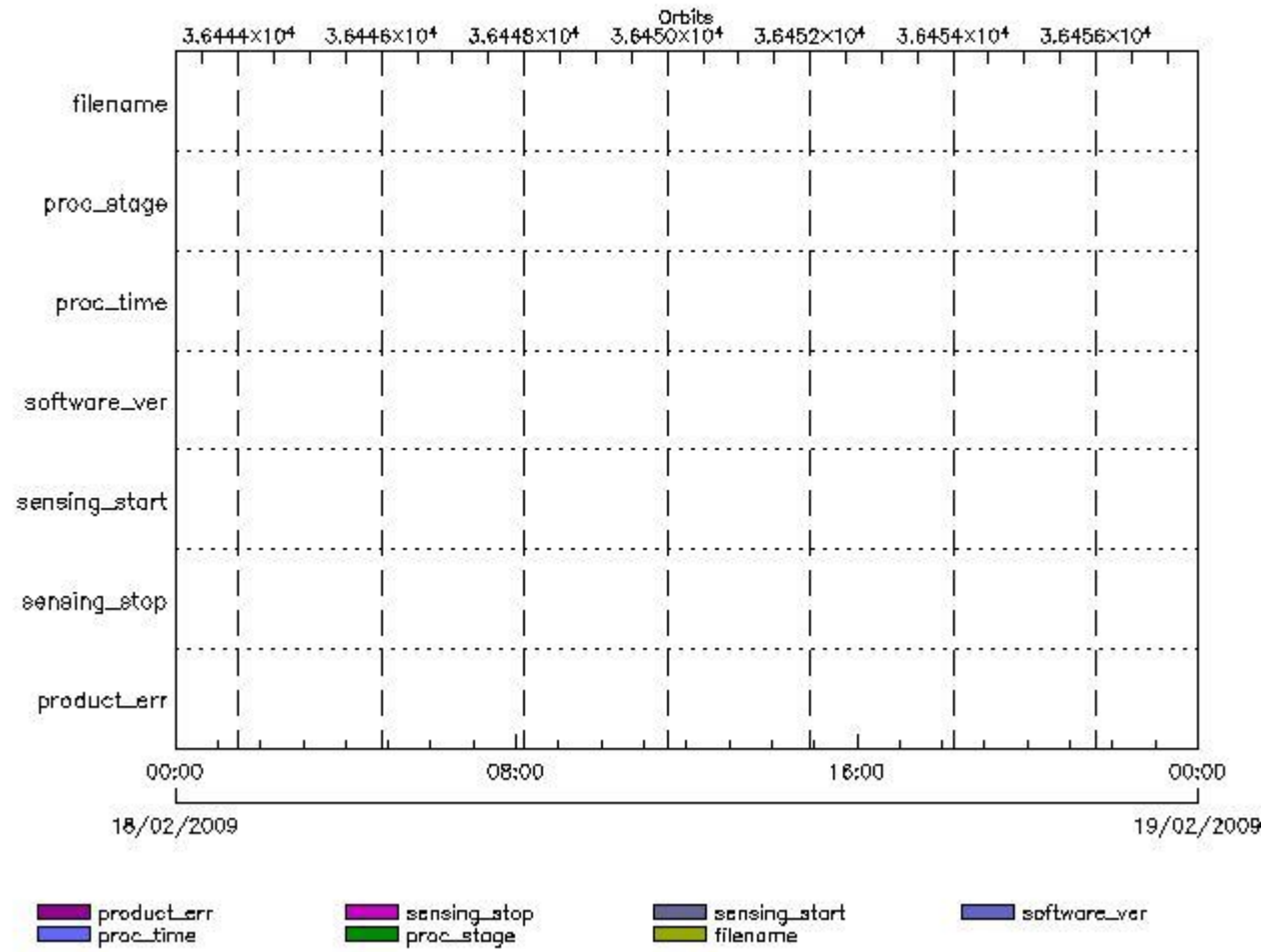
**RA2\_POL\_AX files with wrong sensing stop**

**Gauge Explicit Reference**

**RA2\_POL\_AX files with product err set**

**Gauge Explicit Reference**

MPH Errors for RA2\_SET\_AX



RA2\_SET\_AX files with wrong filename

RA2\_SET\_AX files with unknown processing stage

Gauge Explicit Reference

RA2\_SET\_AX files with wrong processing time

Gauge Explicit Reference

RA2\_SET\_AX files with software version not equal to the current version

Gauge Explicit Reference

RA2\_SET\_AX files with wrong sensing start

Gauge Explicit Reference

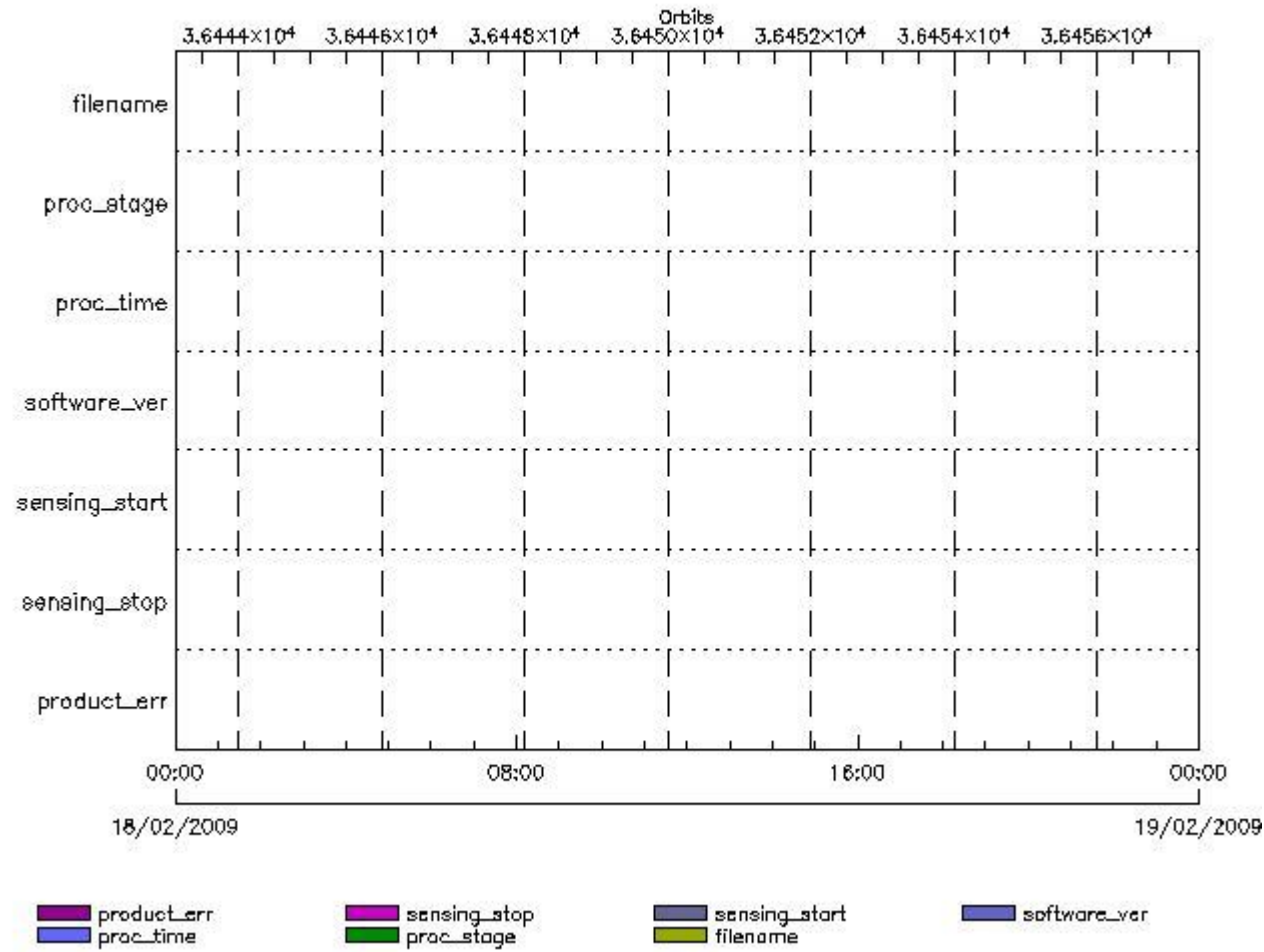
RA2\_SET\_AX files with wrong sensing stop

Gauge Explicit Reference

RA2\_SET\_AX files with product err set

RA2\_SL1\_AX MPH checks

MPH Errors for RA2\_SL1\_AX



RA2\_SL1\_AX files with wrong filename

RA2\_SL1\_AX files with unknown processing stage

Gauge Explicit Reference

RA2\_SL1\_AX files with wrong processing time

Gauge Explicit Reference

RA2\_SL1\_AX files with software version not equal to the current version

Gauge Explicit Reference

RA2\_SL1\_AX files with wrong sensing start

Gauge Explicit Reference

RA2\_SL1\_AX files with wrong sensing stop

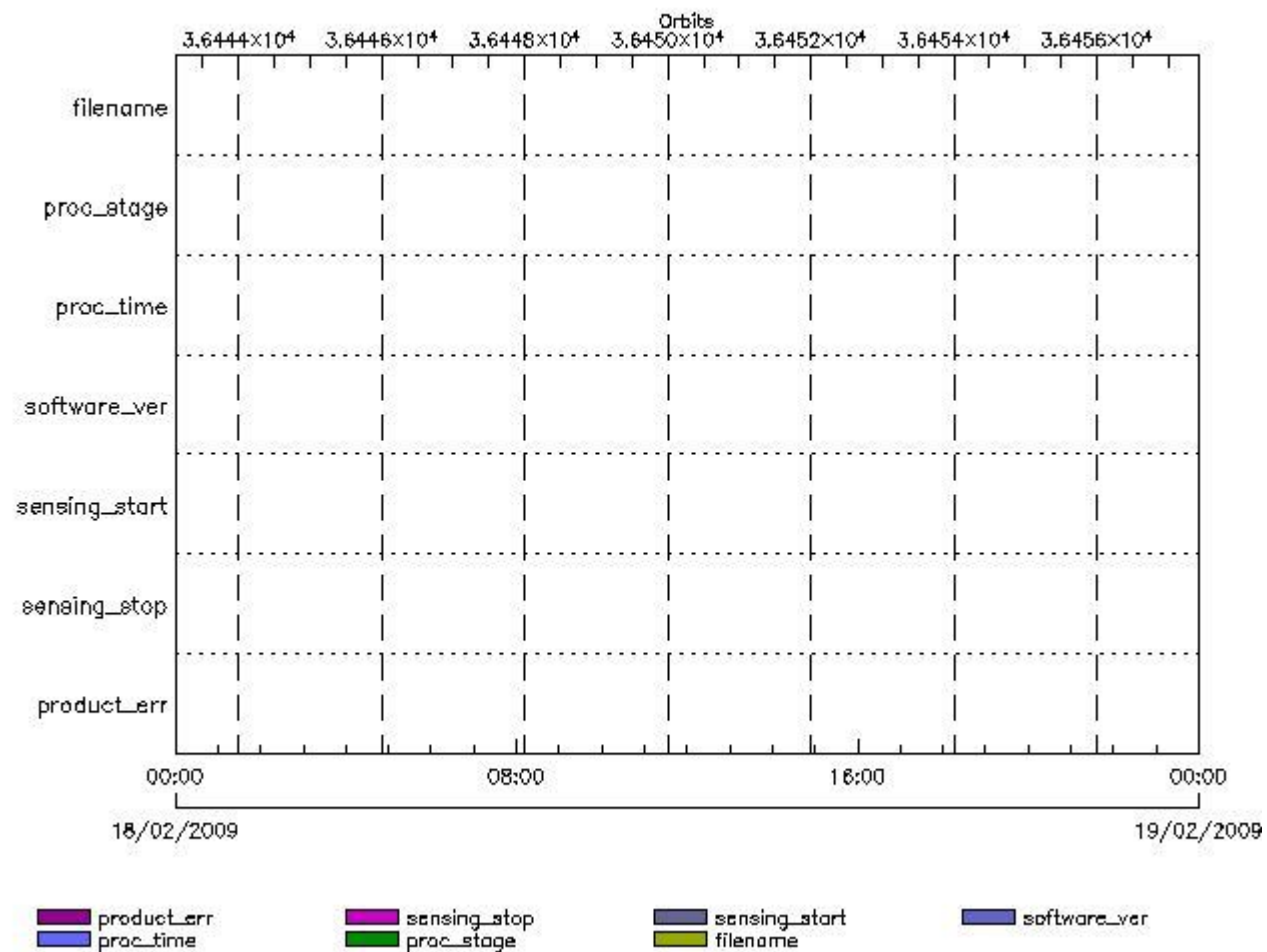


Gauge Explicit Reference  
RA2\_SL1\_AX files with product err set

Gauge Explicit Reference

RA2\_SL2\_AX MPH checks

MPH Errors for RA2\_SL2\_AX



RA2\_SL2\_AX files with wrong filename

Gauge  
RA2\_SL2\_AX files with unknown processing stage

Gauge Explicit Reference

RA2\_SL2\_AX files with wrong processing time

Gauge Explicit Reference

RA2\_SL2\_AX files with software version not equal to the current version

Gauge Explicit Reference

RA2\_SL2\_AX files with wrong sensing start

Gauge Explicit Reference

RA2\_SL2\_AX files with wrong sensing stop

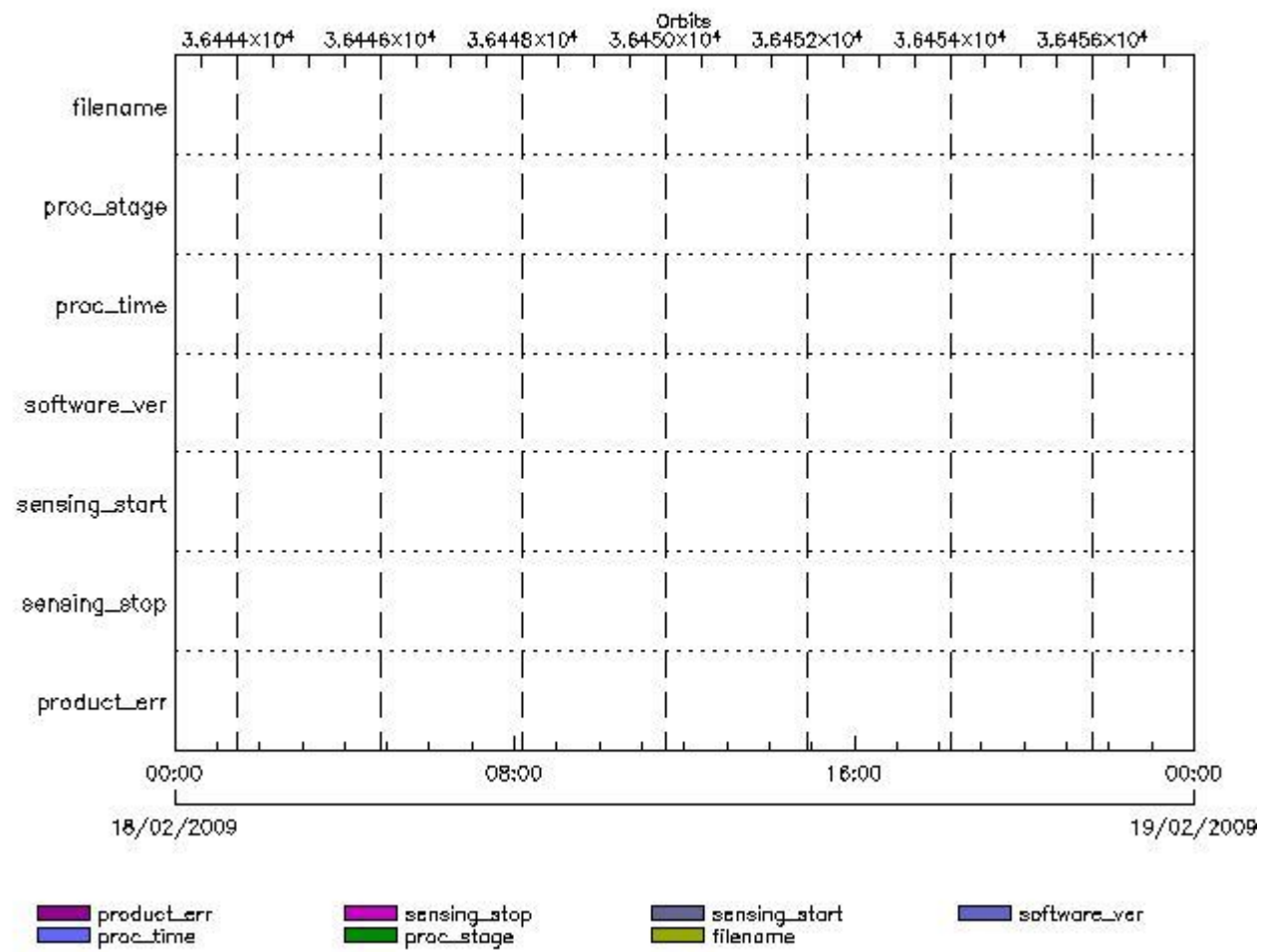
Gauge Explicit Reference

RA2\_SL2\_AX files with product err set

Gauge Explicit Reference

RA2\_SOI\_AX MPH checks

MPH Errors for RA2\_SOI\_AX



RA2\_SOI\_AX files with wrong filename

Gauge

RA2\_SOI\_AX files with unknown processing stage

Gauge Explicit Reference

RA2\_SOI\_AX files with wrong processing time

Gauge Explicit Reference

RA2\_SOI\_AX files with software version not equal to the current version

Gauge Explicit Reference

RA2\_SOI\_AX files with wrong sensing start

Gauge Explicit Reference

RA2\_SOI\_AX files with wrong sensing stop

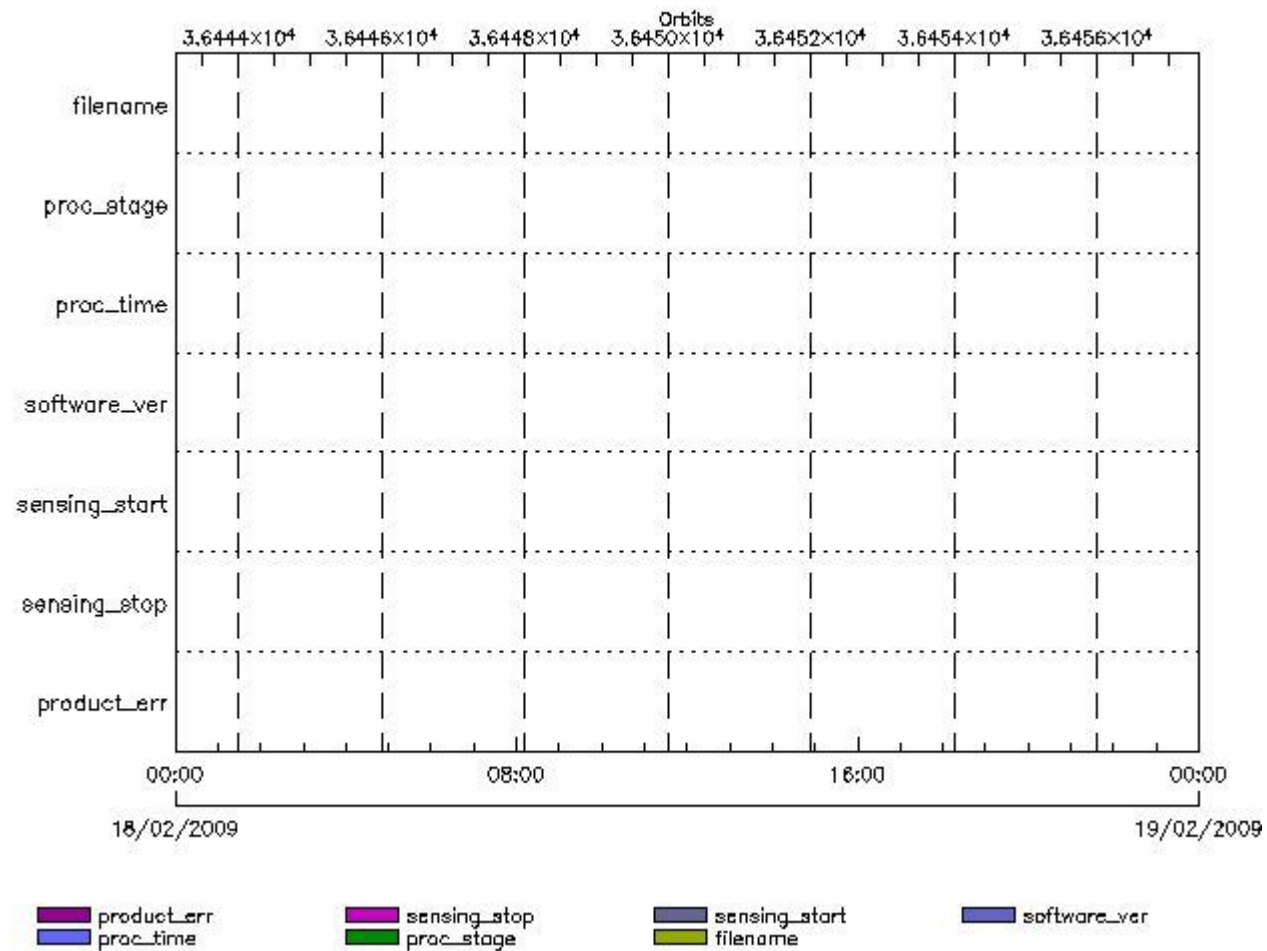
Gauge Explicit Reference

RA2\_SOI\_AX files with product err set

Gauge Explicit Reference

## RA2\_SOL\_AX MPH checks

### MPH Errors for RA2\_SOL\_AX



RA2\_SOL\_AX files with wrong filename

Gauge

RA2\_SOL\_AX files with unknown processing stage

Gauge Explicit Reference

RA2\_SOL\_AX files with wrong processing time

Gauge Explicit Reference

RA2\_SOL\_AX files with software version not equal to the current version

Gauge Explicit Reference

RA2\_SOL\_AX files with wrong sensing start

Gauge Explicit Reference

RA2\_SOL\_AX files with wrong sensing stop

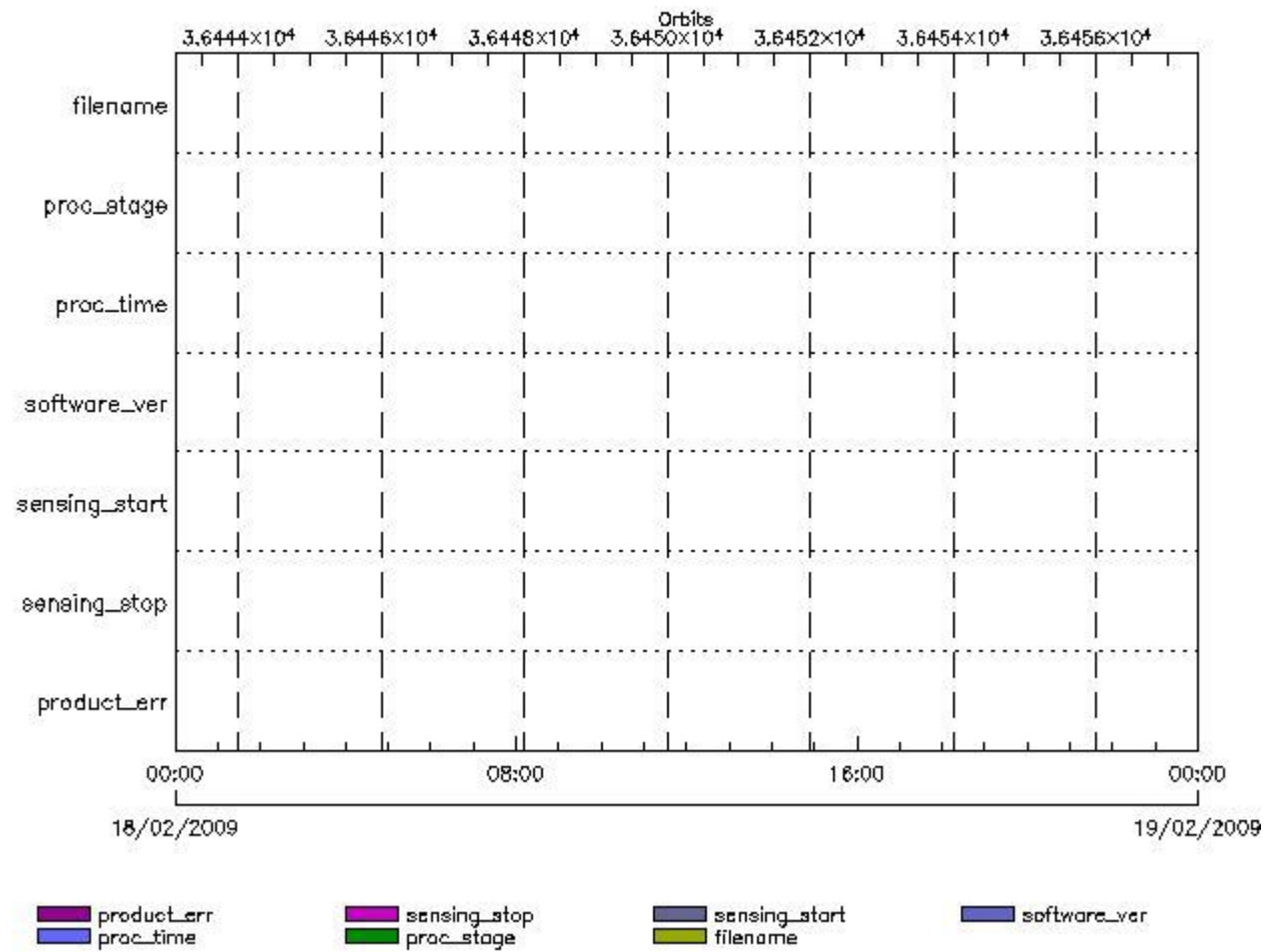
Gauge Explicit Reference

RA2\_SOL\_AX files with product err set

Gauge Explicit Reference

## RA2\_SSB\_AX MPH checks

MPH Errors for RA2\_SSB\_AX



RA2\_SSB\_AX files with wrong filename

Gauge

RA2\_SSB\_AX files with unknown processing stage

Gauge Explicit Reference

RA2\_SSB\_AX files with wrong processing time

Gauge Explicit Reference

RA2\_SSB\_AX files with software version not equal to the current version

Gauge Explicit Reference

RA2\_SSB\_AX files with wrong sensing start

Gauge Explicit Reference

RA2\_SSB\_AX files with wrong sensing stop

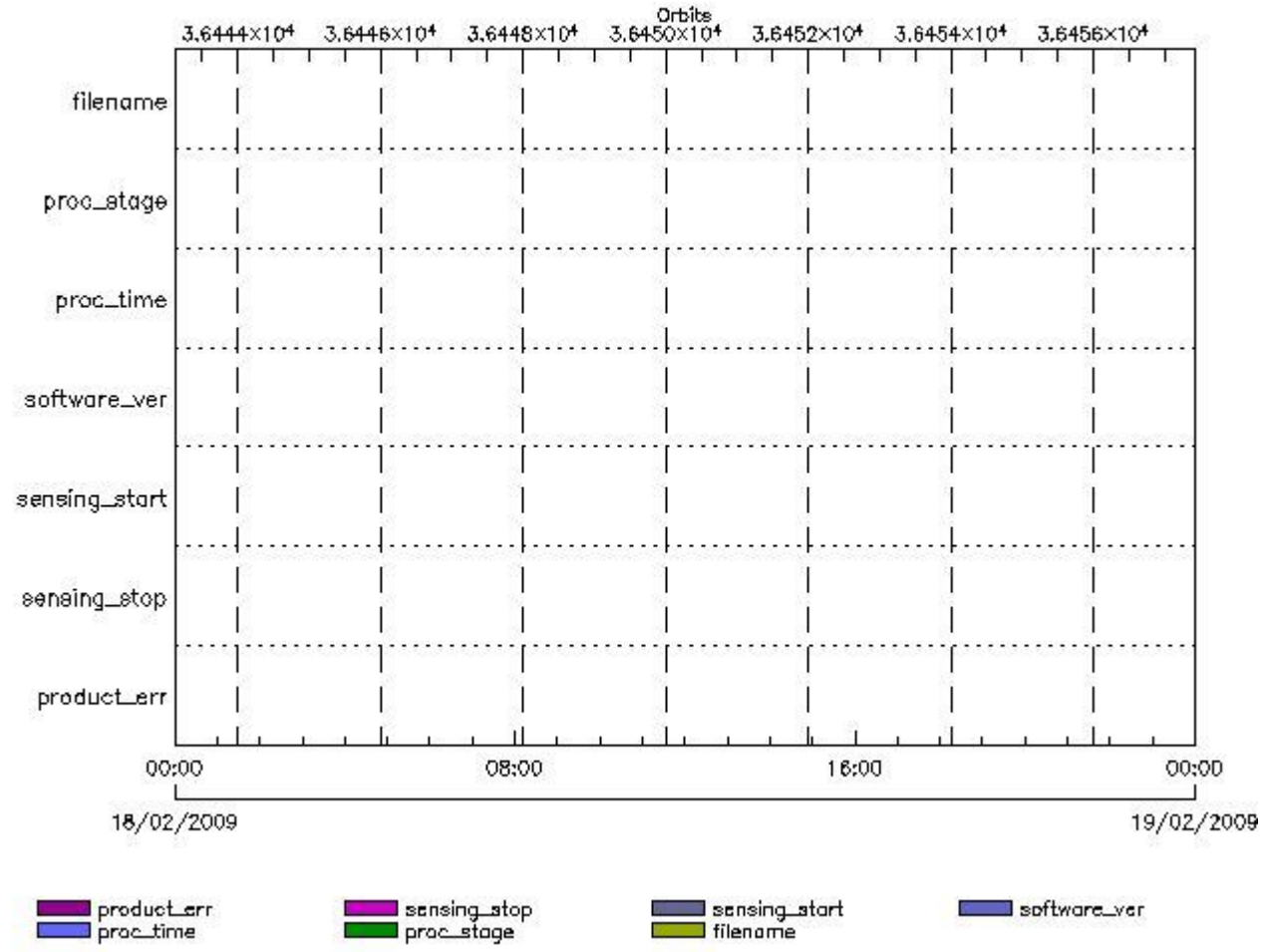
Gauge Explicit Reference

RA2\_SSB\_AX files with product err set

Gauge Explicit Reference

RA2\_TLD\_AX MPH checks

MPH Errors for RA2\_TLD\_AX



RA2\_TLD\_AX files with wrong filename

Gauge

RA2\_TLD\_AX files with unknown processing stage

Gauge Explicit Reference

RA2\_TLD\_AX files with wrong processing time

Gauge Explicit Reference

RA2\_TLD\_AX files with software version not equal to the current version

Gauge Explicit Reference

RA2\_TLD\_AX files with wrong sensing start

Gauge Explicit Reference

RA2\_TLD\_AX files with wrong sensing stop

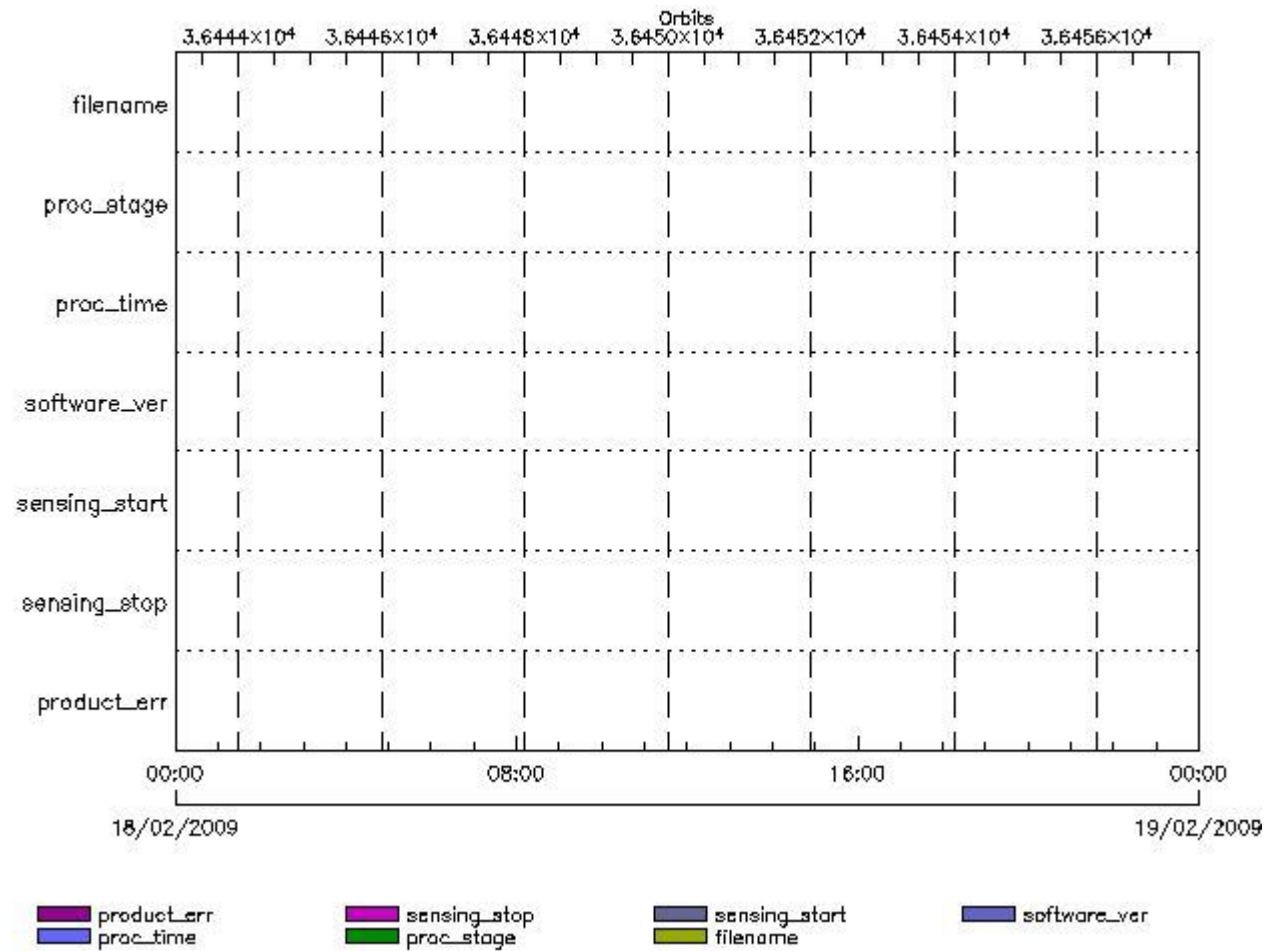
Gauge Explicit Reference

RA2\_TLD\_AX files with product err set

Gauge Explicit Reference

RA2\_USO\_AX MPH checks

MPH Errors for RA2\_USO\_AX



RA2\_USO\_AX files with wrong filename

RA2\_USO\_AX files with  Gauge  unknown processing stage

Gauge  Explicit Reference

RA2\_USO\_AX files with wrong processing time

Gauge  Explicit Reference

RA2\_USO\_AX files with software version not equal to the current version

Gauge  Explicit Reference

RA2\_USO\_AX files with wrong sensing start

Gauge  Explicit Reference

RA2\_USO\_AX files with wrong sensing stop

Gauge  Explicit Reference

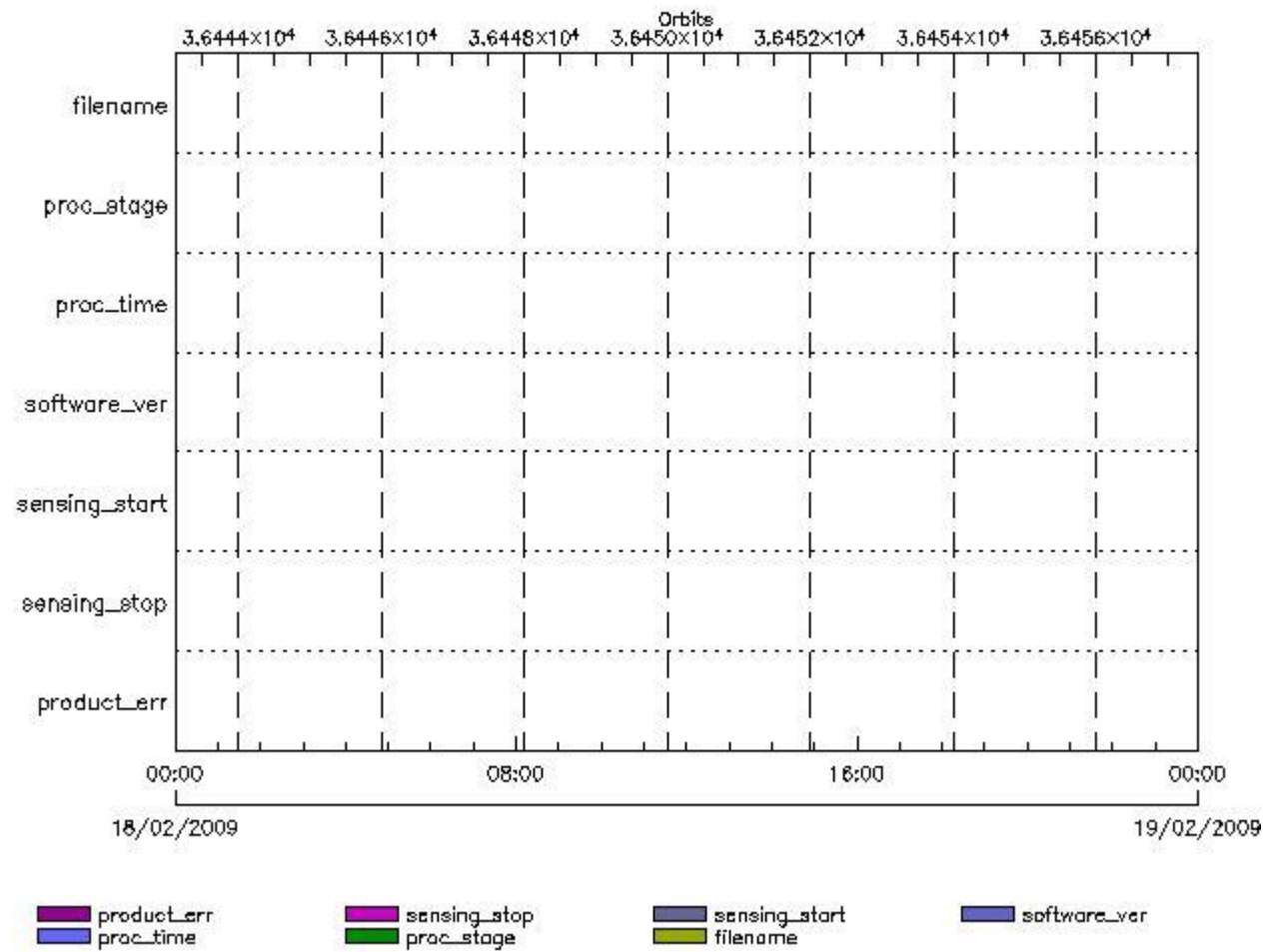
RA2\_USO\_AX files with product err set

Gauge  Explicit Reference

---

AUX\_ATT\_AX MPH checks

MPH Errors for AUX\_ATT\_AX



**AUX\_ATT\_AX files with wrong filename**

**AUX\_ATT\_AX files with unknown processing stage**

**Gauge** **Explicit Reference**

**AUX\_ATT\_AX files with wrong processing time**

**Gauge** **Explicit Reference**

**AUX\_ATT\_AX files with software version not equal to the current version**

**Gauge** **Explicit Reference**

**AUX\_ATT\_AX files with wrong sensing start**

**Gauge** **Explicit Reference**

**AUX\_ATT\_AX files with wrong sensing stop**

**Gauge** **Explicit Reference**

**AUX\_ATT\_AX files with product err set**

**Gauge** **Explicit Reference**



# Time Correlation

## AUX\_TIM\_AX Propagation Error

Gauge	Value	Segment (Start-Stop)
Propagation Error (us) N/A	-3.25063323974609	17-FEB-2009 22:21:35.000 18-FEB-2009 05:16:50.000
Propagation Error (us) Warning! Too big	6.65276050567627	18-FEB-2009 05:16:50.000 18-FEB-2009 06:56:06.000
Propagation Error (us) N/A	3.86485862731934	18-FEB-2009 06:56:06.000 18-FEB-2009 08:35:49.000
Propagation Error (us) N/A	0.310462951660156	18-FEB-2009 08:35:49.000 18-FEB-2009 10:15:19.000
Propagation Error (us) N/A	1.58046722412109	18-FEB-2009 10:15:19.000 18-FEB-2009 11:54:43.000
Propagation Error (us) N/A	-0.171577453613281	18-FEB-2009 11:54:43.000 18-FEB-2009 13:33:44.000
Propagation Error (us) N/A	-3.42720508575439	18-FEB-2009 13:33:44.000 18-FEB-2009 15:11:53.000
Propagation Error (us) Warning! Too big	6.56351757049561	18-FEB-2009 15:11:53.000 18-FEB-2009 16:49:29.000
Propagation Error (us) N/A	1.8072452545166	18-FEB-2009 16:49:29.000 18-FEB-2009 18:27:40.000
Propagation Error (us) N/A	-2.0209436416626	18-FEB-2009 18:27:40.000 18-FEB-2009 20:07:07.000
Propagation Error (us) N/A	-4.27299118041992	18-FEB-2009 20:07:07.000 18-FEB-2009 21:49:02.000
Propagation Error (us) Warning! Too big	-8.41812419891357	18-FEB-2009 21:49:02.000 18-FEB-2009 23:33:50.000

```

xReportTemplate. Copying internal and external template references...
xReportTemplate. Processing Conditionals inclusions...
xReportTemplate. ...No Conditionals inclusions found
xReportTemplate. Generating data extraction schema document...
xReportTemplate. Inserting embedded DEL scripts and extracting data...
xReportTemplate. Generating data extraction skeleton for explicit references...
xReportTemplate. Extracting Explicit References data...
xReportTemplate. Merging object data with explicit_references data...
xReportTemplate. Generating stylesheet to transform template to report...
xReportTemplate. Generating stylesheet for grouping and zooming...
xReportTemplate. Generating intermediate report without grouping and zooming...
xReportTemplate. Generating final xhtml report...
xReportTemplate. Generating the IDL program for the graphs
xReportTemplate. Generating external linked fragments
xReportTemplate. Executing the IDL program
Information : (20-Feb-2009 15:35:26)
Graph 1: Creating object for a eventGanttChart
Information : (20-Feb-2009 15:35:26) Graph 1: Processing legend.
Information : (20-Feb-2009 15:35:26)
Graph 1: Adding data from object @PCF_RA2_sensing:ETL_ra2_wwv_2p          18
elements.
Information : (20-Feb-2009 15:35:26)
Graph 1: Adding data from object @PCF_RA2_sensing:ETL_ra2_fgd_2p          18
elements.
Information : (20-Feb-2009 15:35:26)
Graph 1: Adding data from object @PCF_RA2_sensing:ETL_ra2_mw__1p          18
elements.
Information : (20-Feb-2009 15:35:26)
Graph 1: Adding data from object @PCF_RA2_sensing:ETL_ra2_me__0p          18
elements.
Information : (20-Feb-2009 15:35:26)
Graph 1: Adding data from object @PCF_RA2_sensing:ETL_mwr_n1__0p          16
elements.
Information : (20-Feb-2009 15:35:26)
Graph 1: Adding data from object @PCF_RA2_sensing:ETL_dor_nav_0p          16
elements.
Information : (20-Feb-2009 15:35:26)
Graph 1: Adding data from object @PCF_RA2_sensing:ETL_dor_dop_0p          16
elements.
Information : (20-Feb-2009 15:35:26)
Graph 1: Adding data from object @PCF_RA2_sensing:ETL_ra2_cal_0p          1
elements.
Information : (20-Feb-2009 15:35:26) Graph 1: Generating PNG file.
Information : (20-Feb-2009 15:35:27) Graph 1: Destroying object.
Information : (20-Feb-2009 15:35:27)
Graph 2: Creating object for a eventWorldMap
Information : (20-Feb-2009 15:35:27) Graph 2: Processing legend.
Information : (20-Feb-2009 15:35:27)
Graph 2: Adding data from object @PCF_RA2_sensing:ETL_ra2_inv_prod          18
elements.
Information : (20-Feb-2009 15:35:33) Graph 2: Generating PNG file.
Information : (20-Feb-2009 15:35:34) Graph 2: Destroying object.
Information : (20-Feb-2009 15:35:34)
Graph 3: Creating object for a eventGanttChart
Information : (20-Feb-2009 15:35:34) Graph 3: Processing legend.
Information : (20-Feb-2009 15:35:34)
Graph 3: Adding data from object @PCF_RA2_production:ETLmwr_mis          2
elements.
Information : (20-Feb-2009 15:35:34)
Graph 3: Adding data from object @PCF_RA2_production:ETLra2_l0_mis          3
elements.
Information : (20-Feb-2009 15:35:34)
Graph 3: Adding data from object @PCF_RA2_production:ETLdor_mis          24
elements.
Information : (20-Feb-2009 15:35:34)
Graph 3: Adding data from object @PCF_RA2_sensing:ETL_mwr_l0          16
elements.
Information : (20-Feb-2009 15:35:34)

```

```

Graph 3: Adding data from object @PCF_RA2_production:ETLmwr_all_stations
17 elements.
Information : (20-Feb-2009 15:35:34)
Graph 3: Adding data from object @PCF_RA2_sensing:ETL_ra2_l0          19
elements.
Information : (20-Feb-2009 15:35:34)
Graph 3: Adding data from object @PCF_RA2_production:ETLra2_all_stations
3 elements.
Information : (20-Feb-2009 15:35:34)
Graph 3: Adding data from object @PCF_RA2_sensing:ETL_dor_l0        32
elements.
Information : (20-Feb-2009 15:35:34)
Graph 3: Adding data from object @PCF_RA2_production:ETLdor_all_stations
17 elements.
Information : (20-Feb-2009 15:35:34)
Graph 3: Adding data from object @PCF_RA2_production:ETLra2_unav    1
elements.
Warning !   : (20-Feb-2009 15:35:34)
GanttChart::AddData. The DqiData structure has no data for this range
Information : (20-Feb-2009 15:35:34) Graph 3: Generating PNG file.
Warning !   : (20-Feb-2009 15:35:34)
GanttChart::ReadPolyline. Adding a section with no data
Information : (20-Feb-2009 15:35:35) Graph 3: Destroying object.
Information : (20-Feb-2009 15:35:35)
Graph 4: Creating object for a eventGanttChart
Information : (20-Feb-2009 15:35:35) Graph 4: Processing legend.
Information : (20-Feb-2009 15:35:35)
Graph 4: Adding data from object @PCF_RA2_production:ETLra2_l1_mis  3
elements.
Information : (20-Feb-2009 15:35:35)
Graph 4: Adding data from object @PCF_RA2_sensing:ETL_ra2_l1        18
elements.
Information : (20-Feb-2009 15:35:35)
Graph 4: Adding data from object @PCF_RA2_production:ETLra2_unav    1
elements.
Warning !   : (20-Feb-2009 15:35:35)
GanttChart::AddData. The DqiData structure has no data for this range
Information : (20-Feb-2009 15:35:35)
Graph 4: Adding data from object @PCF_RA2_production:ETL_ra2_l1_acq
18 elements.
Information : (20-Feb-2009 15:35:35) Graph 4: Generating PNG file.
Warning !   : (20-Feb-2009 15:35:35)
GanttChart::ReadPolyline. Adding a section with no data
Information : (20-Feb-2009 15:35:35) Graph 4: Destroying object.
Information : (20-Feb-2009 15:35:35)
Graph 5: Creating object for a eventGanttChart
Information : (20-Feb-2009 15:35:35) Graph 5: Processing legend.
Information : (20-Feb-2009 15:35:35)
Graph 5: Adding data from object @PCF_RA2_production:ETLra2_l2_mis  6
elements.
Information : (20-Feb-2009 15:35:35)
Graph 5: Adding data from object @PCF_RA2_sensing:ETL_ra2_l2        36
elements.
Information : (20-Feb-2009 15:35:35)
Graph 5: Adding data from object @PCF_RA2_production:ETLra2_unav    1
elements.
Warning !   : (20-Feb-2009 15:35:35)
GanttChart::AddData. The DqiData structure has no data for this range
Information : (20-Feb-2009 15:35:35)
Graph 5: Adding data from object @PCF_RA2_production:ETL_ra2_l2_acq
36 elements.
Information : (20-Feb-2009 15:35:35) Graph 5: Generating PNG file.
Warning !   : (20-Feb-2009 15:35:35)
GanttChart::ReadPolyline. Adding a section with no data
Information : (20-Feb-2009 15:35:36) Graph 5: Destroying object.
Information : (20-Feb-2009 15:35:36)
Graph 6: Creating object for a eventGanttChart
Information : (20-Feb-2009 15:35:36) Graph 6: Processing legend.

```

Information : (20-Feb-2009 15:35:36)  
Graph 6: Adding data from object @PCF MPH\_RA2\_CAL\_0P:DET\_wrong\_product\_err  
1 elements.  
Warning ! : (20-Feb-2009 15:35:36)  
GanttChart::AddData. The DqiData structure has no data for this range  
Information : (20-Feb-2009 15:35:36)  
Graph 6: Adding data from object @PCF MPH\_RA2\_CAL\_0P:SET\_wrong\_leap\_err  
1 elements.  
Warning ! : (20-Feb-2009 15:35:36)  
GanttChart::AddData. The DqiData structure has no data for this range  
Information : (20-Feb-2009 15:35:36)  
Graph 6: Adding data from object @PCF MPH\_RA2\_CAL\_0P:SET\_wrong\_leap\_utc  
1 elements.  
Warning ! : (20-Feb-2009 15:35:36)  
GanttChart::AddData. The DqiData structure has no data for this range  
Information : (20-Feb-2009 15:35:36)  
Graph 6: Adding data from object @PCF MPH\_RA2\_CAL\_0P:SET\_wrong\_clock\_step  
1 elements.  
Warning ! : (20-Feb-2009 15:35:36)  
GanttChart::AddData. The DqiData structure has no data for this range  
Information : (20-Feb-2009 15:35:36)  
Graph 6: Adding data from object @PCF MPH\_RA2\_CAL\_0P:SET\_wrong\_sat\_binary\_time  
1 elements.  
Warning ! : (20-Feb-2009 15:35:36)  
GanttChart::AddData. The DqiData structure has no data for this range  
Information : (20-Feb-2009 15:35:36)  
Graph 6: Adding data from object @PCF MPH\_RA2\_CAL\_0P:SET\_wrong\_utc\_sbt\_time  
1 elements.  
Information : (20-Feb-2009 15:35:36)  
Graph 6: Adding data from object @PCF MPH\_RA2\_CAL\_0P:SET\_wrong\_vector\_source  
1 elements.  
Warning ! : (20-Feb-2009 15:35:36)  
GanttChart::AddData. The DqiData structure has no data for this range  
Information : (20-Feb-2009 15:35:36)  
Graph 6: Adding data from object @PCF MPH\_RA2\_CAL\_0P:SET\_wrong\_z\_velocity  
1 elements.  
Warning ! : (20-Feb-2009 15:35:36)  
GanttChart::AddData. The DqiData structure has no data for this range  
Information : (20-Feb-2009 15:35:36)  
Graph 6: Adding data from object @PCF MPH\_RA2\_CAL\_0P:SET\_wrong\_y\_velocity  
1 elements.  
Warning ! : (20-Feb-2009 15:35:36)  
GanttChart::AddData. The DqiData structure has no data for this range  
Information : (20-Feb-2009 15:35:36)  
Graph 6: Adding data from object @PCF MPH\_RA2\_CAL\_0P:SET\_wrong\_x\_velocity  
1 elements.  
Warning ! : (20-Feb-2009 15:35:36)  
GanttChart::AddData. The DqiData structure has no data for this range  
Information : (20-Feb-2009 15:35:36)  
Graph 6: Adding data from object @PCF MPH\_RA2\_CAL\_0P:SET\_wrong\_z\_position  
1 elements.  
Warning ! : (20-Feb-2009 15:35:36)  
GanttChart::AddData. The DqiData structure has no data for this range  
Information : (20-Feb-2009 15:35:36)  
Graph 6: Adding data from object @PCF MPH\_RA2\_CAL\_0P:SET\_wrong\_y\_position  
1 elements.  
Warning ! : (20-Feb-2009 15:35:36)  
GanttChart::AddData. The DqiData structure has no data for this range  
Information : (20-Feb-2009 15:35:36)  
Graph 6: Adding data from object @PCF MPH\_RA2\_CAL\_0P:SET\_wrong\_x\_position  
1 elements.  
Warning ! : (20-Feb-2009 15:35:36)  
GanttChart::AddData. The DqiData structure has no data for this range  
Information : (20-Feb-2009 15:35:36) Graph 6:  
Adding data from object @PCF MPH\_RA2\_CAL\_0P:SET\_wrong\_state\_vector\_time  
1 elements.  
Warning ! : (20-Feb-2009 15:35:36)  
GanttChart::AddData. The DqiData structure has no data for this range





Information : (20-Feb-2009 15:35:37)  
Graph 7: Adding data from object @PCF\_MPH\_DOR\_DOP\_0P:SET\_wrong\_x\_velocity  
1 elements.  
Warning ! : (20-Feb-2009 15:35:37)  
GanttChart::AddData. The DqiData structure has no data for this range  
Information : (20-Feb-2009 15:35:37)  
Graph 7: Adding data from object @PCF\_MPH\_DOR\_DOP\_0P:SET\_wrong\_z\_position  
1 elements.  
Warning ! : (20-Feb-2009 15:35:37)  
GanttChart::AddData. The DqiData structure has no data for this range  
Information : (20-Feb-2009 15:35:37)  
Graph 7: Adding data from object @PCF\_MPH\_DOR\_DOP\_0P:SET\_wrong\_y\_position  
1 elements.  
Warning ! : (20-Feb-2009 15:35:37)  
GanttChart::AddData. The DqiData structure has no data for this range  
Information : (20-Feb-2009 15:35:37)  
Graph 7: Adding data from object @PCF\_MPH\_DOR\_DOP\_0P:SET\_wrong\_x\_position  
1 elements.  
Warning ! : (20-Feb-2009 15:35:37)  
GanttChart::AddData. The DqiData structure has no data for this range  
Information : (20-Feb-2009 15:35:37) Graph 7:  
Adding data from object @PCF\_MPH\_DOR\_DOP\_0P:SET\_wrong\_state\_vector\_time  
1 elements.  
Warning ! : (20-Feb-2009 15:35:37)  
GanttChart::AddData. The DqiData structure has no data for this range  
Information : (20-Feb-2009 15:35:37)  
Graph 7: Adding data from object @PCF\_MPH\_DOR\_DOP\_0P:SET\_wrong\_phase  
1 elements.  
Warning ! : (20-Feb-2009 15:35:37)  
GanttChart::AddData. The DqiData structure has no data for this range  
Information : (20-Feb-2009 15:35:37)  
Graph 7: Adding data from object @PCF\_MPH\_DOR\_DOP\_0P:SET\_wrong\_sensing\_stop  
1 elements.  
Warning ! : (20-Feb-2009 15:35:37)  
GanttChart::AddData. The DqiData structure has no data for this range  
Information : (20-Feb-2009 15:35:37)  
Graph 7: Adding data from object @PCF\_MPH\_DOR\_DOP\_0P:SET\_wrong\_sensing\_start  
1 elements.  
Warning ! : (20-Feb-2009 15:35:37)  
GanttChart::AddData. The DqiData structure has no data for this range  
Information : (20-Feb-2009 15:35:37)  
Graph 7: Adding data from object @PCF\_MPH\_DOR\_DOP\_0P:SET\_wrong\_software\_ver  
1 elements.  
Warning ! : (20-Feb-2009 15:35:37)  
GanttChart::AddData. The DqiData structure has no data for this range  
Information : (20-Feb-2009 15:35:37)  
Graph 7: Adding data from object @PCF\_MPH\_DOR\_DOP\_0P:SET\_wrong\_proc\_time  
1 elements.  
Warning ! : (20-Feb-2009 15:35:37)  
GanttChart::AddData. The DqiData structure has no data for this range  
Information : (20-Feb-2009 15:35:37)  
Graph 7: Adding data from object @PCF\_MPH\_DOR\_DOP\_0P:SET\_wrong\_proc\_center  
1 elements.  
Warning ! : (20-Feb-2009 15:35:37)  
GanttChart::AddData. The DqiData structure has no data for this range  
Information : (20-Feb-2009 15:35:37) Graph 7:  
Adding data from object @PCF\_MPH\_DOR\_DOP\_0P:SET\_wrong\_acquisition\_station  
1 elements.  
Warning ! : (20-Feb-2009 15:35:37)  
GanttChart::AddData. The DqiData structure has no data for this range  
Information : (20-Feb-2009 15:35:37)  
Graph 7: Adding data from object @PCF\_MPH\_DOR\_DOP\_0P:SET\_wrong\_proc\_stage  
1 elements.  
Warning ! : (20-Feb-2009 15:35:37)  
GanttChart::AddData. The DqiData structure has no data for this range  
Information : (20-Feb-2009 15:35:37)  
Graph 7: Adding data from object @PCF\_MPH\_DOR\_DOP\_0P:SET\_wrong\_filename  
1 elements.

```
Warning ! : (20-Feb-2009 15:35:37)
GanttChart::AddData. The DqiData structure has no data for this range
Information : (20-Feb-2009 15:35:37)
Graph 7: Adding data from object @PCF_RA2_sensing:ETL_dor_dop_0p          16
elements.
Information : (20-Feb-2009 15:35:37) Graph 7: Generating PNG file.
Warning ! : (20-Feb-2009 15:35:37)
GanttChart::ReadPolyline. Adding a section with no data
Warning ! : (20-Feb-2009 15:35:37)
GanttChart::ReadPolyline. Adding a section with no data
Warning ! : (20-Feb-2009 15:35:37)
GanttChart::ReadPolyline. Adding a section with no data
Warning ! : (20-Feb-2009 15:35:37)
GanttChart::ReadPolyline. Adding a section with no data
Warning ! : (20-Feb-2009 15:35:37)
GanttChart::ReadPolyline. Adding a section with no data
Warning ! : (20-Feb-2009 15:35:37)
GanttChart::ReadPolyline. Adding a section with no data
Warning ! : (20-Feb-2009 15:35:37)
GanttChart::ReadPolyline. Adding a section with no data
Warning ! : (20-Feb-2009 15:35:37)
GanttChart::ReadPolyline. Adding a section with no data
Warning ! : (20-Feb-2009 15:35:37)
GanttChart::ReadPolyline. Adding a section with no data
Warning ! : (20-Feb-2009 15:35:37)
GanttChart::ReadPolyline. Adding a section with no data
Warning ! : (20-Feb-2009 15:35:37)
GanttChart::ReadPolyline. Adding a section with no data
Warning ! : (20-Feb-2009 15:35:37)
GanttChart::ReadPolyline. Adding a section with no data
Warning ! : (20-Feb-2009 15:35:37)
GanttChart::ReadPolyline. Adding a section with no data
Warning ! : (20-Feb-2009 15:35:37)
GanttChart::ReadPolyline. Adding a section with no data
Warning ! : (20-Feb-2009 15:35:37)
GanttChart::ReadPolyline. Adding a section with no data
Warning ! : (20-Feb-2009 15:35:37)
GanttChart::ReadPolyline. Adding a section with no data
Warning ! : (20-Feb-2009 15:35:37)
GanttChart::ReadPolyline. Adding a section with no data
Warning ! : (20-Feb-2009 15:35:37)
GanttChart::ReadPolyline. Adding a section with no data
Warning ! : (20-Feb-2009 15:35:37)
GanttChart::ReadPolyline. Adding a section with no data
Warning ! : (20-Feb-2009 15:35:37)
GanttChart::ReadPolyline. Adding a section with no data
Warning ! : (20-Feb-2009 15:35:37)
GanttChart::ReadPolyline. Adding a section with no data
Warning ! : (20-Feb-2009 15:35:37)
GanttChart::ReadPolyline. Adding a section with no data
Warning ! : (20-Feb-2009 15:35:37)
GanttChart::ReadPolyline. Adding a section with no data
Warning ! : (20-Feb-2009 15:35:37)
GanttChart::ReadPolyline. Adding a section with no data
Warning ! : (20-Feb-2009 15:35:37)
GanttChart::ReadPolyline. Adding a section with no data
Warning ! : (20-Feb-2009 15:35:37)
GanttChart::ReadPolyline. Adding a section with no data
Warning ! : (20-Feb-2009 15:35:37)
GanttChart::ReadPolyline. Adding a section with no data
Warning ! : (20-Feb-2009 15:35:37)
GanttChart::ReadPolyline. Adding a section with no data
Warning ! : (20-Feb-2009 15:35:37)
GanttChart::ReadPolyline. Adding a section with no data
Warning ! : (20-Feb-2009 15:35:37)
Information : (20-Feb-2009 15:35:38) Graph 7: Destroying object.
Information : (20-Feb-2009 15:35:38)
Graph 8: Creating object for a eventGanttChart
Information : (20-Feb-2009 15:35:38) Graph 8: Processing legend.
Information : (20-Feb-2009 15:35:38)
Graph 8: Adding data from object @PCF MPH_DOR_NAV_0P:DET_wrong_product_err
      1 elements.
Warning ! : (20-Feb-2009 15:35:38)
GanttChart::AddData. The DqiData structure has no data for this range
Information : (20-Feb-2009 15:35:38)
Graph 8: Adding data from object @PCF MPH_DOR_NAV_0P:SET_wrong_leap_err
      1 elements.
Warning ! : (20-Feb-2009 15:35:38)
GanttChart::AddData. The DqiData structure has no data for this range
Information : (20-Feb-2009 15:35:38)
Graph 8: Adding data from object @PCF MPH_DOR_NAV_0P:SET_wrong_leap_utc
      1 elements.
Warning ! : (20-Feb-2009 15:35:38)
```



GanttChart::AddData. The DqiData structure has no data for this range  
Information : (20-Feb-2009 15:35:38)  
Graph 8: Adding data from object @PCF\_MPH\_DOR\_NAV\_0P:SET\_wrong\_clock\_step  
1 elements.  
Warning ! : (20-Feb-2009 15:35:38)  
GanttChart::AddData. The DqiData structure has no data for this range  
Information : (20-Feb-2009 15:35:38)  
Graph 8: Adding data from object @PCF\_MPH\_DOR\_NAV\_0P:SET\_wrong\_sat\_binary\_time  
1 elements.  
Warning ! : (20-Feb-2009 15:35:38)  
GanttChart::AddData. The DqiData structure has no data for this range  
Information : (20-Feb-2009 15:35:38)  
Graph 8: Adding data from object @PCF\_MPH\_DOR\_NAV\_0P:SET\_wrong\_utc\_sbt\_time  
9 elements.  
Information : (20-Feb-2009 15:35:38)  
Graph 8: Adding data from object @PCF\_MPH\_DOR\_NAV\_0P:SET\_wrong\_vector\_source  
1 elements.  
Warning ! : (20-Feb-2009 15:35:38)  
GanttChart::AddData. The DqiData structure has no data for this range  
Information : (20-Feb-2009 15:35:38)  
Graph 8: Adding data from object @PCF\_MPH\_DOR\_NAV\_0P:SET\_wrong\_z\_velocity  
1 elements.  
Warning ! : (20-Feb-2009 15:35:38)  
GanttChart::AddData. The DqiData structure has no data for this range  
Information : (20-Feb-2009 15:35:38)  
Graph 8: Adding data from object @PCF\_MPH\_DOR\_NAV\_0P:SET\_wrong\_y\_velocity  
1 elements.  
Warning ! : (20-Feb-2009 15:35:38)  
GanttChart::AddData. The DqiData structure has no data for this range  
Information : (20-Feb-2009 15:35:38)  
Graph 8: Adding data from object @PCF\_MPH\_DOR\_NAV\_0P:SET\_wrong\_x\_velocity  
1 elements.  
Warning ! : (20-Feb-2009 15:35:38)  
GanttChart::AddData. The DqiData structure has no data for this range  
Information : (20-Feb-2009 15:35:38)  
Graph 8: Adding data from object @PCF\_MPH\_DOR\_NAV\_0P:SET\_wrong\_z\_position  
1 elements.  
Warning ! : (20-Feb-2009 15:35:38)  
GanttChart::AddData. The DqiData structure has no data for this range  
Information : (20-Feb-2009 15:35:38)  
Graph 8: Adding data from object @PCF\_MPH\_DOR\_NAV\_0P:SET\_wrong\_y\_position  
1 elements.  
Warning ! : (20-Feb-2009 15:35:38)  
GanttChart::AddData. The DqiData structure has no data for this range  
Information : (20-Feb-2009 15:35:38)  
Graph 8: Adding data from object @PCF\_MPH\_DOR\_NAV\_0P:SET\_wrong\_x\_position  
1 elements.  
Warning ! : (20-Feb-2009 15:35:38)  
GanttChart::AddData. The DqiData structure has no data for this range  
Information : (20-Feb-2009 15:35:38) Graph 8:  
Adding data from object @PCF\_MPH\_DOR\_NAV\_0P:SET\_wrong\_state\_vector\_time  
1 elements.  
Warning ! : (20-Feb-2009 15:35:38)  
GanttChart::AddData. The DqiData structure has no data for this range  
Information : (20-Feb-2009 15:35:38)  
Graph 8: Adding data from object @PCF\_MPH\_DOR\_NAV\_0P:SET\_wrong\_phase  
1 elements.  
Warning ! : (20-Feb-2009 15:35:38)  
GanttChart::AddData. The DqiData structure has no data for this range  
Information : (20-Feb-2009 15:35:38)  
Graph 8: Adding data from object @PCF\_MPH\_DOR\_NAV\_0P:SET\_wrong\_sensing\_stop  
1 elements.  
Warning ! : (20-Feb-2009 15:35:38)  
GanttChart::AddData. The DqiData structure has no data for this range  
Information : (20-Feb-2009 15:35:38)  
Graph 8: Adding data from object @PCF\_MPH\_DOR\_NAV\_0P:SET\_wrong\_sensing\_start  
1 elements.  
Warning ! : (20-Feb-2009 15:35:38)



GanttChart::ReadPolyline. Adding a section with no data  
Warning ! : (20-Feb-2009 15:35:38)  
GanttChart::ReadPolyline. Adding a section with no data  
Warning ! : (20-Feb-2009 15:35:38)  
GanttChart::ReadPolyline. Adding a section with no data  
Warning ! : (20-Feb-2009 15:35:38)  
GanttChart::ReadPolyline. Adding a section with no data  
Warning ! : (20-Feb-2009 15:35:38)  
GanttChart::ReadPolyline. Adding a section with no data  
Warning ! : (20-Feb-2009 15:35:38)  
GanttChart::ReadPolyline. Adding a section with no data  
Information : (20-Feb-2009 15:35:39) Graph 8: Destroying object.  
Information : (20-Feb-2009 15:35:39)  
Graph 9: Creating object for a eventGanttChart  
Information : (20-Feb-2009 15:35:39) Graph 9: Processing legend.  
Information : (20-Feb-2009 15:35:39)  
Graph 9: Adding data from object @PCF\_MPH\_MWR\_NL\_\_0P:DET\_wrong\_product\_err  
1 elements.  
Warning ! : (20-Feb-2009 15:35:39)  
GanttChart::AddData. The DqiData structure has no data for this range  
Information : (20-Feb-2009 15:35:39)  
Graph 9: Adding data from object @PCF\_MPH\_MWR\_NL\_\_0P:SET\_wrong\_leap\_err  
1 elements.  
Warning ! : (20-Feb-2009 15:35:39)  
GanttChart::AddData. The DqiData structure has no data for this range  
Information : (20-Feb-2009 15:35:39)  
Graph 9: Adding data from object @PCF\_MPH\_MWR\_NL\_\_0P:SET\_wrong\_leap\_utc  
1 elements.  
Warning ! : (20-Feb-2009 15:35:39)  
GanttChart::AddData. The DqiData structure has no data for this range  
Information : (20-Feb-2009 15:35:39)  
Graph 9: Adding data from object @PCF\_MPH\_MWR\_NL\_\_0P:SET\_wrong\_clock\_step  
1 elements.  
Warning ! : (20-Feb-2009 15:35:39)  
GanttChart::AddData. The DqiData structure has no data for this range  
Information : (20-Feb-2009 15:35:39)  
Graph 9: Adding data from object @PCF\_MPH\_MWR\_NL\_\_0P:SET\_wrong\_sat\_binary\_time  
1 elements.  
Warning ! : (20-Feb-2009 15:35:39)  
GanttChart::AddData. The DqiData structure has no data for this range  
Information : (20-Feb-2009 15:35:39)  
Graph 9: Adding data from object @PCF\_MPH\_MWR\_NL\_\_0P:SET\_wrong\_utc\_sbt\_time  
12 elements.  
Information : (20-Feb-2009 15:35:39)  
Graph 9: Adding data from object @PCF\_MPH\_MWR\_NL\_\_0P:SET\_wrong\_vector\_source  
1 elements.  
Warning ! : (20-Feb-2009 15:35:39)  
GanttChart::AddData. The DqiData structure has no data for this range  
Information : (20-Feb-2009 15:35:39)  
Graph 9: Adding data from object @PCF\_MPH\_MWR\_NL\_\_0P:SET\_wrong\_z\_velocity  
1 elements.  
Warning ! : (20-Feb-2009 15:35:39)  
GanttChart::AddData. The DqiData structure has no data for this range  
Information : (20-Feb-2009 15:35:39)  
Graph 9: Adding data from object @PCF\_MPH\_MWR\_NL\_\_0P:SET\_wrong\_y\_velocity  
1 elements.  
Warning ! : (20-Feb-2009 15:35:39)  
GanttChart::AddData. The DqiData structure has no data for this range  
Information : (20-Feb-2009 15:35:39)  
Graph 9: Adding data from object @PCF\_MPH\_MWR\_NL\_\_0P:SET\_wrong\_x\_velocity  
1 elements.  
Warning ! : (20-Feb-2009 15:35:39)  
GanttChart::AddData. The DqiData structure has no data for this range  
Information : (20-Feb-2009 15:35:39)  
Graph 9: Adding data from object @PCF\_MPH\_MWR\_NL\_\_0P:SET\_wrong\_z\_position  
1 elements.  
Warning ! : (20-Feb-2009 15:35:39)  
GanttChart::AddData. The DqiData structure has no data for this range

Information : (20-Feb-2009 15:35:39)  
Graph 9: Adding data from object @PCF\_MPH\_MWR\_NL\_\_0P:SET\_wrong\_y\_position  
1 elements.  
Warning ! : (20-Feb-2009 15:35:39)  
GanttChart::AddData. The DqiData structure has no data for this range  
Information : (20-Feb-2009 15:35:39)  
Graph 9: Adding data from object @PCF\_MPH\_MWR\_NL\_\_0P:SET\_wrong\_x\_position  
1 elements.  
Warning ! : (20-Feb-2009 15:35:39)  
GanttChart::AddData. The DqiData structure has no data for this range  
Information : (20-Feb-2009 15:35:39) Graph 9:  
Adding data from object @PCF\_MPH\_MWR\_NL\_\_0P:SET\_wrong\_state\_vector\_time  
1 elements.  
Warning ! : (20-Feb-2009 15:35:39)  
GanttChart::AddData. The DqiData structure has no data for this range  
Information : (20-Feb-2009 15:35:39)  
Graph 9: Adding data from object @PCF\_MPH\_MWR\_NL\_\_0P:SET\_wrong\_phase  
1 elements.  
Warning ! : (20-Feb-2009 15:35:39)  
GanttChart::AddData. The DqiData structure has no data for this range  
Information : (20-Feb-2009 15:35:39)  
Graph 9: Adding data from object @PCF\_MPH\_MWR\_NL\_\_0P:SET\_wrong\_sensing\_stop  
1 elements.  
Warning ! : (20-Feb-2009 15:35:39)  
GanttChart::AddData. The DqiData structure has no data for this range  
Information : (20-Feb-2009 15:35:39)  
Graph 9: Adding data from object @PCF\_MPH\_MWR\_NL\_\_0P:SET\_wrong\_sensing\_start  
1 elements.  
Warning ! : (20-Feb-2009 15:35:39)  
GanttChart::AddData. The DqiData structure has no data for this range  
Information : (20-Feb-2009 15:35:39)  
Graph 9: Adding data from object @PCF\_MPH\_MWR\_NL\_\_0P:SET\_wrong\_software\_ver  
1 elements.  
Warning ! : (20-Feb-2009 15:35:39)  
GanttChart::AddData. The DqiData structure has no data for this range  
Information : (20-Feb-2009 15:35:39)  
Graph 9: Adding data from object @PCF\_MPH\_MWR\_NL\_\_0P:SET\_wrong\_proc\_time  
1 elements.  
Warning ! : (20-Feb-2009 15:35:39)  
GanttChart::AddData. The DqiData structure has no data for this range  
Information : (20-Feb-2009 15:35:39)  
Graph 9: Adding data from object @PCF\_MPH\_MWR\_NL\_\_0P:SET\_wrong\_proc\_center  
1 elements.  
Warning ! : (20-Feb-2009 15:35:39)  
GanttChart::AddData. The DqiData structure has no data for this range  
Information : (20-Feb-2009 15:35:39) Graph 9:  
Adding data from object @PCF\_MPH\_MWR\_NL\_\_0P:SET\_wrong\_acquisition\_station  
1 elements.  
Warning ! : (20-Feb-2009 15:35:39)  
GanttChart::AddData. The DqiData structure has no data for this range  
Information : (20-Feb-2009 15:35:39)  
Graph 9: Adding data from object @PCF\_MPH\_MWR\_NL\_\_0P:SET\_wrong\_proc\_stage  
1 elements.  
Warning ! : (20-Feb-2009 15:35:39)  
GanttChart::AddData. The DqiData structure has no data for this range  
Information : (20-Feb-2009 15:35:39)  
Graph 9: Adding data from object @PCF\_MPH\_MWR\_NL\_\_0P:SET\_wrong\_filename  
1 elements.  
Warning ! : (20-Feb-2009 15:35:39)  
GanttChart::AddData. The DqiData structure has no data for this range  
Information : (20-Feb-2009 15:35:39)  
Graph 9: Adding data from object @PCF\_RA2\_sensing:ETL\_mwr\_nl\_\_0p  
elements. 16  
Information : (20-Feb-2009 15:35:39) Graph 9: Generating PNG file.  
Warning ! : (20-Feb-2009 15:35:39)  
GanttChart::ReadPolyline. Adding a section with no data  
Warning ! : (20-Feb-2009 15:35:39)  
GanttChart::ReadPolyline. Adding a section with no data



Graph 10: Adding data from object @PCF\_MPH\_RA2\_ME\_\_0P:SET\_wrong\_utc\_sbt\_time  
14 elements.  
Information : (20-Feb-2009 15:35:40)  
Graph 10: Adding data from object @PCF\_MPH\_RA2\_ME\_\_0P:SET\_wrong\_vector\_source  
1 elements.  
Warning ! : (20-Feb-2009 15:35:40)  
GanttChart::AddData. The DqiData structure has no data for this range  
Information : (20-Feb-2009 15:35:40)  
Graph 10: Adding data from object @PCF\_MPH\_RA2\_ME\_\_0P:SET\_wrong\_z\_velocity  
1 elements.  
Warning ! : (20-Feb-2009 15:35:40)  
GanttChart::AddData. The DqiData structure has no data for this range  
Information : (20-Feb-2009 15:35:40)  
Graph 10: Adding data from object @PCF\_MPH\_RA2\_ME\_\_0P:SET\_wrong\_y\_velocity  
1 elements.  
Warning ! : (20-Feb-2009 15:35:40)  
GanttChart::AddData. The DqiData structure has no data for this range  
Information : (20-Feb-2009 15:35:40)  
Graph 10: Adding data from object @PCF\_MPH\_RA2\_ME\_\_0P:SET\_wrong\_x\_velocity  
1 elements.  
Warning ! : (20-Feb-2009 15:35:40)  
GanttChart::AddData. The DqiData structure has no data for this range  
Information : (20-Feb-2009 15:35:40)  
Graph 10: Adding data from object @PCF\_MPH\_RA2\_ME\_\_0P:SET\_wrong\_z\_position  
1 elements.  
Warning ! : (20-Feb-2009 15:35:40)  
GanttChart::AddData. The DqiData structure has no data for this range  
Information : (20-Feb-2009 15:35:40)  
Graph 10: Adding data from object @PCF\_MPH\_RA2\_ME\_\_0P:SET\_wrong\_y\_position  
1 elements.  
Warning ! : (20-Feb-2009 15:35:40)  
GanttChart::AddData. The DqiData structure has no data for this range  
Information : (20-Feb-2009 15:35:40)  
Graph 10: Adding data from object @PCF\_MPH\_RA2\_ME\_\_0P:SET\_wrong\_x\_position  
1 elements.  
Warning ! : (20-Feb-2009 15:35:40)  
GanttChart::AddData. The DqiData structure has no data for this range  
Information : (20-Feb-2009 15:35:40) Graph 10:  
Adding data from object @PCF\_MPH\_RA2\_ME\_\_0P:SET\_wrong\_state\_vector\_time  
1 elements.  
Warning ! : (20-Feb-2009 15:35:40)  
GanttChart::AddData. The DqiData structure has no data for this range  
Information : (20-Feb-2009 15:35:40)  
Graph 10: Adding data from object @PCF\_MPH\_RA2\_ME\_\_0P:SET\_wrong\_phase  
1 elements.  
Warning ! : (20-Feb-2009 15:35:40)  
GanttChart::AddData. The DqiData structure has no data for this range  
Information : (20-Feb-2009 15:35:40)  
Graph 10: Adding data from object @PCF\_MPH\_RA2\_ME\_\_0P:SET\_wrong\_sensing\_stop  
1 elements.  
Warning ! : (20-Feb-2009 15:35:40)  
GanttChart::AddData. The DqiData structure has no data for this range  
Information : (20-Feb-2009 15:35:40)  
Graph 10: Adding data from object @PCF\_MPH\_RA2\_ME\_\_0P:SET\_wrong\_sensing\_start  
1 elements.  
Warning ! : (20-Feb-2009 15:35:40)  
GanttChart::AddData. The DqiData structure has no data for this range  
Information : (20-Feb-2009 15:35:40)  
Graph 10: Adding data from object @PCF\_MPH\_RA2\_ME\_\_0P:SET\_wrong\_software\_ver  
1 elements.  
Warning ! : (20-Feb-2009 15:35:40)  
GanttChart::AddData. The DqiData structure has no data for this range  
Information : (20-Feb-2009 15:35:40)  
Graph 10: Adding data from object @PCF\_MPH\_RA2\_ME\_\_0P:SET\_wrong\_proc\_time  
1 elements.  
Warning ! : (20-Feb-2009 15:35:40)  
GanttChart::AddData. The DqiData structure has no data for this range  
Information : (20-Feb-2009 15:35:40)



Information : (20-Feb-2009 15:35:41) Graph 11: Processing legend.  
Information : (20-Feb-2009 15:35:41)  
Graph 11: Adding data from object @PCF MPH\_RA2\_MW\_\_1P:DET\_wrong\_product\_err  
1 elements.  
Warning ! : (20-Feb-2009 15:35:41)  
GanttChart::AddData. The DqiData structure has no data for this range  
Information : (20-Feb-2009 15:35:41)  
Graph 11: Adding data from object @PCF MPH\_RA2\_MW\_\_1P:SET\_wrong\_leap\_err  
1 elements.  
Warning ! : (20-Feb-2009 15:35:41)  
GanttChart::AddData. The DqiData structure has no data for this range  
Information : (20-Feb-2009 15:35:41)  
Graph 11: Adding data from object @PCF MPH\_RA2\_MW\_\_1P:SET\_wrong\_leap\_utc  
1 elements.  
Warning ! : (20-Feb-2009 15:35:41)  
GanttChart::AddData. The DqiData structure has no data for this range  
Information : (20-Feb-2009 15:35:41)  
Graph 11: Adding data from object @PCF MPH\_RA2\_MW\_\_1P:SET\_wrong\_clock\_step  
1 elements.  
Warning ! : (20-Feb-2009 15:35:41)  
GanttChart::AddData. The DqiData structure has no data for this range  
Information : (20-Feb-2009 15:35:41) Graph 11:  
Adding data from object @PCF MPH\_RA2\_MW\_\_1P:SET\_wrong\_sat\_binary\_time  
1 elements.  
Warning ! : (20-Feb-2009 15:35:41)  
GanttChart::AddData. The DqiData structure has no data for this range  
Information : (20-Feb-2009 15:35:41)  
Graph 11: Adding data from object @PCF MPH\_RA2\_MW\_\_1P:SET\_wrong\_utc\_sbt\_time  
14 elements.  
Information : (20-Feb-2009 15:35:41)  
Graph 11: Adding data from object @PCF MPH\_RA2\_MW\_\_1P:SET\_wrong\_vector\_source  
1 elements.  
Warning ! : (20-Feb-2009 15:35:41)  
GanttChart::AddData. The DqiData structure has no data for this range  
Information : (20-Feb-2009 15:35:41)  
Graph 11: Adding data from object @PCF MPH\_RA2\_MW\_\_1P:SET\_wrong\_z\_velocity  
1 elements.  
Warning ! : (20-Feb-2009 15:35:41)  
GanttChart::AddData. The DqiData structure has no data for this range  
Information : (20-Feb-2009 15:35:41)  
Graph 11: Adding data from object @PCF MPH\_RA2\_MW\_\_1P:SET\_wrong\_y\_velocity  
1 elements.  
Warning ! : (20-Feb-2009 15:35:41)  
GanttChart::AddData. The DqiData structure has no data for this range  
Information : (20-Feb-2009 15:35:41)  
Graph 11: Adding data from object @PCF MPH\_RA2\_MW\_\_1P:SET\_wrong\_x\_velocity  
1 elements.  
Warning ! : (20-Feb-2009 15:35:41)  
GanttChart::AddData. The DqiData structure has no data for this range  
Information : (20-Feb-2009 15:35:41)  
Graph 11: Adding data from object @PCF MPH\_RA2\_MW\_\_1P:SET\_wrong\_z\_position  
1 elements.  
Warning ! : (20-Feb-2009 15:35:41)  
GanttChart::AddData. The DqiData structure has no data for this range  
Information : (20-Feb-2009 15:35:41)  
Graph 11: Adding data from object @PCF MPH\_RA2\_MW\_\_1P:SET\_wrong\_y\_position  
1 elements.  
Warning ! : (20-Feb-2009 15:35:41)  
GanttChart::AddData. The DqiData structure has no data for this range  
Information : (20-Feb-2009 15:35:41)  
Graph 11: Adding data from object @PCF MPH\_RA2\_MW\_\_1P:SET\_wrong\_x\_position  
1 elements.  
Warning ! : (20-Feb-2009 15:35:41)  
GanttChart::AddData. The DqiData structure has no data for this range  
Information : (20-Feb-2009 15:35:41) Graph 11:  
Adding data from object @PCF MPH\_RA2\_MW\_\_1P:SET\_wrong\_state\_vector\_time  
18 elements.  
Information : (20-Feb-2009 15:35:41)





```
Warning ! : (20-Feb-2009 15:35:41)
GanttChart::ReadPolyline. Adding a section with no data
Warning ! : (20-Feb-2009 15:35:41)
GanttChart::ReadPolyline. Adding a section with no data
Warning ! : (20-Feb-2009 15:35:41)
GanttChart::ReadPolyline. Adding a section with no data
Warning ! : (20-Feb-2009 15:35:41)
GanttChart::ReadPolyline. Adding a section with no data
Warning ! : (20-Feb-2009 15:35:41)
GanttChart::ReadPolyline. Adding a section with no data
Warning ! : (20-Feb-2009 15:35:41)
GanttChart::ReadPolyline. Adding a section with no data
Warning ! : (20-Feb-2009 15:35:41)
GanttChart::ReadPolyline. Adding a section with no data
Warning ! : (20-Feb-2009 15:35:41)
GanttChart::ReadPolyline. Adding a section with no data
Warning ! : (20-Feb-2009 15:35:41)
GanttChart::ReadPolyline. Adding a section with no data
Warning ! : (20-Feb-2009 15:35:41)
GanttChart::ReadPolyline. Adding a section with no data
Information : (20-Feb-2009 15:35:42) Graph 11: Destroying object.
Information : (20-Feb-2009 15:35:42)
Graph 12: Creating object for a eventGanttChart
Information : (20-Feb-2009 15:35:42) Graph 12: Processing legend.
Information : (20-Feb-2009 15:35:42)
Graph 12: Adding data from object @PCF_MPH_RA2_FGD_2P:DET_wrong_product_err
18 elements.
Information : (20-Feb-2009 15:35:42)
Graph 12: Adding data from object @PCF_MPH_RA2_FGD_2P:SET_wrong_leap_err
1 elements.
Warning ! : (20-Feb-2009 15:35:42)
GanttChart::AddData. The DqiData structure has no data for this range
Information : (20-Feb-2009 15:35:42)
Graph 12: Adding data from object @PCF_MPH_RA2_FGD_2P:SET_wrong_leap_utc
1 elements.
Warning ! : (20-Feb-2009 15:35:42)
GanttChart::AddData. The DqiData structure has no data for this range
Information : (20-Feb-2009 15:35:42)
Graph 12: Adding data from object @PCF_MPH_RA2_FGD_2P:SET_wrong_clock_step
1 elements.
Warning ! : (20-Feb-2009 15:35:42)
GanttChart::AddData. The DqiData structure has no data for this range
Information : (20-Feb-2009 15:35:42) Graph 12:
Adding data from object @PCF_MPH_RA2_FGD_2P:SET_wrong_sat_binary_time
1 elements.
Warning ! : (20-Feb-2009 15:35:42)
GanttChart::AddData. The DqiData structure has no data for this range
Information : (20-Feb-2009 15:35:42)
Graph 12: Adding data from object @PCF_MPH_RA2_FGD_2P:SET_wrong_utc_sbt_time
14 elements.
Information : (20-Feb-2009 15:35:42)
Graph 12: Adding data from object @PCF_MPH_RA2_FGD_2P:SET_wrong_vector_source
1 elements.
Warning ! : (20-Feb-2009 15:35:42)
GanttChart::AddData. The DqiData structure has no data for this range
Information : (20-Feb-2009 15:35:42)
Graph 12: Adding data from object @PCF_MPH_RA2_FGD_2P:SET_wrong_z_velocity
1 elements.
Warning ! : (20-Feb-2009 15:35:42)
GanttChart::AddData. The DqiData structure has no data for this range
Information : (20-Feb-2009 15:35:42)
Graph 12: Adding data from object @PCF_MPH_RA2_FGD_2P:SET_wrong_y_velocity
1 elements.
Warning ! : (20-Feb-2009 15:35:42)
GanttChart::AddData. The DqiData structure has no data for this range
Information : (20-Feb-2009 15:35:42)
Graph 12: Adding data from object @PCF_MPH_RA2_FGD_2P:SET_wrong_x_velocity
1 elements.
Warning ! : (20-Feb-2009 15:35:42)
GanttChart::AddData. The DqiData structure has no data for this range
```

Information : (20-Feb-2009 15:35:42)  
Graph 12: Adding data from object @PCF\_MPH\_RA2\_FGD\_2P:SET\_wrong\_z\_position  
1 elements.  
Warning ! : (20-Feb-2009 15:35:42)  
GanttChart::AddData. The DqiData structure has no data for this range  
Information : (20-Feb-2009 15:35:42)  
Graph 12: Adding data from object @PCF\_MPH\_RA2\_FGD\_2P:SET\_wrong\_y\_position  
1 elements.  
Warning ! : (20-Feb-2009 15:35:42)  
GanttChart::AddData. The DqiData structure has no data for this range  
Information : (20-Feb-2009 15:35:42)  
Graph 12: Adding data from object @PCF\_MPH\_RA2\_FGD\_2P:SET\_wrong\_x\_position  
1 elements.  
Warning ! : (20-Feb-2009 15:35:42)  
GanttChart::AddData. The DqiData structure has no data for this range  
Information : (20-Feb-2009 15:35:42) Graph 12:  
Adding data from object @PCF\_MPH\_RA2\_FGD\_2P:SET\_wrong\_state\_vector\_time  
18 elements.  
Information : (20-Feb-2009 15:35:42)  
Graph 12: Adding data from object @PCF\_MPH\_RA2\_FGD\_2P:SET\_wrong\_phase  
1 elements.  
Warning ! : (20-Feb-2009 15:35:42)  
GanttChart::AddData. The DqiData structure has no data for this range  
Information : (20-Feb-2009 15:35:42)  
Graph 12: Adding data from object @PCF\_MPH\_RA2\_FGD\_2P:SET\_wrong\_sensing\_stop  
1 elements.  
Warning ! : (20-Feb-2009 15:35:42)  
GanttChart::AddData. The DqiData structure has no data for this range  
Information : (20-Feb-2009 15:35:42)  
Graph 12: Adding data from object @PCF\_MPH\_RA2\_FGD\_2P:SET\_wrong\_sensing\_start  
1 elements.  
Warning ! : (20-Feb-2009 15:35:42)  
GanttChart::AddData. The DqiData structure has no data for this range  
Information : (20-Feb-2009 15:35:42)  
Graph 12: Adding data from object @PCF\_MPH\_RA2\_FGD\_2P:SET\_wrong\_software\_ver  
18 elements.  
Information : (20-Feb-2009 15:35:42)  
Graph 12: Adding data from object @PCF\_MPH\_RA2\_FGD\_2P:SET\_wrong\_proc\_time  
1 elements.  
Warning ! : (20-Feb-2009 15:35:42)  
GanttChart::AddData. The DqiData structure has no data for this range  
Information : (20-Feb-2009 15:35:42)  
Graph 12: Adding data from object @PCF\_MPH\_RA2\_FGD\_2P:SET\_wrong\_proc\_center  
1 elements.  
Warning ! : (20-Feb-2009 15:35:42)  
GanttChart::AddData. The DqiData structure has no data for this range  
Information : (20-Feb-2009 15:35:42) Graph 12:  
Adding data from object @PCF\_MPH\_RA2\_FGD\_2P:SET\_wrong\_acquisition\_station  
1 elements.  
Warning ! : (20-Feb-2009 15:35:42)  
GanttChart::AddData. The DqiData structure has no data for this range  
Information : (20-Feb-2009 15:35:42)  
Graph 12: Adding data from object @PCF\_MPH\_RA2\_FGD\_2P:SET\_wrong\_proc\_stage  
1 elements.  
Warning ! : (20-Feb-2009 15:35:42)  
GanttChart::AddData. The DqiData structure has no data for this range  
Information : (20-Feb-2009 15:35:42)  
Graph 12: Adding data from object @PCF\_MPH\_RA2\_FGD\_2P:SET\_wrong\_filename  
1 elements.  
Warning ! : (20-Feb-2009 15:35:42)  
GanttChart::AddData. The DqiData structure has no data for this range  
Information : (20-Feb-2009 15:35:42)  
Graph 12: Adding data from object @PCF\_RA2\_sensing:ETL\_ra2\_fgd\_2p 18  
elements.  
Information : (20-Feb-2009 15:35:42) Graph 12: Generating PNG file.  
Warning ! : (20-Feb-2009 15:35:42)  
GanttChart::ReadPolyline. Adding a section with no data  
Warning ! : (20-Feb-2009 15:35:42)



Warning ! : (20-Feb-2009 15:35:44)  
GanttChart::AddData. The DqiData structure has no data for this range  
Information : (20-Feb-2009 15:35:44)  
Graph 13: Adding data from object @PCF\_MPH\_RA2\_WWV\_2P:SET\_wrong\_z\_velocity  
1 elements.  
Warning ! : (20-Feb-2009 15:35:44)  
GanttChart::AddData. The DqiData structure has no data for this range  
Information : (20-Feb-2009 15:35:44)  
Graph 13: Adding data from object @PCF\_MPH\_RA2\_WWV\_2P:SET\_wrong\_y\_velocity  
1 elements.  
Warning ! : (20-Feb-2009 15:35:44)  
GanttChart::AddData. The DqiData structure has no data for this range  
Information : (20-Feb-2009 15:35:44)  
Graph 13: Adding data from object @PCF\_MPH\_RA2\_WWV\_2P:SET\_wrong\_x\_velocity  
1 elements.  
Warning ! : (20-Feb-2009 15:35:44)  
GanttChart::AddData. The DqiData structure has no data for this range  
Information : (20-Feb-2009 15:35:44)  
Graph 13: Adding data from object @PCF\_MPH\_RA2\_WWV\_2P:SET\_wrong\_z\_position  
1 elements.  
Warning ! : (20-Feb-2009 15:35:44)  
GanttChart::AddData. The DqiData structure has no data for this range  
Information : (20-Feb-2009 15:35:44)  
Graph 13: Adding data from object @PCF\_MPH\_RA2\_WWV\_2P:SET\_wrong\_y\_position  
1 elements.  
Warning ! : (20-Feb-2009 15:35:44)  
GanttChart::AddData. The DqiData structure has no data for this range  
Information : (20-Feb-2009 15:35:44)  
Graph 13: Adding data from object @PCF\_MPH\_RA2\_WWV\_2P:SET\_wrong\_x\_position  
1 elements.  
Warning ! : (20-Feb-2009 15:35:44)  
GanttChart::AddData. The DqiData structure has no data for this range  
Information : (20-Feb-2009 15:35:44) Graph 13:  
Adding data from object @PCF\_MPH\_RA2\_WWV\_2P:SET\_wrong\_state\_vector\_time  
18 elements.  
Information : (20-Feb-2009 15:35:44)  
Graph 13: Adding data from object @PCF\_MPH\_RA2\_WWV\_2P:SET\_wrong\_phase  
1 elements.  
Warning ! : (20-Feb-2009 15:35:44)  
GanttChart::AddData. The DqiData structure has no data for this range  
Information : (20-Feb-2009 15:35:44)  
Graph 13: Adding data from object @PCF\_MPH\_RA2\_WWV\_2P:SET\_wrong\_sensing\_stop  
1 elements.  
Warning ! : (20-Feb-2009 15:35:44)  
GanttChart::AddData. The DqiData structure has no data for this range  
Information : (20-Feb-2009 15:35:44)  
Graph 13: Adding data from object @PCF\_MPH\_RA2\_WWV\_2P:SET\_wrong\_sensing\_start  
1 elements.  
Warning ! : (20-Feb-2009 15:35:44)  
GanttChart::AddData. The DqiData structure has no data for this range  
Information : (20-Feb-2009 15:35:44)  
Graph 13: Adding data from object @PCF\_MPH\_RA2\_WWV\_2P:SET\_wrong\_software\_ver  
18 elements.  
Information : (20-Feb-2009 15:35:44)  
Graph 13: Adding data from object @PCF\_MPH\_RA2\_WWV\_2P:SET\_wrong\_proc\_time  
1 elements.  
Warning ! : (20-Feb-2009 15:35:44)  
GanttChart::AddData. The DqiData structure has no data for this range  
Information : (20-Feb-2009 15:35:44)  
Graph 13: Adding data from object @PCF\_MPH\_RA2\_WWV\_2P:SET\_wrong\_proc\_center  
1 elements.  
Warning ! : (20-Feb-2009 15:35:44)  
GanttChart::AddData. The DqiData structure has no data for this range  
Information : (20-Feb-2009 15:35:44) Graph 13:  
Adding data from object @PCF\_MPH\_RA2\_WWV\_2P:SET\_wrong\_acquisition\_station  
1 elements.  
Warning ! : (20-Feb-2009 15:35:44)  
GanttChart::AddData. The DqiData structure has no data for this range

Information : (20-Feb-2009 15:35:44)  
Graph 13: Adding data from object @PCF MPH\_RA2\_WWV\_2P:SET\_wrong\_proc\_stage  
1 elements.  
Warning ! : (20-Feb-2009 15:35:44)  
GanttChart::AddData. The DqiData structure has no data for this range  
Information : (20-Feb-2009 15:35:44)  
Graph 13: Adding data from object @PCF MPH\_RA2\_WWV\_2P:SET\_wrong\_filename  
1 elements.  
Warning ! : (20-Feb-2009 15:35:44)  
GanttChart::AddData. The DqiData structure has no data for this range  
Information : (20-Feb-2009 15:35:44)  
Graph 13: Adding data from object @PCF\_RA2\_sensing:ETL\_ra2\_wwv\_2p 18  
elements.  
Information : (20-Feb-2009 15:35:44) Graph 13: Generating PNG file.  
Warning ! : (20-Feb-2009 15:35:44)  
GanttChart::ReadPolyline. Adding a section with no data  
Warning ! : (20-Feb-2009 15:35:44)  
GanttChart::ReadPolyline. Adding a section with no data  
Warning ! : (20-Feb-2009 15:35:44)  
GanttChart::ReadPolyline. Adding a section with no data  
Warning ! : (20-Feb-2009 15:35:44)  
GanttChart::ReadPolyline. Adding a section with no data  
Warning ! : (20-Feb-2009 15:35:44)  
GanttChart::ReadPolyline. Adding a section with no data  
Warning ! : (20-Feb-2009 15:35:44)  
GanttChart::ReadPolyline. Adding a section with no data  
Warning ! : (20-Feb-2009 15:35:44)  
GanttChart::ReadPolyline. Adding a section with no data  
Warning ! : (20-Feb-2009 15:35:44)  
GanttChart::ReadPolyline. Adding a section with no data  
Warning ! : (20-Feb-2009 15:35:44)  
GanttChart::ReadPolyline. Adding a section with no data  
Warning ! : (20-Feb-2009 15:35:44)  
GanttChart::ReadPolyline. Adding a section with no data  
Warning ! : (20-Feb-2009 15:35:44)  
GanttChart::ReadPolyline. Adding a section with no data  
Warning ! : (20-Feb-2009 15:35:44)  
GanttChart::ReadPolyline. Adding a section with no data  
Warning ! : (20-Feb-2009 15:35:44)  
GanttChart::ReadPolyline. Adding a section with no data  
Warning ! : (20-Feb-2009 15:35:44)  
GanttChart::ReadPolyline. Adding a section with no data  
Warning ! : (20-Feb-2009 15:35:44)  
GanttChart::ReadPolyline. Adding a section with no data  
Warning ! : (20-Feb-2009 15:35:44)  
GanttChart::ReadPolyline. Adding a section with no data  
Warning ! : (20-Feb-2009 15:35:44)  
GanttChart::ReadPolyline. Adding a section with no data  
Warning ! : (20-Feb-2009 15:35:44)  
GanttChart::ReadPolyline. Adding a section with no data  
Warning ! : (20-Feb-2009 15:35:44)  
GanttChart::ReadPolyline. Adding a section with no data  
Warning ! : (20-Feb-2009 15:35:44)  
GanttChart::ReadPolyline. Adding a section with no data  
Warning ! : (20-Feb-2009 15:35:44)  
GanttChart::ReadPolyline. Adding a section with no data  
Warning ! : (20-Feb-2009 15:35:44)  
GanttChart::ReadPolyline. Adding a section with no data  
Warning ! : (20-Feb-2009 15:35:44)  
GanttChart::ReadPolyline. Adding a section with no data  
Warning ! : (20-Feb-2009 15:35:44)  
GanttChart::ReadPolyline. Adding a section with no data  
Warning ! : (20-Feb-2009 15:35:44)  
GanttChart::ReadPolyline. Adding a section with no data  
Warning ! : (20-Feb-2009 15:35:44)  
GanttChart::ReadPolyline. Adding a section with no data  
Warning ! : (20-Feb-2009 15:35:44)  
GanttChart::ReadPolyline. Adding a section with no data  
Warning ! : (20-Feb-2009 15:35:44)  
GanttChart::ReadPolyline. Adding a section with no data  
Warning ! : (20-Feb-2009 15:35:44)  
GanttChart::ReadPolyline. Adding a section with no data  
Warning ! : (20-Feb-2009 15:35:44)  
GanttChart::ReadPolyline. Adding a section with no data  
Warning ! : (20-Feb-2009 15:35:44)  
GanttChart::ReadPolyline. Adding a section with no data  
Warning ! : (20-Feb-2009 15:35:44)  
Information : (20-Feb-2009 15:35:45) Graph 13: Destroying object.  
Information : (20-Feb-2009 15:35:45)  
Graph 14: Creating object for a eventGanttChart  
Warning ! : (20-Feb-2009 15:35:45)  
graph::setProperty. YSIZE is too long. [80-700]  
Information : (20-Feb-2009 15:35:45) Graph 14: Processing legend.  
Information : (20-Feb-2009 15:35:45)  
Graph 14: Adding data from object @PCF\_RA2\_CAL\_0P\_SPH:DET\_num\_rs\_isps  
1 elements.  
Warning ! : (20-Feb-2009 15:35:45)  
GanttChart::AddData. The DqiData structure has no data for this range  
Information : (20-Feb-2009 15:35:45)  
Graph 14: Adding data from object @PCF\_RA2\_CAL\_0P\_SPH:DET\_num\_discarded\_isps  
1 elements.  
Warning ! : (20-Feb-2009 15:35:45)  
GanttChart::AddData. The DqiData structure has no data for this range

Information : (20-Feb-2009 15:35:45)  
Graph 14: Adding data from object @PCF\_RA2\_CAL\_0P\_SPH:DET\_num\_missing\_isps  
1 elements.  
Warning ! : (20-Feb-2009 15:35:45)  
GanttChart::AddData. The DqiData structure has no data for this range  
Information : (20-Feb-2009 15:35:45)  
Graph 14: Adding data from object @PCF\_RA2\_CAL\_0P\_SPH:DET\_num\_error\_isps  
1 elements.  
Warning ! : (20-Feb-2009 15:35:45)  
GanttChart::AddData. The DqiData structure has no data for this range  
Information : (20-Feb-2009 15:35:45)  
Graph 14: Adding data from object @PCF\_RA2\_CAL\_0P\_SPH:DET\_rs\_significant  
1 elements.  
Warning ! : (20-Feb-2009 15:35:45)  
GanttChart::AddData. The DqiData structure has no data for this range  
Information : (20-Feb-2009 15:35:45) Graph 14:  
Adding data from object @PCF\_RA2\_CAL\_0P\_SPH:DET\_isp\_discarded\_significant  
1 elements.  
Warning ! : (20-Feb-2009 15:35:45)  
GanttChart::AddData. The DqiData structure has no data for this range  
Information : (20-Feb-2009 15:35:45) Graph 14:  
Adding data from object @PCF\_RA2\_CAL\_0P\_SPH:DET\_missing\_isps\_significant  
1 elements.  
Warning ! : (20-Feb-2009 15:35:45)  
GanttChart::AddData. The DqiData structure has no data for this range  
Information : (20-Feb-2009 15:35:45) Graph 14:  
Adding data from object @PCF\_RA2\_CAL\_0P\_SPH:DET\_isp\_errors\_significant  
1 elements.  
Warning ! : (20-Feb-2009 15:35:45)  
GanttChart::AddData. The DqiData structure has no data for this range  
Information : (20-Feb-2009 15:35:45)  
Graph 14: Adding data from object @PCF\_RA2\_CAL\_0P\_SPH:DET\_sat\_track  
1 elements.  
Warning ! : (20-Feb-2009 15:35:45)  
GanttChart::AddData. The DqiData structure has no data for this range  
Information : (20-Feb-2009 15:35:45)  
Graph 14: Adding data from object @PCF\_RA2\_CAL\_0P\_SPH:DET\_stop\_long  
1 elements.  
Warning ! : (20-Feb-2009 15:35:45)  
GanttChart::AddData. The DqiData structure has no data for this range  
Information : (20-Feb-2009 15:35:45)  
Graph 14: Adding data from object @PCF\_RA2\_CAL\_0P\_SPH:DET\_stop\_lat 1  
elements.  
Warning ! : (20-Feb-2009 15:35:45)  
GanttChart::AddData. The DqiData structure has no data for this range  
Information : (20-Feb-2009 15:35:45)  
Graph 14: Adding data from object @PCF\_RA2\_CAL\_0P\_SPH:DET\_start\_long  
1 elements.  
Warning ! : (20-Feb-2009 15:35:45)  
GanttChart::AddData. The DqiData structure has no data for this range  
Information : (20-Feb-2009 15:35:45)  
Graph 14: Adding data from object @PCF\_RA2\_CAL\_0P\_SPH:DET\_start\_lat  
1 elements.  
Warning ! : (20-Feb-2009 15:35:45)  
GanttChart::AddData. The DqiData structure has no data for this range  
Information : (20-Feb-2009 15:35:45)  
Graph 14: Adding data from object @PCF\_RA2\_adfs\_val:SET\_val\_adf\_ra2\_cal\_0p  
1 elements.  
Warning ! : (20-Feb-2009 15:35:45)  
GanttChart::AddData. The DqiData structure has no data for this range  
Information : (20-Feb-2009 15:35:45)  
Graph 14: Adding data from object @PCF\_RA2\_sensing:ETL\_ra2\_cal\_0p 1  
elements.  
Information : (20-Feb-2009 15:35:45) Graph 14: Generating PNG file.  
Warning ! : (20-Feb-2009 15:35:45)  
GanttChart::ReadPolyline. Adding a section with no data  
Warning ! : (20-Feb-2009 15:35:45)  
GanttChart::ReadPolyline. Adding a section with no data

```
Warning ! : (20-Feb-2009 15:35:45)
GanttChart::ReadPolyline. Adding a section with no data
Warning ! : (20-Feb-2009 15:35:45)
GanttChart::ReadPolyline. Adding a section with no data
Warning ! : (20-Feb-2009 15:35:45)
GanttChart::ReadPolyline. Adding a section with no data
Warning ! : (20-Feb-2009 15:35:45)
GanttChart::ReadPolyline. Adding a section with no data
Warning ! : (20-Feb-2009 15:35:45)
GanttChart::ReadPolyline. Adding a section with no data
Warning ! : (20-Feb-2009 15:35:45)
GanttChart::ReadPolyline. Adding a section with no data
Warning ! : (20-Feb-2009 15:35:45)
GanttChart::ReadPolyline. Adding a section with no data
Warning ! : (20-Feb-2009 15:35:45)
GanttChart::ReadPolyline. Adding a section with no data
Warning ! : (20-Feb-2009 15:35:45)
GanttChart::ReadPolyline. Adding a section with no data
Information : (20-Feb-2009 15:35:46) Graph 14: Destroying object.
Information : (20-Feb-2009 15:35:46)
Graph 15: Creating object for a eventGanttChart
Warning ! : (20-Feb-2009 15:35:46)
graph::setProperty. YSIZE is too long. [80-700]
Information : (20-Feb-2009 15:35:46) Graph 15: Processing legend.
Information : (20-Feb-2009 15:35:46)
Graph 15: Adding data from object @PCF_DOR_DOP_0P_SPH:DET_num_rs_isps
1 elements.
Warning ! : (20-Feb-2009 15:35:46)
GanttChart::AddData. The DqiData structure has no data for this range
Information : (20-Feb-2009 15:35:46)
Graph 15: Adding data from object @PCF_DOR_DOP_0P_SPH:DET_num_discarded_isps
1 elements.
Warning ! : (20-Feb-2009 15:35:46)
GanttChart::AddData. The DqiData structure has no data for this range
Information : (20-Feb-2009 15:35:46)
Graph 15: Adding data from object @PCF_DOR_DOP_0P_SPH:DET_num_missing_isps
1 elements.
Warning ! : (20-Feb-2009 15:35:46)
GanttChart::AddData. The DqiData structure has no data for this range
Information : (20-Feb-2009 15:35:46)
Graph 15: Adding data from object @PCF_DOR_DOP_0P_SPH:DET_num_error_isps
1 elements.
Warning ! : (20-Feb-2009 15:35:46)
GanttChart::AddData. The DqiData structure has no data for this range
Information : (20-Feb-2009 15:35:46)
Graph 15: Adding data from object @PCF_DOR_DOP_0P_SPH:DET_rs_significant
1 elements.
Warning ! : (20-Feb-2009 15:35:46)
GanttChart::AddData. The DqiData structure has no data for this range
Information : (20-Feb-2009 15:35:46) Graph 15:
Adding data from object @PCF_DOR_DOP_0P_SPH:DET_isp_discarded_significant
1 elements.
Warning ! : (20-Feb-2009 15:35:46)
GanttChart::AddData. The DqiData structure has no data for this range
Information : (20-Feb-2009 15:35:46) Graph 15:
Adding data from object @PCF_DOR_DOP_0P_SPH:DET_missing_isps_significant
1 elements.
Warning ! : (20-Feb-2009 15:35:46)
GanttChart::AddData. The DqiData structure has no data for this range
Information : (20-Feb-2009 15:35:46) Graph 15:
Adding data from object @PCF_DOR_DOP_0P_SPH:DET_isp_errors_significant
1 elements.
```



```
Warning ! : (20-Feb-2009 15:35:46)
GanttChart::AddData. The DqiData structure has no data for this range
Information : (20-Feb-2009 15:35:46)
Graph 15: Adding data from object @PCF_DOR_DOP_0P_SPH:DET_sat_track
          1 elements.
Warning ! : (20-Feb-2009 15:35:46)
GanttChart::AddData. The DqiData structure has no data for this range
Information : (20-Feb-2009 15:35:46)
Graph 15: Adding data from object @PCF_DOR_DOP_0P_SPH:DET_stop_long
          1 elements.
Warning ! : (20-Feb-2009 15:35:46)
GanttChart::AddData. The DqiData structure has no data for this range
Information : (20-Feb-2009 15:35:46)
Graph 15: Adding data from object @PCF_DOR_DOP_0P_SPH:DET_stop_lat               1
elements.
Warning ! : (20-Feb-2009 15:35:46)
GanttChart::AddData. The DqiData structure has no data for this range
Information : (20-Feb-2009 15:35:46)
Graph 15: Adding data from object @PCF_DOR_DOP_0P_SPH:DET_start_long
          1 elements.
Warning ! : (20-Feb-2009 15:35:46)
GanttChart::AddData. The DqiData structure has no data for this range
Information : (20-Feb-2009 15:35:46)
Graph 15: Adding data from object @PCF_DOR_DOP_0P_SPH:DET_start_lat
          1 elements.
Warning ! : (20-Feb-2009 15:35:46)
GanttChart::AddData. The DqiData structure has no data for this range
Information : (20-Feb-2009 15:35:46)
Graph 15: Adding data from object @PCF_RA2_adfs_val:SET_val_adf_dor_dop_0p
          1 elements.
Warning ! : (20-Feb-2009 15:35:46)
GanttChart::AddData. The DqiData structure has no data for this range
Information : (20-Feb-2009 15:35:46)
Graph 15: Adding data from object @PCF_RA2_sensing:ETL_dor_dop_0p             16
elements.
Information : (20-Feb-2009 15:35:46) Graph 15: Generating PNG file.
Warning ! : (20-Feb-2009 15:35:46)
GanttChart::ReadPolyline. Adding a section with no data
Warning ! : (20-Feb-2009 15:35:46)
GanttChart::ReadPolyline. Adding a section with no data
Warning ! : (20-Feb-2009 15:35:46)
GanttChart::ReadPolyline. Adding a section with no data
Warning ! : (20-Feb-2009 15:35:46)
GanttChart::ReadPolyline. Adding a section with no data
Warning ! : (20-Feb-2009 15:35:46)
GanttChart::ReadPolyline. Adding a section with no data
Warning ! : (20-Feb-2009 15:35:46)
GanttChart::ReadPolyline. Adding a section with no data
Warning ! : (20-Feb-2009 15:35:46)
GanttChart::ReadPolyline. Adding a section with no data
Warning ! : (20-Feb-2009 15:35:46)
GanttChart::ReadPolyline. Adding a section with no data
Warning ! : (20-Feb-2009 15:35:46)
GanttChart::ReadPolyline. Adding a section with no data
Warning ! : (20-Feb-2009 15:35:46)
GanttChart::ReadPolyline. Adding a section with no data
Warning ! : (20-Feb-2009 15:35:46)
GanttChart::ReadPolyline. Adding a section with no data
Warning ! : (20-Feb-2009 15:35:46)
GanttChart::ReadPolyline. Adding a section with no data
Warning ! : (20-Feb-2009 15:35:46)
GanttChart::ReadPolyline. Adding a section with no data
Warning ! : (20-Feb-2009 15:35:46)
GanttChart::ReadPolyline. Adding a section with no data
Warning ! : (20-Feb-2009 15:35:46)
GanttChart::ReadPolyline. Adding a section with no data
Warning ! : (20-Feb-2009 15:35:46)
Information : (20-Feb-2009 15:35:47) Graph 15: Destroying object.
Information : (20-Feb-2009 15:35:47)
Graph 16: Creating object for a eventGanttChart
Warning ! : (20-Feb-2009 15:35:47)
```

graph::setProperty. YSIZE is too long. [80-700]  
Information : (20-Feb-2009 15:35:47) Graph 16: Processing legend.  
Information : (20-Feb-2009 15:35:47)  
Graph 16: Adding data from object @PCF\_DOR\_NAV\_0P\_SPH:DET\_num\_rs\_isps  
1 elements.  
Warning ! : (20-Feb-2009 15:35:47)  
GanttChart::AddData. The DqiData structure has no data for this range  
Information : (20-Feb-2009 15:35:47)  
Graph 16: Adding data from object @PCF\_DOR\_NAV\_0P\_SPH:DET\_num\_discarded\_isps  
1 elements.  
Warning ! : (20-Feb-2009 15:35:47)  
GanttChart::AddData. The DqiData structure has no data for this range  
Information : (20-Feb-2009 15:35:47)  
Graph 16: Adding data from object @PCF\_DOR\_NAV\_0P\_SPH:DET\_num\_missing\_isps  
1 elements.  
Warning ! : (20-Feb-2009 15:35:47)  
GanttChart::AddData. The DqiData structure has no data for this range  
Information : (20-Feb-2009 15:35:47)  
Graph 16: Adding data from object @PCF\_DOR\_NAV\_0P\_SPH:DET\_num\_error\_isps  
1 elements.  
Warning ! : (20-Feb-2009 15:35:47)  
GanttChart::AddData. The DqiData structure has no data for this range  
Information : (20-Feb-2009 15:35:47)  
Graph 16: Adding data from object @PCF\_DOR\_NAV\_0P\_SPH:DET\_rs\_significant  
1 elements.  
Warning ! : (20-Feb-2009 15:35:47)  
GanttChart::AddData. The DqiData structure has no data for this range  
Information : (20-Feb-2009 15:35:47) Graph 16:  
Adding data from object @PCF\_DOR\_NAV\_0P\_SPH:DET\_isp\_discarded\_significant  
1 elements.  
Warning ! : (20-Feb-2009 15:35:47)  
GanttChart::AddData. The DqiData structure has no data for this range  
Information : (20-Feb-2009 15:35:47) Graph 16:  
Adding data from object @PCF\_DOR\_NAV\_0P\_SPH:DET\_missing\_isps\_significant  
1 elements.  
Warning ! : (20-Feb-2009 15:35:47)  
GanttChart::AddData. The DqiData structure has no data for this range  
Information : (20-Feb-2009 15:35:47) Graph 16:  
Adding data from object @PCF\_DOR\_NAV\_0P\_SPH:DET\_isp\_errors\_significant  
1 elements.  
Warning ! : (20-Feb-2009 15:35:47)  
GanttChart::AddData. The DqiData structure has no data for this range  
Information : (20-Feb-2009 15:35:47)  
Graph 16: Adding data from object @PCF\_DOR\_NAV\_0P\_SPH:DET\_sat\_track  
1 elements.  
Warning ! : (20-Feb-2009 15:35:47)  
GanttChart::AddData. The DqiData structure has no data for this range  
Information : (20-Feb-2009 15:35:47)  
Graph 16: Adding data from object @PCF\_DOR\_NAV\_0P\_SPH:DET\_stop\_long  
1 elements.  
Warning ! : (20-Feb-2009 15:35:47)  
GanttChart::AddData. The DqiData structure has no data for this range  
Information : (20-Feb-2009 15:35:47)  
Graph 16: Adding data from object @PCF\_DOR\_NAV\_0P\_SPH:DET\_stop\_lat  
elements. 1  
Warning ! : (20-Feb-2009 15:35:47)  
GanttChart::AddData. The DqiData structure has no data for this range  
Information : (20-Feb-2009 15:35:47)  
Graph 16: Adding data from object @PCF\_DOR\_NAV\_0P\_SPH:DET\_start\_long  
1 elements.  
Warning ! : (20-Feb-2009 15:35:47)  
GanttChart::AddData. The DqiData structure has no data for this range  
Information : (20-Feb-2009 15:35:47)  
Graph 16: Adding data from object @PCF\_DOR\_NAV\_0P\_SPH:DET\_start\_lat  
1 elements.  
Warning ! : (20-Feb-2009 15:35:47)  
GanttChart::AddData. The DqiData structure has no data for this range  
Information : (20-Feb-2009 15:35:47)

```

Graph 16: Adding data from object @PCF_RA2_adfs_val:SET_val_adf_dor_nav_0p
    1 elements.
Warning ! : (20-Feb-2009 15:35:47)
GanttChart::AddData. The DqiData structure has no data for this range
Information : (20-Feb-2009 15:35:47)
Graph 16: Adding data from object @PCF_RA2_sensing:ETL_dor_nav_0p      16
elements.
Information : (20-Feb-2009 15:35:47) Graph 16: Generating PNG file.
Warning ! : (20-Feb-2009 15:35:47)
GanttChart::ReadPolyline. Adding a section with no data
Warning ! : (20-Feb-2009 15:35:47)
GanttChart::ReadPolyline. Adding a section with no data
Warning ! : (20-Feb-2009 15:35:47)
GanttChart::ReadPolyline. Adding a section with no data
Warning ! : (20-Feb-2009 15:35:47)
GanttChart::ReadPolyline. Adding a section with no data
Warning ! : (20-Feb-2009 15:35:47)
GanttChart::ReadPolyline. Adding a section with no data
Warning ! : (20-Feb-2009 15:35:47)
GanttChart::ReadPolyline. Adding a section with no data
Warning ! : (20-Feb-2009 15:35:47)
GanttChart::ReadPolyline. Adding a section with no data
Warning ! : (20-Feb-2009 15:35:47)
GanttChart::ReadPolyline. Adding a section with no data
Warning ! : (20-Feb-2009 15:35:47)
GanttChart::ReadPolyline. Adding a section with no data
Warning ! : (20-Feb-2009 15:35:47)
GanttChart::ReadPolyline. Adding a section with no data
Warning ! : (20-Feb-2009 15:35:47)
GanttChart::ReadPolyline. Adding a section with no data
Warning ! : (20-Feb-2009 15:35:47)
GanttChart::ReadPolyline. Adding a section with no data
Warning ! : (20-Feb-2009 15:35:47)
GanttChart::ReadPolyline. Adding a section with no data
Warning ! : (20-Feb-2009 15:35:47)
GanttChart::ReadPolyline. Adding a section with no data
Warning ! : (20-Feb-2009 15:35:47)
GanttChart::ReadPolyline. Adding a section with no data
Warning ! : (20-Feb-2009 15:35:47)
GanttChart::ReadPolyline. Adding a section with no data
Warning ! : (20-Feb-2009 15:35:47)
GanttChart::ReadPolyline. Adding a section with no data
Warning ! : (20-Feb-2009 15:35:47)
Information : (20-Feb-2009 15:35:48) Graph 16: Destroying object.
Information : (20-Feb-2009 15:35:48)
Graph 17: Creating object for a eventGanttChart
Warning ! : (20-Feb-2009 15:35:48)
graph::setProperty. YSIZE is too long. [80-700]
Information : (20-Feb-2009 15:35:48) Graph 17: Processing legend.
Information : (20-Feb-2009 15:35:48)
Graph 17: Adding data from object @PCF_MWR_NL__0P_SPH:DET_num_rs_isps
    1 elements.
Warning ! : (20-Feb-2009 15:35:48)
GanttChart::AddData. The DqiData structure has no data for this range
Information : (20-Feb-2009 15:35:48)
Graph 17: Adding data from object @PCF_MWR_NL__0P_SPH:DET_num_discarded_isps
    1 elements.
Warning ! : (20-Feb-2009 15:35:48)
GanttChart::AddData. The DqiData structure has no data for this range
Information : (20-Feb-2009 15:35:48)
Graph 17: Adding data from object @PCF_MWR_NL__0P_SPH:DET_num_missing_isps
    1 elements.
Warning ! : (20-Feb-2009 15:35:48)
GanttChart::AddData. The DqiData structure has no data for this range
Information : (20-Feb-2009 15:35:48)
Graph 17: Adding data from object @PCF_MWR_NL__0P_SPH:DET_num_error_isps
    1 elements.
Warning ! : (20-Feb-2009 15:35:48)
GanttChart::AddData. The DqiData structure has no data for this range
Information : (20-Feb-2009 15:35:48)
Graph 17: Adding data from object @PCF_MWR_NL__0P_SPH:DET_rs_significant
    1 elements.
Warning ! : (20-Feb-2009 15:35:48)
GanttChart::AddData. The DqiData structure has no data for this range
Information : (20-Feb-2009 15:35:48) Graph 17:

```



Warning ! : (20-Feb-2009 15:35:48)  
GanttChart::ReadPolyline. Adding a section with no data  
Warning ! : (20-Feb-2009 15:35:48)  
GanttChart::ReadPolyline. Adding a section with no data  
Warning ! : (20-Feb-2009 15:35:48)  
GanttChart::ReadPolyline. Adding a section with no data  
Warning ! : (20-Feb-2009 15:35:48)  
GanttChart::ReadPolyline. Adding a section with no data  
Information : (20-Feb-2009 15:35:49) Graph 17: Destroying object.  
Information : (20-Feb-2009 15:35:49)  
Graph 18: Creating object for a eventGanttChart  
Warning ! : (20-Feb-2009 15:35:49)  
graph::setProperty. YSIZE is too long. [80-700]  
Information : (20-Feb-2009 15:35:49) Graph 18: Processing legend.  
Information : (20-Feb-2009 15:35:49)  
Graph 18: Adding data from object @PCF\_RA2\_ME\_\_0P\_SPH:DET\_num\_rs\_isps  
1 elements.  
Warning ! : (20-Feb-2009 15:35:49)  
GanttChart::AddData. The DqiData structure has no data for this range  
Information : (20-Feb-2009 15:35:49)  
Graph 18: Adding data from object @PCF\_RA2\_ME\_\_0P\_SPH:DET\_num\_discarded\_isps  
1 elements.  
Warning ! : (20-Feb-2009 15:35:49)  
GanttChart::AddData. The DqiData structure has no data for this range  
Information : (20-Feb-2009 15:35:49)  
Graph 18: Adding data from object @PCF\_RA2\_ME\_\_0P\_SPH:DET\_num\_missing\_isps  
1 elements.  
Information : (20-Feb-2009 15:35:49)  
Graph 18: Adding data from object @PCF\_RA2\_ME\_\_0P\_SPH:DET\_num\_error\_isps  
1 elements.  
Warning ! : (20-Feb-2009 15:35:49)  
GanttChart::AddData. The DqiData structure has no data for this range  
Information : (20-Feb-2009 15:35:49)  
Graph 18: Adding data from object @PCF\_RA2\_ME\_\_0P\_SPH:DET\_rs\_significant  
1 elements.  
Warning ! : (20-Feb-2009 15:35:49)  
GanttChart::AddData. The DqiData structure has no data for this range  
Information : (20-Feb-2009 15:35:49) Graph 18:  
Adding data from object @PCF\_RA2\_ME\_\_0P\_SPH:DET\_isp\_discarded\_significant  
1 elements.  
Warning ! : (20-Feb-2009 15:35:49)  
GanttChart::AddData. The DqiData structure has no data for this range  
Information : (20-Feb-2009 15:35:49) Graph 18:  
Adding data from object @PCF\_RA2\_ME\_\_0P\_SPH:DET\_missing\_isps\_significant  
1 elements.  
Information : (20-Feb-2009 15:35:49) Graph 18:  
Adding data from object @PCF\_RA2\_ME\_\_0P\_SPH:DET\_isp\_errors\_significant  
1 elements.  
Warning ! : (20-Feb-2009 15:35:49)  
GanttChart::AddData. The DqiData structure has no data for this range  
Information : (20-Feb-2009 15:35:49)  
Graph 18: Adding data from object @PCF\_RA2\_ME\_\_0P\_SPH:DET\_sat\_track  
1 elements.  
Warning ! : (20-Feb-2009 15:35:49)  
GanttChart::AddData. The DqiData structure has no data for this range  
Information : (20-Feb-2009 15:35:49)  
Graph 18: Adding data from object @PCF\_RA2\_ME\_\_0P\_SPH:DET\_stop\_long  
1 elements.  
Warning ! : (20-Feb-2009 15:35:49)  
GanttChart::AddData. The DqiData structure has no data for this range  
Information : (20-Feb-2009 15:35:49)  
Graph 18: Adding data from object @PCF\_RA2\_ME\_\_0P\_SPH:DET\_stop\_lat  
1 elements.  
Warning ! : (20-Feb-2009 15:35:49)  
GanttChart::AddData. The DqiData structure has no data for this range  
Information : (20-Feb-2009 15:35:49)  
Graph 18: Adding data from object @PCF\_RA2\_ME\_\_0P\_SPH:DET\_start\_long  
1 elements.

```
Warning ! : (20-Feb-2009 15:35:49)
GanttChart::AddData. The DqiData structure has no data for this range
Information : (20-Feb-2009 15:35:49)
Graph 18: Adding data from object @PCF_RA2_ME__0P_SPH:DET_start_lat
1 elements.
Warning ! : (20-Feb-2009 15:35:49)
GanttChart::AddData. The DqiData structure has no data for this range
Information : (20-Feb-2009 15:35:49)
Graph 18: Adding data from object @PCF_RA2_adfs_val:SET_val_adf_ra2_me__0p
1 elements.
Warning ! : (20-Feb-2009 15:35:49)
GanttChart::AddData. The DqiData structure has no data for this range
Information : (20-Feb-2009 15:35:49)
Graph 18: Adding data from object @PCF_RA2_sensing:ETL_ra2_me__0p 18
elements.
Information : (20-Feb-2009 15:35:49) Graph 18: Generating PNG file.
Warning ! : (20-Feb-2009 15:35:49)
GanttChart::ReadPolyline. Adding a section with no data
Warning ! : (20-Feb-2009 15:35:49)
GanttChart::ReadPolyline. Adding a section with no data
Warning ! : (20-Feb-2009 15:35:49)
GanttChart::ReadPolyline. Adding a section with no data
Warning ! : (20-Feb-2009 15:35:49)
GanttChart::ReadPolyline. Adding a section with no data
Warning ! : (20-Feb-2009 15:35:49)
GanttChart::ReadPolyline. Adding a section with no data
Warning ! : (20-Feb-2009 15:35:49)
GanttChart::ReadPolyline. Adding a section with no data
Warning ! : (20-Feb-2009 15:35:49)
GanttChart::ReadPolyline. Adding a section with no data
Warning ! : (20-Feb-2009 15:35:49)
GanttChart::ReadPolyline. Adding a section with no data
Warning ! : (20-Feb-2009 15:35:49)
GanttChart::ReadPolyline. Adding a section with no data
Warning ! : (20-Feb-2009 15:35:49)
GanttChart::ReadPolyline. Adding a section with no data
Warning ! : (20-Feb-2009 15:35:49)
GanttChart::ReadPolyline. Adding a section with no data
Warning ! : (20-Feb-2009 15:35:49)
GanttChart::ReadPolyline. Adding a section with no data
Warning ! : (20-Feb-2009 15:35:49)
GanttChart::ReadPolyline. Adding a section with no data
Warning ! : (20-Feb-2009 15:35:49)
GanttChart::ReadPolyline. Adding a section with no data
Information : (20-Feb-2009 15:35:49) Graph 18: Destroying object.
Information : (20-Feb-2009 15:35:49)
Graph 19: Creating object for a eventGanttChart
Warning ! : (20-Feb-2009 15:35:49)
graph::setProperty. YSIZE is too long. [80-700]
Information : (20-Feb-2009 15:35:49) Graph 19: Processing legend.
Information : (20-Feb-2009 15:35:50)
Graph 19: Adding data from object @PCF_RA2_MW__1P_SPH:DET_ra2_20_band_percent
5 elements.
Information : (20-Feb-2009 15:35:50)
Graph 19: Adding data from object @PCF_RA2_MW__1P_SPH:DET_ra2_80_band_percent
3 elements.
Information : (20-Feb-2009 15:35:50)
Graph 19: Adding data from object @PCF_RA2_MW__1P_SPH:DET_ra2_320_band_percent
4 elements.
Information : (20-Feb-2009 15:35:50) Graph 19:
Adding data from object @PCF_RA2_MW__1P_SPH:DET_ra2_measurement_percent
1 elements.
Warning ! : (20-Feb-2009 15:35:50)
GanttChart::AddData. The DqiData structure has no data for this range
Information : (20-Feb-2009 15:35:50)
Graph 19: Adding data from object @PCF_RA2_MW__1P_SPH:DET_ra2_11b_proc_quality
1 elements.
Warning ! : (20-Feb-2009 15:35:50)
GanttChart::AddData. The DqiData structure has no data for this range
Information : (20-Feb-2009 15:35:50)
Graph 19: Adding data from object @PCF_RA2_MW__1P_SPH:ETL_ra2_11b_proc_flag
1 elements.
```

Warning ! : (20-Feb-2009 15:35:50)  
GanttChart::AddData. The DqiData structure has no data for this range  
Information : (20-Feb-2009 15:35:50)  
Graph 19: Adding data from object @PCF\_RA2\_adfs\_val:SET\_val\_adf\_ra2\_mw\_\_1p  
18 elements.  
Information : (20-Feb-2009 15:35:50)  
Graph 19: Adding data from object @PCF\_RA2\_sensing:ETL\_ra2\_mw\_\_1p 18  
elements.  
Information : (20-Feb-2009 15:35:50) Graph 19: Generating PNG file.  
Warning ! : (20-Feb-2009 15:35:50)  
GanttChart::ReadPolyline. Adding a section with no data  
Warning ! : (20-Feb-2009 15:35:50)  
GanttChart::ReadPolyline. Adding a section with no data  
Warning ! : (20-Feb-2009 15:35:50)  
GanttChart::ReadPolyline. Adding a section with no data  
Information : (20-Feb-2009 15:35:51) Graph 19: Destroying object.  
Information : (20-Feb-2009 15:35:51)  
Graph 20: Creating object for a eventGanttChart  
Warning ! : (20-Feb-2009 15:35:51)  
graph::setProperty. YSIZE is too long. [80-700]  
Information : (20-Feb-2009 15:35:51) Graph 20: Processing legend.  
Information : (20-Feb-2009 15:35:51) Graph 20:  
Adding data from object @PCF\_RA2\_FGD\_2P\_SPH:DET\_ra2\_seaice\_ku\_retrack\_percent  
1 elements.  
Information : (20-Feb-2009 15:35:51) Graph 20:  
Adding data from object @PCF\_RA2\_FGD\_2P\_SPH:DET\_ra2\_ice2\_s\_retrack\_percent  
18 elements.  
Information : (20-Feb-2009 15:35:51) Graph 20:  
Adding data from object @PCF\_RA2\_FGD\_2P\_SPH:DET\_ra2\_ice2\_ku\_retrack\_percent  
1 elements.  
Information : (20-Feb-2009 15:35:51) Graph 20:  
Adding data from object @PCF\_RA2\_FGD\_2P\_SPH:DET\_ra2\_ice1\_s\_retrack\_percent  
18 elements.  
Information : (20-Feb-2009 15:35:51) Graph 20:  
Adding data from object @PCF\_RA2\_FGD\_2P\_SPH:DET\_ra2\_ice1\_ku\_retrack\_percent  
1 elements.  
Warning ! : (20-Feb-2009 15:35:51)  
GanttChart::AddData. The DqiData structure has no data for this range  
Information : (20-Feb-2009 15:35:51) Graph 20:  
Adding data from object @PCF\_RA2\_FGD\_2P\_SPH:DET\_ra2\_ocean\_ku\_retrack\_percent  
4 elements.  
Information : (20-Feb-2009 15:35:51)  
Graph 20: Adding data from object @PCF\_RA2\_FGD\_2P\_SPH:DET\_ra2\_20\_band\_percent  
12 elements.  
Information : (20-Feb-2009 15:35:51)  
Graph 20: Adding data from object @PCF\_RA2\_FGD\_2P\_SPH:DET\_ra2\_80\_band\_percent  
7 elements.  
Information : (20-Feb-2009 15:35:51)  
Graph 20: Adding data from object @PCF\_RA2\_FGD\_2P\_SPH:DET\_ra2\_320\_band\_percent  
8 elements.  
Information : (20-Feb-2009 15:35:51) Graph 20:  
Adding data from object @PCF\_RA2\_FGD\_2P\_SPH:DET\_ra2\_measurement\_percent  
1 elements.  
Warning ! : (20-Feb-2009 15:35:51)  
GanttChart::AddData. The DqiData structure has no data for this range  
Information : (20-Feb-2009 15:35:51)  
Graph 20: Adding data from object @PCF\_RA2\_FGD\_2P\_SPH:DET\_ra2\_l1b\_proc\_quality  
1 elements.  
Warning ! : (20-Feb-2009 15:35:51)  
GanttChart::AddData. The DqiData structure has no data for this range  
Information : (20-Feb-2009 15:35:51)  
Graph 20: Adding data from object @PCF\_RA2\_FGD\_2P\_SPH:DET\_ra2\_l2\_proc\_quality  
18 elements.  
Information : (20-Feb-2009 15:35:51)  
Graph 20: Adding data from object @PCF\_RA2\_FGD\_2P\_SPH:ETL\_ra2\_l1b\_proc\_flag  
1 elements.  
Warning ! : (20-Feb-2009 15:35:51)  
GanttChart::AddData. The DqiData structure has no data for this range

Information : (20-Feb-2009 15:35:51)  
Graph 20: Adding data from object @PCF\_RA2\_FGD\_2P\_SPH:ETL\_ra2\_l2\_proc\_flag  
18 elements.  
Information : (20-Feb-2009 15:35:51)  
Graph 20: Adding data from object @PCF\_RA2\_adfs\_val:SET\_val\_adf\_ra2\_fgd\_2p  
18 elements.  
Information : (20-Feb-2009 15:35:51)  
Graph 20: Adding data from object @PCF\_RA2\_sensing:ETL\_ra2\_fgd\_2p 18  
elements.  
Information : (20-Feb-2009 15:35:51) Graph 20: Generating PNG file.  
Warning ! : (20-Feb-2009 15:35:51)  
GanttChart::ReadPolyline. Adding a section with no data  
Warning ! : (20-Feb-2009 15:35:51)  
GanttChart::ReadPolyline. Adding a section with no data  
Warning ! : (20-Feb-2009 15:35:51)  
GanttChart::ReadPolyline. Adding a section with no data  
Warning ! : (20-Feb-2009 15:35:51)  
GanttChart::ReadPolyline. Adding a section with no data  
Information : (20-Feb-2009 15:35:52) Graph 20: Destroying object.  
Information : (20-Feb-2009 15:35:52)  
Graph 21: Creating object for a eventGanttChart  
Warning ! : (20-Feb-2009 15:35:52)  
graph::setProperty. YSIZE is too long. [80-700]  
Information : (20-Feb-2009 15:35:52) Graph 21: Processing legend.  
Information : (20-Feb-2009 15:35:52) Graph 21:  
Adding data from object @PCF\_RA2\_WWV\_2P\_SPH:DET\_ra2\_ocean\_ku\_retrack\_percent  
4 elements.  
Information : (20-Feb-2009 15:35:52)  
Graph 21: Adding data from object @PCF\_RA2\_WWV\_2P\_SPH:DET\_ra2\_20\_band\_percent  
12 elements.  
Information : (20-Feb-2009 15:35:52)  
Graph 21: Adding data from object @PCF\_RA2\_WWV\_2P\_SPH:DET\_ra2\_80\_band\_percent  
7 elements.  
Information : (20-Feb-2009 15:35:52)  
Graph 21: Adding data from object @PCF\_RA2\_WWV\_2P\_SPH:DET\_ra2\_320\_band\_percent  
8 elements.  
Information : (20-Feb-2009 15:35:52) Graph 21:  
Adding data from object @PCF\_RA2\_WWV\_2P\_SPH:DET\_ra2\_measurement\_percent  
1 elements.  
Warning ! : (20-Feb-2009 15:35:52)  
GanttChart::AddData. The DqiData structure has no data for this range  
Information : (20-Feb-2009 15:35:52)  
Graph 21: Adding data from object @PCF\_RA2\_WWV\_2P\_SPH:DET\_ra2\_l1b\_proc\_quality  
1 elements.  
Warning ! : (20-Feb-2009 15:35:52)  
GanttChart::AddData. The DqiData structure has no data for this range  
Information : (20-Feb-2009 15:35:52)  
Graph 21: Adding data from object @PCF\_RA2\_WWV\_2P\_SPH:DET\_ra2\_l2\_proc\_quality  
18 elements.  
Information : (20-Feb-2009 15:35:52)  
Graph 21: Adding data from object @PCF\_RA2\_WWV\_2P\_SPH:ETL\_ra2\_l1b\_proc\_flag  
1 elements.  
Warning ! : (20-Feb-2009 15:35:52)  
GanttChart::AddData. The DqiData structure has no data for this range  
Information : (20-Feb-2009 15:35:52)  
Graph 21: Adding data from object @PCF\_RA2\_WWV\_2P\_SPH:ETL\_ra2\_l2\_proc\_flag  
18 elements.  
Information : (20-Feb-2009 15:35:52)  
Graph 21: Adding data from object @PCF\_RA2\_adfs\_val:SET\_val\_adf\_ra2\_wwv\_2p  
1 elements.  
Warning ! : (20-Feb-2009 15:35:52)  
GanttChart::AddData. The DqiData structure has no data for this range  
Information : (20-Feb-2009 15:35:52)  
Graph 21: Adding data from object @PCF\_RA2\_sensing:ETL\_ra2\_wwv\_2p 18  
elements.  
Information : (20-Feb-2009 15:35:52) Graph 21: Generating PNG file.  
Warning ! : (20-Feb-2009 15:35:52)  
GanttChart::ReadPolyline. Adding a section with no data



Warning ! : (20-Feb-2009 15:35:52)  
GanttChart::ReadPolyline. Adding a section with no data  
Warning ! : (20-Feb-2009 15:35:52)  
GanttChart::ReadPolyline. Adding a section with no data  
Warning ! : (20-Feb-2009 15:35:52)  
GanttChart::ReadPolyline. Adding a section with no data  
Information : (20-Feb-2009 15:35:53) Graph 21: Destroying object.  
Information : (20-Feb-2009 15:35:53)  
Graph 22: Creating object for a eventGanttChart  
Information : (20-Feb-2009 15:35:53) Graph 22: Processing legend.  
Information : (20-Feb-2009 15:35:53)  
Graph 22: Adding data from object @PCF\_MPH\_MWR\_CHD\_AX:DET\_wrong\_product\_err  
1 elements.  
Warning ! : (20-Feb-2009 15:35:53)  
GanttChart::AddData. The DqiData structure has no data for this range  
Information : (20-Feb-2009 15:35:53)  
Graph 22: Adding data from object @PCF\_MPH\_MWR\_CHD\_AX:SET\_wrong\_sensing\_stop  
1 elements.  
Warning ! : (20-Feb-2009 15:35:53)  
GanttChart::AddData. The DqiData structure has no data for this range  
Information : (20-Feb-2009 15:35:53)  
Graph 22: Adding data from object @PCF\_MPH\_MWR\_CHD\_AX:SET\_wrong\_sensing\_start  
1 elements.  
Warning ! : (20-Feb-2009 15:35:53)  
GanttChart::AddData. The DqiData structure has no data for this range  
Information : (20-Feb-2009 15:35:53)  
Graph 22: Adding data from object @PCF\_MPH\_MWR\_CHD\_AX:SET\_wrong\_software\_ver  
1 elements.  
Warning ! : (20-Feb-2009 15:35:53)  
GanttChart::AddData. The DqiData structure has no data for this range  
Information : (20-Feb-2009 15:35:53)  
Graph 22: Adding data from object @PCF\_MPH\_MWR\_CHD\_AX:SET\_wrong\_proc\_time  
1 elements.  
Warning ! : (20-Feb-2009 15:35:53)  
GanttChart::AddData. The DqiData structure has no data for this range  
Information : (20-Feb-2009 15:35:53)  
Graph 22: Adding data from object @PCF\_MPH\_MWR\_CHD\_AX:SET\_wrong\_proc\_stage  
1 elements.  
Warning ! : (20-Feb-2009 15:35:53)  
GanttChart::AddData. The DqiData structure has no data for this range  
Information : (20-Feb-2009 15:35:53)  
Graph 22: Adding data from object @PCF\_MPH\_MWR\_CHD\_AX:SET\_wrong\_filename  
1 elements.  
Warning ! : (20-Feb-2009 15:35:53)  
GanttChart::AddData. The DqiData structure has no data for this range  
Information : (20-Feb-2009 15:35:53) Graph 22: Generating PNG file.  
Warning ! : (20-Feb-2009 15:35:53)  
GanttChart::ReadPolyline. Adding a section with no data  
Warning ! : (20-Feb-2009 15:35:53)  
GanttChart::ReadPolyline. Adding a section with no data  
Warning ! : (20-Feb-2009 15:35:53)  
GanttChart::ReadPolyline. Adding a section with no data  
Warning ! : (20-Feb-2009 15:35:53)  
GanttChart::ReadPolyline. Adding a section with no data  
Warning ! : (20-Feb-2009 15:35:53)  
GanttChart::ReadPolyline. Adding a section with no data  
Warning ! : (20-Feb-2009 15:35:53)  
GanttChart::ReadPolyline. Adding a section with no data  
Warning ! : (20-Feb-2009 15:35:53)  
GanttChart::ReadPolyline. Adding a section with no data  
Information : (20-Feb-2009 15:35:53) Graph 22: Destroying object.  
Information : (20-Feb-2009 15:35:53)  
Graph 23: Creating object for a eventGanttChart  
Information : (20-Feb-2009 15:35:53) Graph 23: Processing legend.  
Information : (20-Feb-2009 15:35:53)  
Graph 23: Adding data from object @PCF\_MPH\_MWR\_CON\_AX:DET\_wrong\_product\_err  
1 elements.  
Warning ! : (20-Feb-2009 15:35:53)

GanttChart::AddData. The DqiData structure has no data for this range  
Information : (20-Feb-2009 15:35:53)  
Graph 23: Adding data from object @PCF\_MPH\_MWR\_CON\_AX:SET\_wrong\_sensing\_stop  
1 elements.  
Warning ! : (20-Feb-2009 15:35:53)  
GanttChart::AddData. The DqiData structure has no data for this range  
Information : (20-Feb-2009 15:35:53)  
Graph 23: Adding data from object @PCF\_MPH\_MWR\_CON\_AX:SET\_wrong\_sensing\_start  
1 elements.  
Warning ! : (20-Feb-2009 15:35:53)  
GanttChart::AddData. The DqiData structure has no data for this range  
Information : (20-Feb-2009 15:35:53)  
Graph 23: Adding data from object @PCF\_MPH\_MWR\_CON\_AX:SET\_wrong\_software\_ver  
1 elements.  
Warning ! : (20-Feb-2009 15:35:53)  
GanttChart::AddData. The DqiData structure has no data for this range  
Information : (20-Feb-2009 15:35:53)  
Graph 23: Adding data from object @PCF\_MPH\_MWR\_CON\_AX:SET\_wrong\_proc\_time  
1 elements.  
Warning ! : (20-Feb-2009 15:35:53)  
GanttChart::AddData. The DqiData structure has no data for this range  
Information : (20-Feb-2009 15:35:53)  
Graph 23: Adding data from object @PCF\_MPH\_MWR\_CON\_AX:SET\_wrong\_proc\_stage  
1 elements.  
Warning ! : (20-Feb-2009 15:35:53)  
GanttChart::AddData. The DqiData structure has no data for this range  
Information : (20-Feb-2009 15:35:53)  
Graph 23: Adding data from object @PCF\_MPH\_MWR\_CON\_AX:SET\_wrong\_filename  
1 elements.  
Warning ! : (20-Feb-2009 15:35:53)  
GanttChart::AddData. The DqiData structure has no data for this range  
Information : (20-Feb-2009 15:35:53) Graph 23: Generating PNG file.  
Warning ! : (20-Feb-2009 15:35:53)  
GanttChart::ReadPolyline. Adding a section with no data  
Warning ! : (20-Feb-2009 15:35:53)  
GanttChart::ReadPolyline. Adding a section with no data  
Warning ! : (20-Feb-2009 15:35:53)  
GanttChart::ReadPolyline. Adding a section with no data  
Warning ! : (20-Feb-2009 15:35:53)  
GanttChart::ReadPolyline. Adding a section with no data  
Warning ! : (20-Feb-2009 15:35:53)  
GanttChart::ReadPolyline. Adding a section with no data  
Warning ! : (20-Feb-2009 15:35:53)  
GanttChart::ReadPolyline. Adding a section with no data  
Warning ! : (20-Feb-2009 15:35:53)  
GanttChart::ReadPolyline. Adding a section with no data  
Information : (20-Feb-2009 15:35:54) Graph 23: Destroying object.  
Information : (20-Feb-2009 15:35:54)  
Graph 24: Creating object for a eventGanttChart  
Information : (20-Feb-2009 15:35:54) Graph 24: Processing legend.  
Information : (20-Feb-2009 15:35:54)  
Graph 24: Adding data from object @PCF\_MPH\_MWR\_LSF\_AX:DET\_wrong\_product\_err  
1 elements.  
Warning ! : (20-Feb-2009 15:35:54)  
GanttChart::AddData. The DqiData structure has no data for this range  
Information : (20-Feb-2009 15:35:54)  
Graph 24: Adding data from object @PCF\_MPH\_MWR\_LSF\_AX:SET\_wrong\_sensing\_stop  
1 elements.  
Warning ! : (20-Feb-2009 15:35:54)  
GanttChart::AddData. The DqiData structure has no data for this range  
Information : (20-Feb-2009 15:35:54)  
Graph 24: Adding data from object @PCF\_MPH\_MWR\_LSF\_AX:SET\_wrong\_sensing\_start  
1 elements.  
Warning ! : (20-Feb-2009 15:35:54)  
GanttChart::AddData. The DqiData structure has no data for this range  
Information : (20-Feb-2009 15:35:54)  
Graph 24: Adding data from object @PCF\_MPH\_MWR\_LSF\_AX:SET\_wrong\_software\_ver  
1 elements.

Warning ! : (20-Feb-2009 15:35:54)  
GanttChart::AddData. The DqiData structure has no data for this range  
Information : (20-Feb-2009 15:35:54)  
Graph 24: Adding data from object @PCF\_MPH\_MWR\_LSF\_AX:SET\_wrong\_proc\_time  
1 elements.  
Warning ! : (20-Feb-2009 15:35:54)  
GanttChart::AddData. The DqiData structure has no data for this range  
Information : (20-Feb-2009 15:35:54)  
Graph 24: Adding data from object @PCF\_MPH\_MWR\_LSF\_AX:SET\_wrong\_proc\_stage  
1 elements.  
Warning ! : (20-Feb-2009 15:35:54)  
GanttChart::AddData. The DqiData structure has no data for this range  
Information : (20-Feb-2009 15:35:54)  
Graph 24: Adding data from object @PCF\_MPH\_MWR\_LSF\_AX:SET\_wrong\_filename  
1 elements.  
Warning ! : (20-Feb-2009 15:35:54)  
GanttChart::AddData. The DqiData structure has no data for this range  
Information : (20-Feb-2009 15:35:54) Graph 24: Generating PNG file.  
Warning ! : (20-Feb-2009 15:35:54)  
GanttChart::ReadPolyline. Adding a section with no data  
Warning ! : (20-Feb-2009 15:35:54)  
GanttChart::ReadPolyline. Adding a section with no data  
Warning ! : (20-Feb-2009 15:35:54)  
GanttChart::ReadPolyline. Adding a section with no data  
Warning ! : (20-Feb-2009 15:35:54)  
GanttChart::ReadPolyline. Adding a section with no data  
Warning ! : (20-Feb-2009 15:35:54)  
GanttChart::ReadPolyline. Adding a section with no data  
Warning ! : (20-Feb-2009 15:35:54)  
GanttChart::ReadPolyline. Adding a section with no data  
Warning ! : (20-Feb-2009 15:35:54)  
GanttChart::ReadPolyline. Adding a section with no data  
Warning ! : (20-Feb-2009 15:35:54)  
GanttChart::ReadPolyline. Adding a section with no data  
Information : (20-Feb-2009 15:35:54) Graph 24: Destroying object.  
Information : (20-Feb-2009 15:35:54)  
Graph 25: Creating object for a eventGanttChart  
Information : (20-Feb-2009 15:35:54) Graph 25: Processing legend.  
Information : (20-Feb-2009 15:35:54)  
Graph 25: Adding data from object @PCF\_MPH\_MWR\_SLT\_AX:DET\_wrong\_product\_err  
1 elements.  
Warning ! : (20-Feb-2009 15:35:54)  
GanttChart::AddData. The DqiData structure has no data for this range  
Information : (20-Feb-2009 15:35:54)  
Graph 25: Adding data from object @PCF\_MPH\_MWR\_SLT\_AX:SET\_wrong\_sensing\_stop  
1 elements.  
Warning ! : (20-Feb-2009 15:35:54)  
GanttChart::AddData. The DqiData structure has no data for this range  
Information : (20-Feb-2009 15:35:54)  
Graph 25: Adding data from object @PCF\_MPH\_MWR\_SLT\_AX:SET\_wrong\_sensing\_start  
1 elements.  
Warning ! : (20-Feb-2009 15:35:54)  
GanttChart::AddData. The DqiData structure has no data for this range  
Information : (20-Feb-2009 15:35:54)  
Graph 25: Adding data from object @PCF\_MPH\_MWR\_SLT\_AX:SET\_wrong\_software\_ver  
1 elements.  
Warning ! : (20-Feb-2009 15:35:54)  
GanttChart::AddData. The DqiData structure has no data for this range  
Information : (20-Feb-2009 15:35:54)  
Graph 25: Adding data from object @PCF\_MPH\_MWR\_SLT\_AX:SET\_wrong\_proc\_time  
1 elements.  
Warning ! : (20-Feb-2009 15:35:54)  
GanttChart::AddData. The DqiData structure has no data for this range  
Information : (20-Feb-2009 15:35:54)  
Graph 25: Adding data from object @PCF\_MPH\_MWR\_SLT\_AX:SET\_wrong\_proc\_stage  
1 elements.  
Warning ! : (20-Feb-2009 15:35:54)  
GanttChart::AddData. The DqiData structure has no data for this range  
Information : (20-Feb-2009 15:35:54)  
Graph 25: Adding data from object @PCF\_MPH\_MWR\_SLT\_AX:SET\_wrong\_filename

```
1 elements.
Warning ! : (20-Feb-2009 15:35:54)
GanttChart::AddData. The DqiData structure has no data for this range
Information : (20-Feb-2009 15:35:54) Graph 25: Generating PNG file.
Warning ! : (20-Feb-2009 15:35:54)
GanttChart::ReadPolyline. Adding a section with no data
Warning ! : (20-Feb-2009 15:35:54)
GanttChart::ReadPolyline. Adding a section with no data
Warning ! : (20-Feb-2009 15:35:54)
GanttChart::ReadPolyline. Adding a section with no data
Warning ! : (20-Feb-2009 15:35:54)
GanttChart::ReadPolyline. Adding a section with no data
Warning ! : (20-Feb-2009 15:35:54)
GanttChart::ReadPolyline. Adding a section with no data
Warning ! : (20-Feb-2009 15:35:54)
GanttChart::ReadPolyline. Adding a section with no data
Warning ! : (20-Feb-2009 15:35:54)
GanttChart::ReadPolyline. Adding a section with no data
Warning ! : (20-Feb-2009 15:35:54)
GanttChart::ReadPolyline. Adding a section with no data
Information : (20-Feb-2009 15:35:55) Graph 25: Destroying object.
Information : (20-Feb-2009 15:35:55)
Graph 26: Creating object for a eventGanttChart
Information : (20-Feb-2009 15:35:55) Graph 26: Processing legend.
Information : (20-Feb-2009 15:35:55)
Graph 26: Adding data from object @PCF_MPH_RA2_CHD_AX:DET_wrong_product_err
1 elements.
Warning ! : (20-Feb-2009 15:35:55)
GanttChart::AddData. The DqiData structure has no data for this range
Information : (20-Feb-2009 15:35:55)
Graph 26: Adding data from object @PCF_MPH_RA2_CHD_AX:SET_wrong_sensing_stop
1 elements.
Warning ! : (20-Feb-2009 15:35:55)
GanttChart::AddData. The DqiData structure has no data for this range
Information : (20-Feb-2009 15:35:55)
Graph 26: Adding data from object @PCF_MPH_RA2_CHD_AX:SET_wrong_sensing_start
1 elements.
Warning ! : (20-Feb-2009 15:35:55)
GanttChart::AddData. The DqiData structure has no data for this range
Information : (20-Feb-2009 15:35:55)
Graph 26: Adding data from object @PCF_MPH_RA2_CHD_AX:SET_wrong_software_ver
1 elements.
Warning ! : (20-Feb-2009 15:35:55)
GanttChart::AddData. The DqiData structure has no data for this range
Information : (20-Feb-2009 15:35:55)
Graph 26: Adding data from object @PCF_MPH_RA2_CHD_AX:SET_wrong_proc_time
1 elements.
Warning ! : (20-Feb-2009 15:35:55)
GanttChart::AddData. The DqiData structure has no data for this range
Information : (20-Feb-2009 15:35:55)
Graph 26: Adding data from object @PCF_MPH_RA2_CHD_AX:SET_wrong_proc_stage
1 elements.
Warning ! : (20-Feb-2009 15:35:55)
GanttChart::AddData. The DqiData structure has no data for this range
Information : (20-Feb-2009 15:35:55)
Graph 26: Adding data from object @PCF_MPH_RA2_CHD_AX:SET_wrong_filename
1 elements.
Warning ! : (20-Feb-2009 15:35:55)
GanttChart::AddData. The DqiData structure has no data for this range
Information : (20-Feb-2009 15:35:55) Graph 26: Generating PNG file.
Warning ! : (20-Feb-2009 15:35:55)
GanttChart::ReadPolyline. Adding a section with no data
Warning ! : (20-Feb-2009 15:35:55)
GanttChart::ReadPolyline. Adding a section with no data
Warning ! : (20-Feb-2009 15:35:55)
GanttChart::ReadPolyline. Adding a section with no data
Warning ! : (20-Feb-2009 15:35:55)
GanttChart::ReadPolyline. Adding a section with no data
Warning ! : (20-Feb-2009 15:35:55)
GanttChart::ReadPolyline. Adding a section with no data
```

Warning ! : (20-Feb-2009 15:35:55)  
GanttChart::ReadPolyline. Adding a section with no data  
Warning ! : (20-Feb-2009 15:35:55)  
GanttChart::ReadPolyline. Adding a section with no data  
Information : (20-Feb-2009 15:35:56) Graph 26: Destroying object.  
Information : (20-Feb-2009 15:35:56)  
Graph 27: Creating object for a eventGanttChart  
Information : (20-Feb-2009 15:35:56) Graph 27: Processing legend.  
Information : (20-Feb-2009 15:35:56)  
Graph 27: Adding data from object @PCF\_MPH\_RA2\_CON\_AX:DET\_wrong\_product\_err  
1 elements.  
Warning ! : (20-Feb-2009 15:35:56)  
GanttChart::AddData. The DqiData structure has no data for this range  
Information : (20-Feb-2009 15:35:56)  
Graph 27: Adding data from object @PCF\_MPH\_RA2\_CON\_AX:SET\_wrong\_sensing\_stop  
1 elements.  
Warning ! : (20-Feb-2009 15:35:56)  
GanttChart::AddData. The DqiData structure has no data for this range  
Information : (20-Feb-2009 15:35:56)  
Graph 27: Adding data from object @PCF\_MPH\_RA2\_CON\_AX:SET\_wrong\_sensing\_start  
1 elements.  
Warning ! : (20-Feb-2009 15:35:56)  
GanttChart::AddData. The DqiData structure has no data for this range  
Information : (20-Feb-2009 15:35:56)  
Graph 27: Adding data from object @PCF\_MPH\_RA2\_CON\_AX:SET\_wrong\_software\_ver  
1 elements.  
Warning ! : (20-Feb-2009 15:35:56)  
GanttChart::AddData. The DqiData structure has no data for this range  
Information : (20-Feb-2009 15:35:56)  
Graph 27: Adding data from object @PCF\_MPH\_RA2\_CON\_AX:SET\_wrong\_proc\_time  
1 elements.  
Warning ! : (20-Feb-2009 15:35:56)  
GanttChart::AddData. The DqiData structure has no data for this range  
Information : (20-Feb-2009 15:35:56)  
Graph 27: Adding data from object @PCF\_MPH\_RA2\_CON\_AX:SET\_wrong\_proc\_stage  
1 elements.  
Warning ! : (20-Feb-2009 15:35:56)  
GanttChart::AddData. The DqiData structure has no data for this range  
Information : (20-Feb-2009 15:35:56)  
Graph 27: Adding data from object @PCF\_MPH\_RA2\_CON\_AX:SET\_wrong\_filename  
1 elements.  
Warning ! : (20-Feb-2009 15:35:56)  
GanttChart::AddData. The DqiData structure has no data for this range  
Information : (20-Feb-2009 15:35:56) Graph 27: Generating PNG file.  
Warning ! : (20-Feb-2009 15:35:56)  
GanttChart::ReadPolyline. Adding a section with no data  
Warning ! : (20-Feb-2009 15:35:56)  
GanttChart::ReadPolyline. Adding a section with no data  
Warning ! : (20-Feb-2009 15:35:56)  
GanttChart::ReadPolyline. Adding a section with no data  
Warning ! : (20-Feb-2009 15:35:56)  
GanttChart::ReadPolyline. Adding a section with no data  
Warning ! : (20-Feb-2009 15:35:56)  
GanttChart::ReadPolyline. Adding a section with no data  
Warning ! : (20-Feb-2009 15:35:56)  
GanttChart::ReadPolyline. Adding a section with no data  
Warning ! : (20-Feb-2009 15:35:56)  
GanttChart::ReadPolyline. Adding a section with no data  
Information : (20-Feb-2009 15:35:57) Graph 27: Destroying object.  
Information : (20-Feb-2009 15:35:57)  
Graph 28: Creating object for a eventGanttChart  
Information : (20-Feb-2009 15:35:57) Graph 28: Processing legend.  
Information : (20-Feb-2009 15:35:57)  
Graph 28: Adding data from object @PCF\_MPH\_RA2\_CST\_AX:DET\_wrong\_product\_err  
1 elements.  
Warning ! : (20-Feb-2009 15:35:57)  
GanttChart::AddData. The DqiData structure has no data for this range  
Information : (20-Feb-2009 15:35:57)

Graph 28: Adding data from object @PCF\_MPH\_RA2\_CST\_AX:SET\_wrong\_sensing\_stop  
1 elements.  
Warning ! : (20-Feb-2009 15:35:57)  
GanttChart::AddData. The DqiData structure has no data for this range  
Information : (20-Feb-2009 15:35:57)  
Graph 28: Adding data from object @PCF\_MPH\_RA2\_CST\_AX:SET\_wrong\_sensing\_start  
1 elements.  
Warning ! : (20-Feb-2009 15:35:57)  
GanttChart::AddData. The DqiData structure has no data for this range  
Information : (20-Feb-2009 15:35:57)  
Graph 28: Adding data from object @PCF\_MPH\_RA2\_CST\_AX:SET\_wrong\_software\_ver  
1 elements.  
Warning ! : (20-Feb-2009 15:35:57)  
GanttChart::AddData. The DqiData structure has no data for this range  
Information : (20-Feb-2009 15:35:57)  
Graph 28: Adding data from object @PCF\_MPH\_RA2\_CST\_AX:SET\_wrong\_proc\_time  
1 elements.  
Warning ! : (20-Feb-2009 15:35:57)  
GanttChart::AddData. The DqiData structure has no data for this range  
Information : (20-Feb-2009 15:35:57)  
Graph 28: Adding data from object @PCF\_MPH\_RA2\_CST\_AX:SET\_wrong\_proc\_stage  
1 elements.  
Warning ! : (20-Feb-2009 15:35:57)  
GanttChart::AddData. The DqiData structure has no data for this range  
Information : (20-Feb-2009 15:35:57)  
Graph 28: Adding data from object @PCF\_MPH\_RA2\_CST\_AX:SET\_wrong\_filename  
1 elements.  
Warning ! : (20-Feb-2009 15:35:57)  
GanttChart::AddData. The DqiData structure has no data for this range  
Information : (20-Feb-2009 15:35:57) Graph 28: Generating PNG file.  
Warning ! : (20-Feb-2009 15:35:57)  
GanttChart::ReadPolyline. Adding a section with no data  
Warning ! : (20-Feb-2009 15:35:57)  
GanttChart::ReadPolyline. Adding a section with no data  
Warning ! : (20-Feb-2009 15:35:57)  
GanttChart::ReadPolyline. Adding a section with no data  
Warning ! : (20-Feb-2009 15:35:57)  
GanttChart::ReadPolyline. Adding a section with no data  
Warning ! : (20-Feb-2009 15:35:57)  
GanttChart::ReadPolyline. Adding a section with no data  
Warning ! : (20-Feb-2009 15:35:57)  
GanttChart::ReadPolyline. Adding a section with no data  
Warning ! : (20-Feb-2009 15:35:57)  
GanttChart::ReadPolyline. Adding a section with no data  
Information : (20-Feb-2009 15:35:57) Graph 28: Destroying object.  
Information : (20-Feb-2009 15:35:57)  
Graph 29: Creating object for a eventGanttChart  
Information : (20-Feb-2009 15:35:57) Graph 29: Processing legend.  
Information : (20-Feb-2009 15:35:57)  
Graph 29: Adding data from object @PCF\_MPH\_RA2\_DIP\_AX:DET\_wrong\_product\_err  
1 elements.  
Warning ! : (20-Feb-2009 15:35:57)  
GanttChart::AddData. The DqiData structure has no data for this range  
Information : (20-Feb-2009 15:35:57)  
Graph 29: Adding data from object @PCF\_MPH\_RA2\_DIP\_AX:SET\_wrong\_sensing\_stop  
1 elements.  
Warning ! : (20-Feb-2009 15:35:57)  
GanttChart::AddData. The DqiData structure has no data for this range  
Information : (20-Feb-2009 15:35:57)  
Graph 29: Adding data from object @PCF\_MPH\_RA2\_DIP\_AX:SET\_wrong\_sensing\_start  
1 elements.  
Warning ! : (20-Feb-2009 15:35:57)  
GanttChart::AddData. The DqiData structure has no data for this range  
Information : (20-Feb-2009 15:35:57)  
Graph 29: Adding data from object @PCF\_MPH\_RA2\_DIP\_AX:SET\_wrong\_software\_ver  
1 elements.  
Warning ! : (20-Feb-2009 15:35:57)  
GanttChart::AddData. The DqiData structure has no data for this range

Information : (20-Feb-2009 15:35:57)  
Graph 29: Adding data from object @PCF MPH\_RA2\_DIP\_AX:SET\_wrong\_proc\_time  
1 elements.  
Warning ! : (20-Feb-2009 15:35:57)  
GanttChart::AddData. The DqiData structure has no data for this range  
Information : (20-Feb-2009 15:35:57)  
Graph 29: Adding data from object @PCF MPH\_RA2\_DIP\_AX:SET\_wrong\_proc\_stage  
1 elements.  
Warning ! : (20-Feb-2009 15:35:57)  
GanttChart::AddData. The DqiData structure has no data for this range  
Information : (20-Feb-2009 15:35:57)  
Graph 29: Adding data from object @PCF MPH\_RA2\_DIP\_AX:SET\_wrong\_filename  
1 elements.  
Warning ! : (20-Feb-2009 15:35:57)  
GanttChart::AddData. The DqiData structure has no data for this range  
Information : (20-Feb-2009 15:35:57) Graph 29: Generating PNG file.  
Warning ! : (20-Feb-2009 15:35:57)  
GanttChart::ReadPolyline. Adding a section with no data  
Warning ! : (20-Feb-2009 15:35:57)  
GanttChart::ReadPolyline. Adding a section with no data  
Warning ! : (20-Feb-2009 15:35:57)  
GanttChart::ReadPolyline. Adding a section with no data  
Warning ! : (20-Feb-2009 15:35:57)  
GanttChart::ReadPolyline. Adding a section with no data  
Warning ! : (20-Feb-2009 15:35:57)  
GanttChart::ReadPolyline. Adding a section with no data  
Warning ! : (20-Feb-2009 15:35:57)  
GanttChart::ReadPolyline. Adding a section with no data  
Warning ! : (20-Feb-2009 15:35:57)  
GanttChart::ReadPolyline. Adding a section with no data  
Warning ! : (20-Feb-2009 15:35:57)  
GanttChart::ReadPolyline. Adding a section with no data  
Warning ! : (20-Feb-2009 15:35:57)  
GanttChart::ReadPolyline. Adding a section with no data  
Warning ! : (20-Feb-2009 15:35:57)  
Information : (20-Feb-2009 15:35:58) Graph 29: Destroying object.  
Information : (20-Feb-2009 15:35:58)  
Graph 30: Creating object for a eventGanttChart  
Information : (20-Feb-2009 15:35:58) Graph 30: Processing legend.  
Information : (20-Feb-2009 15:35:58)  
Graph 30: Adding data from object @PCF MPH\_RA2\_GEO\_AX:DET\_wrong\_product\_err  
1 elements.  
Warning ! : (20-Feb-2009 15:35:58)  
GanttChart::AddData. The DqiData structure has no data for this range  
Information : (20-Feb-2009 15:35:58)  
Graph 30: Adding data from object @PCF MPH\_RA2\_GEO\_AX:SET\_wrong\_sensing\_stop  
1 elements.  
Warning ! : (20-Feb-2009 15:35:58)  
GanttChart::AddData. The DqiData structure has no data for this range  
Information : (20-Feb-2009 15:35:58)  
Graph 30: Adding data from object @PCF MPH\_RA2\_GEO\_AX:SET\_wrong\_sensing\_start  
1 elements.  
Warning ! : (20-Feb-2009 15:35:58)  
GanttChart::AddData. The DqiData structure has no data for this range  
Information : (20-Feb-2009 15:35:58)  
Graph 30: Adding data from object @PCF MPH\_RA2\_GEO\_AX:SET\_wrong\_software\_ver  
1 elements.  
Warning ! : (20-Feb-2009 15:35:58)  
GanttChart::AddData. The DqiData structure has no data for this range  
Information : (20-Feb-2009 15:35:58)  
Graph 30: Adding data from object @PCF MPH\_RA2\_GEO\_AX:SET\_wrong\_proc\_time  
1 elements.  
Warning ! : (20-Feb-2009 15:35:58)  
GanttChart::AddData. The DqiData structure has no data for this range  
Information : (20-Feb-2009 15:35:58)  
Graph 30: Adding data from object @PCF MPH\_RA2\_GEO\_AX:SET\_wrong\_proc\_stage  
1 elements.  
Warning ! : (20-Feb-2009 15:35:58)  
GanttChart::AddData. The DqiData structure has no data for this range  
Information : (20-Feb-2009 15:35:58)  
Graph 30: Adding data from object @PCF MPH\_RA2\_GEO\_AX:SET\_wrong\_filename  
1 elements.  
Warning ! : (20-Feb-2009 15:35:58)





Warning ! : (20-Feb-2009 15:35:58)  
GanttChart::ReadPolyline. Adding a section with no data  
Information : (20-Feb-2009 15:35:59) Graph 31: Destroying object.  
Information : (20-Feb-2009 15:35:59)  
Graph 32: Creating object for a eventGanttChart  
Information : (20-Feb-2009 15:35:59) Graph 32: Processing legend.  
Information : (20-Feb-2009 15:35:59)  
Graph 32: Adding data from object @PCF\_MPH\_RA2\_IFA\_AX:DET\_wrong\_product\_err  
1 elements.  
Warning ! : (20-Feb-2009 15:35:59)  
GanttChart::AddData. The DqiData structure has no data for this range  
Information : (20-Feb-2009 15:35:59)  
Graph 32: Adding data from object @PCF\_MPH\_RA2\_IFA\_AX:SET\_wrong\_sensing\_stop  
1 elements.  
Warning ! : (20-Feb-2009 15:35:59)  
GanttChart::AddData. The DqiData structure has no data for this range  
Information : (20-Feb-2009 15:35:59)  
Graph 32: Adding data from object @PCF\_MPH\_RA2\_IFA\_AX:SET\_wrong\_sensing\_start  
1 elements.  
Warning ! : (20-Feb-2009 15:35:59)  
GanttChart::AddData. The DqiData structure has no data for this range  
Information : (20-Feb-2009 15:35:59)  
Graph 32: Adding data from object @PCF\_MPH\_RA2\_IFA\_AX:SET\_wrong\_software\_ver  
1 elements.  
Warning ! : (20-Feb-2009 15:35:59)  
GanttChart::AddData. The DqiData structure has no data for this range  
Information : (20-Feb-2009 15:35:59)  
Graph 32: Adding data from object @PCF\_MPH\_RA2\_IFA\_AX:SET\_wrong\_proc\_time  
1 elements.  
Warning ! : (20-Feb-2009 15:35:59)  
GanttChart::AddData. The DqiData structure has no data for this range  
Information : (20-Feb-2009 15:35:59)  
Graph 32: Adding data from object @PCF\_MPH\_RA2\_IFA\_AX:SET\_wrong\_proc\_stage  
1 elements.  
Warning ! : (20-Feb-2009 15:35:59)  
GanttChart::AddData. The DqiData structure has no data for this range  
Information : (20-Feb-2009 15:35:59)  
Graph 32: Adding data from object @PCF\_MPH\_RA2\_IFA\_AX:SET\_wrong\_filename  
1 elements.  
Warning ! : (20-Feb-2009 15:35:59)  
GanttChart::AddData. The DqiData structure has no data for this range  
Information : (20-Feb-2009 15:35:59) Graph 32: Generating PNG file.  
Warning ! : (20-Feb-2009 15:35:59)  
GanttChart::ReadPolyline. Adding a section with no data  
Warning ! : (20-Feb-2009 15:35:59)  
GanttChart::ReadPolyline. Adding a section with no data  
Warning ! : (20-Feb-2009 15:35:59)  
GanttChart::ReadPolyline. Adding a section with no data  
Warning ! : (20-Feb-2009 15:35:59)  
GanttChart::ReadPolyline. Adding a section with no data  
Warning ! : (20-Feb-2009 15:35:59)  
GanttChart::ReadPolyline. Adding a section with no data  
Warning ! : (20-Feb-2009 15:35:59)  
GanttChart::ReadPolyline. Adding a section with no data  
Warning ! : (20-Feb-2009 15:35:59)  
GanttChart::ReadPolyline. Adding a section with no data  
Information : (20-Feb-2009 15:35:59) Graph 32: Destroying object.  
Information : (20-Feb-2009 15:35:59)  
Graph 33: Creating object for a eventGanttChart  
Information : (20-Feb-2009 15:35:59) Graph 33: Processing legend.  
Information : (20-Feb-2009 15:35:59)  
Graph 33: Adding data from object @PCF\_MPH\_RA2\_IFB\_AX:DET\_wrong\_product\_err  
1 elements.  
Warning ! : (20-Feb-2009 15:35:59)  
GanttChart::AddData. The DqiData structure has no data for this range  
Information : (20-Feb-2009 15:35:59)  
Graph 33: Adding data from object @PCF\_MPH\_RA2\_IFB\_AX:SET\_wrong\_sensing\_stop  
1 elements.

Warning ! : (20-Feb-2009 15:35:59)  
GanttChart::AddData. The DqiData structure has no data for this range  
Information : (20-Feb-2009 15:35:59)  
Graph 33: Adding data from object @PCF\_MPH\_RA2\_IFB\_AX:SET\_wrong\_sensing\_start  
1 elements.  
Warning ! : (20-Feb-2009 15:35:59)  
GanttChart::AddData. The DqiData structure has no data for this range  
Information : (20-Feb-2009 15:35:59)  
Graph 33: Adding data from object @PCF\_MPH\_RA2\_IFB\_AX:SET\_wrong\_software\_ver  
1 elements.  
Warning ! : (20-Feb-2009 15:35:59)  
GanttChart::AddData. The DqiData structure has no data for this range  
Information : (20-Feb-2009 15:35:59)  
Graph 33: Adding data from object @PCF\_MPH\_RA2\_IFB\_AX:SET\_wrong\_proc\_time  
1 elements.  
Warning ! : (20-Feb-2009 15:35:59)  
GanttChart::AddData. The DqiData structure has no data for this range  
Information : (20-Feb-2009 15:35:59)  
Graph 33: Adding data from object @PCF\_MPH\_RA2\_IFB\_AX:SET\_wrong\_proc\_stage  
1 elements.  
Warning ! : (20-Feb-2009 15:35:59)  
GanttChart::AddData. The DqiData structure has no data for this range  
Information : (20-Feb-2009 15:35:59)  
Graph 33: Adding data from object @PCF\_MPH\_RA2\_IFB\_AX:SET\_wrong\_filename  
1 elements.  
Warning ! : (20-Feb-2009 15:35:59)  
GanttChart::AddData. The DqiData structure has no data for this range  
Information : (20-Feb-2009 15:35:59) Graph 33: Generating PNG file.  
Warning ! : (20-Feb-2009 15:35:59)  
GanttChart::ReadPolyline. Adding a section with no data  
Warning ! : (20-Feb-2009 15:35:59)  
GanttChart::ReadPolyline. Adding a section with no data  
Warning ! : (20-Feb-2009 15:35:59)  
GanttChart::ReadPolyline. Adding a section with no data  
Warning ! : (20-Feb-2009 15:35:59)  
GanttChart::ReadPolyline. Adding a section with no data  
Warning ! : (20-Feb-2009 15:35:59)  
GanttChart::ReadPolyline. Adding a section with no data  
Warning ! : (20-Feb-2009 15:35:59)  
GanttChart::ReadPolyline. Adding a section with no data  
Warning ! : (20-Feb-2009 15:35:59)  
GanttChart::ReadPolyline. Adding a section with no data  
Warning ! : (20-Feb-2009 15:35:59)  
GanttChart::ReadPolyline. Adding a section with no data  
Information : (20-Feb-2009 15:36:00) Graph 33: Destroying object.  
Information : (20-Feb-2009 15:36:00)  
Graph 34: Creating object for a eventGanttChart  
Information : (20-Feb-2009 15:36:00) Graph 34: Processing legend.  
Information : (20-Feb-2009 15:36:00)  
Graph 34: Adding data from object @PCF\_MPH\_RA2\_IFF\_AX:DET\_wrong\_product\_err  
1 elements.  
Warning ! : (20-Feb-2009 15:36:00)  
GanttChart::AddData. The DqiData structure has no data for this range  
Information : (20-Feb-2009 15:36:00)  
Graph 34: Adding data from object @PCF\_MPH\_RA2\_IFF\_AX:SET\_wrong\_sensing\_stop  
1 elements.  
Warning ! : (20-Feb-2009 15:36:00)  
GanttChart::AddData. The DqiData structure has no data for this range  
Information : (20-Feb-2009 15:36:00)  
Graph 34: Adding data from object @PCF\_MPH\_RA2\_IFF\_AX:SET\_wrong\_sensing\_start  
1 elements.  
Warning ! : (20-Feb-2009 15:36:00)  
GanttChart::AddData. The DqiData structure has no data for this range  
Information : (20-Feb-2009 15:36:00)  
Graph 34: Adding data from object @PCF\_MPH\_RA2\_IFF\_AX:SET\_wrong\_software\_ver  
1 elements.  
Warning ! : (20-Feb-2009 15:36:00)  
GanttChart::AddData. The DqiData structure has no data for this range  
Information : (20-Feb-2009 15:36:00)  
Graph 34: Adding data from object @PCF\_MPH\_RA2\_IFF\_AX:SET\_wrong\_proc\_time

1 elements.  
Warning ! : (20-Feb-2009 15:36:00)  
GanttChart::AddData. The DqiData structure has no data for this range  
Information : (20-Feb-2009 15:36:00)  
Graph 34: Adding data from object @PCF\_MPH\_RA2\_IFF\_AX:SET\_wrong\_proc\_stage  
1 elements.  
Warning ! : (20-Feb-2009 15:36:00)  
GanttChart::AddData. The DqiData structure has no data for this range  
Information : (20-Feb-2009 15:36:00)  
Graph 34: Adding data from object @PCF\_MPH\_RA2\_IFF\_AX:SET\_wrong\_filename  
1 elements.  
Warning ! : (20-Feb-2009 15:36:00)  
GanttChart::AddData. The DqiData structure has no data for this range  
Information : (20-Feb-2009 15:36:00) Graph 34: Generating PNG file.  
Warning ! : (20-Feb-2009 15:36:00)  
GanttChart::ReadPolyline. Adding a section with no data  
Warning ! : (20-Feb-2009 15:36:00)  
GanttChart::ReadPolyline. Adding a section with no data  
Warning ! : (20-Feb-2009 15:36:00)  
GanttChart::ReadPolyline. Adding a section with no data  
Warning ! : (20-Feb-2009 15:36:00)  
GanttChart::ReadPolyline. Adding a section with no data  
Warning ! : (20-Feb-2009 15:36:00)  
GanttChart::ReadPolyline. Adding a section with no data  
Warning ! : (20-Feb-2009 15:36:00)  
GanttChart::ReadPolyline. Adding a section with no data  
Warning ! : (20-Feb-2009 15:36:00)  
GanttChart::ReadPolyline. Adding a section with no data  
Warning ! : (20-Feb-2009 15:36:00)  
GanttChart::ReadPolyline. Adding a section with no data  
Information : (20-Feb-2009 15:36:00) Graph 34: Destroying object.  
Information : (20-Feb-2009 15:36:00)  
Graph 35: Creating object for a eventGanttChart  
Information : (20-Feb-2009 15:36:00) Graph 35: Processing legend.  
Information : (20-Feb-2009 15:36:00)  
Graph 35: Adding data from object @PCF\_MPH\_RA2\_IOC\_AX:DET\_wrong\_product\_err  
1 elements.  
Warning ! : (20-Feb-2009 15:36:00)  
GanttChart::AddData. The DqiData structure has no data for this range  
Information : (20-Feb-2009 15:36:00)  
Graph 35: Adding data from object @PCF\_MPH\_RA2\_IOC\_AX:SET\_wrong\_sensing\_stop  
1 elements.  
Warning ! : (20-Feb-2009 15:36:00)  
GanttChart::AddData. The DqiData structure has no data for this range  
Information : (20-Feb-2009 15:36:00)  
Graph 35: Adding data from object @PCF\_MPH\_RA2\_IOC\_AX:SET\_wrong\_sensing\_start  
1 elements.  
Warning ! : (20-Feb-2009 15:36:00)  
GanttChart::AddData. The DqiData structure has no data for this range  
Information : (20-Feb-2009 15:36:00)  
Graph 35: Adding data from object @PCF\_MPH\_RA2\_IOC\_AX:SET\_wrong\_software\_ver  
1 elements.  
Warning ! : (20-Feb-2009 15:36:00)  
GanttChart::AddData. The DqiData structure has no data for this range  
Information : (20-Feb-2009 15:36:00)  
Graph 35: Adding data from object @PCF\_MPH\_RA2\_IOC\_AX:SET\_wrong\_proc\_time  
1 elements.  
Warning ! : (20-Feb-2009 15:36:00)  
GanttChart::AddData. The DqiData structure has no data for this range  
Information : (20-Feb-2009 15:36:00)  
Graph 35: Adding data from object @PCF\_MPH\_RA2\_IOC\_AX:SET\_wrong\_proc\_stage  
1 elements.  
Warning ! : (20-Feb-2009 15:36:00)  
GanttChart::AddData. The DqiData structure has no data for this range  
Information : (20-Feb-2009 15:36:00)  
Graph 35: Adding data from object @PCF\_MPH\_RA2\_IOC\_AX:SET\_wrong\_filename  
1 elements.  
Warning ! : (20-Feb-2009 15:36:00)  
GanttChart::AddData. The DqiData structure has no data for this range  
Information : (20-Feb-2009 15:36:00) Graph 35: Generating PNG file.



Information : (20-Feb-2009 15:36:02) Graph 36: Destroying object.  
Information : (20-Feb-2009 15:36:02)  
Graph 37: Creating object for a eventGanttChart  
Information : (20-Feb-2009 15:36:02) Graph 37: Processing legend.  
Information : (20-Feb-2009 15:36:02)  
Graph 37: Adding data from object @PCF\_MPH\_RA2\_MSS\_AX:DET\_wrong\_product\_err  
1 elements.  
Warning ! : (20-Feb-2009 15:36:02)  
GanttChart::AddData. The DqiData structure has no data for this range  
Information : (20-Feb-2009 15:36:02)  
Graph 37: Adding data from object @PCF\_MPH\_RA2\_MSS\_AX:SET\_wrong\_sensing\_stop  
1 elements.  
Warning ! : (20-Feb-2009 15:36:02)  
GanttChart::AddData. The DqiData structure has no data for this range  
Information : (20-Feb-2009 15:36:02)  
Graph 37: Adding data from object @PCF\_MPH\_RA2\_MSS\_AX:SET\_wrong\_sensing\_start  
1 elements.  
Warning ! : (20-Feb-2009 15:36:02)  
GanttChart::AddData. The DqiData structure has no data for this range  
Information : (20-Feb-2009 15:36:02)  
Graph 37: Adding data from object @PCF\_MPH\_RA2\_MSS\_AX:SET\_wrong\_software\_ver  
1 elements.  
Warning ! : (20-Feb-2009 15:36:02)  
GanttChart::AddData. The DqiData structure has no data for this range  
Information : (20-Feb-2009 15:36:02)  
Graph 37: Adding data from object @PCF\_MPH\_RA2\_MSS\_AX:SET\_wrong\_proc\_time  
1 elements.  
Warning ! : (20-Feb-2009 15:36:02)  
GanttChart::AddData. The DqiData structure has no data for this range  
Information : (20-Feb-2009 15:36:02)  
Graph 37: Adding data from object @PCF\_MPH\_RA2\_MSS\_AX:SET\_wrong\_proc\_stage  
1 elements.  
Warning ! : (20-Feb-2009 15:36:02)  
GanttChart::AddData. The DqiData structure has no data for this range  
Information : (20-Feb-2009 15:36:02)  
Graph 37: Adding data from object @PCF\_MPH\_RA2\_MSS\_AX:SET\_wrong\_filename  
1 elements.  
Warning ! : (20-Feb-2009 15:36:02)  
GanttChart::AddData. The DqiData structure has no data for this range  
Information : (20-Feb-2009 15:36:02) Graph 37: Generating PNG file.  
Warning ! : (20-Feb-2009 15:36:02)  
GanttChart::ReadPolyline. Adding a section with no data  
Warning ! : (20-Feb-2009 15:36:02)  
GanttChart::ReadPolyline. Adding a section with no data  
Warning ! : (20-Feb-2009 15:36:02)  
GanttChart::ReadPolyline. Adding a section with no data  
Warning ! : (20-Feb-2009 15:36:02)  
GanttChart::ReadPolyline. Adding a section with no data  
Warning ! : (20-Feb-2009 15:36:02)  
GanttChart::ReadPolyline. Adding a section with no data  
Warning ! : (20-Feb-2009 15:36:02)  
GanttChart::ReadPolyline. Adding a section with no data  
Warning ! : (20-Feb-2009 15:36:02)  
GanttChart::ReadPolyline. Adding a section with no data  
Information : (20-Feb-2009 15:36:03) Graph 37: Destroying object.  
Information : (20-Feb-2009 15:36:03)  
Graph 38: Creating object for a eventGanttChart  
Information : (20-Feb-2009 15:36:03) Graph 38: Processing legend.  
Information : (20-Feb-2009 15:36:03)  
Graph 38: Adding data from object @PCF\_MPH\_RA2\_OT1\_AX:DET\_wrong\_product\_err  
1 elements.  
Warning ! : (20-Feb-2009 15:36:03)  
GanttChart::AddData. The DqiData structure has no data for this range  
Information : (20-Feb-2009 15:36:03)  
Graph 38: Adding data from object @PCF\_MPH\_RA2\_OT1\_AX:SET\_wrong\_sensing\_stop  
1 elements.  
Warning ! : (20-Feb-2009 15:36:03)  
GanttChart::AddData. The DqiData structure has no data for this range

```

Information : (20-Feb-2009 15:36:03)
Graph 38: Adding data from object @PCF_MPH_RA2_OT1_AX:SET_wrong_sensing_start
1 elements.
Warning ! : (20-Feb-2009 15:36:03)
GanttChart::AddData. The DqiData structure has no data for this range
Information : (20-Feb-2009 15:36:03)
Graph 38: Adding data from object @PCF_MPH_RA2_OT1_AX:SET_wrong_software_ver
1 elements.
Warning ! : (20-Feb-2009 15:36:03)
GanttChart::AddData. The DqiData structure has no data for this range
Information : (20-Feb-2009 15:36:03)
Graph 38: Adding data from object @PCF_MPH_RA2_OT1_AX:SET_wrong_proc_time
1 elements.
Warning ! : (20-Feb-2009 15:36:03)
GanttChart::AddData. The DqiData structure has no data for this range
Information : (20-Feb-2009 15:36:03)
Graph 38: Adding data from object @PCF_MPH_RA2_OT1_AX:SET_wrong_proc_stage
1 elements.
Warning ! : (20-Feb-2009 15:36:03)
GanttChart::AddData. The DqiData structure has no data for this range
Information : (20-Feb-2009 15:36:03)
Graph 38: Adding data from object @PCF_MPH_RA2_OT1_AX:SET_wrong_filename
1 elements.
Warning ! : (20-Feb-2009 15:36:03)
GanttChart::AddData. The DqiData structure has no data for this range
Information : (20-Feb-2009 15:36:03) Graph 38: Generating PNG file.
Warning ! : (20-Feb-2009 15:36:03)
GanttChart::ReadPolyline. Adding a section with no data
Warning ! : (20-Feb-2009 15:36:03)
GanttChart::ReadPolyline. Adding a section with no data
Warning ! : (20-Feb-2009 15:36:03)
GanttChart::ReadPolyline. Adding a section with no data
Warning ! : (20-Feb-2009 15:36:03)
GanttChart::ReadPolyline. Adding a section with no data
Warning ! : (20-Feb-2009 15:36:03)
GanttChart::ReadPolyline. Adding a section with no data
Warning ! : (20-Feb-2009 15:36:03)
GanttChart::ReadPolyline. Adding a section with no data
Warning ! : (20-Feb-2009 15:36:03)
GanttChart::ReadPolyline. Adding a section with no data
Warning ! : (20-Feb-2009 15:36:03)
GanttChart::ReadPolyline. Adding a section with no data
Information : (20-Feb-2009 15:36:03) Graph 38: Destroying object.
Information : (20-Feb-2009 15:36:03)
Graph 39: Creating object for a eventGanttChart
Information : (20-Feb-2009 15:36:03) Graph 39: Processing legend.
Information : (20-Feb-2009 15:36:03)
Graph 39: Adding data from object @PCF_MPH_RA2_OT2_AX:DET_wrong_product_err
1 elements.
Warning ! : (20-Feb-2009 15:36:03)
GanttChart::AddData. The DqiData structure has no data for this range
Information : (20-Feb-2009 15:36:03)
Graph 39: Adding data from object @PCF_MPH_RA2_OT2_AX:SET_wrong_sensing_stop
1 elements.
Warning ! : (20-Feb-2009 15:36:03)
GanttChart::AddData. The DqiData structure has no data for this range
Information : (20-Feb-2009 15:36:03)
Graph 39: Adding data from object @PCF_MPH_RA2_OT2_AX:SET_wrong_sensing_start
1 elements.
Warning ! : (20-Feb-2009 15:36:03)
GanttChart::AddData. The DqiData structure has no data for this range
Information : (20-Feb-2009 15:36:03)
Graph 39: Adding data from object @PCF_MPH_RA2_OT2_AX:SET_wrong_software_ver
1 elements.
Warning ! : (20-Feb-2009 15:36:03)
GanttChart::AddData. The DqiData structure has no data for this range
Information : (20-Feb-2009 15:36:03)
Graph 39: Adding data from object @PCF_MPH_RA2_OT2_AX:SET_wrong_proc_time
1 elements.
Warning ! : (20-Feb-2009 15:36:03)

```

GanttChart::AddData. The DqiData structure has no data for this range  
Information : (20-Feb-2009 15:36:03)  
Graph 39: Adding data from object @PCF\_MPH\_RA2\_OT2\_AX:SET\_wrong\_proc\_stage  
1 elements.  
Warning ! : (20-Feb-2009 15:36:03)  
GanttChart::AddData. The DqiData structure has no data for this range  
Information : (20-Feb-2009 15:36:03)  
Graph 39: Adding data from object @PCF\_MPH\_RA2\_OT2\_AX:SET\_wrong\_filename  
1 elements.  
Warning ! : (20-Feb-2009 15:36:03)  
GanttChart::AddData. The DqiData structure has no data for this range  
Information : (20-Feb-2009 15:36:03) Graph 39: Generating PNG file.  
Warning ! : (20-Feb-2009 15:36:03)  
GanttChart::ReadPolyline. Adding a section with no data  
Warning ! : (20-Feb-2009 15:36:03)  
GanttChart::ReadPolyline. Adding a section with no data  
Warning ! : (20-Feb-2009 15:36:03)  
GanttChart::ReadPolyline. Adding a section with no data  
Warning ! : (20-Feb-2009 15:36:03)  
GanttChart::ReadPolyline. Adding a section with no data  
Warning ! : (20-Feb-2009 15:36:03)  
GanttChart::ReadPolyline. Adding a section with no data  
Warning ! : (20-Feb-2009 15:36:03)  
GanttChart::ReadPolyline. Adding a section with no data  
Warning ! : (20-Feb-2009 15:36:03)  
GanttChart::ReadPolyline. Adding a section with no data  
Information : (20-Feb-2009 15:36:04) Graph 39: Destroying object.  
Information : (20-Feb-2009 15:36:04)  
Graph 40: Creating object for a eventGanttChart  
Information : (20-Feb-2009 15:36:04) Graph 40: Processing legend.  
Information : (20-Feb-2009 15:36:04)  
Graph 40: Adding data from object @PCF\_MPH\_RA2\_PLA\_AX:DET\_wrong\_product\_err  
1 elements.  
Warning ! : (20-Feb-2009 15:36:04)  
GanttChart::AddData. The DqiData structure has no data for this range  
Information : (20-Feb-2009 15:36:04)  
Graph 40: Adding data from object @PCF\_MPH\_RA2\_PLA\_AX:SET\_wrong\_sensing\_stop  
1 elements.  
Warning ! : (20-Feb-2009 15:36:04)  
GanttChart::AddData. The DqiData structure has no data for this range  
Information : (20-Feb-2009 15:36:04)  
Graph 40: Adding data from object @PCF\_MPH\_RA2\_PLA\_AX:SET\_wrong\_sensing\_start  
1 elements.  
Warning ! : (20-Feb-2009 15:36:04)  
GanttChart::AddData. The DqiData structure has no data for this range  
Information : (20-Feb-2009 15:36:04)  
Graph 40: Adding data from object @PCF\_MPH\_RA2\_PLA\_AX:SET\_wrong\_software\_ver  
1 elements.  
Warning ! : (20-Feb-2009 15:36:04)  
GanttChart::AddData. The DqiData structure has no data for this range  
Information : (20-Feb-2009 15:36:04)  
Graph 40: Adding data from object @PCF\_MPH\_RA2\_PLA\_AX:SET\_wrong\_proc\_time  
1 elements.  
Warning ! : (20-Feb-2009 15:36:04)  
GanttChart::AddData. The DqiData structure has no data for this range  
Information : (20-Feb-2009 15:36:04)  
Graph 40: Adding data from object @PCF\_MPH\_RA2\_PLA\_AX:SET\_wrong\_proc\_stage  
1 elements.  
Warning ! : (20-Feb-2009 15:36:04)  
GanttChart::AddData. The DqiData structure has no data for this range  
Information : (20-Feb-2009 15:36:04)  
Graph 40: Adding data from object @PCF\_MPH\_RA2\_PLA\_AX:SET\_wrong\_filename  
1 elements.  
Warning ! : (20-Feb-2009 15:36:04)  
GanttChart::AddData. The DqiData structure has no data for this range  
Information : (20-Feb-2009 15:36:04) Graph 40: Generating PNG file.  
Warning ! : (20-Feb-2009 15:36:04)  
GanttChart::ReadPolyline. Adding a section with no data

```
Warning ! : (20-Feb-2009 15:36:04)
GanttChart::ReadPolyline. Adding a section with no data
Warning ! : (20-Feb-2009 15:36:04)
GanttChart::ReadPolyline. Adding a section with no data
Warning ! : (20-Feb-2009 15:36:04)
GanttChart::ReadPolyline. Adding a section with no data
Warning ! : (20-Feb-2009 15:36:04)
GanttChart::ReadPolyline. Adding a section with no data
Warning ! : (20-Feb-2009 15:36:04)
GanttChart::ReadPolyline. Adding a section with no data
Warning ! : (20-Feb-2009 15:36:04)
GanttChart::ReadPolyline. Adding a section with no data
Information : (20-Feb-2009 15:36:04) Graph 40: Destroying object.
Information : (20-Feb-2009 15:36:04)
Graph 41: Creating object for a eventGanttChart
Information : (20-Feb-2009 15:36:04) Graph 41: Processing legend.
Information : (20-Feb-2009 15:36:04)
Graph 41: Adding data from object @PCF_MPH_RA2_POL_AX:DET_wrong_product_err
1 elements.
Warning ! : (20-Feb-2009 15:36:04)
GanttChart::AddData. The DqiData structure has no data for this range
Information : (20-Feb-2009 15:36:04)
Graph 41: Adding data from object @PCF_MPH_RA2_POL_AX:SET_wrong_sensing_stop
1 elements.
Warning ! : (20-Feb-2009 15:36:04)
GanttChart::AddData. The DqiData structure has no data for this range
Information : (20-Feb-2009 15:36:04)
Graph 41: Adding data from object @PCF_MPH_RA2_POL_AX:SET_wrong_sensing_start
1 elements.
Warning ! : (20-Feb-2009 15:36:04)
GanttChart::AddData. The DqiData structure has no data for this range
Information : (20-Feb-2009 15:36:04)
Graph 41: Adding data from object @PCF_MPH_RA2_POL_AX:SET_wrong_software_ver
1 elements.
Warning ! : (20-Feb-2009 15:36:04)
GanttChart::AddData. The DqiData structure has no data for this range
Information : (20-Feb-2009 15:36:04)
Graph 41: Adding data from object @PCF_MPH_RA2_POL_AX:SET_wrong_proc_time
1 elements.
Warning ! : (20-Feb-2009 15:36:04)
GanttChart::AddData. The DqiData structure has no data for this range
Information : (20-Feb-2009 15:36:04)
Graph 41: Adding data from object @PCF_MPH_RA2_POL_AX:SET_wrong_proc_stage
1 elements.
Warning ! : (20-Feb-2009 15:36:04)
GanttChart::AddData. The DqiData structure has no data for this range
Information : (20-Feb-2009 15:36:04)
Graph 41: Adding data from object @PCF_MPH_RA2_POL_AX:SET_wrong_filename
1 elements.
Warning ! : (20-Feb-2009 15:36:04)
GanttChart::AddData. The DqiData structure has no data for this range
Information : (20-Feb-2009 15:36:04) Graph 41: Generating PNG file.
Warning ! : (20-Feb-2009 15:36:04)
GanttChart::ReadPolyline. Adding a section with no data
Warning ! : (20-Feb-2009 15:36:04)
GanttChart::ReadPolyline. Adding a section with no data
Warning ! : (20-Feb-2009 15:36:04)
GanttChart::ReadPolyline. Adding a section with no data
Warning ! : (20-Feb-2009 15:36:04)
GanttChart::ReadPolyline. Adding a section with no data
Warning ! : (20-Feb-2009 15:36:04)
GanttChart::ReadPolyline. Adding a section with no data
Warning ! : (20-Feb-2009 15:36:04)
GanttChart::ReadPolyline. Adding a section with no data
Warning ! : (20-Feb-2009 15:36:04)
GanttChart::ReadPolyline. Adding a section with no data
Warning ! : (20-Feb-2009 15:36:04)
GanttChart::ReadPolyline. Adding a section with no data
Information : (20-Feb-2009 15:36:05) Graph 41: Destroying object.
Information : (20-Feb-2009 15:36:05)
```



Graph 42: Creating object for a eventGanttChart  
Information : (20-Feb-2009 15:36:05) Graph 42: Processing legend.  
Information : (20-Feb-2009 15:36:05)  
Graph 42: Adding data from object @PCF\_MPH\_RA2\_SET\_AX:DET\_wrong\_product\_err  
1 elements.  
Warning ! : (20-Feb-2009 15:36:05)  
GanttChart::AddData. The DqiData structure has no data for this range  
Information : (20-Feb-2009 15:36:05)  
Graph 42: Adding data from object @PCF\_MPH\_RA2\_SET\_AX:SET\_wrong\_sensing\_stop  
1 elements.  
Warning ! : (20-Feb-2009 15:36:05)  
GanttChart::AddData. The DqiData structure has no data for this range  
Information : (20-Feb-2009 15:36:05)  
Graph 42: Adding data from object @PCF\_MPH\_RA2\_SET\_AX:SET\_wrong\_sensing\_start  
1 elements.  
Warning ! : (20-Feb-2009 15:36:05)  
GanttChart::AddData. The DqiData structure has no data for this range  
Information : (20-Feb-2009 15:36:05)  
Graph 42: Adding data from object @PCF\_MPH\_RA2\_SET\_AX:SET\_wrong\_software\_ver  
1 elements.  
Warning ! : (20-Feb-2009 15:36:05)  
GanttChart::AddData. The DqiData structure has no data for this range  
Information : (20-Feb-2009 15:36:05)  
Graph 42: Adding data from object @PCF\_MPH\_RA2\_SET\_AX:SET\_wrong\_proc\_time  
1 elements.  
Warning ! : (20-Feb-2009 15:36:05)  
GanttChart::AddData. The DqiData structure has no data for this range  
Information : (20-Feb-2009 15:36:05)  
Graph 42: Adding data from object @PCF\_MPH\_RA2\_SET\_AX:SET\_wrong\_proc\_stage  
1 elements.  
Warning ! : (20-Feb-2009 15:36:05)  
GanttChart::AddData. The DqiData structure has no data for this range  
Information : (20-Feb-2009 15:36:05)  
Graph 42: Adding data from object @PCF\_MPH\_RA2\_SET\_AX:SET\_wrong\_filename  
1 elements.  
Warning ! : (20-Feb-2009 15:36:05)  
GanttChart::AddData. The DqiData structure has no data for this range  
Information : (20-Feb-2009 15:36:05) Graph 42: Generating PNG file.  
Warning ! : (20-Feb-2009 15:36:05)  
GanttChart::ReadPolyline. Adding a section with no data  
Warning ! : (20-Feb-2009 15:36:05)  
GanttChart::ReadPolyline. Adding a section with no data  
Warning ! : (20-Feb-2009 15:36:05)  
GanttChart::ReadPolyline. Adding a section with no data  
Warning ! : (20-Feb-2009 15:36:05)  
GanttChart::ReadPolyline. Adding a section with no data  
Warning ! : (20-Feb-2009 15:36:05)  
GanttChart::ReadPolyline. Adding a section with no data  
Warning ! : (20-Feb-2009 15:36:05)  
GanttChart::ReadPolyline. Adding a section with no data  
Warning ! : (20-Feb-2009 15:36:05)  
GanttChart::ReadPolyline. Adding a section with no data  
Warning ! : (20-Feb-2009 15:36:05)  
GanttChart::ReadPolyline. Adding a section with no data  
Information : (20-Feb-2009 15:36:05) Graph 42: Destroying object.  
Information : (20-Feb-2009 15:36:05)  
Graph 43: Creating object for a eventGanttChart  
Information : (20-Feb-2009 15:36:05) Graph 43: Processing legend.  
Information : (20-Feb-2009 15:36:05)  
Graph 43: Adding data from object @PCF\_MPH\_RA2\_SL1\_AX:DET\_wrong\_product\_err  
1 elements.  
Warning ! : (20-Feb-2009 15:36:05)  
GanttChart::AddData. The DqiData structure has no data for this range  
Information : (20-Feb-2009 15:36:05)  
Graph 43: Adding data from object @PCF\_MPH\_RA2\_SL1\_AX:SET\_wrong\_sensing\_stop  
1 elements.  
Warning ! : (20-Feb-2009 15:36:05)  
GanttChart::AddData. The DqiData structure has no data for this range  
Information : (20-Feb-2009 15:36:05)  
Graph 43: Adding data from object @PCF\_MPH\_RA2\_SL1\_AX:SET\_wrong\_sensing\_start

```
1 elements.
Warning ! : (20-Feb-2009 15:36:05)
GanttChart::AddData. The DqiData structure has no data for this range
Information : (20-Feb-2009 15:36:05)
Graph 43: Adding data from object @PCF_MPH_RA2_SL1_AX:SET_wrong_software_ver
1 elements.
Warning ! : (20-Feb-2009 15:36:05)
GanttChart::AddData. The DqiData structure has no data for this range
Information : (20-Feb-2009 15:36:05)
Graph 43: Adding data from object @PCF_MPH_RA2_SL1_AX:SET_wrong_proc_time
1 elements.
Warning ! : (20-Feb-2009 15:36:05)
GanttChart::AddData. The DqiData structure has no data for this range
Information : (20-Feb-2009 15:36:05)
Graph 43: Adding data from object @PCF_MPH_RA2_SL1_AX:SET_wrong_proc_stage
1 elements.
Warning ! : (20-Feb-2009 15:36:05)
GanttChart::AddData. The DqiData structure has no data for this range
Information : (20-Feb-2009 15:36:05)
Graph 43: Adding data from object @PCF_MPH_RA2_SL1_AX:SET_wrong_filename
1 elements.
Warning ! : (20-Feb-2009 15:36:05)
GanttChart::AddData. The DqiData structure has no data for this range
Information : (20-Feb-2009 15:36:05) Graph 43: Generating PNG file.
Warning ! : (20-Feb-2009 15:36:05)
GanttChart::ReadPolyline. Adding a section with no data
Warning ! : (20-Feb-2009 15:36:05)
GanttChart::ReadPolyline. Adding a section with no data
Warning ! : (20-Feb-2009 15:36:05)
GanttChart::ReadPolyline. Adding a section with no data
Warning ! : (20-Feb-2009 15:36:05)
GanttChart::ReadPolyline. Adding a section with no data
Warning ! : (20-Feb-2009 15:36:05)
GanttChart::ReadPolyline. Adding a section with no data
Warning ! : (20-Feb-2009 15:36:05)
GanttChart::ReadPolyline. Adding a section with no data
Warning ! : (20-Feb-2009 15:36:05)
GanttChart::ReadPolyline. Adding a section with no data
Warning ! : (20-Feb-2009 15:36:05)
GanttChart::ReadPolyline. Adding a section with no data
Warning ! : (20-Feb-2009 15:36:05)
GanttChart::ReadPolyline. Adding a section with no data
Warning ! : (20-Feb-2009 15:36:05)
Graph 44: Creating object for a eventGanttChart
Information : (20-Feb-2009 15:36:06) Graph 44: Processing legend.
Information : (20-Feb-2009 15:36:06)
Graph 44: Adding data from object @PCF_MPH_RA2_SL2_AX:DET_wrong_product_err
1 elements.
Warning ! : (20-Feb-2009 15:36:06)
GanttChart::AddData. The DqiData structure has no data for this range
Information : (20-Feb-2009 15:36:06)
Graph 44: Adding data from object @PCF_MPH_RA2_SL2_AX:SET_wrong_sensing_stop
1 elements.
Warning ! : (20-Feb-2009 15:36:06)
GanttChart::AddData. The DqiData structure has no data for this range
Information : (20-Feb-2009 15:36:06)
Graph 44: Adding data from object @PCF_MPH_RA2_SL2_AX:SET_wrong_sensing_start
1 elements.
Warning ! : (20-Feb-2009 15:36:06)
GanttChart::AddData. The DqiData structure has no data for this range
Information : (20-Feb-2009 15:36:06)
Graph 44: Adding data from object @PCF_MPH_RA2_SL2_AX:SET_wrong_software_ver
1 elements.
Warning ! : (20-Feb-2009 15:36:06)
GanttChart::AddData. The DqiData structure has no data for this range
Information : (20-Feb-2009 15:36:06)
Graph 44: Adding data from object @PCF_MPH_RA2_SL2_AX:SET_wrong_proc_time
1 elements.
Warning ! : (20-Feb-2009 15:36:06)
GanttChart::AddData. The DqiData structure has no data for this range
Information : (20-Feb-2009 15:36:06)
```

Graph 44: Adding data from object @PCF\_MPH\_RA2\_SL2\_AX:SET\_wrong\_proc\_stage  
1 elements.  
Warning ! : (20-Feb-2009 15:36:06)  
GanttChart::AddData. The DqiData structure has no data for this range  
Information : (20-Feb-2009 15:36:06)  
Graph 44: Adding data from object @PCF\_MPH\_RA2\_SL2\_AX:SET\_wrong\_filename  
1 elements.  
Warning ! : (20-Feb-2009 15:36:06)  
GanttChart::AddData. The DqiData structure has no data for this range  
Information : (20-Feb-2009 15:36:06) Graph 44: Generating PNG file.  
Warning ! : (20-Feb-2009 15:36:06)  
GanttChart::ReadPolyline. Adding a section with no data  
Warning ! : (20-Feb-2009 15:36:06)  
GanttChart::ReadPolyline. Adding a section with no data  
Warning ! : (20-Feb-2009 15:36:06)  
GanttChart::ReadPolyline. Adding a section with no data  
Warning ! : (20-Feb-2009 15:36:06)  
GanttChart::ReadPolyline. Adding a section with no data  
Warning ! : (20-Feb-2009 15:36:06)  
GanttChart::ReadPolyline. Adding a section with no data  
Warning ! : (20-Feb-2009 15:36:06)  
GanttChart::ReadPolyline. Adding a section with no data  
Warning ! : (20-Feb-2009 15:36:06)  
GanttChart::ReadPolyline. Adding a section with no data  
Warning ! : (20-Feb-2009 15:36:06)  
GanttChart::ReadPolyline. Adding a section with no data  
Information : (20-Feb-2009 15:36:06) Graph 44: Destroying object.  
Information : (20-Feb-2009 15:36:06)  
Graph 45: Creating object for a eventGanttChart  
Information : (20-Feb-2009 15:36:06) Graph 45: Processing legend.  
Information : (20-Feb-2009 15:36:06)  
Graph 45: Adding data from object @PCF\_MPH\_RA2\_SOI\_AX:DET\_wrong\_product\_err  
1 elements.  
Warning ! : (20-Feb-2009 15:36:06)  
GanttChart::AddData. The DqiData structure has no data for this range  
Information : (20-Feb-2009 15:36:06)  
Graph 45: Adding data from object @PCF\_MPH\_RA2\_SOI\_AX:SET\_wrong\_sensing\_stop  
1 elements.  
Warning ! : (20-Feb-2009 15:36:06)  
GanttChart::AddData. The DqiData structure has no data for this range  
Information : (20-Feb-2009 15:36:06)  
Graph 45: Adding data from object @PCF\_MPH\_RA2\_SOI\_AX:SET\_wrong\_sensing\_start  
1 elements.  
Warning ! : (20-Feb-2009 15:36:06)  
GanttChart::AddData. The DqiData structure has no data for this range  
Information : (20-Feb-2009 15:36:06)  
Graph 45: Adding data from object @PCF\_MPH\_RA2\_SOI\_AX:SET\_wrong\_software\_ver  
1 elements.  
Warning ! : (20-Feb-2009 15:36:06)  
GanttChart::AddData. The DqiData structure has no data for this range  
Information : (20-Feb-2009 15:36:06)  
Graph 45: Adding data from object @PCF\_MPH\_RA2\_SOI\_AX:SET\_wrong\_proc\_time  
1 elements.  
Warning ! : (20-Feb-2009 15:36:06)  
GanttChart::AddData. The DqiData structure has no data for this range  
Information : (20-Feb-2009 15:36:06)  
Graph 45: Adding data from object @PCF\_MPH\_RA2\_SOI\_AX:SET\_wrong\_proc\_stage  
1 elements.  
Warning ! : (20-Feb-2009 15:36:06)  
GanttChart::AddData. The DqiData structure has no data for this range  
Information : (20-Feb-2009 15:36:06)  
Graph 45: Adding data from object @PCF\_MPH\_RA2\_SOI\_AX:SET\_wrong\_filename  
1 elements.  
Warning ! : (20-Feb-2009 15:36:06)  
GanttChart::AddData. The DqiData structure has no data for this range  
Information : (20-Feb-2009 15:36:06) Graph 45: Generating PNG file.  
Warning ! : (20-Feb-2009 15:36:06)  
GanttChart::ReadPolyline. Adding a section with no data  
Warning ! : (20-Feb-2009 15:36:06)  
GanttChart::ReadPolyline. Adding a section with no data

Warning ! : (20-Feb-2009 15:36:06)  
GanttChart::ReadPolyline. Adding a section with no data  
Warning ! : (20-Feb-2009 15:36:06)  
GanttChart::ReadPolyline. Adding a section with no data  
Warning ! : (20-Feb-2009 15:36:06)  
GanttChart::ReadPolyline. Adding a section with no data  
Warning ! : (20-Feb-2009 15:36:06)  
GanttChart::ReadPolyline. Adding a section with no data  
Warning ! : (20-Feb-2009 15:36:06)  
GanttChart::ReadPolyline. Adding a section with no data  
Information : (20-Feb-2009 15:36:07) Graph 45: Destroying object.  
Information : (20-Feb-2009 15:36:07)  
Graph 46: Creating object for a eventGanttChart  
Information : (20-Feb-2009 15:36:07) Graph 46: Processing legend.  
Information : (20-Feb-2009 15:36:07)  
Graph 46: Adding data from object @PCF\_MPH\_RA2\_SOL\_AX:DET\_wrong\_product\_err  
1 elements.  
Warning ! : (20-Feb-2009 15:36:07)  
GanttChart::AddData. The DqiData structure has no data for this range  
Information : (20-Feb-2009 15:36:07)  
Graph 46: Adding data from object @PCF\_MPH\_RA2\_SOL\_AX:SET\_wrong\_sensing\_stop  
1 elements.  
Warning ! : (20-Feb-2009 15:36:07)  
GanttChart::AddData. The DqiData structure has no data for this range  
Information : (20-Feb-2009 15:36:07)  
Graph 46: Adding data from object @PCF\_MPH\_RA2\_SOL\_AX:SET\_wrong\_sensing\_start  
1 elements.  
Warning ! : (20-Feb-2009 15:36:07)  
GanttChart::AddData. The DqiData structure has no data for this range  
Information : (20-Feb-2009 15:36:07)  
Graph 46: Adding data from object @PCF\_MPH\_RA2\_SOL\_AX:SET\_wrong\_software\_ver  
1 elements.  
Warning ! : (20-Feb-2009 15:36:07)  
GanttChart::AddData. The DqiData structure has no data for this range  
Information : (20-Feb-2009 15:36:07)  
Graph 46: Adding data from object @PCF\_MPH\_RA2\_SOL\_AX:SET\_wrong\_proc\_time  
1 elements.  
Warning ! : (20-Feb-2009 15:36:07)  
GanttChart::AddData. The DqiData structure has no data for this range  
Information : (20-Feb-2009 15:36:07)  
Graph 46: Adding data from object @PCF\_MPH\_RA2\_SOL\_AX:SET\_wrong\_proc\_stage  
1 elements.  
Warning ! : (20-Feb-2009 15:36:07)  
GanttChart::AddData. The DqiData structure has no data for this range  
Information : (20-Feb-2009 15:36:07)  
Graph 46: Adding data from object @PCF\_MPH\_RA2\_SOL\_AX:SET\_wrong\_filename  
1 elements.  
Warning ! : (20-Feb-2009 15:36:07)  
GanttChart::AddData. The DqiData structure has no data for this range  
Information : (20-Feb-2009 15:36:07) Graph 46: Generating PNG file.  
Warning ! : (20-Feb-2009 15:36:07)  
GanttChart::ReadPolyline. Adding a section with no data  
Warning ! : (20-Feb-2009 15:36:07)  
GanttChart::ReadPolyline. Adding a section with no data  
Warning ! : (20-Feb-2009 15:36:07)  
GanttChart::ReadPolyline. Adding a section with no data  
Warning ! : (20-Feb-2009 15:36:07)  
GanttChart::ReadPolyline. Adding a section with no data  
Warning ! : (20-Feb-2009 15:36:07)  
GanttChart::ReadPolyline. Adding a section with no data  
Warning ! : (20-Feb-2009 15:36:07)  
GanttChart::ReadPolyline. Adding a section with no data  
Warning ! : (20-Feb-2009 15:36:07)  
GanttChart::ReadPolyline. Adding a section with no data  
Warning ! : (20-Feb-2009 15:36:07)  
GanttChart::ReadPolyline. Adding a section with no data  
Information : (20-Feb-2009 15:36:08) Graph 46: Destroying object.  
Information : (20-Feb-2009 15:36:08)  
Graph 47: Creating object for a eventGanttChart  
Information : (20-Feb-2009 15:36:08) Graph 47: Processing legend.

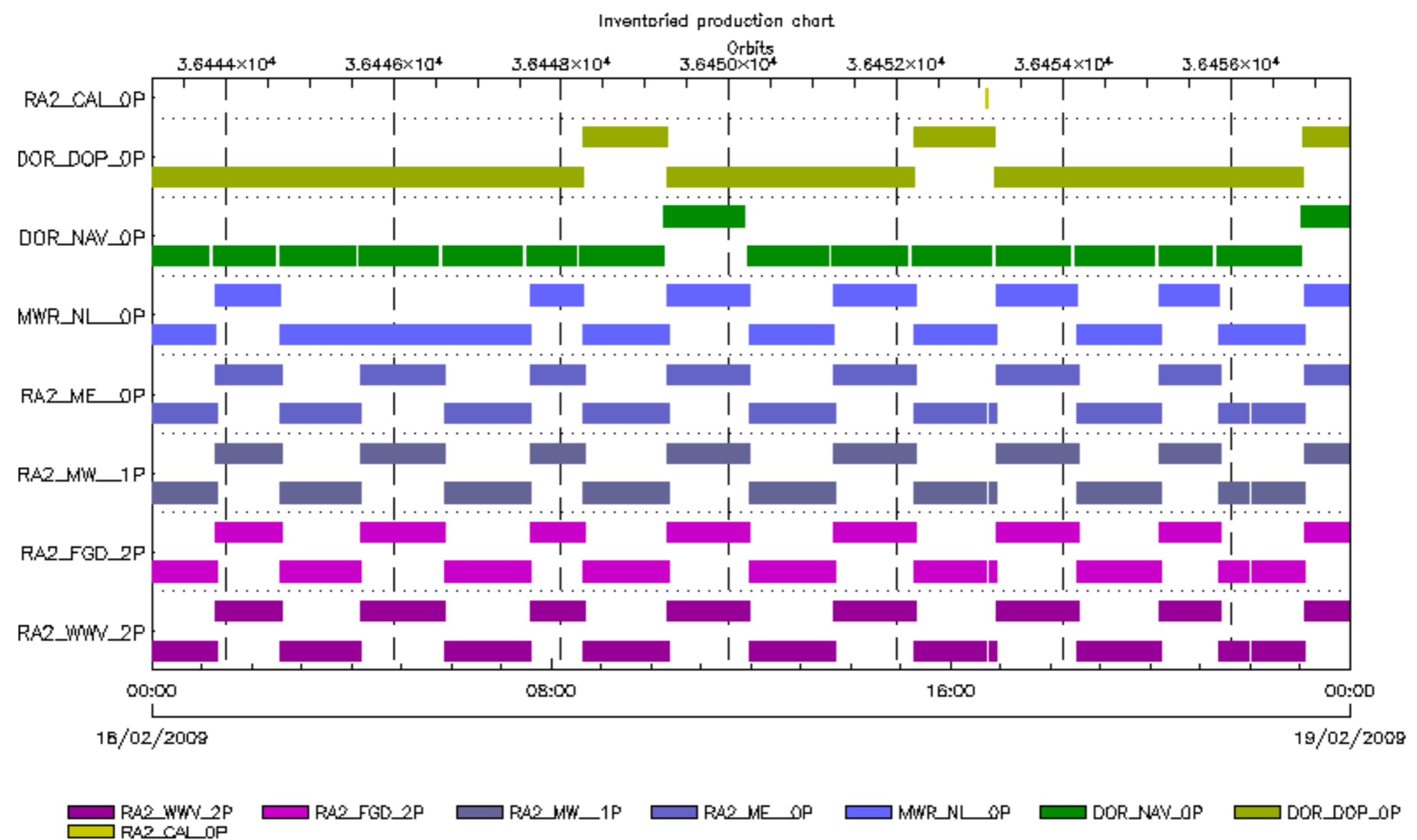
Information : (20-Feb-2009 15:36:08)  
Graph 47: Adding data from object @PCF\_MPH\_RA2\_SSB\_AX:DET\_wrong\_product\_err  
1 elements.  
Warning ! : (20-Feb-2009 15:36:08)  
GanttChart::AddData. The DqiData structure has no data for this range  
Information : (20-Feb-2009 15:36:08)  
Graph 47: Adding data from object @PCF\_MPH\_RA2\_SSB\_AX:SET\_wrong\_sensing\_stop  
1 elements.  
Warning ! : (20-Feb-2009 15:36:08)  
GanttChart::AddData. The DqiData structure has no data for this range  
Information : (20-Feb-2009 15:36:08)  
Graph 47: Adding data from object @PCF\_MPH\_RA2\_SSB\_AX:SET\_wrong\_sensing\_start  
1 elements.  
Warning ! : (20-Feb-2009 15:36:08)  
GanttChart::AddData. The DqiData structure has no data for this range  
Information : (20-Feb-2009 15:36:08)  
Graph 47: Adding data from object @PCF\_MPH\_RA2\_SSB\_AX:SET\_wrong\_software\_ver  
1 elements.  
Warning ! : (20-Feb-2009 15:36:08)  
GanttChart::AddData. The DqiData structure has no data for this range  
Information : (20-Feb-2009 15:36:08)  
Graph 47: Adding data from object @PCF\_MPH\_RA2\_SSB\_AX:SET\_wrong\_proc\_time  
1 elements.  
Warning ! : (20-Feb-2009 15:36:08)  
GanttChart::AddData. The DqiData structure has no data for this range  
Information : (20-Feb-2009 15:36:08)  
Graph 47: Adding data from object @PCF\_MPH\_RA2\_SSB\_AX:SET\_wrong\_proc\_stage  
1 elements.  
Warning ! : (20-Feb-2009 15:36:08)  
GanttChart::AddData. The DqiData structure has no data for this range  
Information : (20-Feb-2009 15:36:08)  
Graph 47: Adding data from object @PCF\_MPH\_RA2\_SSB\_AX:SET\_wrong\_filename  
1 elements.  
Warning ! : (20-Feb-2009 15:36:08)  
GanttChart::AddData. The DqiData structure has no data for this range  
Information : (20-Feb-2009 15:36:08) Graph 47: Generating PNG file.  
Warning ! : (20-Feb-2009 15:36:08)  
GanttChart::ReadPolyline. Adding a section with no data  
Warning ! : (20-Feb-2009 15:36:08)  
GanttChart::ReadPolyline. Adding a section with no data  
Warning ! : (20-Feb-2009 15:36:08)  
GanttChart::ReadPolyline. Adding a section with no data  
Warning ! : (20-Feb-2009 15:36:08)  
GanttChart::ReadPolyline. Adding a section with no data  
Warning ! : (20-Feb-2009 15:36:08)  
GanttChart::ReadPolyline. Adding a section with no data  
Warning ! : (20-Feb-2009 15:36:08)  
GanttChart::ReadPolyline. Adding a section with no data  
Warning ! : (20-Feb-2009 15:36:08)  
GanttChart::ReadPolyline. Adding a section with no data  
Warning ! : (20-Feb-2009 15:36:08)  
GanttChart::ReadPolyline. Adding a section with no data  
Information : (20-Feb-2009 15:36:08) Graph 47: Destroying object.  
Information : (20-Feb-2009 15:36:08)  
Graph 48: Creating object for a eventGanttChart  
Information : (20-Feb-2009 15:36:08) Graph 48: Processing legend.  
Information : (20-Feb-2009 15:36:08)  
Graph 48: Adding data from object @PCF\_MPH\_RA2\_TLD\_AX:DET\_wrong\_product\_err  
1 elements.  
Warning ! : (20-Feb-2009 15:36:08)  
GanttChart::AddData. The DqiData structure has no data for this range  
Information : (20-Feb-2009 15:36:08)  
Graph 48: Adding data from object @PCF\_MPH\_RA2\_TLD\_AX:SET\_wrong\_sensing\_stop  
1 elements.  
Warning ! : (20-Feb-2009 15:36:08)  
GanttChart::AddData. The DqiData structure has no data for this range  
Information : (20-Feb-2009 15:36:08)  
Graph 48: Adding data from object @PCF\_MPH\_RA2\_TLD\_AX:SET\_wrong\_sensing\_start  
1 elements.  
Warning ! : (20-Feb-2009 15:36:08)

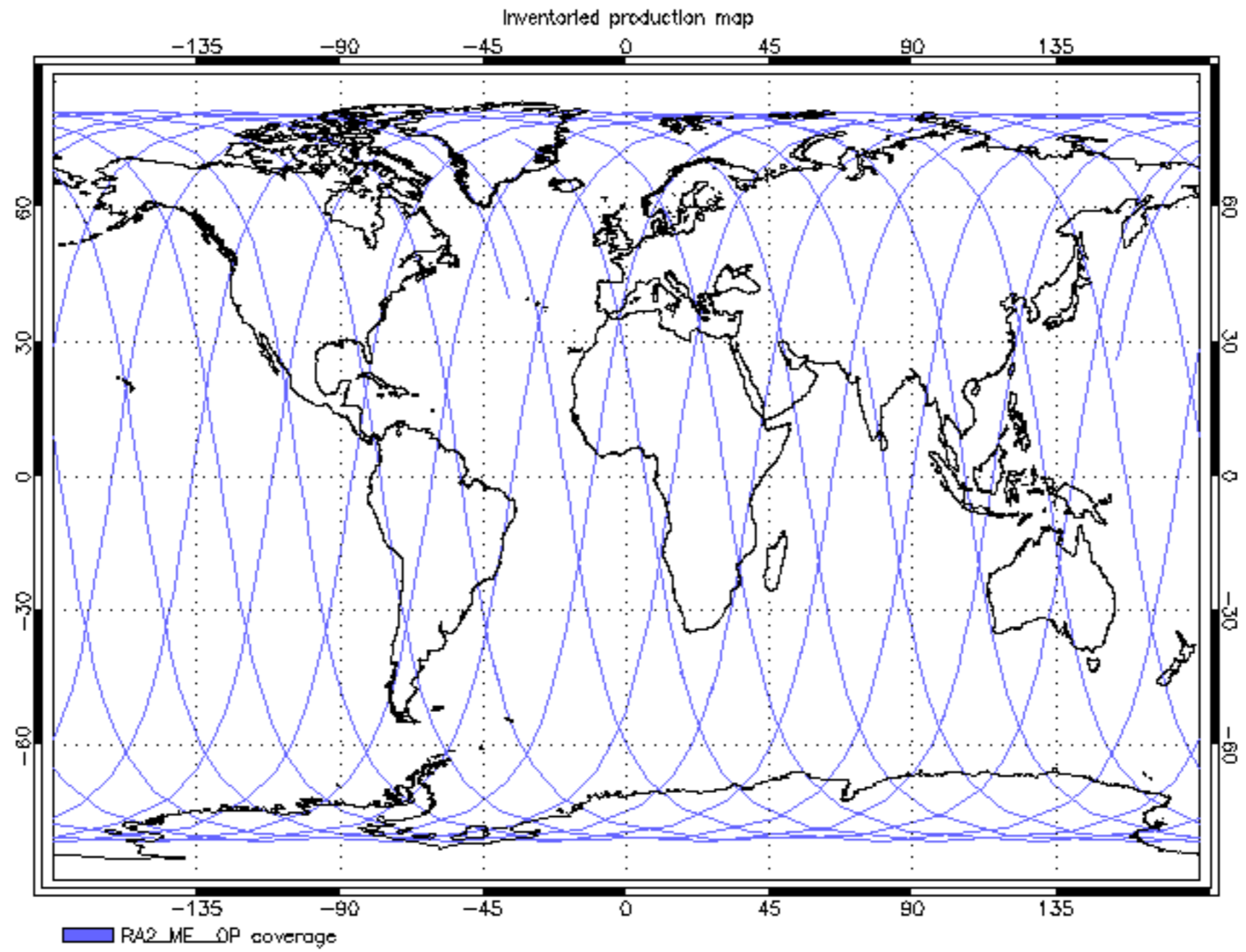
GanttChart::AddData. The DqiData structure has no data for this range  
Information : (20-Feb-2009 15:36:08)  
Graph 48: Adding data from object @PCF\_MPH\_RA2\_TLD\_AX:SET\_wrong\_software\_ver  
1 elements.  
Warning ! : (20-Feb-2009 15:36:08)  
GanttChart::AddData. The DqiData structure has no data for this range  
Information : (20-Feb-2009 15:36:08)  
Graph 48: Adding data from object @PCF\_MPH\_RA2\_TLD\_AX:SET\_wrong\_proc\_time  
1 elements.  
Warning ! : (20-Feb-2009 15:36:08)  
GanttChart::AddData. The DqiData structure has no data for this range  
Information : (20-Feb-2009 15:36:08)  
Graph 48: Adding data from object @PCF\_MPH\_RA2\_TLD\_AX:SET\_wrong\_proc\_stage  
1 elements.  
Warning ! : (20-Feb-2009 15:36:08)  
GanttChart::AddData. The DqiData structure has no data for this range  
Information : (20-Feb-2009 15:36:08)  
Graph 48: Adding data from object @PCF\_MPH\_RA2\_TLD\_AX:SET\_wrong\_filename  
1 elements.  
Warning ! : (20-Feb-2009 15:36:08)  
GanttChart::AddData. The DqiData structure has no data for this range  
Information : (20-Feb-2009 15:36:08) Graph 48: Generating PNG file.  
Warning ! : (20-Feb-2009 15:36:08)  
GanttChart::ReadPolyline. Adding a section with no data  
Warning ! : (20-Feb-2009 15:36:08)  
GanttChart::ReadPolyline. Adding a section with no data  
Warning ! : (20-Feb-2009 15:36:08)  
GanttChart::ReadPolyline. Adding a section with no data  
Warning ! : (20-Feb-2009 15:36:08)  
GanttChart::ReadPolyline. Adding a section with no data  
Warning ! : (20-Feb-2009 15:36:08)  
GanttChart::ReadPolyline. Adding a section with no data  
Warning ! : (20-Feb-2009 15:36:08)  
GanttChart::ReadPolyline. Adding a section with no data  
Warning ! : (20-Feb-2009 15:36:08)  
GanttChart::ReadPolyline. Adding a section with no data  
Warning ! : (20-Feb-2009 15:36:08)  
GanttChart::ReadPolyline. Adding a section with no data  
Information : (20-Feb-2009 15:36:08) Graph 48: Destroying object.  
Information : (20-Feb-2009 15:36:08)  
Graph 49: Creating object for a eventGanttChart  
Information : (20-Feb-2009 15:36:08) Graph 49: Processing legend.  
Information : (20-Feb-2009 15:36:08)  
Graph 49: Adding data from object @PCF\_MPH\_RA2\_USO\_AX:DET\_wrong\_product\_err  
1 elements.  
Warning ! : (20-Feb-2009 15:36:08)  
GanttChart::AddData. The DqiData structure has no data for this range  
Information : (20-Feb-2009 15:36:08)  
Graph 49: Adding data from object @PCF\_MPH\_RA2\_USO\_AX:SET\_wrong\_sensing\_stop  
1 elements.  
Warning ! : (20-Feb-2009 15:36:08)  
GanttChart::AddData. The DqiData structure has no data for this range  
Information : (20-Feb-2009 15:36:08)  
Graph 49: Adding data from object @PCF\_MPH\_RA2\_USO\_AX:SET\_wrong\_sensing\_start  
1 elements.  
Warning ! : (20-Feb-2009 15:36:08)  
GanttChart::AddData. The DqiData structure has no data for this range  
Information : (20-Feb-2009 15:36:09)  
Graph 49: Adding data from object @PCF\_MPH\_RA2\_USO\_AX:SET\_wrong\_software\_ver  
1 elements.  
Warning ! : (20-Feb-2009 15:36:09)  
GanttChart::AddData. The DqiData structure has no data for this range  
Information : (20-Feb-2009 15:36:09)  
Graph 49: Adding data from object @PCF\_MPH\_RA2\_USO\_AX:SET\_wrong\_proc\_time  
1 elements.  
Warning ! : (20-Feb-2009 15:36:09)  
GanttChart::AddData. The DqiData structure has no data for this range  
Information : (20-Feb-2009 15:36:09)  
Graph 49: Adding data from object @PCF\_MPH\_RA2\_USO\_AX:SET\_wrong\_proc\_stage  
1 elements.

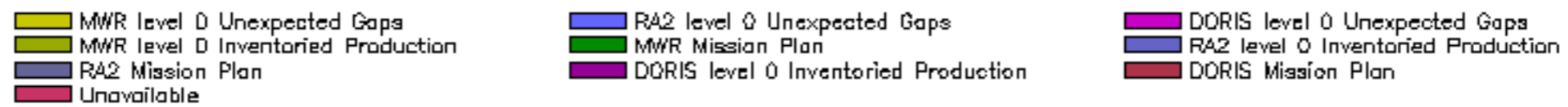
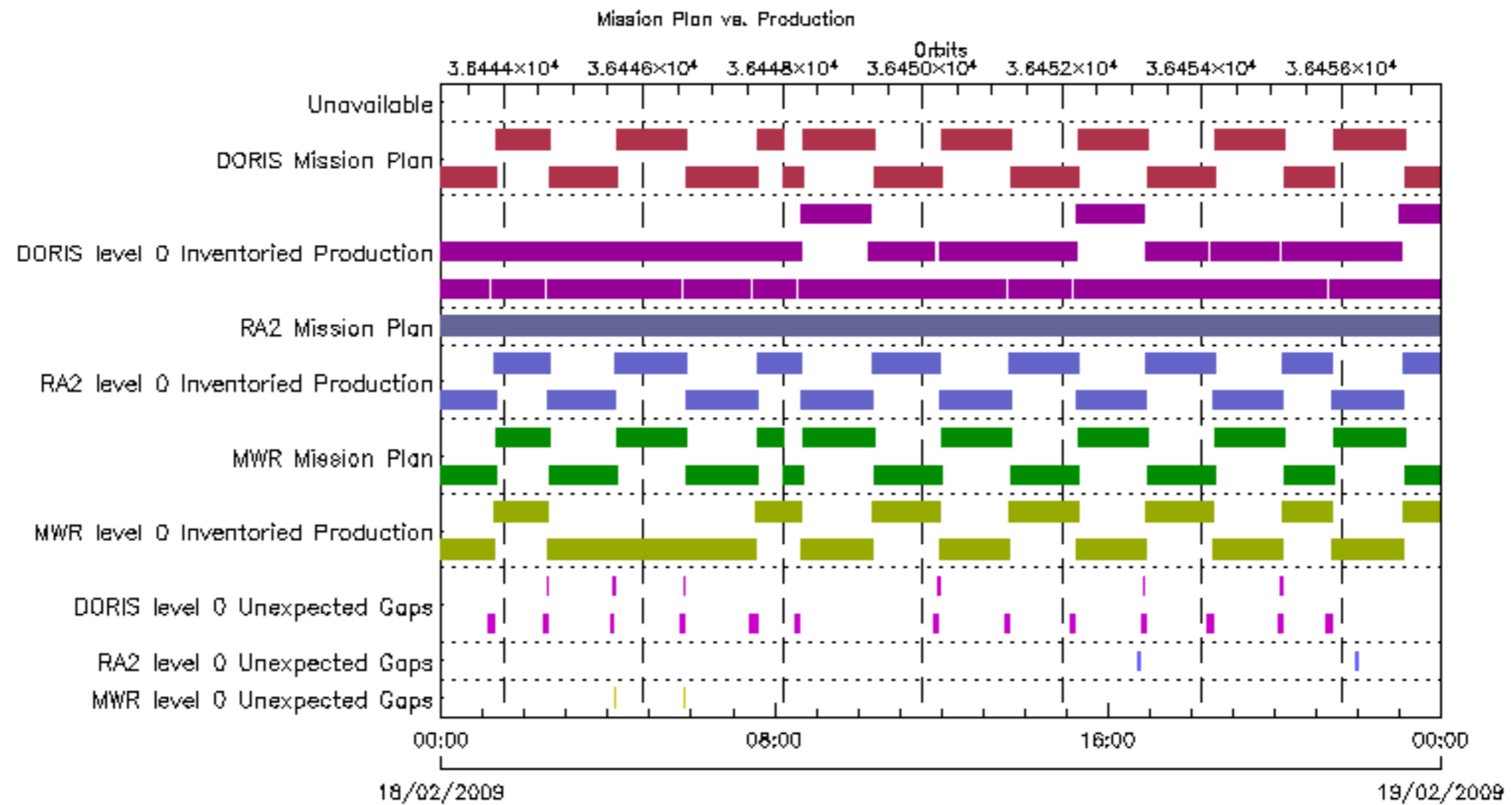
Warning ! : (20-Feb-2009 15:36:09)  
GanttChart::AddData. The DqiData structure has no data for this range  
Information : (20-Feb-2009 15:36:09)  
Graph 49: Adding data from object @PCF\_MPH\_RA2\_USO\_AX:SET\_wrong\_filename  
1 elements.  
Warning ! : (20-Feb-2009 15:36:09)  
GanttChart::AddData. The DqiData structure has no data for this range  
Information : (20-Feb-2009 15:36:09) Graph 49: Generating PNG file.  
Warning ! : (20-Feb-2009 15:36:09)  
GanttChart::ReadPolyline. Adding a section with no data  
Warning ! : (20-Feb-2009 15:36:09)  
GanttChart::ReadPolyline. Adding a section with no data  
Warning ! : (20-Feb-2009 15:36:09)  
GanttChart::ReadPolyline. Adding a section with no data  
Warning ! : (20-Feb-2009 15:36:09)  
GanttChart::ReadPolyline. Adding a section with no data  
Warning ! : (20-Feb-2009 15:36:09)  
GanttChart::ReadPolyline. Adding a section with no data  
Warning ! : (20-Feb-2009 15:36:09)  
GanttChart::ReadPolyline. Adding a section with no data  
Information : (20-Feb-2009 15:36:09) Graph 49: Destroying object.  
Information : (20-Feb-2009 15:36:09)  
Graph 50: Creating object for a eventGanttChart  
Information : (20-Feb-2009 15:36:09) Graph 50: Processing legend.  
Information : (20-Feb-2009 15:36:09)  
Graph 50: Adding data from object @PCF\_MPH\_AUX\_ATT\_AX:DET\_wrong\_product\_err  
1 elements.  
Warning ! : (20-Feb-2009 15:36:09)  
GanttChart::AddData. The DqiData structure has no data for this range  
Information : (20-Feb-2009 15:36:09)  
Graph 50: Adding data from object @PCF\_MPH\_AUX\_ATT\_AX:SET\_wrong\_sensing\_stop  
1 elements.  
Warning ! : (20-Feb-2009 15:36:09)  
GanttChart::AddData. The DqiData structure has no data for this range  
Information : (20-Feb-2009 15:36:09)  
Graph 50: Adding data from object @PCF\_MPH\_AUX\_ATT\_AX:SET\_wrong\_sensing\_start  
1 elements.  
Warning ! : (20-Feb-2009 15:36:09)  
GanttChart::AddData. The DqiData structure has no data for this range  
Information : (20-Feb-2009 15:36:09)  
Graph 50: Adding data from object @PCF\_MPH\_AUX\_ATT\_AX:SET\_wrong\_software\_ver  
1 elements.  
Warning ! : (20-Feb-2009 15:36:09)  
GanttChart::AddData. The DqiData structure has no data for this range  
Information : (20-Feb-2009 15:36:09)  
Graph 50: Adding data from object @PCF\_MPH\_AUX\_ATT\_AX:SET\_wrong\_proc\_time  
1 elements.  
Warning ! : (20-Feb-2009 15:36:09)  
GanttChart::AddData. The DqiData structure has no data for this range  
Information : (20-Feb-2009 15:36:09)  
Graph 50: Adding data from object @PCF\_MPH\_AUX\_ATT\_AX:SET\_wrong\_proc\_stage  
1 elements.  
Warning ! : (20-Feb-2009 15:36:09)  
GanttChart::AddData. The DqiData structure has no data for this range  
Information : (20-Feb-2009 15:36:09)  
Graph 50: Adding data from object @PCF\_MPH\_AUX\_ATT\_AX:SET\_wrong\_filename  
1 elements.  
Warning ! : (20-Feb-2009 15:36:09)  
GanttChart::AddData. The DqiData structure has no data for this range  
Information : (20-Feb-2009 15:36:09) Graph 50: Generating PNG file.  
Warning ! : (20-Feb-2009 15:36:09)  
GanttChart::ReadPolyline. Adding a section with no data  
Warning ! : (20-Feb-2009 15:36:09)  
GanttChart::ReadPolyline. Adding a section with no data  
Warning ! : (20-Feb-2009 15:36:09)  
GanttChart::ReadPolyline. Adding a section with no data

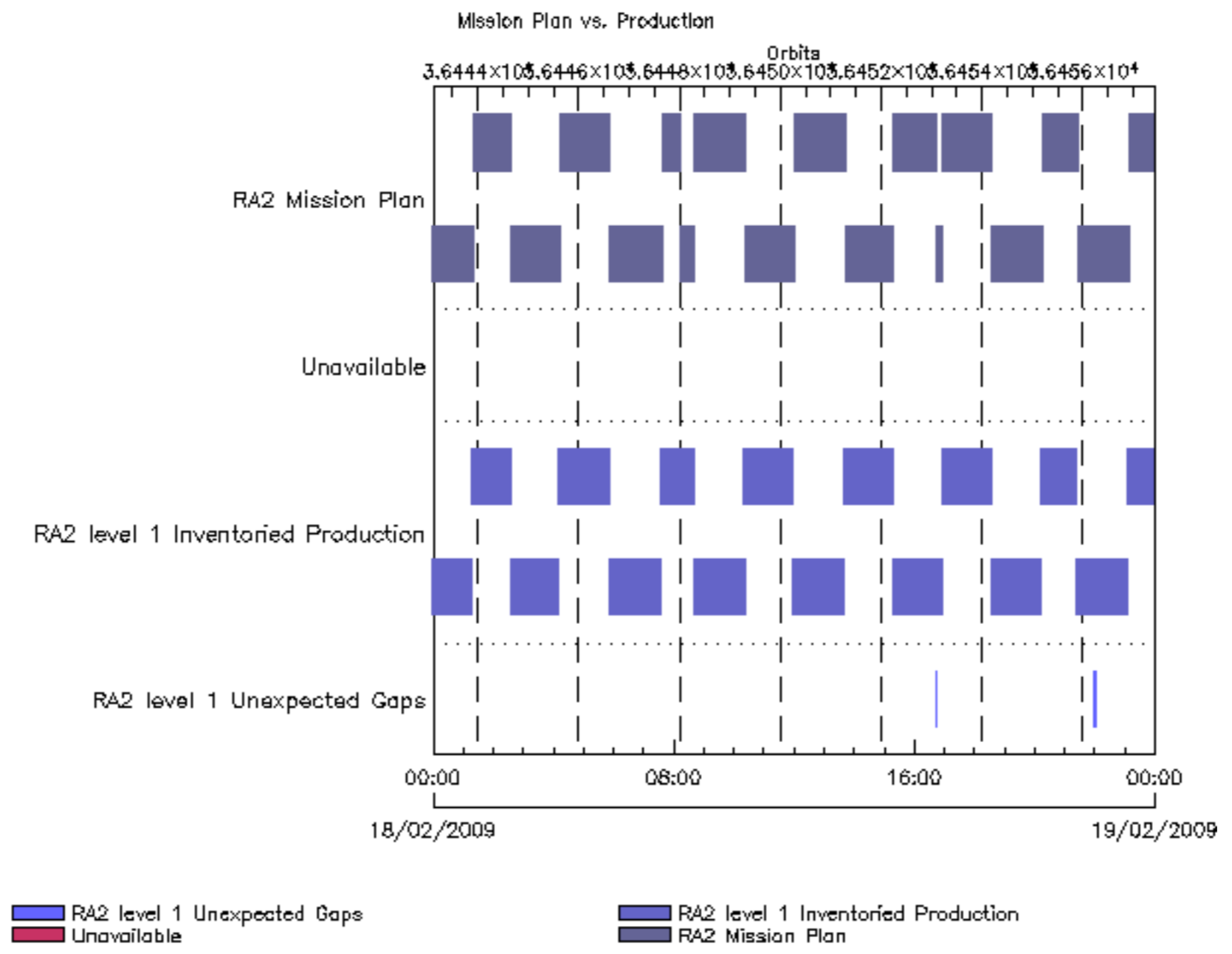
Warning ! : (20-Feb-2009 15:36:09)  
GanttChart::ReadPolyline. Adding a section with no data  
Warning ! : (20-Feb-2009 15:36:09)  
GanttChart::ReadPolyline. Adding a section with no data  
Warning ! : (20-Feb-2009 15:36:09)  
GanttChart::ReadPolyline. Adding a section with no data  
Warning ! : (20-Feb-2009 15:36:09)  
GanttChart::ReadPolyline. Adding a section with no data  
Information : (20-Feb-2009 15:36:10) Graph 50: Destroying object.  
Information : (20-Feb-2009 15:36:10) Graphs successfully created.

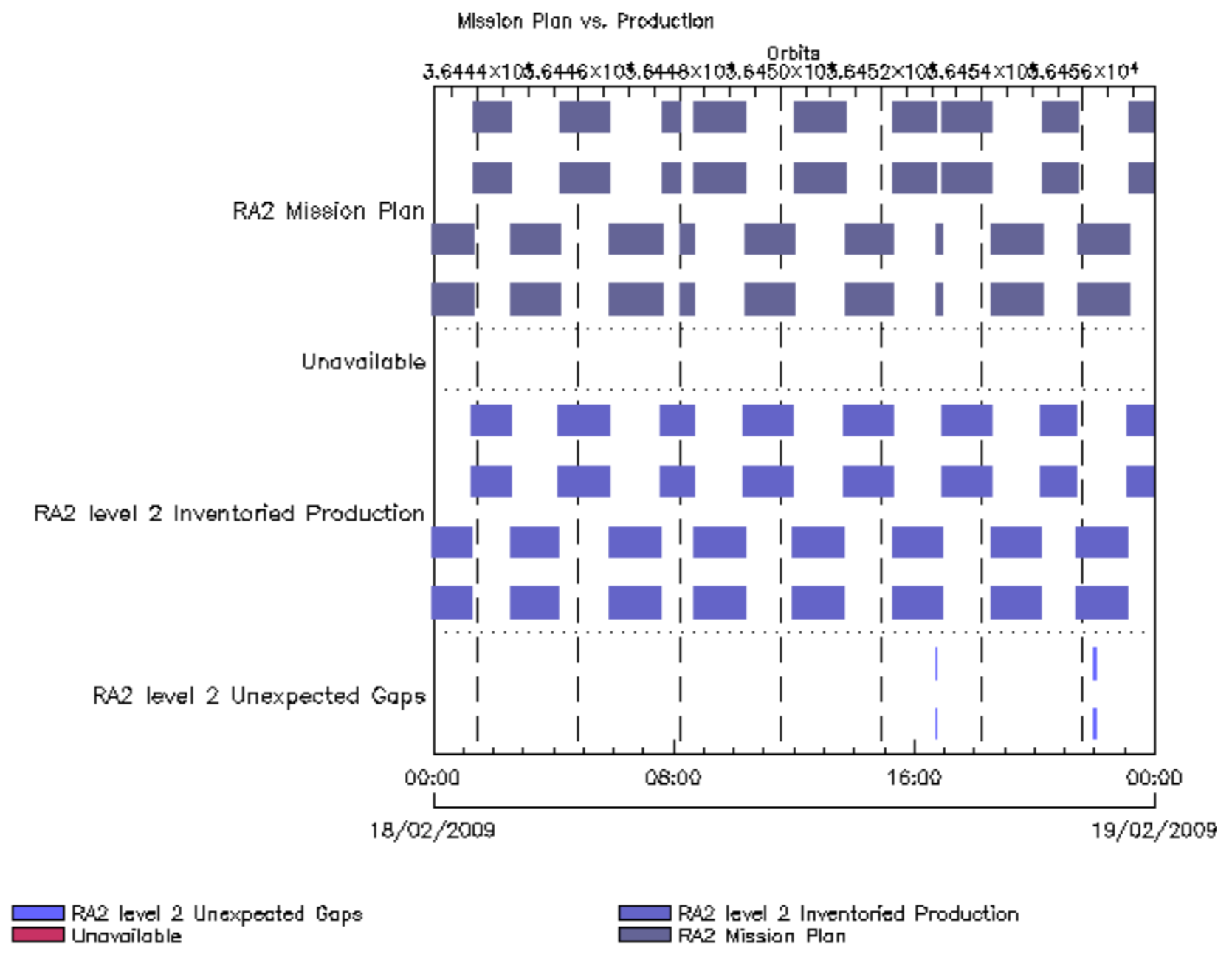


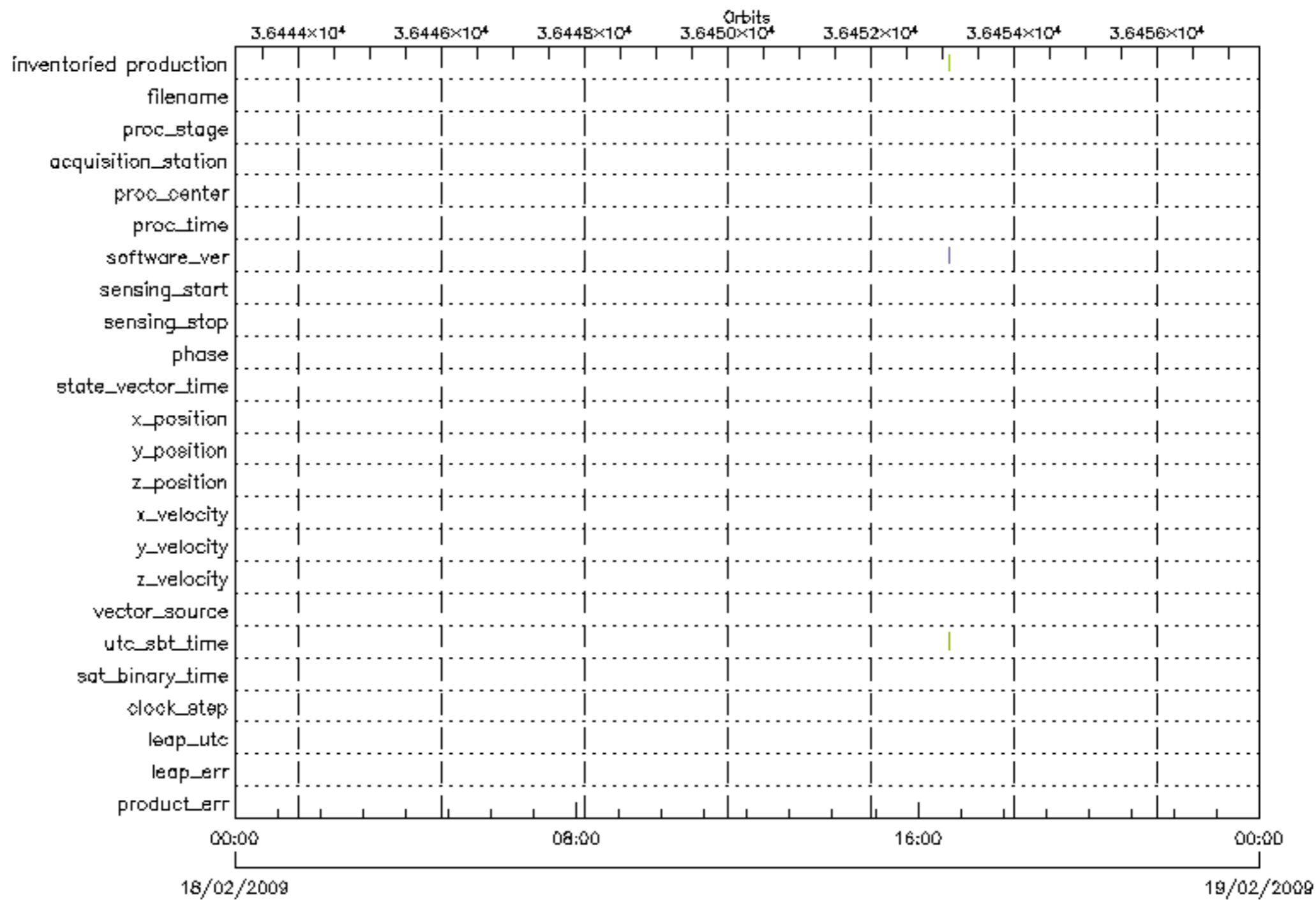


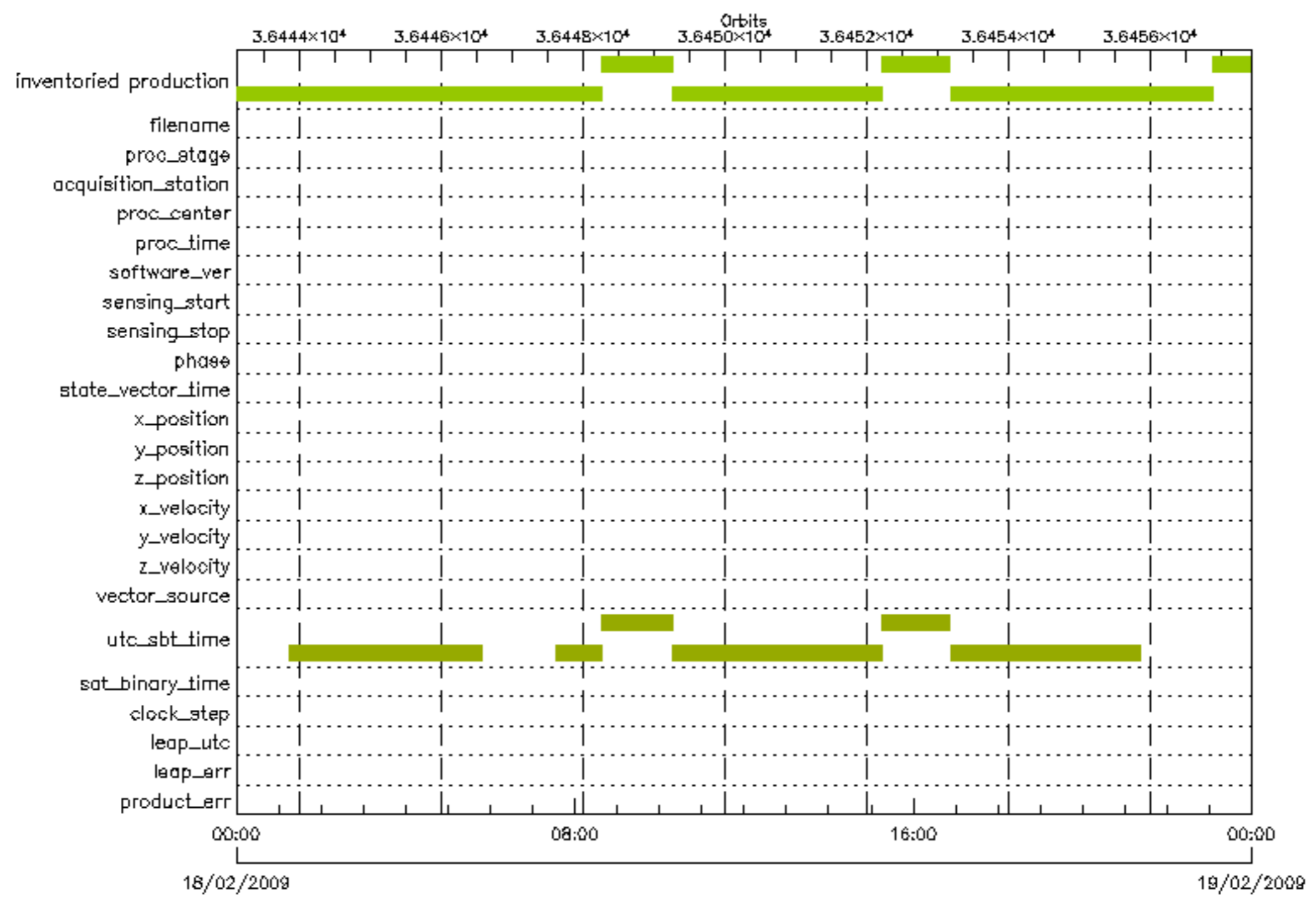


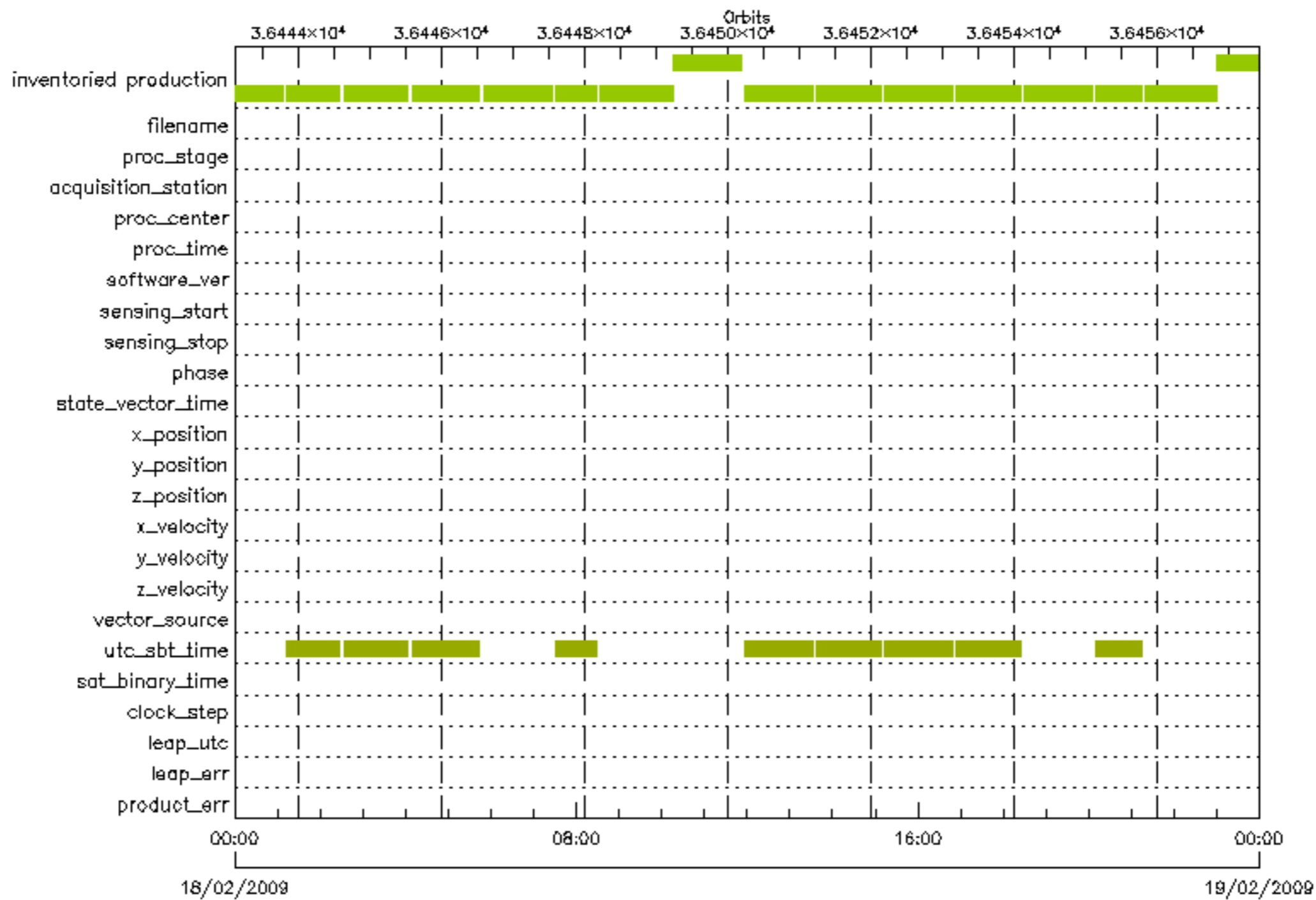




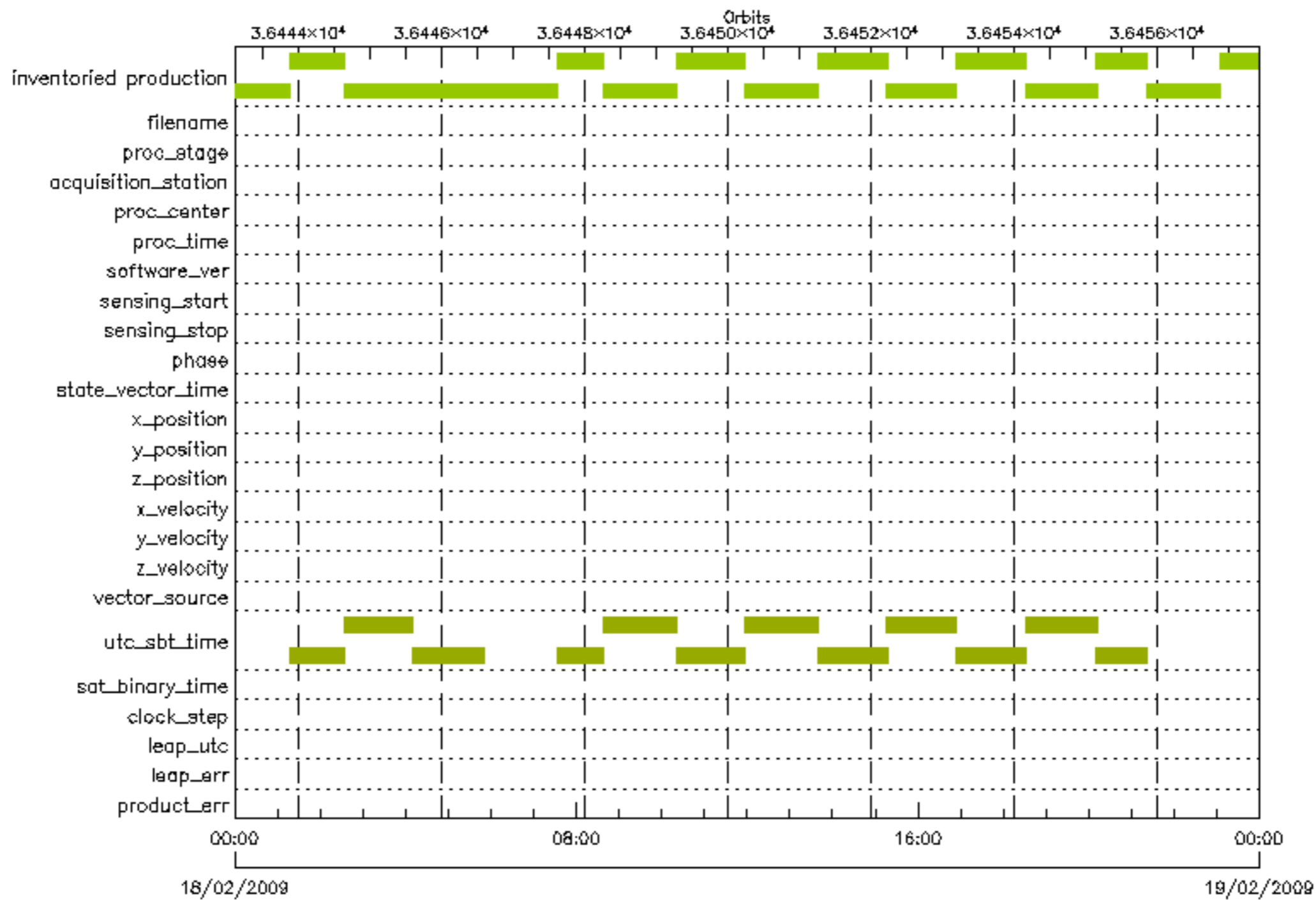


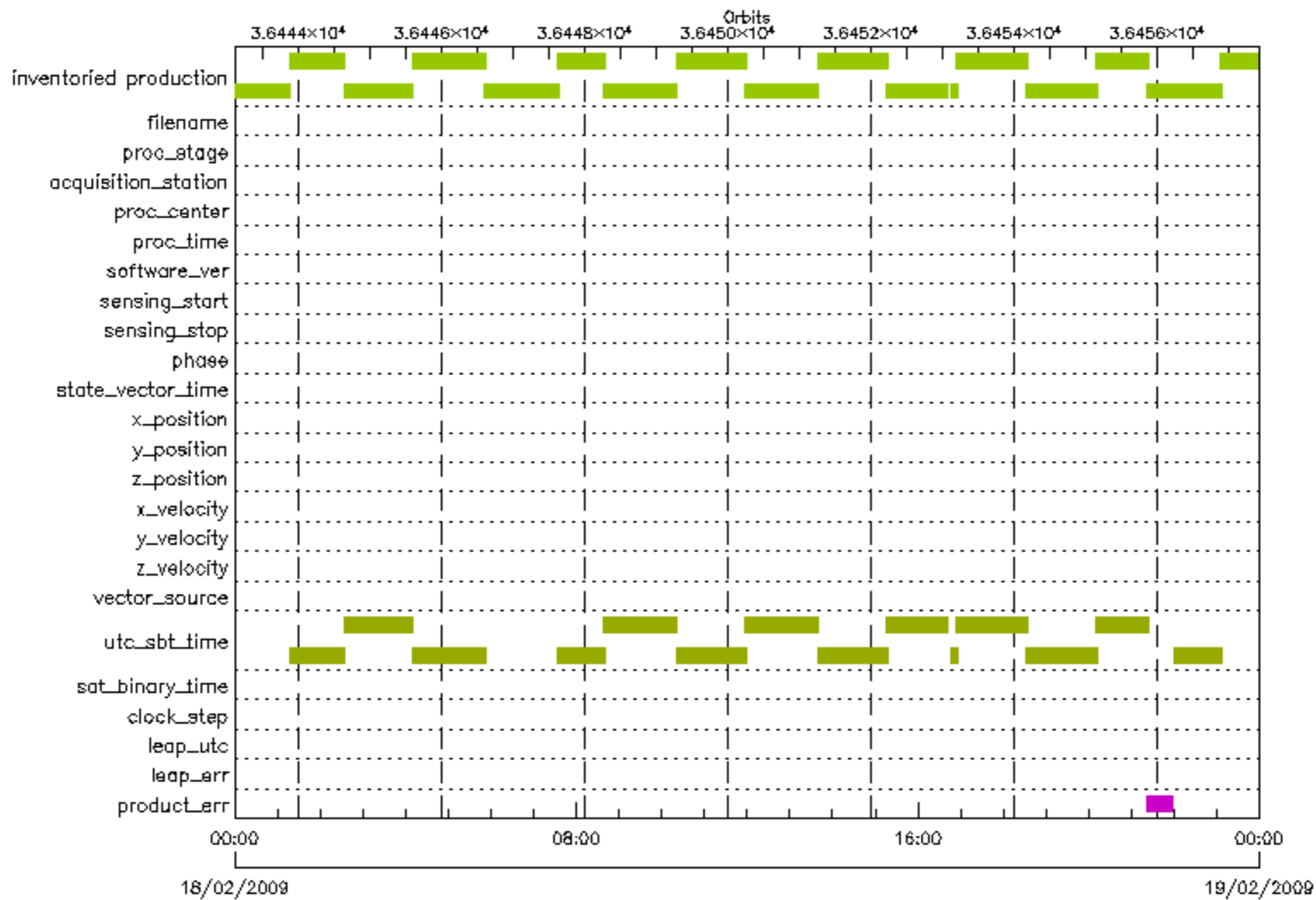


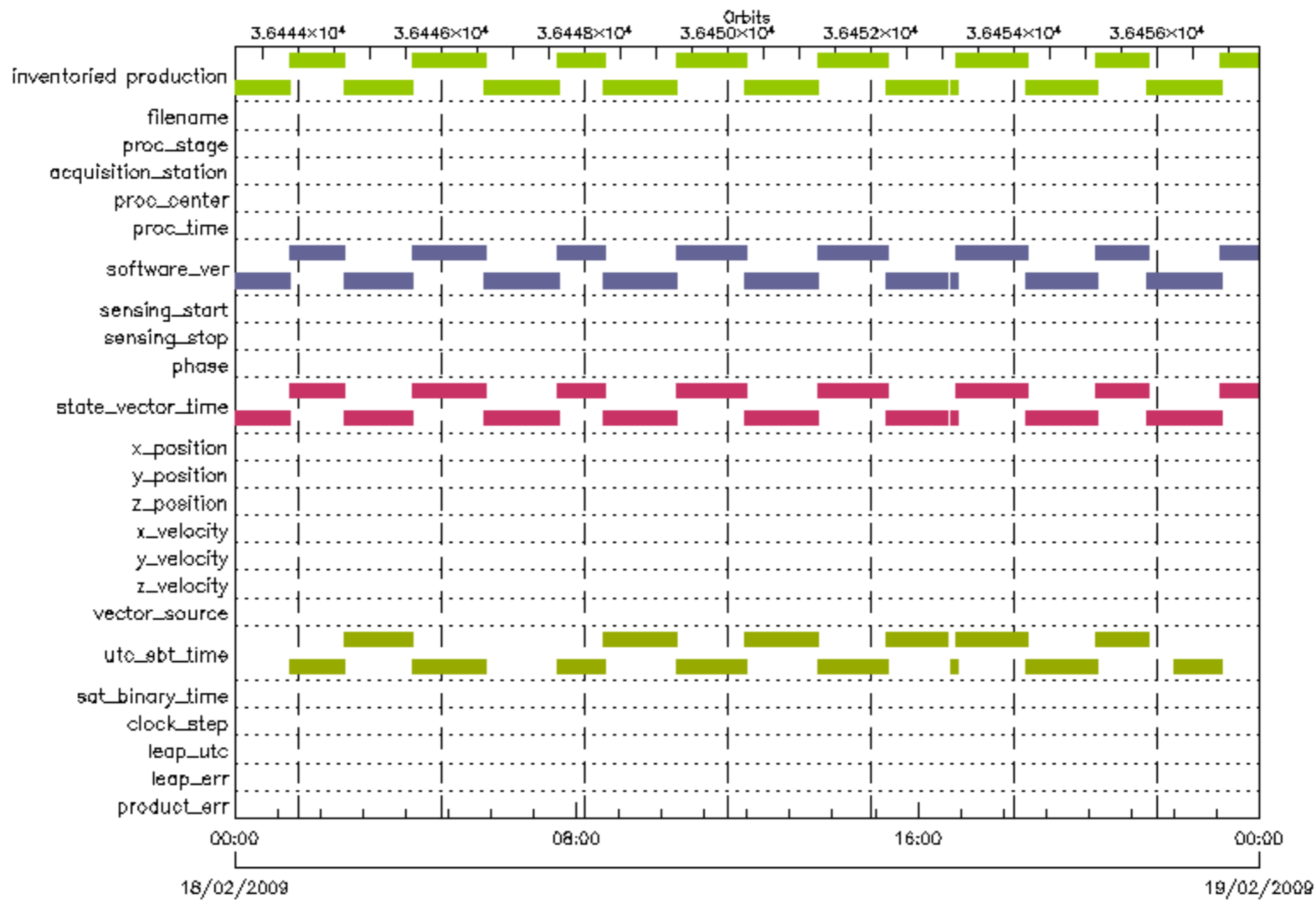








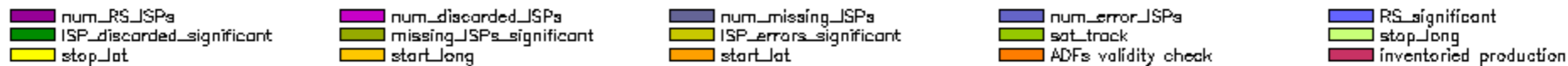
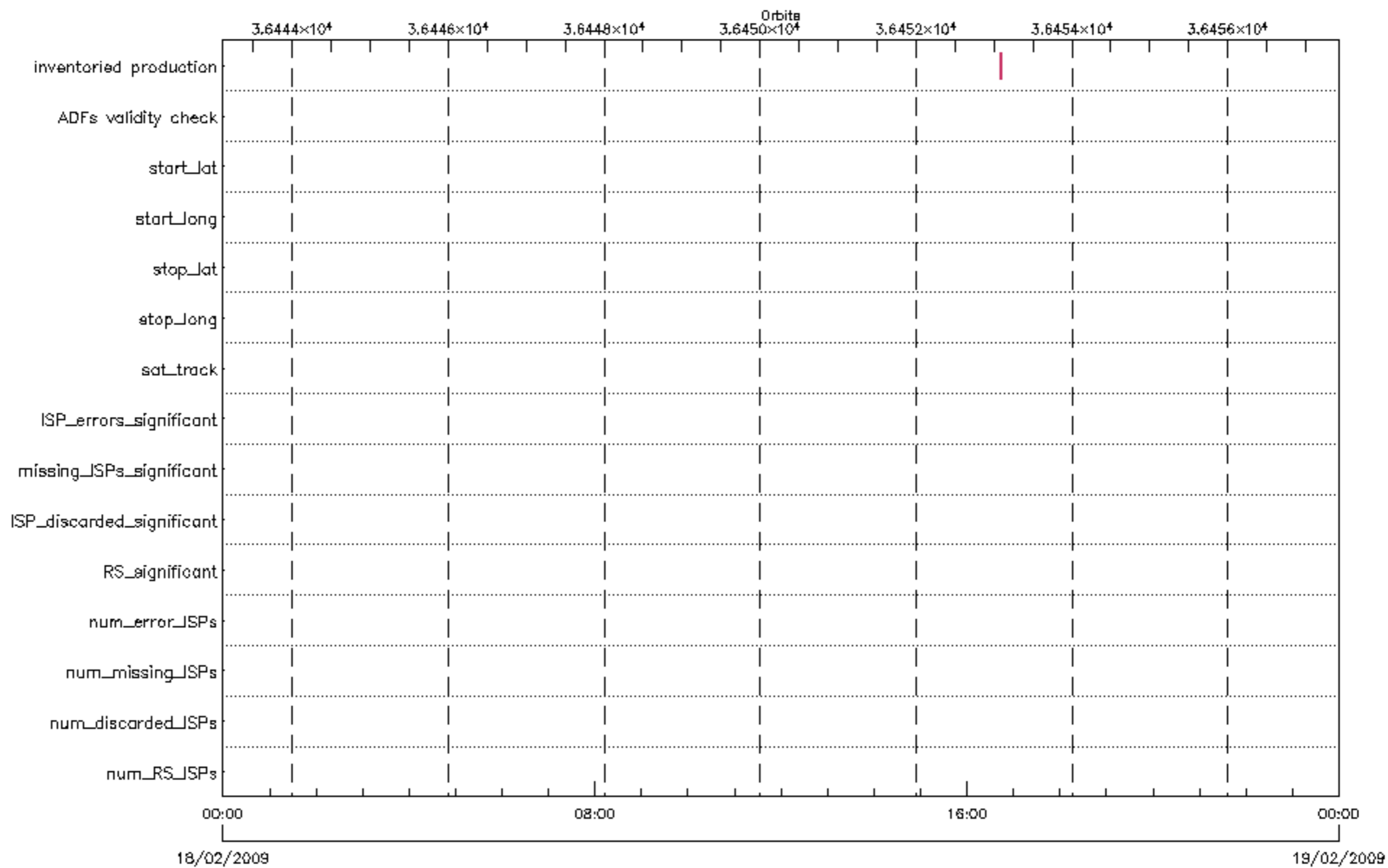


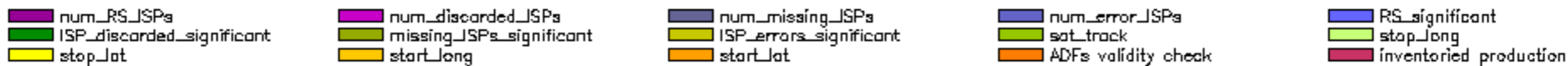
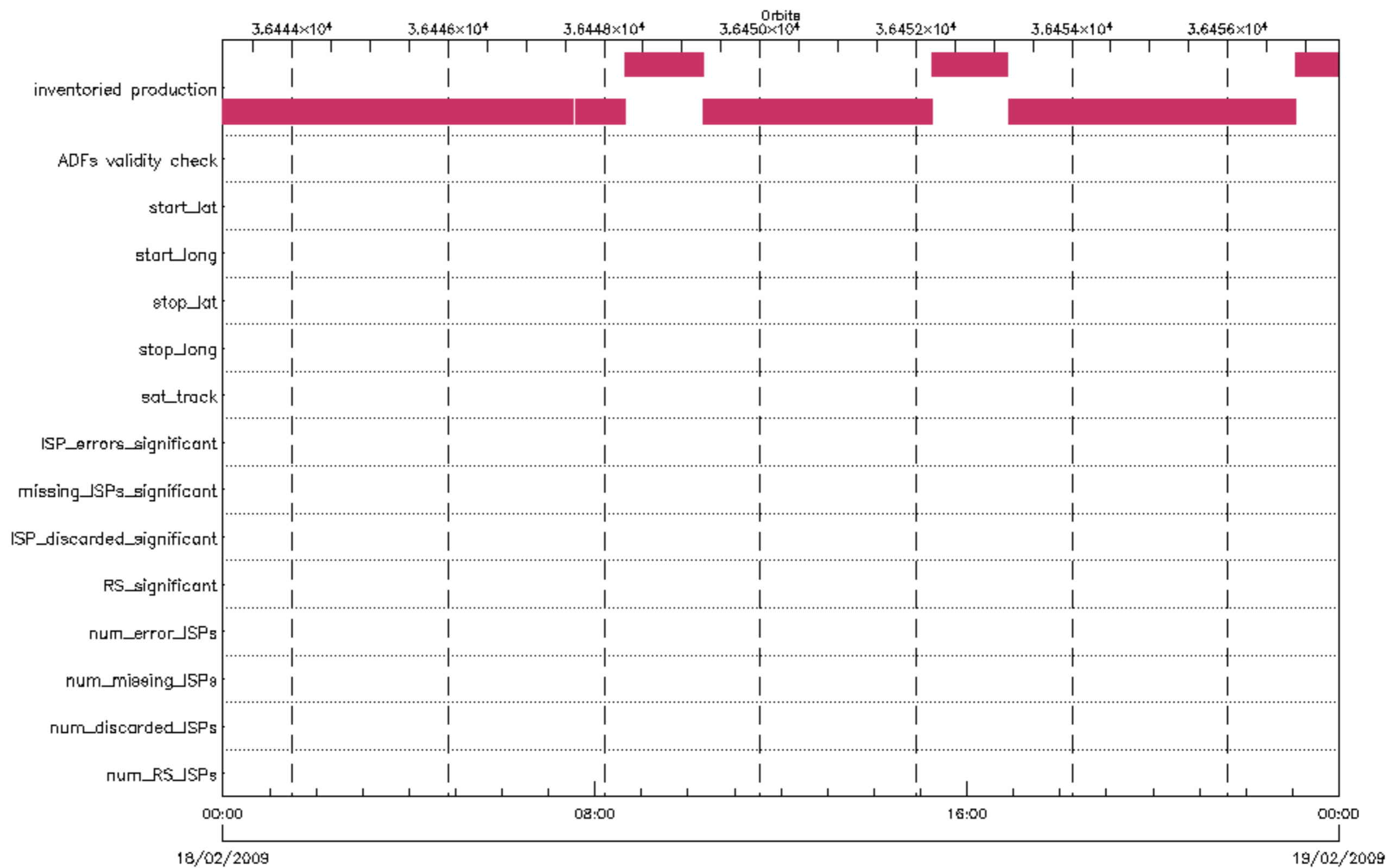


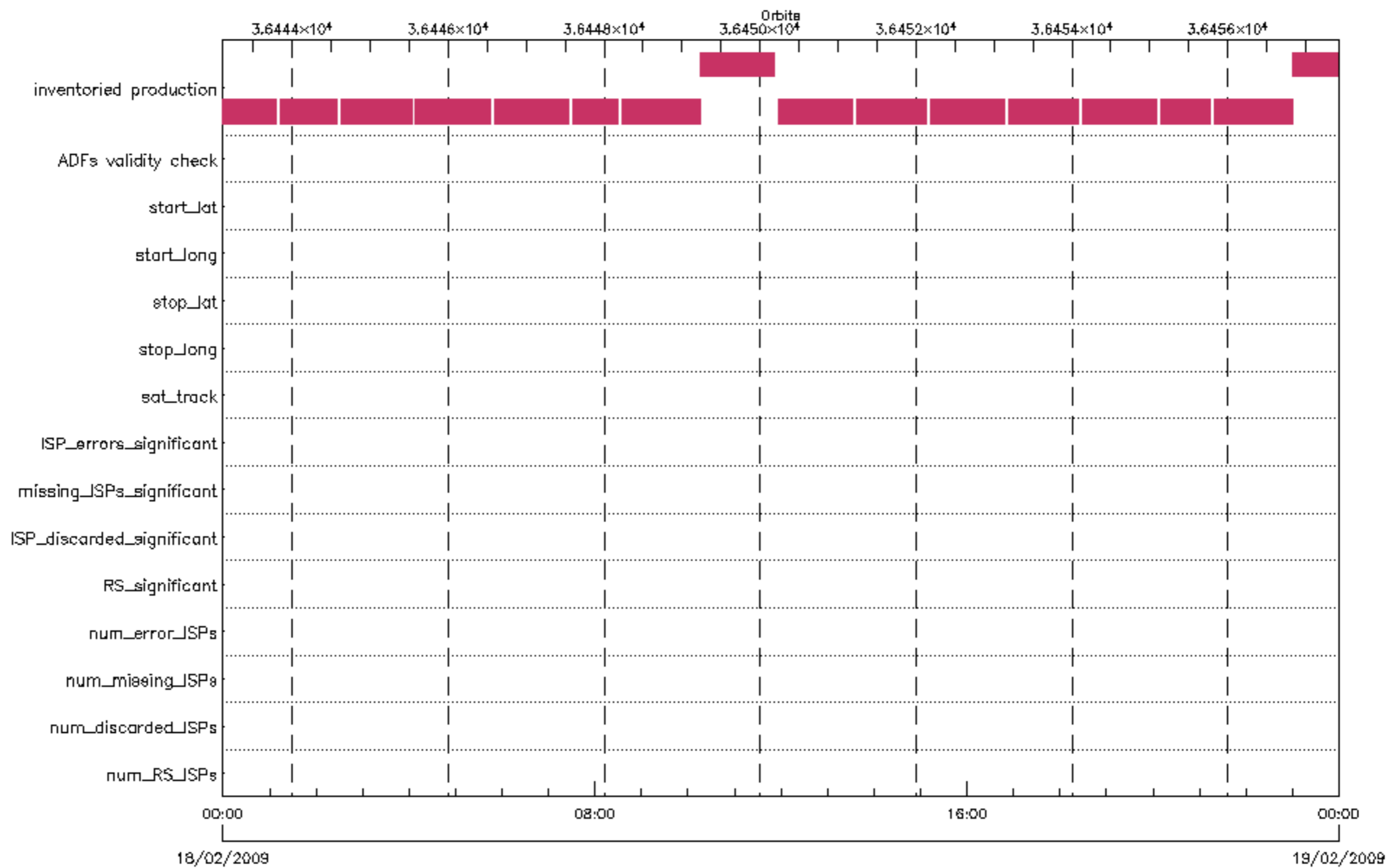






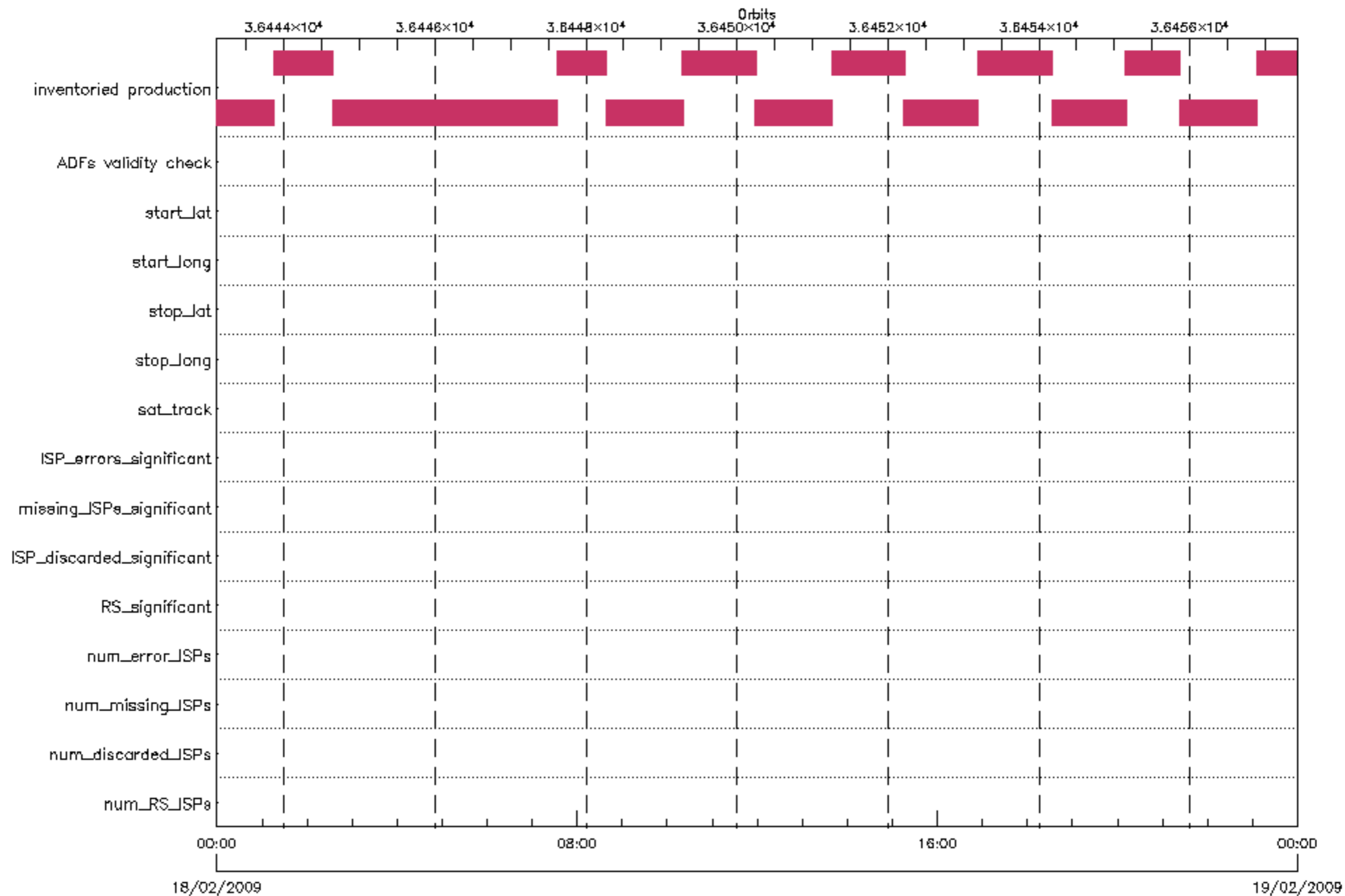


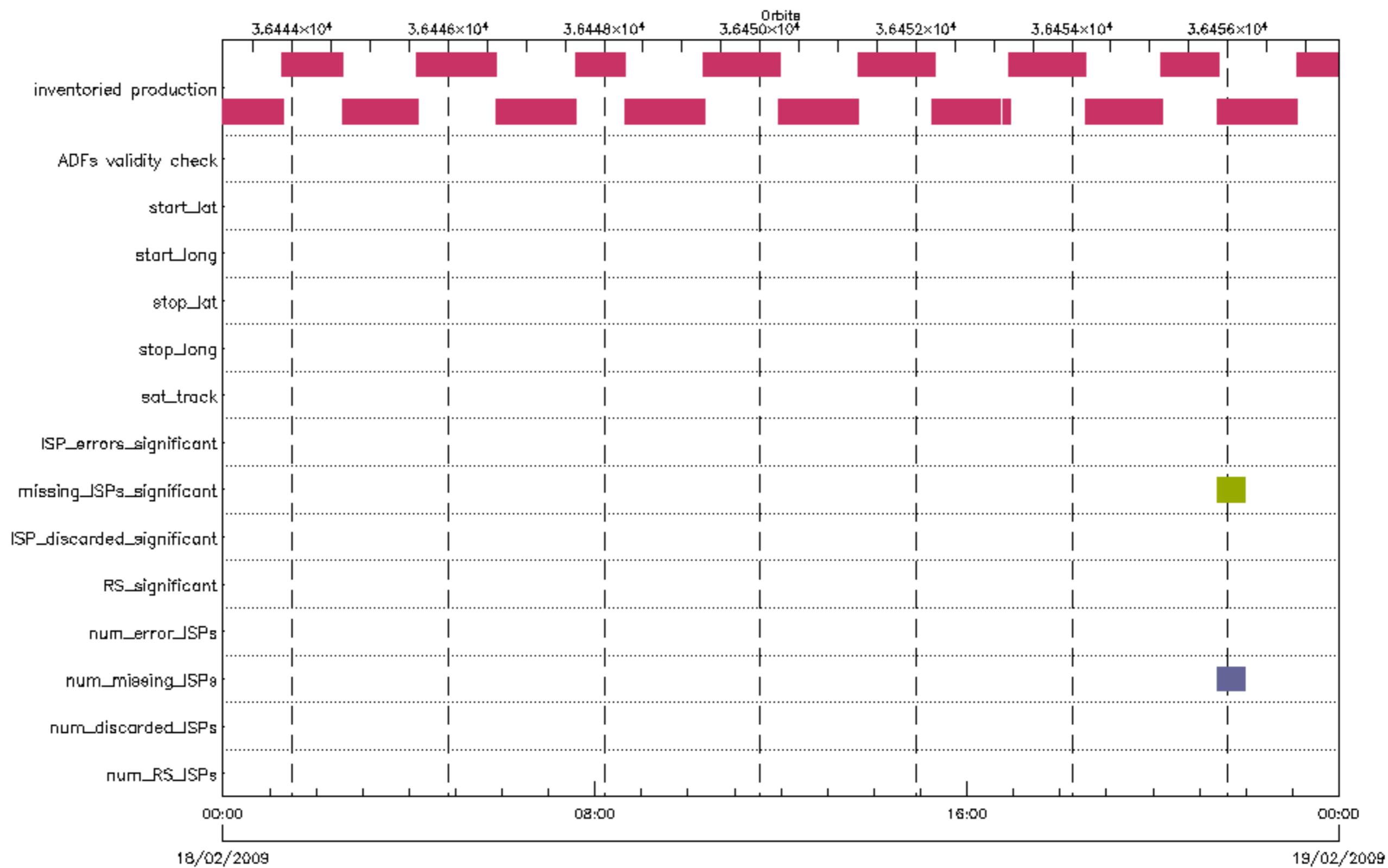


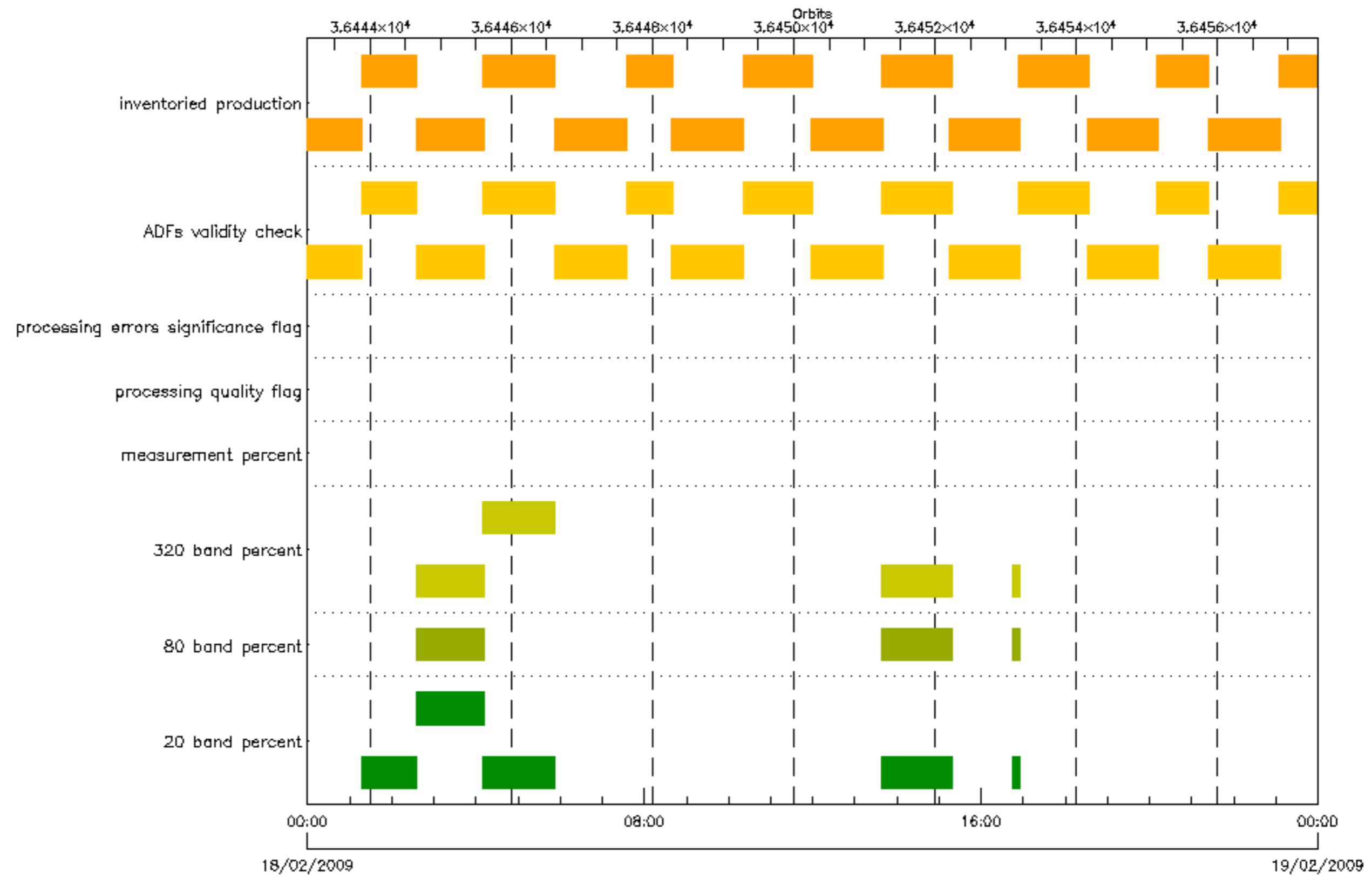


- |                           |                          |                        |                     |                        |
|---------------------------|--------------------------|------------------------|---------------------|------------------------|
| num_RS_JSPs               | num_discarded_JSPs       | num_missing_JSPs       | num_error_JSPs      | RS_significant         |
| ISP_discarded_significant | missing_JSPs_significant | ISP_errors_significant | sat_track           | stop_Long              |
| stop_lat                  | start_Long               | start_lat              | ADFs validity check | inventoried production |

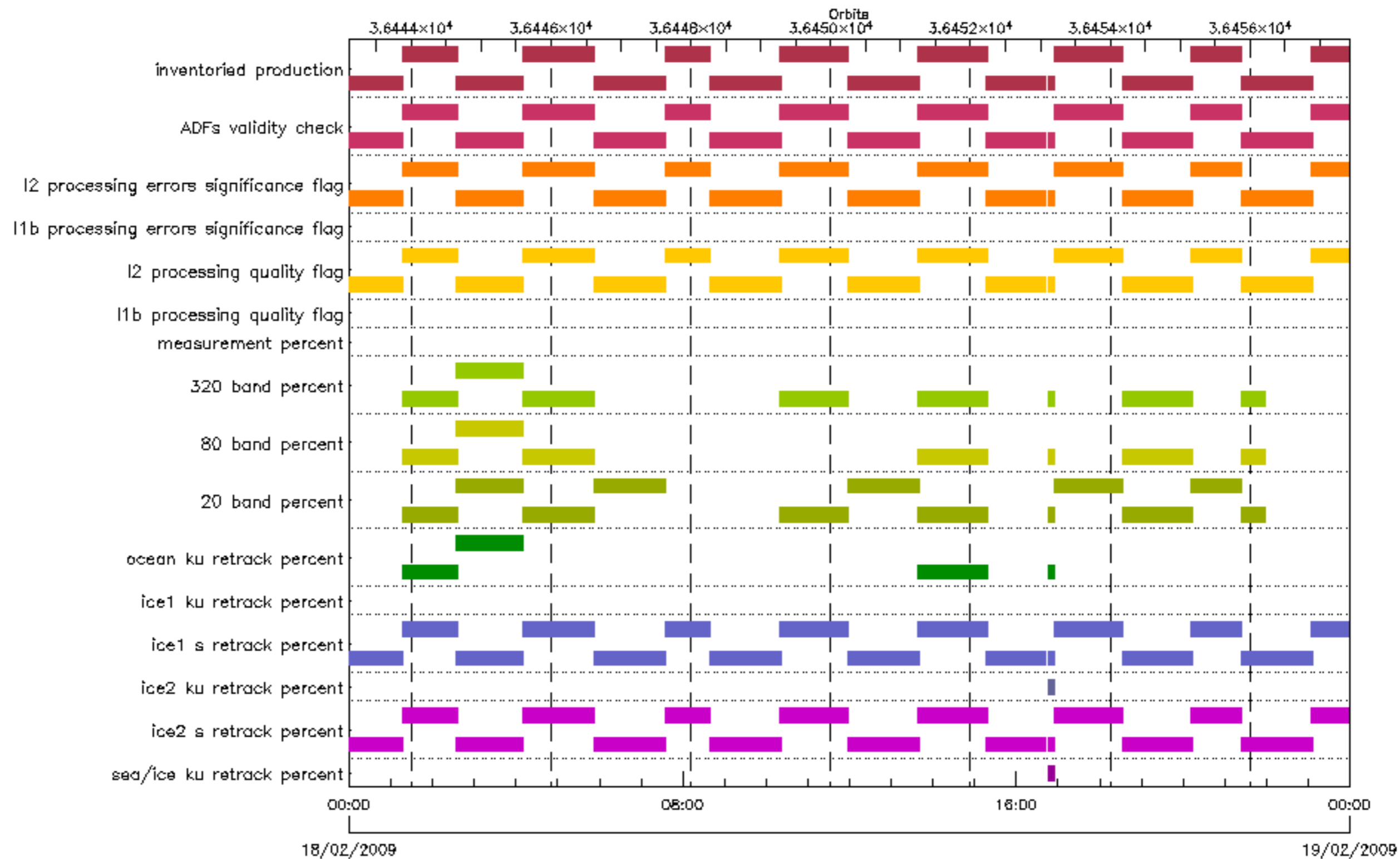








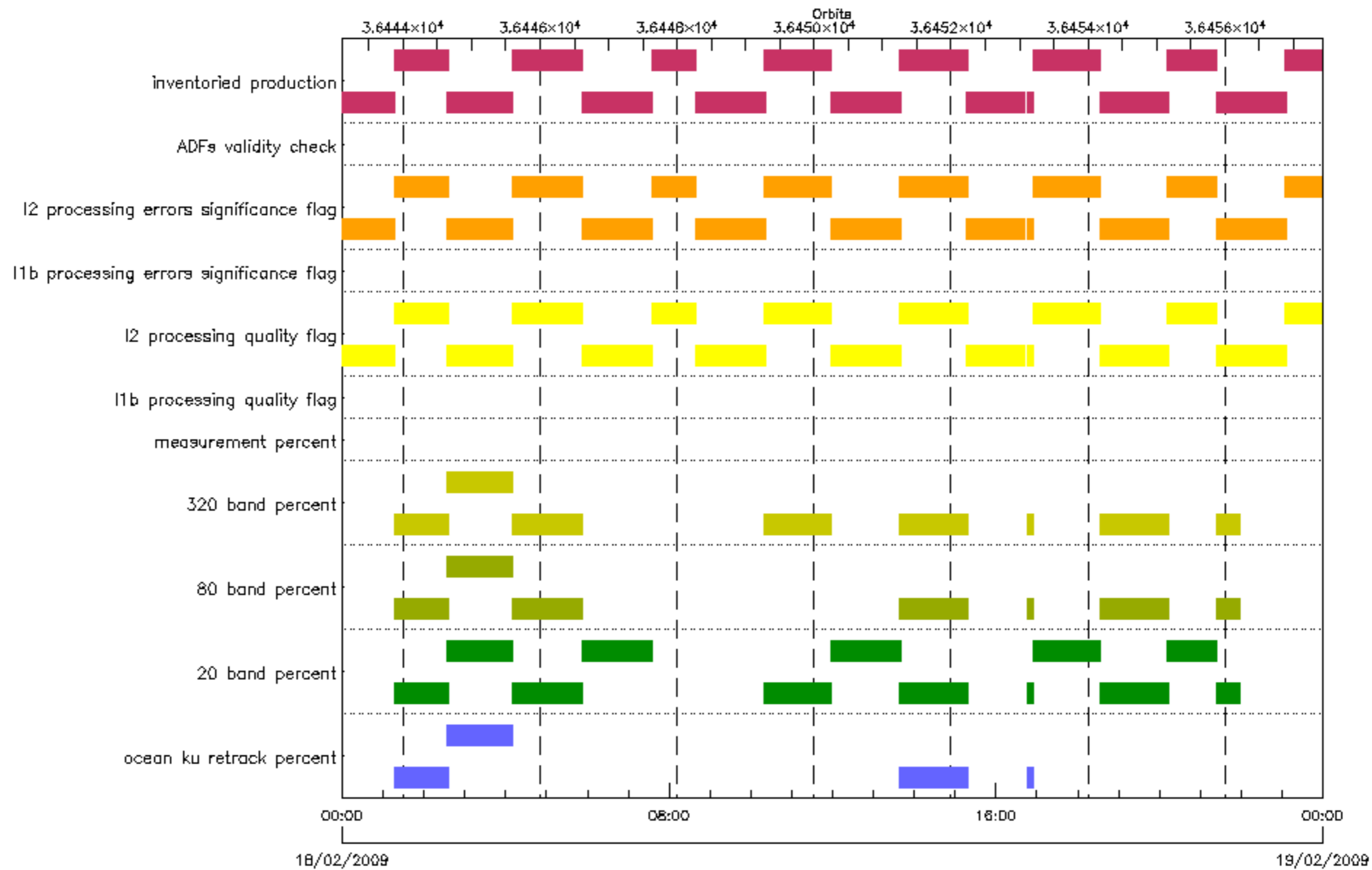
- 20 band percent
- measurement percent
- ADFs validity check
- 80 band percent
- processing quality flag
- processing errors significance flag
- inventoried production



sea/ice ku retrack percent  
ice1 s retrack percent  
20 band percent  
measurement percent  
I1b processing errors significance flag  
inventoried production

ice2 s retrack percent  
ice1 ku retrack percent  
80 band percent  
I1b processing quality flag  
I2 processing errors significance flag

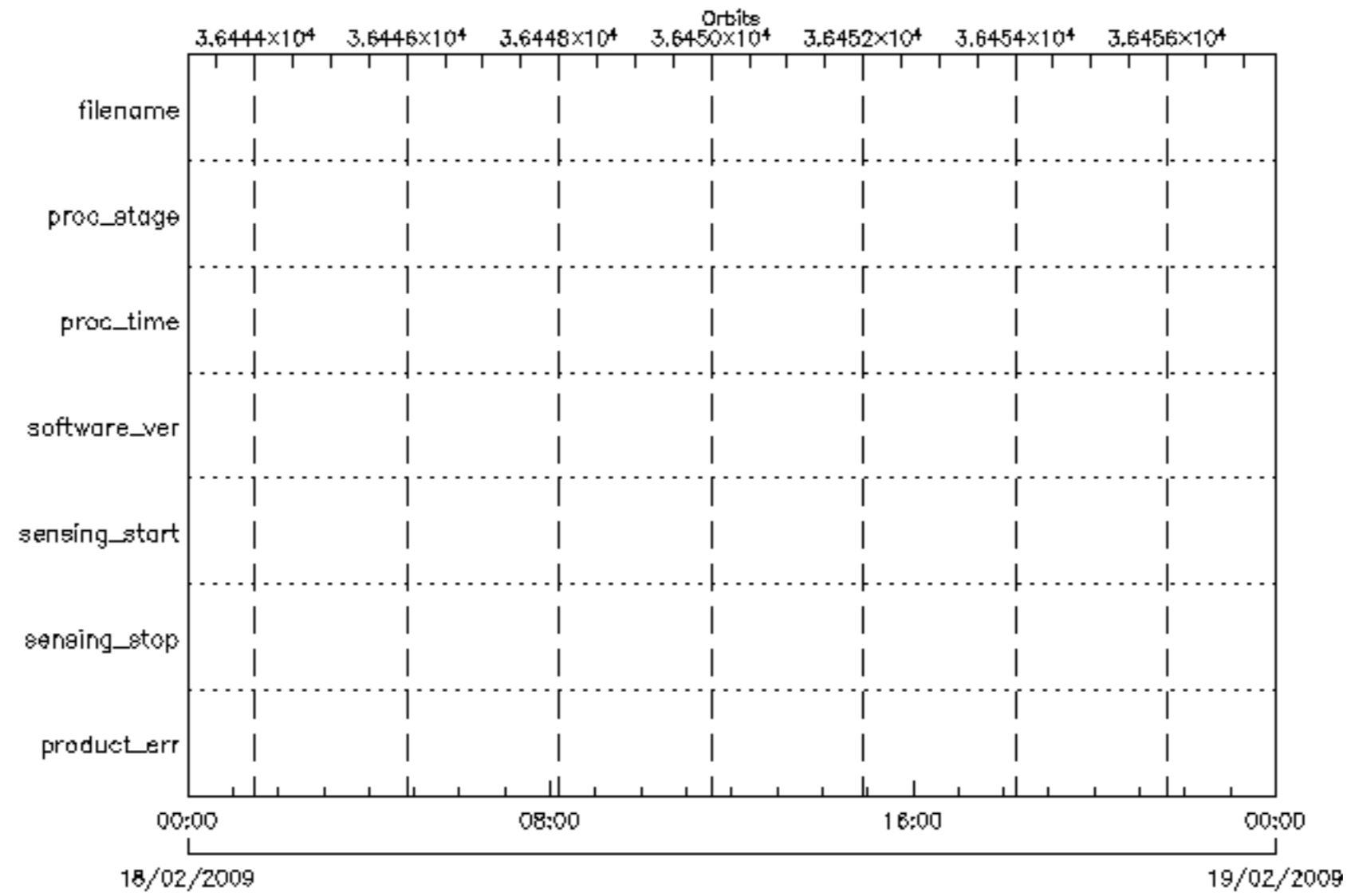
ice2 ku retrack percent  
ocean ku retrack percent  
320 band percent  
I2 processing quality flag  
ADFs validity check



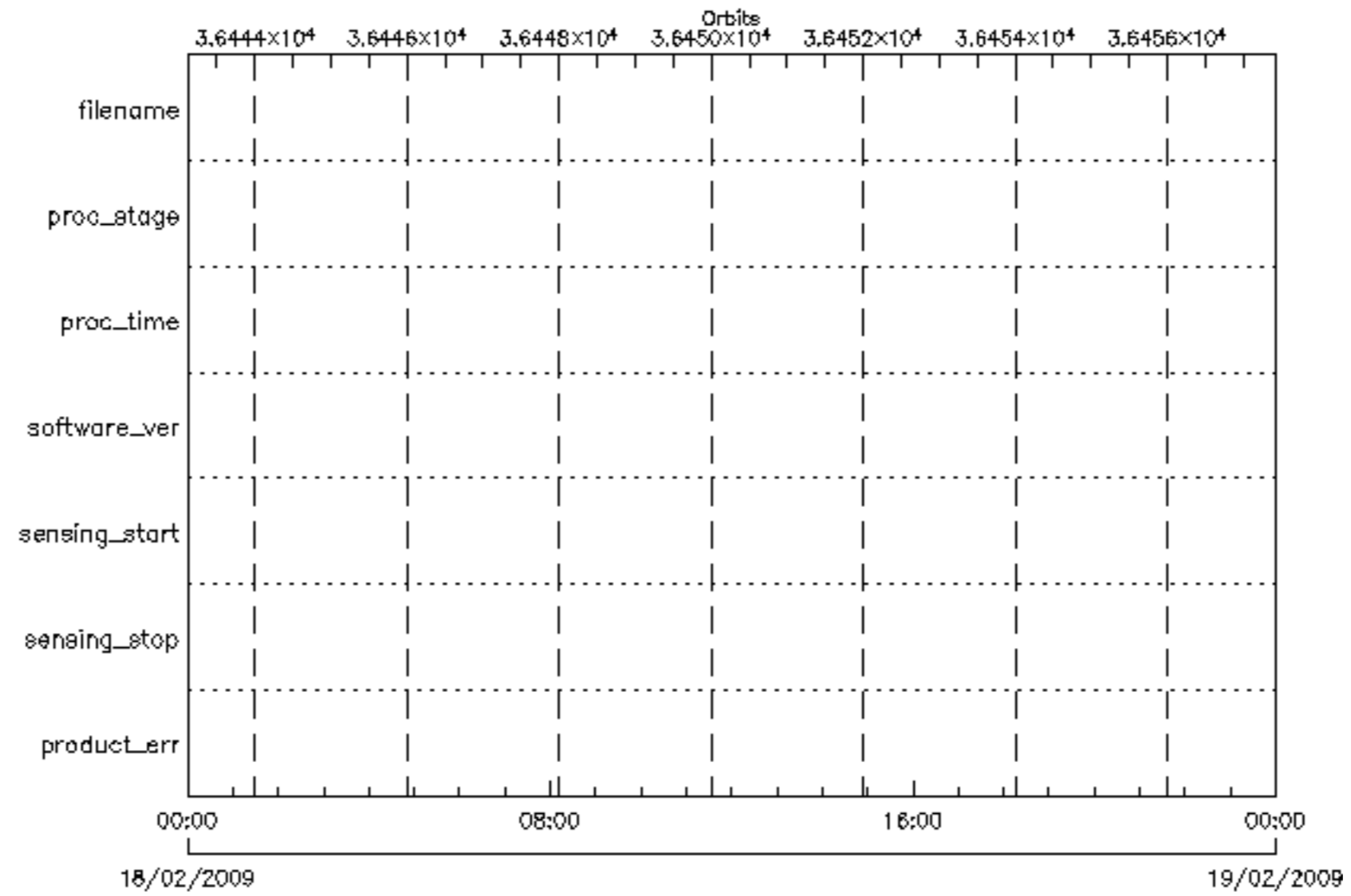
ocean ku retrack percent  
 320 band percent  
 I2 processing quality flag  
 ADFs validity check

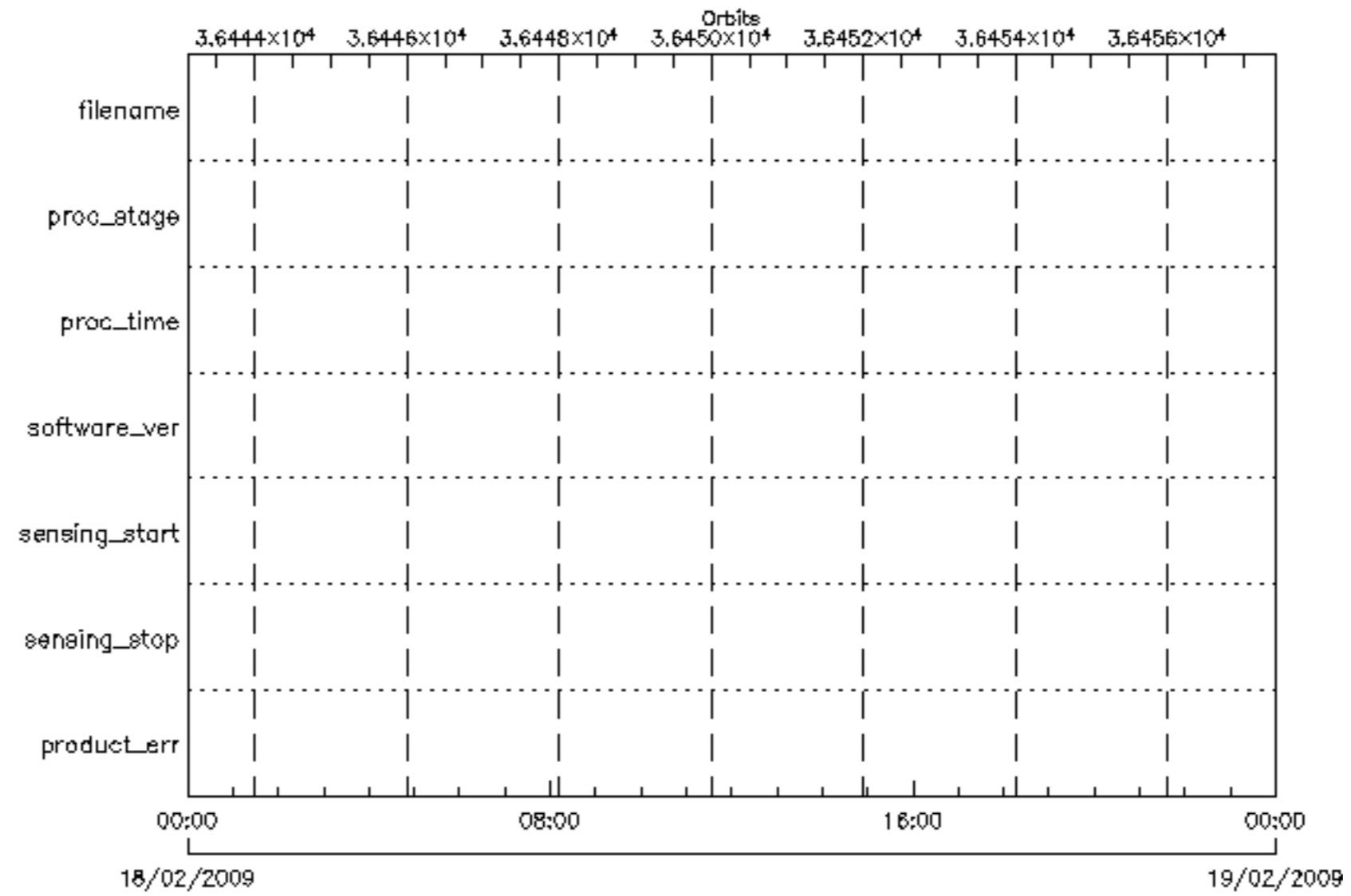
20 band percent  
 measurement percent  
 I1b processing errors significance flag  
 inventoried production


80 band percent  
 I1b processing quality flag  
 I2 processing errors significance flag



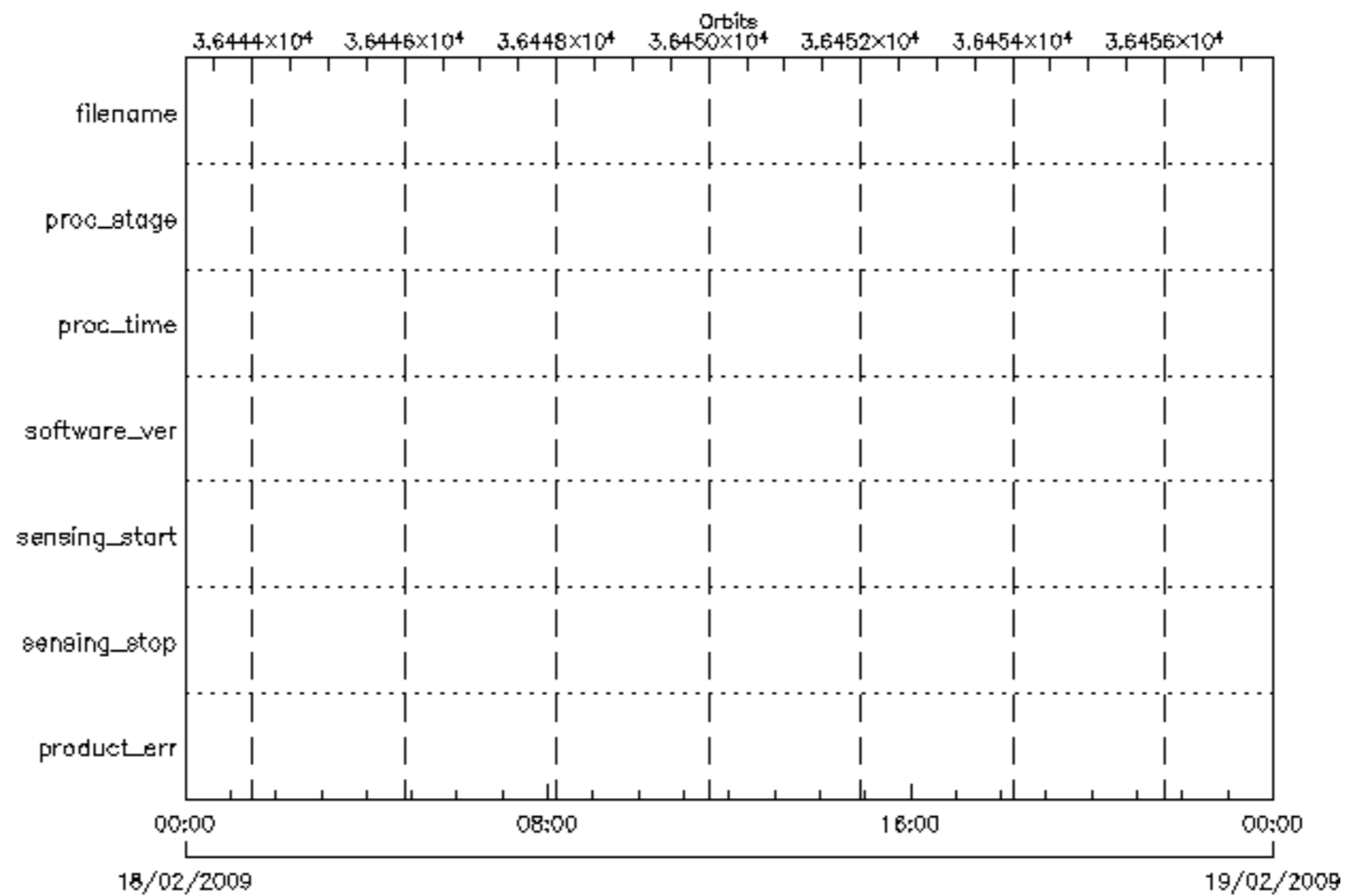
 product_err	 sensing_stop	 sensing_start	 software_ver
 proc_time	 proc_stage	 filename	



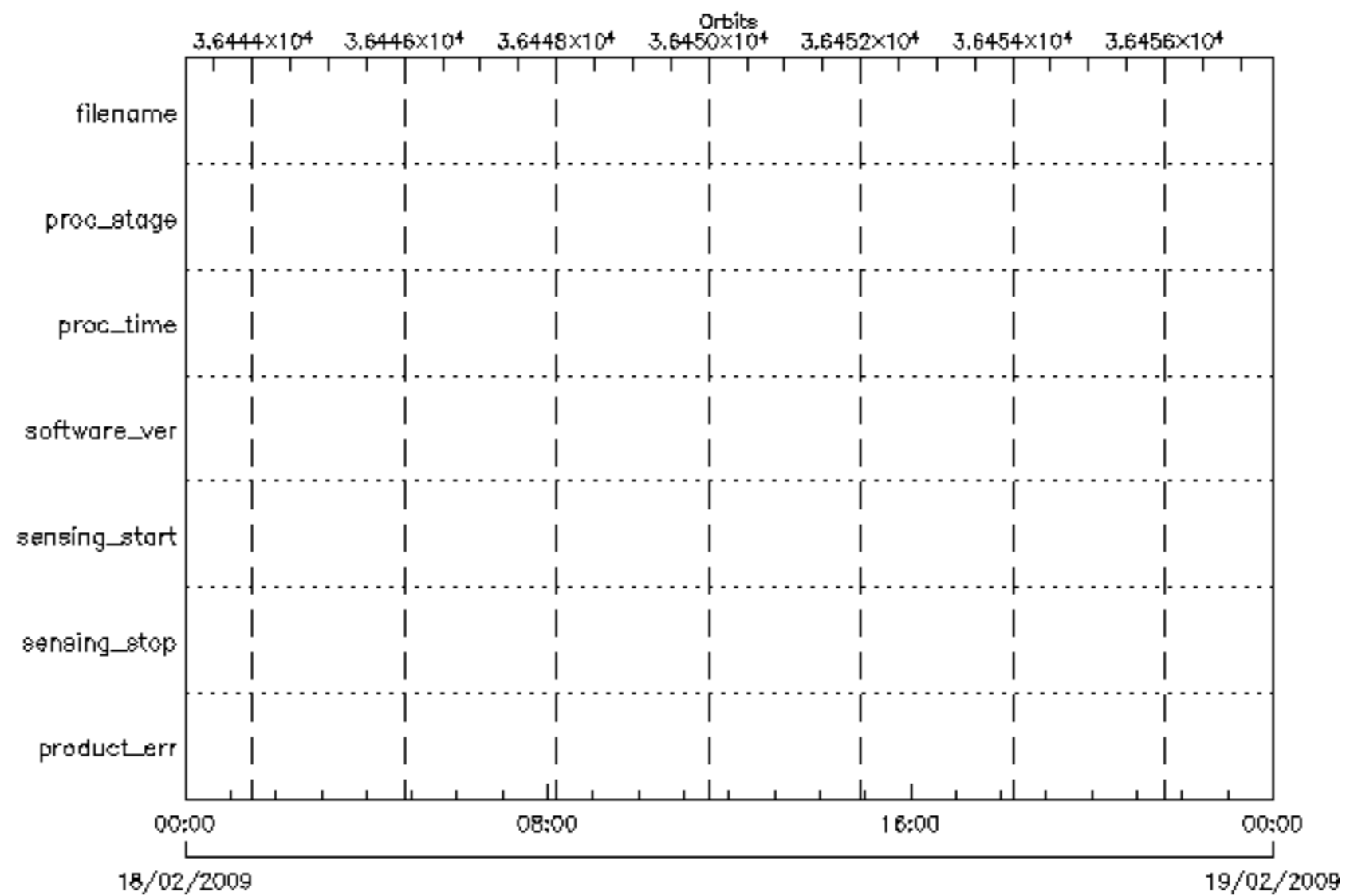




 product_err	 sensing_stop	 sensing_start	 software_ver
 proc_time	 proc_stage	 filename	

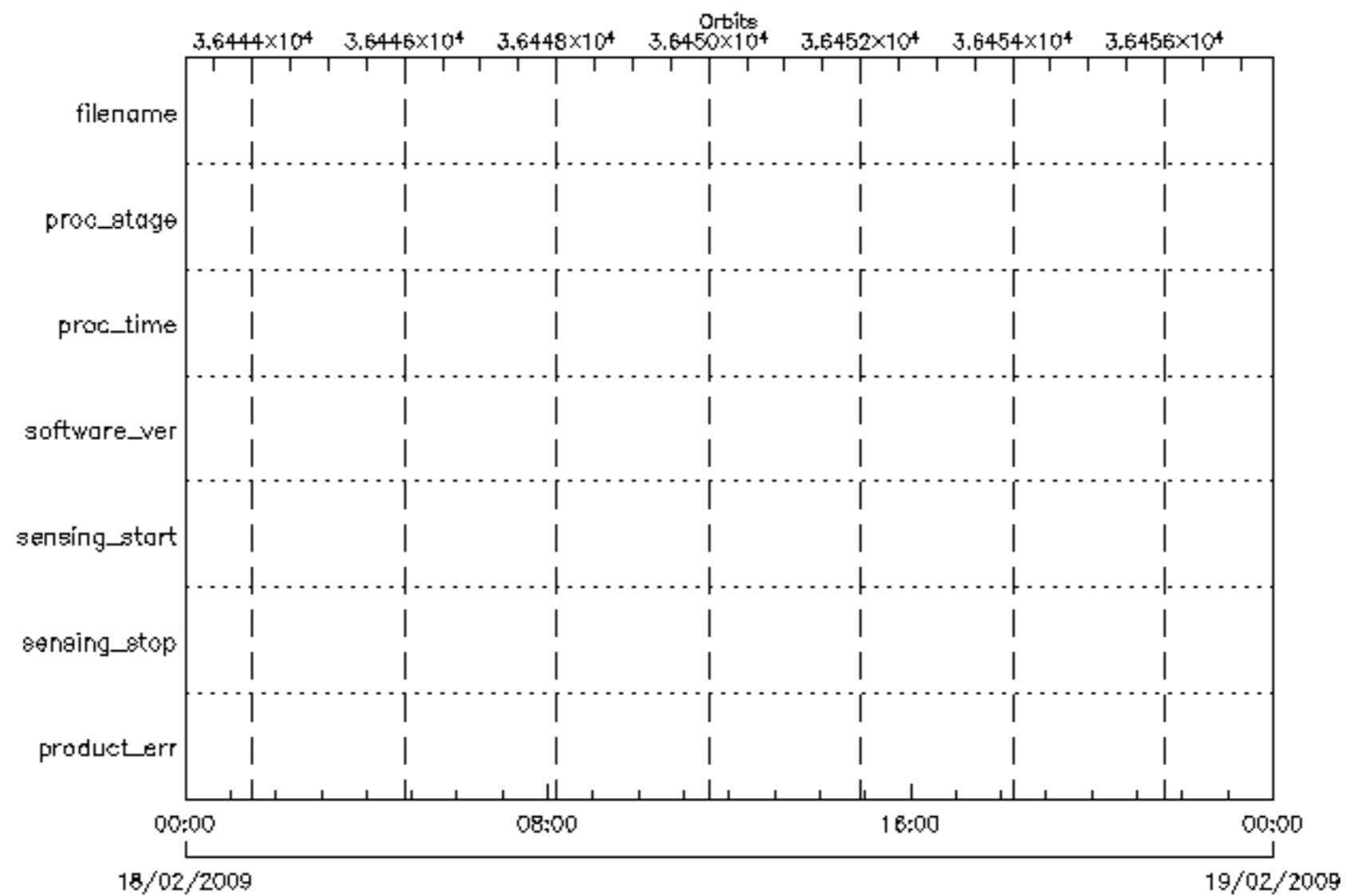





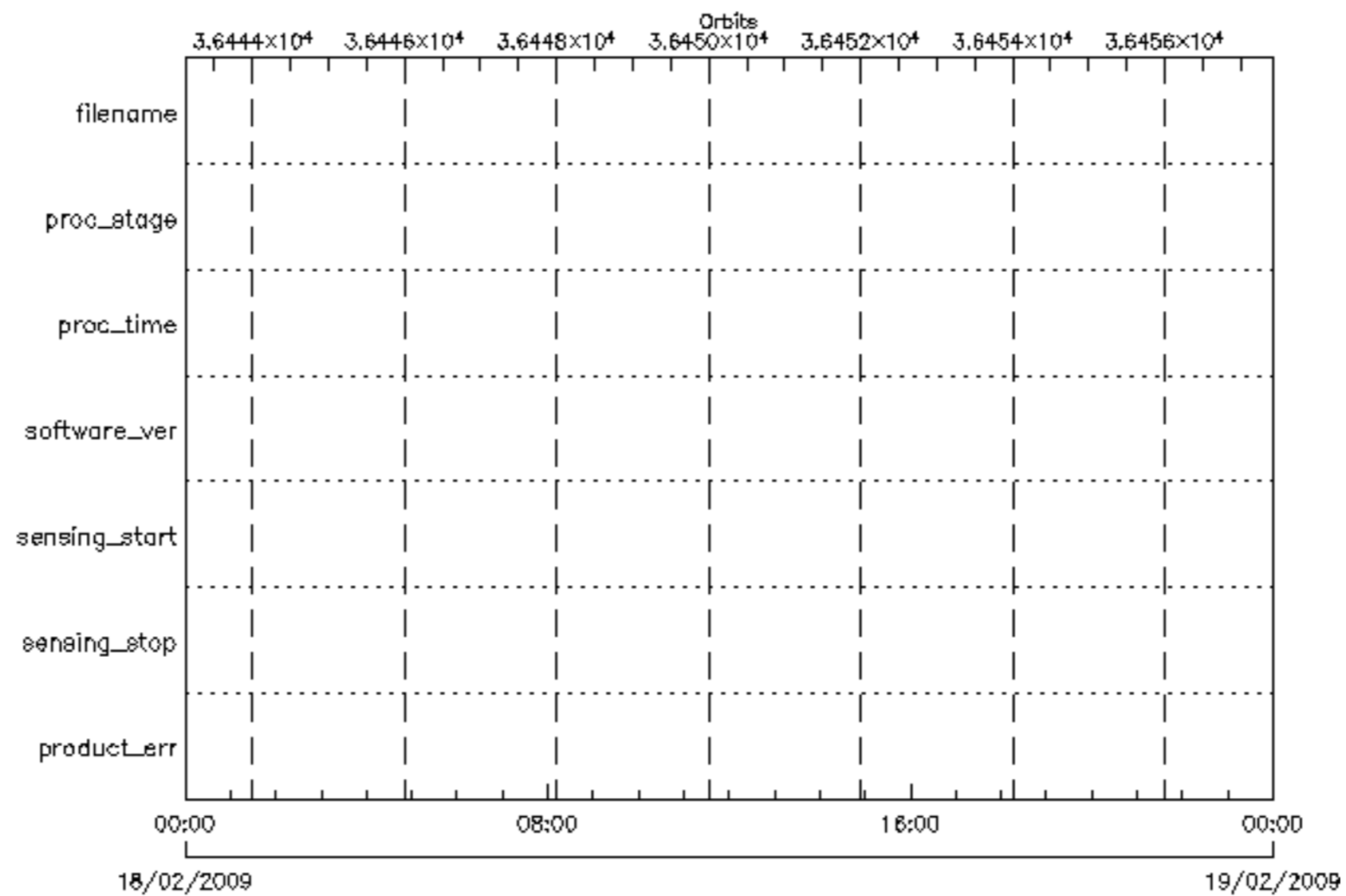
 product_err	 sensing_stop	 sensing_start	 software_ver
 proc_time	 proc_stage	 filename	



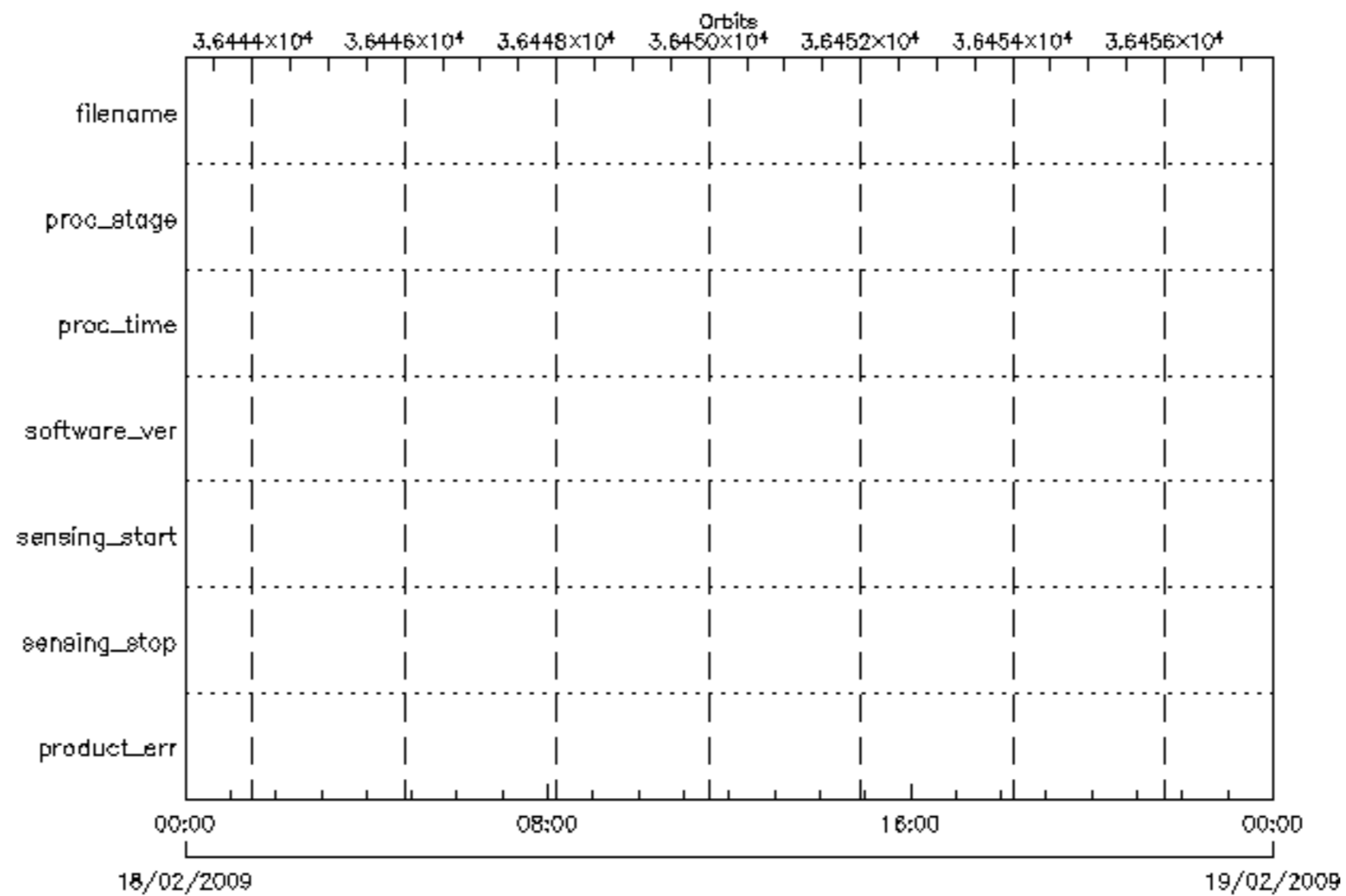
 product_err	 sensing_stop	 sensing_start	 software_ver
 proc_time	 proc_stage	 filename	




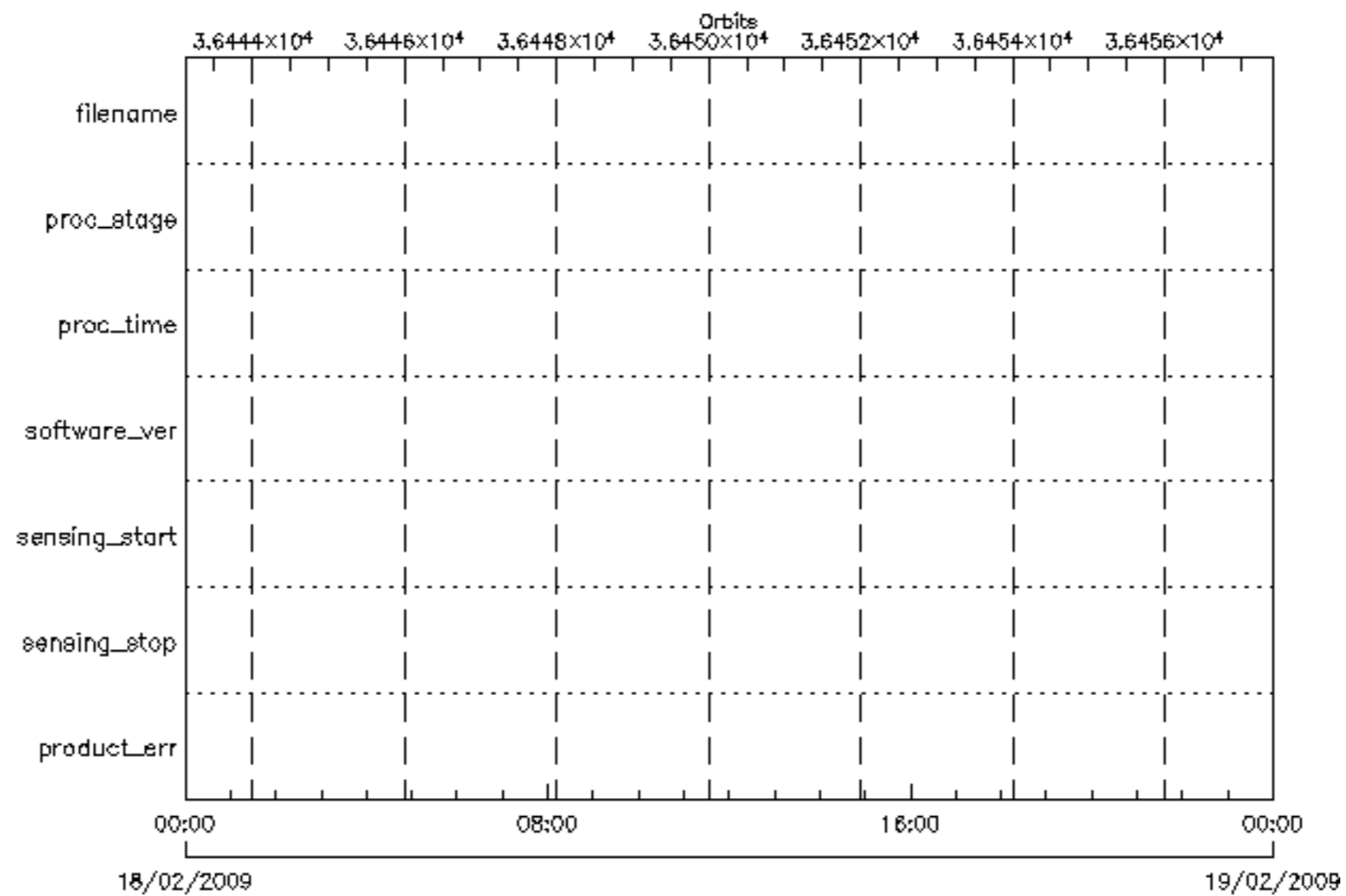
 product_err	 sensing_stop	 sensing_start	 software_ver
 proc_time	 proc_stage	 filename	



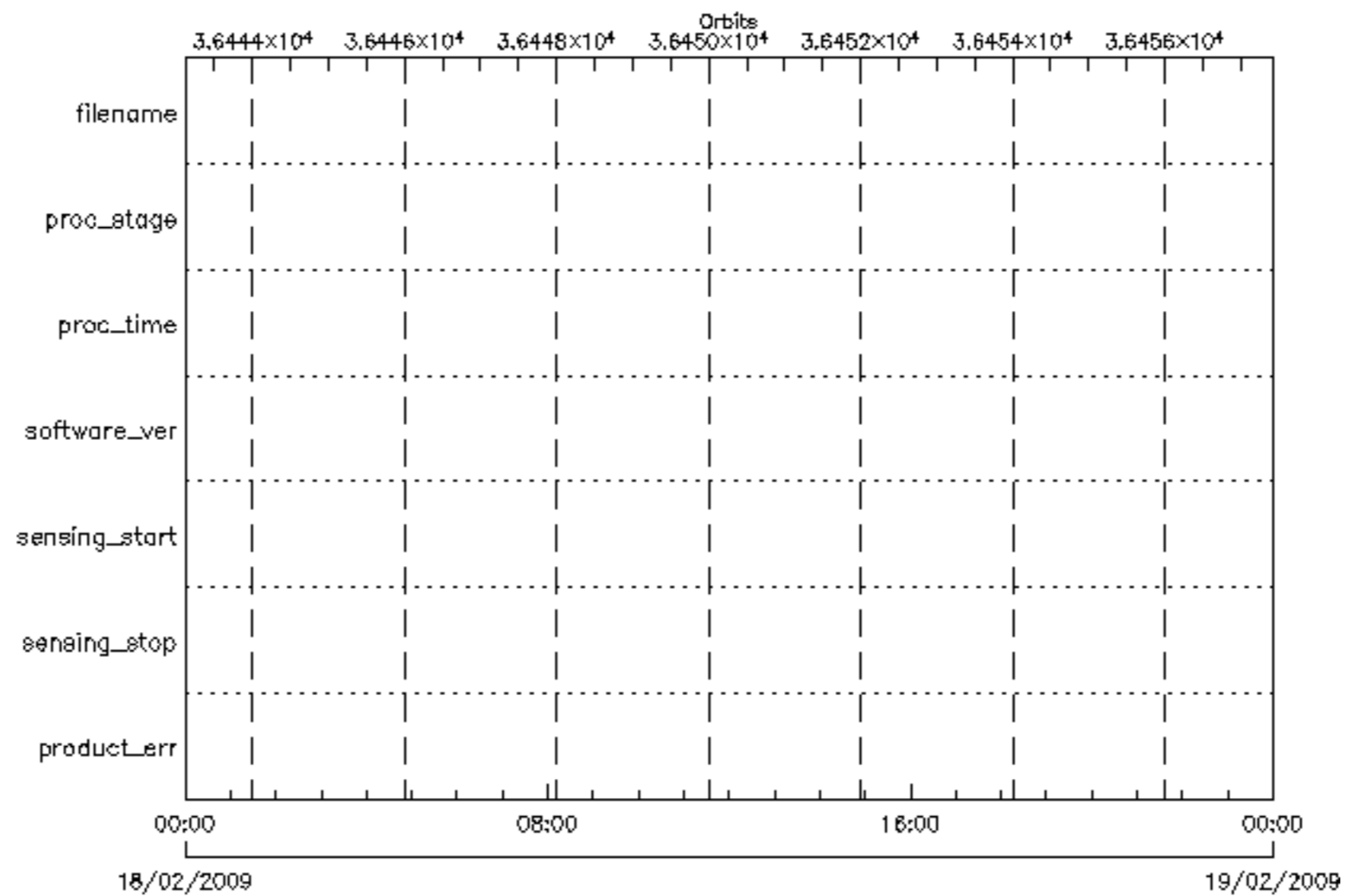
 product_err	 sensing_stop	 sensing_start	 software_ver
 proc_time	 proc_stage	 filename	



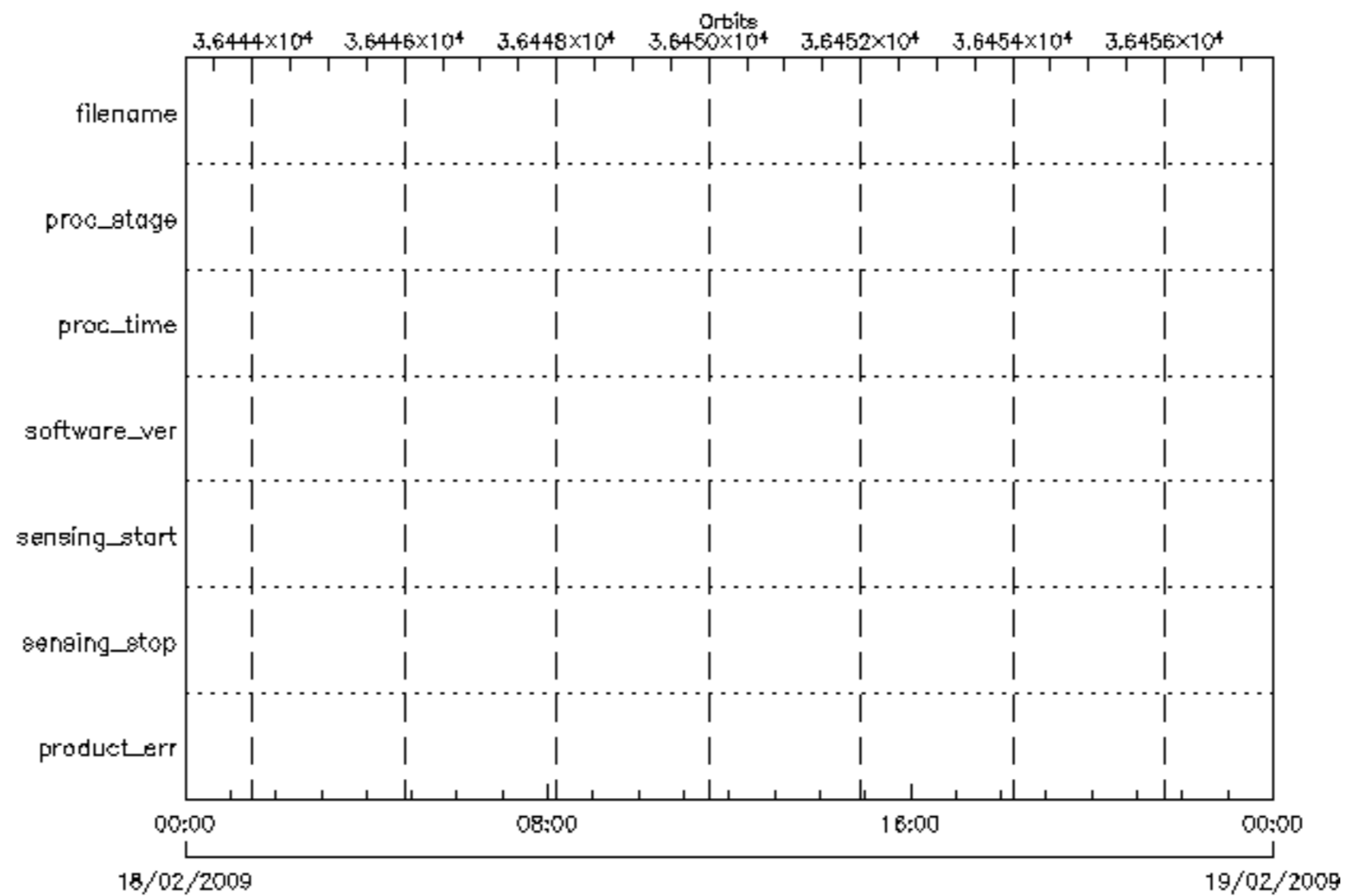
 product_err	 sensing_stop	 sensing_start	 software_ver
 proc_time	 proc_stage	 filename	



 product_err	 sensing_stop	 sensing_start	 software_ver
 proc_time	 proc_stage	 filename	

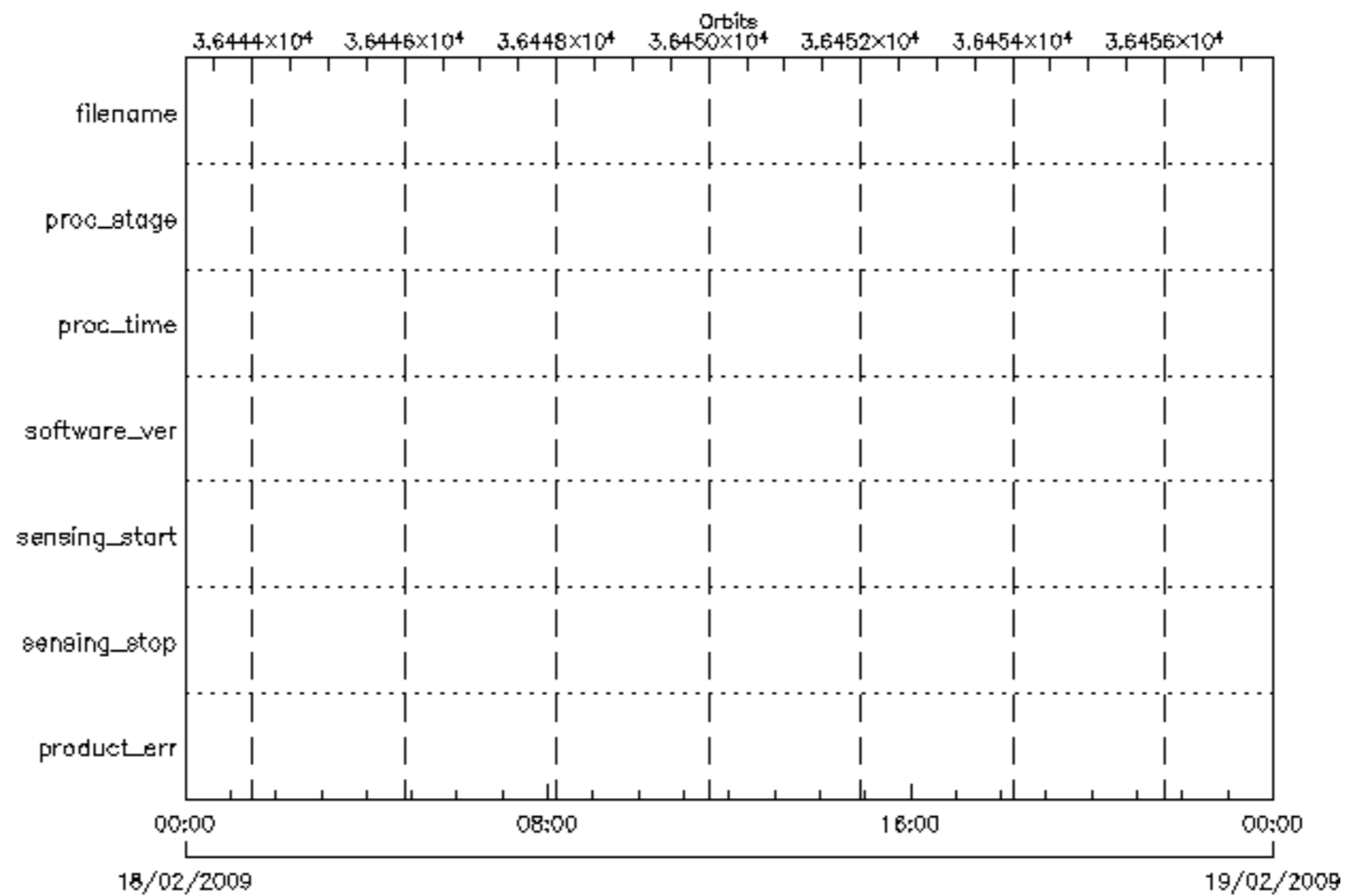


 product_err	 sensing_stop	 sensing_start	 software_ver
 proc_time	 proc_stage	 filename	

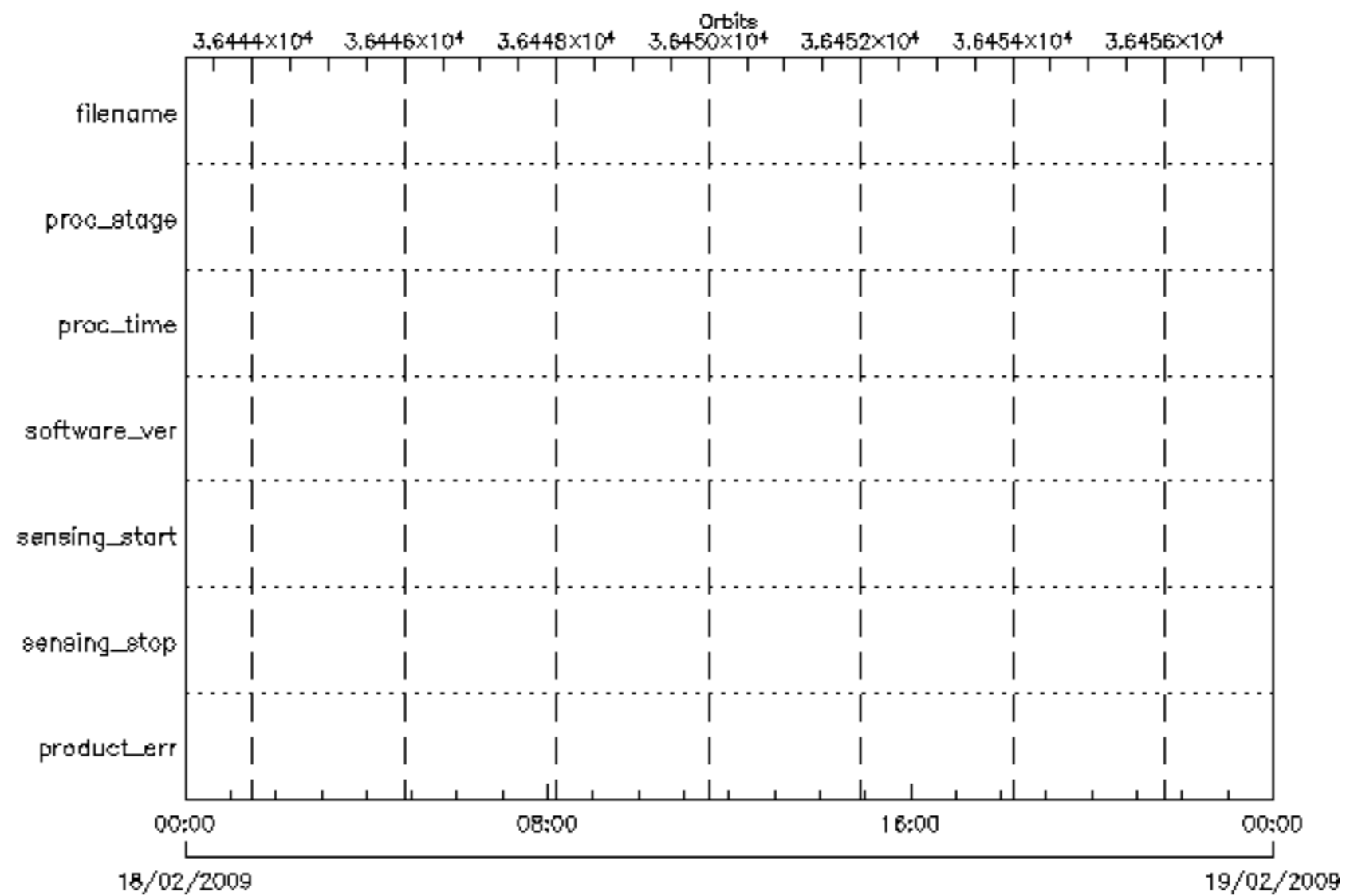



 product_err	 sensing_stop	 sensing_start	 software_ver
 proc_time	 proc_stage	 filename	

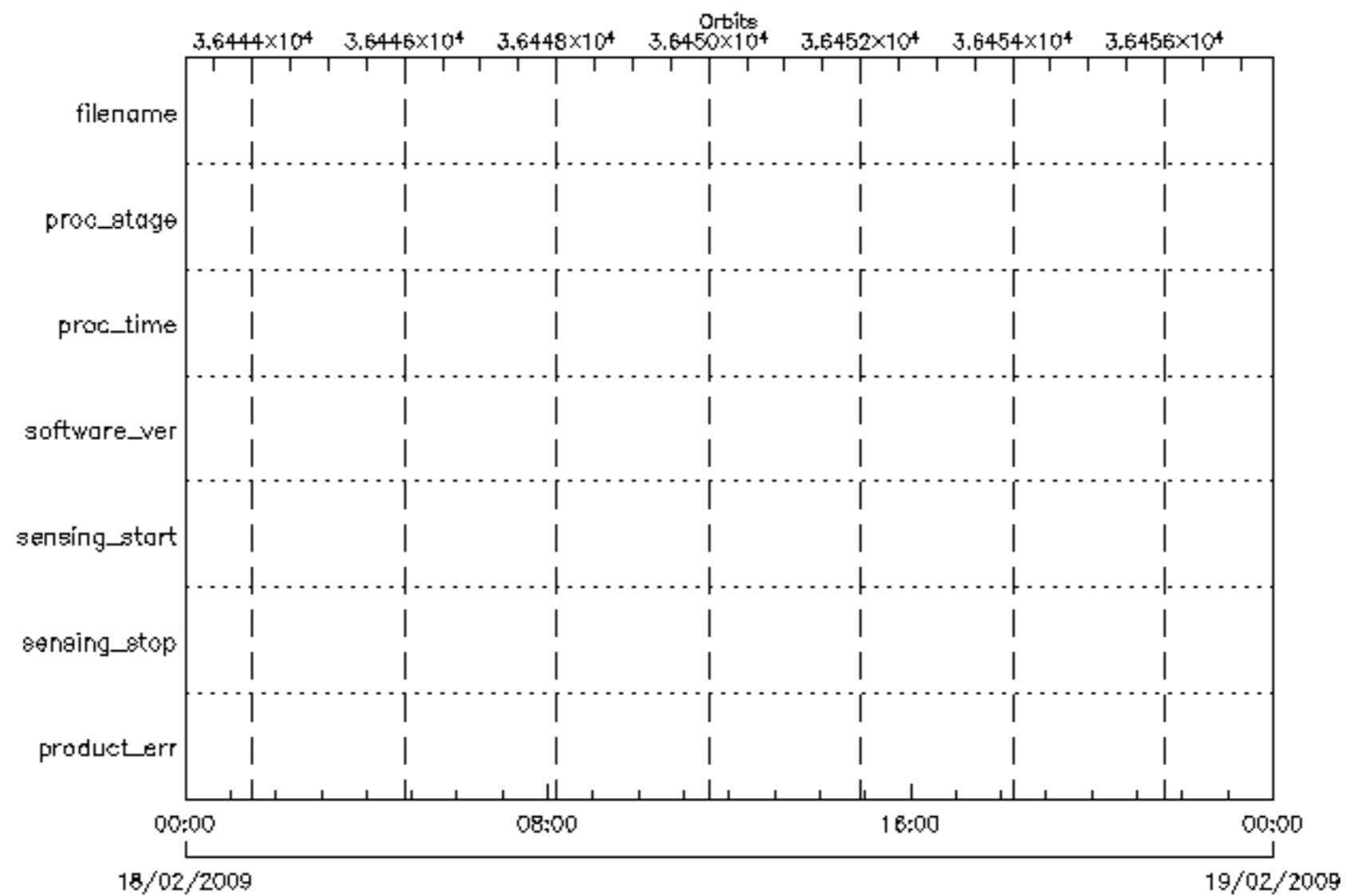





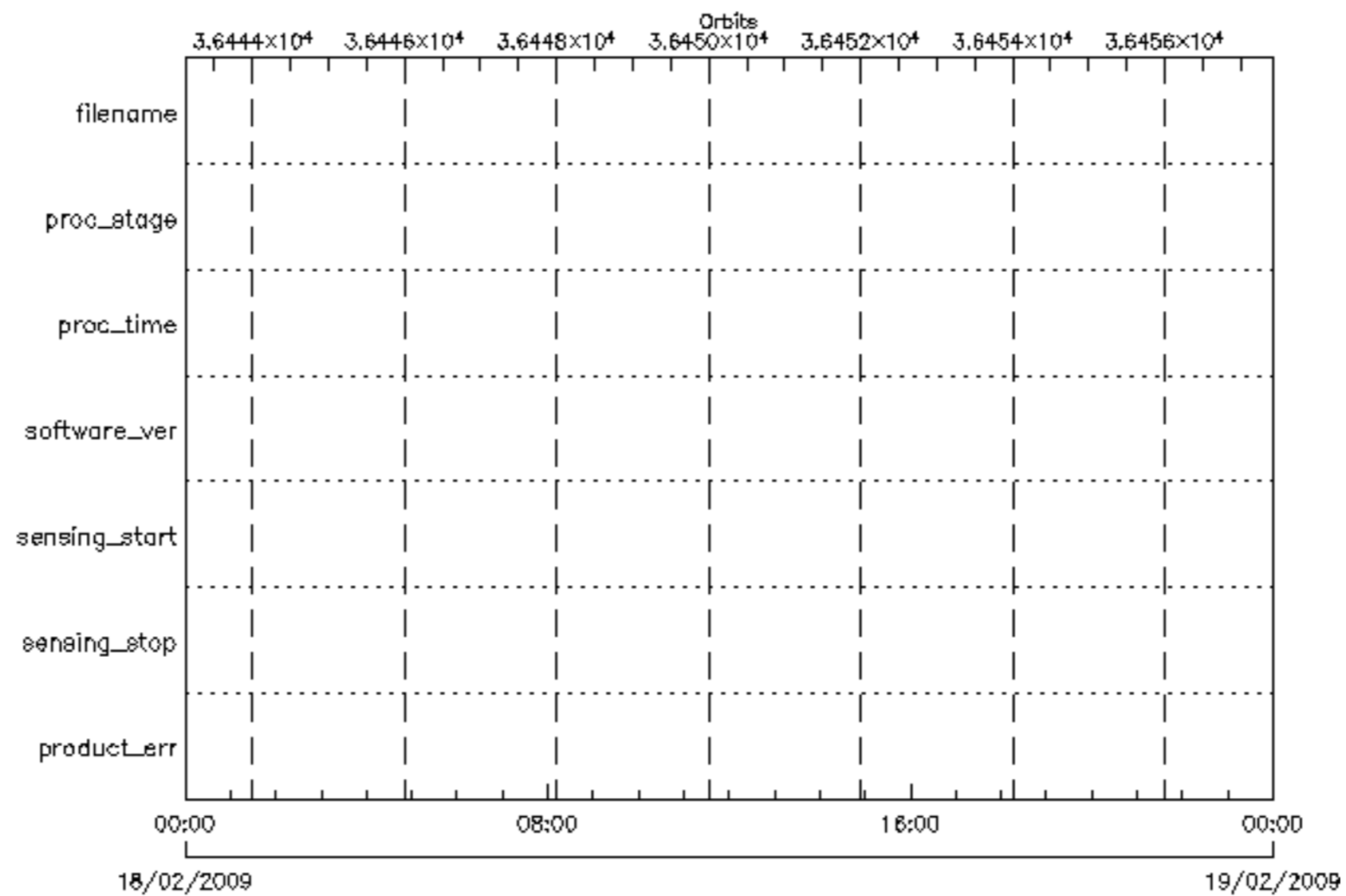
 product_err	 sensing_stop	 sensing_start	 software_ver
 proc_time	 proc_stage	 filename	



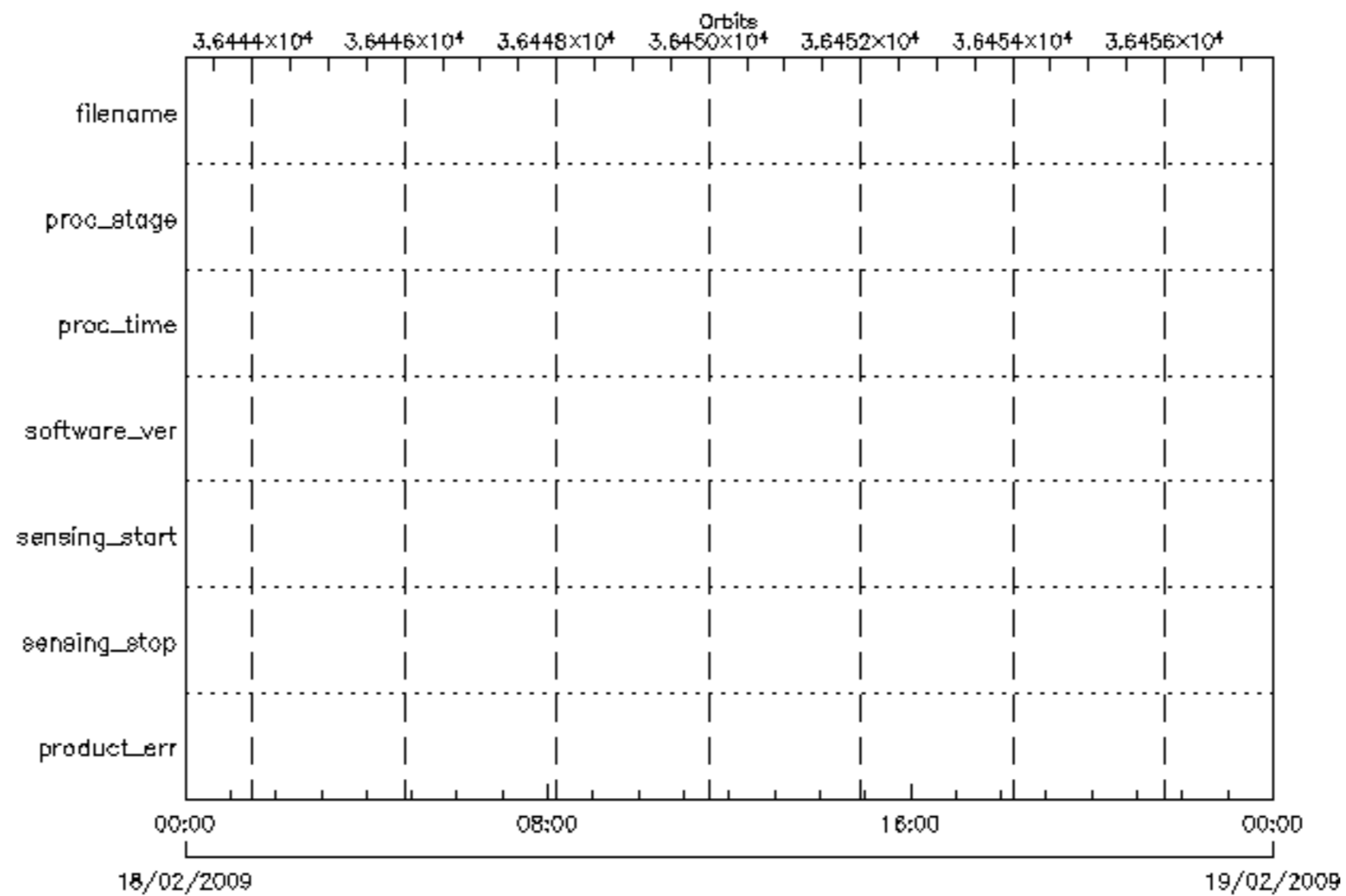
 product_err	 sensing_stop	 sensing_start	 software_ver
 proc_time	 proc_stage	 filename	



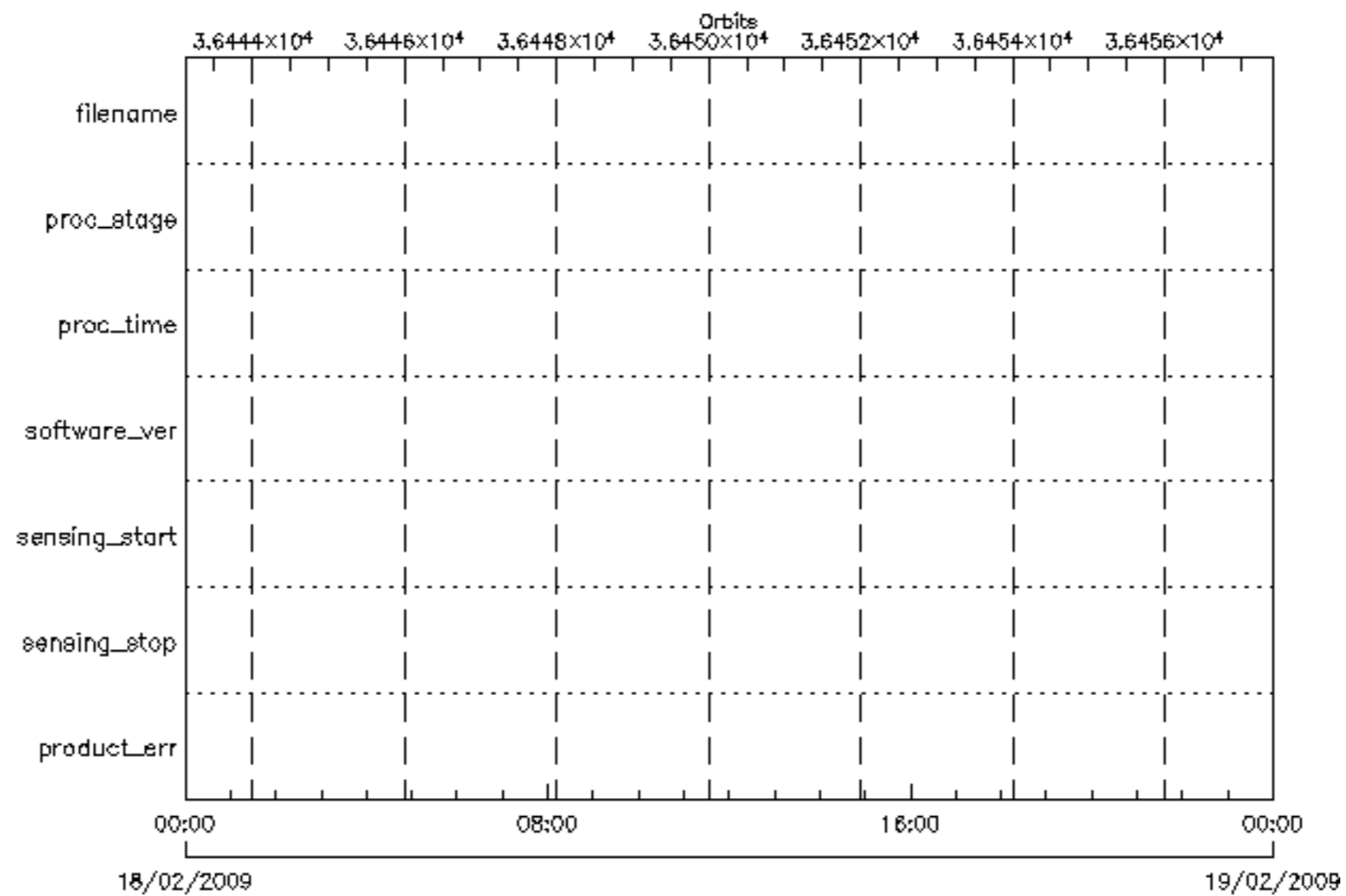
 product_err	 sensing_stop	 sensing_start	 software_ver
 proc_time	 proc_stage	 filename	





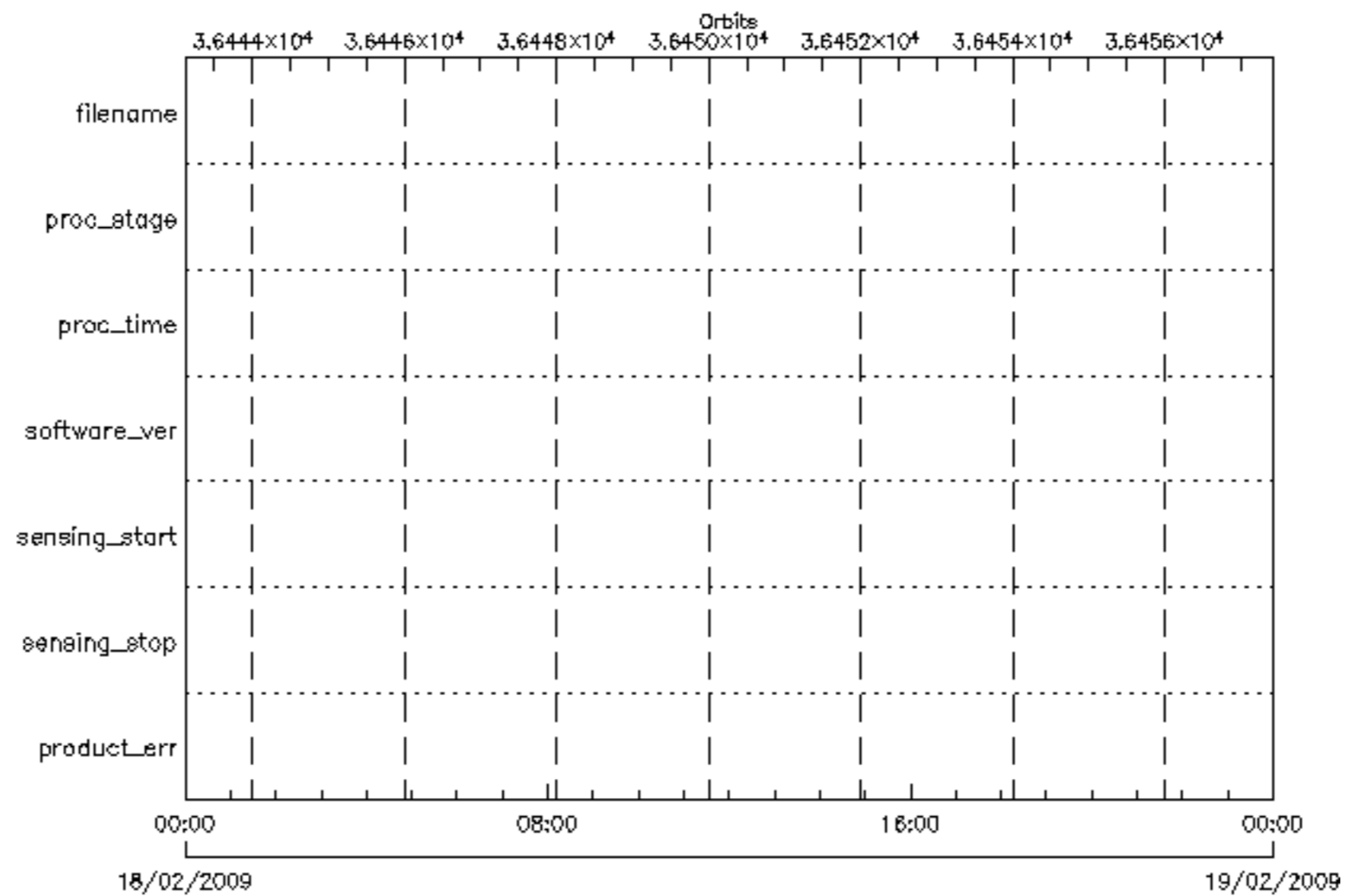
 product_err	 sensing_stop	 sensing_start	 software_ver
 proc_time	 proc_stage	 filename	



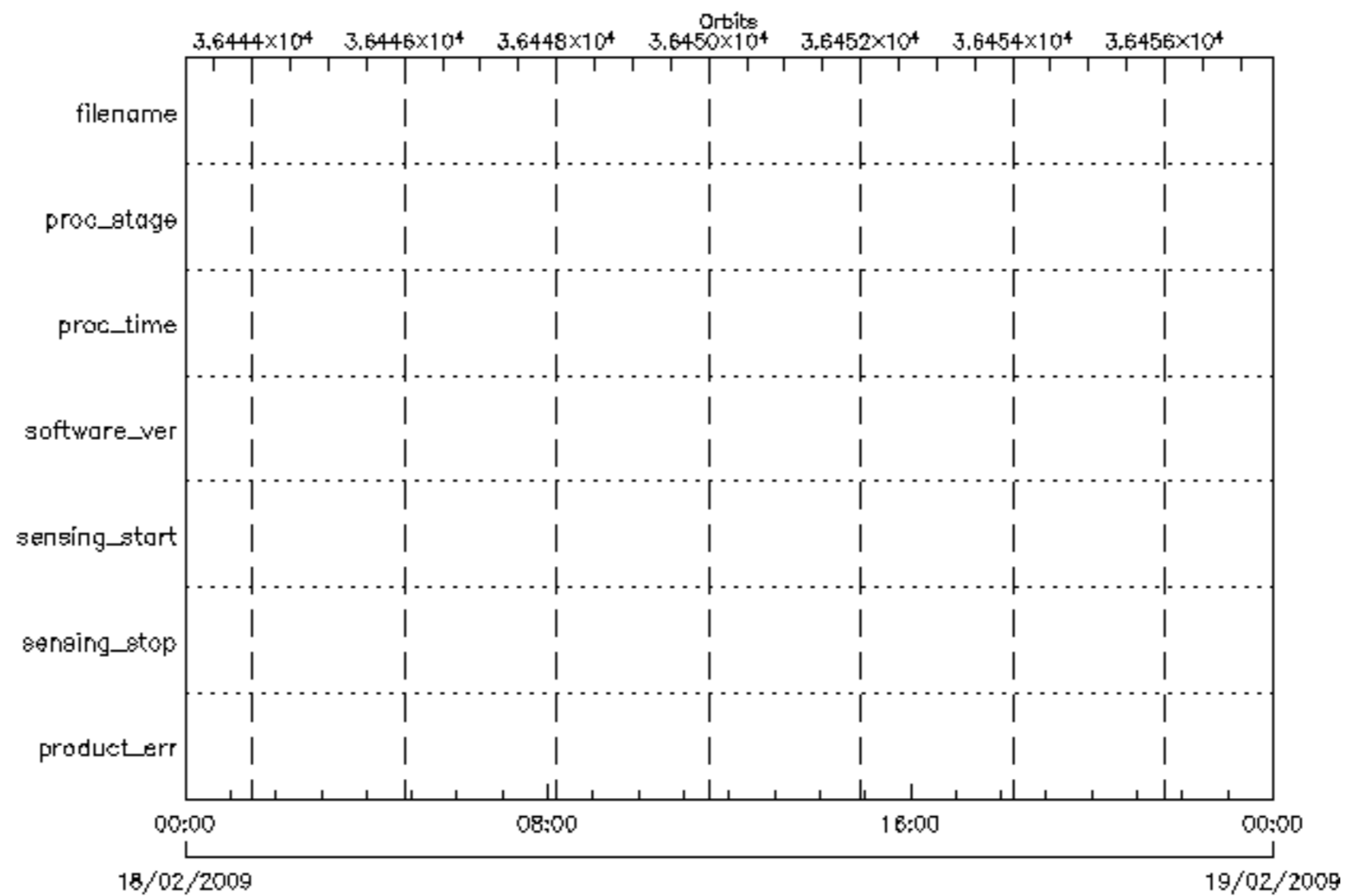
 product_err	 sensing_stop	 sensing_start	 software_ver
 proc_time	 proc_stage	 filename	




 product_err	 sensing_stop	 sensing_start	 software_ver
 proc_time	 proc_stage	 filename	

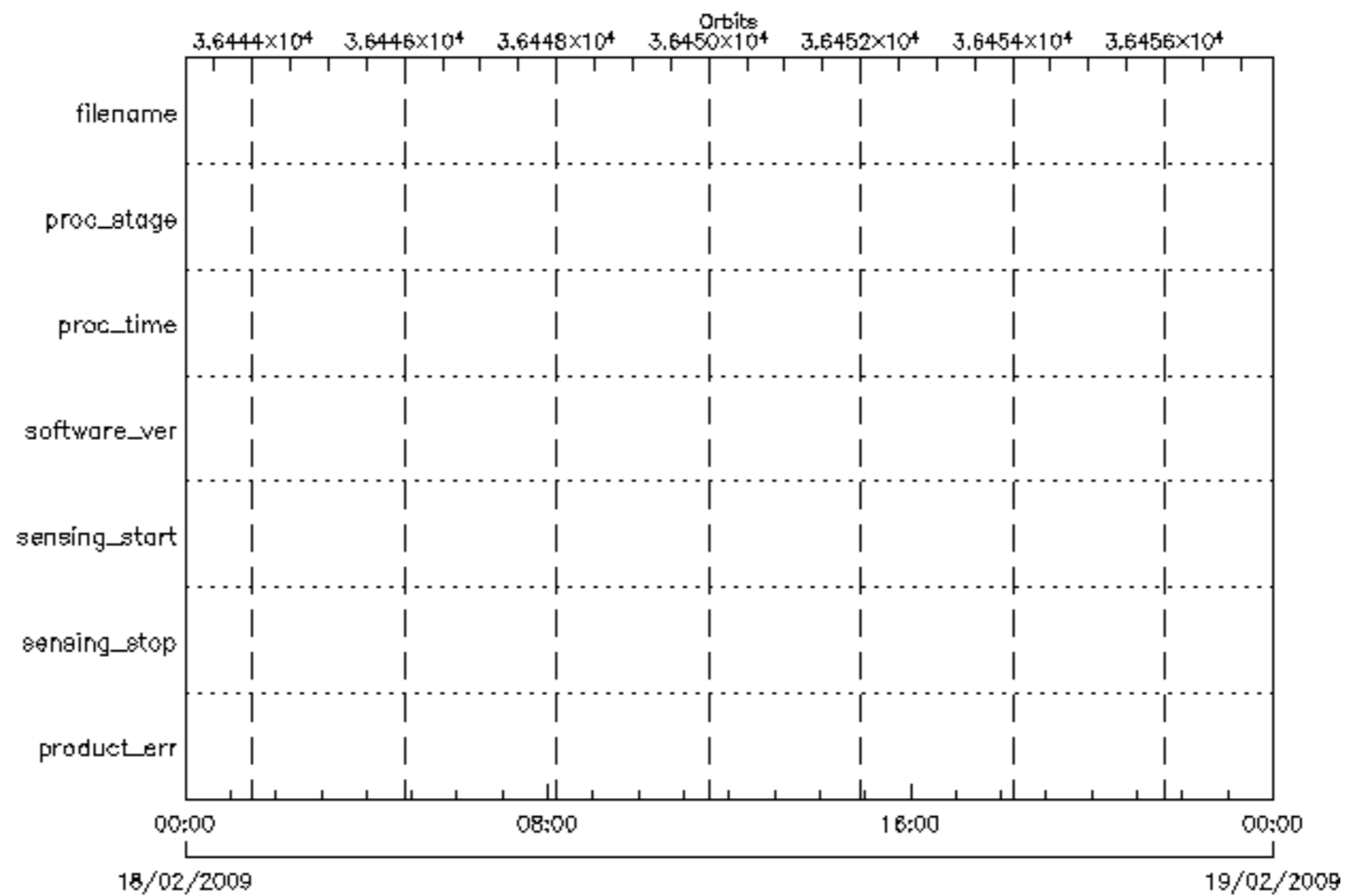


 product_err	 sensing_stop	 sensing_start	 software_ver
 proc_time	 proc_stage	 filename	

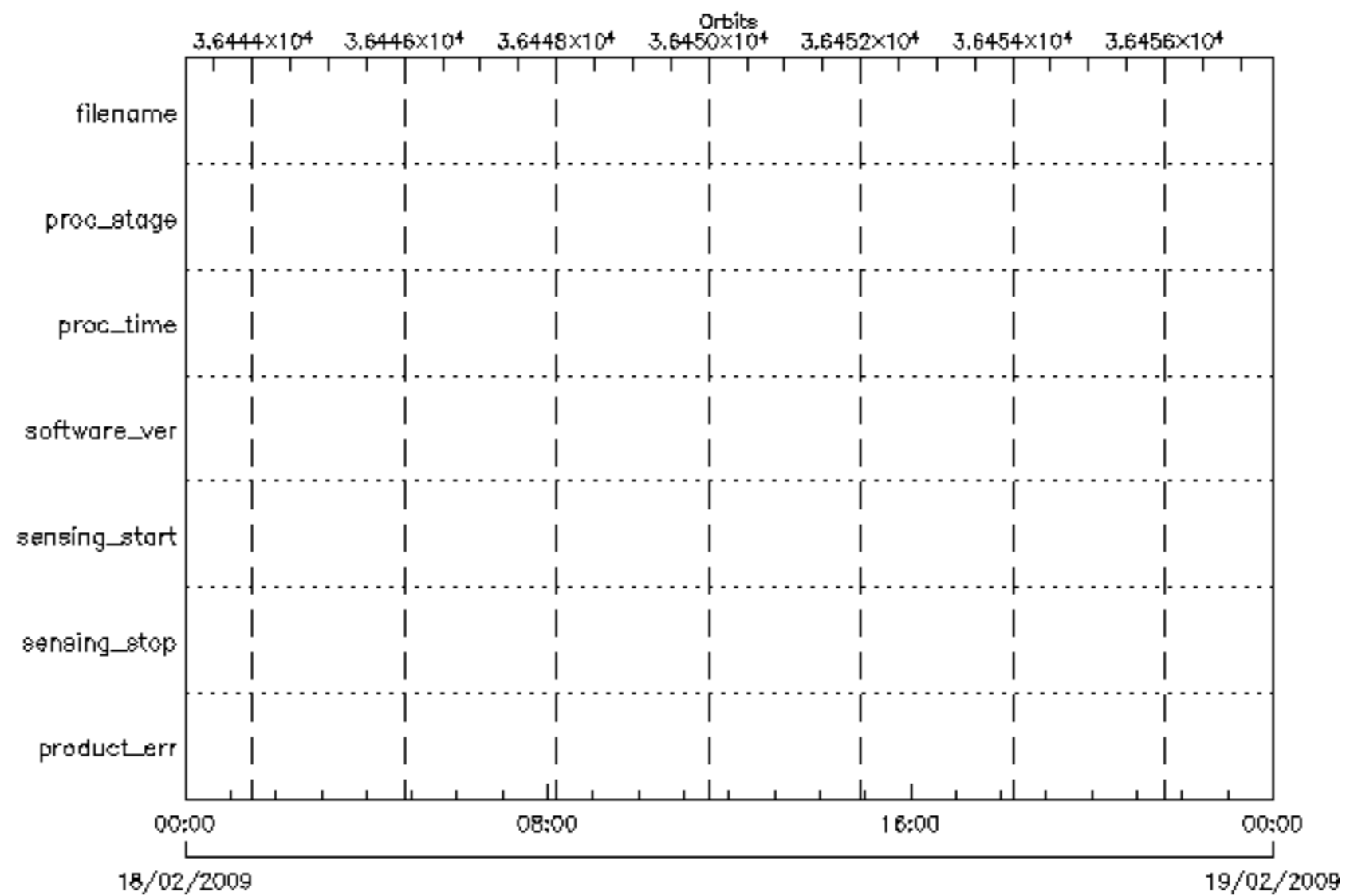




 product_err	 sensing_stop	 sensing_start	 software_ver
 proc_time	 proc_stage	 filename	

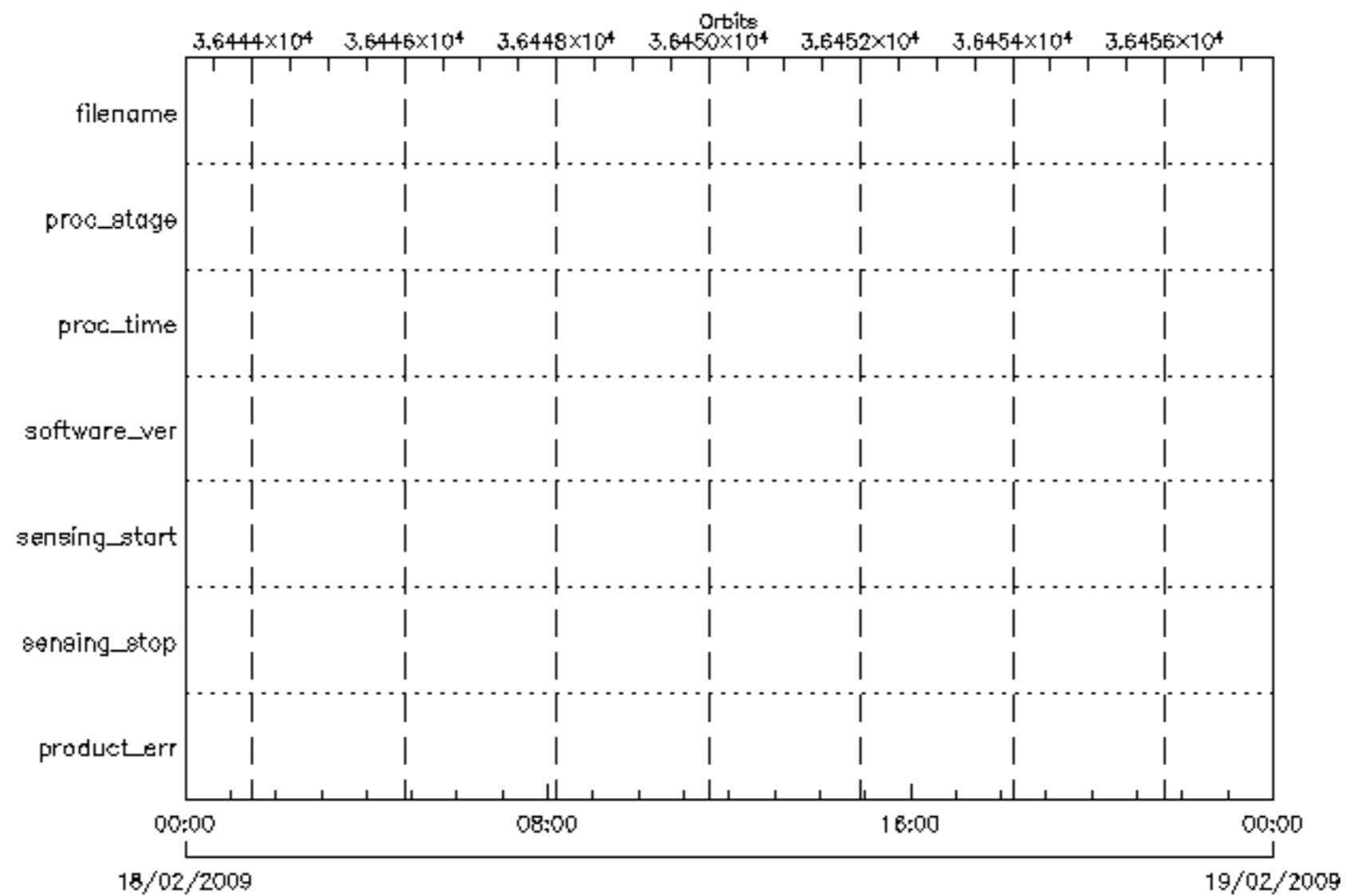





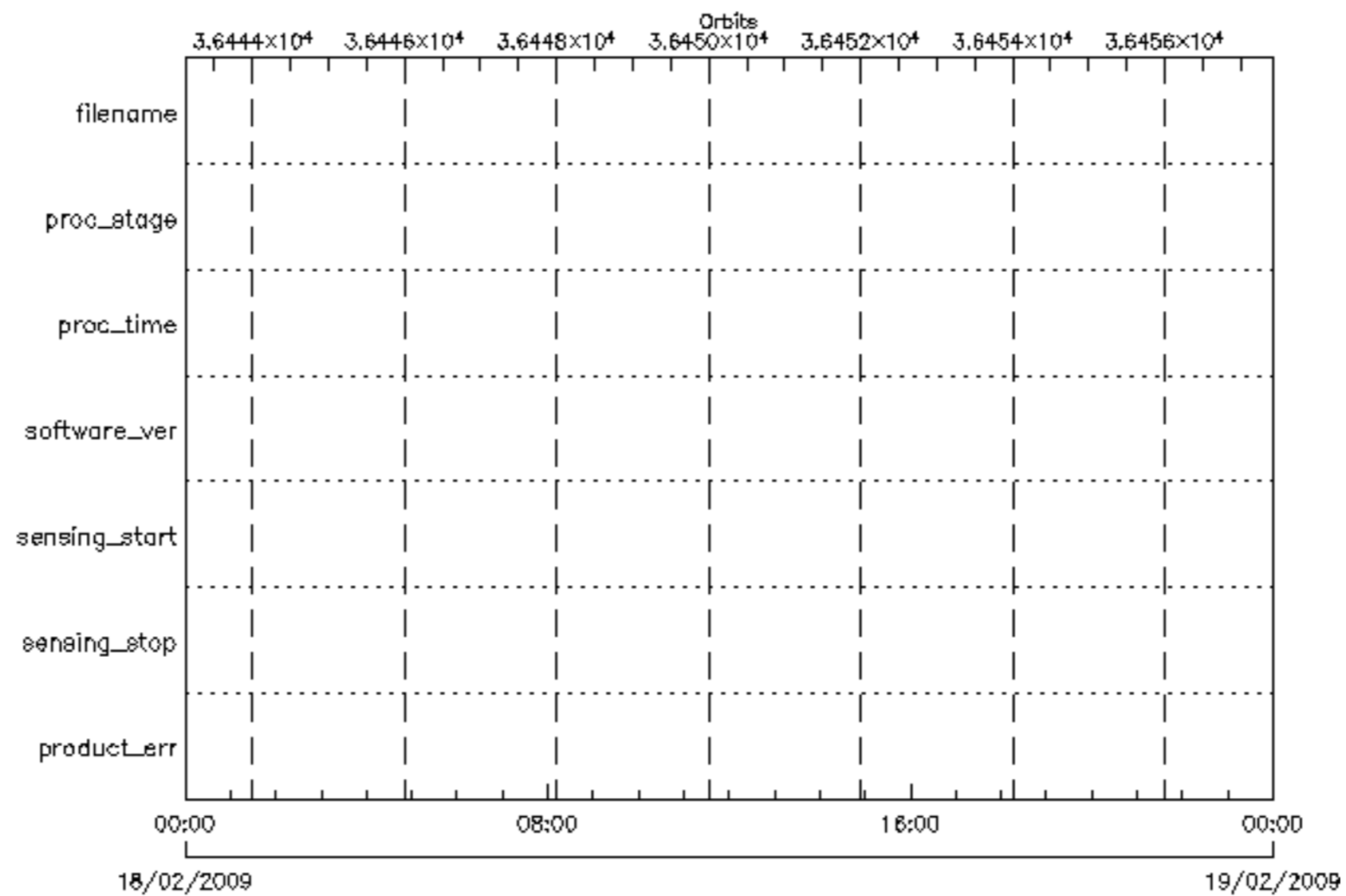
 product_err	 sensing_stop	 sensing_start	 software_ver
 proc_time	 proc_stage	 filename	



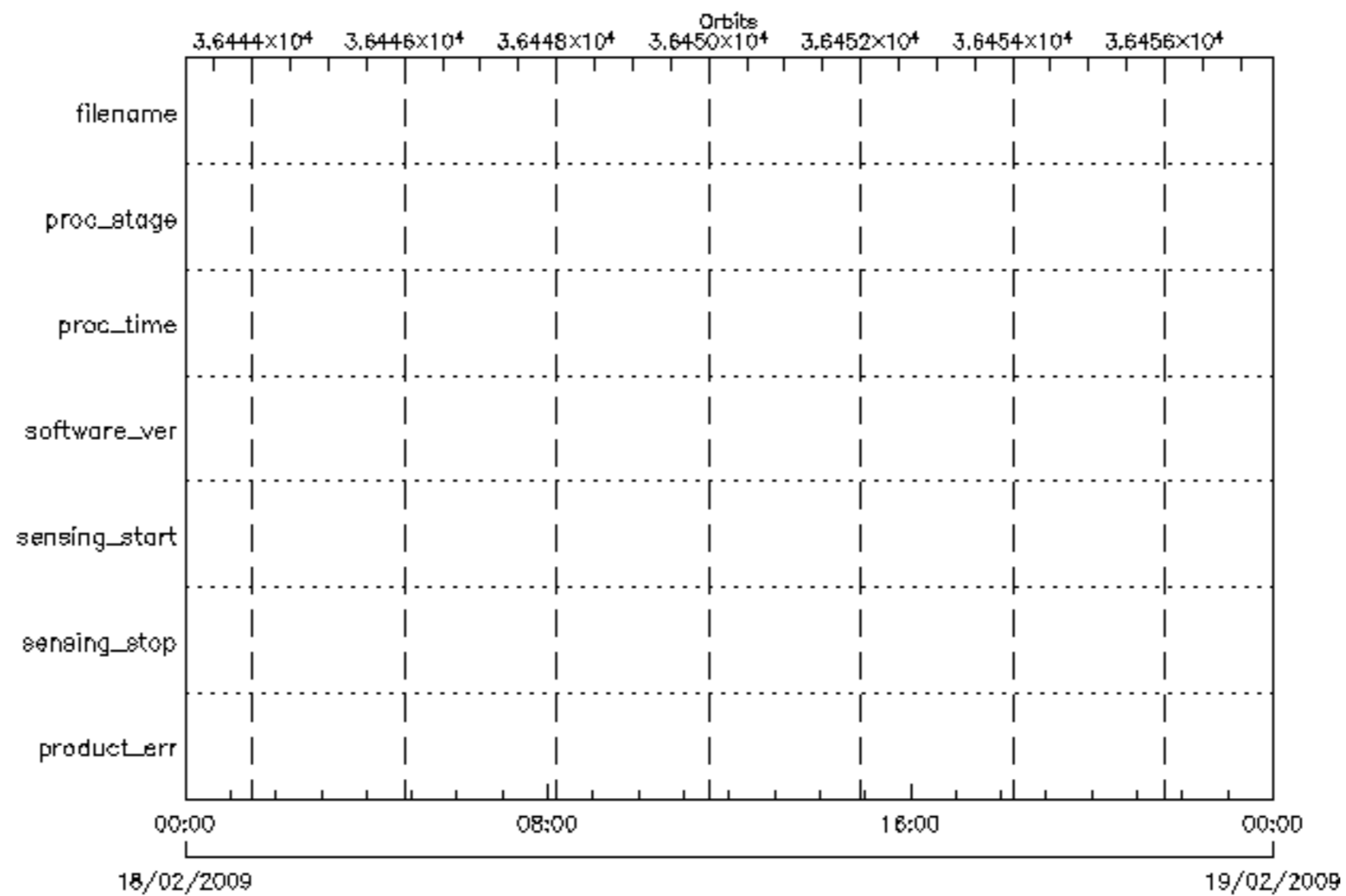
 product_err	 sensing_stop	 sensing_start	 software_ver
 proc_time	 proc_stage	 filename	



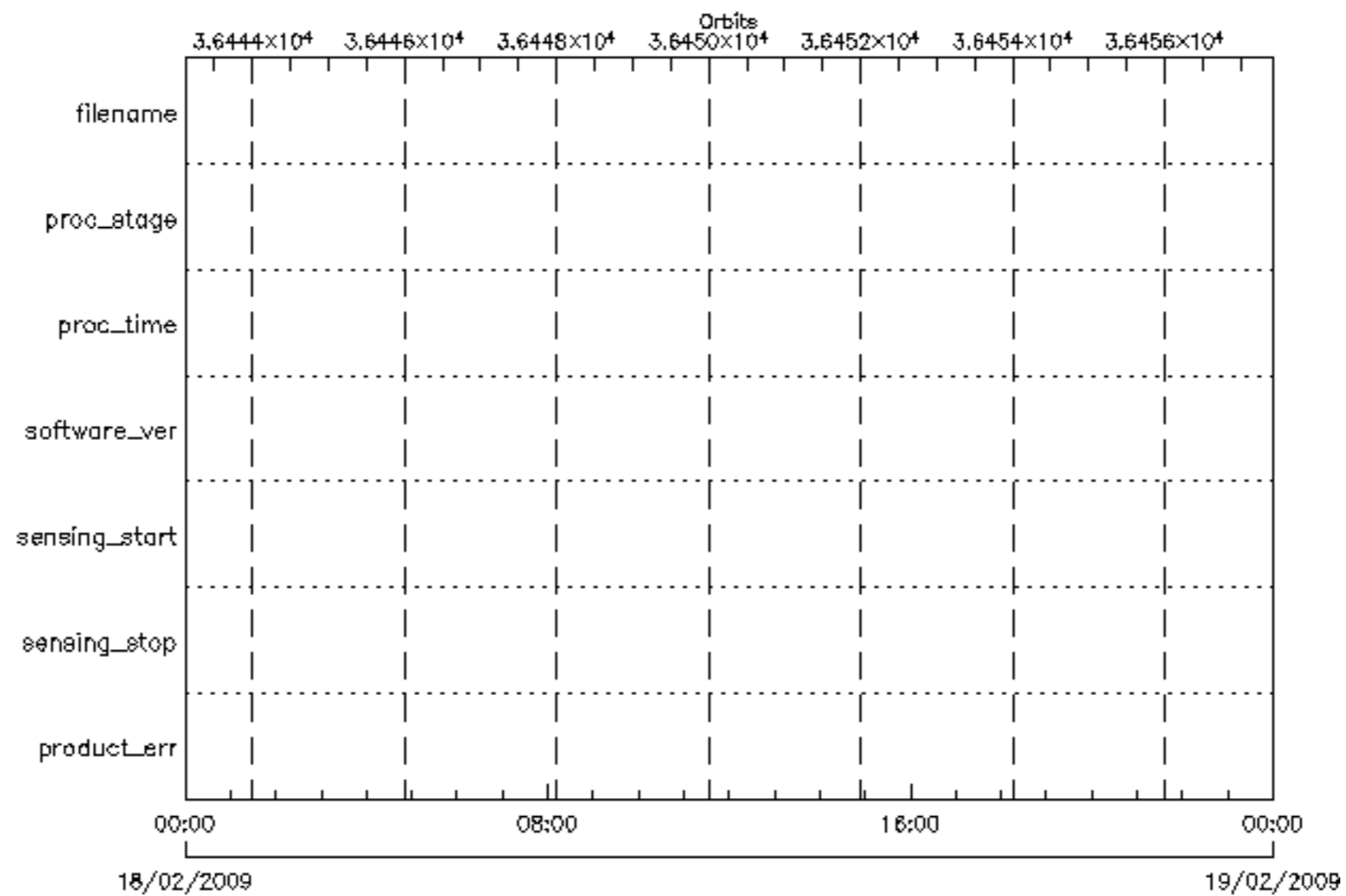
 product_err	 sensing_stop	 sensing_start	 software_ver
 proc_time	 proc_stage	 filename	



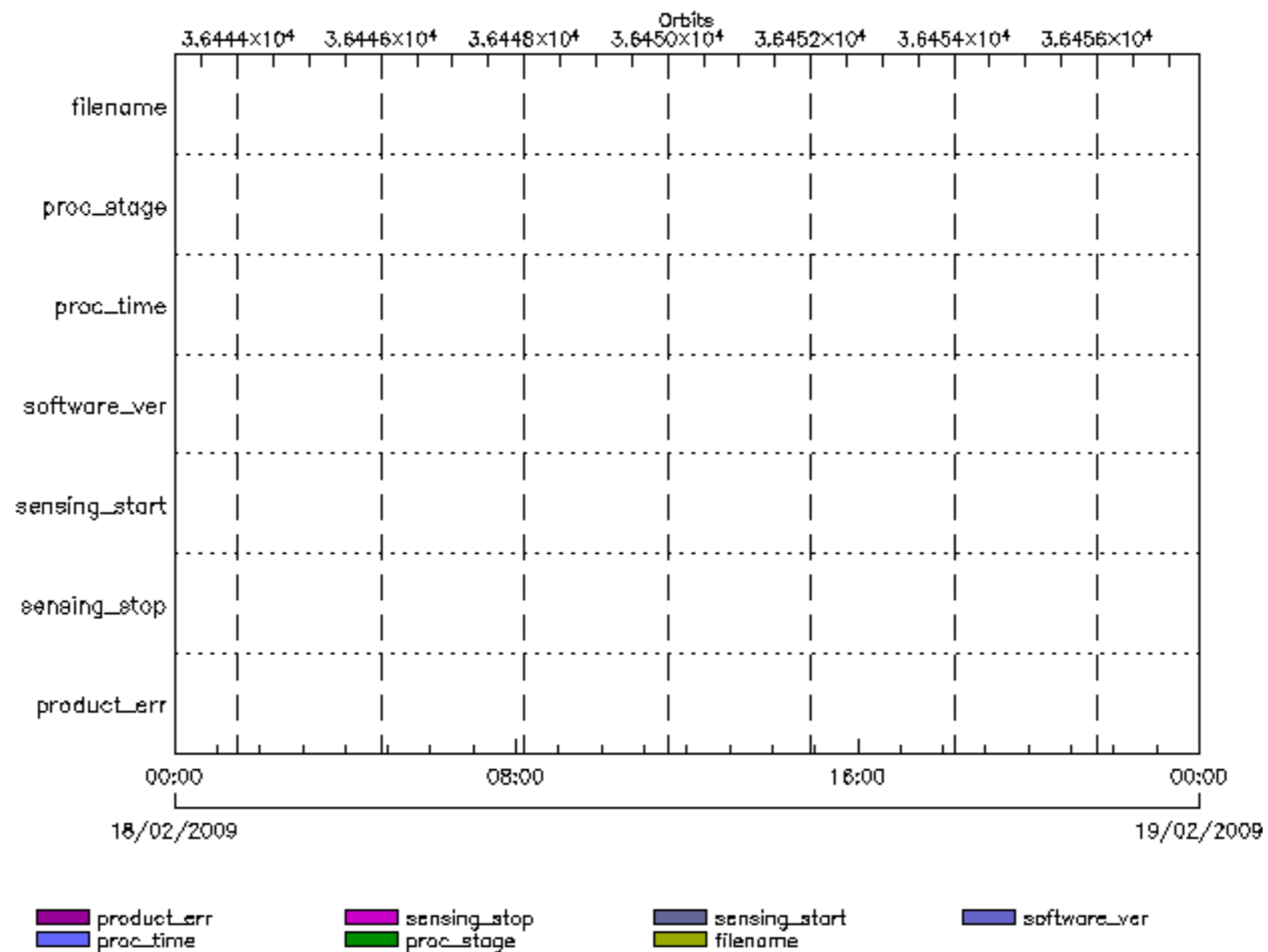
 product_err	 sensing_stop	 sensing_start	 software_ver
 proc_time	 proc_stage	 filename	

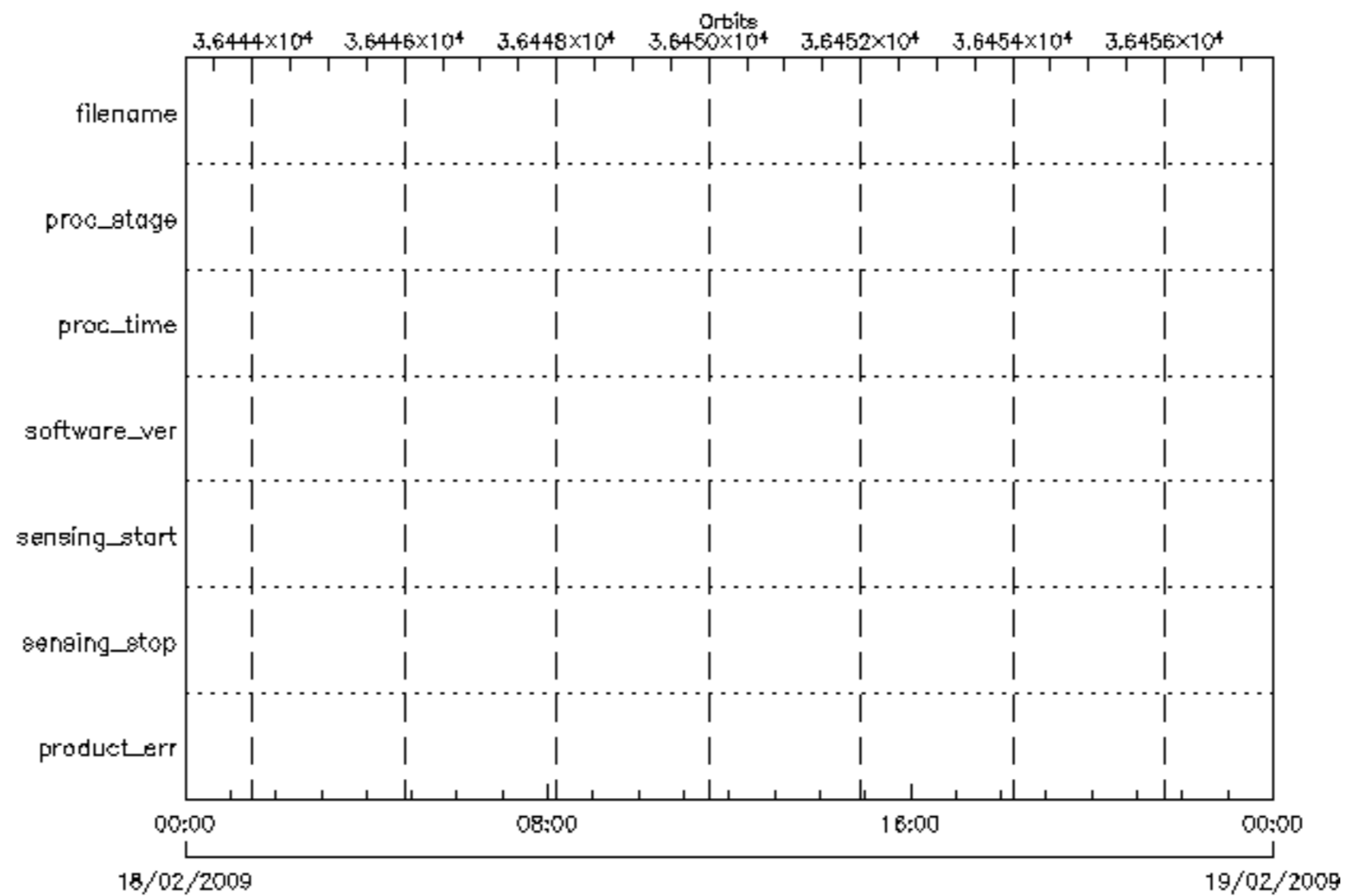


 product_err	 sensing_stop	 sensing_start	 software_ver
 proc_time	 proc_stage	 filename	



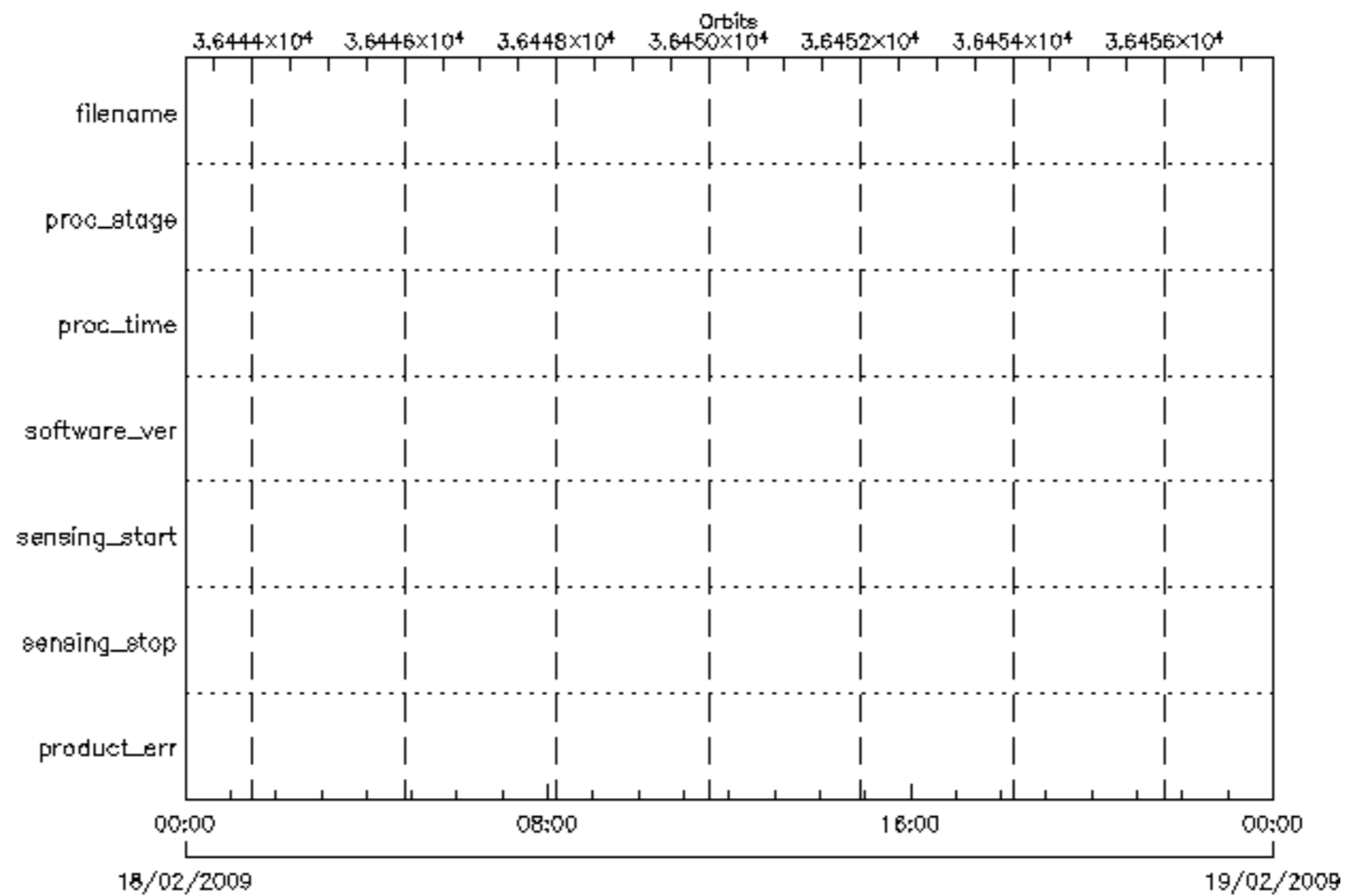
 product_err	 sensing_stop	 sensing_start	 software_ver
 proc_time	 proc_stage	 filename	



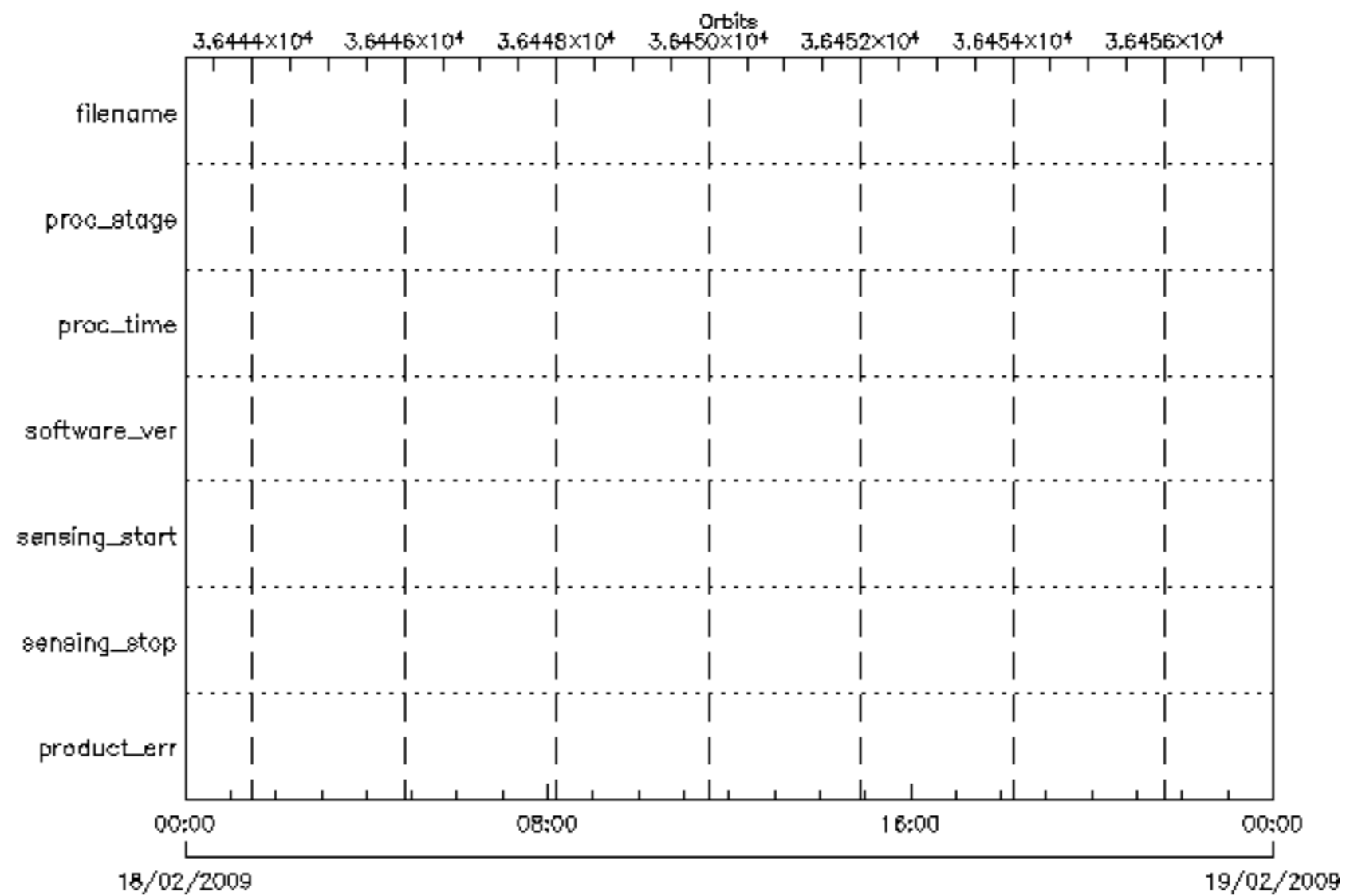



 product_err	 sensing_stop	 sensing_start	 software_ver
 proc_time	 proc_stage	 filename	





 product_err	 sensing_stop	 sensing_start	 software_ver
 proc_time	 proc_stage	 filename	



 product_err	 sensing_stop	 sensing_start	 software_ver
 proc_time	 proc_stage	 filename	