

# RA2, MWR & DORIS SUMMARY PRODUCTS REPORT

Reporting time: 14-02-2009 14:36:31.000  
 Trigger: Routine

	Period Start	Period Stop
UTC	12-FEB-2009 00:00:00.000	13-FEB-2009 00:00:00.000
Absolute Orbit	36357	36371
Cycle, Relative Orbit	0231	0245

## Products inventoried

Gauge
PCF_RA2_ME__0P 100% of production inventoried
PCF_RA2_CAL_0P 100% of production inventoried
PCF_DOR_NAV_0P 94.36% of production inventoried
PCF_DOR_DOP_0P 98.65% of production inventoried
PCF_MWR_NL__0P 100% of production inventoried
PCF_RA2_MW__1P 100% of production inventoried
PCF_RA2_FGD_2P 100% of production inventoried
PCF_RA2_WWV_2P 100% of production inventoried

## TABLE OF CONTENTS

### Overall production

- [Inventoried production chart](#)
- [Inventoried production map](#)

# Level 0

## Planning vs. Production

Gauge
RA2_CAL_0P products: 1 produced; 0 gaps; 0 unplanned ; 0.00% of mission plan not covered by production
DOR_DOP_0P products: 16 produced; 15 gaps; 0 unplanned ; 1.34% of mission plan not covered by production
DOR_NAV_0P products: 16 produced; 15 gaps; 0 unplanned ; 5.28% of mission plan not covered by production
MWR_NL_0P products: 16 produced; 1 gaps; 0 unplanned ; 0.03% of mission plan not covered by production
RA2_ME_0P products: 17 produced; 2 gaps; 0 unplanned ; 0.10% of mission plan not covered by production

[Mission Plan vs. production chart](#)

Inventoried production: [RA2\\_CAL\\_0P](#) , [DOR\\_DOP\\_0P](#) , [DOR\\_NAV\\_0P](#) , [MWR\\_NL\\_0P](#) , [RA2\\_ME\\_0P](#)  
 Missing products: [RA2\\_CAL\\_0P](#) , [DOR\\_DOP\\_0P](#) , [DOR\\_NAV\\_0P](#) , [MWR\\_NL\\_0P](#) , [RA2\\_ME\\_0P](#)  
 Unplanned products: [RA2\\_CAL\\_0P](#) , [DOR\\_DOP\\_0P](#) , [DOR\\_NAV\\_0P](#) , [MWR\\_NL\\_0P](#) , [RA2\\_ME\\_0P](#)  
 Overlaps: [RA2\\_CAL\\_0P](#) , [DOR\\_DOP\\_0P](#) , [DOR\\_NAV\\_0P](#) , [MWR\\_NL\\_0P](#) , [RA2\\_ME\\_0P](#)  
 Duplicates: [RA2\\_CAL\\_0P](#) , [DOR\\_DOP\\_0P](#) , [DOR\\_NAV\\_0P](#) , [MWR\\_NL\\_0P](#) , [RA2\\_ME\\_0P](#)

## ADF usage

Gauge
0 new ADFs in use for type RA2_CAL_0P N/A

[RA2\\_CAL\\_0P: ADFs usage](#)

Gauge
1 new ADFs in use for type DOR_DOP_0P N/A

[DOR\\_DOP\\_0P: ADFs usage](#)

Gauge
1 new ADFs in use for type DOR_NAV_0P N/A

[DOR\\_NAV\\_0P: ADFs usage](#)

Gauge
-------

1 new ADFs in use for type MWR_NL__0P N/A
--

[MWR\\_NL\\_\\_0P: ADFs usage](#)

Gauge
1 new ADFs in use for type RA2_ME__0P N/A

[RA2\\_ME\\_\\_0P: ADFs usage](#)

## Header checks

### MPH errors

Gauge
0 RA2_CAL_0P products with wrong filename N/A
0 RA2_CAL_0P products with unknown processing stage N/A
0 RA2_CAL_0P products with unknown acquisition station N/A
0 RA2_CAL_0P products with unknown processing center N/A
0 RA2_CAL_0P products with wrong processing time N/A
1 RA2_CAL_0P products with software version not equal to the current version N/A
0 RA2_CAL_0P products with wrong sensing start N/A
0 RA2_CAL_0P products with wrong sensing stop N/A
0 RA2_CAL_0P products with wrong phase N/A
0 RA2_CAL_0P products with wrong state vector time N/A
0 RA2_CAL_0P products with unknown vector source N/A
1 RA2_CAL_0P products with UTC to SBT time too far from sensing time N/A
0 RA2_CAL_0P products with satellite binary time out-of-range N/A
0 RA2_CAL_0P products with wrong clock step N/A

0 RA2_CAL_0P products with leap utc set to blank N/A
0 RA2_CAL_0P products with leap err set N/A
0 RA2_CAL_0P products with product err set N/A
0 RA2_CAL_0P products with tot_size not equal to real file size N/A

[RA2\\_CAL\\_0P: MPH checks](#)

<b>Gauge</b>
0 DOR_DOP_0P products with wrong filename N/A
0 DOR_DOP_0P products with unknown processing stage N/A
0 DOR_DOP_0P products with unknown acquisition station N/A
0 DOR_DOP_0P products with unknown processing center N/A
0 DOR_DOP_0P products with wrong processing time N/A
0 DOR_DOP_0P products with software version not equal to the current version N/A
0 DOR_DOP_0P products with wrong sensing start N/A
0 DOR_DOP_0P products with wrong sensing stop N/A
0 DOR_DOP_0P products with wrong phase N/A
0 DOR_DOP_0P products with wrong state vector time N/A
0 DOR_DOP_0P products with unknown vector source N/A
13 DOR_DOP_0P products with UTC to SBT time too far from sensing time N/A
0 DOR_DOP_0P products with satellite binary time out-of-range N/A
0 DOR_DOP_0P products with wrong clock step N/A
0 DOR_DOP_0P products with leap utc set to blank N/A
0 DOR_DOP_0P products with leap err set N/A
0 DOR_DOP_0P products with product err set N/A
0 DOR_DOP_0P products with tot_size not equal to real file size N/A

[DOR\\_DOP\\_0P: MPH checks](#)

Gauge
0 DOR_NAV_0P products with wrong filename N/A
0 DOR_NAV_0P products with unknown processing stage N/A
0 DOR_NAV_0P products with unknown acquisition station N/A
0 DOR_NAV_0P products with unknown processing center N/A
0 DOR_NAV_0P products with wrong processing time N/A
0 DOR_NAV_0P products with software version not equal to the current version N/A
0 DOR_NAV_0P products with wrong sensing start N/A
0 DOR_NAV_0P products with wrong sensing stop N/A
0 DOR_NAV_0P products with wrong phase N/A
0 DOR_NAV_0P products with wrong state vector time N/A
0 DOR_NAV_0P products with unknown vector source N/A
9 DOR_NAV_0P products with UTC to SBT time too far from sensing time N/A
0 DOR_NAV_0P products with satellite binary time out-of-range N/A
0 DOR_NAV_0P products with wrong clock step N/A
0 DOR_NAV_0P products with leap utc set to blank N/A
0 DOR_NAV_0P products with leap err set N/A
0 DOR_NAV_0P products with product err set N/A
0 DOR_NAV_0P products with tot_size not equal to real file size N/A

[DOR\\_NAV\\_0P: MPH checks](#)

Gauge
0 MWR_NL__0P products with wrong filename N/A
0 MWR_NL__0P products with unknown processing stage N/A

0 MWR_NL__0P products with unknown acquisition station N/A
0 MWR_NL__0P products with unknown processing center N/A
0 MWR_NL__0P products with wrong processing time N/A
0 MWR_NL__0P products with software version not equal to the current version N/A
0 MWR_NL__0P products with wrong sensing start N/A
0 MWR_NL__0P products with wrong sensing stop N/A
0 MWR_NL__0P products with wrong phase N/A
0 MWR_NL__0P products with wrong state vector time N/A
0 MWR_NL__0P products with unknown vector source N/A
13 MWR_NL__0P products with UTC to SBT time too far from sensing time N/A
0 MWR_NL__0P products with satellite binary time out-of-range N/A
0 MWR_NL__0P products with wrong clock step N/A
0 MWR_NL__0P products with leap utc set to blank N/A
0 MWR_NL__0P products with leap err set N/A
0 MWR_NL__0P products with product err set N/A
0 MWR_NL__0P products with tot_size not equal to real file size N/A

[MWR\\_NL\\_\\_0P: MPH checks](#)

<b>Gauge</b>
0 RA2_ME__0P products with wrong filename N/A
0 RA2_ME__0P products with unknown processing stage N/A
0 RA2_ME__0P products with unknown acquisition station N/A
0 RA2_ME__0P products with unknown processing center N/A
0 RA2_ME__0P products with wrong processing time N/A
0 RA2_ME__0P products with software version not equal to the current version N/A

0 RA2_ME__0P products with wrong sensing start N/A
0 RA2_ME__0P products with wrong sensing stop N/A
0 RA2_ME__0P products with wrong phase N/A
0 RA2_ME__0P products with wrong state vector time N/A
0 RA2_ME__0P products with unknown vector source N/A
14 RA2_ME__0P products with UTC to SBT time too far from sensing time N/A
0 RA2_ME__0P products with satellite binary time out-of-range N/A
0 RA2_ME__0P products with wrong clock step N/A
0 RA2_ME__0P products with leap utc set to blank N/A
0 RA2_ME__0P products with leap err set N/A
0 RA2_ME__0P products with product err set N/A
0 RA2_ME__0P products with tot_size not equal to real file size N/A

[RA2\\_ME\\_\\_0P: MPH checks](#)

## SPH errors

Gauge
0 ADFs not covering sensing time are referenced in RA2_CAL_0P products N/A
0 RA2_CAL_0P products with start_lat out of range N/A
0 RA2_CAL_0P products with start_long out of range N/A
0 RA2_CAL_0P products with stop_lat out of range N/A
0 RA2_CAL_0P products with stop_long out of range N/A
0 RA2_CAL_0P products with sat_track out of range N/A
0 RA2_CAL_0P products with num_error_ISPs out of range N/A
0 RA2_CAL_0P products with num_missing_ISPs out of range N/A
0 RA2_CAL_0P products with num_discarded_ISPs out of range N/A

0 RA2_CAL_0P products with num_RS_ISPs out of range N/A
0 RA2_CAL_0P products with ISP_errors_significant set to 1 N/A
0 RA2_CAL_0P products with missing_ISPs_significant set to 1 N/A
0 RA2_CAL_0P products with ISP_discarded_significant set to 1 N/A
0 RA2_CAL_0P products with RS_significant set to 1 N/A

[RA2\\_CAL\\_0P: SPH checks](#)

<b>Gauge</b>
0 ADFs not covering sensing time are referenced in DOR_DOP_0P products N/A
0 DOR_DOP_0P products with start_lat out of range N/A
0 DOR_DOP_0P products with start_long out of range N/A
0 DOR_DOP_0P products with stop_lat out of range N/A
0 DOR_DOP_0P products with stop_long out of range N/A
0 DOR_DOP_0P products with sat_track out of range N/A
0 DOR_DOP_0P products with num_error_ISPs out of range N/A
0 DOR_DOP_0P products with num_missing_ISPs out of range N/A
0 DOR_DOP_0P products with num_discarded_ISPs out of range N/A
0 DOR_DOP_0P products with num_RS_ISPs out of range N/A
0 DOR_DOP_0P products with ISP_errors_significant set to 1 N/A
0 DOR_DOP_0P products with missing_ISPs_significant set to 1 N/A
0 DOR_DOP_0P products with ISP_discarded_significant set to 1 N/A
0 DOR_DOP_0P products with RS_significant set to 1 N/A

[DOR\\_DOP\\_0P: SPH checks](#)

<b>Gauge</b>
0 ADFs not covering sensing time are referenced in DOR_NAV_0P products N/A



0 DOR_NAV_0P products with start_lat out of range N/A
0 DOR_NAV_0P products with start_long out of range N/A
0 DOR_NAV_0P products with stop_lat out of range N/A
0 DOR_NAV_0P products with stop_long out of range N/A
0 DOR_NAV_0P products with sat_track out of range N/A
0 DOR_NAV_0P products with num_error_ISPs out of range N/A
0 DOR_NAV_0P products with num_missing_ISPs out of range N/A
0 DOR_NAV_0P products with num_discarded_ISPs out of range N/A
0 DOR_NAV_0P products with num_RS_ISPs out of range N/A
0 DOR_NAV_0P products with ISP_errors_significant set to 1 N/A
0 DOR_NAV_0P products with missing_ISPs_significant set to 1 N/A
0 DOR_NAV_0P products with ISP_discarded_significant set to 1 N/A
0 DOR_NAV_0P products with RS_significant set to 1 N/A

[DOR\\_NAV\\_0P: SPH checks](#)

<b>Gauge</b>
0 ADFs not covering sensing time are referenced in MWR_NL__0P products N/A
0 MWR_NL__0P products with start_lat out of range N/A
0 MWR_NL__0P products with start_long out of range N/A
0 MWR_NL__0P products with stop_lat out of range N/A
0 MWR_NL__0P products with stop_long out of range N/A
0 MWR_NL__0P products with sat_track out of range N/A
0 MWR_NL__0P products with num_error_ISPs out of range N/A
0 MWR_NL__0P products with num_missing_ISPs out of range N/A
0 MWR_NL__0P products with num_discarded_ISPs out of range N/A

0 MWR_NL__0P products with num_RS_ISPs out of range N/A
0 MWR_NL__0P products with ISP_errors_significant set to 1 N/A
0 MWR_NL__0P products with missing_ISPs_significant set to 1 N/A
0 MWR_NL__0P products with ISP_discarded_significant set to 1 N/A
0 MWR_NL__0P products with RS_significant set to 1 N/A

[MWR\\_NL\\_\\_0P: SPH checks](#)

<b>Gauge</b>
0 ADFs not covering sensing time are referenced in RA2_ME__0P products N/A
0 RA2_ME__0P products with start_lat out of range N/A
0 RA2_ME__0P products with start_long out of range N/A
0 RA2_ME__0P products with stop_lat out of range N/A
0 RA2_ME__0P products with stop_long out of range N/A
0 RA2_ME__0P products with sat_track out of range N/A
0 RA2_ME__0P products with num_error_ISPs out of range N/A
0 RA2_ME__0P products with num_missing_ISPs out of range N/A
0 RA2_ME__0P products with num_discarded_ISPs out of range N/A
0 RA2_ME__0P products with num_RS_ISPs out of range N/A
0 RA2_ME__0P products with ISP_errors_significant set to 1 N/A
0 RA2_ME__0P products with missing_ISPs_significant set to 1 N/A
0 RA2_ME__0P products with ISP_discarded_significant set to 1 N/A
0 RA2_ME__0P products with RS_significant set to 1 N/A

[RA2\\_ME\\_\\_0P: SPH checks](#)

# Level 1

## Planning vs. Production

Gauge
RA2_MW__1P products: 17 produced; 2 gaps; 0 unplanned ; 0.10% of mission plan not covered by production

[Mission Plan vs. production chart](#)

Inventoried production: [RA2\\_MW\\_\\_1P](#)

Missing products: [RA2\\_MW\\_\\_1P](#)

Unplanned products: [RA2\\_MW\\_\\_1P](#)

Overlaps: [RA2\\_MW\\_\\_1P](#)

Duplicates: [RA2\\_MW\\_\\_1P](#)

## ADF usage

Gauge
Current IECF list for ADFs not available N/A
0 differences with IECF detected for type RA2_MW__1P N/A
1 new ADFs in use for type RA2_MW__1P N/A

[RA2\\_MW\\_\\_1P: ADFs usage](#)

## Header checks

### MPH errors

Gauge
0 RA2_MW__1P products with wrong filename N/A
0 RA2_MW__1P products with unknown processing stage N/A
0 RA2_MW__1P products with unknown acquisition station N/A
0 RA2_MW__1P products with unknown processing center N/A

0 RA2_MW__1P products with wrong processing time N/A
17 RA2_MW__1P products with software version not equal to the current version N/A
0 RA2_MW__1P products with wrong sensing start N/A
0 RA2_MW__1P products with wrong sensing stop N/A
0 RA2_MW__1P products with wrong phase N/A
17 RA2_MW__1P products with wrong state vector time N/A
0 RA2_MW__1P products with unknown vector source N/A
14 RA2_MW__1P products with UTC to SBT time too far from sensing time N/A
0 RA2_MW__1P products with satellite binary time out-of-range N/A
0 RA2_MW__1P products with wrong clock step N/A
0 RA2_MW__1P products with leap utc set to blank N/A
0 RA2_MW__1P products with leap err set N/A
0 RA2_MW__1P products with product err set N/A
0 RA2_MW__1P products with tot_size not equal to real file size N/A

[RA2\\_MW\\_\\_1P: MPH checks](#)

## SPH errors

Gauge
17 ADFs not covering sensing time are referenced in RA2_MW__1P products N/A
0 RA2_MW__1P products with processing errors significance flag set N/A
0 RA2_MW__1P products with percentage DSRs free of processing errors below threshold N/A
0 RA2_MW__1P products with percentage of valid measurements below threshold N/A
4 RA2_MW__1P products with percentage of 320 MHz band processed below threshold N/A
3 RA2_MW__1P products with percentage of 80 MHz band processed above threshold N/A
5 RA2_MW__1P products with percentage of 20 MHz band processed above threshold N/A

## Level 2

### Planning vs. Production

Gauge
RA2_FGD_2P products: 17 produced; 2 gaps; 0 unplanned ; 0.10% of mission plan not covered by production
RA2_WWV_2P products: 17 produced; 2 gaps; 0 unplanned ; 0.10% of mission plan not covered by production

[Mission Plan vs. production chart](#)

Inventoried production: [RA2\\_FGD\\_2P](#) , [RA2\\_WWV\\_2P](#)

Missing products: [RA2\\_FGD\\_2P](#) , [RA2\\_WWV\\_2P](#)

Unplanned products: [RA2\\_FGD\\_2P](#) , [RA2\\_WWV\\_2P](#)

Overlaps: [RA2\\_FGD\\_2P](#) , [RA2\\_WWV\\_2P](#)

Duplicates: [RA2\\_FGD\\_2P](#) , [RA2\\_WWV\\_2P](#)

### ADF usage

Gauge
Current IECF list for ADFs not available N/A
224 differences with IECF detected for type RA2_FGD_2P N/A
30 new ADFs in use for type RA2_FGD_2P N/A

[RA2\\_FGD\\_2P: ADFs usage](#)

Gauge
Current IECF list for ADFs not available N/A
222 differences with IECF detected for type RA2_WWV_2P N/A
46 new ADFs in use for type RA2_WWV_2P N/A

[RA2\\_WWV\\_2P: ADFs usage](#)

## Header checks

### MPH errors

Gauge
0 RA2_FGD_2P products with wrong filename N/A
0 RA2_FGD_2P products with unknown processing stage N/A
0 RA2_FGD_2P products with unknown acquisition station N/A
0 RA2_FGD_2P products with unknown processing center N/A
0 RA2_FGD_2P products with wrong processing time N/A
17 RA2_FGD_2P products with software version not equal to the current version N/A
0 RA2_FGD_2P products with wrong sensing start N/A
0 RA2_FGD_2P products with wrong sensing stop N/A
0 RA2_FGD_2P products with wrong phase N/A
17 RA2_FGD_2P products with wrong state vector time N/A
0 RA2_FGD_2P products with unknown vector source N/A
14 RA2_FGD_2P products with UTC to SBT time too far from sensing time N/A
0 RA2_FGD_2P products with satellite binary time out-of-range N/A
0 RA2_FGD_2P products with wrong clock step N/A
0 RA2_FGD_2P products with leap utc set to blank N/A
0 RA2_FGD_2P products with leap err set N/A
17 RA2_FGD_2P products with product err set N/A
0 RA2_FGD_2P products with tot_size not equal to real file size N/A

Gauge
0 RA2_WWV_2P products with wrong filename N/A
0 RA2_WWV_2P products with unknown processing stage N/A
0 RA2_WWV_2P products with unknown acquisition station N/A
0 RA2_WWV_2P products with unknown processing center N/A
0 RA2_WWV_2P products with wrong processing time N/A
17 RA2_WWV_2P products with software version not equal to the current version N/A
0 RA2_WWV_2P products with wrong sensing start N/A
0 RA2_WWV_2P products with wrong sensing stop N/A
0 RA2_WWV_2P products with wrong phase N/A
17 RA2_WWV_2P products with wrong state vector time N/A
0 RA2_WWV_2P products with unknown vector source N/A
14 RA2_WWV_2P products with UTC to SBT time too far from sensing time N/A
0 RA2_WWV_2P products with satellite binary time out-of-range N/A
0 RA2_WWV_2P products with wrong clock step N/A
0 RA2_WWV_2P products with leap utc set to blank N/A
0 RA2_WWV_2P products with leap err set N/A
17 RA2_WWV_2P products with product err set N/A
0 RA2_WWV_2P products with tot_size not equal to real file size N/A

[RA2\\_WWV\\_2P: MPH checks](#)

## SPH errors

Gauge
17 ADFs not covering sensing time are referenced in RA2_FGD_2P products N/A
17 RA2_FGD_2P products with I2 processing errors significance flag set N/A

0 RA2_FGD_2P products with I1b processing errors significance flag set N/A
17 RA2_FGD_2P products with percentage DSRs free of I2 processing errors below threshold N/A
0 RA2_FGD_2P products with percentage DSRs free of I1b processing errors below threshold N/A
0 RA2_FGD_2P products with percentage of valid measurements below threshold N/A
7 RA2_FGD_2P products with percentage of 320 MHz band processed below threshold N/A
5 RA2_FGD_2P products with percentage of 80 MHz band processed above threshold N/A
10 RA2_FGD_2P products with percentage of 20 MHz band processed above threshold N/A
2 RA2_FGD_2P products with percentage of valid Ku ocean retracker measurements below threshold N/A
0 RA2_FGD_2P products with percentage of valid Ku ice1 retracker measurements below threshold N/A
17 RA2_FGD_2P products with percentage of valid S ice1 retracker measurements below threshold N/A
3 RA2_FGD_2P products with percentage of valid Ku ice2 retracker measurements below threshold N/A
17 RA2_FGD_2P products with percentage of valid S ice2 retracker measurements below threshold N/A
0 RA2_FGD_2P products with percentage of valid Ku sea/ice retracker measurements below threshold N/A

[RA2\\_FGD\\_2P: SPH checks](#)

<b>Gauge</b>
0 ADFs not covering sensing time are referenced in RA2_WWV_2P products N/A
17 RA2_WWV_2P products with ra2_I2_proc_flag anomalies N/A
0 RA2_WWV_2P products with ra2_I1b_proc_flag anomalies N/A
17 RA2_WWV_2P products with ra2_I2_proc_quality anomalies N/A
0 RA2_WWV_2P products with ra2_I1b_proc_quality anomalies N/A
0 RA2_WWV_2P products with ra2_measurement_percent anomalies N/A
7 RA2_WWV_2P products with ra2_320_band_percent anomalies N/A
5 RA2_WWV_2P products with ra2_80_band_percent anomalies N/A
10 RA2_WWV_2P products with ra2_20_band_percent anomalies N/A



2 RA2\_WWV\_2P products with ra2\_ocean\_ku\_retrack\_percent anomalies  
N/A

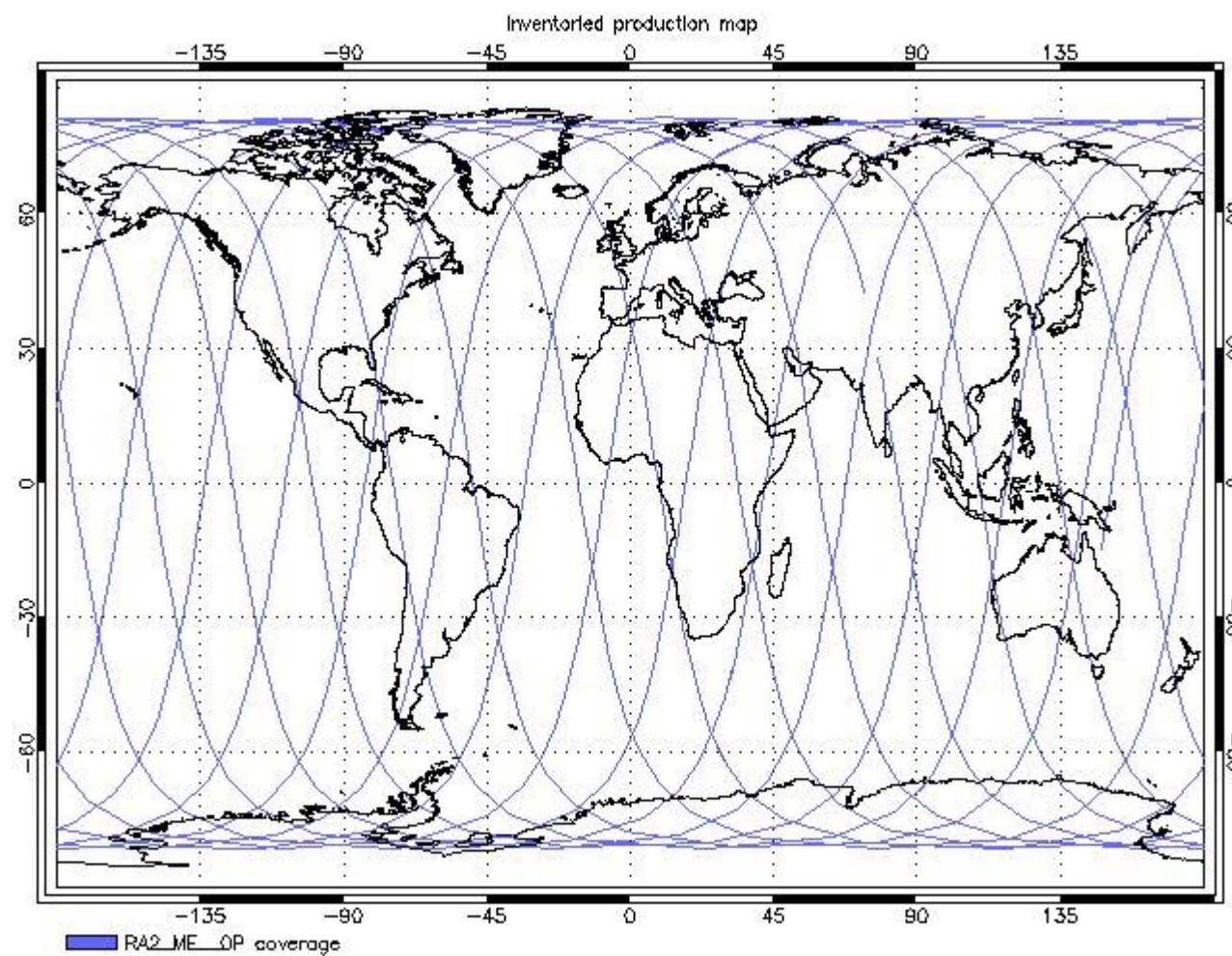
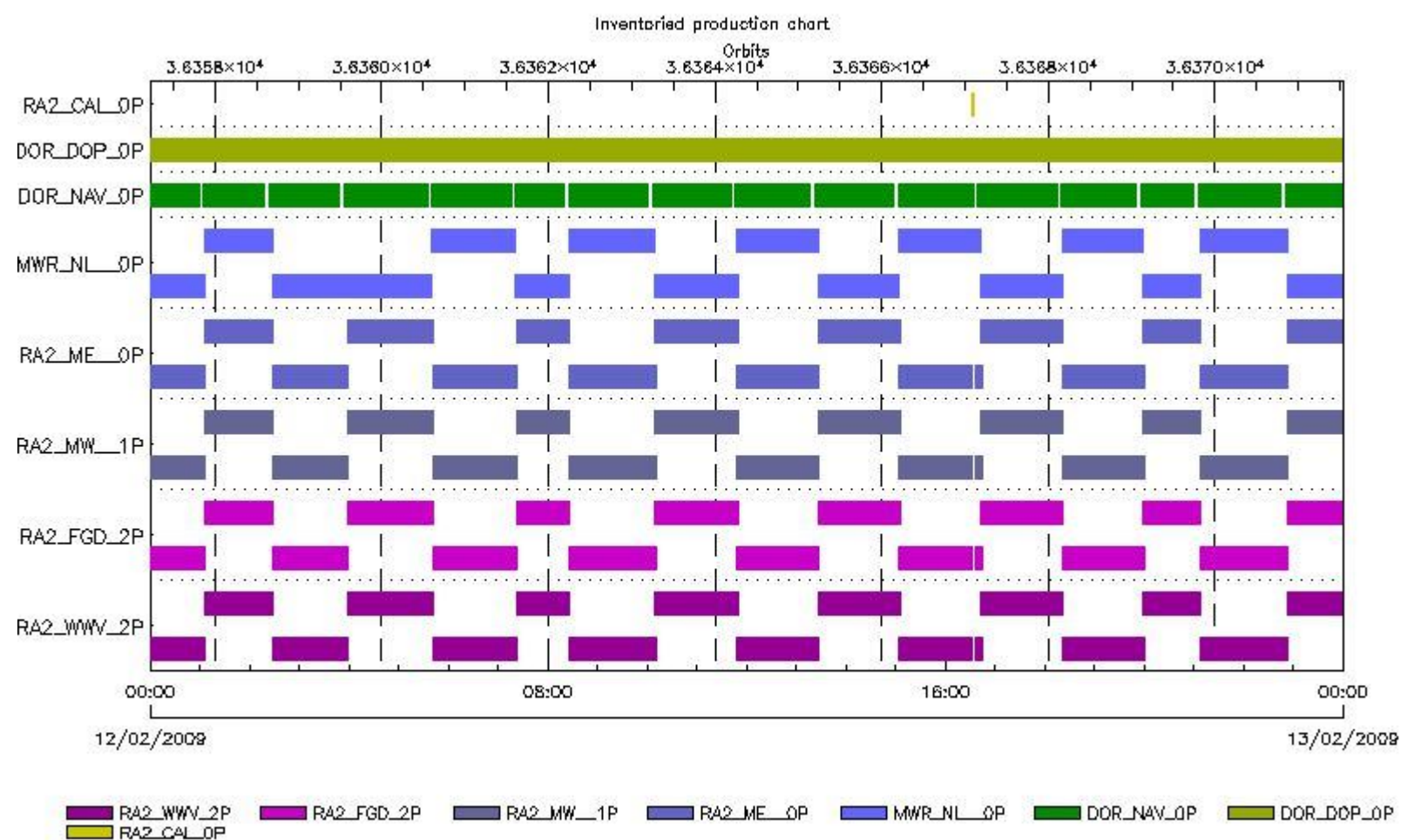
[RA2\\_WWV\\_2P: SPH checks](#)

# Time Correlation

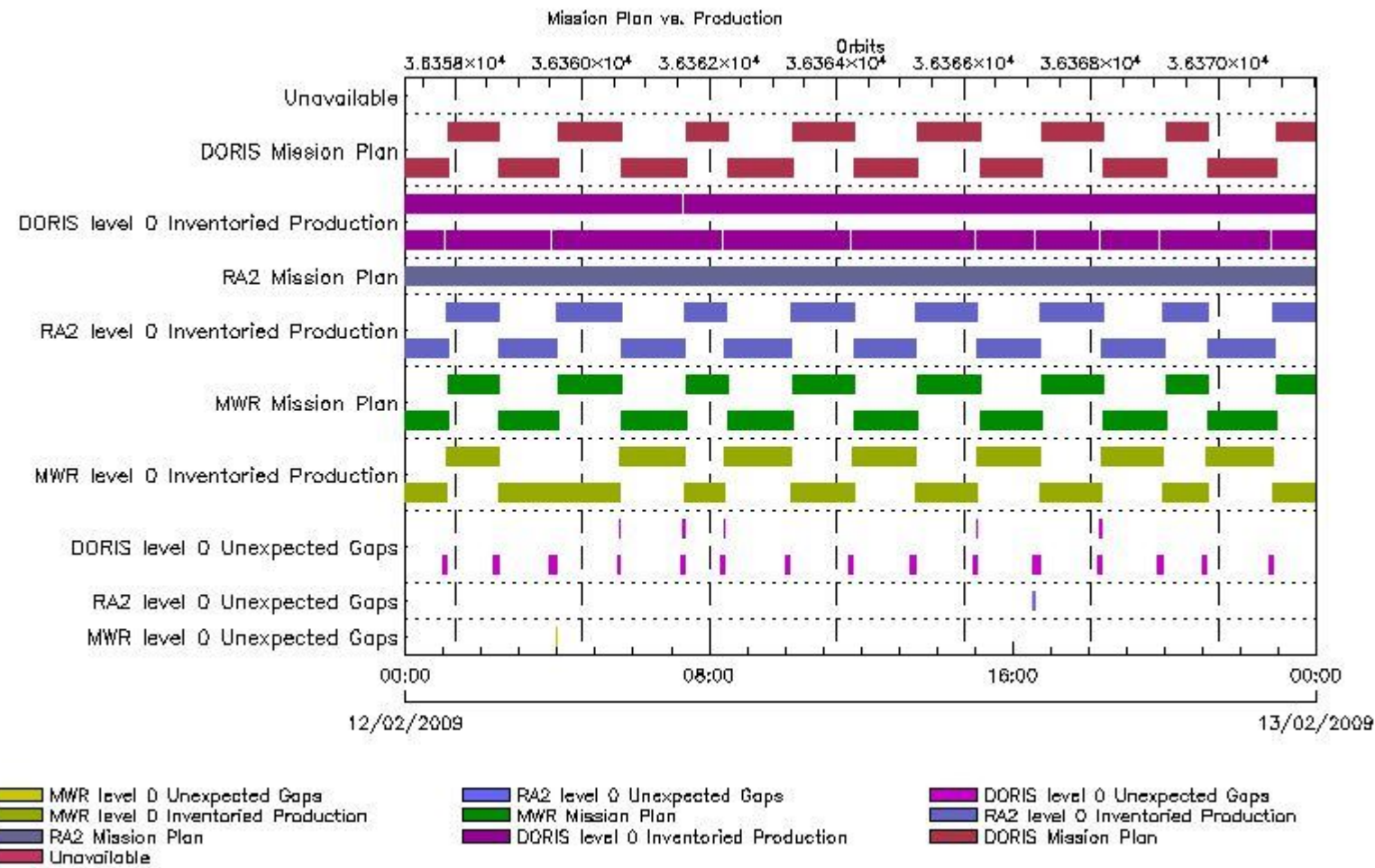
[Time Correlation propagation error](#)

# Overall Production

Inventoried Production (sensing time)



# Mission Plan vs. Production (level 0)



## Production covering Mission Plan

Gauge
PCF_RA2_ME__0P 100% of production inventoried
PCF_RA2_CAL_0P 100% of production inventoried
PCF_DOR_NAV_0P 94.36% of production inventoried
PCF_DOR_DOP_0P 98.65% of production inventoried
PCF_MWR_NL__0P 100% of production inventoried

## Mission Plan (extracted from DMOP)

Gauge	Segment (Start-Stop)
MODE.MEASUREMENT RA2.ACQ_PLAN	11-FEB-2009 23:28:08.764 12-FEB-2009 16:31:11.948
MODE.NOMINAL DORIS.ACQ_PLAN	11-FEB-2009 23:28:08.764 13-FEB-2009 00:37:15.290

MODE.NOMINAL MWR.ACQ_PLAN	11-FEB-2009 23:28:08.764 13-FEB-2009 00:37:15.290
MODE.CALIBRATION RA2.ACQ_PLAN	12-FEB-2009 16:31:16.459 12-FEB-2009 16:33:44.500
MODE.MEASUREMENT RA2.ACQ_PLAN	12-FEB-2009 16:33:49.011 13-FEB-2009 00:37:15.290

## Inventoried Products

### RA2\_CAL\_0P products

Gauge	Segment (Start-Stop)	Explicit Reference
Product: RA2_CAL_0P Filename: RA2_CAL_0PNPDK20090212_163112_000001502076_00241_36367_1298.N1	12-FEB-2009 16:31:12.082 12-FEB-2009 16:33:42.473	RA2_CAL_0PNPDK20090212_163112_000001502076_00241_36367_1298.N1 RA2_CAL_0P.MPH.ABS_ORBIT=36367

### DOR\_DOP\_0P products

Gauge	Segment (Start-Stop)	Explicit Reference
Product: DOR_DOP_0P Filename: DOR_DOP_0PNPDE20090211_232407_000059932076_00230_36356_7751.N1	11-FEB-2009 23:24:07.884 12-FEB-2009 01:04:01.162	DOR_DOP_0PNPDE20090211_232407_000059932076_00230_36356_7751.N1 DOR_DOP_0P.MPH.ABS_ORBIT=36356
Product: DOR_DOP_0P Filename: DOR_DOP_0PNPDE20090212_010504_000047822076_00231_36357_7752.N1	12-FEB-2009 01:05:04.920 12-FEB-2009 02:24:46.799	DOR_DOP_0PNPDE20090212_010504_000047822076_00231_36357_7752.N1 DOR_DOP_0P.MPH.ABS_ORBIT=36357
Product: DOR_DOP_0P Filename: DOR_DOP_0PNPDE20090212_022654_000054192076_00232_36358_7753.N1	12-FEB-2009 02:26:54.315 12-FEB-2009 03:57:13.768	DOR_DOP_0PNPDE20090212_022654_000054192076_00232_36358_7753.N1 DOR_DOP_0P.MPH.ABS_ORBIT=36358
Product: DOR_DOP_0P Filename: DOR_DOP_0PNPDE20090212_035817_000059932076_00233_36359_7754.N1	12-FEB-2009 03:58:17.530 12-FEB-2009 05:38:10.843	DOR_DOP_0PNPDE20090212_035817_000059932076_00233_36359_7754.N1 DOR_DOP_0P.MPH.ABS_ORBIT=36359
Product: DOR_DOP_0P Filename: DOR_DOP_0PNPDE20090212_053914_000059932076_00234_36360_7755.N1	12-FEB-2009 05:39:14.597 12-FEB-2009 07:19:07.887	DOR_DOP_0PNPDE20090212_053914_000059932076_00234_36360_7755.N1 DOR_DOP_0P.MPH.ABS_ORBIT=36360
Product: DOR_DOP_0P Filename: DOR_DOP_0PNPDK20090212_072115_000037622076_00235_36361_9956.N1	12-FEB-2009 07:21:15.407 12-FEB-2009 08:23:57.134	DOR_DOP_0PNPDK20090212_072115_000037622076_00235_36361_9956.N1 DOR_DOP_0P.MPH.ABS_ORBIT=36361
Product: DOR_DOP_0P Filename: DOR_DOP_0PNPDK20090212_082500_000061212076_00236_36362_9957.N1	12-FEB-2009 08:25:00.888 12-FEB-2009 10:07:01.658	DOR_DOP_0PNPDK20090212_082500_000061212076_00236_36362_9957.N1 DOR_DOP_0P.MPH.ABS_ORBIT=36362
Product: DOR_DOP_0P Filename: DOR_DOP_0PNPDK20090212_100805_000059302076_00237_36363_9958.N1	12-FEB-2009 10:08:05.416 12-FEB-2009 11:46:54.948	DOR_DOP_0PNPDK20090212_100805_000059302076_00237_36363_9958.N1 DOR_DOP_0P.MPH.ABS_ORBIT=36363
Product: DOR_DOP_0P Filename: DOR_DOP_0PNPDK20090212_114758_000057382076_00238_36364_9959.N1	12-FEB-2009 11:47:58.702 12-FEB-2009 13:23:36.960	DOR_DOP_0PNPDK20090212_114758_000057382076_00238_36364_9959.N1 DOR_DOP_0P.MPH.ABS_ORBIT=36364
Product: DOR_DOP_0P Filename: DOR_DOP_0PNPDK20090212_132544_000058022076_00239_36365_9960.N1	12-FEB-2009 13:25:44.476 12-FEB-2009 15:02:26.484	DOR_DOP_0PNPDK20090212_132544_000058022076_00239_36365_9960.N1 DOR_DOP_0P.MPH.ABS_ORBIT=36365
Product: DOR_DOP_0P Filename: DOR_DOP_0PNPDK20090212_150330_000058022076_00240_36366_9961.N1	12-FEB-2009 15:03:30.242 12-FEB-2009 16:40:12.250	DOR_DOP_0PNPDK20090212_150330_000058022076_00240_36366_9961.N1 DOR_DOP_0P.MPH.ABS_ORBIT=36366
Product: DOR_DOP_0P Filename: DOR_DOP_0PNPDK20090212_164219_000058022076_00241_36367_9962.N1	12-FEB-2009 16:42:19.766 12-FEB-2009 18:19:01.739	DOR_DOP_0PNPDK20090212_164219_000058022076_00241_36367_9962.N1 DOR_DOP_0P.MPH.ABS_ORBIT=36367
Product: DOR_DOP_0P Filename: DOR_DOP_0PNPDK20090212_182005_000058022076_00242_36368_9963.N1	12-FEB-2009 18:20:05.493 12-FEB-2009 19:56:47.518	DOR_DOP_0PNPDK20090212_182005_000058022076_00242_36368_9963.N1 DOR_DOP_0P.MPH.ABS_ORBIT=36368
Product: DOR_DOP_0P Filename: DOR_DOP_0PNPDE20090212_195751_000040812076_00243_36369_7756.N1	12-FEB-2009 19:57:51.275 12-FEB-2009 21:05:51.815	DOR_DOP_0PNPDE20090212_195751_000040812076_00243_36369_7756.N1 DOR_DOP_0P.MPH.ABS_ORBIT=36369
Product: DOR_DOP_0P Filename: DOR_DOP_0PNPDE20090212_210655_000062482076_00243_36369_7757.N1	12-FEB-2009 21:06:55.581 12-FEB-2009 22:51:03.874	DOR_DOP_0PNPDE20090212_210655_000062482076_00243_36369_7757.N1 DOR_DOP_0P.MPH.ABS_ORBIT=36369

Product: DOR_DOP_0P Filename: DOR_DOP_0PNPDE20090212_225207_000060572076_00244_36370_7758.N1	12-FEB-2009 22:52:07.640 13-FEB-2009 00:33:04.672	DOR_DOP_0PNPDE20090212_225207_000060572076_00244_36370 DOR_DOP_0P.MPH.ABS_ORBIT=36370
---	--	--

**DOR\_NAV\_0P products**

Gauge	Segment (Start-Stop)	Explicit Reference
Product: DOR_NAV_0P Filename: DOR_NAV_0PNPDE20090211_232232_000057382076_00230_36356_7343.N1	11-FEB-2009 23:22:32.247 12-FEB-2009 00:58:10.498	DOR_NAV_0PNPDE20090211_232232_000057382076_00230_36356_7343.N1 DOR_NAV_0P.MPH.ABS_ORBIT=36356
Product: DOR_NAV_0P Filename: DOR_NAV_0PNPDE20090212_010329_000044632076_00231_36357_7344.N1	12-FEB-2009 01:03:29.287 12-FEB-2009 02:17:52.369	DOR_NAV_0PNPDE20090212_010329_000044632076_00231_36357_7344.N1 DOR_NAV_0P.MPH.ABS_ORBIT=36357
Product: DOR_NAV_0P Filename: DOR_NAV_0PNPDE20090212_022311_000051012076_00232_36358_7345.N1	12-FEB-2009 02:23:11.158 12-FEB-2009 03:48:11.823	DOR_NAV_0PNPDE20090212_022311_000051012076_00232_36358_7345.N1 DOR_NAV_0P.MPH.ABS_ORBIT=36358
Product: DOR_NAV_0P Filename: DOR_NAV_0PNPDE20090212_035330_000060572076_00233_36359_7346.N1	12-FEB-2009 03:53:30.620 12-FEB-2009 05:34:27.687	DOR_NAV_0PNPDE20090212_035330_000060572076_00233_36359_7346.N1 DOR_NAV_0P.MPH.ABS_ORBIT=36359
Product: DOR_NAV_0P Filename: DOR_NAV_0PNPDE20090212_053946_000057382076_00234_36360_7347.N1	12-FEB-2009 05:39:46.484 12-FEB-2009 07:15:24.731	DOR_NAV_0PNPDE20090212_053946_000057382076_00234_36360_7347.N1 DOR_NAV_0P.MPH.ABS_ORBIT=36360
Product: DOR_NAV_0P Filename: DOR_NAV_0PNPDK20090212_072043_000035072076_00235_36361_9238.N1	12-FEB-2009 07:20:43.524 12-FEB-2009 08:19:10.223	DOR_NAV_0PNPDK20090212_072043_000035072076_00235_36361_9238.N1 DOR_NAV_0P.MPH.ABS_ORBIT=36361
Product: DOR_NAV_0P Filename: DOR_NAV_0PNPDK20090212_082429_000057382076_00236_36362_9239.N1	12-FEB-2009 08:24:29.009 12-FEB-2009 10:00:07.232	DOR_NAV_0PNPDK20090212_082429_000057382076_00236_36362_9239.N1 DOR_NAV_0P.MPH.ABS_ORBIT=36362
Product: DOR_NAV_0P Filename: DOR_NAV_0PNPDK20090212_100526_000057382076_00237_36363_9240.N1	12-FEB-2009 10:05:26.025 12-FEB-2009 11:41:04.280	DOR_NAV_0PNPDK20090212_100526_000057382076_00237_36363_9240.N1 DOR_NAV_0P.MPH.ABS_ORBIT=36363
Product: DOR_NAV_0P Filename: DOR_NAV_0PNPDK20090212_114623_000054192076_00238_36364_9241.N1	12-FEB-2009 11:46:23.069 12-FEB-2009 13:16:42.538	DOR_NAV_0PNPDK20090212_114623_000054192076_00238_36364_9241.N1 DOR_NAV_0P.MPH.ABS_ORBIT=36364
Product: DOR_NAV_0P Filename: DOR_NAV_0PNPDK20090212_132201_000057382076_00239_36365_9242.N1	12-FEB-2009 13:22:01.323 12-FEB-2009 14:57:39.574	DOR_NAV_0PNPDK20090212_132201_000057382076_00239_36365_9242.N1 DOR_NAV_0P.MPH.ABS_ORBIT=36365
Product: DOR_NAV_0P Filename: DOR_NAV_0PNPDK20090212_150258_000054192076_00240_36366_9243.N1	12-FEB-2009 15:02:58.363 12-FEB-2009 16:33:17.825	DOR_NAV_0PNPDK20090212_150258_000054192076_00240_36366_9243.N1 DOR_NAV_0P.MPH.ABS_ORBIT=36366
Product: DOR_NAV_0P Filename: DOR_NAV_0PNPDK20090212_163836_000057382076_00241_36367_9244.N1	12-FEB-2009 16:38:36.614 12-FEB-2009 18:14:14.825	DOR_NAV_0PNPDK20090212_163836_000057382076_00241_36367_9244.N1 DOR_NAV_0P.MPH.ABS_ORBIT=36367
Product: DOR_NAV_0P Filename: DOR_NAV_0PNPDK20090212_181933_000054192076_00242_36368_9245.N1	12-FEB-2009 18:19:33.614 12-FEB-2009 19:49:53.092	DOR_NAV_0PNPDK20090212_181933_000054192076_00242_36368_9245.N1 DOR_NAV_0P.MPH.ABS_ORBIT=36368
Product: DOR_NAV_0P Filename: DOR_NAV_0PNPDE20090212_195511_000038262076_00243_36369_7348.N1	12-FEB-2009 19:55:11.885 12-FEB-2009 20:58:57.393	DOR_NAV_0PNPDE20090212_195511_000038262076_00243_36369_7348.N1 DOR_NAV_0P.MPH.ABS_ORBIT=36369
Product: DOR_NAV_0P Filename: DOR_NAV_0PNPDE20090212_210416_000060572076_00243_36369_7349.N1	12-FEB-2009 21:04:16.178 12-FEB-2009 22:45:13.202	DOR_NAV_0PNPDE20090212_210416_000060572076_00243_36369_7349.N1 DOR_NAV_0P.MPH.ABS_ORBIT=36369
Product: DOR_NAV_0P Filename: DOR_NAV_0PNPDE20090212_225031_000057382076_00244_36370_7350.N1	12-FEB-2009 22:50:31.995 13-FEB-2009 00:26:10.238	DOR_NAV_0PNPDE20090212_225031_000057382076_00244_36370_7350.N1 DOR_NAV_0P.MPH.ABS_ORBIT=36370

**MWR\_NL\_0P products**

Gauge	Segment (Start-Stop)	Explicit Reference
Product: MWR_NL_0P Filename: MWR_NL_0PNPDE20090211_232420_000060722076_00230_36356_7783.N1	11-FEB-2009 23:24:20.583 12-FEB-2009 01:05:32.744	MWR_NL_0PNPDE20090211_232420_000060722076_00230_36356_7783.N1 MWR_NL_0P.MPH.ABS_ORBIT=36356
Product: MWR_NL_0P Filename: MWR_NL_0PNPDE20090212_010508_000048962076_00231_36357_7784.N1	12-FEB-2009 01:05:08.744 12-FEB-2009 02:26:44.877	MWR_NL_0PNPDE20090212_010508_000048962076_00231_36357_7784.N1 MWR_NL_0P.MPH.ABS_ORBIT=36357
Product: MWR_NL_0P Filename: MWR_NL_0PNPDE20090212_022644_000054722076_00232_36358_7785.N1	12-FEB-2009 02:26:44.877 12-FEB-2009 03:57:57.022	MWR_NL_0PNPDE20090212_022644_000054722076_00232_36358_7785.N1 MWR_NL_0P.MPH.ABS_ORBIT=36358
Product: MWR_NL_0P Filename: MWR_NL_0PNPDE20090212_035821_000060962076_00233_36359_7786.N1	12-FEB-2009 03:58:21.022 12-FEB-2009 05:39:57.187	MWR_NL_0PNPDE20090212_035821_000060962076_00233_36359_7786.N1 MWR_NL_0P.MPH.ABS_ORBIT=36359

Product: MWR_NL__OP Filename: MWR_NL__OPNPDE20090212_053957_000060722076_00234_36360_7787.N1	12-FEB-2009 05:39:57.187 12-FEB-2009 07:21:09.356	MWR_NL__OPNPDE20090212_053957_000060722076_00234_36360 MWR_NL__OP.MPH.ABS_ORBIT=36360
Product: MWR_NL__OP Filename: MWR_NL__OPNPDK20090212_072109_000038642076_00235_36361_9840.N1	12-FEB-2009 07:21:09.356 12-FEB-2009 08:25:33.454	MWR_NL__OPNPDK20090212_072109_000038642076_00235_36361_9840.N1 MWR_NL__OP.MPH.ABS_ORBIT=36361
Product: MWR_NL__OP Filename: MWR_NL__OPNPDK20090212_082509_000062402076_00236_36362_9841.N1	12-FEB-2009 08:25:09.454 12-FEB-2009 10:09:09.627	MWR_NL__OPNPDK20090212_082509_000062402076_00236_36362_9841.N1 MWR_NL__OP.MPH.ABS_ORBIT=36362
Product: MWR_NL__OP Filename: MWR_NL__OPNPDK20090212_100821_000060242076_00237_36363_9842.N1	12-FEB-2009 10:08:21.623 12-FEB-2009 11:48:45.791	MWR_NL__OPNPDK20090212_100821_000060242076_00237_36363_9842.N1 MWR_NL__OP.MPH.ABS_ORBIT=36363
Product: MWR_NL__OP Filename: MWR_NL__OPNPDK20090212_114757_000058562076_00238_36364_9843.N1	12-FEB-2009 11:47:57.784 12-FEB-2009 13:25:33.940	MWR_NL__OPNPDK20090212_114757_000058562076_00238_36364_9843.N1 MWR_NL__OP.MPH.ABS_ORBIT=36364
Product: MWR_NL__OP Filename: MWR_NL__OPNPDK20090212_132533_000059042076_00239_36365_9844.N1	12-FEB-2009 13:25:33.940 12-FEB-2009 15:03:58.101	MWR_NL__OPNPDK20090212_132533_000059042076_00239_36365_9844.N1 MWR_NL__OP.MPH.ABS_ORBIT=36365
Product: MWR_NL__OP Filename: MWR_NL__OPNPDK20090212_150334_000059282076_00240_36366_9845.N1	12-FEB-2009 15:03:34.105 12-FEB-2009 16:42:22.266	MWR_NL__OPNPDK20090212_150334_000059282076_00240_36366_9845.N1 MWR_NL__OP.MPH.ABS_ORBIT=36366
Product: MWR_NL__OP Filename: MWR_NL__OPNPDK20090212_164222_000059282076_00241_36367_9846.N1	12-FEB-2009 16:42:22.266 12-FEB-2009 18:21:10.423	MWR_NL__OPNPDK20090212_164222_000059282076_00241_36367_9846.N1 MWR_NL__OP.MPH.ABS_ORBIT=36367
Product: MWR_NL__OP Filename: MWR_NL__OPNPDK20090212_182022_000058802076_00242_36368_9847.N1	12-FEB-2009 18:20:22.427 12-FEB-2009 19:58:22.584	MWR_NL__OPNPDK20090212_182022_000058802076_00242_36368_9847.N1 MWR_NL__OP.MPH.ABS_ORBIT=36368
Product: MWR_NL__OP Filename: MWR_NL__OPNPDE20090212_195758_000041762076_00243_36369_7788.N1	12-FEB-2009 19:57:58.588 12-FEB-2009 21:07:34.698	MWR_NL__OPNPDE20090212_195758_000041762076_00243_36369_7788.N1 MWR_NL__OP.MPH.ABS_ORBIT=36369
Product: MWR_NL__OP Filename: MWR_NL__OPNPDE20090212_210710_000063362076_00243_36369_7789.N1	12-FEB-2009 21:07:10.702 12-FEB-2009 22:52:46.870	MWR_NL__OPNPDE20090212_210710_000063362076_00243_36369_7789.N1 MWR_NL__OP.MPH.ABS_ORBIT=36369
Product: MWR_NL__OP Filename: MWR_NL__OPNPDE20090212_225222_000061442076_00244_36370_7790.N1	12-FEB-2009 22:52:22.863 13-FEB-2009 00:34:47.035	MWR_NL__OPNPDE20090212_225222_000061442076_00244_36370_7790.N1 MWR_NL__OP.MPH.ABS_ORBIT=36370

**RA2\_ME\_\_OP products**

Gauge	Segment (Start-Stop)	Explicit Reference
Product: RA2_ME__OP Filename: RA2_ME__OPNPDE20090211_232434_000061112076_00230_36356_8426.N1	11-FEB-2009 23:24:34.406 12-FEB-2009 01:06:25.810	RA2_ME__OPNPDE20090211_232434_000061112076_00230_36356_8426.N1 RA2_ME__OP.MPH.ABS_ORBIT=36356
Product: RA2_ME__OP Filename: RA2_ME__OPNPDE20090212_010518_000049392076_00231_36357_8427.N1	12-FEB-2009 01:05:18.970 12-FEB-2009 02:27:38.446	RA2_ME__OPNPDE20090212_010518_000049392076_00231_36357_8427.N1 RA2_ME__OP.MPH.ABS_ORBIT=36357
Product: RA2_ME__OP Filename: RA2_ME__OPNPDE20090212_022707_000055142076_00232_36358_8428.N1	12-FEB-2009 02:27:07.254 12-FEB-2009 03:59:01.554	RA2_ME__OPNPDE20090212_022707_000055142076_00232_36358_8428.N1 RA2_ME__OP.MPH.ABS_ORBIT=36358
Product: RA2_ME__OP Filename: RA2_ME__OPNPDE20090212_035830_000061332076_00233_36359_8429.N1	12-FEB-2009 03:58:30.362 12-FEB-2009 05:40:42.932	RA2_ME__OPNPDE20090212_035830_000061332076_00233_36359_8429.N1 RA2_ME__OP.MPH.ABS_ORBIT=36359
Product: RA2_ME__OP Filename: RA2_ME__OPNPDE20090212_054011_000061142076_00234_36360_8430.N1	12-FEB-2009 05:40:11.740 12-FEB-2009 07:22:05.372	RA2_ME__OPNPDE20090212_054011_000061142076_00234_36360_8430.N1 RA2_ME__OP.MPH.ABS_ORBIT=36360
Product: RA2_ME__OP Filename: RA2_ME__OPNPDK20090212_072124_000038992076_00235_36361_1625.N1	12-FEB-2009 07:21:24.154 12-FEB-2009 08:26:23.154	RA2_ME__OPNPDK20090212_072124_000038992076_00235_36361_1625.N1 RA2_ME__OP.MPH.ABS_ORBIT=36361
Product: RA2_ME__OP Filename: RA2_ME__OPNPDK20090212_082525_000062732076_00236_36362_1626.N1	12-FEB-2009 08:25:25.226 12-FEB-2009 10:09:58.160	RA2_ME__OPNPDK20090212_082525_000062732076_00236_36362_1626.N1 RA2_ME__OP.MPH.ABS_ORBIT=36362
Product: RA2_ME__OP Filename: RA2_ME__OPNPDK20090212_100824_000060852076_00237_36363_1627.N1	12-FEB-2009 10:08:24.584 12-FEB-2009 11:49:49.252	RA2_ME__OPNPDK20090212_100824_000060852076_00237_36363_1627.N1 RA2_ME__OP.MPH.ABS_ORBIT=36363
Product: RA2_ME__OP Filename: RA2_ME__OPNPDK20090212_114815_000059082076_00238_36364_1628.N1	12-FEB-2009 11:48:15.676 12-FEB-2009 13:26:43.218	RA2_ME__OPNPDK20090212_114815_000059082076_00238_36364_1628.N1 RA2_ME__OP.MPH.ABS_ORBIT=36364
Product: RA2_ME__OP Filename: RA2_ME__OPNPDK20090212_132545_000059402076_00239_36365_1630.N1	12-FEB-2009 13:25:45.290 12-FEB-2009 15:04:45.137	RA2_ME__OPNPDK20090212_132545_000059402076_00239_36365_1630.N1 RA2_ME__OP.MPH.ABS_ORBIT=36365

Product: RA2_ME__OP Filename: RA2_ME__OPNPK20090212_150349_000052312076_00240_36366_1631.N1	12-FEB-2009 15:03:49.437 12-FEB-2009 16:31:00.781	RA2_ME__OPNPK20090212_150349_000052312076_00240_36366 RA2_ME__OP.MPH.ABS_ORBIT=36366
Product: RA2_ME__OP Filename: RA2_ME__OPNPK20090212_163508_000004892076_00241_36367_1632.N1	12-FEB-2009 16:35:08.170 12-FEB-2009 16:43:17.216	RA2_ME__OPNPK20090212_163508_000004892076_00241_36367_1632.N1 RA2_ME__OP.MPH.ABS_ORBIT=36367
Product: RA2_ME__OP Filename: RA2_ME__OPNPK20090212_164233_000059742076_00241_36367_1633.N1	12-FEB-2009 16:42:33.770 12-FEB-2009 18:22:08.152	RA2_ME__OPNPK20090212_164233_000059742076_00241_36367_1633.N1 RA2_ME__OP.MPH.ABS_ORBIT=36367
Product: RA2_ME__OP Filename: RA2_ME__OPNPK20090212_182041_000059122076_00242_36368_1634.N1	12-FEB-2009 18:20:41.260 12-FEB-2009 19:59:13.258	RA2_ME__OPNPK20090212_182041_000059122076_00242_36368_1634.N1 RA2_ME__OP.MPH.ABS_ORBIT=36368
Product: RA2_ME__OP Filename: RA2_ME__OPNPDE20090212_195810_000042092076_00243_36369_8431.N1	12-FEB-2009 19:58:10.874 12-FEB-2009 21:08:19.566	RA2_ME__OPNPDE20090212_195810_000042092076_00243_36369_8431.N1 RA2_ME__OP.MPH.ABS_ORBIT=36369
Product: RA2_ME__OP Filename: RA2_ME__OPNPDE20090212_210723_000063722076_00243_36369_8432.N1	12-FEB-2009 21:07:23.866 12-FEB-2009 22:53:35.946	RA2_ME__OPNPDE20090212_210723_000063722076_00243_36369_8432.N1 RA2_ME__OP.MPH.ABS_ORBIT=36369
Product: RA2_ME__OP Filename: RA2_ME__OPNPDE20090212_225230_000061972076_00244_36370_8433.N1	12-FEB-2009 22:52:30.220 13-FEB-2009 00:35:47.402	RA2_ME__OPNPDE20090212_225230_000061972076_00244_36370_8433.N1 RA2_ME__OP.MPH.ABS_ORBIT=36370

## Missing Products

### RA2\_CAL\_OP missing products

Gauge Value Segment (Start-Stop)

### DOR\_DOP\_OP missing products

Gauge	Value	Segment (Start-Stop)
MODE.NOMINAL DORIS.MISSING	Duration: 63.757820 s	12-FEB-2009 01:04:01.162 12-FEB-2009 01:05:04.920
MODE.NOMINAL DORIS.MISSING	Duration: 127.515653 s	12-FEB-2009 02:24:46.799 12-FEB-2009 02:26:54.315
MODE.NOMINAL DORIS.MISSING	Duration: 63.761726 s	12-FEB-2009 03:57:13.768 12-FEB-2009 03:58:17.530
MODE.NOMINAL DORIS.MISSING	Duration: 63.753913 s	12-FEB-2009 05:38:10.843 12-FEB-2009 05:39:14.597
MODE.NOMINAL DORIS.MISSING	Duration: 127.519546 s	12-FEB-2009 07:19:07.887 12-FEB-2009 07:21:15.407
MODE.NOMINAL DORIS.MISSING	Duration: 63.753914 s	12-FEB-2009 08:23:57.134 12-FEB-2009 08:25:00.888
MODE.NOMINAL DORIS.MISSING	Duration: 63.757807 s	12-FEB-2009 10:07:01.658 12-FEB-2009 10:08:05.416
MODE.NOMINAL DORIS.MISSING	Duration: 63.753914 s	12-FEB-2009 11:46:54.948 12-FEB-2009 11:47:58.702
MODE.NOMINAL DORIS.MISSING	Duration: 127.515641 s	12-FEB-2009 13:23:36.960 12-FEB-2009 13:25:44.476
MODE.NOMINAL DORIS.MISSING	Duration: 63.757820 s	12-FEB-2009 15:02:26.484 12-FEB-2009 15:03:30.242
MODE.NOMINAL DORIS.MISSING	Duration: 127.515648 s	12-FEB-2009 16:40:12.250 12-FEB-2009 16:42:19.766
MODE.NOMINAL DORIS.MISSING	Duration: 63.753909 s	12-FEB-2009 18:19:01.739 12-FEB-2009 18:20:05.493
MODE.NOMINAL DORIS.MISSING	Duration: 63.757818 s	12-FEB-2009 19:56:47.518 12-FEB-2009 19:57:51.275

MODE.NOMINAL DORIS.MISSING	Duration: 63.765632 s	12-FEB-2009 21:05:51.815 12-FEB-2009 21:06:55.581
MODE.NOMINAL DORIS.MISSING	Duration: 63.765638 s	12-FEB-2009 22:51:03.874 12-FEB-2009 22:52:07.640

**DOR\_NAV\_0P missing products**

Gauge	Value	Segment (Start-Stop)
MODE.NOMINAL DORIS.MISSING	Duration: 318.789101 s	12-FEB-2009 00:58:10.498 12-FEB-2009 01:03:29.287
MODE.NOMINAL DORIS.MISSING	Duration: 318.789113 s	12-FEB-2009 02:17:52.369 12-FEB-2009 02:23:11.158
MODE.NOMINAL DORIS.MISSING	Duration: 318.796913 s	12-FEB-2009 03:48:11.823 12-FEB-2009 03:53:30.620
MODE.NOMINAL DORIS.MISSING	Duration: 318.796913 s	12-FEB-2009 05:34:27.687 12-FEB-2009 05:39:46.484
MODE.NOMINAL DORIS.MISSING	Duration: 318.793006 s	12-FEB-2009 07:15:24.731 12-FEB-2009 07:20:43.524
MODE.NOMINAL DORIS.MISSING	Duration: 318.785194 s	12-FEB-2009 08:19:10.223 12-FEB-2009 08:24:29.009
MODE.NOMINAL DORIS.MISSING	Duration: 318.792993 s	12-FEB-2009 10:00:07.232 12-FEB-2009 10:05:26.025
MODE.NOMINAL DORIS.MISSING	Duration: 318.789099 s	12-FEB-2009 11:41:04.280 12-FEB-2009 11:46:23.069
MODE.NOMINAL DORIS.MISSING	Duration: 318.785196 s	12-FEB-2009 13:16:42.538 12-FEB-2009 13:22:01.323
MODE.NOMINAL DORIS.MISSING	Duration: 318.789101 s	12-FEB-2009 14:57:39.574 12-FEB-2009 15:02:58.363
MODE.NOMINAL DORIS.MISSING	Duration: 318.789108 s	12-FEB-2009 16:33:17.825 12-FEB-2009 16:38:36.614
MODE.NOMINAL DORIS.MISSING	Duration: 318.789096 s	12-FEB-2009 18:14:14.825 12-FEB-2009 18:19:33.614
MODE.NOMINAL DORIS.MISSING	Duration: 318.793005 s	12-FEB-2009 19:49:53.092 12-FEB-2009 19:55:11.885
MODE.NOMINAL DORIS.MISSING	Duration: 318.785193 s	12-FEB-2009 20:58:57.393 12-FEB-2009 21:04:16.178
MODE.NOMINAL DORIS.MISSING	Duration: 318.793013 s	12-FEB-2009 22:45:13.202 12-FEB-2009 22:50:31.995

**MWR\_NL\_0P missing products**

Gauge	Value	Segment (Start-Stop)
MODE.NOMINAL MWR.MISSING	Duration: 24.000004 s	12-FEB-2009 03:57:57.022 12-FEB-2009 03:58:21.022

**RA2\_ME\_0P missing products**

Gauge	Value	Segment (Start-Stop)
MODE.MEASUREMENT RA2.MISSING	Duration: 11.166311 s	12-FEB-2009 16:31:00.781 12-FEB-2009 16:31:11.948

MODE.MEASUREMENT	Duration: 79.158741 s	12-FEB-2009 16:33:49.011
RA2.MISSING		12-FEB-2009 16:35:08.170

## Unplanned Products

### RA2\_CAL\_0P unplanned products

Gauge Segment (Start-Stop)

### DOR\_DOP\_0P unplanned products

Gauge Segment (Start-Stop)

### DOR\_NAV\_0P unplanned products

Gauge Segment (Start-Stop)

### MWR\_NL\_0P unplanned products

Gauge Segment (Start-Stop)

### RA2\_ME\_0P unplanned products

Gauge Segment (Start-Stop)

## Overlaps

### RA2\_CAL\_0P overlaps

Gauge Segment (Start-Stop) Explicit Reference

### DOR\_DOP\_0P overlaps

Gauge Segment (Start-Stop) Explicit Reference

### DOR\_NAV\_0P overlaps

Gauge Segment (Start-Stop) Explicit Reference

### MWR\_NL\_0P overlaps

Gauge Segment (Start-Stop) Explicit Reference

### RA2\_ME\_0P overlaps

Gauge Segment (Start-Stop) Explicit Reference

## Duplicates

### RA2\_CAL\_0P duplicates

Gauge Segment (Start-Stop) Explicit Reference

### DOR\_DOP\_0P duplicates

Gauge Segment (Start-Stop) Explicit Reference

### DOR\_NAV\_0P duplicates

Gauge Segment (Start-Stop) Explicit Reference

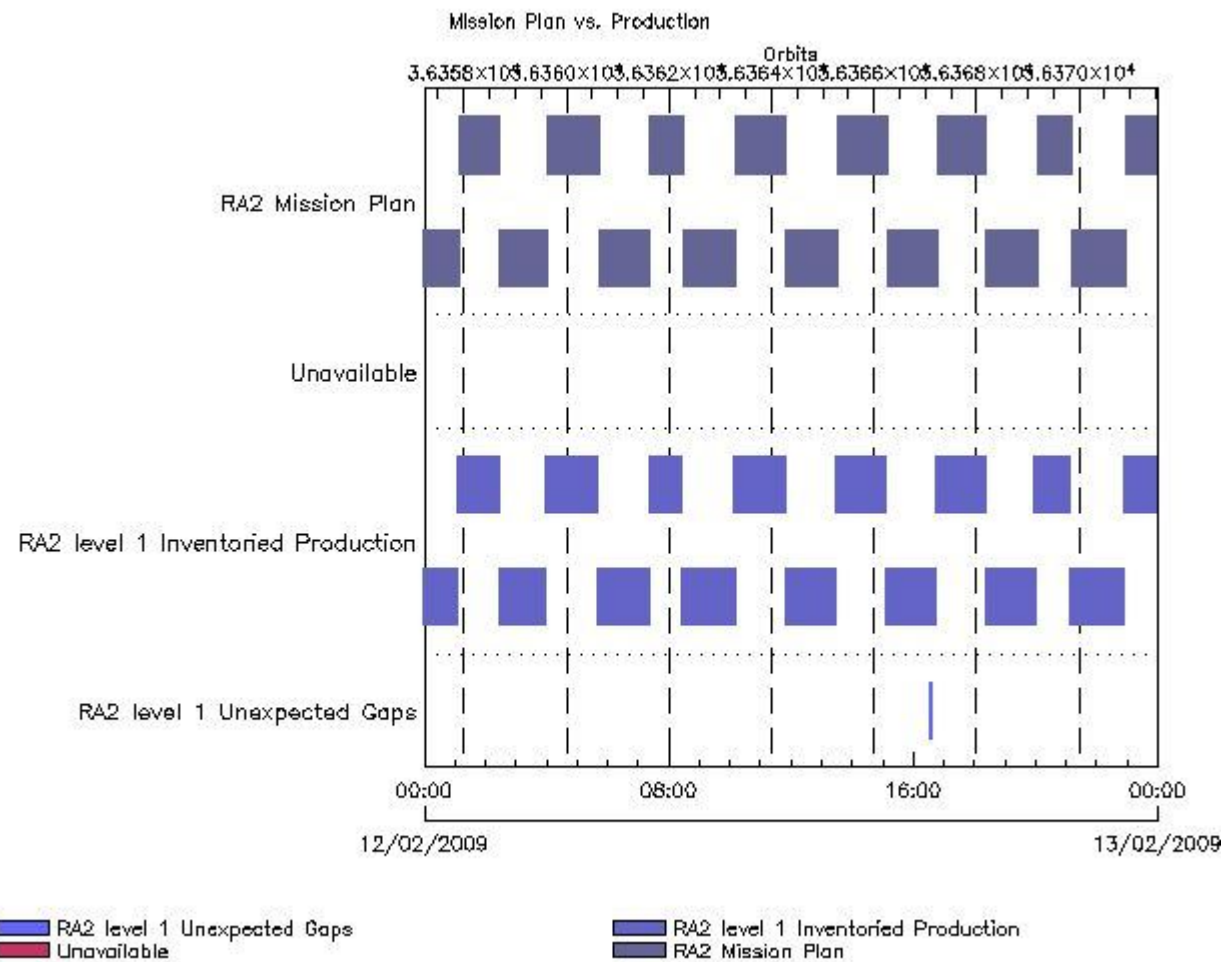
### MWR\_NL\_0P duplicates



Gauge	Segment (Start-Stop)	Explicit Reference
	RA2_ME__0P	duplicates

Gauge	Segment (Start-Stop)	Explicit Reference
-------	----------------------	--------------------

# Mission Plan vs. Production (level 1)



## Mission Plan (extracted from DMOP)

Gauge	Segment (Start-Stop)
MODE.MEASUREMENT RA2.ACQ_PLAN	11-FEB-2009 23:28:08.764 12-FEB-2009 16:31:11.948
MODE.CALIBRATION RA2.ACQ_PLAN	12-FEB-2009 16:31:16.459 12-FEB-2009 16:33:44.500
MODE.MEASUREMENT RA2.ACQ_PLAN	12-FEB-2009 16:33:49.011 13-FEB-2009 00:37:15.290

## Inventoried Products

### RA2\_MW\_\_1P products

Gauge	Segment (Start-Stop)	Explicit Reference
-------	----------------------	--------------------

Product: RA2_MW__1P Filename: RA2_MW__1PNPDE20090211_232434_000061122076_00230_36356_3813.N1	11-FEB-2009 23:24:34.432 12-FEB-2009 01:06:26.894	RA2_MW__1PNPDE20090211_232434_000061122076_00230_36356_3813.N1 RA2_MW__1P.MPH.ABS_ORBIT=36356
Product: RA2_MW__1P Filename: RA2_MW__1PNPDE20090212_010518_000049412076_00231_36357_3937.N1	12-FEB-2009 01:05:18.995 12-FEB-2009 02:27:39.530	RA2_MW__1PNPDE20090212_010518_000049412076_00231_36357_3937.N1 RA2_MW__1P.MPH.ABS_ORBIT=36357
Product: RA2_MW__1P Filename: RA2_MW__1PNPDE20090212_022707_000055152076_00232_36358_4082.N1	12-FEB-2009 02:27:07.279 12-FEB-2009 03:59:02.638	RA2_MW__1PNPDE20090212_022707_000055152076_00232_36358_4082.N1 RA2_MW__1P.MPH.ABS_ORBIT=36358
Product: RA2_MW__1P Filename: RA2_MW__1PNPDE20090212_035830_000061342076_00233_36359_4258.N1	12-FEB-2009 03:58:30.387 12-FEB-2009 05:40:44.016	RA2_MW__1PNPDE20090212_035830_000061342076_00233_36359_4258.N1 RA2_MW__1P.MPH.ABS_ORBIT=36359
Product: RA2_MW__1P Filename: RA2_MW__1PNPDE20090212_054011_000061152076_00234_36360_4453.N1	12-FEB-2009 05:40:11.765 12-FEB-2009 07:22:06.455	RA2_MW__1PNPDE20090212_054011_000061152076_00234_36360_4453.N1 RA2_MW__1P.MPH.ABS_ORBIT=36360
Product: RA2_MW__1P Filename: RA2_MW__1PNPDK20090212_072124_000039002076_00235_36361_0868.N1	12-FEB-2009 07:21:24.179 12-FEB-2009 08:26:24.237	RA2_MW__1PNPDK20090212_072124_000039002076_00235_36361_0868.N1 RA2_MW__1P.MPH.ABS_ORBIT=36361
Product: RA2_MW__1P Filename: RA2_MW__1PNPDK20090212_082525_000062742076_00236_36362_0999.N1	12-FEB-2009 08:25:25.251 12-FEB-2009 10:09:59.243	RA2_MW__1PNPDK20090212_082525_000062742076_00236_36362_0999.N1 RA2_MW__1P.MPH.ABS_ORBIT=36362
Product: RA2_MW__1P Filename: RA2_MW__1PNPDK20090212_100824_000060862076_00237_36363_1121.N1	12-FEB-2009 10:08:24.609 12-FEB-2009 11:49:50.335	RA2_MW__1PNPDK20090212_100824_000060862076_00237_36363_1121.N1 RA2_MW__1P.MPH.ABS_ORBIT=36363
Product: RA2_MW__1P Filename: RA2_MW__1PNPDK20090212_114815_000059092076_00238_36364_1271.N1	12-FEB-2009 11:48:15.701 12-FEB-2009 13:26:44.301	RA2_MW__1PNPDK20090212_114815_000059092076_00238_36364_1271.N1 RA2_MW__1P.MPH.ABS_ORBIT=36364
Product: RA2_MW__1P Filename: RA2_MW__1PNPDK20090212_132545_000059412076_00239_36365_1402.N1	12-FEB-2009 13:25:45.315 12-FEB-2009 15:04:46.221	RA2_MW__1PNPDK20090212_132545_000059412076_00239_36365_1402.N1 RA2_MW__1P.MPH.ABS_ORBIT=36365
Product: RA2_MW__1P Filename: RA2_MW__1PNPDK20090212_150349_000052322076_00240_36366_1542.N1	12-FEB-2009 15:03:49.463 12-FEB-2009 16:31:01.865	RA2_MW__1PNPDK20090212_150349_000052322076_00240_36366_1542.N1 RA2_MW__1P.MPH.ABS_ORBIT=36366
Product: RA2_MW__1P Filename: RA2_MW__1PNPDK20090212_163508_000004902076_00241_36367_1545.N1	12-FEB-2009 16:35:08.195 12-FEB-2009 16:43:18.300	RA2_MW__1PNPDK20090212_163508_000004902076_00241_36367_1545.N1 RA2_MW__1P.MPH.ABS_ORBIT=36367
Product: RA2_MW__1P Filename: RA2_MW__1PNPDK20090212_164233_000059752076_00241_36367_1656.N1	12-FEB-2009 16:42:33.795 12-FEB-2009 18:22:09.236	RA2_MW__1PNPDK20090212_164233_000059752076_00241_36367_1656.N1 RA2_MW__1P.MPH.ABS_ORBIT=36367
Product: RA2_MW__1P Filename: RA2_MW__1PNPDK20090212_182041_000059132076_00242_36368_1779.N1	12-FEB-2009 18:20:41.285 12-FEB-2009 19:59:14.342	RA2_MW__1PNPDK20090212_182041_000059132076_00242_36368_1779.N1 RA2_MW__1P.MPH.ABS_ORBIT=36368
Product: RA2_MW__1P Filename: RA2_MW__1PNPDE20090212_195810_000042102076_00243_36369_4851.N1	12-FEB-2009 19:58:10.899 12-FEB-2009 21:08:20.650	RA2_MW__1PNPDE20090212_195810_000042102076_00243_36369_4851.N1 RA2_MW__1P.MPH.ABS_ORBIT=36369
Product: RA2_MW__1P Filename: RA2_MW__1PNPDE20090212_210723_000063732076_00243_36369_4996.N1	12-FEB-2009 21:07:23.891 12-FEB-2009 22:53:37.029	RA2_MW__1PNPDE20090212_210723_000063732076_00243_36369_4996.N1 RA2_MW__1P.MPH.ABS_ORBIT=36369
Product: RA2_MW__1P Filename: RA2_MW__1PNPDE20090212_225230_000061982076_00244_36370_5147.N1	12-FEB-2009 22:52:30.245 13-FEB-2009 00:35:48.485	RA2_MW__1PNPDE20090212_225230_000061982076_00244_36370_5147.N1 RA2_MW__1P.MPH.ABS_ORBIT=36370

## Missing Products

### RA2\_MW\_\_1P missing products

Gauge	Value	Segment (Start-Stop)
MODE.MEASUREMENT RA2.MISSING	Duration: 10.082816 s	12-FEB-2009 16:31:01.865 12-FEB-2009 16:31:11.948
MODE.MEASUREMENT RA2.MISSING	Duration: 79.183965 s	12-FEB-2009 16:33:49.011 12-FEB-2009 16:35:08.195

## Unplanned Products

### RA2\_MW\_\_1P unplanned products

Overlaps

Gauge Segment (Start-Stop)

RA2\_MW\_\_1P overlaps

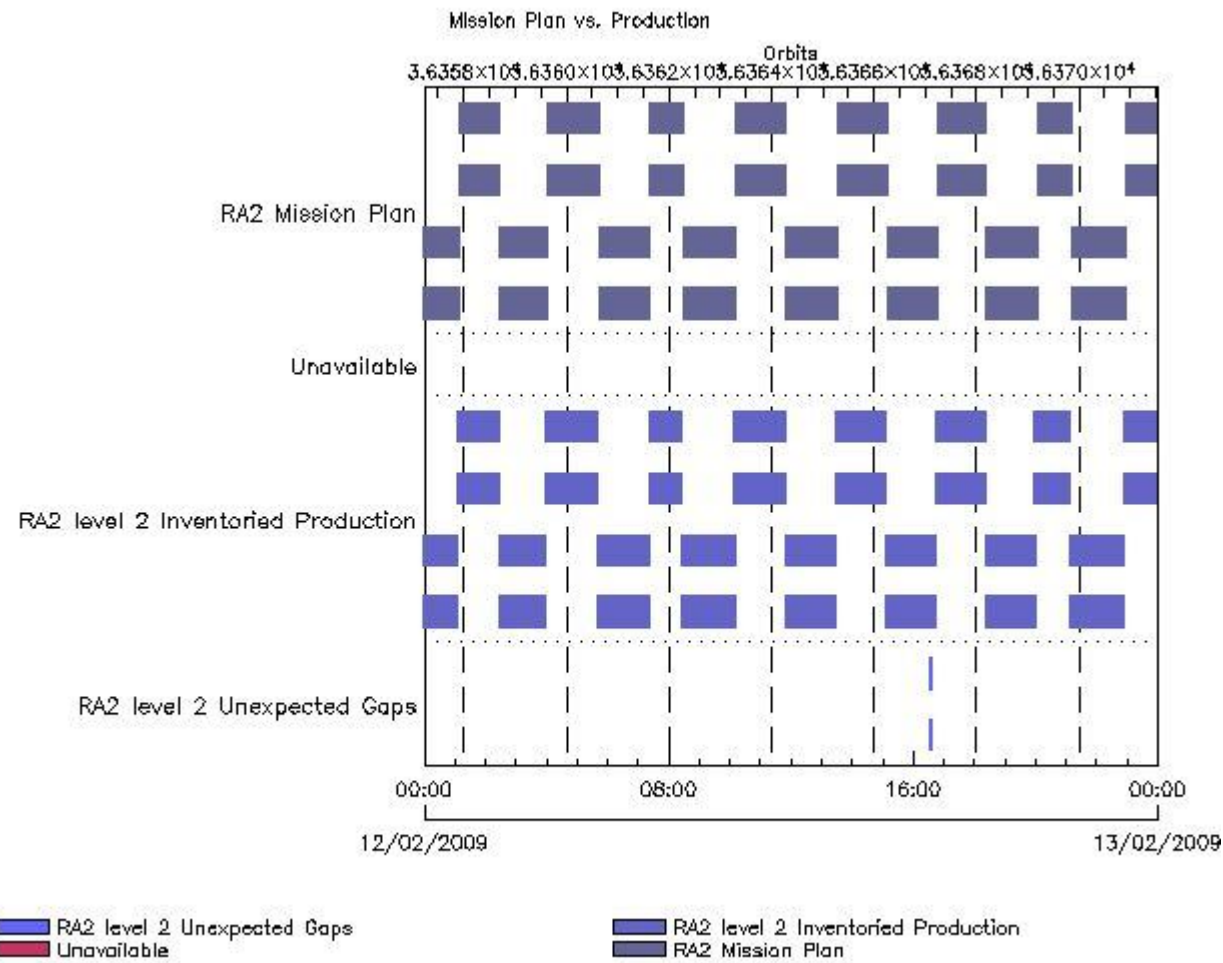
Gauge Segment (Start-Stop) Explicit Reference

Duplicates

RA2\_MW\_\_1P duplicates

Gauge Segment (Start-Stop) Explicit Reference

# Mission Plan vs. Production (level 2)



Mission Plan (extracted from DMOP)

Gauge	Segment (Start-Stop)
MODE.MEASUREMENT RA2.ACQ_PLAN	11-FEB-2009 23:28:08.764 12-FEB-2009 16:31:11.948
MODE.CALIBRATION RA2.ACQ_PLAN	12-FEB-2009 16:31:16.459 12-FEB-2009 16:33:44.500

## Inventoried Products

### RA2\_FGD\_2P products

Gauge	Segment (Start-Stop)	Explicit Reference
Product: RA2_FGD_2P Filename: RA2_FGD_2PNPDE20090211_232434_000061122076_00230_36356_3814.N1	11-FEB-2009 23:24:34.432 12-FEB-2009 01:06:26.894	RA2_FGD_2PNPDE20090211_232434_000061122076_00230_36356_3814.N1 RA2_FGD_2P.MPH.ABS_ORBIT=36356
Product: RA2_FGD_2P Filename: RA2_FGD_2PNPDE20090212_010518_000049412076_00231_36357_3938.N1	12-FEB-2009 01:05:18.995 12-FEB-2009 02:27:39.530	RA2_FGD_2PNPDE20090212_010518_000049412076_00231_36357_3938.N1 RA2_FGD_2P.MPH.ABS_ORBIT=36357
Product: RA2_FGD_2P Filename: RA2_FGD_2PNPDE20090212_022707_000055152076_00232_36358_4083.N1	12-FEB-2009 02:27:07.279 12-FEB-2009 03:59:02.638	RA2_FGD_2PNPDE20090212_022707_000055152076_00232_36358_4083.N1 RA2_FGD_2P.MPH.ABS_ORBIT=36358
Product: RA2_FGD_2P Filename: RA2_FGD_2PNPDE20090212_035830_000061342076_00233_36359_4259.N1	12-FEB-2009 03:58:30.387 12-FEB-2009 05:40:44.016	RA2_FGD_2PNPDE20090212_035830_000061342076_00233_36359_4259.N1 RA2_FGD_2P.MPH.ABS_ORBIT=36359
Product: RA2_FGD_2P Filename: RA2_FGD_2PNPDE20090212_054011_000061152076_00234_36360_4454.N1	12-FEB-2009 05:40:11.765 12-FEB-2009 07:22:06.455	RA2_FGD_2PNPDE20090212_054011_000061152076_00234_36360_4454.N1 RA2_FGD_2P.MPH.ABS_ORBIT=36360
Product: RA2_FGD_2P Filename: RA2_FGD_2PNPDK20090212_072124_000039002076_00235_36361_0869.N1	12-FEB-2009 07:21:24.179 12-FEB-2009 08:26:24.237	RA2_FGD_2PNPDK20090212_072124_000039002076_00235_36361_0869.N1 RA2_FGD_2P.MPH.ABS_ORBIT=36361
Product: RA2_FGD_2P Filename: RA2_FGD_2PNPDK20090212_082525_000062742076_00236_36362_1000.N1	12-FEB-2009 08:25:25.251 12-FEB-2009 10:09:59.243	RA2_FGD_2PNPDK20090212_082525_000062742076_00236_36362_1000.N1 RA2_FGD_2P.MPH.ABS_ORBIT=36362
Product: RA2_FGD_2P Filename: RA2_FGD_2PNPDK20090212_100824_000060862076_00237_36363_1122.N1	12-FEB-2009 10:08:24.609 12-FEB-2009 11:49:50.335	RA2_FGD_2PNPDK20090212_100824_000060862076_00237_36363_1122.N1 RA2_FGD_2P.MPH.ABS_ORBIT=36363
Product: RA2_FGD_2P Filename: RA2_FGD_2PNPDK20090212_114815_000059092076_00238_36364_1272.N1	12-FEB-2009 11:48:15.701 12-FEB-2009 13:26:44.301	RA2_FGD_2PNPDK20090212_114815_000059092076_00238_36364_1272.N1 RA2_FGD_2P.MPH.ABS_ORBIT=36364
Product: RA2_FGD_2P Filename: RA2_FGD_2PNPDK20090212_132545_000059412076_00239_36365_1403.N1	12-FEB-2009 13:25:45.315 12-FEB-2009 15:04:46.221	RA2_FGD_2PNPDK20090212_132545_000059412076_00239_36365_1403.N1 RA2_FGD_2P.MPH.ABS_ORBIT=36365
Product: RA2_FGD_2P Filename: RA2_FGD_2PNPDK20090212_150349_000052322076_00240_36366_1543.N1	12-FEB-2009 15:03:49.463 12-FEB-2009 16:31:01.865	RA2_FGD_2PNPDK20090212_150349_000052322076_00240_36366_1543.N1 RA2_FGD_2P.MPH.ABS_ORBIT=36366
Product: RA2_FGD_2P Filename: RA2_FGD_2PNPDK20090212_163508_000004902076_00241_36367_1546.N1	12-FEB-2009 16:35:08.195 12-FEB-2009 16:43:18.300	RA2_FGD_2PNPDK20090212_163508_000004902076_00241_36367_1546.N1 RA2_FGD_2P.MPH.ABS_ORBIT=36367
Product: RA2_FGD_2P Filename: RA2_FGD_2PNPDK20090212_164233_000059752076_00241_36367_1657.N1	12-FEB-2009 16:42:33.795 12-FEB-2009 18:22:09.236	RA2_FGD_2PNPDK20090212_164233_000059752076_00241_36367_1657.N1 RA2_FGD_2P.MPH.ABS_ORBIT=36367
Product: RA2_FGD_2P Filename: RA2_FGD_2PNPDK20090212_182041_000059132076_00242_36368_1780.N1	12-FEB-2009 18:20:41.285 12-FEB-2009 19:59:14.342	RA2_FGD_2PNPDK20090212_182041_000059132076_00242_36368_1780.N1 RA2_FGD_2P.MPH.ABS_ORBIT=36368
Product: RA2_FGD_2P Filename: RA2_FGD_2PNPDE20090212_195810_000042102076_00243_36369_4852.N1	12-FEB-2009 19:58:10.899 12-FEB-2009 21:08:20.650	RA2_FGD_2PNPDE20090212_195810_000042102076_00243_36369_4852.N1 RA2_FGD_2P.MPH.ABS_ORBIT=36369
Product: RA2_FGD_2P Filename: RA2_FGD_2PNPDE20090212_210723_000063732076_00243_36369_4997.N1	12-FEB-2009 21:07:23.891 12-FEB-2009 22:53:37.029	RA2_FGD_2PNPDE20090212_210723_000063732076_00243_36369_4997.N1 RA2_FGD_2P.MPH.ABS_ORBIT=36369
Product: RA2_FGD_2P Filename: RA2_FGD_2PNPDE20090212_225230_000061982076_00244_36370_5148.N1	12-FEB-2009 22:52:30.245 13-FEB-2009 00:35:48.485	RA2_FGD_2PNPDE20090212_225230_000061982076_00244_36370_5148.N1 RA2_FGD_2P.MPH.ABS_ORBIT=36370

### RA2\_WWV\_2P products

Gauge	Segment (Start-Stop)	Explicit Reference
Product: RA2_WWV_2P Filename: RA2_WWV_2PNPDE20090211_232434_000061122076_00230_36356_3815.N1	11-FEB-2009 23:24:34.432 12-FEB-2009 01:06:26.894	RA2_WWV_2PNPDE20090211_232434_000061122076_00230_36356_3815.N1 RA2_WWV_2P.MPH.ABS_ORBIT=36356

Product: RA2_WWV_2P Filename: RA2_WWV_2PNPDE20090212_010518_000049412076_00231_36357_3939.N1	12-FEB-2009 01:05:18.995 12-FEB-2009 02:27:39.530	RA2_WWV_2PNPDE20090212_010518_000049412076_00231_363 RA2_WWV_2P.MPH.ABS_ORBIT=36357
Product: RA2_WWV_2P Filename: RA2_WWV_2PNPDE20090212_022707_000055152076_00232_36358_4084.N1	12-FEB-2009 02:27:07.279 12-FEB-2009 03:59:02.638	RA2_WWV_2PNPDE20090212_022707_000055152076_00232_36358_4084.N1 RA2_WWV_2P.MPH.ABS_ORBIT=36358
Product: RA2_WWV_2P Filename: RA2_WWV_2PNPDE20090212_035830_000061342076_00233_36359_4260.N1	12-FEB-2009 03:58:30.387 12-FEB-2009 05:40:44.016	RA2_WWV_2PNPDE20090212_035830_000061342076_00233_36359_4260.N1 RA2_WWV_2P.MPH.ABS_ORBIT=36359
Product: RA2_WWV_2P Filename: RA2_WWV_2PNPDE20090212_054011_000061152076_00234_36360_4455.N1	12-FEB-2009 05:40:11.765 12-FEB-2009 07:22:06.455	RA2_WWV_2PNPDE20090212_054011_000061152076_00234_36360_4455.N1 RA2_WWV_2P.MPH.ABS_ORBIT=36360
Product: RA2_WWV_2P Filename: RA2_WWV_2PNPDK20090212_072124_000039002076_00235_36361_0870.N1	12-FEB-2009 07:21:24.179 12-FEB-2009 08:26:24.237	RA2_WWV_2PNPDK20090212_072124_000039002076_00235_36361_0870.N1 RA2_WWV_2P.MPH.ABS_ORBIT=36361
Product: RA2_WWV_2P Filename: RA2_WWV_2PNPDK20090212_082525_000062742076_00236_36362_1001.N1	12-FEB-2009 08:25:25.251 12-FEB-2009 10:09:59.243	RA2_WWV_2PNPDK20090212_082525_000062742076_00236_36362_1001.N1 RA2_WWV_2P.MPH.ABS_ORBIT=36362
Product: RA2_WWV_2P Filename: RA2_WWV_2PNPDK20090212_100824_000060862076_00237_36363_1123.N1	12-FEB-2009 10:08:24.609 12-FEB-2009 11:49:50.335	RA2_WWV_2PNPDK20090212_100824_000060862076_00237_36363_1123.N1 RA2_WWV_2P.MPH.ABS_ORBIT=36363
Product: RA2_WWV_2P Filename: RA2_WWV_2PNPDK20090212_114815_000059092076_00238_36364_1273.N1	12-FEB-2009 11:48:15.701 12-FEB-2009 13:26:44.301	RA2_WWV_2PNPDK20090212_114815_000059092076_00238_36364_1273.N1 RA2_WWV_2P.MPH.ABS_ORBIT=36364
Product: RA2_WWV_2P Filename: RA2_WWV_2PNPDK20090212_132545_000059412076_00239_36365_1404.N1	12-FEB-2009 13:25:45.315 12-FEB-2009 15:04:46.221	RA2_WWV_2PNPDK20090212_132545_000059412076_00239_36365_1404.N1 RA2_WWV_2P.MPH.ABS_ORBIT=36365
Product: RA2_WWV_2P Filename: RA2_WWV_2PNPDK20090212_150349_000052322076_00240_36366_1544.N1	12-FEB-2009 15:03:49.463 12-FEB-2009 16:31:01.865	RA2_WWV_2PNPDK20090212_150349_000052322076_00240_36366_1544.N1 RA2_WWV_2P.MPH.ABS_ORBIT=36366
Product: RA2_WWV_2P Filename: RA2_WWV_2PNPDK20090212_163508_000004902076_00241_36367_1547.N1	12-FEB-2009 16:35:08.195 12-FEB-2009 16:43:18.300	RA2_WWV_2PNPDK20090212_163508_000004902076_00241_36367_1547.N1 RA2_WWV_2P.MPH.ABS_ORBIT=36367
Product: RA2_WWV_2P Filename: RA2_WWV_2PNPDK20090212_164233_000059752076_00241_36367_1658.N1	12-FEB-2009 16:42:33.795 12-FEB-2009 18:22:09.236	RA2_WWV_2PNPDK20090212_164233_000059752076_00241_36367_1658.N1 RA2_WWV_2P.MPH.ABS_ORBIT=36367
Product: RA2_WWV_2P Filename: RA2_WWV_2PNPDK20090212_182041_000059132076_00242_36368_1781.N1	12-FEB-2009 18:20:41.285 12-FEB-2009 19:59:14.342	RA2_WWV_2PNPDK20090212_182041_000059132076_00242_36368_1781.N1 RA2_WWV_2P.MPH.ABS_ORBIT=36368
Product: RA2_WWV_2P Filename: RA2_WWV_2PNPDE20090212_195810_000042102076_00243_36369_4853.N1	12-FEB-2009 19:58:10.899 12-FEB-2009 21:08:20.650	RA2_WWV_2PNPDE20090212_195810_000042102076_00243_36369_4853.N1 RA2_WWV_2P.MPH.ABS_ORBIT=36369
Product: RA2_WWV_2P Filename: RA2_WWV_2PNPDE20090212_210723_000063732076_00243_36369_4998.N1	12-FEB-2009 21:07:23.891 12-FEB-2009 22:53:37.029	RA2_WWV_2PNPDE20090212_210723_000063732076_00243_36369_4998.N1 RA2_WWV_2P.MPH.ABS_ORBIT=36369
Product: RA2_WWV_2P Filename: RA2_WWV_2PNPDE20090212_225230_000061982076_00244_36370_5149.N1	12-FEB-2009 22:52:30.245 13-FEB-2009 00:35:48.485	RA2_WWV_2PNPDE20090212_225230_000061982076_00244_36370_5149.N1 RA2_WWV_2P.MPH.ABS_ORBIT=36370

## Missing Products

### RA2\_FGD\_2P missing products

Gauge	Value	Segment (Start-Stop)
MODE.MEASUREMENT RA2.MISSING	Duration: 10.082816 s	12-FEB-2009 16:31:01.865 12-FEB-2009 16:31:11.948
MODE.MEASUREMENT RA2.MISSING	Duration: 79.183965 s	12-FEB-2009 16:33:49.011 12-FEB-2009 16:35:08.195

### RA2\_WWV\_2P missing products

Gauge	Value	Segment (Start-Stop)
MODE.MEASUREMENT RA2.MISSING	Duration: 10.082816 s	12-FEB-2009 16:31:01.865 12-FEB-2009 16:31:11.948
MODE.MEASUREMENT RA2.MISSING	Duration: 79.183965 s	12-FEB-2009 16:33:49.011 12-FEB-2009 16:35:08.195

## Unplanned Products

RA2\_FGD\_2P unplanned products

Gauge Segment (Start-Stop)

RA2\_WWV\_2P unplanned products

Gauge Segment (Start-Stop)

## Overlaps

RA2\_FGD\_2P overlaps

Gauge Segment (Start-Stop) Explicit Reference

RA2\_WWV\_2P overlaps

Gauge Segment (Start-Stop) Explicit Reference

## Duplicates

RA2\_FGD\_2P duplicates

Gauge Segment (Start-Stop) Explicit Reference

RA2\_WWV\_2P duplicates

Gauge Segment (Start-Stop) Explicit Reference

# ADF usage

RA2\_CAL\_0P: ADF usage

New ADFs

Gauge Value Segment (Start-Stop) Explicit Reference

DOR\_DOP\_0P: ADF usage

New ADFs

Gauge	Value	Segment (Start-Stop)	Explicit Reference
DSD: ORBIT_STATE_VECTOR_FILE PCF_DOR_DOP_0P	new ADF: AUX_FPO_AXVPDS20090212_010111_20090211_183523_20090221_200138	12-FEB-2009 02:26:54.315 12-FEB-2009 02:26:54.315	Product: DOR_DOP_0PNPDE20090212_022654_000054192076_00232_36358_7753.N1

### DOR\_NAV\_0P: ADF usage

#### New ADFs

Gauge	Value	Segment (Start-Stop)	Explicit Reference
DSD: ORBIT_STATE_VECTOR_FILE PCF_DOR_NAV_0P	new ADF: AUX_FPO_AXVPDS20090212_010111_20090211_183523_20090221_200138	12-FEB-2009 02:23:11.158  12-FEB-2009 02:23:11.158	Product: DOR_NAV_0PNPDE20090212_022311_000051012076_00232_36358_7345.N1

### MWR\_NL\_\_0P: ADF usage

#### New ADFs

Gauge	Value	Segment (Start-Stop)	Explicit Reference
DSD: ORBIT_STATE_VECTOR_FILE PCF_MWR_NL__0P	new ADF: AUX_FPO_AXVPDS20090212_010111_20090211_183523_20090221_200138	12-FEB-2009 02:26:44.877  12-FEB-2009 02:26:44.877	Product: MWR_NL__0PNPDE20090212_022644_000054722076_00232_36358_7785.N1

### RA2\_ME\_\_0P: ADF usage

#### New ADFs

Gauge	Value	Segment (Start-Stop)	Explicit Reference
DSD: ORBIT_STATE_VECTOR_FILE PCF_RA2_ME__0P	new ADF: AUX_FPO_AXVPDS20090212_010111_20090211_183523_20090221_200138	12-FEB-2009 02:27:07.254  12-FEB-2009 02:27:07.254	Product: RA2_ME__0PNPDE20090212_022707_000055142076_00232_36358_8428.N1

### RA2\_MW\_\_1P: ADF usage

#### New ADFs

Gauge	Value	Segment (Start-Stop)	Explicit Reference
DSD: RA2_IF_MASK_FLIGHT_DATA  PCF_RA2_MW__1P	new ADF: RA2_IFF_AXVIEC20090212_155001_20090212_000000_20100101_000000	12-FEB-2009 15:03:49.463  12-FEB-2009 15:03:49.463	Product: RA2_MW__1PNPDK20090212_150349_000052322076_00240_36366_1542.N1

**Current ADFs (from IECF list)**

Gauge	Value	Explicit Reference
RA2_CON_AX.INFO PCF_IECF	RA2_CON_AXVIEC20070723_131547_20060621_132015_20200101_000000	Corresponding to date 10-JAN-2009 03:00:02.000
RA2_CST_AX.INFO PCF_IECF	RA2_CST_AXVIEC20020621_135858_20020101_000000_20200101_000000	Corresponding to date 10-JAN-2009 03:00:02.000
RA2_CHD_AX.INFO PCF_IECF	RA2_CHD_AXVIEC20060913_074707_20020101_000000_20200101_000000	Corresponding to date 10-JAN-2009 03:00:02.000
RA2_IFA_AX.INFO PCF_IECF	RA2_IFA_AXVIEC20050216_125529_20020101_000000_20200101_000000	Corresponding to date 10-JAN-2009 03:00:02.000
RA2_IFB_AX.INFO PCF_IECF	RA2_IFB_AXVIEC20050216_125738_20020101_000000_20200101_000000	Corresponding to date 10-JAN-2009 03:00:02.000
RA2_USO_AX.INFO PCF_IECF	RA2_USO_AXVIEC20070618_133225_20070620_000000_20200101_000000	Corresponding to date 10-JAN-2009 03:00:02.000
MWR_CON_AX.INFO PCF_IECF	MWR_CON_AXVIEC20040810_145011_20020101_000000_20200101_000000	Corresponding to date 10-JAN-2009 03:00:02.000
MWR_CHD_AX.INFO PCF_IECF	MWR_CHD_AXVIEC20061013_132356_20020101_000000_20200101_000000	Corresponding to date 10-JAN-2009 03:00:02.000
MWR_SLT_AX.INFO PCF_IECF	MWR_SLT_AXVIEC20060921_063409_20020101_000000_20200101_000000	Corresponding to date 10-JAN-2009 03:00:02.000
RA2_IFF_AX.INFO PCF_IECF	RA2_IFF_AXVIEC20090114_095623_20090114_000000_20100101_000000	Corresponding to date 15-JAN-2009 03:00:00.000

**Differences with IECF list**

Gauge Value Explicit Reference

**RA2\_FGD\_2P: ADF usage**

**New ADFs**

Gauge	Value	Segment (Start-Stop)	Explicit Reference
-------	-------	----------------------	--------------------



DSD: RA2_USO_DATA PCF_RA2_FGD_2P	new ADF: DOR_NAV_0PNPDE20090212_010329_000044632076_00231_36357_7344.N1	12-FEB-2009 01:05:18.995 12-FEB-2009 01:05:18.995	Product: RA2_FGD_2PNPDE20090212_010518_000049412076_00231_36357_3938.N1
DSD: RA2_USO_DATA PCF_RA2_FGD_2P	new ADF: DOR_NAV_0PNPDE20090212_022311_000051012076_00232_36358_7345.N1	12-FEB-2009 02:27:07.279 12-FEB-2009 02:27:07.279	Product: RA2_FGD_2PNPDE20090212_022707_000055152076_00232_36358_4083.N1
DSD: MWR_CONFIGURATION_DATA PCF_RA2_FGD_2P	new ADF: NOT USED	12-FEB-2009 03:58:30.387 12-FEB-2009 03:58:30.387	Product: RA2_FGD_2PNPDE20090212_035830_000061342076_00233_36359_4259.N1
DSD: RA2_CHARACTERISATION_DATA PCF_RA2_FGD_2P	new ADF: AUX_ECF_AXNECM20090211_182111_20090212_030000_20090212_150000	12-FEB-2009 03:58:30.387 12-FEB-2009 03:58:30.387	Product: RA2_FGD_2PNPDE20090212_035830_000061342076_00233_36359_4259.N1
DSD: RA2_CONFIGURATION_DATA PCF_RA2_FGD_2P	new ADF: AUX_ECF_AXNECM20090211_064111_20090211_210000_20090212_090000	12-FEB-2009 03:58:30.387 12-FEB-2009 03:58:30.387	Product: RA2_FGD_2PNPDE20090212_035830_000061342076_00233_36359_4259.N1
DSD: RA2_USO_DATA PCF_RA2_FGD_2P	new ADF: DOR_NAV_0PNPDE20090212_035330_000060572076_00233_36359_7346.N1	12-FEB-2009 03:58:30.387 12-FEB-2009 03:58:30.387	Product: RA2_FGD_2PNPDE20090212_035830_000061342076_00233_36359_4259.N1
DSD: MWR_CONFIGURATION_DATA PCF_RA2_FGD_2P	new ADF: AUX_ECF_AXNECM20090212_062111_20090212_090000_20090212_210000	12-FEB-2009 05:40:11.765 12-FEB-2009 05:40:11.765	Product: RA2_FGD_2PNPDE20090212_054011_000061152076_00234_36360_4454.N1

DSD: RA2_USO_DATA PCF_RA2_FGD_2P	new ADF: DOR_NAV_0PNPDE20090212_053946_000057382076_00234_36360_7347.N1	12-FEB-2009 05:40:11.765 12-FEB-2009 05:40:11.765	Product: RA2_FGD_2PNPDE20090212_054011_000061152076_00234_36360_4454.N1
DSD: RA2_USO_DATA PCF_RA2_FGD_2P	new ADF: DOR_NAV_0PNPDK20090212_072043_000035072076_00235_36361_9238.N1	12-FEB-2009 07:21:24.179 12-FEB-2009 07:21:24.179	Product: RA2_FGD_2PNPDK20090212_072124_000039002076_00235_36361_0869.N1
DSD: RA2_USO_DATA PCF_RA2_FGD_2P	new ADF: DOR_NAV_0PNPDK20090212_082429_000057382076_00236_36362_9239.N1	12-FEB-2009 08:25:25.251 12-FEB-2009 08:25:25.251	Product: RA2_FGD_2PNPDK20090212_082525_000062742076_00236_36362_1000.N1
DSD: MWR_CONFIGURATION_DATA PCF_RA2_FGD_2P	new ADF: AUX_ECF_AXNECM20090212_064111_20090212_150000_20090213_030000	12-FEB-2009 10:08:24.609 12-FEB-2009 10:08:24.609	Product: RA2_FGD_2PNPDK20090212_100824_000060862076_00237_36363_1122.N1
DSD: RA2_CHARACTERISATION_DATA PCF_RA2_FGD_2P	new ADF: AUX_ECF_AXNECM20090212_062111_20090212_090000_20090212_210000	12-FEB-2009 10:08:24.609 12-FEB-2009 10:08:24.609	Product: RA2_FGD_2PNPDK20090212_100824_000060862076_00237_36363_1122.N1
DSD: RA2_CONFIGURATION_DATA PCF_RA2_FGD_2P	new ADF: AUX_ECF_AXNECM20090211_182111_20090212_030000_20090212_150000	12-FEB-2009 10:08:24.609 12-FEB-2009 10:08:24.609	Product: RA2_FGD_2PNPDK20090212_100824_000060862076_00237_36363_1122.N1
DSD: RA2_SURFACE_TYPE_DATA PCF_RA2_FGD_2P	new ADF: RA2_POL_AXVIEC20090212_110515_20020101_000000_20090314_235959	12-FEB-2009 10:08:24.609 12-FEB-2009 10:08:24.609	Product: RA2_FGD_2PNPDK20090212_100824_000060862076_00237_36363_1122.N1

DSD: RA2_USO_DATA PCF_RA2_FGD_2P	new ADF: DOR_NAV_0PNPDK20090212_100526_000057382076_00237_36363_9240.N1	12-FEB-2009 10:08:24.609 12-FEB-2009 10:08:24.609	Product: RA2_FGD_2PNPDK20090212_100824_000060862076_00237_36363_1122.N1
DSD: RA2_USO_DATA PCF_RA2_FGD_2P	new ADF: DOR_NAV_0PNPDK20090212_114623_000054192076_00238_36364_9241.N1	12-FEB-2009 11:48:15.701 12-FEB-2009 11:48:15.701	Product: RA2_FGD_2PNPDK20090212_114815_000059092076_00238_36364_1272.N1
DSD: RA2_USO_DATA PCF_RA2_FGD_2P	new ADF: DOR_NAV_0PNPDK20090212_132201_000057382076_00239_36365_9242.N1	12-FEB-2009 13:25:45.315 12-FEB-2009 13:25:45.315	Product: RA2_FGD_2PNPDK20090212_132545_000059412076_00239_36365_1403.N1
DSD: ATTITUDE_DATA PCF_RA2_FGD_2P	new ADF: RA2_IFF_AXVIEC20090212_155001_20090212_000000_20100101_000000	12-FEB-2009 15:03:49.463 12-FEB-2009 15:03:49.463	Product: RA2_FGD_2PNPDK20090212_150349_000052322076_00240_36366_1543.N1
DSD: MWR_CONFIGURATION_DATA PCF_RA2_FGD_2P	new ADF: AUX_ECF_AXNECM20090212_064111_20090212_210000_20090213_090000	12-FEB-2009 15:03:49.463 12-FEB-2009 15:03:49.463	Product: RA2_FGD_2PNPDK20090212_150349_000052322076_00240_36366_1543.N1
DSD: RA2_CHARACTERISATION_DATA PCF_RA2_FGD_2P	new ADF: AUX_ECF_AXNECM20090212_064111_20090212_150000_20090213_030000	12-FEB-2009 15:03:49.463 12-FEB-2009 15:03:49.463	Product: RA2_FGD_2PNPDK20090212_150349_000052322076_00240_36366_1543.N1
DSD: RA2_CONFIGURATION_DATA PCF_RA2_FGD_2P	new ADF: AUX_ECF_AXNECM20090212_062111_20090212_090000_20090212_210000	12-FEB-2009 15:03:49.463 12-FEB-2009 15:03:49.463	Product: RA2_FGD_2PNPDK20090212_150349_000052322076_00240_36366_1543.N1

DSD: RA2_USO_DATA PCF_RA2_FGD_2P	new ADF: DOR_NAV_0PNPDK20090212_150258_000054192076_00240_36366_9243.N1	12-FEB-2009 15:03:49.463 12-FEB-2009 15:03:49.463	Product: RA2_FGD_2PNPDK20090212_150349_000052322076_00240_36366_1543.N1
DSD: RA2_USO_DATA PCF_RA2_FGD_2P	new ADF: DOR_NAV_0PNPDK20090212_163836_000057382076_00241_36367_9244.N1	12-FEB-2009 16:42:33.795 12-FEB-2009 16:42:33.795	Product: RA2_FGD_2PNPDK20090212_164233_000059752076_00241_36367_1657.N1
DSD: RA2_USO_DATA PCF_RA2_FGD_2P	new ADF: DOR_NAV_0PNPDK20090212_181933_000054192076_00242_36368_9245.N1	12-FEB-2009 18:20:41.285 12-FEB-2009 18:20:41.285	Product: RA2_FGD_2PNPDK20090212_182041_000059132076_00242_36368_1780.N1
DSD: RA2_USO_DATA PCF_RA2_FGD_2P	new ADF: DOR_NAV_0PNPDE20090212_195511_000038262076_00243_36369_7348.N1	12-FEB-2009 19:58:10.899 12-FEB-2009 19:58:10.899	Product: RA2_FGD_2PNPDE20090212_195810_000042102076_00243_36369_4852.N1
DSD: MWR_CONFIGURATION_DATA PCF_RA2_FGD_2P	new ADF: AUX_ECF_AXNECM20090212_184112_20090213_030000_20090213_150000	12-FEB-2009 21:07:23.891 12-FEB-2009 21:07:23.891	Product: RA2_FGD_2PNPDE20090212_210723_000063732076_00243_36369_4997.N1
DSD: RA2_CHARACTERISATION_DATA PCF_RA2_FGD_2P	new ADF: AUX_ECF_AXNECM20090212_064111_20090212_210000_20090213_090000	12-FEB-2009 21:07:23.891 12-FEB-2009 21:07:23.891	Product: RA2_FGD_2PNPDE20090212_210723_000063732076_00243_36369_4997.N1
DSD: RA2_CONFIGURATION_DATA PCF_RA2_FGD_2P	new ADF: AUX_ECF_AXNECM20090212_064111_20090212_150000_20090213_030000	12-FEB-2009 21:07:23.891 12-FEB-2009 21:07:23.891	Product: RA2_FGD_2PNPDE20090212_210723_000063732076_00243_36369_4997.N1

DSD: RA2_USO_DATA PCF_RA2_FGD_2P	new ADF: DOR_NAV_0PNPDE20090212_210416_000060572076_00243_36369_7349.N1	12-FEB-2009 21:07:23.891 12-FEB-2009 21:07:23.891	Product: RA2_FGD_2PNPDE20090212_210723_000063732076_00243_36369_4997.N1
DSD: RA2_USO_DATA PCF_RA2_FGD_2P	new ADF: DOR_NAV_0PNPDE20090212_225031_000057382076_00244_36370_7350.N1	12-FEB-2009 22:52:30.245 12-FEB-2009 22:52:30.245	Product: RA2_FGD_2PNPDE20090212_225230_000061982076_00244_36370_5148.N1

**Current ADFs (from IECF list)**

Gauge	Value	Explicit Reference
RA2_USO_AX.INFO PCF_IECF	RA2_USO_AXVIEC20070618_133225_20070620_000000_20200101_000000	Corresponding to date 10-JAN-2009 03:00:02.000
MWR_SLT_AX.INFO PCF_IECF	MWR_SLT_AXVIEC20060921_063409_20020101_000000_20200101_000000	Corresponding to date 10-JAN-2009 03:00:02.000
AUX_ATT_AX.INFO PCF_IECF	AUX_ATT_AXVIEC20020924_131534_20020703_120000_20781231_235959	Corresponding to date 10-JAN-2009 03:00:02.000
RA2_PLA_AX.INFO PCF_IECF	RA2_PLA_AXVIEC20060331_181823_20020101_000000_20200101_000000	Corresponding to date 10-JAN-2009 03:00:02.000
RA2_CON_AX.INFO PCF_IECF	RA2_CON_AXVIEC20070723_131547_20060621_132015_20200101_000000	Corresponding to date 10-JAN-2009 03:00:02.000
RA2_CHD_AX.INFO PCF_IECF	RA2_CHD_AXVIEC20060913_074707_20020101_000000_20200101_000000	Corresponding to date 10-JAN-2009 03:00:02.000
MWR_CON_AX.INFO PCF_IECF	MWR_CON_AXVIEC20040810_145011_20020101_000000_20200101_000000	Corresponding to date 10-JAN-2009 03:00:02.000
MWR_CHD_AX.INFO PCF_IECF	MWR_CHD_AXVIEC20061013_132356_20020101_000000_20200101_000000	Corresponding to date 10-JAN-2009 03:00:02.000
MWR_LSF_AX.INFO PCF_IECF	MWR_LSF_AXVIEC20020313_172218_20020101_000000_20200101_000000	Corresponding to date 10-JAN-2009 03:00:02.000
RA2_MET_AX.INFO PCF_IECF	RA2_MET_AXVIEC20020204_073357_20020101_000000_20200101_000000	Corresponding to date 10-JAN-2009 03:00:02.000
RA2_CST_AX.INFO PCF_IECF	RA2_CST_AXVIEC20020621_135858_20020101_000000_20200101_000000	Corresponding to date 10-JAN-2009 03:00:02.000
RA2_SOI_AX.INFO PCF_IECF	RA2_SOI_AXVIEC20051003_170000_20020101_000000_20200101_000000	Corresponding to date 10-JAN-2009 03:00:02.000
RA2_ICT_AX.INFO PCF_IECF	RA2_ICT_AXVIEC20060921_070730_20020101_000000_20200101_000000	Corresponding to date 10-JAN-2009 03:00:02.000
RA2_SSB_AX.INFO PCF_IECF	RA2_SSB_AXVIEC20051129_111810_20020101_000000_20200101_000000	Corresponding to date 10-JAN-2009 03:00:02.000
RA2_DIP_AX.INFO PCF_IECF	RA2_DIP_AXVIEC20020122_134206_20020101_000000_20200101_000000	Corresponding to date 10-JAN-2009 03:00:02.000
RA2_IOC_AX.INFO PCF_IECF	RA2_IOC_AXVIEC20020122_141121_20020101_000000_20200101_000000	Corresponding to date 10-JAN-2009 03:00:02.000

RA2_SET_AX.INFO PCF_IECF	RA2_SET_AXVIEC20020122_150917_20020101_000000_20200101_000000	Corresponding to date 10-JAN-2009 03:00:02.000
RA2_OT1_AX.INFO PCF_IECF	RA2_OT1_AXVIEC20040120_082051_20020101_000000_20200101_000000	Corresponding to date 10-JAN-2009 03:00:02.000
RA2_OT2_AX.INFO PCF_IECF	RA2_OT2_AXVIEC20031208_150159_20020101_000000_20200101_000000	Corresponding to date 10-JAN-2009 03:00:02.000
RA2_TLD_AX.INFO PCF_IECF	RA2_TLD_AXVIEC20031208_151137_20020101_000000_20200101_000000	Corresponding to date 10-JAN-2009 03:00:02.000
RA2_GEO_AX.INFO PCF_IECF	RA2_GEO_AXVIEC20020314_093428_20020101_000000_20200101_000000	Corresponding to date 10-JAN-2009 03:00:02.000
RA2_MSS_AX.INFO PCF_IECF	RA2_MSS_AXVIEC20031208_145545_20020101_000000_20200101_000000	Corresponding to date 10-JAN-2009 03:00:02.000
RA2_SL1_AX.INFO PCF_IECF	RA2_SL1_AXVIEC20030131_100228_20020101_000000_20200101_000000	Corresponding to date 10-JAN-2009 03:00:02.000
RA2_SL2_AX.INFO PCF_IECF	RA2_SL2_AXVIEC20030131_101757_20020101_000000_20200101_000000	Corresponding to date 10-JAN-2009 03:00:02.000
RA2_SOL_AX.INFO PCF_IECF	RA2_SOL_AXVIEC20090114_132022_20020101_000000_20100101_000000	Corresponding to date 15-JAN-2009 03:00:00.000
RA2_IFF_AX.INFO PCF_IECF	RA2_IFF_AXVIEC20090114_095623_20090114_000000_20100101_000000	Corresponding to date 15-JAN-2009 03:00:00.000
RA2_POL_AX.INFO PCF_IECF	RA2_POL_AXVIEC20090204_120041_20020101_000000_20090305_235959	Corresponding to date 05-FEB-2009 03:00:02.000
RA2_POL_AX.INFO PCF_IECF	RA2_POL_AXVIEC20090211_132416_20020101_000000_20090312_235959	Corresponding to date 12-FEB-2009 03:00:03.000
RA2_SOL_AX.INFO PCF_IECF	RA2_SOL_AXVIEC20090211_172707_20020101_000000_20100201_000000	Corresponding to date 12-FEB-2009 03:00:03.000

#### Differences with IECF list

Gauge	Value	Explicit Reference
DSD: DORIS_IONO PCF_RA2_FGD_2P	Filename: RA2_MW__1PNPDE20090211_232434_000061122076_00230_36356_3813.N1	Product: RA2_FGD_2PNPDE20090211_232434_000061122076_00230_36356_3814.N1
DSD: METEO_GRID_POINTS_ALTITUDE PCF_RA2_FGD_2P	Filename:	Product: RA2_FGD_2PNPDE20090211_232434_000061122076_00230_36356_3814.N1
DSD: MWR_CHARACTERISATION_COEFF PCF_RA2_FGD_2P	Filename: RA2_SOL_AXVIEC20090211_172707_20020101_000000_20100201_000000	Product: RA2_FGD_2PNPDE20090211_232434_000061122076_00230_36356_3814.N1
DSD: MWR_CONFIGURATION_DATA PCF_RA2_FGD_2P	Filename: AUX_ECF_AXNECM20090211_182111_20090212_030000_20090212_150000	Product: RA2_FGD_2PNPDE20090211_232434_000061122076_00230_36356_3814.N1
DSD: OCEAN_ICE2_SYSTEM_FILE PCF_RA2_FGD_2P	Filename:	Product: RA2_FGD_2PNPDE20090211_232434_000061122076_00230_36356_3814.N1
DSD: OCEAN_TIDE_HARMONIC_COEF PCF_RA2_FGD_2P	Filename:	Product: RA2_FGD_2PNPDE20090211_232434_000061122076_00230_36356_3814.N1
DSD: OCEAN_TIDE_ORTHOWEIGHTS PCF_RA2_FGD_2P	Filename:	Product: RA2_FGD_2PNPDE20090211_232434_000061122076_00230_36356_3814.N1
DSD: RA2_CHARACTERISATION_DATA PCF_RA2_FGD_2P	Filename: AUX_ECF_AXNECM20090211_064111_20090211_210000_20090212_090000	Product: RA2_FGD_2PNPDE20090211_232434_000061122076_00230_36356_3814.N1

DSD: RA2_CONFIGURATION_DATA PCF_RA2_FGD_2P	Filename: AUX_ECF_AXNECM20090211_064110_20090211_150000_20090212_030000	Product: RA2_FGD_2PNPDE20090211_232434_000061122076_00230_363!
DSD: RA2_CONSTANT_DATA PCF_RA2_FGD_2P	Filename:	Product: RA2_FGD_2PNPDE20090211_232434_000061122076_00230_36356_3814.N1
DSD: RA2_SURFACE_TYPE_DATA PCF_RA2_FGD_2P	Filename: RA2_POL_AXVIEC20090211_132416_20020101_000000_20090312_235959	Product: RA2_FGD_2PNPDE20090211_232434_000061122076_00230_36356_3814.N1
DSD: RA2_USO_DATA PCF_RA2_FGD_2P	Filename: DOR_NAV_0PNPDE20090211_232232_000057382076_00230_36356_7343.N1	Product: RA2_FGD_2PNPDE20090211_232434_000061122076_00230_36356_3814.N1
DSD: REAL_POLE_LOCATION_PREDICTED PCF_RA2_FGD_2P	Filename: RA2_POL_AXVIEC20090211_132416_20020101_000000_20090312_235959	Product: RA2_FGD_2PNPDE20090211_232434_000061122076_00230_36356_3814.N1
DSD: REAL_SOLAR_ACTIVITY_INDEX_PREDICT PCF_RA2_FGD_2P	Filename: RA2_SOL_AXVIEC20090211_172707_20020101_000000_20100201_000000	Product: RA2_FGD_2PNPDE20090211_232434_000061122076_00230_36356_3814.N1
DSD: SOLAR_ACTIVITY_INDEX_PREDICT PCF_RA2_FGD_2P	Filename:	Product: RA2_FGD_2PNPDE20090211_232434_000061122076_00230_36356_3814.N1
DSD: DORIS_IONO PCF_RA2_FGD_2P	Filename: RA2_MW__1PNPDE20090212_010518_000049412076_00231_36357_3937.N1	Product: RA2_FGD_2PNPDE20090212_010518_000049412076_00231_36357_3938.N1
DSD: METEO_GRID_POINTS_ALTITUDE PCF_RA2_FGD_2P	Filename:	Product: RA2_FGD_2PNPDE20090212_010518_000049412076_00231_36357_3938.N1
DSD: MWR_CONFIGURATION_DATA PCF_RA2_FGD_2P	Filename: AUX_ECF_AXNECM20090211_182111_20090212_030000_20090212_150000	Product: RA2_FGD_2PNPDE20090212_010518_000049412076_00231_36357_3938.N1
DSD: OCEAN_ICE2_SYSTEM_FILE PCF_RA2_FGD_2P	Filename:	Product: RA2_FGD_2PNPDE20090212_010518_000049412076_00231_36357_3938.N1
DSD: OCEAN_TIDE_HARMONIC_COEF PCF_RA2_FGD_2P	Filename:	Product: RA2_FGD_2PNPDE20090212_010518_000049412076_00231_36357_3938.N1
DSD: OCEAN_TIDE_ORTHOWEIGHTS PCF_RA2_FGD_2P	Filename:	Product: RA2_FGD_2PNPDE20090212_010518_000049412076_00231_36357_3938.N1
DSD: RA2_CHARACTERISATION_DATA PCF_RA2_FGD_2P	Filename: AUX_ECF_AXNECM20090211_064111_20090211_210000_20090212_090000	Product: RA2_FGD_2PNPDE20090212_010518_000049412076_00231_36357_3938.N1
DSD: RA2_CONFIGURATION_DATA PCF_RA2_FGD_2P	Filename: AUX_ECF_AXNECM20090211_064110_20090211_150000_20090212_030000	Product: RA2_FGD_2PNPDE20090212_010518_000049412076_00231_36357_3938.N1
DSD: RA2_CONSTANT_DATA PCF_RA2_FGD_2P	Filename:	Product: RA2_FGD_2PNPDE20090212_010518_000049412076_00231_36357_3938.N1
DSD: RA2_USO_DATA PCF_RA2_FGD_2P	Filename: DOR_NAV_0PNPDE20090212_010329_000044632076_00231_36357_7344.N1	Product: RA2_FGD_2PNPDE20090212_010518_000049412076_00231_36357_3938.N1
DSD: SOLAR_ACTIVITY_INDEX_PREDICT PCF_RA2_FGD_2P	Filename:	Product: RA2_FGD_2PNPDE20090212_010518_000049412076_00231_36357_3938.N1
DSD: DORIS_IONO PCF_RA2_FGD_2P	Filename: RA2_MW__1PNPDE20090212_022707_000055152076_00232_36358_4082.N1	Product: RA2_FGD_2PNPDE20090212_022707_000055152076_00232_36358_4083.N1
DSD: METEO_GRID_POINTS_ALTITUDE PCF_RA2_FGD_2P	Filename:	Product: RA2_FGD_2PNPDE20090212_022707_000055152076_00232_36358_4083.N1
DSD: MWR_CONFIGURATION_DATA PCF_RA2_FGD_2P	Filename: AUX_ECF_AXNECM20090211_182111_20090212_030000_20090212_150000	Product: RA2_FGD_2PNPDE20090212_022707_000055152076_00232_36358_4083.N1
DSD: OCEAN_ICE2_SYSTEM_FILE PCF_RA2_FGD_2P	Filename:	Product: RA2_FGD_2PNPDE20090212_022707_000055152076_00232_36358_4083.N1

DSD: OCEAN_TIDE_HARMONIC_COEF PCF_RA2_FGD_2P	Filename:	Product: RA2_FGD_2PNPDE20090212_022707_000055152076_00232_363!
DSD: OCEAN_TIDE_ORTHOWEIGHTS PCF_RA2_FGD_2P	Filename:	Product: RA2_FGD_2PNPDE20090212_022707_000055152076_00232_36358_4083.N1
DSD: RA2_CHARACTERISATION_DATA PCF_RA2_FGD_2P	Filename: AUX_ECF_AXNECM20090211_064111_20090211_210000_20090212_090000	Product: RA2_FGD_2PNPDE20090212_022707_000055152076_00232_36358_4083.N1
DSD: RA2_CONFIGURATION_DATA PCF_RA2_FGD_2P	Filename: AUX_ECF_AXNECM20090211_064110_20090211_150000_20090212_030000	Product: RA2_FGD_2PNPDE20090212_022707_000055152076_00232_36358_4083.N1
DSD: RA2_CONSTANT_DATA PCF_RA2_FGD_2P	Filename:	Product: RA2_FGD_2PNPDE20090212_022707_000055152076_00232_36358_4083.N1
DSD: RA2_USO_DATA PCF_RA2_FGD_2P	Filename: DOR_NAV_0PNPDE20090212_022311_000051012076_00232_36358_7345.N1	Product: RA2_FGD_2PNPDE20090212_022707_000055152076_00232_36358_4083.N1
DSD: SOLAR_ACTIVITY_INDEX_PREDICT PCF_RA2_FGD_2P	Filename:	Product: RA2_FGD_2PNPDE20090212_022707_000055152076_00232_36358_4083.N1
DSD: DORIS_IONO PCF_RA2_FGD_2P	Filename: RA2_MW__1PNPDE20090212_035830_000061342076_00233_36359_4258.N1	Product: RA2_FGD_2PNPDE20090212_035830_000061342076_00233_36359_4259.N1
DSD: METEO_GRID_POINTS_ALTITUDE PCF_RA2_FGD_2P	Filename:	Product: RA2_FGD_2PNPDE20090212_035830_000061342076_00233_36359_4259.N1
DSD: OCEAN_ICE2_SYSTEM_FILE PCF_RA2_FGD_2P	Filename:	Product: RA2_FGD_2PNPDE20090212_035830_000061342076_00233_36359_4259.N1
DSD: OCEAN_TIDE_HARMONIC_COEF PCF_RA2_FGD_2P	Filename:	Product: RA2_FGD_2PNPDE20090212_035830_000061342076_00233_36359_4259.N1
DSD: OCEAN_TIDE_ORTHOWEIGHTS PCF_RA2_FGD_2P	Filename:	Product: RA2_FGD_2PNPDE20090212_035830_000061342076_00233_36359_4259.N1
DSD: RA2_CHARACTERISATION_DATA PCF_RA2_FGD_2P	Filename: AUX_ECF_AXNECM20090211_182111_20090212_030000_20090212_150000	Product: RA2_FGD_2PNPDE20090212_035830_000061342076_00233_36359_4259.N1
DSD: RA2_CONFIGURATION_DATA PCF_RA2_FGD_2P	Filename: AUX_ECF_AXNECM20090211_064111_20090211_210000_20090212_090000	Product: RA2_FGD_2PNPDE20090212_035830_000061342076_00233_36359_4259.N1
DSD: RA2_CONSTANT_DATA PCF_RA2_FGD_2P	Filename:	Product: RA2_FGD_2PNPDE20090212_035830_000061342076_00233_36359_4259.N1
DSD: RA2_USO_DATA PCF_RA2_FGD_2P	Filename: DOR_NAV_0PNPDE20090212_035330_000060572076_00233_36359_7346.N1	Product: RA2_FGD_2PNPDE20090212_035830_000061342076_00233_36359_4259.N1
DSD: SOLAR_ACTIVITY_INDEX_PREDICT PCF_RA2_FGD_2P	Filename:	Product: RA2_FGD_2PNPDE20090212_035830_000061342076_00233_36359_4259.N1
DSD: DORIS_IONO PCF_RA2_FGD_2P	Filename: RA2_MW__1PNPDE20090212_054011_000061152076_00234_36360_4453.N1	Product: RA2_FGD_2PNPDE20090212_054011_000061152076_00234_36360_4454.N1
DSD: METEO_GRID_POINTS_ALTITUDE PCF_RA2_FGD_2P	Filename:	Product: RA2_FGD_2PNPDE20090212_054011_000061152076_00234_36360_4454.N1
DSD: MWR_CONFIGURATION_DATA PCF_RA2_FGD_2P	Filename: AUX_ECF_AXNECM20090212_062111_20090212_090000_20090212_210000	Product: RA2_FGD_2PNPDE20090212_054011_000061152076_00234_36360_4454.N1
DSD: OCEAN_ICE2_SYSTEM_FILE PCF_RA2_FGD_2P	Filename:	Product: RA2_FGD_2PNPDE20090212_054011_000061152076_00234_36360_4454.N1
DSD: OCEAN_TIDE_HARMONIC_COEF PCF_RA2_FGD_2P	Filename:	Product: RA2_FGD_2PNPDE20090212_054011_000061152076_00234_36360_4454.N1
DSD: OCEAN_TIDE_ORTHOWEIGHTS PCF_RA2_FGD_2P	Filename:	Product: RA2_FGD_2PNPDE20090212_054011_000061152076_00234_36360_4454.N1
DSD: RA2_CHARACTERISATION_DATA PCF_RA2_FGD_2P	Filename: AUX_ECF_AXNECM20090211_182111_20090212_030000_20090212_150000	Product: RA2_FGD_2PNPDE20090212_054011_000061152076_00234_36360_4454.N1



DSD: RA2_CONFIGURATION_DATA PCF_RA2_FGD_2P	Filename: AUX_ECF_AXNECM20090211_064111_20090211_210000_20090212_090000	Product: RA2_FGD_2PNPDE20090212_054011_000061152076_00234_36360
DSD: RA2_CONSTANT_DATA PCF_RA2_FGD_2P	Filename:	Product: RA2_FGD_2PNPDE20090212_054011_000061152076_00234_36360_4454.N1
DSD: RA2_USO_DATA PCF_RA2_FGD_2P	Filename: DOR_NAV_0PNPDE20090212_053946_000057382076_00234_36360_7347.N1	Product: RA2_FGD_2PNPDE20090212_054011_000061152076_00234_36360_4454.N1
DSD: SOLAR_ACTIVITY_INDEX_PREDICT PCF_RA2_FGD_2P	Filename:	Product: RA2_FGD_2PNPDE20090212_054011_000061152076_00234_36360_4454.N1
DSD: DORIS_IONO PCF_RA2_FGD_2P	Filename: RA2_MW__1PNPDK20090212_072124_000039002076_00235_36361_0868.N1	Product: RA2_FGD_2PNPDK20090212_072124_000039002076_00235_36361_0869.N1
DSD: METEO_GRID_POINTS_ALTITUDE PCF_RA2_FGD_2P	Filename:	Product: RA2_FGD_2PNPDK20090212_072124_000039002076_00235_36361_0869.N1
DSD: MWR_CONFIGURATION_DATA PCF_RA2_FGD_2P	Filename: AUX_ECF_AXNECM20090212_062111_20090212_090000_20090212_210000	Product: RA2_FGD_2PNPDK20090212_072124_000039002076_00235_36361_0869.N1
DSD: OCEAN_ICE2_SYSTEM_FILE PCF_RA2_FGD_2P	Filename:	Product: RA2_FGD_2PNPDK20090212_072124_000039002076_00235_36361_0869.N1
DSD: OCEAN_TIDE_HARMONIC_COEF PCF_RA2_FGD_2P	Filename:	Product: RA2_FGD_2PNPDK20090212_072124_000039002076_00235_36361_0869.N1
DSD: OCEAN_TIDE_ORTHOWEIGHTS PCF_RA2_FGD_2P	Filename:	Product: RA2_FGD_2PNPDK20090212_072124_000039002076_00235_36361_0869.N1
DSD: RA2_CHARACTERISATION_DATA PCF_RA2_FGD_2P	Filename: AUX_ECF_AXNECM20090211_182111_20090212_030000_20090212_150000	Product: RA2_FGD_2PNPDK20090212_072124_000039002076_00235_36361_0869.N1
DSD: RA2_CONFIGURATION_DATA PCF_RA2_FGD_2P	Filename: AUX_ECF_AXNECM20090211_064111_20090211_210000_20090212_090000	Product: RA2_FGD_2PNPDK20090212_072124_000039002076_00235_36361_0869.N1
DSD: RA2_CONSTANT_DATA PCF_RA2_FGD_2P	Filename:	Product: RA2_FGD_2PNPDK20090212_072124_000039002076_00235_36361_0869.N1
DSD: RA2_USO_DATA PCF_RA2_FGD_2P	Filename: DOR_NAV_0PNPDK20090212_072043_000035072076_00235_36361_9238.N1	Product: RA2_FGD_2PNPDK20090212_072124_000039002076_00235_36361_0869.N1
DSD: SOLAR_ACTIVITY_INDEX_PREDICT PCF_RA2_FGD_2P	Filename:	Product: RA2_FGD_2PNPDK20090212_072124_000039002076_00235_36361_0869.N1
DSD: DORIS_IONO PCF_RA2_FGD_2P	Filename: RA2_MW__1PNPDK20090212_082525_000062742076_00236_36362_0999.N1	Product: RA2_FGD_2PNPDK20090212_082525_000062742076_00236_36362_1000.N1
DSD: METEO_GRID_POINTS_ALTITUDE PCF_RA2_FGD_2P	Filename:	Product: RA2_FGD_2PNPDK20090212_082525_000062742076_00236_36362_1000.N1
DSD: MWR_CONFIGURATION_DATA PCF_RA2_FGD_2P	Filename: AUX_ECF_AXNECM20090212_062111_20090212_090000_20090212_210000	Product: RA2_FGD_2PNPDK20090212_082525_000062742076_00236_36362_1000.N1
DSD: OCEAN_ICE2_SYSTEM_FILE PCF_RA2_FGD_2P	Filename:	Product: RA2_FGD_2PNPDK20090212_082525_000062742076_00236_36362_1000.N1
DSD: OCEAN_TIDE_HARMONIC_COEF PCF_RA2_FGD_2P	Filename:	Product: RA2_FGD_2PNPDK20090212_082525_000062742076_00236_36362_1000.N1
DSD: OCEAN_TIDE_ORTHOWEIGHTS PCF_RA2_FGD_2P	Filename:	Product: RA2_FGD_2PNPDK20090212_082525_000062742076_00236_36362_1000.N1
DSD: RA2_CHARACTERISATION_DATA PCF_RA2_FGD_2P	Filename: AUX_ECF_AXNECM20090211_182111_20090212_030000_20090212_150000	Product: RA2_FGD_2PNPDK20090212_082525_000062742076_00236_36362_1000.N1
DSD: RA2_CONFIGURATION_DATA PCF_RA2_FGD_2P	Filename: AUX_ECF_AXNECM20090211_064111_20090211_210000_20090212_090000	Product: RA2_FGD_2PNPDK20090212_082525_000062742076_00236_36362_1000.N1
DSD: RA2_CONSTANT_DATA PCF_RA2_FGD_2P	Filename:	Product: RA2_FGD_2PNPDK20090212_082525_000062742076_00236_36362_1000.N1

DSD: RA2_USO_DATA PCF_RA2_FGD_2P	Filename: DOR_NAV_0PNPDK20090212_082429_000057382076_00236_36362_9239.N1	Product: RA2_FGD_2PNPDK20090212_082525_000062742076_00236_3636
DSD: SOLAR_ACTIVITY_INDEX_PREDICT PCF_RA2_FGD_2P	Filename:	Product: RA2_FGD_2PNPDK20090212_082525_000062742076_00236_36362_1000.N1
DSD: DORIS_IONO PCF_RA2_FGD_2P	Filename: RA2_MW__1PNPDK20090212_100824_000060862076_00237_36363_1121.N1	Product: RA2_FGD_2PNPDK20090212_100824_000060862076_00237_36363_1122.N1
DSD: METEO_GRID_POINTS_ALTITUDE PCF_RA2_FGD_2P	Filename:	Product: RA2_FGD_2PNPDK20090212_100824_000060862076_00237_36363_1122.N1
DSD: MWR_CONFIGURATION_DATA PCF_RA2_FGD_2P	Filename: AUX_ECF_AXNECM20090212_064111_20090212_150000_20090213_030000	Product: RA2_FGD_2PNPDK20090212_100824_000060862076_00237_36363_1122.N1
DSD: OCEAN_ICE2_SYSTEM_FILE PCF_RA2_FGD_2P	Filename:	Product: RA2_FGD_2PNPDK20090212_100824_000060862076_00237_36363_1122.N1
DSD: OCEAN_TIDE_HARMONIC_COEF PCF_RA2_FGD_2P	Filename:	Product: RA2_FGD_2PNPDK20090212_100824_000060862076_00237_36363_1122.N1
DSD: OCEAN_TIDE_ORTHOWEIGHTS PCF_RA2_FGD_2P	Filename:	Product: RA2_FGD_2PNPDK20090212_100824_000060862076_00237_36363_1122.N1
DSD: RA2_CHARACTERISATION_DATA PCF_RA2_FGD_2P	Filename: AUX_ECF_AXNECM20090212_062111_20090212_090000_20090212_210000	Product: RA2_FGD_2PNPDK20090212_100824_000060862076_00237_36363_1122.N1
DSD: RA2_CONFIGURATION_DATA PCF_RA2_FGD_2P	Filename: AUX_ECF_AXNECM20090211_182111_20090212_030000_20090212_150000	Product: RA2_FGD_2PNPDK20090212_100824_000060862076_00237_36363_1122.N1
DSD: RA2_CONSTANT_DATA PCF_RA2_FGD_2P	Filename:	Product: RA2_FGD_2PNPDK20090212_100824_000060862076_00237_36363_1122.N1
DSD: RA2_SURFACE_TYPE_DATA PCF_RA2_FGD_2P	Filename: RA2_POL_AXVIEC20090212_110515_20020101_000000_20090314_235959	Product: RA2_FGD_2PNPDK20090212_100824_000060862076_00237_36363_1122.N1
DSD: RA2_USO_DATA PCF_RA2_FGD_2P	Filename: DOR_NAV_0PNPDK20090212_100526_000057382076_00237_36363_9240.N1	Product: RA2_FGD_2PNPDK20090212_100824_000060862076_00237_36363_1122.N1
DSD: REAL_POLE_LOCATION_PREDICTED PCF_RA2_FGD_2P	Filename: RA2_POL_AXVIEC20090212_110515_20020101_000000_20090314_235959	Product: RA2_FGD_2PNPDK20090212_100824_000060862076_00237_36363_1122.N1
DSD: SOLAR_ACTIVITY_INDEX_PREDICT PCF_RA2_FGD_2P	Filename:	Product: RA2_FGD_2PNPDK20090212_100824_000060862076_00237_36363_1122.N1
DSD: DORIS_IONO PCF_RA2_FGD_2P	Filename: RA2_MW__1PNPDK20090212_114815_000059092076_00238_36364_1271.N1	Product: RA2_FGD_2PNPDK20090212_114815_000059092076_00238_36364_1272.N1
DSD: METEO_GRID_POINTS_ALTITUDE PCF_RA2_FGD_2P	Filename:	Product: RA2_FGD_2PNPDK20090212_114815_000059092076_00238_36364_1272.N1
DSD: MWR_CONFIGURATION_DATA PCF_RA2_FGD_2P	Filename: AUX_ECF_AXNECM20090212_064111_20090212_150000_20090213_030000	Product: RA2_FGD_2PNPDK20090212_114815_000059092076_00238_36364_1272.N1
DSD: OCEAN_ICE2_SYSTEM_FILE PCF_RA2_FGD_2P	Filename:	Product: RA2_FGD_2PNPDK20090212_114815_000059092076_00238_36364_1272.N1
DSD: OCEAN_TIDE_HARMONIC_COEF PCF_RA2_FGD_2P	Filename:	Product: RA2_FGD_2PNPDK20090212_114815_000059092076_00238_36364_1272.N1
DSD: OCEAN_TIDE_ORTHOWEIGHTS PCF_RA2_FGD_2P	Filename:	Product: RA2_FGD_2PNPDK20090212_114815_000059092076_00238_36364_1272.N1
DSD: RA2_CHARACTERISATION_DATA PCF_RA2_FGD_2P	Filename: AUX_ECF_AXNECM20090212_062111_20090212_090000_20090212_210000	Product: RA2_FGD_2PNPDK20090212_114815_000059092076_00238_36364_1272.N1
DSD: RA2_CONFIGURATION_DATA PCF_RA2_FGD_2P	Filename: AUX_ECF_AXNECM20090211_182111_20090212_030000_20090212_150000	Product: RA2_FGD_2PNPDK20090212_114815_000059092076_00238_36364_1272.N1

DSD: RA2_CONSTANT_DATA PCF_RA2_FGD_2P	Filename:	Product: RA2_FGD_2PNPDK20090212_114815_000059092076_00238_3636
DSD: RA2_SURFACE_TYPE_DATA PCF_RA2_FGD_2P	Filename: RA2_POL_AXVIEC20090212_110515_20020101_000000_20090314_235959	Product: RA2_FGD_2PNPDK20090212_114815_000059092076_00238_36364_1272.N1
DSD: RA2_USO_DATA PCF_RA2_FGD_2P	Filename: DOR_NAV_0PNPDK20090212_114623_000054192076_00238_36364_9241.N1	Product: RA2_FGD_2PNPDK20090212_114815_000059092076_00238_36364_1272.N1
DSD: REAL_POLE_LOCATION_PREDICTED PCF_RA2_FGD_2P	Filename: RA2_POL_AXVIEC20090212_110515_20020101_000000_20090314_235959	Product: RA2_FGD_2PNPDK20090212_114815_000059092076_00238_36364_1272.N1
DSD: SOLAR_ACTIVITY_INDEX_PREDICT PCF_RA2_FGD_2P	Filename:	Product: RA2_FGD_2PNPDK20090212_114815_000059092076_00238_36364_1272.N1
DSD: DORIS_IONO PCF_RA2_FGD_2P	Filename: RA2_MW__1PNPDK20090212_132545_000059412076_00239_36365_1402.N1	Product: RA2_FGD_2PNPDK20090212_132545_000059412076_00239_36365_1403.N1
DSD: METEO_GRID_POINTS_ALTITUDE PCF_RA2_FGD_2P	Filename:	Product: RA2_FGD_2PNPDK20090212_132545_000059412076_00239_36365_1403.N1
DSD: MWR_CONFIGURATION_DATA PCF_RA2_FGD_2P	Filename: AUX_ECF_AXNECM20090212_064111_20090212_150000_20090213_030000	Product: RA2_FGD_2PNPDK20090212_132545_000059412076_00239_36365_1403.N1
DSD: OCEAN_ICE2_SYSTEM_FILE PCF_RA2_FGD_2P	Filename:	Product: RA2_FGD_2PNPDK20090212_132545_000059412076_00239_36365_1403.N1
DSD: OCEAN_TIDE_HARMONIC_COEF PCF_RA2_FGD_2P	Filename:	Product: RA2_FGD_2PNPDK20090212_132545_000059412076_00239_36365_1403.N1
DSD: OCEAN_TIDE_ORTHOWEIGHTS PCF_RA2_FGD_2P	Filename:	Product: RA2_FGD_2PNPDK20090212_132545_000059412076_00239_36365_1403.N1
DSD: RA2_CHARACTERISATION_DATA PCF_RA2_FGD_2P	Filename: AUX_ECF_AXNECM20090212_062111_20090212_090000_20090212_210000	Product: RA2_FGD_2PNPDK20090212_132545_000059412076_00239_36365_1403.N1
DSD: RA2_CONFIGURATION_DATA PCF_RA2_FGD_2P	Filename: AUX_ECF_AXNECM20090211_182111_20090212_030000_20090212_150000	Product: RA2_FGD_2PNPDK20090212_132545_000059412076_00239_36365_1403.N1
DSD: RA2_CONSTANT_DATA PCF_RA2_FGD_2P	Filename:	Product: RA2_FGD_2PNPDK20090212_132545_000059412076_00239_36365_1403.N1
DSD: RA2_SURFACE_TYPE_DATA PCF_RA2_FGD_2P	Filename: RA2_POL_AXVIEC20090212_110515_20020101_000000_20090314_235959	Product: RA2_FGD_2PNPDK20090212_132545_000059412076_00239_36365_1403.N1
DSD: RA2_USO_DATA PCF_RA2_FGD_2P	Filename: DOR_NAV_0PNPDK20090212_132201_000057382076_00239_36365_9242.N1	Product: RA2_FGD_2PNPDK20090212_132545_000059412076_00239_36365_1403.N1
DSD: REAL_POLE_LOCATION_PREDICTED PCF_RA2_FGD_2P	Filename: RA2_POL_AXVIEC20090212_110515_20020101_000000_20090314_235959	Product: RA2_FGD_2PNPDK20090212_132545_000059412076_00239_36365_1403.N1
DSD: SOLAR_ACTIVITY_INDEX_PREDICT PCF_RA2_FGD_2P	Filename:	Product: RA2_FGD_2PNPDK20090212_132545_000059412076_00239_36365_1403.N1
DSD: ATTITUDE_DATA PCF_RA2_FGD_2P	Filename: RA2_IFF_AXVIEC20090212_155001_20090212_000000_20100101_000000	Product: RA2_FGD_2PNPDK20090212_150349_000052322076_00240_36366_1543.N1
DSD: DORIS_IONO PCF_RA2_FGD_2P	Filename: RA2_MW__1PNPDK20090212_150349_000052322076_00240_36366_1542.N1	Product: RA2_FGD_2PNPDK20090212_150349_000052322076_00240_36366_1543.N1
DSD: METEO_GRID_POINTS_ALTITUDE PCF_RA2_FGD_2P	Filename:	Product: RA2_FGD_2PNPDK20090212_150349_000052322076_00240_36366_1543.N1
DSD: MWR_CONFIGURATION_DATA PCF_RA2_FGD_2P	Filename: AUX_ECF_AXNECM20090212_064111_20090212_210000_20090213_090000	Product: RA2_FGD_2PNPDK20090212_150349_000052322076_00240_36366_1543.N1
DSD: OCEAN_ICE2_SYSTEM_FILE PCF_RA2_FGD_2P	Filename:	Product: RA2_FGD_2PNPDK20090212_150349_000052322076_00240_36366_1543.N1

DSD: OCEAN_TIDE_HARMONIC_COEF PCF_RA2_FGD_2P	Filename:	Product: RA2_FGD_2PNPDK20090212_150349_000052322076_00240_3636
DSD: OCEAN_TIDE_ORTHOWEIGHTS PCF_RA2_FGD_2P	Filename:	Product: RA2_FGD_2PNPDK20090212_150349_000052322076_00240_36366_1543.N1
DSD: RA2_CHARACTERISATION_DATA PCF_RA2_FGD_2P	Filename: AUX_ECF_AXNECM20090212_064111_20090212_150000_20090213_030000	Product: RA2_FGD_2PNPDK20090212_150349_000052322076_00240_36366_1543.N1
DSD: RA2_CONFIGURATION_DATA PCF_RA2_FGD_2P	Filename: AUX_ECF_AXNECM20090212_062111_20090212_090000_20090212_210000	Product: RA2_FGD_2PNPDK20090212_150349_000052322076_00240_36366_1543.N1
DSD: RA2_CONSTANT_DATA PCF_RA2_FGD_2P	Filename:	Product: RA2_FGD_2PNPDK20090212_150349_000052322076_00240_36366_1543.N1
DSD: RA2_SURFACE_TYPE_DATA PCF_RA2_FGD_2P	Filename: RA2_POL_AXVIEC20090212_110515_20020101_000000_20090314_235959	Product: RA2_FGD_2PNPDK20090212_150349_000052322076_00240_36366_1543.N1
DSD: RA2_USO_DATA PCF_RA2_FGD_2P	Filename: DOR_NAV_0PNPDK20090212_150258_000054192076_00240_36366_9243.N1	Product: RA2_FGD_2PNPDK20090212_150349_000052322076_00240_36366_1543.N1
DSD: REAL_POLE_LOCATION_PREDICTED PCF_RA2_FGD_2P	Filename: RA2_POL_AXVIEC20090212_110515_20020101_000000_20090314_235959	Product: RA2_FGD_2PNPDK20090212_150349_000052322076_00240_36366_1543.N1
DSD: REAL_RA2_IF_MASK_FLIGHT_DATA PCF_RA2_FGD_2P	Filename: RA2_IFF_AXVIEC20090212_155001_20090212_000000_20100101_000000	Product: RA2_FGD_2PNPDK20090212_150349_000052322076_00240_36366_1543.N1
DSD: SOLAR_ACTIVITY_INDEX_PREDICT PCF_RA2_FGD_2P	Filename:	Product: RA2_FGD_2PNPDK20090212_150349_000052322076_00240_36366_1543.N1
DSD: ATTITUDE_DATA PCF_RA2_FGD_2P	Filename: RA2_IFF_AXVIEC20090212_155001_20090212_000000_20100101_000000	Product: RA2_FGD_2PNPDK20090212_163508_000004902076_00241_36367_1546.N1
DSD: DORIS_IONO PCF_RA2_FGD_2P	Filename: RA2_MW__1PNPDK20090212_163508_000004902076_00241_36367_1545.N1	Product: RA2_FGD_2PNPDK20090212_163508_000004902076_00241_36367_1546.N1
DSD: METEO_GRID_POINTS_ALTITUDE PCF_RA2_FGD_2P	Filename:	Product: RA2_FGD_2PNPDK20090212_163508_000004902076_00241_36367_1546.N1
DSD: MWR_CONFIGURATION_DATA PCF_RA2_FGD_2P	Filename: AUX_ECF_AXNECM20090212_064111_20090212_210000_20090213_090000	Product: RA2_FGD_2PNPDK20090212_163508_000004902076_00241_36367_1546.N1
DSD: OCEAN_ICE2_SYSTEM_FILE PCF_RA2_FGD_2P	Filename:	Product: RA2_FGD_2PNPDK20090212_163508_000004902076_00241_36367_1546.N1
DSD: OCEAN_TIDE_HARMONIC_COEF PCF_RA2_FGD_2P	Filename:	Product: RA2_FGD_2PNPDK20090212_163508_000004902076_00241_36367_1546.N1
DSD: OCEAN_TIDE_ORTHOWEIGHTS PCF_RA2_FGD_2P	Filename:	Product: RA2_FGD_2PNPDK20090212_163508_000004902076_00241_36367_1546.N1
DSD: RA2_CHARACTERISATION_DATA PCF_RA2_FGD_2P	Filename: AUX_ECF_AXNECM20090212_064111_20090212_150000_20090213_030000	Product: RA2_FGD_2PNPDK20090212_163508_000004902076_00241_36367_1546.N1
DSD: RA2_CONFIGURATION_DATA PCF_RA2_FGD_2P	Filename: AUX_ECF_AXNECM20090212_062111_20090212_090000_20090212_210000	Product: RA2_FGD_2PNPDK20090212_163508_000004902076_00241_36367_1546.N1
DSD: RA2_CONSTANT_DATA PCF_RA2_FGD_2P	Filename:	Product: RA2_FGD_2PNPDK20090212_163508_000004902076_00241_36367_1546.N1
DSD: RA2_SURFACE_TYPE_DATA PCF_RA2_FGD_2P	Filename: RA2_POL_AXVIEC20090212_110515_20020101_000000_20090314_235959	Product: RA2_FGD_2PNPDK20090212_163508_000004902076_00241_36367_1546.N1
DSD: RA2_USO_DATA PCF_RA2_FGD_2P	Filename: DOR_NAV_0PNPDK20090212_150258_000054192076_00240_36366_9243.N1	Product: RA2_FGD_2PNPDK20090212_163508_000004902076_00241_36367_1546.N1
DSD: REAL_POLE_LOCATION_PREDICTED PCF_RA2_FGD_2P	Filename: RA2_POL_AXVIEC20090212_110515_20020101_000000_20090314_235959	Product: RA2_FGD_2PNPDK20090212_163508_000004902076_00241_36367_1546.N1

DSD: REAL.RA2_IF_MASK_FLIGHT_DATA PCF_RA2_FGD_2P	Filename: RA2_IFF_AXVIEC20090212_155001_20090212_000000_20100101_000000	Product: RA2_FGD_2PNPDK20090212_163508_000004902076_00241_36367
DSD: SOLAR_ACTIVITY_INDEX_PREDICT PCF_RA2_FGD_2P	Filename:	Product: RA2_FGD_2PNPDK20090212_163508_000004902076_00241_36367_1546.N1
DSD: ATTITUDE_DATA PCF_RA2_FGD_2P	Filename: RA2_IFF_AXVIEC20090212_155001_20090212_000000_20100101_000000	Product: RA2_FGD_2PNPDK20090212_164233_000059752076_00241_36367_1657.N1
DSD: DORIS_IONO PCF_RA2_FGD_2P	Filename: RA2_MW__1PNPDK20090212_164233_000059752076_00241_36367_1656.N1	Product: RA2_FGD_2PNPDK20090212_164233_000059752076_00241_36367_1657.N1
DSD: METEO_GRID_POINTS_ALTITUDE PCF_RA2_FGD_2P	Filename:	Product: RA2_FGD_2PNPDK20090212_164233_000059752076_00241_36367_1657.N1
DSD: MWR_CONFIGURATION_DATA PCF_RA2_FGD_2P	Filename: AUX_ECF_AXNECM20090212_064111_20090212_210000_20090213_090000	Product: RA2_FGD_2PNPDK20090212_164233_000059752076_00241_36367_1657.N1
DSD: OCEAN_ICE2_SYSTEM_FILE PCF_RA2_FGD_2P	Filename:	Product: RA2_FGD_2PNPDK20090212_164233_000059752076_00241_36367_1657.N1
DSD: OCEAN_TIDE_HARMONIC_COEF PCF_RA2_FGD_2P	Filename:	Product: RA2_FGD_2PNPDK20090212_164233_000059752076_00241_36367_1657.N1
DSD: OCEAN_TIDE_ORTHOWEIGHTS PCF_RA2_FGD_2P	Filename:	Product: RA2_FGD_2PNPDK20090212_164233_000059752076_00241_36367_1657.N1
DSD: RA2_CHARACTERISATION_DATA PCF_RA2_FGD_2P	Filename: AUX_ECF_AXNECM20090212_064111_20090212_150000_20090213_030000	Product: RA2_FGD_2PNPDK20090212_164233_000059752076_00241_36367_1657.N1
DSD: RA2_CONFIGURATION_DATA PCF_RA2_FGD_2P	Filename: AUX_ECF_AXNECM20090212_062111_20090212_090000_20090212_210000	Product: RA2_FGD_2PNPDK20090212_164233_000059752076_00241_36367_1657.N1
DSD: RA2_CONSTANT_DATA PCF_RA2_FGD_2P	Filename:	Product: RA2_FGD_2PNPDK20090212_164233_000059752076_00241_36367_1657.N1
DSD: RA2_SURFACE_TYPE_DATA PCF_RA2_FGD_2P	Filename: RA2_POL_AXVIEC20090212_110515_20020101_000000_20090314_235959	Product: RA2_FGD_2PNPDK20090212_164233_000059752076_00241_36367_1657.N1
DSD: RA2_USO_DATA PCF_RA2_FGD_2P	Filename: DOR_NAV_0PNPDK20090212_163836_000057382076_00241_36367_9244.N1	Product: RA2_FGD_2PNPDK20090212_164233_000059752076_00241_36367_1657.N1
DSD: REAL.POLE_LOCATION_PREDICTED PCF_RA2_FGD_2P	Filename: RA2_POL_AXVIEC20090212_110515_20020101_000000_20090314_235959	Product: RA2_FGD_2PNPDK20090212_164233_000059752076_00241_36367_1657.N1
DSD: REAL.RA2_IF_MASK_FLIGHT_DATA PCF_RA2_FGD_2P	Filename: RA2_IFF_AXVIEC20090212_155001_20090212_000000_20100101_000000	Product: RA2_FGD_2PNPDK20090212_164233_000059752076_00241_36367_1657.N1
DSD: SOLAR_ACTIVITY_INDEX_PREDICT PCF_RA2_FGD_2P	Filename:	Product: RA2_FGD_2PNPDK20090212_164233_000059752076_00241_36367_1657.N1
DSD: ATTITUDE_DATA PCF_RA2_FGD_2P	Filename: RA2_IFF_AXVIEC20090212_155001_20090212_000000_20100101_000000	Product: RA2_FGD_2PNPDK20090212_182041_000059132076_00242_36368_1780.N1
DSD: DORIS_IONO PCF_RA2_FGD_2P	Filename: RA2_MW__1PNPDK20090212_182041_000059132076_00242_36368_1779.N1	Product: RA2_FGD_2PNPDK20090212_182041_000059132076_00242_36368_1780.N1
DSD: METEO_GRID_POINTS_ALTITUDE PCF_RA2_FGD_2P	Filename:	Product: RA2_FGD_2PNPDK20090212_182041_000059132076_00242_36368_1780.N1
DSD: MWR_CONFIGURATION_DATA PCF_RA2_FGD_2P	Filename: AUX_ECF_AXNECM20090212_064111_20090212_210000_20090213_090000	Product: RA2_FGD_2PNPDK20090212_182041_000059132076_00242_36368_1780.N1
DSD: OCEAN_ICE2_SYSTEM_FILE PCF_RA2_FGD_2P	Filename:	Product: RA2_FGD_2PNPDK20090212_182041_000059132076_00242_36368_1780.N1
DSD: OCEAN_TIDE_HARMONIC_COEF PCF_RA2_FGD_2P	Filename:	Product: RA2_FGD_2PNPDK20090212_182041_000059132076_00242_36368_1780.N1

DSD: OCEAN_TIDE_ORTHOWEIGHTS PCF_RA2_FGD_2P	Filename:	Product: RA2_FGD_2PNPDK20090212_182041_000059132076_00242_36368
DSD: RA2_CHARACTERISATION_DATA PCF_RA2_FGD_2P	Filename: AUX_ECF_AXNECM20090212_064111_20090212_150000_20090213_030000	Product: RA2_FGD_2PNPDK20090212_182041_000059132076_00242_36368_1780.N1
DSD: RA2_CONFIGURATION_DATA PCF_RA2_FGD_2P	Filename: AUX_ECF_AXNECM20090212_062111_20090212_090000_20090212_210000	Product: RA2_FGD_2PNPDK20090212_182041_000059132076_00242_36368_1780.N1
DSD: RA2_CONSTANT_DATA PCF_RA2_FGD_2P	Filename:	Product: RA2_FGD_2PNPDK20090212_182041_000059132076_00242_36368_1780.N1
DSD: RA2_SURFACE_TYPE_DATA PCF_RA2_FGD_2P	Filename: RA2_POL_AXVIEC20090212_110515_20020101_000000_20090314_235959	Product: RA2_FGD_2PNPDK20090212_182041_000059132076_00242_36368_1780.N1
DSD: RA2_USO_DATA PCF_RA2_FGD_2P	Filename: DOR_NAV_0PNPDK20090212_181933_000054192076_00242_36368_9245.N1	Product: RA2_FGD_2PNPDK20090212_182041_000059132076_00242_36368_1780.N1
DSD: REAL.POLE_LOCATION_PREDICTED PCF_RA2_FGD_2P	Filename: RA2_POL_AXVIEC20090212_110515_20020101_000000_20090314_235959	Product: RA2_FGD_2PNPDK20090212_182041_000059132076_00242_36368_1780.N1
DSD: REAL.RA2_IF_MASK_FLIGHT_DATA PCF_RA2_FGD_2P	Filename: RA2_IFF_AXVIEC20090212_155001_20090212_000000_20100101_000000	Product: RA2_FGD_2PNPDK20090212_182041_000059132076_00242_36368_1780.N1
DSD: SOLAR_ACTIVITY_INDEX_PREDICT PCF_RA2_FGD_2P	Filename:	Product: RA2_FGD_2PNPDK20090212_182041_000059132076_00242_36368_1780.N1
DSD: ATTITUDE_DATA PCF_RA2_FGD_2P	Filename: RA2_IFF_AXVIEC20090212_155001_20090212_000000_20100101_000000	Product: RA2_FGD_2PNPDE20090212_195810_000042102076_00243_36369_4852.N1
DSD: DORIS_IONO PCF_RA2_FGD_2P	Filename: RA2_MW__1PNPDE20090212_195810_000042102076_00243_36369_4851.N1	Product: RA2_FGD_2PNPDE20090212_195810_000042102076_00243_36369_4852.N1
DSD: METEO_GRID_POINTS_ALTITUDE PCF_RA2_FGD_2P	Filename:	Product: RA2_FGD_2PNPDE20090212_195810_000042102076_00243_36369_4852.N1
DSD: MWR_CONFIGURATION_DATA PCF_RA2_FGD_2P	Filename: AUX_ECF_AXNECM20090212_064111_20090212_210000_20090213_090000	Product: RA2_FGD_2PNPDE20090212_195810_000042102076_00243_36369_4852.N1
DSD: OCEAN_ICE2_SYSTEM_FILE PCF_RA2_FGD_2P	Filename:	Product: RA2_FGD_2PNPDE20090212_195810_000042102076_00243_36369_4852.N1
DSD: OCEAN_TIDE_HARMONIC_COEF PCF_RA2_FGD_2P	Filename:	Product: RA2_FGD_2PNPDE20090212_195810_000042102076_00243_36369_4852.N1
DSD: OCEAN_TIDE_ORTHOWEIGHTS PCF_RA2_FGD_2P	Filename:	Product: RA2_FGD_2PNPDE20090212_195810_000042102076_00243_36369_4852.N1
DSD: RA2_CHARACTERISATION_DATA PCF_RA2_FGD_2P	Filename: AUX_ECF_AXNECM20090212_064111_20090212_150000_20090213_030000	Product: RA2_FGD_2PNPDE20090212_195810_000042102076_00243_36369_4852.N1
DSD: RA2_CONFIGURATION_DATA PCF_RA2_FGD_2P	Filename: AUX_ECF_AXNECM20090212_062111_20090212_090000_20090212_210000	Product: RA2_FGD_2PNPDE20090212_195810_000042102076_00243_36369_4852.N1
DSD: RA2_CONSTANT_DATA PCF_RA2_FGD_2P	Filename:	Product: RA2_FGD_2PNPDE20090212_195810_000042102076_00243_36369_4852.N1
DSD: RA2_SURFACE_TYPE_DATA PCF_RA2_FGD_2P	Filename: RA2_POL_AXVIEC20090212_110515_20020101_000000_20090314_235959	Product: RA2_FGD_2PNPDE20090212_195810_000042102076_00243_36369_4852.N1
DSD: RA2_USO_DATA PCF_RA2_FGD_2P	Filename: DOR_NAV_0PNPDE20090212_195511_000038262076_00243_36369_7348.N1	Product: RA2_FGD_2PNPDE20090212_195810_000042102076_00243_36369_4852.N1
DSD: REAL.POLE_LOCATION_PREDICTED PCF_RA2_FGD_2P	Filename: RA2_POL_AXVIEC20090212_110515_20020101_000000_20090314_235959	Product: RA2_FGD_2PNPDE20090212_195810_000042102076_00243_36369_4852.N1
DSD: REAL.RA2_IF_MASK_FLIGHT_DATA PCF_RA2_FGD_2P	Filename: RA2_IFF_AXVIEC20090212_155001_20090212_000000_20100101_000000	Product: RA2_FGD_2PNPDE20090212_195810_000042102076_00243_36369_4852.N1

DSD: SOLAR_ACTIVITY_INDEX_PREDICT PCF_RA2_FGD_2P	Filename:	Product: RA2_FGD_2PNPDE20090212_195810_000042102076_00243_36369
DSD: ATTITUDE_DATA PCF_RA2_FGD_2P	Filename: RA2_IFF_AXVIEC20090212_155001_20090212_000000_20100101_000000	Product: RA2_FGD_2PNPDE20090212_210723_000063732076_00243_36369_4997.N1
DSD: DORIS_IONO PCF_RA2_FGD_2P	Filename: RA2_MW__1PNPDE20090212_210723_000063732076_00243_36369_4996.N1	Product: RA2_FGD_2PNPDE20090212_210723_000063732076_00243_36369_4997.N1
DSD: METEO_GRID_POINTS_ALTITUDE PCF_RA2_FGD_2P	Filename:	Product: RA2_FGD_2PNPDE20090212_210723_000063732076_00243_36369_4997.N1
DSD: MWR_CONFIGURATION_DATA PCF_RA2_FGD_2P	Filename: AUX_ECF_AXNECM20090212_184112_20090213_030000_20090213_150000	Product: RA2_FGD_2PNPDE20090212_210723_000063732076_00243_36369_4997.N1
DSD: OCEAN_ICE2_SYSTEM_FILE PCF_RA2_FGD_2P	Filename:	Product: RA2_FGD_2PNPDE20090212_210723_000063732076_00243_36369_4997.N1
DSD: OCEAN_TIDE_HARMONIC_COEF PCF_RA2_FGD_2P	Filename:	Product: RA2_FGD_2PNPDE20090212_210723_000063732076_00243_36369_4997.N1
DSD: OCEAN_TIDE_ORTHOWEIGHTS PCF_RA2_FGD_2P	Filename:	Product: RA2_FGD_2PNPDE20090212_210723_000063732076_00243_36369_4997.N1
DSD: RA2_CHARACTERISATION_DATA PCF_RA2_FGD_2P	Filename: AUX_ECF_AXNECM20090212_064111_20090212_210000_20090213_090000	Product: RA2_FGD_2PNPDE20090212_210723_000063732076_00243_36369_4997.N1
DSD: RA2_CONFIGURATION_DATA PCF_RA2_FGD_2P	Filename: AUX_ECF_AXNECM20090212_064111_20090212_150000_20090213_030000	Product: RA2_FGD_2PNPDE20090212_210723_000063732076_00243_36369_4997.N1
DSD: RA2_CONSTANT_DATA PCF_RA2_FGD_2P	Filename:	Product: RA2_FGD_2PNPDE20090212_210723_000063732076_00243_36369_4997.N1
DSD: RA2_SURFACE_TYPE_DATA PCF_RA2_FGD_2P	Filename: RA2_POL_AXVIEC20090212_110515_20020101_000000_20090314_235959	Product: RA2_FGD_2PNPDE20090212_210723_000063732076_00243_36369_4997.N1
DSD: RA2_USO_DATA PCF_RA2_FGD_2P	Filename: DOR_NAV_0PNPDE20090212_210416_000060572076_00243_36369_7349.N1	Product: RA2_FGD_2PNPDE20090212_210723_000063732076_00243_36369_4997.N1
DSD: REAL_POLE_LOCATION_PREDICTED PCF_RA2_FGD_2P	Filename: RA2_POL_AXVIEC20090212_110515_20020101_000000_20090314_235959	Product: RA2_FGD_2PNPDE20090212_210723_000063732076_00243_36369_4997.N1
DSD: REAL_RA2_IF_MASK_FLIGHT_DATA PCF_RA2_FGD_2P	Filename: RA2_IFF_AXVIEC20090212_155001_20090212_000000_20100101_000000	Product: RA2_FGD_2PNPDE20090212_210723_000063732076_00243_36369_4997.N1
DSD: SOLAR_ACTIVITY_INDEX_PREDICT PCF_RA2_FGD_2P	Filename:	Product: RA2_FGD_2PNPDE20090212_210723_000063732076_00243_36369_4997.N1
DSD: ATTITUDE_DATA PCF_RA2_FGD_2P	Filename: RA2_IFF_AXVIEC20090212_155001_20090212_000000_20100101_000000	Product: RA2_FGD_2PNPDE20090212_225230_000061982076_00244_36370_5148.N1
DSD: DORIS_IONO PCF_RA2_FGD_2P	Filename: RA2_MW__1PNPDE20090212_225230_000061982076_00244_36370_5147.N1	Product: RA2_FGD_2PNPDE20090212_225230_000061982076_00244_36370_5148.N1
DSD: METEO_GRID_POINTS_ALTITUDE PCF_RA2_FGD_2P	Filename:	Product: RA2_FGD_2PNPDE20090212_225230_000061982076_00244_36370_5148.N1
DSD: MWR_CONFIGURATION_DATA PCF_RA2_FGD_2P	Filename: AUX_ECF_AXNECM20090212_184112_20090213_030000_20090213_150000	Product: RA2_FGD_2PNPDE20090212_225230_000061982076_00244_36370_5148.N1
DSD: OCEAN_ICE2_SYSTEM_FILE PCF_RA2_FGD_2P	Filename:	Product: RA2_FGD_2PNPDE20090212_225230_000061982076_00244_36370_5148.N1
DSD: OCEAN_TIDE_HARMONIC_COEF PCF_RA2_FGD_2P	Filename:	Product: RA2_FGD_2PNPDE20090212_225230_000061982076_00244_36370_5148.N1
DSD: OCEAN_TIDE_ORTHOWEIGHTS PCF_RA2_FGD_2P	Filename:	Product: RA2_FGD_2PNPDE20090212_225230_000061982076_00244_36370_5148.N1

DSD: RA2_CHARACTERISATION_DATA PCF_RA2_FGD_2P	Filename: AUX_ECF_AXNECM20090212_064111_20090212_210000_20090213_090000	Product: RA2_FGD_2PNPDE20090212_225230_000061982076_00244_3637
DSD: RA2_CONFIGURATION_DATA PCF_RA2_FGD_2P	Filename: AUX_ECF_AXNECM20090212_064111_20090212_150000_20090213_030000	Product: RA2_FGD_2PNPDE20090212_225230_000061982076_00244_36370_5148.N1
DSD: RA2_CONSTANT_DATA PCF_RA2_FGD_2P	Filename:	Product: RA2_FGD_2PNPDE20090212_225230_000061982076_00244_36370_5148.N1
DSD: RA2_SURFACE_TYPE_DATA PCF_RA2_FGD_2P	Filename: RA2_POL_AXVIEC20090212_110515_20020101_000000_20090314_235959	Product: RA2_FGD_2PNPDE20090212_225230_000061982076_00244_36370_5148.N1
DSD: RA2_USO_DATA PCF_RA2_FGD_2P	Filename: DOR_NAV_0PNPDE20090212_225031_000057382076_00244_36370_7350.N1	Product: RA2_FGD_2PNPDE20090212_225230_000061982076_00244_36370_5148.N1
DSD: REAL_POLE_LOCATION_PREDICTED PCF_RA2_FGD_2P	Filename: RA2_POL_AXVIEC20090212_110515_20020101_000000_20090314_235959	Product: RA2_FGD_2PNPDE20090212_225230_000061982076_00244_36370_5148.N1
DSD: REAL_RA2_IF_MASK_FLIGHT_DATA PCF_RA2_FGD_2P	Filename: RA2_IFF_AXVIEC20090212_155001_20090212_000000_20100101_000000	Product: RA2_FGD_2PNPDE20090212_225230_000061982076_00244_36370_5148.N1
DSD: SOLAR_ACTIVITY_INDEX_PREDICT PCF_RA2_FGD_2P	Filename:	Product: RA2_FGD_2PNPDE20090212_225230_000061982076_00244_36370_5148.N1

## RA2\_WWV\_2P: ADF usage

### New ADFs

Gauge	Value	Segment (Start-Stop)	Explicit Reference
DSD: RA2_IF_MASK_FLIGHT_DATA PCF_RA2_WWV_2P	new ADF: RA2_FGD_2PNPDE20090212_010518_000049412076_00231_36357_3938.N1	12-FEB-2009 01:05:18.995 12-FEB-2009 01:05:18.995	Product: RA2_WWV_2PNPDE20090212_010518_000049412076_00231_36357_3939.N1
DSD: RA2_USO_DATA PCF_RA2_WWV_2P	new ADF: DOR_NAV_0PNPDE20090212_010329_000044632076_00231_36357_7344.N1	12-FEB-2009 01:05:18.995 12-FEB-2009 01:05:18.995	Product: RA2_WWV_2PNPDE20090212_010518_000049412076_00231_36357_3939.N1
DSD: RA2_IF_MASK_FLIGHT_DATA PCF_RA2_WWV_2P	new ADF: RA2_FGD_2PNPDE20090212_022707_000055152076_00232_36358_4083.N1	12-FEB-2009 02:27:07.279 12-FEB-2009 02:27:07.279	Product: RA2_WWV_2PNPDE20090212_022707_000055152076_00232_36358_4084.N1
DSD: RA2_USO_DATA PCF_RA2_WWV_2P	new ADF: DOR_NAV_0PNPDE20090212_022311_000051012076_00232_36358_7345.N1	12-FEB-2009 02:27:07.279 12-FEB-2009	Product: RA2_WWV_2PNPDE20090212_022707_000055152076_00232_36358_4084.N1



		02:27:07.279	
DSD: MWR_CONFIGURATION_DATA PCF_RA2_WWV_2P	new ADF: NOT USED	12-FEB-2009 03:58:30.387 12-FEB-2009 03:58:30.387	Product: RA2_WWV_2PNPDE20090212_035830_000061342076_00233_36359_4260.N1
DSD: RA2_CHARACTERISATION_DATA PCF_RA2_WWV_2P	new ADF: AUX_ECF_AXNECM20090211_182111_20090212_030000_20090212_150000	12-FEB-2009 03:58:30.387 12-FEB-2009 03:58:30.387	Product: RA2_WWV_2PNPDE20090212_035830_000061342076_00233_36359_4260.N1
DSD: RA2_CONFIGURATION_DATA PCF_RA2_WWV_2P	new ADF: AUX_ECF_AXNECM20090211_064111_20090211_210000_20090212_090000	12-FEB-2009 03:58:30.387 12-FEB-2009 03:58:30.387	Product: RA2_WWV_2PNPDE20090212_035830_000061342076_00233_36359_4260.N1
DSD: RA2_IF_MASK_FLIGHT_DATA PCF_RA2_WWV_2P	new ADF: RA2_FGD_2PNPDE20090212_035830_000061342076_00233_36359_4259.N1	12-FEB-2009 03:58:30.387 12-FEB-2009 03:58:30.387	Product: RA2_WWV_2PNPDE20090212_035830_000061342076_00233_36359_4260.N1
DSD: RA2_USO_DATA PCF_RA2_WWV_2P	new ADF: DOR_NAV_0PNPDE20090212_035330_000060572076_00233_36359_7346.N1	12-FEB-2009 03:58:30.387 12-FEB-2009 03:58:30.387	Product: RA2_WWV_2PNPDE20090212_035830_000061342076_00233_36359_4260.N1
DSD: MWR_CONFIGURATION_DATA PCF_RA2_WWV_2P	new ADF: AUX_ECF_AXNECM20090212_062111_20090212_090000_20090212_210000	12-FEB-2009 05:40:11.765 12-FEB-2009 05:40:11.765	Product: RA2_WWV_2PNPDE20090212_054011_000061152076_00234_36360_4455.N1
DSD: RA2_IF_MASK_FLIGHT_DATA PCF_RA2_WWV_2P	new ADF: RA2_FGD_2PNPDE20090212_054011_000061152076_00234_36360_4454.N1	12-FEB-2009 05:40:11.765 12-FEB-2009 05:40:11.765	Product: RA2_WWV_2PNPDE20090212_054011_000061152076_00234_36360_4455.N1

DSD: RA2_USO_DATA PCF_RA2_WWV_2P	new ADF: DOR_NAV_0PNPDE20090212_053946_000057382076_00234_36360_7347.N1	12-FEB-2009 05:40:11.765 12-FEB-2009 05:40:11.765	Product: RA2_WWV_2PNPDE20090212_054011_000061152076_00234_36360_4455.N1
DSD: RA2_IF_MASK_FLIGHT_DATA PCF_RA2_WWV_2P	new ADF: RA2_FGD_2PNPDK20090212_072124_000039002076_00235_36361_0869.N1	12-FEB-2009 07:21:24.179 12-FEB-2009 07:21:24.179	Product: RA2_WWV_2PNPDK20090212_072124_000039002076_00235_36361_0870.N1
DSD: RA2_USO_DATA PCF_RA2_WWV_2P	new ADF: DOR_NAV_0PNPDK20090212_072043_000035072076_00235_36361_9238.N1	12-FEB-2009 07:21:24.179 12-FEB-2009 07:21:24.179	Product: RA2_WWV_2PNPDK20090212_072124_000039002076_00235_36361_0870.N1
DSD: RA2_IF_MASK_FLIGHT_DATA PCF_RA2_WWV_2P	new ADF: RA2_FGD_2PNPDK20090212_082525_000062742076_00236_36362_1000.N1	12-FEB-2009 08:25:25.251 12-FEB-2009 08:25:25.251	Product: RA2_WWV_2PNPDK20090212_082525_000062742076_00236_36362_1001.N1
DSD: RA2_USO_DATA PCF_RA2_WWV_2P	new ADF: DOR_NAV_0PNPDK20090212_082429_000057382076_00236_36362_9239.N1	12-FEB-2009 08:25:25.251 12-FEB-2009 08:25:25.251	Product: RA2_WWV_2PNPDK20090212_082525_000062742076_00236_36362_1001.N1
DSD: MWR_CONFIGURATION_DATA PCF_RA2_WWV_2P	new ADF: AUX_ECF_AXNECM20090212_064111_20090212_150000_20090213_030000	12-FEB-2009 10:08:24.609 12-FEB-2009 10:08:24.609	Product: RA2_WWV_2PNPDK20090212_100824_000060862076_00237_36363_1123.N1
DSD: RA2_CHARACTERISATION_DATA PCF_RA2_WWV_2P	new ADF: AUX_ECF_AXNECM20090212_062111_20090212_090000_20090212_210000	12-FEB-2009 10:08:24.609 12-FEB-2009 10:08:24.609	Product: RA2_WWV_2PNPDK20090212_100824_000060862076_00237_36363_1123.N1

DSD: RA2_CONFIGURATION_DATA PCF_RA2_WWV_2P	new ADF: AUX_ECF_AXNECM20090211_182111_20090212_030000_20090212_150000	12-FEB-2009 10:08:24.609 12-FEB-2009 10:08:24.609	Product: RA2_WWV_2PNPDK20090212_100824_000060862076_00237_36363_1123.N1
DSD: RA2_IF_MASK_FLIGHT_DATA PCF_RA2_WWV_2P	new ADF: RA2_FGD_2PNPDK20090212_100824_000060862076_00237_36363_1122.N1	12-FEB-2009 10:08:24.609 12-FEB-2009 10:08:24.609	Product: RA2_WWV_2PNPDK20090212_100824_000060862076_00237_36363_1123.N1
DSD: RA2_SURFACE_TYPE_DATA PCF_RA2_WWV_2P	new ADF: RA2_POL_AXVIEC20090212_110515_20020101_000000_20090314_235959	12-FEB-2009 10:08:24.609 12-FEB-2009 10:08:24.609	Product: RA2_WWV_2PNPDK20090212_100824_000060862076_00237_36363_1123.N1
DSD: RA2_USO_DATA PCF_RA2_WWV_2P	new ADF: DOR_NAV_0PNPDK20090212_100526_000057382076_00237_36363_9240.N1	12-FEB-2009 10:08:24.609 12-FEB-2009 10:08:24.609	Product: RA2_WWV_2PNPDK20090212_100824_000060862076_00237_36363_1123.N1
DSD: RA2_IF_MASK_FLIGHT_DATA PCF_RA2_WWV_2P	new ADF: RA2_FGD_2PNPDK20090212_114815_000059092076_00238_36364_1272.N1	12-FEB-2009 11:48:15.701 12-FEB-2009 11:48:15.701	Product: RA2_WWV_2PNPDK20090212_114815_000059092076_00238_36364_1273.N1
DSD: RA2_USO_DATA PCF_RA2_WWV_2P	new ADF: DOR_NAV_0PNPDK20090212_114623_000054192076_00238_36364_9241.N1	12-FEB-2009 11:48:15.701 12-FEB-2009 11:48:15.701	Product: RA2_WWV_2PNPDK20090212_114815_000059092076_00238_36364_1273.N1
DSD: RA2_IF_MASK_FLIGHT_DATA PCF_RA2_WWV_2P	new ADF: RA2_FGD_2PNPDK20090212_132545_000059412076_00239_36365_1403.N1	12-FEB-2009 13:25:45.315 12-FEB-2009 13:25:45.315	Product: RA2_WWV_2PNPDK20090212_132545_000059412076_00239_36365_1404.N1

DSD: RA2_USO_DATA PCF_RA2_WWV_2P	new ADF: DOR_NAV_0PNPDK20090212_132201_000057382076_00239_36365_9242.N1	12-FEB-2009 13:25:45.315 12-FEB-2009 13:25:45.315	Product: RA2_WWV_2PNPDK20090212_132545_000059412076_00239_36365_1404.N1
DSD: ATTITUDE_DATA PCF_RA2_WWV_2P	new ADF: RA2_IFF_AXVIEC20090212_155001_20090212_000000_20100101_000000	12-FEB-2009 15:03:49.463 12-FEB-2009 15:03:49.463	Product: RA2_WWV_2PNPDK20090212_150349_000052322076_00240_36366_1544.N1
DSD: MWR_CONFIGURATION_DATA PCF_RA2_WWV_2P	new ADF: AUX_ECF_AXNECM20090212_064111_20090212_210000_20090213_090000	12-FEB-2009 15:03:49.463 12-FEB-2009 15:03:49.463	Product: RA2_WWV_2PNPDK20090212_150349_000052322076_00240_36366_1544.N1
DSD: RA2_CHARACTERISATION_DATA PCF_RA2_WWV_2P	new ADF: AUX_ECF_AXNECM20090212_064111_20090212_150000_20090213_030000	12-FEB-2009 15:03:49.463 12-FEB-2009 15:03:49.463	Product: RA2_WWV_2PNPDK20090212_150349_000052322076_00240_36366_1544.N1
DSD: RA2_CONFIGURATION_DATA PCF_RA2_WWV_2P	new ADF: AUX_ECF_AXNECM20090212_062111_20090212_090000_20090212_210000	12-FEB-2009 15:03:49.463 12-FEB-2009 15:03:49.463	Product: RA2_WWV_2PNPDK20090212_150349_000052322076_00240_36366_1544.N1
DSD: RA2_IF_MASK_FLIGHT_DATA PCF_RA2_WWV_2P	new ADF: RA2_FGD_2PNPDK20090212_150349_000052322076_00240_36366_1543.N1	12-FEB-2009 15:03:49.463 12-FEB-2009 15:03:49.463	Product: RA2_WWV_2PNPDK20090212_150349_000052322076_00240_36366_1544.N1
DSD: RA2_USO_DATA PCF_RA2_WWV_2P	new ADF: DOR_NAV_0PNPDK20090212_150258_000054192076_00240_36366_9243.N1	12-FEB-2009 15:03:49.463 12-FEB-2009 15:03:49.463	Product: RA2_WWV_2PNPDK20090212_150349_000052322076_00240_36366_1544.N1

DSD: RA2_IF_MASK_FLIGHT_DATA PCF_RA2_WWV_2P	new ADF: RA2_FGD_2PNPDK20090212_163508_00004902076_00241_36367_1546.N1	12-FEB-2009 16:35:08.195 12-FEB-2009 16:35:08.195	Product: RA2_WWV_2PNPDK20090212_163508_00004902076_00241_36367_1547.N1
DSD: RA2_IF_MASK_FLIGHT_DATA PCF_RA2_WWV_2P	new ADF: RA2_FGD_2PNPDK20090212_164233_000059752076_00241_36367_1657.N1	12-FEB-2009 16:42:33.795 12-FEB-2009 16:42:33.795	Product: RA2_WWV_2PNPDK20090212_164233_000059752076_00241_36367_1658.N1
DSD: RA2_USO_DATA PCF_RA2_WWV_2P	new ADF: DOR_NAV_0PNPDK20090212_163836_000057382076_00241_36367_9244.N1	12-FEB-2009 16:42:33.795 12-FEB-2009 16:42:33.795	Product: RA2_WWV_2PNPDK20090212_164233_000059752076_00241_36367_1658.N1
DSD: RA2_IF_MASK_FLIGHT_DATA PCF_RA2_WWV_2P	new ADF: RA2_FGD_2PNPDK20090212_182041_000059132076_00242_36368_1780.N1	12-FEB-2009 18:20:41.285 12-FEB-2009 18:20:41.285	Product: RA2_WWV_2PNPDK20090212_182041_000059132076_00242_36368_1781.N1
DSD: RA2_USO_DATA PCF_RA2_WWV_2P	new ADF: DOR_NAV_0PNPDK20090212_181933_000054192076_00242_36368_9245.N1	12-FEB-2009 18:20:41.285 12-FEB-2009 18:20:41.285	Product: RA2_WWV_2PNPDK20090212_182041_000059132076_00242_36368_1781.N1
DSD: RA2_IF_MASK_FLIGHT_DATA PCF_RA2_WWV_2P	new ADF: RA2_FGD_2PNPDE20090212_195810_000042102076_00243_36369_4852.N1	12-FEB-2009 19:58:10.899 12-FEB-2009 19:58:10.899	Product: RA2_WWV_2PNPDE20090212_195810_000042102076_00243_36369_4853.N1
DSD: RA2_USO_DATA PCF_RA2_WWV_2P	new ADF: DOR_NAV_0PNPDE20090212_195511_000038262076_00243_36369_7348.N1	12-FEB-2009 19:58:10.899 12-FEB-2009 19:58:10.899	Product: RA2_WWV_2PNPDE20090212_195810_000042102076_00243_36369_4853.N1

DSD: MWR_CONFIGURATION_DATA PCF_RA2_WWV_2P	new ADF: AUX_ECF_AXNECM20090212_184112_20090213_030000_20090213_150000	12-FEB-2009 21:07:23.891 12-FEB-2009 21:07:23.891	Product: RA2_WWV_2PNPDE20090212_210723_000063732076_00243_36369_4998.N1
DSD: RA2_CHARACTERISATION_DATA PCF_RA2_WWV_2P	new ADF: AUX_ECF_AXNECM20090212_064111_20090212_210000_20090213_090000	12-FEB-2009 21:07:23.891 12-FEB-2009 21:07:23.891	Product: RA2_WWV_2PNPDE20090212_210723_000063732076_00243_36369_4998.N1
DSD: RA2_CONFIGURATION_DATA PCF_RA2_WWV_2P	new ADF: AUX_ECF_AXNECM20090212_064111_20090212_150000_20090213_030000	12-FEB-2009 21:07:23.891 12-FEB-2009 21:07:23.891	Product: RA2_WWV_2PNPDE20090212_210723_000063732076_00243_36369_4998.N1
DSD: RA2_IF_MASK_FLIGHT_DATA PCF_RA2_WWV_2P	new ADF: RA2_FGD_2PNPDE20090212_210723_000063732076_00243_36369_4997.N1	12-FEB-2009 21:07:23.891 12-FEB-2009 21:07:23.891	Product: RA2_WWV_2PNPDE20090212_210723_000063732076_00243_36369_4998.N1
DSD: RA2_USO_DATA PCF_RA2_WWV_2P	new ADF: DOR_NAV_0PNPDE20090212_210416_000060572076_00243_36369_7349.N1	12-FEB-2009 21:07:23.891 12-FEB-2009 21:07:23.891	Product: RA2_WWV_2PNPDE20090212_210723_000063732076_00243_36369_4998.N1
DSD: RA2_IF_MASK_FLIGHT_DATA PCF_RA2_WWV_2P	new ADF: RA2_FGD_2PNPDE20090212_225230_000061982076_00244_36370_5148.N1	12-FEB-2009 22:52:30.245 12-FEB-2009 22:52:30.245	Product: RA2_WWV_2PNPDE20090212_225230_000061982076_00244_36370_5149.N1
DSD: RA2_USO_DATA PCF_RA2_WWV_2P	new ADF: DOR_NAV_0PNPDE20090212_225031_000057382076_00244_36370_7350.N1	12-FEB-2009 22:52:30.245 12-FEB-2009 22:52:30.245	Product: RA2_WWV_2PNPDE20090212_225230_000061982076_00244_36370_5149.N1

**Current ADFs (from IECF list)**

Gauge	Value	Explicit Reference
-------	-------	--------------------

RA2_USO_AX.INFO PCF_IECF	RA2_USO_AXVIEC20070618_133225_20070620_000000_20200101_000000	Corresponding to date 10-JAN-2009 03:00:02.000
MWR_SLT_AX.INFO PCF_IECF	MWR_SLT_AXVIEC20060921_063409_20020101_000000_20200101_000000	Corresponding to date 10-JAN-2009 03:00:02.000
AUX_ATT_AX.INFO PCF_IECF	AUX_ATT_AXVIEC20020924_131534_20020703_120000_20781231_235959	Corresponding to date 10-JAN-2009 03:00:02.000
RA2_PLA_AX.INFO PCF_IECF	RA2_PLA_AXVIEC20060331_181823_20020101_000000_20200101_000000	Corresponding to date 10-JAN-2009 03:00:02.000
RA2_CON_AX.INFO PCF_IECF	RA2_CON_AXVIEC20070723_131547_20060621_132015_20200101_000000	Corresponding to date 10-JAN-2009 03:00:02.000
RA2_CHD_AX.INFO PCF_IECF	RA2_CHD_AXVIEC20060913_074707_20020101_000000_20200101_000000	Corresponding to date 10-JAN-2009 03:00:02.000
MWR_CON_AX.INFO PCF_IECF	MWR_CON_AXVIEC20040810_145011_20020101_000000_20200101_000000	Corresponding to date 10-JAN-2009 03:00:02.000
MWR_CHD_AX.INFO PCF_IECF	MWR_CHD_AXVIEC20061013_132356_20020101_000000_20200101_000000	Corresponding to date 10-JAN-2009 03:00:02.000
MWR_LSF_AX.INFO PCF_IECF	MWR_LSF_AXVIEC20020313_172218_20020101_000000_20200101_000000	Corresponding to date 10-JAN-2009 03:00:02.000
RA2_MET_AX.INFO PCF_IECF	RA2_MET_AXVIEC20020204_073357_20020101_000000_20200101_000000	Corresponding to date 10-JAN-2009 03:00:02.000
RA2_CST_AX.INFO PCF_IECF	RA2_CST_AXVIEC20020621_135858_20020101_000000_20200101_000000	Corresponding to date 10-JAN-2009 03:00:02.000
RA2_SOI_AX.INFO PCF_IECF	RA2_SOI_AXVIEC20051003_170000_20020101_000000_20200101_000000	Corresponding to date 10-JAN-2009 03:00:02.000
RA2_ICT_AX.INFO PCF_IECF	RA2_ICT_AXVIEC20060921_070730_20020101_000000_20200101_000000	Corresponding to date 10-JAN-2009 03:00:02.000
RA2_SSB_AX.INFO PCF_IECF	RA2_SSB_AXVIEC20051129_111810_20020101_000000_20200101_000000	Corresponding to date 10-JAN-2009 03:00:02.000
RA2_DIP_AX.INFO PCF_IECF	RA2_DIP_AXVIEC20020122_134206_20020101_000000_20200101_000000	Corresponding to date 10-JAN-2009 03:00:02.000
RA2_IOC_AX.INFO PCF_IECF	RA2_IOC_AXVIEC20020122_141121_20020101_000000_20200101_000000	Corresponding to date 10-JAN-2009 03:00:02.000
RA2_SET_AX.INFO PCF_IECF	RA2_SET_AXVIEC20020122_150917_20020101_000000_20200101_000000	Corresponding to date 10-JAN-2009 03:00:02.000
RA2_OT1_AX.INFO PCF_IECF	RA2_OT1_AXVIEC20040120_082051_20020101_000000_20200101_000000	Corresponding to date 10-JAN-2009 03:00:02.000
RA2_OT2_AX.INFO PCF_IECF	RA2_OT2_AXVIEC20031208_150159_20020101_000000_20200101_000000	Corresponding to date 10-JAN-2009 03:00:02.000
RA2_TLD_AX.INFO PCF_IECF	RA2_TLD_AXVIEC20031208_151137_20020101_000000_20200101_000000	Corresponding to date 10-JAN-2009 03:00:02.000
RA2_GEO_AX.INFO PCF_IECF	RA2_GEO_AXVIEC20020314_093428_20020101_000000_20200101_000000	Corresponding to date 10-JAN-2009 03:00:02.000
RA2_MSS_AX.INFO PCF_IECF	RA2_MSS_AXVIEC20031208_145545_20020101_000000_20200101_000000	Corresponding to date 10-JAN-2009 03:00:02.000
RA2_SL1_AX.INFO PCF_IECF	RA2_SL1_AXVIEC20030131_100228_20020101_000000_20200101_000000	Corresponding to date 10-JAN-2009 03:00:02.000
RA2_SL2_AX.INFO PCF_IECF	RA2_SL2_AXVIEC20030131_101757_20020101_000000_20200101_000000	Corresponding to date 10-JAN-2009 03:00:02.000

RA2_SOL_AX.INFO PCF_IECF	RA2_SOL_AXVIEC20090114_132022_20020101_000000_20100101_000000	Corresponding to date 15-JAN-2009 03:00:00.000
RA2_IFF_AX.INFO PCF_IECF	RA2_IFF_AXVIEC20090114_095623_20090114_000000_20100101_000000	Corresponding to date 15-JAN-2009 03:00:00.000
RA2_POL_AX.INFO PCF_IECF	RA2_POL_AXVIEC20090204_120041_20020101_000000_20090305_235959	Corresponding to date 05-FEB-2009 03:00:02.000
RA2_POL_AX.INFO PCF_IECF	RA2_POL_AXVIEC20090211_132416_20020101_000000_20090312_235959	Corresponding to date 12-FEB-2009 03:00:03.000
RA2_SOL_AX.INFO PCF_IECF	RA2_SOL_AXVIEC20090211_172707_20020101_000000_20100201_000000	Corresponding to date 12-FEB-2009 03:00:03.000

**Differences with IECF list**

<b>Gauge</b>	<b>Value</b>	<b>Explicit Reference</b>
DSD: DORIS_IONO PCF_RA2_WWV_2P	Filename: RA2_MW__1PNPDE20090211_232434_000061122076_00230_36356_3813.N1	Product: RA2_WWV_2PNPDE20090211_232434_000061122076_00230_36356_3815.N1
DSD: METEO_GRID_POINTS_ALTITUDE PCF_RA2_WWV_2P	Filename:	Product: RA2_WWV_2PNPDE20090211_232434_000061122076_00230_36356_3815.N1
DSD: MWR_CHARACTERISATION_COEFF PCF_RA2_WWV_2P	Filename: RA2_SOL_AXVIEC20090211_172707_20020101_000000_20100201_000000	Product: RA2_WWV_2PNPDE20090211_232434_000061122076_00230_36356_3815.N1
DSD: MWR_CONFIGURATION_DATA PCF_RA2_WWV_2P	Filename: AUX_ECF_AXNECM20090211_182111_20090212_030000_20090212_150000	Product: RA2_WWV_2PNPDE20090211_232434_000061122076_00230_36356_3815.N1
DSD: OCEAN_ICE2_SYSTEM_FILE PCF_RA2_WWV_2P	Filename:	Product: RA2_WWV_2PNPDE20090211_232434_000061122076_00230_36356_3815.N1
DSD: OCEAN_TIDE_HARMONIC_COEF PCF_RA2_WWV_2P	Filename:	Product: RA2_WWV_2PNPDE20090211_232434_000061122076_00230_36356_3815.N1
DSD: OCEAN_TIDE_ORTHOWEIGHTS PCF_RA2_WWV_2P	Filename:	Product: RA2_WWV_2PNPDE20090211_232434_000061122076_00230_36356_3815.N1
DSD: RA2_CHARACTERISATION_DATA PCF_RA2_WWV_2P	Filename: AUX_ECF_AXNECM20090211_064111_20090211_210000_20090212_090000	Product: RA2_WWV_2PNPDE20090211_232434_000061122076_00230_36356_3815.N1
DSD: RA2_CONFIGURATION_DATA PCF_RA2_WWV_2P	Filename: AUX_ECF_AXNECM20090211_064110_20090211_150000_20090212_030000	Product: RA2_WWV_2PNPDE20090211_232434_000061122076_00230_36356_3815.N1
DSD: RA2_CONSTANT_DATA PCF_RA2_WWV_2P	Filename:	Product: RA2_WWV_2PNPDE20090211_232434_000061122076_00230_36356_3815.N1
DSD: RA2_IF_MASK_FLIGHT_DATA PCF_RA2_WWV_2P	Filename: RA2_FGD_2PNPDE20090211_232434_000061122076_00230_36356_3814.N1	Product: RA2_WWV_2PNPDE20090211_232434_000061122076_00230_36356_3815.N1
DSD: RA2_SURFACE_TYPE_DATA PCF_RA2_WWV_2P	Filename: RA2_POL_AXVIEC20090211_132416_20020101_000000_20090312_235959	Product: RA2_WWV_2PNPDE20090211_232434_000061122076_00230_36356_3815.N1
DSD: RA2_USO_DATA PCF_RA2_WWV_2P	Filename: DOR_NAV_0PNPDE20090211_232232_000057382076_00230_36356_7343.N1	Product: RA2_WWV_2PNPDE20090211_232434_000061122076_00230_36356_3815.N1



DSD: SOLAR_ACTIVITY_INDEX_PREDICT PCF_RA2_WWV_2P	Filename:	Product: RA2_WWV_2PNPDE20090211_232434_000061122076_00230
DSD: DORIS_IONO PCF_RA2_WWV_2P	Filename: RA2_MW__1PNPDE20090212_010518_000049412076_00231_36357_3937.N1	Product: RA2_WWV_2PNPDE20090212_010518_000049412076_00231_36357_3939.N1
DSD: METEO_GRID_POINTS_ALTITUDE PCF_RA2_WWV_2P	Filename:	Product: RA2_WWV_2PNPDE20090212_010518_000049412076_00231_36357_3939.N1
DSD: MWR_CONFIGURATION_DATA PCF_RA2_WWV_2P	Filename: AUX_ECF_AXNECM20090211_182111_20090212_030000_20090212_150000	Product: RA2_WWV_2PNPDE20090212_010518_000049412076_00231_36357_3939.N1
DSD: OCEAN_ICE2_SYSTEM_FILE PCF_RA2_WWV_2P	Filename:	Product: RA2_WWV_2PNPDE20090212_010518_000049412076_00231_36357_3939.N1
DSD: OCEAN_TIDE_HARMONIC_COEF PCF_RA2_WWV_2P	Filename:	Product: RA2_WWV_2PNPDE20090212_010518_000049412076_00231_36357_3939.N1
DSD: OCEAN_TIDE_ORTHOWEIGHTS PCF_RA2_WWV_2P	Filename:	Product: RA2_WWV_2PNPDE20090212_010518_000049412076_00231_36357_3939.N1
DSD: RA2_CHARACTERISATION_DATA PCF_RA2_WWV_2P	Filename: AUX_ECF_AXNECM20090211_064111_20090211_210000_20090212_090000	Product: RA2_WWV_2PNPDE20090212_010518_000049412076_00231_36357_3939.N1
DSD: RA2_CONFIGURATION_DATA PCF_RA2_WWV_2P	Filename: AUX_ECF_AXNECM20090211_064110_20090211_150000_20090212_030000	Product: RA2_WWV_2PNPDE20090212_010518_000049412076_00231_36357_3939.N1
DSD: RA2_CONSTANT_DATA PCF_RA2_WWV_2P	Filename:	Product: RA2_WWV_2PNPDE20090212_010518_000049412076_00231_36357_3939.N1
DSD: RA2_IF_MASK_FLIGHT_DATA PCF_RA2_WWV_2P	Filename: RA2_FGD_2PNPDE20090212_010518_000049412076_00231_36357_3938.N1	Product: RA2_WWV_2PNPDE20090212_010518_000049412076_00231_36357_3939.N1
DSD: RA2_USO_DATA PCF_RA2_WWV_2P	Filename: DOR_NAV_0PNPDE20090212_010329_000044632076_00231_36357_7344.N1	Product: RA2_WWV_2PNPDE20090212_010518_000049412076_00231_36357_3939.N1
DSD: SOLAR_ACTIVITY_INDEX_PREDICT PCF_RA2_WWV_2P	Filename:	Product: RA2_WWV_2PNPDE20090212_010518_000049412076_00231_36357_3939.N1
DSD: DORIS_IONO PCF_RA2_WWV_2P	Filename: RA2_MW__1PNPDE20090212_022707_000055152076_00232_36358_4082.N1	Product: RA2_WWV_2PNPDE20090212_022707_000055152076_00232_36358_4084.N1
DSD: METEO_GRID_POINTS_ALTITUDE PCF_RA2_WWV_2P	Filename:	Product: RA2_WWV_2PNPDE20090212_022707_000055152076_00232_36358_4084.N1
DSD: MWR_CONFIGURATION_DATA PCF_RA2_WWV_2P	Filename: AUX_ECF_AXNECM20090211_182111_20090212_030000_20090212_150000	Product: RA2_WWV_2PNPDE20090212_022707_000055152076_00232_36358_4084.N1
DSD: OCEAN_ICE2_SYSTEM_FILE PCF_RA2_WWV_2P	Filename:	Product: RA2_WWV_2PNPDE20090212_022707_000055152076_00232_36358_4084.N1
DSD: OCEAN_TIDE_HARMONIC_COEF PCF_RA2_WWV_2P	Filename:	Product: RA2_WWV_2PNPDE20090212_022707_000055152076_00232_36358_4084.N1
DSD: OCEAN_TIDE_ORTHOWEIGHTS PCF_RA2_WWV_2P	Filename:	Product: RA2_WWV_2PNPDE20090212_022707_000055152076_00232_36358_4084.N1

DSD: RA2_CHARACTERISATION_DATA PCF_RA2_WWV_2P	Filename: AUX_ECF_AXNECM20090211_064111_20090211_210000_20090212_090000	Product: RA2_WWV_2PNPDE20090212_022707_000055152076_00232_
DSD: RA2_CONFIGURATION_DATA PCF_RA2_WWV_2P	Filename: AUX_ECF_AXNECM20090211_064110_20090211_150000_20090212_030000	Product: RA2_WWV_2PNPDE20090212_022707_000055152076_00232_36358_4084.N1
DSD: RA2_CONSTANT_DATA PCF_RA2_WWV_2P	Filename:	Product: RA2_WWV_2PNPDE20090212_022707_000055152076_00232_36358_4084.N1
DSD: RA2_IF_MASK_FLIGHT_DATA PCF_RA2_WWV_2P	Filename: RA2_FGD_2PNPDE20090212_022707_000055152076_00232_36358_4083.N1	Product: RA2_WWV_2PNPDE20090212_022707_000055152076_00232_36358_4084.N1
DSD: RA2_USO_DATA PCF_RA2_WWV_2P	Filename: DOR_NAV_0PNPDE20090212_022311_000051012076_00232_36358_7345.N1	Product: RA2_WWV_2PNPDE20090212_022707_000055152076_00232_36358_4084.N1
DSD: SOLAR_ACTIVITY_INDEX_PREDICT PCF_RA2_WWV_2P	Filename:	Product: RA2_WWV_2PNPDE20090212_022707_000055152076_00232_36358_4084.N1
DSD: DORIS_IONO PCF_RA2_WWV_2P	Filename: RA2_MW__1PNPDE20090212_035830_000061342076_00233_36359_4258.N1	Product: RA2_WWV_2PNPDE20090212_035830_000061342076_00233_36359_4260.N1
DSD: METEO_GRID_POINTS_ALTITUDE PCF_RA2_WWV_2P	Filename:	Product: RA2_WWV_2PNPDE20090212_035830_000061342076_00233_36359_4260.N1
DSD: OCEAN_ICE2_SYSTEM_FILE PCF_RA2_WWV_2P	Filename:	Product: RA2_WWV_2PNPDE20090212_035830_000061342076_00233_36359_4260.N1
DSD: OCEAN_TIDE_HARMONIC_COEF PCF_RA2_WWV_2P	Filename:	Product: RA2_WWV_2PNPDE20090212_035830_000061342076_00233_36359_4260.N1
DSD: OCEAN_TIDE_ORTHOWEIGHTS PCF_RA2_WWV_2P	Filename:	Product: RA2_WWV_2PNPDE20090212_035830_000061342076_00233_36359_4260.N1
DSD: RA2_CHARACTERISATION_DATA PCF_RA2_WWV_2P	Filename: AUX_ECF_AXNECM20090211_182111_20090212_030000_20090212_150000	Product: RA2_WWV_2PNPDE20090212_035830_000061342076_00233_36359_4260.N1
DSD: RA2_CONFIGURATION_DATA PCF_RA2_WWV_2P	Filename: AUX_ECF_AXNECM20090211_064111_20090211_210000_20090212_090000	Product: RA2_WWV_2PNPDE20090212_035830_000061342076_00233_36359_4260.N1
DSD: RA2_CONSTANT_DATA PCF_RA2_WWV_2P	Filename:	Product: RA2_WWV_2PNPDE20090212_035830_000061342076_00233_36359_4260.N1
DSD: RA2_IF_MASK_FLIGHT_DATA PCF_RA2_WWV_2P	Filename: RA2_FGD_2PNPDE20090212_035830_000061342076_00233_36359_4259.N1	Product: RA2_WWV_2PNPDE20090212_035830_000061342076_00233_36359_4260.N1
DSD: RA2_USO_DATA PCF_RA2_WWV_2P	Filename: DOR_NAV_0PNPDE20090212_035330_000060572076_00233_36359_7346.N1	Product: RA2_WWV_2PNPDE20090212_035830_000061342076_00233_36359_4260.N1
DSD: SOLAR_ACTIVITY_INDEX_PREDICT PCF_RA2_WWV_2P	Filename:	Product: RA2_WWV_2PNPDE20090212_035830_000061342076_00233_36359_4260.N1
DSD: DORIS_IONO PCF_RA2_WWV_2P	Filename: RA2_MW__1PNPDE20090212_054011_000061152076_00234_36360_4453.N1	Product: RA2_WWV_2PNPDE20090212_054011_000061152076_00234_36360_4455.N1
DSD: METEO_GRID_POINTS_ALTITUDE PCF_RA2_WWV_2P	Filename:	Product: RA2_WWV_2PNPDE20090212_054011_000061152076_00234_36360_4455.N1
DSD: MWR_CONFIGURATION_DATA PCF_RA2_WWV_2P	Filename: AUX_ECF_AXNECM20090212_062111_20090212_090000_20090212_210000	Product: RA2_WWV_2PNPDE20090212_054011_000061152076_00234_36360_4455.N1

DSD: OCEAN_ICE2_SYSTEM_FILE PCF_RA2_WWV_2P	Filename:	Product: RA2_WWV_2PNPDE20090212_054011_000061152076_00234_
DSD: OCEAN_TIDE_HARMONIC_COEF PCF_RA2_WWV_2P	Filename:	Product: RA2_WWV_2PNPDE20090212_054011_000061152076_00234_36360_4455.N1
DSD: OCEAN_TIDE_ORTHOWEIGHTS PCF_RA2_WWV_2P	Filename:	Product: RA2_WWV_2PNPDE20090212_054011_000061152076_00234_36360_4455.N1
DSD: RA2_CHARACTERISATION_DATA PCF_RA2_WWV_2P	Filename: AUX_ECF_AXNECM20090211_182111_20090212_030000_20090212_150000	Product: RA2_WWV_2PNPDE20090212_054011_000061152076_00234_36360_4455.N1
DSD: RA2_CONFIGURATION_DATA PCF_RA2_WWV_2P	Filename: AUX_ECF_AXNECM20090211_064111_20090211_210000_20090212_090000	Product: RA2_WWV_2PNPDE20090212_054011_000061152076_00234_36360_4455.N1
DSD: RA2_CONSTANT_DATA PCF_RA2_WWV_2P	Filename:	Product: RA2_WWV_2PNPDE20090212_054011_000061152076_00234_36360_4455.N1
DSD: RA2_IF_MASK_FLIGHT_DATA PCF_RA2_WWV_2P	Filename: RA2_FGD_2PNPDE20090212_054011_000061152076_00234_36360_4454.N1	Product: RA2_WWV_2PNPDE20090212_054011_000061152076_00234_36360_4455.N1
DSD: RA2_USO_DATA PCF_RA2_WWV_2P	Filename: DOR_NAV_0PNPDE20090212_053946_000057382076_00234_36360_7347.N1	Product: RA2_WWV_2PNPDE20090212_054011_000061152076_00234_36360_4455.N1
DSD: SOLAR_ACTIVITY_INDEX_PREDICT PCF_RA2_WWV_2P	Filename:	Product: RA2_WWV_2PNPDE20090212_054011_000061152076_00234_36360_4455.N1
DSD: DORIS_IONO PCF_RA2_WWV_2P	Filename: RA2_MW__1PNPDK20090212_072124_000039002076_00235_36361_0868.N1	Product: RA2_WWV_2PNPDK20090212_072124_000039002076_00235_36361_0870.N1
DSD: METEO_GRID_POINTS_ALTITUDE PCF_RA2_WWV_2P	Filename:	Product: RA2_WWV_2PNPDK20090212_072124_000039002076_00235_36361_0870.N1
DSD: MWR_CONFIGURATION_DATA PCF_RA2_WWV_2P	Filename: AUX_ECF_AXNECM20090212_062111_20090212_090000_20090212_210000	Product: RA2_WWV_2PNPDK20090212_072124_000039002076_00235_36361_0870.N1
DSD: OCEAN_ICE2_SYSTEM_FILE PCF_RA2_WWV_2P	Filename:	Product: RA2_WWV_2PNPDK20090212_072124_000039002076_00235_36361_0870.N1
DSD: OCEAN_TIDE_HARMONIC_COEF PCF_RA2_WWV_2P	Filename:	Product: RA2_WWV_2PNPDK20090212_072124_000039002076_00235_36361_0870.N1
DSD: OCEAN_TIDE_ORTHOWEIGHTS PCF_RA2_WWV_2P	Filename:	Product: RA2_WWV_2PNPDK20090212_072124_000039002076_00235_36361_0870.N1
DSD: RA2_CHARACTERISATION_DATA PCF_RA2_WWV_2P	Filename: AUX_ECF_AXNECM20090211_182111_20090212_030000_20090212_150000	Product: RA2_WWV_2PNPDK20090212_072124_000039002076_00235_36361_0870.N1
DSD: RA2_CONFIGURATION_DATA PCF_RA2_WWV_2P	Filename: AUX_ECF_AXNECM20090211_064111_20090211_210000_20090212_090000	Product: RA2_WWV_2PNPDK20090212_072124_000039002076_00235_36361_0870.N1
DSD: RA2_CONSTANT_DATA PCF_RA2_WWV_2P	Filename:	Product: RA2_WWV_2PNPDK20090212_072124_000039002076_00235_36361_0870.N1
DSD: RA2_IF_MASK_FLIGHT_DATA PCF_RA2_WWV_2P	Filename: RA2_FGD_2PNPDK20090212_072124_000039002076_00235_36361_0869.N1	Product: RA2_WWV_2PNPDK20090212_072124_000039002076_00235_36361_0870.N1
DSD: RA2_USO_DATA PCF_RA2_WWV_2P	Filename: DOR_NAV_0PNPDK20090212_072043_000035072076_00235_36361_9238.N1	Product: RA2_WWV_2PNPDK20090212_072124_000039002076_00235_36361_0870.N1

DSD: SOLAR_ACTIVITY_INDEX_PREDICT PCF_RA2_WWV_2P	Filename:	Product: RA2_WWV_2PNPDK20090212_072124_000039002076_00235.
DSD: DORIS_IONO PCF_RA2_WWV_2P	Filename: RA2_MW__1PNPDK20090212_082525_000062742076_00236_36362_0999.N1	Product: RA2_WWV_2PNPDK20090212_082525_000062742076_00236_36362_1001.N1
DSD: METEO_GRID_POINTS_ALTITUDE PCF_RA2_WWV_2P	Filename:	Product: RA2_WWV_2PNPDK20090212_082525_000062742076_00236_36362_1001.N1
DSD: MWR_CONFIGURATION_DATA PCF_RA2_WWV_2P	Filename: AUX_ECF_AXNECM20090212_062111_20090212_090000_20090212_210000	Product: RA2_WWV_2PNPDK20090212_082525_000062742076_00236_36362_1001.N1
DSD: OCEAN_ICE2_SYSTEM_FILE PCF_RA2_WWV_2P	Filename:	Product: RA2_WWV_2PNPDK20090212_082525_000062742076_00236_36362_1001.N1
DSD: OCEAN_TIDE_HARMONIC_COEF PCF_RA2_WWV_2P	Filename:	Product: RA2_WWV_2PNPDK20090212_082525_000062742076_00236_36362_1001.N1
DSD: OCEAN_TIDE_ORTHOWEIGHTS PCF_RA2_WWV_2P	Filename:	Product: RA2_WWV_2PNPDK20090212_082525_000062742076_00236_36362_1001.N1
DSD: RA2_CHARACTERISATION_DATA PCF_RA2_WWV_2P	Filename: AUX_ECF_AXNECM20090211_182111_20090212_030000_20090212_150000	Product: RA2_WWV_2PNPDK20090212_082525_000062742076_00236_36362_1001.N1
DSD: RA2_CONFIGURATION_DATA PCF_RA2_WWV_2P	Filename: AUX_ECF_AXNECM20090211_064111_20090211_210000_20090212_090000	Product: RA2_WWV_2PNPDK20090212_082525_000062742076_00236_36362_1001.N1
DSD: RA2_CONSTANT_DATA PCF_RA2_WWV_2P	Filename:	Product: RA2_WWV_2PNPDK20090212_082525_000062742076_00236_36362_1001.N1
DSD: RA2_IF_MASK_FLIGHT_DATA PCF_RA2_WWV_2P	Filename: RA2_FGD_2PNPDK20090212_082525_000062742076_00236_36362_1000.N1	Product: RA2_WWV_2PNPDK20090212_082525_000062742076_00236_36362_1001.N1
DSD: RA2_USO_DATA PCF_RA2_WWV_2P	Filename: DOR_NAV_0PNPDK20090212_082429_000057382076_00236_36362_9239.N1	Product: RA2_WWV_2PNPDK20090212_082525_000062742076_00236_36362_1001.N1
DSD: SOLAR_ACTIVITY_INDEX_PREDICT PCF_RA2_WWV_2P	Filename:	Product: RA2_WWV_2PNPDK20090212_082525_000062742076_00236_36362_1001.N1
DSD: DORIS_IONO PCF_RA2_WWV_2P	Filename: RA2_MW__1PNPDK20090212_100824_000060862076_00237_36363_1121.N1	Product: RA2_WWV_2PNPDK20090212_100824_000060862076_00237_36363_1123.N1
DSD: METEO_GRID_POINTS_ALTITUDE PCF_RA2_WWV_2P	Filename:	Product: RA2_WWV_2PNPDK20090212_100824_000060862076_00237_36363_1123.N1
DSD: MWR_CONFIGURATION_DATA PCF_RA2_WWV_2P	Filename: AUX_ECF_AXNECM20090212_064111_20090212_150000_20090213_030000	Product: RA2_WWV_2PNPDK20090212_100824_000060862076_00237_36363_1123.N1
DSD: OCEAN_ICE2_SYSTEM_FILE PCF_RA2_WWV_2P	Filename:	Product: RA2_WWV_2PNPDK20090212_100824_000060862076_00237_36363_1123.N1
DSD: OCEAN_TIDE_HARMONIC_COEF PCF_RA2_WWV_2P	Filename:	Product: RA2_WWV_2PNPDK20090212_100824_000060862076_00237_36363_1123.N1
DSD: OCEAN_TIDE_ORTHOWEIGHTS PCF_RA2_WWV_2P	Filename:	Product: RA2_WWV_2PNPDK20090212_100824_000060862076_00237_36363_1123.N1

DSD: RA2_CHARACTERISATION_DATA PCF_RA2_WWV_2P	Filename: AUX_ECF_AXNECM20090212_062111_20090212_090000_20090212_210000	Product: RA2_WWV_2PNPDK20090212_100824_000060862076_00237_
DSD: RA2_CONFIGURATION_DATA PCF_RA2_WWV_2P	Filename: AUX_ECF_AXNECM20090211_182111_20090212_030000_20090212_150000	Product: RA2_WWV_2PNPDK20090212_100824_000060862076_00237_36363_1123.N1
DSD: RA2_CONSTANT_DATA PCF_RA2_WWV_2P	Filename:	Product: RA2_WWV_2PNPDK20090212_100824_000060862076_00237_36363_1123.N1
DSD: RA2_IF_MASK_FLIGHT_DATA PCF_RA2_WWV_2P	Filename: RA2_FGD_2PNPDK20090212_100824_000060862076_00237_36363_1122.N1	Product: RA2_WWV_2PNPDK20090212_100824_000060862076_00237_36363_1123.N1
DSD: RA2_SURFACE_TYPE_DATA PCF_RA2_WWV_2P	Filename: RA2_POL_AXVIEC20090212_110515_20020101_000000_20090314_235959	Product: RA2_WWV_2PNPDK20090212_100824_000060862076_00237_36363_1123.N1
DSD: RA2_USO_DATA PCF_RA2_WWV_2P	Filename: DOR_NAV_0PNPDK20090212_100526_000057382076_00237_36363_9240.N1	Product: RA2_WWV_2PNPDK20090212_100824_000060862076_00237_36363_1123.N1
DSD: SOLAR_ACTIVITY_INDEX_PREDICT PCF_RA2_WWV_2P	Filename:	Product: RA2_WWV_2PNPDK20090212_100824_000060862076_00237_36363_1123.N1
DSD: DORIS_IONO PCF_RA2_WWV_2P	Filename: RA2_MW__1PNPDK20090212_114815_000059092076_00238_36364_1271.N1	Product: RA2_WWV_2PNPDK20090212_114815_000059092076_00238_36364_1273.N1
DSD: METEO_GRID_POINTS_ALTITUDE PCF_RA2_WWV_2P	Filename:	Product: RA2_WWV_2PNPDK20090212_114815_000059092076_00238_36364_1273.N1
DSD: MWR_CONFIGURATION_DATA PCF_RA2_WWV_2P	Filename: AUX_ECF_AXNECM20090212_064111_20090212_150000_20090213_030000	Product: RA2_WWV_2PNPDK20090212_114815_000059092076_00238_36364_1273.N1
DSD: OCEAN_ICE2_SYSTEM_FILE PCF_RA2_WWV_2P	Filename:	Product: RA2_WWV_2PNPDK20090212_114815_000059092076_00238_36364_1273.N1
DSD: OCEAN_TIDE_HARMONIC_COEF PCF_RA2_WWV_2P	Filename:	Product: RA2_WWV_2PNPDK20090212_114815_000059092076_00238_36364_1273.N1
DSD: OCEAN_TIDE_ORTHOWEIGHTS PCF_RA2_WWV_2P	Filename:	Product: RA2_WWV_2PNPDK20090212_114815_000059092076_00238_36364_1273.N1
DSD: RA2_CHARACTERISATION_DATA PCF_RA2_WWV_2P	Filename: AUX_ECF_AXNECM20090212_062111_20090212_090000_20090212_210000	Product: RA2_WWV_2PNPDK20090212_114815_000059092076_00238_36364_1273.N1
DSD: RA2_CONFIGURATION_DATA PCF_RA2_WWV_2P	Filename: AUX_ECF_AXNECM20090211_182111_20090212_030000_20090212_150000	Product: RA2_WWV_2PNPDK20090212_114815_000059092076_00238_36364_1273.N1
DSD: RA2_CONSTANT_DATA PCF_RA2_WWV_2P	Filename:	Product: RA2_WWV_2PNPDK20090212_114815_000059092076_00238_36364_1273.N1
DSD: RA2_IF_MASK_FLIGHT_DATA PCF_RA2_WWV_2P	Filename: RA2_FGD_2PNPDK20090212_114815_000059092076_00238_36364_1272.N1	Product: RA2_WWV_2PNPDK20090212_114815_000059092076_00238_36364_1273.N1
DSD: RA2_SURFACE_TYPE_DATA PCF_RA2_WWV_2P	Filename: RA2_POL_AXVIEC20090212_110515_20020101_000000_20090314_235959	Product: RA2_WWV_2PNPDK20090212_114815_000059092076_00238_36364_1273.N1
DSD: RA2_USO_DATA PCF_RA2_WWV_2P	Filename: DOR_NAV_0PNPDK20090212_114623_000054192076_00238_36364_9241.N1	Product: RA2_WWV_2PNPDK20090212_114815_000059092076_00238_36364_1273.N1
DSD: SOLAR_ACTIVITY_INDEX_PREDICT PCF_RA2_WWV_2P	Filename:	Product: RA2_WWV_2PNPDK20090212_114815_000059092076_00238_36364_1273.N1

DSD: DORIS_IONO PCF_RA2_WWV_2P	Filename: RA2_MW__1PNPDK20090212_132545_000059412076_00239_36365_1402.N1	Product: RA2_WWV_2PNPDK20090212_132545_000059412076_00239_
DSD: METEO_GRID_POINTS_ALTITUDE PCF_RA2_WWV_2P	Filename:	Product: RA2_WWV_2PNPDK20090212_132545_000059412076_00239_36365_1404.N1
DSD: MWR_CONFIGURATION_DATA PCF_RA2_WWV_2P	Filename: AUX_ECF_AXNECM20090212_064111_20090212_150000_20090213_030000	Product: RA2_WWV_2PNPDK20090212_132545_000059412076_00239_36365_1404.N1
DSD: OCEAN_ICE2_SYSTEM_FILE PCF_RA2_WWV_2P	Filename:	Product: RA2_WWV_2PNPDK20090212_132545_000059412076_00239_36365_1404.N1
DSD: OCEAN_TIDE_HARMONIC_COEF PCF_RA2_WWV_2P	Filename:	Product: RA2_WWV_2PNPDK20090212_132545_000059412076_00239_36365_1404.N1
DSD: OCEAN_TIDE_ORTHOWEIGHTS PCF_RA2_WWV_2P	Filename:	Product: RA2_WWV_2PNPDK20090212_132545_000059412076_00239_36365_1404.N1
DSD: RA2_CHARACTERISATION_DATA PCF_RA2_WWV_2P	Filename: AUX_ECF_AXNECM20090212_062111_20090212_090000_20090212_210000	Product: RA2_WWV_2PNPDK20090212_132545_000059412076_00239_36365_1404.N1
DSD: RA2_CONFIGURATION_DATA PCF_RA2_WWV_2P	Filename: AUX_ECF_AXNECM20090211_182111_20090212_030000_20090212_150000	Product: RA2_WWV_2PNPDK20090212_132545_000059412076_00239_36365_1404.N1
DSD: RA2_CONSTANT_DATA PCF_RA2_WWV_2P	Filename:	Product: RA2_WWV_2PNPDK20090212_132545_000059412076_00239_36365_1404.N1
DSD: RA2_IF_MASK_FLIGHT_DATA PCF_RA2_WWV_2P	Filename: RA2_FGD_2PNPDK20090212_132545_000059412076_00239_36365_1403.N1	Product: RA2_WWV_2PNPDK20090212_132545_000059412076_00239_36365_1404.N1
DSD: RA2_SURFACE_TYPE_DATA PCF_RA2_WWV_2P	Filename: RA2_POL_AXVIEC20090212_110515_20020101_000000_20090314_235959	Product: RA2_WWV_2PNPDK20090212_132545_000059412076_00239_36365_1404.N1
DSD: RA2_USO_DATA PCF_RA2_WWV_2P	Filename: DOR_NAV_0PNPDK20090212_132201_000057382076_00239_36365_9242.N1	Product: RA2_WWV_2PNPDK20090212_132545_000059412076_00239_36365_1404.N1
DSD: SOLAR_ACTIVITY_INDEX_PREDICT PCF_RA2_WWV_2P	Filename:	Product: RA2_WWV_2PNPDK20090212_132545_000059412076_00239_36365_1404.N1
DSD: ATTITUDE_DATA PCF_RA2_WWV_2P	Filename: RA2_IFF_AXVIEC20090212_155001_20090212_000000_20100101_000000	Product: RA2_WWV_2PNPDK20090212_150349_000052322076_00240_36366_1544.N1
DSD: DORIS_IONO PCF_RA2_WWV_2P	Filename: RA2_MW__1PNPDK20090212_150349_000052322076_00240_36366_1542.N1	Product: RA2_WWV_2PNPDK20090212_150349_000052322076_00240_36366_1544.N1
DSD: METEO_GRID_POINTS_ALTITUDE PCF_RA2_WWV_2P	Filename:	Product: RA2_WWV_2PNPDK20090212_150349_000052322076_00240_36366_1544.N1
DSD: MWR_CONFIGURATION_DATA PCF_RA2_WWV_2P	Filename: AUX_ECF_AXNECM20090212_064111_20090212_210000_20090213_090000	Product: RA2_WWV_2PNPDK20090212_150349_000052322076_00240_36366_1544.N1
DSD: OCEAN_ICE2_SYSTEM_FILE PCF_RA2_WWV_2P	Filename:	Product: RA2_WWV_2PNPDK20090212_150349_000052322076_00240_36366_1544.N1
DSD: OCEAN_TIDE_HARMONIC_COEF PCF_RA2_WWV_2P	Filename:	Product: RA2_WWV_2PNPDK20090212_150349_000052322076_00240_36366_1544.N1

DSD: OCEAN_TIDE_ORTHOWEIGHTS PCF_RA2_WWV_2P	Filename:	Product: RA2_WWV_2PNPDK20090212_150349_000052322076_00240
DSD: RA2_CHARACTERISATION_DATA PCF_RA2_WWV_2P	Filename: AUX_ECF_AXNECM20090212_064111_20090212_150000_20090213_030000	Product: RA2_WWV_2PNPDK20090212_150349_000052322076_00240_36366_1544.N1
DSD: RA2_CONFIGURATION_DATA PCF_RA2_WWV_2P	Filename: AUX_ECF_AXNECM20090212_062111_20090212_090000_20090212_210000	Product: RA2_WWV_2PNPDK20090212_150349_000052322076_00240_36366_1544.N1
DSD: RA2_CONSTANT_DATA PCF_RA2_WWV_2P	Filename:	Product: RA2_WWV_2PNPDK20090212_150349_000052322076_00240_36366_1544.N1
DSD: RA2_IF_MASK_FLIGHT_DATA PCF_RA2_WWV_2P	Filename: RA2_FGD_2PNPDK20090212_150349_000052322076_00240_36366_1543.N1	Product: RA2_WWV_2PNPDK20090212_150349_000052322076_00240_36366_1544.N1
DSD: RA2_SURFACE_TYPE_DATA PCF_RA2_WWV_2P	Filename: RA2_POL_AXVIEC20090212_110515_20020101_000000_20090314_235959	Product: RA2_WWV_2PNPDK20090212_150349_000052322076_00240_36366_1544.N1
DSD: RA2_USO_DATA PCF_RA2_WWV_2P	Filename: DOR_NAV_0PNPDK20090212_150258_000054192076_00240_36366_9243.N1	Product: RA2_WWV_2PNPDK20090212_150349_000052322076_00240_36366_1544.N1
DSD: SOLAR_ACTIVITY_INDEX_PREDICT PCF_RA2_WWV_2P	Filename:	Product: RA2_WWV_2PNPDK20090212_150349_000052322076_00240_36366_1544.N1
DSD: ATTITUDE_DATA PCF_RA2_WWV_2P	Filename: RA2_IFF_AXVIEC20090212_155001_20090212_000000_20100101_000000	Product: RA2_WWV_2PNPDK20090212_163508_000004902076_00241_36367_1547.N1
DSD: DORIS_IONO PCF_RA2_WWV_2P	Filename: RA2_MW__1PNPDK20090212_163508_000004902076_00241_36367_1545.N1	Product: RA2_WWV_2PNPDK20090212_163508_000004902076_00241_36367_1547.N1
DSD: METEO_GRID_POINTS_ALTITUDE PCF_RA2_WWV_2P	Filename:	Product: RA2_WWV_2PNPDK20090212_163508_000004902076_00241_36367_1547.N1
DSD: MWR_CONFIGURATION_DATA PCF_RA2_WWV_2P	Filename: AUX_ECF_AXNECM20090212_064111_20090212_210000_20090213_090000	Product: RA2_WWV_2PNPDK20090212_163508_000004902076_00241_36367_1547.N1
DSD: OCEAN_ICE2_SYSTEM_FILE PCF_RA2_WWV_2P	Filename:	Product: RA2_WWV_2PNPDK20090212_163508_000004902076_00241_36367_1547.N1
DSD: OCEAN_TIDE_HARMONIC_COEF PCF_RA2_WWV_2P	Filename:	Product: RA2_WWV_2PNPDK20090212_163508_000004902076_00241_36367_1547.N1
DSD: OCEAN_TIDE_ORTHOWEIGHTS PCF_RA2_WWV_2P	Filename:	Product: RA2_WWV_2PNPDK20090212_163508_000004902076_00241_36367_1547.N1
DSD: RA2_CHARACTERISATION_DATA PCF_RA2_WWV_2P	Filename: AUX_ECF_AXNECM20090212_064111_20090212_150000_20090213_030000	Product: RA2_WWV_2PNPDK20090212_163508_000004902076_00241_36367_1547.N1
DSD: RA2_CONFIGURATION_DATA PCF_RA2_WWV_2P	Filename: AUX_ECF_AXNECM20090212_062111_20090212_090000_20090212_210000	Product: RA2_WWV_2PNPDK20090212_163508_000004902076_00241_36367_1547.N1
DSD: RA2_CONSTANT_DATA PCF_RA2_WWV_2P	Filename:	Product: RA2_WWV_2PNPDK20090212_163508_000004902076_00241_36367_1547.N1
DSD: RA2_IF_MASK_FLIGHT_DATA PCF_RA2_WWV_2P	Filename: RA2_FGD_2PNPDK20090212_163508_000004902076_00241_36367_1546.N1	Product: RA2_WWV_2PNPDK20090212_163508_000004902076_00241_36367_1547.N1
DSD: RA2_SURFACE_TYPE_DATA PCF_RA2_WWV_2P	Filename: RA2_POL_AXVIEC20090212_110515_20020101_000000_20090314_235959	Product: RA2_WWV_2PNPDK20090212_163508_000004902076_00241_36367_1547.N1

DSD: RA2_USO_DATA PCF_RA2_WWV_2P	Filename: DOR_NAV_0PNPDK20090212_150258_000054192076_00240_36366_9243.N1	Product: RA2_WWV_2PNPDK20090212_163508_000004902076_00241_
DSD: SOLAR_ACTIVITY_INDEX_PREDICT PCF_RA2_WWV_2P	Filename:	Product: RA2_WWV_2PNPDK20090212_163508_000004902076_00241_36367_1547.N1
DSD: ATTITUDE_DATA PCF_RA2_WWV_2P	Filename: RA2_IFF_AXVIEC20090212_155001_20090212_000000_20100101_000000	Product: RA2_WWV_2PNPDK20090212_164233_000059752076_00241_36367_1658.N1
DSD: DORIS_IONO PCF_RA2_WWV_2P	Filename: RA2_MW__1PNPDK20090212_164233_000059752076_00241_36367_1656.N1	Product: RA2_WWV_2PNPDK20090212_164233_000059752076_00241_36367_1658.N1
DSD: METEO_GRID_POINTS_ALTITUDE PCF_RA2_WWV_2P	Filename:	Product: RA2_WWV_2PNPDK20090212_164233_000059752076_00241_36367_1658.N1
DSD: MWR_CONFIGURATION_DATA PCF_RA2_WWV_2P	Filename: AUX_ECF_AXNECM20090212_064111_20090212_210000_20090213_090000	Product: RA2_WWV_2PNPDK20090212_164233_000059752076_00241_36367_1658.N1
DSD: OCEAN_ICE2_SYSTEM_FILE PCF_RA2_WWV_2P	Filename:	Product: RA2_WWV_2PNPDK20090212_164233_000059752076_00241_36367_1658.N1
DSD: OCEAN_TIDE_HARMONIC_COEF PCF_RA2_WWV_2P	Filename:	Product: RA2_WWV_2PNPDK20090212_164233_000059752076_00241_36367_1658.N1
DSD: OCEAN_TIDE_ORTHOWEIGHTS PCF_RA2_WWV_2P	Filename:	Product: RA2_WWV_2PNPDK20090212_164233_000059752076_00241_36367_1658.N1
DSD: RA2_CHARACTERISATION_DATA PCF_RA2_WWV_2P	Filename: AUX_ECF_AXNECM20090212_064111_20090212_150000_20090213_030000	Product: RA2_WWV_2PNPDK20090212_164233_000059752076_00241_36367_1658.N1
DSD: RA2_CONFIGURATION_DATA PCF_RA2_WWV_2P	Filename: AUX_ECF_AXNECM20090212_062111_20090212_090000_20090212_210000	Product: RA2_WWV_2PNPDK20090212_164233_000059752076_00241_36367_1658.N1
DSD: RA2_CONSTANT_DATA PCF_RA2_WWV_2P	Filename:	Product: RA2_WWV_2PNPDK20090212_164233_000059752076_00241_36367_1658.N1
DSD: RA2_IF_MASK_FLIGHT_DATA PCF_RA2_WWV_2P	Filename: RA2_FGD_2PNPDK20090212_164233_000059752076_00241_36367_1657.N1	Product: RA2_WWV_2PNPDK20090212_164233_000059752076_00241_36367_1658.N1
DSD: RA2_SURFACE_TYPE_DATA PCF_RA2_WWV_2P	Filename: RA2_POL_AXVIEC20090212_110515_20020101_000000_20090314_235959	Product: RA2_WWV_2PNPDK20090212_164233_000059752076_00241_36367_1658.N1
DSD: RA2_USO_DATA PCF_RA2_WWV_2P	Filename: DOR_NAV_0PNPDK20090212_163836_000057382076_00241_36367_9244.N1	Product: RA2_WWV_2PNPDK20090212_164233_000059752076_00241_36367_1658.N1
DSD: SOLAR_ACTIVITY_INDEX_PREDICT PCF_RA2_WWV_2P	Filename:	Product: RA2_WWV_2PNPDK20090212_164233_000059752076_00241_36367_1658.N1
DSD: ATTITUDE_DATA PCF_RA2_WWV_2P	Filename: RA2_IFF_AXVIEC20090212_155001_20090212_000000_20100101_000000	Product: RA2_WWV_2PNPDK20090212_182041_000059132076_00242_36368_1781.N1
DSD: DORIS_IONO PCF_RA2_WWV_2P	Filename: RA2_MW__1PNPDK20090212_182041_000059132076_00242_36368_1779.N1	Product: RA2_WWV_2PNPDK20090212_182041_000059132076_00242_36368_1781.N1
DSD: METEO_GRID_POINTS_ALTITUDE PCF_RA2_WWV_2P	Filename:	Product: RA2_WWV_2PNPDK20090212_182041_000059132076_00242_36368_1781.N1
DSD: MWR_CONFIGURATION_DATA PCF_RA2_WWV_2P	Filename: AUX_ECF_AXNECM20090212_064111_20090212_210000_20090213_090000	Product: RA2_WWV_2PNPDK20090212_182041_000059132076_00242_36368_1781.N1



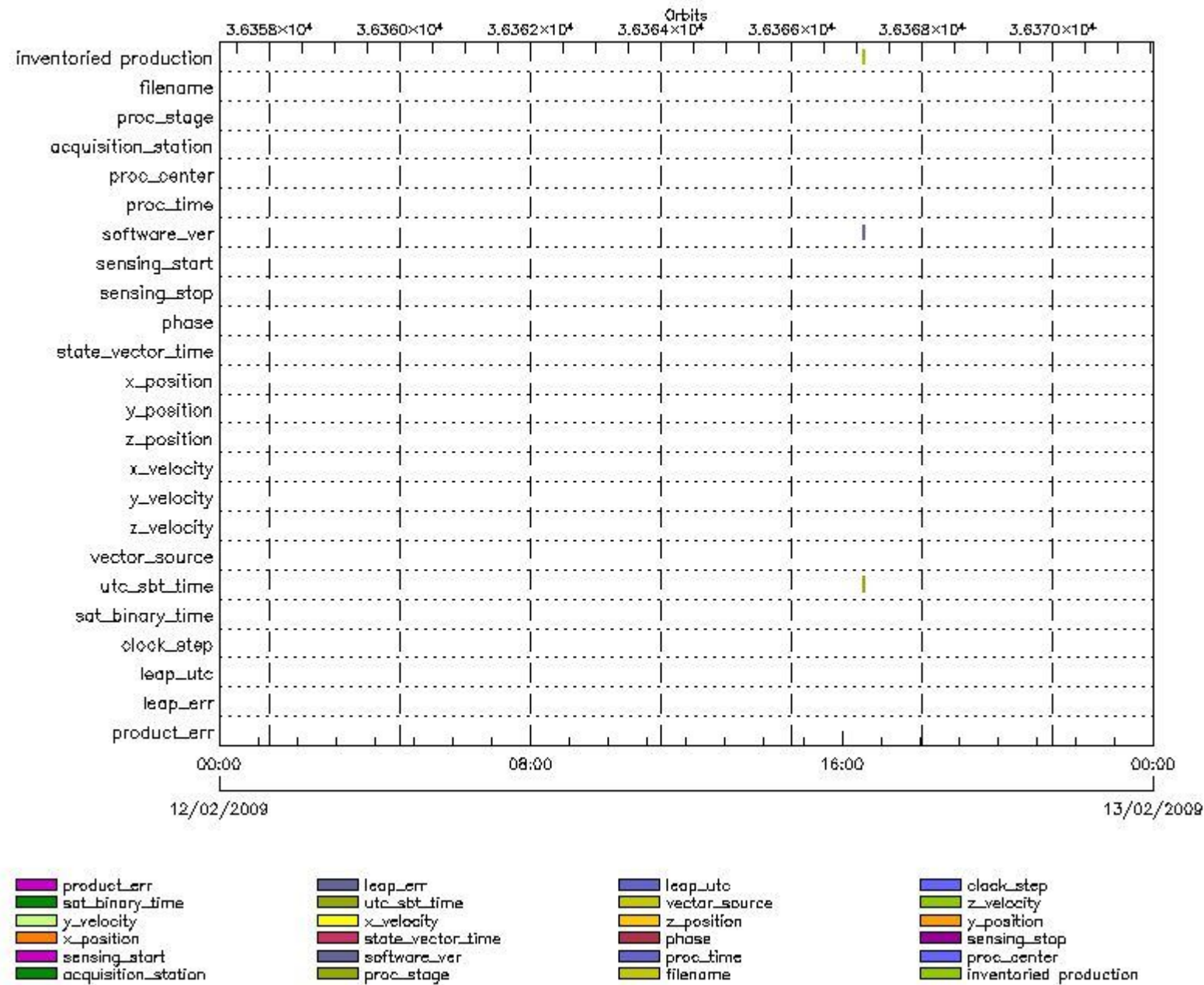
DSD: OCEAN_ICE2_SYSTEM_FILE PCF_RA2_WWV_2P	Filename:	Product: RA2_WWV_2PNPDK20090212_182041_000059132076_00242
DSD: OCEAN_TIDE_HARMONIC_COEF PCF_RA2_WWV_2P	Filename:	Product: RA2_WWV_2PNPDK20090212_182041_000059132076_00242_36368_1781.N1
DSD: OCEAN_TIDE_ORTHOWEIGHTS PCF_RA2_WWV_2P	Filename:	Product: RA2_WWV_2PNPDK20090212_182041_000059132076_00242_36368_1781.N1
DSD: RA2_CHARACTERISATION_DATA PCF_RA2_WWV_2P	Filename: AUX_ECF_AXNECM20090212_064111_20090212_150000_20090213_030000	Product: RA2_WWV_2PNPDK20090212_182041_000059132076_00242_36368_1781.N1
DSD: RA2_CONFIGURATION_DATA PCF_RA2_WWV_2P	Filename: AUX_ECF_AXNECM20090212_062111_20090212_090000_20090212_210000	Product: RA2_WWV_2PNPDK20090212_182041_000059132076_00242_36368_1781.N1
DSD: RA2_CONSTANT_DATA PCF_RA2_WWV_2P	Filename:	Product: RA2_WWV_2PNPDK20090212_182041_000059132076_00242_36368_1781.N1
DSD: RA2_IF_MASK_FLIGHT_DATA PCF_RA2_WWV_2P	Filename: RA2_FGD_2PNPDK20090212_182041_000059132076_00242_36368_1780.N1	Product: RA2_WWV_2PNPDK20090212_182041_000059132076_00242_36368_1781.N1
DSD: RA2_SURFACE_TYPE_DATA PCF_RA2_WWV_2P	Filename: RA2_POL_AXVIEC20090212_110515_20020101_000000_20090314_235959	Product: RA2_WWV_2PNPDK20090212_182041_000059132076_00242_36368_1781.N1
DSD: RA2_USO_DATA PCF_RA2_WWV_2P	Filename: DOR_NAV_0PNPDK20090212_181933_000054192076_00242_36368_9245.N1	Product: RA2_WWV_2PNPDK20090212_182041_000059132076_00242_36368_1781.N1
DSD: SOLAR_ACTIVITY_INDEX_PREDICT PCF_RA2_WWV_2P	Filename:	Product: RA2_WWV_2PNPDK20090212_182041_000059132076_00242_36368_1781.N1
DSD: ATTITUDE_DATA PCF_RA2_WWV_2P	Filename: RA2_IFF_AXVIEC20090212_155001_20090212_000000_20100101_000000	Product: RA2_WWV_2PNPDE20090212_195810_000042102076_00243_36369_4853.N1
DSD: DORIS_IONO PCF_RA2_WWV_2P	Filename: RA2_MW__1PNPDE20090212_195810_000042102076_00243_36369_4851.N1	Product: RA2_WWV_2PNPDE20090212_195810_000042102076_00243_36369_4853.N1
DSD: METEO_GRID_POINTS_ALTITUDE PCF_RA2_WWV_2P	Filename:	Product: RA2_WWV_2PNPDE20090212_195810_000042102076_00243_36369_4853.N1
DSD: MWR_CONFIGURATION_DATA PCF_RA2_WWV_2P	Filename: AUX_ECF_AXNECM20090212_064111_20090212_210000_20090213_090000	Product: RA2_WWV_2PNPDE20090212_195810_000042102076_00243_36369_4853.N1
DSD: OCEAN_ICE2_SYSTEM_FILE PCF_RA2_WWV_2P	Filename:	Product: RA2_WWV_2PNPDE20090212_195810_000042102076_00243_36369_4853.N1
DSD: OCEAN_TIDE_HARMONIC_COEF PCF_RA2_WWV_2P	Filename:	Product: RA2_WWV_2PNPDE20090212_195810_000042102076_00243_36369_4853.N1
DSD: OCEAN_TIDE_ORTHOWEIGHTS PCF_RA2_WWV_2P	Filename:	Product: RA2_WWV_2PNPDE20090212_195810_000042102076_00243_36369_4853.N1
DSD: RA2_CHARACTERISATION_DATA PCF_RA2_WWV_2P	Filename: AUX_ECF_AXNECM20090212_064111_20090212_150000_20090213_030000	Product: RA2_WWV_2PNPDE20090212_195810_000042102076_00243_36369_4853.N1
DSD: RA2_CONFIGURATION_DATA PCF_RA2_WWV_2P	Filename: AUX_ECF_AXNECM20090212_062111_20090212_090000_20090212_210000	Product: RA2_WWV_2PNPDE20090212_195810_000042102076_00243_36369_4853.N1
DSD: RA2_CONSTANT_DATA PCF_RA2_WWV_2P	Filename:	Product: RA2_WWV_2PNPDE20090212_195810_000042102076_00243_36369_4853.N1

DSD: RA2_IF_MASK_FLIGHT_DATA PCF_RA2_WWV_2P	Filename: RA2_FGD_2PNPDE20090212_195810_000042102076_00243_36369_4852.N1	Product: RA2_WWV_2PNPDE20090212_195810_000042102076_00243.
DSD: RA2_SURFACE_TYPE_DATA PCF_RA2_WWV_2P	Filename: RA2_POL_AXVIEC20090212_110515_20020101_000000_20090314_235959	Product: RA2_WWV_2PNPDE20090212_195810_000042102076_00243_36369_4853.N1
DSD: RA2_USO_DATA PCF_RA2_WWV_2P	Filename: DOR_NAV_0PNPDE20090212_195511_000038262076_00243_36369_7348.N1	Product: RA2_WWV_2PNPDE20090212_195810_000042102076_00243_36369_4853.N1
DSD: SOLAR_ACTIVITY_INDEX_PREDICT PCF_RA2_WWV_2P	Filename:	Product: RA2_WWV_2PNPDE20090212_195810_000042102076_00243_36369_4853.N1
DSD: ATTITUDE_DATA PCF_RA2_WWV_2P	Filename: RA2_IFF_AXVIEC20090212_155001_20090212_000000_20100101_000000	Product: RA2_WWV_2PNPDE20090212_210723_000063732076_00243_36369_4998.N1
DSD: DORIS_IONO PCF_RA2_WWV_2P	Filename: RA2_MW__1PNPDE20090212_210723_000063732076_00243_36369_4996.N1	Product: RA2_WWV_2PNPDE20090212_210723_000063732076_00243_36369_4998.N1
DSD: METEO_GRID_POINTS_ALTITUDE PCF_RA2_WWV_2P	Filename:	Product: RA2_WWV_2PNPDE20090212_210723_000063732076_00243_36369_4998.N1
DSD: MWR_CONFIGURATION_DATA PCF_RA2_WWV_2P	Filename: AUX_ECF_AXNECM20090212_184112_20090213_030000_20090213_150000	Product: RA2_WWV_2PNPDE20090212_210723_000063732076_00243_36369_4998.N1
DSD: OCEAN_ICE2_SYSTEM_FILE PCF_RA2_WWV_2P	Filename:	Product: RA2_WWV_2PNPDE20090212_210723_000063732076_00243_36369_4998.N1
DSD: OCEAN_TIDE_HARMONIC_COEF PCF_RA2_WWV_2P	Filename:	Product: RA2_WWV_2PNPDE20090212_210723_000063732076_00243_36369_4998.N1
DSD: OCEAN_TIDE_ORTHOWEIGHTS PCF_RA2_WWV_2P	Filename:	Product: RA2_WWV_2PNPDE20090212_210723_000063732076_00243_36369_4998.N1
DSD: RA2_CHARACTERISATION_DATA PCF_RA2_WWV_2P	Filename: AUX_ECF_AXNECM20090212_064111_20090212_210000_20090213_090000	Product: RA2_WWV_2PNPDE20090212_210723_000063732076_00243_36369_4998.N1
DSD: RA2_CONFIGURATION_DATA PCF_RA2_WWV_2P	Filename: AUX_ECF_AXNECM20090212_064111_20090212_150000_20090213_030000	Product: RA2_WWV_2PNPDE20090212_210723_000063732076_00243_36369_4998.N1
DSD: RA2_CONSTANT_DATA PCF_RA2_WWV_2P	Filename:	Product: RA2_WWV_2PNPDE20090212_210723_000063732076_00243_36369_4998.N1
DSD: RA2_IF_MASK_FLIGHT_DATA PCF_RA2_WWV_2P	Filename: RA2_FGD_2PNPDE20090212_210723_000063732076_00243_36369_4997.N1	Product: RA2_WWV_2PNPDE20090212_210723_000063732076_00243_36369_4998.N1
DSD: RA2_SURFACE_TYPE_DATA PCF_RA2_WWV_2P	Filename: RA2_POL_AXVIEC20090212_110515_20020101_000000_20090314_235959	Product: RA2_WWV_2PNPDE20090212_210723_000063732076_00243_36369_4998.N1
DSD: RA2_USO_DATA PCF_RA2_WWV_2P	Filename: DOR_NAV_0PNPDE20090212_210416_000060572076_00243_36369_7349.N1	Product: RA2_WWV_2PNPDE20090212_210723_000063732076_00243_36369_4998.N1
DSD: SOLAR_ACTIVITY_INDEX_PREDICT PCF_RA2_WWV_2P	Filename:	Product: RA2_WWV_2PNPDE20090212_210723_000063732076_00243_36369_4998.N1
DSD: ATTITUDE_DATA PCF_RA2_WWV_2P	Filename: RA2_IFF_AXVIEC20090212_155001_20090212_000000_20100101_000000	Product: RA2_WWV_2PNPDE20090212_225230_000061982076_00244_36370_5149.N1
DSD: DORIS_IONO PCF_RA2_WWV_2P	Filename: RA2_MW__1PNPDE20090212_225230_000061982076_00244_36370_5147.N1	Product: RA2_WWV_2PNPDE20090212_225230_000061982076_00244_36370_5149.N1

DSD: METEO_GRID_POINTS_ALTITUDE PCF_RA2_WWV_2P	Filename:	Product: RA2_WWV_2PNPDE20090212_225230_000061982076_00244_
DSD: MWR_CONFIGURATION_DATA PCF_RA2_WWV_2P	Filename: AUX_ECF_AXNECM20090212_184112_20090213_030000_20090213_150000	Product: RA2_WWV_2PNPDE20090212_225230_000061982076_00244_36370_5149.N1
DSD: OCEAN_ICE2_SYSTEM_FILE PCF_RA2_WWV_2P	Filename:	Product: RA2_WWV_2PNPDE20090212_225230_000061982076_00244_36370_5149.N1
DSD: OCEAN_TIDE_HARMONIC_COEF PCF_RA2_WWV_2P	Filename:	Product: RA2_WWV_2PNPDE20090212_225230_000061982076_00244_36370_5149.N1
DSD: OCEAN_TIDE_ORTHOWEIGHTS PCF_RA2_WWV_2P	Filename:	Product: RA2_WWV_2PNPDE20090212_225230_000061982076_00244_36370_5149.N1
DSD: RA2_CHARACTERISATION_DATA PCF_RA2_WWV_2P	Filename: AUX_ECF_AXNECM20090212_064111_20090212_210000_20090213_090000	Product: RA2_WWV_2PNPDE20090212_225230_000061982076_00244_36370_5149.N1
DSD: RA2_CONFIGURATION_DATA PCF_RA2_WWV_2P	Filename: AUX_ECF_AXNECM20090212_064111_20090212_150000_20090213_030000	Product: RA2_WWV_2PNPDE20090212_225230_000061982076_00244_36370_5149.N1
DSD: RA2_CONSTANT_DATA PCF_RA2_WWV_2P	Filename:	Product: RA2_WWV_2PNPDE20090212_225230_000061982076_00244_36370_5149.N1
DSD: RA2_IF_MASK_FLIGHT_DATA PCF_RA2_WWV_2P	Filename: RA2_FGD_2PNPDE20090212_225230_000061982076_00244_36370_5148.N1	Product: RA2_WWV_2PNPDE20090212_225230_000061982076_00244_36370_5149.N1
DSD: RA2_SURFACE_TYPE_DATA PCF_RA2_WWV_2P	Filename: RA2_POL_AXVIEC20090212_110515_20020101_000000_20090314_235959	Product: RA2_WWV_2PNPDE20090212_225230_000061982076_00244_36370_5149.N1
DSD: RA2_USO_DATA PCF_RA2_WWV_2P	Filename: DOR_NAV_0PNPDE20090212_225031_000057382076_00244_36370_7350.N1	Product: RA2_WWV_2PNPDE20090212_225230_000061982076_00244_36370_5149.N1
DSD: SOLAR_ACTIVITY_INDEX_PREDICT PCF_RA2_WWV_2P	Filename:	Product: RA2_WWV_2PNPDE20090212_225230_000061982076_00244_36370_5149.N1

## MPH checks (Level 0)

### MPH Errors for RA2\_CAL\_0P



## RA2\_CAL\_0P MPH checks

### RA2\_CAL\_0P products with wrong filename

Gauge  Segment (Start-Stop)

### RA2\_CAL\_0P products with unknown processing stage

Gauge  Segment (Start-Stop)

### RA2\_CAL\_0P products with unknown acquisition station

Gauge  Segment (Start-Stop)

### RA2\_CAL\_0P products with unknown processing center

Gauge  Segment (Start-Stop)

### RA2\_CAL\_0P products with wrong processing time

Gauge Segment (Start-Stop)

RA2\_CAL\_0P products with software version not equal to the current version

Gauge	Segment (Start-Stop)
Warning: Wrong Software ver. KSPT_L0/4303	12-FEB-2009 16:31:12.082
Filename: RA2_CAL_0PNPDK20090212_163112_000001502076_00241_36367_1298.N1;	12-FEB-2009 16:33:42.473

RA2\_CAL\_0P products with wrong sensing start

Gauge Segment (Start-Stop)

RA2\_CAL\_0P products with wrong sensing stop

Gauge Segment (Start-Stop)

RA2\_CAL\_0P products with wrong phase

Gauge Segment (Start-Stop)

RA2\_CAL\_0P products with wrong state vector time

Gauge Segment (Start-Stop)

RA2\_CAL\_0P products with wrong x\_position

Gauge Segment (Start-Stop)

RA2\_CAL\_0P products with wrong y\_position

Gauge Segment (Start-Stop)

RA2\_CAL\_0P products with wrong z\_position

Gauge Segment (Start-Stop)

RA2\_CAL\_0P products with wrong x\_velocity

Gauge Segment (Start-Stop)

RA2\_CAL\_0P products with wrong y\_velocity

Gauge Segment (Start-Stop)

RA2\_CAL\_0P products with wrong z\_velocity

Gauge Segment (Start-Stop)

RA2\_CAL\_0P products with unknown vector source

Gauge Segment (Start-Stop)

RA2\_CAL\_0P products with UTC to SBT time too far from sensing time

Gauge	Segment (Start-Stop)
Warning: Wrong UTC SBT time format. 12-FEB-2009 13:22:25.573289	12-FEB-2009 16:31:12.082
Filename: RA2_CAL_0PNPDK20090212_163112_000001502076_00241_36367_1298.N1;	12-FEB-2009 16:33:42.473

RA2\_CAL\_0P products with satellite binary time out-of-range

Gauge Segment (Start-Stop)

RA2\_CAL\_0P products with wrong clock step

Gauge Segment (Start-Stop)

RA2\_CAL\_0P products with leap utc set to blank

Gauge Segment (Start-Stop)

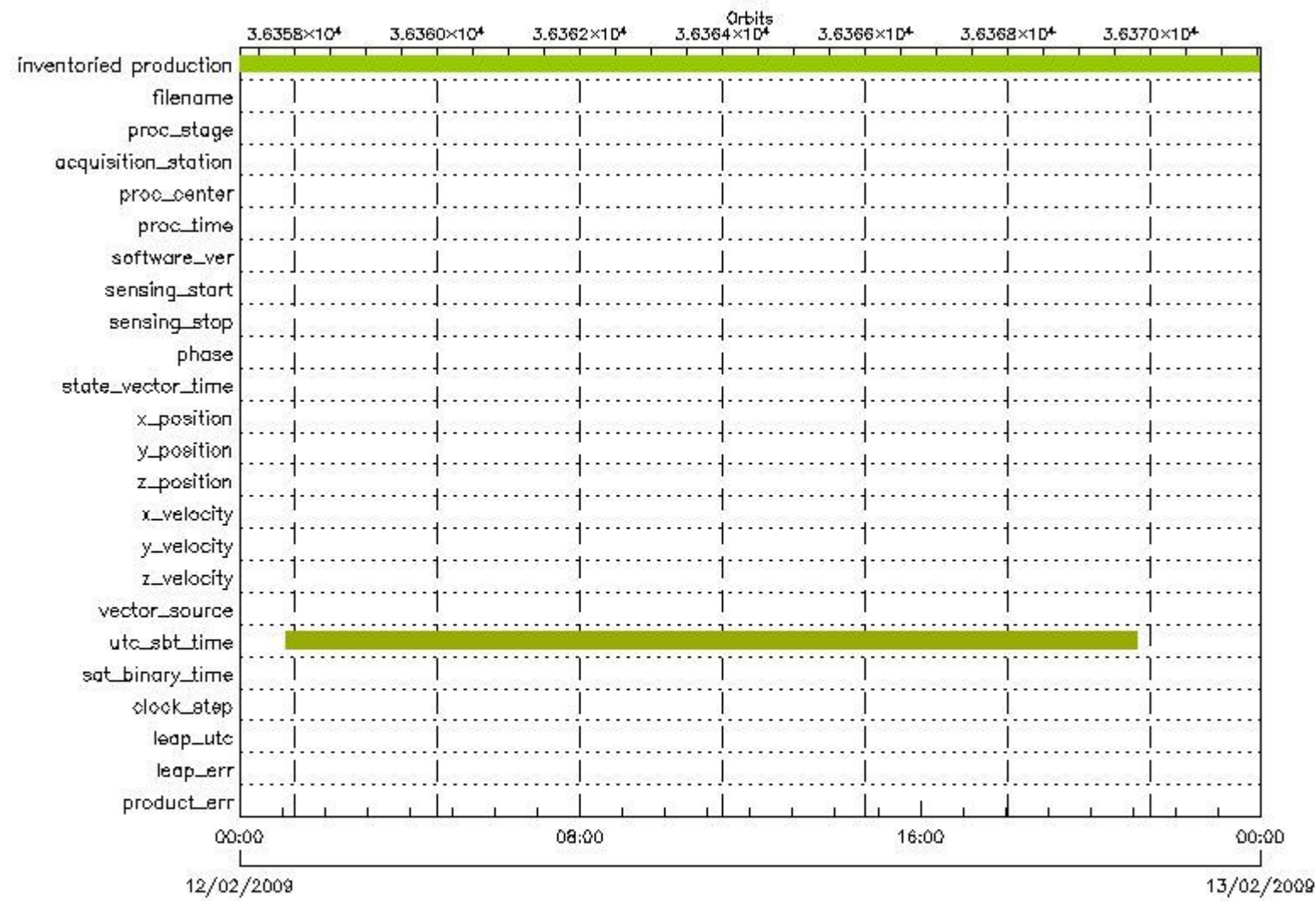
RA2\_CAL\_0P products with leap err set

Gauge Segment (Start-Stop)

RA2\_CAL\_0P products with product err set

Gauge Segment (Start-Stop)

MPH Errors for DOR\_DOP\_0P



DOR\_DOP\_0P products with wrong filename

Gauge Segment (Start-Stop)

DOR\_DOP\_0P products with unknown processing stage

Gauge Segment (Start-Stop)

DOR\_DOP\_0P products with unknown acquisition station

Gauge Segment (Start-Stop)

DOR\_DOP\_0P products with unknown processing center

Gauge Segment (Start-Stop)

DOR\_DOP\_0P products with wrong processing time

Gauge Segment (Start-Stop)

DOR\_DOP\_0P products with software version not equal to the current version

Gauge Segment (Start-Stop)

DOR\_DOP\_0P products with wrong sensing start

Gauge Segment (Start-Stop)

DOR\_DOP\_0P products with wrong sensing stop

Gauge Segment (Start-Stop)

DOR\_DOP\_0P products with wrong phase

Gauge Segment (Start-Stop)

DOR\_DOP\_0P products with wrong state vector time

Gauge Segment (Start-Stop)

DOR\_DOP\_0P products with wrong x\_position

Gauge Segment (Start-Stop)

DOR\_DOP\_0P products with wrong y\_position

Gauge Segment (Start-Stop)

DOR\_DOP\_0P products with wrong z\_position

Gauge Segment (Start-Stop)

DOR\_DOP\_0P products with wrong x\_velocity

Gauge Segment (Start-Stop)

DOR\_DOP\_0P products with wrong y\_velocity

Gauge Segment (Start-Stop)

DOR\_DOP\_0P products with wrong z\_velocity

Gauge Segment (Start-Stop)

**DOR\_DOP\_0P products with unknown vector source**

**Gauge Segment (Start-Stop)**

**DOR\_DOP\_0P products with UTC to SBT time too far from sensing time**

<b>Gauge</b>	<b>Segment (Start-Stop)</b>
Warning: Wrong UTC SBT time format. 11-FEB-2009 22:09:40.566715 Filename: DOR_DOP_0PNPDE20090212_010504_000047822076_00231_36357_7752.N1;	12-FEB-2009 01:05:04.920 12-FEB-2009 02:24:46.799
Warning: Wrong UTC SBT time format. 11-FEB-2009 23:56:07.567494 Filename: DOR_DOP_0PNPDE20090212_022654_000054192076_00232_36358_7753.N1;	12-FEB-2009 02:26:54.315 12-FEB-2009 03:57:13.768
Warning: Wrong UTC SBT time format. 11-FEB-2009 23:56:07.567494 Filename: DOR_DOP_0PNPDE20090212_035817_000059932076_00233_36359_7754.N1;	12-FEB-2009 03:58:17.530 12-FEB-2009 05:38:10.843
Warning: Wrong UTC SBT time format. 11-FEB-2009 23:56:07.567494 Filename: DOR_DOP_0PNPDE20090212_053914_000059932076_00234_36360_7755.N1;	12-FEB-2009 05:39:14.597 12-FEB-2009 07:19:07.887
Warning: Wrong UTC SBT time format. 11-FEB-2009 23:56:07.567494 Filename: DOR_DOP_0PNPDK20090212_072115_000037622076_00235_36361_9956.N1;	12-FEB-2009 07:21:15.407 12-FEB-2009 08:23:57.134
Warning: Wrong UTC SBT time format. 11-FEB-2009 23:56:07.567494 Filename: DOR_DOP_0PNPDK20090212_082500_000061212076_00236_36362_9957.N1;	12-FEB-2009 08:25:00.888 12-FEB-2009 10:07:01.658
Warning: Wrong UTC SBT time format. 12-FEB-2009 08:24:19.571141 Filename: DOR_DOP_0PNPDK20090212_100805_000059302076_00237_36363_9958.N1;	12-FEB-2009 10:08:05.416 12-FEB-2009 11:46:54.948
Warning: Wrong UTC SBT time format. 12-FEB-2009 10:03:56.571858 Filename: DOR_DOP_0PNPDK20090212_114758_000057382076_00238_36364_9959.N1;	12-FEB-2009 11:47:58.702 12-FEB-2009 13:23:36.960
Warning: Wrong UTC SBT time format. 12-FEB-2009 11:43:20.572575 Filename: DOR_DOP_0PNPDK20090212_132544_000058022076_00239_36365_9960.N1;	12-FEB-2009 13:25:44.476 12-FEB-2009 15:02:26.484
Warning: Wrong UTC SBT time format. 12-FEB-2009 13:22:25.573289 Filename: DOR_DOP_0PNPDK20090212_150330_000058022076_00240_36366_9961.N1;	12-FEB-2009 15:03:30.242 12-FEB-2009 16:40:12.250
Warning: Wrong UTC SBT time format. 12-FEB-2009 15:00:47.574005 Filename: DOR_DOP_0PNPDK20090212_164219_000058022076_00241_36367_9962.N1;	12-FEB-2009 16:42:19.766 12-FEB-2009 18:19:01.739
Warning: Wrong UTC SBT time format. 12-FEB-2009 16:38:17.574703 Filename: DOR_DOP_0PNPDK20090212_182005_000058022076_00242_36368_9963.N1;	12-FEB-2009 18:20:05.493 12-FEB-2009 19:56:47.518
Warning: Wrong UTC SBT time format. 12-FEB-2009 18:16:20.575407 Filename: DOR_DOP_0PNPDE20090212_195751_000040812076_00243_36369_7756.N1;	12-FEB-2009 19:57:51.275 12-FEB-2009 21:05:51.815

**DOR\_DOP\_0P products with satellite binary time out-of-range**

**Gauge Segment (Start-Stop)**

**DOR\_DOP\_0P products with wrong clock step**

**Gauge Segment (Start-Stop)**

**DOR\_DOP\_0P products with leap utc set to blank**

**Gauge Segment (Start-Stop)**

**DOR\_DOP\_0P products with leap err set**

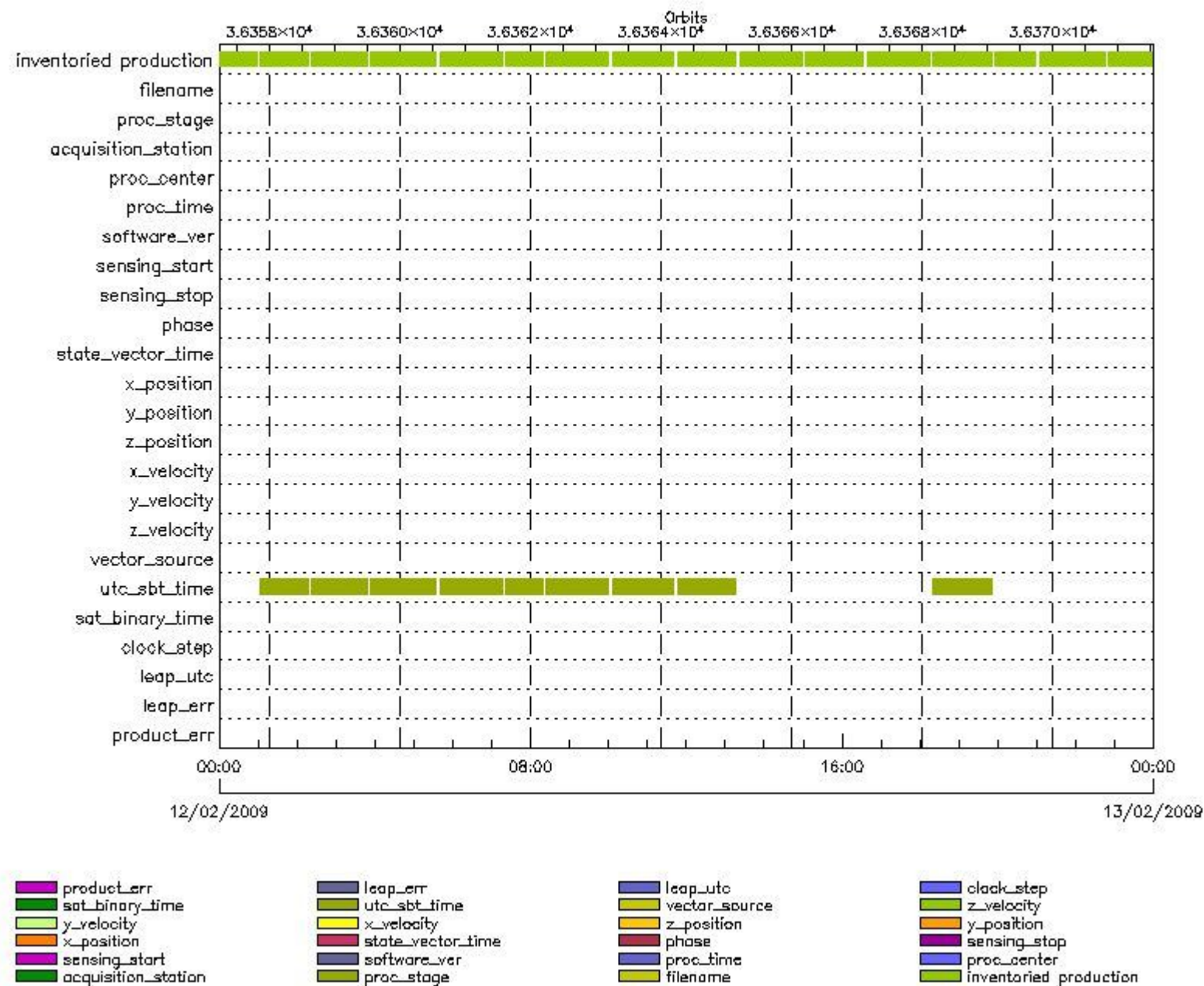
**Gauge Segment (Start-Stop)**

**DOR\_DOP\_0P products with product err set**

**Gauge Segment (Start-Stop)**



## MPH Errors for DOR\_NAV\_0P



### DOR\_NAV\_0P MPH checks

#### DOR\_NAV\_0P products with wrong filename

Gauge  Segment (Start-Stop)

#### DOR\_NAV\_0P products with unknown processing stage

Gauge  Segment (Start-Stop)

#### DOR\_NAV\_0P products with unknown acquisition station

Gauge  Segment (Start-Stop)

#### DOR\_NAV\_0P products with unknown processing center

Gauge Segment (Start-Stop)

DOR\_NAV\_0P products with wrong processing time

Gauge Segment (Start-Stop)

DOR\_NAV\_0P products with software version not equal to the current version

Gauge Segment (Start-Stop)

DOR\_NAV\_0P products with wrong sensing start

Gauge Segment (Start-Stop)

DOR\_NAV\_0P products with wrong sensing stop

Gauge Segment (Start-Stop)

DOR\_NAV\_0P products with wrong phase

Gauge Segment (Start-Stop)

DOR\_NAV\_0P products with wrong state vector time

Gauge Segment (Start-Stop)

DOR\_NAV\_0P products with wrong x\_position

Gauge Segment (Start-Stop)

DOR\_NAV\_0P products with wrong y\_position

Gauge Segment (Start-Stop)

DOR\_NAV\_0P products with wrong z\_position

Gauge Segment (Start-Stop)

DOR\_NAV\_0P products with wrong x\_velocity

Gauge Segment (Start-Stop)

DOR\_NAV\_0P products with wrong y\_velocity

Gauge Segment (Start-Stop)

DOR\_NAV\_0P products with wrong z\_velocity

Gauge Segment (Start-Stop)

DOR\_NAV\_0P products with unknown vector source

Gauge Segment (Start-Stop)

DOR\_NAV\_0P products with UTC to SBT time too far from sensing time

Gauge	Segment (Start-Stop)
Warning: Wrong UTC SBT time format. 11-FEB-2009 22:09:40.566715 Filename: DOR_NAV_0PNPDE20090212_010329_000044632076_00231_36357_7344.N1;	12-FEB-2009 01:03:29.287 12-FEB-2009 02:17:52.369
Warning: Wrong UTC SBT time format. 11-FEB-2009 23:56:07.567494 Filename: DOR_NAV_0PNPDE20090212_022311_000051012076_00232_36358_7345.N1;	12-FEB-2009 02:23:11.158 12-FEB-2009 03:48:11.823
Warning: Wrong UTC SBT time format. 11-FEB-2009 23:56:07.567494 Filename: DOR_NAV_0PNPDE20090212_035330_000060572076_00233_36359_7346.N1;	12-FEB-2009 03:53:30.620 12-FEB-2009 05:34:27.687

Warning: Wrong UTC SBT time format. 11-FEB-2009 23:56:07.567494 Filename: DOR_NAV_0PNPDE20090212_053946_000057382076_00234_36360_7347.N1;	12-FEB-2009 05:39:46.484 12-FEB-2009 07:15:24.731
Warning: Wrong UTC SBT time format. 11-FEB-2009 23:56:07.567494 Filename: DOR_NAV_0PNPDK20090212_072043_000035072076_00235_36361_9238.N1;	12-FEB-2009 07:20:43.524 12-FEB-2009 08:19:10.223
Warning: Wrong UTC SBT time format. 11-FEB-2009 23:56:07.567494 Filename: DOR_NAV_0PNPDK20090212_082429_000057382076_00236_36362_9239.N1;	12-FEB-2009 08:24:29.009 12-FEB-2009 10:00:07.232
Warning: Wrong UTC SBT time format. 12-FEB-2009 08:24:19.571141 Filename: DOR_NAV_0PNPDK20090212_100526_000057382076_00237_36363_9240.N1;	12-FEB-2009 10:05:26.025 12-FEB-2009 11:41:04.280
Warning: Wrong UTC SBT time format. 12-FEB-2009 10:03:56.571858 Filename: DOR_NAV_0PNPDK20090212_114623_000054192076_00238_36364_9241.N1;	12-FEB-2009 11:46:23.069 12-FEB-2009 13:16:42.538
Warning: Wrong UTC SBT time format. 12-FEB-2009 16:38:17.574703 Filename: DOR_NAV_0PNPDK20090212_181933_000054192076_00242_36368_9245.N1;	12-FEB-2009 18:19:33.614 12-FEB-2009 19:49:53.092

**DOR\_NAV\_0P products with satellite binary time out-of-range**

Gauge Segment (Start-Stop)

DOR\_NAV\_0P products with wrong clock step

Gauge Segment (Start-Stop)

DOR\_NAV\_0P products with leap utc set to blank

Gauge Segment (Start-Stop)

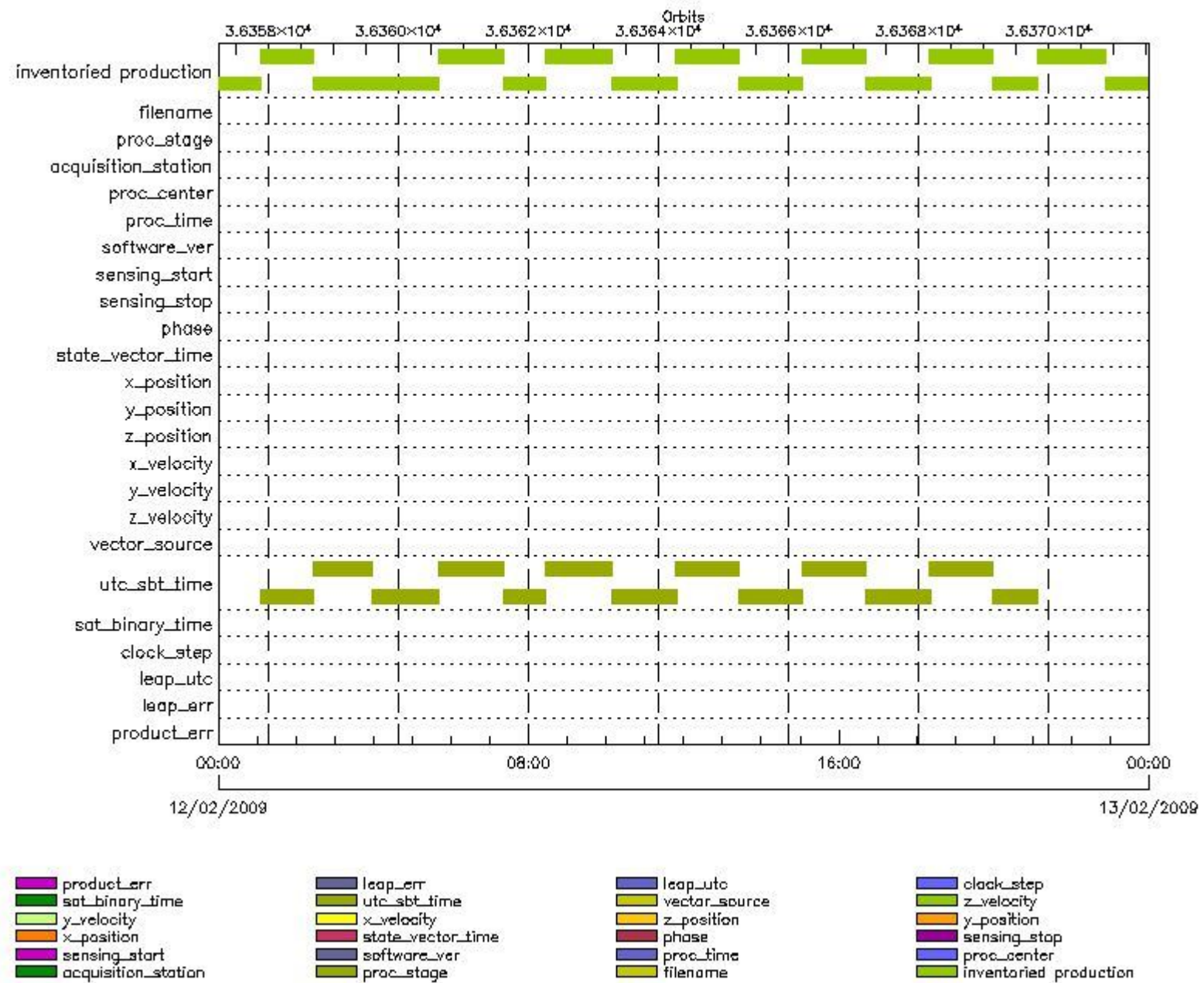
DOR\_NAV\_0P products with leap err set

Gauge Segment (Start-Stop)

DOR\_NAV\_0P products with product err set

Gauge Segment (Start-Stop)

**MPH Errors for MWR\_NL\_\_0P**



## MWR\_NL\_\_0P MPH checks

### MWR\_NL\_\_0P products with wrong filename

Gauge  Segment (Start-Stop)

### MWR\_NL\_\_0P products with unknown processing stage

Gauge  Segment (Start-Stop)

### MWR\_NL\_\_0P products with unknown acquisition station

Gauge  Segment (Start-Stop)

### MWR\_NL\_\_0P products with unknown processing center

Gauge  Segment (Start-Stop)

### MWR\_NL\_\_0P products with wrong processing time

Gauge Segment (Start-Stop)

MWR\_NL\_\_0P products with software version not equal to the current version

Gauge Segment (Start-Stop)

MWR\_NL\_\_0P products with wrong sensing start

Gauge Segment (Start-Stop)

MWR\_NL\_\_0P products with wrong sensing stop

Gauge Segment (Start-Stop)

MWR\_NL\_\_0P products with wrong phase

Gauge Segment (Start-Stop)

MWR\_NL\_\_0P products with wrong state vector time

Gauge Segment (Start-Stop)

MWR\_NL\_\_0P products with wrong x\_position

Gauge Segment (Start-Stop)

MWR\_NL\_\_0P products with wrong y\_position

Gauge Segment (Start-Stop)

MWR\_NL\_\_0P products with wrong z\_position

Gauge Segment (Start-Stop)

MWR\_NL\_\_0P products with wrong x\_velocity

Gauge Segment (Start-Stop)

MWR\_NL\_\_0P products with wrong y\_velocity

Gauge Segment (Start-Stop)

MWR\_NL\_\_0P products with wrong z\_velocity

Gauge Segment (Start-Stop)

MWR\_NL\_\_0P products with unknown vector source

Gauge Segment (Start-Stop)

MWR\_NL\_\_0P products with UTC to SBT time too far from sensing time

Gauge	Segment (Start-Stop)
Warning: Wrong UTC SBT time format. 11-FEB-2009 22:09:40.566715 Filename: MWR_NL__0PNPDE20090212_010508_000048962076_00231_36357_7784.N1;	12-FEB-2009 01:05:08.744 12-FEB-2009 02:26:44.877
Warning: Wrong UTC SBT time format. 11-FEB-2009 23:56:07.567494 Filename: MWR_NL__0PNPDE20090212_022644_000054722076_00232_36358_7785.N1;	12-FEB-2009 02:26:44.877 12-FEB-2009 03:57:57.022
Warning: Wrong UTC SBT time format. 11-FEB-2009 23:56:07.567494 Filename: MWR_NL__0PNPDE20090212_035821_000060962076_00233_36359_7786.N1;	12-FEB-2009 03:58:21.022 12-FEB-2009 05:39:57.187
Warning: Wrong UTC SBT time format. 11-FEB-2009 23:56:07.567494 Filename: MWR_NL__0PNPDE20090212_053957_000060722076_00234_36360_7787.N1;	12-FEB-2009 05:39:57.187 12-FEB-2009 07:21:09.356
Warning: Wrong UTC SBT time format. 11-FEB-2009 23:56:07.567494 Filename: MWR_NL__0PNPDK20090212_072109_000038642076_00235_36361_9840.N1;	12-FEB-2009 07:21:09.356 12-FEB-2009 08:25:33.454

Warning: Wrong UTC SBT time format. 11-FEB-2009 23:56:07.567494 Filename: MWR_NL__0PNPDK20090212_082509_000062402076_00236_36362_9841.N1;	12-FEB-2009 08:25:09.454 12-FEB-2009 10:09:09.627
Warning: Wrong UTC SBT time format. 12-FEB-2009 08:24:19.571141 Filename: MWR_NL__0PNPDK20090212_100821_000060242076_00237_36363_9842.N1;	12-FEB-2009 10:08:21.623 12-FEB-2009 11:48:45.791
Warning: Wrong UTC SBT time format. 12-FEB-2009 10:03:56.571858 Filename: MWR_NL__0PNPDK20090212_114757_000058562076_00238_36364_9843.N1;	12-FEB-2009 11:47:57.784 12-FEB-2009 13:25:33.940
Warning: Wrong UTC SBT time format. 12-FEB-2009 11:43:20.572575 Filename: MWR_NL__0PNPDK20090212_132533_000059042076_00239_36365_9844.N1;	12-FEB-2009 13:25:33.940 12-FEB-2009 15:03:58.101
Warning: Wrong UTC SBT time format. 12-FEB-2009 13:22:25.573289 Filename: MWR_NL__0PNPDK20090212_150334_000059282076_00240_36366_9845.N1;	12-FEB-2009 15:03:34.105 12-FEB-2009 16:42:22.266
Warning: Wrong UTC SBT time format. 12-FEB-2009 15:00:47.574005 Filename: MWR_NL__0PNPDK20090212_164222_000059282076_00241_36367_9846.N1;	12-FEB-2009 16:42:22.266 12-FEB-2009 18:21:10.423
Warning: Wrong UTC SBT time format. 12-FEB-2009 16:38:17.574703 Filename: MWR_NL__0PNPDK20090212_182022_000058802076_00242_36368_9847.N1;	12-FEB-2009 18:20:22.427 12-FEB-2009 19:58:22.584
Warning: Wrong UTC SBT time format. 12-FEB-2009 18:16:20.575407 Filename: MWR_NL__0PNPDE20090212_195758_000041762076_00243_36369_7788.N1;	12-FEB-2009 19:57:58.588 12-FEB-2009 21:07:34.698

**MWR\_NL\_\_0P products with satellite binary time out-of-range**

Gauge Segment (Start-Stop)

MWR\_NL\_\_0P products with wrong clock step

Gauge Segment (Start-Stop)

MWR\_NL\_\_0P products with leap utc set to blank

Gauge Segment (Start-Stop)

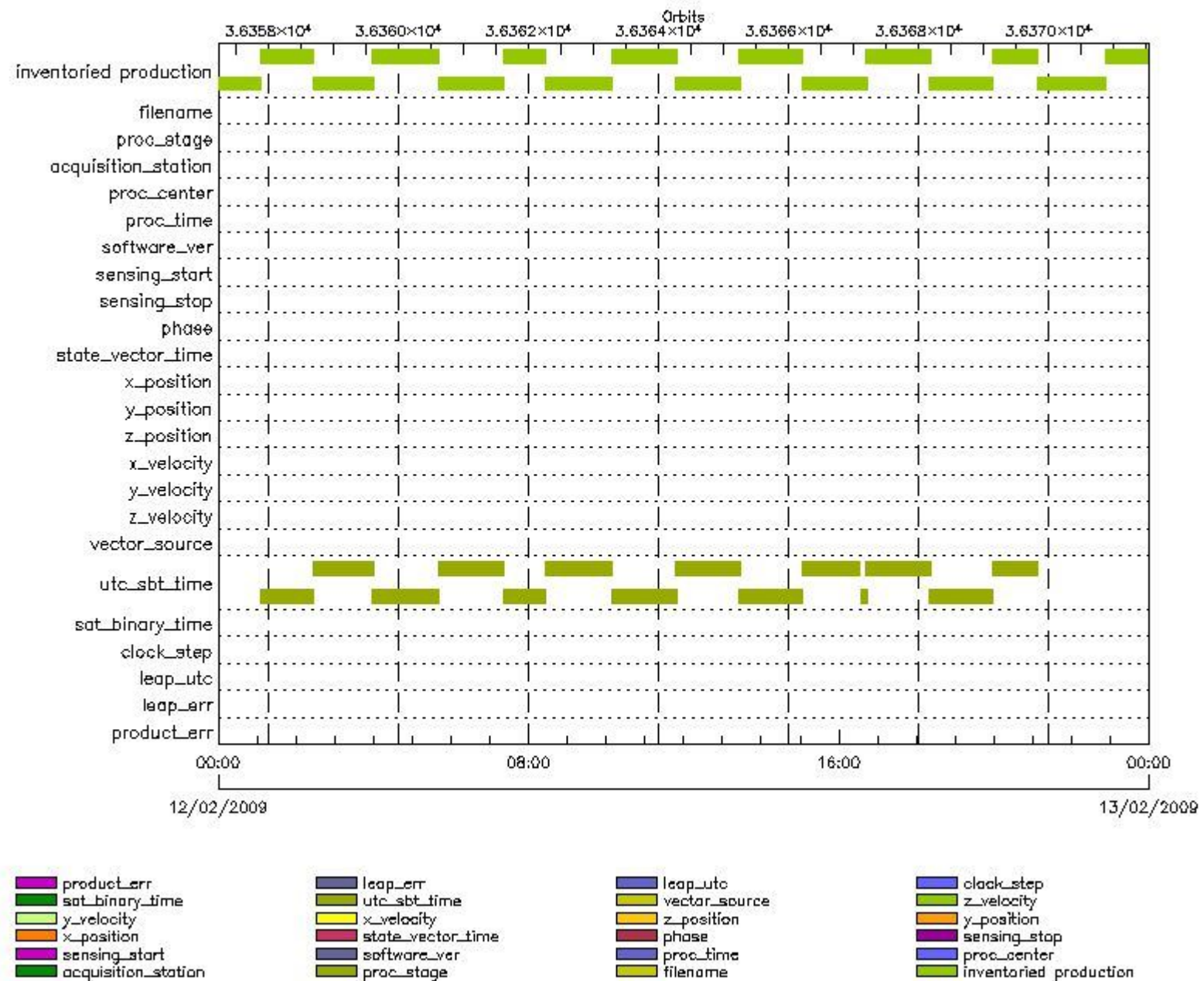
MWR\_NL\_\_0P products with leap err set

Gauge Segment (Start-Stop)

MWR\_NL\_\_0P products with product err set

Gauge Segment (Start-Stop)

**MPH Errors for RA2\_ME\_\_0P**



## RA2\_ME\_\_0P MPH checks

### RA2\_ME\_\_0P products with wrong filename

Gauge  Segment (Start-Stop)

### RA2\_ME\_\_0P products with unknown processing stage

Gauge  Segment (Start-Stop)

### RA2\_ME\_\_0P products with unknown acquisition station

Gauge  Segment (Start-Stop)

### RA2\_ME\_\_0P products with unknown processing center

Gauge  Segment (Start-Stop)

### RA2\_ME\_\_0P products with wrong processing time

Gauge Segment (Start-Stop)

RA2\_ME\_\_0P products with software version not equal to the current version

Gauge Segment (Start-Stop)

RA2\_ME\_\_0P products with wrong sensing start

Gauge Segment (Start-Stop)

RA2\_ME\_\_0P products with wrong sensing stop

Gauge Segment (Start-Stop)

RA2\_ME\_\_0P products with wrong phase

Gauge Segment (Start-Stop)

RA2\_ME\_\_0P products with wrong state vector time

Gauge Segment (Start-Stop)

RA2\_ME\_\_0P products with wrong x\_position

Gauge Segment (Start-Stop)

RA2\_ME\_\_0P products with wrong y\_position

Gauge Segment (Start-Stop)

RA2\_ME\_\_0P products with wrong z\_position

Gauge Segment (Start-Stop)

RA2\_ME\_\_0P products with wrong x\_velocity

Gauge Segment (Start-Stop)

RA2\_ME\_\_0P products with wrong y\_velocity

Gauge Segment (Start-Stop)

RA2\_ME\_\_0P products with wrong z\_velocity

Gauge Segment (Start-Stop)

RA2\_ME\_\_0P products with unknown vector source

Gauge Segment (Start-Stop)

RA2\_ME\_\_0P products with UTC to SBT time too far from sensing time

Gauge	Segment (Start-Stop)
Warning: Wrong UTC SBT time format. 11-FEB-2009 22:09:40.566715 Filename: RA2_ME__0PNPDE20090212_010518_000049392076_00231_36357_8427.N1;	12-FEB-2009 01:05:18.970 12-FEB-2009 02:27:38.446
Warning: Wrong UTC SBT time format. 11-FEB-2009 23:56:07.567494 Filename: RA2_ME__0PNPDE20090212_022707_000055142076_00232_36358_8428.N1;	12-FEB-2009 02:27:07.254 12-FEB-2009 03:59:01.554
Warning: Wrong UTC SBT time format. 11-FEB-2009 23:56:07.567494 Filename: RA2_ME__0PNPDE20090212_035830_000061332076_00233_36359_8429.N1;	12-FEB-2009 03:58:30.362 12-FEB-2009 05:40:42.932
Warning: Wrong UTC SBT time format. 11-FEB-2009 23:56:07.567494 Filename: RA2_ME__0PNPDE20090212_054011_000061142076_00234_36360_8430.N1;	12-FEB-2009 05:40:11.740 12-FEB-2009 07:22:05.372
Warning: Wrong UTC SBT time format. 11-FEB-2009 23:56:07.567494 Filename: RA2_ME__0PNPDK20090212_072124_000038992076_00235_36361_1625.N1;	12-FEB-2009 07:21:24.154 12-FEB-2009 08:26:23.154



Warning: Wrong UTC SBT time format. 11-FEB-2009 23:56:07.567494 Filename: RA2_ME__OPNPDK20090212_082525_000062732076_00236_36362_1626.N1;	12-FEB-2009 08:25:25.226 12-FEB-2009 10:09:58.160
Warning: Wrong UTC SBT time format. 12-FEB-2009 08:24:19.571141 Filename: RA2_ME__OPNPDK20090212_100824_000060852076_00237_36363_1627.N1;	12-FEB-2009 10:08:24.584 12-FEB-2009 11:49:49.252
Warning: Wrong UTC SBT time format. 12-FEB-2009 10:03:56.571858 Filename: RA2_ME__OPNPDK20090212_114815_000059082076_00238_36364_1628.N1;	12-FEB-2009 11:48:15.676 12-FEB-2009 13:26:43.218
Warning: Wrong UTC SBT time format. 12-FEB-2009 11:43:20.572575 Filename: RA2_ME__OPNPDK20090212_132545_000059402076_00239_36365_1630.N1;	12-FEB-2009 13:25:45.290 12-FEB-2009 15:04:45.137
Warning: Wrong UTC SBT time format. 12-FEB-2009 13:22:25.573289 Filename: RA2_ME__OPNPDK20090212_150349_000052312076_00240_36366_1631.N1;	12-FEB-2009 15:03:49.437 12-FEB-2009 16:31:00.781
Warning: Wrong UTC SBT time format. 12-FEB-2009 13:22:25.573289 Filename: RA2_ME__OPNPDK20090212_163508_000004892076_00241_36367_1632.N1;	12-FEB-2009 16:35:08.170 12-FEB-2009 16:43:17.216
Warning: Wrong UTC SBT time format. 12-FEB-2009 15:00:47.574005 Filename: RA2_ME__OPNPDK20090212_164233_000059742076_00241_36367_1633.N1;	12-FEB-2009 16:42:33.770 12-FEB-2009 18:22:08.152
Warning: Wrong UTC SBT time format. 12-FEB-2009 16:38:17.574703 Filename: RA2_ME__OPNPDK20090212_182041_000059122076_00242_36368_1634.N1;	12-FEB-2009 18:20:41.260 12-FEB-2009 19:59:13.258
Warning: Wrong UTC SBT time format. 12-FEB-2009 18:16:20.575407 Filename: RA2_ME__OPNPDE20090212_195810_000042092076_00243_36369_8431.N1;	12-FEB-2009 19:58:10.874 12-FEB-2009 21:08:19.566

**RA2\_ME\_\_0P products with satellite binary time out-of-range**

**Gauge Segment (Start-Stop)**

**RA2\_ME\_\_0P products with wrong clock step**

**Gauge Segment (Start-Stop)**

**RA2\_ME\_\_0P products with leap utc set to blank**

**Gauge Segment (Start-Stop)**

**RA2\_ME\_\_0P products with leap err set**

**Gauge Segment (Start-Stop)**

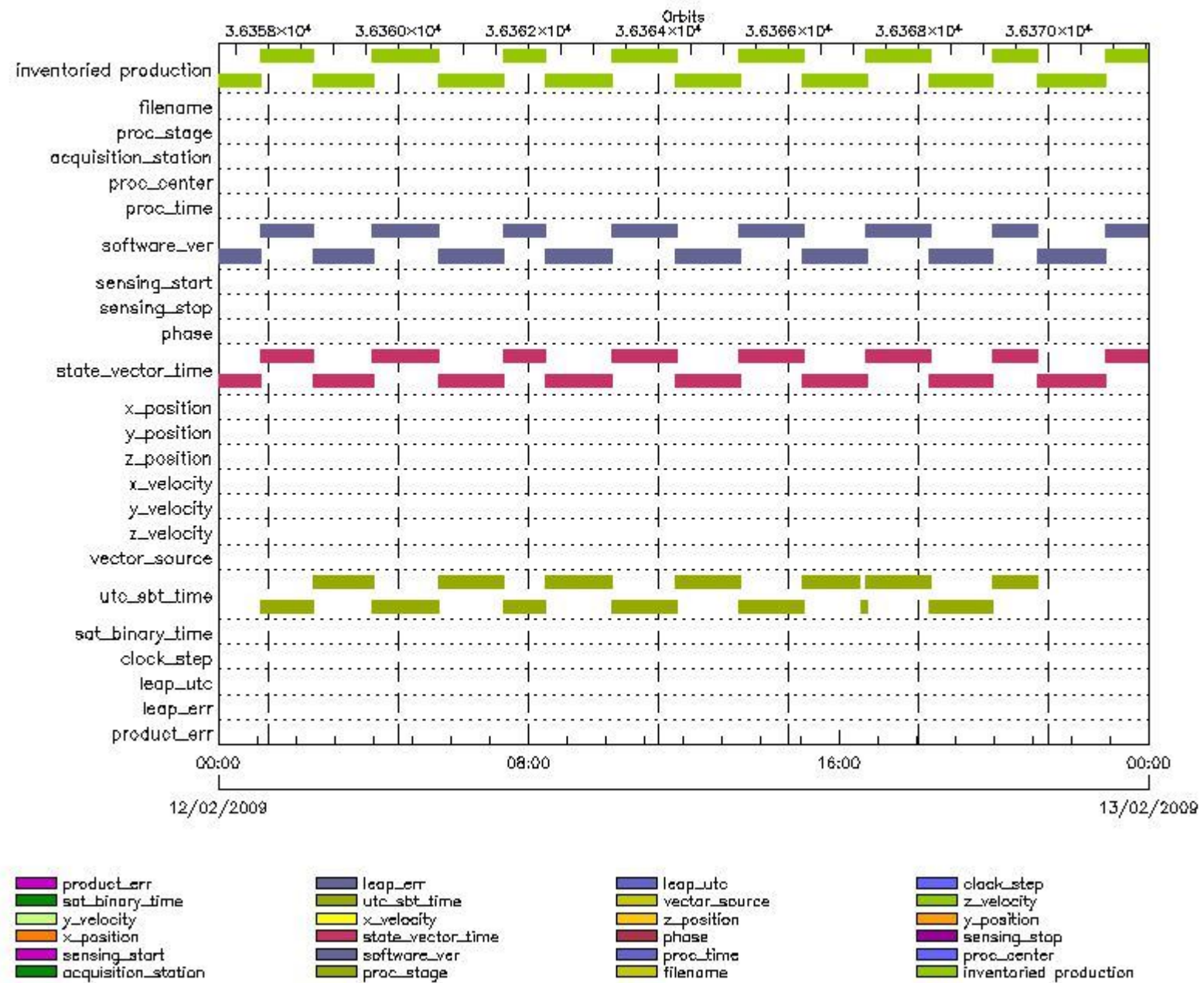
**RA2\_ME\_\_0P products with product err set**

**Gauge Segment (Start-Stop)**

---

## MPH checks (Level 1)

### MPH Errors for RA2\_MW\_\_1P



## RA2\_MW\_\_1P MPH checks

### RA2\_MW\_\_1P products with wrong filename

Gauge  Segment (Start-Stop)

### RA2\_MW\_\_1P products with unknown processing stage

Gauge  Segment (Start-Stop)

### RA2\_MW\_\_1P products with unknown acquisition station

Gauge  Segment (Start-Stop)

### RA2\_MW\_\_1P products with unknown processing center

Gauge  Segment (Start-Stop)

### RA2\_MW\_\_1P products with wrong processing time

**Gauge Segment (Start-Stop)**

**RA2\_MW\_\_1P products with software version not equal to the current version**

<b>Gauge</b>	<b>Segment (Start-Stop)</b>
Warning: Wrong Software ver. RA2/5.06 Filename: RA2_MW__1PNPDE20090211_232434_000061122076_00230_36356_3813.N1;	11-FEB-2009 23:24:34.432 12-FEB-2009 01:06:26.894
Warning: Wrong Software ver. RA2/5.06 Filename: RA2_MW__1PNPDE20090212_010518_000049412076_00231_36357_3937.N1;	12-FEB-2009 01:05:18.995 12-FEB-2009 02:27:39.530
Warning: Wrong Software ver. RA2/5.06 Filename: RA2_MW__1PNPDE20090212_022707_000055152076_00232_36358_4082.N1;	12-FEB-2009 02:27:07.279 12-FEB-2009 03:59:02.638
Warning: Wrong Software ver. RA2/5.06 Filename: RA2_MW__1PNPDE20090212_035830_000061342076_00233_36359_4258.N1;	12-FEB-2009 03:58:30.387 12-FEB-2009 05:40:44.016
Warning: Wrong Software ver. RA2/5.06 Filename: RA2_MW__1PNPDE20090212_054011_000061152076_00234_36360_4453.N1;	12-FEB-2009 05:40:11.765 12-FEB-2009 07:22:06.455
Warning: Wrong Software ver. RA2/5.06 Filename: RA2_MW__1PNPDK20090212_072124_000039002076_00235_36361_0868.N1;	12-FEB-2009 07:21:24.179 12-FEB-2009 08:26:24.237
Warning: Wrong Software ver. RA2/5.06 Filename: RA2_MW__1PNPDK20090212_082525_000062742076_00236_36362_0999.N1;	12-FEB-2009 08:25:25.251 12-FEB-2009 10:09:59.243
Warning: Wrong Software ver. RA2/5.06 Filename: RA2_MW__1PNPDK20090212_100824_000060862076_00237_36363_1121.N1;	12-FEB-2009 10:08:24.609 12-FEB-2009 11:49:50.335
Warning: Wrong Software ver. RA2/5.06 Filename: RA2_MW__1PNPDK20090212_114815_000059092076_00238_36364_1271.N1;	12-FEB-2009 11:48:15.701 12-FEB-2009 13:26:44.301
Warning: Wrong Software ver. RA2/5.06 Filename: RA2_MW__1PNPDK20090212_132545_000059412076_00239_36365_1402.N1;	12-FEB-2009 13:25:45.315 12-FEB-2009 15:04:46.221
Warning: Wrong Software ver. RA2/5.06 Filename: RA2_MW__1PNPDK20090212_150349_000052322076_00240_36366_1542.N1;	12-FEB-2009 15:03:49.463 12-FEB-2009 16:31:01.865
Warning: Wrong Software ver. RA2/5.06 Filename: RA2_MW__1PNPDK20090212_163508_000004902076_00241_36367_1545.N1;	12-FEB-2009 16:35:08.195 12-FEB-2009 16:43:18.300
Warning: Wrong Software ver. RA2/5.06 Filename: RA2_MW__1PNPDK20090212_164233_000059752076_00241_36367_1656.N1;	12-FEB-2009 16:42:33.795 12-FEB-2009 18:22:09.236
Warning: Wrong Software ver. RA2/5.06 Filename: RA2_MW__1PNPDK20090212_182041_000059132076_00242_36368_1779.N1;	12-FEB-2009 18:20:41.285 12-FEB-2009 19:59:14.342
Warning: Wrong Software ver. RA2/5.06 Filename: RA2_MW__1PNPDE20090212_195810_000042102076_00243_36369_4851.N1;	12-FEB-2009 19:58:10.899 12-FEB-2009 21:08:20.650
Warning: Wrong Software ver. RA2/5.06 Filename: RA2_MW__1PNPDE20090212_210723_000063732076_00243_36369_4996.N1;	12-FEB-2009 21:07:23.891 12-FEB-2009 22:53:37.029
Warning: Wrong Software ver. RA2/5.06 Filename: RA2_MW__1PNPDE20090212_225230_000061982076_00244_36370_5147.N1;	12-FEB-2009 22:52:30.245 13-FEB-2009 00:35:48.485

**RA2\_MW\_\_1P products with wrong sensing start**

**Gauge Segment (Start-Stop)**

**RA2\_MW\_\_1P products with wrong sensing stop**

**Gauge Segment (Start-Stop)**

**RA2\_MW\_\_1P products with wrong phase**

**Gauge Segment (Start-Stop)**

**RA2\_MW\_\_1P products with wrong state vector time**

Gauge	Segment (Start-Stop)
Warning: Not equal to FPO input. 11-FEB-2009 23:37:11.720173 Filename: RA2_MW__1PNPDE20090211_232434_000061122076_00230_36356_3813.N1;	11-FEB-2009 23:24:34.432 12-FEB-2009 01:06:26.894
Warning: Not equal to FPO input. 12-FEB-2009 01:17:47.596166 Filename: RA2_MW__1PNPDE20090212_010518_000049412076_00231_36357_3937.N1;	12-FEB-2009 01:05:18.995 12-FEB-2009 02:27:39.530
Warning: Not equal to FPO input. 12-FEB-2009 02:58:23.507054 Filename: RA2_MW__1PNPDE20090212_022707_000055152076_00232_36358_4082.N1;	12-FEB-2009 02:27:07.279 12-FEB-2009 03:59:02.638
Warning: Not equal to FPO input. 12-FEB-2009 04:38:59.521564 Filename: RA2_MW__1PNPDE20090212_035830_000061342076_00233_36359_4258.N1;	12-FEB-2009 03:58:30.387 12-FEB-2009 05:40:44.016
Warning: Not equal to FPO input. 12-FEB-2009 06:19:35.535369 Filename: RA2_MW__1PNPDE20090212_054011_000061152076_00234_36360_4453.N1;	12-FEB-2009 05:40:11.765 12-FEB-2009 07:22:06.455
Warning: Not equal to FPO input. 12-FEB-2009 08:00:11.492607 Filename: RA2_MW__1PNPDK20090212_072124_000039002076_00235_36361_0868.N1;	12-FEB-2009 07:21:24.179 12-FEB-2009 08:26:24.237
Warning: Not equal to FPO input. 12-FEB-2009 09:40:47.398295 Filename: RA2_MW__1PNPDK20090212_082525_000062742076_00236_36362_0999.N1;	12-FEB-2009 08:25:25.251 12-FEB-2009 10:09:59.243
Warning: Not equal to FPO input. 12-FEB-2009 11:21:23.269684 Filename: RA2_MW__1PNPDK20090212_100824_000060862076_00237_36363_1121.N1;	12-FEB-2009 10:08:24.609 12-FEB-2009 11:49:50.335
Warning: Not equal to FPO input. 12-FEB-2009 13:01:59.145718 Filename: RA2_MW__1PNPDK20090212_114815_000059092076_00238_36364_1271.N1;	12-FEB-2009 11:48:15.701 12-FEB-2009 13:26:44.301
Warning: Not equal to FPO input. 12-FEB-2009 13:01:58.829776 Filename: RA2_MW__1PNPDK20090212_132545_000059412076_00239_36365_1402.N1;	12-FEB-2009 13:25:45.315 12-FEB-2009 15:04:46.221
Warning: Not equal to FPO input. 12-FEB-2009 16:23:11.086021 Filename: RA2_MW__1PNPDK20090212_150349_000052322076_00240_36366_1542.N1;	12-FEB-2009 15:03:49.463 12-FEB-2009 16:31:01.865
Warning: Not equal to FPO input. 12-FEB-2009 16:23:11.086021 Filename: RA2_MW__1PNPDK20090212_163508_000004902076_00241_36367_1545.N1;	12-FEB-2009 16:35:08.195 12-FEB-2009 16:43:18.300
Warning: Not equal to FPO input. 12-FEB-2009 18:03:47.103461 Filename: RA2_MW__1PNPDK20090212_164233_000059752076_00241_36367_1656.N1;	12-FEB-2009 16:42:33.795 12-FEB-2009 18:22:09.236
Warning: Not equal to FPO input. 12-FEB-2009 19:44:23.088190 Filename: RA2_MW__1PNPDK20090212_182041_000059132076_00242_36368_1779.N1;	12-FEB-2009 18:20:41.285 12-FEB-2009 19:59:14.342
Warning: Not equal to FPO input. 12-FEB-2009 21:24:58.992753 Filename: RA2_MW__1PNPDE20090212_195810_000042102076_00243_36369_4851.N1;	12-FEB-2009 19:58:10.899 12-FEB-2009 21:08:20.650
Warning: Not equal to FPO input. 12-FEB-2009 21:24:58.991545 Filename: RA2_MW__1PNPDE20090212_210723_000063732076_00243_36369_4996.N1;	12-FEB-2009 21:07:23.891 12-FEB-2009 22:53:37.029
Warning: Not equal to FPO input. 12-FEB-2009 23:05:34.857909 Filename: RA2_MW__1PNPDE20090212_225230_000061982076_00244_36370_5147.N1;	12-FEB-2009 22:52:30.245 13-FEB-2009 00:35:48.485

**RA2\_MW\_\_1P products with wrong x\_position**

Gauge Segment (Start-Stop)

**RA2\_MW\_\_1P products with wrong y\_position**

Gauge Segment (Start-Stop)

**RA2\_MW\_\_1P products with wrong z\_position**

Gauge Segment (Start-Stop)

**RA2\_MW\_\_1P products with wrong x\_velocity**

Gauge Segment (Start-Stop)

**RA2\_MW\_\_1P products with wrong y\_velocity**

Gauge Segment (Start-Stop)

RA2\_MW\_\_1P products with wrong z\_velocity

Gauge Segment (Start-Stop)

RA2\_MW\_\_1P products with unknown vector source

Gauge Segment (Start-Stop)

RA2\_MW\_\_1P products with UTC to SBT time too far from sensing time

Gauge	Segment (Start-Stop)
Warning: Wrong UTC SBT time format. 11-FEB-2009 22:09:40.566715 Filename: RA2_MW__1PNPDE20090212_010518_000049412076_00231_36357_3937.N1;	12-FEB-2009 01:05:18.995 12-FEB-2009 02:27:39.530
Warning: Wrong UTC SBT time format. 11-FEB-2009 23:56:07.567494 Filename: RA2_MW__1PNPDE20090212_022707_000055152076_00232_36358_4082.N1;	12-FEB-2009 02:27:07.279 12-FEB-2009 03:59:02.638
Warning: Wrong UTC SBT time format. 11-FEB-2009 23:56:07.567494 Filename: RA2_MW__1PNPDE20090212_035830_000061342076_00233_36359_4258.N1;	12-FEB-2009 03:58:30.387 12-FEB-2009 05:40:44.016
Warning: Wrong UTC SBT time format. 11-FEB-2009 23:56:07.567494 Filename: RA2_MW__1PNPDE20090212_054011_000061152076_00234_36360_4453.N1;	12-FEB-2009 05:40:11.765 12-FEB-2009 07:22:06.455
Warning: Wrong UTC SBT time format. 11-FEB-2009 23:56:07.567494 Filename: RA2_MW__1PNPDK20090212_072124_000039002076_00235_36361_0868.N1;	12-FEB-2009 07:21:24.179 12-FEB-2009 08:26:24.237
Warning: Wrong UTC SBT time format. 11-FEB-2009 23:56:07.567494 Filename: RA2_MW__1PNPDK20090212_082525_000062742076_00236_36362_0999.N1;	12-FEB-2009 08:25:25.251 12-FEB-2009 10:09:59.243
Warning: Wrong UTC SBT time format. 12-FEB-2009 08:24:19.571141 Filename: RA2_MW__1PNPDK20090212_100824_000060862076_00237_36363_1121.N1;	12-FEB-2009 10:08:24.609 12-FEB-2009 11:49:50.335
Warning: Wrong UTC SBT time format. 12-FEB-2009 10:03:56.571858 Filename: RA2_MW__1PNPDK20090212_114815_000059092076_00238_36364_1271.N1;	12-FEB-2009 11:48:15.701 12-FEB-2009 13:26:44.301
Warning: Wrong UTC SBT time format. 12-FEB-2009 11:43:20.572575 Filename: RA2_MW__1PNPDK20090212_132545_000059412076_00239_36365_1402.N1;	12-FEB-2009 13:25:45.315 12-FEB-2009 15:04:46.221
Warning: Wrong UTC SBT time format. 12-FEB-2009 13:22:25.573289 Filename: RA2_MW__1PNPDK20090212_150349_000052322076_00240_36366_1542.N1;	12-FEB-2009 15:03:49.463 12-FEB-2009 16:31:01.865
Warning: Wrong UTC SBT time format. 12-FEB-2009 13:22:25.573289 Filename: RA2_MW__1PNPDK20090212_163508_000004902076_00241_36367_1545.N1;	12-FEB-2009 16:35:08.195 12-FEB-2009 16:43:18.300
Warning: Wrong UTC SBT time format. 12-FEB-2009 15:00:47.574005 Filename: RA2_MW__1PNPDK20090212_164233_000059752076_00241_36367_1656.N1;	12-FEB-2009 16:42:33.795 12-FEB-2009 18:22:09.236
Warning: Wrong UTC SBT time format. 12-FEB-2009 16:38:17.574703 Filename: RA2_MW__1PNPDK20090212_182041_000059132076_00242_36368_1779.N1;	12-FEB-2009 18:20:41.285 12-FEB-2009 19:59:14.342
Warning: Wrong UTC SBT time format. 12-FEB-2009 18:16:20.575407 Filename: RA2_MW__1PNPDE20090212_195810_000042102076_00243_36369_4851.N1;	12-FEB-2009 19:58:10.899 12-FEB-2009 21:08:20.650

RA2\_MW\_\_1P products with satellite binary time out-of-range

Gauge Segment (Start-Stop)

RA2\_MW\_\_1P products with wrong clock step

Gauge Segment (Start-Stop)

RA2\_MW\_\_1P products with leap utc set to blank

Gauge Segment (Start-Stop)


RA2\_MW\_\_1P products with leap err set

Gauge Segment (Start-Stop)  
RA2\_MW\_\_1P products with product err set

Gauge Segment (Start-Stop)

## MPH checks (Level 2)

### MPH Errors for RA2\_FGD\_2P



RA2\_FGD\_2P products with wrong filename

Gauge Segment (Start-Stop)

RA2\_FGD\_2P products with unknown processing stage

Gauge Segment (Start-Stop)

RA2\_FGD\_2P products with unknown acquisition station

Gauge Segment (Start-Stop)

RA2\_FGD\_2P products with unknown processing center

Gauge Segment (Start-Stop)

RA2\_FGD\_2P products with wrong processing time

Gauge Segment (Start-Stop)

RA2\_FGD\_2P products with software version not equal to the current version

Gauge	Segment (Start-Stop)
Warning: Wrong Software ver. RA2/5.06 Filename: RA2_FGD_2PNPDE20090211_232434_000061122076_00230_36356_3814.N1;	11-FEB-2009 23:24:34.432 12-FEB-2009 01:06:26.894
Warning: Wrong Software ver. RA2/5.06 Filename: RA2_FGD_2PNPDE20090212_010518_000049412076_00231_36357_3938.N1;	12-FEB-2009 01:05:18.995 12-FEB-2009 02:27:39.530
Warning: Wrong Software ver. RA2/5.06 Filename: RA2_FGD_2PNPDE20090212_022707_000055152076_00232_36358_4083.N1;	12-FEB-2009 02:27:07.279 12-FEB-2009 03:59:02.638
Warning: Wrong Software ver. RA2/5.06 Filename: RA2_FGD_2PNPDE20090212_035830_000061342076_00233_36359_4259.N1;	12-FEB-2009 03:58:30.387 12-FEB-2009 05:40:44.016
Warning: Wrong Software ver. RA2/5.06 Filename: RA2_FGD_2PNPDE20090212_054011_000061152076_00234_36360_4454.N1;	12-FEB-2009 05:40:11.765 12-FEB-2009 07:22:06.455
Warning: Wrong Software ver. RA2/5.06 Filename: RA2_FGD_2PNPDK20090212_072124_000039002076_00235_36361_0869.N1;	12-FEB-2009 07:21:24.179 12-FEB-2009 08:26:24.237
Warning: Wrong Software ver. RA2/5.06 Filename: RA2_FGD_2PNPDK20090212_082525_000062742076_00236_36362_1000.N1;	12-FEB-2009 08:25:25.251 12-FEB-2009 10:09:59.243
Warning: Wrong Software ver. RA2/5.06 Filename: RA2_FGD_2PNPDK20090212_100824_000060862076_00237_36363_1122.N1;	12-FEB-2009 10:08:24.609 12-FEB-2009 11:49:50.335
Warning: Wrong Software ver. RA2/5.06 Filename: RA2_FGD_2PNPDK20090212_114815_000059092076_00238_36364_1272.N1;	12-FEB-2009 11:48:15.701 12-FEB-2009 13:26:44.301
Warning: Wrong Software ver. RA2/5.06 Filename: RA2_FGD_2PNPDK20090212_132545_000059412076_00239_36365_1403.N1;	12-FEB-2009 13:25:45.315 12-FEB-2009 15:04:46.221
Warning: Wrong Software ver. RA2/5.06 Filename: RA2_FGD_2PNPDK20090212_150349_000052322076_00240_36366_1543.N1;	12-FEB-2009 15:03:49.463 12-FEB-2009 16:31:01.865
Warning: Wrong Software ver. RA2/5.06 Filename: RA2_FGD_2PNPDK20090212_163508_000004902076_00241_36367_1546.N1;	12-FEB-2009 16:35:08.195 12-FEB-2009 16:43:18.300
Warning: Wrong Software ver. RA2/5.06 Filename: RA2_FGD_2PNPDK20090212_164233_000059752076_00241_36367_1657.N1;	12-FEB-2009 16:42:33.795 12-FEB-2009 18:22:09.236
Warning: Wrong Software ver. RA2/5.06 Filename: RA2_FGD_2PNPDK20090212_182041_000059132076_00242_36368_1780.N1;	12-FEB-2009 18:20:41.285 12-FEB-2009 19:59:14.342

Warning: Wrong Software ver. RA2/5.06 Filename: RA2_FGD_2PNPDE20090212_195810_000042102076_00243_36369_4852.N1;	12-FEB-2009 19:58:10.899 12-FEB-2009 21:08:20.650
Warning: Wrong Software ver. RA2/5.06 Filename: RA2_FGD_2PNPDE20090212_210723_000063732076_00243_36369_4997.N1;	12-FEB-2009 21:07:23.891 12-FEB-2009 22:53:37.029
Warning: Wrong Software ver. RA2/5.06 Filename: RA2_FGD_2PNPDE20090212_225230_000061982076_00244_36370_5148.N1;	12-FEB-2009 22:52:30.245 13-FEB-2009 00:35:48.485

**RA2\_FGD\_2P products with wrong sensing start**

**Gauge Segment (Start-Stop)**

**RA2\_FGD\_2P products with wrong sensing stop**

**Gauge Segment (Start-Stop)**

**RA2\_FGD\_2P products with wrong phase**

**Gauge Segment (Start-Stop)**

**RA2\_FGD\_2P products with wrong state vector time**

<b>Gauge</b>	<b>Segment (Start-Stop)</b>
Warning: Not equal to FPO input. 11-FEB-2009 23:37:11.720173 Filename: RA2_FGD_2PNPDE20090211_232434_000061122076_00230_36356_3814.N1;	11-FEB-2009 23:24:34.432 12-FEB-2009 01:06:26.894
Warning: Not equal to FPO input. 12-FEB-2009 01:17:47.596166 Filename: RA2_FGD_2PNPDE20090212_010518_000049412076_00231_36357_3938.N1;	12-FEB-2009 01:05:18.995 12-FEB-2009 02:27:39.530
Warning: Not equal to FPO input. 12-FEB-2009 02:58:23.507054 Filename: RA2_FGD_2PNPDE20090212_022707_000055152076_00232_36358_4083.N1;	12-FEB-2009 02:27:07.279 12-FEB-2009 03:59:02.638
Warning: Not equal to FPO input. 12-FEB-2009 04:38:59.521564 Filename: RA2_FGD_2PNPDE20090212_035830_000061342076_00233_36359_4259.N1;	12-FEB-2009 03:58:30.387 12-FEB-2009 05:40:44.016
Warning: Not equal to FPO input. 12-FEB-2009 06:19:35.535369 Filename: RA2_FGD_2PNPDE20090212_054011_000061152076_00234_36360_4454.N1;	12-FEB-2009 05:40:11.765 12-FEB-2009 07:22:06.455
Warning: Not equal to FPO input. 12-FEB-2009 08:00:11.492607 Filename: RA2_FGD_2PNPDK20090212_072124_000039002076_00235_36361_0869.N1;	12-FEB-2009 07:21:24.179 12-FEB-2009 08:26:24.237
Warning: Not equal to FPO input. 12-FEB-2009 09:40:47.398295 Filename: RA2_FGD_2PNPDK20090212_082525_000062742076_00236_36362_1000.N1;	12-FEB-2009 08:25:25.251 12-FEB-2009 10:09:59.243
Warning: Not equal to FPO input. 12-FEB-2009 11:21:23.269684 Filename: RA2_FGD_2PNPDK20090212_100824_000060862076_00237_36363_1122.N1;	12-FEB-2009 10:08:24.609 12-FEB-2009 11:49:50.335
Warning: Not equal to FPO input. 12-FEB-2009 13:01:59.145718 Filename: RA2_FGD_2PNPDK20090212_114815_000059092076_00238_36364_1272.N1;	12-FEB-2009 11:48:15.701 12-FEB-2009 13:26:44.301
Warning: Not equal to FPO input. 12-FEB-2009 13:01:58.829776 Filename: RA2_FGD_2PNPDK20090212_132545_000059412076_00239_36365_1403.N1;	12-FEB-2009 13:25:45.315 12-FEB-2009 15:04:46.221
Warning: Not equal to FPO input. 12-FEB-2009 16:23:11.086021 Filename: RA2_FGD_2PNPDK20090212_150349_000052322076_00240_36366_1543.N1;	12-FEB-2009 15:03:49.463 12-FEB-2009 16:31:01.865
Warning: Not equal to FPO input. 12-FEB-2009 16:23:11.086021 Filename: RA2_FGD_2PNPDK20090212_163508_000004902076_00241_36367_1546.N1;	12-FEB-2009 16:35:08.195 12-FEB-2009 16:43:18.300
Warning: Not equal to FPO input. 12-FEB-2009 18:03:47.103461 Filename: RA2_FGD_2PNPDK20090212_164233_000059752076_00241_36367_1657.N1;	12-FEB-2009 16:42:33.795 12-FEB-2009 18:22:09.236
Warning: Not equal to FPO input. 12-FEB-2009 19:44:23.088190 Filename: RA2_FGD_2PNPDK20090212_182041_000059132076_00242_36368_1780.N1;	12-FEB-2009 18:20:41.285 12-FEB-2009 19:59:14.342
Warning: Not equal to FPO input. 12-FEB-2009 21:24:58.992753 Filename: RA2_FGD_2PNPDE20090212_195810_000042102076_00243_36369_4852.N1;	12-FEB-2009 19:58:10.899 12-FEB-2009 21:08:20.650



Warning: Not equal to FPO input. 12-FEB-2009 21:24:58.991545 Filename: RA2_FGD_2PNPDE20090212_210723_000063732076_00243_36369_4997.N1;	12-FEB-2009 21:07:23.891 12-FEB-2009 22:53:37.029
Warning: Not equal to FPO input. 12-FEB-2009 23:05:34.857909 Filename: RA2_FGD_2PNPDE20090212_225230_000061982076_00244_36370_5148.N1;	12-FEB-2009 22:52:30.245 13-FEB-2009 00:35:48.485

**RA2\_FGD\_2P products with wrong x\_position**

Gauge Segment (Start-Stop)

**RA2\_FGD\_2P products with wrong y\_position**

Gauge Segment (Start-Stop)

**RA2\_FGD\_2P products with wrong z\_position**

Gauge Segment (Start-Stop)

**RA2\_FGD\_2P products with wrong x\_velocity**

Gauge Segment (Start-Stop)

**RA2\_FGD\_2P products with wrong y\_velocity**

Gauge Segment (Start-Stop)

**RA2\_FGD\_2P products with wrong z\_velocity**

Gauge Segment (Start-Stop)

**RA2\_FGD\_2P products with unknown vector source**

Gauge Segment (Start-Stop)

**RA2\_FGD\_2P products with UTC to SBT time too far from sensing time**

Gauge	Segment (Start-Stop)
Warning: Wrong UTC SBT time format. 11-FEB-2009 22:09:40.566715 Filename: RA2_FGD_2PNPDE20090212_010518_000049412076_00231_36357_3938.N1;	12-FEB-2009 01:05:18.995 12-FEB-2009 02:27:39.530
Warning: Wrong UTC SBT time format. 11-FEB-2009 23:56:07.567494 Filename: RA2_FGD_2PNPDE20090212_022707_000055152076_00232_36358_4083.N1;	12-FEB-2009 02:27:07.279 12-FEB-2009 03:59:02.638
Warning: Wrong UTC SBT time format. 11-FEB-2009 23:56:07.567494 Filename: RA2_FGD_2PNPDE20090212_035830_000061342076_00233_36359_4259.N1;	12-FEB-2009 03:58:30.387 12-FEB-2009 05:40:44.016
Warning: Wrong UTC SBT time format. 11-FEB-2009 23:56:07.567494 Filename: RA2_FGD_2PNPDE20090212_054011_000061152076_00234_36360_4454.N1;	12-FEB-2009 05:40:11.765 12-FEB-2009 07:22:06.455
Warning: Wrong UTC SBT time format. 11-FEB-2009 23:56:07.567494 Filename: RA2_FGD_2PNPDK20090212_072124_000039002076_00235_36361_0869.N1;	12-FEB-2009 07:21:24.179 12-FEB-2009 08:26:24.237
Warning: Wrong UTC SBT time format. 11-FEB-2009 23:56:07.567494 Filename: RA2_FGD_2PNPDK20090212_082525_000062742076_00236_36362_1000.N1;	12-FEB-2009 08:25:25.251 12-FEB-2009 10:09:59.243
Warning: Wrong UTC SBT time format. 12-FEB-2009 08:24:19.571141 Filename: RA2_FGD_2PNPDK20090212_100824_000060862076_00237_36363_1122.N1;	12-FEB-2009 10:08:24.609 12-FEB-2009 11:49:50.335
Warning: Wrong UTC SBT time format. 12-FEB-2009 10:03:56.571858 Filename: RA2_FGD_2PNPDK20090212_114815_000059092076_00238_36364_1272.N1;	12-FEB-2009 11:48:15.701 12-FEB-2009 13:26:44.301
Warning: Wrong UTC SBT time format. 12-FEB-2009 11:43:20.572575 Filename: RA2_FGD_2PNPDK20090212_132545_000059412076_00239_36365_1403.N1;	12-FEB-2009 13:25:45.315 12-FEB-2009 15:04:46.221
Warning: Wrong UTC SBT time format. 12-FEB-2009 13:22:25.573289 Filename: RA2_FGD_2PNPDK20090212_150349_000052322076_00240_36366_1543.N1;	12-FEB-2009 15:03:49.463 12-FEB-2009 16:31:01.865

Warning: Wrong UTC SBT time format. 12-FEB-2009 13:22:25.573289 Filename: RA2_FGD_2PNPDK20090212_163508_000004902076_00241_36367_1546.N1;	12-FEB-2009 16:35:08.195 12-FEB-2009 16:43:18.300
Warning: Wrong UTC SBT time format. 12-FEB-2009 15:00:47.574005 Filename: RA2_FGD_2PNPDK20090212_164233_000059752076_00241_36367_1657.N1;	12-FEB-2009 16:42:33.795 12-FEB-2009 18:22:09.236
Warning: Wrong UTC SBT time format. 12-FEB-2009 16:38:17.574703 Filename: RA2_FGD_2PNPDK20090212_182041_000059132076_00242_36368_1780.N1;	12-FEB-2009 18:20:41.285 12-FEB-2009 19:59:14.342
Warning: Wrong UTC SBT time format. 12-FEB-2009 18:16:20.575407 Filename: RA2_FGD_2PNPDE20090212_195810_000042102076_00243_36369_4852.N1;	12-FEB-2009 19:58:10.899 12-FEB-2009 21:08:20.650

**RA2\_FGD\_2P products with satellite binary time out-of-range**

Gauge Segment (Start-Stop)

**RA2\_FGD\_2P products with wrong clock step**

Gauge Segment (Start-Stop)

**RA2\_FGD\_2P products with leap utc set to blank**

Gauge Segment (Start-Stop)

**RA2\_FGD\_2P products with leap err set**


Gauge Segment (Start-Stop)

**RA2\_FGD\_2P products with product err set**

Gauge	Segment (Start-Stop)
Warning: Product Error flag set. Filename: RA2_FGD_2PNPDE20090211_232434_000061122076_00230_36356_3814.N1;	11-FEB-2009 23:24:34.432 12-FEB-2009 01:06:26.894
Warning: Product Error flag set. Filename: RA2_FGD_2PNPDE20090212_010518_000049412076_00231_36357_3938.N1;	12-FEB-2009 01:05:18.995 12-FEB-2009 02:27:39.530
Warning: Product Error flag set. Filename: RA2_FGD_2PNPDE20090212_022707_000055152076_00232_36358_4083.N1;	12-FEB-2009 02:27:07.279 12-FEB-2009 03:59:02.638
Warning: Product Error flag set. Filename: RA2_FGD_2PNPDE20090212_035830_000061342076_00233_36359_4259.N1;	12-FEB-2009 03:58:30.387 12-FEB-2009 05:40:44.016
Warning: Product Error flag set. Filename: RA2_FGD_2PNPDE20090212_054011_000061152076_00234_36360_4454.N1;	12-FEB-2009 05:40:11.765 12-FEB-2009 07:22:06.455
Warning: Product Error flag set. Filename: RA2_FGD_2PNPDK20090212_072124_000039002076_00235_36361_0869.N1;	12-FEB-2009 07:21:24.179 12-FEB-2009 08:26:24.237
Warning: Product Error flag set. Filename: RA2_FGD_2PNPDK20090212_082525_000062742076_00236_36362_1000.N1;	12-FEB-2009 08:25:25.251 12-FEB-2009 10:09:59.243
Warning: Product Error flag set. Filename: RA2_FGD_2PNPDK20090212_100824_000060862076_00237_36363_1122.N1;	12-FEB-2009 10:08:24.609 12-FEB-2009 11:49:50.335
Warning: Product Error flag set. Filename: RA2_FGD_2PNPDK20090212_114815_000059092076_00238_36364_1272.N1;	12-FEB-2009 11:48:15.701 12-FEB-2009 13:26:44.301
Warning: Product Error flag set. Filename: RA2_FGD_2PNPDK20090212_132545_000059412076_00239_36365_1403.N1;	12-FEB-2009 13:25:45.315 12-FEB-2009 15:04:46.221
Warning: Product Error flag set. Filename: RA2_FGD_2PNPDK20090212_150349_000052322076_00240_36366_1543.N1;	12-FEB-2009 15:03:49.463 12-FEB-2009 16:31:01.865
Warning: Product Error flag set. Filename: RA2_FGD_2PNPDK20090212_163508_000004902076_00241_36367_1546.N1;	12-FEB-2009 16:35:08.195 12-FEB-2009 16:43:18.300
Warning: Product Error flag set. Filename: RA2_FGD_2PNPDK20090212_164233_000059752076_00241_36367_1657.N1;	12-FEB-2009 16:42:33.795 12-FEB-2009 18:22:09.236

Warning: Product Error flag set. Filename: RA2_FGD_2PNPDK20090212_182041_000059132076_00242_36368_1780.N1;	12-FEB-2009 18:20:41.285 12-FEB-2009 19:59:14.342
Warning: Product Error flag set. Filename: RA2_FGD_2PNPDE20090212_195810_000042102076_00243_36369_4852.N1;	12-FEB-2009 19:58:10.899 12-FEB-2009 21:08:20.650
Warning: Product Error flag set. Filename: RA2_FGD_2PNPDE20090212_210723_000063732076_00243_36369_4997.N1;	12-FEB-2009 21:07:23.891 12-FEB-2009 22:53:37.029
Warning: Product Error flag set. Filename: RA2_FGD_2PNPDE20090212_225230_000061982076_00244_36370_5148.N1;	12-FEB-2009 22:52:30.245 13-FEB-2009 00:35:48.485

### MPH Errors for RA2\_WWV\_2P



**RA2\_WWV\_2P products with wrong filename**

**Gauge Segment (Start-Stop)**

**RA2\_WWV\_2P products with unknown processing stage**

**Gauge Segment (Start-Stop)**

**RA2\_WWV\_2P products with unknown acquisition station**

**Gauge Segment (Start-Stop)**

**RA2\_WWV\_2P products with unknown processing center**

**Gauge Segment (Start-Stop)**

**RA2\_WWV\_2P products with wrong processing time**

**Gauge Segment (Start-Stop)**

**RA2\_WWV\_2P products with software version not equal to the current version**

<b>Gauge</b>	<b>Segment (Start-Stop)</b>
Warning: Wrong Software ver. RA2/5.06 Filename: RA2_WWV_2PNPDE20090211_232434_000061122076_00230_36356_3815.N1;	11-FEB-2009 23:24:34.432 12-FEB-2009 01:06:26.894
Warning: Wrong Software ver. RA2/5.06 Filename: RA2_WWV_2PNPDE20090212_010518_000049412076_00231_36357_3939.N1;	12-FEB-2009 01:05:18.995 12-FEB-2009 02:27:39.530
Warning: Wrong Software ver. RA2/5.06 Filename: RA2_WWV_2PNPDE20090212_022707_000055152076_00232_36358_4084.N1;	12-FEB-2009 02:27:07.279 12-FEB-2009 03:59:02.638
Warning: Wrong Software ver. RA2/5.06 Filename: RA2_WWV_2PNPDE20090212_035830_000061342076_00233_36359_4260.N1;	12-FEB-2009 03:58:30.387 12-FEB-2009 05:40:44.016
Warning: Wrong Software ver. RA2/5.06 Filename: RA2_WWV_2PNPDE20090212_054011_000061152076_00234_36360_4455.N1;	12-FEB-2009 05:40:11.765 12-FEB-2009 07:22:06.455
Warning: Wrong Software ver. RA2/5.06 Filename: RA2_WWV_2PNPDK20090212_072124_000039002076_00235_36361_0870.N1;	12-FEB-2009 07:21:24.179 12-FEB-2009 08:26:24.237
Warning: Wrong Software ver. RA2/5.06 Filename: RA2_WWV_2PNPDK20090212_082525_000062742076_00236_36362_1001.N1;	12-FEB-2009 08:25:25.251 12-FEB-2009 10:09:59.243
Warning: Wrong Software ver. RA2/5.06 Filename: RA2_WWV_2PNPDK20090212_100824_000060862076_00237_36363_1123.N1;	12-FEB-2009 10:08:24.609 12-FEB-2009 11:49:50.335
Warning: Wrong Software ver. RA2/5.06 Filename: RA2_WWV_2PNPDK20090212_114815_000059092076_00238_36364_1273.N1;	12-FEB-2009 11:48:15.701 12-FEB-2009 13:26:44.301
Warning: Wrong Software ver. RA2/5.06 Filename: RA2_WWV_2PNPDK20090212_132545_000059412076_00239_36365_1404.N1;	12-FEB-2009 13:25:45.315 12-FEB-2009 15:04:46.221
Warning: Wrong Software ver. RA2/5.06 Filename: RA2_WWV_2PNPDK20090212_150349_000052322076_00240_36366_1544.N1;	12-FEB-2009 15:03:49.463 12-FEB-2009 16:31:01.865
Warning: Wrong Software ver. RA2/5.06 Filename: RA2_WWV_2PNPDK20090212_163508_000004902076_00241_36367_1547.N1;	12-FEB-2009 16:35:08.195 12-FEB-2009 16:43:18.300
Warning: Wrong Software ver. RA2/5.06 Filename: RA2_WWV_2PNPDK20090212_164233_000059752076_00241_36367_1658.N1;	12-FEB-2009 16:42:33.795 12-FEB-2009 18:22:09.236
Warning: Wrong Software ver. RA2/5.06 Filename: RA2_WWV_2PNPDK20090212_182041_000059132076_00242_36368_1781.N1;	12-FEB-2009 18:20:41.285 12-FEB-2009 19:59:14.342
Warning: Wrong Software ver. RA2/5.06 Filename: RA2_WWV_2PNPDE20090212_195810_000042102076_00243_36369_4853.N1;	12-FEB-2009 19:58:10.899 12-FEB-2009 21:08:20.650

Warning: Wrong Software ver. RA2/5.06 Filename: RA2_WWV_2PNPDE20090212_210723_000063732076_00243_36369_4998.N1;	12-FEB-2009 21:07:23.891 12-FEB-2009 22:53:37.029
Warning: Wrong Software ver. RA2/5.06 Filename: RA2_WWV_2PNPDE20090212_225230_000061982076_00244_36370_5149.N1;	12-FEB-2009 22:52:30.245 13-FEB-2009 00:35:48.485

**RA2\_WWV\_2P products with wrong sensing start**

Gauge Segment (Start-Stop)

**RA2\_WWV\_2P products with wrong sensing stop**

Gauge Segment (Start-Stop)

**RA2\_WWV\_2P products with wrong phase**

Gauge Segment (Start-Stop)

**RA2\_WWV\_2P products with wrong state vector time**

Gauge	Segment (Start-Stop)
Warning: Not equal to FPO input. 11-FEB-2009 23:37:11.720173 Filename: RA2_WWV_2PNPDE20090211_232434_000061122076_00230_36356_3815.N1;	11-FEB-2009 23:24:34.432 12-FEB-2009 01:06:26.894
Warning: Not equal to FPO input. 12-FEB-2009 01:17:47.596166 Filename: RA2_WWV_2PNPDE20090212_010518_000049412076_00231_36357_3939.N1;	12-FEB-2009 01:05:18.995 12-FEB-2009 02:27:39.530
Warning: Not equal to FPO input. 12-FEB-2009 02:58:23.507054 Filename: RA2_WWV_2PNPDE20090212_022707_000055152076_00232_36358_4084.N1;	12-FEB-2009 02:27:07.279 12-FEB-2009 03:59:02.638
Warning: Not equal to FPO input. 12-FEB-2009 04:38:59.521564 Filename: RA2_WWV_2PNPDE20090212_035830_000061342076_00233_36359_4260.N1;	12-FEB-2009 03:58:30.387 12-FEB-2009 05:40:44.016
Warning: Not equal to FPO input. 12-FEB-2009 06:19:35.535369 Filename: RA2_WWV_2PNPDE20090212_054011_000061152076_00234_36360_4455.N1;	12-FEB-2009 05:40:11.765 12-FEB-2009 07:22:06.455
Warning: Not equal to FPO input. 12-FEB-2009 08:00:11.492607 Filename: RA2_WWV_2PNPDK20090212_072124_000039002076_00235_36361_0870.N1;	12-FEB-2009 07:21:24.179 12-FEB-2009 08:26:24.237
Warning: Not equal to FPO input. 12-FEB-2009 09:40:47.398295 Filename: RA2_WWV_2PNPDK20090212_082525_000062742076_00236_36362_1001.N1;	12-FEB-2009 08:25:25.251 12-FEB-2009 10:09:59.243
Warning: Not equal to FPO input. 12-FEB-2009 11:21:23.269684 Filename: RA2_WWV_2PNPDK20090212_100824_000060862076_00237_36363_1123.N1;	12-FEB-2009 10:08:24.609 12-FEB-2009 11:49:50.335
Warning: Not equal to FPO input. 12-FEB-2009 13:01:59.145718 Filename: RA2_WWV_2PNPDK20090212_114815_000059092076_00238_36364_1273.N1;	12-FEB-2009 11:48:15.701 12-FEB-2009 13:26:44.301
Warning: Not equal to FPO input. 12-FEB-2009 13:01:58.829776 Filename: RA2_WWV_2PNPDK20090212_132545_000059412076_00239_36365_1404.N1;	12-FEB-2009 13:25:45.315 12-FEB-2009 15:04:46.221
Warning: Not equal to FPO input. 12-FEB-2009 16:23:11.086021 Filename: RA2_WWV_2PNPDK20090212_150349_000052322076_00240_36366_1544.N1;	12-FEB-2009 15:03:49.463 12-FEB-2009 16:31:01.865
Warning: Not equal to FPO input. 12-FEB-2009 16:23:11.086021 Filename: RA2_WWV_2PNPDK20090212_163508_000004902076_00241_36367_1547.N1;	12-FEB-2009 16:35:08.195 12-FEB-2009 16:43:18.300
Warning: Not equal to FPO input. 12-FEB-2009 18:03:47.103461 Filename: RA2_WWV_2PNPDK20090212_164233_000059752076_00241_36367_1658.N1;	12-FEB-2009 16:42:33.795 12-FEB-2009 18:22:09.236
Warning: Not equal to FPO input. 12-FEB-2009 19:44:23.088190 Filename: RA2_WWV_2PNPDK20090212_182041_000059132076_00242_36368_1781.N1;	12-FEB-2009 18:20:41.285 12-FEB-2009 19:59:14.342
Warning: Not equal to FPO input. 12-FEB-2009 21:24:58.992753 Filename: RA2_WWV_2PNPDE20090212_195810_000042102076_00243_36369_4853.N1;	12-FEB-2009 19:58:10.899 12-FEB-2009 21:08:20.650
Warning: Not equal to FPO input. 12-FEB-2009 21:24:58.991545 Filename: RA2_WWV_2PNPDE20090212_210723_000063732076_00243_36369_4998.N1;	12-FEB-2009 21:07:23.891 12-FEB-2009 22:53:37.029

Warning: Not equal to FPO input. 12-FEB-2009 23:05:34.857909 Filename: RA2_WWV_2PNPDE20090212_225230_000061982076_00244_36370_5149.N1;	12-FEB-2009 22:52:30.245 13-FEB-2009 00:35:48.485
---	--

**RA2\_WWV\_2P products with wrong x\_position**

**Gauge Segment (Start-Stop)**

**RA2\_WWV\_2P products with wrong y\_position**

**Gauge Segment (Start-Stop)**

**RA2\_WWV\_2P products with wrong z\_position**

**Gauge Segment (Start-Stop)**

**RA2\_WWV\_2P products with wrong x\_velocity**

**Gauge Segment (Start-Stop)**

**RA2\_WWV\_2P products with wrong y\_velocity**

**Gauge Segment (Start-Stop)**

**RA2\_WWV\_2P products with wrong z\_velocity**

**Gauge Segment (Start-Stop)**

**RA2\_WWV\_2P products with unknown vector source**

**Gauge Segment (Start-Stop)**

**RA2\_WWV\_2P products with UTC to SBT time too far from sensing time**

<b>Gauge</b>	<b>Segment (Start-Stop)</b>
Warning: Wrong UTC SBT time format. 11-FEB-2009 22:09:40.566715 Filename: RA2_WWV_2PNPDE20090212_010518_000049412076_00231_36357_3939.N1;	12-FEB-2009 01:05:18.995 12-FEB-2009 02:27:39.530
Warning: Wrong UTC SBT time format. 11-FEB-2009 23:56:07.567494 Filename: RA2_WWV_2PNPDE20090212_022707_000055152076_00232_36358_4084.N1;	12-FEB-2009 02:27:07.279 12-FEB-2009 03:59:02.638
Warning: Wrong UTC SBT time format. 11-FEB-2009 23:56:07.567494 Filename: RA2_WWV_2PNPDE20090212_035830_000061342076_00233_36359_4260.N1;	12-FEB-2009 03:58:30.387 12-FEB-2009 05:40:44.016
Warning: Wrong UTC SBT time format. 11-FEB-2009 23:56:07.567494 Filename: RA2_WWV_2PNPDE20090212_054011_000061152076_00234_36360_4455.N1;	12-FEB-2009 05:40:11.765 12-FEB-2009 07:22:06.455
Warning: Wrong UTC SBT time format. 11-FEB-2009 23:56:07.567494 Filename: RA2_WWV_2PNPDK20090212_072124_000039002076_00235_36361_0870.N1;	12-FEB-2009 07:21:24.179 12-FEB-2009 08:26:24.237
Warning: Wrong UTC SBT time format. 11-FEB-2009 23:56:07.567494 Filename: RA2_WWV_2PNPDK20090212_082525_000062742076_00236_36362_1001.N1;	12-FEB-2009 08:25:25.251 12-FEB-2009 10:09:59.243
Warning: Wrong UTC SBT time format. 12-FEB-2009 08:24:19.571141 Filename: RA2_WWV_2PNPDK20090212_100824_000060862076_00237_36363_1123.N1;	12-FEB-2009 10:08:24.609 12-FEB-2009 11:49:50.335
Warning: Wrong UTC SBT time format. 12-FEB-2009 10:03:56.571858 Filename: RA2_WWV_2PNPDK20090212_114815_000059092076_00238_36364_1273.N1;	12-FEB-2009 11:48:15.701 12-FEB-2009 13:26:44.301
Warning: Wrong UTC SBT time format. 12-FEB-2009 11:43:20.572575 Filename: RA2_WWV_2PNPDK20090212_132545_000059412076_00239_36365_1404.N1;	12-FEB-2009 13:25:45.315 12-FEB-2009 15:04:46.221
Warning: Wrong UTC SBT time format. 12-FEB-2009 13:22:25.573289 Filename: RA2_WWV_2PNPDK20090212_150349_000052322076_00240_36366_1544.N1;	12-FEB-2009 15:03:49.463 12-FEB-2009 16:31:01.865
Warning: Wrong UTC SBT time format. 12-FEB-2009 13:22:25.573289 Filename: RA2_WWV_2PNPDK20090212_163508_00004902076_00241_36367_1547.N1;	12-FEB-2009 16:35:08.195 12-FEB-2009 16:43:18.300

Warning: Wrong UTC SBT time format. 12-FEB-2009 15:00:47.574005 Filename: RA2_WWV_2PNPDK20090212_164233_000059752076_00241_36367_1658.N1;	12-FEB-2009 16:42:33.795 12-FEB-2009 18:22:09.236
Warning: Wrong UTC SBT time format. 12-FEB-2009 16:38:17.574703 Filename: RA2_WWV_2PNPDK20090212_182041_000059132076_00242_36368_1781.N1;	12-FEB-2009 18:20:41.285 12-FEB-2009 19:59:14.342
Warning: Wrong UTC SBT time format. 12-FEB-2009 18:16:20.575407 Filename: RA2_WWV_2PNPDE20090212_195810_000042102076_00243_36369_4853.N1;	12-FEB-2009 19:58:10.899 12-FEB-2009 21:08:20.650

**RA2\_WWV\_2P products with satellite binary time out-of-range**

Gauge Segment (Start-Stop)

**RA2\_WWV\_2P products with wrong clock step**

Gauge Segment (Start-Stop)

**RA2\_WWV\_2P products with leap utc set to blank**

Gauge Segment (Start-Stop)

**RA2\_WWV\_2P products with leap err set**

Gauge Segment (Start-Stop)

**RA2\_WWV\_2P products with product err set**

Gauge	Segment (Start-Stop)
Warning: Product Error flag set. Filename: RA2_WWV_2PNPDE20090211_232434_000061122076_00230_36356_3815.N1;	11-FEB-2009 23:24:34.432 12-FEB-2009 01:06:26.894
Warning: Product Error flag set. Filename: RA2_WWV_2PNPDE20090212_010518_000049412076_00231_36357_3939.N1;	12-FEB-2009 01:05:18.995 12-FEB-2009 02:27:39.530
Warning: Product Error flag set. Filename: RA2_WWV_2PNPDE20090212_022707_000055152076_00232_36358_4084.N1;	12-FEB-2009 02:27:07.279 12-FEB-2009 03:59:02.638
Warning: Product Error flag set. Filename: RA2_WWV_2PNPDE20090212_035830_000061342076_00233_36359_4260.N1;	12-FEB-2009 03:58:30.387 12-FEB-2009 05:40:44.016
Warning: Product Error flag set. Filename: RA2_WWV_2PNPDE20090212_054011_000061152076_00234_36360_4455.N1;	12-FEB-2009 05:40:11.765 12-FEB-2009 07:22:06.455
Warning: Product Error flag set. Filename: RA2_WWV_2PNPDK20090212_072124_000039002076_00235_36361_0870.N1;	12-FEB-2009 07:21:24.179 12-FEB-2009 08:26:24.237
Warning: Product Error flag set. Filename: RA2_WWV_2PNPDK20090212_082525_000062742076_00236_36362_1001.N1;	12-FEB-2009 08:25:25.251 12-FEB-2009 10:09:59.243
Warning: Product Error flag set. Filename: RA2_WWV_2PNPDK20090212_100824_000060862076_00237_36363_1123.N1;	12-FEB-2009 10:08:24.609 12-FEB-2009 11:49:50.335
Warning: Product Error flag set. Filename: RA2_WWV_2PNPDK20090212_114815_000059092076_00238_36364_1273.N1;	12-FEB-2009 11:48:15.701 12-FEB-2009 13:26:44.301
Warning: Product Error flag set. Filename: RA2_WWV_2PNPDK20090212_132545_000059412076_00239_36365_1404.N1;	12-FEB-2009 13:25:45.315 12-FEB-2009 15:04:46.221
Warning: Product Error flag set. Filename: RA2_WWV_2PNPDK20090212_150349_000052322076_00240_36366_1544.N1;	12-FEB-2009 15:03:49.463 12-FEB-2009 16:31:01.865
Warning: Product Error flag set. Filename: RA2_WWV_2PNPDK20090212_163508_000004902076_00241_36367_1547.N1;	12-FEB-2009 16:35:08.195 12-FEB-2009 16:43:18.300
Warning: Product Error flag set. Filename: RA2_WWV_2PNPDK20090212_164233_000059752076_00241_36367_1658.N1;	12-FEB-2009 16:42:33.795 12-FEB-2009 18:22:09.236
Warning: Product Error flag set. Filename: RA2_WWV_2PNPDK20090212_182041_000059132076_00242_36368_1781.N1;	12-FEB-2009 18:20:41.285 12-FEB-2009 19:59:14.342

Warning: Product Error flag set. Filename: RA2_WWV_2PNPDE20090212_195810_000042102076_00243_36369_4853.N1;	12-FEB-2009 19:58:10.899 12-FEB-2009 21:08:20.650
Warning: Product Error flag set. Filename: RA2_WWV_2PNPDE20090212_210723_000063732076_00243_36369_4998.N1;	12-FEB-2009 21:07:23.891 12-FEB-2009 22:53:37.029
Warning: Product Error flag set. Filename: RA2_WWV_2PNPDE20090212_225230_000061982076_00244_36370_5149.N1;	12-FEB-2009 22:52:30.245 13-FEB-2009 00:35:48.485

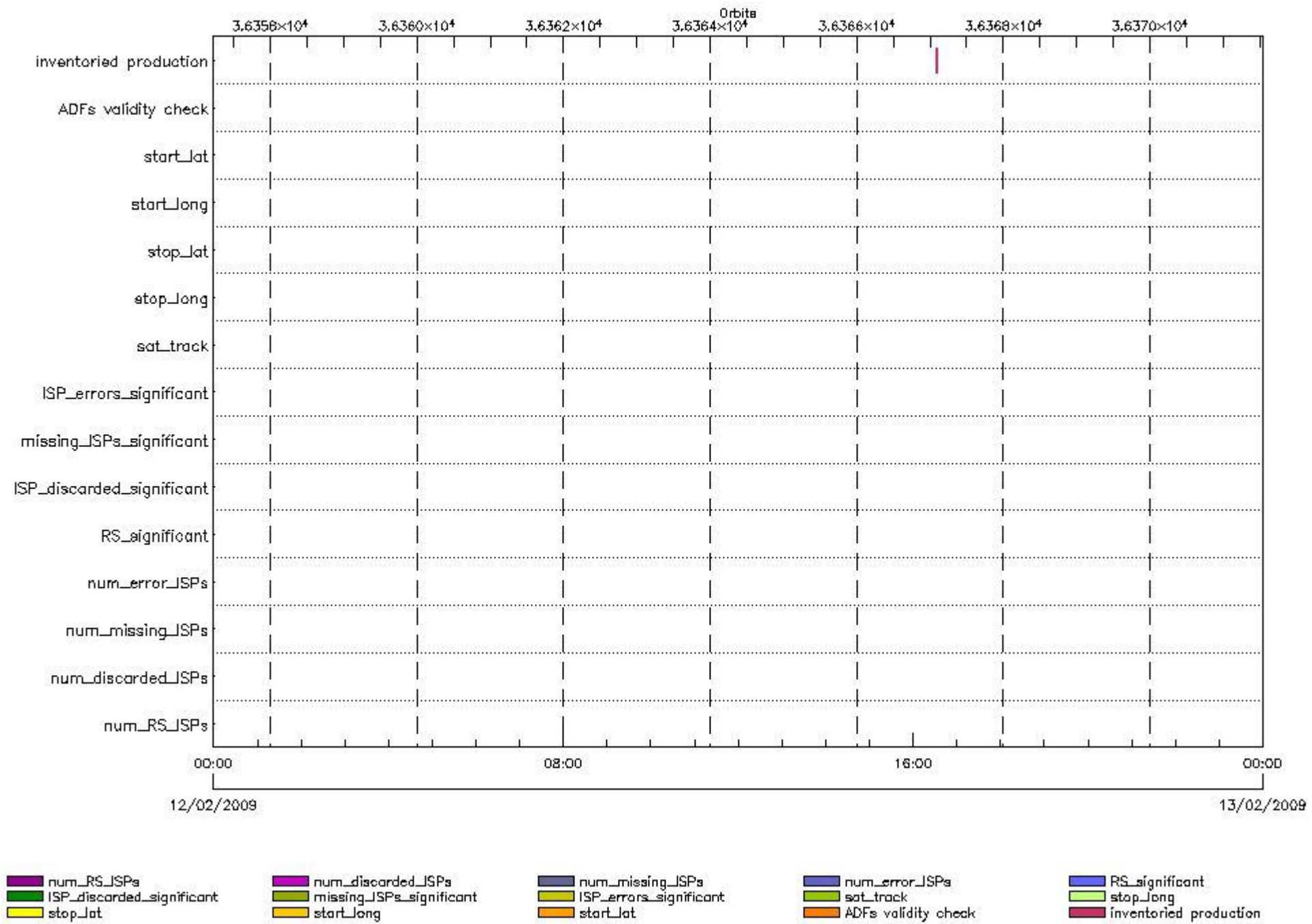
---

## SPH checks

RA2\_CAL\_0P SPH checks

SPH fields with errors





**RA2\_CAL\_0P products using a wrong ADF (sensing not included in validity)**

Gauge Segment (Start-Stop) Explicit Reference

**RA2\_CAL\_0P products with start\_lat out of range**

Gauge Value Segment (Start-Stop) Explicit Reference

**RA2\_CAL\_0P products with start\_long out of range**

Gauge Value Segment (Start-Stop) Explicit Reference

RA2\_CAL\_0P products with stop\_lat out of range

Gauge Value Segment (Start-Stop) Explicit Reference

RA2\_CAL\_0P products with stop\_long out of range

Gauge Value Segment (Start-Stop) Explicit Reference

RA2\_CAL\_0P products with sat\_track out of range

Gauge Value Segment (Start-Stop) Explicit Reference

Percentage of RA2\_CAL\_0P products with ISP\_errors\_significant set to 1

Gauge Value Segment (Start-Stop)

RA2\_CAL\_0P products with num\_error\_ISPs out of range

Gauge Value Segment (Start-Stop) Explicit Reference

Statistics for RA2\_CAL\_0P products with num\_error\_ISPs out of range

Gauge Statistics Segment (Start-Stop)

Percentage of RA2\_CAL\_0P products with missing\_ISPs\_significant set to 1

Gauge Value Segment (Start-Stop)

RA2\_CAL\_0P products with num\_missing\_ISPs out of range

Gauge Value Segment (Start-Stop) Explicit Reference

Statistics for RA2\_CAL\_0P products with num\_missing\_ISPs out of range

Gauge Statistics Segment (Start-Stop)

Percentage of RA2\_CAL\_0P products with ISP\_discarded\_significant set to 1

Gauge Value Segment (Start-Stop)

RA2\_CAL\_0P products with num\_discarded\_ISPs out of range

Gauge	Value	Segment (Start-Stop)	Explicit Reference
-------	-------	----------------------	--------------------

Statistics for RA2\_CAL\_0P products with num\_discarded\_ISPs out of range

Gauge	Statistics	Segment (Start-Stop)
-------	------------	----------------------

Percentage of RA2\_CAL\_0P products with RS\_significant set to 1

Gauge	Value	Segment (Start-Stop)
-------	-------	----------------------

RA2\_CAL\_0P products with num\_RS\_ISPs out of range

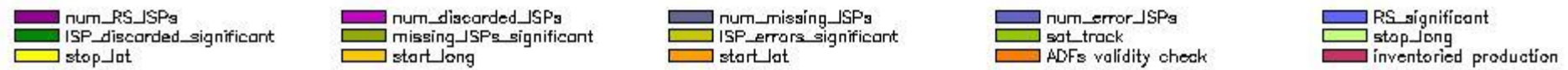
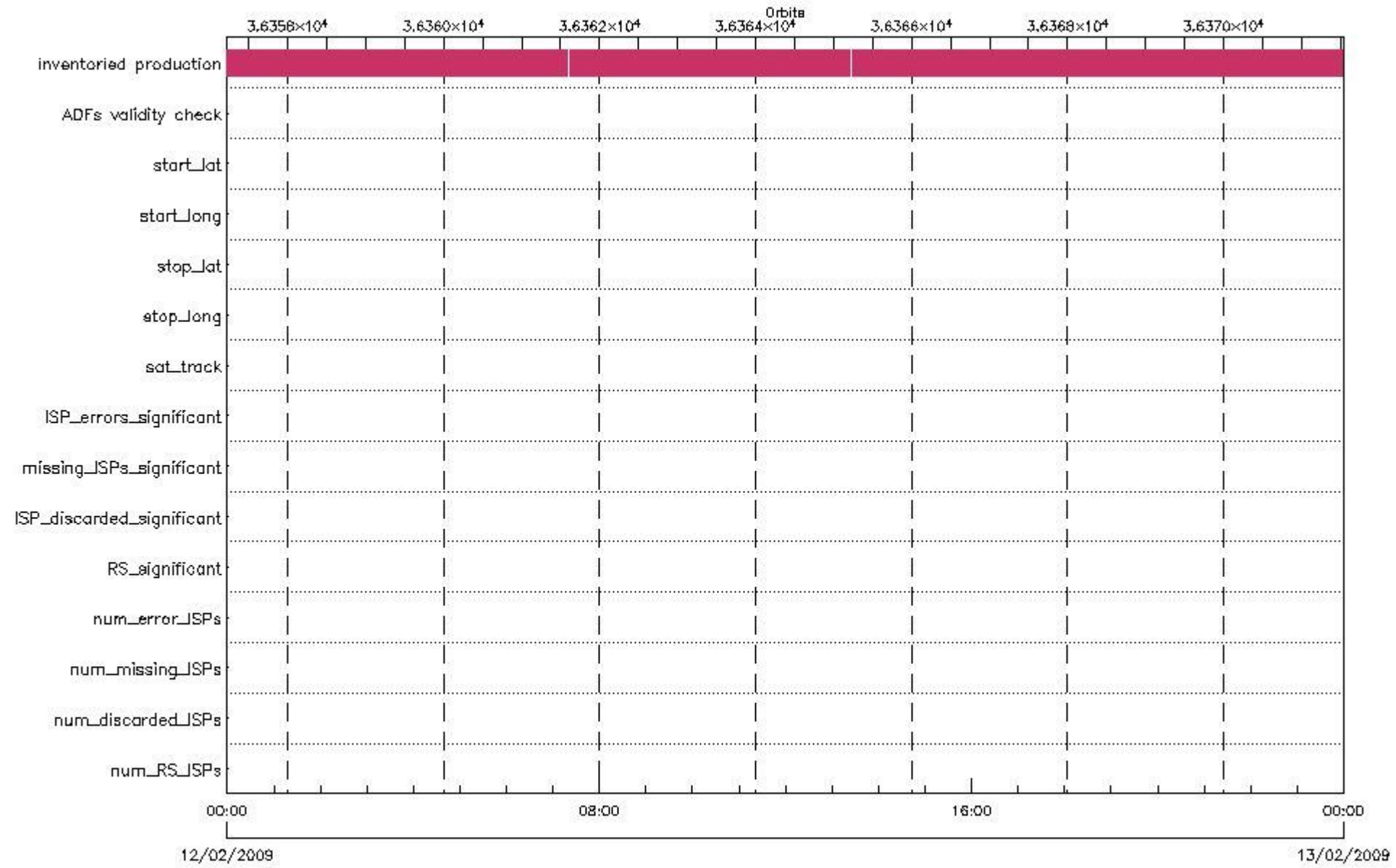
Gauge	Value	Segment (Start-Stop)	Explicit Reference
-------	-------	----------------------	--------------------

Statistics for RA2\_CAL\_0P products with num\_RS\_ISPs out of range

Gauge	Statistics	Segment (Start-Stop)
-------	------------	----------------------

DOR\_DOP\_0P SPH checks

SPH fields with errors



**DOR\_DOP\_0P products using a wrong ADF (sensing not included in validity)**

Gauge Segment (Start-Stop) Explicit Reference

**DOR\_DOP\_0P products with start\_lat out of range**

Gauge Value Segment (Start-Stop) Explicit Reference

**DOR\_DOP\_0P products with start\_long out of range**

Gauge Value Segment (Start-Stop) Explicit Reference

DOR\_DOP\_0P products with stop\_lat out of range

Gauge Value Segment (Start-Stop) Explicit Reference

DOR\_DOP\_0P products with stop\_long out of range

Gauge Value Segment (Start-Stop) Explicit Reference

DOR\_DOP\_0P products with sat\_track out of range

Gauge Value Segment (Start-Stop) Explicit Reference

Percentage of DOR\_DOP\_0P products with ISP\_errors\_significant set to 1

Gauge Value Segment (Start-Stop)

DOR\_DOP\_0P products with num\_error\_ISPs out of range

Gauge Value Segment (Start-Stop) Explicit Reference

Statistics for DOR\_DOP\_0P products with num\_error\_ISPs out of range

Gauge Statistics Segment (Start-Stop)

Percentage of DOR\_DOP\_0P products with missing\_ISPs\_significant set to 1

Gauge Value Segment (Start-Stop)

DOR\_DOP\_0P products with num\_missing\_ISPs out of range

Gauge Value Segment (Start-Stop) Explicit Reference

Statistics for DOR\_DOP\_0P products with num\_missing\_ISPs out of range

Gauge Statistics Segment (Start-Stop)

Percentage of DOR\_DOP\_0P products with ISP\_discarded\_significant set to 1

Gauge Value Segment (Start-Stop)

DOR\_DOP\_0P products with num\_discarded\_ISPs out of range

Gauge	Value	Segment (Start-Stop)	Explicit Reference
-------	-------	----------------------	--------------------

Statistics for DOR\_DOP\_0P products with num\_discarded\_ISPs out of range

Gauge	Statistics	Segment (Start-Stop)
-------	------------	----------------------

Percentage of DOR\_DOP\_0P products with RS\_significant set to 1

Gauge	Value	Segment (Start-Stop)
-------	-------	----------------------

DOR\_DOP\_0P products with num\_RS\_ISPs out of range

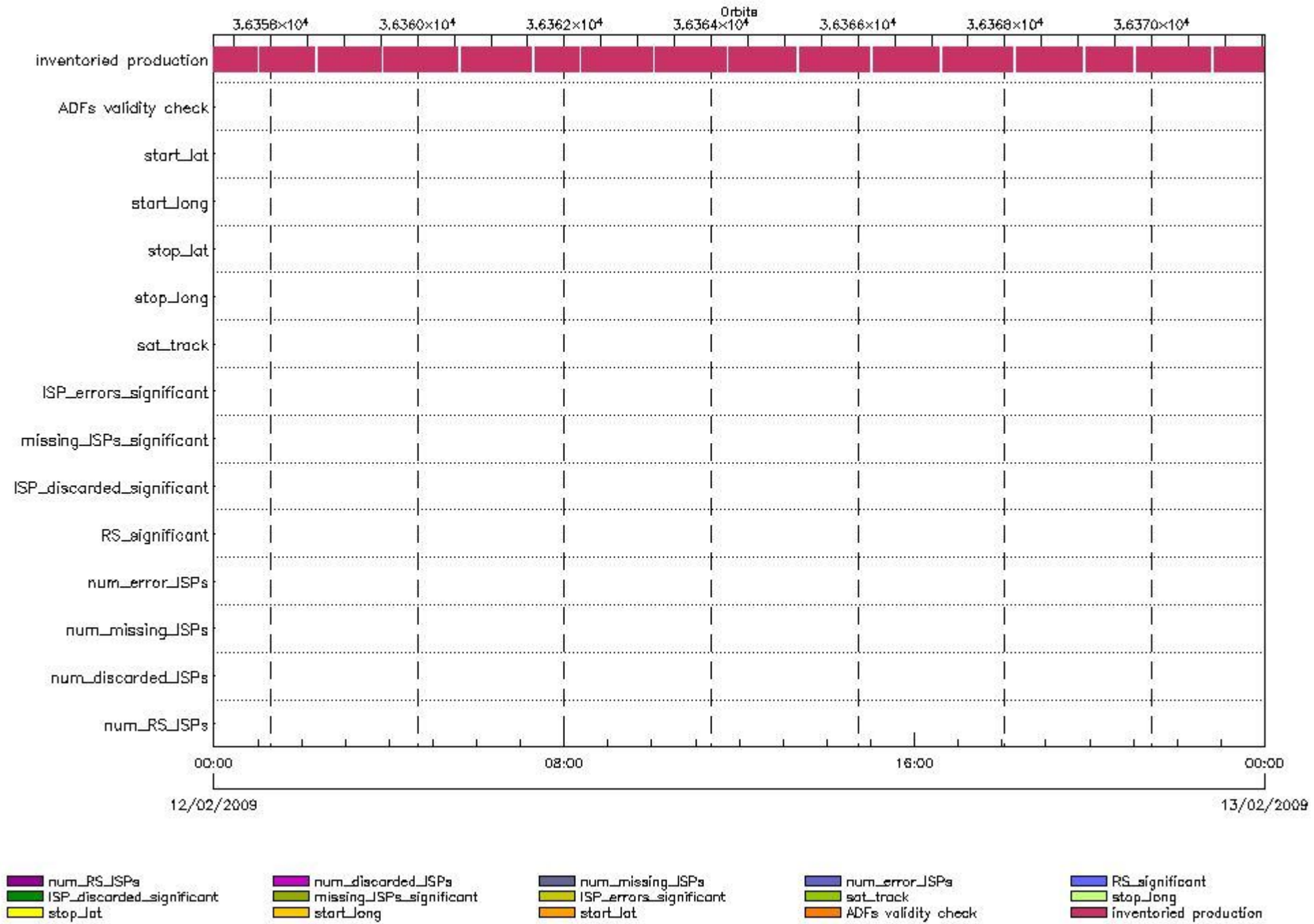
Gauge	Value	Segment (Start-Stop)	Explicit Reference
-------	-------	----------------------	--------------------

Statistics for DOR\_DOP\_0P products with num\_RS\_ISPs out of range

Gauge	Statistics	Segment (Start-Stop)
-------	------------	----------------------

DOR\_NAV\_0P SPH checks

SPH fields with errors



**DOR\_NAV\_0P products using a wrong ADF (sensing not included in validity)**

Gauge Segment (Start-Stop) Explicit Reference

**DOR\_NAV\_0P products with start\_lat out of range**

Gauge Value Segment (Start-Stop) Explicit Reference

**DOR\_NAV\_0P products with start\_long out of range**

Gauge Value Segment (Start-Stop) Explicit Reference

DOR\_NAV\_0P products with stop\_lat out of range

Gauge Value Segment (Start-Stop) Explicit Reference

DOR\_NAV\_0P products with stop\_long out of range

Gauge Value Segment (Start-Stop) Explicit Reference

DOR\_NAV\_0P products with sat\_track out of range

Gauge Value Segment (Start-Stop) Explicit Reference

Percentage of DOR\_NAV\_0P products with ISP\_errors\_significant set to 1

Gauge Value Segment (Start-Stop)

DOR\_NAV\_0P products with num\_error\_ISPs out of range

Gauge Value Segment (Start-Stop) Explicit Reference

Statistics for DOR\_NAV\_0P products with num\_error\_ISPs out of range

Gauge Statistics Segment (Start-Stop)

Percentage of DOR\_NAV\_0P products with missing\_ISPs\_significant set to 1

Gauge Value Segment (Start-Stop)

DOR\_NAV\_0P products with num\_missing\_ISPs out of range

Gauge Value Segment (Start-Stop) Explicit Reference

Statistics for DOR\_NAV\_0P products with num\_missing\_ISPs out of range

Gauge Statistics Segment (Start-Stop)

Percentage of DOR\_NAV\_0P products with ISP\_discarded\_significant set to 1

Gauge Value Segment (Start-Stop)

DOR\_NAV\_0P products with num\_discarded\_ISPs out of range



Gauge	Value	Segment (Start-Stop)	Explicit Reference
-------	-------	----------------------	--------------------

Statistics for DOR\_NAV\_0P products with num\_discarded\_ISPs out of range

Gauge	Statistics	Segment (Start-Stop)
-------	------------	----------------------

Percentage of DOR\_NAV\_0P products with RS\_significant set to 1

Gauge	Value	Segment (Start-Stop)
-------	-------	----------------------

DOR\_NAV\_0P products with num\_RS\_ISPs out of range

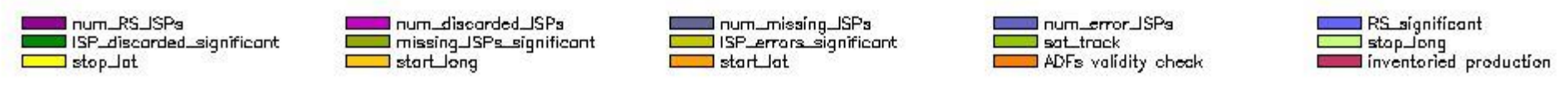
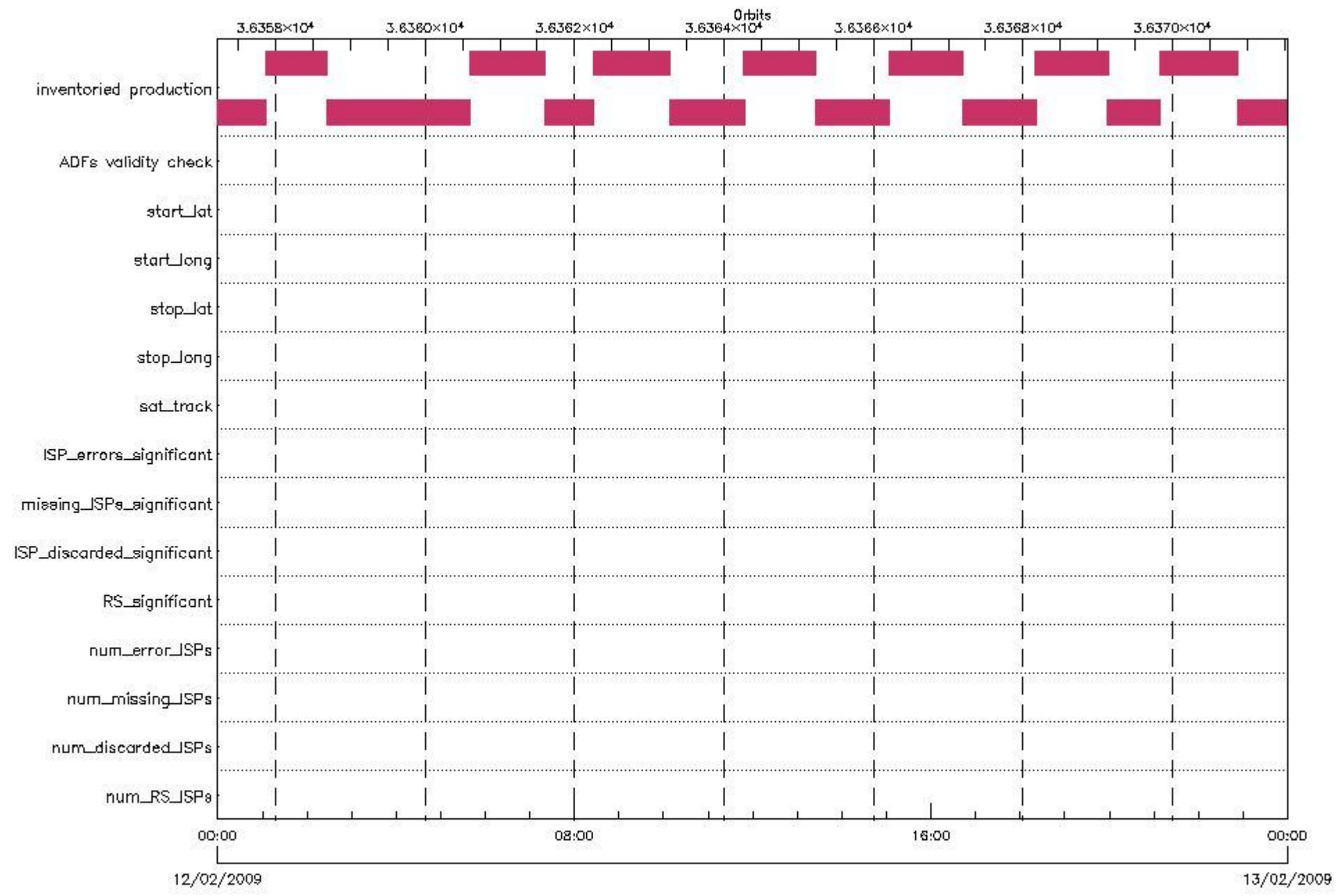
Gauge	Value	Segment (Start-Stop)	Explicit Reference
-------	-------	----------------------	--------------------

Statistics for DOR\_NAV\_0P products with num\_RS\_ISPs out of range

Gauge	Statistics	Segment (Start-Stop)
-------	------------	----------------------

MWR\_NL\_\_0P SPH checks

SPH fields with errors



**MWR\_NL\_\_0P products using a wrong ADF (sensing not included in validity)**

Gauge Segment (Start-Stop) Explicit Reference

**MWR\_NL\_\_0P products with start\_lat out of range**

Gauge Value Segment (Start-Stop) Explicit Reference

**MWR\_NL\_\_0P products with start\_long out of range**

Gauge Value Segment (Start-Stop) Explicit Reference

MWR\_NL\_\_0P products with stop\_lat out of range

Gauge Value Segment (Start-Stop) Explicit Reference

MWR\_NL\_\_0P products with stop\_long out of range

Gauge Value Segment (Start-Stop) Explicit Reference

MWR\_NL\_\_0P products with sat\_track out of range

Gauge Value Segment (Start-Stop) Explicit Reference

Percentage of MWR\_NL\_\_0P products with ISP\_errors\_significant set to 1

Gauge	Value	Segment (Start-Stop)
SPH.ISP_ERRORS_SIGNIFICANT_PERCENT.INFO PCF_MWR_NL__0P	0	12-FEB-2009 00:00:00.000 13-FEB-2009 00:00:00.000

MWR\_NL\_\_0P products with num\_error\_ISPs out of range

Gauge Value Segment (Start-Stop) Explicit Reference

Statistics for MWR\_NL\_\_0P products with num\_error\_ISPs out of range

Gauge Statistics Segment (Start-Stop)

Percentage of MWR\_NL\_\_0P products with missing\_ISPs\_significant set to 1

Gauge	Value	Segment (Start-Stop)
SPH.MISSING_ISPS_SIGNIFICANT_PERCENT.INFO PCF_MWR_NL__0P	0	12-FEB-2009 00:00:00.000 13-FEB-2009 00:00:00.000

MWR\_NL\_\_0P products with num\_missing\_ISPs out of range

Gauge Value Segment (Start-Stop) Explicit Reference

Statistics for MWR\_NL\_\_0P products with num\_missing\_ISPs out of range

Gauge Statistics Segment (Start-Stop)

Percentage of MWR\_NL\_\_0P products with ISP\_discarded\_significant set to 1

Gauge	Value	Segment (Start-Stop)
SPH.ISP_DISCARDED_SIGNIFICANT_PERCENT.INFO	0	12-FEB-2009 00:00:00.000
PCF_MWR_NL__0P		13-FEB-2009 00:00:00.000

MWR\_NL\_\_0P products with num\_discarded\_ISPs out of range

Gauge	Value	Segment (Start-Stop)	Explicit Reference

Statistics for MWR\_NL\_\_0P products with num\_discarded\_ISPs out of range

Gauge	Statistics	Segment (Start-Stop)

Percentage of MWR\_NL\_\_0P products with RS\_significant set to 1

Gauge	Value	Segment (Start-Stop)
SPH.RS_SIGNIFICANT_PERCENT.INFO	0	12-FEB-2009 00:00:00.000
PCF_MWR_NL__0P		13-FEB-2009 00:00:00.000

MWR\_NL\_\_0P products with num\_RS\_ISPs out of range

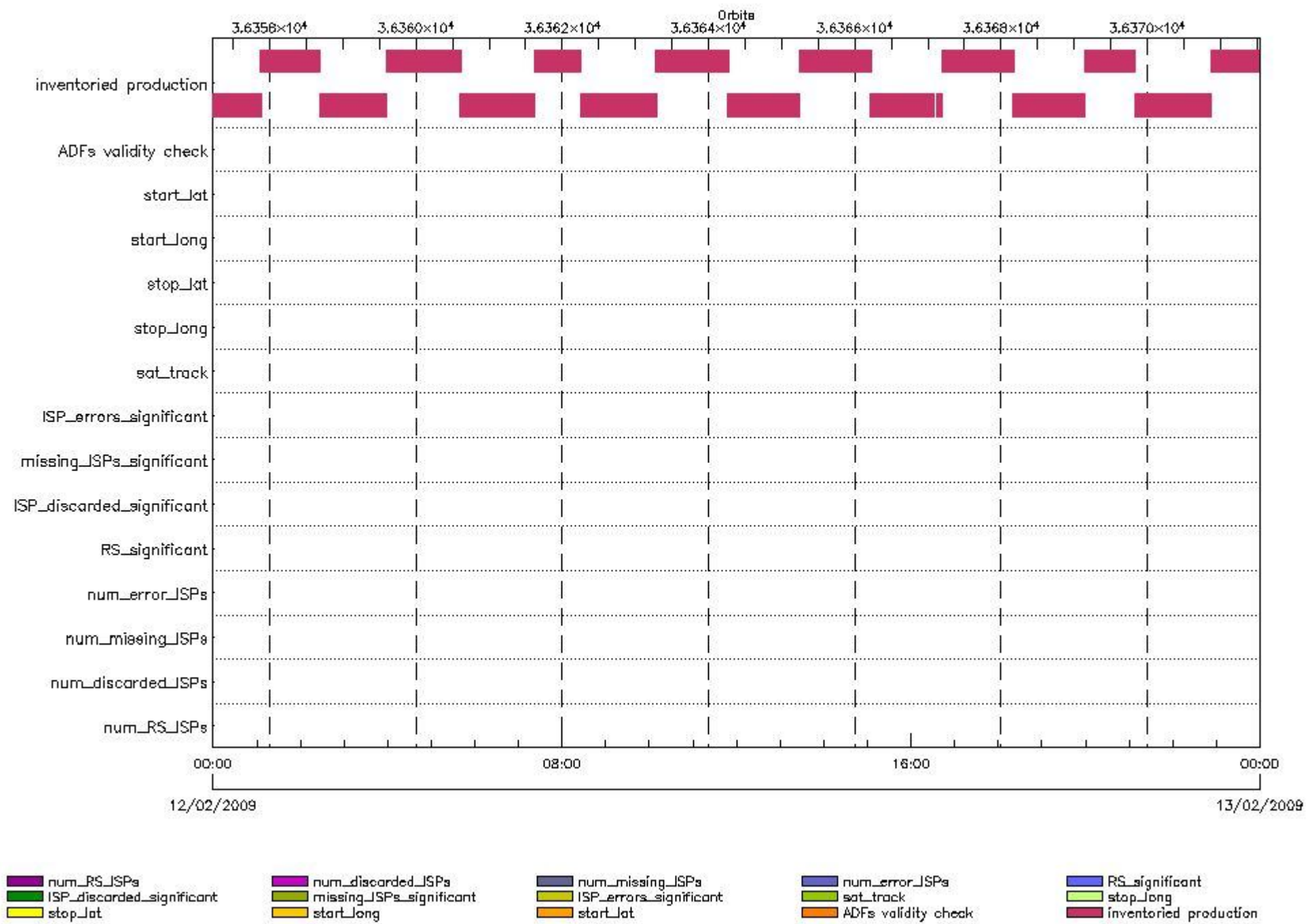
Gauge	Value	Segment (Start-Stop)	Explicit Reference

Statistics for MWR\_NL\_\_0P products with num\_RS\_ISPs out of range

Gauge	Statistics	Segment (Start-Stop)

RA2\_ME\_\_0P SPH checks

SPH fields with errors



**RA2\_ME\_\_0P products using a wrong ADF (sensing not included in validity)**

Gauge Segment (Start-Stop) Explicit Reference

**RA2\_ME\_\_0P products with start\_lat out of range**

Gauge Value Segment (Start-Stop) Explicit Reference

**RA2\_ME\_\_0P products with start\_long out of range**

Gauge Value Segment (Start-Stop) Explicit Reference

RA2\_ME\_\_0P products with stop\_lat out of range

Gauge Value Segment (Start-Stop) Explicit Reference

RA2\_ME\_\_0P products with stop\_long out of range

Gauge Value Segment (Start-Stop) Explicit Reference

RA2\_ME\_\_0P products with sat\_track out of range

Gauge Value Segment (Start-Stop) Explicit Reference

Percentage of RA2\_ME\_\_0P products with ISP\_errors\_significant set to 1

Gauge Value Segment (Start-Stop)

RA2\_ME\_\_0P products with num\_error\_ISPs out of range

Gauge Value Segment (Start-Stop) Explicit Reference

Statistics for RA2\_ME\_\_0P products with num\_error\_ISPs out of range

Gauge Statistics Segment (Start-Stop)

Percentage of RA2\_ME\_\_0P products with missing\_ISPs\_significant set to 1

Gauge Value Segment (Start-Stop)

RA2\_ME\_\_0P products with num\_missing\_ISPs out of range

Gauge Value Segment (Start-Stop) Explicit Reference

Statistics for RA2\_ME\_\_0P products with num\_missing\_ISPs out of range

Gauge Statistics Segment (Start-Stop)

Percentage of RA2\_ME\_\_0P products with ISP\_discarded\_significant set to 1

Gauge Value Segment (Start-Stop)

RA2\_ME\_\_0P products with num\_discarded\_ISPs out of range

Gauge Value Segment (Start-Stop) Explicit Reference

Statistics for RA2\_ME\_\_0P products with num\_discarded\_ISPs out of range

Gauge Statistics Segment (Start-Stop)

Percentage of RA2\_ME\_\_0P products with RS\_significant set to 1

Gauge Value Segment (Start-Stop)

RA2\_ME\_\_0P products with num\_RS\_ISPs out of range

Gauge Value Segment (Start-Stop) Explicit Reference

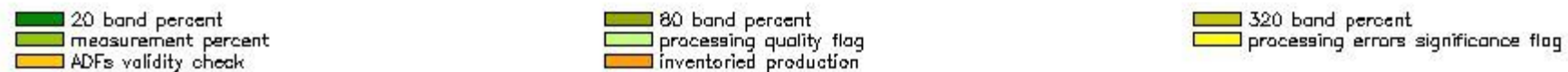
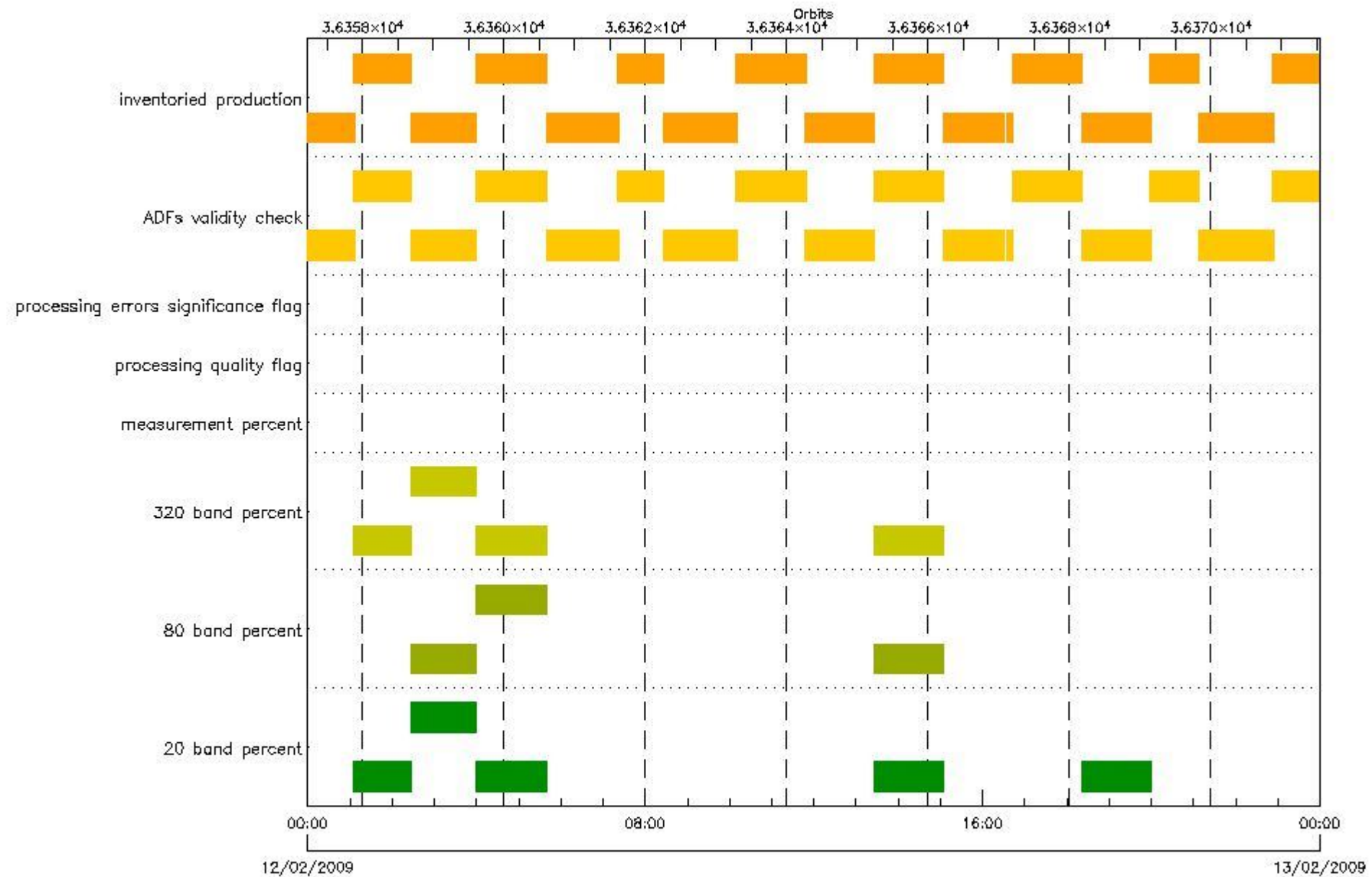
Statistics for RA2\_ME\_\_0P products with num\_RS\_ISPs out of range

Gauge Statistics Segment (Start-Stop)

---

RA2\_MW\_\_1P SPH checks

SPH fields with errors



**RA2\_MW\_\_1P products using a wrong ADF (sensing not included in validity)**

Gauge	Segment (Start-Stop)	Explicit Reference
Product: RA2_MW__1PNPDE20090211_232434_000061122076_00230_36356_3813.N1 DS NAME: REAL.ORBIT_STATE_VECTOR_FILE	11-FEB-2009 23:24:34.432 12-FEB-2009 01:06:26.894	ADF: DOR_NAV_0PNPDE20090211_232232_000057382076_00230_36356_7343.N1
Product: RA2_MW__1PNPDE20090212_010518_000049412076_00231_36357_3937.N1 DS NAME: REAL.ORBIT_STATE_VECTOR_FILE	12-FEB-2009 01:05:18.995 12-FEB-2009 02:27:39.530	ADF: DOR_NAV_0PNPDE20090212_010329_000044632076_00231_36357_7344.N1
Product: RA2_MW__1PNPDE20090212_022707_000055152076_00232_36358_4082.N1 DS NAME: REAL.ORBIT_STATE_VECTOR_FILE	12-FEB-2009 02:27:07.279 12-FEB-2009 03:59:02.638	ADF: DOR_NAV_0PNPDE20090212_022311_000051012076_00232_36358_7345.N1
Product: RA2_MW__1PNPDE20090212_035830_000061342076_00233_36359_4258.N1 DS NAME: REAL.ORBIT_STATE_VECTOR_FILE	12-FEB-2009 03:58:30.387 12-FEB-2009 05:40:44.016	ADF: DOR_NAV_0PNPDE20090212_035330_000060572076_00233_36359_7346.N1
Product: RA2_MW__1PNPDE20090212_054011_000061152076_00234_36360_4453.N1 DS NAME: REAL.ORBIT_STATE_VECTOR_FILE	12-FEB-2009 05:40:11.765 12-FEB-2009 07:22:06.455	ADF: DOR_NAV_0PNPDE20090212_053946_000057382076_00234_36360_7347.N1



Product: RA2_MW__1PNPDK20090212_072124_000039002076_00235_36361_0868.N1 DS NAME: REAL.ORBIT_STATE_VECTOR_FILE	12-FEB-2009 07:21:24.179 12-FEB-2009 08:26:24.237	ADF: DOR_NAV_0PNPDK20090212_072043_000035072076_00235_36361_0868.N1
Product: RA2_MW__1PNPDK20090212_082525_000062742076_00236_36362_0999.N1 DS NAME: REAL.ORBIT_STATE_VECTOR_FILE	12-FEB-2009 08:25:25.251 12-FEB-2009 10:09:59.243	ADF: DOR_NAV_0PNPDK20090212_082429_000057382076_00236_36362_0999.N1
Product: RA2_MW__1PNPDK20090212_100824_000060862076_00237_36363_1121.N1 DS NAME: REAL.ORBIT_STATE_VECTOR_FILE	12-FEB-2009 10:08:24.609 12-FEB-2009 11:49:50.335	ADF: DOR_NAV_0PNPDK20090212_100526_000057382076_00237_36363_1121.N1
Product: RA2_MW__1PNPDK20090212_114815_000059092076_00238_36364_1271.N1 DS NAME: REAL.ORBIT_STATE_VECTOR_FILE	12-FEB-2009 11:48:15.701 12-FEB-2009 13:26:44.301	ADF: DOR_NAV_0PNPDK20090212_114623_000054192076_00238_36364_1271.N1
Product: RA2_MW__1PNPDK20090212_132545_000059412076_00239_36365_1402.N1 DS NAME: REAL.ORBIT_STATE_VECTOR_FILE	12-FEB-2009 13:25:45.315 12-FEB-2009 15:04:46.221	ADF: DOR_NAV_0PNPDK20090212_132201_000057382076_00239_36365_1402.N1
Product: RA2_MW__1PNPDK20090212_150349_000052322076_00240_36366_1542.N1 DS NAME: REAL.ORBIT_STATE_VECTOR_FILE	12-FEB-2009 15:03:49.463 12-FEB-2009 16:31:01.865	ADF: DOR_NAV_0PNPDK20090212_150258_000054192076_00240_36366_1542.N1
Product: RA2_MW__1PNPDK20090212_163508_000004902076_00241_36367_1545.N1 DS NAME: REAL.ORBIT_STATE_VECTOR_FILE	12-FEB-2009 16:35:08.195 12-FEB-2009 16:43:18.300	ADF: DOR_NAV_0PNPDK20090212_150258_000054192076_00240_36366_1542.N1
Product: RA2_MW__1PNPDK20090212_164233_000059752076_00241_36367_1656.N1 DS NAME: REAL.ORBIT_STATE_VECTOR_FILE	12-FEB-2009 16:42:33.795 12-FEB-2009 18:22:09.236	ADF: DOR_NAV_0PNPDK20090212_163836_000057382076_00241_36367_1656.N1
Product: RA2_MW__1PNPDK20090212_182041_000059132076_00242_36368_1779.N1 DS NAME: REAL.ORBIT_STATE_VECTOR_FILE	12-FEB-2009 18:20:41.285 12-FEB-2009 19:59:14.342	ADF: DOR_NAV_0PNPDK20090212_181933_000054192076_00242_36368_1779.N1
Product: RA2_MW__1PNPDE20090212_195810_000042102076_00243_36369_4851.N1 DS NAME: REAL.ORBIT_STATE_VECTOR_FILE	12-FEB-2009 19:58:10.899 12-FEB-2009 21:08:20.650	ADF: DOR_NAV_0PNPDE20090212_195511_000038262076_00243_36369_4851.N1
Product: RA2_MW__1PNPDE20090212_210723_000063732076_00243_36369_4996.N1 DS NAME: REAL.ORBIT_STATE_VECTOR_FILE	12-FEB-2009 21:07:23.891 12-FEB-2009 22:53:37.029	ADF: DOR_NAV_0PNPDE20090212_210416_000060572076_00243_36369_4996.N1
Product: RA2_MW__1PNPDE20090212_225230_000061982076_00244_36370_5147.N1 DS NAME: REAL.ORBIT_STATE_VECTOR_FILE	12-FEB-2009 22:52:30.245 13-FEB-2009 00:35:48.485	ADF: DOR_NAV_0PNPDE20090212_225031_000057382076_00244_36370_5147.N1

**RA2\_MW\_\_1P products with processing errors significance flag set**

RA2\_MW\_\_1P products with percentage DSRs free of processing errors below threshold

Gauge	Value	Segment (Start-Stop)
-------	-------	----------------------

RA2\_MW\_\_1P products with percentage of valid measurements below threshold

Gauge	Value	Segment (Start-Stop)
-------	-------	----------------------

RA2\_MW\_\_1P products with percentage of 320 MHz band processed below threshold

Gauge	Value	Segment (Start-Stop)
SPH.RA2_320_BAND_PERCENT.WARNING PCF_RA2_MW__1P	8948	12-FEB-2009 01:05:18.995 12-FEB-2009 02:27:39.530
SPH.RA2_320_BAND_PERCENT.WARNING PCF_RA2_MW__1P	8398	12-FEB-2009 02:27:07.279 12-FEB-2009 03:59:02.638
SPH.RA2_320_BAND_PERCENT.WARNING PCF_RA2_MW__1P	8887	12-FEB-2009 03:58:30.387 12-FEB-2009 05:40:44.016
SPH.RA2_320_BAND_PERCENT.WARNING PCF_RA2_MW__1P	8555	12-FEB-2009 13:25:45.315 12-FEB-2009 15:04:46.221

RA2\_MW\_\_1P products with percentage of 80 MHz band processed above threshold

Gauge	Value	Segment (Start-Stop)
-------	-------	----------------------

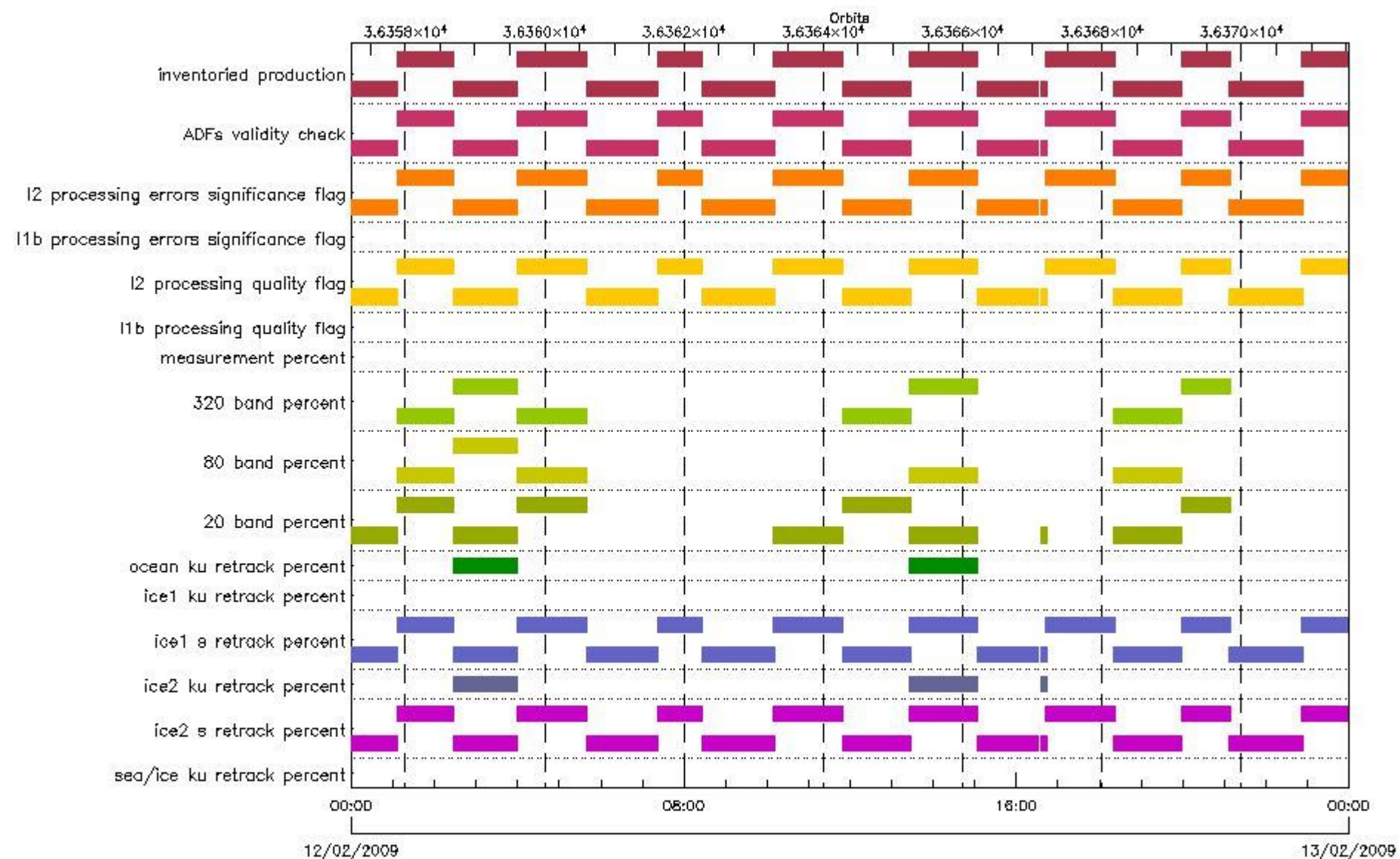
SPH.RA2_80_BAND_PERCENT.WARNING PCF_RA2_MW__1P	994	12-FEB-2009 02:27:07.279 12-FEB-2009 03:59:02.638
SPH.RA2_80_BAND_PERCENT.WARNING PCF_RA2_MW__1P	711	12-FEB-2009 03:58:30.387 12-FEB-2009 05:40:44.016
SPH.RA2_80_BAND_PERCENT.WARNING PCF_RA2_MW__1P	951	12-FEB-2009 13:25:45.315 12-FEB-2009 15:04:46.221

**RA2\_MW\_\_1P products with percentage of 20 MHz band processed above threshold**

Gauge	Value	Segment (Start-Stop)
SPH.RA2_20_BAND_PERCENT.WARNING PCF_RA2_MW__1P	404	12-FEB-2009 01:05:18.995 12-FEB-2009 02:27:39.530
SPH.RA2_20_BAND_PERCENT.WARNING PCF_RA2_MW__1P	608	12-FEB-2009 02:27:07.279 12-FEB-2009 03:59:02.638
SPH.RA2_20_BAND_PERCENT.WARNING PCF_RA2_MW__1P	402	12-FEB-2009 03:58:30.387 12-FEB-2009 05:40:44.016
SPH.RA2_20_BAND_PERCENT.WARNING PCF_RA2_MW__1P	494	12-FEB-2009 13:25:45.315 12-FEB-2009 15:04:46.221
SPH.RA2_20_BAND_PERCENT.WARNING PCF_RA2_MW__1P	326	12-FEB-2009 18:20:41.285 12-FEB-2009 19:59:14.342

**RA2\_FGD\_2P SPH checks**

**SPH fields with errors**



**RA2\_FGD\_2P products using a wrong ADF (sensing not included in validity)**

Gauge	Segment (Start-Stop)	Explicit Reference
Product: RA2_FGD_2PNPDE20090211_232434_000061122076_00230_36356_3814.N1 DS NAME: REAL.ORBIT_STATE_VECTOR_FILE	11-FEB-2009 23:24:34.432 12-FEB-2009 01:06:26.894	ADF: DOR_NAV_0PNPDE20090211_232232_000057382076_00230_36356_7343.N1
Product: RA2_FGD_2PNPDE20090212_010518_000049412076_00231_36357_3938.N1 DS NAME: REAL.ORBIT_STATE_VECTOR_FILE	12-FEB-2009 01:05:18.995 12-FEB-2009 02:27:39.530	ADF: DOR_NAV_0PNPDE20090212_010329_000044632076_00231_36357_7344.N1
Product: RA2_FGD_2PNPDE20090212_022707_000055152076_00232_36358_4083.N1 DS NAME: REAL.ORBIT_STATE_VECTOR_FILE	12-FEB-2009 02:27:07.279 12-FEB-2009 03:59:02.638	ADF: DOR_NAV_0PNPDE20090212_022311_000051012076_00232_36358_7345.N1
Product: RA2_FGD_2PNPDE20090212_035830_000061342076_00233_36359_4259.N1 DS NAME: REAL.ORBIT_STATE_VECTOR_FILE	12-FEB-2009 03:58:30.387 12-FEB-2009 05:40:44.016	ADF: DOR_NAV_0PNPDE20090212_035330_000060572076_00233_36359_7346.N1
Product: RA2_FGD_2PNPDE20090212_054011_000061152076_00234_36360_4454.N1 DS NAME: REAL.ORBIT_STATE_VECTOR_FILE	12-FEB-2009 05:40:11.765 12-FEB-2009 07:22:06.455	ADF: DOR_NAV_0PNPDE20090212_053946_000057382076_00234_36360_7347.N1

Product: RA2_FGD_2PNPDK20090212_072124_000039002076_00235_36361_0869.N1 DS NAME: REAL.ORBIT_STATE_VECTOR_FILE	12-FEB-2009 07:21:24.179 12-FEB-2009 08:26:24.237	ADF: DOR_NAV_0PNPDK20090212_072043_000035072076_00235_36
Product: RA2_FGD_2PNPDK20090212_082525_000062742076_00236_36362_1000.N1 DS NAME: REAL.ORBIT_STATE_VECTOR_FILE	12-FEB-2009 08:25:25.251 12-FEB-2009 10:09:59.243	ADF: DOR_NAV_0PNPDK20090212_082429_000057382076_00236_36362_9239.N1
Product: RA2_FGD_2PNPDK20090212_100824_000060862076_00237_36363_1122.N1 DS NAME: REAL.ORBIT_STATE_VECTOR_FILE	12-FEB-2009 10:08:24.609 12-FEB-2009 11:49:50.335	ADF: DOR_NAV_0PNPDK20090212_100526_000057382076_00237_36363_9240.N1
Product: RA2_FGD_2PNPDK20090212_114815_000059092076_00238_36364_1272.N1 DS NAME: REAL.ORBIT_STATE_VECTOR_FILE	12-FEB-2009 11:48:15.701 12-FEB-2009 13:26:44.301	ADF: DOR_NAV_0PNPDK20090212_114623_000054192076_00238_36364_9241.N1
Product: RA2_FGD_2PNPDK20090212_132545_000059412076_00239_36365_1403.N1 DS NAME: REAL.ORBIT_STATE_VECTOR_FILE	12-FEB-2009 13:25:45.315 12-FEB-2009 15:04:46.221	ADF: DOR_NAV_0PNPDK20090212_132201_000057382076_00239_36365_9242.N1
Product: RA2_FGD_2PNPDK20090212_150349_000052322076_00240_36366_1543.N1 DS NAME: REAL.ORBIT_STATE_VECTOR_FILE	12-FEB-2009 15:03:49.463 12-FEB-2009 16:31:01.865	ADF: DOR_NAV_0PNPDK20090212_150258_000054192076_00240_36366_9243.N1
Product: RA2_FGD_2PNPDK20090212_163508_000004902076_00241_36367_1546.N1 DS NAME: REAL.ORBIT_STATE_VECTOR_FILE	12-FEB-2009 16:35:08.195 12-FEB-2009 16:43:18.300	ADF: DOR_NAV_0PNPDK20090212_150258_000054192076_00240_36366_9243.N1
Product: RA2_FGD_2PNPDK20090212_164233_000059752076_00241_36367_1657.N1 DS NAME: REAL.ORBIT_STATE_VECTOR_FILE	12-FEB-2009 16:42:33.795 12-FEB-2009 18:22:09.236	ADF: DOR_NAV_0PNPDK20090212_163836_000057382076_00241_36367_9244.N1
Product: RA2_FGD_2PNPDK20090212_182041_000059132076_00242_36368_1780.N1 DS NAME: REAL.ORBIT_STATE_VECTOR_FILE	12-FEB-2009 18:20:41.285 12-FEB-2009 19:59:14.342	ADF: DOR_NAV_0PNPDK20090212_181933_000054192076_00242_36368_9245.N1
Product: RA2_FGD_2PNPDE20090212_195810_000042102076_00243_36369_4852.N1 DS NAME: REAL.ORBIT_STATE_VECTOR_FILE	12-FEB-2009 19:58:10.899 12-FEB-2009 21:08:20.650	ADF: DOR_NAV_0PNPDE20090212_195511_000038262076_00243_36369_7348.N1
Product: RA2_FGD_2PNPDE20090212_210723_000063732076_00243_36369_4997.N1 DS NAME: REAL.ORBIT_STATE_VECTOR_FILE	12-FEB-2009 21:07:23.891 12-FEB-2009 22:53:37.029	ADF: DOR_NAV_0PNPDE20090212_210416_000060572076_00243_36369_7349.N1
Product: RA2_FGD_2PNPDE20090212_225230_000061982076_00244_36370_5148.N1 DS NAME: REAL.ORBIT_STATE_VECTOR_FILE	12-FEB-2009 22:52:30.245 13-FEB-2009 00:35:48.485	ADF: DOR_NAV_0PNPDE20090212_225031_000057382076_00244_36370_7350.N1

**Products with processing errors significance flag set**

Gauge	Segment (Start-Stop)
SPH.RA2_L2_PROC_FLAG.WARNING PCF_RA2_FGD_2P	11-FEB-2009 23:24:34.432 12-FEB-2009 01:06:26.894
SPH.RA2_L2_PROC_FLAG.WARNING PCF_RA2_FGD_2P	12-FEB-2009 01:05:18.995 12-FEB-2009 02:27:39.530
SPH.RA2_L2_PROC_FLAG.WARNING PCF_RA2_FGD_2P	12-FEB-2009 02:27:07.279 12-FEB-2009 03:59:02.638
SPH.RA2_L2_PROC_FLAG.WARNING PCF_RA2_FGD_2P	12-FEB-2009 03:58:30.387 12-FEB-2009 05:40:44.016
SPH.RA2_L2_PROC_FLAG.WARNING PCF_RA2_FGD_2P	12-FEB-2009 05:40:11.765 12-FEB-2009 07:22:06.455
SPH.RA2_L2_PROC_FLAG.WARNING PCF_RA2_FGD_2P	12-FEB-2009 07:21:24.179 12-FEB-2009 08:26:24.237
SPH.RA2_L2_PROC_FLAG.WARNING PCF_RA2_FGD_2P	12-FEB-2009 08:25:25.251 12-FEB-2009 10:09:59.243
SPH.RA2_L2_PROC_FLAG.WARNING PCF_RA2_FGD_2P	12-FEB-2009 10:08:24.609 12-FEB-2009 11:49:50.335
SPH.RA2_L2_PROC_FLAG.WARNING PCF_RA2_FGD_2P	12-FEB-2009 11:48:15.701 12-FEB-2009 13:26:44.301

SPH.RA2_L2_PROC_FLAG.WARNING PCF_RA2_FGD_2P	12-FEB-2009 13:25:45.315 12-FEB-2009 15:04:46.221
SPH.RA2_L2_PROC_FLAG.WARNING PCF_RA2_FGD_2P	12-FEB-2009 15:03:49.463 12-FEB-2009 16:31:01.865
SPH.RA2_L2_PROC_FLAG.WARNING PCF_RA2_FGD_2P	12-FEB-2009 16:35:08.195 12-FEB-2009 16:43:18.300
SPH.RA2_L2_PROC_FLAG.WARNING PCF_RA2_FGD_2P	12-FEB-2009 16:42:33.795 12-FEB-2009 18:22:09.236
SPH.RA2_L2_PROC_FLAG.WARNING PCF_RA2_FGD_2P	12-FEB-2009 18:20:41.285 12-FEB-2009 19:59:14.342
SPH.RA2_L2_PROC_FLAG.WARNING PCF_RA2_FGD_2P	12-FEB-2009 19:58:10.899 12-FEB-2009 21:08:20.650
SPH.RA2_L2_PROC_FLAG.WARNING PCF_RA2_FGD_2P	12-FEB-2009 21:07:23.891 12-FEB-2009 22:53:37.029
SPH.RA2_L2_PROC_FLAG.WARNING PCF_RA2_FGD_2P	12-FEB-2009 22:52:30.245 13-FEB-2009 00:35:48.485

**Products with processing errors significance flag set**

**Gauge Segment (Start-Stop)**

**Products with percentage DSRs free of processing errors below threshold**

Gauge	Value	Segment (Start-Stop)
SPH.RA2_L2_PROC_QUALITY.WARNING PCF_RA2_FGD_2P	6448	11-FEB-2009 23:24:34.432 12-FEB-2009 01:06:26.894
SPH.RA2_L2_PROC_QUALITY.WARNING PCF_RA2_FGD_2P	6573	12-FEB-2009 01:05:18.995 12-FEB-2009 02:27:39.530
SPH.RA2_L2_PROC_QUALITY.WARNING PCF_RA2_FGD_2P	6978	12-FEB-2009 02:27:07.279 12-FEB-2009 03:59:02.638
SPH.RA2_L2_PROC_QUALITY.WARNING PCF_RA2_FGD_2P	6722	12-FEB-2009 03:58:30.387 12-FEB-2009 05:40:44.016
SPH.RA2_L2_PROC_QUALITY.WARNING PCF_RA2_FGD_2P	6356	12-FEB-2009 05:40:11.765 12-FEB-2009 07:22:06.455
SPH.RA2_L2_PROC_QUALITY.WARNING PCF_RA2_FGD_2P	6090	12-FEB-2009 07:21:24.179 12-FEB-2009 08:26:24.237
SPH.RA2_L2_PROC_QUALITY.WARNING PCF_RA2_FGD_2P	6665	12-FEB-2009 08:25:25.251 12-FEB-2009 10:09:59.243
SPH.RA2_L2_PROC_QUALITY.WARNING PCF_RA2_FGD_2P	6731	12-FEB-2009 10:08:24.609 12-FEB-2009 11:49:50.335
SPH.RA2_L2_PROC_QUALITY.WARNING PCF_RA2_FGD_2P	6561	12-FEB-2009 11:48:15.701 12-FEB-2009 13:26:44.301
SPH.RA2_L2_PROC_QUALITY.WARNING PCF_RA2_FGD_2P	6597	12-FEB-2009 13:25:45.315 12-FEB-2009 15:04:46.221
SPH.RA2_L2_PROC_QUALITY.WARNING PCF_RA2_FGD_2P	6525	12-FEB-2009 15:03:49.463 12-FEB-2009 16:31:01.865
SPH.RA2_L2_PROC_QUALITY.WARNING PCF_RA2_FGD_2P	7614	12-FEB-2009 16:35:08.195 12-FEB-2009 16:43:18.300
SPH.RA2_L2_PROC_QUALITY.WARNING PCF_RA2_FGD_2P	6808	12-FEB-2009 16:42:33.795 12-FEB-2009 18:22:09.236

SPH.RA2_L2_PROC_QUALITY.WARNING PCF_RA2_FGD_2P	6526	12-FEB-2009 18:20:41.285 12-FEB-2009 19:59:14.342
SPH.RA2_L2_PROC_QUALITY.WARNING PCF_RA2_FGD_2P	6303	12-FEB-2009 19:58:10.899 12-FEB-2009 21:08:20.650
SPH.RA2_L2_PROC_QUALITY.WARNING PCF_RA2_FGD_2P	6420	12-FEB-2009 21:07:23.891 12-FEB-2009 22:53:37.029
SPH.RA2_L2_PROC_QUALITY.WARNING PCF_RA2_FGD_2P	6420	12-FEB-2009 22:52:30.245 13-FEB-2009 00:35:48.485

**Products with percentage DSRs free of processing errors below threshold**

**Gauge Value Segment (Start-Stop)**

**RA2\_FGD\_2P products with percentage of valid measurements below threshold**

**Gauge Value Segment (Start-Stop)**

**RA2\_FGD\_2P products with percentage of 320 MHz band processed below threshold**

Gauge	Value	Segment (Start-Stop)
SPH.RA2_320_BAND_PERCENT.WARNING PCF_RA2_FGD_2P	9254	12-FEB-2009 01:05:18.995 12-FEB-2009 02:27:39.530
SPH.RA2_320_BAND_PERCENT.WARNING PCF_RA2_FGD_2P	8689	12-FEB-2009 02:27:07.279 12-FEB-2009 03:59:02.638
SPH.RA2_320_BAND_PERCENT.WARNING PCF_RA2_FGD_2P	9092	12-FEB-2009 03:58:30.387 12-FEB-2009 05:40:44.016
SPH.RA2_320_BAND_PERCENT.WARNING PCF_RA2_FGD_2P	9485	12-FEB-2009 11:48:15.701 12-FEB-2009 13:26:44.301
SPH.RA2_320_BAND_PERCENT.WARNING PCF_RA2_FGD_2P	8882	12-FEB-2009 13:25:45.315 12-FEB-2009 15:04:46.221
SPH.RA2_320_BAND_PERCENT.WARNING PCF_RA2_FGD_2P	9280	12-FEB-2009 18:20:41.285 12-FEB-2009 19:59:14.342
SPH.RA2_320_BAND_PERCENT.WARNING PCF_RA2_FGD_2P	9468	12-FEB-2009 19:58:10.899 12-FEB-2009 21:08:20.650

**RA2\_FGD\_2P products with percentage of 80 MHz band processed above threshold**

Gauge	Value	Segment (Start-Stop)
SPH.RA2_80_BAND_PERCENT.WARNING PCF_RA2_FGD_2P	505	12-FEB-2009 01:05:18.995 12-FEB-2009 02:27:39.530
SPH.RA2_80_BAND_PERCENT.WARNING PCF_RA2_FGD_2P	965	12-FEB-2009 02:27:07.279 12-FEB-2009 03:59:02.638
SPH.RA2_80_BAND_PERCENT.WARNING PCF_RA2_FGD_2P	672	12-FEB-2009 03:58:30.387 12-FEB-2009 05:40:44.016
SPH.RA2_80_BAND_PERCENT.WARNING PCF_RA2_FGD_2P	848	12-FEB-2009 13:25:45.315 12-FEB-2009 15:04:46.221
SPH.RA2_80_BAND_PERCENT.WARNING PCF_RA2_FGD_2P	546	12-FEB-2009 18:20:41.285 12-FEB-2009 19:59:14.342

**RA2\_FGD\_2P products with percentage of 20 MHz band processed above threshold**

Gauge	Value	Segment (Start-Stop)
SPH.RA2_20_BAND_PERCENT.WARNING PCF_RA2_FGD_2P	122	11-FEB-2009 23:24:34.432 12-FEB-2009 01:06:26.894

SPH.RA2_20_BAND_PERCENT.WARNING PCF_RA2_FGD_2P	241	12-FEB-2009 01:05:18.995 12-FEB-2009 02:27:39.530
SPH.RA2_20_BAND_PERCENT.WARNING PCF_RA2_FGD_2P	345	12-FEB-2009 02:27:07.279 12-FEB-2009 03:59:02.638
SPH.RA2_20_BAND_PERCENT.WARNING PCF_RA2_FGD_2P	236	12-FEB-2009 03:58:30.387 12-FEB-2009 05:40:44.016
SPH.RA2_20_BAND_PERCENT.WARNING PCF_RA2_FGD_2P	104	12-FEB-2009 10:08:24.609 12-FEB-2009 11:49:50.335
SPH.RA2_20_BAND_PERCENT.WARNING PCF_RA2_FGD_2P	130	12-FEB-2009 11:48:15.701 12-FEB-2009 13:26:44.301
SPH.RA2_20_BAND_PERCENT.WARNING PCF_RA2_FGD_2P	270	12-FEB-2009 13:25:45.315 12-FEB-2009 15:04:46.221
SPH.RA2_20_BAND_PERCENT.WARNING PCF_RA2_FGD_2P	182	12-FEB-2009 16:35:08.195 12-FEB-2009 16:43:18.300
SPH.RA2_20_BAND_PERCENT.WARNING PCF_RA2_FGD_2P	173	12-FEB-2009 18:20:41.285 12-FEB-2009 19:59:14.342
SPH.RA2_20_BAND_PERCENT.WARNING PCF_RA2_FGD_2P	151	12-FEB-2009 19:58:10.899 12-FEB-2009 21:08:20.650

**RA2\_FGD\_2P products with percentage of valid Ku ocean retracker measurements below threshold**

Gauge	Value	Segment (Start-Stop)
SPH.RA2_OCEAN_KU_RETRACK_PERCENT.WARNING PCF_RA2_FGD_2P	8703	12-FEB-2009 02:27:07.279 12-FEB-2009 03:59:02.638
SPH.RA2_OCEAN_KU_RETRACK_PERCENT.WARNING PCF_RA2_FGD_2P	8721	12-FEB-2009 13:25:45.315 12-FEB-2009 15:04:46.221

**RA2\_FGD\_2P products with percentage of valid Ku ice1 retracker measurements below threshold**

**Gauge Value Segment (Start-Stop)**

**RA2\_FGD\_2P products with percentage of valid S ice1 retracker measurements below threshold**

Gauge	Value	Segment (Start-Stop)
SPH.RA2_ICE1_S_RETRACK_PERCENT.WARNING PCF_RA2_FGD_2P	5384	11-FEB-2009 23:24:34.432 12-FEB-2009 01:06:26.894
SPH.RA2_ICE1_S_RETRACK_PERCENT.WARNING PCF_RA2_FGD_2P	4972	12-FEB-2009 01:05:18.995 12-FEB-2009 02:27:39.530
SPH.RA2_ICE1_S_RETRACK_PERCENT.WARNING PCF_RA2_FGD_2P	4863	12-FEB-2009 02:27:07.279 12-FEB-2009 03:59:02.638
SPH.RA2_ICE1_S_RETRACK_PERCENT.WARNING PCF_RA2_FGD_2P	4806	12-FEB-2009 03:58:30.387 12-FEB-2009 05:40:44.016
SPH.RA2_ICE1_S_RETRACK_PERCENT.WARNING PCF_RA2_FGD_2P	4943	12-FEB-2009 05:40:11.765 12-FEB-2009 07:22:06.455
SPH.RA2_ICE1_S_RETRACK_PERCENT.WARNING PCF_RA2_FGD_2P	5549	12-FEB-2009 07:21:24.179 12-FEB-2009 08:26:24.237
SPH.RA2_ICE1_S_RETRACK_PERCENT.WARNING PCF_RA2_FGD_2P	5523	12-FEB-2009 08:25:25.251 12-FEB-2009 10:09:59.243
SPH.RA2_ICE1_S_RETRACK_PERCENT.WARNING PCF_RA2_FGD_2P	5514	12-FEB-2009 10:08:24.609 12-FEB-2009 11:49:50.335

SPH.RA2_ICE1_S_RETRACK_PERCENT.WARNING PCF_RA2_FGD_2P	5134	12-FEB-2009 11:48:15.701 12-FEB-2009 13:26:44.301
SPH.RA2_ICE1_S_RETRACK_PERCENT.WARNING PCF_RA2_FGD_2P	4357	12-FEB-2009 13:25:45.315 12-FEB-2009 15:04:46.221
SPH.RA2_ICE1_S_RETRACK_PERCENT.WARNING PCF_RA2_FGD_2P	5732	12-FEB-2009 15:03:49.463 12-FEB-2009 16:31:01.865
SPH.RA2_ICE1_S_RETRACK_PERCENT.WARNING PCF_RA2_FGD_2P	2383	12-FEB-2009 16:35:08.195 12-FEB-2009 16:43:18.300
SPH.RA2_ICE1_S_RETRACK_PERCENT.WARNING PCF_RA2_FGD_2P	5489	12-FEB-2009 16:42:33.795 12-FEB-2009 18:22:09.236
SPH.RA2_ICE1_S_RETRACK_PERCENT.WARNING PCF_RA2_FGD_2P	4703	12-FEB-2009 18:20:41.285 12-FEB-2009 19:59:14.342
SPH.RA2_ICE1_S_RETRACK_PERCENT.WARNING PCF_RA2_FGD_2P	4891	12-FEB-2009 19:58:10.899 12-FEB-2009 21:08:20.650
SPH.RA2_ICE1_S_RETRACK_PERCENT.WARNING PCF_RA2_FGD_2P	4986	12-FEB-2009 21:07:23.891 12-FEB-2009 22:53:37.029
SPH.RA2_ICE1_S_RETRACK_PERCENT.WARNING PCF_RA2_FGD_2P	5260	12-FEB-2009 22:52:30.245 13-FEB-2009 00:35:48.485

**RA2\_FGD\_2P products with percentage of valid KU ice2 retracker measurements below threshold**

Gauge	Value	Segment (Start-Stop)
SPH.RA2_ICE2_KU_RETRACK_PERCENT.WARNING PCF_RA2_FGD_2P	6906	12-FEB-2009 02:27:07.279 12-FEB-2009 03:59:02.638
SPH.RA2_ICE2_KU_RETRACK_PERCENT.WARNING PCF_RA2_FGD_2P	6944	12-FEB-2009 13:25:45.315 12-FEB-2009 15:04:46.221
SPH.RA2_ICE2_KU_RETRACK_PERCENT.WARNING PCF_RA2_FGD_2P	6159	12-FEB-2009 16:35:08.195 12-FEB-2009 16:43:18.300

**RA2\_FGD\_2P products with percentage of valid S ice2 retracker measurements below threshold**

Gauge	Value	Segment (Start-Stop)
SPH.RA2_ICE2_S_RETRACK_PERCENT.WARNING PCF_RA2_FGD_2P	55	11-FEB-2009 23:24:34.432 12-FEB-2009 01:06:26.894
SPH.RA2_ICE2_S_RETRACK_PERCENT.WARNING PCF_RA2_FGD_2P	32	12-FEB-2009 01:05:18.995 12-FEB-2009 02:27:39.530
SPH.RA2_ICE2_S_RETRACK_PERCENT.WARNING PCF_RA2_FGD_2P	40	12-FEB-2009 02:27:07.279 12-FEB-2009 03:59:02.638
SPH.RA2_ICE2_S_RETRACK_PERCENT.WARNING PCF_RA2_FGD_2P	65	12-FEB-2009 03:58:30.387 12-FEB-2009 05:40:44.016
SPH.RA2_ICE2_S_RETRACK_PERCENT.WARNING PCF_RA2_FGD_2P	56	12-FEB-2009 05:40:11.765 12-FEB-2009 07:22:06.455
SPH.RA2_ICE2_S_RETRACK_PERCENT.WARNING PCF_RA2_FGD_2P	49	12-FEB-2009 07:21:24.179 12-FEB-2009 08:26:24.237
SPH.RA2_ICE2_S_RETRACK_PERCENT.WARNING PCF_RA2_FGD_2P	53	12-FEB-2009 08:25:25.251 12-FEB-2009 10:09:59.243
SPH.RA2_ICE2_S_RETRACK_PERCENT.WARNING PCF_RA2_FGD_2P	48	12-FEB-2009 10:08:24.609 12-FEB-2009 11:49:50.335
SPH.RA2_ICE2_S_RETRACK_PERCENT.WARNING PCF_RA2_FGD_2P	49	12-FEB-2009 11:48:15.701 12-FEB-2009 13:26:44.301



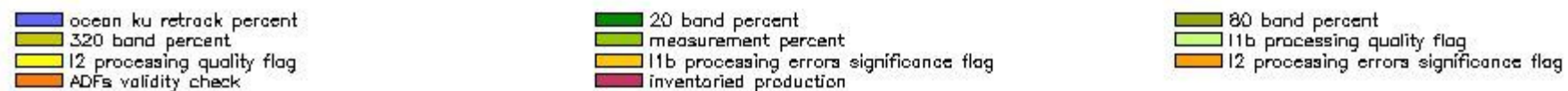
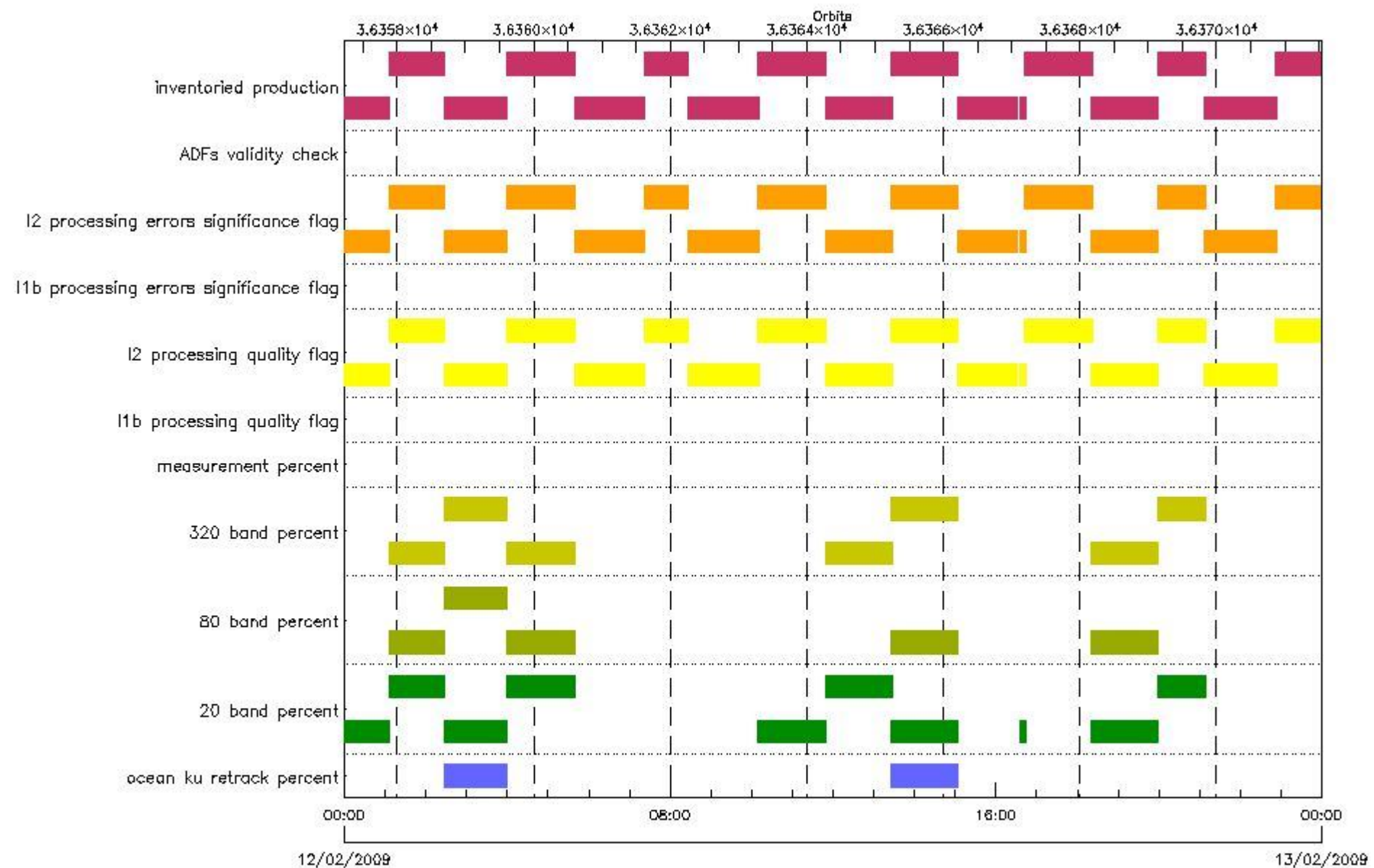
SPH.RA2_ICE2_S_RETRACK_PERCENT.WARNING PCF_RA2_FGD_2P	53	12-FEB-2009 13:25:45.315 12-FEB-2009 15:04:46.221
SPH.RA2_ICE2_S_RETRACK_PERCENT.WARNING PCF_RA2_FGD_2P	77	12-FEB-2009 15:03:49.463 12-FEB-2009 16:31:01.865
SPH.RA2_ICE2_S_RETRACK_PERCENT.WARNING PCF_RA2_FGD_2P	23	12-FEB-2009 16:35:08.195 12-FEB-2009 16:43:18.300
SPH.RA2_ICE2_S_RETRACK_PERCENT.WARNING PCF_RA2_FGD_2P	39	12-FEB-2009 16:42:33.795 12-FEB-2009 18:22:09.236
SPH.RA2_ICE2_S_RETRACK_PERCENT.WARNING PCF_RA2_FGD_2P	43	12-FEB-2009 18:20:41.285 12-FEB-2009 19:59:14.342
SPH.RA2_ICE2_S_RETRACK_PERCENT.WARNING PCF_RA2_FGD_2P	58	12-FEB-2009 19:58:10.899 12-FEB-2009 21:08:20.650
SPH.RA2_ICE2_S_RETRACK_PERCENT.WARNING PCF_RA2_FGD_2P	54	12-FEB-2009 21:07:23.891 12-FEB-2009 22:53:37.029
SPH.RA2_ICE2_S_RETRACK_PERCENT.WARNING PCF_RA2_FGD_2P	79	12-FEB-2009 22:52:30.245 13-FEB-2009 00:35:48.485

**RA2\_FGD\_2P products with percentage of valid KU sea/ice retracker measurements below threshold**

**Gauge Value Segment (Start-Stop)**

**RA2\_WWV\_2P SPH checks**

**SPH fields with errors**



**RA2\_WWV\_2P products using a wrong ADF (sensing not included in validity)**

Gauge Segment (Start-Stop) Explicit Reference

**RA2\_WWV\_2P products with processing errors significance flag set**

Gauge	Segment (Start-Stop)
SPH.RA2_L2_PROC_FLAG.WARNING PCF_RA2_WWV_2P	11-FEB-2009 23:24:34.432 12-FEB-2009 01:06:26.894
SPH.RA2_L2_PROC_FLAG.WARNING PCF_RA2_WWV_2P	12-FEB-2009 01:05:18.995 12-FEB-2009 02:27:39.530
SPH.RA2_L2_PROC_FLAG.WARNING PCF_RA2_WWV_2P	12-FEB-2009 02:27:07.279 12-FEB-2009 03:59:02.638

SPH.RA2_L2_PROC_FLAG.WARNING PCF_RA2_WWV_2P	12-FEB-2009 03:58:30.387 12-FEB-2009 05:40:44.016
SPH.RA2_L2_PROC_FLAG.WARNING PCF_RA2_WWV_2P	12-FEB-2009 05:40:11.765 12-FEB-2009 07:22:06.455
SPH.RA2_L2_PROC_FLAG.WARNING PCF_RA2_WWV_2P	12-FEB-2009 07:21:24.179 12-FEB-2009 08:26:24.237
SPH.RA2_L2_PROC_FLAG.WARNING PCF_RA2_WWV_2P	12-FEB-2009 08:25:25.251 12-FEB-2009 10:09:59.243
SPH.RA2_L2_PROC_FLAG.WARNING PCF_RA2_WWV_2P	12-FEB-2009 10:08:24.609 12-FEB-2009 11:49:50.335
SPH.RA2_L2_PROC_FLAG.WARNING PCF_RA2_WWV_2P	12-FEB-2009 11:48:15.701 12-FEB-2009 13:26:44.301
SPH.RA2_L2_PROC_FLAG.WARNING PCF_RA2_WWV_2P	12-FEB-2009 13:25:45.315 12-FEB-2009 15:04:46.221
SPH.RA2_L2_PROC_FLAG.WARNING PCF_RA2_WWV_2P	12-FEB-2009 15:03:49.463 12-FEB-2009 16:31:01.865
SPH.RA2_L2_PROC_FLAG.WARNING PCF_RA2_WWV_2P	12-FEB-2009 16:35:08.195 12-FEB-2009 16:43:18.300
SPH.RA2_L2_PROC_FLAG.WARNING PCF_RA2_WWV_2P	12-FEB-2009 16:42:33.795 12-FEB-2009 18:22:09.236
SPH.RA2_L2_PROC_FLAG.WARNING PCF_RA2_WWV_2P	12-FEB-2009 18:20:41.285 12-FEB-2009 19:59:14.342
SPH.RA2_L2_PROC_FLAG.WARNING PCF_RA2_WWV_2P	12-FEB-2009 19:58:10.899 12-FEB-2009 21:08:20.650
SPH.RA2_L2_PROC_FLAG.WARNING PCF_RA2_WWV_2P	12-FEB-2009 21:07:23.891 12-FEB-2009 22:53:37.029
SPH.RA2_L2_PROC_FLAG.WARNING PCF_RA2_WWV_2P	12-FEB-2009 22:52:30.245 13-FEB-2009 00:35:48.485

**RA2\_WWV\_2P products with processing errors significance flag set**

**Gauge Segment (Start-Stop)**

**RA2\_WWV\_2P products with percentage DSRs free of processing errors below threshold**

Gauge	Value	Segment (Start-Stop)
SPH.RA2_L2_PROC_QUALITY.WARNING PCF_RA2_WWV_2P	6448	11-FEB-2009 23:24:34.432 12-FEB-2009 01:06:26.894
SPH.RA2_L2_PROC_QUALITY.WARNING PCF_RA2_WWV_2P	6573	12-FEB-2009 01:05:18.995 12-FEB-2009 02:27:39.530
SPH.RA2_L2_PROC_QUALITY.WARNING PCF_RA2_WWV_2P	6978	12-FEB-2009 02:27:07.279 12-FEB-2009 03:59:02.638
SPH.RA2_L2_PROC_QUALITY.WARNING PCF_RA2_WWV_2P	6722	12-FEB-2009 03:58:30.387 12-FEB-2009 05:40:44.016
SPH.RA2_L2_PROC_QUALITY.WARNING PCF_RA2_WWV_2P	6356	12-FEB-2009 05:40:11.765 12-FEB-2009 07:22:06.455
SPH.RA2_L2_PROC_QUALITY.WARNING PCF_RA2_WWV_2P	6090	12-FEB-2009 07:21:24.179 12-FEB-2009 08:26:24.237
SPH.RA2_L2_PROC_QUALITY.WARNING PCF_RA2_WWV_2P	6665	12-FEB-2009 08:25:25.251 12-FEB-2009 10:09:59.243

SPH.RA2_L2_PROC_QUALITY.WARNING PCF_RA2_WWV_2P	6731	12-FEB-2009 10:08:24.609 12-FEB-2009 11:49:50.335
SPH.RA2_L2_PROC_QUALITY.WARNING PCF_RA2_WWV_2P	6561	12-FEB-2009 11:48:15.701 12-FEB-2009 13:26:44.301
SPH.RA2_L2_PROC_QUALITY.WARNING PCF_RA2_WWV_2P	6597	12-FEB-2009 13:25:45.315 12-FEB-2009 15:04:46.221
SPH.RA2_L2_PROC_QUALITY.WARNING PCF_RA2_WWV_2P	6525	12-FEB-2009 15:03:49.463 12-FEB-2009 16:31:01.865
SPH.RA2_L2_PROC_QUALITY.WARNING PCF_RA2_WWV_2P	7614	12-FEB-2009 16:35:08.195 12-FEB-2009 16:43:18.300
SPH.RA2_L2_PROC_QUALITY.WARNING PCF_RA2_WWV_2P	6808	12-FEB-2009 16:42:33.795 12-FEB-2009 18:22:09.236
SPH.RA2_L2_PROC_QUALITY.WARNING PCF_RA2_WWV_2P	6526	12-FEB-2009 18:20:41.285 12-FEB-2009 19:59:14.342
SPH.RA2_L2_PROC_QUALITY.WARNING PCF_RA2_WWV_2P	6303	12-FEB-2009 19:58:10.899 12-FEB-2009 21:08:20.650
SPH.RA2_L2_PROC_QUALITY.WARNING PCF_RA2_WWV_2P	6420	12-FEB-2009 21:07:23.891 12-FEB-2009 22:53:37.029
SPH.RA2_L2_PROC_QUALITY.WARNING PCF_RA2_WWV_2P	6420	12-FEB-2009 22:52:30.245 13-FEB-2009 00:35:48.485

**RA2\_WWV\_2P products with percentage DSRs free of processing errors below threshold**

**Gauge Value Segment (Start-Stop)**

**RA2\_WWV\_2P products with percentage of valid measurements below threshold**

**Gauge Value Segment (Start-Stop)**

**RA2\_WWV\_2P products with percentage of 320 MHz band processed below threshold**

Gauge	Value	Segment (Start-Stop)
SPH.RA2_320_BAND_PERCENT.WARNING PCF_RA2_WWV_2P	9254	12-FEB-2009 01:05:18.995 12-FEB-2009 02:27:39.530
SPH.RA2_320_BAND_PERCENT.WARNING PCF_RA2_WWV_2P	8689	12-FEB-2009 02:27:07.279 12-FEB-2009 03:59:02.638
SPH.RA2_320_BAND_PERCENT.WARNING PCF_RA2_WWV_2P	9092	12-FEB-2009 03:58:30.387 12-FEB-2009 05:40:44.016
SPH.RA2_320_BAND_PERCENT.WARNING PCF_RA2_WWV_2P	9485	12-FEB-2009 11:48:15.701 12-FEB-2009 13:26:44.301
SPH.RA2_320_BAND_PERCENT.WARNING PCF_RA2_WWV_2P	8882	12-FEB-2009 13:25:45.315 12-FEB-2009 15:04:46.221
SPH.RA2_320_BAND_PERCENT.WARNING PCF_RA2_WWV_2P	9280	12-FEB-2009 18:20:41.285 12-FEB-2009 19:59:14.342
SPH.RA2_320_BAND_PERCENT.WARNING PCF_RA2_WWV_2P	9468	12-FEB-2009 19:58:10.899 12-FEB-2009 21:08:20.650

**RA2\_WWV\_2P products with percentage of 80 MHz band processed above threshold**

Gauge	Value	Segment (Start-Stop)
SPH.RA2_80_BAND_PERCENT.WARNING PCF_RA2_WWV_2P	505	12-FEB-2009 01:05:18.995 12-FEB-2009 02:27:39.530

SPH.RA2_80_BAND_PERCENT.WARNING PCF_RA2_WWV_2P	965	12-FEB-2009 02:27:07.279 12-FEB-2009 03:59:02.638
SPH.RA2_80_BAND_PERCENT.WARNING PCF_RA2_WWV_2P	672	12-FEB-2009 03:58:30.387 12-FEB-2009 05:40:44.016
SPH.RA2_80_BAND_PERCENT.WARNING PCF_RA2_WWV_2P	848	12-FEB-2009 13:25:45.315 12-FEB-2009 15:04:46.221
SPH.RA2_80_BAND_PERCENT.WARNING PCF_RA2_WWV_2P	546	12-FEB-2009 18:20:41.285 12-FEB-2009 19:59:14.342

**RA2\_WWV\_2P products with percentage of 20 MHz band processed above threshold**

Gauge	Value	Segment (Start-Stop)
SPH.RA2_20_BAND_PERCENT.WARNING PCF_RA2_WWV_2P	122	11-FEB-2009 23:24:34.432 12-FEB-2009 01:06:26.894
SPH.RA2_20_BAND_PERCENT.WARNING PCF_RA2_WWV_2P	241	12-FEB-2009 01:05:18.995 12-FEB-2009 02:27:39.530
SPH.RA2_20_BAND_PERCENT.WARNING PCF_RA2_WWV_2P	345	12-FEB-2009 02:27:07.279 12-FEB-2009 03:59:02.638
SPH.RA2_20_BAND_PERCENT.WARNING PCF_RA2_WWV_2P	236	12-FEB-2009 03:58:30.387 12-FEB-2009 05:40:44.016
SPH.RA2_20_BAND_PERCENT.WARNING PCF_RA2_WWV_2P	104	12-FEB-2009 10:08:24.609 12-FEB-2009 11:49:50.335
SPH.RA2_20_BAND_PERCENT.WARNING PCF_RA2_WWV_2P	130	12-FEB-2009 11:48:15.701 12-FEB-2009 13:26:44.301
SPH.RA2_20_BAND_PERCENT.WARNING PCF_RA2_WWV_2P	270	12-FEB-2009 13:25:45.315 12-FEB-2009 15:04:46.221
SPH.RA2_20_BAND_PERCENT.WARNING PCF_RA2_WWV_2P	182	12-FEB-2009 16:35:08.195 12-FEB-2009 16:43:18.300
SPH.RA2_20_BAND_PERCENT.WARNING PCF_RA2_WWV_2P	173	12-FEB-2009 18:20:41.285 12-FEB-2009 19:59:14.342
SPH.RA2_20_BAND_PERCENT.WARNING PCF_RA2_WWV_2P	151	12-FEB-2009 19:58:10.899 12-FEB-2009 21:08:20.650

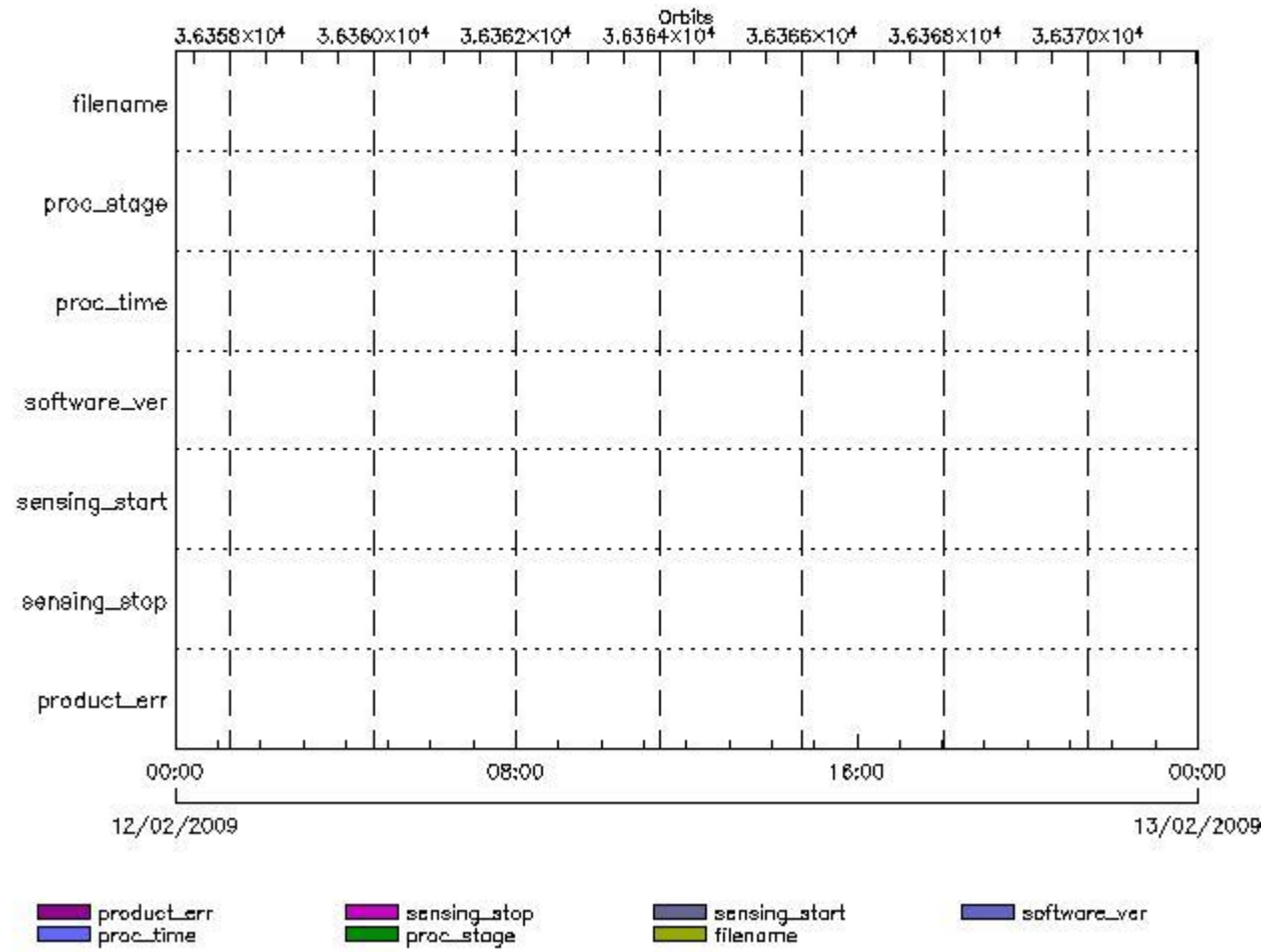
**RA2\_WWV\_2P products with percentage of valid Ku ocean retracker measurements below threshold**

Gauge	Value	Segment (Start-Stop)
SPH.RA2_OCEAN_KU_RETRACK_PERCENT.WARNING PCF_RA2_WWV_2P	8703	12-FEB-2009 02:27:07.279 12-FEB-2009 03:59:02.638
SPH.RA2_OCEAN_KU_RETRACK_PERCENT.WARNING PCF_RA2_WWV_2P	8721	12-FEB-2009 13:25:45.315 12-FEB-2009 15:04:46.221

**ADFs**

**MPH checks**

MPH Errors for MWR\_CHD\_AX



MWR\_CHD\_AX files with wrong filename

MWR\_CHD\_AX files with unknown processing stage

Gauge Explicit Reference

MWR\_CHD\_AX files with wrong processing time

Gauge Explicit Reference

MWR\_CHD\_AX files with software version not equal to the current version

Gauge Explicit Reference

MWR\_CHD\_AX files with wrong sensing start

Gauge Explicit Reference

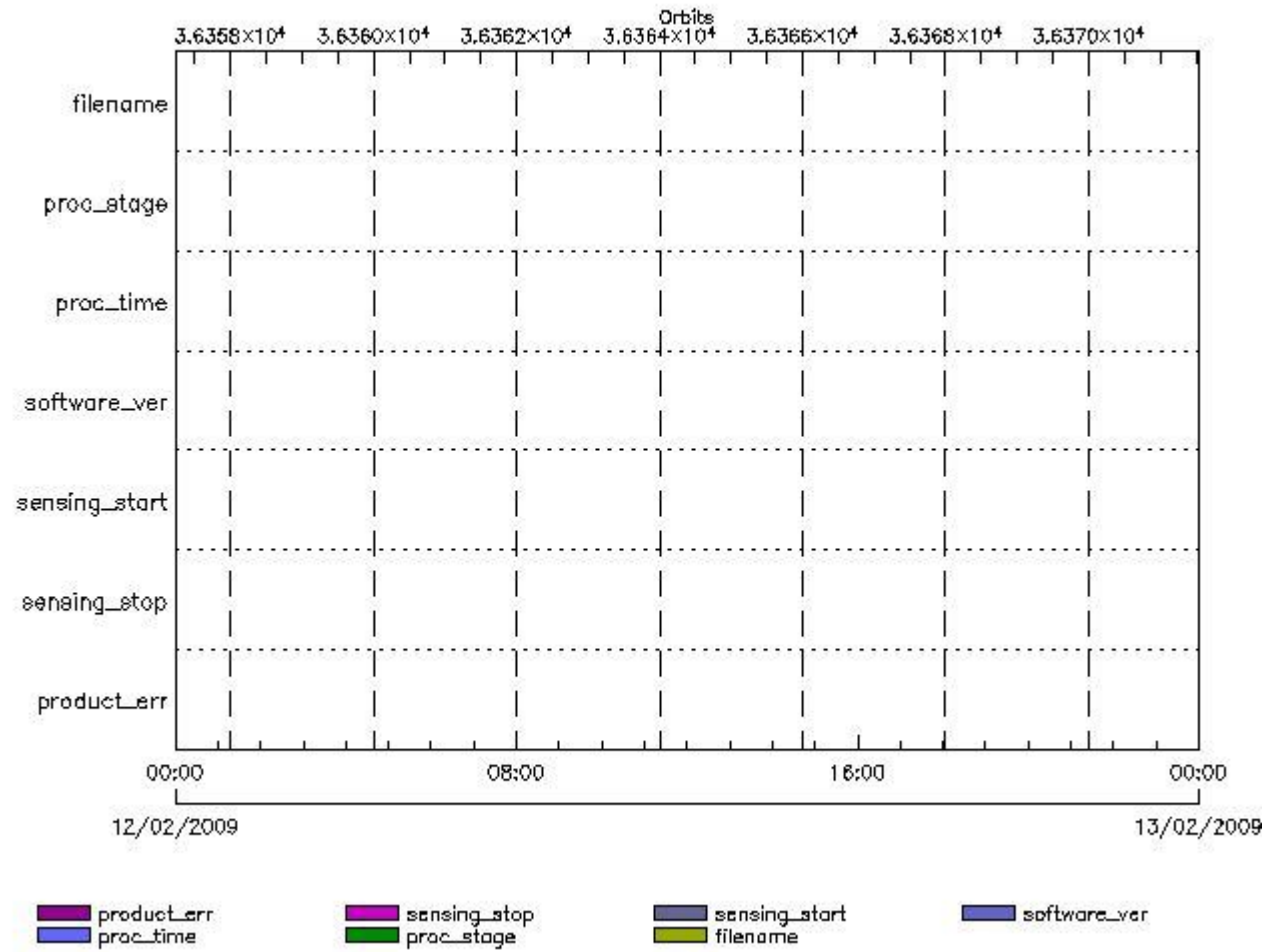
MWR\_CHD\_AX files with wrong sensing stop

Gauge Explicit Reference

MWR\_CHD\_AX files with product err set

MWR\_CON\_AX MPH checks

MPH Errors for MWR\_CON\_AX



MWR\_CON\_AX files with wrong filename

MWR\_CON\_AX files with unknown processing stage

Gauge Explicit Reference

MWR\_CON\_AX files with wrong processing time

Gauge Explicit Reference

MWR\_CON\_AX files with software version not equal to the current version

Gauge Explicit Reference

MWR\_CON\_AX files with wrong sensing start

Gauge Explicit Reference

MWR\_CON\_AX files with wrong sensing stop

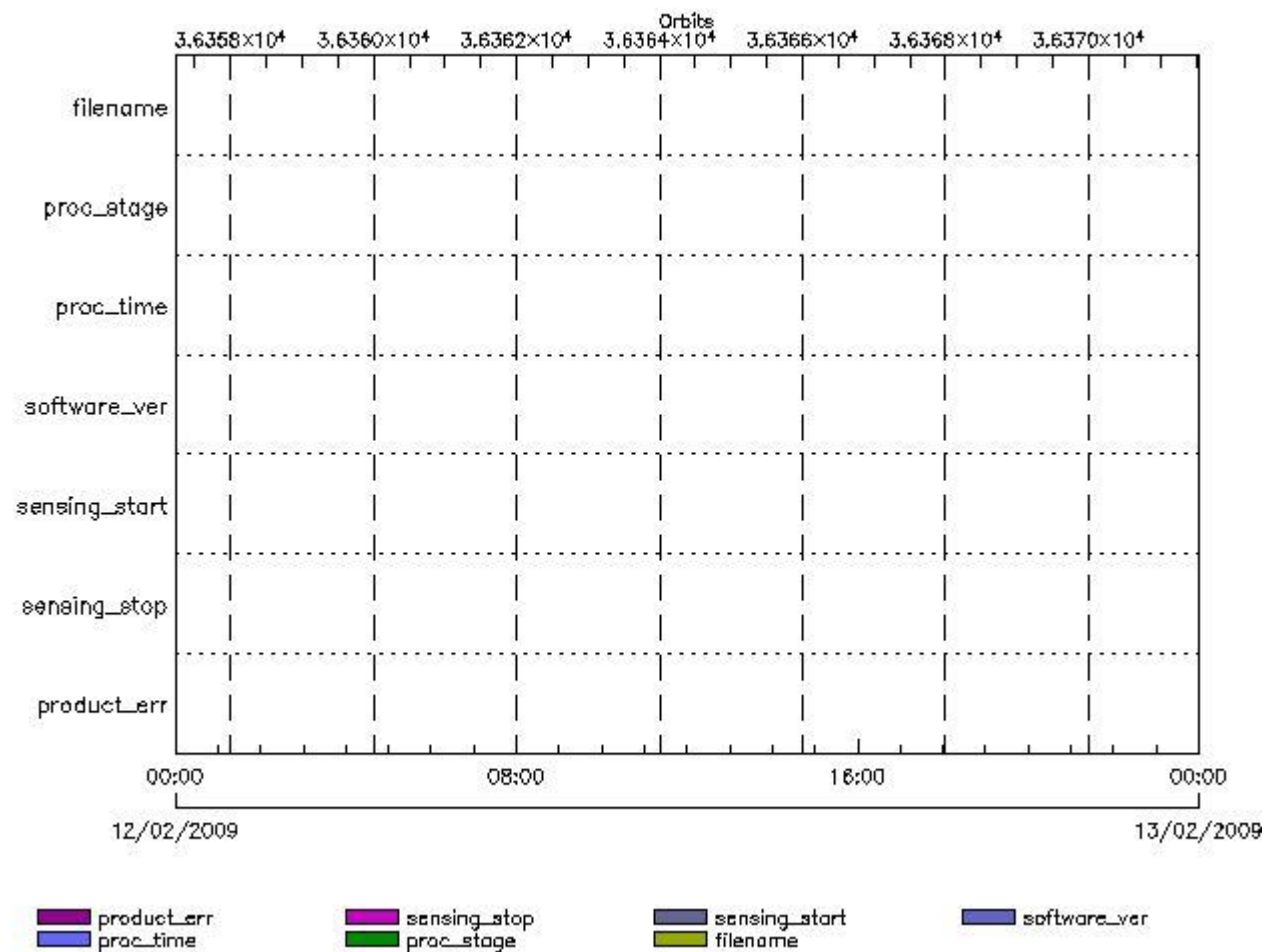
Gauge Explicit Reference

MWR\_CON\_AX files with product err set

Gauge Explicit Reference

MWR\_LSF\_AX MPH checks

MPH Errors for MWR\_LSF\_AX



MWR\_LSF\_AX files with wrong filename

Gauge

MWR\_LSF\_AX files with unknown processing stage

Gauge Explicit Reference

MWR\_LSF\_AX files with wrong processing time

Gauge Explicit Reference

MWR\_LSF\_AX files with software version not equal to the current version

Gauge Explicit Reference

MWR\_LSF\_AX files with wrong sensing start



Gauge Explicit Reference

MWR\_LSF\_AX files with wrong sensing stop

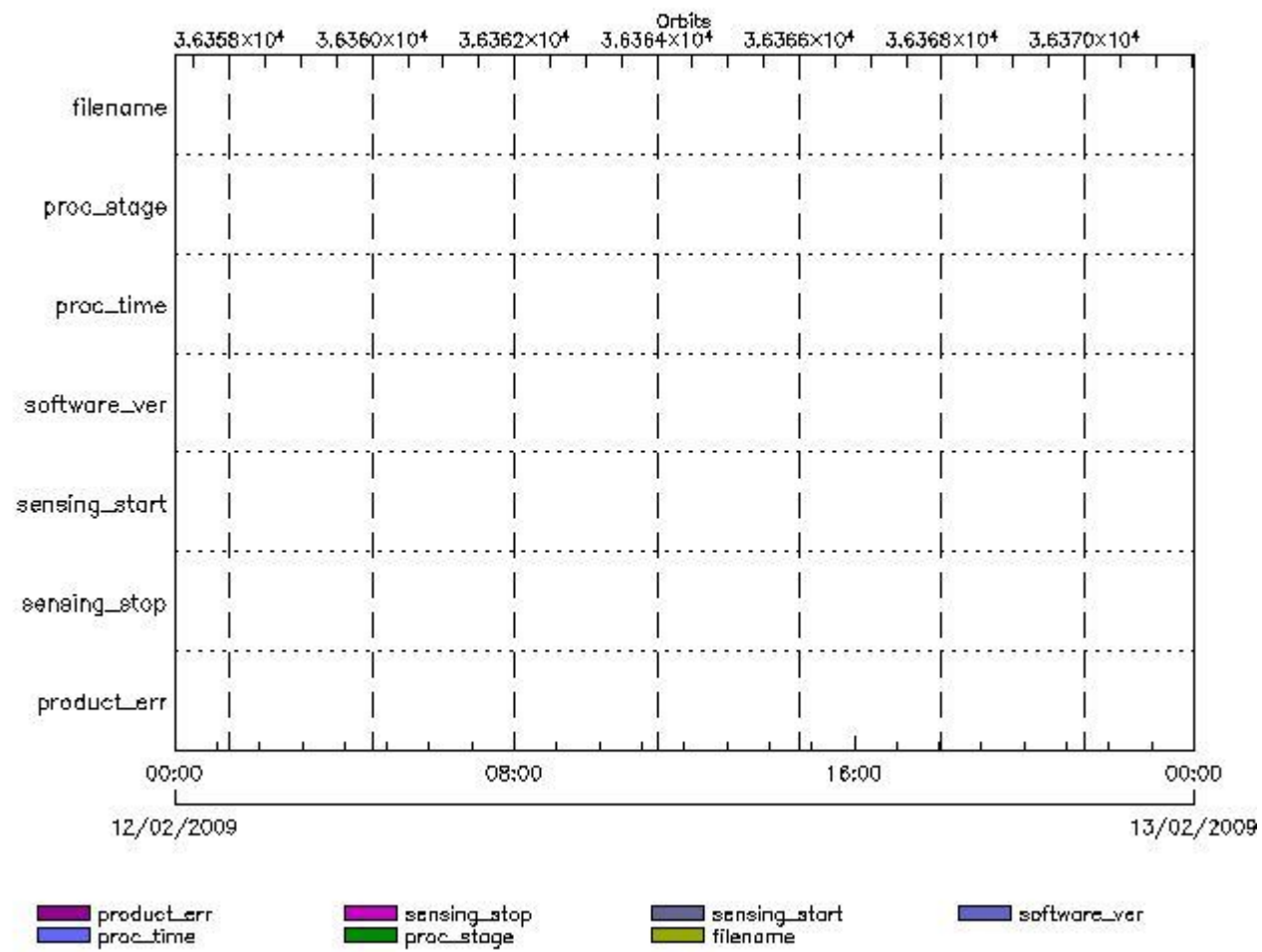
Gauge Explicit Reference

MWR\_LSF\_AX files with product err set

Gauge Explicit Reference

MWR\_SLT\_AX MPH checks

MPH Errors for MWR\_SLT\_AX



MWR\_SLT\_AX files with wrong filename

Gauge

MWR\_SLT\_AX files with unknown processing stage

Gauge Explicit Reference

MWR\_SLT\_AX files with wrong processing time

Gauge Explicit Reference

MWR\_SLT\_AX files with software version not equal to the current version

Gauge Explicit Reference

MWR\_SLT\_AX files with wrong sensing start

Gauge Explicit Reference

MWR\_SLT\_AX files with wrong sensing stop

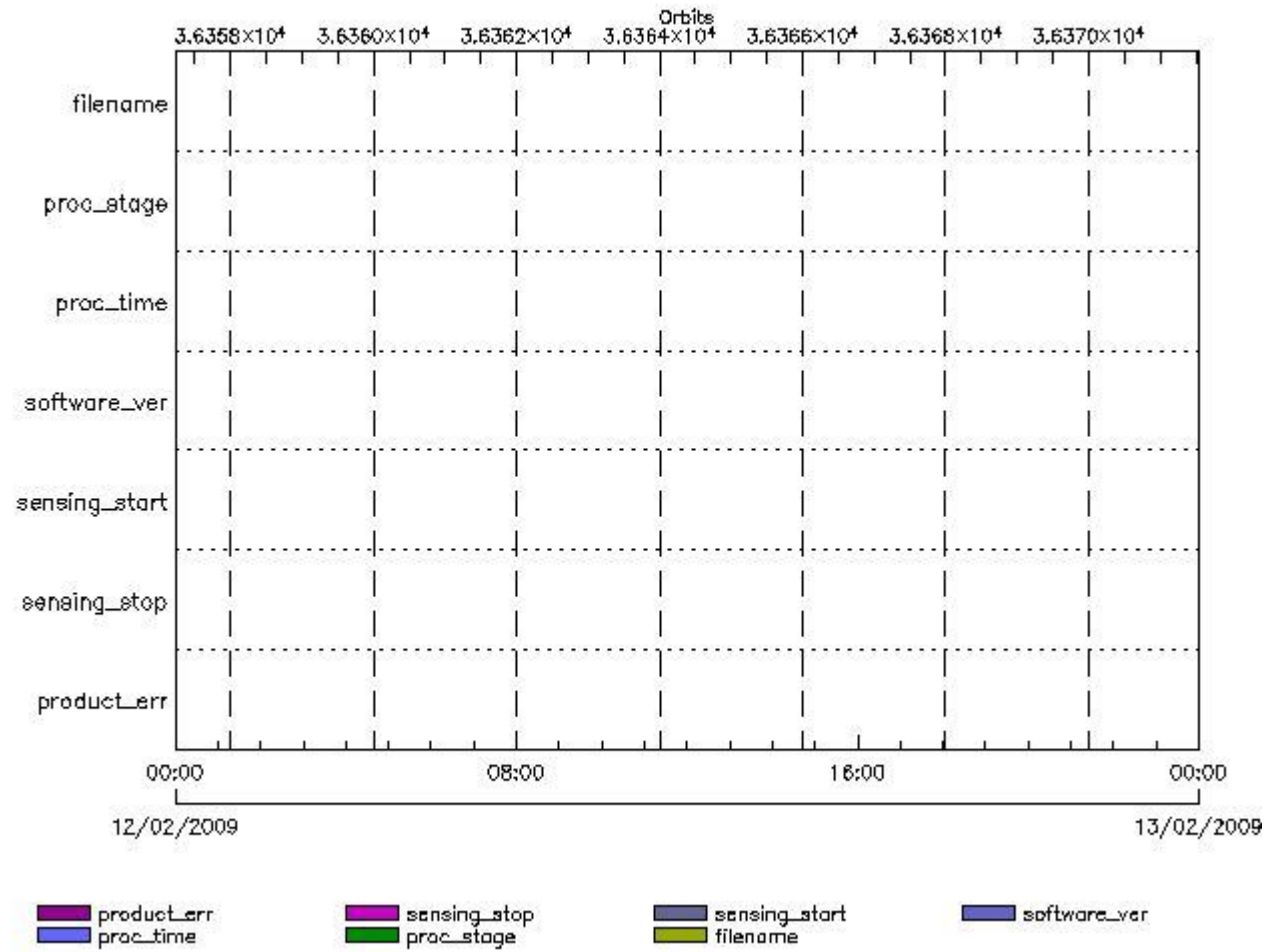
Gauge Explicit Reference

MWR\_SLT\_AX files with product err set

Gauge Explicit Reference

RA2\_CHD\_AX MPH checks

MPH Errors for RA2\_CHD\_AX



RA2\_CHD\_AX files with wrong filename

Gauge

RA2\_CHD\_AX files with unknown processing stage

Gauge Explicit Reference

RA2\_CHD\_AX files with wrong processing time

Gauge Explicit Reference

RA2\_CHD\_AX files with software version not equal to the current version

Gauge Explicit Reference

RA2\_CHD\_AX files with wrong sensing start

Gauge Explicit Reference

RA2\_CHD\_AX files with wrong sensing stop

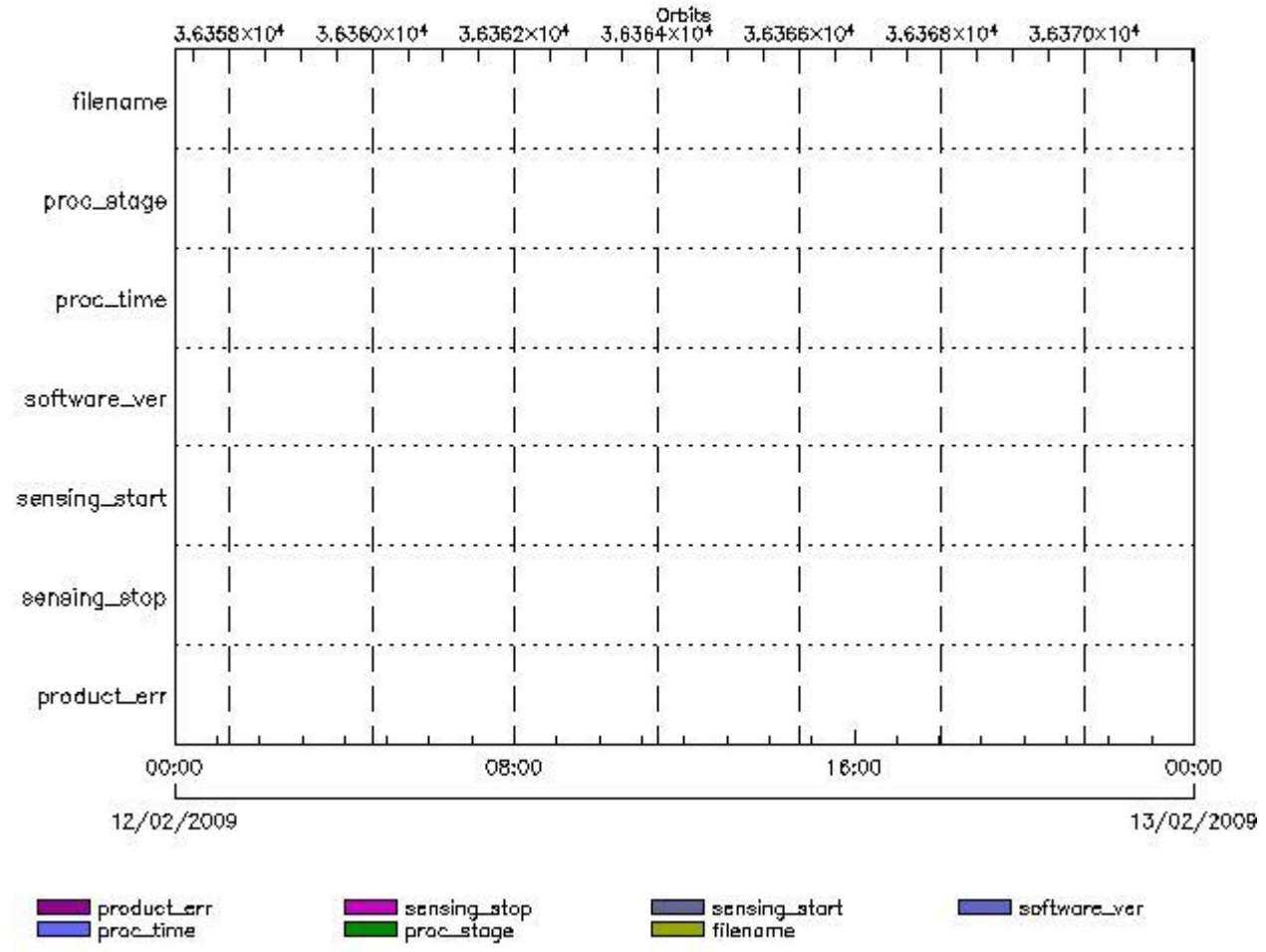
Gauge Explicit Reference

RA2\_CHD\_AX files with product err set

Gauge Explicit Reference

RA2\_CON\_AX MPH checks

MPH Errors for RA2\_CON\_AX



RA2\_CON\_AX files with wrong filename

Gauge

RA2\_CON\_AX files with unknown processing stage

Gauge Explicit Reference

RA2\_CON\_AX files with wrong processing time

Gauge Explicit Reference

RA2\_CON\_AX files with software version not equal to the current version

Gauge Explicit Reference

RA2\_CON\_AX files with wrong sensing start

Gauge Explicit Reference

RA2\_CON\_AX files with wrong sensing stop

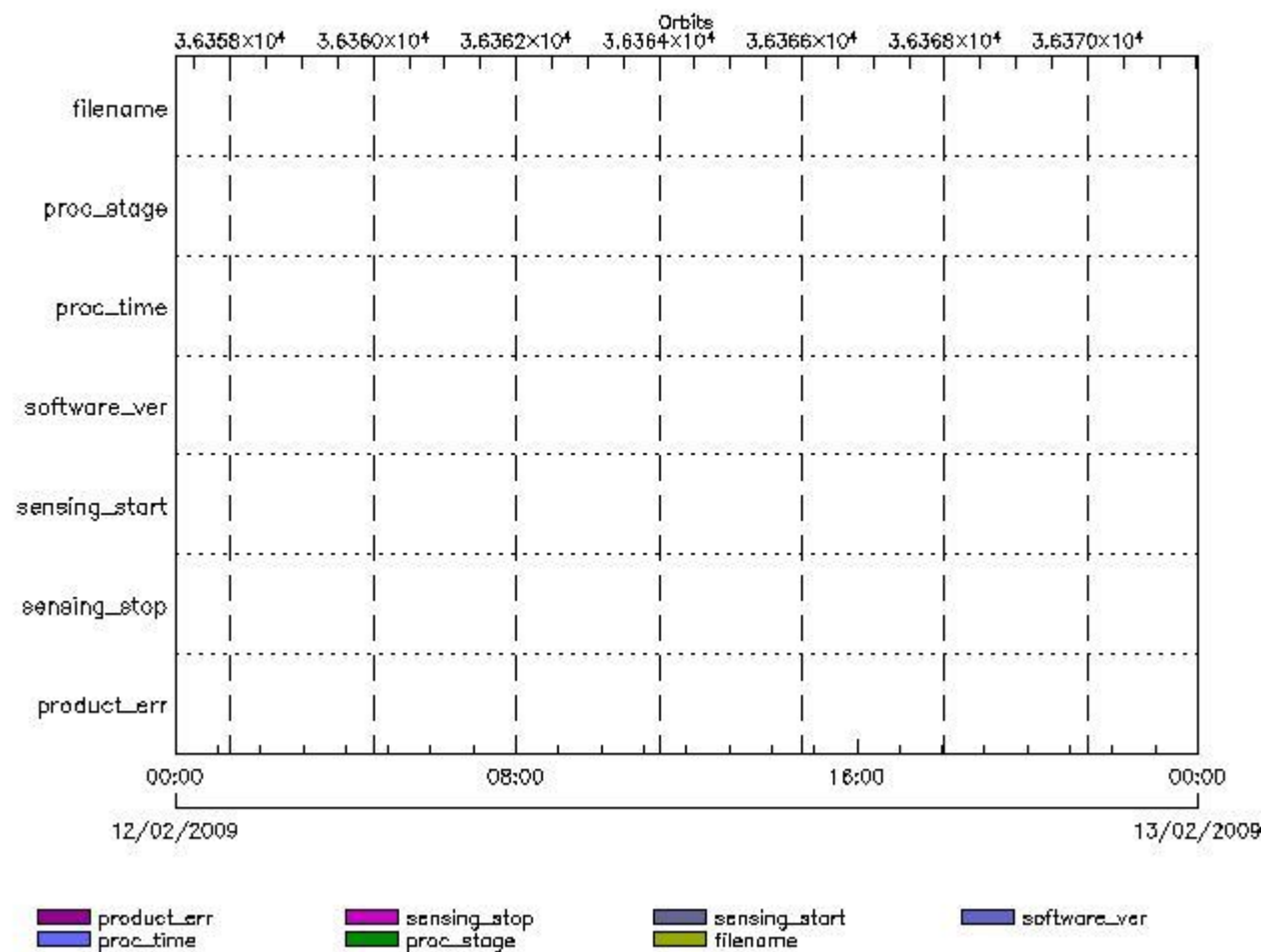
Gauge Explicit Reference

RA2\_CON\_AX files with product err set

Gauge Explicit Reference

RA2\_CST\_AX MPH checks

MPH Errors for RA2\_CST\_AX



RA2\_CST\_AX files with wrong filename

Gauge

RA2\_CST\_AX files with unknown processing stage

Gauge Explicit Reference

RA2\_CST\_AX files with wrong processing time

Gauge Explicit Reference

RA2\_CST\_AX files with software version not equal to the current version

Gauge Explicit Reference

RA2\_CST\_AX files with wrong sensing start

Gauge Explicit Reference

RA2\_CST\_AX files with wrong sensing stop

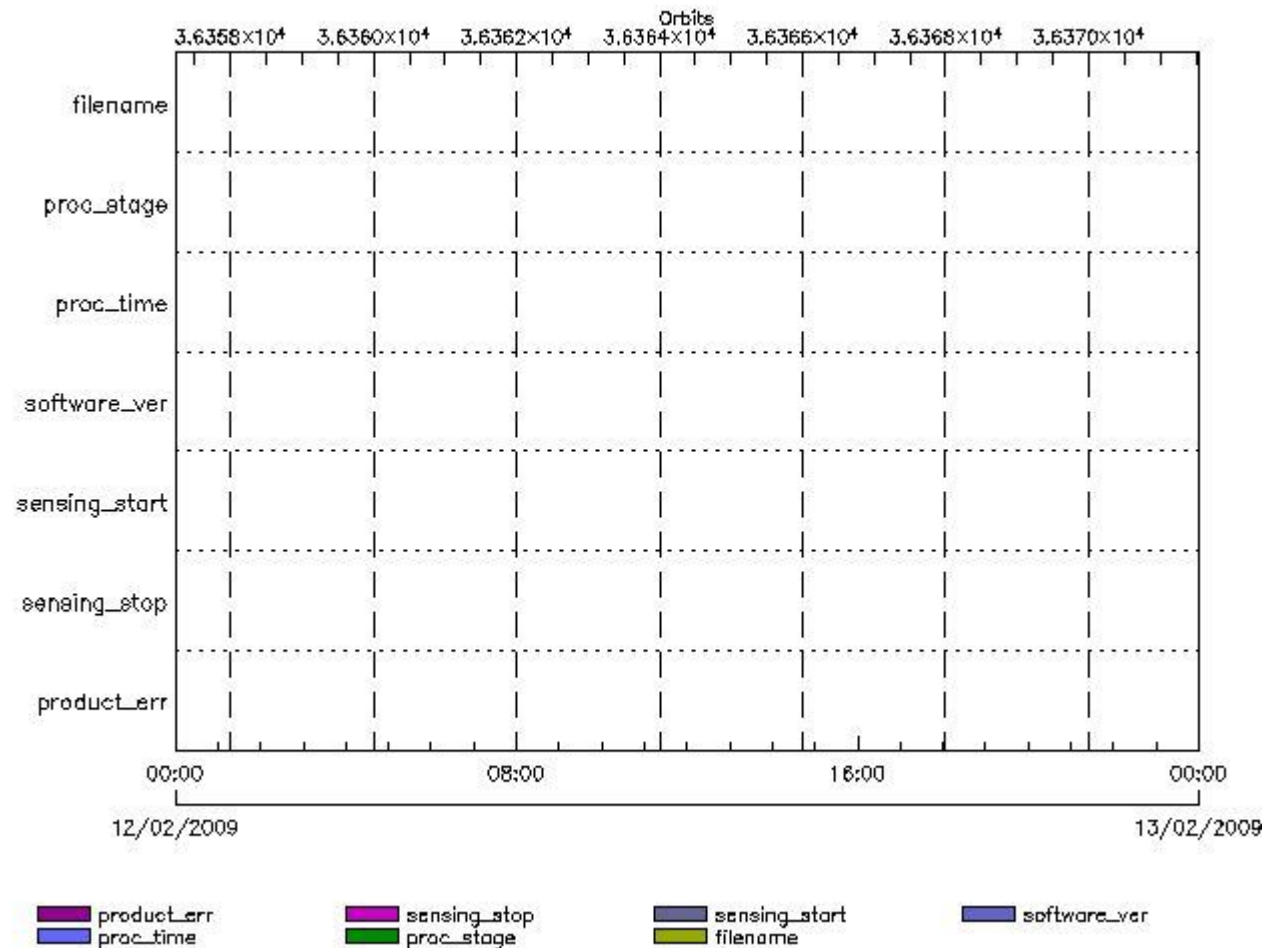
Gauge Explicit Reference

RA2\_CST\_AX files with product err set

Gauge Explicit Reference

RA2\_DIP\_AX MPH checks

MPH Errors for RA2\_DIP\_AX



RA2\_DIP\_AX files with wrong filename

RA2\_DIP\_AX files with  Gauge  unknown processing stage

Gauge  Explicit Reference

RA2\_DIP\_AX files with wrong processing time

Gauge  Explicit Reference

RA2\_DIP\_AX files with software version not equal to the current version

Gauge  Explicit Reference

RA2\_DIP\_AX files with wrong sensing start

Gauge  Explicit Reference

RA2\_DIP\_AX files with wrong sensing stop

Gauge  Explicit Reference

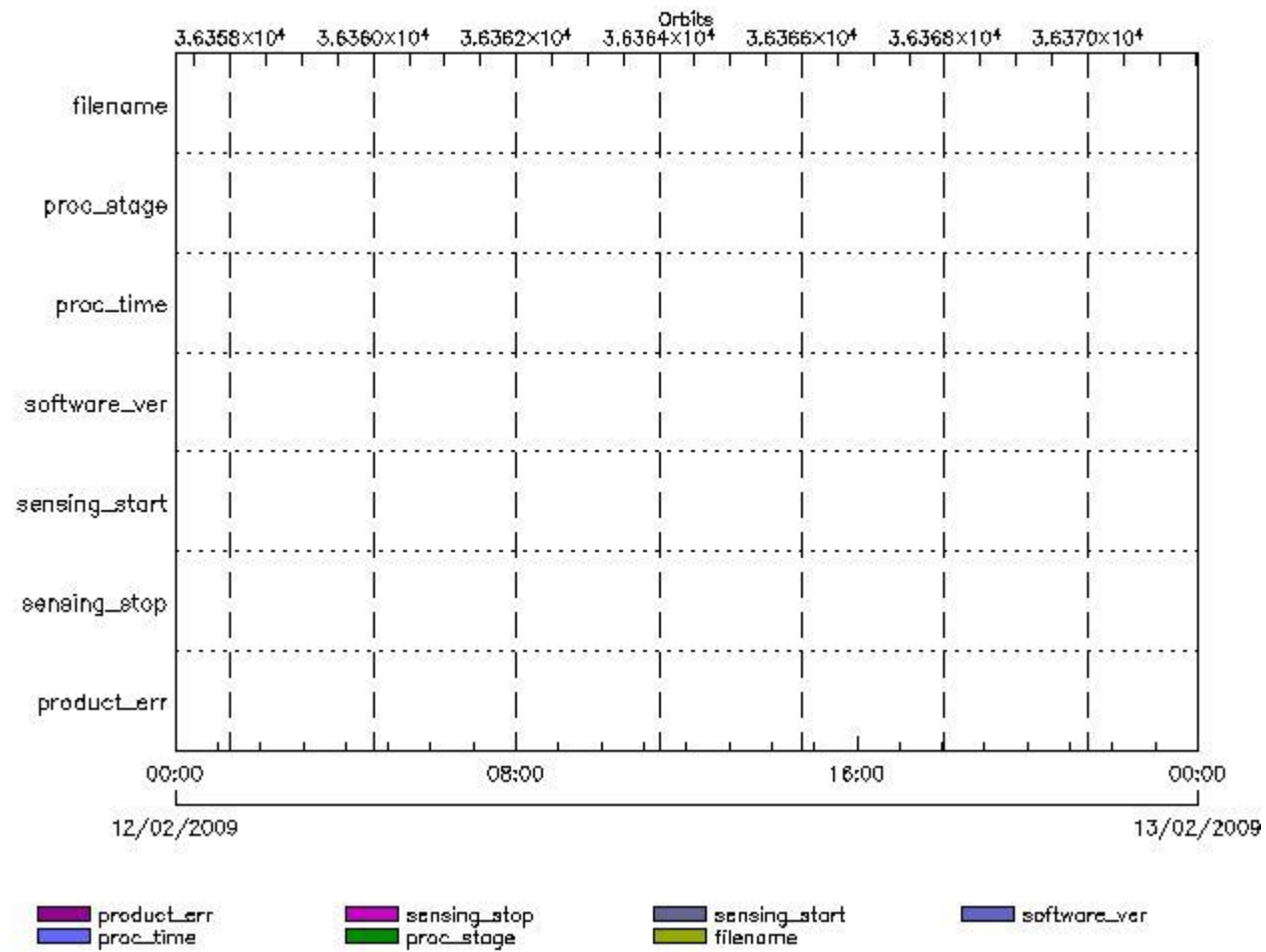
RA2\_DIP\_AX files with product err set

Gauge  Explicit Reference

---

RA2\_GEO\_AX MPH checks

MPH Errors for RA2\_GEO\_AX



**RA2\_GEO\_AX files with wrong filename**

**RA2\_GEO\_AX files with unknown processing stage**

**Gauge Explicit Reference**

**RA2\_GEO\_AX files with wrong processing time**

**Gauge Explicit Reference**

**RA2\_GEO\_AX files with software version not equal to the current version**

**Gauge Explicit Reference**

**RA2\_GEO\_AX files with wrong sensing start**

**Gauge Explicit Reference**

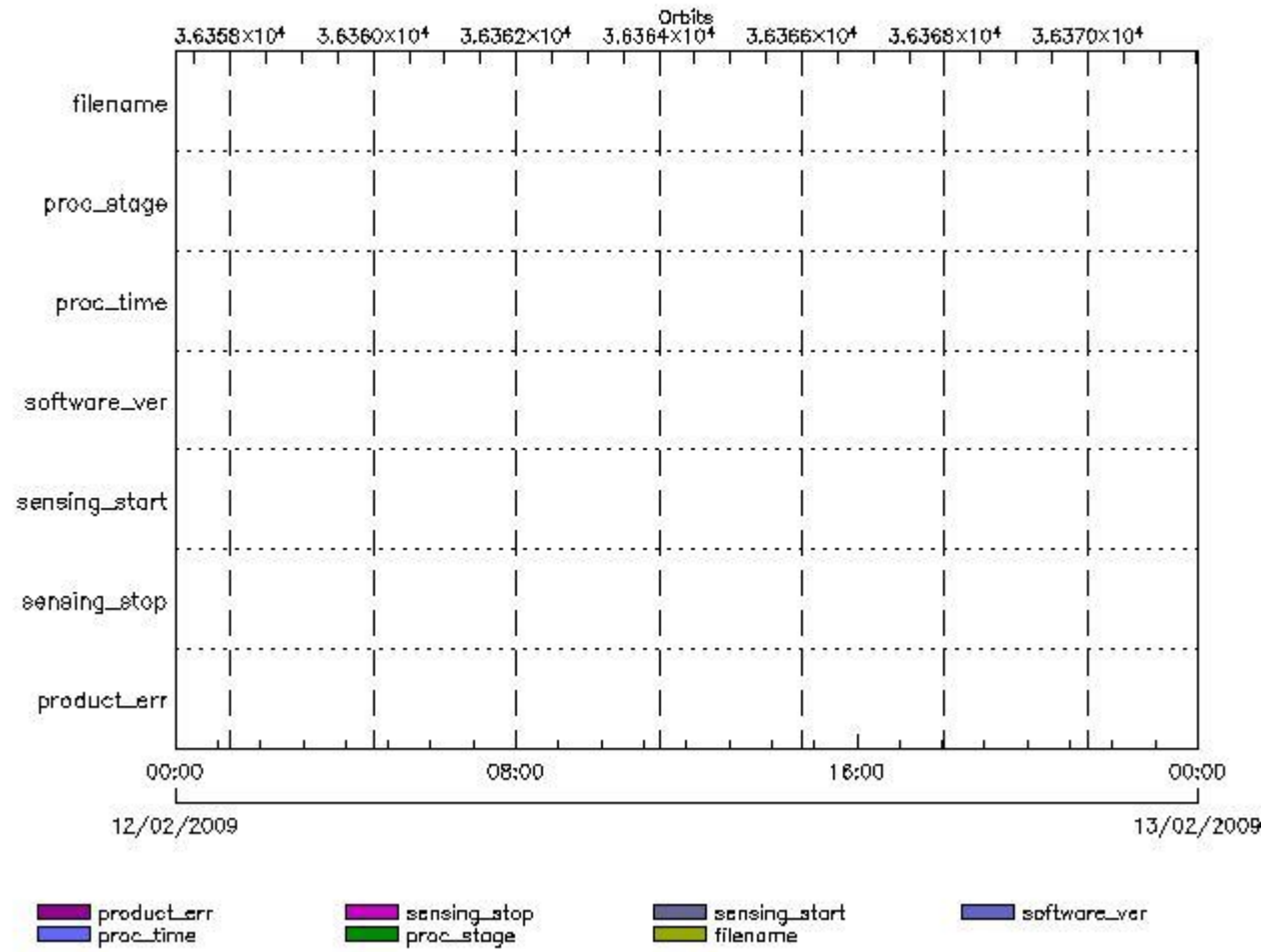
**RA2\_GEO\_AX files with wrong sensing stop**

**Gauge Explicit Reference**

**RA2\_GEO\_AX files with product err set**

**Gauge Explicit Reference**

MPH Errors for RA2\_ICT\_AX



RA2\_ICT\_AX files with wrong filename

RA2\_ICT\_AX files with unknown processing stage

Gauge Explicit Reference

RA2\_ICT\_AX files with wrong processing time

Gauge Explicit Reference

RA2\_ICT\_AX files with software version not equal to the current version

Gauge Explicit Reference

RA2\_ICT\_AX files with wrong sensing start

Gauge Explicit Reference

RA2\_ICT\_AX files with wrong sensing stop

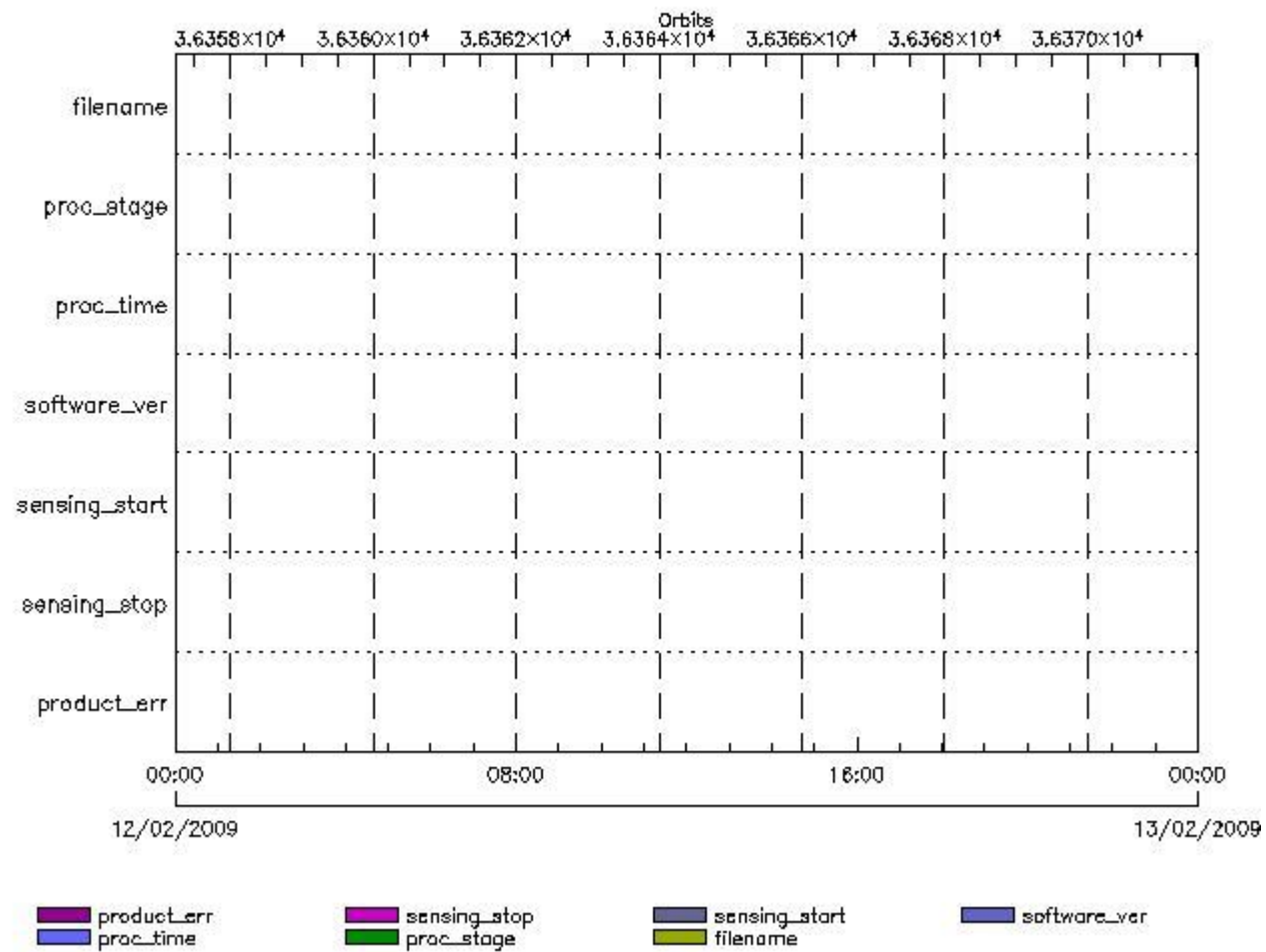
Gauge Explicit Reference

RA2\_ICT\_AX files with product err set



RA2\_IFA\_AX MPH checks

MPH Errors for RA2\_IFA\_AX



RA2\_IFA\_AX files with wrong filename

RA2\_IFA\_AX files with unknown processing stage

RA2\_IFA\_AX files with wrong processing time

RA2\_IFA\_AX files with software version not equal to the current version

RA2\_IFA\_AX files with wrong sensing start

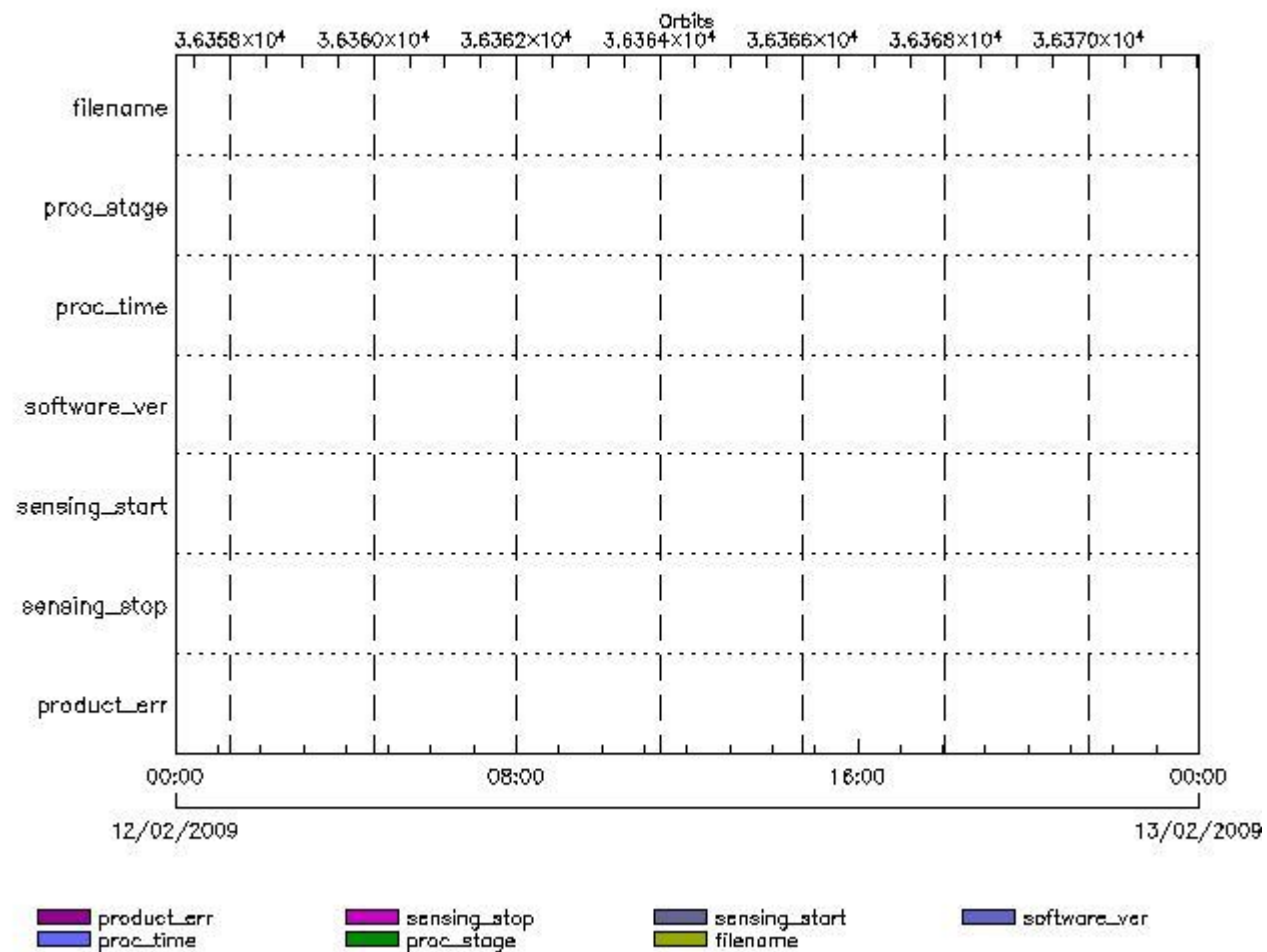
RA2\_IFA\_AX files with wrong sensing stop

Gauge Explicit Reference  
 RA2\_IFA\_AX files with product err set

Gauge Explicit Reference

RA2\_IFB\_AX MPH checks

MPH Errors for RA2\_IFB\_AX



RA2\_IFB\_AX files with wrong filename

Gauge  
 RA2\_IFB\_AX files with unknown processing stage

Gauge Explicit Reference

RA2\_IFB\_AX files with wrong processing time

Gauge Explicit Reference

RA2\_IFB\_AX files with software version not equal to the current version

Gauge Explicit Reference

RA2\_IFB\_AX files with wrong sensing start

Gauge Explicit Reference

RA2\_IFB\_AX files with wrong sensing stop

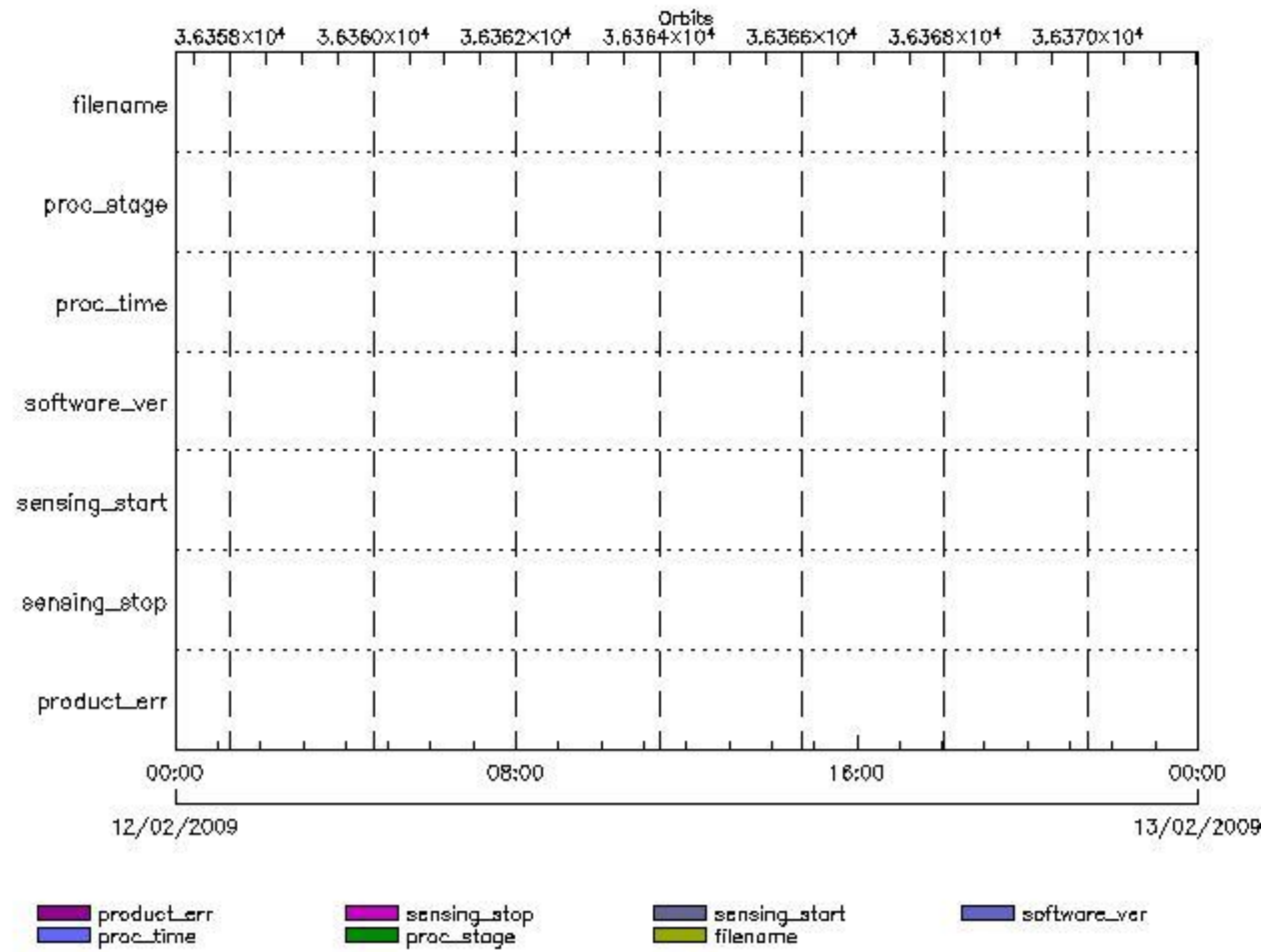
Gauge Explicit Reference

RA2\_IFB\_AX files with product err set

Gauge Explicit Reference

RA2\_IFF\_AX MPH checks

MPH Errors for RA2\_IFF\_AX



RA2\_IFF\_AX files with wrong filename

Gauge

RA2\_IFF\_AX files with unknown processing stage

Gauge Explicit Reference

RA2\_IFF\_AX files with wrong processing time

Gauge Explicit Reference

RA2\_IFF\_AX files with software version not equal to the current version

Gauge Explicit Reference

RA2\_IFF\_AX files with wrong sensing start

Gauge Explicit Reference

RA2\_IFF\_AX files with wrong sensing stop

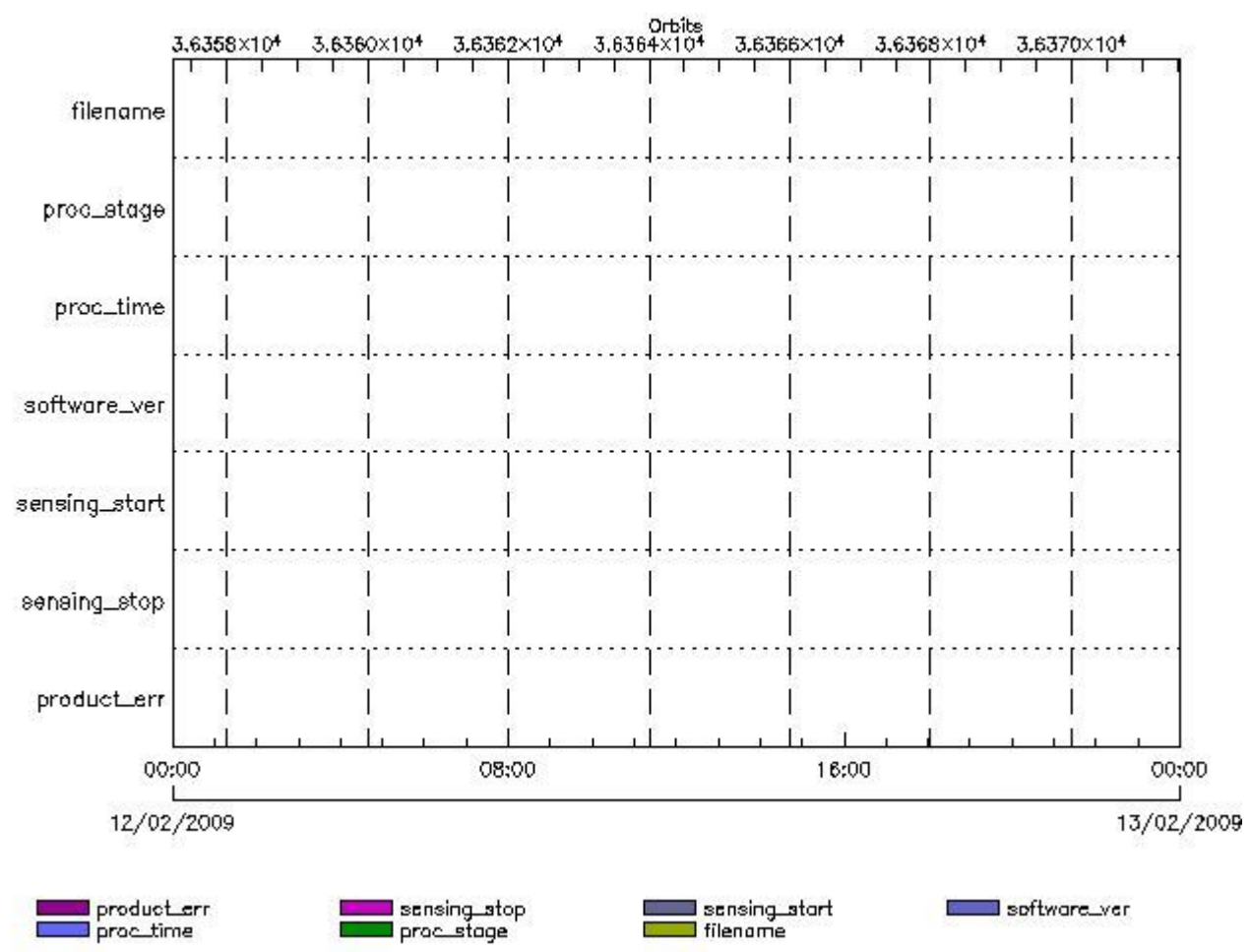
Gauge Explicit Reference

RA2\_IFF\_AX files with product err set

Gauge Explicit Reference

RA2\_IOC\_AX MPH checks

MPH Errors for RA2\_IOC\_AX



RA2\_IOC\_AX files with wrong filename

Gauge

RA2\_IOC\_AX files with unknown processing stage

Gauge Explicit Reference

RA2\_IOC\_AX files with wrong processing time

Gauge Explicit Reference

RA2\_IOC\_AX files with software version not equal to the current version

Gauge Explicit Reference

RA2\_IOC\_AX files with wrong sensing start

Gauge Explicit Reference

RA2\_IOC\_AX files with wrong sensing stop

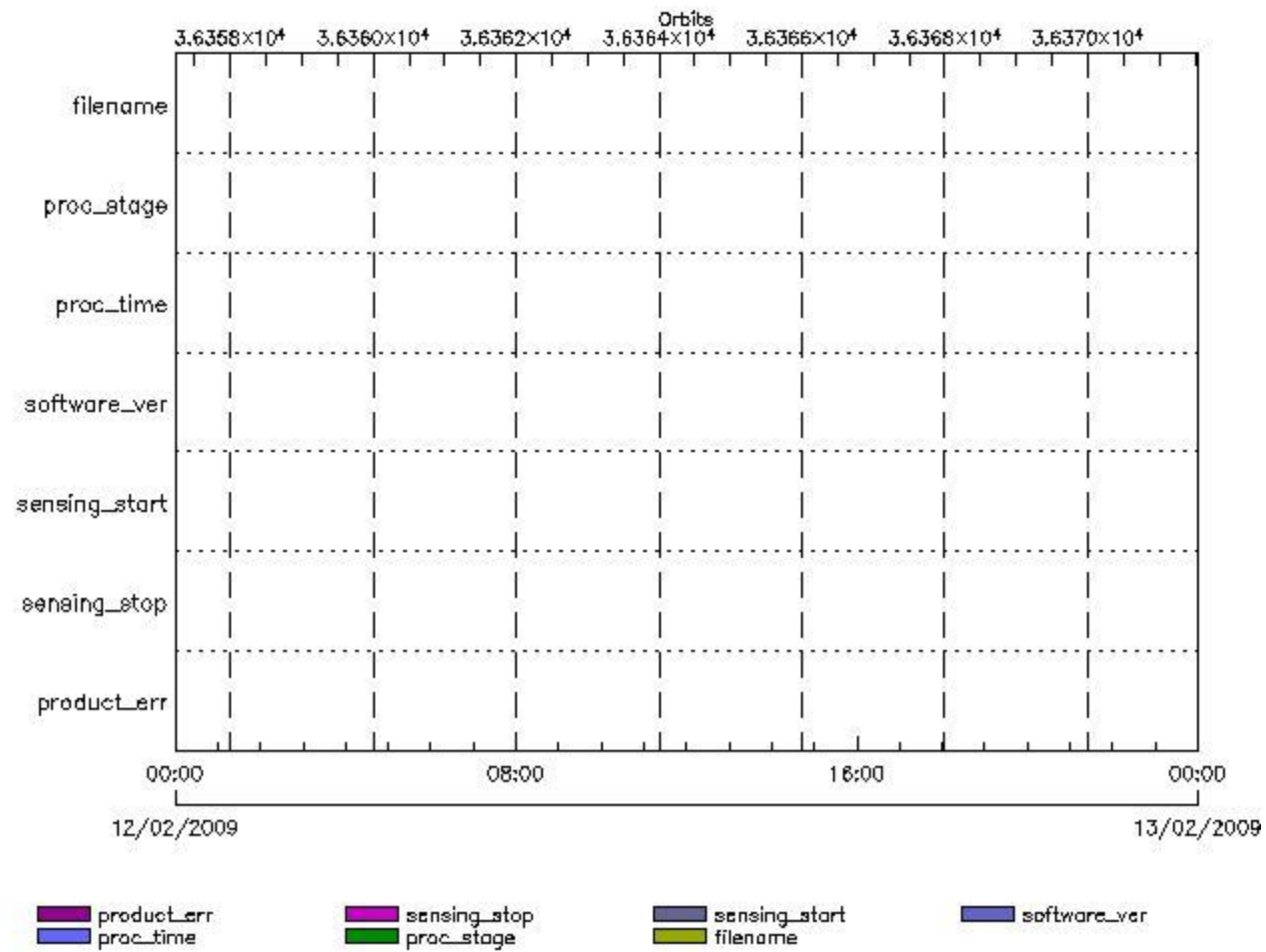
Gauge Explicit Reference

RA2\_IOC\_AX files with product err set

Gauge Explicit Reference

RA2\_MET\_AX MPH checks

MPH Errors for RA2\_MET\_AX



RA2\_MET\_AX files with wrong filename

Gauge

RA2\_MET\_AX files with unknown processing stage

Gauge Explicit Reference

RA2\_MET\_AX files with wrong processing time

Gauge Explicit Reference

RA2\_MET\_AX files with software version not equal to the current version

Gauge Explicit Reference

RA2\_MET\_AX files with wrong sensing start

Gauge Explicit Reference

RA2\_MET\_AX files with wrong sensing stop

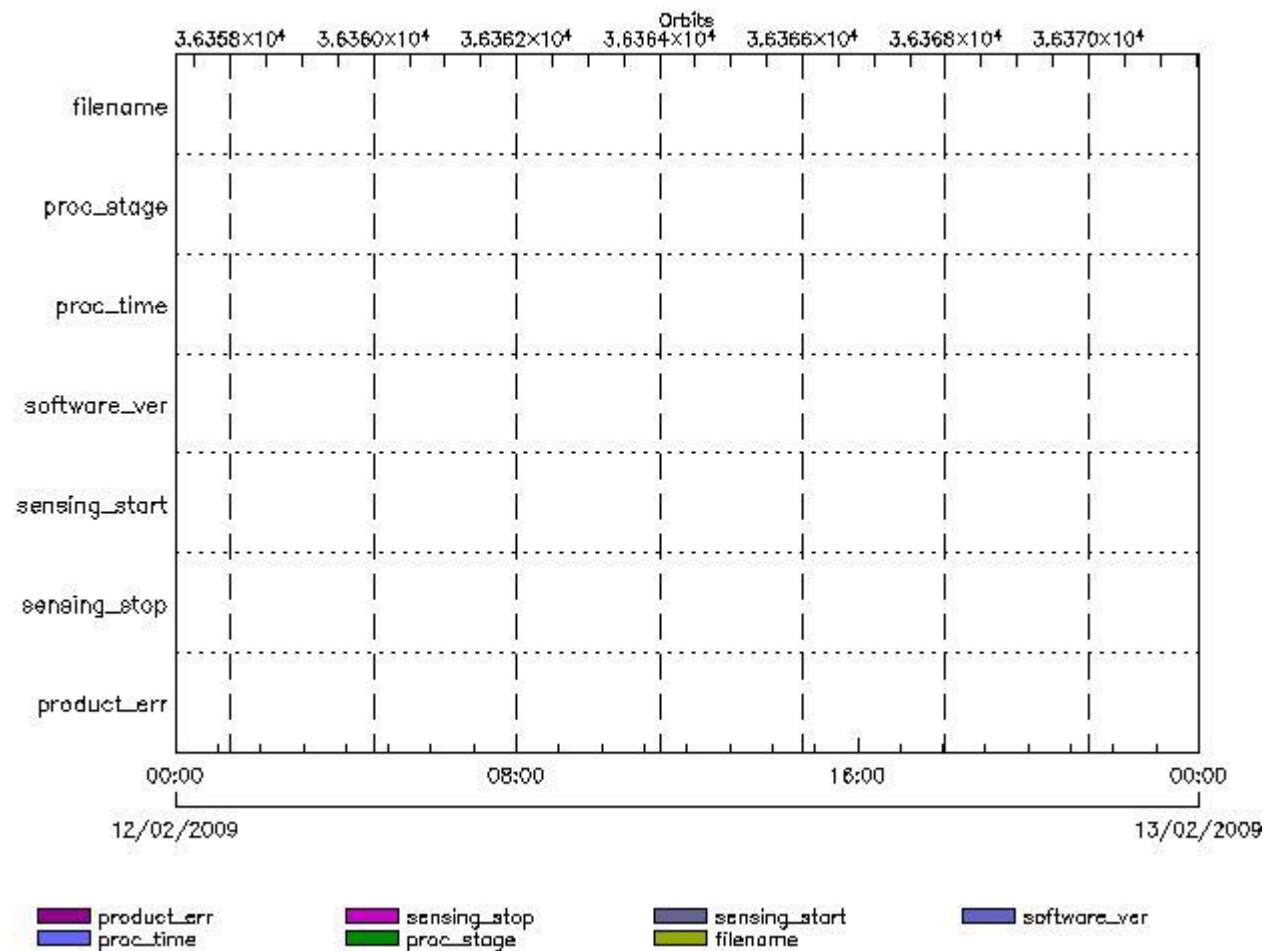
Gauge Explicit Reference

RA2\_MET\_AX files with product err set

Gauge Explicit Reference

RA2\_MSS\_AX MPH checks

MPH Errors for RA2\_MSS\_AX



RA2\_MSS\_AX files with wrong filename

Gauge

RA2\_MSS\_AX files with unknown processing stage

Gauge Explicit Reference

RA2\_MSS\_AX files with wrong processing time

Gauge Explicit Reference

RA2\_MSS\_AX files with software version not equal to the current version

Gauge Explicit Reference

RA2\_MSS\_AX files with wrong sensing start

Gauge Explicit Reference

RA2\_MSS\_AX files with wrong sensing stop

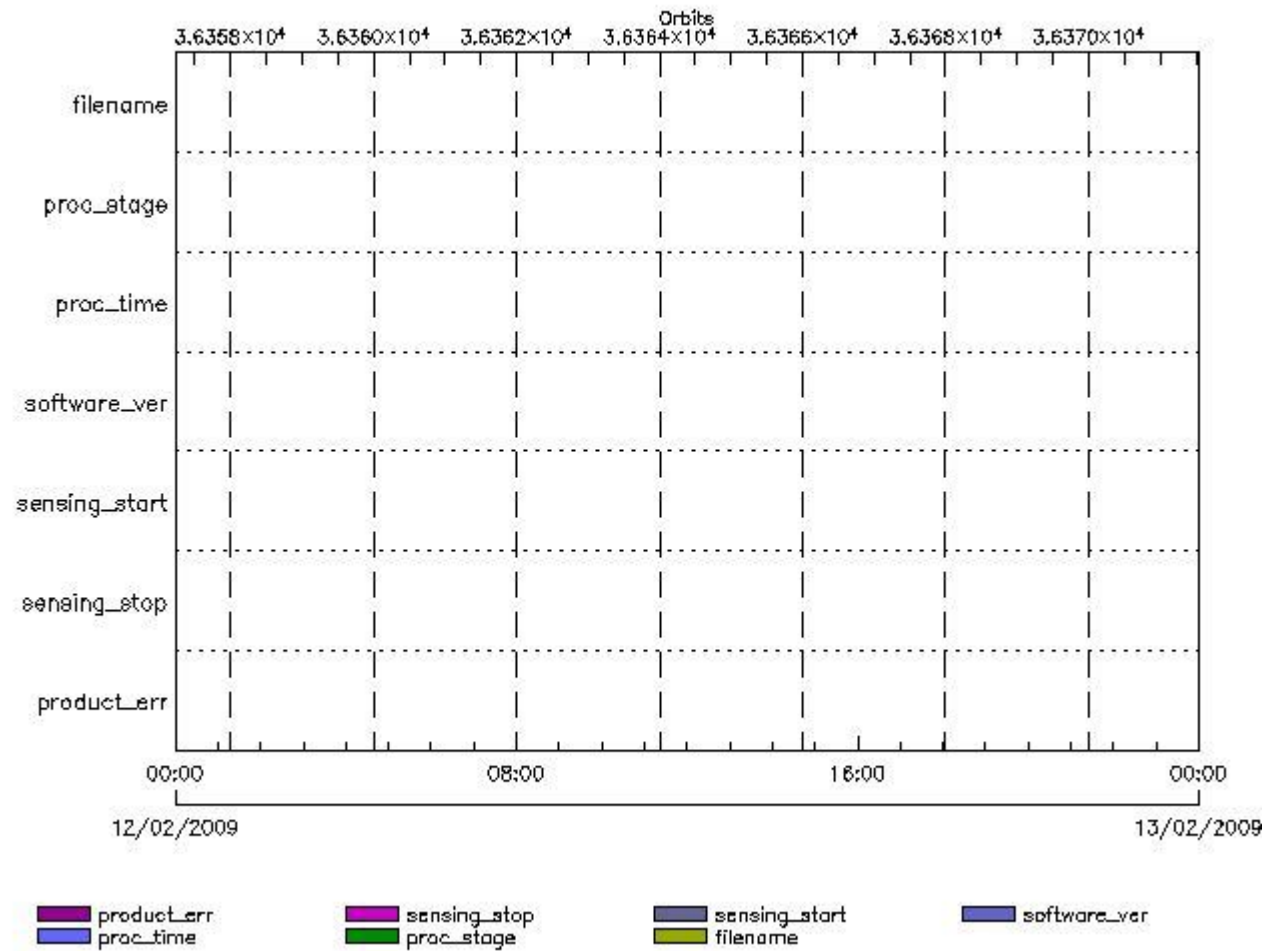
Gauge Explicit Reference

RA2\_MSS\_AX files with product err set

Gauge Explicit Reference

RA2\_OT1\_AX MPH checks

MPH Errors for RA2\_OT1\_AX



RA2\_OT1\_AX files with wrong filename

RA2\_OT1\_AX files with  unknown processing stage

RA2\_OT1\_AX files with wrong processing time

RA2\_OT1\_AX files with software version not equal to the current version

RA2\_OT1\_AX files with wrong sensing start

RA2\_OT1\_AX files with wrong sensing stop

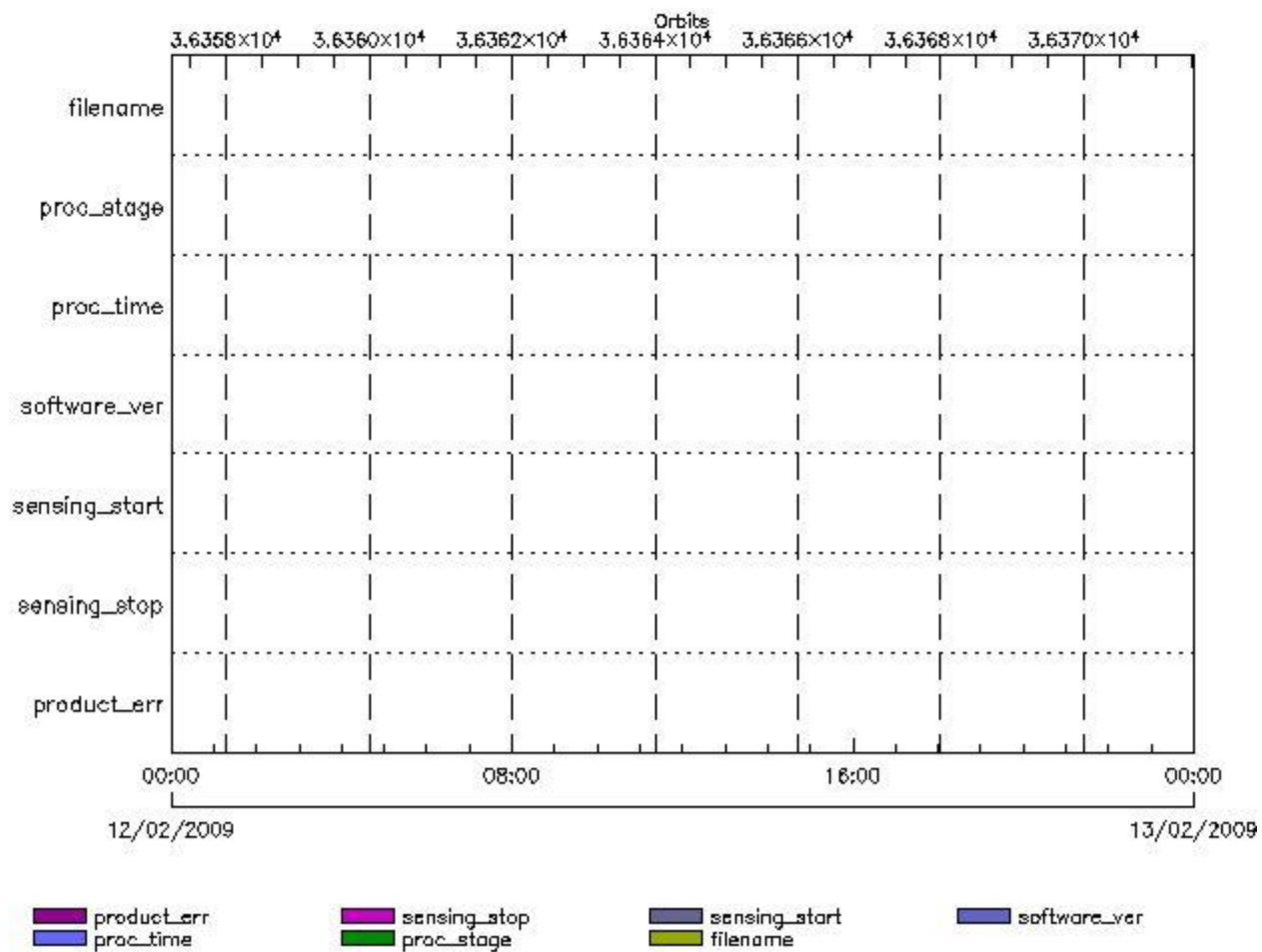
RA2\_OT1\_AX files with product err set

---

RA2\_OT2\_AX MPH checks

MPH Errors for RA2\_OT2\_AX





**RA2\_OT2\_AX files with wrong filename**

**RA2\_OT2\_AX files with unknown processing stage**

**Gauge** **Explicit Reference**

**RA2\_OT2\_AX files with wrong processing time**

**Gauge** **Explicit Reference**

**RA2\_OT2\_AX files with software version not equal to the current version**

**Gauge** **Explicit Reference**

**RA2\_OT2\_AX files with wrong sensing start**

**Gauge** **Explicit Reference**

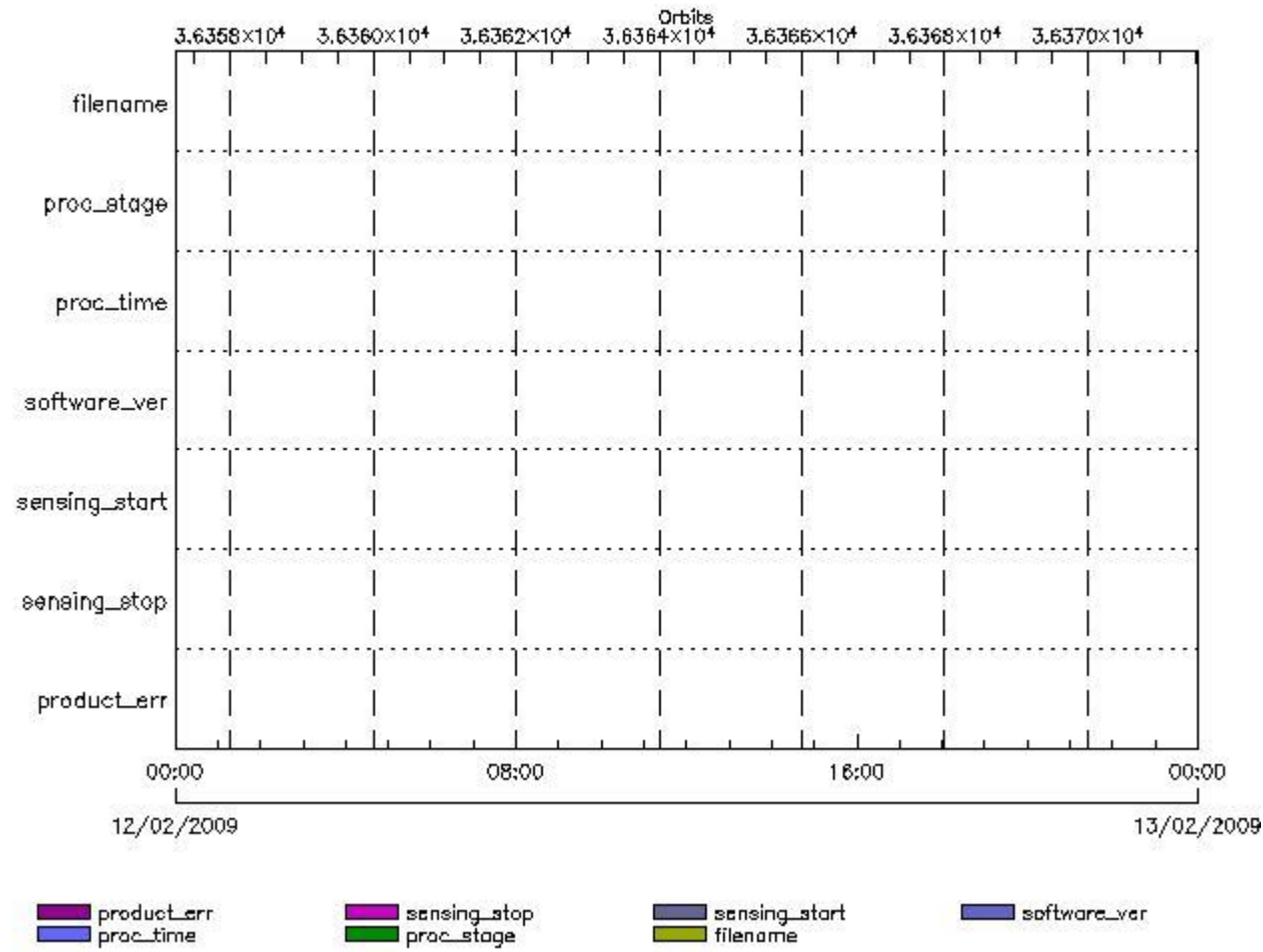
**RA2\_OT2\_AX files with wrong sensing stop**

**Gauge** **Explicit Reference**

**RA2\_OT2\_AX files with product err set**

**Gauge** **Explicit Reference**

MPH Errors for RA2\_PLA\_AX



RA2\_PLA\_AX files with wrong filename

RA2\_PLA\_AX files with unknown processing stage

Gauge Explicit Reference

RA2\_PLA\_AX files with wrong processing time

Gauge Explicit Reference

RA2\_PLA\_AX files with software version not equal to the current version

Gauge Explicit Reference

RA2\_PLA\_AX files with wrong sensing start

Gauge Explicit Reference

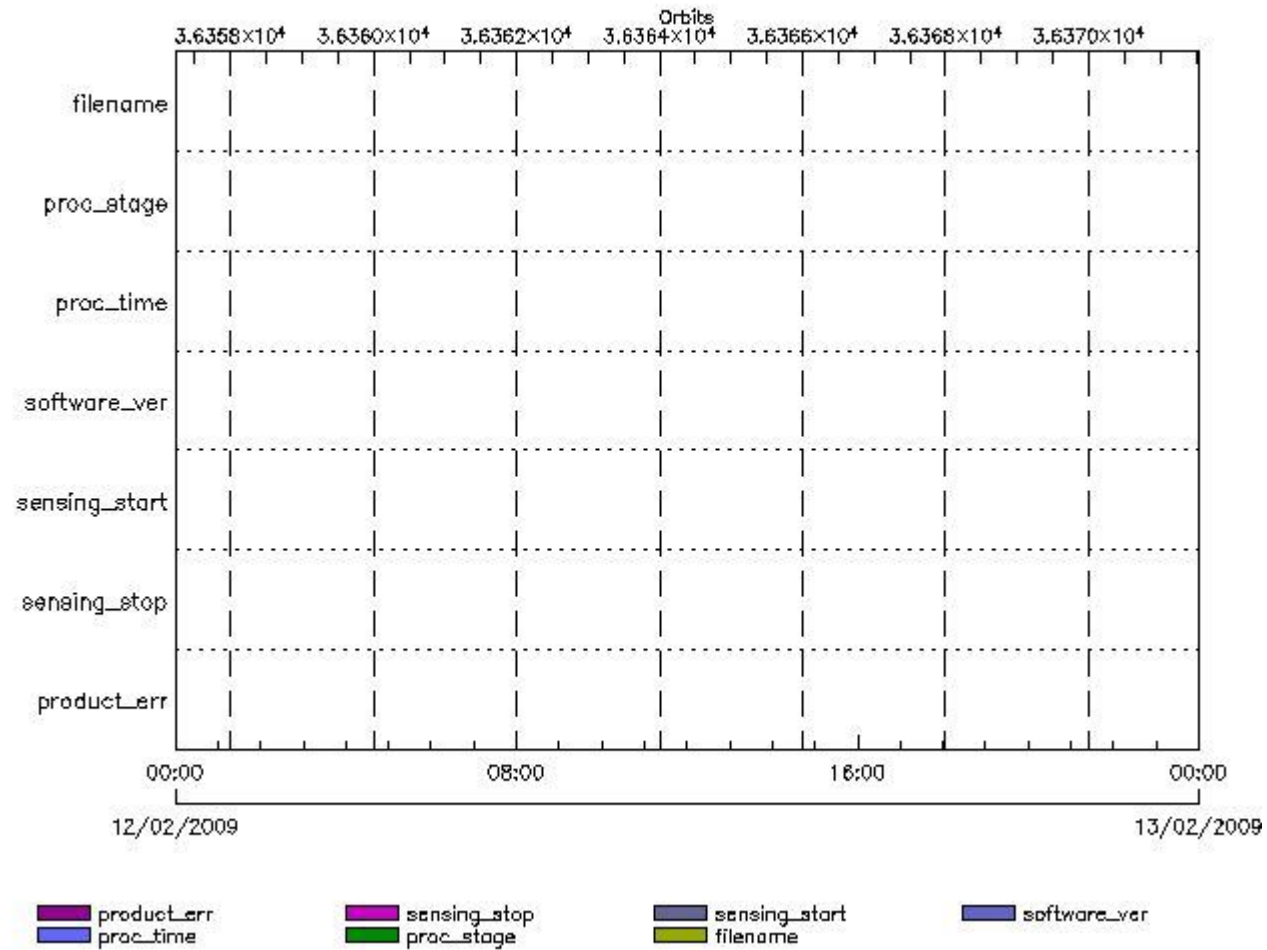
RA2\_PLA\_AX files with wrong sensing stop

Gauge Explicit Reference

RA2\_PLA\_AX files with product err set

RA2\_POL\_AX MPH checks

MPH Errors for RA2\_POL\_AX



RA2\_POL\_AX files with wrong filename

RA2\_POL\_AX files with unknown processing stage

Gauge Explicit Reference

RA2\_POL\_AX files with wrong processing time

Gauge Explicit Reference

RA2\_POL\_AX files with software version not equal to the current version

Gauge Explicit Reference

RA2\_POL\_AX files with wrong sensing start

Gauge Explicit Reference

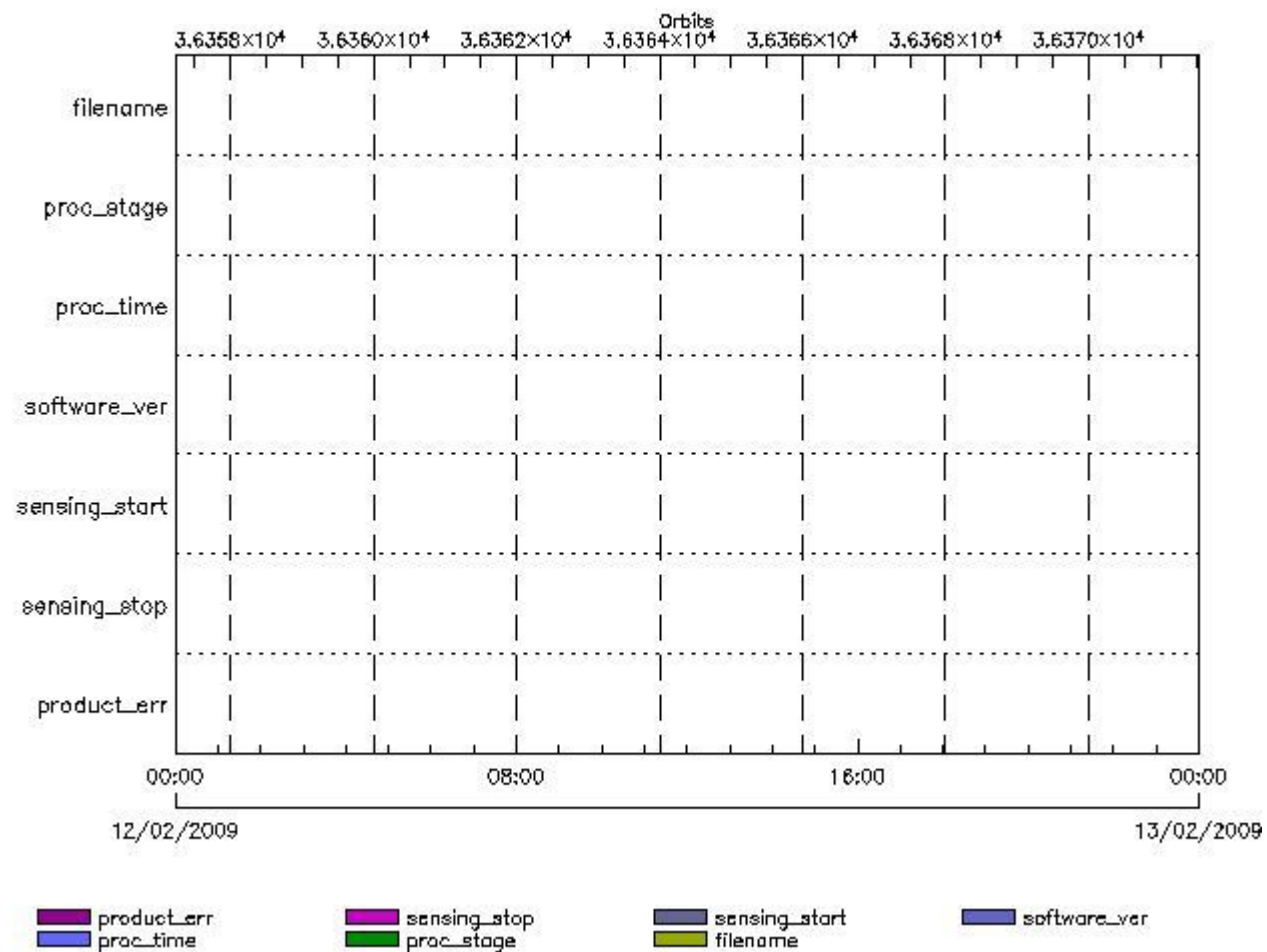
RA2\_POL\_AX files with wrong sensing stop

Gauge Explicit Reference  
RA2\_POL\_AX files with product err set

Gauge Explicit Reference

RA2\_SET\_AX MPH checks

MPH Errors for RA2\_SET\_AX



RA2\_SET\_AX files with wrong filename

Gauge  
RA2\_SET\_AX files with unknown processing stage

Gauge Explicit Reference

RA2\_SET\_AX files with wrong processing time

Gauge Explicit Reference

RA2\_SET\_AX files with software version not equal to the current version

Gauge Explicit Reference

RA2\_SET\_AX files with wrong sensing start

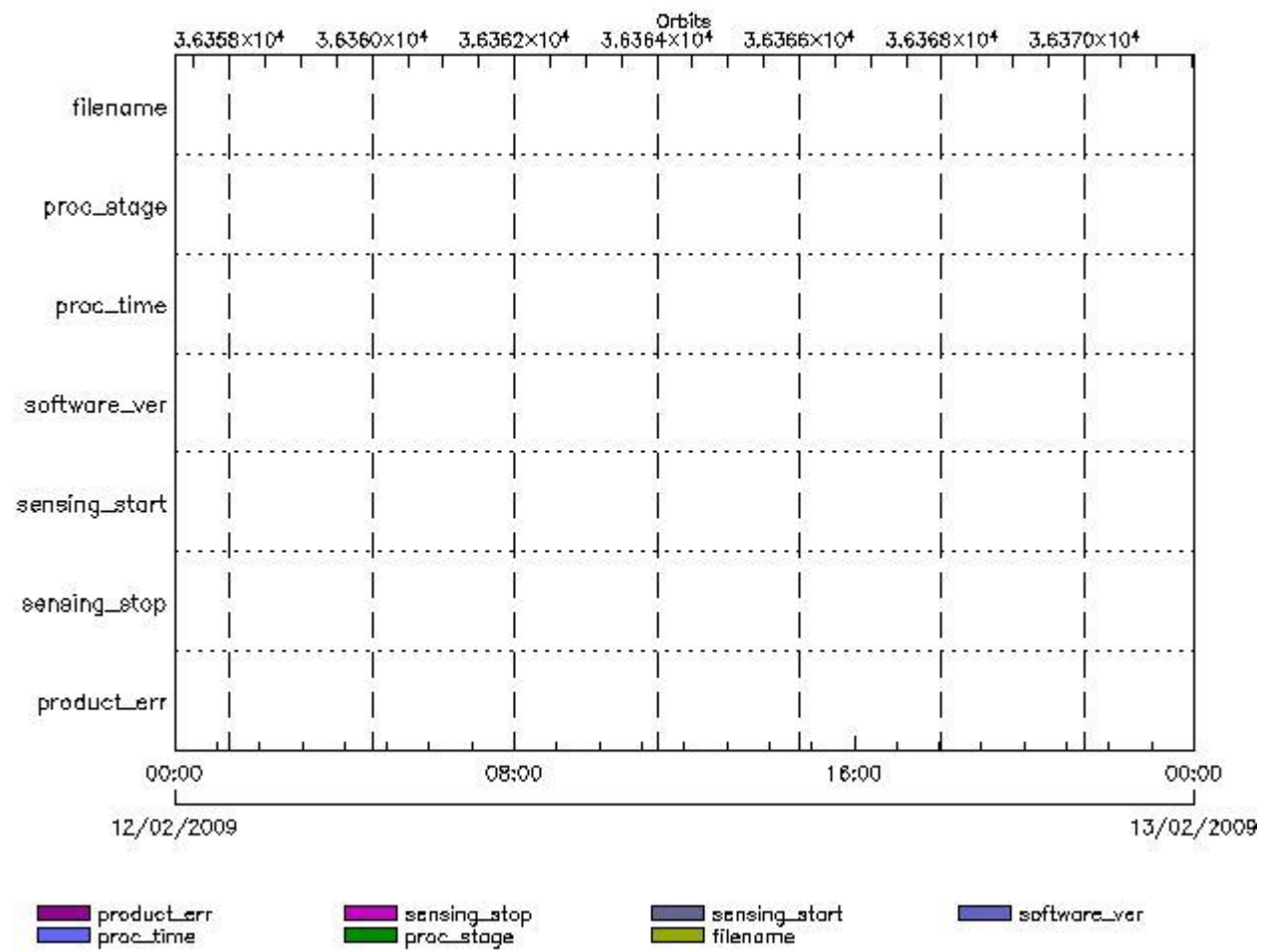
Gauge Explicit Reference  
 RA2\_SET\_AX files with wrong sensing stop

Gauge Explicit Reference  
 RA2\_SET\_AX files with product err set

Gauge Explicit Reference

RA2\_SL1\_AX MPH checks

MPH Errors for RA2\_SL1\_AX



RA2\_SL1\_AX files with wrong filename

Gauge  
 RA2\_SL1\_AX files with unknown processing stage

Gauge Explicit Reference  
 RA2\_SL1\_AX files with wrong processing time

Gauge Explicit Reference  
 RA2\_SL1\_AX files with software version not equal to the current version

Gauge Explicit Reference

RA2\_SL1\_AX files with wrong sensing start

Gauge Explicit Reference

RA2\_SL1\_AX files with wrong sensing stop

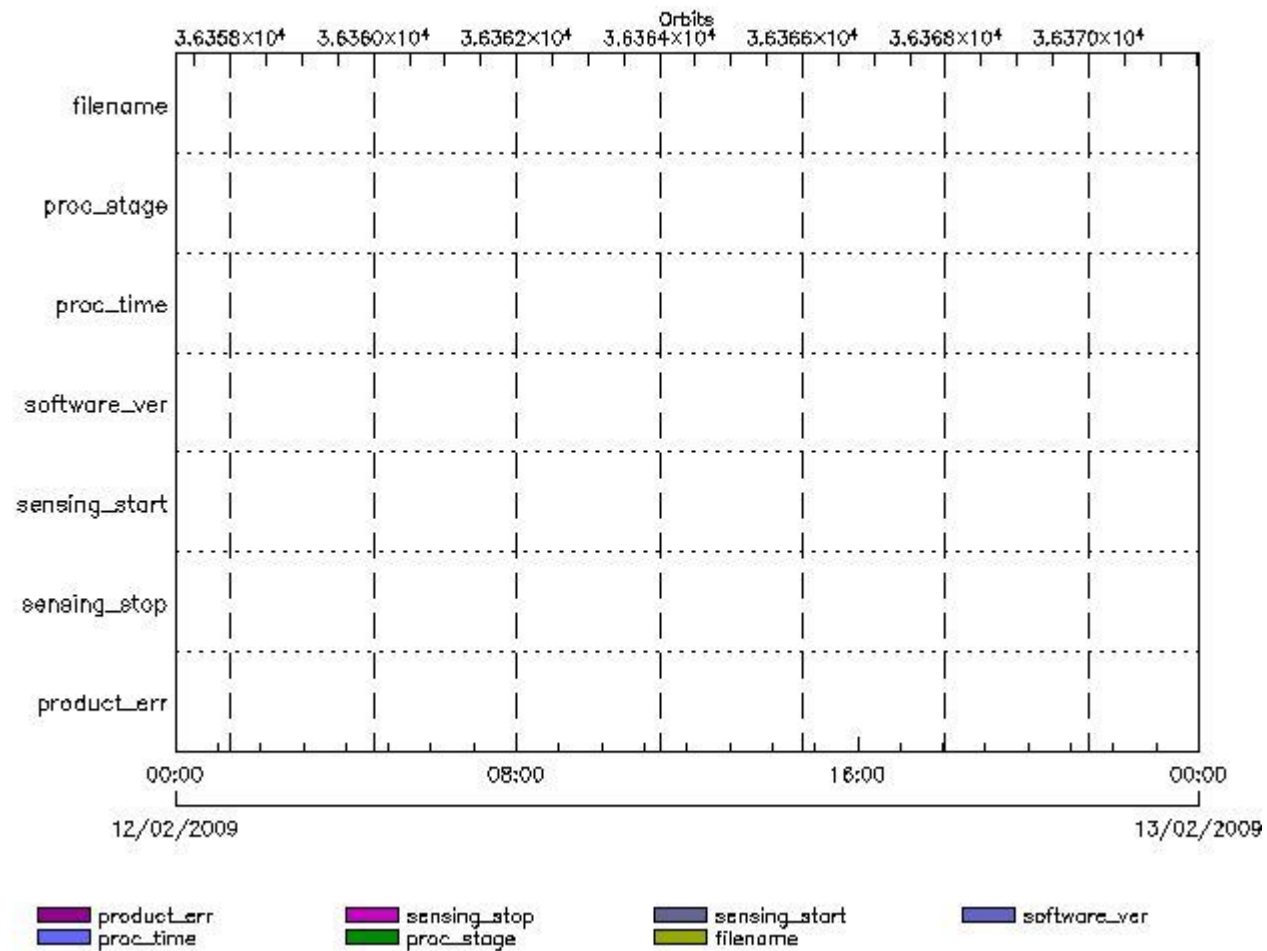
Gauge Explicit Reference

RA2\_SL1\_AX files with product err set

Gauge Explicit Reference

RA2\_SL2\_AX MPH checks

MPH Errors for RA2\_SL2\_AX



RA2\_SL2\_AX files with wrong filename

Gauge

RA2\_SL2\_AX files with unknown processing stage

Gauge Explicit Reference

RA2\_SL2\_AX files with wrong processing time

Gauge Explicit Reference

RA2\_SL2\_AX files with software version not equal to the current version

Gauge Explicit Reference

RA2\_SL2\_AX files with wrong sensing start

Gauge Explicit Reference

RA2\_SL2\_AX files with wrong sensing stop

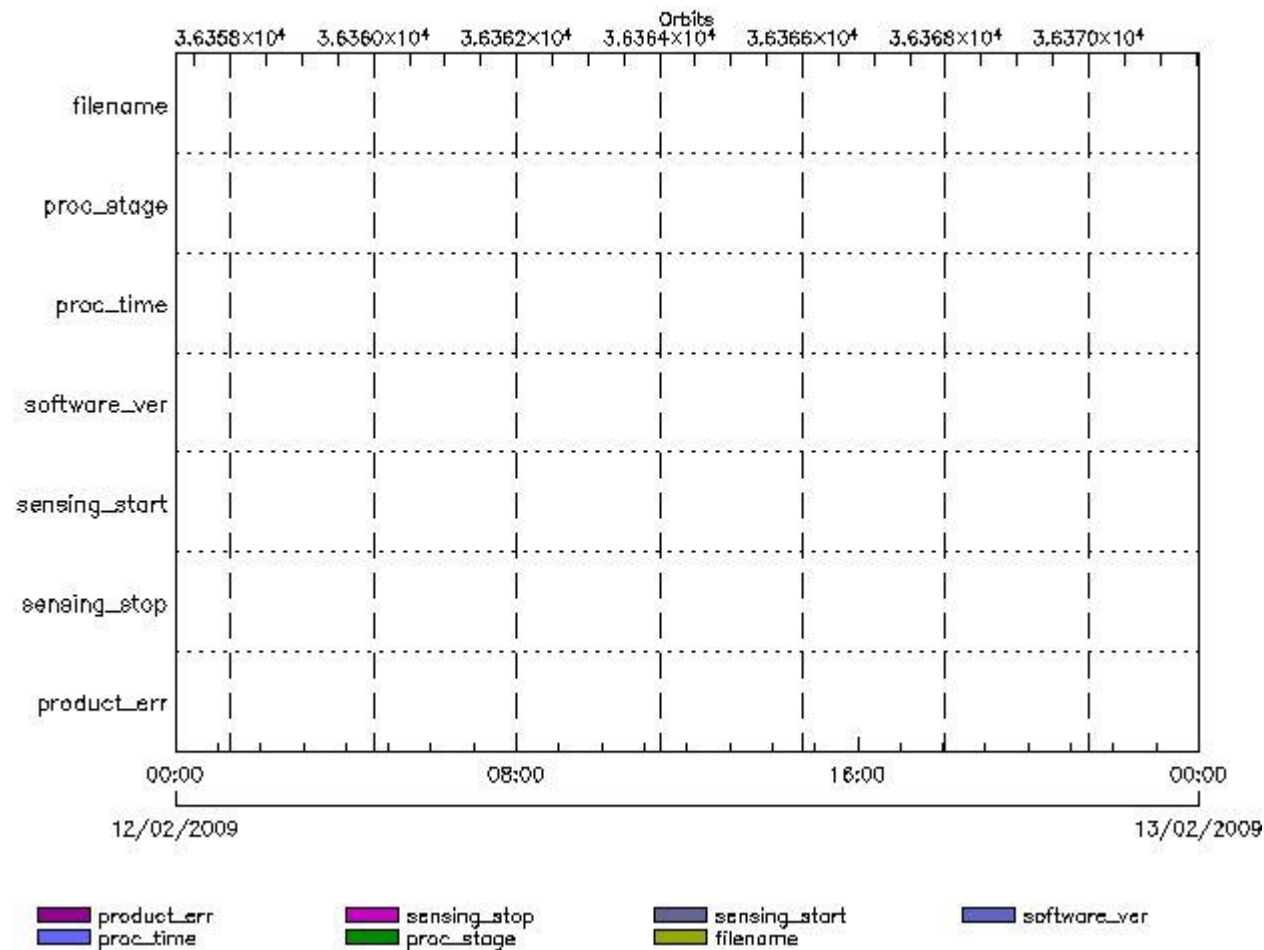
Gauge Explicit Reference

RA2\_SL2\_AX files with product err set

Gauge Explicit Reference

RA2\_SOI\_AX MPH checks

MPH Errors for RA2\_SOI\_AX



RA2\_SOI\_AX files with wrong filename

Gauge

RA2\_SOI\_AX files with unknown processing stage

Gauge Explicit Reference

RA2\_SOI\_AX files with wrong processing time

Gauge Explicit Reference

RA2\_SOI\_AX files with software version not equal to the current version

Gauge Explicit Reference

RA2\_SOI\_AX files with wrong sensing start

Gauge Explicit Reference

RA2\_SOI\_AX files with wrong sensing stop

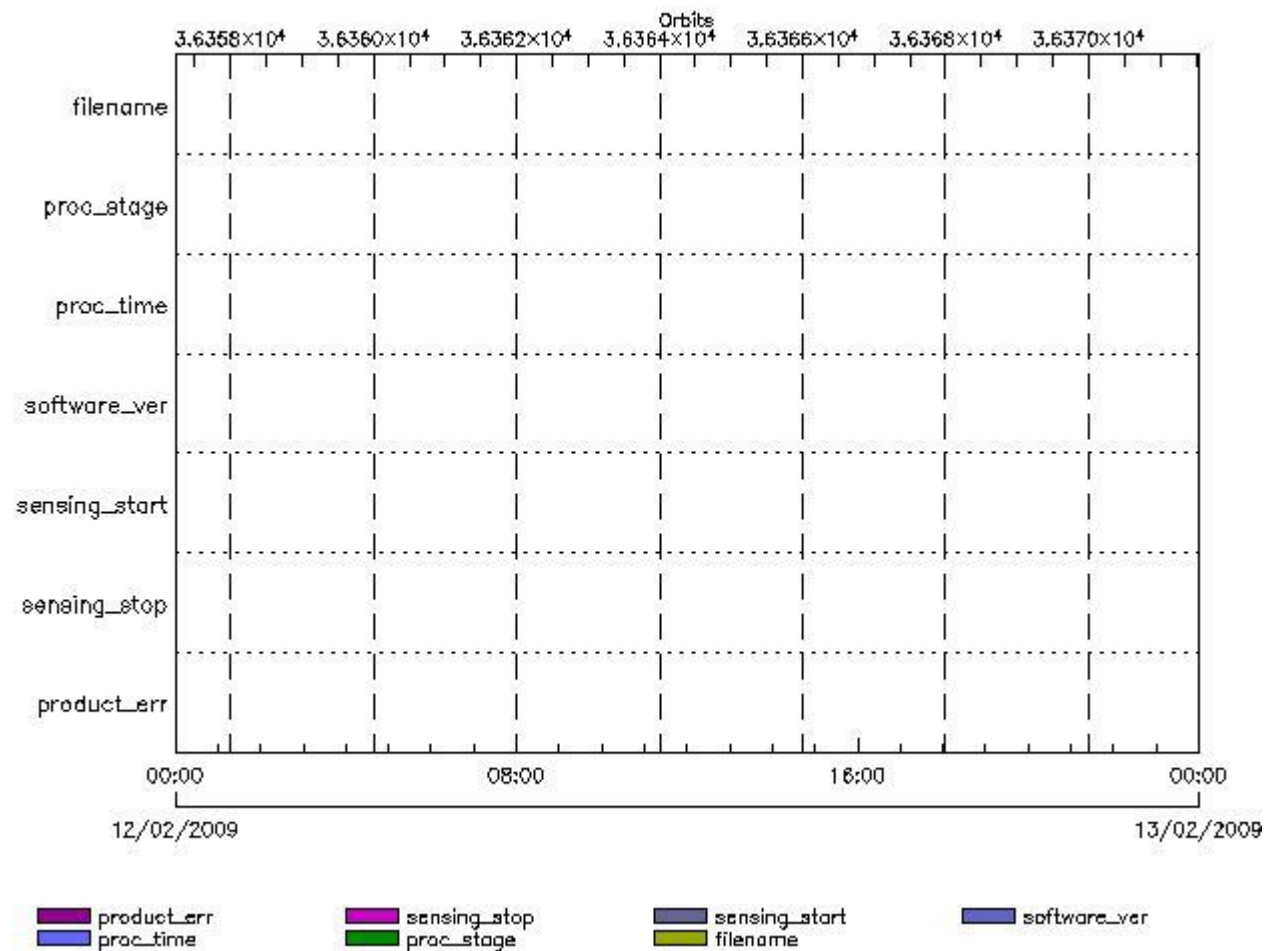
Gauge Explicit Reference

RA2\_SOI\_AX files with product err set

Gauge Explicit Reference

RA2\_SOL\_AX MPH checks

MPH Errors for RA2\_SOL\_AX



RA2\_SOL\_AX files with wrong filename



Gauge

RA2\_SOL\_AX files with unknown processing stage

Gauge Explicit Reference

RA2\_SOL\_AX files with wrong processing time

Gauge Explicit Reference

RA2\_SOL\_AX files with software version not equal to the current version

Gauge Explicit Reference

RA2\_SOL\_AX files with wrong sensing start

Gauge Explicit Reference

RA2\_SOL\_AX files with wrong sensing stop

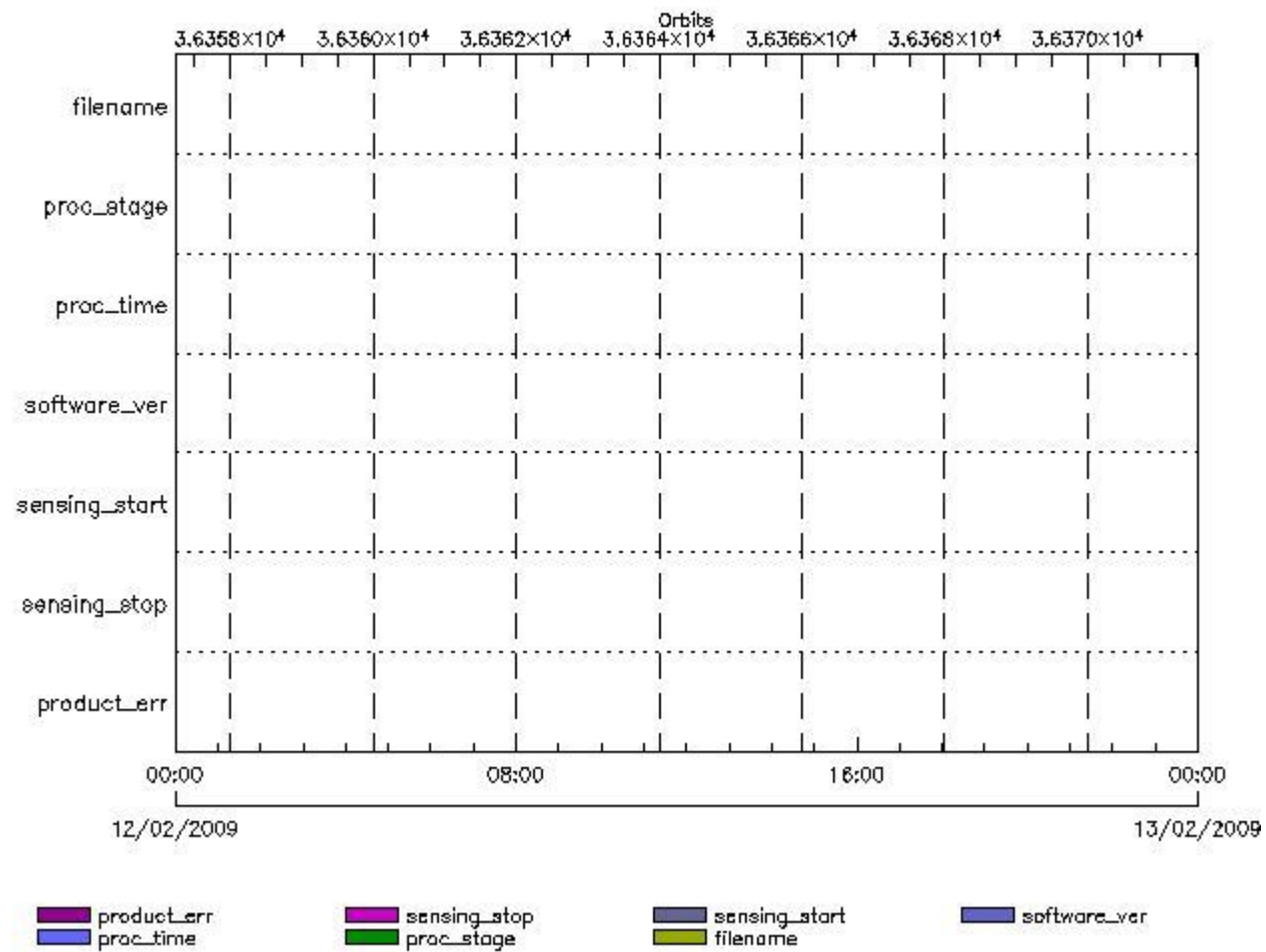
Gauge Explicit Reference

RA2\_SOL\_AX files with product err set

Gauge Explicit Reference

RA2\_SSB\_AX MPH checks

MPH Errors for RA2\_SSB\_AX



RA2\_SSB\_AX files with wrong filename

RA2\_SSB\_AX files with  unknown processing stage

RA2\_SSB\_AX files with wrong processing time

RA2\_SSB\_AX files with software version not equal to the current version

RA2\_SSB\_AX files with wrong sensing start

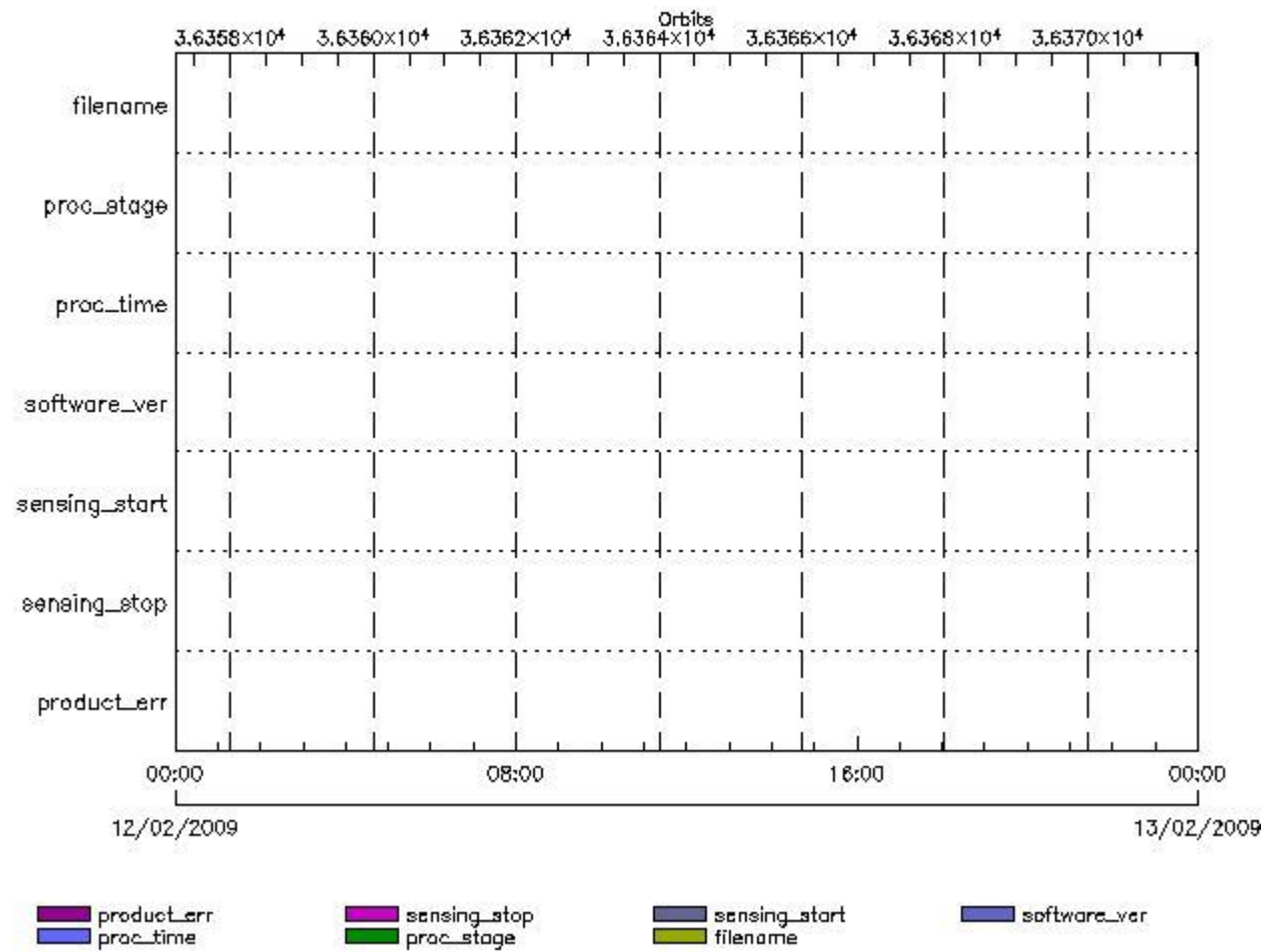
RA2\_SSB\_AX files with wrong sensing stop

RA2\_SSB\_AX files with product err set

---

RA2\_TLD\_AX MPH checks

MPH Errors for RA2\_TLD\_AX



**RA2\_TLD\_AX files with wrong filename**

**RA2\_TLD\_AX files with unknown processing stage**

**Gauge** **Explicit Reference**

**RA2\_TLD\_AX files with wrong processing time**

**Gauge** **Explicit Reference**

**RA2\_TLD\_AX files with software version not equal to the current version**

**Gauge** **Explicit Reference**

**RA2\_TLD\_AX files with wrong sensing start**

**Gauge** **Explicit Reference**

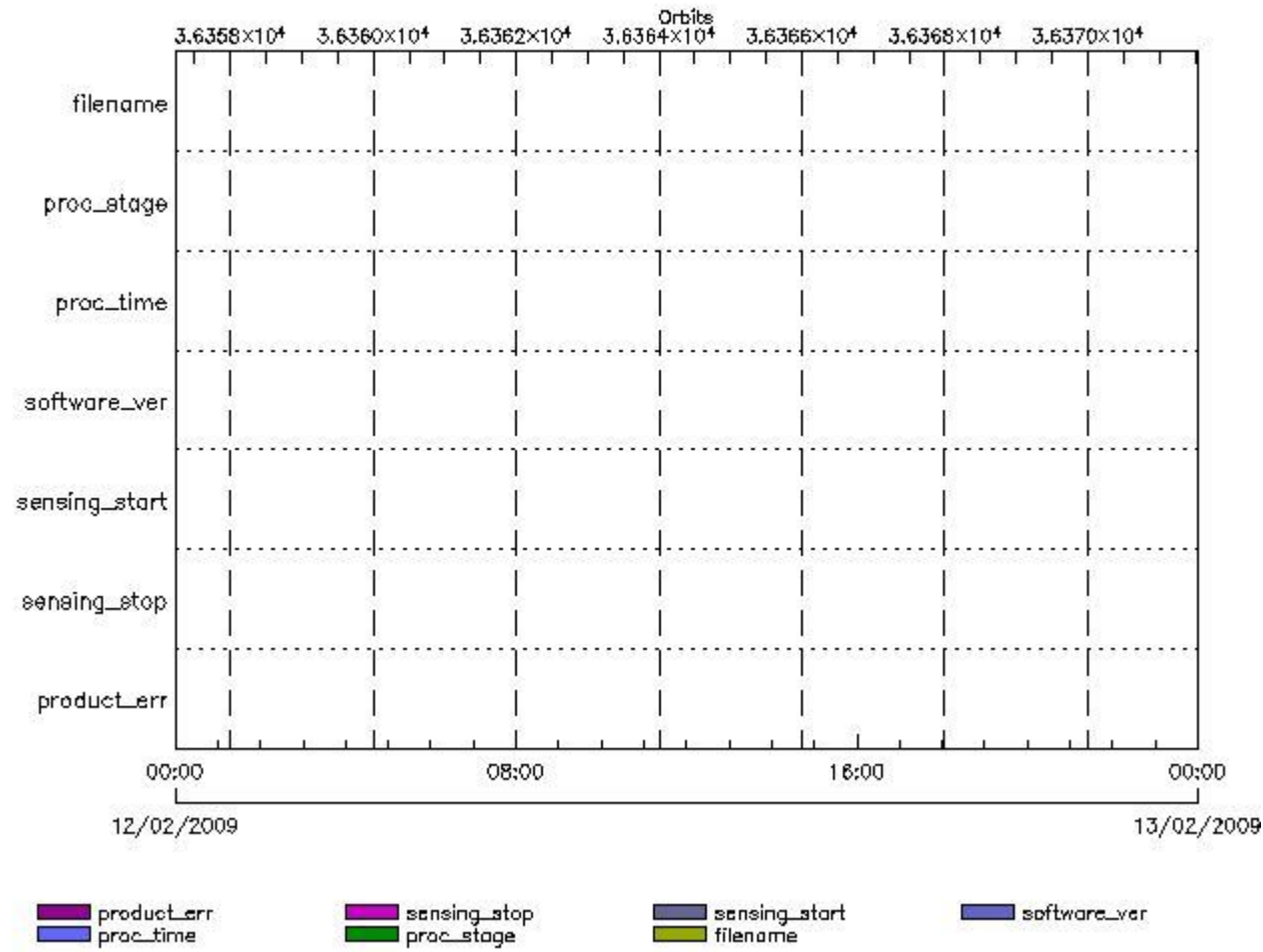
**RA2\_TLD\_AX files with wrong sensing stop**

**Gauge** **Explicit Reference**

**RA2\_TLD\_AX files with product err set**

**Gauge** **Explicit Reference**

MPH Errors for RA2\_USO\_AX



RA2\_USO\_AX files with wrong filename

RA2\_USO\_AX files with unknown processing stage

Gauge Explicit Reference

RA2\_USO\_AX files with wrong processing time

Gauge Explicit Reference

RA2\_USO\_AX files with software version not equal to the current version

Gauge Explicit Reference

RA2\_USO\_AX files with wrong sensing start

Gauge Explicit Reference

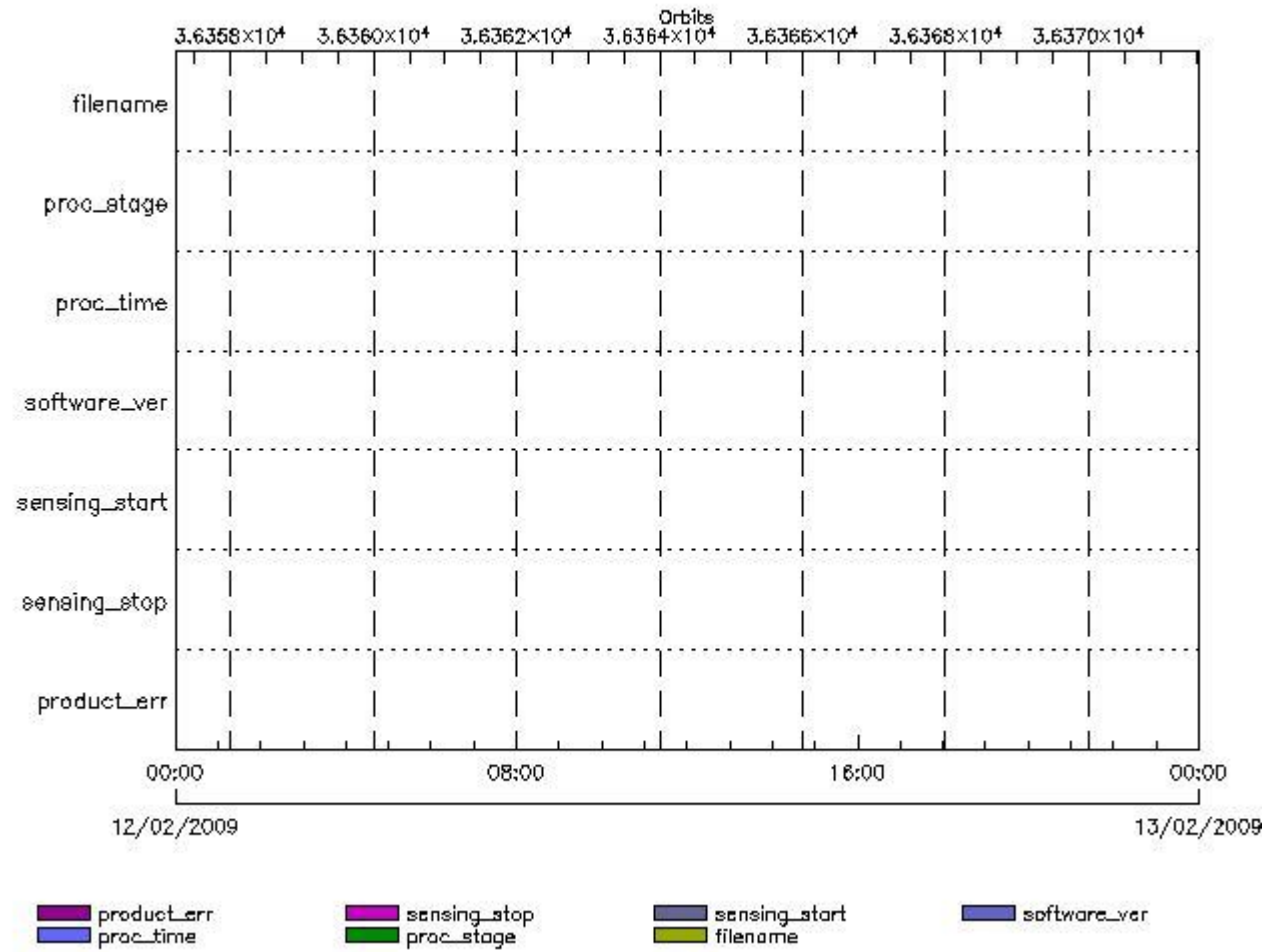
RA2\_USO\_AX files with wrong sensing stop

Gauge Explicit Reference

RA2\_USO\_AX files with product err set

AUX\_ATT\_AX MPH checks

MPH Errors for AUX\_ATT\_AX



AUX\_ATT\_AX files with wrong filename

AUX\_ATT\_AX files with unknown processing stage

Gauge Explicit Reference

AUX\_ATT\_AX files with wrong processing time

Gauge Explicit Reference

AUX\_ATT\_AX files with software version not equal to the current version

Gauge Explicit Reference

AUX\_ATT\_AX files with wrong sensing start

Gauge Explicit Reference

AUX\_ATT\_AX files with wrong sensing stop

Gauge Explicit Reference  
 AUX\_ATT\_AX files with product err set

Gauge Explicit Reference

## Time Correlation

### AUX\_TIM\_AX Propagation Error

Gauge	Value	Segment (Start-Stop)
Propagation Error (us) Warning! Too big	10.228946685791	11-FEB-2009 23:56:08.000 12-FEB-2009 06:44:42.000
Propagation Error (us) N/A	3.72679424285889	12-FEB-2009 06:44:42.000 12-FEB-2009 08:24:20.000
Propagation Error (us) N/A	0.657988548278809	12-FEB-2009 08:24:20.000 12-FEB-2009 10:03:57.000
Propagation Error (us) N/A	-0.967861175537109	12-FEB-2009 10:03:57.000 12-FEB-2009 11:43:21.000
Propagation Error (us) N/A	-0.222046852111816	12-FEB-2009 11:43:21.000 12-FEB-2009 13:22:26.000
Propagation Error (us) Warning! Too big	-7.35582733154297	12-FEB-2009 13:22:26.000 12-FEB-2009 15:00:48.000
Propagation Error (us) N/A	4.371413230896	12-FEB-2009 15:00:48.000 12-FEB-2009 16:38:18.000
Propagation Error (us) N/A	2.30885791778564	12-FEB-2009 16:38:18.000 12-FEB-2009 18:16:21.000
Propagation Error (us) N/A	0.953183174133301	12-FEB-2009 18:16:21.000 12-FEB-2009 19:55:44.000
Propagation Error (us) Warning! Too big	-6.44099998474121	12-FEB-2009 19:55:44.000 12-FEB-2009 21:37:17.000
Propagation Error (us) Warning! Too big	-6.90028953552246	12-FEB-2009 21:37:17.000 12-FEB-2009 23:21:33.000

```

xReportTemplate. Copying internal and external template references...
xReportTemplate. Processing Conditionals inclusions...
xReportTemplate. ...No Conditionals inclusions found
xReportTemplate. Generating data extraction schema document...
xReportTemplate. Inserting embedded DEL scripts and extracting data...
xReportTemplate. Generating data extraction skeleton for explicit references...
xReportTemplate. Extracting Explicit References data...
xReportTemplate. Merging object data with explicit_references data...
xReportTemplate. Generating stylesheet to transform template to report...
xReportTemplate. Generating stylesheet for grouping and zooming...
xReportTemplate. Generating intermediate report without grouping and zooming...
xReportTemplate. Generating final xhtml report...
xReportTemplate. Generating the IDL program for the graphs
xReportTemplate. Generating external linked fragments
xReportTemplate. Executing the IDL program
Information : (14-Feb-2009 15:00:06)
Graph 1: Creating object for a eventGanttChart
Information : (14-Feb-2009 15:00:06) Graph 1: Processing legend.
Information : (14-Feb-2009 15:00:06)
Graph 1: Adding data from object @PCF_RA2_sensing:ETL_ra2_wwv_2p          17
elements.
Information : (14-Feb-2009 15:00:07)
Graph 1: Adding data from object @PCF_RA2_sensing:ETL_ra2_fgd_2p          17
elements.
Information : (14-Feb-2009 15:00:07)
Graph 1: Adding data from object @PCF_RA2_sensing:ETL_ra2_mw__1p          17
elements.
Information : (14-Feb-2009 15:00:07)
Graph 1: Adding data from object @PCF_RA2_sensing:ETL_ra2_me__0p          17
elements.
Information : (14-Feb-2009 15:00:07)
Graph 1: Adding data from object @PCF_RA2_sensing:ETL_mwr_n1__0p          16
elements.
Information : (14-Feb-2009 15:00:07)
Graph 1: Adding data from object @PCF_RA2_sensing:ETL_dor_nav_0p          16
elements.
Information : (14-Feb-2009 15:00:07)
Graph 1: Adding data from object @PCF_RA2_sensing:ETL_dor_dop_0p          16
elements.
Information : (14-Feb-2009 15:00:07)
Graph 1: Adding data from object @PCF_RA2_sensing:ETL_ra2_cal_0p          1
elements.
Information : (14-Feb-2009 15:00:07) Graph 1: Generating PNG file.
Information : (14-Feb-2009 15:00:07) Graph 1: Destroying object.
Information : (14-Feb-2009 15:00:07)
Graph 2: Creating object for a eventWorldMap
Information : (14-Feb-2009 15:00:07) Graph 2: Processing legend.
Information : (14-Feb-2009 15:00:07)
Graph 2: Adding data from object @PCF_RA2_sensing:ETL_ra2_inv_prod          17
elements.
Information : (14-Feb-2009 15:00:13) Graph 2: Generating PNG file.
Information : (14-Feb-2009 15:00:14) Graph 2: Destroying object.
Information : (14-Feb-2009 15:00:14)
Graph 3: Creating object for a eventGanttChart
Information : (14-Feb-2009 15:00:14) Graph 3: Processing legend.
Information : (14-Feb-2009 15:00:14)
Graph 3: Adding data from object @PCF_RA2_production:ETLmwr_mis          1
elements.
Information : (14-Feb-2009 15:00:14)
Graph 3: Adding data from object @PCF_RA2_production:ETLra2_l0_mis          2
elements.
Information : (14-Feb-2009 15:00:14)
Graph 3: Adding data from object @PCF_RA2_production:ETLdor_mis          30
elements.
Information : (14-Feb-2009 15:00:14)
Graph 3: Adding data from object @PCF_RA2_sensing:ETL_mwr_l0          16
elements.
Information : (14-Feb-2009 15:00:14)

```

```

Graph 3: Adding data from object @PCF_RA2_production:ETLmwr_all_stations
16 elements.
Information : (14-Feb-2009 15:00:14)
Graph 3: Adding data from object @PCF_RA2_sensing:ETL_ra2_l0          18
elements.
Information : (14-Feb-2009 15:00:14)
Graph 3: Adding data from object @PCF_RA2_production:ETLra2_all_stations
3 elements.
Information : (14-Feb-2009 15:00:14)
Graph 3: Adding data from object @PCF_RA2_sensing:ETL_dor_l0        32
elements.
Information : (14-Feb-2009 15:00:14)
Graph 3: Adding data from object @PCF_RA2_production:ETLdor_all_stations
16 elements.
Information : (14-Feb-2009 15:00:14)
Graph 3: Adding data from object @PCF_RA2_production:ETLra2_unav      1
elements.
Warning !   : (14-Feb-2009 15:00:14)
GanttChart::AddData. The DqiData structure has no data for this range
Information : (14-Feb-2009 15:00:14) Graph 3: Generating PNG file.
Warning !   : (14-Feb-2009 15:00:14)
GanttChart::ReadPolyline. Adding a section with no data
Information : (14-Feb-2009 15:00:15) Graph 3: Destroying object.
Information : (14-Feb-2009 15:00:15)
Graph 4: Creating object for a eventGanttChart
Information : (14-Feb-2009 15:00:15) Graph 4: Processing legend.
Information : (14-Feb-2009 15:00:15)
Graph 4: Adding data from object @PCF_RA2_production:ETLra2_l1_mis    2
elements.
Information : (14-Feb-2009 15:00:15)
Graph 4: Adding data from object @PCF_RA2_sensing:ETL_ra2_l1        17
elements.
Information : (14-Feb-2009 15:00:15)
Graph 4: Adding data from object @PCF_RA2_production:ETLra2_unav      1
elements.
Warning !   : (14-Feb-2009 15:00:15)
GanttChart::AddData. The DqiData structure has no data for this range
Information : (14-Feb-2009 15:00:15)
Graph 4: Adding data from object @PCF_RA2_production:ETL_ra2_l1_acq
17 elements.
Information : (14-Feb-2009 15:00:15) Graph 4: Generating PNG file.
Warning !   : (14-Feb-2009 15:00:15)
GanttChart::ReadPolyline. Adding a section with no data
Information : (14-Feb-2009 15:00:16) Graph 4: Destroying object.
Information : (14-Feb-2009 15:00:16)
Graph 5: Creating object for a eventGanttChart
Information : (14-Feb-2009 15:00:16) Graph 5: Processing legend.
Information : (14-Feb-2009 15:00:16)
Graph 5: Adding data from object @PCF_RA2_production:ETLra2_l2_mis    4
elements.
Information : (14-Feb-2009 15:00:16)
Graph 5: Adding data from object @PCF_RA2_sensing:ETL_ra2_l2        34
elements.
Information : (14-Feb-2009 15:00:16)
Graph 5: Adding data from object @PCF_RA2_production:ETLra2_unav      1
elements.
Warning !   : (14-Feb-2009 15:00:16)
GanttChart::AddData. The DqiData structure has no data for this range
Information : (14-Feb-2009 15:00:16)
Graph 5: Adding data from object @PCF_RA2_production:ETL_ra2_l2_acq
34 elements.
Information : (14-Feb-2009 15:00:16) Graph 5: Generating PNG file.
Warning !   : (14-Feb-2009 15:00:16)
GanttChart::ReadPolyline. Adding a section with no data
Information : (14-Feb-2009 15:00:16) Graph 5: Destroying object.
Information : (14-Feb-2009 15:00:16)
Graph 6: Creating object for a eventGanttChart
Information : (14-Feb-2009 15:00:16) Graph 6: Processing legend.

```



Information : (14-Feb-2009 15:00:16)  
Graph 6: Adding data from object @PCF MPH\_RA2\_CAL\_0P:DET\_wrong\_product\_err  
1 elements.  
Warning ! : (14-Feb-2009 15:00:16)  
GanttChart::AddData. The DqiData structure has no data for this range  
Information : (14-Feb-2009 15:00:16)  
Graph 6: Adding data from object @PCF MPH\_RA2\_CAL\_0P:SET\_wrong\_leap\_err  
1 elements.  
Warning ! : (14-Feb-2009 15:00:16)  
GanttChart::AddData. The DqiData structure has no data for this range  
Information : (14-Feb-2009 15:00:16)  
Graph 6: Adding data from object @PCF MPH\_RA2\_CAL\_0P:SET\_wrong\_leap\_utc  
1 elements.  
Warning ! : (14-Feb-2009 15:00:16)  
GanttChart::AddData. The DqiData structure has no data for this range  
Information : (14-Feb-2009 15:00:16)  
Graph 6: Adding data from object @PCF MPH\_RA2\_CAL\_0P:SET\_wrong\_clock\_step  
1 elements.  
Warning ! : (14-Feb-2009 15:00:16)  
GanttChart::AddData. The DqiData structure has no data for this range  
Information : (14-Feb-2009 15:00:16)  
Graph 6: Adding data from object @PCF MPH\_RA2\_CAL\_0P:SET\_wrong\_sat\_binary\_time  
1 elements.  
Warning ! : (14-Feb-2009 15:00:16)  
GanttChart::AddData. The DqiData structure has no data for this range  
Information : (14-Feb-2009 15:00:16)  
Graph 6: Adding data from object @PCF MPH\_RA2\_CAL\_0P:SET\_wrong\_utc\_sbt\_time  
1 elements.  
Information : (14-Feb-2009 15:00:16)  
Graph 6: Adding data from object @PCF MPH\_RA2\_CAL\_0P:SET\_wrong\_vector\_source  
1 elements.  
Warning ! : (14-Feb-2009 15:00:16)  
GanttChart::AddData. The DqiData structure has no data for this range  
Information : (14-Feb-2009 15:00:16)  
Graph 6: Adding data from object @PCF MPH\_RA2\_CAL\_0P:SET\_wrong\_z\_velocity  
1 elements.  
Warning ! : (14-Feb-2009 15:00:16)  
GanttChart::AddData. The DqiData structure has no data for this range  
Information : (14-Feb-2009 15:00:16)  
Graph 6: Adding data from object @PCF MPH\_RA2\_CAL\_0P:SET\_wrong\_y\_velocity  
1 elements.  
Warning ! : (14-Feb-2009 15:00:16)  
GanttChart::AddData. The DqiData structure has no data for this range  
Information : (14-Feb-2009 15:00:16)  
Graph 6: Adding data from object @PCF MPH\_RA2\_CAL\_0P:SET\_wrong\_x\_velocity  
1 elements.  
Warning ! : (14-Feb-2009 15:00:16)  
GanttChart::AddData. The DqiData structure has no data for this range  
Information : (14-Feb-2009 15:00:16)  
Graph 6: Adding data from object @PCF MPH\_RA2\_CAL\_0P:SET\_wrong\_z\_position  
1 elements.  
Warning ! : (14-Feb-2009 15:00:16)  
GanttChart::AddData. The DqiData structure has no data for this range  
Information : (14-Feb-2009 15:00:17)  
Graph 6: Adding data from object @PCF MPH\_RA2\_CAL\_0P:SET\_wrong\_y\_position  
1 elements.  
Warning ! : (14-Feb-2009 15:00:17)  
GanttChart::AddData. The DqiData structure has no data for this range  
Information : (14-Feb-2009 15:00:17)  
Graph 6: Adding data from object @PCF MPH\_RA2\_CAL\_0P:SET\_wrong\_x\_position  
1 elements.  
Warning ! : (14-Feb-2009 15:00:17)  
GanttChart::AddData. The DqiData structure has no data for this range  
Information : (14-Feb-2009 15:00:17) Graph 6:  
Adding data from object @PCF MPH\_RA2\_CAL\_0P:SET\_wrong\_state\_vector\_time  
1 elements.  
Warning ! : (14-Feb-2009 15:00:17)  
GanttChart::AddData. The DqiData structure has no data for this range





Information : (14-Feb-2009 15:00:17)  
Graph 7: Adding data from object @PCF\_MPH\_DOR\_DOP\_0P:SET\_wrong\_x\_velocity  
1 elements.  
Warning ! : (14-Feb-2009 15:00:17)  
GanttChart::AddData. The DqiData structure has no data for this range  
Information : (14-Feb-2009 15:00:17)  
Graph 7: Adding data from object @PCF\_MPH\_DOR\_DOP\_0P:SET\_wrong\_z\_position  
1 elements.  
Warning ! : (14-Feb-2009 15:00:17)  
GanttChart::AddData. The DqiData structure has no data for this range  
Information : (14-Feb-2009 15:00:17)  
Graph 7: Adding data from object @PCF\_MPH\_DOR\_DOP\_0P:SET\_wrong\_y\_position  
1 elements.  
Warning ! : (14-Feb-2009 15:00:17)  
GanttChart::AddData. The DqiData structure has no data for this range  
Information : (14-Feb-2009 15:00:17)  
Graph 7: Adding data from object @PCF\_MPH\_DOR\_DOP\_0P:SET\_wrong\_x\_position  
1 elements.  
Warning ! : (14-Feb-2009 15:00:17)  
GanttChart::AddData. The DqiData structure has no data for this range  
Information : (14-Feb-2009 15:00:17) Graph 7:  
Adding data from object @PCF\_MPH\_DOR\_DOP\_0P:SET\_wrong\_state\_vector\_time  
1 elements.  
Warning ! : (14-Feb-2009 15:00:17)  
GanttChart::AddData. The DqiData structure has no data for this range  
Information : (14-Feb-2009 15:00:17)  
Graph 7: Adding data from object @PCF\_MPH\_DOR\_DOP\_0P:SET\_wrong\_phase  
1 elements.  
Warning ! : (14-Feb-2009 15:00:17)  
GanttChart::AddData. The DqiData structure has no data for this range  
Information : (14-Feb-2009 15:00:17)  
Graph 7: Adding data from object @PCF\_MPH\_DOR\_DOP\_0P:SET\_wrong\_sensing\_stop  
1 elements.  
Warning ! : (14-Feb-2009 15:00:17)  
GanttChart::AddData. The DqiData structure has no data for this range  
Information : (14-Feb-2009 15:00:17)  
Graph 7: Adding data from object @PCF\_MPH\_DOR\_DOP\_0P:SET\_wrong\_sensing\_start  
1 elements.  
Warning ! : (14-Feb-2009 15:00:17)  
GanttChart::AddData. The DqiData structure has no data for this range  
Information : (14-Feb-2009 15:00:17)  
Graph 7: Adding data from object @PCF\_MPH\_DOR\_DOP\_0P:SET\_wrong\_software\_ver  
1 elements.  
Warning ! : (14-Feb-2009 15:00:17)  
GanttChart::AddData. The DqiData structure has no data for this range  
Information : (14-Feb-2009 15:00:17)  
Graph 7: Adding data from object @PCF\_MPH\_DOR\_DOP\_0P:SET\_wrong\_proc\_time  
1 elements.  
Warning ! : (14-Feb-2009 15:00:17)  
GanttChart::AddData. The DqiData structure has no data for this range  
Information : (14-Feb-2009 15:00:17)  
Graph 7: Adding data from object @PCF\_MPH\_DOR\_DOP\_0P:SET\_wrong\_proc\_center  
1 elements.  
Warning ! : (14-Feb-2009 15:00:17)  
GanttChart::AddData. The DqiData structure has no data for this range  
Information : (14-Feb-2009 15:00:17) Graph 7:  
Adding data from object @PCF\_MPH\_DOR\_DOP\_0P:SET\_wrong\_acquisition\_station  
1 elements.  
Warning ! : (14-Feb-2009 15:00:17)  
GanttChart::AddData. The DqiData structure has no data for this range  
Information : (14-Feb-2009 15:00:17)  
Graph 7: Adding data from object @PCF\_MPH\_DOR\_DOP\_0P:SET\_wrong\_proc\_stage  
1 elements.  
Warning ! : (14-Feb-2009 15:00:17)  
GanttChart::AddData. The DqiData structure has no data for this range  
Information : (14-Feb-2009 15:00:17)  
Graph 7: Adding data from object @PCF\_MPH\_DOR\_DOP\_0P:SET\_wrong\_filename  
1 elements.



GanttChart::AddData. The DqiData structure has no data for this range  
Information : (14-Feb-2009 15:00:18)  
Graph 8: Adding data from object @PCF MPH\_DOR\_NAV\_0P:SET\_wrong\_clock\_step  
1 elements.  
Warning ! : (14-Feb-2009 15:00:18)  
GanttChart::AddData. The DqiData structure has no data for this range  
Information : (14-Feb-2009 15:00:18)  
Graph 8: Adding data from object @PCF MPH\_DOR\_NAV\_0P:SET\_wrong\_sat\_binary\_time  
1 elements.  
Warning ! : (14-Feb-2009 15:00:18)  
GanttChart::AddData. The DqiData structure has no data for this range  
Information : (14-Feb-2009 15:00:18)  
Graph 8: Adding data from object @PCF MPH\_DOR\_NAV\_0P:SET\_wrong\_utc\_sbt\_time  
9 elements.  
Information : (14-Feb-2009 15:00:18)  
Graph 8: Adding data from object @PCF MPH\_DOR\_NAV\_0P:SET\_wrong\_vector\_source  
1 elements.  
Warning ! : (14-Feb-2009 15:00:18)  
GanttChart::AddData. The DqiData structure has no data for this range  
Information : (14-Feb-2009 15:00:18)  
Graph 8: Adding data from object @PCF MPH\_DOR\_NAV\_0P:SET\_wrong\_z\_velocity  
1 elements.  
Warning ! : (14-Feb-2009 15:00:18)  
GanttChart::AddData. The DqiData structure has no data for this range  
Information : (14-Feb-2009 15:00:18)  
Graph 8: Adding data from object @PCF MPH\_DOR\_NAV\_0P:SET\_wrong\_y\_velocity  
1 elements.  
Warning ! : (14-Feb-2009 15:00:18)  
GanttChart::AddData. The DqiData structure has no data for this range  
Information : (14-Feb-2009 15:00:18)  
Graph 8: Adding data from object @PCF MPH\_DOR\_NAV\_0P:SET\_wrong\_x\_velocity  
1 elements.  
Warning ! : (14-Feb-2009 15:00:18)  
GanttChart::AddData. The DqiData structure has no data for this range  
Information : (14-Feb-2009 15:00:18)  
Graph 8: Adding data from object @PCF MPH\_DOR\_NAV\_0P:SET\_wrong\_z\_position  
1 elements.  
Warning ! : (14-Feb-2009 15:00:18)  
GanttChart::AddData. The DqiData structure has no data for this range  
Information : (14-Feb-2009 15:00:18)  
Graph 8: Adding data from object @PCF MPH\_DOR\_NAV\_0P:SET\_wrong\_y\_position  
1 elements.  
Warning ! : (14-Feb-2009 15:00:18)  
GanttChart::AddData. The DqiData structure has no data for this range  
Information : (14-Feb-2009 15:00:18)  
Graph 8: Adding data from object @PCF MPH\_DOR\_NAV\_0P:SET\_wrong\_x\_position  
1 elements.  
Warning ! : (14-Feb-2009 15:00:18)  
GanttChart::AddData. The DqiData structure has no data for this range  
Information : (14-Feb-2009 15:00:18) Graph 8:  
Adding data from object @PCF MPH\_DOR\_NAV\_0P:SET\_wrong\_state\_vector\_time  
1 elements.  
Warning ! : (14-Feb-2009 15:00:18)  
GanttChart::AddData. The DqiData structure has no data for this range  
Information : (14-Feb-2009 15:00:18)  
Graph 8: Adding data from object @PCF MPH\_DOR\_NAV\_0P:SET\_wrong\_phase  
1 elements.  
Warning ! : (14-Feb-2009 15:00:18)  
GanttChart::AddData. The DqiData structure has no data for this range  
Information : (14-Feb-2009 15:00:18)  
Graph 8: Adding data from object @PCF MPH\_DOR\_NAV\_0P:SET\_wrong\_sensing\_stop  
1 elements.  
Warning ! : (14-Feb-2009 15:00:18)  
GanttChart::AddData. The DqiData structure has no data for this range  
Information : (14-Feb-2009 15:00:18)  
Graph 8: Adding data from object @PCF MPH\_DOR\_NAV\_0P:SET\_wrong\_sensing\_start  
1 elements.  
Warning ! : (14-Feb-2009 15:00:18)



GanttChart::ReadPolyline. Adding a section with no data  
Warning ! : (14-Feb-2009 15:00:19)  
GanttChart::ReadPolyline. Adding a section with no data  
Warning ! : (14-Feb-2009 15:00:19)  
GanttChart::ReadPolyline. Adding a section with no data  
Warning ! : (14-Feb-2009 15:00:19)  
GanttChart::ReadPolyline. Adding a section with no data  
Warning ! : (14-Feb-2009 15:00:19)  
GanttChart::ReadPolyline. Adding a section with no data  
Warning ! : (14-Feb-2009 15:00:19)  
GanttChart::ReadPolyline. Adding a section with no data  
Information : (14-Feb-2009 15:00:19) Graph 8: Destroying object.  
Information : (14-Feb-2009 15:00:19)  
Graph 9: Creating object for a eventGanttChart  
Information : (14-Feb-2009 15:00:19) Graph 9: Processing legend.  
Information : (14-Feb-2009 15:00:19)  
Graph 9: Adding data from object @PCF\_MPH\_MWR\_NL\_\_0P:DET\_wrong\_product\_err  
1 elements.  
Warning ! : (14-Feb-2009 15:00:19)  
GanttChart::AddData. The DqiData structure has no data for this range  
Information : (14-Feb-2009 15:00:19)  
Graph 9: Adding data from object @PCF\_MPH\_MWR\_NL\_\_0P:SET\_wrong\_leap\_err  
1 elements.  
Warning ! : (14-Feb-2009 15:00:19)  
GanttChart::AddData. The DqiData structure has no data for this range  
Information : (14-Feb-2009 15:00:19)  
Graph 9: Adding data from object @PCF\_MPH\_MWR\_NL\_\_0P:SET\_wrong\_leap\_utc  
1 elements.  
Warning ! : (14-Feb-2009 15:00:19)  
GanttChart::AddData. The DqiData structure has no data for this range  
Information : (14-Feb-2009 15:00:19)  
Graph 9: Adding data from object @PCF\_MPH\_MWR\_NL\_\_0P:SET\_wrong\_clock\_step  
1 elements.  
Warning ! : (14-Feb-2009 15:00:19)  
GanttChart::AddData. The DqiData structure has no data for this range  
Information : (14-Feb-2009 15:00:19)  
Graph 9: Adding data from object @PCF\_MPH\_MWR\_NL\_\_0P:SET\_wrong\_sat\_binary\_time  
1 elements.  
Warning ! : (14-Feb-2009 15:00:19)  
GanttChart::AddData. The DqiData structure has no data for this range  
Information : (14-Feb-2009 15:00:19)  
Graph 9: Adding data from object @PCF\_MPH\_MWR\_NL\_\_0P:SET\_wrong\_utc\_sbt\_time  
13 elements.  
Information : (14-Feb-2009 15:00:19)  
Graph 9: Adding data from object @PCF\_MPH\_MWR\_NL\_\_0P:SET\_wrong\_vector\_source  
1 elements.  
Warning ! : (14-Feb-2009 15:00:19)  
GanttChart::AddData. The DqiData structure has no data for this range  
Information : (14-Feb-2009 15:00:19)  
Graph 9: Adding data from object @PCF\_MPH\_MWR\_NL\_\_0P:SET\_wrong\_z\_velocity  
1 elements.  
Warning ! : (14-Feb-2009 15:00:19)  
GanttChart::AddData. The DqiData structure has no data for this range  
Information : (14-Feb-2009 15:00:19)  
Graph 9: Adding data from object @PCF\_MPH\_MWR\_NL\_\_0P:SET\_wrong\_y\_velocity  
1 elements.  
Warning ! : (14-Feb-2009 15:00:19)  
GanttChart::AddData. The DqiData structure has no data for this range  
Information : (14-Feb-2009 15:00:19)  
Graph 9: Adding data from object @PCF\_MPH\_MWR\_NL\_\_0P:SET\_wrong\_x\_velocity  
1 elements.  
Warning ! : (14-Feb-2009 15:00:19)  
GanttChart::AddData. The DqiData structure has no data for this range  
Information : (14-Feb-2009 15:00:19)  
Graph 9: Adding data from object @PCF\_MPH\_MWR\_NL\_\_0P:SET\_wrong\_z\_position  
1 elements.  
Warning ! : (14-Feb-2009 15:00:19)  
GanttChart::AddData. The DqiData structure has no data for this range



Information : (14-Feb-2009 15:00:19)  
Graph 9: Adding data from object @PCF\_MPH\_MWR\_NL\_\_0P:SET\_wrong\_y\_position  
1 elements.  
Warning ! : (14-Feb-2009 15:00:19)  
GanttChart::AddData. The DqiData structure has no data for this range  
Information : (14-Feb-2009 15:00:19)  
Graph 9: Adding data from object @PCF\_MPH\_MWR\_NL\_\_0P:SET\_wrong\_x\_position  
1 elements.  
Warning ! : (14-Feb-2009 15:00:19)  
GanttChart::AddData. The DqiData structure has no data for this range  
Information : (14-Feb-2009 15:00:19) Graph 9:  
Adding data from object @PCF\_MPH\_MWR\_NL\_\_0P:SET\_wrong\_state\_vector\_time  
1 elements.  
Warning ! : (14-Feb-2009 15:00:19)  
GanttChart::AddData. The DqiData structure has no data for this range  
Information : (14-Feb-2009 15:00:19)  
Graph 9: Adding data from object @PCF\_MPH\_MWR\_NL\_\_0P:SET\_wrong\_phase  
1 elements.  
Warning ! : (14-Feb-2009 15:00:19)  
GanttChart::AddData. The DqiData structure has no data for this range  
Information : (14-Feb-2009 15:00:19)  
Graph 9: Adding data from object @PCF\_MPH\_MWR\_NL\_\_0P:SET\_wrong\_sensing\_stop  
1 elements.  
Warning ! : (14-Feb-2009 15:00:19)  
GanttChart::AddData. The DqiData structure has no data for this range  
Information : (14-Feb-2009 15:00:19)  
Graph 9: Adding data from object @PCF\_MPH\_MWR\_NL\_\_0P:SET\_wrong\_sensing\_start  
1 elements.  
Warning ! : (14-Feb-2009 15:00:19)  
GanttChart::AddData. The DqiData structure has no data for this range  
Information : (14-Feb-2009 15:00:19)  
Graph 9: Adding data from object @PCF\_MPH\_MWR\_NL\_\_0P:SET\_wrong\_software\_ver  
1 elements.  
Warning ! : (14-Feb-2009 15:00:19)  
GanttChart::AddData. The DqiData structure has no data for this range  
Information : (14-Feb-2009 15:00:19)  
Graph 9: Adding data from object @PCF\_MPH\_MWR\_NL\_\_0P:SET\_wrong\_proc\_time  
1 elements.  
Warning ! : (14-Feb-2009 15:00:19)  
GanttChart::AddData. The DqiData structure has no data for this range  
Information : (14-Feb-2009 15:00:19)  
Graph 9: Adding data from object @PCF\_MPH\_MWR\_NL\_\_0P:SET\_wrong\_proc\_center  
1 elements.  
Warning ! : (14-Feb-2009 15:00:19)  
GanttChart::AddData. The DqiData structure has no data for this range  
Information : (14-Feb-2009 15:00:19) Graph 9:  
Adding data from object @PCF\_MPH\_MWR\_NL\_\_0P:SET\_wrong\_acquisition\_station  
1 elements.  
Warning ! : (14-Feb-2009 15:00:19)  
GanttChart::AddData. The DqiData structure has no data for this range  
Information : (14-Feb-2009 15:00:19)  
Graph 9: Adding data from object @PCF\_MPH\_MWR\_NL\_\_0P:SET\_wrong\_proc\_stage  
1 elements.  
Warning ! : (14-Feb-2009 15:00:19)  
GanttChart::AddData. The DqiData structure has no data for this range  
Information : (14-Feb-2009 15:00:19)  
Graph 9: Adding data from object @PCF\_MPH\_MWR\_NL\_\_0P:SET\_wrong\_filename  
1 elements.  
Warning ! : (14-Feb-2009 15:00:19)  
GanttChart::AddData. The DqiData structure has no data for this range  
Information : (14-Feb-2009 15:00:19)  
Graph 9: Adding data from object @PCF\_RA2\_sensing:ETL\_mwr\_nl\_\_0p 16  
elements.  
Information : (14-Feb-2009 15:00:19) Graph 9: Generating PNG file.  
Warning ! : (14-Feb-2009 15:00:19)  
GanttChart::ReadPolyline. Adding a section with no data  
Warning ! : (14-Feb-2009 15:00:19)  
GanttChart::ReadPolyline. Adding a section with no data

```
Warning ! : (14-Feb-2009 15:00:19)
GanttChart::ReadPolyline. Adding a section with no data
Warning ! : (14-Feb-2009 15:00:19)
GanttChart::ReadPolyline. Adding a section with no data
Warning ! : (14-Feb-2009 15:00:19)
GanttChart::ReadPolyline. Adding a section with no data
Warning ! : (14-Feb-2009 15:00:19)
GanttChart::ReadPolyline. Adding a section with no data
Warning ! : (14-Feb-2009 15:00:19)
GanttChart::ReadPolyline. Adding a section with no data
Warning ! : (14-Feb-2009 15:00:19)
GanttChart::ReadPolyline. Adding a section with no data
Warning ! : (14-Feb-2009 15:00:19)
GanttChart::ReadPolyline. Adding a section with no data
Warning ! : (14-Feb-2009 15:00:19)
GanttChart::ReadPolyline. Adding a section with no data
Warning ! : (14-Feb-2009 15:00:19)
GanttChart::ReadPolyline. Adding a section with no data
Warning ! : (14-Feb-2009 15:00:19)
GanttChart::ReadPolyline. Adding a section with no data
Warning ! : (14-Feb-2009 15:00:19)
GanttChart::ReadPolyline. Adding a section with no data
Warning ! : (14-Feb-2009 15:00:19)
GanttChart::ReadPolyline. Adding a section with no data
Warning ! : (14-Feb-2009 15:00:19)
GanttChart::ReadPolyline. Adding a section with no data
Warning ! : (14-Feb-2009 15:00:19)
GanttChart::ReadPolyline. Adding a section with no data
Warning ! : (14-Feb-2009 15:00:19)
GanttChart::ReadPolyline. Adding a section with no data
Warning ! : (14-Feb-2009 15:00:19)
GanttChart::ReadPolyline. Adding a section with no data
Warning ! : (14-Feb-2009 15:00:19)
GanttChart::ReadPolyline. Adding a section with no data
Warning ! : (14-Feb-2009 15:00:19)
GanttChart::ReadPolyline. Adding a section with no data
Warning ! : (14-Feb-2009 15:00:19)
GanttChart::ReadPolyline. Adding a section with no data
Warning ! : (14-Feb-2009 15:00:19)
GanttChart::ReadPolyline. Adding a section with no data
Warning ! : (14-Feb-2009 15:00:19)
GanttChart::ReadPolyline. Adding a section with no data
Warning ! : (14-Feb-2009 15:00:19)
GanttChart::ReadPolyline. Adding a section with no data
Information : (14-Feb-2009 15:00:20) Graph 9: Destroying object.
Information : (14-Feb-2009 15:00:20)
Graph 10: Creating object for a eventGanttChart
Information : (14-Feb-2009 15:00:20) Graph 10: Processing legend.
Information : (14-Feb-2009 15:00:20)
Graph 10: Adding data from object @PCF MPH_RA2_ME__0P:DET_wrong_product_err
1 elements.
Warning ! : (14-Feb-2009 15:00:20)
GanttChart::AddData. The DqiData structure has no data for this range
Information : (14-Feb-2009 15:00:20)
Graph 10: Adding data from object @PCF MPH_RA2_ME__0P:SET_wrong_leap_err
1 elements.
Warning ! : (14-Feb-2009 15:00:20)
GanttChart::AddData. The DqiData structure has no data for this range
Information : (14-Feb-2009 15:00:20)
Graph 10: Adding data from object @PCF MPH_RA2_ME__0P:SET_wrong_leap_utc
1 elements.
Warning ! : (14-Feb-2009 15:00:20)
GanttChart::AddData. The DqiData structure has no data for this range
Information : (14-Feb-2009 15:00:20)
Graph 10: Adding data from object @PCF MPH_RA2_ME__0P:SET_wrong_clock_step
1 elements.
Warning ! : (14-Feb-2009 15:00:20)
GanttChart::AddData. The DqiData structure has no data for this range
Information : (14-Feb-2009 15:00:20) Graph 10:
Adding data from object @PCF MPH_RA2_ME__0P:SET_wrong_sat_binary_time
1 elements.
Warning ! : (14-Feb-2009 15:00:20)
```

GanttChart::AddData. The DqiData structure has no data for this range  
Information : (14-Feb-2009 15:00:20)  
Graph 10: Adding data from object @PCF MPH\_RA2\_ME\_\_0P:SET\_wrong\_utc\_sbt\_time  
14 elements.  
Information : (14-Feb-2009 15:00:20)  
Graph 10: Adding data from object @PCF MPH\_RA2\_ME\_\_0P:SET\_wrong\_vector\_source  
1 elements.  
Warning ! : (14-Feb-2009 15:00:20)  
GanttChart::AddData. The DqiData structure has no data for this range  
Information : (14-Feb-2009 15:00:20)  
Graph 10: Adding data from object @PCF MPH\_RA2\_ME\_\_0P:SET\_wrong\_z\_velocity  
1 elements.  
Warning ! : (14-Feb-2009 15:00:20)  
GanttChart::AddData. The DqiData structure has no data for this range  
Information : (14-Feb-2009 15:00:20)  
Graph 10: Adding data from object @PCF MPH\_RA2\_ME\_\_0P:SET\_wrong\_y\_velocity  
1 elements.  
Warning ! : (14-Feb-2009 15:00:20)  
GanttChart::AddData. The DqiData structure has no data for this range  
Information : (14-Feb-2009 15:00:20)  
Graph 10: Adding data from object @PCF MPH\_RA2\_ME\_\_0P:SET\_wrong\_x\_velocity  
1 elements.  
Warning ! : (14-Feb-2009 15:00:20)  
GanttChart::AddData. The DqiData structure has no data for this range  
Information : (14-Feb-2009 15:00:20)  
Graph 10: Adding data from object @PCF MPH\_RA2\_ME\_\_0P:SET\_wrong\_z\_position  
1 elements.  
Warning ! : (14-Feb-2009 15:00:20)  
GanttChart::AddData. The DqiData structure has no data for this range  
Information : (14-Feb-2009 15:00:20)  
Graph 10: Adding data from object @PCF MPH\_RA2\_ME\_\_0P:SET\_wrong\_y\_position  
1 elements.  
Warning ! : (14-Feb-2009 15:00:20)  
GanttChart::AddData. The DqiData structure has no data for this range  
Information : (14-Feb-2009 15:00:20)  
Graph 10: Adding data from object @PCF MPH\_RA2\_ME\_\_0P:SET\_wrong\_x\_position  
1 elements.  
Warning ! : (14-Feb-2009 15:00:20)  
GanttChart::AddData. The DqiData structure has no data for this range  
Information : (14-Feb-2009 15:00:20) Graph 10:  
Adding data from object @PCF MPH\_RA2\_ME\_\_0P:SET\_wrong\_state\_vector\_time  
1 elements.  
Warning ! : (14-Feb-2009 15:00:20)  
GanttChart::AddData. The DqiData structure has no data for this range  
Information : (14-Feb-2009 15:00:20)  
Graph 10: Adding data from object @PCF MPH\_RA2\_ME\_\_0P:SET\_wrong\_phase  
1 elements.  
Warning ! : (14-Feb-2009 15:00:20)  
GanttChart::AddData. The DqiData structure has no data for this range  
Information : (14-Feb-2009 15:00:20)  
Graph 10: Adding data from object @PCF MPH\_RA2\_ME\_\_0P:SET\_wrong\_sensing\_stop  
1 elements.  
Warning ! : (14-Feb-2009 15:00:20)  
GanttChart::AddData. The DqiData structure has no data for this range  
Information : (14-Feb-2009 15:00:20)  
Graph 10: Adding data from object @PCF MPH\_RA2\_ME\_\_0P:SET\_wrong\_sensing\_start  
1 elements.  
Warning ! : (14-Feb-2009 15:00:20)  
GanttChart::AddData. The DqiData structure has no data for this range  
Information : (14-Feb-2009 15:00:20)  
Graph 10: Adding data from object @PCF MPH\_RA2\_ME\_\_0P:SET\_wrong\_software\_ver  
1 elements.  
Warning ! : (14-Feb-2009 15:00:20)  
GanttChart::AddData. The DqiData structure has no data for this range  
Information : (14-Feb-2009 15:00:20)  
Graph 10: Adding data from object @PCF MPH\_RA2\_ME\_\_0P:SET\_wrong\_proc\_time  
1 elements.  
Warning ! : (14-Feb-2009 15:00:20)



GanttChart::ReadPolyline. Adding a section with no data  
Information : (14-Feb-2009 15:00:21) Graph 10: Destroying object.  
Information : (14-Feb-2009 15:00:21)  
Graph 11: Creating object for a eventGanttChart  
Information : (14-Feb-2009 15:00:21) Graph 11: Processing legend.  
Information : (14-Feb-2009 15:00:21)  
Graph 11: Adding data from object @PCF\_MPH\_RA2\_MW\_\_1P:DET\_wrong\_product\_err  
1 elements.  
Warning ! : (14-Feb-2009 15:00:21)  
GanttChart::AddData. The DqiData structure has no data for this range  
Information : (14-Feb-2009 15:00:21)  
Graph 11: Adding data from object @PCF\_MPH\_RA2\_MW\_\_1P:SET\_wrong\_leap\_err  
1 elements.  
Warning ! : (14-Feb-2009 15:00:21)  
GanttChart::AddData. The DqiData structure has no data for this range  
Information : (14-Feb-2009 15:00:21)  
Graph 11: Adding data from object @PCF\_MPH\_RA2\_MW\_\_1P:SET\_wrong\_leap\_utc  
1 elements.  
Warning ! : (14-Feb-2009 15:00:21)  
GanttChart::AddData. The DqiData structure has no data for this range  
Information : (14-Feb-2009 15:00:21)  
Graph 11: Adding data from object @PCF\_MPH\_RA2\_MW\_\_1P:SET\_wrong\_clock\_step  
1 elements.  
Warning ! : (14-Feb-2009 15:00:21)  
GanttChart::AddData. The DqiData structure has no data for this range  
Information : (14-Feb-2009 15:00:21) Graph 11:  
Adding data from object @PCF\_MPH\_RA2\_MW\_\_1P:SET\_wrong\_sat\_binary\_time  
1 elements.  
Warning ! : (14-Feb-2009 15:00:21)  
GanttChart::AddData. The DqiData structure has no data for this range  
Information : (14-Feb-2009 15:00:21)  
Graph 11: Adding data from object @PCF\_MPH\_RA2\_MW\_\_1P:SET\_wrong\_utc\_sbt\_time  
14 elements.  
Information : (14-Feb-2009 15:00:21)  
Graph 11: Adding data from object @PCF\_MPH\_RA2\_MW\_\_1P:SET\_wrong\_vector\_source  
1 elements.  
Warning ! : (14-Feb-2009 15:00:21)  
GanttChart::AddData. The DqiData structure has no data for this range  
Information : (14-Feb-2009 15:00:21)  
Graph 11: Adding data from object @PCF\_MPH\_RA2\_MW\_\_1P:SET\_wrong\_z\_velocity  
1 elements.  
Warning ! : (14-Feb-2009 15:00:21)  
GanttChart::AddData. The DqiData structure has no data for this range  
Information : (14-Feb-2009 15:00:21)  
Graph 11: Adding data from object @PCF\_MPH\_RA2\_MW\_\_1P:SET\_wrong\_y\_velocity  
1 elements.  
Warning ! : (14-Feb-2009 15:00:21)  
GanttChart::AddData. The DqiData structure has no data for this range  
Information : (14-Feb-2009 15:00:21)  
Graph 11: Adding data from object @PCF\_MPH\_RA2\_MW\_\_1P:SET\_wrong\_x\_velocity  
1 elements.  
Warning ! : (14-Feb-2009 15:00:21)  
GanttChart::AddData. The DqiData structure has no data for this range  
Information : (14-Feb-2009 15:00:21)  
Graph 11: Adding data from object @PCF\_MPH\_RA2\_MW\_\_1P:SET\_wrong\_z\_position  
1 elements.  
Warning ! : (14-Feb-2009 15:00:21)  
GanttChart::AddData. The DqiData structure has no data for this range  
Information : (14-Feb-2009 15:00:21)  
Graph 11: Adding data from object @PCF\_MPH\_RA2\_MW\_\_1P:SET\_wrong\_y\_position  
1 elements.  
Warning ! : (14-Feb-2009 15:00:21)  
GanttChart::AddData. The DqiData structure has no data for this range  
Information : (14-Feb-2009 15:00:21)  
Graph 11: Adding data from object @PCF\_MPH\_RA2\_MW\_\_1P:SET\_wrong\_x\_position  
1 elements.  
Warning ! : (14-Feb-2009 15:00:21)  
GanttChart::AddData. The DqiData structure has no data for this range



Warning ! : (14-Feb-2009 15:00:22)  
GanttChart::ReadPolyline. Adding a section with no data  
Warning ! : (14-Feb-2009 15:00:22)  
GanttChart::ReadPolyline. Adding a section with no data  
Warning ! : (14-Feb-2009 15:00:22)  
GanttChart::ReadPolyline. Adding a section with no data  
Warning ! : (14-Feb-2009 15:00:22)  
GanttChart::ReadPolyline. Adding a section with no data  
Warning ! : (14-Feb-2009 15:00:22)  
GanttChart::ReadPolyline. Adding a section with no data  
Warning ! : (14-Feb-2009 15:00:22)  
GanttChart::ReadPolyline. Adding a section with no data  
Warning ! : (14-Feb-2009 15:00:22)  
GanttChart::ReadPolyline. Adding a section with no data  
Warning ! : (14-Feb-2009 15:00:22)  
GanttChart::ReadPolyline. Adding a section with no data  
Warning ! : (14-Feb-2009 15:00:22)  
GanttChart::ReadPolyline. Adding a section with no data  
Warning ! : (14-Feb-2009 15:00:22)  
GanttChart::ReadPolyline. Adding a section with no data  
Warning ! : (14-Feb-2009 15:00:22)  
GanttChart::ReadPolyline. Adding a section with no data  
Warning ! : (14-Feb-2009 15:00:22)  
Information : (14-Feb-2009 15:00:22) Graph 11: Destroying object.  
Information : (14-Feb-2009 15:00:22)  
Graph 12: Creating object for a eventGanttChart  
Information : (14-Feb-2009 15:00:22) Graph 12: Processing legend.  
Information : (14-Feb-2009 15:00:22)  
Graph 12: Adding data from object @PCF MPH\_RA2\_FGD\_2P:DET\_wrong\_product\_err  
17 elements.  
Information : (14-Feb-2009 15:00:22)  
Graph 12: Adding data from object @PCF MPH\_RA2\_FGD\_2P:SET\_wrong\_leap\_err  
1 elements.  
Warning ! : (14-Feb-2009 15:00:22)  
GanttChart::AddData. The DqiData structure has no data for this range  
Information : (14-Feb-2009 15:00:22)  
Graph 12: Adding data from object @PCF MPH\_RA2\_FGD\_2P:SET\_wrong\_leap\_utc  
1 elements.  
Warning ! : (14-Feb-2009 15:00:22)  
GanttChart::AddData. The DqiData structure has no data for this range  
Information : (14-Feb-2009 15:00:22)  
Graph 12: Adding data from object @PCF MPH\_RA2\_FGD\_2P:SET\_wrong\_clock\_step  
1 elements.  
Warning ! : (14-Feb-2009 15:00:22)  
GanttChart::AddData. The DqiData structure has no data for this range  
Information : (14-Feb-2009 15:00:22) Graph 12:  
Adding data from object @PCF MPH\_RA2\_FGD\_2P:SET\_wrong\_sat\_binary\_time  
1 elements.  
Warning ! : (14-Feb-2009 15:00:22)  
GanttChart::AddData. The DqiData structure has no data for this range  
Information : (14-Feb-2009 15:00:22)  
Graph 12: Adding data from object @PCF MPH\_RA2\_FGD\_2P:SET\_wrong\_utc\_sbt\_time  
14 elements.  
Information : (14-Feb-2009 15:00:22)  
Graph 12: Adding data from object @PCF MPH\_RA2\_FGD\_2P:SET\_wrong\_vector\_source  
1 elements.  
Warning ! : (14-Feb-2009 15:00:22)  
GanttChart::AddData. The DqiData structure has no data for this range  
Information : (14-Feb-2009 15:00:22)  
Graph 12: Adding data from object @PCF MPH\_RA2\_FGD\_2P:SET\_wrong\_z\_velocity  
1 elements.  
Warning ! : (14-Feb-2009 15:00:22)  
GanttChart::AddData. The DqiData structure has no data for this range  
Information : (14-Feb-2009 15:00:22)  
Graph 12: Adding data from object @PCF MPH\_RA2\_FGD\_2P:SET\_wrong\_y\_velocity  
1 elements.  
Warning ! : (14-Feb-2009 15:00:22)  
GanttChart::AddData. The DqiData structure has no data for this range  
Information : (14-Feb-2009 15:00:23)

Graph 12: Adding data from object @PCF\_MPH\_RA2\_FGD\_2P:SET\_wrong\_x\_velocity  
1 elements.  
Warning ! : (14-Feb-2009 15:00:23)  
GanttChart::AddData. The DqiData structure has no data for this range  
Information : (14-Feb-2009 15:00:23)  
Graph 12: Adding data from object @PCF\_MPH\_RA2\_FGD\_2P:SET\_wrong\_z\_position  
1 elements.  
Warning ! : (14-Feb-2009 15:00:23)  
GanttChart::AddData. The DqiData structure has no data for this range  
Information : (14-Feb-2009 15:00:23)  
Graph 12: Adding data from object @PCF\_MPH\_RA2\_FGD\_2P:SET\_wrong\_y\_position  
1 elements.  
Warning ! : (14-Feb-2009 15:00:23)  
GanttChart::AddData. The DqiData structure has no data for this range  
Information : (14-Feb-2009 15:00:23)  
Graph 12: Adding data from object @PCF\_MPH\_RA2\_FGD\_2P:SET\_wrong\_x\_position  
1 elements.  
Warning ! : (14-Feb-2009 15:00:23)  
GanttChart::AddData. The DqiData structure has no data for this range  
Information : (14-Feb-2009 15:00:23) Graph 12:  
Adding data from object @PCF\_MPH\_RA2\_FGD\_2P:SET\_wrong\_state\_vector\_time  
17 elements.  
Information : (14-Feb-2009 15:00:23)  
Graph 12: Adding data from object @PCF\_MPH\_RA2\_FGD\_2P:SET\_wrong\_phase  
1 elements.  
Warning ! : (14-Feb-2009 15:00:23)  
GanttChart::AddData. The DqiData structure has no data for this range  
Information : (14-Feb-2009 15:00:23)  
Graph 12: Adding data from object @PCF\_MPH\_RA2\_FGD\_2P:SET\_wrong\_sensing\_stop  
1 elements.  
Warning ! : (14-Feb-2009 15:00:23)  
GanttChart::AddData. The DqiData structure has no data for this range  
Information : (14-Feb-2009 15:00:23)  
Graph 12: Adding data from object @PCF\_MPH\_RA2\_FGD\_2P:SET\_wrong\_sensing\_start  
1 elements.  
Warning ! : (14-Feb-2009 15:00:23)  
GanttChart::AddData. The DqiData structure has no data for this range  
Information : (14-Feb-2009 15:00:23)  
Graph 12: Adding data from object @PCF\_MPH\_RA2\_FGD\_2P:SET\_wrong\_software\_ver  
17 elements.  
Information : (14-Feb-2009 15:00:23)  
Graph 12: Adding data from object @PCF\_MPH\_RA2\_FGD\_2P:SET\_wrong\_proc\_time  
1 elements.  
Warning ! : (14-Feb-2009 15:00:23)  
GanttChart::AddData. The DqiData structure has no data for this range  
Information : (14-Feb-2009 15:00:23)  
Graph 12: Adding data from object @PCF\_MPH\_RA2\_FGD\_2P:SET\_wrong\_proc\_center  
1 elements.  
Warning ! : (14-Feb-2009 15:00:23)  
GanttChart::AddData. The DqiData structure has no data for this range  
Information : (14-Feb-2009 15:00:23) Graph 12:  
Adding data from object @PCF\_MPH\_RA2\_FGD\_2P:SET\_wrong\_acquisition\_station  
1 elements.  
Warning ! : (14-Feb-2009 15:00:23)  
GanttChart::AddData. The DqiData structure has no data for this range  
Information : (14-Feb-2009 15:00:23)  
Graph 12: Adding data from object @PCF\_MPH\_RA2\_FGD\_2P:SET\_wrong\_proc\_stage  
1 elements.  
Warning ! : (14-Feb-2009 15:00:23)  
GanttChart::AddData. The DqiData structure has no data for this range  
Information : (14-Feb-2009 15:00:23)  
Graph 12: Adding data from object @PCF\_MPH\_RA2\_FGD\_2P:SET\_wrong\_filename  
1 elements.  
Warning ! : (14-Feb-2009 15:00:23)  
GanttChart::AddData. The DqiData structure has no data for this range  
Information : (14-Feb-2009 15:00:23)  
Graph 12: Adding data from object @PCF\_RA2\_sensing:ETL\_ra2\_fgd\_2p  
elements.





14 elements.  
Information : (14-Feb-2009 15:00:24)  
Graph 13: Adding data from object @PCF\_MPH\_RA2\_WWV\_2P:SET\_wrong\_vector\_source  
1 elements.  
Warning ! : (14-Feb-2009 15:00:24)  
GanttChart::AddData. The DqiData structure has no data for this range  
Information : (14-Feb-2009 15:00:24)  
Graph 13: Adding data from object @PCF\_MPH\_RA2\_WWV\_2P:SET\_wrong\_z\_velocity  
1 elements.  
Warning ! : (14-Feb-2009 15:00:24)  
GanttChart::AddData. The DqiData structure has no data for this range  
Information : (14-Feb-2009 15:00:24)  
Graph 13: Adding data from object @PCF\_MPH\_RA2\_WWV\_2P:SET\_wrong\_y\_velocity  
1 elements.  
Warning ! : (14-Feb-2009 15:00:24)  
GanttChart::AddData. The DqiData structure has no data for this range  
Information : (14-Feb-2009 15:00:24)  
Graph 13: Adding data from object @PCF\_MPH\_RA2\_WWV\_2P:SET\_wrong\_x\_velocity  
1 elements.  
Warning ! : (14-Feb-2009 15:00:24)  
GanttChart::AddData. The DqiData structure has no data for this range  
Information : (14-Feb-2009 15:00:24)  
Graph 13: Adding data from object @PCF\_MPH\_RA2\_WWV\_2P:SET\_wrong\_z\_position  
1 elements.  
Warning ! : (14-Feb-2009 15:00:24)  
GanttChart::AddData. The DqiData structure has no data for this range  
Information : (14-Feb-2009 15:00:24)  
Graph 13: Adding data from object @PCF\_MPH\_RA2\_WWV\_2P:SET\_wrong\_y\_position  
1 elements.  
Warning ! : (14-Feb-2009 15:00:24)  
GanttChart::AddData. The DqiData structure has no data for this range  
Information : (14-Feb-2009 15:00:24)  
Graph 13: Adding data from object @PCF\_MPH\_RA2\_WWV\_2P:SET\_wrong\_x\_position  
1 elements.  
Warning ! : (14-Feb-2009 15:00:24)  
GanttChart::AddData. The DqiData structure has no data for this range  
Information : (14-Feb-2009 15:00:24) Graph 13:  
Adding data from object @PCF\_MPH\_RA2\_WWV\_2P:SET\_wrong\_state\_vector\_time  
17 elements.  
Information : (14-Feb-2009 15:00:24)  
Graph 13: Adding data from object @PCF\_MPH\_RA2\_WWV\_2P:SET\_wrong\_phase  
1 elements.  
Warning ! : (14-Feb-2009 15:00:24)  
GanttChart::AddData. The DqiData structure has no data for this range  
Information : (14-Feb-2009 15:00:24)  
Graph 13: Adding data from object @PCF\_MPH\_RA2\_WWV\_2P:SET\_wrong\_sensing\_stop  
1 elements.  
Warning ! : (14-Feb-2009 15:00:24)  
GanttChart::AddData. The DqiData structure has no data for this range  
Information : (14-Feb-2009 15:00:24)  
Graph 13: Adding data from object @PCF\_MPH\_RA2\_WWV\_2P:SET\_wrong\_sensing\_start  
1 elements.  
Warning ! : (14-Feb-2009 15:00:24)  
GanttChart::AddData. The DqiData structure has no data for this range  
Information : (14-Feb-2009 15:00:24)  
Graph 13: Adding data from object @PCF\_MPH\_RA2\_WWV\_2P:SET\_wrong\_software\_ver  
17 elements.  
Information : (14-Feb-2009 15:00:25)  
Graph 13: Adding data from object @PCF\_MPH\_RA2\_WWV\_2P:SET\_wrong\_proc\_time  
1 elements.  
Warning ! : (14-Feb-2009 15:00:25)  
GanttChart::AddData. The DqiData structure has no data for this range  
Information : (14-Feb-2009 15:00:25)  
Graph 13: Adding data from object @PCF\_MPH\_RA2\_WWV\_2P:SET\_wrong\_proc\_center  
1 elements.  
Warning ! : (14-Feb-2009 15:00:25)  
GanttChart::AddData. The DqiData structure has no data for this range  
Information : (14-Feb-2009 15:00:25) Graph 13:



Graph 14: Adding data from object @PCF\_RA2\_CAL\_0P\_SPH:DET\_num\_discarded\_isps  
1 elements.  
Warning ! : (14-Feb-2009 15:00:25)  
GanttChart::AddData. The DqiData structure has no data for this range  
Information : (14-Feb-2009 15:00:25)  
Graph 14: Adding data from object @PCF\_RA2\_CAL\_0P\_SPH:DET\_num\_missing\_isps  
1 elements.  
Warning ! : (14-Feb-2009 15:00:25)  
GanttChart::AddData. The DqiData structure has no data for this range  
Information : (14-Feb-2009 15:00:25)  
Graph 14: Adding data from object @PCF\_RA2\_CAL\_0P\_SPH:DET\_num\_error\_isps  
1 elements.  
Warning ! : (14-Feb-2009 15:00:25)  
GanttChart::AddData. The DqiData structure has no data for this range  
Information : (14-Feb-2009 15:00:25)  
Graph 14: Adding data from object @PCF\_RA2\_CAL\_0P\_SPH:DET\_rs\_significant  
1 elements.  
Warning ! : (14-Feb-2009 15:00:25)  
GanttChart::AddData. The DqiData structure has no data for this range  
Information : (14-Feb-2009 15:00:25) Graph 14:  
Adding data from object @PCF\_RA2\_CAL\_0P\_SPH:DET\_isp\_discarded\_significant  
1 elements.  
Warning ! : (14-Feb-2009 15:00:25)  
GanttChart::AddData. The DqiData structure has no data for this range  
Information : (14-Feb-2009 15:00:25) Graph 14:  
Adding data from object @PCF\_RA2\_CAL\_0P\_SPH:DET\_missing\_isps\_significant  
1 elements.  
Warning ! : (14-Feb-2009 15:00:25)  
GanttChart::AddData. The DqiData structure has no data for this range  
Information : (14-Feb-2009 15:00:25) Graph 14:  
Adding data from object @PCF\_RA2\_CAL\_0P\_SPH:DET\_isp\_errors\_significant  
1 elements.  
Warning ! : (14-Feb-2009 15:00:25)  
GanttChart::AddData. The DqiData structure has no data for this range  
Information : (14-Feb-2009 15:00:25)  
Graph 14: Adding data from object @PCF\_RA2\_CAL\_0P\_SPH:DET\_sat\_track  
1 elements.  
Warning ! : (14-Feb-2009 15:00:25)  
GanttChart::AddData. The DqiData structure has no data for this range  
Information : (14-Feb-2009 15:00:25)  
Graph 14: Adding data from object @PCF\_RA2\_CAL\_0P\_SPH:DET\_stop\_long  
1 elements.  
Warning ! : (14-Feb-2009 15:00:25)  
GanttChart::AddData. The DqiData structure has no data for this range  
Information : (14-Feb-2009 15:00:25)  
Graph 14: Adding data from object @PCF\_RA2\_CAL\_0P\_SPH:DET\_stop\_lat 1  
elements.  
Warning ! : (14-Feb-2009 15:00:25)  
GanttChart::AddData. The DqiData structure has no data for this range  
Information : (14-Feb-2009 15:00:25)  
Graph 14: Adding data from object @PCF\_RA2\_CAL\_0P\_SPH:DET\_start\_long  
1 elements.  
Warning ! : (14-Feb-2009 15:00:25)  
GanttChart::AddData. The DqiData structure has no data for this range  
Information : (14-Feb-2009 15:00:25)  
Graph 14: Adding data from object @PCF\_RA2\_CAL\_0P\_SPH:DET\_start\_lat  
1 elements.  
Warning ! : (14-Feb-2009 15:00:25)  
GanttChart::AddData. The DqiData structure has no data for this range  
Information : (14-Feb-2009 15:00:25)  
Graph 14: Adding data from object @PCF\_RA2\_adfs\_val:SET\_val\_adf\_ra2\_cal\_0p  
1 elements.  
Warning ! : (14-Feb-2009 15:00:25)  
GanttChart::AddData. The DqiData structure has no data for this range  
Information : (14-Feb-2009 15:00:25)  
Graph 14: Adding data from object @PCF\_RA2\_sensing:ETL\_ra2\_cal\_0p 1  
elements.  
Information : (14-Feb-2009 15:00:25) Graph 14: Generating PNG file.

```
Warning ! : (14-Feb-2009 15:00:25)
GanttChart::ReadPolyline. Adding a section with no data
Warning ! : (14-Feb-2009 15:00:25)
GanttChart::ReadPolyline. Adding a section with no data
Warning ! : (14-Feb-2009 15:00:25)
GanttChart::ReadPolyline. Adding a section with no data
Warning ! : (14-Feb-2009 15:00:25)
GanttChart::ReadPolyline. Adding a section with no data
Warning ! : (14-Feb-2009 15:00:25)
GanttChart::ReadPolyline. Adding a section with no data
Warning ! : (14-Feb-2009 15:00:25)
GanttChart::ReadPolyline. Adding a section with no data
Warning ! : (14-Feb-2009 15:00:25)
GanttChart::ReadPolyline. Adding a section with no data
Warning ! : (14-Feb-2009 15:00:25)
GanttChart::ReadPolyline. Adding a section with no data
Warning ! : (14-Feb-2009 15:00:25)
GanttChart::ReadPolyline. Adding a section with no data
Warning ! : (14-Feb-2009 15:00:25)
GanttChart::ReadPolyline. Adding a section with no data
Warning ! : (14-Feb-2009 15:00:25)
GanttChart::ReadPolyline. Adding a section with no data
Warning ! : (14-Feb-2009 15:00:25)
GanttChart::ReadPolyline. Adding a section with no data
Warning ! : (14-Feb-2009 15:00:25)
GanttChart::ReadPolyline. Adding a section with no data
Warning ! : (14-Feb-2009 15:00:25)
Information : (14-Feb-2009 15:00:26) Graph 14: Destroying object.
Information : (14-Feb-2009 15:00:26)
Graph 15: Creating object for a eventGanttChart
Warning ! : (14-Feb-2009 15:00:26)
graph::setProperty. YSIZE is too long. [80-700]
Information : (14-Feb-2009 15:00:26) Graph 15: Processing legend.
Information : (14-Feb-2009 15:00:26)
Graph 15: Adding data from object @PCF_DOR_DOP_0P_SPH:DET_num_rs_isps
1 elements.
Warning ! : (14-Feb-2009 15:00:26)
GanttChart::AddData. The DqiData structure has no data for this range
Information : (14-Feb-2009 15:00:26)
Graph 15: Adding data from object @PCF_DOR_DOP_0P_SPH:DET_num_discarded_isps
1 elements.
Warning ! : (14-Feb-2009 15:00:26)
GanttChart::AddData. The DqiData structure has no data for this range
Information : (14-Feb-2009 15:00:26)
Graph 15: Adding data from object @PCF_DOR_DOP_0P_SPH:DET_num_missing_isps
1 elements.
Warning ! : (14-Feb-2009 15:00:26)
GanttChart::AddData. The DqiData structure has no data for this range
Information : (14-Feb-2009 15:00:26)
Graph 15: Adding data from object @PCF_DOR_DOP_0P_SPH:DET_num_error_isps
1 elements.
Warning ! : (14-Feb-2009 15:00:26)
GanttChart::AddData. The DqiData structure has no data for this range
Information : (14-Feb-2009 15:00:26)
Graph 15: Adding data from object @PCF_DOR_DOP_0P_SPH:DET_rs_significant
1 elements.
Warning ! : (14-Feb-2009 15:00:26)
GanttChart::AddData. The DqiData structure has no data for this range
Information : (14-Feb-2009 15:00:26) Graph 15:
Adding data from object @PCF_DOR_DOP_0P_SPH:DET_isp_discarded_significant
1 elements.
Warning ! : (14-Feb-2009 15:00:26)
GanttChart::AddData. The DqiData structure has no data for this range
Information : (14-Feb-2009 15:00:26) Graph 15:
Adding data from object @PCF_DOR_DOP_0P_SPH:DET_missing_isps_significant
1 elements.
Warning ! : (14-Feb-2009 15:00:26)
```



Information : (14-Feb-2009 15:00:27) Graph 15: Destroying object.  
Information : (14-Feb-2009 15:00:27)  
Graph 16: Creating object for a eventGanttChart  
Warning ! : (14-Feb-2009 15:00:27)  
graph::setProperty. YSIZE is too long. [80-700]  
Information : (14-Feb-2009 15:00:27) Graph 16: Processing legend.  
Information : (14-Feb-2009 15:00:27)  
Graph 16: Adding data from object @PCF\_DOR\_NAV\_0P\_SPH:DET\_num\_rs\_isps  
1 elements.  
Warning ! : (14-Feb-2009 15:00:27)  
GanttChart::AddData. The DqiData structure has no data for this range  
Information : (14-Feb-2009 15:00:27)  
Graph 16: Adding data from object @PCF\_DOR\_NAV\_0P\_SPH:DET\_num\_discarded\_isps  
1 elements.  
Warning ! : (14-Feb-2009 15:00:27)  
GanttChart::AddData. The DqiData structure has no data for this range  
Information : (14-Feb-2009 15:00:27)  
Graph 16: Adding data from object @PCF\_DOR\_NAV\_0P\_SPH:DET\_num\_missing\_isps  
1 elements.  
Warning ! : (14-Feb-2009 15:00:27)  
GanttChart::AddData. The DqiData structure has no data for this range  
Information : (14-Feb-2009 15:00:27)  
Graph 16: Adding data from object @PCF\_DOR\_NAV\_0P\_SPH:DET\_num\_error\_isps  
1 elements.  
Warning ! : (14-Feb-2009 15:00:27)  
GanttChart::AddData. The DqiData structure has no data for this range  
Information : (14-Feb-2009 15:00:27)  
Graph 16: Adding data from object @PCF\_DOR\_NAV\_0P\_SPH:DET\_rs\_significant  
1 elements.  
Warning ! : (14-Feb-2009 15:00:27)  
GanttChart::AddData. The DqiData structure has no data for this range  
Information : (14-Feb-2009 15:00:27) Graph 16:  
Adding data from object @PCF\_DOR\_NAV\_0P\_SPH:DET\_isp\_discarded\_significant  
1 elements.  
Warning ! : (14-Feb-2009 15:00:27)  
GanttChart::AddData. The DqiData structure has no data for this range  
Information : (14-Feb-2009 15:00:27) Graph 16:  
Adding data from object @PCF\_DOR\_NAV\_0P\_SPH:DET\_missing\_isps\_significant  
1 elements.  
Warning ! : (14-Feb-2009 15:00:27)  
GanttChart::AddData. The DqiData structure has no data for this range  
Information : (14-Feb-2009 15:00:27) Graph 16:  
Adding data from object @PCF\_DOR\_NAV\_0P\_SPH:DET\_isp\_errors\_significant  
1 elements.  
Warning ! : (14-Feb-2009 15:00:27)  
GanttChart::AddData. The DqiData structure has no data for this range  
Information : (14-Feb-2009 15:00:27)  
Graph 16: Adding data from object @PCF\_DOR\_NAV\_0P\_SPH:DET\_sat\_track  
1 elements.  
Warning ! : (14-Feb-2009 15:00:27)  
GanttChart::AddData. The DqiData structure has no data for this range  
Information : (14-Feb-2009 15:00:27)  
Graph 16: Adding data from object @PCF\_DOR\_NAV\_0P\_SPH:DET\_stop\_long  
1 elements.  
Warning ! : (14-Feb-2009 15:00:27)  
GanttChart::AddData. The DqiData structure has no data for this range  
Information : (14-Feb-2009 15:00:27)  
Graph 16: Adding data from object @PCF\_DOR\_NAV\_0P\_SPH:DET\_stop\_lat 1  
elements.  
Warning ! : (14-Feb-2009 15:00:27)  
GanttChart::AddData. The DqiData structure has no data for this range  
Information : (14-Feb-2009 15:00:27)  
Graph 16: Adding data from object @PCF\_DOR\_NAV\_0P\_SPH:DET\_start\_long  
1 elements.  
Warning ! : (14-Feb-2009 15:00:27)  
GanttChart::AddData. The DqiData structure has no data for this range  
Information : (14-Feb-2009 15:00:27)  
Graph 16: Adding data from object @PCF\_DOR\_NAV\_0P\_SPH:DET\_start\_lat

1 elements.  
Warning ! : (14-Feb-2009 15:00:27)  
GanttChart::AddData. The DqiData structure has no data for this range  
Information : (14-Feb-2009 15:00:27)  
Graph 16: Adding data from object @PCF\_RA2\_adfs\_val:SET\_val\_adf\_dor\_nav\_0p  
1 elements.  
Warning ! : (14-Feb-2009 15:00:27)  
GanttChart::AddData. The DqiData structure has no data for this range  
Information : (14-Feb-2009 15:00:27)  
Graph 16: Adding data from object @PCF\_RA2\_sensing:ETL\_dor\_nav\_0p 16  
elements.  
Information : (14-Feb-2009 15:00:27) Graph 16: Generating PNG file.  
Warning ! : (14-Feb-2009 15:00:27)  
GanttChart::ReadPolyline. Adding a section with no data  
Warning ! : (14-Feb-2009 15:00:27)  
GanttChart::ReadPolyline. Adding a section with no data  
Warning ! : (14-Feb-2009 15:00:27)  
GanttChart::ReadPolyline. Adding a section with no data  
Warning ! : (14-Feb-2009 15:00:27)  
GanttChart::ReadPolyline. Adding a section with no data  
Warning ! : (14-Feb-2009 15:00:27)  
GanttChart::ReadPolyline. Adding a section with no data  
Warning ! : (14-Feb-2009 15:00:27)  
GanttChart::ReadPolyline. Adding a section with no data  
Warning ! : (14-Feb-2009 15:00:27)  
GanttChart::ReadPolyline. Adding a section with no data  
Warning ! : (14-Feb-2009 15:00:27)  
GanttChart::ReadPolyline. Adding a section with no data  
Warning ! : (14-Feb-2009 15:00:27)  
GanttChart::ReadPolyline. Adding a section with no data  
Warning ! : (14-Feb-2009 15:00:27)  
GanttChart::ReadPolyline. Adding a section with no data  
Warning ! : (14-Feb-2009 15:00:27)  
GanttChart::ReadPolyline. Adding a section with no data  
Warning ! : (14-Feb-2009 15:00:27)  
GanttChart::ReadPolyline. Adding a section with no data  
Warning ! : (14-Feb-2009 15:00:27)  
GanttChart::ReadPolyline. Adding a section with no data  
Warning ! : (14-Feb-2009 15:00:27)  
GanttChart::ReadPolyline. Adding a section with no data  
Warning ! : (14-Feb-2009 15:00:27)  
GanttChart::ReadPolyline. Adding a section with no data  
Warning ! : (14-Feb-2009 15:00:27)  
GanttChart::ReadPolyline. Adding a section with no data  
Warning ! : (14-Feb-2009 15:00:27)  
GanttChart::ReadPolyline. Adding a section with no data  
Information : (14-Feb-2009 15:00:28) Graph 16: Destroying object.  
Information : (14-Feb-2009 15:00:28)  
Graph 17: Creating object for a eventGanttChart  
Warning ! : (14-Feb-2009 15:00:28)  
graph::setProperty. YSIZE is too long. [80-700]  
Information : (14-Feb-2009 15:00:28) Graph 17: Processing legend.  
Information : (14-Feb-2009 15:00:28)  
Graph 17: Adding data from object @PCF\_MWR\_NL\_\_0P\_SPH:DET\_num\_rs\_isps  
1 elements.  
Warning ! : (14-Feb-2009 15:00:28)  
GanttChart::AddData. The DqiData structure has no data for this range  
Information : (14-Feb-2009 15:00:28)  
Graph 17: Adding data from object @PCF\_MWR\_NL\_\_0P\_SPH:DET\_num\_discarded\_isps  
1 elements.  
Warning ! : (14-Feb-2009 15:00:28)  
GanttChart::AddData. The DqiData structure has no data for this range  
Information : (14-Feb-2009 15:00:28)  
Graph 17: Adding data from object @PCF\_MWR\_NL\_\_0P\_SPH:DET\_num\_missing\_isps  
1 elements.  
Warning ! : (14-Feb-2009 15:00:28)  
GanttChart::AddData. The DqiData structure has no data for this range  
Information : (14-Feb-2009 15:00:28)  
Graph 17: Adding data from object @PCF\_MWR\_NL\_\_0P\_SPH:DET\_num\_error\_isps  
1 elements.  
Warning ! : (14-Feb-2009 15:00:28)  
GanttChart::AddData. The DqiData structure has no data for this range  
Information : (14-Feb-2009 15:00:28)  
Graph 17: Adding data from object @PCF\_MWR\_NL\_\_0P\_SPH:DET\_rs\_significant





```
Warning ! : (14-Feb-2009 15:00:28)
GanttChart::ReadPolyline. Adding a section with no data
Warning ! : (14-Feb-2009 15:00:28)
GanttChart::ReadPolyline. Adding a section with no data
Warning ! : (14-Feb-2009 15:00:28)
GanttChart::ReadPolyline. Adding a section with no data
Warning ! : (14-Feb-2009 15:00:28)
GanttChart::ReadPolyline. Adding a section with no data
Warning ! : (14-Feb-2009 15:00:28)
GanttChart::ReadPolyline. Adding a section with no data
Warning ! : (14-Feb-2009 15:00:28)
GanttChart::ReadPolyline. Adding a section with no data
Information : (14-Feb-2009 15:00:29) Graph 17: Destroying object.
Information : (14-Feb-2009 15:00:29)
Graph 18: Creating object for a eventGanttChart
Warning ! : (14-Feb-2009 15:00:29)
graph::setProperty. YSIZE is too long. [80-700]
Information : (14-Feb-2009 15:00:29) Graph 18: Processing legend.
Information : (14-Feb-2009 15:00:29)
Graph 18: Adding data from object @PCF_RA2_ME__0P_SPH:DET_num_rs_isps
1 elements.
Warning ! : (14-Feb-2009 15:00:29)
GanttChart::AddData. The DqiData structure has no data for this range
Information : (14-Feb-2009 15:00:29)
Graph 18: Adding data from object @PCF_RA2_ME__0P_SPH:DET_num_discarded_isps
1 elements.
Warning ! : (14-Feb-2009 15:00:29)
GanttChart::AddData. The DqiData structure has no data for this range
Information : (14-Feb-2009 15:00:29)
Graph 18: Adding data from object @PCF_RA2_ME__0P_SPH:DET_num_missing_isps
1 elements.
Warning ! : (14-Feb-2009 15:00:29)
GanttChart::AddData. The DqiData structure has no data for this range
Information : (14-Feb-2009 15:00:29)
Graph 18: Adding data from object @PCF_RA2_ME__0P_SPH:DET_num_error_isps
1 elements.
Warning ! : (14-Feb-2009 15:00:29)
GanttChart::AddData. The DqiData structure has no data for this range
Information : (14-Feb-2009 15:00:29)
Graph 18: Adding data from object @PCF_RA2_ME__0P_SPH:DET_rs_significant
1 elements.
Warning ! : (14-Feb-2009 15:00:29)
GanttChart::AddData. The DqiData structure has no data for this range
Information : (14-Feb-2009 15:00:29) Graph 18:
Adding data from object @PCF_RA2_ME__0P_SPH:DET_isp_discarded_significant
1 elements.
Warning ! : (14-Feb-2009 15:00:29)
GanttChart::AddData. The DqiData structure has no data for this range
Information : (14-Feb-2009 15:00:29) Graph 18:
Adding data from object @PCF_RA2_ME__0P_SPH:DET_missing_isps_significant
1 elements.
Warning ! : (14-Feb-2009 15:00:29)
GanttChart::AddData. The DqiData structure has no data for this range
Information : (14-Feb-2009 15:00:29) Graph 18:
Adding data from object @PCF_RA2_ME__0P_SPH:DET_isp_errors_significant
1 elements.
Warning ! : (14-Feb-2009 15:00:29)
GanttChart::AddData. The DqiData structure has no data for this range
Information : (14-Feb-2009 15:00:29)
Graph 18: Adding data from object @PCF_RA2_ME__0P_SPH:DET_sat_track
1 elements.
Warning ! : (14-Feb-2009 15:00:29)
GanttChart::AddData. The DqiData structure has no data for this range
Information : (14-Feb-2009 15:00:29)
Graph 18: Adding data from object @PCF_RA2_ME__0P_SPH:DET_stop_long
1 elements.
Warning ! : (14-Feb-2009 15:00:29)
GanttChart::AddData. The DqiData structure has no data for this range
```

Information : (14-Feb-2009 15:00:29)  
 Graph 18: Adding data from object @PCF\_RA2\_ME\_\_0P\_SPH:DET\_stop\_lat 1 elements.  
 Warning ! : (14-Feb-2009 15:00:29)  
 GanttChart::AddData. The DqiData structure has no data for this range  
 Information : (14-Feb-2009 15:00:29)  
 Graph 18: Adding data from object @PCF\_RA2\_ME\_\_0P\_SPH:DET\_start\_long 1 elements.  
 Warning ! : (14-Feb-2009 15:00:29)  
 GanttChart::AddData. The DqiData structure has no data for this range  
 Information : (14-Feb-2009 15:00:29)  
 Graph 18: Adding data from object @PCF\_RA2\_ME\_\_0P\_SPH:DET\_start\_lat 1 elements.  
 Warning ! : (14-Feb-2009 15:00:29)  
 GanttChart::AddData. The DqiData structure has no data for this range  
 Information : (14-Feb-2009 15:00:29)  
 Graph 18: Adding data from object @PCF\_RA2\_adfs\_val:SET\_val\_adf\_ra2\_me\_\_0p 1 elements.  
 Warning ! : (14-Feb-2009 15:00:29)  
 GanttChart::AddData. The DqiData structure has no data for this range  
 Information : (14-Feb-2009 15:00:29)  
 Graph 18: Adding data from object @PCF\_RA2\_sensing:ETL\_ra2\_me\_\_0p 17 elements.  
 Information : (14-Feb-2009 15:00:29) Graph 18: Generating PNG file.  
 Warning ! : (14-Feb-2009 15:00:29)  
 GanttChart::ReadPolyline. Adding a section with no data  
 Warning ! : (14-Feb-2009 15:00:29)  
 GanttChart::ReadPolyline. Adding a section with no data  
 Warning ! : (14-Feb-2009 15:00:29)  
 GanttChart::ReadPolyline. Adding a section with no data  
 Warning ! : (14-Feb-2009 15:00:29)  
 GanttChart::ReadPolyline. Adding a section with no data  
 Warning ! : (14-Feb-2009 15:00:29)  
 GanttChart::ReadPolyline. Adding a section with no data  
 Warning ! : (14-Feb-2009 15:00:29)  
 GanttChart::ReadPolyline. Adding a section with no data  
 Warning ! : (14-Feb-2009 15:00:29)  
 GanttChart::ReadPolyline. Adding a section with no data  
 Warning ! : (14-Feb-2009 15:00:29)  
 GanttChart::ReadPolyline. Adding a section with no data  
 Warning ! : (14-Feb-2009 15:00:29)  
 GanttChart::ReadPolyline. Adding a section with no data  
 Warning ! : (14-Feb-2009 15:00:29)  
 GanttChart::ReadPolyline. Adding a section with no data  
 Warning ! : (14-Feb-2009 15:00:29)  
 GanttChart::ReadPolyline. Adding a section with no data  
 Warning ! : (14-Feb-2009 15:00:29)  
 GanttChart::ReadPolyline. Adding a section with no data  
 Warning ! : (14-Feb-2009 15:00:29)  
 GanttChart::ReadPolyline. Adding a section with no data  
 Warning ! : (14-Feb-2009 15:00:29)  
 GanttChart::ReadPolyline. Adding a section with no data  
 Warning ! : (14-Feb-2009 15:00:29)  
 GanttChart::ReadPolyline. Adding a section with no data  
 Warning ! : (14-Feb-2009 15:00:29)  
 Information : (14-Feb-2009 15:00:30) Graph 18: Destroying object.  
 Information : (14-Feb-2009 15:00:30)  
 Graph 19: Creating object for a eventGanttChart  
 Warning ! : (14-Feb-2009 15:00:30)  
 graph::setProperty. YSIZE is too long. [80-700]  
 Information : (14-Feb-2009 15:00:30) Graph 19: Processing legend.  
 Information : (14-Feb-2009 15:00:30)  
 Graph 19: Adding data from object @PCF\_RA2\_MW\_\_1P\_SPH:DET\_ra2\_20\_band\_percent 5 elements.  
 Information : (14-Feb-2009 15:00:30)  
 Graph 19: Adding data from object @PCF\_RA2\_MW\_\_1P\_SPH:DET\_ra2\_80\_band\_percent 3 elements.  
 Information : (14-Feb-2009 15:00:30)  
 Graph 19: Adding data from object @PCF\_RA2\_MW\_\_1P\_SPH:DET\_ra2\_320\_band\_percent 4 elements.  
 Information : (14-Feb-2009 15:00:30) Graph 19:

Adding data from object @PCF\_RA2\_MW\_1P\_SPH:DET\_ra2\_measurement\_percent  
1 elements.  
Warning ! : (14-Feb-2009 15:00:30)  
GanttChart::AddData. The DqiData structure has no data for this range  
Information : (14-Feb-2009 15:00:30)  
Graph 19: Adding data from object @PCF\_RA2\_MW\_1P\_SPH:DET\_ra2\_l1b\_proc\_quality  
1 elements.  
Warning ! : (14-Feb-2009 15:00:30)  
GanttChart::AddData. The DqiData structure has no data for this range  
Information : (14-Feb-2009 15:00:30)  
Graph 19: Adding data from object @PCF\_RA2\_MW\_1P\_SPH:ETL\_ra2\_l1b\_proc\_flag  
1 elements.  
Warning ! : (14-Feb-2009 15:00:30)  
GanttChart::AddData. The DqiData structure has no data for this range  
Information : (14-Feb-2009 15:00:30)  
Graph 19: Adding data from object @PCF\_RA2\_adfs\_val:SET\_val\_adf\_ra2\_mw\_1p  
17 elements.  
Information : (14-Feb-2009 15:00:30)  
Graph 19: Adding data from object @PCF\_RA2\_sensing:ETL\_ra2\_mw\_1p 17  
elements.  
Information : (14-Feb-2009 15:00:30) Graph 19: Generating PNG file.  
Warning ! : (14-Feb-2009 15:00:30)  
GanttChart::ReadPolyline. Adding a section with no data  
Warning ! : (14-Feb-2009 15:00:30)  
GanttChart::ReadPolyline. Adding a section with no data  
Warning ! : (14-Feb-2009 15:00:30)  
GanttChart::ReadPolyline. Adding a section with no data  
Information : (14-Feb-2009 15:00:31) Graph 19: Destroying object.  
Information : (14-Feb-2009 15:00:31)  
Graph 20: Creating object for a eventGanttChart  
Warning ! : (14-Feb-2009 15:00:31)  
graph::setProperty. YSIZE is too long. [80-700]  
Information : (14-Feb-2009 15:00:31) Graph 20: Processing legend.  
Information : (14-Feb-2009 15:00:31) Graph 20:  
Adding data from object @PCF\_RA2\_FGD\_2P\_SPH:DET\_ra2\_seaice\_ku\_retrack\_percent  
1 elements.  
Warning ! : (14-Feb-2009 15:00:31)  
GanttChart::AddData. The DqiData structure has no data for this range  
Information : (14-Feb-2009 15:00:31) Graph 20:  
Adding data from object @PCF\_RA2\_FGD\_2P\_SPH:DET\_ra2\_ice2\_s\_retrack\_percent  
17 elements.  
Information : (14-Feb-2009 15:00:31) Graph 20:  
Adding data from object @PCF\_RA2\_FGD\_2P\_SPH:DET\_ra2\_ice2\_ku\_retrack\_percent  
3 elements.  
Information : (14-Feb-2009 15:00:31) Graph 20:  
Adding data from object @PCF\_RA2\_FGD\_2P\_SPH:DET\_ra2\_ice1\_s\_retrack\_percent  
17 elements.  
Information : (14-Feb-2009 15:00:31) Graph 20:  
Adding data from object @PCF\_RA2\_FGD\_2P\_SPH:DET\_ra2\_ice1\_ku\_retrack\_percent  
1 elements.  
Warning ! : (14-Feb-2009 15:00:31)  
GanttChart::AddData. The DqiData structure has no data for this range  
Information : (14-Feb-2009 15:00:31) Graph 20:  
Adding data from object @PCF\_RA2\_FGD\_2P\_SPH:DET\_ra2\_ocean\_ku\_retrack\_percent  
2 elements.  
Information : (14-Feb-2009 15:00:31)  
Graph 20: Adding data from object @PCF\_RA2\_FGD\_2P\_SPH:DET\_ra2\_20\_band\_percent  
10 elements.  
Information : (14-Feb-2009 15:00:31)  
Graph 20: Adding data from object @PCF\_RA2\_FGD\_2P\_SPH:DET\_ra2\_80\_band\_percent  
5 elements.  
Information : (14-Feb-2009 15:00:31)  
Graph 20: Adding data from object @PCF\_RA2\_FGD\_2P\_SPH:DET\_ra2\_320\_band\_percent  
7 elements.  
Information : (14-Feb-2009 15:00:31) Graph 20:  
Adding data from object @PCF\_RA2\_FGD\_2P\_SPH:DET\_ra2\_measurement\_percent  
1 elements.  
Warning ! : (14-Feb-2009 15:00:31)

GanttChart::AddData. The DqiData structure has no data for this range  
Information : (14-Feb-2009 15:00:32)  
Graph 20: Adding data from object @PCF\_RA2\_FGD\_2P\_SPH:DET\_ra2\_l1b\_proc\_quality  
1 elements.  
Warning ! : (14-Feb-2009 15:00:32)  
GanttChart::AddData. The DqiData structure has no data for this range  
Information : (14-Feb-2009 15:00:32)  
Graph 20: Adding data from object @PCF\_RA2\_FGD\_2P\_SPH:DET\_ra2\_l2\_proc\_quality  
17 elements.  
Information : (14-Feb-2009 15:00:32)  
Graph 20: Adding data from object @PCF\_RA2\_FGD\_2P\_SPH:ETL\_ra2\_l1b\_proc\_flag  
1 elements.  
Warning ! : (14-Feb-2009 15:00:32)  
GanttChart::AddData. The DqiData structure has no data for this range  
Information : (14-Feb-2009 15:00:32)  
Graph 20: Adding data from object @PCF\_RA2\_FGD\_2P\_SPH:ETL\_ra2\_l2\_proc\_flag  
17 elements.  
Information : (14-Feb-2009 15:00:32)  
Graph 20: Adding data from object @PCF\_RA2\_adfs\_val:SET\_val\_adf\_ra2\_fgd\_2p  
17 elements.  
Information : (14-Feb-2009 15:00:32)  
Graph 20: Adding data from object @PCF\_RA2\_sensing:ETL\_ra2\_fgd\_2p 17  
elements.  
Information : (14-Feb-2009 15:00:32) Graph 20: Generating PNG file.  
Warning ! : (14-Feb-2009 15:00:32)  
GanttChart::ReadPolyline. Adding a section with no data  
Warning ! : (14-Feb-2009 15:00:32)  
GanttChart::ReadPolyline. Adding a section with no data  
Warning ! : (14-Feb-2009 15:00:32)  
GanttChart::ReadPolyline. Adding a section with no data  
Warning ! : (14-Feb-2009 15:00:32)  
GanttChart::ReadPolyline. Adding a section with no data  
Warning ! : (14-Feb-2009 15:00:32)  
GanttChart::ReadPolyline. Adding a section with no data  
Warning ! : (14-Feb-2009 15:00:32)  
GanttChart::ReadPolyline. Adding a section with no data  
Information : (14-Feb-2009 15:00:33) Graph 20: Destroying object.  
Information : (14-Feb-2009 15:00:33)  
Graph 21: Creating object for a eventGanttChart  
Warning ! : (14-Feb-2009 15:00:33)  
graph::setProperty. YSIZE is too long. [80-700]  
Information : (14-Feb-2009 15:00:33) Graph 21: Processing legend.  
Information : (14-Feb-2009 15:00:33) Graph 21:  
Adding data from object @PCF\_RA2\_WWV\_2P\_SPH:DET\_ra2\_ocean\_ku\_retrack\_percent  
2 elements.  
Information : (14-Feb-2009 15:00:33)  
Graph 21: Adding data from object @PCF\_RA2\_WWV\_2P\_SPH:DET\_ra2\_20\_band\_percent  
10 elements.  
Information : (14-Feb-2009 15:00:33)  
Graph 21: Adding data from object @PCF\_RA2\_WWV\_2P\_SPH:DET\_ra2\_80\_band\_percent  
5 elements.  
Information : (14-Feb-2009 15:00:33)  
Graph 21: Adding data from object @PCF\_RA2\_WWV\_2P\_SPH:DET\_ra2\_320\_band\_percent  
7 elements.  
Information : (14-Feb-2009 15:00:33) Graph 21:  
Adding data from object @PCF\_RA2\_WWV\_2P\_SPH:DET\_ra2\_measurement\_percent  
1 elements.  
Warning ! : (14-Feb-2009 15:00:33)  
GanttChart::AddData. The DqiData structure has no data for this range  
Information : (14-Feb-2009 15:00:33)  
Graph 21: Adding data from object @PCF\_RA2\_WWV\_2P\_SPH:DET\_ra2\_l1b\_proc\_quality  
1 elements.  
Warning ! : (14-Feb-2009 15:00:33)  
GanttChart::AddData. The DqiData structure has no data for this range  
Information : (14-Feb-2009 15:00:33)  
Graph 21: Adding data from object @PCF\_RA2\_WWV\_2P\_SPH:DET\_ra2\_l2\_proc\_quality  
17 elements.  
Information : (14-Feb-2009 15:00:33)  
Graph 21: Adding data from object @PCF\_RA2\_WWV\_2P\_SPH:ETL\_ra2\_l1b\_proc\_flag  
1 elements.

Warning ! : (14-Feb-2009 15:00:33)  
GanttChart::AddData. The DqiData structure has no data for this range  
Information : (14-Feb-2009 15:00:33)  
Graph 21: Adding data from object @PCF\_RA2\_WWV\_2P\_SPH:ETL\_ra2\_l2\_proc\_flag  
17 elements.  
Information : (14-Feb-2009 15:00:33)  
Graph 21: Adding data from object @PCF\_RA2\_adfs\_val:SET\_val\_adf\_ra2\_wwv\_2p  
1 elements.  
Warning ! : (14-Feb-2009 15:00:33)  
GanttChart::AddData. The DqiData structure has no data for this range  
Information : (14-Feb-2009 15:00:33)  
Graph 21: Adding data from object @PCF\_RA2\_sensing:ETL\_ra2\_wwv\_2p 17  
elements.  
Information : (14-Feb-2009 15:00:33) Graph 21: Generating PNG file.  
Warning ! : (14-Feb-2009 15:00:33)  
GanttChart::ReadPolyline. Adding a section with no data  
Warning ! : (14-Feb-2009 15:00:33)  
GanttChart::ReadPolyline. Adding a section with no data  
Warning ! : (14-Feb-2009 15:00:33)  
GanttChart::ReadPolyline. Adding a section with no data  
Warning ! : (14-Feb-2009 15:00:33)  
GanttChart::ReadPolyline. Adding a section with no data  
Information : (14-Feb-2009 15:00:34) Graph 21: Destroying object.  
Information : (14-Feb-2009 15:00:34)  
Graph 22: Creating object for a eventGanttChart  
Information : (14-Feb-2009 15:00:34) Graph 22: Processing legend.  
Information : (14-Feb-2009 15:00:34)  
Graph 22: Adding data from object @PCF\_MPH\_MWR\_CHD\_AX:DET\_wrong\_product\_err  
1 elements.  
Warning ! : (14-Feb-2009 15:00:34)  
GanttChart::AddData. The DqiData structure has no data for this range  
Information : (14-Feb-2009 15:00:34)  
Graph 22: Adding data from object @PCF\_MPH\_MWR\_CHD\_AX:SET\_wrong\_sensing\_stop  
1 elements.  
Warning ! : (14-Feb-2009 15:00:34)  
GanttChart::AddData. The DqiData structure has no data for this range  
Information : (14-Feb-2009 15:00:34)  
Graph 22: Adding data from object @PCF\_MPH\_MWR\_CHD\_AX:SET\_wrong\_sensing\_start  
1 elements.  
Warning ! : (14-Feb-2009 15:00:34)  
GanttChart::AddData. The DqiData structure has no data for this range  
Information : (14-Feb-2009 15:00:34)  
Graph 22: Adding data from object @PCF\_MPH\_MWR\_CHD\_AX:SET\_wrong\_software\_ver  
1 elements.  
Warning ! : (14-Feb-2009 15:00:34)  
GanttChart::AddData. The DqiData structure has no data for this range  
Information : (14-Feb-2009 15:00:34)  
Graph 22: Adding data from object @PCF\_MPH\_MWR\_CHD\_AX:SET\_wrong\_proc\_time  
1 elements.  
Warning ! : (14-Feb-2009 15:00:34)  
GanttChart::AddData. The DqiData structure has no data for this range  
Information : (14-Feb-2009 15:00:34)  
Graph 22: Adding data from object @PCF\_MPH\_MWR\_CHD\_AX:SET\_wrong\_proc\_stage  
1 elements.  
Warning ! : (14-Feb-2009 15:00:34)  
GanttChart::AddData. The DqiData structure has no data for this range  
Information : (14-Feb-2009 15:00:34) Graph 22: Generating PNG file.  
Warning ! : (14-Feb-2009 15:00:34)  
GanttChart::ReadPolyline. Adding a section with no data  
Warning ! : (14-Feb-2009 15:00:34)  
GanttChart::ReadPolyline. Adding a section with no data  
Warning ! : (14-Feb-2009 15:00:34)  
GanttChart::ReadPolyline. Adding a section with no data

Warning ! : (14-Feb-2009 15:00:34)  
GanttChart::ReadPolyline. Adding a section with no data  
Warning ! : (14-Feb-2009 15:00:34)  
GanttChart::ReadPolyline. Adding a section with no data  
Warning ! : (14-Feb-2009 15:00:34)  
GanttChart::ReadPolyline. Adding a section with no data  
Warning ! : (14-Feb-2009 15:00:34)  
GanttChart::ReadPolyline. Adding a section with no data  
Information : (14-Feb-2009 15:00:34) Graph 22: Destroying object.  
Information : (14-Feb-2009 15:00:34)  
Graph 23: Creating object for a eventGanttChart  
Information : (14-Feb-2009 15:00:34) Graph 23: Processing legend.  
Information : (14-Feb-2009 15:00:34)  
Graph 23: Adding data from object @PCF\_MPH\_MWR\_CON\_AX:DET\_wrong\_product\_err  
1 elements.  
Warning ! : (14-Feb-2009 15:00:34)  
GanttChart::AddData. The DqiData structure has no data for this range  
Information : (14-Feb-2009 15:00:34)  
Graph 23: Adding data from object @PCF\_MPH\_MWR\_CON\_AX:SET\_wrong\_sensing\_stop  
1 elements.  
Warning ! : (14-Feb-2009 15:00:34)  
GanttChart::AddData. The DqiData structure has no data for this range  
Information : (14-Feb-2009 15:00:34)  
Graph 23: Adding data from object @PCF\_MPH\_MWR\_CON\_AX:SET\_wrong\_sensing\_start  
1 elements.  
Warning ! : (14-Feb-2009 15:00:34)  
GanttChart::AddData. The DqiData structure has no data for this range  
Information : (14-Feb-2009 15:00:34)  
Graph 23: Adding data from object @PCF\_MPH\_MWR\_CON\_AX:SET\_wrong\_software\_ver  
1 elements.  
Warning ! : (14-Feb-2009 15:00:34)  
GanttChart::AddData. The DqiData structure has no data for this range  
Information : (14-Feb-2009 15:00:34)  
Graph 23: Adding data from object @PCF\_MPH\_MWR\_CON\_AX:SET\_wrong\_proc\_time  
1 elements.  
Warning ! : (14-Feb-2009 15:00:34)  
GanttChart::AddData. The DqiData structure has no data for this range  
Information : (14-Feb-2009 15:00:34)  
Graph 23: Adding data from object @PCF\_MPH\_MWR\_CON\_AX:SET\_wrong\_proc\_stage  
1 elements.  
Warning ! : (14-Feb-2009 15:00:34)  
GanttChart::AddData. The DqiData structure has no data for this range  
Information : (14-Feb-2009 15:00:34)  
Graph 23: Adding data from object @PCF\_MPH\_MWR\_CON\_AX:SET\_wrong\_filename  
1 elements.  
Warning ! : (14-Feb-2009 15:00:34)  
GanttChart::AddData. The DqiData structure has no data for this range  
Information : (14-Feb-2009 15:00:34) Graph 23: Generating PNG file.  
Warning ! : (14-Feb-2009 15:00:34)  
GanttChart::ReadPolyline. Adding a section with no data  
Warning ! : (14-Feb-2009 15:00:34)  
GanttChart::ReadPolyline. Adding a section with no data  
Warning ! : (14-Feb-2009 15:00:34)  
GanttChart::ReadPolyline. Adding a section with no data  
Warning ! : (14-Feb-2009 15:00:34)  
GanttChart::ReadPolyline. Adding a section with no data  
Warning ! : (14-Feb-2009 15:00:34)  
GanttChart::ReadPolyline. Adding a section with no data  
Warning ! : (14-Feb-2009 15:00:34)  
GanttChart::ReadPolyline. Adding a section with no data  
Warning ! : (14-Feb-2009 15:00:34)  
GanttChart::ReadPolyline. Adding a section with no data  
Warning ! : (14-Feb-2009 15:00:34)  
GanttChart::ReadPolyline. Adding a section with no data  
Information : (14-Feb-2009 15:00:35) Graph 23: Destroying object.  
Information : (14-Feb-2009 15:00:35)  
Graph 24: Creating object for a eventGanttChart  
Information : (14-Feb-2009 15:00:35) Graph 24: Processing legend.  
Information : (14-Feb-2009 15:00:35)  
Graph 24: Adding data from object @PCF\_MPH\_MWR\_LSF\_AX:DET\_wrong\_product\_err

1 elements.  
Warning ! : (14-Feb-2009 15:00:35)  
GanttChart::AddData. The DqiData structure has no data for this range  
Information : (14-Feb-2009 15:00:35)  
Graph 24: Adding data from object @PCF\_MPH\_MWR\_LSF\_AX:SET\_wrong\_sensing\_stop  
1 elements.  
Warning ! : (14-Feb-2009 15:00:35)  
GanttChart::AddData. The DqiData structure has no data for this range  
Information : (14-Feb-2009 15:00:35)  
Graph 24: Adding data from object @PCF\_MPH\_MWR\_LSF\_AX:SET\_wrong\_sensing\_start  
1 elements.  
Warning ! : (14-Feb-2009 15:00:35)  
GanttChart::AddData. The DqiData structure has no data for this range  
Information : (14-Feb-2009 15:00:35)  
Graph 24: Adding data from object @PCF\_MPH\_MWR\_LSF\_AX:SET\_wrong\_software\_ver  
1 elements.  
Warning ! : (14-Feb-2009 15:00:35)  
GanttChart::AddData. The DqiData structure has no data for this range  
Information : (14-Feb-2009 15:00:35)  
Graph 24: Adding data from object @PCF\_MPH\_MWR\_LSF\_AX:SET\_wrong\_proc\_time  
1 elements.  
Warning ! : (14-Feb-2009 15:00:35)  
GanttChart::AddData. The DqiData structure has no data for this range  
Information : (14-Feb-2009 15:00:35)  
Graph 24: Adding data from object @PCF\_MPH\_MWR\_LSF\_AX:SET\_wrong\_proc\_stage  
1 elements.  
Warning ! : (14-Feb-2009 15:00:35)  
GanttChart::AddData. The DqiData structure has no data for this range  
Information : (14-Feb-2009 15:00:35)  
Graph 24: Adding data from object @PCF\_MPH\_MWR\_LSF\_AX:SET\_wrong\_filename  
1 elements.  
Warning ! : (14-Feb-2009 15:00:35)  
GanttChart::AddData. The DqiData structure has no data for this range  
Information : (14-Feb-2009 15:00:35) Graph 24: Generating PNG file.  
Warning ! : (14-Feb-2009 15:00:35)  
GanttChart::ReadPolyline. Adding a section with no data  
Warning ! : (14-Feb-2009 15:00:35)  
GanttChart::ReadPolyline. Adding a section with no data  
Warning ! : (14-Feb-2009 15:00:35)  
GanttChart::ReadPolyline. Adding a section with no data  
Warning ! : (14-Feb-2009 15:00:35)  
GanttChart::ReadPolyline. Adding a section with no data  
Warning ! : (14-Feb-2009 15:00:35)  
GanttChart::ReadPolyline. Adding a section with no data  
Warning ! : (14-Feb-2009 15:00:35)  
GanttChart::ReadPolyline. Adding a section with no data  
Warning ! : (14-Feb-2009 15:00:35)  
GanttChart::ReadPolyline. Adding a section with no data  
Information : (14-Feb-2009 15:00:35) Graph 24: Destroying object.  
Information : (14-Feb-2009 15:00:35)  
Graph 25: Creating object for a eventGanttChart  
Information : (14-Feb-2009 15:00:35) Graph 25: Processing legend.  
Information : (14-Feb-2009 15:00:35)  
Graph 25: Adding data from object @PCF\_MPH\_MWR\_SLT\_AX:DET\_wrong\_product\_err  
1 elements.  
Warning ! : (14-Feb-2009 15:00:35)  
GanttChart::AddData. The DqiData structure has no data for this range  
Information : (14-Feb-2009 15:00:35)  
Graph 25: Adding data from object @PCF\_MPH\_MWR\_SLT\_AX:SET\_wrong\_sensing\_stop  
1 elements.  
Warning ! : (14-Feb-2009 15:00:35)  
GanttChart::AddData. The DqiData structure has no data for this range  
Information : (14-Feb-2009 15:00:35)  
Graph 25: Adding data from object @PCF\_MPH\_MWR\_SLT\_AX:SET\_wrong\_sensing\_start  
1 elements.  
Warning ! : (14-Feb-2009 15:00:35)  
GanttChart::AddData. The DqiData structure has no data for this range  
Information : (14-Feb-2009 15:00:35)



Graph 25: Adding data from object @PCF\_MPH\_MWR\_SLT\_AX:SET\_wrong\_software\_ver  
1 elements.  
Warning ! : (14-Feb-2009 15:00:35)  
GanttChart::AddData. The DqiData structure has no data for this range  
Information : (14-Feb-2009 15:00:35)  
Graph 25: Adding data from object @PCF\_MPH\_MWR\_SLT\_AX:SET\_wrong\_proc\_time  
1 elements.  
Warning ! : (14-Feb-2009 15:00:35)  
GanttChart::AddData. The DqiData structure has no data for this range  
Information : (14-Feb-2009 15:00:35)  
Graph 25: Adding data from object @PCF\_MPH\_MWR\_SLT\_AX:SET\_wrong\_proc\_stage  
1 elements.  
Warning ! : (14-Feb-2009 15:00:35)  
GanttChart::AddData. The DqiData structure has no data for this range  
Information : (14-Feb-2009 15:00:35)  
Graph 25: Adding data from object @PCF\_MPH\_MWR\_SLT\_AX:SET\_wrong\_filename  
1 elements.  
Warning ! : (14-Feb-2009 15:00:35)  
GanttChart::AddData. The DqiData structure has no data for this range  
Information : (14-Feb-2009 15:00:35) Graph 25: Generating PNG file.  
Warning ! : (14-Feb-2009 15:00:35)  
GanttChart::ReadPolyline. Adding a section with no data  
Warning ! : (14-Feb-2009 15:00:35)  
GanttChart::ReadPolyline. Adding a section with no data  
Warning ! : (14-Feb-2009 15:00:35)  
GanttChart::ReadPolyline. Adding a section with no data  
Warning ! : (14-Feb-2009 15:00:35)  
GanttChart::ReadPolyline. Adding a section with no data  
Warning ! : (14-Feb-2009 15:00:35)  
GanttChart::ReadPolyline. Adding a section with no data  
Warning ! : (14-Feb-2009 15:00:35)  
GanttChart::ReadPolyline. Adding a section with no data  
Warning ! : (14-Feb-2009 15:00:35)  
GanttChart::ReadPolyline. Adding a section with no data  
Warning ! : (14-Feb-2009 15:00:35)  
GanttChart::ReadPolyline. Adding a section with no data  
Information : (14-Feb-2009 15:00:35) Graph 25: Destroying object.  
Information : (14-Feb-2009 15:00:35)  
Graph 26: Creating object for a eventGanttChart  
Information : (14-Feb-2009 15:00:35) Graph 26: Processing legend.  
Information : (14-Feb-2009 15:00:35)  
Graph 26: Adding data from object @PCF\_MPH\_RA2\_CHD\_AX:DET\_wrong\_product\_err  
1 elements.  
Warning ! : (14-Feb-2009 15:00:35)  
GanttChart::AddData. The DqiData structure has no data for this range  
Information : (14-Feb-2009 15:00:35)  
Graph 26: Adding data from object @PCF\_MPH\_RA2\_CHD\_AX:SET\_wrong\_sensing\_stop  
1 elements.  
Warning ! : (14-Feb-2009 15:00:35)  
GanttChart::AddData. The DqiData structure has no data for this range  
Information : (14-Feb-2009 15:00:35)  
Graph 26: Adding data from object @PCF\_MPH\_RA2\_CHD\_AX:SET\_wrong\_sensing\_start  
1 elements.  
Warning ! : (14-Feb-2009 15:00:35)  
GanttChart::AddData. The DqiData structure has no data for this range  
Information : (14-Feb-2009 15:00:35)  
Graph 26: Adding data from object @PCF\_MPH\_RA2\_CHD\_AX:SET\_wrong\_software\_ver  
1 elements.  
Warning ! : (14-Feb-2009 15:00:35)  
GanttChart::AddData. The DqiData structure has no data for this range  
Information : (14-Feb-2009 15:00:35)  
Graph 26: Adding data from object @PCF\_MPH\_RA2\_CHD\_AX:SET\_wrong\_proc\_time  
1 elements.  
Warning ! : (14-Feb-2009 15:00:35)  
GanttChart::AddData. The DqiData structure has no data for this range  
Information : (14-Feb-2009 15:00:35)  
Graph 26: Adding data from object @PCF\_MPH\_RA2\_CHD\_AX:SET\_wrong\_proc\_stage  
1 elements.  
Warning ! : (14-Feb-2009 15:00:35)  
GanttChart::AddData. The DqiData structure has no data for this range



Warning ! : (14-Feb-2009 15:00:36)  
GanttChart::ReadPolyline. Adding a section with no data  
Warning ! : (14-Feb-2009 15:00:36)  
GanttChart::ReadPolyline. Adding a section with no data  
Warning ! : (14-Feb-2009 15:00:36)  
GanttChart::ReadPolyline. Adding a section with no data  
Information : (14-Feb-2009 15:00:36) Graph 27: Destroying object.  
Information : (14-Feb-2009 15:00:36)  
Graph 28: Creating object for a eventGanttChart  
Information : (14-Feb-2009 15:00:36) Graph 28: Processing legend.  
Information : (14-Feb-2009 15:00:36)  
Graph 28: Adding data from object @PCF\_MPH\_RA2\_CST\_AX:DET\_wrong\_product\_err  
1 elements.  
Warning ! : (14-Feb-2009 15:00:36)  
GanttChart::AddData. The DqiData structure has no data for this range  
Information : (14-Feb-2009 15:00:36)  
Graph 28: Adding data from object @PCF\_MPH\_RA2\_CST\_AX:SET\_wrong\_sensing\_stop  
1 elements.  
Warning ! : (14-Feb-2009 15:00:36)  
GanttChart::AddData. The DqiData structure has no data for this range  
Information : (14-Feb-2009 15:00:37)  
Graph 28: Adding data from object @PCF\_MPH\_RA2\_CST\_AX:SET\_wrong\_sensing\_start  
1 elements.  
Warning ! : (14-Feb-2009 15:00:37)  
GanttChart::AddData. The DqiData structure has no data for this range  
Information : (14-Feb-2009 15:00:37)  
Graph 28: Adding data from object @PCF\_MPH\_RA2\_CST\_AX:SET\_wrong\_software\_ver  
1 elements.  
Warning ! : (14-Feb-2009 15:00:37)  
GanttChart::AddData. The DqiData structure has no data for this range  
Information : (14-Feb-2009 15:00:37)  
Graph 28: Adding data from object @PCF\_MPH\_RA2\_CST\_AX:SET\_wrong\_proc\_time  
1 elements.  
Warning ! : (14-Feb-2009 15:00:37)  
GanttChart::AddData. The DqiData structure has no data for this range  
Information : (14-Feb-2009 15:00:37)  
Graph 28: Adding data from object @PCF\_MPH\_RA2\_CST\_AX:SET\_wrong\_proc\_stage  
1 elements.  
Warning ! : (14-Feb-2009 15:00:37)  
GanttChart::AddData. The DqiData structure has no data for this range  
Information : (14-Feb-2009 15:00:37)  
Graph 28: Adding data from object @PCF\_MPH\_RA2\_CST\_AX:SET\_wrong\_filename  
1 elements.  
Warning ! : (14-Feb-2009 15:00:37)  
GanttChart::AddData. The DqiData structure has no data for this range  
Information : (14-Feb-2009 15:00:37) Graph 28: Generating PNG file.  
Warning ! : (14-Feb-2009 15:00:37)  
GanttChart::ReadPolyline. Adding a section with no data  
Warning ! : (14-Feb-2009 15:00:37)  
GanttChart::ReadPolyline. Adding a section with no data  
Warning ! : (14-Feb-2009 15:00:37)  
GanttChart::ReadPolyline. Adding a section with no data  
Warning ! : (14-Feb-2009 15:00:37)  
GanttChart::ReadPolyline. Adding a section with no data  
Warning ! : (14-Feb-2009 15:00:37)  
GanttChart::ReadPolyline. Adding a section with no data  
Warning ! : (14-Feb-2009 15:00:37)  
GanttChart::ReadPolyline. Adding a section with no data  
Warning ! : (14-Feb-2009 15:00:37)  
GanttChart::ReadPolyline. Adding a section with no data  
Warning ! : (14-Feb-2009 15:00:37)  
GanttChart::ReadPolyline. Adding a section with no data  
Information : (14-Feb-2009 15:00:37) Graph 28: Destroying object.  
Information : (14-Feb-2009 15:00:37)  
Graph 29: Creating object for a eventGanttChart  
Information : (14-Feb-2009 15:00:37) Graph 29: Processing legend.  
Information : (14-Feb-2009 15:00:37)  
Graph 29: Adding data from object @PCF\_MPH\_RA2\_DIP\_AX:DET\_wrong\_product\_err  
1 elements.  
Warning ! : (14-Feb-2009 15:00:37)

GanttChart::AddData. The DqiData structure has no data for this range  
Information : (14-Feb-2009 15:00:37)  
Graph 29: Adding data from object @PCF MPH\_RA2\_DIP\_AX:SET\_wrong\_sensing\_stop  
1 elements.  
Warning ! : (14-Feb-2009 15:00:37)  
GanttChart::AddData. The DqiData structure has no data for this range  
Information : (14-Feb-2009 15:00:37)  
Graph 29: Adding data from object @PCF MPH\_RA2\_DIP\_AX:SET\_wrong\_sensing\_start  
1 elements.  
Warning ! : (14-Feb-2009 15:00:37)  
GanttChart::AddData. The DqiData structure has no data for this range  
Information : (14-Feb-2009 15:00:37)  
Graph 29: Adding data from object @PCF MPH\_RA2\_DIP\_AX:SET\_wrong\_software\_ver  
1 elements.  
Warning ! : (14-Feb-2009 15:00:37)  
GanttChart::AddData. The DqiData structure has no data for this range  
Information : (14-Feb-2009 15:00:37)  
Graph 29: Adding data from object @PCF MPH\_RA2\_DIP\_AX:SET\_wrong\_proc\_time  
1 elements.  
Warning ! : (14-Feb-2009 15:00:37)  
GanttChart::AddData. The DqiData structure has no data for this range  
Information : (14-Feb-2009 15:00:37)  
Graph 29: Adding data from object @PCF MPH\_RA2\_DIP\_AX:SET\_wrong\_proc\_stage  
1 elements.  
Warning ! : (14-Feb-2009 15:00:37)  
GanttChart::AddData. The DqiData structure has no data for this range  
Information : (14-Feb-2009 15:00:37)  
Graph 29: Adding data from object @PCF MPH\_RA2\_DIP\_AX:SET\_wrong\_filename  
1 elements.  
Warning ! : (14-Feb-2009 15:00:37)  
GanttChart::AddData. The DqiData structure has no data for this range  
Information : (14-Feb-2009 15:00:37) Graph 29: Generating PNG file.  
Warning ! : (14-Feb-2009 15:00:37)  
GanttChart::ReadPolyline. Adding a section with no data  
Warning ! : (14-Feb-2009 15:00:37)  
GanttChart::ReadPolyline. Adding a section with no data  
Warning ! : (14-Feb-2009 15:00:37)  
GanttChart::ReadPolyline. Adding a section with no data  
Warning ! : (14-Feb-2009 15:00:37)  
GanttChart::ReadPolyline. Adding a section with no data  
Warning ! : (14-Feb-2009 15:00:37)  
GanttChart::ReadPolyline. Adding a section with no data  
Warning ! : (14-Feb-2009 15:00:37)  
GanttChart::ReadPolyline. Adding a section with no data  
Warning ! : (14-Feb-2009 15:00:37)  
GanttChart::ReadPolyline. Adding a section with no data  
Information : (14-Feb-2009 15:00:38) Graph 29: Destroying object.  
Information : (14-Feb-2009 15:00:38)  
Graph 30: Creating object for a eventGanttChart  
Information : (14-Feb-2009 15:00:38) Graph 30: Processing legend.  
Information : (14-Feb-2009 15:00:38)  
Graph 30: Adding data from object @PCF MPH\_RA2\_GEO\_AX:DET\_wrong\_product\_err  
1 elements.  
Warning ! : (14-Feb-2009 15:00:38)  
GanttChart::AddData. The DqiData structure has no data for this range  
Information : (14-Feb-2009 15:00:38)  
Graph 30: Adding data from object @PCF MPH\_RA2\_GEO\_AX:SET\_wrong\_sensing\_stop  
1 elements.  
Warning ! : (14-Feb-2009 15:00:38)  
GanttChart::AddData. The DqiData structure has no data for this range  
Information : (14-Feb-2009 15:00:38)  
Graph 30: Adding data from object @PCF MPH\_RA2\_GEO\_AX:SET\_wrong\_sensing\_start  
1 elements.  
Warning ! : (14-Feb-2009 15:00:38)  
GanttChart::AddData. The DqiData structure has no data for this range  
Information : (14-Feb-2009 15:00:38)  
Graph 30: Adding data from object @PCF MPH\_RA2\_GEO\_AX:SET\_wrong\_software\_ver  
1 elements.

Warning ! : (14-Feb-2009 15:00:38)  
GanttChart::AddData. The DqiData structure has no data for this range  
Information : (14-Feb-2009 15:00:38)  
Graph 30: Adding data from object @PCF\_MPH\_RA2\_GEO\_AX:SET\_wrong\_proc\_time  
1 elements.  
Warning ! : (14-Feb-2009 15:00:38)  
GanttChart::AddData. The DqiData structure has no data for this range  
Information : (14-Feb-2009 15:00:38)  
Graph 30: Adding data from object @PCF\_MPH\_RA2\_GEO\_AX:SET\_wrong\_proc\_stage  
1 elements.  
Warning ! : (14-Feb-2009 15:00:38)  
GanttChart::AddData. The DqiData structure has no data for this range  
Information : (14-Feb-2009 15:00:38)  
Graph 30: Adding data from object @PCF\_MPH\_RA2\_GEO\_AX:SET\_wrong\_filename  
1 elements.  
Warning ! : (14-Feb-2009 15:00:38)  
GanttChart::AddData. The DqiData structure has no data for this range  
Information : (14-Feb-2009 15:00:38) Graph 30: Generating PNG file.  
Warning ! : (14-Feb-2009 15:00:38)  
GanttChart::ReadPolyline. Adding a section with no data  
Warning ! : (14-Feb-2009 15:00:38)  
GanttChart::ReadPolyline. Adding a section with no data  
Warning ! : (14-Feb-2009 15:00:38)  
GanttChart::ReadPolyline. Adding a section with no data  
Warning ! : (14-Feb-2009 15:00:38)  
GanttChart::ReadPolyline. Adding a section with no data  
Warning ! : (14-Feb-2009 15:00:38)  
GanttChart::ReadPolyline. Adding a section with no data  
Warning ! : (14-Feb-2009 15:00:38)  
GanttChart::ReadPolyline. Adding a section with no data  
Warning ! : (14-Feb-2009 15:00:38)  
GanttChart::ReadPolyline. Adding a section with no data  
Warning ! : (14-Feb-2009 15:00:38)  
GanttChart::ReadPolyline. Adding a section with no data  
Information : (14-Feb-2009 15:00:38) Graph 30: Destroying object.  
Information : (14-Feb-2009 15:00:38)  
Graph 31: Creating object for a eventGanttChart  
Information : (14-Feb-2009 15:00:38) Graph 31: Processing legend.  
Information : (14-Feb-2009 15:00:38)  
Graph 31: Adding data from object @PCF\_MPH\_RA2\_ICT\_AX:DET\_wrong\_product\_err  
1 elements.  
Warning ! : (14-Feb-2009 15:00:38)  
GanttChart::AddData. The DqiData structure has no data for this range  
Information : (14-Feb-2009 15:00:38)  
Graph 31: Adding data from object @PCF\_MPH\_RA2\_ICT\_AX:SET\_wrong\_sensing\_stop  
1 elements.  
Warning ! : (14-Feb-2009 15:00:38)  
GanttChart::AddData. The DqiData structure has no data for this range  
Information : (14-Feb-2009 15:00:38)  
Graph 31: Adding data from object @PCF\_MPH\_RA2\_ICT\_AX:SET\_wrong\_sensing\_start  
1 elements.  
Warning ! : (14-Feb-2009 15:00:38)  
GanttChart::AddData. The DqiData structure has no data for this range  
Information : (14-Feb-2009 15:00:38)  
Graph 31: Adding data from object @PCF\_MPH\_RA2\_ICT\_AX:SET\_wrong\_software\_ver  
1 elements.  
Warning ! : (14-Feb-2009 15:00:38)  
GanttChart::AddData. The DqiData structure has no data for this range  
Information : (14-Feb-2009 15:00:38)  
Graph 31: Adding data from object @PCF\_MPH\_RA2\_ICT\_AX:SET\_wrong\_proc\_time  
1 elements.  
Warning ! : (14-Feb-2009 15:00:38)  
GanttChart::AddData. The DqiData structure has no data for this range  
Information : (14-Feb-2009 15:00:38)  
Graph 31: Adding data from object @PCF\_MPH\_RA2\_ICT\_AX:SET\_wrong\_proc\_stage  
1 elements.  
Warning ! : (14-Feb-2009 15:00:38)  
GanttChart::AddData. The DqiData structure has no data for this range  
Information : (14-Feb-2009 15:00:38)  
Graph 31: Adding data from object @PCF\_MPH\_RA2\_ICT\_AX:SET\_wrong\_filename

```
1 elements.
Warning ! : (14-Feb-2009 15:00:38)
GanttChart::AddData. The DqiData structure has no data for this range
Information : (14-Feb-2009 15:00:38) Graph 31: Generating PNG file.
Warning ! : (14-Feb-2009 15:00:38)
GanttChart::ReadPolyline. Adding a section with no data
Warning ! : (14-Feb-2009 15:00:38)
GanttChart::ReadPolyline. Adding a section with no data
Warning ! : (14-Feb-2009 15:00:38)
GanttChart::ReadPolyline. Adding a section with no data
Warning ! : (14-Feb-2009 15:00:38)
GanttChart::ReadPolyline. Adding a section with no data
Warning ! : (14-Feb-2009 15:00:38)
GanttChart::ReadPolyline. Adding a section with no data
Warning ! : (14-Feb-2009 15:00:38)
GanttChart::ReadPolyline. Adding a section with no data
Warning ! : (14-Feb-2009 15:00:38)
GanttChart::ReadPolyline. Adding a section with no data
Warning ! : (14-Feb-2009 15:00:38)
GanttChart::ReadPolyline. Adding a section with no data
Information : (14-Feb-2009 15:00:39) Graph 31: Destroying object.
Information : (14-Feb-2009 15:00:39)
Graph 32: Creating object for a eventGanttChart
Information : (14-Feb-2009 15:00:39) Graph 32: Processing legend.
Information : (14-Feb-2009 15:00:39)
Graph 32: Adding data from object @PCF_MPH_RA2_IFA_AX:DET_wrong_product_err
1 elements.
Warning ! : (14-Feb-2009 15:00:39)
GanttChart::AddData. The DqiData structure has no data for this range
Information : (14-Feb-2009 15:00:39)
Graph 32: Adding data from object @PCF_MPH_RA2_IFA_AX:SET_wrong_sensing_stop
1 elements.
Warning ! : (14-Feb-2009 15:00:39)
GanttChart::AddData. The DqiData structure has no data for this range
Information : (14-Feb-2009 15:00:39)
Graph 32: Adding data from object @PCF_MPH_RA2_IFA_AX:SET_wrong_sensing_start
1 elements.
Warning ! : (14-Feb-2009 15:00:39)
GanttChart::AddData. The DqiData structure has no data for this range
Information : (14-Feb-2009 15:00:39)
Graph 32: Adding data from object @PCF_MPH_RA2_IFA_AX:SET_wrong_software_ver
1 elements.
Warning ! : (14-Feb-2009 15:00:39)
GanttChart::AddData. The DqiData structure has no data for this range
Information : (14-Feb-2009 15:00:39)
Graph 32: Adding data from object @PCF_MPH_RA2_IFA_AX:SET_wrong_proc_time
1 elements.
Warning ! : (14-Feb-2009 15:00:39)
GanttChart::AddData. The DqiData structure has no data for this range
Information : (14-Feb-2009 15:00:39)
Graph 32: Adding data from object @PCF_MPH_RA2_IFA_AX:SET_wrong_proc_stage
1 elements.
Warning ! : (14-Feb-2009 15:00:39)
GanttChart::AddData. The DqiData structure has no data for this range
Information : (14-Feb-2009 15:00:39)
Graph 32: Adding data from object @PCF_MPH_RA2_IFA_AX:SET_wrong_filename
1 elements.
Warning ! : (14-Feb-2009 15:00:39)
GanttChart::AddData. The DqiData structure has no data for this range
Information : (14-Feb-2009 15:00:39) Graph 32: Generating PNG file.
Warning ! : (14-Feb-2009 15:00:39)
GanttChart::ReadPolyline. Adding a section with no data
Warning ! : (14-Feb-2009 15:00:39)
GanttChart::ReadPolyline. Adding a section with no data
Warning ! : (14-Feb-2009 15:00:39)
GanttChart::ReadPolyline. Adding a section with no data
Warning ! : (14-Feb-2009 15:00:39)
GanttChart::ReadPolyline. Adding a section with no data
Warning ! : (14-Feb-2009 15:00:39)
GanttChart::ReadPolyline. Adding a section with no data
```

Warning ! : (14-Feb-2009 15:00:39)  
GanttChart::ReadPolyline. Adding a section with no data  
Warning ! : (14-Feb-2009 15:00:39)  
GanttChart::ReadPolyline. Adding a section with no data  
Information : (14-Feb-2009 15:00:39) Graph 32: Destroying object.  
Information : (14-Feb-2009 15:00:39)  
Graph 33: Creating object for a eventGanttChart  
Information : (14-Feb-2009 15:00:39) Graph 33: Processing legend.  
Information : (14-Feb-2009 15:00:39)  
Graph 33: Adding data from object @PCF\_MPH\_RA2\_IFB\_AX:DET\_wrong\_product\_err  
1 elements.  
Warning ! : (14-Feb-2009 15:00:39)  
GanttChart::AddData. The DqiData structure has no data for this range  
Information : (14-Feb-2009 15:00:39)  
Graph 33: Adding data from object @PCF\_MPH\_RA2\_IFB\_AX:SET\_wrong\_sensing\_stop  
1 elements.  
Warning ! : (14-Feb-2009 15:00:39)  
GanttChart::AddData. The DqiData structure has no data for this range  
Information : (14-Feb-2009 15:00:39)  
Graph 33: Adding data from object @PCF\_MPH\_RA2\_IFB\_AX:SET\_wrong\_sensing\_start  
1 elements.  
Warning ! : (14-Feb-2009 15:00:39)  
GanttChart::AddData. The DqiData structure has no data for this range  
Information : (14-Feb-2009 15:00:39)  
Graph 33: Adding data from object @PCF\_MPH\_RA2\_IFB\_AX:SET\_wrong\_software\_ver  
1 elements.  
Warning ! : (14-Feb-2009 15:00:39)  
GanttChart::AddData. The DqiData structure has no data for this range  
Information : (14-Feb-2009 15:00:39)  
Graph 33: Adding data from object @PCF\_MPH\_RA2\_IFB\_AX:SET\_wrong\_proc\_time  
1 elements.  
Warning ! : (14-Feb-2009 15:00:39)  
GanttChart::AddData. The DqiData structure has no data for this range  
Information : (14-Feb-2009 15:00:39)  
Graph 33: Adding data from object @PCF\_MPH\_RA2\_IFB\_AX:SET\_wrong\_proc\_stage  
1 elements.  
Warning ! : (14-Feb-2009 15:00:39)  
GanttChart::AddData. The DqiData structure has no data for this range  
Information : (14-Feb-2009 15:00:39)  
Graph 33: Adding data from object @PCF\_MPH\_RA2\_IFB\_AX:SET\_wrong\_filename  
1 elements.  
Warning ! : (14-Feb-2009 15:00:39)  
GanttChart::AddData. The DqiData structure has no data for this range  
Information : (14-Feb-2009 15:00:39) Graph 33: Generating PNG file.  
Warning ! : (14-Feb-2009 15:00:39)  
GanttChart::ReadPolyline. Adding a section with no data  
Warning ! : (14-Feb-2009 15:00:39)  
GanttChart::ReadPolyline. Adding a section with no data  
Warning ! : (14-Feb-2009 15:00:39)  
GanttChart::ReadPolyline. Adding a section with no data  
Warning ! : (14-Feb-2009 15:00:39)  
GanttChart::ReadPolyline. Adding a section with no data  
Warning ! : (14-Feb-2009 15:00:39)  
GanttChart::ReadPolyline. Adding a section with no data  
Warning ! : (14-Feb-2009 15:00:39)  
GanttChart::ReadPolyline. Adding a section with no data  
Warning ! : (14-Feb-2009 15:00:39)  
GanttChart::ReadPolyline. Adding a section with no data  
Information : (14-Feb-2009 15:00:40) Graph 33: Destroying object.  
Information : (14-Feb-2009 15:00:40)  
Graph 34: Creating object for a eventGanttChart  
Information : (14-Feb-2009 15:00:40) Graph 34: Processing legend.  
Information : (14-Feb-2009 15:00:40)  
Graph 34: Adding data from object @PCF\_MPH\_RA2\_IFB\_AX:DET\_wrong\_product\_err  
1 elements.  
Warning ! : (14-Feb-2009 15:00:40)  
GanttChart::AddData. The DqiData structure has no data for this range  
Information : (14-Feb-2009 15:00:40)

Graph 34: Adding data from object @PCF\_MPH\_RA2\_IFF\_AX:SET\_wrong\_sensing\_stop  
1 elements.  
Warning ! : (14-Feb-2009 15:00:40)  
GanttChart::AddData. The DqiData structure has no data for this range  
Information : (14-Feb-2009 15:00:40)  
Graph 34: Adding data from object @PCF\_MPH\_RA2\_IFF\_AX:SET\_wrong\_sensing\_start  
1 elements.  
Warning ! : (14-Feb-2009 15:00:40)  
GanttChart::AddData. The DqiData structure has no data for this range  
Information : (14-Feb-2009 15:00:40)  
Graph 34: Adding data from object @PCF\_MPH\_RA2\_IFF\_AX:SET\_wrong\_software\_ver  
1 elements.  
Warning ! : (14-Feb-2009 15:00:40)  
GanttChart::AddData. The DqiData structure has no data for this range  
Information : (14-Feb-2009 15:00:40)  
Graph 34: Adding data from object @PCF\_MPH\_RA2\_IFF\_AX:SET\_wrong\_proc\_time  
1 elements.  
Warning ! : (14-Feb-2009 15:00:40)  
GanttChart::AddData. The DqiData structure has no data for this range  
Information : (14-Feb-2009 15:00:40)  
Graph 34: Adding data from object @PCF\_MPH\_RA2\_IFF\_AX:SET\_wrong\_proc\_stage  
1 elements.  
Warning ! : (14-Feb-2009 15:00:40)  
GanttChart::AddData. The DqiData structure has no data for this range  
Information : (14-Feb-2009 15:00:40)  
Graph 34: Adding data from object @PCF\_MPH\_RA2\_IFF\_AX:SET\_wrong\_filename  
1 elements.  
Warning ! : (14-Feb-2009 15:00:40)  
GanttChart::AddData. The DqiData structure has no data for this range  
Information : (14-Feb-2009 15:00:40) Graph 34: Generating PNG file.  
Warning ! : (14-Feb-2009 15:00:40)  
GanttChart::ReadPolyline. Adding a section with no data  
Warning ! : (14-Feb-2009 15:00:40)  
GanttChart::ReadPolyline. Adding a section with no data  
Warning ! : (14-Feb-2009 15:00:40)  
GanttChart::ReadPolyline. Adding a section with no data  
Warning ! : (14-Feb-2009 15:00:40)  
GanttChart::ReadPolyline. Adding a section with no data  
Warning ! : (14-Feb-2009 15:00:40)  
GanttChart::ReadPolyline. Adding a section with no data  
Warning ! : (14-Feb-2009 15:00:40)  
GanttChart::ReadPolyline. Adding a section with no data  
Warning ! : (14-Feb-2009 15:00:40)  
GanttChart::ReadPolyline. Adding a section with no data  
Information : (14-Feb-2009 15:00:40) Graph 34: Destroying object.  
Information : (14-Feb-2009 15:00:40)  
Graph 35: Creating object for a eventGanttChart  
Information : (14-Feb-2009 15:00:40) Graph 35: Processing legend.  
Information : (14-Feb-2009 15:00:40)  
Graph 35: Adding data from object @PCF\_MPH\_RA2\_IOC\_AX:DET\_wrong\_product\_err  
1 elements.  
Warning ! : (14-Feb-2009 15:00:40)  
GanttChart::AddData. The DqiData structure has no data for this range  
Information : (14-Feb-2009 15:00:40)  
Graph 35: Adding data from object @PCF\_MPH\_RA2\_IOC\_AX:SET\_wrong\_sensing\_stop  
1 elements.  
Warning ! : (14-Feb-2009 15:00:40)  
GanttChart::AddData. The DqiData structure has no data for this range  
Information : (14-Feb-2009 15:00:40)  
Graph 35: Adding data from object @PCF\_MPH\_RA2\_IOC\_AX:SET\_wrong\_sensing\_start  
1 elements.  
Warning ! : (14-Feb-2009 15:00:40)  
GanttChart::AddData. The DqiData structure has no data for this range  
Information : (14-Feb-2009 15:00:40)  
Graph 35: Adding data from object @PCF\_MPH\_RA2\_IOC\_AX:SET\_wrong\_software\_ver  
1 elements.  
Warning ! : (14-Feb-2009 15:00:40)  
GanttChart::AddData. The DqiData structure has no data for this range



Information : (14-Feb-2009 15:00:40)  
Graph 35: Adding data from object @PCF\_MPH\_RA2\_IOC\_AX:SET\_wrong\_proc\_time  
1 elements.  
Warning ! : (14-Feb-2009 15:00:40)  
GanttChart::AddData. The DqiData structure has no data for this range  
Information : (14-Feb-2009 15:00:40)  
Graph 35: Adding data from object @PCF\_MPH\_RA2\_IOC\_AX:SET\_wrong\_proc\_stage  
1 elements.  
Warning ! : (14-Feb-2009 15:00:40)  
GanttChart::AddData. The DqiData structure has no data for this range  
Information : (14-Feb-2009 15:00:40)  
Graph 35: Adding data from object @PCF\_MPH\_RA2\_IOC\_AX:SET\_wrong\_filename  
1 elements.  
Warning ! : (14-Feb-2009 15:00:40)  
GanttChart::AddData. The DqiData structure has no data for this range  
Information : (14-Feb-2009 15:00:40) Graph 35: Generating PNG file.  
Warning ! : (14-Feb-2009 15:00:40)  
GanttChart::ReadPolyline. Adding a section with no data  
Warning ! : (14-Feb-2009 15:00:40)  
GanttChart::ReadPolyline. Adding a section with no data  
Warning ! : (14-Feb-2009 15:00:40)  
GanttChart::ReadPolyline. Adding a section with no data  
Warning ! : (14-Feb-2009 15:00:40)  
GanttChart::ReadPolyline. Adding a section with no data  
Warning ! : (14-Feb-2009 15:00:40)  
GanttChart::ReadPolyline. Adding a section with no data  
Warning ! : (14-Feb-2009 15:00:40)  
GanttChart::ReadPolyline. Adding a section with no data  
Warning ! : (14-Feb-2009 15:00:40)  
GanttChart::ReadPolyline. Adding a section with no data  
Warning ! : (14-Feb-2009 15:00:40)  
GanttChart::ReadPolyline. Adding a section with no data  
Information : (14-Feb-2009 15:00:41) Graph 35: Destroying object.  
Information : (14-Feb-2009 15:00:41)  
Graph 36: Creating object for a eventGanttChart  
Information : (14-Feb-2009 15:00:41) Graph 36: Processing legend.  
Information : (14-Feb-2009 15:00:41)  
Graph 36: Adding data from object @PCF\_MPH\_RA2\_MET\_AX:DET\_wrong\_product\_err  
1 elements.  
Warning ! : (14-Feb-2009 15:00:41)  
GanttChart::AddData. The DqiData structure has no data for this range  
Information : (14-Feb-2009 15:00:41)  
Graph 36: Adding data from object @PCF\_MPH\_RA2\_MET\_AX:SET\_wrong\_sensing\_stop  
1 elements.  
Warning ! : (14-Feb-2009 15:00:41)  
GanttChart::AddData. The DqiData structure has no data for this range  
Information : (14-Feb-2009 15:00:41)  
Graph 36: Adding data from object @PCF\_MPH\_RA2\_MET\_AX:SET\_wrong\_sensing\_start  
1 elements.  
Warning ! : (14-Feb-2009 15:00:41)  
GanttChart::AddData. The DqiData structure has no data for this range  
Information : (14-Feb-2009 15:00:41)  
Graph 36: Adding data from object @PCF\_MPH\_RA2\_MET\_AX:SET\_wrong\_software\_ver  
1 elements.  
Warning ! : (14-Feb-2009 15:00:41)  
GanttChart::AddData. The DqiData structure has no data for this range  
Information : (14-Feb-2009 15:00:41)  
Graph 36: Adding data from object @PCF\_MPH\_RA2\_MET\_AX:SET\_wrong\_proc\_time  
1 elements.  
Warning ! : (14-Feb-2009 15:00:41)  
GanttChart::AddData. The DqiData structure has no data for this range  
Information : (14-Feb-2009 15:00:41)  
Graph 36: Adding data from object @PCF\_MPH\_RA2\_MET\_AX:SET\_wrong\_proc\_stage  
1 elements.  
Warning ! : (14-Feb-2009 15:00:41)  
GanttChart::AddData. The DqiData structure has no data for this range  
Information : (14-Feb-2009 15:00:41)  
Graph 36: Adding data from object @PCF\_MPH\_RA2\_MET\_AX:SET\_wrong\_filename  
1 elements.  
Warning ! : (14-Feb-2009 15:00:41)



Warning ! : (14-Feb-2009 15:00:41)  
GanttChart::ReadPolyline. Adding a section with no data  
Information : (14-Feb-2009 15:00:42) Graph 37: Destroying object.  
Information : (14-Feb-2009 15:00:42)  
Graph 38: Creating object for a eventGanttChart  
Information : (14-Feb-2009 15:00:42) Graph 38: Processing legend.  
Information : (14-Feb-2009 15:00:42)  
Graph 38: Adding data from object @PCF\_MPH\_RA2\_OT1\_AX:DET\_wrong\_product\_err  
1 elements.  
Warning ! : (14-Feb-2009 15:00:42)  
GanttChart::AddData. The DqiData structure has no data for this range  
Information : (14-Feb-2009 15:00:42)  
Graph 38: Adding data from object @PCF\_MPH\_RA2\_OT1\_AX:SET\_wrong\_sensing\_stop  
1 elements.  
Warning ! : (14-Feb-2009 15:00:42)  
GanttChart::AddData. The DqiData structure has no data for this range  
Information : (14-Feb-2009 15:00:42)  
Graph 38: Adding data from object @PCF\_MPH\_RA2\_OT1\_AX:SET\_wrong\_sensing\_start  
1 elements.  
Warning ! : (14-Feb-2009 15:00:42)  
GanttChart::AddData. The DqiData structure has no data for this range  
Information : (14-Feb-2009 15:00:42)  
Graph 38: Adding data from object @PCF\_MPH\_RA2\_OT1\_AX:SET\_wrong\_software\_ver  
1 elements.  
Warning ! : (14-Feb-2009 15:00:42)  
GanttChart::AddData. The DqiData structure has no data for this range  
Information : (14-Feb-2009 15:00:42)  
Graph 38: Adding data from object @PCF\_MPH\_RA2\_OT1\_AX:SET\_wrong\_proc\_time  
1 elements.  
Warning ! : (14-Feb-2009 15:00:42)  
GanttChart::AddData. The DqiData structure has no data for this range  
Information : (14-Feb-2009 15:00:42)  
Graph 38: Adding data from object @PCF\_MPH\_RA2\_OT1\_AX:SET\_wrong\_proc\_stage  
1 elements.  
Warning ! : (14-Feb-2009 15:00:42)  
GanttChart::AddData. The DqiData structure has no data for this range  
Information : (14-Feb-2009 15:00:42)  
Graph 38: Adding data from object @PCF\_MPH\_RA2\_OT1\_AX:SET\_wrong\_filename  
1 elements.  
Warning ! : (14-Feb-2009 15:00:42)  
GanttChart::AddData. The DqiData structure has no data for this range  
Information : (14-Feb-2009 15:00:42) Graph 38: Generating PNG file.  
Warning ! : (14-Feb-2009 15:00:42)  
GanttChart::ReadPolyline. Adding a section with no data  
Warning ! : (14-Feb-2009 15:00:42)  
GanttChart::ReadPolyline. Adding a section with no data  
Warning ! : (14-Feb-2009 15:00:42)  
GanttChart::ReadPolyline. Adding a section with no data  
Warning ! : (14-Feb-2009 15:00:42)  
GanttChart::ReadPolyline. Adding a section with no data  
Warning ! : (14-Feb-2009 15:00:42)  
GanttChart::ReadPolyline. Adding a section with no data  
Warning ! : (14-Feb-2009 15:00:42)  
GanttChart::ReadPolyline. Adding a section with no data  
Warning ! : (14-Feb-2009 15:00:42)  
GanttChart::ReadPolyline. Adding a section with no data  
Information : (14-Feb-2009 15:00:42) Graph 38: Destroying object.  
Information : (14-Feb-2009 15:00:42)  
Graph 39: Creating object for a eventGanttChart  
Information : (14-Feb-2009 15:00:42) Graph 39: Processing legend.  
Information : (14-Feb-2009 15:00:42)  
Graph 39: Adding data from object @PCF\_MPH\_RA2\_OT2\_AX:DET\_wrong\_product\_err  
1 elements.  
Warning ! : (14-Feb-2009 15:00:42)  
GanttChart::AddData. The DqiData structure has no data for this range  
Information : (14-Feb-2009 15:00:42)  
Graph 39: Adding data from object @PCF\_MPH\_RA2\_OT2\_AX:SET\_wrong\_sensing\_stop  
1 elements.

Warning ! : (14-Feb-2009 15:00:42)  
GanttChart::AddData. The DqiData structure has no data for this range  
Information : (14-Feb-2009 15:00:42)  
Graph 39: Adding data from object @PCF\_MPH\_RA2\_OT2\_AX:SET\_wrong\_sensing\_start  
1 elements.  
Warning ! : (14-Feb-2009 15:00:42)  
GanttChart::AddData. The DqiData structure has no data for this range  
Information : (14-Feb-2009 15:00:42)  
Graph 39: Adding data from object @PCF\_MPH\_RA2\_OT2\_AX:SET\_wrong\_software\_ver  
1 elements.  
Warning ! : (14-Feb-2009 15:00:42)  
GanttChart::AddData. The DqiData structure has no data for this range  
Information : (14-Feb-2009 15:00:42)  
Graph 39: Adding data from object @PCF\_MPH\_RA2\_OT2\_AX:SET\_wrong\_proc\_time  
1 elements.  
Warning ! : (14-Feb-2009 15:00:42)  
GanttChart::AddData. The DqiData structure has no data for this range  
Information : (14-Feb-2009 15:00:42)  
Graph 39: Adding data from object @PCF\_MPH\_RA2\_OT2\_AX:SET\_wrong\_proc\_stage  
1 elements.  
Warning ! : (14-Feb-2009 15:00:42)  
GanttChart::AddData. The DqiData structure has no data for this range  
Information : (14-Feb-2009 15:00:42)  
Graph 39: Adding data from object @PCF\_MPH\_RA2\_OT2\_AX:SET\_wrong\_filename  
1 elements.  
Warning ! : (14-Feb-2009 15:00:42)  
GanttChart::AddData. The DqiData structure has no data for this range  
Information : (14-Feb-2009 15:00:42) Graph 39: Generating PNG file.  
Warning ! : (14-Feb-2009 15:00:42)  
GanttChart::ReadPolyline. Adding a section with no data  
Warning ! : (14-Feb-2009 15:00:42)  
GanttChart::ReadPolyline. Adding a section with no data  
Warning ! : (14-Feb-2009 15:00:42)  
GanttChart::ReadPolyline. Adding a section with no data  
Warning ! : (14-Feb-2009 15:00:42)  
GanttChart::ReadPolyline. Adding a section with no data  
Warning ! : (14-Feb-2009 15:00:42)  
GanttChart::ReadPolyline. Adding a section with no data  
Warning ! : (14-Feb-2009 15:00:42)  
GanttChart::ReadPolyline. Adding a section with no data  
Warning ! : (14-Feb-2009 15:00:42)  
GanttChart::ReadPolyline. Adding a section with no data  
Warning ! : (14-Feb-2009 15:00:42)  
GanttChart::ReadPolyline. Adding a section with no data  
Information : (14-Feb-2009 15:00:43) Graph 39: Destroying object.  
Information : (14-Feb-2009 15:00:43)  
Graph 40: Creating object for a eventGanttChart  
Information : (14-Feb-2009 15:00:43) Graph 40: Processing legend.  
Information : (14-Feb-2009 15:00:43)  
Graph 40: Adding data from object @PCF\_MPH\_RA2\_PLA\_AX:DET\_wrong\_product\_err  
1 elements.  
Warning ! : (14-Feb-2009 15:00:43)  
GanttChart::AddData. The DqiData structure has no data for this range  
Information : (14-Feb-2009 15:00:43)  
Graph 40: Adding data from object @PCF\_MPH\_RA2\_PLA\_AX:SET\_wrong\_sensing\_stop  
1 elements.  
Warning ! : (14-Feb-2009 15:00:43)  
GanttChart::AddData. The DqiData structure has no data for this range  
Information : (14-Feb-2009 15:00:43)  
Graph 40: Adding data from object @PCF\_MPH\_RA2\_PLA\_AX:SET\_wrong\_sensing\_start  
1 elements.  
Warning ! : (14-Feb-2009 15:00:43)  
GanttChart::AddData. The DqiData structure has no data for this range  
Information : (14-Feb-2009 15:00:43)  
Graph 40: Adding data from object @PCF\_MPH\_RA2\_PLA\_AX:SET\_wrong\_software\_ver  
1 elements.  
Warning ! : (14-Feb-2009 15:00:43)  
GanttChart::AddData. The DqiData structure has no data for this range  
Information : (14-Feb-2009 15:00:43)  
Graph 40: Adding data from object @PCF\_MPH\_RA2\_PLA\_AX:SET\_wrong\_proc\_time

1 elements.  
Warning ! : (14-Feb-2009 15:00:43)  
GanttChart::AddData. The DqiData structure has no data for this range  
Information : (14-Feb-2009 15:00:43)  
Graph 40: Adding data from object @PCF\_MPH\_RA2\_PLA\_AX:SET\_wrong\_proc\_stage  
1 elements.  
Warning ! : (14-Feb-2009 15:00:43)  
GanttChart::AddData. The DqiData structure has no data for this range  
Information : (14-Feb-2009 15:00:43)  
Graph 40: Adding data from object @PCF\_MPH\_RA2\_PLA\_AX:SET\_wrong\_filename  
1 elements.  
Warning ! : (14-Feb-2009 15:00:43)  
GanttChart::AddData. The DqiData structure has no data for this range  
Information : (14-Feb-2009 15:00:43) Graph 40: Generating PNG file.  
Warning ! : (14-Feb-2009 15:00:43)  
GanttChart::ReadPolyline. Adding a section with no data  
Warning ! : (14-Feb-2009 15:00:43)  
GanttChart::ReadPolyline. Adding a section with no data  
Warning ! : (14-Feb-2009 15:00:43)  
GanttChart::ReadPolyline. Adding a section with no data  
Warning ! : (14-Feb-2009 15:00:43)  
GanttChart::ReadPolyline. Adding a section with no data  
Warning ! : (14-Feb-2009 15:00:43)  
GanttChart::ReadPolyline. Adding a section with no data  
Warning ! : (14-Feb-2009 15:00:43)  
GanttChart::ReadPolyline. Adding a section with no data  
Warning ! : (14-Feb-2009 15:00:43)  
GanttChart::ReadPolyline. Adding a section with no data  
Warning ! : (14-Feb-2009 15:00:43)  
GanttChart::ReadPolyline. Adding a section with no data  
Information : (14-Feb-2009 15:00:43) Graph 40: Destroying object.  
Information : (14-Feb-2009 15:00:43)  
Graph 41: Creating object for a eventGanttChart  
Information : (14-Feb-2009 15:00:43) Graph 41: Processing legend.  
Information : (14-Feb-2009 15:00:43)  
Graph 41: Adding data from object @PCF\_MPH\_RA2\_POL\_AX:DET\_wrong\_product\_err  
1 elements.  
Warning ! : (14-Feb-2009 15:00:43)  
GanttChart::AddData. The DqiData structure has no data for this range  
Information : (14-Feb-2009 15:00:43)  
Graph 41: Adding data from object @PCF\_MPH\_RA2\_POL\_AX:SET\_wrong\_sensing\_stop  
1 elements.  
Warning ! : (14-Feb-2009 15:00:43)  
GanttChart::AddData. The DqiData structure has no data for this range  
Information : (14-Feb-2009 15:00:43)  
Graph 41: Adding data from object @PCF\_MPH\_RA2\_POL\_AX:SET\_wrong\_sensing\_start  
1 elements.  
Warning ! : (14-Feb-2009 15:00:43)  
GanttChart::AddData. The DqiData structure has no data for this range  
Information : (14-Feb-2009 15:00:43)  
Graph 41: Adding data from object @PCF\_MPH\_RA2\_POL\_AX:SET\_wrong\_software\_ver  
1 elements.  
Warning ! : (14-Feb-2009 15:00:43)  
GanttChart::AddData. The DqiData structure has no data for this range  
Information : (14-Feb-2009 15:00:43)  
Graph 41: Adding data from object @PCF\_MPH\_RA2\_POL\_AX:SET\_wrong\_proc\_time  
1 elements.  
Warning ! : (14-Feb-2009 15:00:43)  
GanttChart::AddData. The DqiData structure has no data for this range  
Information : (14-Feb-2009 15:00:43)  
Graph 41: Adding data from object @PCF\_MPH\_RA2\_POL\_AX:SET\_wrong\_proc\_stage  
1 elements.  
Warning ! : (14-Feb-2009 15:00:43)  
GanttChart::AddData. The DqiData structure has no data for this range  
Information : (14-Feb-2009 15:00:43)  
Graph 41: Adding data from object @PCF\_MPH\_RA2\_POL\_AX:SET\_wrong\_filename  
1 elements.  
Warning ! : (14-Feb-2009 15:00:43)  
GanttChart::AddData. The DqiData structure has no data for this range  
Information : (14-Feb-2009 15:00:43) Graph 41: Generating PNG file.



Information : (14-Feb-2009 15:00:44) Graph 42: Destroying object.  
Information : (14-Feb-2009 15:00:44)  
Graph 43: Creating object for a eventGanttChart  
Information : (14-Feb-2009 15:00:44) Graph 43: Processing legend.  
Information : (14-Feb-2009 15:00:44)  
Graph 43: Adding data from object @PCF\_MPH\_RA2\_SL1\_AX:DET\_wrong\_product\_err  
1 elements.  
Warning ! : (14-Feb-2009 15:00:44)  
GanttChart::AddData. The DqiData structure has no data for this range  
Information : (14-Feb-2009 15:00:44)  
Graph 43: Adding data from object @PCF\_MPH\_RA2\_SL1\_AX:SET\_wrong\_sensing\_stop  
1 elements.  
Warning ! : (14-Feb-2009 15:00:44)  
GanttChart::AddData. The DqiData structure has no data for this range  
Information : (14-Feb-2009 15:00:44)  
Graph 43: Adding data from object @PCF\_MPH\_RA2\_SL1\_AX:SET\_wrong\_sensing\_start  
1 elements.  
Warning ! : (14-Feb-2009 15:00:44)  
GanttChart::AddData. The DqiData structure has no data for this range  
Information : (14-Feb-2009 15:00:44)  
Graph 43: Adding data from object @PCF\_MPH\_RA2\_SL1\_AX:SET\_wrong\_software\_ver  
1 elements.  
Warning ! : (14-Feb-2009 15:00:44)  
GanttChart::AddData. The DqiData structure has no data for this range  
Information : (14-Feb-2009 15:00:44)  
Graph 43: Adding data from object @PCF\_MPH\_RA2\_SL1\_AX:SET\_wrong\_proc\_time  
1 elements.  
Warning ! : (14-Feb-2009 15:00:44)  
GanttChart::AddData. The DqiData structure has no data for this range  
Information : (14-Feb-2009 15:00:44)  
Graph 43: Adding data from object @PCF\_MPH\_RA2\_SL1\_AX:SET\_wrong\_proc\_stage  
1 elements.  
Warning ! : (14-Feb-2009 15:00:44)  
GanttChart::AddData. The DqiData structure has no data for this range  
Information : (14-Feb-2009 15:00:44)  
Graph 43: Adding data from object @PCF\_MPH\_RA2\_SL1\_AX:SET\_wrong\_filename  
1 elements.  
Warning ! : (14-Feb-2009 15:00:44)  
GanttChart::AddData. The DqiData structure has no data for this range  
Information : (14-Feb-2009 15:00:44) Graph 43: Generating PNG file.  
Warning ! : (14-Feb-2009 15:00:44)  
GanttChart::ReadPolyline. Adding a section with no data  
Warning ! : (14-Feb-2009 15:00:44)  
GanttChart::ReadPolyline. Adding a section with no data  
Warning ! : (14-Feb-2009 15:00:44)  
GanttChart::ReadPolyline. Adding a section with no data  
Warning ! : (14-Feb-2009 15:00:44)  
GanttChart::ReadPolyline. Adding a section with no data  
Warning ! : (14-Feb-2009 15:00:44)  
GanttChart::ReadPolyline. Adding a section with no data  
Warning ! : (14-Feb-2009 15:00:44)  
GanttChart::ReadPolyline. Adding a section with no data  
Warning ! : (14-Feb-2009 15:00:44)  
GanttChart::ReadPolyline. Adding a section with no data  
Information : (14-Feb-2009 15:00:44) Graph 43: Destroying object.  
Information : (14-Feb-2009 15:00:44)  
Graph 44: Creating object for a eventGanttChart  
Information : (14-Feb-2009 15:00:44) Graph 44: Processing legend.  
Information : (14-Feb-2009 15:00:44)  
Graph 44: Adding data from object @PCF\_MPH\_RA2\_SL2\_AX:DET\_wrong\_product\_err  
1 elements.  
Warning ! : (14-Feb-2009 15:00:44)  
GanttChart::AddData. The DqiData structure has no data for this range  
Information : (14-Feb-2009 15:00:44)  
Graph 44: Adding data from object @PCF\_MPH\_RA2\_SL2\_AX:SET\_wrong\_sensing\_stop  
1 elements.  
Warning ! : (14-Feb-2009 15:00:44)  
GanttChart::AddData. The DqiData structure has no data for this range

Information : (14-Feb-2009 15:00:44)  
Graph 44: Adding data from object @PCF\_MPH\_RA2\_SL2\_AX:SET\_wrong\_sensing\_start  
1 elements.  
Warning ! : (14-Feb-2009 15:00:44)  
GanttChart::AddData. The DqiData structure has no data for this range  
Information : (14-Feb-2009 15:00:44)  
Graph 44: Adding data from object @PCF\_MPH\_RA2\_SL2\_AX:SET\_wrong\_software\_ver  
1 elements.  
Warning ! : (14-Feb-2009 15:00:44)  
GanttChart::AddData. The DqiData structure has no data for this range  
Information : (14-Feb-2009 15:00:44)  
Graph 44: Adding data from object @PCF\_MPH\_RA2\_SL2\_AX:SET\_wrong\_proc\_time  
1 elements.  
Warning ! : (14-Feb-2009 15:00:44)  
GanttChart::AddData. The DqiData structure has no data for this range  
Information : (14-Feb-2009 15:00:44)  
Graph 44: Adding data from object @PCF\_MPH\_RA2\_SL2\_AX:SET\_wrong\_proc\_stage  
1 elements.  
Warning ! : (14-Feb-2009 15:00:44)  
GanttChart::AddData. The DqiData structure has no data for this range  
Information : (14-Feb-2009 15:00:44)  
Graph 44: Adding data from object @PCF\_MPH\_RA2\_SL2\_AX:SET\_wrong\_filename  
1 elements.  
Warning ! : (14-Feb-2009 15:00:44)  
GanttChart::AddData. The DqiData structure has no data for this range  
Information : (14-Feb-2009 15:00:44) Graph 44: Generating PNG file.  
Warning ! : (14-Feb-2009 15:00:44)  
GanttChart::ReadPolyline. Adding a section with no data  
Warning ! : (14-Feb-2009 15:00:44)  
GanttChart::ReadPolyline. Adding a section with no data  
Warning ! : (14-Feb-2009 15:00:44)  
GanttChart::ReadPolyline. Adding a section with no data  
Warning ! : (14-Feb-2009 15:00:44)  
GanttChart::ReadPolyline. Adding a section with no data  
Warning ! : (14-Feb-2009 15:00:44)  
GanttChart::ReadPolyline. Adding a section with no data  
Warning ! : (14-Feb-2009 15:00:44)  
GanttChart::ReadPolyline. Adding a section with no data  
Warning ! : (14-Feb-2009 15:00:44)  
GanttChart::ReadPolyline. Adding a section with no data  
Warning ! : (14-Feb-2009 15:00:44)  
GanttChart::ReadPolyline. Adding a section with no data  
Information : (14-Feb-2009 15:00:45) Graph 44: Destroying object.  
Information : (14-Feb-2009 15:00:45)  
Graph 45: Creating object for a eventGanttChart  
Information : (14-Feb-2009 15:00:45) Graph 45: Processing legend.  
Information : (14-Feb-2009 15:00:45)  
Graph 45: Adding data from object @PCF\_MPH\_RA2\_SOI\_AX:DET\_wrong\_product\_err  
1 elements.  
Warning ! : (14-Feb-2009 15:00:45)  
GanttChart::AddData. The DqiData structure has no data for this range  
Information : (14-Feb-2009 15:00:45)  
Graph 45: Adding data from object @PCF\_MPH\_RA2\_SOI\_AX:SET\_wrong\_sensing\_stop  
1 elements.  
Warning ! : (14-Feb-2009 15:00:45)  
GanttChart::AddData. The DqiData structure has no data for this range  
Information : (14-Feb-2009 15:00:45)  
Graph 45: Adding data from object @PCF\_MPH\_RA2\_SOI\_AX:SET\_wrong\_sensing\_start  
1 elements.  
Warning ! : (14-Feb-2009 15:00:45)  
GanttChart::AddData. The DqiData structure has no data for this range  
Information : (14-Feb-2009 15:00:45)  
Graph 45: Adding data from object @PCF\_MPH\_RA2\_SOI\_AX:SET\_wrong\_software\_ver  
1 elements.  
Warning ! : (14-Feb-2009 15:00:45)  
GanttChart::AddData. The DqiData structure has no data for this range  
Information : (14-Feb-2009 15:00:45)  
Graph 45: Adding data from object @PCF\_MPH\_RA2\_SOI\_AX:SET\_wrong\_proc\_time  
1 elements.  
Warning ! : (14-Feb-2009 15:00:45)



GanttChart::AddData. The DqiData structure has no data for this range  
Information : (14-Feb-2009 15:00:45)  
Graph 45: Adding data from object @PCF\_MPH\_RA2\_SOI\_AX:SET\_wrong\_proc\_stage  
1 elements.  
Warning ! : (14-Feb-2009 15:00:45)  
GanttChart::AddData. The DqiData structure has no data for this range  
Information : (14-Feb-2009 15:00:45)  
Graph 45: Adding data from object @PCF\_MPH\_RA2\_SOI\_AX:SET\_wrong\_filename  
1 elements.  
Warning ! : (14-Feb-2009 15:00:45)  
GanttChart::AddData. The DqiData structure has no data for this range  
Information : (14-Feb-2009 15:00:45) Graph 45: Generating PNG file.  
Warning ! : (14-Feb-2009 15:00:45)  
GanttChart::ReadPolyline. Adding a section with no data  
Warning ! : (14-Feb-2009 15:00:45)  
GanttChart::ReadPolyline. Adding a section with no data  
Warning ! : (14-Feb-2009 15:00:45)  
GanttChart::ReadPolyline. Adding a section with no data  
Warning ! : (14-Feb-2009 15:00:45)  
GanttChart::ReadPolyline. Adding a section with no data  
Warning ! : (14-Feb-2009 15:00:45)  
GanttChart::ReadPolyline. Adding a section with no data  
Warning ! : (14-Feb-2009 15:00:45)  
GanttChart::ReadPolyline. Adding a section with no data  
Warning ! : (14-Feb-2009 15:00:45)  
GanttChart::ReadPolyline. Adding a section with no data  
Information : (14-Feb-2009 15:00:45) Graph 45: Destroying object.  
Information : (14-Feb-2009 15:00:45)  
Graph 46: Creating object for a eventGanttChart  
Information : (14-Feb-2009 15:00:45) Graph 46: Processing legend.  
Information : (14-Feb-2009 15:00:45)  
Graph 46: Adding data from object @PCF\_MPH\_RA2\_SOL\_AX:DET\_wrong\_product\_err  
1 elements.  
Warning ! : (14-Feb-2009 15:00:45)  
GanttChart::AddData. The DqiData structure has no data for this range  
Information : (14-Feb-2009 15:00:45)  
Graph 46: Adding data from object @PCF\_MPH\_RA2\_SOL\_AX:SET\_wrong\_sensing\_stop  
1 elements.  
Warning ! : (14-Feb-2009 15:00:45)  
GanttChart::AddData. The DqiData structure has no data for this range  
Information : (14-Feb-2009 15:00:45)  
Graph 46: Adding data from object @PCF\_MPH\_RA2\_SOL\_AX:SET\_wrong\_sensing\_start  
1 elements.  
Warning ! : (14-Feb-2009 15:00:45)  
GanttChart::AddData. The DqiData structure has no data for this range  
Information : (14-Feb-2009 15:00:46)  
Graph 46: Adding data from object @PCF\_MPH\_RA2\_SOL\_AX:SET\_wrong\_software\_ver  
1 elements.  
Warning ! : (14-Feb-2009 15:00:46)  
GanttChart::AddData. The DqiData structure has no data for this range  
Information : (14-Feb-2009 15:00:46)  
Graph 46: Adding data from object @PCF\_MPH\_RA2\_SOL\_AX:SET\_wrong\_proc\_time  
1 elements.  
Warning ! : (14-Feb-2009 15:00:46)  
GanttChart::AddData. The DqiData structure has no data for this range  
Information : (14-Feb-2009 15:00:46)  
Graph 46: Adding data from object @PCF\_MPH\_RA2\_SOL\_AX:SET\_wrong\_proc\_stage  
1 elements.  
Warning ! : (14-Feb-2009 15:00:46)  
GanttChart::AddData. The DqiData structure has no data for this range  
Information : (14-Feb-2009 15:00:46)  
Graph 46: Adding data from object @PCF\_MPH\_RA2\_SOL\_AX:SET\_wrong\_filename  
1 elements.  
Warning ! : (14-Feb-2009 15:00:46)  
GanttChart::AddData. The DqiData structure has no data for this range  
Information : (14-Feb-2009 15:00:46) Graph 46: Generating PNG file.  
Warning ! : (14-Feb-2009 15:00:46)  
GanttChart::ReadPolyline. Adding a section with no data

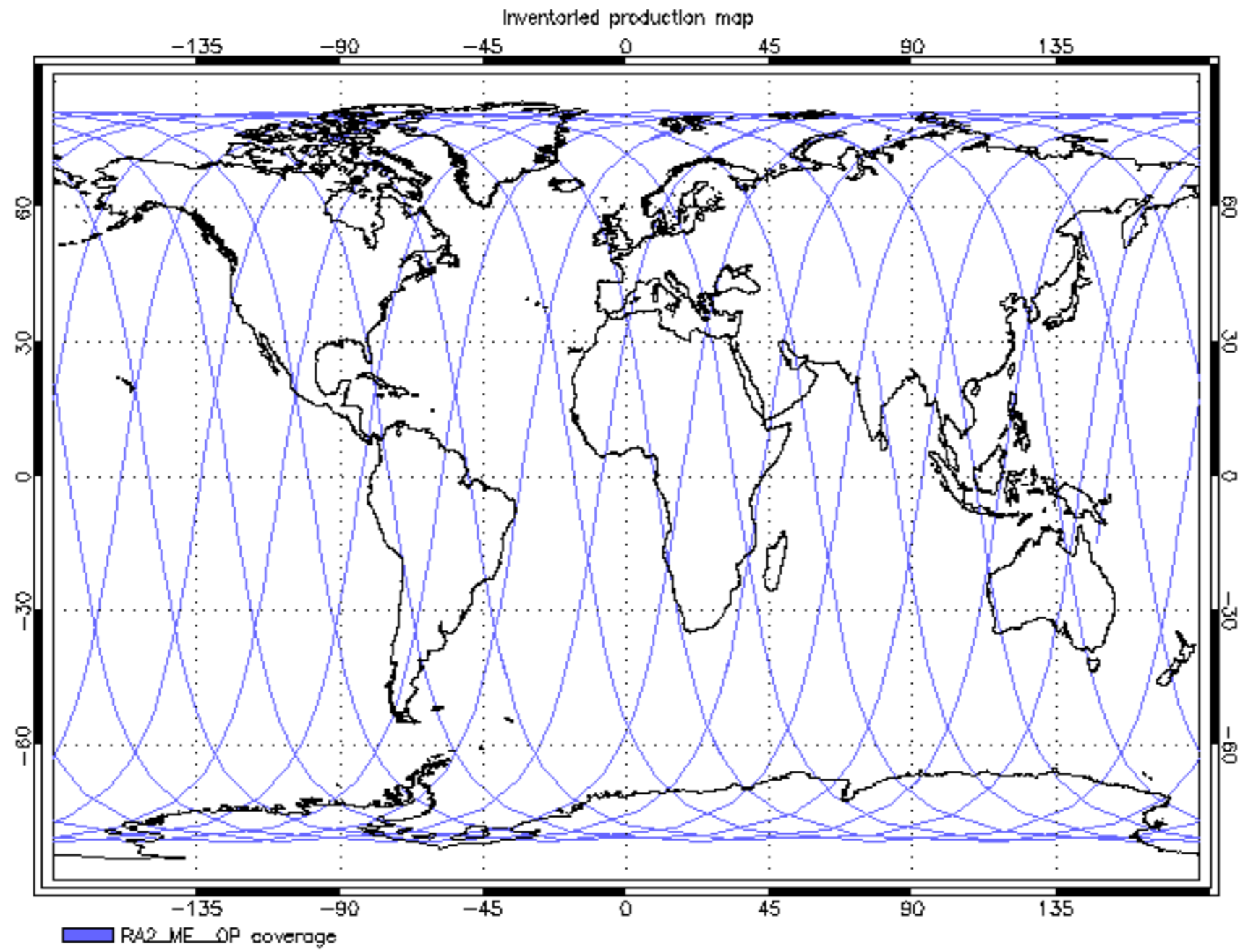
```
Warning ! : (14-Feb-2009 15:00:46)
GanttChart::ReadPolyline. Adding a section with no data
Warning ! : (14-Feb-2009 15:00:46)
GanttChart::ReadPolyline. Adding a section with no data
Warning ! : (14-Feb-2009 15:00:46)
GanttChart::ReadPolyline. Adding a section with no data
Warning ! : (14-Feb-2009 15:00:46)
GanttChart::ReadPolyline. Adding a section with no data
Warning ! : (14-Feb-2009 15:00:46)
GanttChart::ReadPolyline. Adding a section with no data
Warning ! : (14-Feb-2009 15:00:46)
GanttChart::ReadPolyline. Adding a section with no data
Information : (14-Feb-2009 15:00:46) Graph 46: Destroying object.
Information : (14-Feb-2009 15:00:46)
Graph 47: Creating object for a eventGanttChart
Information : (14-Feb-2009 15:00:46) Graph 47: Processing legend.
Information : (14-Feb-2009 15:00:46)
Graph 47: Adding data from object @PCF_MPH_RA2_SSB_AX:DET_wrong_product_err
1 elements.
Warning ! : (14-Feb-2009 15:00:46)
GanttChart::AddData. The DqiData structure has no data for this range
Information : (14-Feb-2009 15:00:46)
Graph 47: Adding data from object @PCF_MPH_RA2_SSB_AX:SET_wrong_sensing_stop
1 elements.
Warning ! : (14-Feb-2009 15:00:46)
GanttChart::AddData. The DqiData structure has no data for this range
Information : (14-Feb-2009 15:00:46)
Graph 47: Adding data from object @PCF_MPH_RA2_SSB_AX:SET_wrong_sensing_start
1 elements.
Warning ! : (14-Feb-2009 15:00:46)
GanttChart::AddData. The DqiData structure has no data for this range
Information : (14-Feb-2009 15:00:46)
Graph 47: Adding data from object @PCF_MPH_RA2_SSB_AX:SET_wrong_software_ver
1 elements.
Warning ! : (14-Feb-2009 15:00:46)
GanttChart::AddData. The DqiData structure has no data for this range
Information : (14-Feb-2009 15:00:46)
Graph 47: Adding data from object @PCF_MPH_RA2_SSB_AX:SET_wrong_proc_time
1 elements.
Warning ! : (14-Feb-2009 15:00:46)
GanttChart::AddData. The DqiData structure has no data for this range
Information : (14-Feb-2009 15:00:46)
Graph 47: Adding data from object @PCF_MPH_RA2_SSB_AX:SET_wrong_proc_stage
1 elements.
Warning ! : (14-Feb-2009 15:00:46)
GanttChart::AddData. The DqiData structure has no data for this range
Information : (14-Feb-2009 15:00:46)
Graph 47: Adding data from object @PCF_MPH_RA2_SSB_AX:SET_wrong_filename
1 elements.
Warning ! : (14-Feb-2009 15:00:46)
GanttChart::AddData. The DqiData structure has no data for this range
Information : (14-Feb-2009 15:00:46) Graph 47: Generating PNG file.
Warning ! : (14-Feb-2009 15:00:46)
GanttChart::ReadPolyline. Adding a section with no data
Warning ! : (14-Feb-2009 15:00:46)
GanttChart::ReadPolyline. Adding a section with no data
Warning ! : (14-Feb-2009 15:00:46)
GanttChart::ReadPolyline. Adding a section with no data
Warning ! : (14-Feb-2009 15:00:46)
GanttChart::ReadPolyline. Adding a section with no data
Warning ! : (14-Feb-2009 15:00:46)
GanttChart::ReadPolyline. Adding a section with no data
Warning ! : (14-Feb-2009 15:00:46)
GanttChart::ReadPolyline. Adding a section with no data
Warning ! : (14-Feb-2009 15:00:46)
GanttChart::ReadPolyline. Adding a section with no data
Warning ! : (14-Feb-2009 15:00:46)
GanttChart::ReadPolyline. Adding a section with no data
Information : (14-Feb-2009 15:00:46) Graph 47: Destroying object.
Information : (14-Feb-2009 15:00:46)
```

Graph 48: Creating object for a eventGanttChart  
Information : (14-Feb-2009 15:00:46) Graph 48: Processing legend.  
Information : (14-Feb-2009 15:00:46)  
Graph 48: Adding data from object @PCF\_MPH\_RA2\_TLD\_AX:DET\_wrong\_product\_err  
1 elements.  
Warning ! : (14-Feb-2009 15:00:46)  
GanttChart::AddData. The DqiData structure has no data for this range  
Information : (14-Feb-2009 15:00:46)  
Graph 48: Adding data from object @PCF\_MPH\_RA2\_TLD\_AX:SET\_wrong\_sensing\_stop  
1 elements.  
Warning ! : (14-Feb-2009 15:00:46)  
GanttChart::AddData. The DqiData structure has no data for this range  
Information : (14-Feb-2009 15:00:46)  
Graph 48: Adding data from object @PCF\_MPH\_RA2\_TLD\_AX:SET\_wrong\_sensing\_start  
1 elements.  
Warning ! : (14-Feb-2009 15:00:46)  
GanttChart::AddData. The DqiData structure has no data for this range  
Information : (14-Feb-2009 15:00:46)  
Graph 48: Adding data from object @PCF\_MPH\_RA2\_TLD\_AX:SET\_wrong\_software\_ver  
1 elements.  
Warning ! : (14-Feb-2009 15:00:46)  
GanttChart::AddData. The DqiData structure has no data for this range  
Information : (14-Feb-2009 15:00:46)  
Graph 48: Adding data from object @PCF\_MPH\_RA2\_TLD\_AX:SET\_wrong\_proc\_time  
1 elements.  
Warning ! : (14-Feb-2009 15:00:46)  
GanttChart::AddData. The DqiData structure has no data for this range  
Information : (14-Feb-2009 15:00:46)  
Graph 48: Adding data from object @PCF\_MPH\_RA2\_TLD\_AX:SET\_wrong\_proc\_stage  
1 elements.  
Warning ! : (14-Feb-2009 15:00:46)  
GanttChart::AddData. The DqiData structure has no data for this range  
Information : (14-Feb-2009 15:00:46)  
Graph 48: Adding data from object @PCF\_MPH\_RA2\_TLD\_AX:SET\_wrong\_filename  
1 elements.  
Warning ! : (14-Feb-2009 15:00:46)  
GanttChart::AddData. The DqiData structure has no data for this range  
Information : (14-Feb-2009 15:00:46) Graph 48: Generating PNG file.  
Warning ! : (14-Feb-2009 15:00:46)  
GanttChart::ReadPolyline. Adding a section with no data  
Warning ! : (14-Feb-2009 15:00:46)  
GanttChart::ReadPolyline. Adding a section with no data  
Warning ! : (14-Feb-2009 15:00:46)  
GanttChart::ReadPolyline. Adding a section with no data  
Warning ! : (14-Feb-2009 15:00:46)  
GanttChart::ReadPolyline. Adding a section with no data  
Warning ! : (14-Feb-2009 15:00:46)  
GanttChart::ReadPolyline. Adding a section with no data  
Warning ! : (14-Feb-2009 15:00:46)  
GanttChart::ReadPolyline. Adding a section with no data  
Warning ! : (14-Feb-2009 15:00:46)  
GanttChart::ReadPolyline. Adding a section with no data  
Warning ! : (14-Feb-2009 15:00:46)  
GanttChart::ReadPolyline. Adding a section with no data  
Information : (14-Feb-2009 15:00:47) Graph 48: Destroying object.  
Information : (14-Feb-2009 15:00:47)  
Graph 49: Creating object for a eventGanttChart  
Information : (14-Feb-2009 15:00:47) Graph 49: Processing legend.  
Information : (14-Feb-2009 15:00:47)  
Graph 49: Adding data from object @PCF\_MPH\_RA2\_USO\_AX:DET\_wrong\_product\_err  
1 elements.  
Warning ! : (14-Feb-2009 15:00:47)  
GanttChart::AddData. The DqiData structure has no data for this range  
Information : (14-Feb-2009 15:00:47)  
Graph 49: Adding data from object @PCF\_MPH\_RA2\_USO\_AX:SET\_wrong\_sensing\_stop  
1 elements.  
Warning ! : (14-Feb-2009 15:00:47)  
GanttChart::AddData. The DqiData structure has no data for this range  
Information : (14-Feb-2009 15:00:47)  
Graph 49: Adding data from object @PCF\_MPH\_RA2\_USO\_AX:SET\_wrong\_sensing\_start

```
1 elements.
Warning ! : (14-Feb-2009 15:00:47)
GanttChart::AddData. The DqiData structure has no data for this range
Information : (14-Feb-2009 15:00:47)
Graph 49: Adding data from object @PCF_MPH_RA2_USO_AX:SET_wrong_software_ver
1 elements.
Warning ! : (14-Feb-2009 15:00:47)
GanttChart::AddData. The DqiData structure has no data for this range
Information : (14-Feb-2009 15:00:47)
Graph 49: Adding data from object @PCF_MPH_RA2_USO_AX:SET_wrong_proc_time
1 elements.
Warning ! : (14-Feb-2009 15:00:47)
GanttChart::AddData. The DqiData structure has no data for this range
Information : (14-Feb-2009 15:00:47)
Graph 49: Adding data from object @PCF_MPH_RA2_USO_AX:SET_wrong_proc_stage
1 elements.
Warning ! : (14-Feb-2009 15:00:47)
GanttChart::AddData. The DqiData structure has no data for this range
Information : (14-Feb-2009 15:00:47)
Graph 49: Adding data from object @PCF_MPH_RA2_USO_AX:SET_wrong_filename
1 elements.
Warning ! : (14-Feb-2009 15:00:47)
GanttChart::AddData. The DqiData structure has no data for this range
Information : (14-Feb-2009 15:00:47) Graph 49: Generating PNG file.
Warning ! : (14-Feb-2009 15:00:47)
GanttChart::ReadPolyline. Adding a section with no data
Warning ! : (14-Feb-2009 15:00:47)
GanttChart::ReadPolyline. Adding a section with no data
Warning ! : (14-Feb-2009 15:00:47)
GanttChart::ReadPolyline. Adding a section with no data
Warning ! : (14-Feb-2009 15:00:47)
GanttChart::ReadPolyline. Adding a section with no data
Warning ! : (14-Feb-2009 15:00:47)
GanttChart::ReadPolyline. Adding a section with no data
Warning ! : (14-Feb-2009 15:00:47)
GanttChart::ReadPolyline. Adding a section with no data
Warning ! : (14-Feb-2009 15:00:47)
GanttChart::ReadPolyline. Adding a section with no data
Warning ! : (14-Feb-2009 15:00:47)
GanttChart::ReadPolyline. Adding a section with no data
Warning ! : (14-Feb-2009 15:00:47)
Graph 50: Creating object for a eventGanttChart
Information : (14-Feb-2009 15:00:48) Graph 50: Processing legend.
Information : (14-Feb-2009 15:00:48)
Graph 50: Adding data from object @PCF_MPH_AUX_ATT_AX:DET_wrong_product_err
1 elements.
Warning ! : (14-Feb-2009 15:00:48)
GanttChart::AddData. The DqiData structure has no data for this range
Information : (14-Feb-2009 15:00:48)
Graph 50: Adding data from object @PCF_MPH_AUX_ATT_AX:SET_wrong_sensing_stop
1 elements.
Warning ! : (14-Feb-2009 15:00:48)
GanttChart::AddData. The DqiData structure has no data for this range
Information : (14-Feb-2009 15:00:48)
Graph 50: Adding data from object @PCF_MPH_AUX_ATT_AX:SET_wrong_sensing_start
1 elements.
Warning ! : (14-Feb-2009 15:00:48)
GanttChart::AddData. The DqiData structure has no data for this range
Information : (14-Feb-2009 15:00:48)
Graph 50: Adding data from object @PCF_MPH_AUX_ATT_AX:SET_wrong_software_ver
1 elements.
Warning ! : (14-Feb-2009 15:00:48)
GanttChart::AddData. The DqiData structure has no data for this range
Information : (14-Feb-2009 15:00:48)
Graph 50: Adding data from object @PCF_MPH_AUX_ATT_AX:SET_wrong_proc_time
1 elements.
Warning ! : (14-Feb-2009 15:00:48)
GanttChart::AddData. The DqiData structure has no data for this range
Information : (14-Feb-2009 15:00:48)
```

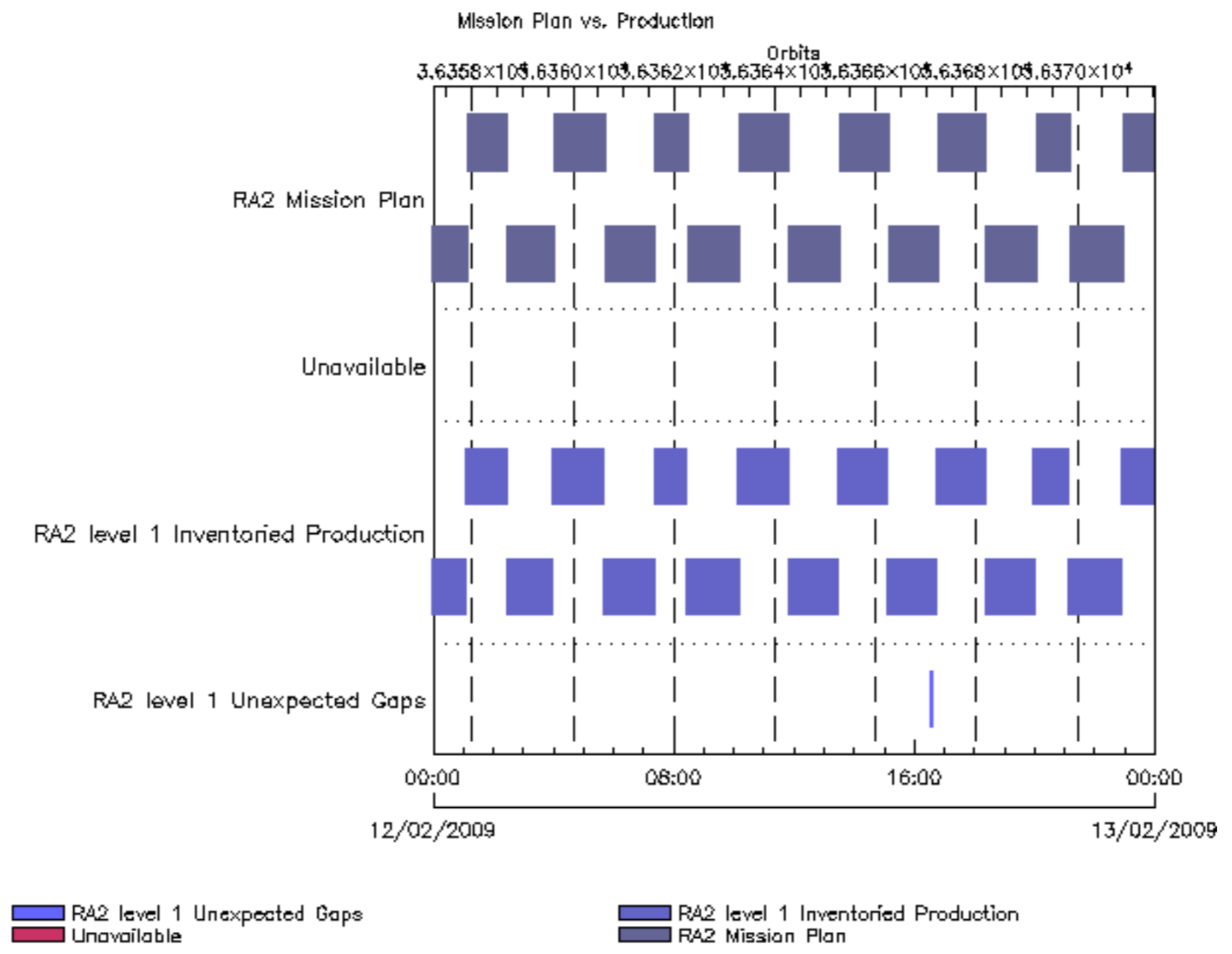


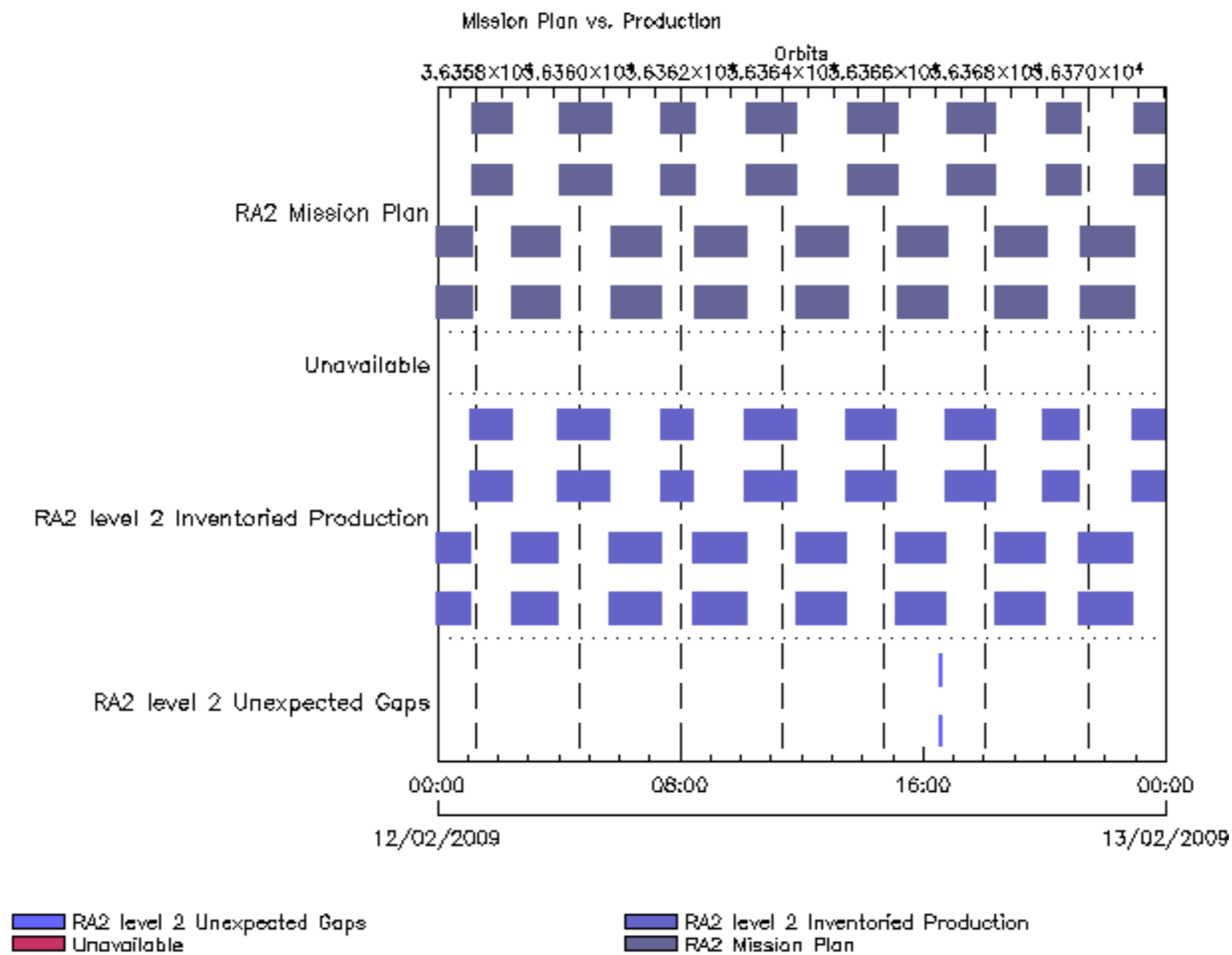


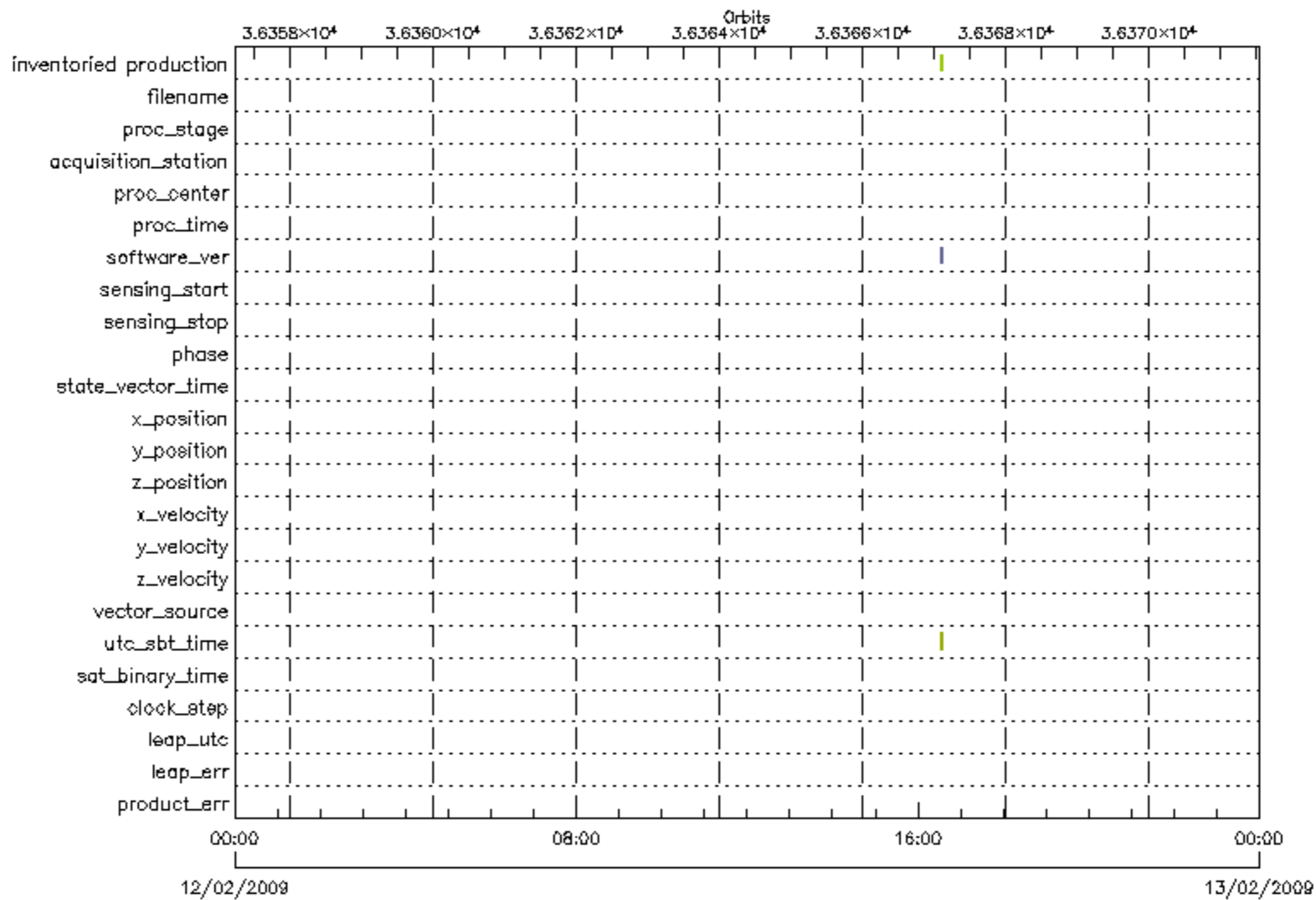


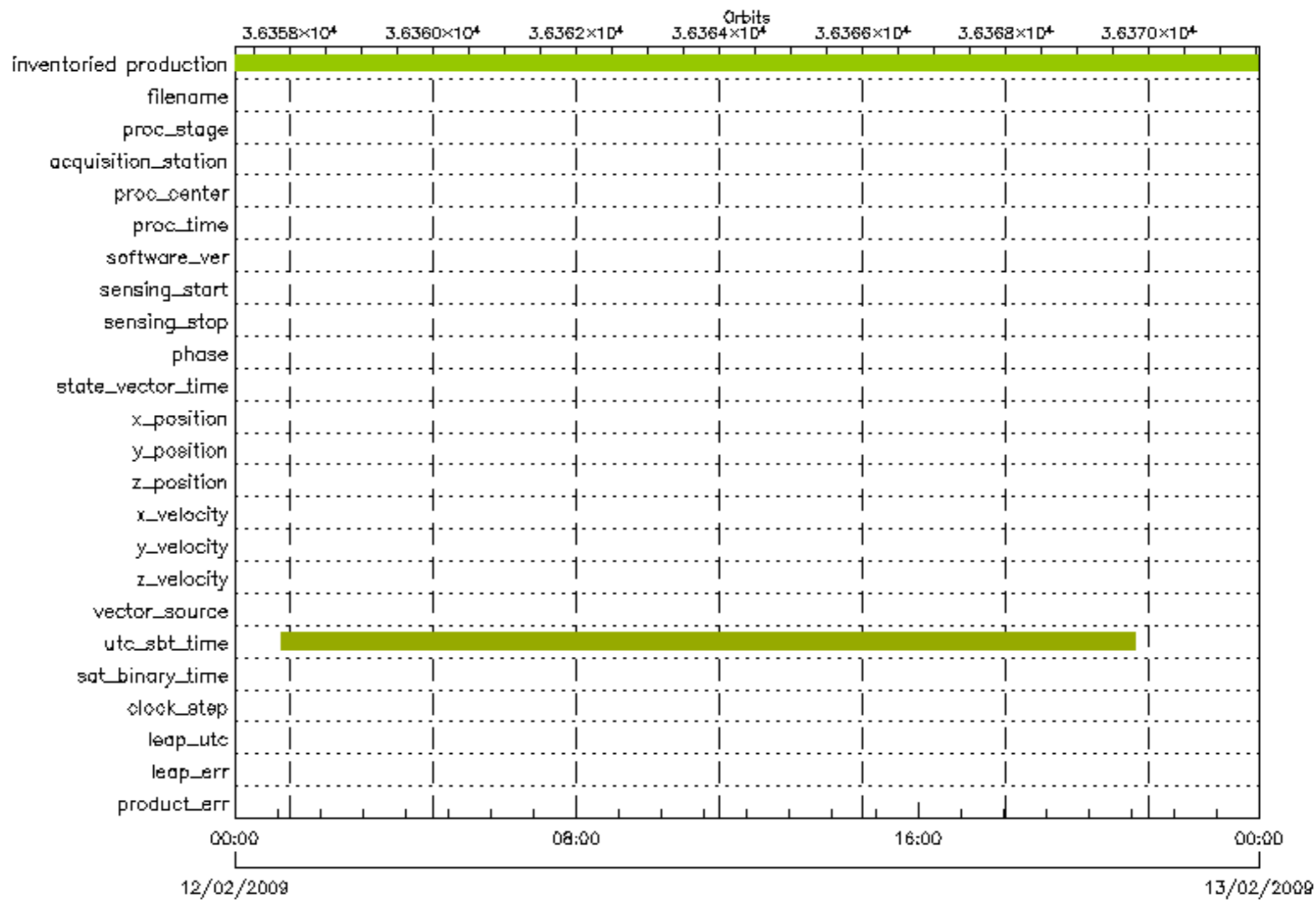


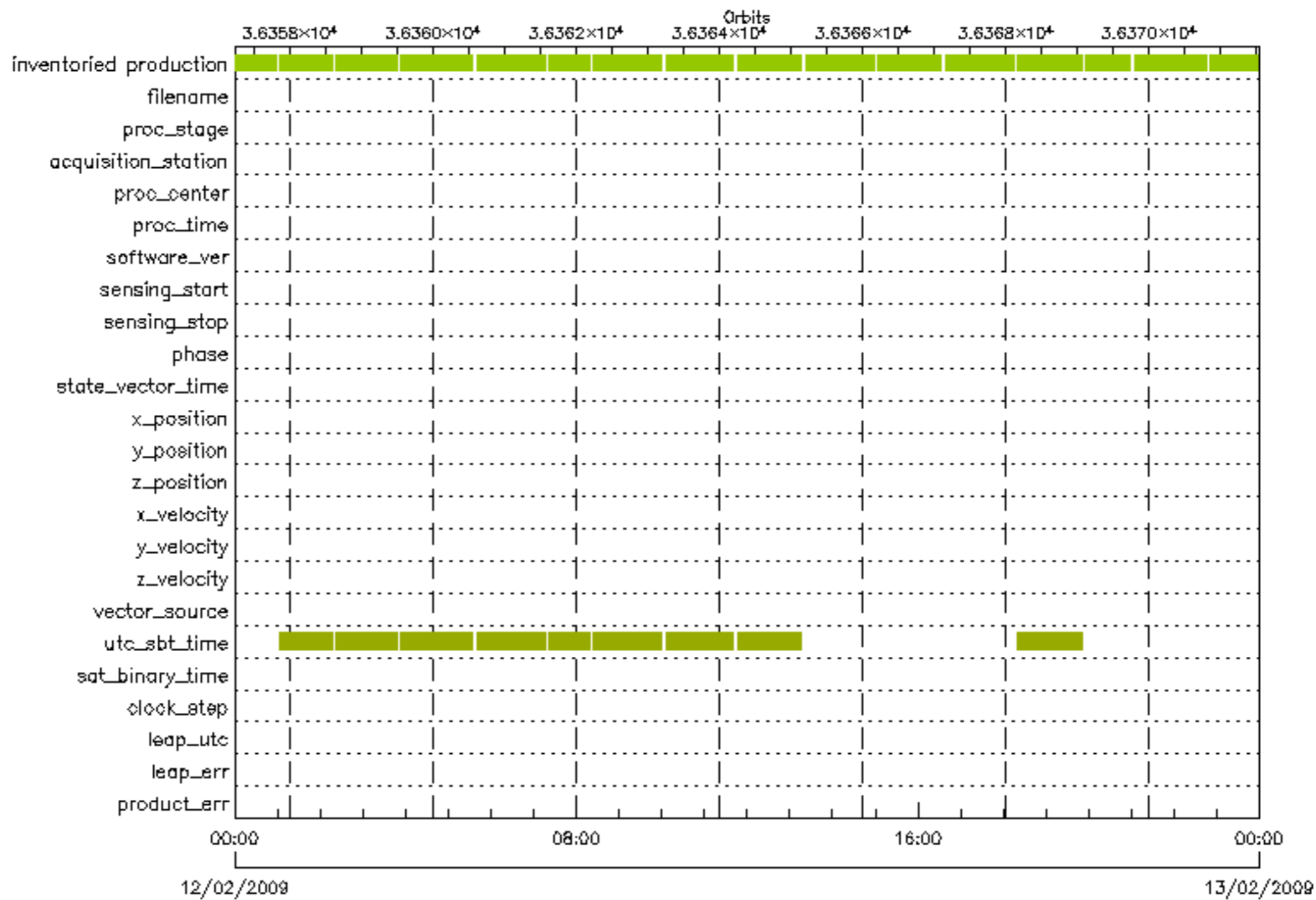


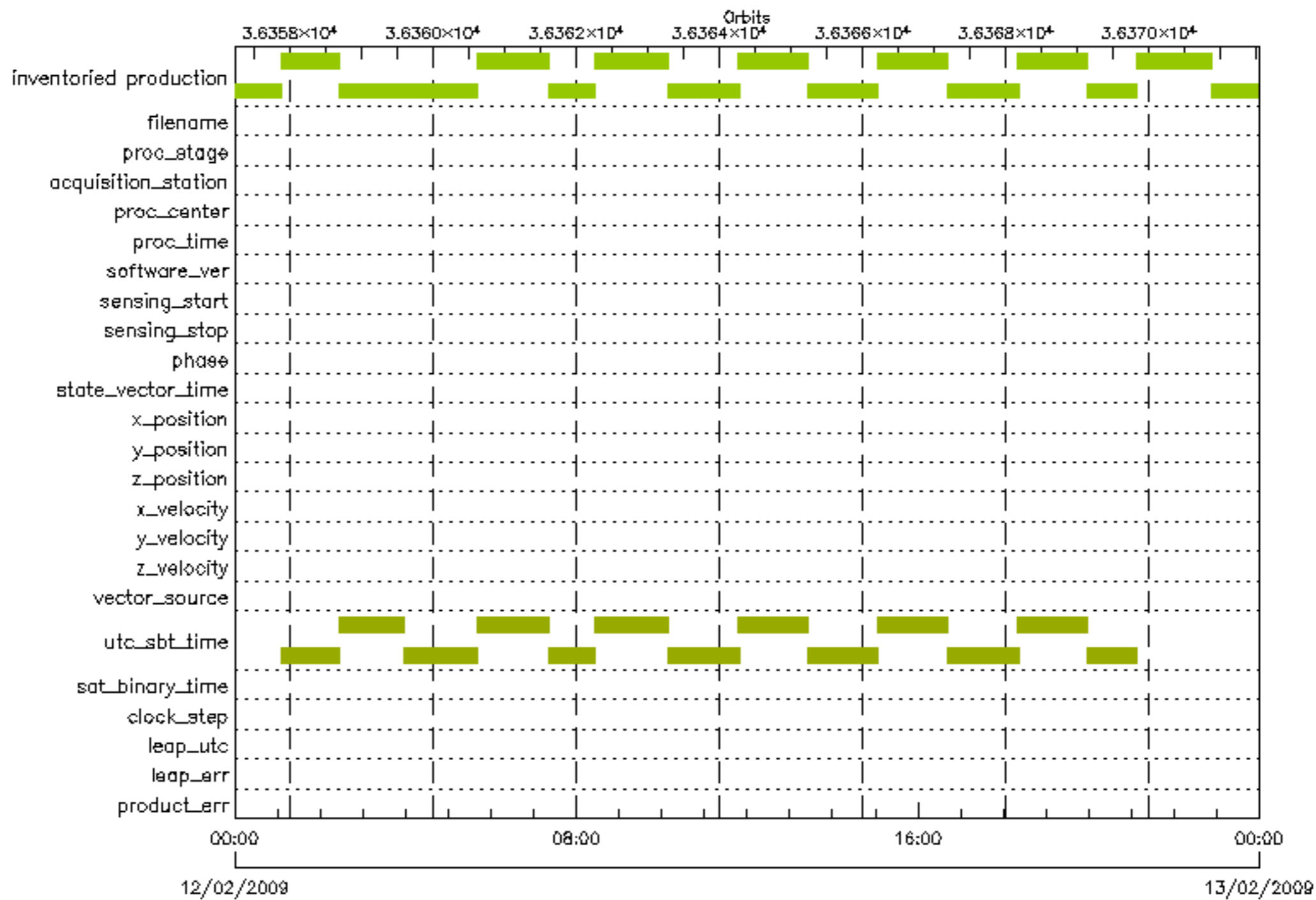


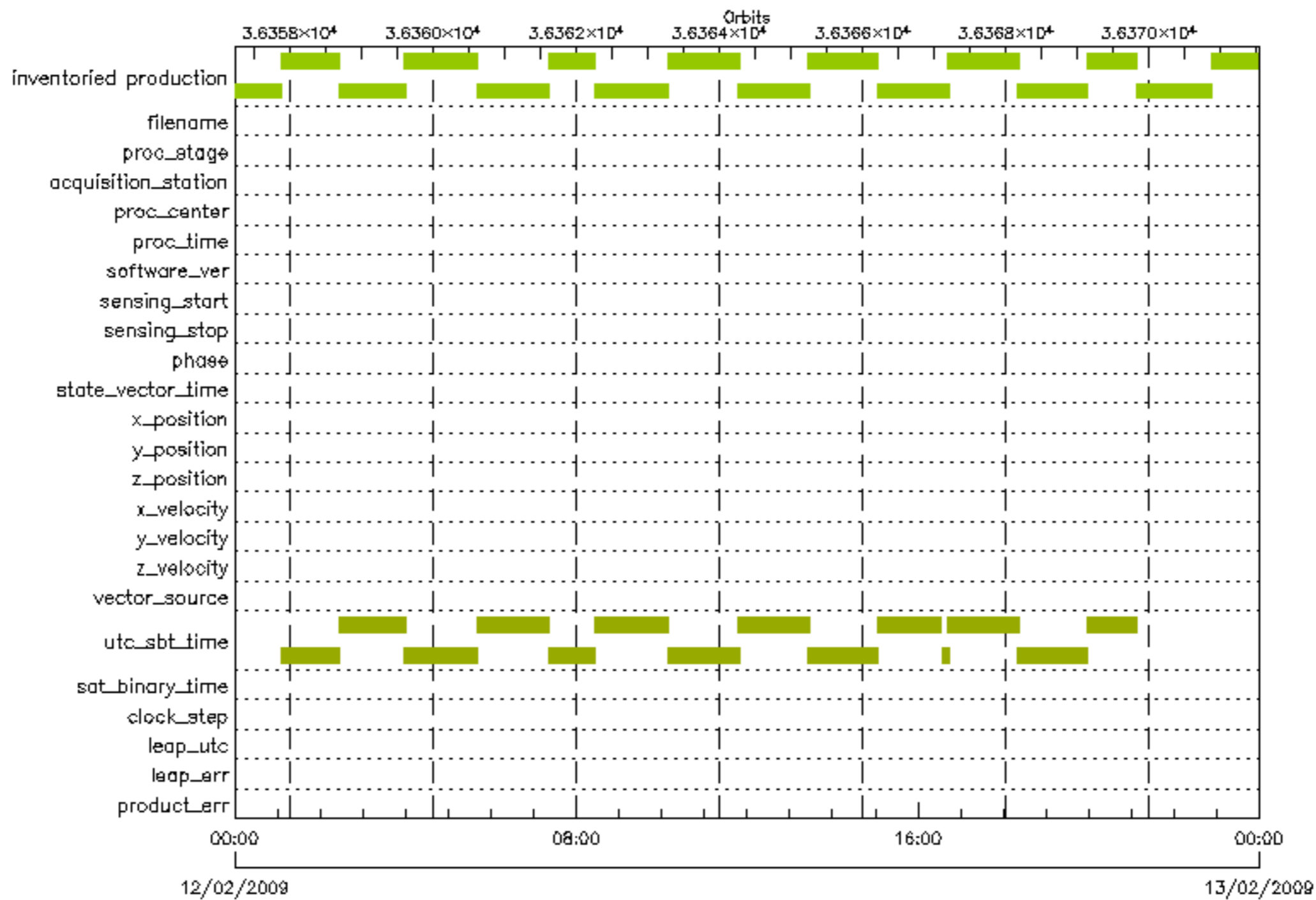


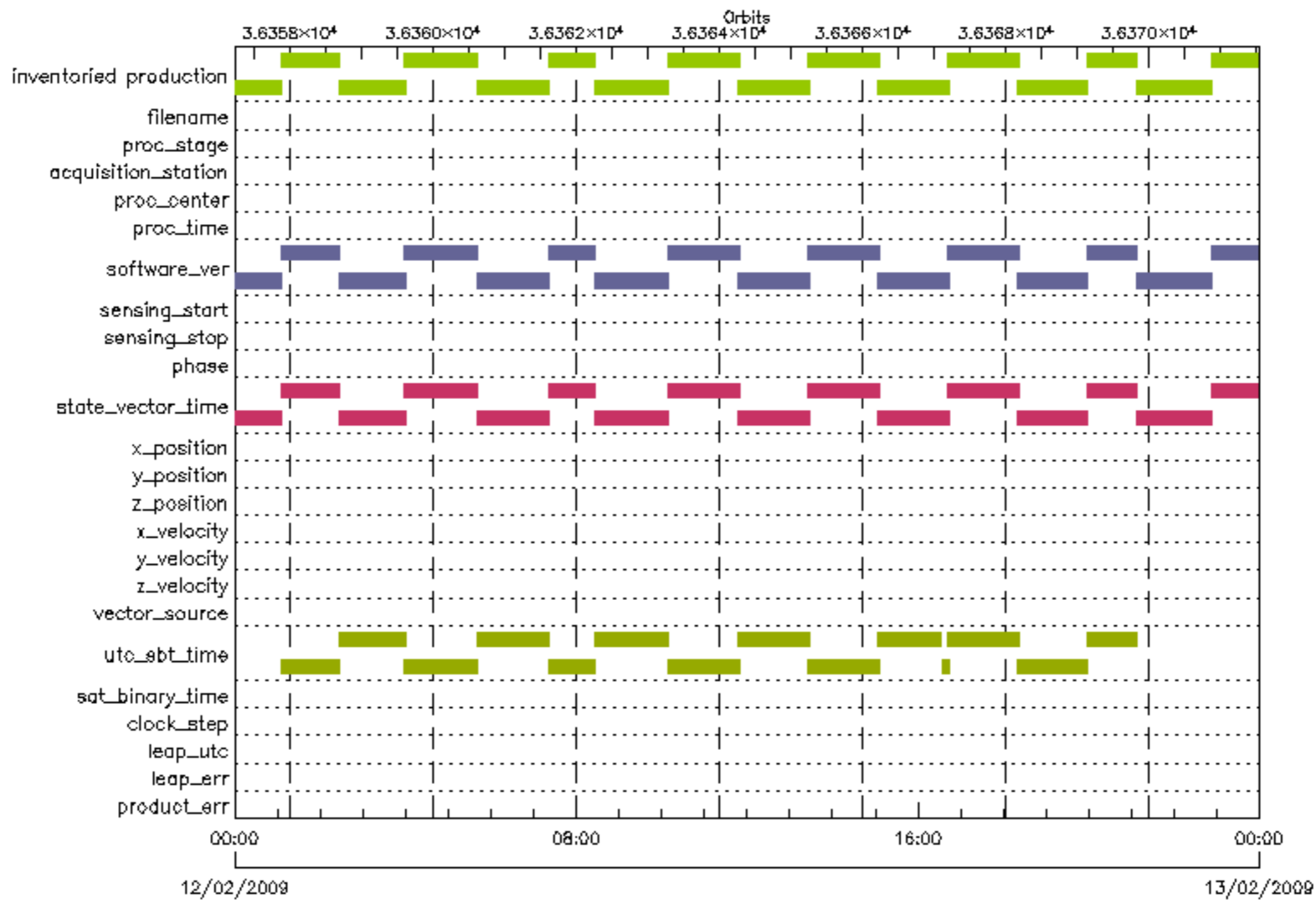










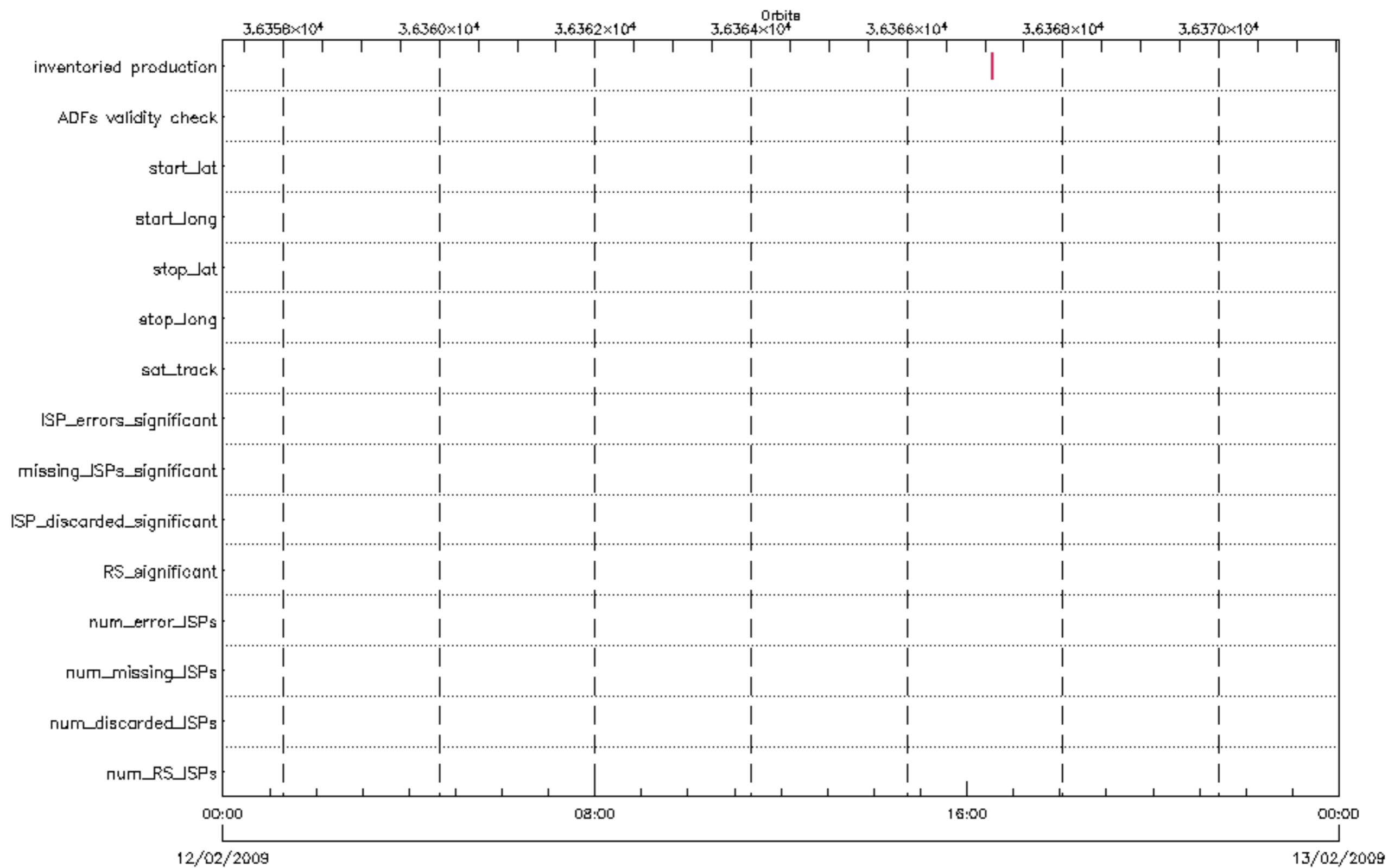


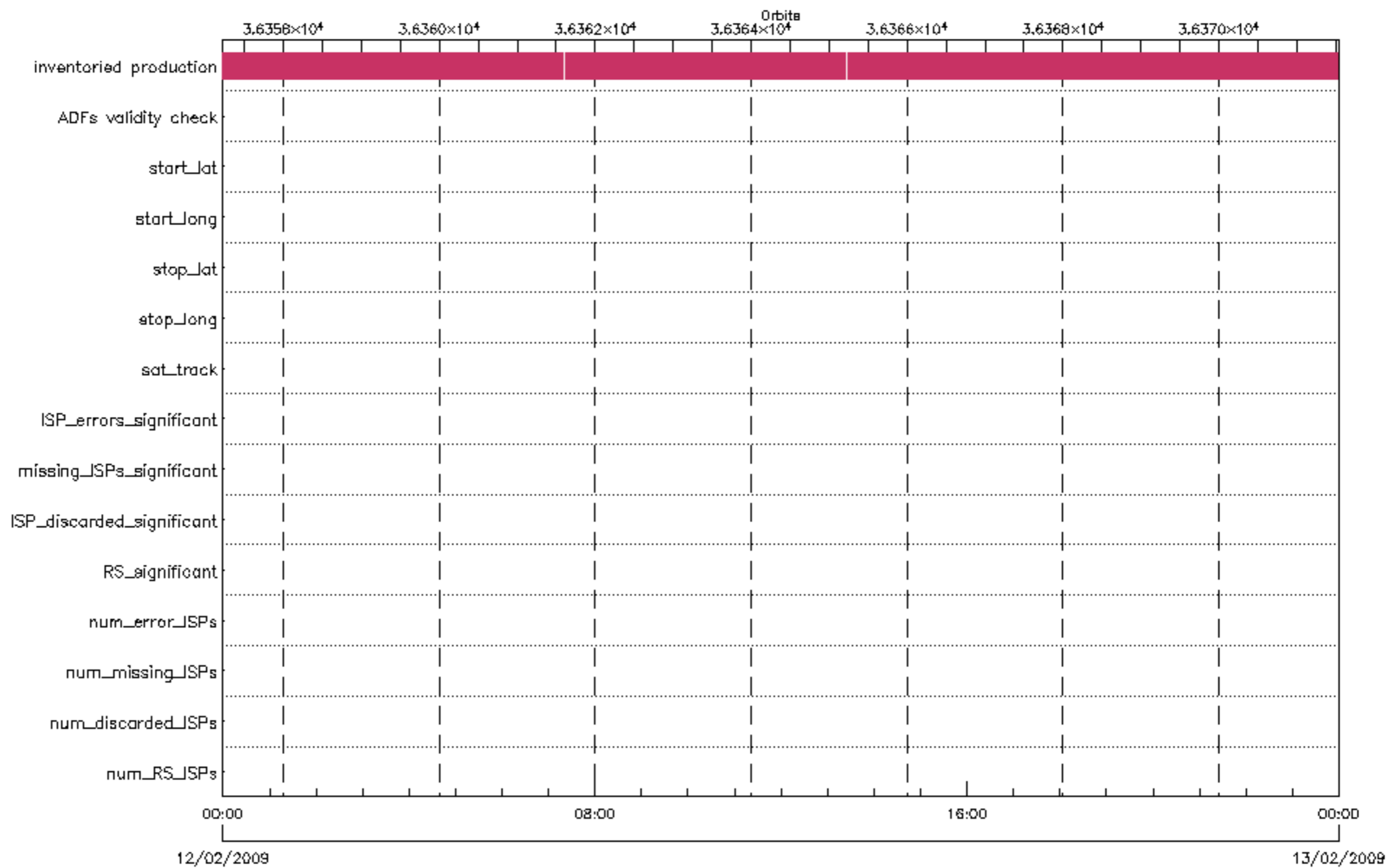


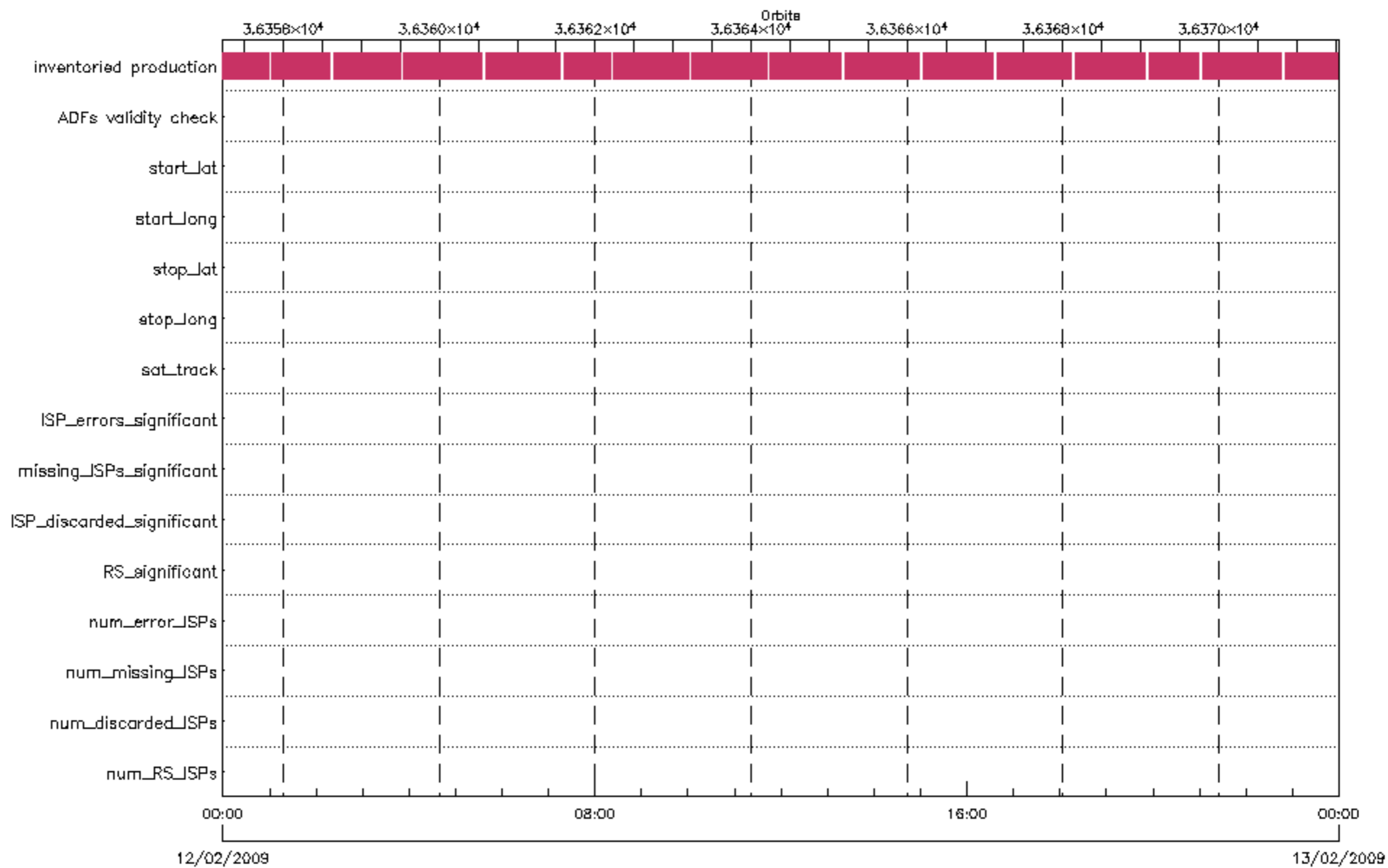


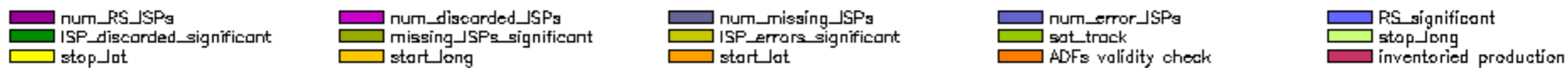
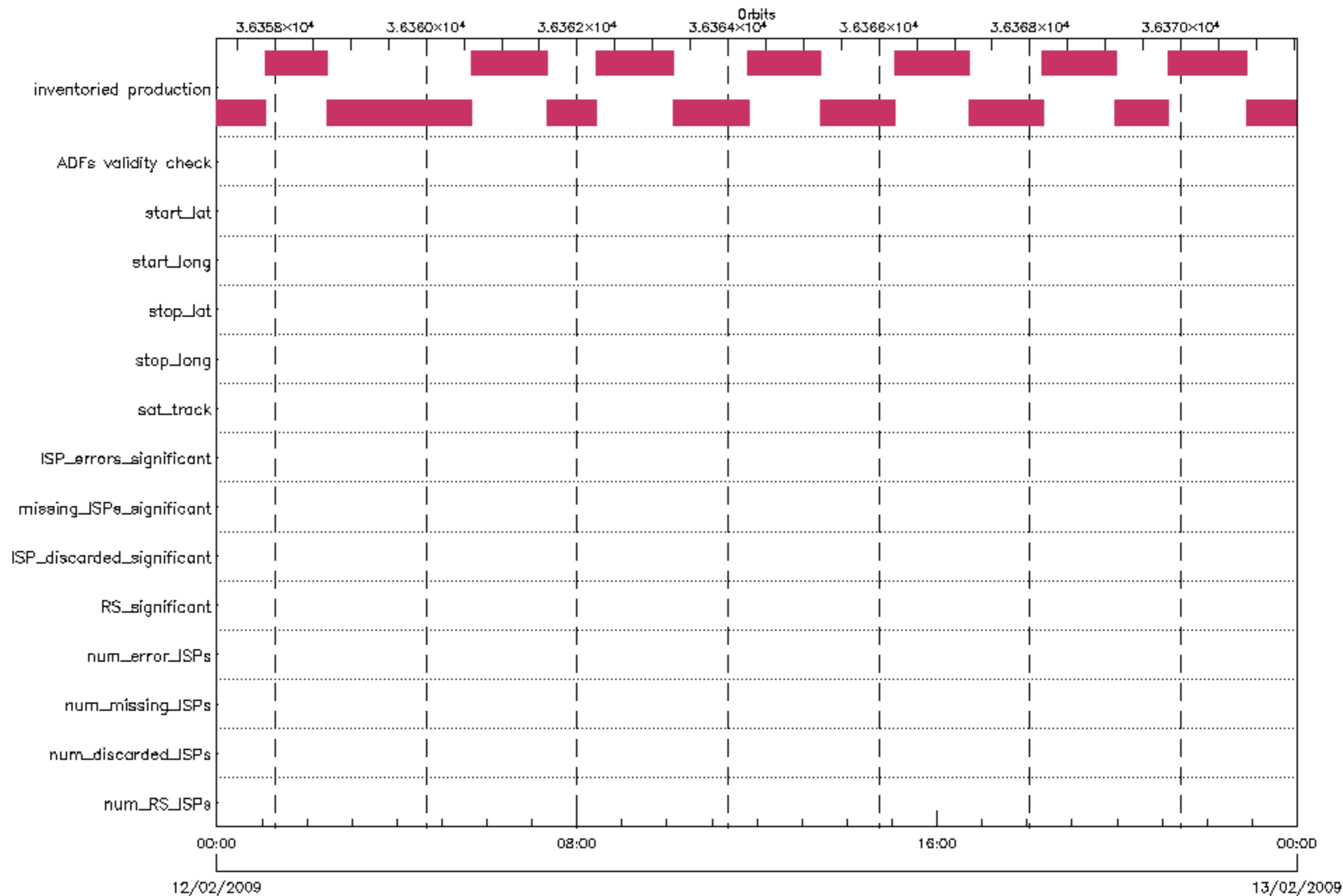


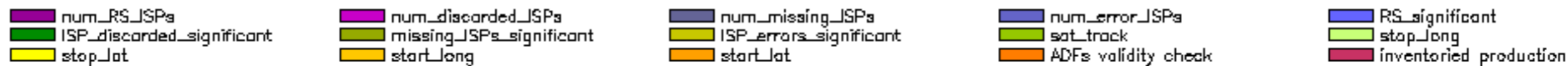
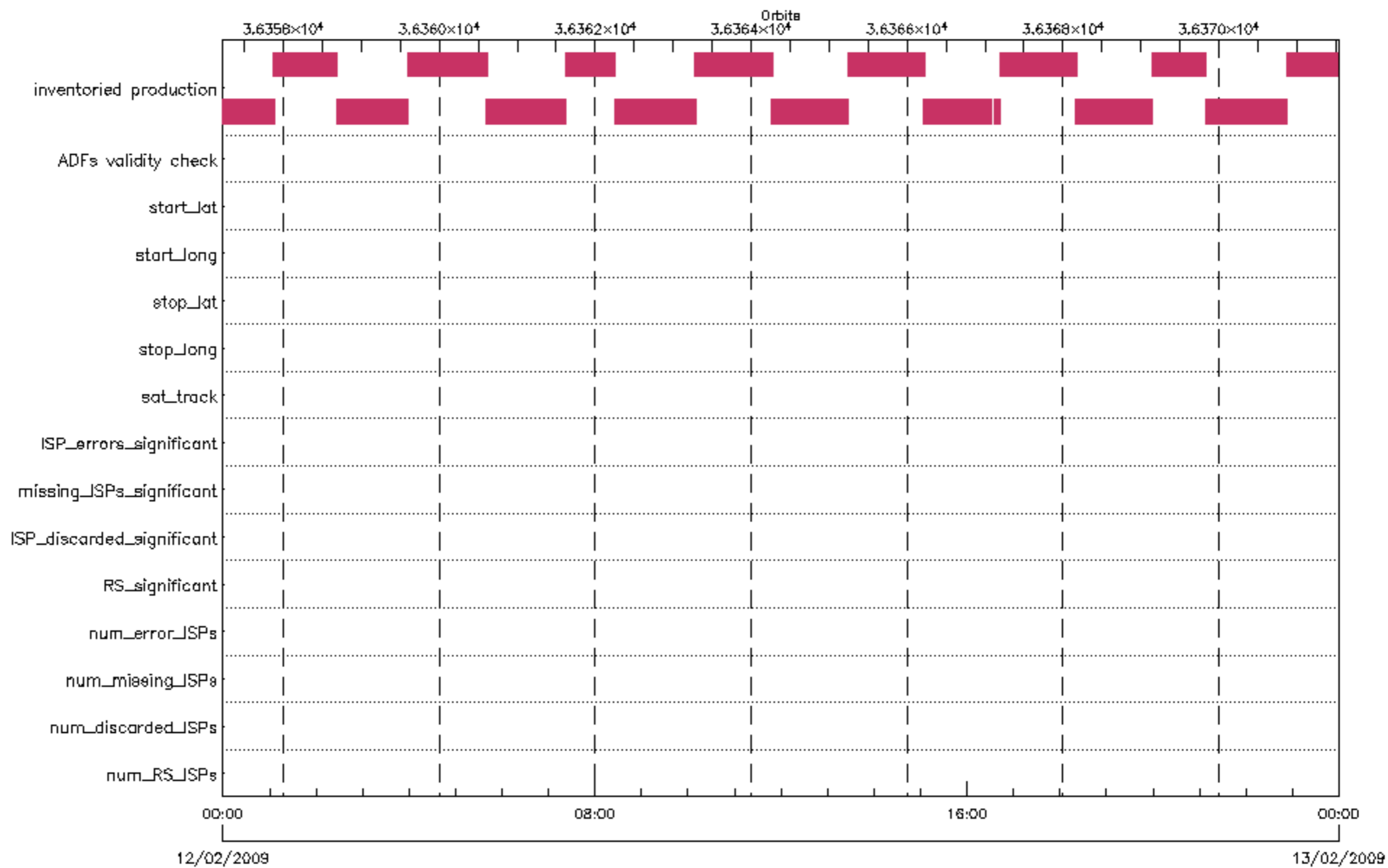


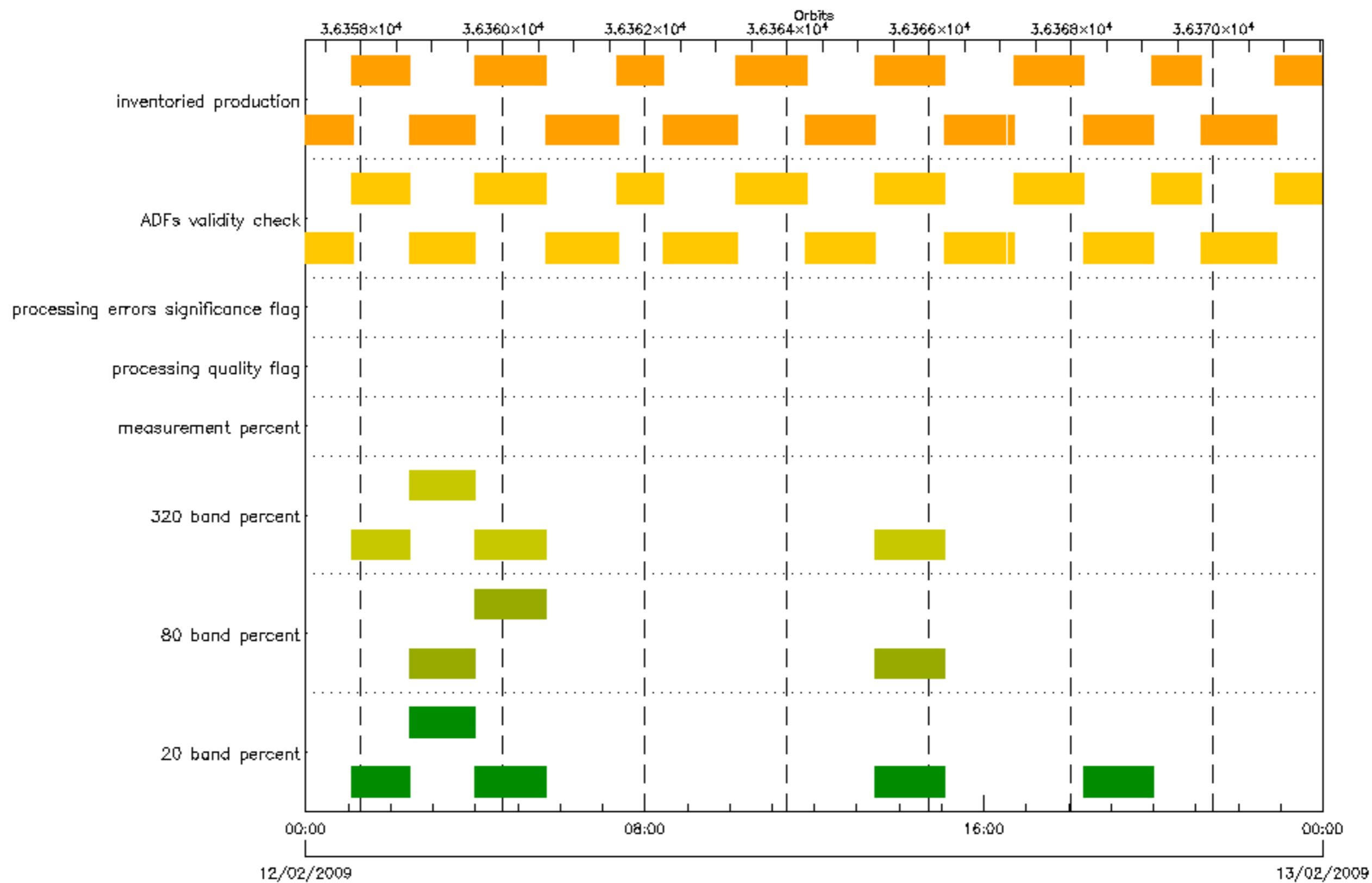










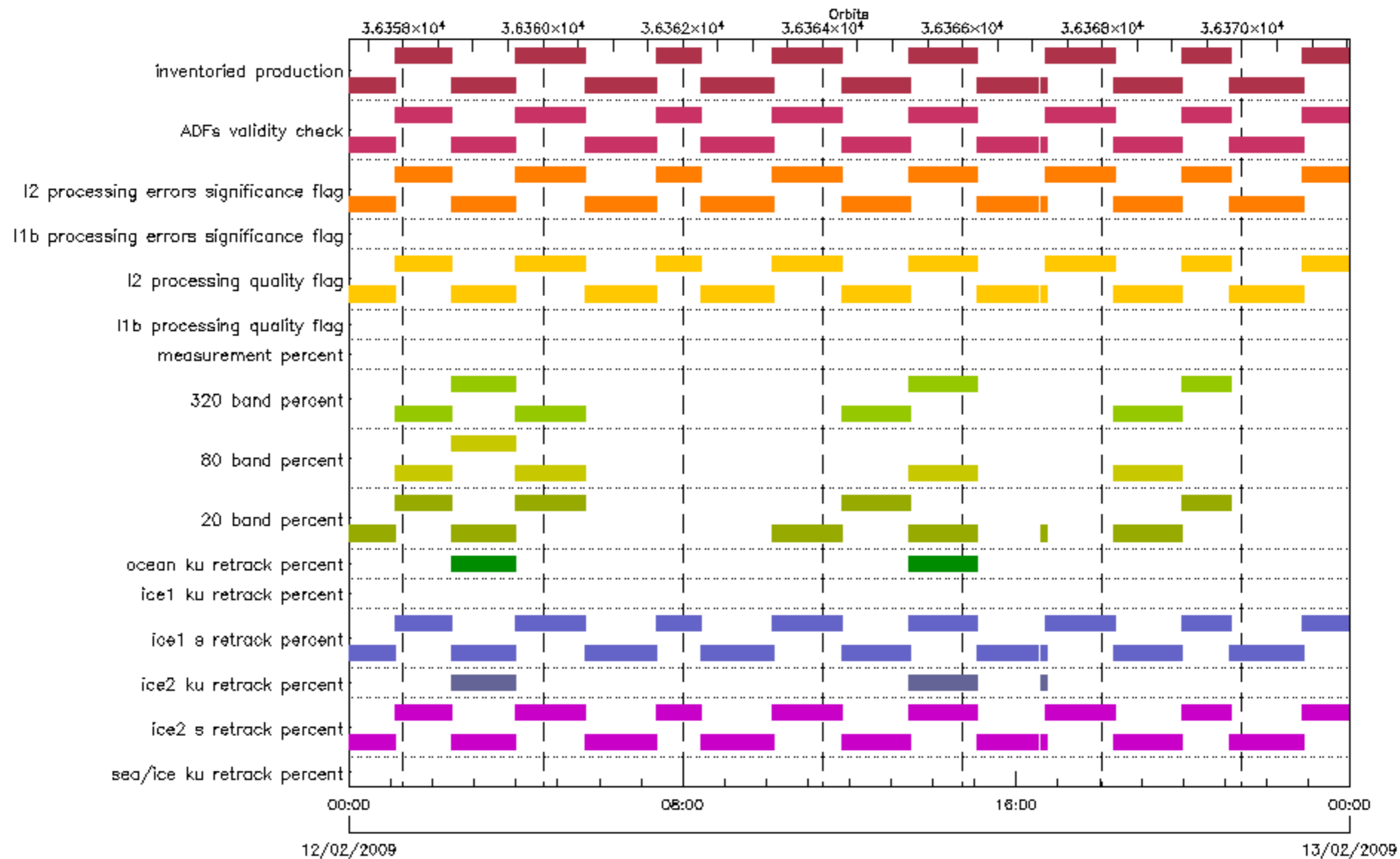


■ 20 band percent  
■ measurement percent  
■ ADFs validity check

■ 80 band percent  
■ processing quality flag  
■ inventoried production

■ 320 band percent  
■ processing errors significance flag

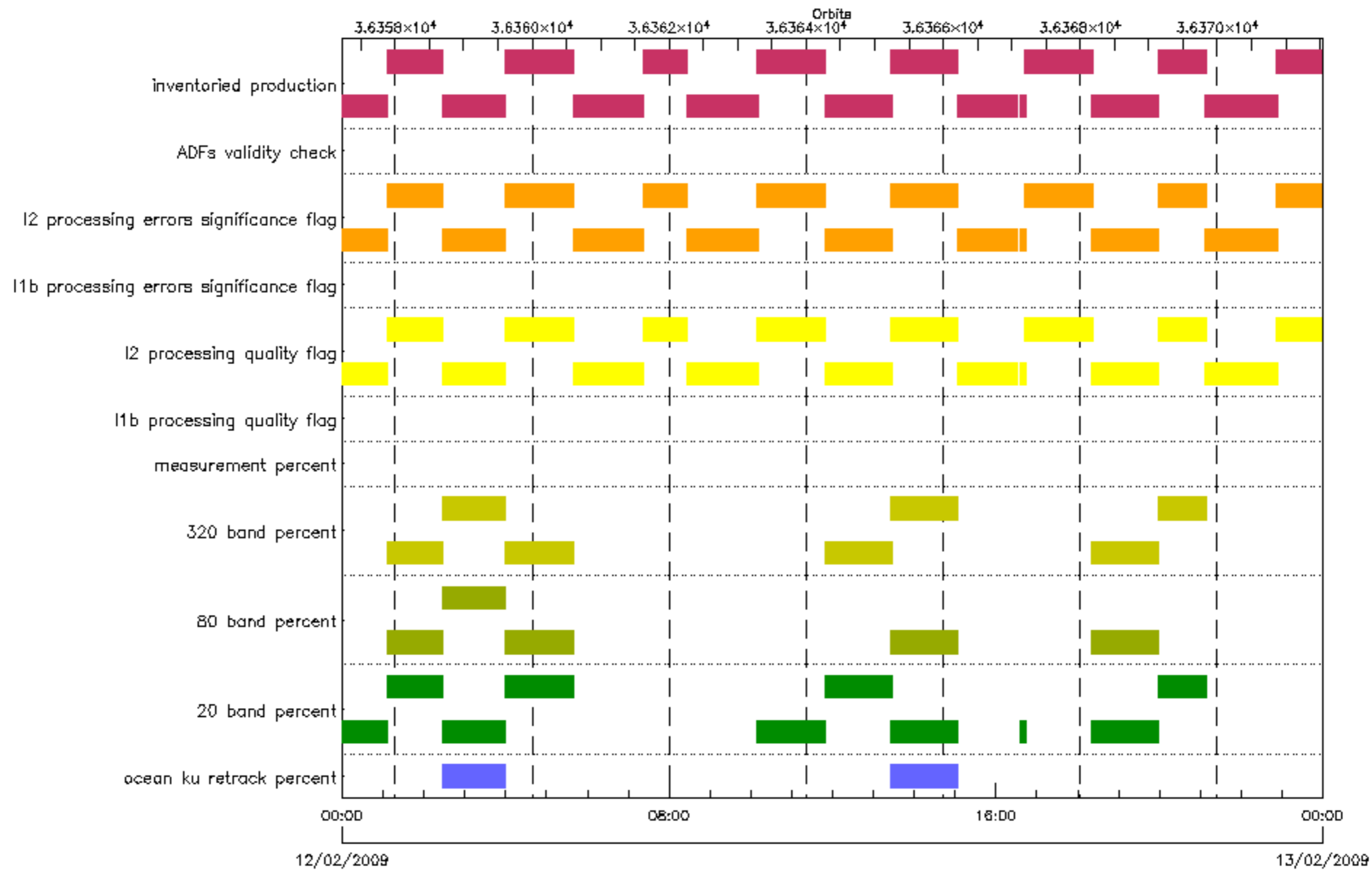




- sea/ice ku retrack percent
- ice1 s retrack percent
- 20 band percent
- measurement percent
- I1b processing errors significance flag
- inventoried production

- ice2 s retrack percent
- ice1 ku retrack percent
- 80 band percent
- I1b processing quality flag
- I2 processing errors significance flag

- ice2 ku retrack percent
- ocean ku retrack percent
- 320 band percent
- I2 processing quality flag
- ADFs validity check



■ ocean ku retrack percent  
■ 320 band percent  
■ I2 processing quality flag  
■ ADFs validity check

■ 20 band percent  
■ measurement percent  
■ I1b processing errors significance flag  
■ inventoried production

■ 80 band percent  
■ I1b processing quality flag  
■ I2 processing errors significance flag

