

RA2, MWR & DORIS SUMMARY PRODUCTS REPORT

Reporting time: 23-01-2009 14:23:32.000
Trigger: Routine

	Period Start	Period Stop
UTC	21-JAN-2009 00:00:00.000	22-JAN-2009 00:00:00.000
Absolute Orbit	36042	36056
Cycle, Relative Orbit	0417	0431

Products inventoried

Gauge
PCF_RA2_ME__0P 99.96% of production inventoried
PCF_RA2_CAL_0P 100% of production inventoried
PCF_DOR_NAV_0P 95.42% of production inventoried
PCF_DOR_DOP_0P 98.80% of production inventoried
PCF_MWR_NL__0P 99.94% of production inventoried
PCF_RA2_MW__1P 99.97% of production inventoried
PCF_RA2_FGD_2P 99.97% of production inventoried
PCF_RA2_WWV_2P 99.97% of production inventoried

TABLE OF CONTENTS

Overall production

- [Inventoried production chart](#)
- [Inventoried production map](#)

Level 0

Planning vs. Production

Gauge
RA2_CAL_0P products: 1 produced; 0 gaps; 0 unplanned ; 0.00% of mission plan not covered by production
DOR_DOP_0P products: 16 produced; 13 gaps; 0 unplanned ; 1.13% of mission plan not covered by production
DOR_NAV_0P products: 16 produced; 12 gaps; 0 unplanned ; 4.23% of mission plan not covered by production
MWR_NL_0P products: 16 produced; 3 gaps; 0 unplanned ; 0.08% of mission plan not covered by production
RA2_ME_0P products: 17 produced; 2 gaps; 0 unplanned ; 0.10% of mission plan not covered by production

[Mission Plan vs. production chart](#)

Inventoried production: [RA2_CAL_0P](#) , [DOR_DOP_0P](#) , [DOR_NAV_0P](#) , [MWR_NL_0P](#) , [RA2_ME_0P](#)
 Missing products: [RA2_CAL_0P](#) , [DOR_DOP_0P](#) , [DOR_NAV_0P](#) , [MWR_NL_0P](#) , [RA2_ME_0P](#)
 Unplanned products: [RA2_CAL_0P](#) , [DOR_DOP_0P](#) , [DOR_NAV_0P](#) , [MWR_NL_0P](#) , [RA2_ME_0P](#)
 Overlaps: [RA2_CAL_0P](#) , [DOR_DOP_0P](#) , [DOR_NAV_0P](#) , [MWR_NL_0P](#) , [RA2_ME_0P](#)
 Duplicates: [RA2_CAL_0P](#) , [DOR_DOP_0P](#) , [DOR_NAV_0P](#) , [MWR_NL_0P](#) , [RA2_ME_0P](#)

ADF usage

Gauge
0 new ADFs in use for type RA2_CAL_0P N/A

[RA2_CAL_0P: ADFs usage](#)

Gauge
1 new ADFs in use for type DOR_DOP_0P N/A

[DOR_DOP_0P: ADFs usage](#)

Gauge
1 new ADFs in use for type DOR_NAV_0P N/A

[DOR_NAV_0P: ADFs usage](#)

Gauge

1 new ADFs in use for type MWR_NL__0P N/A
--

[MWR_NL__0P: ADFs usage](#)

Gauge
1 new ADFs in use for type RA2_ME__0P N/A

[RA2_ME__0P: ADFs usage](#)

Header checks

MPH errors

Gauge
0 RA2_CAL_0P products with wrong filename N/A
0 RA2_CAL_0P products with unknown processing stage N/A
0 RA2_CAL_0P products with unknown acquisition station N/A
0 RA2_CAL_0P products with unknown processing center N/A
0 RA2_CAL_0P products with wrong processing time N/A
1 RA2_CAL_0P products with software version not equal to the current version N/A
0 RA2_CAL_0P products with wrong sensing start N/A
0 RA2_CAL_0P products with wrong sensing stop N/A
0 RA2_CAL_0P products with wrong phase N/A
0 RA2_CAL_0P products with wrong state vector time N/A
0 RA2_CAL_0P products with unknown vector source N/A
1 RA2_CAL_0P products with UTC to SBT time too far from sensing time N/A
0 RA2_CAL_0P products with satellite binary time out-of-range N/A
0 RA2_CAL_0P products with wrong clock step N/A

0 RA2_CAL_0P products with leap utc set to blank N/A
0 RA2_CAL_0P products with leap err set N/A
0 RA2_CAL_0P products with product err set N/A
0 RA2_CAL_0P products with tot_size not equal to real file size N/A

[RA2_CAL_0P: MPH checks](#)

Gauge
0 DOR_DOP_0P products with wrong filename N/A
0 DOR_DOP_0P products with unknown processing stage N/A
0 DOR_DOP_0P products with unknown acquisition station N/A
0 DOR_DOP_0P products with unknown processing center N/A
0 DOR_DOP_0P products with wrong processing time N/A
0 DOR_DOP_0P products with software version not equal to the current version N/A
0 DOR_DOP_0P products with wrong sensing start N/A
0 DOR_DOP_0P products with wrong sensing stop N/A
0 DOR_DOP_0P products with wrong phase N/A
0 DOR_DOP_0P products with wrong state vector time N/A
0 DOR_DOP_0P products with unknown vector source N/A
15 DOR_DOP_0P products with UTC to SBT time too far from sensing time N/A
0 DOR_DOP_0P products with satellite binary time out-of-range N/A
0 DOR_DOP_0P products with wrong clock step N/A
0 DOR_DOP_0P products with leap utc set to blank N/A
0 DOR_DOP_0P products with leap err set N/A
0 DOR_DOP_0P products with product err set N/A
0 DOR_DOP_0P products with tot_size not equal to real file size N/A

[DOR_DOP_0P: MPH checks](#)

Gauge
0 DOR_NAV_0P products with wrong filename N/A
0 DOR_NAV_0P products with unknown processing stage N/A
0 DOR_NAV_0P products with unknown acquisition station N/A
0 DOR_NAV_0P products with unknown processing center N/A
0 DOR_NAV_0P products with wrong processing time N/A
0 DOR_NAV_0P products with software version not equal to the current version N/A
0 DOR_NAV_0P products with wrong sensing start N/A
0 DOR_NAV_0P products with wrong sensing stop N/A
0 DOR_NAV_0P products with wrong phase N/A
0 DOR_NAV_0P products with wrong state vector time N/A
0 DOR_NAV_0P products with unknown vector source N/A
13 DOR_NAV_0P products with UTC to SBT time too far from sensing time N/A
0 DOR_NAV_0P products with satellite binary time out-of-range N/A
0 DOR_NAV_0P products with wrong clock step N/A
0 DOR_NAV_0P products with leap utc set to blank N/A
0 DOR_NAV_0P products with leap err set N/A
0 DOR_NAV_0P products with product err set N/A
0 DOR_NAV_0P products with tot_size not equal to real file size N/A

[DOR_NAV_0P: MPH checks](#)

Gauge
0 MWR_NL__0P products with wrong filename N/A
0 MWR_NL__0P products with unknown processing stage N/A

0 MWR_NL__0P products with unknown acquisition station N/A
0 MWR_NL__0P products with unknown processing center N/A
0 MWR_NL__0P products with wrong processing time N/A
0 MWR_NL__0P products with software version not equal to the current version N/A
0 MWR_NL__0P products with wrong sensing start N/A
0 MWR_NL__0P products with wrong sensing stop N/A
0 MWR_NL__0P products with wrong phase N/A
0 MWR_NL__0P products with wrong state vector time N/A
0 MWR_NL__0P products with unknown vector source N/A
15 MWR_NL__0P products with UTC to SBT time too far from sensing time N/A
0 MWR_NL__0P products with satellite binary time out-of-range N/A
0 MWR_NL__0P products with wrong clock step N/A
0 MWR_NL__0P products with leap utc set to blank N/A
0 MWR_NL__0P products with leap err set N/A
0 MWR_NL__0P products with product err set N/A
0 MWR_NL__0P products with tot_size not equal to real file size N/A

[MWR_NL__0P: MPH checks](#)

Gauge
0 RA2_ME__0P products with wrong filename N/A
0 RA2_ME__0P products with unknown processing stage N/A
0 RA2_ME__0P products with unknown acquisition station N/A
0 RA2_ME__0P products with unknown processing center N/A
0 RA2_ME__0P products with wrong processing time N/A
0 RA2_ME__0P products with software version not equal to the current version N/A

0 RA2_ME__0P products with wrong sensing start N/A
0 RA2_ME__0P products with wrong sensing stop N/A
0 RA2_ME__0P products with wrong phase N/A
0 RA2_ME__0P products with wrong state vector time N/A
0 RA2_ME__0P products with unknown vector source N/A
16 RA2_ME__0P products with UTC to SBT time too far from sensing time N/A
0 RA2_ME__0P products with satellite binary time out-of-range N/A
0 RA2_ME__0P products with wrong clock step N/A
0 RA2_ME__0P products with leap utc set to blank N/A
0 RA2_ME__0P products with leap err set N/A
1 RA2_ME__0P products with product err set N/A
0 RA2_ME__0P products with tot_size not equal to real file size N/A

[RA2_ME__0P: MPH checks](#)

SPH errors

Gauge
0 ADFs not covering sensing time are referenced in RA2_CAL_0P products N/A
0 RA2_CAL_0P products with start_lat out of range N/A
0 RA2_CAL_0P products with start_long out of range N/A
0 RA2_CAL_0P products with stop_lat out of range N/A
0 RA2_CAL_0P products with stop_long out of range N/A
0 RA2_CAL_0P products with sat_track out of range N/A
0 RA2_CAL_0P products with num_error_ISPs out of range N/A
0 RA2_CAL_0P products with num_missing_ISPs out of range N/A
0 RA2_CAL_0P products with num_discarded_ISPs out of range N/A

0 RA2_CAL_0P products with num_RS_ISPs out of range N/A
0 RA2_CAL_0P products with ISP_errors_significant set to 1 N/A
0 RA2_CAL_0P products with missing_ISPs_significant set to 1 N/A
0 RA2_CAL_0P products with ISP_discarded_significant set to 1 N/A
0 RA2_CAL_0P products with RS_significant set to 1 N/A

[RA2_CAL_0P: SPH checks](#)

Gauge
0 ADFs not covering sensing time are referenced in DOR_DOP_0P products N/A
0 DOR_DOP_0P products with start_lat out of range N/A
0 DOR_DOP_0P products with start_long out of range N/A
0 DOR_DOP_0P products with stop_lat out of range N/A
0 DOR_DOP_0P products with stop_long out of range N/A
0 DOR_DOP_0P products with sat_track out of range N/A
0 DOR_DOP_0P products with num_error_ISPs out of range N/A
0 DOR_DOP_0P products with num_missing_ISPs out of range N/A
0 DOR_DOP_0P products with num_discarded_ISPs out of range N/A
0 DOR_DOP_0P products with num_RS_ISPs out of range N/A
0 DOR_DOP_0P products with ISP_errors_significant set to 1 N/A
0 DOR_DOP_0P products with missing_ISPs_significant set to 1 N/A
0 DOR_DOP_0P products with ISP_discarded_significant set to 1 N/A
0 DOR_DOP_0P products with RS_significant set to 1 N/A

[DOR_DOP_0P: SPH checks](#)

Gauge
0 ADFs not covering sensing time are referenced in DOR_NAV_0P products N/A

0 DOR_NAV_0P products with start_lat out of range N/A
0 DOR_NAV_0P products with start_long out of range N/A
0 DOR_NAV_0P products with stop_lat out of range N/A
0 DOR_NAV_0P products with stop_long out of range N/A
0 DOR_NAV_0P products with sat_track out of range N/A
0 DOR_NAV_0P products with num_error_ISPs out of range N/A
0 DOR_NAV_0P products with num_missing_ISPs out of range N/A
0 DOR_NAV_0P products with num_discarded_ISPs out of range N/A
0 DOR_NAV_0P products with num_RS_ISPs out of range N/A
0 DOR_NAV_0P products with ISP_errors_significant set to 1 N/A
0 DOR_NAV_0P products with missing_ISPs_significant set to 1 N/A
0 DOR_NAV_0P products with ISP_discarded_significant set to 1 N/A
0 DOR_NAV_0P products with RS_significant set to 1 N/A

[DOR_NAV_0P: SPH checks](#)

Gauge
0 ADFs not covering sensing time are referenced in MWR_NL__0P products N/A
0 MWR_NL__0P products with start_lat out of range N/A
0 MWR_NL__0P products with start_long out of range N/A
0 MWR_NL__0P products with stop_lat out of range N/A
0 MWR_NL__0P products with stop_long out of range N/A
0 MWR_NL__0P products with sat_track out of range N/A
0 MWR_NL__0P products with num_error_ISPs out of range N/A
0 MWR_NL__0P products with num_missing_ISPs out of range N/A
0 MWR_NL__0P products with num_discarded_ISPs out of range N/A

0 MWR_NL__0P products with num_RS_ISPs out of range N/A
0 MWR_NL__0P products with ISP_errors_significant set to 1 N/A
0 MWR_NL__0P products with missing_ISPs_significant set to 1 N/A
0 MWR_NL__0P products with ISP_discarded_significant set to 1 N/A
0 MWR_NL__0P products with RS_significant set to 1 N/A

[MWR_NL__0P: SPH checks](#)

Gauge
0 ADFs not covering sensing time are referenced in RA2_ME__0P products N/A
0 RA2_ME__0P products with start_lat out of range N/A
0 RA2_ME__0P products with start_long out of range N/A
0 RA2_ME__0P products with stop_lat out of range N/A
0 RA2_ME__0P products with stop_long out of range N/A
0 RA2_ME__0P products with sat_track out of range N/A
0 RA2_ME__0P products with num_error_ISPs out of range N/A
1 RA2_ME__0P products with num_missing_ISPs out of range N/A
0 RA2_ME__0P products with num_discarded_ISPs out of range N/A
0 RA2_ME__0P products with num_RS_ISPs out of range N/A
0 RA2_ME__0P products with ISP_errors_significant set to 1 N/A
1 RA2_ME__0P products with missing_ISPs_significant set to 1 N/A
0 RA2_ME__0P products with ISP_discarded_significant set to 1 N/A
0 RA2_ME__0P products with RS_significant set to 1 N/A

[RA2_ME__0P: SPH checks](#)

Level 1

Planning vs. Production

Gauge
RA2_MW__1P products: 17 produced; 2 gaps; 0 unplanned ; 0.10% of mission plan not covered by production

[Mission Plan vs. production chart](#)

Inventoried production: [RA2_MW__1P](#)

Missing products: [RA2_MW__1P](#)

Unplanned products: [RA2_MW__1P](#)

Overlaps: [RA2_MW__1P](#)

Duplicates: [RA2_MW__1P](#)

ADF usage

Gauge
Current IECF list for ADFs not available N/A
0 differences with IECF detected for type RA2_MW__1P N/A
0 new ADFs in use for type RA2_MW__1P N/A

[RA2_MW__1P: ADFs usage](#)

Header checks

MPH errors

Gauge
0 RA2_MW__1P products with wrong filename N/A
0 RA2_MW__1P products with unknown processing stage N/A
0 RA2_MW__1P products with unknown acquisition station N/A
0 RA2_MW__1P products with unknown processing center N/A

0 RA2_MW__1P products with wrong processing time N/A
17 RA2_MW__1P products with software version not equal to the current version N/A
0 RA2_MW__1P products with wrong sensing start N/A
0 RA2_MW__1P products with wrong sensing stop N/A
0 RA2_MW__1P products with wrong phase N/A
17 RA2_MW__1P products with wrong state vector time N/A
0 RA2_MW__1P products with unknown vector source N/A
16 RA2_MW__1P products with UTC to SBT time too far from sensing time N/A
0 RA2_MW__1P products with satellite binary time out-of-range N/A
0 RA2_MW__1P products with wrong clock step N/A
0 RA2_MW__1P products with leap utc set to blank N/A
0 RA2_MW__1P products with leap err set N/A
0 RA2_MW__1P products with product err set N/A
0 RA2_MW__1P products with tot_size not equal to real file size N/A

[RA2_MW__1P: MPH checks](#)

SPH errors

Gauge
17 ADFs not covering sensing time are referenced in RA2_MW__1P products N/A
0 RA2_MW__1P products with processing errors significance flag set N/A
0 RA2_MW__1P products with percentage DSRs free of processing errors below threshold N/A
0 RA2_MW__1P products with percentage of valid measurements below threshold N/A
3 RA2_MW__1P products with percentage of 320 MHz band processed below threshold N/A
3 RA2_MW__1P products with percentage of 80 MHz band processed above threshold N/A
5 RA2_MW__1P products with percentage of 20 MHz band processed above threshold N/A

Level 2

Planning vs. Production

Gauge
RA2_FGD_2P products: 17 produced; 2 gaps; 0 unplanned ; 0.10% of mission plan not covered by production
RA2_WWV_2P products: 17 produced; 2 gaps; 0 unplanned ; 0.10% of mission plan not covered by production

[Mission Plan vs. production chart](#)

Inventoried production: [RA2_FGD_2P](#) , [RA2_WWV_2P](#)

Missing products: [RA2_FGD_2P](#) , [RA2_WWV_2P](#)

Unplanned products: [RA2_FGD_2P](#) , [RA2_WWV_2P](#)

Overlaps: [RA2_FGD_2P](#) , [RA2_WWV_2P](#)

Duplicates: [RA2_FGD_2P](#) , [RA2_WWV_2P](#)

ADF usage

Gauge
Current IECF list for ADFs not available N/A
207 differences with IECF detected for type RA2_FGD_2P N/A
33 new ADFs in use for type RA2_FGD_2P N/A

[RA2_FGD_2P: ADFs usage](#)

Gauge
Current IECF list for ADFs not available N/A
213 differences with IECF detected for type RA2_WWV_2P N/A
49 new ADFs in use for type RA2_WWV_2P N/A

[RA2_WWV_2P: ADFs usage](#)

Header checks

MPH errors

Gauge
0 RA2_FGD_2P products with wrong filename N/A
0 RA2_FGD_2P products with unknown processing stage N/A
0 RA2_FGD_2P products with unknown acquisition station N/A
0 RA2_FGD_2P products with unknown processing center N/A
0 RA2_FGD_2P products with wrong processing time N/A
17 RA2_FGD_2P products with software version not equal to the current version N/A
0 RA2_FGD_2P products with wrong sensing start N/A
0 RA2_FGD_2P products with wrong sensing stop N/A
0 RA2_FGD_2P products with wrong phase N/A
17 RA2_FGD_2P products with wrong state vector time N/A
0 RA2_FGD_2P products with unknown vector source N/A
16 RA2_FGD_2P products with UTC to SBT time too far from sensing time N/A
0 RA2_FGD_2P products with satellite binary time out-of-range N/A
0 RA2_FGD_2P products with wrong clock step N/A
0 RA2_FGD_2P products with leap utc set to blank N/A
0 RA2_FGD_2P products with leap err set N/A
17 RA2_FGD_2P products with product err set N/A
0 RA2_FGD_2P products with tot_size not equal to real file size N/A

Gauge
0 RA2_WWV_2P products with wrong filename N/A
0 RA2_WWV_2P products with unknown processing stage N/A
0 RA2_WWV_2P products with unknown acquisition station N/A
0 RA2_WWV_2P products with unknown processing center N/A
0 RA2_WWV_2P products with wrong processing time N/A
17 RA2_WWV_2P products with software version not equal to the current version N/A
0 RA2_WWV_2P products with wrong sensing start N/A
0 RA2_WWV_2P products with wrong sensing stop N/A
0 RA2_WWV_2P products with wrong phase N/A
17 RA2_WWV_2P products with wrong state vector time N/A
0 RA2_WWV_2P products with unknown vector source N/A
16 RA2_WWV_2P products with UTC to SBT time too far from sensing time N/A
0 RA2_WWV_2P products with satellite binary time out-of-range N/A
0 RA2_WWV_2P products with wrong clock step N/A
0 RA2_WWV_2P products with leap utc set to blank N/A
0 RA2_WWV_2P products with leap err set N/A
17 RA2_WWV_2P products with product err set N/A
0 RA2_WWV_2P products with tot_size not equal to real file size N/A

[RA2_WWV_2P: MPH checks](#)

SPH errors

Gauge
17 ADFs not covering sensing time are referenced in RA2_FGD_2P products N/A
17 RA2_FGD_2P products with I2 processing errors significance flag set N/A

0 RA2_FGD_2P products with I1b processing errors significance flag set N/A
17 RA2_FGD_2P products with percentage DSRs free of I2 processing errors below threshold N/A
0 RA2_FGD_2P products with percentage DSRs free of I1b processing errors below threshold N/A
0 RA2_FGD_2P products with percentage of valid measurements below threshold N/A
7 RA2_FGD_2P products with percentage of 320 MHz band processed below threshold N/A
6 RA2_FGD_2P products with percentage of 80 MHz band processed above threshold N/A
8 RA2_FGD_2P products with percentage of 20 MHz band processed above threshold N/A
2 RA2_FGD_2P products with percentage of valid Ku ocean retracker measurements below threshold N/A
0 RA2_FGD_2P products with percentage of valid Ku ice1 retracker measurements below threshold N/A
17 RA2_FGD_2P products with percentage of valid S ice1 retracker measurements below threshold N/A
2 RA2_FGD_2P products with percentage of valid Ku ice2 retracker measurements below threshold N/A
17 RA2_FGD_2P products with percentage of valid S ice2 retracker measurements below threshold N/A
0 RA2_FGD_2P products with percentage of valid Ku sea/ice retracker measurements below threshold N/A

[RA2_FGD_2P: SPH checks](#)

Gauge
0 ADFs not covering sensing time are referenced in RA2_WWV_2P products N/A
17 RA2_WWV_2P products with ra2_I2_proc_flag anomalies N/A
0 RA2_WWV_2P products with ra2_I1b_proc_flag anomalies N/A
17 RA2_WWV_2P products with ra2_I2_proc_quality anomalies N/A
0 RA2_WWV_2P products with ra2_I1b_proc_quality anomalies N/A
0 RA2_WWV_2P products with ra2_measurement_percent anomalies N/A
7 RA2_WWV_2P products with ra2_320_band_percent anomalies N/A
6 RA2_WWV_2P products with ra2_80_band_percent anomalies N/A
8 RA2_WWV_2P products with ra2_20_band_percent anomalies N/A

2 RA2_WWV_2P products with ra2_ocean_ku_retrack_percent anomalies
N/A

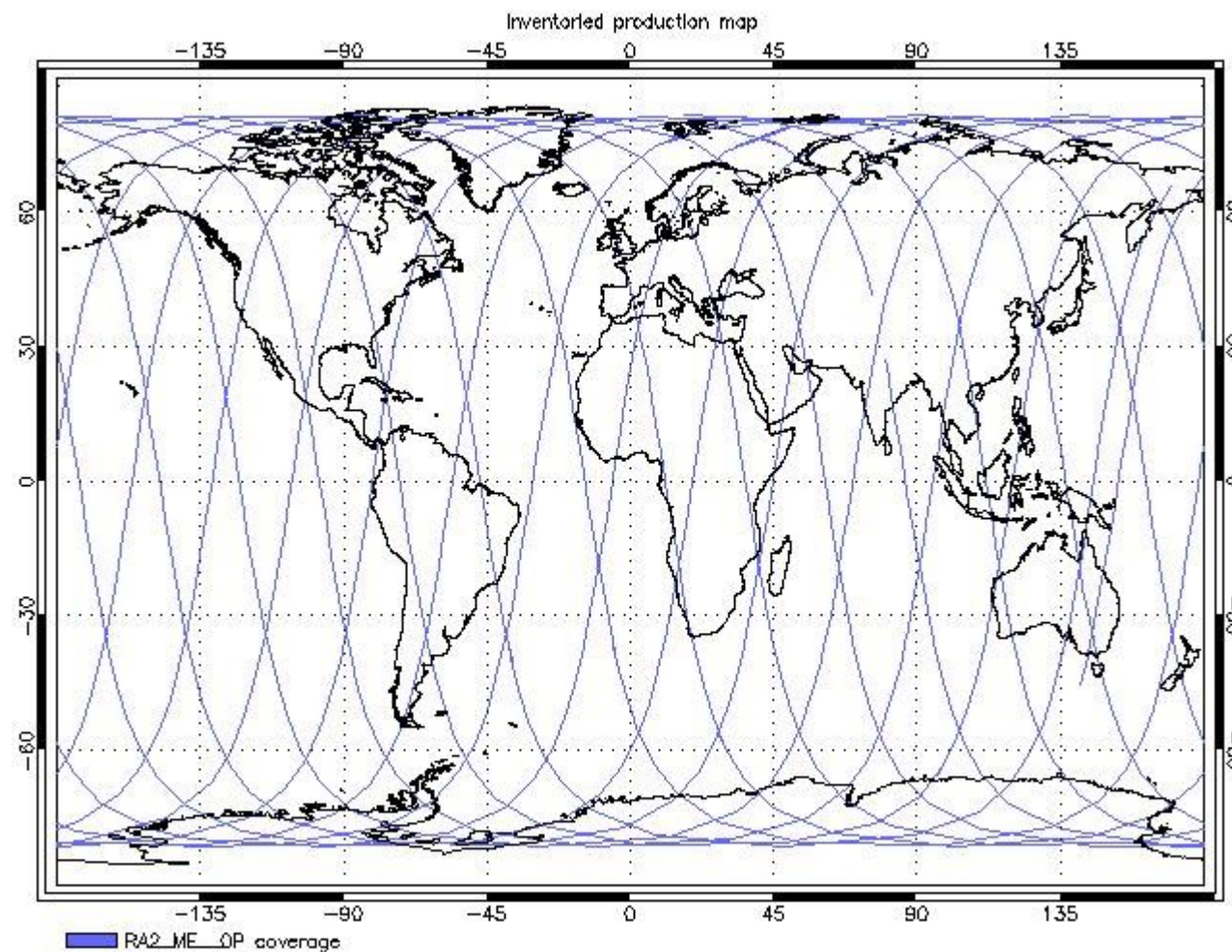
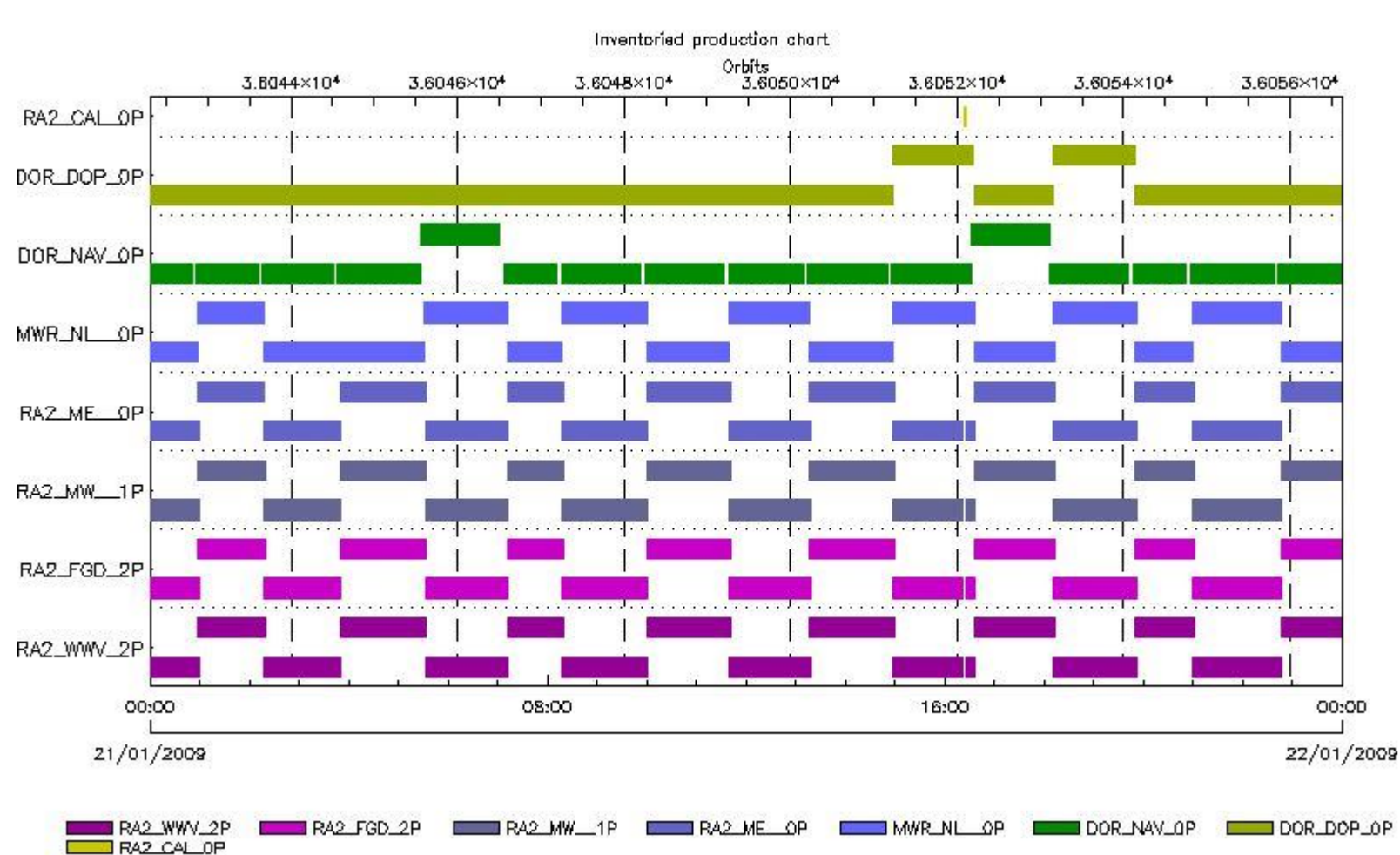
[RA2_WWV_2P: SPH checks](#)

Time Correlation

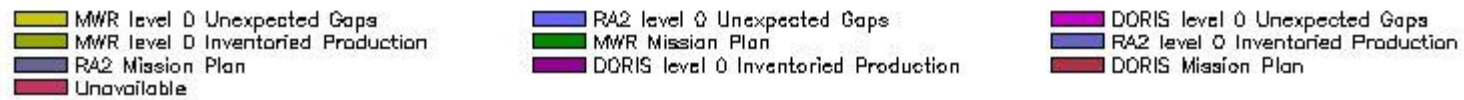
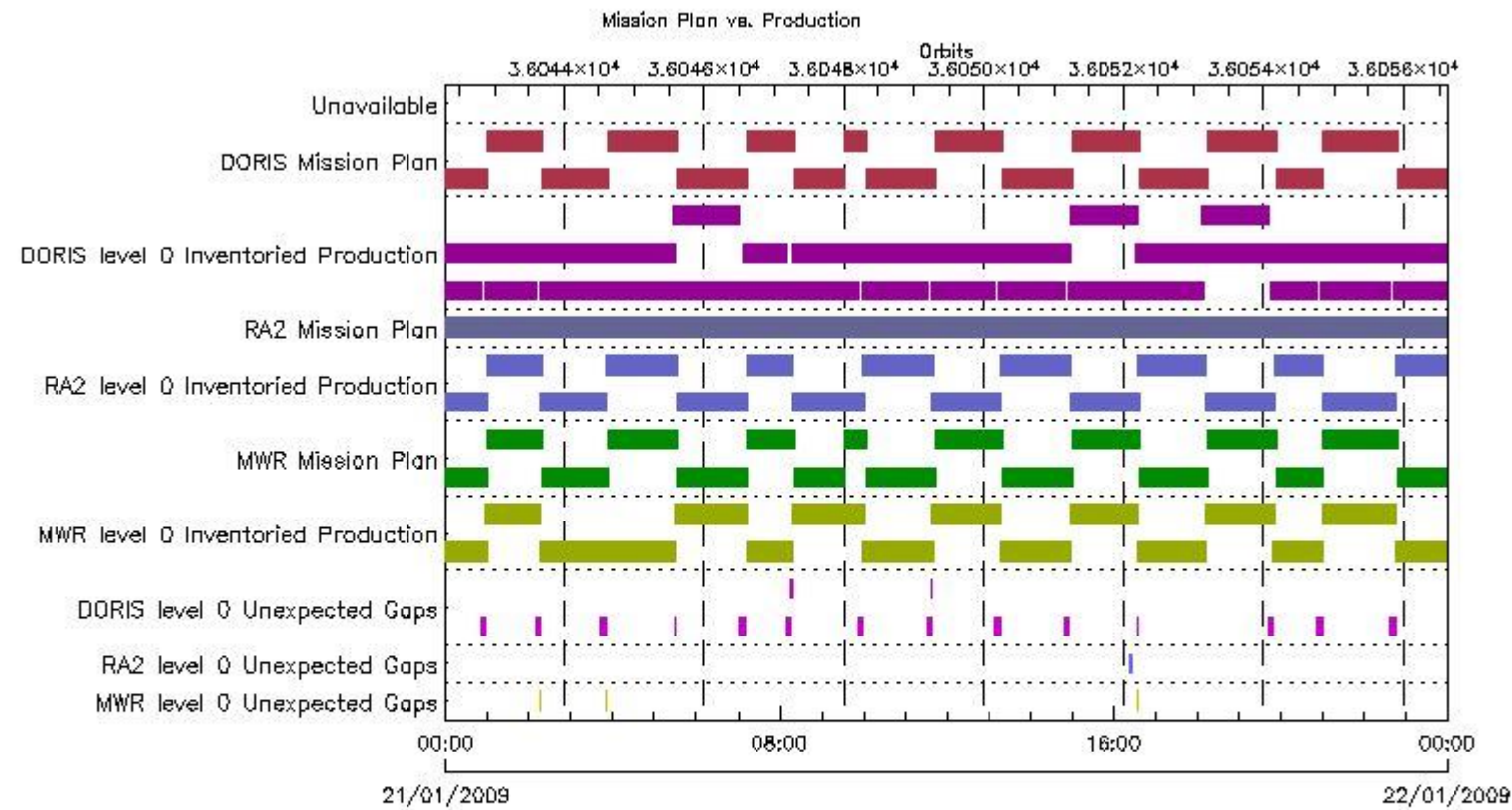
[Time Correlation propagation error](#)

Overall Production

Inventoried Production (sensing time)



Mission Plan vs. Production (level 0)



Production covering Mission Plan

Gauge
PCF_RA2_ME__0P 99.96% of production inventoried
PCF_RA2_CAL__0P 100% of production inventoried
PCF_DOR_NAV__0P 95.42% of production inventoried
PCF_DOR_DOP__0P 98.80% of production inventoried
PCF_MWR_NL__0P 99.94% of production inventoried

Mission Plan (extracted from DMOP)

Gauge	Segment (Start-Stop)
MODE.MEASUREMENT	20-JAN-2009 23:19:23.989
RA2.ACQ_PLAN	21-JAN-2009 16:22:18.507
MODE.NOMINAL	20-JAN-2009 23:19:23.989
DORIS.ACQ_PLAN	22-JAN-2009 00:28:24.731

MODE.NOMINAL MWR.ACQ_PLAN	20-JAN-2009 23:19:23.989 22-JAN-2009 00:28:24.731
MODE.CALIBRATION RA2.ACQ_PLAN	21-JAN-2009 16:22:23.017 21-JAN-2009 16:24:51.235
MODE.MEASUREMENT RA2.ACQ_PLAN	21-JAN-2009 16:24:55.746 22-JAN-2009 00:28:24.731

Inventoried Products

RA2_CAL_0P products

Gauge	Segment (Start-Stop)	Explicit Reference
Product: RA2_CAL_0P Filename: RA2_CAL_0PNPDK20090121_162218_000001502075_00427_36052_1277.N1	21-JAN-2009 16:22:18.642 21-JAN-2009 16:24:49.033	RA2_CAL_0PNPDK20090121_162218_000001502075_00427_36052_1277.N1 RA2_CAL_0P.MPH.ABS_ORBIT=36052

DOR_DOP_0P products

Gauge	Segment (Start-Stop)	Explicit Reference
Product: DOR_DOP_0P Filename: DOR_DOP_0PNPDE20090120_231615_000059932075_00416_36041_7612.N1	20-JAN-2009 23:16:15.257 21-JAN-2009 00:56:08.516	DOR_DOP_0PNPDE20090120_231615_000059932075_00416_36041_7612.N1 DOR_DOP_0P.MPH.ABS_ORBIT=36041
Product: DOR_DOP_0P Filename: DOR_DOP_0PNPDE20090121_005712_000047182075_00417_36042_7613.N1	21-JAN-2009 00:57:12.273 21-JAN-2009 02:15:50.383	DOR_DOP_0PNPDE20090121_005712_000047182075_00417_36042_7613.N1 DOR_DOP_0P.MPH.ABS_ORBIT=36042
Product: DOR_DOP_0P Filename: DOR_DOP_0PNPDE20090121_021654_000054192075_00418_36043_7614.N1	21-JAN-2009 02:16:54.145 21-JAN-2009 03:47:13.556	DOR_DOP_0PNPDE20090121_021654_000054192075_00418_36043_7614.N1 DOR_DOP_0P.MPH.ABS_ORBIT=36043
Product: DOR_DOP_0P Filename: DOR_DOP_0PNPDE20090121_034921_000060572075_00419_36044_7615.N1	21-JAN-2009 03:49:21.071 21-JAN-2009 05:30:18.103	DOR_DOP_0PNPDE20090121_034921_000060572075_00419_36044_7615.N1 DOR_DOP_0P.MPH.ABS_ORBIT=36044
Product: DOR_DOP_0P Filename: DOR_DOP_0PNPDE20090121_053121_000058662075_00420_36045_7616.N1	21-JAN-2009 05:31:21.865 21-JAN-2009 07:09:07.643	DOR_DOP_0PNPDE20090121_053121_000058662075_00420_36045_7616.N1 DOR_DOP_0P.MPH.ABS_ORBIT=36045
Product: DOR_DOP_0P Filename: DOR_DOP_0PNPDK20090121_071115_000038892075_00421_36046_9766.N1	21-JAN-2009 07:11:15.159 21-JAN-2009 08:16:04.421	DOR_DOP_0PNPDK20090121_071115_000038892075_00421_36046_9766.N1 DOR_DOP_0P.MPH.ABS_ORBIT=36046
Product: DOR_DOP_0P Filename: DOR_DOP_0PNPDK20090121_081708_000060572075_00422_36047_9767.N1	21-JAN-2009 08:17:08.179 21-JAN-2009 09:58:05.242	DOR_DOP_0PNPDK20090121_081708_000060572075_00422_36047_9767.N1 DOR_DOP_0P.MPH.ABS_ORBIT=36047
Product: DOR_DOP_0P Filename: DOR_DOP_0PNPDK20090121_095909_000059302075_00423_36048_9768.N1	21-JAN-2009 09:59:09.004 21-JAN-2009 11:37:58.532	DOR_DOP_0PNPDK20090121_095909_000059302075_00423_36048_9768.N1 DOR_DOP_0P.MPH.ABS_ORBIT=36048
Product: DOR_DOP_0P Filename: DOR_DOP_0PNPDK20090121_113902_000057382075_00424_36049_9769.N1	21-JAN-2009 11:39:02.290 21-JAN-2009 13:14:40.525	DOR_DOP_0PNPDK20090121_113902_000057382075_00424_36049_9769.N1 DOR_DOP_0P.MPH.ABS_ORBIT=36049
Product: DOR_DOP_0P Filename: DOR_DOP_0PNPDK20090121_131648_000059932075_00425_36050_9770.N1	21-JAN-2009 13:16:48.040 21-JAN-2009 14:56:41.318	DOR_DOP_0PNPDK20090121_131648_000059932075_00425_36050_9770.N1 DOR_DOP_0P.MPH.ABS_ORBIT=36050
Product: DOR_DOP_0P Filename: DOR_DOP_0PNPDK20090121_145641_000058662075_00426_36051_9771.N1	21-JAN-2009 14:56:41.318 21-JAN-2009 16:34:27.089	DOR_DOP_0PNPDK20090121_145641_000058662075_00426_36051_9771.N1 DOR_DOP_0P.MPH.ABS_ORBIT=36051
Product: DOR_DOP_0P Filename: DOR_DOP_0PNPDK20090121_163530_000056742075_00427_36052_9772.N1	21-JAN-2009 16:35:30.839 21-JAN-2009 18:10:05.320	DOR_DOP_0PNPDK20090121_163530_000056742075_00427_36052_9772.N1 DOR_DOP_0P.MPH.ABS_ORBIT=36052
Product: DOR_DOP_0P Filename: DOR_DOP_0PNPDK20090121_181005_000059302075_00428_36053_9773.N1	21-JAN-2009 18:10:05.320 21-JAN-2009 19:48:54.832	DOR_DOP_0PNPDK20090121_181005_000059302075_00428_36053_9773.N1 DOR_DOP_0P.MPH.ABS_ORBIT=36053
Product: DOR_DOP_0P Filename: DOR_DOP_0PNPDE20090121_194958_000040812075_00429_36054_7617.N1	21-JAN-2009 19:49:58.590 21-JAN-2009 20:57:59.106	DOR_DOP_0PNPDE20090121_194958_000040812075_00429_36054_7617.N1 DOR_DOP_0P.MPH.ABS_ORBIT=36054
Product: DOR_DOP_0P Filename: DOR_DOP_0PNPDE20090121_205902_000063122075_00429_36054_7618.N1	21-JAN-2009 20:59:02.864 21-JAN-2009 22:44:14.916	DOR_DOP_0PNPDE20090121_205902_000063122075_00429_36054_7618.N1 DOR_DOP_0P.MPH.ABS_ORBIT=36054

Product: DOR_DOP_0P Filename: DOR_DOP_0PNPDE20090121_224518_000059292075_00430_36055_7619.N1	21-JAN-2009 22:45:18.669 22-JAN-2009 00:24:08.158	DOR_DOP_0PNPDE20090121_224518_000059292075_00430_36055_7619.N1 DOR_DOP_0P.MPH.ABS_ORBIT=36055
---	--	--

DOR_NAV_0P products

Gauge	Segment (Start-Stop)	Explicit Reference
Product: DOR_NAV_0P Filename: DOR_NAV_0PNPDE20090120_231439_000057382075_00416_36041_7204.N1	20-JAN-2009 23:14:39.616 21-JAN-2009 00:50:17.851	DOR_NAV_0PNPDE20090120_231439_000057382075_00416_36041_7204.N1 DOR_NAV_0P.MPH.ABS_ORBIT=36041
Product: DOR_NAV_0P Filename: DOR_NAV_0PNPDE20090121_005536_000044632075_00417_36042_7205.N1	21-JAN-2009 00:55:36.637 21-JAN-2009 02:09:59.707	DOR_NAV_0PNPDE20090121_005536_000044632075_00417_36042_7205.N1 DOR_NAV_0P.MPH.ABS_ORBIT=36042
Product: DOR_NAV_0P Filename: DOR_NAV_0PNPDE20090121_021518_000051012075_00418_36043_7206.N1	21-JAN-2009 02:15:18.504 21-JAN-2009 03:40:19.130	DOR_NAV_0PNPDE20090121_021518_000051012075_00418_36043_7206.N1 DOR_NAV_0P.MPH.ABS_ORBIT=36043
Product: DOR_NAV_0P Filename: DOR_NAV_0PNPDE20090121_034537_000060572075_00419_36044_7207.N1	21-JAN-2009 03:45:37.923 21-JAN-2009 05:26:34.951	DOR_NAV_0PNPDE20090121_034537_000060572075_00419_36044_7207.N1 DOR_NAV_0P.MPH.ABS_ORBIT=36044
Product: DOR_NAV_0P Filename: DOR_NAV_0PNPDE20090121_052634_000057382075_00420_36045_7208.N1	21-JAN-2009 05:26:34.951 21-JAN-2009 07:02:13.210	DOR_NAV_0PNPDE20090121_052634_000057382075_00420_36045_7208.N1 DOR_NAV_0P.MPH.ABS_ORBIT=36045
Product: DOR_NAV_0P Filename: DOR_NAV_0PNPDK20090121_070732_000038262075_00421_36046_9048.N1	21-JAN-2009 07:07:32.003 21-JAN-2009 08:11:17.507	DOR_NAV_0PNPDK20090121_070732_000038262075_00421_36046_9048.N1 DOR_NAV_0P.MPH.ABS_ORBIT=36046
Product: DOR_NAV_0P Filename: DOR_NAV_0PNPDK20090121_081636_000057382075_00422_36047_9049.N1	21-JAN-2009 08:16:36.300 21-JAN-2009 09:52:14.566	DOR_NAV_0PNPDK20090121_081636_000057382075_00422_36047_9049.N1 DOR_NAV_0P.MPH.ABS_ORBIT=36047
Product: DOR_NAV_0P Filename: DOR_NAV_0PNPDK20090121_095733_000057382075_00423_36048_9050.N1	21-JAN-2009 09:57:33.363 21-JAN-2009 11:33:11.610	DOR_NAV_0PNPDK20090121_095733_000057382075_00423_36048_9050.N1 DOR_NAV_0P.MPH.ABS_ORBIT=36048
Product: DOR_NAV_0P Filename: DOR_NAV_0PNPDK20090121_113830_000054192075_00424_36049_9051.N1	21-JAN-2009 11:38:30.407 21-JAN-2009 13:08:49.857	DOR_NAV_0PNPDK20090121_113830_000054192075_00424_36049_9051.N1 DOR_NAV_0P.MPH.ABS_ORBIT=36049
Product: DOR_NAV_0P Filename: DOR_NAV_0PNPDK20090121_131408_000057382075_00425_36050_9052.N1	21-JAN-2009 13:14:08.646 21-JAN-2009 14:49:46.889	DOR_NAV_0PNPDK20090121_131408_000057382075_00425_36050_9052.N1 DOR_NAV_0P.MPH.ABS_ORBIT=36050
Product: DOR_NAV_0P Filename: DOR_NAV_0PNPDK20090121_145505_000057382075_00426_36051_9053.N1	21-JAN-2009 14:55:05.682 21-JAN-2009 16:30:43.932	DOR_NAV_0PNPDK20090121_145505_000057382075_00426_36051_9053.N1 DOR_NAV_0P.MPH.ABS_ORBIT=36051
Product: DOR_NAV_0P Filename: DOR_NAV_0PNPDK20090121_163043_000057382075_00427_36052_9054.N1	21-JAN-2009 16:30:43.932 21-JAN-2009 18:06:22.167	DOR_NAV_0PNPDK20090121_163043_000057382075_00427_36052_9054.N1 DOR_NAV_0P.MPH.ABS_ORBIT=36052
Product: DOR_NAV_0P Filename: DOR_NAV_0PNPDK20090121_180622_000057382075_00428_36053_9055.N1	21-JAN-2009 18:06:22.167 21-JAN-2009 19:42:00.410	DOR_NAV_0PNPDK20090121_180622_000057382075_00428_36053_9055.N1 DOR_NAV_0P.MPH.ABS_ORBIT=36053
Product: DOR_NAV_0P Filename: DOR_NAV_0PNPDE20090121_194719_000038252075_00429_36054_7209.N1	21-JAN-2009 19:47:19.199 21-JAN-2009 20:51:04.680	DOR_NAV_0PNPDE20090121_194719_000038252075_00429_36054_7209.N1 DOR_NAV_0P.MPH.ABS_ORBIT=36054
Product: DOR_NAV_0P Filename: DOR_NAV_0PNPDE20090121_205623_000060572075_00429_36054_7210.N1	21-JAN-2009 20:56:23.469 21-JAN-2009 22:37:20.482	DOR_NAV_0PNPDE20090121_205623_000060572075_00429_36054_7210.N1 DOR_NAV_0P.MPH.ABS_ORBIT=36054
Product: DOR_NAV_0P Filename: DOR_NAV_0PNPDE20090121_224239_000057382075_00430_36055_7211.N1	21-JAN-2009 22:42:39.279 22-JAN-2009 00:18:17.494	DOR_NAV_0PNPDE20090121_224239_000057382075_00430_36055_7211.N1 DOR_NAV_0P.MPH.ABS_ORBIT=36055

MWR_NL_0P products

Gauge	Segment (Start-Stop)	Explicit Reference
Product: MWR_NL_0P Filename: MWR_NL_0PNPDE20090120_231704_000060482075_00416_36041_7644.N1	20-JAN-2009 23:17:04.788 21-JAN-2009 00:57:52.957	MWR_NL_0PNPDE20090120_231704_000060482075_00416_36041_7644.N1 MWR_NL_0P.MPH.ABS_ORBIT=36041
Product: MWR_NL_0P Filename: MWR_NL_0PNPDE20090121_005728_000047762075_00417_36042_7645.N1	21-JAN-2009 00:57:28.961 21-JAN-2009 02:17:05.090	MWR_NL_0PNPDE20090121_005728_000047762075_00417_36042_7645.N1 MWR_NL_0P.MPH.ABS_ORBIT=36042
Product: MWR_NL_0P Filename: MWR_NL_0PNPDE20090121_021729_000054962075_00418_36043_7646.N1	21-JAN-2009 02:17:29.086 21-JAN-2009 03:49:05.239	MWR_NL_0PNPDE20090121_021729_000054962075_00418_36043_7646.N1 MWR_NL_0P.MPH.ABS_ORBIT=36043
Product: MWR_NL_0P Filename: MWR_NL_0PNPDE20090121_034929_000061202075_00419_36044_7647.N1	21-JAN-2009 03:49:29.239 21-JAN-2009 05:31:29.404	MWR_NL_0PNPDE20090121_034929_000061202075_00419_36044_7647.N1 MWR_NL_0P.MPH.ABS_ORBIT=36044

Product: MWR_NL__0P Filename: MWR_NL__0PNPDE20090121_053129_000060002075_00420_36045_7648.N1	21-JAN-2009 05:31:29.404 21-JAN-2009 07:11:29.573	MWR_NL__0PNPDE20090121_053129_000060002075_00420_36045_7648.N1 MWR_NL__0P.MPH.ABS_ORBIT=36045
Product: MWR_NL__0P Filename: MWR_NL__0PNPDK20090121_071129_000039842075_00421_36046_9656.N1	21-JAN-2009 07:11:29.573 21-JAN-2009 08:17:53.675	MWR_NL__0PNPDK20090121_071129_000039842075_00421_36046_9656.N1 MWR_NL__0P.MPH.ABS_ORBIT=36046
Product: MWR_NL__0P Filename: MWR_NL__0PNPDK20090121_081729_000061442075_00422_36047_9657.N1	21-JAN-2009 08:17:29.675 21-JAN-2009 09:59:53.848	MWR_NL__0PNPDK20090121_081729_000061442075_00422_36047_9657.N1 MWR_NL__0P.MPH.ABS_ORBIT=36047
Product: MWR_NL__0P Filename: MWR_NL__0PNPDK20090121_095905_000060482075_00423_36048_9658.N1	21-JAN-2009 09:59:05.848 21-JAN-2009 11:39:54.008	MWR_NL__0PNPDK20090121_095905_000060482075_00423_36048_9658.N1 MWR_NL__0P.MPH.ABS_ORBIT=36048
Product: MWR_NL__0P Filename: MWR_NL__0PNPDK20090121_113906_000058562075_00424_36049_9659.N1	21-JAN-2009 11:39:06.008 21-JAN-2009 13:16:42.173	MWR_NL__0PNPDK20090121_113906_000058562075_00424_36049_9659.N1 MWR_NL__0P.MPH.ABS_ORBIT=36049
Product: MWR_NL__0P Filename: MWR_NL__0PNPDK20090121_131642_000060722075_00425_36050_9660.N1	21-JAN-2009 13:16:42.173 21-JAN-2009 14:57:54.338	MWR_NL__0PNPDK20090121_131642_000060722075_00425_36050_9660.N1 MWR_NL__0P.MPH.ABS_ORBIT=36050
Product: MWR_NL__0P Filename: MWR_NL__0PNPDK20090121_145730_000058802075_00426_36051_9661.N1	21-JAN-2009 14:57:30.338 21-JAN-2009 16:35:30.499	MWR_NL__0PNPDK20090121_145730_000058802075_00426_36051_9661.N1 MWR_NL__0P.MPH.ABS_ORBIT=36051
Product: MWR_NL__0P Filename: MWR_NL__0PNPDK20090121_163554_000057602075_00427_36052_9662.N1	21-JAN-2009 16:35:54.495 21-JAN-2009 18:11:54.656	MWR_NL__0PNPDK20090121_163554_000057602075_00427_36052_9662.N1 MWR_NL__0P.MPH.ABS_ORBIT=36052
Product: MWR_NL__0P Filename: MWR_NL__0PNPDK20090121_181106_000059762075_00428_36053_9663.N1	21-JAN-2009 18:11:06.656 21-JAN-2009 19:50:42.821	MWR_NL__0PNPDK20090121_181106_000059762075_00428_36053_9663.N1 MWR_NL__0P.MPH.ABS_ORBIT=36053
Product: MWR_NL__0P Filename: MWR_NL__0PNPDE20090121_195018_000041522075_00429_36054_7649.N1	21-JAN-2009 19:50:18.821 21-JAN-2009 20:59:30.934	MWR_NL__0PNPDE20090121_195018_000041522075_00429_36054_7649.N1 MWR_NL__0P.MPH.ABS_ORBIT=36054
Product: MWR_NL__0P Filename: MWR_NL__0PNPDE20090121_205906_000063842075_00429_36054_7650.N1	21-JAN-2009 20:59:06.938 21-JAN-2009 22:45:31.103	MWR_NL__0PNPDE20090121_205906_000063842075_00429_36054_7650.N1 MWR_NL__0P.MPH.ABS_ORBIT=36054
Product: MWR_NL__0P Filename: MWR_NL__0PNPDE20090121_224531_000060482075_00430_36055_7651.N1	21-JAN-2009 22:45:31.103 22-JAN-2009 00:26:19.268	MWR_NL__0PNPDE20090121_224531_000060482075_00430_36055_7651.N1 MWR_NL__0P.MPH.ABS_ORBIT=36055

RA2_ME__0P products

Gauge	Segment (Start-Stop)	Explicit Reference
Product: RA2_ME__0P Filename: RA2_ME__0PNPDE20090120_231712_000061052075_00416_36041_8284.N1	20-JAN-2009 23:17:12.237 21-JAN-2009 00:58:56.956	RA2_ME__0PNPDE20090120_231712_000061052075_00416_36041_8284.N1 RA2_ME__0P.MPH.ABS_ORBIT=36041
Product: RA2_ME__0P Filename: RA2_ME__0PNPDE20090121_005747_000048172075_00417_36042_8285.N1	21-JAN-2009 00:57:47.888 21-JAN-2009 02:18:04.824	RA2_ME__0PNPDE20090121_005747_000048172075_00417_36042_8285.N1 RA2_ME__0P.MPH.ABS_ORBIT=36042
Product: RA2_ME__0P Filename: RA2_ME__0PNPDE20090121_021729_000055592075_00418_36043_8286.N1	21-JAN-2009 02:17:29.176 21-JAN-2009 03:50:08.036	RA2_ME__0PNPDE20090121_021729_000055592075_00418_36043_8286.N1 RA2_ME__0P.MPH.ABS_ORBIT=36043
Product: RA2_ME__0P Filename: RA2_ME__0PNPDE20090121_034936_000061682075_00419_36044_8287.N1	21-JAN-2009 03:49:36.844 21-JAN-2009 05:32:25.062	RA2_ME__0PNPDE20090121_034936_000061682075_00419_36044_8287.N1 RA2_ME__0P.MPH.ABS_ORBIT=36044
Product: RA2_ME__0P Filename: RA2_ME__0PNPDE20090121_053152_000060232075_00420_36045_8288.N1	21-JAN-2009 05:31:52.756 21-JAN-2009 07:12:16.154	RA2_ME__0PNPDE20090121_053152_000060232075_00420_36045_8288.N1 RA2_ME__0P.MPH.ABS_ORBIT=36045
Product: RA2_ME__0P Filename: RA2_ME__0PNPDK20090121_071136_000040262075_00421_36046_1405.N1	21-JAN-2009 07:11:36.050 21-JAN-2009 08:18:42.046	RA2_ME__0PNPDK20090121_071136_000040262075_00421_36046_1405.N1 RA2_ME__0P.MPH.ABS_ORBIT=36046
Product: RA2_ME__0P Filename: RA2_ME__0PNPDK20090121_081746_000061792075_00422_36047_1408.N1	21-JAN-2009 08:17:46.346 21-JAN-2009 10:00:45.704	RA2_ME__0PNPDK20090121_081746_000061792075_00422_36047_1408.N1 RA2_ME__0P.MPH.ABS_ORBIT=36047
Product: RA2_ME__0P Filename: RA2_ME__0PNPDK20090121_095916_000060992075_00423_36048_1410.N1	21-JAN-2009 09:59:16.584 21-JAN-2009 11:40:55.734	RA2_ME__0PNPDK20090121_095916_000060992075_00423_36048_1410.N1 RA2_ME__0P.MPH.ABS_ORBIT=36048
Product: RA2_ME__0P Filename: RA2_ME__0PNPDK20090121_113926_000059012075_00424_36049_1413.N1	21-JAN-2009 11:39:26.614 21-JAN-2009 13:17:47.472	RA2_ME__0PNPDK20090121_113926_000059012075_00424_36049_1413.N1 RA2_ME__0P.MPH.ABS_ORBIT=36049
Product: RA2_ME__0P Filename: RA2_ME__0PNPDK20090121_131655_000061242075_00425_36050_1414.N1	21-JAN-2009 13:16:55.114 21-JAN-2009 14:58:58.772	RA2_ME__0PNPDK20090121_131655_000061242075_00425_36050_1414.N1 RA2_ME__0P.MPH.ABS_ORBIT=36050

Product: RA2_ME__0P Filename: RA2_ME__0PNPDK20090121_145730_000050762075_00426_36051_1415.N1	21-JAN-2009 14:57:30.766 21-JAN-2009 16:22:07.264	RA2_ME__0PNPDK20090121_145730_000050762075_00426_36051 RA2_ME__0P.MPH.ABS_ORBIT=36051
Product: RA2_ME__0P Filename: RA2_ME__0PNPDK20090121_162614_000006222075_00427_36052_1416.N1	21-JAN-2009 16:26:14.896 21-JAN-2009 16:36:36.509	RA2_ME__0PNPDK20090121_162614_000006222075_00427_36052_1416.N1 RA2_ME__0P.MPH.ABS_ORBIT=36052
Product: RA2_ME__0P Filename: RA2_ME__0PNPDK20090121_163555_000058222075_00427_36052_1417.N1	21-JAN-2009 16:35:55.291 21-JAN-2009 18:12:57.055	RA2_ME__0PNPDK20090121_163555_000058222075_00427_36052_1417.N1 RA2_ME__0P.MPH.ABS_ORBIT=36052
Product: RA2_ME__0P Filename: RA2_ME__0PNPDK20090121_181105_000060352075_00428_36053_1418.N1	21-JAN-2009 18:11:05.655 21-JAN-2009 19:51:40.193	RA2_ME__0PNPDK20090121_181105_000060352075_00428_36053_1418.N1 RA2_ME__0P.MPH.ABS_ORBIT=36053
Product: RA2_ME__0P Filename: RA2_ME__0PNPDE20090121_195024_000041952075_00429_36054_8289.N1	21-JAN-2009 19:50:24.441 21-JAN-2009 21:00:19.765	RA2_ME__0PNPDE20090121_195024_000041952075_00429_36054_8289.N1 RA2_ME__0P.MPH.ABS_ORBIT=36054
Product: RA2_ME__0P Filename: RA2_ME__0PNPDE20090121_205921_000064372075_00429_36054_8290.N1	21-JAN-2009 20:59:21.837 21-JAN-2009 22:46:38.529	RA2_ME__0PNPDE20090121_205921_000064372075_00429_36054_8290.N1 RA2_ME__0P.MPH.ABS_ORBIT=36054
Product: RA2_ME__0P Filename: RA2_ME__0PNPDE20090121_224530_000060992075_00430_36055_8291.N1	21-JAN-2009 22:45:30.575 22-JAN-2009 00:27:09.725	RA2_ME__0PNPDE20090121_224530_000060992075_00430_36055_8291.N1 RA2_ME__0P.MPH.ABS_ORBIT=36055

Missing Products

RA2_CAL_0P missing products

Gauge Value Segment (Start-Stop)

DOR_DOP_0P missing products

Gauge	Value	Segment (Start-Stop)
MODE.NOMINAL DORIS.MISSING	Duration: 63.757820 s	21-JAN-2009 00:56:08.516 21-JAN-2009 00:57:12.273
MODE.NOMINAL DORIS.MISSING	Duration: 63.761739 s	21-JAN-2009 02:15:50.383 21-JAN-2009 02:16:54.145
MODE.NOMINAL DORIS.MISSING	Duration: 127.515640 s	21-JAN-2009 03:47:13.556 21-JAN-2009 03:49:21.071
MODE.NOMINAL DORIS.MISSING	Duration: 63.761726 s	21-JAN-2009 05:30:18.103 21-JAN-2009 05:31:21.865
MODE.NOMINAL DORIS.MISSING	Duration: 127.515640 s	21-JAN-2009 07:09:07.643 21-JAN-2009 07:11:15.159
MODE.NOMINAL DORIS.MISSING	Duration: 63.757816 s	21-JAN-2009 08:16:04.421 21-JAN-2009 08:17:08.179
MODE.NOMINAL DORIS.MISSING	Duration: 63.761724 s	21-JAN-2009 09:58:05.242 21-JAN-2009 09:59:09.004
MODE.NOMINAL DORIS.MISSING	Duration: 63.757814 s	21-JAN-2009 11:37:58.532 21-JAN-2009 11:39:02.290
MODE.NOMINAL DORIS.MISSING	Duration: 127.515643 s	21-JAN-2009 13:14:40.525 21-JAN-2009 13:16:48.040
MODE.NOMINAL DORIS.MISSING	Duration: 63.750008 s	21-JAN-2009 16:34:27.089 21-JAN-2009 16:35:30.839
MODE.NOMINAL DORIS.MISSING	Duration: 63.757820 s	21-JAN-2009 19:48:54.832 21-JAN-2009 19:49:58.590
MODE.NOMINAL DORIS.MISSING	Duration: 63.757820 s	21-JAN-2009 20:57:59.106 21-JAN-2009 20:59:02.864
MODE.NOMINAL DORIS.MISSING	Duration: 63.753914 s	21-JAN-2009 22:44:14.916 21-JAN-2009 22:45:18.669

DOR_NAV_0P missing products

Gauge	Value	Segment (Start-Stop)
MODE.NOMINAL DORIS.MISSING	Duration: 318.785195 s	21-JAN-2009 00:50:17.851 21-JAN-2009 00:55:36.637
MODE.NOMINAL DORIS.MISSING	Duration: 318.796925 s	21-JAN-2009 02:09:59.707 21-JAN-2009 02:15:18.504
MODE.NOMINAL DORIS.MISSING	Duration: 318.793006 s	21-JAN-2009 03:40:19.130 21-JAN-2009 03:45:37.923
MODE.NOMINAL DORIS.MISSING	Duration: 318.793007 s	21-JAN-2009 07:02:13.210 21-JAN-2009 07:07:32.003
MODE.NOMINAL DORIS.MISSING	Duration: 318.793002 s	21-JAN-2009 08:11:17.507 21-JAN-2009 08:16:36.300
MODE.NOMINAL DORIS.MISSING	Duration: 318.796910 s	21-JAN-2009 09:52:14.566 21-JAN-2009 09:57:33.363
MODE.NOMINAL DORIS.MISSING	Duration: 318.796906 s	21-JAN-2009 11:33:11.610 21-JAN-2009 11:38:30.407
MODE.NOMINAL DORIS.MISSING	Duration: 318.789103 s	21-JAN-2009 13:08:49.857 21-JAN-2009 13:14:08.646
MODE.NOMINAL DORIS.MISSING	Duration: 318.793007 s	21-JAN-2009 14:49:46.889 21-JAN-2009 14:55:05.682
MODE.NOMINAL DORIS.MISSING	Duration: 318.789101 s	21-JAN-2009 19:42:00.410 21-JAN-2009 19:47:19.199
MODE.NOMINAL DORIS.MISSING	Duration: 318.789101 s	21-JAN-2009 20:51:04.680 21-JAN-2009 20:56:23.469
MODE.NOMINAL DORIS.MISSING	Duration: 318.796913 s	21-JAN-2009 22:37:20.482 21-JAN-2009 22:42:39.279

MWR_NL_0P missing products

Gauge	Value	Segment (Start-Stop)
MODE.NOMINAL MWR.MISSING	Duration: 23.996109 s	21-JAN-2009 02:17:05.090 21-JAN-2009 02:17:29.086
MODE.NOMINAL MWR.MISSING	Duration: 24.000003 s	21-JAN-2009 03:49:05.239 21-JAN-2009 03:49:29.239
MODE.NOMINAL MWR.MISSING	Duration: 23.996097 s	21-JAN-2009 16:35:30.499 21-JAN-2009 16:35:54.495

RA2_ME_0P missing products

Gauge	Value	Segment (Start-Stop)
MODE.MEASUREMENT RA2.MISSING	Duration: 11.242873 s	21-JAN-2009 16:22:07.264 21-JAN-2009 16:22:18.507
MODE.MEASUREMENT RA2.MISSING	Duration: 79.150700 s	21-JAN-2009 16:24:55.746 21-JAN-2009 16:26:14.896

Unplanned Products

RA2_CAL_0P unplanned products

Gauge	Segment (Start-Stop)
-------	----------------------

DOR_DOP_0P unplanned products

Gauge Segment (Start-Stop)

DOR_NAV_0P unplanned products

Gauge Segment (Start-Stop)

MWR_NL__0P unplanned products

Gauge Segment (Start-Stop)

RA2_ME__0P unplanned products

Gauge Segment (Start-Stop)

Overlaps

RA2_CAL_0P overlaps

Gauge Segment (Start-Stop) Explicit Reference

DOR_DOP_0P overlaps

Gauge Segment (Start-Stop) Explicit Reference

DOR_NAV_0P overlaps

Gauge Segment (Start-Stop) Explicit Reference

MWR_NL__0P overlaps

Gauge Segment (Start-Stop) Explicit Reference

RA2_ME__0P overlaps

Gauge Segment (Start-Stop) Explicit Reference

Duplicates

RA2_CAL_0P duplicates

Gauge Segment (Start-Stop) Explicit Reference

DOR_DOP_0P duplicates

Gauge Segment (Start-Stop) Explicit Reference

DOR_NAV_0P duplicates

Gauge Segment (Start-Stop) Explicit Reference

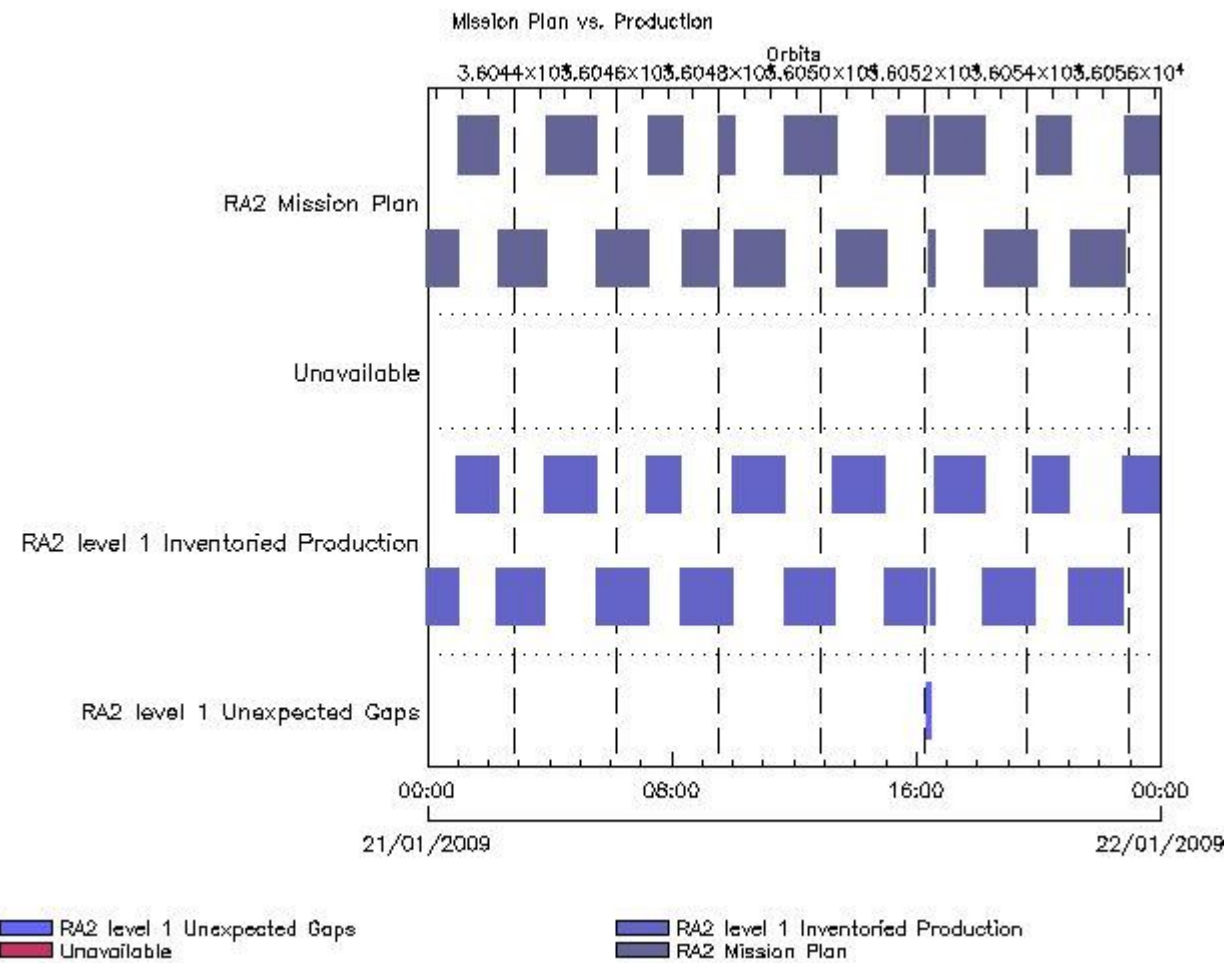
MWR_NL__0P duplicates

Gauge Segment (Start-Stop) Explicit Reference

RA2_ME__0P duplicates

Gauge Segment (Start-Stop) Explicit Reference

Mission Plan vs. Production (level 1)



Mission Plan (extracted from DMOP)

Gauge	Segment (Start-Stop)
MODE.MEASUREMENT RA2.ACQ_PLAN	20-JAN-2009 23:19:23.989 21-JAN-2009 16:22:18.507
MODE.CALIBRATION RA2.ACQ_PLAN	21-JAN-2009 16:22:23.017 21-JAN-2009 16:24:51.235
MODE.MEASUREMENT RA2.ACQ_PLAN	21-JAN-2009 16:24:55.746 22-JAN-2009 00:28:24.731

Inventoried Products

RA2_MW__1P products

Gauge	Segment (Start-Stop)	Explicit Reference
Product: RA2_MW__1P Filename: RA2_MW__1PNPDE20090120_231712_000061062075_00416_36041_5671.N1	20-JAN-2009 23:17:12.262 21-JAN-2009 00:58:58.040	RA2_MW__1PNPDE20090120_231712_000061062075_00416_36041_5671.N1 RA2_MW__1P.MPH.ABS_ORBIT=36041
Product: RA2_MW__1P Filename: RA2_MW__1PNPDE20090121_005747_000048182075_00417_36042_5774.N1	21-JAN-2009 00:57:47.914 21-JAN-2009 02:18:05.908	RA2_MW__1PNPDE20090121_005747_000048182075_00417_36042_5774.N1 RA2_MW__1P.MPH.ABS_ORBIT=36042
Product: RA2_MW__1P Filename: RA2_MW__1PNPDE20090121_021729_000055602075_00418_36043_5941.N1	21-JAN-2009 02:17:29.202 21-JAN-2009 03:50:09.120	RA2_MW__1PNPDE20090121_021729_000055602075_00418_36043_5941.N1 RA2_MW__1P.MPH.ABS_ORBIT=36043

Product: RA2_MW__1P Filename: RA2_MW__1PNPDE20090121_034936_000061692075_00419_36044_6116.N1	21-JAN-2009 03:49:36.870 21-JAN-2009 05:32:26.146	RA2_MW__1PNPDE20090121_034936_000061692075_00419_36044 RA2_MW__1P.MPH.ABS_ORBIT=36044
Product: RA2_MW__1P Filename: RA2_MW__1PNPDE20090121_053152_000060242075_00420_36045_6291.N1	21-JAN-2009 05:31:52.781 21-JAN-2009 07:12:17.238	RA2_MW__1PNPDE20090121_053152_000060242075_00420_36045_6291.N1 RA2_MW__1P.MPH.ABS_ORBIT=36045
Product: RA2_MW__1P Filename: RA2_MW__1PNPDK20090121_071136_000040272075_00421_36046_4577.N1	21-JAN-2009 07:11:36.075 21-JAN-2009 08:18:43.130	RA2_MW__1PNPDK20090121_071136_000040272075_00421_36046_4577.N1 RA2_MW__1P.MPH.ABS_ORBIT=36046
Product: RA2_MW__1P Filename: RA2_MW__1PNPDK20090121_081746_000061802075_00422_36047_4753.N1	21-JAN-2009 08:17:46.371 21-JAN-2009 10:00:46.788	RA2_MW__1PNPDK20090121_081746_000061802075_00422_36047_4753.N1 RA2_MW__1P.MPH.ABS_ORBIT=36047
Product: RA2_MW__1P Filename: RA2_MW__1PNPDK20090121_095916_000061002075_00423_36048_4916.N1	21-JAN-2009 09:59:16.609 21-JAN-2009 11:40:56.817	RA2_MW__1PNPDK20090121_095916_000061002075_00423_36048_4916.N1 RA2_MW__1P.MPH.ABS_ORBIT=36048
Product: RA2_MW__1P Filename: RA2_MW__1PNPDK20090121_113926_000059022075_00424_36049_5187.N1	21-JAN-2009 11:39:26.639 21-JAN-2009 13:17:48.555	RA2_MW__1PNPDK20090121_113926_000059022075_00424_36049_5187.N1 RA2_MW__1P.MPH.ABS_ORBIT=36049
Product: RA2_MW__1P Filename: RA2_MW__1PNPDK20090121_131655_000061252075_00425_36050_5319.N1	21-JAN-2009 13:16:55.139 21-JAN-2009 14:58:59.855	RA2_MW__1PNPDK20090121_131655_000061252075_00425_36050_5319.N1 RA2_MW__1P.MPH.ABS_ORBIT=36050
Product: RA2_MW__1P Filename: RA2_MW__1PNPDK20090121_145730_000050782075_00426_36051_5449.N1	21-JAN-2009 14:57:30.791 21-JAN-2009 16:22:08.347	RA2_MW__1PNPDK20090121_145730_000050782075_00426_36051_5449.N1 RA2_MW__1P.MPH.ABS_ORBIT=36051
Product: RA2_MW__1P Filename: RA2_MW__1PNPDK20090121_162614_000006232075_00427_36052_5452.N1	21-JAN-2009 16:26:14.922 21-JAN-2009 16:36:37.592	RA2_MW__1PNPDK20090121_162614_000006232075_00427_36052_5452.N1 RA2_MW__1P.MPH.ABS_ORBIT=36052
Product: RA2_MW__1P Filename: RA2_MW__1PNPDK20090121_163555_000058232075_00427_36052_5579.N1	21-JAN-2009 16:35:55.316 21-JAN-2009 18:12:58.138	RA2_MW__1PNPDK20090121_163555_000058232075_00427_36052_5579.N1 RA2_MW__1P.MPH.ABS_ORBIT=36052
Product: RA2_MW__1P Filename: RA2_MW__1PNPDK20090121_181105_000060362075_00428_36053_5705.N1	21-JAN-2009 18:11:05.680 21-JAN-2009 19:51:41.276	RA2_MW__1PNPDK20090121_181105_000060362075_00428_36053_5705.N1 RA2_MW__1P.MPH.ABS_ORBIT=36053
Product: RA2_MW__1P Filename: RA2_MW__1PNPDE20090121_195024_000041962075_00429_36054_6682.N1	21-JAN-2009 19:50:24.466 21-JAN-2009 21:00:20.848	RA2_MW__1PNPDE20090121_195024_000041962075_00429_36054_6682.N1 RA2_MW__1P.MPH.ABS_ORBIT=36054
Product: RA2_MW__1P Filename: RA2_MW__1PNPDE20090121_205921_000064382075_00429_36054_6839.N1	21-JAN-2009 20:59:21.862 21-JAN-2009 22:46:39.612	RA2_MW__1PNPDE20090121_205921_000064382075_00429_36054_6839.N1 RA2_MW__1P.MPH.ABS_ORBIT=36054
Product: RA2_MW__1P Filename: RA2_MW__1PNPDE20090121_224530_000061002075_00430_36055_7003.N1	21-JAN-2009 22:45:30.600 22-JAN-2009 00:27:10.808	RA2_MW__1PNPDE20090121_224530_000061002075_00430_36055_7003.N1 RA2_MW__1P.MPH.ABS_ORBIT=36055

Missing Products

RA2_MW__1P missing products

Gauge	Value	Segment (Start-Stop)
MODE.MEASUREMENT RA2.MISSING	Duration: 10.159379 s	21-JAN-2009 16:22:08.347 21-JAN-2009 16:22:18.507
MODE.MEASUREMENT RA2.MISSING	Duration: 79.175926 s	21-JAN-2009 16:24:55.746 21-JAN-2009 16:26:14.922

Unplanned Products

RA2_MW__1P unplanned products

Gauge	Segment (Start-Stop)
-------	----------------------

Overlaps

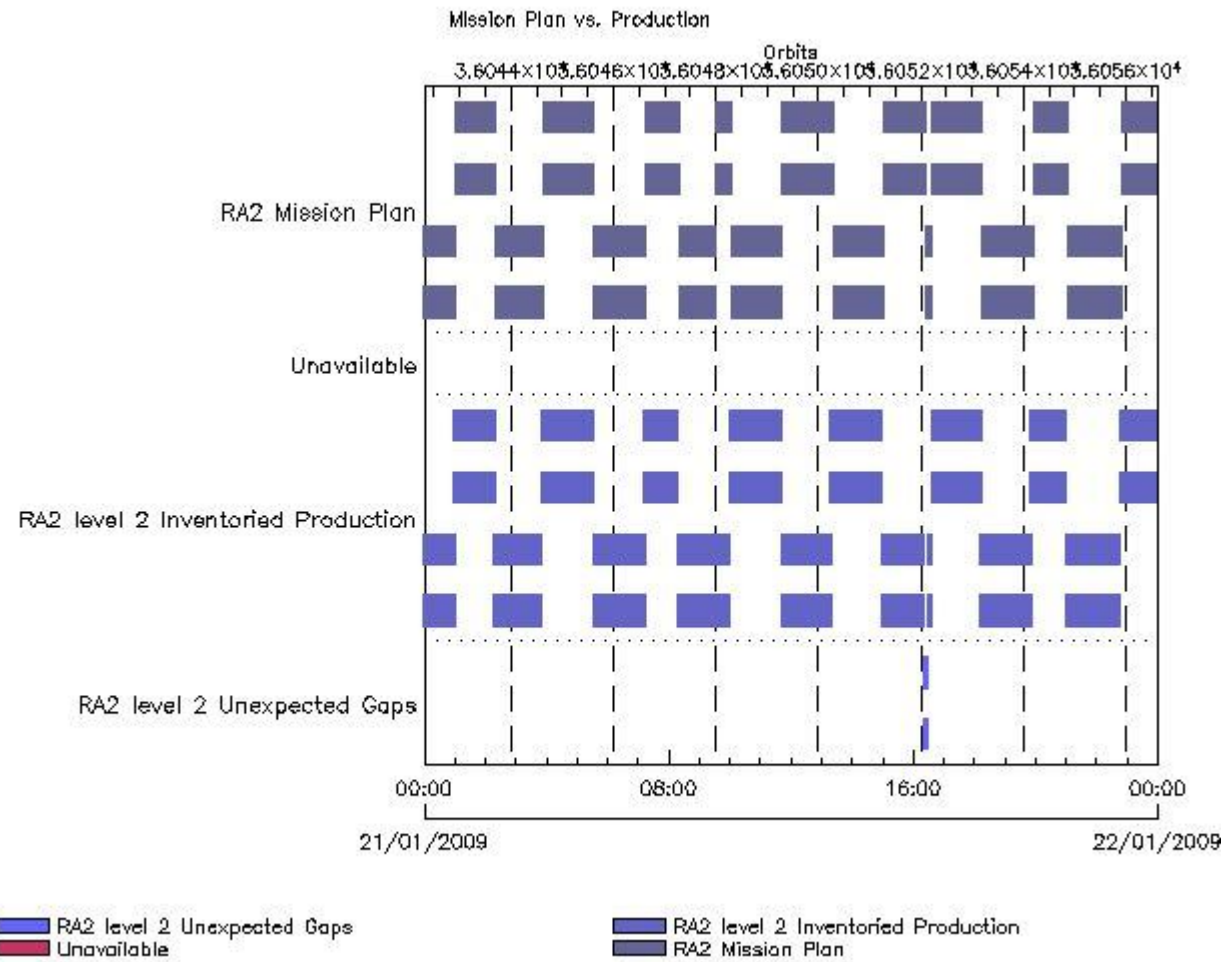
RA2_MW__1P overlaps

Gauge	Segment (Start-Stop)	Explicit Reference
-------	----------------------	--------------------

RA2_MW__1P duplicates

Gauge Segment (Start-Stop) Explicit Reference

Mission Plan vs. Production (level 2)



Mission Plan (extracted from DMOP)

Gauge	Segment (Start-Stop)
MODE.MEASUREMENT RA2.ACQ_PLAN	20-JAN-2009 23:19:23.989 21-JAN-2009 16:22:18.507
MODE.CALIBRATION RA2.ACQ_PLAN	21-JAN-2009 16:22:23.017 21-JAN-2009 16:24:51.235
MODE.MEASUREMENT RA2.ACQ_PLAN	21-JAN-2009 16:24:55.746 22-JAN-2009 00:28:24.731

Inventoried Products

RA2_FGD_2P products

Gauge	Segment (Start-Stop)	Explicit Reference
-------	----------------------	--------------------

Product: RA2_FGD_2P Filename: RA2_FGD_2PNPDE20090120_231712_000061062075_00416_36041_5672.N1	20-JAN-2009 23:17:12.262 21-JAN-2009 00:58:58.040	RA2_FGD_2PNPDE20090120_231712_000061062075_00416_36041_5672.N1 RA2_FGD_2P.MPH.ABS_ORBIT=36041
Product: RA2_FGD_2P Filename: RA2_FGD_2PNPDE20090121_005747_000048182075_00417_36042_5775.N1	21-JAN-2009 00:57:47.914 21-JAN-2009 02:18:05.908	RA2_FGD_2PNPDE20090121_005747_000048182075_00417_36042_5775.N1 RA2_FGD_2P.MPH.ABS_ORBIT=36042
Product: RA2_FGD_2P Filename: RA2_FGD_2PNPDE20090121_021729_000055602075_00418_36043_5942.N1	21-JAN-2009 02:17:29.202 21-JAN-2009 03:50:09.120	RA2_FGD_2PNPDE20090121_021729_000055602075_00418_36043_5942.N1 RA2_FGD_2P.MPH.ABS_ORBIT=36043
Product: RA2_FGD_2P Filename: RA2_FGD_2PNPDE20090121_034936_000061692075_00419_36044_6117.N1	21-JAN-2009 03:49:36.870 21-JAN-2009 05:32:26.146	RA2_FGD_2PNPDE20090121_034936_000061692075_00419_36044_6117.N1 RA2_FGD_2P.MPH.ABS_ORBIT=36044
Product: RA2_FGD_2P Filename: RA2_FGD_2PNPDE20090121_053152_000060242075_00420_36045_6292.N1	21-JAN-2009 05:31:52.781 21-JAN-2009 07:12:17.238	RA2_FGD_2PNPDE20090121_053152_000060242075_00420_36045_6292.N1 RA2_FGD_2P.MPH.ABS_ORBIT=36045
Product: RA2_FGD_2P Filename: RA2_FGD_2PNPDK20090121_071136_000040272075_00421_36046_4578.N1	21-JAN-2009 07:11:36.075 21-JAN-2009 08:18:43.130	RA2_FGD_2PNPDK20090121_071136_000040272075_00421_36046_4578.N1 RA2_FGD_2P.MPH.ABS_ORBIT=36046
Product: RA2_FGD_2P Filename: RA2_FGD_2PNPDK20090121_081746_000061802075_00422_36047_4754.N1	21-JAN-2009 08:17:46.371 21-JAN-2009 10:00:46.788	RA2_FGD_2PNPDK20090121_081746_000061802075_00422_36047_4754.N1 RA2_FGD_2P.MPH.ABS_ORBIT=36047
Product: RA2_FGD_2P Filename: RA2_FGD_2PNPDK20090121_095916_000061002075_00423_36048_4917.N1	21-JAN-2009 09:59:16.609 21-JAN-2009 11:40:56.817	RA2_FGD_2PNPDK20090121_095916_000061002075_00423_36048_4917.N1 RA2_FGD_2P.MPH.ABS_ORBIT=36048
Product: RA2_FGD_2P Filename: RA2_FGD_2PNPDK20090121_113926_000059022075_00424_36049_5188.N1	21-JAN-2009 11:39:26.639 21-JAN-2009 13:17:48.555	RA2_FGD_2PNPDK20090121_113926_000059022075_00424_36049_5188.N1 RA2_FGD_2P.MPH.ABS_ORBIT=36049
Product: RA2_FGD_2P Filename: RA2_FGD_2PNPDK20090121_131655_000061252075_00425_36050_5320.N1	21-JAN-2009 13:16:55.139 21-JAN-2009 14:58:59.855	RA2_FGD_2PNPDK20090121_131655_000061252075_00425_36050_5320.N1 RA2_FGD_2P.MPH.ABS_ORBIT=36050
Product: RA2_FGD_2P Filename: RA2_FGD_2PNPDK20090121_145730_000050782075_00426_36051_5450.N1	21-JAN-2009 14:57:30.791 21-JAN-2009 16:22:08.347	RA2_FGD_2PNPDK20090121_145730_000050782075_00426_36051_5450.N1 RA2_FGD_2P.MPH.ABS_ORBIT=36051
Product: RA2_FGD_2P Filename: RA2_FGD_2PNPDK20090121_162614_000006232075_00427_36052_5453.N1	21-JAN-2009 16:26:14.922 21-JAN-2009 16:36:37.592	RA2_FGD_2PNPDK20090121_162614_000006232075_00427_36052_5453.N1 RA2_FGD_2P.MPH.ABS_ORBIT=36052
Product: RA2_FGD_2P Filename: RA2_FGD_2PNPDK20090121_163555_000058232075_00427_36052_5580.N1	21-JAN-2009 16:35:55.316 21-JAN-2009 18:12:58.138	RA2_FGD_2PNPDK20090121_163555_000058232075_00427_36052_5580.N1 RA2_FGD_2P.MPH.ABS_ORBIT=36052
Product: RA2_FGD_2P Filename: RA2_FGD_2PNPDK20090121_181105_000060362075_00428_36053_5706.N1	21-JAN-2009 18:11:05.680 21-JAN-2009 19:51:41.276	RA2_FGD_2PNPDK20090121_181105_000060362075_00428_36053_5706.N1 RA2_FGD_2P.MPH.ABS_ORBIT=36053
Product: RA2_FGD_2P Filename: RA2_FGD_2PNPDE20090121_195024_000041962075_00429_36054_6683.N1	21-JAN-2009 19:50:24.466 21-JAN-2009 21:00:20.848	RA2_FGD_2PNPDE20090121_195024_000041962075_00429_36054_6683.N1 RA2_FGD_2P.MPH.ABS_ORBIT=36054
Product: RA2_FGD_2P Filename: RA2_FGD_2PNPDE20090121_205921_000064382075_00429_36054_6840.N1	21-JAN-2009 20:59:21.862 21-JAN-2009 22:46:39.612	RA2_FGD_2PNPDE20090121_205921_000064382075_00429_36054_6840.N1 RA2_FGD_2P.MPH.ABS_ORBIT=36054
Product: RA2_FGD_2P Filename: RA2_FGD_2PNPDE20090121_224530_000061002075_00430_36055_7004.N1	21-JAN-2009 22:45:30.600 22-JAN-2009 00:27:10.808	RA2_FGD_2PNPDE20090121_224530_000061002075_00430_36055_7004.N1 RA2_FGD_2P.MPH.ABS_ORBIT=36055

RA2_WWV_2P products

Gauge	Segment (Start-Stop)	Explicit Reference
Product: RA2_WWV_2P Filename: RA2_WWV_2PNPDE20090120_231712_000061062075_00416_36041_5673.N1	20-JAN-2009 23:17:12.262 21-JAN-2009 00:58:58.040	RA2_WWV_2PNPDE20090120_231712_000061062075_00416_36041_5673.N1 RA2_WWV_2P.MPH.ABS_ORBIT=36041
Product: RA2_WWV_2P Filename: RA2_WWV_2PNPDE20090121_005747_000048182075_00417_36042_5776.N1	21-JAN-2009 00:57:47.914 21-JAN-2009 02:18:05.908	RA2_WWV_2PNPDE20090121_005747_000048182075_00417_36042_5776.N1 RA2_WWV_2P.MPH.ABS_ORBIT=36042
Product: RA2_WWV_2P Filename: RA2_WWV_2PNPDE20090121_021729_000055602075_00418_36043_5943.N1	21-JAN-2009 02:17:29.202 21-JAN-2009 03:50:09.120	RA2_WWV_2PNPDE20090121_021729_000055602075_00418_36043_5943.N1 RA2_WWV_2P.MPH.ABS_ORBIT=36043
Product: RA2_WWV_2P Filename: RA2_WWV_2PNPDE20090121_034936_000061692075_00419_36044_6118.N1	21-JAN-2009 03:49:36.870 21-JAN-2009 05:32:26.146	RA2_WWV_2PNPDE20090121_034936_000061692075_00419_36044_6118.N1 RA2_WWV_2P.MPH.ABS_ORBIT=36044
Product: RA2_WWV_2P Filename: RA2_WWV_2PNPDE20090121_053152_000060242075_00420_36045_6293.N1	21-JAN-2009 05:31:52.781 21-JAN-2009 07:12:17.238	RA2_WWV_2PNPDE20090121_053152_000060242075_00420_36045_6293.N1 RA2_WWV_2P.MPH.ABS_ORBIT=36045

Product: RA2_WWV_2P Filename: RA2_WWV_2PNPDK20090121_071136_000040272075_00421_36046_4579.N1	21-JAN-2009 07:11:36.075 21-JAN-2009 08:18:43.130	RA2_WWV_2PNPDK20090121_071136_000040272075_00421_360 RA2_WWV_2P.MPH.ABS_ORBIT=36046
Product: RA2_WWV_2P Filename: RA2_WWV_2PNPDK20090121_081746_000061802075_00422_36047_4755.N1	21-JAN-2009 08:17:46.371 21-JAN-2009 10:00:46.788	RA2_WWV_2PNPDK20090121_081746_000061802075_00422_36047_4755.N1 RA2_WWV_2P.MPH.ABS_ORBIT=36047
Product: RA2_WWV_2P Filename: RA2_WWV_2PNPDK20090121_095916_000061002075_00423_36048_4918.N1	21-JAN-2009 09:59:16.609 21-JAN-2009 11:40:56.817	RA2_WWV_2PNPDK20090121_095916_000061002075_00423_36048_4918.N1 RA2_WWV_2P.MPH.ABS_ORBIT=36048
Product: RA2_WWV_2P Filename: RA2_WWV_2PNPDK20090121_113926_000059022075_00424_36049_5189.N1	21-JAN-2009 11:39:26.639 21-JAN-2009 13:17:48.555	RA2_WWV_2PNPDK20090121_113926_000059022075_00424_36049_5189.N1 RA2_WWV_2P.MPH.ABS_ORBIT=36049
Product: RA2_WWV_2P Filename: RA2_WWV_2PNPDK20090121_131655_000061252075_00425_36050_5321.N1	21-JAN-2009 13:16:55.139 21-JAN-2009 14:58:59.855	RA2_WWV_2PNPDK20090121_131655_000061252075_00425_36050_5321.N1 RA2_WWV_2P.MPH.ABS_ORBIT=36050
Product: RA2_WWV_2P Filename: RA2_WWV_2PNPDK20090121_145730_000050782075_00426_36051_5451.N1	21-JAN-2009 14:57:30.791 21-JAN-2009 16:22:08.347	RA2_WWV_2PNPDK20090121_145730_000050782075_00426_36051_5451.N1 RA2_WWV_2P.MPH.ABS_ORBIT=36051
Product: RA2_WWV_2P Filename: RA2_WWV_2PNPDK20090121_162614_000006232075_00427_36052_5454.N1	21-JAN-2009 16:26:14.922 21-JAN-2009 16:36:37.592	RA2_WWV_2PNPDK20090121_162614_000006232075_00427_36052_5454.N1 RA2_WWV_2P.MPH.ABS_ORBIT=36052
Product: RA2_WWV_2P Filename: RA2_WWV_2PNPDK20090121_163555_000058232075_00427_36052_5581.N1	21-JAN-2009 16:35:55.316 21-JAN-2009 18:12:58.138	RA2_WWV_2PNPDK20090121_163555_000058232075_00427_36052_5581.N1 RA2_WWV_2P.MPH.ABS_ORBIT=36052
Product: RA2_WWV_2P Filename: RA2_WWV_2PNPDK20090121_181105_000060362075_00428_36053_5707.N1	21-JAN-2009 18:11:05.680 21-JAN-2009 19:51:41.276	RA2_WWV_2PNPDK20090121_181105_000060362075_00428_36053_5707.N1 RA2_WWV_2P.MPH.ABS_ORBIT=36053
Product: RA2_WWV_2P Filename: RA2_WWV_2PNPDE20090121_195024_000041962075_00429_36054_6684.N1	21-JAN-2009 19:50:24.466 21-JAN-2009 21:00:20.848	RA2_WWV_2PNPDE20090121_195024_000041962075_00429_36054_6684.N1 RA2_WWV_2P.MPH.ABS_ORBIT=36054
Product: RA2_WWV_2P Filename: RA2_WWV_2PNPDE20090121_205921_000064382075_00429_36054_6841.N1	21-JAN-2009 20:59:21.862 21-JAN-2009 22:46:39.612	RA2_WWV_2PNPDE20090121_205921_000064382075_00429_36054_6841.N1 RA2_WWV_2P.MPH.ABS_ORBIT=36054
Product: RA2_WWV_2P Filename: RA2_WWV_2PNPDE20090121_224530_000061002075_00430_36055_7005.N1	21-JAN-2009 22:45:30.600 22-JAN-2009 00:27:10.808	RA2_WWV_2PNPDE20090121_224530_000061002075_00430_36055_7005.N1 RA2_WWV_2P.MPH.ABS_ORBIT=36055

Missing Products

RA2_FGD_2P missing products

Gauge	Value	Segment (Start-Stop)
MODE.MEASUREMENT RA2.MISSING	Duration: 10.159379 s	21-JAN-2009 16:22:08.347 21-JAN-2009 16:22:18.507
MODE.MEASUREMENT RA2.MISSING	Duration: 79.175926 s	21-JAN-2009 16:24:55.746 21-JAN-2009 16:26:14.922

RA2_WWV_2P missing products

Gauge	Value	Segment (Start-Stop)
MODE.MEASUREMENT RA2.MISSING	Duration: 10.159379 s	21-JAN-2009 16:22:08.347 21-JAN-2009 16:22:18.507
MODE.MEASUREMENT RA2.MISSING	Duration: 79.175926 s	21-JAN-2009 16:24:55.746 21-JAN-2009 16:26:14.922

Unplanned Products

RA2_FGD_2P unplanned products

Gauge Segment (Start-Stop)

RA2_WWV_2P unplanned products

Gauge Segment (Start-Stop)

Overlaps

RA2_FGD_2P overlaps

Gauge	Segment (Start-Stop)	Explicit Reference
-------	----------------------	--------------------

RA2_WWV_2P overlaps

Gauge	Segment (Start-Stop)	Explicit Reference
-------	----------------------	--------------------

Duplicates

RA2_FGD_2P duplicates

Gauge	Segment (Start-Stop)	Explicit Reference
-------	----------------------	--------------------

RA2_WWV_2P duplicates

Gauge	Segment (Start-Stop)	Explicit Reference
-------	----------------------	--------------------

ADF usage

RA2_CAL_0P: ADF usage

New ADFs

Gauge	Value	Segment (Start-Stop)	Explicit Reference
-------	-------	----------------------	--------------------

DOR_DOP_0P: ADF usage

New ADFs

Gauge	Value	Segment (Start-Stop)	Explicit Reference
DSD: ORBIT_STATE_VECTOR_FILE PCF_DOR_DOP_0P	new ADF: AUX_FPO_AXVPDS20090121_010110_20090120_182645_20090130_213333	21-JAN-2009 02:16:54.145 21-JAN-2009 02:16:54.145	Product: DOR_DOP_0PNPDE20090121_021654_000054192075_00418_36043_7614.N1

DOR_NAV_0P: ADF usage

New ADFs

Gauge	Value	Segment (Start-Stop)	Explicit Reference
-------	-------	----------------------	--------------------

DSD: ORBIT_STATE_VECTOR_FILE PCF_DOR_NAV_0P	new ADF: AUX_FPO_AXVPDS20090121_010110_20090120_182645_20090130_213333	21-JAN-2009 02:15:18.504 21-JAN-2009 02:15:18.504	Product: DOR_NAV_0PNPDE20090121_021518_000051012075_00418_36043_7206.N1
---	---	--	--

MWR_NL__0P: ADF usage

New ADFs

Gauge	Value	Segment (Start-Stop)	Explicit Reference
DSD: ORBIT_STATE_VECTOR_FILE PCF_MWR_NL__0P	new ADF: AUX_FPO_AXVPDS20090121_010110_20090120_182645_20090130_213333	21-JAN-2009 02:17:29.086 21-JAN-2009 02:17:29.086	Product: MWR_NL__0PNPDE20090121_021729_000054962075_00418_36043_7646.N1

RA2_ME__0P: ADF usage

New ADFs

Gauge	Value	Segment (Start-Stop)	Explicit Reference
DSD: ORBIT_STATE_VECTOR_FILE PCF_RA2_ME__0P	new ADF: AUX_FPO_AXVPDS20090121_010110_20090120_182645_20090130_213333	21-JAN-2009 02:17:29.176 21-JAN-2009 02:17:29.176	Product: RA2_ME__0PNPDE20090121_021729_000055592075_00418_36043_8286.N1

RA2_MW__1P: ADF usage

New ADFs

Gauge	Value	Segment (Start-Stop)	Explicit Reference
-------	-------	----------------------	--------------------

Current ADFs (from IECF list)

Gauge	Value	Explicit Reference
RA2_CON_AX.INFO PCF_IECF	RA2_CON_AXVIEC20070723_131547_20060621_132015_20200101_000000	Corresponding to date 10-JAN-2009 03:00:02.000
RA2_CST_AX.INFO PCF_IECF	RA2_CST_AXVIEC20020621_135858_20020101_000000_20200101_000000	Corresponding to date 10-JAN-2009 03:00:02.000
RA2_CHD_AX.INFO PCF_IECF	RA2_CHD_AXVIEC20060913_074707_20020101_000000_20200101_000000	Corresponding to date 10-JAN-2009 03:00:02.000
RA2_IFA_AX.INFO PCF_IECF	RA2_IFA_AXVIEC20050216_125529_20020101_000000_20200101_000000	Corresponding to date 10-JAN-2009 03:00:02.000

RA2_IFB_AX.INFO PCF_IECF	RA2_IFB_AXVIEC20050216_125738_20020101_000000_20200101_000000	Corresponding to date 10-JAN-2009 03:00:02.000
RA2_USO_AX.INFO PCF_IECF	RA2_USO_AXVIEC20070618_133225_20070620_000000_20200101_000000	Corresponding to date 10-JAN-2009 03:00:02.000
MWR_CON_AX.INFO PCF_IECF	MWR_CON_AXVIEC20040810_145011_20020101_000000_20200101_000000	Corresponding to date 10-JAN-2009 03:00:02.000
MWR_CHD_AX.INFO PCF_IECF	MWR_CHD_AXVIEC20061013_132356_20020101_000000_20200101_000000	Corresponding to date 10-JAN-2009 03:00:02.000
MWR_SLT_AX.INFO PCF_IECF	MWR_SLT_AXVIEC20060921_063409_20020101_000000_20200101_000000	Corresponding to date 10-JAN-2009 03:00:02.000
RA2_IFF_AX.INFO PCF_IECF	RA2_IFF_AXVIEC20090114_095623_20090114_000000_20100101_000000	Corresponding to date 15-JAN-2009 03:00:00.000

Differences with IECF list

Gauge **Value** **Explicit Reference**

RA2_FGD_2P: ADF usage

New ADFs

Gauge	Value	Segment (Start-Stop)	Explicit Reference
DSD: RA2_USO_DATA PCF_RA2_FGD_2P	new ADF: DOR_NAV_0PNPDE20090121_005536_000044632075_00417_36042_7205.N1	21-JAN-2009 00:57:47.914 21-JAN-2009 00:57:47.914	Product: RA2_FGD_2PNPDE20090121_005747_000048182075_00417_36042_5775.N1
DSD: RA2_USO_DATA PCF_RA2_FGD_2P	new ADF: DOR_NAV_0PNPDE20090121_021518_000051012075_00418_36043_7206.N1	21-JAN-2009 02:17:29.202 21-JAN-2009 02:17:29.202	Product: RA2_FGD_2PNPDE20090121_021729_000055602075_00418_36043_5942.N1
DSD: MWR_CONFIGURATION_DATA PCF_RA2_FGD_2P	new ADF: NOT USED	21-JAN-2009 03:49:36.870 21-JAN-2009 03:49:36.870	Product: RA2_FGD_2PNPDE20090121_034936_000061692075_00419_36044_6117.N1
DSD: RA2_CHARACTERISATION_DATA PCF_RA2_FGD_2P	new ADF: AUX_ECF_AXNECM20090120_182301_20090121_030000_20090121_150000	21-JAN-2009 03:49:36.870 21-JAN-2009 03:49:36.870	Product: RA2_FGD_2PNPDE20090121_034936_000061692075_00419_36044_6117.N1
DSD: RA2_CONFIGURATION_DATA PCF_RA2_FGD_2P	new ADF: AUX_ECF_AXNECM20090120_103836_20090120_210000_20090121_090000	21-JAN-2009 03:49:36.870 21-JAN-2009 03:49:36.870	Product: RA2_FGD_2PNPDE20090121_034936_000061692075_00419_36044_6117.N1

DSD: RA2_USO_DATA PCF_RA2_FGD_2P	new ADF: DOR_NAV_0PNPDE20090121_034537_000060572075_00419_36044_7207.N1	21-JAN-2009 03:49:36.870 21-JAN-2009 03:49:36.870	Product: RA2_FGD_2PNPDE20090121_034936_000061692075_00419_36044_6117.N1
DSD: MWR_CONFIGURATION_DATA PCF_RA2_FGD_2P	new ADF: AUX_ECF_AXNECM20090121_062110_20090121_090000_20090121_210000	21-JAN-2009 05:31:52.781 21-JAN-2009 05:31:52.781	Product: RA2_FGD_2PNPDE20090121_053152_000060242075_00420_36045_6292.N1
DSD: RA2_USO_DATA PCF_RA2_FGD_2P	new ADF: DOR_NAV_0PNPDE20090121_052634_000057382075_00420_36045_7208.N1	21-JAN-2009 05:31:52.781 21-JAN-2009 05:31:52.781	Product: RA2_FGD_2PNPDE20090121_053152_000060242075_00420_36045_6292.N1
DSD: MWR_CHARACTERISATION_COEFF PCF_RA2_FGD_2P	new ADF: RA2_SOL_AXVIEC20081215_135444_20020101_000000_20091201_000000	21-JAN-2009 07:11:36.075 21-JAN-2009 07:11:36.075	Product: RA2_FGD_2PNPDK20090121_071136_000040272075_00421_36046_4578.N1
DSD: RA2_SURFACE_TYPE_DATA PCF_RA2_FGD_2P	new ADF: RA2_POL_AXVIEC20090106_110646_20020101_000000_20090205_235959	21-JAN-2009 07:11:36.075 21-JAN-2009 07:11:36.075	Product: RA2_FGD_2PNPDK20090121_071136_000040272075_00421_36046_4578.N1
DSD: RA2_USO_DATA PCF_RA2_FGD_2P	new ADF: DOR_NAV_0PNPDK20090121_070732_000038262075_00421_36046_9048.N1	21-JAN-2009 07:11:36.075 21-JAN-2009 07:11:36.075	Product: RA2_FGD_2PNPDK20090121_071136_000040272075_00421_36046_4578.N1
DSD: RA2_USO_DATA PCF_RA2_FGD_2P	new ADF: DOR_NAV_0PNPDK20090121_081636_000057382075_00422_36047_9049.N1	21-JAN-2009 08:17:46.371 21-JAN-2009 08:17:46.371	Product: RA2_FGD_2PNPDK20090121_081746_000061802075_00422_36047_4754.N1
DSD: MWR_CHARACTERISATION_COEFF PCF_RA2_FGD_2P	new ADF: RA2_SOL_AXVIEC20090114_132022_20020101_000000_20100101_000000	21-JAN-2009 09:59:16.609 21-JAN-2009 09:59:16.609	Product: RA2_FGD_2PNPDK20090121_095916_000061002075_00423_36048_4917.N1
DSD: MWR_CONFIGURATION_DATA PCF_RA2_FGD_2P	new ADF: AUX_ECF_AXNECM20090121_062111_20090121_150000_20090122_030000	21-JAN-2009 09:59:16.609 21-JAN-2009 09:59:16.609	Product: RA2_FGD_2PNPDK20090121_095916_000061002075_00423_36048_4917.N1
DSD: RA2_CHARACTERISATION_DATA PCF_RA2_FGD_2P	new ADF: AUX_ECF_AXNECM20090121_062110_20090121_090000_20090121_210000	21-JAN-2009 09:59:16.609 21-JAN-2009 09:59:16.609	Product: RA2_FGD_2PNPDK20090121_095916_000061002075_00423_36048_4917.N1

DSD: RA2_CONFIGURATION_DATA PCF_RA2_FGD_2P	new ADF: AUX_ECF_AXNECM20090120_182301_20090121_030000_20090121_150000	21-JAN-2009 09:59:16.609 21-JAN-2009 09:59:16.609	Product: RA2_FGD_2PNPDK20090121_095916_000061002075_00423_36048_4917.N1
DSD: RA2_SURFACE_TYPE_DATA PCF_RA2_FGD_2P	new ADF: RA2_POL_AXVIEC20090115_110444_20020101_000000_20090214_235959	21-JAN-2009 09:59:16.609 21-JAN-2009 09:59:16.609	Product: RA2_FGD_2PNPDK20090121_095916_000061002075_00423_36048_4917.N1
DSD: RA2_USO_DATA PCF_RA2_FGD_2P	new ADF: DOR_NAV_0PNPDK20090121_095733_000057382075_00423_36048_9050.N1	21-JAN-2009 09:59:16.609 21-JAN-2009 09:59:16.609	Product: RA2_FGD_2PNPDK20090121_095916_000061002075_00423_36048_4917.N1
DSD: RA2_USO_DATA PCF_RA2_FGD_2P	new ADF: DOR_NAV_0PNPDK20090121_113830_000054192075_00424_36049_9051.N1	21-JAN-2009 11:39:26.639 21-JAN-2009 11:39:26.639	Product: RA2_FGD_2PNPDK20090121_113926_000059022075_00424_36049_5188.N1
DSD: RA2_USO_DATA PCF_RA2_FGD_2P	new ADF: DOR_NAV_0PNPDK20090121_131408_000057382075_00425_36050_9052.N1	21-JAN-2009 13:16:55.139 21-JAN-2009 13:16:55.139	Product: RA2_FGD_2PNPDK20090121_131655_000061252075_00425_36050_5320.N1
DSD: RA2_SURFACE_TYPE_DATA PCF_RA2_FGD_2P	new ADF: RA2_POL_AXVIEC20090121_110256_20020101_000000_20090219_235959	21-JAN-2009 14:57:30.791 21-JAN-2009 14:57:30.791	Product: RA2_FGD_2PNPDK20090121_145730_000050782075_00426_36051_5450.N1
DSD: RA2_USO_DATA PCF_RA2_FGD_2P	new ADF: DOR_NAV_0PNPDK20090121_145505_000057382075_00426_36051_9053.N1	21-JAN-2009 14:57:30.791 21-JAN-2009 14:57:30.791	Product: RA2_FGD_2PNPDK20090121_145730_000050782075_00426_36051_5450.N1
DSD: MWR_CONFIGURATION_DATA PCF_RA2_FGD_2P	new ADF: AUX_ECF_AXNECM20090121_062111_20090121_210000_20090122_090000	21-JAN-2009 16:26:14.922 21-JAN-2009 16:26:14.922	Product: RA2_FGD_2PNPDK20090121_162614_000006232075_00427_36052_5453.N1
DSD: RA2_CHARACTERISATION_DATA PCF_RA2_FGD_2P	new ADF: AUX_ECF_AXNECM20090121_062111_20090121_150000_20090122_030000	21-JAN-2009 16:26:14.922 21-JAN-2009 16:26:14.922	Product: RA2_FGD_2PNPDK20090121_162614_000006232075_00427_36052_5453.N1
DSD: RA2_CONFIGURATION_DATA PCF_RA2_FGD_2P	new ADF: AUX_ECF_AXNECM20090121_062110_20090121_090000_20090121_210000	21-JAN-2009 16:26:14.922 21-JAN-2009 16:26:14.922	Product: RA2_FGD_2PNPDK20090121_162614_000006232075_00427_36052_5453.N1

DSD: RA2_USO_DATA PCF_RA2_FGD_2P	new ADF: DOR_NAV_0PNPDK20090121_163043_000057382075_00427_36052_9054.N1	21-JAN-2009 16:35:55.316 21-JAN-2009 16:35:55.316	Product: RA2_FGD_2PNPDK20090121_163555_000058232075_00427_36052_5580.N1
DSD: RA2_USO_DATA PCF_RA2_FGD_2P	new ADF: DOR_NAV_0PNPDK20090121_180622_000057382075_00428_36053_9055.N1	21-JAN-2009 18:11:05.680 21-JAN-2009 18:11:05.680	Product: RA2_FGD_2PNPDK20090121_181105_000060362075_00428_36053_5706.N1
DSD: RA2_USO_DATA PCF_RA2_FGD_2P	new ADF: DOR_NAV_0PNPDE20090121_194719_000038252075_00429_36054_7209.N1	21-JAN-2009 19:50:24.466 21-JAN-2009 19:50:24.466	Product: RA2_FGD_2PNPDE20090121_195024_000041962075_00429_36054_6683.N1
DSD: RA2_USO_DATA PCF_RA2_FGD_2P	new ADF: DOR_NAV_0PNPDE20090121_205623_000060572075_00429_36054_7210.N1	21-JAN-2009 20:59:21.862 21-JAN-2009 20:59:21.862	Product: RA2_FGD_2PNPDE20090121_205921_000064382075_00429_36054_6840.N1
DSD: MWR_CONFIGURATION_DATA PCF_RA2_FGD_2P	new ADF: NOT USED	21-JAN-2009 22:45:30.600 21-JAN-2009 22:45:30.600	Product: RA2_FGD_2PNPDE20090121_224530_000061002075_00430_36055_7004.N1
DSD: RA2_CHARACTERISATION_DATA PCF_RA2_FGD_2P	new ADF: AUX_ECF_AXNECM20090121_062111_20090121_210000_20090122_090000	21-JAN-2009 22:45:30.600 21-JAN-2009 22:45:30.600	Product: RA2_FGD_2PNPDE20090121_224530_000061002075_00430_36055_7004.N1
DSD: RA2_CONFIGURATION_DATA PCF_RA2_FGD_2P	new ADF: AUX_ECF_AXNECM20090121_062111_20090121_150000_20090122_030000	21-JAN-2009 22:45:30.600 21-JAN-2009 22:45:30.600	Product: RA2_FGD_2PNPDE20090121_224530_000061002075_00430_36055_7004.N1
DSD: RA2_USO_DATA PCF_RA2_FGD_2P	new ADF: DOR_NAV_0PNPDE20090121_224239_000057382075_00430_36055_7211.N1	21-JAN-2009 22:45:30.600 21-JAN-2009 22:45:30.600	Product: RA2_FGD_2PNPDE20090121_224530_000061002075_00430_36055_7004.N1

Current ADFs (from IECF list)

Gauge	Value	Explicit Reference
RA2_USO_AX.INFO PCF_IECF	RA2_USO_AXVIEC20070618_133225_20070620_000000_20200101_000000	Corresponding to date 10-JAN-2009 03:00:02.000
MWR_SLT_AX.INFO PCF_IECF	MWR_SLT_AXVIEC20060921_063409_20020101_000000_20200101_000000	Corresponding to date 10-JAN-2009 03:00:02.000
AUX_ATT_AX.INFO PCF_IECF	AUX_ATT_AXVIEC20020924_131534_20020703_120000_20781231_235959	Corresponding to date 10-JAN-2009 03:00:02.000
RA2_PLA_AX.INFO PCF_IECF	RA2_PLA_AXVIEC20060331_181823_20020101_000000_20200101_000000	Corresponding to date 10-JAN-2009 03:00:02.000

RA2_CON_AX.INFO PCF_IECF	RA2_CON_AXVIEC20070723_131547_20060621_132015_20200101_000000	Corresponding to date 10-JAN-2009 03:00:02.000
RA2_CHD_AX.INFO PCF_IECF	RA2_CHD_AXVIEC20060913_074707_20020101_000000_20200101_000000	Corresponding to date 10-JAN-2009 03:00:02.000
MWR_CON_AX.INFO PCF_IECF	MWR_CON_AXVIEC20040810_145011_20020101_000000_20200101_000000	Corresponding to date 10-JAN-2009 03:00:02.000
MWR_CHD_AX.INFO PCF_IECF	MWR_CHD_AXVIEC20061013_132356_20020101_000000_20200101_000000	Corresponding to date 10-JAN-2009 03:00:02.000
MWR_LSF_AX.INFO PCF_IECF	MWR_LSF_AXVIEC20020313_172218_20020101_000000_20200101_000000	Corresponding to date 10-JAN-2009 03:00:02.000
RA2_MET_AX.INFO PCF_IECF	RA2_MET_AXVIEC20020204_073357_20020101_000000_20200101_000000	Corresponding to date 10-JAN-2009 03:00:02.000
RA2_CST_AX.INFO PCF_IECF	RA2_CST_AXVIEC20020621_135858_20020101_000000_20200101_000000	Corresponding to date 10-JAN-2009 03:00:02.000
RA2_SOI_AX.INFO PCF_IECF	RA2_SOI_AXVIEC20051003_170000_20020101_000000_20200101_000000	Corresponding to date 10-JAN-2009 03:00:02.000
RA2_ICT_AX.INFO PCF_IECF	RA2_ICT_AXVIEC20060921_070730_20020101_000000_20200101_000000	Corresponding to date 10-JAN-2009 03:00:02.000
RA2_SSB_AX.INFO PCF_IECF	RA2_SSB_AXVIEC20051129_111810_20020101_000000_20200101_000000	Corresponding to date 10-JAN-2009 03:00:02.000
RA2_DIP_AX.INFO PCF_IECF	RA2_DIP_AXVIEC20020122_134206_20020101_000000_20200101_000000	Corresponding to date 10-JAN-2009 03:00:02.000
RA2_IOC_AX.INFO PCF_IECF	RA2_IOC_AXVIEC20020122_141121_20020101_000000_20200101_000000	Corresponding to date 10-JAN-2009 03:00:02.000
RA2_SET_AX.INFO PCF_IECF	RA2_SET_AXVIEC20020122_150917_20020101_000000_20200101_000000	Corresponding to date 10-JAN-2009 03:00:02.000
RA2_OT1_AX.INFO PCF_IECF	RA2_OT1_AXVIEC20040120_082051_20020101_000000_20200101_000000	Corresponding to date 10-JAN-2009 03:00:02.000
RA2_OT2_AX.INFO PCF_IECF	RA2_OT2_AXVIEC20031208_150159_20020101_000000_20200101_000000	Corresponding to date 10-JAN-2009 03:00:02.000
RA2_TLD_AX.INFO PCF_IECF	RA2_TLD_AXVIEC20031208_151137_20020101_000000_20200101_000000	Corresponding to date 10-JAN-2009 03:00:02.000
RA2_GEO_AX.INFO PCF_IECF	RA2_GEO_AXVIEC20020314_093428_20020101_000000_20200101_000000	Corresponding to date 10-JAN-2009 03:00:02.000
RA2_MSS_AX.INFO PCF_IECF	RA2_MSS_AXVIEC20031208_145545_20020101_000000_20200101_000000	Corresponding to date 10-JAN-2009 03:00:02.000
RA2_SL1_AX.INFO PCF_IECF	RA2_SL1_AXVIEC20030131_100228_20020101_000000_20200101_000000	Corresponding to date 10-JAN-2009 03:00:02.000
RA2_SL2_AX.INFO PCF_IECF	RA2_SL2_AXVIEC20030131_101757_20020101_000000_20200101_000000	Corresponding to date 10-JAN-2009 03:00:02.000
RA2_IFF_AX.INFO PCF_IECF	RA2_IFF_AXVIEC20090114_095623_20090114_000000_20100101_000000	Corresponding to date 15-JAN-2009 03:00:00.000
RA2_SOL_AX.INFO PCF_IECF	RA2_SOL_AXVIEC20090114_132022_20020101_000000_20100101_000000	Corresponding to date 15-JAN-2009 03:00:00.000
RA2_POL_AX.INFO PCF_IECF	RA2_POL_AXVIEC20090115_110444_20020101_000000_20090214_235959	Corresponding to date 16-JAN-2009 03:00:01.000

Differences with IECF list

Gauge	Value	Explicit Reference
DSD: DORIS_IONO PCF_RA2_FGD_2P	Filename: RA2_MW__1PNPDE20090120_231712_000061062075_00416_36041_5671.N1	Product: RA2_FGD_2PNPDE20090120_231712_000061062075_00416_36041_5672.N1
DSD: METEO_GRID_POINTS_ALTITUDE PCF_RA2_FGD_2P	Filename:	Product: RA2_FGD_2PNPDE20090120_231712_000061062075_00416_36041_5672.N1
DSD: MWR_CONFIGURATION_DATA PCF_RA2_FGD_2P	Filename: AUX_ECF_AXNECM20090120_182301_20090121_030000_20090121_150000	Product: RA2_FGD_2PNPDE20090120_231712_000061062075_00416_36041_5672.N1
DSD: OCEAN_ICE2_SYSTEM_FILE PCF_RA2_FGD_2P	Filename:	Product: RA2_FGD_2PNPDE20090120_231712_000061062075_00416_36041_5672.N1
DSD: OCEAN_TIDE_HARMONIC_COEF PCF_RA2_FGD_2P	Filename:	Product: RA2_FGD_2PNPDE20090120_231712_000061062075_00416_36041_5672.N1
DSD: OCEAN_TIDE_ORTHOWEIGHTS PCF_RA2_FGD_2P	Filename:	Product: RA2_FGD_2PNPDE20090120_231712_000061062075_00416_36041_5672.N1
DSD: RA2_CHARACTERISATION_DATA PCF_RA2_FGD_2P	Filename: AUX_ECF_AXNECM20090120_103836_20090120_210000_20090121_090000	Product: RA2_FGD_2PNPDE20090120_231712_000061062075_00416_36041_5672.N1
DSD: RA2_CONFIGURATION_DATA PCF_RA2_FGD_2P	Filename: AUX_ECF_AXNECM20090120_103835_20090120_150000_20090121_030000	Product: RA2_FGD_2PNPDE20090120_231712_000061062075_00416_36041_5672.N1
DSD: RA2_CONSTANT_DATA PCF_RA2_FGD_2P	Filename:	Product: RA2_FGD_2PNPDE20090120_231712_000061062075_00416_36041_5672.N1
DSD: RA2_USO_DATA PCF_RA2_FGD_2P	Filename: DOR_NAV_0PNPDE20090120_231439_000057382075_00416_36041_7204.N1	Product: RA2_FGD_2PNPDE20090120_231712_000061062075_00416_36041_5672.N1
DSD: SOLAR_ACTIVITY_INDEX_PREDICT PCF_RA2_FGD_2P	Filename:	Product: RA2_FGD_2PNPDE20090120_231712_000061062075_00416_36041_5672.N1
DSD: DORIS_IONO PCF_RA2_FGD_2P	Filename: RA2_MW__1PNPDE20090121_005747_000048182075_00417_36042_5774.N1	Product: RA2_FGD_2PNPDE20090121_005747_000048182075_00417_36042_5775.N1
DSD: METEO_GRID_POINTS_ALTITUDE PCF_RA2_FGD_2P	Filename:	Product: RA2_FGD_2PNPDE20090121_005747_000048182075_00417_36042_5775.N1
DSD: MWR_CONFIGURATION_DATA PCF_RA2_FGD_2P	Filename: AUX_ECF_AXNECM20090120_182301_20090121_030000_20090121_150000	Product: RA2_FGD_2PNPDE20090121_005747_000048182075_00417_36042_5775.N1
DSD: OCEAN_ICE2_SYSTEM_FILE PCF_RA2_FGD_2P	Filename:	Product: RA2_FGD_2PNPDE20090121_005747_000048182075_00417_36042_5775.N1
DSD: OCEAN_TIDE_HARMONIC_COEF PCF_RA2_FGD_2P	Filename:	Product: RA2_FGD_2PNPDE20090121_005747_000048182075_00417_36042_5775.N1
DSD: OCEAN_TIDE_ORTHOWEIGHTS PCF_RA2_FGD_2P	Filename:	Product: RA2_FGD_2PNPDE20090121_005747_000048182075_00417_36042_5775.N1
DSD: RA2_CHARACTERISATION_DATA PCF_RA2_FGD_2P	Filename: AUX_ECF_AXNECM20090120_103836_20090120_210000_20090121_090000	Product: RA2_FGD_2PNPDE20090121_005747_000048182075_00417_36042_5775.N1
DSD: RA2_CONFIGURATION_DATA PCF_RA2_FGD_2P	Filename: AUX_ECF_AXNECM20090120_103835_20090120_150000_20090121_030000	Product: RA2_FGD_2PNPDE20090121_005747_000048182075_00417_36042_5775.N1
DSD: RA2_CONSTANT_DATA PCF_RA2_FGD_2P	Filename:	Product: RA2_FGD_2PNPDE20090121_005747_000048182075_00417_36042_5775.N1
DSD: RA2_USO_DATA PCF_RA2_FGD_2P	Filename: DOR_NAV_0PNPDE20090121_005536_000044632075_00417_36042_7205.N1	Product: RA2_FGD_2PNPDE20090121_005747_000048182075_00417_36042_5775.N1
DSD: SOLAR_ACTIVITY_INDEX_PREDICT PCF_RA2_FGD_2P	Filename:	Product: RA2_FGD_2PNPDE20090121_005747_000048182075_00417_36042_5775.N1

DSD: DORIS_IONO PCF_RA2_FGD_2P	Filename: RA2_MW__1PNPDE20090121_021729_000055602075_00418_36043_5941.N1	Product: RA2_FGD_2PNPDE20090121_021729_000055602075_00418_36043_5941.N1
DSD: METEO_GRID_POINTS_ALTITUDE PCF_RA2_FGD_2P	Filename:	Product: RA2_FGD_2PNPDE20090121_021729_000055602075_00418_36043_5942.N1
DSD: MWR_CONFIGURATION_DATA PCF_RA2_FGD_2P	Filename: AUX_ECF_AXNECM20090120_182301_20090121_030000_20090121_150000	Product: RA2_FGD_2PNPDE20090121_021729_000055602075_00418_36043_5942.N1
DSD: OCEAN_ICE2_SYSTEM_FILE PCF_RA2_FGD_2P	Filename:	Product: RA2_FGD_2PNPDE20090121_021729_000055602075_00418_36043_5942.N1
DSD: OCEAN_TIDE_HARMONIC_COEF PCF_RA2_FGD_2P	Filename:	Product: RA2_FGD_2PNPDE20090121_021729_000055602075_00418_36043_5942.N1
DSD: OCEAN_TIDE_ORTHOWEIGHTS PCF_RA2_FGD_2P	Filename:	Product: RA2_FGD_2PNPDE20090121_021729_000055602075_00418_36043_5942.N1
DSD: RA2_CHARACTERISATION_DATA PCF_RA2_FGD_2P	Filename: AUX_ECF_AXNECM20090120_103836_20090120_210000_20090121_090000	Product: RA2_FGD_2PNPDE20090121_021729_000055602075_00418_36043_5942.N1
DSD: RA2_CONFIGURATION_DATA PCF_RA2_FGD_2P	Filename: AUX_ECF_AXNECM20090120_103835_20090120_150000_20090121_030000	Product: RA2_FGD_2PNPDE20090121_021729_000055602075_00418_36043_5942.N1
DSD: RA2_CONSTANT_DATA PCF_RA2_FGD_2P	Filename:	Product: RA2_FGD_2PNPDE20090121_021729_000055602075_00418_36043_5942.N1
DSD: RA2_USO_DATA PCF_RA2_FGD_2P	Filename: DOR_NAV_0PNPDE20090121_021518_000051012075_00418_36043_7206.N1	Product: RA2_FGD_2PNPDE20090121_021729_000055602075_00418_36043_5942.N1
DSD: SOLAR_ACTIVITY_INDEX_PREDICT PCF_RA2_FGD_2P	Filename:	Product: RA2_FGD_2PNPDE20090121_021729_000055602075_00418_36043_5942.N1
DSD: DORIS_IONO PCF_RA2_FGD_2P	Filename: RA2_MW__1PNPDE20090121_034936_000061692075_00419_36044_6116.N1	Product: RA2_FGD_2PNPDE20090121_034936_000061692075_00419_36044_6117.N1
DSD: METEO_GRID_POINTS_ALTITUDE PCF_RA2_FGD_2P	Filename:	Product: RA2_FGD_2PNPDE20090121_034936_000061692075_00419_36044_6117.N1
DSD: OCEAN_ICE2_SYSTEM_FILE PCF_RA2_FGD_2P	Filename:	Product: RA2_FGD_2PNPDE20090121_034936_000061692075_00419_36044_6117.N1
DSD: OCEAN_TIDE_HARMONIC_COEF PCF_RA2_FGD_2P	Filename:	Product: RA2_FGD_2PNPDE20090121_034936_000061692075_00419_36044_6117.N1
DSD: OCEAN_TIDE_ORTHOWEIGHTS PCF_RA2_FGD_2P	Filename:	Product: RA2_FGD_2PNPDE20090121_034936_000061692075_00419_36044_6117.N1
DSD: RA2_CHARACTERISATION_DATA PCF_RA2_FGD_2P	Filename: AUX_ECF_AXNECM20090120_182301_20090121_030000_20090121_150000	Product: RA2_FGD_2PNPDE20090121_034936_000061692075_00419_36044_6117.N1
DSD: RA2_CONFIGURATION_DATA PCF_RA2_FGD_2P	Filename: AUX_ECF_AXNECM20090120_103836_20090120_210000_20090121_090000	Product: RA2_FGD_2PNPDE20090121_034936_000061692075_00419_36044_6117.N1
DSD: RA2_CONSTANT_DATA PCF_RA2_FGD_2P	Filename:	Product: RA2_FGD_2PNPDE20090121_034936_000061692075_00419_36044_6117.N1
DSD: RA2_USO_DATA PCF_RA2_FGD_2P	Filename: DOR_NAV_0PNPDE20090121_034537_000060572075_00419_36044_7207.N1	Product: RA2_FGD_2PNPDE20090121_034936_000061692075_00419_36044_6117.N1
DSD: SOLAR_ACTIVITY_INDEX_PREDICT PCF_RA2_FGD_2P	Filename:	Product: RA2_FGD_2PNPDE20090121_034936_000061692075_00419_36044_6117.N1
DSD: DORIS_IONO PCF_RA2_FGD_2P	Filename: RA2_MW__1PNPDE20090121_053152_000060242075_00420_36045_6291.N1	Product: RA2_FGD_2PNPDE20090121_053152_000060242075_00420_36045_6292.N1
DSD: METEO_GRID_POINTS_ALTITUDE PCF_RA2_FGD_2P	Filename:	Product: RA2_FGD_2PNPDE20090121_053152_000060242075_00420_36045_6292.N1
DSD: MWR_CONFIGURATION_DATA PCF_RA2_FGD_2P	Filename: AUX_ECF_AXNECM20090121_062110_20090121_090000_20090121_210000	Product: RA2_FGD_2PNPDE20090121_053152_000060242075_00420_36045_6292.N1

DSD: OCEAN_ICE2_SYSTEM_FILE PCF_RA2_FGD_2P	Filename:	Product: RA2_FGD_2PNPDE20090121_053152_000060242075_00420_3604
DSD: OCEAN_TIDE_HARMONIC_COEF PCF_RA2_FGD_2P	Filename:	Product: RA2_FGD_2PNPDE20090121_053152_000060242075_00420_36045_6292.N1
DSD: OCEAN_TIDE_ORTHOWEIGHTS PCF_RA2_FGD_2P	Filename:	Product: RA2_FGD_2PNPDE20090121_053152_000060242075_00420_36045_6292.N1
DSD: RA2_CHARACTERISATION_DATA PCF_RA2_FGD_2P	Filename: AUX_ECF_AXNECM20090120_182301_20090121_030000_20090121_150000	Product: RA2_FGD_2PNPDE20090121_053152_000060242075_00420_36045_6292.N1
DSD: RA2_CONFIGURATION_DATA PCF_RA2_FGD_2P	Filename: AUX_ECF_AXNECM20090120_103836_20090120_210000_20090121_090000	Product: RA2_FGD_2PNPDE20090121_053152_000060242075_00420_36045_6292.N1
DSD: RA2_CONSTANT_DATA PCF_RA2_FGD_2P	Filename:	Product: RA2_FGD_2PNPDE20090121_053152_000060242075_00420_36045_6292.N1
DSD: RA2_USO_DATA PCF_RA2_FGD_2P	Filename: DOR_NAV_0PNPDE20090121_052634_000057382075_00420_36045_7208.N1	Product: RA2_FGD_2PNPDE20090121_053152_000060242075_00420_36045_6292.N1
DSD: SOLAR_ACTIVITY_INDEX_PREDICT PCF_RA2_FGD_2P	Filename:	Product: RA2_FGD_2PNPDE20090121_053152_000060242075_00420_36045_6292.N1
DSD: DORIS_IONO PCF_RA2_FGD_2P	Filename: RA2_MW__1PNPDK20090121_071136_000040272075_00421_36046_4577.N1	Product: RA2_FGD_2PNPDK20090121_071136_000040272075_00421_36046_4578.N1
DSD: METEO_GRID_POINTS_ALTITUDE PCF_RA2_FGD_2P	Filename:	Product: RA2_FGD_2PNPDK20090121_071136_000040272075_00421_36046_4578.N1
DSD: MWR_CHARACTERISATION_COEFF PCF_RA2_FGD_2P	Filename: RA2_SOL_AXVIEC20081215_135444_20020101_000000_20091201_000000	Product: RA2_FGD_2PNPDK20090121_071136_000040272075_00421_36046_4578.N1
DSD: MWR_CONFIGURATION_DATA PCF_RA2_FGD_2P	Filename: AUX_ECF_AXNECM20090121_062110_20090121_090000_20090121_210000	Product: RA2_FGD_2PNPDK20090121_071136_000040272075_00421_36046_4578.N1
DSD: OCEAN_ICE2_SYSTEM_FILE PCF_RA2_FGD_2P	Filename:	Product: RA2_FGD_2PNPDK20090121_071136_000040272075_00421_36046_4578.N1
DSD: OCEAN_TIDE_HARMONIC_COEF PCF_RA2_FGD_2P	Filename:	Product: RA2_FGD_2PNPDK20090121_071136_000040272075_00421_36046_4578.N1
DSD: OCEAN_TIDE_ORTHOWEIGHTS PCF_RA2_FGD_2P	Filename:	Product: RA2_FGD_2PNPDK20090121_071136_000040272075_00421_36046_4578.N1
DSD: RA2_CHARACTERISATION_DATA PCF_RA2_FGD_2P	Filename: AUX_ECF_AXNECM20090120_182301_20090121_030000_20090121_150000	Product: RA2_FGD_2PNPDK20090121_071136_000040272075_00421_36046_4578.N1
DSD: RA2_CONFIGURATION_DATA PCF_RA2_FGD_2P	Filename: AUX_ECF_AXNECM20090120_103836_20090120_210000_20090121_090000	Product: RA2_FGD_2PNPDK20090121_071136_000040272075_00421_36046_4578.N1
DSD: RA2_CONSTANT_DATA PCF_RA2_FGD_2P	Filename:	Product: RA2_FGD_2PNPDK20090121_071136_000040272075_00421_36046_4578.N1
DSD: RA2_SURFACE_TYPE_DATA PCF_RA2_FGD_2P	Filename: RA2_POL_AXVIEC20090106_110646_20020101_000000_20090205_235959	Product: RA2_FGD_2PNPDK20090121_071136_000040272075_00421_36046_4578.N1
DSD: RA2_USO_DATA PCF_RA2_FGD_2P	Filename: DOR_NAV_0PNPDK20090121_070732_000038262075_00421_36046_9048.N1	Product: RA2_FGD_2PNPDK20090121_071136_000040272075_00421_36046_4578.N1
DSD: REAL_POLE_LOCATION_PREDICTED PCF_RA2_FGD_2P	Filename: RA2_POL_AXVIEC20090106_110646_20020101_000000_20090205_235959	Product: RA2_FGD_2PNPDK20090121_071136_000040272075_00421_36046_4578.N1
DSD: REAL_SOLAR_ACTIVITY_INDEX_PREDICT PCF_RA2_FGD_2P	Filename: RA2_SOL_AXVIEC20081215_135444_20020101_000000_20091201_000000	Product: RA2_FGD_2PNPDK20090121_071136_000040272075_00421_36046_4578.N1

DSD: SOLAR_ACTIVITY_INDEX_PREDICT PCF_RA2_FGD_2P	Filename:	Product: RA2_FGD_2PNPDK20090121_071136_000040272075_00421_360
DSD: DORIS_IONO PCF_RA2_FGD_2P	Filename: RA2_MW__1PNPDK20090121_081746_000061802075_00422_36047_4753.N1	Product: RA2_FGD_2PNPDK20090121_081746_000061802075_00422_36047_4754.N1
DSD: METEO_GRID_POINTS_ALTITUDE PCF_RA2_FGD_2P	Filename:	Product: RA2_FGD_2PNPDK20090121_081746_000061802075_00422_36047_4754.N1
DSD: MWR_CHARACTERISATION_COEFF PCF_RA2_FGD_2P	Filename: RA2_SOL_AXVIEC20081215_135444_20020101_000000_20091201_000000	Product: RA2_FGD_2PNPDK20090121_081746_000061802075_00422_36047_4754.N1
DSD: MWR_CONFIGURATION_DATA PCF_RA2_FGD_2P	Filename: AUX_ECF_AXNECM20090121_062110_20090121_090000_20090121_210000	Product: RA2_FGD_2PNPDK20090121_081746_000061802075_00422_36047_4754.N1
DSD: OCEAN_ICE2_SYSTEM_FILE PCF_RA2_FGD_2P	Filename:	Product: RA2_FGD_2PNPDK20090121_081746_000061802075_00422_36047_4754.N1
DSD: OCEAN_TIDE_HARMONIC_COEF PCF_RA2_FGD_2P	Filename:	Product: RA2_FGD_2PNPDK20090121_081746_000061802075_00422_36047_4754.N1
DSD: OCEAN_TIDE_ORTHOWEIGHTS PCF_RA2_FGD_2P	Filename:	Product: RA2_FGD_2PNPDK20090121_081746_000061802075_00422_36047_4754.N1
DSD: RA2_CHARACTERISATION_DATA PCF_RA2_FGD_2P	Filename: AUX_ECF_AXNECM20090120_182301_20090121_030000_20090121_150000	Product: RA2_FGD_2PNPDK20090121_081746_000061802075_00422_36047_4754.N1
DSD: RA2_CONFIGURATION_DATA PCF_RA2_FGD_2P	Filename: AUX_ECF_AXNECM20090120_103836_20090120_210000_20090121_090000	Product: RA2_FGD_2PNPDK20090121_081746_000061802075_00422_36047_4754.N1
DSD: RA2_CONSTANT_DATA PCF_RA2_FGD_2P	Filename:	Product: RA2_FGD_2PNPDK20090121_081746_000061802075_00422_36047_4754.N1
DSD: RA2_SURFACE_TYPE_DATA PCF_RA2_FGD_2P	Filename: RA2_POL_AXVIEC20090106_110646_20020101_000000_20090205_235959	Product: RA2_FGD_2PNPDK20090121_081746_000061802075_00422_36047_4754.N1
DSD: RA2_USO_DATA PCF_RA2_FGD_2P	Filename: DOR_NAV_0PNPDK20090121_081636_000057382075_00422_36047_9049.N1	Product: RA2_FGD_2PNPDK20090121_081746_000061802075_00422_36047_4754.N1
DSD: REAL_POLE_LOCATION_PREDICTED PCF_RA2_FGD_2P	Filename: RA2_POL_AXVIEC20090106_110646_20020101_000000_20090205_235959	Product: RA2_FGD_2PNPDK20090121_081746_000061802075_00422_36047_4754.N1
DSD: REAL.SOLAR_ACTIVITY_INDEX_PREDICT PCF_RA2_FGD_2P	Filename: RA2_SOL_AXVIEC20081215_135444_20020101_000000_20091201_000000	Product: RA2_FGD_2PNPDK20090121_081746_000061802075_00422_36047_4754.N1
DSD: SOLAR_ACTIVITY_INDEX_PREDICT PCF_RA2_FGD_2P	Filename:	Product: RA2_FGD_2PNPDK20090121_081746_000061802075_00422_36047_4754.N1
DSD: DORIS_IONO PCF_RA2_FGD_2P	Filename: RA2_MW__1PNPDK20090121_095916_000061002075_00423_36048_4916.N1	Product: RA2_FGD_2PNPDK20090121_095916_000061002075_00423_36048_4917.N1
DSD: METEO_GRID_POINTS_ALTITUDE PCF_RA2_FGD_2P	Filename:	Product: RA2_FGD_2PNPDK20090121_095916_000061002075_00423_36048_4917.N1
DSD: MWR_CONFIGURATION_DATA PCF_RA2_FGD_2P	Filename: AUX_ECF_AXNECM20090121_062111_20090121_150000_20090122_030000	Product: RA2_FGD_2PNPDK20090121_095916_000061002075_00423_36048_4917.N1
DSD: OCEAN_ICE2_SYSTEM_FILE PCF_RA2_FGD_2P	Filename:	Product: RA2_FGD_2PNPDK20090121_095916_000061002075_00423_36048_4917.N1
DSD: OCEAN_TIDE_HARMONIC_COEF PCF_RA2_FGD_2P	Filename:	Product: RA2_FGD_2PNPDK20090121_095916_000061002075_00423_36048_4917.N1
DSD: OCEAN_TIDE_ORTHOWEIGHTS PCF_RA2_FGD_2P	Filename:	Product: RA2_FGD_2PNPDK20090121_095916_000061002075_00423_36048_4917.N1

DSD: RA2_CHARACTERISATION_DATA PCF_RA2_FGD_2P	Filename: AUX_ECF_AXNECM20090121_062110_20090121_090000_20090121_210000	Product: RA2_FGD_2PNPDK20090121_095916_000061002075_00423_360
DSD: RA2_CONFIGURATION_DATA PCF_RA2_FGD_2P	Filename: AUX_ECF_AXNECM20090120_182301_20090121_030000_20090121_150000	Product: RA2_FGD_2PNPDK20090121_095916_000061002075_00423_36048_4917.N1
DSD: RA2_CONSTANT_DATA PCF_RA2_FGD_2P	Filename:	Product: RA2_FGD_2PNPDK20090121_095916_000061002075_00423_36048_4917.N1
DSD: RA2_USO_DATA PCF_RA2_FGD_2P	Filename: DOR_NAV_0PNPDK20090121_095733_000057382075_00423_36048_9050.N1	Product: RA2_FGD_2PNPDK20090121_095916_000061002075_00423_36048_4917.N1
DSD: SOLAR_ACTIVITY_INDEX_PREDICT PCF_RA2_FGD_2P	Filename:	Product: RA2_FGD_2PNPDK20090121_095916_000061002075_00423_36048_4917.N1
DSD: DORIS_IONO PCF_RA2_FGD_2P	Filename: RA2_MW__1PNPDK20090121_113926_000059022075_00424_36049_5187.N1	Product: RA2_FGD_2PNPDK20090121_113926_000059022075_00424_36049_5188.N1
DSD: METEO_GRID_POINTS_ALTITUDE PCF_RA2_FGD_2P	Filename:	Product: RA2_FGD_2PNPDK20090121_113926_000059022075_00424_36049_5188.N1
DSD: MWR_CONFIGURATION_DATA PCF_RA2_FGD_2P	Filename: AUX_ECF_AXNECM20090121_062111_20090121_150000_20090122_030000	Product: RA2_FGD_2PNPDK20090121_113926_000059022075_00424_36049_5188.N1
DSD: OCEAN_ICE2_SYSTEM_FILE PCF_RA2_FGD_2P	Filename:	Product: RA2_FGD_2PNPDK20090121_113926_000059022075_00424_36049_5188.N1
DSD: OCEAN_TIDE_HARMONIC_COEF PCF_RA2_FGD_2P	Filename:	Product: RA2_FGD_2PNPDK20090121_113926_000059022075_00424_36049_5188.N1
DSD: OCEAN_TIDE_ORTHOWEIGHTS PCF_RA2_FGD_2P	Filename:	Product: RA2_FGD_2PNPDK20090121_113926_000059022075_00424_36049_5188.N1
DSD: RA2_CHARACTERISATION_DATA PCF_RA2_FGD_2P	Filename: AUX_ECF_AXNECM20090121_062110_20090121_090000_20090121_210000	Product: RA2_FGD_2PNPDK20090121_113926_000059022075_00424_36049_5188.N1
DSD: RA2_CONFIGURATION_DATA PCF_RA2_FGD_2P	Filename: AUX_ECF_AXNECM20090120_182301_20090121_030000_20090121_150000	Product: RA2_FGD_2PNPDK20090121_113926_000059022075_00424_36049_5188.N1
DSD: RA2_CONSTANT_DATA PCF_RA2_FGD_2P	Filename:	Product: RA2_FGD_2PNPDK20090121_113926_000059022075_00424_36049_5188.N1
DSD: RA2_USO_DATA PCF_RA2_FGD_2P	Filename: DOR_NAV_0PNPDK20090121_113830_000054192075_00424_36049_9051.N1	Product: RA2_FGD_2PNPDK20090121_113926_000059022075_00424_36049_5188.N1
DSD: SOLAR_ACTIVITY_INDEX_PREDICT PCF_RA2_FGD_2P	Filename:	Product: RA2_FGD_2PNPDK20090121_113926_000059022075_00424_36049_5188.N1
DSD: DORIS_IONO PCF_RA2_FGD_2P	Filename: RA2_MW__1PNPDK20090121_131655_000061252075_00425_36050_5319.N1	Product: RA2_FGD_2PNPDK20090121_131655_000061252075_00425_36050_5320.N1
DSD: METEO_GRID_POINTS_ALTITUDE PCF_RA2_FGD_2P	Filename:	Product: RA2_FGD_2PNPDK20090121_131655_000061252075_00425_36050_5320.N1
DSD: MWR_CONFIGURATION_DATA PCF_RA2_FGD_2P	Filename: AUX_ECF_AXNECM20090121_062111_20090121_150000_20090122_030000	Product: RA2_FGD_2PNPDK20090121_131655_000061252075_00425_36050_5320.N1
DSD: OCEAN_ICE2_SYSTEM_FILE PCF_RA2_FGD_2P	Filename:	Product: RA2_FGD_2PNPDK20090121_131655_000061252075_00425_36050_5320.N1
DSD: OCEAN_TIDE_HARMONIC_COEF PCF_RA2_FGD_2P	Filename:	Product: RA2_FGD_2PNPDK20090121_131655_000061252075_00425_36050_5320.N1
DSD: OCEAN_TIDE_ORTHOWEIGHTS PCF_RA2_FGD_2P	Filename:	Product: RA2_FGD_2PNPDK20090121_131655_000061252075_00425_36050_5320.N1
DSD: RA2_CHARACTERISATION_DATA PCF_RA2_FGD_2P	Filename: AUX_ECF_AXNECM20090121_062110_20090121_090000_20090121_210000	Product: RA2_FGD_2PNPDK20090121_131655_000061252075_00425_36050_5320.N1
DSD: RA2_CONFIGURATION_DATA PCF_RA2_FGD_2P	Filename: AUX_ECF_AXNECM20090120_182301_20090121_030000_20090121_150000	Product: RA2_FGD_2PNPDK20090121_131655_000061252075_00425_36050_5320.N1

DSD: RA2_CONSTANT_DATA PCF_RA2_FGD_2P	Filename:	Product: RA2_FGD_2PNPDK20090121_131655_000061252075_00425_360!
DSD: RA2_USO_DATA PCF_RA2_FGD_2P	Filename: DOR_NAV_0PNPDK20090121_131408_000057382075_00425_36050_9052.N1	Product: RA2_FGD_2PNPDK20090121_131655_000061252075_00425_36050_5320.N1
DSD: SOLAR_ACTIVITY_INDEX_PREDICT PCF_RA2_FGD_2P	Filename:	Product: RA2_FGD_2PNPDK20090121_131655_000061252075_00425_36050_5320.N1
DSD: DORIS_IONO PCF_RA2_FGD_2P	Filename: RA2_MW__1PNPDK20090121_145730_000050782075_00426_36051_5449.N1	Product: RA2_FGD_2PNPDK20090121_145730_000050782075_00426_36051_5450.N1
DSD: METEO_GRID_POINTS_ALTITUDE PCF_RA2_FGD_2P	Filename:	Product: RA2_FGD_2PNPDK20090121_145730_000050782075_00426_36051_5450.N1
DSD: MWR_CONFIGURATION_DATA PCF_RA2_FGD_2P	Filename: AUX_ECF_AXNECM20090121_062111_20090121_150000_20090122_030000	Product: RA2_FGD_2PNPDK20090121_145730_000050782075_00426_36051_5450.N1
DSD: OCEAN_ICE2_SYSTEM_FILE PCF_RA2_FGD_2P	Filename:	Product: RA2_FGD_2PNPDK20090121_145730_000050782075_00426_36051_5450.N1
DSD: OCEAN_TIDE_HARMONIC_COEF PCF_RA2_FGD_2P	Filename:	Product: RA2_FGD_2PNPDK20090121_145730_000050782075_00426_36051_5450.N1
DSD: OCEAN_TIDE_ORTHOWEIGHTS PCF_RA2_FGD_2P	Filename:	Product: RA2_FGD_2PNPDK20090121_145730_000050782075_00426_36051_5450.N1
DSD: RA2_CHARACTERISATION_DATA PCF_RA2_FGD_2P	Filename: AUX_ECF_AXNECM20090121_062110_20090121_090000_20090121_210000	Product: RA2_FGD_2PNPDK20090121_145730_000050782075_00426_36051_5450.N1
DSD: RA2_CONFIGURATION_DATA PCF_RA2_FGD_2P	Filename: AUX_ECF_AXNECM20090120_182301_20090121_030000_20090121_150000	Product: RA2_FGD_2PNPDK20090121_145730_000050782075_00426_36051_5450.N1
DSD: RA2_CONSTANT_DATA PCF_RA2_FGD_2P	Filename:	Product: RA2_FGD_2PNPDK20090121_145730_000050782075_00426_36051_5450.N1
DSD: RA2_SURFACE_TYPE_DATA PCF_RA2_FGD_2P	Filename: RA2_POL_AXVIEC20090121_110256_20020101_000000_20090219_235959	Product: RA2_FGD_2PNPDK20090121_145730_000050782075_00426_36051_5450.N1
DSD: RA2_USO_DATA PCF_RA2_FGD_2P	Filename: DOR_NAV_0PNPDK20090121_145505_000057382075_00426_36051_9053.N1	Product: RA2_FGD_2PNPDK20090121_145730_000050782075_00426_36051_5450.N1
DSD: REAL_POLE_LOCATION_PREDICTED PCF_RA2_FGD_2P	Filename: RA2_POL_AXVIEC20090121_110256_20020101_000000_20090219_235959	Product: RA2_FGD_2PNPDK20090121_145730_000050782075_00426_36051_5450.N1
DSD: SOLAR_ACTIVITY_INDEX_PREDICT PCF_RA2_FGD_2P	Filename:	Product: RA2_FGD_2PNPDK20090121_145730_000050782075_00426_36051_5450.N1
DSD: DORIS_IONO PCF_RA2_FGD_2P	Filename: RA2_MW__1PNPDK20090121_162614_00006232075_00427_36052_5452.N1	Product: RA2_FGD_2PNPDK20090121_162614_00006232075_00427_36052_5453.N1
DSD: METEO_GRID_POINTS_ALTITUDE PCF_RA2_FGD_2P	Filename:	Product: RA2_FGD_2PNPDK20090121_162614_00006232075_00427_36052_5453.N1
DSD: MWR_CONFIGURATION_DATA PCF_RA2_FGD_2P	Filename: AUX_ECF_AXNECM20090121_062111_20090121_210000_20090122_090000	Product: RA2_FGD_2PNPDK20090121_162614_00006232075_00427_36052_5453.N1
DSD: OCEAN_ICE2_SYSTEM_FILE PCF_RA2_FGD_2P	Filename:	Product: RA2_FGD_2PNPDK20090121_162614_00006232075_00427_36052_5453.N1
DSD: OCEAN_TIDE_HARMONIC_COEF PCF_RA2_FGD_2P	Filename:	Product: RA2_FGD_2PNPDK20090121_162614_00006232075_00427_36052_5453.N1
DSD: OCEAN_TIDE_ORTHOWEIGHTS PCF_RA2_FGD_2P	Filename:	Product: RA2_FGD_2PNPDK20090121_162614_00006232075_00427_36052_5453.N1
DSD: RA2_CHARACTERISATION_DATA PCF_RA2_FGD_2P	Filename: AUX_ECF_AXNECM20090121_062111_20090121_150000_20090122_030000	Product: RA2_FGD_2PNPDK20090121_162614_00006232075_00427_36052_5453.N1

DSD: RA2_CONFIGURATION_DATA PCF_RA2_FGD_2P	Filename: AUX_ECF_AXNECM20090121_062110_20090121_090000_20090121_210000	Product: RA2_FGD_2PNPDK20090121_162614_00006232075_00427_360!
DSD: RA2_CONSTANT_DATA PCF_RA2_FGD_2P	Filename:	Product: RA2_FGD_2PNPDK20090121_162614_00006232075_00427_36052_5453.N1
DSD: RA2_SURFACE_TYPE_DATA PCF_RA2_FGD_2P	Filename: RA2_POL_AXVIEC20090121_110256_20020101_000000_20090219_235959	Product: RA2_FGD_2PNPDK20090121_162614_00006232075_00427_36052_5453.N1
DSD: RA2_USO_DATA PCF_RA2_FGD_2P	Filename: DOR_NAV_0PNPDK20090121_145505_000057382075_00426_36051_9053.N1	Product: RA2_FGD_2PNPDK20090121_162614_00006232075_00427_36052_5453.N1
DSD: REAL_POLE_LOCATION_PREDICTED PCF_RA2_FGD_2P	Filename: RA2_POL_AXVIEC20090121_110256_20020101_000000_20090219_235959	Product: RA2_FGD_2PNPDK20090121_162614_00006232075_00427_36052_5453.N1
DSD: SOLAR_ACTIVITY_INDEX_PREDICT PCF_RA2_FGD_2P	Filename:	Product: RA2_FGD_2PNPDK20090121_162614_00006232075_00427_36052_5453.N1
DSD: DORIS_IONO PCF_RA2_FGD_2P	Filename: RA2_MW__1PNPDK20090121_163555_000058232075_00427_36052_5579.N1	Product: RA2_FGD_2PNPDK20090121_163555_000058232075_00427_36052_5580.N1
DSD: METEO_GRID_POINTS_ALTITUDE PCF_RA2_FGD_2P	Filename:	Product: RA2_FGD_2PNPDK20090121_163555_000058232075_00427_36052_5580.N1
DSD: MWR_CONFIGURATION_DATA PCF_RA2_FGD_2P	Filename: AUX_ECF_AXNECM20090121_062111_20090121_210000_20090122_090000	Product: RA2_FGD_2PNPDK20090121_163555_000058232075_00427_36052_5580.N1
DSD: OCEAN_ICE2_SYSTEM_FILE PCF_RA2_FGD_2P	Filename:	Product: RA2_FGD_2PNPDK20090121_163555_000058232075_00427_36052_5580.N1
DSD: OCEAN_TIDE_HARMONIC_COEF PCF_RA2_FGD_2P	Filename:	Product: RA2_FGD_2PNPDK20090121_163555_000058232075_00427_36052_5580.N1
DSD: OCEAN_TIDE_ORTHOWEIGHTS PCF_RA2_FGD_2P	Filename:	Product: RA2_FGD_2PNPDK20090121_163555_000058232075_00427_36052_5580.N1
DSD: RA2_CHARACTERISATION_DATA PCF_RA2_FGD_2P	Filename: AUX_ECF_AXNECM20090121_062111_20090121_150000_20090122_030000	Product: RA2_FGD_2PNPDK20090121_163555_000058232075_00427_36052_5580.N1
DSD: RA2_CONFIGURATION_DATA PCF_RA2_FGD_2P	Filename: AUX_ECF_AXNECM20090121_062110_20090121_090000_20090121_210000	Product: RA2_FGD_2PNPDK20090121_163555_000058232075_00427_36052_5580.N1
DSD: RA2_CONSTANT_DATA PCF_RA2_FGD_2P	Filename:	Product: RA2_FGD_2PNPDK20090121_163555_000058232075_00427_36052_5580.N1
DSD: RA2_SURFACE_TYPE_DATA PCF_RA2_FGD_2P	Filename: RA2_POL_AXVIEC20090121_110256_20020101_000000_20090219_235959	Product: RA2_FGD_2PNPDK20090121_163555_000058232075_00427_36052_5580.N1
DSD: RA2_USO_DATA PCF_RA2_FGD_2P	Filename: DOR_NAV_0PNPDK20090121_163043_000057382075_00427_36052_9054.N1	Product: RA2_FGD_2PNPDK20090121_163555_000058232075_00427_36052_5580.N1
DSD: REAL_POLE_LOCATION_PREDICTED PCF_RA2_FGD_2P	Filename: RA2_POL_AXVIEC20090121_110256_20020101_000000_20090219_235959	Product: RA2_FGD_2PNPDK20090121_163555_000058232075_00427_36052_5580.N1
DSD: SOLAR_ACTIVITY_INDEX_PREDICT PCF_RA2_FGD_2P	Filename:	Product: RA2_FGD_2PNPDK20090121_163555_000058232075_00427_36052_5580.N1
DSD: DORIS_IONO PCF_RA2_FGD_2P	Filename: RA2_MW__1PNPDK20090121_181105_000060362075_00428_36053_5705.N1	Product: RA2_FGD_2PNPDK20090121_181105_000060362075_00428_36053_5706.N1
DSD: METEO_GRID_POINTS_ALTITUDE PCF_RA2_FGD_2P	Filename:	Product: RA2_FGD_2PNPDK20090121_181105_000060362075_00428_36053_5706.N1
DSD: MWR_CONFIGURATION_DATA PCF_RA2_FGD_2P	Filename: AUX_ECF_AXNECM20090121_062111_20090121_210000_20090122_090000	Product: RA2_FGD_2PNPDK20090121_181105_000060362075_00428_36053_5706.N1
DSD: OCEAN_ICE2_SYSTEM_FILE PCF_RA2_FGD_2P	Filename:	Product: RA2_FGD_2PNPDK20090121_181105_000060362075_00428_36053_5706.N1

DSD: OCEAN_TIDE_HARMONIC_COEF PCF_RA2_FGD_2P	Filename:	Product: RA2_FGD_2PNPDK20090121_181105_000060362075_00428_360!
DSD: OCEAN_TIDE_ORTHOWEIGHTS PCF_RA2_FGD_2P	Filename:	Product: RA2_FGD_2PNPDK20090121_181105_000060362075_00428_36053_5706.N1
DSD: RA2_CHARACTERISATION_DATA PCF_RA2_FGD_2P	Filename: AUX_ECF_AXNECM20090121_062111_20090121_150000_20090122_030000	Product: RA2_FGD_2PNPDK20090121_181105_000060362075_00428_36053_5706.N1
DSD: RA2_CONFIGURATION_DATA PCF_RA2_FGD_2P	Filename: AUX_ECF_AXNECM20090121_062110_20090121_090000_20090121_210000	Product: RA2_FGD_2PNPDK20090121_181105_000060362075_00428_36053_5706.N1
DSD: RA2_CONSTANT_DATA PCF_RA2_FGD_2P	Filename:	Product: RA2_FGD_2PNPDK20090121_181105_000060362075_00428_36053_5706.N1
DSD: RA2_SURFACE_TYPE_DATA PCF_RA2_FGD_2P	Filename: RA2_POL_AXVIEC20090121_110256_20020101_000000_20090219_235959	Product: RA2_FGD_2PNPDK20090121_181105_000060362075_00428_36053_5706.N1
DSD: RA2_USO_DATA PCF_RA2_FGD_2P	Filename: DOR_NAV_0PNPDK20090121_180622_000057382075_00428_36053_9055.N1	Product: RA2_FGD_2PNPDK20090121_181105_000060362075_00428_36053_5706.N1
DSD: REAL_POLE_LOCATION_PREDICTED PCF_RA2_FGD_2P	Filename: RA2_POL_AXVIEC20090121_110256_20020101_000000_20090219_235959	Product: RA2_FGD_2PNPDK20090121_181105_000060362075_00428_36053_5706.N1
DSD: SOLAR_ACTIVITY_INDEX_PREDICT PCF_RA2_FGD_2P	Filename:	Product: RA2_FGD_2PNPDK20090121_181105_000060362075_00428_36053_5706.N1
DSD: DORIS_IONO PCF_RA2_FGD_2P	Filename: RA2_MW__1PNPDE20090121_195024_000041962075_00429_36054_6682.N1	Product: RA2_FGD_2PNPDE20090121_195024_000041962075_00429_36054_6683.N1
DSD: METEO_GRID_POINTS_ALTITUDE PCF_RA2_FGD_2P	Filename:	Product: RA2_FGD_2PNPDE20090121_195024_000041962075_00429_36054_6683.N1
DSD: MWR_CONFIGURATION_DATA PCF_RA2_FGD_2P	Filename: AUX_ECF_AXNECM20090121_062111_20090121_210000_20090122_090000	Product: RA2_FGD_2PNPDE20090121_195024_000041962075_00429_36054_6683.N1
DSD: OCEAN_ICE2_SYSTEM_FILE PCF_RA2_FGD_2P	Filename:	Product: RA2_FGD_2PNPDE20090121_195024_000041962075_00429_36054_6683.N1
DSD: OCEAN_TIDE_HARMONIC_COEF PCF_RA2_FGD_2P	Filename:	Product: RA2_FGD_2PNPDE20090121_195024_000041962075_00429_36054_6683.N1
DSD: OCEAN_TIDE_ORTHOWEIGHTS PCF_RA2_FGD_2P	Filename:	Product: RA2_FGD_2PNPDE20090121_195024_000041962075_00429_36054_6683.N1
DSD: RA2_CHARACTERISATION_DATA PCF_RA2_FGD_2P	Filename: AUX_ECF_AXNECM20090121_062111_20090121_150000_20090122_030000	Product: RA2_FGD_2PNPDE20090121_195024_000041962075_00429_36054_6683.N1
DSD: RA2_CONFIGURATION_DATA PCF_RA2_FGD_2P	Filename: AUX_ECF_AXNECM20090121_062110_20090121_090000_20090121_210000	Product: RA2_FGD_2PNPDE20090121_195024_000041962075_00429_36054_6683.N1
DSD: RA2_CONSTANT_DATA PCF_RA2_FGD_2P	Filename:	Product: RA2_FGD_2PNPDE20090121_195024_000041962075_00429_36054_6683.N1
DSD: RA2_SURFACE_TYPE_DATA PCF_RA2_FGD_2P	Filename: RA2_POL_AXVIEC20090121_110256_20020101_000000_20090219_235959	Product: RA2_FGD_2PNPDE20090121_195024_000041962075_00429_36054_6683.N1
DSD: RA2_USO_DATA PCF_RA2_FGD_2P	Filename: DOR_NAV_0PNPDE20090121_194719_000038252075_00429_36054_7209.N1	Product: RA2_FGD_2PNPDE20090121_195024_000041962075_00429_36054_6683.N1
DSD: REAL_POLE_LOCATION_PREDICTED PCF_RA2_FGD_2P	Filename: RA2_POL_AXVIEC20090121_110256_20020101_000000_20090219_235959	Product: RA2_FGD_2PNPDE20090121_195024_000041962075_00429_36054_6683.N1
DSD: SOLAR_ACTIVITY_INDEX_PREDICT PCF_RA2_FGD_2P	Filename:	Product: RA2_FGD_2PNPDE20090121_195024_000041962075_00429_36054_6683.N1
DSD: DORIS_IONO PCF_RA2_FGD_2P	Filename: RA2_MW__1PNPDE20090121_205921_000064382075_00429_36054_6839.N1	Product: RA2_FGD_2PNPDE20090121_205921_000064382075_00429_36054_6840.N1

DSD: METEO_GRID_POINTS_ALTITUDE PCF_RA2_FGD_2P	Filename:	Product: RA2_FGD_2PNPDE20090121_205921_000064382075_00429_360!
DSD: MWR_CONFIGURATION_DATA PCF_RA2_FGD_2P	Filename: AUX_ECF_AXNECM20090121_062111_20090121_210000_20090122_090000	Product: RA2_FGD_2PNPDE20090121_205921_000064382075_00429_36054_6840.N1
DSD: OCEAN_ICE2_SYSTEM_FILE PCF_RA2_FGD_2P	Filename:	Product: RA2_FGD_2PNPDE20090121_205921_000064382075_00429_36054_6840.N1
DSD: OCEAN_TIDE_HARMONIC_COEF PCF_RA2_FGD_2P	Filename:	Product: RA2_FGD_2PNPDE20090121_205921_000064382075_00429_36054_6840.N1
DSD: OCEAN_TIDE_ORTHOWEIGHTS PCF_RA2_FGD_2P	Filename:	Product: RA2_FGD_2PNPDE20090121_205921_000064382075_00429_36054_6840.N1
DSD: RA2_CHARACTERISATION_DATA PCF_RA2_FGD_2P	Filename: AUX_ECF_AXNECM20090121_062111_20090121_150000_20090122_030000	Product: RA2_FGD_2PNPDE20090121_205921_000064382075_00429_36054_6840.N1
DSD: RA2_CONFIGURATION_DATA PCF_RA2_FGD_2P	Filename: AUX_ECF_AXNECM20090121_062110_20090121_090000_20090121_210000	Product: RA2_FGD_2PNPDE20090121_205921_000064382075_00429_36054_6840.N1
DSD: RA2_CONSTANT_DATA PCF_RA2_FGD_2P	Filename:	Product: RA2_FGD_2PNPDE20090121_205921_000064382075_00429_36054_6840.N1
DSD: RA2_SURFACE_TYPE_DATA PCF_RA2_FGD_2P	Filename: RA2_POL_AXVIEC20090121_110256_20020101_000000_20090219_235959	Product: RA2_FGD_2PNPDE20090121_205921_000064382075_00429_36054_6840.N1
DSD: RA2_USO_DATA PCF_RA2_FGD_2P	Filename: DOR_NAV_0PNPDE20090121_205623_000060572075_00429_36054_7210.N1	Product: RA2_FGD_2PNPDE20090121_205921_000064382075_00429_36054_6840.N1
DSD: REAL_POLE_LOCATION_PREDICTED PCF_RA2_FGD_2P	Filename: RA2_POL_AXVIEC20090121_110256_20020101_000000_20090219_235959	Product: RA2_FGD_2PNPDE20090121_205921_000064382075_00429_36054_6840.N1
DSD: SOLAR_ACTIVITY_INDEX_PREDICT PCF_RA2_FGD_2P	Filename:	Product: RA2_FGD_2PNPDE20090121_205921_000064382075_00429_36054_6840.N1
DSD: DORIS_IONO PCF_RA2_FGD_2P	Filename: RA2_MW__1PNPDE20090121_224530_000061002075_00430_36055_7003.N1	Product: RA2_FGD_2PNPDE20090121_224530_000061002075_00430_36055_7004.N1
DSD: METEO_GRID_POINTS_ALTITUDE PCF_RA2_FGD_2P	Filename:	Product: RA2_FGD_2PNPDE20090121_224530_000061002075_00430_36055_7004.N1
DSD: OCEAN_ICE2_SYSTEM_FILE PCF_RA2_FGD_2P	Filename:	Product: RA2_FGD_2PNPDE20090121_224530_000061002075_00430_36055_7004.N1
DSD: OCEAN_TIDE_HARMONIC_COEF PCF_RA2_FGD_2P	Filename:	Product: RA2_FGD_2PNPDE20090121_224530_000061002075_00430_36055_7004.N1
DSD: OCEAN_TIDE_ORTHOWEIGHTS PCF_RA2_FGD_2P	Filename:	Product: RA2_FGD_2PNPDE20090121_224530_000061002075_00430_36055_7004.N1
DSD: RA2_CHARACTERISATION_DATA PCF_RA2_FGD_2P	Filename: AUX_ECF_AXNECM20090121_062111_20090121_210000_20090122_090000	Product: RA2_FGD_2PNPDE20090121_224530_000061002075_00430_36055_7004.N1
DSD: RA2_CONFIGURATION_DATA PCF_RA2_FGD_2P	Filename: AUX_ECF_AXNECM20090121_062111_20090121_150000_20090122_030000	Product: RA2_FGD_2PNPDE20090121_224530_000061002075_00430_36055_7004.N1
DSD: RA2_CONSTANT_DATA PCF_RA2_FGD_2P	Filename:	Product: RA2_FGD_2PNPDE20090121_224530_000061002075_00430_36055_7004.N1
DSD: RA2_SURFACE_TYPE_DATA PCF_RA2_FGD_2P	Filename: RA2_POL_AXVIEC20090121_110256_20020101_000000_20090219_235959	Product: RA2_FGD_2PNPDE20090121_224530_000061002075_00430_36055_7004.N1
DSD: RA2_USO_DATA PCF_RA2_FGD_2P	Filename: DOR_NAV_0PNPDE20090121_224239_000057382075_00430_36055_7211.N1	Product: RA2_FGD_2PNPDE20090121_224530_000061002075_00430_36055_7004.N1
DSD: REAL_POLE_LOCATION_PREDICTED PCF_RA2_FGD_2P	Filename: RA2_POL_AXVIEC20090121_110256_20020101_000000_20090219_235959	Product: RA2_FGD_2PNPDE20090121_224530_000061002075_00430_36055_7004.N1

RA2_WWV_2P: ADF usage

New ADFs

Gauge	Value	Segment (Start-Stop)	Explicit Reference
DSD: RA2_IF_MASK_FLIGHT_DATA PCF_RA2_WWV_2P	new ADF: RA2_FGD_2PNPDE20090121_005747_000048182075_00417_36042_5775.N1	21-JAN-2009 00:57:47.914 21-JAN-2009 00:57:47.914	Product: RA2_WWV_2PNPDE20090121_005747_000048182075_00417_36042_5776.N1
DSD: RA2_USO_DATA PCF_RA2_WWV_2P	new ADF: DOR_NAV_0PNPDE20090121_005536_000044632075_00417_36042_7205.N1	21-JAN-2009 00:57:47.914 21-JAN-2009 00:57:47.914	Product: RA2_WWV_2PNPDE20090121_005747_000048182075_00417_36042_5776.N1
DSD: RA2_IF_MASK_FLIGHT_DATA PCF_RA2_WWV_2P	new ADF: RA2_FGD_2PNPDE20090121_021729_000055602075_00418_36043_5942.N1	21-JAN-2009 02:17:29.202 21-JAN-2009 02:17:29.202	Product: RA2_WWV_2PNPDE20090121_021729_000055602075_00418_36043_5943.N1
DSD: RA2_USO_DATA PCF_RA2_WWV_2P	new ADF: DOR_NAV_0PNPDE20090121_021518_000051012075_00418_36043_7206.N1	21-JAN-2009 02:17:29.202 21-JAN-2009 02:17:29.202	Product: RA2_WWV_2PNPDE20090121_021729_000055602075_00418_36043_5943.N1
DSD: MWR_CONFIGURATION_DATA PCF_RA2_WWV_2P	new ADF: NOT USED	21-JAN-2009 03:49:36.870 21-JAN-2009 03:49:36.870	Product: RA2_WWV_2PNPDE20090121_034936_000061692075_00419_36044_6118.N1
DSD: RA2_CHARACTERISATION_DATA PCF_RA2_WWV_2P	new ADF: AUX_ECF_AXNECM20090120_182301_20090121_030000_20090121_150000	21-JAN-2009 03:49:36.870 21-JAN-2009 03:49:36.870	Product: RA2_WWV_2PNPDE20090121_034936_000061692075_00419_36044_6118.N1
DSD: RA2_CONFIGURATION_DATA PCF_RA2_WWV_2P	new ADF: AUX_ECF_AXNECM20090120_103836_20090120_210000_20090121_090000	21-JAN-2009 03:49:36.870 21-JAN-2009 03:49:36.870	Product: RA2_WWV_2PNPDE20090121_034936_000061692075_00419_36044_6118.N1
DSD: RA2_IF_MASK_FLIGHT_DATA PCF_RA2_WWV_2P	new ADF: RA2_FGD_2PNPDE20090121_034936_000061692075_00419_36044_6117.N1	21-JAN-2009 03:49:36.870 21-JAN-2009 03:49:36.870	Product: RA2_WWV_2PNPDE20090121_034936_000061692075_00419_36044_6118.N1

DSD: RA2_USO_DATA PCF_RA2_WWV_2P	new ADF: DOR_NAV_0PNPDE20090121_034537_000060572075_00419_36044_7207.N1	21-JAN-2009 03:49:36.870 21-JAN-2009 03:49:36.870	Product: RA2_WWV_2PNPDE20090121_034936_000061692075_00419_36044_6118.N1
DSD: MWR_CONFIGURATION_DATA PCF_RA2_WWV_2P	new ADF: AUX_ECF_AXNECM20090121_062110_20090121_090000_20090121_210000	21-JAN-2009 05:31:52.781 21-JAN-2009 05:31:52.781	Product: RA2_WWV_2PNPDE20090121_053152_000060242075_00420_36045_6293.N1
DSD: RA2_IF_MASK_FLIGHT_DATA PCF_RA2_WWV_2P	new ADF: RA2_FGD_2PNPDE20090121_053152_000060242075_00420_36045_6292.N1	21-JAN-2009 05:31:52.781 21-JAN-2009 05:31:52.781	Product: RA2_WWV_2PNPDE20090121_053152_000060242075_00420_36045_6293.N1
DSD: RA2_USO_DATA PCF_RA2_WWV_2P	new ADF: DOR_NAV_0PNPDE20090121_052634_000057382075_00420_36045_7208.N1	21-JAN-2009 05:31:52.781 21-JAN-2009 05:31:52.781	Product: RA2_WWV_2PNPDE20090121_053152_000060242075_00420_36045_6293.N1
DSD: MWR_CHARACTERISATION_COEFF PCF_RA2_WWV_2P	new ADF: RA2_SOL_AXVIEC20081215_135444_20020101_000000_20091201_000000	21-JAN-2009 07:11:36.075 21-JAN-2009 07:11:36.075	Product: RA2_WWV_2PNPDK20090121_071136_000040272075_00421_36046_4579.N1
DSD: RA2_IF_MASK_FLIGHT_DATA PCF_RA2_WWV_2P	new ADF: RA2_FGD_2PNPDK20090121_071136_000040272075_00421_36046_4578.N1	21-JAN-2009 07:11:36.075 21-JAN-2009 07:11:36.075	Product: RA2_WWV_2PNPDK20090121_071136_000040272075_00421_36046_4579.N1
DSD: RA2_SURFACE_TYPE_DATA PCF_RA2_WWV_2P	new ADF: RA2_POL_AXVIEC20090106_110646_20020101_000000_20090205_235959	21-JAN-2009 07:11:36.075 21-JAN-2009 07:11:36.075	Product: RA2_WWV_2PNPDK20090121_071136_000040272075_00421_36046_4579.N1
DSD: RA2_USO_DATA PCF_RA2_WWV_2P	new ADF: DOR_NAV_0PNPDK20090121_070732_000038262075_00421_36046_9048.N1	21-JAN-2009 07:11:36.075 21-JAN-2009 07:11:36.075	Product: RA2_WWV_2PNPDK20090121_071136_000040272075_00421_36046_4579.N1
DSD: RA2_IF_MASK_FLIGHT_DATA PCF_RA2_WWV_2P	new ADF: RA2_FGD_2PNPDK20090121_081746_000061802075_00422_36047_4754.N1	21-JAN-2009 08:17:46.371 21-JAN-2009 08:17:46.371	Product: RA2_WWV_2PNPDK20090121_081746_000061802075_00422_36047_4755.N1
DSD: RA2_USO_DATA PCF_RA2_WWV_2P	new ADF: DOR_NAV_0PNPDK20090121_081636_000057382075_00422_36047_9049.N1	21-JAN-2009 08:17:46.371 21-JAN-2009 08:17:46.371	Product: RA2_WWV_2PNPDK20090121_081746_000061802075_00422_36047_4755.N1

DSD: MWR_CHARACTERISATION_COEFF PCF_RA2_WWV_2P	new ADF: RA2_SOL_AXVIEC20090114_132022_20020101_000000_20100101_000000	21-JAN-2009 09:59:16.609 21-JAN-2009 09:59:16.609	Product: RA2_WWV_2PNPDK20090121_095916_000061002075_00423_36048_4918.N1
DSD: MWR_CONFIGURATION_DATA PCF_RA2_WWV_2P	new ADF: AUX_ECF_AXNECM20090121_062111_20090121_150000_20090122_030000	21-JAN-2009 09:59:16.609 21-JAN-2009 09:59:16.609	Product: RA2_WWV_2PNPDK20090121_095916_000061002075_00423_36048_4918.N1
DSD: RA2_CHARACTERISATION_DATA PCF_RA2_WWV_2P	new ADF: AUX_ECF_AXNECM20090121_062110_20090121_090000_20090121_210000	21-JAN-2009 09:59:16.609 21-JAN-2009 09:59:16.609	Product: RA2_WWV_2PNPDK20090121_095916_000061002075_00423_36048_4918.N1
DSD: RA2_CONFIGURATION_DATA PCF_RA2_WWV_2P	new ADF: AUX_ECF_AXNECM20090120_182301_20090121_030000_20090121_150000	21-JAN-2009 09:59:16.609 21-JAN-2009 09:59:16.609	Product: RA2_WWV_2PNPDK20090121_095916_000061002075_00423_36048_4918.N1
DSD: RA2_IF_MASK_FLIGHT_DATA PCF_RA2_WWV_2P	new ADF: RA2_FGD_2PNPDK20090121_095916_000061002075_00423_36048_4917.N1	21-JAN-2009 09:59:16.609 21-JAN-2009 09:59:16.609	Product: RA2_WWV_2PNPDK20090121_095916_000061002075_00423_36048_4918.N1
DSD: RA2_SURFACE_TYPE_DATA PCF_RA2_WWV_2P	new ADF: RA2_POL_AXVIEC20090115_110444_20020101_000000_20090214_235959	21-JAN-2009 09:59:16.609 21-JAN-2009 09:59:16.609	Product: RA2_WWV_2PNPDK20090121_095916_000061002075_00423_36048_4918.N1
DSD: RA2_USO_DATA PCF_RA2_WWV_2P	new ADF: DOR_NAV_0PNPDK20090121_095733_000057382075_00423_36048_9050.N1	21-JAN-2009 09:59:16.609 21-JAN-2009 09:59:16.609	Product: RA2_WWV_2PNPDK20090121_095916_000061002075_00423_36048_4918.N1
DSD: RA2_IF_MASK_FLIGHT_DATA PCF_RA2_WWV_2P	new ADF: RA2_FGD_2PNPDK20090121_113926_000059022075_00424_36049_5188.N1	21-JAN-2009 11:39:26.639 21-JAN-2009 11:39:26.639	Product: RA2_WWV_2PNPDK20090121_113926_000059022075_00424_36049_5189.N1
DSD: RA2_USO_DATA PCF_RA2_WWV_2P	new ADF: DOR_NAV_0PNPDK20090121_113830_000054192075_00424_36049_9051.N1	21-JAN-2009 11:39:26.639 21-JAN-2009 11:39:26.639	Product: RA2_WWV_2PNPDK20090121_113926_000059022075_00424_36049_5189.N1
DSD: RA2_IF_MASK_FLIGHT_DATA PCF_RA2_WWV_2P	new ADF: RA2_FGD_2PNPDK20090121_131655_000061252075_00425_36050_5320.N1	21-JAN-2009 13:16:55.139 21-JAN-2009 13:16:55.139	Product: RA2_WWV_2PNPDK20090121_131655_000061252075_00425_36050_5321.N1

DSD: RA2_USO_DATA PCF_RA2_WWV_2P	new ADF: DOR_NAV_0PNPDK20090121_131408_000057382075_00425_36050_9052.N1	21-JAN-2009 13:16:55.139 21-JAN-2009 13:16:55.139	Product: RA2_WWV_2PNPDK20090121_131655_000061252075_00425_36050_5321.N1
DSD: RA2_IF_MASK_FLIGHT_DATA PCF_RA2_WWV_2P	new ADF: RA2_FGD_2PNPDK20090121_145730_000050782075_00426_36051_5450.N1	21-JAN-2009 14:57:30.791 21-JAN-2009 14:57:30.791	Product: RA2_WWV_2PNPDK20090121_145730_000050782075_00426_36051_5451.N1
DSD: RA2_SURFACE_TYPE_DATA PCF_RA2_WWV_2P	new ADF: RA2_POL_AXVIEC20090121_110256_20020101_000000_20090219_235959	21-JAN-2009 14:57:30.791 21-JAN-2009 14:57:30.791	Product: RA2_WWV_2PNPDK20090121_145730_000050782075_00426_36051_5451.N1
DSD: RA2_USO_DATA PCF_RA2_WWV_2P	new ADF: DOR_NAV_0PNPDK20090121_145505_000057382075_00426_36051_9053.N1	21-JAN-2009 14:57:30.791 21-JAN-2009 14:57:30.791	Product: RA2_WWV_2PNPDK20090121_145730_000050782075_00426_36051_5451.N1
DSD: MWR_CONFIGURATION_DATA PCF_RA2_WWV_2P	new ADF: AUX_ECF_AXNECM20090121_062111_20090121_210000_20090122_090000	21-JAN-2009 16:26:14.922 21-JAN-2009 16:26:14.922	Product: RA2_WWV_2PNPDK20090121_162614_000006232075_00427_36052_5454.N1
DSD: RA2_CHARACTERISATION_DATA PCF_RA2_WWV_2P	new ADF: AUX_ECF_AXNECM20090121_062111_20090121_150000_20090122_030000	21-JAN-2009 16:26:14.922 21-JAN-2009 16:26:14.922	Product: RA2_WWV_2PNPDK20090121_162614_000006232075_00427_36052_5454.N1
DSD: RA2_CONFIGURATION_DATA PCF_RA2_WWV_2P	new ADF: AUX_ECF_AXNECM20090121_062110_20090121_090000_20090121_210000	21-JAN-2009 16:26:14.922 21-JAN-2009 16:26:14.922	Product: RA2_WWV_2PNPDK20090121_162614_000006232075_00427_36052_5454.N1
DSD: RA2_IF_MASK_FLIGHT_DATA PCF_RA2_WWV_2P	new ADF: RA2_FGD_2PNPDK20090121_162614_000006232075_00427_36052_5453.N1	21-JAN-2009 16:26:14.922 21-JAN-2009 16:26:14.922	Product: RA2_WWV_2PNPDK20090121_162614_000006232075_00427_36052_5454.N1
DSD: RA2_IF_MASK_FLIGHT_DATA PCF_RA2_WWV_2P	new ADF: RA2_FGD_2PNPDK20090121_163555_000058232075_00427_36052_5580.N1	21-JAN-2009 16:35:55.316 21-JAN-2009 16:35:55.316	Product: RA2_WWV_2PNPDK20090121_163555_000058232075_00427_36052_5581.N1
DSD: RA2_USO_DATA PCF_RA2_WWV_2P	new ADF: DOR_NAV_0PNPDK20090121_163043_000057382075_00427_36052_9054.N1	21-JAN-2009 16:35:55.316 21-JAN-2009 16:35:55.316	Product: RA2_WWV_2PNPDK20090121_163555_000058232075_00427_36052_5581.N1

DSD: RA2_IF_MASK_FLIGHT_DATA PCF_RA2_WWV_2P	new ADF: RA2_FGD_2PNPDK20090121_181105_000060362075_00428_36053_5706.N1	21-JAN-2009 18:11:05.680 21-JAN-2009 18:11:05.680	Product: RA2_WWV_2PNPDK20090121_181105_000060362075_00428_36053_5707.N1
DSD: RA2_USO_DATA PCF_RA2_WWV_2P	new ADF: DOR_NAV_0PNPDK20090121_180622_000057382075_00428_36053_9055.N1	21-JAN-2009 18:11:05.680 21-JAN-2009 18:11:05.680	Product: RA2_WWV_2PNPDK20090121_181105_000060362075_00428_36053_5707.N1
DSD: RA2_IF_MASK_FLIGHT_DATA PCF_RA2_WWV_2P	new ADF: RA2_FGD_2PNPDE20090121_195024_000041962075_00429_36054_6683.N1	21-JAN-2009 19:50:24.466 21-JAN-2009 19:50:24.466	Product: RA2_WWV_2PNPDE20090121_195024_000041962075_00429_36054_6684.N1
DSD: RA2_USO_DATA PCF_RA2_WWV_2P	new ADF: DOR_NAV_0PNPDE20090121_194719_000038252075_00429_36054_7209.N1	21-JAN-2009 19:50:24.466 21-JAN-2009 19:50:24.466	Product: RA2_WWV_2PNPDE20090121_195024_000041962075_00429_36054_6684.N1
DSD: RA2_IF_MASK_FLIGHT_DATA PCF_RA2_WWV_2P	new ADF: RA2_FGD_2PNPDE20090121_205921_000064382075_00429_36054_6840.N1	21-JAN-2009 20:59:21.862 21-JAN-2009 20:59:21.862	Product: RA2_WWV_2PNPDE20090121_205921_000064382075_00429_36054_6841.N1
DSD: RA2_USO_DATA PCF_RA2_WWV_2P	new ADF: DOR_NAV_0PNPDE20090121_205623_000060572075_00429_36054_7210.N1	21-JAN-2009 20:59:21.862 21-JAN-2009 20:59:21.862	Product: RA2_WWV_2PNPDE20090121_205921_000064382075_00429_36054_6841.N1
DSD: MWR_CONFIGURATION_DATA PCF_RA2_WWV_2P	new ADF: NOT USED	21-JAN-2009 22:45:30.600 21-JAN-2009 22:45:30.600	Product: RA2_WWV_2PNPDE20090121_224530_000061002075_00430_36055_7005.N1
DSD: RA2_CHARACTERISATION_DATA PCF_RA2_WWV_2P	new ADF: AUX_ECF_AXNECM20090121_062111_20090121_210000_20090122_090000	21-JAN-2009 22:45:30.600 21-JAN-2009 22:45:30.600	Product: RA2_WWV_2PNPDE20090121_224530_000061002075_00430_36055_7005.N1
DSD: RA2_CONFIGURATION_DATA PCF_RA2_WWV_2P	new ADF: AUX_ECF_AXNECM20090121_062111_20090121_150000_20090122_030000	21-JAN-2009 22:45:30.600 21-JAN-2009 22:45:30.600	Product: RA2_WWV_2PNPDE20090121_224530_000061002075_00430_36055_7005.N1
DSD: RA2_IF_MASK_FLIGHT_DATA PCF_RA2_WWV_2P	new ADF: RA2_FGD_2PNPDE20090121_224530_000061002075_00430_36055_7004.N1	21-JAN-2009 22:45:30.600 21-JAN-2009 22:45:30.600	Product: RA2_WWV_2PNPDE20090121_224530_000061002075_00430_36055_7005.N1

DSD: RA2_USO_DATA
PCF_RA2_WWV_2P

new ADF:
DOR_NAV_0PNPDE20090121_224239_000057382075_00430_36055_7211.N1

21-JAN-2009
22:45:30.600
21-JAN-2009
22:45:30.600

Product:
RA2_WWV_2PNPDE20090121_224530_000061002075_00430_36055_7005.N1

Current ADFs (from IECF list)

Gauge	Value	Explicit Reference
RA2_USO_AX.INFO PCF_IECF	RA2_USO_AXVIEC20070618_133225_20070620_000000_20200101_000000	Corresponding to date 10-JAN-2009 03:00:02.000
MWR_SLT_AX.INFO PCF_IECF	MWR_SLT_AXVIEC20060921_063409_20020101_000000_20200101_000000	Corresponding to date 10-JAN-2009 03:00:02.000
AUX_ATT_AX.INFO PCF_IECF	AUX_ATT_AXVIEC20020924_131534_20020703_120000_20781231_235959	Corresponding to date 10-JAN-2009 03:00:02.000
RA2_PLA_AX.INFO PCF_IECF	RA2_PLA_AXVIEC20060331_181823_20020101_000000_20200101_000000	Corresponding to date 10-JAN-2009 03:00:02.000
RA2_CON_AX.INFO PCF_IECF	RA2_CON_AXVIEC20070723_131547_20060621_132015_20200101_000000	Corresponding to date 10-JAN-2009 03:00:02.000
RA2_CHD_AX.INFO PCF_IECF	RA2_CHD_AXVIEC20060913_074707_20020101_000000_20200101_000000	Corresponding to date 10-JAN-2009 03:00:02.000
MWR_CON_AX.INFO PCF_IECF	MWR_CON_AXVIEC20040810_145011_20020101_000000_20200101_000000	Corresponding to date 10-JAN-2009 03:00:02.000
MWR_CHD_AX.INFO PCF_IECF	MWR_CHD_AXVIEC20061013_132356_20020101_000000_20200101_000000	Corresponding to date 10-JAN-2009 03:00:02.000
MWR_LSF_AX.INFO PCF_IECF	MWR_LSF_AXVIEC20020313_172218_20020101_000000_20200101_000000	Corresponding to date 10-JAN-2009 03:00:02.000
RA2_MET_AX.INFO PCF_IECF	RA2_MET_AXVIEC20020204_073357_20020101_000000_20200101_000000	Corresponding to date 10-JAN-2009 03:00:02.000
RA2_CST_AX.INFO PCF_IECF	RA2_CST_AXVIEC20020621_135858_20020101_000000_20200101_000000	Corresponding to date 10-JAN-2009 03:00:02.000
RA2_SOI_AX.INFO PCF_IECF	RA2_SOI_AXVIEC20051003_170000_20020101_000000_20200101_000000	Corresponding to date 10-JAN-2009 03:00:02.000
RA2_ICT_AX.INFO PCF_IECF	RA2_ICT_AXVIEC20060921_070730_20020101_000000_20200101_000000	Corresponding to date 10-JAN-2009 03:00:02.000
RA2_SSB_AX.INFO PCF_IECF	RA2_SSB_AXVIEC20051129_111810_20020101_000000_20200101_000000	Corresponding to date 10-JAN-2009 03:00:02.000
RA2_DIP_AX.INFO PCF_IECF	RA2_DIP_AXVIEC20020122_134206_20020101_000000_20200101_000000	Corresponding to date 10-JAN-2009 03:00:02.000
RA2_IOC_AX.INFO PCF_IECF	RA2_IOC_AXVIEC20020122_141121_20020101_000000_20200101_000000	Corresponding to date 10-JAN-2009 03:00:02.000
RA2_SET_AX.INFO PCF_IECF	RA2_SET_AXVIEC20020122_150917_20020101_000000_20200101_000000	Corresponding to date 10-JAN-2009 03:00:02.000
RA2_OT1_AX.INFO PCF_IECF	RA2_OT1_AXVIEC20040120_082051_20020101_000000_20200101_000000	Corresponding to date 10-JAN-2009 03:00:02.000
RA2_OT2_AX.INFO PCF_IECF	RA2_OT2_AXVIEC20031208_150159_20020101_000000_20200101_000000	Corresponding to date 10-JAN-2009 03:00:02.000
RA2_TLD_AX.INFO PCF_IECF	RA2_TLD_AXVIEC20031208_151137_20020101_000000_20200101_000000	Corresponding to date 10-JAN-2009 03:00:02.000

RA2_GEO_AX.INFO PCF_IECF	RA2_GEO_AXVIEC20020314_093428_20020101_000000_20200101_000000	Corresponding to date 10-JAN-2009 03:00:02.000
RA2_MSS_AX.INFO PCF_IECF	RA2_MSS_AXVIEC20031208_145545_20020101_000000_20200101_000000	Corresponding to date 10-JAN-2009 03:00:02.000
RA2_SL1_AX.INFO PCF_IECF	RA2_SL1_AXVIEC20030131_100228_20020101_000000_20200101_000000	Corresponding to date 10-JAN-2009 03:00:02.000
RA2_SL2_AX.INFO PCF_IECF	RA2_SL2_AXVIEC20030131_101757_20020101_000000_20200101_000000	Corresponding to date 10-JAN-2009 03:00:02.000
RA2_IFF_AX.INFO PCF_IECF	RA2_IFF_AXVIEC20090114_095623_20090114_000000_20100101_000000	Corresponding to date 15-JAN-2009 03:00:00.000
RA2_SOL_AX.INFO PCF_IECF	RA2_SOL_AXVIEC20090114_132022_20020101_000000_20100101_000000	Corresponding to date 15-JAN-2009 03:00:00.000
RA2_POL_AX.INFO PCF_IECF	RA2_POL_AXVIEC20090115_110444_20020101_000000_20090214_235959	Corresponding to date 16-JAN-2009 03:00:01.000

Differences with IECF list

Gauge	Value	Explicit Reference
DSD: DORIS_IONO PCF_RA2_WWV_2P	Filename: RA2_MW__1PNPDE20090120_231712_000061062075_00416_36041_5671.N1	Product: RA2_WWV_2PNPDE20090120_231712_000061062075_00416_36041_5673.N1
DSD: METEO_GRID_POINTS_ALTITUDE PCF_RA2_WWV_2P	Filename:	Product: RA2_WWV_2PNPDE20090120_231712_000061062075_00416_36041_5673.N1
DSD: MWR_CONFIGURATION_DATA PCF_RA2_WWV_2P	Filename: AUX_ECF_AXNECM20090120_182301_20090121_030000_20090121_150000	Product: RA2_WWV_2PNPDE20090120_231712_000061062075_00416_36041_5673.N1
DSD: OCEAN_ICE2_SYSTEM_FILE PCF_RA2_WWV_2P	Filename:	Product: RA2_WWV_2PNPDE20090120_231712_000061062075_00416_36041_5673.N1
DSD: OCEAN_TIDE_HARMONIC_COEF PCF_RA2_WWV_2P	Filename:	Product: RA2_WWV_2PNPDE20090120_231712_000061062075_00416_36041_5673.N1
DSD: OCEAN_TIDE_ORTHOWEIGHTS PCF_RA2_WWV_2P	Filename:	Product: RA2_WWV_2PNPDE20090120_231712_000061062075_00416_36041_5673.N1
DSD: RA2_CHARACTERISATION_DATA PCF_RA2_WWV_2P	Filename: AUX_ECF_AXNECM20090120_103836_20090120_210000_20090121_090000	Product: RA2_WWV_2PNPDE20090120_231712_000061062075_00416_36041_5673.N1
DSD: RA2_CONFIGURATION_DATA PCF_RA2_WWV_2P	Filename: AUX_ECF_AXNECM20090120_103835_20090120_150000_20090121_030000	Product: RA2_WWV_2PNPDE20090120_231712_000061062075_00416_36041_5673.N1
DSD: RA2_CONSTANT_DATA PCF_RA2_WWV_2P	Filename:	Product: RA2_WWV_2PNPDE20090120_231712_000061062075_00416_36041_5673.N1
DSD: RA2_IF_MASK_FLIGHT_DATA PCF_RA2_WWV_2P	Filename: RA2_FGD_2PNPDE20090120_231712_000061062075_00416_36041_5672.N1	Product: RA2_WWV_2PNPDE20090120_231712_000061062075_00416_36041_5673.N1
DSD: RA2_USO_DATA PCF_RA2_WWV_2P	Filename: DOR_NAV_0PNPDE20090120_231439_000057382075_00416_36041_7204.N1	Product: RA2_WWV_2PNPDE20090120_231712_000061062075_00416_36041_5673.N1
DSD: SOLAR_ACTIVITY_INDEX_PREDICT PCF_RA2_WWV_2P	Filename:	Product: RA2_WWV_2PNPDE20090120_231712_000061062075_00416_36041_5673.N1

DSD: DORIS_IONO PCF_RA2_WWV_2P	Filename: RA2_MW__1PNPDE20090121_005747_000048182075_00417_36042_5774.N1	Product: RA2_WWV_2PNPDE20090121_005747_000048182075_00417.
DSD: METEO_GRID_POINTS_ALTITUDE PCF_RA2_WWV_2P	Filename:	Product: RA2_WWV_2PNPDE20090121_005747_000048182075_00417_36042_5776.N1
DSD: MWR_CONFIGURATION_DATA PCF_RA2_WWV_2P	Filename: AUX_ECF_AXNECM20090120_182301_20090121_030000_20090121_150000	Product: RA2_WWV_2PNPDE20090121_005747_000048182075_00417_36042_5776.N1
DSD: OCEAN_ICE2_SYSTEM_FILE PCF_RA2_WWV_2P	Filename:	Product: RA2_WWV_2PNPDE20090121_005747_000048182075_00417_36042_5776.N1
DSD: OCEAN_TIDE_HARMONIC_COEF PCF_RA2_WWV_2P	Filename:	Product: RA2_WWV_2PNPDE20090121_005747_000048182075_00417_36042_5776.N1
DSD: OCEAN_TIDE_ORTHOWEIGHTS PCF_RA2_WWV_2P	Filename:	Product: RA2_WWV_2PNPDE20090121_005747_000048182075_00417_36042_5776.N1
DSD: RA2_CHARACTERISATION_DATA PCF_RA2_WWV_2P	Filename: AUX_ECF_AXNECM20090120_103836_20090120_210000_20090121_090000	Product: RA2_WWV_2PNPDE20090121_005747_000048182075_00417_36042_5776.N1
DSD: RA2_CONFIGURATION_DATA PCF_RA2_WWV_2P	Filename: AUX_ECF_AXNECM20090120_103835_20090120_150000_20090121_030000	Product: RA2_WWV_2PNPDE20090121_005747_000048182075_00417_36042_5776.N1
DSD: RA2_CONSTANT_DATA PCF_RA2_WWV_2P	Filename:	Product: RA2_WWV_2PNPDE20090121_005747_000048182075_00417_36042_5776.N1
DSD: RA2_IF_MASK_FLIGHT_DATA PCF_RA2_WWV_2P	Filename: RA2_FGD_2PNPDE20090121_005747_000048182075_00417_36042_5775.N1	Product: RA2_WWV_2PNPDE20090121_005747_000048182075_00417_36042_5776.N1
DSD: RA2_USO_DATA PCF_RA2_WWV_2P	Filename: DOR_NAV_0PNPDE20090121_005536_000044632075_00417_36042_7205.N1	Product: RA2_WWV_2PNPDE20090121_005747_000048182075_00417_36042_5776.N1
DSD: SOLAR_ACTIVITY_INDEX_PREDICT PCF_RA2_WWV_2P	Filename:	Product: RA2_WWV_2PNPDE20090121_005747_000048182075_00417_36042_5776.N1
DSD: DORIS_IONO PCF_RA2_WWV_2P	Filename: RA2_MW__1PNPDE20090121_021729_000055602075_00418_36043_5941.N1	Product: RA2_WWV_2PNPDE20090121_021729_000055602075_00418_36043_5943.N1
DSD: METEO_GRID_POINTS_ALTITUDE PCF_RA2_WWV_2P	Filename:	Product: RA2_WWV_2PNPDE20090121_021729_000055602075_00418_36043_5943.N1
DSD: MWR_CONFIGURATION_DATA PCF_RA2_WWV_2P	Filename: AUX_ECF_AXNECM20090120_182301_20090121_030000_20090121_150000	Product: RA2_WWV_2PNPDE20090121_021729_000055602075_00418_36043_5943.N1
DSD: OCEAN_ICE2_SYSTEM_FILE PCF_RA2_WWV_2P	Filename:	Product: RA2_WWV_2PNPDE20090121_021729_000055602075_00418_36043_5943.N1
DSD: OCEAN_TIDE_HARMONIC_COEF PCF_RA2_WWV_2P	Filename:	Product: RA2_WWV_2PNPDE20090121_021729_000055602075_00418_36043_5943.N1
DSD: OCEAN_TIDE_ORTHOWEIGHTS PCF_RA2_WWV_2P	Filename:	Product: RA2_WWV_2PNPDE20090121_021729_000055602075_00418_36043_5943.N1
DSD: RA2_CHARACTERISATION_DATA PCF_RA2_WWV_2P	Filename: AUX_ECF_AXNECM20090120_103836_20090120_210000_20090121_090000	Product: RA2_WWV_2PNPDE20090121_021729_000055602075_00418_36043_5943.N1

DSD: RA2_CONFIGURATION_DATA PCF_RA2_WWV_2P	Filename: AUX_ECF_AXNECM20090120_103835_20090120_150000_20090121_030000	Product: RA2_WWV_2PNPDE20090121_021729_000055602075_00418.
DSD: RA2_CONSTANT_DATA PCF_RA2_WWV_2P	Filename:	Product: RA2_WWV_2PNPDE20090121_021729_000055602075_00418_36043_5943.N1
DSD: RA2_IF_MASK_FLIGHT_DATA PCF_RA2_WWV_2P	Filename: RA2_FGD_2PNPDE20090121_021729_000055602075_00418_36043_5942.N1	Product: RA2_WWV_2PNPDE20090121_021729_000055602075_00418_36043_5943.N1
DSD: RA2_USO_DATA PCF_RA2_WWV_2P	Filename: DOR_NAV_0PNPDE20090121_021518_000051012075_00418_36043_7206.N1	Product: RA2_WWV_2PNPDE20090121_021729_000055602075_00418_36043_5943.N1
DSD: SOLAR_ACTIVITY_INDEX_PREDICT PCF_RA2_WWV_2P	Filename:	Product: RA2_WWV_2PNPDE20090121_021729_000055602075_00418_36043_5943.N1
DSD: DORIS_IONO PCF_RA2_WWV_2P	Filename: RA2_MW__1PNPDE20090121_034936_000061692075_00419_36044_6116.N1	Product: RA2_WWV_2PNPDE20090121_034936_000061692075_00419_36044_6118.N1
DSD: METEO_GRID_POINTS_ALTITUDE PCF_RA2_WWV_2P	Filename:	Product: RA2_WWV_2PNPDE20090121_034936_000061692075_00419_36044_6118.N1
DSD: OCEAN_ICE2_SYSTEM_FILE PCF_RA2_WWV_2P	Filename:	Product: RA2_WWV_2PNPDE20090121_034936_000061692075_00419_36044_6118.N1
DSD: OCEAN_TIDE_HARMONIC_COEF PCF_RA2_WWV_2P	Filename:	Product: RA2_WWV_2PNPDE20090121_034936_000061692075_00419_36044_6118.N1
DSD: OCEAN_TIDE_ORTHOWEIGHTS PCF_RA2_WWV_2P	Filename:	Product: RA2_WWV_2PNPDE20090121_034936_000061692075_00419_36044_6118.N1
DSD: RA2_CHARACTERISATION_DATA PCF_RA2_WWV_2P	Filename: AUX_ECF_AXNECM20090120_182301_20090121_030000_20090121_150000	Product: RA2_WWV_2PNPDE20090121_034936_000061692075_00419_36044_6118.N1
DSD: RA2_CONFIGURATION_DATA PCF_RA2_WWV_2P	Filename: AUX_ECF_AXNECM20090120_103836_20090120_210000_20090121_090000	Product: RA2_WWV_2PNPDE20090121_034936_000061692075_00419_36044_6118.N1
DSD: RA2_CONSTANT_DATA PCF_RA2_WWV_2P	Filename:	Product: RA2_WWV_2PNPDE20090121_034936_000061692075_00419_36044_6118.N1
DSD: RA2_IF_MASK_FLIGHT_DATA PCF_RA2_WWV_2P	Filename: RA2_FGD_2PNPDE20090121_034936_000061692075_00419_36044_6117.N1	Product: RA2_WWV_2PNPDE20090121_034936_000061692075_00419_36044_6118.N1
DSD: RA2_USO_DATA PCF_RA2_WWV_2P	Filename: DOR_NAV_0PNPDE20090121_034537_000060572075_00419_36044_7207.N1	Product: RA2_WWV_2PNPDE20090121_034936_000061692075_00419_36044_6118.N1
DSD: SOLAR_ACTIVITY_INDEX_PREDICT PCF_RA2_WWV_2P	Filename:	Product: RA2_WWV_2PNPDE20090121_034936_000061692075_00419_36044_6118.N1
DSD: DORIS_IONO PCF_RA2_WWV_2P	Filename: RA2_MW__1PNPDE20090121_053152_000060242075_00420_36045_6291.N1	Product: RA2_WWV_2PNPDE20090121_053152_000060242075_00420_36045_6293.N1
DSD: METEO_GRID_POINTS_ALTITUDE PCF_RA2_WWV_2P	Filename:	Product: RA2_WWV_2PNPDE20090121_053152_000060242075_00420_36045_6293.N1
DSD: MWR_CONFIGURATION_DATA PCF_RA2_WWV_2P	Filename: AUX_ECF_AXNECM20090121_062110_20090121_090000_20090121_210000	Product: RA2_WWV_2PNPDE20090121_053152_000060242075_00420_36045_6293.N1
DSD: OCEAN_ICE2_SYSTEM_FILE PCF_RA2_WWV_2P	Filename:	Product: RA2_WWV_2PNPDE20090121_053152_000060242075_00420_36045_6293.N1

DSD: OCEAN_TIDE_HARMONIC_COEF PCF_RA2_WWV_2P	Filename:	Product: RA2_WWV_2PNPDE20090121_053152_000060242075_00420
DSD: OCEAN_TIDE_ORTHOWEIGHTS PCF_RA2_WWV_2P	Filename:	Product: RA2_WWV_2PNPDE20090121_053152_000060242075_00420_36045_6293.N1
DSD: RA2_CHARACTERISATION_DATA PCF_RA2_WWV_2P	Filename: AUX_ECF_AXNECM20090120_182301_20090121_030000_20090121_150000	Product: RA2_WWV_2PNPDE20090121_053152_000060242075_00420_36045_6293.N1
DSD: RA2_CONFIGURATION_DATA PCF_RA2_WWV_2P	Filename: AUX_ECF_AXNECM20090120_103836_20090120_210000_20090121_090000	Product: RA2_WWV_2PNPDE20090121_053152_000060242075_00420_36045_6293.N1
DSD: RA2_CONSTANT_DATA PCF_RA2_WWV_2P	Filename:	Product: RA2_WWV_2PNPDE20090121_053152_000060242075_00420_36045_6293.N1
DSD: RA2_IF_MASK_FLIGHT_DATA PCF_RA2_WWV_2P	Filename: RA2_FGD_2PNPDE20090121_053152_000060242075_00420_36045_6292.N1	Product: RA2_WWV_2PNPDE20090121_053152_000060242075_00420_36045_6293.N1
DSD: RA2_USO_DATA PCF_RA2_WWV_2P	Filename: DOR_NAV_0PNPDE20090121_052634_000057382075_00420_36045_7208.N1	Product: RA2_WWV_2PNPDE20090121_053152_000060242075_00420_36045_6293.N1
DSD: SOLAR_ACTIVITY_INDEX_PREDICT PCF_RA2_WWV_2P	Filename:	Product: RA2_WWV_2PNPDE20090121_053152_000060242075_00420_36045_6293.N1
DSD: DORIS_IONO PCF_RA2_WWV_2P	Filename: RA2_MW__1PNPDK20090121_071136_000040272075_00421_36046_4577.N1	Product: RA2_WWV_2PNPDK20090121_071136_000040272075_00421_36046_4579.N1
DSD: METEO_GRID_POINTS_ALTITUDE PCF_RA2_WWV_2P	Filename:	Product: RA2_WWV_2PNPDK20090121_071136_000040272075_00421_36046_4579.N1
DSD: MWR_CHARACTERISATION_COEFF PCF_RA2_WWV_2P	Filename: RA2_SOL_AXVIEC20081215_135444_20020101_000000_20091201_000000	Product: RA2_WWV_2PNPDK20090121_071136_000040272075_00421_36046_4579.N1
DSD: MWR_CONFIGURATION_DATA PCF_RA2_WWV_2P	Filename: AUX_ECF_AXNECM20090121_062110_20090121_090000_20090121_210000	Product: RA2_WWV_2PNPDK20090121_071136_000040272075_00421_36046_4579.N1
DSD: OCEAN_ICE2_SYSTEM_FILE PCF_RA2_WWV_2P	Filename:	Product: RA2_WWV_2PNPDK20090121_071136_000040272075_00421_36046_4579.N1
DSD: OCEAN_TIDE_HARMONIC_COEF PCF_RA2_WWV_2P	Filename:	Product: RA2_WWV_2PNPDK20090121_071136_000040272075_00421_36046_4579.N1
DSD: OCEAN_TIDE_ORTHOWEIGHTS PCF_RA2_WWV_2P	Filename:	Product: RA2_WWV_2PNPDK20090121_071136_000040272075_00421_36046_4579.N1
DSD: RA2_CHARACTERISATION_DATA PCF_RA2_WWV_2P	Filename: AUX_ECF_AXNECM20090120_182301_20090121_030000_20090121_150000	Product: RA2_WWV_2PNPDK20090121_071136_000040272075_00421_36046_4579.N1
DSD: RA2_CONFIGURATION_DATA PCF_RA2_WWV_2P	Filename: AUX_ECF_AXNECM20090120_103836_20090120_210000_20090121_090000	Product: RA2_WWV_2PNPDK20090121_071136_000040272075_00421_36046_4579.N1
DSD: RA2_CONSTANT_DATA PCF_RA2_WWV_2P	Filename:	Product: RA2_WWV_2PNPDK20090121_071136_000040272075_00421_36046_4579.N1
DSD: RA2_IF_MASK_FLIGHT_DATA PCF_RA2_WWV_2P	Filename: RA2_FGD_2PNPDK20090121_071136_000040272075_00421_36046_4578.N1	Product: RA2_WWV_2PNPDK20090121_071136_000040272075_00421_36046_4579.N1

DSD: RA2_SURFACE_TYPE_DATA PCF_RA2_WWV_2P	Filename: RA2_POL_AXVIEC20090106_110646_20020101_000000_20090205_235959	Product: RA2_WWV_2PNPDK20090121_071136_000040272075_00421_
DSD: RA2_USO_DATA PCF_RA2_WWV_2P	Filename: DOR_NAV_0PNPDK20090121_070732_000038262075_00421_36046_9048.N1	Product: RA2_WWV_2PNPDK20090121_071136_000040272075_00421_36046_4579.N1
DSD: SOLAR_ACTIVITY_INDEX_PREDICT PCF_RA2_WWV_2P	Filename:	Product: RA2_WWV_2PNPDK20090121_071136_000040272075_00421_36046_4579.N1
DSD: DORIS_IONO PCF_RA2_WWV_2P	Filename: RA2_MW__1PNPDK20090121_081746_000061802075_00422_36047_4753.N1	Product: RA2_WWV_2PNPDK20090121_081746_000061802075_00422_36047_4755.N1
DSD: METEO_GRID_POINTS_ALTITUDE PCF_RA2_WWV_2P	Filename:	Product: RA2_WWV_2PNPDK20090121_081746_000061802075_00422_36047_4755.N1
DSD: MWR_CHARACTERISATION_COEFF PCF_RA2_WWV_2P	Filename: RA2_SOL_AXVIEC20081215_135444_20020101_000000_20091201_000000	Product: RA2_WWV_2PNPDK20090121_081746_000061802075_00422_36047_4755.N1
DSD: MWR_CONFIGURATION_DATA PCF_RA2_WWV_2P	Filename: AUX_ECF_AXNECM20090121_062110_20090121_090000_20090121_210000	Product: RA2_WWV_2PNPDK20090121_081746_000061802075_00422_36047_4755.N1
DSD: OCEAN_ICE2_SYSTEM_FILE PCF_RA2_WWV_2P	Filename:	Product: RA2_WWV_2PNPDK20090121_081746_000061802075_00422_36047_4755.N1
DSD: OCEAN_TIDE_HARMONIC_COEF PCF_RA2_WWV_2P	Filename:	Product: RA2_WWV_2PNPDK20090121_081746_000061802075_00422_36047_4755.N1
DSD: OCEAN_TIDE_ORTHOWEIGHTS PCF_RA2_WWV_2P	Filename:	Product: RA2_WWV_2PNPDK20090121_081746_000061802075_00422_36047_4755.N1
DSD: RA2_CHARACTERISATION_DATA PCF_RA2_WWV_2P	Filename: AUX_ECF_AXNECM20090120_182301_20090121_030000_20090121_150000	Product: RA2_WWV_2PNPDK20090121_081746_000061802075_00422_36047_4755.N1
DSD: RA2_CONFIGURATION_DATA PCF_RA2_WWV_2P	Filename: AUX_ECF_AXNECM20090120_103836_20090120_210000_20090121_090000	Product: RA2_WWV_2PNPDK20090121_081746_000061802075_00422_36047_4755.N1
DSD: RA2_CONSTANT_DATA PCF_RA2_WWV_2P	Filename:	Product: RA2_WWV_2PNPDK20090121_081746_000061802075_00422_36047_4755.N1
DSD: RA2_IF_MASK_FLIGHT_DATA PCF_RA2_WWV_2P	Filename: RA2_FGD_2PNPDK20090121_081746_000061802075_00422_36047_4754.N1	Product: RA2_WWV_2PNPDK20090121_081746_000061802075_00422_36047_4755.N1
DSD: RA2_SURFACE_TYPE_DATA PCF_RA2_WWV_2P	Filename: RA2_POL_AXVIEC20090106_110646_20020101_000000_20090205_235959	Product: RA2_WWV_2PNPDK20090121_081746_000061802075_00422_36047_4755.N1
DSD: RA2_USO_DATA PCF_RA2_WWV_2P	Filename: DOR_NAV_0PNPDK20090121_081636_000057382075_00422_36047_9049.N1	Product: RA2_WWV_2PNPDK20090121_081746_000061802075_00422_36047_4755.N1
DSD: SOLAR_ACTIVITY_INDEX_PREDICT PCF_RA2_WWV_2P	Filename:	Product: RA2_WWV_2PNPDK20090121_081746_000061802075_00422_36047_4755.N1
DSD: DORIS_IONO PCF_RA2_WWV_2P	Filename: RA2_MW__1PNPDK20090121_095916_000061002075_00423_36048_4916.N1	Product: RA2_WWV_2PNPDK20090121_095916_000061002075_00423_36048_4918.N1
DSD: METEO_GRID_POINTS_ALTITUDE PCF_RA2_WWV_2P	Filename:	Product: RA2_WWV_2PNPDK20090121_095916_000061002075_00423_36048_4918.N1

DSD: MWR_CONFIGURATION_DATA PCF_RA2_WWV_2P	Filename: AUX_ECF_AXNECM20090121_062111_20090121_150000_20090122_030000	Product: RA2_WWV_2PNPDK20090121_095916_000061002075_00423
DSD: OCEAN_ICE2_SYSTEM_FILE PCF_RA2_WWV_2P	Filename:	Product: RA2_WWV_2PNPDK20090121_095916_000061002075_00423_36048_4918.N1
DSD: OCEAN_TIDE_HARMONIC_COEF PCF_RA2_WWV_2P	Filename:	Product: RA2_WWV_2PNPDK20090121_095916_000061002075_00423_36048_4918.N1
DSD: OCEAN_TIDE_ORTHOWEIGHTS PCF_RA2_WWV_2P	Filename:	Product: RA2_WWV_2PNPDK20090121_095916_000061002075_00423_36048_4918.N1
DSD: RA2_CHARACTERISATION_DATA PCF_RA2_WWV_2P	Filename: AUX_ECF_AXNECM20090121_062110_20090121_090000_20090121_210000	Product: RA2_WWV_2PNPDK20090121_095916_000061002075_00423_36048_4918.N1
DSD: RA2_CONFIGURATION_DATA PCF_RA2_WWV_2P	Filename: AUX_ECF_AXNECM20090120_182301_20090121_030000_20090121_150000	Product: RA2_WWV_2PNPDK20090121_095916_000061002075_00423_36048_4918.N1
DSD: RA2_CONSTANT_DATA PCF_RA2_WWV_2P	Filename:	Product: RA2_WWV_2PNPDK20090121_095916_000061002075_00423_36048_4918.N1
DSD: RA2_IF_MASK_FLIGHT_DATA PCF_RA2_WWV_2P	Filename: RA2_FGD_2PNPDK20090121_095916_000061002075_00423_36048_4917.N1	Product: RA2_WWV_2PNPDK20090121_095916_000061002075_00423_36048_4918.N1
DSD: RA2_USO_DATA PCF_RA2_WWV_2P	Filename: DOR_NAV_0PNPDK20090121_095733_000057382075_00423_36048_9050.N1	Product: RA2_WWV_2PNPDK20090121_095916_000061002075_00423_36048_4918.N1
DSD: SOLAR_ACTIVITY_INDEX_PREDICT PCF_RA2_WWV_2P	Filename:	Product: RA2_WWV_2PNPDK20090121_095916_000061002075_00423_36048_4918.N1
DSD: DORIS_IONO PCF_RA2_WWV_2P	Filename: RA2_MW__1PNPDK20090121_113926_000059022075_00424_36049_5187.N1	Product: RA2_WWV_2PNPDK20090121_113926_000059022075_00424_36049_5189.N1
DSD: METEO_GRID_POINTS_ALTITUDE PCF_RA2_WWV_2P	Filename:	Product: RA2_WWV_2PNPDK20090121_113926_000059022075_00424_36049_5189.N1
DSD: MWR_CONFIGURATION_DATA PCF_RA2_WWV_2P	Filename: AUX_ECF_AXNECM20090121_062111_20090121_150000_20090122_030000	Product: RA2_WWV_2PNPDK20090121_113926_000059022075_00424_36049_5189.N1
DSD: OCEAN_ICE2_SYSTEM_FILE PCF_RA2_WWV_2P	Filename:	Product: RA2_WWV_2PNPDK20090121_113926_000059022075_00424_36049_5189.N1
DSD: OCEAN_TIDE_HARMONIC_COEF PCF_RA2_WWV_2P	Filename:	Product: RA2_WWV_2PNPDK20090121_113926_000059022075_00424_36049_5189.N1
DSD: OCEAN_TIDE_ORTHOWEIGHTS PCF_RA2_WWV_2P	Filename:	Product: RA2_WWV_2PNPDK20090121_113926_000059022075_00424_36049_5189.N1
DSD: RA2_CHARACTERISATION_DATA PCF_RA2_WWV_2P	Filename: AUX_ECF_AXNECM20090121_062110_20090121_090000_20090121_210000	Product: RA2_WWV_2PNPDK20090121_113926_000059022075_00424_36049_5189.N1
DSD: RA2_CONFIGURATION_DATA PCF_RA2_WWV_2P	Filename: AUX_ECF_AXNECM20090120_182301_20090121_030000_20090121_150000	Product: RA2_WWV_2PNPDK20090121_113926_000059022075_00424_36049_5189.N1
DSD: RA2_CONSTANT_DATA PCF_RA2_WWV_2P	Filename:	Product: RA2_WWV_2PNPDK20090121_113926_000059022075_00424_36049_5189.N1

DSD: RA2_IF_MASK_FLIGHT_DATA PCF_RA2_WWV_2P	Filename: RA2_FGD_2PNPDK20090121_113926_000059022075_00424_36049_5188.N1	Product: RA2_WWV_2PNPDK20090121_113926_000059022075_00424.
DSD: RA2_USO_DATA PCF_RA2_WWV_2P	Filename: DOR_NAV_0PNPDK20090121_113830_000054192075_00424_36049_9051.N1	Product: RA2_WWV_2PNPDK20090121_113926_000059022075_00424_36049_5189.N1
DSD: SOLAR_ACTIVITY_INDEX_PREDICT PCF_RA2_WWV_2P	Filename:	Product: RA2_WWV_2PNPDK20090121_113926_000059022075_00424_36049_5189.N1
DSD: DORIS_IONO PCF_RA2_WWV_2P	Filename: RA2_MW__1PNPDK20090121_131655_000061252075_00425_36050_5319.N1	Product: RA2_WWV_2PNPDK20090121_131655_000061252075_00425_36050_5321.N1
DSD: METEO_GRID_POINTS_ALTITUDE PCF_RA2_WWV_2P	Filename:	Product: RA2_WWV_2PNPDK20090121_131655_000061252075_00425_36050_5321.N1
DSD: MWR_CONFIGURATION_DATA PCF_RA2_WWV_2P	Filename: AUX_ECF_AXNECM20090121_062111_20090121_150000_20090122_030000	Product: RA2_WWV_2PNPDK20090121_131655_000061252075_00425_36050_5321.N1
DSD: OCEAN_ICE2_SYSTEM_FILE PCF_RA2_WWV_2P	Filename:	Product: RA2_WWV_2PNPDK20090121_131655_000061252075_00425_36050_5321.N1
DSD: OCEAN_TIDE_HARMONIC_COEF PCF_RA2_WWV_2P	Filename:	Product: RA2_WWV_2PNPDK20090121_131655_000061252075_00425_36050_5321.N1
DSD: OCEAN_TIDE_ORTHOWEIGHTS PCF_RA2_WWV_2P	Filename:	Product: RA2_WWV_2PNPDK20090121_131655_000061252075_00425_36050_5321.N1
DSD: RA2_CHARACTERISATION_DATA PCF_RA2_WWV_2P	Filename: AUX_ECF_AXNECM20090121_062110_20090121_090000_20090121_210000	Product: RA2_WWV_2PNPDK20090121_131655_000061252075_00425_36050_5321.N1
DSD: RA2_CONFIGURATION_DATA PCF_RA2_WWV_2P	Filename: AUX_ECF_AXNECM20090120_182301_20090121_030000_20090121_150000	Product: RA2_WWV_2PNPDK20090121_131655_000061252075_00425_36050_5321.N1
DSD: RA2_CONSTANT_DATA PCF_RA2_WWV_2P	Filename:	Product: RA2_WWV_2PNPDK20090121_131655_000061252075_00425_36050_5321.N1
DSD: RA2_IF_MASK_FLIGHT_DATA PCF_RA2_WWV_2P	Filename: RA2_FGD_2PNPDK20090121_131655_000061252075_00425_36050_5320.N1	Product: RA2_WWV_2PNPDK20090121_131655_000061252075_00425_36050_5321.N1
DSD: RA2_USO_DATA PCF_RA2_WWV_2P	Filename: DOR_NAV_0PNPDK20090121_131408_000057382075_00425_36050_9052.N1	Product: RA2_WWV_2PNPDK20090121_131655_000061252075_00425_36050_5321.N1
DSD: SOLAR_ACTIVITY_INDEX_PREDICT PCF_RA2_WWV_2P	Filename:	Product: RA2_WWV_2PNPDK20090121_131655_000061252075_00425_36050_5321.N1
DSD: DORIS_IONO PCF_RA2_WWV_2P	Filename: RA2_MW__1PNPDK20090121_145730_000050782075_00426_36051_5449.N1	Product: RA2_WWV_2PNPDK20090121_145730_000050782075_00426_36051_5451.N1
DSD: METEO_GRID_POINTS_ALTITUDE PCF_RA2_WWV_2P	Filename:	Product: RA2_WWV_2PNPDK20090121_145730_000050782075_00426_36051_5451.N1
DSD: MWR_CONFIGURATION_DATA PCF_RA2_WWV_2P	Filename: AUX_ECF_AXNECM20090121_062111_20090121_150000_20090122_030000	Product: RA2_WWV_2PNPDK20090121_145730_000050782075_00426_36051_5451.N1
DSD: OCEAN_ICE2_SYSTEM_FILE PCF_RA2_WWV_2P	Filename:	Product: RA2_WWV_2PNPDK20090121_145730_000050782075_00426_36051_5451.N1

DSD: OCEAN_TIDE_HARMONIC_COEF PCF_RA2_WWV_2P	Filename:	Product: RA2_WWV_2PNPDK20090121_145730_000050782075_00426
DSD: OCEAN_TIDE_ORTHOWEIGHTS PCF_RA2_WWV_2P	Filename:	Product: RA2_WWV_2PNPDK20090121_145730_000050782075_00426_36051_5451.N1
DSD: RA2_CHARACTERISATION_DATA PCF_RA2_WWV_2P	Filename: AUX_ECF_AXNECM20090121_062110_20090121_090000_20090121_210000	Product: RA2_WWV_2PNPDK20090121_145730_000050782075_00426_36051_5451.N1
DSD: RA2_CONFIGURATION_DATA PCF_RA2_WWV_2P	Filename: AUX_ECF_AXNECM20090120_182301_20090121_030000_20090121_150000	Product: RA2_WWV_2PNPDK20090121_145730_000050782075_00426_36051_5451.N1
DSD: RA2_CONSTANT_DATA PCF_RA2_WWV_2P	Filename:	Product: RA2_WWV_2PNPDK20090121_145730_000050782075_00426_36051_5451.N1
DSD: RA2_IF_MASK_FLIGHT_DATA PCF_RA2_WWV_2P	Filename: RA2_FGD_2PNPDK20090121_145730_000050782075_00426_36051_5450.N1	Product: RA2_WWV_2PNPDK20090121_145730_000050782075_00426_36051_5451.N1
DSD: RA2_SURFACE_TYPE_DATA PCF_RA2_WWV_2P	Filename: RA2_POL_AXVIEC20090121_110256_20020101_000000_20090219_235959	Product: RA2_WWV_2PNPDK20090121_145730_000050782075_00426_36051_5451.N1
DSD: RA2_USO_DATA PCF_RA2_WWV_2P	Filename: DOR_NAV_0PNPDK20090121_145505_000057382075_00426_36051_9053.N1	Product: RA2_WWV_2PNPDK20090121_145730_000050782075_00426_36051_5451.N1
DSD: SOLAR_ACTIVITY_INDEX_PREDICT PCF_RA2_WWV_2P	Filename:	Product: RA2_WWV_2PNPDK20090121_145730_000050782075_00426_36051_5451.N1
DSD: DORIS_IONO PCF_RA2_WWV_2P	Filename: RA2_MW__1PNPDK20090121_162614_000006232075_00427_36052_5452.N1	Product: RA2_WWV_2PNPDK20090121_162614_000006232075_00427_36052_5454.N1
DSD: METEO_GRID_POINTS_ALTITUDE PCF_RA2_WWV_2P	Filename:	Product: RA2_WWV_2PNPDK20090121_162614_000006232075_00427_36052_5454.N1
DSD: MWR_CONFIGURATION_DATA PCF_RA2_WWV_2P	Filename: AUX_ECF_AXNECM20090121_062111_20090121_210000_20090122_090000	Product: RA2_WWV_2PNPDK20090121_162614_000006232075_00427_36052_5454.N1
DSD: OCEAN_ICE2_SYSTEM_FILE PCF_RA2_WWV_2P	Filename:	Product: RA2_WWV_2PNPDK20090121_162614_000006232075_00427_36052_5454.N1
DSD: OCEAN_TIDE_HARMONIC_COEF PCF_RA2_WWV_2P	Filename:	Product: RA2_WWV_2PNPDK20090121_162614_000006232075_00427_36052_5454.N1
DSD: OCEAN_TIDE_ORTHOWEIGHTS PCF_RA2_WWV_2P	Filename:	Product: RA2_WWV_2PNPDK20090121_162614_000006232075_00427_36052_5454.N1
DSD: RA2_CHARACTERISATION_DATA PCF_RA2_WWV_2P	Filename: AUX_ECF_AXNECM20090121_062111_20090121_150000_20090122_030000	Product: RA2_WWV_2PNPDK20090121_162614_000006232075_00427_36052_5454.N1
DSD: RA2_CONFIGURATION_DATA PCF_RA2_WWV_2P	Filename: AUX_ECF_AXNECM20090121_062110_20090121_090000_20090121_210000	Product: RA2_WWV_2PNPDK20090121_162614_000006232075_00427_36052_5454.N1
DSD: RA2_CONSTANT_DATA PCF_RA2_WWV_2P	Filename:	Product: RA2_WWV_2PNPDK20090121_162614_000006232075_00427_36052_5454.N1
DSD: RA2_IF_MASK_FLIGHT_DATA PCF_RA2_WWV_2P	Filename: RA2_FGD_2PNPDK20090121_162614_000006232075_00427_36052_5453.N1	Product: RA2_WWV_2PNPDK20090121_162614_000006232075_00427_36052_5454.N1
DSD: RA2_SURFACE_TYPE_DATA PCF_RA2_WWV_2P	Filename: RA2_POL_AXVIEC20090121_110256_20020101_000000_20090219_235959	Product: RA2_WWV_2PNPDK20090121_162614_000006232075_00427_36052_5454.N1

DSD: RA2_USO_DATA PCF_RA2_WWV_2P	Filename: DOR_NAV_0PNPDK20090121_145505_000057382075_00426_36051_9053.N1	Product: RA2_WWV_2PNPDK20090121_162614_000006232075_00427.
DSD: SOLAR_ACTIVITY_INDEX_PREDICT PCF_RA2_WWV_2P	Filename:	Product: RA2_WWV_2PNPDK20090121_162614_000006232075_00427_36052_5454.N1
DSD: DORIS_IONO PCF_RA2_WWV_2P	Filename: RA2_MW__1PNPDK20090121_163555_000058232075_00427_36052_5579.N1	Product: RA2_WWV_2PNPDK20090121_163555_000058232075_00427_36052_5581.N1
DSD: METEO_GRID_POINTS_ALTITUDE PCF_RA2_WWV_2P	Filename:	Product: RA2_WWV_2PNPDK20090121_163555_000058232075_00427_36052_5581.N1
DSD: MWR_CONFIGURATION_DATA PCF_RA2_WWV_2P	Filename: AUX_ECF_AXNECM20090121_062111_20090121_210000_20090122_090000	Product: RA2_WWV_2PNPDK20090121_163555_000058232075_00427_36052_5581.N1
DSD: OCEAN_ICE2_SYSTEM_FILE PCF_RA2_WWV_2P	Filename:	Product: RA2_WWV_2PNPDK20090121_163555_000058232075_00427_36052_5581.N1
DSD: OCEAN_TIDE_HARMONIC_COEF PCF_RA2_WWV_2P	Filename:	Product: RA2_WWV_2PNPDK20090121_163555_000058232075_00427_36052_5581.N1
DSD: OCEAN_TIDE_ORTHOWEIGHTS PCF_RA2_WWV_2P	Filename:	Product: RA2_WWV_2PNPDK20090121_163555_000058232075_00427_36052_5581.N1
DSD: RA2_CHARACTERISATION_DATA PCF_RA2_WWV_2P	Filename: AUX_ECF_AXNECM20090121_062111_20090121_150000_20090122_030000	Product: RA2_WWV_2PNPDK20090121_163555_000058232075_00427_36052_5581.N1
DSD: RA2_CONFIGURATION_DATA PCF_RA2_WWV_2P	Filename: AUX_ECF_AXNECM20090121_062110_20090121_090000_20090121_210000	Product: RA2_WWV_2PNPDK20090121_163555_000058232075_00427_36052_5581.N1
DSD: RA2_CONSTANT_DATA PCF_RA2_WWV_2P	Filename:	Product: RA2_WWV_2PNPDK20090121_163555_000058232075_00427_36052_5581.N1
DSD: RA2_IF_MASK_FLIGHT_DATA PCF_RA2_WWV_2P	Filename: RA2_FGD_2PNPDK20090121_163555_000058232075_00427_36052_5580.N1	Product: RA2_WWV_2PNPDK20090121_163555_000058232075_00427_36052_5581.N1
DSD: RA2_SURFACE_TYPE_DATA PCF_RA2_WWV_2P	Filename: RA2_POL_AXVIEC20090121_110256_20020101_000000_20090219_235959	Product: RA2_WWV_2PNPDK20090121_163555_000058232075_00427_36052_5581.N1
DSD: RA2_USO_DATA PCF_RA2_WWV_2P	Filename: DOR_NAV_0PNPDK20090121_163043_000057382075_00427_36052_9054.N1	Product: RA2_WWV_2PNPDK20090121_163555_000058232075_00427_36052_5581.N1
DSD: SOLAR_ACTIVITY_INDEX_PREDICT PCF_RA2_WWV_2P	Filename:	Product: RA2_WWV_2PNPDK20090121_163555_000058232075_00427_36052_5581.N1
DSD: DORIS_IONO PCF_RA2_WWV_2P	Filename: RA2_MW__1PNPDK20090121_181105_000060362075_00428_36053_5705.N1	Product: RA2_WWV_2PNPDK20090121_181105_000060362075_00428_36053_5707.N1
DSD: METEO_GRID_POINTS_ALTITUDE PCF_RA2_WWV_2P	Filename:	Product: RA2_WWV_2PNPDK20090121_181105_000060362075_00428_36053_5707.N1
DSD: MWR_CONFIGURATION_DATA PCF_RA2_WWV_2P	Filename: AUX_ECF_AXNECM20090121_062111_20090121_210000_20090122_090000	Product: RA2_WWV_2PNPDK20090121_181105_000060362075_00428_36053_5707.N1
DSD: OCEAN_ICE2_SYSTEM_FILE PCF_RA2_WWV_2P	Filename:	Product: RA2_WWV_2PNPDK20090121_181105_000060362075_00428_36053_5707.N1

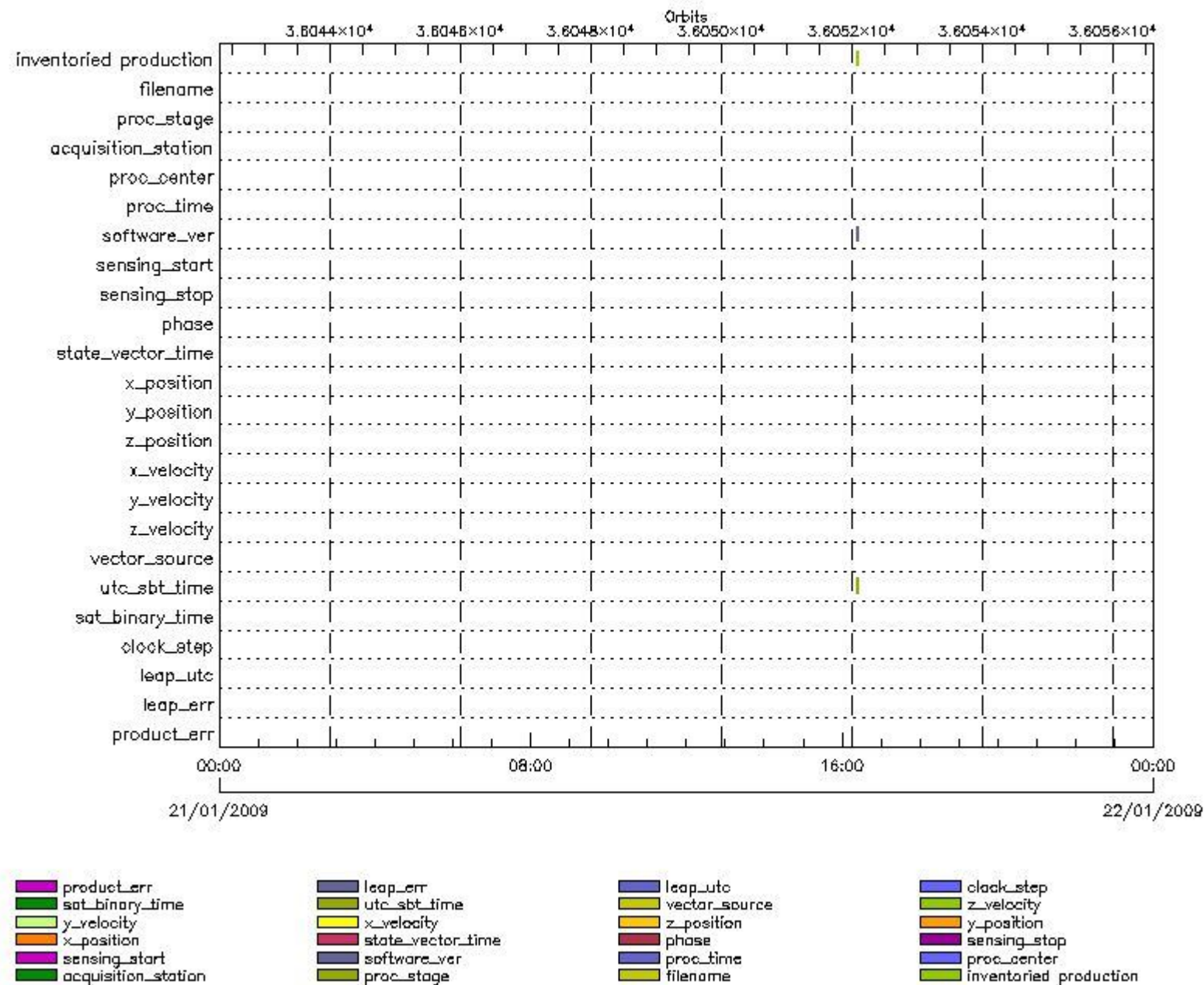
DSD: OCEAN_TIDE_HARMONIC_COEF PCF_RA2_WWV_2P	Filename:	Product: RA2_WWV_2PNPDK20090121_181105_000060362075_00428.
DSD: OCEAN_TIDE_ORTHOWEIGHTS PCF_RA2_WWV_2P	Filename:	Product: RA2_WWV_2PNPDK20090121_181105_000060362075_00428_36053_5707.N1
DSD: RA2_CHARACTERISATION_DATA PCF_RA2_WWV_2P	Filename: AUX_ECF_AXNECM20090121_062111_20090121_150000_20090122_030000	Product: RA2_WWV_2PNPDK20090121_181105_000060362075_00428_36053_5707.N1
DSD: RA2_CONFIGURATION_DATA PCF_RA2_WWV_2P	Filename: AUX_ECF_AXNECM20090121_062110_20090121_090000_20090121_210000	Product: RA2_WWV_2PNPDK20090121_181105_000060362075_00428_36053_5707.N1
DSD: RA2_CONSTANT_DATA PCF_RA2_WWV_2P	Filename:	Product: RA2_WWV_2PNPDK20090121_181105_000060362075_00428_36053_5707.N1
DSD: RA2_IF_MASK_FLIGHT_DATA PCF_RA2_WWV_2P	Filename: RA2_FGD_2PNPDK20090121_181105_000060362075_00428_36053_5706.N1	Product: RA2_WWV_2PNPDK20090121_181105_000060362075_00428_36053_5707.N1
DSD: RA2_SURFACE_TYPE_DATA PCF_RA2_WWV_2P	Filename: RA2_POL_AXVIEC20090121_110256_20020101_000000_20090219_235959	Product: RA2_WWV_2PNPDK20090121_181105_000060362075_00428_36053_5707.N1
DSD: RA2_USO_DATA PCF_RA2_WWV_2P	Filename: DOR_NAV_0PNPDK20090121_180622_000057382075_00428_36053_9055.N1	Product: RA2_WWV_2PNPDK20090121_181105_000060362075_00428_36053_5707.N1
DSD: SOLAR_ACTIVITY_INDEX_PREDICT PCF_RA2_WWV_2P	Filename:	Product: RA2_WWV_2PNPDK20090121_181105_000060362075_00428_36053_5707.N1
DSD: DORIS_IONO PCF_RA2_WWV_2P	Filename: RA2_MW__1PNPDE20090121_195024_000041962075_00429_36054_6682.N1	Product: RA2_WWV_2PNPDE20090121_195024_000041962075_00429_36054_6684.N1
DSD: METEO_GRID_POINTS_ALTITUDE PCF_RA2_WWV_2P	Filename:	Product: RA2_WWV_2PNPDE20090121_195024_000041962075_00429_36054_6684.N1
DSD: MWR_CONFIGURATION_DATA PCF_RA2_WWV_2P	Filename: AUX_ECF_AXNECM20090121_062111_20090121_210000_20090122_090000	Product: RA2_WWV_2PNPDE20090121_195024_000041962075_00429_36054_6684.N1
DSD: OCEAN_ICE2_SYSTEM_FILE PCF_RA2_WWV_2P	Filename:	Product: RA2_WWV_2PNPDE20090121_195024_000041962075_00429_36054_6684.N1
DSD: OCEAN_TIDE_HARMONIC_COEF PCF_RA2_WWV_2P	Filename:	Product: RA2_WWV_2PNPDE20090121_195024_000041962075_00429_36054_6684.N1
DSD: OCEAN_TIDE_ORTHOWEIGHTS PCF_RA2_WWV_2P	Filename:	Product: RA2_WWV_2PNPDE20090121_195024_000041962075_00429_36054_6684.N1
DSD: RA2_CHARACTERISATION_DATA PCF_RA2_WWV_2P	Filename: AUX_ECF_AXNECM20090121_062111_20090121_150000_20090122_030000	Product: RA2_WWV_2PNPDE20090121_195024_000041962075_00429_36054_6684.N1
DSD: RA2_CONFIGURATION_DATA PCF_RA2_WWV_2P	Filename: AUX_ECF_AXNECM20090121_062110_20090121_090000_20090121_210000	Product: RA2_WWV_2PNPDE20090121_195024_000041962075_00429_36054_6684.N1
DSD: RA2_CONSTANT_DATA PCF_RA2_WWV_2P	Filename:	Product: RA2_WWV_2PNPDE20090121_195024_000041962075_00429_36054_6684.N1
DSD: RA2_IF_MASK_FLIGHT_DATA PCF_RA2_WWV_2P	Filename: RA2_FGD_2PNPDE20090121_195024_000041962075_00429_36054_6683.N1	Product: RA2_WWV_2PNPDE20090121_195024_000041962075_00429_36054_6684.N1
DSD: RA2_SURFACE_TYPE_DATA PCF_RA2_WWV_2P	Filename: RA2_POL_AXVIEC20090121_110256_20020101_000000_20090219_235959	Product: RA2_WWV_2PNPDE20090121_195024_000041962075_00429_36054_6684.N1

DSD: RA2_USO_DATA PCF_RA2_WWV_2P	Filename: DOR_NAV_0PNPDE20090121_194719_000038252075_00429_36054_7209.N1	Product: RA2_WWV_2PNPDE20090121_195024_000041962075_00429.
DSD: SOLAR_ACTIVITY_INDEX_PREDICT PCF_RA2_WWV_2P	Filename:	Product: RA2_WWV_2PNPDE20090121_195024_000041962075_00429_36054_6684.N1
DSD: DORIS_IONO PCF_RA2_WWV_2P	Filename: RA2_MW__1PNPDE20090121_205921_000064382075_00429_36054_6839.N1	Product: RA2_WWV_2PNPDE20090121_205921_000064382075_00429_36054_6841.N1
DSD: METEO_GRID_POINTS_ALTITUDE PCF_RA2_WWV_2P	Filename:	Product: RA2_WWV_2PNPDE20090121_205921_000064382075_00429_36054_6841.N1
DSD: MWR_CONFIGURATION_DATA PCF_RA2_WWV_2P	Filename: AUX_ECF_AXNECM20090121_062111_20090121_210000_20090122_090000	Product: RA2_WWV_2PNPDE20090121_205921_000064382075_00429_36054_6841.N1
DSD: OCEAN_ICE2_SYSTEM_FILE PCF_RA2_WWV_2P	Filename:	Product: RA2_WWV_2PNPDE20090121_205921_000064382075_00429_36054_6841.N1
DSD: OCEAN_TIDE_HARMONIC_COEF PCF_RA2_WWV_2P	Filename:	Product: RA2_WWV_2PNPDE20090121_205921_000064382075_00429_36054_6841.N1
DSD: OCEAN_TIDE_ORTHOWEIGHTS PCF_RA2_WWV_2P	Filename:	Product: RA2_WWV_2PNPDE20090121_205921_000064382075_00429_36054_6841.N1
DSD: RA2_CHARACTERISATION_DATA PCF_RA2_WWV_2P	Filename: AUX_ECF_AXNECM20090121_062111_20090121_150000_20090122_030000	Product: RA2_WWV_2PNPDE20090121_205921_000064382075_00429_36054_6841.N1
DSD: RA2_CONFIGURATION_DATA PCF_RA2_WWV_2P	Filename: AUX_ECF_AXNECM20090121_062110_20090121_090000_20090121_210000	Product: RA2_WWV_2PNPDE20090121_205921_000064382075_00429_36054_6841.N1
DSD: RA2_CONSTANT_DATA PCF_RA2_WWV_2P	Filename:	Product: RA2_WWV_2PNPDE20090121_205921_000064382075_00429_36054_6841.N1
DSD: RA2_IF_MASK_FLIGHT_DATA PCF_RA2_WWV_2P	Filename: RA2_FGD_2PNPDE20090121_205921_000064382075_00429_36054_6840.N1	Product: RA2_WWV_2PNPDE20090121_205921_000064382075_00429_36054_6841.N1
DSD: RA2_SURFACE_TYPE_DATA PCF_RA2_WWV_2P	Filename: RA2_POL_AXVIEC20090121_110256_20020101_000000_20090219_235959	Product: RA2_WWV_2PNPDE20090121_205921_000064382075_00429_36054_6841.N1
DSD: RA2_USO_DATA PCF_RA2_WWV_2P	Filename: DOR_NAV_0PNPDE20090121_205623_000060572075_00429_36054_7210.N1	Product: RA2_WWV_2PNPDE20090121_205921_000064382075_00429_36054_6841.N1
DSD: SOLAR_ACTIVITY_INDEX_PREDICT PCF_RA2_WWV_2P	Filename:	Product: RA2_WWV_2PNPDE20090121_205921_000064382075_00429_36054_6841.N1
DSD: DORIS_IONO PCF_RA2_WWV_2P	Filename: RA2_MW__1PNPDE20090121_224530_000061002075_00430_36055_7003.N1	Product: RA2_WWV_2PNPDE20090121_224530_000061002075_00430_36055_7005.N1
DSD: METEO_GRID_POINTS_ALTITUDE PCF_RA2_WWV_2P	Filename:	Product: RA2_WWV_2PNPDE20090121_224530_000061002075_00430_36055_7005.N1
DSD: OCEAN_ICE2_SYSTEM_FILE PCF_RA2_WWV_2P	Filename:	Product: RA2_WWV_2PNPDE20090121_224530_000061002075_00430_36055_7005.N1
DSD: OCEAN_TIDE_HARMONIC_COEF PCF_RA2_WWV_2P	Filename:	Product: RA2_WWV_2PNPDE20090121_224530_000061002075_00430_36055_7005.N1

DSD: OCEAN_TIDE_ORTHOWEIGHTS PCF_RA2_WWV_2P	Filename:	Product: RA2_WWV_2PNPDE20090121_224530_000061002075_00430_
DSD: RA2_CHARACTERISATION_DATA PCF_RA2_WWV_2P	Filename: AUX_ECF_AXNECM20090121_062111_20090121_210000_20090122_090000	Product: RA2_WWV_2PNPDE20090121_224530_000061002075_00430_36055_7005.N1
DSD: RA2_CONFIGURATION_DATA PCF_RA2_WWV_2P	Filename: AUX_ECF_AXNECM20090121_062111_20090121_150000_20090122_030000	Product: RA2_WWV_2PNPDE20090121_224530_000061002075_00430_36055_7005.N1
DSD: RA2_CONSTANT_DATA PCF_RA2_WWV_2P	Filename:	Product: RA2_WWV_2PNPDE20090121_224530_000061002075_00430_36055_7005.N1
DSD: RA2_IF_MASK_FLIGHT_DATA PCF_RA2_WWV_2P	Filename: RA2_FGD_2PNPDE20090121_224530_000061002075_00430_36055_7004.N1	Product: RA2_WWV_2PNPDE20090121_224530_000061002075_00430_36055_7005.N1
DSD: RA2_SURFACE_TYPE_DATA PCF_RA2_WWV_2P	Filename: RA2_POL_AXVIEC20090121_110256_20020101_000000_20090219_235959	Product: RA2_WWV_2PNPDE20090121_224530_000061002075_00430_36055_7005.N1
DSD: RA2_USO_DATA PCF_RA2_WWV_2P	Filename: DOR_NAV_0PNPDE20090121_224239_000057382075_00430_36055_7211.N1	Product: RA2_WWV_2PNPDE20090121_224530_000061002075_00430_36055_7005.N1
DSD: SOLAR_ACTIVITY_INDEX_PREDICT PCF_RA2_WWV_2P	Filename:	Product: RA2_WWV_2PNPDE20090121_224530_000061002075_00430_36055_7005.N1

MPH checks (Level 0)

MPH Errors for RA2_CAL_0P



RA2_CAL_0P MPH checks

RA2_CAL_0P products with wrong filename

Gauge Segment (Start-Stop)

RA2_CAL_0P products with unknown processing stage

Gauge Segment (Start-Stop)

RA2_CAL_0P products with unknown acquisition station

Gauge Segment (Start-Stop)

RA2_CAL_0P products with unknown processing center

Gauge Segment (Start-Stop)

RA2_CAL_0P products with wrong processing time

Gauge Segment (Start-Stop)

RA2_CAL_0P products with software version not equal to the current version

Gauge	Segment (Start-Stop)
Warning: Wrong Software ver. KSPT_L0/4303	21-JAN-2009 16:22:18.642
Filename: RA2_CAL_0PNPDK20090121_162218_000001502075_00427_36052_1277.N1;	21-JAN-2009 16:24:49.033

RA2_CAL_0P products with wrong sensing start

Gauge Segment (Start-Stop)

RA2_CAL_0P products with wrong sensing stop

Gauge Segment (Start-Stop)

RA2_CAL_0P products with wrong phase

Gauge Segment (Start-Stop)

RA2_CAL_0P products with wrong state vector time

Gauge Segment (Start-Stop)

RA2_CAL_0P products with wrong x_position

Gauge Segment (Start-Stop)

RA2_CAL_0P products with wrong y_position

Gauge Segment (Start-Stop)

RA2_CAL_0P products with wrong z_position

Gauge Segment (Start-Stop)

RA2_CAL_0P products with wrong x_velocity

Gauge Segment (Start-Stop)

RA2_CAL_0P products with wrong y_velocity

Gauge Segment (Start-Stop)

RA2_CAL_0P products with wrong z_velocity

Gauge Segment (Start-Stop)

RA2_CAL_0P products with unknown vector source

Gauge Segment (Start-Stop)

RA2_CAL_0P products with UTC to SBT time too far from sensing time

Gauge	Segment (Start-Stop)
Warning: Wrong UTC SBT time format. 21-JAN-2009 11:34:49.344312	21-JAN-2009 16:22:18.642
Filename: RA2_CAL_0PNPDK20090121_162218_000001502075_00427_36052_1277.N1;	21-JAN-2009 16:24:49.033

RA2_CAL_0P products with satellite binary time out-of-range

Gauge Segment (Start-Stop)

RA2_CAL_0P products with wrong clock step

Gauge Segment (Start-Stop)

RA2_CAL_0P products with leap utc set to blank

Gauge Segment (Start-Stop)

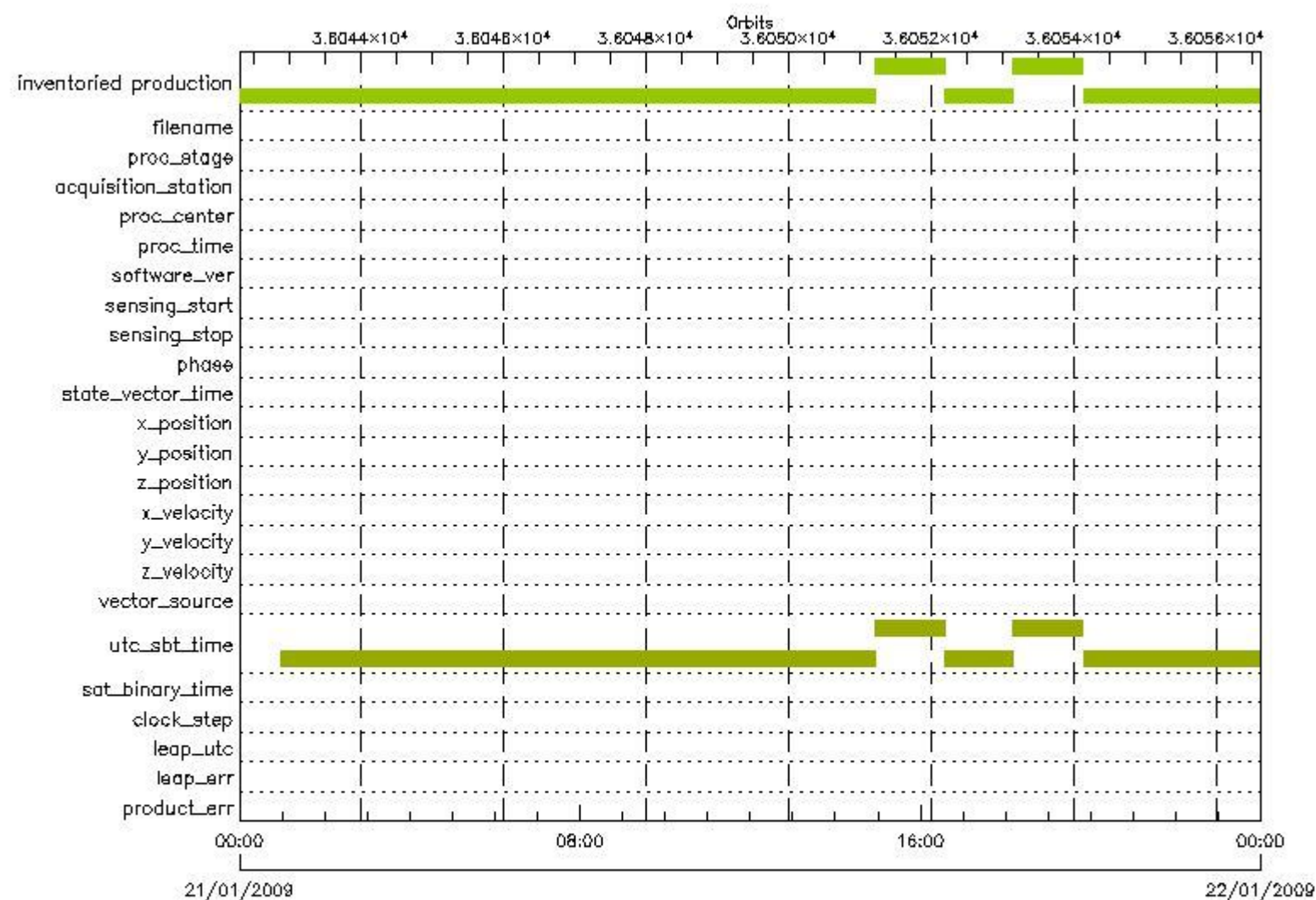
RA2_CAL_0P products with leap err set

Gauge Segment (Start-Stop)

RA2_CAL_0P products with product err set

Gauge Segment (Start-Stop)

MPH Errors for DOR_DOP_0P



DOR_DOP_0P products with wrong filename

Gauge Segment (Start-Stop)

DOR_DOP_0P products with unknown processing stage

Gauge Segment (Start-Stop)

DOR_DOP_0P products with unknown acquisition station

Gauge Segment (Start-Stop)

DOR_DOP_0P products with unknown processing center

Gauge Segment (Start-Stop)

DOR_DOP_0P products with wrong processing time

Gauge Segment (Start-Stop)

DOR_DOP_0P products with software version not equal to the current version

Gauge Segment (Start-Stop)

DOR_DOP_0P products with wrong sensing start

Gauge Segment (Start-Stop)

DOR_DOP_0P products with wrong sensing stop

Gauge Segment (Start-Stop)

DOR_DOP_0P products with wrong phase

Gauge Segment (Start-Stop)

DOR_DOP_0P products with wrong state vector time

Gauge Segment (Start-Stop)

DOR_DOP_0P products with wrong x_position

Gauge Segment (Start-Stop)

DOR_DOP_0P products with wrong y_position

Gauge Segment (Start-Stop)

DOR_DOP_0P products with wrong z_position

Gauge Segment (Start-Stop)

DOR_DOP_0P products with wrong x_velocity

Gauge Segment (Start-Stop)

DOR_DOP_0P products with wrong y_velocity

Gauge Segment (Start-Stop)

DOR_DOP_0P products with wrong z_velocity

Gauge Segment (Start-Stop)

DOR_DOP_0P products with unknown vector source

Gauge Segment (Start-Stop)

DOR_DOP_0P products with UTC to SBT time too far from sensing time

Gauge	Segment (Start-Stop)
Warning: Wrong UTC SBT time format. 20-JAN-2009 22:00:47.338460 Filename: DOR_DOP_0PNPDE20090121_005712_000047182075_00417_36042_7613.N1;	21-JAN-2009 00:57:12.273 21-JAN-2009 02:15:50.383
Warning: Wrong UTC SBT time format. 20-JAN-2009 23:46:05.339229 Filename: DOR_DOP_0PNPDE20090121_021654_000054192075_00418_36043_7614.N1;	21-JAN-2009 02:16:54.145 21-JAN-2009 03:47:13.556
Warning: Wrong UTC SBT time format. 20-JAN-2009 23:46:05.339229 Filename: DOR_DOP_0PNPDE20090121_034921_000060572075_00419_36044_7615.N1;	21-JAN-2009 03:49:21.071 21-JAN-2009 05:30:18.103
Warning: Wrong UTC SBT time format. 20-JAN-2009 23:46:05.339229 Filename: DOR_DOP_0PNPDE20090121_053121_000058662075_00420_36045_7616.N1;	21-JAN-2009 05:31:21.865 21-JAN-2009 07:09:07.643
Warning: Wrong UTC SBT time format. 20-JAN-2009 23:46:05.339229 Filename: DOR_DOP_0PNPDK20090121_071115_000038892075_00421_36046_9766.N1;	21-JAN-2009 07:11:15.159 21-JAN-2009 08:16:04.421
Warning: Wrong UTC SBT time format. 21-JAN-2009 06:36:08.342172 Filename: DOR_DOP_0PNPDK20090121_081708_000060572075_00422_36047_9767.N1;	21-JAN-2009 08:17:08.179 21-JAN-2009 09:58:05.242
Warning: Wrong UTC SBT time format. 21-JAN-2009 08:15:43.342885 Filename: DOR_DOP_0PNPDK20090121_095909_000059302075_00423_36048_9768.N1;	21-JAN-2009 09:59:09.004 21-JAN-2009 11:37:58.532
Warning: Wrong UTC SBT time format. 21-JAN-2009 09:55:23.343595 Filename: DOR_DOP_0PNPDK20090121_113902_000057382075_00424_36049_9769.N1;	21-JAN-2009 11:39:02.290 21-JAN-2009 13:14:40.525
Warning: Wrong UTC SBT time format. 21-JAN-2009 11:34:49.344312 Filename: DOR_DOP_0PNPDK20090121_131648_000059932075_00425_36050_9770.N1;	21-JAN-2009 13:16:48.040 21-JAN-2009 14:56:41.318
Warning: Wrong UTC SBT time format. 21-JAN-2009 11:34:49.344312 Filename: DOR_DOP_0PNPDK20090121_145641_000058662075_00426_36051_9771.N1;	21-JAN-2009 14:56:41.318 21-JAN-2009 16:34:27.089
Warning: Wrong UTC SBT time format. 21-JAN-2009 11:34:49.344312 Filename: DOR_DOP_0PNPDK20090121_163530_000056742075_00427_36052_9772.N1;	21-JAN-2009 16:35:30.839 21-JAN-2009 18:10:05.320
Warning: Wrong UTC SBT time format. 21-JAN-2009 11:34:49.344312 Filename: DOR_DOP_0PNPDK20090121_181005_000059302075_00428_36053_9773.N1;	21-JAN-2009 18:10:05.320 21-JAN-2009 19:48:54.832
Warning: Wrong UTC SBT time format. 21-JAN-2009 11:34:49.344312 Filename: DOR_DOP_0PNPDE20090121_194958_000040812075_00429_36054_7617.N1;	21-JAN-2009 19:49:58.590 21-JAN-2009 20:57:59.106
Warning: Wrong UTC SBT time format. 21-JAN-2009 11:34:49.344312 Filename: DOR_DOP_0PNPDE20090121_205902_000063122075_00429_36054_7618.N1;	21-JAN-2009 20:59:02.864 21-JAN-2009 22:44:14.916
Warning: Wrong UTC SBT time format. 21-JAN-2009 11:34:49.344312 Filename: DOR_DOP_0PNPDE20090121_224518_000059292075_00430_36055_7619.N1;	21-JAN-2009 22:45:18.669 22-JAN-2009 00:24:08.158

DOR_DOP_0P products with satellite binary time out-of-range

Gauge Segment (Start-Stop)

DOR_DOP_0P products with wrong clock step

Gauge Segment (Start-Stop)

DOR_DOP_0P products with leap utc set to blank

Gauge Segment (Start-Stop)

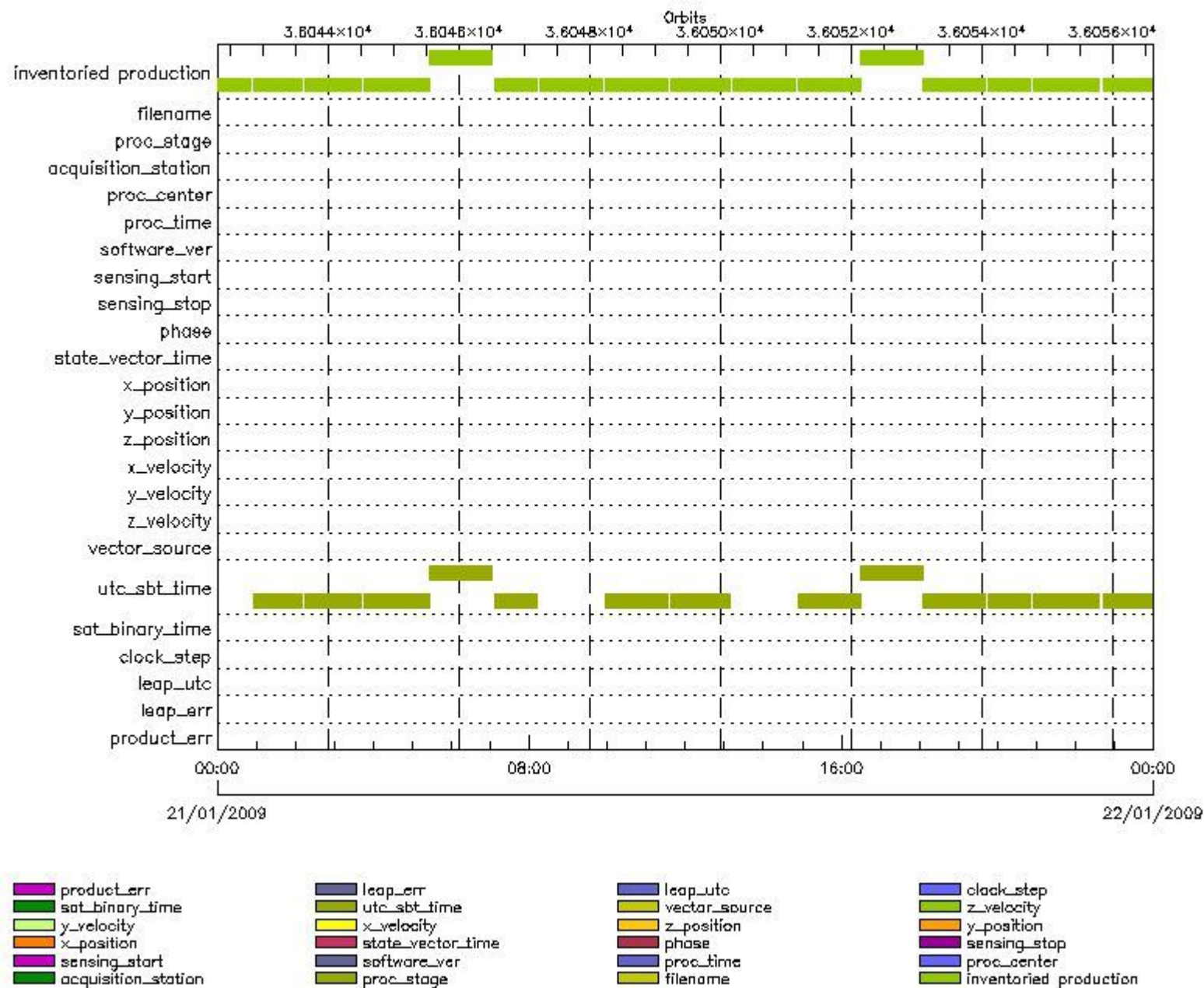
DOR_DOP_0P products with leap err set

Gauge Segment (Start-Stop)

DOR_DOP_0P products with product err set

Gauge Segment (Start-Stop)

MPH Errors for DOR_NAV_0P



DOR_NAV_0P MPH checks

DOR_NAV_0P products with wrong filename

Gauge Segment (Start-Stop)

DOR_NAV_0P products with unknown processing stage

Gauge Segment (Start-Stop)

DOR_NAV_0P products with unknown acquisition station

Gauge Segment (Start-Stop)

DOR_NAV_0P products with unknown processing center

Gauge Segment (Start-Stop)

DOR_NAV_0P products with wrong processing time

Gauge Segment (Start-Stop)

DOR_NAV_0P products with software version not equal to the current version

Gauge Segment (Start-Stop)

DOR_NAV_0P products with wrong sensing start

Gauge Segment (Start-Stop)

DOR_NAV_0P products with wrong sensing stop

Gauge Segment (Start-Stop)

DOR_NAV_0P products with wrong phase

Gauge Segment (Start-Stop)

DOR_NAV_0P products with wrong state vector time

Gauge Segment (Start-Stop)

DOR_NAV_0P products with wrong x_position

Gauge Segment (Start-Stop)

DOR_NAV_0P products with wrong y_position

Gauge Segment (Start-Stop)

DOR_NAV_0P products with wrong z_position

Gauge Segment (Start-Stop)

DOR_NAV_0P products with wrong x_velocity

Gauge Segment (Start-Stop)

DOR_NAV_0P products with wrong y_velocity

Gauge Segment (Start-Stop)

DOR_NAV_0P products with wrong z_velocity

Gauge Segment (Start-Stop)

DOR_NAV_0P products with unknown vector source

Gauge Segment (Start-Stop)

DOR_NAV_0P products with UTC to SBT time too far from sensing time

Gauge	Segment (Start-Stop)
Warning: Wrong UTC SBT time format. 20-JAN-2009 22:00:47.338460	21-JAN-2009 00:55:36.637
Filename: DOR_NAV_0PNPDE20090121_005536_000044632075_00417_36042_7205.N1;	21-JAN-2009 02:09:59.707

Warning: Wrong UTC SBT time format. 20-JAN-2009 23:46:05.339229 Filename: DOR_NAV_0PNPDE20090121_021518_000051012075_00418_36043_7206.N1;	21-JAN-2009 02:15:18.504 21-JAN-2009 03:40:19.130
Warning: Wrong UTC SBT time format. 20-JAN-2009 23:46:05.339229 Filename: DOR_NAV_0PNPDE20090121_034537_000060572075_00419_36044_7207.N1;	21-JAN-2009 03:45:37.923 21-JAN-2009 05:26:34.951
Warning: Wrong UTC SBT time format. 20-JAN-2009 23:46:05.339229 Filename: DOR_NAV_0PNPDE20090121_052634_000057382075_00420_36045_7208.N1;	21-JAN-2009 05:26:34.951 21-JAN-2009 07:02:13.210
Warning: Wrong UTC SBT time format. 20-JAN-2009 23:46:05.339229 Filename: DOR_NAV_0PNPDK20090121_070732_000038262075_00421_36046_9048.N1;	21-JAN-2009 07:07:32.003 21-JAN-2009 08:11:17.507
Warning: Wrong UTC SBT time format. 21-JAN-2009 08:15:43.342885 Filename: DOR_NAV_0PNPDK20090121_095733_000057382075_00423_36048_9050.N1;	21-JAN-2009 09:57:33.363 21-JAN-2009 11:33:11.610
Warning: Wrong UTC SBT time format. 21-JAN-2009 09:55:23.343595 Filename: DOR_NAV_0PNPDK20090121_113830_000054192075_00424_36049_9051.N1;	21-JAN-2009 11:38:30.407 21-JAN-2009 13:08:49.857
Warning: Wrong UTC SBT time format. 21-JAN-2009 11:34:49.344312 Filename: DOR_NAV_0PNPDK20090121_145505_000057382075_00426_36051_9053.N1;	21-JAN-2009 14:55:05.682 21-JAN-2009 16:30:43.932
Warning: Wrong UTC SBT time format. 21-JAN-2009 11:34:49.344312 Filename: DOR_NAV_0PNPDK20090121_163043_000057382075_00427_36052_9054.N1;	21-JAN-2009 16:30:43.932 21-JAN-2009 18:06:22.167
Warning: Wrong UTC SBT time format. 21-JAN-2009 11:34:49.344312 Filename: DOR_NAV_0PNPDK20090121_180622_000057382075_00428_36053_9055.N1;	21-JAN-2009 18:06:22.167 21-JAN-2009 19:42:00.410
Warning: Wrong UTC SBT time format. 21-JAN-2009 11:34:49.344312 Filename: DOR_NAV_0PNPDE20090121_194719_000038252075_00429_36054_7209.N1;	21-JAN-2009 19:47:19.199 21-JAN-2009 20:51:04.680
Warning: Wrong UTC SBT time format. 21-JAN-2009 11:34:49.344312 Filename: DOR_NAV_0PNPDE20090121_205623_000060572075_00429_36054_7210.N1;	21-JAN-2009 20:56:23.469 21-JAN-2009 22:37:20.482
Warning: Wrong UTC SBT time format. 21-JAN-2009 11:34:49.344312 Filename: DOR_NAV_0PNPDE20090121_224239_000057382075_00430_36055_7211.N1;	21-JAN-2009 22:42:39.279 22-JAN-2009 00:18:17.494

DOR_NAV_0P products with satellite binary time out-of-range

Gauge Segment (Start-Stop)

DOR_NAV_0P products with wrong clock step

Gauge Segment (Start-Stop)

DOR_NAV_0P products with leap utc set to blank

Gauge Segment (Start-Stop)

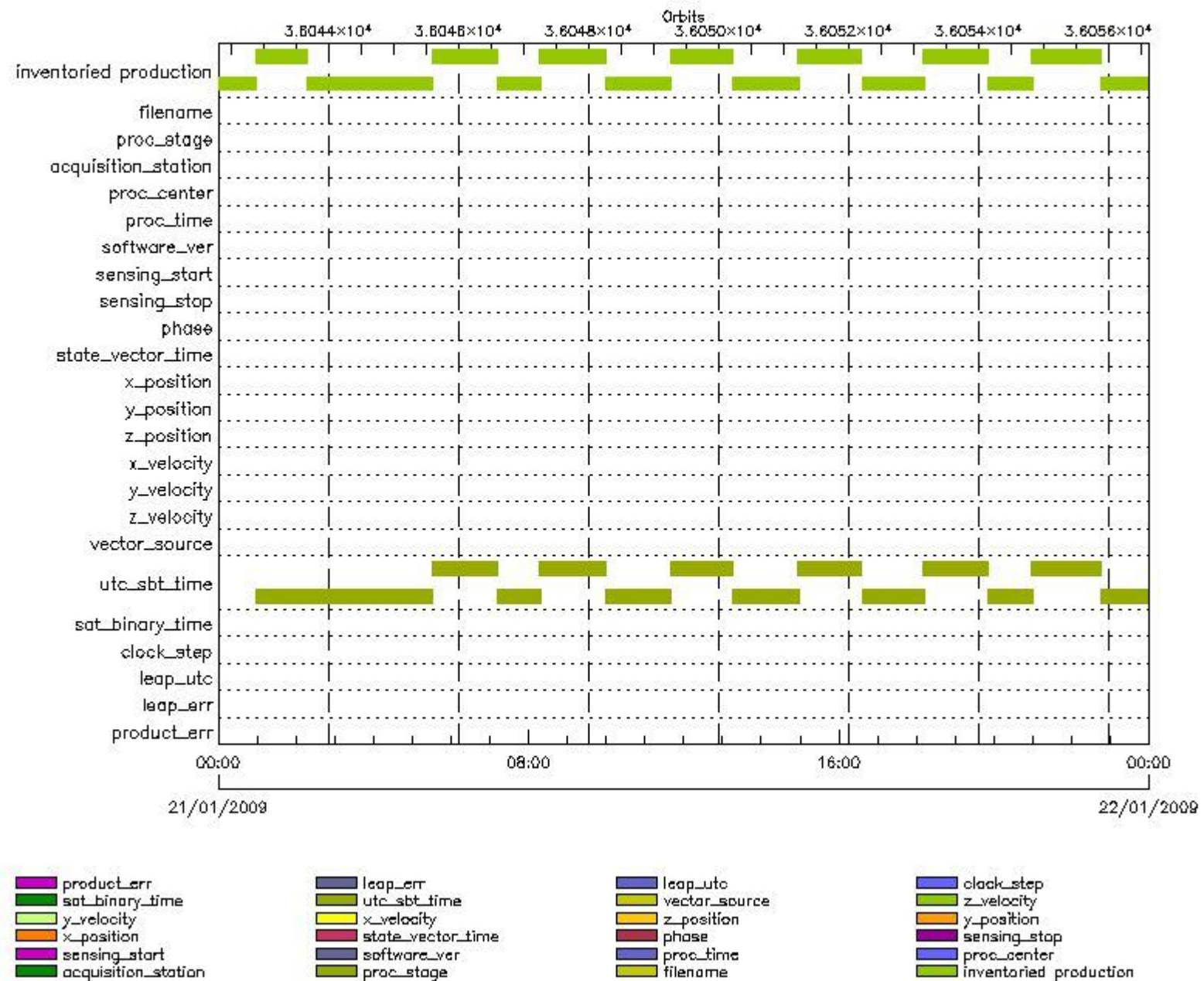
DOR_NAV_0P products with leap err set

Gauge Segment (Start-Stop)

DOR_NAV_0P products with product err set

Gauge Segment (Start-Stop)

MPH Errors for MWR_NL__0P



MWR_NL__0P MPH checks

MWR_NL__0P products with wrong filename

Gauge Segment (Start-Stop)

MWR_NL__0P products with unknown processing stage

Gauge Segment (Start-Stop)

MWR_NL__0P products with unknown acquisition station

Gauge Segment (Start-Stop)

MWR_NL__0P products with unknown processing center

Gauge Segment (Start-Stop)

MWR_NL__0P products with wrong processing time

Gauge Segment (Start-Stop)

MWR_NL__0P products with software version not equal to the current version

Gauge Segment (Start-Stop)

MWR_NL__0P products with wrong sensing start

Gauge Segment (Start-Stop)

MWR_NL__0P products with wrong sensing stop

Gauge Segment (Start-Stop)

MWR_NL__0P products with wrong phase

Gauge Segment (Start-Stop)

MWR_NL__0P products with wrong state vector time

Gauge Segment (Start-Stop)

MWR_NL__0P products with wrong x_position

Gauge Segment (Start-Stop)

MWR_NL__0P products with wrong y_position

Gauge Segment (Start-Stop)

MWR_NL__0P products with wrong z_position

Gauge Segment (Start-Stop)

MWR_NL__0P products with wrong x_velocity

Gauge Segment (Start-Stop)

MWR_NL__0P products with wrong y_velocity

Gauge Segment (Start-Stop)

MWR_NL__0P products with wrong z_velocity

Gauge Segment (Start-Stop)

MWR_NL__0P products with unknown vector source

Gauge Segment (Start-Stop)

MWR_NL__0P products with UTC to SBT time too far from sensing time

Gauge	Segment (Start-Stop)
Warning: Wrong UTC SBT time format. 20-JAN-2009 22:00:47.338460 Filename: MWR_NL__0PNPDE20090121_005728_000047762075_00417_36042_7645.N1;	21-JAN-2009 00:57:28.961 21-JAN-2009 02:17:05.090
Warning: Wrong UTC SBT time format. 20-JAN-2009 23:46:05.339229 Filename: MWR_NL__0PNPDE20090121_021729_000054962075_00418_36043_7646.N1;	21-JAN-2009 02:17:29.086 21-JAN-2009 03:49:05.239
Warning: Wrong UTC SBT time format. 20-JAN-2009 23:46:05.339229 Filename: MWR_NL__0PNPDE20090121_034929_000061202075_00419_36044_7647.N1;	21-JAN-2009 03:49:29.239 21-JAN-2009 05:31:29.404
Warning: Wrong UTC SBT time format. 20-JAN-2009 23:46:05.339229 Filename: MWR_NL__0PNPDE20090121_053129_000060002075_00420_36045_7648.N1;	21-JAN-2009 05:31:29.404 21-JAN-2009 07:11:29.573
Warning: Wrong UTC SBT time format. 20-JAN-2009 23:46:05.339229 Filename: MWR_NL__0PNPDK20090121_071129_000039842075_00421_36046_9656.N1;	21-JAN-2009 07:11:29.573 21-JAN-2009 08:17:53.675

Warning: Wrong UTC SBT time format. 21-JAN-2009 06:36:08.342172 Filename: MWR_NL__OPNPDK20090121_081729_000061442075_00422_36047_9657.N1;	21-JAN-2009 08:17:29.675 21-JAN-2009 09:59:53.848
Warning: Wrong UTC SBT time format. 21-JAN-2009 08:15:43.342885 Filename: MWR_NL__OPNPDK20090121_095905_000060482075_00423_36048_9658.N1;	21-JAN-2009 09:59:05.848 21-JAN-2009 11:39:54.008
Warning: Wrong UTC SBT time format. 21-JAN-2009 09:55:23.343595 Filename: MWR_NL__OPNPDK20090121_113906_000058562075_00424_36049_9659.N1;	21-JAN-2009 11:39:06.008 21-JAN-2009 13:16:42.173
Warning: Wrong UTC SBT time format. 21-JAN-2009 11:34:49.344312 Filename: MWR_NL__OPNPDK20090121_131642_000060722075_00425_36050_9660.N1;	21-JAN-2009 13:16:42.173 21-JAN-2009 14:57:54.338
Warning: Wrong UTC SBT time format. 21-JAN-2009 11:34:49.344312 Filename: MWR_NL__OPNPDK20090121_145730_000058802075_00426_36051_9661.N1;	21-JAN-2009 14:57:30.338 21-JAN-2009 16:35:30.499
Warning: Wrong UTC SBT time format. 21-JAN-2009 11:34:49.344312 Filename: MWR_NL__OPNPDK20090121_163554_000057602075_00427_36052_9662.N1;	21-JAN-2009 16:35:54.495 21-JAN-2009 18:11:54.656
Warning: Wrong UTC SBT time format. 21-JAN-2009 11:34:49.344312 Filename: MWR_NL__OPNPDK20090121_181106_000059762075_00428_36053_9663.N1;	21-JAN-2009 18:11:06.656 21-JAN-2009 19:50:42.821
Warning: Wrong UTC SBT time format. 21-JAN-2009 11:34:49.344312 Filename: MWR_NL__OPNPDE20090121_195018_000041522075_00429_36054_7649.N1;	21-JAN-2009 19:50:18.821 21-JAN-2009 20:59:30.934
Warning: Wrong UTC SBT time format. 21-JAN-2009 11:34:49.344312 Filename: MWR_NL__OPNPDE20090121_205906_000063842075_00429_36054_7650.N1;	21-JAN-2009 20:59:06.938 21-JAN-2009 22:45:31.103
Warning: Wrong UTC SBT time format. 21-JAN-2009 11:34:49.344312 Filename: MWR_NL__OPNPDE20090121_224531_000060482075_00430_36055_7651.N1;	21-JAN-2009 22:45:31.103 22-JAN-2009 00:26:19.268

MWR_NL__OP products with satellite binary time out-of-range

Gauge Segment (Start-Stop)

MWR_NL__OP products with wrong clock step

Gauge Segment (Start-Stop)

MWR_NL__OP products with leap utc set to blank

Gauge Segment (Start-Stop)

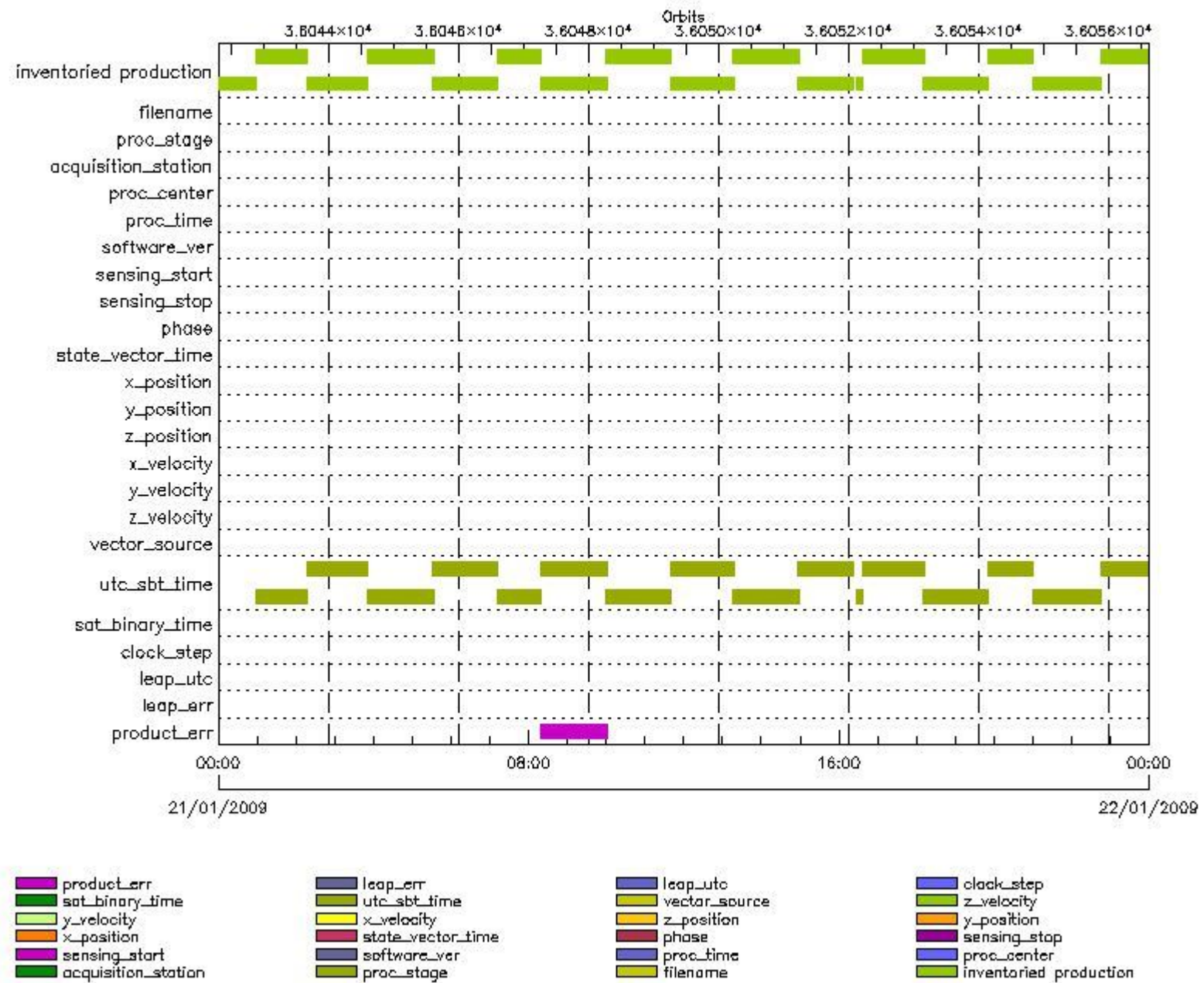
MWR_NL__OP products with leap err set

Gauge Segment (Start-Stop)

MWR_NL__OP products with product err set

Gauge Segment (Start-Stop)

MPH Errors for RA2_ME__OP



RA2_ME__0P MPH checks

RA2_ME__0P products with wrong filename

Gauge Segment (Start-Stop)

RA2_ME__0P products with unknown processing stage

Gauge Segment (Start-Stop)

RA2_ME__0P products with unknown acquisition station

Gauge Segment (Start-Stop)

RA2_ME__0P products with unknown processing center

Gauge Segment (Start-Stop)

RA2_ME__0P products with wrong processing time

Gauge Segment (Start-Stop)

RA2_ME__0P products with software version not equal to the current version

Gauge Segment (Start-Stop)

RA2_ME__0P products with wrong sensing start

Gauge Segment (Start-Stop)

RA2_ME__0P products with wrong sensing stop

Gauge Segment (Start-Stop)

RA2_ME__0P products with wrong phase

Gauge Segment (Start-Stop)

RA2_ME__0P products with wrong state vector time

Gauge Segment (Start-Stop)

RA2_ME__0P products with wrong x_position

Gauge Segment (Start-Stop)

RA2_ME__0P products with wrong y_position

Gauge Segment (Start-Stop)

RA2_ME__0P products with wrong z_position

Gauge Segment (Start-Stop)

RA2_ME__0P products with wrong x_velocity

Gauge Segment (Start-Stop)

RA2_ME__0P products with wrong y_velocity

Gauge Segment (Start-Stop)

RA2_ME__0P products with wrong z_velocity

Gauge Segment (Start-Stop)

RA2_ME__0P products with unknown vector source

Gauge Segment (Start-Stop)

RA2_ME__0P products with UTC to SBT time too far from sensing time

Gauge	Segment (Start-Stop)
Warning: Wrong UTC SBT time format. 20-JAN-2009 22:00:47.338460 Filename: RA2_ME__0PNPDE20090121_005747_000048172075_00417_36042_8285.N1;	21-JAN-2009 00:57:47.888 21-JAN-2009 02:18:04.824
Warning: Wrong UTC SBT time format. 20-JAN-2009 23:46:05.339229 Filename: RA2_ME__0PNPDE20090121_021729_000055592075_00418_36043_8286.N1;	21-JAN-2009 02:17:29.176 21-JAN-2009 03:50:08.036
Warning: Wrong UTC SBT time format. 20-JAN-2009 23:46:05.339229 Filename: RA2_ME__0PNPDE20090121_034936_000061682075_00419_36044_8287.N1;	21-JAN-2009 03:49:36.844 21-JAN-2009 05:32:25.062
Warning: Wrong UTC SBT time format. 20-JAN-2009 23:46:05.339229 Filename: RA2_ME__0PNPDE20090121_053152_000060232075_00420_36045_8288.N1;	21-JAN-2009 05:31:52.756 21-JAN-2009 07:12:16.154
Warning: Wrong UTC SBT time format. 20-JAN-2009 23:46:05.339229 Filename: RA2_ME__0PNPDK20090121_071136_000040262075_00421_36046_1405.N1;	21-JAN-2009 07:11:36.050 21-JAN-2009 08:18:42.046

Warning: Wrong UTC SBT time format. 21-JAN-2009 06:36:08.342172 Filename: RA2_ME__OPNPK20090121_081746_000061792075_00422_36047_1408.N1;	21-JAN-2009 08:17:46.346 21-JAN-2009 10:00:45.704
Warning: Wrong UTC SBT time format. 21-JAN-2009 08:15:43.342885 Filename: RA2_ME__OPNPK20090121_095916_000060992075_00423_36048_1410.N1;	21-JAN-2009 09:59:16.584 21-JAN-2009 11:40:55.734
Warning: Wrong UTC SBT time format. 21-JAN-2009 09:55:23.343595 Filename: RA2_ME__OPNPK20090121_113926_000059012075_00424_36049_1413.N1;	21-JAN-2009 11:39:26.614 21-JAN-2009 13:17:47.472
Warning: Wrong UTC SBT time format. 21-JAN-2009 11:34:49.344312 Filename: RA2_ME__OPNPK20090121_131655_000061242075_00425_36050_1414.N1;	21-JAN-2009 13:16:55.114 21-JAN-2009 14:58:58.772
Warning: Wrong UTC SBT time format. 21-JAN-2009 11:34:49.344312 Filename: RA2_ME__OPNPK20090121_145730_000050762075_00426_36051_1415.N1;	21-JAN-2009 14:57:30.766 21-JAN-2009 16:22:07.264
Warning: Wrong UTC SBT time format. 21-JAN-2009 11:34:49.344312 Filename: RA2_ME__OPNPK20090121_162614_000006222075_00427_36052_1416.N1;	21-JAN-2009 16:26:14.896 21-JAN-2009 16:36:36.509
Warning: Wrong UTC SBT time format. 21-JAN-2009 11:34:49.344312 Filename: RA2_ME__OPNPK20090121_163555_000058222075_00427_36052_1417.N1;	21-JAN-2009 16:35:55.291 21-JAN-2009 18:12:57.055
Warning: Wrong UTC SBT time format. 21-JAN-2009 11:34:49.344312 Filename: RA2_ME__OPNPK20090121_181105_000060352075_00428_36053_1418.N1;	21-JAN-2009 18:11:05.655 21-JAN-2009 19:51:40.193
Warning: Wrong UTC SBT time format. 21-JAN-2009 11:34:49.344312 Filename: RA2_ME__OPNPDE20090121_195024_000041952075_00429_36054_8289.N1;	21-JAN-2009 19:50:24.441 21-JAN-2009 21:00:19.765
Warning: Wrong UTC SBT time format. 21-JAN-2009 11:34:49.344312 Filename: RA2_ME__OPNPDE20090121_205921_000064372075_00429_36054_8290.N1;	21-JAN-2009 20:59:21.837 21-JAN-2009 22:46:38.529
Warning: Wrong UTC SBT time format. 21-JAN-2009 11:34:49.344312 Filename: RA2_ME__OPNPDE20090121_224530_000060992075_00430_36055_8291.N1;	21-JAN-2009 22:45:30.575 22-JAN-2009 00:27:09.725

RA2_ME__OP products with satellite binary time out-of-range

Gauge Segment (Start-Stop)

RA2_ME__OP products with wrong clock step

Gauge Segment (Start-Stop)

RA2_ME__OP products with leap utc set to blank

Gauge Segment (Start-Stop)

RA2_ME__OP products with leap err set


Gauge Segment (Start-Stop)

RA2_ME__OP products with product err set

Gauge	Segment (Start-Stop)
Warning: Product Error flag set. Filename: RA2_ME__OPNPK20090121_081746_000061792075_00422_36047_1408.N1;	21-JAN-2009 08:17:46.346 21-JAN-2009 10:00:45.704

MPH checks (Level 1)

MPH Errors for RA2_MW__1P



RA2_MW__1P MPH checks

RA2_MW__1P products with wrong filename

Gauge Segment (Start-Stop)

RA2_MW__1P products with unknown processing stage

Gauge Segment (Start-Stop)

RA2_MW__1P products with unknown acquisition station

Gauge Segment (Start-Stop)

RA2_MW__1P products with unknown processing center

Gauge Segment (Start-Stop)

RA2_MW__1P products with wrong processing time

Gauge Segment (Start-Stop)

RA2_MW__1P products with software version not equal to the current version

Gauge	Segment (Start-Stop)
Warning: Wrong Software ver. RA2/5.06 Filename: RA2_MW__1PNPDE20090120_231712_000061062075_00416_36041_5671.N1;	20-JAN-2009 23:17:12.262 21-JAN-2009 00:58:58.040
Warning: Wrong Software ver. RA2/5.06 Filename: RA2_MW__1PNPDE20090121_005747_000048182075_00417_36042_5774.N1;	21-JAN-2009 00:57:47.914 21-JAN-2009 02:18:05.908
Warning: Wrong Software ver. RA2/5.06 Filename: RA2_MW__1PNPDE20090121_021729_000055602075_00418_36043_5941.N1;	21-JAN-2009 02:17:29.202 21-JAN-2009 03:50:09.120
Warning: Wrong Software ver. RA2/5.06 Filename: RA2_MW__1PNPDE20090121_034936_000061692075_00419_36044_6116.N1;	21-JAN-2009 03:49:36.870 21-JAN-2009 05:32:26.146
Warning: Wrong Software ver. RA2/5.06 Filename: RA2_MW__1PNPDE20090121_053152_000060242075_00420_36045_6291.N1;	21-JAN-2009 05:31:52.781 21-JAN-2009 07:12:17.238
Warning: Wrong Software ver. RA2/5.06 Filename: RA2_MW__1PNPDK20090121_071136_000040272075_00421_36046_4577.N1;	21-JAN-2009 07:11:36.075 21-JAN-2009 08:18:43.130
Warning: Wrong Software ver. RA2/5.06 Filename: RA2_MW__1PNPDK20090121_081746_000061802075_00422_36047_4753.N1;	21-JAN-2009 08:17:46.371 21-JAN-2009 10:00:46.788
Warning: Wrong Software ver. RA2/5.06 Filename: RA2_MW__1PNPDK20090121_095916_000061002075_00423_36048_4916.N1;	21-JAN-2009 09:59:16.609 21-JAN-2009 11:40:56.817
Warning: Wrong Software ver. RA2/5.06 Filename: RA2_MW__1PNPDK20090121_113926_000059022075_00424_36049_5187.N1;	21-JAN-2009 11:39:26.639 21-JAN-2009 13:17:48.555
Warning: Wrong Software ver. RA2/5.06 Filename: RA2_MW__1PNPDK20090121_131655_000061252075_00425_36050_5319.N1;	21-JAN-2009 13:16:55.139 21-JAN-2009 14:58:59.855
Warning: Wrong Software ver. RA2/5.06 Filename: RA2_MW__1PNPDK20090121_145730_000050782075_00426_36051_5449.N1;	21-JAN-2009 14:57:30.791 21-JAN-2009 16:22:08.347
Warning: Wrong Software ver. RA2/5.06 Filename: RA2_MW__1PNPDK20090121_162614_00006232075_00427_36052_5452.N1;	21-JAN-2009 16:26:14.922 21-JAN-2009 16:36:37.592
Warning: Wrong Software ver. RA2/5.06 Filename: RA2_MW__1PNPDK20090121_163555_000058232075_00427_36052_5579.N1;	21-JAN-2009 16:35:55.316 21-JAN-2009 18:12:58.138
Warning: Wrong Software ver. RA2/5.06 Filename: RA2_MW__1PNPDK20090121_181105_000060362075_00428_36053_5705.N1;	21-JAN-2009 18:11:05.680 21-JAN-2009 19:51:41.276
Warning: Wrong Software ver. RA2/5.06 Filename: RA2_MW__1PNPDE20090121_195024_000041962075_00429_36054_6682.N1;	21-JAN-2009 19:50:24.466 21-JAN-2009 21:00:20.848
Warning: Wrong Software ver. RA2/5.06 Filename: RA2_MW__1PNPDE20090121_205921_000064382075_00429_36054_6839.N1;	21-JAN-2009 20:59:21.862 21-JAN-2009 22:46:39.612
Warning: Wrong Software ver. RA2/5.06 Filename: RA2_MW__1PNPDE20090121_224530_000061002075_00430_36055_7003.N1;	21-JAN-2009 22:45:30.600 22-JAN-2009 00:27:10.808

RA2_MW__1P products with wrong sensing start

Gauge Segment (Start-Stop)

RA2_MW__1P products with wrong sensing stop

Gauge Segment (Start-Stop)

RA2_MW__1P products with wrong phase

Gauge Segment (Start-Stop)

RA2_MW__1P products with wrong state vector time

Gauge	Segment (Start-Stop)
Warning: Not equal to FPO input. 20-JAN-2009 23:28:32.834231 Filename: RA2_MW__1PNPDE20090120_231712_000061062075_00416_36041_5671.N1;	20-JAN-2009 23:17:12.262 21-JAN-2009 00:58:58.040
Warning: Not equal to FPO input. 21-JAN-2009 01:09:08.692685 Filename: RA2_MW__1PNPDE20090121_005747_000048182075_00417_36042_5774.N1;	21-JAN-2009 00:57:47.914 21-JAN-2009 02:18:05.908
Warning: Not equal to FPO input. 21-JAN-2009 02:49:44.582442 Filename: RA2_MW__1PNPDE20090121_021729_000055602075_00418_36043_5941.N1;	21-JAN-2009 02:17:29.202 21-JAN-2009 03:50:09.120
Warning: Not equal to FPO input. 21-JAN-2009 04:30:20.570264 Filename: RA2_MW__1PNPDE20090121_034936_000061692075_00419_36044_6116.N1;	21-JAN-2009 03:49:36.870 21-JAN-2009 05:32:26.146
Warning: Not equal to FPO input. 21-JAN-2009 06:10:56.571624 Filename: RA2_MW__1PNPDE20090121_053152_000060242075_00420_36045_6291.N1;	21-JAN-2009 05:31:52.781 21-JAN-2009 07:12:17.238
Warning: Not equal to FPO input. 21-JAN-2009 07:51:32.518159 Filename: RA2_MW__1PNPDK20090121_071136_000040272075_00421_36046_4577.N1;	21-JAN-2009 07:11:36.075 21-JAN-2009 08:18:43.130
Warning: Not equal to FPO input. 21-JAN-2009 09:32:08.408412 Filename: RA2_MW__1PNPDK20090121_081746_000061802075_00422_36047_4753.N1;	21-JAN-2009 08:17:46.371 21-JAN-2009 10:00:46.788
Warning: Not equal to FPO input. 21-JAN-2009 11:12:44.266608 Filename: RA2_MW__1PNPDK20090121_095916_000061002075_00423_36048_4916.N1;	21-JAN-2009 09:59:16.609 21-JAN-2009 11:40:56.817
Warning: Not equal to FPO input. 21-JAN-2009 12:53:20.125432 Filename: RA2_MW__1PNPDK20090121_113926_000059022075_00424_36049_5187.N1;	21-JAN-2009 11:39:26.639 21-JAN-2009 13:17:48.555
Warning: Not equal to FPO input. 21-JAN-2009 14:33:56.033573 Filename: RA2_MW__1PNPDK20090121_131655_000061252075_00425_36050_5319.N1;	21-JAN-2009 13:16:55.139 21-JAN-2009 14:58:59.855
Warning: Not equal to FPO input. 21-JAN-2009 16:14:32.021352 Filename: RA2_MW__1PNPDK20090121_145730_000050782075_00426_36051_5449.N1;	21-JAN-2009 14:57:30.791 21-JAN-2009 16:22:08.347
Warning: Not equal to FPO input. 21-JAN-2009 16:14:32.021352 Filename: RA2_MW__1PNPDK20090121_162614_000006232075_00427_36052_5452.N1;	21-JAN-2009 16:26:14.922 21-JAN-2009 16:36:37.592
Warning: Not equal to FPO input. 21-JAN-2009 17:55:08.026549 Filename: RA2_MW__1PNPDK20090121_163555_000058232075_00427_36052_5579.N1;	21-JAN-2009 16:35:55.316 21-JAN-2009 18:12:58.138
Warning: Not equal to FPO input. 21-JAN-2009 19:35:44.000161 Filename: RA2_MW__1PNPDK20090121_181105_000060362075_00428_36053_5705.N1;	21-JAN-2009 18:11:05.680 21-JAN-2009 19:51:41.276
Warning: Not equal to FPO input. 21-JAN-2009 21:16:19.894312 Filename: RA2_MW__1PNPDE20090121_195024_000041962075_00429_36054_6682.N1;	21-JAN-2009 19:50:24.466 21-JAN-2009 21:00:20.848
Warning: Not equal to FPO input. 21-JAN-2009 21:16:19.893681 Filename: RA2_MW__1PNPDE20090121_205921_000064382075_00429_36054_6839.N1;	21-JAN-2009 20:59:21.862 21-JAN-2009 22:46:39.612
Warning: Not equal to FPO input. 21-JAN-2009 22:56:55.740940 Filename: RA2_MW__1PNPDE20090121_224530_000061002075_00430_36055_7003.N1;	21-JAN-2009 22:45:30.600 22-JAN-2009 00:27:10.808

RA2_MW__1P products with wrong x_position

Gauge Segment (Start-Stop)

RA2_MW__1P products with wrong y_position

Gauge Segment (Start-Stop)

RA2_MW__1P products with wrong z_position

Gauge Segment (Start-Stop)

RA2_MW__1P products with wrong x_velocity

Gauge Segment (Start-Stop)

RA2_MW__1P products with wrong y_velocity

Gauge Segment (Start-Stop)

RA2_MW__1P products with wrong z_velocity

Gauge Segment (Start-Stop)

RA2_MW__1P products with unknown vector source

Gauge Segment (Start-Stop)

RA2_MW__1P products with UTC to SBT time too far from sensing time

Gauge	Segment (Start-Stop)
Warning: Wrong UTC SBT time format. 20-JAN-2009 22:00:47.338460 Filename: RA2_MW__1PNPDE20090121_005747_000048182075_00417_36042_5774.N1;	21-JAN-2009 00:57:47.914 21-JAN-2009 02:18:05.908
Warning: Wrong UTC SBT time format. 20-JAN-2009 23:46:05.339229 Filename: RA2_MW__1PNPDE20090121_021729_000055602075_00418_36043_5941.N1;	21-JAN-2009 02:17:29.202 21-JAN-2009 03:50:09.120
Warning: Wrong UTC SBT time format. 20-JAN-2009 23:46:05.339229 Filename: RA2_MW__1PNPDE20090121_034936_000061692075_00419_36044_6116.N1;	21-JAN-2009 03:49:36.870 21-JAN-2009 05:32:26.146
Warning: Wrong UTC SBT time format. 20-JAN-2009 23:46:05.339229 Filename: RA2_MW__1PNPDE20090121_053152_000060242075_00420_36045_6291.N1;	21-JAN-2009 05:31:52.781 21-JAN-2009 07:12:17.238
Warning: Wrong UTC SBT time format. 20-JAN-2009 23:46:05.339229 Filename: RA2_MW__1PNPDK20090121_071136_000040272075_00421_36046_4577.N1;	21-JAN-2009 07:11:36.075 21-JAN-2009 08:18:43.130
Warning: Wrong UTC SBT time format. 21-JAN-2009 06:36:08.342172 Filename: RA2_MW__1PNPDK20090121_081746_000061802075_00422_36047_4753.N1;	21-JAN-2009 08:17:46.371 21-JAN-2009 10:00:46.788
Warning: Wrong UTC SBT time format. 21-JAN-2009 08:15:43.342885 Filename: RA2_MW__1PNPDK20090121_095916_000061002075_00423_36048_4916.N1;	21-JAN-2009 09:59:16.609 21-JAN-2009 11:40:56.817
Warning: Wrong UTC SBT time format. 21-JAN-2009 09:55:23.343595 Filename: RA2_MW__1PNPDK20090121_113926_000059022075_00424_36049_5187.N1;	21-JAN-2009 11:39:26.639 21-JAN-2009 13:17:48.555
Warning: Wrong UTC SBT time format. 21-JAN-2009 11:34:49.344312 Filename: RA2_MW__1PNPDK20090121_131655_000061252075_00425_36050_5319.N1;	21-JAN-2009 13:16:55.139 21-JAN-2009 14:58:59.855
Warning: Wrong UTC SBT time format. 21-JAN-2009 11:34:49.344312 Filename: RA2_MW__1PNPDK20090121_145730_000050782075_00426_36051_5449.N1;	21-JAN-2009 14:57:30.791 21-JAN-2009 16:22:08.347
Warning: Wrong UTC SBT time format. 21-JAN-2009 11:34:49.344312 Filename: RA2_MW__1PNPDK20090121_162614_000006232075_00427_36052_5452.N1;	21-JAN-2009 16:26:14.922 21-JAN-2009 16:36:37.592
Warning: Wrong UTC SBT time format. 21-JAN-2009 11:34:49.344312 Filename: RA2_MW__1PNPDK20090121_163555_000058232075_00427_36052_5579.N1;	21-JAN-2009 16:35:55.316 21-JAN-2009 18:12:58.138
Warning: Wrong UTC SBT time format. 21-JAN-2009 11:34:49.344312 Filename: RA2_MW__1PNPDK20090121_181105_000060362075_00428_36053_5705.N1;	21-JAN-2009 18:11:05.680 21-JAN-2009 19:51:41.276
Warning: Wrong UTC SBT time format. 21-JAN-2009 11:34:49.344312 Filename: RA2_MW__1PNPDE20090121_195024_000041962075_00429_36054_6682.N1;	21-JAN-2009 19:50:24.466 21-JAN-2009 21:00:20.848
Warning: Wrong UTC SBT time format. 21-JAN-2009 11:34:49.344312 Filename: RA2_MW__1PNPDE20090121_205921_000064382075_00429_36054_6839.N1;	21-JAN-2009 20:59:21.862 21-JAN-2009 22:46:39.612
Warning: Wrong UTC SBT time format. 21-JAN-2009 11:34:49.344312 Filename: RA2_MW__1PNPDE20090121_224530_000061002075_00430_36055_7003.N1;	21-JAN-2009 22:45:30.600 22-JAN-2009 00:27:10.808

RA2_MW__1P products with satellite binary time out-of-range

Gauge Segment (Start-Stop)

RA2_MW__1P products with wrong clock step

Gauge Segment (Start-Stop)

RA2_MW__1P products with leap utc set to blank

Gauge Segment (Start-Stop)

RA2_MW_1P products with leap err set


Gauge Segment (Start-Stop)

RA2_MW_1P products with product err set

Gauge Segment (Start-Stop)

MPH checks (Level 2)

MPH Errors for RA2_FGD_2P



RA2_FGD_2P MPH checks

RA2_FGD_2P products with wrong filename

Gauge Segment (Start-Stop)

RA2_FGD_2P products with unknown processing stage

Gauge Segment (Start-Stop)

RA2_FGD_2P products with unknown acquisition station

Gauge Segment (Start-Stop)

RA2_FGD_2P products with unknown processing center

Gauge Segment (Start-Stop)

RA2_FGD_2P products with wrong processing time

Gauge Segment (Start-Stop)

RA2_FGD_2P products with software version not equal to the current version

Gauge	Segment (Start-Stop)
Warning: Wrong Software ver. RA2/5.06 Filename: RA2_FGD_2PNPDE20090120_231712_000061062075_00416_36041_5672.N1;	20-JAN-2009 23:17:12.262 21-JAN-2009 00:58:58.040
Warning: Wrong Software ver. RA2/5.06 Filename: RA2_FGD_2PNPDE20090121_005747_000048182075_00417_36042_5775.N1;	21-JAN-2009 00:57:47.914 21-JAN-2009 02:18:05.908
Warning: Wrong Software ver. RA2/5.06 Filename: RA2_FGD_2PNPDE20090121_021729_000055602075_00418_36043_5942.N1;	21-JAN-2009 02:17:29.202 21-JAN-2009 03:50:09.120
Warning: Wrong Software ver. RA2/5.06 Filename: RA2_FGD_2PNPDE20090121_034936_000061692075_00419_36044_6117.N1;	21-JAN-2009 03:49:36.870 21-JAN-2009 05:32:26.146
Warning: Wrong Software ver. RA2/5.06 Filename: RA2_FGD_2PNPDE20090121_053152_000060242075_00420_36045_6292.N1;	21-JAN-2009 05:31:52.781 21-JAN-2009 07:12:17.238
Warning: Wrong Software ver. RA2/5.06 Filename: RA2_FGD_2PNPDK20090121_071136_000040272075_00421_36046_4578.N1;	21-JAN-2009 07:11:36.075 21-JAN-2009 08:18:43.130
Warning: Wrong Software ver. RA2/5.06 Filename: RA2_FGD_2PNPDK20090121_081746_000061802075_00422_36047_4754.N1;	21-JAN-2009 08:17:46.371 21-JAN-2009 10:00:46.788
Warning: Wrong Software ver. RA2/5.06 Filename: RA2_FGD_2PNPDK20090121_095916_000061002075_00423_36048_4917.N1;	21-JAN-2009 09:59:16.609 21-JAN-2009 11:40:56.817
Warning: Wrong Software ver. RA2/5.06 Filename: RA2_FGD_2PNPDK20090121_113926_000059022075_00424_36049_5188.N1;	21-JAN-2009 11:39:26.639 21-JAN-2009 13:17:48.555
Warning: Wrong Software ver. RA2/5.06 Filename: RA2_FGD_2PNPDK20090121_131655_000061252075_00425_36050_5320.N1;	21-JAN-2009 13:16:55.139 21-JAN-2009 14:58:59.855
Warning: Wrong Software ver. RA2/5.06 Filename: RA2_FGD_2PNPDK20090121_145730_000050782075_00426_36051_5450.N1;	21-JAN-2009 14:57:30.791 21-JAN-2009 16:22:08.347
Warning: Wrong Software ver. RA2/5.06 Filename: RA2_FGD_2PNPDK20090121_162614_000006232075_00427_36052_5453.N1;	21-JAN-2009 16:26:14.922 21-JAN-2009 16:36:37.592
Warning: Wrong Software ver. RA2/5.06 Filename: RA2_FGD_2PNPDK20090121_163555_000058232075_00427_36052_5580.N1;	21-JAN-2009 16:35:55.316 21-JAN-2009 18:12:58.138

Warning: Wrong Software ver. RA2/5.06 Filename: RA2_FGD_2PNPDK20090121_181105_000060362075_00428_36053_5706.N1;	21-JAN-2009 18:11:05.680 21-JAN-2009 19:51:41.276
Warning: Wrong Software ver. RA2/5.06 Filename: RA2_FGD_2PNPDE20090121_195024_000041962075_00429_36054_6683.N1;	21-JAN-2009 19:50:24.466 21-JAN-2009 21:00:20.848
Warning: Wrong Software ver. RA2/5.06 Filename: RA2_FGD_2PNPDE20090121_205921_000064382075_00429_36054_6840.N1;	21-JAN-2009 20:59:21.862 21-JAN-2009 22:46:39.612
Warning: Wrong Software ver. RA2/5.06 Filename: RA2_FGD_2PNPDE20090121_224530_000061002075_00430_36055_7004.N1;	21-JAN-2009 22:45:30.600 22-JAN-2009 00:27:10.808

RA2_FGD_2P products with wrong sensing start

Gauge Segment (Start-Stop)

RA2_FGD_2P products with wrong sensing stop

Gauge Segment (Start-Stop)

RA2_FGD_2P products with wrong phase

Gauge Segment (Start-Stop)

RA2_FGD_2P products with wrong state vector time

Gauge	Segment (Start-Stop)
Warning: Not equal to FPO input. 20-JAN-2009 23:28:32.834231 Filename: RA2_FGD_2PNPDE20090120_231712_000061062075_00416_36041_5672.N1;	20-JAN-2009 23:17:12.262 21-JAN-2009 00:58:58.040
Warning: Not equal to FPO input. 21-JAN-2009 01:09:08.692685 Filename: RA2_FGD_2PNPDE20090121_005747_000048182075_00417_36042_5775.N1;	21-JAN-2009 00:57:47.914 21-JAN-2009 02:18:05.908
Warning: Not equal to FPO input. 21-JAN-2009 02:49:44.582442 Filename: RA2_FGD_2PNPDE20090121_021729_000055602075_00418_36043_5942.N1;	21-JAN-2009 02:17:29.202 21-JAN-2009 03:50:09.120
Warning: Not equal to FPO input. 21-JAN-2009 04:30:20.570264 Filename: RA2_FGD_2PNPDE20090121_034936_000061692075_00419_36044_6117.N1;	21-JAN-2009 03:49:36.870 21-JAN-2009 05:32:26.146
Warning: Not equal to FPO input. 21-JAN-2009 06:10:56.571624 Filename: RA2_FGD_2PNPDE20090121_053152_000060242075_00420_36045_6292.N1;	21-JAN-2009 05:31:52.781 21-JAN-2009 07:12:17.238
Warning: Not equal to FPO input. 21-JAN-2009 07:51:32.518159 Filename: RA2_FGD_2PNPDK20090121_071136_000040272075_00421_36046_4578.N1;	21-JAN-2009 07:11:36.075 21-JAN-2009 08:18:43.130
Warning: Not equal to FPO input. 21-JAN-2009 09:32:08.408412 Filename: RA2_FGD_2PNPDK20090121_081746_000061802075_00422_36047_4754.N1;	21-JAN-2009 08:17:46.371 21-JAN-2009 10:00:46.788
Warning: Not equal to FPO input. 21-JAN-2009 11:12:44.266608 Filename: RA2_FGD_2PNPDK20090121_095916_000061002075_00423_36048_4917.N1;	21-JAN-2009 09:59:16.609 21-JAN-2009 11:40:56.817
Warning: Not equal to FPO input. 21-JAN-2009 12:53:20.125432 Filename: RA2_FGD_2PNPDK20090121_113926_000059022075_00424_36049_5188.N1;	21-JAN-2009 11:39:26.639 21-JAN-2009 13:17:48.555
Warning: Not equal to FPO input. 21-JAN-2009 14:33:56.033573 Filename: RA2_FGD_2PNPDK20090121_131655_000061252075_00425_36050_5320.N1;	21-JAN-2009 13:16:55.139 21-JAN-2009 14:58:59.855
Warning: Not equal to FPO input. 21-JAN-2009 16:14:32.021352 Filename: RA2_FGD_2PNPDK20090121_145730_000050782075_00426_36051_5450.N1;	21-JAN-2009 14:57:30.791 21-JAN-2009 16:22:08.347
Warning: Not equal to FPO input. 21-JAN-2009 16:14:32.021352 Filename: RA2_FGD_2PNPDK20090121_162614_000006232075_00427_36052_5453.N1;	21-JAN-2009 16:26:14.922 21-JAN-2009 16:36:37.592
Warning: Not equal to FPO input. 21-JAN-2009 17:55:08.026549 Filename: RA2_FGD_2PNPDK20090121_163555_000058232075_00427_36052_5580.N1;	21-JAN-2009 16:35:55.316 21-JAN-2009 18:12:58.138
Warning: Not equal to FPO input. 21-JAN-2009 19:35:44.000161 Filename: RA2_FGD_2PNPDK20090121_181105_000060362075_00428_36053_5706.N1;	21-JAN-2009 18:11:05.680 21-JAN-2009 19:51:41.276

Warning: Not equal to FPO input. 21-JAN-2009 21:16:19.894312 Filename: RA2_FGD_2PNPDE20090121_195024_000041962075_00429_36054_6683.N1;	21-JAN-2009 19:50:24.466 21-JAN-2009 21:00:20.848
Warning: Not equal to FPO input. 21-JAN-2009 21:16:19.893681 Filename: RA2_FGD_2PNPDE20090121_205921_000064382075_00429_36054_6840.N1;	21-JAN-2009 20:59:21.862 21-JAN-2009 22:46:39.612
Warning: Not equal to FPO input. 21-JAN-2009 22:56:55.740940 Filename: RA2_FGD_2PNPDE20090121_224530_000061002075_00430_36055_7004.N1;	21-JAN-2009 22:45:30.600 22-JAN-2009 00:27:10.808

RA2_FGD_2P products with wrong x_position

Gauge Segment (Start-Stop)

RA2_FGD_2P products with wrong y_position

Gauge Segment (Start-Stop)

RA2_FGD_2P products with wrong z_position

Gauge Segment (Start-Stop)

RA2_FGD_2P products with wrong x_velocity

Gauge Segment (Start-Stop)

RA2_FGD_2P products with wrong y_velocity

Gauge Segment (Start-Stop)

RA2_FGD_2P products with wrong z_velocity

Gauge Segment (Start-Stop)

RA2_FGD_2P products with unknown vector source

Gauge Segment (Start-Stop)

RA2_FGD_2P products with UTC to SBT time too far from sensing time

Gauge	Segment (Start-Stop)
Warning: Wrong UTC SBT time format. 20-JAN-2009 22:00:47.338460 Filename: RA2_FGD_2PNPDE20090121_005747_000048182075_00417_36042_5775.N1;	21-JAN-2009 00:57:47.914 21-JAN-2009 02:18:05.908
Warning: Wrong UTC SBT time format. 20-JAN-2009 23:46:05.339229 Filename: RA2_FGD_2PNPDE20090121_021729_000055602075_00418_36043_5942.N1;	21-JAN-2009 02:17:29.202 21-JAN-2009 03:50:09.120
Warning: Wrong UTC SBT time format. 20-JAN-2009 23:46:05.339229 Filename: RA2_FGD_2PNPDE20090121_034936_000061692075_00419_36044_6117.N1;	21-JAN-2009 03:49:36.870 21-JAN-2009 05:32:26.146
Warning: Wrong UTC SBT time format. 20-JAN-2009 23:46:05.339229 Filename: RA2_FGD_2PNPDE20090121_053152_000060242075_00420_36045_6292.N1;	21-JAN-2009 05:31:52.781 21-JAN-2009 07:12:17.238
Warning: Wrong UTC SBT time format. 20-JAN-2009 23:46:05.339229 Filename: RA2_FGD_2PNPDK20090121_071136_000040272075_00421_36046_4578.N1;	21-JAN-2009 07:11:36.075 21-JAN-2009 08:18:43.130
Warning: Wrong UTC SBT time format. 21-JAN-2009 06:36:08.342172 Filename: RA2_FGD_2PNPDK20090121_081746_000061802075_00422_36047_4754.N1;	21-JAN-2009 08:17:46.371 21-JAN-2009 10:00:46.788
Warning: Wrong UTC SBT time format. 21-JAN-2009 08:15:43.342885 Filename: RA2_FGD_2PNPDK20090121_095916_000061002075_00423_36048_4917.N1;	21-JAN-2009 09:59:16.609 21-JAN-2009 11:40:56.817
Warning: Wrong UTC SBT time format. 21-JAN-2009 09:55:23.343595 Filename: RA2_FGD_2PNPDK20090121_113926_000059022075_00424_36049_5188.N1;	21-JAN-2009 11:39:26.639 21-JAN-2009 13:17:48.555
Warning: Wrong UTC SBT time format. 21-JAN-2009 11:34:49.344312 Filename: RA2_FGD_2PNPDK20090121_131655_000061252075_00425_36050_5320.N1;	21-JAN-2009 13:16:55.139 21-JAN-2009 14:58:59.855

Warning: Wrong UTC SBT time format. 21-JAN-2009 11:34:49.344312 Filename: RA2_FGD_2PNPDK20090121_145730_000050782075_00426_36051_5450.N1;	21-JAN-2009 14:57:30.791 21-JAN-2009 16:22:08.347
Warning: Wrong UTC SBT time format. 21-JAN-2009 11:34:49.344312 Filename: RA2_FGD_2PNPDK20090121_162614_000006232075_00427_36052_5453.N1;	21-JAN-2009 16:26:14.922 21-JAN-2009 16:36:37.592
Warning: Wrong UTC SBT time format. 21-JAN-2009 11:34:49.344312 Filename: RA2_FGD_2PNPDK20090121_163555_000058232075_00427_36052_5580.N1;	21-JAN-2009 16:35:55.316 21-JAN-2009 18:12:58.138
Warning: Wrong UTC SBT time format. 21-JAN-2009 11:34:49.344312 Filename: RA2_FGD_2PNPDK20090121_181105_000060362075_00428_36053_5706.N1;	21-JAN-2009 18:11:05.680 21-JAN-2009 19:51:41.276
Warning: Wrong UTC SBT time format. 21-JAN-2009 11:34:49.344312 Filename: RA2_FGD_2PNPDE20090121_195024_000041962075_00429_36054_6683.N1;	21-JAN-2009 19:50:24.466 21-JAN-2009 21:00:20.848
Warning: Wrong UTC SBT time format. 21-JAN-2009 11:34:49.344312 Filename: RA2_FGD_2PNPDE20090121_205921_000064382075_00429_36054_6840.N1;	21-JAN-2009 20:59:21.862 21-JAN-2009 22:46:39.612
Warning: Wrong UTC SBT time format. 21-JAN-2009 11:34:49.344312 Filename: RA2_FGD_2PNPDE20090121_224530_000061002075_00430_36055_7004.N1;	21-JAN-2009 22:45:30.600 22-JAN-2009 00:27:10.808

RA2_FGD_2P products with satellite binary time out-of-range

Gauge Segment (Start-Stop)

RA2_FGD_2P products with wrong clock step

Gauge Segment (Start-Stop)

RA2_FGD_2P products with leap utc set to blank

Gauge Segment (Start-Stop)

RA2_FGD_2P products with leap err set


Gauge Segment (Start-Stop)

RA2_FGD_2P products with product err set

Gauge	Segment (Start-Stop)
Warning: Product Error flag set. Filename: RA2_FGD_2PNPDE20090120_231712_000061062075_00416_36041_5672.N1;	20-JAN-2009 23:17:12.262 21-JAN-2009 00:58:58.040
Warning: Product Error flag set. Filename: RA2_FGD_2PNPDE20090121_005747_000048182075_00417_36042_5775.N1;	21-JAN-2009 00:57:47.914 21-JAN-2009 02:18:05.908
Warning: Product Error flag set. Filename: RA2_FGD_2PNPDE20090121_021729_000055602075_00418_36043_5942.N1;	21-JAN-2009 02:17:29.202 21-JAN-2009 03:50:09.120
Warning: Product Error flag set. Filename: RA2_FGD_2PNPDE20090121_034936_000061692075_00419_36044_6117.N1;	21-JAN-2009 03:49:36.870 21-JAN-2009 05:32:26.146
Warning: Product Error flag set. Filename: RA2_FGD_2PNPDE20090121_053152_000060242075_00420_36045_6292.N1;	21-JAN-2009 05:31:52.781 21-JAN-2009 07:12:17.238
Warning: Product Error flag set. Filename: RA2_FGD_2PNPDK20090121_071136_000040272075_00421_36046_4578.N1;	21-JAN-2009 07:11:36.075 21-JAN-2009 08:18:43.130
Warning: Product Error flag set. Filename: RA2_FGD_2PNPDK20090121_081746_000061802075_00422_36047_4754.N1;	21-JAN-2009 08:17:46.371 21-JAN-2009 10:00:46.788
Warning: Product Error flag set. Filename: RA2_FGD_2PNPDK20090121_095916_000061002075_00423_36048_4917.N1;	21-JAN-2009 09:59:16.609 21-JAN-2009 11:40:56.817
Warning: Product Error flag set. Filename: RA2_FGD_2PNPDK20090121_113926_000059022075_00424_36049_5188.N1;	21-JAN-2009 11:39:26.639 21-JAN-2009 13:17:48.555
Warning: Product Error flag set. Filename: RA2_FGD_2PNPDK20090121_131655_000061252075_00425_36050_5320.N1;	21-JAN-2009 13:16:55.139 21-JAN-2009 14:58:59.855

Warning: Product Error flag set. Filename: RA2_FGD_2PNPDK20090121_145730_000050782075_00426_36051_5450.N1;	21-JAN-2009 14:57:30.791 21-JAN-2009 16:22:08.347
Warning: Product Error flag set. Filename: RA2_FGD_2PNPDK20090121_162614_000006232075_00427_36052_5453.N1;	21-JAN-2009 16:26:14.922 21-JAN-2009 16:36:37.592
Warning: Product Error flag set. Filename: RA2_FGD_2PNPDK20090121_163555_000058232075_00427_36052_5580.N1;	21-JAN-2009 16:35:55.316 21-JAN-2009 18:12:58.138
Warning: Product Error flag set. Filename: RA2_FGD_2PNPDK20090121_181105_000060362075_00428_36053_5706.N1;	21-JAN-2009 18:11:05.680 21-JAN-2009 19:51:41.276
Warning: Product Error flag set. Filename: RA2_FGD_2PNPDE20090121_195024_000041962075_00429_36054_6683.N1;	21-JAN-2009 19:50:24.466 21-JAN-2009 21:00:20.848
Warning: Product Error flag set. Filename: RA2_FGD_2PNPDE20090121_205921_000064382075_00429_36054_6840.N1;	21-JAN-2009 20:59:21.862 21-JAN-2009 22:46:39.612
Warning: Product Error flag set. Filename: RA2_FGD_2PNPDE20090121_224530_000061002075_00430_36055_7004.N1;	21-JAN-2009 22:45:30.600 22-JAN-2009 00:27:10.808

MPH Errors for RA2_WWV_2P



RA2_WWV_2P MPH checks

RA2_WWV_2P products with wrong filename

Gauge Segment (Start-Stop)

RA2_WWV_2P products with unknown processing stage

Gauge Segment (Start-Stop)

RA2_WWV_2P products with unknown acquisition station

Gauge Segment (Start-Stop)

RA2_WWV_2P products with unknown processing center

Gauge Segment (Start-Stop)

RA2_WWV_2P products with wrong processing time

Gauge Segment (Start-Stop)

RA2_WWV_2P products with software version not equal to the current version

Gauge	Segment (Start-Stop)
Warning: Wrong Software ver. RA2/5.06 Filename: RA2_WWV_2PNPDE20090120_231712_000061062075_00416_36041_5673.N1;	20-JAN-2009 23:17:12.262 21-JAN-2009 00:58:58.040
Warning: Wrong Software ver. RA2/5.06 Filename: RA2_WWV_2PNPDE20090121_005747_000048182075_00417_36042_5776.N1;	21-JAN-2009 00:57:47.914 21-JAN-2009 02:18:05.908
Warning: Wrong Software ver. RA2/5.06 Filename: RA2_WWV_2PNPDE20090121_021729_000055602075_00418_36043_5943.N1;	21-JAN-2009 02:17:29.202 21-JAN-2009 03:50:09.120
Warning: Wrong Software ver. RA2/5.06 Filename: RA2_WWV_2PNPDE20090121_034936_000061692075_00419_36044_6118.N1;	21-JAN-2009 03:49:36.870 21-JAN-2009 05:32:26.146
Warning: Wrong Software ver. RA2/5.06 Filename: RA2_WWV_2PNPDE20090121_053152_000060242075_00420_36045_6293.N1;	21-JAN-2009 05:31:52.781 21-JAN-2009 07:12:17.238
Warning: Wrong Software ver. RA2/5.06 Filename: RA2_WWV_2PNPDK20090121_071136_000040272075_00421_36046_4579.N1;	21-JAN-2009 07:11:36.075 21-JAN-2009 08:18:43.130
Warning: Wrong Software ver. RA2/5.06 Filename: RA2_WWV_2PNPDK20090121_081746_000061802075_00422_36047_4755.N1;	21-JAN-2009 08:17:46.371 21-JAN-2009 10:00:46.788
Warning: Wrong Software ver. RA2/5.06 Filename: RA2_WWV_2PNPDK20090121_095916_000061002075_00423_36048_4918.N1;	21-JAN-2009 09:59:16.609 21-JAN-2009 11:40:56.817
Warning: Wrong Software ver. RA2/5.06 Filename: RA2_WWV_2PNPDK20090121_113926_000059022075_00424_36049_5189.N1;	21-JAN-2009 11:39:26.639 21-JAN-2009 13:17:48.555
Warning: Wrong Software ver. RA2/5.06 Filename: RA2_WWV_2PNPDK20090121_131655_000061252075_00425_36050_5321.N1;	21-JAN-2009 13:16:55.139 21-JAN-2009 14:58:59.855
Warning: Wrong Software ver. RA2/5.06 Filename: RA2_WWV_2PNPDK20090121_145730_000050782075_00426_36051_5451.N1;	21-JAN-2009 14:57:30.791 21-JAN-2009 16:22:08.347
Warning: Wrong Software ver. RA2/5.06 Filename: RA2_WWV_2PNPDK20090121_162614_00006232075_00427_36052_5454.N1;	21-JAN-2009 16:26:14.922 21-JAN-2009 16:36:37.592
Warning: Wrong Software ver. RA2/5.06 Filename: RA2_WWV_2PNPDK20090121_163555_000058232075_00427_36052_5581.N1;	21-JAN-2009 16:35:55.316 21-JAN-2009 18:12:58.138
Warning: Wrong Software ver. RA2/5.06 Filename: RA2_WWV_2PNPDK20090121_181105_000060362075_00428_36053_5707.N1;	21-JAN-2009 18:11:05.680 21-JAN-2009 19:51:41.276
Warning: Wrong Software ver. RA2/5.06 Filename: RA2_WWV_2PNPDE20090121_195024_000041962075_00429_36054_6684.N1;	21-JAN-2009 19:50:24.466 21-JAN-2009 21:00:20.848
Warning: Wrong Software ver. RA2/5.06 Filename: RA2_WWV_2PNPDE20090121_205921_000064382075_00429_36054_6841.N1;	21-JAN-2009 20:59:21.862 21-JAN-2009 22:46:39.612
Warning: Wrong Software ver. RA2/5.06 Filename: RA2_WWV_2PNPDE20090121_224530_000061002075_00430_36055_7005.N1;	21-JAN-2009 22:45:30.600 22-JAN-2009 00:27:10.808

RA2_WWV_2P products with wrong sensing start

Gauge Segment (Start-Stop)

RA2_WWV_2P products with wrong sensing stop

Gauge Segment (Start-Stop)

RA2_WWV_2P products with wrong phase

Gauge Segment (Start-Stop)

RA2_WWV_2P products with wrong state vector time

Gauge	Segment (Start-Stop)
Warning: Not equal to FPO input. 20-JAN-2009 23:28:32.834231 Filename: RA2_WWV_2PNPDE20090120_231712_000061062075_00416_36041_5673.N1;	20-JAN-2009 23:17:12.262 21-JAN-2009 00:58:58.040
Warning: Not equal to FPO input. 21-JAN-2009 01:09:08.692685 Filename: RA2_WWV_2PNPDE20090121_005747_000048182075_00417_36042_5776.N1;	21-JAN-2009 00:57:47.914 21-JAN-2009 02:18:05.908
Warning: Not equal to FPO input. 21-JAN-2009 02:49:44.582442 Filename: RA2_WWV_2PNPDE20090121_021729_000055602075_00418_36043_5943.N1;	21-JAN-2009 02:17:29.202 21-JAN-2009 03:50:09.120
Warning: Not equal to FPO input. 21-JAN-2009 04:30:20.570264 Filename: RA2_WWV_2PNPDE20090121_034936_000061692075_00419_36044_6118.N1;	21-JAN-2009 03:49:36.870 21-JAN-2009 05:32:26.146
Warning: Not equal to FPO input. 21-JAN-2009 06:10:56.571624 Filename: RA2_WWV_2PNPDE20090121_053152_000060242075_00420_36045_6293.N1;	21-JAN-2009 05:31:52.781 21-JAN-2009 07:12:17.238
Warning: Not equal to FPO input. 21-JAN-2009 07:51:32.518159 Filename: RA2_WWV_2PNPDK20090121_071136_000040272075_00421_36046_4579.N1;	21-JAN-2009 07:11:36.075 21-JAN-2009 08:18:43.130
Warning: Not equal to FPO input. 21-JAN-2009 09:32:08.408412 Filename: RA2_WWV_2PNPDK20090121_081746_000061802075_00422_36047_4755.N1;	21-JAN-2009 08:17:46.371 21-JAN-2009 10:00:46.788
Warning: Not equal to FPO input. 21-JAN-2009 11:12:44.266608 Filename: RA2_WWV_2PNPDK20090121_095916_000061002075_00423_36048_4918.N1;	21-JAN-2009 09:59:16.609 21-JAN-2009 11:40:56.817
Warning: Not equal to FPO input. 21-JAN-2009 12:53:20.125432 Filename: RA2_WWV_2PNPDK20090121_113926_000059022075_00424_36049_5189.N1;	21-JAN-2009 11:39:26.639 21-JAN-2009 13:17:48.555
Warning: Not equal to FPO input. 21-JAN-2009 14:33:56.033573 Filename: RA2_WWV_2PNPDK20090121_131655_000061252075_00425_36050_5321.N1;	21-JAN-2009 13:16:55.139 21-JAN-2009 14:58:59.855
Warning: Not equal to FPO input. 21-JAN-2009 16:14:32.021352 Filename: RA2_WWV_2PNPDK20090121_145730_000050782075_00426_36051_5451.N1;	21-JAN-2009 14:57:30.791 21-JAN-2009 16:22:08.347
Warning: Not equal to FPO input. 21-JAN-2009 16:14:32.021352 Filename: RA2_WWV_2PNPDK20090121_162614_000006232075_00427_36052_5454.N1;	21-JAN-2009 16:26:14.922 21-JAN-2009 16:36:37.592
Warning: Not equal to FPO input. 21-JAN-2009 17:55:08.026549 Filename: RA2_WWV_2PNPDK20090121_163555_000058232075_00427_36052_5581.N1;	21-JAN-2009 16:35:55.316 21-JAN-2009 18:12:58.138
Warning: Not equal to FPO input. 21-JAN-2009 19:35:44.000161 Filename: RA2_WWV_2PNPDK20090121_181105_000060362075_00428_36053_5707.N1;	21-JAN-2009 18:11:05.680 21-JAN-2009 19:51:41.276
Warning: Not equal to FPO input. 21-JAN-2009 21:16:19.894312 Filename: RA2_WWV_2PNPDE20090121_195024_000041962075_00429_36054_6684.N1;	21-JAN-2009 19:50:24.466 21-JAN-2009 21:00:20.848
Warning: Not equal to FPO input. 21-JAN-2009 21:16:19.893681 Filename: RA2_WWV_2PNPDE20090121_205921_000064382075_00429_36054_6841.N1;	21-JAN-2009 20:59:21.862 21-JAN-2009 22:46:39.612
Warning: Not equal to FPO input. 21-JAN-2009 22:56:55.740940 Filename: RA2_WWV_2PNPDE20090121_224530_000061002075_00430_36055_7005.N1;	21-JAN-2009 22:45:30.600 22-JAN-2009 00:27:10.808

RA2_WWV_2P products with wrong x_position

Gauge Segment (Start-Stop)

RA2_WWV_2P products with wrong y_position

Gauge Segment (Start-Stop)

RA2_WWV_2P products with wrong z_position

Gauge Segment (Start-Stop)

RA2_WWV_2P products with wrong x_velocity

Gauge Segment (Start-Stop)

RA2_WWV_2P products with wrong y_velocity

Gauge Segment (Start-Stop)

RA2_WWV_2P products with wrong z_velocity

Gauge Segment (Start-Stop)

RA2_WWV_2P products with unknown vector source

Gauge Segment (Start-Stop)

RA2_WWV_2P products with UTC to SBT time too far from sensing time

Gauge	Segment (Start-Stop)
Warning: Wrong UTC SBT time format. 20-JAN-2009 22:00:47.338460 Filename: RA2_WWV_2PNPDE20090121_005747_000048182075_00417_36042_5776.N1;	21-JAN-2009 00:57:47.914 21-JAN-2009 02:18:05.908
Warning: Wrong UTC SBT time format. 20-JAN-2009 23:46:05.339229 Filename: RA2_WWV_2PNPDE20090121_021729_000055602075_00418_36043_5943.N1;	21-JAN-2009 02:17:29.202 21-JAN-2009 03:50:09.120
Warning: Wrong UTC SBT time format. 20-JAN-2009 23:46:05.339229 Filename: RA2_WWV_2PNPDE20090121_034936_000061692075_00419_36044_6118.N1;	21-JAN-2009 03:49:36.870 21-JAN-2009 05:32:26.146
Warning: Wrong UTC SBT time format. 20-JAN-2009 23:46:05.339229 Filename: RA2_WWV_2PNPDE20090121_053152_000060242075_00420_36045_6293.N1;	21-JAN-2009 05:31:52.781 21-JAN-2009 07:12:17.238
Warning: Wrong UTC SBT time format. 20-JAN-2009 23:46:05.339229 Filename: RA2_WWV_2PNPDK20090121_071136_000040272075_00421_36046_4579.N1;	21-JAN-2009 07:11:36.075 21-JAN-2009 08:18:43.130
Warning: Wrong UTC SBT time format. 21-JAN-2009 06:36:08.342172 Filename: RA2_WWV_2PNPDK20090121_081746_000061802075_00422_36047_4755.N1;	21-JAN-2009 08:17:46.371 21-JAN-2009 10:00:46.788
Warning: Wrong UTC SBT time format. 21-JAN-2009 08:15:43.342885 Filename: RA2_WWV_2PNPDK20090121_095916_000061002075_00423_36048_4918.N1;	21-JAN-2009 09:59:16.609 21-JAN-2009 11:40:56.817
Warning: Wrong UTC SBT time format. 21-JAN-2009 09:55:23.343595 Filename: RA2_WWV_2PNPDK20090121_113926_000059022075_00424_36049_5189.N1;	21-JAN-2009 11:39:26.639 21-JAN-2009 13:17:48.555
Warning: Wrong UTC SBT time format. 21-JAN-2009 11:34:49.344312 Filename: RA2_WWV_2PNPDK20090121_131655_000061252075_00425_36050_5321.N1;	21-JAN-2009 13:16:55.139 21-JAN-2009 14:58:59.855
Warning: Wrong UTC SBT time format. 21-JAN-2009 11:34:49.344312 Filename: RA2_WWV_2PNPDK20090121_145730_000050782075_00426_36051_5451.N1;	21-JAN-2009 14:57:30.791 21-JAN-2009 16:22:08.347
Warning: Wrong UTC SBT time format. 21-JAN-2009 11:34:49.344312 Filename: RA2_WWV_2PNPDK20090121_162614_000006232075_00427_36052_5454.N1;	21-JAN-2009 16:26:14.922 21-JAN-2009 16:36:37.592
Warning: Wrong UTC SBT time format. 21-JAN-2009 11:34:49.344312 Filename: RA2_WWV_2PNPDK20090121_163555_000058232075_00427_36052_5581.N1;	21-JAN-2009 16:35:55.316 21-JAN-2009 18:12:58.138
Warning: Wrong UTC SBT time format. 21-JAN-2009 11:34:49.344312 Filename: RA2_WWV_2PNPDK20090121_181105_000060362075_00428_36053_5707.N1;	21-JAN-2009 18:11:05.680 21-JAN-2009 19:51:41.276
Warning: Wrong UTC SBT time format. 21-JAN-2009 11:34:49.344312 Filename: RA2_WWV_2PNPDE20090121_195024_000041962075_00429_36054_6684.N1;	21-JAN-2009 19:50:24.466 21-JAN-2009 21:00:20.848
Warning: Wrong UTC SBT time format. 21-JAN-2009 11:34:49.344312 Filename: RA2_WWV_2PNPDE20090121_205921_000064382075_00429_36054_6841.N1;	21-JAN-2009 20:59:21.862 21-JAN-2009 22:46:39.612
Warning: Wrong UTC SBT time format. 21-JAN-2009 11:34:49.344312 Filename: RA2_WWV_2PNPDE20090121_224530_000061002075_00430_36055_7005.N1;	21-JAN-2009 22:45:30.600 22-JAN-2009 00:27:10.808

RA2_WWV_2P products with satellite binary time out-of-range

Gauge Segment (Start-Stop)

RA2_WWV_2P products with wrong clock step

Gauge Segment (Start-Stop)

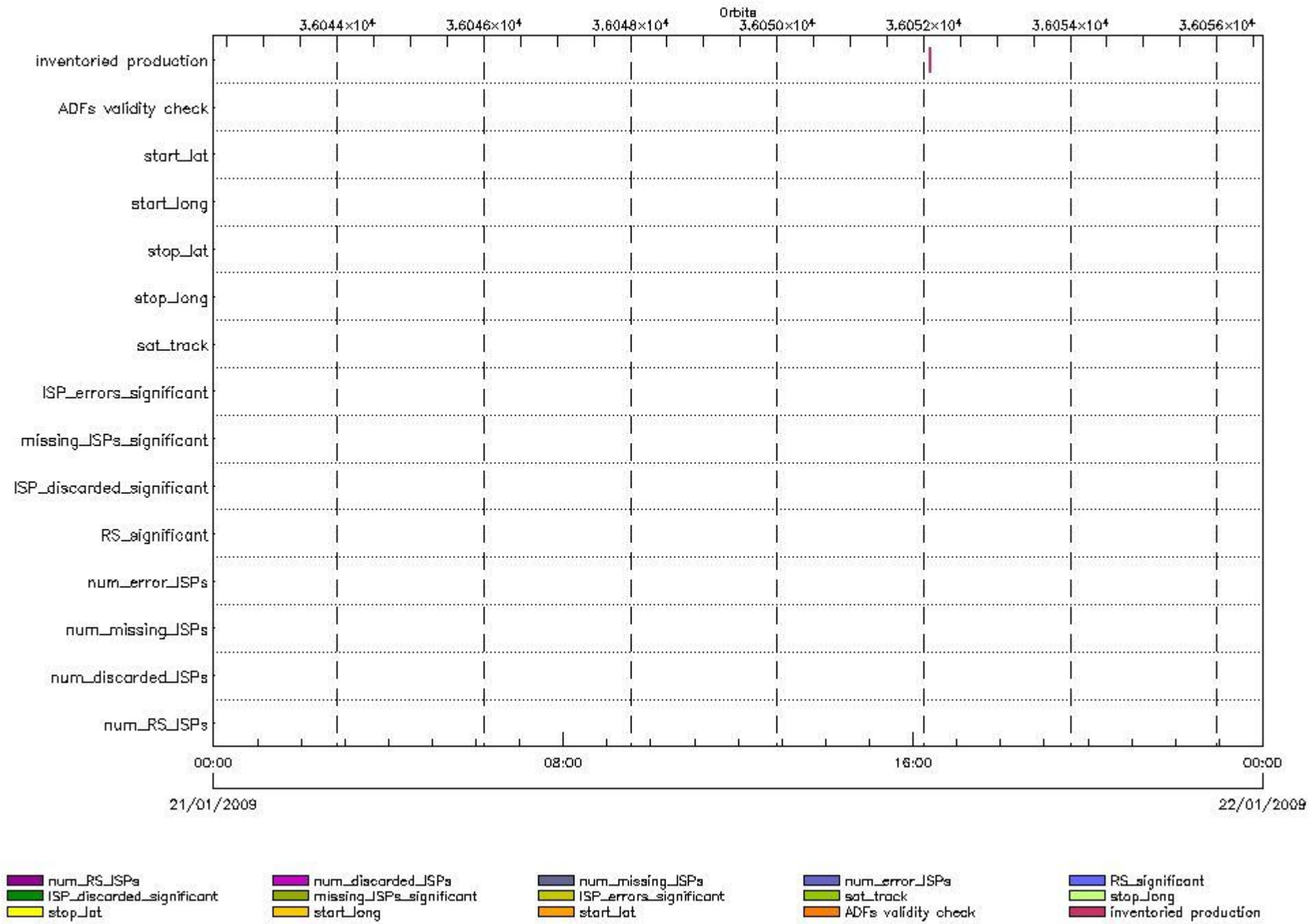
RA2_WWV_2P products with leap utc set to blank

Gauge Segment (Start-Stop)
RA2_WWV_2P products with leap err set

Gauge Segment (Start-Stop)
RA2_WWV_2P products with product err set

Gauge	Segment (Start-Stop)
Warning: Product Error flag set. Filename: RA2_WWV_2PNPDE20090120_231712_000061062075_00416_36041_5673.N1;	20-JAN-2009 23:17:12.262 21-JAN-2009 00:58:58.040
Warning: Product Error flag set. Filename: RA2_WWV_2PNPDE20090121_005747_000048182075_00417_36042_5776.N1;	21-JAN-2009 00:57:47.914 21-JAN-2009 02:18:05.908
Warning: Product Error flag set. Filename: RA2_WWV_2PNPDE20090121_021729_000055602075_00418_36043_5943.N1;	21-JAN-2009 02:17:29.202 21-JAN-2009 03:50:09.120
Warning: Product Error flag set. Filename: RA2_WWV_2PNPDE20090121_034936_000061692075_00419_36044_6118.N1;	21-JAN-2009 03:49:36.870 21-JAN-2009 05:32:26.146
Warning: Product Error flag set. Filename: RA2_WWV_2PNPDE20090121_053152_000060242075_00420_36045_6293.N1;	21-JAN-2009 05:31:52.781 21-JAN-2009 07:12:17.238
Warning: Product Error flag set. Filename: RA2_WWV_2PNPDK20090121_071136_000040272075_00421_36046_4579.N1;	21-JAN-2009 07:11:36.075 21-JAN-2009 08:18:43.130
Warning: Product Error flag set. Filename: RA2_WWV_2PNPDK20090121_081746_000061802075_00422_36047_4755.N1;	21-JAN-2009 08:17:46.371 21-JAN-2009 10:00:46.788
Warning: Product Error flag set. Filename: RA2_WWV_2PNPDK20090121_095916_000061002075_00423_36048_4918.N1;	21-JAN-2009 09:59:16.609 21-JAN-2009 11:40:56.817
Warning: Product Error flag set. Filename: RA2_WWV_2PNPDK20090121_113926_000059022075_00424_36049_5189.N1;	21-JAN-2009 11:39:26.639 21-JAN-2009 13:17:48.555
Warning: Product Error flag set. Filename: RA2_WWV_2PNPDK20090121_131655_000061252075_00425_36050_5321.N1;	21-JAN-2009 13:16:55.139 21-JAN-2009 14:58:59.855
Warning: Product Error flag set. Filename: RA2_WWV_2PNPDK20090121_145730_000050782075_00426_36051_5451.N1;	21-JAN-2009 14:57:30.791 21-JAN-2009 16:22:08.347
Warning: Product Error flag set. Filename: RA2_WWV_2PNPDK20090121_162614_000006232075_00427_36052_5454.N1;	21-JAN-2009 16:26:14.922 21-JAN-2009 16:36:37.592
Warning: Product Error flag set. Filename: RA2_WWV_2PNPDK20090121_163555_000058232075_00427_36052_5581.N1;	21-JAN-2009 16:35:55.316 21-JAN-2009 18:12:58.138
Warning: Product Error flag set. Filename: RA2_WWV_2PNPDK20090121_181105_000060362075_00428_36053_5707.N1;	21-JAN-2009 18:11:05.680 21-JAN-2009 19:51:41.276
Warning: Product Error flag set. Filename: RA2_WWV_2PNPDE20090121_195024_000041962075_00429_36054_6684.N1;	21-JAN-2009 19:50:24.466 21-JAN-2009 21:00:20.848
Warning: Product Error flag set. Filename: RA2_WWV_2PNPDE20090121_205921_000064382075_00429_36054_6841.N1;	21-JAN-2009 20:59:21.862 21-JAN-2009 22:46:39.612
Warning: Product Error flag set. Filename: RA2_WWV_2PNPDE20090121_224530_000061002075_00430_36055_7005.N1;	21-JAN-2009 22:45:30.600 22-JAN-2009 00:27:10.808

SPH fields with errors



RA2_CAL_0P products using a wrong ADF (sensing not included in validity)

Gauge Segment (Start-Stop) Explicit Reference

RA2_CAL_0P products with start_lat out of range

Gauge Value Segment (Start-Stop) Explicit Reference

RA2_CAL_0P products with start_long out of range

Gauge Value Segment (Start-Stop) Explicit Reference

RA2_CAL_0P products with stop_lat out of range

Gauge Value Segment (Start-Stop) Explicit Reference

RA2_CAL_0P products with stop_long out of range

Gauge Value Segment (Start-Stop) Explicit Reference

RA2_CAL_0P products with sat_track out of range

Gauge Value Segment (Start-Stop) Explicit Reference

Percentage of RA2_CAL_0P products with ISP_errors_significant set to 1

Gauge Value Segment (Start-Stop)

RA2_CAL_0P products with num_error_ISPs out of range

Gauge Value Segment (Start-Stop) Explicit Reference

Statistics for RA2_CAL_0P products with num_error_ISPs out of range

Gauge Statistics Segment (Start-Stop)

Percentage of RA2_CAL_0P products with missing_ISPs_significant set to 1

Gauge Value Segment (Start-Stop)

RA2_CAL_0P products with num_missing_ISPs out of range

Gauge Value Segment (Start-Stop) Explicit Reference

Statistics for RA2_CAL_0P products with num_missing_ISPs out of range

Gauge Statistics Segment (Start-Stop)

Percentage of RA2_CAL_0P products with ISP_discarded_significant set to 1

Gauge Value Segment (Start-Stop)

RA2_CAL_0P products with num_discarded_ISPs out of range

Gauge Value Segment (Start-Stop) Explicit Reference

Statistics for RA2_CAL_0P products with num_discarded_ISPs out of range

Gauge Statistics Segment (Start-Stop)

Percentage of RA2_CAL_0P products with RS_significant set to 1

Gauge Value Segment (Start-Stop)

RA2_CAL_0P products with num_RS_ISPs out of range

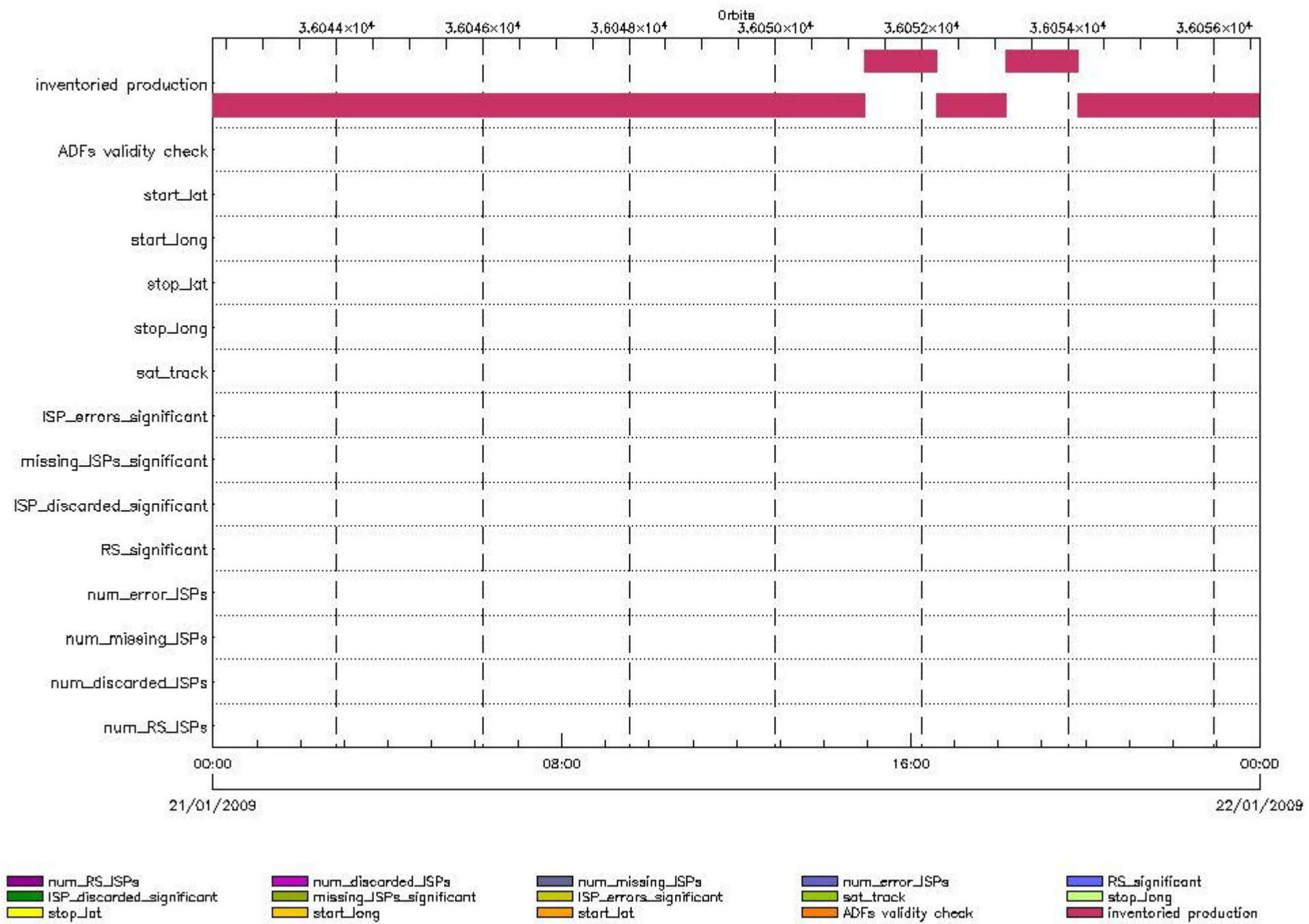
Gauge Value Segment (Start-Stop) Explicit Reference

Statistics for RA2_CAL_0P products with num_RS_ISPs out of range

Gauge Statistics Segment (Start-Stop)

DOR_DOP_0P SPH checks

SPH fields with errors



DOR_DOP_0P products using a wrong ADF (sensing not included in validity)

Gauge Segment (Start-Stop) Explicit Reference

DOR_DOP_0P products with start_lat out of range

Gauge Value Segment (Start-Stop) Explicit Reference

DOR_DOP_0P products with start_long out of range

Gauge Value Segment (Start-Stop) Explicit Reference

DOR_DOP_0P products with stop_lat out of range

Gauge Value Segment (Start-Stop) Explicit Reference

DOR_DOP_0P products with stop_long out of range

Gauge Value Segment (Start-Stop) Explicit Reference

DOR_DOP_0P products with sat_track out of range

Gauge Value Segment (Start-Stop) Explicit Reference

Percentage of DOR_DOP_0P products with ISP_errors_significant set to 1

Gauge Value Segment (Start-Stop)

DOR_DOP_0P products with num_error_ISPs out of range

Gauge Value Segment (Start-Stop) Explicit Reference

Statistics for DOR_DOP_0P products with num_error_ISPs out of range

Gauge Statistics Segment (Start-Stop)

Percentage of DOR_DOP_0P products with missing_ISPs_significant set to 1

Gauge Value Segment (Start-Stop)

DOR_DOP_0P products with num_missing_ISPs out of range

Gauge Value Segment (Start-Stop) Explicit Reference

Statistics for DOR_DOP_0P products with num_missing_ISPs out of range

Gauge Statistics Segment (Start-Stop)

Percentage of DOR_DOP_0P products with ISP_discarded_significant set to 1

Gauge Value Segment (Start-Stop)

DOR_DOP_0P products with num_discarded_ISPs out of range

Gauge	Value	Segment (Start-Stop)	Explicit Reference
-------	-------	----------------------	--------------------

Statistics for DOR_DOP_0P products with num_discarded_ISPs out of range

Gauge	Statistics	Segment (Start-Stop)
-------	------------	----------------------

Percentage of DOR_DOP_0P products with RS_significant set to 1

Gauge	Value	Segment (Start-Stop)
-------	-------	----------------------

DOR_DOP_0P products with num_RS_ISPs out of range

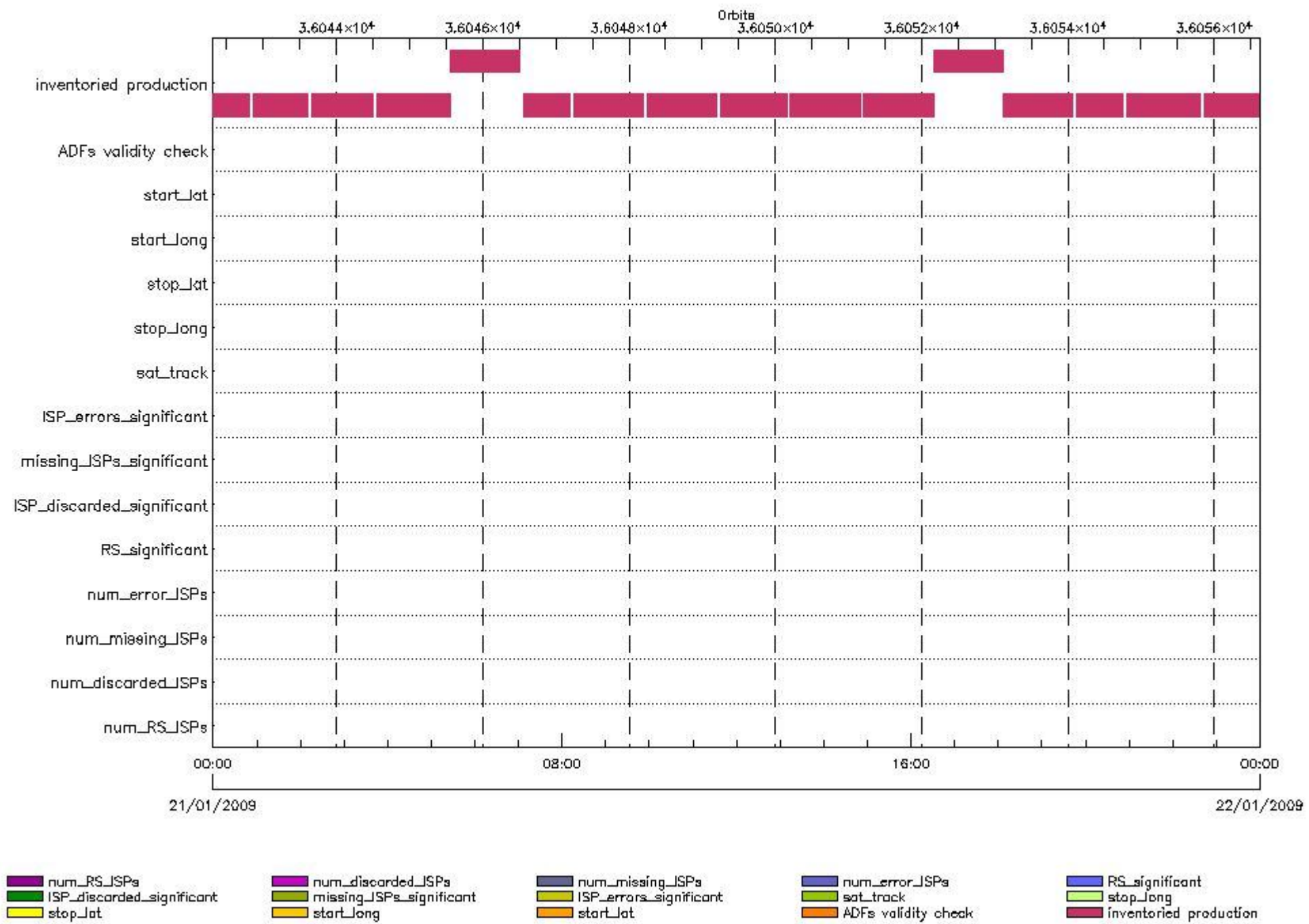
Gauge	Value	Segment (Start-Stop)	Explicit Reference
-------	-------	----------------------	--------------------

Statistics for DOR_DOP_0P products with num_RS_ISPs out of range

Gauge	Statistics	Segment (Start-Stop)
-------	------------	----------------------

DOR_NAV_0P SPH checks

SPH fields with errors



DOR_NAV_0P products using a wrong ADF (sensing not included in validity)

Gauge Segment (Start-Stop) Explicit Reference

DOR_NAV_0P products with start_lat out of range

Gauge Value Segment (Start-Stop) Explicit Reference

DOR_NAV_0P products with start_long out of range

Gauge Value Segment (Start-Stop) Explicit Reference

DOR_NAV_0P products with stop_lat out of range

Gauge Value Segment (Start-Stop) Explicit Reference

DOR_NAV_0P products with stop_long out of range

Gauge Value Segment (Start-Stop) Explicit Reference

DOR_NAV_0P products with sat_track out of range

Gauge Value Segment (Start-Stop) Explicit Reference

Percentage of DOR_NAV_0P products with ISP_errors_significant set to 1

Gauge Value Segment (Start-Stop)

DOR_NAV_0P products with num_error_ISPs out of range

Gauge Value Segment (Start-Stop) Explicit Reference

Statistics for DOR_NAV_0P products with num_error_ISPs out of range

Gauge Statistics Segment (Start-Stop)

Percentage of DOR_NAV_0P products with missing_ISPs_significant set to 1

Gauge Value Segment (Start-Stop)

DOR_NAV_0P products with num_missing_ISPs out of range

Gauge Value Segment (Start-Stop) Explicit Reference

Statistics for DOR_NAV_0P products with num_missing_ISPs out of range

Gauge Statistics Segment (Start-Stop)

Percentage of DOR_NAV_0P products with ISP_discarded_significant set to 1

Gauge Value Segment (Start-Stop)

DOR_NAV_0P products with num_discarded_ISPs out of range

Gauge	Value	Segment (Start-Stop)	Explicit Reference
-------	-------	----------------------	--------------------

Statistics for DOR_NAV_0P products with num_discarded_ISPs out of range

Gauge	Statistics	Segment (Start-Stop)
-------	------------	----------------------

Percentage of DOR_NAV_0P products with RS_significant set to 1

Gauge	Value	Segment (Start-Stop)
-------	-------	----------------------

DOR_NAV_0P products with num_RS_ISPs out of range

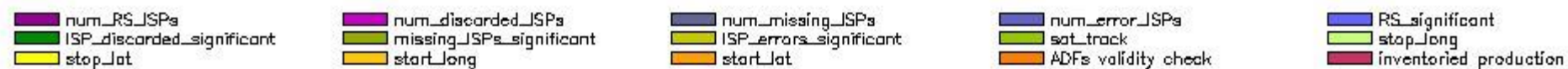
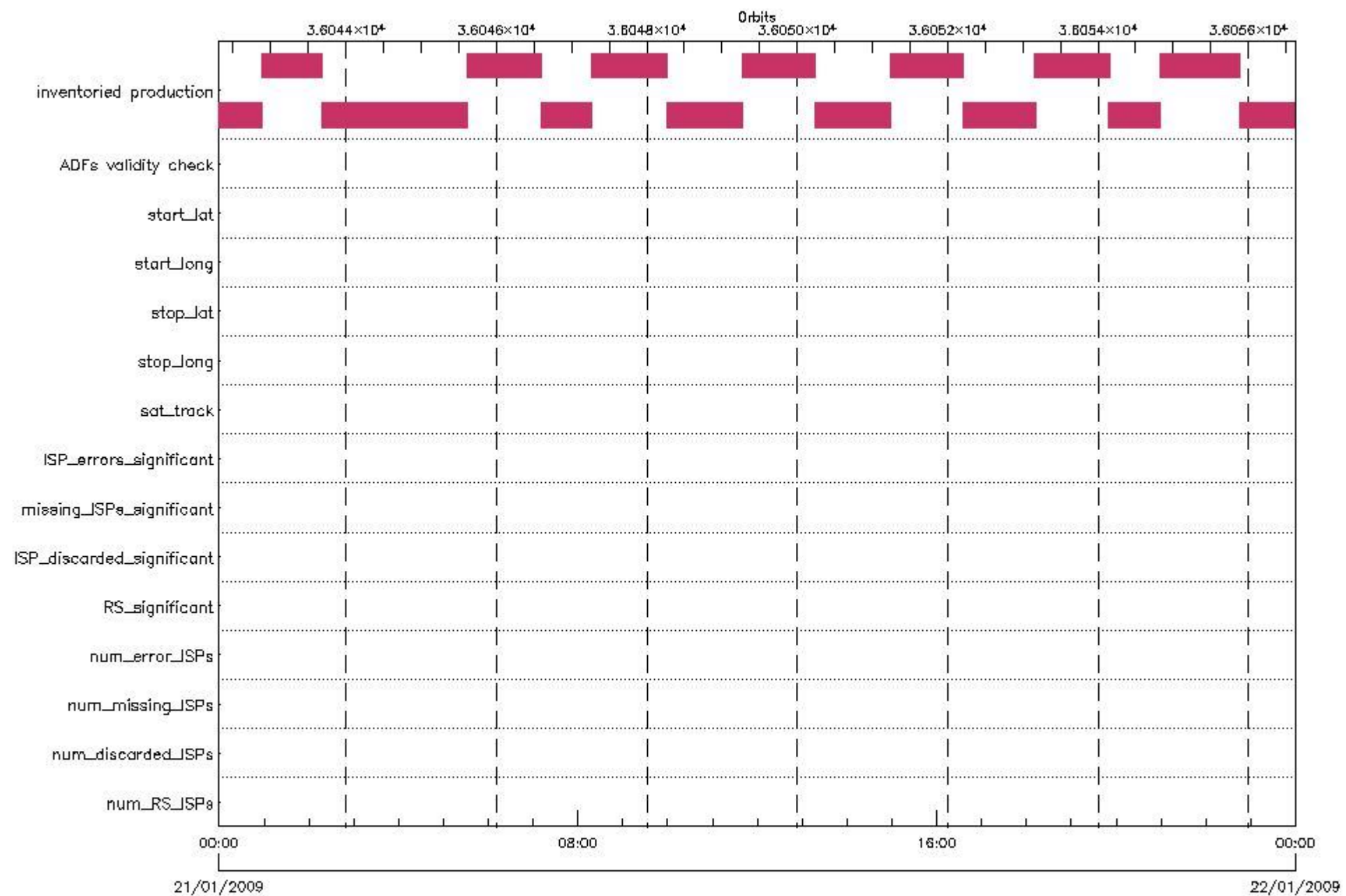
Gauge	Value	Segment (Start-Stop)	Explicit Reference
-------	-------	----------------------	--------------------

Statistics for DOR_NAV_0P products with num_RS_ISPs out of range

Gauge	Statistics	Segment (Start-Stop)
-------	------------	----------------------

MWR_NL__0P SPH checks

SPH fields with errors



MWR_NL__0P products using a wrong ADF (sensing not included in validity)

Gauge Segment (Start-Stop) Explicit Reference

MWR_NL__0P products with start_lat out of range

Gauge Value Segment (Start-Stop) Explicit Reference

MWR_NL__0P products with start_long out of range

Gauge Value Segment (Start-Stop) Explicit Reference

MWR_NL__0P products with stop_lat out of range

Gauge Value Segment (Start-Stop) Explicit Reference

MWR_NL__0P products with stop_long out of range

Gauge Value Segment (Start-Stop) Explicit Reference

MWR_NL__0P products with sat_track out of range

Gauge Value Segment (Start-Stop) Explicit Reference

Percentage of MWR_NL__0P products with ISP_errors_significant set to 1

Gauge	Value	Segment (Start-Stop)
SPH.ISP_ERRORS_SIGNIFICANT_PERCENT.INFO PCF_MWR_NL__0P	0	21-JAN-2009 00:00:00.000 22-JAN-2009 00:00:00.000

MWR_NL__0P products with num_error_ISPs out of range

Gauge Value Segment (Start-Stop) Explicit Reference

Statistics for MWR_NL__0P products with num_error_ISPs out of range

Gauge Statistics Segment (Start-Stop)

Percentage of MWR_NL__0P products with missing_ISPs_significant set to 1

Gauge	Value	Segment (Start-Stop)
SPH.MISSING_ISPS_SIGNIFICANT_PERCENT.INFO PCF_MWR_NL__0P	0	21-JAN-2009 00:00:00.000 22-JAN-2009 00:00:00.000

MWR_NL__0P products with num_missing_ISPs out of range

Gauge Value Segment (Start-Stop) Explicit Reference

Statistics for MWR_NL__0P products with num_missing_ISPs out of range

Gauge Statistics Segment (Start-Stop)

Percentage of MWR_NL__0P products with ISP_discarded_significant set to 1

Gauge	Value	Segment (Start-Stop)
SPH.ISP_DISCARDED_SIGNIFICANT_PERCENT.INFO	0	21-JAN-2009 00:00:00.000
PCF_MWR_NL__0P		22-JAN-2009 00:00:00.000

MWR_NL__0P products with num_discarded_ISPs out of range

Gauge	Value	Segment (Start-Stop)	Explicit Reference

Statistics for MWR_NL__0P products with num_discarded_ISPs out of range

Gauge	Statistics	Segment (Start-Stop)

Percentage of MWR_NL__0P products with RS_significant set to 1

Gauge	Value	Segment (Start-Stop)
SPH.RS_SIGNIFICANT_PERCENT.INFO	0	21-JAN-2009 00:00:00.000
PCF_MWR_NL__0P		22-JAN-2009 00:00:00.000

MWR_NL__0P products with num_RS_ISPs out of range

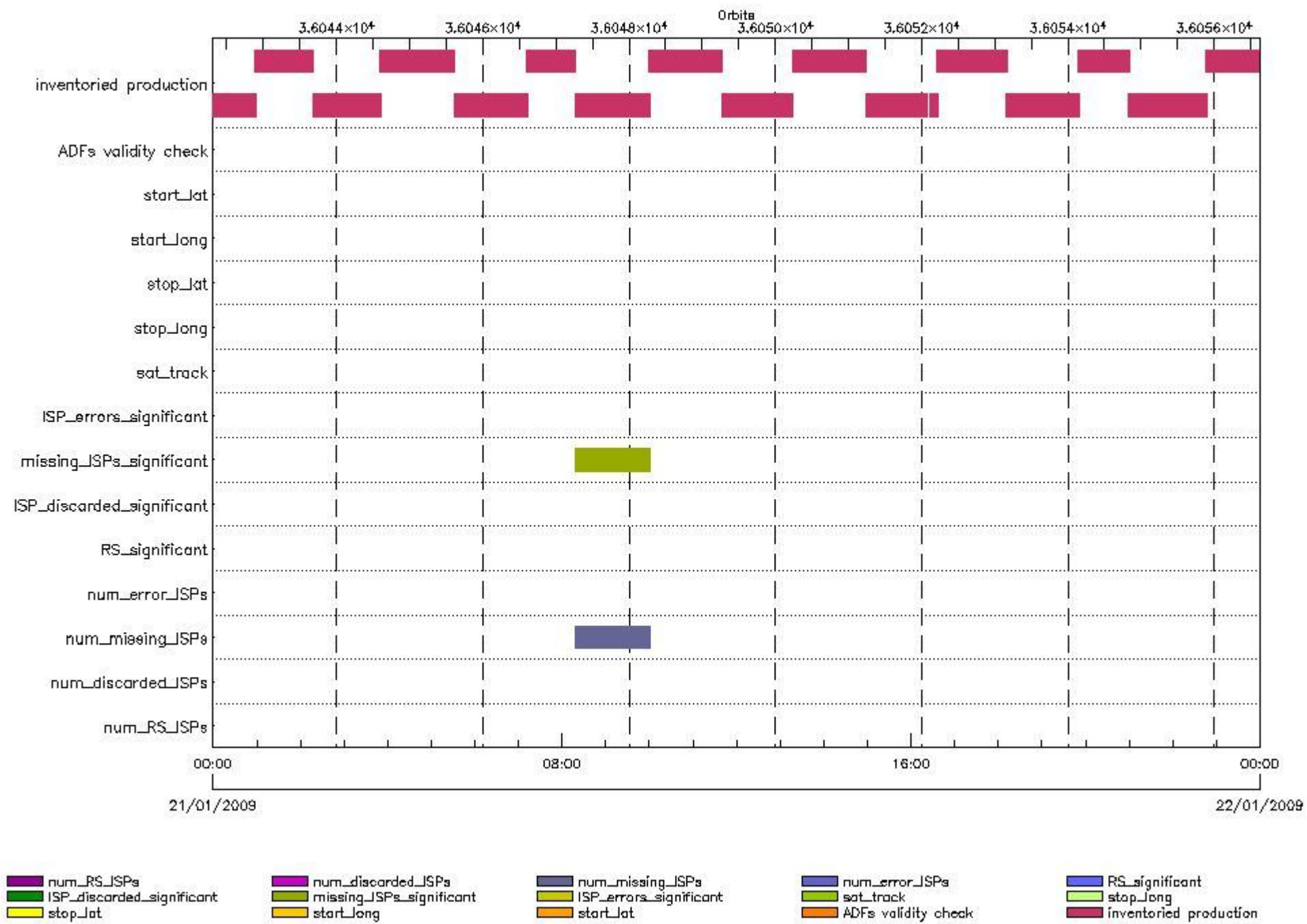
Gauge	Value	Segment (Start-Stop)	Explicit Reference

Statistics for MWR_NL__0P products with num_RS_ISPs out of range

Gauge	Statistics	Segment (Start-Stop)

RA2_ME__0P SPH checks

SPH fields with errors



RA2_ME__0P products using a wrong ADF (sensing not included in validity)

Gauge Segment (Start-Stop) Explicit Reference

RA2_ME__0P products with start_lat out of range

Gauge Value Segment (Start-Stop) Explicit Reference

RA2_ME__0P products with start_long out of range

Gauge Value Segment (Start-Stop) Explicit Reference

RA2_ME__0P products with stop_lat out of range

Gauge	Value	Segment (Start-Stop)	Explicit Reference
-------	-------	----------------------	--------------------

RA2_ME__0P products with stop_long out of range

Gauge	Value	Segment (Start-Stop)	Explicit Reference
-------	-------	----------------------	--------------------

RA2_ME__0P products with sat_track out of range

Gauge	Value	Segment (Start-Stop)	Explicit Reference
-------	-------	----------------------	--------------------

Percentage of RA2_ME__0P products with ISP_errors_significant set to 1

Gauge	Value	Segment (Start-Stop)
-------	-------	----------------------

RA2_ME__0P products with num_error_ISPs out of range

Gauge	Value	Segment (Start-Stop)	Explicit Reference
-------	-------	----------------------	--------------------

Statistics for RA2_ME__0P products with num_error_ISPs out of range

Gauge	Statistics	Segment (Start-Stop)
-------	------------	----------------------

Percentage of RA2_ME__0P products with missing_ISPs_significant set to 1

Gauge	Value	Segment (Start-Stop)
-------	-------	----------------------

RA2_ME__0P products with num_missing_ISPs out of range

Gauge	Value	Segment (Start-Stop)	Explicit Reference
SPH.NUM_MISSING_ISPS.WARNING PCF_RA2_ME__0P	1	21-JAN-2009 08:17:46.346 21-JAN-2009 10:00:45.704	Product: RA2_ME__0PNPDK20090121_081746_000061792075_00422_36047_1408.N1

Statistics for RA2_ME__0P products with num_missing_ISPs out of range

Gauge	Statistics	Segment (Start-Stop)
SPH.NUM_MISSING_ISPS.STA PCF_RA2_ME__0P	M=1 d=0 >=1 <=1 %=7.15203463	21-JAN-2009 00:00:00.000 22-JAN-2009 00:00:00.000

Percentage of RA2_ME__0P products with ISP_discarded_significant set to 1

Gauge Value Segment (Start-Stop)

RA2_ME__0P products with num_discarded_ISPs out of range

Gauge Value Segment (Start-Stop) Explicit Reference

Statistics for RA2_ME__0P products with num_discarded_ISPs out of range

Gauge Statistics Segment (Start-Stop)

Percentage of RA2_ME__0P products with RS_significant set to 1

Gauge Value Segment (Start-Stop)

RA2_ME__0P products with num_RS_ISPs out of range

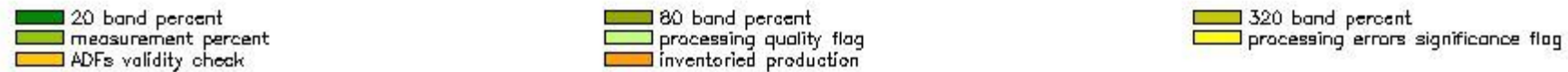
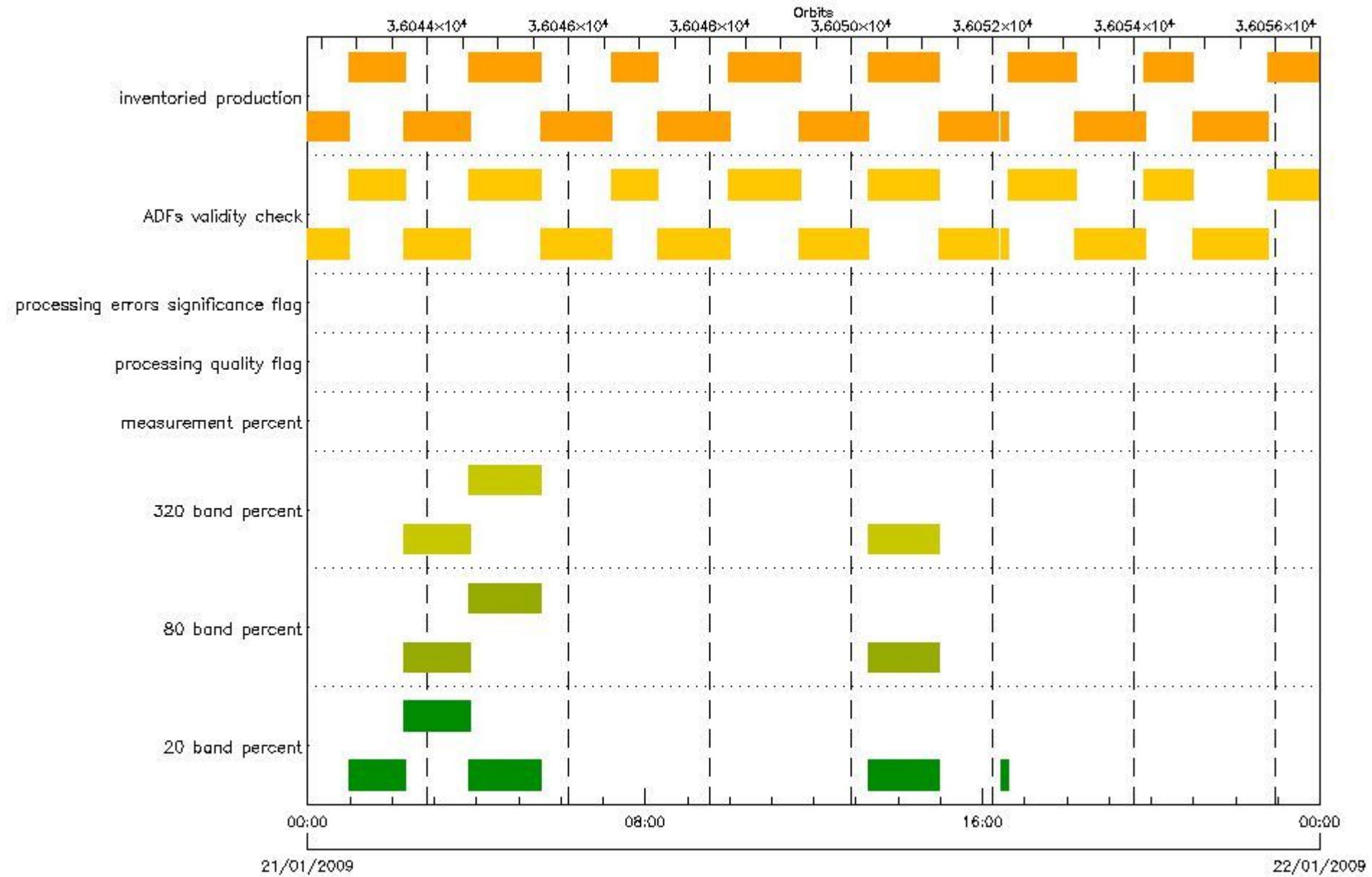
Gauge Value Segment (Start-Stop) Explicit Reference

Statistics for RA2_ME__0P products with num_RS_ISPs out of range

Gauge Statistics Segment (Start-Stop)

RA2_MW__1P SPH checks

SPH fields with errors



RA2_MW__1P products using a wrong ADF (sensing not included in validity)

Gauge	Segment (Start-Stop)	Explicit Reference
Product: RA2_MW__1PNPDE20090120_231712_000061062075_00416_36041_5671.N1 DS NAME: REAL.ORBIT_STATE_VECTOR_FILE	20-JAN-2009 23:17:12.262 21-JAN-2009 00:58:58.040	ADF: DOR_NAV_0PNPDE20090120_231439_000057382075_00416_36041_7204.N1
Product: RA2_MW__1PNPDE20090121_005747_000048182075_00417_36042_5774.N1 DS NAME: REAL.ORBIT_STATE_VECTOR_FILE	21-JAN-2009 00:57:47.914 21-JAN-2009 02:18:05.908	ADF: DOR_NAV_0PNPDE20090121_005536_000044632075_00417_36042_7205.N1
Product: RA2_MW__1PNPDE20090121_021729_000055602075_00418_36043_5941.N1 DS NAME: REAL.ORBIT_STATE_VECTOR_FILE	21-JAN-2009 02:17:29.202 21-JAN-2009 03:50:09.120	ADF: DOR_NAV_0PNPDE20090121_021518_000051012075_00418_36043_7206.N1
Product: RA2_MW__1PNPDE20090121_034936_000061692075_00419_36044_6116.N1 DS NAME: REAL.ORBIT_STATE_VECTOR_FILE	21-JAN-2009 03:49:36.870 21-JAN-2009 05:32:26.146	ADF: DOR_NAV_0PNPDE20090121_034537_000060572075_00419_36044_7207.N1
Product: RA2_MW__1PNPDE20090121_053152_000060242075_00420_36045_6291.N1 DS NAME: REAL.ORBIT_STATE_VECTOR_FILE	21-JAN-2009 05:31:52.781 21-JAN-2009 07:12:17.238	ADF: DOR_NAV_0PNPDE20090121_052634_000057382075_00420_36045_7208.N1

Product: RA2_MW__1PNPDK20090121_071136_000040272075_00421_36046_4577.N1 DS NAME: REAL.ORBIT_STATE_VECTOR_FILE	21-JAN-2009 07:11:36.075 21-JAN-2009 08:18:43.130	ADF: DOR_NAV_0PNPDK20090121_070732_000038262075_00421_36
Product: RA2_MW__1PNPDK20090121_081746_000061802075_00422_36047_4753.N1 DS NAME: REAL.ORBIT_STATE_VECTOR_FILE	21-JAN-2009 08:17:46.371 21-JAN-2009 10:00:46.788	ADF: DOR_NAV_0PNPDK20090121_081636_000057382075_00422_36047_9049.N1
Product: RA2_MW__1PNPDK20090121_095916_000061002075_00423_36048_4916.N1 DS NAME: REAL.ORBIT_STATE_VECTOR_FILE	21-JAN-2009 09:59:16.609 21-JAN-2009 11:40:56.817	ADF: DOR_NAV_0PNPDK20090121_095733_000057382075_00423_36048_9050.N1
Product: RA2_MW__1PNPDK20090121_113926_000059022075_00424_36049_5187.N1 DS NAME: REAL.ORBIT_STATE_VECTOR_FILE	21-JAN-2009 11:39:26.639 21-JAN-2009 13:17:48.555	ADF: DOR_NAV_0PNPDK20090121_113830_000054192075_00424_36049_9051.N1
Product: RA2_MW__1PNPDK20090121_131655_000061252075_00425_36050_5319.N1 DS NAME: REAL.ORBIT_STATE_VECTOR_FILE	21-JAN-2009 13:16:55.139 21-JAN-2009 14:58:59.855	ADF: DOR_NAV_0PNPDK20090121_131408_000057382075_00425_36050_9052.N1
Product: RA2_MW__1PNPDK20090121_145730_000050782075_00426_36051_5449.N1 DS NAME: REAL.ORBIT_STATE_VECTOR_FILE	21-JAN-2009 14:57:30.791 21-JAN-2009 16:22:08.347	ADF: DOR_NAV_0PNPDK20090121_145505_000057382075_00426_36051_9053.N1
Product: RA2_MW__1PNPDK20090121_162614_000006232075_00427_36052_5452.N1 DS NAME: REAL.ORBIT_STATE_VECTOR_FILE	21-JAN-2009 16:26:14.922 21-JAN-2009 16:36:37.592	ADF: DOR_NAV_0PNPDK20090121_145505_000057382075_00426_36051_9053.N1
Product: RA2_MW__1PNPDK20090121_163555_000058232075_00427_36052_5579.N1 DS NAME: REAL.ORBIT_STATE_VECTOR_FILE	21-JAN-2009 16:35:55.316 21-JAN-2009 18:12:58.138	ADF: DOR_NAV_0PNPDK20090121_163043_000057382075_00427_36052_9054.N1
Product: RA2_MW__1PNPDK20090121_181105_000060362075_00428_36053_5705.N1 DS NAME: REAL.ORBIT_STATE_VECTOR_FILE	21-JAN-2009 18:11:05.680 21-JAN-2009 19:51:41.276	ADF: DOR_NAV_0PNPDK20090121_180622_000057382075_00428_36053_9055.N1
Product: RA2_MW__1PNPDE20090121_195024_000041962075_00429_36054_6682.N1 DS NAME: REAL.ORBIT_STATE_VECTOR_FILE	21-JAN-2009 19:50:24.466 21-JAN-2009 21:00:20.848	ADF: DOR_NAV_0PNPDE20090121_194719_000038252075_00429_36054_7209.N1
Product: RA2_MW__1PNPDE20090121_205921_000064382075_00429_36054_6839.N1 DS NAME: REAL.ORBIT_STATE_VECTOR_FILE	21-JAN-2009 20:59:21.862 21-JAN-2009 22:46:39.612	ADF: DOR_NAV_0PNPDE20090121_205623_000060572075_00429_36054_7210.N1
Product: RA2_MW__1PNPDE20090121_224530_000061002075_00430_36055_7003.N1 DS NAME: REAL.ORBIT_STATE_VECTOR_FILE	21-JAN-2009 22:45:30.600 22-JAN-2009 00:27:10.808	ADF: DOR_NAV_0PNPDE20090121_224239_000057382075_00430_36055_7211.N1

RA2_MW__1P products with processing errors significance flag set

RA2_MW__1P products with percentage DSRs free of processing errors below threshold

Gauge	Value	Segment (Start-Stop)
-------	-------	----------------------

RA2_MW__1P products with percentage of valid measurements below threshold

Gauge	Value	Segment (Start-Stop)
-------	-------	----------------------

RA2_MW__1P products with percentage of 320 MHz band processed below threshold

Gauge	Value	Segment (Start-Stop)
SPH.RA2_320_BAND_PERCENT.WARNING PCF_RA2_MW__1P	8501	21-JAN-2009 02:17:29.202 21-JAN-2009 03:50:09.120
SPH.RA2_320_BAND_PERCENT.WARNING PCF_RA2_MW__1P	8821	21-JAN-2009 03:49:36.870 21-JAN-2009 05:32:26.146
SPH.RA2_320_BAND_PERCENT.WARNING PCF_RA2_MW__1P	8664	21-JAN-2009 13:16:55.139 21-JAN-2009 14:58:59.855

RA2_MW__1P products with percentage of 80 MHz band processed above threshold

Gauge	Value	Segment (Start-Stop)
SPH.RA2_80_BAND_PERCENT.WARNING PCF_RA2_MW__1P	902	21-JAN-2009 02:17:29.202 21-JAN-2009 03:50:09.120

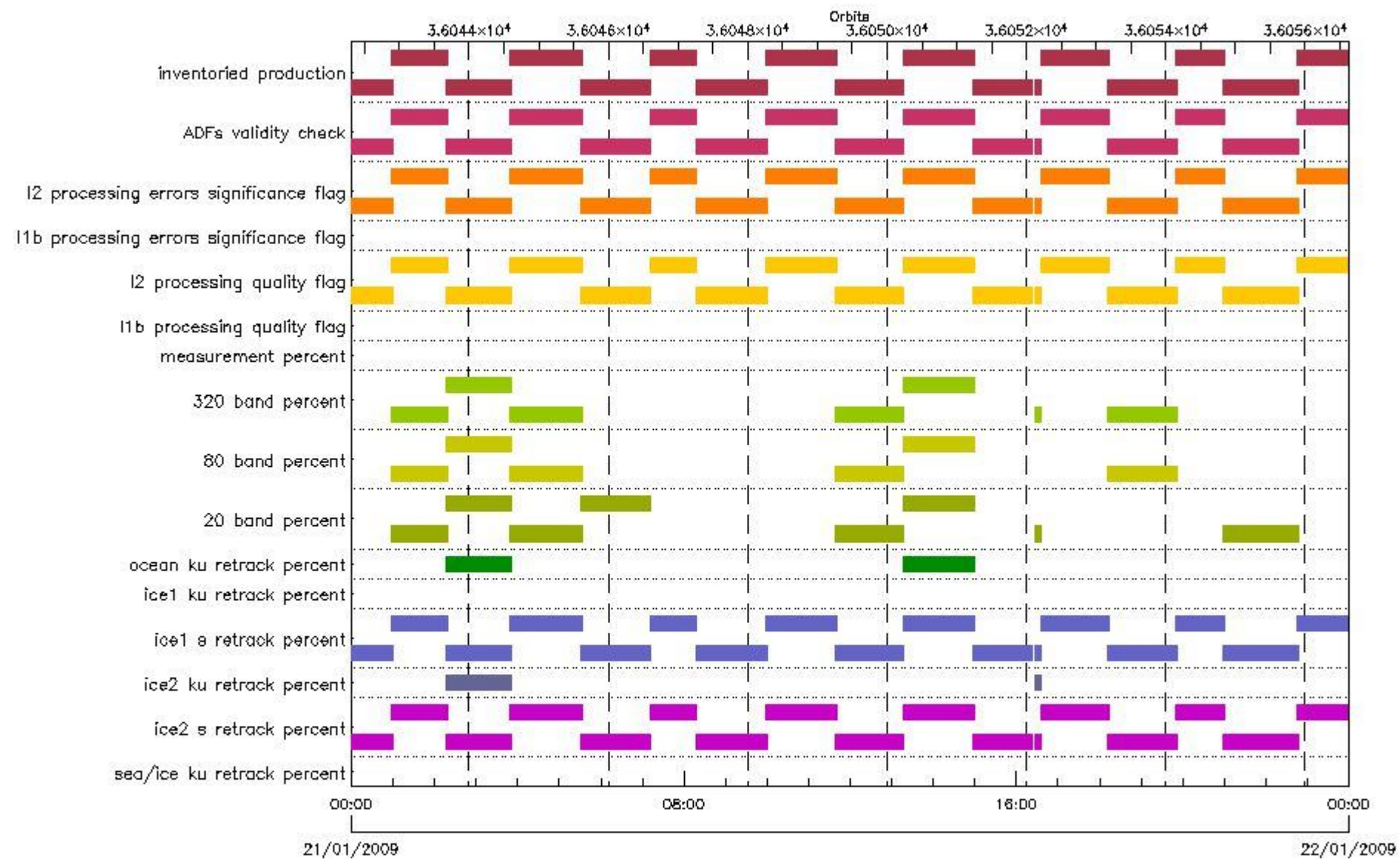
SPH.RA2_80_BAND_PERCENT.WARNING PCF_RA2_MW__1P	769	21-JAN-2009 03:49:36.870 21-JAN-2009 05:32:26.146
SPH.RA2_80_BAND_PERCENT.WARNING PCF_RA2_MW__1P	884	21-JAN-2009 13:16:55.139 21-JAN-2009 14:58:59.855

RA2_MW__1P products with percentage of 20 MHz band processed above threshold

Gauge	Value	Segment (Start-Stop)
SPH.RA2_20_BAND_PERCENT.WARNING PCF_RA2_MW__1P	374	21-JAN-2009 00:57:47.914 21-JAN-2009 02:18:05.908
SPH.RA2_20_BAND_PERCENT.WARNING PCF_RA2_MW__1P	596	21-JAN-2009 02:17:29.202 21-JAN-2009 03:50:09.120
SPH.RA2_20_BAND_PERCENT.WARNING PCF_RA2_MW__1P	410	21-JAN-2009 03:49:36.870 21-JAN-2009 05:32:26.146
SPH.RA2_20_BAND_PERCENT.WARNING PCF_RA2_MW__1P	452	21-JAN-2009 13:16:55.139 21-JAN-2009 14:58:59.855
SPH.RA2_20_BAND_PERCENT.WARNING PCF_RA2_MW__1P	324	21-JAN-2009 16:26:14.922 21-JAN-2009 16:36:37.592

RA2_FGD_2P SPH checks

SPH fields with errors



RA2_FGD_2P products using a wrong ADF (sensing not included in validity)

Gauge	Segment (Start-Stop)	Explicit Reference
Product: RA2_FGD_2PNPDE20090120_231712_000061062075_00416_36041_5672.N1 DS NAME: REAL.ORBIT_STATE_VECTOR_FILE	20-JAN-2009 23:17:12.262 21-JAN-2009 00:58:58.040	ADF: DOR_NAV_0PNPDE20090120_231439_000057382075_00416_36041_7204.N1
Product: RA2_FGD_2PNPDE20090121_005747_000048182075_00417_36042_5775.N1 DS NAME: REAL.ORBIT_STATE_VECTOR_FILE	21-JAN-2009 00:57:47.914 21-JAN-2009 02:18:05.908	ADF: DOR_NAV_0PNPDE20090121_005536_000044632075_00417_36042_7205.N1
Product: RA2_FGD_2PNPDE20090121_021729_000055602075_00418_36043_5942.N1 DS NAME: REAL.ORBIT_STATE_VECTOR_FILE	21-JAN-2009 02:17:29.202 21-JAN-2009 03:50:09.120	ADF: DOR_NAV_0PNPDE20090121_021518_000051012075_00418_36043_7206.N1
Product: RA2_FGD_2PNPDE20090121_034936_000061692075_00419_36044_6117.N1 DS NAME: REAL.ORBIT_STATE_VECTOR_FILE	21-JAN-2009 03:49:36.870 21-JAN-2009 05:32:26.146	ADF: DOR_NAV_0PNPDE20090121_034537_000060572075_00419_36044_7207.N1
Product: RA2_FGD_2PNPDE20090121_053152_000060242075_00420_36045_6292.N1 DS NAME: REAL.ORBIT_STATE_VECTOR_FILE	21-JAN-2009 05:31:52.781 21-JAN-2009 07:12:17.238	ADF: DOR_NAV_0PNPDE20090121_052634_000057382075_00420_36045_7208.N1

Product: RA2_FGD_2PNPDK20090121_071136_000040272075_00421_36046_4578.N1 DS NAME: REAL.ORBIT_STATE_VECTOR_FILE	21-JAN-2009 07:11:36.075 21-JAN-2009 08:18:43.130	ADF: DOR_NAV_0PNPDK20090121_070732_000038262075_00421_36
Product: RA2_FGD_2PNPDK20090121_081746_000061802075_00422_36047_4754.N1 DS NAME: REAL.ORBIT_STATE_VECTOR_FILE	21-JAN-2009 08:17:46.371 21-JAN-2009 10:00:46.788	ADF: DOR_NAV_0PNPDK20090121_081636_000057382075_00422_36047_9049.N1
Product: RA2_FGD_2PNPDK20090121_095916_000061002075_00423_36048_4917.N1 DS NAME: REAL.ORBIT_STATE_VECTOR_FILE	21-JAN-2009 09:59:16.609 21-JAN-2009 11:40:56.817	ADF: DOR_NAV_0PNPDK20090121_095733_000057382075_00423_36048_9050.N1
Product: RA2_FGD_2PNPDK20090121_113926_000059022075_00424_36049_5188.N1 DS NAME: REAL.ORBIT_STATE_VECTOR_FILE	21-JAN-2009 11:39:26.639 21-JAN-2009 13:17:48.555	ADF: DOR_NAV_0PNPDK20090121_113830_000054192075_00424_36049_9051.N1
Product: RA2_FGD_2PNPDK20090121_131655_000061252075_00425_36050_5320.N1 DS NAME: REAL.ORBIT_STATE_VECTOR_FILE	21-JAN-2009 13:16:55.139 21-JAN-2009 14:58:59.855	ADF: DOR_NAV_0PNPDK20090121_131408_000057382075_00425_36050_9052.N1
Product: RA2_FGD_2PNPDK20090121_145730_000050782075_00426_36051_5450.N1 DS NAME: REAL.ORBIT_STATE_VECTOR_FILE	21-JAN-2009 14:57:30.791 21-JAN-2009 16:22:08.347	ADF: DOR_NAV_0PNPDK20090121_145505_000057382075_00426_36051_9053.N1
Product: RA2_FGD_2PNPDK20090121_162614_000006232075_00427_36052_5453.N1 DS NAME: REAL.ORBIT_STATE_VECTOR_FILE	21-JAN-2009 16:26:14.922 21-JAN-2009 16:36:37.592	ADF: DOR_NAV_0PNPDK20090121_145505_000057382075_00426_36051_9053.N1
Product: RA2_FGD_2PNPDK20090121_163555_000058232075_00427_36052_5580.N1 DS NAME: REAL.ORBIT_STATE_VECTOR_FILE	21-JAN-2009 16:35:55.316 21-JAN-2009 18:12:58.138	ADF: DOR_NAV_0PNPDK20090121_163043_000057382075_00427_36052_9054.N1
Product: RA2_FGD_2PNPDK20090121_181105_000060362075_00428_36053_5706.N1 DS NAME: REAL.ORBIT_STATE_VECTOR_FILE	21-JAN-2009 18:11:05.680 21-JAN-2009 19:51:41.276	ADF: DOR_NAV_0PNPDK20090121_180622_000057382075_00428_36053_9055.N1
Product: RA2_FGD_2PNPDE20090121_195024_000041962075_00429_36054_6683.N1 DS NAME: REAL.ORBIT_STATE_VECTOR_FILE	21-JAN-2009 19:50:24.466 21-JAN-2009 21:00:20.848	ADF: DOR_NAV_0PNPDE20090121_194719_000038252075_00429_36054_7209.N1
Product: RA2_FGD_2PNPDE20090121_205921_000064382075_00429_36054_6840.N1 DS NAME: REAL.ORBIT_STATE_VECTOR_FILE	21-JAN-2009 20:59:21.862 21-JAN-2009 22:46:39.612	ADF: DOR_NAV_0PNPDE20090121_205623_000060572075_00429_36054_7210.N1
Product: RA2_FGD_2PNPDE20090121_224530_000061002075_00430_36055_7004.N1 DS NAME: REAL.ORBIT_STATE_VECTOR_FILE	21-JAN-2009 22:45:30.600 22-JAN-2009 00:27:10.808	ADF: DOR_NAV_0PNPDE20090121_224239_000057382075_00430_36055_7211.N1

Products with processing errors significance flag set

Gauge	Segment (Start-Stop)
SPH.RA2_L2_PROC_FLAG.WARNING PCF_RA2_FGD_2P	20-JAN-2009 23:17:12.262 21-JAN-2009 00:58:58.040
SPH.RA2_L2_PROC_FLAG.WARNING PCF_RA2_FGD_2P	21-JAN-2009 00:57:47.914 21-JAN-2009 02:18:05.908
SPH.RA2_L2_PROC_FLAG.WARNING PCF_RA2_FGD_2P	21-JAN-2009 02:17:29.202 21-JAN-2009 03:50:09.120
SPH.RA2_L2_PROC_FLAG.WARNING PCF_RA2_FGD_2P	21-JAN-2009 03:49:36.870 21-JAN-2009 05:32:26.146
SPH.RA2_L2_PROC_FLAG.WARNING PCF_RA2_FGD_2P	21-JAN-2009 05:31:52.781 21-JAN-2009 07:12:17.238
SPH.RA2_L2_PROC_FLAG.WARNING PCF_RA2_FGD_2P	21-JAN-2009 07:11:36.075 21-JAN-2009 08:18:43.130
SPH.RA2_L2_PROC_FLAG.WARNING PCF_RA2_FGD_2P	21-JAN-2009 08:17:46.371 21-JAN-2009 10:00:46.788
SPH.RA2_L2_PROC_FLAG.WARNING PCF_RA2_FGD_2P	21-JAN-2009 09:59:16.609 21-JAN-2009 11:40:56.817
SPH.RA2_L2_PROC_FLAG.WARNING PCF_RA2_FGD_2P	21-JAN-2009 11:39:26.639 21-JAN-2009 13:17:48.555

SPH.RA2_L2_PROC_FLAG.WARNING PCF_RA2_FGD_2P	21-JAN-2009 13:16:55.139 21-JAN-2009 14:58:59.855
SPH.RA2_L2_PROC_FLAG.WARNING PCF_RA2_FGD_2P	21-JAN-2009 14:57:30.791 21-JAN-2009 16:22:08.347
SPH.RA2_L2_PROC_FLAG.WARNING PCF_RA2_FGD_2P	21-JAN-2009 16:26:14.922 21-JAN-2009 16:36:37.592
SPH.RA2_L2_PROC_FLAG.WARNING PCF_RA2_FGD_2P	21-JAN-2009 16:35:55.316 21-JAN-2009 18:12:58.138
SPH.RA2_L2_PROC_FLAG.WARNING PCF_RA2_FGD_2P	21-JAN-2009 18:11:05.680 21-JAN-2009 19:51:41.276
SPH.RA2_L2_PROC_FLAG.WARNING PCF_RA2_FGD_2P	21-JAN-2009 19:50:24.466 21-JAN-2009 21:00:20.848
SPH.RA2_L2_PROC_FLAG.WARNING PCF_RA2_FGD_2P	21-JAN-2009 20:59:21.862 21-JAN-2009 22:46:39.612
SPH.RA2_L2_PROC_FLAG.WARNING PCF_RA2_FGD_2P	21-JAN-2009 22:45:30.600 22-JAN-2009 00:27:10.808

Products with processing errors significance flag set

Gauge Segment (Start-Stop)

Products with percentage DSRs free of processing errors below threshold

Gauge	Value	Segment (Start-Stop)
SPH.RA2_L2_PROC_QUALITY.WARNING PCF_RA2_FGD_2P	6517	20-JAN-2009 23:17:12.262 21-JAN-2009 00:58:58.040
SPH.RA2_L2_PROC_QUALITY.WARNING PCF_RA2_FGD_2P	6502	21-JAN-2009 00:57:47.914 21-JAN-2009 02:18:05.908
SPH.RA2_L2_PROC_QUALITY.WARNING PCF_RA2_FGD_2P	6740	21-JAN-2009 02:17:29.202 21-JAN-2009 03:50:09.120
SPH.RA2_L2_PROC_QUALITY.WARNING PCF_RA2_FGD_2P	6860	21-JAN-2009 03:49:36.870 21-JAN-2009 05:32:26.146
SPH.RA2_L2_PROC_QUALITY.WARNING PCF_RA2_FGD_2P	6720	21-JAN-2009 05:31:52.781 21-JAN-2009 07:12:17.238
SPH.RA2_L2_PROC_QUALITY.WARNING PCF_RA2_FGD_2P	6152	21-JAN-2009 07:11:36.075 21-JAN-2009 08:18:43.130
SPH.RA2_L2_PROC_QUALITY.WARNING PCF_RA2_FGD_2P	6593	21-JAN-2009 08:17:46.371 21-JAN-2009 10:00:46.788
SPH.RA2_L2_PROC_QUALITY.WARNING PCF_RA2_FGD_2P	6764	21-JAN-2009 09:59:16.609 21-JAN-2009 11:40:56.817
SPH.RA2_L2_PROC_QUALITY.WARNING PCF_RA2_FGD_2P	6514	21-JAN-2009 11:39:26.639 21-JAN-2009 13:17:48.555
SPH.RA2_L2_PROC_QUALITY.WARNING PCF_RA2_FGD_2P	6719	21-JAN-2009 13:16:55.139 21-JAN-2009 14:58:59.855
SPH.RA2_L2_PROC_QUALITY.WARNING PCF_RA2_FGD_2P	6437	21-JAN-2009 14:57:30.791 21-JAN-2009 16:22:08.347
SPH.RA2_L2_PROC_QUALITY.WARNING PCF_RA2_FGD_2P	7746	21-JAN-2009 16:26:14.922 21-JAN-2009 16:36:37.592
SPH.RA2_L2_PROC_QUALITY.WARNING PCF_RA2_FGD_2P	6679	21-JAN-2009 16:35:55.316 21-JAN-2009 18:12:58.138

SPH.RA2_L2_PROC_QUALITY.WARNING PCF_RA2_FGD_2P	6565	21-JAN-2009 18:11:05.680 21-JAN-2009 19:51:41.276
SPH.RA2_L2_PROC_QUALITY.WARNING PCF_RA2_FGD_2P	5904	21-JAN-2009 19:50:24.466 21-JAN-2009 21:00:20.848
SPH.RA2_L2_PROC_QUALITY.WARNING PCF_RA2_FGD_2P	6202	21-JAN-2009 20:59:21.862 21-JAN-2009 22:46:39.612
SPH.RA2_L2_PROC_QUALITY.WARNING PCF_RA2_FGD_2P	6324	21-JAN-2009 22:45:30.600 22-JAN-2009 00:27:10.808

Products with percentage DSRs free of processing errors below threshold

Gauge Value Segment (Start-Stop)

RA2_FGD_2P products with percentage of valid measurements below threshold

Gauge Value Segment (Start-Stop)

RA2_FGD_2P products with percentage of 320 MHz band processed below threshold

Gauge	Value	Segment (Start-Stop)
SPH.RA2_320_BAND_PERCENT.WARNING PCF_RA2_FGD_2P	9299	21-JAN-2009 00:57:47.914 21-JAN-2009 02:18:05.908
SPH.RA2_320_BAND_PERCENT.WARNING PCF_RA2_FGD_2P	8796	21-JAN-2009 02:17:29.202 21-JAN-2009 03:50:09.120
SPH.RA2_320_BAND_PERCENT.WARNING PCF_RA2_FGD_2P	9072	21-JAN-2009 03:49:36.870 21-JAN-2009 05:32:26.146
SPH.RA2_320_BAND_PERCENT.WARNING PCF_RA2_FGD_2P	9438	21-JAN-2009 11:39:26.639 21-JAN-2009 13:17:48.555
SPH.RA2_320_BAND_PERCENT.WARNING PCF_RA2_FGD_2P	9005	21-JAN-2009 13:16:55.139 21-JAN-2009 14:58:59.855
SPH.RA2_320_BAND_PERCENT.WARNING PCF_RA2_FGD_2P	9356	21-JAN-2009 16:26:14.922 21-JAN-2009 16:36:37.592
SPH.RA2_320_BAND_PERCENT.WARNING PCF_RA2_FGD_2P	9378	21-JAN-2009 18:11:05.680 21-JAN-2009 19:51:41.276

RA2_FGD_2P products with percentage of 80 MHz band processed above threshold

Gauge	Value	Segment (Start-Stop)
SPH.RA2_80_BAND_PERCENT.WARNING PCF_RA2_FGD_2P	458	21-JAN-2009 00:57:47.914 21-JAN-2009 02:18:05.908
SPH.RA2_80_BAND_PERCENT.WARNING PCF_RA2_FGD_2P	872	21-JAN-2009 02:17:29.202 21-JAN-2009 03:50:09.120
SPH.RA2_80_BAND_PERCENT.WARNING PCF_RA2_FGD_2P	690	21-JAN-2009 03:49:36.870 21-JAN-2009 05:32:26.146
SPH.RA2_80_BAND_PERCENT.WARNING PCF_RA2_FGD_2P	438	21-JAN-2009 11:39:26.639 21-JAN-2009 13:17:48.555
SPH.RA2_80_BAND_PERCENT.WARNING PCF_RA2_FGD_2P	729	21-JAN-2009 13:16:55.139 21-JAN-2009 14:58:59.855
SPH.RA2_80_BAND_PERCENT.WARNING PCF_RA2_FGD_2P	522	21-JAN-2009 18:11:05.680 21-JAN-2009 19:51:41.276

RA2_FGD_2P products with percentage of 20 MHz band processed above threshold

Gauge	Value	Segment (Start-Stop)
-------	-------	----------------------

SPH.RA2_20_BAND_PERCENT.WARNING PCF_RA2_FGD_2P	243	21-JAN-2009 00:57:47.914 21-JAN-2009 02:18:05.908
SPH.RA2_20_BAND_PERCENT.WARNING PCF_RA2_FGD_2P	333	21-JAN-2009 02:17:29.202 21-JAN-2009 03:50:09.120
SPH.RA2_20_BAND_PERCENT.WARNING PCF_RA2_FGD_2P	238	21-JAN-2009 03:49:36.870 21-JAN-2009 05:32:26.146
SPH.RA2_20_BAND_PERCENT.WARNING PCF_RA2_FGD_2P	104	21-JAN-2009 05:31:52.781 21-JAN-2009 07:12:17.238
SPH.RA2_20_BAND_PERCENT.WARNING PCF_RA2_FGD_2P	125	21-JAN-2009 11:39:26.639 21-JAN-2009 13:17:48.555
SPH.RA2_20_BAND_PERCENT.WARNING PCF_RA2_FGD_2P	266	21-JAN-2009 13:16:55.139 21-JAN-2009 14:58:59.855
SPH.RA2_20_BAND_PERCENT.WARNING PCF_RA2_FGD_2P	268	21-JAN-2009 16:26:14.922 21-JAN-2009 16:36:37.592
SPH.RA2_20_BAND_PERCENT.WARNING PCF_RA2_FGD_2P	123	21-JAN-2009 20:59:21.862 21-JAN-2009 22:46:39.612

RA2_FGD_2P products with percentage of valid Ku ocean retracker measurements below threshold

Gauge	Value	Segment (Start-Stop)
SPH.RA2_OCEAN_KU_RETRACK_PERCENT.WARNING PCF_RA2_FGD_2P	8680	21-JAN-2009 02:17:29.202 21-JAN-2009 03:50:09.120
SPH.RA2_OCEAN_KU_RETRACK_PERCENT.WARNING PCF_RA2_FGD_2P	8849	21-JAN-2009 13:16:55.139 21-JAN-2009 14:58:59.855

RA2_FGD_2P products with percentage of valid Ku ice1 retracker measurements below threshold

Gauge Value Segment (Start-Stop)

RA2_FGD_2P products with percentage of valid S ice1 retracker measurements below threshold

Gauge	Value	Segment (Start-Stop)
SPH.RA2_ICE1_S_RETRACK_PERCENT.WARNING PCF_RA2_FGD_2P	5477	20-JAN-2009 23:17:12.262 21-JAN-2009 00:58:58.040
SPH.RA2_ICE1_S_RETRACK_PERCENT.WARNING PCF_RA2_FGD_2P	4767	21-JAN-2009 00:57:47.914 21-JAN-2009 02:18:05.908
SPH.RA2_ICE1_S_RETRACK_PERCENT.WARNING PCF_RA2_FGD_2P	4734	21-JAN-2009 02:17:29.202 21-JAN-2009 03:50:09.120
SPH.RA2_ICE1_S_RETRACK_PERCENT.WARNING PCF_RA2_FGD_2P	4971	21-JAN-2009 03:49:36.870 21-JAN-2009 05:32:26.146
SPH.RA2_ICE1_S_RETRACK_PERCENT.WARNING PCF_RA2_FGD_2P	5411	21-JAN-2009 05:31:52.781 21-JAN-2009 07:12:17.238
SPH.RA2_ICE1_S_RETRACK_PERCENT.WARNING PCF_RA2_FGD_2P	5643	21-JAN-2009 07:11:36.075 21-JAN-2009 08:18:43.130
SPH.RA2_ICE1_S_RETRACK_PERCENT.WARNING PCF_RA2_FGD_2P	5291	21-JAN-2009 08:17:46.371 21-JAN-2009 10:00:46.788
SPH.RA2_ICE1_S_RETRACK_PERCENT.WARNING PCF_RA2_FGD_2P	5894	21-JAN-2009 09:59:16.609 21-JAN-2009 11:40:56.817
SPH.RA2_ICE1_S_RETRACK_PERCENT.WARNING PCF_RA2_FGD_2P	5145	21-JAN-2009 11:39:26.639 21-JAN-2009 13:17:48.555

SPH.RA2_ICE1_S_RETRACK_PERCENT.WARNING PCF_RA2_FGD_2P	4378	21-JAN-2009 13:16:55.139 21-JAN-2009 14:58:59.855
SPH.RA2_ICE1_S_RETRACK_PERCENT.WARNING PCF_RA2_FGD_2P	5644	21-JAN-2009 14:57:30.791 21-JAN-2009 16:22:08.347
SPH.RA2_ICE1_S_RETRACK_PERCENT.WARNING PCF_RA2_FGD_2P	2835	21-JAN-2009 16:26:14.922 21-JAN-2009 16:36:37.592
SPH.RA2_ICE1_S_RETRACK_PERCENT.WARNING PCF_RA2_FGD_2P	5421	21-JAN-2009 16:35:55.316 21-JAN-2009 18:12:58.138
SPH.RA2_ICE1_S_RETRACK_PERCENT.WARNING PCF_RA2_FGD_2P	4743	21-JAN-2009 18:11:05.680 21-JAN-2009 19:51:41.276
SPH.RA2_ICE1_S_RETRACK_PERCENT.WARNING PCF_RA2_FGD_2P	4693	21-JAN-2009 19:50:24.466 21-JAN-2009 21:00:20.848
SPH.RA2_ICE1_S_RETRACK_PERCENT.WARNING PCF_RA2_FGD_2P	4462	21-JAN-2009 20:59:21.862 21-JAN-2009 22:46:39.612
SPH.RA2_ICE1_S_RETRACK_PERCENT.WARNING PCF_RA2_FGD_2P	5290	21-JAN-2009 22:45:30.600 22-JAN-2009 00:27:10.808

RA2_FGD_2P products with percentage of valid KU ice2 retracker measurements below threshold

Gauge	Value	Segment (Start-Stop)
SPH.RA2_ICE2_KU_RETRACK_PERCENT.WARNING PCF_RA2_FGD_2P	6810	21-JAN-2009 02:17:29.202 21-JAN-2009 03:50:09.120
SPH.RA2_ICE2_KU_RETRACK_PERCENT.WARNING PCF_RA2_FGD_2P	6082	21-JAN-2009 16:26:14.922 21-JAN-2009 16:36:37.592

RA2_FGD_2P products with percentage of valid S ice2 retracker measurements below threshold

Gauge	Value	Segment (Start-Stop)
SPH.RA2_ICE2_S_RETRACK_PERCENT.WARNING PCF_RA2_FGD_2P	88	20-JAN-2009 23:17:12.262 21-JAN-2009 00:58:58.040
SPH.RA2_ICE2_S_RETRACK_PERCENT.WARNING PCF_RA2_FGD_2P	42	21-JAN-2009 00:57:47.914 21-JAN-2009 02:18:05.908
SPH.RA2_ICE2_S_RETRACK_PERCENT.WARNING PCF_RA2_FGD_2P	40	21-JAN-2009 02:17:29.202 21-JAN-2009 03:50:09.120
SPH.RA2_ICE2_S_RETRACK_PERCENT.WARNING PCF_RA2_FGD_2P	54	21-JAN-2009 03:49:36.870 21-JAN-2009 05:32:26.146
SPH.RA2_ICE2_S_RETRACK_PERCENT.WARNING PCF_RA2_FGD_2P	33	21-JAN-2009 05:31:52.781 21-JAN-2009 07:12:17.238
SPH.RA2_ICE2_S_RETRACK_PERCENT.WARNING PCF_RA2_FGD_2P	50	21-JAN-2009 07:11:36.075 21-JAN-2009 08:18:43.130
SPH.RA2_ICE2_S_RETRACK_PERCENT.WARNING PCF_RA2_FGD_2P	63	21-JAN-2009 08:17:46.371 21-JAN-2009 10:00:46.788
SPH.RA2_ICE2_S_RETRACK_PERCENT.WARNING PCF_RA2_FGD_2P	46	21-JAN-2009 09:59:16.609 21-JAN-2009 11:40:56.817
SPH.RA2_ICE2_S_RETRACK_PERCENT.WARNING PCF_RA2_FGD_2P	47	21-JAN-2009 11:39:26.639 21-JAN-2009 13:17:48.555
SPH.RA2_ICE2_S_RETRACK_PERCENT.WARNING PCF_RA2_FGD_2P	53	21-JAN-2009 13:16:55.139 21-JAN-2009 14:58:59.855
SPH.RA2_ICE2_S_RETRACK_PERCENT.WARNING PCF_RA2_FGD_2P	72	21-JAN-2009 14:57:30.791 21-JAN-2009 16:22:08.347

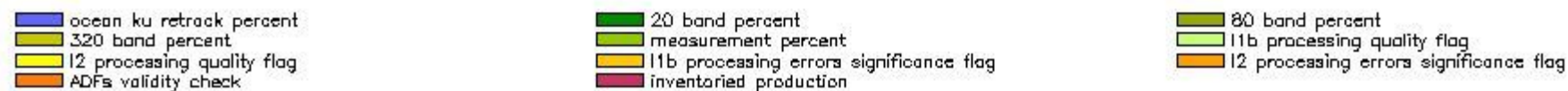
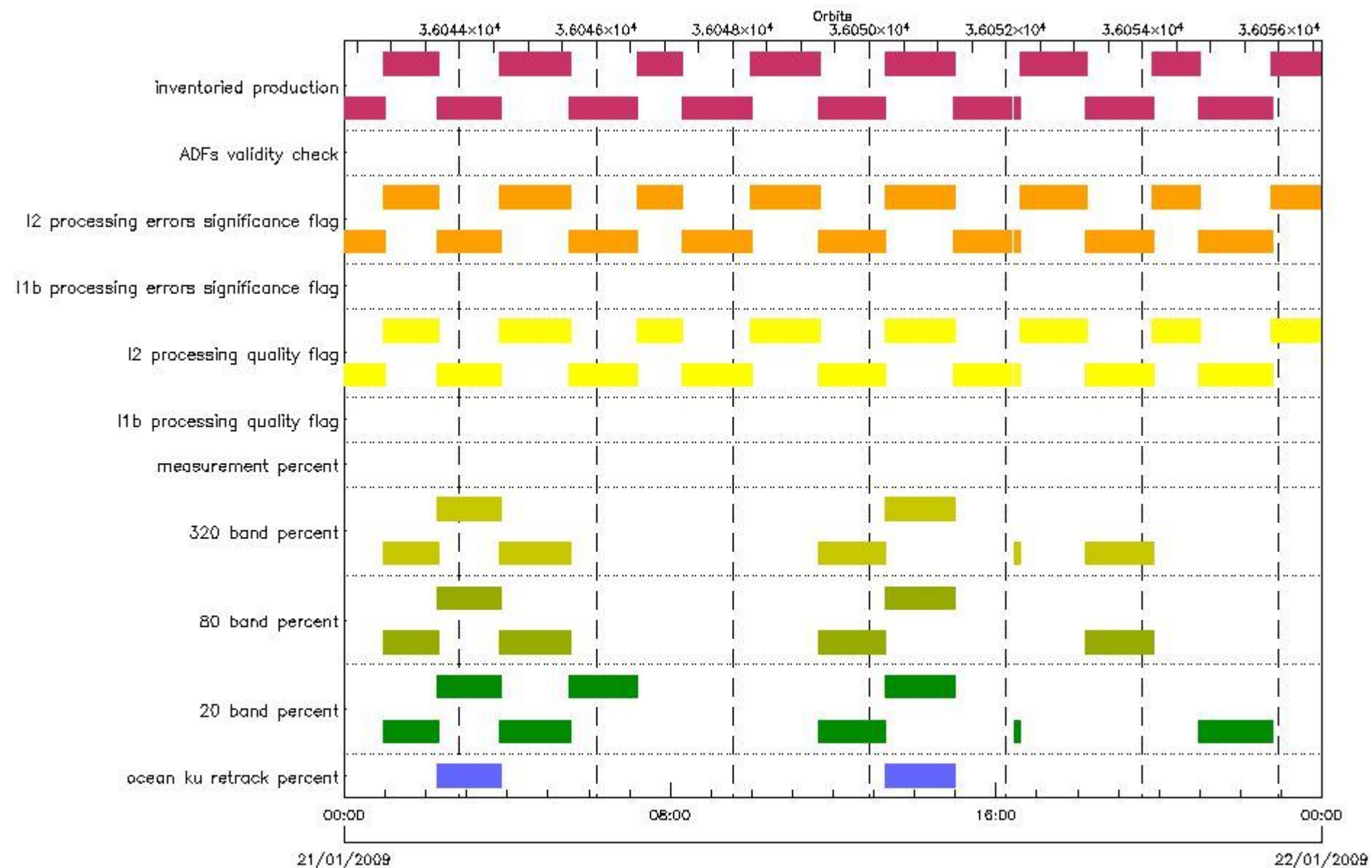
SPH.RA2_ICE2_S_RETRACK_PERCENT.WARNING PCF_RA2_FGD_2P	0	21-JAN-2009 16:26:14.922 21-JAN-2009 16:36:37.592
SPH.RA2_ICE2_S_RETRACK_PERCENT.WARNING PCF_RA2_FGD_2P	44	21-JAN-2009 16:35:55.316 21-JAN-2009 18:12:58.138
SPH.RA2_ICE2_S_RETRACK_PERCENT.WARNING PCF_RA2_FGD_2P	42	21-JAN-2009 18:11:05.680 21-JAN-2009 19:51:41.276
SPH.RA2_ICE2_S_RETRACK_PERCENT.WARNING PCF_RA2_FGD_2P	56	21-JAN-2009 19:50:24.466 21-JAN-2009 21:00:20.848
SPH.RA2_ICE2_S_RETRACK_PERCENT.WARNING PCF_RA2_FGD_2P	71	21-JAN-2009 20:59:21.862 21-JAN-2009 22:46:39.612
SPH.RA2_ICE2_S_RETRACK_PERCENT.WARNING PCF_RA2_FGD_2P	68	21-JAN-2009 22:45:30.600 22-JAN-2009 00:27:10.808

RA2_FGD_2P products with percentage of valid KU sea/ice retracker measurements below threshold

Gauge Value Segment (Start-Stop)

RA2_WWV_2P SPH checks

SPH fields with errors



RA2_WWV_2P products using a wrong ADF (sensing not included in validity)

Gauge Segment (Start-Stop) Explicit Reference

RA2_WWV_2P products with processing errors significance flag set

Gauge	Segment (Start-Stop)
SPH.RA2_L2_PROC_FLAG.WARNING PCF_RA2_WWV_2P	20-JAN-2009 23:17:12.262 21-JAN-2009 00:58:58.040
SPH.RA2_L2_PROC_FLAG.WARNING PCF_RA2_WWV_2P	21-JAN-2009 00:57:47.914 21-JAN-2009 02:18:05.908
SPH.RA2_L2_PROC_FLAG.WARNING PCF_RA2_WWV_2P	21-JAN-2009 02:17:29.202 21-JAN-2009 03:50:09.120

SPH.RA2_L2_PROC_FLAG.WARNING PCF_RA2_WWV_2P	21-JAN-2009 03:49:36.870 21-JAN-2009 05:32:26.146
SPH.RA2_L2_PROC_FLAG.WARNING PCF_RA2_WWV_2P	21-JAN-2009 05:31:52.781 21-JAN-2009 07:12:17.238
SPH.RA2_L2_PROC_FLAG.WARNING PCF_RA2_WWV_2P	21-JAN-2009 07:11:36.075 21-JAN-2009 08:18:43.130
SPH.RA2_L2_PROC_FLAG.WARNING PCF_RA2_WWV_2P	21-JAN-2009 08:17:46.371 21-JAN-2009 10:00:46.788
SPH.RA2_L2_PROC_FLAG.WARNING PCF_RA2_WWV_2P	21-JAN-2009 09:59:16.609 21-JAN-2009 11:40:56.817
SPH.RA2_L2_PROC_FLAG.WARNING PCF_RA2_WWV_2P	21-JAN-2009 11:39:26.639 21-JAN-2009 13:17:48.555
SPH.RA2_L2_PROC_FLAG.WARNING PCF_RA2_WWV_2P	21-JAN-2009 13:16:55.139 21-JAN-2009 14:58:59.855
SPH.RA2_L2_PROC_FLAG.WARNING PCF_RA2_WWV_2P	21-JAN-2009 14:57:30.791 21-JAN-2009 16:22:08.347
SPH.RA2_L2_PROC_FLAG.WARNING PCF_RA2_WWV_2P	21-JAN-2009 16:26:14.922 21-JAN-2009 16:36:37.592
SPH.RA2_L2_PROC_FLAG.WARNING PCF_RA2_WWV_2P	21-JAN-2009 16:35:55.316 21-JAN-2009 18:12:58.138
SPH.RA2_L2_PROC_FLAG.WARNING PCF_RA2_WWV_2P	21-JAN-2009 18:11:05.680 21-JAN-2009 19:51:41.276
SPH.RA2_L2_PROC_FLAG.WARNING PCF_RA2_WWV_2P	21-JAN-2009 19:50:24.466 21-JAN-2009 21:00:20.848
SPH.RA2_L2_PROC_FLAG.WARNING PCF_RA2_WWV_2P	21-JAN-2009 20:59:21.862 21-JAN-2009 22:46:39.612
SPH.RA2_L2_PROC_FLAG.WARNING PCF_RA2_WWV_2P	21-JAN-2009 22:45:30.600 22-JAN-2009 00:27:10.808

RA2_WWV_2P products with processing errors significance flag set

Gauge Segment (Start-Stop)

RA2_WWV_2P products with percentage DSRs free of processing errors below threshold

Gauge	Value	Segment (Start-Stop)
SPH.RA2_L2_PROC_QUALITY.WARNING PCF_RA2_WWV_2P	6517	20-JAN-2009 23:17:12.262 21-JAN-2009 00:58:58.040
SPH.RA2_L2_PROC_QUALITY.WARNING PCF_RA2_WWV_2P	6502	21-JAN-2009 00:57:47.914 21-JAN-2009 02:18:05.908
SPH.RA2_L2_PROC_QUALITY.WARNING PCF_RA2_WWV_2P	6740	21-JAN-2009 02:17:29.202 21-JAN-2009 03:50:09.120
SPH.RA2_L2_PROC_QUALITY.WARNING PCF_RA2_WWV_2P	6860	21-JAN-2009 03:49:36.870 21-JAN-2009 05:32:26.146
SPH.RA2_L2_PROC_QUALITY.WARNING PCF_RA2_WWV_2P	6720	21-JAN-2009 05:31:52.781 21-JAN-2009 07:12:17.238
SPH.RA2_L2_PROC_QUALITY.WARNING PCF_RA2_WWV_2P	6152	21-JAN-2009 07:11:36.075 21-JAN-2009 08:18:43.130
SPH.RA2_L2_PROC_QUALITY.WARNING PCF_RA2_WWV_2P	6593	21-JAN-2009 08:17:46.371 21-JAN-2009 10:00:46.788

SPH.RA2_L2_PROC_QUALITY.WARNING PCF_RA2_WWV_2P	6764	21-JAN-2009 09:59:16.609 21-JAN-2009 11:40:56.817
SPH.RA2_L2_PROC_QUALITY.WARNING PCF_RA2_WWV_2P	6514	21-JAN-2009 11:39:26.639 21-JAN-2009 13:17:48.555
SPH.RA2_L2_PROC_QUALITY.WARNING PCF_RA2_WWV_2P	6719	21-JAN-2009 13:16:55.139 21-JAN-2009 14:58:59.855
SPH.RA2_L2_PROC_QUALITY.WARNING PCF_RA2_WWV_2P	6437	21-JAN-2009 14:57:30.791 21-JAN-2009 16:22:08.347
SPH.RA2_L2_PROC_QUALITY.WARNING PCF_RA2_WWV_2P	7746	21-JAN-2009 16:26:14.922 21-JAN-2009 16:36:37.592
SPH.RA2_L2_PROC_QUALITY.WARNING PCF_RA2_WWV_2P	6679	21-JAN-2009 16:35:55.316 21-JAN-2009 18:12:58.138
SPH.RA2_L2_PROC_QUALITY.WARNING PCF_RA2_WWV_2P	6565	21-JAN-2009 18:11:05.680 21-JAN-2009 19:51:41.276
SPH.RA2_L2_PROC_QUALITY.WARNING PCF_RA2_WWV_2P	5904	21-JAN-2009 19:50:24.466 21-JAN-2009 21:00:20.848
SPH.RA2_L2_PROC_QUALITY.WARNING PCF_RA2_WWV_2P	6202	21-JAN-2009 20:59:21.862 21-JAN-2009 22:46:39.612
SPH.RA2_L2_PROC_QUALITY.WARNING PCF_RA2_WWV_2P	6324	21-JAN-2009 22:45:30.600 22-JAN-2009 00:27:10.808

RA2_WWV_2P products with percentage DSRs free of processing errors below threshold

Gauge Value Segment (Start-Stop)

RA2_WWV_2P products with percentage of valid measurements below threshold

Gauge Value Segment (Start-Stop)

RA2_WWV_2P products with percentage of 320 MHz band processed below threshold

Gauge	Value	Segment (Start-Stop)
SPH.RA2_320_BAND_PERCENT.WARNING PCF_RA2_WWV_2P	9299	21-JAN-2009 00:57:47.914 21-JAN-2009 02:18:05.908
SPH.RA2_320_BAND_PERCENT.WARNING PCF_RA2_WWV_2P	8796	21-JAN-2009 02:17:29.202 21-JAN-2009 03:50:09.120
SPH.RA2_320_BAND_PERCENT.WARNING PCF_RA2_WWV_2P	9072	21-JAN-2009 03:49:36.870 21-JAN-2009 05:32:26.146
SPH.RA2_320_BAND_PERCENT.WARNING PCF_RA2_WWV_2P	9438	21-JAN-2009 11:39:26.639 21-JAN-2009 13:17:48.555
SPH.RA2_320_BAND_PERCENT.WARNING PCF_RA2_WWV_2P	9005	21-JAN-2009 13:16:55.139 21-JAN-2009 14:58:59.855
SPH.RA2_320_BAND_PERCENT.WARNING PCF_RA2_WWV_2P	9356	21-JAN-2009 16:26:14.922 21-JAN-2009 16:36:37.592
SPH.RA2_320_BAND_PERCENT.WARNING PCF_RA2_WWV_2P	9378	21-JAN-2009 18:11:05.680 21-JAN-2009 19:51:41.276

RA2_WWV_2P products with percentage of 80 MHz band processed above threshold

Gauge	Value	Segment (Start-Stop)
SPH.RA2_80_BAND_PERCENT.WARNING PCF_RA2_WWV_2P	458	21-JAN-2009 00:57:47.914 21-JAN-2009 02:18:05.908

SPH.RA2_80_BAND_PERCENT.WARNING PCF_RA2_WWV_2P	872	21-JAN-2009 02:17:29.202 21-JAN-2009 03:50:09.120
SPH.RA2_80_BAND_PERCENT.WARNING PCF_RA2_WWV_2P	690	21-JAN-2009 03:49:36.870 21-JAN-2009 05:32:26.146
SPH.RA2_80_BAND_PERCENT.WARNING PCF_RA2_WWV_2P	438	21-JAN-2009 11:39:26.639 21-JAN-2009 13:17:48.555
SPH.RA2_80_BAND_PERCENT.WARNING PCF_RA2_WWV_2P	729	21-JAN-2009 13:16:55.139 21-JAN-2009 14:58:59.855
SPH.RA2_80_BAND_PERCENT.WARNING PCF_RA2_WWV_2P	522	21-JAN-2009 18:11:05.680 21-JAN-2009 19:51:41.276

RA2_WWV_2P products with percentage of 20 MHz band processed above threshold

Gauge	Value	Segment (Start-Stop)
SPH.RA2_20_BAND_PERCENT.WARNING PCF_RA2_WWV_2P	243	21-JAN-2009 00:57:47.914 21-JAN-2009 02:18:05.908
SPH.RA2_20_BAND_PERCENT.WARNING PCF_RA2_WWV_2P	333	21-JAN-2009 02:17:29.202 21-JAN-2009 03:50:09.120
SPH.RA2_20_BAND_PERCENT.WARNING PCF_RA2_WWV_2P	238	21-JAN-2009 03:49:36.870 21-JAN-2009 05:32:26.146
SPH.RA2_20_BAND_PERCENT.WARNING PCF_RA2_WWV_2P	104	21-JAN-2009 05:31:52.781 21-JAN-2009 07:12:17.238
SPH.RA2_20_BAND_PERCENT.WARNING PCF_RA2_WWV_2P	125	21-JAN-2009 11:39:26.639 21-JAN-2009 13:17:48.555
SPH.RA2_20_BAND_PERCENT.WARNING PCF_RA2_WWV_2P	266	21-JAN-2009 13:16:55.139 21-JAN-2009 14:58:59.855
SPH.RA2_20_BAND_PERCENT.WARNING PCF_RA2_WWV_2P	268	21-JAN-2009 16:26:14.922 21-JAN-2009 16:36:37.592
SPH.RA2_20_BAND_PERCENT.WARNING PCF_RA2_WWV_2P	123	21-JAN-2009 20:59:21.862 21-JAN-2009 22:46:39.612

RA2_WWV_2P products with percentage of valid Ku ocean retracker measurements below threshold

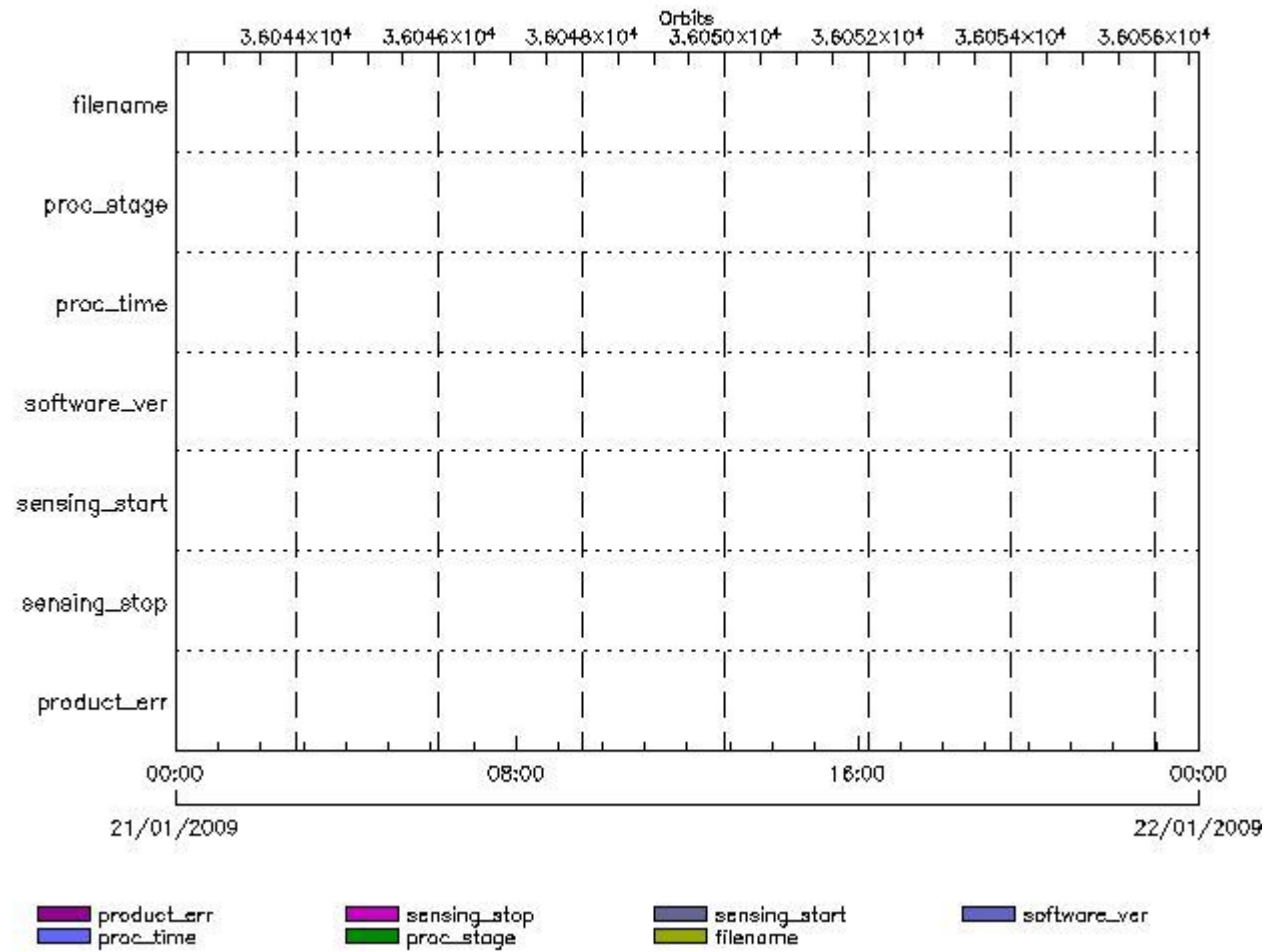
Gauge	Value	Segment (Start-Stop)
SPH.RA2_OCEAN_KU_RETRACK_PERCENT.WARNING PCF_RA2_WWV_2P	8680	21-JAN-2009 02:17:29.202 21-JAN-2009 03:50:09.120
SPH.RA2_OCEAN_KU_RETRACK_PERCENT.WARNING PCF_RA2_WWV_2P	8849	21-JAN-2009 13:16:55.139 21-JAN-2009 14:58:59.855

ADFs

MPH checks

MWR_CHD_AX MPH checks

MPH Errors for MWR_CHD_AX



MWR_CHD_AX files with wrong filename

MWR_CHD_AX files with unknown processing stage

Gauge Explicit Reference

MWR_CHD_AX files with wrong processing time

Gauge Explicit Reference

MWR_CHD_AX files with software version not equal to the current version

Gauge Explicit Reference

MWR_CHD_AX files with wrong sensing start

Gauge Explicit Reference

MWR_CHD_AX files with wrong sensing stop

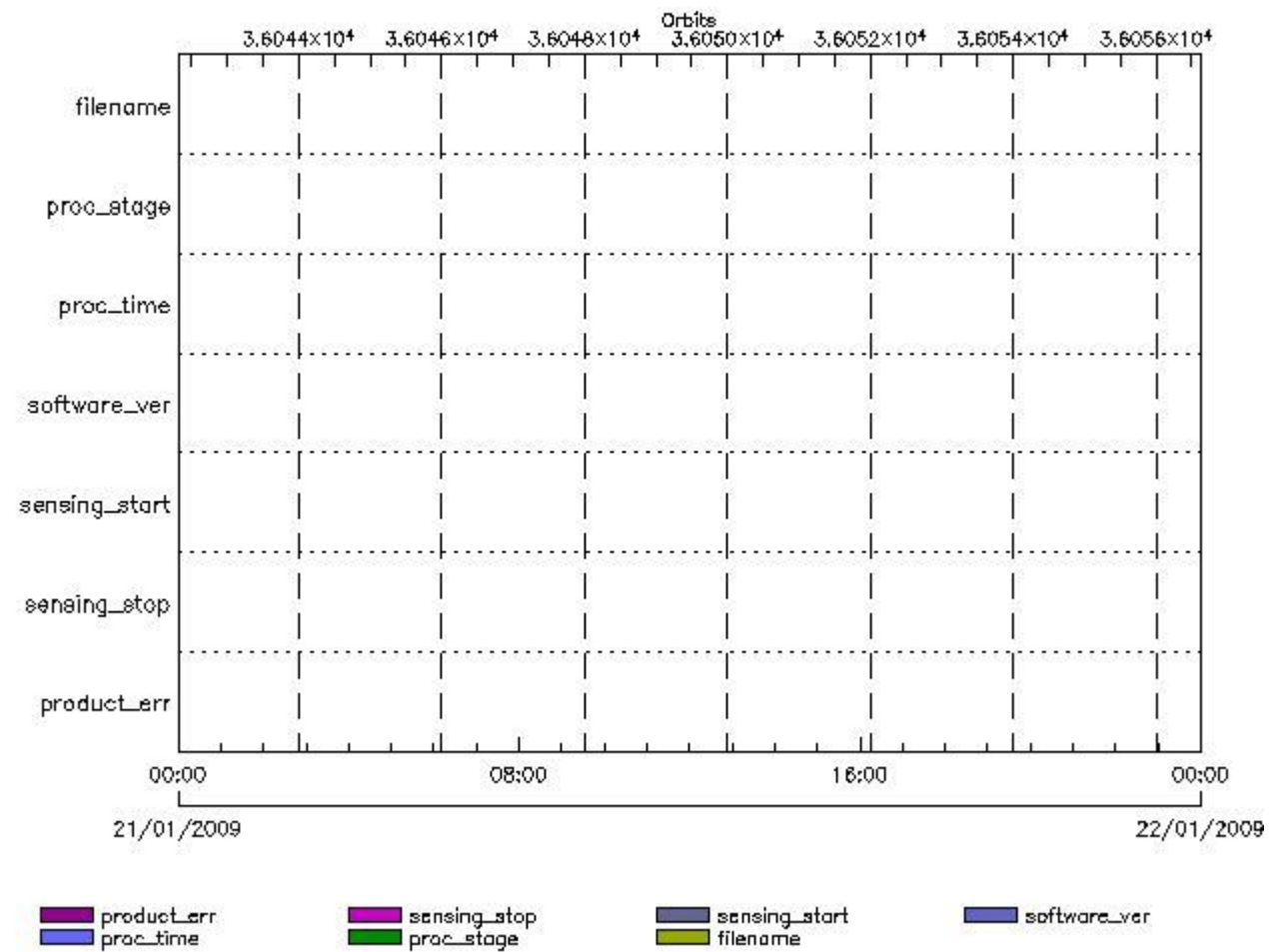
Gauge Explicit Reference

MWR_CHD_AX files with product err set

Gauge Explicit Reference

MWR_CON_AX MPH checks

MPH Errors for MWR_CON_AX



MWR_CON_AX files with wrong filename

Gauge Explicit Reference

MWR_CON_AX files with unknown processing stage

Gauge Explicit Reference

MWR_CON_AX files with wrong processing time

Gauge Explicit Reference

MWR_CON_AX files with software version not equal to the current version

Gauge Explicit Reference

MWR_CON_AX files with wrong sensing start

Gauge Explicit Reference

MWR_CON_AX files with wrong sensing stop

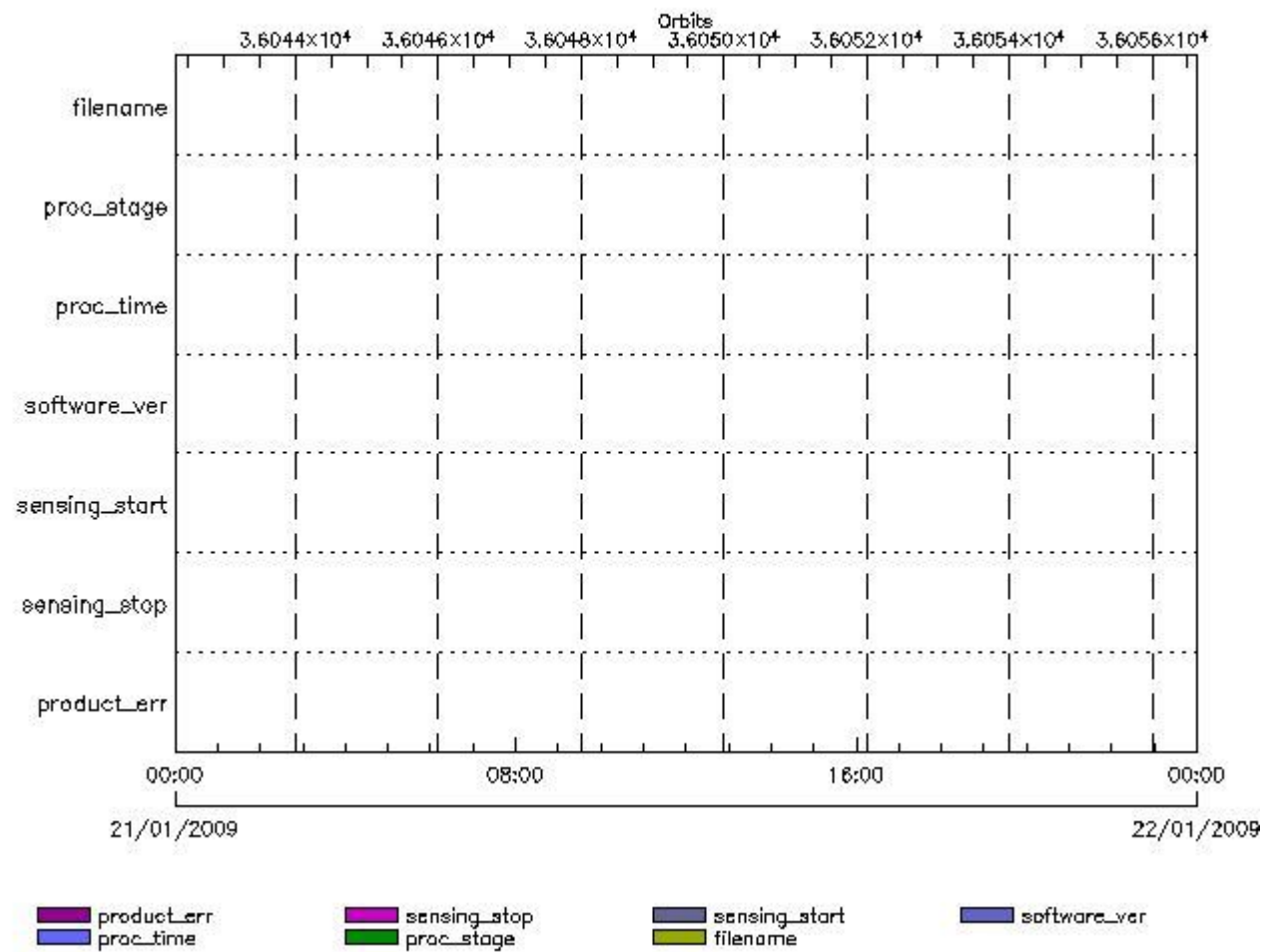
Gauge Explicit Reference

MWR_CON_AX files with product err set

Gauge Explicit Reference

MWR_LSF_AX MPH checks

MPH Errors for MWR_LSF_AX



MWR_LSF_AX files with wrong filename

MWR_LSF_AX files with unknown processing stage

Gauge Explicit Reference

MWR_LSF_AX files with wrong processing time

Gauge Explicit Reference

MWR_LSF_AX files with software version not equal to the current version

Gauge Explicit Reference

MWR_LSF_AX files with wrong sensing start

Gauge Explicit Reference

MWR_LSF_AX files with wrong sensing stop

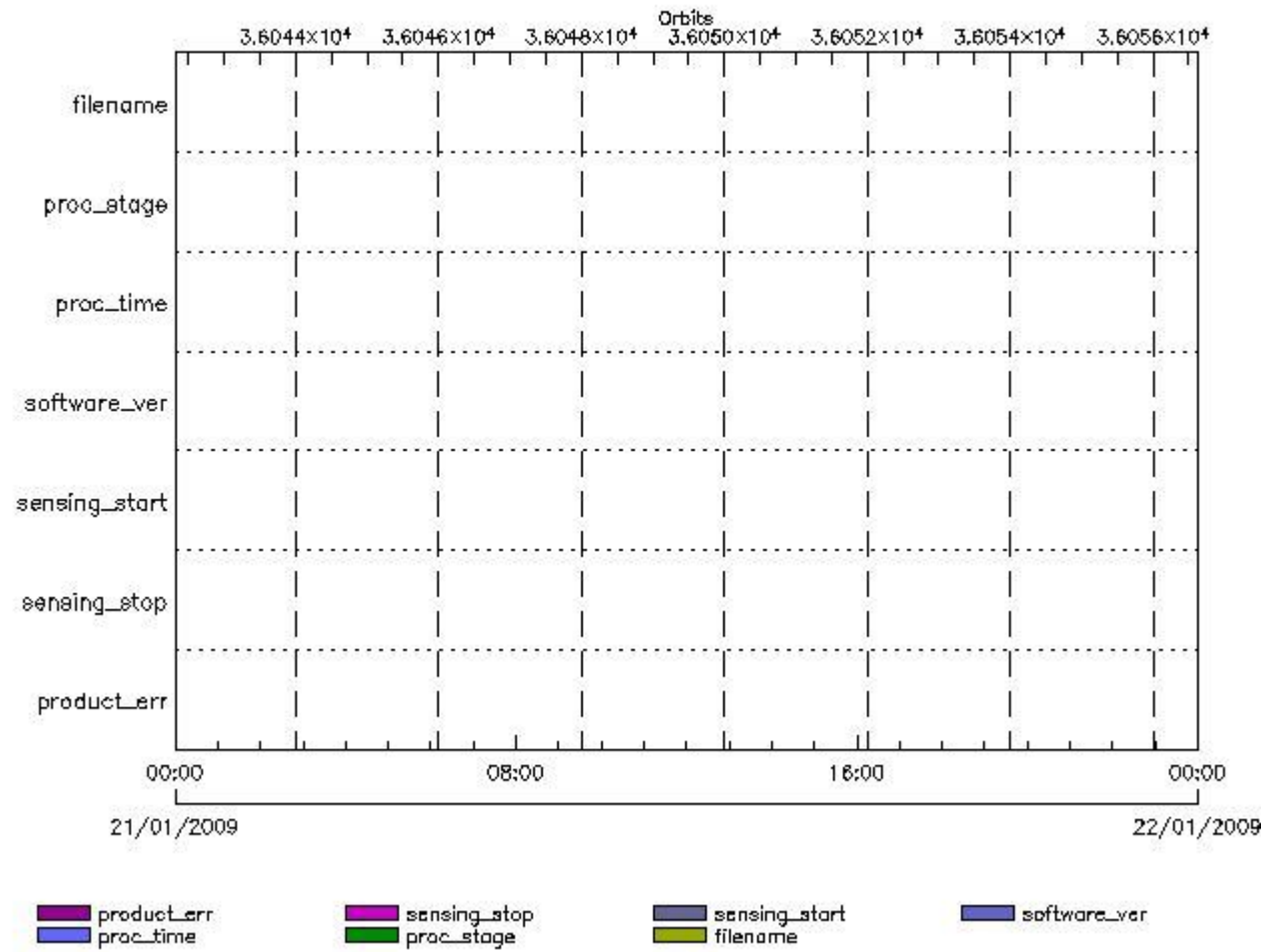
Gauge Explicit Reference

MWR_LSF_AX files with product err set

Gauge Explicit Reference

MWR_SLT_AX MPH checks

MPH Errors for MWR_SLT_AX



MWR_SLT_AX files with wrong filename

Gauge

MWR_SLT_AX files with unknown processing stage

Gauge Explicit Reference

MWR_SLT_AX files with wrong processing time

Gauge Explicit Reference

MWR_SLT_AX files with software version not equal to the current version

Gauge Explicit Reference

MWR_SLT_AX files with wrong sensing start

Gauge Explicit Reference

MWR_SLT_AX files with wrong sensing stop

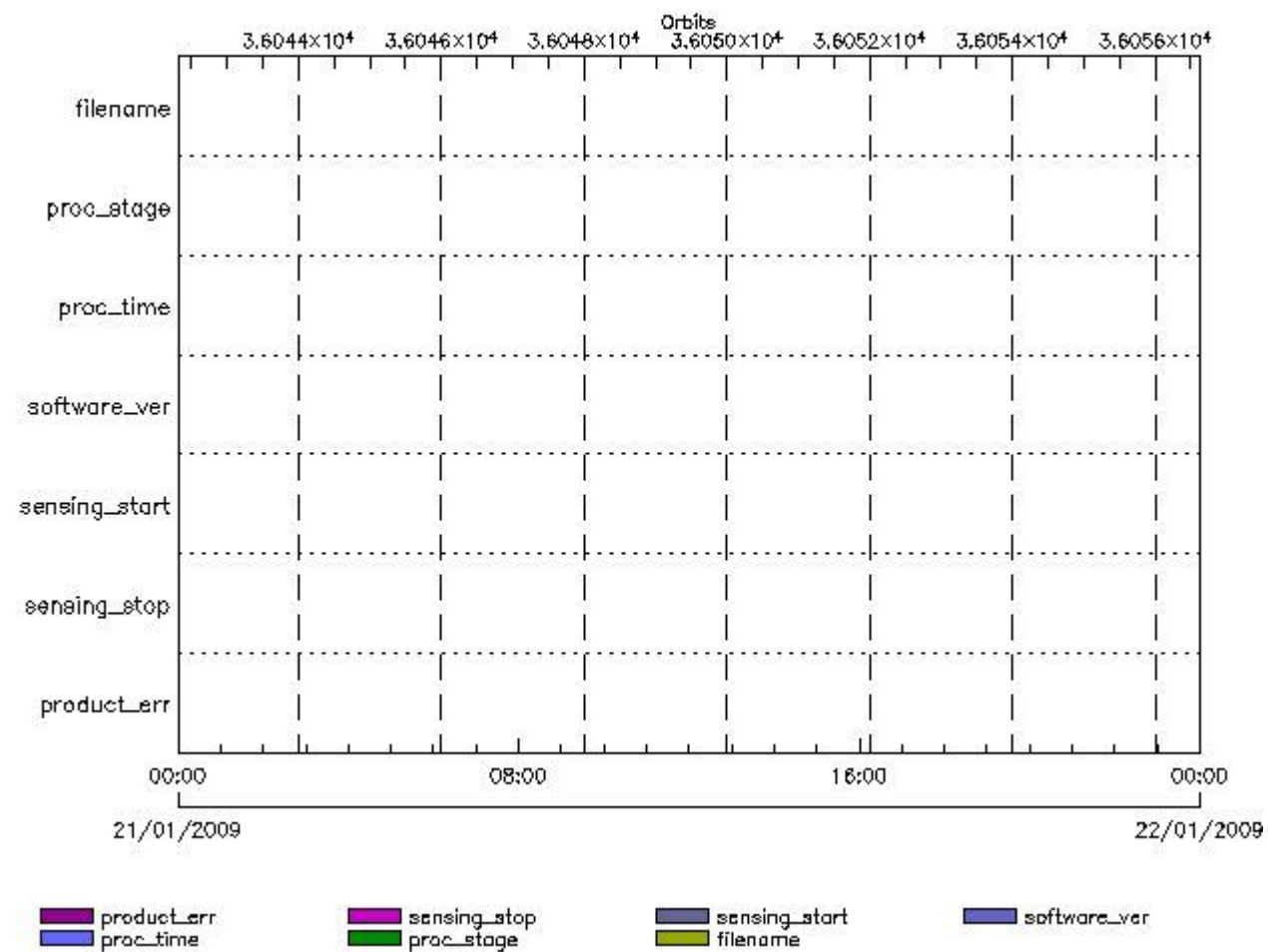
Gauge Explicit Reference

MWR_SLT_AX files with product err set

Gauge Explicit Reference

RA2_CHD_AX MPH checks

MPH Errors for RA2_CHD_AX



RA2_CHD_AX files with wrong filename

Gauge

RA2_CHD_AX files with unknown processing stage

Gauge Explicit Reference

RA2_CHD_AX files with wrong processing time

Gauge Explicit Reference

RA2_CHD_AX files with software version not equal to the current version

Gauge Explicit Reference

RA2_CHD_AX files with wrong sensing start

Gauge Explicit Reference

RA2_CHD_AX files with wrong sensing stop

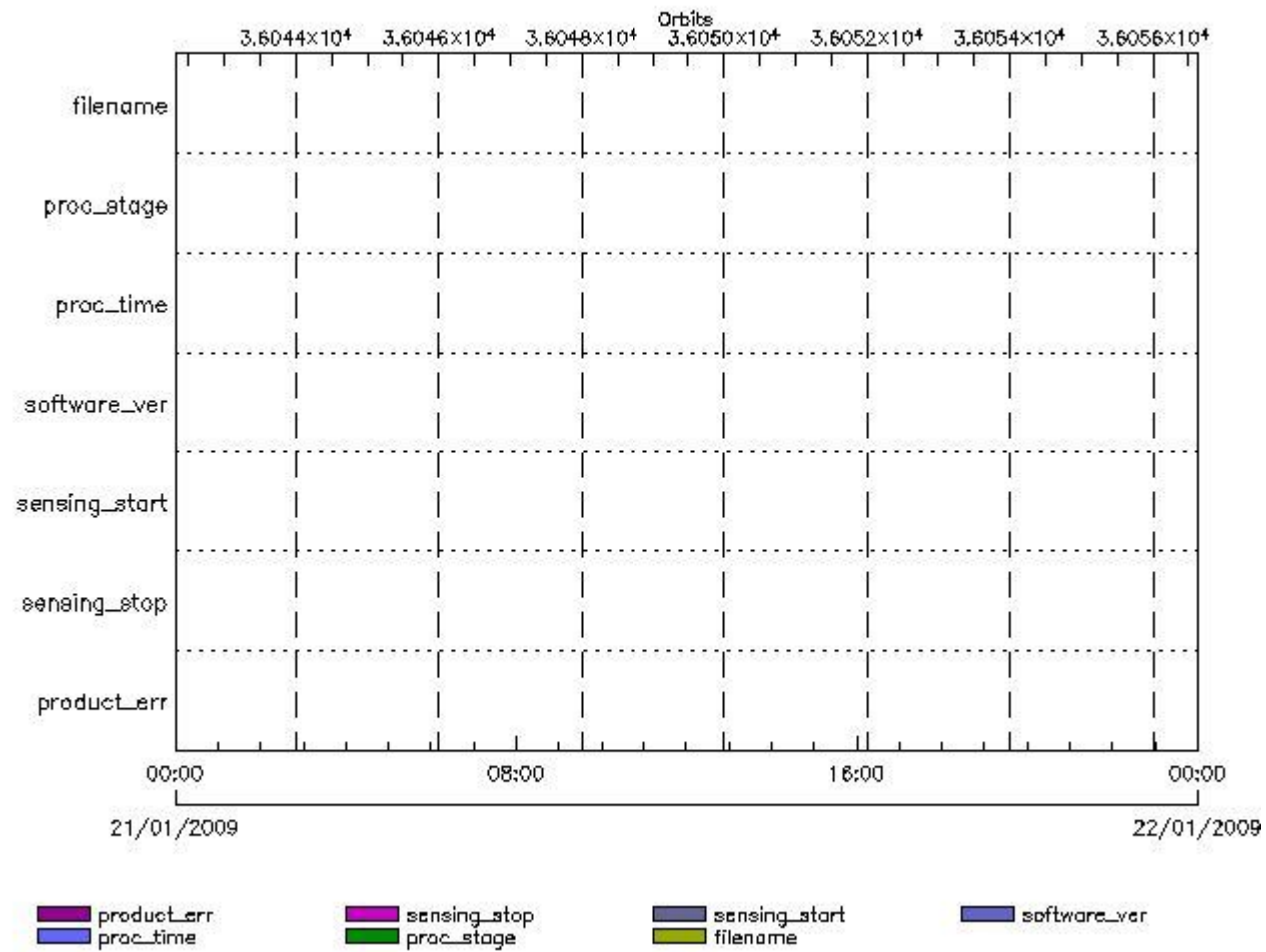
Gauge Explicit Reference

RA2_CHD_AX files with product err set

Gauge Explicit Reference

RA2_CON_AX MPH checks

MPH Errors for RA2_CON_AX



RA2_CON_AX files with wrong filename

Gauge

RA2_CON_AX files with unknown processing stage

Gauge Explicit Reference

RA2_CON_AX files with wrong processing time

Gauge Explicit Reference

RA2_CON_AX files with software version not equal to the current version

Gauge Explicit Reference

RA2_CON_AX files with wrong sensing start

Gauge Explicit Reference

RA2_CON_AX files with wrong sensing stop

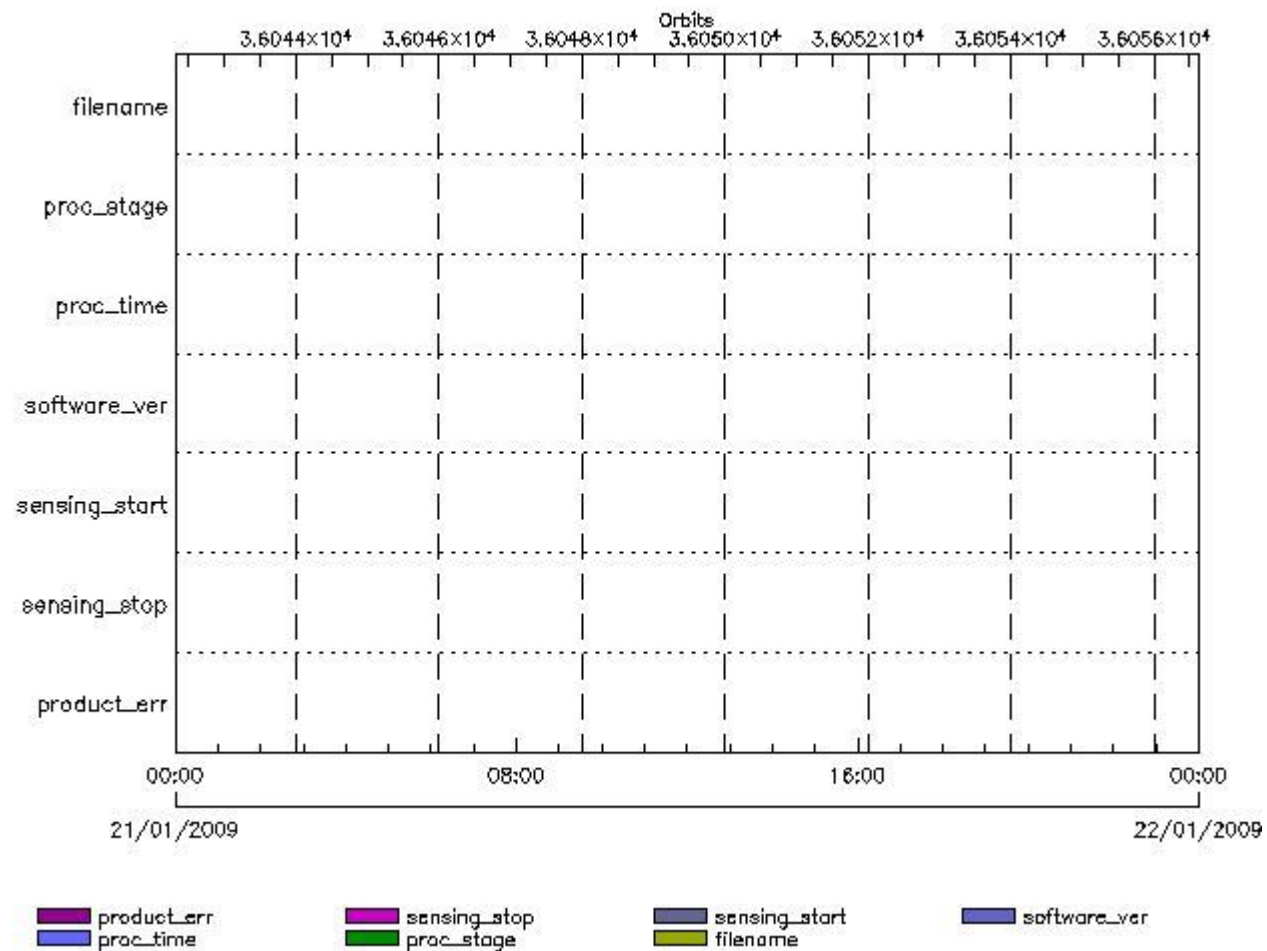
Gauge Explicit Reference

RA2_CON_AX files with product err set

Gauge Explicit Reference

RA2_CST_AX MPH checks

MPH Errors for RA2_CST_AX



RA2_CST_AX files with wrong filename

Gauge

RA2_CST_AX files with unknown processing stage

Gauge Explicit Reference

RA2_CST_AX files with wrong processing time

Gauge Explicit Reference

RA2_CST_AX files with software version not equal to the current version

Gauge Explicit Reference

RA2_CST_AX files with wrong sensing start

Gauge Explicit Reference

RA2_CST_AX files with wrong sensing stop

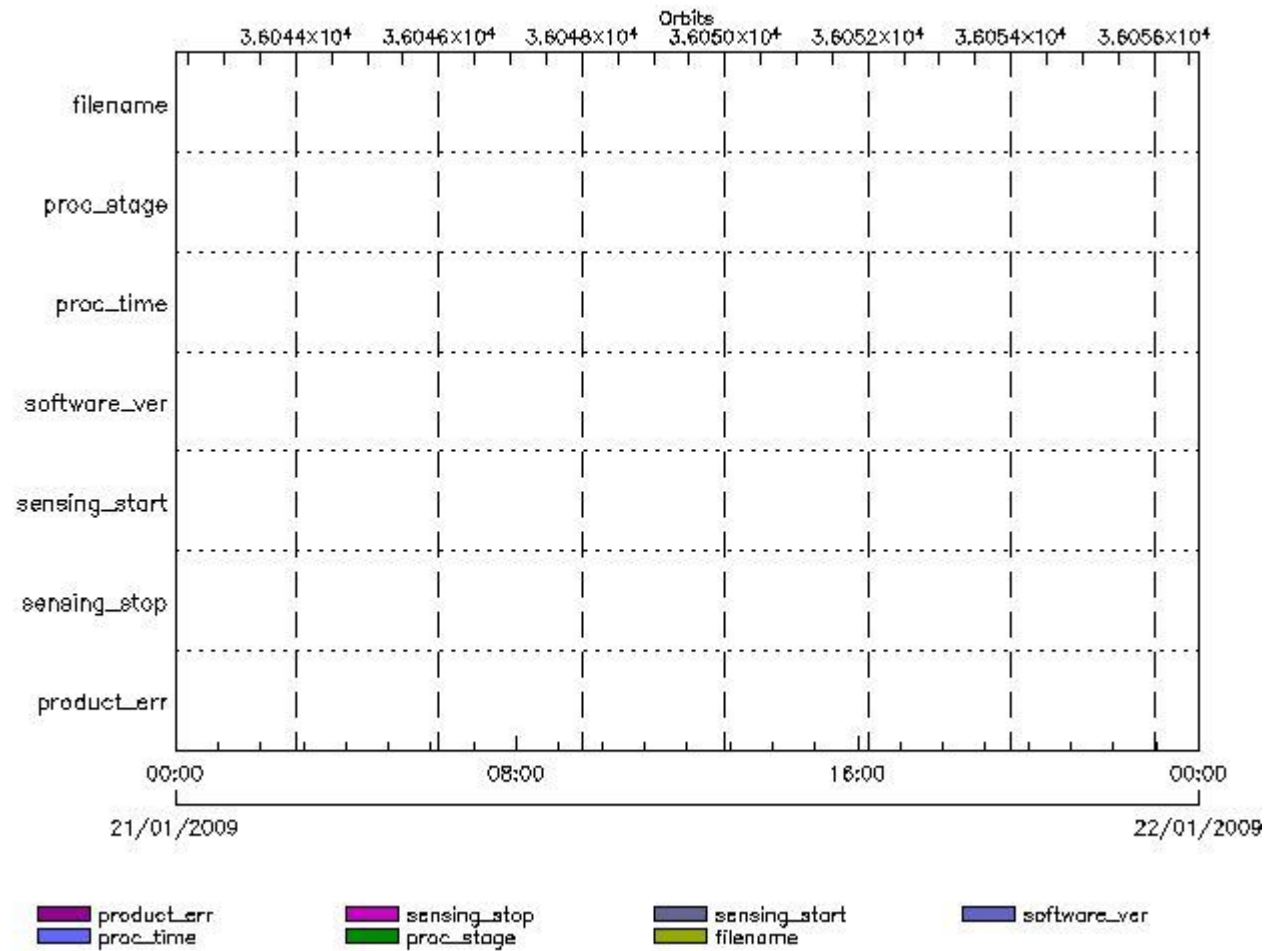
Gauge Explicit Reference

RA2_CST_AX files with product err set

Gauge Explicit Reference

RA2_DIP_AX MPH checks

MPH Errors for RA2_DIP_AX



RA2_DIP_AX files with wrong filename

RA2_DIP_AX files with Gauge Unknown processing stage

Gauge Explicit Reference

RA2_DIP_AX files with wrong processing time

Gauge Explicit Reference

RA2_DIP_AX files with software version not equal to the current version

Gauge Explicit Reference

RA2_DIP_AX files with wrong sensing start

Gauge Explicit Reference

RA2_DIP_AX files with wrong sensing stop

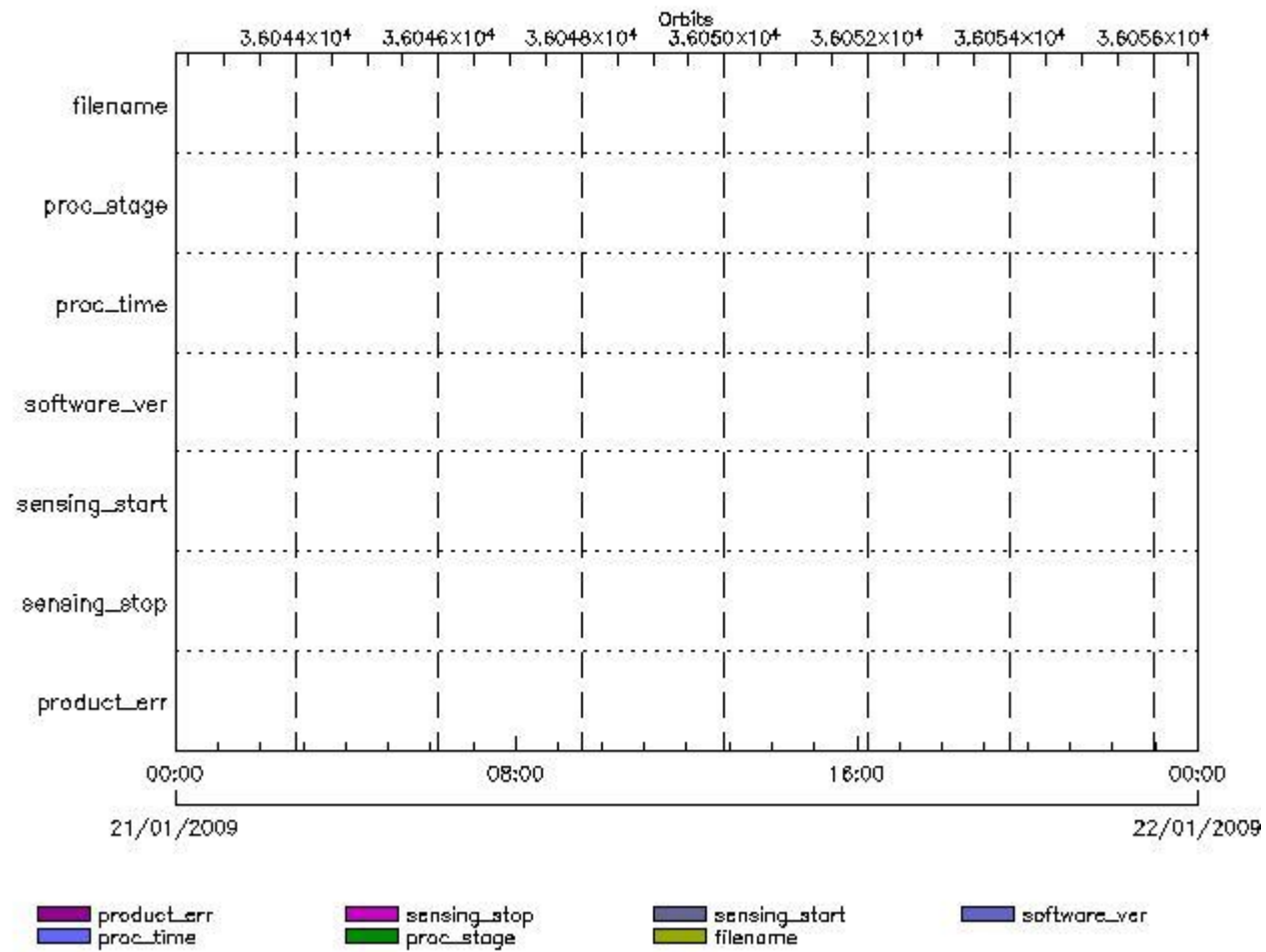
Gauge Explicit Reference

RA2_DIP_AX files with product err set

Gauge Explicit Reference

RA2_GEO_AX MPH checks

MPH Errors for RA2_GEO_AX



RA2_GEO_AX files with wrong filename

RA2_GEO_AX files with unknown processing stage

Gauge Explicit Reference

RA2_GEO_AX files with wrong processing time

Gauge Explicit Reference

RA2_GEO_AX files with software version not equal to the current version

Gauge Explicit Reference

RA2_GEO_AX files with wrong sensing start

Gauge Explicit Reference

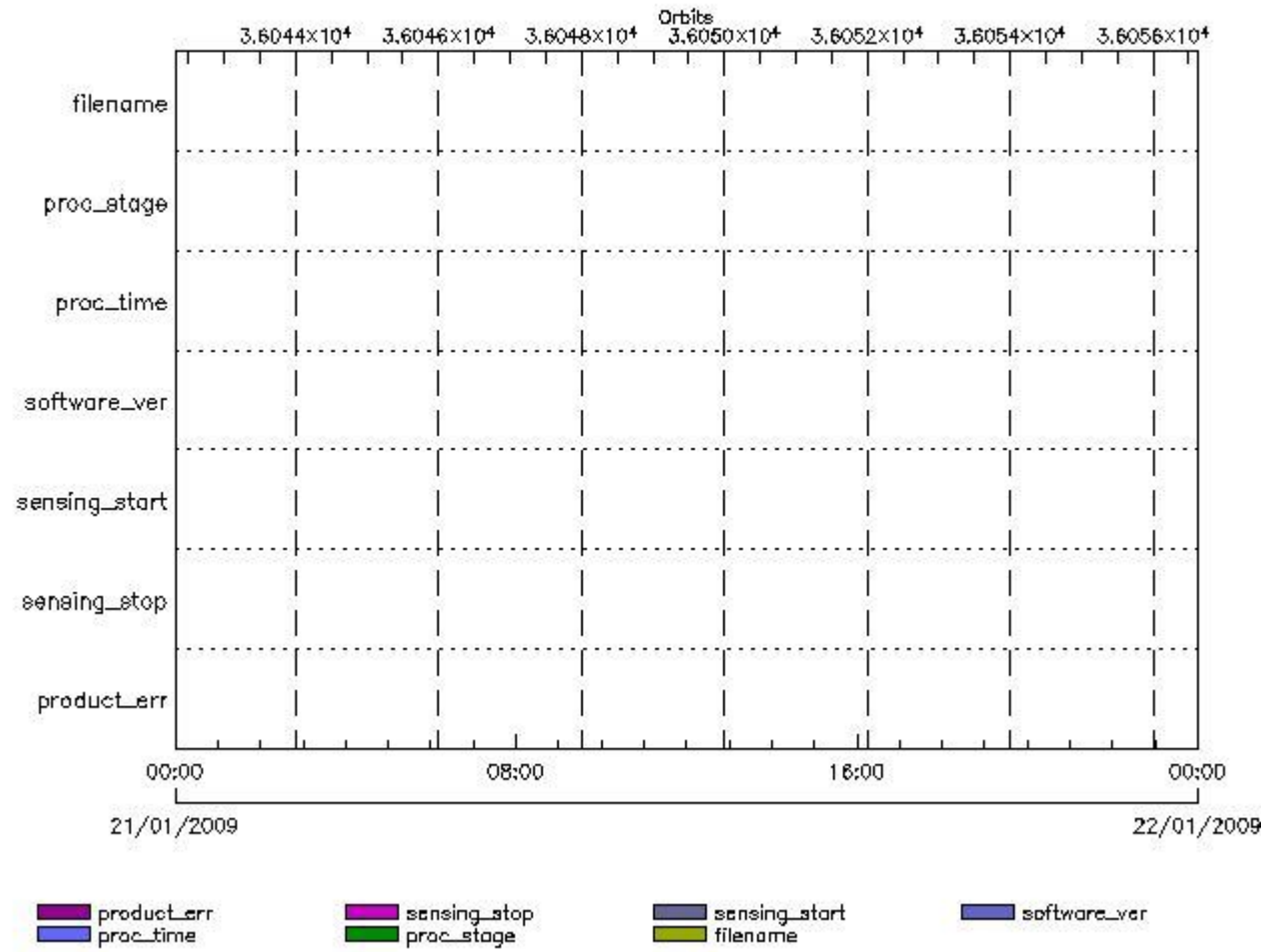
RA2_GEO_AX files with wrong sensing stop

Gauge Explicit Reference

RA2_GEO_AX files with product err set

Gauge Explicit Reference

MPH Errors for RA2_ICT_AX



RA2_ICT_AX files with wrong filename

RA2_ICT_AX files with unknown processing stage

Gauge Explicit Reference

RA2_ICT_AX files with wrong processing time

Gauge Explicit Reference

RA2_ICT_AX files with software version not equal to the current version

Gauge Explicit Reference

RA2_ICT_AX files with wrong sensing start

Gauge Explicit Reference

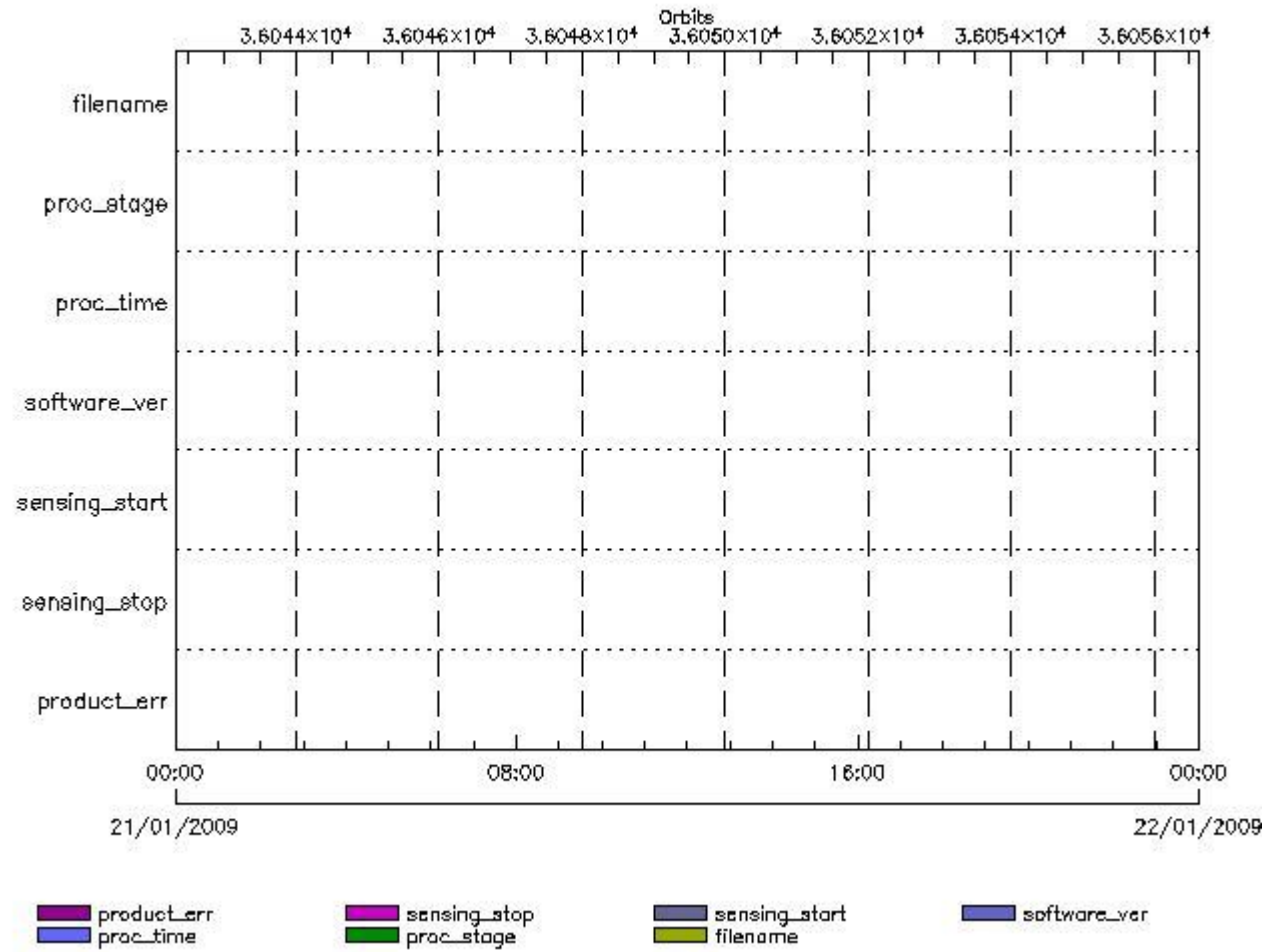
RA2_ICT_AX files with wrong sensing stop

Gauge Explicit Reference

RA2_ICT_AX files with product err set

RA2_IFA_AX MPH checks

MPH Errors for RA2_IFA_AX



RA2_IFA_AX files with wrong filename

RA2_IFA_AX files with unknown processing stage

Gauge Explicit Reference

RA2_IFA_AX files with wrong processing time

Gauge Explicit Reference

RA2_IFA_AX files with software version not equal to the current version

Gauge Explicit Reference

RA2_IFA_AX files with wrong sensing start

Gauge Explicit Reference

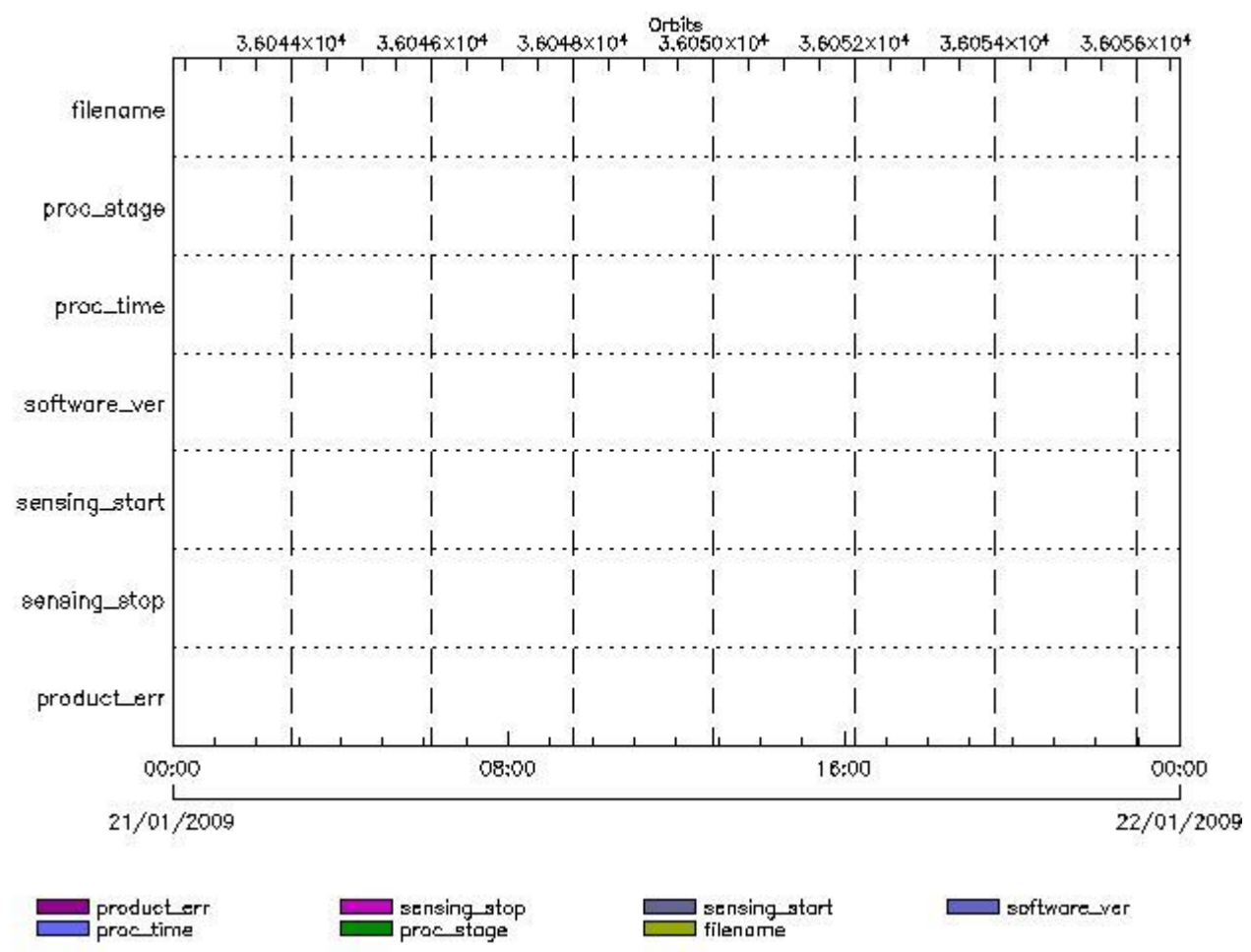
RA2_IFA_AX files with wrong sensing stop

Gauge Explicit Reference
 RA2_IFA_AX files with product err set

Gauge Explicit Reference

RA2_IFB_AX MPH checks

MPH Errors for RA2_IFB_AX



RA2_IFB_AX files with wrong filename

Gauge
 RA2_IFB_AX files with unknown processing stage

Gauge Explicit Reference

RA2_IFB_AX files with wrong processing time

Gauge Explicit Reference

RA2_IFB_AX files with software version not equal to the current version

Gauge Explicit Reference

RA2_IFB_AX files with wrong sensing start

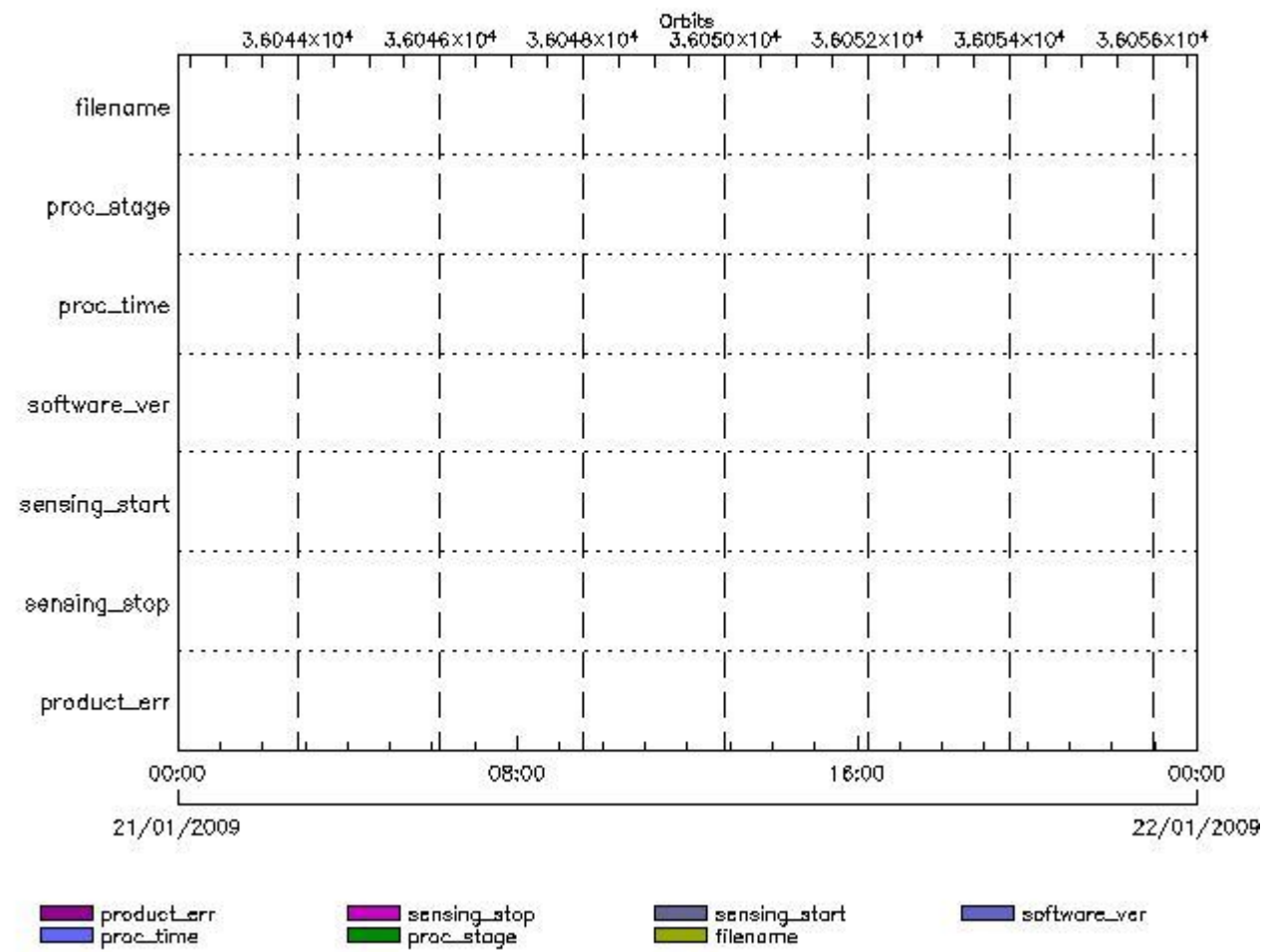
Gauge Explicit Reference
 RA2_IFB_AX files with wrong sensing stop

Gauge Explicit Reference
 RA2_IFB_AX files with product err set

Gauge Explicit Reference

RA2_IFF_AX MPH checks

MPH Errors for RA2_IFF_AX



RA2_IFF_AX files with wrong filename

Gauge
 RA2_IFF_AX files with unknown processing stage

Gauge Explicit Reference
 RA2_IFF_AX files with wrong processing time

Gauge Explicit Reference
 RA2_IFF_AX files with software version not equal to the current version

Gauge Explicit Reference

RA2_IFF_AX files with wrong sensing start

Gauge Explicit Reference

RA2_IFF_AX files with wrong sensing stop

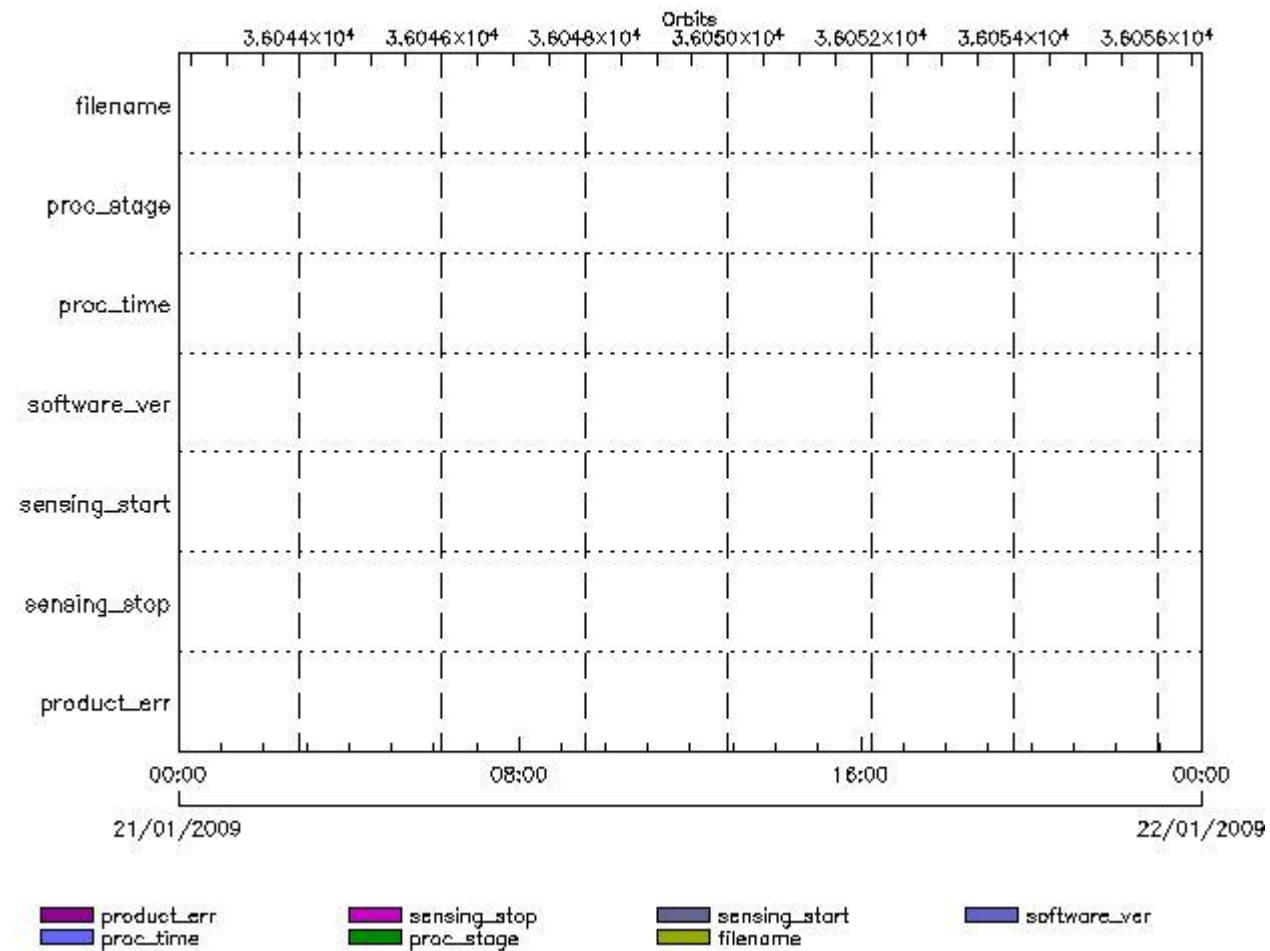
Gauge Explicit Reference

RA2_IFF_AX files with product err set

Gauge Explicit Reference

RA2_IOC_AX MPH checks

MPH Errors for RA2_IOC_AX



RA2_IOC_AX files with wrong filename

Gauge

RA2_IOC_AX files with unknown processing stage

Gauge Explicit Reference

RA2_IOC_AX files with wrong processing time

Gauge Explicit Reference

RA2_IOC_AX files with software version not equal to the current version

Gauge Explicit Reference

RA2_IOC_AX files with wrong sensing start

Gauge Explicit Reference

RA2_IOC_AX files with wrong sensing stop

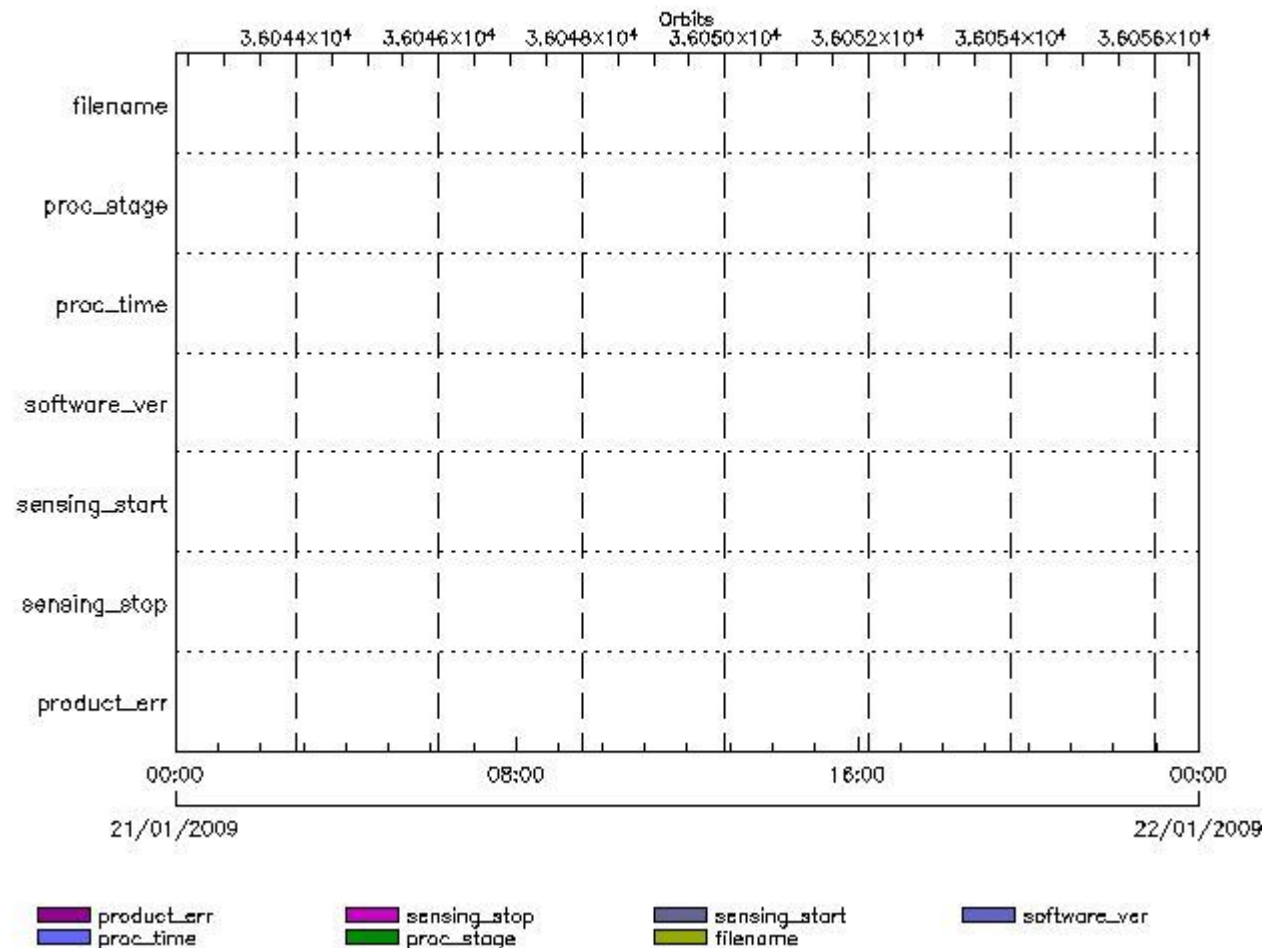
Gauge Explicit Reference

RA2_IOC_AX files with product err set

Gauge Explicit Reference

RA2_MET_AX MPH checks

MPH Errors for RA2_MET_AX



RA2_MET_AX files with wrong filename

Gauge

RA2_MET_AX files with unknown processing stage

Gauge Explicit Reference

RA2_MET_AX files with wrong processing time

Gauge Explicit Reference

RA2_MET_AX files with software version not equal to the current version

Gauge Explicit Reference

RA2_MET_AX files with wrong sensing start

Gauge Explicit Reference

RA2_MET_AX files with wrong sensing stop

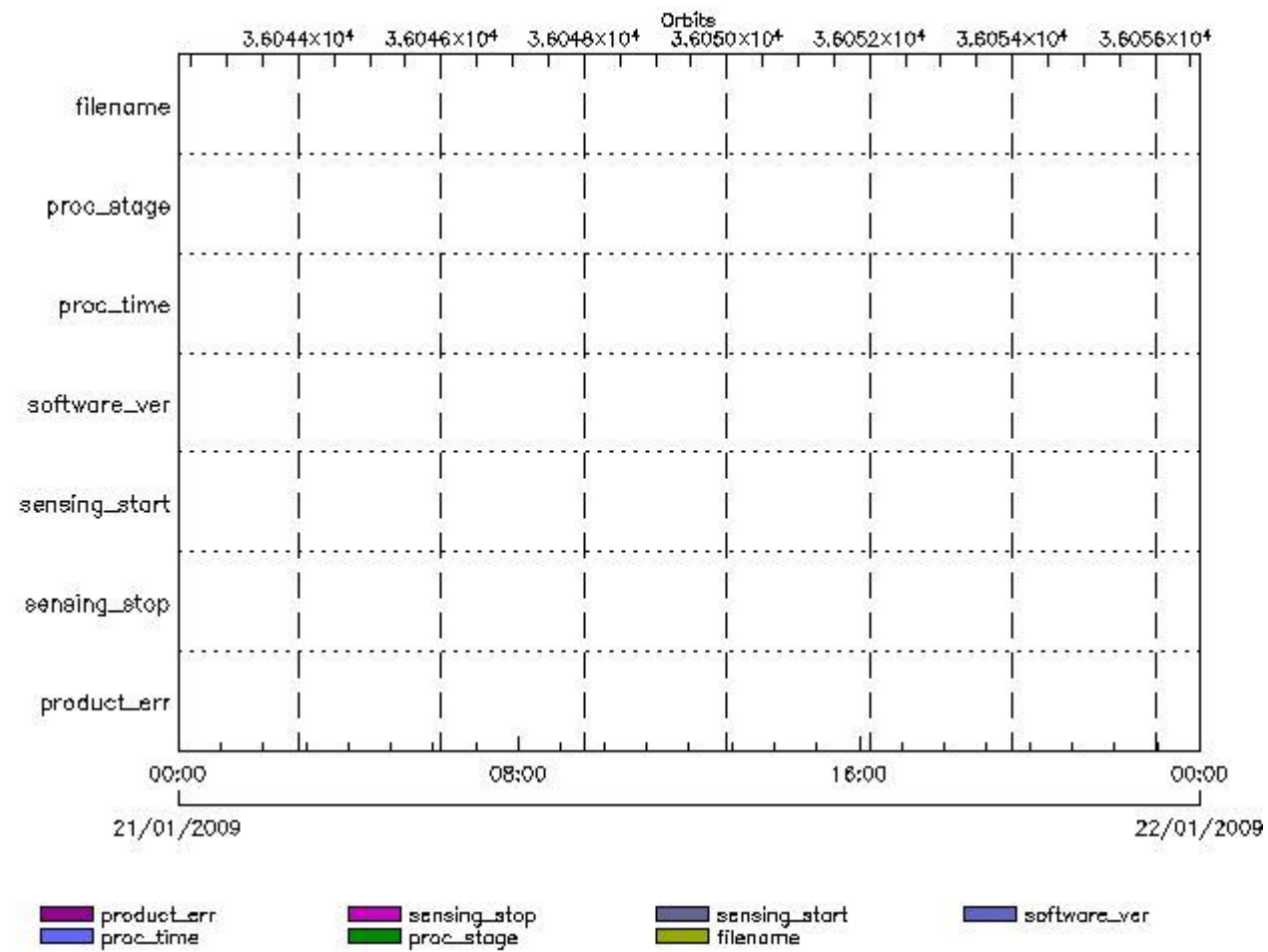
Gauge Explicit Reference

RA2_MET_AX files with product err set

Gauge Explicit Reference

RA2_MSS_AX MPH checks

MPH Errors for RA2_MSS_AX



RA2_MSS_AX files with wrong filename

Gauge

RA2_MSS_AX files with unknown processing stage

Gauge Explicit Reference

RA2_MSS_AX files with wrong processing time

Gauge Explicit Reference

RA2_MSS_AX files with software version not equal to the current version

Gauge Explicit Reference

RA2_MSS_AX files with wrong sensing start

Gauge Explicit Reference

RA2_MSS_AX files with wrong sensing stop

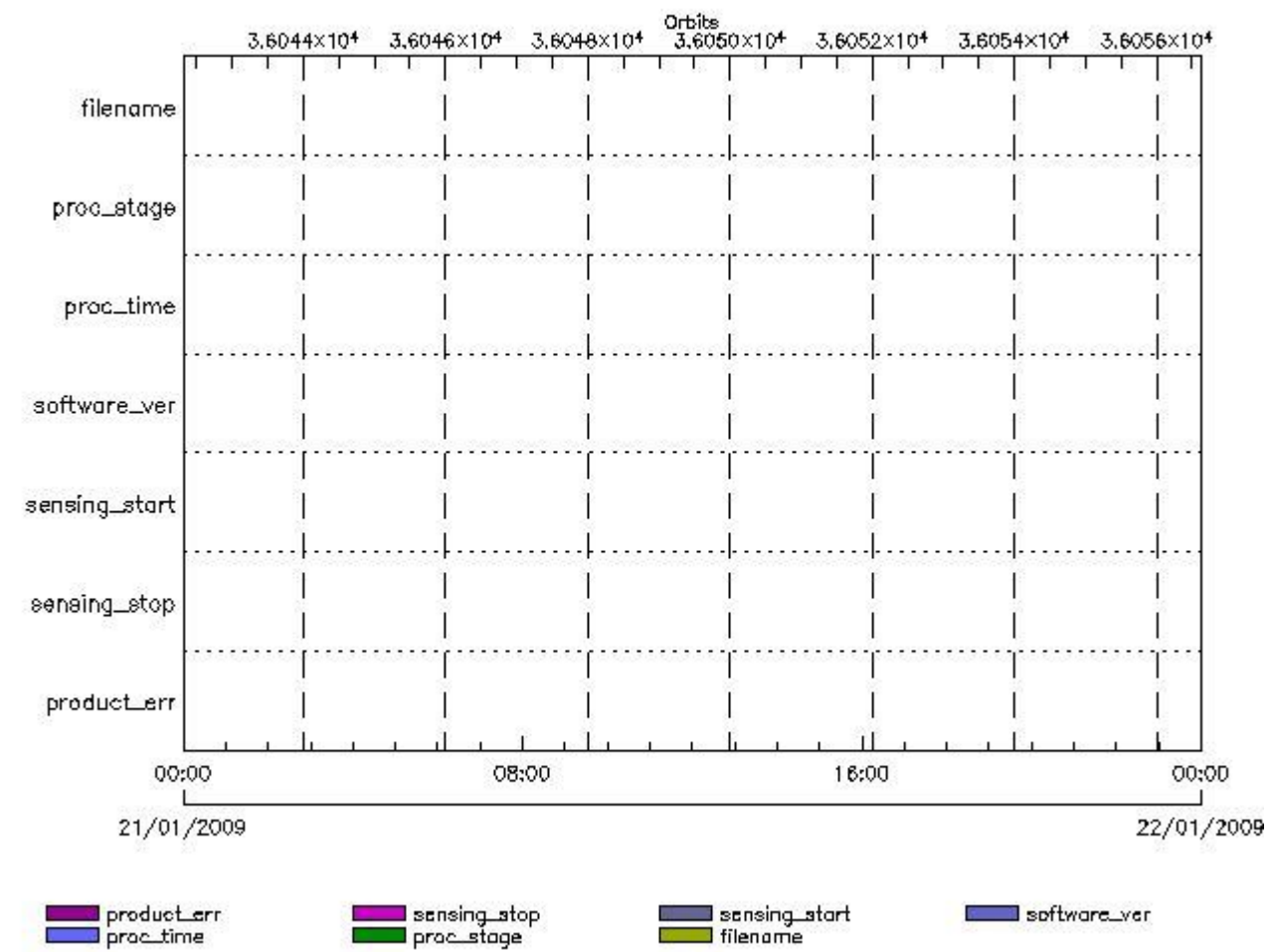
Gauge Explicit Reference

RA2_MSS_AX files with product err set

Gauge Explicit Reference

RA2_OT1_AX MPH checks

MPH Errors for RA2_OT1_AX



RA2_OT1_AX files with wrong filename

RA2_OT1_AX files with Gauge Unknown processing stage

Gauge Explicit Reference

RA2_OT1_AX files with wrong processing time

Gauge Explicit Reference

RA2_OT1_AX files with software version not equal to the current version

Gauge Explicit Reference

RA2_OT1_AX files with wrong sensing start

Gauge Explicit Reference

RA2_OT1_AX files with wrong sensing stop

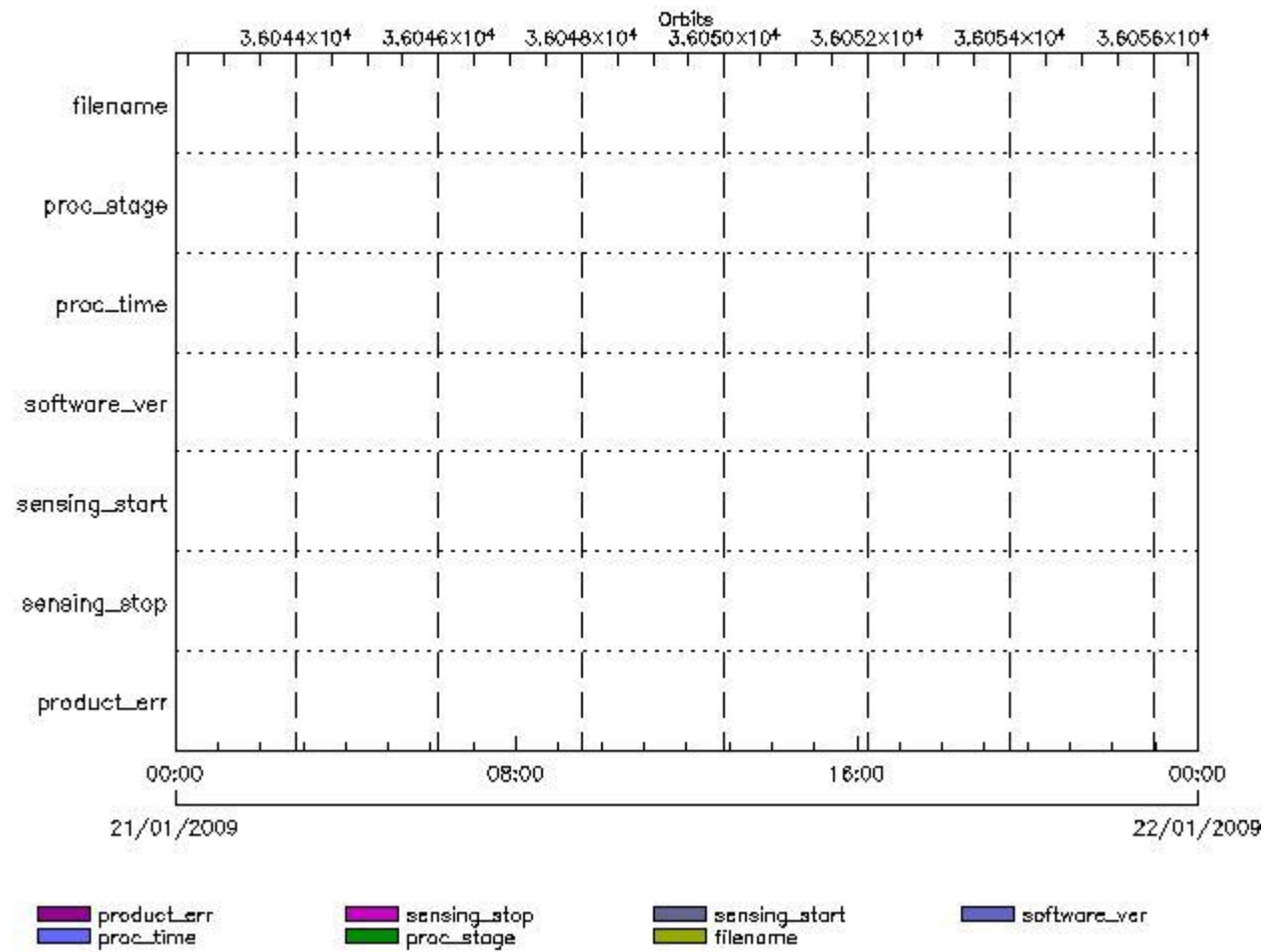
Gauge Explicit Reference

RA2_OT1_AX files with product err set

Gauge Explicit Reference

RA2_OT2_AX MPH checks

MPH Errors for RA2_OT2_AX



RA2_OT2_AX files with wrong filename

RA2_OT2_AX files with unknown processing stage

Gauge Explicit Reference

RA2_OT2_AX files with wrong processing time

Gauge Explicit Reference

RA2_OT2_AX files with software version not equal to the current version

Gauge Explicit Reference

RA2_OT2_AX files with wrong sensing start

Gauge Explicit Reference

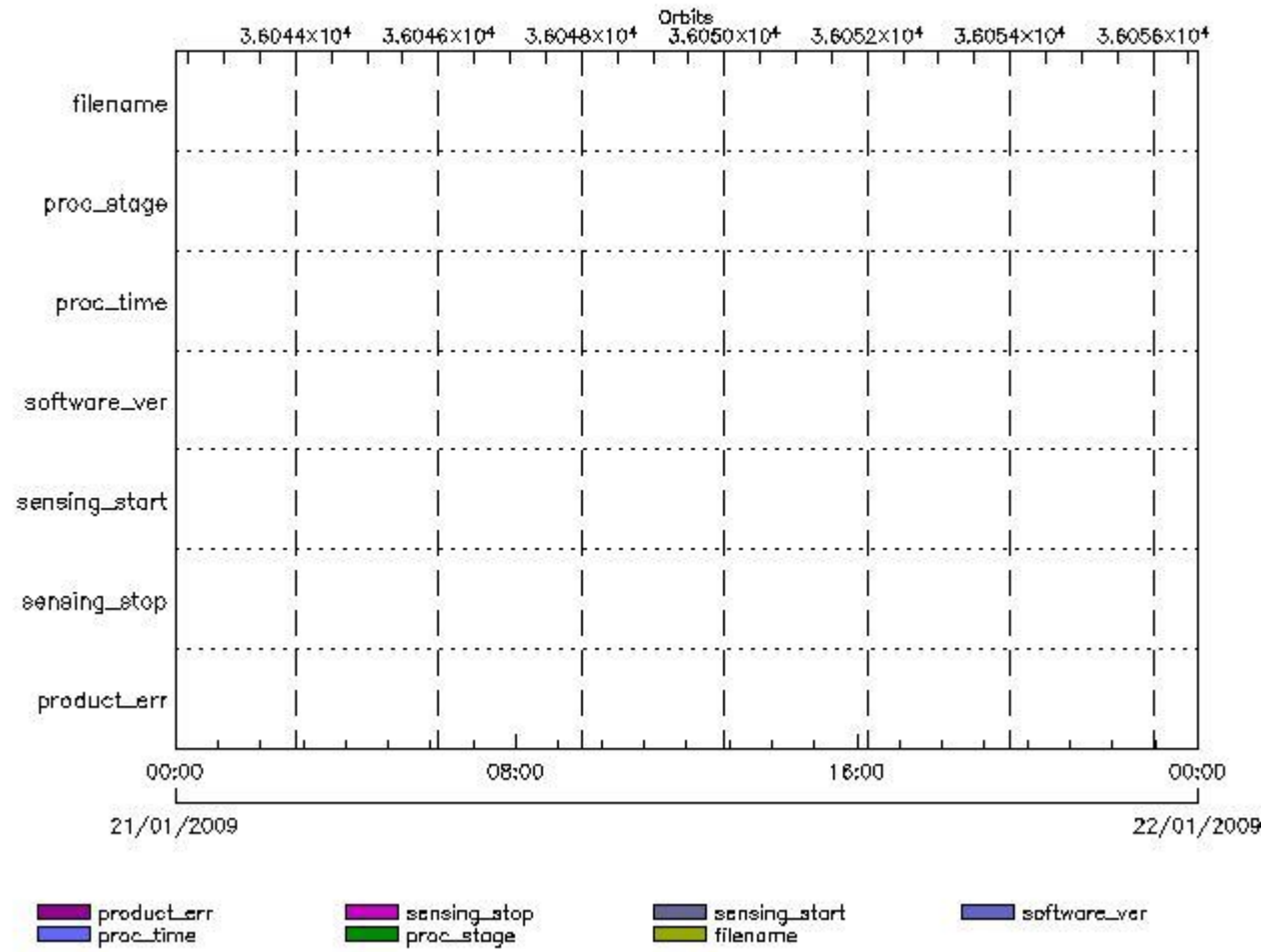
RA2_OT2_AX files with wrong sensing stop

Gauge Explicit Reference

RA2_OT2_AX files with product err set

Gauge Explicit Reference

MPH Errors for RA2_PLA_AX



RA2_PLA_AX files with wrong filename

RA2_PLA_AX files with unknown processing stage

Gauge Explicit Reference

RA2_PLA_AX files with wrong processing time

Gauge Explicit Reference

RA2_PLA_AX files with software version not equal to the current version

Gauge Explicit Reference

RA2_PLA_AX files with wrong sensing start

Gauge Explicit Reference

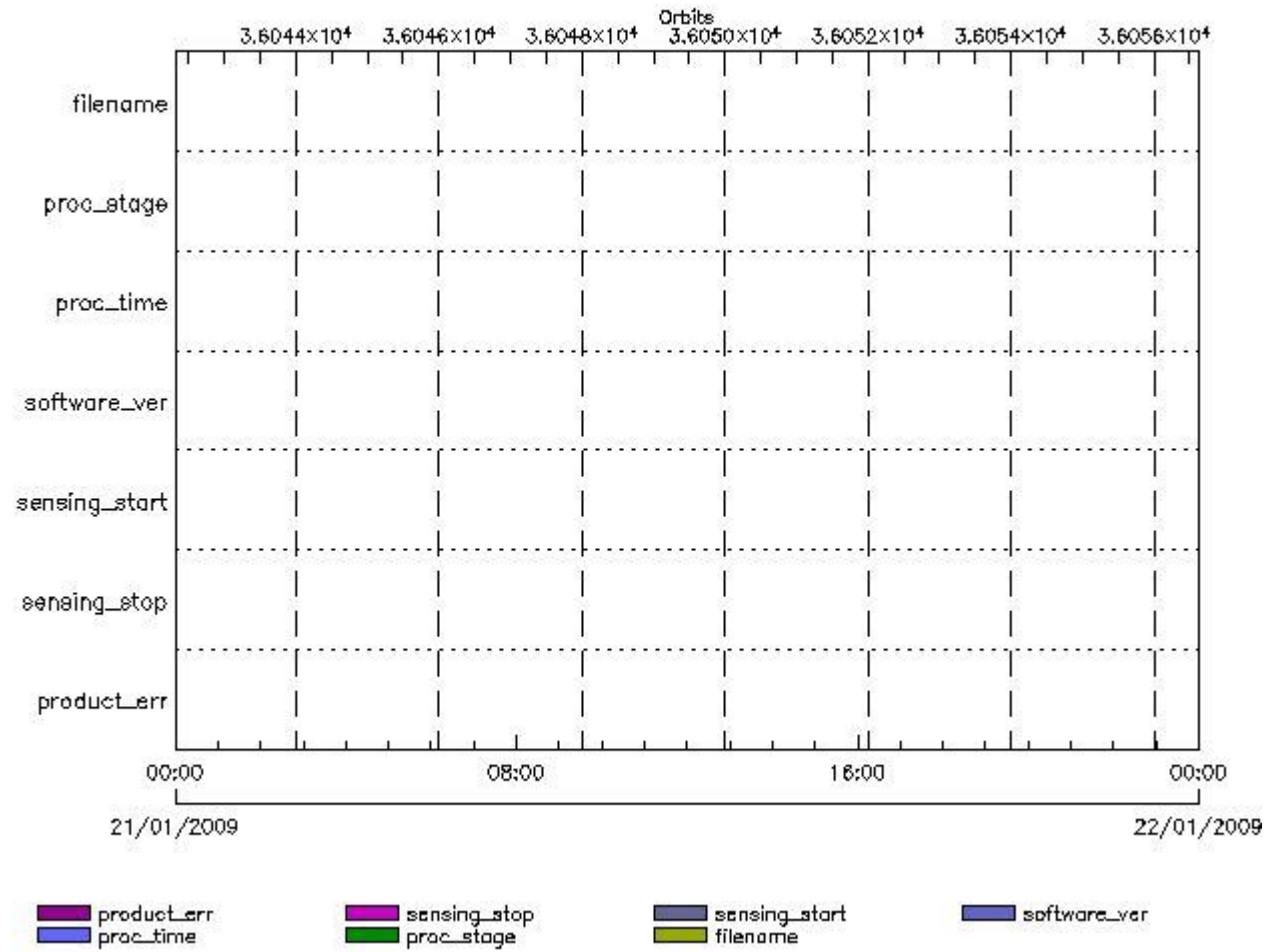
RA2_PLA_AX files with wrong sensing stop

Gauge Explicit Reference

RA2_PLA_AX files with product err set

RA2_POL_AX MPH checks

MPH Errors for RA2_POL_AX



RA2_POL_AX files with wrong filename

RA2_POL_AX files with unknown processing stage

Gauge Explicit Reference

RA2_POL_AX files with wrong processing time

Gauge Explicit Reference

RA2_POL_AX files with software version not equal to the current version

Gauge Explicit Reference

RA2_POL_AX files with wrong sensing start

Gauge Explicit Reference

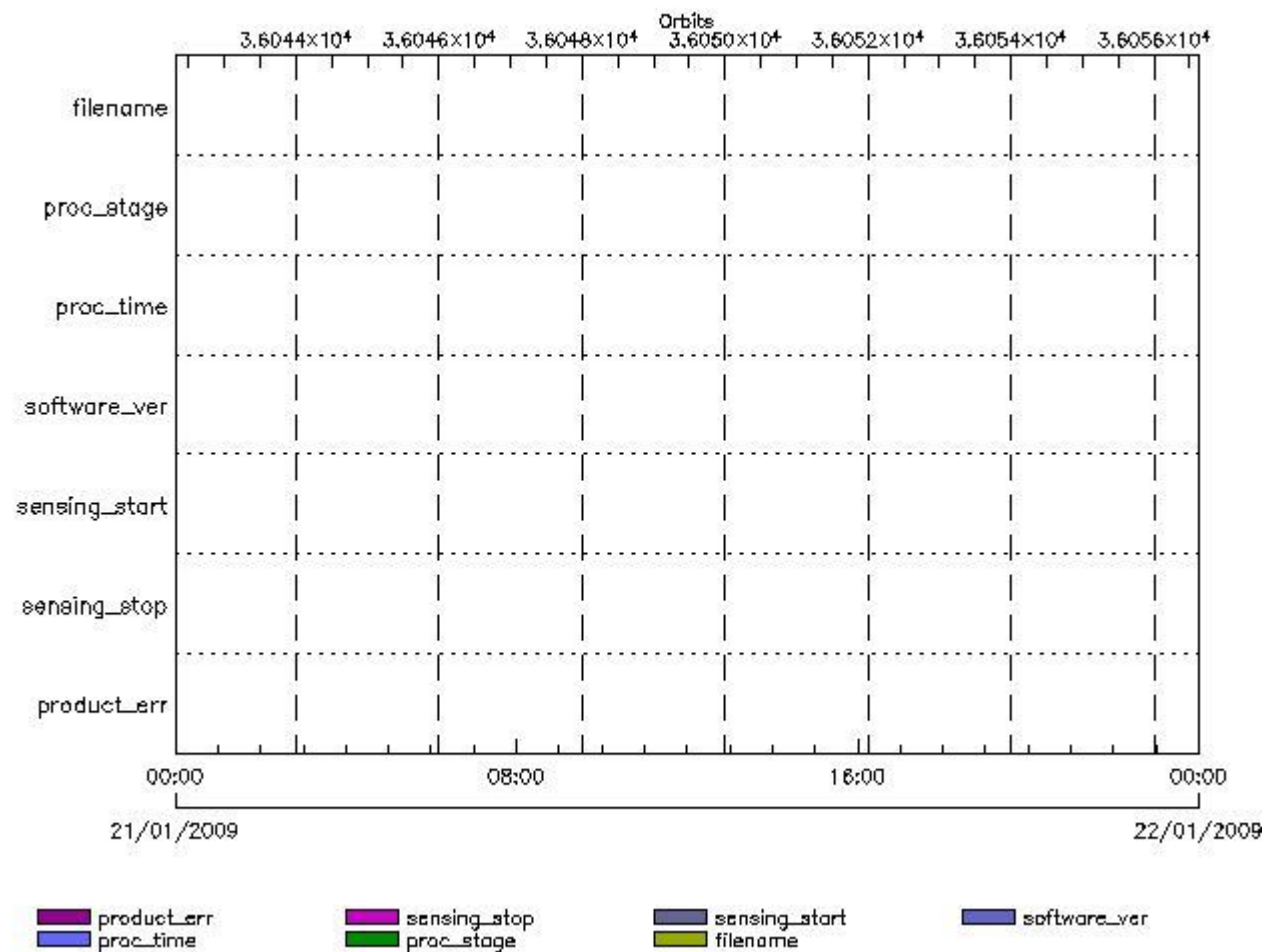
RA2_POL_AX files with wrong sensing stop

Gauge Explicit Reference
 RA2_POL_AX files with product err set

Gauge Explicit Reference

RA2_SET_AX MPH checks

MPH Errors for RA2_SET_AX



RA2_SET_AX files with wrong filename

Gauge
 RA2_SET_AX files with unknown processing stage

Gauge Explicit Reference

RA2_SET_AX files with wrong processing time

Gauge Explicit Reference

RA2_SET_AX files with software version not equal to the current version

Gauge Explicit Reference

RA2_SET_AX files with wrong sensing start

Gauge Explicit Reference

RA2_SET_AX files with wrong sensing stop

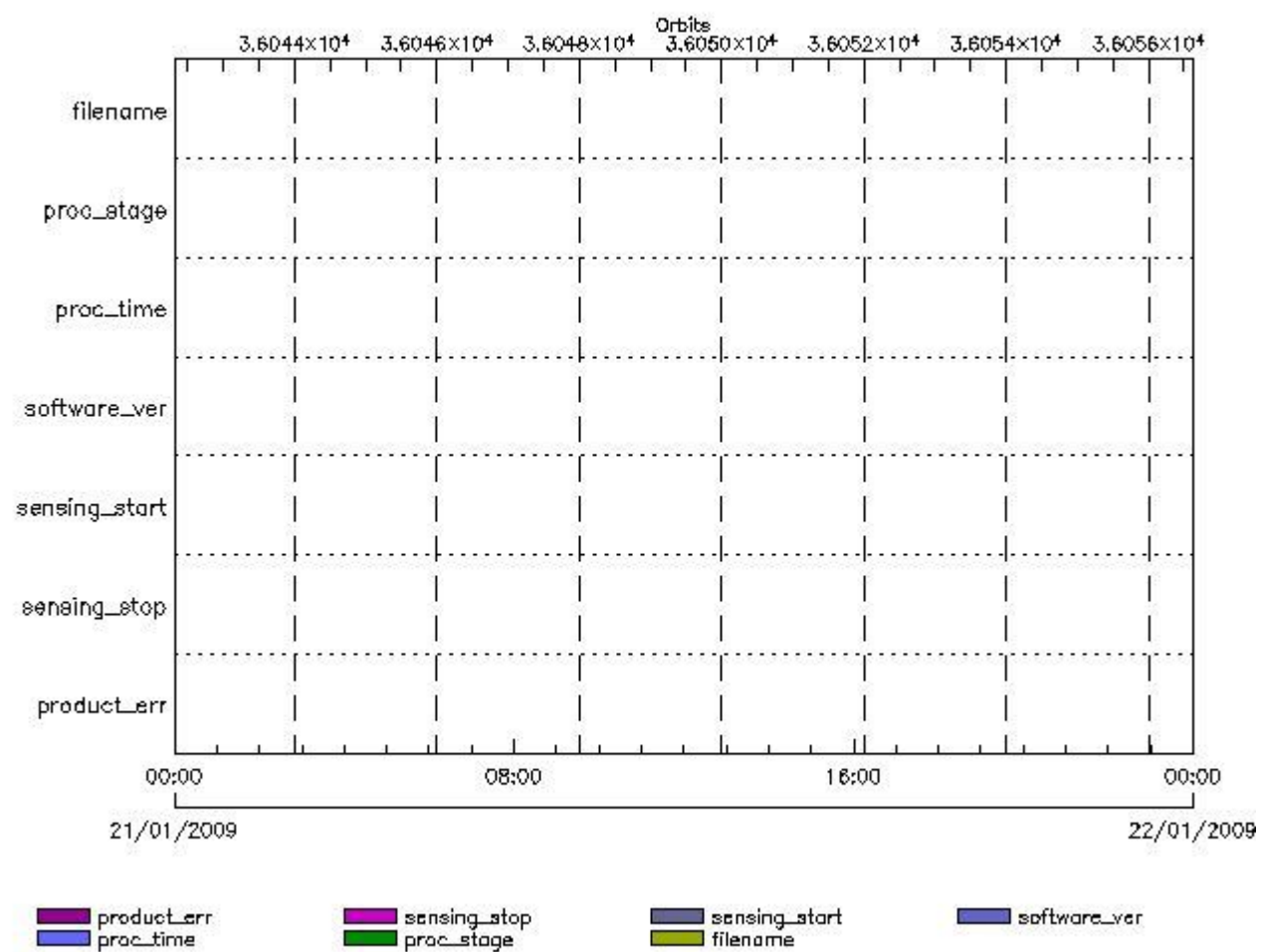
Gauge Explicit Reference

RA2_SET_AX files with product err set

Gauge Explicit Reference

RA2_SL1_AX MPH checks

MPH Errors for RA2_SL1_AX



RA2_SL1_AX files with wrong filename

Gauge

RA2_SL1_AX files with unknown processing stage

Gauge Explicit Reference

RA2_SL1_AX files with wrong processing time

Gauge Explicit Reference

RA2_SL1_AX files with software version not equal to the current version

Gauge Explicit Reference

RA2_SL1_AX files with wrong sensing start

Gauge Explicit Reference

RA2_SL1_AX files with wrong sensing stop

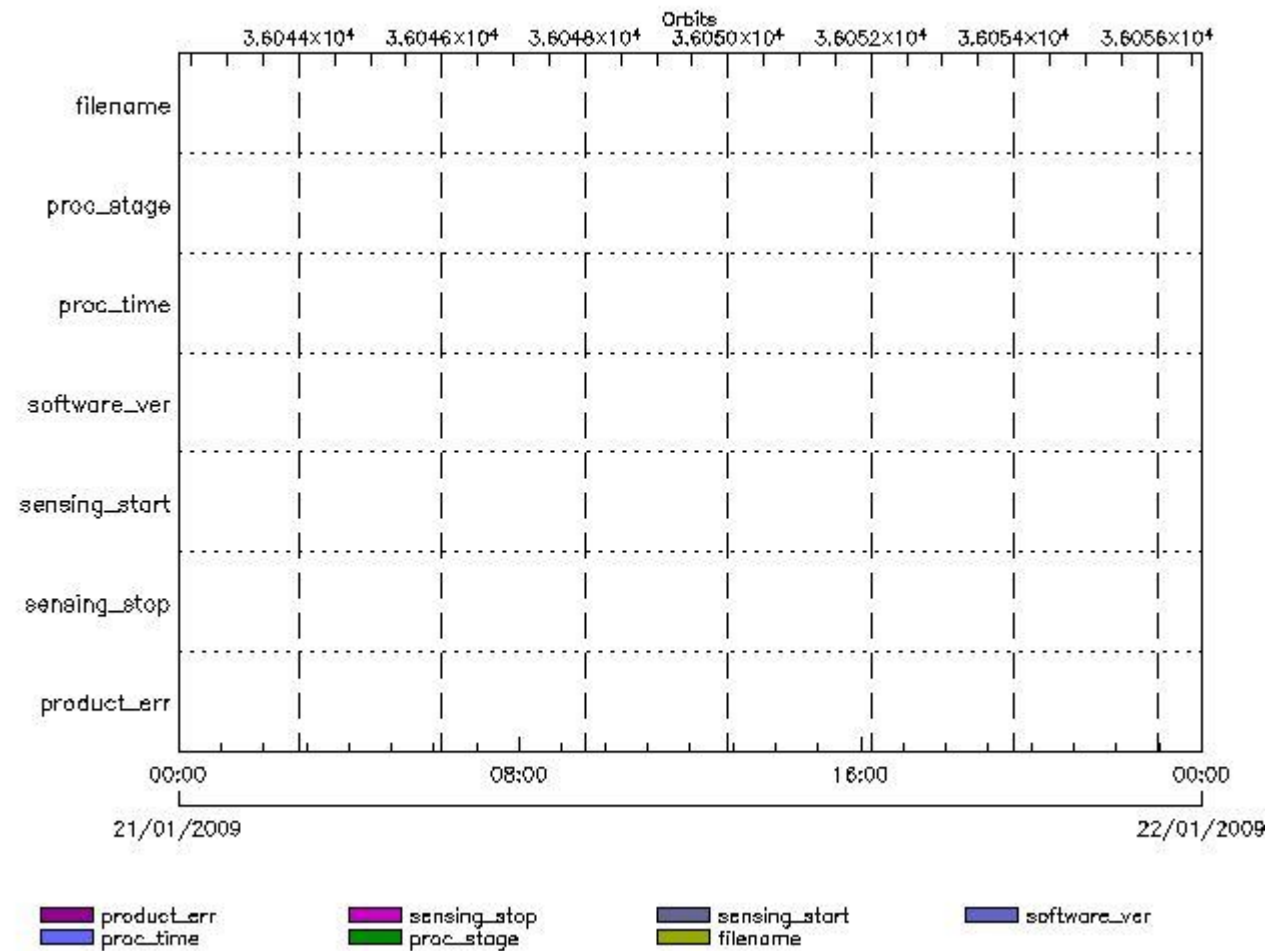
Gauge Explicit Reference

RA2_SL1_AX files with product err set

Gauge Explicit Reference

RA2_SL2_AX MPH checks

MPH Errors for RA2_SL2_AX



RA2_SL2_AX files with wrong filename

Gauge

RA2_SL2_AX files with unknown processing stage

Gauge Explicit Reference

RA2_SL2_AX files with wrong processing time

Gauge Explicit Reference

RA2_SL2_AX files with software version not equal to the current version

Gauge Explicit Reference

RA2_SL2_AX files with wrong sensing start

Gauge Explicit Reference

RA2_SL2_AX files with wrong sensing stop

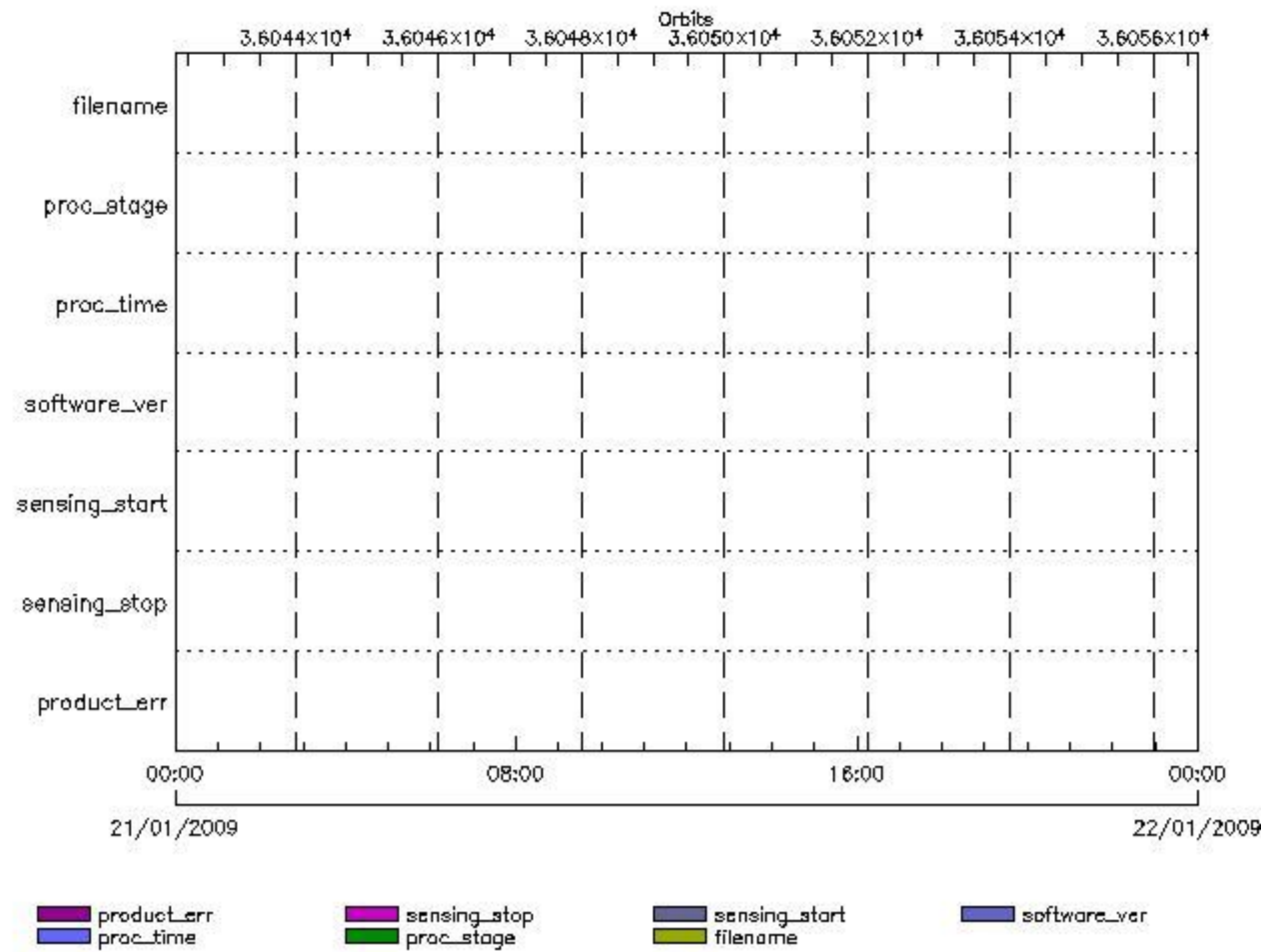
Gauge Explicit Reference

RA2_SL2_AX files with product err set

Gauge Explicit Reference

RA2_SOI_AX MPH checks

MPH Errors for RA2_SOI_AX



RA2_SOI_AX files with wrong filename

Gauge

RA2_SOI_AX files with unknown processing stage

Gauge Explicit Reference

RA2_SOI_AX files with wrong processing time

Gauge Explicit Reference

RA2_SOI_AX files with software version not equal to the current version

Gauge Explicit Reference

RA2_SOI_AX files with wrong sensing start

Gauge Explicit Reference

RA2_SOI_AX files with wrong sensing stop

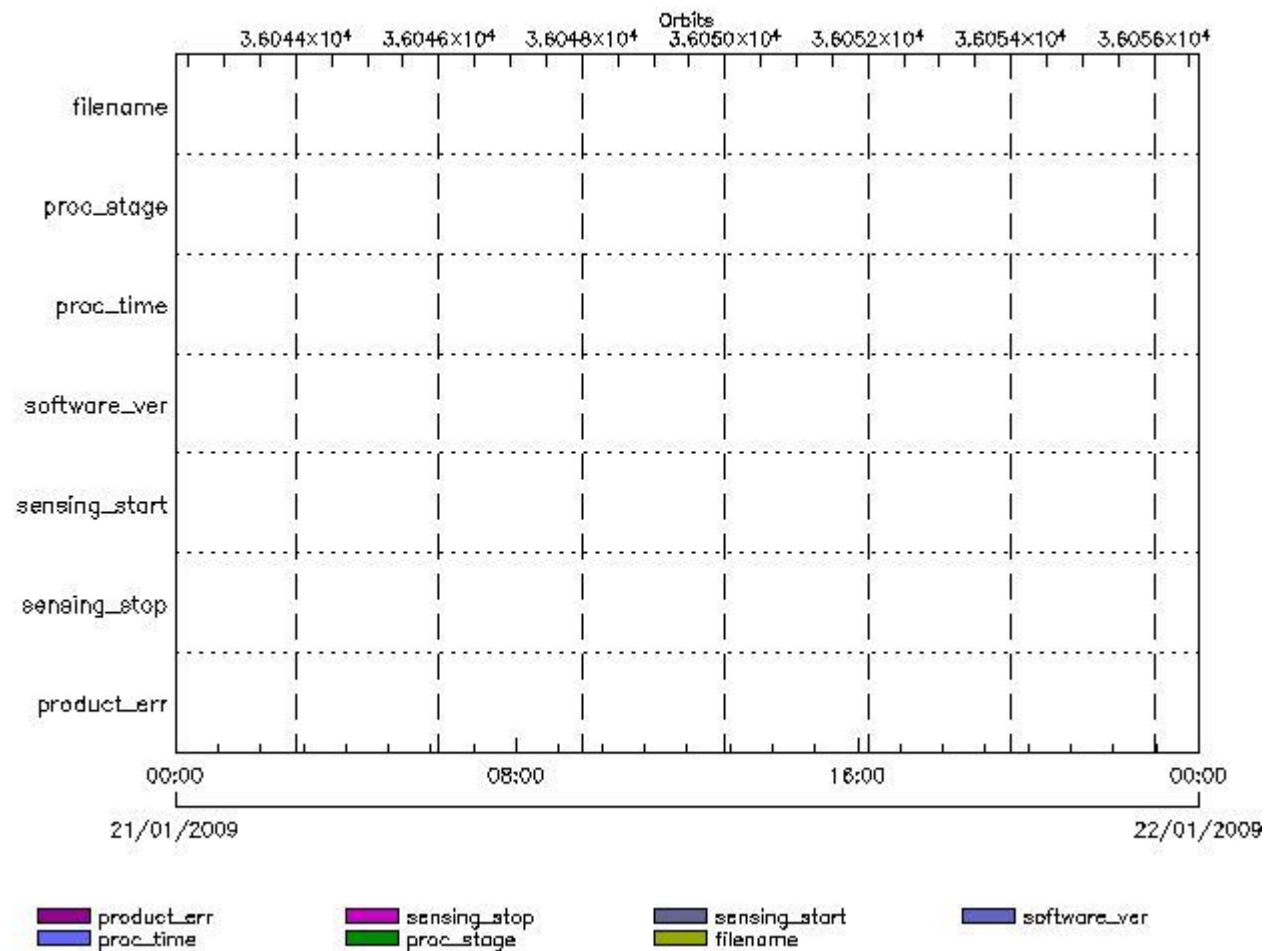
Gauge Explicit Reference

RA2_SOI_AX files with product err set

Gauge Explicit Reference

RA2_SOL_AX MPH checks

MPH Errors for RA2_SOL_AX



RA2_SOL_AX files with wrong filename

Gauge

RA2_SOL_AX files with unknown processing stage

Gauge Explicit Reference

RA2_SOL_AX files with wrong processing time

Gauge Explicit Reference

RA2_SOL_AX files with software version not equal to the current version

Gauge Explicit Reference

RA2_SOL_AX files with wrong sensing start

Gauge Explicit Reference

RA2_SOL_AX files with wrong sensing stop

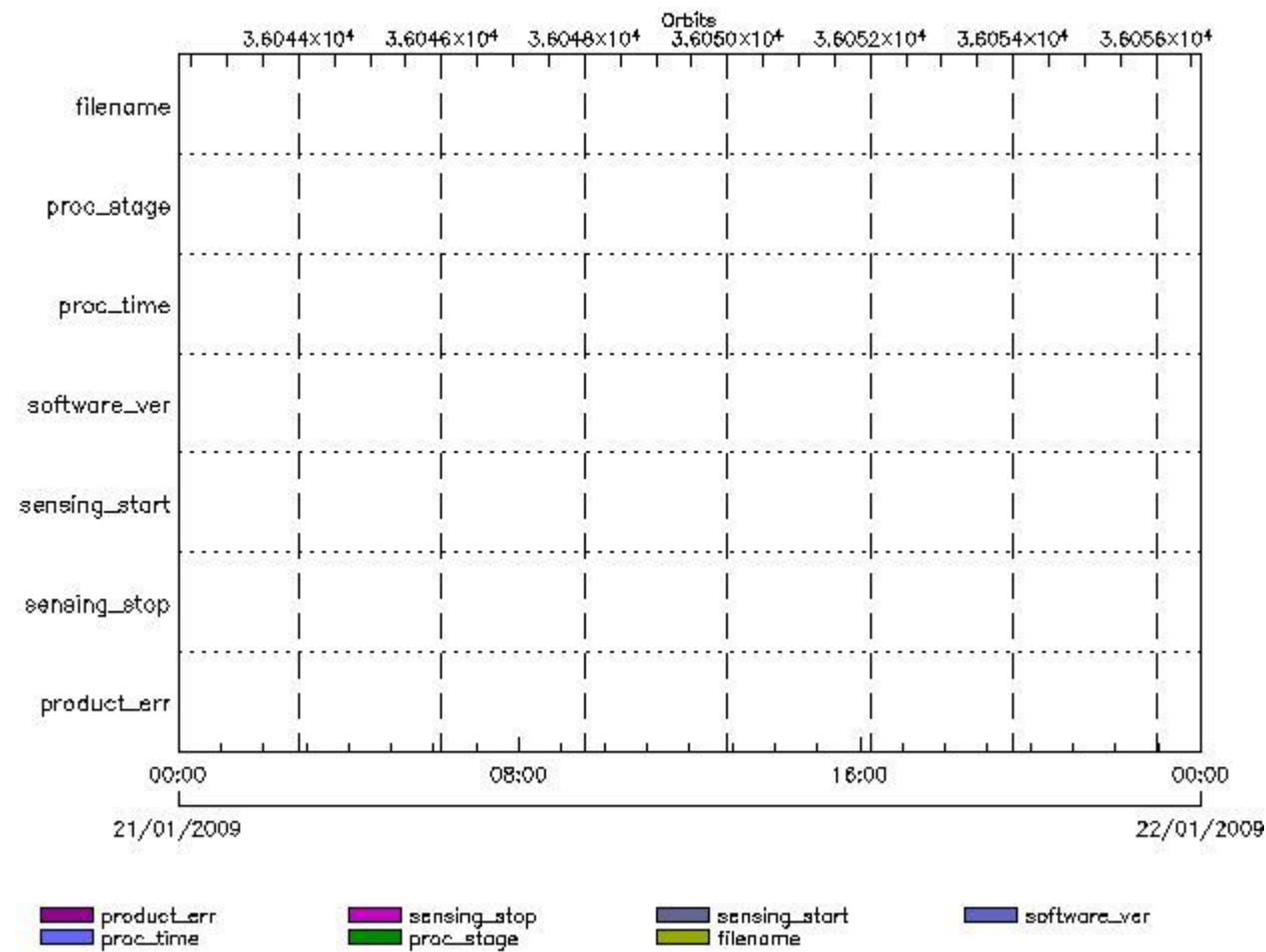
Gauge Explicit Reference

RA2_SOL_AX files with product err set

Gauge Explicit Reference

RA2_SSB_AX MPH checks

MPH Errors for RA2_SSB_AX



RA2_SSB_AX files with wrong filename

RA2_SSB_AX files with Gauge unknown processing stage

Gauge Explicit Reference

RA2_SSB_AX files with wrong processing time

Gauge Explicit Reference

RA2_SSB_AX files with software version not equal to the current version

Gauge Explicit Reference

RA2_SSB_AX files with wrong sensing start

Gauge Explicit Reference

RA2_SSB_AX files with wrong sensing stop

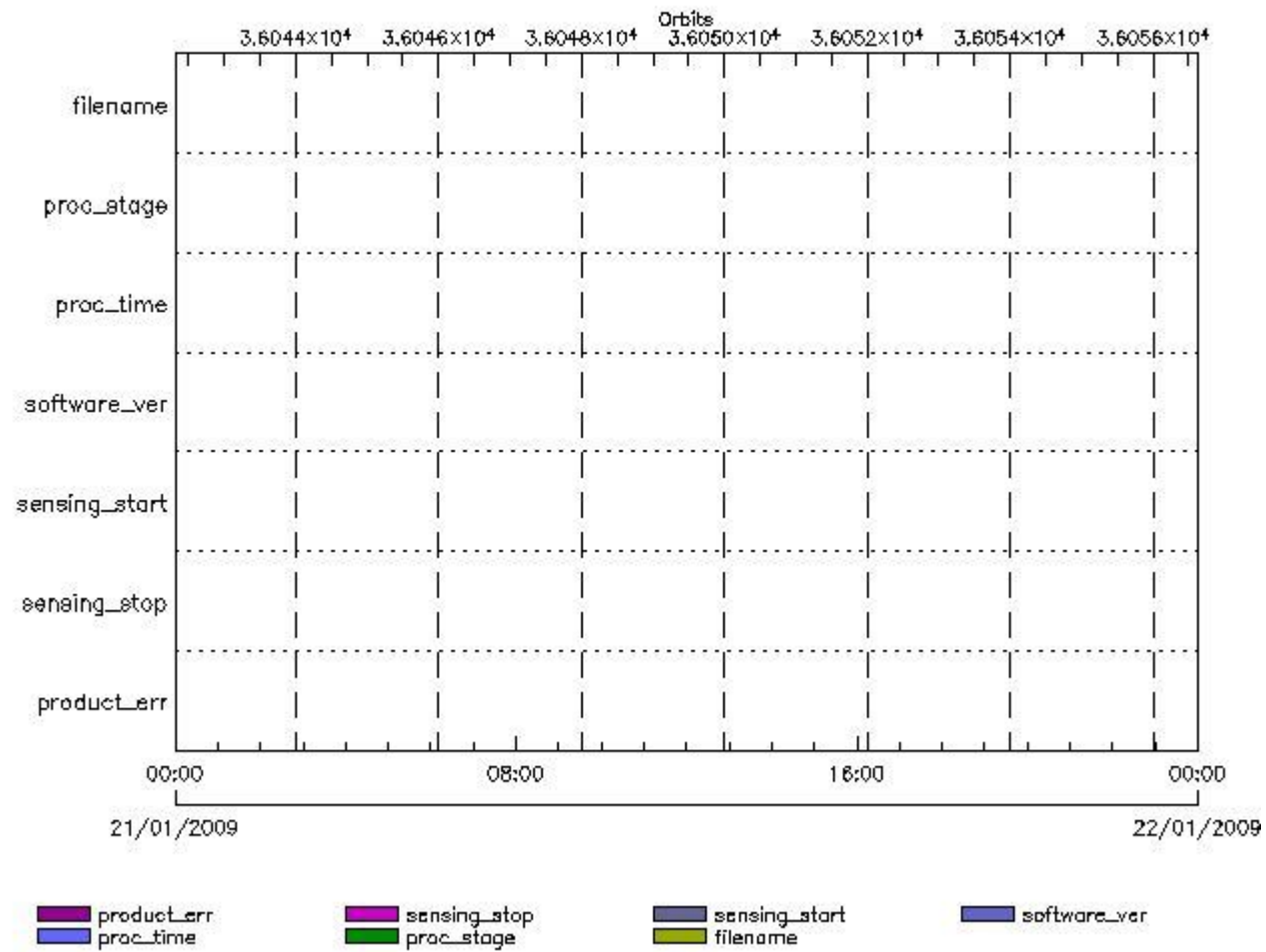
Gauge Explicit Reference

RA2_SSB_AX files with product err set

Gauge Explicit Reference

RA2_TLD_AX MPH checks

MPH Errors for RA2_TLD_AX



RA2_TLD_AX files with wrong filename

RA2_TLD_AX files with unknown processing stage

Gauge Explicit Reference

RA2_TLD_AX files with wrong processing time

Gauge Explicit Reference

RA2_TLD_AX files with software version not equal to the current version

Gauge Explicit Reference

RA2_TLD_AX files with wrong sensing start

Gauge Explicit Reference

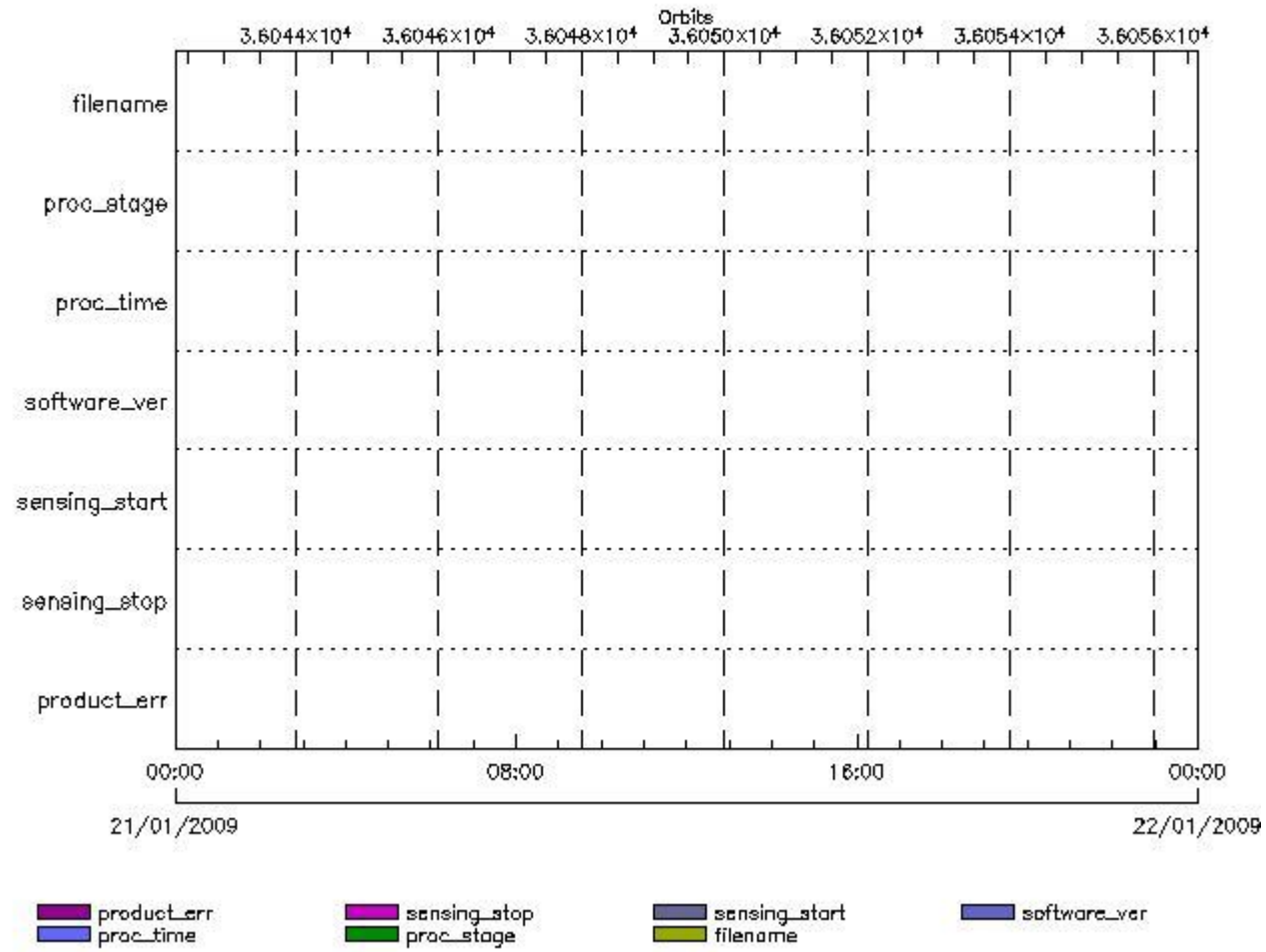
RA2_TLD_AX files with wrong sensing stop

Gauge Explicit Reference

RA2_TLD_AX files with product err set

Gauge Explicit Reference

MPH Errors for RA2_USO_AX



RA2_USO_AX files with wrong filename

RA2_USO_AX files with unknown processing stage

Gauge Explicit Reference

RA2_USO_AX files with wrong processing time

Gauge Explicit Reference

RA2_USO_AX files with software version not equal to the current version

Gauge Explicit Reference

RA2_USO_AX files with wrong sensing start

Gauge Explicit Reference

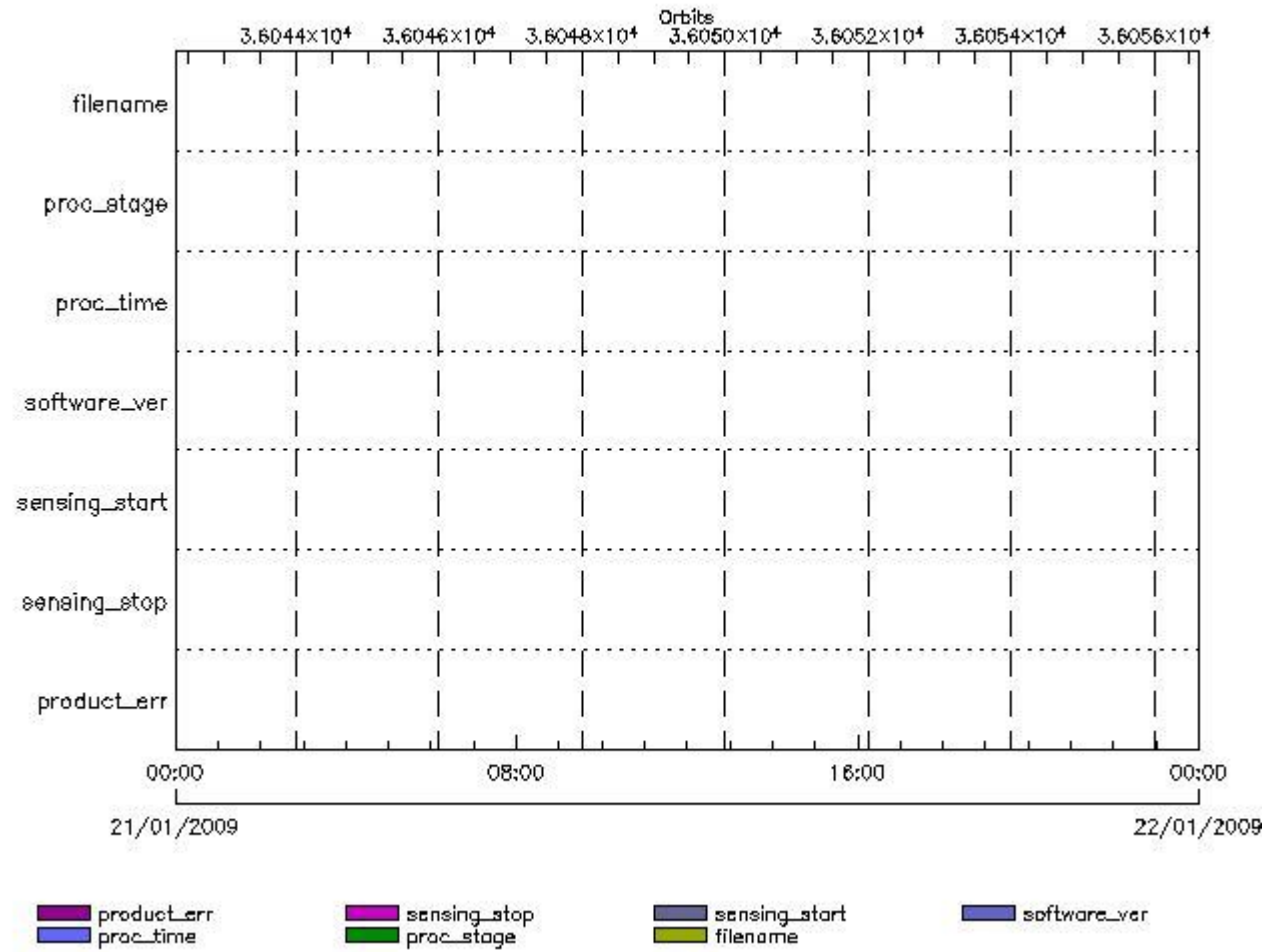
RA2_USO_AX files with wrong sensing stop

Gauge Explicit Reference

RA2_USO_AX files with product err set

AUX_ATT_AX MPH checks

MPH Errors for AUX_ATT_AX



AUX_ATT_AX files with wrong filename

AUX_ATT_AX files with unknown processing stage

Gauge Explicit Reference

AUX_ATT_AX files with wrong processing time

Gauge Explicit Reference

AUX_ATT_AX files with software version not equal to the current version

Gauge Explicit Reference

AUX_ATT_AX files with wrong sensing start

Gauge Explicit Reference

AUX_ATT_AX files with wrong sensing stop

Gauge Explicit Reference
 AUX_ATT_AX files with product err set

Gauge Explicit Reference

Time Correlation

AUX_TIM_AX Propagation Error

Gauge	Value	Segment (Start-Stop)
Propagation Error (us) N/A	4.61625671386719	20-JAN-2009 23:46:06.000 21-JAN-2009 06:36:09.000
Propagation Error (us) N/A	2.8526086807251	21-JAN-2009 06:36:09.000 21-JAN-2009 08:15:44.000
Propagation Error (us) Warning! Too big	6.44759750366211	21-JAN-2009 08:15:44.000 21-JAN-2009 09:55:24.000
Propagation Error (us) N/A	-2.21178150177002	21-JAN-2009 09:55:24.000 21-JAN-2009 11:34:50.000
Propagation Error (us) N/A	-4.64752292633057	21-JAN-2009 11:34:50.000 21-JAN-2009 13:13:56.000
Propagation Error (us) N/A	-4.90638828277588	21-JAN-2009 13:13:56.000 21-JAN-2009 14:52:26.000
Propagation Error (us) N/A	3.4719123840332	21-JAN-2009 14:52:26.000 21-JAN-2009 16:29:57.000
Propagation Error (us) Warning! Too big	6.48813438415527	21-JAN-2009 16:29:57.000 21-JAN-2009 18:07:57.000
Propagation Error (us) N/A	-3.13883018493652	21-JAN-2009 18:07:57.000 21-JAN-2009 19:47:07.000
Propagation Error (us) Warning! Too big	-6.23262500762939	21-JAN-2009 19:47:07.000 21-JAN-2009 21:28:30.000
Propagation Error (us) N/A	-4.40768909454346	21-JAN-2009 21:28:30.000 21-JAN-2009 23:12:38.000

```

xReportTemplate. Copying internal and external template references...
xReportTemplate. Processing Conditionals inclusions...
xReportTemplate. ...No Conditionals inclusions found
xReportTemplate. Generating data extraction schema document...
xReportTemplate. Inserting embedded DEL scripts and extracting data...
xReportTemplate. Generating data extraction skeleton for explicit references...
xReportTemplate. Extracting Explicit References data...
xReportTemplate. Merging object data with explicit_references data...
xReportTemplate. Generating stylesheet to transform template to report...
xReportTemplate. Generating stylesheet for grouping and zooming...
xReportTemplate. Generating intermediate report without grouping and zooming...
xReportTemplate. Generating final xhtml report...
xReportTemplate. Generating the IDL program for the graphs
xReportTemplate. Generating external linked fragments
xReportTemplate. Executing the IDL program
Information : (23-Jan-2009 14:31:20)
Graph 1: Creating object for a eventGanttChart
Information : (23-Jan-2009 14:31:21) Graph 1: Processing legend.
Information : (23-Jan-2009 14:31:21)
Graph 1: Adding data from object @PCF_RA2_sensing:ETL_ra2_wwv_2p          17
elements.
Information : (23-Jan-2009 14:31:21)
Graph 1: Adding data from object @PCF_RA2_sensing:ETL_ra2_fgd_2p          17
elements.
Information : (23-Jan-2009 14:31:21)
Graph 1: Adding data from object @PCF_RA2_sensing:ETL_ra2_mw__1p          17
elements.
Information : (23-Jan-2009 14:31:21)
Graph 1: Adding data from object @PCF_RA2_sensing:ETL_ra2_me__0p          17
elements.
Information : (23-Jan-2009 14:31:21)
Graph 1: Adding data from object @PCF_RA2_sensing:ETL_mwr_n1__0p          16
elements.
Information : (23-Jan-2009 14:31:21)
Graph 1: Adding data from object @PCF_RA2_sensing:ETL_dor_nav_0p          16
elements.
Information : (23-Jan-2009 14:31:21)
Graph 1: Adding data from object @PCF_RA2_sensing:ETL_dor_dop_0p          16
elements.
Information : (23-Jan-2009 14:31:21)
Graph 1: Adding data from object @PCF_RA2_sensing:ETL_ra2_cal_0p          1
elements.
Information : (23-Jan-2009 14:31:21) Graph 1: Generating PNG file.
Information : (23-Jan-2009 14:31:21) Graph 1: Destroying object.
Information : (23-Jan-2009 14:31:21)
Graph 2: Creating object for a eventWorldMap
Information : (23-Jan-2009 14:31:21) Graph 2: Processing legend.
Information : (23-Jan-2009 14:31:21)
Graph 2: Adding data from object @PCF_RA2_sensing:ETL_ra2_inv_prod          17
elements.
Information : (23-Jan-2009 14:31:24) Graph 2: Generating PNG file.
Information : (23-Jan-2009 14:31:26) Graph 2: Destroying object.
Information : (23-Jan-2009 14:31:26)
Graph 3: Creating object for a eventGanttChart
Information : (23-Jan-2009 14:31:26) Graph 3: Processing legend.
Information : (23-Jan-2009 14:31:26)
Graph 3: Adding data from object @PCF_RA2_production:ETLmwr_mis          3
elements.
Information : (23-Jan-2009 14:31:26)
Graph 3: Adding data from object @PCF_RA2_production:ETLra2_l0_mis          2
elements.
Information : (23-Jan-2009 14:31:26)
Graph 3: Adding data from object @PCF_RA2_production:ETLdor_mis          25
elements.
Information : (23-Jan-2009 14:31:26)
Graph 3: Adding data from object @PCF_RA2_sensing:ETL_mwr_l0          16
elements.
Information : (23-Jan-2009 14:31:26)

```

```

Graph 3: Adding data from object @PCF_RA2_production:ETLmwr_all_stations
17 elements.
Information : (23-Jan-2009 14:31:26)
Graph 3: Adding data from object @PCF_RA2_sensing:ETL_ra2_l0          18
elements.
Information : (23-Jan-2009 14:31:26)
Graph 3: Adding data from object @PCF_RA2_production:ETLra2_all_stations
3 elements.
Information : (23-Jan-2009 14:31:26)
Graph 3: Adding data from object @PCF_RA2_sensing:ETL_dor_l0        32
elements.
Information : (23-Jan-2009 14:31:26)
Graph 3: Adding data from object @PCF_RA2_production:ETLdor_all_stations
17 elements.
Information : (23-Jan-2009 14:31:26)
Graph 3: Adding data from object @PCF_RA2_production:ETLra2_unav    1
elements.
Warning !   : (23-Jan-2009 14:31:26)
GanttChart::AddData. The DqiData structure has no data for this range
Information : (23-Jan-2009 14:31:26) Graph 3: Generating PNG file.
Warning !   : (23-Jan-2009 14:31:26)
GanttChart::ReadPolyline. Adding a section with no data
Information : (23-Jan-2009 14:31:27) Graph 3: Destroying object.
Information : (23-Jan-2009 14:31:27)
Graph 4: Creating object for a eventGanttChart
Information : (23-Jan-2009 14:31:27) Graph 4: Processing legend.
Information : (23-Jan-2009 14:31:27)
Graph 4: Adding data from object @PCF_RA2_production:ETLra2_l1_mis  2
elements.
Information : (23-Jan-2009 14:31:27)
Graph 4: Adding data from object @PCF_RA2_sensing:ETL_ra2_l1       17
elements.
Information : (23-Jan-2009 14:31:27)
Graph 4: Adding data from object @PCF_RA2_production:ETLra2_unav    1
elements.
Warning !   : (23-Jan-2009 14:31:27)
GanttChart::AddData. The DqiData structure has no data for this range
Information : (23-Jan-2009 14:31:27)
Graph 4: Adding data from object @PCF_RA2_production:ETL_ra2_l1_acq
18 elements.
Information : (23-Jan-2009 14:31:27) Graph 4: Generating PNG file.
Warning !   : (23-Jan-2009 14:31:27)
GanttChart::ReadPolyline. Adding a section with no data
Information : (23-Jan-2009 14:31:27) Graph 4: Destroying object.
Information : (23-Jan-2009 14:31:27)
Graph 5: Creating object for a eventGanttChart
Information : (23-Jan-2009 14:31:27) Graph 5: Processing legend.
Information : (23-Jan-2009 14:31:27)
Graph 5: Adding data from object @PCF_RA2_production:ETLra2_l2_mis  4
elements.
Information : (23-Jan-2009 14:31:27)
Graph 5: Adding data from object @PCF_RA2_sensing:ETL_ra2_l2       34
elements.
Information : (23-Jan-2009 14:31:27)
Graph 5: Adding data from object @PCF_RA2_production:ETLra2_unav    1
elements.
Warning !   : (23-Jan-2009 14:31:27)
GanttChart::AddData. The DqiData structure has no data for this range
Information : (23-Jan-2009 14:31:27)
Graph 5: Adding data from object @PCF_RA2_production:ETL_ra2_l2_acq
36 elements.
Information : (23-Jan-2009 14:31:27) Graph 5: Generating PNG file.
Warning !   : (23-Jan-2009 14:31:27)
GanttChart::ReadPolyline. Adding a section with no data
Information : (23-Jan-2009 14:31:27) Graph 5: Destroying object.
Information : (23-Jan-2009 14:31:27)
Graph 6: Creating object for a eventGanttChart
Information : (23-Jan-2009 14:31:27) Graph 6: Processing legend.

```

Information : (23-Jan-2009 14:31:27)
Graph 6: Adding data from object @PCF MPH_RA2_CAL_0P:DET_wrong_product_err
1 elements.
Warning ! : (23-Jan-2009 14:31:27)
GanttChart::AddData. The DqiData structure has no data for this range
Information : (23-Jan-2009 14:31:27)
Graph 6: Adding data from object @PCF MPH_RA2_CAL_0P:SET_wrong_leap_err
1 elements.
Warning ! : (23-Jan-2009 14:31:27)
GanttChart::AddData. The DqiData structure has no data for this range
Information : (23-Jan-2009 14:31:27)
Graph 6: Adding data from object @PCF MPH_RA2_CAL_0P:SET_wrong_leap_utc
1 elements.
Warning ! : (23-Jan-2009 14:31:27)
GanttChart::AddData. The DqiData structure has no data for this range
Information : (23-Jan-2009 14:31:27)
Graph 6: Adding data from object @PCF MPH_RA2_CAL_0P:SET_wrong_clock_step
1 elements.
Warning ! : (23-Jan-2009 14:31:27)
GanttChart::AddData. The DqiData structure has no data for this range
Information : (23-Jan-2009 14:31:27)
Graph 6: Adding data from object @PCF MPH_RA2_CAL_0P:SET_wrong_sat_binary_time
1 elements.
Warning ! : (23-Jan-2009 14:31:27)
GanttChart::AddData. The DqiData structure has no data for this range
Information : (23-Jan-2009 14:31:27)
Graph 6: Adding data from object @PCF MPH_RA2_CAL_0P:SET_wrong_utc_sbt_time
1 elements.
Information : (23-Jan-2009 14:31:27)
Graph 6: Adding data from object @PCF MPH_RA2_CAL_0P:SET_wrong_vector_source
1 elements.
Warning ! : (23-Jan-2009 14:31:27)
GanttChart::AddData. The DqiData structure has no data for this range
Information : (23-Jan-2009 14:31:27)
Graph 6: Adding data from object @PCF MPH_RA2_CAL_0P:SET_wrong_z_velocity
1 elements.
Warning ! : (23-Jan-2009 14:31:27)
GanttChart::AddData. The DqiData structure has no data for this range
Information : (23-Jan-2009 14:31:28)
Graph 6: Adding data from object @PCF MPH_RA2_CAL_0P:SET_wrong_y_velocity
1 elements.
Warning ! : (23-Jan-2009 14:31:28)
GanttChart::AddData. The DqiData structure has no data for this range
Information : (23-Jan-2009 14:31:28)
Graph 6: Adding data from object @PCF MPH_RA2_CAL_0P:SET_wrong_x_velocity
1 elements.
Warning ! : (23-Jan-2009 14:31:28)
GanttChart::AddData. The DqiData structure has no data for this range
Information : (23-Jan-2009 14:31:28)
Graph 6: Adding data from object @PCF MPH_RA2_CAL_0P:SET_wrong_z_position
1 elements.
Warning ! : (23-Jan-2009 14:31:28)
GanttChart::AddData. The DqiData structure has no data for this range
Information : (23-Jan-2009 14:31:28)
Graph 6: Adding data from object @PCF MPH_RA2_CAL_0P:SET_wrong_y_position
1 elements.
Warning ! : (23-Jan-2009 14:31:28)
GanttChart::AddData. The DqiData structure has no data for this range
Information : (23-Jan-2009 14:31:28)
Graph 6: Adding data from object @PCF MPH_RA2_CAL_0P:SET_wrong_x_position
1 elements.
Warning ! : (23-Jan-2009 14:31:28)
GanttChart::AddData. The DqiData structure has no data for this range
Information : (23-Jan-2009 14:31:28) Graph 6:
Adding data from object @PCF MPH_RA2_CAL_0P:SET_wrong_state_vector_time
1 elements.
Warning ! : (23-Jan-2009 14:31:28)
GanttChart::AddData. The DqiData structure has no data for this range

Information : (23-Jan-2009 14:31:28)
Graph 7: Adding data from object @PCF MPH_DOR_DOP_0P:SET_wrong_x_velocity
1 elements.
Warning ! : (23-Jan-2009 14:31:28)
GanttChart::AddData. The DqiData structure has no data for this range
Information : (23-Jan-2009 14:31:28)
Graph 7: Adding data from object @PCF MPH_DOR_DOP_0P:SET_wrong_z_position
1 elements.
Warning ! : (23-Jan-2009 14:31:28)
GanttChart::AddData. The DqiData structure has no data for this range
Information : (23-Jan-2009 14:31:28)
Graph 7: Adding data from object @PCF MPH_DOR_DOP_0P:SET_wrong_y_position
1 elements.
Warning ! : (23-Jan-2009 14:31:28)
GanttChart::AddData. The DqiData structure has no data for this range
Information : (23-Jan-2009 14:31:28)
Graph 7: Adding data from object @PCF MPH_DOR_DOP_0P:SET_wrong_x_position
1 elements.
Warning ! : (23-Jan-2009 14:31:28)
GanttChart::AddData. The DqiData structure has no data for this range
Information : (23-Jan-2009 14:31:28) Graph 7:
Adding data from object @PCF MPH_DOR_DOP_0P:SET_wrong_state_vector_time
1 elements.
Warning ! : (23-Jan-2009 14:31:28)
GanttChart::AddData. The DqiData structure has no data for this range
Information : (23-Jan-2009 14:31:28)
Graph 7: Adding data from object @PCF MPH_DOR_DOP_0P:SET_wrong_phase
1 elements.
Warning ! : (23-Jan-2009 14:31:28)
GanttChart::AddData. The DqiData structure has no data for this range
Information : (23-Jan-2009 14:31:28)
Graph 7: Adding data from object @PCF MPH_DOR_DOP_0P:SET_wrong_sensing_stop
1 elements.
Warning ! : (23-Jan-2009 14:31:28)
GanttChart::AddData. The DqiData structure has no data for this range
Information : (23-Jan-2009 14:31:28)
Graph 7: Adding data from object @PCF MPH_DOR_DOP_0P:SET_wrong_sensing_start
1 elements.
Warning ! : (23-Jan-2009 14:31:28)
GanttChart::AddData. The DqiData structure has no data for this range
Information : (23-Jan-2009 14:31:28)
Graph 7: Adding data from object @PCF MPH_DOR_DOP_0P:SET_wrong_software_ver
1 elements.
Warning ! : (23-Jan-2009 14:31:28)
GanttChart::AddData. The DqiData structure has no data for this range
Information : (23-Jan-2009 14:31:28)
Graph 7: Adding data from object @PCF MPH_DOR_DOP_0P:SET_wrong_proc_time
1 elements.
Warning ! : (23-Jan-2009 14:31:28)
GanttChart::AddData. The DqiData structure has no data for this range
Information : (23-Jan-2009 14:31:28)
Graph 7: Adding data from object @PCF MPH_DOR_DOP_0P:SET_wrong_proc_center
1 elements.
Warning ! : (23-Jan-2009 14:31:28)
GanttChart::AddData. The DqiData structure has no data for this range
Information : (23-Jan-2009 14:31:28) Graph 7:
Adding data from object @PCF MPH_DOR_DOP_0P:SET_wrong_acquisition_station
1 elements.
Warning ! : (23-Jan-2009 14:31:28)
GanttChart::AddData. The DqiData structure has no data for this range
Information : (23-Jan-2009 14:31:28)
Graph 7: Adding data from object @PCF MPH_DOR_DOP_0P:SET_wrong_proc_stage
1 elements.
Warning ! : (23-Jan-2009 14:31:28)
GanttChart::AddData. The DqiData structure has no data for this range
Information : (23-Jan-2009 14:31:28)
Graph 7: Adding data from object @PCF MPH_DOR_DOP_0P:SET_wrong_filename
1 elements.

GanttChart::AddData. The DqiData structure has no data for this range
Information : (23-Jan-2009 14:31:29)
Graph 8: Adding data from object @PCF_MPH_DOR_NAV_0P:SET_wrong_clock_step
1 elements.
Warning ! : (23-Jan-2009 14:31:29)
GanttChart::AddData. The DqiData structure has no data for this range
Information : (23-Jan-2009 14:31:29)
Graph 8: Adding data from object @PCF_MPH_DOR_NAV_0P:SET_wrong_sat_binary_time
1 elements.
Warning ! : (23-Jan-2009 14:31:29)
GanttChart::AddData. The DqiData structure has no data for this range
Information : (23-Jan-2009 14:31:29)
Graph 8: Adding data from object @PCF_MPH_DOR_NAV_0P:SET_wrong_utc_sbt_time
13 elements.
Information : (23-Jan-2009 14:31:29)
Graph 8: Adding data from object @PCF_MPH_DOR_NAV_0P:SET_wrong_vector_source
1 elements.
Warning ! : (23-Jan-2009 14:31:29)
GanttChart::AddData. The DqiData structure has no data for this range
Information : (23-Jan-2009 14:31:29)
Graph 8: Adding data from object @PCF_MPH_DOR_NAV_0P:SET_wrong_z_velocity
1 elements.
Warning ! : (23-Jan-2009 14:31:29)
GanttChart::AddData. The DqiData structure has no data for this range
Information : (23-Jan-2009 14:31:29)
Graph 8: Adding data from object @PCF_MPH_DOR_NAV_0P:SET_wrong_y_velocity
1 elements.
Warning ! : (23-Jan-2009 14:31:29)
GanttChart::AddData. The DqiData structure has no data for this range
Information : (23-Jan-2009 14:31:29)
Graph 8: Adding data from object @PCF_MPH_DOR_NAV_0P:SET_wrong_x_velocity
1 elements.
Warning ! : (23-Jan-2009 14:31:29)
GanttChart::AddData. The DqiData structure has no data for this range
Information : (23-Jan-2009 14:31:29)
Graph 8: Adding data from object @PCF_MPH_DOR_NAV_0P:SET_wrong_z_position
1 elements.
Warning ! : (23-Jan-2009 14:31:29)
GanttChart::AddData. The DqiData structure has no data for this range
Information : (23-Jan-2009 14:31:29)
Graph 8: Adding data from object @PCF_MPH_DOR_NAV_0P:SET_wrong_y_position
1 elements.
Warning ! : (23-Jan-2009 14:31:29)
GanttChart::AddData. The DqiData structure has no data for this range
Information : (23-Jan-2009 14:31:29)
Graph 8: Adding data from object @PCF_MPH_DOR_NAV_0P:SET_wrong_x_position
1 elements.
Warning ! : (23-Jan-2009 14:31:29)
GanttChart::AddData. The DqiData structure has no data for this range
Information : (23-Jan-2009 14:31:29) Graph 8:
Adding data from object @PCF_MPH_DOR_NAV_0P:SET_wrong_state_vector_time
1 elements.
Warning ! : (23-Jan-2009 14:31:29)
GanttChart::AddData. The DqiData structure has no data for this range
Information : (23-Jan-2009 14:31:29)
Graph 8: Adding data from object @PCF_MPH_DOR_NAV_0P:SET_wrong_phase
1 elements.
Warning ! : (23-Jan-2009 14:31:29)
GanttChart::AddData. The DqiData structure has no data for this range
Information : (23-Jan-2009 14:31:29)
Graph 8: Adding data from object @PCF_MPH_DOR_NAV_0P:SET_wrong_sensing_stop
1 elements.
Warning ! : (23-Jan-2009 14:31:29)
GanttChart::AddData. The DqiData structure has no data for this range
Information : (23-Jan-2009 14:31:29)
Graph 8: Adding data from object @PCF_MPH_DOR_NAV_0P:SET_wrong_sensing_start
1 elements.
Warning ! : (23-Jan-2009 14:31:29)

GanttChart::ReadPolyline. Adding a section with no data
Warning ! : (23-Jan-2009 14:31:29)
GanttChart::ReadPolyline. Adding a section with no data
Warning ! : (23-Jan-2009 14:31:29)
GanttChart::ReadPolyline. Adding a section with no data
Warning ! : (23-Jan-2009 14:31:29)
GanttChart::ReadPolyline. Adding a section with no data
Warning ! : (23-Jan-2009 14:31:29)
GanttChart::ReadPolyline. Adding a section with no data
Warning ! : (23-Jan-2009 14:31:29)
GanttChart::ReadPolyline. Adding a section with no data
Information : (23-Jan-2009 14:31:30) Graph 8: Destroying object.
Information : (23-Jan-2009 14:31:30)
Graph 9: Creating object for a eventGanttChart
Information : (23-Jan-2009 14:31:30) Graph 9: Processing legend.
Information : (23-Jan-2009 14:31:30)
Graph 9: Adding data from object @PCF_MPH_MWR_NL__0P:DET_wrong_product_err
1 elements.
Warning ! : (23-Jan-2009 14:31:30)
GanttChart::AddData. The DqiData structure has no data for this range
Information : (23-Jan-2009 14:31:30)
Graph 9: Adding data from object @PCF_MPH_MWR_NL__0P:SET_wrong_leap_err
1 elements.
Warning ! : (23-Jan-2009 14:31:30)
GanttChart::AddData. The DqiData structure has no data for this range
Information : (23-Jan-2009 14:31:30)
Graph 9: Adding data from object @PCF_MPH_MWR_NL__0P:SET_wrong_leap_utc
1 elements.
Warning ! : (23-Jan-2009 14:31:30)
GanttChart::AddData. The DqiData structure has no data for this range
Information : (23-Jan-2009 14:31:30)
Graph 9: Adding data from object @PCF_MPH_MWR_NL__0P:SET_wrong_clock_step
1 elements.
Warning ! : (23-Jan-2009 14:31:30)
GanttChart::AddData. The DqiData structure has no data for this range
Information : (23-Jan-2009 14:31:30)
Graph 9: Adding data from object @PCF_MPH_MWR_NL__0P:SET_wrong_sat_binary_time
1 elements.
Warning ! : (23-Jan-2009 14:31:30)
GanttChart::AddData. The DqiData structure has no data for this range
Information : (23-Jan-2009 14:31:30)
Graph 9: Adding data from object @PCF_MPH_MWR_NL__0P:SET_wrong_utc_sbt_time
15 elements.
Information : (23-Jan-2009 14:31:30)
Graph 9: Adding data from object @PCF_MPH_MWR_NL__0P:SET_wrong_vector_source
1 elements.
Warning ! : (23-Jan-2009 14:31:30)
GanttChart::AddData. The DqiData structure has no data for this range
Information : (23-Jan-2009 14:31:30)
Graph 9: Adding data from object @PCF_MPH_MWR_NL__0P:SET_wrong_z_velocity
1 elements.
Warning ! : (23-Jan-2009 14:31:30)
GanttChart::AddData. The DqiData structure has no data for this range
Information : (23-Jan-2009 14:31:30)
Graph 9: Adding data from object @PCF_MPH_MWR_NL__0P:SET_wrong_y_velocity
1 elements.
Warning ! : (23-Jan-2009 14:31:30)
GanttChart::AddData. The DqiData structure has no data for this range
Information : (23-Jan-2009 14:31:30)
Graph 9: Adding data from object @PCF_MPH_MWR_NL__0P:SET_wrong_x_velocity
1 elements.
Warning ! : (23-Jan-2009 14:31:30)
GanttChart::AddData. The DqiData structure has no data for this range
Information : (23-Jan-2009 14:31:30)
Graph 9: Adding data from object @PCF_MPH_MWR_NL__0P:SET_wrong_z_position
1 elements.
Warning ! : (23-Jan-2009 14:31:30)
GanttChart::AddData. The DqiData structure has no data for this range

Information : (23-Jan-2009 14:31:30)
Graph 9: Adding data from object @PCF_MPH_MWR_NL__0P:SET_wrong_y_position
1 elements.
Warning ! : (23-Jan-2009 14:31:30)
GanttChart::AddData. The DqiData structure has no data for this range
Information : (23-Jan-2009 14:31:30)
Graph 9: Adding data from object @PCF_MPH_MWR_NL__0P:SET_wrong_x_position
1 elements.
Warning ! : (23-Jan-2009 14:31:30)
GanttChart::AddData. The DqiData structure has no data for this range
Information : (23-Jan-2009 14:31:30) Graph 9:
Adding data from object @PCF_MPH_MWR_NL__0P:SET_wrong_state_vector_time
1 elements.
Warning ! : (23-Jan-2009 14:31:30)
GanttChart::AddData. The DqiData structure has no data for this range
Information : (23-Jan-2009 14:31:30)
Graph 9: Adding data from object @PCF_MPH_MWR_NL__0P:SET_wrong_phase
1 elements.
Warning ! : (23-Jan-2009 14:31:30)
GanttChart::AddData. The DqiData structure has no data for this range
Information : (23-Jan-2009 14:31:30)
Graph 9: Adding data from object @PCF_MPH_MWR_NL__0P:SET_wrong_sensing_stop
1 elements.
Warning ! : (23-Jan-2009 14:31:30)
GanttChart::AddData. The DqiData structure has no data for this range
Information : (23-Jan-2009 14:31:30)
Graph 9: Adding data from object @PCF_MPH_MWR_NL__0P:SET_wrong_sensing_start
1 elements.
Warning ! : (23-Jan-2009 14:31:30)
GanttChart::AddData. The DqiData structure has no data for this range
Information : (23-Jan-2009 14:31:30)
Graph 9: Adding data from object @PCF_MPH_MWR_NL__0P:SET_wrong_software_ver
1 elements.
Warning ! : (23-Jan-2009 14:31:30)
GanttChart::AddData. The DqiData structure has no data for this range
Information : (23-Jan-2009 14:31:30)
Graph 9: Adding data from object @PCF_MPH_MWR_NL__0P:SET_wrong_proc_time
1 elements.
Warning ! : (23-Jan-2009 14:31:30)
GanttChart::AddData. The DqiData structure has no data for this range
Information : (23-Jan-2009 14:31:30)
Graph 9: Adding data from object @PCF_MPH_MWR_NL__0P:SET_wrong_proc_center
1 elements.
Warning ! : (23-Jan-2009 14:31:30)
GanttChart::AddData. The DqiData structure has no data for this range
Information : (23-Jan-2009 14:31:30) Graph 9:
Adding data from object @PCF_MPH_MWR_NL__0P:SET_wrong_acquisition_station
1 elements.
Warning ! : (23-Jan-2009 14:31:30)
GanttChart::AddData. The DqiData structure has no data for this range
Information : (23-Jan-2009 14:31:30)
Graph 9: Adding data from object @PCF_MPH_MWR_NL__0P:SET_wrong_proc_stage
1 elements.
Warning ! : (23-Jan-2009 14:31:30)
GanttChart::AddData. The DqiData structure has no data for this range
Information : (23-Jan-2009 14:31:30)
Graph 9: Adding data from object @PCF_MPH_MWR_NL__0P:SET_wrong_filename
1 elements.
Warning ! : (23-Jan-2009 14:31:30)
GanttChart::AddData. The DqiData structure has no data for this range
Information : (23-Jan-2009 14:31:30)
Graph 9: Adding data from object @PCF_RA2_sensing:ETL_mwr_nl__0p 16
elements.
Information : (23-Jan-2009 14:31:30) Graph 9: Generating PNG file.
Warning ! : (23-Jan-2009 14:31:30)
GanttChart::ReadPolyline. Adding a section with no data
Warning ! : (23-Jan-2009 14:31:30)
GanttChart::ReadPolyline. Adding a section with no data

Graph 10: Adding data from object @PCF_MPH_RA2_ME__0P:SET_wrong_utc_sbt_time
16 elements.
Information : (23-Jan-2009 14:31:31)

Graph 10: Adding data from object @PCF_MPH_RA2_ME__0P:SET_wrong_vector_source
1 elements.
Warning ! : (23-Jan-2009 14:31:31)
GanttChart::AddData. The DqiData structure has no data for this range
Information : (23-Jan-2009 14:31:31)

Graph 10: Adding data from object @PCF_MPH_RA2_ME__0P:SET_wrong_z_velocity
1 elements.
Warning ! : (23-Jan-2009 14:31:31)
GanttChart::AddData. The DqiData structure has no data for this range
Information : (23-Jan-2009 14:31:31)

Graph 10: Adding data from object @PCF_MPH_RA2_ME__0P:SET_wrong_y_velocity
1 elements.
Warning ! : (23-Jan-2009 14:31:31)
GanttChart::AddData. The DqiData structure has no data for this range
Information : (23-Jan-2009 14:31:31)

Graph 10: Adding data from object @PCF_MPH_RA2_ME__0P:SET_wrong_x_velocity
1 elements.
Warning ! : (23-Jan-2009 14:31:31)
GanttChart::AddData. The DqiData structure has no data for this range
Information : (23-Jan-2009 14:31:31)

Graph 10: Adding data from object @PCF_MPH_RA2_ME__0P:SET_wrong_z_position
1 elements.
Warning ! : (23-Jan-2009 14:31:31)
GanttChart::AddData. The DqiData structure has no data for this range
Information : (23-Jan-2009 14:31:31)

Graph 10: Adding data from object @PCF_MPH_RA2_ME__0P:SET_wrong_y_position
1 elements.
Warning ! : (23-Jan-2009 14:31:31)
GanttChart::AddData. The DqiData structure has no data for this range
Information : (23-Jan-2009 14:31:31)

Graph 10: Adding data from object @PCF_MPH_RA2_ME__0P:SET_wrong_x_position
1 elements.
Warning ! : (23-Jan-2009 14:31:31)
GanttChart::AddData. The DqiData structure has no data for this range
Information : (23-Jan-2009 14:31:31)

Graph 10: Adding data from object @PCF_MPH_RA2_ME__0P:SET_wrong_state_vector_time
1 elements.
Warning ! : (23-Jan-2009 14:31:31)
GanttChart::AddData. The DqiData structure has no data for this range
Information : (23-Jan-2009 14:31:31)

Graph 10: Adding data from object @PCF_MPH_RA2_ME__0P:SET_wrong_phase
1 elements.
Warning ! : (23-Jan-2009 14:31:31)
GanttChart::AddData. The DqiData structure has no data for this range
Information : (23-Jan-2009 14:31:31)

Graph 10: Adding data from object @PCF_MPH_RA2_ME__0P:SET_wrong_sensing_stop
1 elements.
Warning ! : (23-Jan-2009 14:31:31)
GanttChart::AddData. The DqiData structure has no data for this range
Information : (23-Jan-2009 14:31:31)

Graph 10: Adding data from object @PCF_MPH_RA2_ME__0P:SET_wrong_sensing_start
1 elements.
Warning ! : (23-Jan-2009 14:31:31)
GanttChart::AddData. The DqiData structure has no data for this range
Information : (23-Jan-2009 14:31:31)

Graph 10: Adding data from object @PCF_MPH_RA2_ME__0P:SET_wrong_software_ver
1 elements.
Warning ! : (23-Jan-2009 14:31:31)
GanttChart::AddData. The DqiData structure has no data for this range
Information : (23-Jan-2009 14:31:31)

Graph 10: Adding data from object @PCF_MPH_RA2_ME__0P:SET_wrong_proc_time
1 elements.
Warning ! : (23-Jan-2009 14:31:31)
GanttChart::AddData. The DqiData structure has no data for this range
Information : (23-Jan-2009 14:31:31)

Information : (23-Jan-2009 14:31:32) Graph 11: Processing legend.
Information : (23-Jan-2009 14:31:32)
Graph 11: Adding data from object @PCF MPH_RA2_MW__1P:DET_wrong_product_err
1 elements.
Warning ! : (23-Jan-2009 14:31:32)
GanttChart::AddData. The DqiData structure has no data for this range
Information : (23-Jan-2009 14:31:32)
Graph 11: Adding data from object @PCF MPH_RA2_MW__1P:SET_wrong_leap_err
1 elements.
Warning ! : (23-Jan-2009 14:31:32)
GanttChart::AddData. The DqiData structure has no data for this range
Information : (23-Jan-2009 14:31:32)
Graph 11: Adding data from object @PCF MPH_RA2_MW__1P:SET_wrong_leap_utc
1 elements.
Warning ! : (23-Jan-2009 14:31:32)
GanttChart::AddData. The DqiData structure has no data for this range
Information : (23-Jan-2009 14:31:32)
Graph 11: Adding data from object @PCF MPH_RA2_MW__1P:SET_wrong_clock_step
1 elements.
Warning ! : (23-Jan-2009 14:31:32)
GanttChart::AddData. The DqiData structure has no data for this range
Information : (23-Jan-2009 14:31:32) Graph 11:
Adding data from object @PCF MPH_RA2_MW__1P:SET_wrong_sat_binary_time
1 elements.
Warning ! : (23-Jan-2009 14:31:32)
GanttChart::AddData. The DqiData structure has no data for this range
Information : (23-Jan-2009 14:31:32)
Graph 11: Adding data from object @PCF MPH_RA2_MW__1P:SET_wrong_utc_sbt_time
16 elements.
Information : (23-Jan-2009 14:31:32)
Graph 11: Adding data from object @PCF MPH_RA2_MW__1P:SET_wrong_vector_source
1 elements.
Warning ! : (23-Jan-2009 14:31:32)
GanttChart::AddData. The DqiData structure has no data for this range
Information : (23-Jan-2009 14:31:32)
Graph 11: Adding data from object @PCF MPH_RA2_MW__1P:SET_wrong_z_velocity
1 elements.
Warning ! : (23-Jan-2009 14:31:32)
GanttChart::AddData. The DqiData structure has no data for this range
Information : (23-Jan-2009 14:31:32)
Graph 11: Adding data from object @PCF MPH_RA2_MW__1P:SET_wrong_y_velocity
1 elements.
Warning ! : (23-Jan-2009 14:31:32)
GanttChart::AddData. The DqiData structure has no data for this range
Information : (23-Jan-2009 14:31:32)
Graph 11: Adding data from object @PCF MPH_RA2_MW__1P:SET_wrong_x_velocity
1 elements.
Warning ! : (23-Jan-2009 14:31:32)
GanttChart::AddData. The DqiData structure has no data for this range
Information : (23-Jan-2009 14:31:32)
Graph 11: Adding data from object @PCF MPH_RA2_MW__1P:SET_wrong_z_position
1 elements.
Warning ! : (23-Jan-2009 14:31:32)
GanttChart::AddData. The DqiData structure has no data for this range
Information : (23-Jan-2009 14:31:32)
Graph 11: Adding data from object @PCF MPH_RA2_MW__1P:SET_wrong_y_position
1 elements.
Warning ! : (23-Jan-2009 14:31:32)
GanttChart::AddData. The DqiData structure has no data for this range
Information : (23-Jan-2009 14:31:32)
Graph 11: Adding data from object @PCF MPH_RA2_MW__1P:SET_wrong_x_position
1 elements.
Warning ! : (23-Jan-2009 14:31:32)
GanttChart::AddData. The DqiData structure has no data for this range
Information : (23-Jan-2009 14:31:32) Graph 11:
Adding data from object @PCF MPH_RA2_MW__1P:SET_wrong_state_vector_time
17 elements.
Information : (23-Jan-2009 14:31:32)

Warning ! : (23-Jan-2009 14:31:33)
GanttChart::ReadPolyline. Adding a section with no data
Warning ! : (23-Jan-2009 14:31:33)
GanttChart::ReadPolyline. Adding a section with no data
Warning ! : (23-Jan-2009 14:31:33)
GanttChart::ReadPolyline. Adding a section with no data
Warning ! : (23-Jan-2009 14:31:33)
GanttChart::ReadPolyline. Adding a section with no data
Warning ! : (23-Jan-2009 14:31:33)
GanttChart::ReadPolyline. Adding a section with no data
Warning ! : (23-Jan-2009 14:31:33)
GanttChart::ReadPolyline. Adding a section with no data
Warning ! : (23-Jan-2009 14:31:33)
GanttChart::ReadPolyline. Adding a section with no data
Warning ! : (23-Jan-2009 14:31:33)
GanttChart::ReadPolyline. Adding a section with no data
Warning ! : (23-Jan-2009 14:31:33)
GanttChart::ReadPolyline. Adding a section with no data
Warning ! : (23-Jan-2009 14:31:33)
GanttChart::ReadPolyline. Adding a section with no data
Information : (23-Jan-2009 14:31:33) Graph 11: Destroying object.
Information : (23-Jan-2009 14:31:33)
Graph 12: Creating object for a eventGanttChart
Information : (23-Jan-2009 14:31:33) Graph 12: Processing legend.
Information : (23-Jan-2009 14:31:33)
Graph 12: Adding data from object @PCF_MPH_RA2_FGD_2P:DET_wrong_product_err
17 elements.
Information : (23-Jan-2009 14:31:33)
Graph 12: Adding data from object @PCF_MPH_RA2_FGD_2P:SET_wrong_leap_err
1 elements.
Warning ! : (23-Jan-2009 14:31:33)
GanttChart::AddData. The DqiData structure has no data for this range
Information : (23-Jan-2009 14:31:33)
Graph 12: Adding data from object @PCF_MPH_RA2_FGD_2P:SET_wrong_leap_utc
1 elements.
Warning ! : (23-Jan-2009 14:31:33)
GanttChart::AddData. The DqiData structure has no data for this range
Information : (23-Jan-2009 14:31:33)
Graph 12: Adding data from object @PCF_MPH_RA2_FGD_2P:SET_wrong_clock_step
1 elements.
Warning ! : (23-Jan-2009 14:31:33)
GanttChart::AddData. The DqiData structure has no data for this range
Information : (23-Jan-2009 14:31:33) Graph 12:
Adding data from object @PCF_MPH_RA2_FGD_2P:SET_wrong_sat_binary_time
1 elements.
Warning ! : (23-Jan-2009 14:31:33)
GanttChart::AddData. The DqiData structure has no data for this range
Information : (23-Jan-2009 14:31:33)
Graph 12: Adding data from object @PCF_MPH_RA2_FGD_2P:SET_wrong_utc_sbt_time
16 elements.
Information : (23-Jan-2009 14:31:33)
Graph 12: Adding data from object @PCF_MPH_RA2_FGD_2P:SET_wrong_vector_source
1 elements.
Warning ! : (23-Jan-2009 14:31:33)
GanttChart::AddData. The DqiData structure has no data for this range
Information : (23-Jan-2009 14:31:33)
Graph 12: Adding data from object @PCF_MPH_RA2_FGD_2P:SET_wrong_z_velocity
1 elements.
Warning ! : (23-Jan-2009 14:31:33)
GanttChart::AddData. The DqiData structure has no data for this range
Information : (23-Jan-2009 14:31:33)
Graph 12: Adding data from object @PCF_MPH_RA2_FGD_2P:SET_wrong_y_velocity
1 elements.
Warning ! : (23-Jan-2009 14:31:33)
GanttChart::AddData. The DqiData structure has no data for this range
Information : (23-Jan-2009 14:31:33)
Graph 12: Adding data from object @PCF_MPH_RA2_FGD_2P:SET_wrong_x_velocity
1 elements.
Warning ! : (23-Jan-2009 14:31:33)
GanttChart::AddData. The DqiData structure has no data for this range

Information : (23-Jan-2009 14:31:33)
Graph 12: Adding data from object @PCF_MPH_RA2_FGD_2P:SET_wrong_z_position
1 elements.
Warning ! : (23-Jan-2009 14:31:33)
GanttChart::AddData. The DqiData structure has no data for this range
Information : (23-Jan-2009 14:31:33)
Graph 12: Adding data from object @PCF_MPH_RA2_FGD_2P:SET_wrong_y_position
1 elements.
Warning ! : (23-Jan-2009 14:31:33)
GanttChart::AddData. The DqiData structure has no data for this range
Information : (23-Jan-2009 14:31:33)
Graph 12: Adding data from object @PCF_MPH_RA2_FGD_2P:SET_wrong_x_position
1 elements.
Warning ! : (23-Jan-2009 14:31:33)
GanttChart::AddData. The DqiData structure has no data for this range
Information : (23-Jan-2009 14:31:33) Graph 12:
Adding data from object @PCF_MPH_RA2_FGD_2P:SET_wrong_state_vector_time
17 elements.
Information : (23-Jan-2009 14:31:33)
Graph 12: Adding data from object @PCF_MPH_RA2_FGD_2P:SET_wrong_phase
1 elements.
Warning ! : (23-Jan-2009 14:31:33)
GanttChart::AddData. The DqiData structure has no data for this range
Information : (23-Jan-2009 14:31:33)
Graph 12: Adding data from object @PCF_MPH_RA2_FGD_2P:SET_wrong_sensing_stop
1 elements.
Warning ! : (23-Jan-2009 14:31:33)
GanttChart::AddData. The DqiData structure has no data for this range
Information : (23-Jan-2009 14:31:33)
Graph 12: Adding data from object @PCF_MPH_RA2_FGD_2P:SET_wrong_sensing_start
1 elements.
Warning ! : (23-Jan-2009 14:31:33)
GanttChart::AddData. The DqiData structure has no data for this range
Information : (23-Jan-2009 14:31:33)
Graph 12: Adding data from object @PCF_MPH_RA2_FGD_2P:SET_wrong_software_ver
17 elements.
Information : (23-Jan-2009 14:31:33)
Graph 12: Adding data from object @PCF_MPH_RA2_FGD_2P:SET_wrong_proc_time
1 elements.
Warning ! : (23-Jan-2009 14:31:33)
GanttChart::AddData. The DqiData structure has no data for this range
Information : (23-Jan-2009 14:31:33)
Graph 12: Adding data from object @PCF_MPH_RA2_FGD_2P:SET_wrong_proc_center
1 elements.
Warning ! : (23-Jan-2009 14:31:33)
GanttChart::AddData. The DqiData structure has no data for this range
Information : (23-Jan-2009 14:31:33) Graph 12:
Adding data from object @PCF_MPH_RA2_FGD_2P:SET_wrong_acquisition_station
1 elements.
Warning ! : (23-Jan-2009 14:31:33)
GanttChart::AddData. The DqiData structure has no data for this range
Information : (23-Jan-2009 14:31:33)
Graph 12: Adding data from object @PCF_MPH_RA2_FGD_2P:SET_wrong_proc_stage
1 elements.
Warning ! : (23-Jan-2009 14:31:33)
GanttChart::AddData. The DqiData structure has no data for this range
Information : (23-Jan-2009 14:31:33)
Graph 12: Adding data from object @PCF_MPH_RA2_FGD_2P:SET_wrong_filename
1 elements.
Warning ! : (23-Jan-2009 14:31:33)
GanttChart::AddData. The DqiData structure has no data for this range
Information : (23-Jan-2009 14:31:33)
Graph 12: Adding data from object @PCF_RA2_sensing:ETL_ra2_fgd_2p
elements. 17
Information : (23-Jan-2009 14:31:33) Graph 12: Generating PNG file.
Warning ! : (23-Jan-2009 14:31:33)
GanttChart::ReadPolyline. Adding a section with no data
Warning ! : (23-Jan-2009 14:31:33)

Warning ! : (23-Jan-2009 14:31:34)
GanttChart::AddData. The DqiData structure has no data for this range
Information : (23-Jan-2009 14:31:34)
Graph 13: Adding data from object @PCF_MPH_RA2_WWV_2P:SET_wrong_z_velocity
1 elements.
Warning ! : (23-Jan-2009 14:31:34)
GanttChart::AddData. The DqiData structure has no data for this range
Information : (23-Jan-2009 14:31:34)
Graph 13: Adding data from object @PCF_MPH_RA2_WWV_2P:SET_wrong_y_velocity
1 elements.
Warning ! : (23-Jan-2009 14:31:34)
GanttChart::AddData. The DqiData structure has no data for this range
Information : (23-Jan-2009 14:31:34)
Graph 13: Adding data from object @PCF_MPH_RA2_WWV_2P:SET_wrong_x_velocity
1 elements.
Warning ! : (23-Jan-2009 14:31:34)
GanttChart::AddData. The DqiData structure has no data for this range
Information : (23-Jan-2009 14:31:34)
Graph 13: Adding data from object @PCF_MPH_RA2_WWV_2P:SET_wrong_z_position
1 elements.
Warning ! : (23-Jan-2009 14:31:34)
GanttChart::AddData. The DqiData structure has no data for this range
Information : (23-Jan-2009 14:31:34)
Graph 13: Adding data from object @PCF_MPH_RA2_WWV_2P:SET_wrong_y_position
1 elements.
Warning ! : (23-Jan-2009 14:31:34)
GanttChart::AddData. The DqiData structure has no data for this range
Information : (23-Jan-2009 14:31:34)
Graph 13: Adding data from object @PCF_MPH_RA2_WWV_2P:SET_wrong_x_position
1 elements.
Warning ! : (23-Jan-2009 14:31:34)
GanttChart::AddData. The DqiData structure has no data for this range
Information : (23-Jan-2009 14:31:34) Graph 13:
Adding data from object @PCF_MPH_RA2_WWV_2P:SET_wrong_state_vector_time
17 elements.
Information : (23-Jan-2009 14:31:34)
Graph 13: Adding data from object @PCF_MPH_RA2_WWV_2P:SET_wrong_phase
1 elements.
Warning ! : (23-Jan-2009 14:31:34)
GanttChart::AddData. The DqiData structure has no data for this range
Information : (23-Jan-2009 14:31:34)
Graph 13: Adding data from object @PCF_MPH_RA2_WWV_2P:SET_wrong_sensing_stop
1 elements.
Warning ! : (23-Jan-2009 14:31:34)
GanttChart::AddData. The DqiData structure has no data for this range
Information : (23-Jan-2009 14:31:34)
Graph 13: Adding data from object @PCF_MPH_RA2_WWV_2P:SET_wrong_sensing_start
1 elements.
Warning ! : (23-Jan-2009 14:31:34)
GanttChart::AddData. The DqiData structure has no data for this range
Information : (23-Jan-2009 14:31:34)
Graph 13: Adding data from object @PCF_MPH_RA2_WWV_2P:SET_wrong_software_ver
17 elements.
Information : (23-Jan-2009 14:31:34)
Graph 13: Adding data from object @PCF_MPH_RA2_WWV_2P:SET_wrong_proc_time
1 elements.
Warning ! : (23-Jan-2009 14:31:34)
GanttChart::AddData. The DqiData structure has no data for this range
Information : (23-Jan-2009 14:31:34)
Graph 13: Adding data from object @PCF_MPH_RA2_WWV_2P:SET_wrong_proc_center
1 elements.
Warning ! : (23-Jan-2009 14:31:34)
GanttChart::AddData. The DqiData structure has no data for this range
Information : (23-Jan-2009 14:31:34) Graph 13:
Adding data from object @PCF_MPH_RA2_WWV_2P:SET_wrong_acquisition_station
1 elements.
Warning ! : (23-Jan-2009 14:31:34)
GanttChart::AddData. The DqiData structure has no data for this range

```
Information : (23-Jan-2009 14:31:34)
Graph 13: Adding data from object @PCF_MPH_RA2_WWV_2P:SET_wrong_proc_stage
1 elements.
Warning ! : (23-Jan-2009 14:31:34)
GanttChart::AddData. The DqiData structure has no data for this range
Information : (23-Jan-2009 14:31:34)
Graph 13: Adding data from object @PCF_MPH_RA2_WWV_2P:SET_wrong_filename
1 elements.
Warning ! : (23-Jan-2009 14:31:34)
GanttChart::AddData. The DqiData structure has no data for this range
Information : (23-Jan-2009 14:31:34)
Graph 13: Adding data from object @PCF_RA2_sensing:ETL_ra2_wwv_2p          17
elements.
Information : (23-Jan-2009 14:31:34) Graph 13: Generating PNG file.
Warning ! : (23-Jan-2009 14:31:34)
GanttChart::ReadPolyline. Adding a section with no data
Warning ! : (23-Jan-2009 14:31:34)
GanttChart::ReadPolyline. Adding a section with no data
Warning ! : (23-Jan-2009 14:31:34)
GanttChart::ReadPolyline. Adding a section with no data
Warning ! : (23-Jan-2009 14:31:34)
GanttChart::ReadPolyline. Adding a section with no data
Warning ! : (23-Jan-2009 14:31:34)
GanttChart::ReadPolyline. Adding a section with no data
Warning ! : (23-Jan-2009 14:31:34)
GanttChart::ReadPolyline. Adding a section with no data
Warning ! : (23-Jan-2009 14:31:34)
GanttChart::ReadPolyline. Adding a section with no data
Warning ! : (23-Jan-2009 14:31:34)
GanttChart::ReadPolyline. Adding a section with no data
Warning ! : (23-Jan-2009 14:31:34)
GanttChart::ReadPolyline. Adding a section with no data
Warning ! : (23-Jan-2009 14:31:34)
GanttChart::ReadPolyline. Adding a section with no data
Warning ! : (23-Jan-2009 14:31:34)
GanttChart::ReadPolyline. Adding a section with no data
Warning ! : (23-Jan-2009 14:31:34)
GanttChart::ReadPolyline. Adding a section with no data
Warning ! : (23-Jan-2009 14:31:34)
GanttChart::ReadPolyline. Adding a section with no data
Warning ! : (23-Jan-2009 14:31:34)
GanttChart::ReadPolyline. Adding a section with no data
Warning ! : (23-Jan-2009 14:31:34)
GanttChart::ReadPolyline. Adding a section with no data
Warning ! : (23-Jan-2009 14:31:34)
GanttChart::ReadPolyline. Adding a section with no data
Warning ! : (23-Jan-2009 14:31:34)
GanttChart::ReadPolyline. Adding a section with no data
Warning ! : (23-Jan-2009 14:31:34)
GanttChart::ReadPolyline. Adding a section with no data
Warning ! : (23-Jan-2009 14:31:34)
GanttChart::ReadPolyline. Adding a section with no data
Warning ! : (23-Jan-2009 14:31:34)
GanttChart::ReadPolyline. Adding a section with no data
Warning ! : (23-Jan-2009 14:31:34)
GanttChart::ReadPolyline. Adding a section with no data
Warning ! : (23-Jan-2009 14:31:34)
Information : (23-Jan-2009 14:31:35) Graph 13: Destroying object.
Information : (23-Jan-2009 14:31:35)
Graph 14: Creating object for a eventGanttChart
Warning ! : (23-Jan-2009 14:31:35)
graph::setProperty. YSIZE is too long. [80-700]
Information : (23-Jan-2009 14:31:35) Graph 14: Processing legend.
Information : (23-Jan-2009 14:31:35)
Graph 14: Adding data from object @PCF_RA2_CAL_0P_SPH:DET_num_rs_isps
1 elements.
Warning ! : (23-Jan-2009 14:31:35)
GanttChart::AddData. The DqiData structure has no data for this range
Information : (23-Jan-2009 14:31:35)
Graph 14: Adding data from object @PCF_RA2_CAL_0P_SPH:DET_num_discarded_isps
1 elements.
Warning ! : (23-Jan-2009 14:31:35)
GanttChart::AddData. The DqiData structure has no data for this range
```

Information : (23-Jan-2009 14:31:35)
Graph 14: Adding data from object @PCF_RA2_CAL_0P_SPH:DET_num_missing_isps
1 elements.
Warning ! : (23-Jan-2009 14:31:35)
GanttChart::AddData. The DqiData structure has no data for this range
Information : (23-Jan-2009 14:31:35)
Graph 14: Adding data from object @PCF_RA2_CAL_0P_SPH:DET_num_error_isps
1 elements.
Warning ! : (23-Jan-2009 14:31:35)
GanttChart::AddData. The DqiData structure has no data for this range
Information : (23-Jan-2009 14:31:35)
Graph 14: Adding data from object @PCF_RA2_CAL_0P_SPH:DET_rs_significant
1 elements.
Warning ! : (23-Jan-2009 14:31:35)
GanttChart::AddData. The DqiData structure has no data for this range
Information : (23-Jan-2009 14:31:35) Graph 14:
Adding data from object @PCF_RA2_CAL_0P_SPH:DET_isp_discarded_significant
1 elements.
Warning ! : (23-Jan-2009 14:31:35)
GanttChart::AddData. The DqiData structure has no data for this range
Information : (23-Jan-2009 14:31:35) Graph 14:
Adding data from object @PCF_RA2_CAL_0P_SPH:DET_missing_isps_significant
1 elements.
Warning ! : (23-Jan-2009 14:31:35)
GanttChart::AddData. The DqiData structure has no data for this range
Information : (23-Jan-2009 14:31:35) Graph 14:
Adding data from object @PCF_RA2_CAL_0P_SPH:DET_isp_errors_significant
1 elements.
Warning ! : (23-Jan-2009 14:31:35)
GanttChart::AddData. The DqiData structure has no data for this range
Information : (23-Jan-2009 14:31:35)
Graph 14: Adding data from object @PCF_RA2_CAL_0P_SPH:DET_sat_track
1 elements.
Warning ! : (23-Jan-2009 14:31:35)
GanttChart::AddData. The DqiData structure has no data for this range
Information : (23-Jan-2009 14:31:35)
Graph 14: Adding data from object @PCF_RA2_CAL_0P_SPH:DET_stop_long
1 elements.
Warning ! : (23-Jan-2009 14:31:35)
GanttChart::AddData. The DqiData structure has no data for this range
Information : (23-Jan-2009 14:31:35)
Graph 14: Adding data from object @PCF_RA2_CAL_0P_SPH:DET_stop_lat 1
elements.
Warning ! : (23-Jan-2009 14:31:35)
GanttChart::AddData. The DqiData structure has no data for this range
Information : (23-Jan-2009 14:31:35)
Graph 14: Adding data from object @PCF_RA2_CAL_0P_SPH:DET_start_long
1 elements.
Warning ! : (23-Jan-2009 14:31:35)
GanttChart::AddData. The DqiData structure has no data for this range
Information : (23-Jan-2009 14:31:35)
Graph 14: Adding data from object @PCF_RA2_CAL_0P_SPH:DET_start_lat
1 elements.
Warning ! : (23-Jan-2009 14:31:35)
GanttChart::AddData. The DqiData structure has no data for this range
Information : (23-Jan-2009 14:31:35)
Graph 14: Adding data from object @PCF_RA2_adfs_val:SET_val_adf_ra2_cal_0p
1 elements.
Warning ! : (23-Jan-2009 14:31:35)
GanttChart::AddData. The DqiData structure has no data for this range
Information : (23-Jan-2009 14:31:35)
Graph 14: Adding data from object @PCF_RA2_sensing:ETL_ra2_cal_0p 1
elements.
Information : (23-Jan-2009 14:31:35) Graph 14: Generating PNG file.
Warning ! : (23-Jan-2009 14:31:35)
GanttChart::ReadPolyline. Adding a section with no data
Warning ! : (23-Jan-2009 14:31:35)
GanttChart::ReadPolyline. Adding a section with no data


```
Warning ! : (23-Jan-2009 14:31:35)
GanttChart::ReadPolyline. Adding a section with no data
Warning ! : (23-Jan-2009 14:31:35)
GanttChart::ReadPolyline. Adding a section with no data
Warning ! : (23-Jan-2009 14:31:35)
GanttChart::ReadPolyline. Adding a section with no data
Warning ! : (23-Jan-2009 14:31:35)
GanttChart::ReadPolyline. Adding a section with no data
Warning ! : (23-Jan-2009 14:31:35)
GanttChart::ReadPolyline. Adding a section with no data
Warning ! : (23-Jan-2009 14:31:35)
GanttChart::ReadPolyline. Adding a section with no data
Warning ! : (23-Jan-2009 14:31:35)
GanttChart::ReadPolyline. Adding a section with no data
Warning ! : (23-Jan-2009 14:31:35)
GanttChart::ReadPolyline. Adding a section with no data
Warning ! : (23-Jan-2009 14:31:35)
GanttChart::ReadPolyline. Adding a section with no data
Warning ! : (23-Jan-2009 14:31:35)
GanttChart::ReadPolyline. Adding a section with no data
Warning ! : (23-Jan-2009 14:31:35)
GanttChart::ReadPolyline. Adding a section with no data
Warning ! : (23-Jan-2009 14:31:35)
Information : (23-Jan-2009 14:31:36) Graph 14: Destroying object.
Information : (23-Jan-2009 14:31:36)
Graph 15: Creating object for a eventGanttChart
Warning ! : (23-Jan-2009 14:31:36)
graph::setProperty. YSIZE is too long. [80-700]
Information : (23-Jan-2009 14:31:36) Graph 15: Processing legend.
Information : (23-Jan-2009 14:31:36)
Graph 15: Adding data from object @PCF_DOR_DOP_0P_SPH:DET_num_rs_isps
1 elements.
Warning ! : (23-Jan-2009 14:31:36)
GanttChart::AddData. The DqiData structure has no data for this range
Information : (23-Jan-2009 14:31:36)
Graph 15: Adding data from object @PCF_DOR_DOP_0P_SPH:DET_num_discarded_isps
1 elements.
Warning ! : (23-Jan-2009 14:31:36)
GanttChart::AddData. The DqiData structure has no data for this range
Information : (23-Jan-2009 14:31:36)
Graph 15: Adding data from object @PCF_DOR_DOP_0P_SPH:DET_num_missing_isps
1 elements.
Warning ! : (23-Jan-2009 14:31:36)
GanttChart::AddData. The DqiData structure has no data for this range
Information : (23-Jan-2009 14:31:36)
Graph 15: Adding data from object @PCF_DOR_DOP_0P_SPH:DET_num_error_isps
1 elements.
Warning ! : (23-Jan-2009 14:31:36)
GanttChart::AddData. The DqiData structure has no data for this range
Information : (23-Jan-2009 14:31:36)
Graph 15: Adding data from object @PCF_DOR_DOP_0P_SPH:DET_rs_significant
1 elements.
Warning ! : (23-Jan-2009 14:31:36)
GanttChart::AddData. The DqiData structure has no data for this range
Information : (23-Jan-2009 14:31:36) Graph 15:
Adding data from object @PCF_DOR_DOP_0P_SPH:DET_isp_discarded_significant
1 elements.
Warning ! : (23-Jan-2009 14:31:36)
GanttChart::AddData. The DqiData structure has no data for this range
Information : (23-Jan-2009 14:31:36) Graph 15:
Adding data from object @PCF_DOR_DOP_0P_SPH:DET_missing_isps_significant
1 elements.
Warning ! : (23-Jan-2009 14:31:36)
GanttChart::AddData. The DqiData structure has no data for this range
Information : (23-Jan-2009 14:31:36) Graph 15:
Adding data from object @PCF_DOR_DOP_0P_SPH:DET_isp_errors_significant
1 elements.
```



```
graph::setProperty. YSIZE is too long. [80-700]
Information : (23-Jan-2009 14:31:37) Graph 16: Processing legend.
Information : (23-Jan-2009 14:31:37)
Graph 16: Adding data from object @PCF_DOR_NAV_0P_SPH:DET_num_rs_isps
1 elements.
Warning ! : (23-Jan-2009 14:31:37)
GanttChart::AddData. The DqiData structure has no data for this range
Information : (23-Jan-2009 14:31:37)
Graph 16: Adding data from object @PCF_DOR_NAV_0P_SPH:DET_num_discarded_isps
1 elements.
Warning ! : (23-Jan-2009 14:31:37)
GanttChart::AddData. The DqiData structure has no data for this range
Information : (23-Jan-2009 14:31:37)
Graph 16: Adding data from object @PCF_DOR_NAV_0P_SPH:DET_num_missing_isps
1 elements.
Warning ! : (23-Jan-2009 14:31:37)
GanttChart::AddData. The DqiData structure has no data for this range
Information : (23-Jan-2009 14:31:37)
Graph 16: Adding data from object @PCF_DOR_NAV_0P_SPH:DET_num_error_isps
1 elements.
Warning ! : (23-Jan-2009 14:31:37)
GanttChart::AddData. The DqiData structure has no data for this range
Information : (23-Jan-2009 14:31:37)
Graph 16: Adding data from object @PCF_DOR_NAV_0P_SPH:DET_rs_significant
1 elements.
Warning ! : (23-Jan-2009 14:31:37)
GanttChart::AddData. The DqiData structure has no data for this range
Information : (23-Jan-2009 14:31:37) Graph 16:
Adding data from object @PCF_DOR_NAV_0P_SPH:DET_isp_discarded_significant
1 elements.
Warning ! : (23-Jan-2009 14:31:37)
GanttChart::AddData. The DqiData structure has no data for this range
Information : (23-Jan-2009 14:31:37) Graph 16:
Adding data from object @PCF_DOR_NAV_0P_SPH:DET_missing_isps_significant
1 elements.
Warning ! : (23-Jan-2009 14:31:37)
GanttChart::AddData. The DqiData structure has no data for this range
Information : (23-Jan-2009 14:31:37) Graph 16:
Adding data from object @PCF_DOR_NAV_0P_SPH:DET_isp_errors_significant
1 elements.
Warning ! : (23-Jan-2009 14:31:37)
GanttChart::AddData. The DqiData structure has no data for this range
Information : (23-Jan-2009 14:31:37) Graph 16:
Adding data from object @PCF_DOR_NAV_0P_SPH:DET_sat_track
1 elements.
Warning ! : (23-Jan-2009 14:31:37)
GanttChart::AddData. The DqiData structure has no data for this range
Information : (23-Jan-2009 14:31:37)
Graph 16: Adding data from object @PCF_DOR_NAV_0P_SPH:DET_stop_long
1 elements.
Warning ! : (23-Jan-2009 14:31:37)
GanttChart::AddData. The DqiData structure has no data for this range
Information : (23-Jan-2009 14:31:37)
Graph 16: Adding data from object @PCF_DOR_NAV_0P_SPH:DET_stop_lat
1 elements.
Warning ! : (23-Jan-2009 14:31:37)
GanttChart::AddData. The DqiData structure has no data for this range
Information : (23-Jan-2009 14:31:37)
Graph 16: Adding data from object @PCF_DOR_NAV_0P_SPH:DET_start_long
1 elements.
Warning ! : (23-Jan-2009 14:31:37)
GanttChart::AddData. The DqiData structure has no data for this range
Information : (23-Jan-2009 14:31:37)
Graph 16: Adding data from object @PCF_DOR_NAV_0P_SPH:DET_start_lat
1 elements.
Warning ! : (23-Jan-2009 14:31:37)
GanttChart::AddData. The DqiData structure has no data for this range
Information : (23-Jan-2009 14:31:37)
```


Warning ! : (23-Jan-2009 14:31:38)
GanttChart::ReadPolyline. Adding a section with no data
Warning ! : (23-Jan-2009 14:31:38)
GanttChart::ReadPolyline. Adding a section with no data
Warning ! : (23-Jan-2009 14:31:38)
GanttChart::ReadPolyline. Adding a section with no data
Warning ! : (23-Jan-2009 14:31:38)
GanttChart::ReadPolyline. Adding a section with no data
Information : (23-Jan-2009 14:31:39) Graph 17: Destroying object.
Information : (23-Jan-2009 14:31:39)
Graph 18: Creating object for a eventGanttChart
Warning ! : (23-Jan-2009 14:31:39)
graph::setProperty. YSIZE is too long. [80-700]
Information : (23-Jan-2009 14:31:39) Graph 18: Processing legend.
Information : (23-Jan-2009 14:31:39)
Graph 18: Adding data from object @PCF_RA2_ME__0P_SPH:DET_num_rs_isps
1 elements.
Warning ! : (23-Jan-2009 14:31:39)
GanttChart::AddData. The DqiData structure has no data for this range
Information : (23-Jan-2009 14:31:39)
Graph 18: Adding data from object @PCF_RA2_ME__0P_SPH:DET_num_discarded_isps
1 elements.
Warning ! : (23-Jan-2009 14:31:39)
GanttChart::AddData. The DqiData structure has no data for this range
Information : (23-Jan-2009 14:31:39)
Graph 18: Adding data from object @PCF_RA2_ME__0P_SPH:DET_num_missing_isps
1 elements.
Information : (23-Jan-2009 14:31:39)
Graph 18: Adding data from object @PCF_RA2_ME__0P_SPH:DET_num_error_isps
1 elements.
Warning ! : (23-Jan-2009 14:31:39)
GanttChart::AddData. The DqiData structure has no data for this range
Information : (23-Jan-2009 14:31:39)
Graph 18: Adding data from object @PCF_RA2_ME__0P_SPH:DET_rs_significant
1 elements.
Warning ! : (23-Jan-2009 14:31:39)
GanttChart::AddData. The DqiData structure has no data for this range
Information : (23-Jan-2009 14:31:39) Graph 18:
Adding data from object @PCF_RA2_ME__0P_SPH:DET_isp_discarded_significant
1 elements.
Warning ! : (23-Jan-2009 14:31:39)
GanttChart::AddData. The DqiData structure has no data for this range
Information : (23-Jan-2009 14:31:39) Graph 18:
Adding data from object @PCF_RA2_ME__0P_SPH:DET_missing_isps_significant
1 elements.
Information : (23-Jan-2009 14:31:39) Graph 18:
Adding data from object @PCF_RA2_ME__0P_SPH:DET_isp_errors_significant
1 elements.
Warning ! : (23-Jan-2009 14:31:39)
GanttChart::AddData. The DqiData structure has no data for this range
Information : (23-Jan-2009 14:31:39)
Graph 18: Adding data from object @PCF_RA2_ME__0P_SPH:DET_sat_track
1 elements.
Warning ! : (23-Jan-2009 14:31:39)
GanttChart::AddData. The DqiData structure has no data for this range
Information : (23-Jan-2009 14:31:39)
Graph 18: Adding data from object @PCF_RA2_ME__0P_SPH:DET_stop_long
1 elements.
Warning ! : (23-Jan-2009 14:31:39)
GanttChart::AddData. The DqiData structure has no data for this range
Information : (23-Jan-2009 14:31:39)
Graph 18: Adding data from object @PCF_RA2_ME__0P_SPH:DET_stop_lat
elements. 1
Warning ! : (23-Jan-2009 14:31:39)
GanttChart::AddData. The DqiData structure has no data for this range
Information : (23-Jan-2009 14:31:39)
Graph 18: Adding data from object @PCF_RA2_ME__0P_SPH:DET_start_long
1 elements.

Warning ! : (23-Jan-2009 14:31:40)
GanttChart::AddData. The DqiData structure has no data for this range
Information : (23-Jan-2009 14:31:40)
Graph 19: Adding data from object @PCF_RA2_adfs_val:SET_val_adf_ra2_mw__1p
17 elements.
Information : (23-Jan-2009 14:31:40)
Graph 19: Adding data from object @PCF_RA2_sensing:ETL_ra2_mw__1p 17
elements.
Information : (23-Jan-2009 14:31:40) Graph 19: Generating PNG file.
Warning ! : (23-Jan-2009 14:31:40)
GanttChart::ReadPolyline. Adding a section with no data
Warning ! : (23-Jan-2009 14:31:40)
GanttChart::ReadPolyline. Adding a section with no data
Warning ! : (23-Jan-2009 14:31:40)
GanttChart::ReadPolyline. Adding a section with no data
Information : (23-Jan-2009 14:31:40) Graph 19: Destroying object.
Information : (23-Jan-2009 14:31:40)
Graph 20: Creating object for a eventGanttChart
Warning ! : (23-Jan-2009 14:31:40)
graph::setProperty. YSIZE is too long. [80-700]
Information : (23-Jan-2009 14:31:40) Graph 20: Processing legend.
Information : (23-Jan-2009 14:31:40) Graph 20:
Adding data from object @PCF_RA2_FGD_2P_SPH:DET_ra2_seaice_ku_retrack_percent
1 elements.
Warning ! : (23-Jan-2009 14:31:40)
GanttChart::AddData. The DqiData structure has no data for this range
Information : (23-Jan-2009 14:31:40) Graph 20:
Adding data from object @PCF_RA2_FGD_2P_SPH:DET_ra2_ice2_s_retrack_percent
17 elements.
Information : (23-Jan-2009 14:31:40) Graph 20:
Adding data from object @PCF_RA2_FGD_2P_SPH:DET_ra2_ice2_ku_retrack_percent
2 elements.
Information : (23-Jan-2009 14:31:40) Graph 20:
Adding data from object @PCF_RA2_FGD_2P_SPH:DET_ra2_ice1_s_retrack_percent
17 elements.
Information : (23-Jan-2009 14:31:40) Graph 20:
Adding data from object @PCF_RA2_FGD_2P_SPH:DET_ra2_ice1_ku_retrack_percent
1 elements.
Warning ! : (23-Jan-2009 14:31:40)
GanttChart::AddData. The DqiData structure has no data for this range
Information : (23-Jan-2009 14:31:40) Graph 20:
Adding data from object @PCF_RA2_FGD_2P_SPH:DET_ra2_ocean_ku_retrack_percent
2 elements.
Information : (23-Jan-2009 14:31:40)
Graph 20: Adding data from object @PCF_RA2_FGD_2P_SPH:DET_ra2_20_band_percent
8 elements.
Information : (23-Jan-2009 14:31:40)
Graph 20: Adding data from object @PCF_RA2_FGD_2P_SPH:DET_ra2_80_band_percent
6 elements.
Information : (23-Jan-2009 14:31:40)
Graph 20: Adding data from object @PCF_RA2_FGD_2P_SPH:DET_ra2_320_band_percent
7 elements.
Information : (23-Jan-2009 14:31:40) Graph 20:
Adding data from object @PCF_RA2_FGD_2P_SPH:DET_ra2_measurement_percent
1 elements.
Warning ! : (23-Jan-2009 14:31:40)
GanttChart::AddData. The DqiData structure has no data for this range
Information : (23-Jan-2009 14:31:40)
Graph 20: Adding data from object @PCF_RA2_FGD_2P_SPH:DET_ra2_l1b_proc_quality
1 elements.
Warning ! : (23-Jan-2009 14:31:40)
GanttChart::AddData. The DqiData structure has no data for this range
Information : (23-Jan-2009 14:31:40)
Graph 20: Adding data from object @PCF_RA2_FGD_2P_SPH:DET_ra2_l2_proc_quality
17 elements.
Information : (23-Jan-2009 14:31:41)
Graph 20: Adding data from object @PCF_RA2_FGD_2P_SPH:ETL_ra2_l1b_proc_flag
1 elements.

Warning ! : (23-Jan-2009 14:31:41)
GanttChart::AddData. The DqiData structure has no data for this range
Information : (23-Jan-2009 14:31:41)
Graph 20: Adding data from object @PCF_RA2_FGD_2P_SPH:ETL_ra2_l2_proc_flag
17 elements.
Information : (23-Jan-2009 14:31:41)
Graph 20: Adding data from object @PCF_RA2_adfs_val:SET_val_adf_ra2_fgd_2p
17 elements.
Information : (23-Jan-2009 14:31:41)
Graph 20: Adding data from object @PCF_RA2_sensing:ETL_ra2_fgd_2p 17
elements.
Information : (23-Jan-2009 14:31:41) Graph 20: Generating PNG file.
Warning ! : (23-Jan-2009 14:31:41)
GanttChart::ReadPolyline. Adding a section with no data
Warning ! : (23-Jan-2009 14:31:41)
GanttChart::ReadPolyline. Adding a section with no data
Warning ! : (23-Jan-2009 14:31:41)
GanttChart::ReadPolyline. Adding a section with no data
Warning ! : (23-Jan-2009 14:31:41)
GanttChart::ReadPolyline. Adding a section with no data
Warning ! : (23-Jan-2009 14:31:41)
GanttChart::ReadPolyline. Adding a section with no data
Warning ! : (23-Jan-2009 14:31:41)
GanttChart::ReadPolyline. Adding a section with no data
Information : (23-Jan-2009 14:31:41) Graph 20: Destroying object.
Information : (23-Jan-2009 14:31:41)
Graph 21: Creating object for a eventGanttChart
Warning ! : (23-Jan-2009 14:31:41)
graph::setProperty. YSIZE is too long. [80-700]
Information : (23-Jan-2009 14:31:41) Graph 21: Processing legend.
Information : (23-Jan-2009 14:31:41) Graph 21:
Adding data from object @PCF_RA2_WWV_2P_SPH:DET_ra2_ocean_ku_retrack_percent
2 elements.
Information : (23-Jan-2009 14:31:41)
Graph 21: Adding data from object @PCF_RA2_WWV_2P_SPH:DET_ra2_20_band_percent
8 elements.
Information : (23-Jan-2009 14:31:41)
Graph 21: Adding data from object @PCF_RA2_WWV_2P_SPH:DET_ra2_80_band_percent
6 elements.
Information : (23-Jan-2009 14:31:41)
Graph 21: Adding data from object @PCF_RA2_WWV_2P_SPH:DET_ra2_320_band_percent
7 elements.
Information : (23-Jan-2009 14:31:41) Graph 21:
Adding data from object @PCF_RA2_WWV_2P_SPH:DET_ra2_measurement_percent
1 elements.
Warning ! : (23-Jan-2009 14:31:41)
GanttChart::AddData. The DqiData structure has no data for this range
Information : (23-Jan-2009 14:31:41)
Graph 21: Adding data from object @PCF_RA2_WWV_2P_SPH:DET_ra2_l1b_proc_quality
1 elements.
Warning ! : (23-Jan-2009 14:31:41)
GanttChart::AddData. The DqiData structure has no data for this range
Information : (23-Jan-2009 14:31:41)
Graph 21: Adding data from object @PCF_RA2_WWV_2P_SPH:DET_ra2_l2_proc_quality
17 elements.
Information : (23-Jan-2009 14:31:41)
Graph 21: Adding data from object @PCF_RA2_WWV_2P_SPH:ETL_ra2_l1b_proc_flag
1 elements.
Warning ! : (23-Jan-2009 14:31:41)
GanttChart::AddData. The DqiData structure has no data for this range
Information : (23-Jan-2009 14:31:41)
Graph 21: Adding data from object @PCF_RA2_WWV_2P_SPH:ETL_ra2_l2_proc_flag
17 elements.
Information : (23-Jan-2009 14:31:41)
Graph 21: Adding data from object @PCF_RA2_adfs_val:SET_val_adf_ra2_wwv_2p
1 elements.
Warning ! : (23-Jan-2009 14:31:41)
GanttChart::AddData. The DqiData structure has no data for this range
Information : (23-Jan-2009 14:31:41)
Graph 21: Adding data from object @PCF_RA2_sensing:ETL_ra2_wwv_2p 17

elements.
Information : (23-Jan-2009 14:31:41) Graph 21: Generating PNG file.
Warning ! : (23-Jan-2009 14:31:41)
GanttChart::ReadPolyline. Adding a section with no data
Warning ! : (23-Jan-2009 14:31:41)
GanttChart::ReadPolyline. Adding a section with no data
Warning ! : (23-Jan-2009 14:31:41)
GanttChart::ReadPolyline. Adding a section with no data
Warning ! : (23-Jan-2009 14:31:42)
GanttChart::ReadPolyline. Adding a section with no data
Information : (23-Jan-2009 14:31:42) Graph 21: Destroying object.
Information : (23-Jan-2009 14:31:42)
Graph 22: Creating object for a eventGanttChart
Information : (23-Jan-2009 14:31:42) Graph 22: Processing legend.
Information : (23-Jan-2009 14:31:42)
Graph 22: Adding data from object @PCF_MPH_MWR_CHD_AX:DET_wrong_product_err
1 elements.
Warning ! : (23-Jan-2009 14:31:42)
GanttChart::AddData. The DqiData structure has no data for this range
Information : (23-Jan-2009 14:31:42)
Graph 22: Adding data from object @PCF_MPH_MWR_CHD_AX:SET_wrong_sensing_stop
1 elements.
Warning ! : (23-Jan-2009 14:31:42)
GanttChart::AddData. The DqiData structure has no data for this range
Information : (23-Jan-2009 14:31:42)
Graph 22: Adding data from object @PCF_MPH_MWR_CHD_AX:SET_wrong_sensing_start
1 elements.
Warning ! : (23-Jan-2009 14:31:42)
GanttChart::AddData. The DqiData structure has no data for this range
Information : (23-Jan-2009 14:31:42)
Graph 22: Adding data from object @PCF_MPH_MWR_CHD_AX:SET_wrong_software_ver
1 elements.
Warning ! : (23-Jan-2009 14:31:42)
GanttChart::AddData. The DqiData structure has no data for this range
Information : (23-Jan-2009 14:31:42)
Graph 22: Adding data from object @PCF_MPH_MWR_CHD_AX:SET_wrong_proc_time
1 elements.
Warning ! : (23-Jan-2009 14:31:42)
GanttChart::AddData. The DqiData structure has no data for this range
Information : (23-Jan-2009 14:31:42)
Graph 22: Adding data from object @PCF_MPH_MWR_CHD_AX:SET_wrong_proc_stage
1 elements.
Warning ! : (23-Jan-2009 14:31:42)
GanttChart::AddData. The DqiData structure has no data for this range
Information : (23-Jan-2009 14:31:42)
Graph 22: Adding data from object @PCF_MPH_MWR_CHD_AX:SET_wrong_filename
1 elements.
Warning ! : (23-Jan-2009 14:31:42)
GanttChart::AddData. The DqiData structure has no data for this range
Information : (23-Jan-2009 14:31:42) Graph 22: Generating PNG file.
Warning ! : (23-Jan-2009 14:31:42)
GanttChart::ReadPolyline. Adding a section with no data
Warning ! : (23-Jan-2009 14:31:42)
GanttChart::ReadPolyline. Adding a section with no data
Warning ! : (23-Jan-2009 14:31:42)
GanttChart::ReadPolyline. Adding a section with no data
Warning ! : (23-Jan-2009 14:31:42)
GanttChart::ReadPolyline. Adding a section with no data
Warning ! : (23-Jan-2009 14:31:42)
GanttChart::ReadPolyline. Adding a section with no data
Warning ! : (23-Jan-2009 14:31:42)
GanttChart::ReadPolyline. Adding a section with no data
Warning ! : (23-Jan-2009 14:31:42)
GanttChart::ReadPolyline. Adding a section with no data
Warning ! : (23-Jan-2009 14:31:42)
GanttChart::ReadPolyline. Adding a section with no data
Information : (23-Jan-2009 14:31:43) Graph 22: Destroying object.
Information : (23-Jan-2009 14:31:43)
Graph 23: Creating object for a eventGanttChart
Information : (23-Jan-2009 14:31:43) Graph 23: Processing legend.

Information : (23-Jan-2009 14:31:43)
Graph 23: Adding data from object @PCF_MPH_MWR_CON_AX:DET_wrong_product_err
1 elements.
Warning ! : (23-Jan-2009 14:31:43)
GanttChart::AddData. The DqiData structure has no data for this range
Information : (23-Jan-2009 14:31:43)
Graph 23: Adding data from object @PCF_MPH_MWR_CON_AX:SET_wrong_sensing_stop
1 elements.
Warning ! : (23-Jan-2009 14:31:43)
GanttChart::AddData. The DqiData structure has no data for this range
Information : (23-Jan-2009 14:31:43)
Graph 23: Adding data from object @PCF_MPH_MWR_CON_AX:SET_wrong_sensing_start
1 elements.
Warning ! : (23-Jan-2009 14:31:43)
GanttChart::AddData. The DqiData structure has no data for this range
Information : (23-Jan-2009 14:31:43)
Graph 23: Adding data from object @PCF_MPH_MWR_CON_AX:SET_wrong_software_ver
1 elements.
Warning ! : (23-Jan-2009 14:31:43)
GanttChart::AddData. The DqiData structure has no data for this range
Information : (23-Jan-2009 14:31:43)
Graph 23: Adding data from object @PCF_MPH_MWR_CON_AX:SET_wrong_proc_time
1 elements.
Warning ! : (23-Jan-2009 14:31:43)
GanttChart::AddData. The DqiData structure has no data for this range
Information : (23-Jan-2009 14:31:43)
Graph 23: Adding data from object @PCF_MPH_MWR_CON_AX:SET_wrong_proc_stage
1 elements.
Warning ! : (23-Jan-2009 14:31:43)
GanttChart::AddData. The DqiData structure has no data for this range
Information : (23-Jan-2009 14:31:43)
Graph 23: Adding data from object @PCF_MPH_MWR_CON_AX:SET_wrong_filename
1 elements.
Warning ! : (23-Jan-2009 14:31:43)
GanttChart::AddData. The DqiData structure has no data for this range
Information : (23-Jan-2009 14:31:43) Graph 23: Generating PNG file.
Warning ! : (23-Jan-2009 14:31:43)
GanttChart::ReadPolyline. Adding a section with no data
Warning ! : (23-Jan-2009 14:31:43)
GanttChart::ReadPolyline. Adding a section with no data
Warning ! : (23-Jan-2009 14:31:43)
GanttChart::ReadPolyline. Adding a section with no data
Warning ! : (23-Jan-2009 14:31:43)
GanttChart::ReadPolyline. Adding a section with no data
Warning ! : (23-Jan-2009 14:31:43)
GanttChart::ReadPolyline. Adding a section with no data
Warning ! : (23-Jan-2009 14:31:43)
GanttChart::ReadPolyline. Adding a section with no data
Warning ! : (23-Jan-2009 14:31:43)
GanttChart::ReadPolyline. Adding a section with no data
Warning ! : (23-Jan-2009 14:31:43)
GanttChart::ReadPolyline. Adding a section with no data
Information : (23-Jan-2009 14:31:43) Graph 23: Destroying object.
Information : (23-Jan-2009 14:31:43)
Graph 24: Creating object for a eventGanttChart
Information : (23-Jan-2009 14:31:43) Graph 24: Processing legend.
Information : (23-Jan-2009 14:31:43)
Graph 24: Adding data from object @PCF_MPH_MWR_LSF_AX:DET_wrong_product_err
1 elements.
Warning ! : (23-Jan-2009 14:31:43)
GanttChart::AddData. The DqiData structure has no data for this range
Information : (23-Jan-2009 14:31:43)
Graph 24: Adding data from object @PCF_MPH_MWR_LSF_AX:SET_wrong_sensing_stop
1 elements.
Warning ! : (23-Jan-2009 14:31:43)
GanttChart::AddData. The DqiData structure has no data for this range
Information : (23-Jan-2009 14:31:43)
Graph 24: Adding data from object @PCF_MPH_MWR_LSF_AX:SET_wrong_sensing_start
1 elements.
Warning ! : (23-Jan-2009 14:31:43)

GanttChart::AddData. The DqiData structure has no data for this range
Information : (23-Jan-2009 14:31:43)
Graph 24: Adding data from object @PCF_MPH_MWR_LSF_AX:SET_wrong_software_ver
1 elements.
Warning ! : (23-Jan-2009 14:31:43)
GanttChart::AddData. The DqiData structure has no data for this range
Information : (23-Jan-2009 14:31:43)
Graph 24: Adding data from object @PCF_MPH_MWR_LSF_AX:SET_wrong_proc_time
1 elements.
Warning ! : (23-Jan-2009 14:31:43)
GanttChart::AddData. The DqiData structure has no data for this range
Information : (23-Jan-2009 14:31:43)
Graph 24: Adding data from object @PCF_MPH_MWR_LSF_AX:SET_wrong_proc_stage
1 elements.
Warning ! : (23-Jan-2009 14:31:43)
GanttChart::AddData. The DqiData structure has no data for this range
Information : (23-Jan-2009 14:31:43)
Graph 24: Adding data from object @PCF_MPH_MWR_LSF_AX:SET_wrong_filename
1 elements.
Warning ! : (23-Jan-2009 14:31:43)
GanttChart::AddData. The DqiData structure has no data for this range
Information : (23-Jan-2009 14:31:43) Graph 24: Generating PNG file.
Warning ! : (23-Jan-2009 14:31:43)
GanttChart::ReadPolyline. Adding a section with no data
Warning ! : (23-Jan-2009 14:31:43)
GanttChart::ReadPolyline. Adding a section with no data
Warning ! : (23-Jan-2009 14:31:43)
GanttChart::ReadPolyline. Adding a section with no data
Warning ! : (23-Jan-2009 14:31:43)
GanttChart::ReadPolyline. Adding a section with no data
Warning ! : (23-Jan-2009 14:31:43)
GanttChart::ReadPolyline. Adding a section with no data
Warning ! : (23-Jan-2009 14:31:43)
GanttChart::ReadPolyline. Adding a section with no data
Warning ! : (23-Jan-2009 14:31:43)
GanttChart::ReadPolyline. Adding a section with no data
Information : (23-Jan-2009 14:31:44) Graph 24: Destroying object.
Information : (23-Jan-2009 14:31:44)
Graph 25: Creating object for a eventGanttChart
Information : (23-Jan-2009 14:31:44) Graph 25: Processing legend.
Information : (23-Jan-2009 14:31:44)
Graph 25: Adding data from object @PCF_MPH_MWR_SLT_AX:DET_wrong_product_err
1 elements.
Warning ! : (23-Jan-2009 14:31:44)
GanttChart::AddData. The DqiData structure has no data for this range
Information : (23-Jan-2009 14:31:44)
Graph 25: Adding data from object @PCF_MPH_MWR_SLT_AX:SET_wrong_sensing_stop
1 elements.
Warning ! : (23-Jan-2009 14:31:44)
GanttChart::AddData. The DqiData structure has no data for this range
Information : (23-Jan-2009 14:31:44)
Graph 25: Adding data from object @PCF_MPH_MWR_SLT_AX:SET_wrong_sensing_start
1 elements.
Warning ! : (23-Jan-2009 14:31:44)
GanttChart::AddData. The DqiData structure has no data for this range
Information : (23-Jan-2009 14:31:44)
Graph 25: Adding data from object @PCF_MPH_MWR_SLT_AX:SET_wrong_software_ver
1 elements.
Warning ! : (23-Jan-2009 14:31:44)
GanttChart::AddData. The DqiData structure has no data for this range
Information : (23-Jan-2009 14:31:44)
Graph 25: Adding data from object @PCF_MPH_MWR_SLT_AX:SET_wrong_proc_time
1 elements.
Warning ! : (23-Jan-2009 14:31:44)
GanttChart::AddData. The DqiData structure has no data for this range
Information : (23-Jan-2009 14:31:44)
Graph 25: Adding data from object @PCF_MPH_MWR_SLT_AX:SET_wrong_proc_stage
1 elements.

Warning ! : (23-Jan-2009 14:31:44)
GanttChart::AddData. The DqiData structure has no data for this range
Information : (23-Jan-2009 14:31:44)
Graph 25: Adding data from object @PCF_MPH_MWR_SLT_AX:SET_wrong_filename
1 elements.
Warning ! : (23-Jan-2009 14:31:44)
GanttChart::AddData. The DqiData structure has no data for this range
Information : (23-Jan-2009 14:31:44) Graph 25: Generating PNG file.
Warning ! : (23-Jan-2009 14:31:44)
GanttChart::ReadPolyline. Adding a section with no data
Warning ! : (23-Jan-2009 14:31:44)
GanttChart::ReadPolyline. Adding a section with no data
Warning ! : (23-Jan-2009 14:31:44)
GanttChart::ReadPolyline. Adding a section with no data
Warning ! : (23-Jan-2009 14:31:44)
GanttChart::ReadPolyline. Adding a section with no data
Warning ! : (23-Jan-2009 14:31:44)
GanttChart::ReadPolyline. Adding a section with no data
Warning ! : (23-Jan-2009 14:31:44)
GanttChart::ReadPolyline. Adding a section with no data
Information : (23-Jan-2009 14:31:44) Graph 25: Destroying object.
Information : (23-Jan-2009 14:31:44)
Graph 26: Creating object for a eventGanttChart
Information : (23-Jan-2009 14:31:44) Graph 26: Processing legend.
Information : (23-Jan-2009 14:31:44)
Graph 26: Adding data from object @PCF_MPH_RA2_CHD_AX:DET_wrong_product_err
1 elements.
Warning ! : (23-Jan-2009 14:31:44)
GanttChart::AddData. The DqiData structure has no data for this range
Information : (23-Jan-2009 14:31:44)
Graph 26: Adding data from object @PCF_MPH_RA2_CHD_AX:SET_wrong_sensing_stop
1 elements.
Warning ! : (23-Jan-2009 14:31:44)
GanttChart::AddData. The DqiData structure has no data for this range
Information : (23-Jan-2009 14:31:44)
Graph 26: Adding data from object @PCF_MPH_RA2_CHD_AX:SET_wrong_sensing_start
1 elements.
Warning ! : (23-Jan-2009 14:31:44)
GanttChart::AddData. The DqiData structure has no data for this range
Information : (23-Jan-2009 14:31:44)
Graph 26: Adding data from object @PCF_MPH_RA2_CHD_AX:SET_wrong_software_ver
1 elements.
Warning ! : (23-Jan-2009 14:31:44)
GanttChart::AddData. The DqiData structure has no data for this range
Information : (23-Jan-2009 14:31:44)
Graph 26: Adding data from object @PCF_MPH_RA2_CHD_AX:SET_wrong_proc_time
1 elements.
Warning ! : (23-Jan-2009 14:31:44)
GanttChart::AddData. The DqiData structure has no data for this range
Information : (23-Jan-2009 14:31:44)
Graph 26: Adding data from object @PCF_MPH_RA2_CHD_AX:SET_wrong_proc_stage
1 elements.
Warning ! : (23-Jan-2009 14:31:44)
GanttChart::AddData. The DqiData structure has no data for this range
Information : (23-Jan-2009 14:31:44)
Graph 26: Adding data from object @PCF_MPH_RA2_CHD_AX:SET_wrong_filename
1 elements.
Warning ! : (23-Jan-2009 14:31:44)
GanttChart::AddData. The DqiData structure has no data for this range
Information : (23-Jan-2009 14:31:44) Graph 26: Generating PNG file.
Warning ! : (23-Jan-2009 14:31:44)
GanttChart::ReadPolyline. Adding a section with no data
Warning ! : (23-Jan-2009 14:31:44)
GanttChart::ReadPolyline. Adding a section with no data
Warning ! : (23-Jan-2009 14:31:44)
GanttChart::ReadPolyline. Adding a section with no data

Warning ! : (23-Jan-2009 14:31:44)
GanttChart::ReadPolyline. Adding a section with no data
Warning ! : (23-Jan-2009 14:31:44)
GanttChart::ReadPolyline. Adding a section with no data
Warning ! : (23-Jan-2009 14:31:44)
GanttChart::ReadPolyline. Adding a section with no data
Warning ! : (23-Jan-2009 14:31:44)
GanttChart::ReadPolyline. Adding a section with no data
Information : (23-Jan-2009 14:31:44) Graph 26: Destroying object.
Information : (23-Jan-2009 14:31:44)
Graph 27: Creating object for a eventGanttChart
Information : (23-Jan-2009 14:31:44) Graph 27: Processing legend.
Information : (23-Jan-2009 14:31:44)
Graph 27: Adding data from object @PCF_MPH_RA2_CON_AX:DET_wrong_product_err
1 elements.
Warning ! : (23-Jan-2009 14:31:44)
GanttChart::AddData. The DqiData structure has no data for this range
Information : (23-Jan-2009 14:31:44)
Graph 27: Adding data from object @PCF_MPH_RA2_CON_AX:SET_wrong_sensing_stop
1 elements.
Warning ! : (23-Jan-2009 14:31:44)
GanttChart::AddData. The DqiData structure has no data for this range
Information : (23-Jan-2009 14:31:44)
Graph 27: Adding data from object @PCF_MPH_RA2_CON_AX:SET_wrong_sensing_start
1 elements.
Warning ! : (23-Jan-2009 14:31:44)
GanttChart::AddData. The DqiData structure has no data for this range
Information : (23-Jan-2009 14:31:44)
Graph 27: Adding data from object @PCF_MPH_RA2_CON_AX:SET_wrong_software_ver
1 elements.
Warning ! : (23-Jan-2009 14:31:44)
GanttChart::AddData. The DqiData structure has no data for this range
Information : (23-Jan-2009 14:31:44)
Graph 27: Adding data from object @PCF_MPH_RA2_CON_AX:SET_wrong_proc_time
1 elements.
Warning ! : (23-Jan-2009 14:31:44)
GanttChart::AddData. The DqiData structure has no data for this range
Information : (23-Jan-2009 14:31:44)
Graph 27: Adding data from object @PCF_MPH_RA2_CON_AX:SET_wrong_proc_stage
1 elements.
Warning ! : (23-Jan-2009 14:31:44)
GanttChart::AddData. The DqiData structure has no data for this range
Information : (23-Jan-2009 14:31:45)
Graph 27: Adding data from object @PCF_MPH_RA2_CON_AX:SET_wrong_filename
1 elements.
Warning ! : (23-Jan-2009 14:31:45)
GanttChart::AddData. The DqiData structure has no data for this range
Information : (23-Jan-2009 14:31:45) Graph 27: Generating PNG file.
Warning ! : (23-Jan-2009 14:31:45)
GanttChart::ReadPolyline. Adding a section with no data
Warning ! : (23-Jan-2009 14:31:45)
GanttChart::ReadPolyline. Adding a section with no data
Warning ! : (23-Jan-2009 14:31:45)
GanttChart::ReadPolyline. Adding a section with no data
Warning ! : (23-Jan-2009 14:31:45)
GanttChart::ReadPolyline. Adding a section with no data
Warning ! : (23-Jan-2009 14:31:45)
GanttChart::ReadPolyline. Adding a section with no data
Warning ! : (23-Jan-2009 14:31:45)
GanttChart::ReadPolyline. Adding a section with no data
Warning ! : (23-Jan-2009 14:31:45)
GanttChart::ReadPolyline. Adding a section with no data
Warning ! : (23-Jan-2009 14:31:45)
GanttChart::ReadPolyline. Adding a section with no data
Information : (23-Jan-2009 14:31:45) Graph 27: Destroying object.
Information : (23-Jan-2009 14:31:45)
Graph 28: Creating object for a eventGanttChart
Information : (23-Jan-2009 14:31:45) Graph 28: Processing legend.
Information : (23-Jan-2009 14:31:45)
Graph 28: Adding data from object @PCF_MPH_RA2_CST_AX:DET_wrong_product_err

1 elements.
Warning ! : (23-Jan-2009 14:31:45)
GanttChart::AddData. The DqiData structure has no data for this range
Information : (23-Jan-2009 14:31:45)
Graph 28: Adding data from object @PCF_MPH_RA2_CST_AX:SET_wrong_sensing_stop
1 elements.
Warning ! : (23-Jan-2009 14:31:45)
GanttChart::AddData. The DqiData structure has no data for this range
Information : (23-Jan-2009 14:31:45)
Graph 28: Adding data from object @PCF_MPH_RA2_CST_AX:SET_wrong_sensing_start
1 elements.
Warning ! : (23-Jan-2009 14:31:45)
GanttChart::AddData. The DqiData structure has no data for this range
Information : (23-Jan-2009 14:31:45)
Graph 28: Adding data from object @PCF_MPH_RA2_CST_AX:SET_wrong_software_ver
1 elements.
Warning ! : (23-Jan-2009 14:31:45)
GanttChart::AddData. The DqiData structure has no data for this range
Information : (23-Jan-2009 14:31:45)
Graph 28: Adding data from object @PCF_MPH_RA2_CST_AX:SET_wrong_proc_time
1 elements.
Warning ! : (23-Jan-2009 14:31:45)
GanttChart::AddData. The DqiData structure has no data for this range
Information : (23-Jan-2009 14:31:45)
Graph 28: Adding data from object @PCF_MPH_RA2_CST_AX:SET_wrong_proc_stage
1 elements.
Warning ! : (23-Jan-2009 14:31:45)
GanttChart::AddData. The DqiData structure has no data for this range
Information : (23-Jan-2009 14:31:45)
Graph 28: Adding data from object @PCF_MPH_RA2_CST_AX:SET_wrong_filename
1 elements.
Warning ! : (23-Jan-2009 14:31:45)
GanttChart::AddData. The DqiData structure has no data for this range
Information : (23-Jan-2009 14:31:45) Graph 28: Generating PNG file.
Warning ! : (23-Jan-2009 14:31:45)
GanttChart::ReadPolyline. Adding a section with no data
Warning ! : (23-Jan-2009 14:31:45)
GanttChart::ReadPolyline. Adding a section with no data
Warning ! : (23-Jan-2009 14:31:45)
GanttChart::ReadPolyline. Adding a section with no data
Warning ! : (23-Jan-2009 14:31:45)
GanttChart::ReadPolyline. Adding a section with no data
Warning ! : (23-Jan-2009 14:31:45)
GanttChart::ReadPolyline. Adding a section with no data
Warning ! : (23-Jan-2009 14:31:45)
GanttChart::ReadPolyline. Adding a section with no data
Warning ! : (23-Jan-2009 14:31:45)
GanttChart::ReadPolyline. Adding a section with no data
Information : (23-Jan-2009 14:31:45) Graph 28: Destroying object.
Information : (23-Jan-2009 14:31:45)
Graph 29: Creating object for a eventGanttChart
Information : (23-Jan-2009 14:31:45) Graph 29: Processing legend.
Information : (23-Jan-2009 14:31:45)
Graph 29: Adding data from object @PCF_MPH_RA2_DIP_AX:DET_wrong_product_err
1 elements.
Warning ! : (23-Jan-2009 14:31:45)
GanttChart::AddData. The DqiData structure has no data for this range
Information : (23-Jan-2009 14:31:45)
Graph 29: Adding data from object @PCF_MPH_RA2_DIP_AX:SET_wrong_sensing_stop
1 elements.
Warning ! : (23-Jan-2009 14:31:45)
GanttChart::AddData. The DqiData structure has no data for this range
Information : (23-Jan-2009 14:31:45)
Graph 29: Adding data from object @PCF_MPH_RA2_DIP_AX:SET_wrong_sensing_start
1 elements.
Warning ! : (23-Jan-2009 14:31:45)
GanttChart::AddData. The DqiData structure has no data for this range
Information : (23-Jan-2009 14:31:45)

Graph 29: Adding data from object @PCF_MPH_RA2_DIP_AX:SET_wrong_software_ver
1 elements.
Warning ! : (23-Jan-2009 14:31:45)
GanttChart::AddData. The DqiData structure has no data for this range
Information : (23-Jan-2009 14:31:45)
Graph 29: Adding data from object @PCF_MPH_RA2_DIP_AX:SET_wrong_proc_time
1 elements.
Warning ! : (23-Jan-2009 14:31:45)
GanttChart::AddData. The DqiData structure has no data for this range
Information : (23-Jan-2009 14:31:45)
Graph 29: Adding data from object @PCF_MPH_RA2_DIP_AX:SET_wrong_proc_stage
1 elements.
Warning ! : (23-Jan-2009 14:31:45)
GanttChart::AddData. The DqiData structure has no data for this range
Information : (23-Jan-2009 14:31:45)
Graph 29: Adding data from object @PCF_MPH_RA2_DIP_AX:SET_wrong_filename
1 elements.
Warning ! : (23-Jan-2009 14:31:45)
GanttChart::AddData. The DqiData structure has no data for this range
Information : (23-Jan-2009 14:31:45) Graph 29: Generating PNG file.
Warning ! : (23-Jan-2009 14:31:45)
GanttChart::ReadPolyline. Adding a section with no data
Warning ! : (23-Jan-2009 14:31:45)
GanttChart::ReadPolyline. Adding a section with no data
Warning ! : (23-Jan-2009 14:31:45)
GanttChart::ReadPolyline. Adding a section with no data
Warning ! : (23-Jan-2009 14:31:45)
GanttChart::ReadPolyline. Adding a section with no data
Warning ! : (23-Jan-2009 14:31:45)
GanttChart::ReadPolyline. Adding a section with no data
Warning ! : (23-Jan-2009 14:31:45)
GanttChart::ReadPolyline. Adding a section with no data
Warning ! : (23-Jan-2009 14:31:45)
GanttChart::ReadPolyline. Adding a section with no data
Warning ! : (23-Jan-2009 14:31:45)
GanttChart::ReadPolyline. Adding a section with no data
Information : (23-Jan-2009 14:31:46) Graph 29: Destroying object.
Information : (23-Jan-2009 14:31:46)
Graph 30: Creating object for a eventGanttChart
Information : (23-Jan-2009 14:31:46) Graph 30: Processing legend.
Information : (23-Jan-2009 14:31:46)
Graph 30: Adding data from object @PCF_MPH_RA2_GEO_AX:DET_wrong_product_err
1 elements.
Warning ! : (23-Jan-2009 14:31:46)
GanttChart::AddData. The DqiData structure has no data for this range
Information : (23-Jan-2009 14:31:46)
Graph 30: Adding data from object @PCF_MPH_RA2_GEO_AX:SET_wrong_sensing_stop
1 elements.
Warning ! : (23-Jan-2009 14:31:46)
GanttChart::AddData. The DqiData structure has no data for this range
Information : (23-Jan-2009 14:31:46)
Graph 30: Adding data from object @PCF_MPH_RA2_GEO_AX:SET_wrong_sensing_start
1 elements.
Warning ! : (23-Jan-2009 14:31:46)
GanttChart::AddData. The DqiData structure has no data for this range
Information : (23-Jan-2009 14:31:46)
Graph 30: Adding data from object @PCF_MPH_RA2_GEO_AX:SET_wrong_software_ver
1 elements.
Warning ! : (23-Jan-2009 14:31:46)
GanttChart::AddData. The DqiData structure has no data for this range
Information : (23-Jan-2009 14:31:46)
Graph 30: Adding data from object @PCF_MPH_RA2_GEO_AX:SET_wrong_proc_time
1 elements.
Warning ! : (23-Jan-2009 14:31:46)
GanttChart::AddData. The DqiData structure has no data for this range
Information : (23-Jan-2009 14:31:46)
Graph 30: Adding data from object @PCF_MPH_RA2_GEO_AX:SET_wrong_proc_stage
1 elements.
Warning ! : (23-Jan-2009 14:31:46)
GanttChart::AddData. The DqiData structure has no data for this range


```
Warning ! : (23-Jan-2009 14:31:46)
GanttChart::ReadPolyline. Adding a section with no data
Warning ! : (23-Jan-2009 14:31:46)
GanttChart::ReadPolyline. Adding a section with no data
Warning ! : (23-Jan-2009 14:31:46)
GanttChart::ReadPolyline. Adding a section with no data
Information : (23-Jan-2009 14:31:47) Graph 31: Destroying object.
Information : (23-Jan-2009 14:31:47)
Graph 32: Creating object for a eventGanttChart
Information : (23-Jan-2009 14:31:47) Graph 32: Processing legend.
Information : (23-Jan-2009 14:31:47)
Graph 32: Adding data from object @PCF_MPH_RA2_IFA_AX:DET_wrong_product_err
1 elements.
Warning ! : (23-Jan-2009 14:31:47)
GanttChart::AddData. The DqiData structure has no data for this range
Information : (23-Jan-2009 14:31:47)
Graph 32: Adding data from object @PCF_MPH_RA2_IFA_AX:SET_wrong_sensing_stop
1 elements.
Warning ! : (23-Jan-2009 14:31:47)
GanttChart::AddData. The DqiData structure has no data for this range
Information : (23-Jan-2009 14:31:47)
Graph 32: Adding data from object @PCF_MPH_RA2_IFA_AX:SET_wrong_sensing_start
1 elements.
Warning ! : (23-Jan-2009 14:31:47)
GanttChart::AddData. The DqiData structure has no data for this range
Information : (23-Jan-2009 14:31:47)
Graph 32: Adding data from object @PCF_MPH_RA2_IFA_AX:SET_wrong_software_ver
1 elements.
Warning ! : (23-Jan-2009 14:31:47)
GanttChart::AddData. The DqiData structure has no data for this range
Information : (23-Jan-2009 14:31:47)
Graph 32: Adding data from object @PCF_MPH_RA2_IFA_AX:SET_wrong_proc_time
1 elements.
Warning ! : (23-Jan-2009 14:31:47)
GanttChart::AddData. The DqiData structure has no data for this range
Information : (23-Jan-2009 14:31:47)
Graph 32: Adding data from object @PCF_MPH_RA2_IFA_AX:SET_wrong_proc_stage
1 elements.
Warning ! : (23-Jan-2009 14:31:47)
GanttChart::AddData. The DqiData structure has no data for this range
Information : (23-Jan-2009 14:31:47)
Graph 32: Adding data from object @PCF_MPH_RA2_IFA_AX:SET_wrong_filename
1 elements.
Warning ! : (23-Jan-2009 14:31:47)
GanttChart::AddData. The DqiData structure has no data for this range
Information : (23-Jan-2009 14:31:47) Graph 32: Generating PNG file.
Warning ! : (23-Jan-2009 14:31:47)
GanttChart::ReadPolyline. Adding a section with no data
Warning ! : (23-Jan-2009 14:31:47)
GanttChart::ReadPolyline. Adding a section with no data
Warning ! : (23-Jan-2009 14:31:47)
GanttChart::ReadPolyline. Adding a section with no data
Warning ! : (23-Jan-2009 14:31:47)
GanttChart::ReadPolyline. Adding a section with no data
Warning ! : (23-Jan-2009 14:31:47)
GanttChart::ReadPolyline. Adding a section with no data
Warning ! : (23-Jan-2009 14:31:47)
GanttChart::ReadPolyline. Adding a section with no data
Warning ! : (23-Jan-2009 14:31:47)
GanttChart::ReadPolyline. Adding a section with no data
Information : (23-Jan-2009 14:31:47) Graph 32: Destroying object.
Information : (23-Jan-2009 14:31:47)
Graph 33: Creating object for a eventGanttChart
Information : (23-Jan-2009 14:31:47) Graph 33: Processing legend.
Information : (23-Jan-2009 14:31:47)
Graph 33: Adding data from object @PCF_MPH_RA2_IFB_AX:DET_wrong_product_err
1 elements.
Warning ! : (23-Jan-2009 14:31:47)
```

GanttChart::AddData. The DqiData structure has no data for this range
Information : (23-Jan-2009 14:31:47)
Graph 33: Adding data from object @PCF MPH_RA2_IFB_AX:SET_wrong_sensing_stop
1 elements.
Warning ! : (23-Jan-2009 14:31:47)
GanttChart::AddData. The DqiData structure has no data for this range
Information : (23-Jan-2009 14:31:47)
Graph 33: Adding data from object @PCF MPH_RA2_IFB_AX:SET_wrong_sensing_start
1 elements.
Warning ! : (23-Jan-2009 14:31:47)
GanttChart::AddData. The DqiData structure has no data for this range
Information : (23-Jan-2009 14:31:47)
Graph 33: Adding data from object @PCF MPH_RA2_IFB_AX:SET_wrong_software_ver
1 elements.
Warning ! : (23-Jan-2009 14:31:47)
GanttChart::AddData. The DqiData structure has no data for this range
Information : (23-Jan-2009 14:31:47)
Graph 33: Adding data from object @PCF MPH_RA2_IFB_AX:SET_wrong_proc_time
1 elements.
Warning ! : (23-Jan-2009 14:31:47)
GanttChart::AddData. The DqiData structure has no data for this range
Information : (23-Jan-2009 14:31:47)
Graph 33: Adding data from object @PCF MPH_RA2_IFB_AX:SET_wrong_proc_stage
1 elements.
Warning ! : (23-Jan-2009 14:31:47)
GanttChart::AddData. The DqiData structure has no data for this range
Information : (23-Jan-2009 14:31:47)
Graph 33: Adding data from object @PCF MPH_RA2_IFB_AX:SET_wrong_filename
1 elements.
Warning ! : (23-Jan-2009 14:31:47)
GanttChart::AddData. The DqiData structure has no data for this range
Information : (23-Jan-2009 14:31:47) Graph 33: Generating PNG file.
Warning ! : (23-Jan-2009 14:31:47)
GanttChart::ReadPolyline. Adding a section with no data
Warning ! : (23-Jan-2009 14:31:47)
GanttChart::ReadPolyline. Adding a section with no data
Warning ! : (23-Jan-2009 14:31:47)
GanttChart::ReadPolyline. Adding a section with no data
Warning ! : (23-Jan-2009 14:31:47)
GanttChart::ReadPolyline. Adding a section with no data
Warning ! : (23-Jan-2009 14:31:47)
GanttChart::ReadPolyline. Adding a section with no data
Warning ! : (23-Jan-2009 14:31:47)
GanttChart::ReadPolyline. Adding a section with no data
Warning ! : (23-Jan-2009 14:31:47)
GanttChart::ReadPolyline. Adding a section with no data
Information : (23-Jan-2009 14:31:48) Graph 33: Destroying object.
Information : (23-Jan-2009 14:31:48)
Graph 34: Creating object for a eventGanttChart
Information : (23-Jan-2009 14:31:48) Graph 34: Processing legend.
Information : (23-Jan-2009 14:31:48)
Graph 34: Adding data from object @PCF MPH_RA2_IFF_AX:DET_wrong_product_err
1 elements.
Warning ! : (23-Jan-2009 14:31:48)
GanttChart::AddData. The DqiData structure has no data for this range
Information : (23-Jan-2009 14:31:48)
Graph 34: Adding data from object @PCF MPH_RA2_IFF_AX:SET_wrong_sensing_stop
1 elements.
Warning ! : (23-Jan-2009 14:31:48)
GanttChart::AddData. The DqiData structure has no data for this range
Information : (23-Jan-2009 14:31:48)
Graph 34: Adding data from object @PCF MPH_RA2_IFF_AX:SET_wrong_sensing_start
1 elements.
Warning ! : (23-Jan-2009 14:31:48)
GanttChart::AddData. The DqiData structure has no data for this range
Information : (23-Jan-2009 14:31:48)
Graph 34: Adding data from object @PCF MPH_RA2_IFF_AX:SET_wrong_software_ver
1 elements.

Warning ! : (23-Jan-2009 14:31:48)
GanttChart::AddData. The DqiData structure has no data for this range
Information : (23-Jan-2009 14:31:48)
Graph 34: Adding data from object @PCF_MPH_RA2_IFF_AX:SET_wrong_proc_time
1 elements.
Warning ! : (23-Jan-2009 14:31:48)
GanttChart::AddData. The DqiData structure has no data for this range
Information : (23-Jan-2009 14:31:48)
Graph 34: Adding data from object @PCF_MPH_RA2_IFF_AX:SET_wrong_proc_stage
1 elements.
Warning ! : (23-Jan-2009 14:31:48)
GanttChart::AddData. The DqiData structure has no data for this range
Information : (23-Jan-2009 14:31:48)
Graph 34: Adding data from object @PCF_MPH_RA2_IFF_AX:SET_wrong_filename
1 elements.
Warning ! : (23-Jan-2009 14:31:48)
GanttChart::AddData. The DqiData structure has no data for this range
Information : (23-Jan-2009 14:31:48) Graph 34: Generating PNG file.
Warning ! : (23-Jan-2009 14:31:48)
GanttChart::ReadPolyline. Adding a section with no data
Warning ! : (23-Jan-2009 14:31:48)
GanttChart::ReadPolyline. Adding a section with no data
Warning ! : (23-Jan-2009 14:31:48)
GanttChart::ReadPolyline. Adding a section with no data
Warning ! : (23-Jan-2009 14:31:48)
GanttChart::ReadPolyline. Adding a section with no data
Warning ! : (23-Jan-2009 14:31:48)
GanttChart::ReadPolyline. Adding a section with no data
Warning ! : (23-Jan-2009 14:31:48)
GanttChart::ReadPolyline. Adding a section with no data
Warning ! : (23-Jan-2009 14:31:48)
GanttChart::ReadPolyline. Adding a section with no data
Warning ! : (23-Jan-2009 14:31:48)
GanttChart::ReadPolyline. Adding a section with no data
Information : (23-Jan-2009 14:31:48) Graph 34: Destroying object.
Information : (23-Jan-2009 14:31:48)
Graph 35: Creating object for a eventGanttChart
Information : (23-Jan-2009 14:31:48) Graph 35: Processing legend.
Information : (23-Jan-2009 14:31:48)
Graph 35: Adding data from object @PCF_MPH_RA2_IOC_AX:DET_wrong_product_err
1 elements.
Warning ! : (23-Jan-2009 14:31:48)
GanttChart::AddData. The DqiData structure has no data for this range
Information : (23-Jan-2009 14:31:48)
Graph 35: Adding data from object @PCF_MPH_RA2_IOC_AX:SET_wrong_sensing_stop
1 elements.
Warning ! : (23-Jan-2009 14:31:48)
GanttChart::AddData. The DqiData structure has no data for this range
Information : (23-Jan-2009 14:31:48)
Graph 35: Adding data from object @PCF_MPH_RA2_IOC_AX:SET_wrong_sensing_start
1 elements.
Warning ! : (23-Jan-2009 14:31:48)
GanttChart::AddData. The DqiData structure has no data for this range
Information : (23-Jan-2009 14:31:48)
Graph 35: Adding data from object @PCF_MPH_RA2_IOC_AX:SET_wrong_software_ver
1 elements.
Warning ! : (23-Jan-2009 14:31:48)
GanttChart::AddData. The DqiData structure has no data for this range
Information : (23-Jan-2009 14:31:48)
Graph 35: Adding data from object @PCF_MPH_RA2_IOC_AX:SET_wrong_proc_time
1 elements.
Warning ! : (23-Jan-2009 14:31:48)
GanttChart::AddData. The DqiData structure has no data for this range
Information : (23-Jan-2009 14:31:48)
Graph 35: Adding data from object @PCF_MPH_RA2_IOC_AX:SET_wrong_proc_stage
1 elements.
Warning ! : (23-Jan-2009 14:31:48)
GanttChart::AddData. The DqiData structure has no data for this range
Information : (23-Jan-2009 14:31:48)
Graph 35: Adding data from object @PCF_MPH_RA2_IOC_AX:SET_wrong_filename

```
1 elements.
Warning ! : (23-Jan-2009 14:31:48)
GanttChart::AddData. The DqiData structure has no data for this range
Information : (23-Jan-2009 14:31:48) Graph 35: Generating PNG file.
Warning ! : (23-Jan-2009 14:31:48)
GanttChart::ReadPolyline. Adding a section with no data
Warning ! : (23-Jan-2009 14:31:48)
GanttChart::ReadPolyline. Adding a section with no data
Warning ! : (23-Jan-2009 14:31:48)
GanttChart::ReadPolyline. Adding a section with no data
Warning ! : (23-Jan-2009 14:31:48)
GanttChart::ReadPolyline. Adding a section with no data
Warning ! : (23-Jan-2009 14:31:48)
GanttChart::ReadPolyline. Adding a section with no data
Warning ! : (23-Jan-2009 14:31:48)
GanttChart::ReadPolyline. Adding a section with no data
Warning ! : (23-Jan-2009 14:31:48)
GanttChart::ReadPolyline. Adding a section with no data
Warning ! : (23-Jan-2009 14:31:48)
GanttChart::ReadPolyline. Adding a section with no data
Information : (23-Jan-2009 14:31:49) Graph 35: Destroying object.
Information : (23-Jan-2009 14:31:49)
Graph 36: Creating object for a eventGanttChart
Information : (23-Jan-2009 14:31:49) Graph 36: Processing legend.
Information : (23-Jan-2009 14:31:49)
Graph 36: Adding data from object @PCF MPH_RA2_MET_AX:DET_wrong_product_err
1 elements.
Warning ! : (23-Jan-2009 14:31:49)
GanttChart::AddData. The DqiData structure has no data for this range
Information : (23-Jan-2009 14:31:49)
Graph 36: Adding data from object @PCF MPH_RA2_MET_AX:SET_wrong_sensing_stop
1 elements.
Warning ! : (23-Jan-2009 14:31:49)
GanttChart::AddData. The DqiData structure has no data for this range
Information : (23-Jan-2009 14:31:49)
Graph 36: Adding data from object @PCF MPH_RA2_MET_AX:SET_wrong_sensing_start
1 elements.
Warning ! : (23-Jan-2009 14:31:49)
GanttChart::AddData. The DqiData structure has no data for this range
Information : (23-Jan-2009 14:31:49)
Graph 36: Adding data from object @PCF MPH_RA2_MET_AX:SET_wrong_software_ver
1 elements.
Warning ! : (23-Jan-2009 14:31:49)
GanttChart::AddData. The DqiData structure has no data for this range
Information : (23-Jan-2009 14:31:49)
Graph 36: Adding data from object @PCF MPH_RA2_MET_AX:SET_wrong_proc_time
1 elements.
Warning ! : (23-Jan-2009 14:31:49)
GanttChart::AddData. The DqiData structure has no data for this range
Information : (23-Jan-2009 14:31:49)
Graph 36: Adding data from object @PCF MPH_RA2_MET_AX:SET_wrong_proc_stage
1 elements.
Warning ! : (23-Jan-2009 14:31:49)
GanttChart::AddData. The DqiData structure has no data for this range
Information : (23-Jan-2009 14:31:49)
Graph 36: Adding data from object @PCF MPH_RA2_MET_AX:SET_wrong_filename
1 elements.
Warning ! : (23-Jan-2009 14:31:49)
GanttChart::AddData. The DqiData structure has no data for this range
Information : (23-Jan-2009 14:31:49) Graph 36: Generating PNG file.
Warning ! : (23-Jan-2009 14:31:49)
GanttChart::ReadPolyline. Adding a section with no data
Warning ! : (23-Jan-2009 14:31:49)
GanttChart::ReadPolyline. Adding a section with no data
Warning ! : (23-Jan-2009 14:31:49)
GanttChart::ReadPolyline. Adding a section with no data
Warning ! : (23-Jan-2009 14:31:49)
GanttChart::ReadPolyline. Adding a section with no data
Warning ! : (23-Jan-2009 14:31:49)
GanttChart::ReadPolyline. Adding a section with no data
```

Warning ! : (23-Jan-2009 14:31:49)
GanttChart::ReadPolyline. Adding a section with no data
Warning ! : (23-Jan-2009 14:31:49)
GanttChart::ReadPolyline. Adding a section with no data
Information : (23-Jan-2009 14:31:49) Graph 36: Destroying object.
Information : (23-Jan-2009 14:31:49)
Graph 37: Creating object for a eventGanttChart
Information : (23-Jan-2009 14:31:49) Graph 37: Processing legend.
Information : (23-Jan-2009 14:31:49)
Graph 37: Adding data from object @PCF_MPH_RA2_MSS_AX:DET_wrong_product_err
1 elements.
Warning ! : (23-Jan-2009 14:31:49)
GanttChart::AddData. The DqiData structure has no data for this range
Information : (23-Jan-2009 14:31:49)
Graph 37: Adding data from object @PCF_MPH_RA2_MSS_AX:SET_wrong_sensing_stop
1 elements.
Warning ! : (23-Jan-2009 14:31:49)
GanttChart::AddData. The DqiData structure has no data for this range
Information : (23-Jan-2009 14:31:49)
Graph 37: Adding data from object @PCF_MPH_RA2_MSS_AX:SET_wrong_sensing_start
1 elements.
Warning ! : (23-Jan-2009 14:31:49)
GanttChart::AddData. The DqiData structure has no data for this range
Information : (23-Jan-2009 14:31:49)
Graph 37: Adding data from object @PCF_MPH_RA2_MSS_AX:SET_wrong_software_ver
1 elements.
Warning ! : (23-Jan-2009 14:31:49)
GanttChart::AddData. The DqiData structure has no data for this range
Information : (23-Jan-2009 14:31:49)
Graph 37: Adding data from object @PCF_MPH_RA2_MSS_AX:SET_wrong_proc_time
1 elements.
Warning ! : (23-Jan-2009 14:31:49)
GanttChart::AddData. The DqiData structure has no data for this range
Information : (23-Jan-2009 14:31:49)
Graph 37: Adding data from object @PCF_MPH_RA2_MSS_AX:SET_wrong_proc_stage
1 elements.
Warning ! : (23-Jan-2009 14:31:49)
GanttChart::AddData. The DqiData structure has no data for this range
Information : (23-Jan-2009 14:31:49)
Graph 37: Adding data from object @PCF_MPH_RA2_MSS_AX:SET_wrong_filename
1 elements.
Warning ! : (23-Jan-2009 14:31:49)
GanttChart::AddData. The DqiData structure has no data for this range
Information : (23-Jan-2009 14:31:49) Graph 37: Generating PNG file.
Warning ! : (23-Jan-2009 14:31:49)
GanttChart::ReadPolyline. Adding a section with no data
Warning ! : (23-Jan-2009 14:31:49)
GanttChart::ReadPolyline. Adding a section with no data
Warning ! : (23-Jan-2009 14:31:49)
GanttChart::ReadPolyline. Adding a section with no data
Warning ! : (23-Jan-2009 14:31:49)
GanttChart::ReadPolyline. Adding a section with no data
Warning ! : (23-Jan-2009 14:31:49)
GanttChart::ReadPolyline. Adding a section with no data
Warning ! : (23-Jan-2009 14:31:49)
GanttChart::ReadPolyline. Adding a section with no data
Warning ! : (23-Jan-2009 14:31:49)
GanttChart::ReadPolyline. Adding a section with no data
Information : (23-Jan-2009 14:31:49) Graph 37: Destroying object.
Information : (23-Jan-2009 14:31:49)
Graph 38: Creating object for a eventGanttChart
Information : (23-Jan-2009 14:31:49) Graph 38: Processing legend.
Information : (23-Jan-2009 14:31:50)
Graph 38: Adding data from object @PCF_MPH_RA2_OT1_AX:DET_wrong_product_err
1 elements.
Warning ! : (23-Jan-2009 14:31:50)
GanttChart::AddData. The DqiData structure has no data for this range
Information : (23-Jan-2009 14:31:50)

Graph 38: Adding data from object @PCF_MPH_RA2_OT1_AX:SET_wrong_sensing_stop
1 elements.
Warning ! : (23-Jan-2009 14:31:50)
GanttChart::AddData. The DqiData structure has no data for this range
Information : (23-Jan-2009 14:31:50)
Graph 38: Adding data from object @PCF_MPH_RA2_OT1_AX:SET_wrong_sensing_start
1 elements.
Warning ! : (23-Jan-2009 14:31:50)
GanttChart::AddData. The DqiData structure has no data for this range
Information : (23-Jan-2009 14:31:50)
Graph 38: Adding data from object @PCF_MPH_RA2_OT1_AX:SET_wrong_software_ver
1 elements.
Warning ! : (23-Jan-2009 14:31:50)
GanttChart::AddData. The DqiData structure has no data for this range
Information : (23-Jan-2009 14:31:50)
Graph 38: Adding data from object @PCF_MPH_RA2_OT1_AX:SET_wrong_proc_time
1 elements.
Warning ! : (23-Jan-2009 14:31:50)
GanttChart::AddData. The DqiData structure has no data for this range
Information : (23-Jan-2009 14:31:50)
Graph 38: Adding data from object @PCF_MPH_RA2_OT1_AX:SET_wrong_proc_stage
1 elements.
Warning ! : (23-Jan-2009 14:31:50)
GanttChart::AddData. The DqiData structure has no data for this range
Information : (23-Jan-2009 14:31:50)
Graph 38: Adding data from object @PCF_MPH_RA2_OT1_AX:SET_wrong_filename
1 elements.
Warning ! : (23-Jan-2009 14:31:50)
GanttChart::AddData. The DqiData structure has no data for this range
Information : (23-Jan-2009 14:31:50) Graph 38: Generating PNG file.
Warning ! : (23-Jan-2009 14:31:50)
GanttChart::ReadPolyline. Adding a section with no data
Warning ! : (23-Jan-2009 14:31:50)
GanttChart::ReadPolyline. Adding a section with no data
Warning ! : (23-Jan-2009 14:31:50)
GanttChart::ReadPolyline. Adding a section with no data
Warning ! : (23-Jan-2009 14:31:50)
GanttChart::ReadPolyline. Adding a section with no data
Warning ! : (23-Jan-2009 14:31:50)
GanttChart::ReadPolyline. Adding a section with no data
Warning ! : (23-Jan-2009 14:31:50)
GanttChart::ReadPolyline. Adding a section with no data
Warning ! : (23-Jan-2009 14:31:50)
GanttChart::ReadPolyline. Adding a section with no data
Information : (23-Jan-2009 14:31:50) Graph 38: Destroying object.
Information : (23-Jan-2009 14:31:50)
Graph 39: Creating object for a eventGanttChart
Information : (23-Jan-2009 14:31:50) Graph 39: Processing legend.
Information : (23-Jan-2009 14:31:50)
Graph 39: Adding data from object @PCF_MPH_RA2_OT2_AX:DET_wrong_product_err
1 elements.
Warning ! : (23-Jan-2009 14:31:50)
GanttChart::AddData. The DqiData structure has no data for this range
Information : (23-Jan-2009 14:31:50)
Graph 39: Adding data from object @PCF_MPH_RA2_OT2_AX:SET_wrong_sensing_stop
1 elements.
Warning ! : (23-Jan-2009 14:31:50)
GanttChart::AddData. The DqiData structure has no data for this range
Information : (23-Jan-2009 14:31:50)
Graph 39: Adding data from object @PCF_MPH_RA2_OT2_AX:SET_wrong_sensing_start
1 elements.
Warning ! : (23-Jan-2009 14:31:50)
GanttChart::AddData. The DqiData structure has no data for this range
Information : (23-Jan-2009 14:31:50)
Graph 39: Adding data from object @PCF_MPH_RA2_OT2_AX:SET_wrong_software_ver
1 elements.
Warning ! : (23-Jan-2009 14:31:50)
GanttChart::AddData. The DqiData structure has no data for this range


```
Warning ! : (23-Jan-2009 14:31:51)
GanttChart::ReadPolyline. Adding a section with no data
Information : (23-Jan-2009 14:31:51) Graph 41: Destroying object.
Information : (23-Jan-2009 14:31:51)
Graph 42: Creating object for a eventGanttChart
Information : (23-Jan-2009 14:31:51) Graph 42: Processing legend.
Information : (23-Jan-2009 14:31:51)
Graph 42: Adding data from object @PCF_MPH_RA2_SET_AX:DET_wrong_product_err
1 elements.
Warning ! : (23-Jan-2009 14:31:51)
GanttChart::AddData. The DqiData structure has no data for this range
Information : (23-Jan-2009 14:31:51)
Graph 42: Adding data from object @PCF_MPH_RA2_SET_AX:SET_wrong_sensing_stop
1 elements.
Warning ! : (23-Jan-2009 14:31:51)
GanttChart::AddData. The DqiData structure has no data for this range
Information : (23-Jan-2009 14:31:51)
Graph 42: Adding data from object @PCF_MPH_RA2_SET_AX:SET_wrong_sensing_start
1 elements.
Warning ! : (23-Jan-2009 14:31:51)
GanttChart::AddData. The DqiData structure has no data for this range
Information : (23-Jan-2009 14:31:51)
Graph 42: Adding data from object @PCF_MPH_RA2_SET_AX:SET_wrong_software_ver
1 elements.
Warning ! : (23-Jan-2009 14:31:51)
GanttChart::AddData. The DqiData structure has no data for this range
Information : (23-Jan-2009 14:31:51)
Graph 42: Adding data from object @PCF_MPH_RA2_SET_AX:SET_wrong_proc_time
1 elements.
Warning ! : (23-Jan-2009 14:31:51)
GanttChart::AddData. The DqiData structure has no data for this range
Information : (23-Jan-2009 14:31:51)
Graph 42: Adding data from object @PCF_MPH_RA2_SET_AX:SET_wrong_proc_stage
1 elements.
Warning ! : (23-Jan-2009 14:31:51)
GanttChart::AddData. The DqiData structure has no data for this range
Information : (23-Jan-2009 14:31:51)
Graph 42: Adding data from object @PCF_MPH_RA2_SET_AX:SET_wrong_filename
1 elements.
Warning ! : (23-Jan-2009 14:31:51)
GanttChart::AddData. The DqiData structure has no data for this range
Information : (23-Jan-2009 14:31:51) Graph 42: Generating PNG file.
Warning ! : (23-Jan-2009 14:31:51)
GanttChart::ReadPolyline. Adding a section with no data
Warning ! : (23-Jan-2009 14:31:51)
GanttChart::ReadPolyline. Adding a section with no data
Warning ! : (23-Jan-2009 14:31:51)
GanttChart::ReadPolyline. Adding a section with no data
Warning ! : (23-Jan-2009 14:31:51)
GanttChart::ReadPolyline. Adding a section with no data
Warning ! : (23-Jan-2009 14:31:51)
GanttChart::ReadPolyline. Adding a section with no data
Warning ! : (23-Jan-2009 14:31:51)
GanttChart::ReadPolyline. Adding a section with no data
Warning ! : (23-Jan-2009 14:31:51)
GanttChart::ReadPolyline. Adding a section with no data
Information : (23-Jan-2009 14:31:52) Graph 42: Destroying object.
Information : (23-Jan-2009 14:31:52)
Graph 43: Creating object for a eventGanttChart
Information : (23-Jan-2009 14:31:52) Graph 43: Processing legend.
Information : (23-Jan-2009 14:31:52)
Graph 43: Adding data from object @PCF_MPH_RA2_SL1_AX:DET_wrong_product_err
1 elements.
Warning ! : (23-Jan-2009 14:31:52)
GanttChart::AddData. The DqiData structure has no data for this range
Information : (23-Jan-2009 14:31:52)
Graph 43: Adding data from object @PCF_MPH_RA2_SL1_AX:SET_wrong_sensing_stop
1 elements.
```

Warning ! : (23-Jan-2009 14:31:52)
GanttChart::AddData. The DqiData structure has no data for this range
Information : (23-Jan-2009 14:31:52)
Graph 43: Adding data from object @PCF_MPH_RA2_SL1_AX:SET_wrong_sensing_start
1 elements.
Warning ! : (23-Jan-2009 14:31:52)
GanttChart::AddData. The DqiData structure has no data for this range
Information : (23-Jan-2009 14:31:52)
Graph 43: Adding data from object @PCF_MPH_RA2_SL1_AX:SET_wrong_software_ver
1 elements.
Warning ! : (23-Jan-2009 14:31:52)
GanttChart::AddData. The DqiData structure has no data for this range
Information : (23-Jan-2009 14:31:52)
Graph 43: Adding data from object @PCF_MPH_RA2_SL1_AX:SET_wrong_proc_time
1 elements.
Warning ! : (23-Jan-2009 14:31:52)
GanttChart::AddData. The DqiData structure has no data for this range
Information : (23-Jan-2009 14:31:52)
Graph 43: Adding data from object @PCF_MPH_RA2_SL1_AX:SET_wrong_proc_stage
1 elements.
Warning ! : (23-Jan-2009 14:31:52)
GanttChart::AddData. The DqiData structure has no data for this range
Information : (23-Jan-2009 14:31:52)
Graph 43: Adding data from object @PCF_MPH_RA2_SL1_AX:SET_wrong_filename
1 elements.
Warning ! : (23-Jan-2009 14:31:52)
GanttChart::AddData. The DqiData structure has no data for this range
Information : (23-Jan-2009 14:31:52) Graph 43: Generating PNG file.
Warning ! : (23-Jan-2009 14:31:52)
GanttChart::ReadPolyline. Adding a section with no data
Warning ! : (23-Jan-2009 14:31:52)
GanttChart::ReadPolyline. Adding a section with no data
Warning ! : (23-Jan-2009 14:31:52)
GanttChart::ReadPolyline. Adding a section with no data
Warning ! : (23-Jan-2009 14:31:52)
GanttChart::ReadPolyline. Adding a section with no data
Warning ! : (23-Jan-2009 14:31:52)
GanttChart::ReadPolyline. Adding a section with no data
Warning ! : (23-Jan-2009 14:31:52)
GanttChart::ReadPolyline. Adding a section with no data
Warning ! : (23-Jan-2009 14:31:52)
GanttChart::ReadPolyline. Adding a section with no data
Warning ! : (23-Jan-2009 14:31:52)
GanttChart::ReadPolyline. Adding a section with no data
Information : (23-Jan-2009 14:31:52) Graph 43: Destroying object.
Information : (23-Jan-2009 14:31:52)
Graph 44: Creating object for a eventGanttChart
Information : (23-Jan-2009 14:31:52) Graph 44: Processing legend.
Information : (23-Jan-2009 14:31:52)
Graph 44: Adding data from object @PCF_MPH_RA2_SL2_AX:DET_wrong_product_err
1 elements.
Warning ! : (23-Jan-2009 14:31:52)
GanttChart::AddData. The DqiData structure has no data for this range
Information : (23-Jan-2009 14:31:52)
Graph 44: Adding data from object @PCF_MPH_RA2_SL2_AX:SET_wrong_sensing_stop
1 elements.
Warning ! : (23-Jan-2009 14:31:52)
GanttChart::AddData. The DqiData structure has no data for this range
Information : (23-Jan-2009 14:31:52)
Graph 44: Adding data from object @PCF_MPH_RA2_SL2_AX:SET_wrong_sensing_start
1 elements.
Warning ! : (23-Jan-2009 14:31:52)
GanttChart::AddData. The DqiData structure has no data for this range
Information : (23-Jan-2009 14:31:52)
Graph 44: Adding data from object @PCF_MPH_RA2_SL2_AX:SET_wrong_software_ver
1 elements.
Warning ! : (23-Jan-2009 14:31:52)
GanttChart::AddData. The DqiData structure has no data for this range
Information : (23-Jan-2009 14:31:52)
Graph 44: Adding data from object @PCF_MPH_RA2_SL2_AX:SET_wrong_proc_time

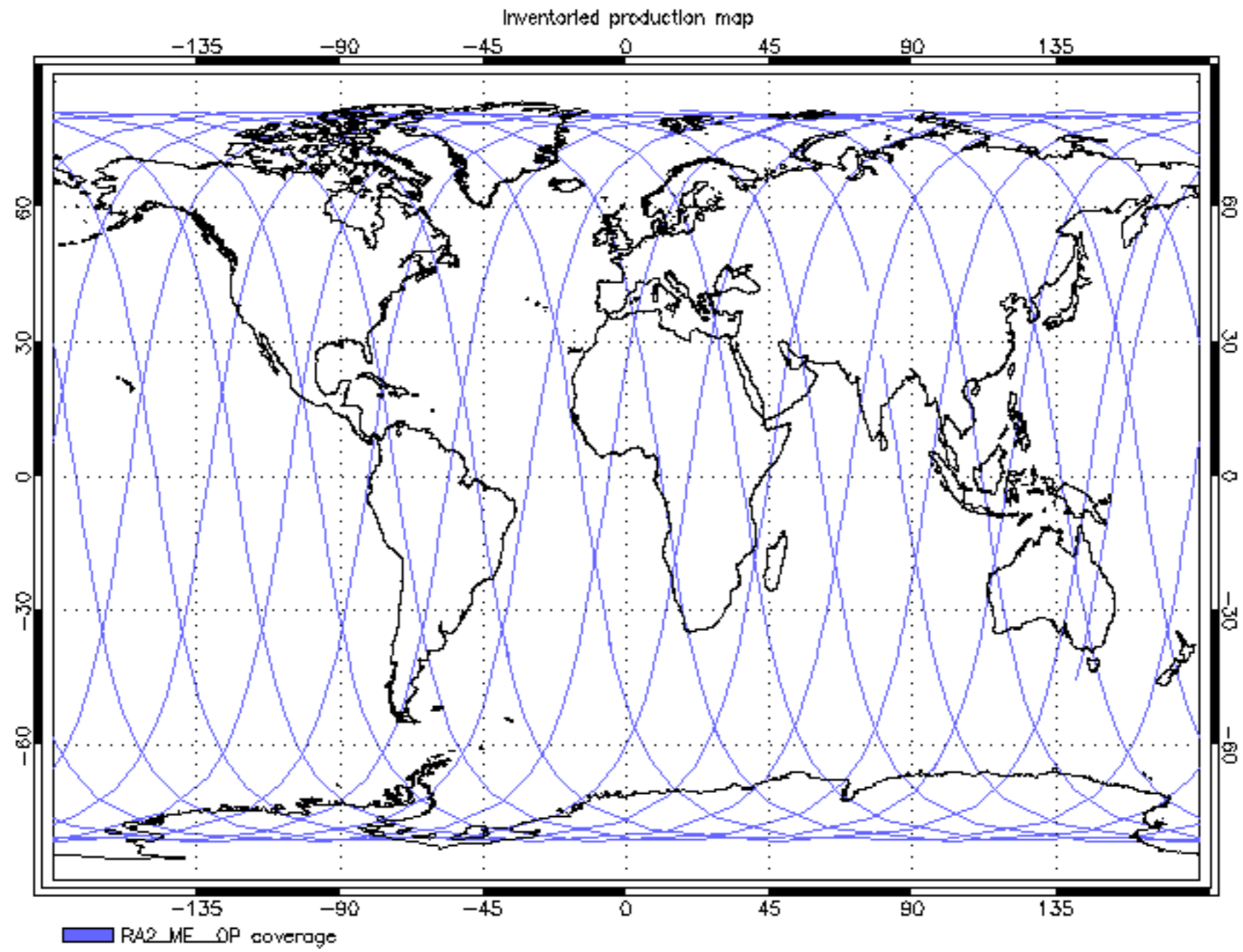
1 elements.
Warning ! : (23-Jan-2009 14:31:52)
GanttChart::AddData. The DqiData structure has no data for this range
Information : (23-Jan-2009 14:31:52)
Graph 44: Adding data from object @PCF_MPH_RA2_SL2_AX:SET_wrong_proc_stage
1 elements.
Warning ! : (23-Jan-2009 14:31:52)
GanttChart::AddData. The DqiData structure has no data for this range
Information : (23-Jan-2009 14:31:52)
Graph 44: Adding data from object @PCF_MPH_RA2_SL2_AX:SET_wrong_filename
1 elements.
Warning ! : (23-Jan-2009 14:31:52)
GanttChart::AddData. The DqiData structure has no data for this range
Information : (23-Jan-2009 14:31:52) Graph 44: Generating PNG file.
Warning ! : (23-Jan-2009 14:31:52)
GanttChart::ReadPolyline. Adding a section with no data
Warning ! : (23-Jan-2009 14:31:52)
GanttChart::ReadPolyline. Adding a section with no data
Warning ! : (23-Jan-2009 14:31:52)
GanttChart::ReadPolyline. Adding a section with no data
Warning ! : (23-Jan-2009 14:31:52)
GanttChart::ReadPolyline. Adding a section with no data
Warning ! : (23-Jan-2009 14:31:52)
GanttChart::ReadPolyline. Adding a section with no data
Warning ! : (23-Jan-2009 14:31:52)
GanttChart::ReadPolyline. Adding a section with no data
Warning ! : (23-Jan-2009 14:31:52)
GanttChart::ReadPolyline. Adding a section with no data
Warning ! : (23-Jan-2009 14:31:52)
GanttChart::ReadPolyline. Adding a section with no data
Information : (23-Jan-2009 14:31:53) Graph 44: Destroying object.
Information : (23-Jan-2009 14:31:53)
Graph 45: Creating object for a eventGanttChart
Information : (23-Jan-2009 14:31:53) Graph 45: Processing legend.
Information : (23-Jan-2009 14:31:53)
Graph 45: Adding data from object @PCF_MPH_RA2_SOI_AX:DET_wrong_product_err
1 elements.
Warning ! : (23-Jan-2009 14:31:53)
GanttChart::AddData. The DqiData structure has no data for this range
Information : (23-Jan-2009 14:31:53)
Graph 45: Adding data from object @PCF_MPH_RA2_SOI_AX:SET_wrong_sensing_stop
1 elements.
Warning ! : (23-Jan-2009 14:31:53)
GanttChart::AddData. The DqiData structure has no data for this range
Information : (23-Jan-2009 14:31:53)
Graph 45: Adding data from object @PCF_MPH_RA2_SOI_AX:SET_wrong_sensing_start
1 elements.
Warning ! : (23-Jan-2009 14:31:53)
GanttChart::AddData. The DqiData structure has no data for this range
Information : (23-Jan-2009 14:31:53)
Graph 45: Adding data from object @PCF_MPH_RA2_SOI_AX:SET_wrong_software_ver
1 elements.
Warning ! : (23-Jan-2009 14:31:53)
GanttChart::AddData. The DqiData structure has no data for this range
Information : (23-Jan-2009 14:31:53)
Graph 45: Adding data from object @PCF_MPH_RA2_SOI_AX:SET_wrong_proc_time
1 elements.
Warning ! : (23-Jan-2009 14:31:53)
GanttChart::AddData. The DqiData structure has no data for this range
Information : (23-Jan-2009 14:31:53)
Graph 45: Adding data from object @PCF_MPH_RA2_SOI_AX:SET_wrong_proc_stage
1 elements.
Warning ! : (23-Jan-2009 14:31:53)
GanttChart::AddData. The DqiData structure has no data for this range
Information : (23-Jan-2009 14:31:53)
Graph 45: Adding data from object @PCF_MPH_RA2_SOI_AX:SET_wrong_filename
1 elements.
Warning ! : (23-Jan-2009 14:31:53)
GanttChart::AddData. The DqiData structure has no data for this range
Information : (23-Jan-2009 14:31:53) Graph 45: Generating PNG file.

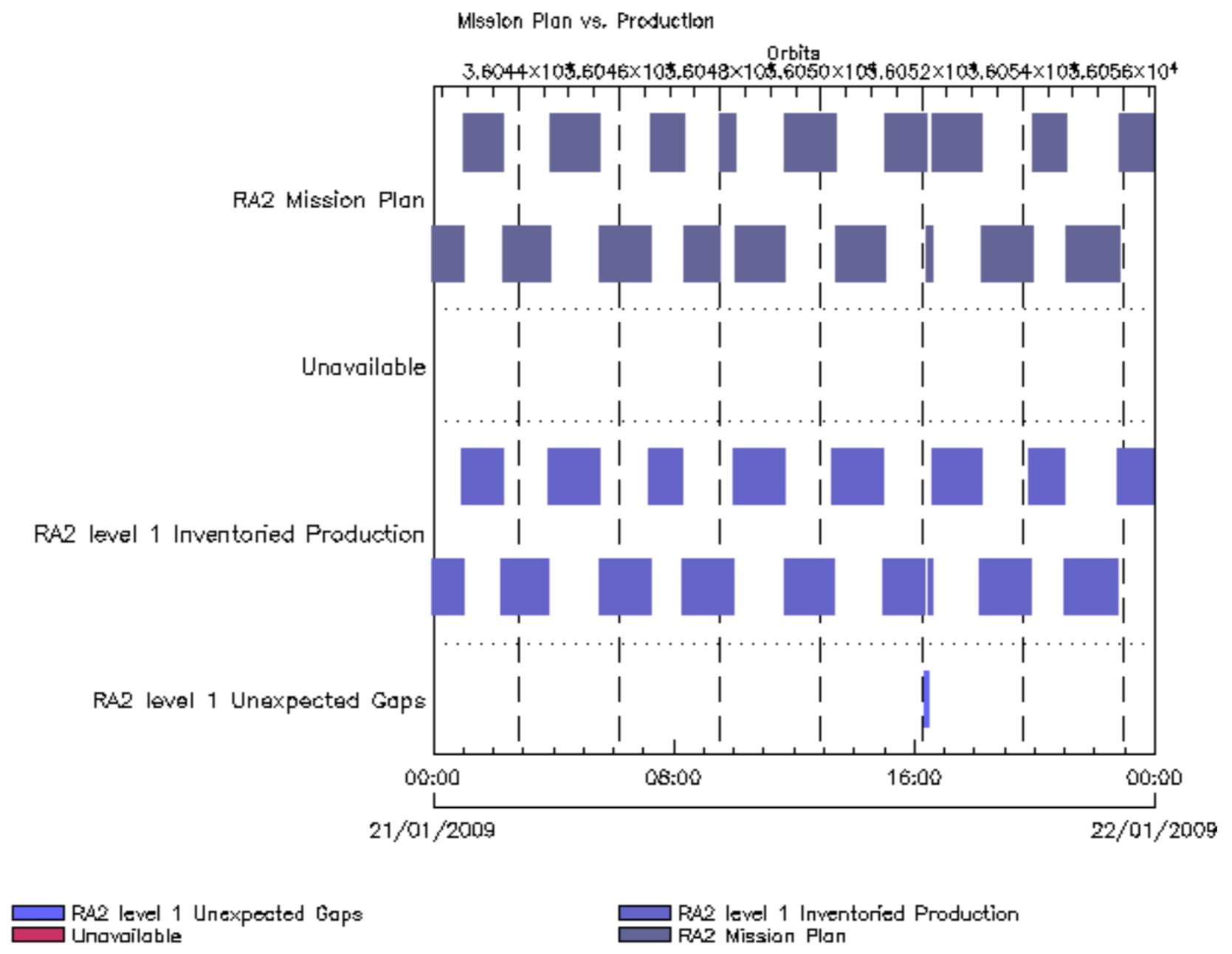
Information : (23-Jan-2009 14:31:54) Graph 46: Destroying object.
Information : (23-Jan-2009 14:31:54)
Graph 47: Creating object for a eventGanttChart
Information : (23-Jan-2009 14:31:54) Graph 47: Processing legend.
Information : (23-Jan-2009 14:31:54)
Graph 47: Adding data from object @PCF_MPH_RA2_SSB_AX:DET_wrong_product_err
1 elements.
Warning ! : (23-Jan-2009 14:31:54)
GanttChart::AddData. The DqiData structure has no data for this range
Information : (23-Jan-2009 14:31:54)
Graph 47: Adding data from object @PCF_MPH_RA2_SSB_AX:SET_wrong_sensing_stop
1 elements.
Warning ! : (23-Jan-2009 14:31:54)
GanttChart::AddData. The DqiData structure has no data for this range
Information : (23-Jan-2009 14:31:54)
Graph 47: Adding data from object @PCF_MPH_RA2_SSB_AX:SET_wrong_sensing_start
1 elements.
Warning ! : (23-Jan-2009 14:31:54)
GanttChart::AddData. The DqiData structure has no data for this range
Information : (23-Jan-2009 14:31:54)
Graph 47: Adding data from object @PCF_MPH_RA2_SSB_AX:SET_wrong_software_ver
1 elements.
Warning ! : (23-Jan-2009 14:31:54)
GanttChart::AddData. The DqiData structure has no data for this range
Information : (23-Jan-2009 14:31:54)
Graph 47: Adding data from object @PCF_MPH_RA2_SSB_AX:SET_wrong_proc_time
1 elements.
Warning ! : (23-Jan-2009 14:31:54)
GanttChart::AddData. The DqiData structure has no data for this range
Information : (23-Jan-2009 14:31:54)
Graph 47: Adding data from object @PCF_MPH_RA2_SSB_AX:SET_wrong_proc_stage
1 elements.
Warning ! : (23-Jan-2009 14:31:54)
GanttChart::AddData. The DqiData structure has no data for this range
Information : (23-Jan-2009 14:31:54)
Graph 47: Adding data from object @PCF_MPH_RA2_SSB_AX:SET_wrong_filename
1 elements.
Warning ! : (23-Jan-2009 14:31:54)
GanttChart::AddData. The DqiData structure has no data for this range
Information : (23-Jan-2009 14:31:54) Graph 47: Generating PNG file.
Warning ! : (23-Jan-2009 14:31:54)
GanttChart::ReadPolyline. Adding a section with no data
Warning ! : (23-Jan-2009 14:31:54)
GanttChart::ReadPolyline. Adding a section with no data
Warning ! : (23-Jan-2009 14:31:54)
GanttChart::ReadPolyline. Adding a section with no data
Warning ! : (23-Jan-2009 14:31:54)
GanttChart::ReadPolyline. Adding a section with no data
Warning ! : (23-Jan-2009 14:31:54)
GanttChart::ReadPolyline. Adding a section with no data
Warning ! : (23-Jan-2009 14:31:54)
GanttChart::ReadPolyline. Adding a section with no data
Warning ! : (23-Jan-2009 14:31:54)
GanttChart::ReadPolyline. Adding a section with no data
Information : (23-Jan-2009 14:31:54) Graph 47: Destroying object.
Information : (23-Jan-2009 14:31:54)
Graph 48: Creating object for a eventGanttChart
Information : (23-Jan-2009 14:31:54) Graph 48: Processing legend.
Information : (23-Jan-2009 14:31:54)
Graph 48: Adding data from object @PCF_MPH_RA2_TLD_AX:DET_wrong_product_err
1 elements.
Warning ! : (23-Jan-2009 14:31:54)
GanttChart::AddData. The DqiData structure has no data for this range
Information : (23-Jan-2009 14:31:54)
Graph 48: Adding data from object @PCF_MPH_RA2_TLD_AX:SET_wrong_sensing_stop
1 elements.
Warning ! : (23-Jan-2009 14:31:54)
GanttChart::AddData. The DqiData structure has no data for this range

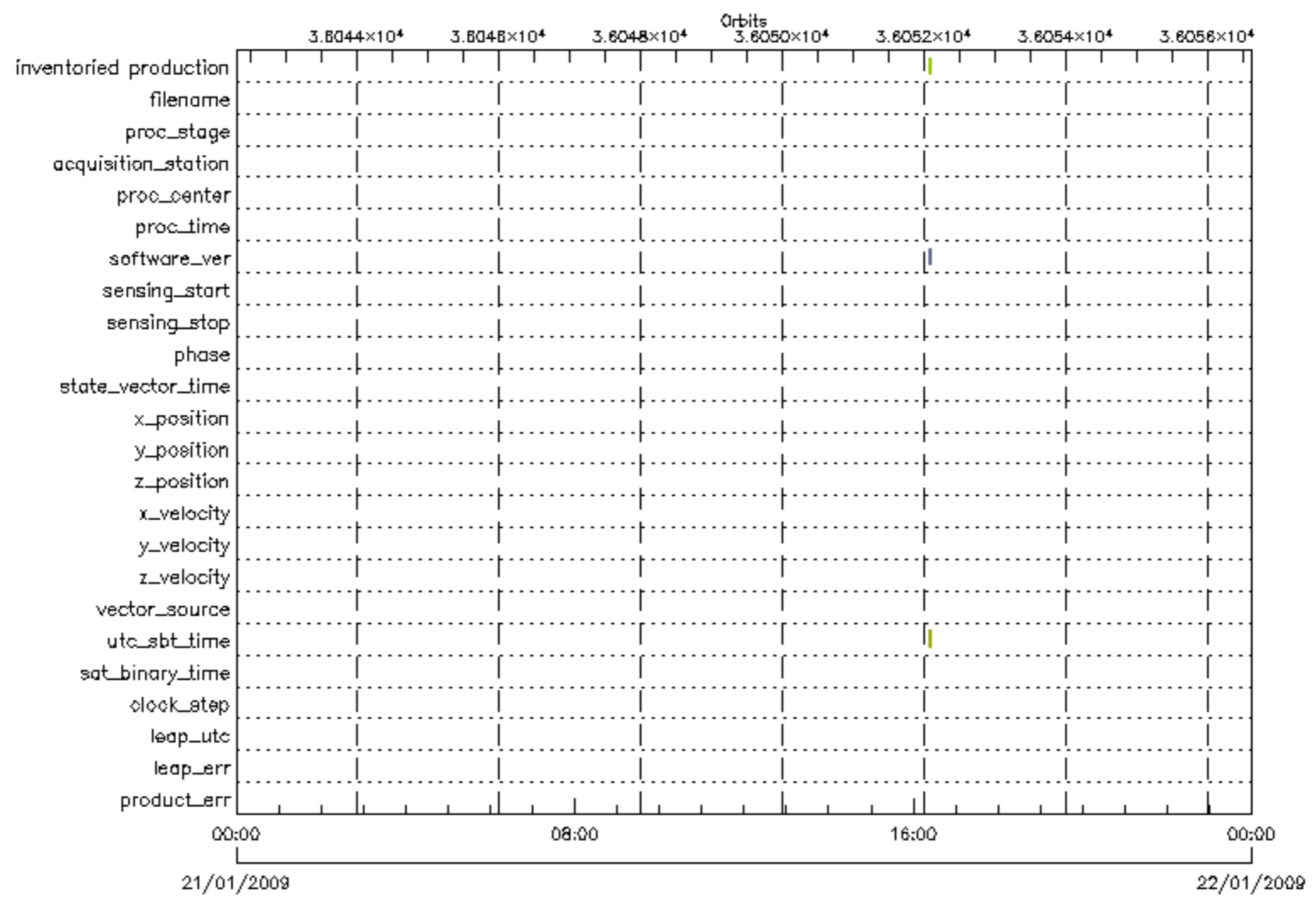
Information : (23-Jan-2009 14:31:54)
Graph 48: Adding data from object @PCF_MPH_RA2_TLD_AX:SET_wrong_sensing_start
1 elements.
Warning ! : (23-Jan-2009 14:31:54)
GanttChart::AddData. The DqiData structure has no data for this range
Information : (23-Jan-2009 14:31:54)
Graph 48: Adding data from object @PCF_MPH_RA2_TLD_AX:SET_wrong_software_ver
1 elements.
Warning ! : (23-Jan-2009 14:31:54)
GanttChart::AddData. The DqiData structure has no data for this range
Information : (23-Jan-2009 14:31:54)
Graph 48: Adding data from object @PCF_MPH_RA2_TLD_AX:SET_wrong_proc_time
1 elements.
Warning ! : (23-Jan-2009 14:31:54)
GanttChart::AddData. The DqiData structure has no data for this range
Information : (23-Jan-2009 14:31:54)
Graph 48: Adding data from object @PCF_MPH_RA2_TLD_AX:SET_wrong_proc_stage
1 elements.
Warning ! : (23-Jan-2009 14:31:54)
GanttChart::AddData. The DqiData structure has no data for this range
Information : (23-Jan-2009 14:31:54)
Graph 48: Adding data from object @PCF_MPH_RA2_TLD_AX:SET_wrong_filename
1 elements.
Warning ! : (23-Jan-2009 14:31:54)
GanttChart::AddData. The DqiData structure has no data for this range
Information : (23-Jan-2009 14:31:54) Graph 48: Generating PNG file.
Warning ! : (23-Jan-2009 14:31:54)
GanttChart::ReadPolyline. Adding a section with no data
Warning ! : (23-Jan-2009 14:31:54)
GanttChart::ReadPolyline. Adding a section with no data
Warning ! : (23-Jan-2009 14:31:54)
GanttChart::ReadPolyline. Adding a section with no data
Warning ! : (23-Jan-2009 14:31:54)
GanttChart::ReadPolyline. Adding a section with no data
Warning ! : (23-Jan-2009 14:31:54)
GanttChart::ReadPolyline. Adding a section with no data
Warning ! : (23-Jan-2009 14:31:54)
GanttChart::ReadPolyline. Adding a section with no data
Warning ! : (23-Jan-2009 14:31:54)
GanttChart::ReadPolyline. Adding a section with no data
Warning ! : (23-Jan-2009 14:31:54)
GanttChart::ReadPolyline. Adding a section with no data
Information : (23-Jan-2009 14:31:55) Graph 48: Destroying object.
Information : (23-Jan-2009 14:31:55)
Graph 49: Creating object for a eventGanttChart
Information : (23-Jan-2009 14:31:55) Graph 49: Processing legend.
Information : (23-Jan-2009 14:31:55)
Graph 49: Adding data from object @PCF_MPH_RA2_USO_AX:DET_wrong_product_err
1 elements.
Warning ! : (23-Jan-2009 14:31:55)
GanttChart::AddData. The DqiData structure has no data for this range
Information : (23-Jan-2009 14:31:55)
Graph 49: Adding data from object @PCF_MPH_RA2_USO_AX:SET_wrong_sensing_stop
1 elements.
Warning ! : (23-Jan-2009 14:31:55)
GanttChart::AddData. The DqiData structure has no data for this range
Information : (23-Jan-2009 14:31:55)
Graph 49: Adding data from object @PCF_MPH_RA2_USO_AX:SET_wrong_sensing_start
1 elements.
Warning ! : (23-Jan-2009 14:31:55)
GanttChart::AddData. The DqiData structure has no data for this range
Information : (23-Jan-2009 14:31:55)
Graph 49: Adding data from object @PCF_MPH_RA2_USO_AX:SET_wrong_software_ver
1 elements.
Warning ! : (23-Jan-2009 14:31:55)
GanttChart::AddData. The DqiData structure has no data for this range
Information : (23-Jan-2009 14:31:55)
Graph 49: Adding data from object @PCF_MPH_RA2_USO_AX:SET_wrong_proc_time
1 elements.
Warning ! : (23-Jan-2009 14:31:55)

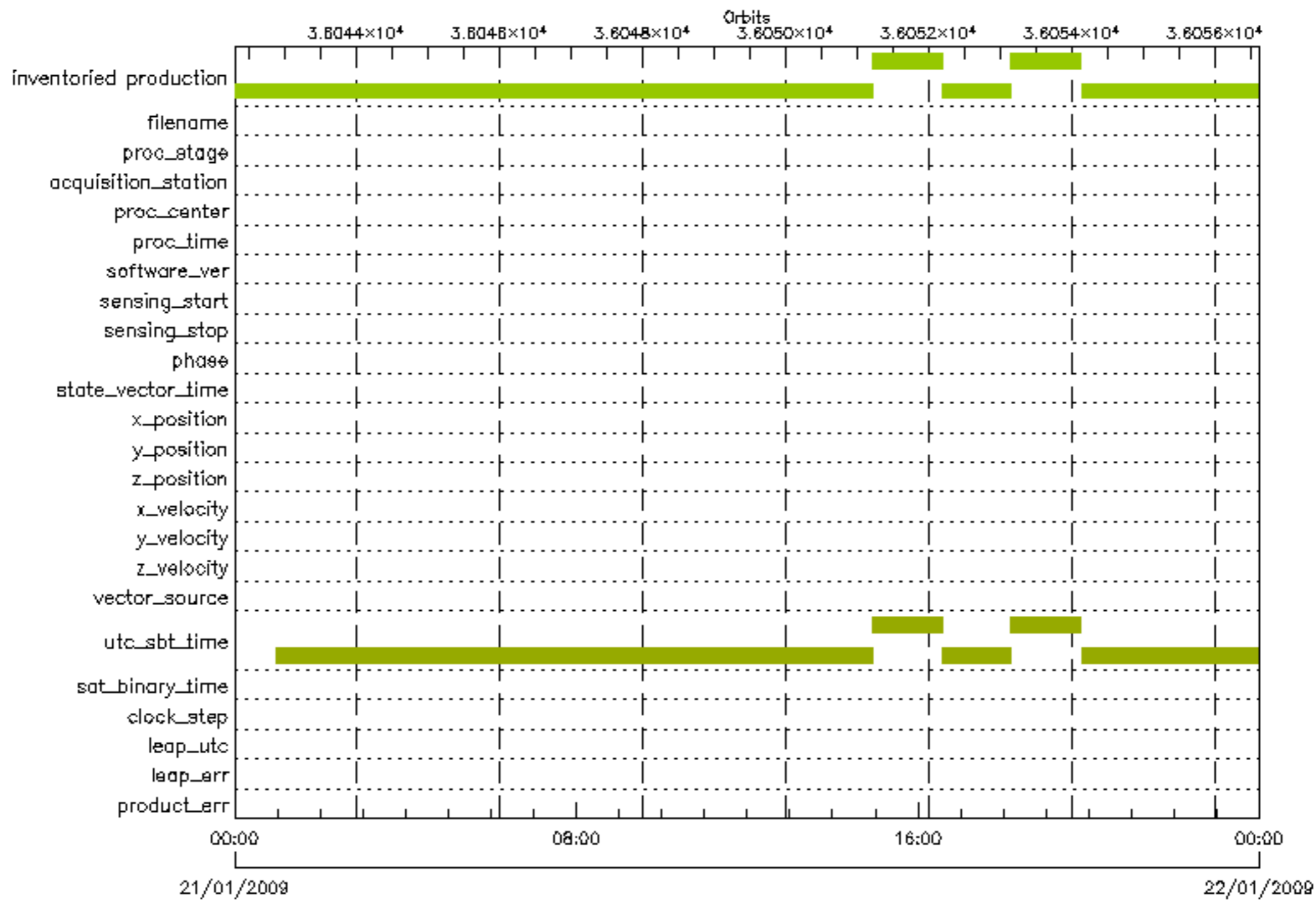
GanttChart::AddData. The DqiData structure has no data for this range
Information : (23-Jan-2009 14:31:55)
Graph 49: Adding data from object @PCF_MPH_RA2_USO_AX:SET_wrong_proc_stage
1 elements.
Warning ! : (23-Jan-2009 14:31:55)
GanttChart::AddData. The DqiData structure has no data for this range
Information : (23-Jan-2009 14:31:55)
Graph 49: Adding data from object @PCF_MPH_RA2_USO_AX:SET_wrong_filename
1 elements.
Warning ! : (23-Jan-2009 14:31:55)
GanttChart::AddData. The DqiData structure has no data for this range
Information : (23-Jan-2009 14:31:55) Graph 49: Generating PNG file.
Warning ! : (23-Jan-2009 14:31:55)
GanttChart::ReadPolyline. Adding a section with no data
Warning ! : (23-Jan-2009 14:31:55)
GanttChart::ReadPolyline. Adding a section with no data
Warning ! : (23-Jan-2009 14:31:55)
GanttChart::ReadPolyline. Adding a section with no data
Warning ! : (23-Jan-2009 14:31:55)
GanttChart::ReadPolyline. Adding a section with no data
Warning ! : (23-Jan-2009 14:31:55)
GanttChart::ReadPolyline. Adding a section with no data
Warning ! : (23-Jan-2009 14:31:55)
GanttChart::ReadPolyline. Adding a section with no data
Warning ! : (23-Jan-2009 14:31:55)
GanttChart::ReadPolyline. Adding a section with no data
Warning ! : (23-Jan-2009 14:31:55)
GanttChart::ReadPolyline. Adding a section with no data
Information : (23-Jan-2009 14:31:55) Graph 49: Destroying object.
Information : (23-Jan-2009 14:31:55)
Graph 50: Creating object for a eventGanttChart
Information : (23-Jan-2009 14:31:55) Graph 50: Processing legend.
Information : (23-Jan-2009 14:31:55)
Graph 50: Adding data from object @PCF_MPH_AUX_ATT_AX:DET_wrong_product_err
1 elements.
Warning ! : (23-Jan-2009 14:31:55)
GanttChart::AddData. The DqiData structure has no data for this range
Information : (23-Jan-2009 14:31:55)
Graph 50: Adding data from object @PCF_MPH_AUX_ATT_AX:SET_wrong_sensing_stop
1 elements.
Warning ! : (23-Jan-2009 14:31:55)
GanttChart::AddData. The DqiData structure has no data for this range
Information : (23-Jan-2009 14:31:55)
Graph 50: Adding data from object @PCF_MPH_AUX_ATT_AX:SET_wrong_sensing_start
1 elements.
Warning ! : (23-Jan-2009 14:31:55)
GanttChart::AddData. The DqiData structure has no data for this range
Information : (23-Jan-2009 14:31:55)
Graph 50: Adding data from object @PCF_MPH_AUX_ATT_AX:SET_wrong_software_ver
1 elements.
Warning ! : (23-Jan-2009 14:31:55)
GanttChart::AddData. The DqiData structure has no data for this range
Information : (23-Jan-2009 14:31:55)
Graph 50: Adding data from object @PCF_MPH_AUX_ATT_AX:SET_wrong_proc_time
1 elements.
Warning ! : (23-Jan-2009 14:31:55)
GanttChart::AddData. The DqiData structure has no data for this range
Information : (23-Jan-2009 14:31:55)
Graph 50: Adding data from object @PCF_MPH_AUX_ATT_AX:SET_wrong_proc_stage
1 elements.
Warning ! : (23-Jan-2009 14:31:55)
GanttChart::AddData. The DqiData structure has no data for this range
Information : (23-Jan-2009 14:31:55)
Graph 50: Adding data from object @PCF_MPH_AUX_ATT_AX:SET_wrong_filename
1 elements.
Warning ! : (23-Jan-2009 14:31:55)
GanttChart::AddData. The DqiData structure has no data for this range
Information : (23-Jan-2009 14:31:55) Graph 50: Generating PNG file.
Warning ! : (23-Jan-2009 14:31:55)
GanttChart::ReadPolyline. Adding a section with no data

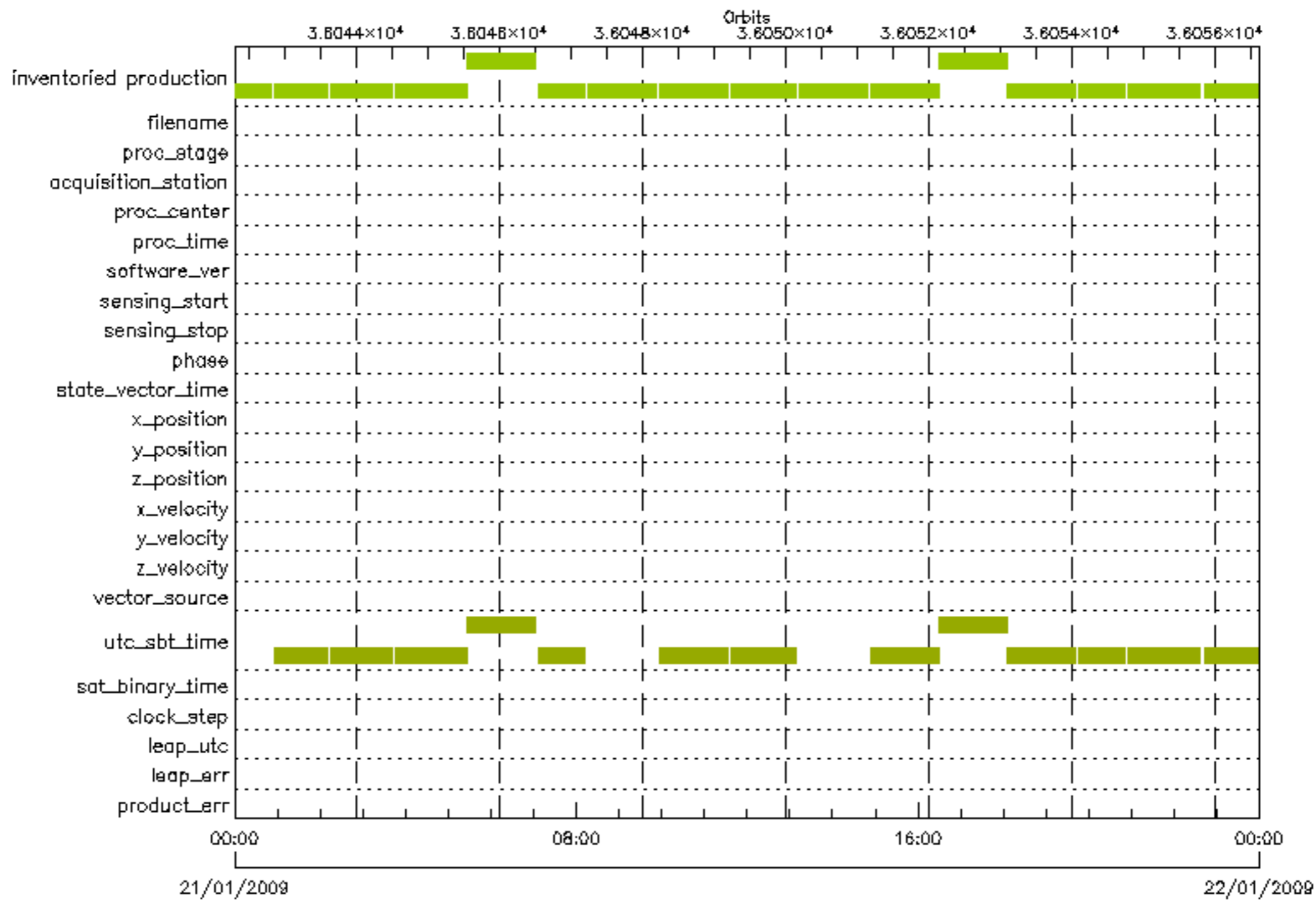
Warning ! : (23-Jan-2009 14:31:55)
GanttChart::ReadPolyline. Adding a section with no data
Warning ! : (23-Jan-2009 14:31:55)
GanttChart::ReadPolyline. Adding a section with no data
Warning ! : (23-Jan-2009 14:31:55)
GanttChart::ReadPolyline. Adding a section with no data
Warning ! : (23-Jan-2009 14:31:55)
GanttChart::ReadPolyline. Adding a section with no data
Warning ! : (23-Jan-2009 14:31:55)
GanttChart::ReadPolyline. Adding a section with no data
Warning ! : (23-Jan-2009 14:31:55)
GanttChart::ReadPolyline. Adding a section with no data
Information : (23-Jan-2009 14:31:55) Graph 50: Destroying object.
Information : (23-Jan-2009 14:31:55) Graphs successfully created.

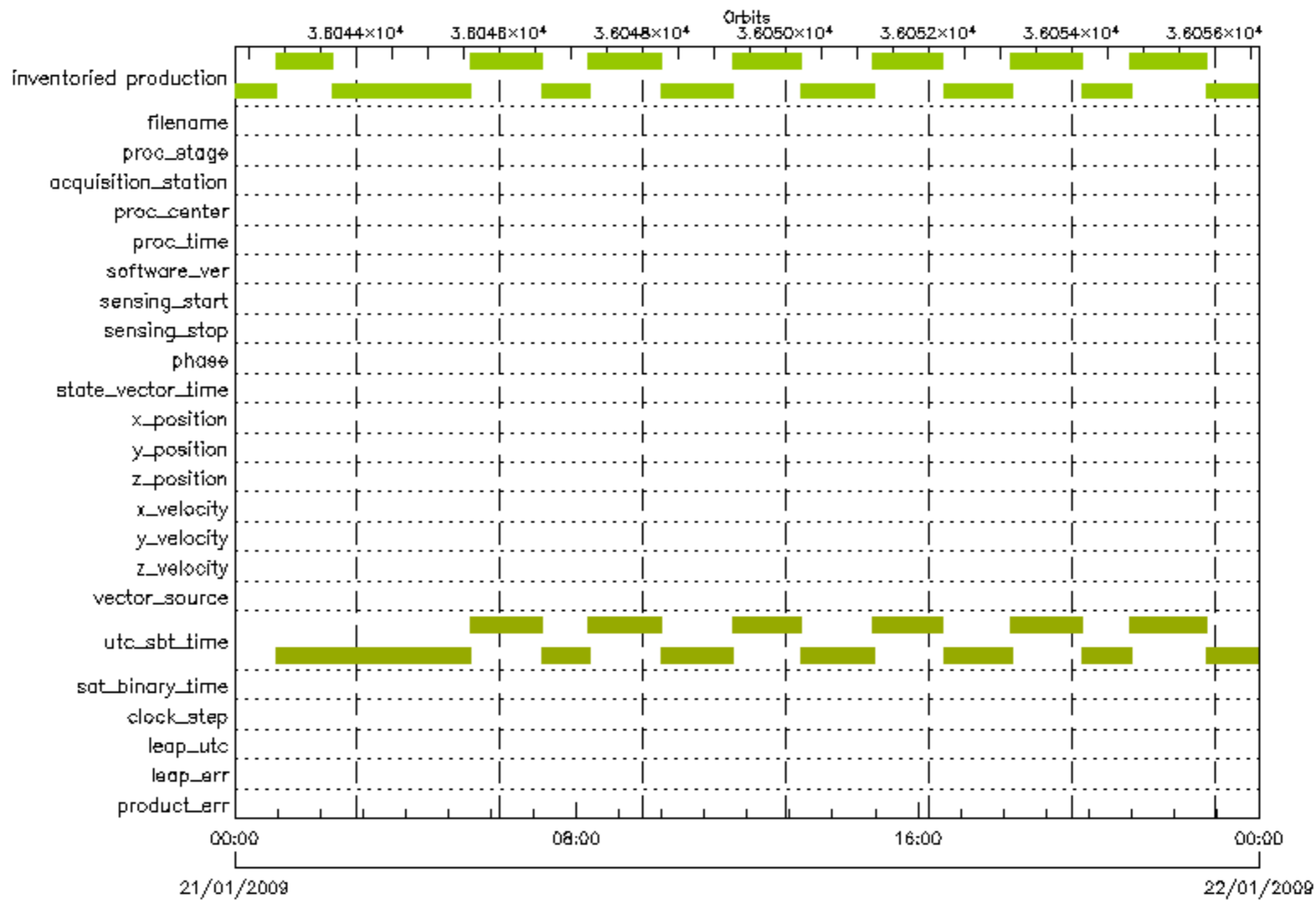


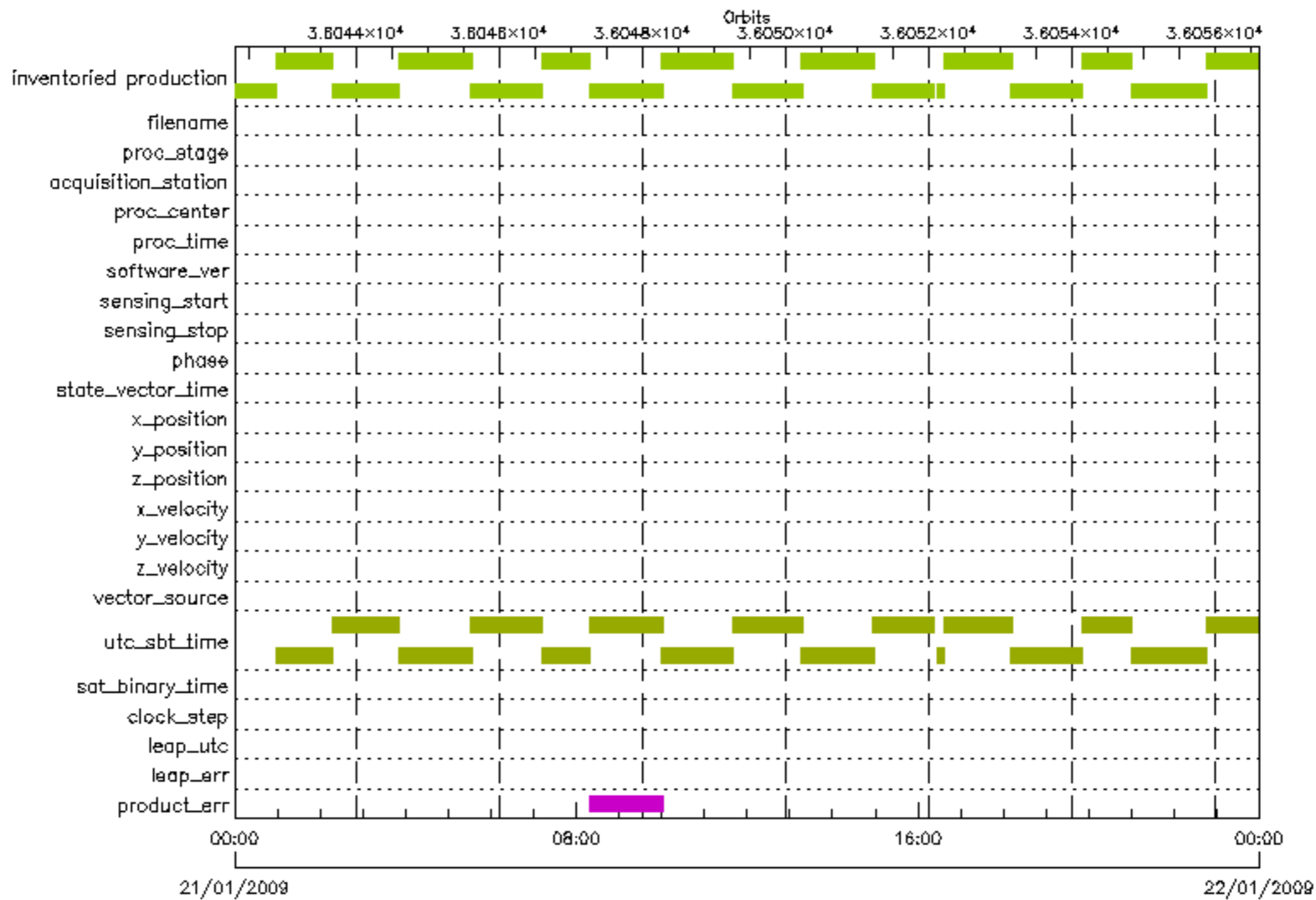


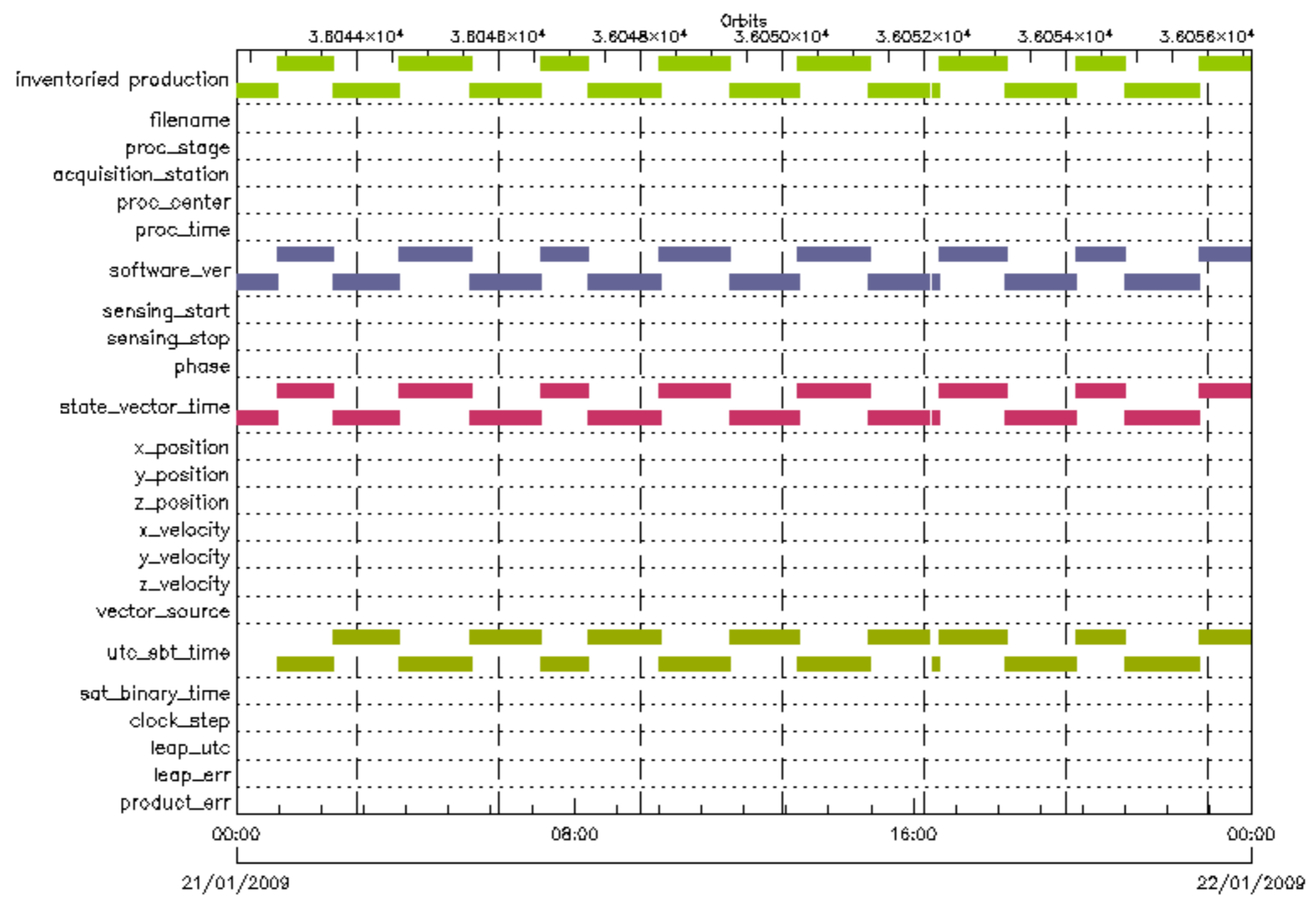








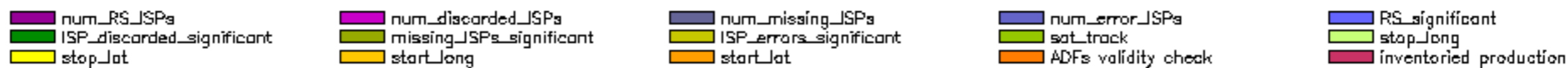
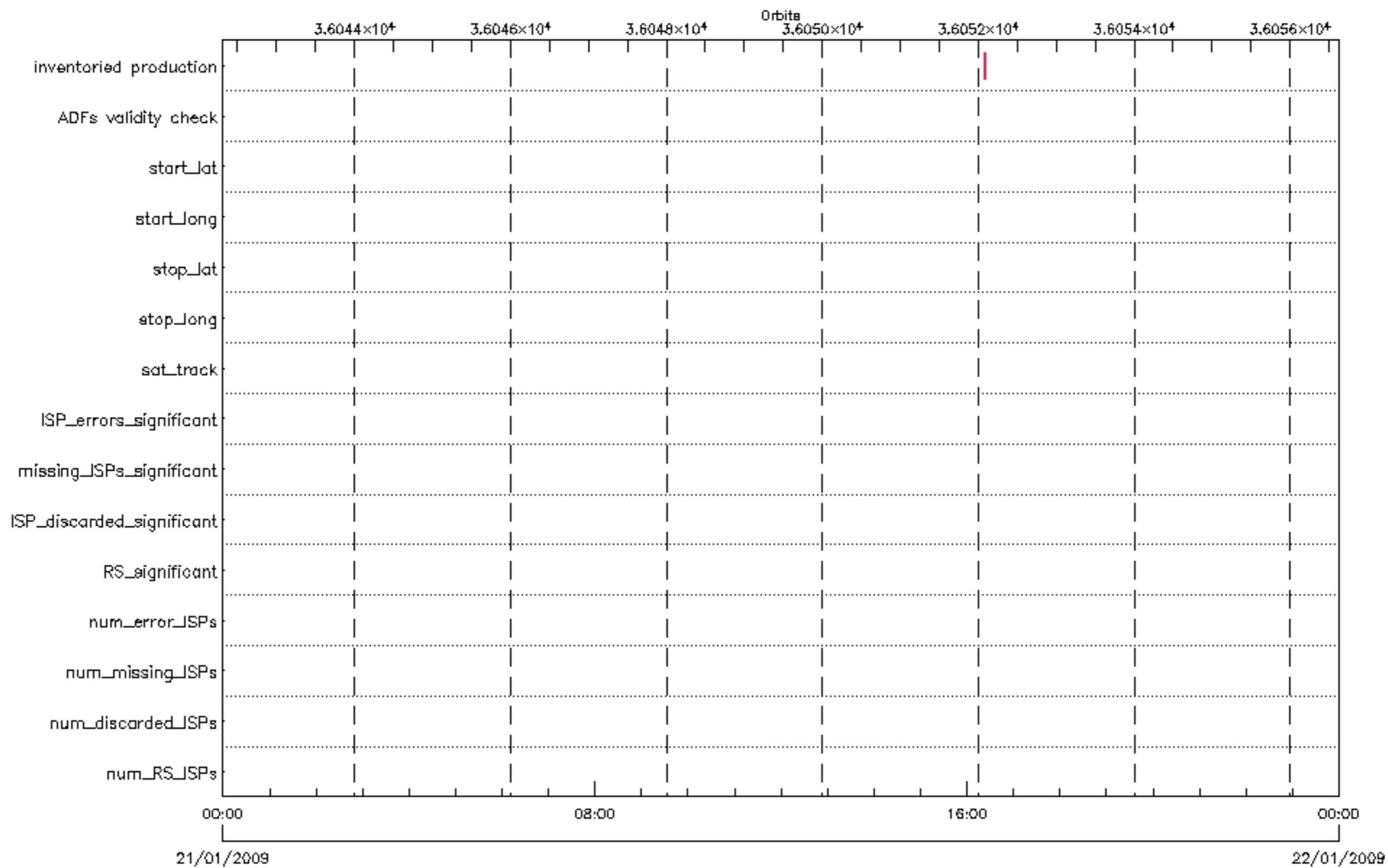


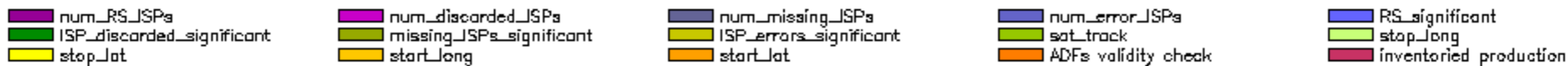
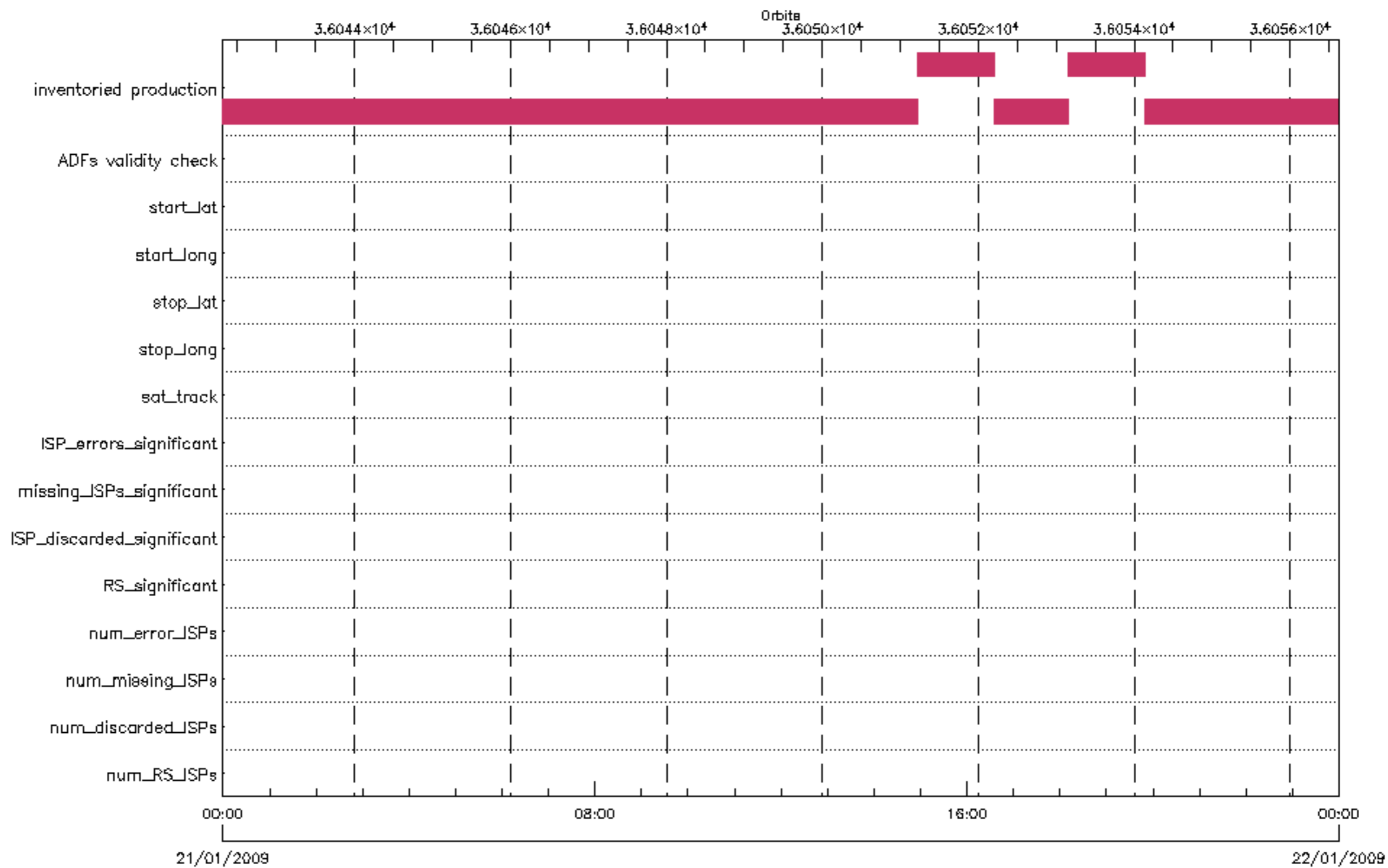


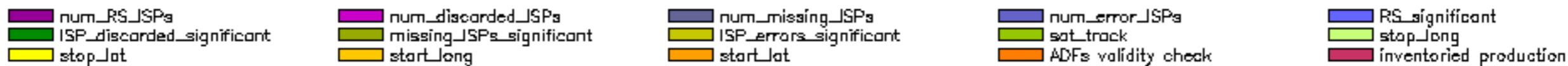
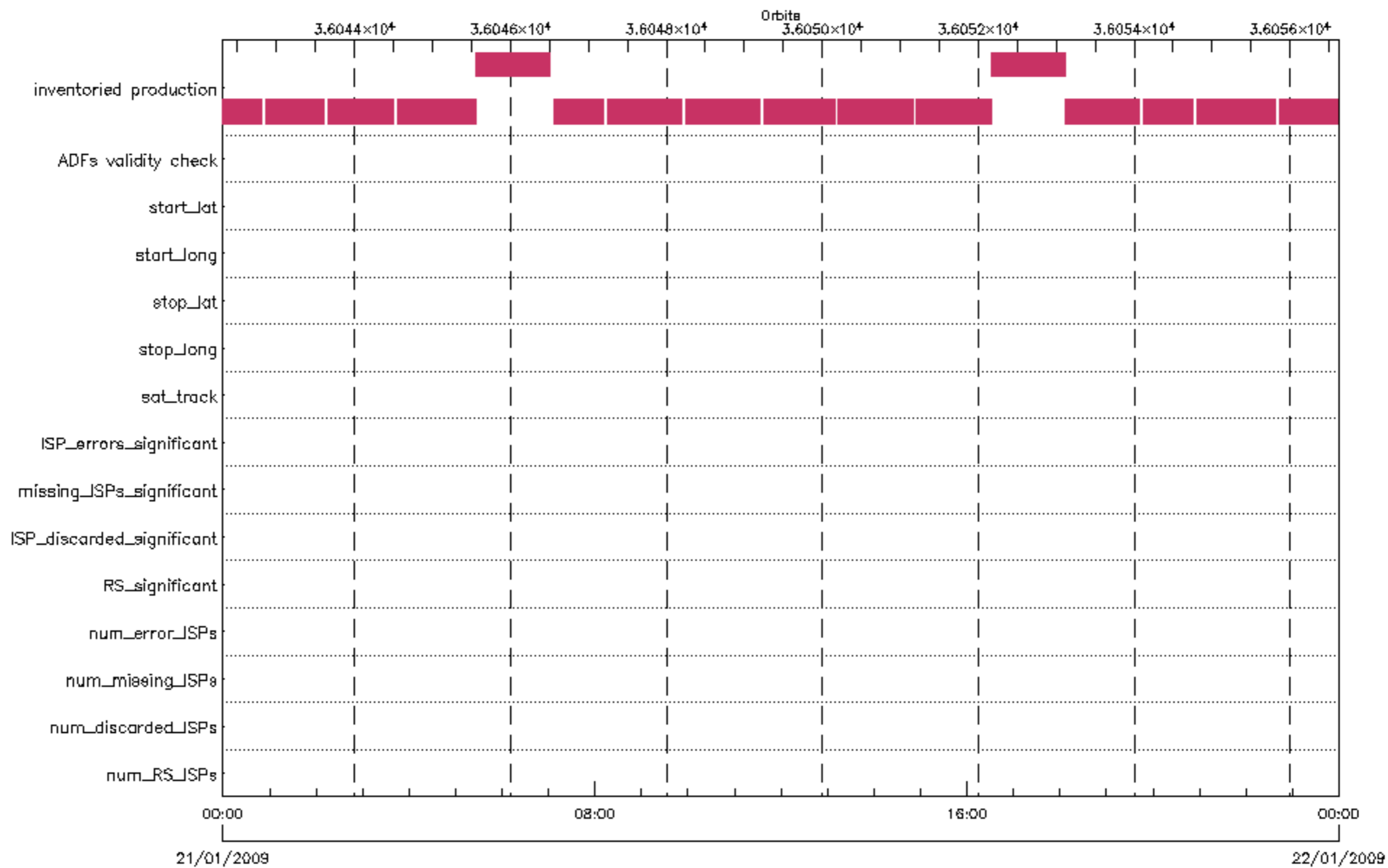


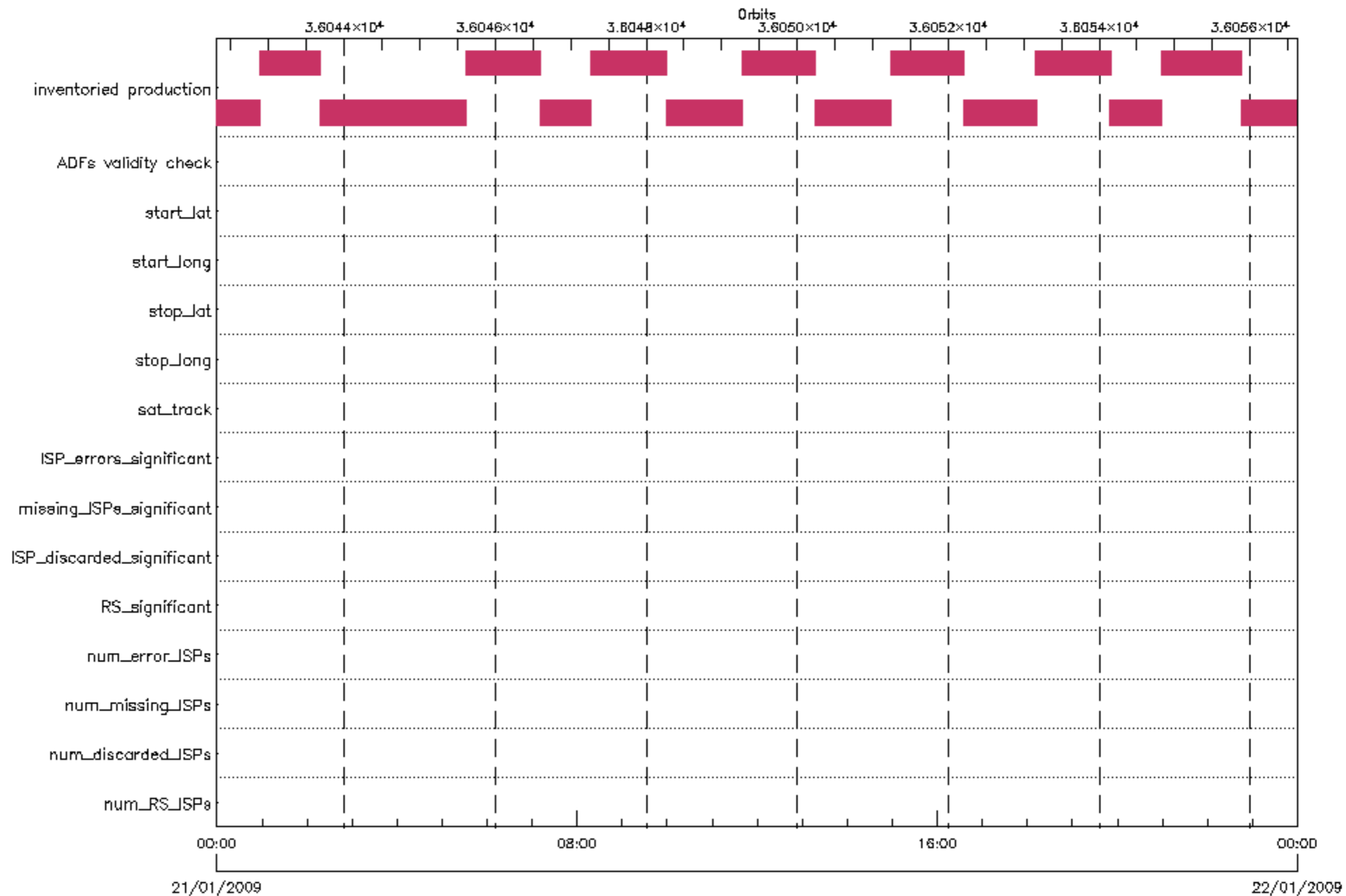


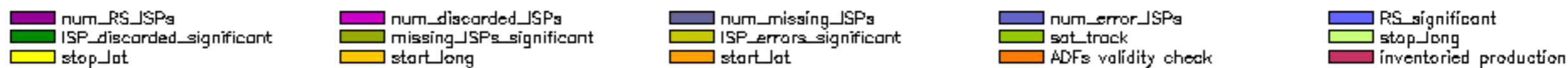
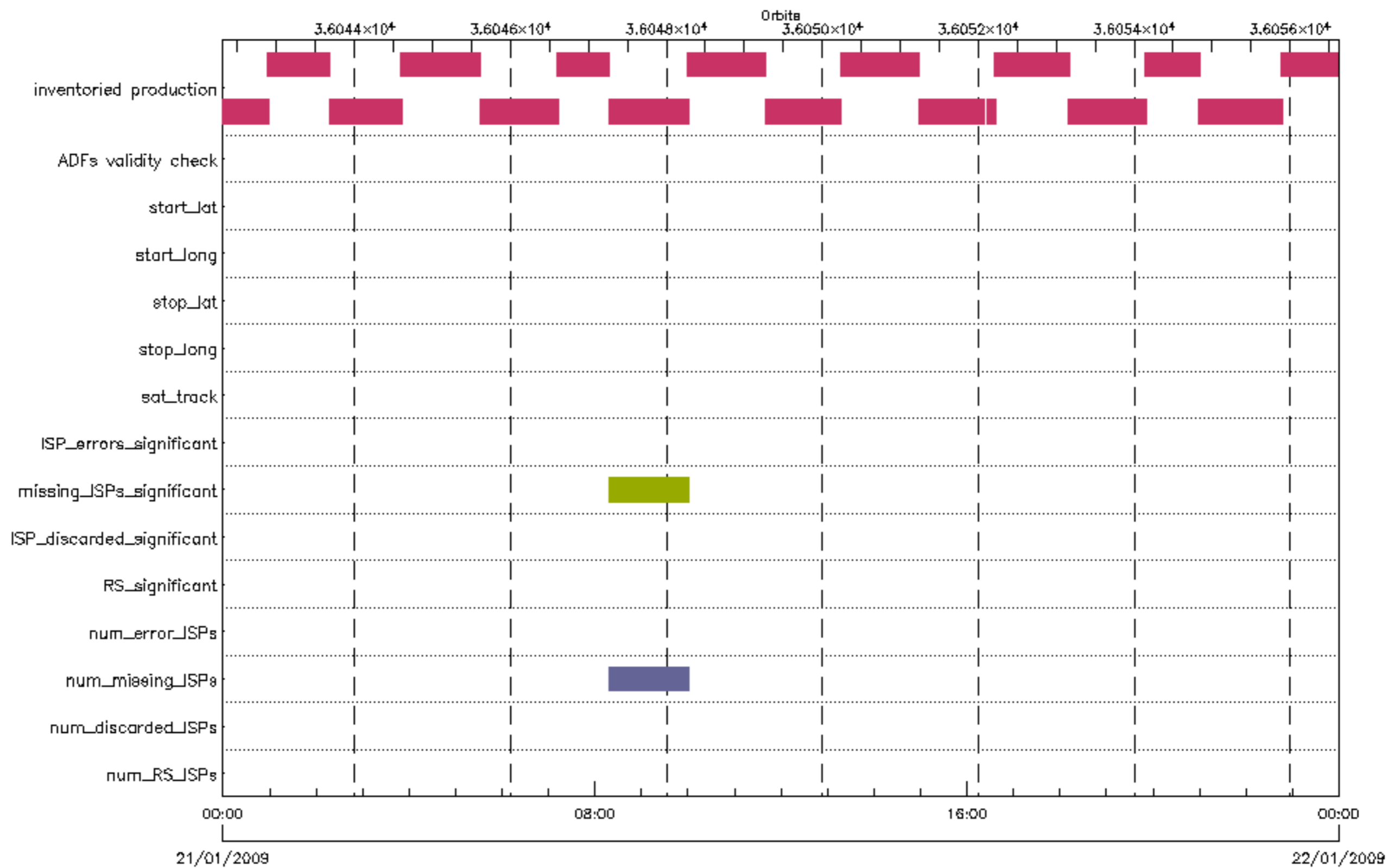


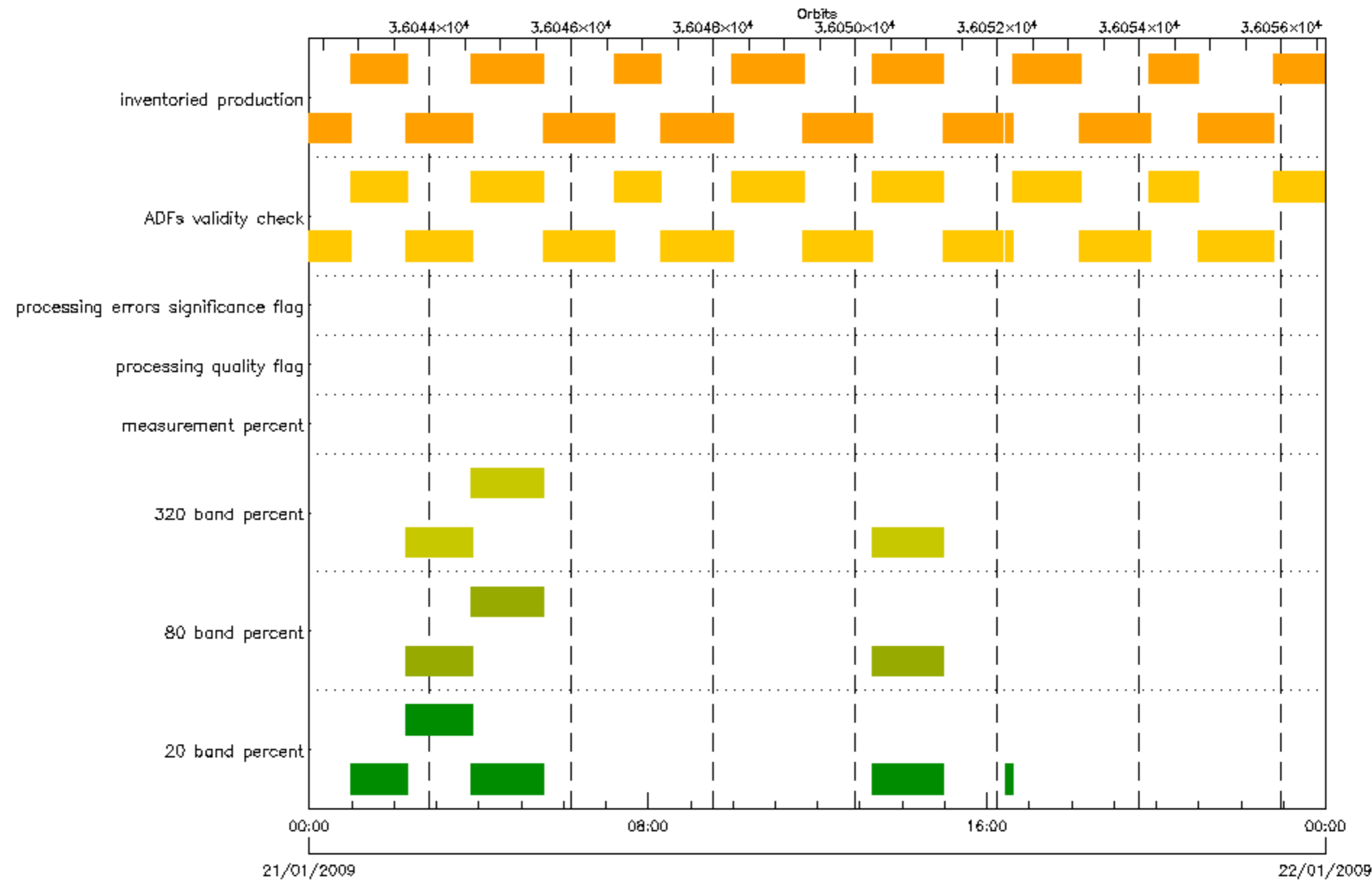




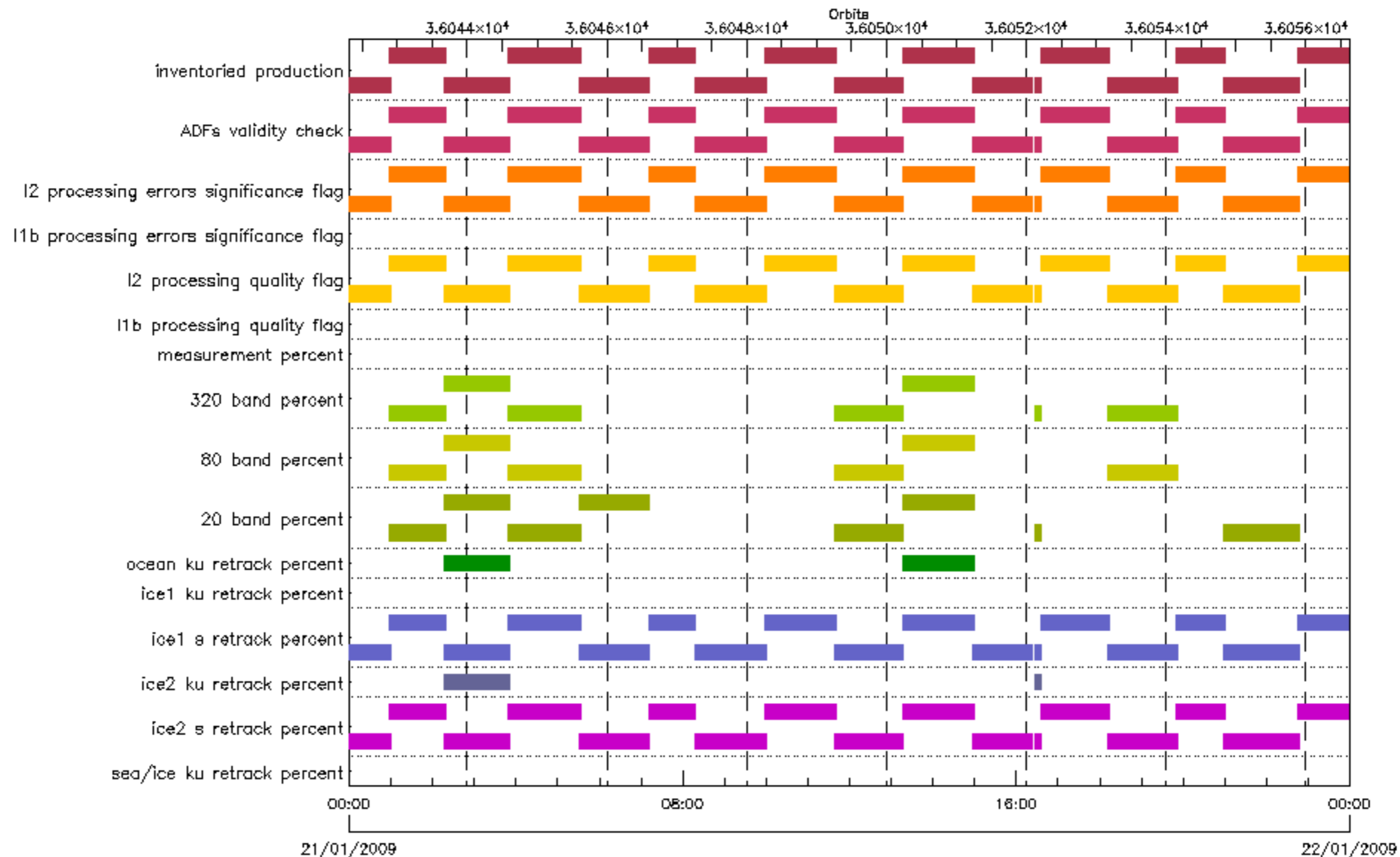








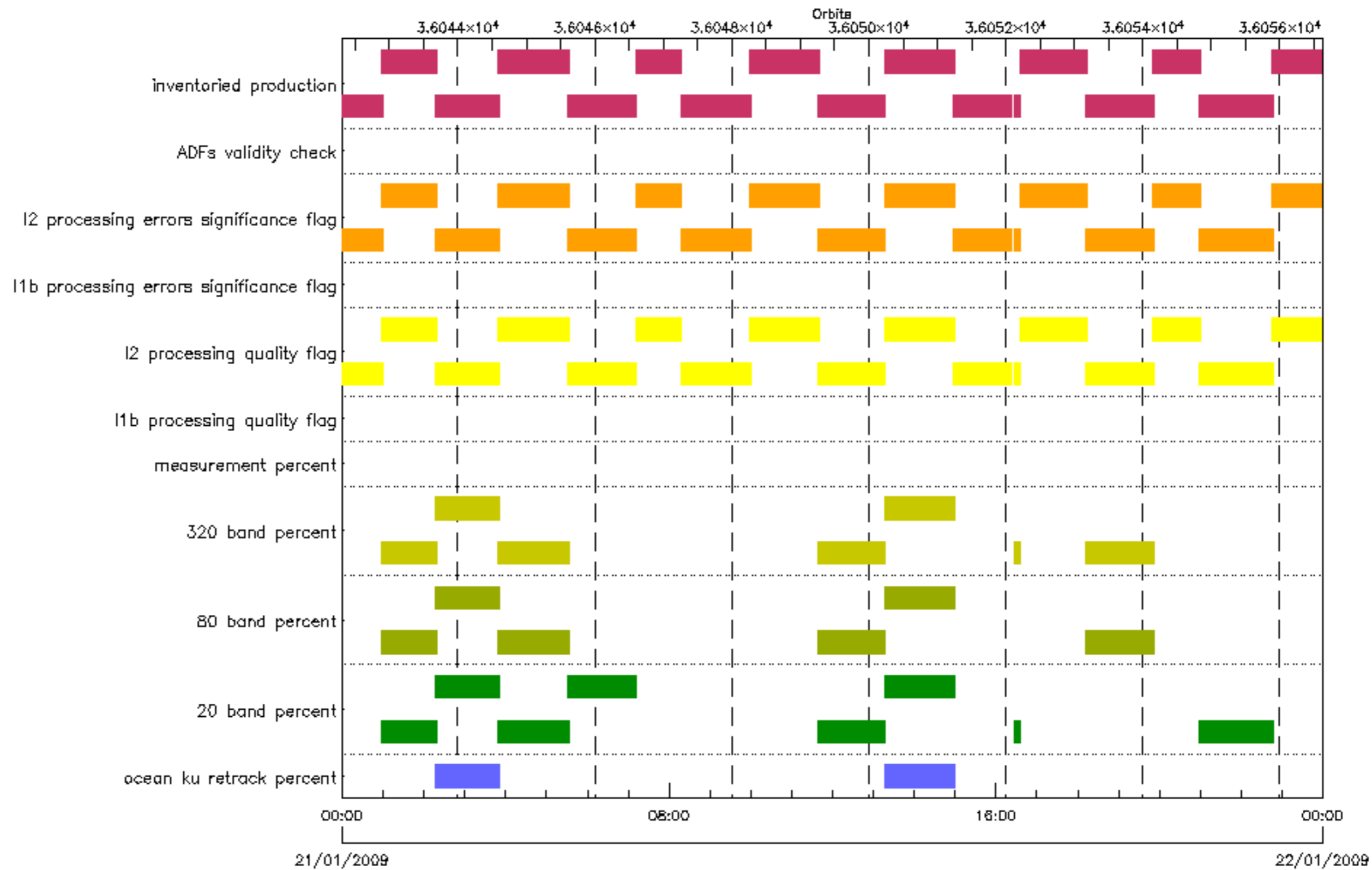
- 20 band percent
- measurement percent
- ADFs validity check
- 80 band percent
- processing quality flag
- inventoried production
- 320 band percent
- processing errors significance flag



■ sea/ice ku retrack percent
■ ice1 s retrack percent
■ 20 band percent
■ measurement percent
■ I1b processing errors significance flag
■ inventoried production

■ ice2 s retrack percent
■ ice1 ku retrack percent
■ 80 band percent
■ I1b processing quality flag
■ I2 processing errors significance flag

■ ice2 ku retrack percent
■ ocean ku retrack percent
■ 320 band percent
■ I2 processing quality flag
■ ADFs validity check



ocean ku retrack percent
 320 band percent
 I2 processing quality flag
 ADFs validity check

20 band percent
 measurement percent
 I1b processing errors significance flag
 inventoried production

80 band percent
 I1b processing quality flag
 I2 processing errors significance flag

