

RA2, MWR & DORIS SUMMARY PRODUCTS REPORT

Reporting time: 22-01-2009 14:22:08.000
Trigger: Routine

	Period Start	Period Stop
UTC	20-JAN-2009 00:00:00.000	21-JAN-2009 00:00:00.000
Absolute Orbit	36027	36042
Cycle, Relative Orbit	0402	0417

Products inventoried

Gauge
PCF_RA2_ME__0P 100% of production inventoried
PCF_RA2_CAL_0P 100% of production inventoried
PCF_DOR_NAV_0P 95.05% of production inventoried
PCF_DOR_DOP_0P 99.35% of production inventoried
PCF_MWR_NL__0P 100% of production inventoried
PCF_RA2_MW__1P 100% of production inventoried
PCF_RA2_FGD_2P 100% of production inventoried
PCF_RA2_WWV_2P 100% of production inventoried

TABLE OF CONTENTS

Overall production

- [Inventoried production chart](#)
- [Inventoried production map](#)

Level 0

Planning vs. Production

Gauge
RA2_CAL_0P products: 1 produced; 0 gaps; 0 unplanned ; 0.00% of mission plan not covered by production
DOR_DOP_0P products: 16 produced; 8 gaps; 0 unplanned ; 0.70% of mission plan not covered by production
DOR_NAV_0P products: 16 produced; 13 gaps; 0 unplanned ; 4.58% of mission plan not covered by production
MWR_NL_0P products: 16 produced; 3 gaps; 0 unplanned ; 0.08% of mission plan not covered by production
RA2_ME_0P products: 17 produced; 2 gaps; 0 unplanned ; 0.10% of mission plan not covered by production

[Mission Plan vs. production chart](#)

Inventoried production: [RA2_CAL_0P](#) , [DOR_DOP_0P](#) , [DOR_NAV_0P](#) , [MWR_NL_0P](#) , [RA2_ME_0P](#)
 Missing products: [RA2_CAL_0P](#) , [DOR_DOP_0P](#) , [DOR_NAV_0P](#) , [MWR_NL_0P](#) , [RA2_ME_0P](#)
 Unplanned products: [RA2_CAL_0P](#) , [DOR_DOP_0P](#) , [DOR_NAV_0P](#) , [MWR_NL_0P](#) , [RA2_ME_0P](#)
 Overlaps: [RA2_CAL_0P](#) , [DOR_DOP_0P](#) , [DOR_NAV_0P](#) , [MWR_NL_0P](#) , [RA2_ME_0P](#)
 Duplicates: [RA2_CAL_0P](#) , [DOR_DOP_0P](#) , [DOR_NAV_0P](#) , [MWR_NL_0P](#) , [RA2_ME_0P](#)

ADF usage

Gauge
0 new ADFs in use for type RA2_CAL_0P N/A

[RA2_CAL_0P: ADFs usage](#)

Gauge
1 new ADFs in use for type DOR_DOP_0P N/A

[DOR_DOP_0P: ADFs usage](#)

Gauge
1 new ADFs in use for type DOR_NAV_0P N/A

[DOR_NAV_0P: ADFs usage](#)

Gauge

1 new ADFs in use for type MWR_NL__0P N/A
--

[MWR_NL__0P: ADFs usage](#)

Gauge
1 new ADFs in use for type RA2_ME__0P N/A

[RA2_ME__0P: ADFs usage](#)

Header checks

MPH errors

Gauge
0 RA2_CAL_0P products with wrong filename N/A
0 RA2_CAL_0P products with unknown processing stage N/A
0 RA2_CAL_0P products with unknown acquisition station N/A
0 RA2_CAL_0P products with unknown processing center N/A
0 RA2_CAL_0P products with wrong processing time N/A
1 RA2_CAL_0P products with software version not equal to the current version N/A
0 RA2_CAL_0P products with wrong sensing start N/A
0 RA2_CAL_0P products with wrong sensing stop N/A
0 RA2_CAL_0P products with wrong phase N/A
0 RA2_CAL_0P products with wrong state vector time N/A
0 RA2_CAL_0P products with unknown vector source N/A
0 RA2_CAL_0P products with UTC to SBT time too far from sensing time N/A
0 RA2_CAL_0P products with satellite binary time out-of-range N/A
0 RA2_CAL_0P products with wrong clock step N/A

0 RA2_CAL_0P products with leap utc set to blank N/A
0 RA2_CAL_0P products with leap err set N/A
0 RA2_CAL_0P products with product err set N/A
0 RA2_CAL_0P products with tot_size not equal to real file size N/A

[RA2_CAL_0P: MPH checks](#)

Gauge
0 DOR_DOP_0P products with wrong filename N/A
0 DOR_DOP_0P products with unknown processing stage N/A
0 DOR_DOP_0P products with unknown acquisition station N/A
0 DOR_DOP_0P products with unknown processing center N/A
0 DOR_DOP_0P products with wrong processing time N/A
0 DOR_DOP_0P products with software version not equal to the current version N/A
0 DOR_DOP_0P products with wrong sensing start N/A
0 DOR_DOP_0P products with wrong sensing stop N/A
0 DOR_DOP_0P products with wrong phase N/A
1 DOR_DOP_0P products with wrong state vector time N/A
0 DOR_DOP_0P products with unknown vector source N/A
11 DOR_DOP_0P products with UTC to SBT time too far from sensing time N/A
0 DOR_DOP_0P products with satellite binary time out-of-range N/A
0 DOR_DOP_0P products with wrong clock step N/A
0 DOR_DOP_0P products with leap utc set to blank N/A
0 DOR_DOP_0P products with leap err set N/A
0 DOR_DOP_0P products with product err set N/A
0 DOR_DOP_0P products with tot_size not equal to real file size N/A

[DOR_DOP_0P: MPH checks](#)

Gauge
0 DOR_NAV_0P products with wrong filename N/A
0 DOR_NAV_0P products with unknown processing stage N/A
0 DOR_NAV_0P products with unknown acquisition station N/A
0 DOR_NAV_0P products with unknown processing center N/A
0 DOR_NAV_0P products with wrong processing time N/A
0 DOR_NAV_0P products with software version not equal to the current version N/A
0 DOR_NAV_0P products with wrong sensing start N/A
0 DOR_NAV_0P products with wrong sensing stop N/A
0 DOR_NAV_0P products with wrong phase N/A
1 DOR_NAV_0P products with wrong state vector time N/A
0 DOR_NAV_0P products with unknown vector source N/A
7 DOR_NAV_0P products with UTC to SBT time too far from sensing time N/A
0 DOR_NAV_0P products with satellite binary time out-of-range N/A
0 DOR_NAV_0P products with wrong clock step N/A
0 DOR_NAV_0P products with leap utc set to blank N/A
0 DOR_NAV_0P products with leap err set N/A
0 DOR_NAV_0P products with product err set N/A
0 DOR_NAV_0P products with tot_size not equal to real file size N/A

[DOR_NAV_0P: MPH checks](#)

Gauge
0 MWR_NL__0P products with wrong filename N/A
0 MWR_NL__0P products with unknown processing stage N/A

0 MWR_NL__0P products with unknown acquisition station N/A
0 MWR_NL__0P products with unknown processing center N/A
0 MWR_NL__0P products with wrong processing time N/A
0 MWR_NL__0P products with software version not equal to the current version N/A
0 MWR_NL__0P products with wrong sensing start N/A
0 MWR_NL__0P products with wrong sensing stop N/A
0 MWR_NL__0P products with wrong phase N/A
1 MWR_NL__0P products with wrong state vector time N/A
0 MWR_NL__0P products with unknown vector source N/A
11 MWR_NL__0P products with UTC to SBT time too far from sensing time N/A
0 MWR_NL__0P products with satellite binary time out-of-range N/A
0 MWR_NL__0P products with wrong clock step N/A
0 MWR_NL__0P products with leap utc set to blank N/A
0 MWR_NL__0P products with leap err set N/A
0 MWR_NL__0P products with product err set N/A
0 MWR_NL__0P products with tot_size not equal to real file size N/A

[MWR_NL__0P: MPH checks](#)

Gauge
0 RA2_ME__0P products with wrong filename N/A
0 RA2_ME__0P products with unknown processing stage N/A
0 RA2_ME__0P products with unknown acquisition station N/A
0 RA2_ME__0P products with unknown processing center N/A
0 RA2_ME__0P products with wrong processing time N/A
0 RA2_ME__0P products with software version not equal to the current version N/A

0 RA2_ME__0P products with wrong sensing start N/A
0 RA2_ME__0P products with wrong sensing stop N/A
0 RA2_ME__0P products with wrong phase N/A
1 RA2_ME__0P products with wrong state vector time N/A
0 RA2_ME__0P products with unknown vector source N/A
11 RA2_ME__0P products with UTC to SBT time too far from sensing time N/A
0 RA2_ME__0P products with satellite binary time out-of-range N/A
0 RA2_ME__0P products with wrong clock step N/A
0 RA2_ME__0P products with leap utc set to blank N/A
0 RA2_ME__0P products with leap err set N/A
0 RA2_ME__0P products with product err set N/A
0 RA2_ME__0P products with tot_size not equal to real file size N/A

[RA2_ME__0P: MPH checks](#)

SPH errors

Gauge
0 ADFs not covering sensing time are referenced in RA2_CAL_0P products N/A
0 RA2_CAL_0P products with start_lat out of range N/A
0 RA2_CAL_0P products with start_long out of range N/A
0 RA2_CAL_0P products with stop_lat out of range N/A
0 RA2_CAL_0P products with stop_long out of range N/A
0 RA2_CAL_0P products with sat_track out of range N/A
0 RA2_CAL_0P products with num_error_ISPs out of range N/A
0 RA2_CAL_0P products with num_missing_ISPs out of range N/A
0 RA2_CAL_0P products with num_discarded_ISPs out of range N/A

0 RA2_CAL_0P products with num_RS_ISPs out of range N/A
0 RA2_CAL_0P products with ISP_errors_significant set to 1 N/A
0 RA2_CAL_0P products with missing_ISPs_significant set to 1 N/A
0 RA2_CAL_0P products with ISP_discarded_significant set to 1 N/A
0 RA2_CAL_0P products with RS_significant set to 1 N/A

[RA2_CAL_0P: SPH checks](#)

Gauge
0 ADFs not covering sensing time are referenced in DOR_DOP_0P products N/A
0 DOR_DOP_0P products with start_lat out of range N/A
0 DOR_DOP_0P products with start_long out of range N/A
0 DOR_DOP_0P products with stop_lat out of range N/A
0 DOR_DOP_0P products with stop_long out of range N/A
0 DOR_DOP_0P products with sat_track out of range N/A
0 DOR_DOP_0P products with num_error_ISPs out of range N/A
0 DOR_DOP_0P products with num_missing_ISPs out of range N/A
0 DOR_DOP_0P products with num_discarded_ISPs out of range N/A
0 DOR_DOP_0P products with num_RS_ISPs out of range N/A
0 DOR_DOP_0P products with ISP_errors_significant set to 1 N/A
0 DOR_DOP_0P products with missing_ISPs_significant set to 1 N/A
0 DOR_DOP_0P products with ISP_discarded_significant set to 1 N/A
0 DOR_DOP_0P products with RS_significant set to 1 N/A

[DOR_DOP_0P: SPH checks](#)

Gauge
0 ADFs not covering sensing time are referenced in DOR_NAV_0P products N/A

0 DOR_NAV_0P products with start_lat out of range N/A
0 DOR_NAV_0P products with start_long out of range N/A
0 DOR_NAV_0P products with stop_lat out of range N/A
0 DOR_NAV_0P products with stop_long out of range N/A
0 DOR_NAV_0P products with sat_track out of range N/A
0 DOR_NAV_0P products with num_error_ISPs out of range N/A
0 DOR_NAV_0P products with num_missing_ISPs out of range N/A
0 DOR_NAV_0P products with num_discarded_ISPs out of range N/A
0 DOR_NAV_0P products with num_RS_ISPs out of range N/A
0 DOR_NAV_0P products with ISP_errors_significant set to 1 N/A
0 DOR_NAV_0P products with missing_ISPs_significant set to 1 N/A
0 DOR_NAV_0P products with ISP_discarded_significant set to 1 N/A
0 DOR_NAV_0P products with RS_significant set to 1 N/A

[DOR_NAV_0P: SPH checks](#)

Gauge
0 ADFs not covering sensing time are referenced in MWR_NL__0P products N/A
0 MWR_NL__0P products with start_lat out of range N/A
0 MWR_NL__0P products with start_long out of range N/A
0 MWR_NL__0P products with stop_lat out of range N/A
0 MWR_NL__0P products with stop_long out of range N/A
0 MWR_NL__0P products with sat_track out of range N/A
0 MWR_NL__0P products with num_error_ISPs out of range N/A
0 MWR_NL__0P products with num_missing_ISPs out of range N/A
0 MWR_NL__0P products with num_discarded_ISPs out of range N/A

0 MWR_NL__0P products with num_RS_ISPs out of range N/A
0 MWR_NL__0P products with ISP_errors_significant set to 1 N/A
0 MWR_NL__0P products with missing_ISPs_significant set to 1 N/A
0 MWR_NL__0P products with ISP_discarded_significant set to 1 N/A
0 MWR_NL__0P products with RS_significant set to 1 N/A

[MWR_NL__0P: SPH checks](#)

Gauge
0 ADFs not covering sensing time are referenced in RA2_ME__0P products N/A
0 RA2_ME__0P products with start_lat out of range N/A
0 RA2_ME__0P products with start_long out of range N/A
0 RA2_ME__0P products with stop_lat out of range N/A
0 RA2_ME__0P products with stop_long out of range N/A
0 RA2_ME__0P products with sat_track out of range N/A
0 RA2_ME__0P products with num_error_ISPs out of range N/A
0 RA2_ME__0P products with num_missing_ISPs out of range N/A
0 RA2_ME__0P products with num_discarded_ISPs out of range N/A
0 RA2_ME__0P products with num_RS_ISPs out of range N/A
0 RA2_ME__0P products with ISP_errors_significant set to 1 N/A
0 RA2_ME__0P products with missing_ISPs_significant set to 1 N/A
0 RA2_ME__0P products with ISP_discarded_significant set to 1 N/A
0 RA2_ME__0P products with RS_significant set to 1 N/A

[RA2_ME__0P: SPH checks](#)

Level 1

Planning vs. Production

Gauge
RA2_MW__1P products: 17 produced; 2 gaps; 0 unplanned ; 0.10% of mission plan not covered by production

[Mission Plan vs. production chart](#)

Inventoried production: [RA2_MW__1P](#)

Missing products: [RA2_MW__1P](#)

Unplanned products: [RA2_MW__1P](#)

Overlaps: [RA2_MW__1P](#)

Duplicates: [RA2_MW__1P](#)

ADF usage

Gauge
Current IECF list for ADFs not available N/A
0 differences with IECF detected for type RA2_MW__1P N/A
2 new ADFs in use for type RA2_MW__1P N/A

[RA2_MW__1P: ADFs usage](#)

Header checks

MPH errors

Gauge
0 RA2_MW__1P products with wrong filename N/A
0 RA2_MW__1P products with unknown processing stage N/A
0 RA2_MW__1P products with unknown acquisition station N/A
0 RA2_MW__1P products with unknown processing center N/A

0 RA2_MW__1P products with wrong processing time N/A
17 RA2_MW__1P products with software version not equal to the current version N/A
0 RA2_MW__1P products with wrong sensing start N/A
0 RA2_MW__1P products with wrong sensing stop N/A
0 RA2_MW__1P products with wrong phase N/A
17 RA2_MW__1P products with wrong state vector time N/A
0 RA2_MW__1P products with unknown vector source N/A
11 RA2_MW__1P products with UTC to SBT time too far from sensing time N/A
0 RA2_MW__1P products with satellite binary time out-of-range N/A
0 RA2_MW__1P products with wrong clock step N/A
0 RA2_MW__1P products with leap utc set to blank N/A
0 RA2_MW__1P products with leap err set N/A
0 RA2_MW__1P products with product err set N/A
0 RA2_MW__1P products with tot_size not equal to real file size N/A

[RA2_MW__1P: MPH checks](#)

SPH errors

Gauge
17 ADFs not covering sensing time are referenced in RA2_MW__1P products N/A
0 RA2_MW__1P products with processing errors significance flag set N/A
0 RA2_MW__1P products with percentage DSRs free of processing errors below threshold N/A
0 RA2_MW__1P products with percentage of valid measurements below threshold N/A
5 RA2_MW__1P products with percentage of 320 MHz band processed below threshold N/A
3 RA2_MW__1P products with percentage of 80 MHz band processed above threshold N/A
5 RA2_MW__1P products with percentage of 20 MHz band processed above threshold N/A

Level 2

Planning vs. Production

Gauge
RA2_FGD_2P products: 17 produced; 2 gaps; 0 unplanned ; 0.10% of mission plan not covered by production
RA2_WWV_2P products: 17 produced; 2 gaps; 0 unplanned ; 0.10% of mission plan not covered by production

[Mission Plan vs. production chart](#)

Inventoried production: [RA2_FGD_2P](#) , [RA2_WWV_2P](#)

Missing products: [RA2_FGD_2P](#) , [RA2_WWV_2P](#)

Unplanned products: [RA2_FGD_2P](#) , [RA2_WWV_2P](#)

Overlaps: [RA2_FGD_2P](#) , [RA2_WWV_2P](#)

Duplicates: [RA2_FGD_2P](#) , [RA2_WWV_2P](#)

ADF usage

Gauge
Current IECF list for ADFs not available N/A
212 differences with IECF detected for type RA2_FGD_2P N/A
32 new ADFs in use for type RA2_FGD_2P N/A

[RA2_FGD_2P: ADFs usage](#)

Gauge
Current IECF list for ADFs not available N/A
205 differences with IECF detected for type RA2_WWV_2P N/A
48 new ADFs in use for type RA2_WWV_2P N/A

[RA2_WWV_2P: ADFs usage](#)

Header checks

MPH errors

Gauge
0 RA2_FGD_2P products with wrong filename N/A
0 RA2_FGD_2P products with unknown processing stage N/A
0 RA2_FGD_2P products with unknown acquisition station N/A
0 RA2_FGD_2P products with unknown processing center N/A
0 RA2_FGD_2P products with wrong processing time N/A
17 RA2_FGD_2P products with software version not equal to the current version N/A
0 RA2_FGD_2P products with wrong sensing start N/A
0 RA2_FGD_2P products with wrong sensing stop N/A
0 RA2_FGD_2P products with wrong phase N/A
17 RA2_FGD_2P products with wrong state vector time N/A
0 RA2_FGD_2P products with unknown vector source N/A
11 RA2_FGD_2P products with UTC to SBT time too far from sensing time N/A
0 RA2_FGD_2P products with satellite binary time out-of-range N/A
0 RA2_FGD_2P products with wrong clock step N/A
0 RA2_FGD_2P products with leap utc set to blank N/A
0 RA2_FGD_2P products with leap err set N/A
17 RA2_FGD_2P products with product err set N/A
0 RA2_FGD_2P products with tot_size not equal to real file size N/A

Gauge
0 RA2_WWV_2P products with wrong filename N/A
0 RA2_WWV_2P products with unknown processing stage N/A
0 RA2_WWV_2P products with unknown acquisition station N/A
0 RA2_WWV_2P products with unknown processing center N/A
0 RA2_WWV_2P products with wrong processing time N/A
17 RA2_WWV_2P products with software version not equal to the current version N/A
0 RA2_WWV_2P products with wrong sensing start N/A
0 RA2_WWV_2P products with wrong sensing stop N/A
0 RA2_WWV_2P products with wrong phase N/A
17 RA2_WWV_2P products with wrong state vector time N/A
0 RA2_WWV_2P products with unknown vector source N/A
11 RA2_WWV_2P products with UTC to SBT time too far from sensing time N/A
0 RA2_WWV_2P products with satellite binary time out-of-range N/A
0 RA2_WWV_2P products with wrong clock step N/A
0 RA2_WWV_2P products with leap utc set to blank N/A
0 RA2_WWV_2P products with leap err set N/A
17 RA2_WWV_2P products with product err set N/A
0 RA2_WWV_2P products with tot_size not equal to real file size N/A

[RA2_WWV_2P: MPH checks](#)

SPH errors

Gauge
17 ADFs not covering sensing time are referenced in RA2_FGD_2P products N/A
17 RA2_FGD_2P products with I2 processing errors significance flag set N/A

0 RA2_FGD_2P products with I1b processing errors significance flag set N/A
17 RA2_FGD_2P products with percentage DSRs free of I2 processing errors below threshold N/A
0 RA2_FGD_2P products with percentage DSRs free of I1b processing errors below threshold N/A
0 RA2_FGD_2P products with percentage of valid measurements below threshold N/A
8 RA2_FGD_2P products with percentage of 320 MHz band processed below threshold N/A
8 RA2_FGD_2P products with percentage of 80 MHz band processed above threshold N/A
13 RA2_FGD_2P products with percentage of 20 MHz band processed above threshold N/A
3 RA2_FGD_2P products with percentage of valid Ku ocean retracker measurements below threshold N/A
0 RA2_FGD_2P products with percentage of valid Ku ice1 retracker measurements below threshold N/A
17 RA2_FGD_2P products with percentage of valid S ice1 retracker measurements below threshold N/A
2 RA2_FGD_2P products with percentage of valid Ku ice2 retracker measurements below threshold N/A
17 RA2_FGD_2P products with percentage of valid S ice2 retracker measurements below threshold N/A
1 RA2_FGD_2P products with percentage of valid Ku sea/ice retracker measurements below threshold N/A

[RA2_FGD_2P: SPH checks](#)

Gauge
0 ADFs not covering sensing time are referenced in RA2_WWV_2P products N/A
17 RA2_WWV_2P products with ra2_I2_proc_flag anomalies N/A
0 RA2_WWV_2P products with ra2_I1b_proc_flag anomalies N/A
17 RA2_WWV_2P products with ra2_I2_proc_quality anomalies N/A
0 RA2_WWV_2P products with ra2_I1b_proc_quality anomalies N/A
0 RA2_WWV_2P products with ra2_measurement_percent anomalies N/A
8 RA2_WWV_2P products with ra2_320_band_percent anomalies N/A
8 RA2_WWV_2P products with ra2_80_band_percent anomalies N/A
13 RA2_WWV_2P products with ra2_20_band_percent anomalies N/A

3 RA2_WWV_2P products with ra2_ocean_ku_retrack_percent anomalies
N/A

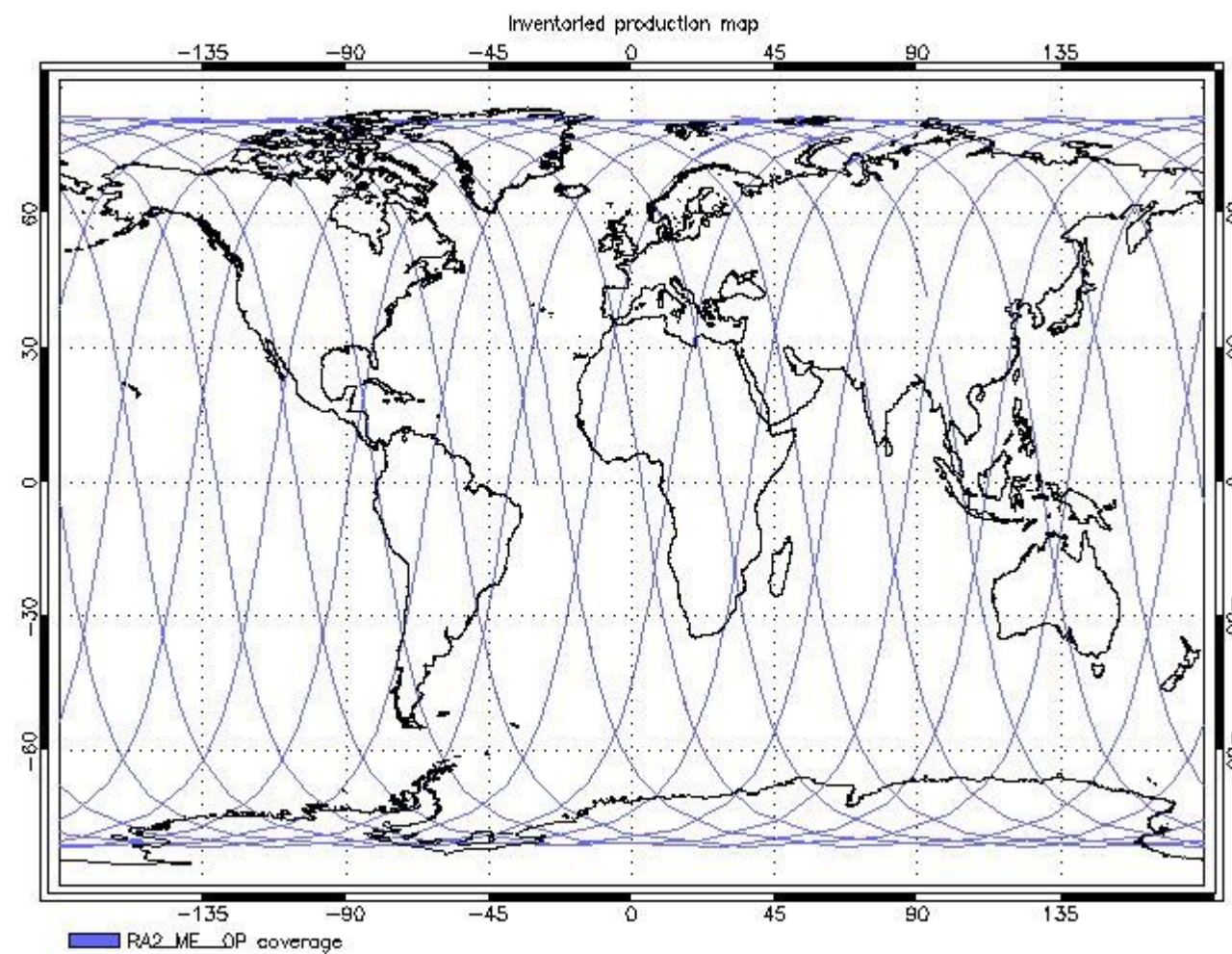
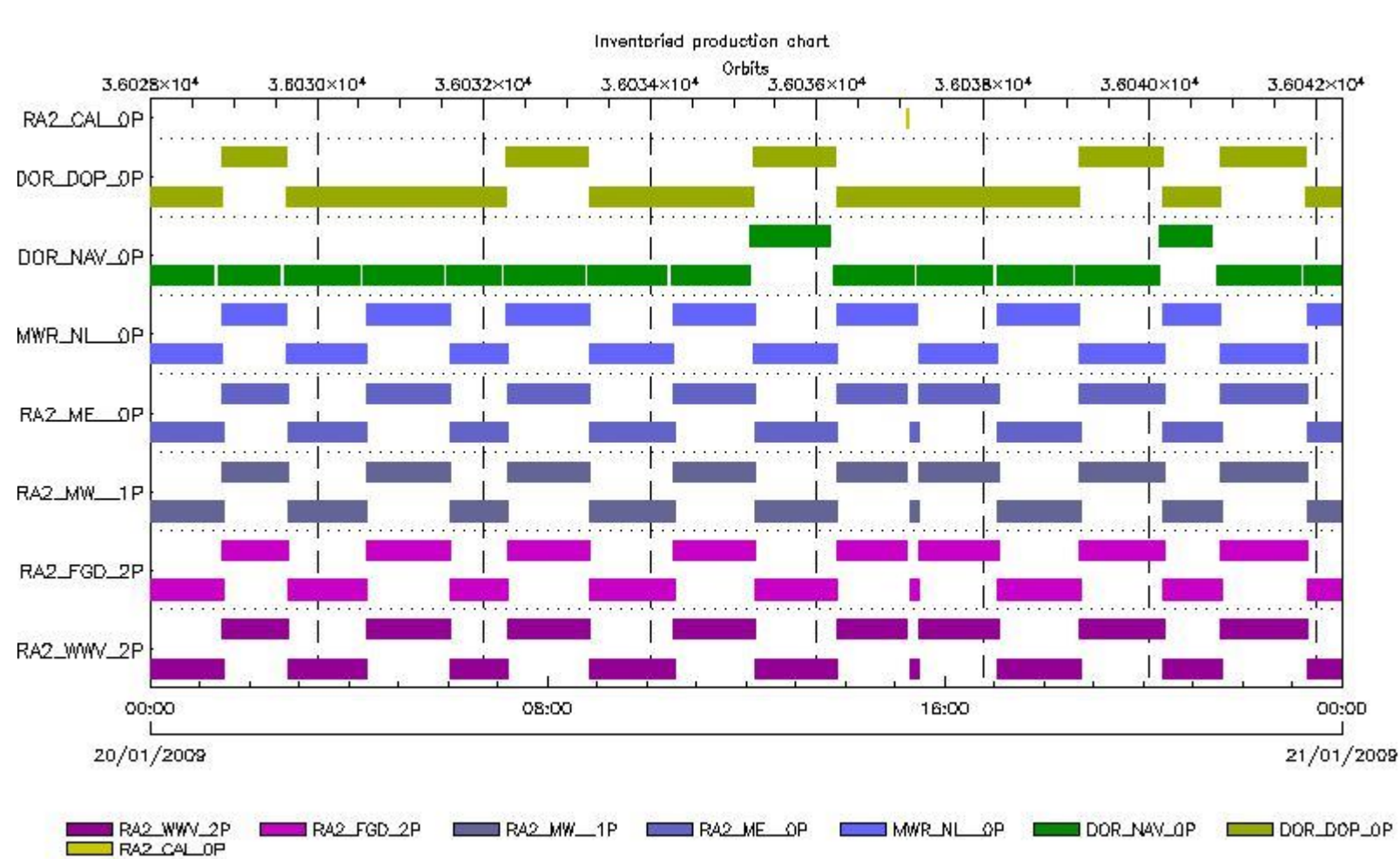
[RA2_WWV_2P: SPH checks](#)

Time Correlation

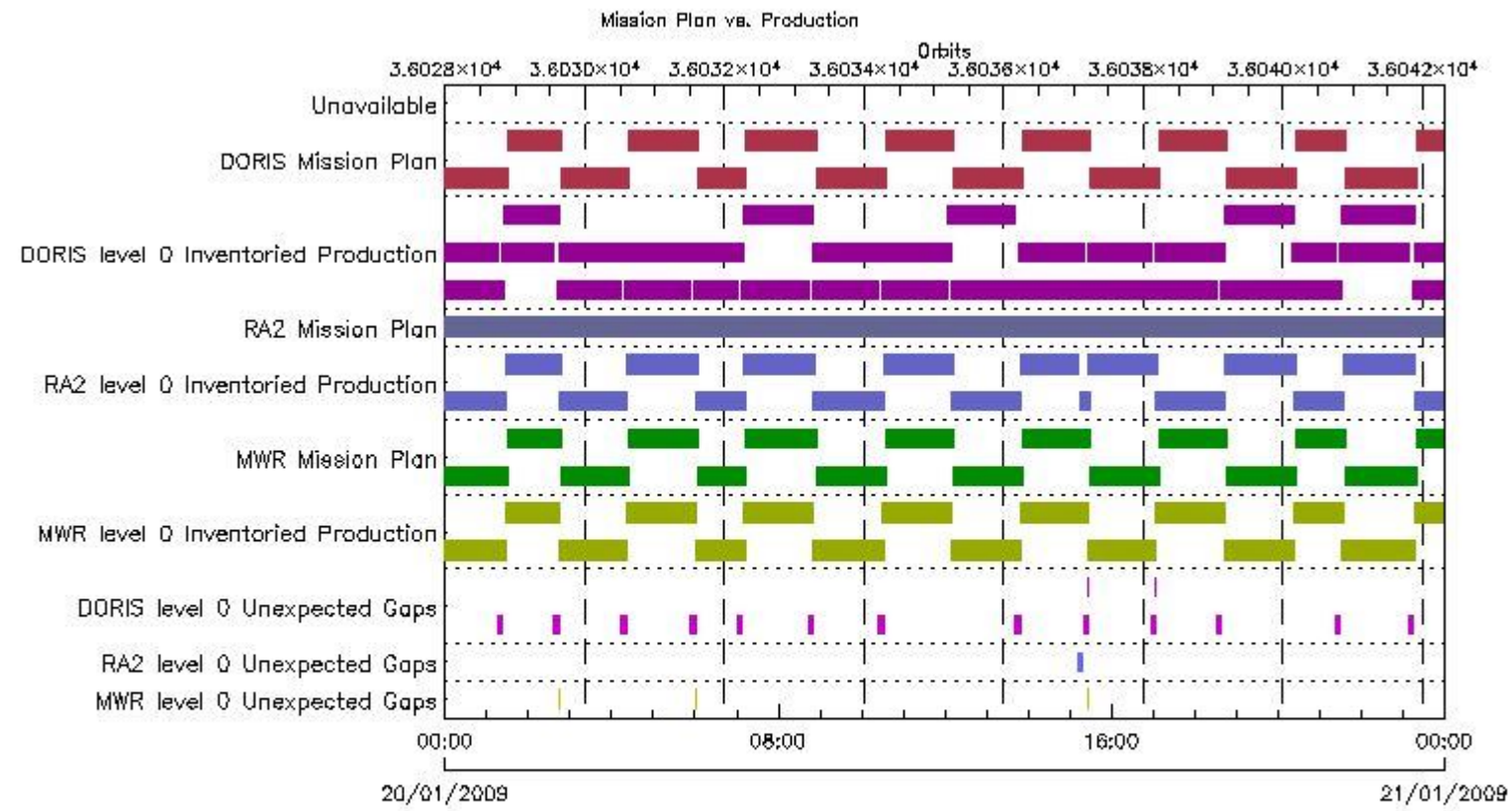
[Time Correlation propagation error](#)

Overall Production

Inventoried Production (sensing time)



Mission Plan vs. Production (level 0)



Production covering Mission Plan

Gauge
PCF_RA2_ME__0P 100% of production inventoried
PCF_RA2_CAL_0P 100% of production inventoried
PCF_DOR_NAV_0P 95.05% of production inventoried
PCF_DOR_DOP_0P 99.35% of production inventoried
PCF_MWR_NL__0P 100% of production inventoried

Mission Plan (extracted from DMOP)

Gauge	Segment (Start-Stop)
MODE.MEASUREMENT RA2.ACQ_PLAN	19-JAN-2009 23:51:01.676 20-JAN-2009 15:13:43.699
MODE.NOMINAL DORIS.ACQ_PLAN	19-JAN-2009 23:51:01.676 21-JAN-2009 01:00:13.291

MODE.NOMINAL MWR.ACQ_PLAN	19-JAN-2009 23:51:01.676 21-JAN-2009 01:00:13.291
MODE.CALIBRATION RA2.ACQ_PLAN	20-JAN-2009 15:13:48.209 20-JAN-2009 15:15:56.136
MODE.MEASUREMENT RA2.ACQ_PLAN	20-JAN-2009 15:16:00.646 21-JAN-2009 01:00:13.291

Inventoried Products

RA2_CAL_0P products

Gauge	Segment (Start-Stop)	Explicit Reference
Product: RA2_CAL_0P Filename: RA2_CAL_0PNPDK20090120_151343_000001302075_00412_36037_1276.N1	20-JAN-2009 15:13:43.823 20-JAN-2009 15:15:54.161	RA2_CAL_0PNPDK20090120_151343_000001302075_00412_36037_1276.N1 RA2_CAL_0P.MPH.ABS_ORBIT=36037

DOR_DOP_0P products

Gauge	Segment (Start-Stop)	Explicit Reference
Product: DOR_DOP_0P Filename: DOR_DOP_0PNPDE20090119_234607_000059932075_00402_36027_7606.N1	19-JAN-2009 23:46:07.969 20-JAN-2009 01:26:01.244	DOR_DOP_0PNPDE20090119_234607_000059932075_00402_36027_7606.N1 DOR_DOP_0P.MPH.ABS_ORBIT=36027
Product: DOR_DOP_0P Filename: DOR_DOP_0PNPDE20090120_012601_000046542075_00403_36028_7607.N1	20-JAN-2009 01:26:01.244 20-JAN-2009 02:43:35.592	DOR_DOP_0PNPDE20090120_012601_000046542075_00403_36028_7607.N1 DOR_DOP_0P.MPH.ABS_ORBIT=36028
Product: DOR_DOP_0P Filename: DOR_DOP_0PNPDE20090120_024439_000056752075_00404_36029_7608.N1	20-JAN-2009 02:44:39.346 20-JAN-2009 04:19:13.846	DOR_DOP_0PNPDE20090120_024439_000056752075_00404_36029_7608.N1 DOR_DOP_0P.MPH.ABS_ORBIT=36029
Product: DOR_DOP_0P Filename: DOR_DOP_0PNPDE20090120_042121_000059302075_00405_36030_7609.N1	20-JAN-2009 04:21:21.362 20-JAN-2009 06:00:10.898	DOR_DOP_0PNPDE20090120_042121_000059302075_00405_36030_7609.N1 DOR_DOP_0P.MPH.ABS_ORBIT=36030
Product: DOR_DOP_0P Filename: DOR_DOP_0PNPDK20090120_060218_000040812075_00406_36031_9757.N1	20-JAN-2009 06:02:18.414 20-JAN-2009 07:10:18.922	DOR_DOP_0PNPDK20090120_060218_000040812075_00406_36031_9757.N1 DOR_DOP_0P.MPH.ABS_ORBIT=36031
Product: DOR_DOP_0P Filename: DOR_DOP_0PNPDK20090120_071018_000059302075_00407_36032_9758.N1	20-JAN-2009 07:10:18.922 20-JAN-2009 08:49:08.427	DOR_DOP_0PNPDK20090120_071018_000059302075_00407_36032_9758.N1 DOR_DOP_0P.MPH.ABS_ORBIT=36032
Product: DOR_DOP_0P Filename: DOR_DOP_0PNPDK20090120_085012_000059932075_00408_36033_9759.N1	20-JAN-2009 08:50:12.188 20-JAN-2009 10:30:05.458	DOR_DOP_0PNPDK20090120_085012_000059932075_00408_36033_9759.N1 DOR_DOP_0P.MPH.ABS_ORBIT=36033
Product: DOR_DOP_0P Filename: DOR_DOP_0PNPDK20090120_103109_000058662075_00409_36034_9760.N1	20-JAN-2009 10:31:09.220 20-JAN-2009 12:08:55.002	DOR_DOP_0PNPDK20090120_103109_000058662075_00409_36034_9760.N1 DOR_DOP_0P.MPH.ABS_ORBIT=36034
Product: DOR_DOP_0P Filename: DOR_DOP_0PNPDK20090120_120855_000059302075_00410_36035_9761.N1	20-JAN-2009 12:08:55.002 20-JAN-2009 13:47:44.515	DOR_DOP_0PNPDK20090120_120855_000059302075_00410_36035_9761.N1 DOR_DOP_0P.MPH.ABS_ORBIT=36035
Product: DOR_DOP_0P Filename: DOR_DOP_0PNPDK20090120_134848_000058022075_00411_36036_9762.N1	20-JAN-2009 13:48:48.276 20-JAN-2009 15:25:30.273	DOR_DOP_0PNPDK20090120_134848_000058022075_00411_36036_9762.N1 DOR_DOP_0P.MPH.ABS_ORBIT=36036
Product: DOR_DOP_0P Filename: DOR_DOP_0PNPDK20090120_152634_000057382075_00412_36037_9763.N1	20-JAN-2009 15:26:34.031 20-JAN-2009 17:02:12.297	DOR_DOP_0PNPDK20090120_152634_000057382075_00412_36037_9763.N1 DOR_DOP_0P.MPH.ABS_ORBIT=36037
Product: DOR_DOP_0P Filename: DOR_DOP_0PNPDK20090120_170316_000059302075_00413_36038_9764.N1	20-JAN-2009 17:03:16.055 20-JAN-2009 18:42:05.583	DOR_DOP_0PNPDK20090120_170316_000059302075_00413_36038_9764.N1 DOR_DOP_0P.MPH.ABS_ORBIT=36038
Product: DOR_DOP_0P Filename: DOR_DOP_0PNPDK20090120_184205_000060572075_00414_36039_9765.N1	20-JAN-2009 18:42:05.583 20-JAN-2009 20:23:02.615	DOR_DOP_0PNPDK20090120_184205_000060572075_00414_36039_9765.N1 DOR_DOP_0P.MPH.ABS_ORBIT=36039
Product: DOR_DOP_0P Filename: DOR_DOP_0PNPDE20090120_202302_000041442075_00415_36040_7610.N1	20-JAN-2009 20:23:02.615 20-JAN-2009 21:32:06.924	DOR_DOP_0PNPDE20090120_202302_000041442075_00415_36040_7610.N1 DOR_DOP_0P.MPH.ABS_ORBIT=36040
Product: DOR_DOP_0P Filename: DOR_DOP_0PNPDE20090120_213206_000062482075_00415_36040_7611.N1	20-JAN-2009 21:32:06.924 20-JAN-2009 23:16:15.257	DOR_DOP_0PNPDE20090120_213206_000062482075_00415_36040_7611.N1 DOR_DOP_0P.MPH.ABS_ORBIT=36040

Product: DOR_DOP_0P Filename: DOR_DOP_0PNPDE20090120_231615_000059932075_00416_36041_7612.N1	20-JAN-2009 23:16:15.257 21-JAN-2009 00:56:08.516	DOR_DOP_0PNPDE20090120_231615_000059932075_00416_36041_7612.N1 DOR_DOP_0P.MPH.ABS_ORBIT=36041
---	--	--

DOR_NAV_0P products

Gauge	Segment (Start-Stop)	Explicit Reference
Product: DOR_NAV_0P Filename: DOR_NAV_0PNPDE20090119_234639_000054192075_00402_36027_7198.N1	19-JAN-2009 23:46:39.856 20-JAN-2009 01:16:59.298	DOR_NAV_0PNPDE20090119_234639_000054192075_00402_36027_7198.N1 DOR_NAV_0P.MPH.ABS_ORBIT=36027
Product: DOR_NAV_0P Filename: DOR_NAV_0PNPDE20090120_012218_000044632075_00403_36028_7199.N1	20-JAN-2009 01:22:18.091 20-JAN-2009 02:36:41.158	DOR_NAV_0PNPDE20090120_012218_000044632075_00403_36028_7199.N1 DOR_NAV_0P.MPH.ABS_ORBIT=36028
Product: DOR_NAV_0P Filename: DOR_NAV_0PNPDE20090120_024159_000054192075_00404_36029_7200.N1	20-JAN-2009 02:41:59.951 20-JAN-2009 04:12:19.417	DOR_NAV_0PNPDE20090120_024159_000054192075_00404_36029_7200.N1 DOR_NAV_0P.MPH.ABS_ORBIT=36029
Product: DOR_NAV_0P Filename: DOR_NAV_0PNPDE20090120_041738_000057382075_00405_36030_7201.N1	20-JAN-2009 04:17:38.210 20-JAN-2009 05:53:16.472	DOR_NAV_0PNPDE20090120_041738_000057382075_00405_36030_7201.N1 DOR_NAV_0P.MPH.ABS_ORBIT=36030
Product: DOR_NAV_0P Filename: DOR_NAV_0PNPDK20090120_055835_000038252075_00406_36031_9039.N1	20-JAN-2009 05:58:35.265 20-JAN-2009 07:02:20.730	DOR_NAV_0PNPDK20090120_055835_000038252075_00406_36031_9039.N1 DOR_NAV_0P.MPH.ABS_ORBIT=36031
Product: DOR_NAV_0P Filename: DOR_NAV_0PNPDK20090120_070739_000057382075_00407_36032_9040.N1	20-JAN-2009 07:07:39.527 20-JAN-2009 08:43:17.762	DOR_NAV_0PNPDK20090120_070739_000057382075_00407_36032_9040.N1 DOR_NAV_0P.MPH.ABS_ORBIT=36032
Product: DOR_NAV_0P Filename: DOR_NAV_0PNPDK20090120_084836_000057382075_00408_36033_9041.N1	20-JAN-2009 08:48:36.552 20-JAN-2009 10:24:14.787	DOR_NAV_0PNPDK20090120_084836_000057382075_00408_36033_9041.N1 DOR_NAV_0P.MPH.ABS_ORBIT=36033
Product: DOR_NAV_0P Filename: DOR_NAV_0PNPDK20090120_102933_000057382075_00409_36034_9042.N1	20-JAN-2009 10:29:33.576 20-JAN-2009 12:05:11.854	DOR_NAV_0PNPDK20090120_102933_000057382075_00409_36034_9042.N1 DOR_NAV_0P.MPH.ABS_ORBIT=36034
Product: DOR_NAV_0P Filename: DOR_NAV_0PNPDK20090120_120511_000057382075_00410_36035_9043.N1	20-JAN-2009 12:05:11.854 20-JAN-2009 13:40:50.089	DOR_NAV_0PNPDK20090120_120511_000057382075_00410_36035_9043.N1 DOR_NAV_0P.MPH.ABS_ORBIT=36035
Product: DOR_NAV_0P Filename: DOR_NAV_0PNPDK20090120_134608_000057382075_00411_36036_9044.N1	20-JAN-2009 13:46:08.882 20-JAN-2009 15:21:47.121	DOR_NAV_0PNPDK20090120_134608_000057382075_00411_36036_9044.N1 DOR_NAV_0P.MPH.ABS_ORBIT=36036
Product: DOR_NAV_0P Filename: DOR_NAV_0PNPDK20090120_152705_000054192075_00412_36037_9045.N1	20-JAN-2009 15:27:05.910 20-JAN-2009 16:57:25.391	DOR_NAV_0PNPDK20090120_152705_000054192075_00412_36037_9045.N1 DOR_NAV_0P.MPH.ABS_ORBIT=36037
Product: DOR_NAV_0P Filename: DOR_NAV_0PNPDK20090120_170244_000054192075_00413_36038_9046.N1	20-JAN-2009 17:02:44.176 20-JAN-2009 18:33:03.638	DOR_NAV_0PNPDK20090120_170244_000054192075_00413_36038_9046.N1 DOR_NAV_0P.MPH.ABS_ORBIT=36038
Product: DOR_NAV_0P Filename: DOR_NAV_0PNPDK20090120_183822_000060572075_00414_36039_9047.N1	20-JAN-2009 18:38:22.431 20-JAN-2009 20:19:19.459	DOR_NAV_0PNPDK20090120_183822_000060572075_00414_36039_9047.N1 DOR_NAV_0P.MPH.ABS_ORBIT=36039
Product: DOR_NAV_0P Filename: DOR_NAV_0PNPDE20090120_201919_000038262075_00415_36040_7202.N1	20-JAN-2009 20:19:19.459 20-JAN-2009 21:23:04.987	DOR_NAV_0PNPDE20090120_201919_000038262075_00415_36040_7202.N1 DOR_NAV_0P.MPH.ABS_ORBIT=36040
Product: DOR_NAV_0P Filename: DOR_NAV_0PNPDE20090120_212823_000060572075_00415_36040_7203.N1	20-JAN-2009 21:28:23.780 20-JAN-2009 23:09:20.819	DOR_NAV_0PNPDE20090120_212823_000060572075_00415_36040_7203.N1 DOR_NAV_0P.MPH.ABS_ORBIT=36040
Product: DOR_NAV_0P Filename: DOR_NAV_0PNPDE20090120_231439_000057382075_00416_36041_7204.N1	20-JAN-2009 23:14:39.616 21-JAN-2009 00:50:17.851	DOR_NAV_0PNPDE20090120_231439_000057382075_00416_36041_7204.N1 DOR_NAV_0P.MPH.ABS_ORBIT=36041

MWR_NL_0P products

Gauge	Segment (Start-Stop)	Explicit Reference
Product: MWR_NL_0P Filename: MWR_NL_0PNPDE20090119_234638_000060002075_00402_36027_7638.N1	19-JAN-2009 23:46:38.469 20-JAN-2009 01:26:38.638	MWR_NL_0PNPDE20090119_234638_000060002075_00402_36027_7638.N1 MWR_NL_0P.MPH.ABS_ORBIT=36027
Product: MWR_NL_0P Filename: MWR_NL_0PNPDE20090120_012614_000047282075_00403_36028_7639.N1	20-JAN-2009 01:26:14.642 20-JAN-2009 02:45:02.764	MWR_NL_0PNPDE20090120_012614_000047282075_00403_36028_7639.N1 MWR_NL_0P.MPH.ABS_ORBIT=36028
Product: MWR_NL_0P Filename: MWR_NL_0PNPDE20090120_024526_000057362075_00404_36029_7640.N1	20-JAN-2009 02:45:26.764 20-JAN-2009 04:21:02.921	MWR_NL_0PNPDE20090120_024526_000057362075_00404_36029_7640.N1 MWR_NL_0P.MPH.ABS_ORBIT=36029
Product: MWR_NL_0P Filename: MWR_NL_0PNPDE20090120_042102_000060722075_00405_36030_7641.N1	20-JAN-2009 04:21:02.921 20-JAN-2009 06:02:15.085	MWR_NL_0PNPDE20090120_042102_000060722075_00405_36030_7641.N1 MWR_NL_0P.MPH.ABS_ORBIT=36030

Product: MWR_NL__0P Filename: MWR_NL__0PNPDK20090120_060239_000041282075_00406_36031_9647.N1	20-JAN-2009 06:02:39.093 20-JAN-2009 07:11:27.199	MWR_NL__0PNPDK20090120_060239_000041282075_00406_36031_9647.N1 MWR_NL__0P.MPH.ABS_ORBIT=36031
Product: MWR_NL__0P Filename: MWR_NL__0PNPDK20090120_071039_000060002075_00407_36032_9648.N1	20-JAN-2009 07:10:39.199 20-JAN-2009 08:50:39.360	MWR_NL__0PNPDK20090120_071039_000060002075_00407_36032_9648.N1 MWR_NL__0P.MPH.ABS_ORBIT=36032
Product: MWR_NL__0P Filename: MWR_NL__0PNPDK20090120_085015_000060962075_00408_36033_9649.N1	20-JAN-2009 08:50:15.364 20-JAN-2009 10:31:51.533	MWR_NL__0PNPDK20090120_085015_000060962075_00408_36033_9649.N1 MWR_NL__0P.MPH.ABS_ORBIT=36033
Product: MWR_NL__0P Filename: MWR_NL__0PNPDK20090120_103103_000059522075_00409_36034_9650.N1	20-JAN-2009 10:31:03.537 20-JAN-2009 12:10:15.701	MWR_NL__0PNPDK20090120_103103_000059522075_00409_36034_9650.N1 MWR_NL__0P.MPH.ABS_ORBIT=36034
Product: MWR_NL__0P Filename: MWR_NL__0PNPDK20090120_120927_000059762075_00410_36035_9651.N1	20-JAN-2009 12:09:27.697 20-JAN-2009 13:49:03.858	MWR_NL__0PNPDK20090120_120927_000059762075_00410_36035_9651.N1 MWR_NL__0P.MPH.ABS_ORBIT=36035
Product: MWR_NL__0P Filename: MWR_NL__0PNPDK20090120_134903_000058802075_00411_36036_9652.N1	20-JAN-2009 13:49:03.858 20-JAN-2009 15:27:04.023	MWR_NL__0PNPDK20090120_134903_000058802075_00411_36036_9652.N1 MWR_NL__0P.MPH.ABS_ORBIT=36036
Product: MWR_NL__0P Filename: MWR_NL__0PNPDK20090120_152728_000058082075_00412_36037_9653.N1	20-JAN-2009 15:27:28.023 20-JAN-2009 17:04:16.188	MWR_NL__0PNPDK20090120_152728_000058082075_00412_36037_9653.N1 MWR_NL__0P.MPH.ABS_ORBIT=36037
Product: MWR_NL__0P Filename: MWR_NL__0PNPDK20090120_170304_000060002075_00413_36038_9654.N1	20-JAN-2009 17:03:04.180 20-JAN-2009 18:43:04.341	MWR_NL__0PNPDK20090120_170304_000060002075_00413_36038_9654.N1 MWR_NL__0P.MPH.ABS_ORBIT=36038
Product: MWR_NL__0P Filename: MWR_NL__0PNPDK20090120_184304_000060722075_00414_36039_9655.N1	20-JAN-2009 18:43:04.341 20-JAN-2009 20:24:16.510	MWR_NL__0PNPDK20090120_184304_000060722075_00414_36039_9655.N1 MWR_NL__0P.MPH.ABS_ORBIT=36039
Product: MWR_NL__0P Filename: MWR_NL__0PNPDE20090120_202304_000042002075_00415_36040_7642.N1	20-JAN-2009 20:23:04.510 20-JAN-2009 21:33:04.623	MWR_NL__0PNPDE20090120_202304_000042002075_00415_36040_7642.N1 MWR_NL__0P.MPH.ABS_ORBIT=36040
Product: MWR_NL__0P Filename: MWR_NL__0PNPDE20090120_213240_000062882075_00415_36040_7643.N1	20-JAN-2009 21:32:40.623 20-JAN-2009 23:17:28.796	MWR_NL__0PNPDE20090120_213240_000062882075_00415_36040_7643.N1 MWR_NL__0P.MPH.ABS_ORBIT=36040
Product: MWR_NL__0P Filename: MWR_NL__0PNPDE20090120_231704_000060482075_00416_36041_7644.N1	20-JAN-2009 23:17:04.788 21-JAN-2009 00:57:52.957	MWR_NL__0PNPDE20090120_231704_000060482075_00416_36041_7644.N1 MWR_NL__0P.MPH.ABS_ORBIT=36041

RA2_ME__0P products

Gauge	Segment (Start-Stop)	Explicit Reference
Product: RA2_ME__0P Filename: RA2_ME__0PNPDE20090119_234649_000060462075_00402_36027_8278.N1	19-JAN-2009 23:46:49.465 20-JAN-2009 01:27:35.143	RA2_ME__0PNPDE20090119_234649_000060462075_00402_36027_8278.N1 RA2_ME__0P.MPH.ABS_ORBIT=36027
Product: RA2_ME__0P Filename: RA2_ME__0PNPDE20090120_012631_000047782075_00403_36028_8279.N1	20-JAN-2009 01:26:31.645 20-JAN-2009 02:46:09.591	RA2_ME__0PNPDE20090120_012631_000047782075_00403_36028_8279.N1 RA2_ME__0P.MPH.ABS_ORBIT=36028
Product: RA2_ME__0P Filename: RA2_ME__0PNPDE20090120_024538_000057772075_00404_36029_8280.N1	20-JAN-2009 02:45:38.399 20-JAN-2009 04:21:55.603	RA2_ME__0PNPDE20090120_024538_000057772075_00404_36029_8280.N1 RA2_ME__0P.MPH.ABS_ORBIT=36029
Product: RA2_ME__0P Filename: RA2_ME__0PNPDE20090120_042123_000061132075_00405_36030_8281.N1	20-JAN-2009 04:21:23.297 20-JAN-2009 06:03:15.815	RA2_ME__0PNPDE20090120_042123_000061132075_00405_36030_8281.N1 RA2_ME__0P.MPH.ABS_ORBIT=36030
Product: RA2_ME__0P Filename: RA2_ME__0PNPDK20090120_060244_000041882075_00406_36031_1395.N1	20-JAN-2009 06:02:44.623 20-JAN-2009 07:12:32.149	RA2_ME__0PNPDK20090120_060244_000041882075_00406_36031_1395.N1 RA2_ME__0P.MPH.ABS_ORBIT=36031
Product: RA2_ME__0P Filename: RA2_ME__0PNPDK20090120_071050_000060392075_00407_36032_1396.N1	20-JAN-2009 07:10:50.775 20-JAN-2009 08:51:29.769	RA2_ME__0PNPDK20090120_071050_000060392075_00407_36032_1396.N1 RA2_ME__0P.MPH.ABS_ORBIT=36032
Product: RA2_ME__0P Filename: RA2_ME__0PNPDK20090120_085032_000061462075_00408_36033_1397.N1	20-JAN-2009 08:50:32.955 20-JAN-2009 10:32:58.893	RA2_ME__0PNPDK20090120_085032_000061462075_00408_36033_1397.N1 RA2_ME__0P.MPH.ABS_ORBIT=36033
Product: RA2_ME__0P Filename: RA2_ME__0PNPDK20090120_103118_000060002075_00409_36034_1398.N1	20-JAN-2009 10:31:18.633 20-JAN-2009 12:11:18.637	RA2_ME__0PNPDK20090120_103118_000060002075_00409_36034_1398.N1 RA2_ME__0P.MPH.ABS_ORBIT=36034
Product: RA2_ME__0P Filename: RA2_ME__0PNPDK20090120_120937_000060292075_00410_36035_1399.N1	20-JAN-2009 12:09:37.263 20-JAN-2009 13:50:06.230	RA2_ME__0PNPDK20090120_120937_000060292075_00410_36035_1399.N1 RA2_ME__0P.MPH.ABS_ORBIT=36035
Product: RA2_ME__0P Filename: RA2_ME__0PNPDK20090120_134909_000050632075_00411_36036_1400.N1	20-JAN-2009 13:49:09.416 20-JAN-2009 15:13:32.546	RA2_ME__0PNPDK20090120_134909_000050632075_00411_36036_1400.N1 RA2_ME__0P.MPH.ABS_ORBIT=36036

Product: RA2_ME__OP Filename: RA2_ME__OPNPK20090120_151719_00006492075_00412_36037_1401.N1	20-JAN-2009 15:17:19.792 20-JAN-2009 15:28:09.255	RA2_ME__OPNPK20090120_151719_00006492075_00412_36037 RA2_ME__OP.MPH.ABS_ORBIT=36037
Product: RA2_ME__OP Filename: RA2_ME__OPNPK20090120_152735_000058552075_00412_36037_1402.N1	20-JAN-2009 15:27:35.835 20-JAN-2009 17:05:11.019	RA2_ME__OPNPK20090120_152735_000058552075_00412_36037_1402.N1 RA2_ME__OP.MPH.ABS_ORBIT=36037
Product: RA2_ME__OP Filename: RA2_ME__OPNPK20090120_170327_000060412075_00413_36038_1403.N1	20-JAN-2009 17:03:27.417 20-JAN-2009 18:44:08.639	RA2_ME__OPNPK20090120_170327_000060412075_00413_36038_1403.N1 RA2_ME__OP.MPH.ABS_ORBIT=36038
Product: RA2_ME__OP Filename: RA2_ME__OPNPK20090120_184306_000061272075_00414_36039_1404.N1	20-JAN-2009 18:43:06.255 20-JAN-2009 20:25:13.255	RA2_ME__OPNPK20090120_184306_000061272075_00414_36039_1404.N1 RA2_ME__OP.MPH.ABS_ORBIT=36039
Product: RA2_ME__OP Filename: RA2_ME__OPNPDE20090120_202320_000042422075_00415_36040_8282.N1	20-JAN-2009 20:23:20.741 20-JAN-2009 21:34:02.853	RA2_ME__OPNPDE20090120_202320_000042422075_00415_36040_8282.N1 RA2_ME__OP.MPH.ABS_ORBIT=36040
Product: RA2_ME__OP Filename: RA2_ME__OPNPDE20090120_213303_000063172075_00415_36040_8283.N1	20-JAN-2009 21:33:03.811 20-JAN-2009 23:18:21.305	RA2_ME__OPNPDE20090120_213303_000063172075_00415_36040_8283.N1 RA2_ME__OP.MPH.ABS_ORBIT=36040
Product: RA2_ME__OP Filename: RA2_ME__OPNPDE20090120_231712_000061052075_00416_36041_8284.N1	20-JAN-2009 23:17:12.237 21-JAN-2009 00:58:56.956	RA2_ME__OPNPDE20090120_231712_000061052075_00416_36041_8284.N1 RA2_ME__OP.MPH.ABS_ORBIT=36041

Missing Products

RA2_CAL_OP missing products

Gauge Value Segment (Start-Stop)

DOR_DOP_OP missing products

Gauge	Value	Segment (Start-Stop)
MODE.NOMINAL DORIS.MISSING	Duration: 63.753914 s	20-JAN-2009 02:43:35.592 20-JAN-2009 02:44:39.346
MODE.NOMINAL DORIS.MISSING	Duration: 127.515641 s	20-JAN-2009 04:19:13.846 20-JAN-2009 04:21:21.362
MODE.NOMINAL DORIS.MISSING	Duration: 127.515641 s	20-JAN-2009 06:00:10.898 20-JAN-2009 06:02:18.414
MODE.NOMINAL DORIS.MISSING	Duration: 63.761718 s	20-JAN-2009 08:49:08.427 20-JAN-2009 08:50:12.188
MODE.NOMINAL DORIS.MISSING	Duration: 63.761726 s	20-JAN-2009 10:30:05.458 20-JAN-2009 10:31:09.220
MODE.NOMINAL DORIS.MISSING	Duration: 63.761730 s	20-JAN-2009 13:47:44.515 20-JAN-2009 13:48:48.276
MODE.NOMINAL DORIS.MISSING	Duration: 63.757825 s	20-JAN-2009 15:25:30.273 20-JAN-2009 15:26:34.031
MODE.NOMINAL DORIS.MISSING	Duration: 63.757820 s	20-JAN-2009 17:02:12.297 20-JAN-2009 17:03:16.055

DOR_NAV_OP missing products

Gauge	Value	Segment (Start-Stop)
MODE.NOMINAL DORIS.MISSING	Duration: 318.793007 s	20-JAN-2009 01:16:59.298 20-JAN-2009 01:22:18.091
MODE.NOMINAL DORIS.MISSING	Duration: 318.793007 s	20-JAN-2009 02:36:41.158 20-JAN-2009 02:41:59.951
MODE.NOMINAL DORIS.MISSING	Duration: 318.793007 s	20-JAN-2009 04:12:19.417 20-JAN-2009 04:17:38.210

MODE.NOMINAL DORIS.MISSING	Duration: 318.793007 s	20-JAN-2009 05:53:16.472 20-JAN-2009 05:58:35.265
MODE.NOMINAL DORIS.MISSING	Duration: 318.796921 s	20-JAN-2009 07:02:20.730 20-JAN-2009 07:07:39.527
MODE.NOMINAL DORIS.MISSING	Duration: 318.789092 s	20-JAN-2009 08:43:17.762 20-JAN-2009 08:48:36.552
MODE.NOMINAL DORIS.MISSING	Duration: 318.789101 s	20-JAN-2009 10:24:14.787 20-JAN-2009 10:29:33.576
MODE.NOMINAL DORIS.MISSING	Duration: 318.793011 s	20-JAN-2009 13:40:50.089 20-JAN-2009 13:46:08.882
MODE.NOMINAL DORIS.MISSING	Duration: 318.789105 s	20-JAN-2009 15:21:47.121 20-JAN-2009 15:27:05.910
MODE.NOMINAL DORIS.MISSING	Duration: 318.785194 s	20-JAN-2009 16:57:25.391 20-JAN-2009 17:02:44.176
MODE.NOMINAL DORIS.MISSING	Duration: 318.793002 s	20-JAN-2009 18:33:03.638 20-JAN-2009 18:38:22.431
MODE.NOMINAL DORIS.MISSING	Duration: 318.793011 s	20-JAN-2009 21:23:04.987 20-JAN-2009 21:28:23.780
MODE.NOMINAL DORIS.MISSING	Duration: 318.796915 s	20-JAN-2009 23:09:20.819 20-JAN-2009 23:14:39.616

MWR_NL__0P missing products

Gauge	Value	Segment (Start-Stop)
MODE.NOMINAL MWR.MISSING	Duration: 24.000004 s	20-JAN-2009 02:45:02.764 20-JAN-2009 02:45:26.764
MODE.NOMINAL MWR.MISSING	Duration: 24.007817 s	20-JAN-2009 06:02:15.085 20-JAN-2009 06:02:39.093
MODE.NOMINAL MWR.MISSING	Duration: 24.000008 s	20-JAN-2009 15:27:04.023 20-JAN-2009 15:27:28.023

RA2_ME__0P missing products

Gauge	Value	Segment (Start-Stop)
MODE.MEASUREMENT RA2.MISSING	Duration: 11.152373 s	20-JAN-2009 15:13:32.546 20-JAN-2009 15:13:43.699
MODE.MEASUREMENT RA2.MISSING	Duration: 79.146595 s	20-JAN-2009 15:16:00.646 20-JAN-2009 15:17:19.792

Unplanned Products

RA2_CAL_0P unplanned products

Gauge Segment (Start-Stop)

DOR_DOP_0P unplanned products

Gauge Segment (Start-Stop)

DOR_NAV_0P unplanned products

Gauge Segment (Start-Stop)

MWR_NL__0P unplanned products

Gauge Segment (Start-Stop)
RA2_ME__0P unplanned products

Gauge Segment (Start-Stop)

Overlaps

RA2_CAL_0P overlaps

Gauge Segment (Start-Stop) Explicit Reference
DOR_DOP_0P overlaps

Gauge Segment (Start-Stop) Explicit Reference
DOR_NAV_0P overlaps

Gauge Segment (Start-Stop) Explicit Reference
MWR_NL__0P overlaps

Gauge Segment (Start-Stop) Explicit Reference
RA2_ME__0P overlaps

Gauge Segment (Start-Stop) Explicit Reference

Duplicates

RA2_CAL_0P duplicates

Gauge Segment (Start-Stop) Explicit Reference
DOR_DOP_0P duplicates

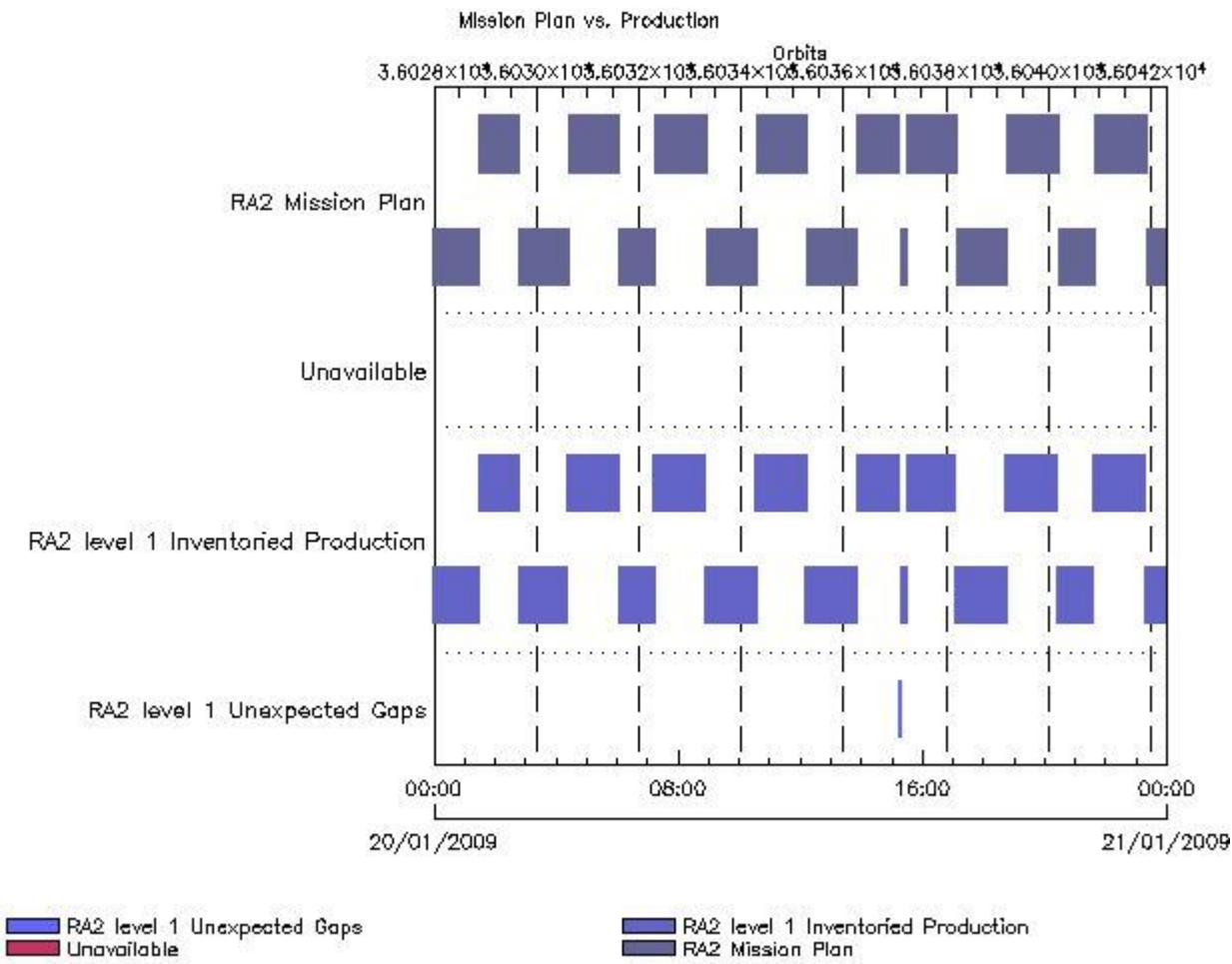
Gauge Segment (Start-Stop) Explicit Reference
DOR_NAV_0P duplicates

Gauge Segment (Start-Stop) Explicit Reference
MWR_NL__0P duplicates

Gauge Segment (Start-Stop) Explicit Reference
RA2_ME__0P duplicates

Gauge Segment (Start-Stop) Explicit Reference

Mission Plan vs. Production (level 1)



Mission Plan (extracted from DMOP)

Gauge	Segment (Start-Stop)
MODE.MEASUREMENT RA2.ACQ_PLAN	19-JAN-2009 23:51:01.676 20-JAN-2009 15:13:43.699
MODE.CALIBRATION RA2.ACQ_PLAN	20-JAN-2009 15:13:48.209 20-JAN-2009 15:15:56.136
MODE.MEASUREMENT RA2.ACQ_PLAN	20-JAN-2009 15:16:00.646 21-JAN-2009 01:00:13.291

Inventoried Products

RA2_MW__1P products

Gauge	Segment (Start-Stop)	Explicit Reference
Product: RA2_MW__1P Filename: RA2_MW__1PNPDE20090119_234649_000060472075_00402_36027_4425.N1	19-JAN-2009 23:46:49.490 20-JAN-2009 01:27:36.227	RA2_MW__1PNPDE20090119_234649_000060472075_00402_36027_4425.N1 RA2_MW__1P.MPH.ABS_ORBIT=36027
Product: RA2_MW__1P Filename: RA2_MW__1PNPDE20090120_012631_000047792075_00403_36028_4551.N1	20-JAN-2009 01:26:31.670 20-JAN-2009 02:46:10.675	RA2_MW__1PNPDE20090120_012631_000047792075_00403_36028_4551.N1 RA2_MW__1P.MPH.ABS_ORBIT=36028
Product: RA2_MW__1P Filename: RA2_MW__1PNPDE20090120_024538_000057782075_00404_36029_4691.N1	20-JAN-2009 02:45:38.424 20-JAN-2009 04:21:56.686	RA2_MW__1PNPDE20090120_024538_000057782075_00404_36029_4691.N1 RA2_MW__1P.MPH.ABS_ORBIT=36029
Product: RA2_MW__1P Filename: RA2_MW__1PNPDE20090120_042123_000061142075_00405_36030_4848.N1	20-JAN-2009 04:21:23.322 20-JAN-2009 06:03:16.898	RA2_MW__1PNPDE20090120_042123_000061142075_00405_36030_4848.N1 RA2_MW__1P.MPH.ABS_ORBIT=36030
Product: RA2_MW__1P Filename: RA2_MW__1PNPDK20090120_060244_000041892075_00406_36031_3357.N1	20-JAN-2009 06:02:44.648 20-JAN-2009 07:12:33.232	RA2_MW__1PNPDK20090120_060244_000041892075_00406_36031_3357.N1 RA2_MW__1P.MPH.ABS_ORBIT=36031

Product: RA2_MW__1P Filename: RA2_MW__1PNPDK20090120_071050_000060402075_00407_36032_3481.N1	20-JAN-2009 07:10:50.800 20-JAN-2009 08:51:30.852	RA2_MW__1PNPDK20090120_071050_000060402075_00407_36032 RA2_MW__1P.MPH.ABS_ORBIT=36032
Product: RA2_MW__1P Filename: RA2_MW__1PNPDK20090120_085032_000061472075_00408_36033_3603.N1	20-JAN-2009 08:50:32.980 20-JAN-2009 10:32:59.976	RA2_MW__1PNPDK20090120_085032_000061472075_00408_36033_3603.N1 RA2_MW__1P.MPH.ABS_ORBIT=36033
Product: RA2_MW__1P Filename: RA2_MW__1PNPDK20090120_103118_000060012075_00409_36034_3723.N1	20-JAN-2009 10:31:18.658 20-JAN-2009 12:11:19.720	RA2_MW__1PNPDK20090120_103118_000060012075_00409_36034_3723.N1 RA2_MW__1P.MPH.ABS_ORBIT=36034
Product: RA2_MW__1P Filename: RA2_MW__1PNPDK20090120_120937_000060302075_00410_36035_3845.N1	20-JAN-2009 12:09:37.288 20-JAN-2009 13:50:07.314	RA2_MW__1PNPDK20090120_120937_000060302075_00410_36035_3845.N1 RA2_MW__1P.MPH.ABS_ORBIT=36035
Product: RA2_MW__1P Filename: RA2_MW__1PNPDK20090120_134909_000050642075_00411_36036_4052.N1	20-JAN-2009 13:49:09.442 20-JAN-2009 15:13:33.630	RA2_MW__1PNPDK20090120_134909_000050642075_00411_36036_4052.N1 RA2_MW__1P.MPH.ABS_ORBIT=36036
Product: RA2_MW__1P Filename: RA2_MW__1PNPDK20090120_151719_000006512075_00412_36037_4055.N1	20-JAN-2009 15:17:19.818 20-JAN-2009 15:28:10.338	RA2_MW__1PNPDK20090120_151719_000006512075_00412_36037_4055.N1 RA2_MW__1P.MPH.ABS_ORBIT=36037
Product: RA2_MW__1P Filename: RA2_MW__1PNPDK20090120_152735_000058562075_00412_36037_4192.N1	20-JAN-2009 15:27:35.860 20-JAN-2009 17:05:12.102	RA2_MW__1PNPDK20090120_152735_000058562075_00412_36037_4192.N1 RA2_MW__1P.MPH.ABS_ORBIT=36037
Product: RA2_MW__1P Filename: RA2_MW__1PNPDK20090120_170327_000060422075_00413_36038_4319.N1	20-JAN-2009 17:03:27.442 20-JAN-2009 18:44:09.722	RA2_MW__1PNPDK20090120_170327_000060422075_00413_36038_4319.N1 RA2_MW__1P.MPH.ABS_ORBIT=36038
Product: RA2_MW__1P Filename: RA2_MW__1PNPDK20090120_184306_000061282075_00414_36039_4438.N1	20-JAN-2009 18:43:06.280 20-JAN-2009 20:25:14.338	RA2_MW__1PNPDK20090120_184306_000061282075_00414_36039_4438.N1 RA2_MW__1P.MPH.ABS_ORBIT=36039
Product: RA2_MW__1P Filename: RA2_MW__1PNPDE20090120_202320_000042432075_00415_36040_5338.N1	20-JAN-2009 20:23:20.766 20-JAN-2009 21:34:03.936	RA2_MW__1PNPDE20090120_202320_000042432075_00415_36040_5338.N1 RA2_MW__1P.MPH.ABS_ORBIT=36040
Product: RA2_MW__1P Filename: RA2_MW__1PNPDE20090120_213303_000063192075_00415_36040_5516.N1	20-JAN-2009 21:33:03.836 20-JAN-2009 23:18:22.388	RA2_MW__1PNPDE20090120_213303_000063192075_00415_36040_5516.N1 RA2_MW__1P.MPH.ABS_ORBIT=36040
Product: RA2_MW__1P Filename: RA2_MW__1PNPDE20090120_231712_000061062075_00416_36041_5671.N1	20-JAN-2009 23:17:12.262 21-JAN-2009 00:58:58.040	RA2_MW__1PNPDE20090120_231712_000061062075_00416_36041_5671.N1 RA2_MW__1P.MPH.ABS_ORBIT=36041

Missing Products

RA2_MW__1P missing products

Gauge	Value	Segment (Start-Stop)
MODE.MEASUREMENT RA2.MISSING	Duration: 10.068887 s	20-JAN-2009 15:13:33.630 20-JAN-2009 15:13:43.699
MODE.MEASUREMENT RA2.MISSING	Duration: 79.171820 s	20-JAN-2009 15:16:00.646 20-JAN-2009 15:17:19.818

Unplanned Products

RA2_MW__1P unplanned products

Gauge	Segment (Start-Stop)
-------	----------------------

Overlaps

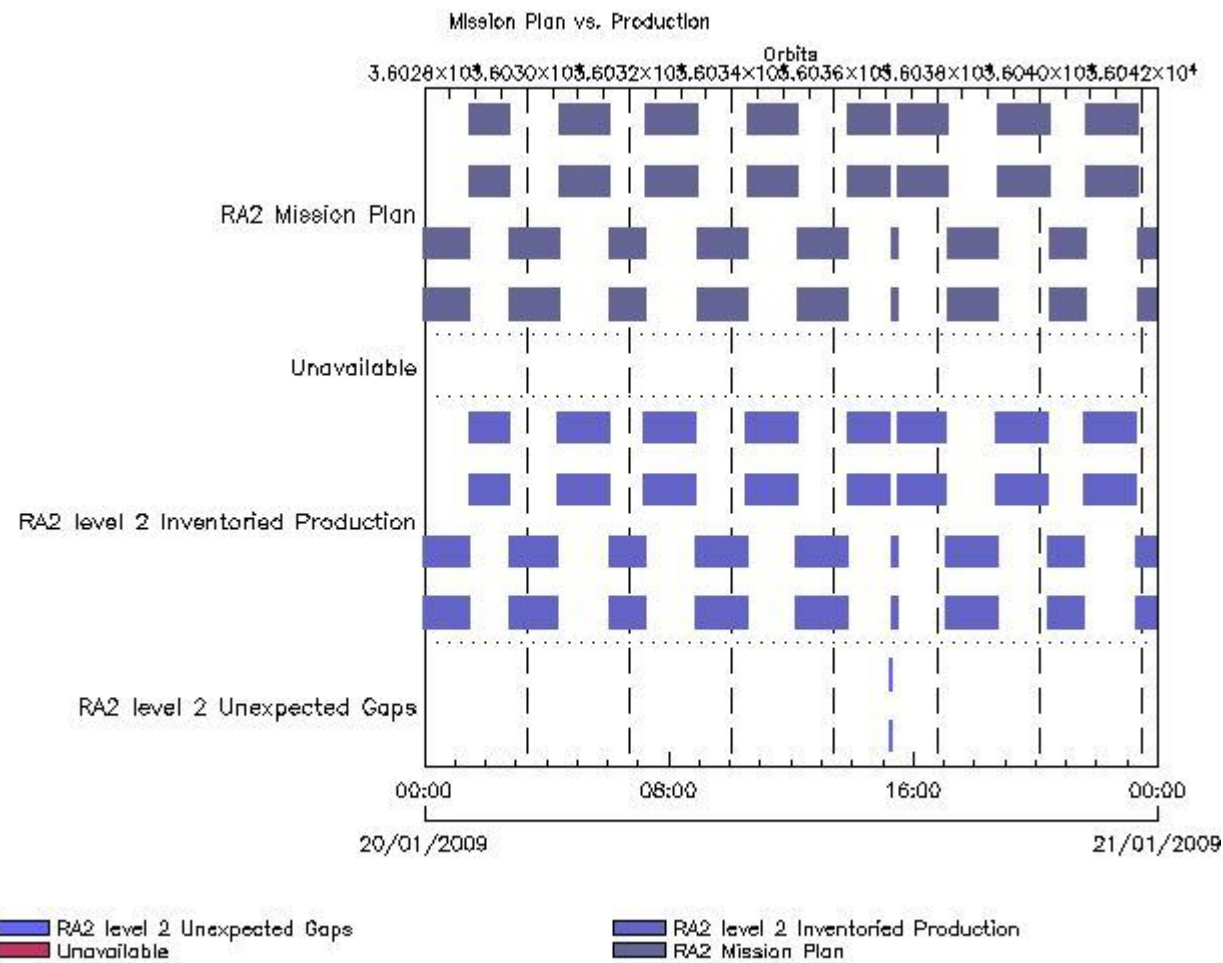
RA2_MW__1P overlaps

Gauge	Segment (Start-Stop)	Explicit Reference
-------	----------------------	--------------------

Duplicates

RA2_MW__1P duplicates

Mission Plan vs. Production (level 2)



Mission Plan (extracted from DMOP)

Gauge	Segment (Start-Stop)
MODE.MEASUREMENT RA2.ACQ_PLAN	19-JAN-2009 23:51:01.676 20-JAN-2009 15:13:43.699
MODE.CALIBRATION RA2.ACQ_PLAN	20-JAN-2009 15:13:48.209 20-JAN-2009 15:15:56.136
MODE.MEASUREMENT RA2.ACQ_PLAN	20-JAN-2009 15:16:00.646 21-JAN-2009 01:00:13.291

Inventoried Products

RA2_FGD_2P products

Gauge	Segment (Start-Stop)	Explicit Reference
Product: RA2_FGD_2P Filename: RA2_FGD_2PNPDE20090119_234649_000060472075_00402_36027_4426.N1	19-JAN-2009 23:46:49.490 20-JAN-2009 01:27:36.227	RA2_FGD_2PNPDE20090119_234649_000060472075_00402_36027_4426.N1 RA2_FGD_2P.MPH.ABS_ORBIT=36027
Product: RA2_FGD_2P Filename: RA2_FGD_2PNPDE20090120_012631_000047792075_00403_36028_4552.N1	20-JAN-2009 01:26:31.670 20-JAN-2009 02:46:10.675	RA2_FGD_2PNPDE20090120_012631_000047792075_00403_36028_4552.N1 RA2_FGD_2P.MPH.ABS_ORBIT=36028

Product: RA2_FGD_2P Filename: RA2_FGD_2PNPDE20090120_024538_000057782075_00404_36029_4692.N1	20-JAN-2009 02:45:38.424 20-JAN-2009 04:21:56.686	RA2_FGD_2PNPDE20090120_024538_000057782075_00404_3602 RA2_FGD_2P.MPH.ABS_ORBIT=36029
Product: RA2_FGD_2P Filename: RA2_FGD_2PNPDE20090120_042123_000061142075_00405_36030_4849.N1	20-JAN-2009 04:21:23.322 20-JAN-2009 06:03:16.898	RA2_FGD_2PNPDE20090120_042123_000061142075_00405_36030_4849.N1 RA2_FGD_2P.MPH.ABS_ORBIT=36030
Product: RA2_FGD_2P Filename: RA2_FGD_2PNPDK20090120_060244_000041892075_00406_36031_3358.N1	20-JAN-2009 06:02:44.648 20-JAN-2009 07:12:33.232	RA2_FGD_2PNPDK20090120_060244_000041892075_00406_36031_3358.N1 RA2_FGD_2P.MPH.ABS_ORBIT=36031
Product: RA2_FGD_2P Filename: RA2_FGD_2PNPDK20090120_071050_000060402075_00407_36032_3482.N1	20-JAN-2009 07:10:50.800 20-JAN-2009 08:51:30.852	RA2_FGD_2PNPDK20090120_071050_000060402075_00407_36032_3482.N1 RA2_FGD_2P.MPH.ABS_ORBIT=36032
Product: RA2_FGD_2P Filename: RA2_FGD_2PNPDK20090120_085032_000061472075_00408_36033_3604.N1	20-JAN-2009 08:50:32.980 20-JAN-2009 10:32:59.976	RA2_FGD_2PNPDK20090120_085032_000061472075_00408_36033_3604.N1 RA2_FGD_2P.MPH.ABS_ORBIT=36033
Product: RA2_FGD_2P Filename: RA2_FGD_2PNPDK20090120_103118_000060012075_00409_36034_3724.N1	20-JAN-2009 10:31:18.658 20-JAN-2009 12:11:19.720	RA2_FGD_2PNPDK20090120_103118_000060012075_00409_36034_3724.N1 RA2_FGD_2P.MPH.ABS_ORBIT=36034
Product: RA2_FGD_2P Filename: RA2_FGD_2PNPDK20090120_120937_000060302075_00410_36035_3846.N1	20-JAN-2009 12:09:37.288 20-JAN-2009 13:50:07.314	RA2_FGD_2PNPDK20090120_120937_000060302075_00410_36035_3846.N1 RA2_FGD_2P.MPH.ABS_ORBIT=36035
Product: RA2_FGD_2P Filename: RA2_FGD_2PNPDK20090120_134909_000050642075_00411_36036_4053.N1	20-JAN-2009 13:49:09.442 20-JAN-2009 15:13:33.630	RA2_FGD_2PNPDK20090120_134909_000050642075_00411_36036_4053.N1 RA2_FGD_2P.MPH.ABS_ORBIT=36036
Product: RA2_FGD_2P Filename: RA2_FGD_2PNPDK20090120_151719_00006512075_00412_36037_4056.N1	20-JAN-2009 15:17:19.818 20-JAN-2009 15:28:10.338	RA2_FGD_2PNPDK20090120_151719_00006512075_00412_36037_4056.N1 RA2_FGD_2P.MPH.ABS_ORBIT=36037
Product: RA2_FGD_2P Filename: RA2_FGD_2PNPDK20090120_152735_000058562075_00412_36037_4193.N1	20-JAN-2009 15:27:35.860 20-JAN-2009 17:05:12.102	RA2_FGD_2PNPDK20090120_152735_000058562075_00412_36037_4193.N1 RA2_FGD_2P.MPH.ABS_ORBIT=36037
Product: RA2_FGD_2P Filename: RA2_FGD_2PNPDK20090120_170327_000060422075_00413_36038_4320.N1	20-JAN-2009 17:03:27.442 20-JAN-2009 18:44:09.722	RA2_FGD_2PNPDK20090120_170327_000060422075_00413_36038_4320.N1 RA2_FGD_2P.MPH.ABS_ORBIT=36038
Product: RA2_FGD_2P Filename: RA2_FGD_2PNPDK20090120_184306_000061282075_00414_36039_4439.N1	20-JAN-2009 18:43:06.280 20-JAN-2009 20:25:14.338	RA2_FGD_2PNPDK20090120_184306_000061282075_00414_36039_4439.N1 RA2_FGD_2P.MPH.ABS_ORBIT=36039
Product: RA2_FGD_2P Filename: RA2_FGD_2PNPDE20090120_202320_000042432075_00415_36040_5339.N1	20-JAN-2009 20:23:20.766 20-JAN-2009 21:34:03.936	RA2_FGD_2PNPDE20090120_202320_000042432075_00415_36040_5339.N1 RA2_FGD_2P.MPH.ABS_ORBIT=36040
Product: RA2_FGD_2P Filename: RA2_FGD_2PNPDE20090120_213303_000063192075_00415_36040_5517.N1	20-JAN-2009 21:33:03.836 20-JAN-2009 23:18:22.388	RA2_FGD_2PNPDE20090120_213303_000063192075_00415_36040_5517.N1 RA2_FGD_2P.MPH.ABS_ORBIT=36040
Product: RA2_FGD_2P Filename: RA2_FGD_2PNPDE20090120_231712_000061062075_00416_36041_5672.N1	20-JAN-2009 23:17:12.262 21-JAN-2009 00:58:58.040	RA2_FGD_2PNPDE20090120_231712_000061062075_00416_36041_5672.N1 RA2_FGD_2P.MPH.ABS_ORBIT=36041

RA2_WWV_2P products

Gauge	Segment (Start-Stop)	Explicit Reference
Product: RA2_WWV_2P Filename: RA2_WWV_2PNPDE20090119_234649_000060472075_00402_36027_4427.N1	19-JAN-2009 23:46:49.490 20-JAN-2009 01:27:36.227	RA2_WWV_2PNPDE20090119_234649_000060472075_00402_36027_4427.N1 RA2_WWV_2P.MPH.ABS_ORBIT=36027
Product: RA2_WWV_2P Filename: RA2_WWV_2PNPDE20090120_012631_000047792075_00403_36028_4553.N1	20-JAN-2009 01:26:31.670 20-JAN-2009 02:46:10.675	RA2_WWV_2PNPDE20090120_012631_000047792075_00403_36028_4553.N1 RA2_WWV_2P.MPH.ABS_ORBIT=36028
Product: RA2_WWV_2P Filename: RA2_WWV_2PNPDE20090120_024538_000057782075_00404_36029_4693.N1	20-JAN-2009 02:45:38.424 20-JAN-2009 04:21:56.686	RA2_WWV_2PNPDE20090120_024538_000057782075_00404_36029_4693.N1 RA2_WWV_2P.MPH.ABS_ORBIT=36029
Product: RA2_WWV_2P Filename: RA2_WWV_2PNPDE20090120_042123_000061142075_00405_36030_4850.N1	20-JAN-2009 04:21:23.322 20-JAN-2009 06:03:16.898	RA2_WWV_2PNPDE20090120_042123_000061142075_00405_36030_4850.N1 RA2_WWV_2P.MPH.ABS_ORBIT=36030
Product: RA2_WWV_2P Filename: RA2_WWV_2PNPDK20090120_060244_000041892075_00406_36031_3359.N1	20-JAN-2009 06:02:44.648 20-JAN-2009 07:12:33.232	RA2_WWV_2PNPDK20090120_060244_000041892075_00406_36031_3359.N1 RA2_WWV_2P.MPH.ABS_ORBIT=36031
Product: RA2_WWV_2P Filename: RA2_WWV_2PNPDK20090120_071050_000060402075_00407_36032_3483.N1	20-JAN-2009 07:10:50.800 20-JAN-2009 08:51:30.852	RA2_WWV_2PNPDK20090120_071050_000060402075_00407_36032_3483.N1 RA2_WWV_2P.MPH.ABS_ORBIT=36032
Product: RA2_WWV_2P Filename: RA2_WWV_2PNPDK20090120_085032_000061472075_00408_36033_3605.N1	20-JAN-2009 08:50:32.980 20-JAN-2009 10:32:59.976	RA2_WWV_2PNPDK20090120_085032_000061472075_00408_36033_3605.N1 RA2_WWV_2P.MPH.ABS_ORBIT=36033

Product: RA2_WWV_2P Filename: RA2_WWV_2PNPDK20090120_103118_000060012075_00409_36034_3725.N1	20-JAN-2009 10:31:18.658 20-JAN-2009 12:11:19.720	RA2_WWV_2PNPDK20090120_103118_000060012075_00409_360 RA2_WWV_2P.MPH.ABS_ORBIT=36034
Product: RA2_WWV_2P Filename: RA2_WWV_2PNPDK20090120_120937_000060302075_00410_36035_3847.N1	20-JAN-2009 12:09:37.288 20-JAN-2009 13:50:07.314	RA2_WWV_2PNPDK20090120_120937_000060302075_00410_36035_3847.N1 RA2_WWV_2P.MPH.ABS_ORBIT=36035
Product: RA2_WWV_2P Filename: RA2_WWV_2PNPDK20090120_134909_000050642075_00411_36036_4054.N1	20-JAN-2009 13:49:09.442 20-JAN-2009 15:13:33.630	RA2_WWV_2PNPDK20090120_134909_000050642075_00411_36036_4054.N1 RA2_WWV_2P.MPH.ABS_ORBIT=36036
Product: RA2_WWV_2P Filename: RA2_WWV_2PNPDK20090120_151719_000006512075_00412_36037_4057.N1	20-JAN-2009 15:17:19.818 20-JAN-2009 15:28:10.338	RA2_WWV_2PNPDK20090120_151719_000006512075_00412_36037_4057.N1 RA2_WWV_2P.MPH.ABS_ORBIT=36037
Product: RA2_WWV_2P Filename: RA2_WWV_2PNPDK20090120_152735_000058562075_00412_36037_4194.N1	20-JAN-2009 15:27:35.860 20-JAN-2009 17:05:12.102	RA2_WWV_2PNPDK20090120_152735_000058562075_00412_36037_4194.N1 RA2_WWV_2P.MPH.ABS_ORBIT=36037
Product: RA2_WWV_2P Filename: RA2_WWV_2PNPDK20090120_170327_000060422075_00413_36038_4321.N1	20-JAN-2009 17:03:27.442 20-JAN-2009 18:44:09.722	RA2_WWV_2PNPDK20090120_170327_000060422075_00413_36038_4321.N1 RA2_WWV_2P.MPH.ABS_ORBIT=36038
Product: RA2_WWV_2P Filename: RA2_WWV_2PNPDK20090120_184306_000061282075_00414_36039_4440.N1	20-JAN-2009 18:43:06.280 20-JAN-2009 20:25:14.338	RA2_WWV_2PNPDK20090120_184306_000061282075_00414_36039_4440.N1 RA2_WWV_2P.MPH.ABS_ORBIT=36039
Product: RA2_WWV_2P Filename: RA2_WWV_2PNPDE20090120_202320_000042432075_00415_36040_5340.N1	20-JAN-2009 20:23:20.766 20-JAN-2009 21:34:03.936	RA2_WWV_2PNPDE20090120_202320_000042432075_00415_36040_5340.N1 RA2_WWV_2P.MPH.ABS_ORBIT=36040
Product: RA2_WWV_2P Filename: RA2_WWV_2PNPDE20090120_213303_000063192075_00415_36040_5518.N1	20-JAN-2009 21:33:03.836 20-JAN-2009 23:18:22.388	RA2_WWV_2PNPDE20090120_213303_000063192075_00415_36040_5518.N1 RA2_WWV_2P.MPH.ABS_ORBIT=36040
Product: RA2_WWV_2P Filename: RA2_WWV_2PNPDE20090120_231712_000061062075_00416_36041_5673.N1	20-JAN-2009 23:17:12.262 21-JAN-2009 00:58:58.040	RA2_WWV_2PNPDE20090120_231712_000061062075_00416_36041_5673.N1 RA2_WWV_2P.MPH.ABS_ORBIT=36041

Missing Products

RA2_FGD_2P missing products

Gauge	Value	Segment (Start-Stop)
MODE.MEASUREMENT RA2.MISSING	Duration: 10.068887 s	20-JAN-2009 15:13:33.630 20-JAN-2009 15:13:43.699
MODE.MEASUREMENT RA2.MISSING	Duration: 79.171820 s	20-JAN-2009 15:16:00.646 20-JAN-2009 15:17:19.818

RA2_WWV_2P missing products

Gauge	Value	Segment (Start-Stop)
MODE.MEASUREMENT RA2.MISSING	Duration: 10.068887 s	20-JAN-2009 15:13:33.630 20-JAN-2009 15:13:43.699
MODE.MEASUREMENT RA2.MISSING	Duration: 79.171820 s	20-JAN-2009 15:16:00.646 20-JAN-2009 15:17:19.818

Unplanned Products

RA2_FGD_2P unplanned products

Gauge Segment (Start-Stop)

RA2_WWV_2P unplanned products

Gauge Segment (Start-Stop)

Overlaps

RA2_FGD_2P overlaps

Gauge Segment (Start-Stop) Explicit Reference
RA2_WWV_2P overlaps

Gauge Segment (Start-Stop) Explicit Reference

Duplicates

RA2_FGD_2P duplicates

Gauge Segment (Start-Stop) Explicit Reference
RA2_WWV_2P duplicates

Gauge Segment (Start-Stop) Explicit Reference

ADF usage

RA2_CAL_0P: ADF usage

New ADFs

Gauge Value Segment (Start-Stop) Explicit Reference

DOR_DOP_0P: ADF usage

New ADFs

Gauge	Value	Segment (Start-Stop)	Explicit Reference
DSD: ORBIT_STATE_VECTOR_FILE PCF_DOR_DOP_0P	new ADF: AUX_FPO_AXVPDS20090120_010111_20090119_185822_20090129_202434	20-JAN-2009 01:26:01.244 20-JAN-2009 01:26:01.244	Product: DOR_DOP_0PNPDE20090120_012601_000046542075_00403_36028_7607.N1

DOR_NAV_0P: ADF usage

New ADFs

Gauge	Value	Segment (Start-Stop)	Explicit Reference
DSD: ORBIT_STATE_VECTOR_FILE PCF_DOR_NAV_0P	new ADF: AUX_FPO_AXVPDS20090120_010111_20090119_185822_20090129_202434	20-JAN-2009 01:22:18.091 20-JAN-2009 01:22:18.091	Product: DOR_NAV_0PNPDE20090120_012218_000044632075_00403_36028_7199.N1

MWR_NL__0P: ADF usage
New ADFs

Gauge	Value	Segment (Start-Stop)	Explicit Reference
DSD: ORBIT_STATE_VECTOR_FILE PCF_MWR_NL__0P	new ADF: AUX_FPO_AXVPDS20090120_010111_20090119_185822_20090129_202434	20-JAN-2009 01:26:14.642 20-JAN-2009 01:26:14.642	Product: MWR_NL__0PNPDE20090120_012614_000047282075_00403_36028_7639.N1

RA2_ME__0P: ADF usage
New ADFs

Gauge	Value	Segment (Start-Stop)	Explicit Reference
DSD: ORBIT_STATE_VECTOR_FILE PCF_RA2_ME__0P	new ADF: AUX_FPO_AXVPDS20090120_010111_20090119_185822_20090129_202434	20-JAN-2009 01:26:31.645 20-JAN-2009 01:26:31.645	Product: RA2_ME__0PNPDE20090120_012631_000047782075_00403_36028_8279.N1

RA2_MW__1P: ADF usage
New ADFs

Gauge	Value	Segment (Start-Stop)	Explicit Reference
DSD: RA2_IF_MASK_FLIGHT_DATA PCF_RA2_MW__1P	new ADF: RA2_IFF_AXVIEC20081211_154811_20081212_000000_20100101_000000	20-JAN-2009 06:02:44.648 20-JAN-2009 06:02:44.648	Product: RA2_MW__1PNPDK20090120_060244_000041892075_00406_36031_3357.N1
DSD: RA2_IF_MASK_FLIGHT_DATA PCF_RA2_MW__1P	new ADF: RA2_IFF_AXVIEC20090114_095623_20090114_000000_20100101_000000	20-JAN-2009 10:31:18.658 20-JAN-2009 10:31:18.658	Product: RA2_MW__1PNPDK20090120_103118_000060012075_00409_36034_3723.N1

Current ADFs (from IECF list)

Gauge	Value	Explicit Reference
RA2_CON_AX.INFO PCF_IECF	RA2_CON_AXVIEC20070723_131547_20060621_132015_20200101_000000	Corresponding to date 10-JAN-2009 03:00:02.000

RA2_CST_AX.INFO PCF_IECF	RA2_CST_AXVIEC20020621_135858_20020101_000000_20200101_000000	Corresponding to date 10-JAN-2009 03:00:02.000
RA2_CHD_AX.INFO PCF_IECF	RA2_CHD_AXVIEC20060913_074707_20020101_000000_20200101_000000	Corresponding to date 10-JAN-2009 03:00:02.000
RA2_IFA_AX.INFO PCF_IECF	RA2_IFA_AXVIEC20050216_125529_20020101_000000_20200101_000000	Corresponding to date 10-JAN-2009 03:00:02.000
RA2_IFB_AX.INFO PCF_IECF	RA2_IFB_AXVIEC20050216_125738_20020101_000000_20200101_000000	Corresponding to date 10-JAN-2009 03:00:02.000
RA2_USO_AX.INFO PCF_IECF	RA2_USO_AXVIEC20070618_133225_20070620_000000_20200101_000000	Corresponding to date 10-JAN-2009 03:00:02.000
MWR_CON_AX.INFO PCF_IECF	MWR_CON_AXVIEC20040810_145011_20020101_000000_20200101_000000	Corresponding to date 10-JAN-2009 03:00:02.000
MWR_CHD_AX.INFO PCF_IECF	MWR_CHD_AXVIEC20061013_132356_20020101_000000_20200101_000000	Corresponding to date 10-JAN-2009 03:00:02.000
MWR_SLT_AX.INFO PCF_IECF	MWR_SLT_AXVIEC20060921_063409_20020101_000000_20200101_000000	Corresponding to date 10-JAN-2009 03:00:02.000
RA2_IFF_AX.INFO PCF_IECF	RA2_IFF_AXVIEC20090114_095623_20090114_000000_20100101_000000	Corresponding to date 15-JAN-2009 03:00:00.000

Differences with IECF list

Gauge **Value** **Explicit Reference**

RA2_FGD_2P: ADF usage

New ADFs

Gauge	Value	Segment (Start-Stop)	Explicit Reference
DSD: RA2_USO_DATA PCF_RA2_FGD_2P	new ADF: DOR_NAV_0PNPDE20090120_012218_000044632075_00403_36028_7199.N1	20-JAN-2009 01:26:31.670 20-JAN-2009 01:26:31.670	Product: RA2_FGD_2PNPDE20090120_012631_000047792075_00403_36028_4552.N1
DSD: RA2_USO_DATA PCF_RA2_FGD_2P	new ADF: DOR_NAV_0PNPDE20090120_024159_000054192075_00404_36029_7200.N1	20-JAN-2009 02:45:38.424 20-JAN-2009 02:45:38.424	Product: RA2_FGD_2PNPDE20090120_024538_000057782075_00404_36029_4692.N1
DSD: RA2_CHARACTERISATION_DATA PCF_RA2_FGD_2P	new ADF: NOT USED	20-JAN-2009 04:21:23.322 20-JAN-2009 04:21:23.322	Product: RA2_FGD_2PNPDE20090120_042123_000061142075_00405_36030_4849.N1
DSD: RA2_CONFIGURATION_DATA PCF_RA2_FGD_2P	new ADF: AUX_ECF_AXNECM20090119_064110_20090119_210000_20090120_090000	20-JAN-2009 04:21:23.322 20-JAN-2009 04:21:23.322	Product: RA2_FGD_2PNPDE20090120_042123_000061142075_00405_36030_4849.N1

DSD: RA2_USO_DATA PCF_RA2_FGD_2P	new ADF: DOR_NAV_0PNPDE20090120_041738_000057382075_00405_36030_7201.N1	20-JAN-2009 04:21:23.322 20-JAN-2009 04:21:23.322	Product: RA2_FGD_2PNPDE20090120_042123_000061142075_00405_36030_4849.N1
DSD: ATTITUDE_DATA PCF_RA2_FGD_2P	new ADF: RA2_IFF_AXVIEC20081211_154811_20081212_000000_20100101_000000	20-JAN-2009 06:02:44.648 20-JAN-2009 06:02:44.648	Product: RA2_FGD_2PNPDK20090120_060244_000041892075_00406_36031_3358.N1
DSD: MWR_CHARACTERISATION_COEFF PCF_RA2_FGD_2P	new ADF: RA2_SOL_AXVIEC20081215_135444_20020101_000000_20091201_000000	20-JAN-2009 06:02:44.648 20-JAN-2009 06:02:44.648	Product: RA2_FGD_2PNPDK20090120_060244_000041892075_00406_36031_3358.N1
DSD: RA2_SURFACE_TYPE_DATA PCF_RA2_FGD_2P	new ADF: RA2_POL_AXVIEC20090106_110646_20020101_000000_20090205_235959	20-JAN-2009 06:02:44.648 20-JAN-2009 06:02:44.648	Product: RA2_FGD_2PNPDK20090120_060244_000041892075_00406_36031_3358.N1
DSD: RA2_USO_DATA PCF_RA2_FGD_2P	new ADF: DOR_NAV_0PNPDK20090120_055835_000038252075_00406_36031_9039.N1	20-JAN-2009 06:02:44.648 20-JAN-2009 06:02:44.648	Product: RA2_FGD_2PNPDK20090120_060244_000041892075_00406_36031_3358.N1
DSD: RA2_USO_DATA PCF_RA2_FGD_2P	new ADF: DOR_NAV_0PNPDK20090120_070739_000057382075_00407_36032_9040.N1	20-JAN-2009 07:10:50.800 20-JAN-2009 07:10:50.800	Product: RA2_FGD_2PNPDK20090120_071050_000060402075_00407_36032_3482.N1
DSD: RA2_USO_DATA PCF_RA2_FGD_2P	new ADF: DOR_NAV_0PNPDK20090120_084836_000057382075_00408_36033_9041.N1	20-JAN-2009 08:50:32.980 20-JAN-2009 08:50:32.980	Product: RA2_FGD_2PNPDK20090120_085032_000061472075_00408_36033_3604.N1
DSD: ATTITUDE_DATA PCF_RA2_FGD_2P	new ADF: RA2_IFF_AXVIEC20090114_095623_20090114_000000_20100101_000000	20-JAN-2009 10:31:18.658 20-JAN-2009 10:31:18.658	Product: RA2_FGD_2PNPDK20090120_103118_000060012075_00409_36034_3724.N1
DSD: MWR_CONFIGURATION_DATA PCF_RA2_FGD_2P	new ADF: AUX_ECF_AXNECM20090120_103835_20090120_150000_20090121_030000	20-JAN-2009 10:31:18.658 20-JAN-2009 10:31:18.658	Product: RA2_FGD_2PNPDK20090120_103118_000060012075_00409_36034_3724.N1
DSD: RA2_CHARACTERISATION_DATA PCF_RA2_FGD_2P	new ADF: AUX_ECF_AXNECM20090120_103835_20090120_090000_20090120_210000	20-JAN-2009 10:31:18.658 20-JAN-2009 10:31:18.658	Product: RA2_FGD_2PNPDK20090120_103118_000060012075_00409_36034_3724.N1

DSD: RA2_CONFIGURATION_DATA PCF_RA2_FGD_2P	new ADF: AUX_ECF_AXNECM20090120_094112_20090120_030000_20090120_150000	20-JAN-2009 10:31:18.658 20-JAN-2009 10:31:18.658	Product: RA2_FGD_2PNPDK20090120_103118_000060012075_00409_36034_3724.N1
DSD: RA2_USO_DATA PCF_RA2_FGD_2P	new ADF: DOR_NAV_0PNPDK20090120_102933_000057382075_00409_36034_9042.N1	20-JAN-2009 10:31:18.658 20-JAN-2009 10:31:18.658	Product: RA2_FGD_2PNPDK20090120_103118_000060012075_00409_36034_3724.N1
DSD: RA2_USO_DATA PCF_RA2_FGD_2P	new ADF: DOR_NAV_0PNPDK20090120_120511_000057382075_00410_36035_9043.N1	20-JAN-2009 12:09:37.288 20-JAN-2009 12:09:37.288	Product: RA2_FGD_2PNPDK20090120_120937_000060302075_00410_36035_3846.N1
DSD: RA2_USO_DATA PCF_RA2_FGD_2P	new ADF: DOR_NAV_0PNPDK20090120_134608_000057382075_00411_36036_9044.N1	20-JAN-2009 13:49:09.442 20-JAN-2009 13:49:09.442	Product: RA2_FGD_2PNPDK20090120_134909_000050642075_00411_36036_4053.N1
DSD: MWR_CONFIGURATION_DATA PCF_RA2_FGD_2P	new ADF: AUX_ECF_AXNECM20090120_103836_20090120_210000_20090121_090000	20-JAN-2009 15:17:19.818 20-JAN-2009 15:17:19.818	Product: RA2_FGD_2PNPDK20090120_151719_000006512075_00412_36037_4056.N1
DSD: RA2_CHARACTERISATION_DATA PCF_RA2_FGD_2P	new ADF: AUX_ECF_AXNECM20090120_103835_20090120_150000_20090121_030000	20-JAN-2009 15:17:19.818 20-JAN-2009 15:17:19.818	Product: RA2_FGD_2PNPDK20090120_151719_000006512075_00412_36037_4056.N1
DSD: RA2_CONFIGURATION_DATA PCF_RA2_FGD_2P	new ADF: AUX_ECF_AXNECM20090120_103835_20090120_090000_20090120_210000	20-JAN-2009 15:17:19.818 20-JAN-2009 15:17:19.818	Product: RA2_FGD_2PNPDK20090120_151719_000006512075_00412_36037_4056.N1
DSD: RA2_USO_DATA PCF_RA2_FGD_2P	new ADF: DOR_NAV_0PNPDK20090120_152705_000054192075_00412_36037_9045.N1	20-JAN-2009 15:27:35.860 20-JAN-2009 15:27:35.860	Product: RA2_FGD_2PNPDK20090120_152735_000058562075_00412_36037_4193.N1
DSD: RA2_USO_DATA PCF_RA2_FGD_2P	new ADF: DOR_NAV_0PNPDK20090120_170244_000054192075_00413_36038_9046.N1	20-JAN-2009 17:03:27.442 20-JAN-2009 17:03:27.442	Product: RA2_FGD_2PNPDK20090120_170327_000060422075_00413_36038_4320.N1
DSD: RA2_USO_DATA PCF_RA2_FGD_2P	new ADF: DOR_NAV_0PNPDK20090120_183822_000060572075_00414_36039_9047.N1	20-JAN-2009 18:43:06.280 20-JAN-2009 18:43:06.280	Product: RA2_FGD_2PNPDK20090120_184306_000061282075_00414_36039_4439.N1

DSD: MWR_CHARACTERISATION_COEFF PCF_RA2_FGD_2P	new ADF: RA2_SOL_AXVIEC20090114_132022_20020101_000000_20100101_000000	20-JAN-2009 20:23:20.766 20-JAN-2009 20:23:20.766	Product: RA2_FGD_2PNPDE20090120_202320_000042432075_00415_36040_5339.N1
DSD: RA2_SURFACE_TYPE_DATA PCF_RA2_FGD_2P	new ADF: RA2_POL_AXVIEC20090115_110444_20020101_000000_20090214_235959	20-JAN-2009 20:23:20.766 20-JAN-2009 20:23:20.766	Product: RA2_FGD_2PNPDE20090120_202320_000042432075_00415_36040_5339.N1
DSD: RA2_USO_DATA PCF_RA2_FGD_2P	new ADF: DOR_NAV_0PNPDE20090120_201919_000038262075_00415_36040_7202.N1	20-JAN-2009 20:23:20.766 20-JAN-2009 20:23:20.766	Product: RA2_FGD_2PNPDE20090120_202320_000042432075_00415_36040_5339.N1
DSD: MWR_CONFIGURATION_DATA PCF_RA2_FGD_2P	new ADF: AUX_ECF_AXNECM20090120_182301_20090121_030000_20090121_150000	20-JAN-2009 21:33:03.836 20-JAN-2009 21:33:03.836	Product: RA2_FGD_2PNPDE20090120_213303_000063192075_00415_36040_5517.N1
DSD: RA2_CHARACTERISATION_DATA PCF_RA2_FGD_2P	new ADF: AUX_ECF_AXNECM20090120_103836_20090120_210000_20090121_090000	20-JAN-2009 21:33:03.836 20-JAN-2009 21:33:03.836	Product: RA2_FGD_2PNPDE20090120_213303_000063192075_00415_36040_5517.N1
DSD: RA2_CONFIGURATION_DATA PCF_RA2_FGD_2P	new ADF: AUX_ECF_AXNECM20090120_103835_20090120_150000_20090121_030000	20-JAN-2009 21:33:03.836 20-JAN-2009 21:33:03.836	Product: RA2_FGD_2PNPDE20090120_213303_000063192075_00415_36040_5517.N1
DSD: RA2_USO_DATA PCF_RA2_FGD_2P	new ADF: DOR_NAV_0PNPDE20090120_212823_000060572075_00415_36040_7203.N1	20-JAN-2009 21:33:03.836 20-JAN-2009 21:33:03.836	Product: RA2_FGD_2PNPDE20090120_213303_000063192075_00415_36040_5517.N1
DSD: RA2_USO_DATA PCF_RA2_FGD_2P	new ADF: DOR_NAV_0PNPDE20090120_231439_000057382075_00416_36041_7204.N1	20-JAN-2009 23:17:12.262 20-JAN-2009 23:17:12.262	Product: RA2_FGD_2PNPDE20090120_231712_000061062075_00416_36041_5672.N1

Current ADFs (from IECF list)

Gauge	Value	Explicit Reference
RA2_USO_AX.INFO PCF_IECF	RA2_USO_AXVIEC20070618_133225_20070620_000000_20200101_000000	Corresponding to date 10-JAN-2009 03:00:02.000
MWR_SLT_AX.INFO PCF_IECF	MWR_SLT_AXVIEC20060921_063409_20020101_000000_20200101_000000	Corresponding to date 10-JAN-2009 03:00:02.000
AUX_ATT_AX.INFO PCF_IECF	AUX_ATT_AXVIEC20020924_131534_20020703_120000_20781231_235959	Corresponding to date 10-JAN-2009 03:00:02.000
RA2_PLA_AX.INFO PCF_IECF	RA2_PLA_AXVIEC20060331_181823_20020101_000000_20200101_000000	Corresponding to date 10-JAN-2009 03:00:02.000

RA2_CON_AX.INFO PCF_IECF	RA2_CON_AXVIEC20070723_131547_20060621_132015_20200101_000000	Corresponding to date 10-JAN-2009 03:00:02.000
RA2_CHD_AX.INFO PCF_IECF	RA2_CHD_AXVIEC20060913_074707_20020101_000000_20200101_000000	Corresponding to date 10-JAN-2009 03:00:02.000
MWR_CON_AX.INFO PCF_IECF	MWR_CON_AXVIEC20040810_145011_20020101_000000_20200101_000000	Corresponding to date 10-JAN-2009 03:00:02.000
MWR_CHD_AX.INFO PCF_IECF	MWR_CHD_AXVIEC20061013_132356_20020101_000000_20200101_000000	Corresponding to date 10-JAN-2009 03:00:02.000
MWR_LSF_AX.INFO PCF_IECF	MWR_LSF_AXVIEC20020313_172218_20020101_000000_20200101_000000	Corresponding to date 10-JAN-2009 03:00:02.000
RA2_MET_AX.INFO PCF_IECF	RA2_MET_AXVIEC20020204_073357_20020101_000000_20200101_000000	Corresponding to date 10-JAN-2009 03:00:02.000
RA2_CST_AX.INFO PCF_IECF	RA2_CST_AXVIEC20020621_135858_20020101_000000_20200101_000000	Corresponding to date 10-JAN-2009 03:00:02.000
RA2_SOI_AX.INFO PCF_IECF	RA2_SOI_AXVIEC20051003_170000_20020101_000000_20200101_000000	Corresponding to date 10-JAN-2009 03:00:02.000
RA2_ICT_AX.INFO PCF_IECF	RA2_ICT_AXVIEC20060921_070730_20020101_000000_20200101_000000	Corresponding to date 10-JAN-2009 03:00:02.000
RA2_SSB_AX.INFO PCF_IECF	RA2_SSB_AXVIEC20051129_111810_20020101_000000_20200101_000000	Corresponding to date 10-JAN-2009 03:00:02.000
RA2_DIP_AX.INFO PCF_IECF	RA2_DIP_AXVIEC20020122_134206_20020101_000000_20200101_000000	Corresponding to date 10-JAN-2009 03:00:02.000
RA2_IOC_AX.INFO PCF_IECF	RA2_IOC_AXVIEC20020122_141121_20020101_000000_20200101_000000	Corresponding to date 10-JAN-2009 03:00:02.000
RA2_SET_AX.INFO PCF_IECF	RA2_SET_AXVIEC20020122_150917_20020101_000000_20200101_000000	Corresponding to date 10-JAN-2009 03:00:02.000
RA2_OT1_AX.INFO PCF_IECF	RA2_OT1_AXVIEC20040120_082051_20020101_000000_20200101_000000	Corresponding to date 10-JAN-2009 03:00:02.000
RA2_OT2_AX.INFO PCF_IECF	RA2_OT2_AXVIEC20031208_150159_20020101_000000_20200101_000000	Corresponding to date 10-JAN-2009 03:00:02.000
RA2_TLD_AX.INFO PCF_IECF	RA2_TLD_AXVIEC20031208_151137_20020101_000000_20200101_000000	Corresponding to date 10-JAN-2009 03:00:02.000
RA2_GEO_AX.INFO PCF_IECF	RA2_GEO_AXVIEC20020314_093428_20020101_000000_20200101_000000	Corresponding to date 10-JAN-2009 03:00:02.000
RA2_MSS_AX.INFO PCF_IECF	RA2_MSS_AXVIEC20031208_145545_20020101_000000_20200101_000000	Corresponding to date 10-JAN-2009 03:00:02.000
RA2_SL1_AX.INFO PCF_IECF	RA2_SL1_AXVIEC20030131_100228_20020101_000000_20200101_000000	Corresponding to date 10-JAN-2009 03:00:02.000
RA2_SL2_AX.INFO PCF_IECF	RA2_SL2_AXVIEC20030131_101757_20020101_000000_20200101_000000	Corresponding to date 10-JAN-2009 03:00:02.000
RA2_IFF_AX.INFO PCF_IECF	RA2_IFF_AXVIEC20090114_095623_20090114_000000_20100101_000000	Corresponding to date 15-JAN-2009 03:00:00.000
RA2_SOL_AX.INFO PCF_IECF	RA2_SOL_AXVIEC20090114_132022_20020101_000000_20100101_000000	Corresponding to date 15-JAN-2009 03:00:00.000
RA2_POL_AX.INFO PCF_IECF	RA2_POL_AXVIEC20090115_110444_20020101_000000_20090214_235959	Corresponding to date 16-JAN-2009 03:00:01.000

Differences with IECF list

Gauge	Value	Explicit Reference
DSD: DORIS_IONO PCF_RA2_FGD_2P	Filename: RA2_MW__1PNPDE20090120_012631_000047792075_00403_36028_4551.N1	Product: RA2_FGD_2PNPDE20090120_012631_000047792075_00403_36028_4552.N1
DSD: METEO_GRID_POINTS_ALTITUDE PCF_RA2_FGD_2P	Filename:	Product: RA2_FGD_2PNPDE20090120_012631_000047792075_00403_36028_4552.N1
DSD: OCEAN_ICE2_SYSTEM_FILE PCF_RA2_FGD_2P	Filename:	Product: RA2_FGD_2PNPDE20090120_012631_000047792075_00403_36028_4552.N1
DSD: OCEAN_TIDE_HARMONIC_COEF PCF_RA2_FGD_2P	Filename:	Product: RA2_FGD_2PNPDE20090120_012631_000047792075_00403_36028_4552.N1
DSD: OCEAN_TIDE_ORTHOWEIGHTS PCF_RA2_FGD_2P	Filename:	Product: RA2_FGD_2PNPDE20090120_012631_000047792075_00403_36028_4552.N1
DSD: RA2_CHARACTERISATION_DATA PCF_RA2_FGD_2P	Filename: AUX_ECF_AXNECM20090119_064110_20090119_210000_20090120_090000	Product: RA2_FGD_2PNPDE20090120_012631_000047792075_00403_36028_4552.N1
DSD: RA2_CONFIGURATION_DATA PCF_RA2_FGD_2P	Filename: AUX_ECF_AXNECM20090119_062111_20090119_150000_20090120_030000	Product: RA2_FGD_2PNPDE20090120_012631_000047792075_00403_36028_4552.N1
DSD: RA2_CONSTANT_DATA PCF_RA2_FGD_2P	Filename:	Product: RA2_FGD_2PNPDE20090120_012631_000047792075_00403_36028_4552.N1
DSD: RA2_USO_DATA PCF_RA2_FGD_2P	Filename: DOR_NAV_0PNPDE20090120_012218_000044632075_00403_36028_7199.N1	Product: RA2_FGD_2PNPDE20090120_012631_000047792075_00403_36028_4552.N1
DSD: SOLAR_ACTIVITY_INDEX_PREDICT PCF_RA2_FGD_2P	Filename:	Product: RA2_FGD_2PNPDE20090120_012631_000047792075_00403_36028_4552.N1
DSD: DORIS_IONO PCF_RA2_FGD_2P	Filename: RA2_MW__1PNPDE20090120_024538_000057782075_00404_36029_4691.N1	Product: RA2_FGD_2PNPDE20090120_024538_000057782075_00404_36029_4692.N1
DSD: METEO_GRID_POINTS_ALTITUDE PCF_RA2_FGD_2P	Filename:	Product: RA2_FGD_2PNPDE20090120_024538_000057782075_00404_36029_4692.N1
DSD: OCEAN_ICE2_SYSTEM_FILE PCF_RA2_FGD_2P	Filename:	Product: RA2_FGD_2PNPDE20090120_024538_000057782075_00404_36029_4692.N1
DSD: OCEAN_TIDE_HARMONIC_COEF PCF_RA2_FGD_2P	Filename:	Product: RA2_FGD_2PNPDE20090120_024538_000057782075_00404_36029_4692.N1
DSD: OCEAN_TIDE_ORTHOWEIGHTS PCF_RA2_FGD_2P	Filename:	Product: RA2_FGD_2PNPDE20090120_024538_000057782075_00404_36029_4692.N1
DSD: RA2_CHARACTERISATION_DATA PCF_RA2_FGD_2P	Filename: AUX_ECF_AXNECM20090119_064110_20090119_210000_20090120_090000	Product: RA2_FGD_2PNPDE20090120_024538_000057782075_00404_36029_4692.N1
DSD: RA2_CONFIGURATION_DATA PCF_RA2_FGD_2P	Filename: AUX_ECF_AXNECM20090119_062111_20090119_150000_20090120_030000	Product: RA2_FGD_2PNPDE20090120_024538_000057782075_00404_36029_4692.N1
DSD: RA2_CONSTANT_DATA PCF_RA2_FGD_2P	Filename:	Product: RA2_FGD_2PNPDE20090120_024538_000057782075_00404_36029_4692.N1
DSD: RA2_USO_DATA PCF_RA2_FGD_2P	Filename: DOR_NAV_0PNPDE20090120_024159_000054192075_00404_36029_7200.N1	Product: RA2_FGD_2PNPDE20090120_024538_000057782075_00404_36029_4692.N1
DSD: SOLAR_ACTIVITY_INDEX_PREDICT PCF_RA2_FGD_2P	Filename:	Product: RA2_FGD_2PNPDE20090120_024538_000057782075_00404_36029_4692.N1
DSD: DORIS_IONO PCF_RA2_FGD_2P	Filename: RA2_MW__1PNPDE20090120_042123_000061142075_00405_36030_4848.N1	Product: RA2_FGD_2PNPDE20090120_042123_000061142075_00405_36030_4849.N1
DSD: METEO_GRID_POINTS_ALTITUDE PCF_RA2_FGD_2P	Filename:	Product: RA2_FGD_2PNPDE20090120_042123_000061142075_00405_36030_4849.N1

DSD: OCEAN_ICE2_SYSTEM_FILE PCF_RA2_FGD_2P	Filename:	Product: RA2_FGD_2PNPDE20090120_042123_000061142075_00405_360'
DSD: OCEAN_TIDE_HARMONIC_COEF PCF_RA2_FGD_2P	Filename:	Product: RA2_FGD_2PNPDE20090120_042123_000061142075_00405_36030_4849.N1
DSD: OCEAN_TIDE_ORTHOWEIGHTS PCF_RA2_FGD_2P	Filename:	Product: RA2_FGD_2PNPDE20090120_042123_000061142075_00405_36030_4849.N1
DSD: RA2_CONFIGURATION_DATA PCF_RA2_FGD_2P	Filename: AUX_ECF_AXNECM20090119_064110_20090119_210000_20090120_090000	Product: RA2_FGD_2PNPDE20090120_042123_000061142075_00405_36030_4849.N1
DSD: RA2_CONSTANT_DATA PCF_RA2_FGD_2P	Filename:	Product: RA2_FGD_2PNPDE20090120_042123_000061142075_00405_36030_4849.N1
DSD: RA2_USO_DATA PCF_RA2_FGD_2P	Filename: DOR_NAV_0PNPDE20090120_041738_000057382075_00405_36030_7201.N1	Product: RA2_FGD_2PNPDE20090120_042123_000061142075_00405_36030_4849.N1
DSD: SOLAR_ACTIVITY_INDEX_PREDICT PCF_RA2_FGD_2P	Filename:	Product: RA2_FGD_2PNPDE20090120_042123_000061142075_00405_36030_4849.N1
DSD: ATTITUDE_DATA PCF_RA2_FGD_2P	Filename: RA2_IFF_AXVIEC20081211_154811_20081212_000000_20100101_000000	Product: RA2_FGD_2PNPDK20090120_060244_000041892075_00406_36031_3358.N1
DSD: DORIS_IONO PCF_RA2_FGD_2P	Filename: RA2_MW__1PNPDK20090120_060244_000041892075_00406_36031_3357.N1	Product: RA2_FGD_2PNPDK20090120_060244_000041892075_00406_36031_3358.N1
DSD: METEO_GRID_POINTS_ALTITUDE PCF_RA2_FGD_2P	Filename:	Product: RA2_FGD_2PNPDK20090120_060244_000041892075_00406_36031_3358.N1
DSD: MWR_CHARACTERISATION_COEFF PCF_RA2_FGD_2P	Filename: RA2_SOL_AXVIEC20081215_135444_20020101_000000_20091201_000000	Product: RA2_FGD_2PNPDK20090120_060244_000041892075_00406_36031_3358.N1
DSD: OCEAN_ICE2_SYSTEM_FILE PCF_RA2_FGD_2P	Filename:	Product: RA2_FGD_2PNPDK20090120_060244_000041892075_00406_36031_3358.N1
DSD: OCEAN_TIDE_HARMONIC_COEF PCF_RA2_FGD_2P	Filename:	Product: RA2_FGD_2PNPDK20090120_060244_000041892075_00406_36031_3358.N1
DSD: OCEAN_TIDE_ORTHOWEIGHTS PCF_RA2_FGD_2P	Filename:	Product: RA2_FGD_2PNPDK20090120_060244_000041892075_00406_36031_3358.N1
DSD: RA2_CONFIGURATION_DATA PCF_RA2_FGD_2P	Filename: AUX_ECF_AXNECM20090119_064110_20090119_210000_20090120_090000	Product: RA2_FGD_2PNPDK20090120_060244_000041892075_00406_36031_3358.N1
DSD: RA2_CONSTANT_DATA PCF_RA2_FGD_2P	Filename:	Product: RA2_FGD_2PNPDK20090120_060244_000041892075_00406_36031_3358.N1
DSD: RA2_SURFACE_TYPE_DATA PCF_RA2_FGD_2P	Filename: RA2_POL_AXVIEC20090106_110646_20020101_000000_20090205_235959	Product: RA2_FGD_2PNPDK20090120_060244_000041892075_00406_36031_3358.N1
DSD: RA2_USO_DATA PCF_RA2_FGD_2P	Filename: DOR_NAV_0PNPDK20090120_055835_000038252075_00406_36031_9039.N1	Product: RA2_FGD_2PNPDK20090120_060244_000041892075_00406_36031_3358.N1
DSD: REAL.POLE_LOCATION_PREDICTED PCF_RA2_FGD_2P	Filename: RA2_POL_AXVIEC20090106_110646_20020101_000000_20090205_235959	Product: RA2_FGD_2PNPDK20090120_060244_000041892075_00406_36031_3358.N1
DSD: REAL.RA2_IF_MASK_FLIGHT_DATA PCF_RA2_FGD_2P	Filename: RA2_IFF_AXVIEC20081211_154811_20081212_000000_20100101_000000	Product: RA2_FGD_2PNPDK20090120_060244_000041892075_00406_36031_3358.N1
DSD: REAL.SOLAR_ACTIVITY_INDEX_PREDICT PCF_RA2_FGD_2P	Filename: RA2_SOL_AXVIEC20081215_135444_20020101_000000_20091201_000000	Product: RA2_FGD_2PNPDK20090120_060244_000041892075_00406_36031_3358.N1
DSD: SOLAR_ACTIVITY_INDEX_PREDICT PCF_RA2_FGD_2P	Filename:	Product: RA2_FGD_2PNPDK20090120_060244_000041892075_00406_36031_3358.N1

DSD: ATTITUDE_DATA PCF_RA2_FGD_2P	Filename: RA2_IFF_AXVIEC20081211_154811_20081212_000000_20100101_000000	Product: RA2_FGD_2PNPDK20090120_071050_000060402075_00407_360'
DSD: DORIS_IONO PCF_RA2_FGD_2P	Filename: RA2_MW__1PNPDK20090120_071050_000060402075_00407_36032_3481.N1	Product: RA2_FGD_2PNPDK20090120_071050_000060402075_00407_36032_3482.N1
DSD: METEO_GRID_POINTS_ALTITUDE PCF_RA2_FGD_2P	Filename:	Product: RA2_FGD_2PNPDK20090120_071050_000060402075_00407_36032_3482.N1
DSD: MWR_CHARACTERISATION_COEFF PCF_RA2_FGD_2P	Filename: RA2_SOL_AXVIEC20081215_135444_20020101_000000_20091201_000000	Product: RA2_FGD_2PNPDK20090120_071050_000060402075_00407_36032_3482.N1
DSD: OCEAN_ICE2_SYSTEM_FILE PCF_RA2_FGD_2P	Filename:	Product: RA2_FGD_2PNPDK20090120_071050_000060402075_00407_36032_3482.N1
DSD: OCEAN_TIDE_HARMONIC_COEF PCF_RA2_FGD_2P	Filename:	Product: RA2_FGD_2PNPDK20090120_071050_000060402075_00407_36032_3482.N1
DSD: OCEAN_TIDE_ORTHOWEIGHTS PCF_RA2_FGD_2P	Filename:	Product: RA2_FGD_2PNPDK20090120_071050_000060402075_00407_36032_3482.N1
DSD: RA2_CONFIGURATION_DATA PCF_RA2_FGD_2P	Filename: AUX_ECF_AXNECM20090119_064110_20090119_210000_20090120_090000	Product: RA2_FGD_2PNPDK20090120_071050_000060402075_00407_36032_3482.N1
DSD: RA2_CONSTANT_DATA PCF_RA2_FGD_2P	Filename:	Product: RA2_FGD_2PNPDK20090120_071050_000060402075_00407_36032_3482.N1
DSD: RA2_SURFACE_TYPE_DATA PCF_RA2_FGD_2P	Filename: RA2_POL_AXVIEC20090106_110646_20020101_000000_20090205_235959	Product: RA2_FGD_2PNPDK20090120_071050_000060402075_00407_36032_3482.N1
DSD: RA2_USO_DATA PCF_RA2_FGD_2P	Filename: DOR_NAV_0PNPDK20090120_070739_000057382075_00407_36032_9040.N1	Product: RA2_FGD_2PNPDK20090120_071050_000060402075_00407_36032_3482.N1
DSD: REAL_POLE_LOCATION_PREDICTED PCF_RA2_FGD_2P	Filename: RA2_POL_AXVIEC20090106_110646_20020101_000000_20090205_235959	Product: RA2_FGD_2PNPDK20090120_071050_000060402075_00407_36032_3482.N1
DSD: REAL_RA2_IF_MASK_FLIGHT_DATA PCF_RA2_FGD_2P	Filename: RA2_IFF_AXVIEC20081211_154811_20081212_000000_20100101_000000	Product: RA2_FGD_2PNPDK20090120_071050_000060402075_00407_36032_3482.N1
DSD: REAL_SOLAR_ACTIVITY_INDEX_PREDICT PCF_RA2_FGD_2P	Filename: RA2_SOL_AXVIEC20081215_135444_20020101_000000_20091201_000000	Product: RA2_FGD_2PNPDK20090120_071050_000060402075_00407_36032_3482.N1
DSD: SOLAR_ACTIVITY_INDEX_PREDICT PCF_RA2_FGD_2P	Filename:	Product: RA2_FGD_2PNPDK20090120_071050_000060402075_00407_36032_3482.N1
DSD: ATTITUDE_DATA PCF_RA2_FGD_2P	Filename: RA2_IFF_AXVIEC20081211_154811_20081212_000000_20100101_000000	Product: RA2_FGD_2PNPDK20090120_085032_000061472075_00408_36033_3604.N1
DSD: DORIS_IONO PCF_RA2_FGD_2P	Filename: RA2_MW__1PNPDK20090120_085032_000061472075_00408_36033_3603.N1	Product: RA2_FGD_2PNPDK20090120_085032_000061472075_00408_36033_3604.N1
DSD: METEO_GRID_POINTS_ALTITUDE PCF_RA2_FGD_2P	Filename:	Product: RA2_FGD_2PNPDK20090120_085032_000061472075_00408_36033_3604.N1
DSD: MWR_CHARACTERISATION_COEFF PCF_RA2_FGD_2P	Filename: RA2_SOL_AXVIEC20081215_135444_20020101_000000_20091201_000000	Product: RA2_FGD_2PNPDK20090120_085032_000061472075_00408_36033_3604.N1
DSD: OCEAN_ICE2_SYSTEM_FILE PCF_RA2_FGD_2P	Filename:	Product: RA2_FGD_2PNPDK20090120_085032_000061472075_00408_36033_3604.N1
DSD: OCEAN_TIDE_HARMONIC_COEF PCF_RA2_FGD_2P	Filename:	Product: RA2_FGD_2PNPDK20090120_085032_000061472075_00408_36033_3604.N1
DSD: OCEAN_TIDE_ORTHOWEIGHTS PCF_RA2_FGD_2P	Filename:	Product: RA2_FGD_2PNPDK20090120_085032_000061472075_00408_36033_3604.N1

DSD: RA2_CONFIGURATION_DATA PCF_RA2_FGD_2P	Filename: AUX_ECF_AXNECM20090119_064110_20090119_210000_20090120_090000	Product: RA2_FGD_2PNPDK20090120_085032_000061472075_00408_360'
DSD: RA2_CONSTANT_DATA PCF_RA2_FGD_2P	Filename:	Product: RA2_FGD_2PNPDK20090120_085032_000061472075_00408_36033_3604.N1
DSD: RA2_SURFACE_TYPE_DATA PCF_RA2_FGD_2P	Filename: RA2_POL_AXVIEC20090106_110646_20020101_000000_20090205_235959	Product: RA2_FGD_2PNPDK20090120_085032_000061472075_00408_36033_3604.N1
DSD: RA2_USO_DATA PCF_RA2_FGD_2P	Filename: DOR_NAV_0PNPDK20090120_084836_000057382075_00408_36033_9041.N1	Product: RA2_FGD_2PNPDK20090120_085032_000061472075_00408_36033_3604.N1
DSD: REAL_POLE_LOCATION_PREDICTED PCF_RA2_FGD_2P	Filename: RA2_POL_AXVIEC20090106_110646_20020101_000000_20090205_235959	Product: RA2_FGD_2PNPDK20090120_085032_000061472075_00408_36033_3604.N1
DSD: REAL_RA2_IF_MASK_FLIGHT_DATA PCF_RA2_FGD_2P	Filename: RA2_IFF_AXVIEC20081211_154811_20081212_000000_20100101_000000	Product: RA2_FGD_2PNPDK20090120_085032_000061472075_00408_36033_3604.N1
DSD: REAL_SOLAR_ACTIVITY_INDEX_PREDICT PCF_RA2_FGD_2P	Filename: RA2_SOL_AXVIEC20081215_135444_20020101_000000_20091201_000000	Product: RA2_FGD_2PNPDK20090120_085032_000061472075_00408_36033_3604.N1
DSD: SOLAR_ACTIVITY_INDEX_PREDICT PCF_RA2_FGD_2P	Filename:	Product: RA2_FGD_2PNPDK20090120_085032_000061472075_00408_36033_3604.N1
DSD: DORIS_IONO PCF_RA2_FGD_2P	Filename: RA2_MW__1PNPDK20090120_103118_000060012075_00409_36034_3723.N1	Product: RA2_FGD_2PNPDK20090120_103118_000060012075_00409_36034_3724.N1
DSD: METEO_GRID_POINTS_ALTITUDE PCF_RA2_FGD_2P	Filename:	Product: RA2_FGD_2PNPDK20090120_103118_000060012075_00409_36034_3724.N1
DSD: MWR_CHARACTERISATION_COEFF PCF_RA2_FGD_2P	Filename: RA2_SOL_AXVIEC20081215_135444_20020101_000000_20091201_000000	Product: RA2_FGD_2PNPDK20090120_103118_000060012075_00409_36034_3724.N1
DSD: MWR_CONFIGURATION_DATA PCF_RA2_FGD_2P	Filename: AUX_ECF_AXNECM20090120_103835_20090120_150000_20090121_030000	Product: RA2_FGD_2PNPDK20090120_103118_000060012075_00409_36034_3724.N1
DSD: OCEAN_ICE2_SYSTEM_FILE PCF_RA2_FGD_2P	Filename:	Product: RA2_FGD_2PNPDK20090120_103118_000060012075_00409_36034_3724.N1
DSD: OCEAN_TIDE_HARMONIC_COEF PCF_RA2_FGD_2P	Filename:	Product: RA2_FGD_2PNPDK20090120_103118_000060012075_00409_36034_3724.N1
DSD: OCEAN_TIDE_ORTHOWEIGHTS PCF_RA2_FGD_2P	Filename:	Product: RA2_FGD_2PNPDK20090120_103118_000060012075_00409_36034_3724.N1
DSD: RA2_CHARACTERISATION_DATA PCF_RA2_FGD_2P	Filename: AUX_ECF_AXNECM20090120_103835_20090120_090000_20090120_210000	Product: RA2_FGD_2PNPDK20090120_103118_000060012075_00409_36034_3724.N1
DSD: RA2_CONFIGURATION_DATA PCF_RA2_FGD_2P	Filename: AUX_ECF_AXNECM20090120_094112_20090120_030000_20090120_150000	Product: RA2_FGD_2PNPDK20090120_103118_000060012075_00409_36034_3724.N1
DSD: RA2_CONSTANT_DATA PCF_RA2_FGD_2P	Filename:	Product: RA2_FGD_2PNPDK20090120_103118_000060012075_00409_36034_3724.N1
DSD: RA2_SURFACE_TYPE_DATA PCF_RA2_FGD_2P	Filename: RA2_POL_AXVIEC20090106_110646_20020101_000000_20090205_235959	Product: RA2_FGD_2PNPDK20090120_103118_000060012075_00409_36034_3724.N1
DSD: RA2_USO_DATA PCF_RA2_FGD_2P	Filename: DOR_NAV_0PNPDK20090120_102933_000057382075_00409_36034_9042.N1	Product: RA2_FGD_2PNPDK20090120_103118_000060012075_00409_36034_3724.N1
DSD: REAL_POLE_LOCATION_PREDICTED PCF_RA2_FGD_2P	Filename: RA2_POL_AXVIEC20090106_110646_20020101_000000_20090205_235959	Product: RA2_FGD_2PNPDK20090120_103118_000060012075_00409_36034_3724.N1

DSD: REAL.SOLAR_ACTIVITY_INDEX_PREDICT PCF_RA2_FGD_2P	Filename: RA2_SOL_AXVIEC20081215_135444_20020101_000000_20091201_000000	Product: RA2_FGD_2PNPDK20090120_103118_000060012075_00409_36034_3724.N1
DSD: SOLAR_ACTIVITY_INDEX_PREDICT PCF_RA2_FGD_2P	Filename:	Product: RA2_FGD_2PNPDK20090120_103118_000060012075_00409_36034_3724.N1
DSD: DORIS_IONO PCF_RA2_FGD_2P	Filename: RA2_MW__1PNPDK20090120_120937_000060302075_00410_36035_3846.N1	Product: RA2_FGD_2PNPDK20090120_120937_000060302075_00410_36035_3846.N1
DSD: METEO_GRID_POINTS_ALTITUDE PCF_RA2_FGD_2P	Filename:	Product: RA2_FGD_2PNPDK20090120_120937_000060302075_00410_36035_3846.N1
DSD: MWR_CHARACTERISATION_COEFF PCF_RA2_FGD_2P	Filename: RA2_SOL_AXVIEC20081215_135444_20020101_000000_20091201_000000	Product: RA2_FGD_2PNPDK20090120_120937_000060302075_00410_36035_3846.N1
DSD: MWR_CONFIGURATION_DATA PCF_RA2_FGD_2P	Filename: AUX_ECF_AXNECM20090120_103835_20090120_150000_20090121_030000	Product: RA2_FGD_2PNPDK20090120_120937_000060302075_00410_36035_3846.N1
DSD: OCEAN_ICE2_SYSTEM_FILE PCF_RA2_FGD_2P	Filename:	Product: RA2_FGD_2PNPDK20090120_120937_000060302075_00410_36035_3846.N1
DSD: OCEAN_TIDE_HARMONIC_COEF PCF_RA2_FGD_2P	Filename:	Product: RA2_FGD_2PNPDK20090120_120937_000060302075_00410_36035_3846.N1
DSD: OCEAN_TIDE_ORTHOWEIGHTS PCF_RA2_FGD_2P	Filename:	Product: RA2_FGD_2PNPDK20090120_120937_000060302075_00410_36035_3846.N1
DSD: RA2_CHARACTERISATION_DATA PCF_RA2_FGD_2P	Filename: AUX_ECF_AXNECM20090120_103835_20090120_090000_20090120_210000	Product: RA2_FGD_2PNPDK20090120_120937_000060302075_00410_36035_3846.N1
DSD: RA2_CONFIGURATION_DATA PCF_RA2_FGD_2P	Filename: AUX_ECF_AXNECM20090120_094112_20090120_030000_20090120_150000	Product: RA2_FGD_2PNPDK20090120_120937_000060302075_00410_36035_3846.N1
DSD: RA2_CONSTANT_DATA PCF_RA2_FGD_2P	Filename:	Product: RA2_FGD_2PNPDK20090120_120937_000060302075_00410_36035_3846.N1
DSD: RA2_SURFACE_TYPE_DATA PCF_RA2_FGD_2P	Filename: RA2_POL_AXVIEC20090106_110646_20020101_000000_20090205_235959	Product: RA2_FGD_2PNPDK20090120_120937_000060302075_00410_36035_3846.N1
DSD: RA2_USO_DATA PCF_RA2_FGD_2P	Filename: DOR_NAV_0PNPDK20090120_120511_000057382075_00410_36035_9043.N1	Product: RA2_FGD_2PNPDK20090120_120937_000060302075_00410_36035_3846.N1
DSD: REAL.POLE_LOCATION_PREDICTED PCF_RA2_FGD_2P	Filename: RA2_POL_AXVIEC20090106_110646_20020101_000000_20090205_235959	Product: RA2_FGD_2PNPDK20090120_120937_000060302075_00410_36035_3846.N1
DSD: REAL.SOLAR_ACTIVITY_INDEX_PREDICT PCF_RA2_FGD_2P	Filename: RA2_SOL_AXVIEC20081215_135444_20020101_000000_20091201_000000	Product: RA2_FGD_2PNPDK20090120_120937_000060302075_00410_36035_3846.N1
DSD: SOLAR_ACTIVITY_INDEX_PREDICT PCF_RA2_FGD_2P	Filename:	Product: RA2_FGD_2PNPDK20090120_120937_000060302075_00410_36035_3846.N1
DSD: DORIS_IONO PCF_RA2_FGD_2P	Filename: RA2_MW__1PNPDK20090120_134909_000050642075_00411_36036_4052.N1	Product: RA2_FGD_2PNPDK20090120_134909_000050642075_00411_36036_4053.N1
DSD: METEO_GRID_POINTS_ALTITUDE PCF_RA2_FGD_2P	Filename:	Product: RA2_FGD_2PNPDK20090120_134909_000050642075_00411_36036_4053.N1
DSD: MWR_CHARACTERISATION_COEFF PCF_RA2_FGD_2P	Filename: RA2_SOL_AXVIEC20081215_135444_20020101_000000_20091201_000000	Product: RA2_FGD_2PNPDK20090120_134909_000050642075_00411_36036_4053.N1
DSD: MWR_CONFIGURATION_DATA PCF_RA2_FGD_2P	Filename: AUX_ECF_AXNECM20090120_103835_20090120_150000_20090121_030000	Product: RA2_FGD_2PNPDK20090120_134909_000050642075_00411_36036_4053.N1

DSD: OCEAN_ICE2_SYSTEM_FILE PCF_RA2_FGD_2P	Filename:	Product: RA2_FGD_2PNPDK20090120_134909_000050642075_00411_360'
DSD: OCEAN_TIDE_HARMONIC_COEF PCF_RA2_FGD_2P	Filename:	Product: RA2_FGD_2PNPDK20090120_134909_000050642075_00411_36036_4053.N1
DSD: OCEAN_TIDE_ORTHOWEIGHTS PCF_RA2_FGD_2P	Filename:	Product: RA2_FGD_2PNPDK20090120_134909_000050642075_00411_36036_4053.N1
DSD: RA2_CHARACTERISATION_DATA PCF_RA2_FGD_2P	Filename: AUX_ECF_AXNECM20090120_103835_20090120_090000_20090120_210000	Product: RA2_FGD_2PNPDK20090120_134909_000050642075_00411_36036_4053.N1
DSD: RA2_CONFIGURATION_DATA PCF_RA2_FGD_2P	Filename: AUX_ECF_AXNECM20090120_094112_20090120_030000_20090120_150000	Product: RA2_FGD_2PNPDK20090120_134909_000050642075_00411_36036_4053.N1
DSD: RA2_CONSTANT_DATA PCF_RA2_FGD_2P	Filename:	Product: RA2_FGD_2PNPDK20090120_134909_000050642075_00411_36036_4053.N1
DSD: RA2_SURFACE_TYPE_DATA PCF_RA2_FGD_2P	Filename: RA2_POL_AXVIEC20090106_110646_20020101_000000_20090205_235959	Product: RA2_FGD_2PNPDK20090120_134909_000050642075_00411_36036_4053.N1
DSD: RA2_USO_DATA PCF_RA2_FGD_2P	Filename: DOR_NAV_0PNPDK20090120_134608_000057382075_00411_36036_9044.N1	Product: RA2_FGD_2PNPDK20090120_134909_000050642075_00411_36036_4053.N1
DSD: REAL.POLE_LOCATION_PREDICTED PCF_RA2_FGD_2P	Filename: RA2_POL_AXVIEC20090106_110646_20020101_000000_20090205_235959	Product: RA2_FGD_2PNPDK20090120_134909_000050642075_00411_36036_4053.N1
DSD: REAL.SOLAR_ACTIVITY_INDEX_PREDICT PCF_RA2_FGD_2P	Filename: RA2_SOL_AXVIEC20081215_135444_20020101_000000_20091201_000000	Product: RA2_FGD_2PNPDK20090120_134909_000050642075_00411_36036_4053.N1
DSD: SOLAR_ACTIVITY_INDEX_PREDICT PCF_RA2_FGD_2P	Filename:	Product: RA2_FGD_2PNPDK20090120_134909_000050642075_00411_36036_4053.N1
DSD: DORIS_IONO PCF_RA2_FGD_2P	Filename: RA2_MW__1PNPDK20090120_151719_000006512075_00412_36037_4055.N1	Product: RA2_FGD_2PNPDK20090120_151719_000006512075_00412_36037_4056.N1
DSD: METEO_GRID_POINTS_ALTITUDE PCF_RA2_FGD_2P	Filename:	Product: RA2_FGD_2PNPDK20090120_151719_000006512075_00412_36037_4056.N1
DSD: MWR_CHARACTERISATION_COEFF PCF_RA2_FGD_2P	Filename: RA2_SOL_AXVIEC20081215_135444_20020101_000000_20091201_000000	Product: RA2_FGD_2PNPDK20090120_151719_000006512075_00412_36037_4056.N1
DSD: MWR_CONFIGURATION_DATA PCF_RA2_FGD_2P	Filename: AUX_ECF_AXNECM20090120_103836_20090120_210000_20090121_090000	Product: RA2_FGD_2PNPDK20090120_151719_000006512075_00412_36037_4056.N1
DSD: OCEAN_ICE2_SYSTEM_FILE PCF_RA2_FGD_2P	Filename:	Product: RA2_FGD_2PNPDK20090120_151719_000006512075_00412_36037_4056.N1
DSD: OCEAN_TIDE_HARMONIC_COEF PCF_RA2_FGD_2P	Filename:	Product: RA2_FGD_2PNPDK20090120_151719_000006512075_00412_36037_4056.N1
DSD: OCEAN_TIDE_ORTHOWEIGHTS PCF_RA2_FGD_2P	Filename:	Product: RA2_FGD_2PNPDK20090120_151719_000006512075_00412_36037_4056.N1
DSD: RA2_CHARACTERISATION_DATA PCF_RA2_FGD_2P	Filename: AUX_ECF_AXNECM20090120_103835_20090120_150000_20090121_030000	Product: RA2_FGD_2PNPDK20090120_151719_000006512075_00412_36037_4056.N1
DSD: RA2_CONFIGURATION_DATA PCF_RA2_FGD_2P	Filename: AUX_ECF_AXNECM20090120_103835_20090120_090000_20090120_210000	Product: RA2_FGD_2PNPDK20090120_151719_000006512075_00412_36037_4056.N1
DSD: RA2_CONSTANT_DATA PCF_RA2_FGD_2P	Filename:	Product: RA2_FGD_2PNPDK20090120_151719_000006512075_00412_36037_4056.N1
DSD: RA2_SURFACE_TYPE_DATA PCF_RA2_FGD_2P	Filename: RA2_POL_AXVIEC20090106_110646_20020101_000000_20090205_235959	Product: RA2_FGD_2PNPDK20090120_151719_000006512075_00412_36037_4056.N1

DSD: RA2_USO_DATA PCF_RA2_FGD_2P	Filename: DOR_NAV_0PNPDK20090120_134608_000057382075_00411_36036_9044.N1	Product: RA2_FGD_2PNPDK20090120_151719_00006512075_00412_36037_4056.N1
DSD: REAL.POLE_LOCATION_PREDICTED PCF_RA2_FGD_2P	Filename: RA2_POL_AXVIEC20090106_110646_20020101_000000_20090205_235959	Product: RA2_FGD_2PNPDK20090120_151719_00006512075_00412_36037_4056.N1
DSD: REAL.SOLAR_ACTIVITY_INDEX_PREDICT PCF_RA2_FGD_2P	Filename: RA2_SOL_AXVIEC20081215_135444_20020101_000000_20091201_000000	Product: RA2_FGD_2PNPDK20090120_151719_00006512075_00412_36037_4056.N1
DSD: SOLAR_ACTIVITY_INDEX_PREDICT PCF_RA2_FGD_2P	Filename:	Product: RA2_FGD_2PNPDK20090120_151719_00006512075_00412_36037_4056.N1
DSD: DORIS_IONO PCF_RA2_FGD_2P	Filename: RA2_MW__1PNPDK20090120_152735_000058562075_00412_36037_4192.N1	Product: RA2_FGD_2PNPDK20090120_152735_000058562075_00412_36037_4193.N1
DSD: METEO_GRID_POINTS_ALTITUDE PCF_RA2_FGD_2P	Filename:	Product: RA2_FGD_2PNPDK20090120_152735_000058562075_00412_36037_4193.N1
DSD: MWR_CHARACTERISATION_COEFF PCF_RA2_FGD_2P	Filename: RA2_SOL_AXVIEC20081215_135444_20020101_000000_20091201_000000	Product: RA2_FGD_2PNPDK20090120_152735_000058562075_00412_36037_4193.N1
DSD: MWR_CONFIGURATION_DATA PCF_RA2_FGD_2P	Filename: AUX_ECF_AXNECM20090120_103836_20090120_210000_20090121_090000	Product: RA2_FGD_2PNPDK20090120_152735_000058562075_00412_36037_4193.N1
DSD: OCEAN_ICE2_SYSTEM_FILE PCF_RA2_FGD_2P	Filename:	Product: RA2_FGD_2PNPDK20090120_152735_000058562075_00412_36037_4193.N1
DSD: OCEAN_TIDE_HARMONIC_COEF PCF_RA2_FGD_2P	Filename:	Product: RA2_FGD_2PNPDK20090120_152735_000058562075_00412_36037_4193.N1
DSD: OCEAN_TIDE_ORTHOWEIGHTS PCF_RA2_FGD_2P	Filename:	Product: RA2_FGD_2PNPDK20090120_152735_000058562075_00412_36037_4193.N1
DSD: RA2_CHARACTERISATION_DATA PCF_RA2_FGD_2P	Filename: AUX_ECF_AXNECM20090120_103835_20090120_150000_20090121_030000	Product: RA2_FGD_2PNPDK20090120_152735_000058562075_00412_36037_4193.N1
DSD: RA2_CONFIGURATION_DATA PCF_RA2_FGD_2P	Filename: AUX_ECF_AXNECM20090120_103835_20090120_090000_20090120_210000	Product: RA2_FGD_2PNPDK20090120_152735_000058562075_00412_36037_4193.N1
DSD: RA2_CONSTANT_DATA PCF_RA2_FGD_2P	Filename:	Product: RA2_FGD_2PNPDK20090120_152735_000058562075_00412_36037_4193.N1
DSD: RA2_SURFACE_TYPE_DATA PCF_RA2_FGD_2P	Filename: RA2_POL_AXVIEC20090106_110646_20020101_000000_20090205_235959	Product: RA2_FGD_2PNPDK20090120_152735_000058562075_00412_36037_4193.N1
DSD: RA2_USO_DATA PCF_RA2_FGD_2P	Filename: DOR_NAV_0PNPDK20090120_152705_000054192075_00412_36037_9045.N1	Product: RA2_FGD_2PNPDK20090120_152735_000058562075_00412_36037_4193.N1
DSD: REAL.POLE_LOCATION_PREDICTED PCF_RA2_FGD_2P	Filename: RA2_POL_AXVIEC20090106_110646_20020101_000000_20090205_235959	Product: RA2_FGD_2PNPDK20090120_152735_000058562075_00412_36037_4193.N1
DSD: REAL.SOLAR_ACTIVITY_INDEX_PREDICT PCF_RA2_FGD_2P	Filename: RA2_SOL_AXVIEC20081215_135444_20020101_000000_20091201_000000	Product: RA2_FGD_2PNPDK20090120_152735_000058562075_00412_36037_4193.N1
DSD: SOLAR_ACTIVITY_INDEX_PREDICT PCF_RA2_FGD_2P	Filename:	Product: RA2_FGD_2PNPDK20090120_152735_000058562075_00412_36037_4193.N1
DSD: DORIS_IONO PCF_RA2_FGD_2P	Filename: RA2_MW__1PNPDK20090120_170327_000060422075_00413_36038_4319.N1	Product: RA2_FGD_2PNPDK20090120_170327_000060422075_00413_36038_4320.N1
DSD: METEO_GRID_POINTS_ALTITUDE PCF_RA2_FGD_2P	Filename:	Product: RA2_FGD_2PNPDK20090120_170327_000060422075_00413_36038_4320.N1

DSD: MWR_CHARACTERISATION_COEFF PCF_RA2_FGD_2P	Filename: RA2_SOL_AXVIEC20081215_135444_20020101_000000_20091201_000000	Product: RA2_FGD_2PNPDK20090120_170327_000060422075_00413_360'
DSD: MWR_CONFIGURATION_DATA PCF_RA2_FGD_2P	Filename: AUX_ECF_AXNECM20090120_103836_20090120_210000_20090121_090000	Product: RA2_FGD_2PNPDK20090120_170327_000060422075_00413_36038_4320.N1
DSD: OCEAN_ICE2_SYSTEM_FILE PCF_RA2_FGD_2P	Filename:	Product: RA2_FGD_2PNPDK20090120_170327_000060422075_00413_36038_4320.N1
DSD: OCEAN_TIDE_HARMONIC_COEF PCF_RA2_FGD_2P	Filename:	Product: RA2_FGD_2PNPDK20090120_170327_000060422075_00413_36038_4320.N1
DSD: OCEAN_TIDE_ORTHOWEIGHTS PCF_RA2_FGD_2P	Filename:	Product: RA2_FGD_2PNPDK20090120_170327_000060422075_00413_36038_4320.N1
DSD: RA2_CHARACTERISATION_DATA PCF_RA2_FGD_2P	Filename: AUX_ECF_AXNECM20090120_103835_20090120_150000_20090121_030000	Product: RA2_FGD_2PNPDK20090120_170327_000060422075_00413_36038_4320.N1
DSD: RA2_CONFIGURATION_DATA PCF_RA2_FGD_2P	Filename: AUX_ECF_AXNECM20090120_103835_20090120_090000_20090120_210000	Product: RA2_FGD_2PNPDK20090120_170327_000060422075_00413_36038_4320.N1
DSD: RA2_CONSTANT_DATA PCF_RA2_FGD_2P	Filename:	Product: RA2_FGD_2PNPDK20090120_170327_000060422075_00413_36038_4320.N1
DSD: RA2_SURFACE_TYPE_DATA PCF_RA2_FGD_2P	Filename: RA2_POL_AXVIEC20090106_110646_20020101_000000_20090205_235959	Product: RA2_FGD_2PNPDK20090120_170327_000060422075_00413_36038_4320.N1
DSD: RA2_USO_DATA PCF_RA2_FGD_2P	Filename: DOR_NAV_0PNPDK20090120_170244_000054192075_00413_36038_9046.N1	Product: RA2_FGD_2PNPDK20090120_170327_000060422075_00413_36038_4320.N1
DSD: REAL_POLE_LOCATION_PREDICTED PCF_RA2_FGD_2P	Filename: RA2_POL_AXVIEC20090106_110646_20020101_000000_20090205_235959	Product: RA2_FGD_2PNPDK20090120_170327_000060422075_00413_36038_4320.N1
DSD: REAL_SOLAR_ACTIVITY_INDEX_PREDICT PCF_RA2_FGD_2P	Filename: RA2_SOL_AXVIEC20081215_135444_20020101_000000_20091201_000000	Product: RA2_FGD_2PNPDK20090120_170327_000060422075_00413_36038_4320.N1
DSD: SOLAR_ACTIVITY_INDEX_PREDICT PCF_RA2_FGD_2P	Filename:	Product: RA2_FGD_2PNPDK20090120_170327_000060422075_00413_36038_4320.N1
DSD: DORIS_IONO PCF_RA2_FGD_2P	Filename: RA2_MW__1PNPDK20090120_184306_000061282075_00414_36039_4438.N1	Product: RA2_FGD_2PNPDK20090120_184306_000061282075_00414_36039_4439.N1
DSD: METEO_GRID_POINTS_ALTITUDE PCF_RA2_FGD_2P	Filename:	Product: RA2_FGD_2PNPDK20090120_184306_000061282075_00414_36039_4439.N1
DSD: MWR_CHARACTERISATION_COEFF PCF_RA2_FGD_2P	Filename: RA2_SOL_AXVIEC20081215_135444_20020101_000000_20091201_000000	Product: RA2_FGD_2PNPDK20090120_184306_000061282075_00414_36039_4439.N1
DSD: MWR_CONFIGURATION_DATA PCF_RA2_FGD_2P	Filename: AUX_ECF_AXNECM20090120_103836_20090120_210000_20090121_090000	Product: RA2_FGD_2PNPDK20090120_184306_000061282075_00414_36039_4439.N1
DSD: OCEAN_ICE2_SYSTEM_FILE PCF_RA2_FGD_2P	Filename:	Product: RA2_FGD_2PNPDK20090120_184306_000061282075_00414_36039_4439.N1
DSD: OCEAN_TIDE_HARMONIC_COEF PCF_RA2_FGD_2P	Filename:	Product: RA2_FGD_2PNPDK20090120_184306_000061282075_00414_36039_4439.N1
DSD: OCEAN_TIDE_ORTHOWEIGHTS PCF_RA2_FGD_2P	Filename:	Product: RA2_FGD_2PNPDK20090120_184306_000061282075_00414_36039_4439.N1
DSD: RA2_CHARACTERISATION_DATA PCF_RA2_FGD_2P	Filename: AUX_ECF_AXNECM20090120_103835_20090120_150000_20090121_030000	Product: RA2_FGD_2PNPDK20090120_184306_000061282075_00414_36039_4439.N1
DSD: RA2_CONFIGURATION_DATA PCF_RA2_FGD_2P	Filename: AUX_ECF_AXNECM20090120_103835_20090120_090000_20090120_210000	Product: RA2_FGD_2PNPDK20090120_184306_000061282075_00414_36039_4439.N1

DSD: RA2_CONSTANT_DATA PCF_RA2_FGD_2P	Filename:	Product: RA2_FGD_2PNPDK20090120_184306_000061282075_00414_360'
DSD: RA2_SURFACE_TYPE_DATA PCF_RA2_FGD_2P	Filename: RA2_POL_AXVIEC20090106_110646_20020101_000000_20090205_235959	Product: RA2_FGD_2PNPDK20090120_184306_000061282075_00414_36039_4439.N1
DSD: RA2_USO_DATA PCF_RA2_FGD_2P	Filename: DOR_NAV_0PNPDK20090120_183822_000060572075_00414_36039_9047.N1	Product: RA2_FGD_2PNPDK20090120_184306_000061282075_00414_36039_4439.N1
DSD: REAL_POLE_LOCATION_PREDICTED PCF_RA2_FGD_2P	Filename: RA2_POL_AXVIEC20090106_110646_20020101_000000_20090205_235959	Product: RA2_FGD_2PNPDK20090120_184306_000061282075_00414_36039_4439.N1
DSD: REAL.SOLAR_ACTIVITY_INDEX_PREDICT PCF_RA2_FGD_2P	Filename: RA2_SOL_AXVIEC20081215_135444_20020101_000000_20091201_000000	Product: RA2_FGD_2PNPDK20090120_184306_000061282075_00414_36039_4439.N1
DSD: SOLAR_ACTIVITY_INDEX_PREDICT PCF_RA2_FGD_2P	Filename:	Product: RA2_FGD_2PNPDK20090120_184306_000061282075_00414_36039_4439.N1
DSD: DORIS_IONO PCF_RA2_FGD_2P	Filename: RA2_MW__1PNPDE20090120_202320_000042432075_00415_36040_5338.N1	Product: RA2_FGD_2PNPDE20090120_202320_000042432075_00415_36040_5339.N1
DSD: METEO_GRID_POINTS_ALTITUDE PCF_RA2_FGD_2P	Filename:	Product: RA2_FGD_2PNPDE20090120_202320_000042432075_00415_36040_5339.N1
DSD: MWR_CONFIGURATION_DATA PCF_RA2_FGD_2P	Filename: AUX_ECF_AXNECM20090120_103836_20090120_210000_20090121_090000	Product: RA2_FGD_2PNPDE20090120_202320_000042432075_00415_36040_5339.N1
DSD: OCEAN_ICE2_SYSTEM_FILE PCF_RA2_FGD_2P	Filename:	Product: RA2_FGD_2PNPDE20090120_202320_000042432075_00415_36040_5339.N1
DSD: OCEAN_TIDE_HARMONIC_COEF PCF_RA2_FGD_2P	Filename:	Product: RA2_FGD_2PNPDE20090120_202320_000042432075_00415_36040_5339.N1
DSD: OCEAN_TIDE_ORTHOWEIGHTS PCF_RA2_FGD_2P	Filename:	Product: RA2_FGD_2PNPDE20090120_202320_000042432075_00415_36040_5339.N1
DSD: RA2_CHARACTERISATION_DATA PCF_RA2_FGD_2P	Filename: AUX_ECF_AXNECM20090120_103835_20090120_150000_20090121_030000	Product: RA2_FGD_2PNPDE20090120_202320_000042432075_00415_36040_5339.N1
DSD: RA2_CONFIGURATION_DATA PCF_RA2_FGD_2P	Filename: AUX_ECF_AXNECM20090120_103835_20090120_090000_20090120_210000	Product: RA2_FGD_2PNPDE20090120_202320_000042432075_00415_36040_5339.N1
DSD: RA2_CONSTANT_DATA PCF_RA2_FGD_2P	Filename:	Product: RA2_FGD_2PNPDE20090120_202320_000042432075_00415_36040_5339.N1
DSD: RA2_USO_DATA PCF_RA2_FGD_2P	Filename: DOR_NAV_0PNPDE20090120_201919_000038262075_00415_36040_7202.N1	Product: RA2_FGD_2PNPDE20090120_202320_000042432075_00415_36040_5339.N1
DSD: SOLAR_ACTIVITY_INDEX_PREDICT PCF_RA2_FGD_2P	Filename:	Product: RA2_FGD_2PNPDE20090120_202320_000042432075_00415_36040_5339.N1
DSD: DORIS_IONO PCF_RA2_FGD_2P	Filename: RA2_MW__1PNPDE20090120_213303_000063192075_00415_36040_5516.N1	Product: RA2_FGD_2PNPDE20090120_213303_000063192075_00415_36040_5517.N1
DSD: METEO_GRID_POINTS_ALTITUDE PCF_RA2_FGD_2P	Filename:	Product: RA2_FGD_2PNPDE20090120_213303_000063192075_00415_36040_5517.N1
DSD: MWR_CONFIGURATION_DATA PCF_RA2_FGD_2P	Filename: AUX_ECF_AXNECM20090120_182301_20090121_030000_20090121_150000	Product: RA2_FGD_2PNPDE20090120_213303_000063192075_00415_36040_5517.N1
DSD: OCEAN_ICE2_SYSTEM_FILE PCF_RA2_FGD_2P	Filename:	Product: RA2_FGD_2PNPDE20090120_213303_000063192075_00415_36040_5517.N1
DSD: OCEAN_TIDE_HARMONIC_COEF PCF_RA2_FGD_2P	Filename:	Product: RA2_FGD_2PNPDE20090120_213303_000063192075_00415_36040_5517.N1

DSD: OCEAN_TIDE_ORTHOWEIGHTS PCF_RA2_FGD_2P	Filename:	Product: RA2_FGD_2PNPDE20090120_213303_000063192075_00415_360
DSD: RA2_CHARACTERISATION_DATA PCF_RA2_FGD_2P	Filename: AUX_ECF_AXNECM20090120_103836_20090120_210000_20090121_090000	Product: RA2_FGD_2PNPDE20090120_213303_000063192075_00415_36040_5517.N1
DSD: RA2_CONFIGURATION_DATA PCF_RA2_FGD_2P	Filename: AUX_ECF_AXNECM20090120_103835_20090120_150000_20090121_030000	Product: RA2_FGD_2PNPDE20090120_213303_000063192075_00415_36040_5517.N1
DSD: RA2_CONSTANT_DATA PCF_RA2_FGD_2P	Filename:	Product: RA2_FGD_2PNPDE20090120_213303_000063192075_00415_36040_5517.N1
DSD: RA2_USO_DATA PCF_RA2_FGD_2P	Filename: DOR_NAV_0PNPDE20090120_212823_000060572075_00415_36040_7203.N1	Product: RA2_FGD_2PNPDE20090120_213303_000063192075_00415_36040_5517.N1
DSD: SOLAR_ACTIVITY_INDEX_PREDICT PCF_RA2_FGD_2P	Filename:	Product: RA2_FGD_2PNPDE20090120_213303_000063192075_00415_36040_5517.N1
DSD: DORIS_IONO PCF_RA2_FGD_2P	Filename: RA2_MW__1PNPDE20090120_231712_000061062075_00416_36041_5671.N1	Product: RA2_FGD_2PNPDE20090120_231712_000061062075_00416_36041_5672.N1
DSD: METEO_GRID_POINTS_ALTITUDE PCF_RA2_FGD_2P	Filename:	Product: RA2_FGD_2PNPDE20090120_231712_000061062075_00416_36041_5672.N1
DSD: MWR_CONFIGURATION_DATA PCF_RA2_FGD_2P	Filename: AUX_ECF_AXNECM20090120_182301_20090121_030000_20090121_150000	Product: RA2_FGD_2PNPDE20090120_231712_000061062075_00416_36041_5672.N1
DSD: OCEAN_ICE2_SYSTEM_FILE PCF_RA2_FGD_2P	Filename:	Product: RA2_FGD_2PNPDE20090120_231712_000061062075_00416_36041_5672.N1
DSD: OCEAN_TIDE_HARMONIC_COEF PCF_RA2_FGD_2P	Filename:	Product: RA2_FGD_2PNPDE20090120_231712_000061062075_00416_36041_5672.N1
DSD: OCEAN_TIDE_ORTHOWEIGHTS PCF_RA2_FGD_2P	Filename:	Product: RA2_FGD_2PNPDE20090120_231712_000061062075_00416_36041_5672.N1
DSD: RA2_CHARACTERISATION_DATA PCF_RA2_FGD_2P	Filename: AUX_ECF_AXNECM20090120_103836_20090120_210000_20090121_090000	Product: RA2_FGD_2PNPDE20090120_231712_000061062075_00416_36041_5672.N1
DSD: RA2_CONFIGURATION_DATA PCF_RA2_FGD_2P	Filename: AUX_ECF_AXNECM20090120_103835_20090120_150000_20090121_030000	Product: RA2_FGD_2PNPDE20090120_231712_000061062075_00416_36041_5672.N1
DSD: RA2_CONSTANT_DATA PCF_RA2_FGD_2P	Filename:	Product: RA2_FGD_2PNPDE20090120_231712_000061062075_00416_36041_5672.N1
DSD: RA2_USO_DATA PCF_RA2_FGD_2P	Filename: DOR_NAV_0PNPDE20090120_231439_000057382075_00416_36041_7204.N1	Product: RA2_FGD_2PNPDE20090120_231712_000061062075_00416_36041_5672.N1
DSD: SOLAR_ACTIVITY_INDEX_PREDICT PCF_RA2_FGD_2P	Filename:	Product: RA2_FGD_2PNPDE20090120_231712_000061062075_00416_36041_5672.N1

RA2_WWV_2P: ADF usage

New ADFs

Gauge	Value	Segment (Start-Stop)	Explicit Reference
DSD: RA2_IF_MASK_FLIGHT_DATA PCF_RA2_WWV_2P	new ADF: RA2_FGD_2PNPDE20090120_012631_000047792075_00403_36028_4552.N1	20-JAN-2009 01:26:31.670 20-JAN-2009 01:26:31.670	Product: RA2_WWV_2PNPDE20090120_012631_000047792075_00403_36028_4553.N1

DSD: RA2_USO_DATA PCF_RA2_WWV_2P	new ADF: DOR_NAV_0PNPDE20090120_012218_000044632075_00403_36028_7199.N1	20-JAN-2009 01:26:31.670 20-JAN-2009 01:26:31.670	Product: RA2_WWV_2PNPDE20090120_012631_000047792075_00403_36028_4553.N1
DSD: RA2_IF_MASK_FLIGHT_DATA PCF_RA2_WWV_2P	new ADF: RA2_FGD_2PNPDE20090120_024538_000057782075_00404_36029_4692.N1	20-JAN-2009 02:45:38.424 20-JAN-2009 02:45:38.424	Product: RA2_WWV_2PNPDE20090120_024538_000057782075_00404_36029_4693.N1
DSD: RA2_USO_DATA PCF_RA2_WWV_2P	new ADF: DOR_NAV_0PNPDE20090120_024159_000054192075_00404_36029_7200.N1	20-JAN-2009 02:45:38.424 20-JAN-2009 02:45:38.424	Product: RA2_WWV_2PNPDE20090120_024538_000057782075_00404_36029_4693.N1
DSD: RA2_CHARACTERISATION_DATA PCF_RA2_WWV_2P	new ADF: NOT USED	20-JAN-2009 04:21:23.322 20-JAN-2009 04:21:23.322	Product: RA2_WWV_2PNPDE20090120_042123_000061142075_00405_36030_4850.N1
DSD: RA2_CONFIGURATION_DATA PCF_RA2_WWV_2P	new ADF: AUX_ECF_AXNECM20090119_064110_20090119_210000_20090120_090000	20-JAN-2009 04:21:23.322 20-JAN-2009 04:21:23.322	Product: RA2_WWV_2PNPDE20090120_042123_000061142075_00405_36030_4850.N1
DSD: RA2_IF_MASK_FLIGHT_DATA PCF_RA2_WWV_2P	new ADF: RA2_FGD_2PNPDE20090120_042123_000061142075_00405_36030_4849.N1	20-JAN-2009 04:21:23.322 20-JAN-2009 04:21:23.322	Product: RA2_WWV_2PNPDE20090120_042123_000061142075_00405_36030_4850.N1
DSD: RA2_USO_DATA PCF_RA2_WWV_2P	new ADF: DOR_NAV_0PNPDE20090120_041738_000057382075_00405_36030_7201.N1	20-JAN-2009 04:21:23.322 20-JAN-2009 04:21:23.322	Product: RA2_WWV_2PNPDE20090120_042123_000061142075_00405_36030_4850.N1
DSD: ATTITUDE_DATA PCF_RA2_WWV_2P	new ADF: RA2_IFF_AXVIEC20081211_154811_20081212_000000_20100101_000000	20-JAN-2009 06:02:44.648 20-JAN-2009 06:02:44.648	Product: RA2_WWV_2PNPDK20090120_060244_000041892075_00406_36031_3359.N1
DSD: MWR_CHARACTERISATION_COEFF PCF_RA2_WWV_2P	new ADF: RA2_SOL_AXVIEC20081215_135444_20020101_000000_20091201_000000	20-JAN-2009 06:02:44.648 20-JAN-2009 06:02:44.648	Product: RA2_WWV_2PNPDK20090120_060244_000041892075_00406_36031_3359.N1
DSD: RA2_IF_MASK_FLIGHT_DATA PCF_RA2_WWV_2P	new ADF: RA2_FGD_2PNPDK20090120_060244_000041892075_00406_36031_3358.N1	20-JAN-2009 06:02:44.648 20-JAN-2009 06:02:44.648	Product: RA2_WWV_2PNPDK20090120_060244_000041892075_00406_36031_3359.N1

DSD: RA2_SURFACE_TYPE_DATA PCF_RA2_WWV_2P	new ADF: RA2_POL_AXVIEC20090106_110646_20020101_000000_20090205_235959	20-JAN-2009 06:02:44.648 20-JAN-2009 06:02:44.648	Product: RA2_WWV_2PNPDK20090120_060244_000041892075_00406_36031_3359.N1
DSD: RA2_USO_DATA PCF_RA2_WWV_2P	new ADF: DOR_NAV_0PNPDK20090120_055835_000038252075_00406_36031_9039.N1	20-JAN-2009 06:02:44.648 20-JAN-2009 06:02:44.648	Product: RA2_WWV_2PNPDK20090120_060244_000041892075_00406_36031_3359.N1
DSD: RA2_IF_MASK_FLIGHT_DATA PCF_RA2_WWV_2P	new ADF: RA2_FGD_2PNPDK20090120_071050_000060402075_00407_36032_3482.N1	20-JAN-2009 07:10:50.800 20-JAN-2009 07:10:50.800	Product: RA2_WWV_2PNPDK20090120_071050_000060402075_00407_36032_3483.N1
DSD: RA2_USO_DATA PCF_RA2_WWV_2P	new ADF: DOR_NAV_0PNPDK20090120_070739_000057382075_00407_36032_9040.N1	20-JAN-2009 07:10:50.800 20-JAN-2009 07:10:50.800	Product: RA2_WWV_2PNPDK20090120_071050_000060402075_00407_36032_3483.N1
DSD: RA2_IF_MASK_FLIGHT_DATA PCF_RA2_WWV_2P	new ADF: RA2_FGD_2PNPDK20090120_085032_000061472075_00408_36033_3604.N1	20-JAN-2009 08:50:32.980 20-JAN-2009 08:50:32.980	Product: RA2_WWV_2PNPDK20090120_085032_000061472075_00408_36033_3605.N1
DSD: RA2_USO_DATA PCF_RA2_WWV_2P	new ADF: DOR_NAV_0PNPDK20090120_084836_000057382075_00408_36033_9041.N1	20-JAN-2009 08:50:32.980 20-JAN-2009 08:50:32.980	Product: RA2_WWV_2PNPDK20090120_085032_000061472075_00408_36033_3605.N1
DSD: ATTITUDE_DATA PCF_RA2_WWV_2P	new ADF: RA2_IFF_AXVIEC20090114_095623_20090114_000000_20100101_000000	20-JAN-2009 10:31:18.658 20-JAN-2009 10:31:18.658	Product: RA2_WWV_2PNPDK20090120_103118_000060012075_00409_36034_3725.N1
DSD: MWR_CONFIGURATION_DATA PCF_RA2_WWV_2P	new ADF: AUX_ECF_AXNECM20090120_103835_20090120_150000_20090121_030000	20-JAN-2009 10:31:18.658 20-JAN-2009 10:31:18.658	Product: RA2_WWV_2PNPDK20090120_103118_000060012075_00409_36034_3725.N1
DSD: RA2_CHARACTERISATION_DATA PCF_RA2_WWV_2P	new ADF: AUX_ECF_AXNECM20090120_103835_20090120_090000_20090120_210000	20-JAN-2009 10:31:18.658 20-JAN-2009 10:31:18.658	Product: RA2_WWV_2PNPDK20090120_103118_000060012075_00409_36034_3725.N1
DSD: RA2_CONFIGURATION_DATA PCF_RA2_WWV_2P	new ADF: AUX_ECF_AXNECM20090120_094112_20090120_030000_20090120_150000	20-JAN-2009 10:31:18.658 20-JAN-2009 10:31:18.658	Product: RA2_WWV_2PNPDK20090120_103118_000060012075_00409_36034_3725.N1

DSD: RA2_IF_MASK_FLIGHT_DATA PCF_RA2_WWV_2P	new ADF: RA2_FGD_2PNPDK20090120_103118_000060012075_00409_36034_3724.N1	20-JAN-2009 10:31:18.658 20-JAN-2009 10:31:18.658	Product: RA2_WWV_2PNPDK20090120_103118_000060012075_00409_36034_3725.N1
DSD: RA2_USO_DATA PCF_RA2_WWV_2P	new ADF: DOR_NAV_0PNPDK20090120_102933_000057382075_00409_36034_9042.N1	20-JAN-2009 10:31:18.658 20-JAN-2009 10:31:18.658	Product: RA2_WWV_2PNPDK20090120_103118_000060012075_00409_36034_3725.N1
DSD: RA2_IF_MASK_FLIGHT_DATA PCF_RA2_WWV_2P	new ADF: RA2_FGD_2PNPDK20090120_120937_000060302075_00410_36035_3846.N1	20-JAN-2009 12:09:37.288 20-JAN-2009 12:09:37.288	Product: RA2_WWV_2PNPDK20090120_120937_000060302075_00410_36035_3847.N1
DSD: RA2_USO_DATA PCF_RA2_WWV_2P	new ADF: DOR_NAV_0PNPDK20090120_120511_000057382075_00410_36035_9043.N1	20-JAN-2009 12:09:37.288 20-JAN-2009 12:09:37.288	Product: RA2_WWV_2PNPDK20090120_120937_000060302075_00410_36035_3847.N1
DSD: RA2_IF_MASK_FLIGHT_DATA PCF_RA2_WWV_2P	new ADF: RA2_FGD_2PNPDK20090120_134909_000050642075_00411_36036_4053.N1	20-JAN-2009 13:49:09.442 20-JAN-2009 13:49:09.442	Product: RA2_WWV_2PNPDK20090120_134909_000050642075_00411_36036_4054.N1
DSD: RA2_USO_DATA PCF_RA2_WWV_2P	new ADF: DOR_NAV_0PNPDK20090120_134608_000057382075_00411_36036_9044.N1	20-JAN-2009 13:49:09.442 20-JAN-2009 13:49:09.442	Product: RA2_WWV_2PNPDK20090120_134909_000050642075_00411_36036_4054.N1
DSD: MWR_CONFIGURATION_DATA PCF_RA2_WWV_2P	new ADF: AUX_ECF_AXNECM20090120_103836_20090120_210000_20090121_090000	20-JAN-2009 15:17:19.818 20-JAN-2009 15:17:19.818	Product: RA2_WWV_2PNPDK20090120_151719_00006512075_00412_36037_4057.N1
DSD: RA2_CHARACTERISATION_DATA PCF_RA2_WWV_2P	new ADF: AUX_ECF_AXNECM20090120_103835_20090120_150000_20090121_030000	20-JAN-2009 15:17:19.818 20-JAN-2009 15:17:19.818	Product: RA2_WWV_2PNPDK20090120_151719_00006512075_00412_36037_4057.N1
DSD: RA2_CONFIGURATION_DATA PCF_RA2_WWV_2P	new ADF: AUX_ECF_AXNECM20090120_103835_20090120_090000_20090120_210000	20-JAN-2009 15:17:19.818 20-JAN-2009 15:17:19.818	Product: RA2_WWV_2PNPDK20090120_151719_00006512075_00412_36037_4057.N1
DSD: RA2_IF_MASK_FLIGHT_DATA PCF_RA2_WWV_2P	new ADF: RA2_FGD_2PNPDK20090120_151719_00006512075_00412_36037_4056.N1	20-JAN-2009 15:17:19.818 20-JAN-2009 15:17:19.818	Product: RA2_WWV_2PNPDK20090120_151719_00006512075_00412_36037_4057.N1

DSD: RA2_IF_MASK_FLIGHT_DATA PCF_RA2_WWV_2P	new ADF: RA2_FGD_2PNPDK20090120_152735_000058562075_00412_36037_4193.N1	20-JAN-2009 15:27:35.860 20-JAN-2009 15:27:35.860	Product: RA2_WWV_2PNPDK20090120_152735_000058562075_00412_36037_4194.N1
DSD: RA2_USO_DATA PCF_RA2_WWV_2P	new ADF: DOR_NAV_0PNPDK20090120_152705_000054192075_00412_36037_9045.N1	20-JAN-2009 15:27:35.860 20-JAN-2009 15:27:35.860	Product: RA2_WWV_2PNPDK20090120_152735_000058562075_00412_36037_4194.N1
DSD: RA2_IF_MASK_FLIGHT_DATA PCF_RA2_WWV_2P	new ADF: RA2_FGD_2PNPDK20090120_170327_000060422075_00413_36038_4320.N1	20-JAN-2009 17:03:27.442 20-JAN-2009 17:03:27.442	Product: RA2_WWV_2PNPDK20090120_170327_000060422075_00413_36038_4321.N1
DSD: RA2_USO_DATA PCF_RA2_WWV_2P	new ADF: DOR_NAV_0PNPDK20090120_170244_000054192075_00413_36038_9046.N1	20-JAN-2009 17:03:27.442 20-JAN-2009 17:03:27.442	Product: RA2_WWV_2PNPDK20090120_170327_000060422075_00413_36038_4321.N1
DSD: RA2_IF_MASK_FLIGHT_DATA PCF_RA2_WWV_2P	new ADF: RA2_FGD_2PNPDK20090120_184306_000061282075_00414_36039_4439.N1	20-JAN-2009 18:43:06.280 20-JAN-2009 18:43:06.280	Product: RA2_WWV_2PNPDK20090120_184306_000061282075_00414_36039_4440.N1
DSD: RA2_USO_DATA PCF_RA2_WWV_2P	new ADF: DOR_NAV_0PNPDK20090120_183822_000060572075_00414_36039_9047.N1	20-JAN-2009 18:43:06.280 20-JAN-2009 18:43:06.280	Product: RA2_WWV_2PNPDK20090120_184306_000061282075_00414_36039_4440.N1
DSD: MWR_CHARACTERISATION_COEFF PCF_RA2_WWV_2P	new ADF: RA2_SOL_AXVIEC20090114_132022_20020101_000000_20100101_000000	20-JAN-2009 20:23:20.766 20-JAN-2009 20:23:20.766	Product: RA2_WWV_2PNPDE20090120_202320_000042432075_00415_36040_5340.N1
DSD: RA2_IF_MASK_FLIGHT_DATA PCF_RA2_WWV_2P	new ADF: RA2_FGD_2PNPDE20090120_202320_000042432075_00415_36040_5339.N1	20-JAN-2009 20:23:20.766 20-JAN-2009 20:23:20.766	Product: RA2_WWV_2PNPDE20090120_202320_000042432075_00415_36040_5340.N1
DSD: RA2_SURFACE_TYPE_DATA PCF_RA2_WWV_2P	new ADF: RA2_POL_AXVIEC20090115_110444_20020101_000000_20090214_235959	20-JAN-2009 20:23:20.766 20-JAN-2009 20:23:20.766	Product: RA2_WWV_2PNPDE20090120_202320_000042432075_00415_36040_5340.N1
DSD: RA2_USO_DATA PCF_RA2_WWV_2P	new ADF: DOR_NAV_0PNPDE20090120_201919_000038262075_00415_36040_7202.N1	20-JAN-2009 20:23:20.766 20-JAN-2009 20:23:20.766	Product: RA2_WWV_2PNPDE20090120_202320_000042432075_00415_36040_5340.N1

DSD: MWR_CONFIGURATION_DATA PCF_RA2_WWV_2P	new ADF: AUX_ECF_AXNECM20090120_182301_20090121_030000_20090121_150000	20-JAN-2009 21:33:03.836 20-JAN-2009 21:33:03.836	Product: RA2_WWV_2PNPDE20090120_213303_000063192075_00415_36040_5518.N1
DSD: RA2_CHARACTERISATION_DATA PCF_RA2_WWV_2P	new ADF: AUX_ECF_AXNECM20090120_103836_20090120_210000_20090121_090000	20-JAN-2009 21:33:03.836 20-JAN-2009 21:33:03.836	Product: RA2_WWV_2PNPDE20090120_213303_000063192075_00415_36040_5518.N1
DSD: RA2_CONFIGURATION_DATA PCF_RA2_WWV_2P	new ADF: AUX_ECF_AXNECM20090120_103835_20090120_150000_20090121_030000	20-JAN-2009 21:33:03.836 20-JAN-2009 21:33:03.836	Product: RA2_WWV_2PNPDE20090120_213303_000063192075_00415_36040_5518.N1
DSD: RA2_IF_MASK_FLIGHT_DATA PCF_RA2_WWV_2P	new ADF: RA2_FGD_2PNPDE20090120_213303_000063192075_00415_36040_5517.N1	20-JAN-2009 21:33:03.836 20-JAN-2009 21:33:03.836	Product: RA2_WWV_2PNPDE20090120_213303_000063192075_00415_36040_5518.N1
DSD: RA2_USO_DATA PCF_RA2_WWV_2P	new ADF: DOR_NAV_0PNPDE20090120_212823_000060572075_00415_36040_7203.N1	20-JAN-2009 21:33:03.836 20-JAN-2009 21:33:03.836	Product: RA2_WWV_2PNPDE20090120_213303_000063192075_00415_36040_5518.N1
DSD: RA2_IF_MASK_FLIGHT_DATA PCF_RA2_WWV_2P	new ADF: RA2_FGD_2PNPDE20090120_231712_000061062075_00416_36041_5672.N1	20-JAN-2009 23:17:12.262 20-JAN-2009 23:17:12.262	Product: RA2_WWV_2PNPDE20090120_231712_000061062075_00416_36041_5673.N1
DSD: RA2_USO_DATA PCF_RA2_WWV_2P	new ADF: DOR_NAV_0PNPDE20090120_231439_000057382075_00416_36041_7204.N1	20-JAN-2009 23:17:12.262 20-JAN-2009 23:17:12.262	Product: RA2_WWV_2PNPDE20090120_231712_000061062075_00416_36041_5673.N1

Current ADFs (from IECF list)

Gauge	Value	Explicit Reference
RA2_USO_AX.INFO PCF_IECF	RA2_USO_AXVIEC20070618_133225_20070620_000000_20200101_000000	Corresponding to date 10-JAN-2009 03:00:02.000
MWR_SLT_AX.INFO PCF_IECF	MWR_SLT_AXVIEC20060921_063409_20020101_000000_20200101_000000	Corresponding to date 10-JAN-2009 03:00:02.000
AUX_ATT_AX.INFO PCF_IECF	AUX_ATT_AXVIEC20020924_131534_20020703_120000_20781231_235959	Corresponding to date 10-JAN-2009 03:00:02.000
RA2_PLA_AX.INFO PCF_IECF	RA2_PLA_AXVIEC20060331_181823_20020101_000000_20200101_000000	Corresponding to date 10-JAN-2009 03:00:02.000
RA2_CON_AX.INFO PCF_IECF	RA2_CON_AXVIEC20070723_131547_20060621_132015_20200101_000000	Corresponding to date 10-JAN-2009 03:00:02.000
RA2_CHD_AX.INFO PCF_IECF	RA2_CHD_AXVIEC20060913_074707_20020101_000000_20200101_000000	Corresponding to date 10-JAN-2009 03:00:02.000

MWR_CON_AX.INFO PCF_IECF	MWR_CON_AXVIEC20040810_145011_20020101_000000_20200101_000000	Corresponding to date 10-JAN-2009 03:00:02.000
MWR_CHD_AX.INFO PCF_IECF	MWR_CHD_AXVIEC20061013_132356_20020101_000000_20200101_000000	Corresponding to date 10-JAN-2009 03:00:02.000
MWR_LSF_AX.INFO PCF_IECF	MWR_LSF_AXVIEC20020313_172218_20020101_000000_20200101_000000	Corresponding to date 10-JAN-2009 03:00:02.000
RA2_MET_AX.INFO PCF_IECF	RA2_MET_AXVIEC20020204_073357_20020101_000000_20200101_000000	Corresponding to date 10-JAN-2009 03:00:02.000
RA2_CST_AX.INFO PCF_IECF	RA2_CST_AXVIEC20020621_135858_20020101_000000_20200101_000000	Corresponding to date 10-JAN-2009 03:00:02.000
RA2_SOI_AX.INFO PCF_IECF	RA2_SOI_AXVIEC20051003_170000_20020101_000000_20200101_000000	Corresponding to date 10-JAN-2009 03:00:02.000
RA2_ICT_AX.INFO PCF_IECF	RA2_ICT_AXVIEC20060921_070730_20020101_000000_20200101_000000	Corresponding to date 10-JAN-2009 03:00:02.000
RA2_SSB_AX.INFO PCF_IECF	RA2_SSB_AXVIEC20051129_111810_20020101_000000_20200101_000000	Corresponding to date 10-JAN-2009 03:00:02.000
RA2_DIP_AX.INFO PCF_IECF	RA2_DIP_AXVIEC20020122_134206_20020101_000000_20200101_000000	Corresponding to date 10-JAN-2009 03:00:02.000
RA2_IOC_AX.INFO PCF_IECF	RA2_IOC_AXVIEC20020122_141121_20020101_000000_20200101_000000	Corresponding to date 10-JAN-2009 03:00:02.000
RA2_SET_AX.INFO PCF_IECF	RA2_SET_AXVIEC20020122_150917_20020101_000000_20200101_000000	Corresponding to date 10-JAN-2009 03:00:02.000
RA2_OT1_AX.INFO PCF_IECF	RA2_OT1_AXVIEC20040120_082051_20020101_000000_20200101_000000	Corresponding to date 10-JAN-2009 03:00:02.000
RA2_OT2_AX.INFO PCF_IECF	RA2_OT2_AXVIEC20031208_150159_20020101_000000_20200101_000000	Corresponding to date 10-JAN-2009 03:00:02.000
RA2_TLD_AX.INFO PCF_IECF	RA2_TLD_AXVIEC20031208_151137_20020101_000000_20200101_000000	Corresponding to date 10-JAN-2009 03:00:02.000
RA2_GEO_AX.INFO PCF_IECF	RA2_GEO_AXVIEC20020314_093428_20020101_000000_20200101_000000	Corresponding to date 10-JAN-2009 03:00:02.000
RA2_MSS_AX.INFO PCF_IECF	RA2_MSS_AXVIEC20031208_145545_20020101_000000_20200101_000000	Corresponding to date 10-JAN-2009 03:00:02.000
RA2_SL1_AX.INFO PCF_IECF	RA2_SL1_AXVIEC20030131_100228_20020101_000000_20200101_000000	Corresponding to date 10-JAN-2009 03:00:02.000
RA2_SL2_AX.INFO PCF_IECF	RA2_SL2_AXVIEC20030131_101757_20020101_000000_20200101_000000	Corresponding to date 10-JAN-2009 03:00:02.000
RA2_IFF_AX.INFO PCF_IECF	RA2_IFF_AXVIEC20090114_095623_20090114_000000_20100101_000000	Corresponding to date 15-JAN-2009 03:00:00.000
RA2_SOL_AX.INFO PCF_IECF	RA2_SOL_AXVIEC20090114_132022_20020101_000000_20100101_000000	Corresponding to date 15-JAN-2009 03:00:00.000
RA2_POL_AX.INFO PCF_IECF	RA2_POL_AXVIEC20090115_110444_20020101_000000_20090214_235959	Corresponding to date 16-JAN-2009 03:00:01.000

Differences with IECF list

Gauge	Value	Explicit Reference
DSD: DORIS_IONO PCF_RA2_WWV_2P	Filename: RA2_MW__1PNPDE20090120_012631_000047792075_00403_36028_4551.N1	Product: RA2_WWV_2PNPDE20090120_012631_000047792075_00403_36028_4553.N1

DSD: METEO_GRID_POINTS_ALTITUDE PCF_RA2_WWV_2P	Filename:	Product: RA2_WWV_2PNPDE20090120_012631_000047792075_00403.
DSD: OCEAN_ICE2_SYSTEM_FILE PCF_RA2_WWV_2P	Filename:	Product: RA2_WWV_2PNPDE20090120_012631_000047792075_00403_36028_4553.N1
DSD: OCEAN_TIDE_HARMONIC_COEF PCF_RA2_WWV_2P	Filename:	Product: RA2_WWV_2PNPDE20090120_012631_000047792075_00403_36028_4553.N1
DSD: OCEAN_TIDE_ORTHOWEIGHTS PCF_RA2_WWV_2P	Filename:	Product: RA2_WWV_2PNPDE20090120_012631_000047792075_00403_36028_4553.N1
DSD: RA2_CHARACTERISATION_DATA PCF_RA2_WWV_2P	Filename: AUX_ECF_AXNECM20090119_064110_20090119_210000_20090120_090000	Product: RA2_WWV_2PNPDE20090120_012631_000047792075_00403_36028_4553.N1
DSD: RA2_CONFIGURATION_DATA PCF_RA2_WWV_2P	Filename: AUX_ECF_AXNECM20090119_062111_20090119_150000_20090120_030000	Product: RA2_WWV_2PNPDE20090120_012631_000047792075_00403_36028_4553.N1
DSD: RA2_CONSTANT_DATA PCF_RA2_WWV_2P	Filename:	Product: RA2_WWV_2PNPDE20090120_012631_000047792075_00403_36028_4553.N1
DSD: RA2_IF_MASK_FLIGHT_DATA PCF_RA2_WWV_2P	Filename: RA2_FGD_2PNPDE20090120_012631_000047792075_00403_36028_4552.N1	Product: RA2_WWV_2PNPDE20090120_012631_000047792075_00403_36028_4553.N1
DSD: RA2_USO_DATA PCF_RA2_WWV_2P	Filename: DOR_NAV_0PNPDE20090120_012218_000044632075_00403_36028_7199.N1	Product: RA2_WWV_2PNPDE20090120_012631_000047792075_00403_36028_4553.N1
DSD: SOLAR_ACTIVITY_INDEX_PREDICT PCF_RA2_WWV_2P	Filename:	Product: RA2_WWV_2PNPDE20090120_012631_000047792075_00403_36028_4553.N1
DSD: DORIS_IONO PCF_RA2_WWV_2P	Filename: RA2_MW__1PNPDE20090120_024538_000057782075_00404_36029_4691.N1	Product: RA2_WWV_2PNPDE20090120_024538_000057782075_00404_36029_4693.N1
DSD: METEO_GRID_POINTS_ALTITUDE PCF_RA2_WWV_2P	Filename:	Product: RA2_WWV_2PNPDE20090120_024538_000057782075_00404_36029_4693.N1
DSD: OCEAN_ICE2_SYSTEM_FILE PCF_RA2_WWV_2P	Filename:	Product: RA2_WWV_2PNPDE20090120_024538_000057782075_00404_36029_4693.N1
DSD: OCEAN_TIDE_HARMONIC_COEF PCF_RA2_WWV_2P	Filename:	Product: RA2_WWV_2PNPDE20090120_024538_000057782075_00404_36029_4693.N1
DSD: OCEAN_TIDE_ORTHOWEIGHTS PCF_RA2_WWV_2P	Filename:	Product: RA2_WWV_2PNPDE20090120_024538_000057782075_00404_36029_4693.N1
DSD: RA2_CHARACTERISATION_DATA PCF_RA2_WWV_2P	Filename: AUX_ECF_AXNECM20090119_064110_20090119_210000_20090120_090000	Product: RA2_WWV_2PNPDE20090120_024538_000057782075_00404_36029_4693.N1
DSD: RA2_CONFIGURATION_DATA PCF_RA2_WWV_2P	Filename: AUX_ECF_AXNECM20090119_062111_20090119_150000_20090120_030000	Product: RA2_WWV_2PNPDE20090120_024538_000057782075_00404_36029_4693.N1
DSD: RA2_CONSTANT_DATA PCF_RA2_WWV_2P	Filename:	Product: RA2_WWV_2PNPDE20090120_024538_000057782075_00404_36029_4693.N1
DSD: RA2_IF_MASK_FLIGHT_DATA PCF_RA2_WWV_2P	Filename: RA2_FGD_2PNPDE20090120_024538_000057782075_00404_36029_4692.N1	Product: RA2_WWV_2PNPDE20090120_024538_000057782075_00404_36029_4693.N1
DSD: RA2_USO_DATA PCF_RA2_WWV_2P	Filename: DOR_NAV_0PNPDE20090120_024159_000054192075_00404_36029_7200.N1	Product: RA2_WWV_2PNPDE20090120_024538_000057782075_00404_36029_4693.N1

DSD: SOLAR_ACTIVITY_INDEX_PREDICT PCF_RA2_WWV_2P	Filename:	Product: RA2_WWV_2PNPDE20090120_024538_000057782075_00404.
DSD: DORIS_IONO PCF_RA2_WWV_2P	Filename: RA2_MW__1PNPDE20090120_042123_000061142075_00405_36030_4848.N1	Product: RA2_WWV_2PNPDE20090120_042123_000061142075_00405_36030_4850.N1
DSD: METEO_GRID_POINTS_ALTITUDE PCF_RA2_WWV_2P	Filename:	Product: RA2_WWV_2PNPDE20090120_042123_000061142075_00405_36030_4850.N1
DSD: OCEAN_ICE2_SYSTEM_FILE PCF_RA2_WWV_2P	Filename:	Product: RA2_WWV_2PNPDE20090120_042123_000061142075_00405_36030_4850.N1
DSD: OCEAN_TIDE_HARMONIC_COEF PCF_RA2_WWV_2P	Filename:	Product: RA2_WWV_2PNPDE20090120_042123_000061142075_00405_36030_4850.N1
DSD: OCEAN_TIDE_ORTHOWEIGHTS PCF_RA2_WWV_2P	Filename:	Product: RA2_WWV_2PNPDE20090120_042123_000061142075_00405_36030_4850.N1
DSD: RA2_CONFIGURATION_DATA PCF_RA2_WWV_2P	Filename: AUX_ECF_AXNECM20090119_064110_20090119_210000_20090120_090000	Product: RA2_WWV_2PNPDE20090120_042123_000061142075_00405_36030_4850.N1
DSD: RA2_CONSTANT_DATA PCF_RA2_WWV_2P	Filename:	Product: RA2_WWV_2PNPDE20090120_042123_000061142075_00405_36030_4850.N1
DSD: RA2_IF_MASK_FLIGHT_DATA PCF_RA2_WWV_2P	Filename: RA2_FGD_2PNPDE20090120_042123_000061142075_00405_36030_4849.N1	Product: RA2_WWV_2PNPDE20090120_042123_000061142075_00405_36030_4850.N1
DSD: RA2_USO_DATA PCF_RA2_WWV_2P	Filename: DOR_NAV_0PNPDE20090120_041738_000057382075_00405_36030_7201.N1	Product: RA2_WWV_2PNPDE20090120_042123_000061142075_00405_36030_4850.N1
DSD: SOLAR_ACTIVITY_INDEX_PREDICT PCF_RA2_WWV_2P	Filename:	Product: RA2_WWV_2PNPDE20090120_042123_000061142075_00405_36030_4850.N1
DSD: ATTITUDE_DATA PCF_RA2_WWV_2P	Filename: RA2_IFF_AXVIEC20081211_154811_20081212_000000_20100101_000000	Product: RA2_WWV_2PNPDK20090120_060244_000041892075_00406_36031_3359.N1
DSD: DORIS_IONO PCF_RA2_WWV_2P	Filename: RA2_MW__1PNPDK20090120_060244_000041892075_00406_36031_3357.N1	Product: RA2_WWV_2PNPDK20090120_060244_000041892075_00406_36031_3359.N1
DSD: METEO_GRID_POINTS_ALTITUDE PCF_RA2_WWV_2P	Filename:	Product: RA2_WWV_2PNPDK20090120_060244_000041892075_00406_36031_3359.N1
DSD: MWR_CHARACTERISATION_COEFF PCF_RA2_WWV_2P	Filename: RA2_SOL_AXVIEC20081215_135444_20020101_000000_20091201_000000	Product: RA2_WWV_2PNPDK20090120_060244_000041892075_00406_36031_3359.N1
DSD: OCEAN_ICE2_SYSTEM_FILE PCF_RA2_WWV_2P	Filename:	Product: RA2_WWV_2PNPDK20090120_060244_000041892075_00406_36031_3359.N1
DSD: OCEAN_TIDE_HARMONIC_COEF PCF_RA2_WWV_2P	Filename:	Product: RA2_WWV_2PNPDK20090120_060244_000041892075_00406_36031_3359.N1
DSD: OCEAN_TIDE_ORTHOWEIGHTS PCF_RA2_WWV_2P	Filename:	Product: RA2_WWV_2PNPDK20090120_060244_000041892075_00406_36031_3359.N1
DSD: RA2_CONFIGURATION_DATA PCF_RA2_WWV_2P	Filename: AUX_ECF_AXNECM20090119_064110_20090119_210000_20090120_090000	Product: RA2_WWV_2PNPDK20090120_060244_000041892075_00406_36031_3359.N1

DSD: RA2_CONSTANT_DATA PCF_RA2_WWV_2P	Filename:	Product: RA2_WWV_2PNPDK20090120_060244_000041892075_00406
DSD: RA2_IF_MASK_FLIGHT_DATA PCF_RA2_WWV_2P	Filename: RA2_FGD_2PNPDK20090120_060244_000041892075_00406_36031_3358.N1	Product: RA2_WWV_2PNPDK20090120_060244_000041892075_00406_36031_3359.N1
DSD: RA2_SURFACE_TYPE_DATA PCF_RA2_WWV_2P	Filename: RA2_POL_AXVIEC20090106_110646_20020101_000000_20090205_235959	Product: RA2_WWV_2PNPDK20090120_060244_000041892075_00406_36031_3359.N1
DSD: RA2_USO_DATA PCF_RA2_WWV_2P	Filename: DOR_NAV_0PNPDK20090120_055835_000038252075_00406_36031_9039.N1	Product: RA2_WWV_2PNPDK20090120_060244_000041892075_00406_36031_3359.N1
DSD: SOLAR_ACTIVITY_INDEX_PREDICT PCF_RA2_WWV_2P	Filename:	Product: RA2_WWV_2PNPDK20090120_060244_000041892075_00406_36031_3359.N1
DSD: ATTITUDE_DATA PCF_RA2_WWV_2P	Filename: RA2_IFF_AXVIEC20081211_154811_20081212_000000_20100101_000000	Product: RA2_WWV_2PNPDK20090120_071050_000060402075_00407_36032_3483.N1
DSD: DORIS_IONO PCF_RA2_WWV_2P	Filename: RA2_MW__1PNPDK20090120_071050_000060402075_00407_36032_3481.N1	Product: RA2_WWV_2PNPDK20090120_071050_000060402075_00407_36032_3483.N1
DSD: METEO_GRID_POINTS_ALTITUDE PCF_RA2_WWV_2P	Filename:	Product: RA2_WWV_2PNPDK20090120_071050_000060402075_00407_36032_3483.N1
DSD: MWR_CHARACTERISATION_COEFF PCF_RA2_WWV_2P	Filename: RA2_SOL_AXVIEC20081215_135444_20020101_000000_20091201_000000	Product: RA2_WWV_2PNPDK20090120_071050_000060402075_00407_36032_3483.N1
DSD: OCEAN_ICE2_SYSTEM_FILE PCF_RA2_WWV_2P	Filename:	Product: RA2_WWV_2PNPDK20090120_071050_000060402075_00407_36032_3483.N1
DSD: OCEAN_TIDE_HARMONIC_COEF PCF_RA2_WWV_2P	Filename:	Product: RA2_WWV_2PNPDK20090120_071050_000060402075_00407_36032_3483.N1
DSD: OCEAN_TIDE_ORTHOWEIGHTS PCF_RA2_WWV_2P	Filename:	Product: RA2_WWV_2PNPDK20090120_071050_000060402075_00407_36032_3483.N1
DSD: RA2_CONFIGURATION_DATA PCF_RA2_WWV_2P	Filename: AUX_ECF_AXNECM20090119_064110_20090119_210000_20090120_090000	Product: RA2_WWV_2PNPDK20090120_071050_000060402075_00407_36032_3483.N1
DSD: RA2_CONSTANT_DATA PCF_RA2_WWV_2P	Filename:	Product: RA2_WWV_2PNPDK20090120_071050_000060402075_00407_36032_3483.N1
DSD: RA2_IF_MASK_FLIGHT_DATA PCF_RA2_WWV_2P	Filename: RA2_FGD_2PNPDK20090120_071050_000060402075_00407_36032_3482.N1	Product: RA2_WWV_2PNPDK20090120_071050_000060402075_00407_36032_3483.N1
DSD: RA2_SURFACE_TYPE_DATA PCF_RA2_WWV_2P	Filename: RA2_POL_AXVIEC20090106_110646_20020101_000000_20090205_235959	Product: RA2_WWV_2PNPDK20090120_071050_000060402075_00407_36032_3483.N1
DSD: RA2_USO_DATA PCF_RA2_WWV_2P	Filename: DOR_NAV_0PNPDK20090120_070739_000057382075_00407_36032_9040.N1	Product: RA2_WWV_2PNPDK20090120_071050_000060402075_00407_36032_3483.N1
DSD: SOLAR_ACTIVITY_INDEX_PREDICT PCF_RA2_WWV_2P	Filename:	Product: RA2_WWV_2PNPDK20090120_071050_000060402075_00407_36032_3483.N1
DSD: ATTITUDE_DATA PCF_RA2_WWV_2P	Filename: RA2_IFF_AXVIEC20081211_154811_20081212_000000_20100101_000000	Product: RA2_WWV_2PNPDK20090120_085032_000061472075_00408_36033_3605.N1
DSD: DORIS_IONO PCF_RA2_WWV_2P	Filename: RA2_MW__1PNPDK20090120_085032_000061472075_00408_36033_3603.N1	Product: RA2_WWV_2PNPDK20090120_085032_000061472075_00408_36033_3605.N1

DSD: METEO_GRID_POINTS_ALTITUDE PCF_RA2_WWV_2P	Filename:	Product: RA2_WWV_2PNPDK20090120_085032_000061472075_00408
DSD: MWR_CHARACTERISATION_COEFF PCF_RA2_WWV_2P	Filename: RA2_SOL_AXVIEC20081215_135444_20020101_000000_20091201_000000	Product: RA2_WWV_2PNPDK20090120_085032_000061472075_00408_36033_3605.N1
DSD: OCEAN_ICE2_SYSTEM_FILE PCF_RA2_WWV_2P	Filename:	Product: RA2_WWV_2PNPDK20090120_085032_000061472075_00408_36033_3605.N1
DSD: OCEAN_TIDE_HARMONIC_COEF PCF_RA2_WWV_2P	Filename:	Product: RA2_WWV_2PNPDK20090120_085032_000061472075_00408_36033_3605.N1
DSD: OCEAN_TIDE_ORTHOWEIGHTS PCF_RA2_WWV_2P	Filename:	Product: RA2_WWV_2PNPDK20090120_085032_000061472075_00408_36033_3605.N1
DSD: RA2_CONFIGURATION_DATA PCF_RA2_WWV_2P	Filename: AUX_ECF_AXNECM20090119_064110_20090119_210000_20090120_090000	Product: RA2_WWV_2PNPDK20090120_085032_000061472075_00408_36033_3605.N1
DSD: RA2_CONSTANT_DATA PCF_RA2_WWV_2P	Filename:	Product: RA2_WWV_2PNPDK20090120_085032_000061472075_00408_36033_3605.N1
DSD: RA2_IF_MASK_FLIGHT_DATA PCF_RA2_WWV_2P	Filename: RA2_FGD_2PNPDK20090120_085032_000061472075_00408_36033_3604.N1	Product: RA2_WWV_2PNPDK20090120_085032_000061472075_00408_36033_3605.N1
DSD: RA2_SURFACE_TYPE_DATA PCF_RA2_WWV_2P	Filename: RA2_POL_AXVIEC20090106_110646_20020101_000000_20090205_235959	Product: RA2_WWV_2PNPDK20090120_085032_000061472075_00408_36033_3605.N1
DSD: RA2_USO_DATA PCF_RA2_WWV_2P	Filename: DOR_NAV_0PNPDK20090120_084836_000057382075_00408_36033_9041.N1	Product: RA2_WWV_2PNPDK20090120_085032_000061472075_00408_36033_3605.N1
DSD: SOLAR_ACTIVITY_INDEX_PREDICT PCF_RA2_WWV_2P	Filename:	Product: RA2_WWV_2PNPDK20090120_085032_000061472075_00408_36033_3605.N1
DSD: DORIS_IONO PCF_RA2_WWV_2P	Filename: RA2_MW__1PNPDK20090120_103118_000060012075_00409_36034_3723.N1	Product: RA2_WWV_2PNPDK20090120_103118_000060012075_00409_36034_3725.N1
DSD: METEO_GRID_POINTS_ALTITUDE PCF_RA2_WWV_2P	Filename:	Product: RA2_WWV_2PNPDK20090120_103118_000060012075_00409_36034_3725.N1
DSD: MWR_CHARACTERISATION_COEFF PCF_RA2_WWV_2P	Filename: RA2_SOL_AXVIEC20081215_135444_20020101_000000_20091201_000000	Product: RA2_WWV_2PNPDK20090120_103118_000060012075_00409_36034_3725.N1
DSD: MWR_CONFIGURATION_DATA PCF_RA2_WWV_2P	Filename: AUX_ECF_AXNECM20090120_103835_20090120_150000_20090121_030000	Product: RA2_WWV_2PNPDK20090120_103118_000060012075_00409_36034_3725.N1
DSD: OCEAN_ICE2_SYSTEM_FILE PCF_RA2_WWV_2P	Filename:	Product: RA2_WWV_2PNPDK20090120_103118_000060012075_00409_36034_3725.N1
DSD: OCEAN_TIDE_HARMONIC_COEF PCF_RA2_WWV_2P	Filename:	Product: RA2_WWV_2PNPDK20090120_103118_000060012075_00409_36034_3725.N1
DSD: OCEAN_TIDE_ORTHOWEIGHTS PCF_RA2_WWV_2P	Filename:	Product: RA2_WWV_2PNPDK20090120_103118_000060012075_00409_36034_3725.N1

DSD: RA2_CHARACTERISATION_DATA PCF_RA2_WWV_2P	Filename: AUX_ECF_AXNECM20090120_103835_20090120_090000_20090120_210000	Product: RA2_WWV_2PNPDK20090120_103118_000060012075_00409
DSD: RA2_CONFIGURATION_DATA PCF_RA2_WWV_2P	Filename: AUX_ECF_AXNECM20090120_094112_20090120_030000_20090120_150000	Product: RA2_WWV_2PNPDK20090120_103118_000060012075_00409_36034_3725.N1
DSD: RA2_CONSTANT_DATA PCF_RA2_WWV_2P	Filename:	Product: RA2_WWV_2PNPDK20090120_103118_000060012075_00409_36034_3725.N1
DSD: RA2_IF_MASK_FLIGHT_DATA PCF_RA2_WWV_2P	Filename: RA2_FGD_2PNPDK20090120_103118_000060012075_00409_36034_3724.N1	Product: RA2_WWV_2PNPDK20090120_103118_000060012075_00409_36034_3725.N1
DSD: RA2_SURFACE_TYPE_DATA PCF_RA2_WWV_2P	Filename: RA2_POL_AXVIEC20090106_110646_20020101_000000_20090205_235959	Product: RA2_WWV_2PNPDK20090120_103118_000060012075_00409_36034_3725.N1
DSD: RA2_USO_DATA PCF_RA2_WWV_2P	Filename: DOR_NAV_0PNPDK20090120_102933_000057382075_00409_36034_9042.N1	Product: RA2_WWV_2PNPDK20090120_103118_000060012075_00409_36034_3725.N1
DSD: SOLAR_ACTIVITY_INDEX_PREDICT PCF_RA2_WWV_2P	Filename:	Product: RA2_WWV_2PNPDK20090120_103118_000060012075_00409_36034_3725.N1
DSD: DORIS_IONO PCF_RA2_WWV_2P	Filename: RA2_MW__1PNPDK20090120_120937_000060302075_00410_36035_3845.N1	Product: RA2_WWV_2PNPDK20090120_120937_000060302075_00410_36035_3847.N1
DSD: METEO_GRID_POINTS_ALTITUDE PCF_RA2_WWV_2P	Filename:	Product: RA2_WWV_2PNPDK20090120_120937_000060302075_00410_36035_3847.N1
DSD: MWR_CHARACTERISATION_COEFF PCF_RA2_WWV_2P	Filename: RA2_SOL_AXVIEC20081215_135444_20020101_000000_20091201_000000	Product: RA2_WWV_2PNPDK20090120_120937_000060302075_00410_36035_3847.N1
DSD: MWR_CONFIGURATION_DATA PCF_RA2_WWV_2P	Filename: AUX_ECF_AXNECM20090120_103835_20090120_150000_20090121_030000	Product: RA2_WWV_2PNPDK20090120_120937_000060302075_00410_36035_3847.N1
DSD: OCEAN_ICE2_SYSTEM_FILE PCF_RA2_WWV_2P	Filename:	Product: RA2_WWV_2PNPDK20090120_120937_000060302075_00410_36035_3847.N1
DSD: OCEAN_TIDE_HARMONIC_COEF PCF_RA2_WWV_2P	Filename:	Product: RA2_WWV_2PNPDK20090120_120937_000060302075_00410_36035_3847.N1
DSD: OCEAN_TIDE_ORTHOWEIGHTS PCF_RA2_WWV_2P	Filename:	Product: RA2_WWV_2PNPDK20090120_120937_000060302075_00410_36035_3847.N1
DSD: RA2_CHARACTERISATION_DATA PCF_RA2_WWV_2P	Filename: AUX_ECF_AXNECM20090120_103835_20090120_090000_20090120_210000	Product: RA2_WWV_2PNPDK20090120_120937_000060302075_00410_36035_3847.N1
DSD: RA2_CONFIGURATION_DATA PCF_RA2_WWV_2P	Filename: AUX_ECF_AXNECM20090120_094112_20090120_030000_20090120_150000	Product: RA2_WWV_2PNPDK20090120_120937_000060302075_00410_36035_3847.N1
DSD: RA2_CONSTANT_DATA PCF_RA2_WWV_2P	Filename:	Product: RA2_WWV_2PNPDK20090120_120937_000060302075_00410_36035_3847.N1
DSD: RA2_IF_MASK_FLIGHT_DATA PCF_RA2_WWV_2P	Filename: RA2_FGD_2PNPDK20090120_120937_000060302075_00410_36035_3846.N1	Product: RA2_WWV_2PNPDK20090120_120937_000060302075_00410_36035_3847.N1
DSD: RA2_SURFACE_TYPE_DATA PCF_RA2_WWV_2P	Filename: RA2_POL_AXVIEC20090106_110646_20020101_000000_20090205_235959	Product: RA2_WWV_2PNPDK20090120_120937_000060302075_00410_36035_3847.N1
DSD: RA2_USO_DATA PCF_RA2_WWV_2P	Filename: DOR_NAV_0PNPDK20090120_120511_000057382075_00410_36035_9043.N1	Product: RA2_WWV_2PNPDK20090120_120937_000060302075_00410_36035_3847.N1

DSD: SOLAR_ACTIVITY_INDEX_PREDICT PCF_RA2_WWV_2P	Filename:	Product: RA2_WWV_2PNPDK20090120_120937_000060302075_00410.
DSD: DORIS_IONO PCF_RA2_WWV_2P	Filename: RA2_MW__1PNPDK20090120_134909_000050642075_00411_36036_4052.N1	Product: RA2_WWV_2PNPDK20090120_134909_000050642075_00411_36036_4054.N1
DSD: METEO_GRID_POINTS_ALTITUDE PCF_RA2_WWV_2P	Filename:	Product: RA2_WWV_2PNPDK20090120_134909_000050642075_00411_36036_4054.N1
DSD: MWR_CHARACTERISATION_COEFF PCF_RA2_WWV_2P	Filename: RA2_SOL_AXVIEC20081215_135444_20020101_000000_20091201_000000	Product: RA2_WWV_2PNPDK20090120_134909_000050642075_00411_36036_4054.N1
DSD: MWR_CONFIGURATION_DATA PCF_RA2_WWV_2P	Filename: AUX_ECF_AXNECM20090120_103835_20090120_150000_20090121_030000	Product: RA2_WWV_2PNPDK20090120_134909_000050642075_00411_36036_4054.N1
DSD: OCEAN_ICE2_SYSTEM_FILE PCF_RA2_WWV_2P	Filename:	Product: RA2_WWV_2PNPDK20090120_134909_000050642075_00411_36036_4054.N1
DSD: OCEAN_TIDE_HARMONIC_COEF PCF_RA2_WWV_2P	Filename:	Product: RA2_WWV_2PNPDK20090120_134909_000050642075_00411_36036_4054.N1
DSD: OCEAN_TIDE_ORTHOWEIGHTS PCF_RA2_WWV_2P	Filename:	Product: RA2_WWV_2PNPDK20090120_134909_000050642075_00411_36036_4054.N1
DSD: RA2_CHARACTERISATION_DATA PCF_RA2_WWV_2P	Filename: AUX_ECF_AXNECM20090120_103835_20090120_090000_20090120_210000	Product: RA2_WWV_2PNPDK20090120_134909_000050642075_00411_36036_4054.N1
DSD: RA2_CONFIGURATION_DATA PCF_RA2_WWV_2P	Filename: AUX_ECF_AXNECM20090120_094112_20090120_030000_20090120_150000	Product: RA2_WWV_2PNPDK20090120_134909_000050642075_00411_36036_4054.N1
DSD: RA2_CONSTANT_DATA PCF_RA2_WWV_2P	Filename:	Product: RA2_WWV_2PNPDK20090120_134909_000050642075_00411_36036_4054.N1
DSD: RA2_IF_MASK_FLIGHT_DATA PCF_RA2_WWV_2P	Filename: RA2_FGD_2PNPDK20090120_134909_000050642075_00411_36036_4053.N1	Product: RA2_WWV_2PNPDK20090120_134909_000050642075_00411_36036_4054.N1
DSD: RA2_SURFACE_TYPE_DATA PCF_RA2_WWV_2P	Filename: RA2_POL_AXVIEC20090106_110646_20020101_000000_20090205_235959	Product: RA2_WWV_2PNPDK20090120_134909_000050642075_00411_36036_4054.N1
DSD: RA2_USO_DATA PCF_RA2_WWV_2P	Filename: DOR_NAV_0PNPDK20090120_134608_000057382075_00411_36036_9044.N1	Product: RA2_WWV_2PNPDK20090120_134909_000050642075_00411_36036_4054.N1
DSD: SOLAR_ACTIVITY_INDEX_PREDICT PCF_RA2_WWV_2P	Filename:	Product: RA2_WWV_2PNPDK20090120_134909_000050642075_00411_36036_4054.N1
DSD: DORIS_IONO PCF_RA2_WWV_2P	Filename: RA2_MW__1PNPDK20090120_151719_000006512075_00412_36037_4055.N1	Product: RA2_WWV_2PNPDK20090120_151719_000006512075_00412_36037_4057.N1
DSD: METEO_GRID_POINTS_ALTITUDE PCF_RA2_WWV_2P	Filename:	Product: RA2_WWV_2PNPDK20090120_151719_000006512075_00412_36037_4057.N1
DSD: MWR_CHARACTERISATION_COEFF PCF_RA2_WWV_2P	Filename: RA2_SOL_AXVIEC20081215_135444_20020101_000000_20091201_000000	Product: RA2_WWV_2PNPDK20090120_151719_000006512075_00412_36037_4057.N1

DSD: MWR_CONFIGURATION_DATA PCF_RA2_WWV_2P	Filename: AUX_ECF_AXNECM20090120_103836_20090120_210000_20090121_090000	Product: RA2_WWV_2PNPDK20090120_151719_00006512075_00412_
DSD: OCEAN_ICE2_SYSTEM_FILE PCF_RA2_WWV_2P	Filename:	Product: RA2_WWV_2PNPDK20090120_151719_00006512075_00412_36037_4057.N1
DSD: OCEAN_TIDE_HARMONIC_COEF PCF_RA2_WWV_2P	Filename:	Product: RA2_WWV_2PNPDK20090120_151719_00006512075_00412_36037_4057.N1
DSD: OCEAN_TIDE_ORTHOWEIGHTS PCF_RA2_WWV_2P	Filename:	Product: RA2_WWV_2PNPDK20090120_151719_00006512075_00412_36037_4057.N1
DSD: RA2_CHARACTERISATION_DATA PCF_RA2_WWV_2P	Filename: AUX_ECF_AXNECM20090120_103835_20090120_150000_20090121_030000	Product: RA2_WWV_2PNPDK20090120_151719_00006512075_00412_36037_4057.N1
DSD: RA2_CONFIGURATION_DATA PCF_RA2_WWV_2P	Filename: AUX_ECF_AXNECM20090120_103835_20090120_090000_20090120_210000	Product: RA2_WWV_2PNPDK20090120_151719_00006512075_00412_36037_4057.N1
DSD: RA2_CONSTANT_DATA PCF_RA2_WWV_2P	Filename:	Product: RA2_WWV_2PNPDK20090120_151719_00006512075_00412_36037_4057.N1
DSD: RA2_IF_MASK_FLIGHT_DATA PCF_RA2_WWV_2P	Filename: RA2_FGD_2PNPDK20090120_151719_00006512075_00412_36037_4056.N1	Product: RA2_WWV_2PNPDK20090120_151719_00006512075_00412_36037_4057.N1
DSD: RA2_SURFACE_TYPE_DATA PCF_RA2_WWV_2P	Filename: RA2_POL_AXVIEC20090106_110646_20020101_000000_20090205_235959	Product: RA2_WWV_2PNPDK20090120_151719_00006512075_00412_36037_4057.N1
DSD: RA2_USO_DATA PCF_RA2_WWV_2P	Filename: DOR_NAV_0PNPDK20090120_134608_000057382075_00411_36036_9044.N1	Product: RA2_WWV_2PNPDK20090120_151719_00006512075_00412_36037_4057.N1
DSD: SOLAR_ACTIVITY_INDEX_PREDICT PCF_RA2_WWV_2P	Filename:	Product: RA2_WWV_2PNPDK20090120_151719_00006512075_00412_36037_4057.N1
DSD: DORIS_IONO PCF_RA2_WWV_2P	Filename: RA2_MW__1PNPDK20090120_152735_000058562075_00412_36037_4192.N1	Product: RA2_WWV_2PNPDK20090120_152735_000058562075_00412_36037_4194.N1
DSD: METEO_GRID_POINTS_ALTITUDE PCF_RA2_WWV_2P	Filename:	Product: RA2_WWV_2PNPDK20090120_152735_000058562075_00412_36037_4194.N1
DSD: MWR_CHARACTERISATION_COEFF PCF_RA2_WWV_2P	Filename: RA2_SOL_AXVIEC20081215_135444_20020101_000000_20091201_000000	Product: RA2_WWV_2PNPDK20090120_152735_000058562075_00412_36037_4194.N1
DSD: MWR_CONFIGURATION_DATA PCF_RA2_WWV_2P	Filename: AUX_ECF_AXNECM20090120_103836_20090120_210000_20090121_090000	Product: RA2_WWV_2PNPDK20090120_152735_000058562075_00412_36037_4194.N1
DSD: OCEAN_ICE2_SYSTEM_FILE PCF_RA2_WWV_2P	Filename:	Product: RA2_WWV_2PNPDK20090120_152735_000058562075_00412_36037_4194.N1
DSD: OCEAN_TIDE_HARMONIC_COEF PCF_RA2_WWV_2P	Filename:	Product: RA2_WWV_2PNPDK20090120_152735_000058562075_00412_36037_4194.N1
DSD: OCEAN_TIDE_ORTHOWEIGHTS PCF_RA2_WWV_2P	Filename:	Product: RA2_WWV_2PNPDK20090120_152735_000058562075_00412_36037_4194.N1
DSD: RA2_CHARACTERISATION_DATA PCF_RA2_WWV_2P	Filename: AUX_ECF_AXNECM20090120_103835_20090120_150000_20090121_030000	Product: RA2_WWV_2PNPDK20090120_152735_000058562075_00412_36037_4194.N1

DSD: RA2_CONFIGURATION_DATA PCF_RA2_WWV_2P	Filename: AUX_ECF_AXNECM20090120_103835_20090120_090000_20090120_210000	Product: RA2_WWV_2PNPDK20090120_152735_000058562075_00412
DSD: RA2_CONSTANT_DATA PCF_RA2_WWV_2P	Filename:	Product: RA2_WWV_2PNPDK20090120_152735_000058562075_00412_36037_4194.N1
DSD: RA2_IF_MASK_FLIGHT_DATA PCF_RA2_WWV_2P	Filename: RA2_FGD_2PNPDK20090120_152735_000058562075_00412_36037_4193.N1	Product: RA2_WWV_2PNPDK20090120_152735_000058562075_00412_36037_4194.N1
DSD: RA2_SURFACE_TYPE_DATA PCF_RA2_WWV_2P	Filename: RA2_POL_AXVIEC20090106_110646_20020101_000000_20090205_235959	Product: RA2_WWV_2PNPDK20090120_152735_000058562075_00412_36037_4194.N1
DSD: RA2_USO_DATA PCF_RA2_WWV_2P	Filename: DOR_NAV_0PNPDK20090120_152705_000054192075_00412_36037_9045.N1	Product: RA2_WWV_2PNPDK20090120_152735_000058562075_00412_36037_4194.N1
DSD: SOLAR_ACTIVITY_INDEX_PREDICT PCF_RA2_WWV_2P	Filename:	Product: RA2_WWV_2PNPDK20090120_152735_000058562075_00412_36037_4194.N1
DSD: DORIS_IONO PCF_RA2_WWV_2P	Filename: RA2_MW__1PNPDK20090120_170327_000060422075_00413_36038_4319.N1	Product: RA2_WWV_2PNPDK20090120_170327_000060422075_00413_36038_4321.N1
DSD: METEO_GRID_POINTS_ALTITUDE PCF_RA2_WWV_2P	Filename:	Product: RA2_WWV_2PNPDK20090120_170327_000060422075_00413_36038_4321.N1
DSD: MWR_CHARACTERISATION_COEFF PCF_RA2_WWV_2P	Filename: RA2_SOL_AXVIEC20081215_135444_20020101_000000_20091201_000000	Product: RA2_WWV_2PNPDK20090120_170327_000060422075_00413_36038_4321.N1
DSD: MWR_CONFIGURATION_DATA PCF_RA2_WWV_2P	Filename: AUX_ECF_AXNECM20090120_103836_20090120_210000_20090121_090000	Product: RA2_WWV_2PNPDK20090120_170327_000060422075_00413_36038_4321.N1
DSD: OCEAN_ICE2_SYSTEM_FILE PCF_RA2_WWV_2P	Filename:	Product: RA2_WWV_2PNPDK20090120_170327_000060422075_00413_36038_4321.N1
DSD: OCEAN_TIDE_HARMONIC_COEF PCF_RA2_WWV_2P	Filename:	Product: RA2_WWV_2PNPDK20090120_170327_000060422075_00413_36038_4321.N1
DSD: OCEAN_TIDE_ORTHOWEIGHTS PCF_RA2_WWV_2P	Filename:	Product: RA2_WWV_2PNPDK20090120_170327_000060422075_00413_36038_4321.N1
DSD: RA2_CHARACTERISATION_DATA PCF_RA2_WWV_2P	Filename: AUX_ECF_AXNECM20090120_103835_20090120_150000_20090121_030000	Product: RA2_WWV_2PNPDK20090120_170327_000060422075_00413_36038_4321.N1
DSD: RA2_CONFIGURATION_DATA PCF_RA2_WWV_2P	Filename: AUX_ECF_AXNECM20090120_103835_20090120_090000_20090120_210000	Product: RA2_WWV_2PNPDK20090120_170327_000060422075_00413_36038_4321.N1
DSD: RA2_CONSTANT_DATA PCF_RA2_WWV_2P	Filename:	Product: RA2_WWV_2PNPDK20090120_170327_000060422075_00413_36038_4321.N1
DSD: RA2_IF_MASK_FLIGHT_DATA PCF_RA2_WWV_2P	Filename: RA2_FGD_2PNPDK20090120_170327_000060422075_00413_36038_4320.N1	Product: RA2_WWV_2PNPDK20090120_170327_000060422075_00413_36038_4321.N1
DSD: RA2_SURFACE_TYPE_DATA PCF_RA2_WWV_2P	Filename: RA2_POL_AXVIEC20090106_110646_20020101_000000_20090205_235959	Product: RA2_WWV_2PNPDK20090120_170327_000060422075_00413_36038_4321.N1
DSD: RA2_USO_DATA PCF_RA2_WWV_2P	Filename: DOR_NAV_0PNPDK20090120_170244_000054192075_00413_36038_9046.N1	Product: RA2_WWV_2PNPDK20090120_170327_000060422075_00413_36038_4321.N1
DSD: SOLAR_ACTIVITY_INDEX_PREDICT PCF_RA2_WWV_2P	Filename:	Product: RA2_WWV_2PNPDK20090120_170327_000060422075_00413_36038_4321.N1

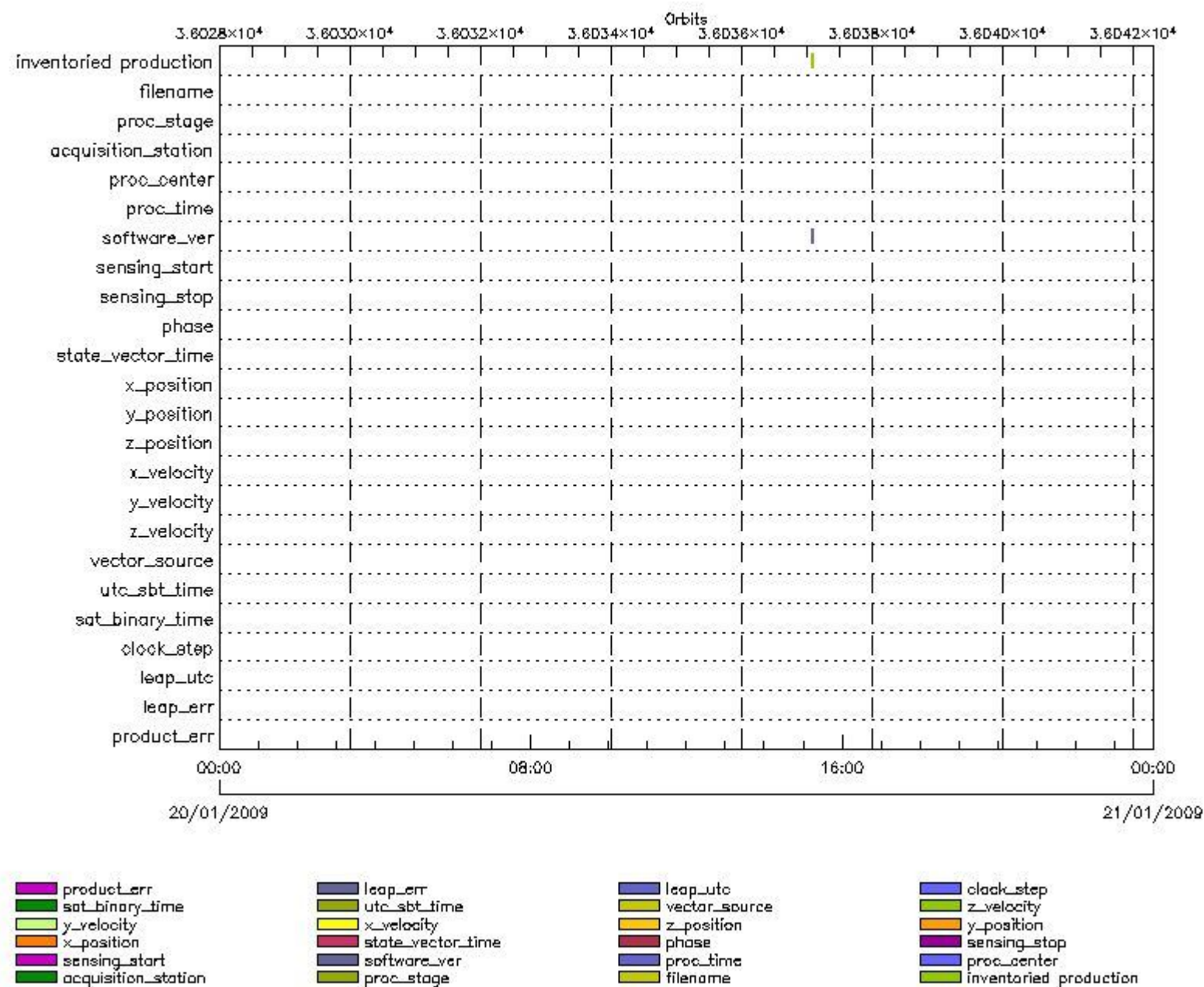
DSD: DORIS_IONO PCF_RA2_WWV_2P	Filename: RA2_MW__1PNPDK20090120_184306_000061282075_00414_36039_4438.N1	Product: RA2_WWV_2PNPDK20090120_184306_000061282075_00414.
DSD: METEO_GRID_POINTS_ALTITUDE PCF_RA2_WWV_2P	Filename:	Product: RA2_WWV_2PNPDK20090120_184306_000061282075_00414_36039_4440.N1
DSD: MWR_CHARACTERISATION_COEFF PCF_RA2_WWV_2P	Filename: RA2_SOL_AXVIEC20081215_135444_20020101_000000_20091201_000000	Product: RA2_WWV_2PNPDK20090120_184306_000061282075_00414_36039_4440.N1
DSD: MWR_CONFIGURATION_DATA PCF_RA2_WWV_2P	Filename: AUX_ECF_AXNECM20090120_103836_20090120_210000_20090121_090000	Product: RA2_WWV_2PNPDK20090120_184306_000061282075_00414_36039_4440.N1
DSD: OCEAN_ICE2_SYSTEM_FILE PCF_RA2_WWV_2P	Filename:	Product: RA2_WWV_2PNPDK20090120_184306_000061282075_00414_36039_4440.N1
DSD: OCEAN_TIDE_HARMONIC_COEF PCF_RA2_WWV_2P	Filename:	Product: RA2_WWV_2PNPDK20090120_184306_000061282075_00414_36039_4440.N1
DSD: OCEAN_TIDE_ORTHOWEIGHTS PCF_RA2_WWV_2P	Filename:	Product: RA2_WWV_2PNPDK20090120_184306_000061282075_00414_36039_4440.N1
DSD: RA2_CHARACTERISATION_DATA PCF_RA2_WWV_2P	Filename: AUX_ECF_AXNECM20090120_103835_20090120_150000_20090121_030000	Product: RA2_WWV_2PNPDK20090120_184306_000061282075_00414_36039_4440.N1
DSD: RA2_CONFIGURATION_DATA PCF_RA2_WWV_2P	Filename: AUX_ECF_AXNECM20090120_103835_20090120_090000_20090120_210000	Product: RA2_WWV_2PNPDK20090120_184306_000061282075_00414_36039_4440.N1
DSD: RA2_CONSTANT_DATA PCF_RA2_WWV_2P	Filename:	Product: RA2_WWV_2PNPDK20090120_184306_000061282075_00414_36039_4440.N1
DSD: RA2_IF_MASK_FLIGHT_DATA PCF_RA2_WWV_2P	Filename: RA2_FGD_2PNPDK20090120_184306_000061282075_00414_36039_4439.N1	Product: RA2_WWV_2PNPDK20090120_184306_000061282075_00414_36039_4440.N1
DSD: RA2_SURFACE_TYPE_DATA PCF_RA2_WWV_2P	Filename: RA2_POL_AXVIEC20090106_110646_20020101_000000_20090205_235959	Product: RA2_WWV_2PNPDK20090120_184306_000061282075_00414_36039_4440.N1
DSD: RA2_USO_DATA PCF_RA2_WWV_2P	Filename: DOR_NAV_0PNPDK20090120_183822_000060572075_00414_36039_9047.N1	Product: RA2_WWV_2PNPDK20090120_184306_000061282075_00414_36039_4440.N1
DSD: SOLAR_ACTIVITY_INDEX_PREDICT PCF_RA2_WWV_2P	Filename:	Product: RA2_WWV_2PNPDK20090120_184306_000061282075_00414_36039_4440.N1
DSD: DORIS_IONO PCF_RA2_WWV_2P	Filename: RA2_MW__1PNPDE20090120_202320_000042432075_00415_36040_5338.N1	Product: RA2_WWV_2PNPDE20090120_202320_000042432075_00415_36040_5340.N1
DSD: METEO_GRID_POINTS_ALTITUDE PCF_RA2_WWV_2P	Filename:	Product: RA2_WWV_2PNPDE20090120_202320_000042432075_00415_36040_5340.N1
DSD: MWR_CONFIGURATION_DATA PCF_RA2_WWV_2P	Filename: AUX_ECF_AXNECM20090120_103836_20090120_210000_20090121_090000	Product: RA2_WWV_2PNPDE20090120_202320_000042432075_00415_36040_5340.N1
DSD: OCEAN_ICE2_SYSTEM_FILE PCF_RA2_WWV_2P	Filename:	Product: RA2_WWV_2PNPDE20090120_202320_000042432075_00415_36040_5340.N1
DSD: OCEAN_TIDE_HARMONIC_COEF PCF_RA2_WWV_2P	Filename:	Product: RA2_WWV_2PNPDE20090120_202320_000042432075_00415_36040_5340.N1

DSD: OCEAN_TIDE_ORTHOWEIGHTS PCF_RA2_WWV_2P	Filename:	Product: RA2_WWV_2PNPDE20090120_202320_000042432075_00415.
DSD: RA2_CHARACTERISATION_DATA PCF_RA2_WWV_2P	Filename: AUX_ECF_AXNECM20090120_103835_20090120_150000_20090121_030000	Product: RA2_WWV_2PNPDE20090120_202320_000042432075_00415_36040_5340.N1
DSD: RA2_CONFIGURATION_DATA PCF_RA2_WWV_2P	Filename: AUX_ECF_AXNECM20090120_103835_20090120_090000_20090120_210000	Product: RA2_WWV_2PNPDE20090120_202320_000042432075_00415_36040_5340.N1
DSD: RA2_CONSTANT_DATA PCF_RA2_WWV_2P	Filename:	Product: RA2_WWV_2PNPDE20090120_202320_000042432075_00415_36040_5340.N1
DSD: RA2_IF_MASK_FLIGHT_DATA PCF_RA2_WWV_2P	Filename: RA2_FGD_2PNPDE20090120_202320_000042432075_00415_36040_5339.N1	Product: RA2_WWV_2PNPDE20090120_202320_000042432075_00415_36040_5340.N1
DSD: RA2_USO_DATA PCF_RA2_WWV_2P	Filename: DOR_NAV_0PNPDE20090120_201919_000038262075_00415_36040_7202.N1	Product: RA2_WWV_2PNPDE20090120_202320_000042432075_00415_36040_5340.N1
DSD: SOLAR_ACTIVITY_INDEX_PREDICT PCF_RA2_WWV_2P	Filename:	Product: RA2_WWV_2PNPDE20090120_202320_000042432075_00415_36040_5340.N1
DSD: DORIS_IONO PCF_RA2_WWV_2P	Filename: RA2_MW__1PNPDE20090120_213303_000063192075_00415_36040_5516.N1	Product: RA2_WWV_2PNPDE20090120_213303_000063192075_00415_36040_5518.N1
DSD: METEO_GRID_POINTS_ALTITUDE PCF_RA2_WWV_2P	Filename:	Product: RA2_WWV_2PNPDE20090120_213303_000063192075_00415_36040_5518.N1
DSD: MWR_CONFIGURATION_DATA PCF_RA2_WWV_2P	Filename: AUX_ECF_AXNECM20090120_182301_20090121_030000_20090121_150000	Product: RA2_WWV_2PNPDE20090120_213303_000063192075_00415_36040_5518.N1
DSD: OCEAN_ICE2_SYSTEM_FILE PCF_RA2_WWV_2P	Filename:	Product: RA2_WWV_2PNPDE20090120_213303_000063192075_00415_36040_5518.N1
DSD: OCEAN_TIDE_HARMONIC_COEF PCF_RA2_WWV_2P	Filename:	Product: RA2_WWV_2PNPDE20090120_213303_000063192075_00415_36040_5518.N1
DSD: OCEAN_TIDE_ORTHOWEIGHTS PCF_RA2_WWV_2P	Filename:	Product: RA2_WWV_2PNPDE20090120_213303_000063192075_00415_36040_5518.N1
DSD: RA2_CHARACTERISATION_DATA PCF_RA2_WWV_2P	Filename: AUX_ECF_AXNECM20090120_103836_20090120_210000_20090121_090000	Product: RA2_WWV_2PNPDE20090120_213303_000063192075_00415_36040_5518.N1
DSD: RA2_CONFIGURATION_DATA PCF_RA2_WWV_2P	Filename: AUX_ECF_AXNECM20090120_103835_20090120_150000_20090121_030000	Product: RA2_WWV_2PNPDE20090120_213303_000063192075_00415_36040_5518.N1
DSD: RA2_CONSTANT_DATA PCF_RA2_WWV_2P	Filename:	Product: RA2_WWV_2PNPDE20090120_213303_000063192075_00415_36040_5518.N1
DSD: RA2_IF_MASK_FLIGHT_DATA PCF_RA2_WWV_2P	Filename: RA2_FGD_2PNPDE20090120_213303_000063192075_00415_36040_5517.N1	Product: RA2_WWV_2PNPDE20090120_213303_000063192075_00415_36040_5518.N1
DSD: RA2_USO_DATA PCF_RA2_WWV_2P	Filename: DOR_NAV_0PNPDE20090120_212823_000060572075_00415_36040_7203.N1	Product: RA2_WWV_2PNPDE20090120_213303_000063192075_00415_36040_5518.N1
DSD: SOLAR_ACTIVITY_INDEX_PREDICT PCF_RA2_WWV_2P	Filename:	Product: RA2_WWV_2PNPDE20090120_213303_000063192075_00415_36040_5518.N1
DSD: DORIS_IONO PCF_RA2_WWV_2P	Filename: RA2_MW__1PNPDE20090120_231712_000061062075_00416_36041_5671.N1	Product: RA2_WWV_2PNPDE20090120_231712_000061062075_00416_36041_5673.N1

DSD: METEO_GRID_POINTS_ALTITUDE PCF_RA2_WWV_2P	Filename:	Product: RA2_WWV_2PNPDE20090120_231712_000061062075_00416
DSD: MWR_CONFIGURATION_DATA PCF_RA2_WWV_2P	Filename: AUX_ECF_AXNECM20090120_182301_20090121_030000_20090121_150000	Product: RA2_WWV_2PNPDE20090120_231712_000061062075_00416_36041_5673.N1
DSD: OCEAN_ICE2_SYSTEM_FILE PCF_RA2_WWV_2P	Filename:	Product: RA2_WWV_2PNPDE20090120_231712_000061062075_00416_36041_5673.N1
DSD: OCEAN_TIDE_HARMONIC_COEF PCF_RA2_WWV_2P	Filename:	Product: RA2_WWV_2PNPDE20090120_231712_000061062075_00416_36041_5673.N1
DSD: OCEAN_TIDE_ORTHOWEIGHTS PCF_RA2_WWV_2P	Filename:	Product: RA2_WWV_2PNPDE20090120_231712_000061062075_00416_36041_5673.N1
DSD: RA2_CHARACTERISATION_DATA PCF_RA2_WWV_2P	Filename: AUX_ECF_AXNECM20090120_103836_20090120_210000_20090121_090000	Product: RA2_WWV_2PNPDE20090120_231712_000061062075_00416_36041_5673.N1
DSD: RA2_CONFIGURATION_DATA PCF_RA2_WWV_2P	Filename: AUX_ECF_AXNECM20090120_103835_20090120_150000_20090121_030000	Product: RA2_WWV_2PNPDE20090120_231712_000061062075_00416_36041_5673.N1
DSD: RA2_CONSTANT_DATA PCF_RA2_WWV_2P	Filename:	Product: RA2_WWV_2PNPDE20090120_231712_000061062075_00416_36041_5673.N1
DSD: RA2_IF_MASK_FLIGHT_DATA PCF_RA2_WWV_2P	Filename: RA2_FGD_2PNPDE20090120_231712_000061062075_00416_36041_5672.N1	Product: RA2_WWV_2PNPDE20090120_231712_000061062075_00416_36041_5673.N1
DSD: RA2_USO_DATA PCF_RA2_WWV_2P	Filename: DOR_NAV_0PNPDE20090120_231439_000057382075_00416_36041_7204.N1	Product: RA2_WWV_2PNPDE20090120_231712_000061062075_00416_36041_5673.N1
DSD: SOLAR_ACTIVITY_INDEX_PREDICT PCF_RA2_WWV_2P	Filename:	Product: RA2_WWV_2PNPDE20090120_231712_000061062075_00416_36041_5673.N1

MPH checks (Level 0)

MPH Errors for RA2_CAL_0P



RA2_CAL_0P MPH checks

RA2_CAL_0P products with wrong filename

Gauge Segment (Start-Stop)

RA2_CAL_0P products with unknown processing stage

Gauge Segment (Start-Stop)

RA2_CAL_0P products with unknown acquisition station

Gauge Segment (Start-Stop)

RA2_CAL_0P products with unknown processing center

Gauge Segment (Start-Stop)

RA2_CAL_0P products with wrong processing time

Gauge Segment (Start-Stop)

RA2_CAL_0P products with software version not equal to the current version

Gauge	Segment (Start-Stop)
Warning: Wrong Software ver. KSPT_L0/4303	20-JAN-2009 15:13:43.823
Filename: RA2_CAL_0PNPDK20090120_151343_000001302075_00412_36037_1276.N1;	20-JAN-2009 15:15:54.161

RA2_CAL_0P products with wrong sensing start

Gauge Segment (Start-Stop)

RA2_CAL_0P products with wrong sensing stop

Gauge Segment (Start-Stop)

RA2_CAL_0P products with wrong phase

Gauge Segment (Start-Stop)

RA2_CAL_0P products with wrong state vector time

Gauge Segment (Start-Stop)

RA2_CAL_0P products with wrong x_position

Gauge Segment (Start-Stop)

RA2_CAL_0P products with wrong y_position

Gauge Segment (Start-Stop)

RA2_CAL_0P products with wrong z_position

Gauge Segment (Start-Stop)

RA2_CAL_0P products with wrong x_velocity

Gauge Segment (Start-Stop)

RA2_CAL_0P products with wrong y_velocity

Gauge Segment (Start-Stop)

RA2_CAL_0P products with wrong z_velocity

Gauge Segment (Start-Stop)

RA2_CAL_0P products with unknown vector source

Gauge Segment (Start-Stop)

RA2_CAL_0P products with UTC to SBT time too far from sensing time

Gauge Segment (Start-Stop)

RA2_CAL_0P products with satellite binary time out-of-range

Gauge Segment (Start-Stop)

RA2_CAL_0P products with wrong clock step

Gauge Segment (Start-Stop)

RA2_CAL_0P products with leap utc set to blank

Gauge Segment (Start-Stop)

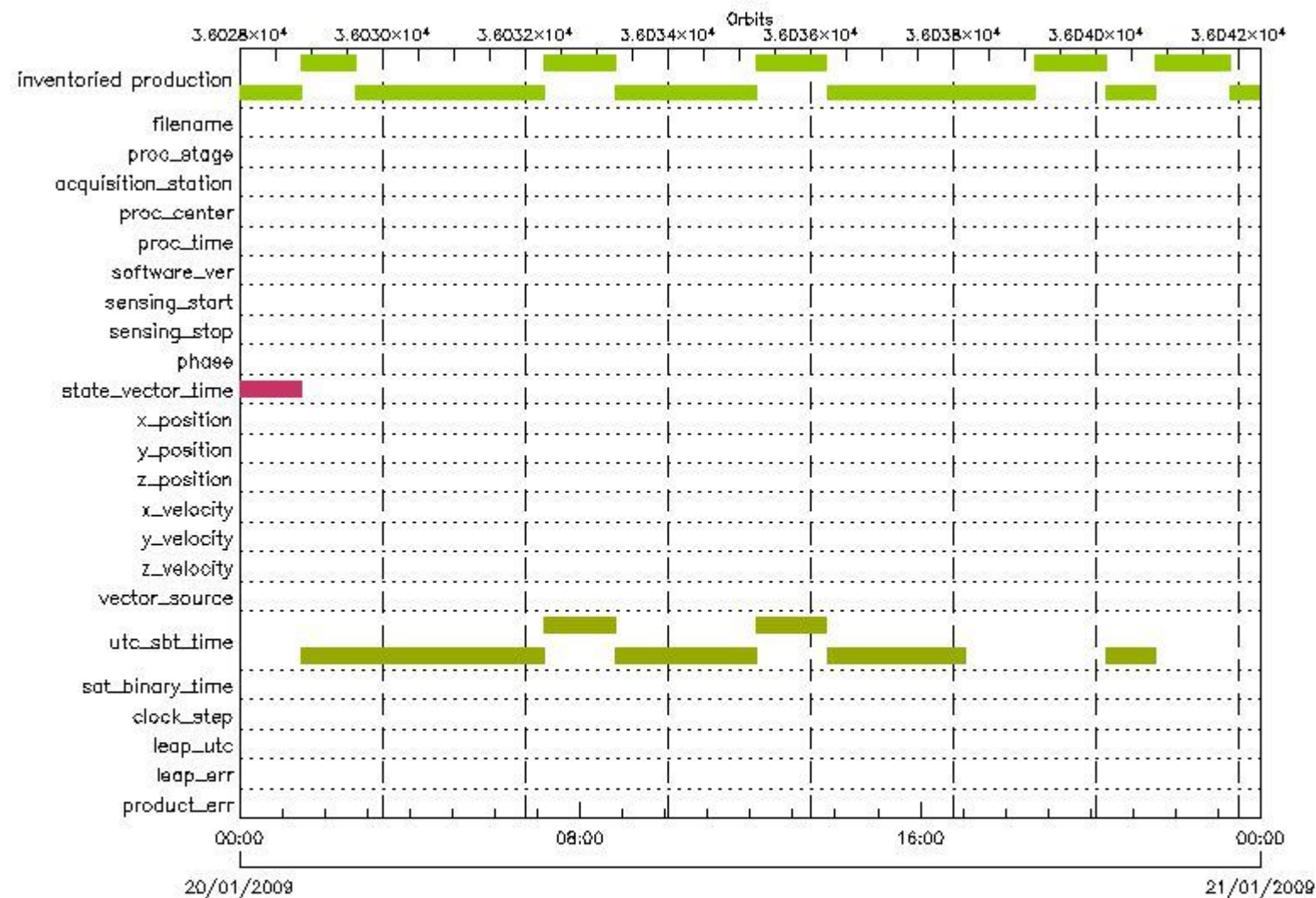
RA2_CAL_0P products with leap err set

Gauge Segment (Start-Stop)

RA2_CAL_0P products with product err set

Gauge Segment (Start-Stop)

MPH Errors for DOR_DOP_0P



DOR_DOP_0P MPH checks

DOR_DOP_0P products with wrong filename

Gauge Segment (Start-Stop)

DOR_DOP_0P products with unknown processing stage

Gauge Segment (Start-Stop)

DOR_DOP_0P products with unknown acquisition station

Gauge Segment (Start-Stop)

DOR_DOP_0P products with unknown processing center

Gauge Segment (Start-Stop)

DOR_DOP_0P products with wrong processing time

Gauge Segment (Start-Stop)

DOR_DOP_0P products with software version not equal to the current version

Gauge Segment (Start-Stop)

DOR_DOP_0P products with wrong sensing start

Gauge Segment (Start-Stop)

DOR_DOP_0P products with wrong sensing stop

Gauge Segment (Start-Stop)

DOR_DOP_0P products with wrong phase

Gauge Segment (Start-Stop)

DOR_DOP_0P products with wrong state vector time

Gauge	Segment (Start-Stop)
Warning: Not equal to FPO input. 20-JAN-2009 00:00:09.959050	19-JAN-2009 23:46:07.969
Filename: DOR_DOP_0PNPDE20090119_234607_000059932075_00402_36027_7606.N1;	20-JAN-2009 01:26:01.244

DOR_DOP_0P products with wrong x_position

Gauge Segment (Start-Stop)

DOR_DOP_0P products with wrong y_position

Gauge Segment (Start-Stop)

DOR_DOP_0P products with wrong z_position

Gauge Segment (Start-Stop)

DOR_DOP_0P products with wrong x_velocity

Gauge Segment (Start-Stop)

DOR_DOP_0P products with wrong y_velocity

Gauge Segment (Start-Stop)

DOR_DOP_0P products with wrong z_velocity

Gauge Segment (Start-Stop)

DOR_DOP_0P products with unknown vector source

Gauge Segment (Start-Stop)

DOR_DOP_0P products with UTC to SBT time too far from sensing time

Gauge	Segment (Start-Stop)
Warning: Wrong UTC SBT time format. 19-JAN-2009 22:33:20.328336 Filename: DOR_DOP_0PNPDE20090120_012601_000046542075_00403_36028_7607.N1;	20-JAN-2009 01:26:01.244 20-JAN-2009 02:43:35.592
Warning: Wrong UTC SBT time format. 19-JAN-2009 22:33:20.328336 Filename: DOR_DOP_0PNPDE20090120_024439_000056752075_00404_36029_7608.N1;	20-JAN-2009 02:44:39.346 20-JAN-2009 04:19:13.846
Warning: Wrong UTC SBT time format. 19-JAN-2009 22:33:20.328336 Filename: DOR_DOP_0PNPDE20090120_042121_000059302075_00405_36030_7609.N1;	20-JAN-2009 04:21:21.362 20-JAN-2009 06:00:10.898
Warning: Wrong UTC SBT time format. 19-JAN-2009 22:33:20.328336 Filename: DOR_DOP_0PNPDK20090120_060218_000040812075_00406_36031_9757.N1;	20-JAN-2009 06:02:18.414 20-JAN-2009 07:10:18.922
Warning: Wrong UTC SBT time format. 20-JAN-2009 05:28:03.331326 Filename: DOR_DOP_0PNPDK20090120_071018_000059302075_00407_36032_9758.N1;	20-JAN-2009 07:10:18.922 20-JAN-2009 08:49:08.427
Warning: Wrong UTC SBT time format. 20-JAN-2009 07:07:24.332031 Filename: DOR_DOP_0PNPDK20090120_085012_000059932075_00408_36033_9759.N1;	20-JAN-2009 08:50:12.188 20-JAN-2009 10:30:05.458
Warning: Wrong UTC SBT time format. 20-JAN-2009 07:07:24.332031 Filename: DOR_DOP_0PNPDK20090120_103109_000058662075_00409_36034_9760.N1;	20-JAN-2009 10:31:09.220 20-JAN-2009 12:08:55.002
Warning: Wrong UTC SBT time format. 20-JAN-2009 10:26:41.333460 Filename: DOR_DOP_0PNPDK20090120_120855_000059302075_00410_36035_9761.N1;	20-JAN-2009 12:08:55.002 20-JAN-2009 13:47:44.515
Warning: Wrong UTC SBT time format. 20-JAN-2009 12:06:00.334178 Filename: DOR_DOP_0PNPDK20090120_134848_000058022075_00411_36036_9762.N1;	20-JAN-2009 13:48:48.276 20-JAN-2009 15:25:30.273
Warning: Wrong UTC SBT time format. 20-JAN-2009 13:45:00.334894 Filename: DOR_DOP_0PNPDK20090120_152634_000057382075_00412_36037_9763.N1;	20-JAN-2009 15:26:34.031 20-JAN-2009 17:02:12.297
Warning: Wrong UTC SBT time format. 20-JAN-2009 18:38:45.337001 Filename: DOR_DOP_0PNPDE20090120_202302_000041442075_00415_36040_7610.N1;	20-JAN-2009 20:23:02.615 20-JAN-2009 21:32:06.924

DOR_DOP_0P products with satellite binary time out-of-range

Gauge Segment (Start-Stop)

DOR_DOP_0P products with wrong clock step

Gauge Segment (Start-Stop)

DOR_DOP_0P products with leap utc set to blank

Gauge Segment (Start-Stop)

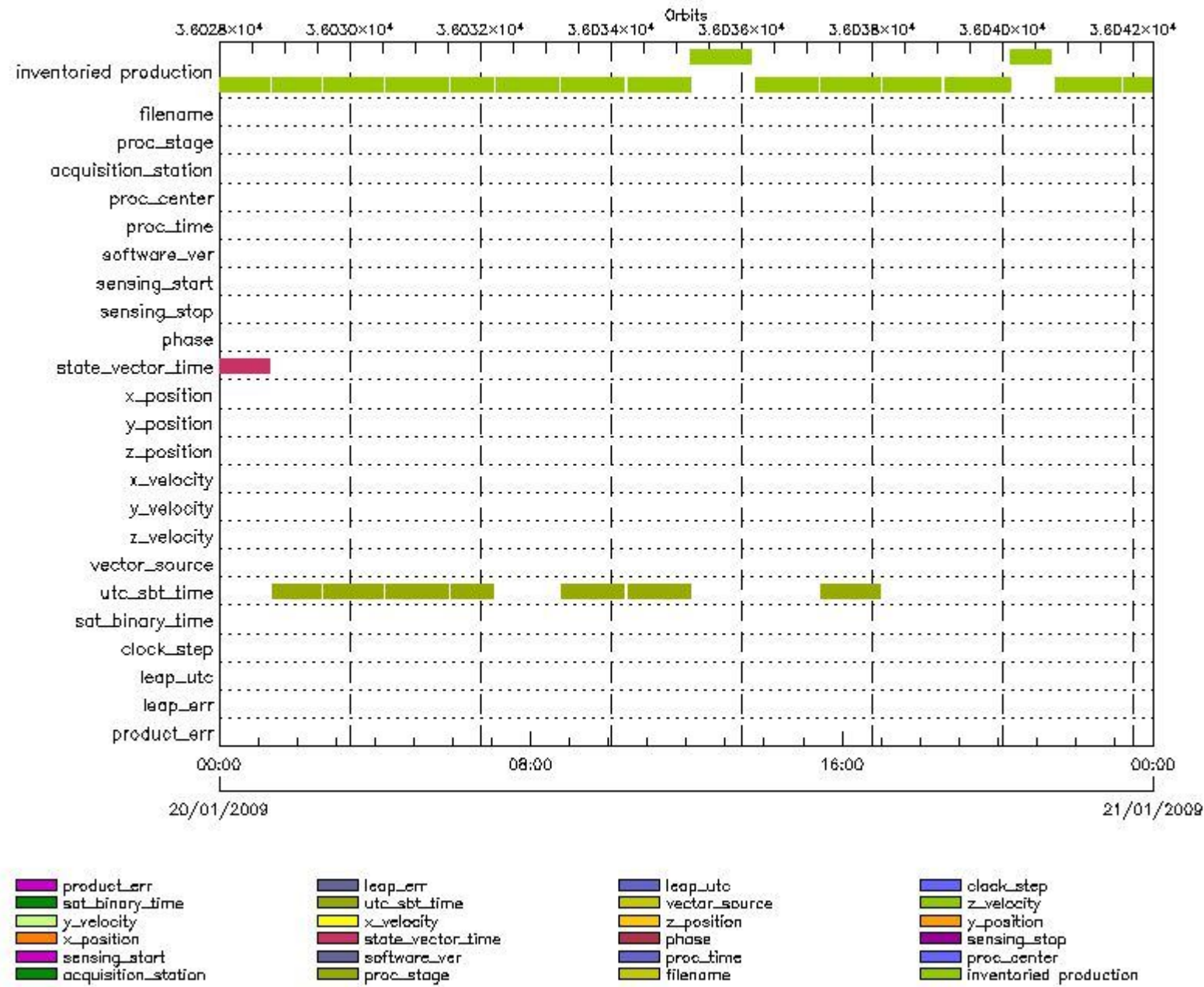
DOR_DOP_0P products with leap err set

Gauge Segment (Start-Stop)

DOR_DOP_0P products with product err set

Gauge Segment (Start-Stop)

MPH Errors for DOR_NAV_0P



DOR_NAV_0P MPH checks

DOR_NAV_0P products with wrong filename

Gauge Segment (Start-Stop)

DOR_NAV_0P products with unknown processing stage

Gauge Segment (Start-Stop)

DOR_NAV_0P products with unknown acquisition station

Gauge Segment (Start-Stop)

DOR_NAV_0P products with unknown processing center

Gauge Segment (Start-Stop)

DOR_NAV_0P products with wrong processing time

Gauge Segment (Start-Stop)

DOR_NAV_0P products with software version not equal to the current version

Gauge Segment (Start-Stop)

DOR_NAV_0P products with wrong sensing start

Gauge Segment (Start-Stop)

DOR_NAV_0P products with wrong sensing stop

Gauge Segment (Start-Stop)

DOR_NAV_0P products with wrong phase

Gauge Segment (Start-Stop)

DOR_NAV_0P products with wrong state vector time

Gauge	Segment (Start-Stop)
Warning: Not equal to FPO input. 20-JAN-2009 00:00:09.959050 Filename: DOR_NAV_0PNPDE20090119_234639_000054192075_00402_36027_7198.N1;	19-JAN-2009 23:46:39.856 20-JAN-2009 01:16:59.298

DOR_NAV_0P products with wrong x_position

Gauge Segment (Start-Stop)

DOR_NAV_0P products with wrong y_position

Gauge Segment (Start-Stop)

DOR_NAV_0P products with wrong z_position

Gauge Segment (Start-Stop)

DOR_NAV_0P products with wrong x_velocity

Gauge Segment (Start-Stop)

DOR_NAV_0P products with wrong y_velocity

Gauge Segment (Start-Stop)

DOR_NAV_0P products with wrong z_velocity

Gauge Segment (Start-Stop)

DOR_NAV_0P products with unknown vector source

Gauge Segment (Start-Stop)

DOR_NAV_0P products with UTC to SBT time too far from sensing time

Gauge	Segment (Start-Stop)
Warning: Wrong UTC SBT time format. 19-JAN-2009 22:33:20.328336 Filename: DOR_NAV_0PNPDE20090120_012218_000044632075_00403_36028_7199.N1;	20-JAN-2009 01:22:18.091 20-JAN-2009 02:36:41.158
Warning: Wrong UTC SBT time format. 19-JAN-2009 22:33:20.328336 Filename: DOR_NAV_0PNPDE20090120_024159_000054192075_00404_36029_7200.N1;	20-JAN-2009 02:41:59.951 20-JAN-2009 04:12:19.417
Warning: Wrong UTC SBT time format. 19-JAN-2009 22:33:20.328336 Filename: DOR_NAV_0PNPDE20090120_041738_000057382075_00405_36030_7201.N1;	20-JAN-2009 04:17:38.210 20-JAN-2009 05:53:16.472
Warning: Wrong UTC SBT time format. 19-JAN-2009 22:33:20.328336 Filename: DOR_NAV_0PNPDK20090120_055835_000038252075_00406_36031_9039.N1;	20-JAN-2009 05:58:35.265 20-JAN-2009 07:02:20.730

Warning: Wrong UTC SBT time format. 20-JAN-2009 07:07:24.332031 Filename: DOR_NAV_0PNPDK20090120_084836_000057382075_00408_36033_9041.N1;	20-JAN-2009 08:48:36.552 20-JAN-2009 10:24:14.787
Warning: Wrong UTC SBT time format. 20-JAN-2009 07:07:24.332031 Filename: DOR_NAV_0PNPDK20090120_102933_000057382075_00409_36034_9042.N1;	20-JAN-2009 10:29:33.576 20-JAN-2009 12:05:11.854
Warning: Wrong UTC SBT time format. 20-JAN-2009 13:45:00.334894 Filename: DOR_NAV_0PNPDK20090120_152705_000054192075_00412_36037_9045.N1;	20-JAN-2009 15:27:05.910 20-JAN-2009 16:57:25.391

DOR_NAV_0P products with satellite binary time out-of-range

Gauge Segment (Start-Stop)

DOR_NAV_0P products with wrong clock step

Gauge Segment (Start-Stop)

DOR_NAV_0P products with leap utc set to blank

Gauge Segment (Start-Stop)

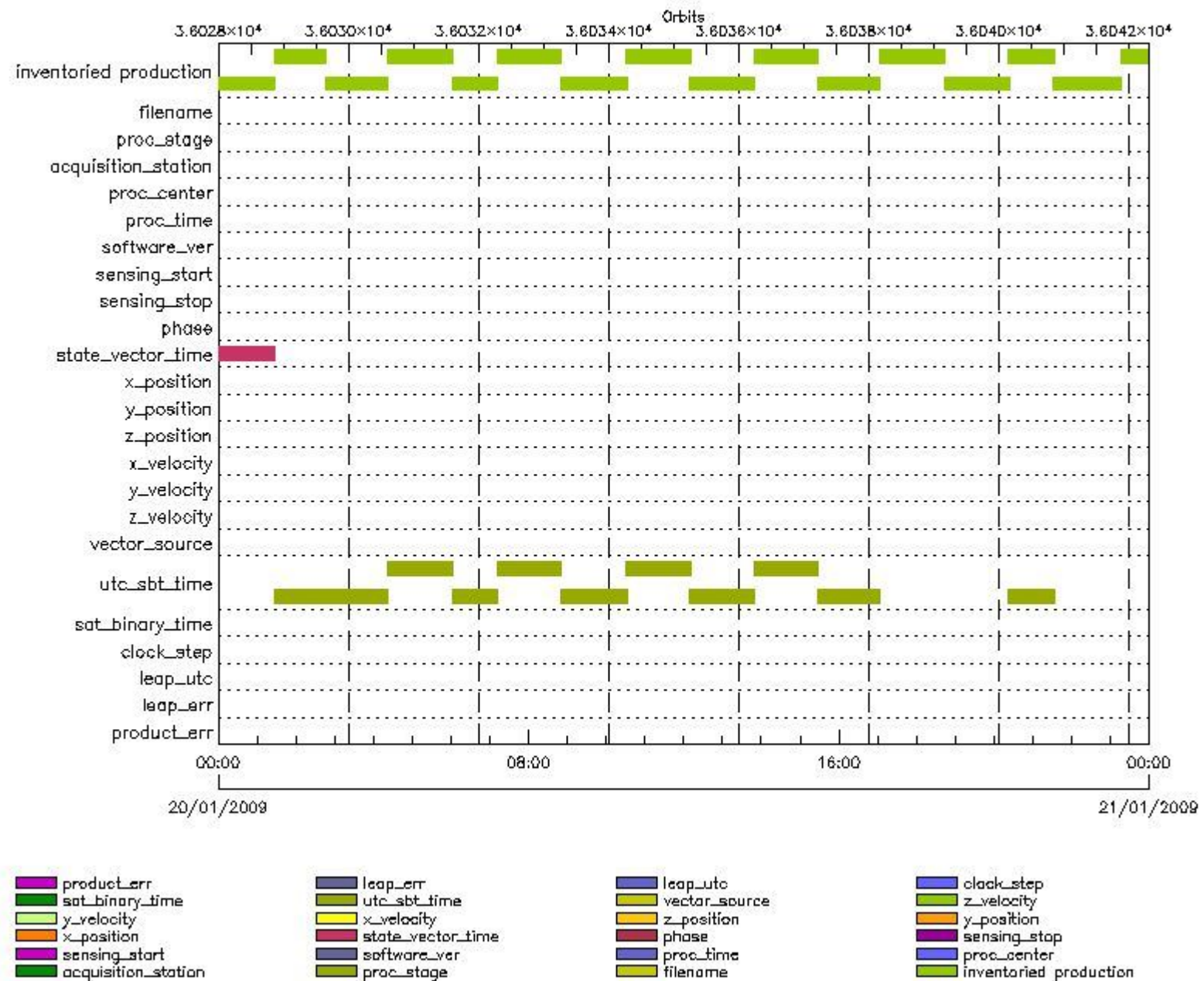
DOR_NAV_0P products with leap err set

Gauge Segment (Start-Stop)

DOR_NAV_0P products with product err set

Gauge Segment (Start-Stop)

MPH Errors for MWR_NL__0P



MWR_NL__0P MPH checks

MWR_NL__0P products with wrong filename

Gauge Segment (Start-Stop)

MWR_NL__0P products with unknown processing stage

Gauge Segment (Start-Stop)

MWR_NL__0P products with unknown acquisition station

Gauge Segment (Start-Stop)

MWR_NL__0P products with unknown processing center

Gauge Segment (Start-Stop)

MWR_NL__0P products with wrong processing time

Gauge Segment (Start-Stop)

MWR_NL__0P products with software version not equal to the current version

Gauge Segment (Start-Stop)

MWR_NL__0P products with wrong sensing start

Gauge Segment (Start-Stop)

MWR_NL__0P products with wrong sensing stop

Gauge Segment (Start-Stop)

MWR_NL__0P products with wrong phase

Gauge Segment (Start-Stop)

MWR_NL__0P products with wrong state vector time

Gauge	Segment (Start-Stop)
Warning: Not equal to FPO input. 20-JAN-2009 00:00:09.959050 Filename: MWR_NL__0PNPDE20090119_234638_000060002075_00402_36027_7638.N1;	19-JAN-2009 23:46:38.469 20-JAN-2009 01:26:38.638

MWR_NL__0P products with wrong x_position

Gauge Segment (Start-Stop)

MWR_NL__0P products with wrong y_position

Gauge Segment (Start-Stop)

MWR_NL__0P products with wrong z_position

Gauge Segment (Start-Stop)

MWR_NL__0P products with wrong x_velocity

Gauge Segment (Start-Stop)

MWR_NL__0P products with wrong y_velocity

Gauge Segment (Start-Stop)

MWR_NL__0P products with wrong z_velocity

Gauge Segment (Start-Stop)

MWR_NL__0P products with unknown vector source

Gauge Segment (Start-Stop)

MWR_NL__0P products with UTC to SBT time too far from sensing time

Gauge	Segment (Start-Stop)
Warning: Wrong UTC SBT time format. 19-JAN-2009 22:33:20.328336 Filename: MWR_NL__0PNPDE20090120_012614_000047282075_00403_36028_7639.N1;	20-JAN-2009 01:26:14.642 20-JAN-2009 02:45:02.764
Warning: Wrong UTC SBT time format. 19-JAN-2009 22:33:20.328336 Filename: MWR_NL__0PNPDE20090120_024526_000057362075_00404_36029_7640.N1;	20-JAN-2009 02:45:26.764 20-JAN-2009 04:21:02.921
Warning: Wrong UTC SBT time format. 19-JAN-2009 22:33:20.328336 Filename: MWR_NL__0PNPDE20090120_042102_000060722075_00405_36030_7641.N1;	20-JAN-2009 04:21:02.921 20-JAN-2009 06:02:15.085
Warning: Wrong UTC SBT time format. 19-JAN-2009 22:33:20.328336 Filename: MWR_NL__0PNPDK20090120_060239_000041282075_00406_36031_9647.N1;	20-JAN-2009 06:02:39.093 20-JAN-2009 07:11:27.199

Warning: Wrong UTC SBT time format. 20-JAN-2009 05:28:03.331326 Filename: MWR_NL__OPNPDK20090120_071039_000060002075_00407_36032_9648.N1;	20-JAN-2009 07:10:39.199 20-JAN-2009 08:50:39.360
Warning: Wrong UTC SBT time format. 20-JAN-2009 07:07:24.332031 Filename: MWR_NL__OPNPDK20090120_085015_000060962075_00408_36033_9649.N1;	20-JAN-2009 08:50:15.364 20-JAN-2009 10:31:51.533
Warning: Wrong UTC SBT time format. 20-JAN-2009 07:07:24.332031 Filename: MWR_NL__OPNPDK20090120_103103_000059522075_00409_36034_9650.N1;	20-JAN-2009 10:31:03.537 20-JAN-2009 12:10:15.701
Warning: Wrong UTC SBT time format. 20-JAN-2009 10:26:41.333460 Filename: MWR_NL__OPNPDK20090120_120927_000059762075_00410_36035_9651.N1;	20-JAN-2009 12:09:27.697 20-JAN-2009 13:49:03.858
Warning: Wrong UTC SBT time format. 20-JAN-2009 12:06:00.334178 Filename: MWR_NL__OPNPDK20090120_134903_000058802075_00411_36036_9652.N1;	20-JAN-2009 13:49:03.858 20-JAN-2009 15:27:04.023
Warning: Wrong UTC SBT time format. 20-JAN-2009 13:45:00.334894 Filename: MWR_NL__OPNPDK20090120_152728_000058082075_00412_36037_9653.N1;	20-JAN-2009 15:27:28.023 20-JAN-2009 17:04:16.188
Warning: Wrong UTC SBT time format. 20-JAN-2009 18:38:45.337001 Filename: MWR_NL__OPNPDE20090120_202304_000042002075_00415_36040_7642.N1;	20-JAN-2009 20:23:04.510 20-JAN-2009 21:33:04.623

MWR_NL__OP products with satellite binary time out-of-range

Gauge Segment (Start-Stop)

MWR_NL__OP products with wrong clock step

Gauge Segment (Start-Stop)

MWR_NL__OP products with leap utc set to blank

Gauge Segment (Start-Stop)

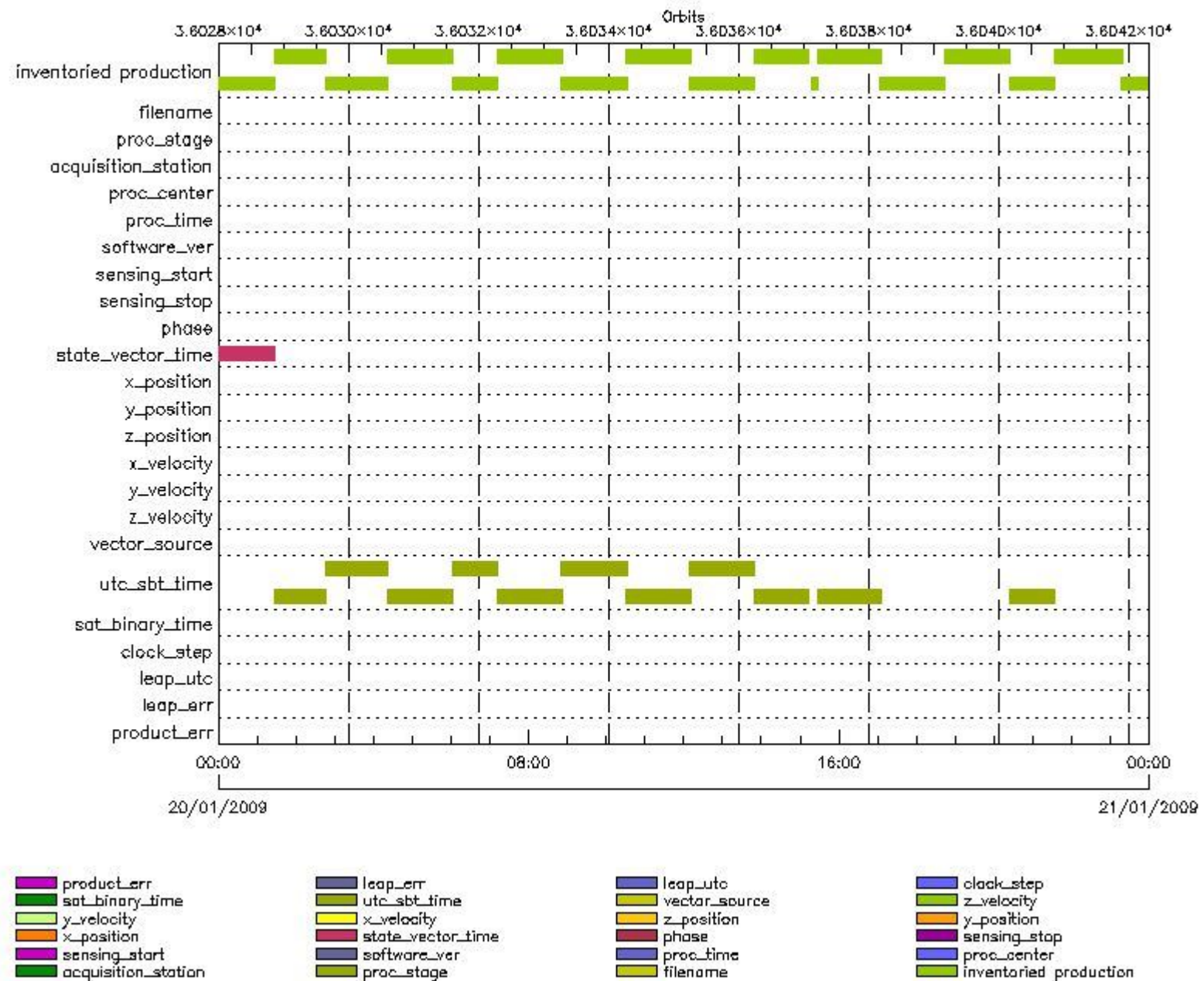
MWR_NL__OP products with leap err set

Gauge Segment (Start-Stop)

MWR_NL__OP products with product err set

Gauge Segment (Start-Stop)

MPH Errors for RA2_ME__OP



RA2_ME__0P MPH checks

RA2_ME__0P products with wrong filename

Gauge Segment (Start-Stop)

RA2_ME__0P products with unknown processing stage

Gauge Segment (Start-Stop)

RA2_ME__0P products with unknown acquisition station

Gauge Segment (Start-Stop)

RA2_ME__0P products with unknown processing center

Gauge Segment (Start-Stop)

RA2_ME__0P products with wrong processing time

Gauge Segment (Start-Stop)

RA2_ME__0P products with software version not equal to the current version

Gauge Segment (Start-Stop)

RA2_ME__0P products with wrong sensing start

Gauge Segment (Start-Stop)

RA2_ME__0P products with wrong sensing stop

Gauge Segment (Start-Stop)

RA2_ME__0P products with wrong phase

Gauge Segment (Start-Stop)

RA2_ME__0P products with wrong state vector time

Gauge	Segment (Start-Stop)
Warning: Not equal to FPO input. 20-JAN-2009 00:00:09.959050 Filename: RA2_ME__0PNPDE20090119_234649_000060462075_00402_36027_8278.N1;	19-JAN-2009 23:46:49.465 20-JAN-2009 01:27:35.143

RA2_ME__0P products with wrong x_position

Gauge Segment (Start-Stop)

RA2_ME__0P products with wrong y_position

Gauge Segment (Start-Stop)

RA2_ME__0P products with wrong z_position

Gauge Segment (Start-Stop)

RA2_ME__0P products with wrong x_velocity

Gauge Segment (Start-Stop)

RA2_ME__0P products with wrong y_velocity

Gauge Segment (Start-Stop)

RA2_ME__0P products with wrong z_velocity

Gauge Segment (Start-Stop)

RA2_ME__0P products with unknown vector source

Gauge Segment (Start-Stop)

RA2_ME__0P products with UTC to SBT time too far from sensing time

Gauge	Segment (Start-Stop)
Warning: Wrong UTC SBT time format. 19-JAN-2009 22:33:20.328336 Filename: RA2_ME__0PNPDE20090120_012631_000047782075_00403_36028_8279.N1;	20-JAN-2009 01:26:31.645 20-JAN-2009 02:46:09.591
Warning: Wrong UTC SBT time format. 19-JAN-2009 22:33:20.328336 Filename: RA2_ME__0PNPDE20090120_024538_000057772075_00404_36029_8280.N1;	20-JAN-2009 02:45:38.399 20-JAN-2009 04:21:55.603
Warning: Wrong UTC SBT time format. 19-JAN-2009 22:33:20.328336 Filename: RA2_ME__0PNPDE20090120_042123_000061132075_00405_36030_8281.N1;	20-JAN-2009 04:21:23.297 20-JAN-2009 06:03:15.815
Warning: Wrong UTC SBT time format. 19-JAN-2009 22:33:20.328336 Filename: RA2_ME__0PNPDK20090120_060244_000041882075_00406_36031_1395.N1;	20-JAN-2009 06:02:44.623 20-JAN-2009 07:12:32.149

Warning: Wrong UTC SBT time format. 20-JAN-2009 05:28:03.331326 Filename: RA2_ME__OPNPDK20090120_071050_000060392075_00407_36032_1396.N1;	20-JAN-2009 07:10:50.775 20-JAN-2009 08:51:29.769
Warning: Wrong UTC SBT time format. 20-JAN-2009 07:07:24.332031 Filename: RA2_ME__OPNPDK20090120_085032_000061462075_00408_36033_1397.N1;	20-JAN-2009 08:50:32.955 20-JAN-2009 10:32:58.893
Warning: Wrong UTC SBT time format. 20-JAN-2009 07:07:24.332031 Filename: RA2_ME__OPNPDK20090120_103118_000060002075_00409_36034_1398.N1;	20-JAN-2009 10:31:18.633 20-JAN-2009 12:11:18.637
Warning: Wrong UTC SBT time format. 20-JAN-2009 10:26:41.333460 Filename: RA2_ME__OPNPDK20090120_120937_000060292075_00410_36035_1399.N1;	20-JAN-2009 12:09:37.263 20-JAN-2009 13:50:06.230
Warning: Wrong UTC SBT time format. 20-JAN-2009 12:06:00.334178 Filename: RA2_ME__OPNPDK20090120_134909_000050632075_00411_36036_1400.N1;	20-JAN-2009 13:49:09.416 20-JAN-2009 15:13:32.546
Warning: Wrong UTC SBT time format. 20-JAN-2009 13:45:00.334894 Filename: RA2_ME__OPNPDK20090120_152735_000058552075_00412_36037_1402.N1;	20-JAN-2009 15:27:35.835 20-JAN-2009 17:05:11.019
Warning: Wrong UTC SBT time format. 20-JAN-2009 18:38:45.337001 Filename: RA2_ME__OPNPDE20090120_202320_000042422075_00415_36040_8282.N1;	20-JAN-2009 20:23:20.741 20-JAN-2009 21:34:02.853

RA2_ME__0P products with satellite binary time out-of-range

Gauge Segment (Start-Stop)

RA2_ME__0P products with wrong clock step

Gauge Segment (Start-Stop)

RA2_ME__0P products with leap utc set to blank

Gauge Segment (Start-Stop)

RA2_ME__0P products with leap err set


Gauge Segment (Start-Stop)

RA2_ME__0P products with product err set

Gauge Segment (Start-Stop)

MPH checks (Level 1)

MPH Errors for RA2_MW__1P



RA2_MW__1P MPH checks

RA2_MW__1P products with wrong filename

Gauge Segment (Start-Stop)

RA2_MW__1P products with unknown processing stage

Gauge Segment (Start-Stop)

RA2_MW__1P products with unknown acquisition station

Gauge Segment (Start-Stop)

RA2_MW__1P products with unknown processing center

Gauge Segment (Start-Stop)

RA2_MW__1P products with wrong processing time

Gauge Segment (Start-Stop)

RA2_MW__1P products with software version not equal to the current version

Gauge	Segment (Start-Stop)
Warning: Wrong Software ver. RA2/5.06 Filename: RA2_MW__1PNPDE20090119_234649_000060472075_00402_36027_4425.N1;	19-JAN-2009 23:46:49.490 20-JAN-2009 01:27:36.227
Warning: Wrong Software ver. RA2/5.06 Filename: RA2_MW__1PNPDE20090120_012631_000047792075_00403_36028_4551.N1;	20-JAN-2009 01:26:31.670 20-JAN-2009 02:46:10.675
Warning: Wrong Software ver. RA2/5.06 Filename: RA2_MW__1PNPDE20090120_024538_000057782075_00404_36029_4691.N1;	20-JAN-2009 02:45:38.424 20-JAN-2009 04:21:56.686
Warning: Wrong Software ver. RA2/5.06 Filename: RA2_MW__1PNPDE20090120_042123_000061142075_00405_36030_4848.N1;	20-JAN-2009 04:21:23.322 20-JAN-2009 06:03:16.898
Warning: Wrong Software ver. RA2/5.06 Filename: RA2_MW__1PNPDK20090120_060244_000041892075_00406_36031_3357.N1;	20-JAN-2009 06:02:44.648 20-JAN-2009 07:12:33.232
Warning: Wrong Software ver. RA2/5.06 Filename: RA2_MW__1PNPDK20090120_071050_000060402075_00407_36032_3481.N1;	20-JAN-2009 07:10:50.800 20-JAN-2009 08:51:30.852
Warning: Wrong Software ver. RA2/5.06 Filename: RA2_MW__1PNPDK20090120_085032_000061472075_00408_36033_3603.N1;	20-JAN-2009 08:50:32.980 20-JAN-2009 10:32:59.976
Warning: Wrong Software ver. RA2/5.06 Filename: RA2_MW__1PNPDK20090120_103118_000060012075_00409_36034_3723.N1;	20-JAN-2009 10:31:18.658 20-JAN-2009 12:11:19.720
Warning: Wrong Software ver. RA2/5.06 Filename: RA2_MW__1PNPDK20090120_120937_000060302075_00410_36035_3845.N1;	20-JAN-2009 12:09:37.288 20-JAN-2009 13:50:07.314
Warning: Wrong Software ver. RA2/5.06 Filename: RA2_MW__1PNPDK20090120_134909_000050642075_00411_36036_4052.N1;	20-JAN-2009 13:49:09.442 20-JAN-2009 15:13:33.630
Warning: Wrong Software ver. RA2/5.06 Filename: RA2_MW__1PNPDK20090120_151719_000006512075_00412_36037_4055.N1;	20-JAN-2009 15:17:19.818 20-JAN-2009 15:28:10.338
Warning: Wrong Software ver. RA2/5.06 Filename: RA2_MW__1PNPDK20090120_152735_000058562075_00412_36037_4192.N1;	20-JAN-2009 15:27:35.860 20-JAN-2009 17:05:12.102
Warning: Wrong Software ver. RA2/5.06 Filename: RA2_MW__1PNPDK20090120_170327_000060422075_00413_36038_4319.N1;	20-JAN-2009 17:03:27.442 20-JAN-2009 18:44:09.722
Warning: Wrong Software ver. RA2/5.06 Filename: RA2_MW__1PNPDK20090120_184306_000061282075_00414_36039_4438.N1;	20-JAN-2009 18:43:06.280 20-JAN-2009 20:25:14.338
Warning: Wrong Software ver. RA2/5.06 Filename: RA2_MW__1PNPDE20090120_202320_000042432075_00415_36040_5338.N1;	20-JAN-2009 20:23:20.766 20-JAN-2009 21:34:03.936
Warning: Wrong Software ver. RA2/5.06 Filename: RA2_MW__1PNPDE20090120_213303_000063192075_00415_36040_5516.N1;	20-JAN-2009 21:33:03.836 20-JAN-2009 23:18:22.388
Warning: Wrong Software ver. RA2/5.06 Filename: RA2_MW__1PNPDE20090120_231712_000061062075_00416_36041_5671.N1;	20-JAN-2009 23:17:12.262 21-JAN-2009 00:58:58.040

RA2_MW__1P products with wrong sensing start

Gauge Segment (Start-Stop)

RA2_MW__1P products with wrong sensing stop

Gauge Segment (Start-Stop)

RA2_MW__1P products with wrong phase

Gauge Segment (Start-Stop)

RA2_MW__1P products with wrong state vector time

Gauge	Segment (Start-Stop)
Warning: Not equal to FPO input. 20-JAN-2009 00:00:09.924638 Filename: RA2_MW__1PNPDE20090119_234649_000060472075_00402_36027_4425.N1;	19-JAN-2009 23:46:49.490 20-JAN-2009 01:27:36.227
Warning: Not equal to FPO input. 20-JAN-2009 01:40:45.787546 Filename: RA2_MW__1PNPDE20090120_012631_000047792075_00403_36028_4551.N1;	20-JAN-2009 01:26:31.670 20-JAN-2009 02:46:10.675
Warning: Not equal to FPO input. 20-JAN-2009 03:21:21.698188 Filename: RA2_MW__1PNPDE20090120_024538_000057782075_00404_36029_4691.N1;	20-JAN-2009 02:45:38.424 20-JAN-2009 04:21:56.686
Warning: Not equal to FPO input. 20-JAN-2009 05:01:57.710460 Filename: RA2_MW__1PNPDE20090120_042123_000061142075_00405_36030_4848.N1;	20-JAN-2009 04:21:23.322 20-JAN-2009 06:03:16.898
Warning: Not equal to FPO input. 20-JAN-2009 06:42:33.693994 Filename: RA2_MW__1PNPDK20090120_060244_000041892075_00406_36031_3357.N1;	20-JAN-2009 06:02:44.648 20-JAN-2009 07:12:33.232
Warning: Not equal to FPO input. 20-JAN-2009 08:23:09.611685 Filename: RA2_MW__1PNPDK20090120_071050_000060402075_00407_36032_3481.N1;	20-JAN-2009 07:10:50.800 20-JAN-2009 08:51:30.852
Warning: Not equal to FPO input. 20-JAN-2009 10:03:45.494642 Filename: RA2_MW__1PNPDK20090120_085032_000061472075_00408_36033_3603.N1;	20-JAN-2009 08:50:32.980 20-JAN-2009 10:32:59.976
Warning: Not equal to FPO input. 20-JAN-2009 11:44:21.346184 Filename: RA2_MW__1PNPDK20090120_103118_000060012075_00409_36034_3723.N1;	20-JAN-2009 10:31:18.658 20-JAN-2009 12:11:19.720
Warning: Not equal to FPO input. 20-JAN-2009 13:24:57.213238 Filename: RA2_MW__1PNPDK20090120_120937_000060302075_00410_36035_3845.N1;	20-JAN-2009 12:09:37.288 20-JAN-2009 13:50:07.314
Warning: Not equal to FPO input. 20-JAN-2009 15:05:33.146048 Filename: RA2_MW__1PNPDK20090120_134909_000050642075_00411_36036_4052.N1;	20-JAN-2009 13:49:09.442 20-JAN-2009 15:13:33.630
Warning: Not equal to FPO input. 20-JAN-2009 15:05:33.146048 Filename: RA2_MW__1PNPDK20090120_151719_000006512075_00412_36037_4055.N1;	20-JAN-2009 15:17:19.818 20-JAN-2009 15:28:10.338
Warning: Not equal to FPO input. 20-JAN-2009 16:46:09.152288 Filename: RA2_MW__1PNPDK20090120_152735_000058562075_00412_36037_4192.N1;	20-JAN-2009 15:27:35.860 20-JAN-2009 17:05:12.102
Warning: Not equal to FPO input. 20-JAN-2009 18:26:45.154354 Filename: RA2_MW__1PNPDK20090120_170327_000060422075_00413_36038_4319.N1;	20-JAN-2009 17:03:27.442 20-JAN-2009 18:44:09.722
Warning: Not equal to FPO input. 20-JAN-2009 20:07:21.105276 Filename: RA2_MW__1PNPDK20090120_184306_000061282075_00414_36039_4438.N1;	20-JAN-2009 18:43:06.280 20-JAN-2009 20:25:14.338
Warning: Not equal to FPO input. 20-JAN-2009 21:47:56.980537 Filename: RA2_MW__1PNPDE20090120_202320_000042432075_00415_36040_5338.N1;	20-JAN-2009 20:23:20.766 20-JAN-2009 21:34:03.936
Warning: Not equal to FPO input. 20-JAN-2009 21:47:56.978702 Filename: RA2_MW__1PNPDE20090120_213303_000063192075_00415_36040_5516.N1;	20-JAN-2009 21:33:03.836 20-JAN-2009 23:18:22.388
Warning: Not equal to FPO input. 20-JAN-2009 23:28:32.834231 Filename: RA2_MW__1PNPDE20090120_231712_000061062075_00416_36041_5671.N1;	20-JAN-2009 23:17:12.262 21-JAN-2009 00:58:58.040

RA2_MW__1P products with wrong x_position

Gauge Segment (Start-Stop)

RA2_MW__1P products with wrong y_position

Gauge Segment (Start-Stop)

RA2_MW__1P products with wrong z_position

Gauge Segment (Start-Stop)

RA2_MW__1P products with wrong x_velocity

Gauge Segment (Start-Stop)

RA2_MW__1P products with wrong y_velocity

Gauge Segment (Start-Stop)

RA2_MW__1P products with wrong z_velocity

Gauge Segment (Start-Stop)

RA2_MW__1P products with unknown vector source

Gauge Segment (Start-Stop)

RA2_MW__1P products with UTC to SBT time too far from sensing time

Gauge	Segment (Start-Stop)
Warning: Wrong UTC SBT time format. 19-JAN-2009 22:33:20.328336 Filename: RA2_MW__1PNPDE20090120_012631_000047792075_00403_36028_4551.N1;	20-JAN-2009 01:26:31.670 20-JAN-2009 02:46:10.675
Warning: Wrong UTC SBT time format. 19-JAN-2009 22:33:20.328336 Filename: RA2_MW__1PNPDE20090120_024538_000057782075_00404_36029_4691.N1;	20-JAN-2009 02:45:38.424 20-JAN-2009 04:21:56.686
Warning: Wrong UTC SBT time format. 19-JAN-2009 22:33:20.328336 Filename: RA2_MW__1PNPDE20090120_042123_000061142075_00405_36030_4848.N1;	20-JAN-2009 04:21:23.322 20-JAN-2009 06:03:16.898
Warning: Wrong UTC SBT time format. 19-JAN-2009 22:33:20.328336 Filename: RA2_MW__1PNPDK20090120_060244_000041892075_00406_36031_3357.N1;	20-JAN-2009 06:02:44.648 20-JAN-2009 07:12:33.232
Warning: Wrong UTC SBT time format. 20-JAN-2009 05:28:03.331326 Filename: RA2_MW__1PNPDK20090120_071050_000060402075_00407_36032_3481.N1;	20-JAN-2009 07:10:50.800 20-JAN-2009 08:51:30.852
Warning: Wrong UTC SBT time format. 20-JAN-2009 07:07:24.332031 Filename: RA2_MW__1PNPDK20090120_085032_000061472075_00408_36033_3603.N1;	20-JAN-2009 08:50:32.980 20-JAN-2009 10:32:59.976
Warning: Wrong UTC SBT time format. 20-JAN-2009 07:07:24.332031 Filename: RA2_MW__1PNPDK20090120_103118_000060012075_00409_36034_3723.N1;	20-JAN-2009 10:31:18.658 20-JAN-2009 12:11:19.720
Warning: Wrong UTC SBT time format. 20-JAN-2009 10:26:41.333460 Filename: RA2_MW__1PNPDK20090120_120937_000060302075_00410_36035_3845.N1;	20-JAN-2009 12:09:37.288 20-JAN-2009 13:50:07.314
Warning: Wrong UTC SBT time format. 20-JAN-2009 12:06:00.334178 Filename: RA2_MW__1PNPDK20090120_134909_000050642075_00411_36036_4052.N1;	20-JAN-2009 13:49:09.442 20-JAN-2009 15:13:33.630
Warning: Wrong UTC SBT time format. 20-JAN-2009 13:45:00.334894 Filename: RA2_MW__1PNPDK20090120_152735_000058562075_00412_36037_4192.N1;	20-JAN-2009 15:27:35.860 20-JAN-2009 17:05:12.102
Warning: Wrong UTC SBT time format. 20-JAN-2009 18:38:45.337001 Filename: RA2_MW__1PNPDE20090120_202320_000042432075_00415_36040_5338.N1;	20-JAN-2009 20:23:20.766 20-JAN-2009 21:34:03.936

RA2_MW__1P products with satellite binary time out-of-range

Gauge Segment (Start-Stop)

RA2_MW__1P products with wrong clock step

Gauge Segment (Start-Stop)

RA2_MW__1P products with leap utc set to blank

Gauge Segment (Start-Stop)

RA2_MW__1P products with leap err set


Gauge Segment (Start-Stop)

RA2_MW__1P products with product err set

Gauge Segment (Start-Stop)

MPH checks (Level 2)

MPH Errors for RA2_FGD_2P



RA2_FGD_2P MPH checks

RA2_FGD_2P products with wrong filename

Gauge Segment (Start-Stop)

RA2_FGD_2P products with unknown processing stage

Gauge Segment (Start-Stop)

RA2_FGD_2P products with unknown acquisition station

Gauge Segment (Start-Stop)

RA2_FGD_2P products with unknown processing center

Gauge Segment (Start-Stop)

RA2_FGD_2P products with wrong processing time

Gauge Segment (Start-Stop)

RA2_FGD_2P products with software version not equal to the current version

Gauge	Segment (Start-Stop)
Warning: Wrong Software ver. RA2/5.06 Filename: RA2_FGD_2PNPDE20090119_234649_000060472075_00402_36027_4426.N1;	19-JAN-2009 23:46:49.490 20-JAN-2009 01:27:36.227
Warning: Wrong Software ver. RA2/5.06 Filename: RA2_FGD_2PNPDE20090120_012631_000047792075_00403_36028_4552.N1;	20-JAN-2009 01:26:31.670 20-JAN-2009 02:46:10.675
Warning: Wrong Software ver. RA2/5.06 Filename: RA2_FGD_2PNPDE20090120_024538_000057782075_00404_36029_4692.N1;	20-JAN-2009 02:45:38.424 20-JAN-2009 04:21:56.686
Warning: Wrong Software ver. RA2/5.06 Filename: RA2_FGD_2PNPDE20090120_042123_000061142075_00405_36030_4849.N1;	20-JAN-2009 04:21:23.322 20-JAN-2009 06:03:16.898
Warning: Wrong Software ver. RA2/5.06 Filename: RA2_FGD_2PNPDK20090120_060244_000041892075_00406_36031_3358.N1;	20-JAN-2009 06:02:44.648 20-JAN-2009 07:12:33.232
Warning: Wrong Software ver. RA2/5.06 Filename: RA2_FGD_2PNPDK20090120_071050_000060402075_00407_36032_3482.N1;	20-JAN-2009 07:10:50.800 20-JAN-2009 08:51:30.852
Warning: Wrong Software ver. RA2/5.06 Filename: RA2_FGD_2PNPDK20090120_085032_000061472075_00408_36033_3604.N1;	20-JAN-2009 08:50:32.980 20-JAN-2009 10:32:59.976
Warning: Wrong Software ver. RA2/5.06 Filename: RA2_FGD_2PNPDK20090120_103118_000060012075_00409_36034_3724.N1;	20-JAN-2009 10:31:18.658 20-JAN-2009 12:11:19.720
Warning: Wrong Software ver. RA2/5.06 Filename: RA2_FGD_2PNPDK20090120_120937_000060302075_00410_36035_3846.N1;	20-JAN-2009 12:09:37.288 20-JAN-2009 13:50:07.314
Warning: Wrong Software ver. RA2/5.06 Filename: RA2_FGD_2PNPDK20090120_134909_000050642075_00411_36036_4053.N1;	20-JAN-2009 13:49:09.442 20-JAN-2009 15:13:33.630
Warning: Wrong Software ver. RA2/5.06 Filename: RA2_FGD_2PNPDK20090120_151719_000006512075_00412_36037_4056.N1;	20-JAN-2009 15:17:19.818 20-JAN-2009 15:28:10.338
Warning: Wrong Software ver. RA2/5.06 Filename: RA2_FGD_2PNPDK20090120_152735_000058562075_00412_36037_4193.N1;	20-JAN-2009 15:27:35.860 20-JAN-2009 17:05:12.102
Warning: Wrong Software ver. RA2/5.06 Filename: RA2_FGD_2PNPDK20090120_170327_000060422075_00413_36038_4320.N1;	20-JAN-2009 17:03:27.442 20-JAN-2009 18:44:09.722
Warning: Wrong Software ver. RA2/5.06 Filename: RA2_FGD_2PNPDK20090120_184306_000061282075_00414_36039_4439.N1;	20-JAN-2009 18:43:06.280 20-JAN-2009 20:25:14.338
Warning: Wrong Software ver. RA2/5.06 Filename: RA2_FGD_2PNPDE20090120_202320_000042432075_00415_36040_5339.N1;	20-JAN-2009 20:23:20.766 20-JAN-2009 21:34:03.936
Warning: Wrong Software ver. RA2/5.06 Filename: RA2_FGD_2PNPDE20090120_213303_000063192075_00415_36040_5517.N1;	20-JAN-2009 21:33:03.836 20-JAN-2009 23:18:22.388
Warning: Wrong Software ver. RA2/5.06 Filename: RA2_FGD_2PNPDE20090120_231712_000061062075_00416_36041_5672.N1;	20-JAN-2009 23:17:12.262 21-JAN-2009 00:58:58.040

RA2_FGD_2P products with wrong sensing start

Gauge Segment (Start-Stop)

RA2_FGD_2P products with wrong sensing stop

Gauge Segment (Start-Stop)

RA2_FGD_2P products with wrong phase

Gauge Segment (Start-Stop)

RA2_FGD_2P products with wrong state vector time

Gauge	Segment (Start-Stop)
Warning: Not equal to FPO input. 20-JAN-2009 00:00:09.924638 Filename: RA2_FGD_2PNPDE20090119_234649_000060472075_00402_36027_4426.N1;	19-JAN-2009 23:46:49.490 20-JAN-2009 01:27:36.227
Warning: Not equal to FPO input. 20-JAN-2009 01:40:45.787546 Filename: RA2_FGD_2PNPDE20090120_012631_000047792075_00403_36028_4552.N1;	20-JAN-2009 01:26:31.670 20-JAN-2009 02:46:10.675
Warning: Not equal to FPO input. 20-JAN-2009 03:21:21.698188 Filename: RA2_FGD_2PNPDE20090120_024538_000057782075_00404_36029_4692.N1;	20-JAN-2009 02:45:38.424 20-JAN-2009 04:21:56.686
Warning: Not equal to FPO input. 20-JAN-2009 05:01:57.710460 Filename: RA2_FGD_2PNPDE20090120_042123_000061142075_00405_36030_4849.N1;	20-JAN-2009 04:21:23.322 20-JAN-2009 06:03:16.898
Warning: Not equal to FPO input. 20-JAN-2009 06:42:33.693994 Filename: RA2_FGD_2PNPDK20090120_060244_000041892075_00406_36031_3358.N1;	20-JAN-2009 06:02:44.648 20-JAN-2009 07:12:33.232
Warning: Not equal to FPO input. 20-JAN-2009 08:23:09.611685 Filename: RA2_FGD_2PNPDK20090120_071050_000060402075_00407_36032_3482.N1;	20-JAN-2009 07:10:50.800 20-JAN-2009 08:51:30.852
Warning: Not equal to FPO input. 20-JAN-2009 10:03:45.494642 Filename: RA2_FGD_2PNPDK20090120_085032_000061472075_00408_36033_3604.N1;	20-JAN-2009 08:50:32.980 20-JAN-2009 10:32:59.976
Warning: Not equal to FPO input. 20-JAN-2009 11:44:21.346184 Filename: RA2_FGD_2PNPDK20090120_103118_000060012075_00409_36034_3724.N1;	20-JAN-2009 10:31:18.658 20-JAN-2009 12:11:19.720
Warning: Not equal to FPO input. 20-JAN-2009 13:24:57.213238 Filename: RA2_FGD_2PNPDK20090120_120937_000060302075_00410_36035_3846.N1;	20-JAN-2009 12:09:37.288 20-JAN-2009 13:50:07.314
Warning: Not equal to FPO input. 20-JAN-2009 15:05:33.146048 Filename: RA2_FGD_2PNPDK20090120_134909_000050642075_00411_36036_4053.N1;	20-JAN-2009 13:49:09.442 20-JAN-2009 15:13:33.630
Warning: Not equal to FPO input. 20-JAN-2009 15:05:33.146048 Filename: RA2_FGD_2PNPDK20090120_151719_000006512075_00412_36037_4056.N1;	20-JAN-2009 15:17:19.818 20-JAN-2009 15:28:10.338
Warning: Not equal to FPO input. 20-JAN-2009 16:46:09.152288 Filename: RA2_FGD_2PNPDK20090120_152735_000058562075_00412_36037_4193.N1;	20-JAN-2009 15:27:35.860 20-JAN-2009 17:05:12.102
Warning: Not equal to FPO input. 20-JAN-2009 18:26:45.154354 Filename: RA2_FGD_2PNPDK20090120_170327_000060422075_00413_36038_4320.N1;	20-JAN-2009 17:03:27.442 20-JAN-2009 18:44:09.722
Warning: Not equal to FPO input. 20-JAN-2009 20:07:21.105276 Filename: RA2_FGD_2PNPDK20090120_184306_000061282075_00414_36039_4439.N1;	20-JAN-2009 18:43:06.280 20-JAN-2009 20:25:14.338
Warning: Not equal to FPO input. 20-JAN-2009 21:47:56.980537 Filename: RA2_FGD_2PNPDE20090120_202320_000042432075_00415_36040_5339.N1;	20-JAN-2009 20:23:20.766 20-JAN-2009 21:34:03.936
Warning: Not equal to FPO input. 20-JAN-2009 21:47:56.978702 Filename: RA2_FGD_2PNPDE20090120_213303_000063192075_00415_36040_5517.N1;	20-JAN-2009 21:33:03.836 20-JAN-2009 23:18:22.388
Warning: Not equal to FPO input. 20-JAN-2009 23:28:32.834231 Filename: RA2_FGD_2PNPDE20090120_231712_000061062075_00416_36041_5672.N1;	20-JAN-2009 23:17:12.262 21-JAN-2009 00:58:58.040

RA2_FGD_2P products with wrong x_position

Gauge Segment (Start-Stop)

RA2_FGD_2P products with wrong y_position

Gauge Segment (Start-Stop)

RA2_FGD_2P products with wrong z_position

Gauge Segment (Start-Stop)

RA2_FGD_2P products with wrong x_velocity

Gauge Segment (Start-Stop)

RA2_FGD_2P products with wrong y_velocity

Gauge Segment (Start-Stop)

RA2_FGD_2P products with wrong z_velocity

Gauge Segment (Start-Stop)

RA2_FGD_2P products with unknown vector source

Gauge Segment (Start-Stop)

RA2_FGD_2P products with UTC to SBT time too far from sensing time

Gauge	Segment (Start-Stop)
Warning: Wrong UTC SBT time format. 19-JAN-2009 22:33:20.328336 Filename: RA2_FGD_2PNPDE20090120_012631_000047792075_00403_36028_4552.N1;	20-JAN-2009 01:26:31.670 20-JAN-2009 02:46:10.675
Warning: Wrong UTC SBT time format. 19-JAN-2009 22:33:20.328336 Filename: RA2_FGD_2PNPDE20090120_024538_000057782075_00404_36029_4692.N1;	20-JAN-2009 02:45:38.424 20-JAN-2009 04:21:56.686
Warning: Wrong UTC SBT time format. 19-JAN-2009 22:33:20.328336 Filename: RA2_FGD_2PNPDE20090120_042123_000061142075_00405_36030_4849.N1;	20-JAN-2009 04:21:23.322 20-JAN-2009 06:03:16.898
Warning: Wrong UTC SBT time format. 19-JAN-2009 22:33:20.328336 Filename: RA2_FGD_2PNPDK20090120_060244_000041892075_00406_36031_3358.N1;	20-JAN-2009 06:02:44.648 20-JAN-2009 07:12:33.232
Warning: Wrong UTC SBT time format. 20-JAN-2009 05:28:03.331326 Filename: RA2_FGD_2PNPDK20090120_071050_000060402075_00407_36032_3482.N1;	20-JAN-2009 07:10:50.800 20-JAN-2009 08:51:30.852
Warning: Wrong UTC SBT time format. 20-JAN-2009 07:07:24.332031 Filename: RA2_FGD_2PNPDK20090120_085032_000061472075_00408_36033_3604.N1;	20-JAN-2009 08:50:32.980 20-JAN-2009 10:32:59.976
Warning: Wrong UTC SBT time format. 20-JAN-2009 07:07:24.332031 Filename: RA2_FGD_2PNPDK20090120_103118_000060012075_00409_36034_3724.N1;	20-JAN-2009 10:31:18.658 20-JAN-2009 12:11:19.720
Warning: Wrong UTC SBT time format. 20-JAN-2009 10:26:41.333460 Filename: RA2_FGD_2PNPDK20090120_120937_000060302075_00410_36035_3846.N1;	20-JAN-2009 12:09:37.288 20-JAN-2009 13:50:07.314
Warning: Wrong UTC SBT time format. 20-JAN-2009 12:06:00.334178 Filename: RA2_FGD_2PNPDK20090120_134909_000050642075_00411_36036_4053.N1;	20-JAN-2009 13:49:09.442 20-JAN-2009 15:13:33.630
Warning: Wrong UTC SBT time format. 20-JAN-2009 13:45:00.334894 Filename: RA2_FGD_2PNPDK20090120_152735_000058562075_00412_36037_4193.N1;	20-JAN-2009 15:27:35.860 20-JAN-2009 17:05:12.102
Warning: Wrong UTC SBT time format. 20-JAN-2009 18:38:45.337001 Filename: RA2_FGD_2PNPDE20090120_202320_000042432075_00415_36040_5339.N1;	20-JAN-2009 20:23:20.766 20-JAN-2009 21:34:03.936

RA2_FGD_2P products with satellite binary time out-of-range

Gauge Segment (Start-Stop)

RA2_FGD_2P products with wrong clock step

Gauge Segment (Start-Stop)

RA2_FGD_2P products with leap utc set to blank

Gauge Segment (Start-Stop)


RA2_FGD_2P products with leap err set

Gauge Segment (Start-Stop)

RA2_FGD_2P products with product err set

Gauge	Segment (Start-Stop)
Warning: Product Error flag set. Filename: RA2_FGD_2PNPDE20090119_234649_000060472075_00402_36027_4426.N1;	19-JAN-2009 23:46:49.490 20-JAN-2009 01:27:36.227
Warning: Product Error flag set. Filename: RA2_FGD_2PNPDE20090120_012631_000047792075_00403_36028_4552.N1;	20-JAN-2009 01:26:31.670 20-JAN-2009 02:46:10.675
Warning: Product Error flag set. Filename: RA2_FGD_2PNPDE20090120_024538_000057782075_00404_36029_4692.N1;	20-JAN-2009 02:45:38.424 20-JAN-2009 04:21:56.686
Warning: Product Error flag set. Filename: RA2_FGD_2PNPDE20090120_042123_000061142075_00405_36030_4849.N1;	20-JAN-2009 04:21:23.322 20-JAN-2009 06:03:16.898
Warning: Product Error flag set. Filename: RA2_FGD_2PNPDK20090120_060244_000041892075_00406_36031_3358.N1;	20-JAN-2009 06:02:44.648 20-JAN-2009 07:12:33.232
Warning: Product Error flag set. Filename: RA2_FGD_2PNPDK20090120_071050_000060402075_00407_36032_3482.N1;	20-JAN-2009 07:10:50.800 20-JAN-2009 08:51:30.852
Warning: Product Error flag set. Filename: RA2_FGD_2PNPDK20090120_085032_000061472075_00408_36033_3604.N1;	20-JAN-2009 08:50:32.980 20-JAN-2009 10:32:59.976
Warning: Product Error flag set. Filename: RA2_FGD_2PNPDK20090120_103118_000060012075_00409_36034_3724.N1;	20-JAN-2009 10:31:18.658 20-JAN-2009 12:11:19.720
Warning: Product Error flag set. Filename: RA2_FGD_2PNPDK20090120_120937_000060302075_00410_36035_3846.N1;	20-JAN-2009 12:09:37.288 20-JAN-2009 13:50:07.314
Warning: Product Error flag set. Filename: RA2_FGD_2PNPDK20090120_134909_000050642075_00411_36036_4053.N1;	20-JAN-2009 13:49:09.442 20-JAN-2009 15:13:33.630
Warning: Product Error flag set. Filename: RA2_FGD_2PNPDK20090120_151719_000006512075_00412_36037_4056.N1;	20-JAN-2009 15:17:19.818 20-JAN-2009 15:28:10.338
Warning: Product Error flag set. Filename: RA2_FGD_2PNPDK20090120_152735_000058562075_00412_36037_4193.N1;	20-JAN-2009 15:27:35.860 20-JAN-2009 17:05:12.102
Warning: Product Error flag set. Filename: RA2_FGD_2PNPDK20090120_170327_000060422075_00413_36038_4320.N1;	20-JAN-2009 17:03:27.442 20-JAN-2009 18:44:09.722
Warning: Product Error flag set. Filename: RA2_FGD_2PNPDK20090120_184306_000061282075_00414_36039_4439.N1;	20-JAN-2009 18:43:06.280 20-JAN-2009 20:25:14.338
Warning: Product Error flag set. Filename: RA2_FGD_2PNPDE20090120_202320_000042432075_00415_36040_5339.N1;	20-JAN-2009 20:23:20.766 20-JAN-2009 21:34:03.936
Warning: Product Error flag set. Filename: RA2_FGD_2PNPDE20090120_213303_000063192075_00415_36040_5517.N1;	20-JAN-2009 21:33:03.836 20-JAN-2009 23:18:22.388
Warning: Product Error flag set. Filename: RA2_FGD_2PNPDE20090120_231712_000061062075_00416_36041_5672.N1;	20-JAN-2009 23:17:12.262 21-JAN-2009 00:58:58.040

MPH Errors for RA2_WWV_2P



RA2_WWV_2P MPH checks

RA2_WWV_2P products with wrong filename

Gauge Segment (Start-Stop)

RA2_WWV_2P products with unknown processing stage

Gauge Segment (Start-Stop)

RA2_WWV_2P products with unknown acquisition station

Gauge Segment (Start-Stop)

RA2_WWV_2P products with unknown processing center

Gauge Segment (Start-Stop)

RA2_WWV_2P products with wrong processing time

Gauge Segment (Start-Stop)

RA2_WWV_2P products with software version not equal to the current version

Gauge	Segment (Start-Stop)
Warning: Wrong Software ver. RA2/5.06 Filename: RA2_WWV_2PNPDE20090119_234649_000060472075_00402_36027_4427.N1;	19-JAN-2009 23:46:49.490 20-JAN-2009 01:27:36.227
Warning: Wrong Software ver. RA2/5.06 Filename: RA2_WWV_2PNPDE20090120_012631_000047792075_00403_36028_4553.N1;	20-JAN-2009 01:26:31.670 20-JAN-2009 02:46:10.675
Warning: Wrong Software ver. RA2/5.06 Filename: RA2_WWV_2PNPDE20090120_024538_000057782075_00404_36029_4693.N1;	20-JAN-2009 02:45:38.424 20-JAN-2009 04:21:56.686
Warning: Wrong Software ver. RA2/5.06 Filename: RA2_WWV_2PNPDE20090120_042123_000061142075_00405_36030_4850.N1;	20-JAN-2009 04:21:23.322 20-JAN-2009 06:03:16.898
Warning: Wrong Software ver. RA2/5.06 Filename: RA2_WWV_2PNPDK20090120_060244_000041892075_00406_36031_3359.N1;	20-JAN-2009 06:02:44.648 20-JAN-2009 07:12:33.232
Warning: Wrong Software ver. RA2/5.06 Filename: RA2_WWV_2PNPDK20090120_071050_000060402075_00407_36032_3483.N1;	20-JAN-2009 07:10:50.800 20-JAN-2009 08:51:30.852
Warning: Wrong Software ver. RA2/5.06 Filename: RA2_WWV_2PNPDK20090120_085032_000061472075_00408_36033_3605.N1;	20-JAN-2009 08:50:32.980 20-JAN-2009 10:32:59.976
Warning: Wrong Software ver. RA2/5.06 Filename: RA2_WWV_2PNPDK20090120_103118_000060012075_00409_36034_3725.N1;	20-JAN-2009 10:31:18.658 20-JAN-2009 12:11:19.720
Warning: Wrong Software ver. RA2/5.06 Filename: RA2_WWV_2PNPDK20090120_120937_000060302075_00410_36035_3847.N1;	20-JAN-2009 12:09:37.288 20-JAN-2009 13:50:07.314
Warning: Wrong Software ver. RA2/5.06 Filename: RA2_WWV_2PNPDK20090120_134909_000050642075_00411_36036_4054.N1;	20-JAN-2009 13:49:09.442 20-JAN-2009 15:13:33.630
Warning: Wrong Software ver. RA2/5.06 Filename: RA2_WWV_2PNPDK20090120_151719_000006512075_00412_36037_4057.N1;	20-JAN-2009 15:17:19.818 20-JAN-2009 15:28:10.338
Warning: Wrong Software ver. RA2/5.06 Filename: RA2_WWV_2PNPDK20090120_152735_000058562075_00412_36037_4194.N1;	20-JAN-2009 15:27:35.860 20-JAN-2009 17:05:12.102
Warning: Wrong Software ver. RA2/5.06 Filename: RA2_WWV_2PNPDK20090120_170327_000060422075_00413_36038_4321.N1;	20-JAN-2009 17:03:27.442 20-JAN-2009 18:44:09.722
Warning: Wrong Software ver. RA2/5.06 Filename: RA2_WWV_2PNPDK20090120_184306_000061282075_00414_36039_4440.N1;	20-JAN-2009 18:43:06.280 20-JAN-2009 20:25:14.338
Warning: Wrong Software ver. RA2/5.06 Filename: RA2_WWV_2PNPDE20090120_202320_000042432075_00415_36040_5340.N1;	20-JAN-2009 20:23:20.766 20-JAN-2009 21:34:03.936
Warning: Wrong Software ver. RA2/5.06 Filename: RA2_WWV_2PNPDE20090120_213303_000063192075_00415_36040_5518.N1;	20-JAN-2009 21:33:03.836 20-JAN-2009 23:18:22.388
Warning: Wrong Software ver. RA2/5.06 Filename: RA2_WWV_2PNPDE20090120_231712_000061062075_00416_36041_5673.N1;	20-JAN-2009 23:17:12.262 21-JAN-2009 00:58:58.040

RA2_WWV_2P products with wrong sensing start

Gauge Segment (Start-Stop)

RA2_WWV_2P products with wrong sensing stop

Gauge Segment (Start-Stop)

RA2_WWV_2P products with wrong phase

Gauge Segment (Start-Stop)

RA2_WWV_2P products with wrong state vector time

Gauge	Segment (Start-Stop)
Warning: Not equal to FPO input. 20-JAN-2009 00:00:09.924638 Filename: RA2_WWV_2PNPDE20090119_234649_000060472075_00402_36027_4427.N1;	19-JAN-2009 23:46:49.490 20-JAN-2009 01:27:36.227
Warning: Not equal to FPO input. 20-JAN-2009 01:40:45.787546 Filename: RA2_WWV_2PNPDE20090120_012631_000047792075_00403_36028_4553.N1;	20-JAN-2009 01:26:31.670 20-JAN-2009 02:46:10.675
Warning: Not equal to FPO input. 20-JAN-2009 03:21:21.698188 Filename: RA2_WWV_2PNPDE20090120_024538_000057782075_00404_36029_4693.N1;	20-JAN-2009 02:45:38.424 20-JAN-2009 04:21:56.686
Warning: Not equal to FPO input. 20-JAN-2009 05:01:57.710460 Filename: RA2_WWV_2PNPDE20090120_042123_000061142075_00405_36030_4850.N1;	20-JAN-2009 04:21:23.322 20-JAN-2009 06:03:16.898
Warning: Not equal to FPO input. 20-JAN-2009 06:42:33.693994 Filename: RA2_WWV_2PNPDK20090120_060244_000041892075_00406_36031_3359.N1;	20-JAN-2009 06:02:44.648 20-JAN-2009 07:12:33.232
Warning: Not equal to FPO input. 20-JAN-2009 08:23:09.611685 Filename: RA2_WWV_2PNPDK20090120_071050_000060402075_00407_36032_3483.N1;	20-JAN-2009 07:10:50.800 20-JAN-2009 08:51:30.852
Warning: Not equal to FPO input. 20-JAN-2009 10:03:45.494642 Filename: RA2_WWV_2PNPDK20090120_085032_000061472075_00408_36033_3605.N1;	20-JAN-2009 08:50:32.980 20-JAN-2009 10:32:59.976
Warning: Not equal to FPO input. 20-JAN-2009 11:44:21.346184 Filename: RA2_WWV_2PNPDK20090120_103118_000060012075_00409_36034_3725.N1;	20-JAN-2009 10:31:18.658 20-JAN-2009 12:11:19.720
Warning: Not equal to FPO input. 20-JAN-2009 13:24:57.213238 Filename: RA2_WWV_2PNPDK20090120_120937_000060302075_00410_36035_3847.N1;	20-JAN-2009 12:09:37.288 20-JAN-2009 13:50:07.314
Warning: Not equal to FPO input. 20-JAN-2009 15:05:33.146048 Filename: RA2_WWV_2PNPDK20090120_134909_000050642075_00411_36036_4054.N1;	20-JAN-2009 13:49:09.442 20-JAN-2009 15:13:33.630
Warning: Not equal to FPO input. 20-JAN-2009 15:05:33.146048 Filename: RA2_WWV_2PNPDK20090120_151719_000006512075_00412_36037_4057.N1;	20-JAN-2009 15:17:19.818 20-JAN-2009 15:28:10.338
Warning: Not equal to FPO input. 20-JAN-2009 16:46:09.152288 Filename: RA2_WWV_2PNPDK20090120_152735_000058562075_00412_36037_4194.N1;	20-JAN-2009 15:27:35.860 20-JAN-2009 17:05:12.102
Warning: Not equal to FPO input. 20-JAN-2009 18:26:45.154354 Filename: RA2_WWV_2PNPDK20090120_170327_000060422075_00413_36038_4321.N1;	20-JAN-2009 17:03:27.442 20-JAN-2009 18:44:09.722
Warning: Not equal to FPO input. 20-JAN-2009 20:07:21.105276 Filename: RA2_WWV_2PNPDK20090120_184306_000061282075_00414_36039_4440.N1;	20-JAN-2009 18:43:06.280 20-JAN-2009 20:25:14.338
Warning: Not equal to FPO input. 20-JAN-2009 21:47:56.980537 Filename: RA2_WWV_2PNPDE20090120_202320_000042432075_00415_36040_5340.N1;	20-JAN-2009 20:23:20.766 20-JAN-2009 21:34:03.936
Warning: Not equal to FPO input. 20-JAN-2009 21:47:56.978702 Filename: RA2_WWV_2PNPDE20090120_213303_000063192075_00415_36040_5518.N1;	20-JAN-2009 21:33:03.836 20-JAN-2009 23:18:22.388
Warning: Not equal to FPO input. 20-JAN-2009 23:28:32.834231 Filename: RA2_WWV_2PNPDE20090120_231712_000061062075_00416_36041_5673.N1;	20-JAN-2009 23:17:12.262 21-JAN-2009 00:58:58.040

RA2_WWV_2P products with wrong x_position

Gauge Segment (Start-Stop)

RA2_WWV_2P products with wrong y_position

Gauge Segment (Start-Stop)

RA2_WWV_2P products with wrong z_position

Gauge Segment (Start-Stop)

RA2_WWV_2P products with wrong x_velocity

Gauge Segment (Start-Stop)

RA2_WWV_2P products with wrong y_velocity

Gauge Segment (Start-Stop)

RA2_WWV_2P products with wrong z_velocity

Gauge Segment (Start-Stop)

RA2_WWV_2P products with unknown vector source

Gauge Segment (Start-Stop)

RA2_WWV_2P products with UTC to SBT time too far from sensing time

Gauge	Segment (Start-Stop)
Warning: Wrong UTC SBT time format. 19-JAN-2009 22:33:20.328336 Filename: RA2_WWV_2PNPDE20090120_012631_000047792075_00403_36028_4553.N1;	20-JAN-2009 01:26:31.670 20-JAN-2009 02:46:10.675
Warning: Wrong UTC SBT time format. 19-JAN-2009 22:33:20.328336 Filename: RA2_WWV_2PNPDE20090120_024538_000057782075_00404_36029_4693.N1;	20-JAN-2009 02:45:38.424 20-JAN-2009 04:21:56.686
Warning: Wrong UTC SBT time format. 19-JAN-2009 22:33:20.328336 Filename: RA2_WWV_2PNPDE20090120_042123_000061142075_00405_36030_4850.N1;	20-JAN-2009 04:21:23.322 20-JAN-2009 06:03:16.898
Warning: Wrong UTC SBT time format. 19-JAN-2009 22:33:20.328336 Filename: RA2_WWV_2PNPDK20090120_060244_000041892075_00406_36031_3359.N1;	20-JAN-2009 06:02:44.648 20-JAN-2009 07:12:33.232
Warning: Wrong UTC SBT time format. 20-JAN-2009 05:28:03.331326 Filename: RA2_WWV_2PNPDK20090120_071050_000060402075_00407_36032_3483.N1;	20-JAN-2009 07:10:50.800 20-JAN-2009 08:51:30.852
Warning: Wrong UTC SBT time format. 20-JAN-2009 07:07:24.332031 Filename: RA2_WWV_2PNPDK20090120_085032_000061472075_00408_36033_3605.N1;	20-JAN-2009 08:50:32.980 20-JAN-2009 10:32:59.976
Warning: Wrong UTC SBT time format. 20-JAN-2009 07:07:24.332031 Filename: RA2_WWV_2PNPDK20090120_103118_000060012075_00409_36034_3725.N1;	20-JAN-2009 10:31:18.658 20-JAN-2009 12:11:19.720
Warning: Wrong UTC SBT time format. 20-JAN-2009 10:26:41.333460 Filename: RA2_WWV_2PNPDK20090120_120937_000060302075_00410_36035_3847.N1;	20-JAN-2009 12:09:37.288 20-JAN-2009 13:50:07.314
Warning: Wrong UTC SBT time format. 20-JAN-2009 12:06:00.334178 Filename: RA2_WWV_2PNPDK20090120_134909_000050642075_00411_36036_4054.N1;	20-JAN-2009 13:49:09.442 20-JAN-2009 15:13:33.630
Warning: Wrong UTC SBT time format. 20-JAN-2009 13:45:00.334894 Filename: RA2_WWV_2PNPDK20090120_152735_000058562075_00412_36037_4194.N1;	20-JAN-2009 15:27:35.860 20-JAN-2009 17:05:12.102
Warning: Wrong UTC SBT time format. 20-JAN-2009 18:38:45.337001 Filename: RA2_WWV_2PNPDE20090120_202320_000042432075_00415_36040_5340.N1;	20-JAN-2009 20:23:20.766 20-JAN-2009 21:34:03.936

RA2_WWV_2P products with satellite binary time out-of-range

Gauge Segment (Start-Stop)

RA2_WWV_2P products with wrong clock step

Gauge Segment (Start-Stop)

RA2_WWV_2P products with leap utc set to blank

Gauge Segment (Start-Stop)

RA2_WWV_2P products with leap err set

Gauge Segment (Start-Stop)

RA2_WWV_2P products with product err set

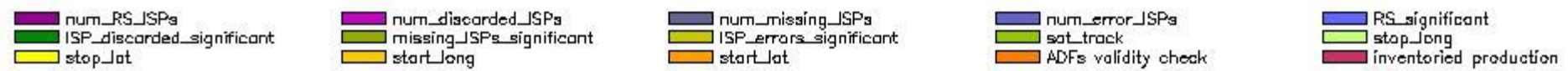
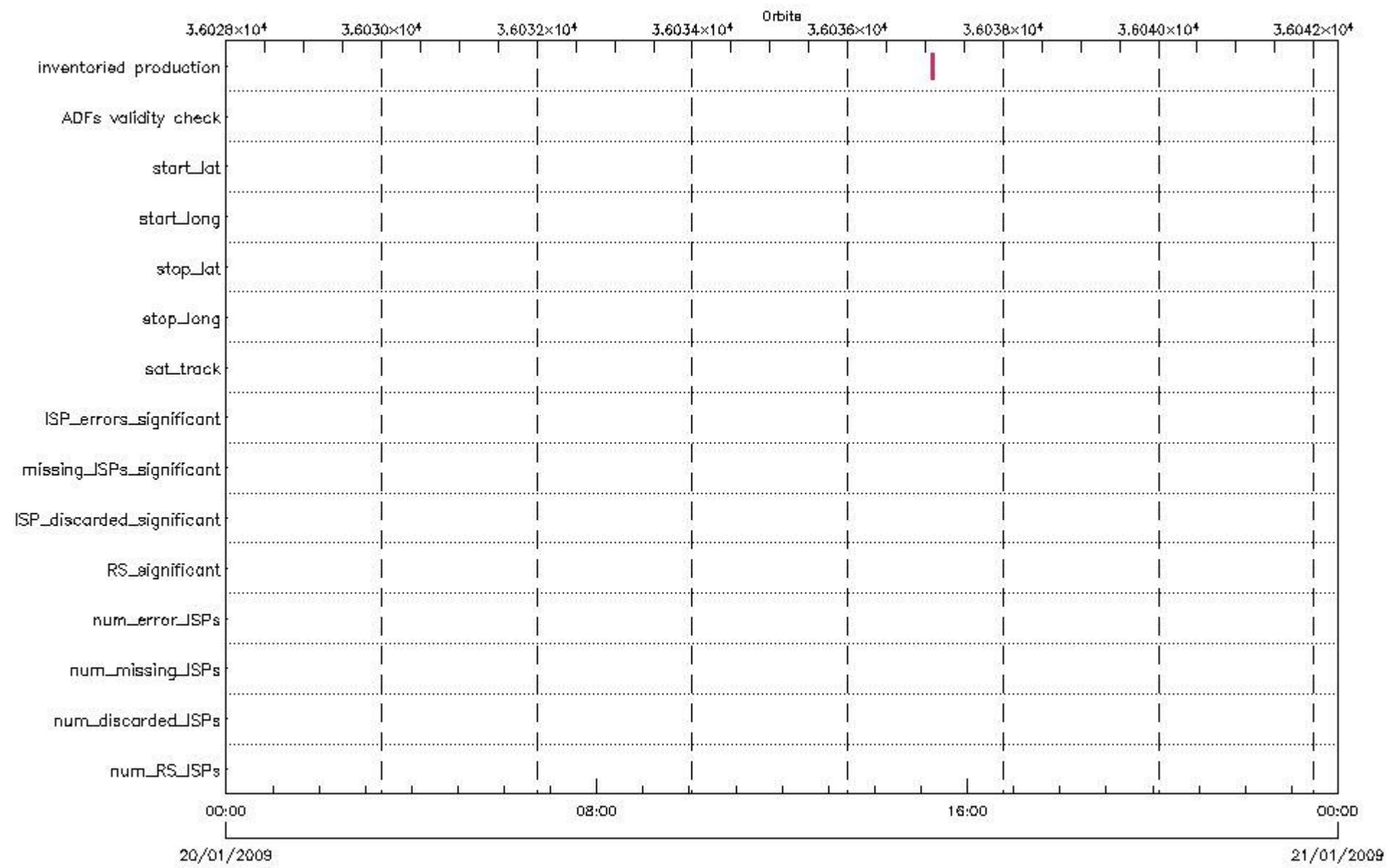
Gauge	Segment (Start-Stop)
Warning: Product Error flag set. Filename: RA2_WWV_2PNPDE20090119_234649_000060472075_00402_36027_4427.N1;	19-JAN-2009 23:46:49.490 20-JAN-2009 01:27:36.227

Warning: Product Error flag set. Filename: RA2_WWV_2PNPDE20090120_012631_000047792075_00403_36028_4553.N1;	20-JAN-2009 01:26:31.670 20-JAN-2009 02:46:10.675
Warning: Product Error flag set. Filename: RA2_WWV_2PNPDE20090120_024538_000057782075_00404_36029_4693.N1;	20-JAN-2009 02:45:38.424 20-JAN-2009 04:21:56.686
Warning: Product Error flag set. Filename: RA2_WWV_2PNPDE20090120_042123_000061142075_00405_36030_4850.N1;	20-JAN-2009 04:21:23.322 20-JAN-2009 06:03:16.898
Warning: Product Error flag set. Filename: RA2_WWV_2PNPDK20090120_060244_000041892075_00406_36031_3359.N1;	20-JAN-2009 06:02:44.648 20-JAN-2009 07:12:33.232
Warning: Product Error flag set. Filename: RA2_WWV_2PNPDK20090120_071050_000060402075_00407_36032_3483.N1;	20-JAN-2009 07:10:50.800 20-JAN-2009 08:51:30.852
Warning: Product Error flag set. Filename: RA2_WWV_2PNPDK20090120_085032_000061472075_00408_36033_3605.N1;	20-JAN-2009 08:50:32.980 20-JAN-2009 10:32:59.976
Warning: Product Error flag set. Filename: RA2_WWV_2PNPDK20090120_103118_000060012075_00409_36034_3725.N1;	20-JAN-2009 10:31:18.658 20-JAN-2009 12:11:19.720
Warning: Product Error flag set. Filename: RA2_WWV_2PNPDK20090120_120937_000060302075_00410_36035_3847.N1;	20-JAN-2009 12:09:37.288 20-JAN-2009 13:50:07.314
Warning: Product Error flag set. Filename: RA2_WWV_2PNPDK20090120_134909_000050642075_00411_36036_4054.N1;	20-JAN-2009 13:49:09.442 20-JAN-2009 15:13:33.630
Warning: Product Error flag set. Filename: RA2_WWV_2PNPDK20090120_151719_000006512075_00412_36037_4057.N1;	20-JAN-2009 15:17:19.818 20-JAN-2009 15:28:10.338
Warning: Product Error flag set. Filename: RA2_WWV_2PNPDK20090120_152735_000058562075_00412_36037_4194.N1;	20-JAN-2009 15:27:35.860 20-JAN-2009 17:05:12.102
Warning: Product Error flag set. Filename: RA2_WWV_2PNPDK20090120_170327_000060422075_00413_36038_4321.N1;	20-JAN-2009 17:03:27.442 20-JAN-2009 18:44:09.722
Warning: Product Error flag set. Filename: RA2_WWV_2PNPDK20090120_184306_000061282075_00414_36039_4440.N1;	20-JAN-2009 18:43:06.280 20-JAN-2009 20:25:14.338
Warning: Product Error flag set. Filename: RA2_WWV_2PNPDE20090120_202320_000042432075_00415_36040_5340.N1;	20-JAN-2009 20:23:20.766 20-JAN-2009 21:34:03.936
Warning: Product Error flag set. Filename: RA2_WWV_2PNPDE20090120_213303_000063192075_00415_36040_5518.N1;	20-JAN-2009 21:33:03.836 20-JAN-2009 23:18:22.388
Warning: Product Error flag set. Filename: RA2_WWV_2PNPDE20090120_231712_000061062075_00416_36041_5673.N1;	20-JAN-2009 23:17:12.262 21-JAN-2009 00:58:58.040

SPH checks

RA2_CAL_0P SPH checks

SPH fields with errors



RA2_CAL_0P products using a wrong ADF (sensing not included in validity)

Gauge Segment (Start-Stop) Explicit Reference

RA2_CAL_0P products with start_lat out of range

Gauge Value Segment (Start-Stop) Explicit Reference

RA2_CAL_0P products with start_long out of range

Gauge Value Segment (Start-Stop) Explicit Reference

RA2_CAL_0P products with stop_lat out of range

Gauge Value Segment (Start-Stop) Explicit Reference

RA2_CAL_0P products with stop_long out of range

Gauge Value Segment (Start-Stop) Explicit Reference

RA2_CAL_0P products with sat_track out of range

Gauge Value Segment (Start-Stop) Explicit Reference

Percentage of RA2_CAL_0P products with ISP_errors_significant set to 1

Gauge Value Segment (Start-Stop)

RA2_CAL_0P products with num_error_ISPs out of range

Gauge Value Segment (Start-Stop) Explicit Reference

Statistics for RA2_CAL_0P products with num_error_ISPs out of range

Gauge Statistics Segment (Start-Stop)

Percentage of RA2_CAL_0P products with missing_ISPs_significant set to 1

Gauge Value Segment (Start-Stop)

RA2_CAL_0P products with num_missing_ISPs out of range

Gauge Value Segment (Start-Stop) Explicit Reference

Statistics for RA2_CAL_0P products with num_missing_ISPs out of range

Gauge Statistics Segment (Start-Stop)

Percentage of RA2_CAL_0P products with ISP_discarded_significant set to 1

Gauge Value Segment (Start-Stop)

RA2_CAL_0P products with num_discarded_ISPs out of range

Gauge Value Segment (Start-Stop) Explicit Reference

Statistics for RA2_CAL_0P products with num_discarded_ISPs out of range

Gauge Statistics Segment (Start-Stop)

Percentage of RA2_CAL_0P products with RS_significant set to 1

Gauge Value Segment (Start-Stop)

RA2_CAL_0P products with num_RS_ISPs out of range

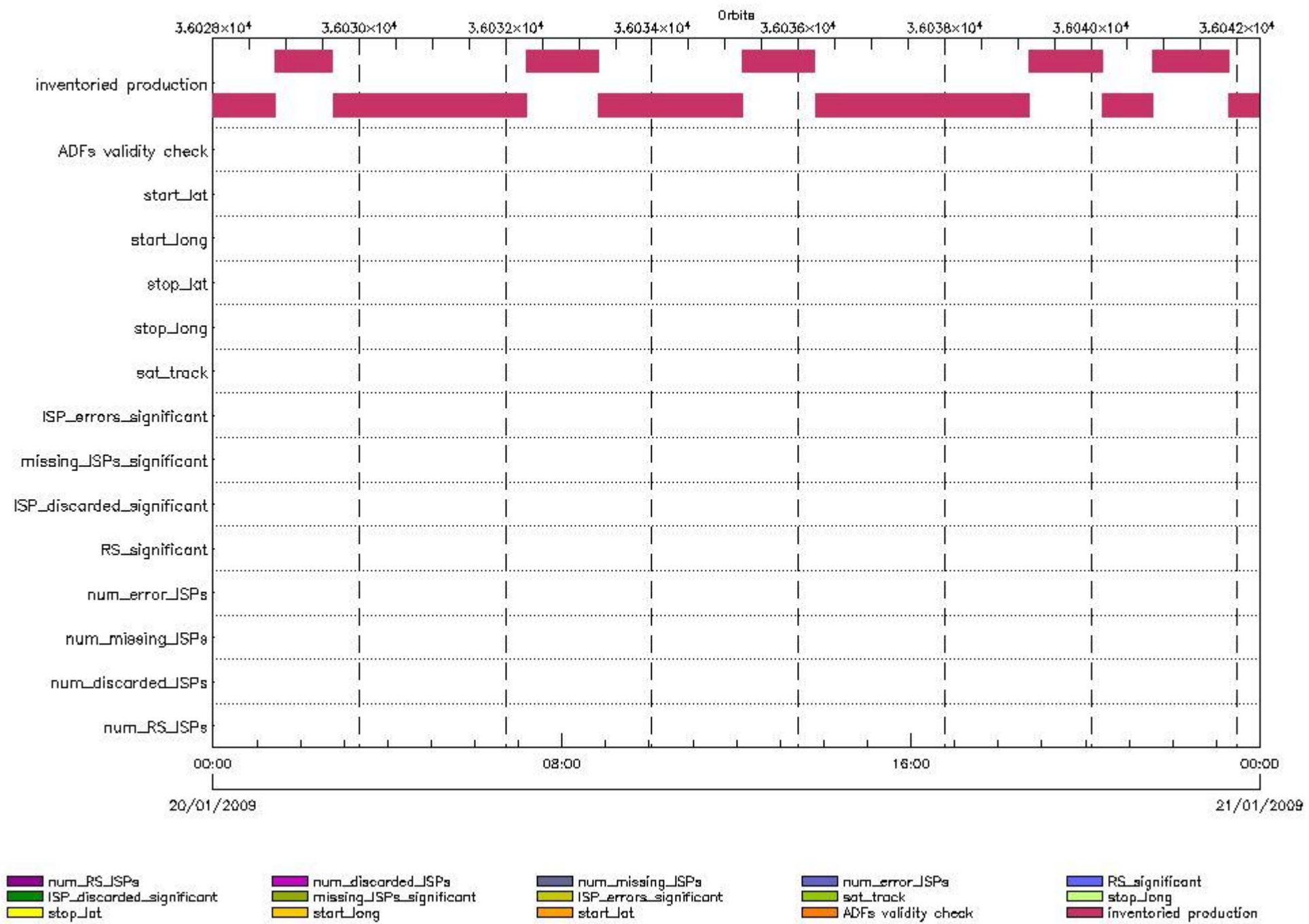
Gauge Value Segment (Start-Stop) Explicit Reference

Statistics for RA2_CAL_0P products with num_RS_ISPs out of range

Gauge Statistics Segment (Start-Stop)

DOR_DOP_0P SPH checks

SPH fields with errors



DOR_DOP_0P products using a wrong ADF (sensing not included in validity)

Gauge Segment (Start-Stop) Explicit Reference

DOR_DOP_0P products with start_lat out of range

Gauge Value Segment (Start-Stop) Explicit Reference

DOR_DOP_0P products with start_long out of range

Gauge Value Segment (Start-Stop) Explicit Reference

DOR_DOP_0P products with stop_lat out of range

Gauge Value Segment (Start-Stop) Explicit Reference

DOR_DOP_0P products with stop_long out of range

Gauge Value Segment (Start-Stop) Explicit Reference

DOR_DOP_0P products with sat_track out of range

Gauge Value Segment (Start-Stop) Explicit Reference

Percentage of DOR_DOP_0P products with ISP_errors_significant set to 1

Gauge Value Segment (Start-Stop)

DOR_DOP_0P products with num_error_ISPs out of range

Gauge Value Segment (Start-Stop) Explicit Reference

Statistics for DOR_DOP_0P products with num_error_ISPs out of range

Gauge Statistics Segment (Start-Stop)

Percentage of DOR_DOP_0P products with missing_ISPs_significant set to 1

Gauge Value Segment (Start-Stop)

DOR_DOP_0P products with num_missing_ISPs out of range

Gauge Value Segment (Start-Stop) Explicit Reference

Statistics for DOR_DOP_0P products with num_missing_ISPs out of range

Gauge Statistics Segment (Start-Stop)

Percentage of DOR_DOP_0P products with ISP_discarded_significant set to 1

Gauge Value Segment (Start-Stop)

DOR_DOP_0P products with num_discarded_ISPs out of range

Gauge	Value	Segment (Start-Stop)	Explicit Reference
-------	-------	----------------------	--------------------

Statistics for DOR_DOP_0P products with num_discarded_ISPs out of range

Gauge	Statistics	Segment (Start-Stop)
-------	------------	----------------------

Percentage of DOR_DOP_0P products with RS_significant set to 1

Gauge	Value	Segment (Start-Stop)
-------	-------	----------------------

DOR_DOP_0P products with num_RS_ISPs out of range

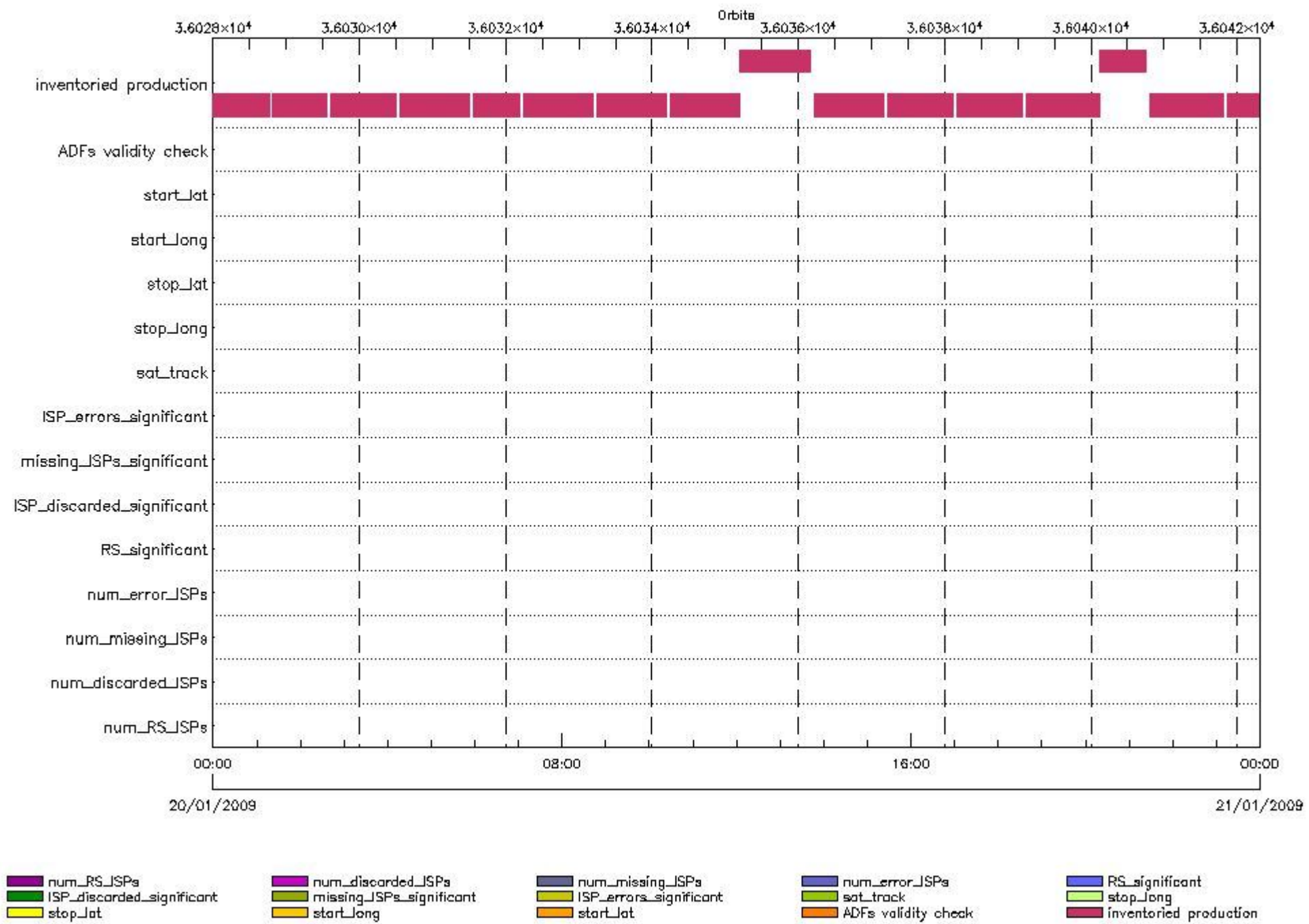
Gauge	Value	Segment (Start-Stop)	Explicit Reference
-------	-------	----------------------	--------------------

Statistics for DOR_DOP_0P products with num_RS_ISPs out of range

Gauge	Statistics	Segment (Start-Stop)
-------	------------	----------------------

DOR_NAV_0P SPH checks

SPH fields with errors



DOR_NAV_0P products using a wrong ADF (sensing not included in validity)

Gauge Segment (Start-Stop) Explicit Reference

DOR_NAV_0P products with start_lat out of range

Gauge Value Segment (Start-Stop) Explicit Reference

DOR_NAV_0P products with start_long out of range

Gauge Value Segment (Start-Stop) Explicit Reference

DOR_NAV_0P products with stop_lat out of range

Gauge Value Segment (Start-Stop) Explicit Reference

DOR_NAV_0P products with stop_long out of range

Gauge Value Segment (Start-Stop) Explicit Reference

DOR_NAV_0P products with sat_track out of range

Gauge Value Segment (Start-Stop) Explicit Reference

Percentage of DOR_NAV_0P products with ISP_errors_significant set to 1

Gauge Value Segment (Start-Stop)

DOR_NAV_0P products with num_error_ISPs out of range

Gauge Value Segment (Start-Stop) Explicit Reference

Statistics for DOR_NAV_0P products with num_error_ISPs out of range

Gauge Statistics Segment (Start-Stop)

Percentage of DOR_NAV_0P products with missing_ISPs_significant set to 1

Gauge Value Segment (Start-Stop)

DOR_NAV_0P products with num_missing_ISPs out of range

Gauge Value Segment (Start-Stop) Explicit Reference

Statistics for DOR_NAV_0P products with num_missing_ISPs out of range

Gauge Statistics Segment (Start-Stop)

Percentage of DOR_NAV_0P products with ISP_discarded_significant set to 1

Gauge Value Segment (Start-Stop)

DOR_NAV_0P products with num_discarded_ISPs out of range

Gauge Value Segment (Start-Stop) Explicit Reference

Statistics for DOR_NAV_0P products with num_discarded_ISPs out of range

Gauge Statistics Segment (Start-Stop)

Percentage of DOR_NAV_0P products with RS_significant set to 1

Gauge Value Segment (Start-Stop)

DOR_NAV_0P products with num_RS_ISPs out of range

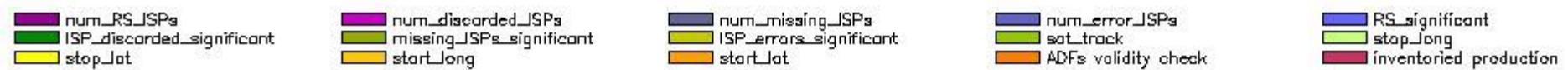
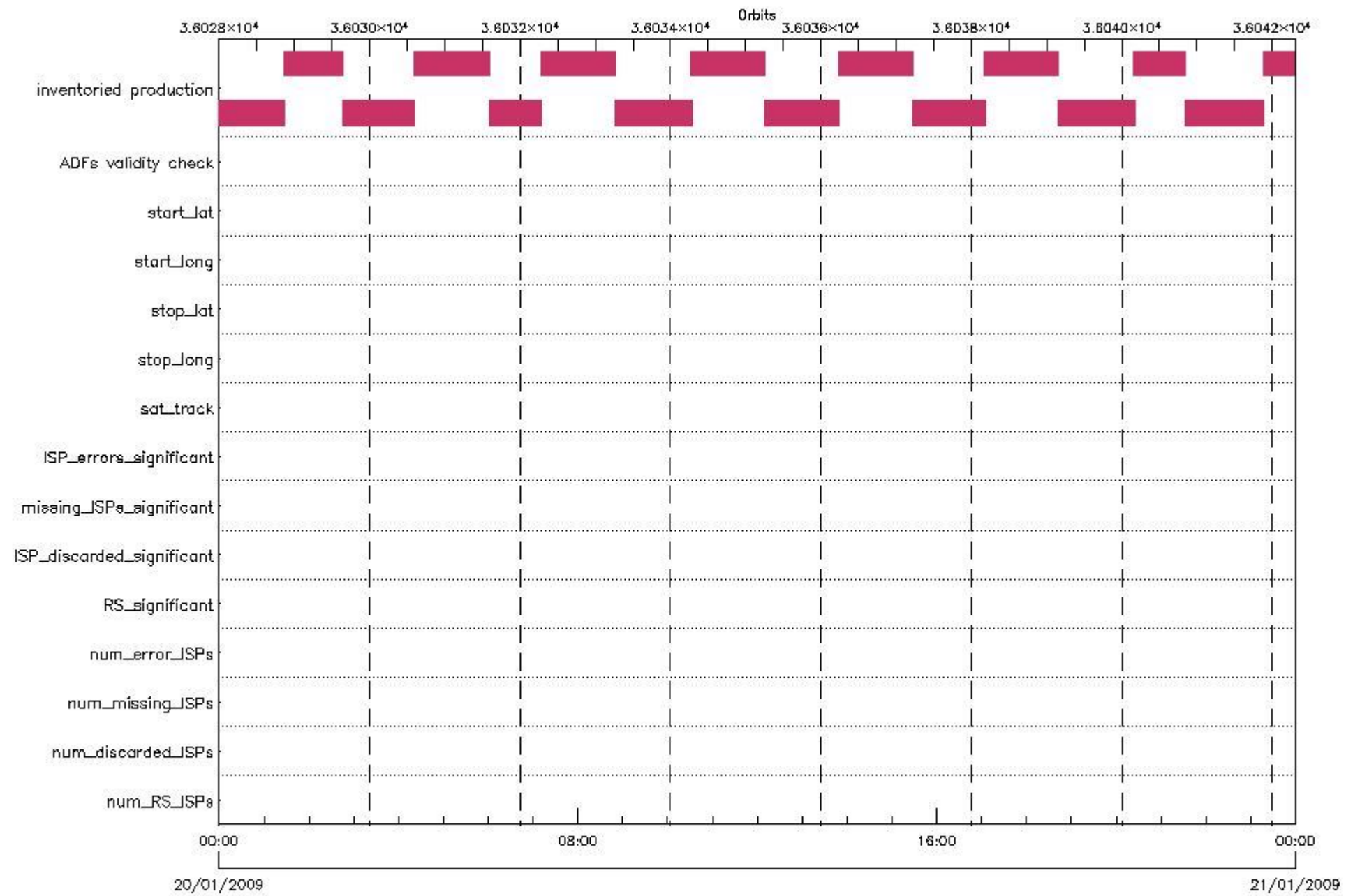
Gauge Value Segment (Start-Stop) Explicit Reference

Statistics for DOR_NAV_0P products with num_RS_ISPs out of range

Gauge Statistics Segment (Start-Stop)

MWR_NL__0P SPH checks

SPH fields with errors



MWR_NL__0P products using a wrong ADF (sensing not included in validity)

Gauge Segment (Start-Stop) Explicit Reference

MWR_NL__0P products with start_lat out of range

Gauge Value Segment (Start-Stop) Explicit Reference

MWR_NL__0P products with start_long out of range

Gauge Value Segment (Start-Stop) Explicit Reference

MWR_NL__0P products with stop_lat out of range

Gauge Value Segment (Start-Stop) Explicit Reference

MWR_NL__0P products with stop_long out of range

Gauge Value Segment (Start-Stop) Explicit Reference

MWR_NL__0P products with sat_track out of range

Gauge Value Segment (Start-Stop) Explicit Reference

Percentage of MWR_NL__0P products with ISP_errors_significant set to 1

Gauge	Value	Segment (Start-Stop)
SPH.ISP_ERRORS_SIGNIFICANT_PERCENT.INFO PCF_MWR_NL__0P	0	20-JAN-2009 00:00:00.000 21-JAN-2009 00:00:00.000

MWR_NL__0P products with num_error_ISPs out of range

Gauge Value Segment (Start-Stop) Explicit Reference

Statistics for MWR_NL__0P products with num_error_ISPs out of range

Gauge Statistics Segment (Start-Stop)

Percentage of MWR_NL__0P products with missing_ISPs_significant set to 1

Gauge	Value	Segment (Start-Stop)
SPH.MISSING_ISPS_SIGNIFICANT_PERCENT.INFO PCF_MWR_NL__0P	0	20-JAN-2009 00:00:00.000 21-JAN-2009 00:00:00.000

MWR_NL__0P products with num_missing_ISPs out of range

Gauge Value Segment (Start-Stop) Explicit Reference

Statistics for MWR_NL__0P products with num_missing_ISPs out of range

Gauge Statistics Segment (Start-Stop)

Percentage of MWR_NL__0P products with ISP_discarded_significant set to 1

Gauge	Value	Segment (Start-Stop)
SPH.ISP_DISCARDED_SIGNIFICANT_PERCENT.INFO	0	20-JAN-2009 00:00:00.000
PCF_MWR_NL__0P		21-JAN-2009 00:00:00.000

MWR_NL__0P products with num_discarded_ISPs out of range

Gauge	Value	Segment (Start-Stop)	Explicit Reference

Statistics for MWR_NL__0P products with num_discarded_ISPs out of range

Gauge	Statistics	Segment (Start-Stop)

Percentage of MWR_NL__0P products with RS_significant set to 1

Gauge	Value	Segment (Start-Stop)
SPH.RS_SIGNIFICANT_PERCENT.INFO	0	20-JAN-2009 00:00:00.000
PCF_MWR_NL__0P		21-JAN-2009 00:00:00.000

MWR_NL__0P products with num_RS_ISPs out of range

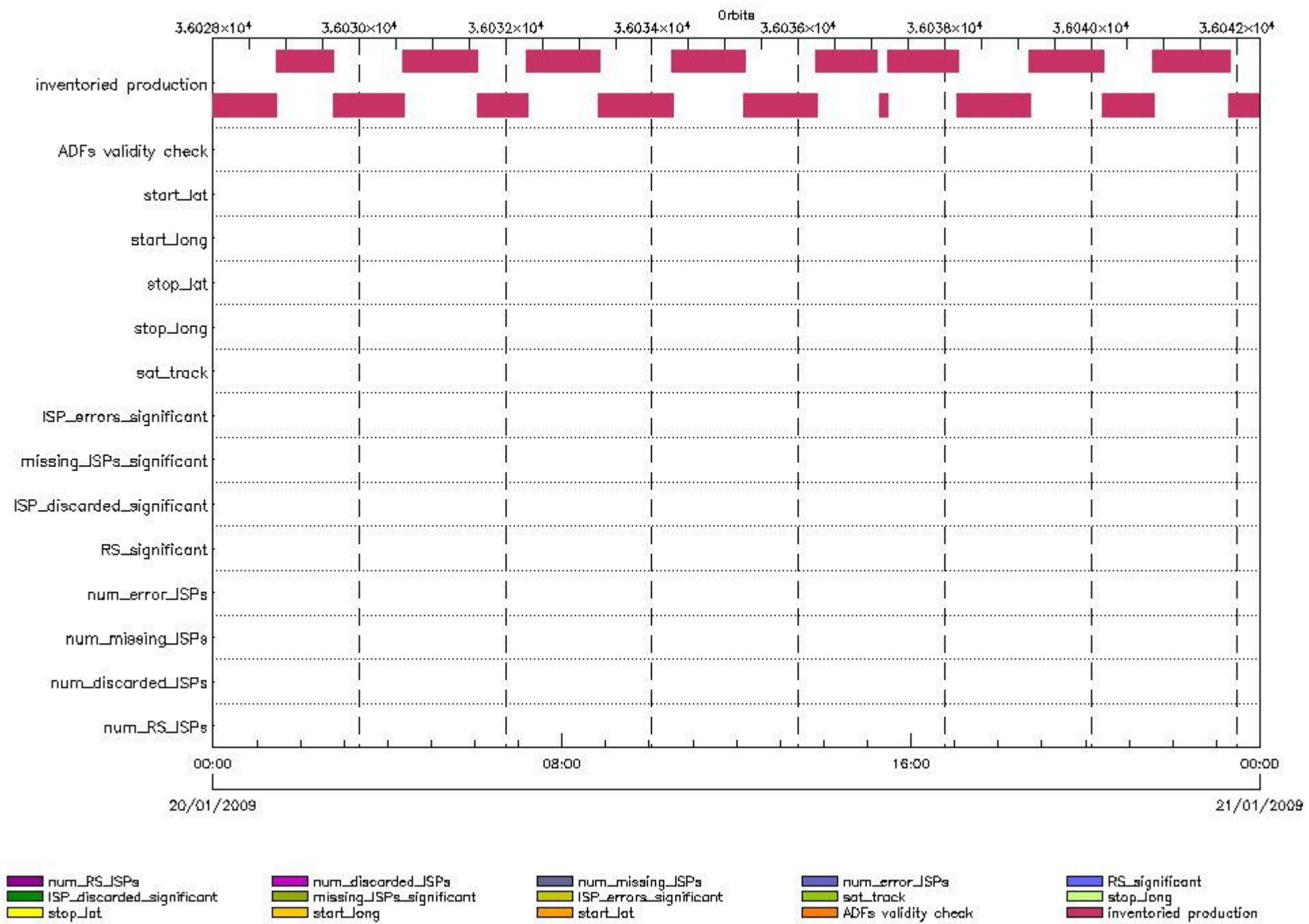
Gauge	Value	Segment (Start-Stop)	Explicit Reference

Statistics for MWR_NL__0P products with num_RS_ISPs out of range

Gauge	Statistics	Segment (Start-Stop)

RA2_ME__0P SPH checks

SPH fields with errors



RA2_ME__0P products using a wrong ADF (sensing not included in validity)

Gauge Segment (Start-Stop) Explicit Reference

RA2_ME__0P products with start_lat out of range

Gauge Value Segment (Start-Stop) Explicit Reference

RA2_ME__0P products with start_long out of range

Gauge Value Segment (Start-Stop) Explicit Reference

RA2_ME__0P products with stop_lat out of range

Gauge	Value	Segment (Start-Stop)	Explicit Reference
-------	-------	----------------------	--------------------

RA2_ME__0P products with stop_long out of range

Gauge	Value	Segment (Start-Stop)	Explicit Reference
-------	-------	----------------------	--------------------

RA2_ME__0P products with sat_track out of range

Gauge	Value	Segment (Start-Stop)	Explicit Reference
-------	-------	----------------------	--------------------

Percentage of RA2_ME__0P products with ISP_errors_significant set to 1

Gauge	Value	Segment (Start-Stop)
-------	-------	----------------------

RA2_ME__0P products with num_error_ISPs out of range

Gauge	Value	Segment (Start-Stop)	Explicit Reference
-------	-------	----------------------	--------------------

Statistics for RA2_ME__0P products with num_error_ISPs out of range

Gauge	Statistics	Segment (Start-Stop)
-------	------------	----------------------

Percentage of RA2_ME__0P products with missing_ISPs_significant set to 1

Gauge	Value	Segment (Start-Stop)
-------	-------	----------------------

RA2_ME__0P products with num_missing_ISPs out of range

Gauge	Value	Segment (Start-Stop)	Explicit Reference
-------	-------	----------------------	--------------------

Statistics for RA2_ME__0P products with num_missing_ISPs out of range

Gauge	Statistics	Segment (Start-Stop)
SPH.NUM_MISSING_ISPS.STA PCF_RA2_ME__0P	M=1 d=0 >=1 <=1 %=7.15203463	21-JAN-2009 00:00:00.000 22-JAN-2009 00:00:00.000

Percentage of RA2_ME__0P products with ISP_discarded_significant set to 1

Gauge Value Segment (Start-Stop)

RA2_ME__0P products with num_discarded_ISPs out of range

Gauge Value Segment (Start-Stop) Explicit Reference

Statistics for RA2_ME__0P products with num_discarded_ISPs out of range

Gauge Statistics Segment (Start-Stop)

Percentage of RA2_ME__0P products with RS_significant set to 1

Gauge Value Segment (Start-Stop)

RA2_ME__0P products with num_RS_ISPs out of range

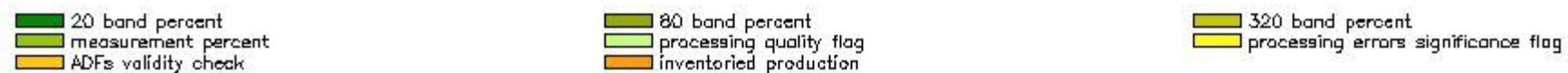
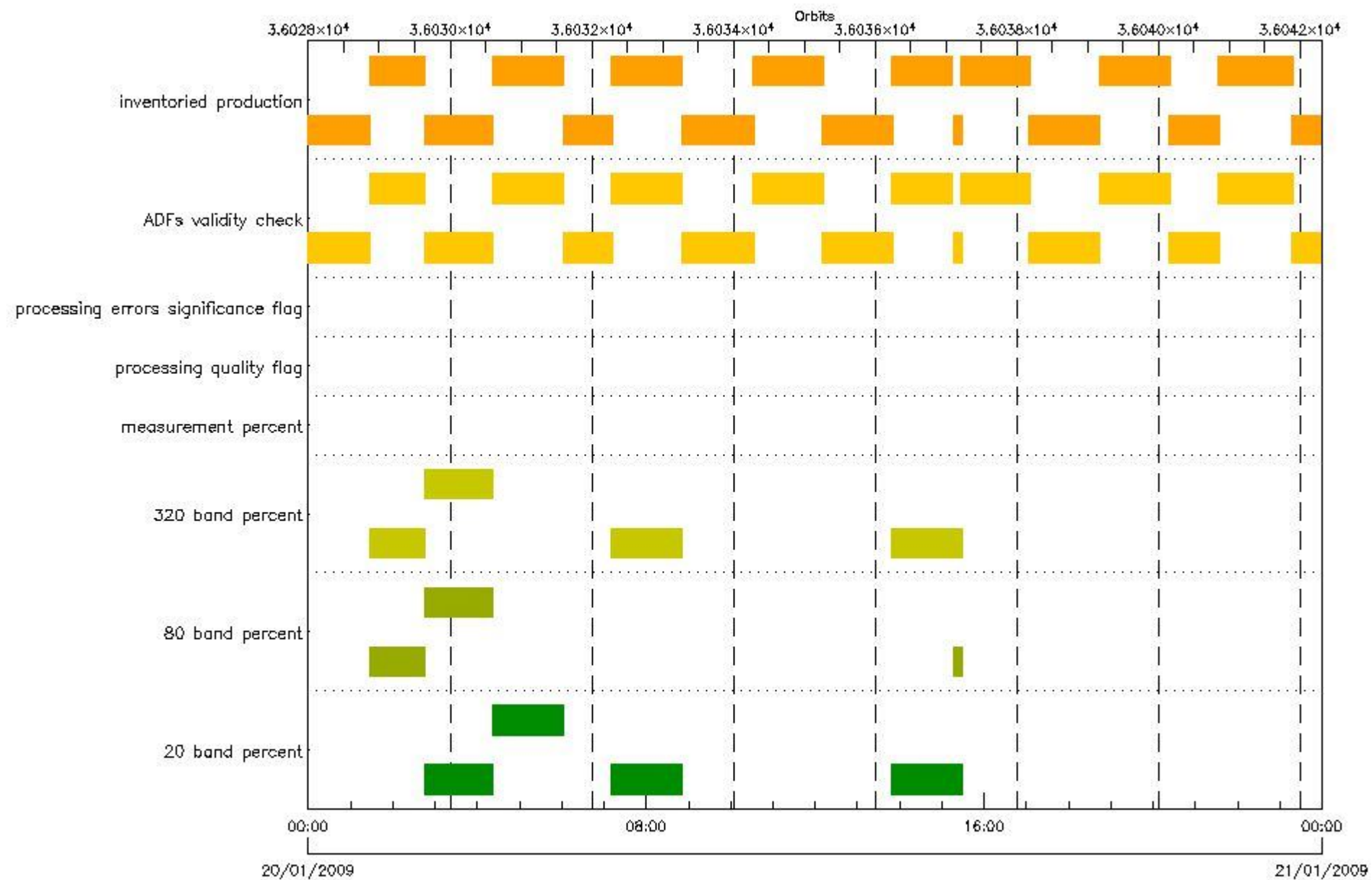
Gauge Value Segment (Start-Stop) Explicit Reference

Statistics for RA2_ME__0P products with num_RS_ISPs out of range

Gauge Statistics Segment (Start-Stop)

RA2_MW__1P SPH checks

SPH fields with errors



RA2_MW__1P products using a wrong ADF (sensing not included in validity)

Gauge	Segment (Start-Stop)	Explicit Reference
Product: RA2_MW__1PNPDE20090119_234649_000060472075_00402_36027_4425.N1 DS NAME: REAL.ORBIT_STATE_VECTOR_FILE	19-JAN-2009 23:46:49.490 20-JAN-2009 01:27:36.227	ADF: DOR_NAV_0PNPDE20090119_234639_000054192075_00402_36027_7198.N1
Product: RA2_MW__1PNPDE20090120_012631_000047792075_00403_36028_4551.N1 DS NAME: REAL.ORBIT_STATE_VECTOR_FILE	20-JAN-2009 01:26:31.670 20-JAN-2009 02:46:10.675	ADF: DOR_NAV_0PNPDE20090120_012218_000044632075_00403_36028_7199.N1
Product: RA2_MW__1PNPDE20090120_024538_000057782075_00404_36029_4691.N1 DS NAME: REAL.ORBIT_STATE_VECTOR_FILE	20-JAN-2009 02:45:38.424 20-JAN-2009 04:21:56.686	ADF: DOR_NAV_0PNPDE20090120_024159_000054192075_00404_36029_7200.N1
Product: RA2_MW__1PNPDE20090120_042123_000061142075_00405_36030_4848.N1 DS NAME: REAL.ORBIT_STATE_VECTOR_FILE	20-JAN-2009 04:21:23.322 20-JAN-2009 06:03:16.898	ADF: DOR_NAV_0PNPDE20090120_041738_000057382075_00405_36030_7201.N1
Product: RA2_MW__1PNPDK20090120_060244_000041892075_00406_36031_3357.N1 DS NAME: REAL.ORBIT_STATE_VECTOR_FILE	20-JAN-2009 06:02:44.648 20-JAN-2009 07:12:33.232	ADF: DOR_NAV_0PNPDK20090120_055835_000038252075_00406_36031_9039.N1

Product: RA2_MW__1PNPDK20090120_071050_000060402075_00407_36032_3481.N1 DS NAME: REAL.ORBIT_STATE_VECTOR_FILE	20-JAN-2009 07:10:50.800 20-JAN-2009 08:51:30.852	ADF: DOR_NAV_0PNPDK20090120_070739_000057382075_00407_36
Product: RA2_MW__1PNPDK20090120_085032_000061472075_00408_36033_3603.N1 DS NAME: REAL.ORBIT_STATE_VECTOR_FILE	20-JAN-2009 08:50:32.980 20-JAN-2009 10:32:59.976	ADF: DOR_NAV_0PNPDK20090120_084836_000057382075_00408_36033_9041.N1
Product: RA2_MW__1PNPDK20090120_103118_000060012075_00409_36034_3723.N1 DS NAME: REAL.ORBIT_STATE_VECTOR_FILE	20-JAN-2009 10:31:18.658 20-JAN-2009 12:11:19.720	ADF: DOR_NAV_0PNPDK20090120_102933_000057382075_00409_36034_9042.N1
Product: RA2_MW__1PNPDK20090120_120937_000060302075_00410_36035_3845.N1 DS NAME: REAL.ORBIT_STATE_VECTOR_FILE	20-JAN-2009 12:09:37.288 20-JAN-2009 13:50:07.314	ADF: DOR_NAV_0PNPDK20090120_120511_000057382075_00410_36035_9043.N1
Product: RA2_MW__1PNPDK20090120_134909_000050642075_00411_36036_4052.N1 DS NAME: REAL.ORBIT_STATE_VECTOR_FILE	20-JAN-2009 13:49:09.442 20-JAN-2009 15:13:33.630	ADF: DOR_NAV_0PNPDK20090120_134608_000057382075_00411_36036_9044.N1
Product: RA2_MW__1PNPDK20090120_151719_000006512075_00412_36037_4055.N1 DS NAME: REAL.ORBIT_STATE_VECTOR_FILE	20-JAN-2009 15:17:19.818 20-JAN-2009 15:28:10.338	ADF: DOR_NAV_0PNPDK20090120_134608_000057382075_00411_36036_9044.N1
Product: RA2_MW__1PNPDK20090120_152735_000058562075_00412_36037_4192.N1 DS NAME: REAL.ORBIT_STATE_VECTOR_FILE	20-JAN-2009 15:27:35.860 20-JAN-2009 17:05:12.102	ADF: DOR_NAV_0PNPDK20090120_152705_000054192075_00412_36037_9045.N1
Product: RA2_MW__1PNPDK20090120_170327_000060422075_00413_36038_4319.N1 DS NAME: REAL.ORBIT_STATE_VECTOR_FILE	20-JAN-2009 17:03:27.442 20-JAN-2009 18:44:09.722	ADF: DOR_NAV_0PNPDK20090120_170244_000054192075_00413_36038_9046.N1
Product: RA2_MW__1PNPDK20090120_184306_000061282075_00414_36039_4438.N1 DS NAME: REAL.ORBIT_STATE_VECTOR_FILE	20-JAN-2009 18:43:06.280 20-JAN-2009 20:25:14.338	ADF: DOR_NAV_0PNPDK20090120_183822_000060572075_00414_36039_9047.N1
Product: RA2_MW__1PNPDE20090120_202320_000042432075_00415_36040_5338.N1 DS NAME: REAL.ORBIT_STATE_VECTOR_FILE	20-JAN-2009 20:23:20.766 20-JAN-2009 21:34:03.936	ADF: DOR_NAV_0PNPDE20090120_201919_000038262075_00415_36040_7202.N1
Product: RA2_MW__1PNPDE20090120_213303_000063192075_00415_36040_5516.N1 DS NAME: REAL.ORBIT_STATE_VECTOR_FILE	20-JAN-2009 21:33:03.836 20-JAN-2009 23:18:22.388	ADF: DOR_NAV_0PNPDE20090120_212823_000060572075_00415_36040_7203.N1
Product: RA2_MW__1PNPDE20090120_231712_000061062075_00416_36041_5671.N1 DS NAME: REAL.ORBIT_STATE_VECTOR_FILE	20-JAN-2009 23:17:12.262 21-JAN-2009 00:58:58.040	ADF: DOR_NAV_0PNPDE20090120_231439_000057382075_00416_36041_7204.N1

RA2_MW__1P products with processing errors significance flag set

RA2_MW__1P products with percentage DSRs free of processing errors below threshold

Gauge	Value	Segment (Start-Stop)
-------	-------	----------------------

RA2_MW__1P products with percentage of valid measurements below threshold

Gauge	Value	Segment (Start-Stop)
-------	-------	----------------------

RA2_MW__1P products with percentage of 320 MHz band processed below threshold

Gauge	Value	Segment (Start-Stop)
SPH.RA2_320_BAND_PERCENT.WARNING PCF_RA2_MW__1P	8901	20-JAN-2009 01:26:31.670 20-JAN-2009 02:46:10.675
SPH.RA2_320_BAND_PERCENT.WARNING PCF_RA2_MW__1P	8780	20-JAN-2009 02:45:38.424 20-JAN-2009 04:21:56.686
SPH.RA2_320_BAND_PERCENT.WARNING PCF_RA2_MW__1P	8981	20-JAN-2009 07:10:50.800 20-JAN-2009 08:51:30.852
SPH.RA2_320_BAND_PERCENT.WARNING PCF_RA2_MW__1P	8842	20-JAN-2009 13:49:09.442 20-JAN-2009 15:13:33.630
SPH.RA2_320_BAND_PERCENT.WARNING PCF_RA2_MW__1P	8097	20-JAN-2009 15:17:19.818 20-JAN-2009 15:28:10.338

RA2_MW__1P products with percentage of 80 MHz band processed above threshold

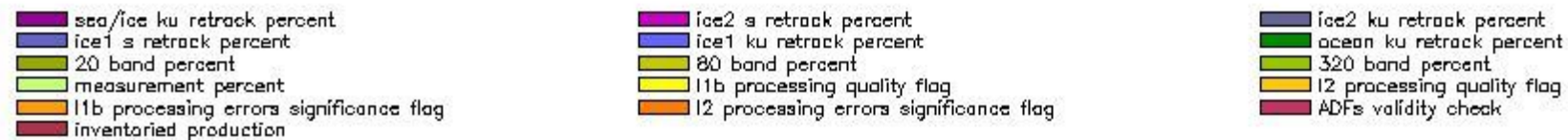
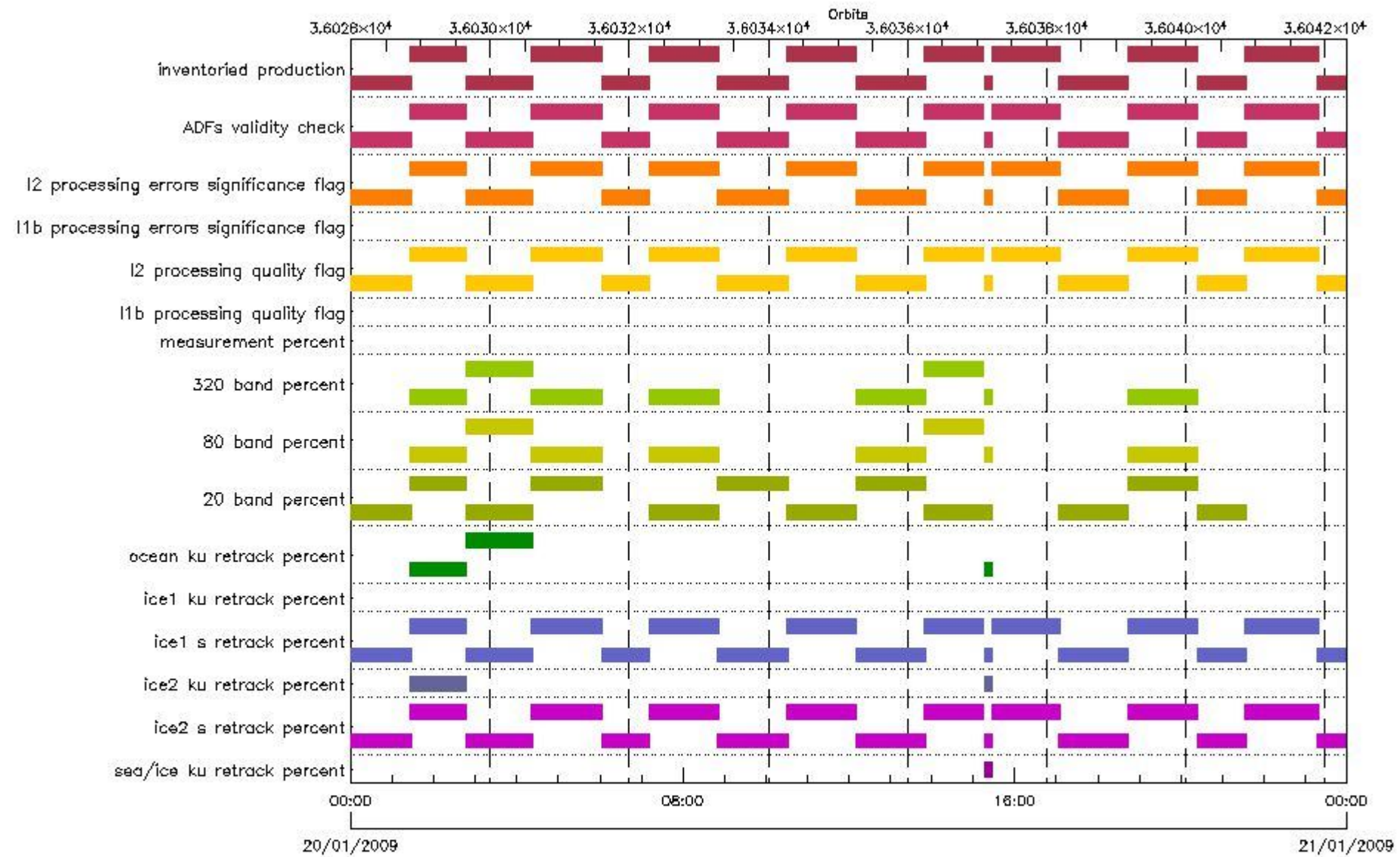
Gauge	Value	Segment (Start-Stop)
SPH.RA2_80_BAND_PERCENT.WARNING PCF_RA2_MW__1P	803	20-JAN-2009 01:26:31.670 20-JAN-2009 02:46:10.675
SPH.RA2_80_BAND_PERCENT.WARNING PCF_RA2_MW__1P	770	20-JAN-2009 02:45:38.424 20-JAN-2009 04:21:56.686
SPH.RA2_80_BAND_PERCENT.WARNING PCF_RA2_MW__1P	1148	20-JAN-2009 15:17:19.818 20-JAN-2009 15:28:10.338

RA2_MW__1P products with percentage of 20 MHz band processed above threshold

Gauge	Value	Segment (Start-Stop)
SPH.RA2_20_BAND_PERCENT.WARNING PCF_RA2_MW__1P	450	20-JAN-2009 02:45:38.424 20-JAN-2009 04:21:56.686
SPH.RA2_20_BAND_PERCENT.WARNING PCF_RA2_MW__1P	373	20-JAN-2009 04:21:23.322 20-JAN-2009 06:03:16.898
SPH.RA2_20_BAND_PERCENT.WARNING PCF_RA2_MW__1P	349	20-JAN-2009 07:10:50.800 20-JAN-2009 08:51:30.852
SPH.RA2_20_BAND_PERCENT.WARNING PCF_RA2_MW__1P	476	20-JAN-2009 13:49:09.442 20-JAN-2009 15:13:33.630
SPH.RA2_20_BAND_PERCENT.WARNING PCF_RA2_MW__1P	755	20-JAN-2009 15:17:19.818 20-JAN-2009 15:28:10.338

RA2_FGD_2P SPH checks

SPH fields with errors



RA2_FGD_2P products using a wrong ADF (sensing not included in validity)

Gauge	Segment (Start-Stop)	Explicit Reference
Product: RA2_FGD_2PNPDE20090119_234649_000060472075_00402_36027_4426.N1 DS NAME: REAL.ORBIT_STATE_VECTOR_FILE	19-JAN-2009 23:46:49.490 20-JAN-2009 01:27:36.227	ADF: DOR_NAV_0PNPDE20090119_234639_000054192075_00402_36027_7198.N1
Product: RA2_FGD_2PNPDE20090120_012631_000047792075_00403_36028_4552.N1 DS NAME: REAL.ORBIT_STATE_VECTOR_FILE	20-JAN-2009 01:26:31.670 20-JAN-2009 02:46:10.675	ADF: DOR_NAV_0PNPDE20090120_012218_000044632075_00403_36028_7199.N1
Product: RA2_FGD_2PNPDE20090120_024538_000057782075_00404_36029_4692.N1 DS NAME: REAL.ORBIT_STATE_VECTOR_FILE	20-JAN-2009 02:45:38.424 20-JAN-2009 04:21:56.686	ADF: DOR_NAV_0PNPDE20090120_024159_000054192075_00404_36029_7200.N1
Product: RA2_FGD_2PNPDE20090120_042123_000061142075_00405_36030_4849.N1 DS NAME: REAL.ORBIT_STATE_VECTOR_FILE	20-JAN-2009 04:21:23.322 20-JAN-2009 06:03:16.898	ADF: DOR_NAV_0PNPDE20090120_041738_000057382075_00405_36030_7201.N1
Product: RA2_FGD_2PNPDK20090120_060244_000041892075_00406_36031_3358.N1 DS NAME: REAL.ORBIT_STATE_VECTOR_FILE	20-JAN-2009 06:02:44.648 20-JAN-2009 07:12:33.232	ADF: DOR_NAV_0PNPDK20090120_055835_000038252075_00406_36031_9039.N1

Product: RA2_FGD_2PNPDK20090120_071050_000060402075_00407_36032_3482.N1 DS NAME: REAL.ORBIT_STATE_VECTOR_FILE	20-JAN-2009 07:10:50.800 20-JAN-2009 08:51:30.852	ADF: DOR_NAV_0PNPDK20090120_070739_000057382075_00407_36
Product: RA2_FGD_2PNPDK20090120_085032_000061472075_00408_36033_3604.N1 DS NAME: REAL.ORBIT_STATE_VECTOR_FILE	20-JAN-2009 08:50:32.980 20-JAN-2009 10:32:59.976	ADF: DOR_NAV_0PNPDK20090120_084836_000057382075_00408_36033_9041.N1
Product: RA2_FGD_2PNPDK20090120_103118_000060012075_00409_36034_3724.N1 DS NAME: REAL.ORBIT_STATE_VECTOR_FILE	20-JAN-2009 10:31:18.658 20-JAN-2009 12:11:19.720	ADF: DOR_NAV_0PNPDK20090120_102933_000057382075_00409_36034_9042.N1
Product: RA2_FGD_2PNPDK20090120_120937_000060302075_00410_36035_3846.N1 DS NAME: REAL.ORBIT_STATE_VECTOR_FILE	20-JAN-2009 12:09:37.288 20-JAN-2009 13:50:07.314	ADF: DOR_NAV_0PNPDK20090120_120511_000057382075_00410_36035_9043.N1
Product: RA2_FGD_2PNPDK20090120_134909_000050642075_00411_36036_4053.N1 DS NAME: REAL.ORBIT_STATE_VECTOR_FILE	20-JAN-2009 13:49:09.442 20-JAN-2009 15:13:33.630	ADF: DOR_NAV_0PNPDK20090120_134608_000057382075_00411_36036_9044.N1
Product: RA2_FGD_2PNPDK20090120_151719_000006512075_00412_36037_4056.N1 DS NAME: REAL.ORBIT_STATE_VECTOR_FILE	20-JAN-2009 15:17:19.818 20-JAN-2009 15:28:10.338	ADF: DOR_NAV_0PNPDK20090120_134608_000057382075_00411_36036_9044.N1
Product: RA2_FGD_2PNPDK20090120_152735_000058562075_00412_36037_4193.N1 DS NAME: REAL.ORBIT_STATE_VECTOR_FILE	20-JAN-2009 15:27:35.860 20-JAN-2009 17:05:12.102	ADF: DOR_NAV_0PNPDK20090120_152705_000054192075_00412_36037_9045.N1
Product: RA2_FGD_2PNPDK20090120_170327_000060422075_00413_36038_4320.N1 DS NAME: REAL.ORBIT_STATE_VECTOR_FILE	20-JAN-2009 17:03:27.442 20-JAN-2009 18:44:09.722	ADF: DOR_NAV_0PNPDK20090120_170244_000054192075_00413_36038_9046.N1
Product: RA2_FGD_2PNPDK20090120_184306_000061282075_00414_36039_4439.N1 DS NAME: REAL.ORBIT_STATE_VECTOR_FILE	20-JAN-2009 18:43:06.280 20-JAN-2009 20:25:14.338	ADF: DOR_NAV_0PNPDK20090120_183822_000060572075_00414_36039_9047.N1
Product: RA2_FGD_2PNPDE20090120_202320_000042432075_00415_36040_5339.N1 DS NAME: REAL.ORBIT_STATE_VECTOR_FILE	20-JAN-2009 20:23:20.766 20-JAN-2009 21:34:03.936	ADF: DOR_NAV_0PNPDE20090120_201919_000038262075_00415_36040_7202.N1
Product: RA2_FGD_2PNPDE20090120_213303_000063192075_00415_36040_5517.N1 DS NAME: REAL.ORBIT_STATE_VECTOR_FILE	20-JAN-2009 21:33:03.836 20-JAN-2009 23:18:22.388	ADF: DOR_NAV_0PNPDE20090120_212823_000060572075_00415_36040_7203.N1
Product: RA2_FGD_2PNPDE20090120_231712_000061062075_00416_36041_5672.N1 DS NAME: REAL.ORBIT_STATE_VECTOR_FILE	20-JAN-2009 23:17:12.262 21-JAN-2009 00:58:58.040	ADF: DOR_NAV_0PNPDE20090120_231439_000057382075_00416_36041_7204.N1

Products with processing errors significance flag set

Gauge	Segment (Start-Stop)
SPH.RA2_L2_PROC_FLAG.WARNING PCF_RA2_FGD_2P	19-JAN-2009 23:46:49.490 20-JAN-2009 01:27:36.227
SPH.RA2_L2_PROC_FLAG.WARNING PCF_RA2_FGD_2P	20-JAN-2009 01:26:31.670 20-JAN-2009 02:46:10.675
SPH.RA2_L2_PROC_FLAG.WARNING PCF_RA2_FGD_2P	20-JAN-2009 02:45:38.424 20-JAN-2009 04:21:56.686
SPH.RA2_L2_PROC_FLAG.WARNING PCF_RA2_FGD_2P	20-JAN-2009 04:21:23.322 20-JAN-2009 06:03:16.898
SPH.RA2_L2_PROC_FLAG.WARNING PCF_RA2_FGD_2P	20-JAN-2009 06:02:44.648 20-JAN-2009 07:12:33.232
SPH.RA2_L2_PROC_FLAG.WARNING PCF_RA2_FGD_2P	20-JAN-2009 07:10:50.800 20-JAN-2009 08:51:30.852
SPH.RA2_L2_PROC_FLAG.WARNING PCF_RA2_FGD_2P	20-JAN-2009 08:50:32.980 20-JAN-2009 10:32:59.976
SPH.RA2_L2_PROC_FLAG.WARNING PCF_RA2_FGD_2P	20-JAN-2009 10:31:18.658 20-JAN-2009 12:11:19.720
SPH.RA2_L2_PROC_FLAG.WARNING PCF_RA2_FGD_2P	20-JAN-2009 12:09:37.288 20-JAN-2009 13:50:07.314

SPH.RA2_L2_PROC_FLAG.WARNING PCF_RA2_FGD_2P	20-JAN-2009 13:49:09.442 20-JAN-2009 15:13:33.630
SPH.RA2_L2_PROC_FLAG.WARNING PCF_RA2_FGD_2P	20-JAN-2009 15:17:19.818 20-JAN-2009 15:28:10.338
SPH.RA2_L2_PROC_FLAG.WARNING PCF_RA2_FGD_2P	20-JAN-2009 15:27:35.860 20-JAN-2009 17:05:12.102
SPH.RA2_L2_PROC_FLAG.WARNING PCF_RA2_FGD_2P	20-JAN-2009 17:03:27.442 20-JAN-2009 18:44:09.722
SPH.RA2_L2_PROC_FLAG.WARNING PCF_RA2_FGD_2P	20-JAN-2009 18:43:06.280 20-JAN-2009 20:25:14.338
SPH.RA2_L2_PROC_FLAG.WARNING PCF_RA2_FGD_2P	20-JAN-2009 20:23:20.766 20-JAN-2009 21:34:03.936
SPH.RA2_L2_PROC_FLAG.WARNING PCF_RA2_FGD_2P	20-JAN-2009 21:33:03.836 20-JAN-2009 23:18:22.388
SPH.RA2_L2_PROC_FLAG.WARNING PCF_RA2_FGD_2P	20-JAN-2009 23:17:12.262 21-JAN-2009 00:58:58.040

Products with processing errors significance flag set

Gauge Segment (Start-Stop)

Products with percentage DSRs free of processing errors below threshold

Gauge	Value	Segment (Start-Stop)
SPH.RA2_L2_PROC_QUALITY.WARNING PCF_RA2_FGD_2P	6356	19-JAN-2009 23:46:49.490 20-JAN-2009 01:27:36.227
SPH.RA2_L2_PROC_QUALITY.WARNING PCF_RA2_FGD_2P	6557	20-JAN-2009 01:26:31.670 20-JAN-2009 02:46:10.675
SPH.RA2_L2_PROC_QUALITY.WARNING PCF_RA2_FGD_2P	6852	20-JAN-2009 02:45:38.424 20-JAN-2009 04:21:56.686
SPH.RA2_L2_PROC_QUALITY.WARNING PCF_RA2_FGD_2P	6552	20-JAN-2009 04:21:23.322 20-JAN-2009 06:03:16.898
SPH.RA2_L2_PROC_QUALITY.WARNING PCF_RA2_FGD_2P	6340	20-JAN-2009 06:02:44.648 20-JAN-2009 07:12:33.232
SPH.RA2_L2_PROC_QUALITY.WARNING PCF_RA2_FGD_2P	6669	20-JAN-2009 07:10:50.800 20-JAN-2009 08:51:30.852
SPH.RA2_L2_PROC_QUALITY.WARNING PCF_RA2_FGD_2P	6743	20-JAN-2009 08:50:32.980 20-JAN-2009 10:32:59.976
SPH.RA2_L2_PROC_QUALITY.WARNING PCF_RA2_FGD_2P	6532	20-JAN-2009 10:31:18.658 20-JAN-2009 12:11:19.720
SPH.RA2_L2_PROC_QUALITY.WARNING PCF_RA2_FGD_2P	6499	20-JAN-2009 12:09:37.288 20-JAN-2009 13:50:07.314
SPH.RA2_L2_PROC_QUALITY.WARNING PCF_RA2_FGD_2P	6456	20-JAN-2009 13:49:09.442 20-JAN-2009 15:13:33.630
SPH.RA2_L2_PROC_QUALITY.WARNING PCF_RA2_FGD_2P	7363	20-JAN-2009 15:17:19.818 20-JAN-2009 15:28:10.338
SPH.RA2_L2_PROC_QUALITY.WARNING PCF_RA2_FGD_2P	6698	20-JAN-2009 15:27:35.860 20-JAN-2009 17:05:12.102
SPH.RA2_L2_PROC_QUALITY.WARNING PCF_RA2_FGD_2P	6396	20-JAN-2009 17:03:27.442 20-JAN-2009 18:44:09.722

SPH.RA2_L2_PROC_QUALITY.WARNING PCF_RA2_FGD_2P	6515	20-JAN-2009 18:43:06.280 20-JAN-2009 20:25:14.338
SPH.RA2_L2_PROC_QUALITY.WARNING PCF_RA2_FGD_2P	6180	20-JAN-2009 20:23:20.766 20-JAN-2009 21:34:03.936
SPH.RA2_L2_PROC_QUALITY.WARNING PCF_RA2_FGD_2P	6075	20-JAN-2009 21:33:03.836 20-JAN-2009 23:18:22.388
SPH.RA2_L2_PROC_QUALITY.WARNING PCF_RA2_FGD_2P	6517	20-JAN-2009 23:17:12.262 21-JAN-2009 00:58:58.040

Products with percentage DSRs free of processing errors below threshold

Gauge Value Segment (Start-Stop)

RA2_FGD_2P products with percentage of valid measurements below threshold

Gauge Value Segment (Start-Stop)

RA2_FGD_2P products with percentage of 320 MHz band processed below threshold

Gauge	Value	Segment (Start-Stop)
SPH.RA2_320_BAND_PERCENT.WARNING PCF_RA2_FGD_2P	9291	20-JAN-2009 01:26:31.670 20-JAN-2009 02:46:10.675
SPH.RA2_320_BAND_PERCENT.WARNING PCF_RA2_FGD_2P	9028	20-JAN-2009 02:45:38.424 20-JAN-2009 04:21:56.686
SPH.RA2_320_BAND_PERCENT.WARNING PCF_RA2_FGD_2P	9247	20-JAN-2009 04:21:23.322 20-JAN-2009 06:03:16.898
SPH.RA2_320_BAND_PERCENT.WARNING PCF_RA2_FGD_2P	9240	20-JAN-2009 07:10:50.800 20-JAN-2009 08:51:30.852
SPH.RA2_320_BAND_PERCENT.WARNING PCF_RA2_FGD_2P	9383	20-JAN-2009 12:09:37.288 20-JAN-2009 13:50:07.314
SPH.RA2_320_BAND_PERCENT.WARNING PCF_RA2_FGD_2P	9039	20-JAN-2009 13:49:09.442 20-JAN-2009 15:13:33.630
SPH.RA2_320_BAND_PERCENT.WARNING PCF_RA2_FGD_2P	8527	20-JAN-2009 15:17:19.818 20-JAN-2009 15:28:10.338
SPH.RA2_320_BAND_PERCENT.WARNING PCF_RA2_FGD_2P	9444	20-JAN-2009 18:43:06.280 20-JAN-2009 20:25:14.338

RA2_FGD_2P products with percentage of 80 MHz band processed above threshold

Gauge	Value	Segment (Start-Stop)
SPH.RA2_80_BAND_PERCENT.WARNING PCF_RA2_FGD_2P	552	20-JAN-2009 01:26:31.670 20-JAN-2009 02:46:10.675
SPH.RA2_80_BAND_PERCENT.WARNING PCF_RA2_FGD_2P	679	20-JAN-2009 02:45:38.424 20-JAN-2009 04:21:56.686
SPH.RA2_80_BAND_PERCENT.WARNING PCF_RA2_FGD_2P	545	20-JAN-2009 04:21:23.322 20-JAN-2009 06:03:16.898
SPH.RA2_80_BAND_PERCENT.WARNING PCF_RA2_FGD_2P	566	20-JAN-2009 07:10:50.800 20-JAN-2009 08:51:30.852
SPH.RA2_80_BAND_PERCENT.WARNING PCF_RA2_FGD_2P	506	20-JAN-2009 12:09:37.288 20-JAN-2009 13:50:07.314
SPH.RA2_80_BAND_PERCENT.WARNING PCF_RA2_FGD_2P	667	20-JAN-2009 13:49:09.442 20-JAN-2009 15:13:33.630

SPH.RA2_80_BAND_PERCENT.WARNING PCF_RA2_FGD_2P	993	20-JAN-2009 15:17:19.818 20-JAN-2009 15:28:10.338
SPH.RA2_80_BAND_PERCENT.WARNING PCF_RA2_FGD_2P	449	20-JAN-2009 18:43:06.280 20-JAN-2009 20:25:14.338

RA2_FGD_2P products with percentage of 20 MHz band processed above threshold

Gauge	Value	Segment (Start-Stop)
SPH.RA2_20_BAND_PERCENT.WARNING PCF_RA2_FGD_2P	111	19-JAN-2009 23:46:49.490 20-JAN-2009 01:27:36.227
SPH.RA2_20_BAND_PERCENT.WARNING PCF_RA2_FGD_2P	156	20-JAN-2009 01:26:31.670 20-JAN-2009 02:46:10.675
SPH.RA2_20_BAND_PERCENT.WARNING PCF_RA2_FGD_2P	293	20-JAN-2009 02:45:38.424 20-JAN-2009 04:21:56.686
SPH.RA2_20_BAND_PERCENT.WARNING PCF_RA2_FGD_2P	208	20-JAN-2009 04:21:23.322 20-JAN-2009 06:03:16.898
SPH.RA2_20_BAND_PERCENT.WARNING PCF_RA2_FGD_2P	194	20-JAN-2009 07:10:50.800 20-JAN-2009 08:51:30.852
SPH.RA2_20_BAND_PERCENT.WARNING PCF_RA2_FGD_2P	136	20-JAN-2009 08:50:32.980 20-JAN-2009 10:32:59.976
SPH.RA2_20_BAND_PERCENT.WARNING PCF_RA2_FGD_2P	137	20-JAN-2009 10:31:18.658 20-JAN-2009 12:11:19.720
SPH.RA2_20_BAND_PERCENT.WARNING PCF_RA2_FGD_2P	111	20-JAN-2009 12:09:37.288 20-JAN-2009 13:50:07.314
SPH.RA2_20_BAND_PERCENT.WARNING PCF_RA2_FGD_2P	295	20-JAN-2009 13:49:09.442 20-JAN-2009 15:13:33.630
SPH.RA2_20_BAND_PERCENT.WARNING PCF_RA2_FGD_2P	479	20-JAN-2009 15:17:19.818 20-JAN-2009 15:28:10.338
SPH.RA2_20_BAND_PERCENT.WARNING PCF_RA2_FGD_2P	120	20-JAN-2009 17:03:27.442 20-JAN-2009 18:44:09.722
SPH.RA2_20_BAND_PERCENT.WARNING PCF_RA2_FGD_2P	107	20-JAN-2009 18:43:06.280 20-JAN-2009 20:25:14.338
SPH.RA2_20_BAND_PERCENT.WARNING PCF_RA2_FGD_2P	152	20-JAN-2009 20:23:20.766 20-JAN-2009 21:34:03.936

RA2_FGD_2P products with percentage of valid Ku ocean retracker measurements below threshold

Gauge	Value	Segment (Start-Stop)
SPH.RA2_OCEAN_KU_RETRACK_PERCENT.WARNING PCF_RA2_FGD_2P	8844	20-JAN-2009 01:26:31.670 20-JAN-2009 02:46:10.675
SPH.RA2_OCEAN_KU_RETRACK_PERCENT.WARNING PCF_RA2_FGD_2P	8961	20-JAN-2009 02:45:38.424 20-JAN-2009 04:21:56.686
SPH.RA2_OCEAN_KU_RETRACK_PERCENT.WARNING PCF_RA2_FGD_2P	8373	20-JAN-2009 15:17:19.818 20-JAN-2009 15:28:10.338

RA2_FGD_2P products with percentage of valid Ku ice1 retracker measurements below threshold

Gauge Value Segment (Start-Stop)

RA2_FGD_2P products with percentage of valid S ice1 retracker measurements below threshold

Gauge	Value	Segment (Start-Stop)
-------	-------	----------------------

SPH.RA2_ICE1_S_RETRACK_PERCENT.WARNING PCF_RA2_FGD_2P	5270	19-JAN-2009 23:46:49.490 20-JAN-2009 01:27:36.227
SPH.RA2_ICE1_S_RETRACK_PERCENT.WARNING PCF_RA2_FGD_2P	4764	20-JAN-2009 01:26:31.670 20-JAN-2009 02:46:10.675
SPH.RA2_ICE1_S_RETRACK_PERCENT.WARNING PCF_RA2_FGD_2P	5195	20-JAN-2009 02:45:38.424 20-JAN-2009 04:21:56.686
SPH.RA2_ICE1_S_RETRACK_PERCENT.WARNING PCF_RA2_FGD_2P	5034	20-JAN-2009 04:21:23.322 20-JAN-2009 06:03:16.898
SPH.RA2_ICE1_S_RETRACK_PERCENT.WARNING PCF_RA2_FGD_2P	5713	20-JAN-2009 06:02:44.648 20-JAN-2009 07:12:33.232
SPH.RA2_ICE1_S_RETRACK_PERCENT.WARNING PCF_RA2_FGD_2P	4847	20-JAN-2009 07:10:50.800 20-JAN-2009 08:51:30.852
SPH.RA2_ICE1_S_RETRACK_PERCENT.WARNING PCF_RA2_FGD_2P	5601	20-JAN-2009 08:50:32.980 20-JAN-2009 10:32:59.976
SPH.RA2_ICE1_S_RETRACK_PERCENT.WARNING PCF_RA2_FGD_2P	5412	20-JAN-2009 10:31:18.658 20-JAN-2009 12:11:19.720
SPH.RA2_ICE1_S_RETRACK_PERCENT.WARNING PCF_RA2_FGD_2P	4898	20-JAN-2009 12:09:37.288 20-JAN-2009 13:50:07.314
SPH.RA2_ICE1_S_RETRACK_PERCENT.WARNING PCF_RA2_FGD_2P	4768	20-JAN-2009 13:49:09.442 20-JAN-2009 15:13:33.630
SPH.RA2_ICE1_S_RETRACK_PERCENT.WARNING PCF_RA2_FGD_2P	3387	20-JAN-2009 15:17:19.818 20-JAN-2009 15:28:10.338
SPH.RA2_ICE1_S_RETRACK_PERCENT.WARNING PCF_RA2_FGD_2P	5278	20-JAN-2009 15:27:35.860 20-JAN-2009 17:05:12.102
SPH.RA2_ICE1_S_RETRACK_PERCENT.WARNING PCF_RA2_FGD_2P	5022	20-JAN-2009 17:03:27.442 20-JAN-2009 18:44:09.722
SPH.RA2_ICE1_S_RETRACK_PERCENT.WARNING PCF_RA2_FGD_2P	5005	20-JAN-2009 18:43:06.280 20-JAN-2009 20:25:14.338
SPH.RA2_ICE1_S_RETRACK_PERCENT.WARNING PCF_RA2_FGD_2P	4968	20-JAN-2009 20:23:20.766 20-JAN-2009 21:34:03.936
SPH.RA2_ICE1_S_RETRACK_PERCENT.WARNING PCF_RA2_FGD_2P	4769	20-JAN-2009 21:33:03.836 20-JAN-2009 23:18:22.388
SPH.RA2_ICE1_S_RETRACK_PERCENT.WARNING PCF_RA2_FGD_2P	5477	20-JAN-2009 23:17:12.262 21-JAN-2009 00:58:58.040

RA2_FGD_2P products with percentage of valid KU ice2 retracker measurements below threshold

Gauge	Value	Segment (Start-Stop)
SPH.RA2_ICE2_KU_RETRACK_PERCENT.WARNING PCF_RA2_FGD_2P	6953	20-JAN-2009 01:26:31.670 20-JAN-2009 02:46:10.675
SPH.RA2_ICE2_KU_RETRACK_PERCENT.WARNING PCF_RA2_FGD_2P	5959	20-JAN-2009 15:17:19.818 20-JAN-2009 15:28:10.338

RA2_FGD_2P products with percentage of valid S ice2 retracker measurements below threshold

Gauge	Value	Segment (Start-Stop)
SPH.RA2_ICE2_S_RETRACK_PERCENT.WARNING PCF_RA2_FGD_2P	41	19-JAN-2009 23:46:49.490 20-JAN-2009 01:27:36.227
SPH.RA2_ICE2_S_RETRACK_PERCENT.WARNING PCF_RA2_FGD_2P	56	20-JAN-2009 01:26:31.670 20-JAN-2009 02:46:10.675

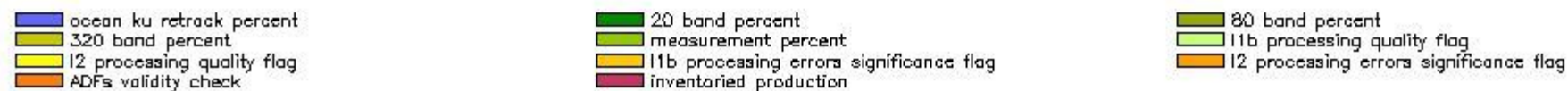
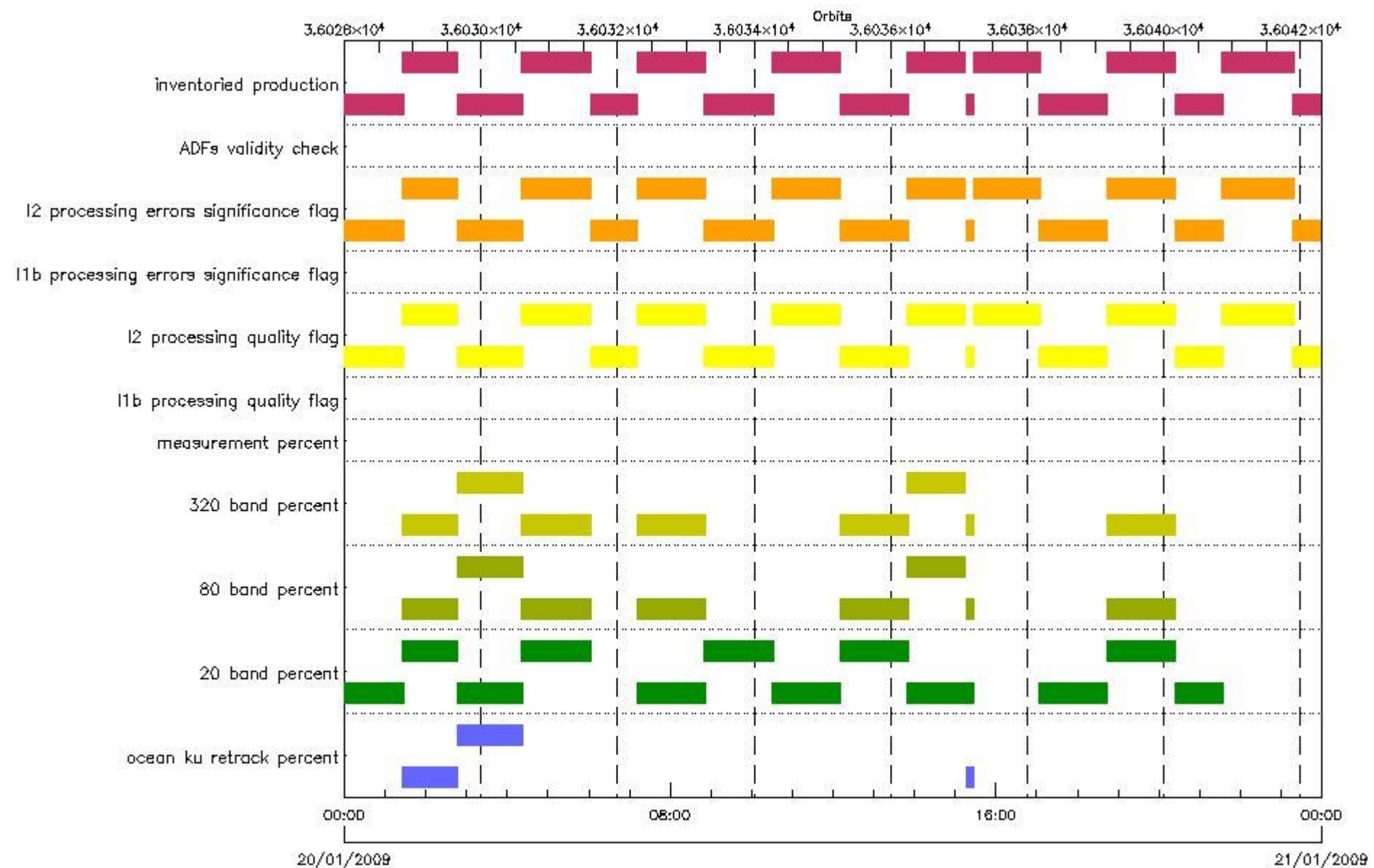
SPH.RA2_ICE2_S_RETRACK_PERCENT.WARNING PCF_RA2_FGD_2P	42	20-JAN-2009 02:45:38.424 20-JAN-2009 04:21:56.686
SPH.RA2_ICE2_S_RETRACK_PERCENT.WARNING PCF_RA2_FGD_2P	66	20-JAN-2009 04:21:23.322 20-JAN-2009 06:03:16.898
SPH.RA2_ICE2_S_RETRACK_PERCENT.WARNING PCF_RA2_FGD_2P	59	20-JAN-2009 06:02:44.648 20-JAN-2009 07:12:33.232
SPH.RA2_ICE2_S_RETRACK_PERCENT.WARNING PCF_RA2_FGD_2P	55	20-JAN-2009 07:10:50.800 20-JAN-2009 08:51:30.852
SPH.RA2_ICE2_S_RETRACK_PERCENT.WARNING PCF_RA2_FGD_2P	43	20-JAN-2009 08:50:32.980 20-JAN-2009 10:32:59.976
SPH.RA2_ICE2_S_RETRACK_PERCENT.WARNING PCF_RA2_FGD_2P	48	20-JAN-2009 10:31:18.658 20-JAN-2009 12:11:19.720
SPH.RA2_ICE2_S_RETRACK_PERCENT.WARNING PCF_RA2_FGD_2P	28	20-JAN-2009 12:09:37.288 20-JAN-2009 13:50:07.314
SPH.RA2_ICE2_S_RETRACK_PERCENT.WARNING PCF_RA2_FGD_2P	62	20-JAN-2009 13:49:09.442 20-JAN-2009 15:13:33.630
SPH.RA2_ICE2_S_RETRACK_PERCENT.WARNING PCF_RA2_FGD_2P	68	20-JAN-2009 15:17:19.818 20-JAN-2009 15:28:10.338
SPH.RA2_ICE2_S_RETRACK_PERCENT.WARNING PCF_RA2_FGD_2P	55	20-JAN-2009 15:27:35.860 20-JAN-2009 17:05:12.102
SPH.RA2_ICE2_S_RETRACK_PERCENT.WARNING PCF_RA2_FGD_2P	50	20-JAN-2009 17:03:27.442 20-JAN-2009 18:44:09.722
SPH.RA2_ICE2_S_RETRACK_PERCENT.WARNING PCF_RA2_FGD_2P	44	20-JAN-2009 18:43:06.280 20-JAN-2009 20:25:14.338
SPH.RA2_ICE2_S_RETRACK_PERCENT.WARNING PCF_RA2_FGD_2P	24	20-JAN-2009 20:23:20.766 20-JAN-2009 21:34:03.936
SPH.RA2_ICE2_S_RETRACK_PERCENT.WARNING PCF_RA2_FGD_2P	58	20-JAN-2009 21:33:03.836 20-JAN-2009 23:18:22.388
SPH.RA2_ICE2_S_RETRACK_PERCENT.WARNING PCF_RA2_FGD_2P	88	20-JAN-2009 23:17:12.262 21-JAN-2009 00:58:58.040

RA2_FGD_2P products with percentage of valid KU sea/ice retracker measurements below threshold

Gauge	Value	Segment (Start-Stop)
SPH.RA2_SEAICE_KU_RETRACK_PERCENT.WARNING PCF_RA2_FGD_2P	8831	20-JAN-2009 15:17:19.818 20-JAN-2009 15:28:10.338

RA2_WWV_2P SPH checks

SPH fields with errors



RA2_WWV_2P products using a wrong ADF (sensing not included in validity)

Gauge Segment (Start-Stop) Explicit Reference

RA2_WWV_2P products with processing errors significance flag set

Gauge	Segment (Start-Stop)
SPH.RA2_L2_PROC_FLAG.WARNING PCF_RA2_WWV_2P	19-JAN-2009 23:46:49.490 20-JAN-2009 01:27:36.227
SPH.RA2_L2_PROC_FLAG.WARNING PCF_RA2_WWV_2P	20-JAN-2009 01:26:31.670 20-JAN-2009 02:46:10.675
SPH.RA2_L2_PROC_FLAG.WARNING PCF_RA2_WWV_2P	20-JAN-2009 02:45:38.424 20-JAN-2009 04:21:56.686

SPH.RA2_L2_PROC_FLAG.WARNING PCF_RA2_WWV_2P	20-JAN-2009 04:21:23.322 20-JAN-2009 06:03:16.898
SPH.RA2_L2_PROC_FLAG.WARNING PCF_RA2_WWV_2P	20-JAN-2009 06:02:44.648 20-JAN-2009 07:12:33.232
SPH.RA2_L2_PROC_FLAG.WARNING PCF_RA2_WWV_2P	20-JAN-2009 07:10:50.800 20-JAN-2009 08:51:30.852
SPH.RA2_L2_PROC_FLAG.WARNING PCF_RA2_WWV_2P	20-JAN-2009 08:50:32.980 20-JAN-2009 10:32:59.976
SPH.RA2_L2_PROC_FLAG.WARNING PCF_RA2_WWV_2P	20-JAN-2009 10:31:18.658 20-JAN-2009 12:11:19.720
SPH.RA2_L2_PROC_FLAG.WARNING PCF_RA2_WWV_2P	20-JAN-2009 12:09:37.288 20-JAN-2009 13:50:07.314
SPH.RA2_L2_PROC_FLAG.WARNING PCF_RA2_WWV_2P	20-JAN-2009 13:49:09.442 20-JAN-2009 15:13:33.630
SPH.RA2_L2_PROC_FLAG.WARNING PCF_RA2_WWV_2P	20-JAN-2009 15:17:19.818 20-JAN-2009 15:28:10.338
SPH.RA2_L2_PROC_FLAG.WARNING PCF_RA2_WWV_2P	20-JAN-2009 15:27:35.860 20-JAN-2009 17:05:12.102
SPH.RA2_L2_PROC_FLAG.WARNING PCF_RA2_WWV_2P	20-JAN-2009 17:03:27.442 20-JAN-2009 18:44:09.722
SPH.RA2_L2_PROC_FLAG.WARNING PCF_RA2_WWV_2P	20-JAN-2009 18:43:06.280 20-JAN-2009 20:25:14.338
SPH.RA2_L2_PROC_FLAG.WARNING PCF_RA2_WWV_2P	20-JAN-2009 20:23:20.766 20-JAN-2009 21:34:03.936
SPH.RA2_L2_PROC_FLAG.WARNING PCF_RA2_WWV_2P	20-JAN-2009 21:33:03.836 20-JAN-2009 23:18:22.388
SPH.RA2_L2_PROC_FLAG.WARNING PCF_RA2_WWV_2P	20-JAN-2009 23:17:12.262 21-JAN-2009 00:58:58.040

RA2_WWV_2P products with processing errors significance flag set

Gauge Segment (Start-Stop)

RA2_WWV_2P products with percentage DSRs free of processing errors below threshold

Gauge	Value	Segment (Start-Stop)
SPH.RA2_L2_PROC_QUALITY.WARNING PCF_RA2_WWV_2P	6356	19-JAN-2009 23:46:49.490 20-JAN-2009 01:27:36.227
SPH.RA2_L2_PROC_QUALITY.WARNING PCF_RA2_WWV_2P	6557	20-JAN-2009 01:26:31.670 20-JAN-2009 02:46:10.675
SPH.RA2_L2_PROC_QUALITY.WARNING PCF_RA2_WWV_2P	6852	20-JAN-2009 02:45:38.424 20-JAN-2009 04:21:56.686
SPH.RA2_L2_PROC_QUALITY.WARNING PCF_RA2_WWV_2P	6552	20-JAN-2009 04:21:23.322 20-JAN-2009 06:03:16.898
SPH.RA2_L2_PROC_QUALITY.WARNING PCF_RA2_WWV_2P	6340	20-JAN-2009 06:02:44.648 20-JAN-2009 07:12:33.232
SPH.RA2_L2_PROC_QUALITY.WARNING PCF_RA2_WWV_2P	6669	20-JAN-2009 07:10:50.800 20-JAN-2009 08:51:30.852
SPH.RA2_L2_PROC_QUALITY.WARNING PCF_RA2_WWV_2P	6743	20-JAN-2009 08:50:32.980 20-JAN-2009 10:32:59.976

SPH.RA2_L2_PROC_QUALITY.WARNING PCF_RA2_WWV_2P	6532	20-JAN-2009 10:31:18.658 20-JAN-2009 12:11:19.720
SPH.RA2_L2_PROC_QUALITY.WARNING PCF_RA2_WWV_2P	6499	20-JAN-2009 12:09:37.288 20-JAN-2009 13:50:07.314
SPH.RA2_L2_PROC_QUALITY.WARNING PCF_RA2_WWV_2P	6456	20-JAN-2009 13:49:09.442 20-JAN-2009 15:13:33.630
SPH.RA2_L2_PROC_QUALITY.WARNING PCF_RA2_WWV_2P	7363	20-JAN-2009 15:17:19.818 20-JAN-2009 15:28:10.338
SPH.RA2_L2_PROC_QUALITY.WARNING PCF_RA2_WWV_2P	6698	20-JAN-2009 15:27:35.860 20-JAN-2009 17:05:12.102
SPH.RA2_L2_PROC_QUALITY.WARNING PCF_RA2_WWV_2P	6396	20-JAN-2009 17:03:27.442 20-JAN-2009 18:44:09.722
SPH.RA2_L2_PROC_QUALITY.WARNING PCF_RA2_WWV_2P	6515	20-JAN-2009 18:43:06.280 20-JAN-2009 20:25:14.338
SPH.RA2_L2_PROC_QUALITY.WARNING PCF_RA2_WWV_2P	6180	20-JAN-2009 20:23:20.766 20-JAN-2009 21:34:03.936
SPH.RA2_L2_PROC_QUALITY.WARNING PCF_RA2_WWV_2P	6075	20-JAN-2009 21:33:03.836 20-JAN-2009 23:18:22.388
SPH.RA2_L2_PROC_QUALITY.WARNING PCF_RA2_WWV_2P	6517	20-JAN-2009 23:17:12.262 21-JAN-2009 00:58:58.040

RA2_WWV_2P products with percentage DSRs free of processing errors below threshold

Gauge Value Segment (Start-Stop)

RA2_WWV_2P products with percentage of valid measurements below threshold

Gauge Value Segment (Start-Stop)

RA2_WWV_2P products with percentage of 320 MHz band processed below threshold

Gauge	Value	Segment (Start-Stop)
SPH.RA2_320_BAND_PERCENT.WARNING PCF_RA2_WWV_2P	9291	20-JAN-2009 01:26:31.670 20-JAN-2009 02:46:10.675
SPH.RA2_320_BAND_PERCENT.WARNING PCF_RA2_WWV_2P	9028	20-JAN-2009 02:45:38.424 20-JAN-2009 04:21:56.686
SPH.RA2_320_BAND_PERCENT.WARNING PCF_RA2_WWV_2P	9247	20-JAN-2009 04:21:23.322 20-JAN-2009 06:03:16.898
SPH.RA2_320_BAND_PERCENT.WARNING PCF_RA2_WWV_2P	9240	20-JAN-2009 07:10:50.800 20-JAN-2009 08:51:30.852
SPH.RA2_320_BAND_PERCENT.WARNING PCF_RA2_WWV_2P	9383	20-JAN-2009 12:09:37.288 20-JAN-2009 13:50:07.314
SPH.RA2_320_BAND_PERCENT.WARNING PCF_RA2_WWV_2P	9039	20-JAN-2009 13:49:09.442 20-JAN-2009 15:13:33.630
SPH.RA2_320_BAND_PERCENT.WARNING PCF_RA2_WWV_2P	8527	20-JAN-2009 15:17:19.818 20-JAN-2009 15:28:10.338
SPH.RA2_320_BAND_PERCENT.WARNING PCF_RA2_WWV_2P	9444	20-JAN-2009 18:43:06.280 20-JAN-2009 20:25:14.338

RA2_WWV_2P products with percentage of 80 MHz band processed above threshold

Gauge Value Segment (Start-Stop)

SPH.RA2_80_BAND_PERCENT.WARNING PCF_RA2_WWV_2P	552	20-JAN-2009 01:26:31.670 20-JAN-2009 02:46:10.675
SPH.RA2_80_BAND_PERCENT.WARNING PCF_RA2_WWV_2P	679	20-JAN-2009 02:45:38.424 20-JAN-2009 04:21:56.686
SPH.RA2_80_BAND_PERCENT.WARNING PCF_RA2_WWV_2P	545	20-JAN-2009 04:21:23.322 20-JAN-2009 06:03:16.898
SPH.RA2_80_BAND_PERCENT.WARNING PCF_RA2_WWV_2P	566	20-JAN-2009 07:10:50.800 20-JAN-2009 08:51:30.852
SPH.RA2_80_BAND_PERCENT.WARNING PCF_RA2_WWV_2P	506	20-JAN-2009 12:09:37.288 20-JAN-2009 13:50:07.314
SPH.RA2_80_BAND_PERCENT.WARNING PCF_RA2_WWV_2P	667	20-JAN-2009 13:49:09.442 20-JAN-2009 15:13:33.630
SPH.RA2_80_BAND_PERCENT.WARNING PCF_RA2_WWV_2P	993	20-JAN-2009 15:17:19.818 20-JAN-2009 15:28:10.338
SPH.RA2_80_BAND_PERCENT.WARNING PCF_RA2_WWV_2P	449	20-JAN-2009 18:43:06.280 20-JAN-2009 20:25:14.338

RA2_WWV_2P products with percentage of 20 MHz band processed above threshold

Gauge	Value	Segment (Start-Stop)
SPH.RA2_20_BAND_PERCENT.WARNING PCF_RA2_WWV_2P	111	19-JAN-2009 23:46:49.490 20-JAN-2009 01:27:36.227
SPH.RA2_20_BAND_PERCENT.WARNING PCF_RA2_WWV_2P	156	20-JAN-2009 01:26:31.670 20-JAN-2009 02:46:10.675
SPH.RA2_20_BAND_PERCENT.WARNING PCF_RA2_WWV_2P	293	20-JAN-2009 02:45:38.424 20-JAN-2009 04:21:56.686
SPH.RA2_20_BAND_PERCENT.WARNING PCF_RA2_WWV_2P	208	20-JAN-2009 04:21:23.322 20-JAN-2009 06:03:16.898
SPH.RA2_20_BAND_PERCENT.WARNING PCF_RA2_WWV_2P	194	20-JAN-2009 07:10:50.800 20-JAN-2009 08:51:30.852
SPH.RA2_20_BAND_PERCENT.WARNING PCF_RA2_WWV_2P	136	20-JAN-2009 08:50:32.980 20-JAN-2009 10:32:59.976
SPH.RA2_20_BAND_PERCENT.WARNING PCF_RA2_WWV_2P	137	20-JAN-2009 10:31:18.658 20-JAN-2009 12:11:19.720
SPH.RA2_20_BAND_PERCENT.WARNING PCF_RA2_WWV_2P	111	20-JAN-2009 12:09:37.288 20-JAN-2009 13:50:07.314
SPH.RA2_20_BAND_PERCENT.WARNING PCF_RA2_WWV_2P	295	20-JAN-2009 13:49:09.442 20-JAN-2009 15:13:33.630
SPH.RA2_20_BAND_PERCENT.WARNING PCF_RA2_WWV_2P	479	20-JAN-2009 15:17:19.818 20-JAN-2009 15:28:10.338
SPH.RA2_20_BAND_PERCENT.WARNING PCF_RA2_WWV_2P	120	20-JAN-2009 17:03:27.442 20-JAN-2009 18:44:09.722
SPH.RA2_20_BAND_PERCENT.WARNING PCF_RA2_WWV_2P	107	20-JAN-2009 18:43:06.280 20-JAN-2009 20:25:14.338
SPH.RA2_20_BAND_PERCENT.WARNING PCF_RA2_WWV_2P	152	20-JAN-2009 20:23:20.766 20-JAN-2009 21:34:03.936

RA2_WWV_2P products with percentage of valid Ku ocean retracker measurements below threshold

Gauge	Value	Segment (Start-Stop)
-------	-------	----------------------

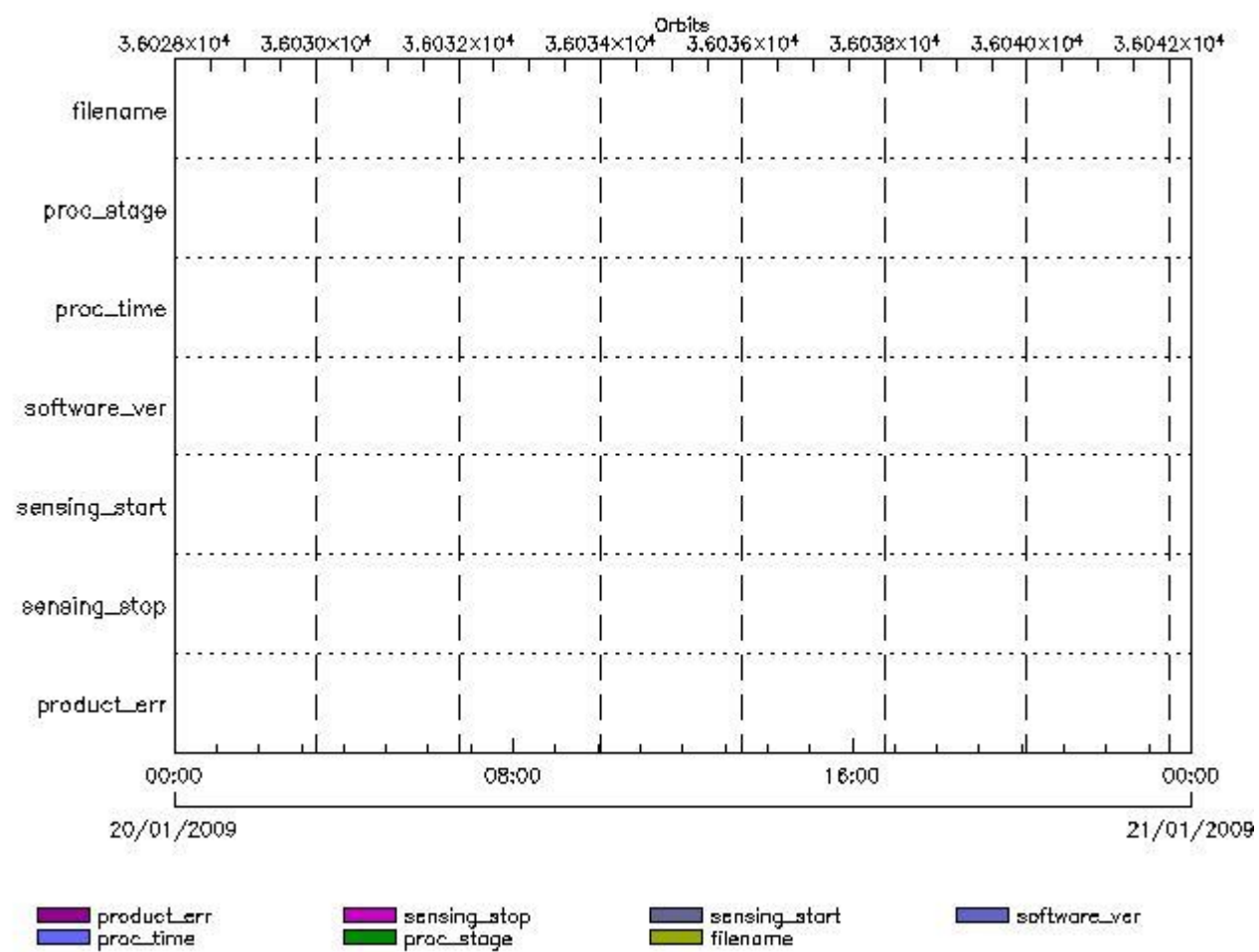
SPH.RA2_OCEAN_KU_RETRACK_PERCENT.WARNING PCF_RA2_WWV_2P	8844	20-JAN-2009 01:26:31.670 20-JAN-2009 02:46:10.675
SPH.RA2_OCEAN_KU_RETRACK_PERCENT.WARNING PCF_RA2_WWV_2P	8961	20-JAN-2009 02:45:38.424 20-JAN-2009 04:21:56.686
SPH.RA2_OCEAN_KU_RETRACK_PERCENT.WARNING PCF_RA2_WWV_2P	8373	20-JAN-2009 15:17:19.818 20-JAN-2009 15:28:10.338

ADFs

MPH checks

MWR_CHD_AX MPH checks

MPH Errors for MWR_CHD_AX



MWR_CHD_AX files with wrong filename

Gauge

MWR_CHD_AX files with unknown processing stage

Gauge Explicit Reference

MWR_CHD_AX files with wrong processing time

Gauge Explicit Reference

MWR_CHD_AX files with software version not equal to the current version

Gauge Explicit Reference

MWR_CHD_AX files with wrong sensing start

Gauge Explicit Reference

MWR_CHD_AX files with wrong sensing stop

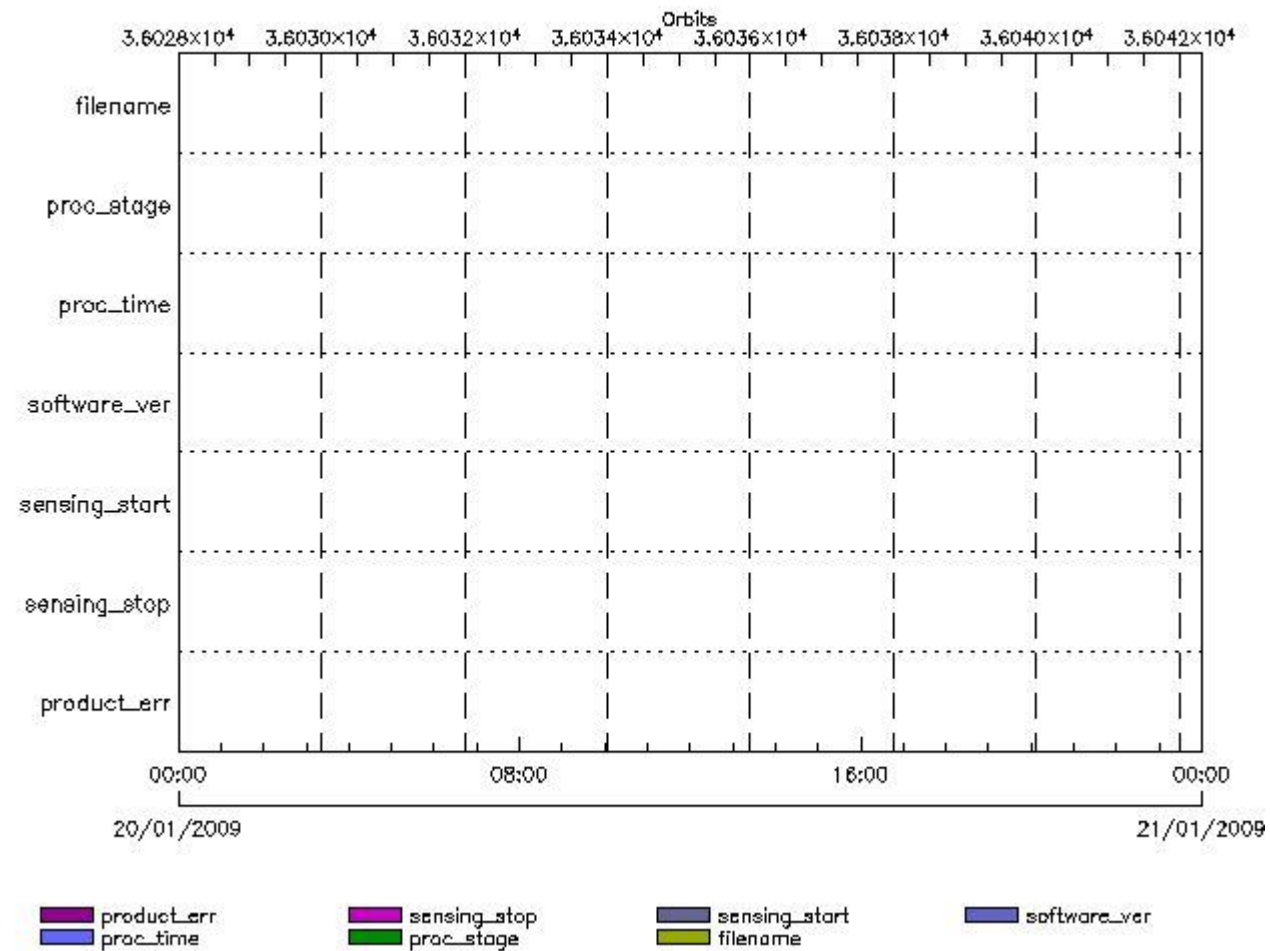
Gauge Explicit Reference

MWR_CHD_AX files with product err set

Gauge Explicit Reference

MWR_CON_AX MPH checks

MPH Errors for MWR_CON_AX



MWR_CON_AX files with wrong filename

MWR_CON_AX files with unknown processing stage

MWR_CON_AX files with wrong processing time

MWR_CON_AX files with software version not equal to the current version

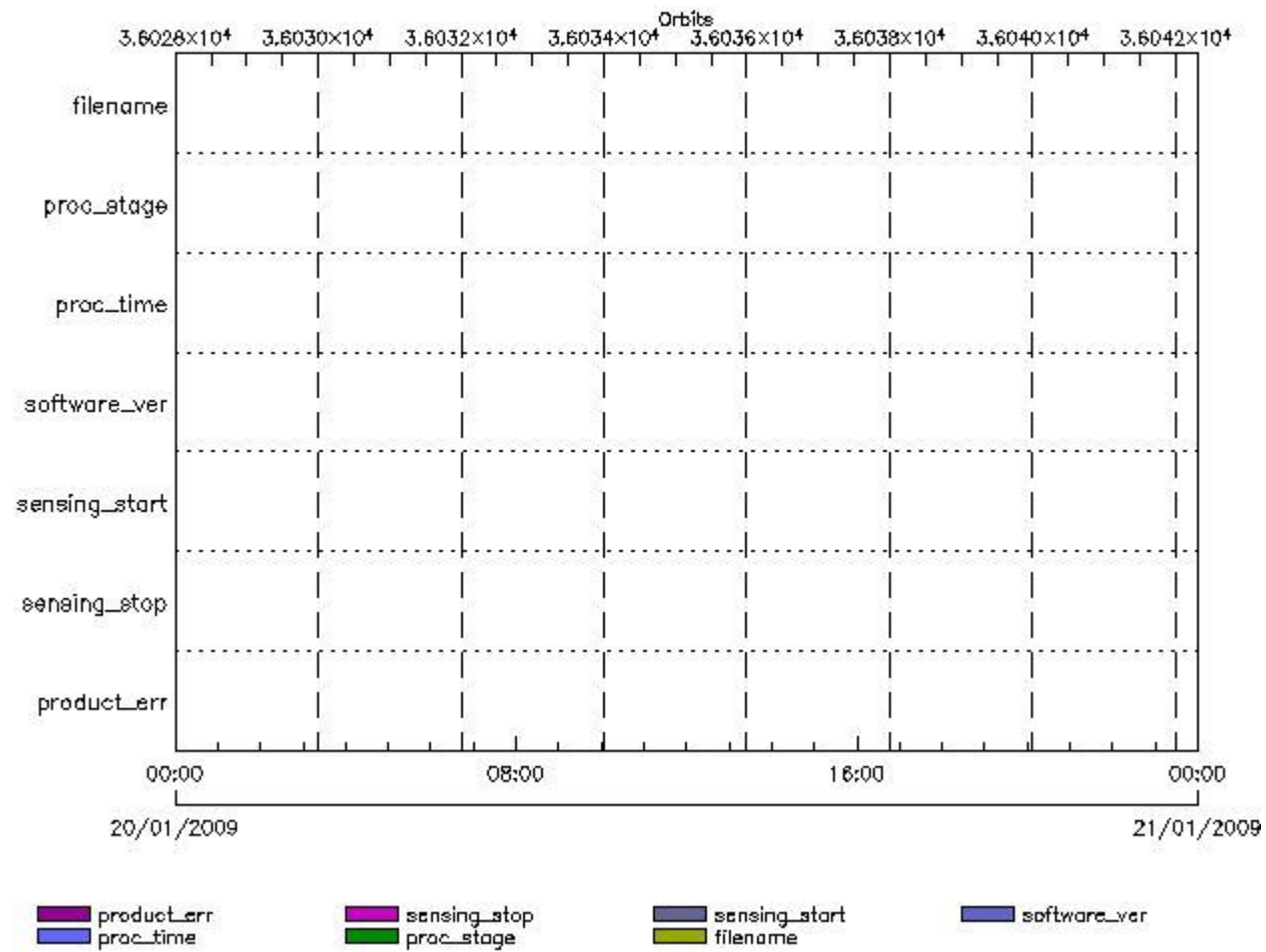
MWR_CON_AX files with wrong sensing start

MWR_CON_AX files with wrong sensing stop

MWR_CON_AX files with product err set

MWR_LSF_AX MPH checks

MPH Errors for MWR_LSF_AX



MWR_LSF_AX files with wrong filename

MWR_LSF_AX files with unknown processing stage

Gauge Explicit Reference

MWR_LSF_AX files with wrong processing time

Gauge Explicit Reference

MWR_LSF_AX files with software version not equal to the current version

Gauge Explicit Reference

MWR_LSF_AX files with wrong sensing start

Gauge Explicit Reference

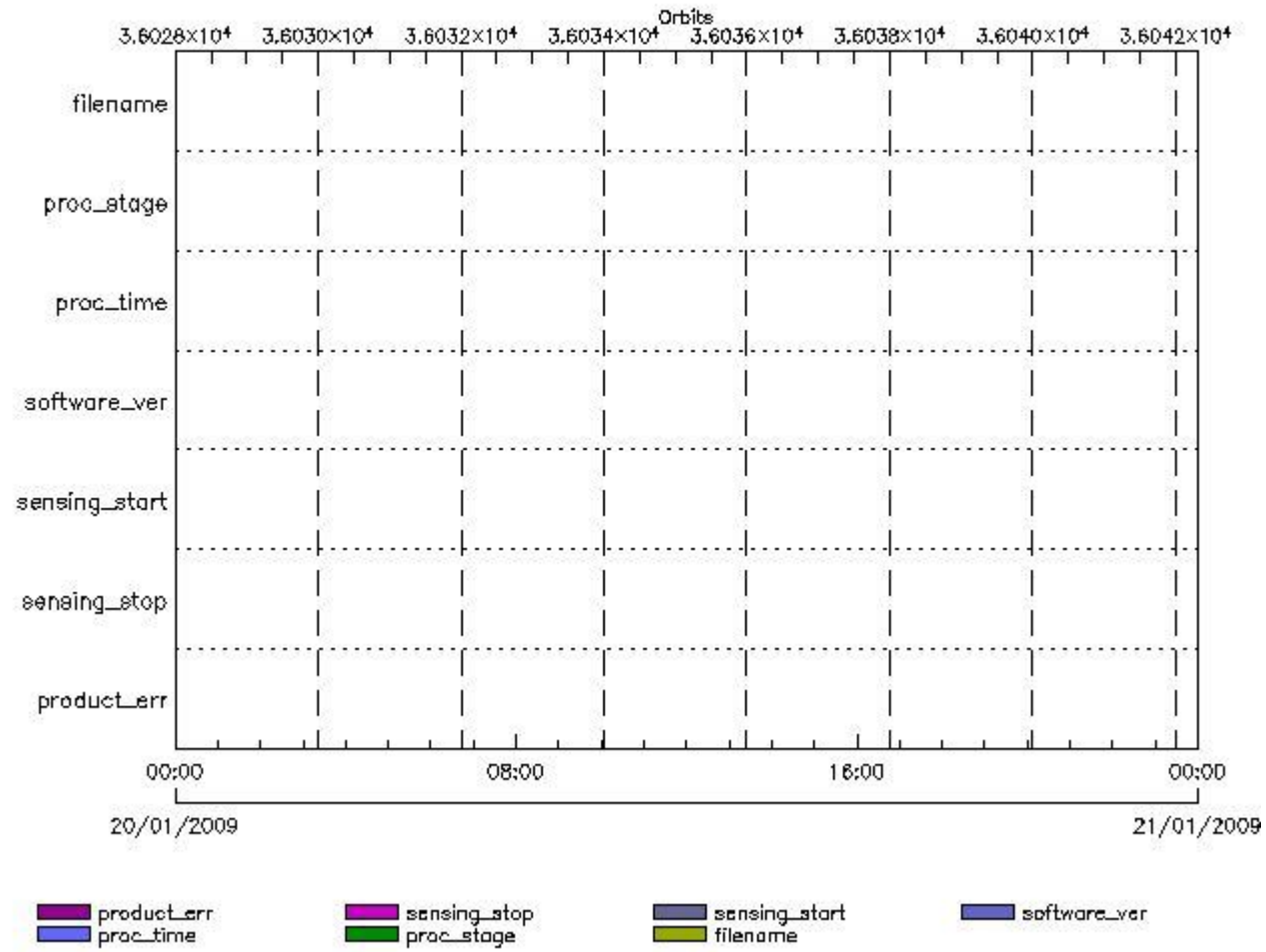
MWR_LSF_AX files with wrong sensing stop

Gauge Explicit Reference

MWR_LSF_AX files with product err set

Gauge Explicit Reference

MPH Errors for MWR_SLT_AX



MWR_SLT_AX files with wrong filename

MWR_SLT_AX files with unknown processing stage

Gauge Explicit Reference

MWR_SLT_AX files with wrong processing time

Gauge Explicit Reference

MWR_SLT_AX files with software version not equal to the current version

Gauge Explicit Reference

MWR_SLT_AX files with wrong sensing start

Gauge Explicit Reference

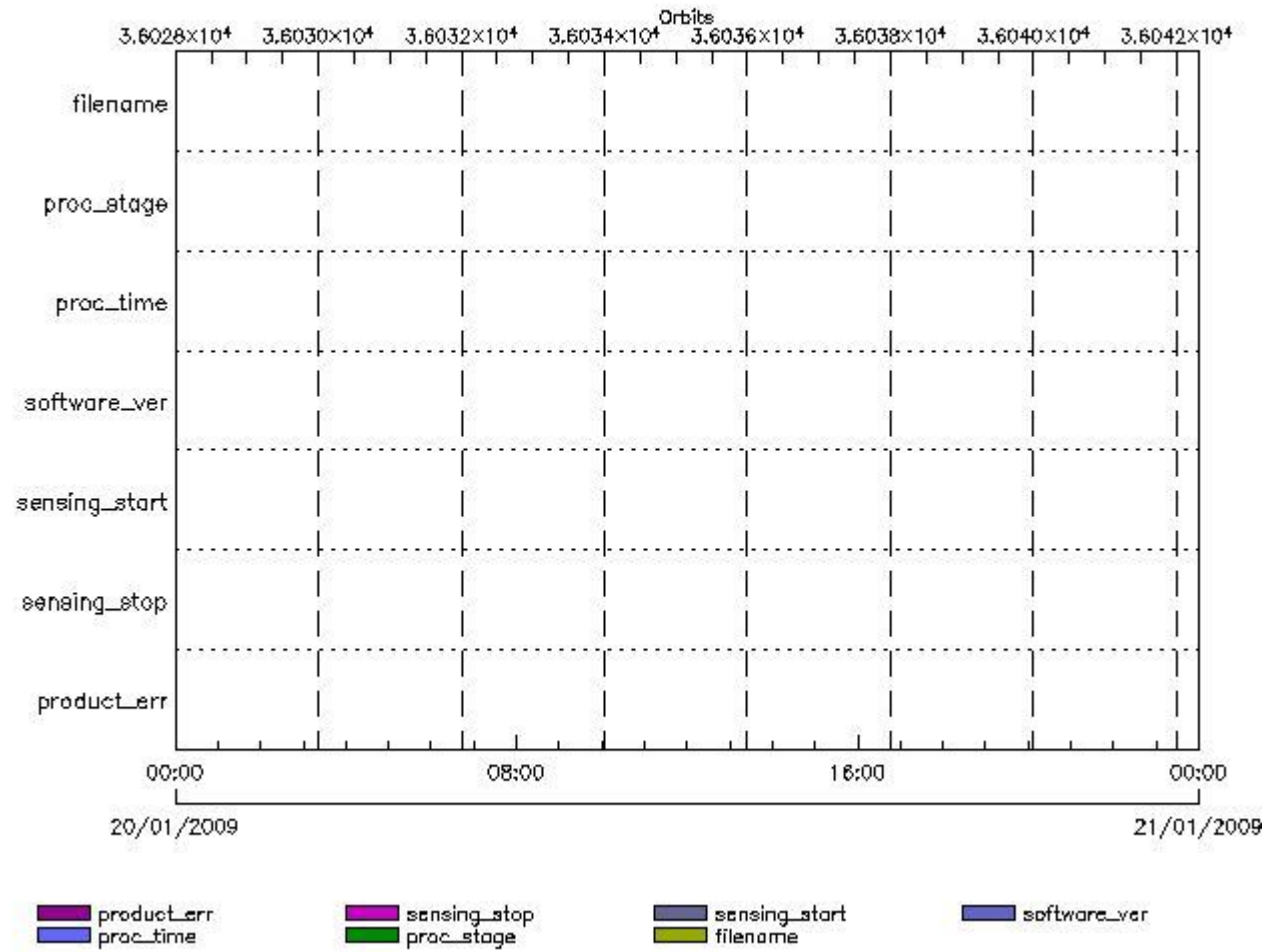
MWR_SLT_AX files with wrong sensing stop

Gauge Explicit Reference

MWR_SLT_AX files with product err set

RA2_CHD_AX MPH checks

MPH Errors for RA2_CHD_AX



RA2_CHD_AX files with wrong filename

RA2_CHD_AX files with unknown processing stage

Gauge Explicit Reference

RA2_CHD_AX files with wrong processing time

Gauge Explicit Reference

RA2_CHD_AX files with software version not equal to the current version

Gauge Explicit Reference

RA2_CHD_AX files with wrong sensing start

Gauge Explicit Reference

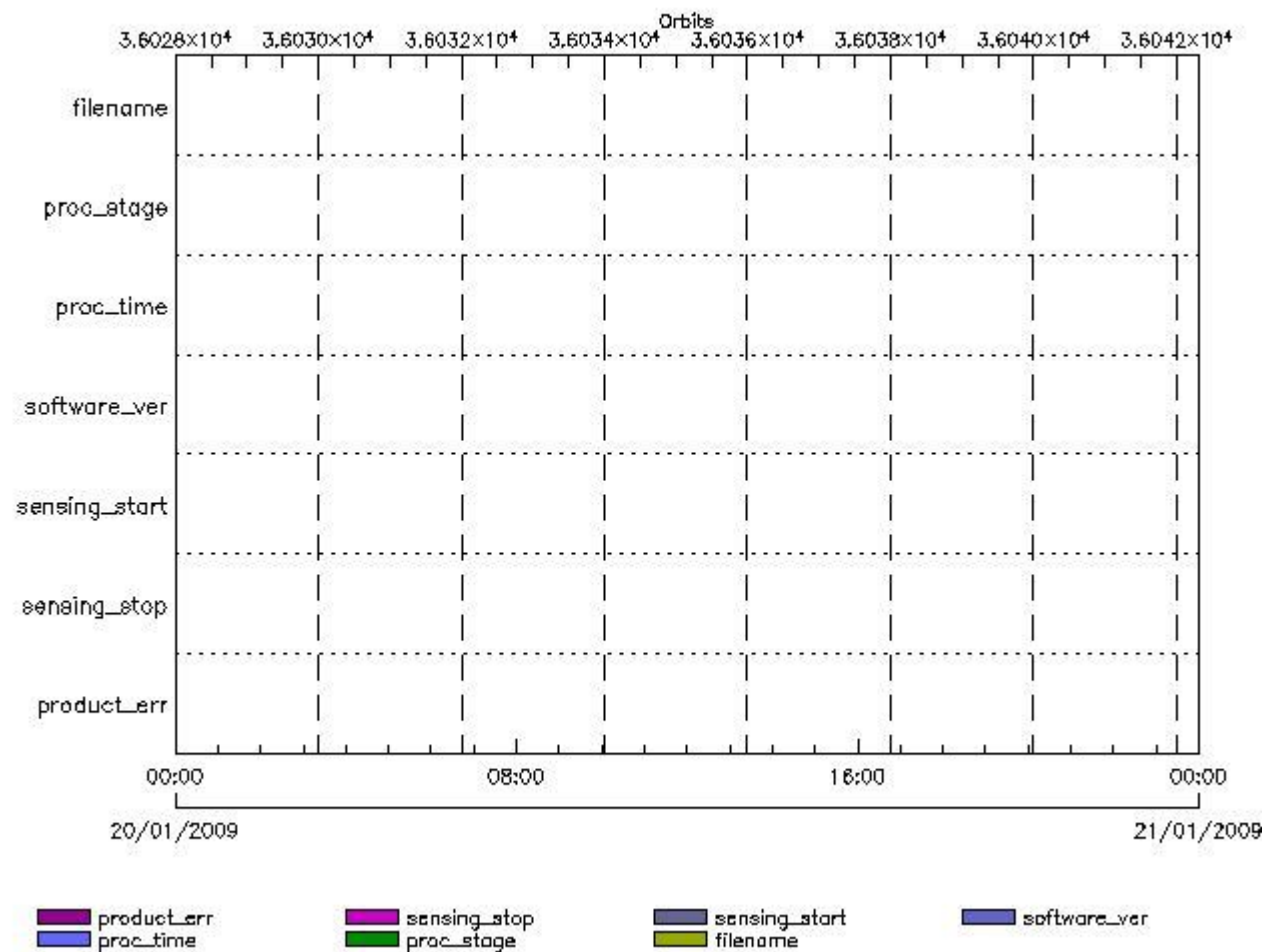
RA2_CHD_AX files with wrong sensing stop

Gauge Explicit Reference
 RA2_CHD_AX files with product err set

Gauge Explicit Reference

RA2_CON_AX MPH checks

MPH Errors for RA2_CON_AX



RA2_CON_AX files with wrong filename

Gauge
 RA2_CON_AX files with unknown processing stage

Gauge Explicit Reference

RA2_CON_AX files with wrong processing time

Gauge Explicit Reference

RA2_CON_AX files with software version not equal to the current version

Gauge Explicit Reference

RA2_CON_AX files with wrong sensing start

Gauge Explicit Reference

RA2_CON_AX files with wrong sensing stop

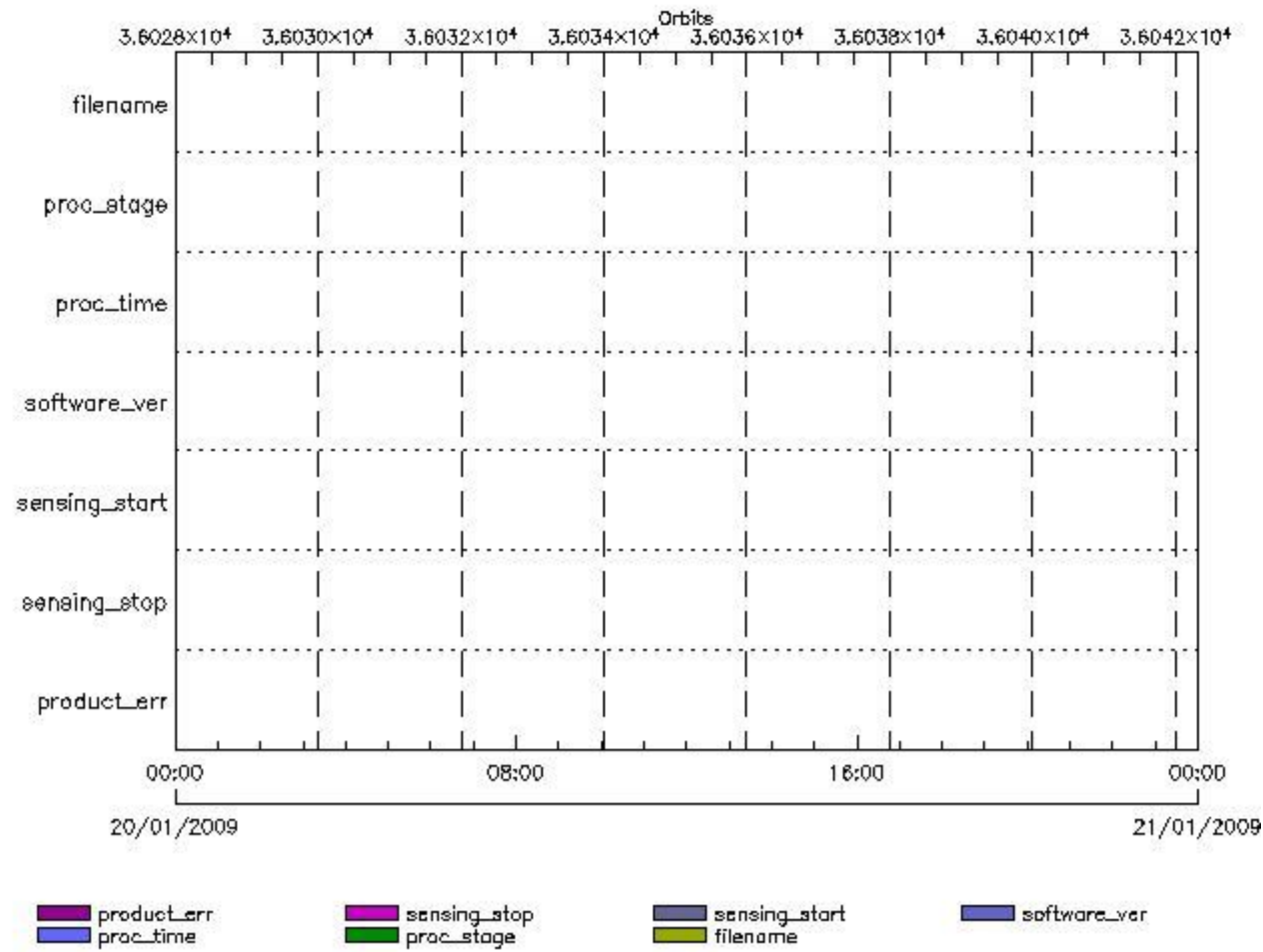
Gauge Explicit Reference

RA2_CON_AX files with product err set

Gauge Explicit Reference

RA2_CST_AX MPH checks

MPH Errors for RA2_CST_AX



RA2_CST_AX files with wrong filename

Gauge

RA2_CST_AX files with unknown processing stage

Gauge Explicit Reference

RA2_CST_AX files with wrong processing time

Gauge Explicit Reference

RA2_CST_AX files with software version not equal to the current version

Gauge Explicit Reference

RA2_CST_AX files with wrong sensing start

Gauge Explicit Reference

RA2_CST_AX files with wrong sensing stop

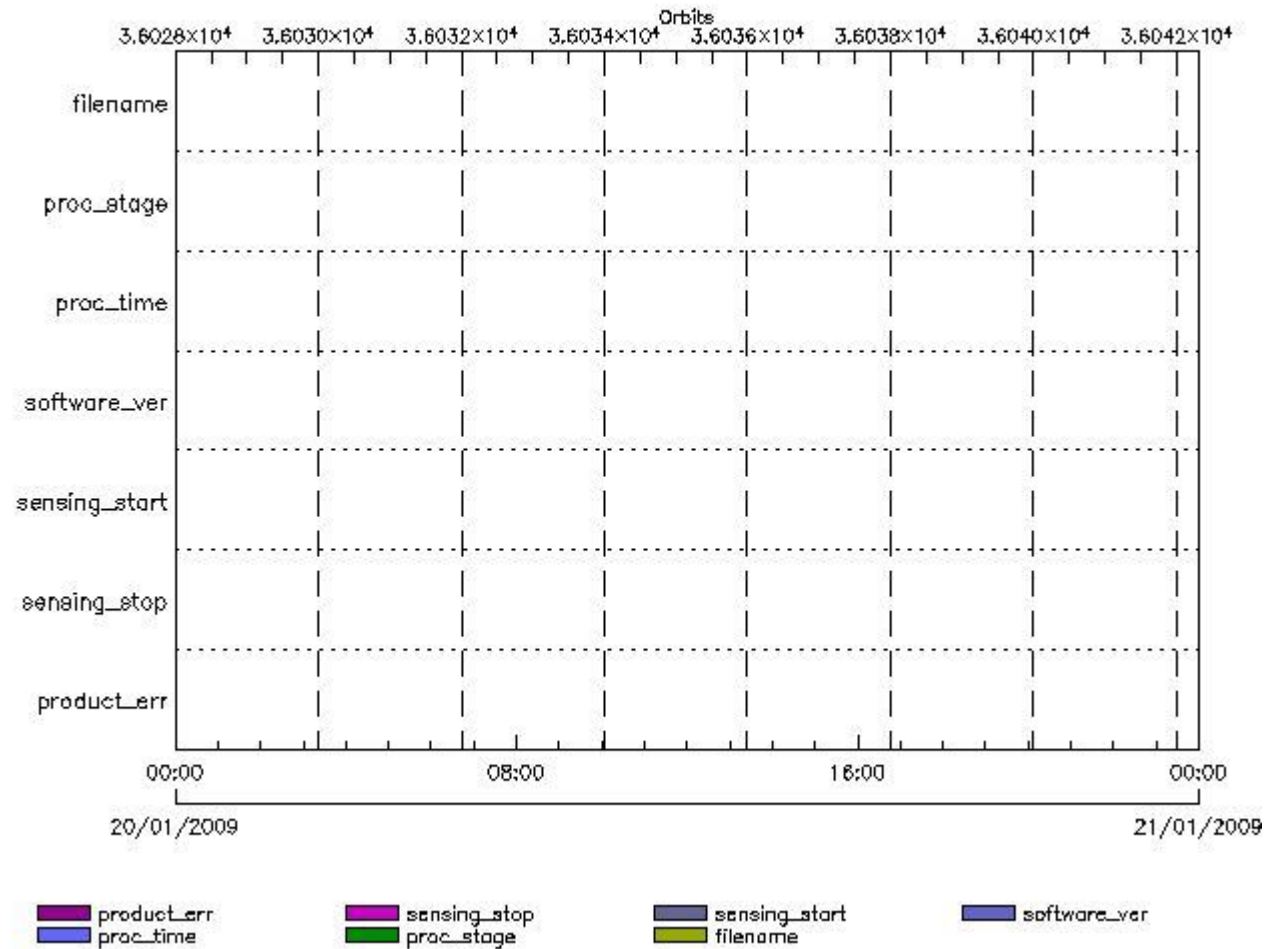
Gauge Explicit Reference

RA2_CST_AX files with product err set

Gauge Explicit Reference

RA2_DIP_AX MPH checks

MPH Errors for RA2_DIP_AX



RA2_DIP_AX files with wrong filename

Gauge

RA2_DIP_AX files with unknown processing stage

Gauge Explicit Reference

RA2_DIP_AX files with wrong processing time

Gauge Explicit Reference

RA2_DIP_AX files with software version not equal to the current version

Gauge Explicit Reference

RA2_DIP_AX files with wrong sensing start

Gauge Explicit Reference

RA2_DIP_AX files with wrong sensing stop

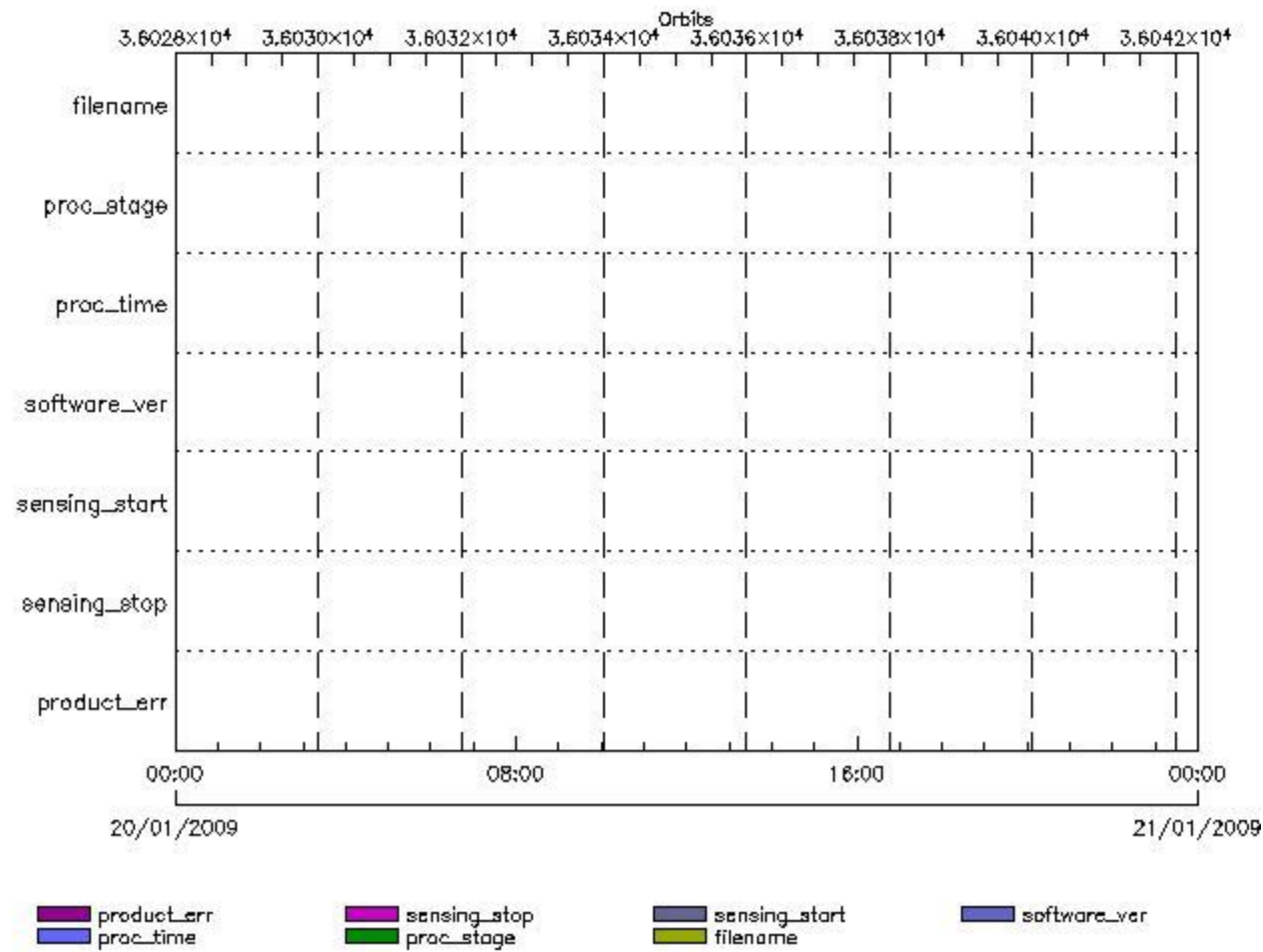
Gauge Explicit Reference

RA2_DIP_AX files with product err set

Gauge Explicit Reference

RA2_GEO_AX MPH checks

MPH Errors for RA2_GEO_AX



RA2_GEO_AX files with wrong filename

Gauge

RA2_GEO_AX files with unknown processing stage

Gauge Explicit Reference

RA2_GEO_AX files with wrong processing time

Gauge Explicit Reference

RA2_GEO_AX files with software version not equal to the current version

Gauge Explicit Reference

RA2_GEO_AX files with wrong sensing start

Gauge Explicit Reference

RA2_GEO_AX files with wrong sensing stop

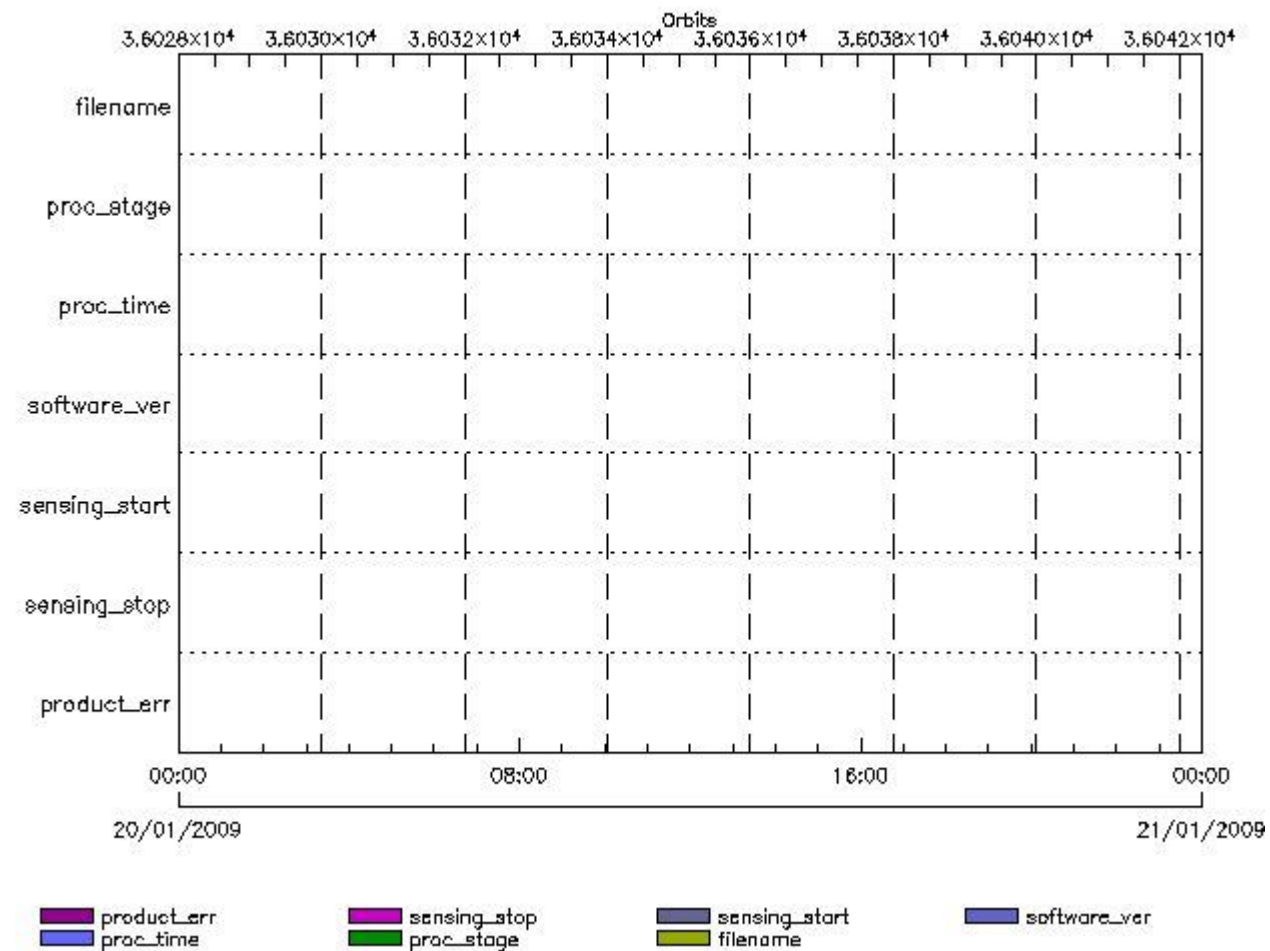
Gauge Explicit Reference

RA2_GEO_AX files with product err set

Gauge Explicit Reference

RA2_ICT_AX MPH checks

MPH Errors for RA2_ICT_AX



RA2_ICT_AX files with wrong filename

Gauge

RA2_ICT_AX files with unknown processing stage

Gauge Explicit Reference

RA2_ICT_AX files with wrong processing time

Gauge Explicit Reference

RA2_ICT_AX files with software version not equal to the current version

Gauge Explicit Reference

RA2_ICT_AX files with wrong sensing start

Gauge Explicit Reference

RA2_ICT_AX files with wrong sensing stop

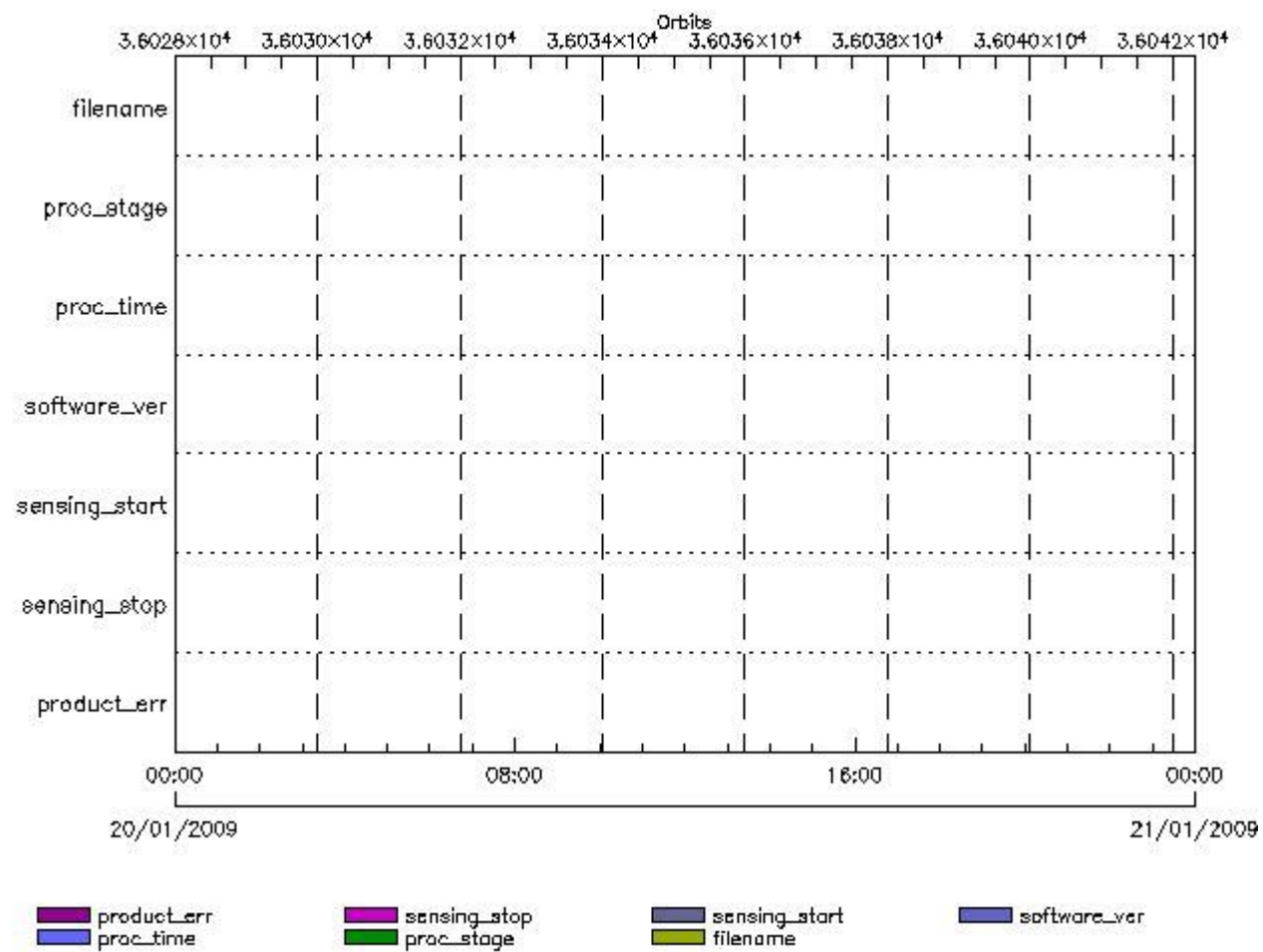
Gauge Explicit Reference

RA2_ICT_AX files with product err set

Gauge Explicit Reference

RA2_IFA_AX MPH checks

MPH Errors for RA2_IFA_AX



RA2_IFA_AX files with wrong filename

RA2_IFA_AX files with unknown processing stage

RA2_IFA_AX files with wrong processing time

RA2_IFA_AX files with software version not equal to the current version

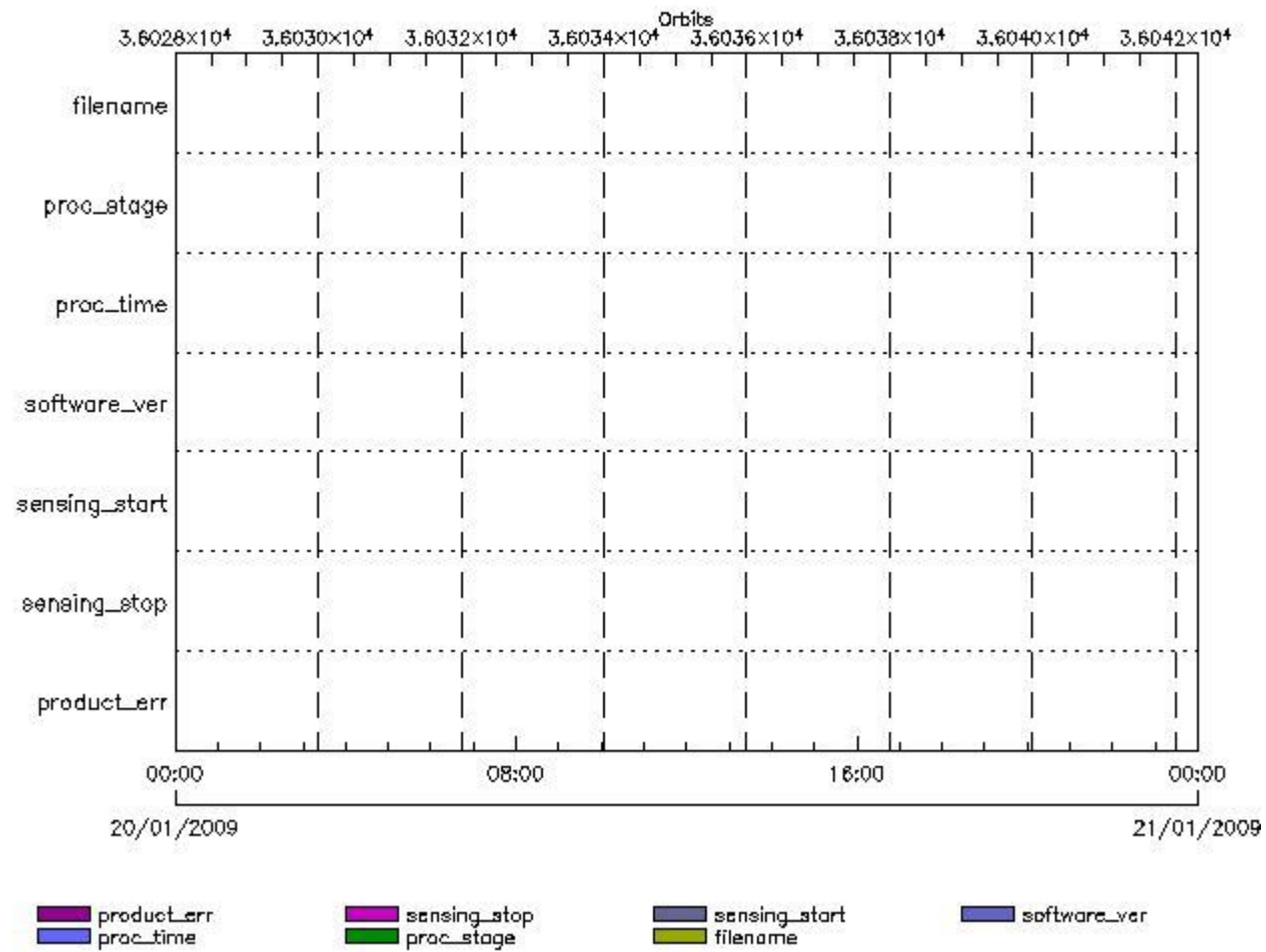
RA2_IFA_AX files with wrong sensing start

RA2_IFA_AX files with wrong sensing stop

RA2_IFA_AX files with product err set

RA2_IFB_AX MPH checks

MPH Errors for RA2_IFB_AX



RA2_IFB_AX files with wrong filename

RA2_IFB_AX files with unknown processing stage

Gauge Explicit Reference

RA2_IFB_AX files with wrong processing time

Gauge Explicit Reference

RA2_IFB_AX files with software version not equal to the current version

Gauge Explicit Reference

RA2_IFB_AX files with wrong sensing start

Gauge Explicit Reference

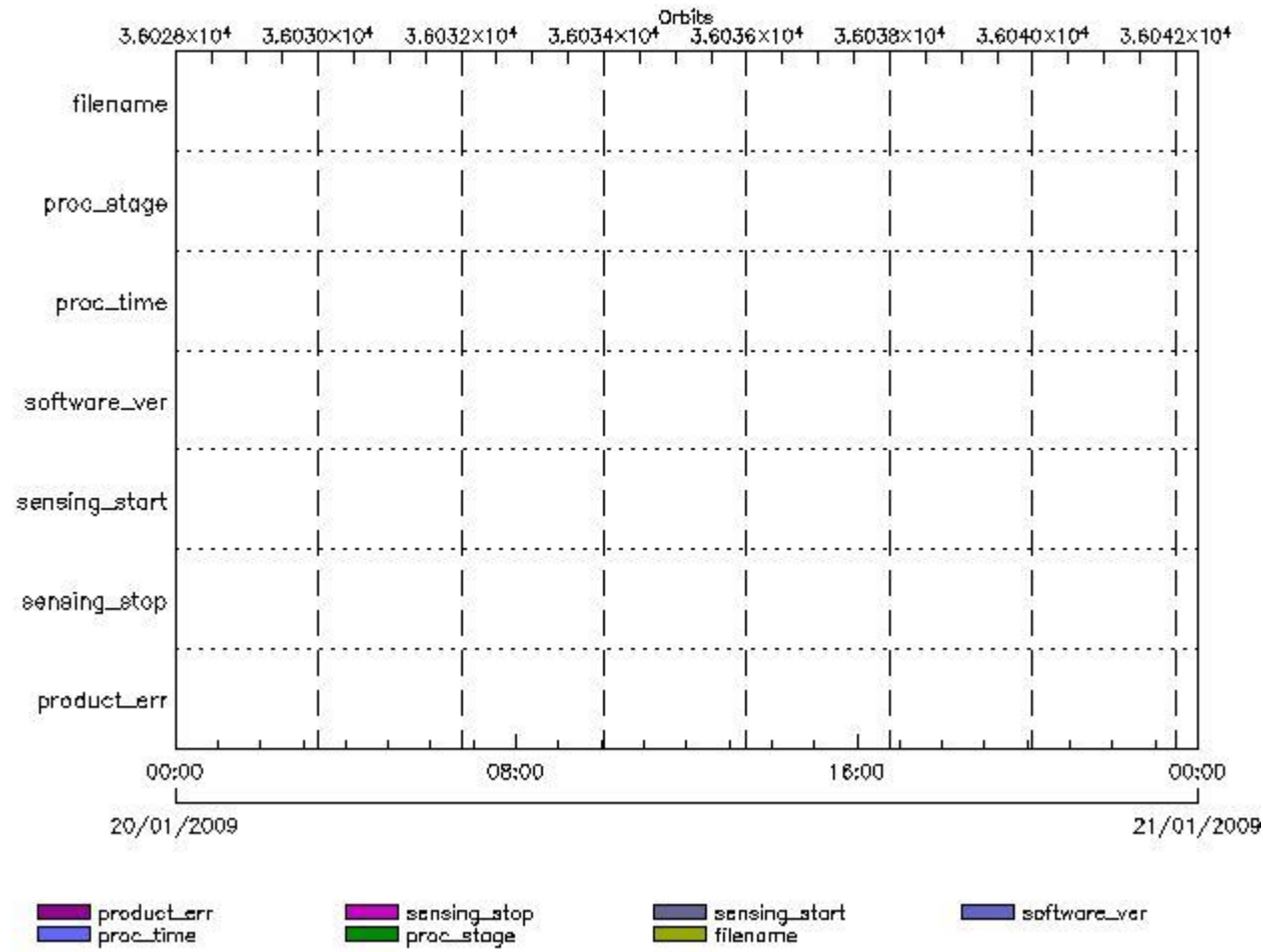
RA2_IFB_AX files with wrong sensing stop

Gauge Explicit Reference

RA2_IFB_AX files with product err set

Gauge Explicit Reference

MPH Errors for RA2_IFF_AX



RA2_IFF_AX files with wrong filename

RA2_IFF_AX files with unknown processing stage

Gauge Explicit Reference

RA2_IFF_AX files with wrong processing time

Gauge Explicit Reference

RA2_IFF_AX files with software version not equal to the current version

Gauge Explicit Reference

RA2_IFF_AX files with wrong sensing start

Gauge Explicit Reference

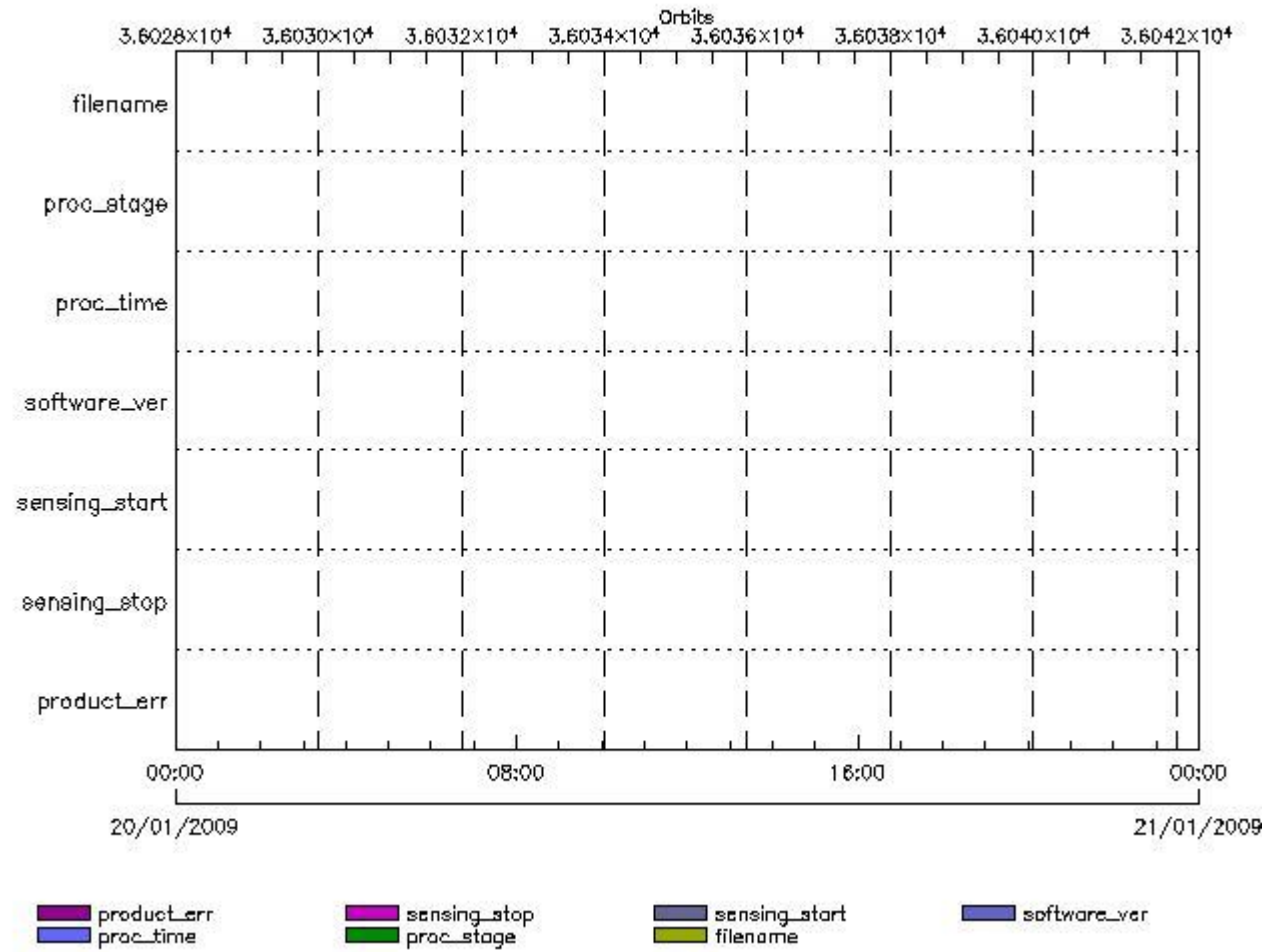
RA2_IFF_AX files with wrong sensing stop

Gauge Explicit Reference

RA2_IFF_AX files with product err set

RA2_IOC_AX MPH checks

MPH Errors for RA2_IOC_AX



RA2_IOC_AX files with wrong filename

RA2_IOC_AX files with unknown processing stage

Gauge Explicit Reference

RA2_IOC_AX files with wrong processing time

Gauge Explicit Reference

RA2_IOC_AX files with software version not equal to the current version

Gauge Explicit Reference

RA2_IOC_AX files with wrong sensing start

Gauge Explicit Reference

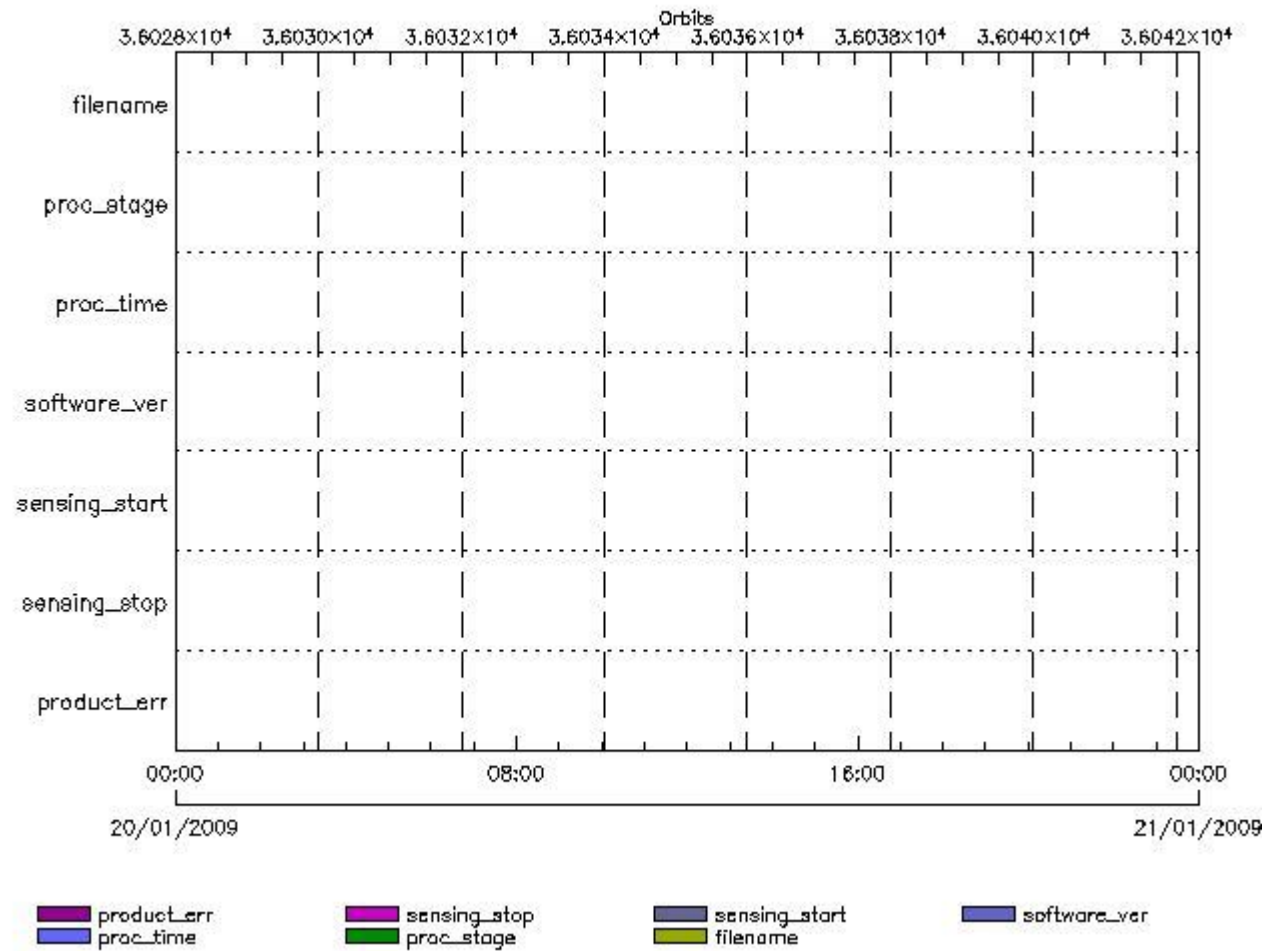
RA2_IOC_AX files with wrong sensing stop

Gauge Explicit Reference
 RA2_IOC_AX files with product err set

Gauge Explicit Reference

RA2_MET_AX MPH checks

MPH Errors for RA2_MET_AX



RA2_MET_AX files with wrong filename

Gauge
 RA2_MET_AX files with unknown processing stage

Gauge Explicit Reference

RA2_MET_AX files with wrong processing time

Gauge Explicit Reference

RA2_MET_AX files with software version not equal to the current version

Gauge Explicit Reference

RA2_MET_AX files with wrong sensing start

Gauge Explicit Reference

RA2_MET_AX files with wrong sensing stop

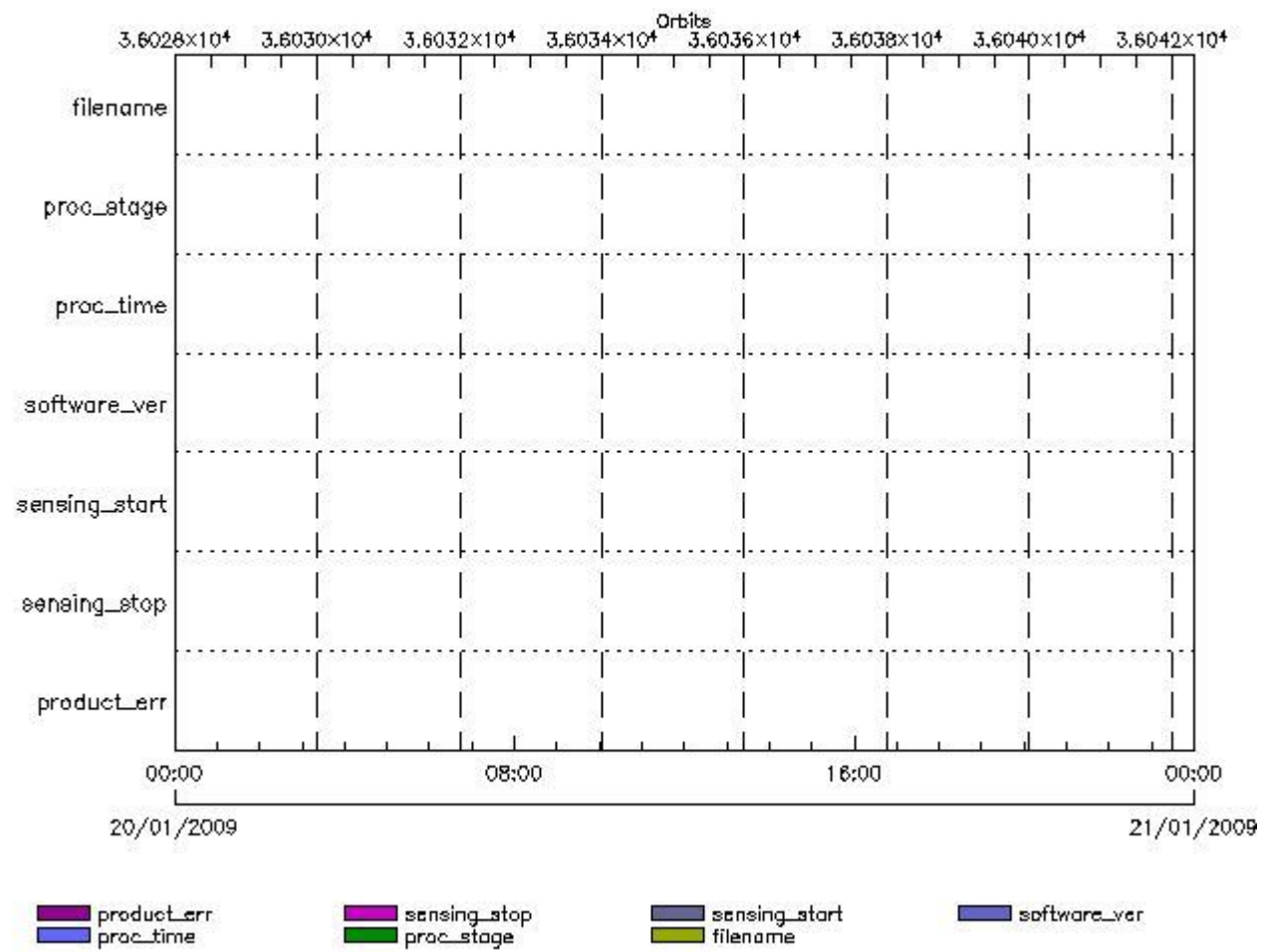
Gauge Explicit Reference

RA2_MET_AX files with product err set

Gauge Explicit Reference

RA2_MSS_AX MPH checks

MPH Errors for RA2_MSS_AX



RA2_MSS_AX files with wrong filename

Gauge

RA2_MSS_AX files with unknown processing stage

Gauge Explicit Reference

RA2_MSS_AX files with wrong processing time

Gauge Explicit Reference

RA2_MSS_AX files with software version not equal to the current version

Gauge Explicit Reference

RA2_MSS_AX files with wrong sensing start

Gauge Explicit Reference

RA2_MSS_AX files with wrong sensing stop

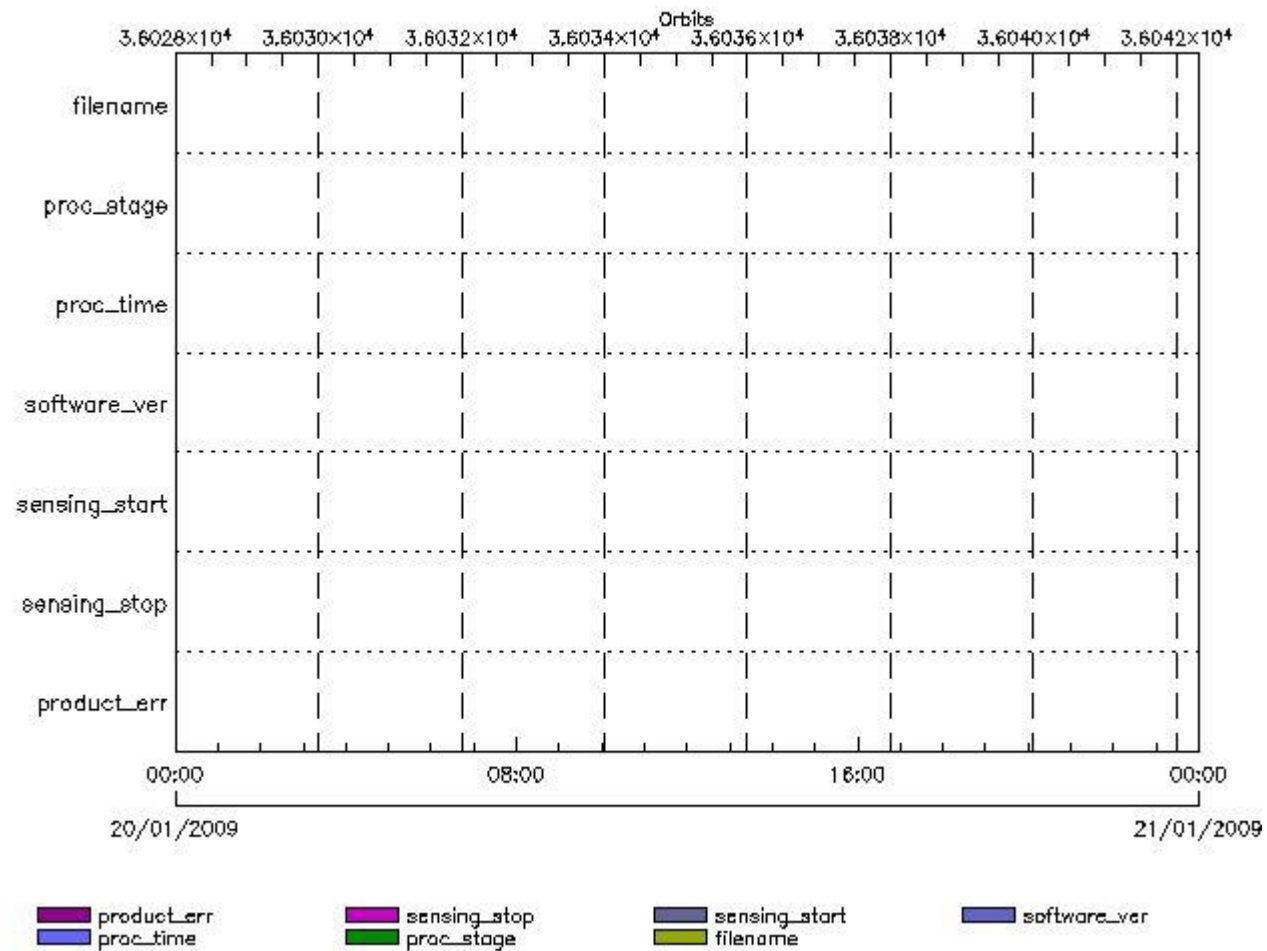
Gauge Explicit Reference

RA2_MSS_AX files with product err set

Gauge Explicit Reference

RA2_OT1_AX MPH checks

MPH Errors for RA2_OT1_AX



RA2_OT1_AX files with wrong filename

Gauge

RA2_OT1_AX files with unknown processing stage

Gauge Explicit Reference

RA2_OT1_AX files with wrong processing time

Gauge Explicit Reference

RA2_OT1_AX files with software version not equal to the current version

Gauge Explicit Reference

RA2_OT1_AX files with wrong sensing start

Gauge Explicit Reference

RA2_OT1_AX files with wrong sensing stop

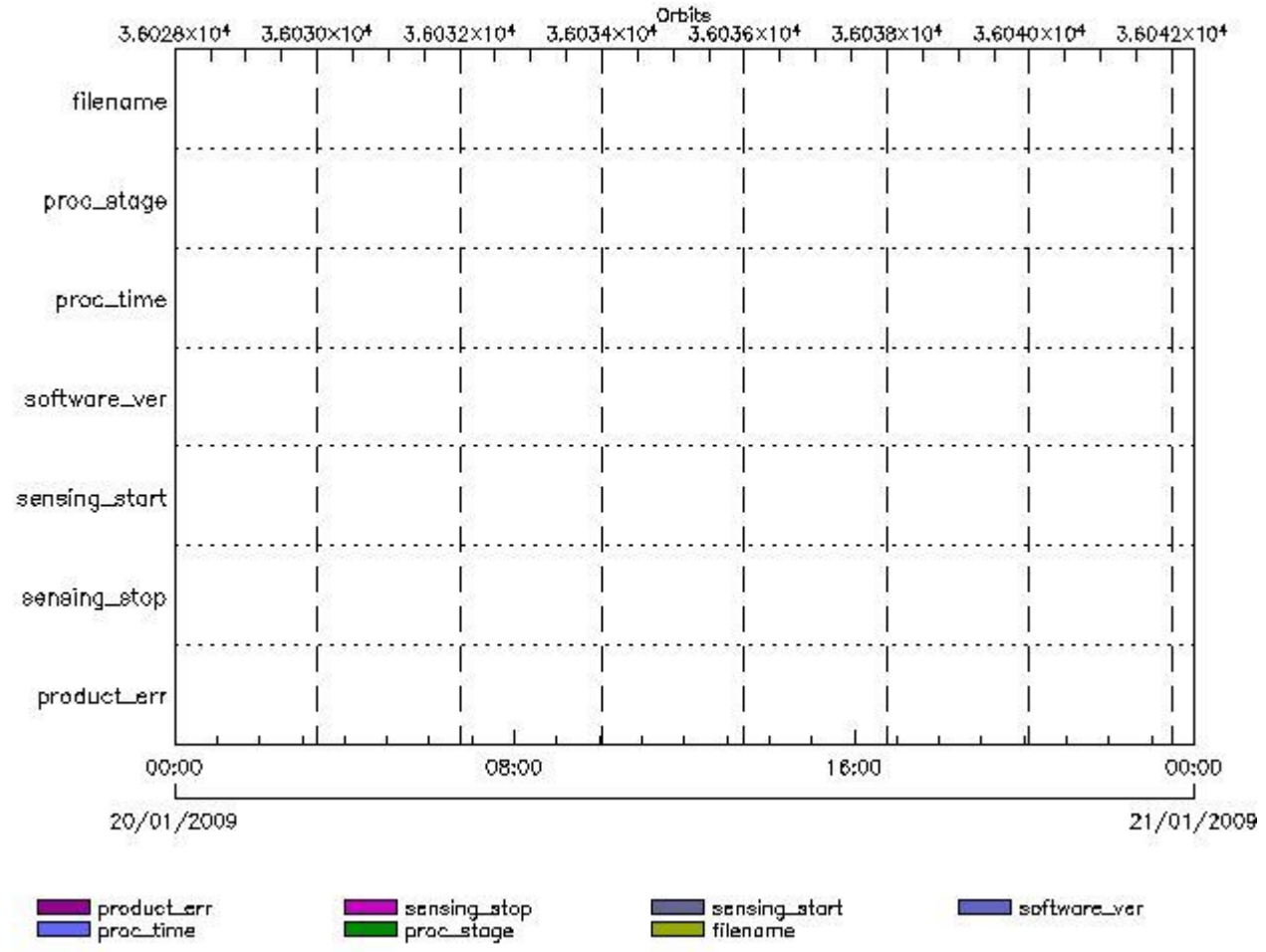
Gauge Explicit Reference

RA2_OT1_AX files with product err set

Gauge Explicit Reference

RA2_OT2_AX MPH checks

MPH Errors for RA2_OT2_AX



RA2_OT2_AX files with wrong filename

Gauge

RA2_OT2_AX files with unknown processing stage

Gauge Explicit Reference

RA2_OT2_AX files with wrong processing time

Gauge Explicit Reference

RA2_OT2_AX files with software version not equal to the current version

Gauge Explicit Reference

RA2_OT2_AX files with wrong sensing start

Gauge Explicit Reference

RA2_OT2_AX files with wrong sensing stop

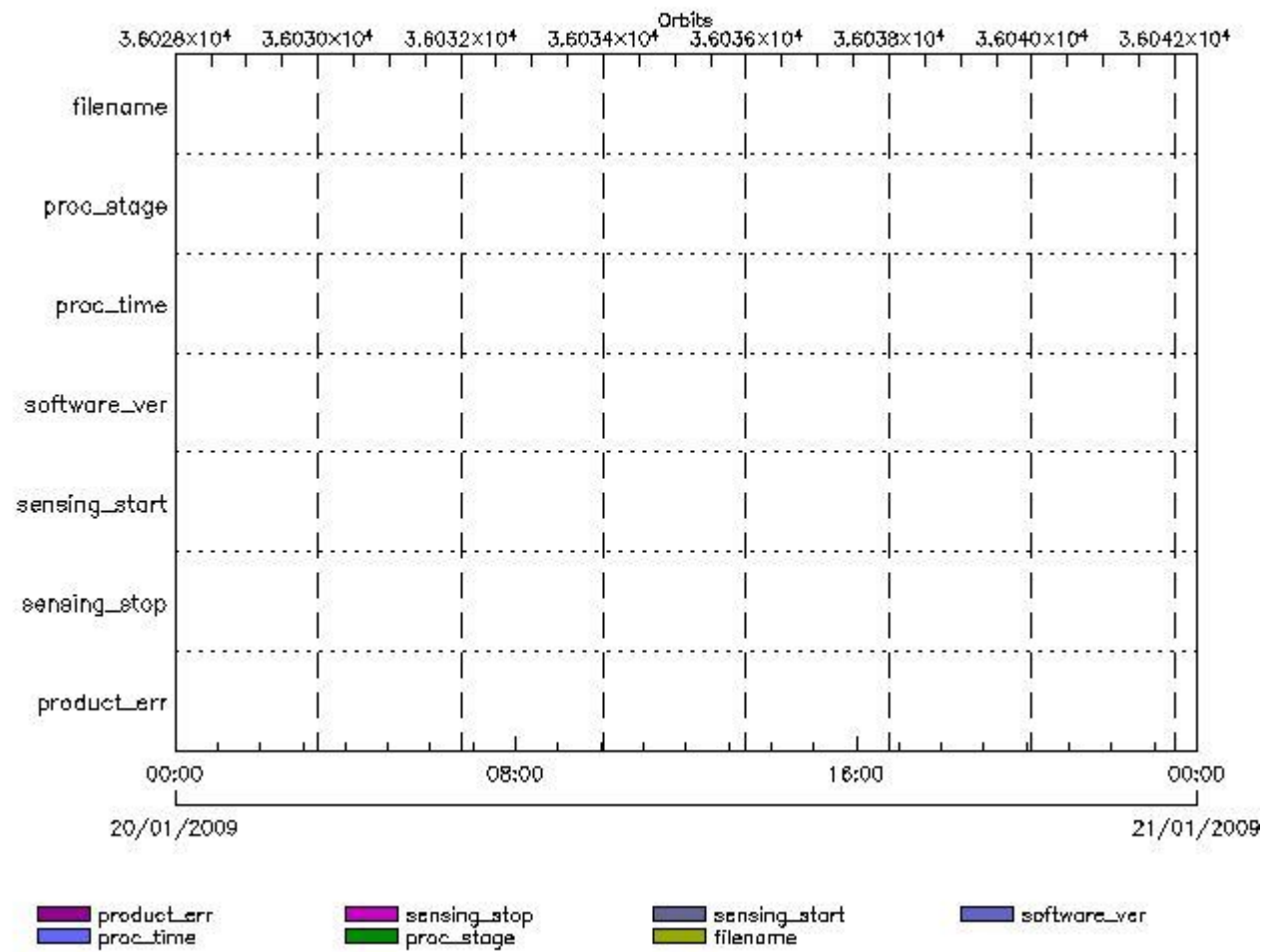
Gauge Explicit Reference

RA2_OT2_AX files with product err set

Gauge Explicit Reference

RA2_PLA_AX MPH checks

MPH Errors for RA2_PLA_AX



RA2_PLA_AX files with wrong filename

Gauge

RA2_PLA_AX files with unknown processing stage

Gauge Explicit Reference

RA2_PLA_AX files with wrong processing time

Gauge Explicit Reference

RA2_PLA_AX files with software version not equal to the current version

Gauge Explicit Reference

RA2_PLA_AX files with wrong sensing start

Gauge Explicit Reference

RA2_PLA_AX files with wrong sensing stop

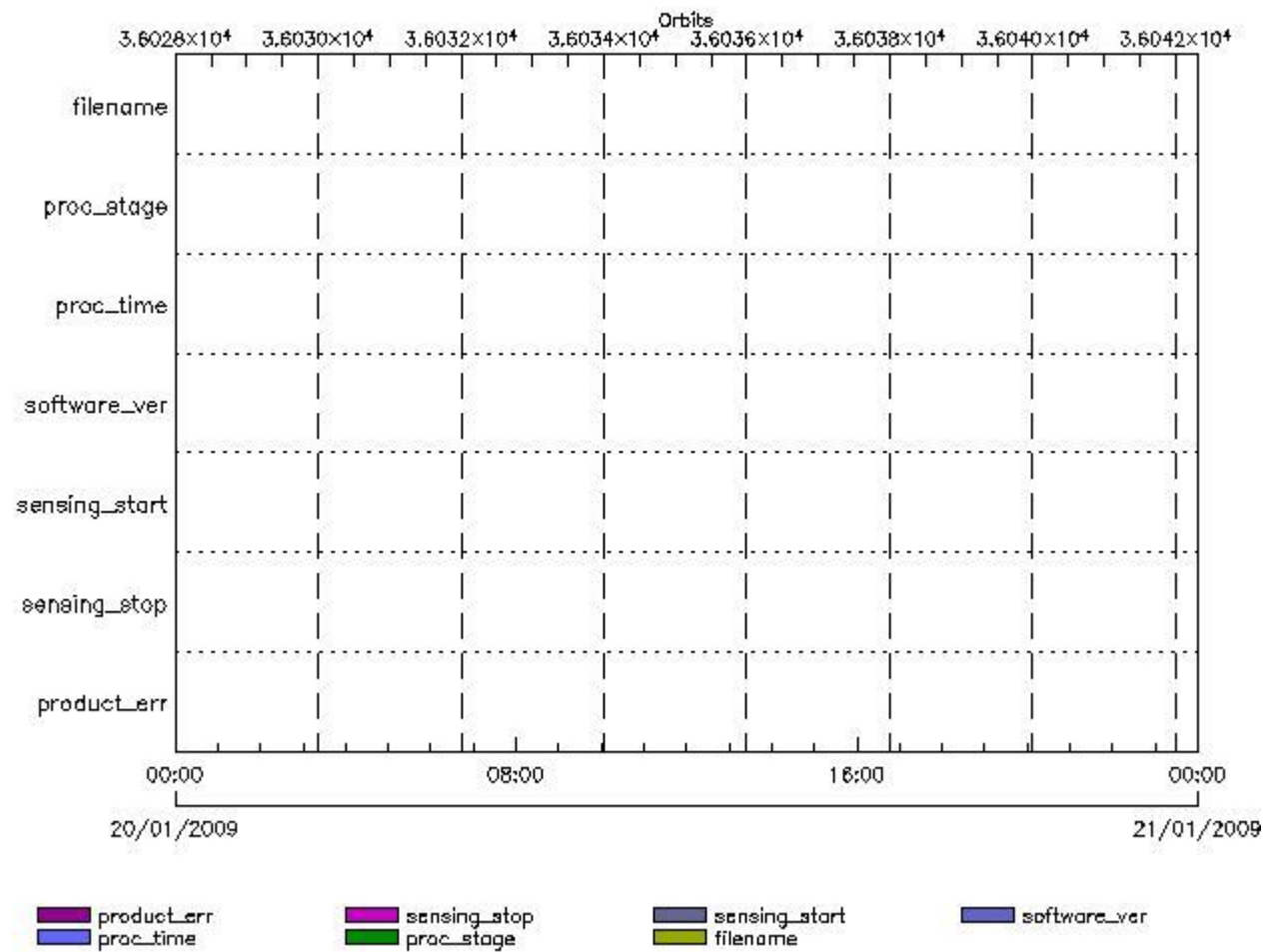
Gauge Explicit Reference

RA2_PLA_AX files with product err set

Gauge Explicit Reference

RA2_POL_AX MPH checks

MPH Errors for RA2_POL_AX



RA2_POL_AX files with wrong filename

RA2_POL_AX files with Gauge unknown processing stage

Gauge Explicit Reference

RA2_POL_AX files with wrong processing time

Gauge Explicit Reference

RA2_POL_AX files with software version not equal to the current version

Gauge Explicit Reference

RA2_POL_AX files with wrong sensing start

Gauge Explicit Reference

RA2_POL_AX files with wrong sensing stop

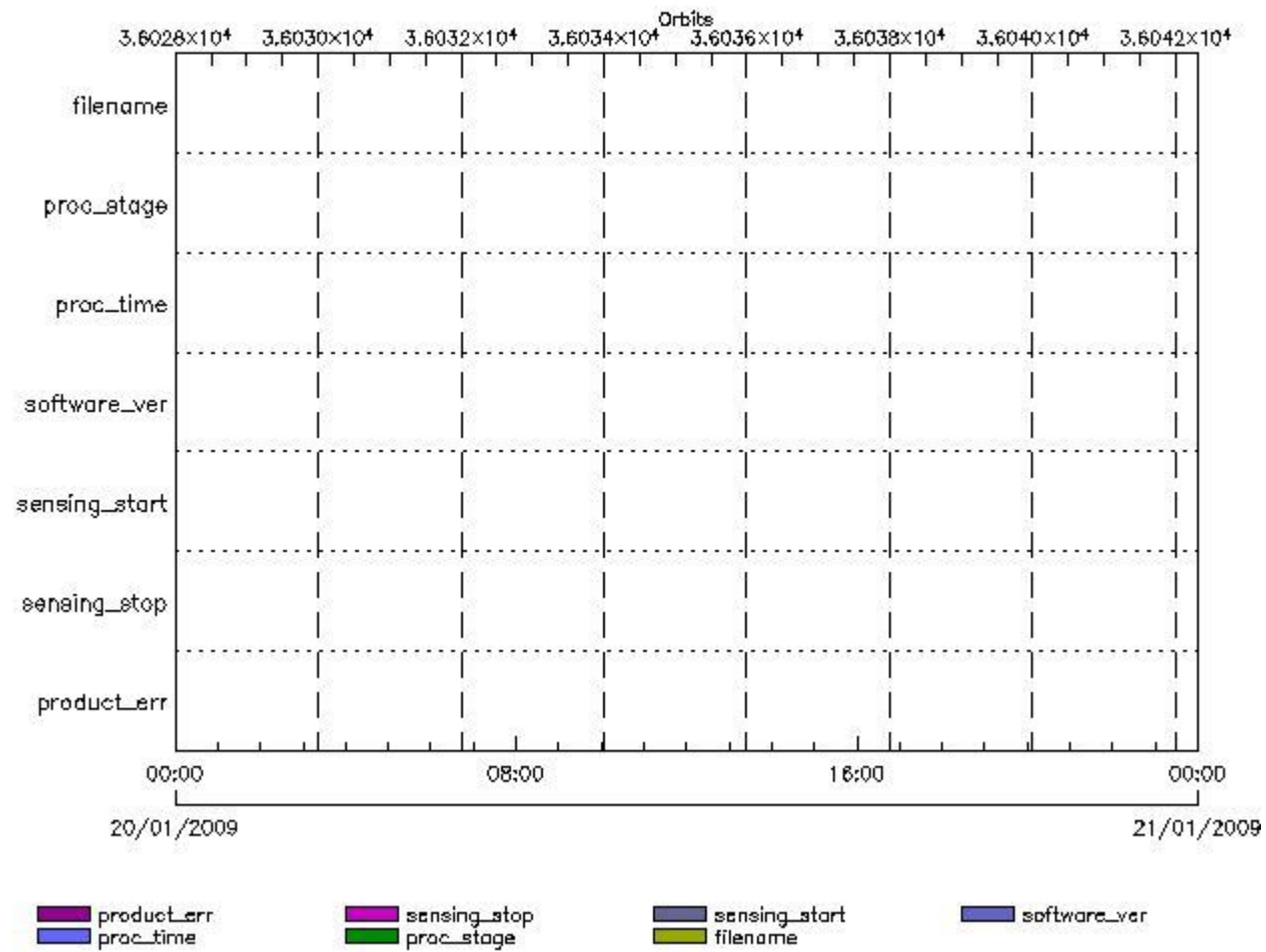
Gauge Explicit Reference

RA2_POL_AX files with product err set

Gauge Explicit Reference

RA2_SET_AX MPH checks

MPH Errors for RA2_SET_AX



RA2_SET_AX files with wrong filename

RA2_SET_AX files with unknown processing stage

Gauge **Explicit Reference**

RA2_SET_AX files with wrong processing time

Gauge **Explicit Reference**

RA2_SET_AX files with software version not equal to the current version

Gauge **Explicit Reference**

RA2_SET_AX files with wrong sensing start

Gauge **Explicit Reference**

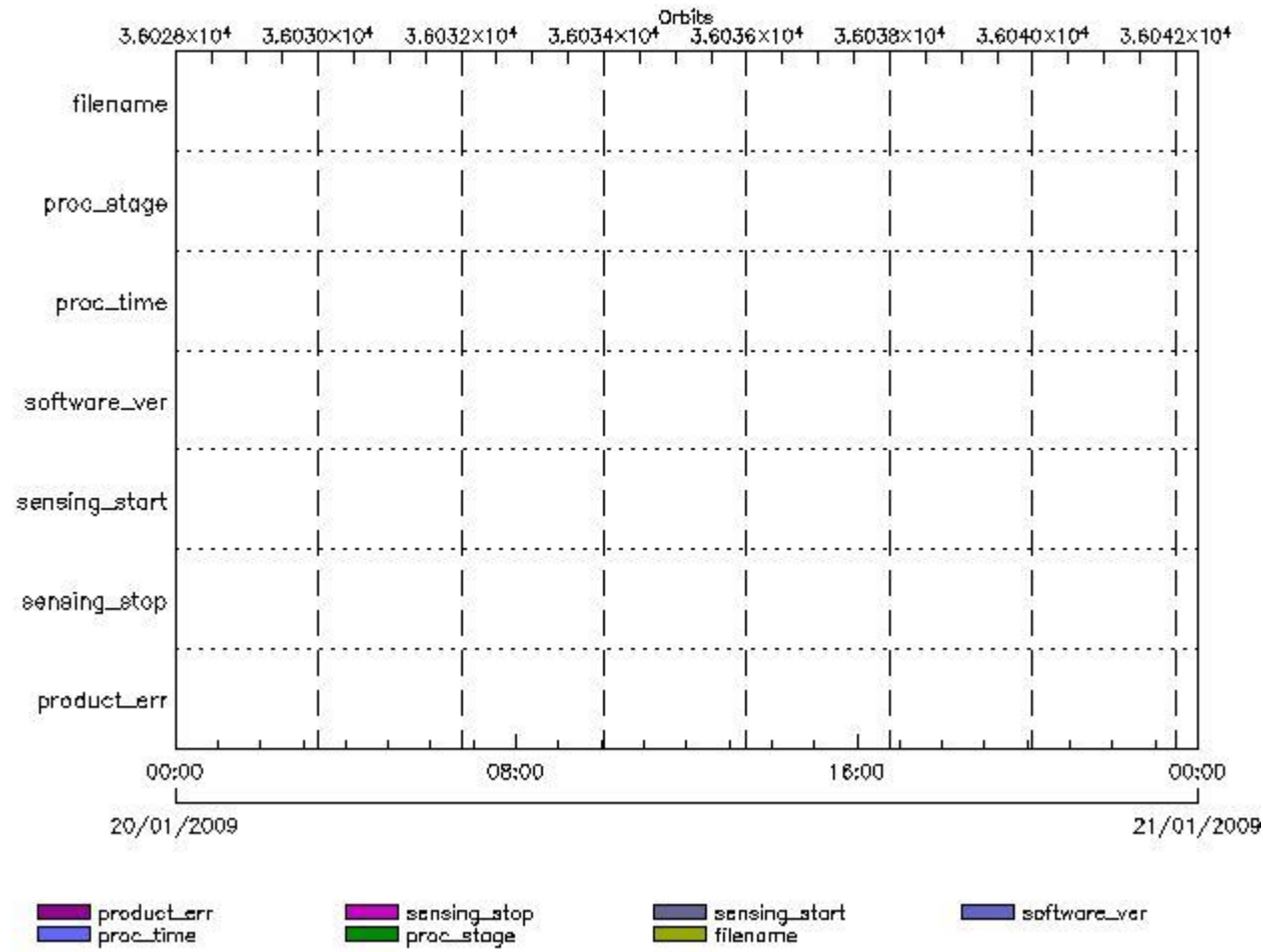
RA2_SET_AX files with wrong sensing stop

Gauge **Explicit Reference**

RA2_SET_AX files with product err set

Gauge **Explicit Reference**

MPH Errors for RA2_SL1_AX



RA2_SL1_AX files with wrong filename

RA2_SL1_AX files with unknown processing stage

Gauge Explicit Reference

RA2_SL1_AX files with wrong processing time

Gauge Explicit Reference

RA2_SL1_AX files with software version not equal to the current version

Gauge Explicit Reference

RA2_SL1_AX files with wrong sensing start

Gauge Explicit Reference

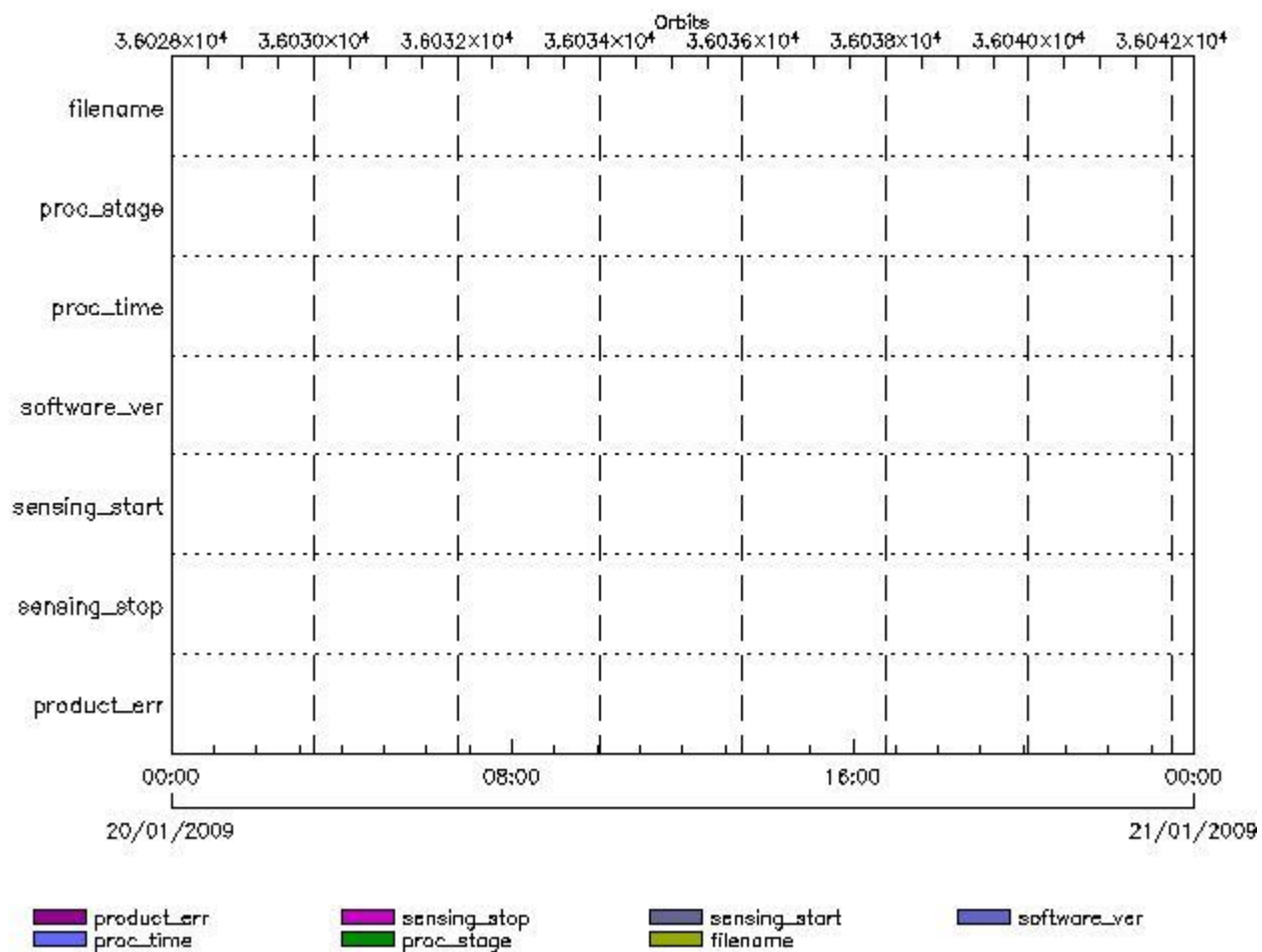
RA2_SL1_AX files with wrong sensing stop

Gauge Explicit Reference

RA2_SL1_AX files with product err set

RA2_SL2_AX MPH checks

MPH Errors for RA2_SL2_AX



RA2_SL2_AX files with wrong filename

RA2_SL2_AX files with unknown processing stage

Gauge Explicit Reference

RA2_SL2_AX files with wrong processing time

Gauge Explicit Reference

RA2_SL2_AX files with software version not equal to the current version

Gauge Explicit Reference

RA2_SL2_AX files with wrong sensing start

Gauge Explicit Reference

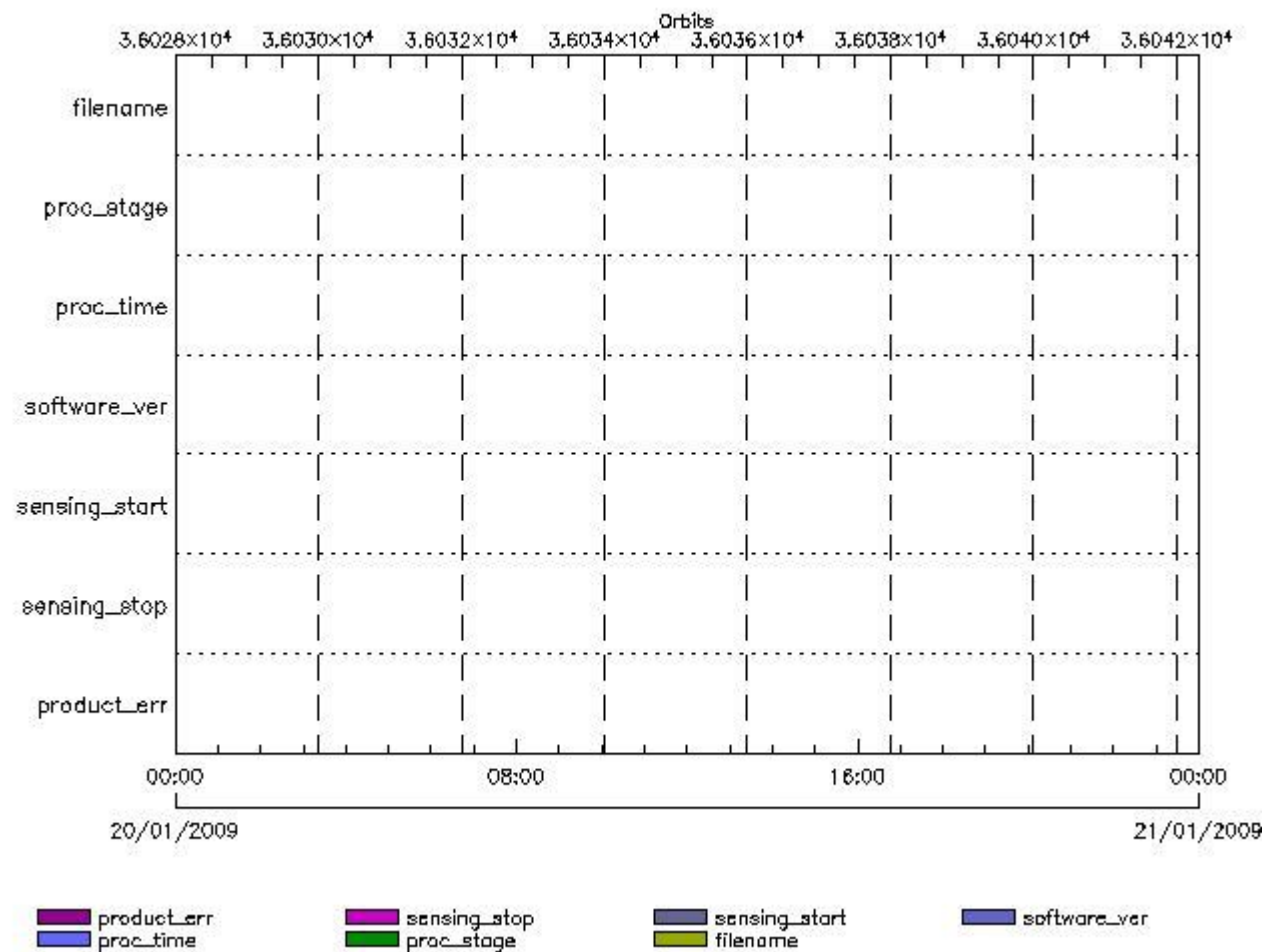
RA2_SL2_AX files with wrong sensing stop

Gauge Explicit Reference
RA2_SL2_AX files with product err set

Gauge Explicit Reference

RA2_SOI_AX MPH checks

MPH Errors for RA2_SOI_AX



RA2_SOI_AX files with wrong filename

Gauge
RA2_SOI_AX files with unknown processing stage

Gauge Explicit Reference

RA2_SOI_AX files with wrong processing time

Gauge Explicit Reference

RA2_SOI_AX files with software version not equal to the current version

Gauge Explicit Reference

RA2_SOI_AX files with wrong sensing start

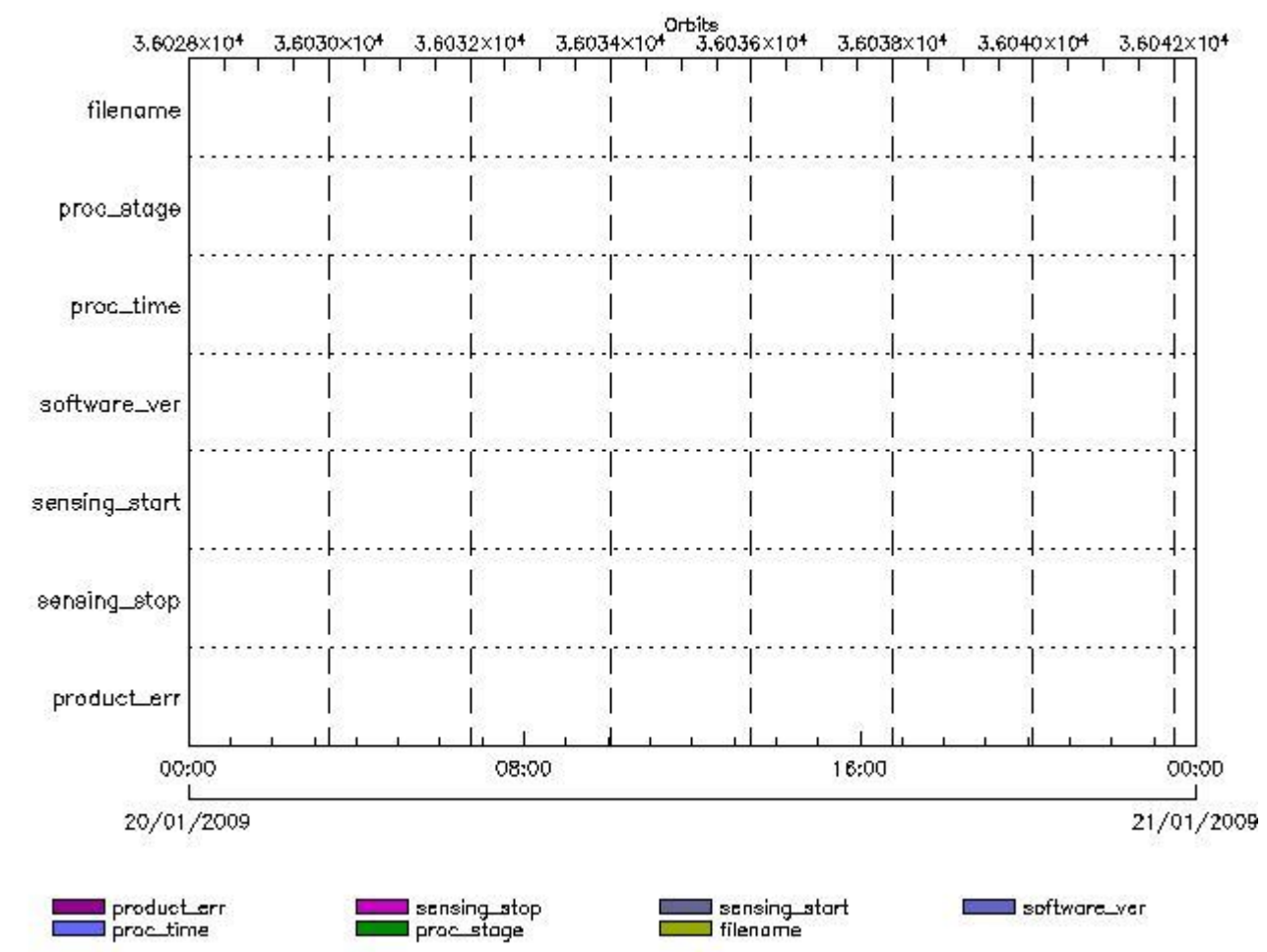
Gauge Explicit Reference
 RA2_SOI_AX files with wrong sensing stop

Gauge Explicit Reference
 RA2_SOI_AX files with product err set

Gauge Explicit Reference

RA2_SOL_AX MPH checks

MPH Errors for RA2_SOL_AX



RA2_SOL_AX files with wrong filename

Gauge
 RA2_SOL_AX files with unknown processing stage

Gauge Explicit Reference
 RA2_SOL_AX files with wrong processing time

Gauge Explicit Reference

RA2_SOL_AX files with software version not equal to the current version

Gauge Explicit Reference

RA2_SOL_AX files with wrong sensing start

Gauge Explicit Reference

RA2_SOL_AX files with wrong sensing stop

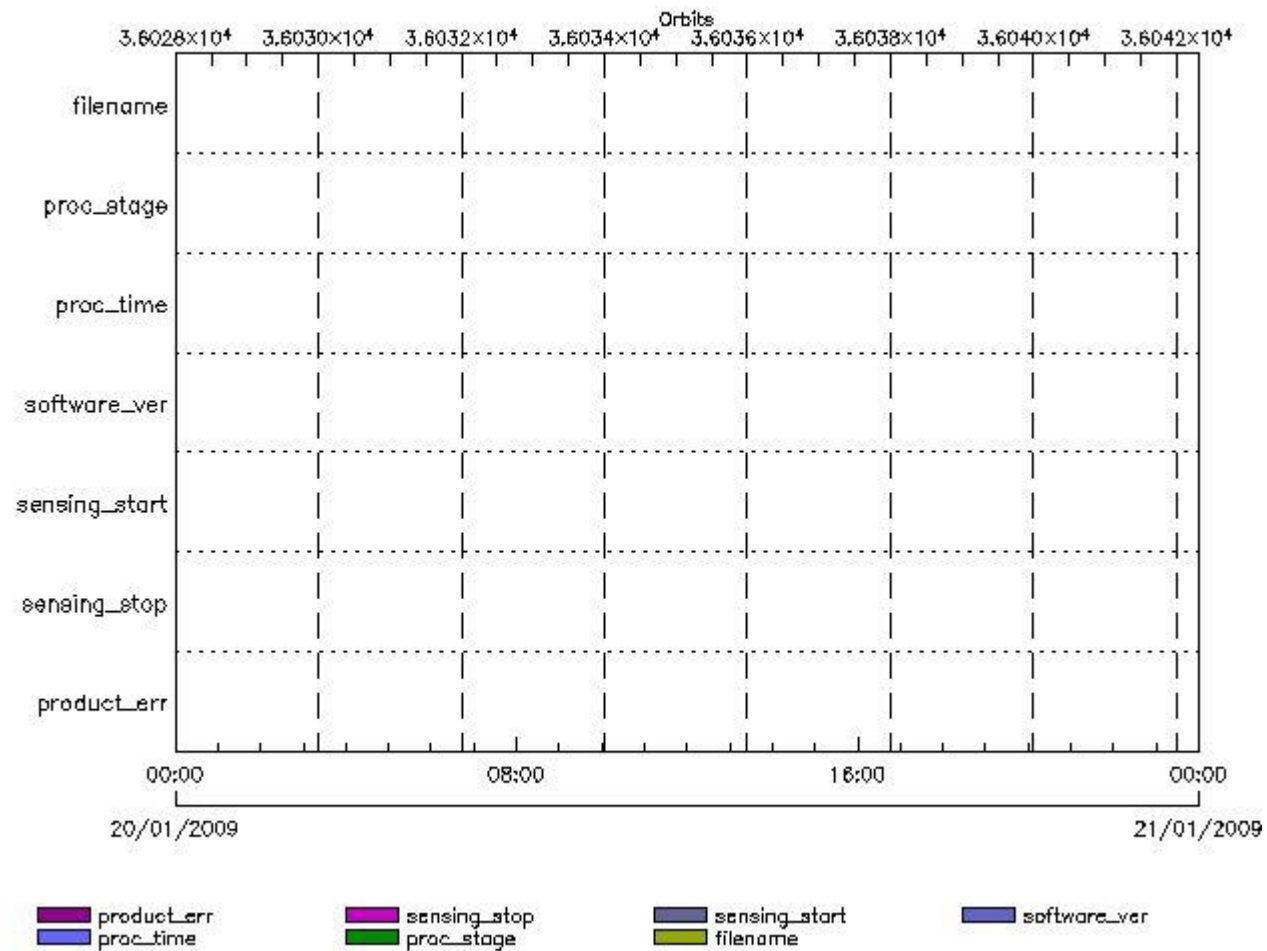
Gauge Explicit Reference

RA2_SOL_AX files with product err set

Gauge Explicit Reference

RA2_SSB_AX MPH checks

MPH Errors for RA2_SSB_AX



RA2_SSB_AX files with wrong filename

RA2_SSB_AX files with unknown processing stage

Gauge Explicit Reference

RA2_SSB_AX files with wrong processing time

Gauge Explicit Reference

RA2_SSB_AX files with software version not equal to the current version

Gauge Explicit Reference

RA2_SSB_AX files with wrong sensing start

Gauge Explicit Reference

RA2_SSB_AX files with wrong sensing stop

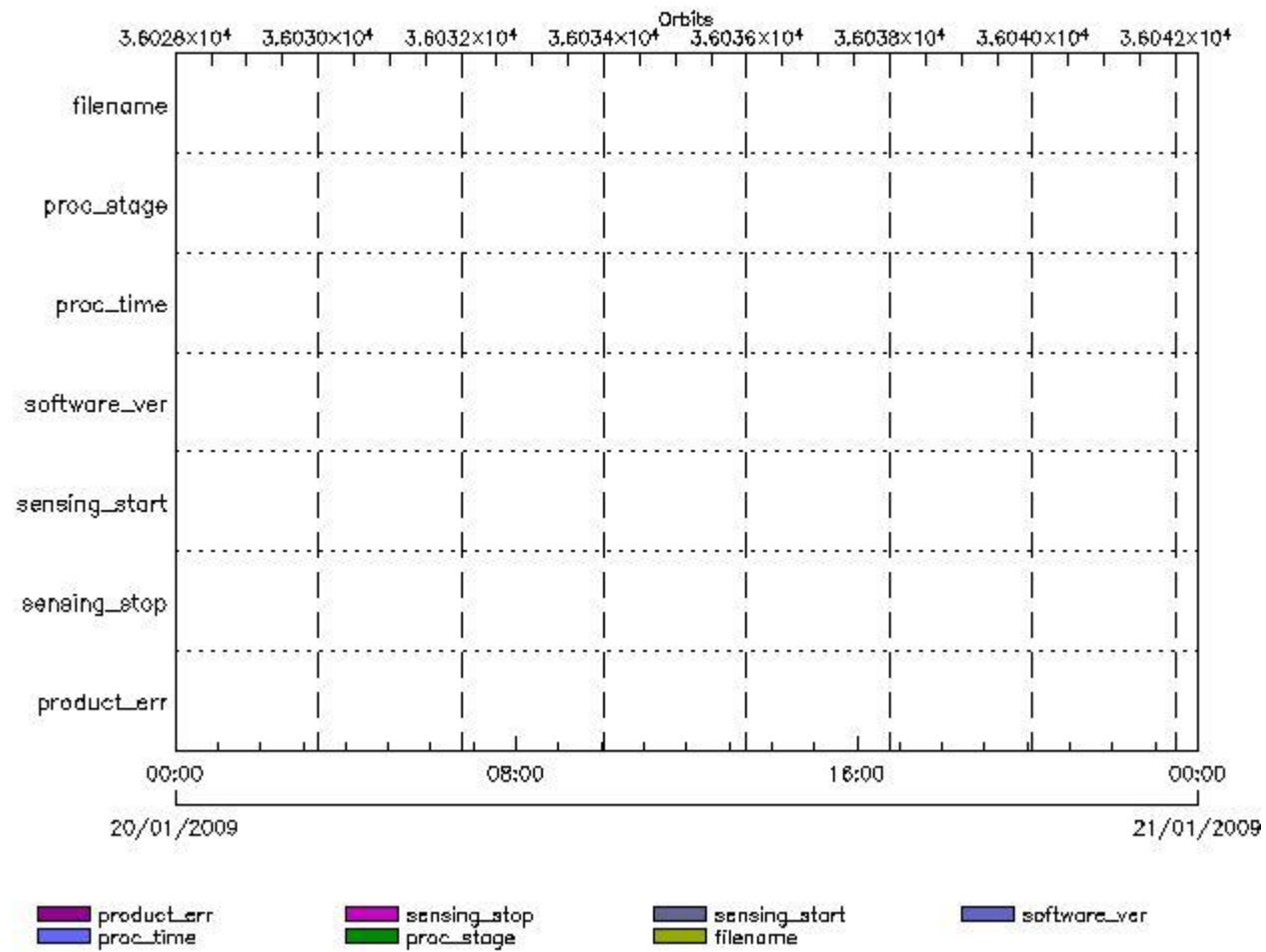
Gauge Explicit Reference

RA2_SSB_AX files with product err set

Gauge Explicit Reference

RA2_TLD_AX MPH checks

MPH Errors for RA2_TLD_AX



RA2_TLD_AX files with wrong filename

Gauge

RA2_TLD_AX files with unknown processing stage

Gauge Explicit Reference

RA2_TLD_AX files with wrong processing time

Gauge Explicit Reference

RA2_TLD_AX files with software version not equal to the current version

Gauge Explicit Reference

RA2_TLD_AX files with wrong sensing start

Gauge Explicit Reference

RA2_TLD_AX files with wrong sensing stop

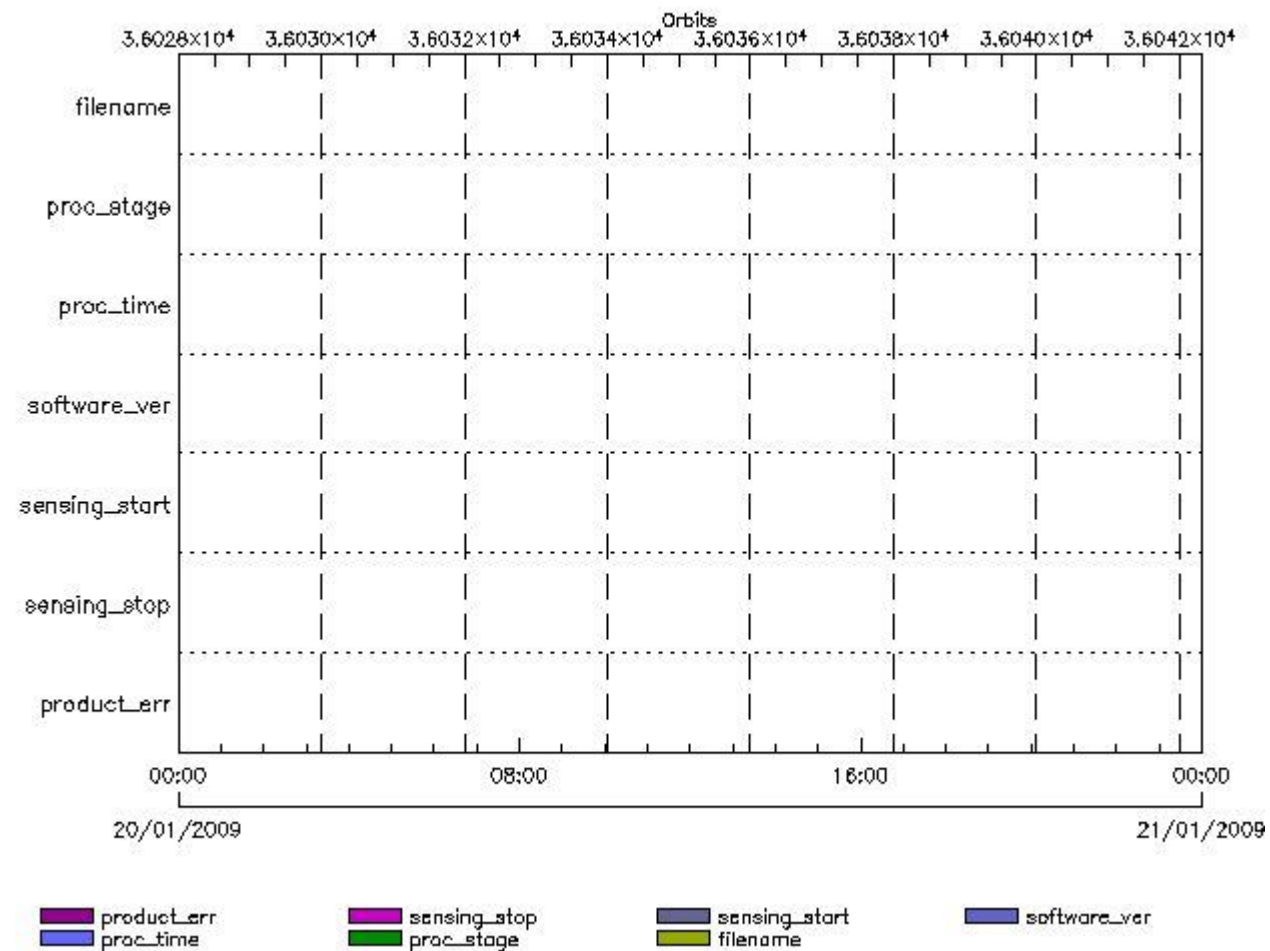
Gauge Explicit Reference

RA2_TLD_AX files with product err set

Gauge Explicit Reference

RA2_USO_AX MPH checks

MPH Errors for RA2_USO_AX



RA2_USO_AX files with wrong filename

Gauge

RA2_USO_AX files with unknown processing stage

Gauge Explicit Reference

RA2_USO_AX files with wrong processing time

Gauge Explicit Reference

RA2_USO_AX files with software version not equal to the current version

Gauge Explicit Reference

RA2_USO_AX files with wrong sensing start

Gauge Explicit Reference

RA2_USO_AX files with wrong sensing stop

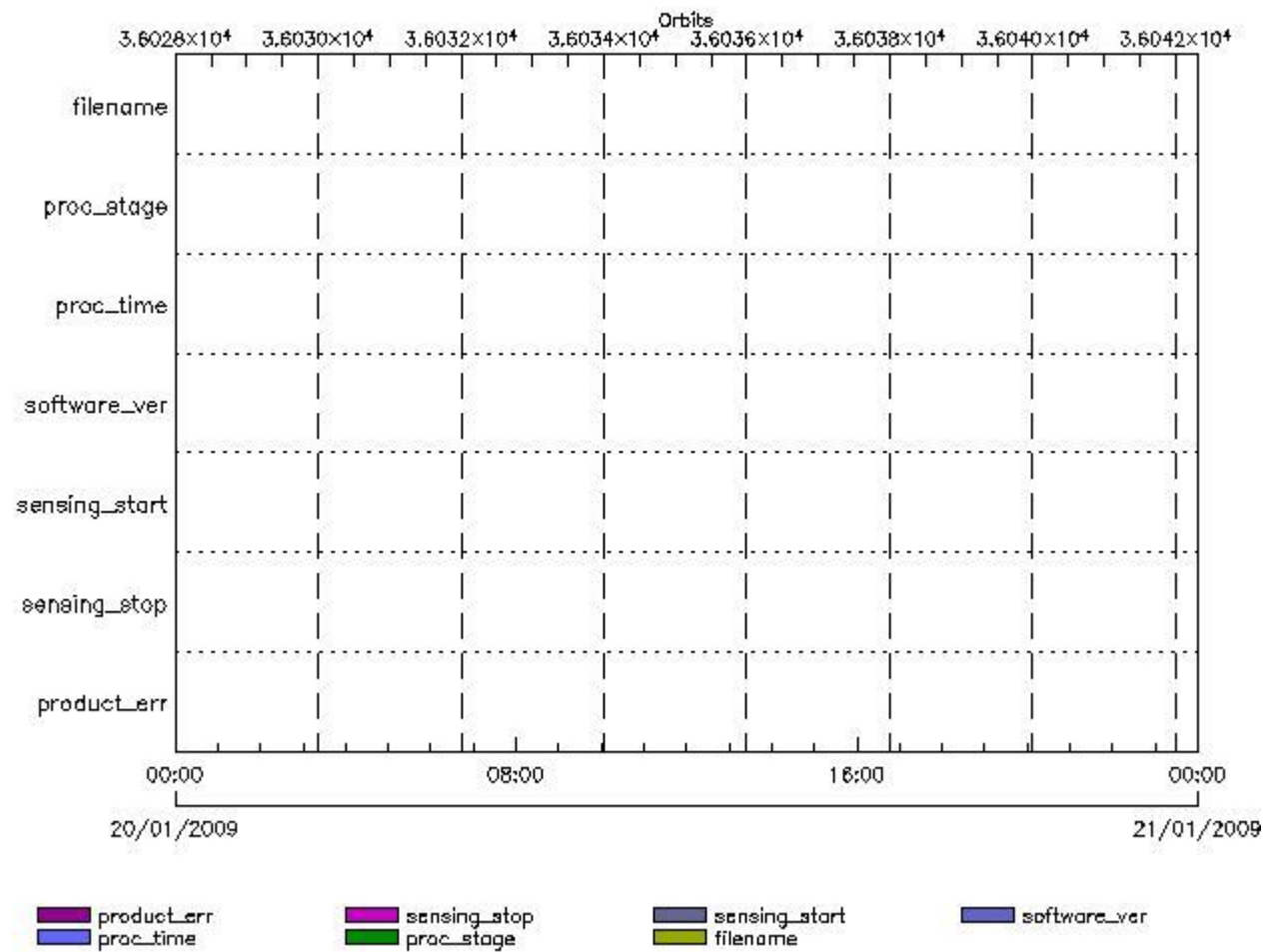
Gauge Explicit Reference

RA2_USO_AX files with product err set

Gauge Explicit Reference

AUX_ATT_AX MPH checks

MPH Errors for AUX_ATT_AX



AUX_ATT_AX files with wrong filename

AUX_ATT_AX files with unknown processing stage

AUX_ATT_AX files with wrong processing time

AUX_ATT_AX files with software version not equal to the current version

AUX_ATT_AX files with wrong sensing start

AUX_ATT_AX files with wrong sensing stop

AUX_ATT_AX files with product err set

Time Correlation

AUX_TIM_AX Propagation Error

Gauge	Value	Segment (Start-Stop)
Propagation Error (us) Warning! Too big	-8.78517913818359	19-JAN-2009 22:33:21.000 20-JAN-2009 05:28:04.000
Propagation Error (us) Warning! Too big	9.16278553009033	20-JAN-2009 05:28:04.000 20-JAN-2009 07:07:25.000
Propagation Error (us) N/A	2.31821346282959	20-JAN-2009 07:07:25.000 20-JAN-2009 08:47:04.000
Propagation Error (us) N/A	1.21417236328125	20-JAN-2009 08:47:04.000 20-JAN-2009 10:26:42.000
Propagation Error (us) N/A	-4.04654502868652	20-JAN-2009 10:26:42.000 20-JAN-2009 12:06:01.000
Propagation Error (us) N/A	-4.35669994354248	20-JAN-2009 12:06:01.000 20-JAN-2009 13:45:01.000
Propagation Error (us) N/A	0.354950904846191	20-JAN-2009 13:45:01.000 20-JAN-2009 15:23:00.000
Propagation Error (us) N/A	-1.67613792419434	20-JAN-2009 15:23:00.000 20-JAN-2009 17:00:42.000

Propagation Error (us) Warning! Too big	5.95373821258545	20-JAN-2009 17:00:42.000 20-JAN-2009 18:38:46.000
Propagation Error (us) N/A	-4.81780529022217	20-JAN-2009 18:38:46.000 20-JAN-2009 20:19:39.000
Propagation Error (us) N/A	-1.8869571685791	20-JAN-2009 20:19:39.000 20-JAN-2009 22:00:48.000
Propagation Error (us) Warning! Too big	-12.0308561325073	20-JAN-2009 22:00:48.000 20-JAN-2009 23:46:06.000

```

xReportTemplate. Copying internal and external template references...
xReportTemplate. Processing Conditionals inclusions...
xReportTemplate. ...No Conditionals inclusions found
xReportTemplate. Generating data extraction schema document...
xReportTemplate. Inserting embedded DEL scripts and extracting data...
xReportTemplate. Generating data extraction skeleton for explicit references...
xReportTemplate. Extracting Explicit References data...
xReportTemplate. Merging object data with explicit_references data...
xReportTemplate. Generating stylesheet to transform template to report...
xReportTemplate. Generating stylesheet for grouping and zooming...
xReportTemplate. Generating intermediate report without grouping and zooming...
xReportTemplate. Generating final xhtml report...
xReportTemplate. Generating the IDL program for the graphs
xReportTemplate. Generating external linked fragments
xReportTemplate. Executing the IDL program
Information : (22-Jan-2009 15:03:01)
Graph 1: Creating object for a eventGanttChart
Information : (22-Jan-2009 15:03:01) Graph 1: Processing legend.
Information : (22-Jan-2009 15:03:01)
Graph 1: Adding data from object @PCF_RA2_sensing:ETL_ra2_wwv_2p          17
elements.
Information : (22-Jan-2009 15:03:01)
Graph 1: Adding data from object @PCF_RA2_sensing:ETL_ra2_fgd_2p          17
elements.
Information : (22-Jan-2009 15:03:01)
Graph 1: Adding data from object @PCF_RA2_sensing:ETL_ra2_mw__1p          17
elements.
Information : (22-Jan-2009 15:03:01)
Graph 1: Adding data from object @PCF_RA2_sensing:ETL_ra2_me__0p          17
elements.
Information : (22-Jan-2009 15:03:01)
Graph 1: Adding data from object @PCF_RA2_sensing:ETL_mwr_n1__0p          16
elements.
Information : (22-Jan-2009 15:03:01)
Graph 1: Adding data from object @PCF_RA2_sensing:ETL_dor_nav_0p          16
elements.
Information : (22-Jan-2009 15:03:01)
Graph 1: Adding data from object @PCF_RA2_sensing:ETL_dor_dop_0p          16
elements.
Information : (22-Jan-2009 15:03:01)
Graph 1: Adding data from object @PCF_RA2_sensing:ETL_ra2_cal_0p          1
elements.
Information : (22-Jan-2009 15:03:01) Graph 1: Generating PNG file.
Information : (22-Jan-2009 15:03:02) Graph 1: Destroying object.
Information : (22-Jan-2009 15:03:02)
Graph 2: Creating object for a eventWorldMap
Information : (22-Jan-2009 15:03:02) Graph 2: Processing legend.
Information : (22-Jan-2009 15:03:02)
Graph 2: Adding data from object @PCF_RA2_sensing:ETL_ra2_inv_prod          17
elements.
Information : (22-Jan-2009 15:03:05) Graph 2: Generating PNG file.
Information : (22-Jan-2009 15:03:06) Graph 2: Destroying object.
Information : (22-Jan-2009 15:03:06)
Graph 3: Creating object for a eventGanttChart
Information : (22-Jan-2009 15:03:06) Graph 3: Processing legend.
Information : (22-Jan-2009 15:03:06)
Graph 3: Adding data from object @PCF_RA2_production:ETLmwr_mis          3
elements.
Information : (22-Jan-2009 15:03:06)
Graph 3: Adding data from object @PCF_RA2_production:ETLra2_l0_mis          2
elements.
Information : (22-Jan-2009 15:03:06)
Graph 3: Adding data from object @PCF_RA2_production:ETLdor_mis          21
elements.
Information : (22-Jan-2009 15:03:06)
Graph 3: Adding data from object @PCF_RA2_sensing:ETL_mwr_l0          16
elements.
Information : (22-Jan-2009 15:03:06)

```

```

Graph 3: Adding data from object @PCF_RA2_production:ETLmwr_all_stations
16 elements.
Information : (22-Jan-2009 15:03:06)
Graph 3: Adding data from object @PCF_RA2_sensing:ETL_ra2_l0          18
elements.
Information : (22-Jan-2009 15:03:06)
Graph 3: Adding data from object @PCF_RA2_production:ETLra2_all_stations
3 elements.
Information : (22-Jan-2009 15:03:06)
Graph 3: Adding data from object @PCF_RA2_sensing:ETL_dor_l0        32
elements.
Information : (22-Jan-2009 15:03:06)
Graph 3: Adding data from object @PCF_RA2_production:ETLdor_all_stations
16 elements.
Information : (22-Jan-2009 15:03:07)
Graph 3: Adding data from object @PCF_RA2_production:ETLra2_unav    1
elements.
Warning !   : (22-Jan-2009 15:03:07)
GanttChart::AddData. The DqiData structure has no data for this range
Information : (22-Jan-2009 15:03:07) Graph 3: Generating PNG file.
Warning !   : (22-Jan-2009 15:03:07)
GanttChart::ReadPolyline. Adding a section with no data
Information : (22-Jan-2009 15:03:07) Graph 3: Destroying object.
Information : (22-Jan-2009 15:03:07)
Graph 4: Creating object for a eventGanttChart
Information : (22-Jan-2009 15:03:07) Graph 4: Processing legend.
Information : (22-Jan-2009 15:03:07)
Graph 4: Adding data from object @PCF_RA2_production:ETLra2_l1_mis  2
elements.
Information : (22-Jan-2009 15:03:07)
Graph 4: Adding data from object @PCF_RA2_sensing:ETL_ra2_l1       17
elements.
Information : (22-Jan-2009 15:03:07)
Graph 4: Adding data from object @PCF_RA2_production:ETLra2_unav    1
elements.
Warning !   : (22-Jan-2009 15:03:07)
GanttChart::AddData. The DqiData structure has no data for this range
Information : (22-Jan-2009 15:03:07)
Graph 4: Adding data from object @PCF_RA2_production:ETL_ra2_l1_acq
17 elements.
Information : (22-Jan-2009 15:03:07) Graph 4: Generating PNG file.
Warning !   : (22-Jan-2009 15:03:07)
GanttChart::ReadPolyline. Adding a section with no data
Information : (22-Jan-2009 15:03:07) Graph 4: Destroying object.
Information : (22-Jan-2009 15:03:07)
Graph 5: Creating object for a eventGanttChart
Information : (22-Jan-2009 15:03:07) Graph 5: Processing legend.
Information : (22-Jan-2009 15:03:07)
Graph 5: Adding data from object @PCF_RA2_production:ETLra2_l2_mis  4
elements.
Information : (22-Jan-2009 15:03:07)
Graph 5: Adding data from object @PCF_RA2_sensing:ETL_ra2_l2       34
elements.
Information : (22-Jan-2009 15:03:07)
Graph 5: Adding data from object @PCF_RA2_production:ETLra2_unav    1
elements.
Warning !   : (22-Jan-2009 15:03:07)
GanttChart::AddData. The DqiData structure has no data for this range
Information : (22-Jan-2009 15:03:07)
Graph 5: Adding data from object @PCF_RA2_production:ETL_ra2_l2_acq
34 elements.
Information : (22-Jan-2009 15:03:07) Graph 5: Generating PNG file.
Warning !   : (22-Jan-2009 15:03:08)
GanttChart::ReadPolyline. Adding a section with no data
Information : (22-Jan-2009 15:03:08) Graph 5: Destroying object.
Information : (22-Jan-2009 15:03:08)
Graph 6: Creating object for a eventGanttChart
Information : (22-Jan-2009 15:03:08) Graph 6: Processing legend.

```


Information : (22-Jan-2009 15:03:08)
Graph 6: Adding data from object @PCF_MPH_RA2_CAL_0P:DET_wrong_product_err
1 elements.
Warning ! : (22-Jan-2009 15:03:08)
GanttChart::AddData. The DqiData structure has no data for this range
Information : (22-Jan-2009 15:03:08)
Graph 6: Adding data from object @PCF_MPH_RA2_CAL_0P:SET_wrong_leap_err
1 elements.
Warning ! : (22-Jan-2009 15:03:08)
GanttChart::AddData. The DqiData structure has no data for this range
Information : (22-Jan-2009 15:03:08)
Graph 6: Adding data from object @PCF_MPH_RA2_CAL_0P:SET_wrong_leap_utc
1 elements.
Warning ! : (22-Jan-2009 15:03:08)
GanttChart::AddData. The DqiData structure has no data for this range
Information : (22-Jan-2009 15:03:08)
Graph 6: Adding data from object @PCF_MPH_RA2_CAL_0P:SET_wrong_clock_step
1 elements.
Warning ! : (22-Jan-2009 15:03:08)
GanttChart::AddData. The DqiData structure has no data for this range
Information : (22-Jan-2009 15:03:08)
Graph 6: Adding data from object @PCF_MPH_RA2_CAL_0P:SET_wrong_sat_binary_time
1 elements.
Warning ! : (22-Jan-2009 15:03:08)
GanttChart::AddData. The DqiData structure has no data for this range
Information : (22-Jan-2009 15:03:08)
Graph 6: Adding data from object @PCF_MPH_RA2_CAL_0P:SET_wrong_utc_sbt_time
1 elements.
Warning ! : (22-Jan-2009 15:03:08)
GanttChart::AddData. The DqiData structure has no data for this range
Information : (22-Jan-2009 15:03:08)
Graph 6: Adding data from object @PCF_MPH_RA2_CAL_0P:SET_wrong_vector_source
1 elements.
Warning ! : (22-Jan-2009 15:03:08)
GanttChart::AddData. The DqiData structure has no data for this range
Information : (22-Jan-2009 15:03:08)
Graph 6: Adding data from object @PCF_MPH_RA2_CAL_0P:SET_wrong_z_velocity
1 elements.
Warning ! : (22-Jan-2009 15:03:08)
GanttChart::AddData. The DqiData structure has no data for this range
Information : (22-Jan-2009 15:03:08)
Graph 6: Adding data from object @PCF_MPH_RA2_CAL_0P:SET_wrong_y_velocity
1 elements.
Warning ! : (22-Jan-2009 15:03:08)
GanttChart::AddData. The DqiData structure has no data for this range
Information : (22-Jan-2009 15:03:08)
Graph 6: Adding data from object @PCF_MPH_RA2_CAL_0P:SET_wrong_x_velocity
1 elements.
Warning ! : (22-Jan-2009 15:03:08)
GanttChart::AddData. The DqiData structure has no data for this range
Information : (22-Jan-2009 15:03:08)
Graph 6: Adding data from object @PCF_MPH_RA2_CAL_0P:SET_wrong_z_position
1 elements.
Warning ! : (22-Jan-2009 15:03:08)
GanttChart::AddData. The DqiData structure has no data for this range
Information : (22-Jan-2009 15:03:08)
Graph 6: Adding data from object @PCF_MPH_RA2_CAL_0P:SET_wrong_y_position
1 elements.
Warning ! : (22-Jan-2009 15:03:08)
GanttChart::AddData. The DqiData structure has no data for this range
Information : (22-Jan-2009 15:03:08)
Graph 6: Adding data from object @PCF_MPH_RA2_CAL_0P:SET_wrong_x_position
1 elements.
Warning ! : (22-Jan-2009 15:03:08)
GanttChart::AddData. The DqiData structure has no data for this range
Information : (22-Jan-2009 15:03:08) Graph 6:
Adding data from object @PCF_MPH_RA2_CAL_0P:SET_wrong_state_vector_time
1 elements.

Graph 7: Adding data from object @PCF_MPH_DOR_DOP_0P:SET_wrong_y_velocity
1 elements.
Warning ! : (22-Jan-2009 15:03:09)
GanttChart::AddData. The DqiData structure has no data for this range
Information : (22-Jan-2009 15:03:09)
Graph 7: Adding data from object @PCF_MPH_DOR_DOP_0P:SET_wrong_x_velocity
1 elements.
Warning ! : (22-Jan-2009 15:03:09)
GanttChart::AddData. The DqiData structure has no data for this range
Information : (22-Jan-2009 15:03:09)
Graph 7: Adding data from object @PCF_MPH_DOR_DOP_0P:SET_wrong_z_position
1 elements.
Warning ! : (22-Jan-2009 15:03:09)
GanttChart::AddData. The DqiData structure has no data for this range
Information : (22-Jan-2009 15:03:09)
Graph 7: Adding data from object @PCF_MPH_DOR_DOP_0P:SET_wrong_y_position
1 elements.
Warning ! : (22-Jan-2009 15:03:09)
GanttChart::AddData. The DqiData structure has no data for this range
Information : (22-Jan-2009 15:03:09)
Graph 7: Adding data from object @PCF_MPH_DOR_DOP_0P:SET_wrong_x_position
1 elements.
Warning ! : (22-Jan-2009 15:03:09)
GanttChart::AddData. The DqiData structure has no data for this range
Information : (22-Jan-2009 15:03:09) Graph 7:
Adding data from object @PCF_MPH_DOR_DOP_0P:SET_wrong_state_vector_time
1 elements.
Information : (22-Jan-2009 15:03:09)
Graph 7: Adding data from object @PCF_MPH_DOR_DOP_0P:SET_wrong_phase
1 elements.
Warning ! : (22-Jan-2009 15:03:09)
GanttChart::AddData. The DqiData structure has no data for this range
Information : (22-Jan-2009 15:03:09)
Graph 7: Adding data from object @PCF_MPH_DOR_DOP_0P:SET_wrong_sensing_stop
1 elements.
Warning ! : (22-Jan-2009 15:03:09)
GanttChart::AddData. The DqiData structure has no data for this range
Information : (22-Jan-2009 15:03:09)
Graph 7: Adding data from object @PCF_MPH_DOR_DOP_0P:SET_wrong_sensing_start
1 elements.
Warning ! : (22-Jan-2009 15:03:09)
GanttChart::AddData. The DqiData structure has no data for this range
Information : (22-Jan-2009 15:03:09)
Graph 7: Adding data from object @PCF_MPH_DOR_DOP_0P:SET_wrong_software_ver
1 elements.
Warning ! : (22-Jan-2009 15:03:09)
GanttChart::AddData. The DqiData structure has no data for this range
Information : (22-Jan-2009 15:03:09)
Graph 7: Adding data from object @PCF_MPH_DOR_DOP_0P:SET_wrong_proc_time
1 elements.
Warning ! : (22-Jan-2009 15:03:09)
GanttChart::AddData. The DqiData structure has no data for this range
Information : (22-Jan-2009 15:03:09)
Graph 7: Adding data from object @PCF_MPH_DOR_DOP_0P:SET_wrong_proc_center
1 elements.
Warning ! : (22-Jan-2009 15:03:09)
GanttChart::AddData. The DqiData structure has no data for this range
Information : (22-Jan-2009 15:03:09) Graph 7:
Adding data from object @PCF_MPH_DOR_DOP_0P:SET_wrong_acquisition_station
1 elements.
Warning ! : (22-Jan-2009 15:03:09)
GanttChart::AddData. The DqiData structure has no data for this range
Information : (22-Jan-2009 15:03:09)
Graph 7: Adding data from object @PCF_MPH_DOR_DOP_0P:SET_wrong_proc_stage
1 elements.
Warning ! : (22-Jan-2009 15:03:09)
GanttChart::AddData. The DqiData structure has no data for this range
Information : (22-Jan-2009 15:03:09)

GanttChart::AddData. The DqiData structure has no data for this range
Information : (22-Jan-2009 15:03:10)
Graph 8: Adding data from object @PCF MPH_DOR_NAV_0P:SET_wrong_clock_step
1 elements.
Warning ! : (22-Jan-2009 15:03:10)
GanttChart::AddData. The DqiData structure has no data for this range
Information : (22-Jan-2009 15:03:10)
Graph 8: Adding data from object @PCF MPH_DOR_NAV_0P:SET_wrong_sat_binary_time
1 elements.
Warning ! : (22-Jan-2009 15:03:10)
GanttChart::AddData. The DqiData structure has no data for this range
Information : (22-Jan-2009 15:03:10)
Graph 8: Adding data from object @PCF MPH_DOR_NAV_0P:SET_wrong_utc_sbt_time
7 elements.
Information : (22-Jan-2009 15:03:10)
Graph 8: Adding data from object @PCF MPH_DOR_NAV_0P:SET_wrong_vector_source
1 elements.
Warning ! : (22-Jan-2009 15:03:10)
GanttChart::AddData. The DqiData structure has no data for this range
Information : (22-Jan-2009 15:03:10)
Graph 8: Adding data from object @PCF MPH_DOR_NAV_0P:SET_wrong_z_velocity
1 elements.
Warning ! : (22-Jan-2009 15:03:10)
GanttChart::AddData. The DqiData structure has no data for this range
Information : (22-Jan-2009 15:03:10)
Graph 8: Adding data from object @PCF MPH_DOR_NAV_0P:SET_wrong_y_velocity
1 elements.
Warning ! : (22-Jan-2009 15:03:10)
GanttChart::AddData. The DqiData structure has no data for this range
Information : (22-Jan-2009 15:03:10)
Graph 8: Adding data from object @PCF MPH_DOR_NAV_0P:SET_wrong_x_velocity
1 elements.
Warning ! : (22-Jan-2009 15:03:10)
GanttChart::AddData. The DqiData structure has no data for this range
Information : (22-Jan-2009 15:03:10)
Graph 8: Adding data from object @PCF MPH_DOR_NAV_0P:SET_wrong_z_position
1 elements.
Warning ! : (22-Jan-2009 15:03:10)
GanttChart::AddData. The DqiData structure has no data for this range
Information : (22-Jan-2009 15:03:10)
Graph 8: Adding data from object @PCF MPH_DOR_NAV_0P:SET_wrong_y_position
1 elements.
Warning ! : (22-Jan-2009 15:03:10)
GanttChart::AddData. The DqiData structure has no data for this range
Information : (22-Jan-2009 15:03:10)
Graph 8: Adding data from object @PCF MPH_DOR_NAV_0P:SET_wrong_x_position
1 elements.
Warning ! : (22-Jan-2009 15:03:10)
GanttChart::AddData. The DqiData structure has no data for this range
Information : (22-Jan-2009 15:03:10) Graph 8:
Adding data from object @PCF MPH_DOR_NAV_0P:SET_wrong_state_vector_time
1 elements.
Information : (22-Jan-2009 15:03:10)
Graph 8: Adding data from object @PCF MPH_DOR_NAV_0P:SET_wrong_phase
1 elements.
Warning ! : (22-Jan-2009 15:03:10)
GanttChart::AddData. The DqiData structure has no data for this range
Information : (22-Jan-2009 15:03:10)
Graph 8: Adding data from object @PCF MPH_DOR_NAV_0P:SET_wrong_sensing_stop
1 elements.
Warning ! : (22-Jan-2009 15:03:10)
GanttChart::AddData. The DqiData structure has no data for this range
Information : (22-Jan-2009 15:03:10)
Graph 8: Adding data from object @PCF MPH_DOR_NAV_0P:SET_wrong_sensing_start
1 elements.
Warning ! : (22-Jan-2009 15:03:10)
GanttChart::AddData. The DqiData structure has no data for this range
Information : (22-Jan-2009 15:03:10)

GanttChart::ReadPolyline. Adding a section with no data
Warning ! : (22-Jan-2009 15:03:10)
GanttChart::ReadPolyline. Adding a section with no data
Warning ! : (22-Jan-2009 15:03:10)
GanttChart::ReadPolyline. Adding a section with no data
Warning ! : (22-Jan-2009 15:03:10)
GanttChart::ReadPolyline. Adding a section with no data
Information : (22-Jan-2009 15:03:10) Graph 8: Destroying object.
Information : (22-Jan-2009 15:03:10)
Graph 9: Creating object for a eventGanttChart
Information : (22-Jan-2009 15:03:10) Graph 9: Processing legend.
Information : (22-Jan-2009 15:03:10)
Graph 9: Adding data from object @PCF_MPH_MWR_NL__0P:DET_wrong_product_err
1 elements.
Warning ! : (22-Jan-2009 15:03:10)
GanttChart::AddData. The DqiData structure has no data for this range
Information : (22-Jan-2009 15:03:10)
Graph 9: Adding data from object @PCF_MPH_MWR_NL__0P:SET_wrong_leap_err
1 elements.
Warning ! : (22-Jan-2009 15:03:10)
GanttChart::AddData. The DqiData structure has no data for this range
Information : (22-Jan-2009 15:03:10)
Graph 9: Adding data from object @PCF_MPH_MWR_NL__0P:SET_wrong_leap_utc
1 elements.
Warning ! : (22-Jan-2009 15:03:10)
GanttChart::AddData. The DqiData structure has no data for this range
Information : (22-Jan-2009 15:03:10)
Graph 9: Adding data from object @PCF_MPH_MWR_NL__0P:SET_wrong_clock_step
1 elements.
Warning ! : (22-Jan-2009 15:03:10)
GanttChart::AddData. The DqiData structure has no data for this range
Information : (22-Jan-2009 15:03:10)
Graph 9: Adding data from object @PCF_MPH_MWR_NL__0P:SET_wrong_sat_binary_time
1 elements.
Warning ! : (22-Jan-2009 15:03:10)
GanttChart::AddData. The DqiData structure has no data for this range
Information : (22-Jan-2009 15:03:10)
Graph 9: Adding data from object @PCF_MPH_MWR_NL__0P:SET_wrong_utc_sbt_time
11 elements.
Information : (22-Jan-2009 15:03:10)
Graph 9: Adding data from object @PCF_MPH_MWR_NL__0P:SET_wrong_vector_source
1 elements.
Warning ! : (22-Jan-2009 15:03:10)
GanttChart::AddData. The DqiData structure has no data for this range
Information : (22-Jan-2009 15:03:10)
Graph 9: Adding data from object @PCF_MPH_MWR_NL__0P:SET_wrong_z_velocity
1 elements.
Warning ! : (22-Jan-2009 15:03:10)
GanttChart::AddData. The DqiData structure has no data for this range
Information : (22-Jan-2009 15:03:10)
Graph 9: Adding data from object @PCF_MPH_MWR_NL__0P:SET_wrong_y_velocity
1 elements.
Warning ! : (22-Jan-2009 15:03:10)
GanttChart::AddData. The DqiData structure has no data for this range
Information : (22-Jan-2009 15:03:10)
Graph 9: Adding data from object @PCF_MPH_MWR_NL__0P:SET_wrong_x_velocity
1 elements.
Warning ! : (22-Jan-2009 15:03:10)
GanttChart::AddData. The DqiData structure has no data for this range
Information : (22-Jan-2009 15:03:10)
Graph 9: Adding data from object @PCF_MPH_MWR_NL__0P:SET_wrong_z_position
1 elements.
Warning ! : (22-Jan-2009 15:03:10)
GanttChart::AddData. The DqiData structure has no data for this range
Information : (22-Jan-2009 15:03:10)
Graph 9: Adding data from object @PCF_MPH_MWR_NL__0P:SET_wrong_y_position
1 elements.
Warning ! : (22-Jan-2009 15:03:10)

GanttChart::AddData. The DqiData structure has no data for this range
Information : (22-Jan-2009 15:03:11)
Graph 9: Adding data from object @PCF_MPH_MWR_NL__0P:SET_wrong_x_position
1 elements.
Warning ! : (22-Jan-2009 15:03:11)
GanttChart::AddData. The DqiData structure has no data for this range
Information : (22-Jan-2009 15:03:11) Graph 9:
Adding data from object @PCF_MPH_MWR_NL__0P:SET_wrong_state_vector_time
1 elements.
Information : (22-Jan-2009 15:03:11)
Graph 9: Adding data from object @PCF_MPH_MWR_NL__0P:SET_wrong_phase
1 elements.
Warning ! : (22-Jan-2009 15:03:11)
GanttChart::AddData. The DqiData structure has no data for this range
Information : (22-Jan-2009 15:03:11)
Graph 9: Adding data from object @PCF_MPH_MWR_NL__0P:SET_wrong_sensing_stop
1 elements.
Warning ! : (22-Jan-2009 15:03:11)
GanttChart::AddData. The DqiData structure has no data for this range
Information : (22-Jan-2009 15:03:11)
Graph 9: Adding data from object @PCF_MPH_MWR_NL__0P:SET_wrong_sensing_start
1 elements.
Warning ! : (22-Jan-2009 15:03:11)
GanttChart::AddData. The DqiData structure has no data for this range
Information : (22-Jan-2009 15:03:11)
Graph 9: Adding data from object @PCF_MPH_MWR_NL__0P:SET_wrong_software_ver
1 elements.
Warning ! : (22-Jan-2009 15:03:11)
GanttChart::AddData. The DqiData structure has no data for this range
Information : (22-Jan-2009 15:03:11)
Graph 9: Adding data from object @PCF_MPH_MWR_NL__0P:SET_wrong_proc_time
1 elements.
Warning ! : (22-Jan-2009 15:03:11)
GanttChart::AddData. The DqiData structure has no data for this range
Information : (22-Jan-2009 15:03:11)
Graph 9: Adding data from object @PCF_MPH_MWR_NL__0P:SET_wrong_proc_center
1 elements.
Warning ! : (22-Jan-2009 15:03:11)
GanttChart::AddData. The DqiData structure has no data for this range
Information : (22-Jan-2009 15:03:11) Graph 9:
Adding data from object @PCF_MPH_MWR_NL__0P:SET_wrong_acquisition_station
1 elements.
Warning ! : (22-Jan-2009 15:03:11)
GanttChart::AddData. The DqiData structure has no data for this range
Information : (22-Jan-2009 15:03:11)
Graph 9: Adding data from object @PCF_MPH_MWR_NL__0P:SET_wrong_proc_stage
1 elements.
Warning ! : (22-Jan-2009 15:03:11)
GanttChart::AddData. The DqiData structure has no data for this range
Information : (22-Jan-2009 15:03:11)
Graph 9: Adding data from object @PCF_MPH_MWR_NL__0P:SET_wrong_filename
1 elements.
Warning ! : (22-Jan-2009 15:03:11)
GanttChart::AddData. The DqiData structure has no data for this range
Information : (22-Jan-2009 15:03:11)
Graph 9: Adding data from object @PCF_RA2_sensing:ETL_mwr_n1__0p 16
elements.
Information : (22-Jan-2009 15:03:11) Graph 9: Generating PNG file.
Warning ! : (22-Jan-2009 15:03:11)
GanttChart::ReadPolyline. Adding a section with no data
Warning ! : (22-Jan-2009 15:03:11)
GanttChart::ReadPolyline. Adding a section with no data
Warning ! : (22-Jan-2009 15:03:11)
GanttChart::ReadPolyline. Adding a section with no data
Warning ! : (22-Jan-2009 15:03:11)
GanttChart::ReadPolyline. Adding a section with no data
Warning ! : (22-Jan-2009 15:03:11)
GanttChart::ReadPolyline. Adding a section with no data

```
Warning ! : (22-Jan-2009 15:03:11)
GanttChart::ReadPolyline. Adding a section with no data
Warning ! : (22-Jan-2009 15:03:11)
GanttChart::ReadPolyline. Adding a section with no data
Warning ! : (22-Jan-2009 15:03:11)
GanttChart::ReadPolyline. Adding a section with no data
Warning ! : (22-Jan-2009 15:03:11)
GanttChart::ReadPolyline. Adding a section with no data
Warning ! : (22-Jan-2009 15:03:11)
GanttChart::ReadPolyline. Adding a section with no data
Warning ! : (22-Jan-2009 15:03:11)
GanttChart::ReadPolyline. Adding a section with no data
Warning ! : (22-Jan-2009 15:03:11)
GanttChart::ReadPolyline. Adding a section with no data
Warning ! : (22-Jan-2009 15:03:11)
GanttChart::ReadPolyline. Adding a section with no data
Warning ! : (22-Jan-2009 15:03:11)
GanttChart::ReadPolyline. Adding a section with no data
Warning ! : (22-Jan-2009 15:03:11)
GanttChart::ReadPolyline. Adding a section with no data
Warning ! : (22-Jan-2009 15:03:11)
GanttChart::ReadPolyline. Adding a section with no data
Warning ! : (22-Jan-2009 15:03:11)
GanttChart::ReadPolyline. Adding a section with no data
Warning ! : (22-Jan-2009 15:03:11)
GanttChart::ReadPolyline. Adding a section with no data
Warning ! : (22-Jan-2009 15:03:11)
GanttChart::ReadPolyline. Adding a section with no data
Warning ! : (22-Jan-2009 15:03:11)
GanttChart::ReadPolyline. Adding a section with no data
Warning ! : (22-Jan-2009 15:03:11)
GanttChart::ReadPolyline. Adding a section with no data
Warning ! : (22-Jan-2009 15:03:11)
GanttChart::ReadPolyline. Adding a section with no data
Warning ! : (22-Jan-2009 15:03:11)
GanttChart::ReadPolyline. Adding a section with no data
Warning ! : (22-Jan-2009 15:03:11)
GanttChart::ReadPolyline. Adding a section with no data
Warning ! : (22-Jan-2009 15:03:11)
Graph 10: Creating object for an eventGanttChart
Information : (22-Jan-2009 15:03:11) Graph 10: Processing legend.
Information : (22-Jan-2009 15:03:11)
Graph 10: Adding data from object @PCF MPH_RA2_ME__0P:DET_wrong_product_err
1 elements.
Warning ! : (22-Jan-2009 15:03:11)
GanttChart::AddData. The DqiData structure has no data for this range
Information : (22-Jan-2009 15:03:11)
Graph 10: Adding data from object @PCF MPH_RA2_ME__0P:SET_wrong_leap_err
1 elements.
Warning ! : (22-Jan-2009 15:03:11)
GanttChart::AddData. The DqiData structure has no data for this range
Information : (22-Jan-2009 15:03:11)
Graph 10: Adding data from object @PCF MPH_RA2_ME__0P:SET_wrong_leap_utc
1 elements.
Warning ! : (22-Jan-2009 15:03:11)
GanttChart::AddData. The DqiData structure has no data for this range
Information : (22-Jan-2009 15:03:11)
Graph 10: Adding data from object @PCF MPH_RA2_ME__0P:SET_wrong_clock_step
1 elements.
Warning ! : (22-Jan-2009 15:03:11)
GanttChart::AddData. The DqiData structure has no data for this range
Information : (22-Jan-2009 15:03:11) Graph 10:
Adding data from object @PCF MPH_RA2_ME__0P:SET_wrong_sat_binary_time
1 elements.
Warning ! : (22-Jan-2009 15:03:11)
GanttChart::AddData. The DqiData structure has no data for this range
Information : (22-Jan-2009 15:03:11)
Graph 10: Adding data from object @PCF MPH_RA2_ME__0P:SET_wrong_utc_sbt_time
11 elements.
Information : (22-Jan-2009 15:03:11)
Graph 10: Adding data from object @PCF MPH_RA2_ME__0P:SET_wrong_vector_source
1 elements.
Warning ! : (22-Jan-2009 15:03:11)
```


GanttChart::AddData. The DqiData structure has no data for this range
Information : (22-Jan-2009 15:03:11)
Graph 10: Adding data from object @PCF MPH_RA2_ME__0P:SET_wrong_z_velocity
1 elements.
Warning ! : (22-Jan-2009 15:03:11)
GanttChart::AddData. The DqiData structure has no data for this range
Information : (22-Jan-2009 15:03:11)
Graph 10: Adding data from object @PCF MPH_RA2_ME__0P:SET_wrong_y_velocity
1 elements.
Warning ! : (22-Jan-2009 15:03:11)
GanttChart::AddData. The DqiData structure has no data for this range
Information : (22-Jan-2009 15:03:11)
Graph 10: Adding data from object @PCF MPH_RA2_ME__0P:SET_wrong_x_velocity
1 elements.
Warning ! : (22-Jan-2009 15:03:11)
GanttChart::AddData. The DqiData structure has no data for this range
Information : (22-Jan-2009 15:03:11)
Graph 10: Adding data from object @PCF MPH_RA2_ME__0P:SET_wrong_z_position
1 elements.
Warning ! : (22-Jan-2009 15:03:11)
GanttChart::AddData. The DqiData structure has no data for this range
Information : (22-Jan-2009 15:03:11)
Graph 10: Adding data from object @PCF MPH_RA2_ME__0P:SET_wrong_y_position
1 elements.
Warning ! : (22-Jan-2009 15:03:11)
GanttChart::AddData. The DqiData structure has no data for this range
Information : (22-Jan-2009 15:03:11)
Graph 10: Adding data from object @PCF MPH_RA2_ME__0P:SET_wrong_x_position
1 elements.
Warning ! : (22-Jan-2009 15:03:11)
GanttChart::AddData. The DqiData structure has no data for this range
Information : (22-Jan-2009 15:03:11) Graph 10:
Adding data from object @PCF MPH_RA2_ME__0P:SET_wrong_state_vector_time
1 elements.
Information : (22-Jan-2009 15:03:11)
Graph 10: Adding data from object @PCF MPH_RA2_ME__0P:SET_wrong_phase
1 elements.
Warning ! : (22-Jan-2009 15:03:11)
GanttChart::AddData. The DqiData structure has no data for this range
Information : (22-Jan-2009 15:03:11)
Graph 10: Adding data from object @PCF MPH_RA2_ME__0P:SET_wrong_sensing_stop
1 elements.
Warning ! : (22-Jan-2009 15:03:11)
GanttChart::AddData. The DqiData structure has no data for this range
Information : (22-Jan-2009 15:03:11)
Graph 10: Adding data from object @PCF MPH_RA2_ME__0P:SET_wrong_sensing_start
1 elements.
Warning ! : (22-Jan-2009 15:03:11)
GanttChart::AddData. The DqiData structure has no data for this range
Information : (22-Jan-2009 15:03:11)
Graph 10: Adding data from object @PCF MPH_RA2_ME__0P:SET_wrong_software_ver
1 elements.
Warning ! : (22-Jan-2009 15:03:11)
GanttChart::AddData. The DqiData structure has no data for this range
Information : (22-Jan-2009 15:03:11)
Graph 10: Adding data from object @PCF MPH_RA2_ME__0P:SET_wrong_proc_time
1 elements.
Warning ! : (22-Jan-2009 15:03:11)
GanttChart::AddData. The DqiData structure has no data for this range
Information : (22-Jan-2009 15:03:11)
Graph 10: Adding data from object @PCF MPH_RA2_ME__0P:SET_wrong_proc_center
1 elements.
Warning ! : (22-Jan-2009 15:03:11)
GanttChart::AddData. The DqiData structure has no data for this range
Information : (22-Jan-2009 15:03:11) Graph 10:
Adding data from object @PCF MPH_RA2_ME__0P:SET_wrong_acquisition_station
1 elements.
Warning ! : (22-Jan-2009 15:03:11)

1 elements.
Warning ! : (22-Jan-2009 15:03:12)
GanttChart::AddData. The DqiData structure has no data for this range
Information : (22-Jan-2009 15:03:12)
Graph 11: Adding data from object @PCF_MPH_RA2_MW__1P:SET_wrong_leap_utc
1 elements.
Warning ! : (22-Jan-2009 15:03:12)
GanttChart::AddData. The DqiData structure has no data for this range
Information : (22-Jan-2009 15:03:12)
Graph 11: Adding data from object @PCF_MPH_RA2_MW__1P:SET_wrong_clock_step
1 elements.
Warning ! : (22-Jan-2009 15:03:12)
GanttChart::AddData. The DqiData structure has no data for this range
Information : (22-Jan-2009 15:03:12) Graph 11:
Adding data from object @PCF_MPH_RA2_MW__1P:SET_wrong_sat_binary_time
1 elements.
Warning ! : (22-Jan-2009 15:03:12)
GanttChart::AddData. The DqiData structure has no data for this range
Information : (22-Jan-2009 15:03:12)
Graph 11: Adding data from object @PCF_MPH_RA2_MW__1P:SET_wrong_utc_sbt_time
11 elements.
Information : (22-Jan-2009 15:03:12)
Graph 11: Adding data from object @PCF_MPH_RA2_MW__1P:SET_wrong_vector_source
1 elements.
Warning ! : (22-Jan-2009 15:03:12)
GanttChart::AddData. The DqiData structure has no data for this range
Information : (22-Jan-2009 15:03:12)
Graph 11: Adding data from object @PCF_MPH_RA2_MW__1P:SET_wrong_z_velocity
1 elements.
Warning ! : (22-Jan-2009 15:03:12)
GanttChart::AddData. The DqiData structure has no data for this range
Information : (22-Jan-2009 15:03:12)
Graph 11: Adding data from object @PCF_MPH_RA2_MW__1P:SET_wrong_y_velocity
1 elements.
Warning ! : (22-Jan-2009 15:03:12)
GanttChart::AddData. The DqiData structure has no data for this range
Information : (22-Jan-2009 15:03:12)
Graph 11: Adding data from object @PCF_MPH_RA2_MW__1P:SET_wrong_x_velocity
1 elements.
Warning ! : (22-Jan-2009 15:03:12)
GanttChart::AddData. The DqiData structure has no data for this range
Information : (22-Jan-2009 15:03:12)
Graph 11: Adding data from object @PCF_MPH_RA2_MW__1P:SET_wrong_z_position
1 elements.
Warning ! : (22-Jan-2009 15:03:12)
GanttChart::AddData. The DqiData structure has no data for this range
Information : (22-Jan-2009 15:03:12)
Graph 11: Adding data from object @PCF_MPH_RA2_MW__1P:SET_wrong_y_position
1 elements.
Warning ! : (22-Jan-2009 15:03:12)
GanttChart::AddData. The DqiData structure has no data for this range
Information : (22-Jan-2009 15:03:12)
Graph 11: Adding data from object @PCF_MPH_RA2_MW__1P:SET_wrong_x_position
1 elements.
Warning ! : (22-Jan-2009 15:03:12)
GanttChart::AddData. The DqiData structure has no data for this range
Information : (22-Jan-2009 15:03:12) Graph 11:
Adding data from object @PCF_MPH_RA2_MW__1P:SET_wrong_state_vector_time
17 elements.
Information : (22-Jan-2009 15:03:12)
Graph 11: Adding data from object @PCF_MPH_RA2_MW__1P:SET_wrong_phase
1 elements.
Warning ! : (22-Jan-2009 15:03:12)
GanttChart::AddData. The DqiData structure has no data for this range
Information : (22-Jan-2009 15:03:12)
Graph 11: Adding data from object @PCF_MPH_RA2_MW__1P:SET_wrong_sensing_stop
1 elements.
Warning ! : (22-Jan-2009 15:03:12)

Warning ! : (22-Jan-2009 15:03:12)
GanttChart::ReadPolyline. Adding a section with no data
Warning ! : (22-Jan-2009 15:03:12)
GanttChart::ReadPolyline. Adding a section with no data
Warning ! : (22-Jan-2009 15:03:12)
GanttChart::ReadPolyline. Adding a section with no data
Warning ! : (22-Jan-2009 15:03:12)
GanttChart::ReadPolyline. Adding a section with no data
Warning ! : (22-Jan-2009 15:03:12)
GanttChart::ReadPolyline. Adding a section with no data
Information : (22-Jan-2009 15:03:13) Graph 11: Destroying object.
Information : (22-Jan-2009 15:03:13)
Graph 12: Creating object for a eventGanttChart
Information : (22-Jan-2009 15:03:13) Graph 12: Processing legend.
Information : (22-Jan-2009 15:03:13)
Graph 12: Adding data from object @PCF_MPH_RA2_FGD_2P:DET_wrong_product_err
17 elements.
Information : (22-Jan-2009 15:03:13)
Graph 12: Adding data from object @PCF_MPH_RA2_FGD_2P:SET_wrong_leap_err
1 elements.
Warning ! : (22-Jan-2009 15:03:13)
GanttChart::AddData. The DqiData structure has no data for this range
Information : (22-Jan-2009 15:03:13)
Graph 12: Adding data from object @PCF_MPH_RA2_FGD_2P:SET_wrong_leap_utc
1 elements.
Warning ! : (22-Jan-2009 15:03:13)
GanttChart::AddData. The DqiData structure has no data for this range
Information : (22-Jan-2009 15:03:13)
Graph 12: Adding data from object @PCF_MPH_RA2_FGD_2P:SET_wrong_clock_step
1 elements.
Warning ! : (22-Jan-2009 15:03:13)
GanttChart::AddData. The DqiData structure has no data for this range
Information : (22-Jan-2009 15:03:13) Graph 12:
Adding data from object @PCF_MPH_RA2_FGD_2P:SET_wrong_sat_binary_time
1 elements.
Warning ! : (22-Jan-2009 15:03:13)
GanttChart::AddData. The DqiData structure has no data for this range
Information : (22-Jan-2009 15:03:13)
Graph 12: Adding data from object @PCF_MPH_RA2_FGD_2P:SET_wrong_utc_sbt_time
11 elements.
Information : (22-Jan-2009 15:03:13)
Graph 12: Adding data from object @PCF_MPH_RA2_FGD_2P:SET_wrong_vector_source
1 elements.
Warning ! : (22-Jan-2009 15:03:13)
GanttChart::AddData. The DqiData structure has no data for this range
Information : (22-Jan-2009 15:03:13)
Graph 12: Adding data from object @PCF_MPH_RA2_FGD_2P:SET_wrong_z_velocity
1 elements.
Warning ! : (22-Jan-2009 15:03:13)
GanttChart::AddData. The DqiData structure has no data for this range
Information : (22-Jan-2009 15:03:13)
Graph 12: Adding data from object @PCF_MPH_RA2_FGD_2P:SET_wrong_y_velocity
1 elements.
Warning ! : (22-Jan-2009 15:03:13)
GanttChart::AddData. The DqiData structure has no data for this range
Information : (22-Jan-2009 15:03:13)
Graph 12: Adding data from object @PCF_MPH_RA2_FGD_2P:SET_wrong_x_velocity
1 elements.
Warning ! : (22-Jan-2009 15:03:13)
GanttChart::AddData. The DqiData structure has no data for this range
Information : (22-Jan-2009 15:03:13)
Graph 12: Adding data from object @PCF_MPH_RA2_FGD_2P:SET_wrong_z_position
1 elements.
Warning ! : (22-Jan-2009 15:03:13)
GanttChart::AddData. The DqiData structure has no data for this range
Information : (22-Jan-2009 15:03:13)
Graph 12: Adding data from object @PCF_MPH_RA2_FGD_2P:SET_wrong_y_position
1 elements.


```
GanttChart::ReadPolyline. Adding a section with no data
Warning ! : (22-Jan-2009 15:03:13)
GanttChart::ReadPolyline. Adding a section with no data
Warning ! : (22-Jan-2009 15:03:13)
GanttChart::ReadPolyline. Adding a section with no data
Warning ! : (22-Jan-2009 15:03:13)
GanttChart::ReadPolyline. Adding a section with no data
Warning ! : (22-Jan-2009 15:03:13)
GanttChart::ReadPolyline. Adding a section with no data
Warning ! : (22-Jan-2009 15:03:13)
GanttChart::ReadPolyline. Adding a section with no data
Warning ! : (22-Jan-2009 15:03:13)
GanttChart::ReadPolyline. Adding a section with no data
Warning ! : (22-Jan-2009 15:03:13)
GanttChart::ReadPolyline. Adding a section with no data
Warning ! : (22-Jan-2009 15:03:13)
GanttChart::ReadPolyline. Adding a section with no data
Warning ! : (22-Jan-2009 15:03:13)
GanttChart::ReadPolyline. Adding a section with no data
Warning ! : (22-Jan-2009 15:03:13)
GanttChart::ReadPolyline. Adding a section with no data
Warning ! : (22-Jan-2009 15:03:13)
GanttChart::ReadPolyline. Adding a section with no data
Warning ! : (22-Jan-2009 15:03:13)
GanttChart::ReadPolyline. Adding a section with no data
Warning ! : (22-Jan-2009 15:03:13)
GanttChart::ReadPolyline. Adding a section with no data
Warning ! : (22-Jan-2009 15:03:13)
GanttChart::ReadPolyline. Adding a section with no data
Warning ! : (22-Jan-2009 15:03:13)
Graph 13: Creating object for a eventGanttChart
Information : (22-Jan-2009 15:03:14) Graph 12: Destroying object.
Information : (22-Jan-2009 15:03:14)
Graph 13: Adding data from object @PCF_MPH_RA2_WWV_2P:DET_wrong_product_err
17 elements.
Information : (22-Jan-2009 15:03:14)
Graph 13: Adding data from object @PCF_MPH_RA2_WWV_2P:SET_wrong_leap_err
1 elements.
Warning ! : (22-Jan-2009 15:03:14)
GanttChart::AddData. The DqiData structure has no data for this range
Information : (22-Jan-2009 15:03:14)
Graph 13: Adding data from object @PCF_MPH_RA2_WWV_2P:SET_wrong_leap_utc
1 elements.
Warning ! : (22-Jan-2009 15:03:14)
GanttChart::AddData. The DqiData structure has no data for this range
Information : (22-Jan-2009 15:03:14)
Graph 13: Adding data from object @PCF_MPH_RA2_WWV_2P:SET_wrong_clock_step
1 elements.
Warning ! : (22-Jan-2009 15:03:14)
GanttChart::AddData. The DqiData structure has no data for this range
Information : (22-Jan-2009 15:03:14) Graph 13:
Adding data from object @PCF_MPH_RA2_WWV_2P:SET_wrong_sat_binary_time
1 elements.
Warning ! : (22-Jan-2009 15:03:14)
GanttChart::AddData. The DqiData structure has no data for this range
Information : (22-Jan-2009 15:03:14)
Graph 13: Adding data from object @PCF_MPH_RA2_WWV_2P:SET_wrong_utc_sbt_time
11 elements.
Information : (22-Jan-2009 15:03:14)
Graph 13: Adding data from object @PCF_MPH_RA2_WWV_2P:SET_wrong_vector_source
1 elements.
Warning ! : (22-Jan-2009 15:03:14)
GanttChart::AddData. The DqiData structure has no data for this range
Information : (22-Jan-2009 15:03:14)
Graph 13: Adding data from object @PCF_MPH_RA2_WWV_2P:SET_wrong_z_velocity
1 elements.
Warning ! : (22-Jan-2009 15:03:14)
GanttChart::AddData. The DqiData structure has no data for this range
Information : (22-Jan-2009 15:03:14)
```

Graph 13: Adding data from object @PCF_MPH_RA2_WWV_2P:SET_wrong_y_velocity
1 elements.
Warning ! : (22-Jan-2009 15:03:14)
GanttChart::AddData. The DqiData structure has no data for this range
Information : (22-Jan-2009 15:03:14)
Graph 13: Adding data from object @PCF_MPH_RA2_WWV_2P:SET_wrong_x_velocity
1 elements.
Warning ! : (22-Jan-2009 15:03:14)
GanttChart::AddData. The DqiData structure has no data for this range
Information : (22-Jan-2009 15:03:14)
Graph 13: Adding data from object @PCF_MPH_RA2_WWV_2P:SET_wrong_z_position
1 elements.
Warning ! : (22-Jan-2009 15:03:14)
GanttChart::AddData. The DqiData structure has no data for this range
Information : (22-Jan-2009 15:03:14)
Graph 13: Adding data from object @PCF_MPH_RA2_WWV_2P:SET_wrong_y_position
1 elements.
Warning ! : (22-Jan-2009 15:03:14)
GanttChart::AddData. The DqiData structure has no data for this range
Information : (22-Jan-2009 15:03:14)
Graph 13: Adding data from object @PCF_MPH_RA2_WWV_2P:SET_wrong_x_position
1 elements.
Warning ! : (22-Jan-2009 15:03:14)
GanttChart::AddData. The DqiData structure has no data for this range
Information : (22-Jan-2009 15:03:14) Graph 13:
Adding data from object @PCF_MPH_RA2_WWV_2P:SET_wrong_state_vector_time
17 elements.
Information : (22-Jan-2009 15:03:14)
Graph 13: Adding data from object @PCF_MPH_RA2_WWV_2P:SET_wrong_phase
1 elements.
Warning ! : (22-Jan-2009 15:03:14)
GanttChart::AddData. The DqiData structure has no data for this range
Information : (22-Jan-2009 15:03:14)
Graph 13: Adding data from object @PCF_MPH_RA2_WWV_2P:SET_wrong_sensing_stop
1 elements.
Warning ! : (22-Jan-2009 15:03:14)
GanttChart::AddData. The DqiData structure has no data for this range
Information : (22-Jan-2009 15:03:14)
Graph 13: Adding data from object @PCF_MPH_RA2_WWV_2P:SET_wrong_sensing_start
1 elements.
Warning ! : (22-Jan-2009 15:03:14)
GanttChart::AddData. The DqiData structure has no data for this range
Information : (22-Jan-2009 15:03:14)
Graph 13: Adding data from object @PCF_MPH_RA2_WWV_2P:SET_wrong_software_ver
17 elements.
Information : (22-Jan-2009 15:03:14)
Graph 13: Adding data from object @PCF_MPH_RA2_WWV_2P:SET_wrong_proc_time
1 elements.
Warning ! : (22-Jan-2009 15:03:14)
GanttChart::AddData. The DqiData structure has no data for this range
Information : (22-Jan-2009 15:03:14)
Graph 13: Adding data from object @PCF_MPH_RA2_WWV_2P:SET_wrong_proc_center
1 elements.
Warning ! : (22-Jan-2009 15:03:14)
GanttChart::AddData. The DqiData structure has no data for this range
Information : (22-Jan-2009 15:03:14) Graph 13:
Adding data from object @PCF_MPH_RA2_WWV_2P:SET_wrong_acquisition_station
1 elements.
Warning ! : (22-Jan-2009 15:03:14)
GanttChart::AddData. The DqiData structure has no data for this range
Information : (22-Jan-2009 15:03:14)
Graph 13: Adding data from object @PCF_MPH_RA2_WWV_2P:SET_wrong_proc_stage
1 elements.
Warning ! : (22-Jan-2009 15:03:14)
GanttChart::AddData. The DqiData structure has no data for this range
Information : (22-Jan-2009 15:03:14)
Graph 13: Adding data from object @PCF_MPH_RA2_WWV_2P:SET_wrong_filename
1 elements.

Warning ! : (22-Jan-2009 15:03:14)
GanttChart::AddData. The DqiData structure has no data for this range
Information : (22-Jan-2009 15:03:14)
Graph 13: Adding data from object @PCF_RA2_sensing:ETL_ra2_wvw_2p 17
elements.
Information : (22-Jan-2009 15:03:14) Graph 13: Generating PNG file.
Warning ! : (22-Jan-2009 15:03:14)
GanttChart::ReadPolyline. Adding a section with no data
Warning ! : (22-Jan-2009 15:03:14)
GanttChart::ReadPolyline. Adding a section with no data
Warning ! : (22-Jan-2009 15:03:14)
GanttChart::ReadPolyline. Adding a section with no data
Warning ! : (22-Jan-2009 15:03:14)
GanttChart::ReadPolyline. Adding a section with no data
Warning ! : (22-Jan-2009 15:03:14)
GanttChart::ReadPolyline. Adding a section with no data
Warning ! : (22-Jan-2009 15:03:14)
GanttChart::ReadPolyline. Adding a section with no data
Warning ! : (22-Jan-2009 15:03:14)
GanttChart::ReadPolyline. Adding a section with no data
Warning ! : (22-Jan-2009 15:03:14)
GanttChart::ReadPolyline. Adding a section with no data
Warning ! : (22-Jan-2009 15:03:14)
GanttChart::ReadPolyline. Adding a section with no data
Warning ! : (22-Jan-2009 15:03:14)
GanttChart::ReadPolyline. Adding a section with no data
Warning ! : (22-Jan-2009 15:03:14)
GanttChart::ReadPolyline. Adding a section with no data
Warning ! : (22-Jan-2009 15:03:14)
GanttChart::ReadPolyline. Adding a section with no data
Warning ! : (22-Jan-2009 15:03:14)
GanttChart::ReadPolyline. Adding a section with no data
Warning ! : (22-Jan-2009 15:03:14)
GanttChart::ReadPolyline. Adding a section with no data
Warning ! : (22-Jan-2009 15:03:14)
GanttChart::ReadPolyline. Adding a section with no data
Warning ! : (22-Jan-2009 15:03:14)
GanttChart::ReadPolyline. Adding a section with no data
Warning ! : (22-Jan-2009 15:03:14)
GanttChart::ReadPolyline. Adding a section with no data
Warning ! : (22-Jan-2009 15:03:14)
Information : (22-Jan-2009 15:03:15) Graph 13: Destroying object.
Information : (22-Jan-2009 15:03:15)
Graph 14: Creating object for a eventGanttChart
Warning ! : (22-Jan-2009 15:03:15)
graph::setProperty. YSIZE is too long. [80-700]
Information : (22-Jan-2009 15:03:15) Graph 14: Processing legend.
Information : (22-Jan-2009 15:03:15)
Graph 14: Adding data from object @PCF_RA2_CAL_0P_SPH:DET_num_rs_isps
1 elements.
Warning ! : (22-Jan-2009 15:03:15)
GanttChart::AddData. The DqiData structure has no data for this range
Information : (22-Jan-2009 15:03:15)
Graph 14: Adding data from object @PCF_RA2_CAL_0P_SPH:DET_num_discarded_isps
1 elements.
Warning ! : (22-Jan-2009 15:03:15)
GanttChart::AddData. The DqiData structure has no data for this range
Information : (22-Jan-2009 15:03:15)
Graph 14: Adding data from object @PCF_RA2_CAL_0P_SPH:DET_num_missing_isps
1 elements.
Warning ! : (22-Jan-2009 15:03:15)
GanttChart::AddData. The DqiData structure has no data for this range
Information : (22-Jan-2009 15:03:15)
Graph 14: Adding data from object @PCF_RA2_CAL_0P_SPH:DET_num_error_isps
1 elements.


```
Warning ! : (22-Jan-2009 15:03:15)
GanttChart::ReadPolyline. Adding a section with no data
Warning ! : (22-Jan-2009 15:03:15)
GanttChart::ReadPolyline. Adding a section with no data
Warning ! : (22-Jan-2009 15:03:15)
GanttChart::ReadPolyline. Adding a section with no data
Warning ! : (22-Jan-2009 15:03:15)
GanttChart::ReadPolyline. Adding a section with no data
Warning ! : (22-Jan-2009 15:03:15)
GanttChart::ReadPolyline. Adding a section with no data
Warning ! : (22-Jan-2009 15:03:15)
GanttChart::ReadPolyline. Adding a section with no data
Warning ! : (22-Jan-2009 15:03:15)
GanttChart::ReadPolyline. Adding a section with no data
Warning ! : (22-Jan-2009 15:03:15)
GanttChart::ReadPolyline. Adding a section with no data
Information : (22-Jan-2009 15:03:16) Graph 14: Destroying object.
Information : (22-Jan-2009 15:03:16)
Graph 15: Creating object for a eventGanttChart
Warning ! : (22-Jan-2009 15:03:16)
graph::setProperty. YSIZE is too long. [80-700]
Information : (22-Jan-2009 15:03:16) Graph 15: Processing legend.
Information : (22-Jan-2009 15:03:16)
Graph 15: Adding data from object @PCF_DOR_DOP_0P_SPH:DET_num_rs_isps
1 elements.
Warning ! : (22-Jan-2009 15:03:16)
GanttChart::AddData. The DqiData structure has no data for this range
Information : (22-Jan-2009 15:03:16)
Graph 15: Adding data from object @PCF_DOR_DOP_0P_SPH:DET_num_discarded_isps
1 elements.
Warning ! : (22-Jan-2009 15:03:16)
GanttChart::AddData. The DqiData structure has no data for this range
Information : (22-Jan-2009 15:03:16)
Graph 15: Adding data from object @PCF_DOR_DOP_0P_SPH:DET_num_missing_isps
1 elements.
Warning ! : (22-Jan-2009 15:03:16)
GanttChart::AddData. The DqiData structure has no data for this range
Information : (22-Jan-2009 15:03:16)
Graph 15: Adding data from object @PCF_DOR_DOP_0P_SPH:DET_num_error_isps
1 elements.
Warning ! : (22-Jan-2009 15:03:16)
GanttChart::AddData. The DqiData structure has no data for this range
Information : (22-Jan-2009 15:03:16)
Graph 15: Adding data from object @PCF_DOR_DOP_0P_SPH:DET_rs_significant
1 elements.
Warning ! : (22-Jan-2009 15:03:16)
GanttChart::AddData. The DqiData structure has no data for this range
Information : (22-Jan-2009 15:03:16) Graph 15:
Adding data from object @PCF_DOR_DOP_0P_SPH:DET_isp_discarded_significant
1 elements.
Warning ! : (22-Jan-2009 15:03:16)
GanttChart::AddData. The DqiData structure has no data for this range
Information : (22-Jan-2009 15:03:16) Graph 15:
Adding data from object @PCF_DOR_DOP_0P_SPH:DET_missing_isps_significant
1 elements.
Warning ! : (22-Jan-2009 15:03:16)
GanttChart::AddData. The DqiData structure has no data for this range
Information : (22-Jan-2009 15:03:16) Graph 15:
Adding data from object @PCF_DOR_DOP_0P_SPH:DET_isp_errors_significant
1 elements.
Warning ! : (22-Jan-2009 15:03:16)
GanttChart::AddData. The DqiData structure has no data for this range
Information : (22-Jan-2009 15:03:16)
Graph 15: Adding data from object @PCF_DOR_DOP_0P_SPH:DET_sat_track
1 elements.
Warning ! : (22-Jan-2009 15:03:16)
GanttChart::AddData. The DqiData structure has no data for this range
Information : (22-Jan-2009 15:03:16)
```


Graph 16: Adding data from object @PCF_DOR_NAV_0P_SPH:DET_num_discarded_isps
1 elements.
Warning ! : (22-Jan-2009 15:03:17)
GanttChart::AddData. The DqiData structure has no data for this range
Information : (22-Jan-2009 15:03:17)
Graph 16: Adding data from object @PCF_DOR_NAV_0P_SPH:DET_num_missing_isps
1 elements.
Warning ! : (22-Jan-2009 15:03:17)
GanttChart::AddData. The DqiData structure has no data for this range
Information : (22-Jan-2009 15:03:17)
Graph 16: Adding data from object @PCF_DOR_NAV_0P_SPH:DET_num_error_isps
1 elements.
Warning ! : (22-Jan-2009 15:03:17)
GanttChart::AddData. The DqiData structure has no data for this range
Information : (22-Jan-2009 15:03:17)
Graph 16: Adding data from object @PCF_DOR_NAV_0P_SPH:DET_rs_significant
1 elements.
Warning ! : (22-Jan-2009 15:03:17)
GanttChart::AddData. The DqiData structure has no data for this range
Information : (22-Jan-2009 15:03:17) Graph 16:
Adding data from object @PCF_DOR_NAV_0P_SPH:DET_isp_discarded_significant
1 elements.
Warning ! : (22-Jan-2009 15:03:17)
GanttChart::AddData. The DqiData structure has no data for this range
Information : (22-Jan-2009 15:03:17) Graph 16:
Adding data from object @PCF_DOR_NAV_0P_SPH:DET_missing_isps_significant
1 elements.
Warning ! : (22-Jan-2009 15:03:17)
GanttChart::AddData. The DqiData structure has no data for this range
Information : (22-Jan-2009 15:03:17) Graph 16:
Adding data from object @PCF_DOR_NAV_0P_SPH:DET_isp_errors_significant
1 elements.
Warning ! : (22-Jan-2009 15:03:17)
GanttChart::AddData. The DqiData structure has no data for this range
Information : (22-Jan-2009 15:03:17)
Graph 16: Adding data from object @PCF_DOR_NAV_0P_SPH:DET_sat_track
1 elements.
Warning ! : (22-Jan-2009 15:03:17)
GanttChart::AddData. The DqiData structure has no data for this range
Information : (22-Jan-2009 15:03:17)
Graph 16: Adding data from object @PCF_DOR_NAV_0P_SPH:DET_stop_long
1 elements.
Warning ! : (22-Jan-2009 15:03:17)
GanttChart::AddData. The DqiData structure has no data for this range
Information : (22-Jan-2009 15:03:17)
Graph 16: Adding data from object @PCF_DOR_NAV_0P_SPH:DET_stop_lat 1
elements.
Warning ! : (22-Jan-2009 15:03:17)
GanttChart::AddData. The DqiData structure has no data for this range
Information : (22-Jan-2009 15:03:17)
Graph 16: Adding data from object @PCF_DOR_NAV_0P_SPH:DET_start_long
1 elements.
Warning ! : (22-Jan-2009 15:03:17)
GanttChart::AddData. The DqiData structure has no data for this range
Information : (22-Jan-2009 15:03:17)
Graph 16: Adding data from object @PCF_DOR_NAV_0P_SPH:DET_start_lat
1 elements.
Warning ! : (22-Jan-2009 15:03:17)
GanttChart::AddData. The DqiData structure has no data for this range
Information : (22-Jan-2009 15:03:17)
Graph 16: Adding data from object @PCF_RA2_adfs_val:SET_val_adf_dor_nav_0p
1 elements.
Warning ! : (22-Jan-2009 15:03:17)
GanttChart::AddData. The DqiData structure has no data for this range
Information : (22-Jan-2009 15:03:17)
Graph 16: Adding data from object @PCF_RA2_sensing:ETL_dor_nav_0p 16
elements.
Information : (22-Jan-2009 15:03:17) Graph 16: Generating PNG file.

Information : (22-Jan-2009 15:03:18) Graph 17: Destroying object.
Information : (22-Jan-2009 15:03:18)
Graph 18: Creating object for a eventGanttChart
Warning ! : (22-Jan-2009 15:03:18)
graph::setProperty. YSIZE is too long. [80-700]
Information : (22-Jan-2009 15:03:18) Graph 18: Processing legend.
Information : (22-Jan-2009 15:03:18)
Graph 18: Adding data from object @PCF_RA2_ME__0P_SPH:DET_num_rs_isps
1 elements.
Warning ! : (22-Jan-2009 15:03:18)
GanttChart::AddData. The DqiData structure has no data for this range
Information : (22-Jan-2009 15:03:18)
Graph 18: Adding data from object @PCF_RA2_ME__0P_SPH:DET_num_discarded_isps
1 elements.
Warning ! : (22-Jan-2009 15:03:18)
GanttChart::AddData. The DqiData structure has no data for this range
Information : (22-Jan-2009 15:03:18)
Graph 18: Adding data from object @PCF_RA2_ME__0P_SPH:DET_num_missing_isps
1 elements.
Warning ! : (22-Jan-2009 15:03:18)
GanttChart::AddData. The DqiData structure has no data for this range
Information : (22-Jan-2009 15:03:18)
Graph 18: Adding data from object @PCF_RA2_ME__0P_SPH:DET_num_error_isps
1 elements.
Warning ! : (22-Jan-2009 15:03:18)
GanttChart::AddData. The DqiData structure has no data for this range
Information : (22-Jan-2009 15:03:18)
Graph 18: Adding data from object @PCF_RA2_ME__0P_SPH:DET_rs_significant
1 elements.
Warning ! : (22-Jan-2009 15:03:18)
GanttChart::AddData. The DqiData structure has no data for this range
Information : (22-Jan-2009 15:03:18) Graph 18:
Adding data from object @PCF_RA2_ME__0P_SPH:DET_isp_discarded_significant
1 elements.
Warning ! : (22-Jan-2009 15:03:18)
GanttChart::AddData. The DqiData structure has no data for this range
Information : (22-Jan-2009 15:03:18) Graph 18:
Adding data from object @PCF_RA2_ME__0P_SPH:DET_missing_isps_significant
1 elements.
Warning ! : (22-Jan-2009 15:03:18)
GanttChart::AddData. The DqiData structure has no data for this range
Information : (22-Jan-2009 15:03:18) Graph 18:
Adding data from object @PCF_RA2_ME__0P_SPH:DET_isp_errors_significant
1 elements.
Warning ! : (22-Jan-2009 15:03:18)
GanttChart::AddData. The DqiData structure has no data for this range
Information : (22-Jan-2009 15:03:18)
Graph 18: Adding data from object @PCF_RA2_ME__0P_SPH:DET_sat_track
1 elements.
Warning ! : (22-Jan-2009 15:03:18)
GanttChart::AddData. The DqiData structure has no data for this range
Information : (22-Jan-2009 15:03:18)
Graph 18: Adding data from object @PCF_RA2_ME__0P_SPH:DET_stop_long
1 elements.
Warning ! : (22-Jan-2009 15:03:18)
GanttChart::AddData. The DqiData structure has no data for this range
Information : (22-Jan-2009 15:03:18)
Graph 18: Adding data from object @PCF_RA2_ME__0P_SPH:DET_stop_lat 1
elements.
Warning ! : (22-Jan-2009 15:03:18)
GanttChart::AddData. The DqiData structure has no data for this range
Information : (22-Jan-2009 15:03:18)
Graph 18: Adding data from object @PCF_RA2_ME__0P_SPH:DET_start_long
1 elements.
Warning ! : (22-Jan-2009 15:03:18)
GanttChart::AddData. The DqiData structure has no data for this range
Information : (22-Jan-2009 15:03:18)
Graph 18: Adding data from object @PCF_RA2_ME__0P_SPH:DET_start_lat

Warning ! : (22-Jan-2009 15:03:19)
GanttChart::AddData. The DqiData structure has no data for this range
Information : (22-Jan-2009 15:03:19)
Graph 19: Adding data from object @PCF_RA2_adfs_val:SET_val_adf_ra2_mw__1p
17 elements.
Information : (22-Jan-2009 15:03:19)
Graph 19: Adding data from object @PCF_RA2_sensing:ETL_ra2_mw__1p 17
elements.
Information : (22-Jan-2009 15:03:19) Graph 19: Generating PNG file.
Warning ! : (22-Jan-2009 15:03:19)
GanttChart::ReadPolyline. Adding a section with no data
Warning ! : (22-Jan-2009 15:03:19)
GanttChart::ReadPolyline. Adding a section with no data
Warning ! : (22-Jan-2009 15:03:19)
GanttChart::ReadPolyline. Adding a section with no data
Information : (22-Jan-2009 15:03:20) Graph 19: Destroying object.
Information : (22-Jan-2009 15:03:20)
Graph 20: Creating object for a eventGanttChart
Warning ! : (22-Jan-2009 15:03:20)
graph::setProperty. YSIZE is too long. [80-700]
Information : (22-Jan-2009 15:03:20) Graph 20: Processing legend.
Information : (22-Jan-2009 15:03:20) Graph 20:
Adding data from object @PCF_RA2_FGD_2P_SPH:DET_ra2_seaice_ku_retrack_percent
1 elements.
Information : (22-Jan-2009 15:03:20) Graph 20:
Adding data from object @PCF_RA2_FGD_2P_SPH:DET_ra2_ice2_s_retrack_percent
17 elements.
Information : (22-Jan-2009 15:03:20) Graph 20:
Adding data from object @PCF_RA2_FGD_2P_SPH:DET_ra2_ice2_ku_retrack_percent
2 elements.
Information : (22-Jan-2009 15:03:20) Graph 20:
Adding data from object @PCF_RA2_FGD_2P_SPH:DET_ra2_ice1_s_retrack_percent
17 elements.
Information : (22-Jan-2009 15:03:20) Graph 20:
Adding data from object @PCF_RA2_FGD_2P_SPH:DET_ra2_ice1_ku_retrack_percent
1 elements.
Warning ! : (22-Jan-2009 15:03:20)
GanttChart::AddData. The DqiData structure has no data for this range
Information : (22-Jan-2009 15:03:20) Graph 20:
Adding data from object @PCF_RA2_FGD_2P_SPH:DET_ra2_ocean_ku_retrack_percent
3 elements.
Information : (22-Jan-2009 15:03:20)
Graph 20: Adding data from object @PCF_RA2_FGD_2P_SPH:DET_ra2_20_band_percent
13 elements.
Information : (22-Jan-2009 15:03:20)
Graph 20: Adding data from object @PCF_RA2_FGD_2P_SPH:DET_ra2_80_band_percent
8 elements.
Information : (22-Jan-2009 15:03:20)
Graph 20: Adding data from object @PCF_RA2_FGD_2P_SPH:DET_ra2_320_band_percent
8 elements.
Information : (22-Jan-2009 15:03:20) Graph 20:
Adding data from object @PCF_RA2_FGD_2P_SPH:DET_ra2_measurement_percent
1 elements.
Warning ! : (22-Jan-2009 15:03:20)
GanttChart::AddData. The DqiData structure has no data for this range
Information : (22-Jan-2009 15:03:20)
Graph 20: Adding data from object @PCF_RA2_FGD_2P_SPH:DET_ra2_l1b_proc_quality
1 elements.
Warning ! : (22-Jan-2009 15:03:20)
GanttChart::AddData. The DqiData structure has no data for this range
Information : (22-Jan-2009 15:03:20)
Graph 20: Adding data from object @PCF_RA2_FGD_2P_SPH:DET_ra2_l2_proc_quality
17 elements.
Information : (22-Jan-2009 15:03:20)
Graph 20: Adding data from object @PCF_RA2_FGD_2P_SPH:ETL_ra2_l1b_proc_flag
1 elements.
Warning ! : (22-Jan-2009 15:03:20)
GanttChart::AddData. The DqiData structure has no data for this range

Information : (22-Jan-2009 15:03:20)
Graph 20: Adding data from object @PCF_RA2_FGD_2P_SPH:ETL_ra2_l2_proc_flag
17 elements.
Information : (22-Jan-2009 15:03:20)
Graph 20: Adding data from object @PCF_RA2_adfs_val:SET_val_adf_ra2_fgd_2p
17 elements.
Information : (22-Jan-2009 15:03:20)
Graph 20: Adding data from object @PCF_RA2_sensing:ETL_ra2_fgd_2p 17
elements.
Information : (22-Jan-2009 15:03:20) Graph 20: Generating PNG file.
Warning ! : (22-Jan-2009 15:03:20)
GanttChart::ReadPolyline. Adding a section with no data
Warning ! : (22-Jan-2009 15:03:20)
GanttChart::ReadPolyline. Adding a section with no data
Warning ! : (22-Jan-2009 15:03:20)
GanttChart::ReadPolyline. Adding a section with no data
Warning ! : (22-Jan-2009 15:03:20)
GanttChart::ReadPolyline. Adding a section with no data
Information : (22-Jan-2009 15:03:21) Graph 20: Destroying object.
Information : (22-Jan-2009 15:03:21)
Graph 21: Creating object for a eventGanttChart
Warning ! : (22-Jan-2009 15:03:21)
graph::setProperty. YSIZE is too long. [80-700]
Information : (22-Jan-2009 15:03:21) Graph 21: Processing legend.
Information : (22-Jan-2009 15:03:21) Graph 21:
Adding data from object @PCF_RA2_WWV_2P_SPH:DET_ra2_ocean_ku_retrack_percent
3 elements.
Information : (22-Jan-2009 15:03:21)
Graph 21: Adding data from object @PCF_RA2_WWV_2P_SPH:DET_ra2_20_band_percent
13 elements.
Information : (22-Jan-2009 15:03:21)
Graph 21: Adding data from object @PCF_RA2_WWV_2P_SPH:DET_ra2_80_band_percent
8 elements.
Information : (22-Jan-2009 15:03:21)
Graph 21: Adding data from object @PCF_RA2_WWV_2P_SPH:DET_ra2_320_band_percent
8 elements.
Information : (22-Jan-2009 15:03:21) Graph 21:
Adding data from object @PCF_RA2_WWV_2P_SPH:DET_ra2_measurement_percent
1 elements.
Warning ! : (22-Jan-2009 15:03:21)
GanttChart::AddData. The DqiData structure has no data for this range
Information : (22-Jan-2009 15:03:21)
Graph 21: Adding data from object @PCF_RA2_WWV_2P_SPH:DET_ra2_l1b_proc_quality
1 elements.
Warning ! : (22-Jan-2009 15:03:21)
GanttChart::AddData. The DqiData structure has no data for this range
Information : (22-Jan-2009 15:03:21)
Graph 21: Adding data from object @PCF_RA2_WWV_2P_SPH:DET_ra2_l2_proc_quality
17 elements.
Information : (22-Jan-2009 15:03:21)
Graph 21: Adding data from object @PCF_RA2_WWV_2P_SPH:ETL_ra2_l1b_proc_flag
1 elements.
Warning ! : (22-Jan-2009 15:03:21)
GanttChart::AddData. The DqiData structure has no data for this range
Information : (22-Jan-2009 15:03:21)
Graph 21: Adding data from object @PCF_RA2_WWV_2P_SPH:ETL_ra2_l2_proc_flag
17 elements.
Information : (22-Jan-2009 15:03:21)
Graph 21: Adding data from object @PCF_RA2_adfs_val:SET_val_adf_ra2_wwv_2p
1 elements.
Warning ! : (22-Jan-2009 15:03:21)
GanttChart::AddData. The DqiData structure has no data for this range
Information : (22-Jan-2009 15:03:21)
Graph 21: Adding data from object @PCF_RA2_sensing:ETL_ra2_wwv_2p 17
elements.
Information : (22-Jan-2009 15:03:21) Graph 21: Generating PNG file.
Warning ! : (22-Jan-2009 15:03:21)
GanttChart::ReadPolyline. Adding a section with no data

```
Warning ! : (22-Jan-2009 15:03:21)
GanttChart::ReadPolyline. Adding a section with no data
Warning ! : (22-Jan-2009 15:03:21)
GanttChart::ReadPolyline. Adding a section with no data
Warning ! : (22-Jan-2009 15:03:21)
GanttChart::ReadPolyline. Adding a section with no data
Information : (22-Jan-2009 15:03:22) Graph 21: Destroying object.
Information : (22-Jan-2009 15:03:22)
Graph 22: Creating object for a eventGanttChart
Information : (22-Jan-2009 15:03:22) Graph 22: Processing legend.
Information : (22-Jan-2009 15:03:22)
Graph 22: Adding data from object @PCF_MPH_MWR_CHD_AX:DET_wrong_product_err
1 elements.
Warning ! : (22-Jan-2009 15:03:22)
GanttChart::AddData. The DqiData structure has no data for this range
Information : (22-Jan-2009 15:03:22)
Graph 22: Adding data from object @PCF_MPH_MWR_CHD_AX:SET_wrong_sensing_stop
1 elements.
Warning ! : (22-Jan-2009 15:03:22)
GanttChart::AddData. The DqiData structure has no data for this range
Information : (22-Jan-2009 15:03:22)
Graph 22: Adding data from object @PCF_MPH_MWR_CHD_AX:SET_wrong_sensing_start
1 elements.
Warning ! : (22-Jan-2009 15:03:22)
GanttChart::AddData. The DqiData structure has no data for this range
Information : (22-Jan-2009 15:03:22)
Graph 22: Adding data from object @PCF_MPH_MWR_CHD_AX:SET_wrong_software_ver
1 elements.
Warning ! : (22-Jan-2009 15:03:22)
GanttChart::AddData. The DqiData structure has no data for this range
Information : (22-Jan-2009 15:03:22)
Graph 22: Adding data from object @PCF_MPH_MWR_CHD_AX:SET_wrong_proc_time
1 elements.
Warning ! : (22-Jan-2009 15:03:22)
GanttChart::AddData. The DqiData structure has no data for this range
Information : (22-Jan-2009 15:03:22)
Graph 22: Adding data from object @PCF_MPH_MWR_CHD_AX:SET_wrong_proc_stage
1 elements.
Warning ! : (22-Jan-2009 15:03:22)
GanttChart::AddData. The DqiData structure has no data for this range
Information : (22-Jan-2009 15:03:22)
Graph 22: Adding data from object @PCF_MPH_MWR_CHD_AX:SET_wrong_filename
1 elements.
Warning ! : (22-Jan-2009 15:03:22)
GanttChart::AddData. The DqiData structure has no data for this range
Information : (22-Jan-2009 15:03:22) Graph 22: Generating PNG file.
Warning ! : (22-Jan-2009 15:03:22)
GanttChart::ReadPolyline. Adding a section with no data
Warning ! : (22-Jan-2009 15:03:22)
GanttChart::ReadPolyline. Adding a section with no data
Warning ! : (22-Jan-2009 15:03:22)
GanttChart::ReadPolyline. Adding a section with no data
Warning ! : (22-Jan-2009 15:03:22)
GanttChart::ReadPolyline. Adding a section with no data
Warning ! : (22-Jan-2009 15:03:22)
GanttChart::ReadPolyline. Adding a section with no data
Warning ! : (22-Jan-2009 15:03:22)
GanttChart::ReadPolyline. Adding a section with no data
Warning ! : (22-Jan-2009 15:03:22)
GanttChart::ReadPolyline. Adding a section with no data
Information : (22-Jan-2009 15:03:22) Graph 22: Destroying object.
Information : (22-Jan-2009 15:03:22)
Graph 23: Creating object for a eventGanttChart
Information : (22-Jan-2009 15:03:22) Graph 23: Processing legend.
Information : (22-Jan-2009 15:03:22)
Graph 23: Adding data from object @PCF_MPH_MWR_CON_AX:DET_wrong_product_err
1 elements.
Warning ! : (22-Jan-2009 15:03:22)
```


GanttChart::AddData. The DqiData structure has no data for this range
Information : (22-Jan-2009 15:03:22)
Graph 23: Adding data from object @PCF MPH_MWR_CON_AX:SET_wrong_sensing_stop
1 elements.
Warning ! : (22-Jan-2009 15:03:22)
GanttChart::AddData. The DqiData structure has no data for this range
Information : (22-Jan-2009 15:03:22)
Graph 23: Adding data from object @PCF MPH_MWR_CON_AX:SET_wrong_sensing_start
1 elements.
Warning ! : (22-Jan-2009 15:03:22)
GanttChart::AddData. The DqiData structure has no data for this range
Information : (22-Jan-2009 15:03:22)
Graph 23: Adding data from object @PCF MPH_MWR_CON_AX:SET_wrong_software_ver
1 elements.
Warning ! : (22-Jan-2009 15:03:22)
GanttChart::AddData. The DqiData structure has no data for this range
Information : (22-Jan-2009 15:03:22)
Graph 23: Adding data from object @PCF MPH_MWR_CON_AX:SET_wrong_proc_time
1 elements.
Warning ! : (22-Jan-2009 15:03:22)
GanttChart::AddData. The DqiData structure has no data for this range
Information : (22-Jan-2009 15:03:22)
Graph 23: Adding data from object @PCF MPH_MWR_CON_AX:SET_wrong_proc_stage
1 elements.
Warning ! : (22-Jan-2009 15:03:22)
GanttChart::AddData. The DqiData structure has no data for this range
Information : (22-Jan-2009 15:03:22)
Graph 23: Adding data from object @PCF MPH_MWR_CON_AX:SET_wrong_filename
1 elements.
Warning ! : (22-Jan-2009 15:03:22)
GanttChart::AddData. The DqiData structure has no data for this range
Information : (22-Jan-2009 15:03:22) Graph 23: Generating PNG file.
Warning ! : (22-Jan-2009 15:03:23)
GanttChart::ReadPolyline. Adding a section with no data
Warning ! : (22-Jan-2009 15:03:23)
GanttChart::ReadPolyline. Adding a section with no data
Warning ! : (22-Jan-2009 15:03:23)
GanttChart::ReadPolyline. Adding a section with no data
Warning ! : (22-Jan-2009 15:03:23)
GanttChart::ReadPolyline. Adding a section with no data
Warning ! : (22-Jan-2009 15:03:23)
GanttChart::ReadPolyline. Adding a section with no data
Warning ! : (22-Jan-2009 15:03:23)
GanttChart::ReadPolyline. Adding a section with no data
Warning ! : (22-Jan-2009 15:03:23)
GanttChart::ReadPolyline. Adding a section with no data
Information : (22-Jan-2009 15:03:23) Graph 23: Destroying object.
Information : (22-Jan-2009 15:03:23)
Graph 24: Creating object for a eventGanttChart
Information : (22-Jan-2009 15:03:23) Graph 24: Processing legend.
Information : (22-Jan-2009 15:03:23)
Graph 24: Adding data from object @PCF MPH_MWR_LSF_AX:DET_wrong_product_err
1 elements.
Warning ! : (22-Jan-2009 15:03:23)
GanttChart::AddData. The DqiData structure has no data for this range
Information : (22-Jan-2009 15:03:23)
Graph 24: Adding data from object @PCF MPH_MWR_LSF_AX:SET_wrong_sensing_stop
1 elements.
Warning ! : (22-Jan-2009 15:03:23)
GanttChart::AddData. The DqiData structure has no data for this range
Information : (22-Jan-2009 15:03:23)
Graph 24: Adding data from object @PCF MPH_MWR_LSF_AX:SET_wrong_sensing_start
1 elements.
Warning ! : (22-Jan-2009 15:03:23)
GanttChart::AddData. The DqiData structure has no data for this range
Information : (22-Jan-2009 15:03:23)
Graph 24: Adding data from object @PCF MPH_MWR_LSF_AX:SET_wrong_software_ver
1 elements.

Warning ! : (22-Jan-2009 15:03:23)
GanttChart::AddData. The DqiData structure has no data for this range
Information : (22-Jan-2009 15:03:23)
Graph 24: Adding data from object @PCF_MPH_MWR_LSF_AX:SET_wrong_proc_time
1 elements.
Warning ! : (22-Jan-2009 15:03:23)
GanttChart::AddData. The DqiData structure has no data for this range
Information : (22-Jan-2009 15:03:23)
Graph 24: Adding data from object @PCF_MPH_MWR_LSF_AX:SET_wrong_proc_stage
1 elements.
Warning ! : (22-Jan-2009 15:03:23)
GanttChart::AddData. The DqiData structure has no data for this range
Information : (22-Jan-2009 15:03:23)
Graph 24: Adding data from object @PCF_MPH_MWR_LSF_AX:SET_wrong_filename
1 elements.
Warning ! : (22-Jan-2009 15:03:23)
GanttChart::AddData. The DqiData structure has no data for this range
Information : (22-Jan-2009 15:03:23) Graph 24: Generating PNG file.
Warning ! : (22-Jan-2009 15:03:23)
GanttChart::ReadPolyline. Adding a section with no data
Warning ! : (22-Jan-2009 15:03:23)
GanttChart::ReadPolyline. Adding a section with no data
Warning ! : (22-Jan-2009 15:03:23)
GanttChart::ReadPolyline. Adding a section with no data
Warning ! : (22-Jan-2009 15:03:23)
GanttChart::ReadPolyline. Adding a section with no data
Warning ! : (22-Jan-2009 15:03:23)
GanttChart::ReadPolyline. Adding a section with no data
Warning ! : (22-Jan-2009 15:03:23)
GanttChart::ReadPolyline. Adding a section with no data
Warning ! : (22-Jan-2009 15:03:23)
GanttChart::ReadPolyline. Adding a section with no data
Warning ! : (22-Jan-2009 15:03:23)
GanttChart::ReadPolyline. Adding a section with no data
Information : (22-Jan-2009 15:03:23) Graph 24: Destroying object.
Information : (22-Jan-2009 15:03:23)
Graph 25: Creating object for a eventGanttChart
Information : (22-Jan-2009 15:03:23) Graph 25: Processing legend.
Information : (22-Jan-2009 15:03:23)
Graph 25: Adding data from object @PCF_MPH_MWR_SLT_AX:DET_wrong_product_err
1 elements.
Warning ! : (22-Jan-2009 15:03:23)
GanttChart::AddData. The DqiData structure has no data for this range
Information : (22-Jan-2009 15:03:23)
Graph 25: Adding data from object @PCF_MPH_MWR_SLT_AX:SET_wrong_sensing_stop
1 elements.
Warning ! : (22-Jan-2009 15:03:23)
GanttChart::AddData. The DqiData structure has no data for this range
Information : (22-Jan-2009 15:03:23)
Graph 25: Adding data from object @PCF_MPH_MWR_SLT_AX:SET_wrong_sensing_start
1 elements.
Warning ! : (22-Jan-2009 15:03:23)
GanttChart::AddData. The DqiData structure has no data for this range
Information : (22-Jan-2009 15:03:23)
Graph 25: Adding data from object @PCF_MPH_MWR_SLT_AX:SET_wrong_software_ver
1 elements.
Warning ! : (22-Jan-2009 15:03:23)
GanttChart::AddData. The DqiData structure has no data for this range
Information : (22-Jan-2009 15:03:23)
Graph 25: Adding data from object @PCF_MPH_MWR_SLT_AX:SET_wrong_proc_time
1 elements.
Warning ! : (22-Jan-2009 15:03:23)
GanttChart::AddData. The DqiData structure has no data for this range
Information : (22-Jan-2009 15:03:23)
Graph 25: Adding data from object @PCF_MPH_MWR_SLT_AX:SET_wrong_proc_stage
1 elements.
Warning ! : (22-Jan-2009 15:03:23)
GanttChart::AddData. The DqiData structure has no data for this range
Information : (22-Jan-2009 15:03:23)
Graph 25: Adding data from object @PCF_MPH_MWR_SLT_AX:SET_wrong_filename

```
1 elements.
Warning ! : (22-Jan-2009 15:03:23)
GanttChart::AddData. The DqiData structure has no data for this range
Information : (22-Jan-2009 15:03:23) Graph 25: Generating PNG file.
Warning ! : (22-Jan-2009 15:03:23)
GanttChart::ReadPolyline. Adding a section with no data
Warning ! : (22-Jan-2009 15:03:23)
GanttChart::ReadPolyline. Adding a section with no data
Warning ! : (22-Jan-2009 15:03:23)
GanttChart::ReadPolyline. Adding a section with no data
Warning ! : (22-Jan-2009 15:03:23)
GanttChart::ReadPolyline. Adding a section with no data
Warning ! : (22-Jan-2009 15:03:23)
GanttChart::ReadPolyline. Adding a section with no data
Warning ! : (22-Jan-2009 15:03:23)
GanttChart::ReadPolyline. Adding a section with no data
Warning ! : (22-Jan-2009 15:03:23)
GanttChart::ReadPolyline. Adding a section with no data
Warning ! : (22-Jan-2009 15:03:23)
GanttChart::ReadPolyline. Adding a section with no data
Warning ! : (22-Jan-2009 15:03:23)
GanttChart::ReadPolyline. Adding a section with no data
Information : (22-Jan-2009 15:03:24) Graph 25: Destroying object.
Information : (22-Jan-2009 15:03:24)
Graph 26: Creating object for a eventGanttChart
Information : (22-Jan-2009 15:03:24) Graph 26: Processing legend.
Information : (22-Jan-2009 15:03:24)
Graph 26: Adding data from object @PCF_MPH_RA2_CHD_AX:DET_wrong_product_err
1 elements.
Warning ! : (22-Jan-2009 15:03:24)
GanttChart::AddData. The DqiData structure has no data for this range
Information : (22-Jan-2009 15:03:24)
Graph 26: Adding data from object @PCF_MPH_RA2_CHD_AX:SET_wrong_sensing_stop
1 elements.
Warning ! : (22-Jan-2009 15:03:24)
GanttChart::AddData. The DqiData structure has no data for this range
Information : (22-Jan-2009 15:03:24)
Graph 26: Adding data from object @PCF_MPH_RA2_CHD_AX:SET_wrong_sensing_start
1 elements.
Warning ! : (22-Jan-2009 15:03:24)
GanttChart::AddData. The DqiData structure has no data for this range
Information : (22-Jan-2009 15:03:24)
Graph 26: Adding data from object @PCF_MPH_RA2_CHD_AX:SET_wrong_software_ver
1 elements.
Warning ! : (22-Jan-2009 15:03:24)
GanttChart::AddData. The DqiData structure has no data for this range
Information : (22-Jan-2009 15:03:24)
Graph 26: Adding data from object @PCF_MPH_RA2_CHD_AX:SET_wrong_proc_time
1 elements.
Warning ! : (22-Jan-2009 15:03:24)
GanttChart::AddData. The DqiData structure has no data for this range
Information : (22-Jan-2009 15:03:24)
Graph 26: Adding data from object @PCF_MPH_RA2_CHD_AX:SET_wrong_proc_stage
1 elements.
Warning ! : (22-Jan-2009 15:03:24)
GanttChart::AddData. The DqiData structure has no data for this range
Information : (22-Jan-2009 15:03:24)
Graph 26: Adding data from object @PCF_MPH_RA2_CHD_AX:SET_wrong_filename
1 elements.
Warning ! : (22-Jan-2009 15:03:24)
GanttChart::AddData. The DqiData structure has no data for this range
Information : (22-Jan-2009 15:03:24) Graph 26: Generating PNG file.
Warning ! : (22-Jan-2009 15:03:24)
GanttChart::ReadPolyline. Adding a section with no data
Warning ! : (22-Jan-2009 15:03:24)
GanttChart::ReadPolyline. Adding a section with no data
Warning ! : (22-Jan-2009 15:03:24)
GanttChart::ReadPolyline. Adding a section with no data
Warning ! : (22-Jan-2009 15:03:24)
GanttChart::ReadPolyline. Adding a section with no data
Warning ! : (22-Jan-2009 15:03:24)
GanttChart::ReadPolyline. Adding a section with no data
```

Warning ! : (22-Jan-2009 15:03:24)
GanttChart::ReadPolyline. Adding a section with no data
Warning ! : (22-Jan-2009 15:03:24)
GanttChart::ReadPolyline. Adding a section with no data
Information : (22-Jan-2009 15:03:24) Graph 26: Destroying object.
Information : (22-Jan-2009 15:03:24)
Graph 27: Creating object for a eventGanttChart
Information : (22-Jan-2009 15:03:24) Graph 27: Processing legend.
Information : (22-Jan-2009 15:03:24)
Graph 27: Adding data from object @PCF_MPH_RA2_CON_AX:DET_wrong_product_err
1 elements.
Warning ! : (22-Jan-2009 15:03:24)
GanttChart::AddData. The DqiData structure has no data for this range
Information : (22-Jan-2009 15:03:24)
Graph 27: Adding data from object @PCF_MPH_RA2_CON_AX:SET_wrong_sensing_stop
1 elements.
Warning ! : (22-Jan-2009 15:03:24)
GanttChart::AddData. The DqiData structure has no data for this range
Information : (22-Jan-2009 15:03:24)
Graph 27: Adding data from object @PCF_MPH_RA2_CON_AX:SET_wrong_sensing_start
1 elements.
Warning ! : (22-Jan-2009 15:03:24)
GanttChart::AddData. The DqiData structure has no data for this range
Information : (22-Jan-2009 15:03:24)
Graph 27: Adding data from object @PCF_MPH_RA2_CON_AX:SET_wrong_software_ver
1 elements.
Warning ! : (22-Jan-2009 15:03:24)
GanttChart::AddData. The DqiData structure has no data for this range
Information : (22-Jan-2009 15:03:24)
Graph 27: Adding data from object @PCF_MPH_RA2_CON_AX:SET_wrong_proc_time
1 elements.
Warning ! : (22-Jan-2009 15:03:24)
GanttChart::AddData. The DqiData structure has no data for this range
Information : (22-Jan-2009 15:03:24)
Graph 27: Adding data from object @PCF_MPH_RA2_CON_AX:SET_wrong_proc_stage
1 elements.
Warning ! : (22-Jan-2009 15:03:24)
GanttChart::AddData. The DqiData structure has no data for this range
Information : (22-Jan-2009 15:03:24)
Graph 27: Adding data from object @PCF_MPH_RA2_CON_AX:SET_wrong_filename
1 elements.
Warning ! : (22-Jan-2009 15:03:24)
GanttChart::AddData. The DqiData structure has no data for this range
Information : (22-Jan-2009 15:03:24) Graph 27: Generating PNG file.
Warning ! : (22-Jan-2009 15:03:24)
GanttChart::ReadPolyline. Adding a section with no data
Warning ! : (22-Jan-2009 15:03:24)
GanttChart::ReadPolyline. Adding a section with no data
Warning ! : (22-Jan-2009 15:03:24)
GanttChart::ReadPolyline. Adding a section with no data
Warning ! : (22-Jan-2009 15:03:24)
GanttChart::ReadPolyline. Adding a section with no data
Warning ! : (22-Jan-2009 15:03:24)
GanttChart::ReadPolyline. Adding a section with no data
Warning ! : (22-Jan-2009 15:03:24)
GanttChart::ReadPolyline. Adding a section with no data
Warning ! : (22-Jan-2009 15:03:24)
GanttChart::ReadPolyline. Adding a section with no data
Information : (22-Jan-2009 15:03:25) Graph 27: Destroying object.
Information : (22-Jan-2009 15:03:25)
Graph 28: Creating object for a eventGanttChart
Information : (22-Jan-2009 15:03:25) Graph 28: Processing legend.
Information : (22-Jan-2009 15:03:25)
Graph 28: Adding data from object @PCF_MPH_RA2_CST_AX:DET_wrong_product_err
1 elements.
Warning ! : (22-Jan-2009 15:03:25)
GanttChart::AddData. The DqiData structure has no data for this range
Information : (22-Jan-2009 15:03:25)

Graph 28: Adding data from object @PCF_MPH_RA2_CST_AX:SET_wrong_sensing_stop
1 elements.
Warning ! : (22-Jan-2009 15:03:25)
GanttChart::AddData. The DqiData structure has no data for this range
Information : (22-Jan-2009 15:03:25)
Graph 28: Adding data from object @PCF_MPH_RA2_CST_AX:SET_wrong_sensing_start
1 elements.
Warning ! : (22-Jan-2009 15:03:25)
GanttChart::AddData. The DqiData structure has no data for this range
Information : (22-Jan-2009 15:03:25)
Graph 28: Adding data from object @PCF_MPH_RA2_CST_AX:SET_wrong_software_ver
1 elements.
Warning ! : (22-Jan-2009 15:03:25)
GanttChart::AddData. The DqiData structure has no data for this range
Information : (22-Jan-2009 15:03:25)
Graph 28: Adding data from object @PCF_MPH_RA2_CST_AX:SET_wrong_proc_time
1 elements.
Warning ! : (22-Jan-2009 15:03:25)
GanttChart::AddData. The DqiData structure has no data for this range
Information : (22-Jan-2009 15:03:25)
Graph 28: Adding data from object @PCF_MPH_RA2_CST_AX:SET_wrong_proc_stage
1 elements.
Warning ! : (22-Jan-2009 15:03:25)
GanttChart::AddData. The DqiData structure has no data for this range
Information : (22-Jan-2009 15:03:25)
Graph 28: Adding data from object @PCF_MPH_RA2_CST_AX:SET_wrong_filename
1 elements.
Warning ! : (22-Jan-2009 15:03:25)
GanttChart::AddData. The DqiData structure has no data for this range
Information : (22-Jan-2009 15:03:25) Graph 28: Generating PNG file.
Warning ! : (22-Jan-2009 15:03:25)
GanttChart::ReadPolyline. Adding a section with no data
Warning ! : (22-Jan-2009 15:03:25)
GanttChart::ReadPolyline. Adding a section with no data
Warning ! : (22-Jan-2009 15:03:25)
GanttChart::ReadPolyline. Adding a section with no data
Warning ! : (22-Jan-2009 15:03:25)
GanttChart::ReadPolyline. Adding a section with no data
Warning ! : (22-Jan-2009 15:03:25)
GanttChart::ReadPolyline. Adding a section with no data
Warning ! : (22-Jan-2009 15:03:25)
GanttChart::ReadPolyline. Adding a section with no data
Warning ! : (22-Jan-2009 15:03:25)
GanttChart::ReadPolyline. Adding a section with no data
Information : (22-Jan-2009 15:03:25) Graph 28: Destroying object.
Information : (22-Jan-2009 15:03:25)
Graph 29: Creating object for a eventGanttChart
Information : (22-Jan-2009 15:03:25) Graph 29: Processing legend.
Information : (22-Jan-2009 15:03:25)
Graph 29: Adding data from object @PCF_MPH_RA2_DIP_AX:DET_wrong_product_err
1 elements.
Warning ! : (22-Jan-2009 15:03:25)
GanttChart::AddData. The DqiData structure has no data for this range
Information : (22-Jan-2009 15:03:25)
Graph 29: Adding data from object @PCF_MPH_RA2_DIP_AX:SET_wrong_sensing_stop
1 elements.
Warning ! : (22-Jan-2009 15:03:25)
GanttChart::AddData. The DqiData structure has no data for this range
Information : (22-Jan-2009 15:03:25)
Graph 29: Adding data from object @PCF_MPH_RA2_DIP_AX:SET_wrong_sensing_start
1 elements.
Warning ! : (22-Jan-2009 15:03:25)
GanttChart::AddData. The DqiData structure has no data for this range
Information : (22-Jan-2009 15:03:25)
Graph 29: Adding data from object @PCF_MPH_RA2_DIP_AX:SET_wrong_software_ver
1 elements.
Warning ! : (22-Jan-2009 15:03:25)
GanttChart::AddData. The DqiData structure has no data for this range

Warning ! : (22-Jan-2009 15:03:26)
GanttChart::ReadPolyline. Adding a section with no data
Information : (22-Jan-2009 15:03:27) Graph 31: Destroying object.
Information : (22-Jan-2009 15:03:27)
Graph 32: Creating object for a eventGanttChart
Information : (22-Jan-2009 15:03:27) Graph 32: Processing legend.
Information : (22-Jan-2009 15:03:27)
Graph 32: Adding data from object @PCF_MPH_RA2_IFA_AX:DET_wrong_product_err
1 elements.
Warning ! : (22-Jan-2009 15:03:27)
GanttChart::AddData. The DqiData structure has no data for this range
Information : (22-Jan-2009 15:03:27)
Graph 32: Adding data from object @PCF_MPH_RA2_IFA_AX:SET_wrong_sensing_stop
1 elements.
Warning ! : (22-Jan-2009 15:03:27)
GanttChart::AddData. The DqiData structure has no data for this range
Information : (22-Jan-2009 15:03:27)
Graph 32: Adding data from object @PCF_MPH_RA2_IFA_AX:SET_wrong_sensing_start
1 elements.
Warning ! : (22-Jan-2009 15:03:27)
GanttChart::AddData. The DqiData structure has no data for this range
Information : (22-Jan-2009 15:03:27)
Graph 32: Adding data from object @PCF_MPH_RA2_IFA_AX:SET_wrong_software_ver
1 elements.
Warning ! : (22-Jan-2009 15:03:27)
GanttChart::AddData. The DqiData structure has no data for this range
Information : (22-Jan-2009 15:03:27)
Graph 32: Adding data from object @PCF_MPH_RA2_IFA_AX:SET_wrong_proc_time
1 elements.
Warning ! : (22-Jan-2009 15:03:27)
GanttChart::AddData. The DqiData structure has no data for this range
Information : (22-Jan-2009 15:03:27)
Graph 32: Adding data from object @PCF_MPH_RA2_IFA_AX:SET_wrong_proc_stage
1 elements.
Warning ! : (22-Jan-2009 15:03:27)
GanttChart::AddData. The DqiData structure has no data for this range
Information : (22-Jan-2009 15:03:27)
Graph 32: Adding data from object @PCF_MPH_RA2_IFA_AX:SET_wrong_filename
1 elements.
Warning ! : (22-Jan-2009 15:03:27)
GanttChart::AddData. The DqiData structure has no data for this range
Information : (22-Jan-2009 15:03:27) Graph 32: Generating PNG file.
Warning ! : (22-Jan-2009 15:03:27)
GanttChart::ReadPolyline. Adding a section with no data
Warning ! : (22-Jan-2009 15:03:27)
GanttChart::ReadPolyline. Adding a section with no data
Warning ! : (22-Jan-2009 15:03:27)
GanttChart::ReadPolyline. Adding a section with no data
Warning ! : (22-Jan-2009 15:03:27)
GanttChart::ReadPolyline. Adding a section with no data
Warning ! : (22-Jan-2009 15:03:27)
GanttChart::ReadPolyline. Adding a section with no data
Warning ! : (22-Jan-2009 15:03:27)
GanttChart::ReadPolyline. Adding a section with no data
Warning ! : (22-Jan-2009 15:03:27)
GanttChart::ReadPolyline. Adding a section with no data
Information : (22-Jan-2009 15:03:27) Graph 32: Destroying object.
Information : (22-Jan-2009 15:03:27)
Graph 33: Creating object for a eventGanttChart
Information : (22-Jan-2009 15:03:27) Graph 33: Processing legend.
Information : (22-Jan-2009 15:03:27)
Graph 33: Adding data from object @PCF_MPH_RA2_IFB_AX:DET_wrong_product_err
1 elements.
Warning ! : (22-Jan-2009 15:03:27)
GanttChart::AddData. The DqiData structure has no data for this range
Information : (22-Jan-2009 15:03:27)
Graph 33: Adding data from object @PCF_MPH_RA2_IFB_AX:SET_wrong_sensing_stop
1 elements.

Warning ! : (22-Jan-2009 15:03:27)
GanttChart::AddData. The DqiData structure has no data for this range
Information : (22-Jan-2009 15:03:27)
Graph 33: Adding data from object @PCF_MPH_RA2_IFB_AX:SET_wrong_sensing_start
1 elements.
Warning ! : (22-Jan-2009 15:03:27)
GanttChart::AddData. The DqiData structure has no data for this range
Information : (22-Jan-2009 15:03:27)
Graph 33: Adding data from object @PCF_MPH_RA2_IFB_AX:SET_wrong_software_ver
1 elements.
Warning ! : (22-Jan-2009 15:03:27)
GanttChart::AddData. The DqiData structure has no data for this range
Information : (22-Jan-2009 15:03:27)
Graph 33: Adding data from object @PCF_MPH_RA2_IFB_AX:SET_wrong_proc_time
1 elements.
Warning ! : (22-Jan-2009 15:03:27)
GanttChart::AddData. The DqiData structure has no data for this range
Information : (22-Jan-2009 15:03:27)
Graph 33: Adding data from object @PCF_MPH_RA2_IFB_AX:SET_wrong_proc_stage
1 elements.
Warning ! : (22-Jan-2009 15:03:27)
GanttChart::AddData. The DqiData structure has no data for this range
Information : (22-Jan-2009 15:03:27)
Graph 33: Adding data from object @PCF_MPH_RA2_IFB_AX:SET_wrong_filename
1 elements.
Warning ! : (22-Jan-2009 15:03:27)
GanttChart::AddData. The DqiData structure has no data for this range
Information : (22-Jan-2009 15:03:27) Graph 33: Generating PNG file.
Warning ! : (22-Jan-2009 15:03:27)
GanttChart::ReadPolyline. Adding a section with no data
Warning ! : (22-Jan-2009 15:03:27)
GanttChart::ReadPolyline. Adding a section with no data
Warning ! : (22-Jan-2009 15:03:27)
GanttChart::ReadPolyline. Adding a section with no data
Warning ! : (22-Jan-2009 15:03:27)
GanttChart::ReadPolyline. Adding a section with no data
Warning ! : (22-Jan-2009 15:03:27)
GanttChart::ReadPolyline. Adding a section with no data
Warning ! : (22-Jan-2009 15:03:27)
GanttChart::ReadPolyline. Adding a section with no data
Warning ! : (22-Jan-2009 15:03:27)
GanttChart::ReadPolyline. Adding a section with no data
Warning ! : (22-Jan-2009 15:03:27)
GanttChart::ReadPolyline. Adding a section with no data
Information : (22-Jan-2009 15:03:27) Graph 33: Destroying object.
Information : (22-Jan-2009 15:03:27)
Graph 34: Creating object for a eventGanttChart
Information : (22-Jan-2009 15:03:27) Graph 34: Processing legend.
Information : (22-Jan-2009 15:03:27)
Graph 34: Adding data from object @PCF_MPH_RA2_IFF_AX:DET_wrong_product_err
1 elements.
Warning ! : (22-Jan-2009 15:03:27)
GanttChart::AddData. The DqiData structure has no data for this range
Information : (22-Jan-2009 15:03:28)
Graph 34: Adding data from object @PCF_MPH_RA2_IFF_AX:SET_wrong_sensing_stop
1 elements.
Warning ! : (22-Jan-2009 15:03:28)
GanttChart::AddData. The DqiData structure has no data for this range
Information : (22-Jan-2009 15:03:28)
Graph 34: Adding data from object @PCF_MPH_RA2_IFF_AX:SET_wrong_sensing_start
1 elements.
Warning ! : (22-Jan-2009 15:03:28)
GanttChart::AddData. The DqiData structure has no data for this range
Information : (22-Jan-2009 15:03:28)
Graph 34: Adding data from object @PCF_MPH_RA2_IFF_AX:SET_wrong_software_ver
1 elements.
Warning ! : (22-Jan-2009 15:03:28)
GanttChart::AddData. The DqiData structure has no data for this range
Information : (22-Jan-2009 15:03:28)
Graph 34: Adding data from object @PCF_MPH_RA2_IFF_AX:SET_wrong_proc_time

1 elements.
Warning ! : (22-Jan-2009 15:03:28)
GanttChart::AddData. The DqiData structure has no data for this range
Information : (22-Jan-2009 15:03:28)
Graph 34: Adding data from object @PCF_MPH_RA2_IFF_AX:SET_wrong_proc_stage
1 elements.
Warning ! : (22-Jan-2009 15:03:28)
GanttChart::AddData. The DqiData structure has no data for this range
Information : (22-Jan-2009 15:03:28)
Graph 34: Adding data from object @PCF_MPH_RA2_IFF_AX:SET_wrong_filename
1 elements.
Warning ! : (22-Jan-2009 15:03:28)
GanttChart::AddData. The DqiData structure has no data for this range
Information : (22-Jan-2009 15:03:28) Graph 34: Generating PNG file.
Warning ! : (22-Jan-2009 15:03:28)
GanttChart::ReadPolyline. Adding a section with no data
Warning ! : (22-Jan-2009 15:03:28)
GanttChart::ReadPolyline. Adding a section with no data
Warning ! : (22-Jan-2009 15:03:28)
GanttChart::ReadPolyline. Adding a section with no data
Warning ! : (22-Jan-2009 15:03:28)
GanttChart::ReadPolyline. Adding a section with no data
Warning ! : (22-Jan-2009 15:03:28)
GanttChart::ReadPolyline. Adding a section with no data
Warning ! : (22-Jan-2009 15:03:28)
GanttChart::ReadPolyline. Adding a section with no data
Warning ! : (22-Jan-2009 15:03:28)
GanttChart::ReadPolyline. Adding a section with no data
Warning ! : (22-Jan-2009 15:03:28)
GanttChart::ReadPolyline. Adding a section with no data
Information : (22-Jan-2009 15:03:28) Graph 34: Destroying object.
Information : (22-Jan-2009 15:03:28)
Graph 35: Creating object for a eventGanttChart
Information : (22-Jan-2009 15:03:28) Graph 35: Processing legend.
Information : (22-Jan-2009 15:03:28)
Graph 35: Adding data from object @PCF_MPH_RA2_IOC_AX:DET_wrong_product_err
1 elements.
Warning ! : (22-Jan-2009 15:03:28)
GanttChart::AddData. The DqiData structure has no data for this range
Information : (22-Jan-2009 15:03:28)
Graph 35: Adding data from object @PCF_MPH_RA2_IOC_AX:SET_wrong_sensing_stop
1 elements.
Warning ! : (22-Jan-2009 15:03:28)
GanttChart::AddData. The DqiData structure has no data for this range
Information : (22-Jan-2009 15:03:28)
Graph 35: Adding data from object @PCF_MPH_RA2_IOC_AX:SET_wrong_sensing_start
1 elements.
Warning ! : (22-Jan-2009 15:03:28)
GanttChart::AddData. The DqiData structure has no data for this range
Information : (22-Jan-2009 15:03:28)
Graph 35: Adding data from object @PCF_MPH_RA2_IOC_AX:SET_wrong_software_ver
1 elements.
Warning ! : (22-Jan-2009 15:03:28)
GanttChart::AddData. The DqiData structure has no data for this range
Information : (22-Jan-2009 15:03:28)
Graph 35: Adding data from object @PCF_MPH_RA2_IOC_AX:SET_wrong_proc_time
1 elements.
Warning ! : (22-Jan-2009 15:03:28)
GanttChart::AddData. The DqiData structure has no data for this range
Information : (22-Jan-2009 15:03:28)
Graph 35: Adding data from object @PCF_MPH_RA2_IOC_AX:SET_wrong_proc_stage
1 elements.
Warning ! : (22-Jan-2009 15:03:28)
GanttChart::AddData. The DqiData structure has no data for this range
Information : (22-Jan-2009 15:03:28)
Graph 35: Adding data from object @PCF_MPH_RA2_IOC_AX:SET_wrong_filename
1 elements.
Warning ! : (22-Jan-2009 15:03:28)
GanttChart::AddData. The DqiData structure has no data for this range
Information : (22-Jan-2009 15:03:28) Graph 35: Generating PNG file.

Information : (22-Jan-2009 15:03:29) Graph 36: Destroying object.
Information : (22-Jan-2009 15:03:29)
Graph 37: Creating object for a eventGanttChart
Information : (22-Jan-2009 15:03:29) Graph 37: Processing legend.
Information : (22-Jan-2009 15:03:29)
Graph 37: Adding data from object @PCF_MPH_RA2_MSS_AX:DET_wrong_product_err
1 elements.
Warning ! : (22-Jan-2009 15:03:29)
GanttChart::AddData. The DqiData structure has no data for this range
Information : (22-Jan-2009 15:03:29)
Graph 37: Adding data from object @PCF_MPH_RA2_MSS_AX:SET_wrong_sensing_stop
1 elements.
Warning ! : (22-Jan-2009 15:03:29)
GanttChart::AddData. The DqiData structure has no data for this range
Information : (22-Jan-2009 15:03:29)
Graph 37: Adding data from object @PCF_MPH_RA2_MSS_AX:SET_wrong_sensing_start
1 elements.
Warning ! : (22-Jan-2009 15:03:29)
GanttChart::AddData. The DqiData structure has no data for this range
Information : (22-Jan-2009 15:03:29)
Graph 37: Adding data from object @PCF_MPH_RA2_MSS_AX:SET_wrong_software_ver
1 elements.
Warning ! : (22-Jan-2009 15:03:29)
GanttChart::AddData. The DqiData structure has no data for this range
Information : (22-Jan-2009 15:03:29)
Graph 37: Adding data from object @PCF_MPH_RA2_MSS_AX:SET_wrong_proc_time
1 elements.
Warning ! : (22-Jan-2009 15:03:29)
GanttChart::AddData. The DqiData structure has no data for this range
Information : (22-Jan-2009 15:03:29)
Graph 37: Adding data from object @PCF_MPH_RA2_MSS_AX:SET_wrong_proc_stage
1 elements.
Warning ! : (22-Jan-2009 15:03:29)
GanttChart::AddData. The DqiData structure has no data for this range
Information : (22-Jan-2009 15:03:29)
Graph 37: Adding data from object @PCF_MPH_RA2_MSS_AX:SET_wrong_filename
1 elements.
Warning ! : (22-Jan-2009 15:03:29)
GanttChart::AddData. The DqiData structure has no data for this range
Information : (22-Jan-2009 15:03:29) Graph 37: Generating PNG file.
Warning ! : (22-Jan-2009 15:03:29)
GanttChart::ReadPolyline. Adding a section with no data
Warning ! : (22-Jan-2009 15:03:29)
GanttChart::ReadPolyline. Adding a section with no data
Warning ! : (22-Jan-2009 15:03:29)
GanttChart::ReadPolyline. Adding a section with no data
Warning ! : (22-Jan-2009 15:03:29)
GanttChart::ReadPolyline. Adding a section with no data
Warning ! : (22-Jan-2009 15:03:29)
GanttChart::ReadPolyline. Adding a section with no data
Warning ! : (22-Jan-2009 15:03:29)
GanttChart::ReadPolyline. Adding a section with no data
Warning ! : (22-Jan-2009 15:03:29)
GanttChart::ReadPolyline. Adding a section with no data
Information : (22-Jan-2009 15:03:29) Graph 37: Destroying object.
Information : (22-Jan-2009 15:03:29)
Graph 38: Creating object for a eventGanttChart
Information : (22-Jan-2009 15:03:29) Graph 38: Processing legend.
Information : (22-Jan-2009 15:03:29)
Graph 38: Adding data from object @PCF_MPH_RA2_OT1_AX:DET_wrong_product_err
1 elements.
Warning ! : (22-Jan-2009 15:03:29)
GanttChart::AddData. The DqiData structure has no data for this range
Information : (22-Jan-2009 15:03:29)
Graph 38: Adding data from object @PCF_MPH_RA2_OT1_AX:SET_wrong_sensing_stop
1 elements.
Warning ! : (22-Jan-2009 15:03:29)
GanttChart::AddData. The DqiData structure has no data for this range

GanttChart::AddData. The DqiData structure has no data for this range
Information : (22-Jan-2009 15:03:30)
Graph 39: Adding data from object @PCF_MPH_RA2_OT2_AX:SET_wrong_proc_stage
1 elements.
Warning ! : (22-Jan-2009 15:03:30)
GanttChart::AddData. The DqiData structure has no data for this range
Information : (22-Jan-2009 15:03:30)
Graph 39: Adding data from object @PCF_MPH_RA2_OT2_AX:SET_wrong_filename
1 elements.
Warning ! : (22-Jan-2009 15:03:30)
GanttChart::AddData. The DqiData structure has no data for this range
Information : (22-Jan-2009 15:03:30) Graph 39: Generating PNG file.
Warning ! : (22-Jan-2009 15:03:30)
GanttChart::ReadPolyline. Adding a section with no data
Warning ! : (22-Jan-2009 15:03:30)
GanttChart::ReadPolyline. Adding a section with no data
Warning ! : (22-Jan-2009 15:03:30)
GanttChart::ReadPolyline. Adding a section with no data
Warning ! : (22-Jan-2009 15:03:30)
GanttChart::ReadPolyline. Adding a section with no data
Warning ! : (22-Jan-2009 15:03:30)
GanttChart::ReadPolyline. Adding a section with no data
Warning ! : (22-Jan-2009 15:03:30)
GanttChart::ReadPolyline. Adding a section with no data
Warning ! : (22-Jan-2009 15:03:30)
GanttChart::ReadPolyline. Adding a section with no data
Information : (22-Jan-2009 15:03:30) Graph 39: Destroying object.
Information : (22-Jan-2009 15:03:30)
Graph 40: Creating object for a eventGanttChart
Information : (22-Jan-2009 15:03:30) Graph 40: Processing legend.
Information : (22-Jan-2009 15:03:30)
Graph 40: Adding data from object @PCF_MPH_RA2_PLA_AX:DET_wrong_product_err
1 elements.
Warning ! : (22-Jan-2009 15:03:30)
GanttChart::AddData. The DqiData structure has no data for this range
Information : (22-Jan-2009 15:03:30)
Graph 40: Adding data from object @PCF_MPH_RA2_PLA_AX:SET_wrong_sensing_stop
1 elements.
Warning ! : (22-Jan-2009 15:03:30)
GanttChart::AddData. The DqiData structure has no data for this range
Information : (22-Jan-2009 15:03:30)
Graph 40: Adding data from object @PCF_MPH_RA2_PLA_AX:SET_wrong_sensing_start
1 elements.
Warning ! : (22-Jan-2009 15:03:30)
GanttChart::AddData. The DqiData structure has no data for this range
Information : (22-Jan-2009 15:03:30)
Graph 40: Adding data from object @PCF_MPH_RA2_PLA_AX:SET_wrong_software_ver
1 elements.
Warning ! : (22-Jan-2009 15:03:30)
GanttChart::AddData. The DqiData structure has no data for this range
Information : (22-Jan-2009 15:03:30)
Graph 40: Adding data from object @PCF_MPH_RA2_PLA_AX:SET_wrong_proc_time
1 elements.
Warning ! : (22-Jan-2009 15:03:30)
GanttChart::AddData. The DqiData structure has no data for this range
Information : (22-Jan-2009 15:03:30)
Graph 40: Adding data from object @PCF_MPH_RA2_PLA_AX:SET_wrong_proc_stage
1 elements.
Warning ! : (22-Jan-2009 15:03:30)
GanttChart::AddData. The DqiData structure has no data for this range
Information : (22-Jan-2009 15:03:30)
Graph 40: Adding data from object @PCF_MPH_RA2_PLA_AX:SET_wrong_filename
1 elements.
Warning ! : (22-Jan-2009 15:03:30)
GanttChart::AddData. The DqiData structure has no data for this range
Information : (22-Jan-2009 15:03:30) Graph 40: Generating PNG file.
Warning ! : (22-Jan-2009 15:03:30)
GanttChart::ReadPolyline. Adding a section with no data

Warning ! : (22-Jan-2009 15:03:30)
GanttChart::ReadPolyline. Adding a section with no data
Warning ! : (22-Jan-2009 15:03:30)
GanttChart::ReadPolyline. Adding a section with no data
Warning ! : (22-Jan-2009 15:03:30)
GanttChart::ReadPolyline. Adding a section with no data
Warning ! : (22-Jan-2009 15:03:30)
GanttChart::ReadPolyline. Adding a section with no data
Warning ! : (22-Jan-2009 15:03:30)
GanttChart::ReadPolyline. Adding a section with no data
Warning ! : (22-Jan-2009 15:03:30)
GanttChart::ReadPolyline. Adding a section with no data
Information : (22-Jan-2009 15:03:31) Graph 40: Destroying object.
Information : (22-Jan-2009 15:03:31)
Graph 41: Creating object for a eventGanttChart
Information : (22-Jan-2009 15:03:31) Graph 41: Processing legend.
Information : (22-Jan-2009 15:03:31)
Graph 41: Adding data from object @PCF_MPH_RA2_POL_AX:DET_wrong_product_err
1 elements.
Warning ! : (22-Jan-2009 15:03:31)
GanttChart::AddData. The DqiData structure has no data for this range
Information : (22-Jan-2009 15:03:31)
Graph 41: Adding data from object @PCF_MPH_RA2_POL_AX:SET_wrong_sensing_stop
1 elements.
Warning ! : (22-Jan-2009 15:03:31)
GanttChart::AddData. The DqiData structure has no data for this range
Information : (22-Jan-2009 15:03:31)
Graph 41: Adding data from object @PCF_MPH_RA2_POL_AX:SET_wrong_sensing_start
1 elements.
Warning ! : (22-Jan-2009 15:03:31)
GanttChart::AddData. The DqiData structure has no data for this range
Information : (22-Jan-2009 15:03:31)
Graph 41: Adding data from object @PCF_MPH_RA2_POL_AX:SET_wrong_software_ver
1 elements.
Warning ! : (22-Jan-2009 15:03:31)
GanttChart::AddData. The DqiData structure has no data for this range
Information : (22-Jan-2009 15:03:31)
Graph 41: Adding data from object @PCF_MPH_RA2_POL_AX:SET_wrong_proc_time
1 elements.
Warning ! : (22-Jan-2009 15:03:31)
GanttChart::AddData. The DqiData structure has no data for this range
Information : (22-Jan-2009 15:03:31)
Graph 41: Adding data from object @PCF_MPH_RA2_POL_AX:SET_wrong_proc_stage
1 elements.
Warning ! : (22-Jan-2009 15:03:31)
GanttChart::AddData. The DqiData structure has no data for this range
Information : (22-Jan-2009 15:03:31)
Graph 41: Adding data from object @PCF_MPH_RA2_POL_AX:SET_wrong_filename
1 elements.
Warning ! : (22-Jan-2009 15:03:31)
GanttChart::AddData. The DqiData structure has no data for this range
Information : (22-Jan-2009 15:03:31) Graph 41: Generating PNG file.
Warning ! : (22-Jan-2009 15:03:31)
GanttChart::ReadPolyline. Adding a section with no data
Warning ! : (22-Jan-2009 15:03:31)
GanttChart::ReadPolyline. Adding a section with no data
Warning ! : (22-Jan-2009 15:03:31)
GanttChart::ReadPolyline. Adding a section with no data
Warning ! : (22-Jan-2009 15:03:31)
GanttChart::ReadPolyline. Adding a section with no data
Warning ! : (22-Jan-2009 15:03:31)
GanttChart::ReadPolyline. Adding a section with no data
Warning ! : (22-Jan-2009 15:03:31)
GanttChart::ReadPolyline. Adding a section with no data
Warning ! : (22-Jan-2009 15:03:31)
GanttChart::ReadPolyline. Adding a section with no data
Warning ! : (22-Jan-2009 15:03:31)
GanttChart::ReadPolyline. Adding a section with no data
Information : (22-Jan-2009 15:03:31) Graph 41: Destroying object.
Information : (22-Jan-2009 15:03:31)


```
Graph 42: Creating object for a eventGanttChart
Information : (22-Jan-2009 15:03:31) Graph 42: Processing legend.
Information : (22-Jan-2009 15:03:31)
Graph 42: Adding data from object @PCF_MPH_RA2_SET_AX:DET_wrong_product_err
1 elements.
Warning ! : (22-Jan-2009 15:03:31)
GanttChart::AddData. The DqiData structure has no data for this range
Information : (22-Jan-2009 15:03:31)
Graph 42: Adding data from object @PCF_MPH_RA2_SET_AX:SET_wrong_sensing_stop
1 elements.
Warning ! : (22-Jan-2009 15:03:31)
GanttChart::AddData. The DqiData structure has no data for this range
Information : (22-Jan-2009 15:03:31)
Graph 42: Adding data from object @PCF_MPH_RA2_SET_AX:SET_wrong_sensing_start
1 elements.
Warning ! : (22-Jan-2009 15:03:31)
GanttChart::AddData. The DqiData structure has no data for this range
Information : (22-Jan-2009 15:03:31)
Graph 42: Adding data from object @PCF_MPH_RA2_SET_AX:SET_wrong_software_ver
1 elements.
Warning ! : (22-Jan-2009 15:03:31)
GanttChart::AddData. The DqiData structure has no data for this range
Information : (22-Jan-2009 15:03:31)
Graph 42: Adding data from object @PCF_MPH_RA2_SET_AX:SET_wrong_proc_time
1 elements.
Warning ! : (22-Jan-2009 15:03:31)
GanttChart::AddData. The DqiData structure has no data for this range
Information : (22-Jan-2009 15:03:31)
Graph 42: Adding data from object @PCF_MPH_RA2_SET_AX:SET_wrong_proc_stage
1 elements.
Warning ! : (22-Jan-2009 15:03:31)
GanttChart::AddData. The DqiData structure has no data for this range
Information : (22-Jan-2009 15:03:31)
Graph 42: Adding data from object @PCF_MPH_RA2_SET_AX:SET_wrong_filename
1 elements.
Warning ! : (22-Jan-2009 15:03:31)
GanttChart::AddData. The DqiData structure has no data for this range
Information : (22-Jan-2009 15:03:31) Graph 42: Generating PNG file.
Warning ! : (22-Jan-2009 15:03:31)
GanttChart::ReadPolyline. Adding a section with no data
Warning ! : (22-Jan-2009 15:03:31)
GanttChart::ReadPolyline. Adding a section with no data
Warning ! : (22-Jan-2009 15:03:31)
GanttChart::ReadPolyline. Adding a section with no data
Warning ! : (22-Jan-2009 15:03:31)
GanttChart::ReadPolyline. Adding a section with no data
Warning ! : (22-Jan-2009 15:03:31)
GanttChart::ReadPolyline. Adding a section with no data
Warning ! : (22-Jan-2009 15:03:31)
GanttChart::ReadPolyline. Adding a section with no data
Warning ! : (22-Jan-2009 15:03:31)
GanttChart::ReadPolyline. Adding a section with no data
Warning ! : (22-Jan-2009 15:03:31)
GanttChart::ReadPolyline. Adding a section with no data
Information : (22-Jan-2009 15:03:32) Graph 42: Destroying object.
Information : (22-Jan-2009 15:03:32)
Graph 43: Creating object for a eventGanttChart
Information : (22-Jan-2009 15:03:32) Graph 43: Processing legend.
Information : (22-Jan-2009 15:03:32)
Graph 43: Adding data from object @PCF_MPH_RA2_SL1_AX:DET_wrong_product_err
1 elements.
Warning ! : (22-Jan-2009 15:03:32)
GanttChart::AddData. The DqiData structure has no data for this range
Information : (22-Jan-2009 15:03:32)
Graph 43: Adding data from object @PCF_MPH_RA2_SL1_AX:SET_wrong_sensing_stop
1 elements.
Warning ! : (22-Jan-2009 15:03:32)
GanttChart::AddData. The DqiData structure has no data for this range
Information : (22-Jan-2009 15:03:32)
Graph 43: Adding data from object @PCF_MPH_RA2_SL1_AX:SET_wrong_sensing_start
```

1 elements.
Warning ! : (22-Jan-2009 15:03:32)
GanttChart::AddData. The DqiData structure has no data for this range
Information : (22-Jan-2009 15:03:32)
Graph 43: Adding data from object @PCF_MPH_RA2_SL1_AX:SET_wrong_software_ver
1 elements.
Warning ! : (22-Jan-2009 15:03:32)
GanttChart::AddData. The DqiData structure has no data for this range
Information : (22-Jan-2009 15:03:32)
Graph 43: Adding data from object @PCF_MPH_RA2_SL1_AX:SET_wrong_proc_time
1 elements.
Warning ! : (22-Jan-2009 15:03:32)
GanttChart::AddData. The DqiData structure has no data for this range
Information : (22-Jan-2009 15:03:32)
Graph 43: Adding data from object @PCF_MPH_RA2_SL1_AX:SET_wrong_proc_stage
1 elements.
Warning ! : (22-Jan-2009 15:03:32)
GanttChart::AddData. The DqiData structure has no data for this range
Information : (22-Jan-2009 15:03:32)
Graph 43: Adding data from object @PCF_MPH_RA2_SL1_AX:SET_wrong_filename
1 elements.
Warning ! : (22-Jan-2009 15:03:32)
GanttChart::AddData. The DqiData structure has no data for this range
Information : (22-Jan-2009 15:03:32) Graph 43: Generating PNG file.
Warning ! : (22-Jan-2009 15:03:32)
GanttChart::ReadPolyline. Adding a section with no data
Warning ! : (22-Jan-2009 15:03:32)
GanttChart::ReadPolyline. Adding a section with no data
Warning ! : (22-Jan-2009 15:03:32)
GanttChart::ReadPolyline. Adding a section with no data
Warning ! : (22-Jan-2009 15:03:32)
GanttChart::ReadPolyline. Adding a section with no data
Warning ! : (22-Jan-2009 15:03:32)
GanttChart::ReadPolyline. Adding a section with no data
Warning ! : (22-Jan-2009 15:03:32)
GanttChart::ReadPolyline. Adding a section with no data
Warning ! : (22-Jan-2009 15:03:32)
GanttChart::ReadPolyline. Adding a section with no data
Warning ! : (22-Jan-2009 15:03:32)
GanttChart::ReadPolyline. Adding a section with no data
Information : (22-Jan-2009 15:03:32) Graph 43: Destroying object.
Information : (22-Jan-2009 15:03:32)
Graph 44: Creating object for a eventGanttChart
Information : (22-Jan-2009 15:03:32) Graph 44: Processing legend.
Information : (22-Jan-2009 15:03:32)
Graph 44: Adding data from object @PCF_MPH_RA2_SL2_AX:DET_wrong_product_err
1 elements.
Warning ! : (22-Jan-2009 15:03:32)
GanttChart::AddData. The DqiData structure has no data for this range
Information : (22-Jan-2009 15:03:32)
Graph 44: Adding data from object @PCF_MPH_RA2_SL2_AX:SET_wrong_sensing_stop
1 elements.
Warning ! : (22-Jan-2009 15:03:32)
GanttChart::AddData. The DqiData structure has no data for this range
Information : (22-Jan-2009 15:03:32)
Graph 44: Adding data from object @PCF_MPH_RA2_SL2_AX:SET_wrong_sensing_start
1 elements.
Warning ! : (22-Jan-2009 15:03:32)
GanttChart::AddData. The DqiData structure has no data for this range
Information : (22-Jan-2009 15:03:32)
Graph 44: Adding data from object @PCF_MPH_RA2_SL2_AX:SET_wrong_software_ver
1 elements.
Warning ! : (22-Jan-2009 15:03:32)
GanttChart::AddData. The DqiData structure has no data for this range
Information : (22-Jan-2009 15:03:32)
Graph 44: Adding data from object @PCF_MPH_RA2_SL2_AX:SET_wrong_proc_time
1 elements.
Warning ! : (22-Jan-2009 15:03:32)
GanttChart::AddData. The DqiData structure has no data for this range
Information : (22-Jan-2009 15:03:32)

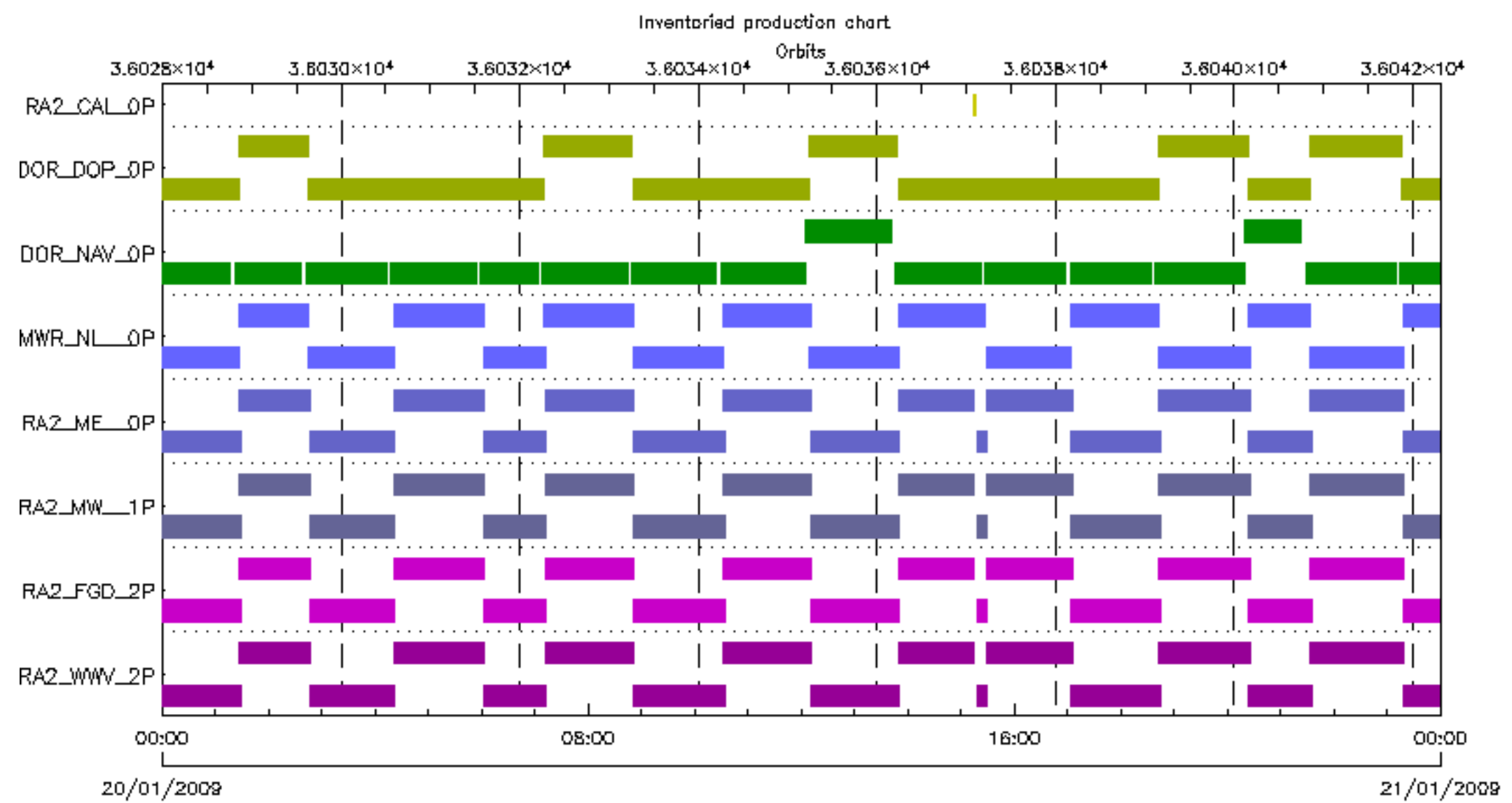
Graph 44: Adding data from object @PCF_MPH_RA2_SL2_AX:SET_wrong_proc_stage
1 elements.
Warning ! : (22-Jan-2009 15:03:32)
GanttChart::AddData. The DqiData structure has no data for this range
Information : (22-Jan-2009 15:03:32)
Graph 44: Adding data from object @PCF_MPH_RA2_SL2_AX:SET_wrong_filename
1 elements.
Warning ! : (22-Jan-2009 15:03:32)
GanttChart::AddData. The DqiData structure has no data for this range
Information : (22-Jan-2009 15:03:32) Graph 44: Generating PNG file.
Warning ! : (22-Jan-2009 15:03:32)
GanttChart::ReadPolyline. Adding a section with no data
Warning ! : (22-Jan-2009 15:03:32)
GanttChart::ReadPolyline. Adding a section with no data
Warning ! : (22-Jan-2009 15:03:32)
GanttChart::ReadPolyline. Adding a section with no data
Warning ! : (22-Jan-2009 15:03:32)
GanttChart::ReadPolyline. Adding a section with no data
Warning ! : (22-Jan-2009 15:03:32)
GanttChart::ReadPolyline. Adding a section with no data
Warning ! : (22-Jan-2009 15:03:32)
GanttChart::ReadPolyline. Adding a section with no data
Warning ! : (22-Jan-2009 15:03:32)
GanttChart::ReadPolyline. Adding a section with no data
Warning ! : (22-Jan-2009 15:03:32)
GanttChart::ReadPolyline. Adding a section with no data
Information : (22-Jan-2009 15:03:33) Graph 44: Destroying object.
Information : (22-Jan-2009 15:03:33)
Graph 45: Creating object for a eventGanttChart
Information : (22-Jan-2009 15:03:33) Graph 45: Processing legend.
Information : (22-Jan-2009 15:03:33)
Graph 45: Adding data from object @PCF_MPH_RA2_SOI_AX:DET_wrong_product_err
1 elements.
Warning ! : (22-Jan-2009 15:03:33)
GanttChart::AddData. The DqiData structure has no data for this range
Information : (22-Jan-2009 15:03:33)
Graph 45: Adding data from object @PCF_MPH_RA2_SOI_AX:SET_wrong_sensing_stop
1 elements.
Warning ! : (22-Jan-2009 15:03:33)
GanttChart::AddData. The DqiData structure has no data for this range
Information : (22-Jan-2009 15:03:33)
Graph 45: Adding data from object @PCF_MPH_RA2_SOI_AX:SET_wrong_sensing_start
1 elements.
Warning ! : (22-Jan-2009 15:03:33)
GanttChart::AddData. The DqiData structure has no data for this range
Information : (22-Jan-2009 15:03:33)
Graph 45: Adding data from object @PCF_MPH_RA2_SOI_AX:SET_wrong_software_ver
1 elements.
Warning ! : (22-Jan-2009 15:03:33)
GanttChart::AddData. The DqiData structure has no data for this range
Information : (22-Jan-2009 15:03:33)
Graph 45: Adding data from object @PCF_MPH_RA2_SOI_AX:SET_wrong_proc_time
1 elements.
Warning ! : (22-Jan-2009 15:03:33)
GanttChart::AddData. The DqiData structure has no data for this range
Information : (22-Jan-2009 15:03:33)
Graph 45: Adding data from object @PCF_MPH_RA2_SOI_AX:SET_wrong_proc_stage
1 elements.
Warning ! : (22-Jan-2009 15:03:33)
GanttChart::AddData. The DqiData structure has no data for this range
Information : (22-Jan-2009 15:03:33)
Graph 45: Adding data from object @PCF_MPH_RA2_SOI_AX:SET_wrong_filename
1 elements.
Warning ! : (22-Jan-2009 15:03:33)
GanttChart::AddData. The DqiData structure has no data for this range
Information : (22-Jan-2009 15:03:33) Graph 45: Generating PNG file.
Warning ! : (22-Jan-2009 15:03:33)
GanttChart::ReadPolyline. Adding a section with no data
Warning ! : (22-Jan-2009 15:03:33)
GanttChart::ReadPolyline. Adding a section with no data

Warning ! : (22-Jan-2009 15:03:33)
GanttChart::ReadPolyline. Adding a section with no data
Warning ! : (22-Jan-2009 15:03:33)
GanttChart::ReadPolyline. Adding a section with no data
Warning ! : (22-Jan-2009 15:03:33)
GanttChart::ReadPolyline. Adding a section with no data
Warning ! : (22-Jan-2009 15:03:33)
GanttChart::ReadPolyline. Adding a section with no data
Warning ! : (22-Jan-2009 15:03:33)
GanttChart::ReadPolyline. Adding a section with no data
Information : (22-Jan-2009 15:03:33) Graph 45: Destroying object.
Information : (22-Jan-2009 15:03:33)
Graph 46: Creating object for a eventGanttChart
Information : (22-Jan-2009 15:03:33) Graph 46: Processing legend.
Information : (22-Jan-2009 15:03:33)
Graph 46: Adding data from object @PCF_MPH_RA2_SOL_AX:DET_wrong_product_err
1 elements.
Warning ! : (22-Jan-2009 15:03:33)
GanttChart::AddData. The DqiData structure has no data for this range
Information : (22-Jan-2009 15:03:33)
Graph 46: Adding data from object @PCF_MPH_RA2_SOL_AX:SET_wrong_sensing_stop
1 elements.
Warning ! : (22-Jan-2009 15:03:33)
GanttChart::AddData. The DqiData structure has no data for this range
Information : (22-Jan-2009 15:03:33)
Graph 46: Adding data from object @PCF_MPH_RA2_SOL_AX:SET_wrong_sensing_start
1 elements.
Warning ! : (22-Jan-2009 15:03:33)
GanttChart::AddData. The DqiData structure has no data for this range
Information : (22-Jan-2009 15:03:33)
Graph 46: Adding data from object @PCF_MPH_RA2_SOL_AX:SET_wrong_software_ver
1 elements.
Warning ! : (22-Jan-2009 15:03:33)
GanttChart::AddData. The DqiData structure has no data for this range
Information : (22-Jan-2009 15:03:33)
Graph 46: Adding data from object @PCF_MPH_RA2_SOL_AX:SET_wrong_proc_time
1 elements.
Warning ! : (22-Jan-2009 15:03:33)
GanttChart::AddData. The DqiData structure has no data for this range
Information : (22-Jan-2009 15:03:33)
Graph 46: Adding data from object @PCF_MPH_RA2_SOL_AX:SET_wrong_proc_stage
1 elements.
Warning ! : (22-Jan-2009 15:03:33)
GanttChart::AddData. The DqiData structure has no data for this range
Information : (22-Jan-2009 15:03:33)
Graph 46: Adding data from object @PCF_MPH_RA2_SOL_AX:SET_wrong_filename
1 elements.
Warning ! : (22-Jan-2009 15:03:33)
GanttChart::AddData. The DqiData structure has no data for this range
Information : (22-Jan-2009 15:03:33) Graph 46: Generating PNG file.
Warning ! : (22-Jan-2009 15:03:33)
GanttChart::ReadPolyline. Adding a section with no data
Warning ! : (22-Jan-2009 15:03:33)
GanttChart::ReadPolyline. Adding a section with no data
Warning ! : (22-Jan-2009 15:03:33)
GanttChart::ReadPolyline. Adding a section with no data
Warning ! : (22-Jan-2009 15:03:33)
GanttChart::ReadPolyline. Adding a section with no data
Warning ! : (22-Jan-2009 15:03:33)
GanttChart::ReadPolyline. Adding a section with no data
Warning ! : (22-Jan-2009 15:03:33)
GanttChart::ReadPolyline. Adding a section with no data
Warning ! : (22-Jan-2009 15:03:33)
GanttChart::ReadPolyline. Adding a section with no data
Warning ! : (22-Jan-2009 15:03:33)
GanttChart::ReadPolyline. Adding a section with no data
Information : (22-Jan-2009 15:03:34) Graph 46: Destroying object.
Information : (22-Jan-2009 15:03:34)
Graph 47: Creating object for a eventGanttChart
Information : (22-Jan-2009 15:03:34) Graph 47: Processing legend.

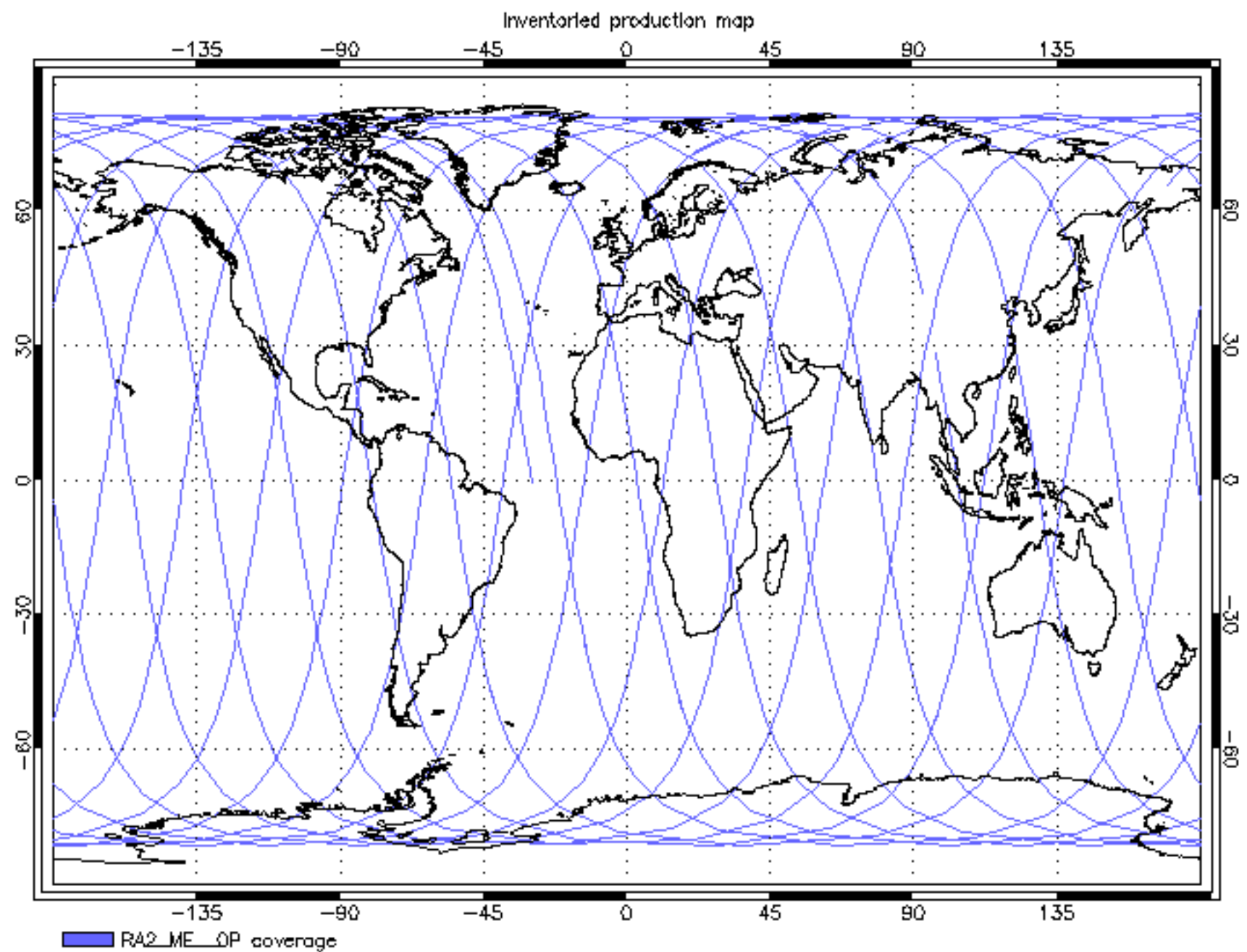
GanttChart::AddData. The DqiData structure has no data for this range
Information : (22-Jan-2009 15:03:34)
Graph 48: Adding data from object @PCF_MPH_RA2_TLD_AX:SET_wrong_software_ver
1 elements.
Warning ! : (22-Jan-2009 15:03:34)
GanttChart::AddData. The DqiData structure has no data for this range
Information : (22-Jan-2009 15:03:34)
Graph 48: Adding data from object @PCF_MPH_RA2_TLD_AX:SET_wrong_proc_time
1 elements.
Warning ! : (22-Jan-2009 15:03:34)
GanttChart::AddData. The DqiData structure has no data for this range
Information : (22-Jan-2009 15:03:34)
Graph 48: Adding data from object @PCF_MPH_RA2_TLD_AX:SET_wrong_proc_stage
1 elements.
Warning ! : (22-Jan-2009 15:03:34)
GanttChart::AddData. The DqiData structure has no data for this range
Information : (22-Jan-2009 15:03:34)
Graph 48: Adding data from object @PCF_MPH_RA2_TLD_AX:SET_wrong_filename
1 elements.
Warning ! : (22-Jan-2009 15:03:34)
GanttChart::AddData. The DqiData structure has no data for this range
Information : (22-Jan-2009 15:03:34) Graph 48: Generating PNG file.
Warning ! : (22-Jan-2009 15:03:34)
GanttChart::ReadPolyline. Adding a section with no data
Warning ! : (22-Jan-2009 15:03:34)
GanttChart::ReadPolyline. Adding a section with no data
Warning ! : (22-Jan-2009 15:03:34)
GanttChart::ReadPolyline. Adding a section with no data
Warning ! : (22-Jan-2009 15:03:34)
GanttChart::ReadPolyline. Adding a section with no data
Warning ! : (22-Jan-2009 15:03:34)
GanttChart::ReadPolyline. Adding a section with no data
Warning ! : (22-Jan-2009 15:03:34)
GanttChart::ReadPolyline. Adding a section with no data
Warning ! : (22-Jan-2009 15:03:34)
GanttChart::ReadPolyline. Adding a section with no data
Information : (22-Jan-2009 15:03:35) Graph 48: Destroying object.
Information : (22-Jan-2009 15:03:35)
Graph 49: Creating object for a eventGanttChart
Information : (22-Jan-2009 15:03:35) Graph 49: Processing legend.
Information : (22-Jan-2009 15:03:35)
Graph 49: Adding data from object @PCF_MPH_RA2_USO_AX:DET_wrong_product_err
1 elements.
Warning ! : (22-Jan-2009 15:03:35)
GanttChart::AddData. The DqiData structure has no data for this range
Information : (22-Jan-2009 15:03:35)
Graph 49: Adding data from object @PCF_MPH_RA2_USO_AX:SET_wrong_sensing_stop
1 elements.
Warning ! : (22-Jan-2009 15:03:35)
GanttChart::AddData. The DqiData structure has no data for this range
Information : (22-Jan-2009 15:03:35)
Graph 49: Adding data from object @PCF_MPH_RA2_USO_AX:SET_wrong_sensing_start
1 elements.
Warning ! : (22-Jan-2009 15:03:35)
GanttChart::AddData. The DqiData structure has no data for this range
Information : (22-Jan-2009 15:03:35)
Graph 49: Adding data from object @PCF_MPH_RA2_USO_AX:SET_wrong_software_ver
1 elements.
Warning ! : (22-Jan-2009 15:03:35)
GanttChart::AddData. The DqiData structure has no data for this range
Information : (22-Jan-2009 15:03:35)
Graph 49: Adding data from object @PCF_MPH_RA2_USO_AX:SET_wrong_proc_time
1 elements.
Warning ! : (22-Jan-2009 15:03:35)
GanttChart::AddData. The DqiData structure has no data for this range
Information : (22-Jan-2009 15:03:35)
Graph 49: Adding data from object @PCF_MPH_RA2_USO_AX:SET_wrong_proc_stage
1 elements.

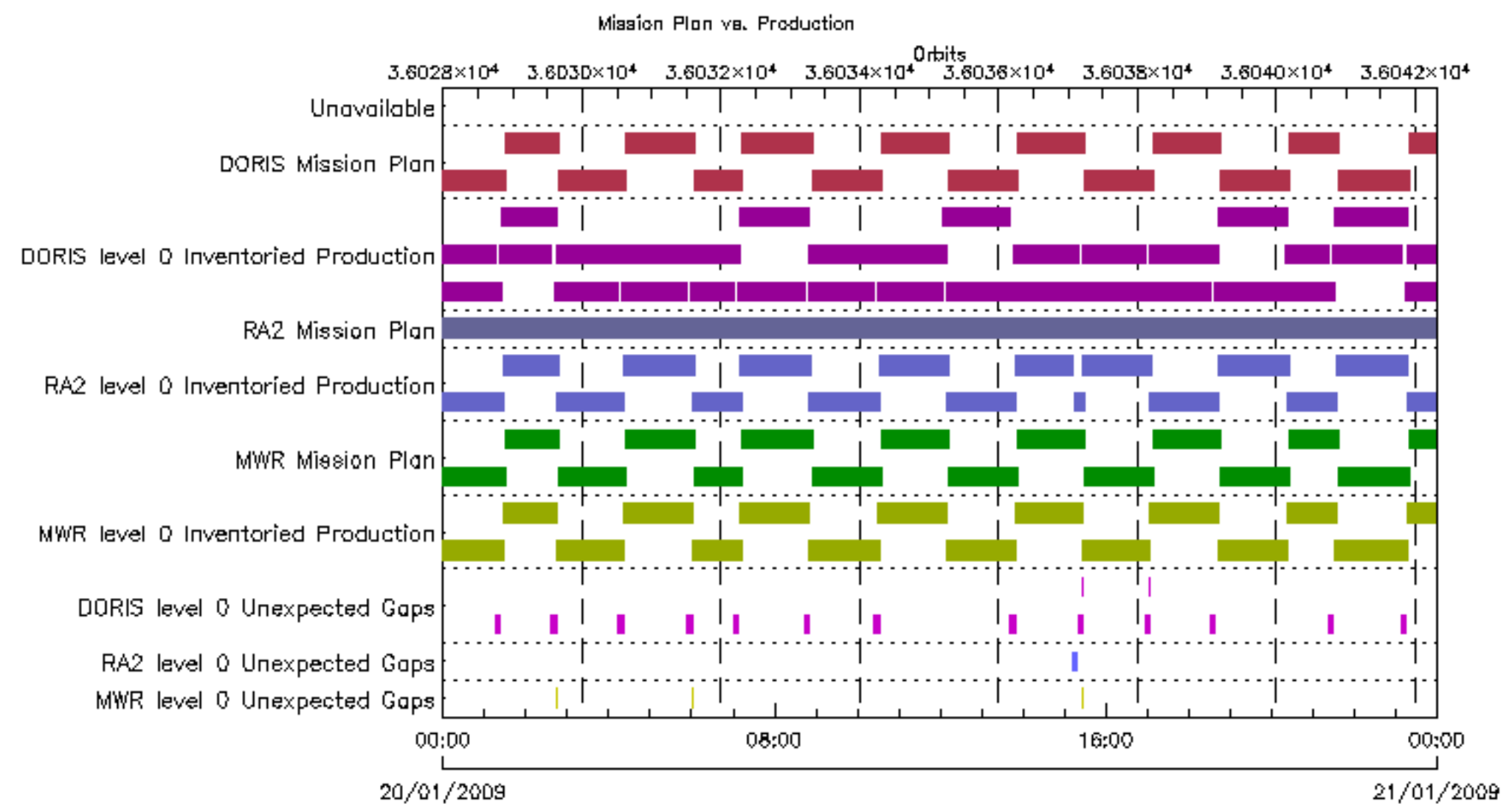
Warning ! : (22-Jan-2009 15:03:35)
GanttChart::AddData. The DqiData structure has no data for this range
Information : (22-Jan-2009 15:03:35)
Graph 49: Adding data from object @PCF_MPH_RA2_USO_AX:SET_wrong_filename
1 elements.
Warning ! : (22-Jan-2009 15:03:35)
GanttChart::AddData. The DqiData structure has no data for this range
Information : (22-Jan-2009 15:03:35) Graph 49: Generating PNG file.
Warning ! : (22-Jan-2009 15:03:35)
GanttChart::ReadPolyline. Adding a section with no data
Warning ! : (22-Jan-2009 15:03:35)
GanttChart::ReadPolyline. Adding a section with no data
Warning ! : (22-Jan-2009 15:03:35)
GanttChart::ReadPolyline. Adding a section with no data
Warning ! : (22-Jan-2009 15:03:35)
GanttChart::ReadPolyline. Adding a section with no data
Warning ! : (22-Jan-2009 15:03:35)
GanttChart::ReadPolyline. Adding a section with no data
Warning ! : (22-Jan-2009 15:03:35)
GanttChart::ReadPolyline. Adding a section with no data
Information : (22-Jan-2009 15:03:35) Graph 49: Destroying object.
Information : (22-Jan-2009 15:03:35)
Graph 50: Creating object for a eventGanttChart
Information : (22-Jan-2009 15:03:35) Graph 50: Processing legend.
Information : (22-Jan-2009 15:03:35)
Graph 50: Adding data from object @PCF_MPH_AUX_ATT_AX:DET_wrong_product_err
1 elements.
Warning ! : (22-Jan-2009 15:03:35)
GanttChart::AddData. The DqiData structure has no data for this range
Information : (22-Jan-2009 15:03:35)
Graph 50: Adding data from object @PCF_MPH_AUX_ATT_AX:SET_wrong_sensing_stop
1 elements.
Warning ! : (22-Jan-2009 15:03:35)
GanttChart::AddData. The DqiData structure has no data for this range
Information : (22-Jan-2009 15:03:35)
Graph 50: Adding data from object @PCF_MPH_AUX_ATT_AX:SET_wrong_sensing_start
1 elements.
Warning ! : (22-Jan-2009 15:03:35)
GanttChart::AddData. The DqiData structure has no data for this range
Information : (22-Jan-2009 15:03:35)
Graph 50: Adding data from object @PCF_MPH_AUX_ATT_AX:SET_wrong_software_ver
1 elements.
Warning ! : (22-Jan-2009 15:03:35)
GanttChart::AddData. The DqiData structure has no data for this range
Information : (22-Jan-2009 15:03:35)
Graph 50: Adding data from object @PCF_MPH_AUX_ATT_AX:SET_wrong_proc_time
1 elements.
Warning ! : (22-Jan-2009 15:03:35)
GanttChart::AddData. The DqiData structure has no data for this range
Information : (22-Jan-2009 15:03:35)
Graph 50: Adding data from object @PCF_MPH_AUX_ATT_AX:SET_wrong_proc_stage
1 elements.
Warning ! : (22-Jan-2009 15:03:35)
GanttChart::AddData. The DqiData structure has no data for this range
Information : (22-Jan-2009 15:03:35)
Graph 50: Adding data from object @PCF_MPH_AUX_ATT_AX:SET_wrong_filename
1 elements.
Warning ! : (22-Jan-2009 15:03:35)
GanttChart::AddData. The DqiData structure has no data for this range
Information : (22-Jan-2009 15:03:35) Graph 50: Generating PNG file.
Warning ! : (22-Jan-2009 15:03:35)
GanttChart::ReadPolyline. Adding a section with no data
Warning ! : (22-Jan-2009 15:03:35)
GanttChart::ReadPolyline. Adding a section with no data
Warning ! : (22-Jan-2009 15:03:35)
GanttChart::ReadPolyline. Adding a section with no data

Warning ! : (22-Jan-2009 15:03:35)
GanttChart::ReadPolyline. Adding a section with no data
Warning ! : (22-Jan-2009 15:03:35)
GanttChart::ReadPolyline. Adding a section with no data
Warning ! : (22-Jan-2009 15:03:35)
GanttChart::ReadPolyline. Adding a section with no data
Warning ! : (22-Jan-2009 15:03:35)
GanttChart::ReadPolyline. Adding a section with no data
Information : (22-Jan-2009 15:03:35) Graph 50: Destroying object.
Information : (22-Jan-2009 15:03:35) Graphs successfully created.

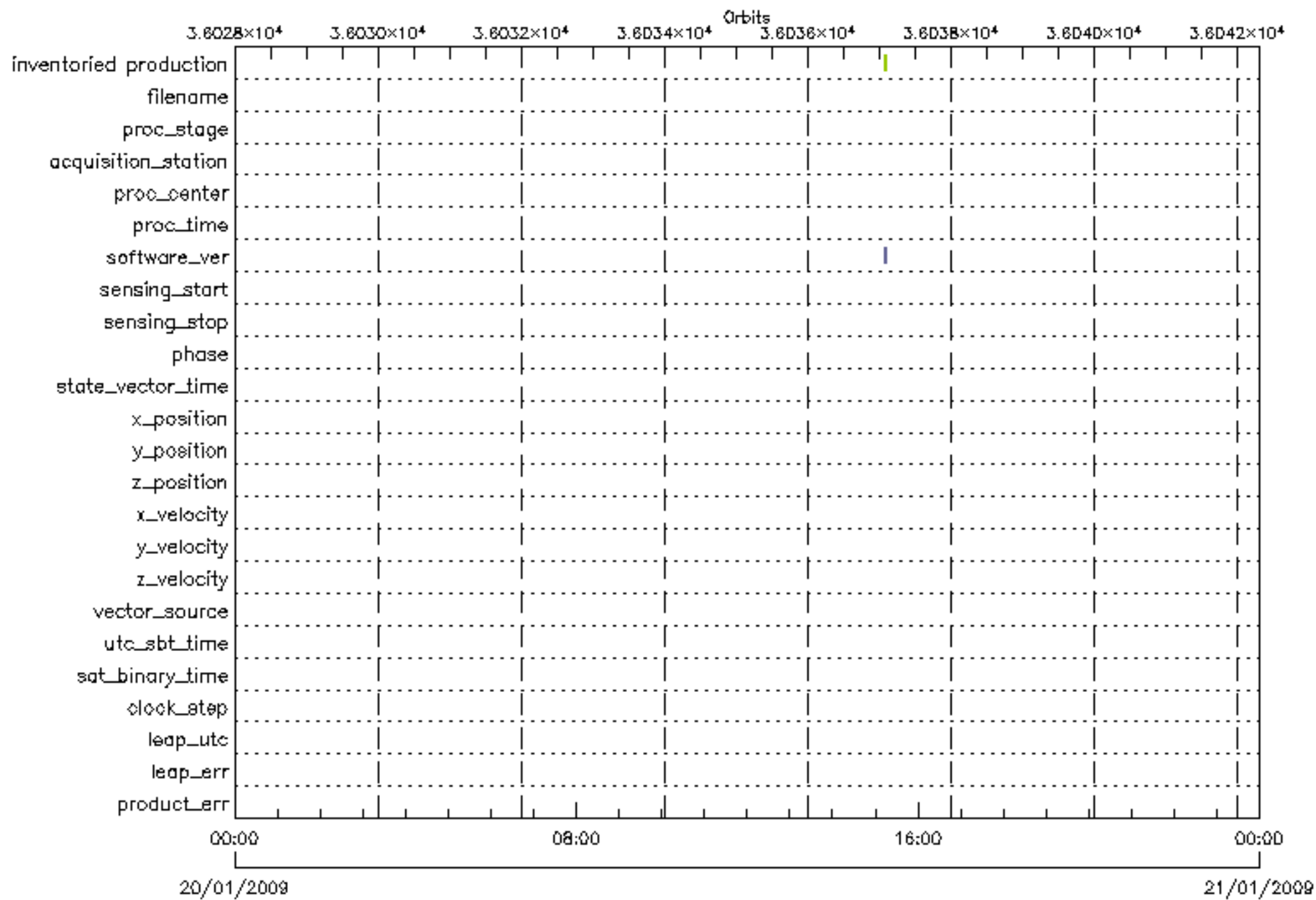


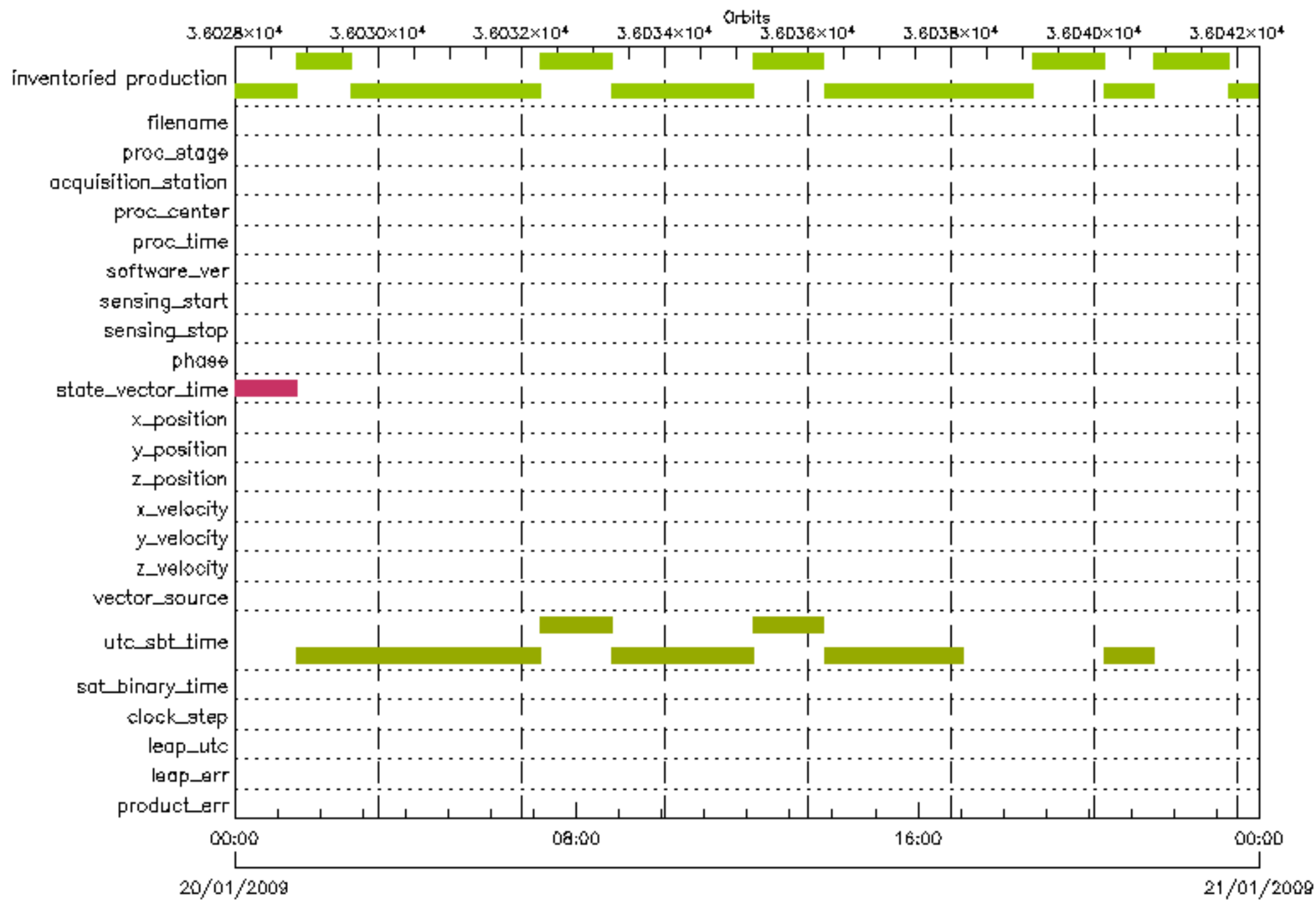
■ RA2_WWV_2P
 ■ RA2_FGD_2P
 ■ RA2_MW_1P
 ■ RA2_ME_OP
 ■ MWR_NL_OP
 ■ DOR_NAV_OP
 ■ DOR_DOP_OP
 ■ RA2_CAL_OP

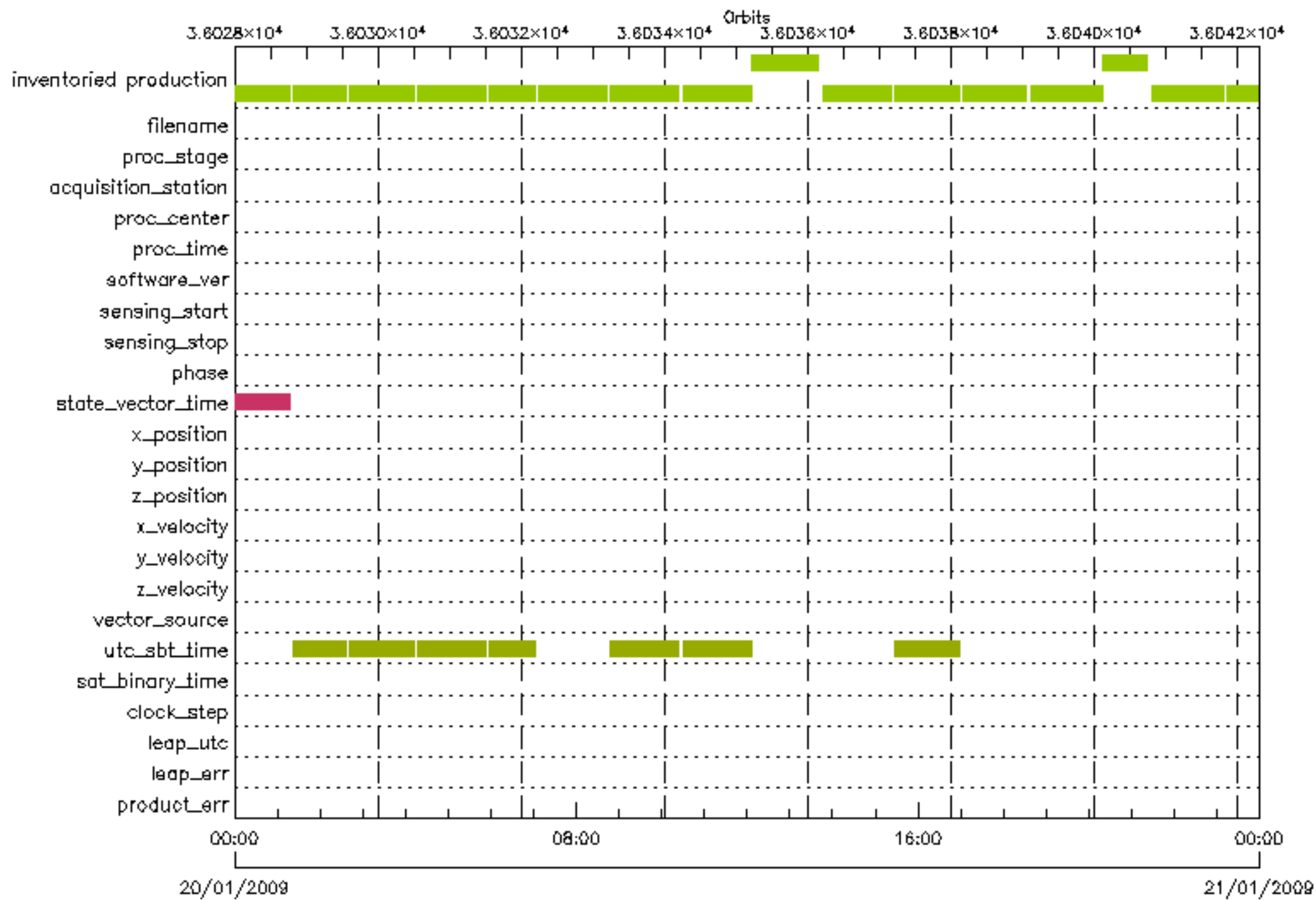


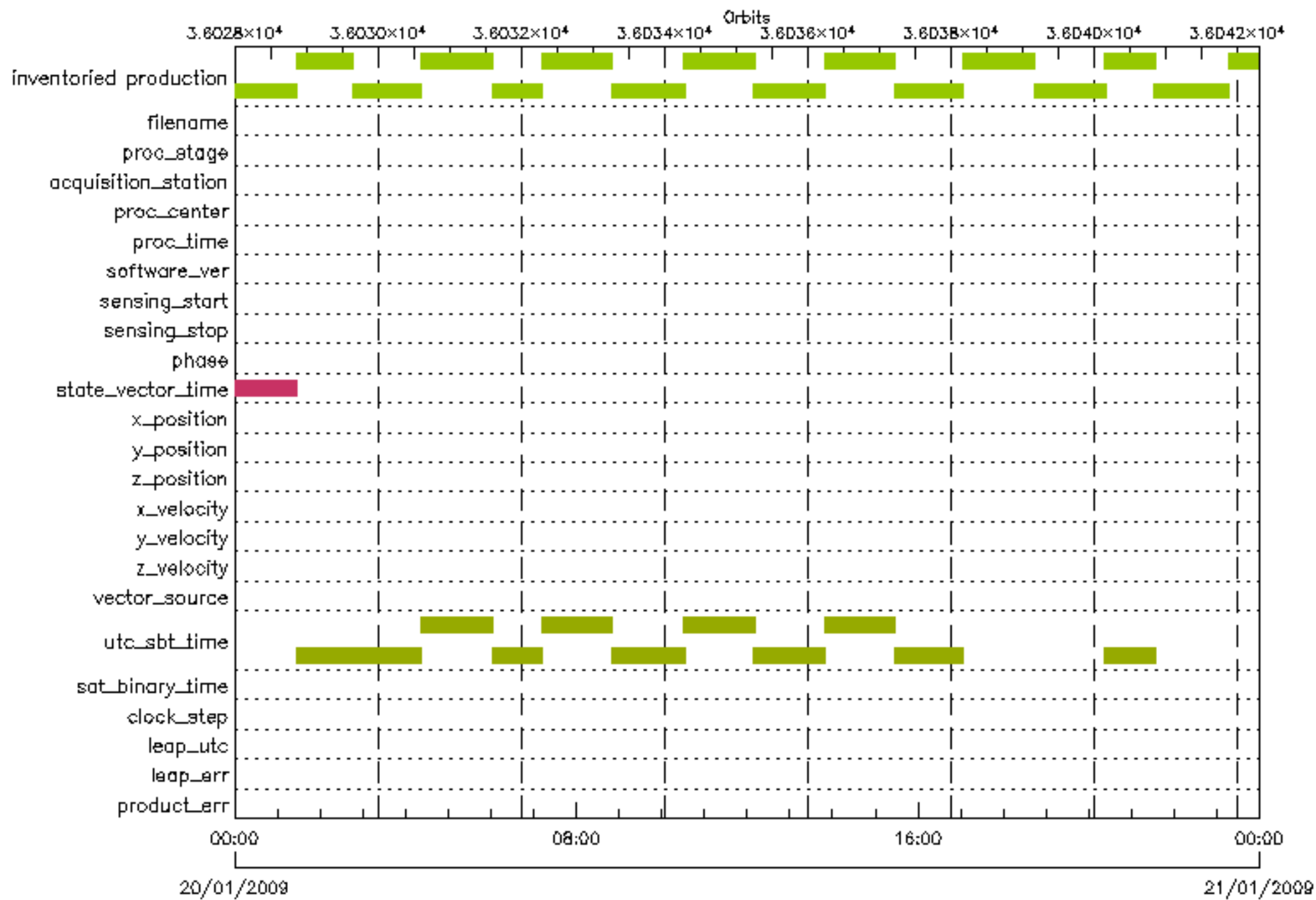


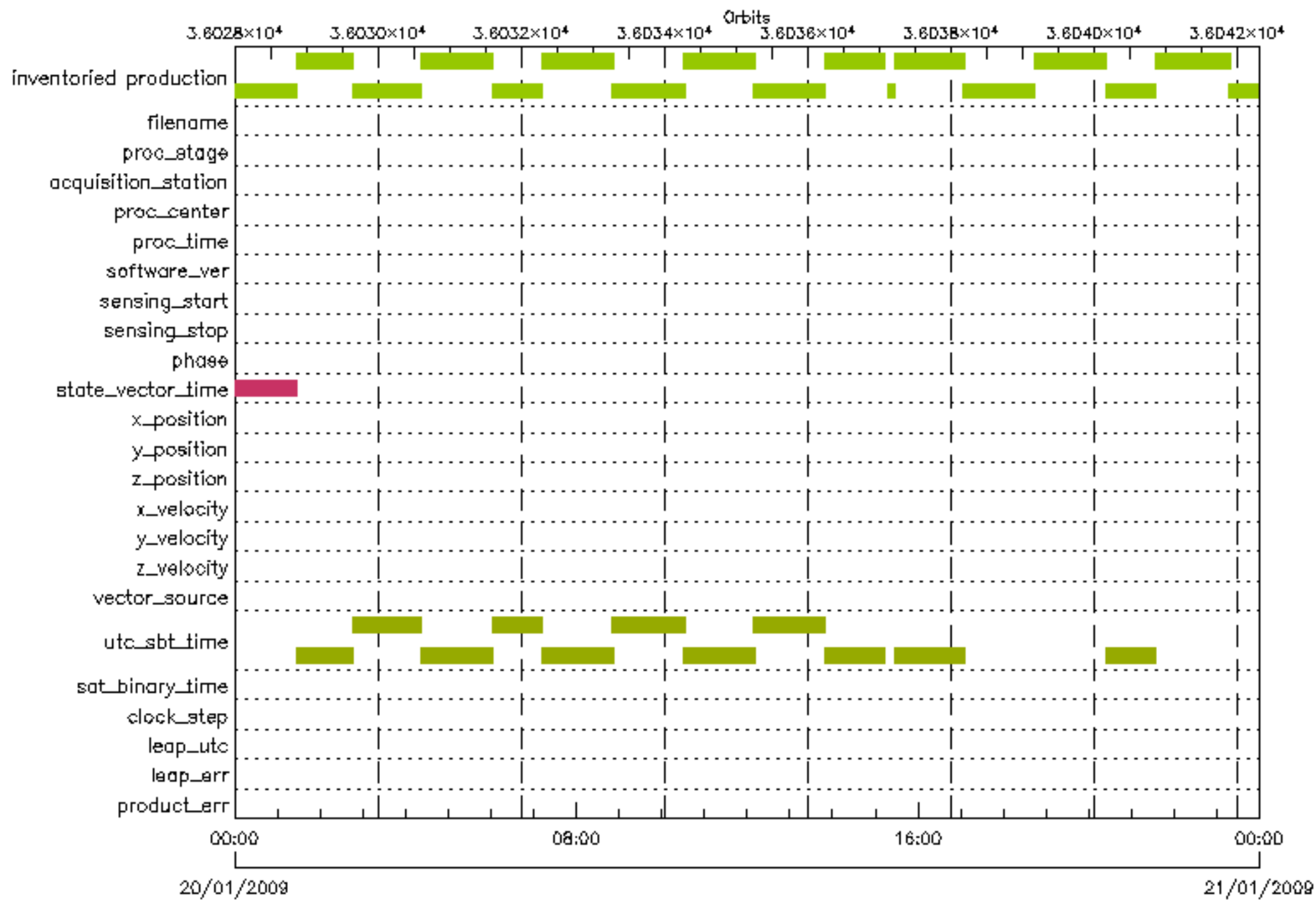
- | | | |
|------------------------------------|--------------------------------------|------------------------------------|
| MWR level 0 Unexpected Gaps | RA2 level 0 Unexpected Gaps | DORIS level 0 Unexpected Gaps |
| MWR level 0 Inventoried Production | MWR Mission Plan | RA2 level 0 Inventoried Production |
| RA2 Mission Plan | DORIS level 0 Inventoried Production | DORIS Mission Plan |
| Unavailable | | |

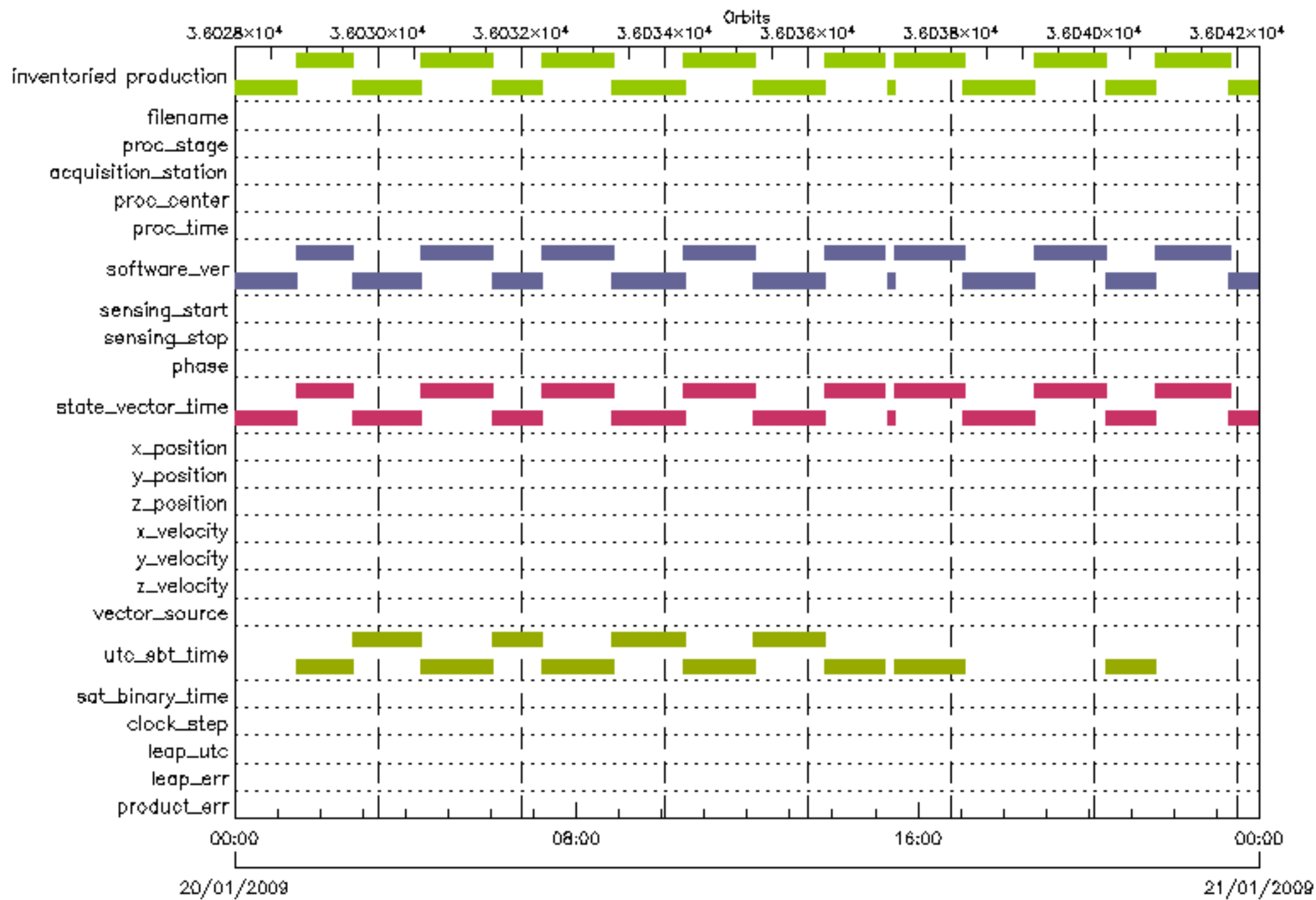








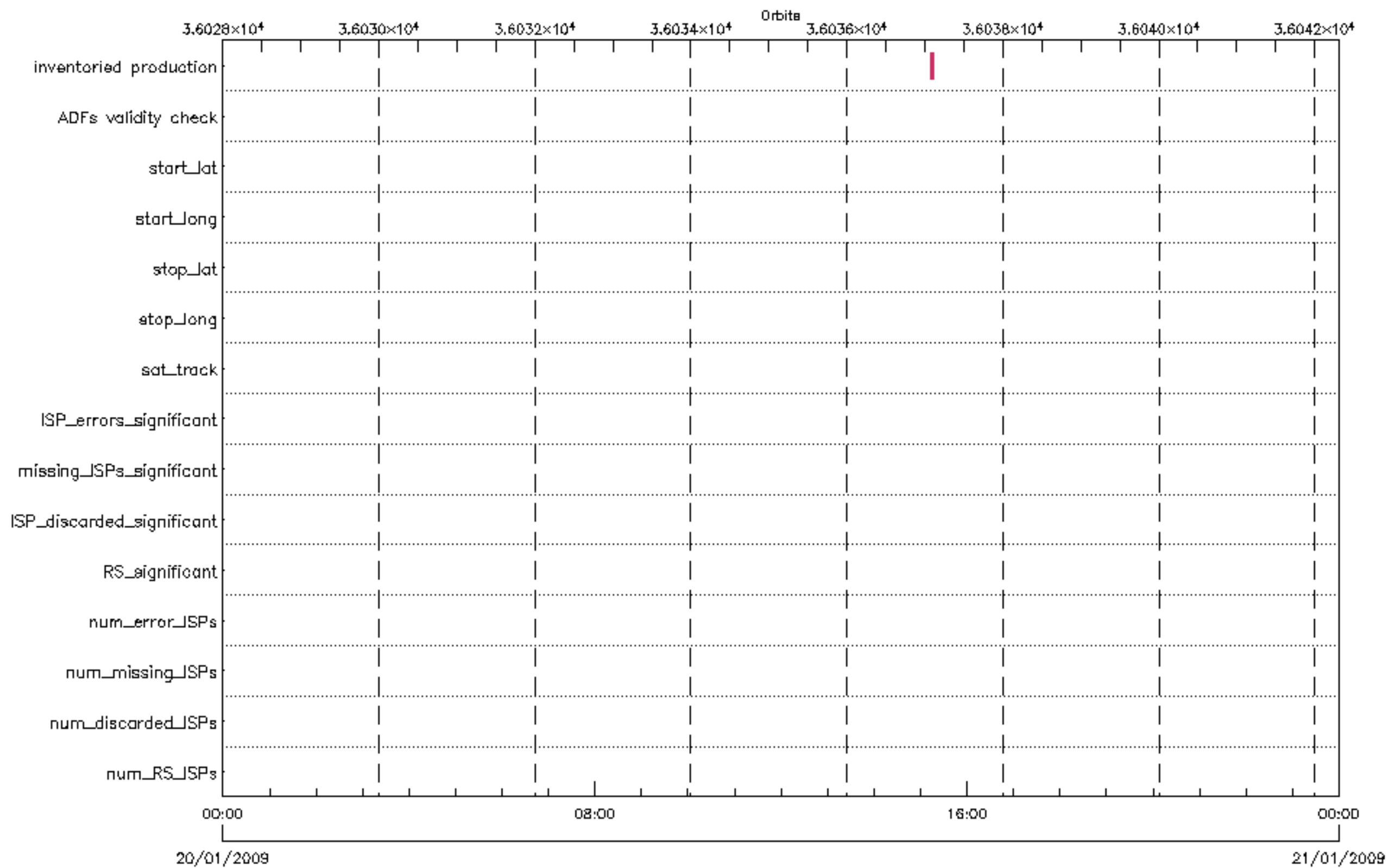


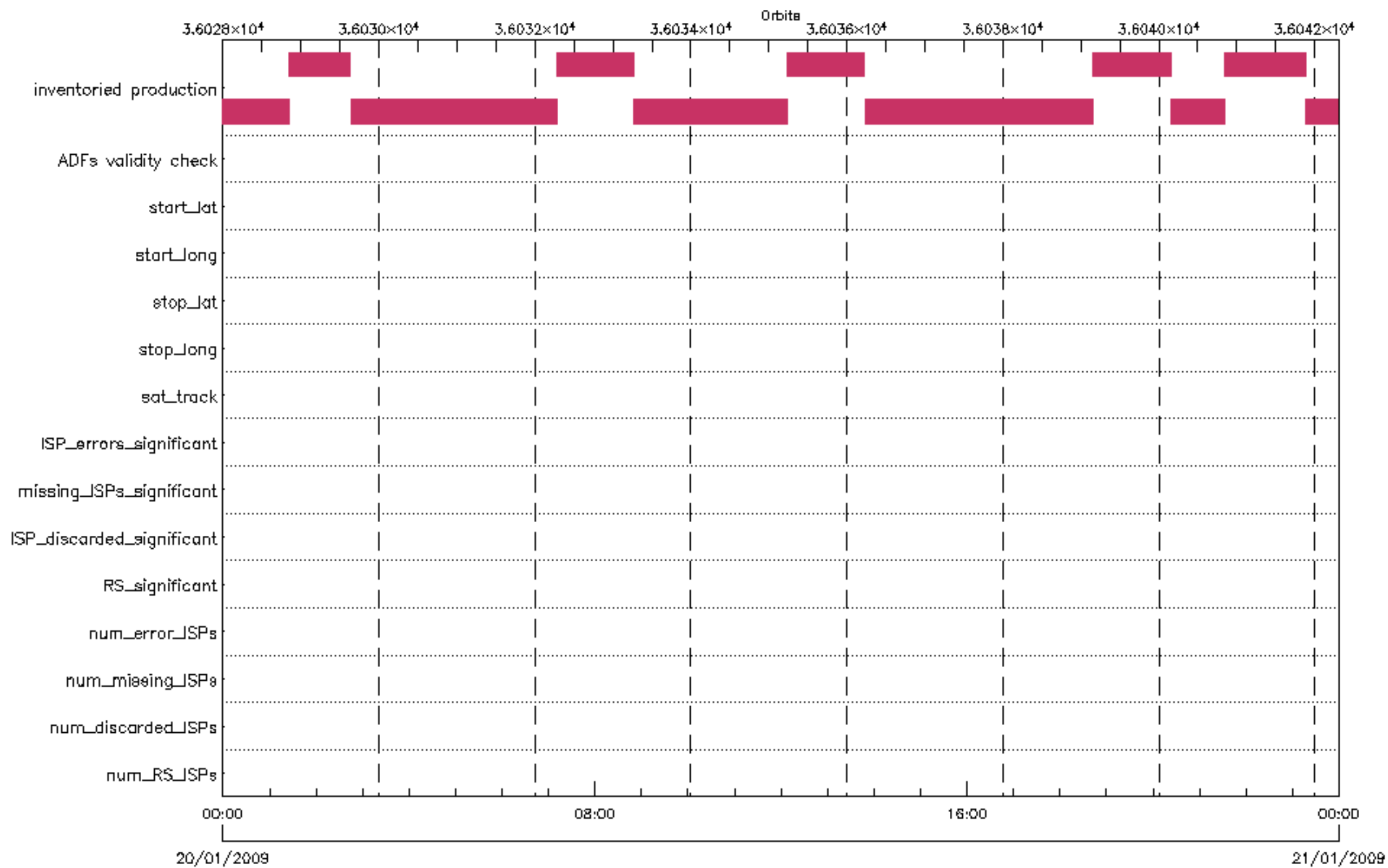


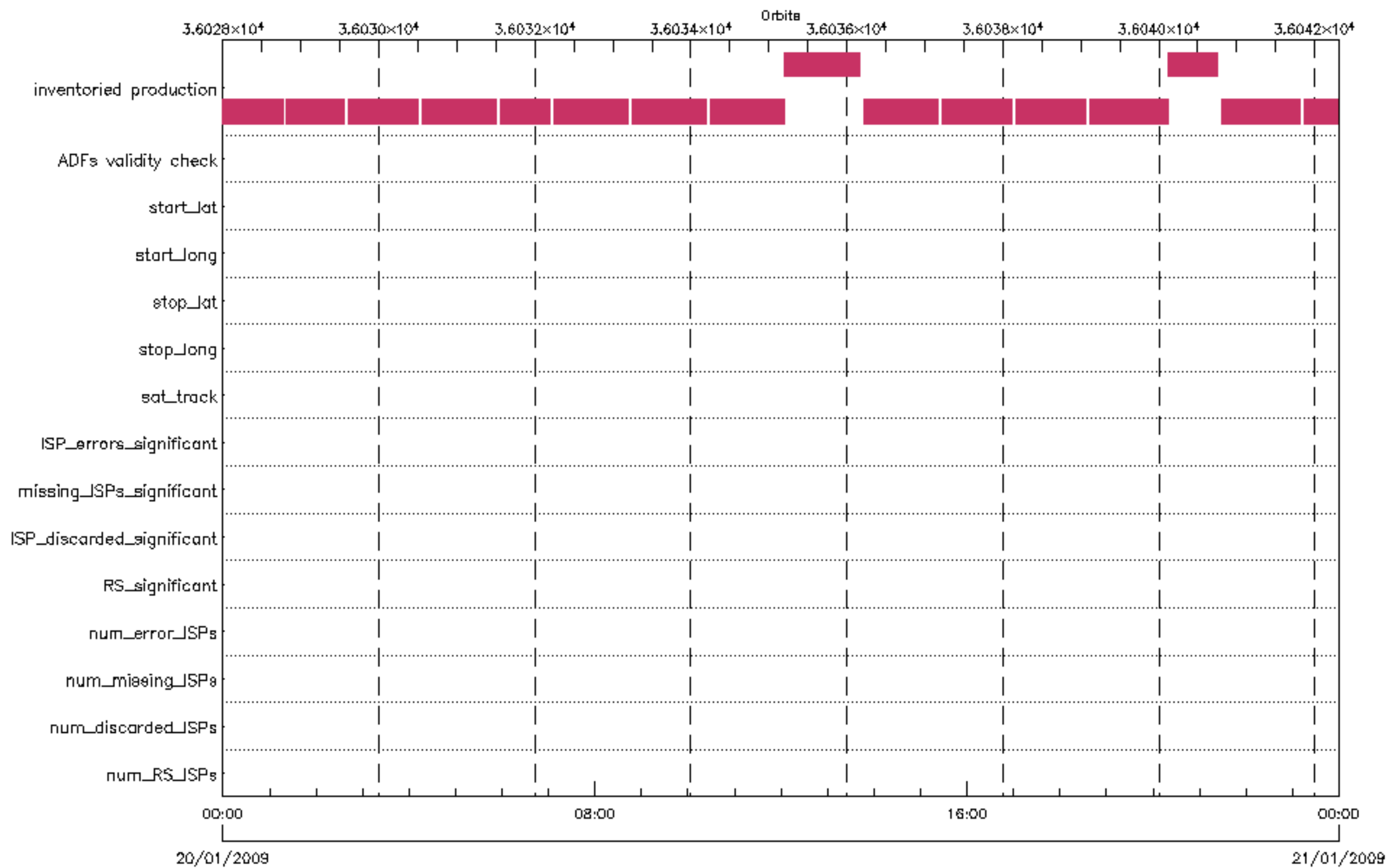


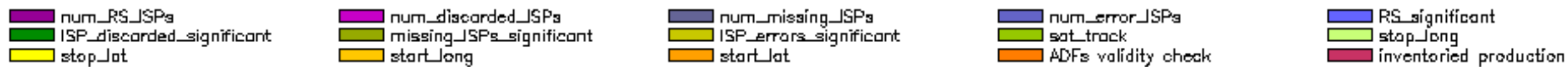
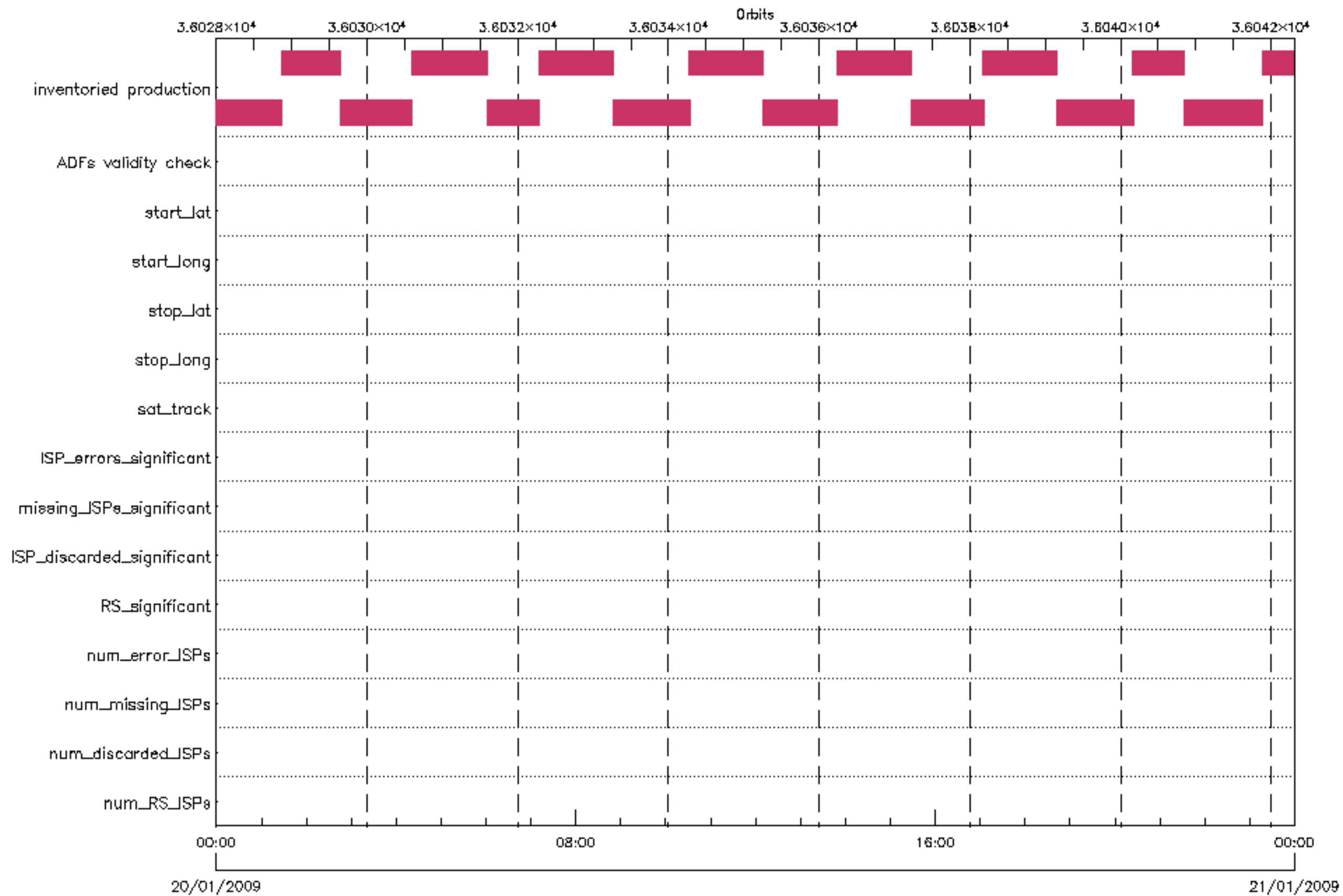


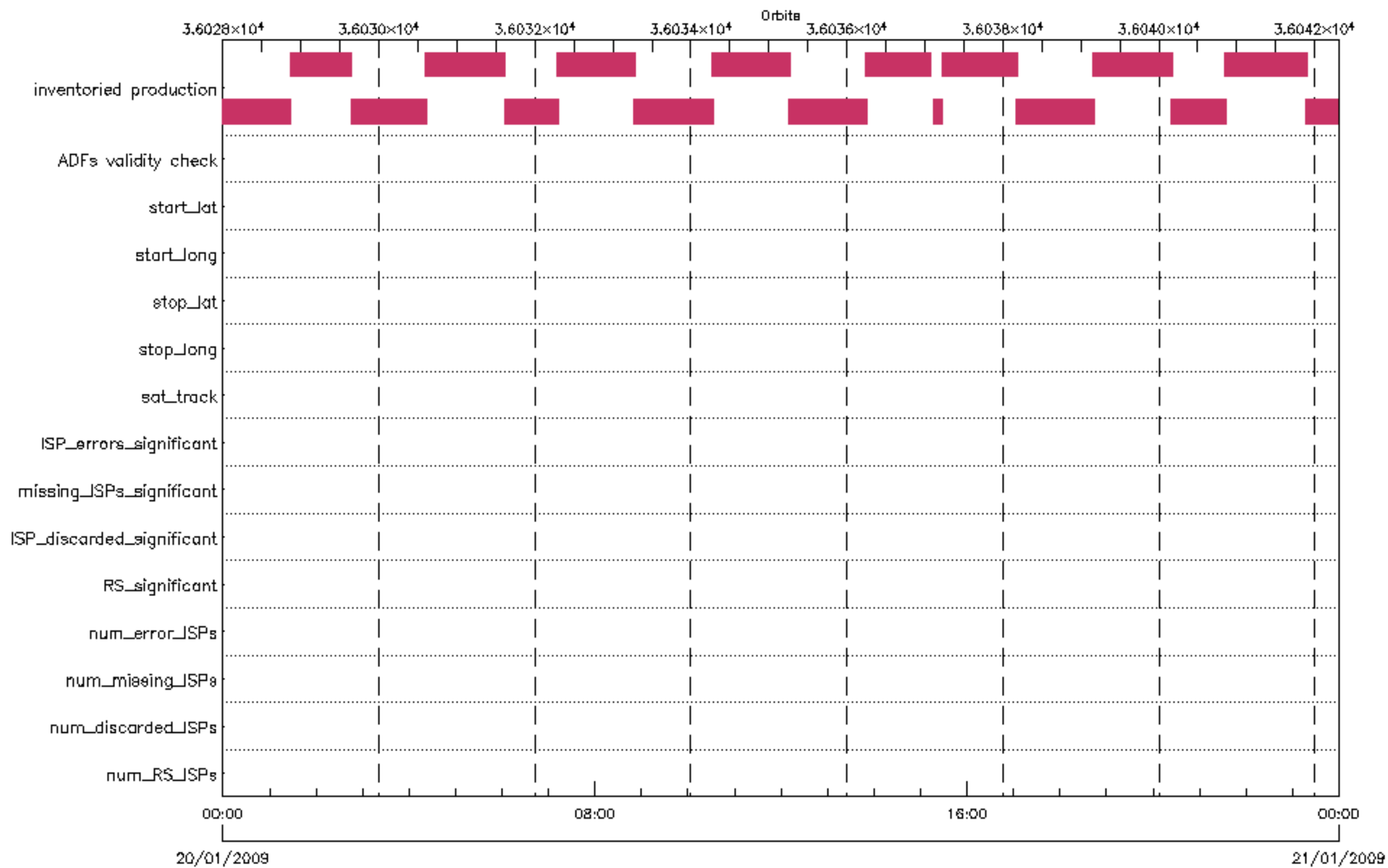


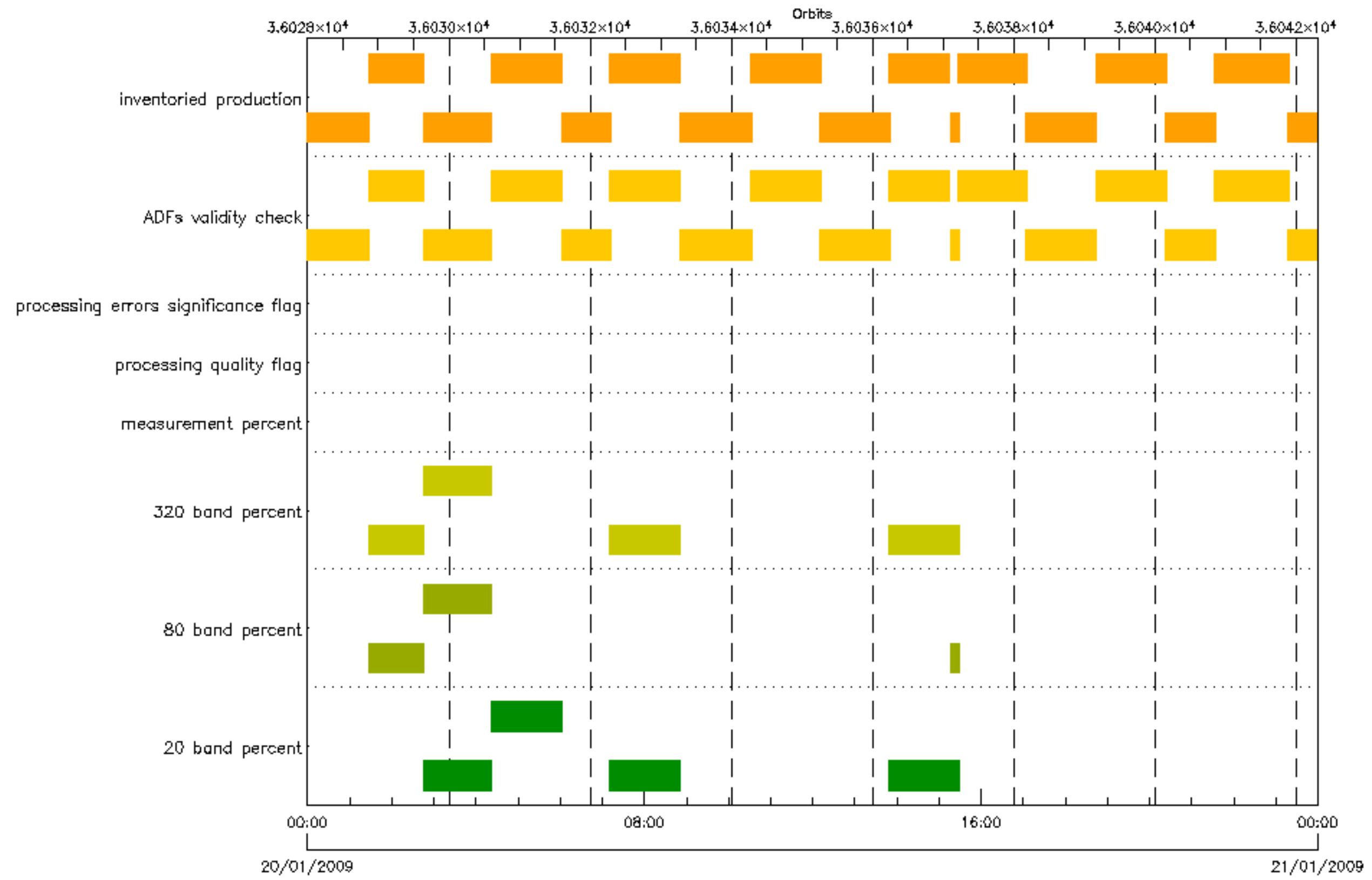




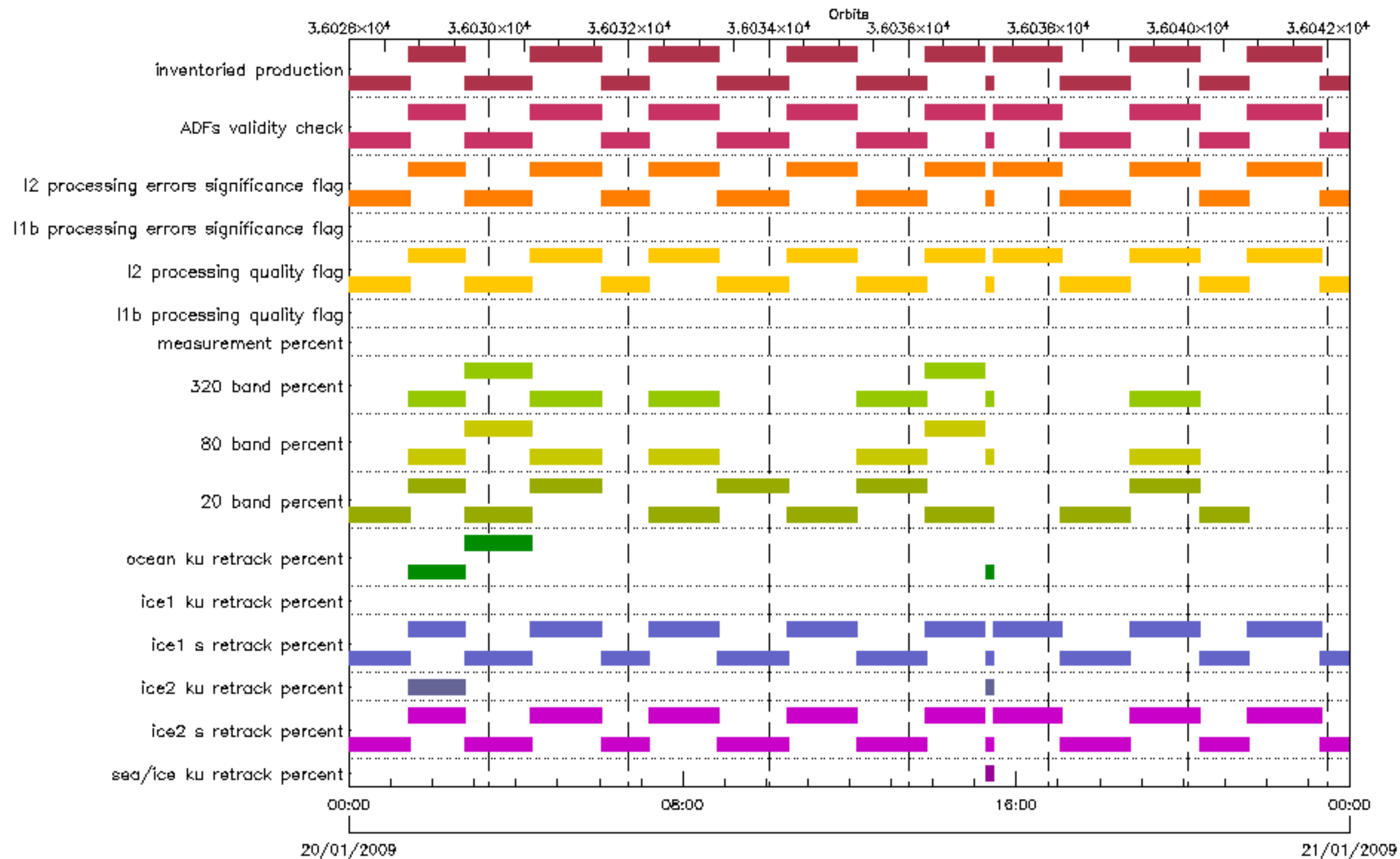








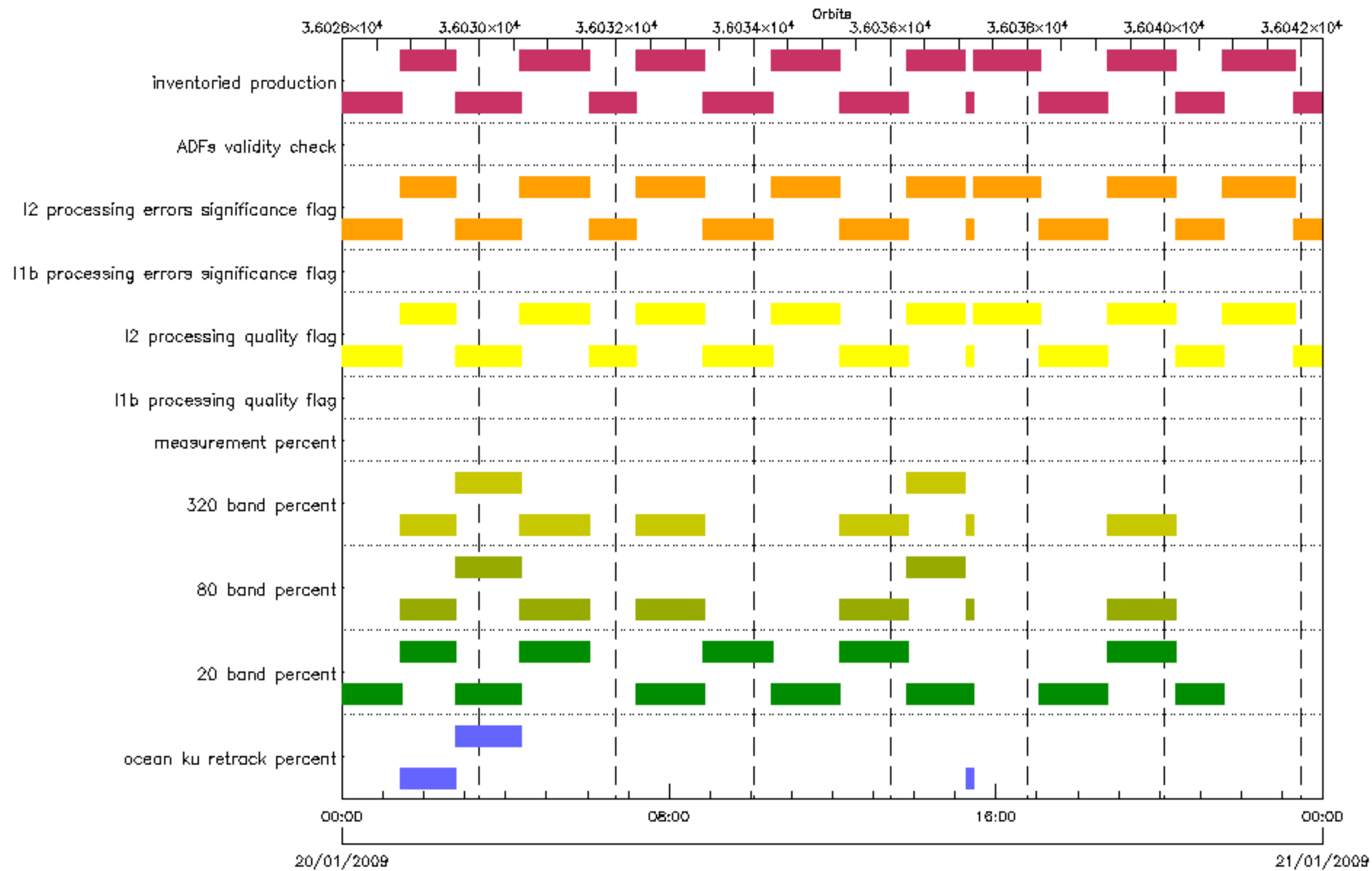
- 20 band percent
- 320 band percent
- ADFs validity check
- measurement percent
- processing errors significance flag
- 80 band percent
- processing quality flag
- inventoried production



sea/ice ku retrack percent
ice1 s retrack percent
20 band percent
measurement percent
I1b processing errors significance flag
inventoried production

ice2 s retrack percent
ice1 ku retrack percent
80 band percent
I2 processing quality flag
I2 processing errors significance flag

ice2 ku retrack percent
ocean ku retrack percent
320 band percent
I2 processing quality flag
ADFs validity check



■ ocean ku retrack percent
■ 320 band percent
■ I2 processing quality flag
■ ADFs validity check

■ 20 band percent
■ measurement percent
■ I1b processing errors significance flag
■ inventoried production

■ 80 band percent
■ I1b processing quality flag
■ I2 processing errors significance flag

