

RA2, MWR & DORIS SUMMARY PRODUCTS REPORT

Reporting time: 27-03-2008 08:32:38.000
 Trigger: Routine

	Period Start	Period Stop
UTC	25-MAR-2008 00:00:00.000	26-MAR-2008 00:00:00.000
Absolute Orbit	31719	31733
Cycle, Relative Orbit	0102	0116

Products inventoried

Gauge
PCF_RA2_ME__0P 100% of production inventoried
PCF_RA2_CAL_0P 100% of production inventoried
PCF_DOR_NAV_0P 95.74% of production inventoried
PCF_DOR_DOP_0P 99.05% of production inventoried
PCF_MWR_NL__0P 100% of production inventoried
PCF_RA2_MW__1P 100% of production inventoried
PCF_RA2_FGD_2P 100% of production inventoried
PCF_RA2_WWV_2P 100% of production inventoried

TABLE OF CONTENTS

Overall production

- [Inventoried production chart](#)
- [Inventoried production map](#)

Level 0

Planning vs. Production

Gauge
RA2_CAL_0P products: 1 produced; 0 gaps; 0 unplanned ; 0.00% of mission plan not covered by production
DOR_DOP_0P products: 15 produced; 12 gaps; 0 unplanned ; 0.92% of mission plan not covered by production
DOR_NAV_0P products: 15 produced; 11 gaps; 0 unplanned ; 3.87% of mission plan not covered by production
MWR_NL_0P products: 15 produced; 1 gaps; 0 unplanned ; 0.03% of mission plan not covered by production
RA2_ME_0P products: 16 produced; 1 gaps; 0 unplanned ; 0.09% of mission plan not covered by production

[Mission Plan vs. production chart](#)

Inventoried production: [RA2_CAL_0P](#), [DOR_DOP_0P](#), [DOR_NAV_0P](#), [MWR_NL_0P](#), [RA2_ME_0P](#)
 Missing products: [RA2_CAL_0P](#), [DOR_DOP_0P](#), [DOR_NAV_0P](#), [MWR_NL_0P](#), [RA2_ME_0P](#)
 Unplanned products: [RA2_CAL_0P](#), [DOR_DOP_0P](#), [DOR_NAV_0P](#), [MWR_NL_0P](#), [RA2_ME_0P](#)
 Overlaps: [RA2_CAL_0P](#), [DOR_DOP_0P](#), [DOR_NAV_0P](#), [MWR_NL_0P](#), [RA2_ME_0P](#)
 Duplicates: [RA2_CAL_0P](#), [DOR_DOP_0P](#), [DOR_NAV_0P](#), [MWR_NL_0P](#), [RA2_ME_0P](#)

ADF usage

Gauge
0 new ADFs in use for type RA2_CAL_0P N/A

[RA2_CAL_0P: ADFs usage](#)

Gauge
2 new ADFs in use for type DOR_DOP_0P N/A

[DOR_DOP_0P: ADFs usage](#)

Gauge
2 new ADFs in use for type DOR_NAV_0P N/A

[DOR_NAV_0P: ADFs usage](#)

Gauge

2 new ADFs in use for type MWR_NL__0P N/A
--

[MWR_NL__0P: ADFs usage](#)

Gauge
2 new ADFs in use for type RA2_ME__0P N/A

[RA2_ME__0P: ADFs usage](#)

Header checks

MPH errors

Gauge
0 RA2_CAL_0P products with wrong filename N/A
0 RA2_CAL_0P products with unknown processing stage N/A
0 RA2_CAL_0P products with unknown acquisition station N/A
0 RA2_CAL_0P products with unknown processing center N/A
0 RA2_CAL_0P products with wrong processing time N/A
1 RA2_CAL_0P products with software version not equal to the current version N/A
0 RA2_CAL_0P products with wrong sensing start N/A
0 RA2_CAL_0P products with wrong sensing stop N/A
0 RA2_CAL_0P products with wrong phase N/A
0 RA2_CAL_0P products with wrong state vector time N/A
0 RA2_CAL_0P products with unknown vector source N/A
1 RA2_CAL_0P products with UTC to SBT time too far from sensing time N/A
0 RA2_CAL_0P products with satellite binary time out-of-range N/A
0 RA2_CAL_0P products with wrong clock step N/A

0 RA2_CAL_0P products with leap utc set to blank N/A
0 RA2_CAL_0P products with leap err set N/A
0 RA2_CAL_0P products with product err set N/A
0 RA2_CAL_0P products with tot_size not equal to real file size N/A

[RA2_CAL_0P: MPH checks](#)

Gauge
0 DOR_DOP_0P products with wrong filename N/A
0 DOR_DOP_0P products with unknown processing stage N/A
0 DOR_DOP_0P products with unknown acquisition station N/A
0 DOR_DOP_0P products with unknown processing center N/A
0 DOR_DOP_0P products with wrong processing time N/A
0 DOR_DOP_0P products with software version not equal to the current version N/A
0 DOR_DOP_0P products with wrong sensing start N/A
0 DOR_DOP_0P products with wrong sensing stop N/A
0 DOR_DOP_0P products with wrong phase N/A
0 DOR_DOP_0P products with wrong state vector time N/A
0 DOR_DOP_0P products with unknown vector source N/A
14 DOR_DOP_0P products with UTC to SBT time too far from sensing time N/A
0 DOR_DOP_0P products with satellite binary time out-of-range N/A
0 DOR_DOP_0P products with wrong clock step N/A
0 DOR_DOP_0P products with leap utc set to blank N/A
0 DOR_DOP_0P products with leap err set N/A
0 DOR_DOP_0P products with product err set N/A
0 DOR_DOP_0P products with tot_size not equal to real file size N/A

[DOR_DOP_0P: MPH checks](#)

Gauge
0 DOR_NAV_0P products with wrong filename N/A
0 DOR_NAV_0P products with unknown processing stage N/A
0 DOR_NAV_0P products with unknown acquisition station N/A
0 DOR_NAV_0P products with unknown processing center N/A
0 DOR_NAV_0P products with wrong processing time N/A
0 DOR_NAV_0P products with software version not equal to the current version N/A
0 DOR_NAV_0P products with wrong sensing start N/A
0 DOR_NAV_0P products with wrong sensing stop N/A
0 DOR_NAV_0P products with wrong phase N/A
0 DOR_NAV_0P products with wrong state vector time N/A
0 DOR_NAV_0P products with unknown vector source N/A
11 DOR_NAV_0P products with UTC to SBT time too far from sensing time N/A
0 DOR_NAV_0P products with satellite binary time out-of-range N/A
0 DOR_NAV_0P products with wrong clock step N/A
0 DOR_NAV_0P products with leap utc set to blank N/A
0 DOR_NAV_0P products with leap err set N/A
0 DOR_NAV_0P products with product err set N/A
0 DOR_NAV_0P products with tot_size not equal to real file size N/A

[DOR_NAV_0P: MPH checks](#)

Gauge
0 MWR_NL__0P products with wrong filename N/A
0 MWR_NL__0P products with unknown processing stage N/A

0 MWR_NL__0P products with unknown acquisition station N/A
0 MWR_NL__0P products with unknown processing center N/A
0 MWR_NL__0P products with wrong processing time N/A
0 MWR_NL__0P products with software version not equal to the current version N/A
0 MWR_NL__0P products with wrong sensing start N/A
0 MWR_NL__0P products with wrong sensing stop N/A
0 MWR_NL__0P products with wrong phase N/A
0 MWR_NL__0P products with wrong state vector time N/A
0 MWR_NL__0P products with unknown vector source N/A
14 MWR_NL__0P products with UTC to SBT time too far from sensing time N/A
0 MWR_NL__0P products with satellite binary time out-of-range N/A
0 MWR_NL__0P products with wrong clock step N/A
0 MWR_NL__0P products with leap utc set to blank N/A
0 MWR_NL__0P products with leap err set N/A
0 MWR_NL__0P products with product err set N/A
0 MWR_NL__0P products with tot_size not equal to real file size N/A

[MWR_NL__0P: MPH checks](#)

Gauge
0 RA2_ME__0P products with wrong filename N/A
0 RA2_ME__0P products with unknown processing stage N/A
0 RA2_ME__0P products with unknown acquisition station N/A
0 RA2_ME__0P products with unknown processing center N/A
0 RA2_ME__0P products with wrong processing time N/A
0 RA2_ME__0P products with software version not equal to the current version N/A

0 RA2_ME__0P products with wrong sensing start N/A
0 RA2_ME__0P products with wrong sensing stop N/A
0 RA2_ME__0P products with wrong phase N/A
0 RA2_ME__0P products with wrong state vector time N/A
0 RA2_ME__0P products with unknown vector source N/A
15 RA2_ME__0P products with UTC to SBT time too far from sensing time N/A
0 RA2_ME__0P products with satellite binary time out-of-range N/A
0 RA2_ME__0P products with wrong clock step N/A
0 RA2_ME__0P products with leap utc set to blank N/A
0 RA2_ME__0P products with leap err set N/A
0 RA2_ME__0P products with product err set N/A
0 RA2_ME__0P products with tot_size not equal to real file size N/A

[RA2_ME__0P: MPH checks](#)

SPH errors

Gauge
0 ADFs not covering sensing time are referenced in RA2_CAL_0P products N/A
0 RA2_CAL_0P products with start_lat out of range N/A
0 RA2_CAL_0P products with start_long out of range N/A
0 RA2_CAL_0P products with stop_lat out of range N/A
0 RA2_CAL_0P products with stop_long out of range N/A
0 RA2_CAL_0P products with sat_track out of range N/A
0 RA2_CAL_0P products with num_error_ISPs out of range N/A
0 RA2_CAL_0P products with num_missing_ISPs out of range N/A
0 RA2_CAL_0P products with num_discarded_ISPs out of range N/A

0 RA2_CAL_0P products with num_RS_ISPs out of range N/A
0 RA2_CAL_0P products with ISP_errors_significant set to 1 N/A
0 RA2_CAL_0P products with missing_ISPs_significant set to 1 N/A
0 RA2_CAL_0P products with ISP_discarded_significant set to 1 N/A
0 RA2_CAL_0P products with RS_significant set to 1 N/A

[RA2_CAL_0P: SPH checks](#)

Gauge
0 ADFs not covering sensing time are referenced in DOR_DOP_0P products N/A
0 DOR_DOP_0P products with start_lat out of range N/A
0 DOR_DOP_0P products with start_long out of range N/A
0 DOR_DOP_0P products with stop_lat out of range N/A
0 DOR_DOP_0P products with stop_long out of range N/A
0 DOR_DOP_0P products with sat_track out of range N/A
0 DOR_DOP_0P products with num_error_ISPs out of range N/A
0 DOR_DOP_0P products with num_missing_ISPs out of range N/A
0 DOR_DOP_0P products with num_discarded_ISPs out of range N/A
0 DOR_DOP_0P products with num_RS_ISPs out of range N/A
0 DOR_DOP_0P products with ISP_errors_significant set to 1 N/A
0 DOR_DOP_0P products with missing_ISPs_significant set to 1 N/A
0 DOR_DOP_0P products with ISP_discarded_significant set to 1 N/A
0 DOR_DOP_0P products with RS_significant set to 1 N/A

[DOR_DOP_0P: SPH checks](#)

Gauge
0 ADFs not covering sensing time are referenced in DOR_NAV_0P products N/A

0 DOR_NAV_0P products with start_lat out of range N/A
0 DOR_NAV_0P products with start_long out of range N/A
0 DOR_NAV_0P products with stop_lat out of range N/A
0 DOR_NAV_0P products with stop_long out of range N/A
0 DOR_NAV_0P products with sat_track out of range N/A
0 DOR_NAV_0P products with num_error_ISPs out of range N/A
0 DOR_NAV_0P products with num_missing_ISPs out of range N/A
0 DOR_NAV_0P products with num_discarded_ISPs out of range N/A
0 DOR_NAV_0P products with num_RS_ISPs out of range N/A
0 DOR_NAV_0P products with ISP_errors_significant set to 1 N/A
0 DOR_NAV_0P products with missing_ISPs_significant set to 1 N/A
0 DOR_NAV_0P products with ISP_discarded_significant set to 1 N/A
0 DOR_NAV_0P products with RS_significant set to 1 N/A

[DOR_NAV_0P: SPH checks](#)

Gauge
0 ADFs not covering sensing time are referenced in MWR_NL__0P products N/A
0 MWR_NL__0P products with start_lat out of range N/A
0 MWR_NL__0P products with start_long out of range N/A
0 MWR_NL__0P products with stop_lat out of range N/A
0 MWR_NL__0P products with stop_long out of range N/A
0 MWR_NL__0P products with sat_track out of range N/A
0 MWR_NL__0P products with num_error_ISPs out of range N/A
0 MWR_NL__0P products with num_missing_ISPs out of range N/A
0 MWR_NL__0P products with num_discarded_ISPs out of range N/A

0 MWR_NL__0P products with num_RS_ISPs out of range N/A
0 MWR_NL__0P products with ISP_errors_significant set to 1 N/A
0 MWR_NL__0P products with missing_ISPs_significant set to 1 N/A
0 MWR_NL__0P products with ISP_discarded_significant set to 1 N/A
0 MWR_NL__0P products with RS_significant set to 1 N/A

[MWR_NL__0P: SPH checks](#)

Gauge
0 ADFs not covering sensing time are referenced in RA2_ME__0P products N/A
0 RA2_ME__0P products with start_lat out of range N/A
0 RA2_ME__0P products with start_long out of range N/A
0 RA2_ME__0P products with stop_lat out of range N/A
0 RA2_ME__0P products with stop_long out of range N/A
0 RA2_ME__0P products with sat_track out of range N/A
0 RA2_ME__0P products with num_error_ISPs out of range N/A
0 RA2_ME__0P products with num_missing_ISPs out of range N/A
0 RA2_ME__0P products with num_discarded_ISPs out of range N/A
0 RA2_ME__0P products with num_RS_ISPs out of range N/A
0 RA2_ME__0P products with ISP_errors_significant set to 1 N/A
0 RA2_ME__0P products with missing_ISPs_significant set to 1 N/A
0 RA2_ME__0P products with ISP_discarded_significant set to 1 N/A
0 RA2_ME__0P products with RS_significant set to 1 N/A

[RA2_ME__0P: SPH checks](#)

Level 1

Planning vs. Production

Gauge
RA2_MW__1P products: 16 produced; 1 gaps; 0 unplanned ; 0.09% of mission plan not covered by production

[Mission Plan vs. production chart](#)

Inventoried production: [RA2_MW__1P](#)

Missing products: [RA2_MW__1P](#)

Unplanned products: [RA2_MW__1P](#)

Overlaps: [RA2_MW__1P](#)

Duplicates: [RA2_MW__1P](#)

ADF usage

Gauge
Current IECF list for ADFs not available N/A
0 differences with IECF detected for type RA2_MW__1P N/A
0 new ADFs in use for type RA2_MW__1P N/A

[RA2_MW__1P: ADFs usage](#)

Header checks

MPH errors

Gauge
0 RA2_MW__1P products with wrong filename N/A
0 RA2_MW__1P products with unknown processing stage N/A
0 RA2_MW__1P products with unknown acquisition station N/A
0 RA2_MW__1P products with unknown processing center N/A

0 RA2_MW__1P products with wrong processing time N/A
16 RA2_MW__1P products with software version not equal to the current version N/A
0 RA2_MW__1P products with wrong sensing start N/A
0 RA2_MW__1P products with wrong sensing stop N/A
0 RA2_MW__1P products with wrong phase N/A
16 RA2_MW__1P products with wrong state vector time N/A
0 RA2_MW__1P products with unknown vector source N/A
15 RA2_MW__1P products with UTC to SBT time too far from sensing time N/A
0 RA2_MW__1P products with satellite binary time out-of-range N/A
0 RA2_MW__1P products with wrong clock step N/A
0 RA2_MW__1P products with leap utc set to blank N/A
0 RA2_MW__1P products with leap err set N/A
0 RA2_MW__1P products with product err set N/A
0 RA2_MW__1P products with tot_size not equal to real file size N/A

[RA2_MW__1P: MPH checks](#)

SPH errors

Gauge
16 ADFs not covering sensing time are referenced in RA2_MW__1P products N/A
0 RA2_MW__1P products with processing errors significance flag set N/A
0 RA2_MW__1P products with percentage DSRs free of processing errors below threshold N/A
0 RA2_MW__1P products with percentage of valid measurements below threshold N/A
3 RA2_MW__1P products with percentage of 320 MHz band processed below threshold N/A
3 RA2_MW__1P products with percentage of 80 MHz band processed above threshold N/A
2 RA2_MW__1P products with percentage of 20 MHz band processed above threshold N/A

Level 2

Planning vs. Production

Gauge
RA2_FGD_2P products: 16 produced; 1 gaps; 0 unplanned ; 0.09% of mission plan not covered by production
RA2_WWV_2P products: 16 produced; 1 gaps; 0 unplanned ; 0.09% of mission plan not covered by production

[Mission Plan vs. production chart](#)

Inventoried production: [RA2_FGD_2P](#), [RA2_WWV_2P](#)

Missing products: [RA2_FGD_2P](#), [RA2_WWV_2P](#)

Unplanned products: [RA2_FGD_2P](#), [RA2_WWV_2P](#)

Overlaps: [RA2_FGD_2P](#), [RA2_WWV_2P](#)

Duplicates: [RA2_FGD_2P](#), [RA2_WWV_2P](#)

ADF usage

Gauge
Current IECF list for ADFs not available N/A
193 differences with IECF detected for type RA2_FGD_2P N/A
29 new ADFs in use for type RA2_FGD_2P N/A

[RA2_FGD_2P: ADFs usage](#)

Gauge
Current IECF list for ADFs not available N/A
200 differences with IECF detected for type RA2_WWV_2P N/A
44 new ADFs in use for type RA2_WWV_2P N/A

[RA2_WWV_2P: ADFs usage](#)

Header checks

MPH errors

Gauge
0 RA2_FGD_2P products with wrong filename N/A
0 RA2_FGD_2P products with unknown processing stage N/A
0 RA2_FGD_2P products with unknown acquisition station N/A
0 RA2_FGD_2P products with unknown processing center N/A
0 RA2_FGD_2P products with wrong processing time N/A
16 RA2_FGD_2P products with software version not equal to the current version N/A
0 RA2_FGD_2P products with wrong sensing start N/A
0 RA2_FGD_2P products with wrong sensing stop N/A
0 RA2_FGD_2P products with wrong phase N/A
16 RA2_FGD_2P products with wrong state vector time N/A
0 RA2_FGD_2P products with unknown vector source N/A
15 RA2_FGD_2P products with UTC to SBT time too far from sensing time N/A
0 RA2_FGD_2P products with satellite binary time out-of-range N/A
0 RA2_FGD_2P products with wrong clock step N/A
0 RA2_FGD_2P products with leap utc set to blank N/A
0 RA2_FGD_2P products with leap err set N/A
16 RA2_FGD_2P products with product err set N/A
0 RA2_FGD_2P products with tot_size not equal to real file size N/A

Gauge
0 RA2_WWV_2P products with wrong filename N/A
0 RA2_WWV_2P products with unknown processing stage N/A
0 RA2_WWV_2P products with unknown acquisition station N/A
0 RA2_WWV_2P products with unknown processing center N/A
0 RA2_WWV_2P products with wrong processing time N/A
16 RA2_WWV_2P products with software version not equal to the current version N/A
0 RA2_WWV_2P products with wrong sensing start N/A
0 RA2_WWV_2P products with wrong sensing stop N/A
0 RA2_WWV_2P products with wrong phase N/A
16 RA2_WWV_2P products with wrong state vector time N/A
0 RA2_WWV_2P products with unknown vector source N/A
15 RA2_WWV_2P products with UTC to SBT time too far from sensing time N/A
0 RA2_WWV_2P products with satellite binary time out-of-range N/A
0 RA2_WWV_2P products with wrong clock step N/A
0 RA2_WWV_2P products with leap utc set to blank N/A
0 RA2_WWV_2P products with leap err set N/A
16 RA2_WWV_2P products with product err set N/A
0 RA2_WWV_2P products with tot_size not equal to real file size N/A

[RA2_WWV_2P: MPH checks](#)

SPH errors

Gauge
16 ADFs not covering sensing time are referenced in RA2_FGD_2P products N/A
16 RA2_FGD_2P products with I2 processing errors significance flag set N/A

0 RA2_FGD_2P products with I1b processing errors significance flag set N/A
16 RA2_FGD_2P products with percentage DSRs free of I2 processing errors below threshold N/A
0 RA2_FGD_2P products with percentage DSRs free of I1b processing errors below threshold N/A
0 RA2_FGD_2P products with percentage of valid measurements below threshold N/A
7 RA2_FGD_2P products with percentage of 320 MHz band processed below threshold N/A
7 RA2_FGD_2P products with percentage of 80 MHz band processed above threshold N/A
7 RA2_FGD_2P products with percentage of 20 MHz band processed above threshold N/A
3 RA2_FGD_2P products with percentage of valid Ku ocean retracker measurements below threshold N/A
0 RA2_FGD_2P products with percentage of valid Ku ice1 retracker measurements below threshold N/A
16 RA2_FGD_2P products with percentage of valid S ice1 retracker measurements below threshold N/A
1 RA2_FGD_2P products with percentage of valid Ku ice2 retracker measurements below threshold N/A
16 RA2_FGD_2P products with percentage of valid S ice2 retracker measurements below threshold N/A
0 RA2_FGD_2P products with percentage of valid Ku sea/ice retracker measurements below threshold N/A

[RA2_FGD_2P: SPH checks](#)

Gauge
0 ADFs not covering sensing time are referenced in RA2_WWV_2P products N/A
16 RA2_WWV_2P products with ra2_I2_proc_flag anomalies N/A
0 RA2_WWV_2P products with ra2_I1b_proc_flag anomalies N/A
16 RA2_WWV_2P products with ra2_I2_proc_quality anomalies N/A
0 RA2_WWV_2P products with ra2_I1b_proc_quality anomalies N/A
0 RA2_WWV_2P products with ra2_measurement_percent anomalies N/A
7 RA2_WWV_2P products with ra2_320_band_percent anomalies N/A
7 RA2_WWV_2P products with ra2_80_band_percent anomalies N/A
7 RA2_WWV_2P products with ra2_20_band_percent anomalies N/A

3 RA2_WWV_2P products with ra2_ocean_ku_retrack_percent anomalies
N/A

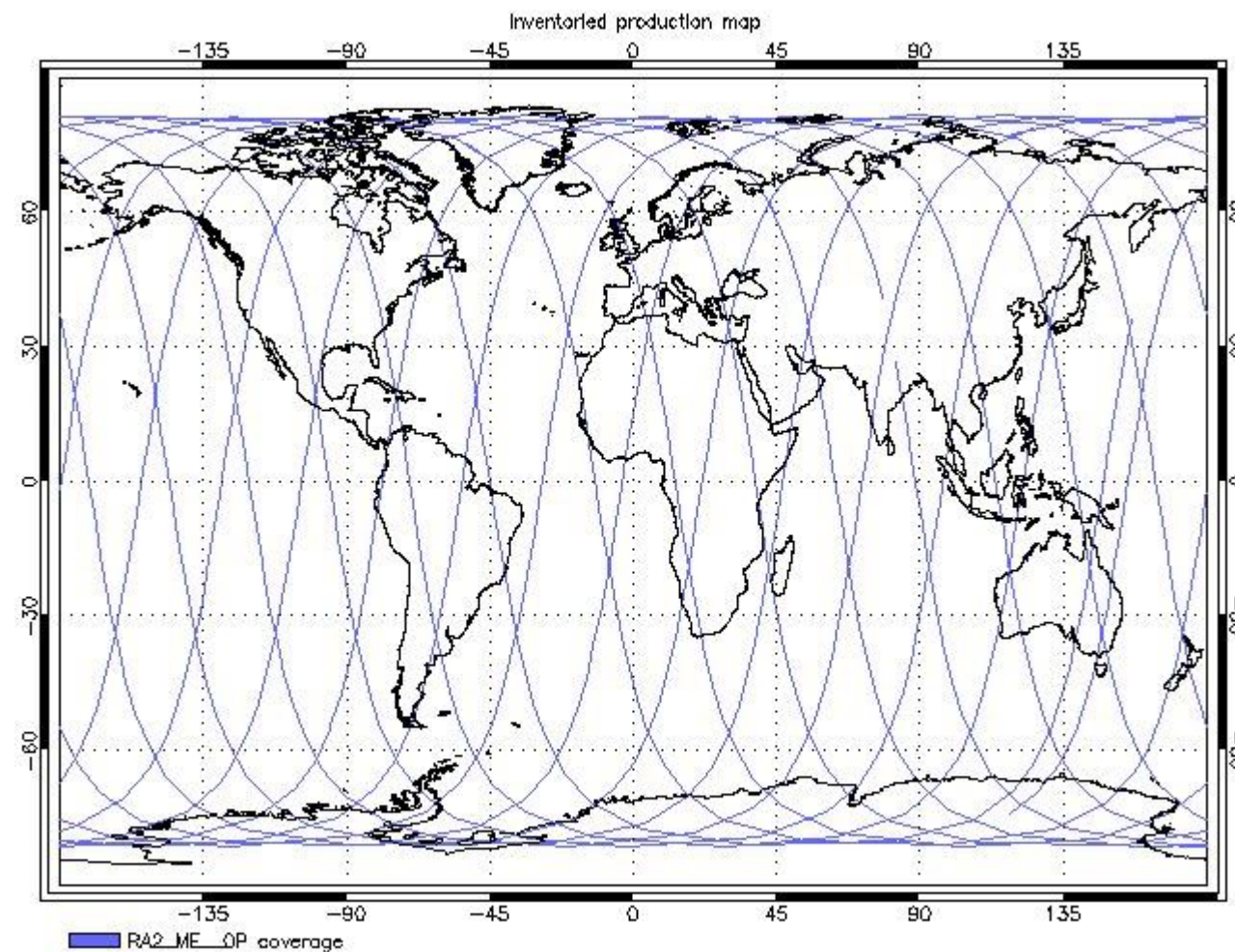
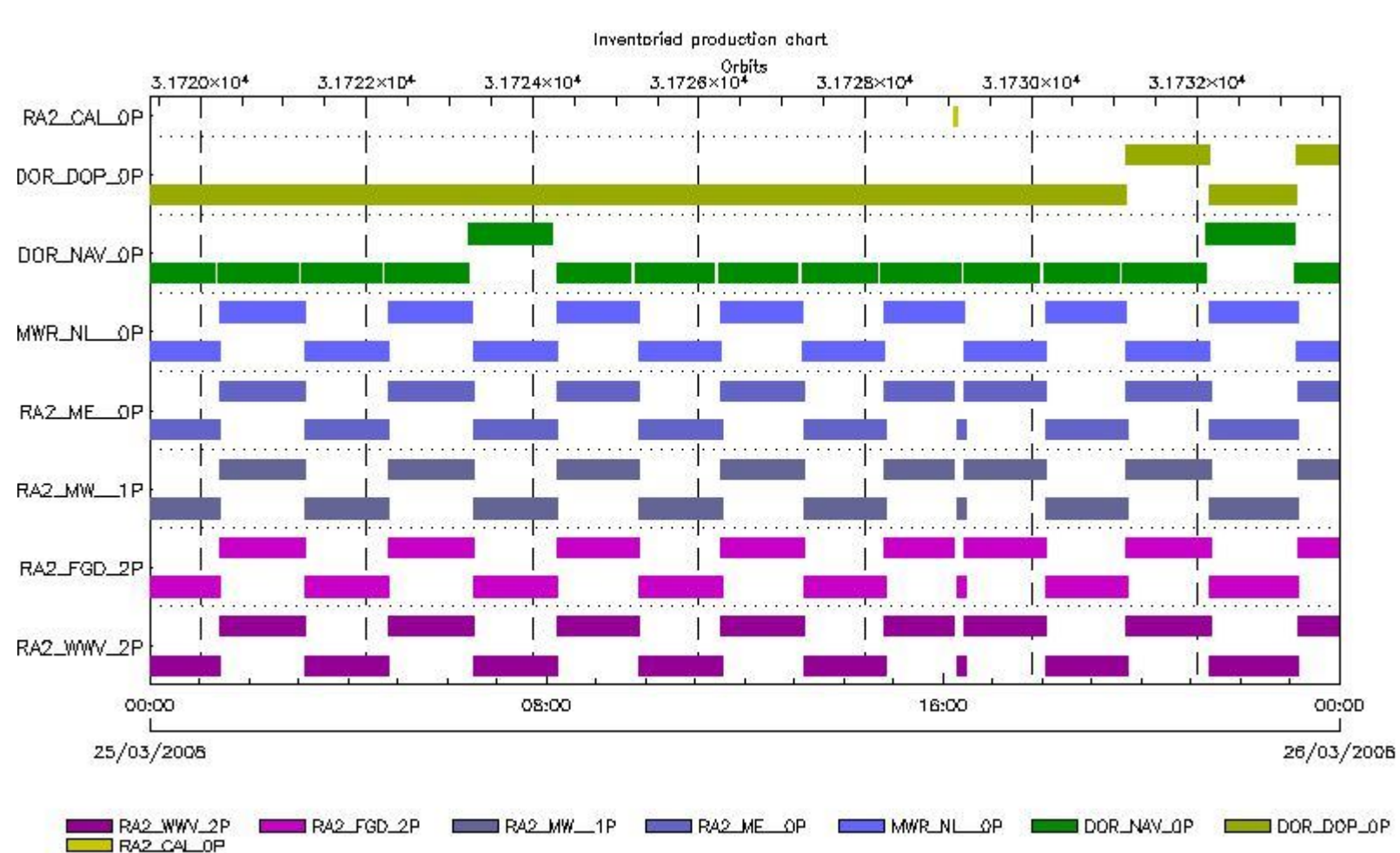
[RA2_WWV_2P: SPH checks](#)

Time Correlation

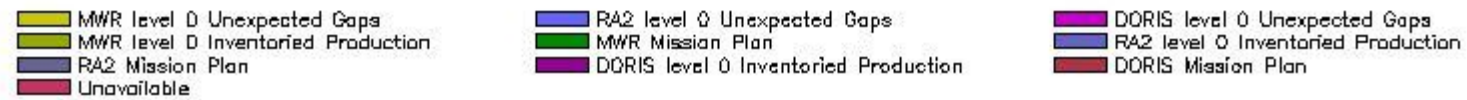
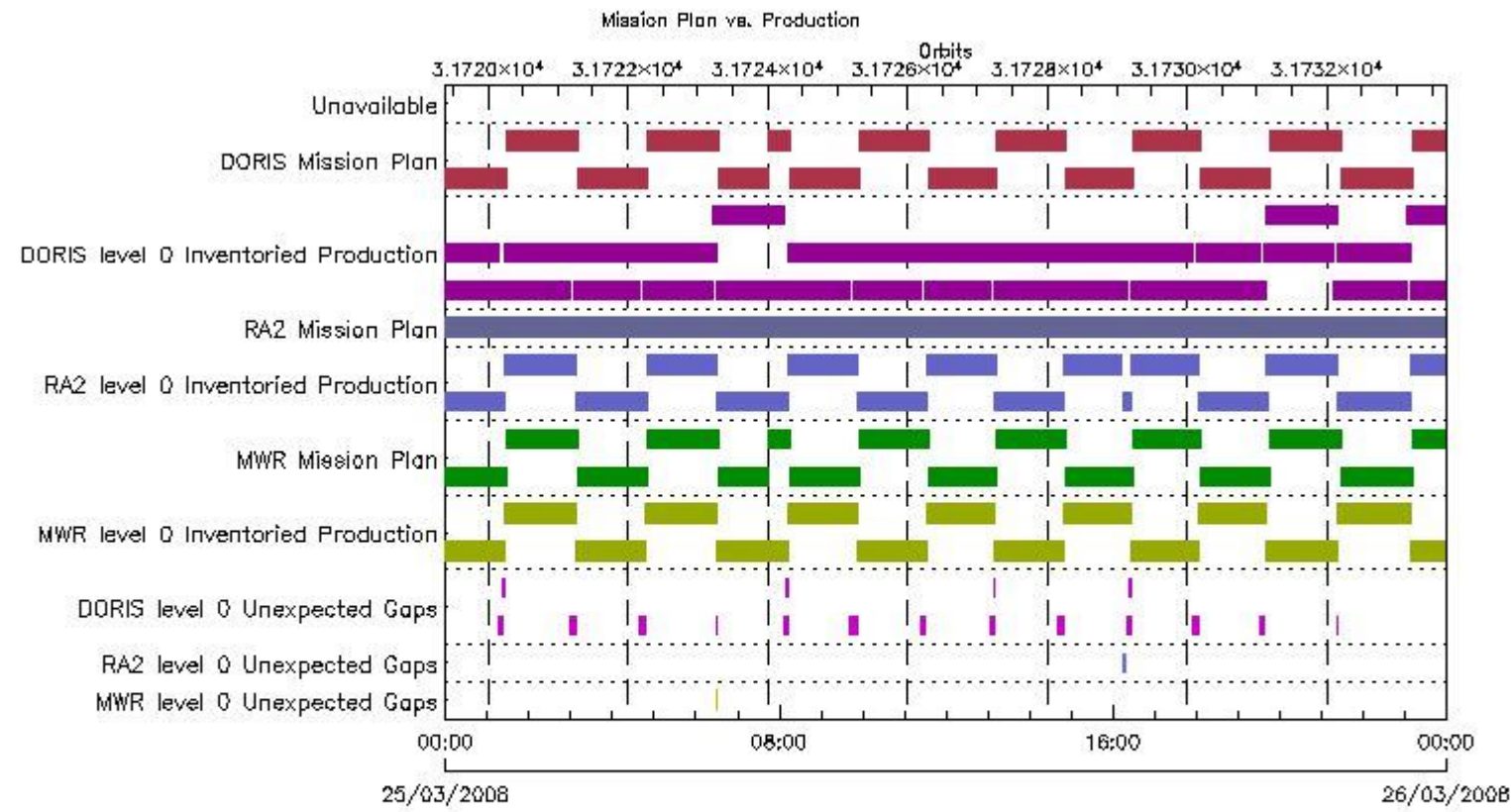
[Time Correlation propagation error](#)

Overall Production

Inventoried Production (sensing time)



Mission Plan vs. Production (level 0)



Production covering Mission Plan

Gauge
PCF_RA2_ME_0P
100% of production inventoried
PCF_RA2_CAL_0P
100% of production inventoried
PCF_DOR_NAV_0P
95.74% of production inventoried
PCF_DOR_DOP_0P
99.05% of production inventoried
PCF_MWR_NL_0P
100% of production inventoried

Mission Plan (extracted from DMOP)

Gauge	Segment (Start-Stop)
MODE.MEASUREMENT	24-MAR-2008 23:44:49.034 (I)
RA2.ACQ_PLAN	25-MAR-2008 16:13:36.254 (I)
MODE.NOMINAL	24-MAR-2008 23:44:49.034 (I)
DORIS.ACQ_PLAN	26-MAR-2008 00:54:21.531 (I)

MODE.NOMINAL MWR.ACQ_PLAN	24-MAR-2008 23:44:49.034 (I) 26-MAR-2008 00:54:21.531 (I)
MODE.DIGITAL_BITE RA2.ACQ_PLAN	25-MAR-2008 16:13:40.765 (I) 25-MAR-2008 16:16:01.227 (I)
MODE.MEASUREMENT RA2.ACQ_PLAN	25-MAR-2008 16:16:05.737 (I) 26-MAR-2008 00:54:21.531 (I)

Inventoried Products

RA2_CAL_OP products

Gauge	Segment (Start-Stop)	Explicit Reference
Product: RA2_CAL_OP Filename: RA2_CAL_0PNPDK20080325_161339_000001442067_00112_31729_0970.N1	25-MAR-2008 16:13:39.553 25-MAR-2008 16:16:03.260	RA2_CAL_0PNPDK20080325_161339_000001442067_00112_31729_0970.N1 RA2_CAL_OP.MPH.ABS_ORBIT=31729

DOR_DOP_OP products

Gauge	Segment (Start-Stop)	Explicit Reference
Product: DOR_DOP_OP Filename: DOR_DOP_0PNPDE20080324_234107_000060572067_00102_31719_5671.N1	24-MAR-2008 23:41:07.506 25-MAR-2008 01:22:04.566	DOR_DOP_0PNPDE20080324_234107_000060572067_00102_31719_5671.N1 DOR_DOP_OP.MPH.ABS_ORBIT=31719
Product: DOR_DOP_OP Filename: DOR_DOP_0PNPDE20080325_012412_000060572067_00103_31720_5672.N1	25-MAR-2008 01:24:12.085 25-MAR-2008 03:05:09.160	DOR_DOP_0PNPDE20080325_012412_000060572067_00103_31720_5672.N1 DOR_DOP_OP.MPH.ABS_ORBIT=31720
Product: DOR_DOP_OP Filename: DOR_DOP_0PNPDE20080325_030612_000060572067_00104_31721_5673.N1	25-MAR-2008 03:06:12.922 25-MAR-2008 04:47:09.946	DOR_DOP_0PNPDE20080325_030612_000060572067_00104_31721_5673.N1 DOR_DOP_OP.MPH.ABS_ORBIT=31721
Product: DOR_DOP_OP Filename: DOR_DOP_0PNPDE20080325_044813_000060572067_00105_31722_5674.N1	25-MAR-2008 04:48:13.704 25-MAR-2008 06:29:10.736	DOR_DOP_0PNPDE20080325_044813_000060572067_00105_31722_5674.N1 DOR_DOP_OP.MPH.ABS_ORBIT=31722
Product: DOR_DOP_OP Filename: DOR_DOP_0PNPDK20080325_063014_000060572067_00106_31723_7120.N1	25-MAR-2008 06:30:14.486 25-MAR-2008 08:11:11.537	DOR_DOP_0PNPDK20080325_063014_000060572067_00106_31723_7120.N1 DOR_DOP_OP.MPH.ABS_ORBIT=31723
Product: DOR_DOP_OP Filename: DOR_DOP_0PNPDK20080325_081215_000059302067_00107_31724_7121.N1	25-MAR-2008 08:12:15.299 25-MAR-2008 09:51:04.800	DOR_DOP_0PNPDK20080325_081215_000059302067_00107_31724_7121.N1 DOR_DOP_OP.MPH.ABS_ORBIT=31724
Product: DOR_DOP_OP Filename: DOR_DOP_0PNPDK20080325_095208_000058662067_00108_31725_7122.N1	25-MAR-2008 09:52:08.557 25-MAR-2008 11:29:54.320	DOR_DOP_0PNPDK20080325_095208_000058662067_00108_31725_7122.N1 DOR_DOP_OP.MPH.ABS_ORBIT=31725
Product: DOR_DOP_OP Filename: DOR_DOP_0PNPDK20080325_113058_000058662067_00109_31726_7123.N1	25-MAR-2008 11:30:58.081 25-MAR-2008 13:08:43.887	DOR_DOP_0PNPDK20080325_113058_000058662067_00109_31726_7123.N1 DOR_DOP_OP.MPH.ABS_ORBIT=31726
Product: DOR_DOP_OP Filename: DOR_DOP_0PNPDK20080325_130947_000058662067_00110_31727_7124.N1	25-MAR-2008 13:09:47.645 25-MAR-2008 14:47:33.411	DOR_DOP_0PNPDK20080325_130947_000058662067_00110_31727_7124.N1 DOR_DOP_OP.MPH.ABS_ORBIT=31727
Product: DOR_DOP_OP Filename: DOR_DOP_0PNPDK20080325_144837_000057382067_00111_31728_7125.N1	25-MAR-2008 14:48:37.169 25-MAR-2008 16:24:15.427	DOR_DOP_0PNPDK20080325_144837_000057382067_00111_31728_7125.N1 DOR_DOP_OP.MPH.ABS_ORBIT=31728
Product: DOR_DOP_OP Filename: DOR_DOP_0PNPDK20080325_162519_000058022067_00112_31729_7126.N1	25-MAR-2008 16:25:19.185 25-MAR-2008 18:02:01.197	DOR_DOP_0PNPDK20080325_162519_000058022067_00112_31729_7126.N1 DOR_DOP_OP.MPH.ABS_ORBIT=31729
Product: DOR_DOP_OP Filename: DOR_DOP_0PNPDK20080325_180304_000058662067_00113_31730_7127.N1	25-MAR-2008 18:03:04.963 25-MAR-2008 19:40:50.702	DOR_DOP_0PNPDK20080325_180304_000058662067_00113_31730_7127.N1 DOR_DOP_OP.MPH.ABS_ORBIT=31730
Product: DOR_DOP_OP Filename: DOR_DOP_0PNPDK20080325_194050_000060572067_00114_31731_7128.N1	25-MAR-2008 19:40:50.702 25-MAR-2008 21:21:47.754	DOR_DOP_0PNPDK20080325_194050_000060572067_00114_31731_7128.N1 DOR_DOP_OP.MPH.ABS_ORBIT=31731
Product: DOR_DOP_OP Filename: DOR_DOP_0PNPDE20080325_212251_000063122067_00115_31732_5675.N1	25-MAR-2008 21:22:51.511 25-MAR-2008 23:08:03.586	DOR_DOP_0PNPDE20080325_212251_000063122067_00115_31732_5675.N1 DOR_DOP_OP.MPH.ABS_ORBIT=31732
Product: DOR_DOP_OP Filename: DOR_DOP_0PNPDE20080325_230803_000061212067_00116_31733_5676.N1	25-MAR-2008 23:08:03.586 26-MAR-2008 00:50:04.349	DOR_DOP_0PNPDE20080325_230803_000061212067_00116_31733_5676.N1 DOR_DOP_OP.MPH.ABS_ORBIT=31733

DOR_NAV_OP products

Gauge	Segment (Start-Stop)	Explicit Reference
Product: DOR_NAV_0P Filename: DOR_NAV_0PNPDE20080324_234139_000057382067_00102_31719_5271.N1	24-MAR-2008 23:41:39.385 25-MAR-2008 01:17:17.651	DOR_NAV_0PNPDE20080324_234139_000057382067_00102_31719_5271.N1 DOR_NAV_0P.MPH.ABS_ORBIT=31719
Product: DOR_NAV_0P Filename: DOR_NAV_0PNPDE20080325_012236_000057382067_00103_31720_5272.N1	25-MAR-2008 01:22:36.444 25-MAR-2008 02:58:14.726	DOR_NAV_0PNPDE20080325_012236_000057382067_00103_31720_5272.N1 DOR_NAV_0P.MPH.ABS_ORBIT=31720
Product: DOR_NAV_0P Filename: DOR_NAV_0PNPDE20080325_030333_000057382067_00104_31721_5273.N1	25-MAR-2008 03:03:33.519 25-MAR-2008 04:39:11.762	DOR_NAV_0PNPDE20080325_030333_000057382067_00104_31721_5273.N1 DOR_NAV_0P.MPH.ABS_ORBIT=31721
Product: DOR_NAV_0P Filename: DOR_NAV_0PNPDE20080325_044430_000060572067_00105_31722_5274.N1	25-MAR-2008 04:44:30.551 25-MAR-2008 06:25:27.575	DOR_NAV_0PNPDE20080325_044430_000060572067_00105_31722_5274.N1 DOR_NAV_0P.MPH.ABS_ORBIT=31722
Product: DOR_NAV_0P Filename: DOR_NAV_0PNPDK20080325_062527_000060572067_00106_31723_6395.N1	25-MAR-2008 06:25:27.575 25-MAR-2008 08:06:24.627	DOR_NAV_0PNPDK20080325_062527_000060572067_00106_31723_6395.N1 DOR_NAV_0P.MPH.ABS_ORBIT=31723
Product: DOR_NAV_0P Filename: DOR_NAV_0PNPDK20080325_081143_000054192067_00107_31724_6396.N1	25-MAR-2008 08:11:43.412 25-MAR-2008 09:42:02.854	DOR_NAV_0PNPDK20080325_081143_000054192067_00107_31724_6396.N1 DOR_NAV_0P.MPH.ABS_ORBIT=31724
Product: DOR_NAV_0P Filename: DOR_NAV_0PNPDK20080325_094721_000057382067_00108_31725_6397.N1	25-MAR-2008 09:47:21.647 25-MAR-2008 11:22:59.890	DOR_NAV_0PNPDK20080325_094721_000057382067_00108_31725_6397.N1 DOR_NAV_0P.MPH.ABS_ORBIT=31725
Product: DOR_NAV_0P Filename: DOR_NAV_0PNPDK20080325_112818_000057382067_00109_31726_6398.N1	25-MAR-2008 11:28:18.683 25-MAR-2008 13:03:56.965	DOR_NAV_0PNPDK20080325_112818_000057382067_00109_31726_6398.N1 DOR_NAV_0P.MPH.ABS_ORBIT=31726
Product: DOR_NAV_0P Filename: DOR_NAV_0PNPDK20080325_130915_000054192067_00110_31727_6399.N1	25-MAR-2008 13:09:15.758 25-MAR-2008 14:39:35.227	DOR_NAV_0PNPDK20080325_130915_000054192067_00110_31727_6399.N1 DOR_NAV_0P.MPH.ABS_ORBIT=31727
Product: DOR_NAV_0P Filename: DOR_NAV_0PNPDK20080325_144454_000057382067_00111_31728_6400.N1	25-MAR-2008 14:44:54.012 25-MAR-2008 16:20:32.267	DOR_NAV_0PNPDK20080325_144454_000057382067_00111_31728_6400.N1 DOR_NAV_0P.MPH.ABS_ORBIT=31728
Product: DOR_NAV_0P Filename: DOR_NAV_0PNPDK20080325_162551_000054192067_00112_31729_6401.N1	25-MAR-2008 16:25:51.064 25-MAR-2008 17:56:10.537	DOR_NAV_0PNPDK20080325_162551_000054192067_00112_31729_6401.N1 DOR_NAV_0P.MPH.ABS_ORBIT=31729
Product: DOR_NAV_0P Filename: DOR_NAV_0PNPDK20080325_180129_000054192067_00113_31730_6402.N1	25-MAR-2008 18:01:29.322 25-MAR-2008 19:31:48.761	DOR_NAV_0PNPDK20080325_180129_000054192067_00113_31730_6402.N1 DOR_NAV_0P.MPH.ABS_ORBIT=31730
Product: DOR_NAV_0P Filename: DOR_NAV_0PNPDK20080325_193707_000060572067_00114_31731_6403.N1	25-MAR-2008 19:37:07.546 25-MAR-2008 21:18:04.601	DOR_NAV_0PNPDK20080325_193707_000060572067_00114_31731_6403.N1 DOR_NAV_0P.MPH.ABS_ORBIT=31731
Product: DOR_NAV_0P Filename: DOR_NAV_0PNPDE20080325_211804_000063762067_00115_31732_5275.N1	25-MAR-2008 21:18:04.601 25-MAR-2008 23:04:20.430	DOR_NAV_0PNPDE20080325_211804_000063762067_00115_31732_5275.N1 DOR_NAV_0P.MPH.ABS_ORBIT=31732
Product: DOR_NAV_0P Filename: DOR_NAV_0PNPDE20080325_230420_000060572067_00116_31733_5276.N1	25-MAR-2008 23:04:20.430 26-MAR-2008 00:45:17.439	DOR_NAV_0PNPDE20080325_230420_000060572067_00116_31733_5276.N1 DOR_NAV_0P.MPH.ABS_ORBIT=31733

MWR_NL__0P products

Gauge	Segment (Start-Stop)	Explicit Reference
Product: MWR_NL__0P Filename: MWR_NL__0PNPDE20080324_234131_000061682067_00102_31719_5666.N1	24-MAR-2008 23:41:31.186 25-MAR-2008 01:24:19.355	MWR_NL__0PNPDE20080324_234131_000061682067_00102_31719_5666.N1 MWR_NL__0P.MPH.ABS_ORBIT=31719
Product: MWR_NL__0P Filename: MWR_NL__0PNPDE20080325_012355_000061682067_00103_31720_5667.N1	25-MAR-2008 01:23:55.355 25-MAR-2008 03:06:43.519	MWR_NL__0PNPDE20080325_012355_000061682067_00103_31720_5667.N1 MWR_NL__0P.MPH.ABS_ORBIT=31720
Product: MWR_NL__0P Filename: MWR_NL__0PNPDE20080325_030643_000061202067_00104_31721_5668.N1	25-MAR-2008 03:06:43.519 25-MAR-2008 04:48:43.676	MWR_NL__0PNPDE20080325_030643_000061202067_00104_31721_5668.N1 MWR_NL__0P.MPH.ABS_ORBIT=31721
Product: MWR_NL__0P Filename: MWR_NL__0PNPDE20080325_044843_000060962067_00105_31722_5669.N1	25-MAR-2008 04:48:43.676 25-MAR-2008 06:30:19.841	MWR_NL__0PNPDE20080325_044843_000060962067_00105_31722_5669.N1 MWR_NL__0P.MPH.ABS_ORBIT=31722
Product: MWR_NL__0P Filename: MWR_NL__0PNPDK20080325_063043_000061202067_00106_31723_7005.N1	25-MAR-2008 06:30:43.841 25-MAR-2008 08:12:44.014	MWR_NL__0PNPDK20080325_063043_000061202067_00106_31723_7005.N1 MWR_NL__0P.MPH.ABS_ORBIT=31723
Product: MWR_NL__0P Filename: MWR_NL__0PNPDK20080325_081244_000059522067_00107_31724_7006.N1	25-MAR-2008 08:12:44.014 25-MAR-2008 09:51:56.175	MWR_NL__0PNPDK20080325_081244_000059522067_00107_31724_7006.N1 MWR_NL__0P.MPH.ABS_ORBIT=31724
Product: MWR_NL__0P Filename: MWR_NL__0PNPDK20080325_095156_000059762067_00108_31725_7007.N1	25-MAR-2008 09:51:56.175 25-MAR-2008 11:31:32.331	MWR_NL__0PNPDK20080325_095156_000059762067_00108_31725_7007.N1 MWR_NL__0P.MPH.ABS_ORBIT=31725

Product: MWR_NL__OP Filename: MWR_NL__OPNPK20080325_113132_000059282067_00109_31726_7008.N1	25-MAR-2008 11:31:32.331 25-MAR-2008 13:10:20.484	MWR_NL__OPNPK20080325_113132_000059282067_00109_31726_7008.N1 MWR_NL__OP.MPH.ABS_ORBIT=31726
Product: MWR_NL__OP Filename: MWR_NL__OPNPK20080325_131020_000059282067_00110_31727_7009.N1	25-MAR-2008 13:10:20.484 25-MAR-2008 14:49:08.649	MWR_NL__OPNPK20080325_131020_000059282067_00110_31727_7009.N1 MWR_NL__OP.MPH.ABS_ORBIT=31727
Product: MWR_NL__OP Filename: MWR_NL__OPNPK20080325_144844_000058562067_00111_31728_7010.N1	25-MAR-2008 14:48:44.649 25-MAR-2008 16:26:20.806	MWR_NL__OPNPK20080325_144844_000058562067_00111_31728_7010.N1 MWR_NL__OP.MPH.ABS_ORBIT=31728
Product: MWR_NL__OP Filename: MWR_NL__OPNPK20080325_162556_000058562067_00112_31729_7011.N1	25-MAR-2008 16:25:56.798 25-MAR-2008 18:03:32.959	MWR_NL__OPNPK20080325_162556_000058562067_00112_31729_7011.N1 MWR_NL__OP.MPH.ABS_ORBIT=31729
Product: MWR_NL__OP Filename: MWR_NL__OPNPK20080325_180332_000058802067_00113_31730_7012.N1	25-MAR-2008 18:03:32.959 25-MAR-2008 19:41:33.120	MWR_NL__OPNPK20080325_180332_000058802067_00113_31730_7012.N1 MWR_NL__OP.MPH.ABS_ORBIT=31730
Product: MWR_NL__OP Filename: MWR_NL__OPNPK20080325_194109_000061202067_00114_31731_7013.N1	25-MAR-2008 19:41:09.120 25-MAR-2008 21:23:09.285	MWR_NL__OPNPK20080325_194109_000061202067_00114_31731_7013.N1 MWR_NL__OP.MPH.ABS_ORBIT=31731
Product: MWR_NL__OP Filename: MWR_NL__OPNPDE20080325_212245_000063842067_00115_31732_5670.N1	25-MAR-2008 21:22:45.273 25-MAR-2008 23:09:09.453	MWR_NL__OPNPDE20080325_212245_000063842067_00115_31732_5670.N1 MWR_NL__OP.MPH.ABS_ORBIT=31732
Product: MWR_NL__OP Filename: MWR_NL__OPNPDE20080325_230821_000062162067_00116_31733_5671.N1	25-MAR-2008 23:08:21.446 26-MAR-2008 00:51:57.610	MWR_NL__OPNPDE20080325_230821_000062162067_00116_31733_5671.N1 MWR_NL__OP.MPH.ABS_ORBIT=31733

RA2_ME__OP products

Gauge	Segment (Start-Stop)	Explicit Reference
Product: RA2_ME__OP Filename: RA2_ME__OPNPDE20080324_234153_000061902067_00102_31719_6286.N1	24-MAR-2008 23:41:53.871 25-MAR-2008 01:25:04.369	RA2_ME__OPNPDE20080324_234153_000061902067_00102_31719_6286.N1 RA2_ME__OP.MPH.ABS_ORBIT=31719
Product: RA2_ME__OP Filename: RA2_ME__OPNPDE20080325_012412_000061992067_00103_31720_6288.N1	25-MAR-2008 01:24:12.011 25-MAR-2008 03:07:31.421	RA2_ME__OPNPDE20080325_012412_000061992067_00103_31720_6288.N1 RA2_ME__OP.MPH.ABS_ORBIT=31720
Product: RA2_ME__OP Filename: RA2_ME__OPNPDE20080325_030642_000061702067_00104_31721_6290.N1	25-MAR-2008 03:06:42.405 25-MAR-2008 04:49:32.851	RA2_ME__OPNPDE20080325_030642_000061702067_00104_31721_6290.N1 RA2_ME__OP.MPH.ABS_ORBIT=31721
Product: RA2_ME__OP Filename: RA2_ME__OPNPDE20080325_044901_000061352067_00105_31722_6292.N1	25-MAR-2008 04:49:01.659 25-MAR-2008 06:31:16.457	RA2_ME__OPNPDE20080325_044901_000061352067_00105_31722_6292.N1 RA2_ME__OP.MPH.ABS_ORBIT=31722
Product: RA2_ME__OP Filename: RA2_ME__OPNPK20080325_063044_000061682067_00106_31723_8219.N1	25-MAR-2008 06:30:44.151 25-MAR-2008 08:13:32.369	RA2_ME__OPNPK20080325_063044_000061682067_00106_31723_8219.N1 RA2_ME__OP.MPH.ABS_ORBIT=31723
Product: RA2_ME__OP Filename: RA2_ME__OPNPK20080325_081300_000059832067_00107_31724_8220.N1	25-MAR-2008 08:13:00.063 25-MAR-2008 09:52:43.357	RA2_ME__OPNPK20080325_081300_000059832067_00107_31724_8220.N1 RA2_ME__OP.MPH.ABS_ORBIT=31724
Product: RA2_ME__OP Filename: RA2_ME__OPNPK20080325_095211_000060102067_00108_31725_8221.N1	25-MAR-2008 09:52:11.051 25-MAR-2008 11:32:21.081	RA2_ME__OPNPK20080325_095211_000060102067_00108_31725_8221.N1 RA2_ME__OP.MPH.ABS_ORBIT=31725
Product: RA2_ME__OP Filename: RA2_ME__OPNPK20080325_113138_000059792067_00109_31726_8222.N1	25-MAR-2008 11:31:38.749 25-MAR-2008 13:11:17.587	RA2_ME__OPNPK20080325_113138_000059792067_00109_31726_8222.N1 RA2_ME__OP.MPH.ABS_ORBIT=31726
Product: RA2_ME__OP Filename: RA2_ME__OPNPK20080325_131039_000059572067_00110_31727_8223.N1	25-MAR-2008 13:10:39.711 25-MAR-2008 14:49:56.268	RA2_ME__OPNPK20080325_131039_000059572067_00110_31727_8223.N1 RA2_ME__OP.MPH.ABS_ORBIT=31727
Product: RA2_ME__OP Filename: RA2_ME__OPNPK20080325_144902_000050652067_00111_31728_8224.N1	25-MAR-2008 14:49:02.796 25-MAR-2008 16:13:28.154	RA2_ME__OPNPK20080325_144902_000050652067_00111_31728_8224.N1 RA2_ME__OP.MPH.ABS_ORBIT=31728
Product: RA2_ME__OP Filename: RA2_ME__OPNPK20080325_161728_000005832067_00112_31729_8225.N1	25-MAR-2008 16:17:28.069 25-MAR-2008 16:27:10.691	RA2_ME__OPNPK20080325_161728_000005832067_00112_31729_8225.N1 RA2_ME__OP.MPH.ABS_ORBIT=31729
Product: RA2_ME__OP Filename: RA2_ME__OPNPK20080325_162614_000058992067_00112_31729_8226.N1	25-MAR-2008 16:26:14.991 25-MAR-2008 18:04:33.621	RA2_ME__OPNPK20080325_162614_000058992067_00112_31729_8226.N1 RA2_ME__OP.MPH.ABS_ORBIT=31729
Product: RA2_ME__OP Filename: RA2_ME__OPNPK20080325_180337_000059392067_00113_31730_8227.N1	25-MAR-2008 18:03:37.921 25-MAR-2008 19:42:36.655	RA2_ME__OPNPK20080325_180337_000059392067_00113_31730_8227.N1 RA2_ME__OP.MPH.ABS_ORBIT=31730
Product: RA2_ME__OP Filename: RA2_ME__OPNPK20080325_194126_000061692067_00114_31731_8228.N1	25-MAR-2008 19:41:26.473 25-MAR-2008 21:24:15.805	RA2_ME__OPNPK20080325_194126_000061692067_00114_31731_8228.N1 RA2_ME__OP.MPH.ABS_ORBIT=31731

Product: RA2_ME__0P Filename: RA2_ME__0PNPDE20080325_212306_000064172067_00115_31732_6294.N1	25-MAR-2008 21:23:06.737 25-MAR-2008 23:10:03.377	RA2_ME__0PNPDE20080325_212306_000064172067_00115_3173 RA2_ME__0P.MPH.ABS_ORBIT=31732
Product: RA2_ME__0P Filename: RA2_ME__0PNPDE20080325_230827_000062732067_00116_31733_6296.N1	25-MAR-2008 23:08:27.573 26-MAR-2008 00:53:00.507	RA2_ME__0PNPDE20080325_230827_000062732067_00116_31733_6296.N1 RA2_ME__0P.MPH.ABS_ORBIT=31733

Missing Products

RA2_CAL_0P missing products

Gauge	Value	Segment (Start-Stop)
-------	-------	----------------------

DOR_DOP_0P missing products

Gauge	Value	Segment (Start-Stop)
MODE.NOMINAL DORIS.MISSING	Duration: 127.519546 s	25-MAR-2008 01:22:04.566 25-MAR-2008 01:24:12.085
MODE.NOMINAL DORIS.MISSING	Duration: 63.761726 s	25-MAR-2008 03:05:09.160 25-MAR-2008 03:06:12.922
MODE.NOMINAL DORIS.MISSING	Duration: 63.757821 s	25-MAR-2008 04:47:09.946 25-MAR-2008 04:48:13.704
MODE.NOMINAL DORIS.MISSING	Duration: 63.750016 s	25-MAR-2008 06:29:10.736 25-MAR-2008 06:30:14.486
MODE.NOMINAL DORIS.MISSING	Duration: 63.761722 s	25-MAR-2008 08:11:11.537 25-MAR-2008 08:12:15.299
MODE.NOMINAL DORIS.MISSING	Duration: 63.757811 s	25-MAR-2008 09:51:04.800 25-MAR-2008 09:52:08.557
MODE.NOMINAL DORIS.MISSING	Duration: 63.761724 s	25-MAR-2008 11:29:54.320 25-MAR-2008 11:30:58.081
MODE.NOMINAL DORIS.MISSING	Duration: 63.757822 s	25-MAR-2008 13:08:43.887 25-MAR-2008 13:09:47.645
MODE.NOMINAL DORIS.MISSING	Duration: 63.757817 s	25-MAR-2008 14:47:33.411 25-MAR-2008 14:48:37.169
MODE.NOMINAL DORIS.MISSING	Duration: 63.757825 s	25-MAR-2008 16:24:15.427 25-MAR-2008 16:25:19.185
MODE.NOMINAL DORIS.MISSING	Duration: 63.765625 s	25-MAR-2008 18:02:01.197 25-MAR-2008 18:03:04.963
MODE.NOMINAL DORIS.MISSING	Duration: 63.757828 s	25-MAR-2008 21:21:47.754 25-MAR-2008 21:22:51.511

DOR_NAV_0P missing products

Gauge	Value	Segment (Start-Stop)
MODE.NOMINAL DORIS.MISSING	Duration: 318.793006 s	25-MAR-2008 01:17:17.651 25-MAR-2008 01:22:36.444
MODE.NOMINAL DORIS.MISSING	Duration: 318.793005 s	25-MAR-2008 02:58:14.726 25-MAR-2008 03:03:33.519
MODE.NOMINAL DORIS.MISSING	Duration: 318.789100 s	25-MAR-2008 04:39:11.762 25-MAR-2008 04:44:30.551
MODE.NOMINAL DORIS.MISSING	Duration: 318.785189 s	25-MAR-2008 08:06:24.627 25-MAR-2008 08:11:43.412

MODE.NOMINAL DORIS.MISSING	Duration: 318.792996 s	25-MAR-2008 09:42:02.854 25-MAR-2008 09:47:21.647
MODE.NOMINAL DORIS.MISSING	Duration: 318.793004 s	25-MAR-2008 11:22:59.890 25-MAR-2008 11:28:18.683
MODE.NOMINAL DORIS.MISSING	Duration: 318.793007 s	25-MAR-2008 13:03:56.965 25-MAR-2008 13:09:15.758
MODE.NOMINAL DORIS.MISSING	Duration: 318.785190 s	25-MAR-2008 14:39:35.227 25-MAR-2008 14:44:54.012
MODE.NOMINAL DORIS.MISSING	Duration: 318.796917 s	25-MAR-2008 16:20:32.267 25-MAR-2008 16:25:51.064
MODE.NOMINAL DORIS.MISSING	Duration: 318.785187 s	25-MAR-2008 17:56:10.537 25-MAR-2008 18:01:29.322
MODE.NOMINAL DORIS.MISSING	Duration: 318.785191 s	25-MAR-2008 19:31:48.761 25-MAR-2008 19:37:07.546

MWR_NL__0P missing products

Gauge	Value	Segment (Start-Stop)
MODE.NOMINAL MWR.MISSING	Duration: 24.000011 s	25-MAR-2008 06:30:19.841 25-MAR-2008 06:30:43.841

RA2_ME__0P missing products

Gauge	Value	Segment (Start-Stop)
MODE.MEASUREMENT RA2.MISSING	Duration: 82.331639 s	25-MAR-2008 16:16:05.737 (l) 25-MAR-2008 16:17:28.069

Unplanned Products

RA2_CAL_0P unplanned products

Gauge Segment (Start-Stop)

DOR_DOP_0P unplanned products

Gauge Segment (Start-Stop)

DOR_NAV_0P unplanned products

Gauge Segment (Start-Stop)

MWR_NL__0P unplanned products

Gauge Segment (Start-Stop)

RA2_ME__0P unplanned products

Gauge Segment (Start-Stop)

Overlaps

RA2_CAL_0P overlaps

Gauge Segment (Start-Stop) Explicit Reference

DOR_DOP_0P overlaps

Gauge Segment (Start-Stop) Explicit Reference

DOR_NAV_0P overlaps

Gauge	Segment (Start-Stop)	Explicit Reference
-------	----------------------	--------------------

MWR_NL__0P overlaps

Gauge	Segment (Start-Stop)	Explicit Reference
-------	----------------------	--------------------

RA2_ME__0P overlaps

Gauge	Segment (Start-Stop)	Explicit Reference
-------	----------------------	--------------------

Duplicates

RA2_CAL_0P duplicates

Gauge	Segment (Start-Stop)	Explicit Reference
-------	----------------------	--------------------

DOR_DOP_0P duplicates

Gauge	Segment (Start-Stop)	Explicit Reference
-------	----------------------	--------------------

DOR_NAV_0P duplicates

Gauge	Segment (Start-Stop)	Explicit Reference
-------	----------------------	--------------------

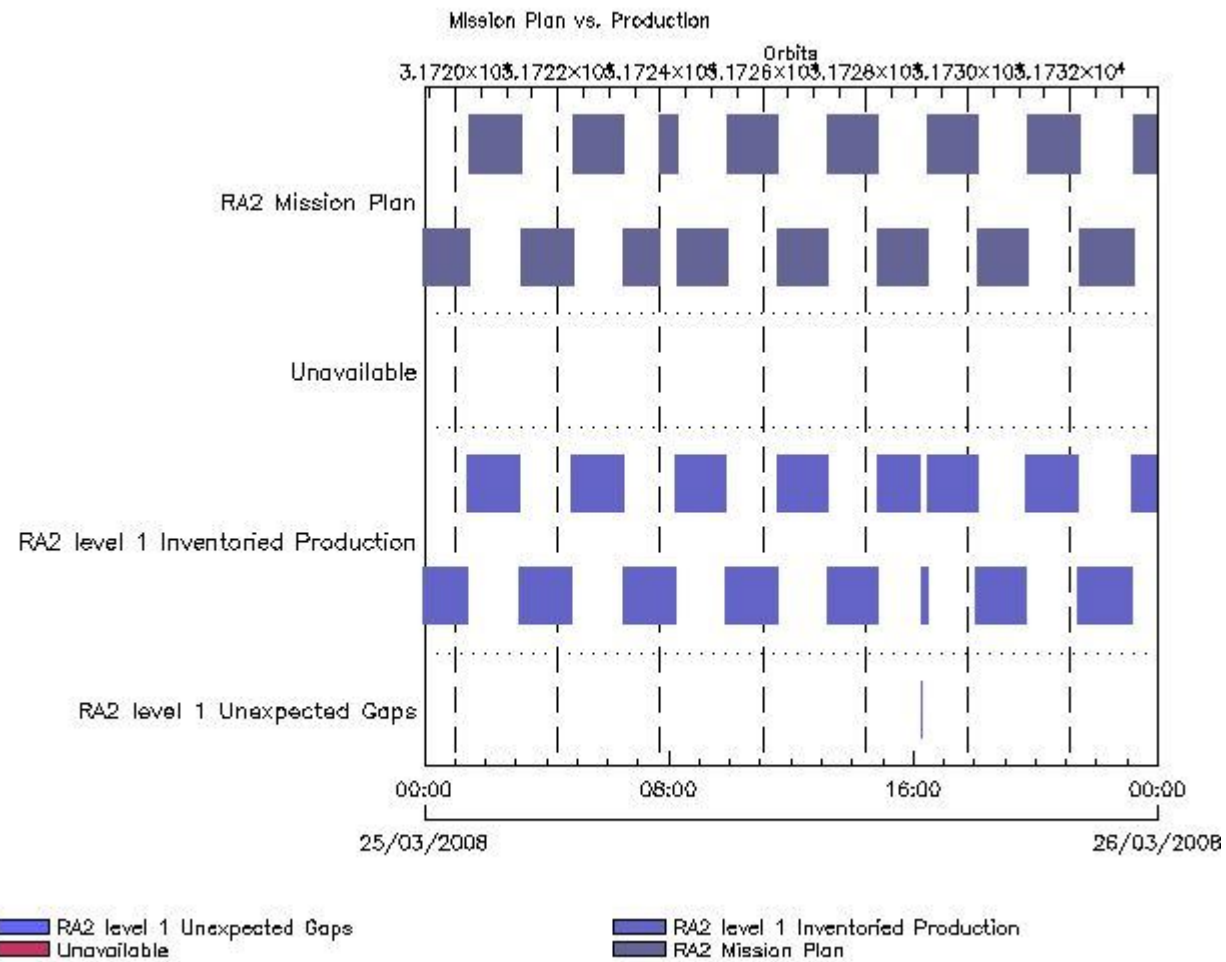
MWR_NL__0P duplicates

Gauge	Segment (Start-Stop)	Explicit Reference
-------	----------------------	--------------------

RA2_ME__0P duplicates

Gauge	Segment (Start-Stop)	Explicit Reference
-------	----------------------	--------------------

Mission Plan vs. Production (level 1)



Mission Plan (extracted from DMOP)

Gauge	Segment (Start-Stop)
MODE.MEASUREMENT RA2.ACQ_PLAN	24-MAR-2008 23:44:49.034 (I) 25-MAR-2008 16:13:36.254 (I)
MODE.DIGITAL_BITE RA2.ACQ_PLAN	25-MAR-2008 16:13:40.765 (I) 25-MAR-2008 16:16:01.227 (I)
MODE.MEASUREMENT RA2.ACQ_PLAN	25-MAR-2008 16:16:05.737 (I) 26-MAR-2008 00:54:21.531 (I)

Inventoried Products

RA2_MW__1P products

Gauge	Segment (Start-Stop)	Explicit Reference
Product: RA2_MW__1P Filename: RA2_MW__1PNPDE20080324_234153_000061922067_00102_31719_2519.N1	24-MAR-2008 23:41:53.897 25-MAR-2008 01:25:05.453	RA2_MW__1PNPDE20080324_234153_000061922067_00102_31719_2519.N1 RA2_MW__1P.MPH.ABS_ORBIT=31719
Product: RA2_MW__1P Filename: RA2_MW__1PNPDE20080325_012412_000062002067_00103_31720_2662.N1	25-MAR-2008 01:24:12.037 25-MAR-2008 03:07:32.505	RA2_MW__1PNPDE20080325_012412_000062002067_00103_31720_2662.N1 RA2_MW__1P.MPH.ABS_ORBIT=31720
Product: RA2_MW__1P Filename: RA2_MW__1PNPDE20080325_030642_000061722067_00104_31721_2793.N1	25-MAR-2008 03:06:42.430 25-MAR-2008 04:49:33.935	RA2_MW__1PNPDE20080325_030642_000061722067_00104_31721_2793.N1 RA2_MW__1P.MPH.ABS_ORBIT=31721
Product: RA2_MW__1P Filename: RA2_MW__1PNPDE20080325_044901_000061362067_00105_31722_2912.N1	25-MAR-2008 04:49:01.684 25-MAR-2008 06:31:17.540	RA2_MW__1PNPDE20080325_044901_000061362067_00105_31722_2912.N1 RA2_MW__1P.MPH.ABS_ORBIT=31722
Product: RA2_MW__1P Filename: RA2_MW__1PNPDK20080325_063044_000061692067_00106_31723_6504.N1	25-MAR-2008 06:30:44.176 25-MAR-2008 08:13:33.452	RA2_MW__1PNPDK20080325_063044_000061692067_00106_31723_6504.N1 RA2_MW__1P.MPH.ABS_ORBIT=31723

Product: RA2_MW__1P Filename: RA2_MW__1PNPDK20080325_081300_000059842067_00107_31724_6650.N1	25-MAR-2008 08:13:00.088 25-MAR-2008 09:52:44.440	RA2_MW__1PNPDK20080325_081300_000059842067_00107_31724_6650.N1 RA2_MW__1P.MPH.ABS_ORBIT=31724
Product: RA2_MW__1P Filename: RA2_MW__1PNPDK20080325_095211_000060112067_00108_31725_6808.N1	25-MAR-2008 09:52:11.076 25-MAR-2008 11:32:22.164	RA2_MW__1PNPDK20080325_095211_000060112067_00108_31725_6808.N1 RA2_MW__1P.MPH.ABS_ORBIT=31725
Product: RA2_MW__1P Filename: RA2_MW__1PNPDK20080325_113138_000059802067_00109_31726_6969.N1	25-MAR-2008 11:31:38.774 25-MAR-2008 13:11:18.670	RA2_MW__1PNPDK20080325_113138_000059802067_00109_31726_6969.N1 RA2_MW__1P.MPH.ABS_ORBIT=31726
Product: RA2_MW__1P Filename: RA2_MW__1PNPDK20080325_131039_000059582067_00110_31727_7147.N1	25-MAR-2008 13:10:39.736 25-MAR-2008 14:49:57.352	RA2_MW__1PNPDK20080325_131039_000059582067_00110_31727_7147.N1 RA2_MW__1P.MPH.ABS_ORBIT=31727
Product: RA2_MW__1P Filename: RA2_MW__1PNPDK20080325_144902_000050662067_00111_31728_7278.N1	25-MAR-2008 14:49:02.822 25-MAR-2008 16:13:29.238	RA2_MW__1PNPDK20080325_144902_000050662067_00111_31728_7278.N1 RA2_MW__1P.MPH.ABS_ORBIT=31728
Product: RA2_MW__1P Filename: RA2_MW__1PNPDK20080325_161728_000005842067_00112_31729_7281.N1	25-MAR-2008 16:17:28.094 25-MAR-2008 16:27:11.775	RA2_MW__1PNPDK20080325_161728_000005842067_00112_31729_7281.N1 RA2_MW__1P.MPH.ABS_ORBIT=31729
Product: RA2_MW__1P Filename: RA2_MW__1PNPDK20080325_162615_000059002067_00112_31729_7446.N1	25-MAR-2008 16:26:15.016 25-MAR-2008 18:04:34.705	RA2_MW__1PNPDK20080325_162615_000059002067_00112_31729_7446.N1 RA2_MW__1P.MPH.ABS_ORBIT=31729
Product: RA2_MW__1P Filename: RA2_MW__1PNPDK20080325_180337_000059402067_00113_31730_7575.N1	25-MAR-2008 18:03:37.946 25-MAR-2008 19:42:37.739	RA2_MW__1PNPDK20080325_180337_000059402067_00113_31730_7575.N1 RA2_MW__1P.MPH.ABS_ORBIT=31730
Product: RA2_MW__1P Filename: RA2_MW__1PNPDK20080325_194126_000061702067_00114_31731_7790.N1	25-MAR-2008 19:41:26.498 25-MAR-2008 21:24:16.888	RA2_MW__1PNPDK20080325_194126_000061702067_00114_31731_7790.N1 RA2_MW__1P.MPH.ABS_ORBIT=31731
Product: RA2_MW__1P Filename: RA2_MW__1PNPDE20080325_212306_000064182067_00115_31732_3255.N1	25-MAR-2008 21:23:06.762 25-MAR-2008 23:10:04.460	RA2_MW__1PNPDE20080325_212306_000064182067_00115_31732_3255.N1 RA2_MW__1P.MPH.ABS_ORBIT=31732
Product: RA2_MW__1P Filename: RA2_MW__1PNPDE20080325_230827_000062742067_00116_31733_3359.N1	25-MAR-2008 23:08:27.598 26-MAR-2008 00:53:01.590	RA2_MW__1PNPDE20080325_230827_000062742067_00116_31733_3359.N1 RA2_MW__1P.MPH.ABS_ORBIT=31733

Missing Products

RA2_MW__1P missing products

Gauge	Value	Segment (Start-Stop)
MODE.MEASUREMENT RA2.MISSING	Duration: 82.356864 s	25-MAR-2008 16:16:05.737 (I) 25-MAR-2008 16:17:28.094

Unplanned Products

RA2_MW__1P unplanned products

Gauge Segment (Start-Stop)

Overlaps

RA2_MW__1P overlaps

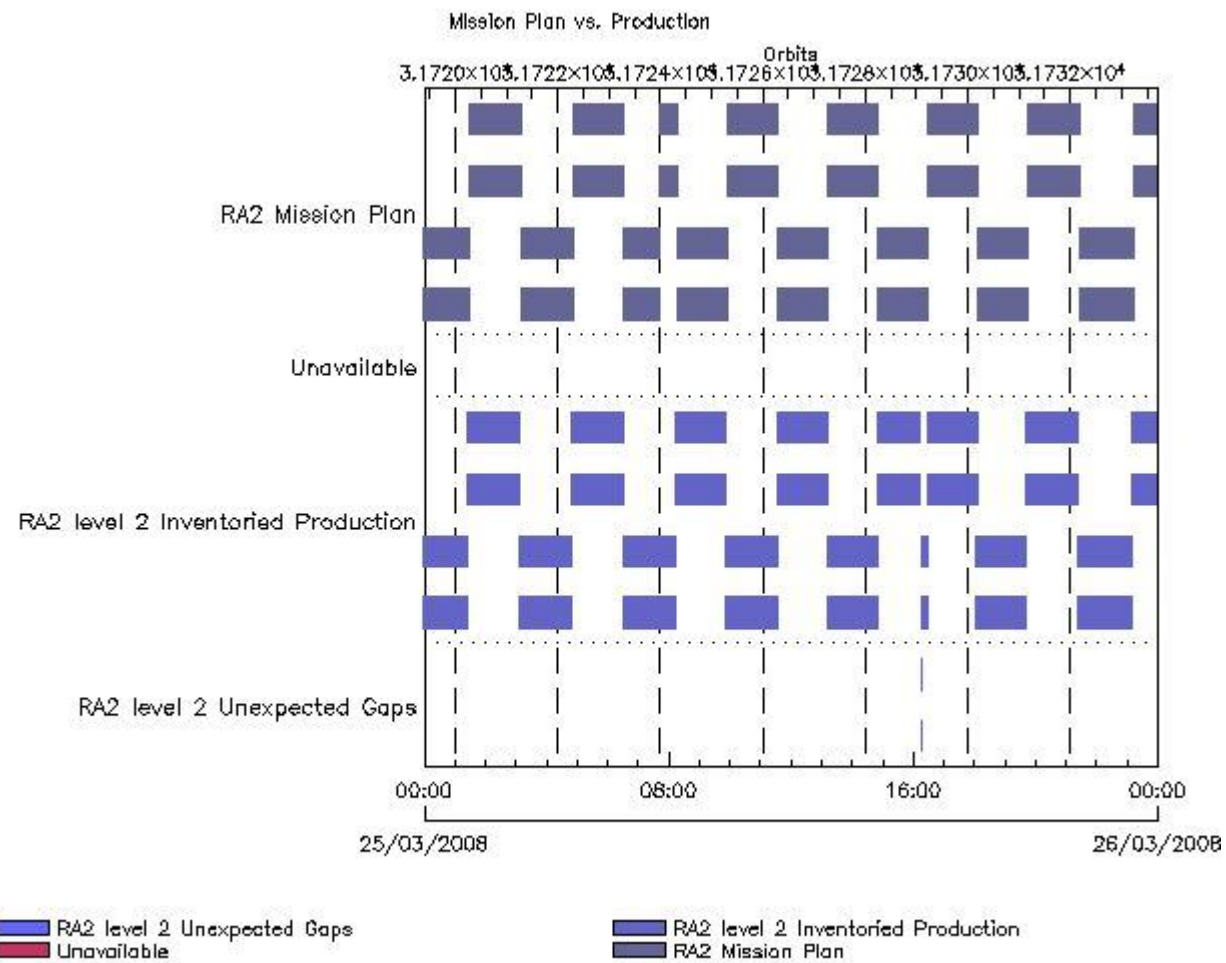
Gauge Segment (Start-Stop) Explicit Reference

Duplicates

RA2_MW__1P duplicates

Gauge Segment (Start-Stop) Explicit Reference

Mission Plan vs. Production (level 2)



Mission Plan (extracted from DMOP)

Gauge	Segment (Start-Stop)
MODE.MEASUREMENT RA2.ACQ_PLAN	24-MAR-2008 23:44:49.034 (I) 25-MAR-2008 16:13:36.254 (I)
MODE.DIGITAL_BITE RA2.ACQ_PLAN	25-MAR-2008 16:13:40.765 (I) 25-MAR-2008 16:16:01.227 (I)
MODE.MEASUREMENT RA2.ACQ_PLAN	25-MAR-2008 16:16:05.737 (I) 26-MAR-2008 00:54:21.531 (I)

Inventoried Products

RA2_FGD_2P products

Gauge	Segment (Start-Stop)	Explicit Reference
Product: RA2_FGD_2P Filename: RA2_FGD_2PNPDE20080324_234153_000061922067_00102_31719_2520.N1	24-MAR-2008 23:41:53.897 25-MAR-2008 01:25:05.453	RA2_FGD_2PNPDE20080324_234153_000061922067_00102_31719_2520.N1 RA2_FGD_2P.MPH.ABS_ORBIT=31719
Product: RA2_FGD_2P Filename: RA2_FGD_2PNPDE20080325_012412_000062002067_00103_31720_2663.N1	25-MAR-2008 01:24:12.037 25-MAR-2008 03:07:32.505	RA2_FGD_2PNPDE20080325_012412_000062002067_00103_31720_2663.N1 RA2_FGD_2P.MPH.ABS_ORBIT=31720
Product: RA2_FGD_2P Filename: RA2_FGD_2PNPDE20080325_030642_000061722067_00104_31721_2794.N1	25-MAR-2008 03:06:42.430 25-MAR-2008 04:49:33.935	RA2_FGD_2PNPDE20080325_030642_000061722067_00104_31721_2794.N1 RA2_FGD_2P.MPH.ABS_ORBIT=31721

Product: RA2_FGD_2P Filename: RA2_FGD_2PNPDE20080325_044901_000061362067_00105_31722_2913.N1	25-MAR-2008 04:49:01.684 25-MAR-2008 06:31:17.540	RA2_FGD_2PNPDE20080325_044901_000061362067_00105_3172 RA2_FGD_2P.MPH.ABS_ORBIT=31722
Product: RA2_FGD_2P Filename: RA2_FGD_2PNPDK20080325_063044_000061692067_00106_31723_6505.N1	25-MAR-2008 06:30:44.176 25-MAR-2008 08:13:33.452	RA2_FGD_2PNPDK20080325_063044_000061692067_00106_31723_6505.N1 RA2_FGD_2P.MPH.ABS_ORBIT=31723
Product: RA2_FGD_2P Filename: RA2_FGD_2PNPDK20080325_081300_000059842067_00107_31724_6651.N1	25-MAR-2008 08:13:00.088 25-MAR-2008 09:52:44.440	RA2_FGD_2PNPDK20080325_081300_000059842067_00107_31724_6651.N1 RA2_FGD_2P.MPH.ABS_ORBIT=31724
Product: RA2_FGD_2P Filename: RA2_FGD_2PNPDK20080325_095211_000060112067_00108_31725_6809.N1	25-MAR-2008 09:52:11.076 25-MAR-2008 11:32:22.164	RA2_FGD_2PNPDK20080325_095211_000060112067_00108_31725_6809.N1 RA2_FGD_2P.MPH.ABS_ORBIT=31725
Product: RA2_FGD_2P Filename: RA2_FGD_2PNPDK20080325_113138_000059802067_00109_31726_6970.N1	25-MAR-2008 11:31:38.774 25-MAR-2008 13:11:18.670	RA2_FGD_2PNPDK20080325_113138_000059802067_00109_31726_6970.N1 RA2_FGD_2P.MPH.ABS_ORBIT=31726
Product: RA2_FGD_2P Filename: RA2_FGD_2PNPDK20080325_131039_000059582067_00110_31727_7148.N1	25-MAR-2008 13:10:39.736 25-MAR-2008 14:49:57.352	RA2_FGD_2PNPDK20080325_131039_000059582067_00110_31727_7148.N1 RA2_FGD_2P.MPH.ABS_ORBIT=31727
Product: RA2_FGD_2P Filename: RA2_FGD_2PNPDK20080325_144902_000050662067_00111_31728_7279.N1	25-MAR-2008 14:49:02.822 25-MAR-2008 16:13:29.238	RA2_FGD_2PNPDK20080325_144902_000050662067_00111_31728_7279.N1 RA2_FGD_2P.MPH.ABS_ORBIT=31728
Product: RA2_FGD_2P Filename: RA2_FGD_2PNPDK20080325_161728_000005842067_00112_31729_7282.N1	25-MAR-2008 16:17:28.094 25-MAR-2008 16:27:11.775	RA2_FGD_2PNPDK20080325_161728_000005842067_00112_31729_7282.N1 RA2_FGD_2P.MPH.ABS_ORBIT=31729
Product: RA2_FGD_2P Filename: RA2_FGD_2PNPDK20080325_162615_000059002067_00112_31729_7447.N1	25-MAR-2008 16:26:15.016 25-MAR-2008 18:04:34.705	RA2_FGD_2PNPDK20080325_162615_000059002067_00112_31729_7447.N1 RA2_FGD_2P.MPH.ABS_ORBIT=31729
Product: RA2_FGD_2P Filename: RA2_FGD_2PNPDK20080325_180337_000059402067_00113_31730_7576.N1	25-MAR-2008 18:03:37.946 25-MAR-2008 19:42:37.739	RA2_FGD_2PNPDK20080325_180337_000059402067_00113_31730_7576.N1 RA2_FGD_2P.MPH.ABS_ORBIT=31730
Product: RA2_FGD_2P Filename: RA2_FGD_2PNPDK20080325_194126_000061702067_00114_31731_7791.N1	25-MAR-2008 19:41:26.498 25-MAR-2008 21:24:16.888	RA2_FGD_2PNPDK20080325_194126_000061702067_00114_31731_7791.N1 RA2_FGD_2P.MPH.ABS_ORBIT=31731
Product: RA2_FGD_2P Filename: RA2_FGD_2PNPDE20080325_212306_000064182067_00115_31732_3256.N1	25-MAR-2008 21:23:06.762 25-MAR-2008 23:10:04.460	RA2_FGD_2PNPDE20080325_212306_000064182067_00115_31732_3256.N1 RA2_FGD_2P.MPH.ABS_ORBIT=31732
Product: RA2_FGD_2P Filename: RA2_FGD_2PNPDE20080325_230827_000062742067_00116_31733_3360.N1	25-MAR-2008 23:08:27.598 26-MAR-2008 00:53:01.590	RA2_FGD_2PNPDE20080325_230827_000062742067_00116_31733_3360.N1 RA2_FGD_2P.MPH.ABS_ORBIT=31733

RA2_WWV_2P products

Gauge	Segment (Start-Stop)	Explicit Reference
Product: RA2_WWV_2P Filename: RA2_WWV_2PNPDE20080324_234153_000061922067_00102_31719_2521.N1	24-MAR-2008 23:41:53.897 25-MAR-2008 01:25:05.453	RA2_WWV_2PNPDE20080324_234153_000061922067_00102_31719_2521.N1 RA2_WWV_2P.MPH.ABS_ORBIT=31719
Product: RA2_WWV_2P Filename: RA2_WWV_2PNPDE20080325_012412_000062002067_00103_31720_2664.N1	25-MAR-2008 01:24:12.037 25-MAR-2008 03:07:32.505	RA2_WWV_2PNPDE20080325_012412_000062002067_00103_31720_2664.N1 RA2_WWV_2P.MPH.ABS_ORBIT=31720
Product: RA2_WWV_2P Filename: RA2_WWV_2PNPDE20080325_030642_000061722067_00104_31721_2795.N1	25-MAR-2008 03:06:42.430 25-MAR-2008 04:49:33.935	RA2_WWV_2PNPDE20080325_030642_000061722067_00104_31721_2795.N1 RA2_WWV_2P.MPH.ABS_ORBIT=31721
Product: RA2_WWV_2P Filename: RA2_WWV_2PNPDE20080325_044901_000061362067_00105_31722_2914.N1	25-MAR-2008 04:49:01.684 25-MAR-2008 06:31:17.540	RA2_WWV_2PNPDE20080325_044901_000061362067_00105_31722_2914.N1 RA2_WWV_2P.MPH.ABS_ORBIT=31722
Product: RA2_WWV_2P Filename: RA2_WWV_2PNPDK20080325_063044_000061692067_00106_31723_6506.N1	25-MAR-2008 06:30:44.176 25-MAR-2008 08:13:33.452	RA2_WWV_2PNPDK20080325_063044_000061692067_00106_31723_6506.N1 RA2_WWV_2P.MPH.ABS_ORBIT=31723
Product: RA2_WWV_2P Filename: RA2_WWV_2PNPDK20080325_081300_000059842067_00107_31724_6652.N1	25-MAR-2008 08:13:00.088 25-MAR-2008 09:52:44.440	RA2_WWV_2PNPDK20080325_081300_000059842067_00107_31724_6652.N1 RA2_WWV_2P.MPH.ABS_ORBIT=31724
Product: RA2_WWV_2P Filename: RA2_WWV_2PNPDK20080325_095211_000060112067_00108_31725_6810.N1	25-MAR-2008 09:52:11.076 25-MAR-2008 11:32:22.164	RA2_WWV_2PNPDK20080325_095211_000060112067_00108_31725_6810.N1 RA2_WWV_2P.MPH.ABS_ORBIT=31725
Product: RA2_WWV_2P Filename: RA2_WWV_2PNPDK20080325_113138_000059802067_00109_31726_6971.N1	25-MAR-2008 11:31:38.774 25-MAR-2008 13:11:18.670	RA2_WWV_2PNPDK20080325_113138_000059802067_00109_31726_6971.N1 RA2_WWV_2P.MPH.ABS_ORBIT=31726
Product: RA2_WWV_2P Filename: RA2_WWV_2PNPDK20080325_131039_000059582067_00110_31727_7149.N1	25-MAR-2008 13:10:39.736 25-MAR-2008 14:49:57.352	RA2_WWV_2PNPDK20080325_131039_000059582067_00110_31727_7149.N1 RA2_WWV_2P.MPH.ABS_ORBIT=31727

Product: RA2_WWV_2P Filename: RA2_WWV_2PNPDK20080325_144902_000050662067_00111_31728_7280.N1	25-MAR-2008 14:49:02.822 25-MAR-2008 16:13:29.238	RA2_WWV_2PNPDK20080325_144902_000050662067_00111_317 RA2_WWV_2P.MPH.ABS_ORBIT=31728
Product: RA2_WWV_2P Filename: RA2_WWV_2PNPDK20080325_161728_000005842067_00112_31729_7283.N1	25-MAR-2008 16:17:28.094 25-MAR-2008 16:27:11.775	RA2_WWV_2PNPDK20080325_161728_000005842067_00112_31729_7283.N1 RA2_WWV_2P.MPH.ABS_ORBIT=31729
Product: RA2_WWV_2P Filename: RA2_WWV_2PNPDK20080325_162615_000059002067_00112_31729_7448.N1	25-MAR-2008 16:26:15.016 25-MAR-2008 18:04:34.705	RA2_WWV_2PNPDK20080325_162615_000059002067_00112_31729_7448.N1 RA2_WWV_2P.MPH.ABS_ORBIT=31729
Product: RA2_WWV_2P Filename: RA2_WWV_2PNPDK20080325_180337_000059402067_00113_31730_7577.N1	25-MAR-2008 18:03:37.946 25-MAR-2008 19:42:37.739	RA2_WWV_2PNPDK20080325_180337_000059402067_00113_31730_7577.N1 RA2_WWV_2P.MPH.ABS_ORBIT=31730
Product: RA2_WWV_2P Filename: RA2_WWV_2PNPDK20080325_194126_000061702067_00114_31731_7792.N1	25-MAR-2008 19:41:26.498 25-MAR-2008 21:24:16.888	RA2_WWV_2PNPDK20080325_194126_000061702067_00114_31731_7792.N1 RA2_WWV_2P.MPH.ABS_ORBIT=31731
Product: RA2_WWV_2P Filename: RA2_WWV_2PNPDE20080325_212306_000064182067_00115_31732_3257.N1	25-MAR-2008 21:23:06.762 25-MAR-2008 23:10:04.460	RA2_WWV_2PNPDE20080325_212306_000064182067_00115_31732_3257.N1 RA2_WWV_2P.MPH.ABS_ORBIT=31732
Product: RA2_WWV_2P Filename: RA2_WWV_2PNPDE20080325_230827_000062742067_00116_31733_3361.N1	25-MAR-2008 23:08:27.598 26-MAR-2008 00:53:01.590	RA2_WWV_2PNPDE20080325_230827_000062742067_00116_31733_3361.N1 RA2_WWV_2P.MPH.ABS_ORBIT=31733

Missing Products

RA2_FGD_2P missing products

Gauge	Value	Segment (Start-Stop)
MODE.MEASUREMENT RA2.MISSING	Duration: 82.356864 s	25-MAR-2008 16:16:05.737 (I) 25-MAR-2008 16:17:28.094

RA2_WWV_2P missing products

Gauge	Value	Segment (Start-Stop)
MODE.MEASUREMENT RA2.MISSING	Duration: 82.356864 s	25-MAR-2008 16:16:05.737 (I) 25-MAR-2008 16:17:28.094

Unplanned Products

RA2_FGD_2P unplanned products

Gauge Segment (Start-Stop)

RA2_WWV_2P unplanned products

Gauge Segment (Start-Stop)

Overlaps

RA2_FGD_2P overlaps

Gauge Segment (Start-Stop) Explicit Reference

RA2_WWV_2P overlaps

Gauge Segment (Start-Stop) Explicit Reference

Duplicates

RA2_FGD_2P duplicates

Gauge Segment (Start-Stop) Explicit Reference

RA2_WWV_2P duplicates

Gauge Segment (Start-Stop) Explicit Reference

ADF usage

RA2_CAL_0P: ADF usage

New ADFs

Gauge Value Segment (Start-Stop) Explicit Reference

DOR_DOP_0P: ADF usage

New ADFs

Gauge	Value	Segment (Start-Stop)	Explicit Reference
DSD: ORBIT_STATE_VECTOR_FILE PCF_DOR_DOP_0P	new ADF: AUX_FPO_AXVPDS20080325_010112_20080324_195848_20080403_212501	25-MAR-2008 06:30:14.486 25-MAR-2008 06:30:14.486	Product: DOR_DOP_0PNPDK20080325_063014_000060572067_00106_31723_7120.N1
DSD: ORBIT_STATE_VECTOR_FILE PCF_DOR_DOP_0P	new ADF: AUX_FPO_AXVPDS20080324_010114_20080323_184949_20080402_201602	25-MAR-2008 21:22:51.511 25-MAR-2008 21:22:51.511	Product: DOR_DOP_0PNPDE20080325_212251_000063122067_00115_31732_5675.N1

DOR_NAV_0P: ADF usage

New ADFs

Gauge	Value	Segment (Start-Stop)	Explicit Reference
DSD: ORBIT_STATE_VECTOR_FILE PCF_DOR_NAV_0P	new ADF: AUX_FPO_AXVPDS20080325_010112_20080324_195848_20080403_212501	25-MAR-2008 06:25:27.575 25-MAR-2008 06:25:27.575	Product: DOR_NAV_0PNPDK20080325_062527_000060572067_00106_31723_6395.N1

DSD: ORBIT_STATE_VECTOR_FILE PCF_DOR_NAV_0P	new ADF: AUX_FPO_AXVPDS20080324_010114_20080323_184949_20080402_201602	25-MAR-2008 21:18:04.601 25-MAR-2008 21:18:04.601	Product: DOR_NAV_0PNPDE20080325_211804_000063762067_00115_31732_5275.N1
---	---	--	--

MWR_NL__0P: ADF usage

New ADFs

Gauge	Value	Segment (Start-Stop)	Explicit Reference
DSD: ORBIT_STATE_VECTOR_FILE PCF_MWR_NL__0P	new ADF: AUX_FPO_AXVPDS20080325_010112_20080324_195848_20080403_212501	25-MAR-2008 06:30:43.841 25-MAR-2008 06:30:43.841	Product: MWR_NL__0PNPDK20080325_063043_000061202067_00106_31723_7005.N1
DSD: ORBIT_STATE_VECTOR_FILE PCF_MWR_NL__0P	new ADF: AUX_FPO_AXVPDS20080324_010114_20080323_184949_20080402_201602	25-MAR-2008 21:22:45.273 25-MAR-2008 21:22:45.273	Product: MWR_NL__0PNPDE20080325_212245_000063842067_00115_31732_5670.N1

RA2_ME__0P: ADF usage

New ADFs

Gauge	Value	Segment (Start-Stop)	Explicit Reference
DSD: ORBIT_STATE_VECTOR_FILE PCF_RA2_ME__0P	new ADF: AUX_FPO_AXVPDS20080325_010112_20080324_195848_20080403_212501	25-MAR-2008 06:30:44.151 25-MAR-2008 06:30:44.151	Product: RA2_ME__0PNPDK20080325_063044_000061682067_00106_31723_8219.N1
DSD: ORBIT_STATE_VECTOR_FILE PCF_RA2_ME__0P	new ADF: AUX_FPO_AXVPDS20080324_010114_20080323_184949_20080402_201602	25-MAR-2008 21:23:06.737 25-MAR-2008 21:23:06.737	Product: RA2_ME__0PNPDE20080325_212306_000064172067_00115_31732_6294.N1

RA2_MW__1P: ADF usage

New ADFs

Gauge	Value	Segment (Start-Stop)	Explicit Reference
-------	-------	----------------------	--------------------

Current ADFs (from IECF list)

Gauge	Value	Explicit Reference
RA2_CON_AX.INFO PCF_IECF	RA2_CON_AXVIEC20070723_131547_20060621_132015_20200101_000000	Corresponding to date 18-MAR-2008 03:00:01.000
RA2_CST_AX.INFO PCF_IECF	RA2_CST_AXVIEC20020621_135858_20020101_000000_20200101_000000	Corresponding to date 18-MAR-2008 03:00:01.000
RA2_CHD_AX.INFO PCF_IECF	RA2_CHD_AXVIEC20060913_074707_20020101_000000_20200101_000000	Corresponding to date 18-MAR-2008 03:00:01.000
RA2_IFA_AX.INFO PCF_IECF	RA2_IFA_AXVIEC20050216_125529_20020101_000000_20200101_000000	Corresponding to date 18-MAR-2008 03:00:01.000
RA2_IFB_AX.INFO PCF_IECF	RA2_IFB_AXVIEC20050216_125738_20020101_000000_20200101_000000	Corresponding to date 18-MAR-2008 03:00:01.000
RA2_IFF_AX.INFO PCF_IECF	RA2_IFF_AXVIEC20080221_072649_20080221_000000_20100101_000000	Corresponding to date 18-MAR-2008 03:00:01.000
RA2_USO_AX.INFO PCF_IECF	RA2_USO_AXVIEC20070618_133225_20070620_000000_20200101_000000	Corresponding to date 18-MAR-2008 03:00:01.000
MWR_CON_AX.INFO PCF_IECF	MWR_CON_AXVIEC20040810_145011_20020101_000000_20200101_000000	Corresponding to date 18-MAR-2008 03:00:01.000
MWR_CHD_AX.INFO PCF_IECF	MWR_CHD_AXVIEC20061013_132356_20020101_000000_20200101_000000	Corresponding to date 18-MAR-2008 03:00:01.000
MWR_SLT_AX.INFO PCF_IECF	MWR_SLT_AXVIEC20060921_063409_20020101_000000_20200101_000000	Corresponding to date 18-MAR-2008 03:00:01.000

Differences with IECF list

Gauge	Value	Explicit Reference
-------	-------	--------------------

RA2_FGD_2P: ADF usage

New ADFs

Gauge	Value	Segment (Start-Stop)	Explicit Reference
DSD: RA2_USO_DATA PCF_RA2_FGD_2P	new ADF: DOR_NAV_0PNPDE20080325_012236_000057382067_00103_31720_5272.N1	25-MAR-2008 01:24:12.037 25-MAR-2008 01:24:12.037	Product: RA2_FGD_2PNPDE20080325_012412_000062002067_00103_31720_2663.N1

DSD: RA2_USO_DATA PCF_RA2_FGD_2P	new ADF: DOR_NAV_0PNPDE20080325_030333_000057382067_00104_31721_5273.N1	25-MAR-2008 03:06:42.430 25-MAR-2008 03:06:42.430	Product: RA2_FGD_2PNPDE20080325_030642_000061722067_00104_31721_2794.N1
DSD: RA2_CONFIGURATION_DATA PCF_RA2_FGD_2P	new ADF: AUX_ECF_AXNECM20080324_072115_20080324_210000_20080325_090000	25-MAR-2008 03:06:42.430 25-MAR-2008 03:06:42.430	Product: RA2_FGD_2PNPDE20080325_030642_000061722067_00104_31721_2794.N1
DSD: RA2_CHARACTERISATION_DATA PCF_RA2_FGD_2P	new ADF: AUX_ECF_AXNECM20080324_190116_20080325_030000_20080325_150000	25-MAR-2008 03:06:42.430 25-MAR-2008 03:06:42.430	Product: RA2_FGD_2PNPDE20080325_030642_000061722067_00104_31721_2794.N1
DSD: MWR_CONFIGURATION_DATA PCF_RA2_FGD_2P	new ADF: NOT USED	25-MAR-2008 03:06:42.430 25-MAR-2008 03:06:42.430	Product: RA2_FGD_2PNPDE20080325_030642_000061722067_00104_31721_2794.N1
DSD: RA2_USO_DATA PCF_RA2_FGD_2P	new ADF: DOR_NAV_0PNPDE20080325_044430_000060572067_00105_31722_5274.N1	25-MAR-2008 04:49:01.684 25-MAR-2008 04:49:01.684	Product: RA2_FGD_2PNPDE20080325_044901_000061362067_00105_31722_2913.N1
DSD: MWR_CONFIGURATION_DATA PCF_RA2_FGD_2P	new ADF: AUX_ECF_AXNECM20080325_070115_20080325_090000_20080325_210000	25-MAR-2008 04:49:01.684 25-MAR-2008 04:49:01.684	Product: RA2_FGD_2PNPDE20080325_044901_000061362067_00105_31722_2913.N1
DSD: RA2_USO_DATA PCF_RA2_FGD_2P	new ADF: DOR_NAV_0PNPDK20080325_062527_000060572067_00106_31723_6395.N1	25-MAR-2008 06:30:44.176 25-MAR-2008 06:30:44.176	Product: RA2_FGD_2PNPDK20080325_063044_000061692067_00106_31723_6505.N1

DSD: RA2_USO_DATA PCF_RA2_FGD_2P	new ADF: DOR_NAV_0PNPDK20080325_081143_000054192067_00107_31724_6396.N1	25-MAR-2008 08:13:00.088 25-MAR-2008 08:13:00.088	Product: RA2_FGD_2PNPDK20080325_081300_000059842067_00107_31724_6651.N1
DSD: RA2_USO_DATA PCF_RA2_FGD_2P	new ADF: DOR_NAV_0PNPDK20080325_094721_000057382067_00108_31725_6397.N1	25-MAR-2008 09:52:11.076 25-MAR-2008 09:52:11.076	Product: RA2_FGD_2PNPDK20080325_095211_000060112067_00108_31725_6809.N1
DSD: RA2_CONFIGURATION_DATA PCF_RA2_FGD_2P	new ADF: AUX_ECF_AXNECM20080324_190116_20080325_030000_20080325_150000	25-MAR-2008 09:52:11.076 25-MAR-2008 09:52:11.076	Product: RA2_FGD_2PNPDK20080325_095211_000060112067_00108_31725_6809.N1
DSD: RA2_CHARACTERISATION_DATA PCF_RA2_FGD_2P	new ADF: AUX_ECF_AXNECM20080325_070115_20080325_090000_20080325_210000	25-MAR-2008 09:52:11.076 25-MAR-2008 09:52:11.076	Product: RA2_FGD_2PNPDK20080325_095211_000060112067_00108_31725_6809.N1
DSD: MWR_CONFIGURATION_DATA PCF_RA2_FGD_2P	new ADF: AUX_ECF_AXNECM20080325_072114_20080325_150000_20080326_030000	25-MAR-2008 09:52:11.076 25-MAR-2008 09:52:11.076	Product: RA2_FGD_2PNPDK20080325_095211_000060112067_00108_31725_6809.N1
DSD: RA2_USO_DATA PCF_RA2_FGD_2P	new ADF: DOR_NAV_0PNPDK20080325_112818_000057382067_00109_31726_6398.N1	25-MAR-2008 11:31:38.774 25-MAR-2008 11:31:38.774	Product: RA2_FGD_2PNPDK20080325_113138_000059802067_00109_31726_6970.N1
DSD: RA2_SURFACE_TYPE_DATA PCF_RA2_FGD_2P	new ADF: RA2_POL_AXVIEC20080325_110344_20020101_000000_20080412_235959	25-MAR-2008 11:31:38.774 25-MAR-2008 11:31:38.774	Product: RA2_FGD_2PNPDK20080325_113138_000059802067_00109_31726_6970.N1

DSD: RA2_USO_DATA PCF_RA2_FGD_2P	new ADF: DOR_NAV_0PNPDK20080325_130915_000054192067_00110_31727_6399.N1	25-MAR-2008 13:10:39.736 25-MAR-2008 13:10:39.736	Product: RA2_FGD_2PNPDK20080325_131039_000059582067_00110_31727_7148.N1
DSD: RA2_USO_DATA PCF_RA2_FGD_2P	new ADF: DOR_NAV_0PNPDK20080325_144454_000057382067_00111_31728_6400.N1	25-MAR-2008 14:49:02.822 25-MAR-2008 14:49:02.822	Product: RA2_FGD_2PNPDK20080325_144902_000050662067_00111_31728_7279.N1
DSD: RA2_CONFIGURATION_DATA PCF_RA2_FGD_2P	new ADF: AUX_ECF_AXNECM20080325_070115_20080325_090000_20080325_210000	25-MAR-2008 16:17:28.094 25-MAR-2008 16:17:28.094	Product: RA2_FGD_2PNPDK20080325_161728_000005842067_00112_31729_7282.N1
DSD: RA2_CHARACTERISATION_DATA PCF_RA2_FGD_2P	new ADF: AUX_ECF_AXNECM20080325_072114_20080325_150000_20080326_030000	25-MAR-2008 16:17:28.094 25-MAR-2008 16:17:28.094	Product: RA2_FGD_2PNPDK20080325_161728_000005842067_00112_31729_7282.N1
DSD: MWR_CONFIGURATION_DATA PCF_RA2_FGD_2P	new ADF: AUX_ECF_AXNECM20080325_072115_20080325_210000_20080326_090000	25-MAR-2008 16:17:28.094 25-MAR-2008 16:17:28.094	Product: RA2_FGD_2PNPDK20080325_161728_000005842067_00112_31729_7282.N1
DSD: RA2_USO_DATA PCF_RA2_FGD_2P	new ADF: DOR_NAV_0PNPDK20080325_162551_000054192067_00112_31729_6401.N1	25-MAR-2008 16:26:15.016 25-MAR-2008 16:26:15.016	Product: RA2_FGD_2PNPDK20080325_162615_000059002067_00112_31729_7447.N1
DSD: RA2_SURFACE_TYPE_DATA PCF_RA2_FGD_2P	new ADF: RA2_POL_AXVIEC20080325_132022_20020101_000000_20080417_235959	25-MAR-2008 16:26:15.016 25-MAR-2008 16:26:15.016	Product: RA2_FGD_2PNPDK20080325_162615_000059002067_00112_31729_7447.N1

DSD: RA2_USO_DATA PCF_RA2_FGD_2P	new ADF: DOR_NAV_0PNPDK20080325_180129_000054192067_00113_31730_6402.N1	25-MAR-2008 18:03:37.946 25-MAR-2008 18:03:37.946	Product: RA2_FGD_2PNPDK20080325_180337_000059402067_00113_31730_7576.N1
DSD: RA2_USO_DATA PCF_RA2_FGD_2P	new ADF: DOR_NAV_0PNPDK20080325_193707_000060572067_00114_31731_6403.N1	25-MAR-2008 19:41:26.498 25-MAR-2008 19:41:26.498	Product: RA2_FGD_2PNPDK20080325_194126_000061702067_00114_31731_7791.N1
DSD: RA2_USO_DATA PCF_RA2_FGD_2P	new ADF: DOR_NAV_0PNPDE20080325_211804_000063762067_00115_31732_5275.N1	25-MAR-2008 21:23:06.762 25-MAR-2008 21:23:06.762	Product: RA2_FGD_2PNPDE20080325_212306_000064182067_00115_31732_3256.N1
DSD: RA2_CONFIGURATION_DATA PCF_RA2_FGD_2P	new ADF: AUX_ECF_AXNECM20080325_072114_20080325_150000_20080326_030000	25-MAR-2008 21:23:06.762 25-MAR-2008 21:23:06.762	Product: RA2_FGD_2PNPDE20080325_212306_000064182067_00115_31732_3256.N1
DSD: RA2_CHARACTERISATION_DATA PCF_RA2_FGD_2P	new ADF: AUX_ECF_AXNECM20080325_072115_20080325_210000_20080326_090000	25-MAR-2008 21:23:06.762 25-MAR-2008 21:23:06.762	Product: RA2_FGD_2PNPDE20080325_212306_000064182067_00115_31732_3256.N1
DSD: MWR_CONFIGURATION_DATA PCF_RA2_FGD_2P	new ADF: AUX_ECF_AXNECM20080325_192115_20080326_030000_20080326_150000	25-MAR-2008 21:23:06.762 25-MAR-2008 21:23:06.762	Product: RA2_FGD_2PNPDE20080325_212306_000064182067_00115_31732_3256.N1
DSD: RA2_USO_DATA PCF_RA2_FGD_2P	new ADF: DOR_NAV_0PNPDE20080325_230420_000060572067_00116_31733_5276.N1	25-MAR-2008 23:08:27.598 25-MAR-2008 23:08:27.598	Product: RA2_FGD_2PNPDE20080325_230827_000062742067_00116_31733_3360.N1

Current ADFs (from IECF list)

Gauge	Value	Explicit Reference
-------	-------	--------------------

RA2_IFF_AX.INFO PCF_IECF	RA2_IFF_AXVIEC20080221_072649_20080221_000000_20100101_000000	Corresponding to date 18-MAR-2008 03:00:01.000
RA2_USO_AX.INFO PCF_IECF	RA2_USO_AXVIEC20070618_133225_20070620_000000_20200101_000000	Corresponding to date 18-MAR-2008 03:00:01.000
MWR_SLT_AX.INFO PCF_IECF	MWR_SLT_AXVIEC20060921_063409_20020101_000000_20200101_000000	Corresponding to date 18-MAR-2008 03:00:01.000
AUX_ATT_AX.INFO PCF_IECF	AUX_ATT_AXVIEC20020924_131534_20020703_120000_20781231_235959	Corresponding to date 18-MAR-2008 03:00:01.000
RA2_PLA_AX.INFO PCF_IECF	RA2_PLA_AXVIEC20060331_181823_20020101_000000_20200101_000000	Corresponding to date 18-MAR-2008 03:00:01.000
RA2_SOL_AX.INFO PCF_IECF	RA2_SOL_AXVIEC20080317_161046_20020101_000000_20090301_000000	Corresponding to date 18-MAR-2008 03:00:01.000
RA2_CON_AX.INFO PCF_IECF	RA2_CON_AXVIEC20070723_131547_20060621_132015_20200101_000000	Corresponding to date 18-MAR-2008 03:00:01.000
RA2_CHD_AX.INFO PCF_IECF	RA2_CHD_AXVIEC20060913_074707_20020101_000000_20200101_000000	Corresponding to date 18-MAR-2008 03:00:01.000
MWR_CON_AX.INFO PCF_IECF	MWR_CON_AXVIEC20040810_145011_20020101_000000_20200101_000000	Corresponding to date 18-MAR-2008 03:00:01.000
MWR_CHD_AX.INFO PCF_IECF	MWR_CHD_AXVIEC20061013_132356_20020101_000000_20200101_000000	Corresponding to date 18-MAR-2008 03:00:01.000
MWR_LSF_AX.INFO PCF_IECF	MWR_LSF_AXVIEC20020313_172218_20020101_000000_20200101_000000	Corresponding to date 18-MAR-2008 03:00:01.000
RA2_MET_AX.INFO PCF_IECF	RA2_MET_AXVIEC20020204_073357_20020101_000000_20200101_000000	Corresponding to date 18-MAR-2008 03:00:01.000
RA2_CST_AX.INFO PCF_IECF	RA2_CST_AXVIEC20020621_135858_20020101_000000_20200101_000000	Corresponding to date 18-MAR-2008 03:00:01.000
RA2_SOI_AX.INFO PCF_IECF	RA2_SOI_AXVIEC20051003_170000_20020101_000000_20200101_000000	Corresponding to date 18-MAR-2008 03:00:01.000
RA2_ICT_AX.INFO PCF_IECF	RA2_ICT_AXVIEC20060921_070730_20020101_000000_20200101_000000	Corresponding to date 18-MAR-2008 03:00:01.000
RA2_SSB_AX.INFO PCF_IECF	RA2_SSB_AXVIEC20051129_111810_20020101_000000_20200101_000000	Corresponding to date 18-MAR-2008 03:00:01.000
RA2_DIP_AX.INFO PCF_IECF	RA2_DIP_AXVIEC20020122_134206_20020101_000000_20200101_000000	Corresponding to date 18-MAR-2008 03:00:01.000
RA2_IOC_AX.INFO PCF_IECF	RA2_IOC_AXVIEC20020122_141121_20020101_000000_20200101_000000	Corresponding to date 18-MAR-2008 03:00:01.000
RA2_SET_AX.INFO PCF_IECF	RA2_SET_AXVIEC20020122_150917_20020101_000000_20200101_000000	Corresponding to date 18-MAR-2008 03:00:01.000
RA2_OT1_AX.INFO PCF_IECF	RA2_OT1_AXVIEC20040120_082051_20020101_000000_20200101_000000	Corresponding to date 18-MAR-2008 03:00:01.000
RA2_OT2_AX.INFO PCF_IECF	RA2_OT2_AXVIEC20031208_150159_20020101_000000_20200101_000000	Corresponding to date 18-MAR-2008 03:00:01.000
RA2_TLD_AX.INFO PCF_IECF	RA2_TLD_AXVIEC20031208_151137_20020101_000000_20200101_000000	Corresponding to date 18-MAR-2008 03:00:01.000
RA2_GEO_AX.INFO PCF_IECF	RA2_GEO_AXVIEC20020314_093428_20020101_000000_20200101_000000	Corresponding to date 18-MAR-2008 03:00:01.000
RA2_MSS_AX.INFO PCF_IECF	RA2_MSS_AXVIEC20031208_145545_20020101_000000_20200101_000000	Corresponding to date 18-MAR-2008 03:00:01.000

RA2_SL1_AX.INFO PCF_IECF	RA2_SL1_AXVIEC20030131_100228_20020101_000000_20200101_000000	Corresponding to date 18-MAR-2008 03:00:01.000
RA2_SL2_AX.INFO PCF_IECF	RA2_SL2_AXVIEC20030131_101757_20020101_000000_20200101_000000	Corresponding to date 18-MAR-2008 03:00:01.000
RA2_POL_AX.INFO PCF_IECF	RA2_POL_AXVIEC20080319_183521_20020101_000000_20080412_235959	Corresponding to date 20-MAR-2008 03:00:01.000

Differences with IECF list

Gauge	Value	Explicit Reference
DSD: DORIS_IONO PCF_RA2_FGD_2P	Filename: RA2_MW__1PNPDE20080324_234153_000061922067_00102_31719_2519.N1	Product: RA2_FGD_2PNPDE20080324_234153_000061922067_00102_31719_2520.N1
DSD: RA2_USO_DATA PCF_RA2_FGD_2P	Filename: DOR_NAV_0PNPDE20080324_234139_000057382067_00102_31719_5271.N1	Product: RA2_FGD_2PNPDE20080324_234153_000061922067_00102_31719_2520.N1
DSD: SOLAR_ACTIVITY_INDEX_PREDICT PCF_RA2_FGD_2P	Filename:	Product: RA2_FGD_2PNPDE20080324_234153_000061922067_00102_31719_2520.N1
DSD: RA2_CONFIGURATION_DATA PCF_RA2_FGD_2P	Filename: AUX_ECF_AXNECM20080324_072115_20080324_150000_20080325_030000	Product: RA2_FGD_2PNPDE20080324_234153_000061922067_00102_31719_2520.N1
DSD: RA2_CHARACTERISATION_DATA PCF_RA2_FGD_2P	Filename: AUX_ECF_AXNECM20080324_072115_20080324_210000_20080325_090000	Product: RA2_FGD_2PNPDE20080324_234153_000061922067_00102_31719_2520.N1
DSD: MWR_CONFIGURATION_DATA PCF_RA2_FGD_2P	Filename: AUX_ECF_AXNECM20080324_190116_20080325_030000_20080325_150000	Product: RA2_FGD_2PNPDE20080324_234153_000061922067_00102_31719_2520.N1
DSD: METEO_GRID_POINTS_ALTITUDE PCF_RA2_FGD_2P	Filename:	Product: RA2_FGD_2PNPDE20080324_234153_000061922067_00102_31719_2520.N1
DSD: RA2_CONSTANT_DATA PCF_RA2_FGD_2P	Filename:	Product: RA2_FGD_2PNPDE20080324_234153_000061922067_00102_31719_2520.N1
DSD: OCEAN_ICE2_SYSTEM_FILE PCF_RA2_FGD_2P	Filename:	Product: RA2_FGD_2PNPDE20080324_234153_000061922067_00102_31719_2520.N1
DSD: OCEAN_TIDE_ORTHOWEIGHTS PCF_RA2_FGD_2P	Filename:	Product: RA2_FGD_2PNPDE20080324_234153_000061922067_00102_31719_2520.N1
DSD: OCEAN_TIDE_HARMONIC_COEF PCF_RA2_FGD_2P	Filename:	Product: RA2_FGD_2PNPDE20080324_234153_000061922067_00102_31719_2520.N1
DSD: DORIS_IONO PCF_RA2_FGD_2P	Filename: RA2_MW__1PNPDE20080325_012412_000062002067_00103_31720_2662.N1	Product: RA2_FGD_2PNPDE20080325_012412_000062002067_00103_31720_2663.N1
DSD: RA2_USO_DATA PCF_RA2_FGD_2P	Filename: DOR_NAV_0PNPDE20080325_012236_000057382067_00103_31720_5272.N1	Product: RA2_FGD_2PNPDE20080325_012412_000062002067_00103_31720_2663.N1
DSD: SOLAR_ACTIVITY_INDEX_PREDICT PCF_RA2_FGD_2P	Filename:	Product: RA2_FGD_2PNPDE20080325_012412_000062002067_00103_31720_2663.N1
DSD: RA2_CONFIGURATION_DATA PCF_RA2_FGD_2P	Filename: AUX_ECF_AXNECM20080324_072115_20080324_150000_20080325_030000	Product: RA2_FGD_2PNPDE20080325_012412_000062002067_00103_31720_2663.N1

DSD: RA2_CHARACTERISATION_DATA PCF_RA2_FGD_2P	Filename: AUX_ECF_AXNECM20080324_072115_20080324_210000_20080325_090000	Product: RA2_FGD_2PNPDE20080325_012412_000062002067_00103.
DSD: MWR_CONFIGURATION_DATA PCF_RA2_FGD_2P	Filename: AUX_ECF_AXNECM20080324_190116_20080325_030000_20080325_150000	Product: RA2_FGD_2PNPDE20080325_012412_000062002067_00103_31720_2663.N1
DSD: METEO_GRID_POINTS_ALTITUDE PCF_RA2_FGD_2P	Filename:	Product: RA2_FGD_2PNPDE20080325_012412_000062002067_00103_31720_2663.N1
DSD: RA2_CONSTANT_DATA PCF_RA2_FGD_2P	Filename:	Product: RA2_FGD_2PNPDE20080325_012412_000062002067_00103_31720_2663.N1
DSD: OCEAN_ICE2_SYSTEM_FILE PCF_RA2_FGD_2P	Filename:	Product: RA2_FGD_2PNPDE20080325_012412_000062002067_00103_31720_2663.N1
DSD: OCEAN_TIDE_ORTHOWEIGHTS PCF_RA2_FGD_2P	Filename:	Product: RA2_FGD_2PNPDE20080325_012412_000062002067_00103_31720_2663.N1
DSD: OCEAN_TIDE_HARMONIC_COEF PCF_RA2_FGD_2P	Filename:	Product: RA2_FGD_2PNPDE20080325_012412_000062002067_00103_31720_2663.N1
DSD: DORIS_IONO PCF_RA2_FGD_2P	Filename: RA2_MW__1PNPDE20080325_030642_000061722067_00104_31721_2793.N1	Product: RA2_FGD_2PNPDE20080325_030642_000061722067_00104_31721_2794.N1
DSD: RA2_USO_DATA PCF_RA2_FGD_2P	Filename: DOR_NAV_0PNPDE20080325_030333_000057382067_00104_31721_5273.N1	Product: RA2_FGD_2PNPDE20080325_030642_000061722067_00104_31721_2794.N1
DSD: SOLAR_ACTIVITY_INDEX_PREDICT PCF_RA2_FGD_2P	Filename:	Product: RA2_FGD_2PNPDE20080325_030642_000061722067_00104_31721_2794.N1
DSD: RA2_CONFIGURATION_DATA PCF_RA2_FGD_2P	Filename: AUX_ECF_AXNECM20080324_072115_20080324_210000_20080325_090000	Product: RA2_FGD_2PNPDE20080325_030642_000061722067_00104_31721_2794.N1
DSD: RA2_CHARACTERISATION_DATA PCF_RA2_FGD_2P	Filename: AUX_ECF_AXNECM20080324_190116_20080325_030000_20080325_150000	Product: RA2_FGD_2PNPDE20080325_030642_000061722067_00104_31721_2794.N1
DSD: METEO_GRID_POINTS_ALTITUDE PCF_RA2_FGD_2P	Filename:	Product: RA2_FGD_2PNPDE20080325_030642_000061722067_00104_31721_2794.N1
DSD: RA2_CONSTANT_DATA PCF_RA2_FGD_2P	Filename:	Product: RA2_FGD_2PNPDE20080325_030642_000061722067_00104_31721_2794.N1
DSD: OCEAN_ICE2_SYSTEM_FILE PCF_RA2_FGD_2P	Filename:	Product: RA2_FGD_2PNPDE20080325_030642_000061722067_00104_31721_2794.N1
DSD: OCEAN_TIDE_ORTHOWEIGHTS PCF_RA2_FGD_2P	Filename:	Product: RA2_FGD_2PNPDE20080325_030642_000061722067_00104_31721_2794.N1
DSD: OCEAN_TIDE_HARMONIC_COEF PCF_RA2_FGD_2P	Filename:	Product: RA2_FGD_2PNPDE20080325_030642_000061722067_00104_31721_2794.N1
DSD: DORIS_IONO PCF_RA2_FGD_2P	Filename: RA2_MW__1PNPDE20080325_044901_000061362067_00105_31722_2912.N1	Product: RA2_FGD_2PNPDE20080325_044901_000061362067_00105_31722_2913.N1
DSD: RA2_USO_DATA PCF_RA2_FGD_2P	Filename: DOR_NAV_0PNPDE20080325_044430_000060572067_00105_31722_5274.N1	Product: RA2_FGD_2PNPDE20080325_044901_000061362067_00105_31722_2913.N1

DSD: SOLAR_ACTIVITY_INDEX_PREDICT PCF_RA2_FGD_2P	Filename:	Product: RA2_FGD_2PNPDE20080325_044901_000061362067_00105_
DSD: RA2_CONFIGURATION_DATA PCF_RA2_FGD_2P	Filename: AUX_ECF_AXNECM20080324_072115_20080324_210000_20080325_090000	Product: RA2_FGD_2PNPDE20080325_044901_000061362067_00105_31722_2913.N1
DSD: RA2_CHARACTERISATION_DATA PCF_RA2_FGD_2P	Filename: AUX_ECF_AXNECM20080324_190116_20080325_030000_20080325_150000	Product: RA2_FGD_2PNPDE20080325_044901_000061362067_00105_31722_2913.N1
DSD: MWR_CONFIGURATION_DATA PCF_RA2_FGD_2P	Filename: AUX_ECF_AXNECM20080325_070115_20080325_090000_20080325_210000	Product: RA2_FGD_2PNPDE20080325_044901_000061362067_00105_31722_2913.N1
DSD: METEO_GRID_POINTS_ALTITUDE PCF_RA2_FGD_2P	Filename:	Product: RA2_FGD_2PNPDE20080325_044901_000061362067_00105_31722_2913.N1
DSD: RA2_CONSTANT_DATA PCF_RA2_FGD_2P	Filename:	Product: RA2_FGD_2PNPDE20080325_044901_000061362067_00105_31722_2913.N1
DSD: OCEAN_ICE2_SYSTEM_FILE PCF_RA2_FGD_2P	Filename:	Product: RA2_FGD_2PNPDE20080325_044901_000061362067_00105_31722_2913.N1
DSD: OCEAN_TIDE_ORTHOWEIGHTS PCF_RA2_FGD_2P	Filename:	Product: RA2_FGD_2PNPDE20080325_044901_000061362067_00105_31722_2913.N1
DSD: OCEAN_TIDE_HARMONIC_COEF PCF_RA2_FGD_2P	Filename:	Product: RA2_FGD_2PNPDE20080325_044901_000061362067_00105_31722_2913.N1
DSD: DORIS_IONO PCF_RA2_FGD_2P	Filename: RA2_MW__1PNPDK20080325_063044_000061692067_00106_31723_6504.N1	Product: RA2_FGD_2PNPDK20080325_063044_000061692067_00106_31723_6505.N1
DSD: RA2_USO_DATA PCF_RA2_FGD_2P	Filename: DOR_NAV_0PNPDK20080325_062527_000060572067_00106_31723_6395.N1	Product: RA2_FGD_2PNPDK20080325_063044_000061692067_00106_31723_6505.N1
DSD: SOLAR_ACTIVITY_INDEX_PREDICT PCF_RA2_FGD_2P	Filename:	Product: RA2_FGD_2PNPDK20080325_063044_000061692067_00106_31723_6505.N1
DSD: RA2_CONFIGURATION_DATA PCF_RA2_FGD_2P	Filename: AUX_ECF_AXNECM20080324_072115_20080324_210000_20080325_090000	Product: RA2_FGD_2PNPDK20080325_063044_000061692067_00106_31723_6505.N1
DSD: RA2_CHARACTERISATION_DATA PCF_RA2_FGD_2P	Filename: AUX_ECF_AXNECM20080324_190116_20080325_030000_20080325_150000	Product: RA2_FGD_2PNPDK20080325_063044_000061692067_00106_31723_6505.N1
DSD: MWR_CONFIGURATION_DATA PCF_RA2_FGD_2P	Filename: AUX_ECF_AXNECM20080325_070115_20080325_090000_20080325_210000	Product: RA2_FGD_2PNPDK20080325_063044_000061692067_00106_31723_6505.N1
DSD: METEO_GRID_POINTS_ALTITUDE PCF_RA2_FGD_2P	Filename:	Product: RA2_FGD_2PNPDK20080325_063044_000061692067_00106_31723_6505.N1
DSD: RA2_CONSTANT_DATA PCF_RA2_FGD_2P	Filename:	Product: RA2_FGD_2PNPDK20080325_063044_000061692067_00106_31723_6505.N1
DSD: OCEAN_ICE2_SYSTEM_FILE PCF_RA2_FGD_2P	Filename:	Product: RA2_FGD_2PNPDK20080325_063044_000061692067_00106_31723_6505.N1
DSD: OCEAN_TIDE_ORTHOWEIGHTS PCF_RA2_FGD_2P	Filename:	Product: RA2_FGD_2PNPDK20080325_063044_000061692067_00106_31723_6505.N1

DSD: OCEAN_TIDE_HARMONIC_COEF PCF_RA2_FGD_2P	Filename:	Product: RA2_FGD_2PNPDK20080325_063044_000061692067_00106.
DSD: DORIS_IONO PCF_RA2_FGD_2P	Filename: RA2_MW__1PNPDK20080325_081300_000059842067_00107_31724_6650.N1	Product: RA2_FGD_2PNPDK20080325_081300_000059842067_00107_31724_6651.N1
DSD: RA2_USO_DATA PCF_RA2_FGD_2P	Filename: DOR_NAV_0PNPDK20080325_081143_000054192067_00107_31724_6396.N1	Product: RA2_FGD_2PNPDK20080325_081300_000059842067_00107_31724_6651.N1
DSD: SOLAR_ACTIVITY_INDEX_PREDICT PCF_RA2_FGD_2P	Filename:	Product: RA2_FGD_2PNPDK20080325_081300_000059842067_00107_31724_6651.N1
DSD: RA2_CONFIGURATION_DATA PCF_RA2_FGD_2P	Filename: AUX_ECF_AXNECM20080324_072115_20080324_210000_20080325_090000	Product: RA2_FGD_2PNPDK20080325_081300_000059842067_00107_31724_6651.N1
DSD: RA2_CHARACTERISATION_DATA PCF_RA2_FGD_2P	Filename: AUX_ECF_AXNECM20080324_190116_20080325_030000_20080325_150000	Product: RA2_FGD_2PNPDK20080325_081300_000059842067_00107_31724_6651.N1
DSD: MWR_CONFIGURATION_DATA PCF_RA2_FGD_2P	Filename: AUX_ECF_AXNECM20080325_070115_20080325_090000_20080325_210000	Product: RA2_FGD_2PNPDK20080325_081300_000059842067_00107_31724_6651.N1
DSD: METEO_GRID_POINTS_ALTITUDE PCF_RA2_FGD_2P	Filename:	Product: RA2_FGD_2PNPDK20080325_081300_000059842067_00107_31724_6651.N1
DSD: RA2_CONSTANT_DATA PCF_RA2_FGD_2P	Filename:	Product: RA2_FGD_2PNPDK20080325_081300_000059842067_00107_31724_6651.N1
DSD: OCEAN_ICE2_SYSTEM_FILE PCF_RA2_FGD_2P	Filename:	Product: RA2_FGD_2PNPDK20080325_081300_000059842067_00107_31724_6651.N1
DSD: OCEAN_TIDE_ORTHOWEIGHTS PCF_RA2_FGD_2P	Filename:	Product: RA2_FGD_2PNPDK20080325_081300_000059842067_00107_31724_6651.N1
DSD: OCEAN_TIDE_HARMONIC_COEF PCF_RA2_FGD_2P	Filename:	Product: RA2_FGD_2PNPDK20080325_081300_000059842067_00107_31724_6651.N1
DSD: DORIS_IONO PCF_RA2_FGD_2P	Filename: RA2_MW__1PNPDK20080325_095211_000060112067_00108_31725_6808.N1	Product: RA2_FGD_2PNPDK20080325_095211_000060112067_00108_31725_6809.N1
DSD: RA2_USO_DATA PCF_RA2_FGD_2P	Filename: DOR_NAV_0PNPDK20080325_094721_000057382067_00108_31725_6397.N1	Product: RA2_FGD_2PNPDK20080325_095211_000060112067_00108_31725_6809.N1
DSD: SOLAR_ACTIVITY_INDEX_PREDICT PCF_RA2_FGD_2P	Filename:	Product: RA2_FGD_2PNPDK20080325_095211_000060112067_00108_31725_6809.N1
DSD: RA2_CONFIGURATION_DATA PCF_RA2_FGD_2P	Filename: AUX_ECF_AXNECM20080324_190116_20080325_030000_20080325_150000	Product: RA2_FGD_2PNPDK20080325_095211_000060112067_00108_31725_6809.N1
DSD: RA2_CHARACTERISATION_DATA PCF_RA2_FGD_2P	Filename: AUX_ECF_AXNECM20080325_070115_20080325_090000_20080325_210000	Product: RA2_FGD_2PNPDK20080325_095211_000060112067_00108_31725_6809.N1
DSD: MWR_CONFIGURATION_DATA PCF_RA2_FGD_2P	Filename: AUX_ECF_AXNECM20080325_072114_20080325_150000_20080326_030000	Product: RA2_FGD_2PNPDK20080325_095211_000060112067_00108_31725_6809.N1
DSD: METEO_GRID_POINTS_ALTITUDE PCF_RA2_FGD_2P	Filename:	Product: RA2_FGD_2PNPDK20080325_095211_000060112067_00108_31725_6809.N1
DSD: RA2_CONSTANT_DATA PCF_RA2_FGD_2P	Filename:	Product: RA2_FGD_2PNPDK20080325_095211_000060112067_00108_31725_6809.N1

DSD: OCEAN_ICE2_SYSTEM_FILE PCF_RA2_FGD_2P	Filename:	Product: RA2_FGD_2PNPDK20080325_095211_000060112067_00108.
DSD: OCEAN_TIDE_ORTHOWEIGHTS PCF_RA2_FGD_2P	Filename:	Product: RA2_FGD_2PNPDK20080325_095211_000060112067_00108_31725_6809.N1
DSD: OCEAN_TIDE_HARMONIC_COEF PCF_RA2_FGD_2P	Filename:	Product: RA2_FGD_2PNPDK20080325_095211_000060112067_00108_31725_6809.N1
DSD: DORIS_IONO PCF_RA2_FGD_2P	Filename: RA2_MW__1PNPDK20080325_113138_000059802067_00109_31726_6969.N1	Product: RA2_FGD_2PNPDK20080325_113138_000059802067_00109_31726_6970.N1
DSD: RA2_USO_DATA PCF_RA2_FGD_2P	Filename: DOR_NAV_0PNPDK20080325_112818_000057382067_00109_31726_6398.N1	Product: RA2_FGD_2PNPDK20080325_113138_000059802067_00109_31726_6970.N1
DSD: SOLAR_ACTIVITY_INDEX_PREDICT PCF_RA2_FGD_2P	Filename:	Product: RA2_FGD_2PNPDK20080325_113138_000059802067_00109_31726_6970.N1
DSD: RA2_CONFIGURATION_DATA PCF_RA2_FGD_2P	Filename: AUX_ECF_AXNECM20080324_190116_20080325_030000_20080325_150000	Product: RA2_FGD_2PNPDK20080325_113138_000059802067_00109_31726_6970.N1
DSD: RA2_CHARACTERISATION_DATA PCF_RA2_FGD_2P	Filename: AUX_ECF_AXNECM20080325_070115_20080325_090000_20080325_210000	Product: RA2_FGD_2PNPDK20080325_113138_000059802067_00109_31726_6970.N1
DSD: MWR_CONFIGURATION_DATA PCF_RA2_FGD_2P	Filename: AUX_ECF_AXNECM20080325_072114_20080325_150000_20080326_030000	Product: RA2_FGD_2PNPDK20080325_113138_000059802067_00109_31726_6970.N1
DSD: RA2_SURFACE_TYPE_DATA PCF_RA2_FGD_2P	Filename: RA2_POL_AXVIEC20080325_110344_20020101_000000_20080412_235959	Product: RA2_FGD_2PNPDK20080325_113138_000059802067_00109_31726_6970.N1
DSD: METEO_GRID_POINTS_ALTITUDE PCF_RA2_FGD_2P	Filename:	Product: RA2_FGD_2PNPDK20080325_113138_000059802067_00109_31726_6970.N1
DSD: RA2_CONSTANT_DATA PCF_RA2_FGD_2P	Filename:	Product: RA2_FGD_2PNPDK20080325_113138_000059802067_00109_31726_6970.N1
DSD: OCEAN_ICE2_SYSTEM_FILE PCF_RA2_FGD_2P	Filename:	Product: RA2_FGD_2PNPDK20080325_113138_000059802067_00109_31726_6970.N1
DSD: OCEAN_TIDE_ORTHOWEIGHTS PCF_RA2_FGD_2P	Filename:	Product: RA2_FGD_2PNPDK20080325_113138_000059802067_00109_31726_6970.N1
DSD: OCEAN_TIDE_HARMONIC_COEF PCF_RA2_FGD_2P	Filename:	Product: RA2_FGD_2PNPDK20080325_113138_000059802067_00109_31726_6970.N1
DSD: REAL_POLE_LOCATION_PREDICTED PCF_RA2_FGD_2P	Filename: RA2_POL_AXVIEC20080325_110344_20020101_000000_20080412_235959	Product: RA2_FGD_2PNPDK20080325_113138_000059802067_00109_31726_6970.N1
DSD: DORIS_IONO PCF_RA2_FGD_2P	Filename: RA2_MW__1PNPDK20080325_131039_000059582067_00110_31727_7147.N1	Product: RA2_FGD_2PNPDK20080325_131039_000059582067_00110_31727_7148.N1
DSD: RA2_USO_DATA PCF_RA2_FGD_2P	Filename: DOR_NAV_0PNPDK20080325_130915_000054192067_00110_31727_6399.N1	Product: RA2_FGD_2PNPDK20080325_131039_000059582067_00110_31727_7148.N1
DSD: SOLAR_ACTIVITY_INDEX_PREDICT PCF_RA2_FGD_2P	Filename:	Product: RA2_FGD_2PNPDK20080325_131039_000059582067_00110_31727_7148.N1

DSD: RA2_CONFIGURATION_DATA PCF_RA2_FGD_2P	Filename: AUX_ECF_AXNECM20080324_190116_20080325_030000_20080325_150000	Product: RA2_FGD_2PNPDK20080325_131039_000059582067_00110.
DSD: RA2_CHARACTERISATION_DATA PCF_RA2_FGD_2P	Filename: AUX_ECF_AXNECM20080325_070115_20080325_090000_20080325_210000	Product: RA2_FGD_2PNPDK20080325_131039_000059582067_00110_31727_7148.N1
DSD: MWR_CONFIGURATION_DATA PCF_RA2_FGD_2P	Filename: AUX_ECF_AXNECM20080325_072114_20080325_150000_20080326_030000	Product: RA2_FGD_2PNPDK20080325_131039_000059582067_00110_31727_7148.N1
DSD: RA2_SURFACE_TYPE_DATA PCF_RA2_FGD_2P	Filename: RA2_POL_AXVIEC20080325_110344_20020101_000000_20080412_235959	Product: RA2_FGD_2PNPDK20080325_131039_000059582067_00110_31727_7148.N1
DSD: METEO_GRID_POINTS_ALTITUDE PCF_RA2_FGD_2P	Filename:	Product: RA2_FGD_2PNPDK20080325_131039_000059582067_00110_31727_7148.N1
DSD: RA2_CONSTANT_DATA PCF_RA2_FGD_2P	Filename:	Product: RA2_FGD_2PNPDK20080325_131039_000059582067_00110_31727_7148.N1
DSD: OCEAN_ICE2_SYSTEM_FILE PCF_RA2_FGD_2P	Filename:	Product: RA2_FGD_2PNPDK20080325_131039_000059582067_00110_31727_7148.N1
DSD: OCEAN_TIDE_ORTHOWEIGHTS PCF_RA2_FGD_2P	Filename:	Product: RA2_FGD_2PNPDK20080325_131039_000059582067_00110_31727_7148.N1
DSD: OCEAN_TIDE_HARMONIC_COEF PCF_RA2_FGD_2P	Filename:	Product: RA2_FGD_2PNPDK20080325_131039_000059582067_00110_31727_7148.N1
DSD: REAL_POLE_LOCATION_PREDICTED PCF_RA2_FGD_2P	Filename: RA2_POL_AXVIEC20080325_110344_20020101_000000_20080412_235959	Product: RA2_FGD_2PNPDK20080325_131039_000059582067_00110_31727_7148.N1
DSD: DORIS_IONO PCF_RA2_FGD_2P	Filename: RA2_MW__1PNPDK20080325_144902_000050662067_00111_31728_7278.N1	Product: RA2_FGD_2PNPDK20080325_144902_000050662067_00111_31728_7279.N1
DSD: RA2_USO_DATA PCF_RA2_FGD_2P	Filename: DOR_NAV_0PNPDK20080325_144454_000057382067_00111_31728_6400.N1	Product: RA2_FGD_2PNPDK20080325_144902_000050662067_00111_31728_7279.N1
DSD: SOLAR_ACTIVITY_INDEX_PREDICT PCF_RA2_FGD_2P	Filename:	Product: RA2_FGD_2PNPDK20080325_144902_000050662067_00111_31728_7279.N1
DSD: RA2_CONFIGURATION_DATA PCF_RA2_FGD_2P	Filename: AUX_ECF_AXNECM20080324_190116_20080325_030000_20080325_150000	Product: RA2_FGD_2PNPDK20080325_144902_000050662067_00111_31728_7279.N1
DSD: RA2_CHARACTERISATION_DATA PCF_RA2_FGD_2P	Filename: AUX_ECF_AXNECM20080325_070115_20080325_090000_20080325_210000	Product: RA2_FGD_2PNPDK20080325_144902_000050662067_00111_31728_7279.N1
DSD: MWR_CONFIGURATION_DATA PCF_RA2_FGD_2P	Filename: AUX_ECF_AXNECM20080325_072114_20080325_150000_20080326_030000	Product: RA2_FGD_2PNPDK20080325_144902_000050662067_00111_31728_7279.N1
DSD: RA2_SURFACE_TYPE_DATA PCF_RA2_FGD_2P	Filename: RA2_POL_AXVIEC20080325_110344_20020101_000000_20080412_235959	Product: RA2_FGD_2PNPDK20080325_144902_000050662067_00111_31728_7279.N1
DSD: METEO_GRID_POINTS_ALTITUDE PCF_RA2_FGD_2P	Filename:	Product: RA2_FGD_2PNPDK20080325_144902_000050662067_00111_31728_7279.N1
DSD: RA2_CONSTANT_DATA PCF_RA2_FGD_2P	Filename:	Product: RA2_FGD_2PNPDK20080325_144902_000050662067_00111_31728_7279.N1
DSD: OCEAN_ICE2_SYSTEM_FILE PCF_RA2_FGD_2P	Filename:	Product: RA2_FGD_2PNPDK20080325_144902_000050662067_00111_31728_7279.N1

DSD: OCEAN_TIDE_ORTHOWEIGHTS PCF_RA2_FGD_2P	Filename:	Product: RA2_FGD_2PNPDK20080325_144902_000050662067_00111_
DSD: OCEAN_TIDE_HARMONIC_COEF PCF_RA2_FGD_2P	Filename:	Product: RA2_FGD_2PNPDK20080325_144902_000050662067_00111_31728_7279.N1
DSD: REAL_POLE_LOCATION_PREDICTED PCF_RA2_FGD_2P	Filename: RA2_POL_AXVIEC20080325_110344_20020101_000000_20080412_235959	Product: RA2_FGD_2PNPDK20080325_144902_000050662067_00111_31728_7279.N1
DSD: DORIS_IONO PCF_RA2_FGD_2P	Filename: RA2_MW__1PNPDK20080325_161728_000005842067_00112_31729_7281.N1	Product: RA2_FGD_2PNPDK20080325_161728_000005842067_00112_31729_7282.N1
DSD: RA2_USO_DATA PCF_RA2_FGD_2P	Filename: DOR_NAV_0PNPDK20080325_144454_000057382067_00111_31728_6400.N1	Product: RA2_FGD_2PNPDK20080325_161728_000005842067_00112_31729_7282.N1
DSD: SOLAR_ACTIVITY_INDEX_PREDICT PCF_RA2_FGD_2P	Filename:	Product: RA2_FGD_2PNPDK20080325_161728_000005842067_00112_31729_7282.N1
DSD: RA2_CONFIGURATION_DATA PCF_RA2_FGD_2P	Filename: AUX_ECF_AXNECM20080325_070115_20080325_090000_20080325_210000	Product: RA2_FGD_2PNPDK20080325_161728_000005842067_00112_31729_7282.N1
DSD: RA2_CHARACTERISATION_DATA PCF_RA2_FGD_2P	Filename: AUX_ECF_AXNECM20080325_072114_20080325_150000_20080326_030000	Product: RA2_FGD_2PNPDK20080325_161728_000005842067_00112_31729_7282.N1
DSD: MWR_CONFIGURATION_DATA PCF_RA2_FGD_2P	Filename: AUX_ECF_AXNECM20080325_072115_20080325_210000_20080326_090000	Product: RA2_FGD_2PNPDK20080325_161728_000005842067_00112_31729_7282.N1
DSD: RA2_SURFACE_TYPE_DATA PCF_RA2_FGD_2P	Filename: RA2_POL_AXVIEC20080325_110344_20020101_000000_20080412_235959	Product: RA2_FGD_2PNPDK20080325_161728_000005842067_00112_31729_7282.N1
DSD: METEO_GRID_POINTS_ALTITUDE PCF_RA2_FGD_2P	Filename:	Product: RA2_FGD_2PNPDK20080325_161728_000005842067_00112_31729_7282.N1
DSD: RA2_CONSTANT_DATA PCF_RA2_FGD_2P	Filename:	Product: RA2_FGD_2PNPDK20080325_161728_000005842067_00112_31729_7282.N1
DSD: OCEAN_ICE2_SYSTEM_FILE PCF_RA2_FGD_2P	Filename:	Product: RA2_FGD_2PNPDK20080325_161728_000005842067_00112_31729_7282.N1
DSD: OCEAN_TIDE_ORTHOWEIGHTS PCF_RA2_FGD_2P	Filename:	Product: RA2_FGD_2PNPDK20080325_161728_000005842067_00112_31729_7282.N1
DSD: OCEAN_TIDE_HARMONIC_COEF PCF_RA2_FGD_2P	Filename:	Product: RA2_FGD_2PNPDK20080325_161728_000005842067_00112_31729_7282.N1
DSD: REAL_POLE_LOCATION_PREDICTED PCF_RA2_FGD_2P	Filename: RA2_POL_AXVIEC20080325_110344_20020101_000000_20080412_235959	Product: RA2_FGD_2PNPDK20080325_161728_000005842067_00112_31729_7282.N1
DSD: DORIS_IONO PCF_RA2_FGD_2P	Filename: RA2_MW__1PNPDK20080325_162615_000059002067_00112_31729_7446.N1	Product: RA2_FGD_2PNPDK20080325_162615_000059002067_00112_31729_7447.N1
DSD: RA2_USO_DATA PCF_RA2_FGD_2P	Filename: DOR_NAV_0PNPDK20080325_162551_000054192067_00112_31729_6401.N1	Product: RA2_FGD_2PNPDK20080325_162615_000059002067_00112_31729_7447.N1
DSD: SOLAR_ACTIVITY_INDEX_PREDICT PCF_RA2_FGD_2P	Filename:	Product: RA2_FGD_2PNPDK20080325_162615_000059002067_00112_31729_7447.N1

DSD: RA2_CONFIGURATION_DATA PCF_RA2_FGD_2P	Filename: AUX_ECF_AXNECM20080325_070115_20080325_090000_20080325_210000	Product: RA2_FGD_2PNPDK20080325_162615_000059002067_00112.
DSD: RA2_CHARACTERISATION_DATA PCF_RA2_FGD_2P	Filename: AUX_ECF_AXNECM20080325_072114_20080325_150000_20080326_030000	Product: RA2_FGD_2PNPDK20080325_162615_000059002067_00112_31729_7447.N1
DSD: MWR_CONFIGURATION_DATA PCF_RA2_FGD_2P	Filename: AUX_ECF_AXNECM20080325_072115_20080325_210000_20080326_090000	Product: RA2_FGD_2PNPDK20080325_162615_000059002067_00112_31729_7447.N1
DSD: RA2_SURFACE_TYPE_DATA PCF_RA2_FGD_2P	Filename: RA2_POL_AXVIEC20080325_132022_20020101_000000_20080417_235959	Product: RA2_FGD_2PNPDK20080325_162615_000059002067_00112_31729_7447.N1
DSD: METEO_GRID_POINTS_ALTITUDE PCF_RA2_FGD_2P	Filename:	Product: RA2_FGD_2PNPDK20080325_162615_000059002067_00112_31729_7447.N1
DSD: RA2_CONSTANT_DATA PCF_RA2_FGD_2P	Filename:	Product: RA2_FGD_2PNPDK20080325_162615_000059002067_00112_31729_7447.N1
DSD: OCEAN_ICE2_SYSTEM_FILE PCF_RA2_FGD_2P	Filename:	Product: RA2_FGD_2PNPDK20080325_162615_000059002067_00112_31729_7447.N1
DSD: OCEAN_TIDE_ORTHOWEIGHTS PCF_RA2_FGD_2P	Filename:	Product: RA2_FGD_2PNPDK20080325_162615_000059002067_00112_31729_7447.N1
DSD: OCEAN_TIDE_HARMONIC_COEF PCF_RA2_FGD_2P	Filename:	Product: RA2_FGD_2PNPDK20080325_162615_000059002067_00112_31729_7447.N1
DSD: REAL_POLE_LOCATION_PREDICTED PCF_RA2_FGD_2P	Filename: RA2_POL_AXVIEC20080325_132022_20020101_000000_20080417_235959	Product: RA2_FGD_2PNPDK20080325_162615_000059002067_00112_31729_7447.N1
DSD: DORIS_IONO PCF_RA2_FGD_2P	Filename: RA2_MW__1PNPDK20080325_180337_000059402067_00113_31730_7575.N1	Product: RA2_FGD_2PNPDK20080325_180337_000059402067_00113_31730_7576.N1
DSD: RA2_USO_DATA PCF_RA2_FGD_2P	Filename: DOR_NAV_0PNPDK20080325_180129_000054192067_00113_31730_6402.N1	Product: RA2_FGD_2PNPDK20080325_180337_000059402067_00113_31730_7576.N1
DSD: SOLAR_ACTIVITY_INDEX_PREDICT PCF_RA2_FGD_2P	Filename:	Product: RA2_FGD_2PNPDK20080325_180337_000059402067_00113_31730_7576.N1
DSD: RA2_CONFIGURATION_DATA PCF_RA2_FGD_2P	Filename: AUX_ECF_AXNECM20080325_070115_20080325_090000_20080325_210000	Product: RA2_FGD_2PNPDK20080325_180337_000059402067_00113_31730_7576.N1
DSD: RA2_CHARACTERISATION_DATA PCF_RA2_FGD_2P	Filename: AUX_ECF_AXNECM20080325_072114_20080325_150000_20080326_030000	Product: RA2_FGD_2PNPDK20080325_180337_000059402067_00113_31730_7576.N1
DSD: MWR_CONFIGURATION_DATA PCF_RA2_FGD_2P	Filename: AUX_ECF_AXNECM20080325_072115_20080325_210000_20080326_090000	Product: RA2_FGD_2PNPDK20080325_180337_000059402067_00113_31730_7576.N1
DSD: RA2_SURFACE_TYPE_DATA PCF_RA2_FGD_2P	Filename: RA2_POL_AXVIEC20080325_132022_20020101_000000_20080417_235959	Product: RA2_FGD_2PNPDK20080325_180337_000059402067_00113_31730_7576.N1
DSD: METEO_GRID_POINTS_ALTITUDE PCF_RA2_FGD_2P	Filename:	Product: RA2_FGD_2PNPDK20080325_180337_000059402067_00113_31730_7576.N1
DSD: RA2_CONSTANT_DATA PCF_RA2_FGD_2P	Filename:	Product: RA2_FGD_2PNPDK20080325_180337_000059402067_00113_31730_7576.N1
DSD: OCEAN_ICE2_SYSTEM_FILE PCF_RA2_FGD_2P	Filename:	Product: RA2_FGD_2PNPDK20080325_180337_000059402067_00113_31730_7576.N1

DSD: OCEAN_TIDE_ORTHOWEIGHTS PCF_RA2_FGD_2P	Filename:	Product: RA2_FGD_2PNPDK20080325_180337_000059402067_00113.
DSD: OCEAN_TIDE_HARMONIC_COEF PCF_RA2_FGD_2P	Filename:	Product: RA2_FGD_2PNPDK20080325_180337_000059402067_00113_31730_7576.N1
DSD: REAL_POLE_LOCATION_PREDICTED PCF_RA2_FGD_2P	Filename: RA2_POL_AXVIEC20080325_132022_20020101_000000_20080417_235959	Product: RA2_FGD_2PNPDK20080325_180337_000059402067_00113_31730_7576.N1
DSD: DORIS_IONO PCF_RA2_FGD_2P	Filename: RA2_MW__1PNPDK20080325_194126_000061702067_00114_31731_7790.N1	Product: RA2_FGD_2PNPDK20080325_194126_000061702067_00114_31731_7791.N1
DSD: RA2_USO_DATA PCF_RA2_FGD_2P	Filename: DOR_NAV_0PNPDK20080325_193707_000060572067_00114_31731_6403.N1	Product: RA2_FGD_2PNPDK20080325_194126_000061702067_00114_31731_7791.N1
DSD: SOLAR_ACTIVITY_INDEX_PREDICT PCF_RA2_FGD_2P	Filename:	Product: RA2_FGD_2PNPDK20080325_194126_000061702067_00114_31731_7791.N1
DSD: RA2_CONFIGURATION_DATA PCF_RA2_FGD_2P	Filename: AUX_ECF_AXNECM20080325_070115_20080325_090000_20080325_210000	Product: RA2_FGD_2PNPDK20080325_194126_000061702067_00114_31731_7791.N1
DSD: RA2_CHARACTERISATION_DATA PCF_RA2_FGD_2P	Filename: AUX_ECF_AXNECM20080325_072114_20080325_150000_20080326_030000	Product: RA2_FGD_2PNPDK20080325_194126_000061702067_00114_31731_7791.N1
DSD: MWR_CONFIGURATION_DATA PCF_RA2_FGD_2P	Filename: AUX_ECF_AXNECM20080325_072115_20080325_210000_20080326_090000	Product: RA2_FGD_2PNPDK20080325_194126_000061702067_00114_31731_7791.N1
DSD: RA2_SURFACE_TYPE_DATA PCF_RA2_FGD_2P	Filename: RA2_POL_AXVIEC20080325_132022_20020101_000000_20080417_235959	Product: RA2_FGD_2PNPDK20080325_194126_000061702067_00114_31731_7791.N1
DSD: METEO_GRID_POINTS_ALTITUDE PCF_RA2_FGD_2P	Filename:	Product: RA2_FGD_2PNPDK20080325_194126_000061702067_00114_31731_7791.N1
DSD: RA2_CONSTANT_DATA PCF_RA2_FGD_2P	Filename:	Product: RA2_FGD_2PNPDK20080325_194126_000061702067_00114_31731_7791.N1
DSD: OCEAN_ICE2_SYSTEM_FILE PCF_RA2_FGD_2P	Filename:	Product: RA2_FGD_2PNPDK20080325_194126_000061702067_00114_31731_7791.N1
DSD: OCEAN_TIDE_ORTHOWEIGHTS PCF_RA2_FGD_2P	Filename:	Product: RA2_FGD_2PNPDK20080325_194126_000061702067_00114_31731_7791.N1
DSD: OCEAN_TIDE_HARMONIC_COEF PCF_RA2_FGD_2P	Filename:	Product: RA2_FGD_2PNPDK20080325_194126_000061702067_00114_31731_7791.N1
DSD: REAL_POLE_LOCATION_PREDICTED PCF_RA2_FGD_2P	Filename: RA2_POL_AXVIEC20080325_132022_20020101_000000_20080417_235959	Product: RA2_FGD_2PNPDK20080325_194126_000061702067_00114_31731_7791.N1
DSD: DORIS_IONO PCF_RA2_FGD_2P	Filename: RA2_MW__1PNPDE20080325_212306_000064182067_00115_31732_3255.N1	Product: RA2_FGD_2PNPDE20080325_212306_000064182067_00115_31732_3256.N1
DSD: RA2_USO_DATA PCF_RA2_FGD_2P	Filename: DOR_NAV_0PNPDE20080325_211804_000063762067_00115_31732_5275.N1	Product: RA2_FGD_2PNPDE20080325_212306_000064182067_00115_31732_3256.N1
DSD: SOLAR_ACTIVITY_INDEX_PREDICT PCF_RA2_FGD_2P	Filename:	Product: RA2_FGD_2PNPDE20080325_212306_000064182067_00115_31732_3256.N1

DSD: RA2_CONFIGURATION_DATA PCF_RA2_FGD_2P	Filename: AUX_ECF_AXNECM20080325_072114_20080325_150000_20080326_030000	Product: RA2_FGD_2PNPDE20080325_212306_000064182067_00115.
DSD: RA2_CHARACTERISATION_DATA PCF_RA2_FGD_2P	Filename: AUX_ECF_AXNECM20080325_072115_20080325_210000_20080326_090000	Product: RA2_FGD_2PNPDE20080325_212306_000064182067_00115_31732_3256.N1
DSD: MWR_CONFIGURATION_DATA PCF_RA2_FGD_2P	Filename: AUX_ECF_AXNECM20080325_192115_20080326_030000_20080326_150000	Product: RA2_FGD_2PNPDE20080325_212306_000064182067_00115_31732_3256.N1
DSD: RA2_SURFACE_TYPE_DATA PCF_RA2_FGD_2P	Filename: RA2_POL_AXVIEC20080325_132022_20020101_000000_20080417_235959	Product: RA2_FGD_2PNPDE20080325_212306_000064182067_00115_31732_3256.N1
DSD: METEO_GRID_POINTS_ALTITUDE PCF_RA2_FGD_2P	Filename:	Product: RA2_FGD_2PNPDE20080325_212306_000064182067_00115_31732_3256.N1
DSD: RA2_CONSTANT_DATA PCF_RA2_FGD_2P	Filename:	Product: RA2_FGD_2PNPDE20080325_212306_000064182067_00115_31732_3256.N1
DSD: OCEAN_ICE2_SYSTEM_FILE PCF_RA2_FGD_2P	Filename:	Product: RA2_FGD_2PNPDE20080325_212306_000064182067_00115_31732_3256.N1
DSD: OCEAN_TIDE_ORTHOWEIGHTS PCF_RA2_FGD_2P	Filename:	Product: RA2_FGD_2PNPDE20080325_212306_000064182067_00115_31732_3256.N1
DSD: OCEAN_TIDE_HARMONIC_COEF PCF_RA2_FGD_2P	Filename:	Product: RA2_FGD_2PNPDE20080325_212306_000064182067_00115_31732_3256.N1
DSD: REAL_POLE_LOCATION_PREDICTED PCF_RA2_FGD_2P	Filename: RA2_POL_AXVIEC20080325_132022_20020101_000000_20080417_235959	Product: RA2_FGD_2PNPDE20080325_212306_000064182067_00115_31732_3256.N1
DSD: DORIS_IONO PCF_RA2_FGD_2P	Filename: RA2_MW__1PNPDE20080325_230827_000062742067_00116_31733_3360.N1	Product: RA2_FGD_2PNPDE20080325_230827_000062742067_00116_31733_3360.N1
DSD: RA2_USO_DATA PCF_RA2_FGD_2P	Filename: DOR_NAV_0PNPDE20080325_230420_000060572067_00116_31733_5276.N1	Product: RA2_FGD_2PNPDE20080325_230827_000062742067_00116_31733_3360.N1
DSD: SOLAR_ACTIVITY_INDEX_PREDICT PCF_RA2_FGD_2P	Filename:	Product: RA2_FGD_2PNPDE20080325_230827_000062742067_00116_31733_3360.N1
DSD: RA2_CONFIGURATION_DATA PCF_RA2_FGD_2P	Filename: AUX_ECF_AXNECM20080325_072114_20080325_150000_20080326_030000	Product: RA2_FGD_2PNPDE20080325_230827_000062742067_00116_31733_3360.N1
DSD: RA2_CHARACTERISATION_DATA PCF_RA2_FGD_2P	Filename: AUX_ECF_AXNECM20080325_072115_20080325_210000_20080326_090000	Product: RA2_FGD_2PNPDE20080325_230827_000062742067_00116_31733_3360.N1
DSD: MWR_CONFIGURATION_DATA PCF_RA2_FGD_2P	Filename: AUX_ECF_AXNECM20080325_192115_20080326_030000_20080326_150000	Product: RA2_FGD_2PNPDE20080325_230827_000062742067_00116_31733_3360.N1
DSD: RA2_SURFACE_TYPE_DATA PCF_RA2_FGD_2P	Filename: RA2_POL_AXVIEC20080325_132022_20020101_000000_20080417_235959	Product: RA2_FGD_2PNPDE20080325_230827_000062742067_00116_31733_3360.N1
DSD: METEO_GRID_POINTS_ALTITUDE PCF_RA2_FGD_2P	Filename:	Product: RA2_FGD_2PNPDE20080325_230827_000062742067_00116_31733_3360.N1
DSD: RA2_CONSTANT_DATA PCF_RA2_FGD_2P	Filename:	Product: RA2_FGD_2PNPDE20080325_230827_000062742067_00116_31733_3360.N1
DSD: OCEAN_ICE2_SYSTEM_FILE PCF_RA2_FGD_2P	Filename:	Product: RA2_FGD_2PNPDE20080325_230827_000062742067_00116_31733_3360.N1

DSD: OCEAN_TIDE_ORTHOWEIGHTS PCF_RA2_FGD_2P	Filename:	Product: RA2_FGD_2PNPDE20080325_230827_000062742067_00116.
DSD: OCEAN_TIDE_HARMONIC_COEF PCF_RA2_FGD_2P	Filename:	Product: RA2_FGD_2PNPDE20080325_230827_000062742067_00116_31733_3360.N1
DSD: REAL_POLE_LOCATION_PREDICTED PCF_RA2_FGD_2P	Filename: RA2_POL_AXVIEC20080325_132022_20020101_000000_20080417_235959	Product: RA2_FGD_2PNPDE20080325_230827_000062742067_00116_31733_3360.N1

RA2_WWV_2P: ADF usage

New ADFs

Gauge	Value	Segment (Start-Stop)	Explicit Reference
DSD: RA2_IF_MASK_FLIGHT_DATA PCF_RA2_WWV_2P	new ADF: RA2_FGD_2PNPDE20080325_012412_000062002067_00103_31720_2663.N1	25-MAR-2008 01:24:12.037 25-MAR-2008 01:24:12.037	Product: RA2_WWV_2PNPDE20080325_012412_000062002067_00103_31720_2664.N1
DSD: RA2_USO_DATA PCF_RA2_WWV_2P	new ADF: DOR_NAV_0PNPDE20080325_012236_000057382067_00103_31720_5272.N1	25-MAR-2008 01:24:12.037 25-MAR-2008 01:24:12.037	Product: RA2_WWV_2PNPDE20080325_012412_000062002067_00103_31720_2664.N1
DSD: RA2_IF_MASK_FLIGHT_DATA PCF_RA2_WWV_2P	new ADF: RA2_FGD_2PNPDE20080325_030642_000061722067_00104_31721_2794.N1	25-MAR-2008 03:06:42.430 25-MAR-2008 03:06:42.430	Product: RA2_WWV_2PNPDE20080325_030642_000061722067_00104_31721_2795.N1
DSD: RA2_USO_DATA PCF_RA2_WWV_2P	new ADF: DOR_NAV_0PNPDE20080325_030333_000057382067_00104_31721_5273.N1	25-MAR-2008 03:06:42.430 25-MAR-2008 03:06:42.430	Product: RA2_WWV_2PNPDE20080325_030642_000061722067_00104_31721_2795.N1
DSD: RA2_CONFIGURATION_DATA PCF_RA2_WWV_2P	new ADF: AUX_ECF_AXNECM20080324_072115_20080324_210000_20080325_090000	25-MAR-2008 03:06:42.430 25-MAR-2008 03:06:42.430	Product: RA2_WWV_2PNPDE20080325_030642_000061722067_00104_31721_2795.N1

DSD: RA2_CHARACTERISATION_DATA PCF_RA2_WWV_2P	new ADF: AUX_ECF_AXNECM20080324_190116_20080325_030000_20080325_150000	25-MAR-2008 03:06:42.430 25-MAR-2008 03:06:42.430	Product: RA2_WWV_2PNPDE20080325_030642_000061722067_00104_31721_2795.N1
DSD: MWR_CONFIGURATION_DATA PCF_RA2_WWV_2P	new ADF: NOT USED	25-MAR-2008 03:06:42.430 25-MAR-2008 03:06:42.430	Product: RA2_WWV_2PNPDE20080325_030642_000061722067_00104_31721_2795.N1
DSD: RA2_IF_MASK_FLIGHT_DATA PCF_RA2_WWV_2P	new ADF: RA2_FGD_2PNPDE20080325_044901_000061362067_00105_31722_2913.N1	25-MAR-2008 04:49:01.684 25-MAR-2008 04:49:01.684	Product: RA2_WWV_2PNPDE20080325_044901_000061362067_00105_31722_2914.N1
DSD: RA2_USO_DATA PCF_RA2_WWV_2P	new ADF: DOR_NAV_0PNPDE20080325_044430_000060572067_00105_31722_5274.N1	25-MAR-2008 04:49:01.684 25-MAR-2008 04:49:01.684	Product: RA2_WWV_2PNPDE20080325_044901_000061362067_00105_31722_2914.N1
DSD: MWR_CONFIGURATION_DATA PCF_RA2_WWV_2P	new ADF: AUX_ECF_AXNECM20080325_070115_20080325_090000_20080325_210000	25-MAR-2008 04:49:01.684 25-MAR-2008 04:49:01.684	Product: RA2_WWV_2PNPDE20080325_044901_000061362067_00105_31722_2914.N1
DSD: RA2_IF_MASK_FLIGHT_DATA PCF_RA2_WWV_2P	new ADF: RA2_FGD_2PNPDK20080325_063044_000061692067_00106_31723_6505.N1	25-MAR-2008 06:30:44.176 25-MAR-2008 06:30:44.176	Product: RA2_WWV_2PNPDK20080325_063044_000061692067_00106_31723_6506.N1
DSD: RA2_USO_DATA PCF_RA2_WWV_2P	new ADF: DOR_NAV_0PNPDK20080325_062527_000060572067_00106_31723_6395.N1	25-MAR-2008 06:30:44.176 25-MAR-2008 06:30:44.176	Product: RA2_WWV_2PNPDK20080325_063044_000061692067_00106_31723_6506.N1

DSD: RA2_IF_MASK_FLIGHT_DATA PCF_RA2_WWV_2P	new ADF: RA2_FGD_2PNPDK20080325_081300_000059842067_00107_31724_6651.N1	25-MAR-2008 08:13:00.088 25-MAR-2008 08:13:00.088	Product: RA2_WWV_2PNPDK20080325_081300_000059842067_00107_31724_6652.N1
DSD: RA2_USO_DATA PCF_RA2_WWV_2P	new ADF: DOR_NAV_0PNPDK20080325_081143_000054192067_00107_31724_6396.N1	25-MAR-2008 08:13:00.088 25-MAR-2008 08:13:00.088	Product: RA2_WWV_2PNPDK20080325_081300_000059842067_00107_31724_6652.N1
DSD: RA2_IF_MASK_FLIGHT_DATA PCF_RA2_WWV_2P	new ADF: RA2_FGD_2PNPDK20080325_095211_000060112067_00108_31725_6809.N1	25-MAR-2008 09:52:11.076 25-MAR-2008 09:52:11.076	Product: RA2_WWV_2PNPDK20080325_095211_000060112067_00108_31725_6810.N1
DSD: RA2_USO_DATA PCF_RA2_WWV_2P	new ADF: DOR_NAV_0PNPDK20080325_094721_000057382067_00108_31725_6397.N1	25-MAR-2008 09:52:11.076 25-MAR-2008 09:52:11.076	Product: RA2_WWV_2PNPDK20080325_095211_000060112067_00108_31725_6810.N1
DSD: RA2_CONFIGURATION_DATA PCF_RA2_WWV_2P	new ADF: AUX_ECF_AXNECM20080324_190116_20080325_030000_20080325_150000	25-MAR-2008 09:52:11.076 25-MAR-2008 09:52:11.076	Product: RA2_WWV_2PNPDK20080325_095211_000060112067_00108_31725_6810.N1
DSD: RA2_CHARACTERISATION_DATA PCF_RA2_WWV_2P	new ADF: AUX_ECF_AXNECM20080325_070115_20080325_090000_20080325_210000	25-MAR-2008 09:52:11.076 25-MAR-2008 09:52:11.076	Product: RA2_WWV_2PNPDK20080325_095211_000060112067_00108_31725_6810.N1
DSD: MWR_CONFIGURATION_DATA PCF_RA2_WWV_2P	new ADF: AUX_ECF_AXNECM20080325_072114_20080325_150000_20080326_030000	25-MAR-2008 09:52:11.076 25-MAR-2008 09:52:11.076	Product: RA2_WWV_2PNPDK20080325_095211_000060112067_00108_31725_6810.N1

DSD: RA2_IF_MASK_FLIGHT_DATA PCF_RA2_WWV_2P	new ADF: RA2_FGD_2PNPDK20080325_113138_000059802067_00109_31726_6970.N1	25-MAR-2008 11:31:38.774 25-MAR-2008 11:31:38.774	Product: RA2_WWV_2PNPDK20080325_113138_000059802067_00109_31726_6971.N1
DSD: RA2_USO_DATA PCF_RA2_WWV_2P	new ADF: DOR_NAV_0PNPDK20080325_112818_000057382067_00109_31726_6398.N1	25-MAR-2008 11:31:38.774 25-MAR-2008 11:31:38.774	Product: RA2_WWV_2PNPDK20080325_113138_000059802067_00109_31726_6971.N1
DSD: RA2_SURFACE_TYPE_DATA PCF_RA2_WWV_2P	new ADF: RA2_POL_AXVIEC20080325_110344_20020101_000000_20080412_235959	25-MAR-2008 11:31:38.774 25-MAR-2008 11:31:38.774	Product: RA2_WWV_2PNPDK20080325_113138_000059802067_00109_31726_6971.N1
DSD: RA2_IF_MASK_FLIGHT_DATA PCF_RA2_WWV_2P	new ADF: RA2_FGD_2PNPDK20080325_131039_000059582067_00110_31727_7148.N1	25-MAR-2008 13:10:39.736 25-MAR-2008 13:10:39.736	Product: RA2_WWV_2PNPDK20080325_131039_000059582067_00110_31727_7149.N1
DSD: RA2_USO_DATA PCF_RA2_WWV_2P	new ADF: DOR_NAV_0PNPDK20080325_130915_000054192067_00110_31727_6399.N1	25-MAR-2008 13:10:39.736 25-MAR-2008 13:10:39.736	Product: RA2_WWV_2PNPDK20080325_131039_000059582067_00110_31727_7149.N1
DSD: RA2_IF_MASK_FLIGHT_DATA PCF_RA2_WWV_2P	new ADF: RA2_FGD_2PNPDK20080325_144902_000050662067_00111_31728_7279.N1	25-MAR-2008 14:49:02.822 25-MAR-2008 14:49:02.822	Product: RA2_WWV_2PNPDK20080325_144902_000050662067_00111_31728_7280.N1
DSD: RA2_USO_DATA PCF_RA2_WWV_2P	new ADF: DOR_NAV_0PNPDK20080325_144454_000057382067_00111_31728_6400.N1	25-MAR-2008 14:49:02.822 25-MAR-2008 14:49:02.822	Product: RA2_WWV_2PNPDK20080325_144902_000050662067_00111_31728_7280.N1

DSD: RA2_IF_MASK_FLIGHT_DATA PCF_RA2_WWV_2P	new ADF: RA2_FGD_2PNPDK20080325_161728_000005842067_00112_31729_7282.N1	25-MAR-2008 16:17:28.094 25-MAR-2008 16:17:28.094	Product: RA2_WWV_2PNPDK20080325_161728_000005842067_00112_31729_7283.N1
DSD: RA2_CONFIGURATION_DATA PCF_RA2_WWV_2P	new ADF: AUX_ECF_AXNECM20080325_070115_20080325_090000_20080325_210000	25-MAR-2008 16:17:28.094 25-MAR-2008 16:17:28.094	Product: RA2_WWV_2PNPDK20080325_161728_000005842067_00112_31729_7283.N1
DSD: RA2_CHARACTERISATION_DATA PCF_RA2_WWV_2P	new ADF: AUX_ECF_AXNECM20080325_072114_20080325_150000_20080326_030000	25-MAR-2008 16:17:28.094 25-MAR-2008 16:17:28.094	Product: RA2_WWV_2PNPDK20080325_161728_000005842067_00112_31729_7283.N1
DSD: MWR_CONFIGURATION_DATA PCF_RA2_WWV_2P	new ADF: AUX_ECF_AXNECM20080325_072115_20080325_210000_20080326_090000	25-MAR-2008 16:17:28.094 25-MAR-2008 16:17:28.094	Product: RA2_WWV_2PNPDK20080325_161728_000005842067_00112_31729_7283.N1
DSD: RA2_IF_MASK_FLIGHT_DATA PCF_RA2_WWV_2P	new ADF: RA2_FGD_2PNPDK20080325_162615_000059002067_00112_31729_7447.N1	25-MAR-2008 16:26:15.016 25-MAR-2008 16:26:15.016	Product: RA2_WWV_2PNPDK20080325_162615_000059002067_00112_31729_7448.N1
DSD: RA2_USO_DATA PCF_RA2_WWV_2P	new ADF: DOR_NAV_0PNPDK20080325_162551_000054192067_00112_31729_6401.N1	25-MAR-2008 16:26:15.016 25-MAR-2008 16:26:15.016	Product: RA2_WWV_2PNPDK20080325_162615_000059002067_00112_31729_7448.N1
DSD: RA2_SURFACE_TYPE_DATA PCF_RA2_WWV_2P	new ADF: RA2_POL_AXVIEC20080325_132022_20020101_000000_20080417_235959	25-MAR-2008 16:26:15.016 25-MAR-2008 16:26:15.016	Product: RA2_WWV_2PNPDK20080325_162615_000059002067_00112_31729_7448.N1

DSD: RA2_IF_MASK_FLIGHT_DATA PCF_RA2_WWV_2P	new ADF: RA2_FGD_2PNPDK20080325_180337_000059402067_00113_31730_7576.N1	25-MAR-2008 18:03:37.946 25-MAR-2008 18:03:37.946	Product: RA2_WWV_2PNPDK20080325_180337_000059402067_00113_31730_7577.N1
DSD: RA2_USO_DATA PCF_RA2_WWV_2P	new ADF: DOR_NAV_0PNPDK20080325_180129_000054192067_00113_31730_6402.N1	25-MAR-2008 18:03:37.946 25-MAR-2008 18:03:37.946	Product: RA2_WWV_2PNPDK20080325_180337_000059402067_00113_31730_7577.N1
DSD: RA2_IF_MASK_FLIGHT_DATA PCF_RA2_WWV_2P	new ADF: RA2_FGD_2PNPDK20080325_194126_000061702067_00114_31731_7791.N1	25-MAR-2008 19:41:26.498 25-MAR-2008 19:41:26.498	Product: RA2_WWV_2PNPDK20080325_194126_000061702067_00114_31731_7792.N1
DSD: RA2_USO_DATA PCF_RA2_WWV_2P	new ADF: DOR_NAV_0PNPDK20080325_193707_000060572067_00114_31731_6403.N1	25-MAR-2008 19:41:26.498 25-MAR-2008 19:41:26.498	Product: RA2_WWV_2PNPDK20080325_194126_000061702067_00114_31731_7792.N1
DSD: RA2_IF_MASK_FLIGHT_DATA PCF_RA2_WWV_2P	new ADF: RA2_FGD_2PNPDE20080325_212306_000064182067_00115_31732_3256.N1	25-MAR-2008 21:23:06.762 25-MAR-2008 21:23:06.762	Product: RA2_WWV_2PNPDE20080325_212306_000064182067_00115_31732_3257.N1
DSD: RA2_USO_DATA PCF_RA2_WWV_2P	new ADF: DOR_NAV_0PNPDE20080325_211804_000063762067_00115_31732_5275.N1	25-MAR-2008 21:23:06.762 25-MAR-2008 21:23:06.762	Product: RA2_WWV_2PNPDE20080325_212306_000064182067_00115_31732_3257.N1
DSD: RA2_CONFIGURATION_DATA PCF_RA2_WWV_2P	new ADF: AUX_ECF_AXNECM20080325_072114_20080325_150000_20080326_030000	25-MAR-2008 21:23:06.762 25-MAR-2008 21:23:06.762	Product: RA2_WWV_2PNPDE20080325_212306_000064182067_00115_31732_3257.N1

DSD: RA2_CHARACTERISATION_DATA PCF_RA2_WWV_2P	new ADF: AUX_ECF_AXNECM20080325_072115_20080325_210000_20080326_090000	25-MAR-2008 21:23:06.762 25-MAR-2008 21:23:06.762	Product: RA2_WWV_2PNPDE20080325_212306_000064182067_00115_31732_3257.N1
DSD: MWR_CONFIGURATION_DATA PCF_RA2_WWV_2P	new ADF: AUX_ECF_AXNECM20080325_192115_20080326_030000_20080326_150000	25-MAR-2008 21:23:06.762 25-MAR-2008 21:23:06.762	Product: RA2_WWV_2PNPDE20080325_212306_000064182067_00115_31732_3257.N1
DSD: RA2_IF_MASK_FLIGHT_DATA PCF_RA2_WWV_2P	new ADF: RA2_FGD_2PNPDE20080325_230827_000062742067_00116_31733_3360.N1	25-MAR-2008 23:08:27.598 25-MAR-2008 23:08:27.598	Product: RA2_WWV_2PNPDE20080325_230827_000062742067_00116_31733_3361.N1
DSD: RA2_USO_DATA PCF_RA2_WWV_2P	new ADF: DOR_NAV_0PNPDE20080325_230420_000060572067_00116_31733_5276.N1	25-MAR-2008 23:08:27.598 25-MAR-2008 23:08:27.598	Product: RA2_WWV_2PNPDE20080325_230827_000062742067_00116_31733_3361.N1

Current ADFs (from IECF list)

Gauge	Value	Explicit Reference
RA2_IFF_AX.INFO PCF_IECF	RA2_IFF_AXVIEC20080221_072649_20080221_000000_20100101_000000	Corresponding to date 18-MAR-2008 03:00:01.000
RA2_USO_AX.INFO PCF_IECF	RA2_USO_AXVIEC20070618_133225_20070620_000000_20200101_000000	Corresponding to date 18-MAR-2008 03:00:01.000
MWR_SLT_AX.INFO PCF_IECF	MWR_SLT_AXVIEC20060921_063409_20020101_000000_20200101_000000	Corresponding to date 18-MAR-2008 03:00:01.000
AUX_ATT_AX.INFO PCF_IECF	AUX_ATT_AXVIEC20020924_131534_20020703_120000_20781231_235959	Corresponding to date 18-MAR-2008 03:00:01.000
RA2_PLA_AX.INFO PCF_IECF	RA2_PLA_AXVIEC20060331_181823_20020101_000000_20200101_000000	Corresponding to date 18-MAR-2008 03:00:01.000
RA2_SOL_AX.INFO PCF_IECF	RA2_SOL_AXVIEC20080317_161046_20020101_000000_20090301_000000	Corresponding to date 18-MAR-2008 03:00:01.000
RA2_CON_AX.INFO PCF_IECF	RA2_CON_AXVIEC20070723_131547_20060621_132015_20200101_000000	Corresponding to date 18-MAR-2008 03:00:01.000
RA2_CHD_AX.INFO PCF_IECF	RA2_CHD_AXVIEC20060913_074707_20020101_000000_20200101_000000	Corresponding to date 18-MAR-2008 03:00:01.000
MWR_CON_AX.INFO PCF_IECF	MWR_CON_AXVIEC20040810_145011_20020101_000000_20200101_000000	Corresponding to date 18-MAR-2008 03:00:01.000

MWR_CHD_AX.INFO PCF_IECF	MWR_CHD_AXVIEC20061013_132356_20020101_000000_20200101_000000	Corresponding to date 18-MAR-2008 03:00:01.000
MWR_LSF_AX.INFO PCF_IECF	MWR_LSF_AXVIEC20020313_172218_20020101_000000_20200101_000000	Corresponding to date 18-MAR-2008 03:00:01.000
RA2_MET_AX.INFO PCF_IECF	RA2_MET_AXVIEC20020204_073357_20020101_000000_20200101_000000	Corresponding to date 18-MAR-2008 03:00:01.000
RA2_CST_AX.INFO PCF_IECF	RA2_CST_AXVIEC20020621_135858_20020101_000000_20200101_000000	Corresponding to date 18-MAR-2008 03:00:01.000
RA2_SOI_AX.INFO PCF_IECF	RA2_SOI_AXVIEC20051003_170000_20020101_000000_20200101_000000	Corresponding to date 18-MAR-2008 03:00:01.000
RA2_ICT_AX.INFO PCF_IECF	RA2_ICT_AXVIEC20060921_070730_20020101_000000_20200101_000000	Corresponding to date 18-MAR-2008 03:00:01.000
RA2_SSB_AX.INFO PCF_IECF	RA2_SSB_AXVIEC20051129_111810_20020101_000000_20200101_000000	Corresponding to date 18-MAR-2008 03:00:01.000
RA2_DIP_AX.INFO PCF_IECF	RA2_DIP_AXVIEC20020122_134206_20020101_000000_20200101_000000	Corresponding to date 18-MAR-2008 03:00:01.000
RA2_IOC_AX.INFO PCF_IECF	RA2_IOC_AXVIEC20020122_141121_20020101_000000_20200101_000000	Corresponding to date 18-MAR-2008 03:00:01.000
RA2_SET_AX.INFO PCF_IECF	RA2_SET_AXVIEC20020122_150917_20020101_000000_20200101_000000	Corresponding to date 18-MAR-2008 03:00:01.000
RA2_OT1_AX.INFO PCF_IECF	RA2_OT1_AXVIEC20040120_082051_20020101_000000_20200101_000000	Corresponding to date 18-MAR-2008 03:00:01.000
RA2_OT2_AX.INFO PCF_IECF	RA2_OT2_AXVIEC20031208_150159_20020101_000000_20200101_000000	Corresponding to date 18-MAR-2008 03:00:01.000
RA2_TLD_AX.INFO PCF_IECF	RA2_TLD_AXVIEC20031208_151137_20020101_000000_20200101_000000	Corresponding to date 18-MAR-2008 03:00:01.000
RA2_GEO_AX.INFO PCF_IECF	RA2_GEO_AXVIEC20020314_093428_20020101_000000_20200101_000000	Corresponding to date 18-MAR-2008 03:00:01.000
RA2_MSS_AX.INFO PCF_IECF	RA2_MSS_AXVIEC20031208_145545_20020101_000000_20200101_000000	Corresponding to date 18-MAR-2008 03:00:01.000
RA2_SL1_AX.INFO PCF_IECF	RA2_SL1_AXVIEC20030131_100228_20020101_000000_20200101_000000	Corresponding to date 18-MAR-2008 03:00:01.000
RA2_SL2_AX.INFO PCF_IECF	RA2_SL2_AXVIEC20030131_101757_20020101_000000_20200101_000000	Corresponding to date 18-MAR-2008 03:00:01.000
RA2_POL_AX.INFO PCF_IECF	RA2_POL_AXVIEC20080319_183521_20020101_000000_20080412_235959	Corresponding to date 20-MAR-2008 03:00:01.000

Differences with IECF list

Gauge	Value	Explicit Reference
DSD: DORIS_IONO PCF_RA2_WWV_2P	Filename: RA2_MW__1PNPDE20080324_234153_000061922067_00102_31719_2519.N1	Product: RA2_WWV_2PNPDE20080324_234153_000061922067_00102_31719_2521.N1
DSD: RA2_IF_MASK_FLIGHT_DATA PCF_RA2_WWV_2P	Filename: RA2_FGD_2PNPDE20080324_234153_000061922067_00102_31719_2520.N1	Product: RA2_WWV_2PNPDE20080324_234153_000061922067_00102_31719_2521.N1
DSD: RA2_USO_DATA PCF_RA2_WWV_2P	Filename: DOR_NAV_0PNPDE20080324_234139_000057382067_00102_31719_5271.N1	Product: RA2_WWV_2PNPDE20080324_234153_000061922067_00102_31719_2521.N1

DSD: SOLAR_ACTIVITY_INDEX_PREDICT PCF_RA2_WWV_2P	Filename:	Product: RA2_WWV_2PNPDE20080324_234153_000061922067_00102
DSD: RA2_CONFIGURATION_DATA PCF_RA2_WWV_2P	Filename: AUX_ECF_AXNECM20080324_072115_20080324_150000_20080325_030000	Product: RA2_WWV_2PNPDE20080324_234153_000061922067_00102_31719_2521.N1
DSD: RA2_CHARACTERISATION_DATA PCF_RA2_WWV_2P	Filename: AUX_ECF_AXNECM20080324_072115_20080324_210000_20080325_090000	Product: RA2_WWV_2PNPDE20080324_234153_000061922067_00102_31719_2521.N1
DSD: MWR_CONFIGURATION_DATA PCF_RA2_WWV_2P	Filename: AUX_ECF_AXNECM20080324_190116_20080325_030000_20080325_150000	Product: RA2_WWV_2PNPDE20080324_234153_000061922067_00102_31719_2521.N1
DSD: METEO_GRID_POINTS_ALTITUDE PCF_RA2_WWV_2P	Filename:	Product: RA2_WWV_2PNPDE20080324_234153_000061922067_00102_31719_2521.N1
DSD: RA2_CONSTANT_DATA PCF_RA2_WWV_2P	Filename:	Product: RA2_WWV_2PNPDE20080324_234153_000061922067_00102_31719_2521.N1
DSD: OCEAN_ICE2_SYSTEM_FILE PCF_RA2_WWV_2P	Filename:	Product: RA2_WWV_2PNPDE20080324_234153_000061922067_00102_31719_2521.N1
DSD: OCEAN_TIDE_ORTHOWEIGHTS PCF_RA2_WWV_2P	Filename:	Product: RA2_WWV_2PNPDE20080324_234153_000061922067_00102_31719_2521.N1
DSD: OCEAN_TIDE_HARMONIC_COEF PCF_RA2_WWV_2P	Filename:	Product: RA2_WWV_2PNPDE20080324_234153_000061922067_00102_31719_2521.N1
DSD: DORIS_IONO PCF_RA2_WWV_2P	Filename: RA2_MW__1PNPDE20080325_012412_000062002067_00103_31720_2662.N1	Product: RA2_WWV_2PNPDE20080325_012412_000062002067_00103_31720_2664.N1
DSD: RA2_IF_MASK_FLIGHT_DATA PCF_RA2_WWV_2P	Filename: RA2_FGD_2PNPDE20080325_012412_000062002067_00103_31720_2663.N1	Product: RA2_WWV_2PNPDE20080325_012412_000062002067_00103_31720_2664.N1
DSD: RA2_USO_DATA PCF_RA2_WWV_2P	Filename: DOR_NAV_0PNPDE20080325_012236_000057382067_00103_31720_5272.N1	Product: RA2_WWV_2PNPDE20080325_012412_000062002067_00103_31720_2664.N1
DSD: SOLAR_ACTIVITY_INDEX_PREDICT PCF_RA2_WWV_2P	Filename:	Product: RA2_WWV_2PNPDE20080325_012412_000062002067_00103_31720_2664.N1
DSD: RA2_CONFIGURATION_DATA PCF_RA2_WWV_2P	Filename: AUX_ECF_AXNECM20080324_072115_20080324_150000_20080325_030000	Product: RA2_WWV_2PNPDE20080325_012412_000062002067_00103_31720_2664.N1
DSD: RA2_CHARACTERISATION_DATA PCF_RA2_WWV_2P	Filename: AUX_ECF_AXNECM20080324_072115_20080324_210000_20080325_090000	Product: RA2_WWV_2PNPDE20080325_012412_000062002067_00103_31720_2664.N1
DSD: MWR_CONFIGURATION_DATA PCF_RA2_WWV_2P	Filename: AUX_ECF_AXNECM20080324_190116_20080325_030000_20080325_150000	Product: RA2_WWV_2PNPDE20080325_012412_000062002067_00103_31720_2664.N1
DSD: METEO_GRID_POINTS_ALTITUDE PCF_RA2_WWV_2P	Filename:	Product: RA2_WWV_2PNPDE20080325_012412_000062002067_00103_31720_2664.N1
DSD: RA2_CONSTANT_DATA PCF_RA2_WWV_2P	Filename:	Product: RA2_WWV_2PNPDE20080325_012412_000062002067_00103_31720_2664.N1
DSD: OCEAN_ICE2_SYSTEM_FILE PCF_RA2_WWV_2P	Filename:	Product: RA2_WWV_2PNPDE20080325_012412_000062002067_00103_31720_2664.N1

DSD: OCEAN_TIDE_ORTHOWEIGHTS PCF_RA2_WWV_2P	Filename:	Product: RA2_WWV_2PNPDE20080325_012412_000062002067_00103.
DSD: OCEAN_TIDE_HARMONIC_COEF PCF_RA2_WWV_2P	Filename:	Product: RA2_WWV_2PNPDE20080325_012412_000062002067_00103_31720_2664.N1
DSD: DORIS_IONO PCF_RA2_WWV_2P	Filename: RA2_MW__1PNPDE20080325_030642_000061722067_00104_31721_2793.N1	Product: RA2_WWV_2PNPDE20080325_030642_000061722067_00104_31721_2795.N1
DSD: RA2_IF_MASK_FLIGHT_DATA PCF_RA2_WWV_2P	Filename: RA2_FGD_2PNPDE20080325_030642_000061722067_00104_31721_2794.N1	Product: RA2_WWV_2PNPDE20080325_030642_000061722067_00104_31721_2795.N1
DSD: RA2_USO_DATA PCF_RA2_WWV_2P	Filename: DOR_NAV_0PNPDE20080325_030333_000057382067_00104_31721_5273.N1	Product: RA2_WWV_2PNPDE20080325_030642_000061722067_00104_31721_2795.N1
DSD: SOLAR_ACTIVITY_INDEX_PREDICT PCF_RA2_WWV_2P	Filename:	Product: RA2_WWV_2PNPDE20080325_030642_000061722067_00104_31721_2795.N1
DSD: RA2_CONFIGURATION_DATA PCF_RA2_WWV_2P	Filename: AUX_ECF_AXNECM20080324_072115_20080324_210000_20080325_090000	Product: RA2_WWV_2PNPDE20080325_030642_000061722067_00104_31721_2795.N1
DSD: RA2_CHARACTERISATION_DATA PCF_RA2_WWV_2P	Filename: AUX_ECF_AXNECM20080324_190116_20080325_030000_20080325_150000	Product: RA2_WWV_2PNPDE20080325_030642_000061722067_00104_31721_2795.N1
DSD: METEO_GRID_POINTS_ALTITUDE PCF_RA2_WWV_2P	Filename:	Product: RA2_WWV_2PNPDE20080325_030642_000061722067_00104_31721_2795.N1
DSD: RA2_CONSTANT_DATA PCF_RA2_WWV_2P	Filename:	Product: RA2_WWV_2PNPDE20080325_030642_000061722067_00104_31721_2795.N1
DSD: OCEAN_ICE2_SYSTEM_FILE PCF_RA2_WWV_2P	Filename:	Product: RA2_WWV_2PNPDE20080325_030642_000061722067_00104_31721_2795.N1
DSD: OCEAN_TIDE_ORTHOWEIGHTS PCF_RA2_WWV_2P	Filename:	Product: RA2_WWV_2PNPDE20080325_030642_000061722067_00104_31721_2795.N1
DSD: OCEAN_TIDE_HARMONIC_COEF PCF_RA2_WWV_2P	Filename:	Product: RA2_WWV_2PNPDE20080325_030642_000061722067_00104_31721_2795.N1
DSD: DORIS_IONO PCF_RA2_WWV_2P	Filename: RA2_MW__1PNPDE20080325_044901_000061362067_00105_31722_2912.N1	Product: RA2_WWV_2PNPDE20080325_044901_000061362067_00105_31722_2914.N1
DSD: RA2_IF_MASK_FLIGHT_DATA PCF_RA2_WWV_2P	Filename: RA2_FGD_2PNPDE20080325_044901_000061362067_00105_31722_2913.N1	Product: RA2_WWV_2PNPDE20080325_044901_000061362067_00105_31722_2914.N1
DSD: RA2_USO_DATA PCF_RA2_WWV_2P	Filename: DOR_NAV_0PNPDE20080325_044430_000060572067_00105_31722_5274.N1	Product: RA2_WWV_2PNPDE20080325_044901_000061362067_00105_31722_2914.N1
DSD: SOLAR_ACTIVITY_INDEX_PREDICT PCF_RA2_WWV_2P	Filename:	Product: RA2_WWV_2PNPDE20080325_044901_000061362067_00105_31722_2914.N1
DSD: RA2_CONFIGURATION_DATA PCF_RA2_WWV_2P	Filename: AUX_ECF_AXNECM20080324_072115_20080324_210000_20080325_090000	Product: RA2_WWV_2PNPDE20080325_044901_000061362067_00105_31722_2914.N1
DSD: RA2_CHARACTERISATION_DATA PCF_RA2_WWV_2P	Filename: AUX_ECF_AXNECM20080324_190116_20080325_030000_20080325_150000	Product: RA2_WWV_2PNPDE20080325_044901_000061362067_00105_31722_2914.N1

DSD: MWR_CONFIGURATION_DATA PCF_RA2_WWV_2P	Filename: AUX_ECF_AXNECM20080325_070115_20080325_090000_20080325_210000	Product: RA2_WWV_2PNPDE20080325_044901_000061362067_00105.
DSD: METEO_GRID_POINTS_ALTITUDE PCF_RA2_WWV_2P	Filename:	Product: RA2_WWV_2PNPDE20080325_044901_000061362067_00105_31722_2914.N1
DSD: RA2_CONSTANT_DATA PCF_RA2_WWV_2P	Filename:	Product: RA2_WWV_2PNPDE20080325_044901_000061362067_00105_31722_2914.N1
DSD: OCEAN_ICE2_SYSTEM_FILE PCF_RA2_WWV_2P	Filename:	Product: RA2_WWV_2PNPDE20080325_044901_000061362067_00105_31722_2914.N1
DSD: OCEAN_TIDE_ORTHOWEIGHTS PCF_RA2_WWV_2P	Filename:	Product: RA2_WWV_2PNPDE20080325_044901_000061362067_00105_31722_2914.N1
DSD: OCEAN_TIDE_HARMONIC_COEF PCF_RA2_WWV_2P	Filename:	Product: RA2_WWV_2PNPDE20080325_044901_000061362067_00105_31722_2914.N1
DSD: DORIS_IONO PCF_RA2_WWV_2P	Filename: RA2_MW__1PNPDK20080325_063044_000061692067_00106_31723_6504.N1	Product: RA2_WWV_2PNPDK20080325_063044_000061692067_00106_31723_6506.N1
DSD: RA2_IF_MASK_FLIGHT_DATA PCF_RA2_WWV_2P	Filename: RA2_FGD_2PNPDK20080325_063044_000061692067_00106_31723_6505.N1	Product: RA2_WWV_2PNPDK20080325_063044_000061692067_00106_31723_6506.N1
DSD: RA2_USO_DATA PCF_RA2_WWV_2P	Filename: DOR_NAV_0PNPDK20080325_062527_000060572067_00106_31723_6395.N1	Product: RA2_WWV_2PNPDK20080325_063044_000061692067_00106_31723_6506.N1
DSD: SOLAR_ACTIVITY_INDEX_PREDICT PCF_RA2_WWV_2P	Filename:	Product: RA2_WWV_2PNPDK20080325_063044_000061692067_00106_31723_6506.N1
DSD: RA2_CONFIGURATION_DATA PCF_RA2_WWV_2P	Filename: AUX_ECF_AXNECM20080324_072115_20080324_210000_20080325_090000	Product: RA2_WWV_2PNPDK20080325_063044_000061692067_00106_31723_6506.N1
DSD: RA2_CHARACTERISATION_DATA PCF_RA2_WWV_2P	Filename: AUX_ECF_AXNECM20080324_190116_20080325_030000_20080325_150000	Product: RA2_WWV_2PNPDK20080325_063044_000061692067_00106_31723_6506.N1
DSD: MWR_CONFIGURATION_DATA PCF_RA2_WWV_2P	Filename: AUX_ECF_AXNECM20080325_070115_20080325_090000_20080325_210000	Product: RA2_WWV_2PNPDK20080325_063044_000061692067_00106_31723_6506.N1
DSD: METEO_GRID_POINTS_ALTITUDE PCF_RA2_WWV_2P	Filename:	Product: RA2_WWV_2PNPDK20080325_063044_000061692067_00106_31723_6506.N1
DSD: RA2_CONSTANT_DATA PCF_RA2_WWV_2P	Filename:	Product: RA2_WWV_2PNPDK20080325_063044_000061692067_00106_31723_6506.N1
DSD: OCEAN_ICE2_SYSTEM_FILE PCF_RA2_WWV_2P	Filename:	Product: RA2_WWV_2PNPDK20080325_063044_000061692067_00106_31723_6506.N1
DSD: OCEAN_TIDE_ORTHOWEIGHTS PCF_RA2_WWV_2P	Filename:	Product: RA2_WWV_2PNPDK20080325_063044_000061692067_00106_31723_6506.N1
DSD: OCEAN_TIDE_HARMONIC_COEF PCF_RA2_WWV_2P	Filename:	Product: RA2_WWV_2PNPDK20080325_063044_000061692067_00106_31723_6506.N1
DSD: DORIS_IONO PCF_RA2_WWV_2P	Filename: RA2_MW__1PNPDK20080325_081300_000059842067_00107_31724_6650.N1	Product: RA2_WWV_2PNPDK20080325_081300_000059842067_00107_31724_6652.N1

DSD: RA2_IF_MASK_FLIGHT_DATA PCF_RA2_WWV_2P	Filename: RA2_FGD_2PNPDK20080325_081300_000059842067_00107_31724_6651.N1	Product: RA2_WWV_2PNPDK20080325_081300_000059842067_00107.
DSD: RA2_USO_DATA PCF_RA2_WWV_2P	Filename: DOR_NAV_0PNPDK20080325_081143_000054192067_00107_31724_6396.N1	Product: RA2_WWV_2PNPDK20080325_081300_000059842067_00107_31724_6652.N1
DSD: SOLAR_ACTIVITY_INDEX_PREDICT PCF_RA2_WWV_2P	Filename:	Product: RA2_WWV_2PNPDK20080325_081300_000059842067_00107_31724_6652.N1
DSD: RA2_CONFIGURATION_DATA PCF_RA2_WWV_2P	Filename: AUX_ECF_AXNECM20080324_072115_20080324_210000_20080325_090000	Product: RA2_WWV_2PNPDK20080325_081300_000059842067_00107_31724_6652.N1
DSD: RA2_CHARACTERISATION_DATA PCF_RA2_WWV_2P	Filename: AUX_ECF_AXNECM20080324_190116_20080325_030000_20080325_150000	Product: RA2_WWV_2PNPDK20080325_081300_000059842067_00107_31724_6652.N1
DSD: MWR_CONFIGURATION_DATA PCF_RA2_WWV_2P	Filename: AUX_ECF_AXNECM20080325_070115_20080325_090000_20080325_210000	Product: RA2_WWV_2PNPDK20080325_081300_000059842067_00107_31724_6652.N1
DSD: METEO_GRID_POINTS_ALTITUDE PCF_RA2_WWV_2P	Filename:	Product: RA2_WWV_2PNPDK20080325_081300_000059842067_00107_31724_6652.N1
DSD: RA2_CONSTANT_DATA PCF_RA2_WWV_2P	Filename:	Product: RA2_WWV_2PNPDK20080325_081300_000059842067_00107_31724_6652.N1
DSD: OCEAN_ICE2_SYSTEM_FILE PCF_RA2_WWV_2P	Filename:	Product: RA2_WWV_2PNPDK20080325_081300_000059842067_00107_31724_6652.N1
DSD: OCEAN_TIDE_ORTHOWEIGHTS PCF_RA2_WWV_2P	Filename:	Product: RA2_WWV_2PNPDK20080325_081300_000059842067_00107_31724_6652.N1
DSD: OCEAN_TIDE_HARMONIC_COEF PCF_RA2_WWV_2P	Filename:	Product: RA2_WWV_2PNPDK20080325_081300_000059842067_00107_31724_6652.N1
DSD: DORIS_IONO PCF_RA2_WWV_2P	Filename: RA2_MW__1PNPDK20080325_095211_000060112067_00108_31725_6808.N1	Product: RA2_WWV_2PNPDK20080325_095211_000060112067_00108_31725_6810.N1
DSD: RA2_IF_MASK_FLIGHT_DATA PCF_RA2_WWV_2P	Filename: RA2_FGD_2PNPDK20080325_095211_000060112067_00108_31725_6809.N1	Product: RA2_WWV_2PNPDK20080325_095211_000060112067_00108_31725_6810.N1
DSD: RA2_USO_DATA PCF_RA2_WWV_2P	Filename: DOR_NAV_0PNPDK20080325_094721_000057382067_00108_31725_6397.N1	Product: RA2_WWV_2PNPDK20080325_095211_000060112067_00108_31725_6810.N1
DSD: SOLAR_ACTIVITY_INDEX_PREDICT PCF_RA2_WWV_2P	Filename:	Product: RA2_WWV_2PNPDK20080325_095211_000060112067_00108_31725_6810.N1
DSD: RA2_CONFIGURATION_DATA PCF_RA2_WWV_2P	Filename: AUX_ECF_AXNECM20080324_190116_20080325_030000_20080325_150000	Product: RA2_WWV_2PNPDK20080325_095211_000060112067_00108_31725_6810.N1
DSD: RA2_CHARACTERISATION_DATA PCF_RA2_WWV_2P	Filename: AUX_ECF_AXNECM20080325_070115_20080325_090000_20080325_210000	Product: RA2_WWV_2PNPDK20080325_095211_000060112067_00108_31725_6810.N1
DSD: MWR_CONFIGURATION_DATA PCF_RA2_WWV_2P	Filename: AUX_ECF_AXNECM20080325_072114_20080325_150000_20080326_030000	Product: RA2_WWV_2PNPDK20080325_095211_000060112067_00108_31725_6810.N1
DSD: METEO_GRID_POINTS_ALTITUDE PCF_RA2_WWV_2P	Filename:	Product: RA2_WWV_2PNPDK20080325_095211_000060112067_00108_31725_6810.N1

DSD: RA2_CONSTANT_DATA PCF_RA2_WWV_2P	Filename:	Product: RA2_WWV_2PNPDK20080325_095211_000060112067_00108_
DSD: OCEAN_ICE2_SYSTEM_FILE PCF_RA2_WWV_2P	Filename:	Product: RA2_WWV_2PNPDK20080325_095211_000060112067_00108_31725_6810.N1
DSD: OCEAN_TIDE_ORTHOWEIGHTS PCF_RA2_WWV_2P	Filename:	Product: RA2_WWV_2PNPDK20080325_095211_000060112067_00108_31725_6810.N1
DSD: OCEAN_TIDE_HARMONIC_COEF PCF_RA2_WWV_2P	Filename:	Product: RA2_WWV_2PNPDK20080325_095211_000060112067_00108_31725_6810.N1
DSD: DORIS_IONO PCF_RA2_WWV_2P	Filename: RA2_MW__1PNPDK20080325_113138_000059802067_00109_31726_6969.N1	Product: RA2_WWV_2PNPDK20080325_113138_000059802067_00109_31726_6971.N1
DSD: RA2_IF_MASK_FLIGHT_DATA PCF_RA2_WWV_2P	Filename: RA2_FGD_2PNPDK20080325_113138_000059802067_00109_31726_6970.N1	Product: RA2_WWV_2PNPDK20080325_113138_000059802067_00109_31726_6971.N1
DSD: RA2_USO_DATA PCF_RA2_WWV_2P	Filename: DOR_NAV_0PNPDK20080325_112818_000057382067_00109_31726_6398.N1	Product: RA2_WWV_2PNPDK20080325_113138_000059802067_00109_31726_6971.N1
DSD: SOLAR_ACTIVITY_INDEX_PREDICT PCF_RA2_WWV_2P	Filename:	Product: RA2_WWV_2PNPDK20080325_113138_000059802067_00109_31726_6971.N1
DSD: RA2_CONFIGURATION_DATA PCF_RA2_WWV_2P	Filename: AUX_ECF_AXNECM20080324_190116_20080325_030000_20080325_150000	Product: RA2_WWV_2PNPDK20080325_113138_000059802067_00109_31726_6971.N1
DSD: RA2_CHARACTERISATION_DATA PCF_RA2_WWV_2P	Filename: AUX_ECF_AXNECM20080325_070115_20080325_090000_20080325_210000	Product: RA2_WWV_2PNPDK20080325_113138_000059802067_00109_31726_6971.N1
DSD: MWR_CONFIGURATION_DATA PCF_RA2_WWV_2P	Filename: AUX_ECF_AXNECM20080325_072114_20080325_150000_20080326_030000	Product: RA2_WWV_2PNPDK20080325_113138_000059802067_00109_31726_6971.N1
DSD: RA2_SURFACE_TYPE_DATA PCF_RA2_WWV_2P	Filename: RA2_POL_AXVIEC20080325_110344_20020101_000000_20080412_235959	Product: RA2_WWV_2PNPDK20080325_113138_000059802067_00109_31726_6971.N1
DSD: METEO_GRID_POINTS_ALTITUDE PCF_RA2_WWV_2P	Filename:	Product: RA2_WWV_2PNPDK20080325_113138_000059802067_00109_31726_6971.N1
DSD: RA2_CONSTANT_DATA PCF_RA2_WWV_2P	Filename:	Product: RA2_WWV_2PNPDK20080325_113138_000059802067_00109_31726_6971.N1
DSD: OCEAN_ICE2_SYSTEM_FILE PCF_RA2_WWV_2P	Filename:	Product: RA2_WWV_2PNPDK20080325_113138_000059802067_00109_31726_6971.N1
DSD: OCEAN_TIDE_ORTHOWEIGHTS PCF_RA2_WWV_2P	Filename:	Product: RA2_WWV_2PNPDK20080325_113138_000059802067_00109_31726_6971.N1
DSD: OCEAN_TIDE_HARMONIC_COEF PCF_RA2_WWV_2P	Filename:	Product: RA2_WWV_2PNPDK20080325_113138_000059802067_00109_31726_6971.N1
DSD: DORIS_IONO PCF_RA2_WWV_2P	Filename: RA2_MW__1PNPDK20080325_131039_000059582067_00110_31727_7147.N1	Product: RA2_WWV_2PNPDK20080325_131039_000059582067_00110_31727_7149.N1
DSD: RA2_IF_MASK_FLIGHT_DATA PCF_RA2_WWV_2P	Filename: RA2_FGD_2PNPDK20080325_131039_000059582067_00110_31727_7148.N1	Product: RA2_WWV_2PNPDK20080325_131039_000059582067_00110_31727_7149.N1
DSD: RA2_USO_DATA PCF_RA2_WWV_2P	Filename: DOR_NAV_0PNPDK20080325_130915_000054192067_00110_31727_6399.N1	Product: RA2_WWV_2PNPDK20080325_131039_000059582067_00110_31727_7149.N1

DSD: SOLAR_ACTIVITY_INDEX_PREDICT PCF_RA2_WWV_2P	Filename:	Product: RA2_WWV_2PNPDK20080325_131039_000059582067_00110_31727_7149.N1
DSD: RA2_CONFIGURATION_DATA PCF_RA2_WWV_2P	Filename: AUX_ECF_AXNECM20080324_190116_20080325_030000_20080325_150000	Product: RA2_WWV_2PNPDK20080325_131039_000059582067_00110_31727_7149.N1
DSD: RA2_CHARACTERISATION_DATA PCF_RA2_WWV_2P	Filename: AUX_ECF_AXNECM20080325_070115_20080325_090000_20080325_210000	Product: RA2_WWV_2PNPDK20080325_131039_000059582067_00110_31727_7149.N1
DSD: MWR_CONFIGURATION_DATA PCF_RA2_WWV_2P	Filename: AUX_ECF_AXNECM20080325_072114_20080325_150000_20080326_030000	Product: RA2_WWV_2PNPDK20080325_131039_000059582067_00110_31727_7149.N1
DSD: RA2_SURFACE_TYPE_DATA PCF_RA2_WWV_2P	Filename: RA2_POL_AXVIEC20080325_110344_20020101_000000_20080412_235959	Product: RA2_WWV_2PNPDK20080325_131039_000059582067_00110_31727_7149.N1
DSD: METEO_GRID_POINTS_ALTITUDE PCF_RA2_WWV_2P	Filename:	Product: RA2_WWV_2PNPDK20080325_131039_000059582067_00110_31727_7149.N1
DSD: RA2_CONSTANT_DATA PCF_RA2_WWV_2P	Filename:	Product: RA2_WWV_2PNPDK20080325_131039_000059582067_00110_31727_7149.N1
DSD: OCEAN_ICE2_SYSTEM_FILE PCF_RA2_WWV_2P	Filename:	Product: RA2_WWV_2PNPDK20080325_131039_000059582067_00110_31727_7149.N1
DSD: OCEAN_TIDE_ORTHOWEIGHTS PCF_RA2_WWV_2P	Filename:	Product: RA2_WWV_2PNPDK20080325_131039_000059582067_00110_31727_7149.N1
DSD: OCEAN_TIDE_HARMONIC_COEF PCF_RA2_WWV_2P	Filename:	Product: RA2_WWV_2PNPDK20080325_131039_000059582067_00110_31727_7149.N1
DSD: DORIS_IONO PCF_RA2_WWV_2P	Filename: RA2_MW__1PNPDK20080325_144902_000050662067_00111_31728_7278.N1	Product: RA2_WWV_2PNPDK20080325_144902_000050662067_00111_31728_7280.N1
DSD: RA2_IF_MASK_FLIGHT_DATA PCF_RA2_WWV_2P	Filename: RA2_FGD_2PNPDK20080325_144902_000050662067_00111_31728_7279.N1	Product: RA2_WWV_2PNPDK20080325_144902_000050662067_00111_31728_7280.N1
DSD: RA2_USO_DATA PCF_RA2_WWV_2P	Filename: DOR_NAV_0PNPDK20080325_144454_000057382067_00111_31728_6400.N1	Product: RA2_WWV_2PNPDK20080325_144902_000050662067_00111_31728_7280.N1
DSD: SOLAR_ACTIVITY_INDEX_PREDICT PCF_RA2_WWV_2P	Filename:	Product: RA2_WWV_2PNPDK20080325_144902_000050662067_00111_31728_7280.N1
DSD: RA2_CONFIGURATION_DATA PCF_RA2_WWV_2P	Filename: AUX_ECF_AXNECM20080324_190116_20080325_030000_20080325_150000	Product: RA2_WWV_2PNPDK20080325_144902_000050662067_00111_31728_7280.N1
DSD: RA2_CHARACTERISATION_DATA PCF_RA2_WWV_2P	Filename: AUX_ECF_AXNECM20080325_070115_20080325_090000_20080325_210000	Product: RA2_WWV_2PNPDK20080325_144902_000050662067_00111_31728_7280.N1
DSD: MWR_CONFIGURATION_DATA PCF_RA2_WWV_2P	Filename: AUX_ECF_AXNECM20080325_072114_20080325_150000_20080326_030000	Product: RA2_WWV_2PNPDK20080325_144902_000050662067_00111_31728_7280.N1
DSD: RA2_SURFACE_TYPE_DATA PCF_RA2_WWV_2P	Filename: RA2_POL_AXVIEC20080325_110344_20020101_000000_20080412_235959	Product: RA2_WWV_2PNPDK20080325_144902_000050662067_00111_31728_7280.N1
DSD: METEO_GRID_POINTS_ALTITUDE PCF_RA2_WWV_2P	Filename:	Product: RA2_WWV_2PNPDK20080325_144902_000050662067_00111_31728_7280.N1

DSD: RA2_CONSTANT_DATA PCF_RA2_WWV_2P	Filename:	Product: RA2_WWV_2PNPDK20080325_144902_000050662067_00111_
DSD: OCEAN_ICE2_SYSTEM_FILE PCF_RA2_WWV_2P	Filename:	Product: RA2_WWV_2PNPDK20080325_144902_000050662067_00111_31728_7280.N1
DSD: OCEAN_TIDE_ORTHOWEIGHTS PCF_RA2_WWV_2P	Filename:	Product: RA2_WWV_2PNPDK20080325_144902_000050662067_00111_31728_7280.N1
DSD: OCEAN_TIDE_HARMONIC_COEF PCF_RA2_WWV_2P	Filename:	Product: RA2_WWV_2PNPDK20080325_144902_000050662067_00111_31728_7280.N1
DSD: DORIS_IONO PCF_RA2_WWV_2P	Filename: RA2_MW__1PNPDK20080325_161728_000005842067_00112_31729_7281.N1	Product: RA2_WWV_2PNPDK20080325_161728_000005842067_00112_31729_7283.N1
DSD: RA2_IF_MASK_FLIGHT_DATA PCF_RA2_WWV_2P	Filename: RA2_FGD_2PNPDK20080325_161728_000005842067_00112_31729_7282.N1	Product: RA2_WWV_2PNPDK20080325_161728_000005842067_00112_31729_7283.N1
DSD: RA2_USO_DATA PCF_RA2_WWV_2P	Filename: DOR_NAV_0PNPDK20080325_144454_000057382067_00111_31728_6400.N1	Product: RA2_WWV_2PNPDK20080325_161728_000005842067_00112_31729_7283.N1
DSD: SOLAR_ACTIVITY_INDEX_PREDICT PCF_RA2_WWV_2P	Filename:	Product: RA2_WWV_2PNPDK20080325_161728_000005842067_00112_31729_7283.N1
DSD: RA2_CONFIGURATION_DATA PCF_RA2_WWV_2P	Filename: AUX_ECF_AXNECM20080325_070115_20080325_090000_20080325_210000	Product: RA2_WWV_2PNPDK20080325_161728_000005842067_00112_31729_7283.N1
DSD: RA2_CHARACTERISATION_DATA PCF_RA2_WWV_2P	Filename: AUX_ECF_AXNECM20080325_072114_20080325_150000_20080326_030000	Product: RA2_WWV_2PNPDK20080325_161728_000005842067_00112_31729_7283.N1
DSD: MWR_CONFIGURATION_DATA PCF_RA2_WWV_2P	Filename: AUX_ECF_AXNECM20080325_072115_20080325_210000_20080326_090000	Product: RA2_WWV_2PNPDK20080325_161728_000005842067_00112_31729_7283.N1
DSD: RA2_SURFACE_TYPE_DATA PCF_RA2_WWV_2P	Filename: RA2_POL_AXVIEC20080325_110344_20020101_000000_20080412_235959	Product: RA2_WWV_2PNPDK20080325_161728_000005842067_00112_31729_7283.N1
DSD: METEO_GRID_POINTS_ALTITUDE PCF_RA2_WWV_2P	Filename:	Product: RA2_WWV_2PNPDK20080325_161728_000005842067_00112_31729_7283.N1
DSD: RA2_CONSTANT_DATA PCF_RA2_WWV_2P	Filename:	Product: RA2_WWV_2PNPDK20080325_161728_000005842067_00112_31729_7283.N1
DSD: OCEAN_ICE2_SYSTEM_FILE PCF_RA2_WWV_2P	Filename:	Product: RA2_WWV_2PNPDK20080325_161728_000005842067_00112_31729_7283.N1
DSD: OCEAN_TIDE_ORTHOWEIGHTS PCF_RA2_WWV_2P	Filename:	Product: RA2_WWV_2PNPDK20080325_161728_000005842067_00112_31729_7283.N1
DSD: OCEAN_TIDE_HARMONIC_COEF PCF_RA2_WWV_2P	Filename:	Product: RA2_WWV_2PNPDK20080325_161728_000005842067_00112_31729_7283.N1
DSD: DORIS_IONO PCF_RA2_WWV_2P	Filename: RA2_MW__1PNPDK20080325_162615_000059002067_00112_31729_7446.N1	Product: RA2_WWV_2PNPDK20080325_162615_000059002067_00112_31729_7448.N1
DSD: RA2_IF_MASK_FLIGHT_DATA PCF_RA2_WWV_2P	Filename: RA2_FGD_2PNPDK20080325_162615_000059002067_00112_31729_7447.N1	Product: RA2_WWV_2PNPDK20080325_162615_000059002067_00112_31729_7448.N1
DSD: RA2_USO_DATA PCF_RA2_WWV_2P	Filename: DOR_NAV_0PNPDK20080325_162551_000054192067_00112_31729_6401.N1	Product: RA2_WWV_2PNPDK20080325_162615_000059002067_00112_31729_7448.N1

DSD: SOLAR_ACTIVITY_INDEX_PREDICT PCF_RA2_WWV_2P	Filename:	Product: RA2_WWV_2PNPDK20080325_162615_000059002067_00112_31729_7448.N1
DSD: RA2_CONFIGURATION_DATA PCF_RA2_WWV_2P	Filename: AUX_ECF_AXNECM20080325_070115_20080325_090000_20080325_210000	Product: RA2_WWV_2PNPDK20080325_162615_000059002067_00112_31729_7448.N1
DSD: RA2_CHARACTERISATION_DATA PCF_RA2_WWV_2P	Filename: AUX_ECF_AXNECM20080325_072114_20080325_150000_20080326_030000	Product: RA2_WWV_2PNPDK20080325_162615_000059002067_00112_31729_7448.N1
DSD: MWR_CONFIGURATION_DATA PCF_RA2_WWV_2P	Filename: AUX_ECF_AXNECM20080325_072115_20080325_210000_20080326_090000	Product: RA2_WWV_2PNPDK20080325_162615_000059002067_00112_31729_7448.N1
DSD: RA2_SURFACE_TYPE_DATA PCF_RA2_WWV_2P	Filename: RA2_POL_AXVIEC20080325_132022_20020101_000000_20080417_235959	Product: RA2_WWV_2PNPDK20080325_162615_000059002067_00112_31729_7448.N1
DSD: METEO_GRID_POINTS_ALTITUDE PCF_RA2_WWV_2P	Filename:	Product: RA2_WWV_2PNPDK20080325_162615_000059002067_00112_31729_7448.N1
DSD: RA2_CONSTANT_DATA PCF_RA2_WWV_2P	Filename:	Product: RA2_WWV_2PNPDK20080325_162615_000059002067_00112_31729_7448.N1
DSD: OCEAN_ICE2_SYSTEM_FILE PCF_RA2_WWV_2P	Filename:	Product: RA2_WWV_2PNPDK20080325_162615_000059002067_00112_31729_7448.N1
DSD: OCEAN_TIDE_ORTHOWEIGHTS PCF_RA2_WWV_2P	Filename:	Product: RA2_WWV_2PNPDK20080325_162615_000059002067_00112_31729_7448.N1
DSD: OCEAN_TIDE_HARMONIC_COEF PCF_RA2_WWV_2P	Filename:	Product: RA2_WWV_2PNPDK20080325_162615_000059002067_00112_31729_7448.N1
DSD: DORIS_IONO PCF_RA2_WWV_2P	Filename: RA2_MW__1PNPDK20080325_180337_000059402067_00113_31730_7575.N1	Product: RA2_WWV_2PNPDK20080325_180337_000059402067_00113_31730_7577.N1
DSD: RA2_IF_MASK_FLIGHT_DATA PCF_RA2_WWV_2P	Filename: RA2_FGD_2PNPDK20080325_180337_000059402067_00113_31730_7576.N1	Product: RA2_WWV_2PNPDK20080325_180337_000059402067_00113_31730_7577.N1
DSD: RA2_USO_DATA PCF_RA2_WWV_2P	Filename: DOR_NAV_0PNPDK20080325_180129_000054192067_00113_31730_6402.N1	Product: RA2_WWV_2PNPDK20080325_180337_000059402067_00113_31730_7577.N1
DSD: SOLAR_ACTIVITY_INDEX_PREDICT PCF_RA2_WWV_2P	Filename:	Product: RA2_WWV_2PNPDK20080325_180337_000059402067_00113_31730_7577.N1
DSD: RA2_CONFIGURATION_DATA PCF_RA2_WWV_2P	Filename: AUX_ECF_AXNECM20080325_070115_20080325_090000_20080325_210000	Product: RA2_WWV_2PNPDK20080325_180337_000059402067_00113_31730_7577.N1
DSD: RA2_CHARACTERISATION_DATA PCF_RA2_WWV_2P	Filename: AUX_ECF_AXNECM20080325_072114_20080325_150000_20080326_030000	Product: RA2_WWV_2PNPDK20080325_180337_000059402067_00113_31730_7577.N1
DSD: MWR_CONFIGURATION_DATA PCF_RA2_WWV_2P	Filename: AUX_ECF_AXNECM20080325_072115_20080325_210000_20080326_090000	Product: RA2_WWV_2PNPDK20080325_180337_000059402067_00113_31730_7577.N1
DSD: RA2_SURFACE_TYPE_DATA PCF_RA2_WWV_2P	Filename: RA2_POL_AXVIEC20080325_132022_20020101_000000_20080417_235959	Product: RA2_WWV_2PNPDK20080325_180337_000059402067_00113_31730_7577.N1
DSD: METEO_GRID_POINTS_ALTITUDE PCF_RA2_WWV_2P	Filename:	Product: RA2_WWV_2PNPDK20080325_180337_000059402067_00113_31730_7577.N1

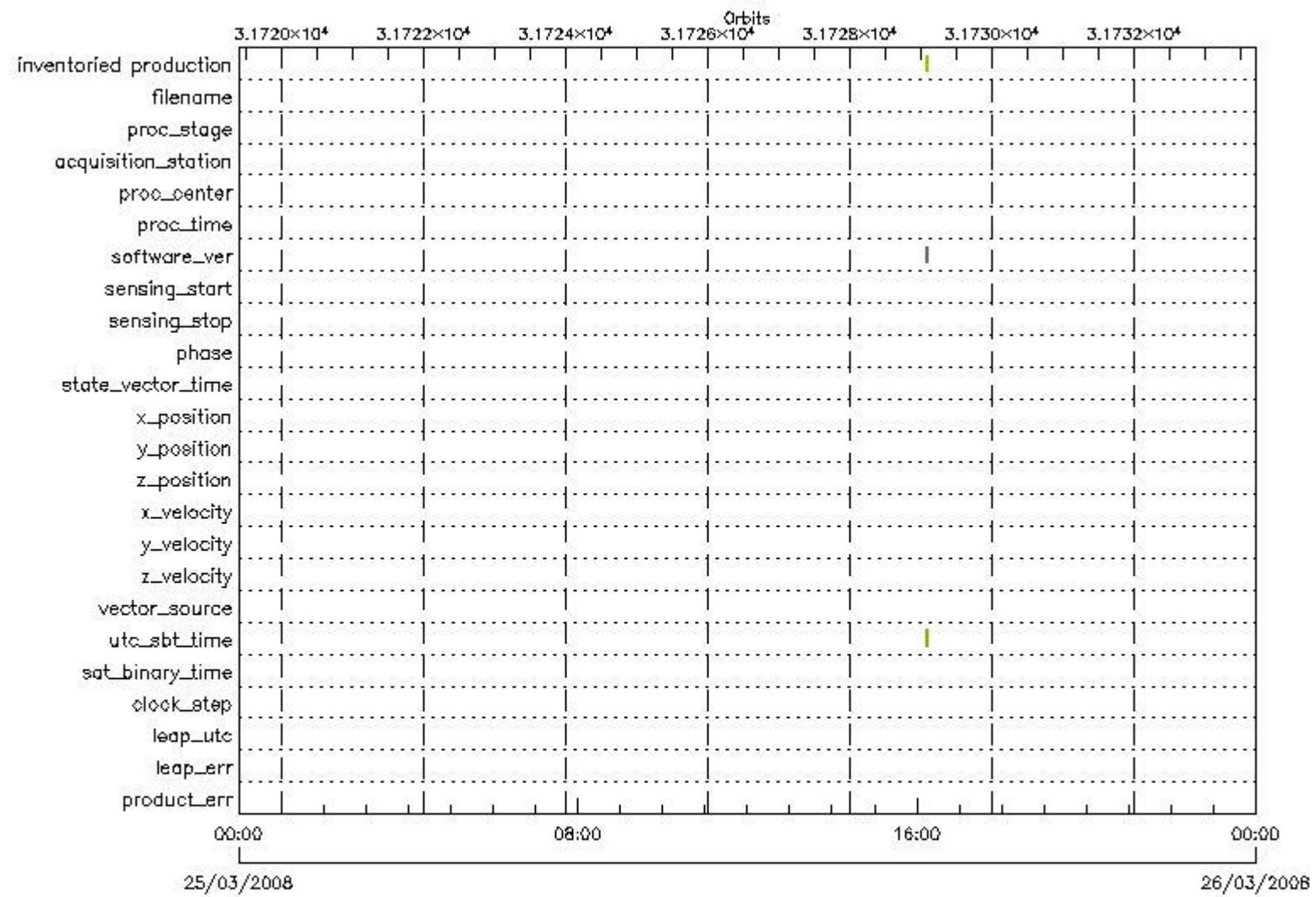
DSD: RA2_CONSTANT_DATA PCF_RA2_WWV_2P	Filename:	Product: RA2_WWV_2PNPDK20080325_180337_000059402067_00113.
DSD: OCEAN_ICE2_SYSTEM_FILE PCF_RA2_WWV_2P	Filename:	Product: RA2_WWV_2PNPDK20080325_180337_000059402067_00113_31730_7577.N1
DSD: OCEAN_TIDE_ORTHOWEIGHTS PCF_RA2_WWV_2P	Filename:	Product: RA2_WWV_2PNPDK20080325_180337_000059402067_00113_31730_7577.N1
DSD: OCEAN_TIDE_HARMONIC_COEF PCF_RA2_WWV_2P	Filename:	Product: RA2_WWV_2PNPDK20080325_180337_000059402067_00113_31730_7577.N1
DSD: DORIS_IONO PCF_RA2_WWV_2P	Filename: RA2_MW__1PNPDK20080325_194126_000061702067_00114_31731_7790.N1	Product: RA2_WWV_2PNPDK20080325_194126_000061702067_00114_31731_7792.N1
DSD: RA2_IF_MASK_FLIGHT_DATA PCF_RA2_WWV_2P	Filename: RA2_FGD_2PNPDK20080325_194126_000061702067_00114_31731_7791.N1	Product: RA2_WWV_2PNPDK20080325_194126_000061702067_00114_31731_7792.N1
DSD: RA2_USO_DATA PCF_RA2_WWV_2P	Filename: DOR_NAV_0PNPDK20080325_193707_000060572067_00114_31731_6403.N1	Product: RA2_WWV_2PNPDK20080325_194126_000061702067_00114_31731_7792.N1
DSD: SOLAR_ACTIVITY_INDEX_PREDICT PCF_RA2_WWV_2P	Filename:	Product: RA2_WWV_2PNPDK20080325_194126_000061702067_00114_31731_7792.N1
DSD: RA2_CONFIGURATION_DATA PCF_RA2_WWV_2P	Filename: AUX_ECF_AXNECM20080325_070115_20080325_090000_20080325_210000	Product: RA2_WWV_2PNPDK20080325_194126_000061702067_00114_31731_7792.N1
DSD: RA2_CHARACTERISATION_DATA PCF_RA2_WWV_2P	Filename: AUX_ECF_AXNECM20080325_072114_20080325_150000_20080326_030000	Product: RA2_WWV_2PNPDK20080325_194126_000061702067_00114_31731_7792.N1
DSD: MWR_CONFIGURATION_DATA PCF_RA2_WWV_2P	Filename: AUX_ECF_AXNECM20080325_072115_20080325_210000_20080326_090000	Product: RA2_WWV_2PNPDK20080325_194126_000061702067_00114_31731_7792.N1
DSD: RA2_SURFACE_TYPE_DATA PCF_RA2_WWV_2P	Filename: RA2_POL_AXVIEC20080325_132022_20020101_000000_20080417_235959	Product: RA2_WWV_2PNPDK20080325_194126_000061702067_00114_31731_7792.N1
DSD: METEO_GRID_POINTS_ALTITUDE PCF_RA2_WWV_2P	Filename:	Product: RA2_WWV_2PNPDK20080325_194126_000061702067_00114_31731_7792.N1
DSD: RA2_CONSTANT_DATA PCF_RA2_WWV_2P	Filename:	Product: RA2_WWV_2PNPDK20080325_194126_000061702067_00114_31731_7792.N1
DSD: OCEAN_ICE2_SYSTEM_FILE PCF_RA2_WWV_2P	Filename:	Product: RA2_WWV_2PNPDK20080325_194126_000061702067_00114_31731_7792.N1
DSD: OCEAN_TIDE_ORTHOWEIGHTS PCF_RA2_WWV_2P	Filename:	Product: RA2_WWV_2PNPDK20080325_194126_000061702067_00114_31731_7792.N1
DSD: OCEAN_TIDE_HARMONIC_COEF PCF_RA2_WWV_2P	Filename:	Product: RA2_WWV_2PNPDK20080325_194126_000061702067_00114_31731_7792.N1
DSD: DORIS_IONO PCF_RA2_WWV_2P	Filename: RA2_MW__1PNPDE20080325_212306_000064182067_00115_31732_3255.N1	Product: RA2_WWV_2PNPDE20080325_212306_000064182067_00115_31732_3257.N1
DSD: RA2_IF_MASK_FLIGHT_DATA PCF_RA2_WWV_2P	Filename: RA2_FGD_2PNPDE20080325_212306_000064182067_00115_31732_3256.N1	Product: RA2_WWV_2PNPDE20080325_212306_000064182067_00115_31732_3257.N1
DSD: RA2_USO_DATA PCF_RA2_WWV_2P	Filename: DOR_NAV_0PNPDE20080325_211804_000063762067_00115_31732_5275.N1	Product: RA2_WWV_2PNPDE20080325_212306_000064182067_00115_31732_3257.N1

DSD: SOLAR_ACTIVITY_INDEX_PREDICT PCF_RA2_WWV_2P	Filename:	Product: RA2_WWV_2PNPDE20080325_212306_000064182067_00115_31732_3257.N1
DSD: RA2_CONFIGURATION_DATA PCF_RA2_WWV_2P	Filename: AUX_ECF_AXNECM20080325_072114_20080325_150000_20080326_030000	Product: RA2_WWV_2PNPDE20080325_212306_000064182067_00115_31732_3257.N1
DSD: RA2_CHARACTERISATION_DATA PCF_RA2_WWV_2P	Filename: AUX_ECF_AXNECM20080325_072115_20080325_210000_20080326_090000	Product: RA2_WWV_2PNPDE20080325_212306_000064182067_00115_31732_3257.N1
DSD: MWR_CONFIGURATION_DATA PCF_RA2_WWV_2P	Filename: AUX_ECF_AXNECM20080325_192115_20080326_030000_20080326_150000	Product: RA2_WWV_2PNPDE20080325_212306_000064182067_00115_31732_3257.N1
DSD: RA2_SURFACE_TYPE_DATA PCF_RA2_WWV_2P	Filename: RA2_POL_AXVIEC20080325_132022_20020101_000000_20080417_235959	Product: RA2_WWV_2PNPDE20080325_212306_000064182067_00115_31732_3257.N1
DSD: METEO_GRID_POINTS_ALTITUDE PCF_RA2_WWV_2P	Filename:	Product: RA2_WWV_2PNPDE20080325_212306_000064182067_00115_31732_3257.N1
DSD: RA2_CONSTANT_DATA PCF_RA2_WWV_2P	Filename:	Product: RA2_WWV_2PNPDE20080325_212306_000064182067_00115_31732_3257.N1
DSD: OCEAN_ICE2_SYSTEM_FILE PCF_RA2_WWV_2P	Filename:	Product: RA2_WWV_2PNPDE20080325_212306_000064182067_00115_31732_3257.N1
DSD: OCEAN_TIDE_ORTHOWEIGHTS PCF_RA2_WWV_2P	Filename:	Product: RA2_WWV_2PNPDE20080325_212306_000064182067_00115_31732_3257.N1
DSD: OCEAN_TIDE_HARMONIC_COEF PCF_RA2_WWV_2P	Filename:	Product: RA2_WWV_2PNPDE20080325_212306_000064182067_00115_31732_3257.N1
DSD: DORIS_IONO PCF_RA2_WWV_2P	Filename: RA2_MW__1PNPDE20080325_230827_000062742067_00116_31733_3359.N1	Product: RA2_WWV_2PNPDE20080325_230827_000062742067_00116_31733_3361.N1
DSD: RA2_IF_MASK_FLIGHT_DATA PCF_RA2_WWV_2P	Filename: RA2_FGD_2PNPDE20080325_230827_000062742067_00116_31733_3360.N1	Product: RA2_WWV_2PNPDE20080325_230827_000062742067_00116_31733_3361.N1
DSD: RA2_USO_DATA PCF_RA2_WWV_2P	Filename: DOR_NAV_0PNPDE20080325_230420_000060572067_00116_31733_5276.N1	Product: RA2_WWV_2PNPDE20080325_230827_000062742067_00116_31733_3361.N1
DSD: SOLAR_ACTIVITY_INDEX_PREDICT PCF_RA2_WWV_2P	Filename:	Product: RA2_WWV_2PNPDE20080325_230827_000062742067_00116_31733_3361.N1
DSD: RA2_CONFIGURATION_DATA PCF_RA2_WWV_2P	Filename: AUX_ECF_AXNECM20080325_072114_20080325_150000_20080326_030000	Product: RA2_WWV_2PNPDE20080325_230827_000062742067_00116_31733_3361.N1
DSD: RA2_CHARACTERISATION_DATA PCF_RA2_WWV_2P	Filename: AUX_ECF_AXNECM20080325_072115_20080325_210000_20080326_090000	Product: RA2_WWV_2PNPDE20080325_230827_000062742067_00116_31733_3361.N1
DSD: MWR_CONFIGURATION_DATA PCF_RA2_WWV_2P	Filename: AUX_ECF_AXNECM20080325_192115_20080326_030000_20080326_150000	Product: RA2_WWV_2PNPDE20080325_230827_000062742067_00116_31733_3361.N1
DSD: RA2_SURFACE_TYPE_DATA PCF_RA2_WWV_2P	Filename: RA2_POL_AXVIEC20080325_132022_20020101_000000_20080417_235959	Product: RA2_WWV_2PNPDE20080325_230827_000062742067_00116_31733_3361.N1
DSD: METEO_GRID_POINTS_ALTITUDE PCF_RA2_WWV_2P	Filename:	Product: RA2_WWV_2PNPDE20080325_230827_000062742067_00116_31733_3361.N1

DSD: RA2_CONSTANT_DATA PCF_RA2_WWV_2P	Filename:	Product: RA2_WWV_2PNPDE20080325_230827_000062742067_00116.
DSD: OCEAN_ICE2_SYSTEM_FILE PCF_RA2_WWV_2P	Filename:	Product: RA2_WWV_2PNPDE20080325_230827_000062742067_00116_31733_3361.N1
DSD: OCEAN_TIDE_ORTHOWEIGHTS PCF_RA2_WWV_2P	Filename:	Product: RA2_WWV_2PNPDE20080325_230827_000062742067_00116_31733_3361.N1
DSD: OCEAN_TIDE_HARMONIC_COEF PCF_RA2_WWV_2P	Filename:	Product: RA2_WWV_2PNPDE20080325_230827_000062742067_00116_31733_3361.N1

MPH checks (Level 0)

MPH Errors for RA2_CAL_0P



RA2_CAL_0P MPH checks

RA2_CAL_0P products with wrong filename

Gauge Segment (Start-Stop)

RA2_CAL_0P products with unknown processing stage

Gauge Segment (Start-Stop)

RA2_CAL_0P products with unknown acquisition station

Gauge Segment (Start-Stop)

RA2_CAL_0P products with unknown processing center

Gauge Segment (Start-Stop)

RA2_CAL_0P products with wrong processing time

Gauge Segment (Start-Stop)

RA2_CAL_0P products with software version not equal to the current version

Gauge	Segment (Start-Stop)
Warning: Wrong Software ver. KSPT_L0/4303	25-MAR-2008 16:13:39.553
Filename: RA2_CAL_0PNPDK20080325_161339_000001442067_00112_31729_0970.N1;	25-MAR-2008 16:16:03.260

RA2_CAL_0P products with wrong sensing start

Gauge Segment (Start-Stop)

RA2_CAL_0P products with wrong sensing stop

Gauge Segment (Start-Stop)

RA2_CAL_0P products with wrong phase

Gauge Segment (Start-Stop)

RA2_CAL_0P products with wrong state vector time

Gauge Segment (Start-Stop)

RA2_CAL_0P products with wrong x_position

Gauge Segment (Start-Stop)

RA2_CAL_0P products with wrong y_position

Gauge Segment (Start-Stop)

RA2_CAL_0P products with wrong z_position

Gauge Segment (Start-Stop)

RA2_CAL_0P products with wrong x_velocity

Gauge Segment (Start-Stop)

RA2_CAL_0P products with wrong y_velocity

Gauge Segment (Start-Stop)

RA2_CAL_0P products with wrong z_velocity

Gauge Segment (Start-Stop)

RA2_CAL_0P products with unknown vector source

Gauge Segment (Start-Stop)

RA2_CAL_0P products with UTC to SBT time too far from sensing time

Gauge	Segment (Start-Stop)
Warning: Wrong UTC SBT time format. 25-MAR-2008 13:05:28.273516	25-MAR-2008 16:13:39.553
Filename: RA2_CAL_0PNPDK20080325_161339_000001442067_00112_31729_0970.N1;	25-MAR-2008 16:16:03.260

RA2_CAL_0P products with satellite binary time out-of-range

Gauge Segment (Start-Stop)

RA2_CAL_0P products with wrong clock step

Gauge Segment (Start-Stop)

RA2_CAL_0P products with leap utc set to blank

Gauge Segment (Start-Stop)

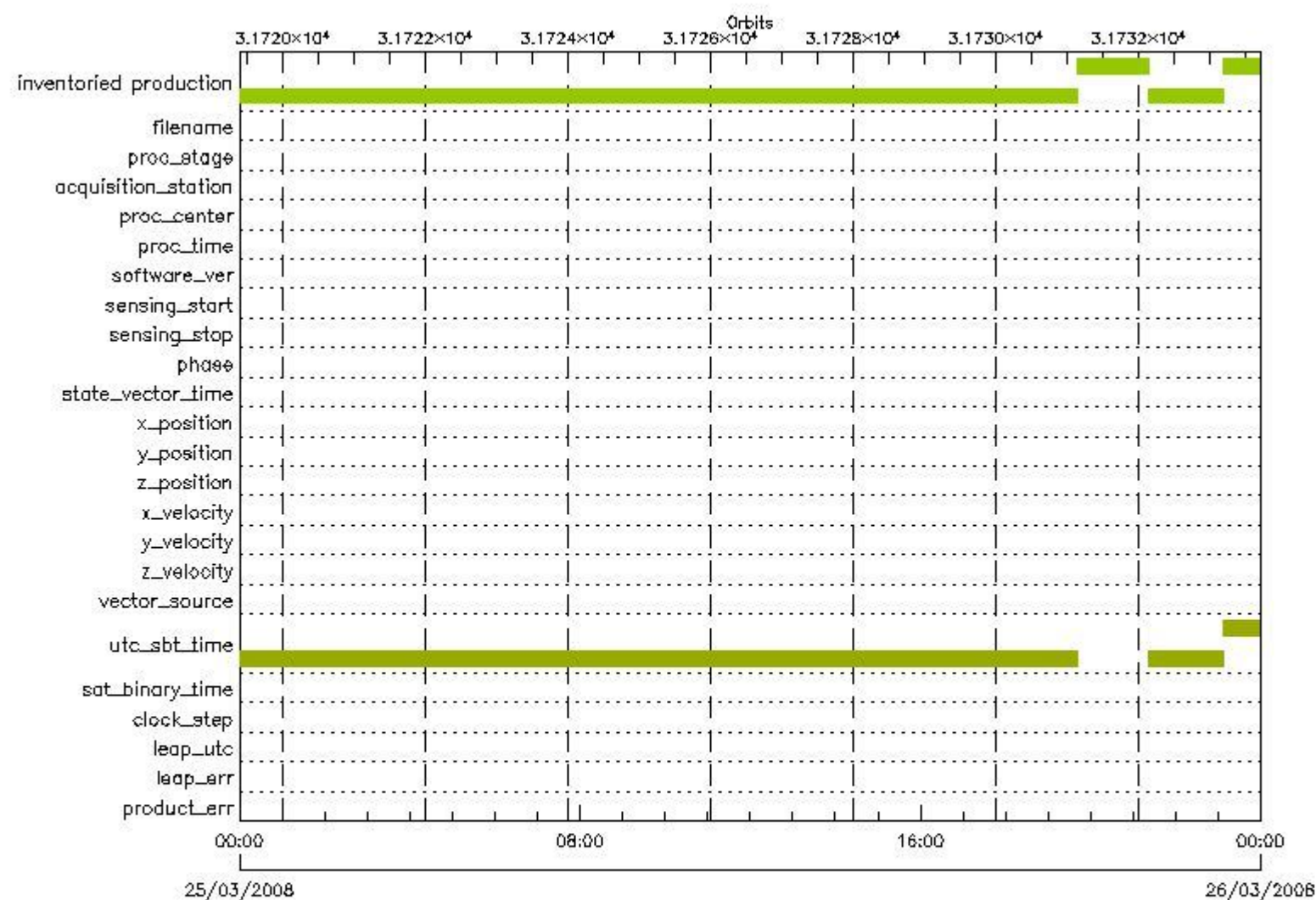
RA2_CAL_0P products with leap err set

Gauge Segment (Start-Stop)

RA2_CAL_0P products with product err set

Gauge Segment (Start-Stop)

MPH Errors for DOR_DOP_0P



DOR_DOP_0P products with wrong filename

Gauge Segment (Start-Stop)

DOR_DOP_0P products with unknown processing stage

Gauge Segment (Start-Stop)

DOR_DOP_0P products with unknown acquisition station

Gauge Segment (Start-Stop)

DOR_DOP_0P products with unknown processing center

Gauge Segment (Start-Stop)

DOR_DOP_0P products with wrong processing time

Gauge Segment (Start-Stop)

DOR_DOP_0P products with software version not equal to the current version

Gauge Segment (Start-Stop)

DOR_DOP_0P products with wrong sensing start

Gauge Segment (Start-Stop)

DOR_DOP_0P products with wrong sensing stop

Gauge Segment (Start-Stop)

DOR_DOP_0P products with wrong phase

Gauge Segment (Start-Stop)

DOR_DOP_0P products with wrong state vector time

Gauge Segment (Start-Stop)

DOR_DOP_0P products with wrong x_position

Gauge Segment (Start-Stop)

DOR_DOP_0P products with wrong y_position

Gauge Segment (Start-Stop)

DOR_DOP_0P products with wrong z_position

Gauge Segment (Start-Stop)

DOR_DOP_0P products with wrong x_velocity

Gauge Segment (Start-Stop)

DOR_DOP_0P products with wrong y_velocity

Gauge Segment (Start-Stop)

DOR_DOP_0P products with wrong z_velocity

Gauge Segment (Start-Stop)

DOR_DOP_0P products with unknown vector source

Gauge Segment (Start-Stop)

DOR_DOP_0P products with UTC to SBT time too far from sensing time

Gauge	Segment (Start-Stop)
Warning: Wrong UTC SBT time format. 24-MAR-2008 21:52:00.267196 Filename: DOR_DOP_0PNPDE20080324_234107_000060572067_00102_31719_5671.N1;	24-MAR-2008 23:41:07.506 25-MAR-2008 01:22:04.566
Warning: Wrong UTC SBT time format. 24-MAR-2008 21:52:00.267196 Filename: DOR_DOP_0PNPDE20080325_012412_000060572067_00103_31720_5672.N1;	25-MAR-2008 01:24:12.085 25-MAR-2008 03:05:09.160
Warning: Wrong UTC SBT time format. 24-MAR-2008 21:52:00.267196 Filename: DOR_DOP_0PNPDE20080325_030612_000060572067_00104_31721_5673.N1;	25-MAR-2008 03:06:12.922 25-MAR-2008 04:47:09.946
Warning: Wrong UTC SBT time format. 24-MAR-2008 21:52:00.267196 Filename: DOR_DOP_0PNPDE20080325_044813_000060572067_00105_31722_5674.N1;	25-MAR-2008 04:48:13.704 25-MAR-2008 06:29:10.736
Warning: Wrong UTC SBT time format. 24-MAR-2008 23:36:58.267931 Filename: DOR_DOP_0PNPDK20080325_063014_000060572067_00106_31723_7120.N1;	25-MAR-2008 06:30:14.486 25-MAR-2008 08:11:11.537
Warning: Wrong UTC SBT time format. 25-MAR-2008 06:27:41.270772 Filename: DOR_DOP_0PNPDK20080325_081215_000059302067_00107_31724_7121.N1;	25-MAR-2008 08:12:15.299 25-MAR-2008 09:51:04.800
Warning: Wrong UTC SBT time format. 25-MAR-2008 08:07:17.271453 Filename: DOR_DOP_0PNPDK20080325_095208_000058662067_00108_31725_7122.N1;	25-MAR-2008 09:52:08.557 25-MAR-2008 11:29:54.320
Warning: Wrong UTC SBT time format. 25-MAR-2008 09:46:56.272142 Filename: DOR_DOP_0PNPDK20080325_113058_000058662067_00109_31726_7123.N1;	25-MAR-2008 11:30:58.081 25-MAR-2008 13:08:43.887
Warning: Wrong UTC SBT time format. 25-MAR-2008 11:26:26.272833 Filename: DOR_DOP_0PNPDK20080325_130947_000058662067_00110_31727_7124.N1;	25-MAR-2008 13:09:47.645 25-MAR-2008 14:47:33.411
Warning: Wrong UTC SBT time format. 25-MAR-2008 13:05:28.273516 Filename: DOR_DOP_0PNPDK20080325_144837_000057382067_00111_31728_7125.N1;	25-MAR-2008 14:48:37.169 25-MAR-2008 16:24:15.427
Warning: Wrong UTC SBT time format. 25-MAR-2008 14:44:17.274206 Filename: DOR_DOP_0PNPDK20080325_162519_000058022067_00112_31729_7126.N1;	25-MAR-2008 16:25:19.185 25-MAR-2008 18:02:01.197
Warning: Wrong UTC SBT time format. 25-MAR-2008 16:21:45.274875 Filename: DOR_DOP_0PNPDK20080325_180304_000058662067_00113_31730_7127.N1;	25-MAR-2008 18:03:04.963 25-MAR-2008 19:40:50.702
Warning: Wrong UTC SBT time format. 24-MAR-2008 21:52:00.267196 Filename: DOR_DOP_0PNPDE20080325_212251_000063122067_00115_31732_5675.N1;	25-MAR-2008 21:22:51.511 25-MAR-2008 23:08:03.586
Warning: Wrong UTC SBT time format. 24-MAR-2008 21:52:00.267196 Filename: DOR_DOP_0PNPDE20080325_230803_000061212067_00116_31733_5676.N1;	25-MAR-2008 23:08:03.586 26-MAR-2008 00:50:04.349

DOR_DOP_0P products with satellite binary time out-of-range

Gauge Segment (Start-Stop)

DOR_DOP_0P products with wrong clock step

Gauge Segment (Start-Stop)

DOR_DOP_0P products with leap utc set to blank

Gauge Segment (Start-Stop)

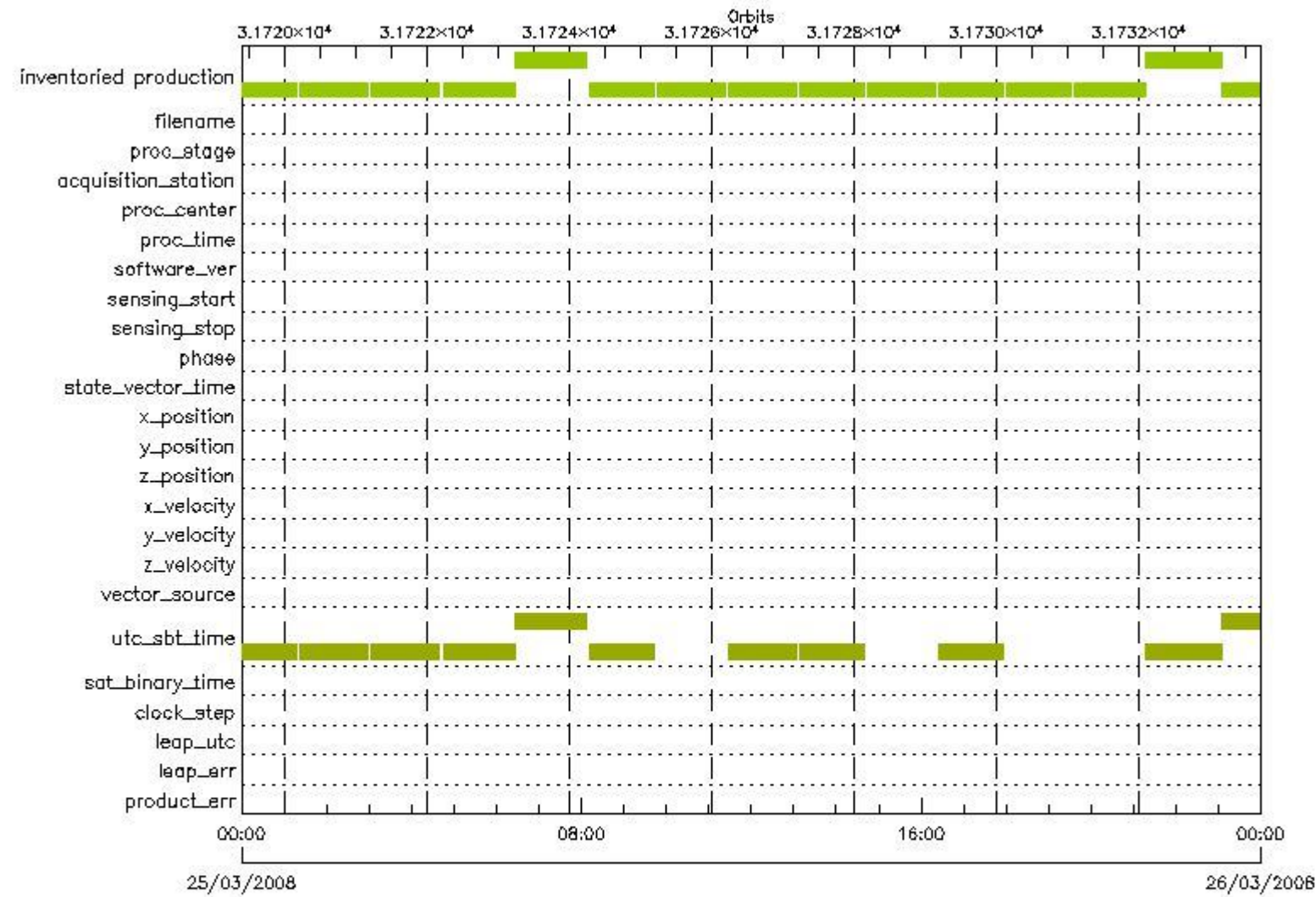
DOR_DOP_0P products with leap err set

Gauge Segment (Start-Stop)

DOR_DOP_0P products with product err set

Gauge Segment (Start-Stop)

MPH Errors for DOR_NAV_0P



DOR_NAV_0P MPH checks

DOR_NAV_0P products with wrong filename

Gauge Segment (Start-Stop)

DOR_NAV_0P products with unknown processing stage

Gauge Segment (Start-Stop)

DOR_NAV_0P products with unknown acquisition station

Gauge Segment (Start-Stop)

DOR_NAV_0P products with unknown processing center

Gauge Segment (Start-Stop)

DOR_NAV_0P products with wrong processing time

Gauge Segment (Start-Stop)

DOR_NAV_0P products with software version not equal to the current version

Gauge Segment (Start-Stop)

DOR_NAV_0P products with wrong sensing start

Gauge Segment (Start-Stop)

DOR_NAV_0P products with wrong sensing stop

Gauge Segment (Start-Stop)

DOR_NAV_0P products with wrong phase

Gauge Segment (Start-Stop)

DOR_NAV_0P products with wrong state vector time

Gauge Segment (Start-Stop)

DOR_NAV_0P products with wrong x_position

Gauge Segment (Start-Stop)

DOR_NAV_0P products with wrong y_position

Gauge Segment (Start-Stop)

DOR_NAV_0P products with wrong z_position

Gauge Segment (Start-Stop)

DOR_NAV_0P products with wrong x_velocity

Gauge Segment (Start-Stop)

DOR_NAV_0P products with wrong y_velocity

Gauge Segment (Start-Stop)

DOR_NAV_0P products with wrong z_velocity

Gauge Segment (Start-Stop)

DOR_NAV_0P products with unknown vector source

Gauge Segment (Start-Stop)

DOR_NAV_0P products with UTC to SBT time too far from sensing time

Gauge	Segment (Start-Stop)
Warning: Wrong UTC SBT time format. 24-MAR-2008 21:52:00.267196 Filename: DOR_NAV_0PNPDE20080324_234139_000057382067_00102_31719_5271.N1;	24-MAR-2008 23:41:39.385 25-MAR-2008 01:17:17.651
Warning: Wrong UTC SBT time format. 24-MAR-2008 21:52:00.267196 Filename: DOR_NAV_0PNPDE20080325_012236_000057382067_00103_31720_5272.N1;	25-MAR-2008 01:22:36.444 25-MAR-2008 02:58:14.726

Warning: Wrong UTC SBT time format. 24-MAR-2008 21:52:00.267196 Filename: DOR_NAV_0PNPDE20080325_030333_000057382067_00104_31721_5273.N1;	25-MAR-2008 03:03:33.519 25-MAR-2008 04:39:11.762
Warning: Wrong UTC SBT time format. 24-MAR-2008 21:52:00.267196 Filename: DOR_NAV_0PNPDE20080325_044430_000060572067_00105_31722_5274.N1;	25-MAR-2008 04:44:30.551 25-MAR-2008 06:25:27.575
Warning: Wrong UTC SBT time format. 24-MAR-2008 23:36:58.267931 Filename: DOR_NAV_0PNPDK20080325_062527_000060572067_00106_31723_6395.N1;	25-MAR-2008 06:25:27.575 25-MAR-2008 08:06:24.627
Warning: Wrong UTC SBT time format. 25-MAR-2008 06:27:41.270772 Filename: DOR_NAV_0PNPDK20080325_081143_000054192067_00107_31724_6396.N1;	25-MAR-2008 08:11:43.412 25-MAR-2008 09:42:02.854
Warning: Wrong UTC SBT time format. 25-MAR-2008 09:46:56.272142 Filename: DOR_NAV_0PNPDK20080325_112818_000057382067_00109_31726_6398.N1;	25-MAR-2008 11:28:18.683 25-MAR-2008 13:03:56.965
Warning: Wrong UTC SBT time format. 25-MAR-2008 11:26:26.272833 Filename: DOR_NAV_0PNPDK20080325_130915_000054192067_00110_31727_6399.N1;	25-MAR-2008 13:09:15.758 25-MAR-2008 14:39:35.227
Warning: Wrong UTC SBT time format. 25-MAR-2008 14:44:17.274206 Filename: DOR_NAV_0PNPDK20080325_162551_000054192067_00112_31729_6401.N1;	25-MAR-2008 16:25:51.064 25-MAR-2008 17:56:10.537
Warning: Wrong UTC SBT time format. 24-MAR-2008 21:52:00.267196 Filename: DOR_NAV_0PNPDE20080325_211804_000063762067_00115_31732_5275.N1;	25-MAR-2008 21:18:04.601 25-MAR-2008 23:04:20.430
Warning: Wrong UTC SBT time format. 24-MAR-2008 21:52:00.267196 Filename: DOR_NAV_0PNPDE20080325_230420_000060572067_00116_31733_5276.N1;	25-MAR-2008 23:04:20.430 26-MAR-2008 00:45:17.439

DOR_NAV_0P products with satellite binary time out-of-range

Gauge Segment (Start-Stop)

DOR_NAV_0P products with wrong clock step

Gauge Segment (Start-Stop)

DOR_NAV_0P products with leap utc set to blank

Gauge Segment (Start-Stop)

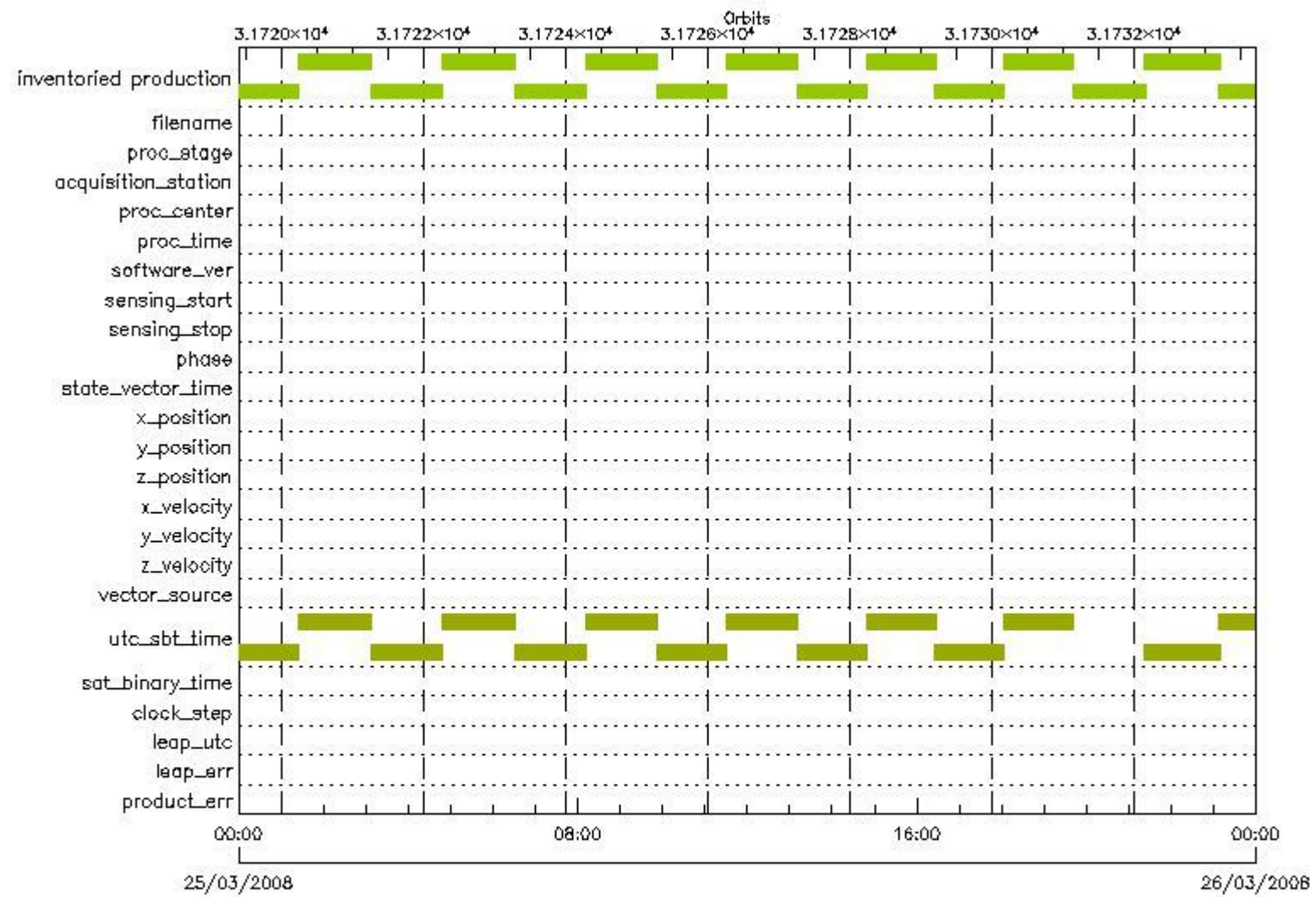
DOR_NAV_0P products with leap err set

Gauge Segment (Start-Stop)

DOR_NAV_0P products with product err set

Gauge Segment (Start-Stop)

MPH Errors for MWR_NL__0P



MWR_NL__0P MPH checks

MWR_NL__0P products with wrong filename

Gauge Segment (Start-Stop)

MWR_NL__0P products with unknown processing stage

Gauge Segment (Start-Stop)

MWR_NL__0P products with unknown acquisition station

Gauge Segment (Start-Stop)

MWR_NL__0P products with unknown processing center

Gauge Segment (Start-Stop)

MWR_NL__0P products with wrong processing time

Gauge Segment (Start-Stop)

MWR_NL__0P products with software version not equal to the current version

Gauge Segment (Start-Stop)

MWR_NL__0P products with wrong sensing start

Gauge Segment (Start-Stop)

MWR_NL__0P products with wrong sensing stop

Gauge Segment (Start-Stop)

MWR_NL__0P products with wrong phase

Gauge Segment (Start-Stop)

MWR_NL__0P products with wrong state vector time

Gauge Segment (Start-Stop)

MWR_NL__0P products with wrong x_position

Gauge Segment (Start-Stop)

MWR_NL__0P products with wrong y_position

Gauge Segment (Start-Stop)

MWR_NL__0P products with wrong z_position

Gauge Segment (Start-Stop)

MWR_NL__0P products with wrong x_velocity

Gauge Segment (Start-Stop)

MWR_NL__0P products with wrong y_velocity

Gauge Segment (Start-Stop)

MWR_NL__0P products with wrong z_velocity

Gauge Segment (Start-Stop)

MWR_NL__0P products with unknown vector source

Gauge Segment (Start-Stop)

MWR_NL__0P products with UTC to SBT time too far from sensing time

Gauge	Segment (Start-Stop)
Warning: Wrong UTC SBT time format. 24-MAR-2008 21:52:00.267196 Filename: MWR_NL__0PNPDE20080324_234131_000061682067_00102_31719_5666.N1;	24-MAR-2008 23:41:31.186 25-MAR-2008 01:24:19.355
Warning: Wrong UTC SBT time format. 24-MAR-2008 21:52:00.267196 Filename: MWR_NL__0PNPDE20080325_012355_000061682067_00103_31720_5667.N1;	25-MAR-2008 01:23:55.355 25-MAR-2008 03:06:43.519
Warning: Wrong UTC SBT time format. 24-MAR-2008 21:52:00.267196 Filename: MWR_NL__0PNPDE20080325_030643_000061202067_00104_31721_5668.N1;	25-MAR-2008 03:06:43.519 25-MAR-2008 04:48:43.676
Warning: Wrong UTC SBT time format. 24-MAR-2008 21:52:00.267196 Filename: MWR_NL__0PNPDE20080325_044843_000060962067_00105_31722_5669.N1;	25-MAR-2008 04:48:43.676 25-MAR-2008 06:30:19.841
Warning: Wrong UTC SBT time format. 24-MAR-2008 23:36:58.267931 Filename: MWR_NL__0PNPDK20080325_063043_000061202067_00106_31723_7005.N1;	25-MAR-2008 06:30:43.841 25-MAR-2008 08:12:44.014

Warning: Wrong UTC SBT time format. 25-MAR-2008 06:27:41.270772 Filename: MWR_NL__0PNPDK20080325_081244_000059522067_00107_31724_7006.N1;	25-MAR-2008 08:12:44.014 25-MAR-2008 09:51:56.175
Warning: Wrong UTC SBT time format. 25-MAR-2008 08:07:17.271453 Filename: MWR_NL__0PNPDK20080325_095156_000059762067_00108_31725_7007.N1;	25-MAR-2008 09:51:56.175 25-MAR-2008 11:31:32.331
Warning: Wrong UTC SBT time format. 25-MAR-2008 09:46:56.272142 Filename: MWR_NL__0PNPDK20080325_113132_000059282067_00109_31726_7008.N1;	25-MAR-2008 11:31:32.331 25-MAR-2008 13:10:20.484
Warning: Wrong UTC SBT time format. 25-MAR-2008 11:26:26.272833 Filename: MWR_NL__0PNPDK20080325_131020_000059282067_00110_31727_7009.N1;	25-MAR-2008 13:10:20.484 25-MAR-2008 14:49:08.649
Warning: Wrong UTC SBT time format. 25-MAR-2008 13:05:28.273516 Filename: MWR_NL__0PNPDK20080325_144844_000058562067_00111_31728_7010.N1;	25-MAR-2008 14:48:44.649 25-MAR-2008 16:26:20.806
Warning: Wrong UTC SBT time format. 25-MAR-2008 14:44:17.274206 Filename: MWR_NL__0PNPDK20080325_162556_000058562067_00112_31729_7011.N1;	25-MAR-2008 16:25:56.798 25-MAR-2008 18:03:32.959
Warning: Wrong UTC SBT time format. 25-MAR-2008 16:21:45.274875 Filename: MWR_NL__0PNPDK20080325_180332_000058802067_00113_31730_7012.N1;	25-MAR-2008 18:03:32.959 25-MAR-2008 19:41:33.120
Warning: Wrong UTC SBT time format. 24-MAR-2008 21:52:00.267196 Filename: MWR_NL__0PNPDE20080325_212245_000063842067_00115_31732_5670.N1;	25-MAR-2008 21:22:45.273 25-MAR-2008 23:09:09.453
Warning: Wrong UTC SBT time format. 24-MAR-2008 21:52:00.267196 Filename: MWR_NL__0PNPDE20080325_230821_000062162067_00116_31733_5671.N1;	25-MAR-2008 23:08:21.446 26-MAR-2008 00:51:57.610

MWR_NL__0P products with satellite binary time out-of-range

Gauge Segment (Start-Stop)

MWR_NL__0P products with wrong clock step

Gauge Segment (Start-Stop)

MWR_NL__0P products with leap utc set to blank

Gauge Segment (Start-Stop)

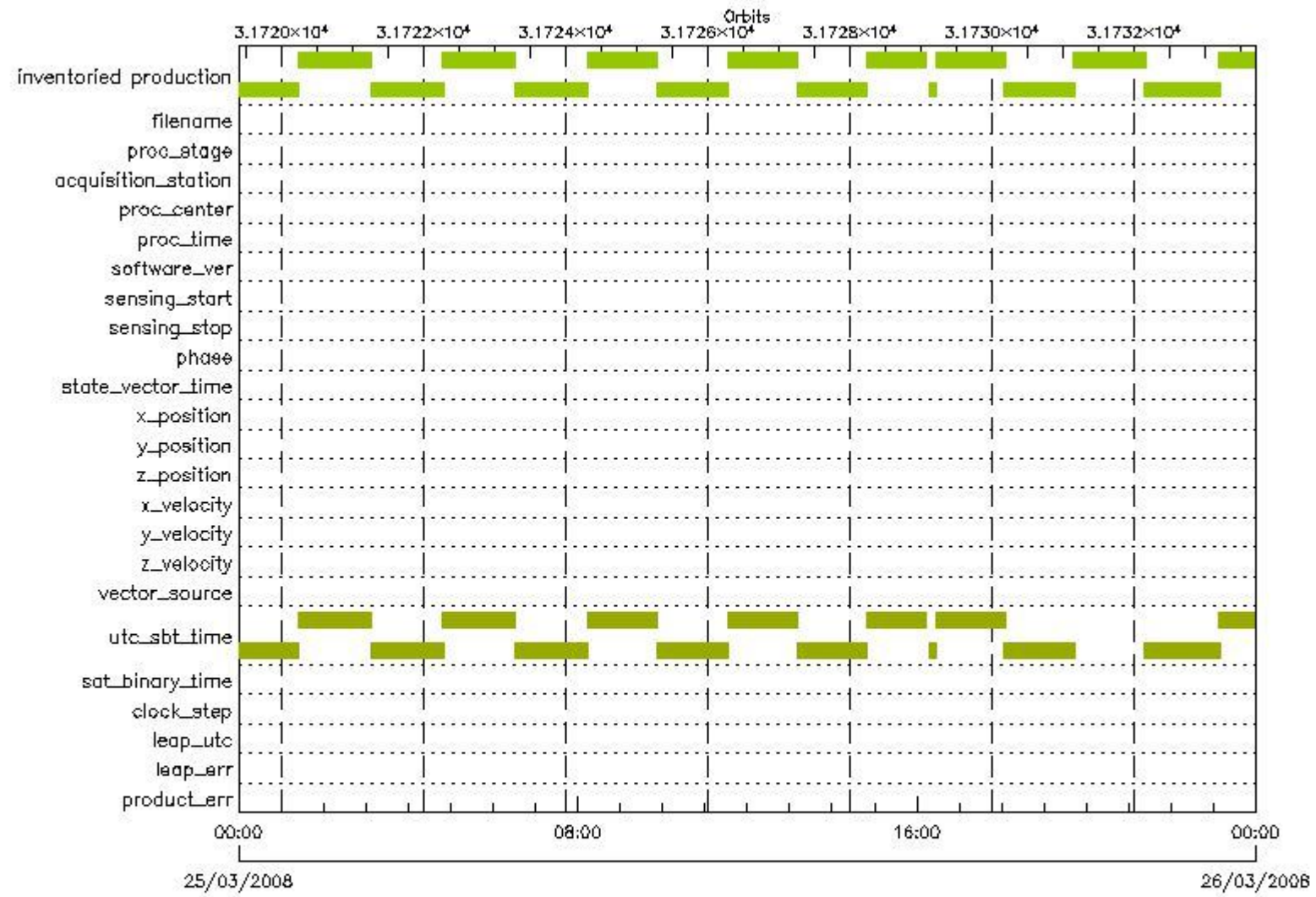
MWR_NL__0P products with leap err set

Gauge Segment (Start-Stop)

MWR_NL__0P products with product err set

Gauge Segment (Start-Stop)

MPH Errors for RA2_ME__0P



RA2_ME__0P MPH checks

RA2_ME__0P products with wrong filename

Gauge Segment (Start-Stop)

RA2_ME__0P products with unknown processing stage

Gauge Segment (Start-Stop)

RA2_ME__0P products with unknown acquisition station

Gauge Segment (Start-Stop)

RA2_ME__0P products with unknown processing center

Gauge Segment (Start-Stop)

RA2_ME__0P products with wrong processing time

Gauge Segment (Start-Stop)

RA2_ME__0P products with software version not equal to the current version

Gauge Segment (Start-Stop)

RA2_ME__0P products with wrong sensing start

Gauge Segment (Start-Stop)

RA2_ME__0P products with wrong sensing stop

Gauge Segment (Start-Stop)

RA2_ME__0P products with wrong phase

Gauge Segment (Start-Stop)

RA2_ME__0P products with wrong state vector time

Gauge Segment (Start-Stop)

RA2_ME__0P products with wrong x_position

Gauge Segment (Start-Stop)

RA2_ME__0P products with wrong y_position

Gauge Segment (Start-Stop)

RA2_ME__0P products with wrong z_position

Gauge Segment (Start-Stop)

RA2_ME__0P products with wrong x_velocity

Gauge Segment (Start-Stop)

RA2_ME__0P products with wrong y_velocity

Gauge Segment (Start-Stop)

RA2_ME__0P products with wrong z_velocity

Gauge Segment (Start-Stop)

RA2_ME__0P products with unknown vector source

Gauge Segment (Start-Stop)

RA2_ME__0P products with UTC to SBT time too far from sensing time

Gauge	Segment (Start-Stop)
Warning: Wrong UTC SBT time format. 24-MAR-2008 21:52:00.267196 Filename: RA2_ME__0PNPDE20080324_234153_000061902067_00102_31719_6286.N1;	24-MAR-2008 23:41:53.871 25-MAR-2008 01:25:04.369
Warning: Wrong UTC SBT time format. 24-MAR-2008 21:52:00.267196 Filename: RA2_ME__0PNPDE20080325_012412_000061992067_00103_31720_6288.N1;	25-MAR-2008 01:24:12.011 25-MAR-2008 03:07:31.421
Warning: Wrong UTC SBT time format. 24-MAR-2008 21:52:00.267196 Filename: RA2_ME__0PNPDE20080325_030642_000061702067_00104_31721_6290.N1;	25-MAR-2008 03:06:42.405 25-MAR-2008 04:49:32.851
Warning: Wrong UTC SBT time format. 24-MAR-2008 21:52:00.267196 Filename: RA2_ME__0PNPDE20080325_044901_000061352067_00105_31722_6292.N1;	25-MAR-2008 04:49:01.659 25-MAR-2008 06:31:16.457
Warning: Wrong UTC SBT time format. 24-MAR-2008 23:36:58.267931 Filename: RA2_ME__0PNPDK20080325_063044_000061682067_00106_31723_8219.N1;	25-MAR-2008 06:30:44.151 25-MAR-2008 08:13:32.369

Warning: Wrong UTC SBT time format. 25-MAR-2008 06:27:41.270772 Filename: RA2_ME__OPNPDK20080325_081300_000059832067_00107_31724_8220.N1;	25-MAR-2008 08:13:00.063 25-MAR-2008 09:52:43.357
Warning: Wrong UTC SBT time format. 25-MAR-2008 08:07:17.271453 Filename: RA2_ME__OPNPDK20080325_095211_000060102067_00108_31725_8221.N1;	25-MAR-2008 09:52:11.051 25-MAR-2008 11:32:21.081
Warning: Wrong UTC SBT time format. 25-MAR-2008 09:46:56.272142 Filename: RA2_ME__OPNPDK20080325_113138_000059792067_00109_31726_8222.N1;	25-MAR-2008 11:31:38.749 25-MAR-2008 13:11:17.587
Warning: Wrong UTC SBT time format. 25-MAR-2008 11:26:26.272833 Filename: RA2_ME__OPNPDK20080325_131039_000059572067_00110_31727_8223.N1;	25-MAR-2008 13:10:39.711 25-MAR-2008 14:49:56.268
Warning: Wrong UTC SBT time format. 25-MAR-2008 13:05:28.273516 Filename: RA2_ME__OPNPDK20080325_144902_000050652067_00111_31728_8224.N1;	25-MAR-2008 14:49:02.796 25-MAR-2008 16:13:28.154
Warning: Wrong UTC SBT time format. 25-MAR-2008 13:05:28.273516 Filename: RA2_ME__OPNPDK20080325_161728_000005832067_00112_31729_8225.N1;	25-MAR-2008 16:17:28.069 25-MAR-2008 16:27:10.691
Warning: Wrong UTC SBT time format. 25-MAR-2008 14:44:17.274206 Filename: RA2_ME__OPNPDK20080325_162614_000058992067_00112_31729_8226.N1;	25-MAR-2008 16:26:14.991 25-MAR-2008 18:04:33.621
Warning: Wrong UTC SBT time format. 25-MAR-2008 16:21:45.274875 Filename: RA2_ME__OPNPDK20080325_180337_000059392067_00113_31730_8227.N1;	25-MAR-2008 18:03:37.921 25-MAR-2008 19:42:36.655
Warning: Wrong UTC SBT time format. 24-MAR-2008 21:52:00.267196 Filename: RA2_ME__OPNPDE20080325_212306_000064172067_00115_31732_6294.N1;	25-MAR-2008 21:23:06.737 25-MAR-2008 23:10:03.377
Warning: Wrong UTC SBT time format. 24-MAR-2008 21:52:00.267196 Filename: RA2_ME__OPNPDE20080325_230827_000062732067_00116_31733_6296.N1;	25-MAR-2008 23:08:27.573 26-MAR-2008 00:53:00.507

RA2_ME__OP products with satellite binary time out-of-range

Gauge Segment (Start-Stop)

RA2_ME__OP products with wrong clock step

Gauge Segment (Start-Stop)

RA2_ME__OP products with leap utc set to blank

Gauge Segment (Start-Stop)

RA2_ME__OP products with leap err set


Gauge Segment (Start-Stop)

RA2_ME__OP products with product err set

Gauge Segment (Start-Stop)

MPH checks (Level 1)

MPH Errors for RA2_MW__1P



RA2_MW__1P MPH checks

RA2_MW__1P products with wrong filename

Gauge Segment (Start-Stop)

RA2_MW__1P products with unknown processing stage

Gauge Segment (Start-Stop)

RA2_MW__1P products with unknown acquisition station

Gauge Segment (Start-Stop)

RA2_MW__1P products with unknown processing center

Gauge Segment (Start-Stop)

RA2_MW__1P products with wrong processing time

Gauge Segment (Start-Stop)

RA2_MW__1P products with software version not equal to the current version

Gauge	Segment (Start-Stop)
Warning: Wrong Software ver. RA2/5.06 Filename: RA2_MW__1PNPDE20080324_234153_000061922067_00102_31719_2519.N1;	24-MAR-2008 23:41:53.897 25-MAR-2008 01:25:05.453
Warning: Wrong Software ver. RA2/5.06 Filename: RA2_MW__1PNPDE20080325_012412_000062002067_00103_31720_2662.N1;	25-MAR-2008 01:24:12.037 25-MAR-2008 03:07:32.505
Warning: Wrong Software ver. RA2/5.06 Filename: RA2_MW__1PNPDE20080325_030642_000061722067_00104_31721_2793.N1;	25-MAR-2008 03:06:42.430 25-MAR-2008 04:49:33.935
Warning: Wrong Software ver. RA2/5.06 Filename: RA2_MW__1PNPDE20080325_044901_000061362067_00105_31722_2912.N1;	25-MAR-2008 04:49:01.684 25-MAR-2008 06:31:17.540
Warning: Wrong Software ver. RA2/5.06 Filename: RA2_MW__1PNPDK20080325_063044_000061692067_00106_31723_6504.N1;	25-MAR-2008 06:30:44.176 25-MAR-2008 08:13:33.452
Warning: Wrong Software ver. RA2/5.06 Filename: RA2_MW__1PNPDK20080325_081300_000059842067_00107_31724_6650.N1;	25-MAR-2008 08:13:00.088 25-MAR-2008 09:52:44.440
Warning: Wrong Software ver. RA2/5.06 Filename: RA2_MW__1PNPDK20080325_095211_000060112067_00108_31725_6808.N1;	25-MAR-2008 09:52:11.076 25-MAR-2008 11:32:22.164
Warning: Wrong Software ver. RA2/5.06 Filename: RA2_MW__1PNPDK20080325_113138_000059802067_00109_31726_6969.N1;	25-MAR-2008 11:31:38.774 25-MAR-2008 13:11:18.670
Warning: Wrong Software ver. RA2/5.06 Filename: RA2_MW__1PNPDK20080325_131039_000059582067_00110_31727_7147.N1;	25-MAR-2008 13:10:39.736 25-MAR-2008 14:49:57.352
Warning: Wrong Software ver. RA2/5.06 Filename: RA2_MW__1PNPDK20080325_144902_000050662067_00111_31728_7278.N1;	25-MAR-2008 14:49:02.822 25-MAR-2008 16:13:29.238
Warning: Wrong Software ver. RA2/5.06 Filename: RA2_MW__1PNPDK20080325_161728_000005842067_00112_31729_7281.N1;	25-MAR-2008 16:17:28.094 25-MAR-2008 16:27:11.775
Warning: Wrong Software ver. RA2/5.06 Filename: RA2_MW__1PNPDK20080325_162615_000059002067_00112_31729_7446.N1;	25-MAR-2008 16:26:15.016 25-MAR-2008 18:04:34.705
Warning: Wrong Software ver. RA2/5.06 Filename: RA2_MW__1PNPDK20080325_180337_000059402067_00113_31730_7575.N1;	25-MAR-2008 18:03:37.946 25-MAR-2008 19:42:37.739
Warning: Wrong Software ver. RA2/5.06 Filename: RA2_MW__1PNPDK20080325_194126_000061702067_00114_31731_7790.N1;	25-MAR-2008 19:41:26.498 25-MAR-2008 21:24:16.888
Warning: Wrong Software ver. RA2/5.06 Filename: RA2_MW__1PNPDE20080325_212306_000064182067_00115_31732_3255.N1;	25-MAR-2008 21:23:06.762 25-MAR-2008 23:10:04.460
Warning: Wrong Software ver. RA2/5.06 Filename: RA2_MW__1PNPDE20080325_230827_000062742067_00116_31733_3359.N1;	25-MAR-2008 23:08:27.598 26-MAR-2008 00:53:01.590

RA2_MW__1P products with wrong sensing start

Gauge Segment (Start-Stop)

RA2_MW__1P products with wrong sensing stop

Gauge Segment (Start-Stop)

RA2_MW__1P products with wrong phase

Gauge Segment (Start-Stop)

RA2_MW__1P products with wrong state vector time

Gauge	Segment (Start-Stop)
-------	----------------------

Warning: Not equal to FPO input. 25-MAR-2008 01:00:36.490414 Filename: RA2_MW__1PNPDE20080324_234153_000061922067_00102_31719_2519.N1;	24-MAR-2008 23:41:53.897 25-MAR-2008 01:25:05.453
Warning: Not equal to FPO input. 25-MAR-2008 02:41:12.382219 Filename: RA2_MW__1PNPDE20080325_012412_000062002067_00103_31720_2662.N1;	25-MAR-2008 01:24:12.037 25-MAR-2008 03:07:32.505
Warning: Not equal to FPO input. 25-MAR-2008 04:21:48.366664 Filename: RA2_MW__1PNPDE20080325_030642_000061722067_00104_31721_2793.N1;	25-MAR-2008 03:06:42.430 25-MAR-2008 04:49:33.935
Warning: Not equal to FPO input. 25-MAR-2008 06:02:24.375682 Filename: RA2_MW__1PNPDE20080325_044901_000061362067_00105_31722_2912.N1;	25-MAR-2008 04:49:01.684 25-MAR-2008 06:31:17.540
Warning: Not equal to FPO input. 25-MAR-2008 07:43:00.331267 Filename: RA2_MW__1PNPDK20080325_063044_000061692067_00106_31723_6504.N1;	25-MAR-2008 06:30:44.176 25-MAR-2008 08:13:33.452
Warning: Not equal to FPO input. 25-MAR-2008 09:23:36.229127 Filename: RA2_MW__1PNPDK20080325_081300_000059842067_00107_31724_6650.N1;	25-MAR-2008 08:13:00.088 25-MAR-2008 09:52:44.440
Warning: Not equal to FPO input. 25-MAR-2008 11:04:12.095089 Filename: RA2_MW__1PNPDK20080325_095211_000060112067_00108_31725_6808.N1;	25-MAR-2008 09:52:11.076 25-MAR-2008 11:32:22.164
Warning: Not equal to FPO input. 25-MAR-2008 12:44:47.957853 Filename: RA2_MW__1PNPDK20080325_113138_000059802067_00109_31726_6969.N1;	25-MAR-2008 11:31:38.774 25-MAR-2008 13:11:18.670
Warning: Not equal to FPO input. 25-MAR-2008 14:25:23.866748 Filename: RA2_MW__1PNPDK20080325_131039_000059582067_00110_31727_7147.N1;	25-MAR-2008 13:10:39.736 25-MAR-2008 14:49:57.352
Warning: Not equal to FPO input. 25-MAR-2008 16:05:59.857304 Filename: RA2_MW__1PNPDK20080325_144902_000050662067_00111_31728_7278.N1;	25-MAR-2008 14:49:02.822 25-MAR-2008 16:13:29.238
Warning: Not equal to FPO input. 25-MAR-2008 16:05:59.857304 Filename: RA2_MW__1PNPDK20080325_161728_000005842067_00112_31729_7281.N1;	25-MAR-2008 16:17:28.094 25-MAR-2008 16:27:11.775
Warning: Not equal to FPO input. 25-MAR-2008 17:46:35.870418 Filename: RA2_MW__1PNPDK20080325_162615_000059002067_00112_31729_7446.N1;	25-MAR-2008 16:26:15.016 25-MAR-2008 18:04:34.705
Warning: Not equal to FPO input. 25-MAR-2008 19:27:11.855912 Filename: RA2_MW__1PNPDK20080325_180337_000059402067_00113_31730_7575.N1;	25-MAR-2008 18:03:37.946 25-MAR-2008 19:42:37.739
Warning: Not equal to FPO input. 25-MAR-2008 21:07:47.763082 Filename: RA2_MW__1PNPDK20080325_194126_000061702067_00114_31731_7790.N1;	25-MAR-2008 19:41:26.498 25-MAR-2008 21:24:16.888
Warning: Not equal to FPO input. 25-MAR-2008 21:07:47.066796 Filename: RA2_MW__1PNPDE20080325_212306_000064182067_00115_31732_3255.N1;	25-MAR-2008 21:23:06.762 25-MAR-2008 23:10:04.460
Warning: Not equal to FPO input. 26-MAR-2008 00:28:59.474416 Filename: RA2_MW__1PNPDE20080325_230827_000062742067_00116_31733_3359.N1;	25-MAR-2008 23:08:27.598 26-MAR-2008 00:53:01.590

RA2_MW__1P products with wrong x_position

Gauge Segment (Start-Stop)

RA2_MW__1P products with wrong y_position

Gauge Segment (Start-Stop)

RA2_MW__1P products with wrong z_position

Gauge Segment (Start-Stop)

RA2_MW__1P products with wrong x_velocity

Gauge Segment (Start-Stop)

RA2_MW__1P products with wrong y_velocity

Gauge Segment (Start-Stop)

RA2_MW__1P products with wrong z_velocity

Gauge Segment (Start-Stop)

RA2_MW__1P products with unknown vector source

Gauge Segment (Start-Stop)

RA2_MW__1P products with UTC to SBT time too far from sensing time

Gauge	Segment (Start-Stop)
Warning: Wrong UTC SBT time format. 24-MAR-2008 21:52:00.267196 Filename: RA2_MW__1PNPDE20080324_234153_000061922067_00102_31719_2519.N1;	24-MAR-2008 23:41:53.897 25-MAR-2008 01:25:05.453
Warning: Wrong UTC SBT time format. 24-MAR-2008 21:52:00.267196 Filename: RA2_MW__1PNPDE20080325_012412_000062002067_00103_31720_2662.N1;	25-MAR-2008 01:24:12.037 25-MAR-2008 03:07:32.505
Warning: Wrong UTC SBT time format. 24-MAR-2008 21:52:00.267196 Filename: RA2_MW__1PNPDE20080325_030642_000061722067_00104_31721_2793.N1;	25-MAR-2008 03:06:42.430 25-MAR-2008 04:49:33.935
Warning: Wrong UTC SBT time format. 24-MAR-2008 21:52:00.267196 Filename: RA2_MW__1PNPDE20080325_044901_000061362067_00105_31722_2912.N1;	25-MAR-2008 04:49:01.684 25-MAR-2008 06:31:17.540
Warning: Wrong UTC SBT time format. 24-MAR-2008 23:36:58.267931 Filename: RA2_MW__1PNPDK20080325_063044_000061692067_00106_31723_6504.N1;	25-MAR-2008 06:30:44.176 25-MAR-2008 08:13:33.452
Warning: Wrong UTC SBT time format. 25-MAR-2008 06:27:41.270772 Filename: RA2_MW__1PNPDK20080325_081300_000059842067_00107_31724_6650.N1;	25-MAR-2008 08:13:00.088 25-MAR-2008 09:52:44.440
Warning: Wrong UTC SBT time format. 25-MAR-2008 08:07:17.271453 Filename: RA2_MW__1PNPDK20080325_095211_000060112067_00108_31725_6808.N1;	25-MAR-2008 09:52:11.076 25-MAR-2008 11:32:22.164
Warning: Wrong UTC SBT time format. 25-MAR-2008 09:46:56.272142 Filename: RA2_MW__1PNPDK20080325_113138_000059802067_00109_31726_6969.N1;	25-MAR-2008 11:31:38.774 25-MAR-2008 13:11:18.670
Warning: Wrong UTC SBT time format. 25-MAR-2008 11:26:26.272833 Filename: RA2_MW__1PNPDK20080325_131039_000059582067_00110_31727_7147.N1;	25-MAR-2008 13:10:39.736 25-MAR-2008 14:49:57.352
Warning: Wrong UTC SBT time format. 25-MAR-2008 13:05:28.273516 Filename: RA2_MW__1PNPDK20080325_144902_000050662067_00111_31728_7278.N1;	25-MAR-2008 14:49:02.822 25-MAR-2008 16:13:29.238
Warning: Wrong UTC SBT time format. 25-MAR-2008 13:05:28.273516 Filename: RA2_MW__1PNPDK20080325_161728_000005842067_00112_31729_7281.N1;	25-MAR-2008 16:17:28.094 25-MAR-2008 16:27:11.775
Warning: Wrong UTC SBT time format. 25-MAR-2008 14:44:17.274206 Filename: RA2_MW__1PNPDK20080325_162615_000059002067_00112_31729_7446.N1;	25-MAR-2008 16:26:15.016 25-MAR-2008 18:04:34.705
Warning: Wrong UTC SBT time format. 25-MAR-2008 16:21:45.274875 Filename: RA2_MW__1PNPDK20080325_180337_000059402067_00113_31730_7575.N1;	25-MAR-2008 18:03:37.946 25-MAR-2008 19:42:37.739
Warning: Wrong UTC SBT time format. 24-MAR-2008 21:52:00.267196 Filename: RA2_MW__1PNPDE20080325_212306_000064182067_00115_31732_3255.N1;	25-MAR-2008 21:23:06.762 25-MAR-2008 23:10:04.460
Warning: Wrong UTC SBT time format. 24-MAR-2008 21:52:00.267196 Filename: RA2_MW__1PNPDE20080325_230827_000062742067_00116_31733_3359.N1;	25-MAR-2008 23:08:27.598 26-MAR-2008 00:53:01.590

RA2_MW__1P products with satellite binary time out-of-range

Gauge Segment (Start-Stop)

RA2_MW__1P products with wrong clock step

Gauge Segment (Start-Stop)

RA2_MW__1P products with leap utc set to blank

Gauge Segment (Start-Stop)


RA2_MW__1P products with leap err set

Gauge Segment (Start-Stop)

Gauge Segment (Start-Stop)

MPH checks (Level 2)

MPH Errors for RA2_FGD_2P



RA2_FGD_2P products with wrong filename

Gauge Segment (Start-Stop)

RA2_FGD_2P products with unknown processing stage

Gauge Segment (Start-Stop)

RA2_FGD_2P products with unknown acquisition station

Gauge Segment (Start-Stop)

RA2_FGD_2P products with unknown processing center

Gauge Segment (Start-Stop)

RA2_FGD_2P products with wrong processing time

Gauge Segment (Start-Stop)

RA2_FGD_2P products with software version not equal to the current version

Gauge	Segment (Start-Stop)
Warning: Wrong Software ver. RA2/5.06 Filename: RA2_FGD_2PNPDE20080324_234153_000061922067_00102_31719_2520.N1;	24-MAR-2008 23:41:53.897 25-MAR-2008 01:25:05.453
Warning: Wrong Software ver. RA2/5.06 Filename: RA2_FGD_2PNPDE20080325_012412_000062002067_00103_31720_2663.N1;	25-MAR-2008 01:24:12.037 25-MAR-2008 03:07:32.505
Warning: Wrong Software ver. RA2/5.06 Filename: RA2_FGD_2PNPDE20080325_030642_000061722067_00104_31721_2794.N1;	25-MAR-2008 03:06:42.430 25-MAR-2008 04:49:33.935
Warning: Wrong Software ver. RA2/5.06 Filename: RA2_FGD_2PNPDE20080325_044901_000061362067_00105_31722_2913.N1;	25-MAR-2008 04:49:01.684 25-MAR-2008 06:31:17.540
Warning: Wrong Software ver. RA2/5.06 Filename: RA2_FGD_2PNPDK20080325_063044_000061692067_00106_31723_6505.N1;	25-MAR-2008 06:30:44.176 25-MAR-2008 08:13:33.452
Warning: Wrong Software ver. RA2/5.06 Filename: RA2_FGD_2PNPDK20080325_081300_000059842067_00107_31724_6651.N1;	25-MAR-2008 08:13:00.088 25-MAR-2008 09:52:44.440
Warning: Wrong Software ver. RA2/5.06 Filename: RA2_FGD_2PNPDK20080325_095211_000060112067_00108_31725_6809.N1;	25-MAR-2008 09:52:11.076 25-MAR-2008 11:32:22.164
Warning: Wrong Software ver. RA2/5.06 Filename: RA2_FGD_2PNPDK20080325_113138_000059802067_00109_31726_6970.N1;	25-MAR-2008 11:31:38.774 25-MAR-2008 13:11:18.670
Warning: Wrong Software ver. RA2/5.06 Filename: RA2_FGD_2PNPDK20080325_131039_000059582067_00110_31727_7148.N1;	25-MAR-2008 13:10:39.736 25-MAR-2008 14:49:57.352
Warning: Wrong Software ver. RA2/5.06 Filename: RA2_FGD_2PNPDK20080325_144902_000050662067_00111_31728_7279.N1;	25-MAR-2008 14:49:02.822 25-MAR-2008 16:13:29.238
Warning: Wrong Software ver. RA2/5.06 Filename: RA2_FGD_2PNPDK20080325_161728_000005842067_00112_31729_7282.N1;	25-MAR-2008 16:17:28.094 25-MAR-2008 16:27:11.775
Warning: Wrong Software ver. RA2/5.06 Filename: RA2_FGD_2PNPDK20080325_162615_000059002067_00112_31729_7447.N1;	25-MAR-2008 16:26:15.016 25-MAR-2008 18:04:34.705
Warning: Wrong Software ver. RA2/5.06 Filename: RA2_FGD_2PNPDK20080325_180337_000059402067_00113_31730_7576.N1;	25-MAR-2008 18:03:37.946 25-MAR-2008 19:42:37.739
Warning: Wrong Software ver. RA2/5.06 Filename: RA2_FGD_2PNPDK20080325_194126_000061702067_00114_31731_7791.N1;	25-MAR-2008 19:41:26.498 25-MAR-2008 21:24:16.888
Warning: Wrong Software ver. RA2/5.06 Filename: RA2_FGD_2PNPDE20080325_212306_000064182067_00115_31732_3256.N1;	25-MAR-2008 21:23:06.762 25-MAR-2008 23:10:04.460

Warning: Wrong Software ver. RA2/5.06
 Filename: RA2_FGD_2PNPDE20080325_230827_000062742067_00116_31733_3360.N1; 25-MAR-2008 23:08:27.598
 26-MAR-2008 00:53:01.590

RA2_FGD_2P products with wrong sensing start

Gauge Segment (Start-Stop)

RA2_FGD_2P products with wrong sensing stop

Gauge Segment (Start-Stop)

RA2_FGD_2P products with wrong phase

Gauge Segment (Start-Stop)

RA2_FGD_2P products with wrong state vector time

Gauge	Segment (Start-Stop)
Warning: Not equal to FPO input. 25-MAR-2008 01:00:36.490414 Filename: RA2_FGD_2PNPDE20080324_234153_000061922067_00102_31719_2520.N1;	24-MAR-2008 23:41:53.897 25-MAR-2008 01:25:05.453
Warning: Not equal to FPO input. 25-MAR-2008 02:41:12.382219 Filename: RA2_FGD_2PNPDE20080325_012412_000062002067_00103_31720_2663.N1;	25-MAR-2008 01:24:12.037 25-MAR-2008 03:07:32.505
Warning: Not equal to FPO input. 25-MAR-2008 04:21:48.366664 Filename: RA2_FGD_2PNPDE20080325_030642_000061722067_00104_31721_2794.N1;	25-MAR-2008 03:06:42.430 25-MAR-2008 04:49:33.935
Warning: Not equal to FPO input. 25-MAR-2008 06:02:24.375682 Filename: RA2_FGD_2PNPDE20080325_044901_000061362067_00105_31722_2913.N1;	25-MAR-2008 04:49:01.684 25-MAR-2008 06:31:17.540
Warning: Not equal to FPO input. 25-MAR-2008 07:43:00.331267 Filename: RA2_FGD_2PNPDK20080325_063044_000061692067_00106_31723_6505.N1;	25-MAR-2008 06:30:44.176 25-MAR-2008 08:13:33.452
Warning: Not equal to FPO input. 25-MAR-2008 09:23:36.229127 Filename: RA2_FGD_2PNPDK20080325_081300_000059842067_00107_31724_6651.N1;	25-MAR-2008 08:13:00.088 25-MAR-2008 09:52:44.440
Warning: Not equal to FPO input. 25-MAR-2008 11:04:12.095089 Filename: RA2_FGD_2PNPDK20080325_095211_000060112067_00108_31725_6809.N1;	25-MAR-2008 09:52:11.076 25-MAR-2008 11:32:22.164
Warning: Not equal to FPO input. 25-MAR-2008 12:44:47.957853 Filename: RA2_FGD_2PNPDK20080325_113138_000059802067_00109_31726_6970.N1;	25-MAR-2008 11:31:38.774 25-MAR-2008 13:11:18.670
Warning: Not equal to FPO input. 25-MAR-2008 14:25:23.866748 Filename: RA2_FGD_2PNPDK20080325_131039_000059582067_00110_31727_7148.N1;	25-MAR-2008 13:10:39.736 25-MAR-2008 14:49:57.352
Warning: Not equal to FPO input. 25-MAR-2008 16:05:59.857304 Filename: RA2_FGD_2PNPDK20080325_144902_000050662067_00111_31728_7279.N1;	25-MAR-2008 14:49:02.822 25-MAR-2008 16:13:29.238
Warning: Not equal to FPO input. 25-MAR-2008 16:05:59.857304 Filename: RA2_FGD_2PNPDK20080325_161728_000005842067_00112_31729_7282.N1;	25-MAR-2008 16:17:28.094 25-MAR-2008 16:27:11.775
Warning: Not equal to FPO input. 25-MAR-2008 17:46:35.870418 Filename: RA2_FGD_2PNPDK20080325_162615_000059002067_00112_31729_7447.N1;	25-MAR-2008 16:26:15.016 25-MAR-2008 18:04:34.705
Warning: Not equal to FPO input. 25-MAR-2008 19:27:11.855912 Filename: RA2_FGD_2PNPDK20080325_180337_000059402067_00113_31730_7576.N1;	25-MAR-2008 18:03:37.946 25-MAR-2008 19:42:37.739
Warning: Not equal to FPO input. 25-MAR-2008 21:07:47.763082 Filename: RA2_FGD_2PNPDK20080325_194126_000061702067_00114_31731_7791.N1;	25-MAR-2008 19:41:26.498 25-MAR-2008 21:24:16.888
Warning: Not equal to FPO input. 25-MAR-2008 21:07:47.066796 Filename: RA2_FGD_2PNPDE20080325_212306_000064182067_00115_31732_3256.N1;	25-MAR-2008 21:23:06.762 25-MAR-2008 23:10:04.460
Warning: Not equal to FPO input. 26-MAR-2008 00:28:59.474416 Filename: RA2_FGD_2PNPDE20080325_230827_000062742067_00116_31733_3360.N1;	25-MAR-2008 23:08:27.598 26-MAR-2008 00:53:01.590

RA2_FGD_2P products with wrong x_position

Gauge Segment (Start-Stop)

RA2_FGD_2P products with wrong y_position

Gauge Segment (Start-Stop)

RA2_FGD_2P products with wrong z_position

Gauge Segment (Start-Stop)

RA2_FGD_2P products with wrong x_velocity

Gauge Segment (Start-Stop)

RA2_FGD_2P products with wrong y_velocity

Gauge Segment (Start-Stop)

RA2_FGD_2P products with wrong z_velocity

Gauge Segment (Start-Stop)

RA2_FGD_2P products with unknown vector source

Gauge Segment (Start-Stop)

RA2_FGD_2P products with UTC to SBT time too far from sensing time

Gauge	Segment (Start-Stop)
Warning: Wrong UTC SBT time format. 24-MAR-2008 21:52:00.267196 Filename: RA2_FGD_2PNPDE20080324_234153_000061922067_00102_31719_2520.N1;	24-MAR-2008 23:41:53.897 25-MAR-2008 01:25:05.453
Warning: Wrong UTC SBT time format. 24-MAR-2008 21:52:00.267196 Filename: RA2_FGD_2PNPDE20080325_012412_000062002067_00103_31720_2663.N1;	25-MAR-2008 01:24:12.037 25-MAR-2008 03:07:32.505
Warning: Wrong UTC SBT time format. 24-MAR-2008 21:52:00.267196 Filename: RA2_FGD_2PNPDE20080325_030642_000061722067_00104_31721_2794.N1;	25-MAR-2008 03:06:42.430 25-MAR-2008 04:49:33.935
Warning: Wrong UTC SBT time format. 24-MAR-2008 21:52:00.267196 Filename: RA2_FGD_2PNPDE20080325_044901_000061362067_00105_31722_2913.N1;	25-MAR-2008 04:49:01.684 25-MAR-2008 06:31:17.540
Warning: Wrong UTC SBT time format. 24-MAR-2008 23:36:58.267931 Filename: RA2_FGD_2PNPDK20080325_063044_000061692067_00106_31723_6505.N1;	25-MAR-2008 06:30:44.176 25-MAR-2008 08:13:33.452
Warning: Wrong UTC SBT time format. 25-MAR-2008 06:27:41.270772 Filename: RA2_FGD_2PNPDK20080325_081300_000059842067_00107_31724_6651.N1;	25-MAR-2008 08:13:00.088 25-MAR-2008 09:52:44.440
Warning: Wrong UTC SBT time format. 25-MAR-2008 08:07:17.271453 Filename: RA2_FGD_2PNPDK20080325_095211_000060112067_00108_31725_6809.N1;	25-MAR-2008 09:52:11.076 25-MAR-2008 11:32:22.164
Warning: Wrong UTC SBT time format. 25-MAR-2008 09:46:56.272142 Filename: RA2_FGD_2PNPDK20080325_113138_000059802067_00109_31726_6970.N1;	25-MAR-2008 11:31:38.774 25-MAR-2008 13:11:18.670
Warning: Wrong UTC SBT time format. 25-MAR-2008 11:26:26.272833 Filename: RA2_FGD_2PNPDK20080325_131039_000059582067_00110_31727_7148.N1;	25-MAR-2008 13:10:39.736 25-MAR-2008 14:49:57.352
Warning: Wrong UTC SBT time format. 25-MAR-2008 13:05:28.273516 Filename: RA2_FGD_2PNPDK20080325_144902_000050662067_00111_31728_7279.N1;	25-MAR-2008 14:49:02.822 25-MAR-2008 16:13:29.238
Warning: Wrong UTC SBT time format. 25-MAR-2008 13:05:28.273516 Filename: RA2_FGD_2PNPDK20080325_161728_000005842067_00112_31729_7282.N1;	25-MAR-2008 16:17:28.094 25-MAR-2008 16:27:11.775
Warning: Wrong UTC SBT time format. 25-MAR-2008 14:44:17.274206 Filename: RA2_FGD_2PNPDK20080325_162615_000059002067_00112_31729_7447.N1;	25-MAR-2008 16:26:15.016 25-MAR-2008 18:04:34.705
Warning: Wrong UTC SBT time format. 25-MAR-2008 16:21:45.274875 Filename: RA2_FGD_2PNPDK20080325_180337_000059402067_00113_31730_7576.N1;	25-MAR-2008 18:03:37.946 25-MAR-2008 19:42:37.739
Warning: Wrong UTC SBT time format. 24-MAR-2008 21:52:00.267196 Filename: RA2_FGD_2PNPDE20080325_212306_000064182067_00115_31732_3256.N1;	25-MAR-2008 21:23:06.762 25-MAR-2008 23:10:04.460

Warning: Wrong UTC SBT time format. 24-MAR-2008 21:52:00.267196	25-MAR-2008 23:08:27.598
Filename: RA2_FGD_2PNPDE20080325_230827_000062742067_00116_31733_3360.N1;	26-MAR-2008 00:53:01.590

RA2_FGD_2P products with satellite binary time out-of-range

Gauge Segment (Start-Stop)

RA2_FGD_2P products with wrong clock step

Gauge Segment (Start-Stop)

RA2_FGD_2P products with leap utc set to blank

Gauge Segment (Start-Stop)


RA2_FGD_2P products with leap err set

Gauge Segment (Start-Stop)

RA2_FGD_2P products with product err set

Gauge	Segment (Start-Stop)
Warning: Product Error flag set. Filename: RA2_FGD_2PNPDE20080324_234153_000061922067_00102_31719_2520.N1;	24-MAR-2008 23:41:53.897 25-MAR-2008 01:25:05.453
Warning: Product Error flag set. Filename: RA2_FGD_2PNPDE20080325_012412_000062002067_00103_31720_2663.N1;	25-MAR-2008 01:24:12.037 25-MAR-2008 03:07:32.505
Warning: Product Error flag set. Filename: RA2_FGD_2PNPDE20080325_030642_000061722067_00104_31721_2794.N1;	25-MAR-2008 03:06:42.430 25-MAR-2008 04:49:33.935
Warning: Product Error flag set. Filename: RA2_FGD_2PNPDE20080325_044901_000061362067_00105_31722_2913.N1;	25-MAR-2008 04:49:01.684 25-MAR-2008 06:31:17.540
Warning: Product Error flag set. Filename: RA2_FGD_2PNPDK20080325_063044_000061692067_00106_31723_6505.N1;	25-MAR-2008 06:30:44.176 25-MAR-2008 08:13:33.452
Warning: Product Error flag set. Filename: RA2_FGD_2PNPDK20080325_081300_000059842067_00107_31724_6651.N1;	25-MAR-2008 08:13:00.088 25-MAR-2008 09:52:44.440
Warning: Product Error flag set. Filename: RA2_FGD_2PNPDK20080325_095211_000060112067_00108_31725_6809.N1;	25-MAR-2008 09:52:11.076 25-MAR-2008 11:32:22.164
Warning: Product Error flag set. Filename: RA2_FGD_2PNPDK20080325_113138_000059802067_00109_31726_6970.N1;	25-MAR-2008 11:31:38.774 25-MAR-2008 13:11:18.670
Warning: Product Error flag set. Filename: RA2_FGD_2PNPDK20080325_131039_000059582067_00110_31727_7148.N1;	25-MAR-2008 13:10:39.736 25-MAR-2008 14:49:57.352
Warning: Product Error flag set. Filename: RA2_FGD_2PNPDK20080325_144902_000050662067_00111_31728_7279.N1;	25-MAR-2008 14:49:02.822 25-MAR-2008 16:13:29.238
Warning: Product Error flag set. Filename: RA2_FGD_2PNPDK20080325_161728_000005842067_00112_31729_7282.N1;	25-MAR-2008 16:17:28.094 25-MAR-2008 16:27:11.775
Warning: Product Error flag set. Filename: RA2_FGD_2PNPDK20080325_162615_000059002067_00112_31729_7447.N1;	25-MAR-2008 16:26:15.016 25-MAR-2008 18:04:34.705
Warning: Product Error flag set. Filename: RA2_FGD_2PNPDK20080325_180337_000059402067_00113_31730_7576.N1;	25-MAR-2008 18:03:37.946 25-MAR-2008 19:42:37.739
Warning: Product Error flag set. Filename: RA2_FGD_2PNPDK20080325_194126_000061702067_00114_31731_7791.N1;	25-MAR-2008 19:41:26.498 25-MAR-2008 21:24:16.888
Warning: Product Error flag set. Filename: RA2_FGD_2PNPDE20080325_212306_000064182067_00115_31732_3256.N1;	25-MAR-2008 21:23:06.762 25-MAR-2008 23:10:04.460
Warning: Product Error flag set. Filename: RA2_FGD_2PNPDE20080325_230827_000062742067_00116_31733_3360.N1;	25-MAR-2008 23:08:27.598 26-MAR-2008 00:53:01.590

MPH Errors for RA2_WWV_2P



RA2_WWV_2P MPH checks

RA2_WWV_2P products with wrong filename

Gauge Segment (Start-Stop)

RA2_WWV_2P products with unknown processing stage

Gauge Segment (Start-Stop)

RA2_WWV_2P products with unknown acquisition station

Gauge Segment (Start-Stop)

RA2_WWV_2P products with unknown processing center

Gauge Segment (Start-Stop)

RA2_WWV_2P products with wrong processing time

Gauge Segment (Start-Stop)

RA2_WWV_2P products with software version not equal to the current version

Gauge	Segment (Start-Stop)
Warning: Wrong Software ver. RA2/5.06 Filename: RA2_WWV_2PNPDE20080324_234153_000061922067_00102_31719_2521.N1;	24-MAR-2008 23:41:53.897 25-MAR-2008 01:25:05.453
Warning: Wrong Software ver. RA2/5.06 Filename: RA2_WWV_2PNPDE20080325_012412_000062002067_00103_31720_2664.N1;	25-MAR-2008 01:24:12.037 25-MAR-2008 03:07:32.505
Warning: Wrong Software ver. RA2/5.06 Filename: RA2_WWV_2PNPDE20080325_030642_000061722067_00104_31721_2795.N1;	25-MAR-2008 03:06:42.430 25-MAR-2008 04:49:33.935
Warning: Wrong Software ver. RA2/5.06 Filename: RA2_WWV_2PNPDE20080325_044901_000061362067_00105_31722_2914.N1;	25-MAR-2008 04:49:01.684 25-MAR-2008 06:31:17.540
Warning: Wrong Software ver. RA2/5.06 Filename: RA2_WWV_2PNPDK20080325_063044_000061692067_00106_31723_6506.N1;	25-MAR-2008 06:30:44.176 25-MAR-2008 08:13:33.452
Warning: Wrong Software ver. RA2/5.06 Filename: RA2_WWV_2PNPDK20080325_081300_000059842067_00107_31724_6652.N1;	25-MAR-2008 08:13:00.088 25-MAR-2008 09:52:44.440
Warning: Wrong Software ver. RA2/5.06 Filename: RA2_WWV_2PNPDK20080325_095211_000060112067_00108_31725_6810.N1;	25-MAR-2008 09:52:11.076 25-MAR-2008 11:32:22.164
Warning: Wrong Software ver. RA2/5.06 Filename: RA2_WWV_2PNPDK20080325_113138_000059802067_00109_31726_6971.N1;	25-MAR-2008 11:31:38.774 25-MAR-2008 13:11:18.670
Warning: Wrong Software ver. RA2/5.06 Filename: RA2_WWV_2PNPDK20080325_131039_000059582067_00110_31727_7149.N1;	25-MAR-2008 13:10:39.736 25-MAR-2008 14:49:57.352
Warning: Wrong Software ver. RA2/5.06 Filename: RA2_WWV_2PNPDK20080325_144902_000050662067_00111_31728_7280.N1;	25-MAR-2008 14:49:02.822 25-MAR-2008 16:13:29.238
Warning: Wrong Software ver. RA2/5.06 Filename: RA2_WWV_2PNPDK20080325_161728_000005842067_00112_31729_7283.N1;	25-MAR-2008 16:17:28.094 25-MAR-2008 16:27:11.775
Warning: Wrong Software ver. RA2/5.06 Filename: RA2_WWV_2PNPDK20080325_162615_000059002067_00112_31729_7448.N1;	25-MAR-2008 16:26:15.016 25-MAR-2008 18:04:34.705
Warning: Wrong Software ver. RA2/5.06 Filename: RA2_WWV_2PNPDK20080325_180337_000059402067_00113_31730_7577.N1;	25-MAR-2008 18:03:37.946 25-MAR-2008 19:42:37.739
Warning: Wrong Software ver. RA2/5.06 Filename: RA2_WWV_2PNPDK20080325_194126_000061702067_00114_31731_7792.N1;	25-MAR-2008 19:41:26.498 25-MAR-2008 21:24:16.888
Warning: Wrong Software ver. RA2/5.06 Filename: RA2_WWV_2PNPDE20080325_212306_000064182067_00115_31732_3257.N1;	25-MAR-2008 21:23:06.762 25-MAR-2008 23:10:04.460
Warning: Wrong Software ver. RA2/5.06 Filename: RA2_WWV_2PNPDE20080325_230827_000062742067_00116_31733_3361.N1;	25-MAR-2008 23:08:27.598 26-MAR-2008 00:53:01.590

RA2_WWV_2P products with wrong sensing start

Gauge Segment (Start-Stop)

RA2_WWV_2P products with wrong sensing stop

Gauge Segment (Start-Stop)

RA2_WWV_2P products with wrong phase

Gauge Segment (Start-Stop)

RA2_WWV_2P products with wrong state vector time

Gauge	Segment (Start-Stop)
Warning: Not equal to FPO input. 25-MAR-2008 01:00:36.490414 Filename: RA2_WWV_2PNPDE20080324_234153_000061922067_00102_31719_2521.N1;	24-MAR-2008 23:41:53.897 25-MAR-2008 01:25:05.453
Warning: Not equal to FPO input. 25-MAR-2008 02:41:12.382219 Filename: RA2_WWV_2PNPDE20080325_012412_000062002067_00103_31720_2664.N1;	25-MAR-2008 01:24:12.037 25-MAR-2008 03:07:32.505
Warning: Not equal to FPO input. 25-MAR-2008 04:21:48.366664 Filename: RA2_WWV_2PNPDE20080325_030642_000061722067_00104_31721_2795.N1;	25-MAR-2008 03:06:42.430 25-MAR-2008 04:49:33.935
Warning: Not equal to FPO input. 25-MAR-2008 06:02:24.375682 Filename: RA2_WWV_2PNPDE20080325_044901_000061362067_00105_31722_2914.N1;	25-MAR-2008 04:49:01.684 25-MAR-2008 06:31:17.540
Warning: Not equal to FPO input. 25-MAR-2008 07:43:00.331267 Filename: RA2_WWV_2PNPDK20080325_063044_000061692067_00106_31723_6506.N1;	25-MAR-2008 06:30:44.176 25-MAR-2008 08:13:33.452
Warning: Not equal to FPO input. 25-MAR-2008 09:23:36.229127 Filename: RA2_WWV_2PNPDK20080325_081300_000059842067_00107_31724_6652.N1;	25-MAR-2008 08:13:00.088 25-MAR-2008 09:52:44.440
Warning: Not equal to FPO input. 25-MAR-2008 11:04:12.095089 Filename: RA2_WWV_2PNPDK20080325_095211_000060112067_00108_31725_6810.N1;	25-MAR-2008 09:52:11.076 25-MAR-2008 11:32:22.164
Warning: Not equal to FPO input. 25-MAR-2008 12:44:47.957853 Filename: RA2_WWV_2PNPDK20080325_113138_000059802067_00109_31726_6971.N1;	25-MAR-2008 11:31:38.774 25-MAR-2008 13:11:18.670
Warning: Not equal to FPO input. 25-MAR-2008 14:25:23.866748 Filename: RA2_WWV_2PNPDK20080325_131039_000059582067_00110_31727_7149.N1;	25-MAR-2008 13:10:39.736 25-MAR-2008 14:49:57.352
Warning: Not equal to FPO input. 25-MAR-2008 16:05:59.857304 Filename: RA2_WWV_2PNPDK20080325_144902_000050662067_00111_31728_7280.N1;	25-MAR-2008 14:49:02.822 25-MAR-2008 16:13:29.238
Warning: Not equal to FPO input. 25-MAR-2008 16:05:59.857304 Filename: RA2_WWV_2PNPDK20080325_161728_000005842067_00112_31729_7283.N1;	25-MAR-2008 16:17:28.094 25-MAR-2008 16:27:11.775
Warning: Not equal to FPO input. 25-MAR-2008 17:46:35.870418 Filename: RA2_WWV_2PNPDK20080325_162615_000059002067_00112_31729_7448.N1;	25-MAR-2008 16:26:15.016 25-MAR-2008 18:04:34.705
Warning: Not equal to FPO input. 25-MAR-2008 19:27:11.855912 Filename: RA2_WWV_2PNPDK20080325_180337_000059402067_00113_31730_7577.N1;	25-MAR-2008 18:03:37.946 25-MAR-2008 19:42:37.739
Warning: Not equal to FPO input. 25-MAR-2008 21:07:47.763082 Filename: RA2_WWV_2PNPDK20080325_194126_000061702067_00114_31731_7792.N1;	25-MAR-2008 19:41:26.498 25-MAR-2008 21:24:16.888
Warning: Not equal to FPO input. 25-MAR-2008 21:07:47.066796 Filename: RA2_WWV_2PNPDE20080325_212306_000064182067_00115_31732_3257.N1;	25-MAR-2008 21:23:06.762 25-MAR-2008 23:10:04.460
Warning: Not equal to FPO input. 26-MAR-2008 00:28:59.474416 Filename: RA2_WWV_2PNPDE20080325_230827_000062742067_00116_31733_3361.N1;	25-MAR-2008 23:08:27.598 26-MAR-2008 00:53:01.590

RA2_WWV_2P products with wrong x_position

Gauge Segment (Start-Stop)

RA2_WWV_2P products with wrong y_position

Gauge Segment (Start-Stop)

RA2_WWV_2P products with wrong z_position

Gauge Segment (Start-Stop)

RA2_WWV_2P products with wrong x_velocity

Gauge Segment (Start-Stop)

RA2_WWV_2P products with wrong y_velocity

Gauge Segment (Start-Stop)

RA2_WWV_2P products with wrong z_velocity

Gauge Segment (Start-Stop)

RA2_WWV_2P products with unknown vector source

Gauge Segment (Start-Stop)

RA2_WWV_2P products with UTC to SBT time too far from sensing time

Gauge	Segment (Start-Stop)
Warning: Wrong UTC SBT time format. 24-MAR-2008 21:52:00.267196 Filename: RA2_WWV_2PNPDE20080324_234153_000061922067_00102_31719_2521.N1;	24-MAR-2008 23:41:53.897 25-MAR-2008 01:25:05.453
Warning: Wrong UTC SBT time format. 24-MAR-2008 21:52:00.267196 Filename: RA2_WWV_2PNPDE20080325_012412_000062002067_00103_31720_2664.N1;	25-MAR-2008 01:24:12.037 25-MAR-2008 03:07:32.505
Warning: Wrong UTC SBT time format. 24-MAR-2008 21:52:00.267196 Filename: RA2_WWV_2PNPDE20080325_030642_000061722067_00104_31721_2795.N1;	25-MAR-2008 03:06:42.430 25-MAR-2008 04:49:33.935
Warning: Wrong UTC SBT time format. 24-MAR-2008 21:52:00.267196 Filename: RA2_WWV_2PNPDE20080325_044901_000061362067_00105_31722_2914.N1;	25-MAR-2008 04:49:01.684 25-MAR-2008 06:31:17.540
Warning: Wrong UTC SBT time format. 24-MAR-2008 23:36:58.267931 Filename: RA2_WWV_2PNPDK20080325_063044_000061692067_00106_31723_6506.N1;	25-MAR-2008 06:30:44.176 25-MAR-2008 08:13:33.452
Warning: Wrong UTC SBT time format. 25-MAR-2008 06:27:41.270772 Filename: RA2_WWV_2PNPDK20080325_081300_000059842067_00107_31724_6652.N1;	25-MAR-2008 08:13:00.088 25-MAR-2008 09:52:44.440
Warning: Wrong UTC SBT time format. 25-MAR-2008 08:07:17.271453 Filename: RA2_WWV_2PNPDK20080325_095211_000060112067_00108_31725_6810.N1;	25-MAR-2008 09:52:11.076 25-MAR-2008 11:32:22.164
Warning: Wrong UTC SBT time format. 25-MAR-2008 09:46:56.272142 Filename: RA2_WWV_2PNPDK20080325_113138_000059802067_00109_31726_6971.N1;	25-MAR-2008 11:31:38.774 25-MAR-2008 13:11:18.670
Warning: Wrong UTC SBT time format. 25-MAR-2008 11:26:26.272833 Filename: RA2_WWV_2PNPDK20080325_131039_000059582067_00110_31727_7149.N1;	25-MAR-2008 13:10:39.736 25-MAR-2008 14:49:57.352
Warning: Wrong UTC SBT time format. 25-MAR-2008 13:05:28.273516 Filename: RA2_WWV_2PNPDK20080325_144902_000050662067_00111_31728_7280.N1;	25-MAR-2008 14:49:02.822 25-MAR-2008 16:13:29.238
Warning: Wrong UTC SBT time format. 25-MAR-2008 13:05:28.273516 Filename: RA2_WWV_2PNPDK20080325_161728_000005842067_00112_31729_7283.N1;	25-MAR-2008 16:17:28.094 25-MAR-2008 16:27:11.775
Warning: Wrong UTC SBT time format. 25-MAR-2008 14:44:17.274206 Filename: RA2_WWV_2PNPDK20080325_162615_000059002067_00112_31729_7448.N1;	25-MAR-2008 16:26:15.016 25-MAR-2008 18:04:34.705
Warning: Wrong UTC SBT time format. 25-MAR-2008 16:21:45.274875 Filename: RA2_WWV_2PNPDK20080325_180337_000059402067_00113_31730_7577.N1;	25-MAR-2008 18:03:37.946 25-MAR-2008 19:42:37.739
Warning: Wrong UTC SBT time format. 24-MAR-2008 21:52:00.267196 Filename: RA2_WWV_2PNPDE20080325_212306_000064182067_00115_31732_3257.N1;	25-MAR-2008 21:23:06.762 25-MAR-2008 23:10:04.460
Warning: Wrong UTC SBT time format. 24-MAR-2008 21:52:00.267196 Filename: RA2_WWV_2PNPDE20080325_230827_000062742067_00116_31733_3361.N1;	25-MAR-2008 23:08:27.598 26-MAR-2008 00:53:01.590

RA2_WWV_2P products with satellite binary time out-of-range

Gauge Segment (Start-Stop)

RA2_WWV_2P products with wrong clock step

Gauge Segment (Start-Stop)

RA2_WWV_2P products with leap utc set to blank

Gauge Segment (Start-Stop)

RA2_WWV_2P products with leap err set

Gauge Segment (Start-Stop)

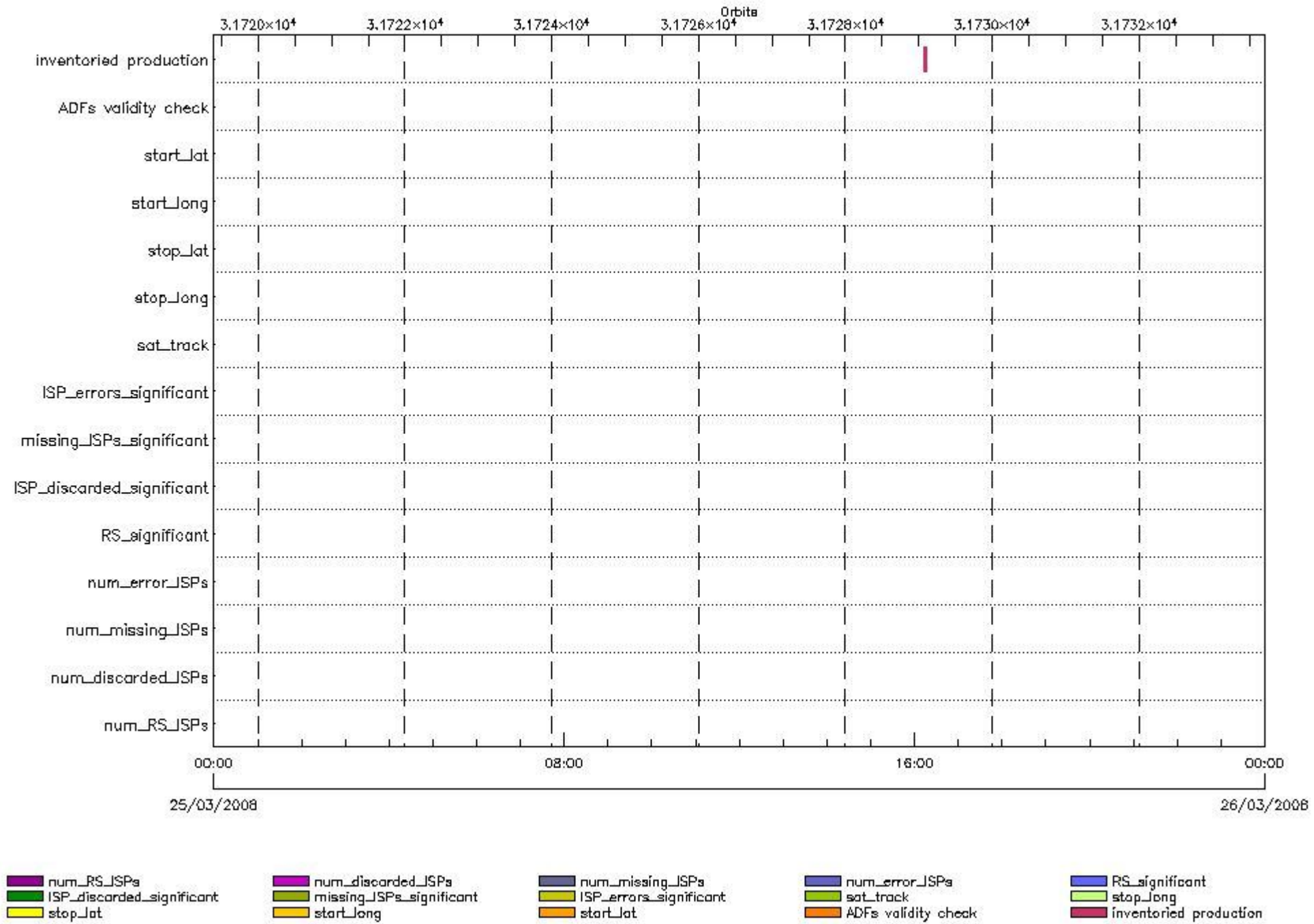
RA2_WWV_2P products with product err set

Gauge	Segment (Start-Stop)
Warning: Product Error flag set. Filename: RA2_WWV_2PNPDE20080324_234153_000061922067_00102_31719_2521.N1;	24-MAR-2008 23:41:53.897 25-MAR-2008 01:25:05.453
Warning: Product Error flag set. Filename: RA2_WWV_2PNPDE20080325_012412_000062002067_00103_31720_2664.N1;	25-MAR-2008 01:24:12.037 25-MAR-2008 03:07:32.505
Warning: Product Error flag set. Filename: RA2_WWV_2PNPDE20080325_030642_000061722067_00104_31721_2795.N1;	25-MAR-2008 03:06:42.430 25-MAR-2008 04:49:33.935
Warning: Product Error flag set. Filename: RA2_WWV_2PNPDE20080325_044901_000061362067_00105_31722_2914.N1;	25-MAR-2008 04:49:01.684 25-MAR-2008 06:31:17.540
Warning: Product Error flag set. Filename: RA2_WWV_2PNPDK20080325_063044_000061692067_00106_31723_6506.N1;	25-MAR-2008 06:30:44.176 25-MAR-2008 08:13:33.452
Warning: Product Error flag set. Filename: RA2_WWV_2PNPDK20080325_081300_000059842067_00107_31724_6652.N1;	25-MAR-2008 08:13:00.088 25-MAR-2008 09:52:44.440
Warning: Product Error flag set. Filename: RA2_WWV_2PNPDK20080325_095211_000060112067_00108_31725_6810.N1;	25-MAR-2008 09:52:11.076 25-MAR-2008 11:32:22.164
Warning: Product Error flag set. Filename: RA2_WWV_2PNPDK20080325_113138_000059802067_00109_31726_6971.N1;	25-MAR-2008 11:31:38.774 25-MAR-2008 13:11:18.670
Warning: Product Error flag set. Filename: RA2_WWV_2PNPDK20080325_131039_000059582067_00110_31727_7149.N1;	25-MAR-2008 13:10:39.736 25-MAR-2008 14:49:57.352
Warning: Product Error flag set. Filename: RA2_WWV_2PNPDK20080325_144902_000050662067_00111_31728_7280.N1;	25-MAR-2008 14:49:02.822 25-MAR-2008 16:13:29.238
Warning: Product Error flag set. Filename: RA2_WWV_2PNPDK20080325_161728_000005842067_00112_31729_7283.N1;	25-MAR-2008 16:17:28.094 25-MAR-2008 16:27:11.775
Warning: Product Error flag set. Filename: RA2_WWV_2PNPDK20080325_162615_000059002067_00112_31729_7448.N1;	25-MAR-2008 16:26:15.016 25-MAR-2008 18:04:34.705
Warning: Product Error flag set. Filename: RA2_WWV_2PNPDK20080325_180337_000059402067_00113_31730_7577.N1;	25-MAR-2008 18:03:37.946 25-MAR-2008 19:42:37.739
Warning: Product Error flag set. Filename: RA2_WWV_2PNPDK20080325_194126_000061702067_00114_31731_7792.N1;	25-MAR-2008 19:41:26.498 25-MAR-2008 21:24:16.888
Warning: Product Error flag set. Filename: RA2_WWV_2PNPDE20080325_212306_000064182067_00115_31732_3257.N1;	25-MAR-2008 21:23:06.762 25-MAR-2008 23:10:04.460
Warning: Product Error flag set. Filename: RA2_WWV_2PNPDE20080325_230827_000062742067_00116_31733_3361.N1;	25-MAR-2008 23:08:27.598 26-MAR-2008 00:53:01.590

SPH checks

RA2_CAL_0P SPH checks

SPH fields with errors



RA2_CAL_0P products using a wrong ADF (sensing not included in validity)

Gauge Segment (Start-Stop) Explicit Reference

RA2_CAL_0P products with start_lat out of range

Gauge Value Segment (Start-Stop) Explicit Reference

RA2_CAL_0P products with start_long out of range

Gauge Value Segment (Start-Stop) Explicit Reference

RA2_CAL_0P products with stop_lat out of range

Gauge Value Segment (Start-Stop) Explicit Reference

RA2_CAL_0P products with stop_long out of range

Gauge Value Segment (Start-Stop) Explicit Reference

RA2_CAL_0P products with sat_track out of range

Gauge Value Segment (Start-Stop) Explicit Reference

Percentage of RA2_CAL_0P products with ISP_errors_significant set to 1

Gauge Value Segment (Start-Stop)

RA2_CAL_0P products with num_error_ISPs out of range

Gauge Value Segment (Start-Stop) Explicit Reference

Statistics for RA2_CAL_0P products with num_error_ISPs out of range

Gauge Statistics Segment (Start-Stop)

Percentage of RA2_CAL_0P products with missing_ISPs_significant set to 1

Gauge Value Segment (Start-Stop)

RA2_CAL_0P products with num_missing_ISPs out of range

Gauge Value Segment (Start-Stop) Explicit Reference

Statistics for RA2_CAL_0P products with num_missing_ISPs out of range

Gauge Statistics Segment (Start-Stop)

Percentage of RA2_CAL_0P products with ISP_discarded_significant set to 1

Gauge Value Segment (Start-Stop)

RA2_CAL_0P products with num_discarded_ISPs out of range

Gauge Value Segment (Start-Stop) Explicit Reference

Statistics for RA2_CAL_0P products with num_discarded_ISPs out of range

Gauge Statistics Segment (Start-Stop)

Percentage of RA2_CAL_0P products with RS_significant set to 1

Gauge Value Segment (Start-Stop)

RA2_CAL_0P products with num_RS_ISPs out of range

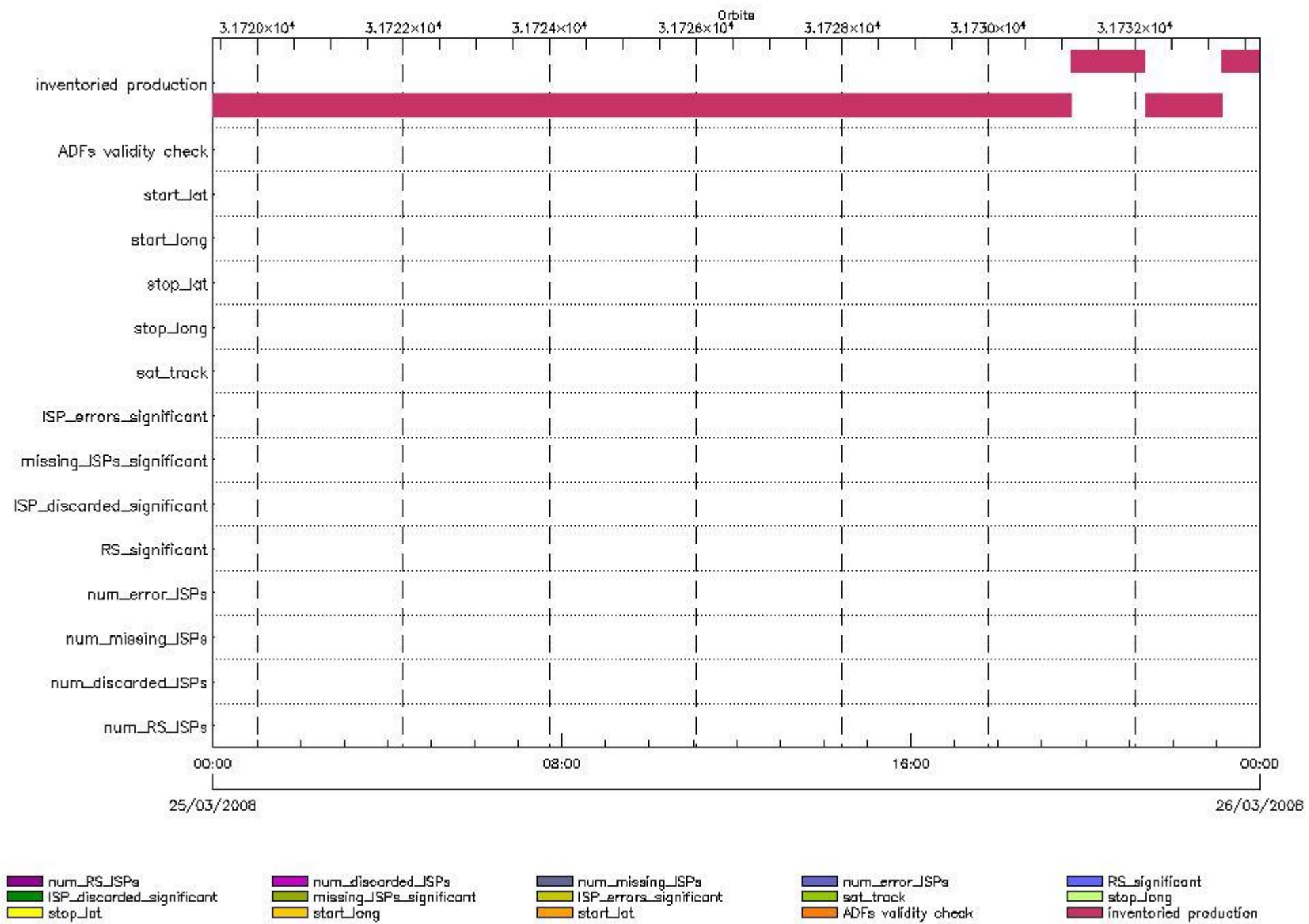
Gauge Value Segment (Start-Stop) Explicit Reference

Statistics for RA2_CAL_0P products with num_RS_ISPs out of range

Gauge Statistics Segment (Start-Stop)

DOR_DOP_0P SPH checks

SPH fields with errors



DOR_DOP_0P products using a wrong ADF (sensing not included in validity)

Gauge Segment (Start-Stop) Explicit Reference

DOR_DOP_0P products with start_lat out of range

Gauge Value Segment (Start-Stop) Explicit Reference

DOR_DOP_0P products with start_long out of range

Gauge Value Segment (Start-Stop) Explicit Reference

DOR_DOP_0P products with stop_lat out of range

Gauge Value Segment (Start-Stop) Explicit Reference

DOR_DOP_0P products with stop_long out of range

Gauge Value Segment (Start-Stop) Explicit Reference

DOR_DOP_0P products with sat_track out of range

Gauge Value Segment (Start-Stop) Explicit Reference

Percentage of DOR_DOP_0P products with ISP_errors_significant set to 1

Gauge Value Segment (Start-Stop)

DOR_DOP_0P products with num_error_ISPs out of range

Gauge Value Segment (Start-Stop) Explicit Reference

Statistics for DOR_DOP_0P products with num_error_ISPs out of range

Gauge Statistics Segment (Start-Stop)

Percentage of DOR_DOP_0P products with missing_ISPs_significant set to 1

Gauge Value Segment (Start-Stop)

DOR_DOP_0P products with num_missing_ISPs out of range

Gauge Value Segment (Start-Stop) Explicit Reference

Statistics for DOR_DOP_0P products with num_missing_ISPs out of range

Gauge Statistics Segment (Start-Stop)

Percentage of DOR_DOP_0P products with ISP_discarded_significant set to 1

Gauge Value Segment (Start-Stop)

DOR_DOP_0P products with num_discarded_ISPs out of range

Gauge	Value	Segment (Start-Stop)	Explicit Reference
-------	-------	----------------------	--------------------

Statistics for DOR_DOP_0P products with num_discarded_ISPs out of range

Gauge	Statistics	Segment (Start-Stop)
-------	------------	----------------------

Percentage of DOR_DOP_0P products with RS_significant set to 1

Gauge	Value	Segment (Start-Stop)
-------	-------	----------------------

DOR_DOP_0P products with num_RS_ISPs out of range

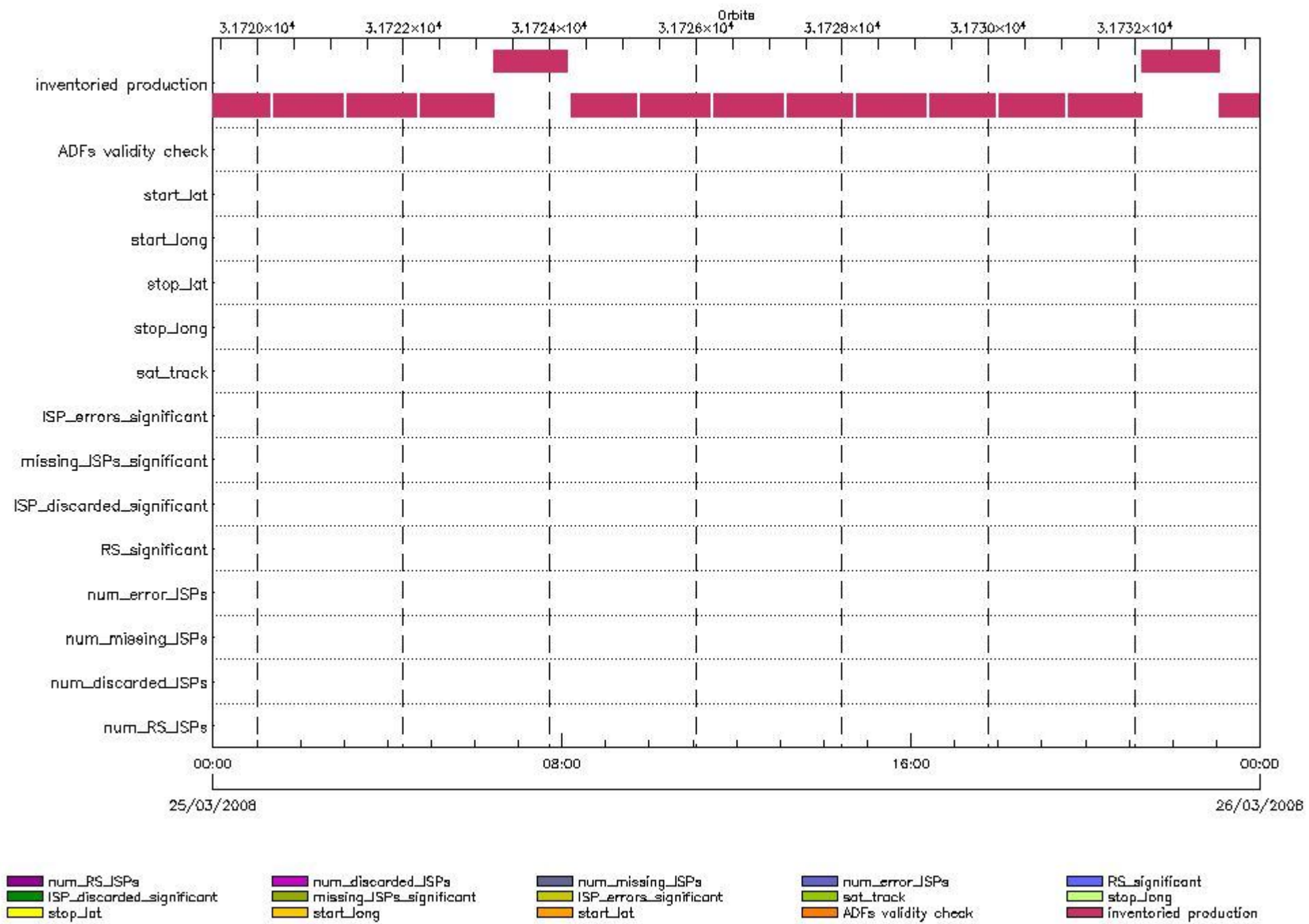
Gauge	Value	Segment (Start-Stop)	Explicit Reference
-------	-------	----------------------	--------------------

Statistics for DOR_DOP_0P products with num_RS_ISPs out of range

Gauge	Statistics	Segment (Start-Stop)
-------	------------	----------------------

DOR_NAV_0P SPH checks

SPH fields with errors



DOR_NAV_0P products using a wrong ADF (sensing not included in validity)

Gauge Segment (Start-Stop) Explicit Reference

DOR_NAV_0P products with start_lat out of range

Gauge Value Segment (Start-Stop) Explicit Reference

DOR_NAV_0P products with start_long out of range

Gauge Value Segment (Start-Stop) Explicit Reference

DOR_NAV_0P products with stop_lat out of range

Gauge Value Segment (Start-Stop) Explicit Reference

DOR_NAV_0P products with stop_long out of range

Gauge Value Segment (Start-Stop) Explicit Reference

DOR_NAV_0P products with sat_track out of range

Gauge Value Segment (Start-Stop) Explicit Reference

Percentage of DOR_NAV_0P products with ISP_errors_significant set to 1

Gauge Value Segment (Start-Stop)

DOR_NAV_0P products with num_error_ISPs out of range

Gauge Value Segment (Start-Stop) Explicit Reference

Statistics for DOR_NAV_0P products with num_error_ISPs out of range

Gauge Statistics Segment (Start-Stop)

Percentage of DOR_NAV_0P products with missing_ISPs_significant set to 1

Gauge Value Segment (Start-Stop)

DOR_NAV_0P products with num_missing_ISPs out of range

Gauge Value Segment (Start-Stop) Explicit Reference

Statistics for DOR_NAV_0P products with num_missing_ISPs out of range

Gauge Statistics Segment (Start-Stop)

Percentage of DOR_NAV_0P products with ISP_discarded_significant set to 1

Gauge Value Segment (Start-Stop)

DOR_NAV_0P products with num_discarded_ISPs out of range

Gauge Value Segment (Start-Stop) Explicit Reference

Statistics for DOR_NAV_0P products with num_discarded_ISPs out of range

Gauge Statistics Segment (Start-Stop)

Percentage of DOR_NAV_0P products with RS_significant set to 1

Gauge Value Segment (Start-Stop)

DOR_NAV_0P products with num_RS_ISPs out of range

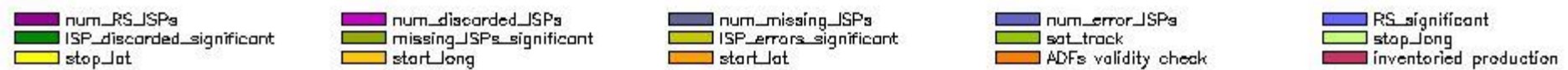
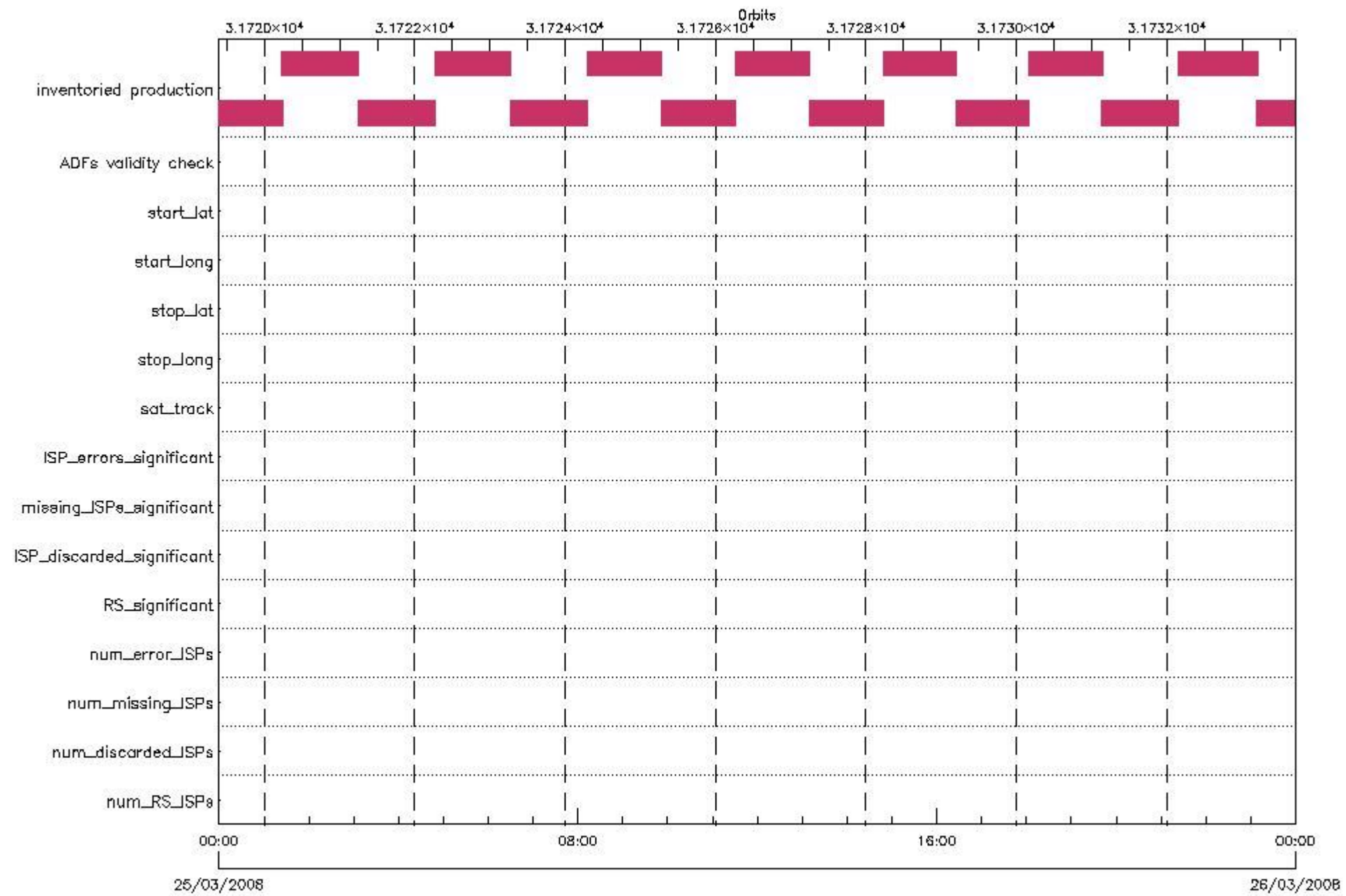
Gauge Value Segment (Start-Stop) Explicit Reference

Statistics for DOR_NAV_0P products with num_RS_ISPs out of range

Gauge Statistics Segment (Start-Stop)

MWR_NL__0P SPH checks

SPH fields with errors



MWR_NL__0P products using a wrong ADF (sensing not included in validity)

Gauge Segment (Start-Stop) Explicit Reference

MWR_NL__0P products with start_lat out of range

Gauge Value Segment (Start-Stop) Explicit Reference

MWR_NL__0P products with start_long out of range

Gauge Value Segment (Start-Stop) Explicit Reference

MWR_NL__0P products with stop_lat out of range

Gauge Value Segment (Start-Stop) Explicit Reference

MWR_NL__0P products with stop_long out of range

Gauge Value Segment (Start-Stop) Explicit Reference

MWR_NL__0P products with sat_track out of range

Gauge Value Segment (Start-Stop) Explicit Reference

Percentage of MWR_NL__0P products with ISP_errors_significant set to 1

Gauge	Value	Segment (Start-Stop)
SPH.ISP_ERRORS_SIGNIFICANT_PERCENT.INFO PCF_MWR_NL__0P	0	25-MAR-2008 00:00:00.000 26-MAR-2008 00:00:00.000

MWR_NL__0P products with num_error_ISPs out of range

Gauge Value Segment (Start-Stop) Explicit Reference

Statistics for MWR_NL__0P products with num_error_ISPs out of range

Gauge Statistics Segment (Start-Stop)

Percentage of MWR_NL__0P products with missing_ISPs_significant set to 1

Gauge	Value	Segment (Start-Stop)
SPH.MISSING_ISPS_SIGNIFICANT_PERCENT.INFO PCF_MWR_NL__0P	0	25-MAR-2008 00:00:00.000 26-MAR-2008 00:00:00.000

MWR_NL__0P products with num_missing_ISPs out of range

Gauge Value Segment (Start-Stop) Explicit Reference

Statistics for MWR_NL__0P products with num_missing_ISPs out of range

Gauge Statistics Segment (Start-Stop)

Percentage of MWR_NL__0P products with ISP_discarded_significant set to 1

Gauge	Value	Segment (Start-Stop)
SPH.ISP_DISCARDED_SIGNIFICANT_PERCENT.INFO	0	25-MAR-2008 00:00:00.000
PCF_MWR_NL__0P		26-MAR-2008 00:00:00.000

MWR_NL__0P products with num_discarded_ISPs out of range

Gauge	Value	Segment (Start-Stop)	Explicit Reference

Statistics for MWR_NL__0P products with num_discarded_ISPs out of range

Gauge	Statistics	Segment (Start-Stop)

Percentage of MWR_NL__0P products with RS_significant set to 1

Gauge	Value	Segment (Start-Stop)
SPH.RS_SIGNIFICANT_PERCENT.INFO	0	25-MAR-2008 00:00:00.000
PCF_MWR_NL__0P		26-MAR-2008 00:00:00.000

MWR_NL__0P products with num_RS_ISPs out of range

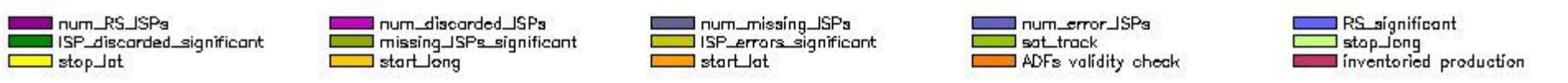
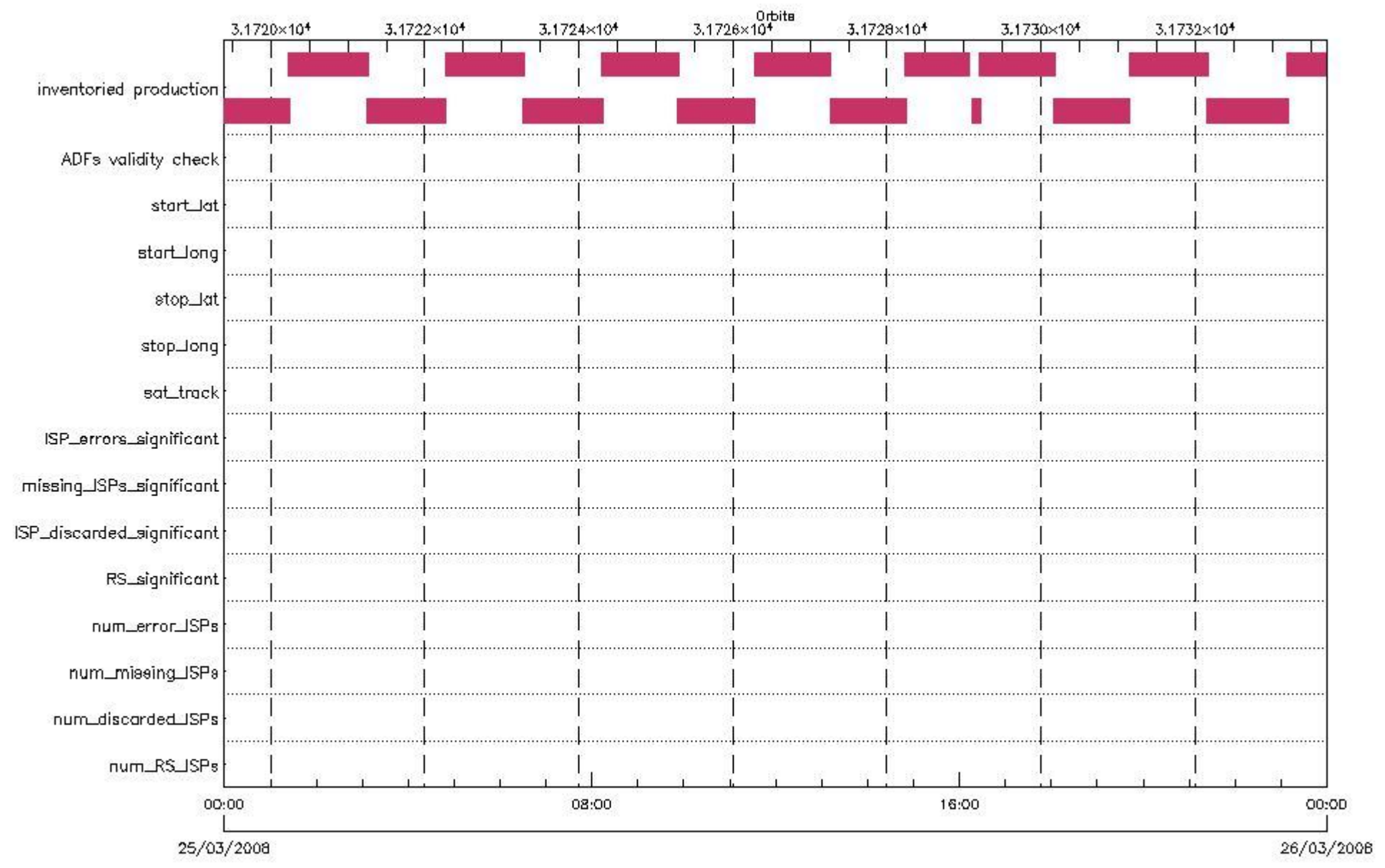
Gauge	Value	Segment (Start-Stop)	Explicit Reference

Statistics for MWR_NL__0P products with num_RS_ISPs out of range

Gauge	Statistics	Segment (Start-Stop)

RA2_ME__0P SPH checks

SPH fields with errors



RA2_ME__0P products using a wrong ADF (sensing not included in validity)

Gauge Segment (Start-Stop) Explicit Reference

RA2_ME__0P products with start_lat out of range

Gauge Value Segment (Start-Stop) Explicit Reference

RA2_ME__0P products with start_long out of range

Gauge Value Segment (Start-Stop) Explicit Reference

RA2_ME__0P products with stop_lat out of range

Gauge Value Segment (Start-Stop) Explicit Reference

RA2_ME__0P products with stop_long out of range

Gauge Value Segment (Start-Stop) Explicit Reference

RA2_ME__0P products with sat_track out of range

Gauge Value Segment (Start-Stop) Explicit Reference

Percentage of RA2_ME__0P products with ISP_errors_significant set to 1

Gauge Value Segment (Start-Stop)

RA2_ME__0P products with num_error_ISPs out of range

Gauge Value Segment (Start-Stop) Explicit Reference

Statistics for RA2_ME__0P products with num_error_ISPs out of range

Gauge Statistics Segment (Start-Stop)

Percentage of RA2_ME__0P products with missing_ISPs_significant set to 1

Gauge Value Segment (Start-Stop)

RA2_ME__0P products with num_missing_ISPs out of range

Gauge Value Segment (Start-Stop) Explicit Reference

Statistics for RA2_ME__0P products with num_missing_ISPs out of range

Gauge Statistics Segment (Start-Stop)

Percentage of RA2_ME__0P products with ISP_discarded_significant set to 1

Gauge Value Segment (Start-Stop)

RA2_ME__0P products with num_discarded_ISPs out of range

Gauge Value Segment (Start-Stop) Explicit Reference

Statistics for RA2_ME__0P products with num_discarded_ISPs out of range

Gauge Statistics Segment (Start-Stop)

Percentage of RA2_ME__0P products with RS_significant set to 1

Gauge Value Segment (Start-Stop)

RA2_ME__0P products with num_RS_ISPs out of range

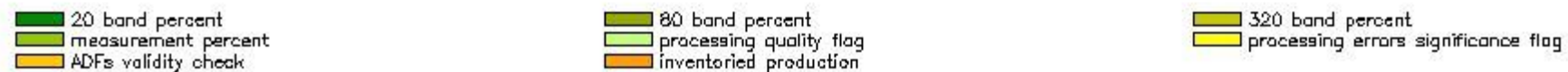
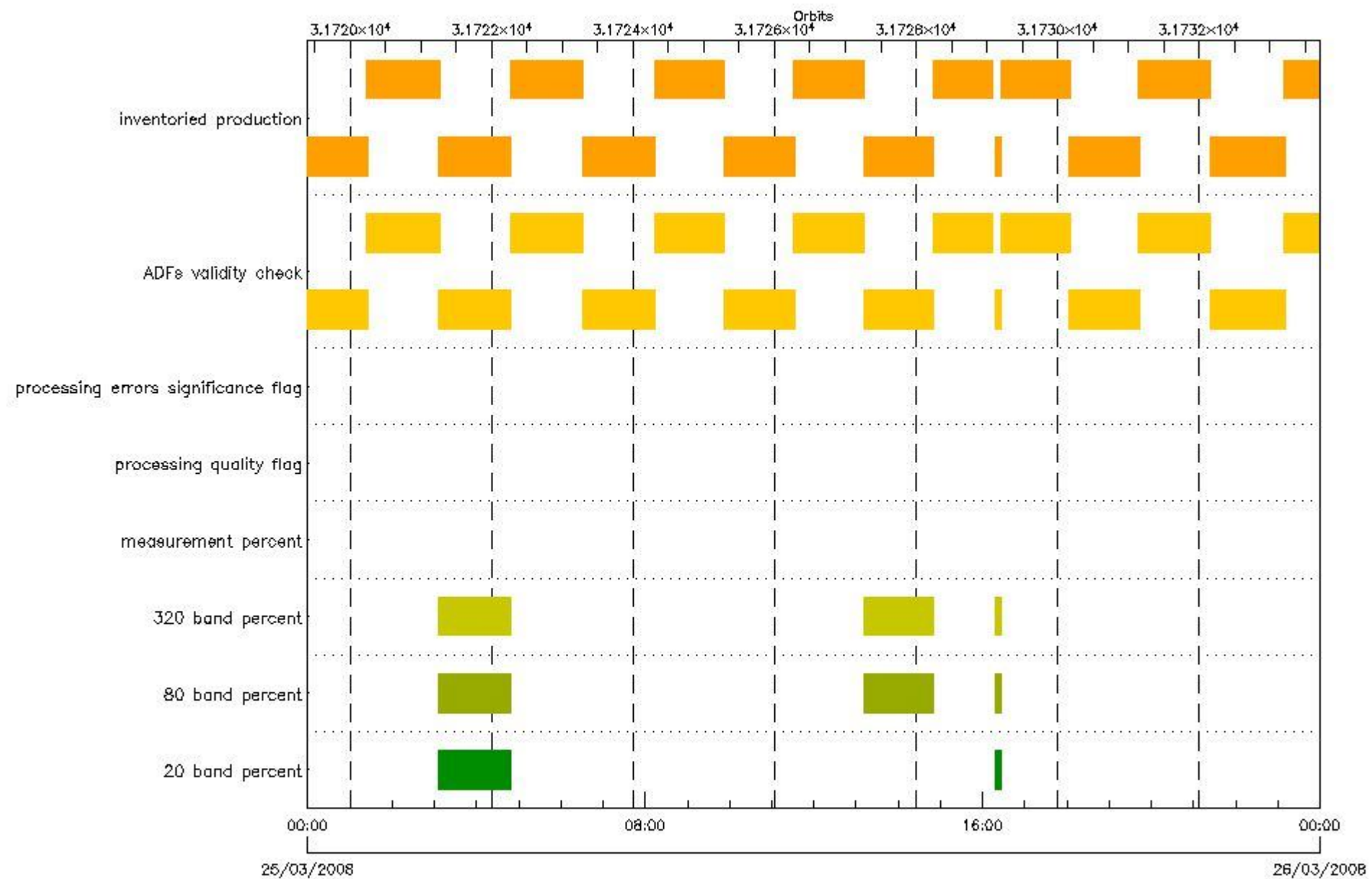
Gauge Value Segment (Start-Stop) Explicit Reference

Statistics for RA2_ME__0P products with num_RS_ISPs out of range

Gauge Statistics Segment (Start-Stop)

RA2_MW__1P SPH checks

SPH fields with errors



RA2_MW_1P products using a wrong ADF (sensing not included in validity)

Gauge	Segment (Start-Stop)	Explicit Reference
Product: RA2_MW_1PNPDE20080324_234153_000061922067_00102_31719_2519.N1 DS NAME: REAL.ORBIT_STATE_VECTOR_FILE	24-MAR-2008 23:41:53.897 25-MAR-2008 01:25:05.453	ADF: DOR_NAV_0PNPDE20080324_234139_000057382067_00102_31719_5271.N1
Product: RA2_MW_1PNPDE20080325_012412_000062002067_00103_31720_2662.N1 DS NAME: REAL.ORBIT_STATE_VECTOR_FILE	25-MAR-2008 01:24:12.037 25-MAR-2008 03:07:32.505	ADF: DOR_NAV_0PNPDE20080325_012236_000057382067_00103_31720_5272.N1
Product: RA2_MW_1PNPDE20080325_030642_000061722067_00104_31721_2793.N1 DS NAME: REAL.ORBIT_STATE_VECTOR_FILE	25-MAR-2008 03:06:42.430 25-MAR-2008 04:49:33.935	ADF: DOR_NAV_0PNPDE20080325_030333_000057382067_00104_31721_5273.N1
Product: RA2_MW_1PNPDE20080325_044901_000061362067_00105_31722_2912.N1 DS NAME: REAL.ORBIT_STATE_VECTOR_FILE	25-MAR-2008 04:49:01.684 25-MAR-2008 06:31:17.540	ADF: DOR_NAV_0PNPDE20080325_044430_000060572067_00105_31722_5274.N1
Product: RA2_MW_1PNPDK20080325_063044_000061692067_00106_31723_6504.N1 DS NAME: REAL.ORBIT_STATE_VECTOR_FILE	25-MAR-2008 06:30:44.176 25-MAR-2008 08:13:33.452	ADF: DOR_NAV_0PNPDK20080325_062527_000060572067_00106_31723_6395.N1

Product: RA2_MW__1PNPDK20080325_081300_000059842067_00107_31724_6650.N1 DS NAME: REAL.ORBIT_STATE_VECTOR_FILE	25-MAR-2008 08:13:00.088 25-MAR-2008 09:52:44.440	ADF: DOR_NAV_0PNPDK20080325_081143_000054192067_00107_3'
Product: RA2_MW__1PNPDK20080325_095211_000060112067_00108_31725_6808.N1 DS NAME: REAL.ORBIT_STATE_VECTOR_FILE	25-MAR-2008 09:52:11.076 25-MAR-2008 11:32:22.164	ADF: DOR_NAV_0PNPDK20080325_094721_000057382067_00108_31725_6397.N1
Product: RA2_MW__1PNPDK20080325_113138_000059802067_00109_31726_6969.N1 DS NAME: REAL.ORBIT_STATE_VECTOR_FILE	25-MAR-2008 11:31:38.774 25-MAR-2008 13:11:18.670	ADF: DOR_NAV_0PNPDK20080325_112818_000057382067_00109_31726_6398.N1
Product: RA2_MW__1PNPDK20080325_131039_000059582067_00110_31727_7147.N1 DS NAME: REAL.ORBIT_STATE_VECTOR_FILE	25-MAR-2008 13:10:39.736 25-MAR-2008 14:49:57.352	ADF: DOR_NAV_0PNPDK20080325_130915_000054192067_00110_31727_6399.N1
Product: RA2_MW__1PNPDK20080325_144902_000050662067_00111_31728_7278.N1 DS NAME: REAL.ORBIT_STATE_VECTOR_FILE	25-MAR-2008 14:49:02.822 25-MAR-2008 16:13:29.238	ADF: DOR_NAV_0PNPDK20080325_144454_000057382067_00111_31728_6400.N1
Product: RA2_MW__1PNPDK20080325_161728_000005842067_00112_31729_7281.N1 DS NAME: REAL.ORBIT_STATE_VECTOR_FILE	25-MAR-2008 16:17:28.094 25-MAR-2008 16:27:11.775	ADF: DOR_NAV_0PNPDK20080325_144454_000057382067_00111_31728_6400.N1
Product: RA2_MW__1PNPDK20080325_162615_000059002067_00112_31729_7446.N1 DS NAME: REAL.ORBIT_STATE_VECTOR_FILE	25-MAR-2008 16:26:15.016 25-MAR-2008 18:04:34.705	ADF: DOR_NAV_0PNPDK20080325_162551_000054192067_00112_31729_6401.N1
Product: RA2_MW__1PNPDK20080325_180337_000059402067_00113_31730_7575.N1 DS NAME: REAL.ORBIT_STATE_VECTOR_FILE	25-MAR-2008 18:03:37.946 25-MAR-2008 19:42:37.739	ADF: DOR_NAV_0PNPDK20080325_180129_000054192067_00113_31730_6402.N1
Product: RA2_MW__1PNPDK20080325_194126_000061702067_00114_31731_7790.N1 DS NAME: REAL.ORBIT_STATE_VECTOR_FILE	25-MAR-2008 19:41:26.498 25-MAR-2008 21:24:16.888	ADF: DOR_NAV_0PNPDK20080325_193707_000060572067_00114_31731_6403.N1
Product: RA2_MW__1PNPDE20080325_212306_000064182067_00115_31732_3255.N1 DS NAME: REAL.ORBIT_STATE_VECTOR_FILE	25-MAR-2008 21:23:06.762 25-MAR-2008 23:10:04.460	ADF: DOR_NAV_0PNPDE20080325_211804_000063762067_00115_31732_5275.N1
Product: RA2_MW__1PNPDE20080325_230827_000062742067_00116_31733_3359.N1 DS NAME: REAL.ORBIT_STATE_VECTOR_FILE	25-MAR-2008 23:08:27.598 26-MAR-2008 00:53:01.590	ADF: DOR_NAV_0PNPDE20080325_230420_000060572067_00116_31733_5276.N1

RA2_MW__1P products with processing errors significance flag set

RA2_MW__1P products with **Gauge Segment (Start-Stop)** percentage DSRs free of processing errors below threshold

Gauge Value Segment (Start-Stop)

RA2_MW__1P products with percentage of valid measurements below threshold

Gauge Value Segment (Start-Stop)

RA2_MW__1P products with percentage of 320 MHz band processed below threshold

Gauge	Value	Segment (Start-Stop)
SPH.RA2_320_BAND_PERCENT.WARNING PCF_RA2_MW__1P	8647	25-MAR-2008 03:06:42.430 25-MAR-2008 04:49:33.935
SPH.RA2_320_BAND_PERCENT.WARNING PCF_RA2_MW__1P	8960	25-MAR-2008 13:10:39.736 25-MAR-2008 14:49:57.352
SPH.RA2_320_BAND_PERCENT.WARNING PCF_RA2_MW__1P	8717	25-MAR-2008 16:17:28.094 25-MAR-2008 16:27:11.775

RA2_MW__1P products with percentage of 80 MHz band processed above threshold

Gauge	Value	Segment (Start-Stop)
SPH.RA2_80_BAND_PERCENT.WARNING PCF_RA2_MW__1P	917	25-MAR-2008 03:06:42.430 25-MAR-2008 04:49:33.935
SPH.RA2_80_BAND_PERCENT.WARNING PCF_RA2_MW__1P	790	25-MAR-2008 13:10:39.736 25-MAR-2008 14:49:57.352

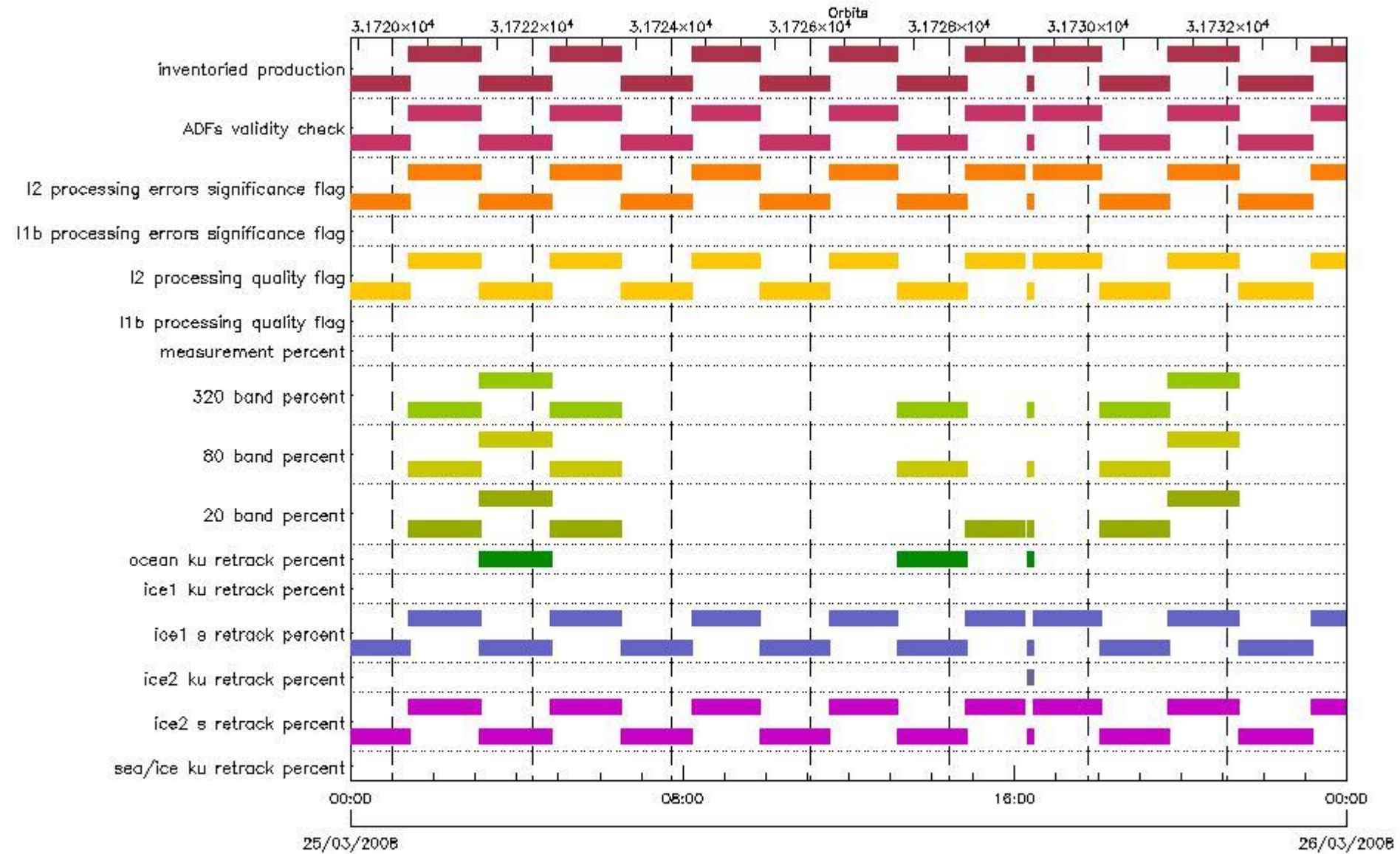
SPH.RA2_80_BAND_PERCENT.WARNING PCF_RA2_MW__1P	777	25-MAR-2008 16:17:28.094 25-MAR-2008 16:27:11.775
---	-----	--

RA2_MW__1P products with percentage of 20 MHz band processed above threshold

Gauge	Value	Segment (Start-Stop)
SPH.RA2_20_BAND_PERCENT.WARNING PCF_RA2_MW__1P	436	25-MAR-2008 03:06:42.430 25-MAR-2008 04:49:33.935
SPH.RA2_20_BAND_PERCENT.WARNING PCF_RA2_MW__1P	507	25-MAR-2008 16:17:28.094 25-MAR-2008 16:27:11.775

RA2_FGD_2P SPH checks

SPH fields with errors



- sea/ice ku retrack percent
- ice2 s retrack percent
- ice2 ku retrack percent
- ice1 s retrack percent
- ice1 ku retrack percent
- ocean ku retrack percent
- 20 band percent
- 80 band percent
- 320 band percent
- measurement percent
- I1b processing quality flag
- I2 processing quality flag
- I1b processing errors significance flag
- I2 processing errors significance flag
- ADFs validity check
- inventoried production

RA2_FGD_2P products using a wrong ADF (sensing not included in validity)

Gauge	Segment (Start-Stop)	Explicit Reference
Product: RA2_FGD_2PNPDE20080324_234153_000061922067_00102_31719_2520.N1 DS NAME: REAL.ORBIT_STATE_VECTOR_FILE	24-MAR-2008 23:41:53.897 25-MAR-2008 01:25:05.453	ADF: DOR_NAV_0PNPDE20080324_234139_000057382067_00102_31719_5271.N1
Product: RA2_FGD_2PNPDE20080325_012412_000062002067_00103_31720_2663.N1 DS NAME: REAL.ORBIT_STATE_VECTOR_FILE	25-MAR-2008 01:24:12.037 25-MAR-2008 03:07:32.505	ADF: DOR_NAV_0PNPDE20080325_012236_000057382067_00103_31720_5272.N1
Product: RA2_FGD_2PNPDE20080325_030642_000061722067_00104_31721_2794.N1 DS NAME: REAL.ORBIT_STATE_VECTOR_FILE	25-MAR-2008 03:06:42.430 25-MAR-2008 04:49:33.935	ADF: DOR_NAV_0PNPDE20080325_030333_000057382067_00104_31721_5273.N1
Product: RA2_FGD_2PNPDE20080325_044901_000061362067_00105_31722_2913.N1 DS NAME: REAL.ORBIT_STATE_VECTOR_FILE	25-MAR-2008 04:49:01.684 25-MAR-2008 06:31:17.540	ADF: DOR_NAV_0PNPDE20080325_044430_000060572067_00105_31722_5274.N1
Product: RA2_FGD_2PNPDK20080325_063044_000061692067_00106_31723_6505.N1 DS NAME: REAL.ORBIT_STATE_VECTOR_FILE	25-MAR-2008 06:30:44.176 25-MAR-2008 08:13:33.452	ADF: DOR_NAV_0PNPDK20080325_062527_000060572067_00106_31723_6395.N1
Product: RA2_FGD_2PNPDK20080325_081300_000059842067_00107_31724_6651.N1 DS NAME: REAL.ORBIT_STATE_VECTOR_FILE	25-MAR-2008 08:13:00.088 25-MAR-2008 09:52:44.440	ADF: DOR_NAV_0PNPDK20080325_081143_000054192067_00107_31724_6396.N1
Product: RA2_FGD_2PNPDK20080325_095211_000060112067_00108_31725_6809.N1 DS NAME: REAL.ORBIT_STATE_VECTOR_FILE	25-MAR-2008 09:52:11.076 25-MAR-2008 11:32:22.164	ADF: DOR_NAV_0PNPDK20080325_094721_000057382067_00108_31725_6397.N1
Product: RA2_FGD_2PNPDK20080325_113138_000059802067_00109_31726_6970.N1 DS NAME: REAL.ORBIT_STATE_VECTOR_FILE	25-MAR-2008 11:31:38.774 25-MAR-2008 13:11:18.670	ADF: DOR_NAV_0PNPDK20080325_112818_000057382067_00109_31726_6398.N1
Product: RA2_FGD_2PNPDK20080325_131039_000059582067_00110_31727_7148.N1 DS NAME: REAL.ORBIT_STATE_VECTOR_FILE	25-MAR-2008 13:10:39.736 25-MAR-2008 14:49:57.352	ADF: DOR_NAV_0PNPDK20080325_130915_000054192067_00110_31727_6399.N1
Product: RA2_FGD_2PNPDK20080325_144902_000050662067_00111_31728_7279.N1 DS NAME: REAL.ORBIT_STATE_VECTOR_FILE	25-MAR-2008 14:49:02.822 25-MAR-2008 16:13:29.238	ADF: DOR_NAV_0PNPDK20080325_144454_000057382067_00111_31728_6400.N1
Product: RA2_FGD_2PNPDK20080325_161728_00005842067_00112_31729_7282.N1 DS NAME: REAL.ORBIT_STATE_VECTOR_FILE	25-MAR-2008 16:17:28.094 25-MAR-2008 16:27:11.775	ADF: DOR_NAV_0PNPDK20080325_144454_000057382067_00111_31728_6400.N1
Product: RA2_FGD_2PNPDK20080325_162615_000059002067_00112_31729_7447.N1 DS NAME: REAL.ORBIT_STATE_VECTOR_FILE	25-MAR-2008 16:26:15.016 25-MAR-2008 18:04:34.705	ADF: DOR_NAV_0PNPDK20080325_162551_000054192067_00112_31729_6401.N1
Product: RA2_FGD_2PNPDK20080325_180337_000059402067_00113_31730_7576.N1 DS NAME: REAL.ORBIT_STATE_VECTOR_FILE	25-MAR-2008 18:03:37.946 25-MAR-2008 19:42:37.739	ADF: DOR_NAV_0PNPDK20080325_180129_000054192067_00113_31730_6402.N1
Product: RA2_FGD_2PNPDK20080325_194126_000061702067_00114_31731_7791.N1 DS NAME: REAL.ORBIT_STATE_VECTOR_FILE	25-MAR-2008 19:41:26.498 25-MAR-2008 21:24:16.888	ADF: DOR_NAV_0PNPDK20080325_193707_000060572067_00114_31731_6403.N1
Product: RA2_FGD_2PNPDE20080325_212306_000064182067_00115_31732_3256.N1 DS NAME: REAL.ORBIT_STATE_VECTOR_FILE	25-MAR-2008 21:23:06.762 25-MAR-2008 23:10:04.460	ADF: DOR_NAV_0PNPDE20080325_211804_000063762067_00115_31732_5275.N1
Product: RA2_FGD_2PNPDE20080325_230827_000062742067_00116_31733_3360.N1 DS NAME: REAL.ORBIT_STATE_VECTOR_FILE	25-MAR-2008 23:08:27.598 26-MAR-2008 00:53:01.590	ADF: DOR_NAV_0PNPDE20080325_230420_000060572067_00116_31733_5276.N1

Products with processing errors significance flag set

Gauge	Segment (Start-Stop)
SPH.RA2_L2_PROC_FLAG.WARNING PCF_RA2_FGD_2P	24-MAR-2008 23:41:53.897 25-MAR-2008 01:25:05.453
SPH.RA2_L2_PROC_FLAG.WARNING PCF_RA2_FGD_2P	25-MAR-2008 01:24:12.037 25-MAR-2008 03:07:32.505
SPH.RA2_L2_PROC_FLAG.WARNING PCF_RA2_FGD_2P	25-MAR-2008 03:06:42.430 25-MAR-2008 04:49:33.935
SPH.RA2_L2_PROC_FLAG.WARNING PCF_RA2_FGD_2P	25-MAR-2008 04:49:01.684 25-MAR-2008 06:31:17.540

SPH.RA2_L2_PROC_FLAG.WARNING PCF_RA2_FGD_2P	25-MAR-2008 06:30:44.176 25-MAR-2008 08:13:33.452
SPH.RA2_L2_PROC_FLAG.WARNING PCF_RA2_FGD_2P	25-MAR-2008 08:13:00.088 25-MAR-2008 09:52:44.440
SPH.RA2_L2_PROC_FLAG.WARNING PCF_RA2_FGD_2P	25-MAR-2008 09:52:11.076 25-MAR-2008 11:32:22.164
SPH.RA2_L2_PROC_FLAG.WARNING PCF_RA2_FGD_2P	25-MAR-2008 11:31:38.774 25-MAR-2008 13:11:18.670
SPH.RA2_L2_PROC_FLAG.WARNING PCF_RA2_FGD_2P	25-MAR-2008 13:10:39.736 25-MAR-2008 14:49:57.352
SPH.RA2_L2_PROC_FLAG.WARNING PCF_RA2_FGD_2P	25-MAR-2008 14:49:02.822 25-MAR-2008 16:13:29.238
SPH.RA2_L2_PROC_FLAG.WARNING PCF_RA2_FGD_2P	25-MAR-2008 16:17:28.094 25-MAR-2008 16:27:11.775
SPH.RA2_L2_PROC_FLAG.WARNING PCF_RA2_FGD_2P	25-MAR-2008 16:26:15.016 25-MAR-2008 18:04:34.705
SPH.RA2_L2_PROC_FLAG.WARNING PCF_RA2_FGD_2P	25-MAR-2008 18:03:37.946 25-MAR-2008 19:42:37.739
SPH.RA2_L2_PROC_FLAG.WARNING PCF_RA2_FGD_2P	25-MAR-2008 19:41:26.498 25-MAR-2008 21:24:16.888
SPH.RA2_L2_PROC_FLAG.WARNING PCF_RA2_FGD_2P	25-MAR-2008 21:23:06.762 25-MAR-2008 23:10:04.460
SPH.RA2_L2_PROC_FLAG.WARNING PCF_RA2_FGD_2P	25-MAR-2008 23:08:27.598 26-MAR-2008 00:53:01.590

Products with processing errors significance flag set

Gauge Segment (Start-Stop)

Products with percentage DSRs free of processing errors below threshold

Gauge	Value	Segment (Start-Stop)
SPH.RA2_L2_PROC_QUALITY.WARNING PCF_RA2_FGD_2P	6592	24-MAR-2008 23:41:53.897 25-MAR-2008 01:25:05.453
SPH.RA2_L2_PROC_QUALITY.WARNING PCF_RA2_FGD_2P	6915	25-MAR-2008 01:24:12.037 25-MAR-2008 03:07:32.505
SPH.RA2_L2_PROC_QUALITY.WARNING PCF_RA2_FGD_2P	6991	25-MAR-2008 03:06:42.430 25-MAR-2008 04:49:33.935
SPH.RA2_L2_PROC_QUALITY.WARNING PCF_RA2_FGD_2P	6970	25-MAR-2008 04:49:01.684 25-MAR-2008 06:31:17.540
SPH.RA2_L2_PROC_QUALITY.WARNING PCF_RA2_FGD_2P	6858	25-MAR-2008 06:30:44.176 25-MAR-2008 08:13:33.452
SPH.RA2_L2_PROC_QUALITY.WARNING PCF_RA2_FGD_2P	6804	25-MAR-2008 08:13:00.088 25-MAR-2008 09:52:44.440
SPH.RA2_L2_PROC_QUALITY.WARNING PCF_RA2_FGD_2P	6968	25-MAR-2008 09:52:11.076 25-MAR-2008 11:32:22.164
SPH.RA2_L2_PROC_QUALITY.WARNING PCF_RA2_FGD_2P	6867	25-MAR-2008 11:31:38.774 25-MAR-2008 13:11:18.670
SPH.RA2_L2_PROC_QUALITY.WARNING PCF_RA2_FGD_2P	6741	25-MAR-2008 13:10:39.736 25-MAR-2008 14:49:57.352

SPH.RA2_L2_PROC_QUALITY.WARNING PCF_RA2_FGD_2P	6662	25-MAR-2008 14:49:02.822 25-MAR-2008 16:13:29.238
SPH.RA2_L2_PROC_QUALITY.WARNING PCF_RA2_FGD_2P	7233	25-MAR-2008 16:17:28.094 25-MAR-2008 16:27:11.775
SPH.RA2_L2_PROC_QUALITY.WARNING PCF_RA2_FGD_2P	6730	25-MAR-2008 16:26:15.016 25-MAR-2008 18:04:34.705
SPH.RA2_L2_PROC_QUALITY.WARNING PCF_RA2_FGD_2P	6489	25-MAR-2008 18:03:37.946 25-MAR-2008 19:42:37.739
SPH.RA2_L2_PROC_QUALITY.WARNING PCF_RA2_FGD_2P	6505	25-MAR-2008 19:41:26.498 25-MAR-2008 21:24:16.888
SPH.RA2_L2_PROC_QUALITY.WARNING PCF_RA2_FGD_2P	6488	25-MAR-2008 21:23:06.762 25-MAR-2008 23:10:04.460
SPH.RA2_L2_PROC_QUALITY.WARNING PCF_RA2_FGD_2P	6687	25-MAR-2008 23:08:27.598 26-MAR-2008 00:53:01.590

Products with percentage DSRs free of processing errors below threshold

Gauge Value Segment (Start-Stop)

RA2_FGD_2P products with percentage of valid measurements below threshold

Gauge Value Segment (Start-Stop)

RA2_FGD_2P products with percentage of 320 MHz band processed below threshold

Gauge	Value	Segment (Start-Stop)
SPH.RA2_320_BAND_PERCENT.WARNING PCF_RA2_FGD_2P	9402	25-MAR-2008 01:24:12.037 25-MAR-2008 03:07:32.505
SPH.RA2_320_BAND_PERCENT.WARNING PCF_RA2_FGD_2P	8968	25-MAR-2008 03:06:42.430 25-MAR-2008 04:49:33.935
SPH.RA2_320_BAND_PERCENT.WARNING PCF_RA2_FGD_2P	9365	25-MAR-2008 04:49:01.684 25-MAR-2008 06:31:17.540
SPH.RA2_320_BAND_PERCENT.WARNING PCF_RA2_FGD_2P	9288	25-MAR-2008 13:10:39.736 25-MAR-2008 14:49:57.352
SPH.RA2_320_BAND_PERCENT.WARNING PCF_RA2_FGD_2P	9027	25-MAR-2008 16:17:28.094 25-MAR-2008 16:27:11.775
SPH.RA2_320_BAND_PERCENT.WARNING PCF_RA2_FGD_2P	9285	25-MAR-2008 18:03:37.946 25-MAR-2008 19:42:37.739
SPH.RA2_320_BAND_PERCENT.WARNING PCF_RA2_FGD_2P	9402	25-MAR-2008 19:41:26.498 25-MAR-2008 21:24:16.888

RA2_FGD_2P products with percentage of 80 MHz band processed above threshold

Gauge	Value	Segment (Start-Stop)
SPH.RA2_80_BAND_PERCENT.WARNING PCF_RA2_FGD_2P	442	25-MAR-2008 01:24:12.037 25-MAR-2008 03:07:32.505
SPH.RA2_80_BAND_PERCENT.WARNING PCF_RA2_FGD_2P	800	25-MAR-2008 03:06:42.430 25-MAR-2008 04:49:33.935
SPH.RA2_80_BAND_PERCENT.WARNING PCF_RA2_FGD_2P	450	25-MAR-2008 04:49:01.684 25-MAR-2008 06:31:17.540
SPH.RA2_80_BAND_PERCENT.WARNING PCF_RA2_FGD_2P	613	25-MAR-2008 13:10:39.736 25-MAR-2008 14:49:57.352

SPH.RA2_80_BAND_PERCENT.WARNING PCF_RA2_FGD_2P	668	25-MAR-2008 16:17:28.094 25-MAR-2008 16:27:11.775
SPH.RA2_80_BAND_PERCENT.WARNING PCF_RA2_FGD_2P	595	25-MAR-2008 18:03:37.946 25-MAR-2008 19:42:37.739
SPH.RA2_80_BAND_PERCENT.WARNING PCF_RA2_FGD_2P	464	25-MAR-2008 19:41:26.498 25-MAR-2008 21:24:16.888

RA2_FGD_2P products with percentage of 20 MHz band processed above threshold

Gauge	Value	Segment (Start-Stop)
SPH.RA2_20_BAND_PERCENT.WARNING PCF_RA2_FGD_2P	156	25-MAR-2008 01:24:12.037 25-MAR-2008 03:07:32.505
SPH.RA2_20_BAND_PERCENT.WARNING PCF_RA2_FGD_2P	233	25-MAR-2008 03:06:42.430 25-MAR-2008 04:49:33.935
SPH.RA2_20_BAND_PERCENT.WARNING PCF_RA2_FGD_2P	185	25-MAR-2008 04:49:01.684 25-MAR-2008 06:31:17.540
SPH.RA2_20_BAND_PERCENT.WARNING PCF_RA2_FGD_2P	112	25-MAR-2008 14:49:02.822 25-MAR-2008 16:13:29.238
SPH.RA2_20_BAND_PERCENT.WARNING PCF_RA2_FGD_2P	305	25-MAR-2008 16:17:28.094 25-MAR-2008 16:27:11.775
SPH.RA2_20_BAND_PERCENT.WARNING PCF_RA2_FGD_2P	120	25-MAR-2008 18:03:37.946 25-MAR-2008 19:42:37.739
SPH.RA2_20_BAND_PERCENT.WARNING PCF_RA2_FGD_2P	134	25-MAR-2008 19:41:26.498 25-MAR-2008 21:24:16.888

RA2_FGD_2P products with percentage of valid Ku ocean retracker measurements below threshold

Gauge	Value	Segment (Start-Stop)
SPH.RA2_OCEAN_KU_RETRACK_PERCENT.WARNING PCF_RA2_FGD_2P	8825	25-MAR-2008 03:06:42.430 25-MAR-2008 04:49:33.935
SPH.RA2_OCEAN_KU_RETRACK_PERCENT.WARNING PCF_RA2_FGD_2P	8981	25-MAR-2008 13:10:39.736 25-MAR-2008 14:49:57.352
SPH.RA2_OCEAN_KU_RETRACK_PERCENT.WARNING PCF_RA2_FGD_2P	8569	25-MAR-2008 16:17:28.094 25-MAR-2008 16:27:11.775

RA2_FGD_2P products with percentage of valid Ku ice1 retracker measurements below threshold

Gauge Value Segment (Start-Stop)

RA2_FGD_2P products with percentage of valid S ice1 retracker measurements below threshold

Gauge	Value	Segment (Start-Stop)
SPH.RA2_ICE1_S_RETRACK_PERCENT.WARNING PCF_RA2_FGD_2P	5152	24-MAR-2008 23:41:53.897 25-MAR-2008 01:25:05.453
SPH.RA2_ICE1_S_RETRACK_PERCENT.WARNING PCF_RA2_FGD_2P	5671	25-MAR-2008 01:24:12.037 25-MAR-2008 03:07:32.505
SPH.RA2_ICE1_S_RETRACK_PERCENT.WARNING PCF_RA2_FGD_2P	5218	25-MAR-2008 03:06:42.430 25-MAR-2008 04:49:33.935
SPH.RA2_ICE1_S_RETRACK_PERCENT.WARNING PCF_RA2_FGD_2P	5658	25-MAR-2008 04:49:01.684 25-MAR-2008 06:31:17.540
SPH.RA2_ICE1_S_RETRACK_PERCENT.WARNING PCF_RA2_FGD_2P	5983	25-MAR-2008 06:30:44.176 25-MAR-2008 08:13:33.452

SPH.RA2_ICE1_S_RETRACK_PERCENT.WARNING PCF_RA2_FGD_2P	5421	25-MAR-2008 08:13:00.088 25-MAR-2008 09:52:44.440
SPH.RA2_ICE1_S_RETRACK_PERCENT.WARNING PCF_RA2_FGD_2P	6303	25-MAR-2008 09:52:11.076 25-MAR-2008 11:32:22.164
SPH.RA2_ICE1_S_RETRACK_PERCENT.WARNING PCF_RA2_FGD_2P	5938	25-MAR-2008 11:31:38.774 25-MAR-2008 13:11:18.670
SPH.RA2_ICE1_S_RETRACK_PERCENT.WARNING PCF_RA2_FGD_2P	5068	25-MAR-2008 13:10:39.736 25-MAR-2008 14:49:57.352
SPH.RA2_ICE1_S_RETRACK_PERCENT.WARNING PCF_RA2_FGD_2P	5798	25-MAR-2008 14:49:02.822 25-MAR-2008 16:13:29.238
SPH.RA2_ICE1_S_RETRACK_PERCENT.WARNING PCF_RA2_FGD_2P	4214	25-MAR-2008 16:17:28.094 25-MAR-2008 16:27:11.775
SPH.RA2_ICE1_S_RETRACK_PERCENT.WARNING PCF_RA2_FGD_2P	5974	25-MAR-2008 16:26:15.016 25-MAR-2008 18:04:34.705
SPH.RA2_ICE1_S_RETRACK_PERCENT.WARNING PCF_RA2_FGD_2P	4991	25-MAR-2008 18:03:37.946 25-MAR-2008 19:42:37.739
SPH.RA2_ICE1_S_RETRACK_PERCENT.WARNING PCF_RA2_FGD_2P	4883	25-MAR-2008 19:41:26.498 25-MAR-2008 21:24:16.888
SPH.RA2_ICE1_S_RETRACK_PERCENT.WARNING PCF_RA2_FGD_2P	5556	25-MAR-2008 21:23:06.762 25-MAR-2008 23:10:04.460
SPH.RA2_ICE1_S_RETRACK_PERCENT.WARNING PCF_RA2_FGD_2P	5852	25-MAR-2008 23:08:27.598 26-MAR-2008 00:53:01.590

RA2_FGD_2P products with percentage of valid KU ice2 retracker measurements below threshold

Gauge	Value	Segment (Start-Stop)
SPH.RA2_ICE2_KU_RETRACK_PERCENT.WARNING PCF_RA2_FGD_2P	5878	25-MAR-2008 16:17:28.094 25-MAR-2008 16:27:11.775

RA2_FGD_2P products with percentage of valid S ice2 retracker measurements below threshold

Gauge	Value	Segment (Start-Stop)
SPH.RA2_ICE2_S_RETRACK_PERCENT.WARNING PCF_RA2_FGD_2P	41	24-MAR-2008 23:41:53.897 25-MAR-2008 01:25:05.453
SPH.RA2_ICE2_S_RETRACK_PERCENT.WARNING PCF_RA2_FGD_2P	63	25-MAR-2008 01:24:12.037 25-MAR-2008 03:07:32.505
SPH.RA2_ICE2_S_RETRACK_PERCENT.WARNING PCF_RA2_FGD_2P	38	25-MAR-2008 03:06:42.430 25-MAR-2008 04:49:33.935
SPH.RA2_ICE2_S_RETRACK_PERCENT.WARNING PCF_RA2_FGD_2P	45	25-MAR-2008 04:49:01.684 25-MAR-2008 06:31:17.540
SPH.RA2_ICE2_S_RETRACK_PERCENT.WARNING PCF_RA2_FGD_2P	31	25-MAR-2008 06:30:44.176 25-MAR-2008 08:13:33.452
SPH.RA2_ICE2_S_RETRACK_PERCENT.WARNING PCF_RA2_FGD_2P	78	25-MAR-2008 08:13:00.088 25-MAR-2008 09:52:44.440
SPH.RA2_ICE2_S_RETRACK_PERCENT.WARNING PCF_RA2_FGD_2P	57	25-MAR-2008 09:52:11.076 25-MAR-2008 11:32:22.164
SPH.RA2_ICE2_S_RETRACK_PERCENT.WARNING PCF_RA2_FGD_2P	52	25-MAR-2008 11:31:38.774 25-MAR-2008 13:11:18.670
SPH.RA2_ICE2_S_RETRACK_PERCENT.WARNING PCF_RA2_FGD_2P	54	25-MAR-2008 13:10:39.736 25-MAR-2008 14:49:57.352

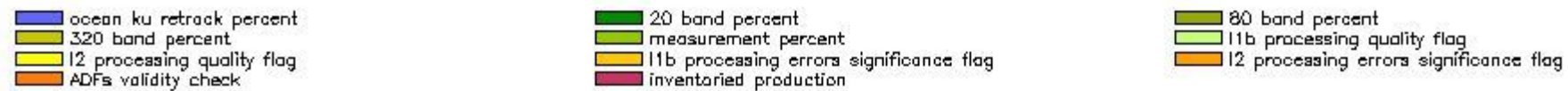
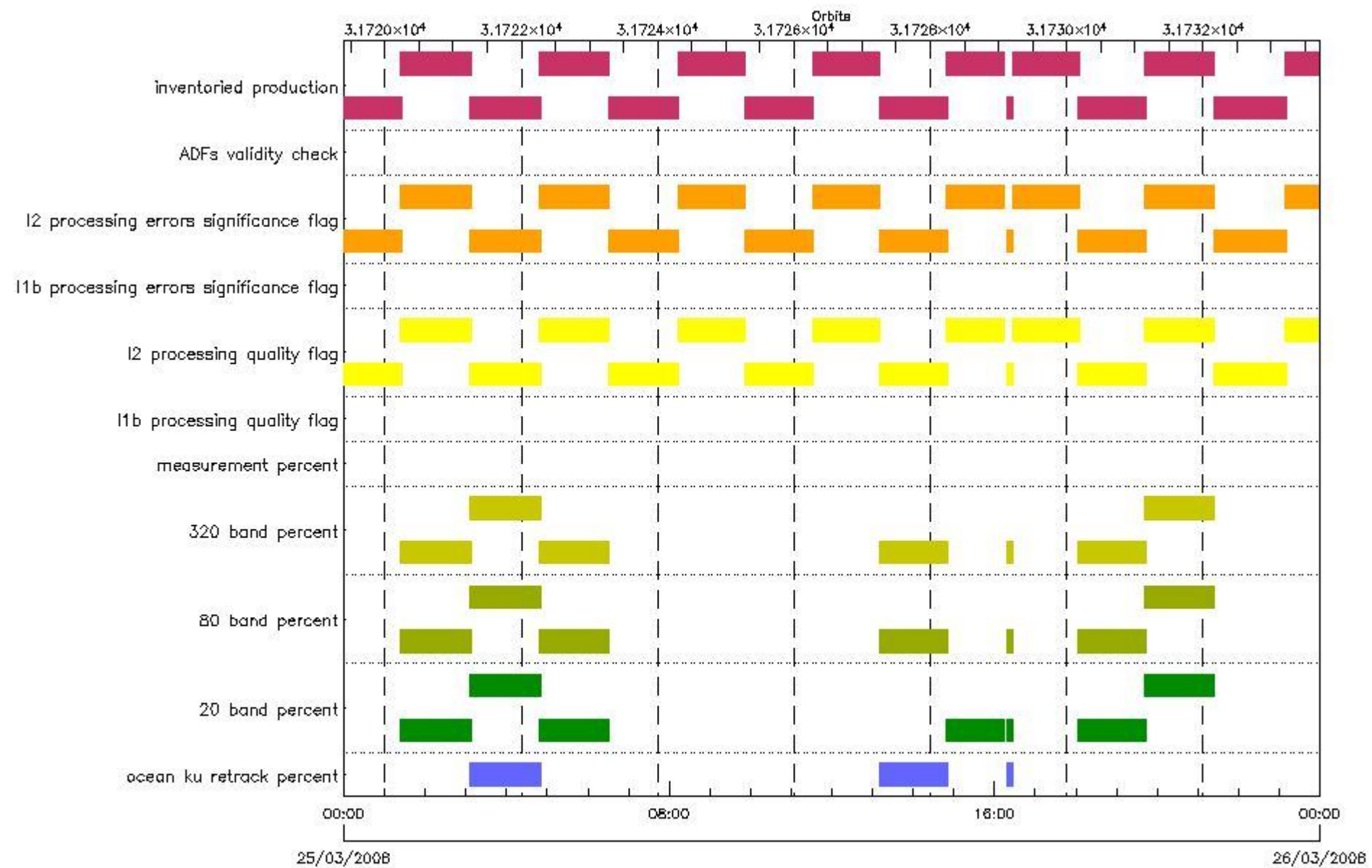
SPH.RA2_ICE2_S_RETRACK_PERCENT.WARNING PCF_RA2_FGD_2P	55	25-MAR-2008 14:49:02.822 25-MAR-2008 16:13:29.238
SPH.RA2_ICE2_S_RETRACK_PERCENT.WARNING PCF_RA2_FGD_2P	19	25-MAR-2008 16:17:28.094 25-MAR-2008 16:27:11.775
SPH.RA2_ICE2_S_RETRACK_PERCENT.WARNING PCF_RA2_FGD_2P	62	25-MAR-2008 16:26:15.016 25-MAR-2008 18:04:34.705
SPH.RA2_ICE2_S_RETRACK_PERCENT.WARNING PCF_RA2_FGD_2P	53	25-MAR-2008 18:03:37.946 25-MAR-2008 19:42:37.739
SPH.RA2_ICE2_S_RETRACK_PERCENT.WARNING PCF_RA2_FGD_2P	69	25-MAR-2008 19:41:26.498 25-MAR-2008 21:24:16.888
SPH.RA2_ICE2_S_RETRACK_PERCENT.WARNING PCF_RA2_FGD_2P	47	25-MAR-2008 21:23:06.762 25-MAR-2008 23:10:04.460
SPH.RA2_ICE2_S_RETRACK_PERCENT.WARNING PCF_RA2_FGD_2P	28	25-MAR-2008 23:08:27.598 26-MAR-2008 00:53:01.590

RA2_FGD_2P products with percentage of valid KU sea/ice retracker measurements below threshold

Gauge Value Segment (Start-Stop)

RA2_WWV_2P SPH checks

SPH fields with errors



RA2_WWV_2P products using a wrong ADF (sensing not included in validity)

Gauge Segment (Start-Stop) Explicit Reference

RA2_WWV_2P products with processing errors significance flag set

Gauge	Segment (Start-Stop)
SPH.RA2_L2_PROC_FLAG.WARNING PCF_RA2_WWV_2P	24-MAR-2008 23:41:53.897 25-MAR-2008 01:25:05.453
SPH.RA2_L2_PROC_FLAG.WARNING PCF_RA2_WWV_2P	25-MAR-2008 01:24:12.037 25-MAR-2008 03:07:32.505
SPH.RA2_L2_PROC_FLAG.WARNING PCF_RA2_WWV_2P	25-MAR-2008 03:06:42.430 25-MAR-2008 04:49:33.935

SPH.RA2_L2_PROC_FLAG.WARNING PCF_RA2_WWV_2P	25-MAR-2008 04:49:01.684 25-MAR-2008 06:31:17.540
SPH.RA2_L2_PROC_FLAG.WARNING PCF_RA2_WWV_2P	25-MAR-2008 06:30:44.176 25-MAR-2008 08:13:33.452
SPH.RA2_L2_PROC_FLAG.WARNING PCF_RA2_WWV_2P	25-MAR-2008 08:13:00.088 25-MAR-2008 09:52:44.440
SPH.RA2_L2_PROC_FLAG.WARNING PCF_RA2_WWV_2P	25-MAR-2008 09:52:11.076 25-MAR-2008 11:32:22.164
SPH.RA2_L2_PROC_FLAG.WARNING PCF_RA2_WWV_2P	25-MAR-2008 11:31:38.774 25-MAR-2008 13:11:18.670
SPH.RA2_L2_PROC_FLAG.WARNING PCF_RA2_WWV_2P	25-MAR-2008 13:10:39.736 25-MAR-2008 14:49:57.352
SPH.RA2_L2_PROC_FLAG.WARNING PCF_RA2_WWV_2P	25-MAR-2008 14:49:02.822 25-MAR-2008 16:13:29.238
SPH.RA2_L2_PROC_FLAG.WARNING PCF_RA2_WWV_2P	25-MAR-2008 16:17:28.094 25-MAR-2008 16:27:11.775
SPH.RA2_L2_PROC_FLAG.WARNING PCF_RA2_WWV_2P	25-MAR-2008 16:26:15.016 25-MAR-2008 18:04:34.705
SPH.RA2_L2_PROC_FLAG.WARNING PCF_RA2_WWV_2P	25-MAR-2008 18:03:37.946 25-MAR-2008 19:42:37.739
SPH.RA2_L2_PROC_FLAG.WARNING PCF_RA2_WWV_2P	25-MAR-2008 19:41:26.498 25-MAR-2008 21:24:16.888
SPH.RA2_L2_PROC_FLAG.WARNING PCF_RA2_WWV_2P	25-MAR-2008 21:23:06.762 25-MAR-2008 23:10:04.460
SPH.RA2_L2_PROC_FLAG.WARNING PCF_RA2_WWV_2P	25-MAR-2008 23:08:27.598 26-MAR-2008 00:53:01.590

RA2_WWV_2P products with processing errors significance flag set

Gauge Segment (Start-Stop)

RA2_WWV_2P products with percentage DSRs free of processing errors below threshold

Gauge	Value	Segment (Start-Stop)
SPH.RA2_L2_PROC_QUALITY.WARNING PCF_RA2_WWV_2P	6592	24-MAR-2008 23:41:53.897 25-MAR-2008 01:25:05.453
SPH.RA2_L2_PROC_QUALITY.WARNING PCF_RA2_WWV_2P	6915	25-MAR-2008 01:24:12.037 25-MAR-2008 03:07:32.505
SPH.RA2_L2_PROC_QUALITY.WARNING PCF_RA2_WWV_2P	6991	25-MAR-2008 03:06:42.430 25-MAR-2008 04:49:33.935
SPH.RA2_L2_PROC_QUALITY.WARNING PCF_RA2_WWV_2P	6970	25-MAR-2008 04:49:01.684 25-MAR-2008 06:31:17.540
SPH.RA2_L2_PROC_QUALITY.WARNING PCF_RA2_WWV_2P	6858	25-MAR-2008 06:30:44.176 25-MAR-2008 08:13:33.452
SPH.RA2_L2_PROC_QUALITY.WARNING PCF_RA2_WWV_2P	6804	25-MAR-2008 08:13:00.088 25-MAR-2008 09:52:44.440
SPH.RA2_L2_PROC_QUALITY.WARNING PCF_RA2_WWV_2P	6968	25-MAR-2008 09:52:11.076 25-MAR-2008 11:32:22.164
SPH.RA2_L2_PROC_QUALITY.WARNING PCF_RA2_WWV_2P	6867	25-MAR-2008 11:31:38.774 25-MAR-2008 13:11:18.670

SPH.RA2_L2_PROC_QUALITY.WARNING PCF_RA2_WWV_2P	6741	25-MAR-2008 13:10:39.736 25-MAR-2008 14:49:57.352
SPH.RA2_L2_PROC_QUALITY.WARNING PCF_RA2_WWV_2P	6662	25-MAR-2008 14:49:02.822 25-MAR-2008 16:13:29.238
SPH.RA2_L2_PROC_QUALITY.WARNING PCF_RA2_WWV_2P	7233	25-MAR-2008 16:17:28.094 25-MAR-2008 16:27:11.775
SPH.RA2_L2_PROC_QUALITY.WARNING PCF_RA2_WWV_2P	6730	25-MAR-2008 16:26:15.016 25-MAR-2008 18:04:34.705
SPH.RA2_L2_PROC_QUALITY.WARNING PCF_RA2_WWV_2P	6489	25-MAR-2008 18:03:37.946 25-MAR-2008 19:42:37.739
SPH.RA2_L2_PROC_QUALITY.WARNING PCF_RA2_WWV_2P	6505	25-MAR-2008 19:41:26.498 25-MAR-2008 21:24:16.888
SPH.RA2_L2_PROC_QUALITY.WARNING PCF_RA2_WWV_2P	6488	25-MAR-2008 21:23:06.762 25-MAR-2008 23:10:04.460
SPH.RA2_L2_PROC_QUALITY.WARNING PCF_RA2_WWV_2P	6687	25-MAR-2008 23:08:27.598 26-MAR-2008 00:53:01.590

RA2_WWV_2P products with percentage DSRs free of processing errors below threshold

Gauge Value Segment (Start-Stop)

RA2_WWV_2P products with percentage of valid measurements below threshold

Gauge Value Segment (Start-Stop)

RA2_WWV_2P products with percentage of 320 MHz band processed below threshold

Gauge	Value	Segment (Start-Stop)
SPH.RA2_320_BAND_PERCENT.WARNING PCF_RA2_WWV_2P	9402	25-MAR-2008 01:24:12.037 25-MAR-2008 03:07:32.505
SPH.RA2_320_BAND_PERCENT.WARNING PCF_RA2_WWV_2P	8968	25-MAR-2008 03:06:42.430 25-MAR-2008 04:49:33.935
SPH.RA2_320_BAND_PERCENT.WARNING PCF_RA2_WWV_2P	9365	25-MAR-2008 04:49:01.684 25-MAR-2008 06:31:17.540
SPH.RA2_320_BAND_PERCENT.WARNING PCF_RA2_WWV_2P	9288	25-MAR-2008 13:10:39.736 25-MAR-2008 14:49:57.352
SPH.RA2_320_BAND_PERCENT.WARNING PCF_RA2_WWV_2P	9027	25-MAR-2008 16:17:28.094 25-MAR-2008 16:27:11.775
SPH.RA2_320_BAND_PERCENT.WARNING PCF_RA2_WWV_2P	9285	25-MAR-2008 18:03:37.946 25-MAR-2008 19:42:37.739
SPH.RA2_320_BAND_PERCENT.WARNING PCF_RA2_WWV_2P	9402	25-MAR-2008 19:41:26.498 25-MAR-2008 21:24:16.888

RA2_WWV_2P products with percentage of 80 MHz band processed above threshold

Gauge	Value	Segment (Start-Stop)
SPH.RA2_80_BAND_PERCENT.WARNING PCF_RA2_WWV_2P	442	25-MAR-2008 01:24:12.037 25-MAR-2008 03:07:32.505
SPH.RA2_80_BAND_PERCENT.WARNING PCF_RA2_WWV_2P	800	25-MAR-2008 03:06:42.430 25-MAR-2008 04:49:33.935
SPH.RA2_80_BAND_PERCENT.WARNING PCF_RA2_WWV_2P	450	25-MAR-2008 04:49:01.684 25-MAR-2008 06:31:17.540

SPH.RA2_80_BAND_PERCENT.WARNING PCF_RA2_WWV_2P	613	25-MAR-2008 13:10:39.736 25-MAR-2008 14:49:57.352
SPH.RA2_80_BAND_PERCENT.WARNING PCF_RA2_WWV_2P	668	25-MAR-2008 16:17:28.094 25-MAR-2008 16:27:11.775
SPH.RA2_80_BAND_PERCENT.WARNING PCF_RA2_WWV_2P	595	25-MAR-2008 18:03:37.946 25-MAR-2008 19:42:37.739
SPH.RA2_80_BAND_PERCENT.WARNING PCF_RA2_WWV_2P	464	25-MAR-2008 19:41:26.498 25-MAR-2008 21:24:16.888

RA2_WWV_2P products with percentage of 20 MHz band processed above threshold

Gauge	Value	Segment (Start-Stop)
SPH.RA2_20_BAND_PERCENT.WARNING PCF_RA2_WWV_2P	156	25-MAR-2008 01:24:12.037 25-MAR-2008 03:07:32.505
SPH.RA2_20_BAND_PERCENT.WARNING PCF_RA2_WWV_2P	233	25-MAR-2008 03:06:42.430 25-MAR-2008 04:49:33.935
SPH.RA2_20_BAND_PERCENT.WARNING PCF_RA2_WWV_2P	185	25-MAR-2008 04:49:01.684 25-MAR-2008 06:31:17.540
SPH.RA2_20_BAND_PERCENT.WARNING PCF_RA2_WWV_2P	112	25-MAR-2008 14:49:02.822 25-MAR-2008 16:13:29.238
SPH.RA2_20_BAND_PERCENT.WARNING PCF_RA2_WWV_2P	305	25-MAR-2008 16:17:28.094 25-MAR-2008 16:27:11.775
SPH.RA2_20_BAND_PERCENT.WARNING PCF_RA2_WWV_2P	120	25-MAR-2008 18:03:37.946 25-MAR-2008 19:42:37.739
SPH.RA2_20_BAND_PERCENT.WARNING PCF_RA2_WWV_2P	134	25-MAR-2008 19:41:26.498 25-MAR-2008 21:24:16.888

RA2_WWV_2P products with percentage of valid Ku ocean retracker measurements below threshold

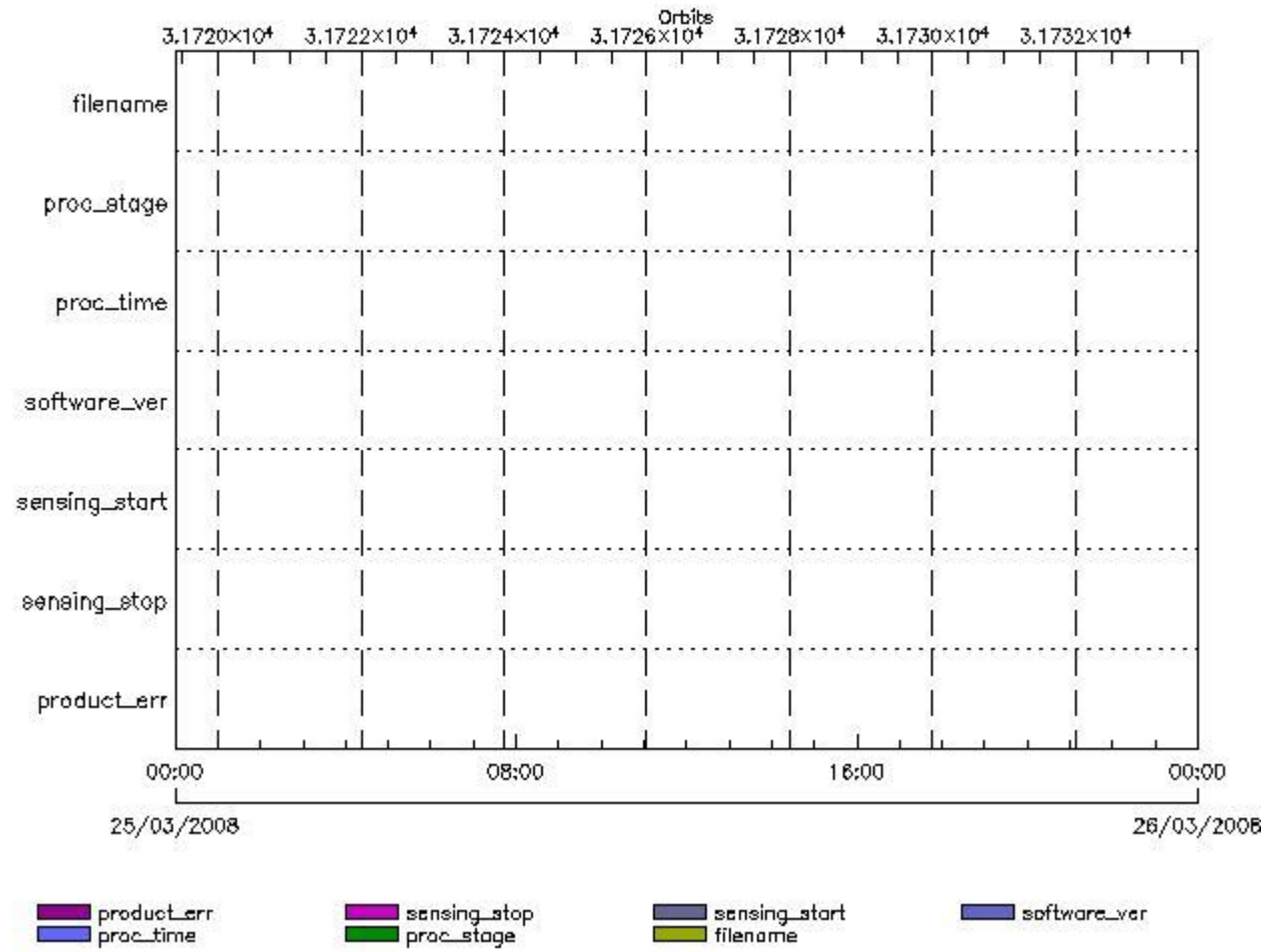
Gauge	Value	Segment (Start-Stop)
SPH.RA2_OCEAN_KU_RETRACK_PERCENT.WARNING PCF_RA2_WWV_2P	8825	25-MAR-2008 03:06:42.430 25-MAR-2008 04:49:33.935
SPH.RA2_OCEAN_KU_RETRACK_PERCENT.WARNING PCF_RA2_WWV_2P	8981	25-MAR-2008 13:10:39.736 25-MAR-2008 14:49:57.352
SPH.RA2_OCEAN_KU_RETRACK_PERCENT.WARNING PCF_RA2_WWV_2P	8569	25-MAR-2008 16:17:28.094 25-MAR-2008 16:27:11.775

ADFs

MPH checks

MWR_CHD_AX MPH checks

MPH Errors for MWR_CHD_AX



MWR_CHD_AX files with wrong filename

MWR_CHD_AX files with unknown processing stage

Gauge **Explicit Reference**

MWR_CHD_AX files with wrong processing time

Gauge **Explicit Reference**

MWR_CHD_AX files with software version not equal to the current version

Gauge **Explicit Reference**

MWR_CHD_AX files with wrong sensing start

Gauge **Explicit Reference**

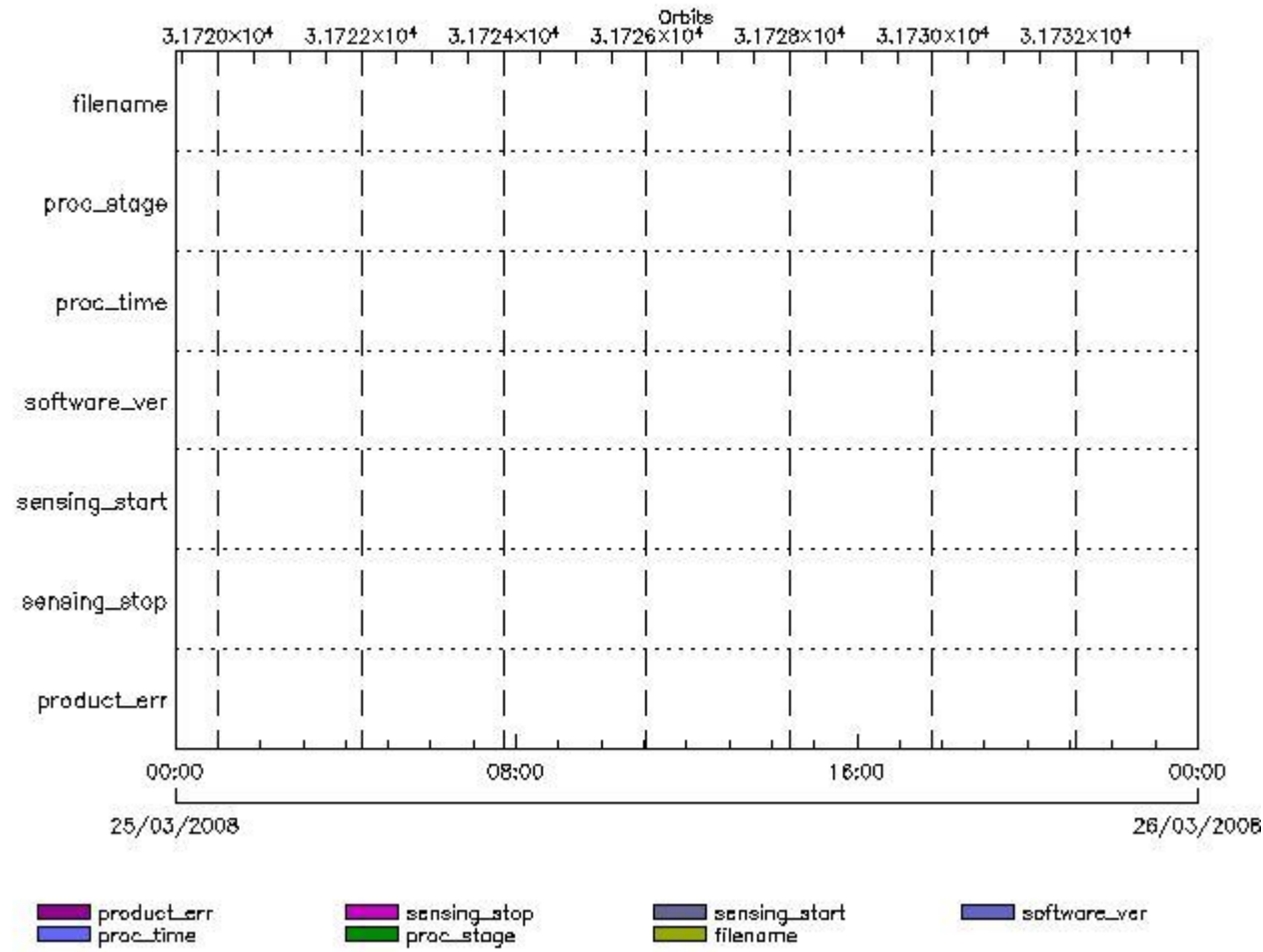
MWR_CHD_AX files with wrong sensing stop

Gauge **Explicit Reference**

MWR_CHD_AX files with product err set

Gauge **Explicit Reference**

MPH Errors for MWR_CON_AX



MWR_CON_AX files with wrong filename

MWR_CON_AX files with unknown processing stage

Gauge Explicit Reference

MWR_CON_AX files with wrong processing time

Gauge Explicit Reference

MWR_CON_AX files with software version not equal to the current version

Gauge Explicit Reference

MWR_CON_AX files with wrong sensing start

Gauge Explicit Reference

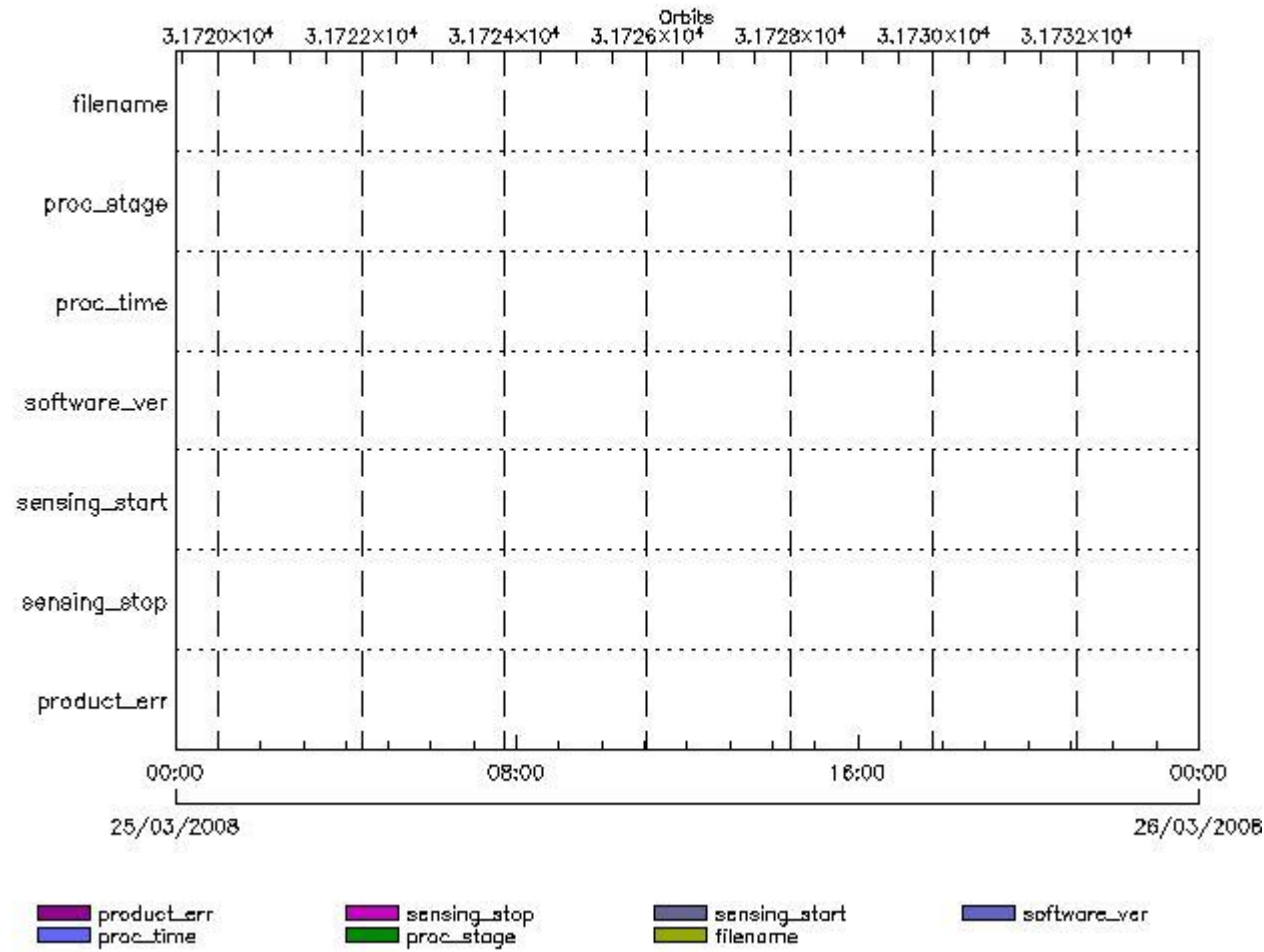
MWR_CON_AX files with wrong sensing stop

Gauge Explicit Reference

MWR_CON_AX files with product err set

MWR_LSF_AX MPH checks

MPH Errors for MWR_LSF_AX



MWR_LSF_AX files with wrong filename

MWR_LSF_AX files with unknown processing stage

Gauge Explicit Reference

MWR_LSF_AX files with wrong processing time

Gauge Explicit Reference

MWR_LSF_AX files with software version not equal to the current version

Gauge Explicit Reference

MWR_LSF_AX files with wrong sensing start

Gauge Explicit Reference

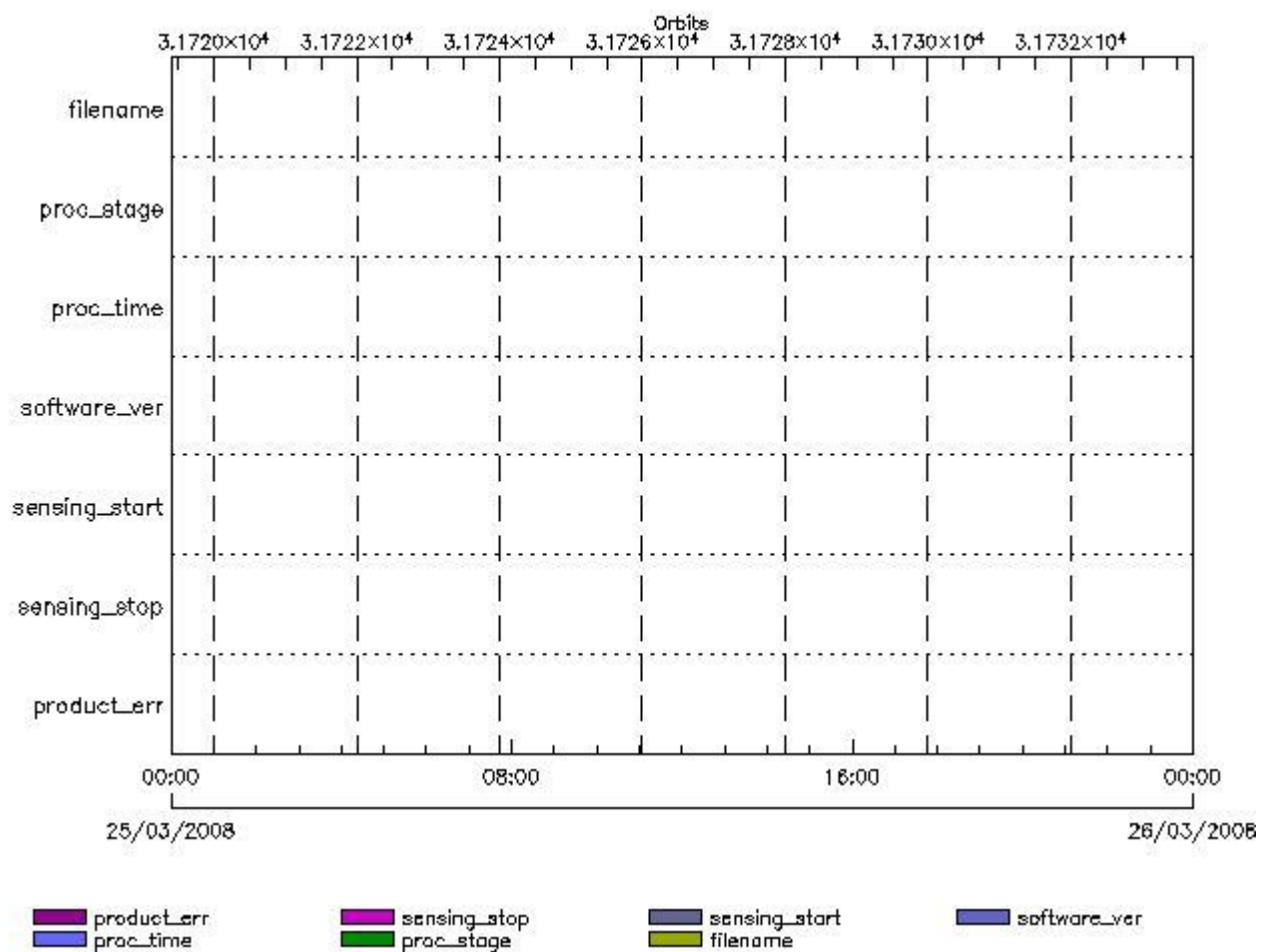
MWR_LSF_AX files with wrong sensing stop

Gauge Explicit Reference
MWR_LSF_AX files with product err set

Gauge Explicit Reference

MWR_SLT_AX MPH checks

MPH Errors for MWR_SLT_AX



MWR_SLT_AX files with wrong filename

MWR_SLT_AX files with unknown processing stage

Gauge Explicit Reference

MWR_SLT_AX files with wrong processing time

Gauge Explicit Reference

MWR_SLT_AX files with software version not equal to the current version

Gauge Explicit Reference

MWR_SLT_AX files with wrong sensing start

Gauge Explicit Reference

MWR_SLT_AX files with wrong sensing stop

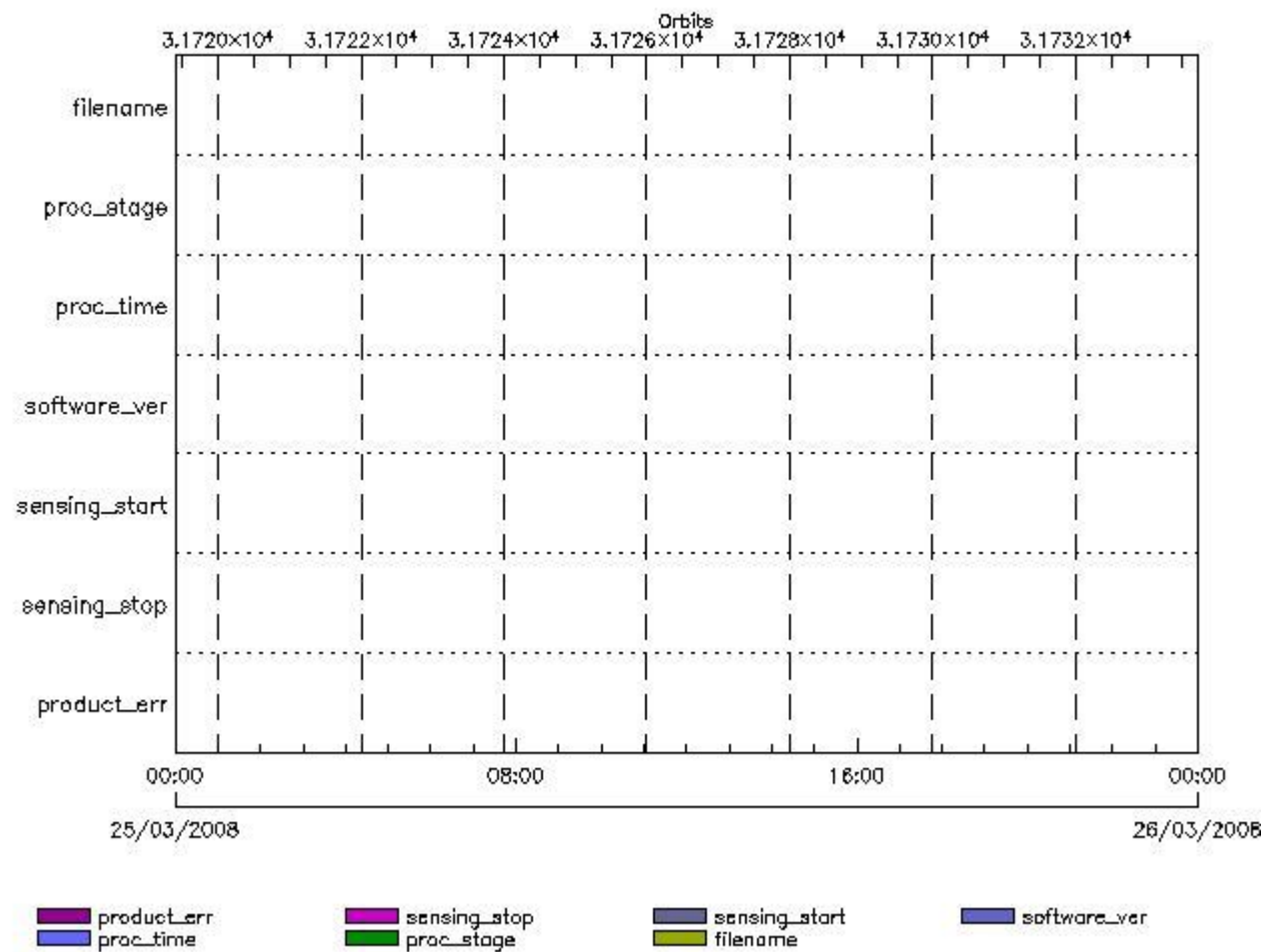
Gauge Explicit Reference

MWR_SLT_AX files with product err set

Gauge Explicit Reference

RA2_CHD_AX MPH checks

MPH Errors for RA2_CHD_AX



RA2_CHD_AX files with wrong filename

Gauge

RA2_CHD_AX files with unknown processing stage

Gauge Explicit Reference

RA2_CHD_AX files with wrong processing time

Gauge Explicit Reference

RA2_CHD_AX files with software version not equal to the current version

Gauge Explicit Reference

RA2_CHD_AX files with wrong sensing start

Gauge Explicit Reference

RA2_CHD_AX files with wrong sensing stop

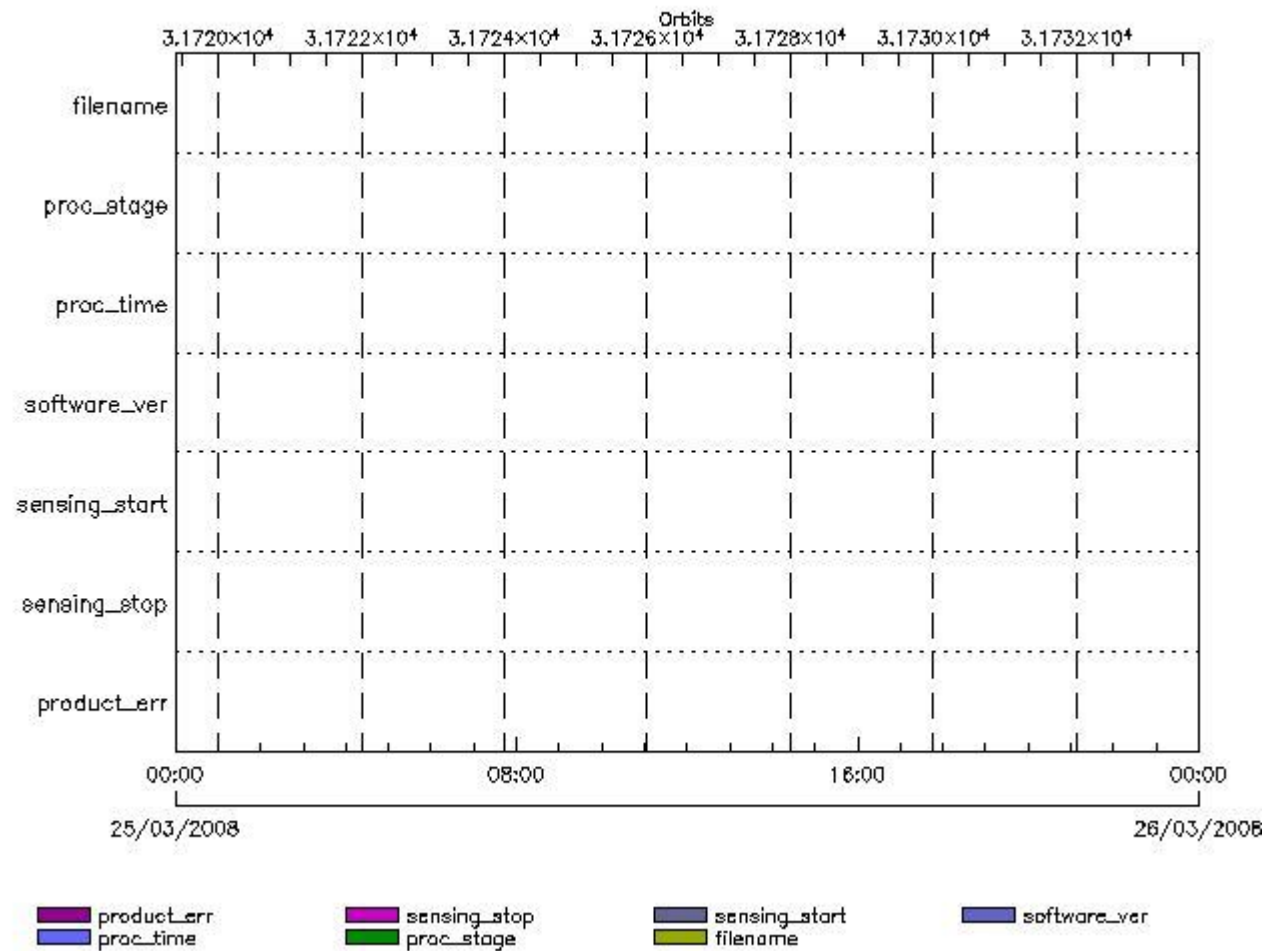
Gauge Explicit Reference

RA2_CHD_AX files with product err set

Gauge Explicit Reference

RA2_CON_AX MPH checks

MPH Errors for RA2_CON_AX



RA2_CON_AX files with wrong filename

Gauge

RA2_CON_AX files with unknown processing stage

Gauge Explicit Reference

RA2_CON_AX files with wrong processing time

Gauge Explicit Reference

RA2_CON_AX files with software version not equal to the current version

Gauge Explicit Reference

RA2_CON_AX files with wrong sensing start

Gauge Explicit Reference

RA2_CON_AX files with wrong sensing stop

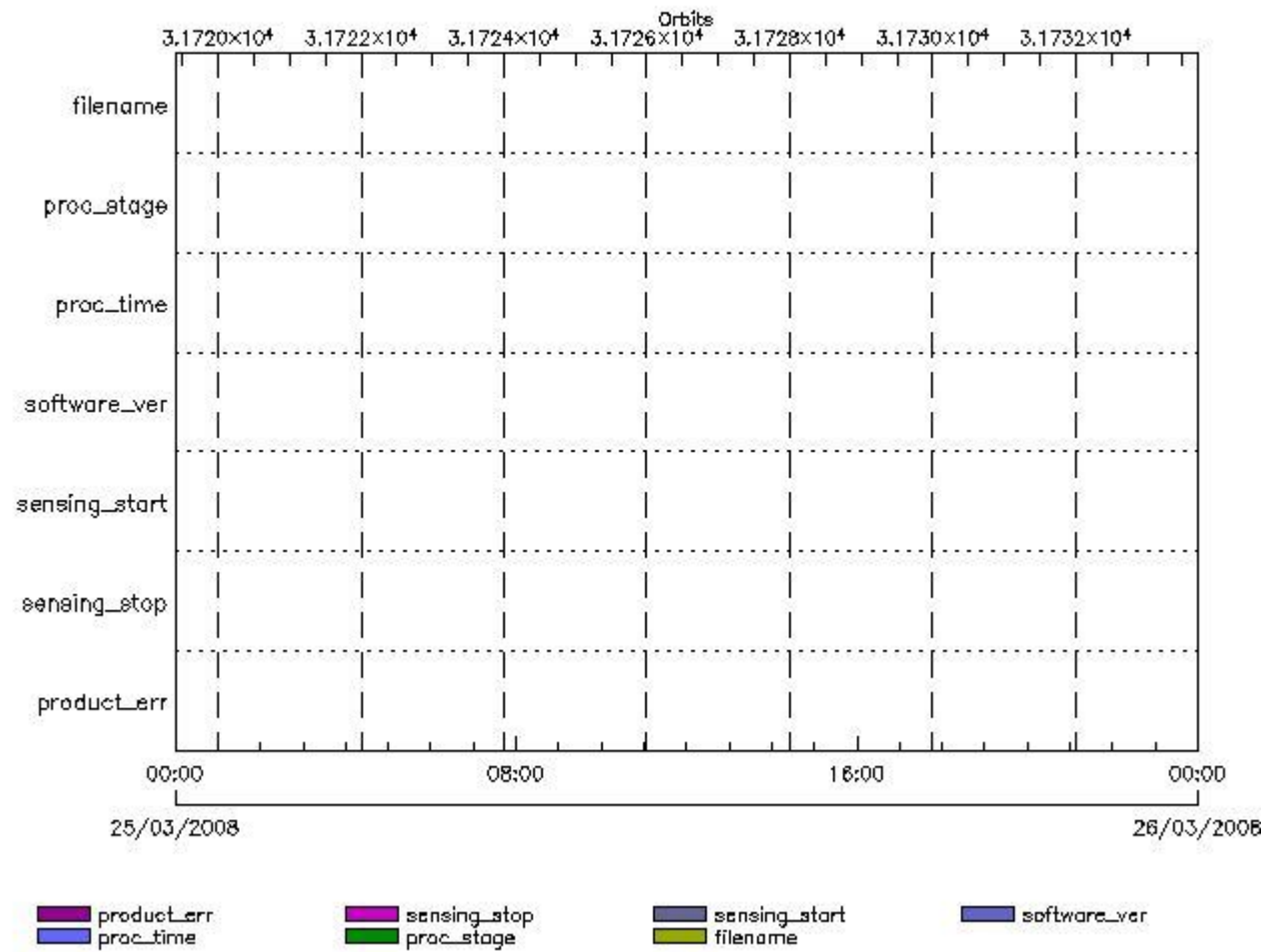
Gauge Explicit Reference

RA2_CON_AX files with product err set

Gauge Explicit Reference

RA2_CST_AX MPH checks

MPH Errors for RA2_CST_AX



RA2_CST_AX files with wrong filename

Gauge

RA2_CST_AX files with unknown processing stage

Gauge Explicit Reference

RA2_CST_AX files with wrong processing time

Gauge Explicit Reference

RA2_CST_AX files with software version not equal to the current version

Gauge Explicit Reference

RA2_CST_AX files with wrong sensing start

Gauge Explicit Reference

RA2_CST_AX files with wrong sensing stop

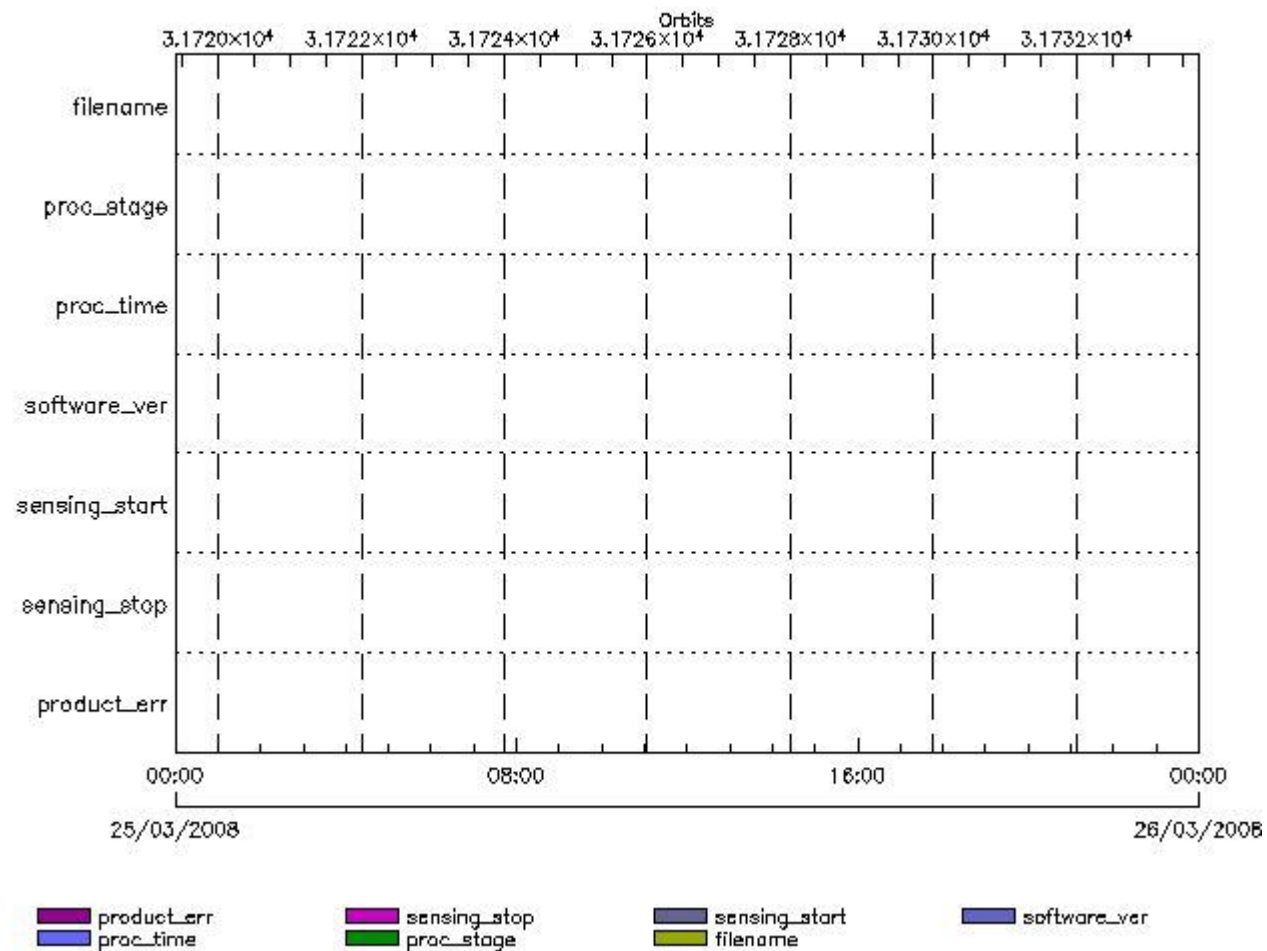
Gauge Explicit Reference

RA2_CST_AX files with product err set

Gauge Explicit Reference

RA2_DIP_AX MPH checks

MPH Errors for RA2_DIP_AX



RA2_DIP_AX files with wrong filename

Gauge

RA2_DIP_AX files with unknown processing stage

Gauge Explicit Reference

RA2_DIP_AX files with wrong processing time

Gauge Explicit Reference

RA2_DIP_AX files with software version not equal to the current version

Gauge Explicit Reference

RA2_DIP_AX files with wrong sensing start

Gauge Explicit Reference

RA2_DIP_AX files with wrong sensing stop

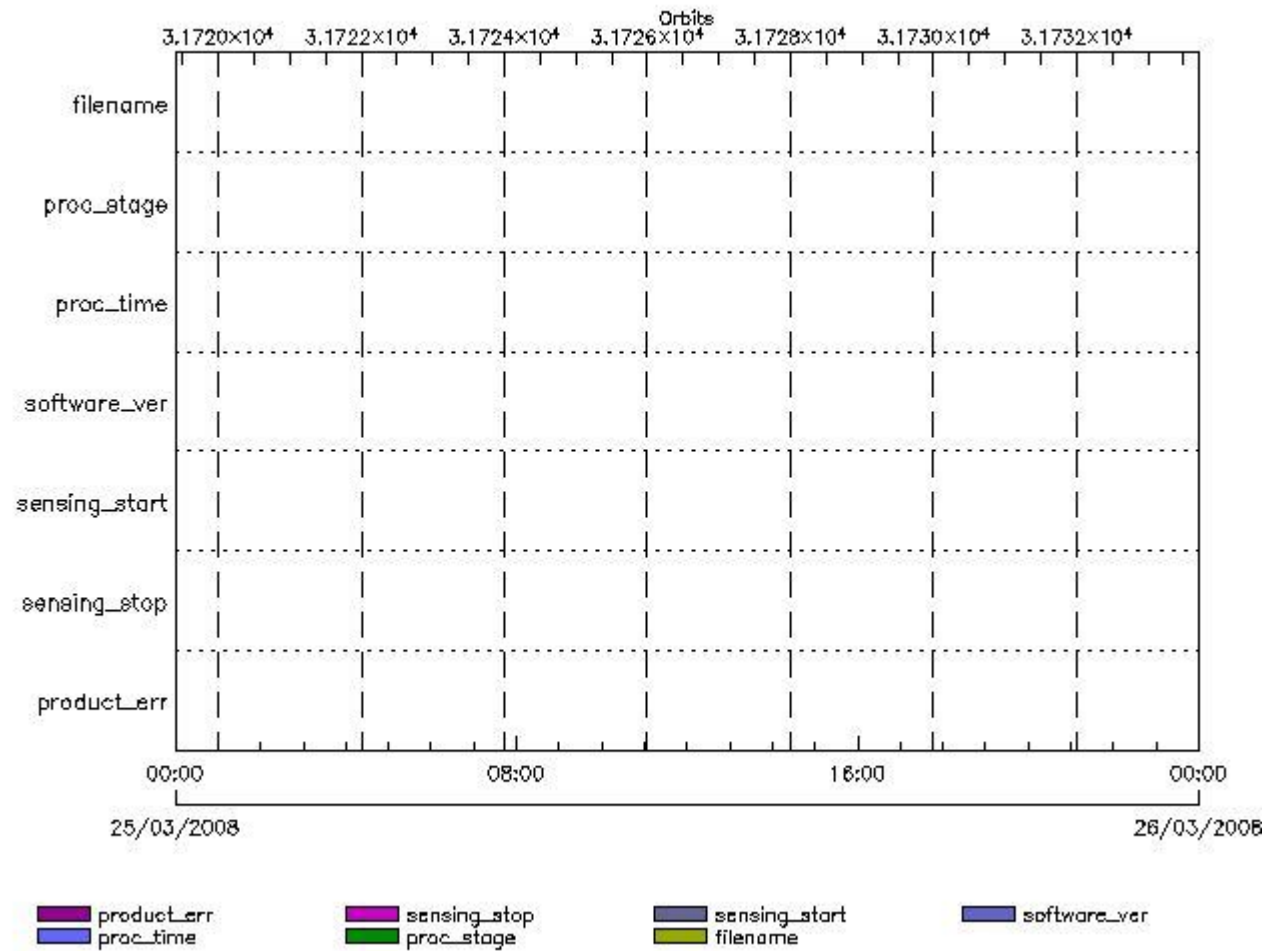
Gauge Explicit Reference

RA2_DIP_AX files with product err set

Gauge Explicit Reference

RA2_GEO_AX MPH checks

MPH Errors for RA2_GEO_AX



RA2_GEO_AX files with wrong filename

RA2_GEO_AX files with unknown processing stage

RA2_GEO_AX files with wrong processing time

RA2_GEO_AX files with software version not equal to the current version

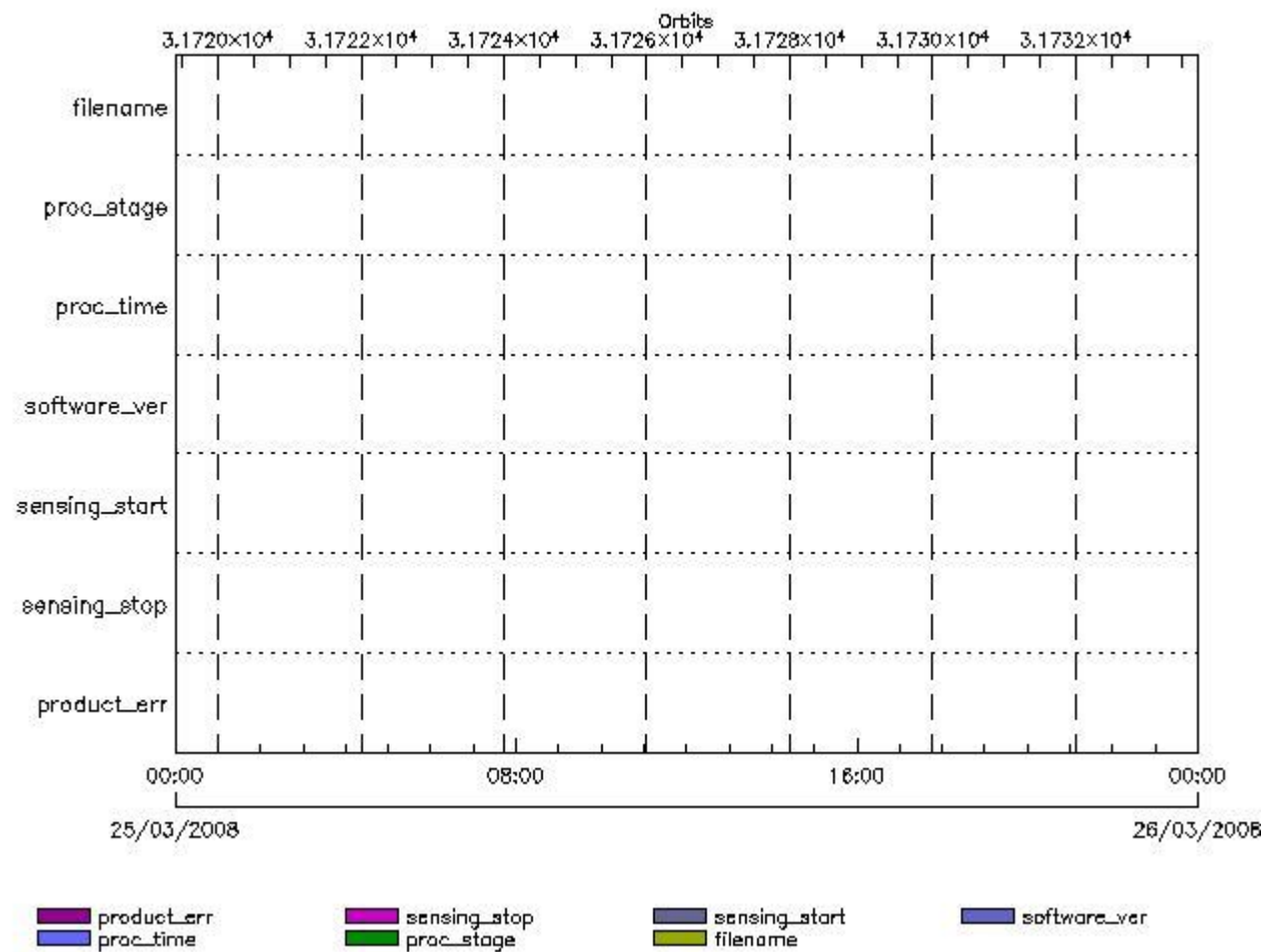
RA2_GEO_AX files with wrong sensing start

RA2_GEO_AX files with wrong sensing stop

RA2_GEO_AX files with product err set

RA2_ICT_AX MPH checks

MPH Errors for RA2_ICT_AX



RA2_ICT_AX files with wrong filename

RA2_ICT_AX files with unknown processing stage

Gauge Explicit Reference

RA2_ICT_AX files with wrong processing time

Gauge Explicit Reference

RA2_ICT_AX files with software version not equal to the current version

Gauge Explicit Reference

RA2_ICT_AX files with wrong sensing start

Gauge Explicit Reference

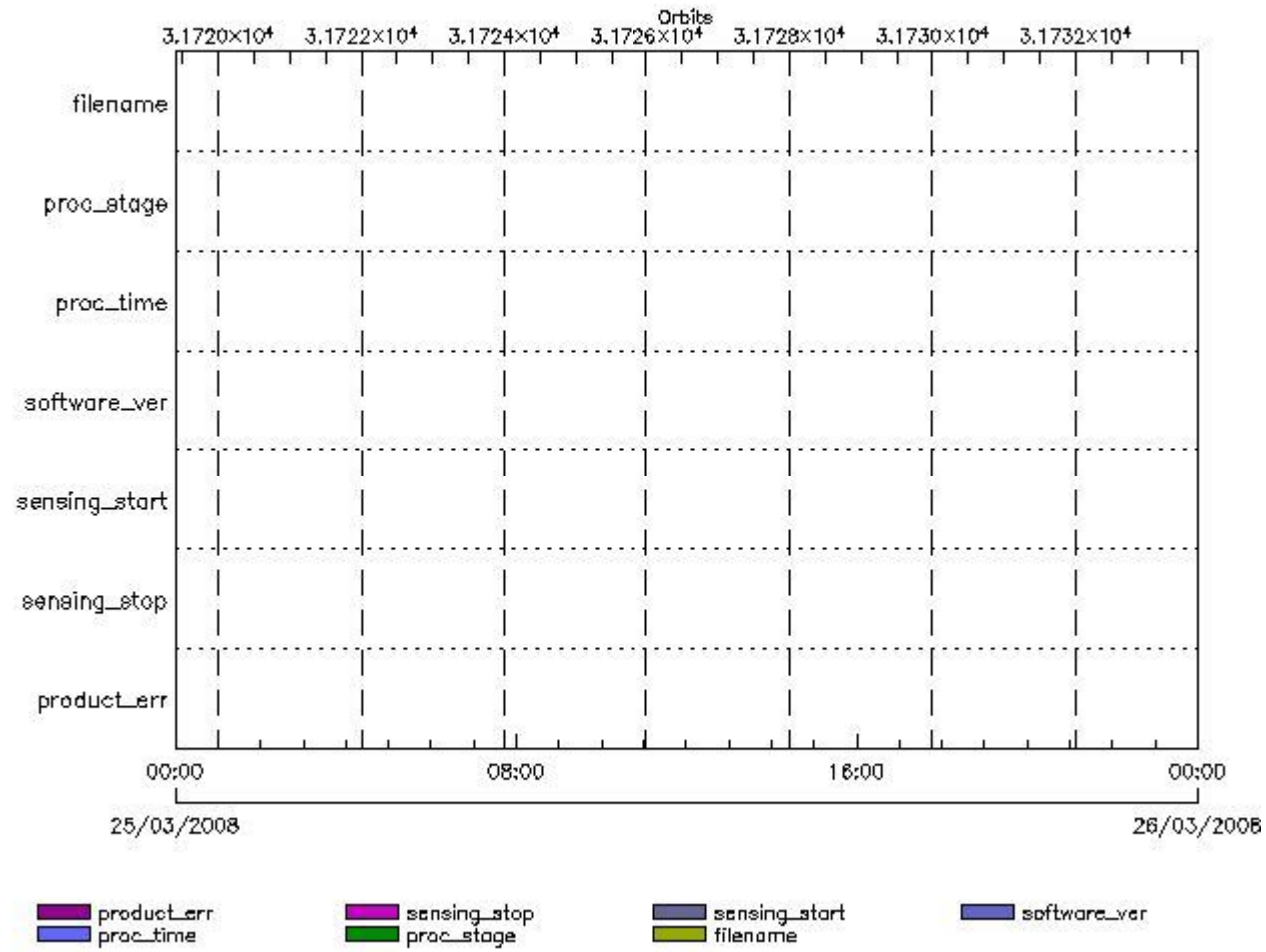
RA2_ICT_AX files with wrong sensing stop

Gauge Explicit Reference

RA2_ICT_AX files with product err set

Gauge Explicit Reference

MPH Errors for RA2_IFA_AX



RA2_IFA_AX files with wrong filename

RA2_IFA_AX files with unknown processing stage

Gauge Explicit Reference

RA2_IFA_AX files with wrong processing time

Gauge Explicit Reference

RA2_IFA_AX files with software version not equal to the current version

Gauge Explicit Reference

RA2_IFA_AX files with wrong sensing start

Gauge Explicit Reference

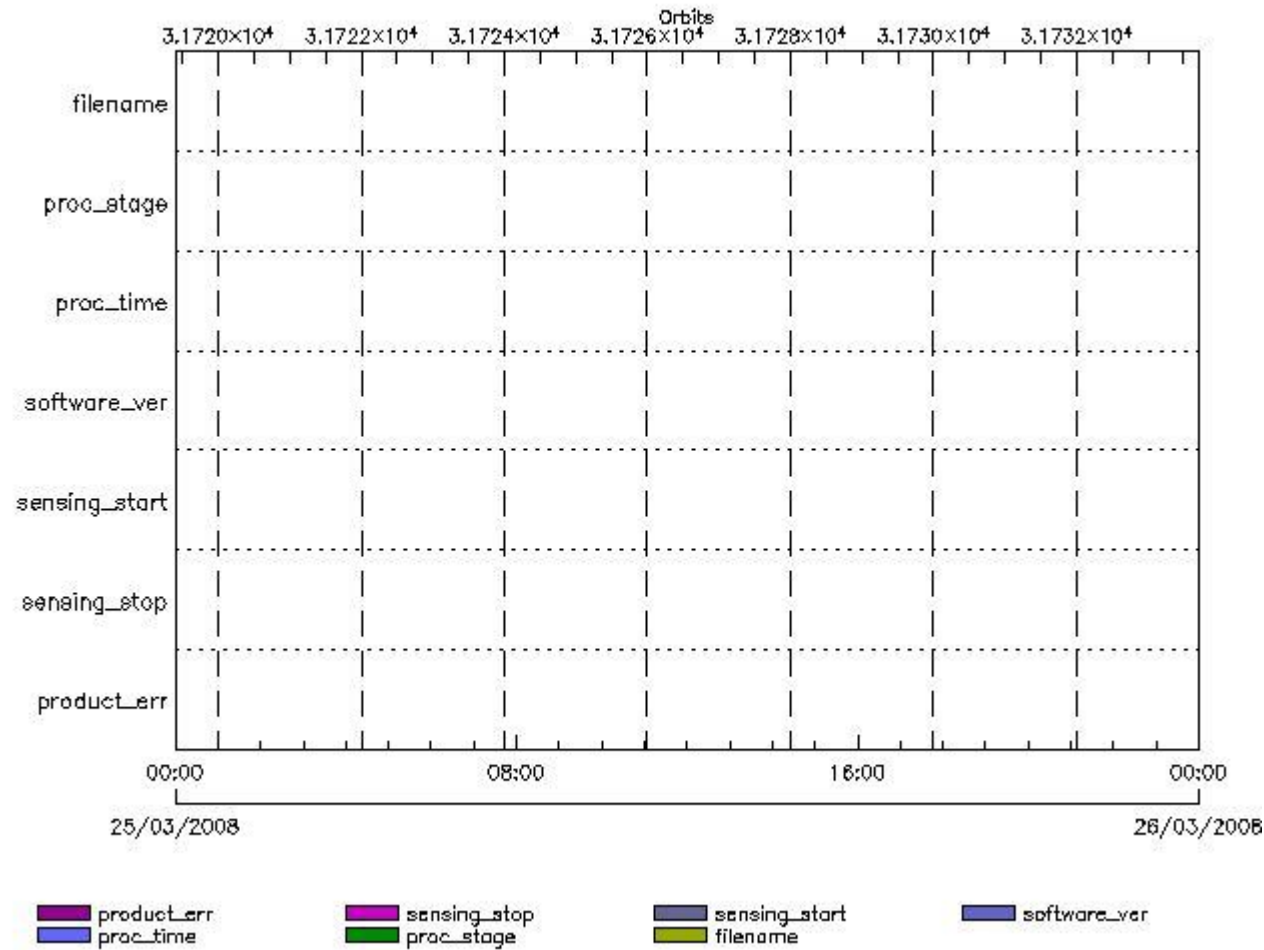
RA2_IFA_AX files with wrong sensing stop

Gauge Explicit Reference

RA2_IFA_AX files with product err set

RA2_IFB_AX MPH checks

MPH Errors for RA2_IFB_AX



RA2_IFB_AX files with wrong filename

RA2_IFB_AX files with unknown processing stage

RA2_IFB_AX files with wrong processing time

RA2_IFB_AX files with software version not equal to the current version

RA2_IFB_AX files with wrong sensing start

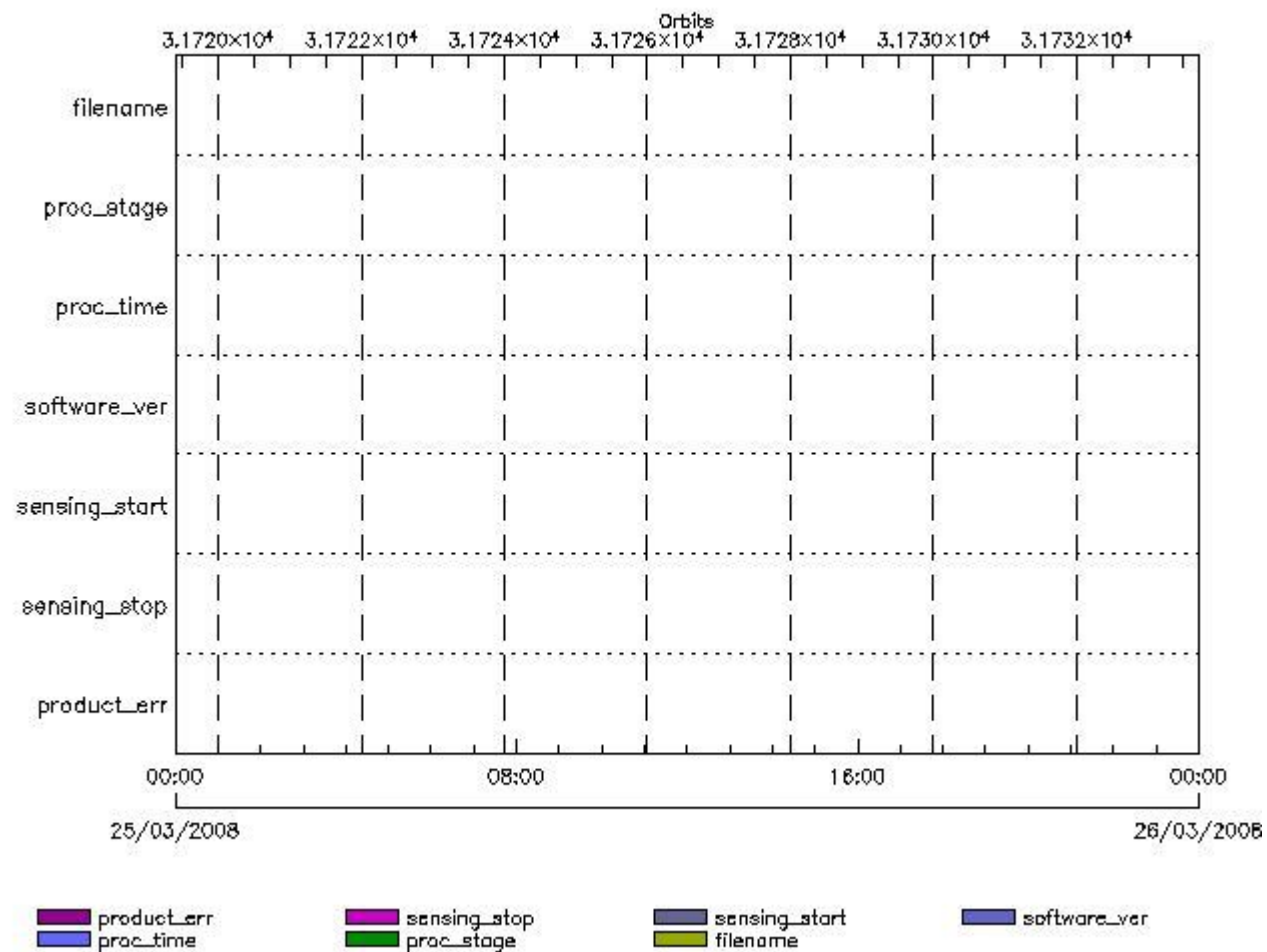
RA2_IFB_AX files with wrong sensing stop

Gauge Explicit Reference
 RA2_IFB_AX files with product err set

Gauge Explicit Reference

RA2_IFF_AX MPH checks

MPH Errors for RA2_IFF_AX



RA2_IFF_AX files with wrong filename

Gauge
 RA2_IFF_AX files with unknown processing stage

Gauge Explicit Reference

RA2_IFF_AX files with wrong processing time

Gauge Explicit Reference

RA2_IFF_AX files with software version not equal to the current version

Gauge Explicit Reference

RA2_IFF_AX files with wrong sensing start

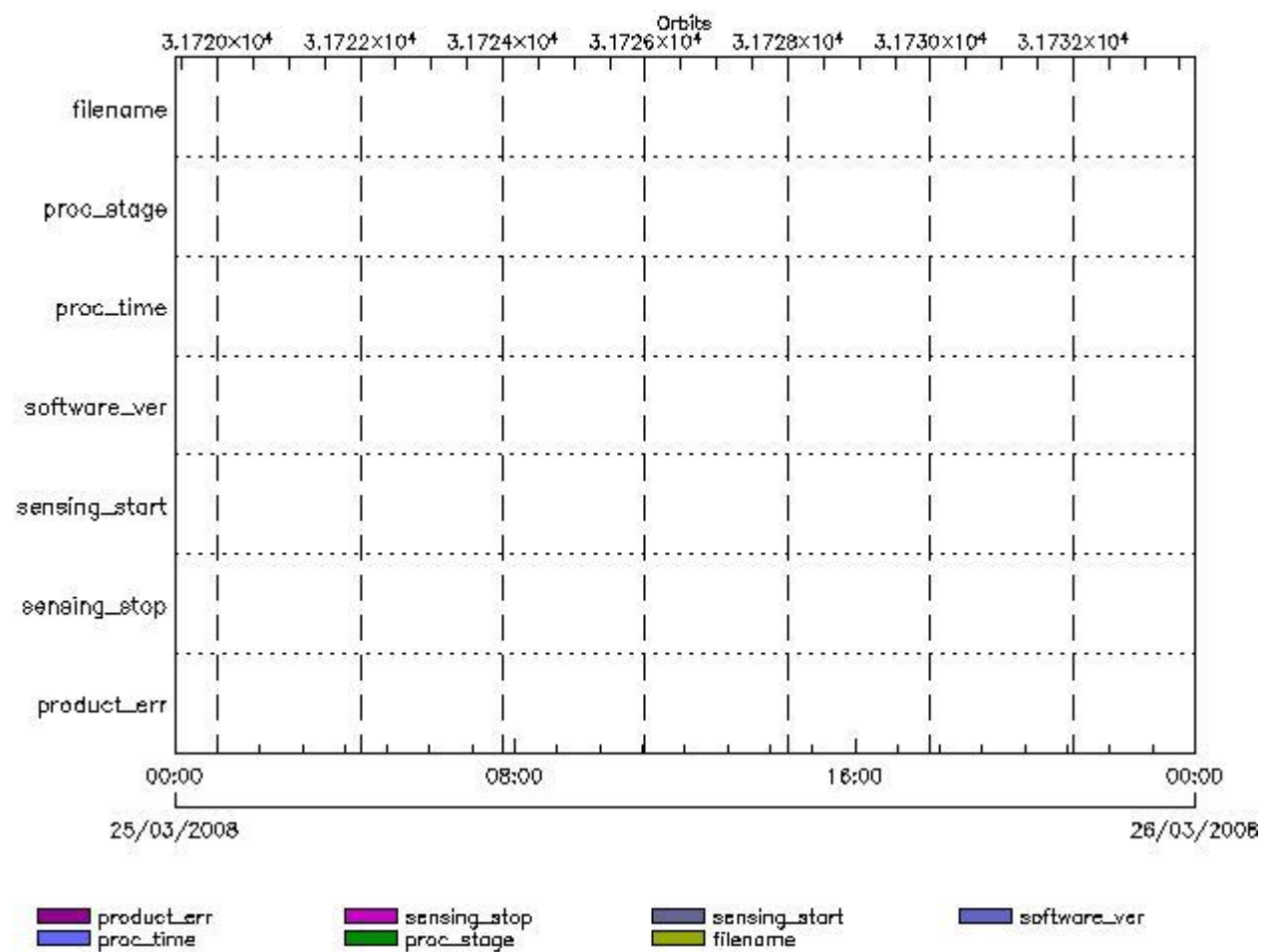
Gauge Explicit Reference
 RA2_IFF_AX files with wrong sensing stop

Gauge Explicit Reference
 RA2_IFF_AX files with product err set

Gauge Explicit Reference

RA2_IOC_AX MPH checks

MPH Errors for RA2_IOC_AX



RA2_IOC_AX files with wrong filename

Gauge
 RA2_IOC_AX files with unknown processing stage

Gauge Explicit Reference
 RA2_IOC_AX files with wrong processing time

Gauge Explicit Reference
 RA2_IOC_AX files with software version not equal to the current version

Gauge Explicit Reference

RA2_IOC_AX files with wrong sensing start

Gauge Explicit Reference

RA2_IOC_AX files with wrong sensing stop

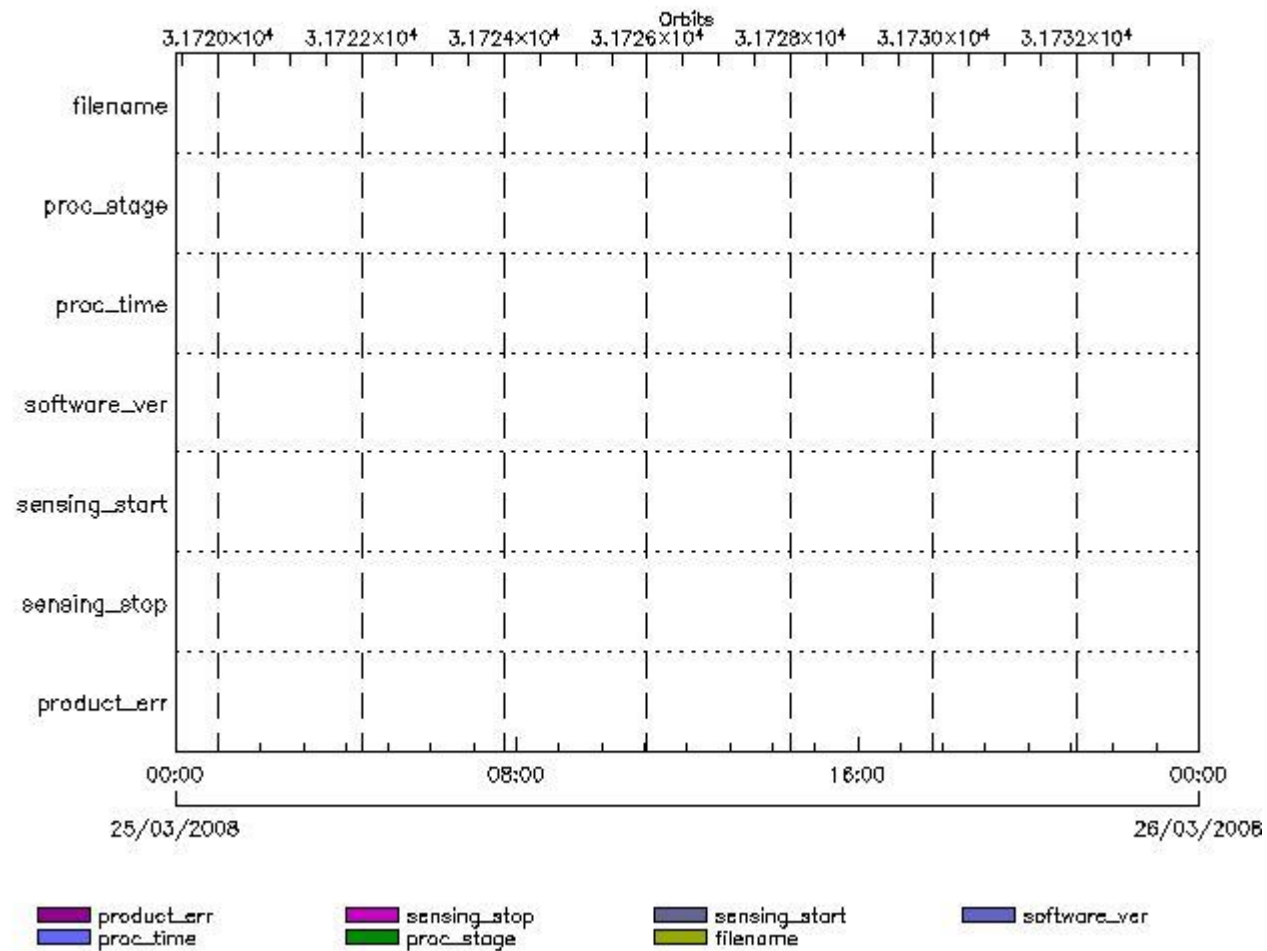
Gauge Explicit Reference

RA2_IOC_AX files with product err set

Gauge Explicit Reference

RA2_MET_AX MPH checks

MPH Errors for RA2_MET_AX



RA2_MET_AX files with wrong filename

Gauge

RA2_MET_AX files with unknown processing stage

Gauge Explicit Reference

RA2_MET_AX files with wrong processing time

Gauge Explicit Reference

RA2_MET_AX files with software version not equal to the current version

Gauge Explicit Reference

RA2_MET_AX files with wrong sensing start

Gauge Explicit Reference

RA2_MET_AX files with wrong sensing stop

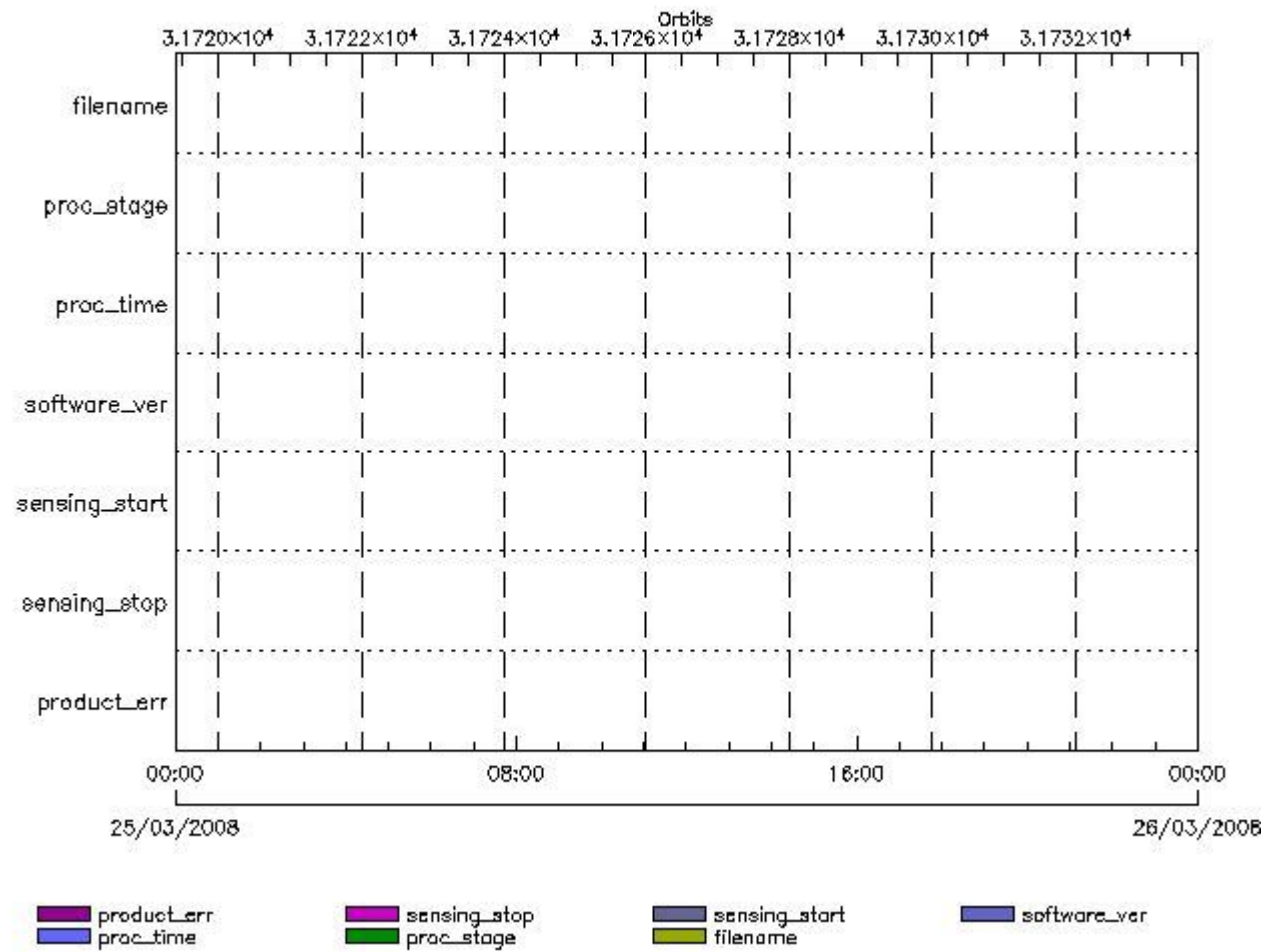
Gauge Explicit Reference

RA2_MET_AX files with product err set

Gauge Explicit Reference

RA2_MSS_AX MPH checks

MPH Errors for RA2_MSS_AX



RA2_MSS_AX files with wrong filename

Gauge

RA2_MSS_AX files with unknown processing stage

Gauge Explicit Reference

RA2_MSS_AX files with wrong processing time

Gauge Explicit Reference

RA2_MSS_AX files with software version not equal to the current version

Gauge Explicit Reference

RA2_MSS_AX files with wrong sensing start

Gauge Explicit Reference

RA2_MSS_AX files with wrong sensing stop

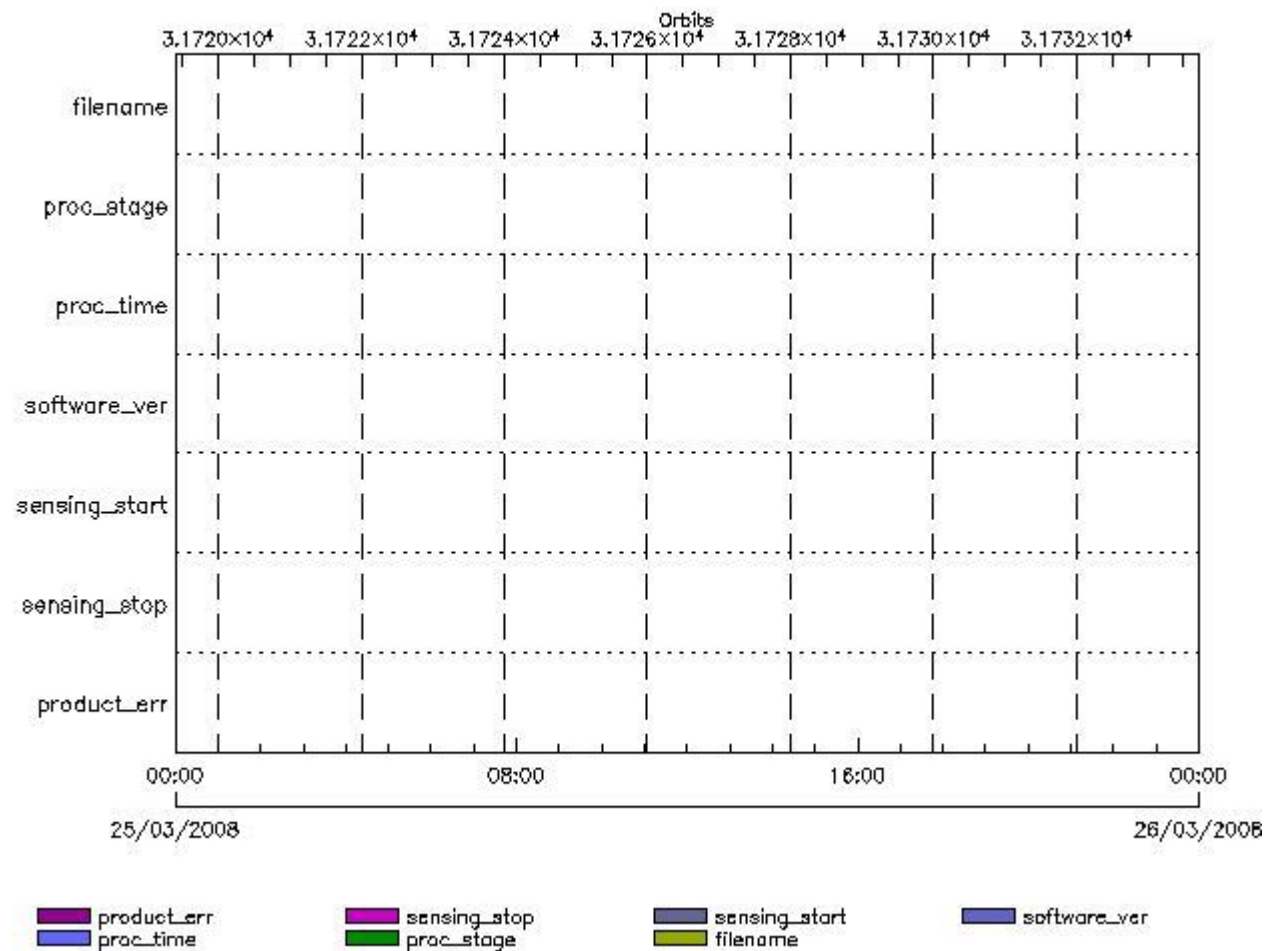
Gauge Explicit Reference

RA2_MSS_AX files with product err set

Gauge Explicit Reference

RA2_OT1_AX MPH checks

MPH Errors for RA2_OT1_AX



RA2_OT1_AX files with wrong filename

Gauge

RA2_OT1_AX files with unknown processing stage

Gauge Explicit Reference

RA2_OT1_AX files with wrong processing time

Gauge Explicit Reference

RA2_OT1_AX files with software version not equal to the current version

Gauge Explicit Reference

RA2_OT1_AX files with wrong sensing start

Gauge Explicit Reference

RA2_OT1_AX files with wrong sensing stop

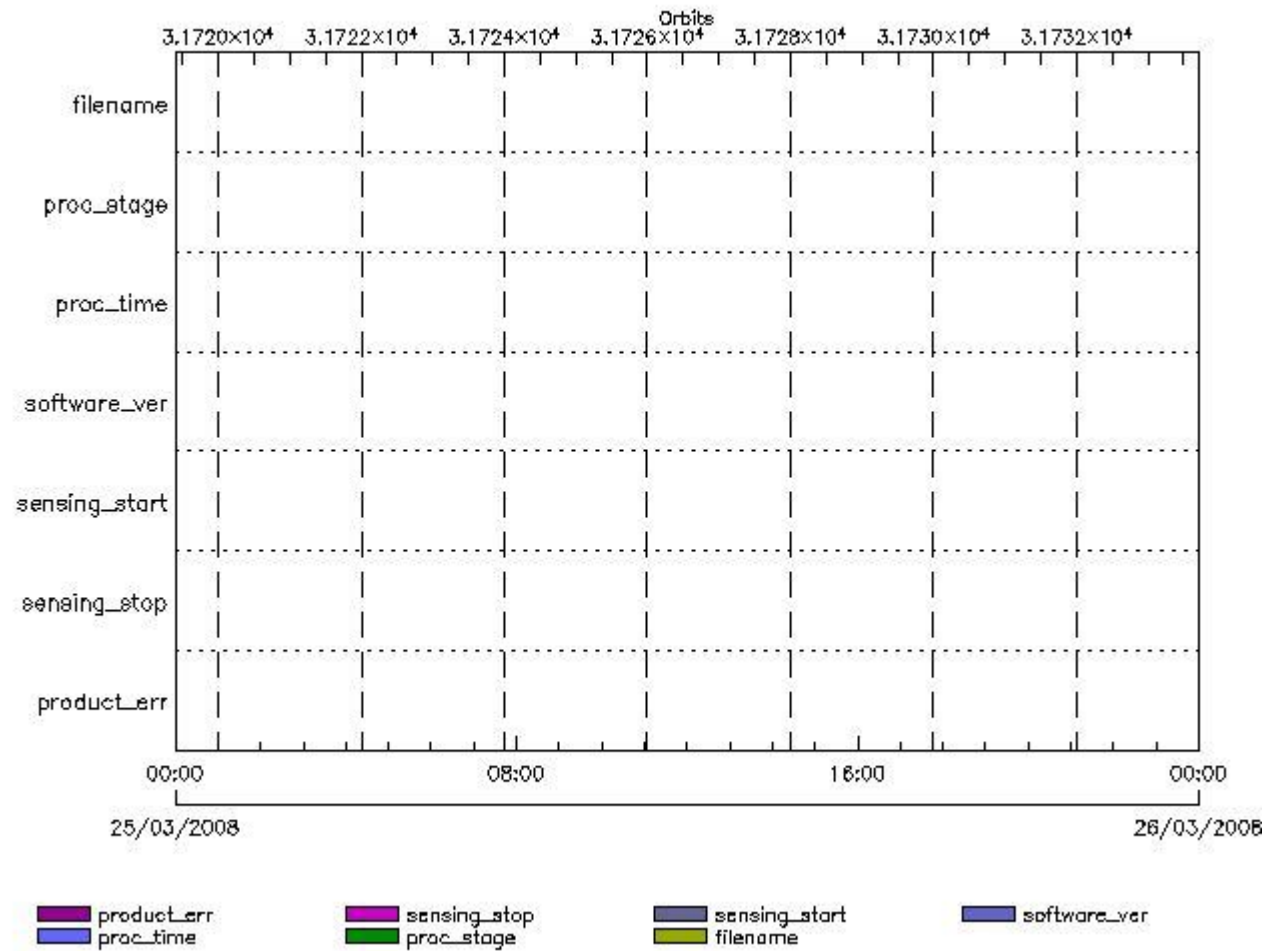
Gauge Explicit Reference

RA2_OT1_AX files with product err set

Gauge Explicit Reference

RA2_OT2_AX MPH checks

MPH Errors for RA2_OT2_AX



RA2_OT2_AX files with wrong filename

RA2_OT2_AX files with unknown processing stage

RA2_OT2_AX files with wrong processing time

RA2_OT2_AX files with software version not equal to the current version

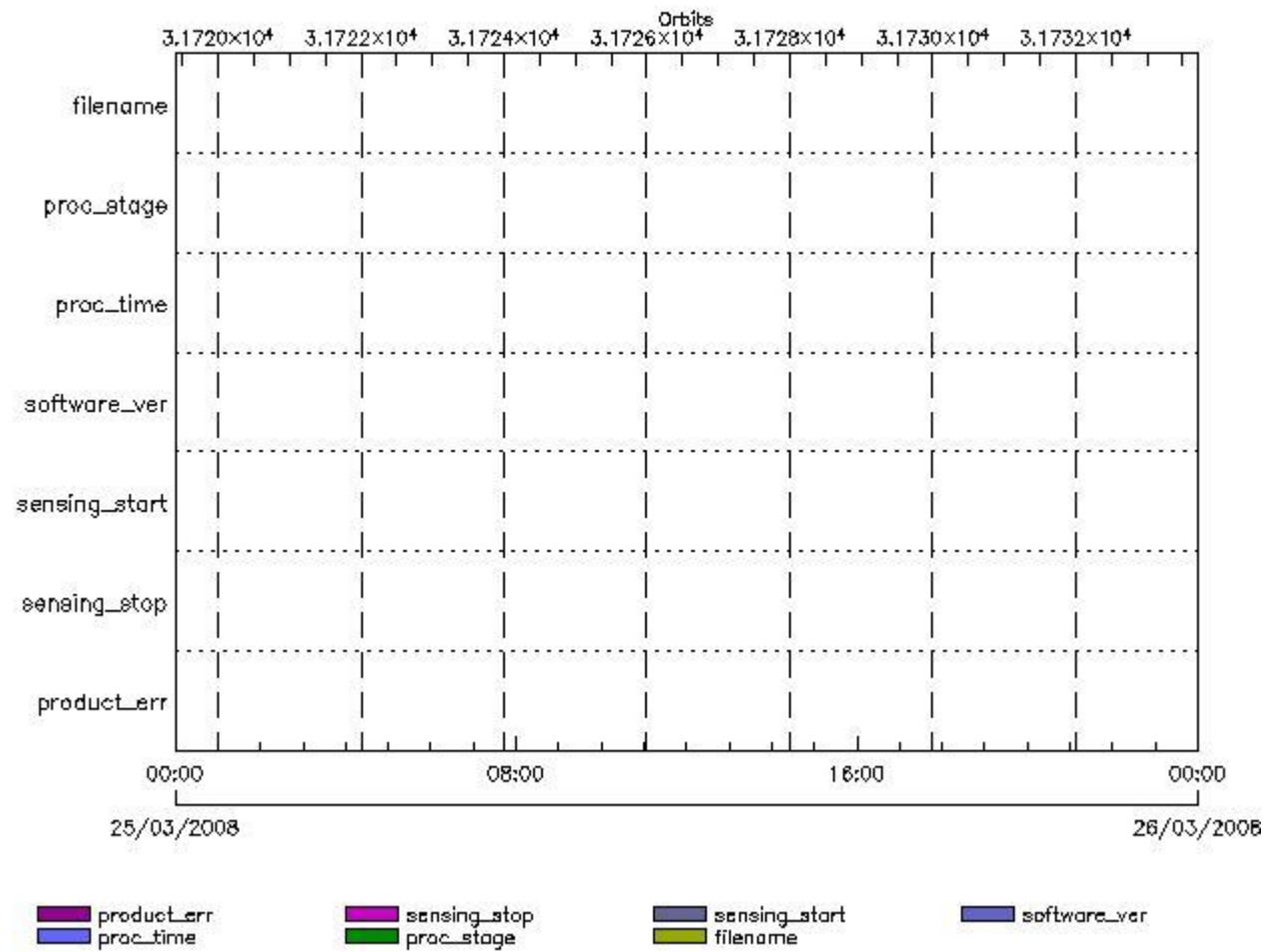
RA2_OT2_AX files with wrong sensing start

RA2_OT2_AX files with wrong sensing stop

RA2_OT2_AX files with product err set

RA2_PLA_AX MPH checks

MPH Errors for RA2_PLA_AX



RA2_PLA_AX files with wrong filename

RA2_PLA_AX files with unknown processing stage

Gauge **Explicit Reference**

RA2_PLA_AX files with wrong processing time

Gauge **Explicit Reference**

RA2_PLA_AX files with software version not equal to the current version

Gauge **Explicit Reference**

RA2_PLA_AX files with wrong sensing start

Gauge **Explicit Reference**

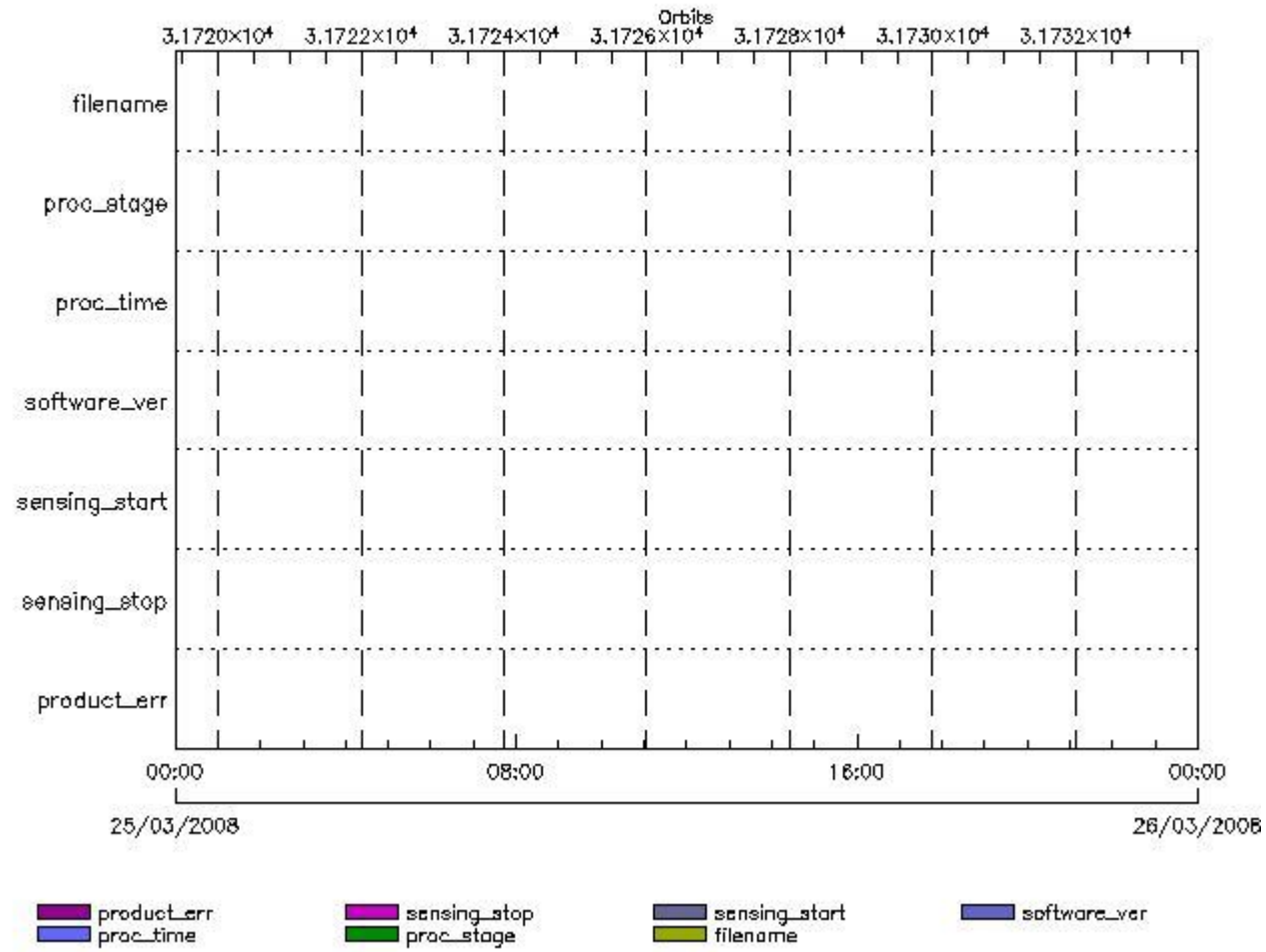
RA2_PLA_AX files with wrong sensing stop

Gauge **Explicit Reference**

RA2_PLA_AX files with product err set

Gauge **Explicit Reference**

MPH Errors for RA2_POL_AX



RA2_POL_AX files with wrong filename

RA2_POL_AX files with unknown processing stage

Gauge Explicit Reference

RA2_POL_AX files with wrong processing time

Gauge Explicit Reference

RA2_POL_AX files with software version not equal to the current version

Gauge Explicit Reference

RA2_POL_AX files with wrong sensing start

Gauge Explicit Reference

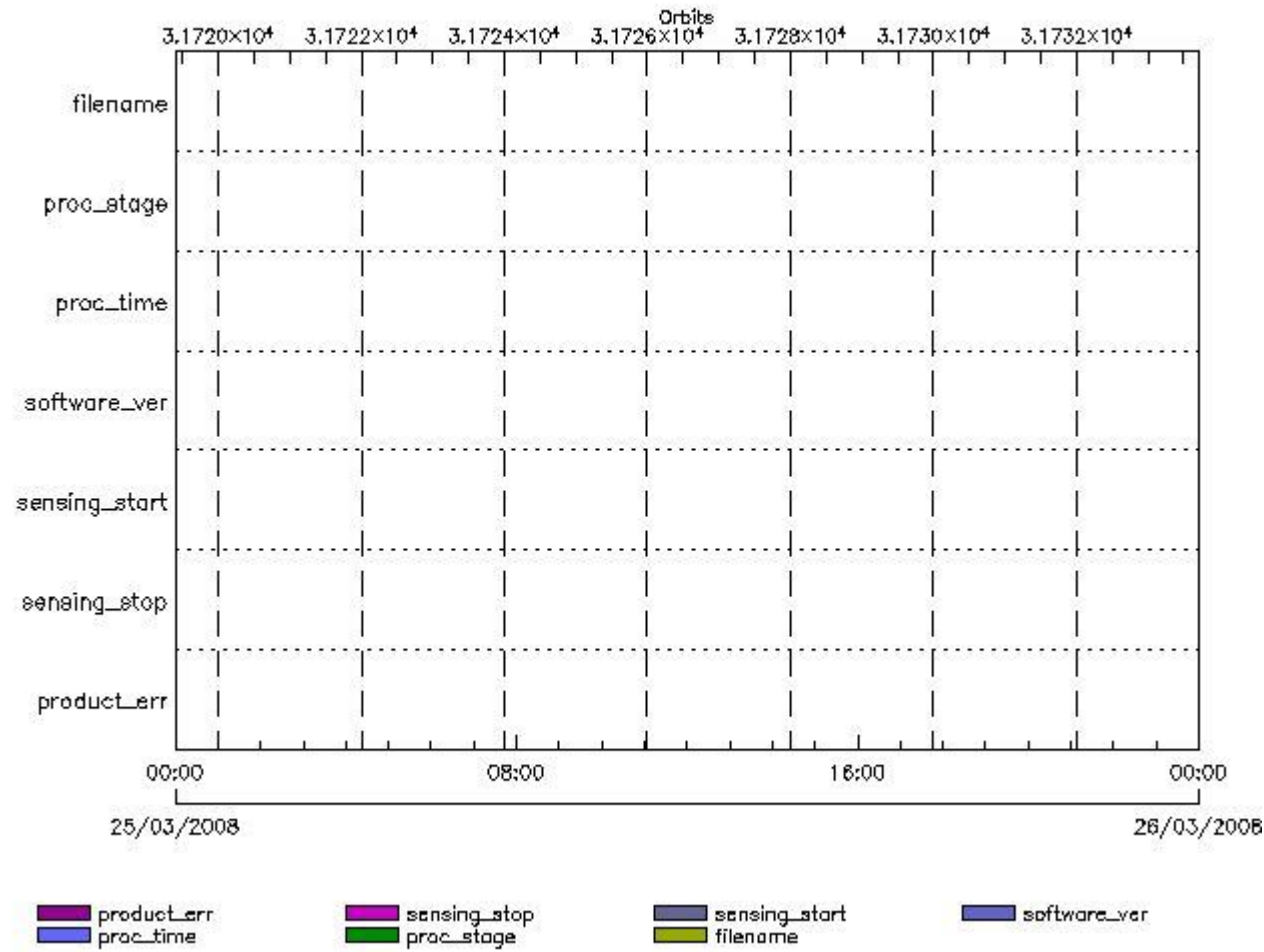
RA2_POL_AX files with wrong sensing stop

Gauge Explicit Reference

RA2_POL_AX files with product err set

RA2_SET_AX MPH checks

MPH Errors for RA2_SET_AX



RA2_SET_AX files with wrong filename

RA2_SET_AX files with unknown processing stage

RA2_SET_AX files with wrong processing time

RA2_SET_AX files with software version not equal to the current version

RA2_SET_AX files with wrong sensing start

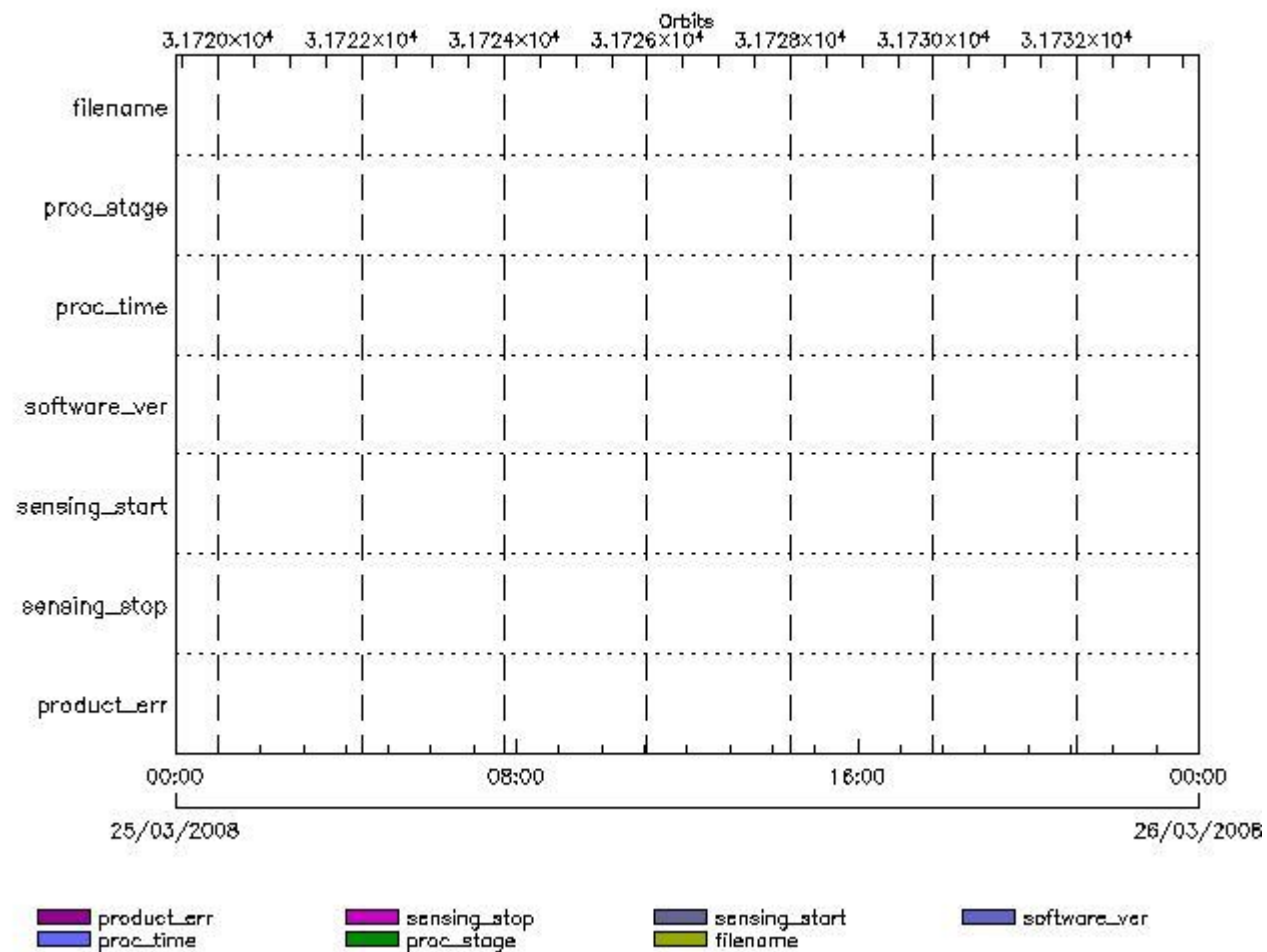
RA2_SET_AX files with wrong sensing stop

Gauge Explicit Reference
 RA2_SET_AX files with product err set

Gauge Explicit Reference

RA2_SL1_AX MPH checks

MPH Errors for RA2_SL1_AX



RA2_SL1_AX files with wrong filename

Gauge
 RA2_SL1_AX files with unknown processing stage

Gauge Explicit Reference

RA2_SL1_AX files with wrong processing time

Gauge Explicit Reference

RA2_SL1_AX files with software version not equal to the current version

Gauge Explicit Reference

RA2_SL1_AX files with wrong sensing start

Gauge Explicit Reference

RA2_SL1_AX files with wrong sensing stop

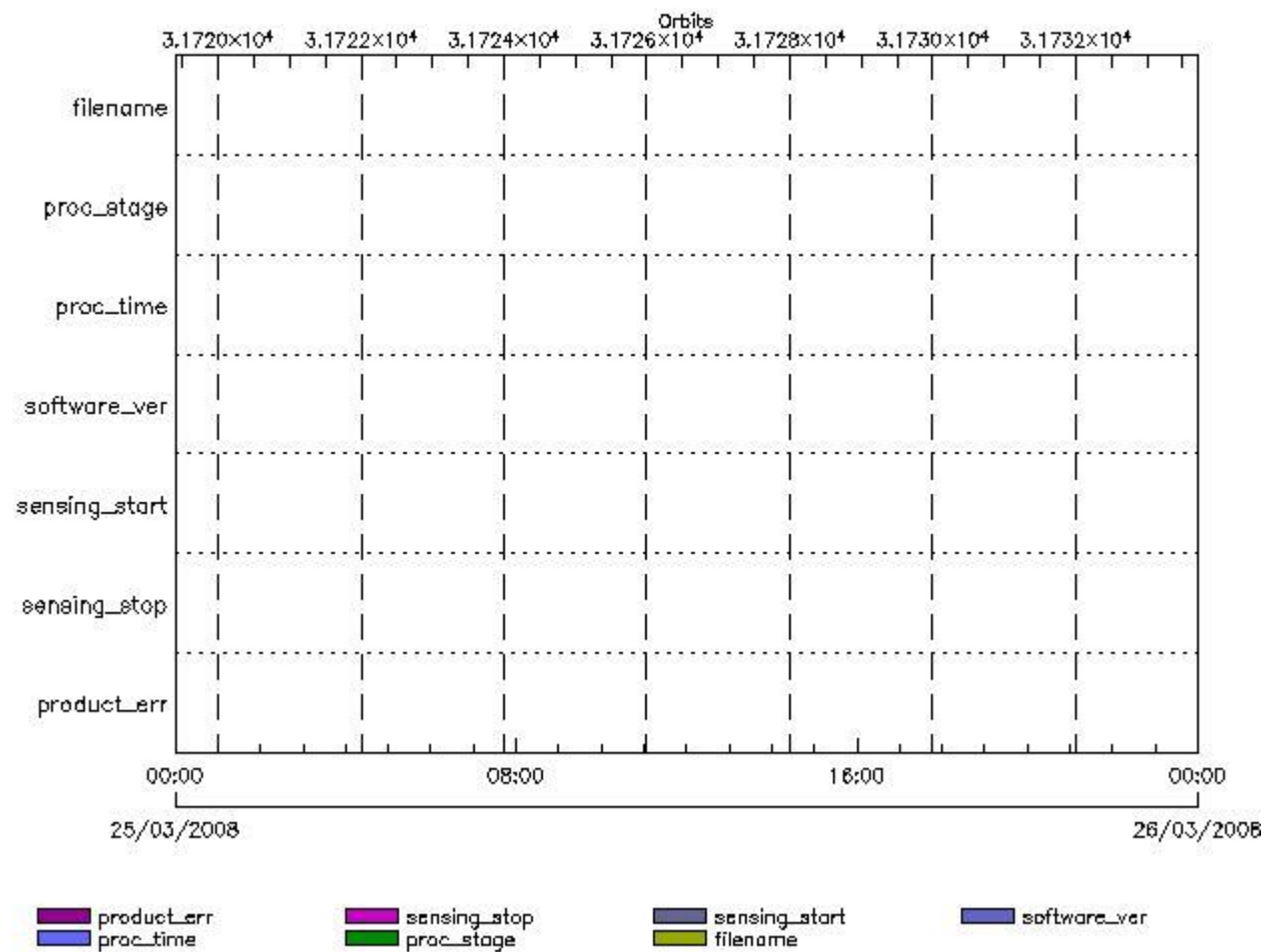
Gauge Explicit Reference

RA2_SL1_AX files with product err set

Gauge Explicit Reference

RA2_SL2_AX MPH checks

MPH Errors for RA2_SL2_AX



RA2_SL2_AX files with wrong filename

RA2_SL2_AX files with unknown processing stage

Gauge Explicit Reference

RA2_SL2_AX files with wrong processing time

Gauge Explicit Reference

RA2_SL2_AX files with software version not equal to the current version

Gauge Explicit Reference

RA2_SL2_AX files with wrong sensing start

Gauge Explicit Reference

RA2_SL2_AX files with wrong sensing stop

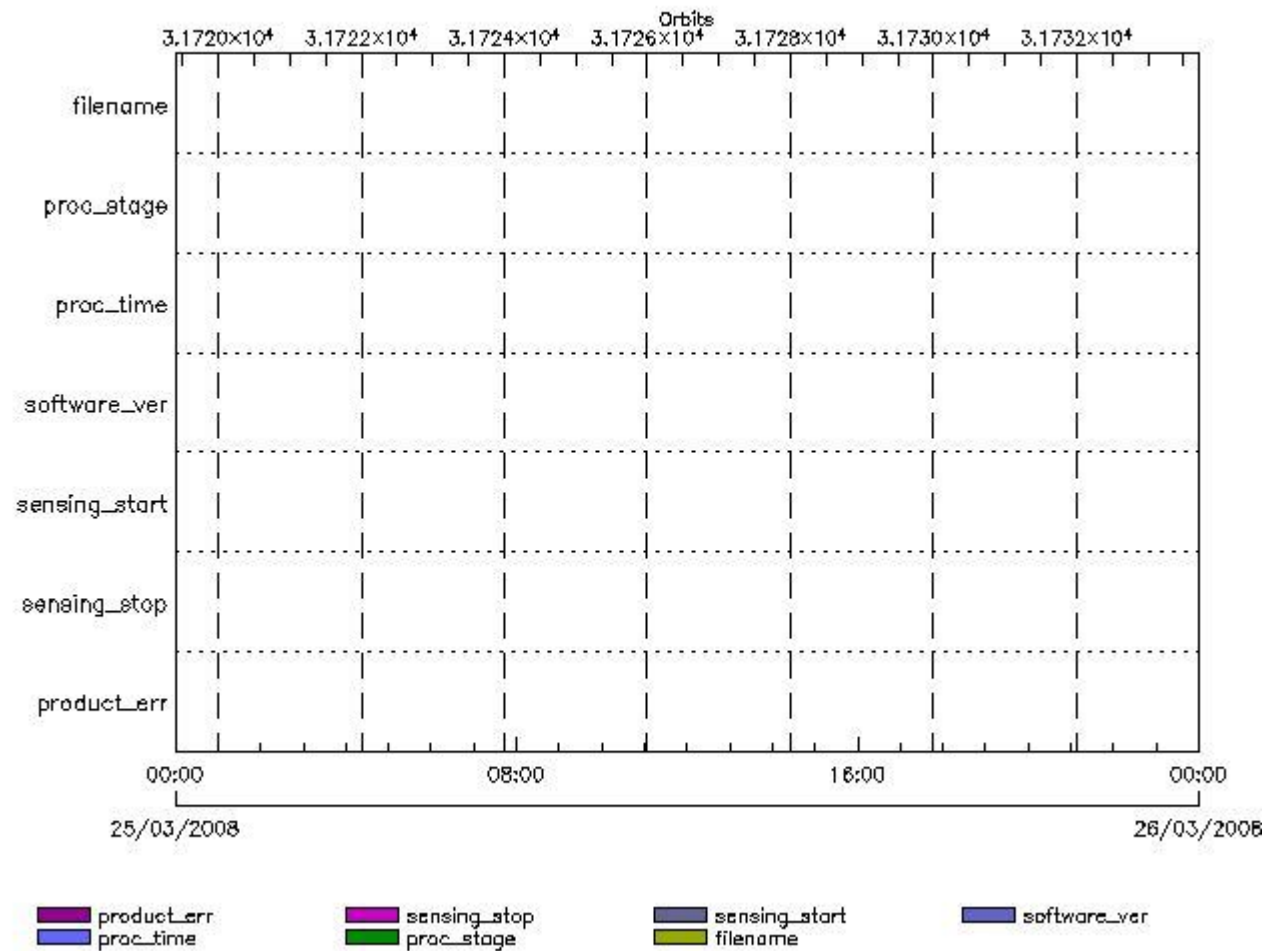
Gauge Explicit Reference

RA2_SL2_AX files with product err set

Gauge Explicit Reference

RA2_SOI_AX MPH checks

MPH Errors for RA2_SOI_AX



RA2_SOI_AX files with wrong filename

Gauge

RA2_SOI_AX files with unknown processing stage

Gauge Explicit Reference

RA2_SOI_AX files with wrong processing time

Gauge Explicit Reference

RA2_SOI_AX files with software version not equal to the current version

Gauge Explicit Reference

RA2_SOI_AX files with wrong sensing start

Gauge Explicit Reference

RA2_SOI_AX files with wrong sensing stop

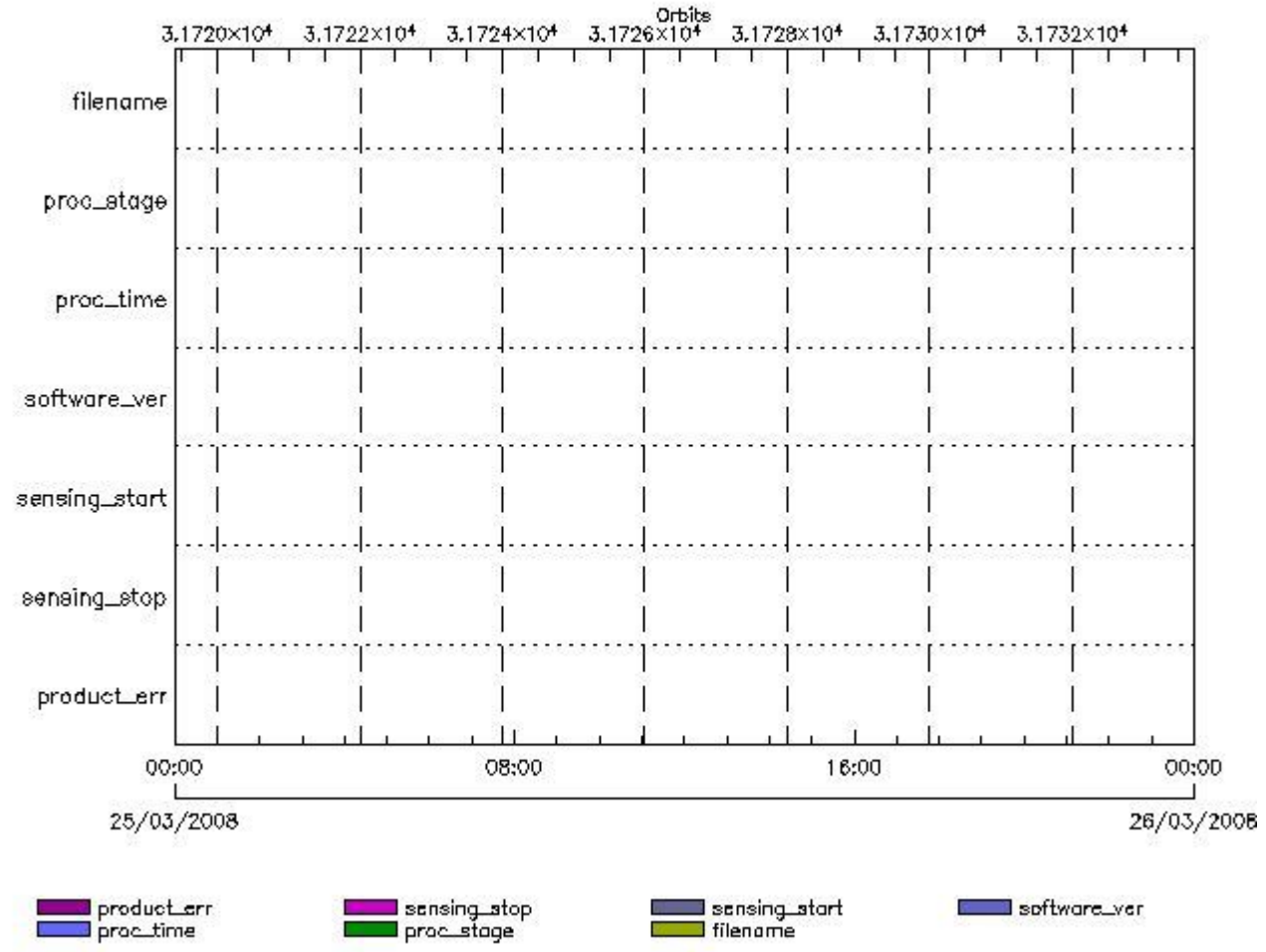
Gauge Explicit Reference

RA2_SOI_AX files with product err set

Gauge Explicit Reference

RA2_SOL_AX MPH checks

MPH Errors for RA2_SOL_AX



RA2_SOL_AX files with wrong filename

Gauge

RA2_SOL_AX files with unknown processing stage

Gauge Explicit Reference

RA2_SOL_AX files with wrong processing time

Gauge Explicit Reference

RA2_SOL_AX files with software version not equal to the current version

Gauge Explicit Reference

RA2_SOL_AX files with wrong sensing start

Gauge Explicit Reference

RA2_SOL_AX files with wrong sensing stop

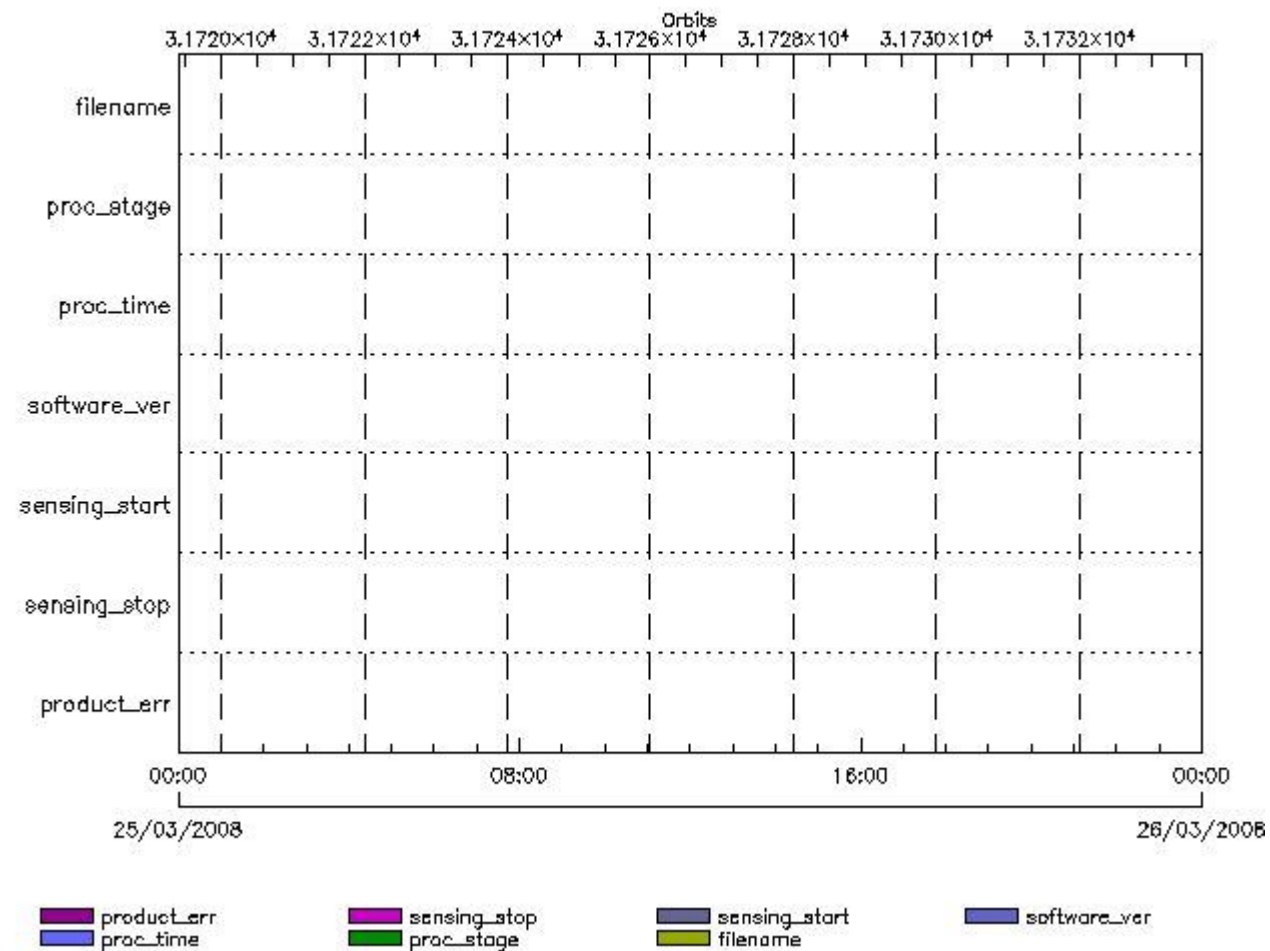
Gauge Explicit Reference

RA2_SOL_AX files with product err set

Gauge Explicit Reference

RA2_SSB_AX MPH checks

MPH Errors for RA2_SSB_AX



RA2_SSB_AX files with wrong filename

Gauge

RA2_SSB_AX files with unknown processing stage

Gauge Explicit Reference

RA2_SSB_AX files with wrong processing time

Gauge Explicit Reference

RA2_SSB_AX files with software version not equal to the current version

Gauge Explicit Reference

RA2_SSB_AX files with wrong sensing start

Gauge Explicit Reference

RA2_SSB_AX files with wrong sensing stop

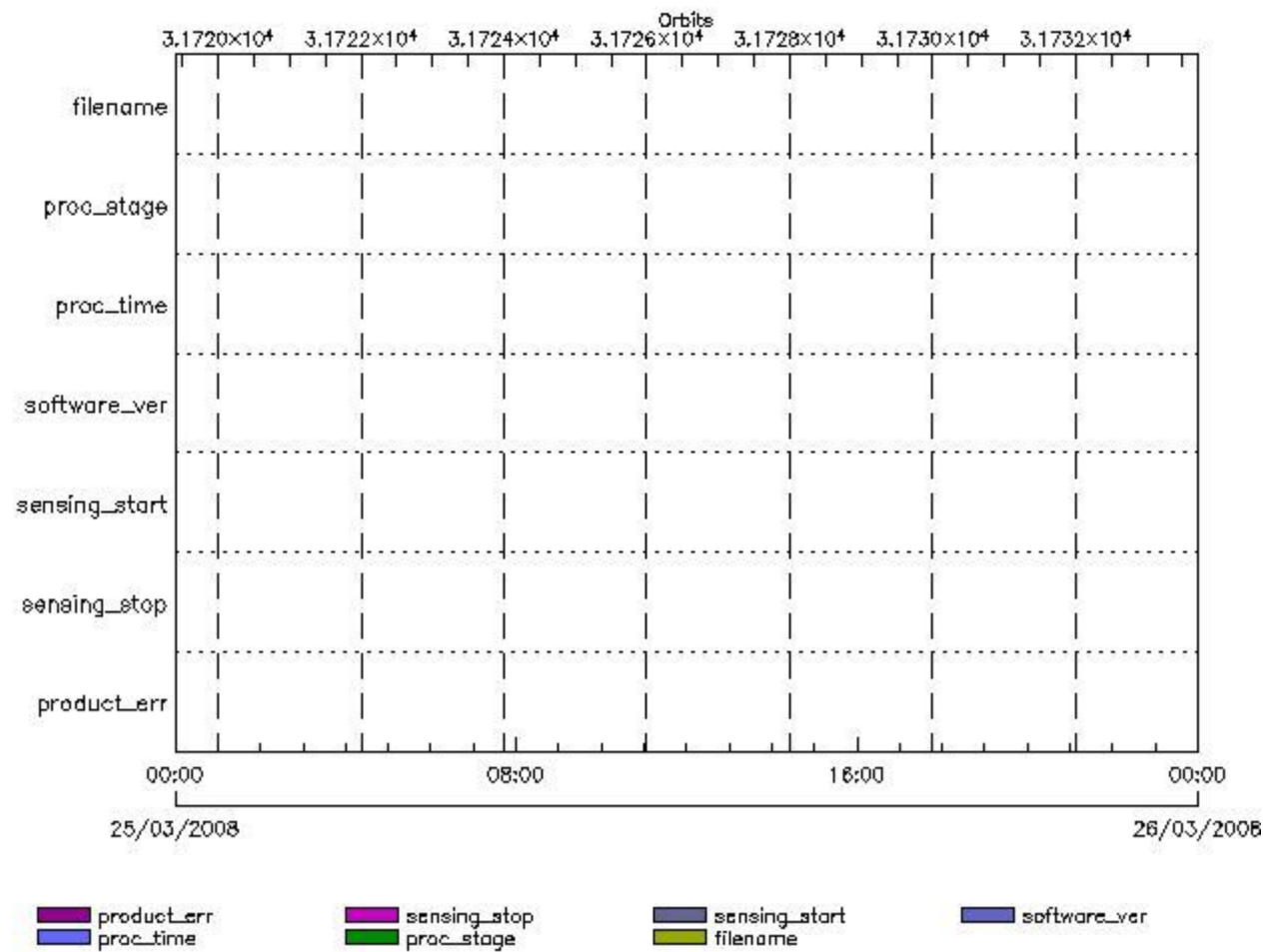
Gauge Explicit Reference

RA2_SSB_AX files with product err set

Gauge Explicit Reference

RA2_TLD_AX MPH checks

MPH Errors for RA2_TLD_AX



RA2_TLD_AX files with wrong filename

RA2_TLD_AX files with Gauge Unknown processing stage

Gauge Explicit Reference

RA2_TLD_AX files with wrong processing time

Gauge Explicit Reference

RA2_TLD_AX files with software version not equal to the current version

Gauge Explicit Reference

RA2_TLD_AX files with wrong sensing start

Gauge Explicit Reference

RA2_TLD_AX files with wrong sensing stop

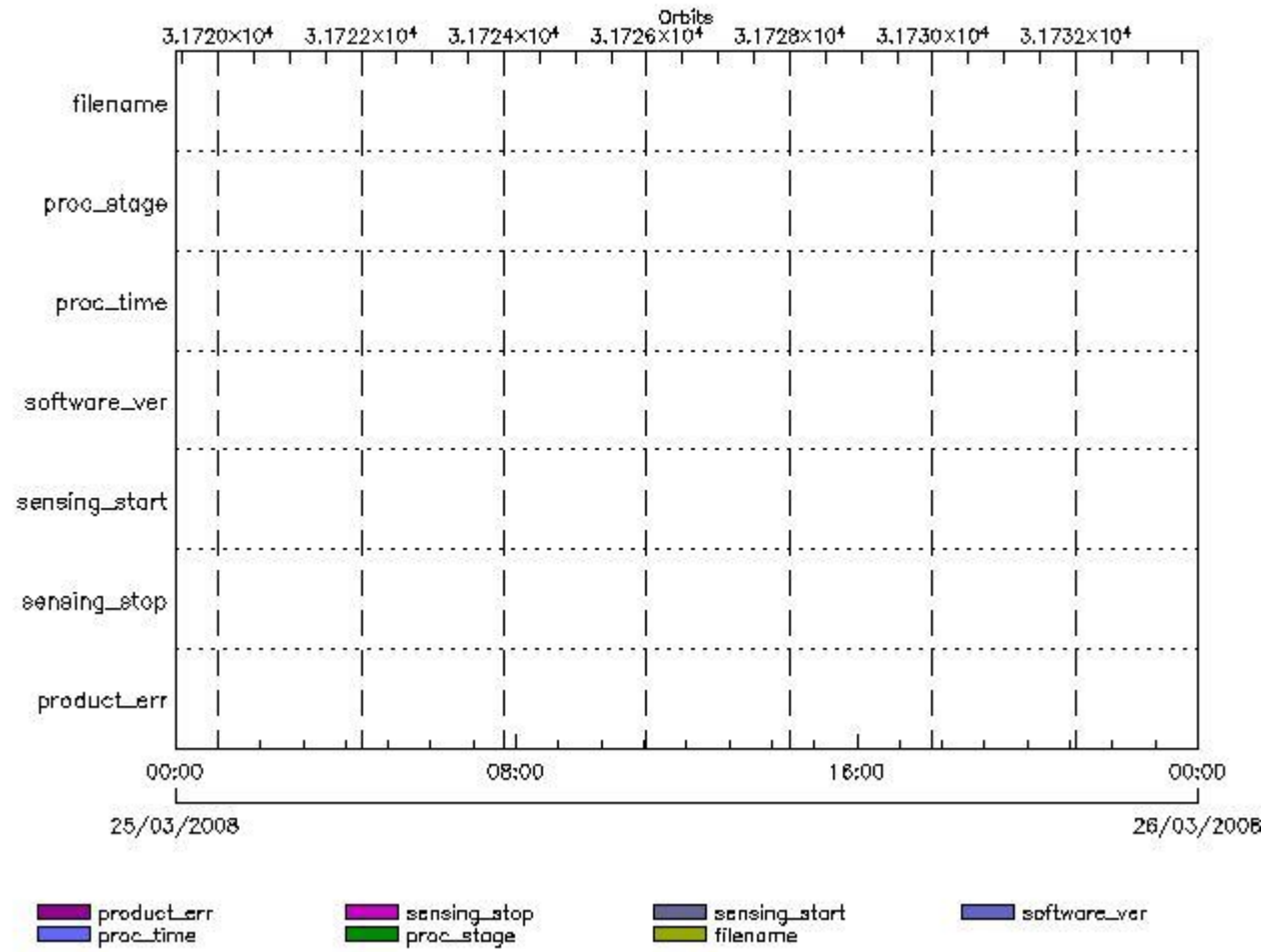
Gauge Explicit Reference

RA2_TLD_AX files with product err set

Gauge Explicit Reference

RA2_USO_AX MPH checks

MPH Errors for RA2_USO_AX



RA2_USO_AX files with wrong filename

RA2_USO_AX files with unknown processing stage

Gauge Explicit Reference

RA2_USO_AX files with wrong processing time

Gauge Explicit Reference

RA2_USO_AX files with software version not equal to the current version

Gauge Explicit Reference

RA2_USO_AX files with wrong sensing start

Gauge Explicit Reference

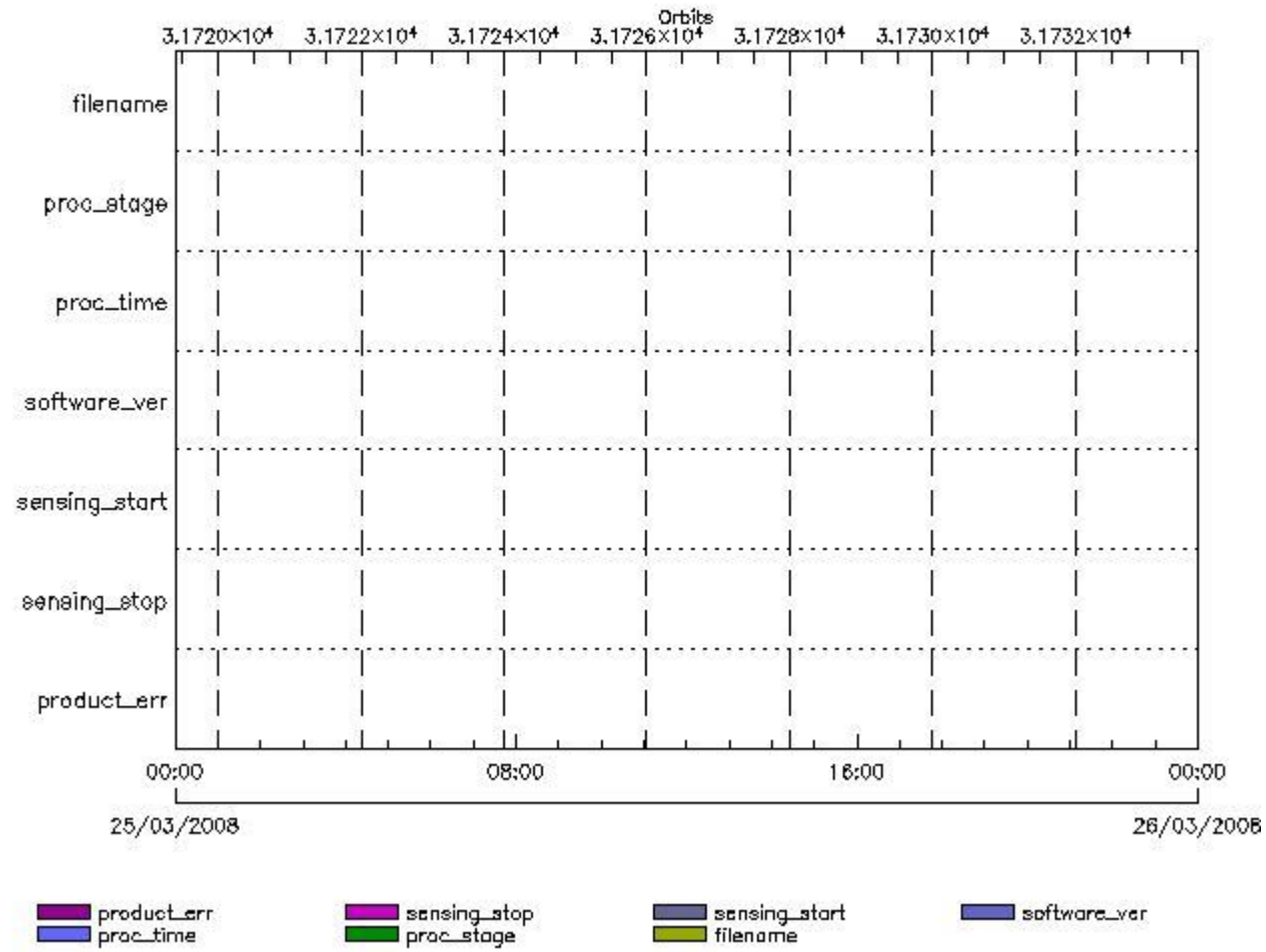
RA2_USO_AX files with wrong sensing stop

Gauge Explicit Reference

RA2_USO_AX files with product err set

Gauge Explicit Reference

MPH Errors for AUX_ATT_AX



AUX_ATT_AX files with wrong filename

AUX_ATT_AX files with unknown processing stage

Gauge Explicit Reference

AUX_ATT_AX files with wrong processing time

Gauge Explicit Reference

AUX_ATT_AX files with software version not equal to the current version

Gauge Explicit Reference

AUX_ATT_AX files with wrong sensing start

Gauge Explicit Reference

AUX_ATT_AX files with wrong sensing stop

Gauge Explicit Reference

AUX_ATT_AX files with product err set

Time Correlation

AUX_TIM_AX Propagation Error

Gauge	Value	Segment (Start-Stop)
Propagation Error (us) N/A	4.19939804077148	24-MAR-2008 23:36:59.000 25-MAR-2008 06:27:42.000
Propagation Error (us) Warning! Too big	8.94904327392578	25-MAR-2008 06:27:42.000 25-MAR-2008 08:07:18.000
Propagation Error (us) N/A	1.32544326782227	25-MAR-2008 08:07:18.000 25-MAR-2008 09:46:57.000
Propagation Error (us) N/A	-1.73527050018311	25-MAR-2008 09:46:57.000 25-MAR-2008 11:26:27.000
Propagation Error (us) N/A	3.03103351593018	25-MAR-2008 11:26:27.000 25-MAR-2008 13:05:29.000
Propagation Error (us) Warning! Too big	-5.44998264312744	25-MAR-2008 13:05:29.000 25-MAR-2008 14:44:18.000
Propagation Error (us) Warning! Too big	6.17588901519775	25-MAR-2008 14:44:18.000 25-MAR-2008 16:21:46.000
Propagation Error (us) N/A	-0.672357559204102	25-MAR-2008 16:21:46.000 25-MAR-2008 17:59:41.000
Propagation Error (us) N/A	0.991863250732422	25-MAR-2008 17:59:41.000 25-MAR-2008 19:38:34.000
Propagation Error (us) N/A	-2.05428218841553	25-MAR-2008 19:38:34.000 25-MAR-2008 21:19:45.000
Propagation Error (us) Warning! Too big	-5.92639255523682	25-MAR-2008 21:19:45.000 25-MAR-2008 23:03:16.000

```

xReportTemplate. Copying internal and external template references...
xReportTemplate. Processing Conditionals inclusions...
xReportTemplate. ...No Conditionals inclusions found
xReportTemplate. Generating data extraction schema document...
xReportTemplate. Inserting embedded DEL scripts and extracting data...
xReportTemplate. Generating data extraction skeleton for explicit references...
xReportTemplate. Extracting Explicit References data...
xReportTemplate. Merging object data with explicit_references data...
xReportTemplate. Generating stylesheet to transform template to report...
xReportTemplate. Generating stylesheet for grouping and zooming...
xReportTemplate. Generating intermediate report without grouping and zooming...
xReportTemplate. Generating final xhtml report...
xReportTemplate. Generating the IDL program for the graphs
xReportTemplate. Generating external linked fragments
xReportTemplate. Executing the IDL program
Information : (27-Mar-2008 09:01:25)
Graph 1: Creating object for a eventGanttChart
Information : (27-Mar-2008 09:01:25) Graph 1: Processing legend.
Information : (27-Mar-2008 09:01:25)
Graph 1: Adding data from object @PCF_RA2_sensing:ETL_ra2_wwv_2p          16
elements.
Information : (27-Mar-2008 09:01:25)
Graph 1: Adding data from object @PCF_RA2_sensing:ETL_ra2_fgd_2p          16
elements.
Information : (27-Mar-2008 09:01:25)
Graph 1: Adding data from object @PCF_RA2_sensing:ETL_ra2_mw__1p          16
elements.
Information : (27-Mar-2008 09:01:25)
Graph 1: Adding data from object @PCF_RA2_sensing:ETL_ra2_me__0p          16
elements.
Information : (27-Mar-2008 09:01:25)
Graph 1: Adding data from object @PCF_RA2_sensing:ETL_mwr_n1__0p          15
elements.
Information : (27-Mar-2008 09:01:25)
Graph 1: Adding data from object @PCF_RA2_sensing:ETL_dor_nav_0p          15
elements.
Information : (27-Mar-2008 09:01:25)
Graph 1: Adding data from object @PCF_RA2_sensing:ETL_dor_dop_0p          15
elements.
Information : (27-Mar-2008 09:01:25)
Graph 1: Adding data from object @PCF_RA2_sensing:ETL_ra2_cal_0p          1
elements.
Information : (27-Mar-2008 09:01:25) Graph 1: Generating PNG file.
Information : (27-Mar-2008 09:01:27) Graph 1: Destroying object.
Information : (27-Mar-2008 09:01:27)
Graph 2: Creating object for a eventWorldMap
Information : (27-Mar-2008 09:01:27) Graph 2: Processing legend.
Information : (27-Mar-2008 09:01:27)
Graph 2: Adding data from object @PCF_RA2_sensing:ETL_ra2_inv_prod          16
elements.
Information : (27-Mar-2008 09:02:31) Graph 2: Generating PNG file.
Information : (27-Mar-2008 09:02:34) Graph 2: Destroying object.
Information : (27-Mar-2008 09:02:34)
Graph 3: Creating object for a eventGanttChart
Information : (27-Mar-2008 09:02:34) Graph 3: Processing legend.
Information : (27-Mar-2008 09:02:34)
Graph 3: Adding data from object @PCF_RA2_production:ETLmwr_mis          1
elements.
Information : (27-Mar-2008 09:02:34)
Graph 3: Adding data from object @PCF_RA2_production:ETLra2_l0_mis          1
elements.
Information : (27-Mar-2008 09:02:34)
Graph 3: Adding data from object @PCF_RA2_production:ETLdor_mis          23
elements.
Information : (27-Mar-2008 09:02:34)
Graph 3: Adding data from object @PCF_RA2_sensing:ETL_mwr_l0          15
elements.
Information : (27-Mar-2008 09:02:34)

```

```

Graph 3: Adding data from object @PCF_RA2_production:ETLmwr_all_stations
16 elements.
Information : (27-Mar-2008 09:02:34)
Graph 3: Adding data from object @PCF_RA2_sensing:ETL_ra2_l0          17
elements.
Information : (27-Mar-2008 09:02:34)
Graph 3: Adding data from object @PCF_RA2_production:ETLra2_all_stations
3 elements.
Information : (27-Mar-2008 09:02:34)
Graph 3: Adding data from object @PCF_RA2_sensing:ETL_dor_l0        30
elements.
Information : (27-Mar-2008 09:02:34)
Graph 3: Adding data from object @PCF_RA2_production:ETLdor_all_stations
16 elements.
Information : (27-Mar-2008 09:02:34)
Graph 3: Adding data from object @PCF_RA2_production:ETLra2_unav    1
elements.
Warning !   : (27-Mar-2008 09:02:34)
GanttChart::AddData. The DqiData structure has no data for this range
Information : (27-Mar-2008 09:02:34) Graph 3: Generating PNG file.
Warning !   : (27-Mar-2008 09:02:34)
GanttChart::ReadPolyline. Adding a section with no data
Information : (27-Mar-2008 09:02:35) Graph 3: Destroying object.
Information : (27-Mar-2008 09:02:35)
Graph 4: Creating object for a eventGanttChart
Information : (27-Mar-2008 09:02:35) Graph 4: Processing legend.
Information : (27-Mar-2008 09:02:35)
Graph 4: Adding data from object @PCF_RA2_production:ETLra2_l1_mis  1
elements.
Information : (27-Mar-2008 09:02:35)
Graph 4: Adding data from object @PCF_RA2_sensing:ETL_ra2_l1        16
elements.
Information : (27-Mar-2008 09:02:35)
Graph 4: Adding data from object @PCF_RA2_production:ETLra2_unav    1
elements.
Warning !   : (27-Mar-2008 09:02:35)
GanttChart::AddData. The DqiData structure has no data for this range
Information : (27-Mar-2008 09:02:35)
Graph 4: Adding data from object @PCF_RA2_production:ETL_ra2_l1_acq
17 elements.
Information : (27-Mar-2008 09:02:35) Graph 4: Generating PNG file.
Warning !   : (27-Mar-2008 09:02:35)
GanttChart::ReadPolyline. Adding a section with no data
Information : (27-Mar-2008 09:02:36) Graph 4: Destroying object.
Information : (27-Mar-2008 09:02:36)
Graph 5: Creating object for a eventGanttChart
Information : (27-Mar-2008 09:02:36) Graph 5: Processing legend.
Information : (27-Mar-2008 09:02:36)
Graph 5: Adding data from object @PCF_RA2_production:ETLra2_l2_mis  2
elements.
Information : (27-Mar-2008 09:02:36)
Graph 5: Adding data from object @PCF_RA2_sensing:ETL_ra2_l2        32
elements.
Information : (27-Mar-2008 09:02:36)
Graph 5: Adding data from object @PCF_RA2_production:ETLra2_unav    1
elements.
Warning !   : (27-Mar-2008 09:02:36)
GanttChart::AddData. The DqiData structure has no data for this range
Information : (27-Mar-2008 09:02:36)
Graph 5: Adding data from object @PCF_RA2_production:ETL_ra2_l2_acq
34 elements.
Information : (27-Mar-2008 09:02:36) Graph 5: Generating PNG file.
Warning !   : (27-Mar-2008 09:02:36)
GanttChart::ReadPolyline. Adding a section with no data
Information : (27-Mar-2008 09:02:37) Graph 5: Destroying object.
Information : (27-Mar-2008 09:02:37)
Graph 6: Creating object for a eventGanttChart
Information : (27-Mar-2008 09:02:37) Graph 6: Processing legend.

```

Information : (27-Mar-2008 09:02:37)
Graph 6: Adding data from object @PCF MPH_RA2_CAL_0P:DET_wrong_product_err
1 elements.
Warning ! : (27-Mar-2008 09:02:37)
GanttChart::AddData. The DqiData structure has no data for this range
Information : (27-Mar-2008 09:02:37)
Graph 6: Adding data from object @PCF MPH_RA2_CAL_0P:SET_wrong_leap_err
1 elements.
Warning ! : (27-Mar-2008 09:02:37)
GanttChart::AddData. The DqiData structure has no data for this range
Information : (27-Mar-2008 09:02:37)
Graph 6: Adding data from object @PCF MPH_RA2_CAL_0P:SET_wrong_leap_utc
1 elements.
Warning ! : (27-Mar-2008 09:02:37)
GanttChart::AddData. The DqiData structure has no data for this range
Information : (27-Mar-2008 09:02:37)
Graph 6: Adding data from object @PCF MPH_RA2_CAL_0P:SET_wrong_clock_step
1 elements.
Warning ! : (27-Mar-2008 09:02:37)
GanttChart::AddData. The DqiData structure has no data for this range
Information : (27-Mar-2008 09:02:37)
Graph 6: Adding data from object @PCF MPH_RA2_CAL_0P:SET_wrong_sat_binary_time
1 elements.
Warning ! : (27-Mar-2008 09:02:37)
GanttChart::AddData. The DqiData structure has no data for this range
Information : (27-Mar-2008 09:02:37)
Graph 6: Adding data from object @PCF MPH_RA2_CAL_0P:SET_wrong_utc_sbt_time
1 elements.
Information : (27-Mar-2008 09:02:37)
Graph 6: Adding data from object @PCF MPH_RA2_CAL_0P:SET_wrong_vector_source
1 elements.
Warning ! : (27-Mar-2008 09:02:37)
GanttChart::AddData. The DqiData structure has no data for this range
Information : (27-Mar-2008 09:02:37)
Graph 6: Adding data from object @PCF MPH_RA2_CAL_0P:SET_wrong_z_velocity
1 elements.
Warning ! : (27-Mar-2008 09:02:37)
GanttChart::AddData. The DqiData structure has no data for this range
Information : (27-Mar-2008 09:02:37)
Graph 6: Adding data from object @PCF MPH_RA2_CAL_0P:SET_wrong_y_velocity
1 elements.
Warning ! : (27-Mar-2008 09:02:37)
GanttChart::AddData. The DqiData structure has no data for this range
Information : (27-Mar-2008 09:02:37)
Graph 6: Adding data from object @PCF MPH_RA2_CAL_0P:SET_wrong_x_velocity
1 elements.
Warning ! : (27-Mar-2008 09:02:37)
GanttChart::AddData. The DqiData structure has no data for this range
Information : (27-Mar-2008 09:02:37)
Graph 6: Adding data from object @PCF MPH_RA2_CAL_0P:SET_wrong_z_position
1 elements.
Warning ! : (27-Mar-2008 09:02:37)
GanttChart::AddData. The DqiData structure has no data for this range
Information : (27-Mar-2008 09:02:37)
Graph 6: Adding data from object @PCF MPH_RA2_CAL_0P:SET_wrong_y_position
1 elements.
Warning ! : (27-Mar-2008 09:02:37)
GanttChart::AddData. The DqiData structure has no data for this range
Information : (27-Mar-2008 09:02:37)
Graph 6: Adding data from object @PCF MPH_RA2_CAL_0P:SET_wrong_x_position
1 elements.
Warning ! : (27-Mar-2008 09:02:37)
GanttChart::AddData. The DqiData structure has no data for this range
Information : (27-Mar-2008 09:02:37) Graph 6:
Adding data from object @PCF MPH_RA2_CAL_0P:SET_wrong_state_vector_time
1 elements.
Warning ! : (27-Mar-2008 09:02:37)
GanttChart::AddData. The DqiData structure has no data for this range

GanttChart::ReadPolyline. Adding a section with no data
Warning ! : (27-Mar-2008 09:02:37)

GanttChart::ReadPolyline. Adding a section with no data
Warning ! : (27-Mar-2008 09:02:37)

GanttChart::ReadPolyline. Adding a section with no data
Warning ! : (27-Mar-2008 09:02:37)

GanttChart::ReadPolyline. Adding a section with no data
Warning ! : (27-Mar-2008 09:02:37)

GanttChart::ReadPolyline. Adding a section with no data
Warning ! : (27-Mar-2008 09:02:37)

GanttChart::ReadPolyline. Adding a section with no data
Warning ! : (27-Mar-2008 09:02:37)

GanttChart::ReadPolyline. Adding a section with no data
Warning ! : (27-Mar-2008 09:02:37)

GanttChart::ReadPolyline. Adding a section with no data
Warning ! : (27-Mar-2008 09:02:37)

GanttChart::ReadPolyline. Adding a section with no data
Warning ! : (27-Mar-2008 09:02:37)

GanttChart::ReadPolyline. Adding a section with no data
Warning ! : (27-Mar-2008 09:02:37)

Information : (27-Mar-2008 09:02:38) Graph 6: Destroying object.
Information : (27-Mar-2008 09:02:38)

Graph 7: Creating object for a eventGanttChart
Information : (27-Mar-2008 09:02:38) Graph 7: Processing legend.
Information : (27-Mar-2008 09:02:38)

Graph 7: Adding data from object @PCF_MPH_DOR_DOP_0P:DET_wrong_product_err
1 elements.
Warning ! : (27-Mar-2008 09:02:38)

GanttChart::AddData. The DqiData structure has no data for this range
Information : (27-Mar-2008 09:02:38)

Graph 7: Adding data from object @PCF_MPH_DOR_DOP_0P:SET_wrong_leap_err
1 elements.
Warning ! : (27-Mar-2008 09:02:38)

GanttChart::AddData. The DqiData structure has no data for this range
Information : (27-Mar-2008 09:02:38)

Graph 7: Adding data from object @PCF_MPH_DOR_DOP_0P:SET_wrong_leap_utc
1 elements.
Warning ! : (27-Mar-2008 09:02:38)

GanttChart::AddData. The DqiData structure has no data for this range
Information : (27-Mar-2008 09:02:38)

Graph 7: Adding data from object @PCF_MPH_DOR_DOP_0P:SET_wrong_clock_step
1 elements.
Warning ! : (27-Mar-2008 09:02:38)

GanttChart::AddData. The DqiData structure has no data for this range
Information : (27-Mar-2008 09:02:38)

Graph 7: Adding data from object @PCF_MPH_DOR_DOP_0P:SET_wrong_sat_binary_time
1 elements.
Warning ! : (27-Mar-2008 09:02:38)

GanttChart::AddData. The DqiData structure has no data for this range
Information : (27-Mar-2008 09:02:38)

Graph 7: Adding data from object @PCF_MPH_DOR_DOP_0P:SET_wrong_utc_sbt_time
14 elements.
Information : (27-Mar-2008 09:02:38)

Graph 7: Adding data from object @PCF_MPH_DOR_DOP_0P:SET_wrong_vector_source
1 elements.
Warning ! : (27-Mar-2008 09:02:38)

GanttChart::AddData. The DqiData structure has no data for this range
Information : (27-Mar-2008 09:02:38)

Graph 7: Adding data from object @PCF_MPH_DOR_DOP_0P:SET_wrong_z_velocity
1 elements.
Warning ! : (27-Mar-2008 09:02:38)

GanttChart::AddData. The DqiData structure has no data for this range
Information : (27-Mar-2008 09:02:38)

Graph 7: Adding data from object @PCF_MPH_DOR_DOP_0P:SET_wrong_y_velocity
1 elements.
Warning ! : (27-Mar-2008 09:02:38)

GanttChart::AddData. The DqiData structure has no data for this range

Information : (27-Mar-2008 09:02:38)
Graph 7: Adding data from object @PCF MPH_DOR_DOP_0P:SET_wrong_x_velocity
1 elements.
Warning ! : (27-Mar-2008 09:02:38)
GanttChart::AddData. The DqiData structure has no data for this range
Information : (27-Mar-2008 09:02:38)
Graph 7: Adding data from object @PCF MPH_DOR_DOP_0P:SET_wrong_z_position
1 elements.
Warning ! : (27-Mar-2008 09:02:38)
GanttChart::AddData. The DqiData structure has no data for this range
Information : (27-Mar-2008 09:02:38)
Graph 7: Adding data from object @PCF MPH_DOR_DOP_0P:SET_wrong_y_position
1 elements.
Warning ! : (27-Mar-2008 09:02:38)
GanttChart::AddData. The DqiData structure has no data for this range
Information : (27-Mar-2008 09:02:38)
Graph 7: Adding data from object @PCF MPH_DOR_DOP_0P:SET_wrong_x_position
1 elements.
Warning ! : (27-Mar-2008 09:02:38)
GanttChart::AddData. The DqiData structure has no data for this range
Information : (27-Mar-2008 09:02:38) Graph 7:
Adding data from object @PCF MPH_DOR_DOP_0P:SET_wrong_state_vector_time
1 elements.
Warning ! : (27-Mar-2008 09:02:38)
GanttChart::AddData. The DqiData structure has no data for this range
Information : (27-Mar-2008 09:02:38)
Graph 7: Adding data from object @PCF MPH_DOR_DOP_0P:SET_wrong_phase
1 elements.
Warning ! : (27-Mar-2008 09:02:38)
GanttChart::AddData. The DqiData structure has no data for this range
Information : (27-Mar-2008 09:02:38)
Graph 7: Adding data from object @PCF MPH_DOR_DOP_0P:SET_wrong_sensing_stop
1 elements.
Warning ! : (27-Mar-2008 09:02:38)
GanttChart::AddData. The DqiData structure has no data for this range
Information : (27-Mar-2008 09:02:38)
Graph 7: Adding data from object @PCF MPH_DOR_DOP_0P:SET_wrong_sensing_start
1 elements.
Warning ! : (27-Mar-2008 09:02:38)
GanttChart::AddData. The DqiData structure has no data for this range
Information : (27-Mar-2008 09:02:38)
Graph 7: Adding data from object @PCF MPH_DOR_DOP_0P:SET_wrong_software_ver
1 elements.
Warning ! : (27-Mar-2008 09:02:38)
GanttChart::AddData. The DqiData structure has no data for this range
Information : (27-Mar-2008 09:02:38)
Graph 7: Adding data from object @PCF MPH_DOR_DOP_0P:SET_wrong_proc_time
1 elements.
Warning ! : (27-Mar-2008 09:02:38)
GanttChart::AddData. The DqiData structure has no data for this range
Information : (27-Mar-2008 09:02:38)
Graph 7: Adding data from object @PCF MPH_DOR_DOP_0P:SET_wrong_proc_center
1 elements.
Warning ! : (27-Mar-2008 09:02:38)
GanttChart::AddData. The DqiData structure has no data for this range
Information : (27-Mar-2008 09:02:38) Graph 7:
Adding data from object @PCF MPH_DOR_DOP_0P:SET_wrong_acquisition_station
1 elements.
Warning ! : (27-Mar-2008 09:02:38)
GanttChart::AddData. The DqiData structure has no data for this range
Information : (27-Mar-2008 09:02:38)
Graph 7: Adding data from object @PCF MPH_DOR_DOP_0P:SET_wrong_proc_stage
1 elements.
Warning ! : (27-Mar-2008 09:02:38)
GanttChart::AddData. The DqiData structure has no data for this range
Information : (27-Mar-2008 09:02:38)
Graph 7: Adding data from object @PCF MPH_DOR_DOP_0P:SET_wrong_filename
1 elements.

Warning ! : (27-Mar-2008 09:02:38)
GanttChart::AddData. The DqiData structure has no data for this range
Information : (27-Mar-2008 09:02:38)
Graph 7: Adding data from object @PCF_RA2_sensing:ETL_dor_dop_0p 15
elements.
Information : (27-Mar-2008 09:02:38) Graph 7: Generating PNG file.
Warning ! : (27-Mar-2008 09:02:39)
GanttChart::ReadPolyline. Adding a section with no data
Warning ! : (27-Mar-2008 09:02:39)
GanttChart::ReadPolyline. Adding a section with no data
Warning ! : (27-Mar-2008 09:02:39)
GanttChart::ReadPolyline. Adding a section with no data
Warning ! : (27-Mar-2008 09:02:39)
GanttChart::ReadPolyline. Adding a section with no data
Warning ! : (27-Mar-2008 09:02:39)
GanttChart::ReadPolyline. Adding a section with no data
Warning ! : (27-Mar-2008 09:02:39)
GanttChart::ReadPolyline. Adding a section with no data
Warning ! : (27-Mar-2008 09:02:39)
GanttChart::ReadPolyline. Adding a section with no data
Warning ! : (27-Mar-2008 09:02:39)
GanttChart::ReadPolyline. Adding a section with no data
Warning ! : (27-Mar-2008 09:02:39)
GanttChart::ReadPolyline. Adding a section with no data
Warning ! : (27-Mar-2008 09:02:39)
GanttChart::ReadPolyline. Adding a section with no data
Warning ! : (27-Mar-2008 09:02:39)
GanttChart::ReadPolyline. Adding a section with no data
Warning ! : (27-Mar-2008 09:02:39)
GanttChart::ReadPolyline. Adding a section with no data
Warning ! : (27-Mar-2008 09:02:39)
GanttChart::ReadPolyline. Adding a section with no data
Warning ! : (27-Mar-2008 09:02:39)
GanttChart::ReadPolyline. Adding a section with no data
Warning ! : (27-Mar-2008 09:02:39)
GanttChart::ReadPolyline. Adding a section with no data
Warning ! : (27-Mar-2008 09:02:39)
GanttChart::ReadPolyline. Adding a section with no data
Warning ! : (27-Mar-2008 09:02:39)
GanttChart::ReadPolyline. Adding a section with no data
Warning ! : (27-Mar-2008 09:02:39)
GanttChart::ReadPolyline. Adding a section with no data
Warning ! : (27-Mar-2008 09:02:39)
GanttChart::ReadPolyline. Adding a section with no data
Warning ! : (27-Mar-2008 09:02:39)
GanttChart::ReadPolyline. Adding a section with no data
Warning ! : (27-Mar-2008 09:02:39)
GanttChart::ReadPolyline. Adding a section with no data
Warning ! : (27-Mar-2008 09:02:39)
GanttChart::ReadPolyline. Adding a section with no data
Warning ! : (27-Mar-2008 09:02:39)
Information : (27-Mar-2008 09:02:40) Graph 7: Destroying object.
Information : (27-Mar-2008 09:02:40)
Graph 8: Creating object for a eventGanttChart
Information : (27-Mar-2008 09:02:40) Graph 8: Processing legend.
Information : (27-Mar-2008 09:02:40)
Graph 8: Adding data from object @PCF MPH_DOR_NAV_0P:DET_wrong_product_err
1 elements.
Warning ! : (27-Mar-2008 09:02:40)
GanttChart::AddData. The DqiData structure has no data for this range
Information : (27-Mar-2008 09:02:40)
Graph 8: Adding data from object @PCF MPH_DOR_NAV_0P:SET_wrong_leap_err
1 elements.
Warning ! : (27-Mar-2008 09:02:40)
GanttChart::AddData. The DqiData structure has no data for this range
Information : (27-Mar-2008 09:02:40)
Graph 8: Adding data from object @PCF MPH_DOR_NAV_0P:SET_wrong_leap_utc
1 elements.
Warning ! : (27-Mar-2008 09:02:40)

GanttChart::AddData. The DqiData structure has no data for this range
Information : (27-Mar-2008 09:02:40)
Graph 8: Adding data from object @PCF MPH_DOR_NAV_0P:SET_wrong_clock_step
1 elements.
Warning ! : (27-Mar-2008 09:02:40)
GanttChart::AddData. The DqiData structure has no data for this range
Information : (27-Mar-2008 09:02:40)
Graph 8: Adding data from object @PCF MPH_DOR_NAV_0P:SET_wrong_sat_binary_time
1 elements.
Warning ! : (27-Mar-2008 09:02:40)
GanttChart::AddData. The DqiData structure has no data for this range
Information : (27-Mar-2008 09:02:40)
Graph 8: Adding data from object @PCF MPH_DOR_NAV_0P:SET_wrong_utc_sbt_time
11 elements.
Information : (27-Mar-2008 09:02:40)
Graph 8: Adding data from object @PCF MPH_DOR_NAV_0P:SET_wrong_vector_source
1 elements.
Warning ! : (27-Mar-2008 09:02:40)
GanttChart::AddData. The DqiData structure has no data for this range
Information : (27-Mar-2008 09:02:40)
Graph 8: Adding data from object @PCF MPH_DOR_NAV_0P:SET_wrong_z_velocity
1 elements.
Warning ! : (27-Mar-2008 09:02:40)
GanttChart::AddData. The DqiData structure has no data for this range
Information : (27-Mar-2008 09:02:40)
Graph 8: Adding data from object @PCF MPH_DOR_NAV_0P:SET_wrong_y_velocity
1 elements.
Warning ! : (27-Mar-2008 09:02:40)
GanttChart::AddData. The DqiData structure has no data for this range
Information : (27-Mar-2008 09:02:40)
Graph 8: Adding data from object @PCF MPH_DOR_NAV_0P:SET_wrong_x_velocity
1 elements.
Warning ! : (27-Mar-2008 09:02:40)
GanttChart::AddData. The DqiData structure has no data for this range
Information : (27-Mar-2008 09:02:40)
Graph 8: Adding data from object @PCF MPH_DOR_NAV_0P:SET_wrong_z_position
1 elements.
Warning ! : (27-Mar-2008 09:02:40)
GanttChart::AddData. The DqiData structure has no data for this range
Information : (27-Mar-2008 09:02:40)
Graph 8: Adding data from object @PCF MPH_DOR_NAV_0P:SET_wrong_y_position
1 elements.
Warning ! : (27-Mar-2008 09:02:40)
GanttChart::AddData. The DqiData structure has no data for this range
Information : (27-Mar-2008 09:02:40)
Graph 8: Adding data from object @PCF MPH_DOR_NAV_0P:SET_wrong_x_position
1 elements.
Warning ! : (27-Mar-2008 09:02:40)
GanttChart::AddData. The DqiData structure has no data for this range
Information : (27-Mar-2008 09:02:40) Graph 8:
Adding data from object @PCF MPH_DOR_NAV_0P:SET_wrong_state_vector_time
1 elements.
Warning ! : (27-Mar-2008 09:02:40)
GanttChart::AddData. The DqiData structure has no data for this range
Information : (27-Mar-2008 09:02:40)
Graph 8: Adding data from object @PCF MPH_DOR_NAV_0P:SET_wrong_phase
1 elements.
Warning ! : (27-Mar-2008 09:02:40)
GanttChart::AddData. The DqiData structure has no data for this range
Information : (27-Mar-2008 09:02:40)
Graph 8: Adding data from object @PCF MPH_DOR_NAV_0P:SET_wrong_sensing_stop
1 elements.
Warning ! : (27-Mar-2008 09:02:40)
GanttChart::AddData. The DqiData structure has no data for this range
Information : (27-Mar-2008 09:02:40)
Graph 8: Adding data from object @PCF MPH_DOR_NAV_0P:SET_wrong_sensing_start
1 elements.
Warning ! : (27-Mar-2008 09:02:40)

GanttChart::ReadPolyline. Adding a section with no data
Warning ! : (27-Mar-2008 09:02:41)
GanttChart::ReadPolyline. Adding a section with no data
Warning ! : (27-Mar-2008 09:02:41)
GanttChart::ReadPolyline. Adding a section with no data
Warning ! : (27-Mar-2008 09:02:41)
GanttChart::ReadPolyline. Adding a section with no data
Warning ! : (27-Mar-2008 09:02:41)
GanttChart::ReadPolyline. Adding a section with no data
Warning ! : (27-Mar-2008 09:02:41)
GanttChart::ReadPolyline. Adding a section with no data
Information : (27-Mar-2008 09:02:41) Graph 8: Destroying object.
Information : (27-Mar-2008 09:02:41)
Graph 9: Creating object for a eventGanttChart
Information : (27-Mar-2008 09:02:41) Graph 9: Processing legend.
Information : (27-Mar-2008 09:02:41)
Graph 9: Adding data from object @PCF_MPH_MWR_NL__0P:DET_wrong_product_err
1 elements.
Warning ! : (27-Mar-2008 09:02:41)
GanttChart::AddData. The DqiData structure has no data for this range
Information : (27-Mar-2008 09:02:41)
Graph 9: Adding data from object @PCF_MPH_MWR_NL__0P:SET_wrong_leap_err
1 elements.
Warning ! : (27-Mar-2008 09:02:41)
GanttChart::AddData. The DqiData structure has no data for this range
Information : (27-Mar-2008 09:02:41)
Graph 9: Adding data from object @PCF_MPH_MWR_NL__0P:SET_wrong_leap_utc
1 elements.
Warning ! : (27-Mar-2008 09:02:41)
GanttChart::AddData. The DqiData structure has no data for this range
Information : (27-Mar-2008 09:02:41)
Graph 9: Adding data from object @PCF_MPH_MWR_NL__0P:SET_wrong_clock_step
1 elements.
Warning ! : (27-Mar-2008 09:02:41)
GanttChart::AddData. The DqiData structure has no data for this range
Information : (27-Mar-2008 09:02:41)
Graph 9: Adding data from object @PCF_MPH_MWR_NL__0P:SET_wrong_sat_binary_time
1 elements.
Warning ! : (27-Mar-2008 09:02:41)
GanttChart::AddData. The DqiData structure has no data for this range
Information : (27-Mar-2008 09:02:41)
Graph 9: Adding data from object @PCF_MPH_MWR_NL__0P:SET_wrong_utc_sbt_time
14 elements.
Information : (27-Mar-2008 09:02:41)
Graph 9: Adding data from object @PCF_MPH_MWR_NL__0P:SET_wrong_vector_source
1 elements.
Warning ! : (27-Mar-2008 09:02:41)
GanttChart::AddData. The DqiData structure has no data for this range
Information : (27-Mar-2008 09:02:41)
Graph 9: Adding data from object @PCF_MPH_MWR_NL__0P:SET_wrong_z_velocity
1 elements.
Warning ! : (27-Mar-2008 09:02:41)
GanttChart::AddData. The DqiData structure has no data for this range
Information : (27-Mar-2008 09:02:41)
Graph 9: Adding data from object @PCF_MPH_MWR_NL__0P:SET_wrong_y_velocity
1 elements.
Warning ! : (27-Mar-2008 09:02:41)
GanttChart::AddData. The DqiData structure has no data for this range
Information : (27-Mar-2008 09:02:41)
Graph 9: Adding data from object @PCF_MPH_MWR_NL__0P:SET_wrong_x_velocity
1 elements.
Warning ! : (27-Mar-2008 09:02:41)
GanttChart::AddData. The DqiData structure has no data for this range
Information : (27-Mar-2008 09:02:41)
Graph 9: Adding data from object @PCF_MPH_MWR_NL__0P:SET_wrong_z_position
1 elements.
Warning ! : (27-Mar-2008 09:02:41)
GanttChart::AddData. The DqiData structure has no data for this range

Information : (27-Mar-2008 09:02:41)
Graph 9: Adding data from object @PCF_MPH_MWR_NL__0P:SET_wrong_y_position
1 elements.
Warning ! : (27-Mar-2008 09:02:41)
GanttChart::AddData. The DqiData structure has no data for this range
Information : (27-Mar-2008 09:02:41)
Graph 9: Adding data from object @PCF_MPH_MWR_NL__0P:SET_wrong_x_position
1 elements.
Warning ! : (27-Mar-2008 09:02:41)
GanttChart::AddData. The DqiData structure has no data for this range
Information : (27-Mar-2008 09:02:41) Graph 9:
Adding data from object @PCF_MPH_MWR_NL__0P:SET_wrong_state_vector_time
1 elements.
Warning ! : (27-Mar-2008 09:02:41)
GanttChart::AddData. The DqiData structure has no data for this range
Information : (27-Mar-2008 09:02:41)
Graph 9: Adding data from object @PCF_MPH_MWR_NL__0P:SET_wrong_phase
1 elements.
Warning ! : (27-Mar-2008 09:02:41)
GanttChart::AddData. The DqiData structure has no data for this range
Information : (27-Mar-2008 09:02:41)
Graph 9: Adding data from object @PCF_MPH_MWR_NL__0P:SET_wrong_sensing_stop
1 elements.
Warning ! : (27-Mar-2008 09:02:41)
GanttChart::AddData. The DqiData structure has no data for this range
Information : (27-Mar-2008 09:02:41)
Graph 9: Adding data from object @PCF_MPH_MWR_NL__0P:SET_wrong_sensing_start
1 elements.
Warning ! : (27-Mar-2008 09:02:41)
GanttChart::AddData. The DqiData structure has no data for this range
Information : (27-Mar-2008 09:02:41)
Graph 9: Adding data from object @PCF_MPH_MWR_NL__0P:SET_wrong_software_ver
1 elements.
Warning ! : (27-Mar-2008 09:02:41)
GanttChart::AddData. The DqiData structure has no data for this range
Information : (27-Mar-2008 09:02:41)
Graph 9: Adding data from object @PCF_MPH_MWR_NL__0P:SET_wrong_proc_time
1 elements.
Warning ! : (27-Mar-2008 09:02:41)
GanttChart::AddData. The DqiData structure has no data for this range
Information : (27-Mar-2008 09:02:41)
Graph 9: Adding data from object @PCF_MPH_MWR_NL__0P:SET_wrong_proc_center
1 elements.
Warning ! : (27-Mar-2008 09:02:41)
GanttChart::AddData. The DqiData structure has no data for this range
Information : (27-Mar-2008 09:02:41) Graph 9:
Adding data from object @PCF_MPH_MWR_NL__0P:SET_wrong_acquisition_station
1 elements.
Warning ! : (27-Mar-2008 09:02:41)
GanttChart::AddData. The DqiData structure has no data for this range
Information : (27-Mar-2008 09:02:41)
Graph 9: Adding data from object @PCF_MPH_MWR_NL__0P:SET_wrong_proc_stage
1 elements.
Warning ! : (27-Mar-2008 09:02:41)
GanttChart::AddData. The DqiData structure has no data for this range
Information : (27-Mar-2008 09:02:41)
Graph 9: Adding data from object @PCF_MPH_MWR_NL__0P:SET_wrong_filename
1 elements.
Warning ! : (27-Mar-2008 09:02:41)
GanttChart::AddData. The DqiData structure has no data for this range
Information : (27-Mar-2008 09:02:41)
Graph 9: Adding data from object @PCF_RA2_sensing:ETL_mwr_nl__0p 15
elements.
Information : (27-Mar-2008 09:02:41) Graph 9: Generating PNG file.
Warning ! : (27-Mar-2008 09:02:42)
GanttChart::ReadPolyline. Adding a section with no data
Warning ! : (27-Mar-2008 09:02:42)
GanttChart::ReadPolyline. Adding a section with no data

```
Warning ! : (27-Mar-2008 09:02:42)
GanttChart::ReadPolyline. Adding a section with no data
Warning ! : (27-Mar-2008 09:02:42)
GanttChart::ReadPolyline. Adding a section with no data
Warning ! : (27-Mar-2008 09:02:42)
GanttChart::ReadPolyline. Adding a section with no data
Warning ! : (27-Mar-2008 09:02:42)
GanttChart::ReadPolyline. Adding a section with no data
Warning ! : (27-Mar-2008 09:02:42)
GanttChart::ReadPolyline. Adding a section with no data
Warning ! : (27-Mar-2008 09:02:42)
GanttChart::ReadPolyline. Adding a section with no data
Warning ! : (27-Mar-2008 09:02:42)
GanttChart::ReadPolyline. Adding a section with no data
Warning ! : (27-Mar-2008 09:02:42)
GanttChart::ReadPolyline. Adding a section with no data
Warning ! : (27-Mar-2008 09:02:42)
GanttChart::ReadPolyline. Adding a section with no data
Warning ! : (27-Mar-2008 09:02:42)
GanttChart::ReadPolyline. Adding a section with no data
Warning ! : (27-Mar-2008 09:02:42)
GanttChart::ReadPolyline. Adding a section with no data
Warning ! : (27-Mar-2008 09:02:42)
GanttChart::ReadPolyline. Adding a section with no data
Warning ! : (27-Mar-2008 09:02:42)
GanttChart::ReadPolyline. Adding a section with no data
Warning ! : (27-Mar-2008 09:02:42)
GanttChart::ReadPolyline. Adding a section with no data
Warning ! : (27-Mar-2008 09:02:42)
GanttChart::ReadPolyline. Adding a section with no data
Warning ! : (27-Mar-2008 09:02:42)
GanttChart::ReadPolyline. Adding a section with no data
Warning ! : (27-Mar-2008 09:02:42)
GanttChart::ReadPolyline. Adding a section with no data
Warning ! : (27-Mar-2008 09:02:42)
GanttChart::ReadPolyline. Adding a section with no data
Warning ! : (27-Mar-2008 09:02:42)
GanttChart::ReadPolyline. Adding a section with no data
Warning ! : (27-Mar-2008 09:02:42)
GanttChart::ReadPolyline. Adding a section with no data
Information : (27-Mar-2008 09:02:43) Graph 9: Destroying object.
Information : (27-Mar-2008 09:02:43)
Graph 10: Creating object for a eventGanttChart
Information : (27-Mar-2008 09:02:43) Graph 10: Processing legend.
Information : (27-Mar-2008 09:02:43)
Graph 10: Adding data from object @PCF_MPH_RA2_ME__OP:DET_wrong_product_err
1 elements.
Warning ! : (27-Mar-2008 09:02:43)
GanttChart::AddData. The DqiData structure has no data for this range
Information : (27-Mar-2008 09:02:43)
Graph 10: Adding data from object @PCF_MPH_RA2_ME__OP:SET_wrong_leap_err
1 elements.
Warning ! : (27-Mar-2008 09:02:43)
GanttChart::AddData. The DqiData structure has no data for this range
Information : (27-Mar-2008 09:02:43)
Graph 10: Adding data from object @PCF_MPH_RA2_ME__OP:SET_wrong_leap_utc
1 elements.
Warning ! : (27-Mar-2008 09:02:43)
GanttChart::AddData. The DqiData structure has no data for this range
Information : (27-Mar-2008 09:02:43)
Graph 10: Adding data from object @PCF_MPH_RA2_ME__OP:SET_wrong_clock_step
1 elements.
Warning ! : (27-Mar-2008 09:02:43)
GanttChart::AddData. The DqiData structure has no data for this range
Information : (27-Mar-2008 09:02:43) Graph 10:
Adding data from object @PCF_MPH_RA2_ME__OP:SET_wrong_sat_binary_time
1 elements.
Warning ! : (27-Mar-2008 09:02:43)
```

GanttChart::AddData. The DqiData structure has no data for this range
Information : (27-Mar-2008 09:02:43)
Graph 10: Adding data from object @PCF MPH_RA2_ME__0P:SET_wrong_utc_sbt_time
15 elements.
Information : (27-Mar-2008 09:02:43)
Graph 10: Adding data from object @PCF MPH_RA2_ME__0P:SET_wrong_vector_source
1 elements.
Warning ! : (27-Mar-2008 09:02:43)
GanttChart::AddData. The DqiData structure has no data for this range
Information : (27-Mar-2008 09:02:43)
Graph 10: Adding data from object @PCF MPH_RA2_ME__0P:SET_wrong_z_velocity
1 elements.
Warning ! : (27-Mar-2008 09:02:43)
GanttChart::AddData. The DqiData structure has no data for this range
Information : (27-Mar-2008 09:02:43)
Graph 10: Adding data from object @PCF MPH_RA2_ME__0P:SET_wrong_y_velocity
1 elements.
Warning ! : (27-Mar-2008 09:02:43)
GanttChart::AddData. The DqiData structure has no data for this range
Information : (27-Mar-2008 09:02:43)
Graph 10: Adding data from object @PCF MPH_RA2_ME__0P:SET_wrong_x_velocity
1 elements.
Warning ! : (27-Mar-2008 09:02:43)
GanttChart::AddData. The DqiData structure has no data for this range
Information : (27-Mar-2008 09:02:43)
Graph 10: Adding data from object @PCF MPH_RA2_ME__0P:SET_wrong_z_position
1 elements.
Warning ! : (27-Mar-2008 09:02:43)
GanttChart::AddData. The DqiData structure has no data for this range
Information : (27-Mar-2008 09:02:43)
Graph 10: Adding data from object @PCF MPH_RA2_ME__0P:SET_wrong_y_position
1 elements.
Warning ! : (27-Mar-2008 09:02:43)
GanttChart::AddData. The DqiData structure has no data for this range
Information : (27-Mar-2008 09:02:43)
Graph 10: Adding data from object @PCF MPH_RA2_ME__0P:SET_wrong_x_position
1 elements.
Warning ! : (27-Mar-2008 09:02:43)
GanttChart::AddData. The DqiData structure has no data for this range
Information : (27-Mar-2008 09:02:43) Graph 10:
Adding data from object @PCF MPH_RA2_ME__0P:SET_wrong_state_vector_time
1 elements.
Warning ! : (27-Mar-2008 09:02:43)
GanttChart::AddData. The DqiData structure has no data for this range
Information : (27-Mar-2008 09:02:43)
Graph 10: Adding data from object @PCF MPH_RA2_ME__0P:SET_wrong_phase
1 elements.
Warning ! : (27-Mar-2008 09:02:43)
GanttChart::AddData. The DqiData structure has no data for this range
Information : (27-Mar-2008 09:02:43)
Graph 10: Adding data from object @PCF MPH_RA2_ME__0P:SET_wrong_sensing_stop
1 elements.
Warning ! : (27-Mar-2008 09:02:43)
GanttChart::AddData. The DqiData structure has no data for this range
Information : (27-Mar-2008 09:02:43)
Graph 10: Adding data from object @PCF MPH_RA2_ME__0P:SET_wrong_sensing_start
1 elements.
Warning ! : (27-Mar-2008 09:02:43)
GanttChart::AddData. The DqiData structure has no data for this range
Information : (27-Mar-2008 09:02:43)
Graph 10: Adding data from object @PCF MPH_RA2_ME__0P:SET_wrong_software_ver
1 elements.
Warning ! : (27-Mar-2008 09:02:43)
GanttChart::AddData. The DqiData structure has no data for this range
Information : (27-Mar-2008 09:02:43)
Graph 10: Adding data from object @PCF MPH_RA2_ME__0P:SET_wrong_proc_time
1 elements.
Warning ! : (27-Mar-2008 09:02:43)

GanttChart::ReadPolyline. Adding a section with no data
Information : (27-Mar-2008 09:02:44) Graph 10: Destroying object.
Information : (27-Mar-2008 09:02:44)
Graph 11: Creating object for a eventGanttChart
Information : (27-Mar-2008 09:02:44) Graph 11: Processing legend.
Information : (27-Mar-2008 09:02:44)
Graph 11: Adding data from object @PCF_MPH_RA2_MW__1P:DET_wrong_product_err
1 elements.
Warning ! : (27-Mar-2008 09:02:44)
GanttChart::AddData. The DqiData structure has no data for this range
Information : (27-Mar-2008 09:02:44)
Graph 11: Adding data from object @PCF_MPH_RA2_MW__1P:SET_wrong_leap_err
1 elements.
Warning ! : (27-Mar-2008 09:02:44)
GanttChart::AddData. The DqiData structure has no data for this range
Information : (27-Mar-2008 09:02:44)
Graph 11: Adding data from object @PCF_MPH_RA2_MW__1P:SET_wrong_leap_utc
1 elements.
Warning ! : (27-Mar-2008 09:02:44)
GanttChart::AddData. The DqiData structure has no data for this range
Information : (27-Mar-2008 09:02:44)
Graph 11: Adding data from object @PCF_MPH_RA2_MW__1P:SET_wrong_clock_step
1 elements.
Warning ! : (27-Mar-2008 09:02:44)
GanttChart::AddData. The DqiData structure has no data for this range
Information : (27-Mar-2008 09:02:44) Graph 11:
Adding data from object @PCF_MPH_RA2_MW__1P:SET_wrong_sat_binary_time
1 elements.
Warning ! : (27-Mar-2008 09:02:44)
GanttChart::AddData. The DqiData structure has no data for this range
Information : (27-Mar-2008 09:02:44)
Graph 11: Adding data from object @PCF_MPH_RA2_MW__1P:SET_wrong_utc_sbt_time
15 elements.
Information : (27-Mar-2008 09:02:44)
Graph 11: Adding data from object @PCF_MPH_RA2_MW__1P:SET_wrong_vector_source
1 elements.
Warning ! : (27-Mar-2008 09:02:44)
GanttChart::AddData. The DqiData structure has no data for this range
Information : (27-Mar-2008 09:02:44)
Graph 11: Adding data from object @PCF_MPH_RA2_MW__1P:SET_wrong_z_velocity
1 elements.
Warning ! : (27-Mar-2008 09:02:44)
GanttChart::AddData. The DqiData structure has no data for this range
Information : (27-Mar-2008 09:02:44)
Graph 11: Adding data from object @PCF_MPH_RA2_MW__1P:SET_wrong_y_velocity
1 elements.
Warning ! : (27-Mar-2008 09:02:44)
GanttChart::AddData. The DqiData structure has no data for this range
Information : (27-Mar-2008 09:02:44)
Graph 11: Adding data from object @PCF_MPH_RA2_MW__1P:SET_wrong_x_velocity
1 elements.
Warning ! : (27-Mar-2008 09:02:44)
GanttChart::AddData. The DqiData structure has no data for this range
Information : (27-Mar-2008 09:02:44)
Graph 11: Adding data from object @PCF_MPH_RA2_MW__1P:SET_wrong_z_position
1 elements.
Warning ! : (27-Mar-2008 09:02:44)
GanttChart::AddData. The DqiData structure has no data for this range
Information : (27-Mar-2008 09:02:44)
Graph 11: Adding data from object @PCF_MPH_RA2_MW__1P:SET_wrong_y_position
1 elements.
Warning ! : (27-Mar-2008 09:02:44)
GanttChart::AddData. The DqiData structure has no data for this range
Information : (27-Mar-2008 09:02:44)
Graph 11: Adding data from object @PCF_MPH_RA2_MW__1P:SET_wrong_x_position
1 elements.
Warning ! : (27-Mar-2008 09:02:44)
GanttChart::AddData. The DqiData structure has no data for this range

Warning ! : (27-Mar-2008 09:02:45)
GanttChart::ReadPolyline. Adding a section with no data
Warning ! : (27-Mar-2008 09:02:45)
GanttChart::ReadPolyline. Adding a section with no data
Warning ! : (27-Mar-2008 09:02:45)
GanttChart::ReadPolyline. Adding a section with no data
Warning ! : (27-Mar-2008 09:02:45)
GanttChart::ReadPolyline. Adding a section with no data
Warning ! : (27-Mar-2008 09:02:45)
GanttChart::ReadPolyline. Adding a section with no data
Warning ! : (27-Mar-2008 09:02:45)
GanttChart::ReadPolyline. Adding a section with no data
Warning ! : (27-Mar-2008 09:02:45)
GanttChart::ReadPolyline. Adding a section with no data
Warning ! : (27-Mar-2008 09:02:45)
GanttChart::ReadPolyline. Adding a section with no data
Warning ! : (27-Mar-2008 09:02:45)
GanttChart::ReadPolyline. Adding a section with no data
Warning ! : (27-Mar-2008 09:02:45)
GanttChart::ReadPolyline. Adding a section with no data
Warning ! : (27-Mar-2008 09:02:45)
GanttChart::ReadPolyline. Adding a section with no data
Warning ! : (27-Mar-2008 09:02:45)
GanttChart::ReadPolyline. Adding a section with no data
Information : (27-Mar-2008 09:02:46) Graph 11: Destroying object.
Information : (27-Mar-2008 09:02:46)
Graph 12: Creating object for a eventGanttChart
Information : (27-Mar-2008 09:02:46) Graph 12: Processing legend.
Information : (27-Mar-2008 09:02:46)
Graph 12: Adding data from object @PCF MPH_RA2_FGD_2P:DET_wrong_product_err
16 elements.
Information : (27-Mar-2008 09:02:46)
Graph 12: Adding data from object @PCF MPH_RA2_FGD_2P:SET_wrong_leap_err
1 elements.
Warning ! : (27-Mar-2008 09:02:46)
GanttChart::AddData. The DqiData structure has no data for this range
Information : (27-Mar-2008 09:02:46)
Graph 12: Adding data from object @PCF MPH_RA2_FGD_2P:SET_wrong_leap_utc
1 elements.
Warning ! : (27-Mar-2008 09:02:46)
GanttChart::AddData. The DqiData structure has no data for this range
Information : (27-Mar-2008 09:02:46)
Graph 12: Adding data from object @PCF MPH_RA2_FGD_2P:SET_wrong_clock_step
1 elements.
Warning ! : (27-Mar-2008 09:02:46)
GanttChart::AddData. The DqiData structure has no data for this range
Information : (27-Mar-2008 09:02:46) Graph 12:
Adding data from object @PCF MPH_RA2_FGD_2P:SET_wrong_sat_binary_time
1 elements.
Warning ! : (27-Mar-2008 09:02:46)
GanttChart::AddData. The DqiData structure has no data for this range
Information : (27-Mar-2008 09:02:46)
Graph 12: Adding data from object @PCF MPH_RA2_FGD_2P:SET_wrong_utc_sbt_time
15 elements.
Information : (27-Mar-2008 09:02:46)
Graph 12: Adding data from object @PCF MPH_RA2_FGD_2P:SET_wrong_vector_source
1 elements.
Warning ! : (27-Mar-2008 09:02:46)
GanttChart::AddData. The DqiData structure has no data for this range
Information : (27-Mar-2008 09:02:46)
Graph 12: Adding data from object @PCF MPH_RA2_FGD_2P:SET_wrong_z_velocity
1 elements.
Warning ! : (27-Mar-2008 09:02:46)
GanttChart::AddData. The DqiData structure has no data for this range
Information : (27-Mar-2008 09:02:46)
Graph 12: Adding data from object @PCF MPH_RA2_FGD_2P:SET_wrong_y_velocity
1 elements.
Warning ! : (27-Mar-2008 09:02:46)
GanttChart::AddData. The DqiData structure has no data for this range
Information : (27-Mar-2008 09:02:46)

Graph 12: Adding data from object @PCF_MPH_RA2_FGD_2P:SET_wrong_x_velocity
1 elements.
Warning ! : (27-Mar-2008 09:02:46)
GanttChart::AddData. The DqiData structure has no data for this range
Information : (27-Mar-2008 09:02:46)
Graph 12: Adding data from object @PCF_MPH_RA2_FGD_2P:SET_wrong_z_position
1 elements.
Warning ! : (27-Mar-2008 09:02:46)
GanttChart::AddData. The DqiData structure has no data for this range
Information : (27-Mar-2008 09:02:46)
Graph 12: Adding data from object @PCF_MPH_RA2_FGD_2P:SET_wrong_y_position
1 elements.
Warning ! : (27-Mar-2008 09:02:46)
GanttChart::AddData. The DqiData structure has no data for this range
Information : (27-Mar-2008 09:02:46)
Graph 12: Adding data from object @PCF_MPH_RA2_FGD_2P:SET_wrong_x_position
1 elements.
Warning ! : (27-Mar-2008 09:02:46)
GanttChart::AddData. The DqiData structure has no data for this range
Information : (27-Mar-2008 09:02:46) Graph 12:
Adding data from object @PCF_MPH_RA2_FGD_2P:SET_wrong_state_vector_time
16 elements.
Information : (27-Mar-2008 09:02:46)
Graph 12: Adding data from object @PCF_MPH_RA2_FGD_2P:SET_wrong_phase
1 elements.
Warning ! : (27-Mar-2008 09:02:46)
GanttChart::AddData. The DqiData structure has no data for this range
Information : (27-Mar-2008 09:02:46)
Graph 12: Adding data from object @PCF_MPH_RA2_FGD_2P:SET_wrong_sensing_stop
1 elements.
Warning ! : (27-Mar-2008 09:02:46)
GanttChart::AddData. The DqiData structure has no data for this range
Information : (27-Mar-2008 09:02:46)
Graph 12: Adding data from object @PCF_MPH_RA2_FGD_2P:SET_wrong_sensing_start
1 elements.
Warning ! : (27-Mar-2008 09:02:46)
GanttChart::AddData. The DqiData structure has no data for this range
Information : (27-Mar-2008 09:02:46)
Graph 12: Adding data from object @PCF_MPH_RA2_FGD_2P:SET_wrong_software_ver
16 elements.
Information : (27-Mar-2008 09:02:46)
Graph 12: Adding data from object @PCF_MPH_RA2_FGD_2P:SET_wrong_proc_time
1 elements.
Warning ! : (27-Mar-2008 09:02:46)
GanttChart::AddData. The DqiData structure has no data for this range
Information : (27-Mar-2008 09:02:46)
Graph 12: Adding data from object @PCF_MPH_RA2_FGD_2P:SET_wrong_proc_center
1 elements.
Warning ! : (27-Mar-2008 09:02:46)
GanttChart::AddData. The DqiData structure has no data for this range
Information : (27-Mar-2008 09:02:46) Graph 12:
Adding data from object @PCF_MPH_RA2_FGD_2P:SET_wrong_acquisition_station
1 elements.
Warning ! : (27-Mar-2008 09:02:46)
GanttChart::AddData. The DqiData structure has no data for this range
Information : (27-Mar-2008 09:02:46)
Graph 12: Adding data from object @PCF_MPH_RA2_FGD_2P:SET_wrong_proc_stage
1 elements.
Warning ! : (27-Mar-2008 09:02:46)
GanttChart::AddData. The DqiData structure has no data for this range
Information : (27-Mar-2008 09:02:46)
Graph 12: Adding data from object @PCF_MPH_RA2_FGD_2P:SET_wrong_filename
1 elements.
Warning ! : (27-Mar-2008 09:02:46)
GanttChart::AddData. The DqiData structure has no data for this range
Information : (27-Mar-2008 09:02:46)
Graph 12: Adding data from object @PCF_RA2_sensing:ETL_ra2_fgd_2p
elements.

```
Information : (27-Mar-2008 09:02:46) Graph 12: Generating PNG file.
Warning !   : (27-Mar-2008 09:02:46)
GanttChart::ReadPolyline. Adding a section with no data
Warning !   : (27-Mar-2008 09:02:46)
GanttChart::ReadPolyline. Adding a section with no data
Warning !   : (27-Mar-2008 09:02:46)
GanttChart::ReadPolyline. Adding a section with no data
Warning !   : (27-Mar-2008 09:02:46)
GanttChart::ReadPolyline. Adding a section with no data
Warning !   : (27-Mar-2008 09:02:46)
GanttChart::ReadPolyline. Adding a section with no data
Warning !   : (27-Mar-2008 09:02:46)
GanttChart::ReadPolyline. Adding a section with no data
Warning !   : (27-Mar-2008 09:02:46)
GanttChart::ReadPolyline. Adding a section with no data
Warning !   : (27-Mar-2008 09:02:46)
GanttChart::ReadPolyline. Adding a section with no data
Warning !   : (27-Mar-2008 09:02:46)
GanttChart::ReadPolyline. Adding a section with no data
Warning !   : (27-Mar-2008 09:02:46)
GanttChart::ReadPolyline. Adding a section with no data
Warning !   : (27-Mar-2008 09:02:46)
GanttChart::ReadPolyline. Adding a section with no data
Warning !   : (27-Mar-2008 09:02:46)
GanttChart::ReadPolyline. Adding a section with no data
Warning !   : (27-Mar-2008 09:02:46)
GanttChart::ReadPolyline. Adding a section with no data
Warning !   : (27-Mar-2008 09:02:46)
GanttChart::ReadPolyline. Adding a section with no data
Warning !   : (27-Mar-2008 09:02:46)
GanttChart::ReadPolyline. Adding a section with no data
Warning !   : (27-Mar-2008 09:02:46)
GanttChart::ReadPolyline. Adding a section with no data
Warning !   : (27-Mar-2008 09:02:46)
GanttChart::ReadPolyline. Adding a section with no data
Warning !   : (27-Mar-2008 09:02:46)
GanttChart::ReadPolyline. Adding a section with no data
Warning !   : (27-Mar-2008 09:02:46)
GanttChart::ReadPolyline. Adding a section with no data
Warning !   : (27-Mar-2008 09:02:46)
GanttChart::ReadPolyline. Adding a section with no data
Warning !   : (27-Mar-2008 09:02:46)
GanttChart::ReadPolyline. Adding a section with no data
Warning !   : (27-Mar-2008 09:02:46)
GanttChart::ReadPolyline. Adding a section with no data
Warning !   : (27-Mar-2008 09:02:46)
Information : (27-Mar-2008 09:02:47) Graph 12: Destroying object.
Information : (27-Mar-2008 09:02:47)
Graph 13: Creating object for a eventGanttChart
Information : (27-Mar-2008 09:02:47) Graph 13: Processing legend.
Information : (27-Mar-2008 09:02:47)
Graph 13: Adding data from object @PCF_MPH_RA2_WWV_2P:DET_wrong_product_err
16 elements.
Information : (27-Mar-2008 09:02:47)
Graph 13: Adding data from object @PCF_MPH_RA2_WWV_2P:SET_wrong_leap_err
1 elements.
Warning !   : (27-Mar-2008 09:02:47)
GanttChart::AddData. The DqiData structure has no data for this range
Information : (27-Mar-2008 09:02:47)
Graph 13: Adding data from object @PCF_MPH_RA2_WWV_2P:SET_wrong_leap_utc
1 elements.
Warning !   : (27-Mar-2008 09:02:47)
GanttChart::AddData. The DqiData structure has no data for this range
Information : (27-Mar-2008 09:02:47)
Graph 13: Adding data from object @PCF_MPH_RA2_WWV_2P:SET_wrong_clock_step
1 elements.
Warning !   : (27-Mar-2008 09:02:47)
GanttChart::AddData. The DqiData structure has no data for this range
Information : (27-Mar-2008 09:02:47) Graph 13:
Adding data from object @PCF_MPH_RA2_WWV_2P:SET_wrong_sat_binary_time
1 elements.
Warning !   : (27-Mar-2008 09:02:47)
GanttChart::AddData. The DqiData structure has no data for this range
Information : (27-Mar-2008 09:02:47)
Graph 13: Adding data from object @PCF_MPH_RA2_WWV_2P:SET_wrong_utc_sbt_time
```

15 elements.
Information : (27-Mar-2008 09:02:47)
Graph 13: Adding data from object @PCF MPH_RA2_WWV_2P:SET_wrong_vector_source
1 elements.
Warning ! : (27-Mar-2008 09:02:47)
GanttChart::AddData. The DqiData structure has no data for this range
Information : (27-Mar-2008 09:02:47)
Graph 13: Adding data from object @PCF MPH_RA2_WWV_2P:SET_wrong_z_velocity
1 elements.
Warning ! : (27-Mar-2008 09:02:47)
GanttChart::AddData. The DqiData structure has no data for this range
Information : (27-Mar-2008 09:02:47)
Graph 13: Adding data from object @PCF MPH_RA2_WWV_2P:SET_wrong_y_velocity
1 elements.
Warning ! : (27-Mar-2008 09:02:47)
GanttChart::AddData. The DqiData structure has no data for this range
Information : (27-Mar-2008 09:02:47)
Graph 13: Adding data from object @PCF MPH_RA2_WWV_2P:SET_wrong_x_velocity
1 elements.
Warning ! : (27-Mar-2008 09:02:47)
GanttChart::AddData. The DqiData structure has no data for this range
Information : (27-Mar-2008 09:02:47)
Graph 13: Adding data from object @PCF MPH_RA2_WWV_2P:SET_wrong_z_position
1 elements.
Warning ! : (27-Mar-2008 09:02:47)
GanttChart::AddData. The DqiData structure has no data for this range
Information : (27-Mar-2008 09:02:47)
Graph 13: Adding data from object @PCF MPH_RA2_WWV_2P:SET_wrong_y_position
1 elements.
Warning ! : (27-Mar-2008 09:02:47)
GanttChart::AddData. The DqiData structure has no data for this range
Information : (27-Mar-2008 09:02:47)
Graph 13: Adding data from object @PCF MPH_RA2_WWV_2P:SET_wrong_x_position
1 elements.
Warning ! : (27-Mar-2008 09:02:47)
GanttChart::AddData. The DqiData structure has no data for this range
Information : (27-Mar-2008 09:02:47) Graph 13:
Adding data from object @PCF MPH_RA2_WWV_2P:SET_wrong_state_vector_time
16 elements.
Information : (27-Mar-2008 09:02:47)
Graph 13: Adding data from object @PCF MPH_RA2_WWV_2P:SET_wrong_phase
1 elements.
Warning ! : (27-Mar-2008 09:02:47)
GanttChart::AddData. The DqiData structure has no data for this range
Information : (27-Mar-2008 09:02:47)
Graph 13: Adding data from object @PCF MPH_RA2_WWV_2P:SET_wrong_sensing_stop
1 elements.
Warning ! : (27-Mar-2008 09:02:47)
GanttChart::AddData. The DqiData structure has no data for this range
Information : (27-Mar-2008 09:02:47)
Graph 13: Adding data from object @PCF MPH_RA2_WWV_2P:SET_wrong_sensing_start
1 elements.
Warning ! : (27-Mar-2008 09:02:47)
GanttChart::AddData. The DqiData structure has no data for this range
Information : (27-Mar-2008 09:02:47)
Graph 13: Adding data from object @PCF MPH_RA2_WWV_2P:SET_wrong_software_ver
16 elements.
Information : (27-Mar-2008 09:02:47)
Graph 13: Adding data from object @PCF MPH_RA2_WWV_2P:SET_wrong_proc_time
1 elements.
Warning ! : (27-Mar-2008 09:02:47)
GanttChart::AddData. The DqiData structure has no data for this range
Information : (27-Mar-2008 09:02:47)
Graph 13: Adding data from object @PCF MPH_RA2_WWV_2P:SET_wrong_proc_center
1 elements.
Warning ! : (27-Mar-2008 09:02:47)
GanttChart::AddData. The DqiData structure has no data for this range
Information : (27-Mar-2008 09:02:47) Graph 13:

Adding data from object @PCF_MPH_RA2_WWV_2P:SET_wrong_acquisition_station
 1 elements.
 Warning ! : (27-Mar-2008 09:02:47)
 GanttChart::AddData. The DqiData structure has no data for this range
 Information : (27-Mar-2008 09:02:47)
 Graph 13: Adding data from object @PCF_MPH_RA2_WWV_2P:SET_wrong_proc_stage
 1 elements.
 Warning ! : (27-Mar-2008 09:02:47)
 GanttChart::AddData. The DqiData structure has no data for this range
 Information : (27-Mar-2008 09:02:47)
 Graph 13: Adding data from object @PCF_MPH_RA2_WWV_2P:SET_wrong_filename
 1 elements.
 Warning ! : (27-Mar-2008 09:02:47)
 GanttChart::AddData. The DqiData structure has no data for this range
 Information : (27-Mar-2008 09:02:47)
 Graph 13: Adding data from object @PCF_RA2_sensing:ETL_ra2_wwv_2p 16
 elements.
 Information : (27-Mar-2008 09:02:47) Graph 13: Generating PNG file.
 Warning ! : (27-Mar-2008 09:02:48)
 GanttChart::ReadPolyline. Adding a section with no data
 Warning ! : (27-Mar-2008 09:02:48)
 GanttChart::ReadPolyline. Adding a section with no data
 Warning ! : (27-Mar-2008 09:02:48)
 GanttChart::ReadPolyline. Adding a section with no data
 Warning ! : (27-Mar-2008 09:02:48)
 GanttChart::ReadPolyline. Adding a section with no data
 Warning ! : (27-Mar-2008 09:02:48)
 GanttChart::ReadPolyline. Adding a section with no data
 Warning ! : (27-Mar-2008 09:02:48)
 GanttChart::ReadPolyline. Adding a section with no data
 Warning ! : (27-Mar-2008 09:02:48)
 GanttChart::ReadPolyline. Adding a section with no data
 Warning ! : (27-Mar-2008 09:02:48)
 GanttChart::ReadPolyline. Adding a section with no data
 Warning ! : (27-Mar-2008 09:02:48)
 GanttChart::ReadPolyline. Adding a section with no data
 Warning ! : (27-Mar-2008 09:02:48)
 GanttChart::ReadPolyline. Adding a section with no data
 Warning ! : (27-Mar-2008 09:02:48)
 GanttChart::ReadPolyline. Adding a section with no data
 Warning ! : (27-Mar-2008 09:02:48)
 GanttChart::ReadPolyline. Adding a section with no data
 Warning ! : (27-Mar-2008 09:02:48)
 GanttChart::ReadPolyline. Adding a section with no data
 Warning ! : (27-Mar-2008 09:02:48)
 GanttChart::ReadPolyline. Adding a section with no data
 Warning ! : (27-Mar-2008 09:02:48)
 GanttChart::ReadPolyline. Adding a section with no data
 Warning ! : (27-Mar-2008 09:02:48)
 GanttChart::ReadPolyline. Adding a section with no data
 Warning ! : (27-Mar-2008 09:02:48)
 GanttChart::ReadPolyline. Adding a section with no data
 Warning ! : (27-Mar-2008 09:02:48)
 GanttChart::ReadPolyline. Adding a section with no data
 Warning ! : (27-Mar-2008 09:02:48)
 GanttChart::ReadPolyline. Adding a section with no data
 Warning ! : (27-Mar-2008 09:02:48)
 GanttChart::ReadPolyline. Adding a section with no data
 Warning ! : (27-Mar-2008 09:02:48)
 Information : (27-Mar-2008 09:02:49) Graph 13: Destroying object.
 Information : (27-Mar-2008 09:02:49)
 Graph 14: Creating object for a eventGanttChart
 Warning ! : (27-Mar-2008 09:02:49)
 graph::setProperty. YSIZE is too long. [80-700]
 Information : (27-Mar-2008 09:02:49) Graph 14: Processing legend.
 Information : (27-Mar-2008 09:02:49)
 Graph 14: Adding data from object @PCF_RA2_CAL_0P_SPH:DET_num_rs_isps
 1 elements.
 Warning ! : (27-Mar-2008 09:02:49)
 GanttChart::AddData. The DqiData structure has no data for this range
 Information : (27-Mar-2008 09:02:49)

Graph 14: Adding data from object @PCF_RA2_CAL_0P_SPH:DET_num_discarded_isps
1 elements.
Warning ! : (27-Mar-2008 09:02:49)
GanttChart::AddData. The DqiData structure has no data for this range
Information : (27-Mar-2008 09:02:49)
Graph 14: Adding data from object @PCF_RA2_CAL_0P_SPH:DET_num_missing_isps
1 elements.
Warning ! : (27-Mar-2008 09:02:49)
GanttChart::AddData. The DqiData structure has no data for this range
Information : (27-Mar-2008 09:02:49)
Graph 14: Adding data from object @PCF_RA2_CAL_0P_SPH:DET_num_error_isps
1 elements.
Warning ! : (27-Mar-2008 09:02:49)
GanttChart::AddData. The DqiData structure has no data for this range
Information : (27-Mar-2008 09:02:49)
Graph 14: Adding data from object @PCF_RA2_CAL_0P_SPH:DET_rs_significant
1 elements.
Warning ! : (27-Mar-2008 09:02:49)
GanttChart::AddData. The DqiData structure has no data for this range
Information : (27-Mar-2008 09:02:49) Graph 14:
Adding data from object @PCF_RA2_CAL_0P_SPH:DET_isp_discarded_significant
1 elements.
Warning ! : (27-Mar-2008 09:02:49)
GanttChart::AddData. The DqiData structure has no data for this range
Information : (27-Mar-2008 09:02:49) Graph 14:
Adding data from object @PCF_RA2_CAL_0P_SPH:DET_missing_isps_significant
1 elements.
Warning ! : (27-Mar-2008 09:02:49)
GanttChart::AddData. The DqiData structure has no data for this range
Information : (27-Mar-2008 09:02:49) Graph 14:
Adding data from object @PCF_RA2_CAL_0P_SPH:DET_isp_errors_significant
1 elements.
Warning ! : (27-Mar-2008 09:02:49)
GanttChart::AddData. The DqiData structure has no data for this range
Information : (27-Mar-2008 09:02:49)
Graph 14: Adding data from object @PCF_RA2_CAL_0P_SPH:DET_sat_track
1 elements.
Warning ! : (27-Mar-2008 09:02:49)
GanttChart::AddData. The DqiData structure has no data for this range
Information : (27-Mar-2008 09:02:49)
Graph 14: Adding data from object @PCF_RA2_CAL_0P_SPH:DET_stop_long
1 elements.
Warning ! : (27-Mar-2008 09:02:49)
GanttChart::AddData. The DqiData structure has no data for this range
Information : (27-Mar-2008 09:02:49)
Graph 14: Adding data from object @PCF_RA2_CAL_0P_SPH:DET_stop_lat 1
elements.
Warning ! : (27-Mar-2008 09:02:49)
GanttChart::AddData. The DqiData structure has no data for this range
Information : (27-Mar-2008 09:02:49)
Graph 14: Adding data from object @PCF_RA2_CAL_0P_SPH:DET_start_long
1 elements.
Warning ! : (27-Mar-2008 09:02:49)
GanttChart::AddData. The DqiData structure has no data for this range
Information : (27-Mar-2008 09:02:49)
Graph 14: Adding data from object @PCF_RA2_CAL_0P_SPH:DET_start_lat
1 elements.
Warning ! : (27-Mar-2008 09:02:49)
GanttChart::AddData. The DqiData structure has no data for this range
Information : (27-Mar-2008 09:02:49)
Graph 14: Adding data from object @PCF_RA2_adfs_val:SET_val_adf_ra2_cal_0p
1 elements.
Warning ! : (27-Mar-2008 09:02:49)
GanttChart::AddData. The DqiData structure has no data for this range
Information : (27-Mar-2008 09:02:49)
Graph 14: Adding data from object @PCF_RA2_sensing:ETL_ra2_cal_0p 1
elements.
Information : (27-Mar-2008 09:02:49) Graph 14: Generating PNG file.

```

Warning !      : (27-Mar-2008 09:02:49)
GanttChart::ReadPolyline. Adding a section with no data
Warning !      : (27-Mar-2008 09:02:49)
GanttChart::ReadPolyline. Adding a section with no data
Warning !      : (27-Mar-2008 09:02:49)
GanttChart::ReadPolyline. Adding a section with no data
Warning !      : (27-Mar-2008 09:02:49)
GanttChart::ReadPolyline. Adding a section with no data
Warning !      : (27-Mar-2008 09:02:49)
GanttChart::ReadPolyline. Adding a section with no data
Warning !      : (27-Mar-2008 09:02:49)
GanttChart::ReadPolyline. Adding a section with no data
Warning !      : (27-Mar-2008 09:02:49)
GanttChart::ReadPolyline. Adding a section with no data
Warning !      : (27-Mar-2008 09:02:49)
GanttChart::ReadPolyline. Adding a section with no data
Warning !      : (27-Mar-2008 09:02:49)
GanttChart::ReadPolyline. Adding a section with no data
Warning !      : (27-Mar-2008 09:02:49)
GanttChart::ReadPolyline. Adding a section with no data
Warning !      : (27-Mar-2008 09:02:49)
GanttChart::ReadPolyline. Adding a section with no data
Warning !      : (27-Mar-2008 09:02:49)
GanttChart::ReadPolyline. Adding a section with no data
Warning !      : (27-Mar-2008 09:02:49)
GanttChart::ReadPolyline. Adding a section with no data
Warning !      : (27-Mar-2008 09:02:49)
GanttChart::ReadPolyline. Adding a section with no data
Warning !      : (27-Mar-2008 09:02:49)
Graph 15: Creating object for a eventGanttChart
Warning !      : (27-Mar-2008 09:02:50)
graph::setProperty. YSIZE is too long. [80-700]
Information : (27-Mar-2008 09:02:50) Graph 15: Processing legend.
Information : (27-Mar-2008 09:02:50)
Graph 15: Adding data from object @PCF_DOR_DOP_0P_SPH:DET_num_rs_isps
1 elements.
Warning !      : (27-Mar-2008 09:02:50)
GanttChart::AddData. The DqiData structure has no data for this range
Information : (27-Mar-2008 09:02:50)
Graph 15: Adding data from object @PCF_DOR_DOP_0P_SPH:DET_num_discarded_isps
1 elements.
Warning !      : (27-Mar-2008 09:02:50)
GanttChart::AddData. The DqiData structure has no data for this range
Information : (27-Mar-2008 09:02:50)
Graph 15: Adding data from object @PCF_DOR_DOP_0P_SPH:DET_num_missing_isps
1 elements.
Warning !      : (27-Mar-2008 09:02:50)
GanttChart::AddData. The DqiData structure has no data for this range
Information : (27-Mar-2008 09:02:50)
Graph 15: Adding data from object @PCF_DOR_DOP_0P_SPH:DET_num_error_isps
1 elements.
Warning !      : (27-Mar-2008 09:02:50)
GanttChart::AddData. The DqiData structure has no data for this range
Information : (27-Mar-2008 09:02:50)
Graph 15: Adding data from object @PCF_DOR_DOP_0P_SPH:DET_rs_significant
1 elements.
Warning !      : (27-Mar-2008 09:02:50)
GanttChart::AddData. The DqiData structure has no data for this range
Information : (27-Mar-2008 09:02:50) Graph 15:
Adding data from object @PCF_DOR_DOP_0P_SPH:DET_isp_discarded_significant
1 elements.
Warning !      : (27-Mar-2008 09:02:50)
GanttChart::AddData. The DqiData structure has no data for this range
Information : (27-Mar-2008 09:02:50) Graph 15:
Adding data from object @PCF_DOR_DOP_0P_SPH:DET_missing_isps_significant
1 elements.
Warning !      : (27-Mar-2008 09:02:50)

```


Information : (27-Mar-2008 09:02:52) Graph 15: Destroying object.
Information : (27-Mar-2008 09:02:52)
Graph 16: Creating object for a eventGanttChart
Warning ! : (27-Mar-2008 09:02:52)
graph::setProperty. YSIZE is too long. [80-700]
Information : (27-Mar-2008 09:02:52) Graph 16: Processing legend.
Information : (27-Mar-2008 09:02:52)
Graph 16: Adding data from object @PCF_DOR_NAV_0P_SPH:DET_num_rs_isps
1 elements.
Warning ! : (27-Mar-2008 09:02:52)
GanttChart::AddData. The DqiData structure has no data for this range
Information : (27-Mar-2008 09:02:52)
Graph 16: Adding data from object @PCF_DOR_NAV_0P_SPH:DET_num_discarded_isps
1 elements.
Warning ! : (27-Mar-2008 09:02:52)
GanttChart::AddData. The DqiData structure has no data for this range
Information : (27-Mar-2008 09:02:52)
Graph 16: Adding data from object @PCF_DOR_NAV_0P_SPH:DET_num_missing_isps
1 elements.
Warning ! : (27-Mar-2008 09:02:52)
GanttChart::AddData. The DqiData structure has no data for this range
Information : (27-Mar-2008 09:02:52)
Graph 16: Adding data from object @PCF_DOR_NAV_0P_SPH:DET_num_error_isps
1 elements.
Warning ! : (27-Mar-2008 09:02:52)
GanttChart::AddData. The DqiData structure has no data for this range
Information : (27-Mar-2008 09:02:52)
Graph 16: Adding data from object @PCF_DOR_NAV_0P_SPH:DET_rs_significant
1 elements.
Warning ! : (27-Mar-2008 09:02:52)
GanttChart::AddData. The DqiData structure has no data for this range
Information : (27-Mar-2008 09:02:52) Graph 16:
Adding data from object @PCF_DOR_NAV_0P_SPH:DET_isp_discarded_significant
1 elements.
Warning ! : (27-Mar-2008 09:02:52)
GanttChart::AddData. The DqiData structure has no data for this range
Information : (27-Mar-2008 09:02:52) Graph 16:
Adding data from object @PCF_DOR_NAV_0P_SPH:DET_missing_isps_significant
1 elements.
Warning ! : (27-Mar-2008 09:02:52)
GanttChart::AddData. The DqiData structure has no data for this range
Information : (27-Mar-2008 09:02:52) Graph 16:
Adding data from object @PCF_DOR_NAV_0P_SPH:DET_isp_errors_significant
1 elements.
Warning ! : (27-Mar-2008 09:02:52)
GanttChart::AddData. The DqiData structure has no data for this range
Information : (27-Mar-2008 09:02:52)
Graph 16: Adding data from object @PCF_DOR_NAV_0P_SPH:DET_sat_track
1 elements.
Warning ! : (27-Mar-2008 09:02:52)
GanttChart::AddData. The DqiData structure has no data for this range
Information : (27-Mar-2008 09:02:52)
Graph 16: Adding data from object @PCF_DOR_NAV_0P_SPH:DET_stop_long
1 elements.
Warning ! : (27-Mar-2008 09:02:52)
GanttChart::AddData. The DqiData structure has no data for this range
Information : (27-Mar-2008 09:02:52)
Graph 16: Adding data from object @PCF_DOR_NAV_0P_SPH:DET_stop_lat 1
elements.
Warning ! : (27-Mar-2008 09:02:52)
GanttChart::AddData. The DqiData structure has no data for this range
Information : (27-Mar-2008 09:02:52)
Graph 16: Adding data from object @PCF_DOR_NAV_0P_SPH:DET_start_long
1 elements.
Warning ! : (27-Mar-2008 09:02:52)
GanttChart::AddData. The DqiData structure has no data for this range
Information : (27-Mar-2008 09:02:52)
Graph 16: Adding data from object @PCF_DOR_NAV_0P_SPH:DET_start_lat

```
1 elements.
Warning ! : (27-Mar-2008 09:02:52)
GanttChart::AddData. The DqiData structure has no data for this range
Information : (27-Mar-2008 09:02:52)
Graph 16: Adding data from object @PCF_RA2_adfs_val:SET_val_adf_dor_nav_0p
1 elements.
Warning ! : (27-Mar-2008 09:02:52)
GanttChart::AddData. The DqiData structure has no data for this range
Information : (27-Mar-2008 09:02:52)
Graph 16: Adding data from object @PCF_RA2_sensing:ETL_dor_nav_0p 15
elements.
Information : (27-Mar-2008 09:02:52) Graph 16: Generating PNG file.
Warning ! : (27-Mar-2008 09:02:52)
GanttChart::ReadPolyline. Adding a section with no data
Warning ! : (27-Mar-2008 09:02:52)
GanttChart::ReadPolyline. Adding a section with no data
Warning ! : (27-Mar-2008 09:02:52)
GanttChart::ReadPolyline. Adding a section with no data
Warning ! : (27-Mar-2008 09:02:52)
GanttChart::ReadPolyline. Adding a section with no data
Warning ! : (27-Mar-2008 09:02:52)
GanttChart::ReadPolyline. Adding a section with no data
Warning ! : (27-Mar-2008 09:02:52)
GanttChart::ReadPolyline. Adding a section with no data
Warning ! : (27-Mar-2008 09:02:52)
GanttChart::ReadPolyline. Adding a section with no data
Warning ! : (27-Mar-2008 09:02:52)
GanttChart::ReadPolyline. Adding a section with no data
Warning ! : (27-Mar-2008 09:02:52)
GanttChart::ReadPolyline. Adding a section with no data
Warning ! : (27-Mar-2008 09:02:52)
GanttChart::ReadPolyline. Adding a section with no data
Warning ! : (27-Mar-2008 09:02:52)
GanttChart::ReadPolyline. Adding a section with no data
Warning ! : (27-Mar-2008 09:02:52)
GanttChart::ReadPolyline. Adding a section with no data
Warning ! : (27-Mar-2008 09:02:52)
GanttChart::ReadPolyline. Adding a section with no data
Warning ! : (27-Mar-2008 09:02:52)
GanttChart::ReadPolyline. Adding a section with no data
Warning ! : (27-Mar-2008 09:02:52)
GanttChart::ReadPolyline. Adding a section with no data
Warning ! : (27-Mar-2008 09:02:52)
Information : (27-Mar-2008 09:02:53) Graph 16: Destroying object.
Information : (27-Mar-2008 09:02:53)
Graph 17: Creating object for a eventGanttChart
Warning ! : (27-Mar-2008 09:02:53)
graph::setProperty. YSIZE is too long. [80-700]
Information : (27-Mar-2008 09:02:53) Graph 17: Processing legend.
Information : (27-Mar-2008 09:02:53)
Graph 17: Adding data from object @PCF_MWR_NL__0P_SPH:DET_num_rs_isps
1 elements.
Warning ! : (27-Mar-2008 09:02:53)
GanttChart::AddData. The DqiData structure has no data for this range
Information : (27-Mar-2008 09:02:53)
Graph 17: Adding data from object @PCF_MWR_NL__0P_SPH:DET_num_discarded_isps
1 elements.
Warning ! : (27-Mar-2008 09:02:53)
GanttChart::AddData. The DqiData structure has no data for this range
Information : (27-Mar-2008 09:02:53)
Graph 17: Adding data from object @PCF_MWR_NL__0P_SPH:DET_num_missing_isps
1 elements.
Warning ! : (27-Mar-2008 09:02:53)
GanttChart::AddData. The DqiData structure has no data for this range
Information : (27-Mar-2008 09:02:53)
Graph 17: Adding data from object @PCF_MWR_NL__0P_SPH:DET_num_error_isps
1 elements.
Warning ! : (27-Mar-2008 09:02:53)
GanttChart::AddData. The DqiData structure has no data for this range
Information : (27-Mar-2008 09:02:53)
Graph 17: Adding data from object @PCF_MWR_NL__0P_SPH:DET_rs_significant
```



```
Warning ! : (27-Mar-2008 09:02:54)
GanttChart::ReadPolyline. Adding a section with no data
Warning ! : (27-Mar-2008 09:02:54)
GanttChart::ReadPolyline. Adding a section with no data
Warning ! : (27-Mar-2008 09:02:54)
GanttChart::ReadPolyline. Adding a section with no data
Warning ! : (27-Mar-2008 09:02:54)
GanttChart::ReadPolyline. Adding a section with no data
Warning ! : (27-Mar-2008 09:02:54)
GanttChart::ReadPolyline. Adding a section with no data
Warning ! : (27-Mar-2008 09:02:54)
GanttChart::ReadPolyline. Adding a section with no data
Information : (27-Mar-2008 09:02:54) Graph 17: Destroying object.
Information : (27-Mar-2008 09:02:54)
Graph 18: Creating object for a eventGanttChart
Warning ! : (27-Mar-2008 09:02:54)
graph::setProperty. YSIZE is too long. [80-700]
Information : (27-Mar-2008 09:02:54) Graph 18: Processing legend.
Information : (27-Mar-2008 09:02:54)
Graph 18: Adding data from object @PCF_RA2_ME__0P_SPH:DET_num_rs_isps
1 elements.
Warning ! : (27-Mar-2008 09:02:54)
GanttChart::AddData. The DqiData structure has no data for this range
Information : (27-Mar-2008 09:02:54)
Graph 18: Adding data from object @PCF_RA2_ME__0P_SPH:DET_num_discarded_isps
1 elements.
Warning ! : (27-Mar-2008 09:02:54)
GanttChart::AddData. The DqiData structure has no data for this range
Information : (27-Mar-2008 09:02:54)
Graph 18: Adding data from object @PCF_RA2_ME__0P_SPH:DET_num_missing_isps
1 elements.
Warning ! : (27-Mar-2008 09:02:54)
GanttChart::AddData. The DqiData structure has no data for this range
Information : (27-Mar-2008 09:02:54)
Graph 18: Adding data from object @PCF_RA2_ME__0P_SPH:DET_num_error_isps
1 elements.
Warning ! : (27-Mar-2008 09:02:54)
GanttChart::AddData. The DqiData structure has no data for this range
Information : (27-Mar-2008 09:02:54)
Graph 18: Adding data from object @PCF_RA2_ME__0P_SPH:DET_rs_significant
1 elements.
Warning ! : (27-Mar-2008 09:02:54)
GanttChart::AddData. The DqiData structure has no data for this range
Information : (27-Mar-2008 09:02:54) Graph 18:
Adding data from object @PCF_RA2_ME__0P_SPH:DET_isp_discarded_significant
1 elements.
Warning ! : (27-Mar-2008 09:02:54)
GanttChart::AddData. The DqiData structure has no data for this range
Information : (27-Mar-2008 09:02:54) Graph 18:
Adding data from object @PCF_RA2_ME__0P_SPH:DET_missing_isps_significant
1 elements.
Warning ! : (27-Mar-2008 09:02:54)
GanttChart::AddData. The DqiData structure has no data for this range
Information : (27-Mar-2008 09:02:54) Graph 18:
Adding data from object @PCF_RA2_ME__0P_SPH:DET_isp_errors_significant
1 elements.
Warning ! : (27-Mar-2008 09:02:54)
GanttChart::AddData. The DqiData structure has no data for this range
Information : (27-Mar-2008 09:02:54)
Graph 18: Adding data from object @PCF_RA2_ME__0P_SPH:DET_sat_track
1 elements.
Warning ! : (27-Mar-2008 09:02:54)
GanttChart::AddData. The DqiData structure has no data for this range
Information : (27-Mar-2008 09:02:54)
Graph 18: Adding data from object @PCF_RA2_ME__0P_SPH:DET_stop_long
1 elements.
Warning ! : (27-Mar-2008 09:02:54)
GanttChart::AddData. The DqiData structure has no data for this range
```

Information : (27-Mar-2008 09:02:54)
Graph 18: Adding data from object @PCF_RA2_ME__0P_SPH:DET_stop_lat 1
elements.
Warning ! : (27-Mar-2008 09:02:54)
GanttChart::AddData. The DqiData structure has no data for this range
Information : (27-Mar-2008 09:02:54)
Graph 18: Adding data from object @PCF_RA2_ME__0P_SPH:DET_start_long
1 elements.
Warning ! : (27-Mar-2008 09:02:54)
GanttChart::AddData. The DqiData structure has no data for this range
Information : (27-Mar-2008 09:02:54)
Graph 18: Adding data from object @PCF_RA2_ME__0P_SPH:DET_start_lat
1 elements.
Warning ! : (27-Mar-2008 09:02:54)
GanttChart::AddData. The DqiData structure has no data for this range
Information : (27-Mar-2008 09:02:54)
Graph 18: Adding data from object @PCF_RA2_adfs_val:SET_val_adf_ra2_me__0p
1 elements.
Warning ! : (27-Mar-2008 09:02:54)
GanttChart::AddData. The DqiData structure has no data for this range
Information : (27-Mar-2008 09:02:54)
Graph 18: Adding data from object @PCF_RA2_sensing:ETL_ra2_me__0p 16
elements.
Information : (27-Mar-2008 09:02:54) Graph 18: Generating PNG file.
Warning ! : (27-Mar-2008 09:02:55)
GanttChart::ReadPolyline. Adding a section with no data
Warning ! : (27-Mar-2008 09:02:55)
GanttChart::ReadPolyline. Adding a section with no data
Warning ! : (27-Mar-2008 09:02:55)
GanttChart::ReadPolyline. Adding a section with no data
Warning ! : (27-Mar-2008 09:02:55)
GanttChart::ReadPolyline. Adding a section with no data
Warning ! : (27-Mar-2008 09:02:55)
GanttChart::ReadPolyline. Adding a section with no data
Warning ! : (27-Mar-2008 09:02:55)
GanttChart::ReadPolyline. Adding a section with no data
Warning ! : (27-Mar-2008 09:02:55)
GanttChart::ReadPolyline. Adding a section with no data
Warning ! : (27-Mar-2008 09:02:55)
GanttChart::ReadPolyline. Adding a section with no data
Warning ! : (27-Mar-2008 09:02:55)
GanttChart::ReadPolyline. Adding a section with no data
Warning ! : (27-Mar-2008 09:02:55)
GanttChart::ReadPolyline. Adding a section with no data
Warning ! : (27-Mar-2008 09:02:55)
GanttChart::ReadPolyline. Adding a section with no data
Warning ! : (27-Mar-2008 09:02:55)
GanttChart::ReadPolyline. Adding a section with no data
Warning ! : (27-Mar-2008 09:02:55)
GanttChart::ReadPolyline. Adding a section with no data
Warning ! : (27-Mar-2008 09:02:55)
GanttChart::ReadPolyline. Adding a section with no data
Warning ! : (27-Mar-2008 09:02:55)
GanttChart::ReadPolyline. Adding a section with no data
Warning ! : (27-Mar-2008 09:02:55)
Information : (27-Mar-2008 09:02:56) Graph 18: Destroying object.
Information : (27-Mar-2008 09:02:56)
Graph 19: Creating object for a eventGanttChart
Warning ! : (27-Mar-2008 09:02:56)
graph::setProperty. YSIZE is too long. [80-700]
Information : (27-Mar-2008 09:02:56) Graph 19: Processing legend.
Information : (27-Mar-2008 09:02:56)
Graph 19: Adding data from object @PCF_RA2_MW__1P_SPH:DET_ra2_20_band_percent
2 elements.
Information : (27-Mar-2008 09:02:56)
Graph 19: Adding data from object @PCF_RA2_MW__1P_SPH:DET_ra2_80_band_percent
3 elements.
Information : (27-Mar-2008 09:02:56)
Graph 19: Adding data from object @PCF_RA2_MW__1P_SPH:DET_ra2_320_band_percent
3 elements.
Information : (27-Mar-2008 09:02:56) Graph 19:

Adding data from object @PCF_RA2_MW_1P_SPH:DET_ra2_measurement_percent
1 elements.
Warning ! : (27-Mar-2008 09:02:56)
GanttChart::AddData. The DqiData structure has no data for this range
Information : (27-Mar-2008 09:02:56)
Graph 19: Adding data from object @PCF_RA2_MW_1P_SPH:DET_ra2_l1b_proc_quality
1 elements.
Warning ! : (27-Mar-2008 09:02:56)
GanttChart::AddData. The DqiData structure has no data for this range
Information : (27-Mar-2008 09:02:56)
Graph 19: Adding data from object @PCF_RA2_MW_1P_SPH:ETL_ra2_l1b_proc_flag
1 elements.
Warning ! : (27-Mar-2008 09:02:56)
GanttChart::AddData. The DqiData structure has no data for this range
Information : (27-Mar-2008 09:02:56)
Graph 19: Adding data from object @PCF_RA2_adfs_val:SET_val_adf_ra2_mw_1p
16 elements.
Information : (27-Mar-2008 09:02:56)
Graph 19: Adding data from object @PCF_RA2_sensing:ETL_ra2_mw_1p 16
elements.
Information : (27-Mar-2008 09:02:56) Graph 19: Generating PNG file.
Warning ! : (27-Mar-2008 09:02:56)
GanttChart::ReadPolyline. Adding a section with no data
Warning ! : (27-Mar-2008 09:02:56)
GanttChart::ReadPolyline. Adding a section with no data
Warning ! : (27-Mar-2008 09:02:56)
GanttChart::ReadPolyline. Adding a section with no data
Information : (27-Mar-2008 09:02:57) Graph 19: Destroying object.
Information : (27-Mar-2008 09:02:57)
Graph 20: Creating object for a eventGanttChart
Warning ! : (27-Mar-2008 09:02:57)
graph::setProperty. YSIZE is too long. [80-700]
Information : (27-Mar-2008 09:02:57) Graph 20: Processing legend.
Information : (27-Mar-2008 09:02:57) Graph 20:
Adding data from object @PCF_RA2_FGD_2P_SPH:DET_ra2_seaice_ku_retrack_percent
1 elements.
Warning ! : (27-Mar-2008 09:02:57)
GanttChart::AddData. The DqiData structure has no data for this range
Information : (27-Mar-2008 09:02:57) Graph 20:
Adding data from object @PCF_RA2_FGD_2P_SPH:DET_ra2_ice2_s_retrack_percent
16 elements.
Information : (27-Mar-2008 09:02:57) Graph 20:
Adding data from object @PCF_RA2_FGD_2P_SPH:DET_ra2_ice2_ku_retrack_percent
1 elements.
Information : (27-Mar-2008 09:02:57) Graph 20:
Adding data from object @PCF_RA2_FGD_2P_SPH:DET_ra2_ice1_s_retrack_percent
16 elements.
Information : (27-Mar-2008 09:02:57) Graph 20:
Adding data from object @PCF_RA2_FGD_2P_SPH:DET_ra2_ice1_ku_retrack_percent
1 elements.
Warning ! : (27-Mar-2008 09:02:57)
GanttChart::AddData. The DqiData structure has no data for this range
Information : (27-Mar-2008 09:02:57) Graph 20:
Adding data from object @PCF_RA2_FGD_2P_SPH:DET_ra2_ocean_ku_retrack_percent
3 elements.
Information : (27-Mar-2008 09:02:57)
Graph 20: Adding data from object @PCF_RA2_FGD_2P_SPH:DET_ra2_20_band_percent
7 elements.
Information : (27-Mar-2008 09:02:57)
Graph 20: Adding data from object @PCF_RA2_FGD_2P_SPH:DET_ra2_80_band_percent
7 elements.
Information : (27-Mar-2008 09:02:57)
Graph 20: Adding data from object @PCF_RA2_FGD_2P_SPH:DET_ra2_320_band_percent
7 elements.
Information : (27-Mar-2008 09:02:57) Graph 20:
Adding data from object @PCF_RA2_FGD_2P_SPH:DET_ra2_measurement_percent
1 elements.
Warning ! : (27-Mar-2008 09:02:57)

GanttChart::AddData. The DqiData structure has no data for this range
Information : (27-Mar-2008 09:02:57)
Graph 20: Adding data from object @PCF_RA2_FGD_2P_SPH:DET_ra2_l1b_proc_quality
1 elements.
Warning ! : (27-Mar-2008 09:02:57)
GanttChart::AddData. The DqiData structure has no data for this range
Information : (27-Mar-2008 09:02:57)
Graph 20: Adding data from object @PCF_RA2_FGD_2P_SPH:DET_ra2_l2_proc_quality
16 elements.
Information : (27-Mar-2008 09:02:57)
Graph 20: Adding data from object @PCF_RA2_FGD_2P_SPH:ETL_ra2_l1b_proc_flag
1 elements.
Warning ! : (27-Mar-2008 09:02:57)
GanttChart::AddData. The DqiData structure has no data for this range
Information : (27-Mar-2008 09:02:57)
Graph 20: Adding data from object @PCF_RA2_FGD_2P_SPH:ETL_ra2_l2_proc_flag
16 elements.
Information : (27-Mar-2008 09:02:57)
Graph 20: Adding data from object @PCF_RA2_adfs_val:SET_val_adf_ra2_fgd_2p
16 elements.
Information : (27-Mar-2008 09:02:57)
Graph 20: Adding data from object @PCF_RA2_sensing:ETL_ra2_fgd_2p 16
elements.
Information : (27-Mar-2008 09:02:57) Graph 20: Generating PNG file.
Warning ! : (27-Mar-2008 09:02:58)
GanttChart::ReadPolyline. Adding a section with no data
Warning ! : (27-Mar-2008 09:02:58)
GanttChart::ReadPolyline. Adding a section with no data
Warning ! : (27-Mar-2008 09:02:58)
GanttChart::ReadPolyline. Adding a section with no data
Warning ! : (27-Mar-2008 09:02:58)
GanttChart::ReadPolyline. Adding a section with no data
Warning ! : (27-Mar-2008 09:02:58)
GanttChart::ReadPolyline. Adding a section with no data
Information : (27-Mar-2008 09:02:58) Graph 20: Destroying object.
Information : (27-Mar-2008 09:02:58)
Graph 21: Creating object for a eventGanttChart
Warning ! : (27-Mar-2008 09:02:58)
graph::setProperty. YSIZE is too long. [80-700]
Information : (27-Mar-2008 09:02:58) Graph 21: Processing legend.
Information : (27-Mar-2008 09:02:58) Graph 21:
Adding data from object @PCF_RA2_WWV_2P_SPH:DET_ra2_ocean_ku_retrack_percent
3 elements.
Information : (27-Mar-2008 09:02:58)
Graph 21: Adding data from object @PCF_RA2_WWV_2P_SPH:DET_ra2_20_band_percent
7 elements.
Information : (27-Mar-2008 09:02:59)
Graph 21: Adding data from object @PCF_RA2_WWV_2P_SPH:DET_ra2_80_band_percent
7 elements.
Information : (27-Mar-2008 09:02:59)
Graph 21: Adding data from object @PCF_RA2_WWV_2P_SPH:DET_ra2_320_band_percent
7 elements.
Information : (27-Mar-2008 09:02:59) Graph 21:
Adding data from object @PCF_RA2_WWV_2P_SPH:DET_ra2_measurement_percent
1 elements.
Warning ! : (27-Mar-2008 09:02:59)
GanttChart::AddData. The DqiData structure has no data for this range
Information : (27-Mar-2008 09:02:59)
Graph 21: Adding data from object @PCF_RA2_WWV_2P_SPH:DET_ra2_l1b_proc_quality
1 elements.
Warning ! : (27-Mar-2008 09:02:59)
GanttChart::AddData. The DqiData structure has no data for this range
Information : (27-Mar-2008 09:02:59)
Graph 21: Adding data from object @PCF_RA2_WWV_2P_SPH:DET_ra2_l2_proc_quality
16 elements.
Information : (27-Mar-2008 09:02:59)
Graph 21: Adding data from object @PCF_RA2_WWV_2P_SPH:ETL_ra2_l1b_proc_flag
1 elements.

Warning ! : (27-Mar-2008 09:02:59)
GanttChart::AddData. The DqiData structure has no data for this range
Information : (27-Mar-2008 09:02:59)
Graph 21: Adding data from object @PCF_RA2_WWV_2P_SPH:ETL_ra2_l2_proc_flag
16 elements.
Information : (27-Mar-2008 09:02:59)
Graph 21: Adding data from object @PCF_RA2_adfs_val:SET_val_adf_ra2_wwv_2p
1 elements.
Warning ! : (27-Mar-2008 09:02:59)
GanttChart::AddData. The DqiData structure has no data for this range
Information : (27-Mar-2008 09:02:59)
Graph 21: Adding data from object @PCF_RA2_sensing:ETL_ra2_wwv_2p 16
elements.
Information : (27-Mar-2008 09:02:59) Graph 21: Generating PNG file.
Warning ! : (27-Mar-2008 09:02:59)
GanttChart::ReadPolyline. Adding a section with no data
Warning ! : (27-Mar-2008 09:02:59)
GanttChart::ReadPolyline. Adding a section with no data
Warning ! : (27-Mar-2008 09:02:59)
GanttChart::ReadPolyline. Adding a section with no data
Warning ! : (27-Mar-2008 09:02:59)
GanttChart::ReadPolyline. Adding a section with no data
Information : (27-Mar-2008 09:03:00) Graph 21: Destroying object.
Information : (27-Mar-2008 09:03:00)
Graph 22: Creating object for a eventGanttChart
Information : (27-Mar-2008 09:03:00) Graph 22: Processing legend.
Information : (27-Mar-2008 09:03:00)
Graph 22: Adding data from object @PCF_MPH_MWR_CHD_AX:DET_wrong_product_err
1 elements.
Warning ! : (27-Mar-2008 09:03:00)
GanttChart::AddData. The DqiData structure has no data for this range
Information : (27-Mar-2008 09:03:00)
Graph 22: Adding data from object @PCF_MPH_MWR_CHD_AX:SET_wrong_sensing_stop
1 elements.
Warning ! : (27-Mar-2008 09:03:00)
GanttChart::AddData. The DqiData structure has no data for this range
Information : (27-Mar-2008 09:03:00)
Graph 22: Adding data from object @PCF_MPH_MWR_CHD_AX:SET_wrong_sensing_start
1 elements.
Warning ! : (27-Mar-2008 09:03:00)
GanttChart::AddData. The DqiData structure has no data for this range
Information : (27-Mar-2008 09:03:00)
Graph 22: Adding data from object @PCF_MPH_MWR_CHD_AX:SET_wrong_software_ver
1 elements.
Warning ! : (27-Mar-2008 09:03:00)
GanttChart::AddData. The DqiData structure has no data for this range
Information : (27-Mar-2008 09:03:00)
Graph 22: Adding data from object @PCF_MPH_MWR_CHD_AX:SET_wrong_proc_time
1 elements.
Warning ! : (27-Mar-2008 09:03:00)
GanttChart::AddData. The DqiData structure has no data for this range
Information : (27-Mar-2008 09:03:00)
Graph 22: Adding data from object @PCF_MPH_MWR_CHD_AX:SET_wrong_proc_stage
1 elements.
Warning ! : (27-Mar-2008 09:03:00)
GanttChart::AddData. The DqiData structure has no data for this range
Information : (27-Mar-2008 09:03:00) Graph 22: Generating PNG file.
Warning ! : (27-Mar-2008 09:03:00)
GanttChart::ReadPolyline. Adding a section with no data
Warning ! : (27-Mar-2008 09:03:00)
GanttChart::ReadPolyline. Adding a section with no data
Warning ! : (27-Mar-2008 09:03:00)
GanttChart::ReadPolyline. Adding a section with no data

```
Warning ! : (27-Mar-2008 09:03:00)
GanttChart::ReadPolyline. Adding a section with no data
Warning ! : (27-Mar-2008 09:03:00)
GanttChart::ReadPolyline. Adding a section with no data
Warning ! : (27-Mar-2008 09:03:00)
GanttChart::ReadPolyline. Adding a section with no data
Warning ! : (27-Mar-2008 09:03:00)
GanttChart::ReadPolyline. Adding a section with no data
Information : (27-Mar-2008 09:03:01) Graph 22: Destroying object.
Information : (27-Mar-2008 09:03:01)
Graph 23: Creating object for a eventGanttChart
Information : (27-Mar-2008 09:03:01) Graph 23: Processing legend.
Information : (27-Mar-2008 09:03:01)
Graph 23: Adding data from object @PCF_MPH_MWR_CON_AX:DET_wrong_product_err
1 elements.
Warning ! : (27-Mar-2008 09:03:01)
GanttChart::AddData. The DqiData structure has no data for this range
Information : (27-Mar-2008 09:03:01)
Graph 23: Adding data from object @PCF_MPH_MWR_CON_AX:SET_wrong_sensing_stop
1 elements.
Warning ! : (27-Mar-2008 09:03:01)
GanttChart::AddData. The DqiData structure has no data for this range
Information : (27-Mar-2008 09:03:01)
Graph 23: Adding data from object @PCF_MPH_MWR_CON_AX:SET_wrong_sensing_start
1 elements.
Warning ! : (27-Mar-2008 09:03:01)
GanttChart::AddData. The DqiData structure has no data for this range
Information : (27-Mar-2008 09:03:01)
Graph 23: Adding data from object @PCF_MPH_MWR_CON_AX:SET_wrong_software_ver
1 elements.
Warning ! : (27-Mar-2008 09:03:01)
GanttChart::AddData. The DqiData structure has no data for this range
Information : (27-Mar-2008 09:03:01)
Graph 23: Adding data from object @PCF_MPH_MWR_CON_AX:SET_wrong_proc_time
1 elements.
Warning ! : (27-Mar-2008 09:03:01)
GanttChart::AddData. The DqiData structure has no data for this range
Information : (27-Mar-2008 09:03:01)
Graph 23: Adding data from object @PCF_MPH_MWR_CON_AX:SET_wrong_proc_stage
1 elements.
Warning ! : (27-Mar-2008 09:03:01)
GanttChart::AddData. The DqiData structure has no data for this range
Information : (27-Mar-2008 09:03:01)
Graph 23: Adding data from object @PCF_MPH_MWR_CON_AX:SET_wrong_filename
1 elements.
Warning ! : (27-Mar-2008 09:03:01)
GanttChart::AddData. The DqiData structure has no data for this range
Information : (27-Mar-2008 09:03:01) Graph 23: Generating PNG file.
Warning ! : (27-Mar-2008 09:03:01)
GanttChart::ReadPolyline. Adding a section with no data
Warning ! : (27-Mar-2008 09:03:01)
GanttChart::ReadPolyline. Adding a section with no data
Warning ! : (27-Mar-2008 09:03:01)
GanttChart::ReadPolyline. Adding a section with no data
Warning ! : (27-Mar-2008 09:03:01)
GanttChart::ReadPolyline. Adding a section with no data
Warning ! : (27-Mar-2008 09:03:01)
GanttChart::ReadPolyline. Adding a section with no data
Warning ! : (27-Mar-2008 09:03:01)
GanttChart::ReadPolyline. Adding a section with no data
Warning ! : (27-Mar-2008 09:03:01)
GanttChart::ReadPolyline. Adding a section with no data
Information : (27-Mar-2008 09:03:02) Graph 23: Destroying object.
Information : (27-Mar-2008 09:03:02)
Graph 24: Creating object for a eventGanttChart
Information : (27-Mar-2008 09:03:02) Graph 24: Processing legend.
Information : (27-Mar-2008 09:03:02)
Graph 24: Adding data from object @PCF_MPH_MWR_LSF_AX:DET_wrong_product_err
```

1 elements.
Warning ! : (27-Mar-2008 09:03:02)
GanttChart::AddData. The DqiData structure has no data for this range
Information : (27-Mar-2008 09:03:02)
Graph 24: Adding data from object @PCF_MPH_MWR_LSF_AX:SET_wrong_sensing_stop
1 elements.
Warning ! : (27-Mar-2008 09:03:02)
GanttChart::AddData. The DqiData structure has no data for this range
Information : (27-Mar-2008 09:03:02)
Graph 24: Adding data from object @PCF_MPH_MWR_LSF_AX:SET_wrong_sensing_start
1 elements.
Warning ! : (27-Mar-2008 09:03:02)
GanttChart::AddData. The DqiData structure has no data for this range
Information : (27-Mar-2008 09:03:02)
Graph 24: Adding data from object @PCF_MPH_MWR_LSF_AX:SET_wrong_software_ver
1 elements.
Warning ! : (27-Mar-2008 09:03:02)
GanttChart::AddData. The DqiData structure has no data for this range
Information : (27-Mar-2008 09:03:02)
Graph 24: Adding data from object @PCF_MPH_MWR_LSF_AX:SET_wrong_proc_time
1 elements.
Warning ! : (27-Mar-2008 09:03:02)
GanttChart::AddData. The DqiData structure has no data for this range
Information : (27-Mar-2008 09:03:02)
Graph 24: Adding data from object @PCF_MPH_MWR_LSF_AX:SET_wrong_proc_stage
1 elements.
Warning ! : (27-Mar-2008 09:03:02)
GanttChart::AddData. The DqiData structure has no data for this range
Information : (27-Mar-2008 09:03:02)
Graph 24: Adding data from object @PCF_MPH_MWR_LSF_AX:SET_wrong_filename
1 elements.
Warning ! : (27-Mar-2008 09:03:02)
GanttChart::AddData. The DqiData structure has no data for this range
Information : (27-Mar-2008 09:03:02) Graph 24: Generating PNG file.
Warning ! : (27-Mar-2008 09:03:02)
GanttChart::ReadPolyline. Adding a section with no data
Warning ! : (27-Mar-2008 09:03:02)
GanttChart::ReadPolyline. Adding a section with no data
Warning ! : (27-Mar-2008 09:03:02)
GanttChart::ReadPolyline. Adding a section with no data
Warning ! : (27-Mar-2008 09:03:02)
GanttChart::ReadPolyline. Adding a section with no data
Warning ! : (27-Mar-2008 09:03:02)
GanttChart::ReadPolyline. Adding a section with no data
Warning ! : (27-Mar-2008 09:03:02)
GanttChart::ReadPolyline. Adding a section with no data
Warning ! : (27-Mar-2008 09:03:02)
GanttChart::ReadPolyline. Adding a section with no data
Information : (27-Mar-2008 09:03:03) Graph 24: Destroying object.
Information : (27-Mar-2008 09:03:03)
Graph 25: Creating object for a eventGanttChart
Information : (27-Mar-2008 09:03:03) Graph 25: Processing legend.
Information : (27-Mar-2008 09:03:03)
Graph 25: Adding data from object @PCF_MPH_MWR_SLT_AX:DET_wrong_product_err
1 elements.
Warning ! : (27-Mar-2008 09:03:03)
GanttChart::AddData. The DqiData structure has no data for this range
Information : (27-Mar-2008 09:03:03)
Graph 25: Adding data from object @PCF_MPH_MWR_SLT_AX:SET_wrong_sensing_stop
1 elements.
Warning ! : (27-Mar-2008 09:03:03)
GanttChart::AddData. The DqiData structure has no data for this range
Information : (27-Mar-2008 09:03:03)
Graph 25: Adding data from object @PCF_MPH_MWR_SLT_AX:SET_wrong_sensing_start
1 elements.
Warning ! : (27-Mar-2008 09:03:03)
GanttChart::AddData. The DqiData structure has no data for this range
Information : (27-Mar-2008 09:03:03)

Graph 25: Adding data from object @PCF_MPH_MWR_SLT_AX:SET_wrong_software_ver
1 elements.
Warning ! : (27-Mar-2008 09:03:03)
GanttChart::AddData. The DqiData structure has no data for this range
Information : (27-Mar-2008 09:03:03)
Graph 25: Adding data from object @PCF_MPH_MWR_SLT_AX:SET_wrong_proc_time
1 elements.
Warning ! : (27-Mar-2008 09:03:03)
GanttChart::AddData. The DqiData structure has no data for this range
Information : (27-Mar-2008 09:03:03)
Graph 25: Adding data from object @PCF_MPH_MWR_SLT_AX:SET_wrong_proc_stage
1 elements.
Warning ! : (27-Mar-2008 09:03:03)
GanttChart::AddData. The DqiData structure has no data for this range
Information : (27-Mar-2008 09:03:03)
Graph 25: Adding data from object @PCF_MPH_MWR_SLT_AX:SET_wrong_filename
1 elements.
Warning ! : (27-Mar-2008 09:03:03)
GanttChart::AddData. The DqiData structure has no data for this range
Information : (27-Mar-2008 09:03:03) Graph 25: Generating PNG file.
Warning ! : (27-Mar-2008 09:03:03)
GanttChart::ReadPolyline. Adding a section with no data
Warning ! : (27-Mar-2008 09:03:03)
GanttChart::ReadPolyline. Adding a section with no data
Warning ! : (27-Mar-2008 09:03:03)
GanttChart::ReadPolyline. Adding a section with no data
Warning ! : (27-Mar-2008 09:03:03)
GanttChart::ReadPolyline. Adding a section with no data
Warning ! : (27-Mar-2008 09:03:03)
GanttChart::ReadPolyline. Adding a section with no data
Warning ! : (27-Mar-2008 09:03:03)
GanttChart::ReadPolyline. Adding a section with no data
Warning ! : (27-Mar-2008 09:03:03)
GanttChart::ReadPolyline. Adding a section with no data
Information : (27-Mar-2008 09:03:04) Graph 25: Destroying object.
Information : (27-Mar-2008 09:03:04)
Graph 26: Creating object for a eventGanttChart
Information : (27-Mar-2008 09:03:04) Graph 26: Processing legend.
Information : (27-Mar-2008 09:03:04)
Graph 26: Adding data from object @PCF_MPH_RA2_CHD_AX:DET_wrong_product_err
1 elements.
Warning ! : (27-Mar-2008 09:03:04)
GanttChart::AddData. The DqiData structure has no data for this range
Information : (27-Mar-2008 09:03:04)
Graph 26: Adding data from object @PCF_MPH_RA2_CHD_AX:SET_wrong_sensing_stop
1 elements.
Warning ! : (27-Mar-2008 09:03:04)
GanttChart::AddData. The DqiData structure has no data for this range
Information : (27-Mar-2008 09:03:04)
Graph 26: Adding data from object @PCF_MPH_RA2_CHD_AX:SET_wrong_sensing_start
1 elements.
Warning ! : (27-Mar-2008 09:03:04)
GanttChart::AddData. The DqiData structure has no data for this range
Information : (27-Mar-2008 09:03:04)
Graph 26: Adding data from object @PCF_MPH_RA2_CHD_AX:SET_wrong_software_ver
1 elements.
Warning ! : (27-Mar-2008 09:03:04)
GanttChart::AddData. The DqiData structure has no data for this range
Information : (27-Mar-2008 09:03:04)
Graph 26: Adding data from object @PCF_MPH_RA2_CHD_AX:SET_wrong_proc_time
1 elements.
Warning ! : (27-Mar-2008 09:03:04)
GanttChart::AddData. The DqiData structure has no data for this range
Information : (27-Mar-2008 09:03:04)
Graph 26: Adding data from object @PCF_MPH_RA2_CHD_AX:SET_wrong_proc_stage
1 elements.
Warning ! : (27-Mar-2008 09:03:04)
GanttChart::AddData. The DqiData structure has no data for this range

```

Information : (27-Mar-2008 09:03:04)
Graph 26: Adding data from object @PCF_MPH_RA2_CHD_AX:SET_wrong_filename
1 elements.
Warning ! : (27-Mar-2008 09:03:04)
GanttChart::AddData. The DqiData structure has no data for this range
Information : (27-Mar-2008 09:03:04) Graph 26: Generating PNG file.
Warning ! : (27-Mar-2008 09:03:05)
GanttChart::ReadPolyline. Adding a section with no data
Warning ! : (27-Mar-2008 09:03:05)
GanttChart::ReadPolyline. Adding a section with no data
Warning ! : (27-Mar-2008 09:03:05)
GanttChart::ReadPolyline. Adding a section with no data
Warning ! : (27-Mar-2008 09:03:05)
GanttChart::ReadPolyline. Adding a section with no data
Warning ! : (27-Mar-2008 09:03:05)
GanttChart::ReadPolyline. Adding a section with no data
Warning ! : (27-Mar-2008 09:03:05)
GanttChart::ReadPolyline. Adding a section with no data
Warning ! : (27-Mar-2008 09:03:05)
GanttChart::ReadPolyline. Adding a section with no data
Warning ! : (27-Mar-2008 09:03:05)
GanttChart::ReadPolyline. Adding a section with no data
Warning ! : (27-Mar-2008 09:03:05)
Graph 27: Creating object for a eventGanttChart
Information : (27-Mar-2008 09:03:05) Graph 27: Processing legend.
Information : (27-Mar-2008 09:03:05)
Graph 27: Adding data from object @PCF_MPH_RA2_CON_AX:DET_wrong_product_err
1 elements.
Warning ! : (27-Mar-2008 09:03:05)
GanttChart::AddData. The DqiData structure has no data for this range
Information : (27-Mar-2008 09:03:05)
Graph 27: Adding data from object @PCF_MPH_RA2_CON_AX:SET_wrong_sensing_stop
1 elements.
Warning ! : (27-Mar-2008 09:03:05)
GanttChart::AddData. The DqiData structure has no data for this range
Information : (27-Mar-2008 09:03:05)
Graph 27: Adding data from object @PCF_MPH_RA2_CON_AX:SET_wrong_sensing_start
1 elements.
Warning ! : (27-Mar-2008 09:03:05)
GanttChart::AddData. The DqiData structure has no data for this range
Information : (27-Mar-2008 09:03:05)
Graph 27: Adding data from object @PCF_MPH_RA2_CON_AX:SET_wrong_software_ver
1 elements.
Warning ! : (27-Mar-2008 09:03:05)
GanttChart::AddData. The DqiData structure has no data for this range
Information : (27-Mar-2008 09:03:05)
Graph 27: Adding data from object @PCF_MPH_RA2_CON_AX:SET_wrong_proc_time
1 elements.
Warning ! : (27-Mar-2008 09:03:05)
GanttChart::AddData. The DqiData structure has no data for this range
Information : (27-Mar-2008 09:03:05)
Graph 27: Adding data from object @PCF_MPH_RA2_CON_AX:SET_wrong_proc_stage
1 elements.
Warning ! : (27-Mar-2008 09:03:05)
GanttChart::AddData. The DqiData structure has no data for this range
Information : (27-Mar-2008 09:03:05)
Graph 27: Adding data from object @PCF_MPH_RA2_CON_AX:SET_wrong_filename
1 elements.
Warning ! : (27-Mar-2008 09:03:05)
GanttChart::AddData. The DqiData structure has no data for this range
Information : (27-Mar-2008 09:03:05) Graph 27: Generating PNG file.
Warning ! : (27-Mar-2008 09:03:06)
GanttChart::ReadPolyline. Adding a section with no data
Warning ! : (27-Mar-2008 09:03:06)
GanttChart::ReadPolyline. Adding a section with no data
Warning ! : (27-Mar-2008 09:03:06)
GanttChart::ReadPolyline. Adding a section with no data
Warning ! : (27-Mar-2008 09:03:06)
GanttChart::ReadPolyline. Adding a section with no data

```

Warning ! : (27-Mar-2008 09:03:06)
GanttChart::ReadPolyline. Adding a section with no data
Warning ! : (27-Mar-2008 09:03:06)
GanttChart::ReadPolyline. Adding a section with no data
Warning ! : (27-Mar-2008 09:03:06)
GanttChart::ReadPolyline. Adding a section with no data
Information : (27-Mar-2008 09:03:06) Graph 27: Destroying object.
Information : (27-Mar-2008 09:03:06)
Graph 28: Creating object for a eventGanttChart
Information : (27-Mar-2008 09:03:06) Graph 28: Processing legend.
Information : (27-Mar-2008 09:03:06)
Graph 28: Adding data from object @PCF_MPH_RA2_CST_AX:DET_wrong_product_err
1 elements.
Warning ! : (27-Mar-2008 09:03:06)
GanttChart::AddData. The DqiData structure has no data for this range
Information : (27-Mar-2008 09:03:06)
Graph 28: Adding data from object @PCF_MPH_RA2_CST_AX:SET_wrong_sensing_stop
1 elements.
Warning ! : (27-Mar-2008 09:03:06)
GanttChart::AddData. The DqiData structure has no data for this range
Information : (27-Mar-2008 09:03:06)
Graph 28: Adding data from object @PCF_MPH_RA2_CST_AX:SET_wrong_sensing_start
1 elements.
Warning ! : (27-Mar-2008 09:03:06)
GanttChart::AddData. The DqiData structure has no data for this range
Information : (27-Mar-2008 09:03:06)
Graph 28: Adding data from object @PCF_MPH_RA2_CST_AX:SET_wrong_software_ver
1 elements.
Warning ! : (27-Mar-2008 09:03:06)
GanttChart::AddData. The DqiData structure has no data for this range
Information : (27-Mar-2008 09:03:06)
Graph 28: Adding data from object @PCF_MPH_RA2_CST_AX:SET_wrong_proc_time
1 elements.
Warning ! : (27-Mar-2008 09:03:06)
GanttChart::AddData. The DqiData structure has no data for this range
Information : (27-Mar-2008 09:03:06)
Graph 28: Adding data from object @PCF_MPH_RA2_CST_AX:SET_wrong_proc_stage
1 elements.
Warning ! : (27-Mar-2008 09:03:06)
GanttChart::AddData. The DqiData structure has no data for this range
Information : (27-Mar-2008 09:03:06)
Graph 28: Adding data from object @PCF_MPH_RA2_CST_AX:SET_wrong_filename
1 elements.
Warning ! : (27-Mar-2008 09:03:06)
GanttChart::AddData. The DqiData structure has no data for this range
Information : (27-Mar-2008 09:03:06) Graph 28: Generating PNG file.
Warning ! : (27-Mar-2008 09:03:06)
GanttChart::ReadPolyline. Adding a section with no data
Warning ! : (27-Mar-2008 09:03:06)
GanttChart::ReadPolyline. Adding a section with no data
Warning ! : (27-Mar-2008 09:03:06)
GanttChart::ReadPolyline. Adding a section with no data
Warning ! : (27-Mar-2008 09:03:06)
GanttChart::ReadPolyline. Adding a section with no data
Warning ! : (27-Mar-2008 09:03:06)
GanttChart::ReadPolyline. Adding a section with no data
Warning ! : (27-Mar-2008 09:03:06)
GanttChart::ReadPolyline. Adding a section with no data
Warning ! : (27-Mar-2008 09:03:06)
GanttChart::ReadPolyline. Adding a section with no data
Warning ! : (27-Mar-2008 09:03:06)
GanttChart::ReadPolyline. Adding a section with no data
Information : (27-Mar-2008 09:03:07) Graph 28: Destroying object.
Information : (27-Mar-2008 09:03:07)
Graph 29: Creating object for a eventGanttChart
Information : (27-Mar-2008 09:03:07) Graph 29: Processing legend.
Information : (27-Mar-2008 09:03:07)
Graph 29: Adding data from object @PCF_MPH_RA2_DIP_AX:DET_wrong_product_err
1 elements.
Warning ! : (27-Mar-2008 09:03:07)

GanttChart::AddData. The DqiData structure has no data for this range
Information : (27-Mar-2008 09:03:07)
Graph 29: Adding data from object @PCF_MPH_RA2_DIP_AX:SET_wrong_sensing_stop
1 elements.
Warning ! : (27-Mar-2008 09:03:07)
GanttChart::AddData. The DqiData structure has no data for this range
Information : (27-Mar-2008 09:03:07)
Graph 29: Adding data from object @PCF_MPH_RA2_DIP_AX:SET_wrong_sensing_start
1 elements.
Warning ! : (27-Mar-2008 09:03:07)
GanttChart::AddData. The DqiData structure has no data for this range
Information : (27-Mar-2008 09:03:07)
Graph 29: Adding data from object @PCF_MPH_RA2_DIP_AX:SET_wrong_software_ver
1 elements.
Warning ! : (27-Mar-2008 09:03:07)
GanttChart::AddData. The DqiData structure has no data for this range
Information : (27-Mar-2008 09:03:07)
Graph 29: Adding data from object @PCF_MPH_RA2_DIP_AX:SET_wrong_proc_time
1 elements.
Warning ! : (27-Mar-2008 09:03:07)
GanttChart::AddData. The DqiData structure has no data for this range
Information : (27-Mar-2008 09:03:07)
Graph 29: Adding data from object @PCF_MPH_RA2_DIP_AX:SET_wrong_proc_stage
1 elements.
Warning ! : (27-Mar-2008 09:03:07)
GanttChart::AddData. The DqiData structure has no data for this range
Information : (27-Mar-2008 09:03:07)
Graph 29: Adding data from object @PCF_MPH_RA2_DIP_AX:SET_wrong_filename
1 elements.
Warning ! : (27-Mar-2008 09:03:07)
GanttChart::AddData. The DqiData structure has no data for this range
Information : (27-Mar-2008 09:03:07) Graph 29: Generating PNG file.
Warning ! : (27-Mar-2008 09:03:07)
GanttChart::ReadPolyline. Adding a section with no data
Warning ! : (27-Mar-2008 09:03:07)
GanttChart::ReadPolyline. Adding a section with no data
Warning ! : (27-Mar-2008 09:03:07)
GanttChart::ReadPolyline. Adding a section with no data
Warning ! : (27-Mar-2008 09:03:07)
GanttChart::ReadPolyline. Adding a section with no data
Warning ! : (27-Mar-2008 09:03:07)
GanttChart::ReadPolyline. Adding a section with no data
Warning ! : (27-Mar-2008 09:03:07)
GanttChart::ReadPolyline. Adding a section with no data
Warning ! : (27-Mar-2008 09:03:07)
GanttChart::ReadPolyline. Adding a section with no data
Information : (27-Mar-2008 09:03:08) Graph 29: Destroying object.
Information : (27-Mar-2008 09:03:08)
Graph 30: Creating object for a eventGanttChart
Information : (27-Mar-2008 09:03:08) Graph 30: Processing legend.
Information : (27-Mar-2008 09:03:08)
Graph 30: Adding data from object @PCF_MPH_RA2_GEO_AX:DET_wrong_product_err
1 elements.
Warning ! : (27-Mar-2008 09:03:08)
GanttChart::AddData. The DqiData structure has no data for this range
Information : (27-Mar-2008 09:03:08)
Graph 30: Adding data from object @PCF_MPH_RA2_GEO_AX:SET_wrong_sensing_stop
1 elements.
Warning ! : (27-Mar-2008 09:03:08)
GanttChart::AddData. The DqiData structure has no data for this range
Information : (27-Mar-2008 09:03:08)
Graph 30: Adding data from object @PCF_MPH_RA2_GEO_AX:SET_wrong_sensing_start
1 elements.
Warning ! : (27-Mar-2008 09:03:08)
GanttChart::AddData. The DqiData structure has no data for this range
Information : (27-Mar-2008 09:03:08)
Graph 30: Adding data from object @PCF_MPH_RA2_GEO_AX:SET_wrong_software_ver
1 elements.

Warning ! : (27-Mar-2008 09:03:08)
GanttChart::AddData. The DqiData structure has no data for this range
Information : (27-Mar-2008 09:03:08)
Graph 30: Adding data from object @PCF_MPH_RA2_GEO_AX:SET_wrong_proc_time
1 elements.
Warning ! : (27-Mar-2008 09:03:08)
GanttChart::AddData. The DqiData structure has no data for this range
Information : (27-Mar-2008 09:03:08)
Graph 30: Adding data from object @PCF_MPH_RA2_GEO_AX:SET_wrong_proc_stage
1 elements.
Warning ! : (27-Mar-2008 09:03:08)
GanttChart::AddData. The DqiData structure has no data for this range
Information : (27-Mar-2008 09:03:08)
Graph 30: Adding data from object @PCF_MPH_RA2_GEO_AX:SET_wrong_filename
1 elements.
Warning ! : (27-Mar-2008 09:03:08)
GanttChart::AddData. The DqiData structure has no data for this range
Information : (27-Mar-2008 09:03:08) Graph 30: Generating PNG file.
Warning ! : (27-Mar-2008 09:03:08)
GanttChart::ReadPolyline. Adding a section with no data
Warning ! : (27-Mar-2008 09:03:08)
GanttChart::ReadPolyline. Adding a section with no data
Warning ! : (27-Mar-2008 09:03:08)
GanttChart::ReadPolyline. Adding a section with no data
Warning ! : (27-Mar-2008 09:03:08)
GanttChart::ReadPolyline. Adding a section with no data
Warning ! : (27-Mar-2008 09:03:08)
GanttChart::ReadPolyline. Adding a section with no data
Warning ! : (27-Mar-2008 09:03:08)
GanttChart::ReadPolyline. Adding a section with no data
Warning ! : (27-Mar-2008 09:03:08)
GanttChart::ReadPolyline. Adding a section with no data
Warning ! : (27-Mar-2008 09:03:08)
GanttChart::ReadPolyline. Adding a section with no data
Information : (27-Mar-2008 09:03:09) Graph 30: Destroying object.
Information : (27-Mar-2008 09:03:09)
Graph 31: Creating object for a eventGanttChart
Information : (27-Mar-2008 09:03:09) Graph 31: Processing legend.
Information : (27-Mar-2008 09:03:09)
Graph 31: Adding data from object @PCF_MPH_RA2_ICT_AX:DET_wrong_product_err
1 elements.
Warning ! : (27-Mar-2008 09:03:09)
GanttChart::AddData. The DqiData structure has no data for this range
Information : (27-Mar-2008 09:03:09)
Graph 31: Adding data from object @PCF_MPH_RA2_ICT_AX:SET_wrong_sensing_stop
1 elements.
Warning ! : (27-Mar-2008 09:03:09)
GanttChart::AddData. The DqiData structure has no data for this range
Information : (27-Mar-2008 09:03:09)
Graph 31: Adding data from object @PCF_MPH_RA2_ICT_AX:SET_wrong_sensing_start
1 elements.
Warning ! : (27-Mar-2008 09:03:09)
GanttChart::AddData. The DqiData structure has no data for this range
Information : (27-Mar-2008 09:03:09)
Graph 31: Adding data from object @PCF_MPH_RA2_ICT_AX:SET_wrong_software_ver
1 elements.
Warning ! : (27-Mar-2008 09:03:09)
GanttChart::AddData. The DqiData structure has no data for this range
Information : (27-Mar-2008 09:03:09)
Graph 31: Adding data from object @PCF_MPH_RA2_ICT_AX:SET_wrong_proc_time
1 elements.
Warning ! : (27-Mar-2008 09:03:09)
GanttChart::AddData. The DqiData structure has no data for this range
Information : (27-Mar-2008 09:03:09)
Graph 31: Adding data from object @PCF_MPH_RA2_ICT_AX:SET_wrong_proc_stage
1 elements.
Warning ! : (27-Mar-2008 09:03:09)
GanttChart::AddData. The DqiData structure has no data for this range
Information : (27-Mar-2008 09:03:09)
Graph 31: Adding data from object @PCF_MPH_RA2_ICT_AX:SET_wrong_filename

```
1 elements.
Warning ! : (27-Mar-2008 09:03:09)
GanttChart::AddData. The DqiData structure has no data for this range
Information : (27-Mar-2008 09:03:09) Graph 31: Generating PNG file.
Warning ! : (27-Mar-2008 09:03:09)
GanttChart::ReadPolyline. Adding a section with no data
Warning ! : (27-Mar-2008 09:03:09)
GanttChart::ReadPolyline. Adding a section with no data
Warning ! : (27-Mar-2008 09:03:09)
GanttChart::ReadPolyline. Adding a section with no data
Warning ! : (27-Mar-2008 09:03:09)
GanttChart::ReadPolyline. Adding a section with no data
Warning ! : (27-Mar-2008 09:03:09)
GanttChart::ReadPolyline. Adding a section with no data
Warning ! : (27-Mar-2008 09:03:09)
GanttChart::ReadPolyline. Adding a section with no data
Warning ! : (27-Mar-2008 09:03:09)
GanttChart::ReadPolyline. Adding a section with no data
Warning ! : (27-Mar-2008 09:03:09)
Graph 32: Creating object for a eventGanttChart
Information : (27-Mar-2008 09:03:09) Graph 32: Processing legend.
Information : (27-Mar-2008 09:03:09)
Graph 32: Adding data from object @PCF_MPH_RA2_IFA_AX:DET_wrong_product_err
1 elements.
Warning ! : (27-Mar-2008 09:03:09)
GanttChart::AddData. The DqiData structure has no data for this range
Information : (27-Mar-2008 09:03:09)
Graph 32: Adding data from object @PCF_MPH_RA2_IFA_AX:SET_wrong_sensing_stop
1 elements.
Warning ! : (27-Mar-2008 09:03:09)
GanttChart::AddData. The DqiData structure has no data for this range
Information : (27-Mar-2008 09:03:09)
Graph 32: Adding data from object @PCF_MPH_RA2_IFA_AX:SET_wrong_sensing_start
1 elements.
Warning ! : (27-Mar-2008 09:03:09)
GanttChart::AddData. The DqiData structure has no data for this range
Information : (27-Mar-2008 09:03:09)
Graph 32: Adding data from object @PCF_MPH_RA2_IFA_AX:SET_wrong_software_ver
1 elements.
Warning ! : (27-Mar-2008 09:03:09)
GanttChart::AddData. The DqiData structure has no data for this range
Information : (27-Mar-2008 09:03:09)
Graph 32: Adding data from object @PCF_MPH_RA2_IFA_AX:SET_wrong_proc_time
1 elements.
Warning ! : (27-Mar-2008 09:03:09)
GanttChart::AddData. The DqiData structure has no data for this range
Information : (27-Mar-2008 09:03:09)
Graph 32: Adding data from object @PCF_MPH_RA2_IFA_AX:SET_wrong_proc_stage
1 elements.
Warning ! : (27-Mar-2008 09:03:09)
GanttChart::AddData. The DqiData structure has no data for this range
Information : (27-Mar-2008 09:03:09)
Graph 32: Adding data from object @PCF_MPH_RA2_IFA_AX:SET_wrong_filename
1 elements.
Warning ! : (27-Mar-2008 09:03:09)
GanttChart::AddData. The DqiData structure has no data for this range
Information : (27-Mar-2008 09:03:09) Graph 32: Generating PNG file.
Warning ! : (27-Mar-2008 09:03:10)
GanttChart::ReadPolyline. Adding a section with no data
Warning ! : (27-Mar-2008 09:03:10)
GanttChart::ReadPolyline. Adding a section with no data
Warning ! : (27-Mar-2008 09:03:10)
GanttChart::ReadPolyline. Adding a section with no data
Warning ! : (27-Mar-2008 09:03:10)
GanttChart::ReadPolyline. Adding a section with no data
Warning ! : (27-Mar-2008 09:03:10)
GanttChart::ReadPolyline. Adding a section with no data
```

Warning ! : (27-Mar-2008 09:03:10)
GanttChart::ReadPolyline. Adding a section with no data
Warning ! : (27-Mar-2008 09:03:10)
GanttChart::ReadPolyline. Adding a section with no data
Information : (27-Mar-2008 09:03:10) Graph 32: Destroying object.
Information : (27-Mar-2008 09:03:10)
Graph 33: Creating object for a eventGanttChart
Information : (27-Mar-2008 09:03:10) Graph 33: Processing legend.
Information : (27-Mar-2008 09:03:10)
Graph 33: Adding data from object @PCF_MPH_RA2_IFB_AX:DET_wrong_product_err
1 elements.
Warning ! : (27-Mar-2008 09:03:10)
GanttChart::AddData. The DqiData structure has no data for this range
Information : (27-Mar-2008 09:03:10)
Graph 33: Adding data from object @PCF_MPH_RA2_IFB_AX:SET_wrong_sensing_stop
1 elements.
Warning ! : (27-Mar-2008 09:03:10)
GanttChart::AddData. The DqiData structure has no data for this range
Information : (27-Mar-2008 09:03:10)
Graph 33: Adding data from object @PCF_MPH_RA2_IFB_AX:SET_wrong_sensing_start
1 elements.
Warning ! : (27-Mar-2008 09:03:10)
GanttChart::AddData. The DqiData structure has no data for this range
Information : (27-Mar-2008 09:03:10)
Graph 33: Adding data from object @PCF_MPH_RA2_IFB_AX:SET_wrong_software_ver
1 elements.
Warning ! : (27-Mar-2008 09:03:10)
GanttChart::AddData. The DqiData structure has no data for this range
Information : (27-Mar-2008 09:03:10)
Graph 33: Adding data from object @PCF_MPH_RA2_IFB_AX:SET_wrong_proc_time
1 elements.
Warning ! : (27-Mar-2008 09:03:10)
GanttChart::AddData. The DqiData structure has no data for this range
Information : (27-Mar-2008 09:03:10)
Graph 33: Adding data from object @PCF_MPH_RA2_IFB_AX:SET_wrong_proc_stage
1 elements.
Warning ! : (27-Mar-2008 09:03:10)
GanttChart::AddData. The DqiData structure has no data for this range
Information : (27-Mar-2008 09:03:10)
Graph 33: Adding data from object @PCF_MPH_RA2_IFB_AX:SET_wrong_filename
1 elements.
Warning ! : (27-Mar-2008 09:03:10)
GanttChart::AddData. The DqiData structure has no data for this range
Information : (27-Mar-2008 09:03:10) Graph 33: Generating PNG file.
Warning ! : (27-Mar-2008 09:03:11)
GanttChart::ReadPolyline. Adding a section with no data
Warning ! : (27-Mar-2008 09:03:11)
GanttChart::ReadPolyline. Adding a section with no data
Warning ! : (27-Mar-2008 09:03:11)
GanttChart::ReadPolyline. Adding a section with no data
Warning ! : (27-Mar-2008 09:03:11)
GanttChart::ReadPolyline. Adding a section with no data
Warning ! : (27-Mar-2008 09:03:11)
GanttChart::ReadPolyline. Adding a section with no data
Warning ! : (27-Mar-2008 09:03:11)
GanttChart::ReadPolyline. Adding a section with no data
Warning ! : (27-Mar-2008 09:03:11)
GanttChart::ReadPolyline. Adding a section with no data
Warning ! : (27-Mar-2008 09:03:11)
GanttChart::ReadPolyline. Adding a section with no data
Information : (27-Mar-2008 09:03:11) Graph 33: Destroying object.
Information : (27-Mar-2008 09:03:11)
Graph 34: Creating object for a eventGanttChart
Information : (27-Mar-2008 09:03:11) Graph 34: Processing legend.
Information : (27-Mar-2008 09:03:11)
Graph 34: Adding data from object @PCF_MPH_RA2_IFB_AX:DET_wrong_product_err
1 elements.
Warning ! : (27-Mar-2008 09:03:11)
GanttChart::AddData. The DqiData structure has no data for this range
Information : (27-Mar-2008 09:03:11)

Graph 34: Adding data from object @PCF_MPH_RA2_IFF_AX:SET_wrong_sensing_stop
1 elements.
Warning ! : (27-Mar-2008 09:03:11)
GanttChart::AddData. The DqiData structure has no data for this range
Information : (27-Mar-2008 09:03:11)
Graph 34: Adding data from object @PCF_MPH_RA2_IFF_AX:SET_wrong_sensing_start
1 elements.
Warning ! : (27-Mar-2008 09:03:11)
GanttChart::AddData. The DqiData structure has no data for this range
Information : (27-Mar-2008 09:03:11)
Graph 34: Adding data from object @PCF_MPH_RA2_IFF_AX:SET_wrong_software_ver
1 elements.
Warning ! : (27-Mar-2008 09:03:11)
GanttChart::AddData. The DqiData structure has no data for this range
Information : (27-Mar-2008 09:03:11)
Graph 34: Adding data from object @PCF_MPH_RA2_IFF_AX:SET_wrong_proc_time
1 elements.
Warning ! : (27-Mar-2008 09:03:11)
GanttChart::AddData. The DqiData structure has no data for this range
Information : (27-Mar-2008 09:03:11)
Graph 34: Adding data from object @PCF_MPH_RA2_IFF_AX:SET_wrong_proc_stage
1 elements.
Warning ! : (27-Mar-2008 09:03:11)
GanttChart::AddData. The DqiData structure has no data for this range
Information : (27-Mar-2008 09:03:11)
Graph 34: Adding data from object @PCF_MPH_RA2_IFF_AX:SET_wrong_filename
1 elements.
Warning ! : (27-Mar-2008 09:03:11)
GanttChart::AddData. The DqiData structure has no data for this range
Information : (27-Mar-2008 09:03:11) Graph 34: Generating PNG file.
Warning ! : (27-Mar-2008 09:03:12)
GanttChart::ReadPolyline. Adding a section with no data
Warning ! : (27-Mar-2008 09:03:12)
GanttChart::ReadPolyline. Adding a section with no data
Warning ! : (27-Mar-2008 09:03:12)
GanttChart::ReadPolyline. Adding a section with no data
Warning ! : (27-Mar-2008 09:03:12)
GanttChart::ReadPolyline. Adding a section with no data
Warning ! : (27-Mar-2008 09:03:12)
GanttChart::ReadPolyline. Adding a section with no data
Warning ! : (27-Mar-2008 09:03:12)
GanttChart::ReadPolyline. Adding a section with no data
Warning ! : (27-Mar-2008 09:03:12)
GanttChart::ReadPolyline. Adding a section with no data
Information : (27-Mar-2008 09:03:12) Graph 34: Destroying object.
Information : (27-Mar-2008 09:03:12)
Graph 35: Creating object for a eventGanttChart
Information : (27-Mar-2008 09:03:12) Graph 35: Processing legend.
Information : (27-Mar-2008 09:03:12)
Graph 35: Adding data from object @PCF_MPH_RA2_IOC_AX:DET_wrong_product_err
1 elements.
Warning ! : (27-Mar-2008 09:03:12)
GanttChart::AddData. The DqiData structure has no data for this range
Information : (27-Mar-2008 09:03:12)
Graph 35: Adding data from object @PCF_MPH_RA2_IOC_AX:SET_wrong_sensing_stop
1 elements.
Warning ! : (27-Mar-2008 09:03:12)
GanttChart::AddData. The DqiData structure has no data for this range
Information : (27-Mar-2008 09:03:12)
Graph 35: Adding data from object @PCF_MPH_RA2_IOC_AX:SET_wrong_sensing_start
1 elements.
Warning ! : (27-Mar-2008 09:03:12)
GanttChart::AddData. The DqiData structure has no data for this range
Information : (27-Mar-2008 09:03:12)
Graph 35: Adding data from object @PCF_MPH_RA2_IOC_AX:SET_wrong_software_ver
1 elements.
Warning ! : (27-Mar-2008 09:03:12)
GanttChart::AddData. The DqiData structure has no data for this range

Information : (27-Mar-2008 09:03:12)
Graph 35: Adding data from object @PCF_MPH_RA2_IOC_AX:SET_wrong_proc_time
1 elements.
Warning ! : (27-Mar-2008 09:03:12)
GanttChart::AddData. The DqiData structure has no data for this range
Information : (27-Mar-2008 09:03:12)
Graph 35: Adding data from object @PCF_MPH_RA2_IOC_AX:SET_wrong_proc_stage
1 elements.
Warning ! : (27-Mar-2008 09:03:12)
GanttChart::AddData. The DqiData structure has no data for this range
Information : (27-Mar-2008 09:03:12)
Graph 35: Adding data from object @PCF_MPH_RA2_IOC_AX:SET_wrong_filename
1 elements.
Warning ! : (27-Mar-2008 09:03:12)
GanttChart::AddData. The DqiData structure has no data for this range
Information : (27-Mar-2008 09:03:12) Graph 35: Generating PNG file.
Warning ! : (27-Mar-2008 09:03:13)
GanttChart::ReadPolyline. Adding a section with no data
Warning ! : (27-Mar-2008 09:03:13)
GanttChart::ReadPolyline. Adding a section with no data
Warning ! : (27-Mar-2008 09:03:13)
GanttChart::ReadPolyline. Adding a section with no data
Warning ! : (27-Mar-2008 09:03:13)
GanttChart::ReadPolyline. Adding a section with no data
Warning ! : (27-Mar-2008 09:03:13)
GanttChart::ReadPolyline. Adding a section with no data
Warning ! : (27-Mar-2008 09:03:13)
GanttChart::ReadPolyline. Adding a section with no data
Warning ! : (27-Mar-2008 09:03:13)
GanttChart::ReadPolyline. Adding a section with no data
Warning ! : (27-Mar-2008 09:03:13)
GanttChart::ReadPolyline. Adding a section with no data
Information : (27-Mar-2008 09:03:13) Graph 35: Destroying object.
Information : (27-Mar-2008 09:03:13)
Graph 36: Creating object for a eventGanttChart
Information : (27-Mar-2008 09:03:13) Graph 36: Processing legend.
Information : (27-Mar-2008 09:03:13)
Graph 36: Adding data from object @PCF_MPH_RA2_MET_AX:DET_wrong_product_err
1 elements.
Warning ! : (27-Mar-2008 09:03:13)
GanttChart::AddData. The DqiData structure has no data for this range
Information : (27-Mar-2008 09:03:13)
Graph 36: Adding data from object @PCF_MPH_RA2_MET_AX:SET_wrong_sensing_stop
1 elements.
Warning ! : (27-Mar-2008 09:03:13)
GanttChart::AddData. The DqiData structure has no data for this range
Information : (27-Mar-2008 09:03:13)
Graph 36: Adding data from object @PCF_MPH_RA2_MET_AX:SET_wrong_sensing_start
1 elements.
Warning ! : (27-Mar-2008 09:03:13)
GanttChart::AddData. The DqiData structure has no data for this range
Information : (27-Mar-2008 09:03:13)
Graph 36: Adding data from object @PCF_MPH_RA2_MET_AX:SET_wrong_software_ver
1 elements.
Warning ! : (27-Mar-2008 09:03:13)
GanttChart::AddData. The DqiData structure has no data for this range
Information : (27-Mar-2008 09:03:13)
Graph 36: Adding data from object @PCF_MPH_RA2_MET_AX:SET_wrong_proc_time
1 elements.
Warning ! : (27-Mar-2008 09:03:13)
GanttChart::AddData. The DqiData structure has no data for this range
Information : (27-Mar-2008 09:03:13)
Graph 36: Adding data from object @PCF_MPH_RA2_MET_AX:SET_wrong_proc_stage
1 elements.
Warning ! : (27-Mar-2008 09:03:13)
GanttChart::AddData. The DqiData structure has no data for this range
Information : (27-Mar-2008 09:03:13)
Graph 36: Adding data from object @PCF_MPH_RA2_MET_AX:SET_wrong_filename
1 elements.
Warning ! : (27-Mar-2008 09:03:13)

Warning ! : (27-Mar-2008 09:03:14)
GanttChart::ReadPolyline. Adding a section with no data
Information : (27-Mar-2008 09:03:15) Graph 37: Destroying object.
Information : (27-Mar-2008 09:03:15)
Graph 38: Creating object for a eventGanttChart
Information : (27-Mar-2008 09:03:15) Graph 38: Processing legend.
Information : (27-Mar-2008 09:03:15)
Graph 38: Adding data from object @PCF_MPH_RA2_OT1_AX:DET_wrong_product_err
1 elements.
Warning ! : (27-Mar-2008 09:03:15)
GanttChart::AddData. The DqiData structure has no data for this range
Information : (27-Mar-2008 09:03:15)
Graph 38: Adding data from object @PCF_MPH_RA2_OT1_AX:SET_wrong_sensing_stop
1 elements.
Warning ! : (27-Mar-2008 09:03:15)
GanttChart::AddData. The DqiData structure has no data for this range
Information : (27-Mar-2008 09:03:15)
Graph 38: Adding data from object @PCF_MPH_RA2_OT1_AX:SET_wrong_sensing_start
1 elements.
Warning ! : (27-Mar-2008 09:03:15)
GanttChart::AddData. The DqiData structure has no data for this range
Information : (27-Mar-2008 09:03:15)
Graph 38: Adding data from object @PCF_MPH_RA2_OT1_AX:SET_wrong_software_ver
1 elements.
Warning ! : (27-Mar-2008 09:03:15)
GanttChart::AddData. The DqiData structure has no data for this range
Information : (27-Mar-2008 09:03:15)
Graph 38: Adding data from object @PCF_MPH_RA2_OT1_AX:SET_wrong_proc_time
1 elements.
Warning ! : (27-Mar-2008 09:03:15)
GanttChart::AddData. The DqiData structure has no data for this range
Information : (27-Mar-2008 09:03:15)
Graph 38: Adding data from object @PCF_MPH_RA2_OT1_AX:SET_wrong_proc_stage
1 elements.
Warning ! : (27-Mar-2008 09:03:15)
GanttChart::AddData. The DqiData structure has no data for this range
Information : (27-Mar-2008 09:03:15)
Graph 38: Adding data from object @PCF_MPH_RA2_OT1_AX:SET_wrong_filename
1 elements.
Warning ! : (27-Mar-2008 09:03:15)
GanttChart::AddData. The DqiData structure has no data for this range
Information : (27-Mar-2008 09:03:15) Graph 38: Generating PNG file.
Warning ! : (27-Mar-2008 09:03:15)
GanttChart::ReadPolyline. Adding a section with no data
Warning ! : (27-Mar-2008 09:03:15)
GanttChart::ReadPolyline. Adding a section with no data
Warning ! : (27-Mar-2008 09:03:15)
GanttChart::ReadPolyline. Adding a section with no data
Warning ! : (27-Mar-2008 09:03:15)
GanttChart::ReadPolyline. Adding a section with no data
Warning ! : (27-Mar-2008 09:03:15)
GanttChart::ReadPolyline. Adding a section with no data
Warning ! : (27-Mar-2008 09:03:15)
GanttChart::ReadPolyline. Adding a section with no data
Warning ! : (27-Mar-2008 09:03:15)
GanttChart::ReadPolyline. Adding a section with no data
Information : (27-Mar-2008 09:03:16) Graph 38: Destroying object.
Information : (27-Mar-2008 09:03:16)
Graph 39: Creating object for a eventGanttChart
Information : (27-Mar-2008 09:03:16) Graph 39: Processing legend.
Information : (27-Mar-2008 09:03:16)
Graph 39: Adding data from object @PCF_MPH_RA2_OT2_AX:DET_wrong_product_err
1 elements.
Warning ! : (27-Mar-2008 09:03:16)
GanttChart::AddData. The DqiData structure has no data for this range
Information : (27-Mar-2008 09:03:16)
Graph 39: Adding data from object @PCF_MPH_RA2_OT2_AX:SET_wrong_sensing_stop
1 elements.

Warning ! : (27-Mar-2008 09:03:16)
GanttChart::AddData. The DqiData structure has no data for this range
Information : (27-Mar-2008 09:03:16)
Graph 39: Adding data from object @PCF_MPH_RA2_OT2_AX:SET_wrong_sensing_start
1 elements.
Warning ! : (27-Mar-2008 09:03:16)
GanttChart::AddData. The DqiData structure has no data for this range
Information : (27-Mar-2008 09:03:16)
Graph 39: Adding data from object @PCF_MPH_RA2_OT2_AX:SET_wrong_software_ver
1 elements.
Warning ! : (27-Mar-2008 09:03:16)
GanttChart::AddData. The DqiData structure has no data for this range
Information : (27-Mar-2008 09:03:16)
Graph 39: Adding data from object @PCF_MPH_RA2_OT2_AX:SET_wrong_proc_time
1 elements.
Warning ! : (27-Mar-2008 09:03:16)
GanttChart::AddData. The DqiData structure has no data for this range
Information : (27-Mar-2008 09:03:16)
Graph 39: Adding data from object @PCF_MPH_RA2_OT2_AX:SET_wrong_proc_stage
1 elements.
Warning ! : (27-Mar-2008 09:03:16)
GanttChart::AddData. The DqiData structure has no data for this range
Information : (27-Mar-2008 09:03:16)
Graph 39: Adding data from object @PCF_MPH_RA2_OT2_AX:SET_wrong_filename
1 elements.
Warning ! : (27-Mar-2008 09:03:16)
GanttChart::AddData. The DqiData structure has no data for this range
Information : (27-Mar-2008 09:03:16) Graph 39: Generating PNG file.
Warning ! : (27-Mar-2008 09:03:16)
GanttChart::ReadPolyline. Adding a section with no data
Warning ! : (27-Mar-2008 09:03:16)
GanttChart::ReadPolyline. Adding a section with no data
Warning ! : (27-Mar-2008 09:03:16)
GanttChart::ReadPolyline. Adding a section with no data
Warning ! : (27-Mar-2008 09:03:16)
GanttChart::ReadPolyline. Adding a section with no data
Warning ! : (27-Mar-2008 09:03:16)
GanttChart::ReadPolyline. Adding a section with no data
Warning ! : (27-Mar-2008 09:03:16)
GanttChart::ReadPolyline. Adding a section with no data
Warning ! : (27-Mar-2008 09:03:16)
GanttChart::ReadPolyline. Adding a section with no data
Information : (27-Mar-2008 09:03:16) Graph 39: Destroying object.
Information : (27-Mar-2008 09:03:16)
Graph 40: Creating object for a eventGanttChart
Information : (27-Mar-2008 09:03:16) Graph 40: Processing legend.
Information : (27-Mar-2008 09:03:17)
Graph 40: Adding data from object @PCF_MPH_RA2_PLA_AX:DET_wrong_product_err
1 elements.
Warning ! : (27-Mar-2008 09:03:17)
GanttChart::AddData. The DqiData structure has no data for this range
Information : (27-Mar-2008 09:03:17)
Graph 40: Adding data from object @PCF_MPH_RA2_PLA_AX:SET_wrong_sensing_stop
1 elements.
Warning ! : (27-Mar-2008 09:03:17)
GanttChart::AddData. The DqiData structure has no data for this range
Information : (27-Mar-2008 09:03:17)
Graph 40: Adding data from object @PCF_MPH_RA2_PLA_AX:SET_wrong_sensing_start
1 elements.
Warning ! : (27-Mar-2008 09:03:17)
GanttChart::AddData. The DqiData structure has no data for this range
Information : (27-Mar-2008 09:03:17)
Graph 40: Adding data from object @PCF_MPH_RA2_PLA_AX:SET_wrong_software_ver
1 elements.
Warning ! : (27-Mar-2008 09:03:17)
GanttChart::AddData. The DqiData structure has no data for this range
Information : (27-Mar-2008 09:03:17)
Graph 40: Adding data from object @PCF_MPH_RA2_PLA_AX:SET_wrong_proc_time

1 elements.
Warning ! : (27-Mar-2008 09:03:17)
GanttChart::AddData. The DqiData structure has no data for this range
Information : (27-Mar-2008 09:03:17)
Graph 40: Adding data from object @PCF_MPH_RA2_PLA_AX:SET_wrong_proc_stage
1 elements.
Warning ! : (27-Mar-2008 09:03:17)
GanttChart::AddData. The DqiData structure has no data for this range
Information : (27-Mar-2008 09:03:17)
Graph 40: Adding data from object @PCF_MPH_RA2_PLA_AX:SET_wrong_filename
1 elements.
Warning ! : (27-Mar-2008 09:03:17)
GanttChart::AddData. The DqiData structure has no data for this range
Information : (27-Mar-2008 09:03:17) Graph 40: Generating PNG file.
Warning ! : (27-Mar-2008 09:03:17)
GanttChart::ReadPolyline. Adding a section with no data
Warning ! : (27-Mar-2008 09:03:17)
GanttChart::ReadPolyline. Adding a section with no data
Warning ! : (27-Mar-2008 09:03:17)
GanttChart::ReadPolyline. Adding a section with no data
Warning ! : (27-Mar-2008 09:03:17)
GanttChart::ReadPolyline. Adding a section with no data
Warning ! : (27-Mar-2008 09:03:17)
GanttChart::ReadPolyline. Adding a section with no data
Warning ! : (27-Mar-2008 09:03:17)
GanttChart::ReadPolyline. Adding a section with no data
Warning ! : (27-Mar-2008 09:03:17)
GanttChart::ReadPolyline. Adding a section with no data
Warning ! : (27-Mar-2008 09:03:17)
GanttChart::ReadPolyline. Adding a section with no data
Information : (27-Mar-2008 09:03:17) Graph 40: Destroying object.
Information : (27-Mar-2008 09:03:17)
Graph 41: Creating object for a eventGanttChart
Information : (27-Mar-2008 09:03:17) Graph 41: Processing legend.
Information : (27-Mar-2008 09:03:17)
Graph 41: Adding data from object @PCF_MPH_RA2_POL_AX:DET_wrong_product_err
1 elements.
Warning ! : (27-Mar-2008 09:03:17)
GanttChart::AddData. The DqiData structure has no data for this range
Information : (27-Mar-2008 09:03:17)
Graph 41: Adding data from object @PCF_MPH_RA2_POL_AX:SET_wrong_sensing_stop
1 elements.
Warning ! : (27-Mar-2008 09:03:17)
GanttChart::AddData. The DqiData structure has no data for this range
Information : (27-Mar-2008 09:03:17)
Graph 41: Adding data from object @PCF_MPH_RA2_POL_AX:SET_wrong_sensing_start
1 elements.
Warning ! : (27-Mar-2008 09:03:17)
GanttChart::AddData. The DqiData structure has no data for this range
Information : (27-Mar-2008 09:03:17)
Graph 41: Adding data from object @PCF_MPH_RA2_POL_AX:SET_wrong_software_ver
1 elements.
Warning ! : (27-Mar-2008 09:03:17)
GanttChart::AddData. The DqiData structure has no data for this range
Information : (27-Mar-2008 09:03:17)
Graph 41: Adding data from object @PCF_MPH_RA2_POL_AX:SET_wrong_proc_time
1 elements.
Warning ! : (27-Mar-2008 09:03:17)
GanttChart::AddData. The DqiData structure has no data for this range
Information : (27-Mar-2008 09:03:17)
Graph 41: Adding data from object @PCF_MPH_RA2_POL_AX:SET_wrong_proc_stage
1 elements.
Warning ! : (27-Mar-2008 09:03:17)
GanttChart::AddData. The DqiData structure has no data for this range
Information : (27-Mar-2008 09:03:17)
Graph 41: Adding data from object @PCF_MPH_RA2_POL_AX:SET_wrong_filename
1 elements.
Warning ! : (27-Mar-2008 09:03:17)
GanttChart::AddData. The DqiData structure has no data for this range
Information : (27-Mar-2008 09:03:17) Graph 41: Generating PNG file.

Information : (27-Mar-2008 09:03:19) Graph 42: Destroying object.
Information : (27-Mar-2008 09:03:19)
Graph 43: Creating object for a eventGanttChart
Information : (27-Mar-2008 09:03:19) Graph 43: Processing legend.
Information : (27-Mar-2008 09:03:19)
Graph 43: Adding data from object @PCF_MPH_RA2_SL1_AX:DET_wrong_product_err
1 elements.
Warning ! : (27-Mar-2008 09:03:19)
GanttChart::AddData. The DqiData structure has no data for this range
Information : (27-Mar-2008 09:03:19)
Graph 43: Adding data from object @PCF_MPH_RA2_SL1_AX:SET_wrong_sensing_stop
1 elements.
Warning ! : (27-Mar-2008 09:03:19)
GanttChart::AddData. The DqiData structure has no data for this range
Information : (27-Mar-2008 09:03:19)
Graph 43: Adding data from object @PCF_MPH_RA2_SL1_AX:SET_wrong_sensing_start
1 elements.
Warning ! : (27-Mar-2008 09:03:19)
GanttChart::AddData. The DqiData structure has no data for this range
Information : (27-Mar-2008 09:03:19)
Graph 43: Adding data from object @PCF_MPH_RA2_SL1_AX:SET_wrong_software_ver
1 elements.
Warning ! : (27-Mar-2008 09:03:19)
GanttChart::AddData. The DqiData structure has no data for this range
Information : (27-Mar-2008 09:03:19)
Graph 43: Adding data from object @PCF_MPH_RA2_SL1_AX:SET_wrong_proc_time
1 elements.
Warning ! : (27-Mar-2008 09:03:19)
GanttChart::AddData. The DqiData structure has no data for this range
Information : (27-Mar-2008 09:03:19)
Graph 43: Adding data from object @PCF_MPH_RA2_SL1_AX:SET_wrong_proc_stage
1 elements.
Warning ! : (27-Mar-2008 09:03:19)
GanttChart::AddData. The DqiData structure has no data for this range
Information : (27-Mar-2008 09:03:19)
Graph 43: Adding data from object @PCF_MPH_RA2_SL1_AX:SET_wrong_filename
1 elements.
Warning ! : (27-Mar-2008 09:03:19)
GanttChart::AddData. The DqiData structure has no data for this range
Information : (27-Mar-2008 09:03:19) Graph 43: Generating PNG file.
Warning ! : (27-Mar-2008 09:03:20)
GanttChart::ReadPolyline. Adding a section with no data
Warning ! : (27-Mar-2008 09:03:20)
GanttChart::ReadPolyline. Adding a section with no data
Warning ! : (27-Mar-2008 09:03:20)
GanttChart::ReadPolyline. Adding a section with no data
Warning ! : (27-Mar-2008 09:03:20)
GanttChart::ReadPolyline. Adding a section with no data
Warning ! : (27-Mar-2008 09:03:20)
GanttChart::ReadPolyline. Adding a section with no data
Warning ! : (27-Mar-2008 09:03:20)
GanttChart::ReadPolyline. Adding a section with no data
Warning ! : (27-Mar-2008 09:03:20)
GanttChart::ReadPolyline. Adding a section with no data
Information : (27-Mar-2008 09:03:20) Graph 43: Destroying object.
Information : (27-Mar-2008 09:03:20)
Graph 44: Creating object for a eventGanttChart
Information : (27-Mar-2008 09:03:20) Graph 44: Processing legend.
Information : (27-Mar-2008 09:03:20)
Graph 44: Adding data from object @PCF_MPH_RA2_SL2_AX:DET_wrong_product_err
1 elements.
Warning ! : (27-Mar-2008 09:03:20)
GanttChart::AddData. The DqiData structure has no data for this range
Information : (27-Mar-2008 09:03:20)
Graph 44: Adding data from object @PCF_MPH_RA2_SL2_AX:SET_wrong_sensing_stop
1 elements.
Warning ! : (27-Mar-2008 09:03:20)
GanttChart::AddData. The DqiData structure has no data for this range

Information : (27-Mar-2008 09:03:20)
Graph 44: Adding data from object @PCF_MPH_RA2_SL2_AX:SET_wrong_sensing_start
1 elements.
Warning ! : (27-Mar-2008 09:03:20)
GanttChart::AddData. The DqiData structure has no data for this range
Information : (27-Mar-2008 09:03:20)
Graph 44: Adding data from object @PCF_MPH_RA2_SL2_AX:SET_wrong_software_ver
1 elements.
Warning ! : (27-Mar-2008 09:03:20)
GanttChart::AddData. The DqiData structure has no data for this range
Information : (27-Mar-2008 09:03:20)
Graph 44: Adding data from object @PCF_MPH_RA2_SL2_AX:SET_wrong_proc_time
1 elements.
Warning ! : (27-Mar-2008 09:03:20)
GanttChart::AddData. The DqiData structure has no data for this range
Information : (27-Mar-2008 09:03:20)
Graph 44: Adding data from object @PCF_MPH_RA2_SL2_AX:SET_wrong_proc_stage
1 elements.
Warning ! : (27-Mar-2008 09:03:20)
GanttChart::AddData. The DqiData structure has no data for this range
Information : (27-Mar-2008 09:03:20)
Graph 44: Adding data from object @PCF_MPH_RA2_SL2_AX:SET_wrong_filename
1 elements.
Warning ! : (27-Mar-2008 09:03:20)
GanttChart::AddData. The DqiData structure has no data for this range
Information : (27-Mar-2008 09:03:20) Graph 44: Generating PNG file.
Warning ! : (27-Mar-2008 09:03:21)
GanttChart::ReadPolyline. Adding a section with no data
Warning ! : (27-Mar-2008 09:03:21)
GanttChart::ReadPolyline. Adding a section with no data
Warning ! : (27-Mar-2008 09:03:21)
GanttChart::ReadPolyline. Adding a section with no data
Warning ! : (27-Mar-2008 09:03:21)
GanttChart::ReadPolyline. Adding a section with no data
Warning ! : (27-Mar-2008 09:03:21)
GanttChart::ReadPolyline. Adding a section with no data
Warning ! : (27-Mar-2008 09:03:21)
GanttChart::ReadPolyline. Adding a section with no data
Warning ! : (27-Mar-2008 09:03:21)
GanttChart::ReadPolyline. Adding a section with no data
Warning ! : (27-Mar-2008 09:03:21)
GanttChart::ReadPolyline. Adding a section with no data
Information : (27-Mar-2008 09:03:21) Graph 44: Destroying object.
Information : (27-Mar-2008 09:03:21)
Graph 45: Creating object for a eventGanttChart
Information : (27-Mar-2008 09:03:21) Graph 45: Processing legend.
Information : (27-Mar-2008 09:03:21)
Graph 45: Adding data from object @PCF_MPH_RA2_SOI_AX:DET_wrong_product_err
1 elements.
Warning ! : (27-Mar-2008 09:03:21)
GanttChart::AddData. The DqiData structure has no data for this range
Information : (27-Mar-2008 09:03:21)
Graph 45: Adding data from object @PCF_MPH_RA2_SOI_AX:SET_wrong_sensing_stop
1 elements.
Warning ! : (27-Mar-2008 09:03:21)
GanttChart::AddData. The DqiData structure has no data for this range
Information : (27-Mar-2008 09:03:21)
Graph 45: Adding data from object @PCF_MPH_RA2_SOI_AX:SET_wrong_sensing_start
1 elements.
Warning ! : (27-Mar-2008 09:03:21)
GanttChart::AddData. The DqiData structure has no data for this range
Information : (27-Mar-2008 09:03:21)
Graph 45: Adding data from object @PCF_MPH_RA2_SOI_AX:SET_wrong_software_ver
1 elements.
Warning ! : (27-Mar-2008 09:03:21)
GanttChart::AddData. The DqiData structure has no data for this range
Information : (27-Mar-2008 09:03:21)
Graph 45: Adding data from object @PCF_MPH_RA2_SOI_AX:SET_wrong_proc_time
1 elements.
Warning ! : (27-Mar-2008 09:03:21)

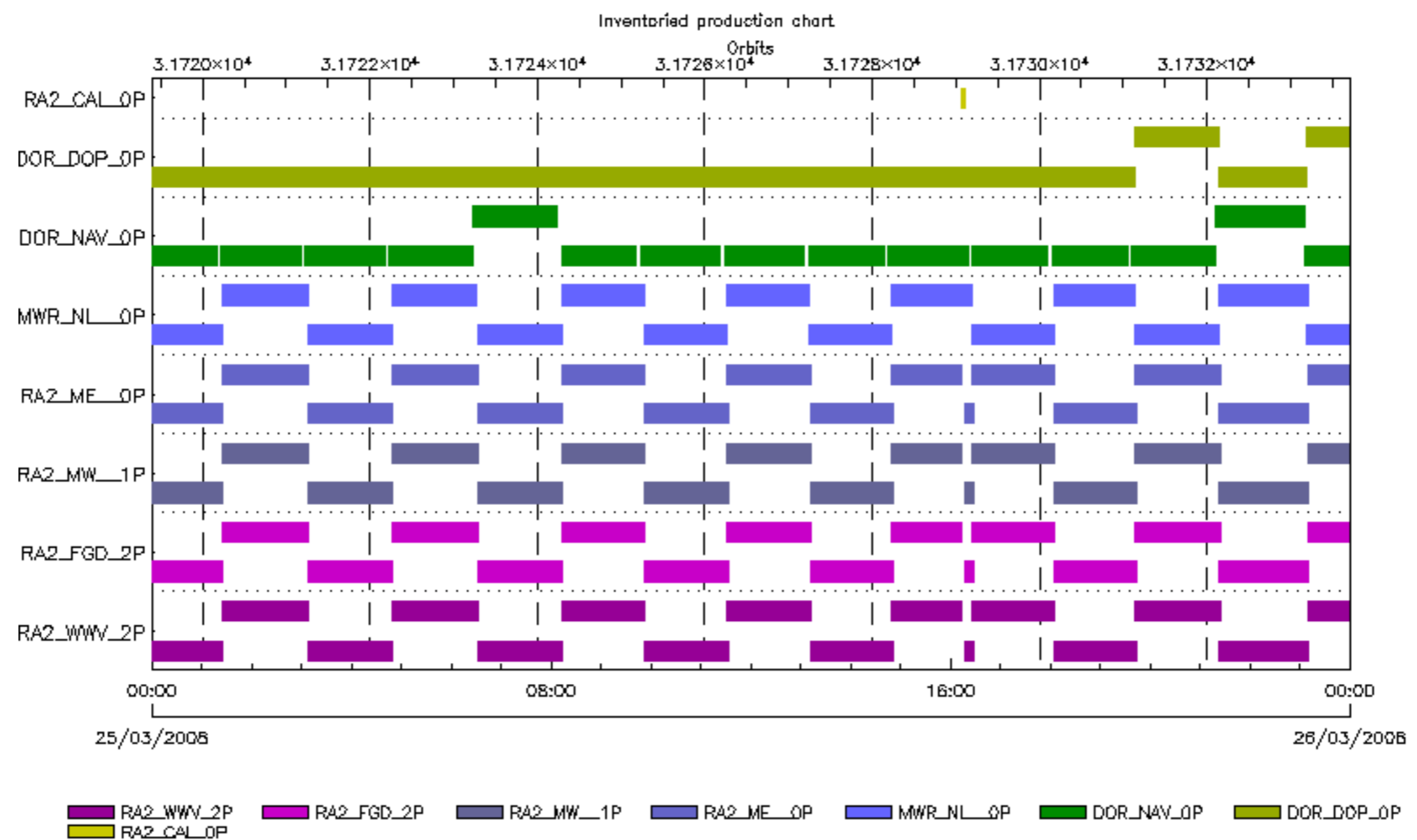
GanttChart::AddData. The DqiData structure has no data for this range
Information : (27-Mar-2008 09:03:21)
Graph 45: Adding data from object @PCF_MPH_RA2_SOI_AX:SET_wrong_proc_stage
1 elements.
Warning ! : (27-Mar-2008 09:03:21)
GanttChart::AddData. The DqiData structure has no data for this range
Information : (27-Mar-2008 09:03:21)
Graph 45: Adding data from object @PCF_MPH_RA2_SOI_AX:SET_wrong_filename
1 elements.
Warning ! : (27-Mar-2008 09:03:21)
GanttChart::AddData. The DqiData structure has no data for this range
Information : (27-Mar-2008 09:03:21) Graph 45: Generating PNG file.
Warning ! : (27-Mar-2008 09:03:22)
GanttChart::ReadPolyline. Adding a section with no data
Warning ! : (27-Mar-2008 09:03:22)
GanttChart::ReadPolyline. Adding a section with no data
Warning ! : (27-Mar-2008 09:03:22)
GanttChart::ReadPolyline. Adding a section with no data
Warning ! : (27-Mar-2008 09:03:22)
GanttChart::ReadPolyline. Adding a section with no data
Warning ! : (27-Mar-2008 09:03:22)
GanttChart::ReadPolyline. Adding a section with no data
Warning ! : (27-Mar-2008 09:03:22)
GanttChart::ReadPolyline. Adding a section with no data
Warning ! : (27-Mar-2008 09:03:22)
GanttChart::ReadPolyline. Adding a section with no data
Warning ! : (27-Mar-2008 09:03:22)
GanttChart::ReadPolyline. Adding a section with no data
Information : (27-Mar-2008 09:03:22) Graph 45: Destroying object.
Information : (27-Mar-2008 09:03:22)
Graph 46: Creating object for a eventGanttChart
Information : (27-Mar-2008 09:03:22) Graph 46: Processing legend.
Information : (27-Mar-2008 09:03:22)
Graph 46: Adding data from object @PCF_MPH_RA2_SOL_AX:DET_wrong_product_err
1 elements.
Warning ! : (27-Mar-2008 09:03:22)
GanttChart::AddData. The DqiData structure has no data for this range
Information : (27-Mar-2008 09:03:22)
Graph 46: Adding data from object @PCF_MPH_RA2_SOL_AX:SET_wrong_sensing_stop
1 elements.
Warning ! : (27-Mar-2008 09:03:22)
GanttChart::AddData. The DqiData structure has no data for this range
Information : (27-Mar-2008 09:03:22)
Graph 46: Adding data from object @PCF_MPH_RA2_SOL_AX:SET_wrong_sensing_start
1 elements.
Warning ! : (27-Mar-2008 09:03:22)
GanttChart::AddData. The DqiData structure has no data for this range
Information : (27-Mar-2008 09:03:22)
Graph 46: Adding data from object @PCF_MPH_RA2_SOL_AX:SET_wrong_software_ver
1 elements.
Warning ! : (27-Mar-2008 09:03:22)
GanttChart::AddData. The DqiData structure has no data for this range
Information : (27-Mar-2008 09:03:22)
Graph 46: Adding data from object @PCF_MPH_RA2_SOL_AX:SET_wrong_proc_time
1 elements.
Warning ! : (27-Mar-2008 09:03:22)
GanttChart::AddData. The DqiData structure has no data for this range
Information : (27-Mar-2008 09:03:22)
Graph 46: Adding data from object @PCF_MPH_RA2_SOL_AX:SET_wrong_proc_stage
1 elements.
Warning ! : (27-Mar-2008 09:03:22)
GanttChart::AddData. The DqiData structure has no data for this range
Information : (27-Mar-2008 09:03:22)
Graph 46: Adding data from object @PCF_MPH_RA2_SOL_AX:SET_wrong_filename
1 elements.
Warning ! : (27-Mar-2008 09:03:22)
GanttChart::AddData. The DqiData structure has no data for this range
Information : (27-Mar-2008 09:03:22) Graph 46: Generating PNG file.
Warning ! : (27-Mar-2008 09:03:22)
GanttChart::ReadPolyline. Adding a section with no data

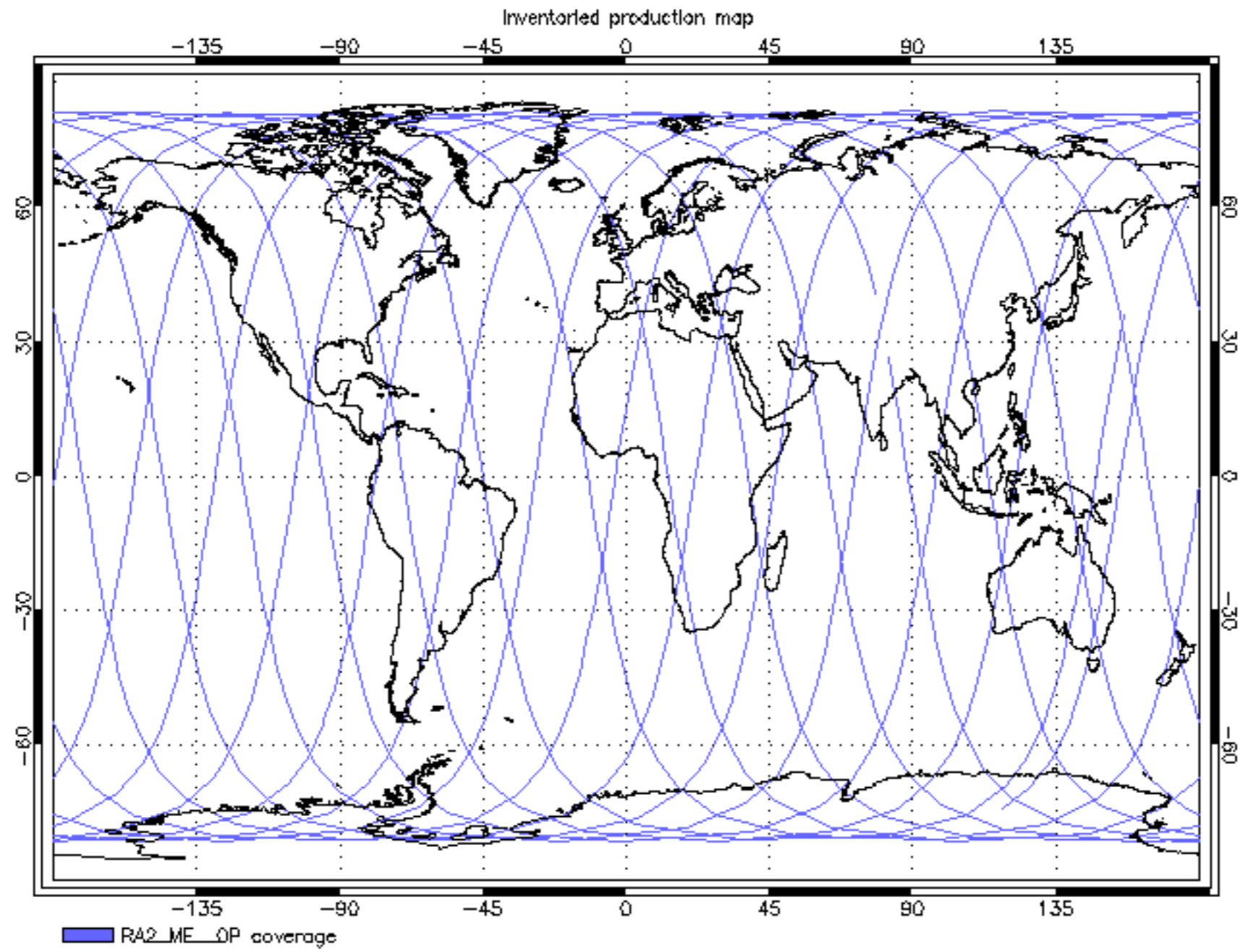
```
Warning ! : (27-Mar-2008 09:03:22)
GanttChart::ReadPolyline. Adding a section with no data
Warning ! : (27-Mar-2008 09:03:22)
GanttChart::ReadPolyline. Adding a section with no data
Warning ! : (27-Mar-2008 09:03:22)
GanttChart::ReadPolyline. Adding a section with no data
Warning ! : (27-Mar-2008 09:03:22)
GanttChart::ReadPolyline. Adding a section with no data
Warning ! : (27-Mar-2008 09:03:22)
GanttChart::ReadPolyline. Adding a section with no data
Warning ! : (27-Mar-2008 09:03:22)
GanttChart::ReadPolyline. Adding a section with no data
Information : (27-Mar-2008 09:03:23) Graph 46: Destroying object.
Information : (27-Mar-2008 09:03:23)
Graph 47: Creating object for a eventGanttChart
Information : (27-Mar-2008 09:03:23) Graph 47: Processing legend.
Information : (27-Mar-2008 09:03:23)
Graph 47: Adding data from object @PCF_MPH_RA2_SSB_AX:DET_wrong_product_err
1 elements.
Warning ! : (27-Mar-2008 09:03:23)
GanttChart::AddData. The DqiData structure has no data for this range
Information : (27-Mar-2008 09:03:23)
Graph 47: Adding data from object @PCF_MPH_RA2_SSB_AX:SET_wrong_sensing_stop
1 elements.
Warning ! : (27-Mar-2008 09:03:23)
GanttChart::AddData. The DqiData structure has no data for this range
Information : (27-Mar-2008 09:03:23)
Graph 47: Adding data from object @PCF_MPH_RA2_SSB_AX:SET_wrong_sensing_start
1 elements.
Warning ! : (27-Mar-2008 09:03:23)
GanttChart::AddData. The DqiData structure has no data for this range
Information : (27-Mar-2008 09:03:23)
Graph 47: Adding data from object @PCF_MPH_RA2_SSB_AX:SET_wrong_software_ver
1 elements.
Warning ! : (27-Mar-2008 09:03:23)
GanttChart::AddData. The DqiData structure has no data for this range
Information : (27-Mar-2008 09:03:23)
Graph 47: Adding data from object @PCF_MPH_RA2_SSB_AX:SET_wrong_proc_time
1 elements.
Warning ! : (27-Mar-2008 09:03:23)
GanttChart::AddData. The DqiData structure has no data for this range
Information : (27-Mar-2008 09:03:23)
Graph 47: Adding data from object @PCF_MPH_RA2_SSB_AX:SET_wrong_proc_stage
1 elements.
Warning ! : (27-Mar-2008 09:03:23)
GanttChart::AddData. The DqiData structure has no data for this range
Information : (27-Mar-2008 09:03:23)
Graph 47: Adding data from object @PCF_MPH_RA2_SSB_AX:SET_wrong_filename
1 elements.
Warning ! : (27-Mar-2008 09:03:23)
GanttChart::AddData. The DqiData structure has no data for this range
Information : (27-Mar-2008 09:03:23) Graph 47: Generating PNG file.
Warning ! : (27-Mar-2008 09:03:23)
GanttChart::ReadPolyline. Adding a section with no data
Warning ! : (27-Mar-2008 09:03:23)
GanttChart::ReadPolyline. Adding a section with no data
Warning ! : (27-Mar-2008 09:03:23)
GanttChart::ReadPolyline. Adding a section with no data
Warning ! : (27-Mar-2008 09:03:23)
GanttChart::ReadPolyline. Adding a section with no data
Warning ! : (27-Mar-2008 09:03:23)
GanttChart::ReadPolyline. Adding a section with no data
Warning ! : (27-Mar-2008 09:03:23)
GanttChart::ReadPolyline. Adding a section with no data
Warning ! : (27-Mar-2008 09:03:23)
GanttChart::ReadPolyline. Adding a section with no data
Warning ! : (27-Mar-2008 09:03:23)
GanttChart::ReadPolyline. Adding a section with no data
Information : (27-Mar-2008 09:03:24) Graph 47: Destroying object.
Information : (27-Mar-2008 09:03:24)
```

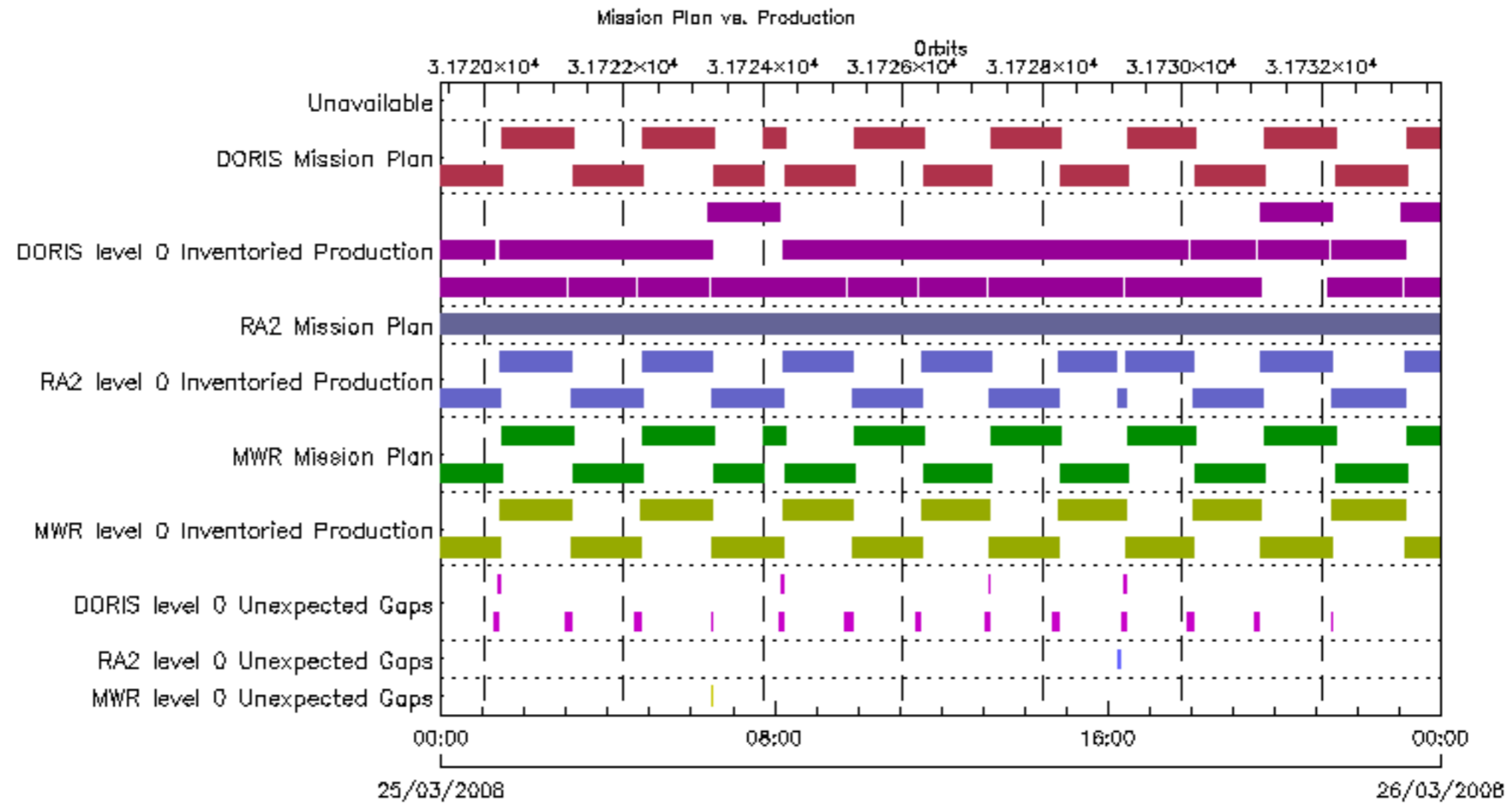
Graph 48: Creating object for a eventGanttChart
Information : (27-Mar-2008 09:03:24) Graph 48: Processing legend.
Information : (27-Mar-2008 09:03:24)
Graph 48: Adding data from object @PCF_MPH_RA2_TLD_AX:DET_wrong_product_err
1 elements.
Warning ! : (27-Mar-2008 09:03:24)
GanttChart::AddData. The DqiData structure has no data for this range
Information : (27-Mar-2008 09:03:24)
Graph 48: Adding data from object @PCF_MPH_RA2_TLD_AX:SET_wrong_sensing_stop
1 elements.
Warning ! : (27-Mar-2008 09:03:24)
GanttChart::AddData. The DqiData structure has no data for this range
Information : (27-Mar-2008 09:03:24)
Graph 48: Adding data from object @PCF_MPH_RA2_TLD_AX:SET_wrong_sensing_start
1 elements.
Warning ! : (27-Mar-2008 09:03:24)
GanttChart::AddData. The DqiData structure has no data for this range
Information : (27-Mar-2008 09:03:24)
Graph 48: Adding data from object @PCF_MPH_RA2_TLD_AX:SET_wrong_software_ver
1 elements.
Warning ! : (27-Mar-2008 09:03:24)
GanttChart::AddData. The DqiData structure has no data for this range
Information : (27-Mar-2008 09:03:24)
Graph 48: Adding data from object @PCF_MPH_RA2_TLD_AX:SET_wrong_proc_time
1 elements.
Warning ! : (27-Mar-2008 09:03:24)
GanttChart::AddData. The DqiData structure has no data for this range
Information : (27-Mar-2008 09:03:24)
Graph 48: Adding data from object @PCF_MPH_RA2_TLD_AX:SET_wrong_proc_stage
1 elements.
Warning ! : (27-Mar-2008 09:03:24)
GanttChart::AddData. The DqiData structure has no data for this range
Information : (27-Mar-2008 09:03:24)
Graph 48: Adding data from object @PCF_MPH_RA2_TLD_AX:SET_wrong_filename
1 elements.
Warning ! : (27-Mar-2008 09:03:24)
GanttChart::AddData. The DqiData structure has no data for this range
Information : (27-Mar-2008 09:03:24) Graph 48: Generating PNG file.
Warning ! : (27-Mar-2008 09:03:24)
GanttChart::ReadPolyline. Adding a section with no data
Warning ! : (27-Mar-2008 09:03:24)
GanttChart::ReadPolyline. Adding a section with no data
Warning ! : (27-Mar-2008 09:03:24)
GanttChart::ReadPolyline. Adding a section with no data
Warning ! : (27-Mar-2008 09:03:24)
GanttChart::ReadPolyline. Adding a section with no data
Warning ! : (27-Mar-2008 09:03:24)
GanttChart::ReadPolyline. Adding a section with no data
Warning ! : (27-Mar-2008 09:03:24)
GanttChart::ReadPolyline. Adding a section with no data
Warning ! : (27-Mar-2008 09:03:24)
GanttChart::ReadPolyline. Adding a section with no data
Warning ! : (27-Mar-2008 09:03:24)
GanttChart::ReadPolyline. Adding a section with no data
Information : (27-Mar-2008 09:03:24) Graph 48: Destroying object.
Information : (27-Mar-2008 09:03:24)
Graph 49: Creating object for a eventGanttChart
Information : (27-Mar-2008 09:03:24) Graph 49: Processing legend.
Information : (27-Mar-2008 09:03:24)
Graph 49: Adding data from object @PCF_MPH_RA2_USO_AX:DET_wrong_product_err
1 elements.
Warning ! : (27-Mar-2008 09:03:24)
GanttChart::AddData. The DqiData structure has no data for this range
Information : (27-Mar-2008 09:03:24)
Graph 49: Adding data from object @PCF_MPH_RA2_USO_AX:SET_wrong_sensing_stop
1 elements.
Warning ! : (27-Mar-2008 09:03:24)
GanttChart::AddData. The DqiData structure has no data for this range
Information : (27-Mar-2008 09:03:24)
Graph 49: Adding data from object @PCF_MPH_RA2_USO_AX:SET_wrong_sensing_start


```
1 elements.
Warning ! : (27-Mar-2008 09:03:24)
GanttChart::AddData. The DqiData structure has no data for this range
Information : (27-Mar-2008 09:03:24)
Graph 49: Adding data from object @PCF_MPH_RA2_USO_AX:SET_wrong_software_ver
1 elements.
Warning ! : (27-Mar-2008 09:03:24)
GanttChart::AddData. The DqiData structure has no data for this range
Information : (27-Mar-2008 09:03:24)
Graph 49: Adding data from object @PCF_MPH_RA2_USO_AX:SET_wrong_proc_time
1 elements.
Warning ! : (27-Mar-2008 09:03:24)
GanttChart::AddData. The DqiData structure has no data for this range
Information : (27-Mar-2008 09:03:24)
Graph 49: Adding data from object @PCF_MPH_RA2_USO_AX:SET_wrong_proc_stage
1 elements.
Warning ! : (27-Mar-2008 09:03:24)
GanttChart::AddData. The DqiData structure has no data for this range
Information : (27-Mar-2008 09:03:24)
Graph 49: Adding data from object @PCF_MPH_RA2_USO_AX:SET_wrong_filename
1 elements.
Warning ! : (27-Mar-2008 09:03:24)
GanttChart::AddData. The DqiData structure has no data for this range
Information : (27-Mar-2008 09:03:24) Graph 49: Generating PNG file.
Warning ! : (27-Mar-2008 09:03:25)
GanttChart::ReadPolyline. Adding a section with no data
Warning ! : (27-Mar-2008 09:03:25)
GanttChart::ReadPolyline. Adding a section with no data
Warning ! : (27-Mar-2008 09:03:25)
GanttChart::ReadPolyline. Adding a section with no data
Warning ! : (27-Mar-2008 09:03:25)
GanttChart::ReadPolyline. Adding a section with no data
Warning ! : (27-Mar-2008 09:03:25)
GanttChart::ReadPolyline. Adding a section with no data
Warning ! : (27-Mar-2008 09:03:25)
GanttChart::ReadPolyline. Adding a section with no data
Warning ! : (27-Mar-2008 09:03:25)
GanttChart::ReadPolyline. Adding a section with no data
Warning ! : (27-Mar-2008 09:03:25)
GanttChart::ReadPolyline. Adding a section with no data
Information : (27-Mar-2008 09:03:26) Graph 49: Destroying object.
Information : (27-Mar-2008 09:03:26)
Graph 50: Creating object for a eventGanttChart
Information : (27-Mar-2008 09:03:26) Graph 50: Processing legend.
Information : (27-Mar-2008 09:03:26)
Graph 50: Adding data from object @PCF_MPH_AUX_ATT_AX:DET_wrong_product_err
1 elements.
Warning ! : (27-Mar-2008 09:03:26)
GanttChart::AddData. The DqiData structure has no data for this range
Information : (27-Mar-2008 09:03:26)
Graph 50: Adding data from object @PCF_MPH_AUX_ATT_AX:SET_wrong_sensing_stop
1 elements.
Warning ! : (27-Mar-2008 09:03:26)
GanttChart::AddData. The DqiData structure has no data for this range
Information : (27-Mar-2008 09:03:26)
Graph 50: Adding data from object @PCF_MPH_AUX_ATT_AX:SET_wrong_sensing_start
1 elements.
Warning ! : (27-Mar-2008 09:03:26)
GanttChart::AddData. The DqiData structure has no data for this range
Information : (27-Mar-2008 09:03:26)
Graph 50: Adding data from object @PCF_MPH_AUX_ATT_AX:SET_wrong_software_ver
1 elements.
Warning ! : (27-Mar-2008 09:03:26)
GanttChart::AddData. The DqiData structure has no data for this range
Information : (27-Mar-2008 09:03:26)
Graph 50: Adding data from object @PCF_MPH_AUX_ATT_AX:SET_wrong_proc_time
1 elements.
Warning ! : (27-Mar-2008 09:03:26)
GanttChart::AddData. The DqiData structure has no data for this range
Information : (27-Mar-2008 09:03:26)
```

```
Graph 50: Adding data from object @PCF_MPH_AUX_ATT_AX:SET_wrong_proc_stage
1 elements.
Warning ! : (27-Mar-2008 09:03:26)
GanttChart::AddData. The DqiData structure has no data for this range
Information : (27-Mar-2008 09:03:26)
Graph 50: Adding data from object @PCF_MPH_AUX_ATT_AX:SET_wrong_filename
1 elements.
Warning ! : (27-Mar-2008 09:03:26)
GanttChart::AddData. The DqiData structure has no data for this range
Information : (27-Mar-2008 09:03:26) Graph 50: Generating PNG file.
Warning ! : (27-Mar-2008 09:03:26)
GanttChart::ReadPolyline. Adding a section with no data
Warning ! : (27-Mar-2008 09:03:26)
GanttChart::ReadPolyline. Adding a section with no data
Warning ! : (27-Mar-2008 09:03:26)
GanttChart::ReadPolyline. Adding a section with no data
Warning ! : (27-Mar-2008 09:03:26)
GanttChart::ReadPolyline. Adding a section with no data
Warning ! : (27-Mar-2008 09:03:26)
GanttChart::ReadPolyline. Adding a section with no data
Warning ! : (27-Mar-2008 09:03:26)
GanttChart::ReadPolyline. Adding a section with no data
Warning ! : (27-Mar-2008 09:03:26)
GanttChart::ReadPolyline. Adding a section with no data
Warning ! : (27-Mar-2008 09:03:26)
GanttChart::ReadPolyline. Adding a section with no data
Information : (27-Mar-2008 09:03:26) Graph 50: Destroying object.
Information : (27-Mar-2008 09:03:26) Graphs successfully created.
```



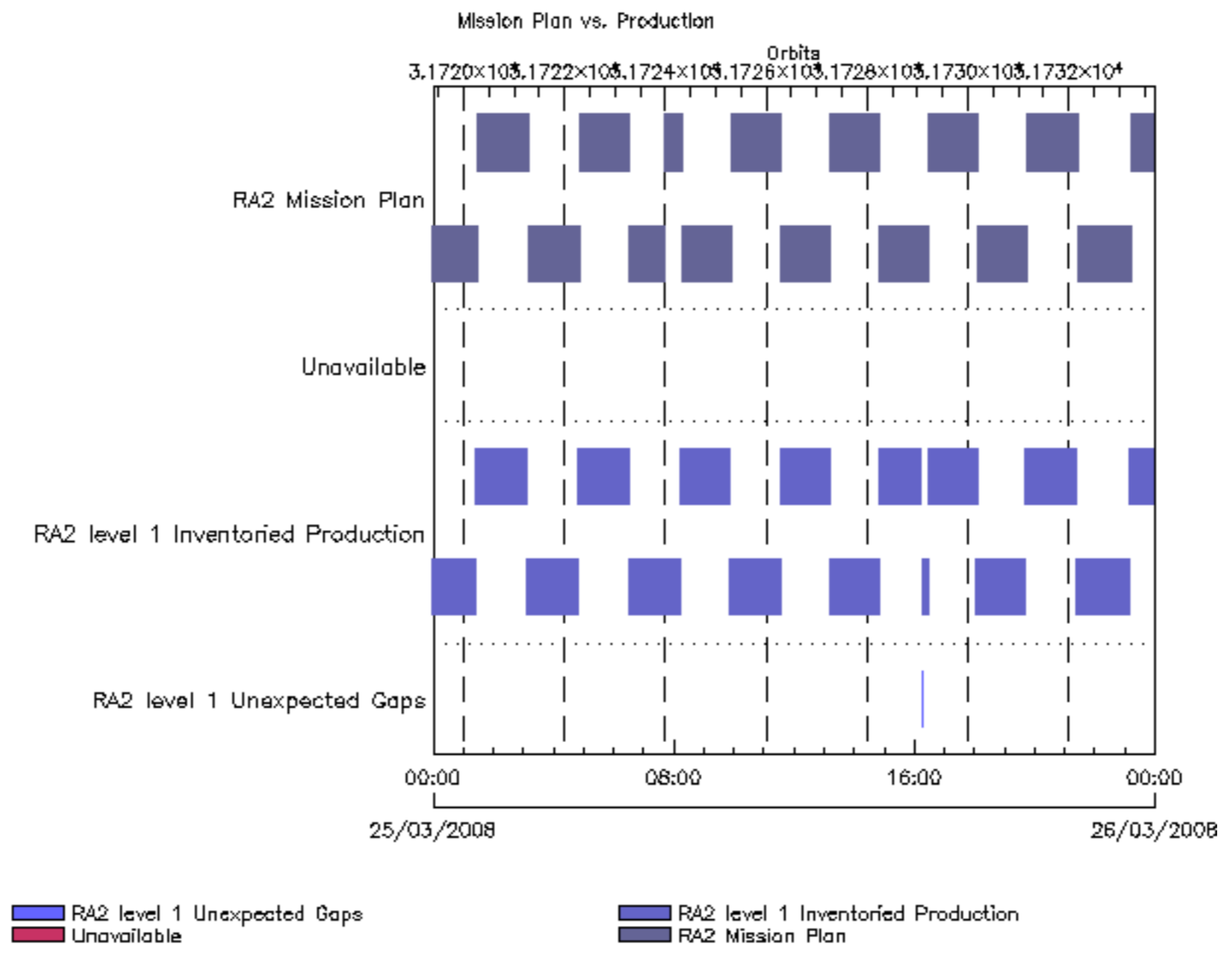


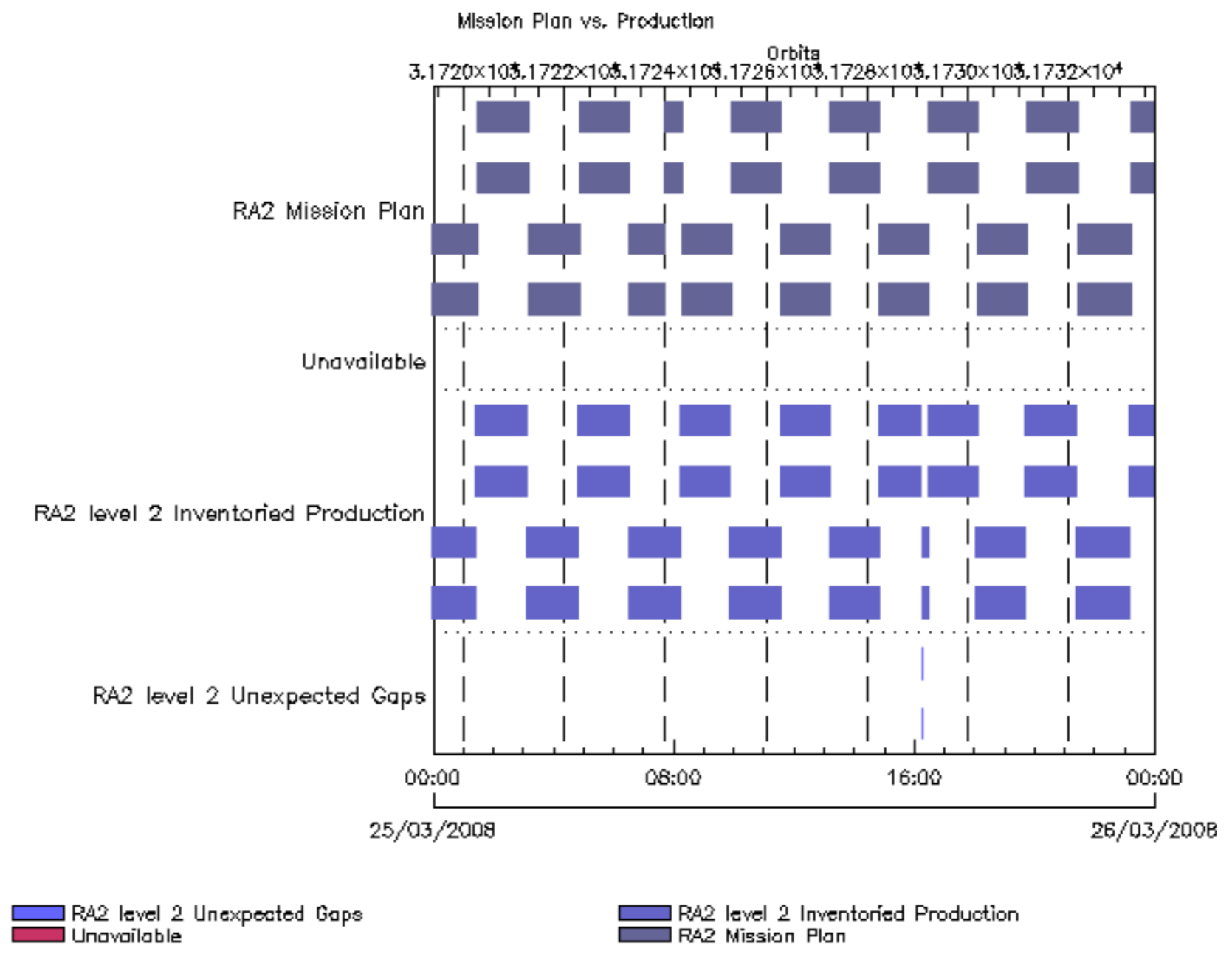


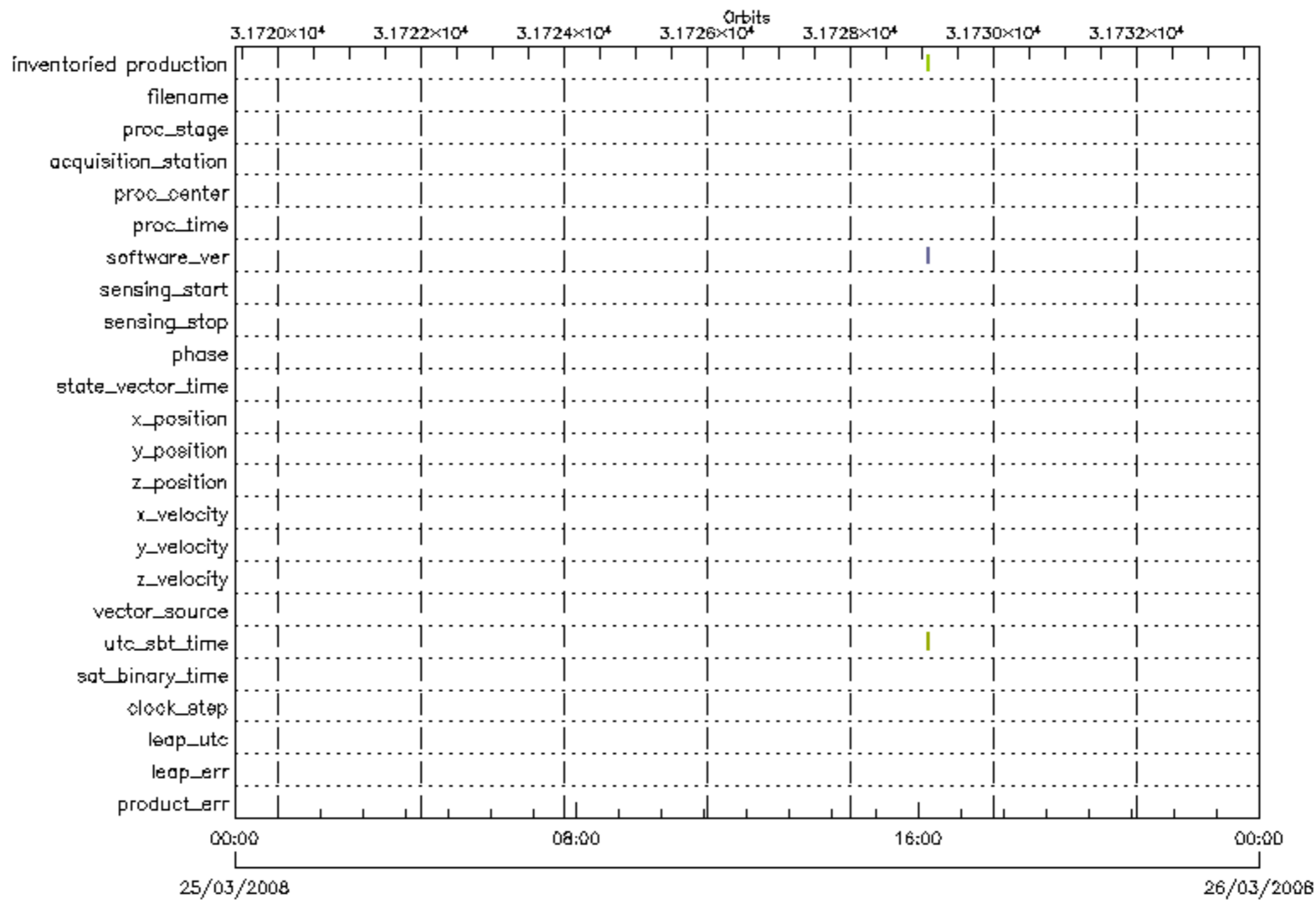
█ MWR level 0 Unexpected Gaps
█ MWR level 0 Inventoried Production
█ RA2 Mission Plan
█ Unavailable

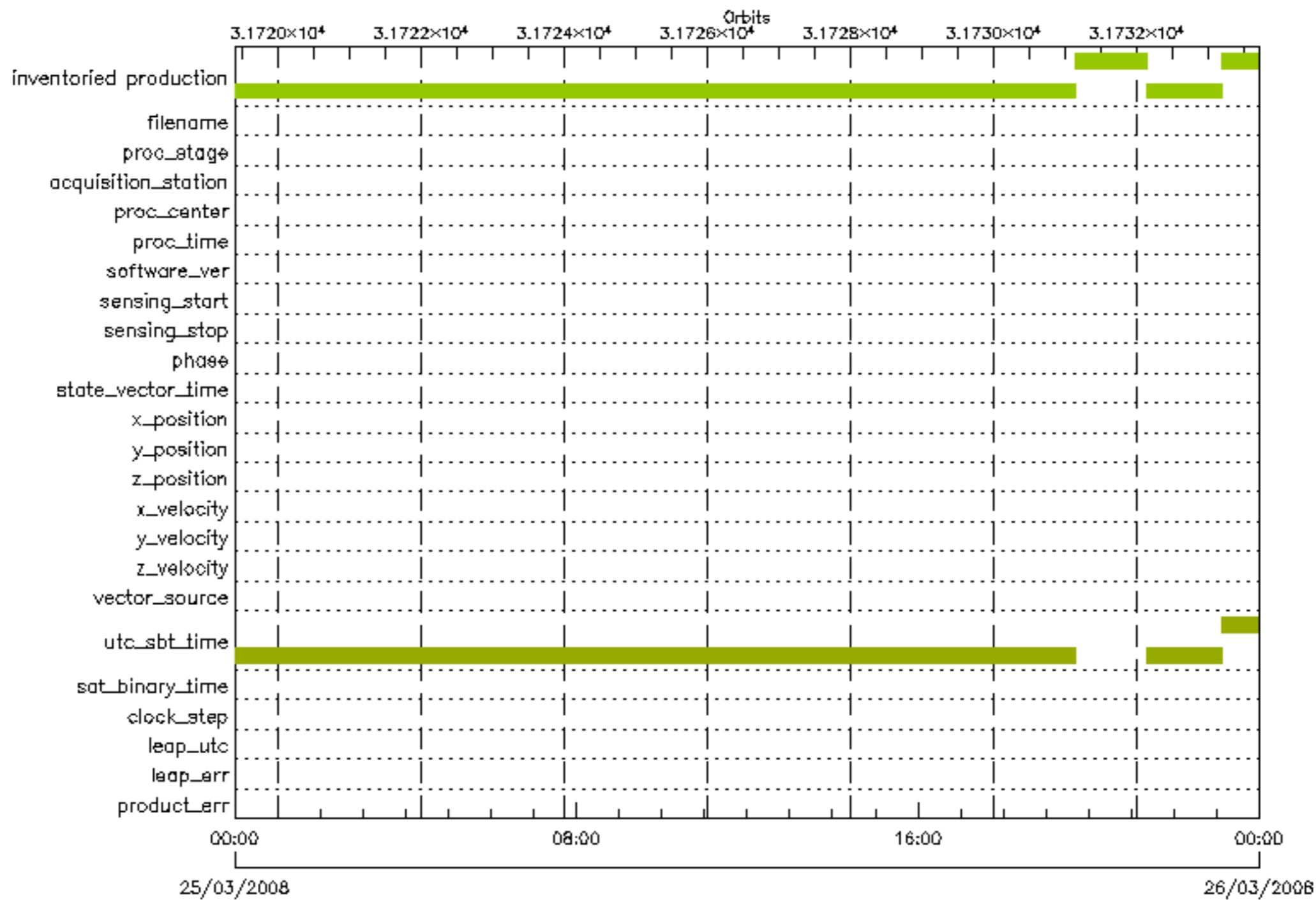
█ RA2 level 0 Unexpected Gaps
█ MWR Mission Plan
█ DORIS level 0 Inventoried Production

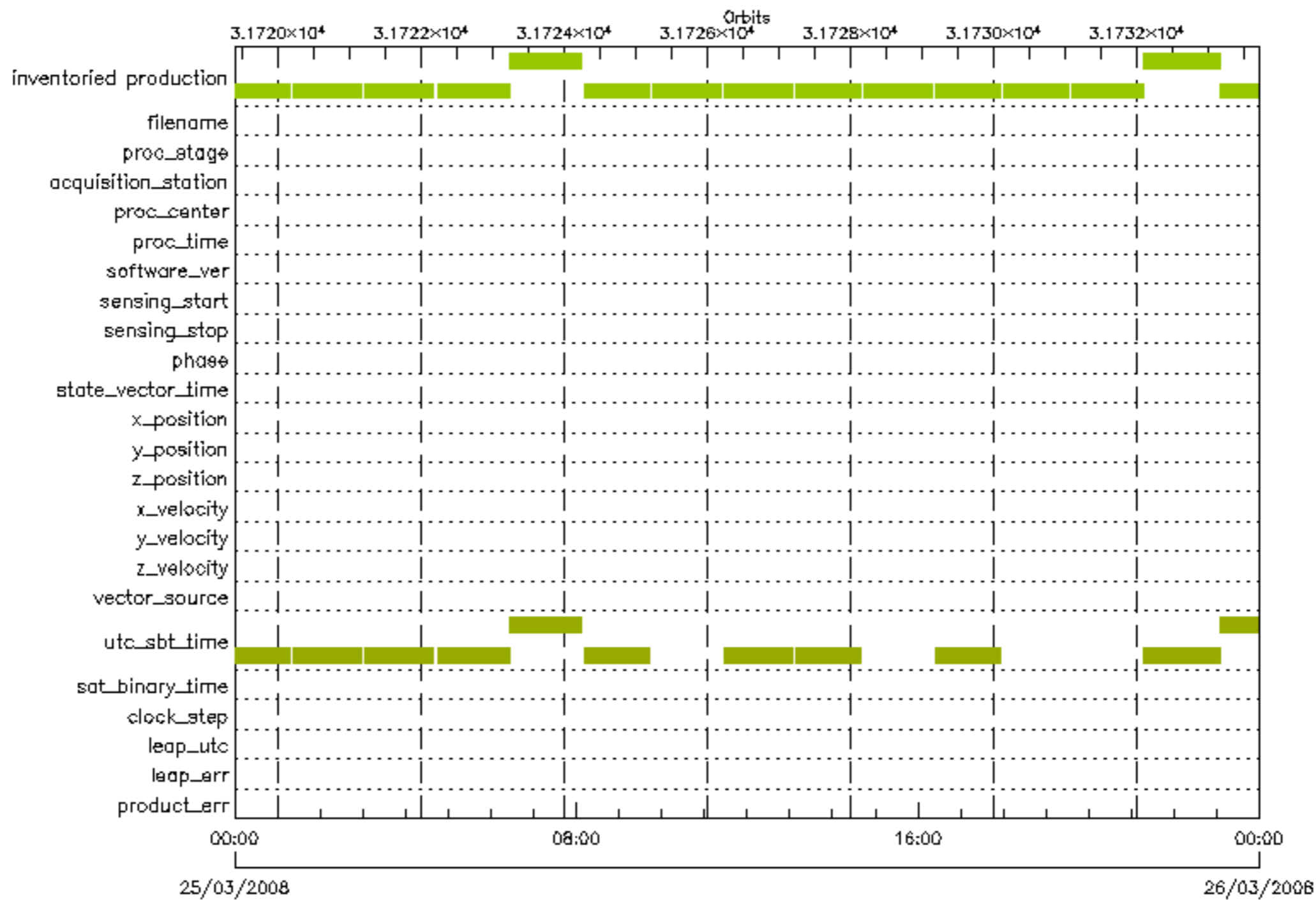
█ DORIS level 0 Unexpected Gaps
█ RA2 level 0 Inventoried Production
█ DORIS Mission Plan

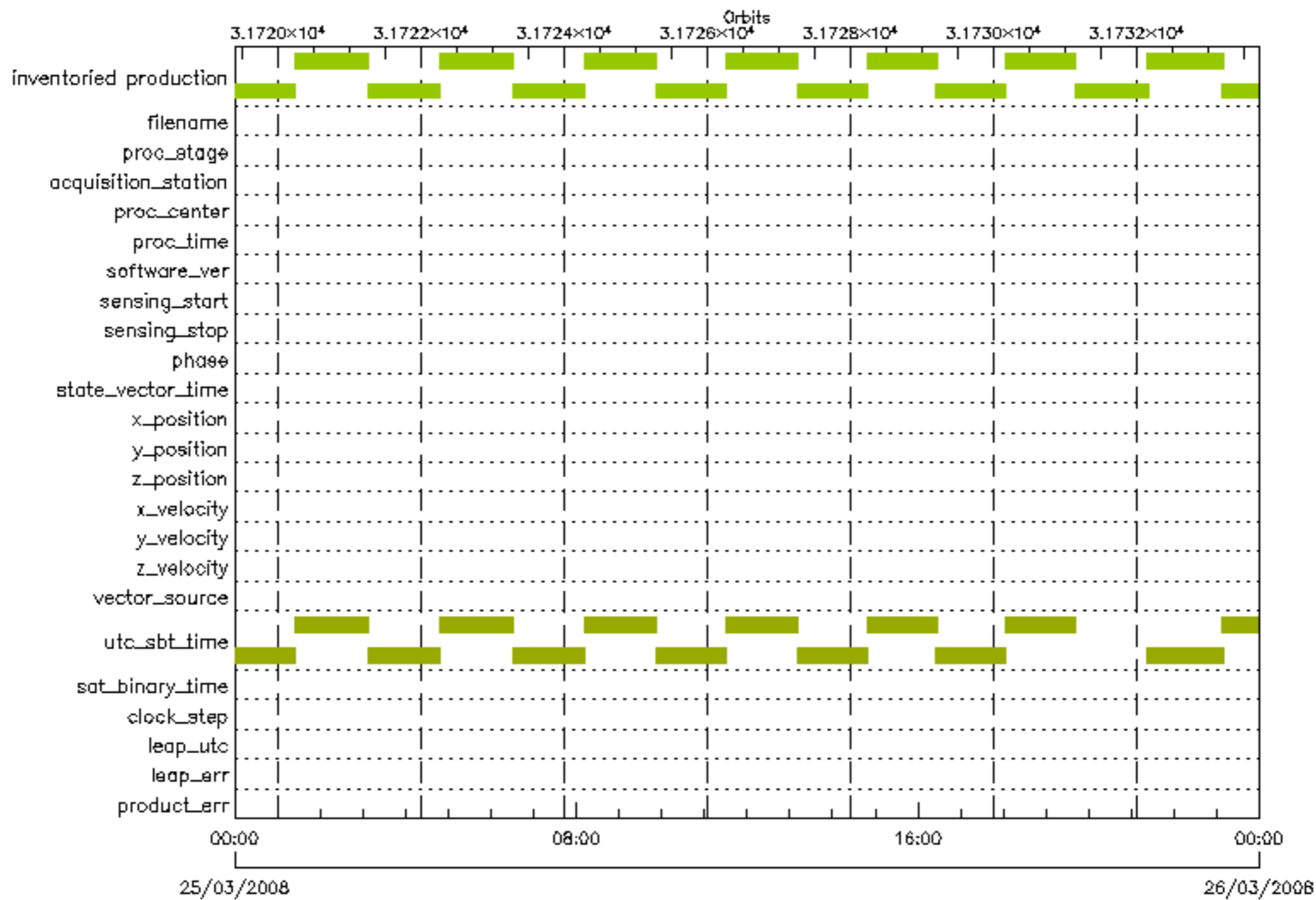


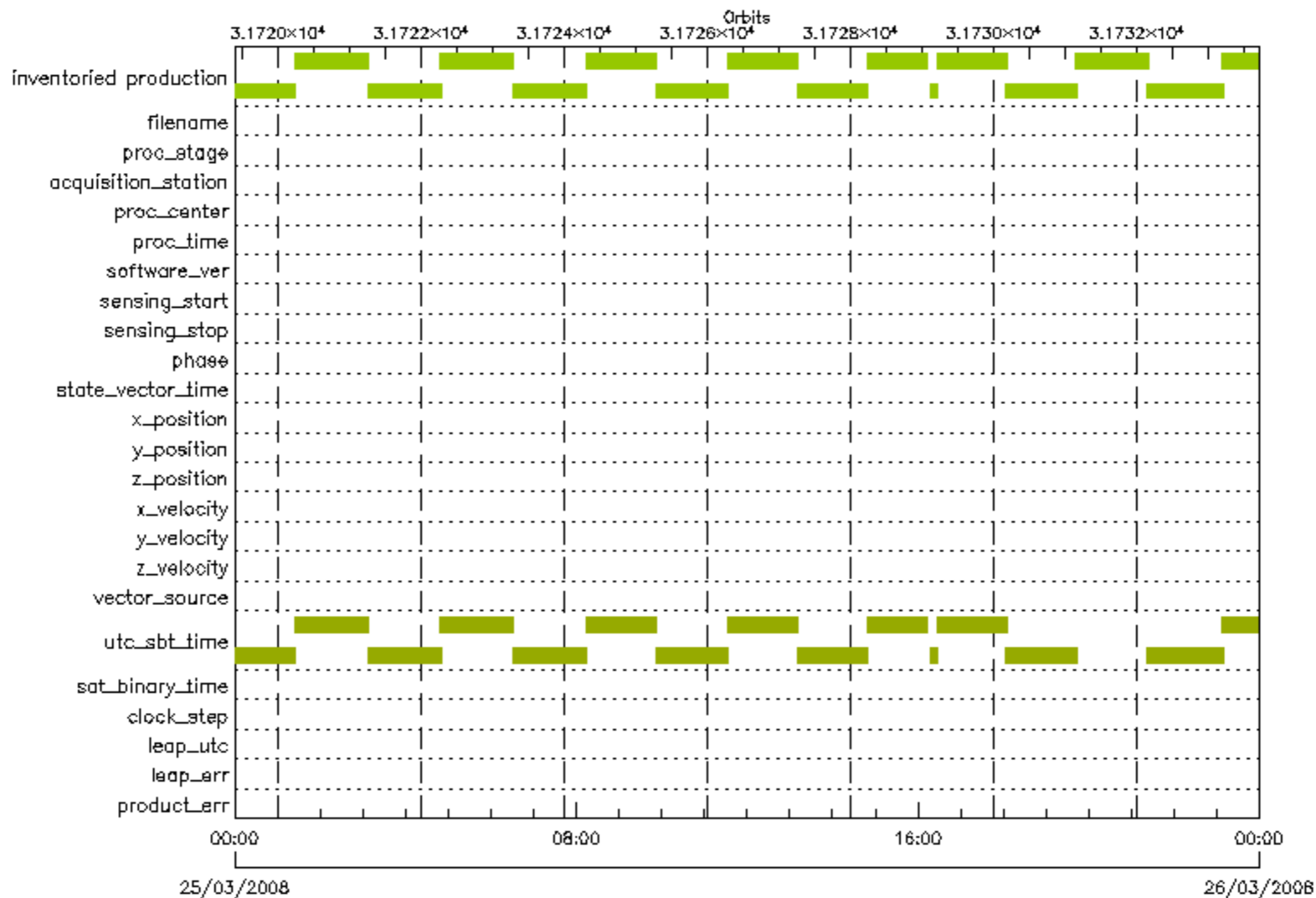


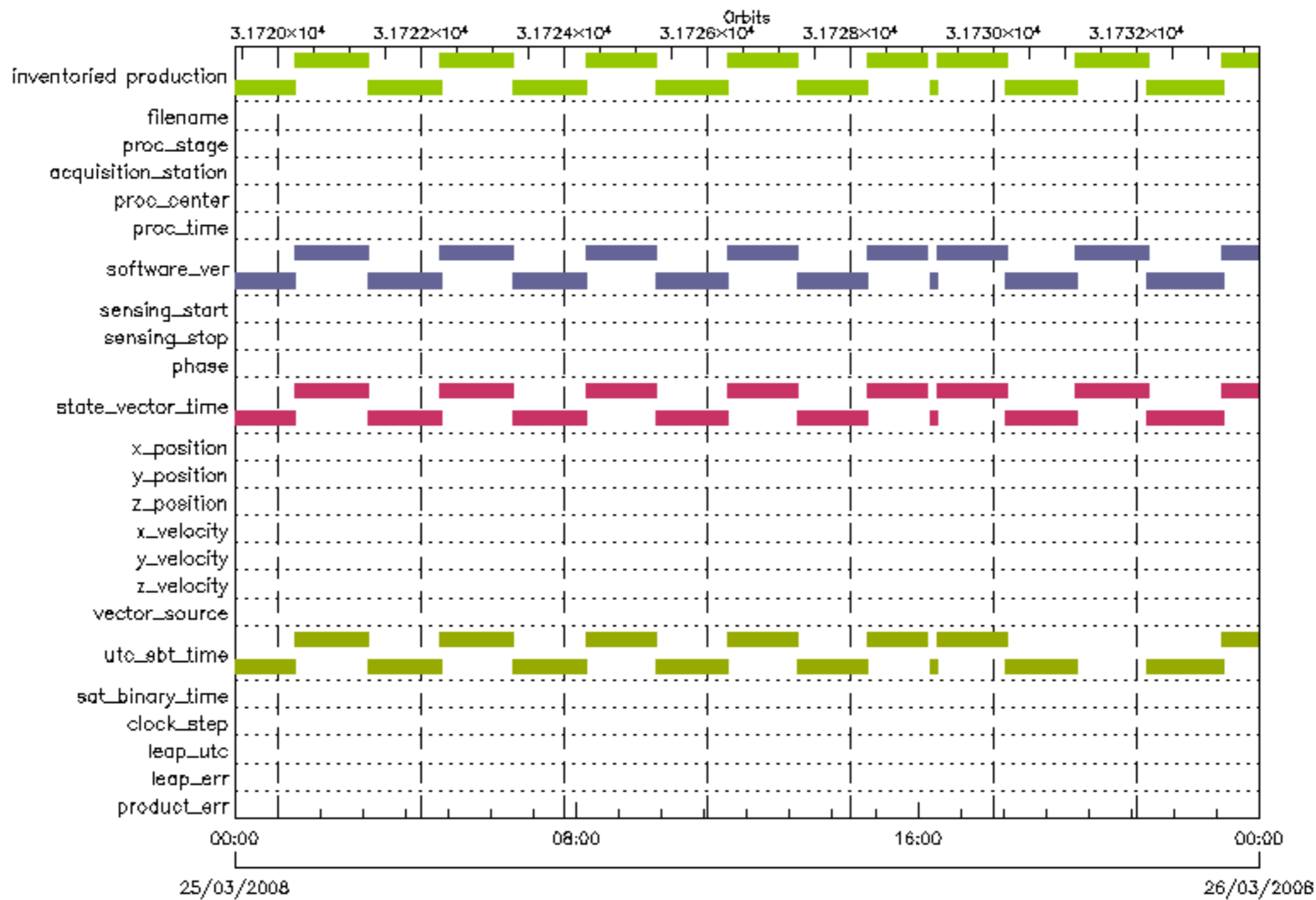








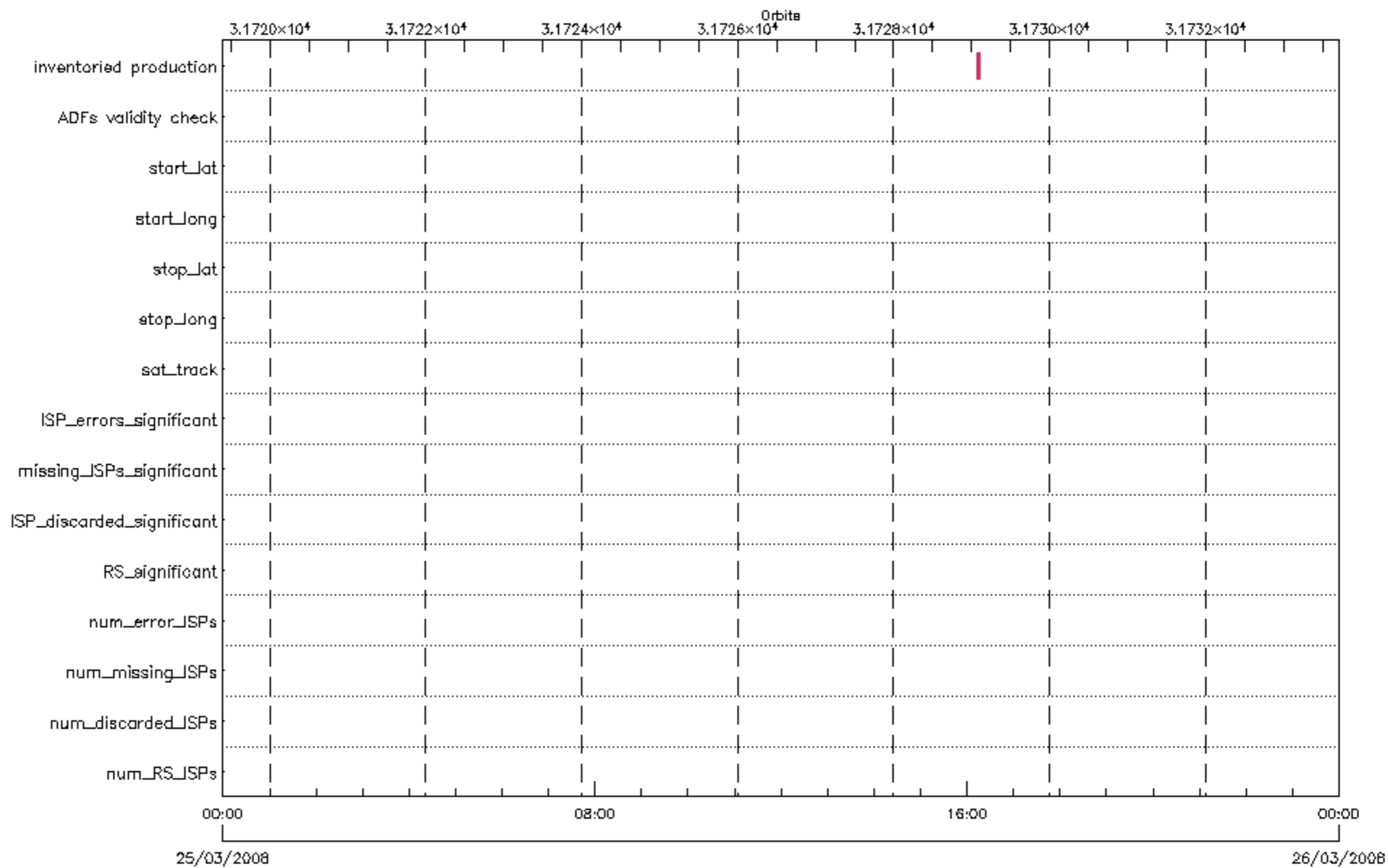


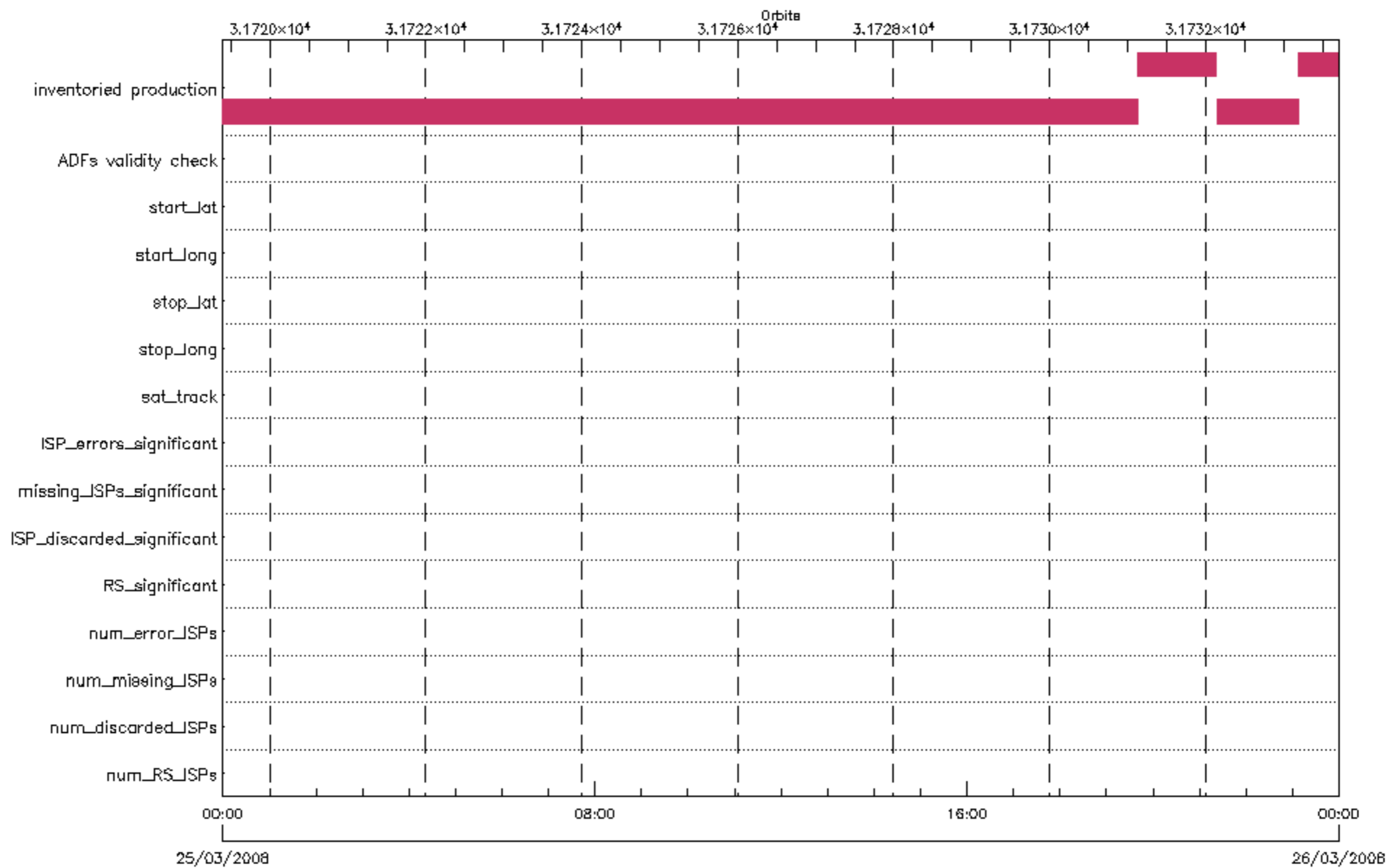




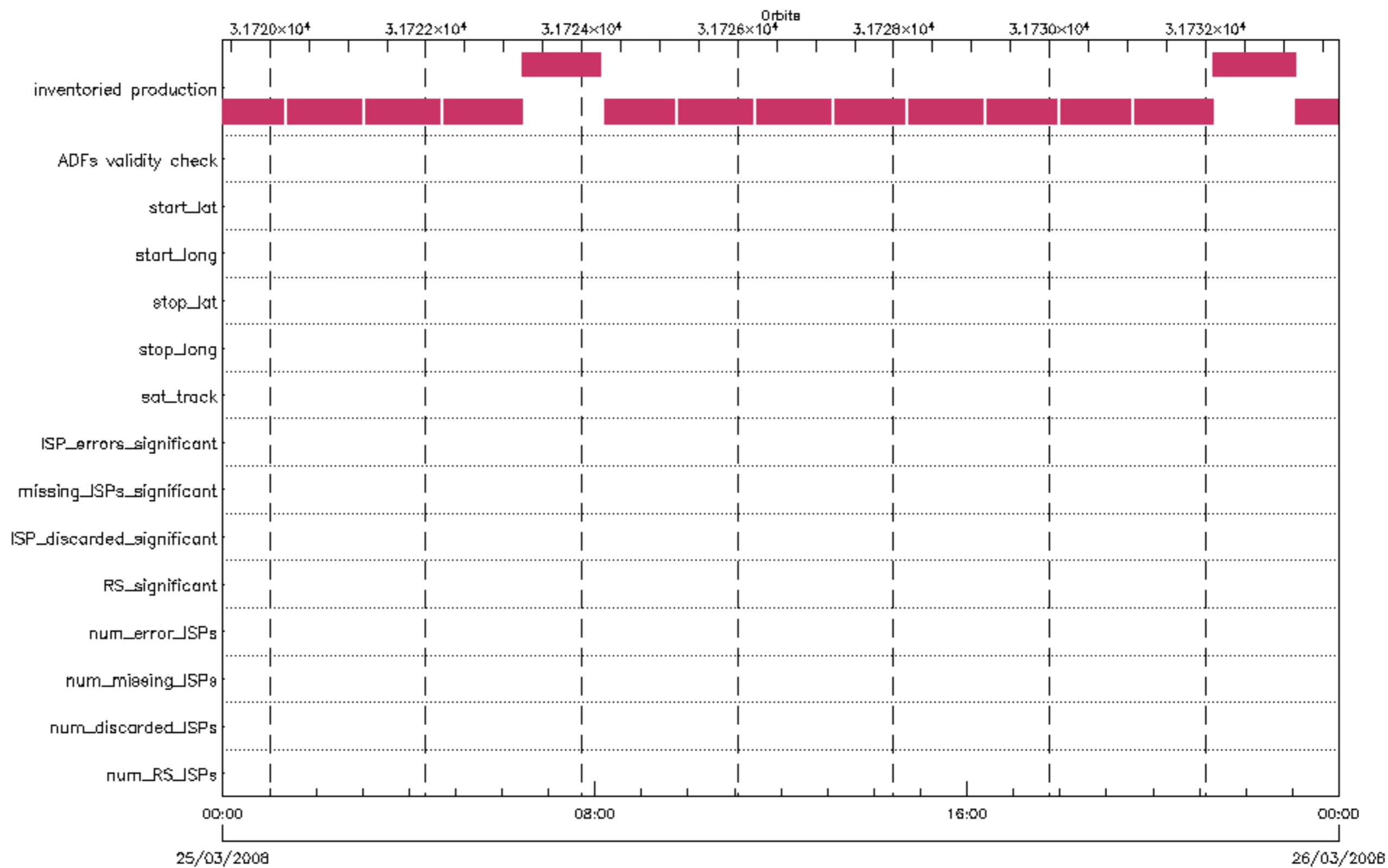


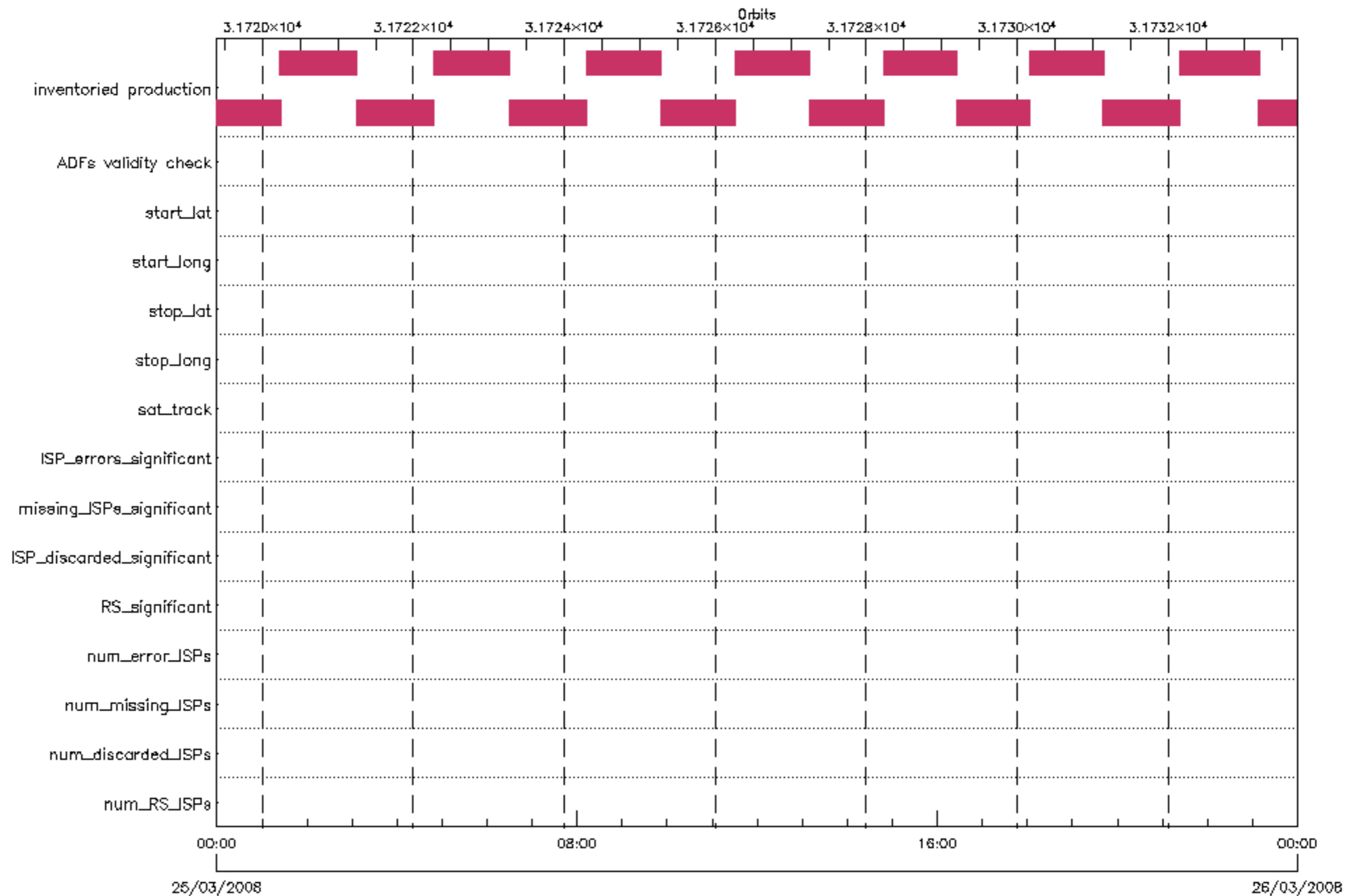


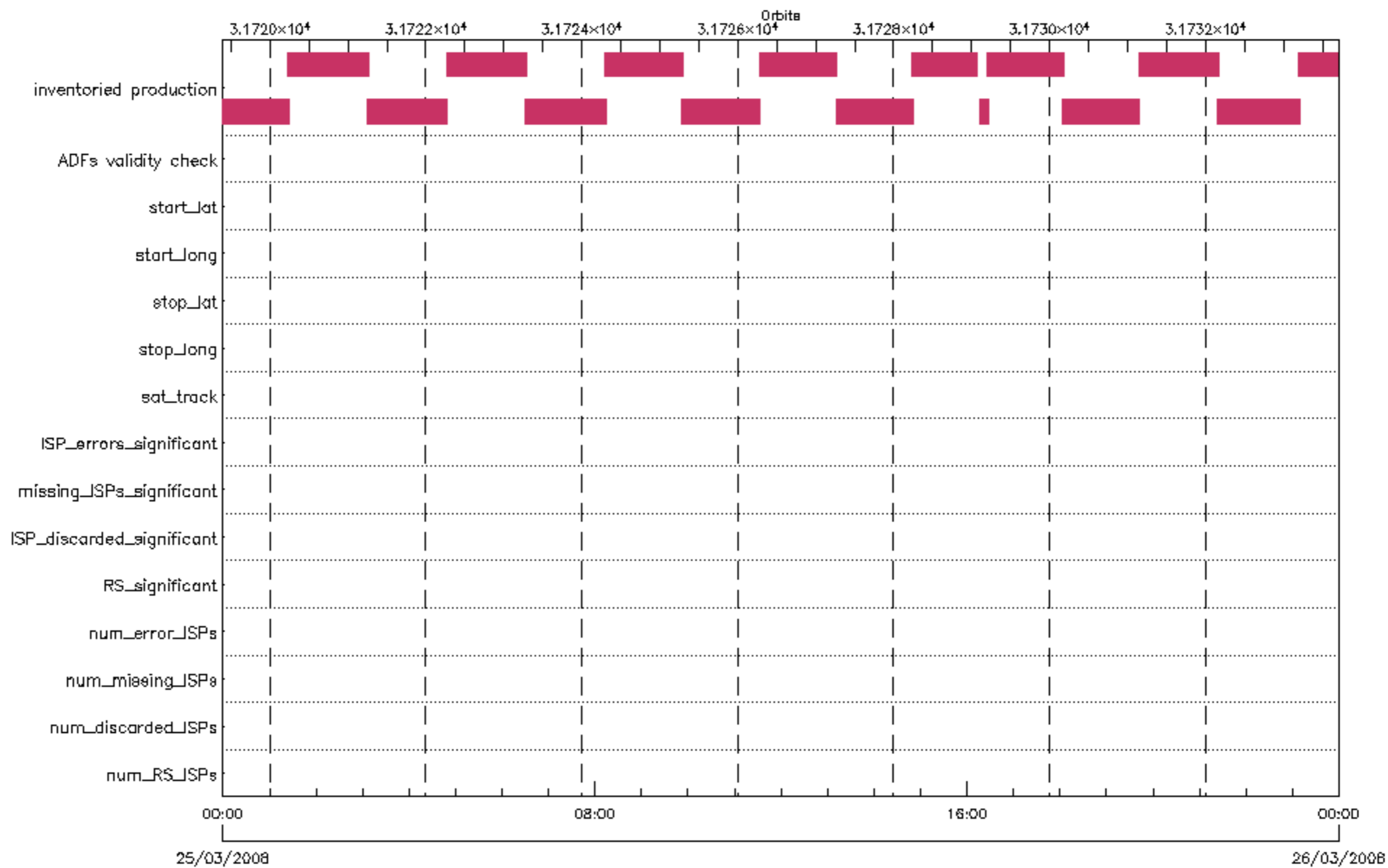


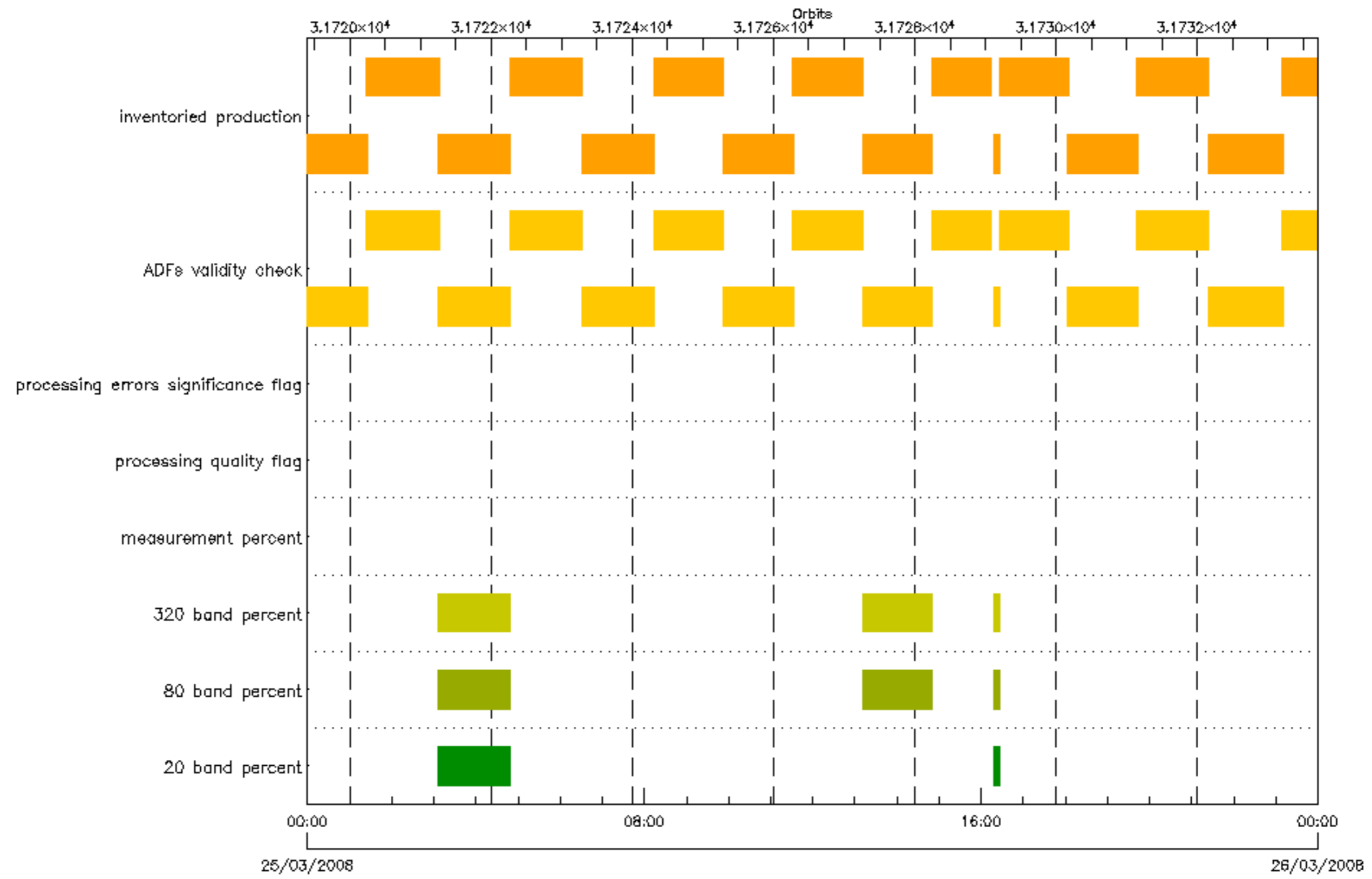


- | | | | | |
|---------------------------|--------------------------|------------------------|---------------------|------------------------|
| num_RS_JSPs | num_discarded_JSPs | num_missing_JSPs | num_error_JSPs | RS_significant |
| ISP_discarded_significant | missing_JSPs_significant | ISP_errors_significant | sat_track | stop_long |
| stop_lat | start_long | start_lat | ADFs validity check | inventoried production |










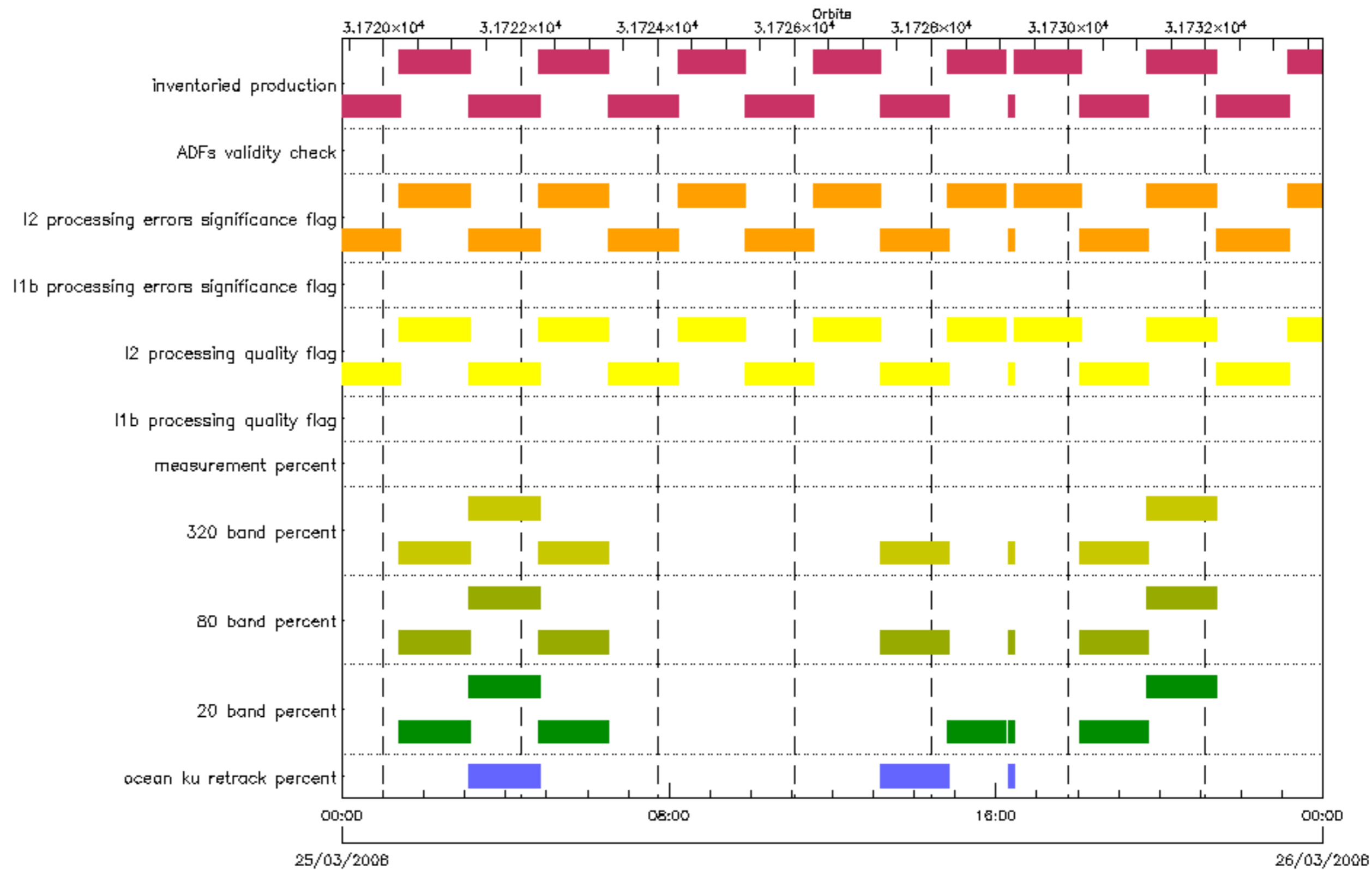
- 20 band percent
- 80 band percent
- 320 band percent
- measurement percent
- processing quality flag
- processing errors significance flag
- ADFs validity check
- inventoried production



■ sea/ice ku retrack percent
■ ice1 s retrack percent
■ 20 band percent
■ measurement percent
■ I1b processing errors significance flag
■ inventoried production

■ ice2 s retrack percent
■ ice1 ku retrack percent
■ 80 band percent
■ I1b processing quality flag
■ I2 processing errors significance flag

■ ice2 ku retrack percent
■ ocean ku retrack percent
■ 320 band percent
■ I2 processing quality flag
■ ADFs validity check



■ ocean ku retrack percent
■ 320 band percent
■ I2 processing quality flag
■ ADFs validity check

■ 20 band percent
■ measurement percent
■ I1b processing errors significance flag
■ inventoried production

■ 80 band percent
■ I1b processing quality flag
■ I2 processing errors significance flag

