RA2, MWR & DORIS SUMMARY PRODUCTS REPORT

Reporting time: 18-03-2007 08:30:39.000
Trigger: Routine

	Period Start	Period Stop
UTC	16-MAR-2007 00:00:00.000	17-MAR-2007 00:00:00.000
Absolute Orbit	26351	26365
Cycle, Relative Orbit	0245	0259

Products inventoried

Gauge
PCF_RA2_ME__0P 69.34% of production inventoried
PCF_RA2_CAL_0P 73.89% of production inventoried
PCF_DOR_NAV_0P 82.09% of production inventoried
PCF_DOR_DOP_0P 85.69% of production inventoried
PCF_MWR_NL__0P 80.13% of production inventoried
PCF_RA2_MW__1P 70.69% of production inventoried
PCF_RA2_FGD_2P 70.69% of production inventoried
PCF_RA2_WWV_2P 70.69% of production inventoried

TABLE OF CONTENTS

Overall production

- Inventoried production chart
- Inventoried production map

Level 0

Planning vs. Production

Gauge
RA2_CAL_0P products: 2 produced; 1 gaps; 0 unplanned ; 27.68% of mission plan not covered by production
DOR_DOP_0P products: 14 produced; 14 gaps; 0 unplanned ; 14.30% of mission plan not covered by production
DOR_NAV_0P products: 14 produced; 15 gaps; 0 unplanned ; 18.24% of mission plan not covered by production
MWR_NL__0P products: 13 produced; 6 gaps; 0 unplanned ; 19.95% of mission plan not covered by production
RA2_ME__0P products: 14 produced; 10 gaps; 0 unplanned ; 30.79% of mission plan not covered by production

Mission Plan vs. production chart

Inventoried production: RA2_CAL_0P, DOR_DOP_0P, DOR_NAV_0P, MWR_NL__0P, RA2_ME__0P
Missing products: RA2_CAL_0P, DOR_DOP_0P, DOR_NAV_0P, MWR_NL__0P, RA2_ME__0P
Unplanned products: RA2_CAL_0P, DOR_DOP_0P, DOR_NAV_0P, MWR_NL__0P, RA2_ME__0P
Overlaps: RA2_CAL_0P, DOR_DOP_0P, DOR_NAV_0P, MWR_NL__0P, RA2_ME__0P
Duplicates: RA2_CAL_0P, DOR_DOP_0P, DOR_NAV_0P, MWR_NL__0P, RA2_ME__0P

ADF usage

Gauge
1 new ADFs in use for type RA2_CAL_0P N/A

RA2_CAL_0P: ADFs usage

Gauge
1 new ADFs in use for type DOR_DOP_0P N/A

DOR_DOP_0P: ADFs usage

Gauge
1 new ADFs in use for type DOR_NAV_0P N/A

DOR_NAV_0P: ADFs usage

Gauge

1 new ADFs in use for type MWR_NL__0P N/A

MWR_NL__0P: ADFs usage

Gauge
1 new ADFs in use for type RA2_ME__0P N/A

RA2_ME__0P: ADFs usage

Header checks

MPH errors

Gauge
0 RA2_CAL_0P products with wrong filename N/A
0 RA2_CAL_0P products with unknown processing stage N/A
0 RA2_CAL_0P products with unknown acquisition station N/A
0 RA2_CAL_0P products with unknown processing center N/A
0 RA2_CAL_0P products with wrong processing time N/A
0 RA2_CAL_0P products with software version not equal to the current version N/A
0 RA2_CAL_0P products with wrong sensing start N/A
0 RA2_CAL_0P products with wrong sensing stop N/A
0 RA2_CAL_0P products with wrong phase N/A
0 RA2_CAL_0P products with wrong state vector time N/A
0 RA2_CAL_0P products with unknown vector source N/A
2 RA2_CAL_0P products with UTC to SBT time too far from sensing time N/A
0 RA2_CAL_0P products with satellite binary time out-of-range N/A
0 RA2_CAL_0P products with wrong clock step N/A

0 RA2_CAL_0P products with leap utc set to blank N/A
0 RA2_CAL_0P products with leap err set N/A
0 RA2_CAL_0P products with product err set N/A
0 RA2_CAL_0P products with tot_size not equal to real file size N/A

RA2_CAL_0P: MPH checks

Gauge
0 DOR_DOP_0P products with wrong filename N/A
0 DOR_DOP_0P products with unknown processing stage N/A
0 DOR_DOP_0P products with unknown acquisition station N/A
0 DOR_DOP_0P products with unknown processing center N/A
0 DOR_DOP_0P products with wrong processing time N/A
0 DOR_DOP_0P products with software version not equal to the current version N/A
0 DOR_DOP_0P products with wrong sensing start N/A
0 DOR_DOP_0P products with wrong sensing stop N/A
0 DOR_DOP_0P products with wrong phase N/A
0 DOR_DOP_0P products with wrong state vector time N/A
0 DOR_DOP_0P products with unknown vector source N/A
10 DOR_DOP_0P products with UTC to SBT time too far from sensing time N/A
0 DOR_DOP_0P products with satellite binary time out-of-range N/A
0 DOR_DOP_0P products with wrong clock step N/A
0 DOR_DOP_0P products with leap utc set to blank N/A
0 DOR_DOP_0P products with leap err set N/A
0 DOR_DOP_0P products with product err set N/A
0 DOR_DOP_0P products with tot_size not equal to real file size N/A

DOR_DOP_0P: MPH checks

Gauge
0 DOR_NAV_0P products with wrong filename N/A
0 DOR_NAV_0P products with unknown processing stage N/A
0 DOR_NAV_0P products with unknown acquisition station N/A
0 DOR_NAV_0P products with unknown processing center N/A
0 DOR_NAV_0P products with wrong processing time N/A
0 DOR_NAV_0P products with software version not equal to the current version N/A
0 DOR_NAV_0P products with wrong sensing start N/A
0 DOR_NAV_0P products with wrong sensing stop N/A
0 DOR_NAV_0P products with wrong phase N/A
0 DOR_NAV_0P products with wrong state vector time N/A
0 DOR_NAV_0P products with unknown vector source N/A
10 DOR_NAV_0P products with UTC to SBT time too far from sensing time N/A
0 DOR_NAV_0P products with satellite binary time out-of-range N/A
0 DOR_NAV_0P products with wrong clock step N/A
0 DOR_NAV_0P products with leap utc set to blank N/A
0 DOR_NAV_0P products with leap err set N/A
0 DOR_NAV_0P products with product err set N/A
0 DOR_NAV_0P products with tot_size not equal to real file size N/A

DOR_NAV_0P: MPH checks

Gauge
0 MWR_NL__0P products with wrong filename N/A
0 MWR_NL__0P products with unknown processing stage N/A

0 MWR_NL__0P products with unknown acquisition station N/A
0 MWR_NL__0P products with unknown processing center N/A
0 MWR_NL__0P products with wrong processing time N/A
0 MWR_NL__0P products with software version not equal to the current version N/A
0 MWR_NL__0P products with wrong sensing start N/A
0 MWR_NL__0P products with wrong sensing stop N/A
0 MWR_NL__0P products with wrong phase N/A
0 MWR_NL__0P products with wrong state vector time N/A
0 MWR_NL__0P products with unknown vector source N/A
9 MWR_NL__0P products with UTC to SBT time too far from sensing time N/A
0 MWR_NL__0P products with satellite binary time out-of-range N/A
0 MWR_NL__0P products with wrong clock step N/A
0 MWR_NL__0P products with leap utc set to blank N/A
0 MWR_NL__0P products with leap err set N/A
0 MWR_NL__0P products with product err set N/A
0 MWR_NL__0P products with tot_size not equal to real file size N/A

MWR_NL__0P: MPH checks

Gauge
0 RA2_ME__0P products with wrong filename N/A
0 RA2_ME__0P products with unknown processing stage N/A
0 RA2_ME__0P products with unknown acquisition station N/A
0 RA2_ME__0P products with unknown processing center N/A
0 RA2_ME__0P products with wrong processing time N/A
0 RA2_ME__0P products with software version not equal to the current version N/A

0 RA2_ME__0P products with wrong sensing start N/A
0 RA2_ME__0P products with wrong sensing stop N/A
0 RA2_ME__0P products with wrong phase N/A
0 RA2_ME__0P products with wrong state vector time N/A
0 RA2_ME__0P products with unknown vector source N/A
11 RA2_ME__0P products with UTC to SBT time too far from sensing time N/A
0 RA2_ME__0P products with satellite binary time out-of-range N/A
0 RA2_ME__0P products with wrong clock step N/A
0 RA2_ME__0P products with leap utc set to blank N/A
0 RA2_ME__0P products with leap err set N/A
1 RA2_ME__0P products with product err set N/A
0 RA2_ME__0P products with tot_size not equal to real file size N/A

RA2_ME__0P: MPH checks

SPH errors

Gauge
0 ADFs not covering sensing time are referenced in RA2_CAL_0P products N/A
0 RA2_CAL_0P products with start_lat out of range N/A
0 RA2_CAL_0P products with start_long out of range N/A
0 RA2_CAL_0P products with stop_lat out of range N/A
0 RA2_CAL_0P products with stop_long out of range N/A
0 RA2_CAL_0P products with sat_track out of range N/A
0 RA2_CAL_0P products with num_error_ISPs out of range N/A
0 RA2_CAL_0P products with num_missing_ISPs out of range N/A
0 RA2_CAL_0P products with num_discarded_ISPs out of range N/A

0 RA2_CAL_0P products with num_RS_ISPs out of range N/A
0 RA2_CAL_0P products with ISP_errors_significant set to 1 N/A
0 RA2_CAL_0P products with missing_ISPs_significant set to 1 N/A
0 RA2_CAL_0P products with ISP_discarded_significant set to 1 N/A
0 RA2_CAL_0P products with RS_significant set to 1 N/A

RA2_CAL_0P: SPH checks

Gauge
0 ADFs not covering sensing time are referenced in DOR_DOP_0P products N/A
0 DOR_DOP_0P products with start_lat out of range N/A
0 DOR_DOP_0P products with start_long out of range N/A
0 DOR_DOP_0P products with stop_lat out of range N/A
0 DOR_DOP_0P products with stop_long out of range N/A
0 DOR_DOP_0P products with sat_track out of range N/A
0 DOR_DOP_0P products with num_error_ISPs out of range N/A
0 DOR_DOP_0P products with num_missing_ISPs out of range N/A
0 DOR_DOP_0P products with num_discarded_ISPs out of range N/A
0 DOR_DOP_0P products with num_RS_ISPs out of range N/A
0 DOR_DOP_0P products with ISP_errors_significant set to 1 N/A
0 DOR_DOP_0P products with missing_ISPs_significant set to 1 N/A
0 DOR_DOP_0P products with ISP_discarded_significant set to 1 N/A
0 DOR_DOP_0P products with RS_significant set to 1 N/A

DOR_DOP_0P: SPH checks

Gauge
0 ADFs not covering sensing time are referenced in DOR_NAV_0P products N/A

0 DOR_NAV_0P products with start_lat out of range N/A
0 DOR_NAV_0P products with start_long out of range N/A
0 DOR_NAV_0P products with stop_lat out of range N/A
0 DOR_NAV_0P products with stop_long out of range N/A
0 DOR_NAV_0P products with sat_track out of range N/A
0 DOR_NAV_0P products with num_error_ISPs out of range N/A
0 DOR_NAV_0P products with num_missing_ISPs out of range N/A
0 DOR_NAV_0P products with num_discarded_ISPs out of range N/A
0 DOR_NAV_0P products with num_RS_ISPs out of range N/A
0 DOR_NAV_0P products with ISP_errors_significant set to 1 N/A
0 DOR_NAV_0P products with missing_ISPs_significant set to 1 N/A
0 DOR_NAV_0P products with ISP_discarded_significant set to 1 N/A
0 DOR_NAV_0P products with RS_significant set to 1 N/A

DOR_NAV_0P: SPH checks

Gauge
0 ADFs not covering sensing time are referenced in MWR_NL__0P products N/A
0 MWR_NL__0P products with start_lat out of range N/A
0 MWR_NL__0P products with start_long out of range N/A
0 MWR_NL__0P products with stop_lat out of range N/A
0 MWR_NL__0P products with stop_long out of range N/A
0 MWR_NL__0P products with sat_track out of range N/A
0 MWR_NL__0P products with num_error_ISPs out of range N/A
0 MWR_NL__0P products with num_missing_ISPs out of range N/A
0 MWR_NL__0P products with num_discarded_ISPs out of range N/A

0 MWR_NL__0P products with num_RS_ISPs out of range N/A
0 MWR_NL__0P products with ISP_errors_significant set to 1 N/A
0 MWR_NL__0P products with missing_ISPs_significant set to 1 N/A
0 MWR_NL__0P products with ISP_discarded_significant set to 1 N/A
0 MWR_NL__0P products with RS_significant set to 1 N/A

MWR_NL__0P: SPH checks

Gauge
2 ADFs not covering sensing time are referenced in RA2_ME__0P products N/A
0 RA2_ME__0P products with start_lat out of range N/A
0 RA2_ME__0P products with start_long out of range N/A
0 RA2_ME__0P products with stop_lat out of range N/A
0 RA2_ME__0P products with stop_long out of range N/A
0 RA2_ME__0P products with sat_track out of range N/A
1 RA2_ME__0P products with num_error_ISPs out of range N/A
0 RA2_ME__0P products with num_missing_ISPs out of range N/A
0 RA2_ME__0P products with num_discarded_ISPs out of range N/A
0 RA2_ME__0P products with num_RS_ISPs out of range N/A
1 RA2_ME__0P products with ISP_errors_significant set to 1 N/A
0 RA2_ME__0P products with missing_ISPs_significant set to 1 N/A
0 RA2_ME__0P products with ISP_discarded_significant set to 1 N/A
0 RA2_ME__0P products with RS_significant set to 1 N/A

RA2_ME__0P: SPH checks

Level 1

Planning vs. Production

Gauge
RA2_MW__1P products: 14 produced; 8 gaps; 0 unplanned ; 29.44% of mission plan not covered by production

Mission Plan vs. production chart

Inventoried production: RA2_MW__1P
Missing products: RA2_MW__1P
Unplanned products: RA2_MW__1P
Overlaps: RA2_MW__1P
Duplicates: RA2_MW__1P

ADF usage

Gauge
Current IECF list for ADFs not available N/A
0 differences with IECF detected for type RA2_MW__1P N/A
6 new ADFs in use for type RA2_MW__1P N/A

RA2_MW__1P: ADFs usage

Header checks

MPH errors

Gauge
0 RA2_MW__1P products with wrong filename N/A
0 RA2_MW__1P products with unknown processing stage N/A
0 RA2_MW__1P products with unknown acquisition station N/A
0 RA2_MW__1P products with unknown processing center N/A

0 RA2_MW__1P products with wrong processing time N/A
0 RA2_MW__1P products with software version not equal to the current version N/A
0 RA2_MW__1P products with wrong sensing start N/A
0 RA2_MW__1P products with wrong sensing stop N/A
0 RA2_MW__1P products with wrong phase N/A
14 RA2_MW__1P products with wrong state vector time N/A
0 RA2_MW__1P products with unknown vector source N/A
10 RA2_MW__1P products with UTC to SBT time too far from sensing time N/A
0 RA2_MW__1P products with satellite binary time out-of-range N/A
0 RA2_MW__1P products with wrong clock step N/A
0 RA2_MW__1P products with leap utc set to blank N/A
0 RA2_MW__1P products with leap err set N/A
0 RA2_MW__1P products with product err set N/A
0 RA2_MW__1P products with tot_size not equal to real file size N/A

RA2_MW__1P: MPH checks

SPH errors

Gauge
29 ADFs not covering sensing time are referenced in RA2_MW__1P products N/A
0 RA2_MW__1P products with processing errors significance flag set N/A
0 RA2_MW__1P products with percentage DSRs free of processing errors below threshold N/A
0 RA2_MW__1P products with percentage of valid measurements below threshold N/A
2 RA2_MW__1P products with percentage of 320 MHz band processed below threshold N/A
2 RA2_MW__1P products with percentage of 80 MHz band processed above threshold N/A
2 RA2_MW__1P products with percentage of 20 MHz band processed above threshold N/A

Level 2

Planning vs. Production

Gauge
RA2_FGD_2P products: 14 produced; 8 gaps; 0 unplanned ; 29.44% of mission plan not covered by production
RA2_WWV_2P products: 14 produced; 8 gaps; 0 unplanned ; 29.44% of mission plan not covered by production

Mission Plan vs. production chart

Inventoried production: RA2_FGD_2P, RA2_WWV_2P
Missing products: RA2_FGD_2P, RA2_WWV_2P
Unplanned products: RA2_FGD_2P, RA2_WWV_2P
Overlaps: RA2_FGD_2P, RA2_WWV_2P
Duplicates: RA2_FGD_2P, RA2_WWV_2P

ADF usage

Gauge
Current IECF list for ADFs not available N/A
122 differences with IECF detected for type RA2_FGD_2P N/A
34 new ADFs in use for type RA2_FGD_2P N/A

RA2_FGD_2P: ADFs usage

Gauge
Current IECF list for ADFs not available N/A
130 differences with IECF detected for type RA2_WWV_2P N/A
47 new ADFs in use for type RA2_WWV_2P N/A

RA2_WWV_2P: ADFs usage

Header checks

MPH errors

Gauge
0 RA2_FGD_2P products with wrong filename N/A
0 RA2_FGD_2P products with unknown processing stage N/A
0 RA2_FGD_2P products with unknown acquisition station N/A
0 RA2_FGD_2P products with unknown processing center N/A
0 RA2_FGD_2P products with wrong processing time N/A
0 RA2_FGD_2P products with software version not equal to the current version N/A
0 RA2_FGD_2P products with wrong sensing start N/A
0 RA2_FGD_2P products with wrong sensing stop N/A
0 RA2_FGD_2P products with wrong phase N/A
14 RA2_FGD_2P products with wrong state vector time N/A
0 RA2_FGD_2P products with unknown vector source N/A
10 RA2_FGD_2P products with UTC to SBT time too far from sensing time N/A
0 RA2_FGD_2P products with satellite binary time out-of-range N/A
0 RA2_FGD_2P products with wrong clock step N/A
0 RA2_FGD_2P products with leap utc set to blank N/A
0 RA2_FGD_2P products with leap err set N/A
2 RA2_FGD_2P products with product err set N/A
0 RA2_FGD_2P products with tot_size not equal to real file size N/A

RA2_FGD_2P: MPH checks

Gauge
0 RA2_WWV_2P products with wrong filename N/A
0 RA2_WWV_2P products with unknown processing stage N/A
0 RA2_WWV_2P products with unknown acquisition station N/A
0 RA2_WWV_2P products with unknown processing center N/A
0 RA2_WWV_2P products with wrong processing time N/A
0 RA2_WWV_2P products with software version not equal to the current version N/A
0 RA2_WWV_2P products with wrong sensing start N/A
0 RA2_WWV_2P products with wrong sensing stop N/A
0 RA2_WWV_2P products with wrong phase N/A
14 RA2_WWV_2P products with wrong state vector time N/A
0 RA2_WWV_2P products with unknown vector source N/A
10 RA2_WWV_2P products with UTC to SBT time too far from sensing time N/A
0 RA2_WWV_2P products with satellite binary time out-of-range N/A
0 RA2_WWV_2P products with wrong clock step N/A
0 RA2_WWV_2P products with leap utc set to blank N/A
0 RA2_WWV_2P products with leap err set N/A
2 RA2_WWV_2P products with product err set N/A
0 RA2_WWV_2P products with tot_size not equal to real file size N/A

RA2_WWV_2P: MPH checks

SPH errors

Gauge
153 ADFs not covering sensing time are referenced in RA2_FGD_2P products N/A
2 RA2_FGD_2P products with l2 processing errors significance flag set N/A

0 RA2_FGD_2P products with l1b processing errors significance flag set N/A
2 RA2_FGD_2P products with percentage DSRs free of l2 processing errors below threshold N/A
0 RA2_FGD_2P products with percentage DSRs free of l1b processing errors below threshold N/A
0 RA2_FGD_2P products with percentage of valid measurements below threshold N/A
3 RA2_FGD_2P products with percentage of 320 MHz band processed below threshold N/A
3 RA2_FGD_2P products with percentage of 80 MHz band processed above threshold N/A
5 RA2_FGD_2P products with percentage of 20 MHz band processed above threshold N/A
2 RA2_FGD_2P products with percentage of valid Ku ocean retracker measurements below threshold N/A
0 RA2_FGD_2P products with percentage of valid Ku ice1 retracker measurements below threshold N/A
2 RA2_FGD_2P products with percentage of valid S ice1 retracker measurements below threshold N/A
2 RA2_FGD_2P products with percentage of valid Ku ice2 retracker measurements below threshold N/A
2 RA2_FGD_2P products with percentage of valid S ice2 retracker measurements below threshold N/A
0 RA2_FGD_2P products with percentage of valid Ku sea/ice retracker measurements below threshold N/A

RA2_FGD_2P: SPH checks

Gauge
151 ADFs not covering sensing time are referenced in RA2_WWV_2P products N/A
2 RA2_WWV_2P products with ra2_l2_proc_flag anomalies N/A
0 RA2_WWV_2P products with ra2_l1b_proc_flag anomalies N/A
2 RA2_WWV_2P products with ra2_l2_proc_quality anomalies N/A
0 RA2_WWV_2P products with ra2_l1b_proc_quality anomalies N/A
0 RA2_WWV_2P products with ra2_measurement_percent anomalies N/A
3 RA2_WWV_2P products with ra2_320_band_percent anomalies N/A
3 RA2_WWV_2P products with ra2_80_band_percent anomalies N/A
5 RA2_WWV_2P products with ra2_20_band_percent anomalies N/A

2 RA2_WWV_2P products with ra2_ocean_ku_retrack_percent anomalies N/A

RA2_WWV_2P: SPH checks

Time Correlation

Time Correlation propagation error

Overall Production

Inventoried Production (sensing time)

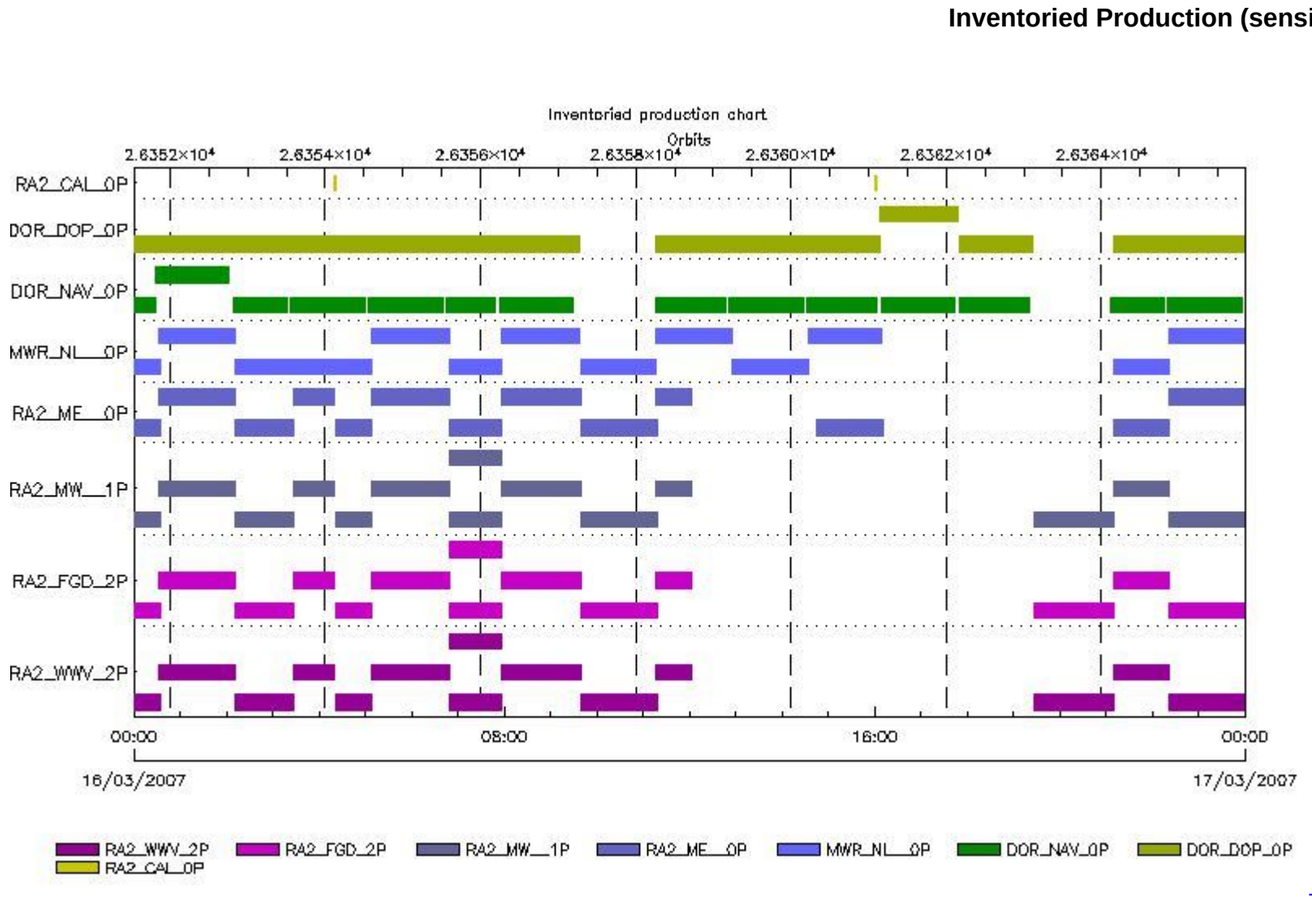

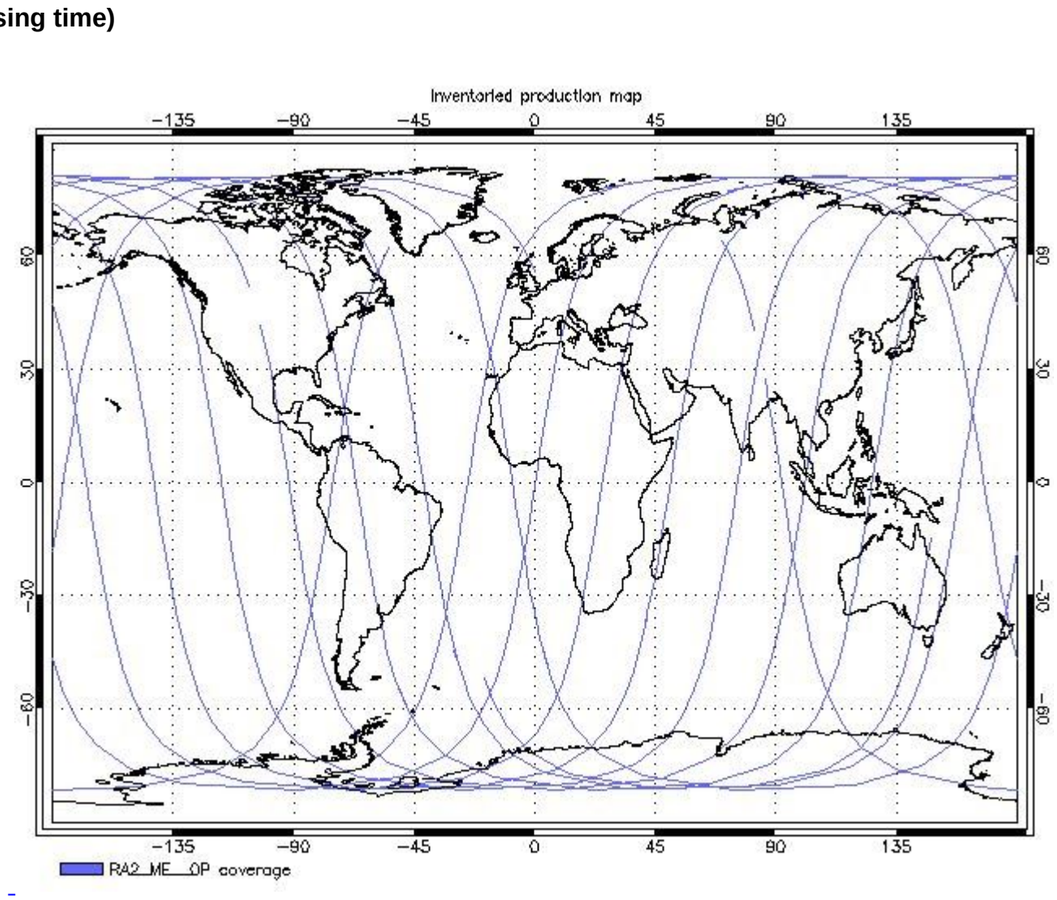

Mission Plan vs. Production (level 0)

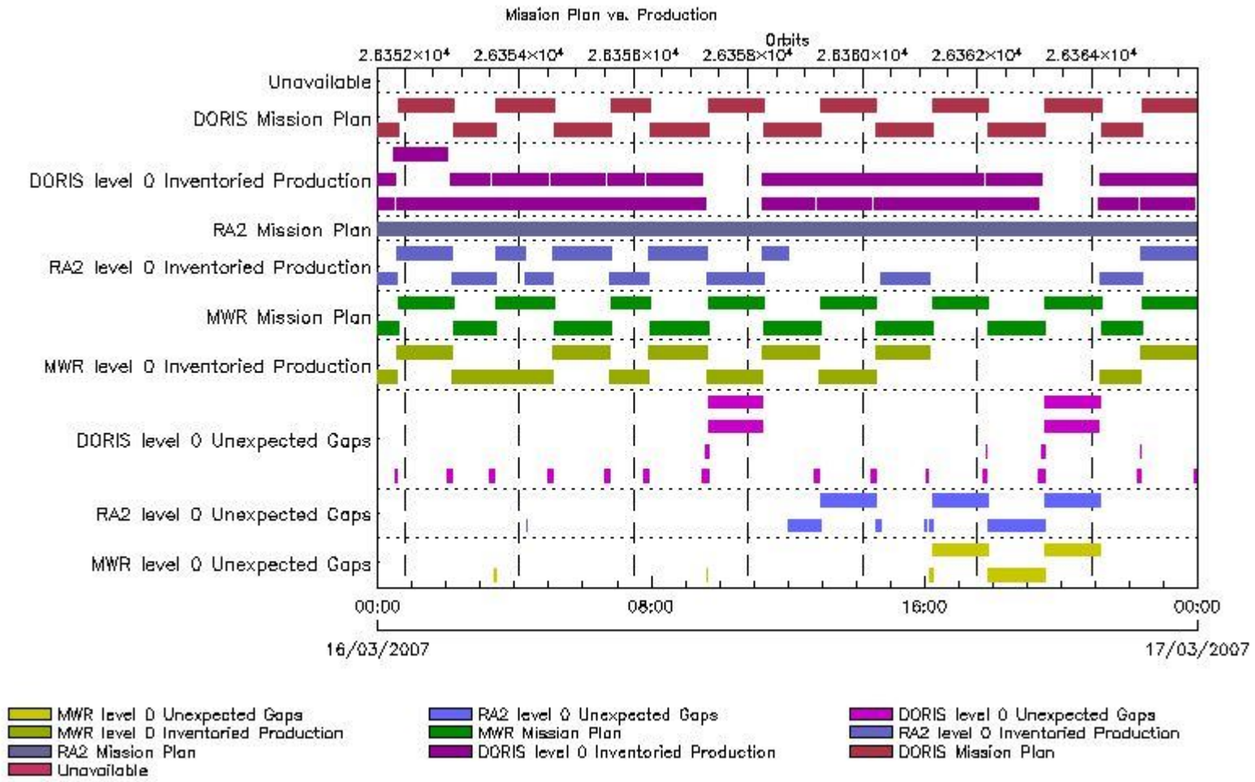

Production covering Mission Plan

Gauge
PCF_RA2_ME__0P 69.34% of production inventoried
PCF_RA2_CAL_0P 73.89% of production inventoried
PCF_DOR_NAV_0P 82.09% of production inventoried
PCF_DOR_DOP_0P 85.69% of production inventoried
PCF_MWR_NL__0P 80.13% of production inventoried

Mission Plan (extracted from DMOP)

Gauge	Segment (Start-Stop)
MODE.MEASUREMENT RA2.ACQ_PLAN	15-MAR-2007 22:56:41.078 16-MAR-2007 04:19:09.343
MODE.NOMINAL DORIS.ACQ_PLAN	15-MAR-2007 22:56:41.078 17-MAR-2007 00:04:42.050

MODE.NOMINAL MWR.ACQ_PLAN	15-MAR-2007 22:56:41.078 17-MAR-2007 00:04:42.050
MODE.CALIBRATION RA2.ACQ_PLAN	16-MAR-2007 04:19:13.854 16-MAR-2007 04:20:39.414
MODE.MEASUREMENT RA2.ACQ_PLAN	16-MAR-2007 04:20:43.924 16-MAR-2007 15:59:14.461
MODE.CALIBRATION RA2.ACQ_PLAN	16-MAR-2007 15:59:18.972 16-MAR-2007 16:01:36.915
MODE.MEASUREMENT RA2.ACQ_PLAN	16-MAR-2007 16:01:41.425 16-MAR-2007 18:09:03.961
MODE.CALIBRATION RA2.ACQ_PLAN	16-MAR-2007 18:09:08.471 16-MAR-2007 18:10:34.031
MODE.MEASUREMENT RA2.ACQ_PLAN	16-MAR-2007 18:10:38.541 17-MAR-2007 00:04:42.050

Inventoried Products

RA2_CAL_0P products

Gauge	Segment (Start-Stop)	Explicit Reference
Product: RA2_CAL_0P Filename: RA2_CAL_0PNPDE20070316_041914_000000882056_00248_26354_0432.N1	16-MAR-2007 04:19:14.352 16-MAR-2007 04:20:42.358	RA2_CAL_0PNPDE20070316_041914_000000882056_00248_26354_0432.N1 RA2_CAL_0P.MPH.ABS_ORBIT=26354
Product: RA2_CAL_0P Filename: RA2_CAL_0PNPDK20070316_155919_000001402056_00255_26361_0312.N1	16-MAR-2007 15:59:19.736 16-MAR-2007 16:01:40.100	RA2_CAL_0PNPDK20070316_155919_000001402056_00255_26361_0312.N1 RA2_CAL_0P.MPH.ABS_ORBIT=26361

DOR_DOP_0P products

Gauge	Segment (Start-Stop)	Explicit Reference
Product: DOR_DOP_0P Filename: DOR_DOP_0PNPDE20070315_225214_000059292056_00244_26350_3371.N1	15-MAR-2007 22:52:14.957 16-MAR-2007 00:31:04.437	DOR_DOP_0PNPDE20070315_225214_000059292056_00244_26350_3371.N1 DOR_DOP_0P.MPH.ABS_ORBIT=26350
Product: DOR_DOP_0P Filename: DOR_DOP_0PNPDE20070316_003208_000058022056_00245_26351_3372.N1	16-MAR-2007 00:32:08.195 16-MAR-2007 02:08:50.179	DOR_DOP_0PNPDE20070316_003208_000058022056_00245_26351_3372.N1 DOR_DOP_0P.MPH.ABS_ORBIT=26351
Product: DOR_DOP_0P Filename: DOR_DOP_0PNPDE20070316_020953_000044632056_00246_26352_3373.N1	16-MAR-2007 02:09:53.937 16-MAR-2007 03:24:16.992	DOR_DOP_0PNPDE20070316_020953_000044632056_00246_26352_3373.N1 DOR_DOP_0P.MPH.ABS_ORBIT=26352
Product: DOR_DOP_0P Filename: DOR_DOP_0PNPDE20070316_032520_000059932056_00247_26353_3374.N1	16-MAR-2007 03:25:20.749 16-MAR-2007 05:05:13.983	DOR_DOP_0PNPDE20070316_032520_000059932056_00247_26353_3374.N1 DOR_DOP_0P.MPH.ABS_ORBIT=26353
Product: DOR_DOP_0P Filename: DOR_DOP_0PNPDE20070316_050617_000059932056_00248_26354_3375.N1	16-MAR-2007 05:06:17.741 16-MAR-2007 06:46:10.936	DOR_DOP_0PNPDE20070316_050617_000059932056_00248_26354_3375.N1 DOR_DOP_0P.MPH.ABS_ORBIT=26354
Product: DOR_DOP_0P Filename: DOR_DOP_0PNPDK20070316_064818_000039532056_00249_26355_3801.N1	16-MAR-2007 06:48:18.456 16-MAR-2007 07:54:11.424	DOR_DOP_0PNPDK20070316_064818_000039532056_00249_26355_3801.N1 DOR_DOP_0P.MPH.ABS_ORBIT=26355
Product: DOR_DOP_0P Filename: DOR_DOP_0PNPDK20070316_075515_000060572056_00250_26356_3802.N1	16-MAR-2007 07:55:15.182 16-MAR-2007 09:36:12.166	DOR_DOP_0PNPDK20070316_075515_000060572056_00250_26356_3802.N1 DOR_DOP_0P.MPH.ABS_ORBIT=26356
Product: DOR_DOP_0P Filename: DOR_DOP_0PNPDK20070316_111605_000058662056_00252_26358_3804.N1	16-MAR-2007 11:16:05.416 16-MAR-2007 12:53:51.150	DOR_DOP_0PNPDK20070316_111605_000058662056_00252_26358_3804.N1 DOR_DOP_0P.MPH.ABS_ORBIT=26358
Product: DOR_DOP_0P Filename: DOR_DOP_0PNPDK20070316_125454_000058662056_00253_26359_3805.N1	16-MAR-2007 12:54:54.908 16-MAR-2007 14:32:40.610	DOR_DOP_0PNPDK20070316_125454_000058662056_00253_26359_3805.N1 DOR_DOP_0P.MPH.ABS_ORBIT=26359
Product: DOR_DOP_0P Filename: DOR_DOP_0PNPDK20070316_143344_000056112056_00254_26360_3806.N1	16-MAR-2007 14:33:44.372 16-MAR-2007 16:07:15.075	DOR_DOP_0PNPDK20070316_143344_000056112056_00254_26360_3806.N1 DOR_DOP_0P.MPH.ABS_ORBIT=26360

Product: DOR_DOP_0P Filename: DOR_DOP_0PNPDK20070316_160715_000060572056_00255_26361_3807.N1	16-MAR-2007 16:07:15.075 16-MAR-2007 17:48:12.028	DOR_DOP_0PNPDK20070316_160715_000060572056_00255_263(DOR_DOP_0P.MPH.ABS_ORBIT=26361
Product: DOR_DOP_0P Filename: DOR_DOP_0PNPDK20070316_174915_000057382056_00256_26362_3808.N1	16-MAR-2007 17:49:15.789 16-MAR-2007 19:24:53.988	DOR_DOP_0PNPDK20070316_174915_000057382056_00256_26362_3808.N1 DOR_DOP_0P.MPH.ABS_ORBIT=26362
Product: DOR_DOP_0P Filename: DOR_DOP_0PNPDE20070316_210902_000042082056_00258_26364_3376.N1	16-MAR-2007 21:09:02.242 16-MAR-2007 22:19:10.238	DOR_DOP_0PNPDE20070316_210902_000042082056_00258_26364_3376.N1 DOR_DOP_0P.MPH.ABS_ORBIT=26364
Product: DOR_DOP_0P Filename: DOR_DOP_0PNPDE20070316_222013_000059932056_00258_26364_3377.N1	16-MAR-2007 22:20:13.992 17-MAR-2007 00:00:07.234	DOR_DOP_0PNPDE20070316_222013_000059932056_00258_26364_3377.N1 DOR_DOP_0P.MPH.ABS_ORBIT=26364

DOR_NAV_0P products

Gauge	Segment (Start-Stop)	Explicit Reference
Product: DOR_NAV_0P Filename: DOR_NAV_0PNPDE20070315_225143_000057382056_00244_26350_2980.N1	15-MAR-2007 22:51:43.082 16-MAR-2007 00:27:21.289	DOR_NAV_0PNPDE20070315_225143_000057382056_00244_26350_2980.N1 DOR_NAV_0P.MPH.ABS_ORBIT=26350
Product: DOR_NAV_0P Filename: DOR_NAV_0PNPDE20070316_002721_000057382056_00245_26351_2981.N1	16-MAR-2007 00:27:21.289 16-MAR-2007 02:02:59.507	DOR_NAV_0PNPDE20070316_002721_000057382056_00245_26351_2981.N1 DOR_NAV_0P.MPH.ABS_ORBIT=26351
Product: DOR_NAV_0P Filename: DOR_NAV_0PNPDE20070316_020818_000041442056_00246_26352_2982.N1	16-MAR-2007 02:08:18.300 16-MAR-2007 03:17:22.562	DOR_NAV_0PNPDE20070316_020818_000041442056_00246_26352_2982.N1 DOR_NAV_0P.MPH.ABS_ORBIT=26352
Product: DOR_NAV_0P Filename: DOR_NAV_0PNPDE20070316_032241_000057382056_00247_26353_2983.N1	16-MAR-2007 03:22:41.355 16-MAR-2007 04:58:19.550	DOR_NAV_0PNPDE20070316_032241_000057382056_00247_26353_2983.N1 DOR_NAV_0P.MPH.ABS_ORBIT=26353
Product: DOR_NAV_0P Filename: DOR_NAV_0PNPDE20070316_050338_000057382056_00248_26354_2984.N1	16-MAR-2007 05:03:38.343 16-MAR-2007 06:39:16.506	DOR_NAV_0PNPDE20070316_050338_000057382056_00248_26354_2984.N1 DOR_NAV_0P.MPH.ABS_ORBIT=26354
Product: DOR_NAV_0P Filename: DOR_NAV_0PNPDK20070316_064435_000038252056_00249_26355_3139.N1	16-MAR-2007 06:44:35.303 16-MAR-2007 07:48:20.756	DOR_NAV_0PNPDK20070316_064435_000038252056_00249_26355_3139.N1 DOR_NAV_0P.MPH.ABS_ORBIT=26355
Product: DOR_NAV_0P Filename: DOR_NAV_0PNPDK20070316_075339_000057382056_00250_26356_3140.N1	16-MAR-2007 07:53:39.545 16-MAR-2007 09:29:17.740	DOR_NAV_0PNPDK20070316_075339_000057382056_00250_26356_3140.N1 DOR_NAV_0P.MPH.ABS_ORBIT=26356
Product: DOR_NAV_0P Filename: DOR_NAV_0PNPDK20070316_111533_000054192056_00252_26358_3142.N1	16-MAR-2007 11:15:33.537 16-MAR-2007 12:45:52.966	DOR_NAV_0PNPDK20070316_111533_000054192056_00252_26358_3142.N1 DOR_NAV_0P.MPH.ABS_ORBIT=26358
Product: DOR_NAV_0P Filename: DOR_NAV_0PNPDK20070316_125111_000057382056_00253_26359_3143.N1	16-MAR-2007 12:51:11.755 16-MAR-2007 14:26:49.939	DOR_NAV_0PNPDK20070316_125111_000057382056_00253_26359_3143.N1 DOR_NAV_0P.MPH.ABS_ORBIT=26359
Product: DOR_NAV_0P Filename: DOR_NAV_0PNPDK20070316_143208_000054192056_00254_26360_3144.N1	16-MAR-2007 14:32:08.731 16-MAR-2007 16:02:28.165	DOR_NAV_0PNPDK20070316_143208_000054192056_00254_26360_3144.N1 DOR_NAV_0P.MPH.ABS_ORBIT=26360
Product: DOR_NAV_0P Filename: DOR_NAV_0PNPDK20070316_160746_000057382056_00255_26361_3145.N1	16-MAR-2007 16:07:46.954 16-MAR-2007 17:43:25.125	DOR_NAV_0PNPDK20070316_160746_000057382056_00255_26361_3145.N1 DOR_NAV_0P.MPH.ABS_ORBIT=26361
Product: DOR_NAV_0P Filename: DOR_NAV_0PNPDK20070316_174843_000054192056_00256_26362_3146.N1	16-MAR-2007 17:48:43.911 16-MAR-2007 19:19:03.320	DOR_NAV_0PNPDK20070316_174843_000054192056_00256_26362_3146.N1 DOR_NAV_0P.MPH.ABS_ORBIT=26362
Product: DOR_NAV_0P Filename: DOR_NAV_0PNPDE20070316_210519_000041442056_00258_26364_2985.N1	16-MAR-2007 21:05:19.097 16-MAR-2007 22:14:23.324	DOR_NAV_0PNPDE20070316_210519_000041442056_00258_26364_2985.N1 DOR_NAV_0P.MPH.ABS_ORBIT=26364
Product: DOR_NAV_0P Filename: DOR_NAV_0PNPDE20070316_221942_000057382056_00258_26364_2986.N1	16-MAR-2007 22:19:42.113 16-MAR-2007 23:55:20.319	DOR_NAV_0PNPDE20070316_221942_000057382056_00258_26364_2986.N1 DOR_NAV_0P.MPH.ABS_ORBIT=26364

MWR_NL__0P products

Gauge	Segment (Start-Stop)	Explicit Reference
Product: MWR_NL__0P Filename: MWR_NL__0PNPDE20070315_225254_000060002056_00244_26350_3441.N1	15-MAR-2007 22:52:54.035 16-MAR-2007 00:32:54.191	MWR_NL__0PNPDE20070315_225254_000060002056_00244_26350_3441.N1 MWR_NL__0P.MPH.ABS_ORBIT=26350
Product: MWR_NL__0P Filename: MWR_NL__0PNPDE20070316_003230_000058802056_00245_26351_3442.N1	16-MAR-2007 00:32:30.191 16-MAR-2007 02:10:30.347	MWR_NL__0PNPDE20070316_003230_000058802056_00245_26351_3442.N1 MWR_NL__0P.MPH.ABS_ORBIT=26351
Product: MWR_NL__0P Filename: MWR_NL__0PNPDE20070316_021006_000045362056_00246_26352_3443.N1	16-MAR-2007 02:10:06.347 16-MAR-2007 03:25:42.468	MWR_NL__0PNPDE20070316_021006_000045362056_00246_26352_3443.N1 MWR_NL__0P.MPH.ABS_ORBIT=26352

Product: MWR_NL__0P Filename: MWR_NL__0PNPDE20070316_032606_000060482056_00247_26353_3444.N1	16-MAR-2007 03:26:06.476 16-MAR-2007 05:06:54.636	MWR_NL__0PNPDE20070316_032606_000060482056_00247_263 MWR_NL__0P.MPH.ABS_ORBIT=26353
Product: MWR_NL__0P Filename: MWR_NL__0PNPDE20070316_050654_000060722056_00248_26354_3445.N1	16-MAR-2007 05:06:54.636 16-MAR-2007 06:48:06.788	MWR_NL__0PNPDE20070316_050654_000060722056_00248_26354_3445.N1 MWR_NL__0P.MPH.ABS_ORBIT=26354
Product: MWR_NL__0P Filename: MWR_NL__0PNPDK20070316_064806_000040562056_00249_26355_3784.N1	16-MAR-2007 06:48:06.788 16-MAR-2007 07:55:42.897	MWR_NL__0PNPDK20070316_064806_000040562056_00249_26355_3784.N1 MWR_NL__0P.MPH.ABS_ORBIT=26355
Product: MWR_NL__0P Filename: MWR_NL__0PNPDK20070316_075542_000061202056_00250_26356_3785.N1	16-MAR-2007 07:55:42.897 16-MAR-2007 09:37:43.061	MWR_NL__0PNPDK20070316_075542_000061202056_00250_26356_3785.N1 MWR_NL__0P.MPH.ABS_ORBIT=26356
Product: MWR_NL__0P Filename: MWR_NL__0PNPDK20070316_093807_000059042056_00251_26357_3786.N1	16-MAR-2007 09:38:07.061 16-MAR-2007 11:16:31.228	MWR_NL__0PNPDK20070316_093807_000059042056_00251_26357_3786.N1 MWR_NL__0P.MPH.ABS_ORBIT=26357
Product: MWR_NL__0P Filename: MWR_NL__0PNPDK20070316_111631_000059282056_00252_26358_3787.N1	16-MAR-2007 11:16:31.228 16-MAR-2007 12:55:19.384	MWR_NL__0PNPDK20070316_111631_000059282056_00252_26358_3787.N1 MWR_NL__0P.MPH.ABS_ORBIT=26358
Product: MWR_NL__0P Filename: MWR_NL__0PNPDK20070316_125455_000059762056_00253_26359_3788.N1	16-MAR-2007 12:54:55.384 16-MAR-2007 14:34:31.544	MWR_NL__0PNPDK20070316_125455_000059762056_00253_26359_3788.N1 MWR_NL__0P.MPH.ABS_ORBIT=26359
Product: MWR_NL__0P Filename: MWR_NL__0PNPDK20070316_143407_000056882056_00254_26360_3789.N1	16-MAR-2007 14:34:07.544 16-MAR-2007 16:08:55.688	MWR_NL__0PNPDK20070316_143407_000056882056_00254_26360_3789.N1 MWR_NL__0P.MPH.ABS_ORBIT=26360
Product: MWR_NL__0P Filename: MWR_NL__0PNPDE20070316_210856_000042962056_00258_26364_3446.N1	16-MAR-2007 21:08:56.176 16-MAR-2007 22:20:32.292	MWR_NL__0PNPDE20070316_210856_000042962056_00258_26364_3446.N1 MWR_NL__0P.MPH.ABS_ORBIT=26364
Product: MWR_NL__0P Filename: MWR_NL__0PNPDE20070316_222008_000061202056_00258_26364_3447.N1	16-MAR-2007 22:20:08.281 17-MAR-2007 00:02:08.452	MWR_NL__0PNPDE20070316_222008_000061202056_00258_26364_3447.N1 MWR_NL__0P.MPH.ABS_ORBIT=26364

RA2_ME__0P products

Gauge	Segment (Start-Stop)	Explicit Reference
Product: RA2_ME__0P Filename: RA2_ME__0PNPDE20070315_225309_000060372056_00244_26350_3608.N1	15-MAR-2007 22:53:09.171 16-MAR-2007 00:33:45.937	RA2_ME__0PNPDE20070315_225309_000060372056_00244_26350_3608.N1 RA2_ME__0P.MPH.ABS_ORBIT=26350
Product: RA2_ME__0P Filename: RA2_ME__0PNPDE20070316_003233_000059322056_00245_26351_3609.N1	16-MAR-2007 00:32:33.527 16-MAR-2007 02:11:25.577	RA2_ME__0PNPDE20070316_003233_000059322056_00245_26351_3609.N1 RA2_ME__0P.MPH.ABS_ORBIT=26351
Product: RA2_ME__0P Filename: RA2_ME__0PNPDE20070316_021006_000045942056_00246_26352_3610.N1	16-MAR-2007 02:10:06.483 16-MAR-2007 03:26:40.618	RA2_ME__0PNPDE20070316_021006_000045942056_00246_26352_3610.N1 RA2_ME__0P.MPH.ABS_ORBIT=26352
Product: RA2_ME__0P Filename: RA2_ME__0PNPDE20070316_032606_000031872056_00247_26353_3611.N1	16-MAR-2007 03:26:06.085 16-MAR-2007 04:19:13.238	RA2_ME__0PNPDE20070316_032606_000031872056_00247_26353_3611.N1 RA2_ME__0P.MPH.ABS_ORBIT=26353
Product: RA2_ME__0P Filename: RA2_ME__0PNPDE20070316_042206_000027392056_00248_26354_3612.N1	16-MAR-2007 04:22:06.572 16-MAR-2007 05:07:45.899	RA2_ME__0PNPDE20070316_042206_000027392056_00248_26354_3612.N1 RA2_ME__0P.MPH.ABS_ORBIT=26354
Product: RA2_ME__0P Filename: RA2_ME__0PNPDE20070316_050710_000061092056_00248_26354_3613.N1	16-MAR-2007 05:07:10.251 16-MAR-2007 06:48:59.427	RA2_ME__0PNPDE20070316_050710_000061092056_00248_26354_3613.N1 RA2_ME__0P.MPH.ABS_ORBIT=26354
Product: RA2_ME__0P Filename: RA2_ME__0PNPDK20070316_064824_000040842056_00249_26355_4036.N1	16-MAR-2007 06:48:24.893 16-MAR-2007 07:56:28.817	RA2_ME__0PNPDK20070316_064824_000040842056_00249_26355_4036.N1 RA2_ME__0P.MPH.ABS_ORBIT=26355
Product: RA2_ME__0P Filename: RA2_ME__0PNPDK20070316_075552_000061792056_00250_26356_4037.N1	16-MAR-2007 07:55:52.055 16-MAR-2007 09:38:51.413	RA2_ME__0PNPDK20070316_075552_000061792056_00250_26356_4037.N1 RA2_ME__0P.MPH.ABS_ORBIT=26356
Product: RA2_ME__0P Filename: RA2_ME__0PNPDK20070316_093819_000059512056_00251_26357_4038.N1	16-MAR-2007 09:38:19.107 16-MAR-2007 11:17:30.094	RA2_ME__0PNPDK20070316_093819_000059512056_00251_26357_4038.N1 RA2_ME__0P.MPH.ABS_ORBIT=26357
Product: RA2_ME__0P Filename: RA2_ME__0PNPDK20070316_111638_000026882056_00252_26358_4039.N1	16-MAR-2007 11:16:38.850 16-MAR-2007 12:01:26.932	RA2_ME__0PNPDK20070316_111638_000026882056_00252_26358_4039.N1 RA2_ME__0P.MPH.ABS_ORBIT=26358
Product: RA2_ME__0P Filename: RA2_ME__0PNPDK20070316_144335_000045432056_00254_26360_4040.N1	16-MAR-2007 14:43:35.730 16-MAR-2007 15:59:18.622	RA2_ME__0PNPDK20070316_144335_000045432056_00254_26360_4040.N1 RA2_ME__0P.MPH.ABS_ORBIT=26360
Product: RA2_ME__0P Filename: RA2_ME__0PNPDK20070316_160304_000004112056_00255_26361_4041.N1	16-MAR-2007 16:03:04.039 16-MAR-2007 16:09:55.106	RA2_ME__0PNPDK20070316_160304_000004112056_00255_26361_4041.N1 RA2_ME__0P.MPH.ABS_ORBIT=26361

Product: RA2_ME__0P Filename: RA2_ME__0PNPDE20070316_210915_000043402056_00258_26364_3614.N1	16-MAR-2007 21:09:15.580 16-MAR-2007 22:21:35.724	RA2_ME__0PNPDE20070316_210915_000043402056_00258_2636 RA2_ME__0P.MPH.ABS_ORBIT=26364
Product: RA2_ME__0P Filename: RA2_ME__0PNPDE20070316_222022_000061632056_00258_26364_3615.N1	16-MAR-2007 22:20:22.200 17-MAR-2007 00:03:04.848	RA2_ME__0PNPDE20070316_222022_000061632056_00258_26364_3615.N1 RA2_ME__0P.MPH.ABS_ORBIT=26364

Missing Products

RA2_CAL_0P missing products

Gauge	Value	Segment (Start-Stop)
MODE.CALIBRATION RA2.MISSING	Duration: 85.559999 s	16-MAR-2007 18:09:08.471 16-MAR-2007 18:10:34.031

DOR_DOP_0P missing products

Gauge	Value	Segment (Start-Stop)
MODE.NOMINAL DORIS.MISSING	Duration: 63.757809 s	16-MAR-2007 00:31:04.437 16-MAR-2007 00:32:08.195
MODE.NOMINAL DORIS.MISSING	Duration: 63.757809 s	16-MAR-2007 02:08:50.179 16-MAR-2007 02:09:53.937
MODE.NOMINAL DORIS.MISSING	Duration: 63.757810 s	16-MAR-2007 03:24:16.992 16-MAR-2007 03:25:20.749
MODE.NOMINAL DORIS.MISSING	Duration: 63.757809 s	16-MAR-2007 05:05:13.983 16-MAR-2007 05:06:17.741
MODE.NOMINAL DORIS.MISSING	Duration: 127.519524 s	16-MAR-2007 06:46:10.936 16-MAR-2007 06:48:18.456
MODE.NOMINAL DORIS.MISSING	Duration: 63.757803 s	16-MAR-2007 07:54:11.424 16-MAR-2007 07:55:15.182
MODE.NOMINAL DORIS.MISSING	Duration: 268.712242 s	16-MAR-2007 09:36:12.166 16-MAR-2007 09:40:40.878
MODE.NOMINAL DORIS.MISSING	Duration: 5724.537427 s	16-MAR-2007 09:40:40.878 16-MAR-2007 11:16:05.416
MODE.NOMINAL DORIS.MISSING	Duration: 63.757812 s	16-MAR-2007 12:53:51.150 16-MAR-2007 12:54:54.908
MODE.NOMINAL DORIS.MISSING	Duration: 63.761715 s	16-MAR-2007 14:32:40.610 16-MAR-2007 14:33:44.372
MODE.NOMINAL DORIS.MISSING	Duration: 63.761708 s	16-MAR-2007 17:48:12.028 16-MAR-2007 17:49:15.789
MODE.NOMINAL DORIS.MISSING	Duration: 364.032821 s	16-MAR-2007 19:24:53.988 16-MAR-2007 19:30:58.021
MODE.NOMINAL DORIS.MISSING	Duration: 5884.220745 s	16-MAR-2007 19:30:58.021 16-MAR-2007 21:09:02.242
MODE.NOMINAL DORIS.MISSING	Duration: 63.753903 s	16-MAR-2007 22:19:10.238 16-MAR-2007 22:20:13.992

DOR_NAV_0P missing products

Gauge	Value	Segment (Start-Stop)
MODE.NOMINAL DORIS.MISSING	Duration: 318.792952 s	16-MAR-2007 02:02:59.507 16-MAR-2007 02:08:18.300

MODE.NOMINAL DORIS.MISSING	Duration: 318.792951 s	16-MAR-2007 03:17:22.562 16-MAR-2007 03:22:41.355
MODE.NOMINAL DORIS.MISSING	Duration: 318.792952 s	16-MAR-2007 04:58:19.550 16-MAR-2007 05:03:38.343
MODE.NOMINAL DORIS.MISSING	Duration: 318.796858 s	16-MAR-2007 06:39:16.506 16-MAR-2007 06:44:35.303
MODE.NOMINAL DORIS.MISSING	Duration: 318.789039 s	16-MAR-2007 07:48:20.756 16-MAR-2007 07:53:39.545
MODE.NOMINAL DORIS.MISSING	Duration: 683.138001 s	16-MAR-2007 09:29:17.740 16-MAR-2007 09:40:40.878
MODE.NOMINAL DORIS.MISSING	Duration: 5692.658522 s	16-MAR-2007 09:40:40.878 16-MAR-2007 11:15:33.537
MODE.NOMINAL DORIS.MISSING	Duration: 318.789048 s	16-MAR-2007 12:45:52.966 16-MAR-2007 12:51:11.755
MODE.NOMINAL DORIS.MISSING	Duration: 318.792951 s	16-MAR-2007 14:26:49.939 16-MAR-2007 14:32:08.731
MODE.NOMINAL DORIS.MISSING	Duration: 318.789045 s	16-MAR-2007 16:02:28.165 16-MAR-2007 16:07:46.954
MODE.NOMINAL DORIS.MISSING	Duration: 318.785131 s	16-MAR-2007 17:43:25.125 16-MAR-2007 17:48:43.911
MODE.NOMINAL DORIS.MISSING	Duration: 714.700771 s	16-MAR-2007 19:19:03.320 16-MAR-2007 19:30:58.021
MODE.NOMINAL DORIS.MISSING	Duration: 5661.076224 s	16-MAR-2007 19:30:58.021 16-MAR-2007 21:05:19.097
MODE.NOMINAL DORIS.MISSING	Duration: 318.789045 s	16-MAR-2007 22:14:23.324 16-MAR-2007 22:19:42.113
MODE.NOMINAL DORIS.MISSING	Duration: 561.730963 s	16-MAR-2007 23:55:20.319 17-MAR-2007 00:04:42.050

MWR_NL__0P missing products

Gauge	Value	Segment (Start-Stop)
MODE.NOMINAL MWR.MISSING	Duration: 24.007811 s	16-MAR-2007 03:25:42.468 16-MAR-2007 03:26:06.476
MODE.NOMINAL MWR.MISSING	Duration: 23.999994 s	16-MAR-2007 09:37:43.061 16-MAR-2007 09:38:07.061
MODE.NOMINAL MWR.MISSING	Duration: 314.466665 s	16-MAR-2007 16:08:55.688 16-MAR-2007 16:14:10.155
MODE.NOMINAL MWR.MISSING	Duration: 5873.755144 s	16-MAR-2007 16:14:10.155 16-MAR-2007 17:52:03.910
MODE.NOMINAL MWR.MISSING	Duration: 5934.111144 s	16-MAR-2007 17:52:03.910 16-MAR-2007 19:30:58.021
MODE.NOMINAL MWR.MISSING	Duration: 5878.154338 s	16-MAR-2007 19:30:58.021 16-MAR-2007 21:08:56.176

RA2_ME__0P missing products

Gauge	Value	Segment (Start-Stop)
MODE.MEASUREMENT RA2.MISSING	Duration: 82.648511 s	16-MAR-2007 04:20:43.924 16-MAR-2007 04:22:06.572

MODE.MEASUREMENT RA2.MISSING	Duration: 3391.872224 s	16-MAR-2007 12:01:26.932 16-MAR-2007 12:57:58.805
MODE.MEASUREMENT RA2.MISSING	Duration: 5908.186144 s	16-MAR-2007 12:57:58.805 16-MAR-2007 14:36:26.991
MODE.MEASUREMENT RA2.MISSING	Duration: 428.739154 s	16-MAR-2007 14:36:26.991 16-MAR-2007 14:43:35.730
MODE.MEASUREMENT RA2.MISSING	Duration: 82.614260 s	16-MAR-2007 16:01:41.425 16-MAR-2007 16:03:04.039
MODE.MEASUREMENT RA2.MISSING	Duration: 255.049204 s	16-MAR-2007 16:09:55.106 16-MAR-2007 16:14:10.155
MODE.MEASUREMENT RA2.MISSING	Duration: 5873.755144 s	16-MAR-2007 16:14:10.155 16-MAR-2007 17:52:03.910
MODE.MEASUREMENT RA2.MISSING	Duration: 1020.050856 s	16-MAR-2007 17:52:03.910 16-MAR-2007 18:09:03.961
MODE.MEASUREMENT RA2.MISSING	Duration: 4819.480144 s	16-MAR-2007 18:10:38.541 16-MAR-2007 19:30:58.021
MODE.MEASUREMENT RA2.MISSING	Duration: 5897.558604 s	16-MAR-2007 19:30:58.021 16-MAR-2007 21:09:15.580

Unplanned Products

RA2_CAL_0P unplanned products

Gauge	Segment (Start-Stop)

DOR_DOP_0P unplanned products

Gauge	Segment (Start-Stop)

DOR_NAV_0P unplanned products

Gauge	Segment (Start-Stop)

MWR_NL__0P unplanned products

Gauge	Segment (Start-Stop)

RA2_ME__0P unplanned products

Gauge	Segment (Start-Stop)

Overlaps

RA2_CAL_0P overlaps

Gauge	Segment (Start-Stop)	Explicit Reference

DOR_DOP_0P overlaps

Gauge	Segment (Start-Stop)	Explicit Reference

DOR_NAV_0P overlaps

Gauge	Segment (Start-Stop)	Explicit Reference

MWR_NL__0P overlaps

Gauge	Segment (Start-Stop)	Explicit Reference

RA2_ME__0P overlaps

Gauge	Segment (Start-Stop)	Explicit Reference

Duplicates

RA2_CAL_0P duplicates

Gauge	Segment (Start-Stop)	Explicit Reference

DOR_DOP_0P duplicates

Gauge	Segment (Start-Stop)	Explicit Reference

DOR_NAV_0P duplicates

Gauge	Segment (Start-Stop)	Explicit Reference

MWR_NL__0P duplicates

Gauge	Segment (Start-Stop)	Explicit Reference

RA2_ME__0P duplicates

Gauge	Segment (Start-Stop)	Explicit Reference

Mission Plan vs. Production (level 1)

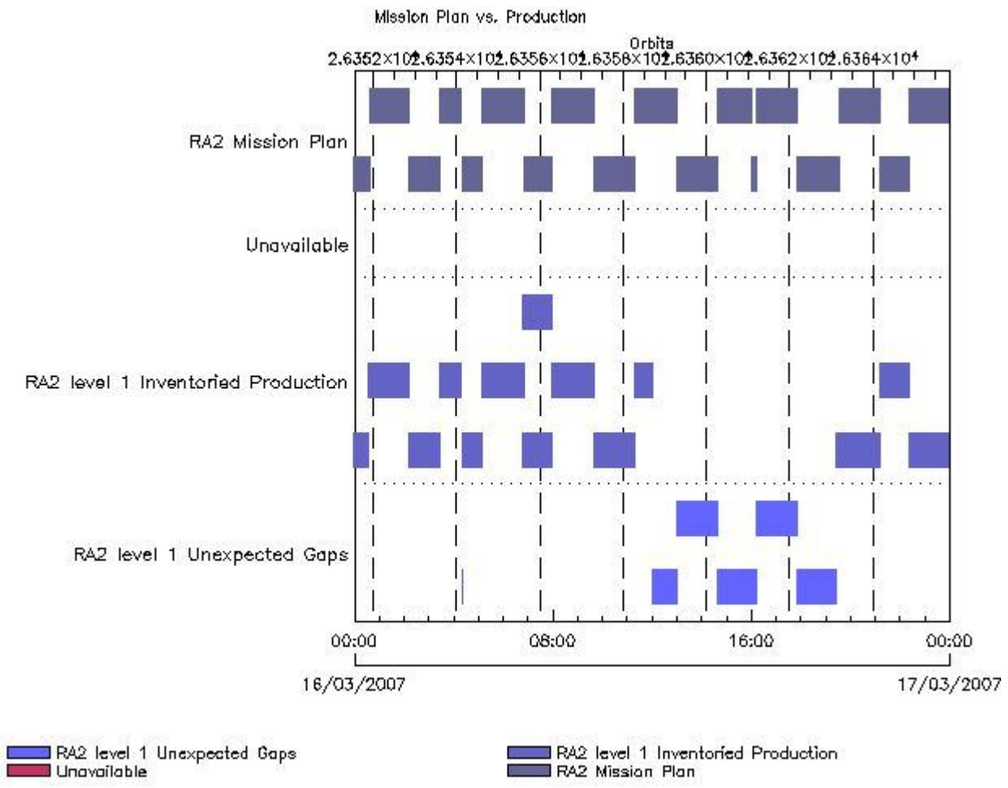

Mission Plan (extracted from DMOP)

Gauge	Segment (Start-Stop)
MODE.MEASUREMENT RA2.ACQ_PLAN	15-MAR-2007 22:56:41.078 16-MAR-2007 04:19:09.343
MODE.CALIBRATION RA2.ACQ_PLAN	16-MAR-2007 04:19:13.854 16-MAR-2007 04:20:39.414
MODE.MEASUREMENT RA2.ACQ_PLAN	16-MAR-2007 04:20:43.924 16-MAR-2007 15:59:14.461
MODE.CALIBRATION RA2.ACQ_PLAN	16-MAR-2007 15:59:18.972 16-MAR-2007 16:01:36.915
MODE.MEASUREMENT RA2.ACQ_PLAN	16-MAR-2007 16:01:41.425 16-MAR-2007 18:09:03.961
MODE.CALIBRATION RA2.ACQ_PLAN	16-MAR-2007 18:09:08.471 16-MAR-2007 18:10:34.031
MODE.MEASUREMENT RA2.ACQ_PLAN	16-MAR-2007 18:10:38.541 17-MAR-2007 00:04:42.050

Inventoried Products

RA2_MW__1P products

Gauge	Segment (Start-Stop)	Explicit Reference
Product: RA2_MW__1P Filename: RA2_MW__1PNPDE20070315_225309_000060382056_00244_26350_3570.N1	15-MAR-2007 22:53:09.196 16-MAR-2007 00:33:47.020	RA2_MW__1PNPDE20070315_225309_000060382056_00244_26350_3570.N1 RA2_MW__1P.MPH.ABS_ORBIT=26350
Product: RA2_MW__1P Filename: RA2_MW__1PNPDE20070316_003233_000059332056_00245_26351_3795.N1	16-MAR-2007 00:32:33.552 16-MAR-2007 02:11:26.660	RA2_MW__1PNPDE20070316_003233_000059332056_00245_26351_3795.N1 RA2_MW__1P.MPH.ABS_ORBIT=26351
Product: RA2_MW__1P Filename: RA2_MW__1PNPDE20070316_021006_000045952056_00246_26352_3908.N1	16-MAR-2007 02:10:06.508 16-MAR-2007 03:26:41.702	RA2_MW__1PNPDE20070316_021006_000045952056_00246_26352_3908.N1 RA2_MW__1P.MPH.ABS_ORBIT=26352
Product: RA2_MW__1P Filename: RA2_MW__1PNPDE20070316_032606_000031882056_00247_26353_4082.N1	16-MAR-2007 03:26:06.110 16-MAR-2007 04:19:14.322	RA2_MW__1PNPDE20070316_032606_000031882056_00247_26353_4082.N1 RA2_MW__1P.MPH.ABS_ORBIT=26353
Product: RA2_MW__1P Filename: RA2_MW__1PNPDE20070316_042206_000027402056_00248_26354_4085.N1	16-MAR-2007 04:22:06.598 16-MAR-2007 05:07:46.982	RA2_MW__1PNPDE20070316_042206_000027402056_00248_26354_4085.N1 RA2_MW__1P.MPH.ABS_ORBIT=26354
Product: RA2_MW__1P Filename: RA2_MW__1PNPDE20070316_050710_000061102056_00248_26354_4252.N1	16-MAR-2007 05:07:10.276 16-MAR-2007 06:49:00.510	RA2_MW__1PNPDE20070316_050710_000061102056_00248_26354_4252.N1 RA2_MW__1P.MPH.ABS_ORBIT=26354
Product: RA2_MW__1P Filename: RA2_MW__1PNPDK20070316_064824_000040852056_00249_26355_2252.N1	16-MAR-2007 06:48:24.918 16-MAR-2007 07:56:29.900	RA2_MW__1PNPDK20070316_064824_000040852056_00249_26355_2252.N1 RA2_MW__1P.MPH.ABS_ORBIT=26355
Product: RA2_MW__1P Filename: RA2_MW__1PNPDK20070316_064824_000040852056_00249_26355_2935.N1	16-MAR-2007 06:48:24.918 16-MAR-2007 07:56:29.900	RA2_MW__1PNPDK20070316_064824_000040852056_00249_26355_2935.N1 RA2_MW__1P.MPH.ABS_ORBIT=26355
Product: RA2_MW__1P Filename: RA2_MW__1PNPDK20070316_075552_000061802056_00250_26356_2377.N1	16-MAR-2007 07:55:52.080 16-MAR-2007 09:38:52.496	RA2_MW__1PNPDK20070316_075552_000061802056_00250_26356_2377.N1 RA2_MW__1P.MPH.ABS_ORBIT=26356
Product: RA2_MW__1P Filename: RA2_MW__1PNPDK20070316_093819_000059522056_00251_26357_2929.N1	16-MAR-2007 09:38:19.132 16-MAR-2007 11:17:31.178	RA2_MW__1PNPDK20070316_093819_000059522056_00251_26357_2929.N1 RA2_MW__1P.MPH.ABS_ORBIT=26357
Product: RA2_MW__1P Filename: RA2_MW__1PNPDK20070316_111638_000026892056_00252_26358_3101.N1	16-MAR-2007 11:16:38.876 16-MAR-2007 12:01:28.016	RA2_MW__1PNPDK20070316_111638_000026892056_00252_26358_3101.N1 RA2_MW__1P.MPH.ABS_ORBIT=26358
Product: RA2_MW__1P Filename: RA2_MW__1PNPDK20070316_192626_000062162056_00257_26363_3891.N1	16-MAR-2007 19:26:26.273 16-MAR-2007 21:10:02.337	RA2_MW__1PNPDK20070316_192626_000062162056_00257_26363_3891.N1 RA2_MW__1P.MPH.ABS_ORBIT=26363

Product: RA2_MW__1P Filename: RA2_MW__1PNPDE20070316_210915_000043412056_00258_26364_4599.N1	16-MAR-2007 21:09:15.605 16-MAR-2007 22:21:36.807	RA2_MW__1PNPDE20070316_210915_000043412056_00258_2636 RA2_MW__1P.MPH.ABS_ORBIT=26364
Product: RA2_MW__1P Filename: RA2_MW__1PNPDE20070316_222022_000061642056_00258_26364_4766.N1	16-MAR-2007 22:20:22.225 17-MAR-2007 00:03:05.931	RA2_MW__1PNPDE20070316_222022_000061642056_00258_26364_4766.N1 RA2_MW__1P.MPH.ABS_ORBIT=26364

Missing Products

RA2_MW__1P missing products

Gauge	Value	Segment (Start-Stop)
MODE.MEASUREMENT RA2.MISSING	Duration: 82.673731 s	16-MAR-2007 04:20:43.924 16-MAR-2007 04:22:06.598
MODE.MEASUREMENT RA2.MISSING	Duration: 3390.788640 s	16-MAR-2007 12:01:28.016 16-MAR-2007 12:57:58.805
MODE.MEASUREMENT RA2.MISSING	Duration: 5908.186144 s	16-MAR-2007 12:57:58.805 16-MAR-2007 14:36:26.991
MODE.MEASUREMENT RA2.MISSING	Duration: 4967.470138 s	16-MAR-2007 14:36:26.991 16-MAR-2007 15:59:14.461
MODE.MEASUREMENT RA2.MISSING	Duration: 748.730000 s	16-MAR-2007 16:01:41.425 16-MAR-2007 16:14:10.155
MODE.MEASUREMENT RA2.MISSING	Duration: 5873.755144 s	16-MAR-2007 16:14:10.155 16-MAR-2007 17:52:03.910
MODE.MEASUREMENT RA2.MISSING	Duration: 1020.050856 s	16-MAR-2007 17:52:03.910 16-MAR-2007 18:09:03.961
MODE.MEASUREMENT RA2.MISSING	Duration: 4547.732084 s	16-MAR-2007 18:10:38.541 16-MAR-2007 19:26:26.273

Unplanned Products

RA2_MW__1P unplanned products

Gauge	Segment (Start-Stop)

Overlaps

RA2_MW__1P overlaps

Gauge	Segment (Start-Stop)	Explicit Reference

Duplicates

RA2_MW__1P duplicates

Gauge	Segment (Start-Stop)	Explicit Reference
Product: RA2_MW__1PNPDK20070316_064824_000040852056_00249_26355_2935.N1 duplicated	16-MAR-2007 06:48:24.918 16-MAR-2007 07:56:29.900	duplicate of RA2_MW__1PNPDK20070316_064824_000040852056_00249_26355_2252.N1

Mission Plan vs. Production (level 2)

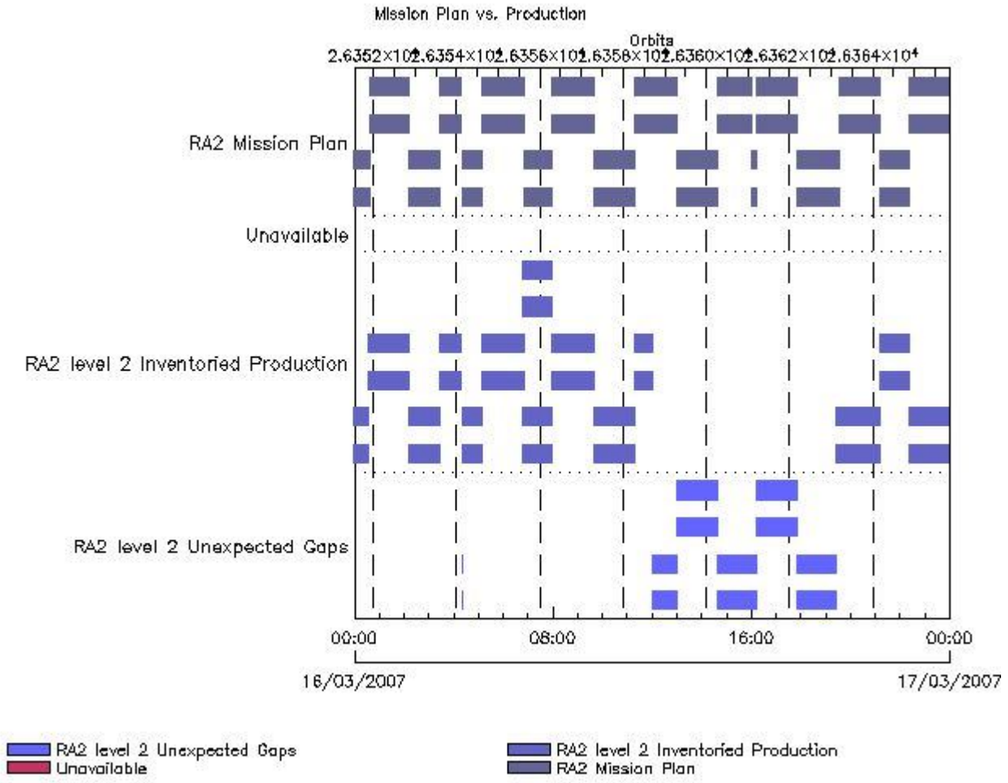

Mission Plan (extracted from DMOP)

Gauge	Segment (Start-Stop)
MODE.MEASUREMENT RA2.ACQ_PLAN	15-MAR-2007 22:56:41.078 16-MAR-2007 04:19:09.343
MODE.CALIBRATION RA2.ACQ_PLAN	16-MAR-2007 04:19:13.854 16-MAR-2007 04:20:39.414
MODE.MEASUREMENT RA2.ACQ_PLAN	16-MAR-2007 04:20:43.924 16-MAR-2007 15:59:14.461
MODE.CALIBRATION RA2.ACQ_PLAN	16-MAR-2007 15:59:18.972 16-MAR-2007 16:01:36.915
MODE.MEASUREMENT RA2.ACQ_PLAN	16-MAR-2007 16:01:41.425 16-MAR-2007 18:09:03.961
MODE.CALIBRATION RA2.ACQ_PLAN	16-MAR-2007 18:09:08.471 16-MAR-2007 18:10:34.031
MODE.MEASUREMENT RA2.ACQ_PLAN	16-MAR-2007 18:10:38.541 17-MAR-2007 00:04:42.050

Inventoried Products

RA2_FGD_2P products

Gauge	Segment (Start-Stop)	Explicit Reference
Product: RA2_FGD_2P Filename: RA2_FGD_2PNPDE20070315_225309_000060382056_00244_26350_3571.N1	15-MAR-2007 22:53:09.196 16-MAR-2007 00:33:47.020	RA2_FGD_2PNPDE20070315_225309_000060382056_00244_26350_3571.N1 RA2_FGD_2P.MPH.ABS_ORBIT=26350

Product: RA2_FGD_2P Filename: RA2_FGD_2PNPDE20070316_003233_000059332056_00245_26351_3796.N1	16-MAR-2007 00:32:33.552 16-MAR-2007 02:11:26.660	RA2_FGD_2PNPDE20070316_003233_000059332056_00245_2635 RA2_FGD_2P.MPH.ABS_ORBIT=26351
Product: RA2_FGD_2P Filename: RA2_FGD_2PNPDE20070316_021006_000045952056_00246_26352_3909.N1	16-MAR-2007 02:10:06.508 16-MAR-2007 03:26:41.702	RA2_FGD_2PNPDE20070316_021006_000045952056_00246_26352_3909.N1 RA2_FGD_2P.MPH.ABS_ORBIT=26352
Product: RA2_FGD_2P Filename: RA2_FGD_2PNPDE20070316_032606_000031882056_00247_26353_4083.N1	16-MAR-2007 03:26:06.110 16-MAR-2007 04:19:14.322	RA2_FGD_2PNPDE20070316_032606_000031882056_00247_26353_4083.N1 RA2_FGD_2P.MPH.ABS_ORBIT=26353
Product: RA2_FGD_2P Filename: RA2_FGD_2PNPDE20070316_042206_000027402056_00248_26354_4086.N1	16-MAR-2007 04:22:06.598 16-MAR-2007 05:07:46.982	RA2_FGD_2PNPDE20070316_042206_000027402056_00248_26354_4086.N1 RA2_FGD_2P.MPH.ABS_ORBIT=26354
Product: RA2_FGD_2P Filename: RA2_FGD_2PNPDE20070316_050710_000061102056_00248_26354_4253.N1	16-MAR-2007 05:07:10.276 16-MAR-2007 06:49:00.510	RA2_FGD_2PNPDE20070316_050710_000061102056_00248_26354_4253.N1 RA2_FGD_2P.MPH.ABS_ORBIT=26354
Product: RA2_FGD_2P Filename: RA2_FGD_2PNPDK20070316_064824_000040852056_00249_26355_2253.N1	16-MAR-2007 06:48:24.918 16-MAR-2007 07:56:29.900	RA2_FGD_2PNPDK20070316_064824_000040852056_00249_26355_2253.N1 RA2_FGD_2P.MPH.ABS_ORBIT=26355
Product: RA2_FGD_2P Filename: RA2_FGD_2PNPDK20070316_064824_000040852056_00249_26355_2936.N1	16-MAR-2007 06:48:24.918 16-MAR-2007 07:56:29.900	RA2_FGD_2PNPDK20070316_064824_000040852056_00249_26355_2936.N1 RA2_FGD_2P.MPH.ABS_ORBIT=26355
Product: RA2_FGD_2P Filename: RA2_FGD_2PNPDK20070316_075552_000061802056_00250_26356_2378.N1	16-MAR-2007 07:55:52.080 16-MAR-2007 09:38:52.496	RA2_FGD_2PNPDK20070316_075552_000061802056_00250_26356_2378.N1 RA2_FGD_2P.MPH.ABS_ORBIT=26356
Product: RA2_FGD_2P Filename: RA2_FGD_2PNPDK20070316_093819_000059522056_00251_26357_2930.N1	16-MAR-2007 09:38:19.132 16-MAR-2007 11:17:31.178	RA2_FGD_2PNPDK20070316_093819_000059522056_00251_26357_2930.N1 RA2_FGD_2P.MPH.ABS_ORBIT=26357
Product: RA2_FGD_2P Filename: RA2_FGD_2PNPDK20070316_111638_000026892056_00252_26358_3102.N1	16-MAR-2007 11:16:38.876 16-MAR-2007 12:01:28.016	RA2_FGD_2PNPDK20070316_111638_000026892056_00252_26358_3102.N1 RA2_FGD_2P.MPH.ABS_ORBIT=26358
Product: RA2_FGD_2P Filename: RA2_FGD_2PNPDK20070316_192626_000062162056_00257_26363_3892.N1	16-MAR-2007 19:26:26.273 16-MAR-2007 21:10:02.337	RA2_FGD_2PNPDK20070316_192626_000062162056_00257_26363_3892.N1 RA2_FGD_2P.MPH.ABS_ORBIT=26363
Product: RA2_FGD_2P Filename: RA2_FGD_2PNPDE20070316_210915_000043412056_00258_26364_4600.N1	16-MAR-2007 21:09:15.605 16-MAR-2007 22:21:36.807	RA2_FGD_2PNPDE20070316_210915_000043412056_00258_26364_4600.N1 RA2_FGD_2P.MPH.ABS_ORBIT=26364
Product: RA2_FGD_2P Filename: RA2_FGD_2PNPDE20070316_222022_000061642056_00258_26364_4767.N1	16-MAR-2007 22:20:22.225 17-MAR-2007 00:03:05.931	RA2_FGD_2PNPDE20070316_222022_000061642056_00258_26364_4767.N1 RA2_FGD_2P.MPH.ABS_ORBIT=26364

RA2_WWV_2P products

Gauge	Segment (Start-Stop)	Explicit Reference
Product: RA2_WWV_2P Filename: RA2_WWV_2PNPDE20070315_225309_000060382056_00244_26350_3572.N1	15-MAR-2007 22:53:09.196 16-MAR-2007 00:33:47.020	RA2_WWV_2PNPDE20070315_225309_000060382056_00244_26350_3572.N1 RA2_WWV_2P.MPH.ABS_ORBIT=26350
Product: RA2_WWV_2P Filename: RA2_WWV_2PNPDE20070316_003233_000059332056_00245_26351_3797.N1	16-MAR-2007 00:32:33.552 16-MAR-2007 02:11:26.660	RA2_WWV_2PNPDE20070316_003233_000059332056_00245_26351_3797.N1 RA2_WWV_2P.MPH.ABS_ORBIT=26351
Product: RA2_WWV_2P Filename: RA2_WWV_2PNPDE20070316_021006_000045952056_00246_26352_3910.N1	16-MAR-2007 02:10:06.508 16-MAR-2007 03:26:41.702	RA2_WWV_2PNPDE20070316_021006_000045952056_00246_26352_3910.N1 RA2_WWV_2P.MPH.ABS_ORBIT=26352
Product: RA2_WWV_2P Filename: RA2_WWV_2PNPDE20070316_032606_000031882056_00247_26353_4084.N1	16-MAR-2007 03:26:06.110 16-MAR-2007 04:19:14.322	RA2_WWV_2PNPDE20070316_032606_000031882056_00247_26353_4084.N1 RA2_WWV_2P.MPH.ABS_ORBIT=26353
Product: RA2_WWV_2P Filename: RA2_WWV_2PNPDE20070316_042206_000027402056_00248_26354_4087.N1	16-MAR-2007 04:22:06.598 16-MAR-2007 05:07:46.982	RA2_WWV_2PNPDE20070316_042206_000027402056_00248_26354_4087.N1 RA2_WWV_2P.MPH.ABS_ORBIT=26354
Product: RA2_WWV_2P Filename: RA2_WWV_2PNPDE20070316_050710_000061102056_00248_26354_4254.N1	16-MAR-2007 05:07:10.276 16-MAR-2007 06:49:00.510	RA2_WWV_2PNPDE20070316_050710_000061102056_00248_26354_4254.N1 RA2_WWV_2P.MPH.ABS_ORBIT=26354
Product: RA2_WWV_2P Filename: RA2_WWV_2PNPDK20070316_064824_000040852056_00249_26355_2254.N1	16-MAR-2007 06:48:24.918 16-MAR-2007 07:56:29.900	RA2_WWV_2PNPDK20070316_064824_000040852056_00249_26355_2254.N1 RA2_WWV_2P.MPH.ABS_ORBIT=26355
Product: RA2_WWV_2P Filename: RA2_WWV_2PNPDK20070316_064824_000040852056_00249_26355_2937.N1	16-MAR-2007 06:48:24.918 16-MAR-2007 07:56:29.900	RA2_WWV_2PNPDK20070316_064824_000040852056_00249_26355_2937.N1 RA2_WWV_2P.MPH.ABS_ORBIT=26355
Product: RA2_WWV_2P Filename: RA2_WWV_2PNPDK20070316_075552_000061802056_00250_26356_2379.N1	16-MAR-2007 07:55:52.080 16-MAR-2007 09:38:52.496	RA2_WWV_2PNPDK20070316_075552_000061802056_00250_26356_2379.N1 RA2_WWV_2P.MPH.ABS_ORBIT=26356

Product: RA2_WWV_2P Filename: RA2_WWV_2PNPDK20070316_093819_000059522056_00251_26357_2931.N1	16-MAR-2007 09:38:19.132 16-MAR-2007 11:17:31.178	RA2_WWV_2PNPDK20070316_093819_000059522056_00251_263 RA2_WWV_2P.MPH.ABS_ORBIT=26357
Product: RA2_WWV_2P Filename: RA2_WWV_2PNPDK20070316_111638_000026892056_00252_26358_3103.N1	16-MAR-2007 11:16:38.876 16-MAR-2007 12:01:28.016	RA2_WWV_2PNPDK20070316_111638_000026892056_00252_26358_3103.N1 RA2_WWV_2P.MPH.ABS_ORBIT=26358
Product: RA2_WWV_2P Filename: RA2_WWV_2PNPDK20070316_192626_000062162056_00257_26363_3893.N1	16-MAR-2007 19:26:26.273 16-MAR-2007 21:10:02.337	RA2_WWV_2PNPDK20070316_192626_000062162056_00257_26363_3893.N1 RA2_WWV_2P.MPH.ABS_ORBIT=26363
Product: RA2_WWV_2P Filename: RA2_WWV_2PNPDE20070316_210915_000043412056_00258_26364_4601.N1	16-MAR-2007 21:09:15.605 16-MAR-2007 22:21:36.807	RA2_WWV_2PNPDE20070316_210915_000043412056_00258_26364_4601.N1 RA2_WWV_2P.MPH.ABS_ORBIT=26364
Product: RA2_WWV_2P Filename: RA2_WWV_2PNPDE20070316_222022_000061642056_00258_26364_4768.N1	16-MAR-2007 22:20:22.225 17-MAR-2007 00:03:05.931	RA2_WWV_2PNPDE20070316_222022_000061642056_00258_26364_4768.N1 RA2_WWV_2P.MPH.ABS_ORBIT=26364

Missing Products

RA2_FGD_2P missing products

Gauge	Value	Segment (Start-Stop)
MODE.MEASUREMENT RA2.MISSING	Duration: 82.673731 s	16-MAR-2007 04:20:43.924 16-MAR-2007 04:22:06.598
MODE.MEASUREMENT RA2.MISSING	Duration: 3390.788640 s	16-MAR-2007 12:01:28.016 16-MAR-2007 12:57:58.805
MODE.MEASUREMENT RA2.MISSING	Duration: 5908.186144 s	16-MAR-2007 12:57:58.805 16-MAR-2007 14:36:26.991
MODE.MEASUREMENT RA2.MISSING	Duration: 4967.470138 s	16-MAR-2007 14:36:26.991 16-MAR-2007 15:59:14.461
MODE.MEASUREMENT RA2.MISSING	Duration: 748.730000 s	16-MAR-2007 16:01:41.425 16-MAR-2007 16:14:10.155
MODE.MEASUREMENT RA2.MISSING	Duration: 5873.755144 s	16-MAR-2007 16:14:10.155 16-MAR-2007 17:52:03.910
MODE.MEASUREMENT RA2.MISSING	Duration: 1020.050856 s	16-MAR-2007 17:52:03.910 16-MAR-2007 18:09:03.961
MODE.MEASUREMENT RA2.MISSING	Duration: 4547.732084 s	16-MAR-2007 18:10:38.541 16-MAR-2007 19:26:26.273

RA2_WWV_2P missing products

Gauge	Value	Segment (Start-Stop)
MODE.MEASUREMENT RA2.MISSING	Duration: 82.673731 s	16-MAR-2007 04:20:43.924 16-MAR-2007 04:22:06.598
MODE.MEASUREMENT RA2.MISSING	Duration: 3390.788640 s	16-MAR-2007 12:01:28.016 16-MAR-2007 12:57:58.805
MODE.MEASUREMENT RA2.MISSING	Duration: 5908.186144 s	16-MAR-2007 12:57:58.805 16-MAR-2007 14:36:26.991
MODE.MEASUREMENT RA2.MISSING	Duration: 4967.470138 s	16-MAR-2007 14:36:26.991 16-MAR-2007 15:59:14.461
MODE.MEASUREMENT RA2.MISSING	Duration: 748.730000 s	16-MAR-2007 16:01:41.425 16-MAR-2007 16:14:10.155
MODE.MEASUREMENT RA2.MISSING	Duration: 5873.755144 s	16-MAR-2007 16:14:10.155 16-MAR-2007 17:52:03.910
MODE.MEASUREMENT RA2.MISSING	Duration: 1020.050856 s	16-MAR-2007 17:52:03.910 16-MAR-2007 18:09:03.961

MODE.MEASUREMENT RA2.MISSING	Duration: 4547.732084 s	16-MAR-2007 18:10:38.541 16-MAR-2007 19:26:26.273

Unplanned Products

RA2_FGD_2P unplanned products

Gauge	Segment (Start-Stop)

RA2_WWV_2P unplanned products

Gauge	Segment (Start-Stop)

Overlaps

RA2_FGD_2P overlaps

Gauge	Segment (Start-Stop)	Explicit Reference

RA2_WWV_2P overlaps

Gauge	Segment (Start-Stop)	Explicit Reference

Duplicates

RA2_FGD_2P duplicates

Gauge	Segment (Start-Stop)	Explicit Reference
Product: RA2_FGD_2PNPDK20070316_064824_000040852056_00249_26355_2936.N1 duplicated	16-MAR-2007 06:48:24.918 16-MAR-2007 07:56:29.900	duplicate of RA2_FGD_2PNPDK20070316_064824_000040852056_00249_26355_2253.N1

RA2_WWV_2P duplicates

Gauge	Segment (Start-Stop)	Explicit Reference
Product: RA2_WWV_2PNPDK20070316_064824_000040852056_00249_26355_2937.N1 duplicated	16-MAR-2007 06:48:24.918 16-MAR-2007 07:56:29.900	duplicate of RA2_WWV_2PNPDK20070316_064824_000040852056_00249_26355_2254.N1

ADF usage

RA2_CAL_0P: ADF usage

New ADFs

Gauge	Value	Segment (Start-Stop)	Explicit Reference
DSD: ORBIT_STATE_VECTOR_FILE PCF_RA2_CAL_0P	new ADF: AUX_FPO_AXVPDS20070316_091938_20070315_194427_20070325_211040	16-MAR-2007 15:59:19.736 16-MAR-2007 15:59:19.736	Product: RA2_CAL_0PNPDK20070316_155919_000001402056_00255_26361_0312.N1

DOR_DOP_0P: ADF usage

New ADFs

Gauge	Value	Segment (Start-Stop)	Explicit Reference
DSD: ORBIT_STATE_VECTOR_FILE PCF_DOR_DOP_0P	new ADF: AUX_FPO_AXVPDS20070316_091938_20070315_194427_20070325_211040	16-MAR-2007 11:16:05.416 16-MAR-2007 11:16:05.416	Product: DOR_DOP_0PNPDK20070316_111605_000058662056_00252_26358_3804.N1

DOR_NAV_0P: ADF usage

New ADFs

Gauge	Value	Segment (Start-Stop)	Explicit Reference
DSD: ORBIT_STATE_VECTOR_FILE PCF_DOR_NAV_0P	new ADF: AUX_FPO_AXVPDS20070316_091938_20070315_194427_20070325_211040	16-MAR-2007 11:15:33.537 16-MAR-2007 11:15:33.537	Product: DOR_NAV_0PNPDK20070316_111533_000054192056_00252_26358_3142.N1

MWR_NL__0P: ADF usage

New ADFs

Gauge	Value	Segment (Start-Stop)	Explicit Reference
DSD: ORBIT_STATE_VECTOR_FILE PCF_MWR_NL__0P	new ADF: AUX_FPO_AXVPDS20070316_091938_20070315_194427_20070325_211040	16-MAR-2007 09:38:07.061 16-MAR-2007 09:38:07.061	Product: MWR_NL__0PNPDK20070316_093807_000059042056_00251_26357_3786.N1

RA2_ME__0P: ADF usage

New ADFs

Gauge	Value	Segment (Start-Stop)	Explicit Reference
DSD: ORBIT_STATE_VECTOR_FILE PCF_RA2_ME__0P	new ADF: AUX_FPO_AXVPDS20070316_091938_20070315_194427_20070325_211040	16-MAR-2007 09:38:19.107 16-MAR-2007 09:38:19.107	Product: RA2_ME__0PNPDK20070316_093819_000059512056_00251_26357_4038.N1

RA2_MW__1P: ADF usage

New ADFs

Gauge	Value	Segment (Start-Stop)	Explicit Reference
DSD: MWR_CONFIGURATION_DATA PCF_RA2_MW__1P	new ADF: MWR_CON_AXVIEC20040810_145011_20020101_000000_20200101_000000	16-MAR-2007 06:48:24.918 16-MAR-2007 06:48:24.918	Product: RA2_MW__1PNPDK20070316_064824_000040852056_00249_26355_2935.N1
DSD: MWR_CONFIGURATION_DATA PCF_RA2_MW__1P	new ADF: NOT USED	16-MAR-2007 06:48:24.918 16-MAR-2007 06:48:24.918	Product: RA2_MW__1PNPDK20070316_064824_000040852056_00249_26355_2252.N1
DSD: MWR_CHARACTERISATION_COEFF PCF_RA2_MW__1P	new ADF: MWR_CHD_AXVIEC20061013_132356_20020101_000000_20200101_000000	16-MAR-2007 06:48:24.918 16-MAR-2007 06:48:24.918	Product: RA2_MW__1PNPDK20070316_064824_000040852056_00249_26355_2935.N1
DSD: MWR_CHARACTERISATION_COEFF PCF_RA2_MW__1P	new ADF: NOT USED	16-MAR-2007 06:48:24.918 16-MAR-2007 06:48:24.918	Product: RA2_MW__1PNPDK20070316_064824_000040852056_00249_26355_2252.N1
DSD: MWR_SECONDARY_LOBES_DATA PCF_RA2_MW__1P	new ADF: MWR_SLT_AXVIEC20060921_063409_20020101_000000_20200101_000000	16-MAR-2007 06:48:24.918 16-MAR-2007 06:48:24.918	Product: RA2_MW__1PNPDK20070316_064824_000040852056_00249_26355_2935.N1

DSD: MWR_SECONDARY_LOBES_DATA PCF_RA2_MW__1P	new ADF: NOT USED	16-MAR-2007 06:48:24.918 16-MAR-2007 06:48:24.918	Product: RA2_MW__1PNPDK20070316_064824_000040852056_00249_26355_2252.N1

Current ADFs (from IECF list)

Gauge	Value	Explicit Reference
RA2_CON_AX.INFO PCF_IECF	RA2_CON_AXVIEC20060921_064809_20020101_000000_20200101_000000	Corresponding to date 14-FEB-2007 09:00:01.000
RA2_CST_AX.INFO PCF_IECF	RA2_CST_AXVIEC20020621_135858_20020101_000000_20200101_000000	Corresponding to date 14-FEB-2007 09:00:01.000
RA2_CHD_AX.INFO PCF_IECF	RA2_CHD_AXVIEC20060913_074707_20020101_000000_20200101_000000	Corresponding to date 14-FEB-2007 09:00:01.000
RA2_IFA_AX.INFO PCF_IECF	RA2_IFA_AXVIEC20050216_125529_20020101_000000_20200101_000000	Corresponding to date 14-FEB-2007 09:00:01.000
RA2_IFB_AX.INFO PCF_IECF	RA2_IFB_AXVIEC20050216_125738_20020101_000000_20200101_000000	Corresponding to date 14-FEB-2007 09:00:01.000
RA2_USO_AX.INFO PCF_IECF	RA2_USO_AXVIEC20060309_112314_20060311_000000_20200101_000000	Corresponding to date 14-FEB-2007 09:00:01.000
MWR_CON_AX.INFO PCF_IECF	MWR_CON_AXVIEC20040810_145011_20020101_000000_20200101_000000	Corresponding to date 14-FEB-2007 09:00:01.000
MWR_CHD_AX.INFO PCF_IECF	MWR_CHD_AXVIEC20061013_132356_20020101_000000_20200101_000000	Corresponding to date 14-FEB-2007 09:00:01.000
MWR_SLT_AX.INFO PCF_IECF	MWR_SLT_AXVIEC20060921_063409_20020101_000000_20200101_000000	Corresponding to date 14-FEB-2007 09:00:01.000
RA2_IFF_AX.INFO PCF_IECF	RA2_IFF_AXVIEC20070226_154941_20070226_000000_20100101_000000	Corresponding to date 27-FEB-2007 09:00:00.000

Differences with IECF list

Gauge	Value	Explicit Reference

RA2_FGD_2P: ADF usage

New ADFs

Gauge	Value	Segment (Start-Stop)	Explicit Reference
DSD: RA2_USO_DATA PCF_RA2_FGD_2P	new ADF: DOR_NAV_0PNPDE20070316_002721_000057382056_00245_26351_2981.N1	16-MAR-2007 00:32:33.552 16-MAR-2007 00:32:33.552	Product: RA2_FGD_2PNPDE20070316_003233_000059332056_00245_26351_3796.N1

DSD: RA2_USO_DATA PCF_RA2_FGD_2P	new ADF: DOR_NAV_0PNPDE20070316_020818_000041442056_00246_26352_2982.N1	16-MAR-2007 02:10:06.508 16-MAR-2007 02:10:06.508	Product: RA2_FGD_2PNPDE20070316_021006_000045952056_00246_26352_3909.N1
DSD: RA2_USO_DATA PCF_RA2_FGD_2P	new ADF: DOR_NAV_0PNPDE20070316_032241_000057382056_00247_26353_2983.N1	16-MAR-2007 03:26:06.110 16-MAR-2007 03:26:06.110	Product: RA2_FGD_2PNPDE20070316_032606_000031882056_00247_26353_4083.N1
DSD: RA2_CONFIGURATION_DATA PCF_RA2_FGD_2P	new ADF: AUX_ECF_AXNECM20070315_062112_20070315_210000_20070316_090000	16-MAR-2007 03:26:06.110 16-MAR-2007 03:26:06.110	Product: RA2_FGD_2PNPDE20070316_032606_000031882056_00247_26353_4083.N1
DSD: RA2_CHARACTERISATION_DATA PCF_RA2_FGD_2P	new ADF: AUX_ECF_AXNECM20070315_181114_20070316_030000_20070316_150000	16-MAR-2007 03:26:06.110 16-MAR-2007 03:26:06.110	Product: RA2_FGD_2PNPDE20070316_032606_000031882056_00247_26353_4083.N1
DSD: MWR_CONFIGURATION_DATA PCF_RA2_FGD_2P	new ADF: NOT USED	16-MAR-2007 03:26:06.110 16-MAR-2007 03:26:06.110	Product: RA2_FGD_2PNPDE20070316_032606_000031882056_00247_26353_4083.N1
DSD: RA2_USO_DATA PCF_RA2_FGD_2P	new ADF: DOR_NAV_0PNPDE20070316_050338_000057382056_00248_26354_2984.N1	16-MAR-2007 05:07:10.276 16-MAR-2007 05:07:10.276	Product: RA2_FGD_2PNPDE20070316_050710_000061102056_00248_26354_4253.N1
DSD: MWR_CONFIGURATION_DATA PCF_RA2_FGD_2P	new ADF: AUX_ECF_AXNECM20070316_061110_20070316_090000_20070316_210000	16-MAR-2007 05:07:10.276 16-MAR-2007 05:07:10.276	Product: RA2_FGD_2PNPDE20070316_050710_000061102056_00248_26354_4253.N1

DSD: RA2_USO_DATA PCF_RA2_FGD_2P	new ADF: NOT USED	16-MAR-2007 06:48:24.918 16-MAR-2007 06:48:24.918	Product: RA2_FGD_2PNPDK20070316_064824_000040852056_00249_26355_2253.N1
DSD: RA2_CHARACTERISATION_DATA PCF_RA2_FGD_2P	new ADF: AUX_ECF_AXNECM20070315_181114_20070316_030000_20070316_150000	16-MAR-2007 06:48:24.918 16-MAR-2007 06:48:24.918	Product: RA2_FGD_2PNPDK20070316_064824_000040852056_00249_26355_2936.N1
DSD: RA2_CHARACTERISATION_DATA PCF_RA2_FGD_2P	new ADF: NOT USED	16-MAR-2007 06:48:24.918 16-MAR-2007 06:48:24.918	Product: RA2_FGD_2PNPDK20070316_064824_000040852056_00249_26355_2253.N1
DSD: MWR_CONFIGURATION_DATA PCF_RA2_FGD_2P	new ADF: AUX_ECF_AXNECM20070316_061110_20070316_090000_20070316_210000	16-MAR-2007 06:48:24.918 16-MAR-2007 06:48:24.918	Product: RA2_FGD_2PNPDK20070316_064824_000040852056_00249_26355_2936.N1
DSD: MWR_CONFIGURATION_DATA PCF_RA2_FGD_2P	new ADF: NOT USED	16-MAR-2007 06:48:24.918 16-MAR-2007 06:48:24.918	Product: RA2_FGD_2PNPDK20070316_064824_000040852056_00249_26355_2253.N1
DSD: RA2_SURFACE_TYPE_DATA PCF_RA2_FGD_2P	new ADF: RA2_POL_AXVIEC20070309_220346_20020101_000000_20070407_235959	16-MAR-2007 06:48:24.918 16-MAR-2007 06:48:24.918	Product: RA2_FGD_2PNPDK20070316_064824_000040852056_00249_26355_2253.N1
DSD: RA2_SURFACE_TYPE_DATA PCF_RA2_FGD_2P	new ADF: RA2_POL_AXVIEC20070315_220352_20020101_000000_20070414_235959	16-MAR-2007 06:48:24.918 16-MAR-2007 06:48:24.918	Product: RA2_FGD_2PNPDK20070316_064824_000040852056_00249_26355_2936.N1

DSD: MODIFIED_DIP_MAP PCF_RA2_FGD_2P	new ADF: MWR_CON_AXVIEC20040810_145011_20020101_000000_20200101_000000	16-MAR-2007 06:48:24.918 16-MAR-2007 06:48:24.918	Product: RA2_FGD_2PNPDK20070316_064824_000040852056_00249_26355_2936.N1
DSD: MODIFIED_DIP_MAP PCF_RA2_FGD_2P	new ADF: NOT USED	16-MAR-2007 06:48:24.918 16-MAR-2007 06:48:24.918	Product: RA2_FGD_2PNPDK20070316_064824_000040852056_00249_26355_2253.N1
DSD: IONOSPHERIC_COEFFICIENTS PCF_RA2_FGD_2P	new ADF: MWR_CHD_AXVIEC20061013_132356_20020101_000000_20200101_000000	16-MAR-2007 06:48:24.918 16-MAR-2007 06:48:24.918	Product: RA2_FGD_2PNPDK20070316_064824_000040852056_00249_26355_2936.N1
DSD: IONOSPHERIC_COEFFICIENTS PCF_RA2_FGD_2P	new ADF: NOT USED	16-MAR-2007 06:48:24.918 16-MAR-2007 06:48:24.918	Product: RA2_FGD_2PNPDK20070316_064824_000040852056_00249_26355_2253.N1
DSD: RA2_USO_DATA PCF_RA2_FGD_2P	new ADF: DOR_NAV_0PNPDK20070316_075339_000057382056_00250_26356_3140.N1	16-MAR-2007 07:55:52.080 16-MAR-2007 07:55:52.080	Product: RA2_FGD_2PNPDK20070316_075552_000061802056_00250_26356_2378.N1
DSD: RA2_USO_DATA PCF_RA2_FGD_2P	new ADF: DOR_NAV_0PNPDK20070316_093436_000057382056_00251_26357_3141.N1	16-MAR-2007 09:38:19.132 16-MAR-2007 09:38:19.132	Product: RA2_FGD_2PNPDK20070316_093819_000059522056_00251_26357_2930.N1
DSD: RA2_CONFIGURATION_DATA PCF_RA2_FGD_2P	new ADF: AUX_ECF_AXNECM20070315_181114_20070316_030000_20070316_150000	16-MAR-2007 09:38:19.132 16-MAR-2007 09:38:19.132	Product: RA2_FGD_2PNPDK20070316_093819_000059522056_00251_26357_2930.N1

DSD: RA2_CHARACTERISATION_DATA PCF_RA2_FGD_2P	new ADF: AUX_ECF_AXNECM20070316_061110_20070316_090000_20070316_210000	16-MAR-2007 09:38:19.132 16-MAR-2007 09:38:19.132	Product: RA2_FGD_2PNPDK20070316_093819_000059522056_00251_26357_2930.N1
DSD: MWR_CONFIGURATION_DATA PCF_RA2_FGD_2P	new ADF: AUX_ECF_AXNECM20070316_061110_20070316_150000_20070317_030000	16-MAR-2007 09:38:19.132 16-MAR-2007 09:38:19.132	Product: RA2_FGD_2PNPDK20070316_093819_000059522056_00251_26357_2930.N1
DSD: RA2_USO_DATA PCF_RA2_FGD_2P	new ADF: DOR_NAV_0PNPDK20070316_111533_000054192056_00252_26358_3142.N1	16-MAR-2007 11:16:38.876 16-MAR-2007 11:16:38.876	Product: RA2_FGD_2PNPDK20070316_111638_000026892056_00252_26358_3102.N1
DSD: RA2_USO_DATA PCF_RA2_FGD_2P	new ADF: NOT USED	16-MAR-2007 19:26:26.273 16-MAR-2007 19:26:26.273	Product: RA2_FGD_2PNPDK20070316_192626_000062162056_00257_26363_3892.N1
DSD: RA2_CONFIGURATION_DATA PCF_RA2_FGD_2P	new ADF: AUX_ECF_AXNECM20070316_061110_20070316_090000_20070316_210000	16-MAR-2007 19:26:26.273 16-MAR-2007 19:26:26.273	Product: RA2_FGD_2PNPDK20070316_192626_000062162056_00257_26363_3892.N1
DSD: RA2_CHARACTERISATION_DATA PCF_RA2_FGD_2P	new ADF: AUX_ECF_AXNECM20070316_061110_20070316_150000_20070317_030000	16-MAR-2007 19:26:26.273 16-MAR-2007 19:26:26.273	Product: RA2_FGD_2PNPDK20070316_192626_000062162056_00257_26363_3892.N1
DSD: MWR_CONFIGURATION_DATA PCF_RA2_FGD_2P	new ADF: AUX_ECF_AXNECM20070316_061111_20070316_210000_20070317_090000	16-MAR-2007 19:26:26.273 16-MAR-2007 19:26:26.273	Product: RA2_FGD_2PNPDK20070316_192626_000062162056_00257_26363_3892.N1

DSD: RA2_USO_DATA PCF_RA2_FGD_2P	new ADF: DOR_NAV_0PNPDE20070316_210519_000041442056_00258_26364_2985.N1	16-MAR-2007 21:09:15.605 16-MAR-2007 21:09:15.605	Product: RA2_FGD_2PNPDE20070316_210915_000043412056_00258_26364_4600.N1
DSD: RA2_CONFIGURATION_DATA PCF_RA2_FGD_2P	new ADF: AUX_ECF_AXNECM20070316_061110_20070316_150000_20070317_030000	16-MAR-2007 21:09:15.605 16-MAR-2007 21:09:15.605	Product: RA2_FGD_2PNPDE20070316_210915_000043412056_00258_26364_4600.N1
DSD: RA2_CHARACTERISATION_DATA PCF_RA2_FGD_2P	new ADF: AUX_ECF_AXNECM20070316_061111_20070316_210000_20070317_090000	16-MAR-2007 21:09:15.605 16-MAR-2007 21:09:15.605	Product: RA2_FGD_2PNPDE20070316_210915_000043412056_00258_26364_4600.N1
DSD: MWR_CONFIGURATION_DATA PCF_RA2_FGD_2P	new ADF: AUX_ECF_AXNECM20070316_181111_20070317_030000_20070317_150000	16-MAR-2007 21:09:15.605 16-MAR-2007 21:09:15.605	Product: RA2_FGD_2PNPDE20070316_210915_000043412056_00258_26364_4600.N1
DSD: RA2_USO_DATA PCF_RA2_FGD_2P	new ADF: DOR_NAV_0PNPDE20070316_221942_000057382056_00258_26364_2986.N1	16-MAR-2007 22:20:22.225 16-MAR-2007 22:20:22.225	Product: RA2_FGD_2PNPDE20070316_222022_000061642056_00258_26364_4767.N1

Current ADFs (from IECF list)

Gauge	Value	Explicit Reference
AUX_ATT_AX.INFO PCF_IECF	AUX_ATT_AXVIEC20020924_131534_20020703_120000_20781231_235959	Corresponding to date 04-FEB-2007 09:00:00.000
RA2_USO_AX.INFO PCF_IECF	RA2_USO_AXVIEC20060309_112314_20060311_000000_20200101_000000	Corresponding to date 14-FEB-2007 09:00:01.000
MWR_SLT_AX.INFO PCF_IECF	MWR_SLT_AXVIEC20060921_063409_20020101_000000_20200101_000000	Corresponding to date 14-FEB-2007 09:00:01.000
RA2_PLA_AX.INFO PCF_IECF	RA2_PLA_AXVIEC20060331_181823_20020101_000000_20200101_000000	Corresponding to date 14-FEB-2007 09:00:01.000
RA2_SOL_AX.INFO PCF_IECF	RA2_SOL_AXVIEC20070212_112858_20020101_000000_20080101_000000	Corresponding to date 14-FEB-2007 09:00:01.000
RA2_CON_AX.INFO PCF_IECF	RA2_CON_AXVIEC20060921_064809_20020101_000000_20200101_000000	Corresponding to date 14-FEB-2007 09:00:01.000

RA2_CHD_AX.INFO PCF_IECF	RA2_CHD_AXVIEC20060913_074707_20020101_000000_20200101_000000	Corresponding to date 14-FEB-2007 09:00:01.000
MWR_CON_AX.INFO PCF_IECF	MWR_CON_AXVIEC20040810_145011_20020101_000000_20200101_000000	Corresponding to date 14-FEB-2007 09:00:01.000
MWR_CHD_AX.INFO PCF_IECF	MWR_CHD_AXVIEC20061013_132356_20020101_000000_20200101_000000	Corresponding to date 14-FEB-2007 09:00:01.000
MWR_LSF_AX.INFO PCF_IECF	MWR_LSF_AXVIEC20020313_172218_20020101_000000_20200101_000000	Corresponding to date 14-FEB-2007 09:00:01.000
RA2_MET_AX.INFO PCF_IECF	RA2_MET_AXVIEC20020204_073357_20020101_000000_20200101_000000	Corresponding to date 14-FEB-2007 09:00:01.000
RA2_CST_AX.INFO PCF_IECF	RA2_CST_AXVIEC20020621_135858_20020101_000000_20200101_000000	Corresponding to date 14-FEB-2007 09:00:01.000
RA2_SOI_AX.INFO PCF_IECF	RA2_SOI_AXVIEC20051003_170000_20020101_000000_20200101_000000	Corresponding to date 14-FEB-2007 09:00:01.000
RA2_ICT_AX.INFO PCF_IECF	RA2_ICT_AXVIEC20060921_070730_20020101_000000_20200101_000000	Corresponding to date 14-FEB-2007 09:00:01.000
RA2_SSB_AX.INFO PCF_IECF	RA2_SSB_AXVIEC20051129_111810_20020101_000000_20200101_000000	Corresponding to date 14-FEB-2007 09:00:01.000
RA2_DIP_AX.INFO PCF_IECF	RA2_DIP_AXVIEC20020122_134206_20020101_000000_20200101_000000	Corresponding to date 14-FEB-2007 09:00:01.000
RA2_IOC_AX.INFO PCF_IECF	RA2_IOC_AXVIEC20020122_141121_20020101_000000_20200101_000000	Corresponding to date 14-FEB-2007 09:00:01.000
RA2_SET_AX.INFO PCF_IECF	RA2_SET_AXVIEC20020122_150917_20020101_000000_20200101_000000	Corresponding to date 14-FEB-2007 09:00:01.000
RA2_OT1_AX.INFO PCF_IECF	RA2_OT1_AXVIEC20040120_082051_20020101_000000_20200101_000000	Corresponding to date 14-FEB-2007 09:00:01.000
RA2_OT2_AX.INFO PCF_IECF	RA2_OT2_AXVIEC20031208_150159_20020101_000000_20200101_000000	Corresponding to date 14-FEB-2007 09:00:01.000
RA2_TLD_AX.INFO PCF_IECF	RA2_TLD_AXVIEC20031208_151137_20020101_000000_20200101_000000	Corresponding to date 14-FEB-2007 09:00:01.000
RA2_GEO_AX.INFO PCF_IECF	RA2_GEO_AXVIEC20020314_093428_20020101_000000_20200101_000000	Corresponding to date 14-FEB-2007 09:00:01.000
RA2_MSS_AX.INFO PCF_IECF	RA2_MSS_AXVIEC20031208_145545_20020101_000000_20200101_000000	Corresponding to date 14-FEB-2007 09:00:01.000
RA2_SL1_AX.INFO PCF_IECF	RA2_SL1_AXVIEC20030131_100228_20020101_000000_20200101_000000	Corresponding to date 14-FEB-2007 09:00:01.000
RA2_SL2_AX.INFO PCF_IECF	RA2_SL2_AXVIEC20030131_101757_20020101_000000_20200101_000000	Corresponding to date 14-FEB-2007 09:00:01.000
RA2_IFF_AX.INFO PCF_IECF	RA2_IFF_AXVIEC20070226_154941_20070226_000000_20100101_000000	Corresponding to date 27-FEB-2007 09:00:00.000
RA2_POL_AX.INFO PCF_IECF	RA2_POL_AXVIEC20070309_220346_20020101_000000_20070407_235959	Corresponding to date 10-MAR-2007 09:00:01.000
RA2_POL_AX.INFO PCF_IECF	RA2_POL_AXVIEC20070315_220352_20020101_000000_20070414_235959	Corresponding to date 16-MAR-2007 03:00:01.000

Differences with IECF list

Gauge	Value	Explicit Reference

DSD: DORIS_IONO PCF_RA2_FGD_2P	Filename: RA2_MW__1PNPDE20070315_225309_000060382056_00244_26350_3570.N1	Product: RA2_FGD_2PNPDE20070315_225309_000060382056_00244_
DSD: RA2_USO_DATA PCF_RA2_FGD_2P	Filename: DOR_NAV_0PNPDE20070315_225143_000057382056_00244_26350_2980.N1	Product: RA2_FGD_2PNPDE20070315_225309_000060382056_00244_26350_3571.N1
DSD: SOLAR_ACTIVITY_INDEX_PREDICT PCF_RA2_FGD_2P	Filename:	Product: RA2_FGD_2PNPDE20070315_225309_000060382056_00244_26350_3571.N1
DSD: RA2_CONFIGURATION_DATA PCF_RA2_FGD_2P	Filename: AUX_ECF_AXNECM20070315_061113_20070315_150000_20070316_030000	Product: RA2_FGD_2PNPDE20070315_225309_000060382056_00244_26350_3571.N1
DSD: RA2_CHARACTERISATION_DATA PCF_RA2_FGD_2P	Filename: AUX_ECF_AXNECM20070315_062112_20070315_210000_20070316_090000	Product: RA2_FGD_2PNPDE20070315_225309_000060382056_00244_26350_3571.N1
DSD: MWR_CONFIGURATION_DATA PCF_RA2_FGD_2P	Filename: AUX_ECF_AXNECM20070315_181114_20070316_030000_20070316_150000	Product: RA2_FGD_2PNPDE20070315_225309_000060382056_00244_26350_3571.N1
DSD: RA2_SURFACE_TYPE_DATA PCF_RA2_FGD_2P	Filename: RA2_POL_AXVIEC20070315_220352_20020101_000000_20070414_235959	Product: RA2_FGD_2PNPDE20070315_225309_000060382056_00244_26350_3571.N1
DSD: METEO_GRID_POINTS_ALTITUDE PCF_RA2_FGD_2P	Filename:	Product: RA2_FGD_2PNPDE20070315_225309_000060382056_00244_26350_3571.N1
DSD: RA2_CONSTANT_DATA PCF_RA2_FGD_2P	Filename:	Product: RA2_FGD_2PNPDE20070315_225309_000060382056_00244_26350_3571.N1
DSD: OCEAN_ICE2_SYSTEM_FILE PCF_RA2_FGD_2P	Filename:	Product: RA2_FGD_2PNPDE20070315_225309_000060382056_00244_26350_3571.N1
DSD: OCEAN_TIDE_ORTHOWEIGHTS PCF_RA2_FGD_2P	Filename:	Product: RA2_FGD_2PNPDE20070315_225309_000060382056_00244_26350_3571.N1
DSD: OCEAN_TIDE_HARMONIC_COEF PCF_RA2_FGD_2P	Filename:	Product: RA2_FGD_2PNPDE20070315_225309_000060382056_00244_26350_3571.N1
DSD: REAL.POLE_LOCATION_PREDICTED PCF_RA2_FGD_2P	Filename: RA2_POL_AXVIEC20070315_220352_20020101_000000_20070414_235959	Product: RA2_FGD_2PNPDE20070315_225309_000060382056_00244_26350_3571.N1
DSD: DORIS_IONO PCF_RA2_FGD_2P	Filename: RA2_MW__1PNPDE20070316_003233_000059332056_00245_26351_3795.N1	Product: RA2_FGD_2PNPDE20070316_003233_000059332056_00245_26351_3796.N1
DSD: RA2_USO_DATA PCF_RA2_FGD_2P	Filename: DOR_NAV_0PNPDE20070316_002721_000057382056_00245_26351_2981.N1	Product: RA2_FGD_2PNPDE20070316_003233_000059332056_00245_26351_3796.N1
DSD: SOLAR_ACTIVITY_INDEX_PREDICT PCF_RA2_FGD_2P	Filename:	Product: RA2_FGD_2PNPDE20070316_003233_000059332056_00245_26351_3796.N1
DSD: RA2_CONFIGURATION_DATA PCF_RA2_FGD_2P	Filename: AUX_ECF_AXNECM20070315_061113_20070315_150000_20070316_030000	Product: RA2_FGD_2PNPDE20070316_003233_000059332056_00245_26351_3796.N1
DSD: RA2_CHARACTERISATION_DATA PCF_RA2_FGD_2P	Filename: AUX_ECF_AXNECM20070315_062112_20070315_210000_20070316_090000	Product: RA2_FGD_2PNPDE20070316_003233_000059332056_00245_26351_3796.N1
DSD: MWR_CONFIGURATION_DATA PCF_RA2_FGD_2P	Filename: AUX_ECF_AXNECM20070315_181114_20070316_030000_20070316_150000	Product: RA2_FGD_2PNPDE20070316_003233_000059332056_00245_26351_3796.N1
DSD: RA2_SURFACE_TYPE_DATA PCF_RA2_FGD_2P	Filename: RA2_POL_AXVIEC20070315_220352_20020101_000000_20070414_235959	Product: RA2_FGD_2PNPDE20070316_003233_000059332056_00245_26351_3796.N1

DSD: METEO_GRID_POINTS_ALTITUDE PCF_RA2_FGD_2P	Filename:	Product: RA2_FGD_2PNPDE20070316_003233_000059332056_00245_ _
DSD: RA2_CONSTANT_DATA PCF_RA2_FGD_2P	Filename:	Product: RA2_FGD_2PNPDE20070316_003233_000059332056_00245_26351_3796.N1
DSD: OCEAN_ICE2_SYSTEM_FILE PCF_RA2_FGD_2P	Filename:	Product: RA2_FGD_2PNPDE20070316_003233_000059332056_00245_26351_3796.N1
DSD: OCEAN_TIDE_ORTHOWEIGHTS PCF_RA2_FGD_2P	Filename:	Product: RA2_FGD_2PNPDE20070316_003233_000059332056_00245_26351_3796.N1
DSD: OCEAN_TIDE_HARMONIC_COEF PCF_RA2_FGD_2P	Filename:	Product: RA2_FGD_2PNPDE20070316_003233_000059332056_00245_26351_3796.N1
DSD: REAL.POLE_LOCATION_PREDICTED PCF_RA2_FGD_2P	Filename: RA2_POL_AXVIEC20070315_220352_20020101_000000_20070414_235959	Product: RA2_FGD_2PNPDE20070316_003233_000059332056_00245_26351_3796.N1
DSD: DORIS_IONO PCF_RA2_FGD_2P	Filename: RA2_MW__1PNPDE20070316_050710_000061102056_00248_26354_4252.N1	Product: RA2_FGD_2PNPDE20070316_050710_000061102056_00248_26354_4253.N1
DSD: RA2_USO_DATA PCF_RA2_FGD_2P	Filename: DOR_NAV_0PNPDE20070316_050338_000057382056_00248_26354_2984.N1	Product: RA2_FGD_2PNPDE20070316_050710_000061102056_00248_26354_4253.N1
DSD: SOLAR_ACTIVITY_INDEX_PREDICT PCF_RA2_FGD_2P	Filename:	Product: RA2_FGD_2PNPDE20070316_050710_000061102056_00248_26354_4253.N1
DSD: RA2_CONFIGURATION_DATA PCF_RA2_FGD_2P	Filename: AUX_ECF_AXNECM20070315_062112_20070315_210000_20070316_090000	Product: RA2_FGD_2PNPDE20070316_050710_000061102056_00248_26354_4253.N1
DSD: RA2_CHARACTERISATION_DATA PCF_RA2_FGD_2P	Filename: AUX_ECF_AXNECM20070315_181114_20070316_030000_20070316_150000	Product: RA2_FGD_2PNPDE20070316_050710_000061102056_00248_26354_4253.N1
DSD: MWR_CONFIGURATION_DATA PCF_RA2_FGD_2P	Filename: AUX_ECF_AXNECM20070316_061110_20070316_090000_20070316_210000	Product: RA2_FGD_2PNPDE20070316_050710_000061102056_00248_26354_4253.N1
DSD: METEO_GRID_POINTS_ALTITUDE PCF_RA2_FGD_2P	Filename:	Product: RA2_FGD_2PNPDE20070316_050710_000061102056_00248_26354_4253.N1
DSD: RA2_CONSTANT_DATA PCF_RA2_FGD_2P	Filename:	Product: RA2_FGD_2PNPDE20070316_050710_000061102056_00248_26354_4253.N1
DSD: OCEAN_ICE2_SYSTEM_FILE PCF_RA2_FGD_2P	Filename:	Product: RA2_FGD_2PNPDE20070316_050710_000061102056_00248_26354_4253.N1
DSD: OCEAN_TIDE_ORTHOWEIGHTS PCF_RA2_FGD_2P	Filename:	Product: RA2_FGD_2PNPDE20070316_050710_000061102056_00248_26354_4253.N1
DSD: OCEAN_TIDE_HARMONIC_COEF PCF_RA2_FGD_2P	Filename:	Product: RA2_FGD_2PNPDE20070316_050710_000061102056_00248_26354_4253.N1
DSD: DORIS_IONO PCF_RA2_FGD_2P	Filename: RA2_MW__1PNPDK20070316_064824_000040852056_00249_26355_2252.N1	Product: RA2_FGD_2PNPDK20070316_064824_000040852056_00249_26355_2253.N1
DSD: DORIS_IONO PCF_RA2_FGD_2P	Filename: RA2_MW__1PNPDK20070316_064824_000040852056_00249_26355_2935.N1	Product: RA2_FGD_2PNPDK20070316_064824_000040852056_00249_26355_2936.N1

DSD: SOLAR_ACTIVITY_INDEX_PREDICT PCF_RA2_FGD_2P	Filename:	Product: RA2_FGD_2PNPDK20070316_064824_000040852056_00249_ _
DSD: SOLAR_ACTIVITY_INDEX_PREDICT PCF_RA2_FGD_2P	Filename:	Product: RA2_FGD_2PNPDK20070316_064824_000040852056_00249_26355_2936.N1
DSD: RA2_CONFIGURATION_DATA PCF_RA2_FGD_2P	Filename: AUX_ECF_AXNECM20070315_062112_20070315_210000_20070316_090000	Product: RA2_FGD_2PNPDK20070316_064824_000040852056_00249_26355_2253.N1
DSD: RA2_CONFIGURATION_DATA PCF_RA2_FGD_2P	Filename: AUX_ECF_AXNECM20070315_062112_20070315_210000_20070316_090000	Product: RA2_FGD_2PNPDK20070316_064824_000040852056_00249_26355_2936.N1
DSD: RA2_CHARACTERISATION_DATA PCF_RA2_FGD_2P	Filename: AUX_ECF_AXNECM20070315_181114_20070316_030000_20070316_150000	Product: RA2_FGD_2PNPDK20070316_064824_000040852056_00249_26355_2936.N1
DSD: MWR_CONFIGURATION_DATA PCF_RA2_FGD_2P	Filename: AUX_ECF_AXNECM20070316_061110_20070316_090000_20070316_210000	Product: RA2_FGD_2PNPDK20070316_064824_000040852056_00249_26355_2936.N1
DSD: RA2_SURFACE_TYPE_DATA PCF_RA2_FGD_2P	Filename: RA2_POL_AXVIEC20070309_220346_20020101_000000_20070407_235959	Product: RA2_FGD_2PNPDK20070316_064824_000040852056_00249_26355_2253.N1
DSD: METEO_GRID_POINTS_ALTITUDE PCF_RA2_FGD_2P	Filename:	Product: RA2_FGD_2PNPDK20070316_064824_000040852056_00249_26355_2253.N1
DSD: METEO_GRID_POINTS_ALTITUDE PCF_RA2_FGD_2P	Filename:	Product: RA2_FGD_2PNPDK20070316_064824_000040852056_00249_26355_2936.N1
DSD: RA2_CONSTANT_DATA PCF_RA2_FGD_2P	Filename:	Product: RA2_FGD_2PNPDK20070316_064824_000040852056_00249_26355_2253.N1
DSD: RA2_CONSTANT_DATA PCF_RA2_FGD_2P	Filename:	Product: RA2_FGD_2PNPDK20070316_064824_000040852056_00249_26355_2936.N1
DSD: OCEAN_ICE2_SYSTEM_FILE PCF_RA2_FGD_2P	Filename:	Product: RA2_FGD_2PNPDK20070316_064824_000040852056_00249_26355_2253.N1
DSD: OCEAN_ICE2_SYSTEM_FILE PCF_RA2_FGD_2P	Filename:	Product: RA2_FGD_2PNPDK20070316_064824_000040852056_00249_26355_2936.N1
DSD: OCEAN_TIDE_ORTHOWEIGHTS PCF_RA2_FGD_2P	Filename:	Product: RA2_FGD_2PNPDK20070316_064824_000040852056_00249_26355_2253.N1
DSD: OCEAN_TIDE_ORTHOWEIGHTS PCF_RA2_FGD_2P	Filename:	Product: RA2_FGD_2PNPDK20070316_064824_000040852056_00249_26355_2936.N1
DSD: OCEAN_TIDE_HARMONIC_COEF PCF_RA2_FGD_2P	Filename:	Product: RA2_FGD_2PNPDK20070316_064824_000040852056_00249_26355_2253.N1
DSD: OCEAN_TIDE_HARMONIC_COEF PCF_RA2_FGD_2P	Filename:	Product: RA2_FGD_2PNPDK20070316_064824_000040852056_00249_26355_2936.N1
DSD: REAL.POLE_LOCATION_PREDICTED PCF_RA2_FGD_2P	Filename: RA2_POL_AXVIEC20070309_220346_20020101_000000_20070407_235959	Product: RA2_FGD_2PNPDK20070316_064824_000040852056_00249_26355_2253.N1
DSD: DORIS_IONO PCF_RA2_FGD_2P	Filename: RA2_MW__1PNPDK20070316_075552_000061802056_00250_26356_2377.N1	Product: RA2_FGD_2PNPDK20070316_075552_000061802056_00250_26356_2378.N1

DSD: RA2_USO_DATA PCF_RA2_FGD_2P	Filename: DOR_NAV_0PNPDK20070316_075339_000057382056_00250_26356_3140.N1	Product: RA2_FGD_2PNPDK20070316_075552_000061802056_00250_
DSD: SOLAR_ACTIVITY_INDEX_PREDICT PCF_RA2_FGD_2P	Filename:	Product: RA2_FGD_2PNPDK20070316_075552_000061802056_00250_26356_2378.N1
DSD: RA2_CONFIGURATION_DATA PCF_RA2_FGD_2P	Filename: AUX_ECF_AXNECM20070315_062112_20070315_210000_20070316_090000	Product: RA2_FGD_2PNPDK20070316_075552_000061802056_00250_26356_2378.N1
DSD: RA2_CHARACTERISATION_DATA PCF_RA2_FGD_2P	Filename: AUX_ECF_AXNECM20070315_181114_20070316_030000_20070316_150000	Product: RA2_FGD_2PNPDK20070316_075552_000061802056_00250_26356_2378.N1
DSD: MWR_CONFIGURATION_DATA PCF_RA2_FGD_2P	Filename: AUX_ECF_AXNECM20070316_061110_20070316_090000_20070316_210000	Product: RA2_FGD_2PNPDK20070316_075552_000061802056_00250_26356_2378.N1
DSD: METEO_GRID_POINTS_ALTITUDE PCF_RA2_FGD_2P	Filename:	Product: RA2_FGD_2PNPDK20070316_075552_000061802056_00250_26356_2378.N1
DSD: RA2_CONSTANT_DATA PCF_RA2_FGD_2P	Filename:	Product: RA2_FGD_2PNPDK20070316_075552_000061802056_00250_26356_2378.N1
DSD: OCEAN_ICE2_SYSTEM_FILE PCF_RA2_FGD_2P	Filename:	Product: RA2_FGD_2PNPDK20070316_075552_000061802056_00250_26356_2378.N1
DSD: OCEAN_TIDE_ORTHOWEIGHTS PCF_RA2_FGD_2P	Filename:	Product: RA2_FGD_2PNPDK20070316_075552_000061802056_00250_26356_2378.N1
DSD: OCEAN_TIDE_HARMONIC_COEF PCF_RA2_FGD_2P	Filename:	Product: RA2_FGD_2PNPDK20070316_075552_000061802056_00250_26356_2378.N1
DSD: DORIS_IONO PCF_RA2_FGD_2P	Filename: RA2_MW__1PNPDK20070316_093819_000059522056_00251_26357_2929.N1	Product: RA2_FGD_2PNPDK20070316_093819_000059522056_00251_26357_2930.N1
DSD: RA2_USO_DATA PCF_RA2_FGD_2P	Filename: DOR_NAV_0PNPDK20070316_093436_000057382056_00251_26357_3141.N1	Product: RA2_FGD_2PNPDK20070316_093819_000059522056_00251_26357_2930.N1
DSD: SOLAR_ACTIVITY_INDEX_PREDICT PCF_RA2_FGD_2P	Filename:	Product: RA2_FGD_2PNPDK20070316_093819_000059522056_00251_26357_2930.N1
DSD: RA2_CONFIGURATION_DATA PCF_RA2_FGD_2P	Filename: AUX_ECF_AXNECM20070315_181114_20070316_030000_20070316_150000	Product: RA2_FGD_2PNPDK20070316_093819_000059522056_00251_26357_2930.N1
DSD: RA2_CHARACTERISATION_DATA PCF_RA2_FGD_2P	Filename: AUX_ECF_AXNECM20070316_061110_20070316_090000_20070316_210000	Product: RA2_FGD_2PNPDK20070316_093819_000059522056_00251_26357_2930.N1
DSD: MWR_CONFIGURATION_DATA PCF_RA2_FGD_2P	Filename: AUX_ECF_AXNECM20070316_061110_20070316_150000_20070317_030000	Product: RA2_FGD_2PNPDK20070316_093819_000059522056_00251_26357_2930.N1
DSD: METEO_GRID_POINTS_ALTITUDE PCF_RA2_FGD_2P	Filename:	Product: RA2_FGD_2PNPDK20070316_093819_000059522056_00251_26357_2930.N1
DSD: RA2_CONSTANT_DATA PCF_RA2_FGD_2P	Filename:	Product: RA2_FGD_2PNPDK20070316_093819_000059522056_00251_26357_2930.N1
DSD: OCEAN_ICE2_SYSTEM_FILE PCF_RA2_FGD_2P	Filename:	Product: RA2_FGD_2PNPDK20070316_093819_000059522056_00251_26357_2930.N1
DSD: OCEAN_TIDE_ORTHOWEIGHTS PCF_RA2_FGD_2P	Filename:	Product: RA2_FGD_2PNPDK20070316_093819_000059522056_00251_26357_2930.N1

DSD: OCEAN_TIDE_HARMONIC_COEF PCF_RA2_FGD_2P	Filename:	Product: RA2_FGD_2PNPDK20070316_093819_000059522056_00251_ _
DSD: DORIS_IONO PCF_RA2_FGD_2P	Filename: RA2_MW__1PNPDK20070316_111638_000026892056_00252_26358_3101.N1	Product: RA2_FGD_2PNPDK20070316_111638_000026892056_00252_26358_3102.N1
DSD: RA2_USO_DATA PCF_RA2_FGD_2P	Filename: DOR_NAV_0PNPDK20070316_111533_000054192056_00252_26358_3142.N1	Product: RA2_FGD_2PNPDK20070316_111638_000026892056_00252_26358_3102.N1
DSD: SOLAR_ACTIVITY_INDEX_PREDICT PCF_RA2_FGD_2P	Filename:	Product: RA2_FGD_2PNPDK20070316_111638_000026892056_00252_26358_3102.N1
DSD: RA2_CONFIGURATION_DATA PCF_RA2_FGD_2P	Filename: AUX_ECF_AXNECM20070315_181114_20070316_030000_20070316_150000	Product: RA2_FGD_2PNPDK20070316_111638_000026892056_00252_26358_3102.N1
DSD: RA2_CHARACTERISATION_DATA PCF_RA2_FGD_2P	Filename: AUX_ECF_AXNECM20070316_061110_20070316_090000_20070316_210000	Product: RA2_FGD_2PNPDK20070316_111638_000026892056_00252_26358_3102.N1
DSD: MWR_CONFIGURATION_DATA PCF_RA2_FGD_2P	Filename: AUX_ECF_AXNECM20070316_061110_20070316_150000_20070317_030000	Product: RA2_FGD_2PNPDK20070316_111638_000026892056_00252_26358_3102.N1
DSD: METEO_GRID_POINTS_ALTITUDE PCF_RA2_FGD_2P	Filename:	Product: RA2_FGD_2PNPDK20070316_111638_000026892056_00252_26358_3102.N1
DSD: RA2_CONSTANT_DATA PCF_RA2_FGD_2P	Filename:	Product: RA2_FGD_2PNPDK20070316_111638_000026892056_00252_26358_3102.N1
DSD: OCEAN_ICE2_SYSTEM_FILE PCF_RA2_FGD_2P	Filename:	Product: RA2_FGD_2PNPDK20070316_111638_000026892056_00252_26358_3102.N1
DSD: OCEAN_TIDE_ORTHOWEIGHTS PCF_RA2_FGD_2P	Filename:	Product: RA2_FGD_2PNPDK20070316_111638_000026892056_00252_26358_3102.N1
DSD: OCEAN_TIDE_HARMONIC_COEF PCF_RA2_FGD_2P	Filename:	Product: RA2_FGD_2PNPDK20070316_111638_000026892056_00252_26358_3102.N1
DSD: DORIS_IONO PCF_RA2_FGD_2P	Filename: RA2_MW__1PNPDK20070316_192626_000062162056_00257_26363_3891.N1	Product: RA2_FGD_2PNPDK20070316_192626_000062162056_00257_26363_3892.N1
DSD: SOLAR_ACTIVITY_INDEX_PREDICT PCF_RA2_FGD_2P	Filename:	Product: RA2_FGD_2PNPDK20070316_192626_000062162056_00257_26363_3892.N1
DSD: RA2_CONFIGURATION_DATA PCF_RA2_FGD_2P	Filename: AUX_ECF_AXNECM20070316_061110_20070316_090000_20070316_210000	Product: RA2_FGD_2PNPDK20070316_192626_000062162056_00257_26363_3892.N1
DSD: RA2_CHARACTERISATION_DATA PCF_RA2_FGD_2P	Filename: AUX_ECF_AXNECM20070316_061110_20070316_150000_20070317_030000	Product: RA2_FGD_2PNPDK20070316_192626_000062162056_00257_26363_3892.N1
DSD: MWR_CONFIGURATION_DATA PCF_RA2_FGD_2P	Filename: AUX_ECF_AXNECM20070316_061111_20070316_210000_20070317_090000	Product: RA2_FGD_2PNPDK20070316_192626_000062162056_00257_26363_3892.N1
DSD: METEO_GRID_POINTS_ALTITUDE PCF_RA2_FGD_2P	Filename:	Product: RA2_FGD_2PNPDK20070316_192626_000062162056_00257_26363_3892.N1
DSD: RA2_CONSTANT_DATA PCF_RA2_FGD_2P	Filename:	Product: RA2_FGD_2PNPDK20070316_192626_000062162056_00257_26363_3892.N1
DSD: OCEAN_ICE2_SYSTEM_FILE PCF_RA2_FGD_2P	Filename:	Product: RA2_FGD_2PNPDK20070316_192626_000062162056_00257_26363_3892.N1

DSD: OCEAN_TIDE_ORTHOWEIGHTS PCF_RA2_FGD_2P	Filename:	Product: RA2_FGD_2PNPDK20070316_192626_000062162056_00257_ _
DSD: OCEAN_TIDE_HARMONIC_COEF PCF_RA2_FGD_2P	Filename:	Product: RA2_FGD_2PNPDK20070316_192626_000062162056_00257_26363_3892.N1
DSD: DORIS_IONO PCF_RA2_FGD_2P	Filename: RA2_MW__1PNPDE20070316_210915_000043412056_00258_26364_4599.N1	Product: RA2_FGD_2PNPDE20070316_210915_000043412056_00258_26364_4600.N1
DSD: RA2_USO_DATA PCF_RA2_FGD_2P	Filename: DOR_NAV_0PNPDE20070316_210519_000041442056_00258_26364_2985.N1	Product: RA2_FGD_2PNPDE20070316_210915_000043412056_00258_26364_4600.N1
DSD: SOLAR_ACTIVITY_INDEX_PREDICT PCF_RA2_FGD_2P	Filename:	Product: RA2_FGD_2PNPDE20070316_210915_000043412056_00258_26364_4600.N1
DSD: RA2_CONFIGURATION_DATA PCF_RA2_FGD_2P	Filename: AUX_ECF_AXNECM20070316_061110_20070316_150000_20070317_030000	Product: RA2_FGD_2PNPDE20070316_210915_000043412056_00258_26364_4600.N1
DSD: RA2_CHARACTERISATION_DATA PCF_RA2_FGD_2P	Filename: AUX_ECF_AXNECM20070316_061111_20070316_210000_20070317_090000	Product: RA2_FGD_2PNPDE20070316_210915_000043412056_00258_26364_4600.N1
DSD: MWR_CONFIGURATION_DATA PCF_RA2_FGD_2P	Filename: AUX_ECF_AXNECM20070316_181111_20070317_030000_20070317_150000	Product: RA2_FGD_2PNPDE20070316_210915_000043412056_00258_26364_4600.N1
DSD: METEO_GRID_POINTS_ALTITUDE PCF_RA2_FGD_2P	Filename:	Product: RA2_FGD_2PNPDE20070316_210915_000043412056_00258_26364_4600.N1
DSD: RA2_CONSTANT_DATA PCF_RA2_FGD_2P	Filename:	Product: RA2_FGD_2PNPDE20070316_210915_000043412056_00258_26364_4600.N1
DSD: OCEAN_ICE2_SYSTEM_FILE PCF_RA2_FGD_2P	Filename:	Product: RA2_FGD_2PNPDE20070316_210915_000043412056_00258_26364_4600.N1
DSD: OCEAN_TIDE_ORTHOWEIGHTS PCF_RA2_FGD_2P	Filename:	Product: RA2_FGD_2PNPDE20070316_210915_000043412056_00258_26364_4600.N1
DSD: OCEAN_TIDE_HARMONIC_COEF PCF_RA2_FGD_2P	Filename:	Product: RA2_FGD_2PNPDE20070316_210915_000043412056_00258_26364_4600.N1
DSD: DORIS_IONO PCF_RA2_FGD_2P	Filename: RA2_MW__1PNPDE20070316_222022_000061642056_00258_26364_4766.N1	Product: RA2_FGD_2PNPDE20070316_222022_000061642056_00258_26364_4767.N1
DSD: RA2_USO_DATA PCF_RA2_FGD_2P	Filename: DOR_NAV_0PNPDE20070316_221942_000057382056_00258_26364_2986.N1	Product: RA2_FGD_2PNPDE20070316_222022_000061642056_00258_26364_4767.N1
DSD: SOLAR_ACTIVITY_INDEX_PREDICT PCF_RA2_FGD_2P	Filename:	Product: RA2_FGD_2PNPDE20070316_222022_000061642056_00258_26364_4767.N1
DSD: RA2_CONFIGURATION_DATA PCF_RA2_FGD_2P	Filename: AUX_ECF_AXNECM20070316_061110_20070316_150000_20070317_030000	Product: RA2_FGD_2PNPDE20070316_222022_000061642056_00258_26364_4767.N1
DSD: RA2_CHARACTERISATION_DATA PCF_RA2_FGD_2P	Filename: AUX_ECF_AXNECM20070316_061111_20070316_210000_20070317_090000	Product: RA2_FGD_2PNPDE20070316_222022_000061642056_00258_26364_4767.N1
DSD: MWR_CONFIGURATION_DATA PCF_RA2_FGD_2P	Filename: AUX_ECF_AXNECM20070316_181111_20070317_030000_20070317_150000	Product: RA2_FGD_2PNPDE20070316_222022_000061642056_00258_26364_4767.N1

DSD: METEO_GRID_POINTS_ALTITUDE PCF_RA2_FGD_2P	Filename:	Product: RA2_FGD_2PNPDE20070316_222022_000061642056_00258_ _
DSD: RA2_CONSTANT_DATA PCF_RA2_FGD_2P	Filename:	Product: RA2_FGD_2PNPDE20070316_222022_000061642056_00258_26364_4767.N1
DSD: OCEAN_ICE2_SYSTEM_FILE PCF_RA2_FGD_2P	Filename:	Product: RA2_FGD_2PNPDE20070316_222022_000061642056_00258_26364_4767.N1
DSD: OCEAN_TIDE_ORTHOWEIGHTS PCF_RA2_FGD_2P	Filename:	Product: RA2_FGD_2PNPDE20070316_222022_000061642056_00258_26364_4767.N1
DSD: OCEAN_TIDE_HARMONIC_COEF PCF_RA2_FGD_2P	Filename:	Product: RA2_FGD_2PNPDE20070316_222022_000061642056_00258_26364_4767.N1

RA2_WWV_2P: ADF usage

New ADFs

Gauge	Value	Segment (Start-Stop)	Explicit Reference
DSD: RA2_IF_MASK_FLIGHT_DATA PCF_RA2_WWV_2P	new ADF: RA2_FGD_2PNPDE20070316_003233_000059332056_00245_26351_3796.N1	16-MAR-2007 00:32:33.552 16-MAR-2007 00:32:33.552	Product: RA2_WWV_2PNPDE20070316_003233_000059332056_00245_26351_3797.N1
DSD: RA2_USO_DATA PCF_RA2_WWV_2P	new ADF: DOR_NAV_0PNPDE20070316_002721_000057382056_00245_26351_2981.N1	16-MAR-2007 00:32:33.552 16-MAR-2007 00:32:33.552	Product: RA2_WWV_2PNPDE20070316_003233_000059332056_00245_26351_3797.N1
DSD: RA2_IF_MASK_FLIGHT_DATA PCF_RA2_WWV_2P	new ADF: RA2_FGD_2PNPDE20070316_021006_000045952056_00246_26352_3909.N1	16-MAR-2007 02:10:06.508 16-MAR-2007 02:10:06.508	Product: RA2_WWV_2PNPDE20070316_021006_000045952056_00246_26352_3910.N1
DSD: RA2_USO_DATA PCF_RA2_WWV_2P	new ADF: DOR_NAV_0PNPDE20070316_020818_000041442056_00246_26352_2982.N1	16-MAR-2007 02:10:06.508 16-MAR-2007 02:10:06.508	Product: RA2_WWV_2PNPDE20070316_021006_000045952056_00246_26352_3910.N1

DSD: RA2_IF_MASK_FLIGHT_DATA PCF_RA2_WWV_2P	new ADF: RA2_FGD_2PNPDE20070316_032606_000031882056_00247_26353_4083.N1	16-MAR-2007 03:26:06.110 16-MAR-2007 03:26:06.110	Product: RA2_WWV_2PNPDE20070316_032606_000031882056_00247_26353_4084.N1
DSD: RA2_USO_DATA PCF_RA2_WWV_2P	new ADF: DOR_NAV_0PNPDE20070316_032241_000057382056_00247_26353_2983.N1	16-MAR-2007 03:26:06.110 16-MAR-2007 03:26:06.110	Product: RA2_WWV_2PNPDE20070316_032606_000031882056_00247_26353_4084.N1
DSD: RA2_CONFIGURATION_DATA PCF_RA2_WWV_2P	new ADF: AUX_ECF_AXNECM20070315_062112_20070315_210000_20070316_090000	16-MAR-2007 03:26:06.110 16-MAR-2007 03:26:06.110	Product: RA2_WWV_2PNPDE20070316_032606_000031882056_00247_26353_4084.N1
DSD: RA2_CHARACTERISATION_DATA PCF_RA2_WWV_2P	new ADF: AUX_ECF_AXNECM20070315_181114_20070316_030000_20070316_150000	16-MAR-2007 03:26:06.110 16-MAR-2007 03:26:06.110	Product: RA2_WWV_2PNPDE20070316_032606_000031882056_00247_26353_4084.N1
DSD: MWR_CONFIGURATION_DATA PCF_RA2_WWV_2P	new ADF: NOT USED	16-MAR-2007 03:26:06.110 16-MAR-2007 03:26:06.110	Product: RA2_WWV_2PNPDE20070316_032606_000031882056_00247_26353_4084.N1
DSD: RA2_IF_MASK_FLIGHT_DATA PCF_RA2_WWV_2P	new ADF: RA2_FGD_2PNPDE20070316_042206_000027402056_00248_26354_4086.N1	16-MAR-2007 04:22:06.598 16-MAR-2007 04:22:06.598	Product: RA2_WWV_2PNPDE20070316_042206_000027402056_00248_26354_4087.N1
DSD: RA2_IF_MASK_FLIGHT_DATA PCF_RA2_WWV_2P	new ADF: RA2_FGD_2PNPDE20070316_050710_000061102056_00248_26354_4253.N1	16-MAR-2007 05:07:10.276 16-MAR-2007 05:07:10.276	Product: RA2_WWV_2PNPDE20070316_050710_000061102056_00248_26354_4254.N1

DSD: RA2_USO_DATA PCF_RA2_WWV_2P	new ADF: DOR_NAV_0PNPDE20070316_050338_000057382056_00248_26354_2984.N1	16-MAR-2007 05:07:10.276 16-MAR-2007 05:07:10.276	Product: RA2_WWV_2PNPDE20070316_050710_000061102056_00248_26354_4254.N1
DSD: MWR_CONFIGURATION_DATA PCF_RA2_WWV_2P	new ADF: AUX_ECF_AXNECM20070316_061110_20070316_090000_20070316_210000	16-MAR-2007 05:07:10.276 16-MAR-2007 05:07:10.276	Product: RA2_WWV_2PNPDE20070316_050710_000061102056_00248_26354_4254.N1
DSD: RA2_IF_MASK_FLIGHT_DATA PCF_RA2_WWV_2P	new ADF: RA2_FGD_2PNPDK20070316_064824_000040852056_00249_26355_2253.N1	16-MAR-2007 06:48:24.918 16-MAR-2007 06:48:24.918	Product: RA2_WWV_2PNPDK20070316_064824_000040852056_00249_26355_2254.N1
DSD: RA2_IF_MASK_FLIGHT_DATA PCF_RA2_WWV_2P	new ADF: RA2_FGD_2PNPDK20070316_064824_000040852056_00249_26355_2936.N1	16-MAR-2007 06:48:24.918 16-MAR-2007 06:48:24.918	Product: RA2_WWV_2PNPDK20070316_064824_000040852056_00249_26355_2937.N1
DSD: RA2_USO_DATA PCF_RA2_WWV_2P	new ADF: NOT USED	16-MAR-2007 06:48:24.918 16-MAR-2007 06:48:24.918	Product: RA2_WWV_2PNPDK20070316_064824_000040852056_00249_26355_2254.N1
DSD: RA2_CHARACTERISATION_DATA PCF_RA2_WWV_2P	new ADF: AUX_ECF_AXNECM20070315_181114_20070316_030000_20070316_150000	16-MAR-2007 06:48:24.918 16-MAR-2007 06:48:24.918	Product: RA2_WWV_2PNPDK20070316_064824_000040852056_00249_26355_2937.N1
DSD: RA2_CHARACTERISATION_DATA PCF_RA2_WWV_2P	new ADF: NOT USED	16-MAR-2007 06:48:24.918 16-MAR-2007 06:48:24.918	Product: RA2_WWV_2PNPDK20070316_064824_000040852056_00249_26355_2254.N1

DSD: MWR_CONFIGURATION_DATA PCF_RA2_WWV_2P	new ADF: AUX_ECF_AXNECM20070316_061110_20070316_090000_20070316_210000	16-MAR-2007 06:48:24.918 16-MAR-2007 06:48:24.918	Product: RA2_WWV_2PNPDK20070316_064824_000040852056_00249_26355_2937.N1
DSD: MWR_CONFIGURATION_DATA PCF_RA2_WWV_2P	new ADF: NOT USED	16-MAR-2007 06:48:24.918 16-MAR-2007 06:48:24.918	Product: RA2_WWV_2PNPDK20070316_064824_000040852056_00249_26355_2254.N1
DSD: RA2_SURFACE_TYPE_DATA PCF_RA2_WWV_2P	new ADF: RA2_POL_AXVIEC20070309_220346_20020101_000000_20070407_235959	16-MAR-2007 06:48:24.918 16-MAR-2007 06:48:24.918	Product: RA2_WWV_2PNPDK20070316_064824_000040852056_00249_26355_2254.N1
DSD: RA2_SURFACE_TYPE_DATA PCF_RA2_WWV_2P	new ADF: RA2_POL_AXVIEC20070315_220352_20020101_000000_20070414_235959	16-MAR-2007 06:48:24.918 16-MAR-2007 06:48:24.918	Product: RA2_WWV_2PNPDK20070316_064824_000040852056_00249_26355_2937.N1
DSD: MODIFIED_DIP_MAP PCF_RA2_WWV_2P	new ADF: MWR_CON_AXVIEC20040810_145011_20020101_000000_20200101_000000	16-MAR-2007 06:48:24.918 16-MAR-2007 06:48:24.918	Product: RA2_WWV_2PNPDK20070316_064824_000040852056_00249_26355_2937.N1
DSD: MODIFIED_DIP_MAP PCF_RA2_WWV_2P	new ADF: NOT USED	16-MAR-2007 06:48:24.918 16-MAR-2007 06:48:24.918	Product: RA2_WWV_2PNPDK20070316_064824_000040852056_00249_26355_2254.N1
DSD: IONOSPHERIC_COEFFICIENTS PCF_RA2_WWV_2P	new ADF: MWR_CHD_AXVIEC20061013_132356_20020101_000000_20200101_000000	16-MAR-2007 06:48:24.918 16-MAR-2007 06:48:24.918	Product: RA2_WWV_2PNPDK20070316_064824_000040852056_00249_26355_2937.N1

DSD: IONOSPHERIC_COEFFICIENTS PCF_RA2_WWV_2P	new ADF: NOT USED	16-MAR-2007 06:48:24.918 16-MAR-2007 06:48:24.918	Product: RA2_WWV_2PNPDK20070316_064824_000040852056_00249_26355_2254.N1
DSD: RA2_IF_MASK_FLIGHT_DATA PCF_RA2_WWV_2P	new ADF: RA2_FGD_2PNPDK20070316_075552_000061802056_00250_26356_2378.N1	16-MAR-2007 07:55:52.080 16-MAR-2007 07:55:52.080	Product: RA2_WWV_2PNPDK20070316_075552_000061802056_00250_26356_2379.N1
DSD: RA2_USO_DATA PCF_RA2_WWV_2P	new ADF: DOR_NAV_0PNPDK20070316_075339_000057382056_00250_26356_3140.N1	16-MAR-2007 07:55:52.080 16-MAR-2007 07:55:52.080	Product: RA2_WWV_2PNPDK20070316_075552_000061802056_00250_26356_2379.N1
DSD: RA2_IF_MASK_FLIGHT_DATA PCF_RA2_WWV_2P	new ADF: RA2_FGD_2PNPDK20070316_093819_000059522056_00251_26357_2930.N1	16-MAR-2007 09:38:19.132 16-MAR-2007 09:38:19.132	Product: RA2_WWV_2PNPDK20070316_093819_000059522056_00251_26357_2931.N1
DSD: RA2_USO_DATA PCF_RA2_WWV_2P	new ADF: DOR_NAV_0PNPDK20070316_093436_000057382056_00251_26357_3141.N1	16-MAR-2007 09:38:19.132 16-MAR-2007 09:38:19.132	Product: RA2_WWV_2PNPDK20070316_093819_000059522056_00251_26357_2931.N1
DSD: RA2_CONFIGURATION_DATA PCF_RA2_WWV_2P	new ADF: AUX_ECF_AXNECM20070315_181114_20070316_030000_20070316_150000	16-MAR-2007 09:38:19.132 16-MAR-2007 09:38:19.132	Product: RA2_WWV_2PNPDK20070316_093819_000059522056_00251_26357_2931.N1
DSD: RA2_CHARACTERISATION_DATA PCF_RA2_WWV_2P	new ADF: AUX_ECF_AXNECM20070316_061110_20070316_090000_20070316_210000	16-MAR-2007 09:38:19.132 16-MAR-2007 09:38:19.132	Product: RA2_WWV_2PNPDK20070316_093819_000059522056_00251_26357_2931.N1

DSD: MWR_CONFIGURATION_DATA PCF_RA2_WWV_2P	new ADF: AUX_ECF_AXNECM20070316_061110_20070316_150000_20070317_030000	16-MAR-2007 09:38:19.132 16-MAR-2007 09:38:19.132	Product: RA2_WWV_2PNPDK20070316_093819_000059522056_00251_26357_2931.N1
DSD: RA2_IF_MASK_FLIGHT_DATA PCF_RA2_WWV_2P	new ADF: RA2_FGD_2PNPDK20070316_111638_000026892056_00252_26358_3102.N1	16-MAR-2007 11:16:38.876 16-MAR-2007 11:16:38.876	Product: RA2_WWV_2PNPDK20070316_111638_000026892056_00252_26358_3103.N1
DSD: RA2_USO_DATA PCF_RA2_WWV_2P	new ADF: DOR_NAV_0PNPDK20070316_111533_000054192056_00252_26358_3142.N1	16-MAR-2007 11:16:38.876 16-MAR-2007 11:16:38.876	Product: RA2_WWV_2PNPDK20070316_111638_000026892056_00252_26358_3103.N1
DSD: RA2_IF_MASK_FLIGHT_DATA PCF_RA2_WWV_2P	new ADF: RA2_FGD_2PNPDK20070316_192626_000062162056_00257_26363_3892.N1	16-MAR-2007 19:26:26.273 16-MAR-2007 19:26:26.273	Product: RA2_WWV_2PNPDK20070316_192626_000062162056_00257_26363_3893.N1
DSD: RA2_USO_DATA PCF_RA2_WWV_2P	new ADF: NOT USED	16-MAR-2007 19:26:26.273 16-MAR-2007 19:26:26.273	Product: RA2_WWV_2PNPDK20070316_192626_000062162056_00257_26363_3893.N1
DSD: RA2_CONFIGURATION_DATA PCF_RA2_WWV_2P	new ADF: AUX_ECF_AXNECM20070316_061110_20070316_090000_20070316_210000	16-MAR-2007 19:26:26.273 16-MAR-2007 19:26:26.273	Product: RA2_WWV_2PNPDK20070316_192626_000062162056_00257_26363_3893.N1
DSD: RA2_CHARACTERISATION_DATA PCF_RA2_WWV_2P	new ADF: AUX_ECF_AXNECM20070316_061110_20070316_150000_20070317_030000	16-MAR-2007 19:26:26.273 16-MAR-2007 19:26:26.273	Product: RA2_WWV_2PNPDK20070316_192626_000062162056_00257_26363_3893.N1

DSD: MWR_CONFIGURATION_DATA PCF_RA2_WWV_2P	new ADF: AUX_ECF_AXNECM20070316_061111_20070316_210000_20070317_090000	16-MAR-2007 19:26:26.273 16-MAR-2007 19:26:26.273	Product: RA2_WWV_2PNPDK20070316_192626_000062162056_00257_26363_3893.N1
DSD: RA2_IF_MASK_FLIGHT_DATA PCF_RA2_WWV_2P	new ADF: RA2_FGD_2PNPDE20070316_210915_000043412056_00258_26364_4600.N1	16-MAR-2007 21:09:15.605 16-MAR-2007 21:09:15.605	Product: RA2_WWV_2PNPDE20070316_210915_000043412056_00258_26364_4601.N1
DSD: RA2_USO_DATA PCF_RA2_WWV_2P	new ADF: DOR_NAV_0PNPDE20070316_210519_000041442056_00258_26364_2985.N1	16-MAR-2007 21:09:15.605 16-MAR-2007 21:09:15.605	Product: RA2_WWV_2PNPDE20070316_210915_000043412056_00258_26364_4601.N1
DSD: RA2_CONFIGURATION_DATA PCF_RA2_WWV_2P	new ADF: AUX_ECF_AXNECM20070316_061110_20070316_150000_20070317_030000	16-MAR-2007 21:09:15.605 16-MAR-2007 21:09:15.605	Product: RA2_WWV_2PNPDE20070316_210915_000043412056_00258_26364_4601.N1
DSD: RA2_CHARACTERISATION_DATA PCF_RA2_WWV_2P	new ADF: AUX_ECF_AXNECM20070316_061111_20070316_210000_20070317_090000	16-MAR-2007 21:09:15.605 16-MAR-2007 21:09:15.605	Product: RA2_WWV_2PNPDE20070316_210915_000043412056_00258_26364_4601.N1
DSD: MWR_CONFIGURATION_DATA PCF_RA2_WWV_2P	new ADF: AUX_ECF_AXNECM20070316_181111_20070317_030000_20070317_150000	16-MAR-2007 21:09:15.605 16-MAR-2007 21:09:15.605	Product: RA2_WWV_2PNPDE20070316_210915_000043412056_00258_26364_4601.N1
DSD: RA2_IF_MASK_FLIGHT_DATA PCF_RA2_WWV_2P	new ADF: RA2_FGD_2PNPDE20070316_222022_000061642056_00258_26364_4767.N1	16-MAR-2007 22:20:22.225 16-MAR-2007 22:20:22.225	Product: RA2_WWV_2PNPDE20070316_222022_000061642056_00258_26364_4768.N1

DSD: RA2_USO_DATA PCF_RA2_WWV_2P	new ADF: DOR_NAV_0PNPDE20070316_221942_000057382056_00258_26364_2986.N1	16-MAR-2007 22:20:22.225 16-MAR-2007 22:20:22.225	Product: RA2_WWV_2PNPDE20070316_222022_000061642056_00258_26364_4768.N1

Current ADFs (from IECF list)

Gauge	Value	Explicit Reference
AUX_ATT_AX.INFO PCF_IECF	AUX_ATT_AXVIEC20020924_131534_20020703_120000_20781231_235959	Corresponding to date 04-FEB-2007 09:00:00.000
RA2_USO_AX.INFO PCF_IECF	RA2_USO_AXVIEC20060309_112314_20060311_000000_20200101_000000	Corresponding to date 14-FEB-2007 09:00:01.000
MWR_SLT_AX.INFO PCF_IECF	MWR_SLT_AXVIEC20060921_063409_20020101_000000_20200101_000000	Corresponding to date 14-FEB-2007 09:00:01.000
RA2_PLA_AX.INFO PCF_IECF	RA2_PLA_AXVIEC20060331_181823_20020101_000000_20200101_000000	Corresponding to date 14-FEB-2007 09:00:01.000
RA2_SOL_AX.INFO PCF_IECF	RA2_SOL_AXVIEC20070212_112858_20020101_000000_20080101_000000	Corresponding to date 14-FEB-2007 09:00:01.000
RA2_CON_AX.INFO PCF_IECF	RA2_CON_AXVIEC20060921_064809_20020101_000000_20200101_000000	Corresponding to date 14-FEB-2007 09:00:01.000
RA2_CHD_AX.INFO PCF_IECF	RA2_CHD_AXVIEC20060913_074707_20020101_000000_20200101_000000	Corresponding to date 14-FEB-2007 09:00:01.000
MWR_CON_AX.INFO PCF_IECF	MWR_CON_AXVIEC20040810_145011_20020101_000000_20200101_000000	Corresponding to date 14-FEB-2007 09:00:01.000
MWR_CHD_AX.INFO PCF_IECF	MWR_CHD_AXVIEC20061013_132356_20020101_000000_20200101_000000	Corresponding to date 14-FEB-2007 09:00:01.000
MWR_LSF_AX.INFO PCF_IECF	MWR_LSF_AXVIEC20020313_172218_20020101_000000_20200101_000000	Corresponding to date 14-FEB-2007 09:00:01.000
RA2_MET_AX.INFO PCF_IECF	RA2_MET_AXVIEC20020204_073357_20020101_000000_20200101_000000	Corresponding to date 14-FEB-2007 09:00:01.000
RA2_CST_AX.INFO PCF_IECF	RA2_CST_AXVIEC20020621_135858_20020101_000000_20200101_000000	Corresponding to date 14-FEB-2007 09:00:01.000
RA2_SOI_AX.INFO PCF_IECF	RA2_SOI_AXVIEC20051003_170000_20020101_000000_20200101_000000	Corresponding to date 14-FEB-2007 09:00:01.000
RA2_ICT_AX.INFO PCF_IECF	RA2_ICT_AXVIEC20060921_070730_20020101_000000_20200101_000000	Corresponding to date 14-FEB-2007 09:00:01.000
RA2_SSB_AX.INFO PCF_IECF	RA2_SSB_AXVIEC20051129_111810_20020101_000000_20200101_000000	Corresponding to date 14-FEB-2007 09:00:01.000
RA2_DIP_AX.INFO PCF_IECF	RA2_DIP_AXVIEC20020122_134206_20020101_000000_20200101_000000	Corresponding to date 14-FEB-2007 09:00:01.000
RA2_IOC_AX.INFO PCF_IECF	RA2_IOC_AXVIEC20020122_141121_20020101_000000_20200101_000000	Corresponding to date 14-FEB-2007 09:00:01.000
RA2_SET_AX.INFO PCF_IECF	RA2_SET_AXVIEC20020122_150917_20020101_000000_20200101_000000	Corresponding to date 14-FEB-2007 09:00:01.000
RA2_OT1_AX.INFO PCF_IECF	RA2_OT1_AXVIEC20040120_082051_20020101_000000_20200101_000000	Corresponding to date 14-FEB-2007 09:00:01.000

RA2_OT2_AX.INFO PCF_IECF	RA2_OT2_AXVIEC20031208_150159_20020101_000000_20200101_000000	Corresponding to date 14-FEB-2007 09:00:01.000
RA2_TLD_AX.INFO PCF_IECF	RA2_TLD_AXVIEC20031208_151137_20020101_000000_20200101_000000	Corresponding to date 14-FEB-2007 09:00:01.000
RA2_GEO_AX.INFO PCF_IECF	RA2_GEO_AXVIEC20020314_093428_20020101_000000_20200101_000000	Corresponding to date 14-FEB-2007 09:00:01.000
RA2_MSS_AX.INFO PCF_IECF	RA2_MSS_AXVIEC20031208_145545_20020101_000000_20200101_000000	Corresponding to date 14-FEB-2007 09:00:01.000
RA2_SL1_AX.INFO PCF_IECF	RA2_SL1_AXVIEC20030131_100228_20020101_000000_20200101_000000	Corresponding to date 14-FEB-2007 09:00:01.000
RA2_SL2_AX.INFO PCF_IECF	RA2_SL2_AXVIEC20030131_101757_20020101_000000_20200101_000000	Corresponding to date 14-FEB-2007 09:00:01.000
RA2_IFF_AX.INFO PCF_IECF	RA2_IFF_AXVIEC20070226_154941_20070226_000000_20100101_000000	Corresponding to date 27-FEB-2007 09:00:00.000
RA2_POL_AX.INFO PCF_IECF	RA2_POL_AXVIEC20070309_220346_20020101_000000_20070407_235959	Corresponding to date 10-MAR-2007 09:00:01.000
RA2_POL_AX.INFO PCF_IECF	RA2_POL_AXVIEC20070315_220352_20020101_000000_20070414_235959	Corresponding to date 16-MAR-2007 03:00:01.000

Differences with IECF list

Gauge	Value	Explicit Reference
DSD: DORIS_IONO PCF_RA2_WWV_2P	Filename: RA2_MW__1PNPDE20070315_225309_000060382056_00244_26350_3570.N1	Product: RA2_WWV_2PNPDE20070315_225309_000060382056_00244_26350_3572.N1
DSD: RA2_IF_MASK_FLIGHT_DATA PCF_RA2_WWV_2P	Filename: RA2_FGD_2PNPDE20070315_225309_000060382056_00244_26350_3571.N1	Product: RA2_WWV_2PNPDE20070315_225309_000060382056_00244_26350_3572.N1
DSD: RA2_USO_DATA PCF_RA2_WWV_2P	Filename: DOR_NAV_0PNPDE20070315_225143_000057382056_00244_26350_2980.N1	Product: RA2_WWV_2PNPDE20070315_225309_000060382056_00244_26350_3572.N1
DSD: SOLAR_ACTIVITY_INDEX_PREDICT PCF_RA2_WWV_2P	Filename:	Product: RA2_WWV_2PNPDE20070315_225309_000060382056_00244_26350_3572.N1
DSD: RA2_CONFIGURATION_DATA PCF_RA2_WWV_2P	Filename: AUX_ECF_AXNECM20070315_061113_20070315_150000_20070316_030000	Product: RA2_WWV_2PNPDE20070315_225309_000060382056_00244_26350_3572.N1
DSD: RA2_CHARACTERISATION_DATA PCF_RA2_WWV_2P	Filename: AUX_ECF_AXNECM20070315_062112_20070315_210000_20070316_090000	Product: RA2_WWV_2PNPDE20070315_225309_000060382056_00244_26350_3572.N1
DSD: MWR_CONFIGURATION_DATA PCF_RA2_WWV_2P	Filename: AUX_ECF_AXNECM20070315_181114_20070316_030000_20070316_150000	Product: RA2_WWV_2PNPDE20070315_225309_000060382056_00244_26350_3572.N1
DSD: RA2_SURFACE_TYPE_DATA PCF_RA2_WWV_2P	Filename: RA2_POL_AXVIEC20070315_220352_20020101_000000_20070414_235959	Product: RA2_WWV_2PNPDE20070315_225309_000060382056_00244_26350_3572.N1
DSD: METEO_GRID_POINTS_ALTITUDE PCF_RA2_WWV_2P	Filename:	Product: RA2_WWV_2PNPDE20070315_225309_000060382056_00244_26350_3572.N1
DSD: RA2_CONSTANT_DATA PCF_RA2_WWV_2P	Filename:	Product: RA2_WWV_2PNPDE20070315_225309_000060382056_00244_26350_3572.N1

DSD: OCEAN_ICE2_SYSTEM_FILE PCF_RA2_WWV_2P	Filename:	Product: RA2_WWV_2PNPDE20070315_225309_000060382056_00244_
DSD: OCEAN_TIDE_ORTHOWEIGHTS PCF_RA2_WWV_2P	Filename:	Product: RA2_WWV_2PNPDE20070315_225309_000060382056_00244_26350_3572.N1
DSD: OCEAN_TIDE_HARMONIC_COEF PCF_RA2_WWV_2P	Filename:	Product: RA2_WWV_2PNPDE20070315_225309_000060382056_00244_26350_3572.N1
DSD: DORIS_IONO PCF_RA2_WWV_2P	Filename: RA2_MW__1PNPDE20070316_003233_000059332056_00245_26351_3795.N1	Product: RA2_WWV_2PNPDE20070316_003233_000059332056_00245_26351_3797.N1
DSD: RA2_IF_MASK_FLIGHT_DATA PCF_RA2_WWV_2P	Filename: RA2_FGD_2PNPDE20070316_003233_000059332056_00245_26351_3796.N1	Product: RA2_WWV_2PNPDE20070316_003233_000059332056_00245_26351_3797.N1
DSD: RA2_USO_DATA PCF_RA2_WWV_2P	Filename: DOR_NAV_0PNPDE20070316_002721_000057382056_00245_26351_2981.N1	Product: RA2_WWV_2PNPDE20070316_003233_000059332056_00245_26351_3797.N1
DSD: SOLAR_ACTIVITY_INDEX_PREDICT PCF_RA2_WWV_2P	Filename:	Product: RA2_WWV_2PNPDE20070316_003233_000059332056_00245_26351_3797.N1
DSD: RA2_CONFIGURATION_DATA PCF_RA2_WWV_2P	Filename: AUX_ECF_AXNECM20070315_061113_20070315_150000_20070316_030000	Product: RA2_WWV_2PNPDE20070316_003233_000059332056_00245_26351_3797.N1
DSD: RA2_CHARACTERISATION_DATA PCF_RA2_WWV_2P	Filename: AUX_ECF_AXNECM20070315_062112_20070315_210000_20070316_090000	Product: RA2_WWV_2PNPDE20070316_003233_000059332056_00245_26351_3797.N1
DSD: MWR_CONFIGURATION_DATA PCF_RA2_WWV_2P	Filename: AUX_ECF_AXNECM20070315_181114_20070316_030000_20070316_150000	Product: RA2_WWV_2PNPDE20070316_003233_000059332056_00245_26351_3797.N1
DSD: RA2_SURFACE_TYPE_DATA PCF_RA2_WWV_2P	Filename: RA2_POL_AXVIEC20070315_220352_20020101_000000_20070414_235959	Product: RA2_WWV_2PNPDE20070316_003233_000059332056_00245_26351_3797.N1
DSD: METEO_GRID_POINTS_ALTITUDE PCF_RA2_WWV_2P	Filename:	Product: RA2_WWV_2PNPDE20070316_003233_000059332056_00245_26351_3797.N1
DSD: RA2_CONSTANT_DATA PCF_RA2_WWV_2P	Filename:	Product: RA2_WWV_2PNPDE20070316_003233_000059332056_00245_26351_3797.N1
DSD: OCEAN_ICE2_SYSTEM_FILE PCF_RA2_WWV_2P	Filename:	Product: RA2_WWV_2PNPDE20070316_003233_000059332056_00245_26351_3797.N1
DSD: OCEAN_TIDE_ORTHOWEIGHTS PCF_RA2_WWV_2P	Filename:	Product: RA2_WWV_2PNPDE20070316_003233_000059332056_00245_26351_3797.N1
DSD: OCEAN_TIDE_HARMONIC_COEF PCF_RA2_WWV_2P	Filename:	Product: RA2_WWV_2PNPDE20070316_003233_000059332056_00245_26351_3797.N1
DSD: DORIS_IONO PCF_RA2_WWV_2P	Filename: RA2_MW__1PNPDE20070316_050710_000061102056_00248_26354_4252.N1	Product: RA2_WWV_2PNPDE20070316_050710_000061102056_00248_26354_4254.N1
DSD: RA2_IF_MASK_FLIGHT_DATA PCF_RA2_WWV_2P	Filename: RA2_FGD_2PNPDE20070316_050710_000061102056_00248_26354_4253.N1	Product: RA2_WWV_2PNPDE20070316_050710_000061102056_00248_26354_4254.N1
DSD: RA2_USO_DATA PCF_RA2_WWV_2P	Filename: DOR_NAV_0PNPDE20070316_050338_000057382056_00248_26354_2984.N1	Product: RA2_WWV_2PNPDE20070316_050710_000061102056_00248_26354_4254.N1

DSD: SOLAR_ACTIVITY_INDEX_PREDICT PCF_RA2_WWV_2P	Filename:	Product: RA2_WWV_2PNPDE20070316_050710_000061102056_00248_ _
DSD: RA2_CONFIGURATION_DATA PCF_RA2_WWV_2P	Filename: AUX_ECF_AXNECM20070315_062112_20070315_210000_20070316_090000	Product: RA2_WWV_2PNPDE20070316_050710_000061102056_00248_26354_4254.N1
DSD: RA2_CHARACTERISATION_DATA PCF_RA2_WWV_2P	Filename: AUX_ECF_AXNECM20070315_181114_20070316_030000_20070316_150000	Product: RA2_WWV_2PNPDE20070316_050710_000061102056_00248_26354_4254.N1
DSD: MWR_CONFIGURATION_DATA PCF_RA2_WWV_2P	Filename: AUX_ECF_AXNECM20070316_061110_20070316_090000_20070316_210000	Product: RA2_WWV_2PNPDE20070316_050710_000061102056_00248_26354_4254.N1
DSD: METEO_GRID_POINTS_ALTITUDE PCF_RA2_WWV_2P	Filename:	Product: RA2_WWV_2PNPDE20070316_050710_000061102056_00248_26354_4254.N1
DSD: RA2_CONSTANT_DATA PCF_RA2_WWV_2P	Filename:	Product: RA2_WWV_2PNPDE20070316_050710_000061102056_00248_26354_4254.N1
DSD: OCEAN_ICE2_SYSTEM_FILE PCF_RA2_WWV_2P	Filename:	Product: RA2_WWV_2PNPDE20070316_050710_000061102056_00248_26354_4254.N1
DSD: OCEAN_TIDE_ORTHOWEIGHTS PCF_RA2_WWV_2P	Filename:	Product: RA2_WWV_2PNPDE20070316_050710_000061102056_00248_26354_4254.N1
DSD: OCEAN_TIDE_HARMONIC_COEF PCF_RA2_WWV_2P	Filename:	Product: RA2_WWV_2PNPDE20070316_050710_000061102056_00248_26354_4254.N1

DSD: DORIS_IONO PCF_RA2_WWV_2P	Filename: RA2_MW__1PNPDK20070316_064824_000040852056_00249_26355_2252.N1	Product: RA2_WWV_2PNPDK20070316_064824_000040852056_00249_26355_2254.N1
DSD: DORIS_IONO PCF_RA2_WWV_2P	Filename: RA2_MW__1PNPDK20070316_064824_000040852056_00249_26355_2935.N1	Product: RA2_WWV_2PNPDK20070316_064824_000040852056_00249_26355_2937.N1
DSD: RA2_IF_MASK_FLIGHT_DATA PCF_RA2_WWV_2P	Filename: RA2_FGD_2PNPDK20070316_064824_000040852056_00249_26355_2253.N1	Product: RA2_WWV_2PNPDK20070316_064824_000040852056_00249_26355_2254.N1
DSD: RA2_IF_MASK_FLIGHT_DATA PCF_RA2_WWV_2P	Filename: RA2_FGD_2PNPDK20070316_064824_000040852056_00249_26355_2936.N1	Product: RA2_WWV_2PNPDK20070316_064824_000040852056_00249_26355_2937.N1
DSD: SOLAR_ACTIVITY_INDEX_PREDICT PCF_RA2_WWV_2P	Filename:	Product: RA2_WWV_2PNPDK20070316_064824_000040852056_00249_26355_2254.N1
DSD: SOLAR_ACTIVITY_INDEX_PREDICT PCF_RA2_WWV_2P	Filename:	Product: RA2_WWV_2PNPDK20070316_064824_000040852056_00249_26355_2937.N1
DSD: RA2_CONFIGURATION_DATA PCF_RA2_WWV_2P	Filename: AUX_ECF_AXNECM20070315_062112_20070315_210000_20070316_090000	Product: RA2_WWV_2PNPDK20070316_064824_000040852056_00249_26355_2254.N1
DSD: RA2_CONFIGURATION_DATA PCF_RA2_WWV_2P	Filename: AUX_ECF_AXNECM20070315_062112_20070315_210000_20070316_090000	Product: RA2_WWV_2PNPDK20070316_064824_000040852056_00249_26355_2937.N1
DSD: RA2_CHARACTERISATION_DATA PCF_RA2_WWV_2P	Filename: AUX_ECF_AXNECM20070315_181114_20070316_030000_20070316_150000	Product: RA2_WWV_2PNPDK20070316_064824_000040852056_00249_26355_2937.N1
DSD: MWR_CONFIGURATION_DATA PCF_RA2_WWV_2P	Filename: AUX_ECF_AXNECM20070316_061110_20070316_090000_20070316_210000	Product: RA2_WWV_2PNPDK20070316_064824_000040852056_00249_26355_2937.N1

DSD: RA2_SURFACE_TYPE_DATA PCF_RA2_WWV_2P	Filename: RA2_POL_AXVIEC20070309_220346_20020101_000000_20070407_235959	Product: RA2_WWV_2PNPDK20070316_064824_000040852056_00249_
DSD: METEO_GRID_POINTS_ALTITUDE PCF_RA2_WWV_2P	Filename:	Product: RA2_WWV_2PNPDK20070316_064824_000040852056_00249_26355_2254.N1
DSD: METEO_GRID_POINTS_ALTITUDE PCF_RA2_WWV_2P	Filename:	Product: RA2_WWV_2PNPDK20070316_064824_000040852056_00249_26355_2937.N1
DSD: RA2_CONSTANT_DATA PCF_RA2_WWV_2P	Filename:	Product: RA2_WWV_2PNPDK20070316_064824_000040852056_00249_26355_2254.N1
DSD: RA2_CONSTANT_DATA PCF_RA2_WWV_2P	Filename:	Product: RA2_WWV_2PNPDK20070316_064824_000040852056_00249_26355_2937.N1
DSD: OCEAN_ICE2_SYSTEM_FILE PCF_RA2_WWV_2P	Filename:	Product: RA2_WWV_2PNPDK20070316_064824_000040852056_00249_26355_2254.N1
DSD: OCEAN_ICE2_SYSTEM_FILE PCF_RA2_WWV_2P	Filename:	Product: RA2_WWV_2PNPDK20070316_064824_000040852056_00249_26355_2937.N1
DSD: OCEAN_TIDE_ORTHOWEIGHTS PCF_RA2_WWV_2P	Filename:	Product: RA2_WWV_2PNPDK20070316_064824_000040852056_00249_26355_2254.N1
DSD: OCEAN_TIDE_ORTHOWEIGHTS PCF_RA2_WWV_2P	Filename:	Product: RA2_WWV_2PNPDK20070316_064824_000040852056_00249_26355_2937.N1
DSD: OCEAN_TIDE_HARMONIC_COEF PCF_RA2_WWV_2P	Filename:	Product: RA2_WWV_2PNPDK20070316_064824_000040852056_00249_26355_2254.N1
DSD: OCEAN_TIDE_HARMONIC_COEF PCF_RA2_WWV_2P	Filename:	Product: RA2_WWV_2PNPDK20070316_064824_000040852056_00249_26355_2937.N1
DSD: DORIS_IONO PCF_RA2_WWV_2P	Filename: RA2_MW__1PNPDK20070316_075552_000061802056_00250_26356_2377.N1	Product: RA2_WWV_2PNPDK20070316_075552_000061802056_00250_26356_2379.N1
DSD: RA2_IF_MASK_FLIGHT_DATA PCF_RA2_WWV_2P	Filename: RA2_FGD_2PNPDK20070316_075552_000061802056_00250_26356_2378.N1	Product: RA2_WWV_2PNPDK20070316_075552_000061802056_00250_26356_2379.N1
DSD: RA2_USO_DATA PCF_RA2_WWV_2P	Filename: DOR_NAV_0PNPDK20070316_075339_000057382056_00250_26356_3140.N1	Product: RA2_WWV_2PNPDK20070316_075552_000061802056_00250_26356_2379.N1
DSD: SOLAR_ACTIVITY_INDEX_PREDICT PCF_RA2_WWV_2P	Filename:	Product: RA2_WWV_2PNPDK20070316_075552_000061802056_00250_26356_2379.N1
DSD: RA2_CONFIGURATION_DATA PCF_RA2_WWV_2P	Filename: AUX_ECF_AXNECM20070315_062112_20070315_210000_20070316_090000	Product: RA2_WWV_2PNPDK20070316_075552_000061802056_00250_26356_2379.N1
DSD: RA2_CHARACTERISATION_DATA PCF_RA2_WWV_2P	Filename: AUX_ECF_AXNECM20070315_181114_20070316_030000_20070316_150000	Product: RA2_WWV_2PNPDK20070316_075552_000061802056_00250_26356_2379.N1
DSD: MWR_CONFIGURATION_DATA PCF_RA2_WWV_2P	Filename: AUX_ECF_AXNECM20070316_061110_20070316_090000_20070316_210000	Product: RA2_WWV_2PNPDK20070316_075552_000061802056_00250_26356_2379.N1
DSD: METEO_GRID_POINTS_ALTITUDE PCF_RA2_WWV_2P	Filename:	Product: RA2_WWV_2PNPDK20070316_075552_000061802056_00250_26356_2379.N1

DSD: RA2_CONSTANT_DATA PCF_RA2_WWV_2P	Filename:	Product: RA2_WWV_2PNPDK20070316_075552_000061802056_00250_
DSD: OCEAN_ICE2_SYSTEM_FILE PCF_RA2_WWV_2P	Filename:	Product: RA2_WWV_2PNPDK20070316_075552_000061802056_00250_26356_2379.N1
DSD: OCEAN_TIDE_ORTHOWEIGHTS PCF_RA2_WWV_2P	Filename:	Product: RA2_WWV_2PNPDK20070316_075552_000061802056_00250_26356_2379.N1
DSD: OCEAN_TIDE_HARMONIC_COEF PCF_RA2_WWV_2P	Filename:	Product: RA2_WWV_2PNPDK20070316_075552_000061802056_00250_26356_2379.N1
DSD: DORIS_IONO PCF_RA2_WWV_2P	Filename: RA2_MW__1PNPDK20070316_093819_000059522056_00251_26357_2929.N1	Product: RA2_WWV_2PNPDK20070316_093819_000059522056_00251_26357_2931.N1
DSD: RA2_IF_MASK_FLIGHT_DATA PCF_RA2_WWV_2P	Filename: RA2_FGD_2PNPDK20070316_093819_000059522056_00251_26357_2930.N1	Product: RA2_WWV_2PNPDK20070316_093819_000059522056_00251_26357_2931.N1
DSD: RA2_USO_DATA PCF_RA2_WWV_2P	Filename: DOR_NAV_0PNPDK20070316_093436_000057382056_00251_26357_3141.N1	Product: RA2_WWV_2PNPDK20070316_093819_000059522056_00251_26357_2931.N1
DSD: SOLAR_ACTIVITY_INDEX_PREDICT PCF_RA2_WWV_2P	Filename:	Product: RA2_WWV_2PNPDK20070316_093819_000059522056_00251_26357_2931.N1
DSD: RA2_CONFIGURATION_DATA PCF_RA2_WWV_2P	Filename: AUX_ECF_AXNECM20070315_181114_20070316_030000_20070316_150000	Product: RA2_WWV_2PNPDK20070316_093819_000059522056_00251_26357_2931.N1
DSD: RA2_CHARACTERISATION_DATA PCF_RA2_WWV_2P	Filename: AUX_ECF_AXNECM20070316_061110_20070316_090000_20070316_210000	Product: RA2_WWV_2PNPDK20070316_093819_000059522056_00251_26357_2931.N1
DSD: MWR_CONFIGURATION_DATA PCF_RA2_WWV_2P	Filename: AUX_ECF_AXNECM20070316_061110_20070316_150000_20070317_030000	Product: RA2_WWV_2PNPDK20070316_093819_000059522056_00251_26357_2931.N1
DSD: METEO_GRID_POINTS_ALTITUDE PCF_RA2_WWV_2P	Filename:	Product: RA2_WWV_2PNPDK20070316_093819_000059522056_00251_26357_2931.N1
DSD: RA2_CONSTANT_DATA PCF_RA2_WWV_2P	Filename:	Product: RA2_WWV_2PNPDK20070316_093819_000059522056_00251_26357_2931.N1
DSD: OCEAN_ICE2_SYSTEM_FILE PCF_RA2_WWV_2P	Filename:	Product: RA2_WWV_2PNPDK20070316_093819_000059522056_00251_26357_2931.N1
DSD: OCEAN_TIDE_ORTHOWEIGHTS PCF_RA2_WWV_2P	Filename:	Product: RA2_WWV_2PNPDK20070316_093819_000059522056_00251_26357_2931.N1
DSD: OCEAN_TIDE_HARMONIC_COEF PCF_RA2_WWV_2P	Filename:	Product: RA2_WWV_2PNPDK20070316_093819_000059522056_00251_26357_2931.N1
DSD: DORIS_IONO PCF_RA2_WWV_2P	Filename: RA2_MW__1PNPDK20070316_111638_000026892056_00252_26358_3101.N1	Product: RA2_WWV_2PNPDK20070316_111638_000026892056_00252_26358_3103.N1
DSD: RA2_IF_MASK_FLIGHT_DATA PCF_RA2_WWV_2P	Filename: RA2_FGD_2PNPDK20070316_111638_000026892056_00252_26358_3102.N1	Product: RA2_WWV_2PNPDK20070316_111638_000026892056_00252_26358_3103.N1
DSD: RA2_USO_DATA PCF_RA2_WWV_2P	Filename: DOR_NAV_0PNPDK20070316_111533_000054192056_00252_26358_3142.N1	Product: RA2_WWV_2PNPDK20070316_111638_000026892056_00252_26358_3103.N1

DSD: SOLAR_ACTIVITY_INDEX_PREDICT PCF_RA2_WWV_2P	Filename:	Product: RA2_WWV_2PNPDK20070316_111638_000026892056_00252_ _
DSD: RA2_CONFIGURATION_DATA PCF_RA2_WWV_2P	Filename: AUX_ECF_AXNECM20070315_181114_20070316_030000_20070316_150000	Product: RA2_WWV_2PNPDK20070316_111638_000026892056_00252_26358_3103.N1
DSD: RA2_CHARACTERISATION_DATA PCF_RA2_WWV_2P	Filename: AUX_ECF_AXNECM20070316_061110_20070316_090000_20070316_210000	Product: RA2_WWV_2PNPDK20070316_111638_000026892056_00252_26358_3103.N1
DSD: MWR_CONFIGURATION_DATA PCF_RA2_WWV_2P	Filename: AUX_ECF_AXNECM20070316_061110_20070316_150000_20070317_030000	Product: RA2_WWV_2PNPDK20070316_111638_000026892056_00252_26358_3103.N1
DSD: METEO_GRID_POINTS_ALTITUDE PCF_RA2_WWV_2P	Filename:	Product: RA2_WWV_2PNPDK20070316_111638_000026892056_00252_26358_3103.N1
DSD: RA2_CONSTANT_DATA PCF_RA2_WWV_2P	Filename:	Product: RA2_WWV_2PNPDK20070316_111638_000026892056_00252_26358_3103.N1
DSD: OCEAN_ICE2_SYSTEM_FILE PCF_RA2_WWV_2P	Filename:	Product: RA2_WWV_2PNPDK20070316_111638_000026892056_00252_26358_3103.N1
DSD: OCEAN_TIDE_ORTHOWEIGHTS PCF_RA2_WWV_2P	Filename:	Product: RA2_WWV_2PNPDK20070316_111638_000026892056_00252_26358_3103.N1
DSD: OCEAN_TIDE_HARMONIC_COEF PCF_RA2_WWV_2P	Filename:	Product: RA2_WWV_2PNPDK20070316_111638_000026892056_00252_26358_3103.N1
DSD: DORIS_IONO PCF_RA2_WWV_2P	Filename: RA2_MW__1PNPDK20070316_192626_000062162056_00257_26363_3891.N1	Product: RA2_WWV_2PNPDK20070316_192626_000062162056_00257_26363_3893.N1
DSD: RA2_IF_MASK_FLIGHT_DATA PCF_RA2_WWV_2P	Filename: RA2_FGD_2PNPDK20070316_192626_000062162056_00257_26363_3892.N1	Product: RA2_WWV_2PNPDK20070316_192626_000062162056_00257_26363_3893.N1
DSD: SOLAR_ACTIVITY_INDEX_PREDICT PCF_RA2_WWV_2P	Filename:	Product: RA2_WWV_2PNPDK20070316_192626_000062162056_00257_26363_3893.N1
DSD: RA2_CONFIGURATION_DATA PCF_RA2_WWV_2P	Filename: AUX_ECF_AXNECM20070316_061110_20070316_090000_20070316_210000	Product: RA2_WWV_2PNPDK20070316_192626_000062162056_00257_26363_3893.N1
DSD: RA2_CHARACTERISATION_DATA PCF_RA2_WWV_2P	Filename: AUX_ECF_AXNECM20070316_061110_20070316_150000_20070317_030000	Product: RA2_WWV_2PNPDK20070316_192626_000062162056_00257_26363_3893.N1
DSD: MWR_CONFIGURATION_DATA PCF_RA2_WWV_2P	Filename: AUX_ECF_AXNECM20070316_061111_20070316_210000_20070317_090000	Product: RA2_WWV_2PNPDK20070316_192626_000062162056_00257_26363_3893.N1
DSD: METEO_GRID_POINTS_ALTITUDE PCF_RA2_WWV_2P	Filename:	Product: RA2_WWV_2PNPDK20070316_192626_000062162056_00257_26363_3893.N1
DSD: RA2_CONSTANT_DATA PCF_RA2_WWV_2P	Filename:	Product: RA2_WWV_2PNPDK20070316_192626_000062162056_00257_26363_3893.N1
DSD: OCEAN_ICE2_SYSTEM_FILE PCF_RA2_WWV_2P	Filename:	Product: RA2_WWV_2PNPDK20070316_192626_000062162056_00257_26363_3893.N1
DSD: OCEAN_TIDE_ORTHOWEIGHTS PCF_RA2_WWV_2P	Filename:	Product: RA2_WWV_2PNPDK20070316_192626_000062162056_00257_26363_3893.N1

DSD: OCEAN_TIDE_HARMONIC_COEF PCF_RA2_WWV_2P	Filename:	Product: RA2_WWV_2PNPDK20070316_192626_000062162056_00257_ _
DSD: DORIS_IONO PCF_RA2_WWV_2P	Filename: RA2_MW__1PNPDE20070316_210915_000043412056_00258_26364_4599.N1	Product: RA2_WWV_2PNPDE20070316_210915_000043412056_00258_26364_4601.N1
DSD: RA2_IF_MASK_FLIGHT_DATA PCF_RA2_WWV_2P	Filename: RA2_FGD_2PNPDE20070316_210915_000043412056_00258_26364_4600.N1	Product: RA2_WWV_2PNPDE20070316_210915_000043412056_00258_26364_4601.N1
DSD: RA2_USO_DATA PCF_RA2_WWV_2P	Filename: DOR_NAV_0PNPDE20070316_210519_000041442056_00258_26364_2985.N1	Product: RA2_WWV_2PNPDE20070316_210915_000043412056_00258_26364_4601.N1
DSD: SOLAR_ACTIVITY_INDEX_PREDICT PCF_RA2_WWV_2P	Filename:	Product: RA2_WWV_2PNPDE20070316_210915_000043412056_00258_26364_4601.N1
DSD: RA2_CONFIGURATION_DATA PCF_RA2_WWV_2P	Filename: AUX_ECF_AXNECM20070316_061110_20070316_150000_20070317_030000	Product: RA2_WWV_2PNPDE20070316_210915_000043412056_00258_26364_4601.N1
DSD: RA2_CHARACTERISATION_DATA PCF_RA2_WWV_2P	Filename: AUX_ECF_AXNECM20070316_061111_20070316_210000_20070317_090000	Product: RA2_WWV_2PNPDE20070316_210915_000043412056_00258_26364_4601.N1
DSD: MWR_CONFIGURATION_DATA PCF_RA2_WWV_2P	Filename: AUX_ECF_AXNECM20070316_181111_20070317_030000_20070317_150000	Product: RA2_WWV_2PNPDE20070316_210915_000043412056_00258_26364_4601.N1
DSD: METEO_GRID_POINTS_ALTITUDE PCF_RA2_WWV_2P	Filename:	Product: RA2_WWV_2PNPDE20070316_210915_000043412056_00258_26364_4601.N1
DSD: RA2_CONSTANT_DATA PCF_RA2_WWV_2P	Filename:	Product: RA2_WWV_2PNPDE20070316_210915_000043412056_00258_26364_4601.N1
DSD: OCEAN_ICE2_SYSTEM_FILE PCF_RA2_WWV_2P	Filename:	Product: RA2_WWV_2PNPDE20070316_210915_000043412056_00258_26364_4601.N1
DSD: OCEAN_TIDE_ORTHOWEIGHTS PCF_RA2_WWV_2P	Filename:	Product: RA2_WWV_2PNPDE20070316_210915_000043412056_00258_26364_4601.N1
DSD: OCEAN_TIDE_HARMONIC_COEF PCF_RA2_WWV_2P	Filename:	Product: RA2_WWV_2PNPDE20070316_210915_000043412056_00258_26364_4601.N1
DSD: DORIS_IONO PCF_RA2_WWV_2P	Filename: RA2_MW__1PNPDE20070316_222022_000061642056_00258_26364_4766.N1	Product: RA2_WWV_2PNPDE20070316_222022_000061642056_00258_26364_4768.N1
DSD: RA2_IF_MASK_FLIGHT_DATA PCF_RA2_WWV_2P	Filename: RA2_FGD_2PNPDE20070316_222022_000061642056_00258_26364_4767.N1	Product: RA2_WWV_2PNPDE20070316_222022_000061642056_00258_26364_4768.N1
DSD: RA2_USO_DATA PCF_RA2_WWV_2P	Filename: DOR_NAV_0PNPDE20070316_221942_000057382056_00258_26364_2986.N1	Product: RA2_WWV_2PNPDE20070316_222022_000061642056_00258_26364_4768.N1
DSD: SOLAR_ACTIVITY_INDEX_PREDICT PCF_RA2_WWV_2P	Filename:	Product: RA2_WWV_2PNPDE20070316_222022_000061642056_00258_26364_4768.N1
DSD: RA2_CONFIGURATION_DATA PCF_RA2_WWV_2P	Filename: AUX_ECF_AXNECM20070316_061110_20070316_150000_20070317_030000	Product: RA2_WWV_2PNPDE20070316_222022_000061642056_00258_26364_4768.N1
DSD: RA2_CHARACTERISATION_DATA PCF_RA2_WWV_2P	Filename: AUX_ECF_AXNECM20070316_061111_20070316_210000_20070317_090000	Product: RA2_WWV_2PNPDE20070316_222022_000061642056_00258_26364_4768.N1

DSD: MWR_CONFIGURATION_DATA PCF_RA2_WWV_2P	Filename: AUX_ECF_AXNECM20070316_181111_20070317_030000_20070317_150000	Product: RA2_WWV_2PNPDE20070316_222022_000061642056_00258_ _
DSD: METEO_GRID_POINTS_ALTITUDE PCF_RA2_WWV_2P	Filename:	Product: RA2_WWV_2PNPDE20070316_222022_000061642056_00258_26364_4768.N1
DSD: RA2_CONSTANT_DATA PCF_RA2_WWV_2P	Filename:	Product: RA2_WWV_2PNPDE20070316_222022_000061642056_00258_26364_4768.N1
DSD: OCEAN_ICE2_SYSTEM_FILE PCF_RA2_WWV_2P	Filename:	Product: RA2_WWV_2PNPDE20070316_222022_000061642056_00258_26364_4768.N1
DSD: OCEAN_TIDE_ORTHOWEIGHTS PCF_RA2_WWV_2P	Filename:	Product: RA2_WWV_2PNPDE20070316_222022_000061642056_00258_26364_4768.N1
DSD: OCEAN_TIDE_HARMONIC_COEF PCF_RA2_WWV_2P	Filename:	Product: RA2_WWV_2PNPDE20070316_222022_000061642056_00258_26364_4768.N1

MPH checks (Level 0)

MPH Errors for RA2_CAL_0P

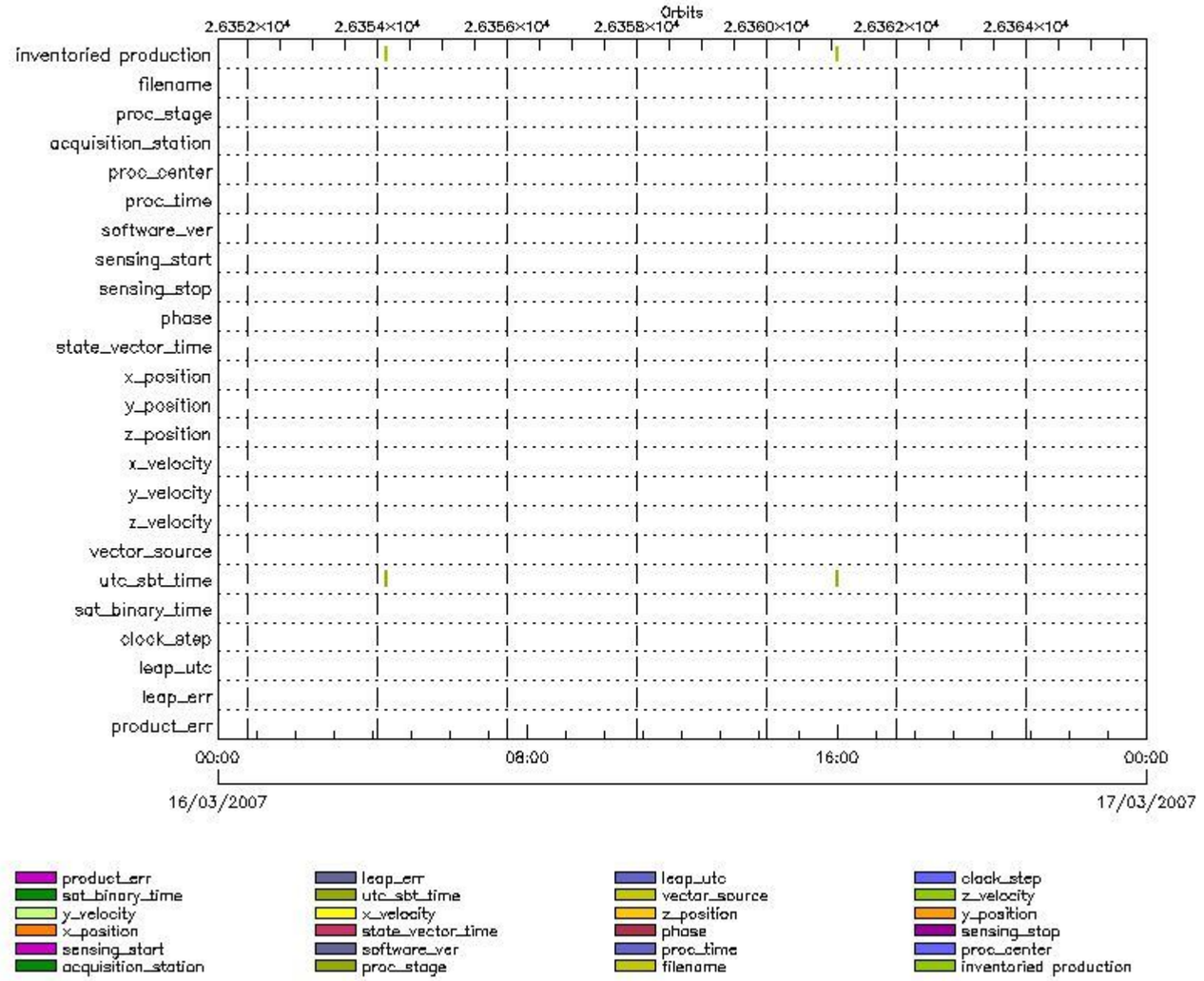

RA2_CAL_0P MPH checks

RA2_CAL_0P products with wrong filename

Gauge	Segment (Start-Stop)

RA2_CAL_0P products with unknown processing stage

Gauge	Segment (Start-Stop)

RA2_CAL_0P products with unknown acquisition station

Gauge	Segment (Start-Stop)

RA2_CAL_0P products with unknown processing center

Gauge	Segment (Start-Stop)

RA2_CAL_0P products with wrong processing time

Gauge	Segment (Start-Stop)

RA2_CAL_0P products with software version not equal to the current version

Gauge	Segment (Start-Stop)

RA2_CAL_0P products with wrong sensing start

Gauge	Segment (Start-Stop)

RA2_CAL_0P products with wrong sensing stop

Gauge	Segment (Start-Stop)

RA2_CAL_0P products with wrong phase

Gauge	Segment (Start-Stop)

RA2_CAL_0P products with wrong state vector time

Gauge	Segment (Start-Stop)

RA2_CAL_0P products with wrong x_position

Gauge	Segment (Start-Stop)

RA2_CAL_0P products with wrong y_position

Gauge	Segment (Start-Stop)

RA2_CAL_0P products with wrong z_position

Gauge	Segment (Start-Stop)

RA2_CAL_0P products with wrong x_velocity

Gauge	Segment (Start-Stop)

RA2_CAL_0P products with wrong y_velocity

Gauge	Segment (Start-Stop)

RA2_CAL_0P products with wrong z_velocity

Gauge	Segment (Start-Stop)

RA2_CAL_0P products with unknown vector source

Gauge	Segment (Start-Stop)

RA2_CAL_0P products with UTC to SBT time too far from sensing time

Gauge	Segment (Start-Stop)
Warning: Wrong UTC SBT time format. 15-MAR-2007 21:37:20.359828 Filename: RA2_CAL_0PNPDE20070316_041914_000000882056_00248_26354_0432.N1;	16-MAR-2007 04:19:14.352 16-MAR-2007 04:20:42.358
Warning: Wrong UTC SBT time format. 16-MAR-2007 12:51:24.356830 Filename: RA2_CAL_0PNPDK20070316_155919_000001402056_00255_26361_0312.N1;	16-MAR-2007 15:59:19.736 16-MAR-2007 16:01:40.100

RA2_CAL_0P products with satellite binary time out-of-range

Gauge	Segment (Start-Stop)

RA2_CAL_0P products with wrong clock step

Gauge	Segment (Start-Stop)

RA2_CAL_0P products with leap utc set to blank

Gauge	Segment (Start-Stop)

RA2_CAL_0P products with leap err set

Gauge	Segment (Start-Stop)

RA2_CAL_0P products with product err set

Gauge	Segment (Start-Stop)

MPH Errors for DOR_DOP_0P

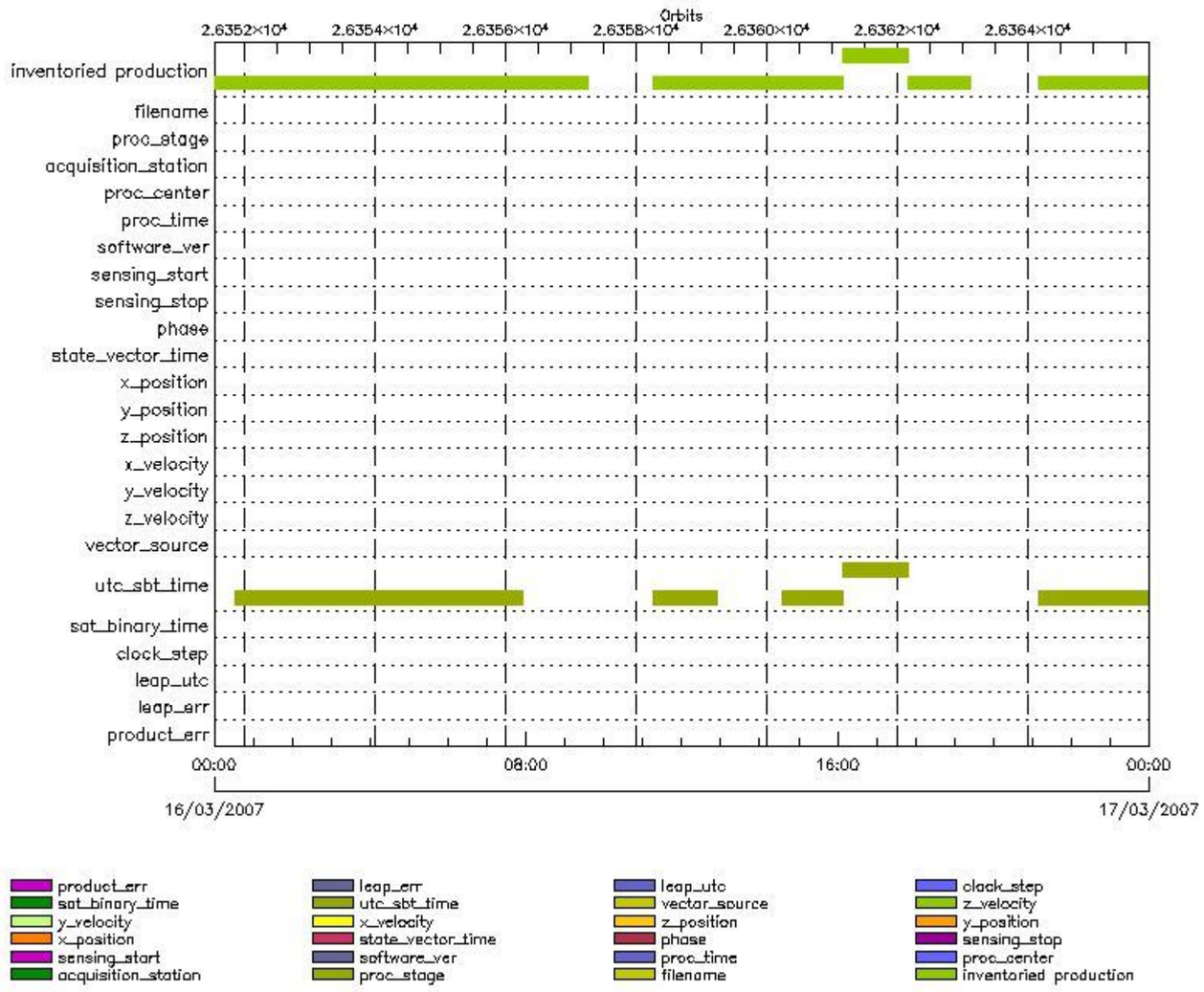

DOR_DOP_0P MPH checks

DOR_DOP_0P products with wrong filename

Gauge	Segment (Start-Stop)

DOR_DOP_0P products with unknown processing stage

Gauge	Segment (Start-Stop)

DOR_DOP_0P products with unknown acquisition station

Gauge	Segment (Start-Stop)

DOR_DOP_0P products with unknown processing center

Gauge	Segment (Start-Stop)

DOR_DOP_0P products with wrong processing time

Gauge	Segment (Start-Stop)

DOR_DOP_0P products with software version not equal to the current version

Gauge	Segment (Start-Stop)

DOR_DOP_0P products with wrong sensing start

Gauge	Segment (Start-Stop)

DOR_DOP_0P products with wrong sensing stop

Gauge	Segment (Start-Stop)

DOR_DOP_0P products with wrong phase

Gauge	Segment (Start-Stop)

DOR_DOP_0P products with wrong state vector time

Gauge	Segment (Start-Stop)

DOR_DOP_0P products with wrong x_position

Gauge	Segment (Start-Stop)

DOR_DOP_0P products with wrong y_position

Gauge	Segment (Start-Stop)

DOR_DOP_0P products with wrong z_position

Gauge	Segment (Start-Stop)

DOR_DOP_0P products with wrong x_velocity

Gauge	Segment (Start-Stop)

DOR_DOP_0P products with wrong y_velocity

Gauge	Segment (Start-Stop)

DOR_DOP_0P products with wrong z_velocity

Gauge	Segment (Start-Stop)

DOR_DOP_0P products with unknown vector source

Gauge	Segment (Start-Stop)

DOR_DOP_0P products with UTC to SBT time too far from sensing time

Gauge	Segment (Start-Stop)
Warning: Wrong UTC SBT time format. 15-MAR-2007 21:37:20.359828 Filename: DOR_DOP_0PNPDE20070316_003208_000058022056_00245_26351_3372.N1;	16-MAR-2007 00:32:08.195 16-MAR-2007 02:08:50.179
Warning: Wrong UTC SBT time format. 15-MAR-2007 21:37:20.359828 Filename: DOR_DOP_0PNPDE20070316_020953_000044632056_00246_26352_3373.N1;	16-MAR-2007 02:09:53.937 16-MAR-2007 03:24:16.992
Warning: Wrong UTC SBT time format. 15-MAR-2007 21:37:20.359828 Filename: DOR_DOP_0PNPDE20070316_032520_000059932056_00247_26353_3374.N1;	16-MAR-2007 03:25:20.749 16-MAR-2007 05:05:13.983
Warning: Wrong UTC SBT time format. 15-MAR-2007 21:37:20.359828 Filename: DOR_DOP_0PNPDE20070316_050617_000059932056_00248_26354_3375.N1;	16-MAR-2007 05:06:17.741 16-MAR-2007 06:46:10.936
Warning: Wrong UTC SBT time format. 15-MAR-2007 21:37:20.359828 Filename: DOR_DOP_0PNPDK20070316_064818_000039532056_00249_26355_3801.N1;	16-MAR-2007 06:48:18.456 16-MAR-2007 07:54:11.424
Warning: Wrong UTC SBT time format. 16-MAR-2007 09:32:45.357477 Filename: DOR_DOP_0PNPDK20070316_111605_000058662056_00252_26358_3804.N1;	16-MAR-2007 11:16:05.416 16-MAR-2007 12:53:51.150
Warning: Wrong UTC SBT time format. 16-MAR-2007 12:51:24.356830 Filename: DOR_DOP_0PNPDK20070316_143344_000056112056_00254_26360_3806.N1;	16-MAR-2007 14:33:44.372 16-MAR-2007 16:07:15.075
Warning: Wrong UTC SBT time format. 16-MAR-2007 12:51:24.356830 Filename: DOR_DOP_0PNPDK20070316_160715_000060572056_00255_26361_3807.N1;	16-MAR-2007 16:07:15.075 16-MAR-2007 17:48:12.028
Warning: Wrong UTC SBT time format. 16-MAR-2007 19:24:27.355536 Filename: DOR_DOP_0PNPDE20070316_210902_000042082056_00258_26364_3376.N1;	16-MAR-2007 21:09:02.242 16-MAR-2007 22:19:10.238
Warning: Wrong UTC SBT time format. 16-MAR-2007 19:24:27.355536 Filename: DOR_DOP_0PNPDE20070316_222013_000059932056_00258_26364_3377.N1;	16-MAR-2007 22:20:13.992 17-MAR-2007 00:00:07.234

DOR_DOP_0P products with satellite binary time out-of-range

Gauge	Segment (Start-Stop)

DOR_DOP_0P products with wrong clock step

Gauge	Segment (Start-Stop)

DOR_DOP_0P products with leap utc set to blank

Gauge	Segment (Start-Stop)

DOR_DOP_0P products with leap err set

Gauge	Segment (Start-Stop)

DOR_DOP_0P products with product err set

Gauge	Segment (Start-Stop)

MPH Errors for DOR_NAV_0P

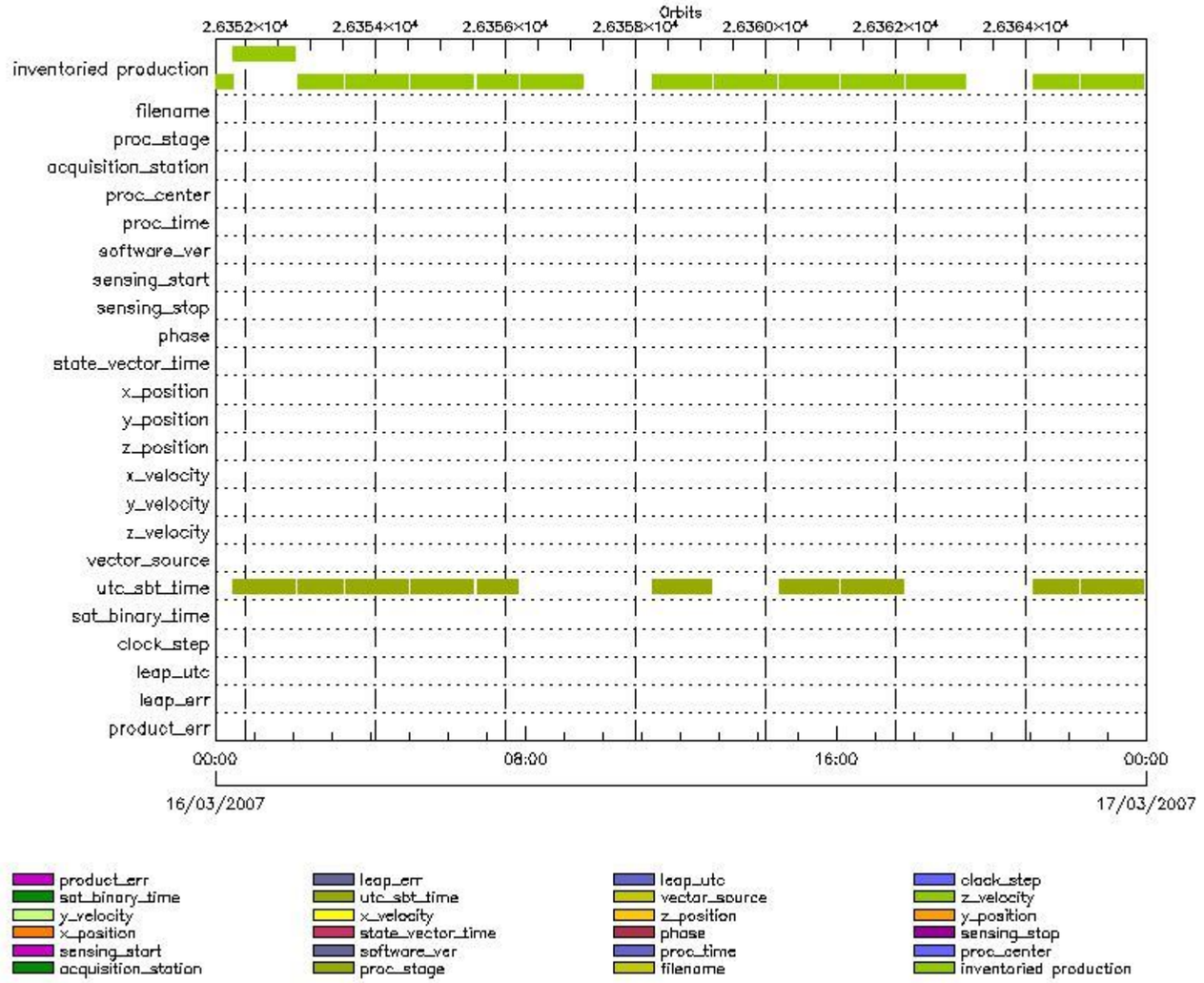

DOR_NAV_0P MPH checks

DOR_NAV_0P products with wrong filename

Gauge	Segment (Start-Stop)

DOR_NAV_0P products with unknown processing stage

Gauge	Segment (Start-Stop)

DOR_NAV_0P products with unknown acquisition station

Gauge	Segment (Start-Stop)

DOR_NAV_0P products with unknown processing center

Gauge	Segment (Start-Stop)

DOR_NAV_0P products with wrong processing time

Gauge	Segment (Start-Stop)

DOR_NAV_0P products with software version not equal to the current version

Gauge	Segment (Start-Stop)

DOR_NAV_0P products with wrong sensing start

Gauge	Segment (Start-Stop)

DOR_NAV_0P products with wrong sensing stop

Gauge	Segment (Start-Stop)

DOR_NAV_0P products with wrong phase

Gauge	Segment (Start-Stop)

DOR_NAV_0P products with wrong state vector time

Gauge	Segment (Start-Stop)

DOR_NAV_0P products with wrong x_position

Gauge	Segment (Start-Stop)

DOR_NAV_0P products with wrong y_position

Gauge	Segment (Start-Stop)

DOR_NAV_0P products with wrong z_position

Gauge	Segment (Start-Stop)

DOR_NAV_0P products with wrong x_velocity

Gauge	Segment (Start-Stop)

DOR_NAV_0P products with wrong y_velocity

Gauge	Segment (Start-Stop)

DOR_NAV_0P products with wrong z_velocity

Gauge	Segment (Start-Stop)

DOR_NAV_0P products with unknown vector source

Gauge	Segment (Start-Stop)

DOR_NAV_0P products with UTC to SBT time too far from sensing time

Gauge	Segment (Start-Stop)
Warning: Wrong UTC SBT time format. 15-MAR-2007 21:37:20.359828 Filename: DOR_NAV_0PNPDE20070316_002721_000057382056_00245_26351_2981.N1;	16-MAR-2007 00:27:21.289 16-MAR-2007 02:02:59.507
Warning: Wrong UTC SBT time format. 15-MAR-2007 21:37:20.359828 Filename: DOR_NAV_0PNPDE20070316_020818_000041442056_00246_26352_2982.N1;	16-MAR-2007 02:08:18.300 16-MAR-2007 03:17:22.562
Warning: Wrong UTC SBT time format. 15-MAR-2007 21:37:20.359828 Filename: DOR_NAV_0PNPDE20070316_032241_000057382056_00247_26353_2983.N1;	16-MAR-2007 03:22:41.355 16-MAR-2007 04:58:19.550
Warning: Wrong UTC SBT time format. 15-MAR-2007 21:37:20.359828 Filename: DOR_NAV_0PNPDE20070316_050338_000057382056_00248_26354_2984.N1;	16-MAR-2007 05:03:38.343 16-MAR-2007 06:39:16.506
Warning: Wrong UTC SBT time format. 15-MAR-2007 21:37:20.359828 Filename: DOR_NAV_0PNPDK20070316_064435_000038252056_00249_26355_3139.N1;	16-MAR-2007 06:44:35.303 16-MAR-2007 07:48:20.756

Warning: Wrong UTC SBT time format. 16-MAR-2007 09:32:45.357477 Filename: DOR_NAV_0PNPDK20070316_111533_000054192056_00252_26358_3142.N1;	16-MAR-2007 11:15:33.537 16-MAR-2007 12:45:52.966
Warning: Wrong UTC SBT time format. 16-MAR-2007 12:51:24.356830 Filename: DOR_NAV_0PNPDK20070316_143208_000054192056_00254_26360_3144.N1;	16-MAR-2007 14:32:08.731 16-MAR-2007 16:02:28.165
Warning: Wrong UTC SBT time format. 16-MAR-2007 12:51:24.356830 Filename: DOR_NAV_0PNPDK20070316_160746_000057382056_00255_26361_3145.N1;	16-MAR-2007 16:07:46.954 16-MAR-2007 17:43:25.125
Warning: Wrong UTC SBT time format. 16-MAR-2007 19:24:27.355536 Filename: DOR_NAV_0PNPDE20070316_210519_000041442056_00258_26364_2985.N1;	16-MAR-2007 21:05:19.097 16-MAR-2007 22:14:23.324
Warning: Wrong UTC SBT time format. 16-MAR-2007 19:24:27.355536 Filename: DOR_NAV_0PNPDE20070316_221942_000057382056_00258_26364_2986.N1;	16-MAR-2007 22:19:42.113 16-MAR-2007 23:55:20.319

DOR_NAV_0P products with satellite binary time out-of-range

Gauge	Segment (Start-Stop)

DOR_NAV_0P products with wrong clock step

Gauge	Segment (Start-Stop)

DOR_NAV_0P products with leap utc set to blank

Gauge	Segment (Start-Stop)

DOR_NAV_0P products with leap err set

Gauge	Segment (Start-Stop)

DOR_NAV_0P products with product err set

Gauge	Segment (Start-Stop)

MPH Errors for MWR_NL__0P

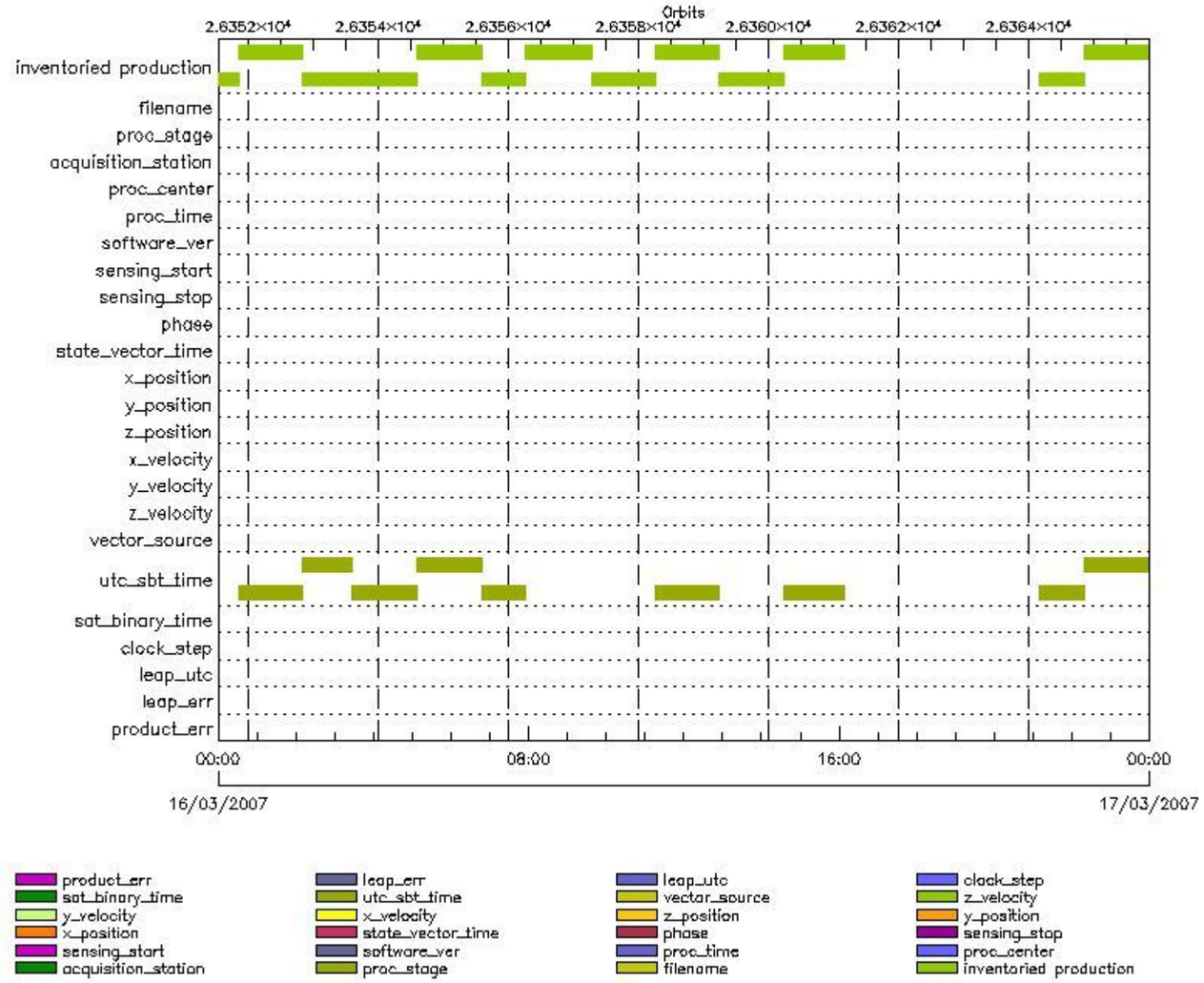

MWR_NL__0P MPH checks

MWR_NL__0P products with wrong filename

Gauge	Segment (Start-Stop)

MWR_NL__0P products with unknown processing stage

Gauge	Segment (Start-Stop)

MWR_NL__0P products with unknown acquisition station

Gauge	Segment (Start-Stop)

MWR_NL__0P products with unknown processing center

Gauge	Segment (Start-Stop)

MWR_NL__0P products with wrong processing time

Gauge	Segment (Start-Stop)

MWR_NL__0P products with software version not equal to the current version

Gauge	Segment (Start-Stop)

MWR_NL__0P products with wrong sensing start

Gauge	Segment (Start-Stop)

MWR_NL__0P products with wrong sensing stop

Gauge	Segment (Start-Stop)

MWR_NL__0P products with wrong phase

Gauge	Segment (Start-Stop)

MWR_NL__0P products with wrong state vector time

Gauge	Segment (Start-Stop)

MWR_NL__0P products with wrong x_position

Gauge	Segment (Start-Stop)

MWR_NL__0P products with wrong y_position

Gauge	Segment (Start-Stop)

MWR_NL__0P products with wrong z_position

Gauge	Segment (Start-Stop)

MWR_NL__0P products with wrong x_velocity

Gauge	Segment (Start-Stop)

MWR_NL__0P products with wrong y_velocity

Gauge	Segment (Start-Stop)

MWR_NL__0P products with wrong z_velocity

Gauge	Segment (Start-Stop)

MWR_NL__0P products with unknown vector source

Gauge	Segment (Start-Stop)

MWR_NL__0P products with UTC to SBT time too far from sensing time

Gauge	Segment (Start-Stop)
Warning: Wrong UTC SBT time format. 15-MAR-2007 21:37:20.359828 Filename: MWR_NL__0PNPDE20070316_003230_000058802056_00245_26351_3442.N1;	16-MAR-2007 00:32:30.191 16-MAR-2007 02:10:30.347
Warning: Wrong UTC SBT time format. 15-MAR-2007 21:37:20.359828 Filename: MWR_NL__0PNPDE20070316_021006_000045362056_00246_26352_3443.N1;	16-MAR-2007 02:10:06.347 16-MAR-2007 03:25:42.468
Warning: Wrong UTC SBT time format. 15-MAR-2007 21:37:20.359828 Filename: MWR_NL__0PNPDE20070316_032606_000060482056_00247_26353_3444.N1;	16-MAR-2007 03:26:06.476 16-MAR-2007 05:06:54.636
Warning: Wrong UTC SBT time format. 15-MAR-2007 21:37:20.359828 Filename: MWR_NL__0PNPDE20070316_050654_000060722056_00248_26354_3445.N1;	16-MAR-2007 05:06:54.636 16-MAR-2007 06:48:06.788
Warning: Wrong UTC SBT time format. 15-MAR-2007 21:37:20.359828 Filename: MWR_NL__0PNPDK20070316_064806_000040562056_00249_26355_3784.N1;	16-MAR-2007 06:48:06.788 16-MAR-2007 07:55:42.897

Warning: Wrong UTC SBT time format. 16-MAR-2007 09:32:45.357477 Filename: MWR_NL__0PNPDK20070316_111631_000059282056_00252_26358_3787.N1;	16-MAR-2007 11:16:31.228 16-MAR-2007 12:55:19.384
Warning: Wrong UTC SBT time format. 16-MAR-2007 12:51:24.356830 Filename: MWR_NL__0PNPDK20070316_143407_000056882056_00254_26360_3789.N1;	16-MAR-2007 14:34:07.544 16-MAR-2007 16:08:55.688
Warning: Wrong UTC SBT time format. 16-MAR-2007 19:24:27.355536 Filename: MWR_NL__0PNPDE20070316_210856_000042962056_00258_26364_3446.N1;	16-MAR-2007 21:08:56.176 16-MAR-2007 22:20:32.292
Warning: Wrong UTC SBT time format. 16-MAR-2007 19:24:27.355536 Filename: MWR_NL__0PNPDE20070316_222008_000061202056_00258_26364_3447.N1;	16-MAR-2007 22:20:08.281 17-MAR-2007 00:02:08.452

MWR_NL__0P products with satellite binary time out-of-range

Gauge	Segment (Start-Stop)

MWR_NL__0P products with wrong clock step

Gauge	Segment (Start-Stop)

MWR_NL__0P products with leap utc set to blank

Gauge	Segment (Start-Stop)

MWR_NL__0P products with leap err set

Gauge	Segment (Start-Stop)

MWR_NL__0P products with product err set

Gauge	Segment (Start-Stop)

MPH Errors for RA2_ME__0P



RA2_ME__0P MPH checks

RA2_ME__0P products with wrong filename

Gauge	Segment (Start-Stop)

RA2_ME__0P products with unknown processing stage

Gauge	Segment (Start-Stop)

RA2_ME__0P products with unknown acquisition station

Gauge	Segment (Start-Stop)

RA2_ME__0P products with unknown processing center

Gauge	Segment (Start-Stop)

RA2_ME__0P products with wrong processing time

Gauge	Segment (Start-Stop)

RA2_ME__0P products with software version not equal to the current version

Gauge	Segment (Start-Stop)

RA2_ME__0P products with wrong sensing start

Gauge	Segment (Start-Stop)

RA2_ME__0P products with wrong sensing stop

Gauge	Segment (Start-Stop)

RA2_ME__0P products with wrong phase

Gauge	Segment (Start-Stop)

RA2_ME__0P products with wrong state vector time

Gauge	Segment (Start-Stop)

RA2_ME__0P products with wrong x_position

Gauge	Segment (Start-Stop)

RA2_ME__0P products with wrong y_position

Gauge	Segment (Start-Stop)

RA2_ME__0P products with wrong z_position

Gauge	Segment (Start-Stop)

RA2_ME__0P products with wrong x_velocity

Gauge	Segment (Start-Stop)

RA2_ME__0P products with wrong y_velocity

Gauge	Segment (Start-Stop)

RA2_ME__0P products with wrong z_velocity

Gauge	Segment (Start-Stop)

RA2_ME__0P products with unknown vector source

Gauge	Segment (Start-Stop)

RA2_ME__0P products with UTC to SBT time too far from sensing time

Gauge	Segment (Start-Stop)
Warning: Wrong UTC SBT time format. 15-MAR-2007 21:37:20.359828 Filename: RA2_ME__0PNPDE20070316_003233_000059322056_00245_26351_3609.N1;	16-MAR-2007 00:32:33.527 16-MAR-2007 02:11:25.577
Warning: Wrong UTC SBT time format. 15-MAR-2007 21:37:20.359828 Filename: RA2_ME__0PNPDE20070316_021006_000045942056_00246_26352_3610.N1;	16-MAR-2007 02:10:06.483 16-MAR-2007 03:26:40.618
Warning: Wrong UTC SBT time format. 15-MAR-2007 21:37:20.359828 Filename: RA2_ME__0PNPDE20070316_032606_000031872056_00247_26353_3611.N1;	16-MAR-2007 03:26:06.085 16-MAR-2007 04:19:13.238
Warning: Wrong UTC SBT time format. 15-MAR-2007 21:37:20.359828 Filename: RA2_ME__0PNPDE20070316_042206_000027392056_00248_26354_3612.N1;	16-MAR-2007 04:22:06.572 16-MAR-2007 05:07:45.899
Warning: Wrong UTC SBT time format. 15-MAR-2007 21:37:20.359828 Filename: RA2_ME__0PNPDE20070316_050710_000061092056_00248_26354_3613.N1;	16-MAR-2007 05:07:10.251 16-MAR-2007 06:48:59.427

Warning: Wrong UTC SBT time format. 15-MAR-2007 21:37:20.359828 Filename: RA2_ME__0PNPDK20070316_064824_000040842056_00249_26355_4036.N1;	16-MAR-2007 06:48:24.893 16-MAR-2007 07:56:28.817
Warning: Wrong UTC SBT time format. 16-MAR-2007 09:32:45.357477 Filename: RA2_ME__0PNPDK20070316_111638_000026882056_00252_26358_4039.N1;	16-MAR-2007 11:16:38.850 16-MAR-2007 12:01:26.932
Warning: Wrong UTC SBT time format. 16-MAR-2007 12:51:24.356830 Filename: RA2_ME__0PNPDK20070316_144335_000045432056_00254_26360_4040.N1;	16-MAR-2007 14:43:35.730 16-MAR-2007 15:59:18.622
Warning: Wrong UTC SBT time format. 16-MAR-2007 12:51:24.356830 Filename: RA2_ME__0PNPDK20070316_160304_000004112056_00255_26361_4041.N1;	16-MAR-2007 16:03:04.039 16-MAR-2007 16:09:55.106
Warning: Wrong UTC SBT time format. 16-MAR-2007 19:24:27.355536 Filename: RA2_ME__0PNPDE20070316_210915_000043402056_00258_26364_3614.N1;	16-MAR-2007 21:09:15.580 16-MAR-2007 22:21:35.724
Warning: Wrong UTC SBT time format. 16-MAR-2007 19:24:27.355536 Filename: RA2_ME__0PNPDE20070316_222022_000061632056_00258_26364_3615.N1;	16-MAR-2007 22:20:22.200 17-MAR-2007 00:03:04.848

RA2_ME__0P products with satellite binary time out-of-range

Gauge	Segment (Start-Stop)

RA2_ME__0P products with wrong clock step

Gauge	Segment (Start-Stop)

RA2_ME__0P products with leap utc set to blank

Gauge	Segment (Start-Stop)

RA2_ME__0P products with leap err set

Gauge	Segment (Start-Stop)

RA2_ME__0P products with product err set

Gauge	Segment (Start-Stop)
Warning: Product Error flag set. Filename: RA2_ME__0PNPDK20070316_093819_000059512056_00251_26357_4038.N1;	16-MAR-2007 09:38:19.107 16-MAR-2007 11:17:30.094

MPH checks (Level 1)

MPH Errors for RA2_MW__1P

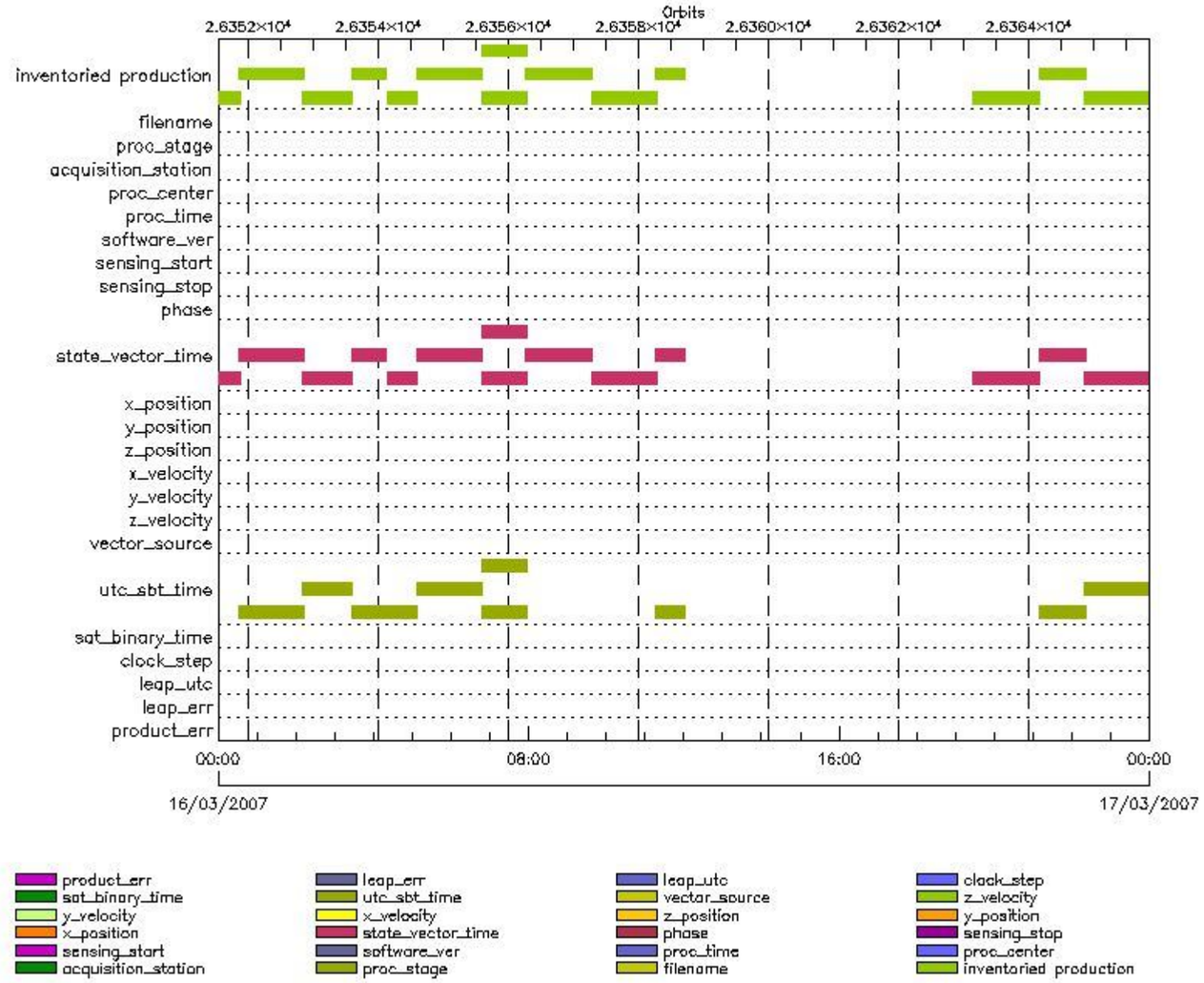

RA2_MW__1P MPH checks

RA2_MW__1P products with wrong filename

Gauge	Segment (Start-Stop)

RA2_MW__1P products with unknown processing stage

Gauge	Segment (Start-Stop)

RA2_MW__1P products with unknown acquisition station

Gauge	Segment (Start-Stop)

RA2_MW__1P products with unknown processing center

Gauge	Segment (Start-Stop)

RA2_MW__1P products with wrong processing time

Gauge	Segment (Start-Stop)

RA2_MW__1P products with software version not equal to the current version

Gauge	Segment (Start-Stop)

RA2_MW__1P products with wrong sensing start

Gauge	Segment (Start-Stop)

RA2_MW__1P products with wrong sensing stop

Gauge	Segment (Start-Stop)

RA2_MW__1P products with wrong phase

Gauge	Segment (Start-Stop)

RA2_MW__1P products with wrong state vector time

Gauge	Segment (Start-Stop)
Warning: Not equal to FPO input. 15-MAR-2007 23:05:40.196594 Filename: RA2_MW__1PNPDE20070315_225309_000060382056_00244_26350_3570.N1;	15-MAR-2007 22:53:09.196 16-MAR-2007 00:33:47.020
Warning: Not equal to FPO input. 16-MAR-2007 00:46:16.051412 Filename: RA2_MW__1PNPDE20070316_003233_000059332056_00245_26351_3795.N1;	16-MAR-2007 00:32:33.552 16-MAR-2007 02:11:26.660
Warning: Not equal to FPO input. 16-MAR-2007 02:26:51.932172 Filename: RA2_MW__1PNPDE20070316_021006_000045952056_00246_26352_3908.N1;	16-MAR-2007 02:10:06.508 16-MAR-2007 03:26:41.702
Warning: Not equal to FPO input. 16-MAR-2007 04:07:27.895192 Filename: RA2_MW__1PNPDE20070316_032606_000031882056_00247_26353_4082.N1;	16-MAR-2007 03:26:06.110 16-MAR-2007 04:19:14.322
Warning: Not equal to FPO input. 16-MAR-2007 04:07:27.895192 Filename: RA2_MW__1PNPDE20070316_042206_000027402056_00248_26354_4085.N1;	16-MAR-2007 04:22:06.598 16-MAR-2007 05:07:46.982
Warning: Not equal to FPO input. 16-MAR-2007 05:48:03.903259 Filename: RA2_MW__1PNPDE20070316_050710_000061102056_00248_26354_4252.N1;	16-MAR-2007 05:07:10.276 16-MAR-2007 06:49:00.510
Warning: Not equal to FPO input. 16-MAR-2007 05:48:03.376032 Filename: RA2_MW__1PNPDK20070316_064824_000040852056_00249_26355_2252.N1;	16-MAR-2007 06:48:24.918 16-MAR-2007 07:56:29.900
Warning: Not equal to FPO input. 16-MAR-2007 07:28:39.858756 Filename: RA2_MW__1PNPDK20070316_064824_000040852056_00249_26355_2935.N1;	16-MAR-2007 06:48:24.918 16-MAR-2007 07:56:29.900
Warning: Not equal to FPO input. 16-MAR-2007 09:09:15.755090 Filename: RA2_MW__1PNPDK20070316_075552_000061802056_00250_26356_2377.N1;	16-MAR-2007 07:55:52.080 16-MAR-2007 09:38:52.496
Warning: Not equal to FPO input. 16-MAR-2007 10:49:51.621958 Filename: RA2_MW__1PNPDK20070316_093819_000059522056_00251_26357_2929.N1;	16-MAR-2007 09:38:19.132 16-MAR-2007 11:17:31.178
Warning: Not equal to FPO input. 16-MAR-2007 10:49:51.623110 Filename: RA2_MW__1PNPDK20070316_111638_000026892056_00252_26358_3101.N1;	16-MAR-2007 11:16:38.876 16-MAR-2007 12:01:28.016
Warning: Not equal to FPO input. 16-MAR-2007 20:53:27.273692 Filename: RA2_MW__1PNPDK20070316_192626_000062162056_00257_26363_3891.N1;	16-MAR-2007 19:26:26.273 16-MAR-2007 21:10:02.337
Warning: Not equal to FPO input. 16-MAR-2007 22:34:03.123454 Filename: RA2_MW__1PNPDE20070316_210915_000043412056_00258_26364_4599.N1;	16-MAR-2007 21:09:15.605 16-MAR-2007 22:21:36.807
Warning: Not equal to FPO input. 16-MAR-2007 22:34:03.121771 Filename: RA2_MW__1PNPDE20070316_222022_000061642056_00258_26364_4766.N1;	16-MAR-2007 22:20:22.225 17-MAR-2007 00:03:05.931

RA2_MW__1P products with wrong x_position

Gauge	Segment (Start-Stop)

RA2_MW__1P products with wrong y_position

Gauge	Segment (Start-Stop)

RA2_MW__1P products with wrong z_position

Gauge	Segment (Start-Stop)

RA2_MW__1P products with wrong x_velocity

Gauge	Segment (Start-Stop)

RA2_MW__1P products with wrong y_velocity

Gauge	Segment (Start-Stop)

RA2_MW__1P products with wrong z_velocity

Gauge	Segment (Start-Stop)

RA2_MW__1P products with unknown vector source

Gauge	Segment (Start-Stop)

RA2_MW__1P products with UTC to SBT time too far from sensing time

Gauge	Segment (Start-Stop)
Warning: Wrong UTC SBT time format. 15-MAR-2007 21:37:20.359828 Filename: RA2_MW__1PNPDE20070316_003233_000059332056_00245_26351_3795.N1;	16-MAR-2007 00:32:33.552 16-MAR-2007 02:11:26.660
Warning: Wrong UTC SBT time format. 15-MAR-2007 21:37:20.359828 Filename: RA2_MW__1PNPDE20070316_021006_000045952056_00246_26352_3908.N1;	16-MAR-2007 02:10:06.508 16-MAR-2007 03:26:41.702
Warning: Wrong UTC SBT time format. 15-MAR-2007 21:37:20.359828 Filename: RA2_MW__1PNPDE20070316_032606_000031882056_00247_26353_4082.N1;	16-MAR-2007 03:26:06.110 16-MAR-2007 04:19:14.322
Warning: Wrong UTC SBT time format. 15-MAR-2007 21:37:20.359828 Filename: RA2_MW__1PNPDE20070316_042206_000027402056_00248_26354_4085.N1;	16-MAR-2007 04:22:06.598 16-MAR-2007 05:07:46.982
Warning: Wrong UTC SBT time format. 15-MAR-2007 21:37:20.359828 Filename: RA2_MW__1PNPDE20070316_050710_000061102056_00248_26354_4252.N1;	16-MAR-2007 05:07:10.276 16-MAR-2007 06:49:00.510
Warning: Wrong UTC SBT time format. 15-MAR-2007 21:37:20.359828 Filename: RA2_MW__1PNPDK20070316_064824_000040852056_00249_26355_2252.N1;	16-MAR-2007 06:48:24.918 16-MAR-2007 07:56:29.900
Warning: Wrong UTC SBT time format. 15-MAR-2007 21:37:20.359828 Filename: RA2_MW__1PNPDK20070316_064824_000040852056_00249_26355_2935.N1;	16-MAR-2007 06:48:24.918 16-MAR-2007 07:56:29.900
Warning: Wrong UTC SBT time format. 16-MAR-2007 09:32:45.357477 Filename: RA2_MW__1PNPDK20070316_111638_000026892056_00252_26358_3101.N1;	16-MAR-2007 11:16:38.876 16-MAR-2007 12:01:28.016
Warning: Wrong UTC SBT time format. 16-MAR-2007 19:24:27.355536 Filename: RA2_MW__1PNPDE20070316_210915_000043412056_00258_26364_4599.N1;	16-MAR-2007 21:09:15.605 16-MAR-2007 22:21:36.807
Warning: Wrong UTC SBT time format. 16-MAR-2007 19:24:27.355536 Filename: RA2_MW__1PNPDE20070316_222022_000061642056_00258_26364_4766.N1;	16-MAR-2007 22:20:22.225 17-MAR-2007 00:03:05.931

RA2_MW__1P products with satellite binary time out-of-range

Gauge	Segment (Start-Stop)

RA2_MW__1P products with wrong clock step

Gauge	Segment (Start-Stop)

RA2_MW__1P products with leap utc set to blank

Gauge	Segment (Start-Stop)

RA2_MW__1P products with leap err set

Gauge	Segment (Start-Stop)

RA2_MW__1P products with product err set

Gauge	Segment (Start-Stop)

MPH checks (Level 2)

MPH Errors for RA2_FGD_2P

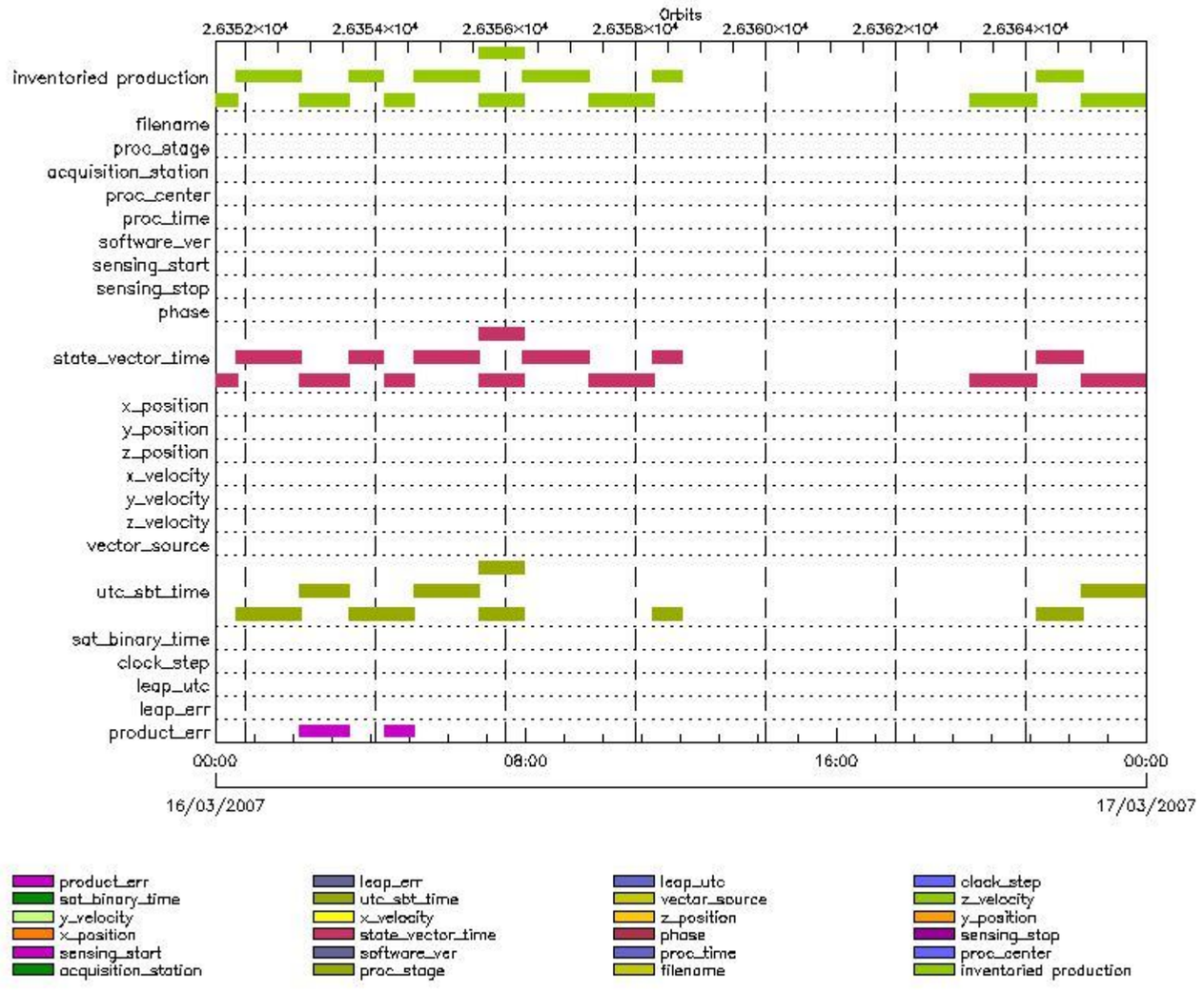

RA2_FGD_2P MPH checks

RA2_FGD_2P products with wrong filename

Gauge	Segment (Start-Stop)

RA2_FGD_2P products with unknown processing stage

Gauge	Segment (Start-Stop)

RA2_FGD_2P products with unknown acquisition station

Gauge	Segment (Start-Stop)

RA2_FGD_2P products with unknown processing center

Gauge	Segment (Start-Stop)

RA2_FGD_2P products with wrong processing time

Gauge	Segment (Start-Stop)

RA2_FGD_2P products with software version not equal to the current version

Gauge	Segment (Start-Stop)

RA2_FGD_2P products with wrong sensing start

Gauge	Segment (Start-Stop)

RA2_FGD_2P products with wrong sensing stop

Gauge	Segment (Start-Stop)

RA2_FGD_2P products with wrong phase

Gauge	Segment (Start-Stop)

RA2_FGD_2P products with wrong state vector time

Gauge	Segment (Start-Stop)
Warning: Not equal to FPO input. 15-MAR-2007 23:05:40.196594 Filename: RA2_FGD_2PNPDE20070315_225309_000060382056_00244_26350_3571.N1;	15-MAR-2007 22:53:09.196 16-MAR-2007 00:33:47.020
Warning: Not equal to FPO input. 16-MAR-2007 00:46:16.051412 Filename: RA2_FGD_2PNPDE20070316_003233_000059332056_00245_26351_3796.N1;	16-MAR-2007 00:32:33.552 16-MAR-2007 02:11:26.660
Warning: Not equal to FPO input. 16-MAR-2007 02:26:51.932172 Filename: RA2_FGD_2PNPDE20070316_021006_000045952056_00246_26352_3909.N1;	16-MAR-2007 02:10:06.508 16-MAR-2007 03:26:41.702
Warning: Not equal to FPO input. 16-MAR-2007 04:07:27.895192 Filename: RA2_FGD_2PNPDE20070316_032606_000031882056_00247_26353_4083.N1;	16-MAR-2007 03:26:06.110 16-MAR-2007 04:19:14.322
Warning: Not equal to FPO input. 16-MAR-2007 04:07:27.895192 Filename: RA2_FGD_2PNPDE20070316_042206_000027402056_00248_26354_4086.N1;	16-MAR-2007 04:22:06.598 16-MAR-2007 05:07:46.982
Warning: Not equal to FPO input. 16-MAR-2007 05:48:03.903259 Filename: RA2_FGD_2PNPDE20070316_050710_000061102056_00248_26354_4253.N1;	16-MAR-2007 05:07:10.276 16-MAR-2007 06:49:00.510
Warning: Not equal to FPO input. 16-MAR-2007 05:48:03.376032 Filename: RA2_FGD_2PNPDK20070316_064824_000040852056_00249_26355_2253.N1;	16-MAR-2007 06:48:24.918 16-MAR-2007 07:56:29.900
Warning: Not equal to FPO input. 16-MAR-2007 07:28:39.858756 Filename: RA2_FGD_2PNPDK20070316_064824_000040852056_00249_26355_2936.N1;	16-MAR-2007 06:48:24.918 16-MAR-2007 07:56:29.900

Warning: Not equal to FPO input. 16-MAR-2007 09:09:15.755090 Filename: RA2_FGD_2PNPDK20070316_075552_000061802056_00250_26356_2378.N1;	16-MAR-2007 07:55:52.080 16-MAR-2007 09:38:52.496
Warning: Not equal to FPO input. 16-MAR-2007 10:49:51.621958 Filename: RA2_FGD_2PNPDK20070316_093819_000059522056_00251_26357_2930.N1;	16-MAR-2007 09:38:19.132 16-MAR-2007 11:17:31.178
Warning: Not equal to FPO input. 16-MAR-2007 10:49:51.623110 Filename: RA2_FGD_2PNPDK20070316_111638_000026892056_00252_26358_3102.N1;	16-MAR-2007 11:16:38.876 16-MAR-2007 12:01:28.016
Warning: Not equal to FPO input. 16-MAR-2007 20:53:27.273692 Filename: RA2_FGD_2PNPDK20070316_192626_000062162056_00257_26363_3892.N1;	16-MAR-2007 19:26:26.273 16-MAR-2007 21:10:02.337
Warning: Not equal to FPO input. 16-MAR-2007 22:34:03.123454 Filename: RA2_FGD_2PNPDE20070316_210915_000043412056_00258_26364_4600.N1;	16-MAR-2007 21:09:15.605 16-MAR-2007 22:21:36.807
Warning: Not equal to FPO input. 16-MAR-2007 22:34:03.121771 Filename: RA2_FGD_2PNPDE20070316_222022_000061642056_00258_26364_4767.N1;	16-MAR-2007 22:20:22.225 17-MAR-2007 00:03:05.931

RA2_FGD_2P products with wrong x_position

Gauge	Segment (Start-Stop)

RA2_FGD_2P products with wrong y_position

Gauge	Segment (Start-Stop)

RA2_FGD_2P products with wrong z_position

Gauge	Segment (Start-Stop)

RA2_FGD_2P products with wrong x_velocity

Gauge	Segment (Start-Stop)

RA2_FGD_2P products with wrong y_velocity

Gauge	Segment (Start-Stop)

RA2_FGD_2P products with wrong z_velocity

Gauge	Segment (Start-Stop)

RA2_FGD_2P products with unknown vector source

Gauge	Segment (Start-Stop)

RA2_FGD_2P products with UTC to SBT time too far from sensing time

Gauge	Segment (Start-Stop)
Warning: Wrong UTC SBT time format. 15-MAR-2007 21:37:20.359828 Filename: RA2_FGD_2PNPDE20070316_003233_000059332056_00245_26351_3796.N1;	16-MAR-2007 00:32:33.552 16-MAR-2007 02:11:26.660
Warning: Wrong UTC SBT time format. 15-MAR-2007 21:37:20.359828 Filename: RA2_FGD_2PNPDE20070316_021006_000045952056_00246_26352_3909.N1;	16-MAR-2007 02:10:06.508 16-MAR-2007 03:26:41.702
Warning: Wrong UTC SBT time format. 15-MAR-2007 21:37:20.359828 Filename: RA2_FGD_2PNPDE20070316_032606_000031882056_00247_26353_4083.N1;	16-MAR-2007 03:26:06.110 16-MAR-2007 04:19:14.322
Warning: Wrong UTC SBT time format. 15-MAR-2007 21:37:20.359828 Filename: RA2_FGD_2PNPDE20070316_042206_000027402056_00248_26354_4086.N1;	16-MAR-2007 04:22:06.598 16-MAR-2007 05:07:46.982
Warning: Wrong UTC SBT time format. 15-MAR-2007 21:37:20.359828 Filename: RA2_FGD_2PNPDE20070316_050710_000061102056_00248_26354_4253.N1;	16-MAR-2007 05:07:10.276 16-MAR-2007 06:49:00.510
Warning: Wrong UTC SBT time format. 15-MAR-2007 21:37:20.359828 Filename: RA2_FGD_2PNPDK20070316_064824_000040852056_00249_26355_2253.N1;	16-MAR-2007 06:48:24.918 16-MAR-2007 07:56:29.900

Warning: Wrong UTC SBT time format. 15-MAR-2007 21:37:20.359828 Filename: RA2_FGD_2PNPDK20070316_064824_000040852056_00249_26355_2936.N1;	16-MAR-2007 06:48:24.918 16-MAR-2007 07:56:29.900
Warning: Wrong UTC SBT time format. 16-MAR-2007 09:32:45.357477 Filename: RA2_FGD_2PNPDK20070316_111638_000026892056_00252_26358_3102.N1;	16-MAR-2007 11:16:38.876 16-MAR-2007 12:01:28.016
Warning: Wrong UTC SBT time format. 16-MAR-2007 19:24:27.355536 Filename: RA2_FGD_2PNPDE20070316_210915_000043412056_00258_26364_4600.N1;	16-MAR-2007 21:09:15.605 16-MAR-2007 22:21:36.807
Warning: Wrong UTC SBT time format. 16-MAR-2007 19:24:27.355536 Filename: RA2_FGD_2PNPDE20070316_222022_000061642056_00258_26364_4767.N1;	16-MAR-2007 22:20:22.225 17-MAR-2007 00:03:05.931

RA2_FGD_2P products with satellite binary time out-of-range

Gauge	Segment (Start-Stop)

RA2_FGD_2P products with wrong clock step

Gauge	Segment (Start-Stop)

RA2_FGD_2P products with leap utc set to blank

Gauge	Segment (Start-Stop)

RA2_FGD_2P products with leap err set

Gauge	Segment (Start-Stop)

RA2_FGD_2P products with product err set

Gauge	Segment (Start-Stop)
Warning: Product Error flag set. Filename: RA2_FGD_2PNPDE20070316_021006_000045952056_00246_26352_3909.N1;	16-MAR-2007 02:10:06.508 16-MAR-2007 03:26:41.702
Warning: Product Error flag set. Filename: RA2_FGD_2PNPDE20070316_042206_000027402056_00248_26354_4086.N1;	16-MAR-2007 04:22:06.598 16-MAR-2007 05:07:46.982

MPH Errors for RA2_WWV_2P



RA2_WWV_2P MPH checks

RA2_WWV_2P products with wrong filename

Gauge	Segment (Start-Stop)

RA2_WWV_2P products with unknown processing stage

Gauge	Segment (Start-Stop)

RA2_WWV_2P products with unknown acquisition station

Gauge	Segment (Start-Stop)

RA2_WWV_2P products with unknown processing center

Gauge	Segment (Start-Stop)

RA2_WWV_2P products with wrong processing time

Gauge	Segment (Start-Stop)

RA2_WWV_2P products with software version not equal to the current version

Gauge	Segment (Start-Stop)

RA2_WWV_2P products with wrong sensing start

Gauge	Segment (Start-Stop)

RA2_WWV_2P products with wrong sensing stop

Gauge	Segment (Start-Stop)

RA2_WWV_2P products with wrong phase

Gauge	Segment (Start-Stop)

RA2_WWV_2P products with wrong state vector time

Gauge	Segment (Start-Stop)
Warning: Not equal to FPO input. 15-MAR-2007 23:05:40.196594 Filename: RA2_WWV_2PNPDE20070315_225309_000060382056_00244_26350_3572.N1;	15-MAR-2007 22:53:09.196 16-MAR-2007 00:33:47.020
Warning: Not equal to FPO input. 16-MAR-2007 00:46:16.051412 Filename: RA2_WWV_2PNPDE20070316_003233_000059332056_00245_26351_3797.N1;	16-MAR-2007 00:32:33.552 16-MAR-2007 02:11:26.660
Warning: Not equal to FPO input. 16-MAR-2007 02:26:51.932172 Filename: RA2_WWV_2PNPDE20070316_021006_000045952056_00246_26352_3910.N1;	16-MAR-2007 02:10:06.508 16-MAR-2007 03:26:41.702
Warning: Not equal to FPO input. 16-MAR-2007 04:07:27.895192 Filename: RA2_WWV_2PNPDE20070316_032606_000031882056_00247_26353_4084.N1;	16-MAR-2007 03:26:06.110 16-MAR-2007 04:19:14.322
Warning: Not equal to FPO input. 16-MAR-2007 04:07:27.895192 Filename: RA2_WWV_2PNPDE20070316_042206_000027402056_00248_26354_4087.N1;	16-MAR-2007 04:22:06.598 16-MAR-2007 05:07:46.982
Warning: Not equal to FPO input. 16-MAR-2007 05:48:03.903259 Filename: RA2_WWV_2PNPDE20070316_050710_000061102056_00248_26354_4254.N1;	16-MAR-2007 05:07:10.276 16-MAR-2007 06:49:00.510
Warning: Not equal to FPO input. 16-MAR-2007 05:48:03.376032 Filename: RA2_WWV_2PNPDK20070316_064824_000040852056_00249_26355_2254.N1;	16-MAR-2007 06:48:24.918 16-MAR-2007 07:56:29.900
Warning: Not equal to FPO input. 16-MAR-2007 07:28:39.858756 Filename: RA2_WWV_2PNPDK20070316_064824_000040852056_00249_26355_2937.N1;	16-MAR-2007 06:48:24.918 16-MAR-2007 07:56:29.900
Warning: Not equal to FPO input. 16-MAR-2007 09:09:15.755090 Filename: RA2_WWV_2PNPDK20070316_075552_000061802056_00250_26356_2379.N1;	16-MAR-2007 07:55:52.080 16-MAR-2007 09:38:52.496
Warning: Not equal to FPO input. 16-MAR-2007 10:49:51.621958 Filename: RA2_WWV_2PNPDK20070316_093819_000059522056_00251_26357_2931.N1;	16-MAR-2007 09:38:19.132 16-MAR-2007 11:17:31.178
Warning: Not equal to FPO input. 16-MAR-2007 10:49:51.623110 Filename: RA2_WWV_2PNPDK20070316_111638_000026892056_00252_26358_3103.N1;	16-MAR-2007 11:16:38.876 16-MAR-2007 12:01:28.016
Warning: Not equal to FPO input. 16-MAR-2007 20:53:27.273692 Filename: RA2_WWV_2PNPDK20070316_192626_000062162056_00257_26363_3893.N1;	16-MAR-2007 19:26:26.273 16-MAR-2007 21:10:02.337
Warning: Not equal to FPO input. 16-MAR-2007 22:34:03.123454 Filename: RA2_WWV_2PNPDE20070316_210915_000043412056_00258_26364_4601.N1;	16-MAR-2007 21:09:15.605 16-MAR-2007 22:21:36.807
Warning: Not equal to FPO input. 16-MAR-2007 22:34:03.121771 Filename: RA2_WWV_2PNPDE20070316_222022_000061642056_00258_26364_4768.N1;	16-MAR-2007 22:20:22.225 17-MAR-2007 00:03:05.931

RA2_WWV_2P products with wrong x_position

Gauge	Segment (Start-Stop)

RA2_WWV_2P products with wrong y_position

Gauge	Segment (Start-Stop)

RA2_WWV_2P products with wrong z_position

Gauge	Segment (Start-Stop)

RA2_WWV_2P products with wrong x_velocity

Gauge	Segment (Start-Stop)

RA2_WWV_2P products with wrong y_velocity

Gauge	Segment (Start-Stop)

RA2_WWV_2P products with wrong z_velocity

Gauge	Segment (Start-Stop)

RA2_WWV_2P products with unknown vector source

Gauge	Segment (Start-Stop)

RA2_WWV_2P products with UTC to SBT time too far from sensing time

Gauge	Segment (Start-Stop)
Warning: Wrong UTC SBT time format. 15-MAR-2007 21:37:20.359828 Filename: RA2_WWV_2PNPDE20070316_003233_000059332056_00245_26351_3797.N1;	16-MAR-2007 00:32:33.552 16-MAR-2007 02:11:26.660
Warning: Wrong UTC SBT time format. 15-MAR-2007 21:37:20.359828 Filename: RA2_WWV_2PNPDE20070316_021006_000045952056_00246_26352_3910.N1;	16-MAR-2007 02:10:06.508 16-MAR-2007 03:26:41.702
Warning: Wrong UTC SBT time format. 15-MAR-2007 21:37:20.359828 Filename: RA2_WWV_2PNPDE20070316_032606_000031882056_00247_26353_4084.N1;	16-MAR-2007 03:26:06.110 16-MAR-2007 04:19:14.322
Warning: Wrong UTC SBT time format. 15-MAR-2007 21:37:20.359828 Filename: RA2_WWV_2PNPDE20070316_042206_000027402056_00248_26354_4087.N1;	16-MAR-2007 04:22:06.598 16-MAR-2007 05:07:46.982
Warning: Wrong UTC SBT time format. 15-MAR-2007 21:37:20.359828 Filename: RA2_WWV_2PNPDE20070316_050710_000061102056_00248_26354_4254.N1;	16-MAR-2007 05:07:10.276 16-MAR-2007 06:49:00.510
Warning: Wrong UTC SBT time format. 15-MAR-2007 21:37:20.359828 Filename: RA2_WWV_2PNPDK20070316_064824_000040852056_00249_26355_2254.N1;	16-MAR-2007 06:48:24.918 16-MAR-2007 07:56:29.900
Warning: Wrong UTC SBT time format. 15-MAR-2007 21:37:20.359828 Filename: RA2_WWV_2PNPDK20070316_064824_000040852056_00249_26355_2937.N1;	16-MAR-2007 06:48:24.918 16-MAR-2007 07:56:29.900
Warning: Wrong UTC SBT time format. 16-MAR-2007 09:32:45.357477 Filename: RA2_WWV_2PNPDK20070316_111638_000026892056_00252_26358_3103.N1;	16-MAR-2007 11:16:38.876 16-MAR-2007 12:01:28.016
Warning: Wrong UTC SBT time format. 16-MAR-2007 19:24:27.355536 Filename: RA2_WWV_2PNPDE20070316_210915_000043412056_00258_26364_4601.N1;	16-MAR-2007 21:09:15.605 16-MAR-2007 22:21:36.807
Warning: Wrong UTC SBT time format. 16-MAR-2007 19:24:27.355536 Filename: RA2_WWV_2PNPDE20070316_222022_000061642056_00258_26364_4768.N1;	16-MAR-2007 22:20:22.225 17-MAR-2007 00:03:05.931

RA2_WWV_2P products with satellite binary time out-of-range

Gauge	Segment (Start-Stop)

RA2_WWV_2P products with wrong clock step

Gauge	Segment (Start-Stop)

RA2_WWV_2P products with leap utc set to blank

Gauge	Segment (Start-Stop)

RA2_WWV_2P products with leap err set

Gauge	Segment (Start-Stop)

RA2_WWV_2P products with product err set

Gauge	Segment (Start-Stop)
Warning: Product Error flag set. Filename: RA2_WWV_2PNPDE20070316_021006_000045952056_00246_26352_3910.N1;	16-MAR-2007 02:10:06.508 16-MAR-2007 03:26:41.702
Warning: Product Error flag set. Filename: RA2_WWV_2PNPDE20070316_042206_000027402056_00248_26354_4087.N1;	16-MAR-2007 04:22:06.598 16-MAR-2007 05:07:46.982

SPH checks

RA2_CAL_0P SPH checks

SPH fields with errors

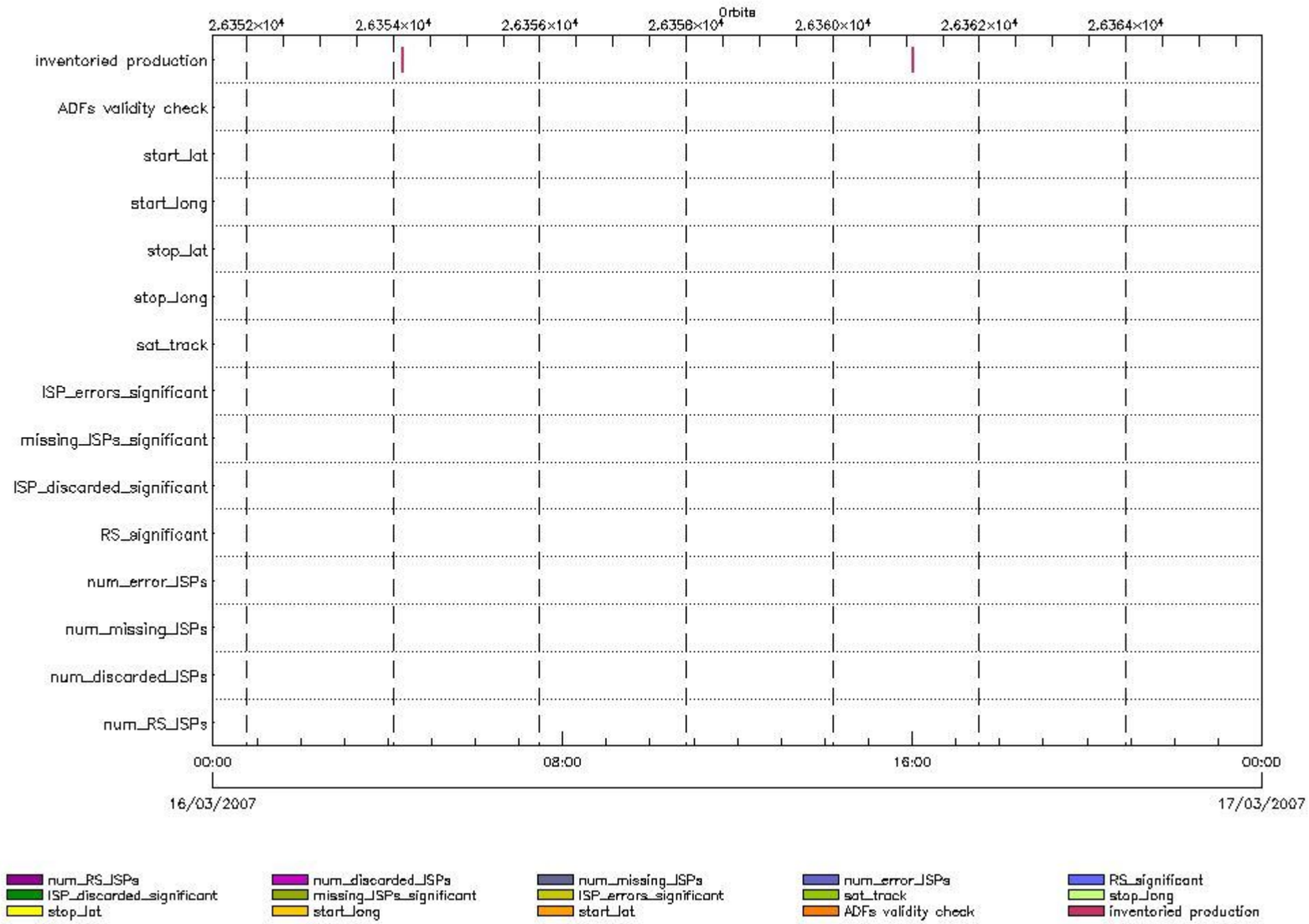

RA2_CAL_0P products using a wrong ADF (sensing not included in validity)

Gauge	Segment (Start-Stop)	Explicit Reference

RA2_CAL_0P products with start_lat out of range

Gauge	Value	Segment (Start-Stop)	Explicit Reference

RA2_CAL_0P products with start_long out of range

Gauge	Value	Segment (Start-Stop)	Explicit Reference

RA2_CAL_0P products with stop_lat out of range

Gauge	Value	Segment (Start-Stop)	Explicit Reference

RA2_CAL_0P products with stop_long out of range

Gauge	Value	Segment (Start-Stop)	Explicit Reference

RA2_CAL_0P products with sat_track out of range

Gauge	Value	Segment (Start-Stop)	Explicit Reference

Percentage of RA2_CAL_0P products with ISP_errors_significant set to 1

Gauge	Value	Segment (Start-Stop)

RA2_CAL_0P products with num_error_ISPs out of range

Gauge	Value	Segment (Start-Stop)	Explicit Reference

Statistics for RA2_CAL_0P products with num_error_ISPs out of range

Gauge	Statistics	Segment (Start-Stop)

Percentage of RA2_CAL_0P products with missing_ISPs_significant set to 1

Gauge	Value	Segment (Start-Stop)

RA2_CAL_0P products with num_missing_ISPs out of range

Gauge	Value	Segment (Start-Stop)	Explicit Reference

Statistics for RA2_CAL_0P products with num_missing_ISPs out of range

Gauge	Statistics	Segment (Start-Stop)

Percentage of RA2_CAL_0P products with ISP_discarded_significant set to 1

Gauge	Value	Segment (Start-Stop)

RA2_CAL_0P products with num_discarded_ISPs out of range

Gauge	Value	Segment (Start-Stop)	Explicit Reference

Statistics for RA2_CAL_0P products with num_discarded_ISPs out of range

Gauge	Statistics	Segment (Start-Stop)

Percentage of RA2_CAL_0P products with RS_significant set to 1

Gauge	Value	Segment (Start-Stop)

RA2_CAL_0P products with num_RS_ISPs out of range

Gauge	Value	Segment (Start-Stop)	Explicit Reference

Statistics for RA2_CAL_0P products with num_RS_ISPs out of range

Gauge	Statistics	Segment (Start-Stop)

DOR_DOP_0P SPH checks

SPH fields with errors

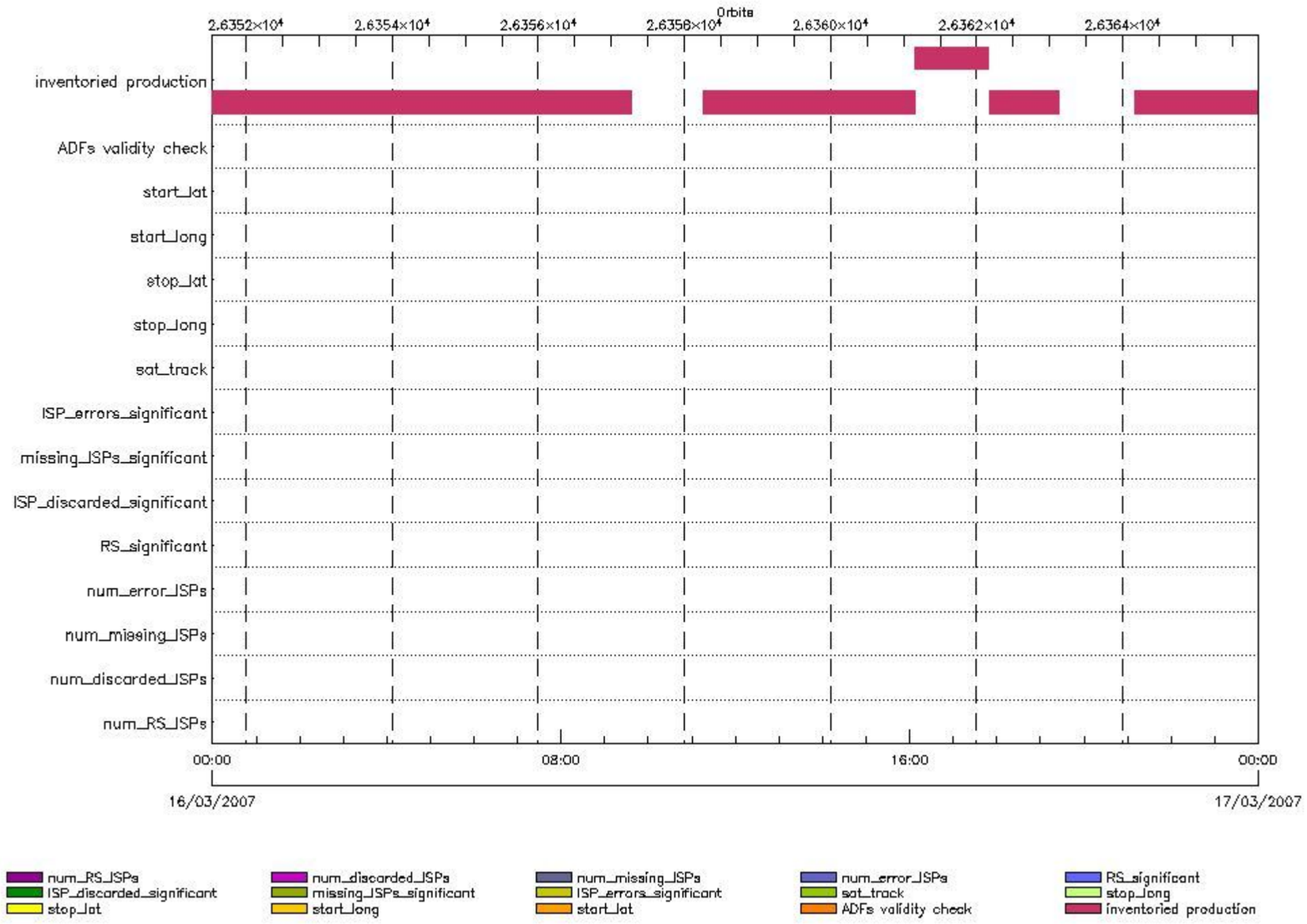

DOR_DOP_0P products using a wrong ADF (sensing not included in validity)

Gauge	Segment (Start-Stop)	Explicit Reference

DOR_DOP_0P products with start_lat out of range

Gauge	Value	Segment (Start-Stop)	Explicit Reference

DOR_DOP_0P products with start_long out of range

Gauge	Value	Segment (Start-Stop)	Explicit Reference

DOR_DOP_0P products with stop_lat out of range

Gauge	Value	Segment (Start-Stop)	Explicit Reference

DOR_DOP_0P products with stop_long out of range

Gauge	Value	Segment (Start-Stop)	Explicit Reference

DOR_DOP_0P products with sat_track out of range

Gauge	Value	Segment (Start-Stop)	Explicit Reference

Percentage of DOR_DOP_0P products with ISP_errors_significant set to 1

Gauge	Value	Segment (Start-Stop)

DOR_DOP_0P products with num_error_ISPs out of range

Gauge	Value	Segment (Start-Stop)	Explicit Reference

Statistics for DOR_DOP_0P products with num_error_ISPs out of range

Gauge	Statistics	Segment (Start-Stop)

Percentage of DOR_DOP_0P products with missing_ISPs_significant set to 1

Gauge	Value	Segment (Start-Stop)

DOR_DOP_0P products with num_missing_ISPs out of range

Gauge	Value	Segment (Start-Stop)	Explicit Reference

Statistics for DOR_DOP_0P products with num_missing_ISPs out of range

Gauge	Statistics	Segment (Start-Stop)

Percentage of DOR_DOP_0P products with ISP_discarded_significant set to 1

Gauge	Value	Segment (Start-Stop)

DOR_DOP_0P products with num_discarded_ISPs out of range

Gauge	Value	Segment (Start-Stop)	Explicit Reference

Statistics for DOR_DOP_0P products with num_discarded_ISPs out of range

Gauge	Statistics	Segment (Start-Stop)

Percentage of DOR_DOP_0P products with RS_significant set to 1

Gauge	Value	Segment (Start-Stop)

DOR_DOP_0P products with num_RS_ISPs out of range

Gauge	Value	Segment (Start-Stop)	Explicit Reference

Statistics for DOR_DOP_0P products with num_RS_ISPs out of range

Gauge	Statistics	Segment (Start-Stop)

DOR_NAV_0P SPH checks

SPH fields with errors

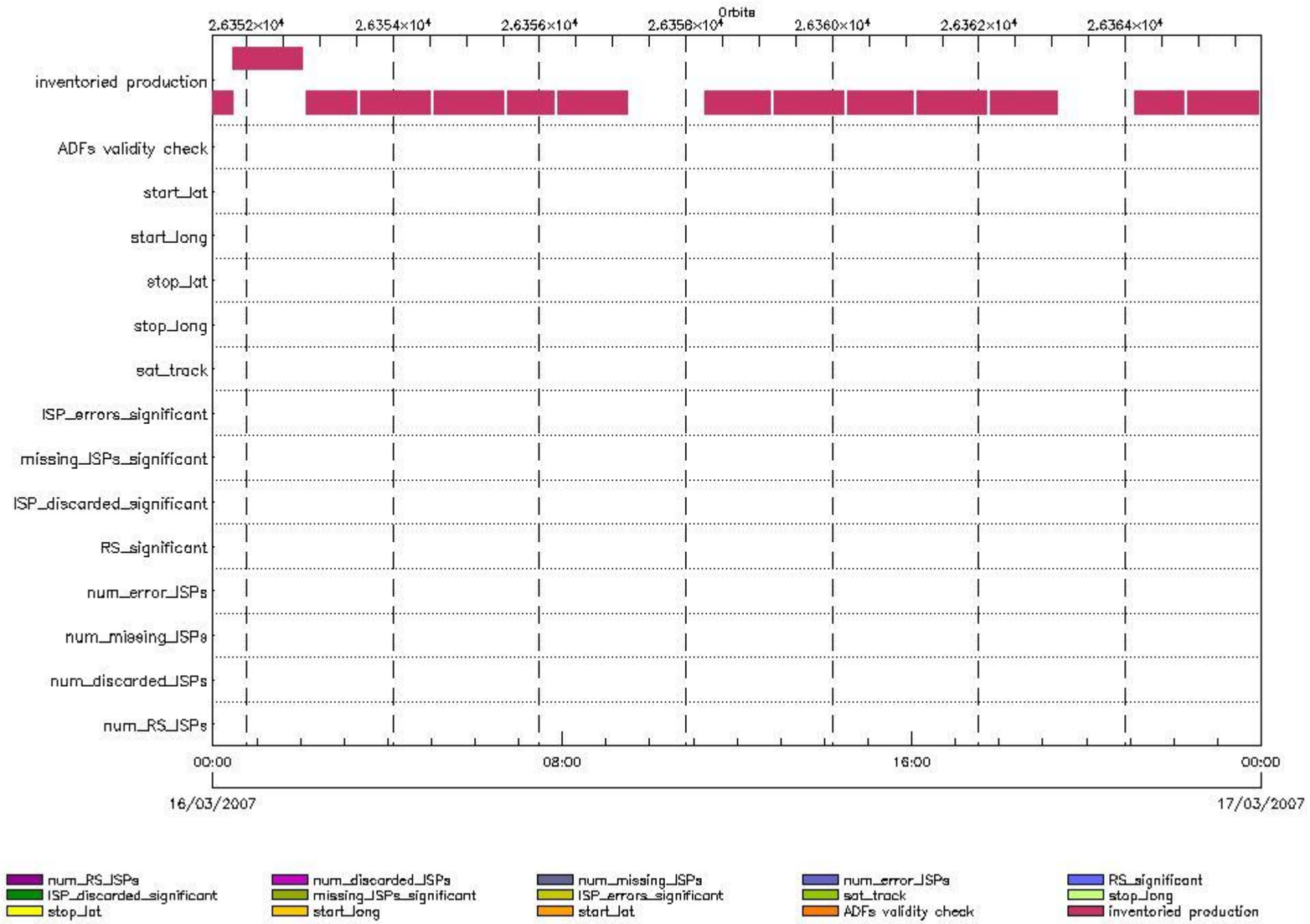

DOR_NAV_0P products using a wrong ADF (sensing not included in validity)

Gauge	Segment (Start-Stop)	Explicit Reference

DOR_NAV_0P products with start_lat out of range

Gauge	Value	Segment (Start-Stop)	Explicit Reference

DOR_NAV_0P products with start_long out of range

Gauge	Value	Segment (Start-Stop)	Explicit Reference

DOR_NAV_0P products with stop_lat out of range

Gauge	Value	Segment (Start-Stop)	Explicit Reference

DOR_NAV_0P products with stop_long out of range

Gauge	Value	Segment (Start-Stop)	Explicit Reference

DOR_NAV_0P products with sat_track out of range

Gauge	Value	Segment (Start-Stop)	Explicit Reference

Percentage of DOR_NAV_0P products with ISP_errors_significant set to 1

Gauge	Value	Segment (Start-Stop)

DOR_NAV_0P products with num_error_ISPs out of range

Gauge	Value	Segment (Start-Stop)	Explicit Reference

Statistics for DOR_NAV_0P products with num_error_ISPs out of range

Gauge	Statistics	Segment (Start-Stop)

Percentage of DOR_NAV_0P products with missing_ISPs_significant set to 1

Gauge	Value	Segment (Start-Stop)

DOR_NAV_0P products with num_missing_ISPs out of range

Gauge	Value	Segment (Start-Stop)	Explicit Reference

Statistics for DOR_NAV_0P products with num_missing_ISPs out of range

Gauge	Statistics	Segment (Start-Stop)

Percentage of DOR_NAV_0P products with ISP_discarded_significant set to 1

Gauge	Value	Segment (Start-Stop)

DOR_NAV_0P products with num_discarded_ISPs out of range

Gauge	Value	Segment (Start-Stop)	Explicit Reference

Statistics for DOR_NAV_0P products with num_discarded_ISPs out of range

Gauge	Statistics	Segment (Start-Stop)

Percentage of DOR_NAV_0P products with RS_significant set to 1

Gauge	Value	Segment (Start-Stop)

DOR_NAV_0P products with num_RS_ISPs out of range

Gauge	Value	Segment (Start-Stop)	Explicit Reference

Statistics for DOR_NAV_0P products with num_RS_ISPs out of range

Gauge	Statistics	Segment (Start-Stop)

MWR_NL__0P SPH checks

SPH fields with errors

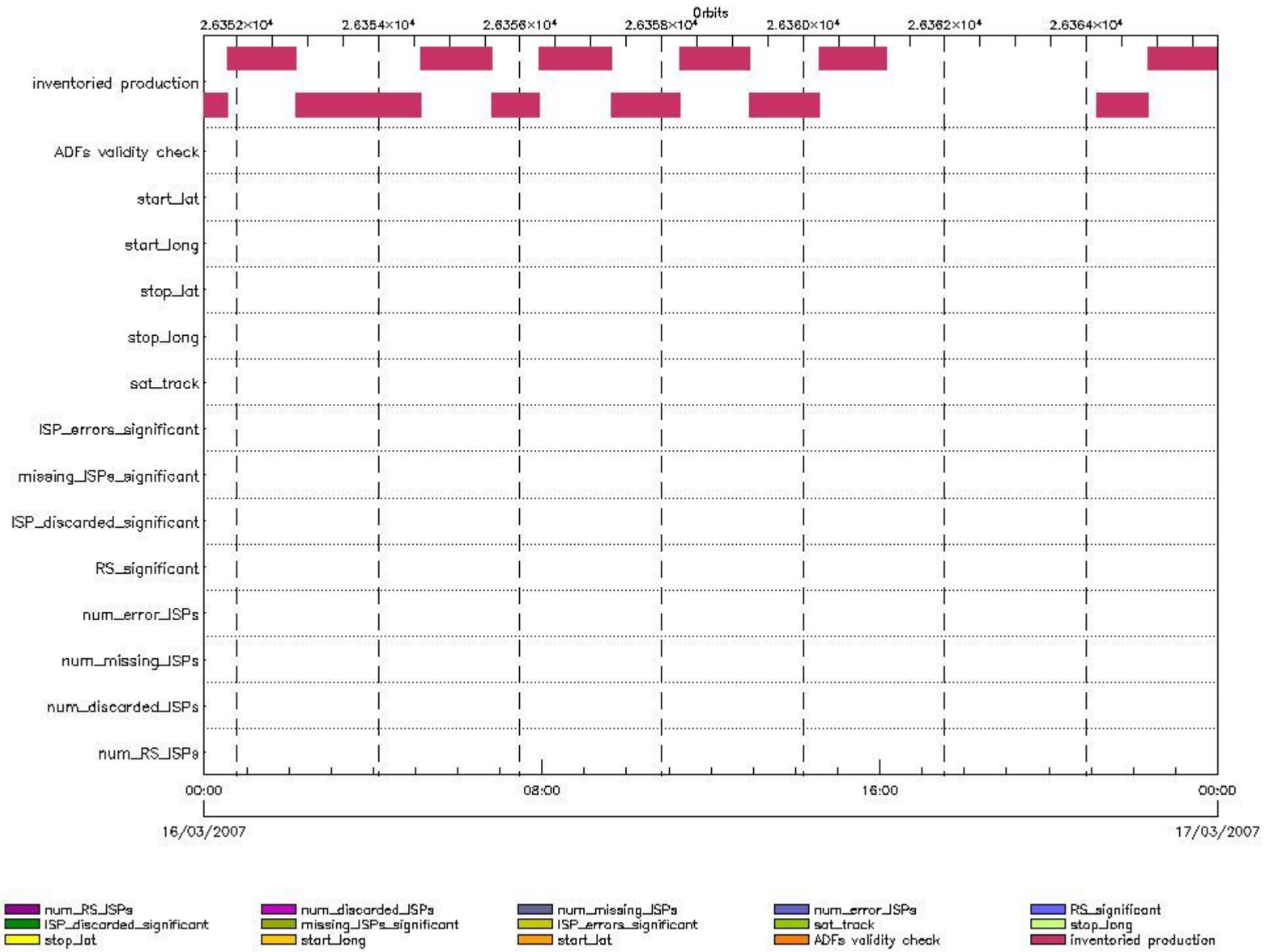

MWR_NL__0P products using a wrong ADF (sensing not included in validity)

Gauge	Segment (Start-Stop)	Explicit Reference

MWR_NL__0P products with start_lat out of range

Gauge	Value	Segment (Start-Stop)	Explicit Reference

MWR_NL__0P products with start_long out of range

Gauge	Value	Segment (Start-Stop)	Explicit Reference

MWR_NL__0P products with stop_lat out of range

Gauge	Value	Segment (Start-Stop)	Explicit Reference

MWR_NL__0P products with stop_long out of range

Gauge	Value	Segment (Start-Stop)	Explicit Reference

MWR_NL__0P products with sat_track out of range

Gauge	Value	Segment (Start-Stop)	Explicit Reference

Percentage of MWR_NL__0P products with ISP_errors_significant set to 1

Gauge	Value	Segment (Start-Stop)
SPH.ISP_ERRORS_SIGNIFICANT_PERCENT.INFO PCF_MWR_NL__0P	0	16-MAR-2007 00:00:00.000 17-MAR-2007 00:00:00.000

MWR_NL__0P products with num_error_ISPs out of range

Gauge	Value	Segment (Start-Stop)	Explicit Reference

Statistics for MWR_NL__0P products with num_error_ISPs out of range

Gauge	Statistics	Segment (Start-Stop)

Percentage of MWR_NL__0P products with missing_ISPs_significant set to 1

Gauge	Value	Segment (Start-Stop)
SPH.MISSING_ISPS_SIGNIFICANT_PERCENT.INFO PCF_MWR_NL__0P	0	16-MAR-2007 00:00:00.000 17-MAR-2007 00:00:00.000

MWR_NL__0P products with num_missing_ISPs out of range

Gauge	Value	Segment (Start-Stop)	Explicit Reference

Statistics for MWR_NL__0P products with num_missing_ISPs out of range

Gauge	Statistics	Segment (Start-Stop)

Percentage of MWR_NL__0P products with ISP_discarded_significant set to 1

Gauge	Value	Segment (Start-Stop)
SPH.ISP_DISCARDED_SIGNIFICANT_PERCENT.INFO PCF_MWR_NL__0P	0	16-MAR-2007 00:00:00.000 17-MAR-2007 00:00:00.000

MWR_NL__0P products with num_discarded_ISPs out of range

Gauge	Value	Segment (Start-Stop)	Explicit Reference

Statistics for MWR_NL__0P products with num_discarded_ISPs out of range

Gauge	Statistics	Segment (Start-Stop)

Percentage of MWR_NL__0P products with RS_significant set to 1

Gauge	Value	Segment (Start-Stop)
SPH.RS_SIGNIFICANT_PERCENT.INFO PCF_MWR_NL__0P	0	16-MAR-2007 00:00:00.000 17-MAR-2007 00:00:00.000

MWR_NL__0P products with num_RS_ISPs out of range

Gauge	Value	Segment (Start-Stop)	Explicit Reference

Statistics for MWR_NL__0P products with num_RS_ISPs out of range

Gauge	Statistics	Segment (Start-Stop)

RA2_ME__0P SPH checks

SPH fields with errors

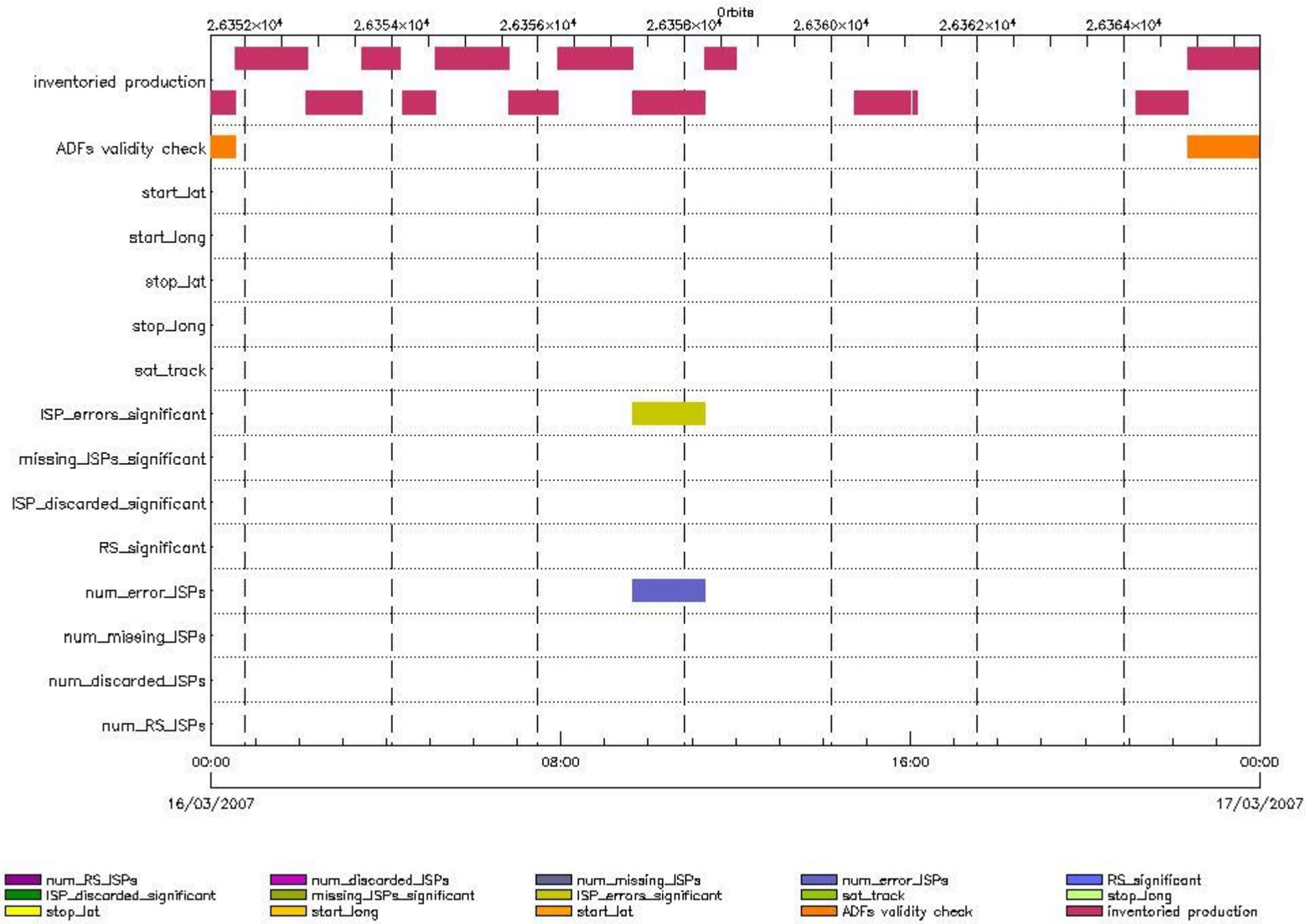

RA2_ME__0P products using a wrong ADF (sensing not included in validity)

Gauge	Segment (Start-Stop)	Explicit Reference
Product: RA2_ME__0PNPDE20070315_225309_000060362056_00244_26350_1996.N1 DS NAME: REAL.ORBIT_STATE_VECTOR_FILE	15-MAR-2007 22:53:09.171 16-MAR-2007 00:33:45.937	ADF: DOR_NAV_0PNPDE20070315_225143_000057382056_00244_26350_1758.N1
Product: RA2_ME__0PNPDE20070316_222022_000061622056_00258_26364_2002.N1 DS NAME: REAL.ORBIT_STATE_VECTOR_FILE	16-MAR-2007 22:20:22.200 17-MAR-2007 00:03:04.848	ADF: DOR_NAV_0PNPDE20070316_221942_000057382056_00258_26364_1764.N1

RA2_ME__0P products with start_lat out of range

Gauge	Value	Segment (Start-Stop)	Explicit Reference

RA2_ME__0P products with start_long out of range

Gauge	Value	Segment (Start-Stop)	Explicit Reference

RA2_ME__0P products with stop_lat out of range

Gauge	Value	Segment (Start-Stop)	Explicit Reference

RA2_ME__0P products with stop_long out of range

Gauge	Value	Segment (Start-Stop)	Explicit Reference

RA2_ME__0P products with sat_track out of range

Gauge	Value	Segment (Start-Stop)	Explicit Reference

Percentage of RA2_ME__0P products with ISP_errors_significant set to 1

Gauge	Value	Segment (Start-Stop)

RA2_ME__0P products with num_error_ISPs out of range

Gauge	Value	Segment (Start-Stop)	Explicit Reference
SPH.NUM_ERROR_ISPS.WARNING PCF_RA2_ME__0P	1	16-MAR-2007 09:38:19.107 16-MAR-2007 11:17:30.094	Product: RA2_ME__0PNPDK20070316_093819_000059512056_00251_26357_4038.N1

Statistics for RA2_ME__0P products with num_error_ISPs out of range

Gauge	Statistics	Segment (Start-Stop)
SPH.NUM_ERRORS_ISPS.STA PCF_RA2_ME__0P	M=1 d=0 >=1 <=1 %=6.88771745	16-MAR-2007 00:00:00.000 17-MAR-2007 00:00:00.000

Percentage of RA2_ME__0P products with missing_ISPs_significant set to 1

Gauge	Value	Segment (Start-Stop)

RA2_ME__0P products with num_missing_ISPs out of range

Gauge	Value	Segment (Start-Stop)	Explicit Reference

Statistics for RA2_ME__0P products with num_missing_ISPs out of range

Gauge	Statistics	Segment (Start-Stop)

Percentage of RA2_ME__0P products with ISP_discarded_significant set to 1

Gauge	Value	Segment (Start-Stop)

RA2_ME__0P products with num_discarded_ISPs out of range

Gauge	Value	Segment (Start-Stop)	Explicit Reference

Statistics for RA2_ME__0P products with num_discarded_ISPs out of range

Gauge	Statistics	Segment (Start-Stop)

Percentage of RA2_ME__0P products with RS_significant set to 1

Gauge	Value	Segment (Start-Stop)

RA2_ME__0P products with num_RS_ISPs out of range

Gauge	Value	Segment (Start-Stop)	Explicit Reference

Statistics for RA2_ME__0P products with num_RS_ISPs out of range

Gauge	Statistics	Segment (Start-Stop)

RA2_MW__1P SPH checks

SPH fields with errors

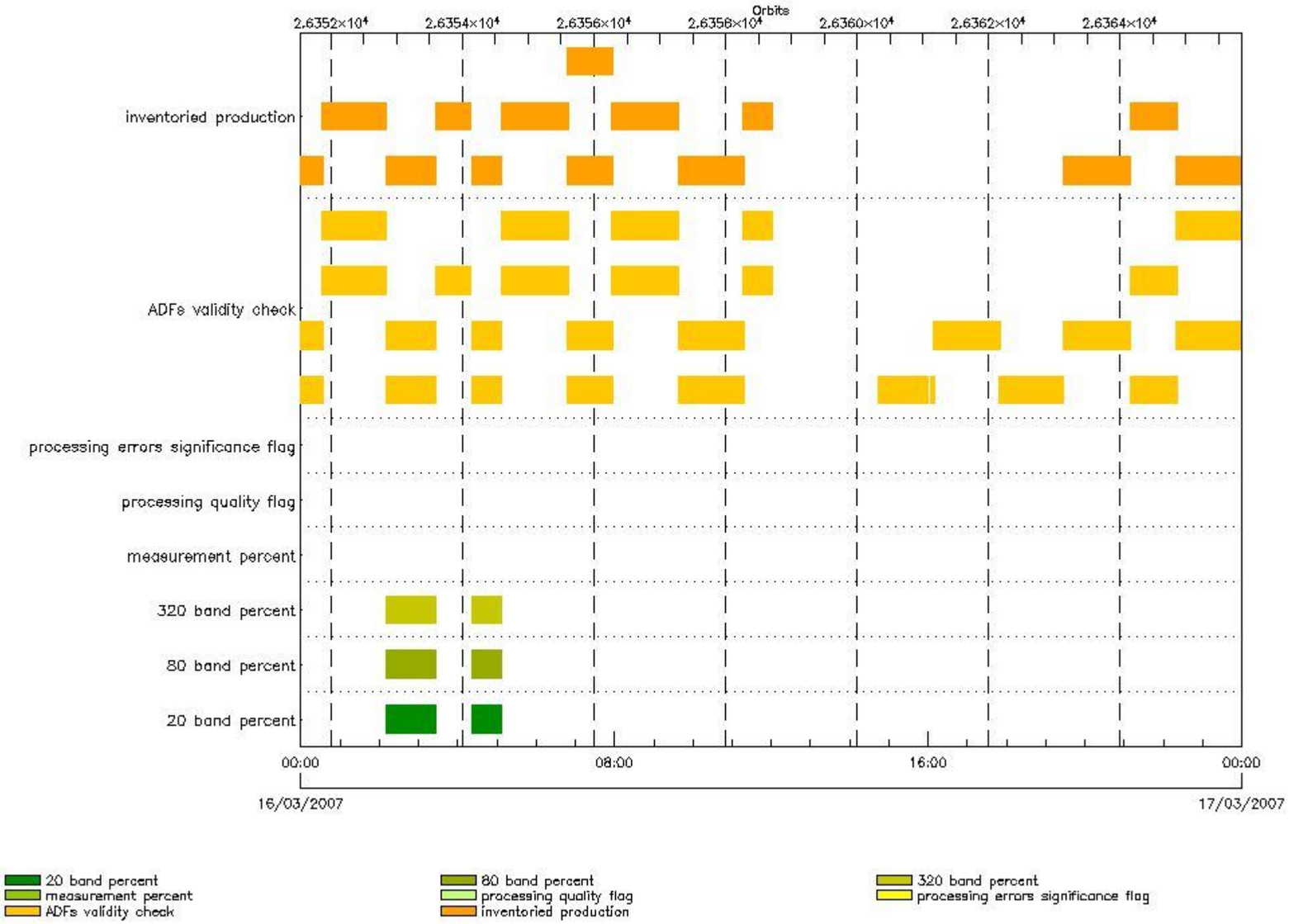

RA2_MW__1P products using a wrong ADF (sensing not included in validity)

Gauge	Segment (Start-Stop)	Explicit Reference
Product: RA2_MW__1PNPDE20070315_225309_000060382056_00244_26350_3570.N1 DS NAME: ORBIT_STATE_VECTOR_FILE	15-MAR-2007 22:53:09.196 16-MAR-2007 00:33:47.020	ADF:
Product: RA2_MW__1PNPDE20070315_225309_000060382056_00244_26350_3570.N1 DS NAME: REAL.ORBIT_STATE_VECTOR_FILE	15-MAR-2007 22:53:09.196 16-MAR-2007 00:33:47.020	ADF: DOR_NAV_0PNPDE20070315_225143_000057382056_00244_26350_2980.N1
Product: RA2_MW__1PNPDE20070316_003233_000059332056_00245_26351_3795.N1 DS NAME: ORBIT_STATE_VECTOR_FILE	16-MAR-2007 00:32:33.552 16-MAR-2007 02:11:26.660	ADF:
Product: RA2_MW__1PNPDE20070316_003233_000059332056_00245_26351_3795.N1 DS NAME: REAL.ORBIT_STATE_VECTOR_FILE	16-MAR-2007 00:32:33.552 16-MAR-2007 02:11:26.660	ADF: DOR_NAV_0PNPDE20070316_002721_000057382056_00245_26351_2981.N1
Product: RA2_MW__1PNPDE20070316_021006_000045952056_00246_26352_3908.N1 DS NAME: ORBIT_STATE_VECTOR_FILE	16-MAR-2007 02:10:06.508 16-MAR-2007 03:26:41.702	ADF:

Product: RA2_MW__1PNPDE20070316_021006_000045952056_00246_26352_3908.N1 DS NAME: REAL.ORBIT_STATE_VECTOR_FILE	16-MAR-2007 02:10:06.508 16-MAR-2007 03:26:41.702	ADF: DOR_NAV_0PNPDE20070316_020818_000041442056_00246_26
Product: RA2_MW__1PNPDE20070316_032606_000031882056_00247_26353_4082.N1 DS NAME: ORBIT_STATE_VECTOR_FILE	16-MAR-2007 03:26:06.110 16-MAR-2007 04:19:14.322	ADF:
Product: RA2_MW__1PNPDE20070316_042206_000027402056_00248_26354_4085.N1 DS NAME: ORBIT_STATE_VECTOR_FILE	16-MAR-2007 04:22:06.598 16-MAR-2007 05:07:46.982	ADF:
Product: RA2_MW__1PNPDE20070316_042206_000027402056_00248_26354_4085.N1 DS NAME: REAL.ORBIT_STATE_VECTOR_FILE	16-MAR-2007 04:22:06.598 16-MAR-2007 05:07:46.982	ADF: DOR_NAV_0PNPDE20070316_032241_000057382056_00247_26353_2983.N1
Product: RA2_MW__1PNPDE20070316_050710_000061102056_00248_26354_4252.N1 DS NAME: ORBIT_STATE_VECTOR_FILE	16-MAR-2007 05:07:10.276 16-MAR-2007 06:49:00.510	ADF:
Product: RA2_MW__1PNPDE20070316_050710_000061102056_00248_26354_4252.N1 DS NAME: REAL.ORBIT_STATE_VECTOR_FILE	16-MAR-2007 05:07:10.276 16-MAR-2007 06:49:00.510	ADF: DOR_NAV_0PNPDE20070316_050338_000057382056_00248_26354_2984.N1
Product: RA2_MW__1PNPDK20070316_064824_000040852056_00249_26355_2252.N1 DS NAME: ORBIT_STATE_VECTOR_FILE	16-MAR-2007 06:48:24.918 16-MAR-2007 07:56:29.900	ADF:
Product: RA2_MW__1PNPDK20070316_064824_000040852056_00249_26355_2935.N1 DS NAME: ORBIT_STATE_VECTOR_FILE	16-MAR-2007 06:48:24.918 16-MAR-2007 07:56:29.900	ADF:
Product: RA2_MW__1PNPDK20070316_075552_000061802056_00250_26356_2377.N1 DS NAME: ORBIT_STATE_VECTOR_FILE	16-MAR-2007 07:55:52.080 16-MAR-2007 09:38:52.496	ADF:
Product: RA2_MW__1PNPDK20070316_075552_000061802056_00250_26356_2377.N1 DS NAME: REAL.ORBIT_STATE_VECTOR_FILE	16-MAR-2007 07:55:52.080 16-MAR-2007 09:38:52.496	ADF: DOR_NAV_0PNPDK20070316_075339_000057382056_00250_26356_3140.N1
Product: RA2_MW__1PNPDK20070316_093819_000059522056_00251_26357_2929.N1 DS NAME: ORBIT_STATE_VECTOR_FILE	16-MAR-2007 09:38:19.132 16-MAR-2007 11:17:31.178	ADF:
Product: RA2_MW__1PNPDK20070316_093819_000059522056_00251_26357_2929.N1 DS NAME: REAL.ORBIT_STATE_VECTOR_FILE	16-MAR-2007 09:38:19.132 16-MAR-2007 11:17:31.178	ADF: DOR_NAV_0PNPDK20070316_093436_000057382056_00251_26357_3141.N1
Product: RA2_MW__1PNPDK20070316_111638_000026892056_00252_26358_3101.N1 DS NAME: ORBIT_STATE_VECTOR_FILE	16-MAR-2007 11:16:38.876 16-MAR-2007 12:01:28.016	ADF:
Product: RA2_MW__1PNPDK20070316_111638_000026892056_00252_26358_3101.N1 DS NAME: REAL.ORBIT_STATE_VECTOR_FILE	16-MAR-2007 11:16:38.876 16-MAR-2007 12:01:28.016	ADF: DOR_NAV_0PNPDK20070316_111533_000054192056_00252_26358_3142.N1
Product: RA2_MW__1PNPDK20070316_144335_000045442056_00254_26360_3509.N1 DS NAME: REAL.ORBIT_STATE_VECTOR_FILE	16-MAR-2007 14:43:35.755 16-MAR-2007 15:59:19.706	ADF: DOR_NAV_0PNPDK20070316_143208_000054192056_00254_26360_3144.N1
Product: RA2_MW__1PNPDK20070316_160304_000004122056_00255_26361_3512.N1 DS NAME: REAL.ORBIT_STATE_VECTOR_FILE	16-MAR-2007 16:03:04.064 16-MAR-2007 16:09:56.189	ADF: DOR_NAV_0PNPDK20070316_143208_000054192056_00254_26360_3144.N1
Product: RA2_MW__1PNPDK20070316_160813_000061272056_00255_26361_3628.N1 DS NAME: REAL.ORBIT_STATE_VECTOR_FILE	16-MAR-2007 16:08:13.757 16-MAR-2007 17:50:20.701	ADF: DOR_NAV_0PNPDK20070316_160746_000057382056_00255_26361_3145.N1
Product: RA2_MW__1PNPDK20070316_174918_000011912056_00256_26362_3745.N1 DS NAME: REAL.ORBIT_STATE_VECTOR_FILE	16-MAR-2007 17:49:18.373 16-MAR-2007 18:09:09.183	ADF: DOR_NAV_0PNPDK20070316_174843_000054192056_00256_26362_3146.N1
Product: RA2_MW__1PNPDK20070316_181201_000045542056_00256_26362_3748.N1 DS NAME: REAL.ORBIT_STATE_VECTOR_FILE	16-MAR-2007 18:12:01.361 16-MAR-2007 19:27:55.337	ADF: DOR_NAV_0PNPDK20070316_174843_000054192056_00256_26362_3146.N1
Product: RA2_MW__1PNPDK20070316_192626_000062162056_00257_26363_3891.N1 DS NAME: ORBIT_STATE_VECTOR_FILE	16-MAR-2007 19:26:26.273 16-MAR-2007 21:10:02.337	ADF:
Product: RA2_MW__1PNPDE20070316_210915_000043412056_00258_26364_4599.N1 DS NAME: ORBIT_STATE_VECTOR_FILE	16-MAR-2007 21:09:15.605 16-MAR-2007 22:21:36.807	ADF:
Product: RA2_MW__1PNPDE20070316_210915_000043412056_00258_26364_4599.N1 DS NAME: REAL.ORBIT_STATE_VECTOR_FILE	16-MAR-2007 21:09:15.605 16-MAR-2007 22:21:36.807	ADF: DOR_NAV_0PNPDE20070316_210519_000041442056_00258_26364_2985.N1
Product: RA2_MW__1PNPDE20070316_222022_000061642056_00258_26364_4766.N1 DS NAME: ORBIT_STATE_VECTOR_FILE	16-MAR-2007 22:20:22.225 17-MAR-2007 00:03:05.931	ADF:
Product: RA2_MW__1PNPDE20070316_222022_000061642056_00258_26364_4766.N1 DS NAME: REAL.ORBIT_STATE_VECTOR_FILE	16-MAR-2007 22:20:22.225 17-MAR-2007 00:03:05.931	ADF: DOR_NAV_0PNPDE20070316_221942_000057382056_00258_26364_2986.N1

RA2_MW__1P products with processing errors significance flag set

Gauge	Segment (Start-Stop)

RA2_MW__1P products with percentage DSRs free of processing errors below threshold

Gauge	Value	Segment (Start-Stop)

RA2_MW__1P products with percentage of valid measurements below threshold

Gauge	Value	Segment (Start-Stop)

RA2_MW__1P products with percentage of 320 MHz band processed below threshold

Gauge	Value	Segment (Start-Stop)
SPH.RA2_320_BAND_PERCENT.WARNING PCF_RA2_MW__1P	8657	16-MAR-2007 02:10:06.508 16-MAR-2007 03:26:41.702
SPH.RA2_320_BAND_PERCENT.WARNING PCF_RA2_MW__1P	8437	16-MAR-2007 04:22:06.598 16-MAR-2007 05:07:46.982

RA2_MW__1P products with percentage of 80 MHz band processed above threshold

Gauge	Value	Segment (Start-Stop)
SPH.RA2_80_BAND_PERCENT.WARNING PCF_RA2_MW__1P	851	16-MAR-2007 02:10:06.508 16-MAR-2007 03:26:41.702
SPH.RA2_80_BAND_PERCENT.WARNING PCF_RA2_MW__1P	1131	16-MAR-2007 04:22:06.598 16-MAR-2007 05:07:46.982

RA2_MW__1P products with percentage of 20 MHz band processed above threshold

Gauge	Value	Segment (Start-Stop)
SPH.RA2_20_BAND_PERCENT.WARNING PCF_RA2_MW__1P	492	16-MAR-2007 02:10:06.508 16-MAR-2007 03:26:41.702
SPH.RA2_20_BAND_PERCENT.WARNING PCF_RA2_MW__1P	432	16-MAR-2007 04:22:06.598 16-MAR-2007 05:07:46.982

RA2_FGD_2P SPH checks

SPH fields with errors

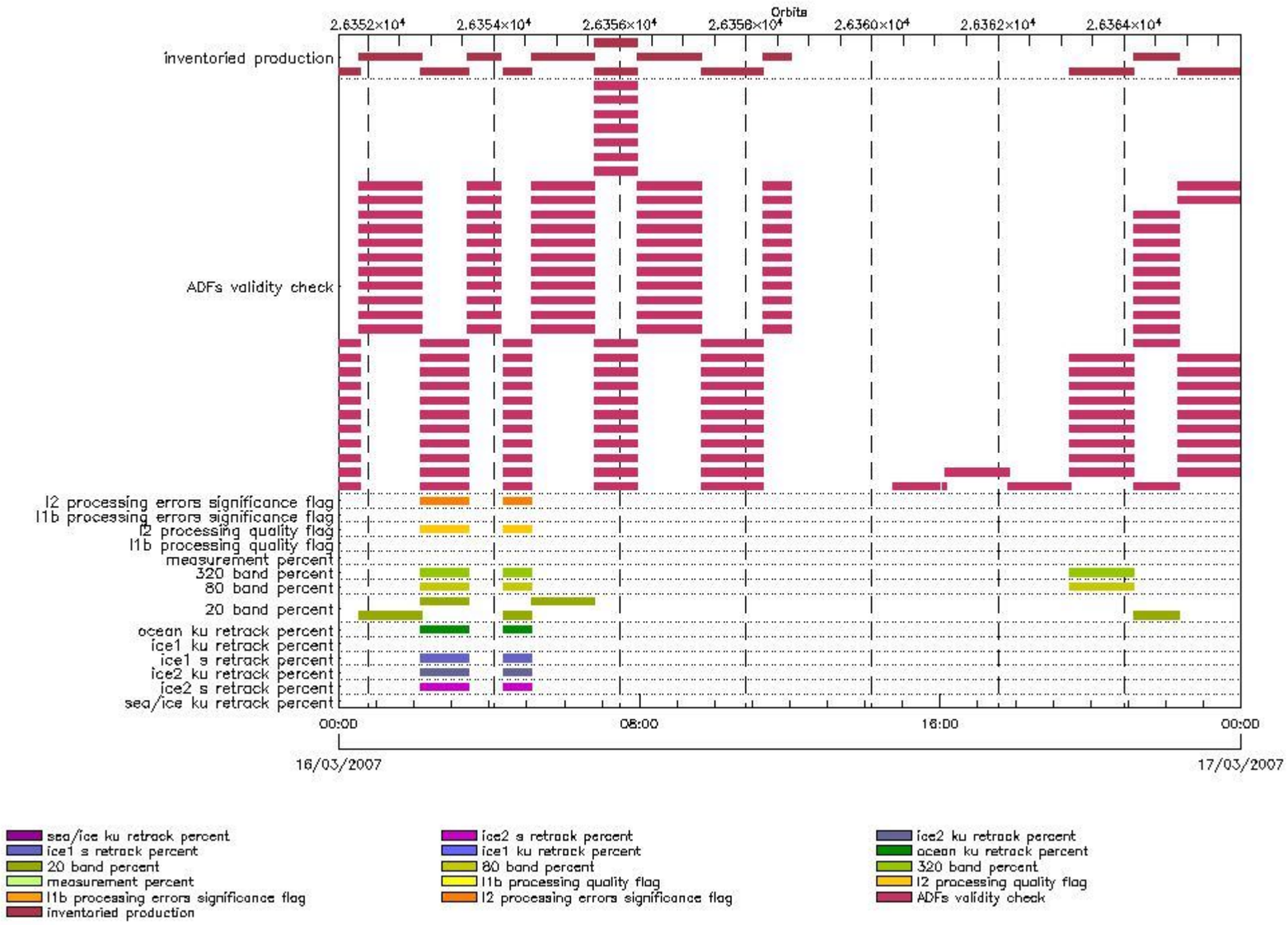

RA2_FGD_2P products using a wrong ADF (sensing not included in validity)

Gauge	Segment (Start-Stop)	Explicit Reference
Product: RA2_FGD_2PNPDE20070315_225309_000060382056_00244_26350_3571.N1 DS NAME: DORIS_IONO	15-MAR-2007 22:53:09.196 16-MAR-2007 00:33:47.020	ADF: RA2_MW__1PNPDE20070315_225309_000060382056_00244_26350_3570.N1
Product: RA2_FGD_2PNPDE20070315_225309_000060382056_00244_26350_3571.N1 DS NAME: ECMWF_DATA_FILE_2	15-MAR-2007 22:53:09.196 16-MAR-2007 00:33:47.020	ADF:
Product: RA2_FGD_2PNPDE20070315_225309_000060382056_00244_26350_3571.N1 DS NAME: METEO_GRID_POINTS_ALTITUDE	15-MAR-2007 22:53:09.196 16-MAR-2007 00:33:47.020	ADF:
Product: RA2_FGD_2PNPDE20070315_225309_000060382056_00244_26350_3571.N1 DS NAME: OCEAN_ICE2_SYSTEM_FILE	15-MAR-2007 22:53:09.196 16-MAR-2007 00:33:47.020	ADF:
Product: RA2_FGD_2PNPDE20070315_225309_000060382056_00244_26350_3571.N1 DS NAME: OCEAN_TIDE_HARMONIC_COEF	15-MAR-2007 22:53:09.196 16-MAR-2007 00:33:47.020	ADF:

Product: RA2_FGD_2PNPDE20070315_225309_000060382056_00244_26350_3571.N1 DS NAME: OCEAN_TIDE_ORTHOWEIGHTS	15-MAR-2007 22:53:09.196 16-MAR-2007 00:33:47.020	ADF:
Product: RA2_FGD_2PNPDE20070315_225309_000060382056_00244_26350_3571.N1 DS NAME: ORBIT_STATE_VECTOR_FILE	15-MAR-2007 22:53:09.196 16-MAR-2007 00:33:47.020	ADF:
Product: RA2_FGD_2PNPDE20070315_225309_000060382056_00244_26350_3571.N1 DS NAME: RA2_CONSTANT_DATA	15-MAR-2007 22:53:09.196 16-MAR-2007 00:33:47.020	ADF:
Product: RA2_FGD_2PNPDE20070315_225309_000060382056_00244_26350_3571.N1 DS NAME: RA2_USO_DATA	15-MAR-2007 22:53:09.196 16-MAR-2007 00:33:47.020	ADF: DOR_NAV_0PNPDE20070315_225143_000057382056_00244_26350_2980.N1
Product: RA2_FGD_2PNPDE20070315_225309_000060382056_00244_26350_3571.N1 DS NAME: REAL.ORBIT_STATE_VECTOR_FILE	15-MAR-2007 22:53:09.196 16-MAR-2007 00:33:47.020	ADF: DOR_NAV_0PNPDE20070315_225143_000057382056_00244_26350_2980.N1
Product: RA2_FGD_2PNPDE20070315_225309_000060382056_00244_26350_3571.N1 DS NAME: SOLAR_ACTIVITY_INDEX_PREDICT	15-MAR-2007 22:53:09.196 16-MAR-2007 00:33:47.020	ADF:
Product: RA2_FGD_2PNPDE20070316_003233_000059332056_00245_26351_3796.N1 DS NAME: DORIS_IONO	16-MAR-2007 00:32:33.552 16-MAR-2007 02:11:26.660	ADF: RA2_MW__1PNPDE20070316_003233_000059332056_00245_26351_3795.N1
Product: RA2_FGD_2PNPDE20070316_003233_000059332056_00245_26351_3796.N1 DS NAME: ECMWF_DATA_FILE_2	16-MAR-2007 00:32:33.552 16-MAR-2007 02:11:26.660	ADF:
Product: RA2_FGD_2PNPDE20070316_003233_000059332056_00245_26351_3796.N1 DS NAME: METEO_GRID_POINTS_ALTITUDE	16-MAR-2007 00:32:33.552 16-MAR-2007 02:11:26.660	ADF:
Product: RA2_FGD_2PNPDE20070316_003233_000059332056_00245_26351_3796.N1 DS NAME: OCEAN_ICE2_SYSTEM_FILE	16-MAR-2007 00:32:33.552 16-MAR-2007 02:11:26.660	ADF:
Product: RA2_FGD_2PNPDE20070316_003233_000059332056_00245_26351_3796.N1 DS NAME: OCEAN_TIDE_HARMONIC_COEF	16-MAR-2007 00:32:33.552 16-MAR-2007 02:11:26.660	ADF:
Product: RA2_FGD_2PNPDE20070316_003233_000059332056_00245_26351_3796.N1 DS NAME: OCEAN_TIDE_ORTHOWEIGHTS	16-MAR-2007 00:32:33.552 16-MAR-2007 02:11:26.660	ADF:
Product: RA2_FGD_2PNPDE20070316_003233_000059332056_00245_26351_3796.N1 DS NAME: ORBIT_STATE_VECTOR_FILE	16-MAR-2007 00:32:33.552 16-MAR-2007 02:11:26.660	ADF:
Product: RA2_FGD_2PNPDE20070316_003233_000059332056_00245_26351_3796.N1 DS NAME: RA2_CONSTANT_DATA	16-MAR-2007 00:32:33.552 16-MAR-2007 02:11:26.660	ADF:
Product: RA2_FGD_2PNPDE20070316_003233_000059332056_00245_26351_3796.N1 DS NAME: RA2_USO_DATA	16-MAR-2007 00:32:33.552 16-MAR-2007 02:11:26.660	ADF: DOR_NAV_0PNPDE20070316_002721_000057382056_00245_26351_2981.N1
Product: RA2_FGD_2PNPDE20070316_003233_000059332056_00245_26351_3796.N1 DS NAME: REAL.ORBIT_STATE_VECTOR_FILE	16-MAR-2007 00:32:33.552 16-MAR-2007 02:11:26.660	ADF: DOR_NAV_0PNPDE20070316_002721_000057382056_00245_26351_2981.N1
Product: RA2_FGD_2PNPDE20070316_003233_000059332056_00245_26351_3796.N1 DS NAME: SOLAR_ACTIVITY_INDEX_PREDICT	16-MAR-2007 00:32:33.552 16-MAR-2007 02:11:26.660	ADF:
Product: RA2_FGD_2PNPDE20070316_021006_000045952056_00246_26352_3909.N1 DS NAME: DORIS_IONO	16-MAR-2007 02:10:06.508 16-MAR-2007 03:26:41.702	ADF: RA2_MW__1PNPDE20070316_021006_000045952056_00246_26352_3908.N1
Product: RA2_FGD_2PNPDE20070316_021006_000045952056_00246_26352_3909.N1 DS NAME: ECMWF_DATA_FILE_2	16-MAR-2007 02:10:06.508 16-MAR-2007 03:26:41.702	ADF:
Product: RA2_FGD_2PNPDE20070316_021006_000045952056_00246_26352_3909.N1 DS NAME: METEO_GRID_POINTS_ALTITUDE	16-MAR-2007 02:10:06.508 16-MAR-2007 03:26:41.702	ADF:
Product: RA2_FGD_2PNPDE20070316_021006_000045952056_00246_26352_3909.N1 DS NAME: OCEAN_ICE2_SYSTEM_FILE	16-MAR-2007 02:10:06.508 16-MAR-2007 03:26:41.702	ADF:
Product: RA2_FGD_2PNPDE20070316_021006_000045952056_00246_26352_3909.N1 DS NAME: OCEAN_TIDE_HARMONIC_COEF	16-MAR-2007 02:10:06.508 16-MAR-2007 03:26:41.702	ADF:
Product: RA2_FGD_2PNPDE20070316_021006_000045952056_00246_26352_3909.N1 DS NAME: OCEAN_TIDE_ORTHOWEIGHTS	16-MAR-2007 02:10:06.508 16-MAR-2007 03:26:41.702	ADF:
Product: RA2_FGD_2PNPDE20070316_021006_000045952056_00246_26352_3909.N1 DS NAME: ORBIT_STATE_VECTOR_FILE	16-MAR-2007 02:10:06.508 16-MAR-2007 03:26:41.702	ADF:

Product: RA2_FGD_2PNPDE20070316_021006_000045952056_00246_26352_3909.N1 DS NAME: RA2_CONSTANT_DATA	16-MAR-2007 02:10:06.508 16-MAR-2007 03:26:41.702	ADF:
Product: RA2_FGD_2PNPDE20070316_021006_000045952056_00246_26352_3909.N1 DS NAME: RA2_USO_DATA	16-MAR-2007 02:10:06.508 16-MAR-2007 03:26:41.702	ADF: DOR_NAV_0PNPDE20070316_020818_000041442056_00246_26352_2982.N1
Product: RA2_FGD_2PNPDE20070316_021006_000045952056_00246_26352_3909.N1 DS NAME: REAL.ORBIT_STATE_VECTOR_FILE	16-MAR-2007 02:10:06.508 16-MAR-2007 03:26:41.702	ADF: DOR_NAV_0PNPDE20070316_020818_000041442056_00246_26352_2982.N1
Product: RA2_FGD_2PNPDE20070316_021006_000045952056_00246_26352_3909.N1 DS NAME: SOLAR_ACTIVITY_INDEX_PREDICT	16-MAR-2007 02:10:06.508 16-MAR-2007 03:26:41.702	ADF:
Product: RA2_FGD_2PNPDE20070316_032606_000031882056_00247_26353_4083.N1 DS NAME: DORIS_IONO	16-MAR-2007 03:26:06.110 16-MAR-2007 04:19:14.322	ADF: RA2_MW__1PNPDE20070316_032606_000031882056_00247_26353_4082.N1
Product: RA2_FGD_2PNPDE20070316_032606_000031882056_00247_26353_4083.N1 DS NAME: ECMWF_DATA_FILE_2	16-MAR-2007 03:26:06.110 16-MAR-2007 04:19:14.322	ADF:
Product: RA2_FGD_2PNPDE20070316_032606_000031882056_00247_26353_4083.N1 DS NAME: METEO_GRID_POINTS_ALTITUDE	16-MAR-2007 03:26:06.110 16-MAR-2007 04:19:14.322	ADF:
Product: RA2_FGD_2PNPDE20070316_032606_000031882056_00247_26353_4083.N1 DS NAME: OCEAN_ICE2_SYSTEM_FILE	16-MAR-2007 03:26:06.110 16-MAR-2007 04:19:14.322	ADF:
Product: RA2_FGD_2PNPDE20070316_032606_000031882056_00247_26353_4083.N1 DS NAME: OCEAN_TIDE_HARMONIC_COEF	16-MAR-2007 03:26:06.110 16-MAR-2007 04:19:14.322	ADF:
Product: RA2_FGD_2PNPDE20070316_032606_000031882056_00247_26353_4083.N1 DS NAME: OCEAN_TIDE_ORTHOWEIGHTS	16-MAR-2007 03:26:06.110 16-MAR-2007 04:19:14.322	ADF:
Product: RA2_FGD_2PNPDE20070316_032606_000031882056_00247_26353_4083.N1 DS NAME: ORBIT_STATE_VECTOR_FILE	16-MAR-2007 03:26:06.110 16-MAR-2007 04:19:14.322	ADF:
Product: RA2_FGD_2PNPDE20070316_032606_000031882056_00247_26353_4083.N1 DS NAME: RA2_CONSTANT_DATA	16-MAR-2007 03:26:06.110 16-MAR-2007 04:19:14.322	ADF:
Product: RA2_FGD_2PNPDE20070316_032606_000031882056_00247_26353_4083.N1 DS NAME: RA2_USO_DATA	16-MAR-2007 03:26:06.110 16-MAR-2007 04:19:14.322	ADF: DOR_NAV_0PNPDE20070316_032241_000057382056_00247_26353_2983.N1
Product: RA2_FGD_2PNPDE20070316_032606_000031882056_00247_26353_4083.N1 DS NAME: REAL.ORBIT_STATE_VECTOR_FILE	16-MAR-2007 03:26:06.110 16-MAR-2007 04:19:14.322	ADF: DOR_NAV_0PNPDE20070316_032241_000057382056_00247_26353_2983.N1
Product: RA2_FGD_2PNPDE20070316_032606_000031882056_00247_26353_4083.N1 DS NAME: SOLAR_ACTIVITY_INDEX_PREDICT	16-MAR-2007 03:26:06.110 16-MAR-2007 04:19:14.322	ADF:
Product: RA2_FGD_2PNPDE20070316_042206_000027402056_00248_26354_4086.N1 DS NAME: DORIS_IONO	16-MAR-2007 04:22:06.598 16-MAR-2007 05:07:46.982	ADF: RA2_MW__1PNPDE20070316_042206_000027402056_00248_26354_4085.N1
Product: RA2_FGD_2PNPDE20070316_042206_000027402056_00248_26354_4086.N1 DS NAME: ECMWF_DATA_FILE_2	16-MAR-2007 04:22:06.598 16-MAR-2007 05:07:46.982	ADF:
Product: RA2_FGD_2PNPDE20070316_042206_000027402056_00248_26354_4086.N1 DS NAME: METEO_GRID_POINTS_ALTITUDE	16-MAR-2007 04:22:06.598 16-MAR-2007 05:07:46.982	ADF:
Product: RA2_FGD_2PNPDE20070316_042206_000027402056_00248_26354_4086.N1 DS NAME: OCEAN_ICE2_SYSTEM_FILE	16-MAR-2007 04:22:06.598 16-MAR-2007 05:07:46.982	ADF:
Product: RA2_FGD_2PNPDE20070316_042206_000027402056_00248_26354_4086.N1 DS NAME: OCEAN_TIDE_HARMONIC_COEF	16-MAR-2007 04:22:06.598 16-MAR-2007 05:07:46.982	ADF:
Product: RA2_FGD_2PNPDE20070316_042206_000027402056_00248_26354_4086.N1 DS NAME: OCEAN_TIDE_ORTHOWEIGHTS	16-MAR-2007 04:22:06.598 16-MAR-2007 05:07:46.982	ADF:
Product: RA2_FGD_2PNPDE20070316_042206_000027402056_00248_26354_4086.N1 DS NAME: ORBIT_STATE_VECTOR_FILE	16-MAR-2007 04:22:06.598 16-MAR-2007 05:07:46.982	ADF:
Product: RA2_FGD_2PNPDE20070316_042206_000027402056_00248_26354_4086.N1 DS NAME: RA2_CONSTANT_DATA	16-MAR-2007 04:22:06.598 16-MAR-2007 05:07:46.982	ADF:
Product: RA2_FGD_2PNPDE20070316_042206_000027402056_00248_26354_4086.N1 DS NAME: RA2_USO_DATA	16-MAR-2007 04:22:06.598 16-MAR-2007 05:07:46.982	ADF: DOR_NAV_0PNPDE20070316_032241_000057382056_00247_26353_2983.N1

Product: RA2_FGD_2PNPDE20070316_042206_000027402056_00248_26354_4086.N1 DS NAME: REAL.ORBIT_STATE_VECTOR_FILE	16-MAR-2007 04:22:06.598 16-MAR-2007 05:07:46.982	ADF: DOR_NAV_0PNPDE20070316_032241_000057382056_00247_26
Product: RA2_FGD_2PNPDE20070316_042206_000027402056_00248_26354_4086.N1 DS NAME: SOLAR_ACTIVITY_INDEX_PREDICT	16-MAR-2007 04:22:06.598 16-MAR-2007 05:07:46.982	ADF:
Product: RA2_FGD_2PNPDE20070316_050710_000061102056_00248_26354_4253.N1 DS NAME: DORIS_IONO	16-MAR-2007 05:07:10.276 16-MAR-2007 06:49:00.510	ADF: RA2_MW__1PNPDE20070316_050710_000061102056_00248_26354_4252.N1
Product: RA2_FGD_2PNPDE20070316_050710_000061102056_00248_26354_4253.N1 DS NAME: ECMWF_DATA_FILE_2	16-MAR-2007 05:07:10.276 16-MAR-2007 06:49:00.510	ADF:
Product: RA2_FGD_2PNPDE20070316_050710_000061102056_00248_26354_4253.N1 DS NAME: METEO_GRID_POINTS_ALTITUDE	16-MAR-2007 05:07:10.276 16-MAR-2007 06:49:00.510	ADF:
Product: RA2_FGD_2PNPDE20070316_050710_000061102056_00248_26354_4253.N1 DS NAME: OCEAN_ICE2_SYSTEM_FILE	16-MAR-2007 05:07:10.276 16-MAR-2007 06:49:00.510	ADF:
Product: RA2_FGD_2PNPDE20070316_050710_000061102056_00248_26354_4253.N1 DS NAME: OCEAN_TIDE_HARMONIC_COEF	16-MAR-2007 05:07:10.276 16-MAR-2007 06:49:00.510	ADF:
Product: RA2_FGD_2PNPDE20070316_050710_000061102056_00248_26354_4253.N1 DS NAME: OCEAN_TIDE_ORTHOWEIGHTS	16-MAR-2007 05:07:10.276 16-MAR-2007 06:49:00.510	ADF:
Product: RA2_FGD_2PNPDE20070316_050710_000061102056_00248_26354_4253.N1 DS NAME: ORBIT_STATE_VECTOR_FILE	16-MAR-2007 05:07:10.276 16-MAR-2007 06:49:00.510	ADF:
Product: RA2_FGD_2PNPDE20070316_050710_000061102056_00248_26354_4253.N1 DS NAME: RA2_CONSTANT_DATA	16-MAR-2007 05:07:10.276 16-MAR-2007 06:49:00.510	ADF:
Product: RA2_FGD_2PNPDE20070316_050710_000061102056_00248_26354_4253.N1 DS NAME: RA2_USO_DATA	16-MAR-2007 05:07:10.276 16-MAR-2007 06:49:00.510	ADF: DOR_NAV_0PNPDE20070316_050338_000057382056_00248_26354_2984.N1
Product: RA2_FGD_2PNPDE20070316_050710_000061102056_00248_26354_4253.N1 DS NAME: REAL.ORBIT_STATE_VECTOR_FILE	16-MAR-2007 05:07:10.276 16-MAR-2007 06:49:00.510	ADF: DOR_NAV_0PNPDE20070316_050338_000057382056_00248_26354_2984.N1
Product: RA2_FGD_2PNPDE20070316_050710_000061102056_00248_26354_4253.N1 DS NAME: SOLAR_ACTIVITY_INDEX_PREDICT	16-MAR-2007 05:07:10.276 16-MAR-2007 06:49:00.510	ADF:
Product: RA2_FGD_2PNPDK20070316_064824_000040852056_00249_26355_2253.N1 DS NAME: DORIS_IONO	16-MAR-2007 06:48:24.918 16-MAR-2007 07:56:29.900	ADF: RA2_MW__1PNPDK20070316_064824_000040852056_00249_26355_2252.N1
Product: RA2_FGD_2PNPDK20070316_064824_000040852056_00249_26355_2936.N1 DS NAME: DORIS_IONO	16-MAR-2007 06:48:24.918 16-MAR-2007 07:56:29.900	ADF: RA2_MW__1PNPDK20070316_064824_000040852056_00249_26355_2935.N1
Product: RA2_FGD_2PNPDK20070316_064824_000040852056_00249_26355_2253.N1 DS NAME: ECMWF_DATA_FILE_2	16-MAR-2007 06:48:24.918 16-MAR-2007 07:56:29.900	ADF:
Product: RA2_FGD_2PNPDK20070316_064824_000040852056_00249_26355_2936.N1 DS NAME: ECMWF_DATA_FILE_2	16-MAR-2007 06:48:24.918 16-MAR-2007 07:56:29.900	ADF:
Product: RA2_FGD_2PNPDK20070316_064824_000040852056_00249_26355_2253.N1 DS NAME: METEO_GRID_POINTS_ALTITUDE	16-MAR-2007 06:48:24.918 16-MAR-2007 07:56:29.900	ADF:
Product: RA2_FGD_2PNPDK20070316_064824_000040852056_00249_26355_2936.N1 DS NAME: METEO_GRID_POINTS_ALTITUDE	16-MAR-2007 06:48:24.918 16-MAR-2007 07:56:29.900	ADF:
Product: RA2_FGD_2PNPDK20070316_064824_000040852056_00249_26355_2253.N1 DS NAME: OCEAN_ICE2_SYSTEM_FILE	16-MAR-2007 06:48:24.918 16-MAR-2007 07:56:29.900	ADF:
Product: RA2_FGD_2PNPDK20070316_064824_000040852056_00249_26355_2936.N1 DS NAME: OCEAN_ICE2_SYSTEM_FILE	16-MAR-2007 06:48:24.918 16-MAR-2007 07:56:29.900	ADF:
Product: RA2_FGD_2PNPDK20070316_064824_000040852056_00249_26355_2253.N1 DS NAME: OCEAN_TIDE_HARMONIC_COEF	16-MAR-2007 06:48:24.918 16-MAR-2007 07:56:29.900	ADF:
Product: RA2_FGD_2PNPDK20070316_064824_000040852056_00249_26355_2936.N1 DS NAME: OCEAN_TIDE_HARMONIC_COEF	16-MAR-2007 06:48:24.918 16-MAR-2007 07:56:29.900	ADF:
Product: RA2_FGD_2PNPDK20070316_064824_000040852056_00249_26355_2253.N1 DS NAME: OCEAN_TIDE_ORTHOWEIGHTS	16-MAR-2007 06:48:24.918 16-MAR-2007 07:56:29.900	ADF:

Product: RA2_FGD_2PNPDK20070316_064824_000040852056_00249_26355_2936.N1 DS NAME: OCEAN_TIDE_ORTHOWEIGHTS	16-MAR-2007 06:48:24.918 16-MAR-2007 07:56:29.900	ADF:
Product: RA2_FGD_2PNPDK20070316_064824_000040852056_00249_26355_2253.N1 DS NAME: ORBIT_STATE_VECTOR_FILE	16-MAR-2007 06:48:24.918 16-MAR-2007 07:56:29.900	ADF:
Product: RA2_FGD_2PNPDK20070316_064824_000040852056_00249_26355_2936.N1 DS NAME: ORBIT_STATE_VECTOR_FILE	16-MAR-2007 06:48:24.918 16-MAR-2007 07:56:29.900	ADF:
Product: RA2_FGD_2PNPDK20070316_064824_000040852056_00249_26355_2253.N1 DS NAME: RA2_CONSTANT_DATA	16-MAR-2007 06:48:24.918 16-MAR-2007 07:56:29.900	ADF:
Product: RA2_FGD_2PNPDK20070316_064824_000040852056_00249_26355_2936.N1 DS NAME: RA2_CONSTANT_DATA	16-MAR-2007 06:48:24.918 16-MAR-2007 07:56:29.900	ADF:
Product: RA2_FGD_2PNPDK20070316_064824_000040852056_00249_26355_2253.N1 DS NAME: SOLAR_ACTIVITY_INDEX_PREDICT	16-MAR-2007 06:48:24.918 16-MAR-2007 07:56:29.900	ADF:
Product: RA2_FGD_2PNPDK20070316_064824_000040852056_00249_26355_2936.N1 DS NAME: SOLAR_ACTIVITY_INDEX_PREDICT	16-MAR-2007 06:48:24.918 16-MAR-2007 07:56:29.900	ADF:
Product: RA2_FGD_2PNPDK20070316_075552_000061802056_00250_26356_2378.N1 DS NAME: DORIS_IONO	16-MAR-2007 07:55:52.080 16-MAR-2007 09:38:52.496	ADF: RA2_MW__1PNPDK20070316_075552_000061802056_00250_26356_2377.N1
Product: RA2_FGD_2PNPDK20070316_075552_000061802056_00250_26356_2378.N1 DS NAME: ECMWF_DATA_FILE_2	16-MAR-2007 07:55:52.080 16-MAR-2007 09:38:52.496	ADF:
Product: RA2_FGD_2PNPDK20070316_075552_000061802056_00250_26356_2378.N1 DS NAME: METEO_GRID_POINTS_ALTITUDE	16-MAR-2007 07:55:52.080 16-MAR-2007 09:38:52.496	ADF:
Product: RA2_FGD_2PNPDK20070316_075552_000061802056_00250_26356_2378.N1 DS NAME: OCEAN_ICE2_SYSTEM_FILE	16-MAR-2007 07:55:52.080 16-MAR-2007 09:38:52.496	ADF:
Product: RA2_FGD_2PNPDK20070316_075552_000061802056_00250_26356_2378.N1 DS NAME: OCEAN_TIDE_HARMONIC_COEF	16-MAR-2007 07:55:52.080 16-MAR-2007 09:38:52.496	ADF:
Product: RA2_FGD_2PNPDK20070316_075552_000061802056_00250_26356_2378.N1 DS NAME: OCEAN_TIDE_ORTHOWEIGHTS	16-MAR-2007 07:55:52.080 16-MAR-2007 09:38:52.496	ADF:
Product: RA2_FGD_2PNPDK20070316_075552_000061802056_00250_26356_2378.N1 DS NAME: ORBIT_STATE_VECTOR_FILE	16-MAR-2007 07:55:52.080 16-MAR-2007 09:38:52.496	ADF:
Product: RA2_FGD_2PNPDK20070316_075552_000061802056_00250_26356_2378.N1 DS NAME: RA2_CONSTANT_DATA	16-MAR-2007 07:55:52.080 16-MAR-2007 09:38:52.496	ADF:
Product: RA2_FGD_2PNPDK20070316_075552_000061802056_00250_26356_2378.N1 DS NAME: RA2_USO_DATA	16-MAR-2007 07:55:52.080 16-MAR-2007 09:38:52.496	ADF: DOR_NAV_0PNPDK20070316_075339_000057382056_00250_26356_3140.N1
Product: RA2_FGD_2PNPDK20070316_075552_000061802056_00250_26356_2378.N1 DS NAME: REAL.ORBIT_STATE_VECTOR_FILE	16-MAR-2007 07:55:52.080 16-MAR-2007 09:38:52.496	ADF: DOR_NAV_0PNPDK20070316_075339_000057382056_00250_26356_3140.N1
Product: RA2_FGD_2PNPDK20070316_075552_000061802056_00250_26356_2378.N1 DS NAME: SOLAR_ACTIVITY_INDEX_PREDICT	16-MAR-2007 07:55:52.080 16-MAR-2007 09:38:52.496	ADF:
Product: RA2_FGD_2PNPDK20070316_093819_000059522056_00251_26357_2930.N1 DS NAME: DORIS_IONO	16-MAR-2007 09:38:19.132 16-MAR-2007 11:17:31.178	ADF: RA2_MW__1PNPDK20070316_093819_000059522056_00251_26357_2929.N1
Product: RA2_FGD_2PNPDK20070316_093819_000059522056_00251_26357_2930.N1 DS NAME: ECMWF_DATA_FILE_2	16-MAR-2007 09:38:19.132 16-MAR-2007 11:17:31.178	ADF:
Product: RA2_FGD_2PNPDK20070316_093819_000059522056_00251_26357_2930.N1 DS NAME: METEO_GRID_POINTS_ALTITUDE	16-MAR-2007 09:38:19.132 16-MAR-2007 11:17:31.178	ADF:
Product: RA2_FGD_2PNPDK20070316_093819_000059522056_00251_26357_2930.N1 DS NAME: OCEAN_ICE2_SYSTEM_FILE	16-MAR-2007 09:38:19.132 16-MAR-2007 11:17:31.178	ADF:
Product: RA2_FGD_2PNPDK20070316_093819_000059522056_00251_26357_2930.N1 DS NAME: OCEAN_TIDE_HARMONIC_COEF	16-MAR-2007 09:38:19.132 16-MAR-2007 11:17:31.178	ADF:
Product: RA2_FGD_2PNPDK20070316_093819_000059522056_00251_26357_2930.N1 DS NAME: OCEAN_TIDE_ORTHOWEIGHTS	16-MAR-2007 09:38:19.132 16-MAR-2007 11:17:31.178	ADF:

Product: RA2_FGD_2PNPDK20070316_093819_000059522056_00251_26357_2930.N1 DS NAME: ORBIT_STATE_VECTOR_FILE	16-MAR-2007 09:38:19.132 16-MAR-2007 11:17:31.178	ADF:
Product: RA2_FGD_2PNPDK20070316_093819_000059522056_00251_26357_2930.N1 DS NAME: RA2_CONSTANT_DATA	16-MAR-2007 09:38:19.132 16-MAR-2007 11:17:31.178	ADF:
Product: RA2_FGD_2PNPDK20070316_093819_000059522056_00251_26357_2930.N1 DS NAME: RA2_USO_DATA	16-MAR-2007 09:38:19.132 16-MAR-2007 11:17:31.178	ADF: DOR_NAV_0PNPDK20070316_093436_000057382056_00251_26357_3141.N1
Product: RA2_FGD_2PNPDK20070316_093819_000059522056_00251_26357_2930.N1 DS NAME: REAL.ORBIT_STATE_VECTOR_FILE	16-MAR-2007 09:38:19.132 16-MAR-2007 11:17:31.178	ADF: DOR_NAV_0PNPDK20070316_093436_000057382056_00251_26357_3141.N1
Product: RA2_FGD_2PNPDK20070316_093819_000059522056_00251_26357_2930.N1 DS NAME: SOLAR_ACTIVITY_INDEX_PREDICT	16-MAR-2007 09:38:19.132 16-MAR-2007 11:17:31.178	ADF:
Product: RA2_FGD_2PNPDK20070316_111638_000026892056_00252_26358_3102.N1 DS NAME: DORIS_IONO	16-MAR-2007 11:16:38.876 16-MAR-2007 12:01:28.016	ADF: RA2_MW__1PNPDK20070316_111638_000026892056_00252_26358_3101.N1
Product: RA2_FGD_2PNPDK20070316_111638_000026892056_00252_26358_3102.N1 DS NAME: ECMWF_DATA_FILE_2	16-MAR-2007 11:16:38.876 16-MAR-2007 12:01:28.016	ADF:
Product: RA2_FGD_2PNPDK20070316_111638_000026892056_00252_26358_3102.N1 DS NAME: METEO_GRID_POINTS_ALTITUDE	16-MAR-2007 11:16:38.876 16-MAR-2007 12:01:28.016	ADF:
Product: RA2_FGD_2PNPDK20070316_111638_000026892056_00252_26358_3102.N1 DS NAME: OCEAN_ICE2_SYSTEM_FILE	16-MAR-2007 11:16:38.876 16-MAR-2007 12:01:28.016	ADF:
Product: RA2_FGD_2PNPDK20070316_111638_000026892056_00252_26358_3102.N1 DS NAME: OCEAN_TIDE_HARMONIC_COEF	16-MAR-2007 11:16:38.876 16-MAR-2007 12:01:28.016	ADF:
Product: RA2_FGD_2PNPDK20070316_111638_000026892056_00252_26358_3102.N1 DS NAME: OCEAN_TIDE_ORTHOWEIGHTS	16-MAR-2007 11:16:38.876 16-MAR-2007 12:01:28.016	ADF:
Product: RA2_FGD_2PNPDK20070316_111638_000026892056_00252_26358_3102.N1 DS NAME: ORBIT_STATE_VECTOR_FILE	16-MAR-2007 11:16:38.876 16-MAR-2007 12:01:28.016	ADF:
Product: RA2_FGD_2PNPDK20070316_111638_000026892056_00252_26358_3102.N1 DS NAME: RA2_CONSTANT_DATA	16-MAR-2007 11:16:38.876 16-MAR-2007 12:01:28.016	ADF:
Product: RA2_FGD_2PNPDK20070316_111638_000026892056_00252_26358_3102.N1 DS NAME: RA2_USO_DATA	16-MAR-2007 11:16:38.876 16-MAR-2007 12:01:28.016	ADF: DOR_NAV_0PNPDK20070316_111533_000054192056_00252_26358_3142.N1
Product: RA2_FGD_2PNPDK20070316_111638_000026892056_00252_26358_3102.N1 DS NAME: REAL.ORBIT_STATE_VECTOR_FILE	16-MAR-2007 11:16:38.876 16-MAR-2007 12:01:28.016	ADF: DOR_NAV_0PNPDK20070316_111533_000054192056_00252_26358_3142.N1
Product: RA2_FGD_2PNPDK20070316_111638_000026892056_00252_26358_3102.N1 DS NAME: SOLAR_ACTIVITY_INDEX_PREDICT	16-MAR-2007 11:16:38.876 16-MAR-2007 12:01:28.016	ADF:
Product: RA2_FGD_2PNPDK20070316_144335_000045442056_00254_26360_3510.N1 DS NAME: REAL.ORBIT_STATE_VECTOR_FILE	16-MAR-2007 14:43:35.755 16-MAR-2007 15:59:19.706	ADF: DOR_NAV_0PNPDK20070316_143208_000054192056_00254_26360_3144.N1
Product: RA2_FGD_2PNPDK20070316_160304_000004122056_00255_26361_3513.N1 DS NAME: REAL.ORBIT_STATE_VECTOR_FILE	16-MAR-2007 16:03:04.064 16-MAR-2007 16:09:56.189	ADF: DOR_NAV_0PNPDK20070316_143208_000054192056_00254_26360_3144.N1
Product: RA2_FGD_2PNPDK20070316_160813_000061272056_00255_26361_3629.N1 DS NAME: REAL.ORBIT_STATE_VECTOR_FILE	16-MAR-2007 16:08:13.757 16-MAR-2007 17:50:20.701	ADF: DOR_NAV_0PNPDK20070316_160746_000057382056_00255_26361_3145.N1
Product: RA2_FGD_2PNPDK20070316_174918_000011912056_00256_26362_3746.N1 DS NAME: REAL.ORBIT_STATE_VECTOR_FILE	16-MAR-2007 17:49:18.373 16-MAR-2007 18:09:09.183	ADF: DOR_NAV_0PNPDK20070316_174843_000054192056_00256_26362_3146.N1
Product: RA2_FGD_2PNPDK20070316_181201_000045542056_00256_26362_3749.N1 DS NAME: REAL.ORBIT_STATE_VECTOR_FILE	16-MAR-2007 18:12:01.361 16-MAR-2007 19:27:55.337	ADF: DOR_NAV_0PNPDK20070316_174843_000054192056_00256_26362_3146.N1
Product: RA2_FGD_2PNPDK20070316_192626_000062162056_00257_26363_3892.N1 DS NAME: DORIS_IONO	16-MAR-2007 19:26:26.273 16-MAR-2007 21:10:02.337	ADF: RA2_MW__1PNPDK20070316_192626_000062162056_00257_26363_3891.N1
Product: RA2_FGD_2PNPDK20070316_192626_000062162056_00257_26363_3892.N1 DS NAME: ECMWF_DATA_FILE_2	16-MAR-2007 19:26:26.273 16-MAR-2007 21:10:02.337	ADF:
Product: RA2_FGD_2PNPDK20070316_192626_000062162056_00257_26363_3892.N1 DS NAME: METEO_GRID_POINTS_ALTITUDE	16-MAR-2007 19:26:26.273 16-MAR-2007 21:10:02.337	ADF:

Product: RA2_FGD_2PNPDK20070316_192626_000062162056_00257_26363_3892.N1 DS NAME: OCEAN_ICE2_SYSTEM_FILE	16-MAR-2007 19:26:26.273 16-MAR-2007 21:10:02.337	ADF:
Product: RA2_FGD_2PNPDK20070316_192626_000062162056_00257_26363_3892.N1 DS NAME: OCEAN_TIDE_HARMONIC_COEF	16-MAR-2007 19:26:26.273 16-MAR-2007 21:10:02.337	ADF:
Product: RA2_FGD_2PNPDK20070316_192626_000062162056_00257_26363_3892.N1 DS NAME: OCEAN_TIDE_ORTHOWEIGHTS	16-MAR-2007 19:26:26.273 16-MAR-2007 21:10:02.337	ADF:
Product: RA2_FGD_2PNPDK20070316_192626_000062162056_00257_26363_3892.N1 DS NAME: ORBIT_STATE_VECTOR_FILE	16-MAR-2007 19:26:26.273 16-MAR-2007 21:10:02.337	ADF:
Product: RA2_FGD_2PNPDK20070316_192626_000062162056_00257_26363_3892.N1 DS NAME: RA2_CONSTANT_DATA	16-MAR-2007 19:26:26.273 16-MAR-2007 21:10:02.337	ADF:
Product: RA2_FGD_2PNPDK20070316_192626_000062162056_00257_26363_3892.N1 DS NAME: SOLAR_ACTIVITY_INDEX_PREDICT	16-MAR-2007 19:26:26.273 16-MAR-2007 21:10:02.337	ADF:
Product: RA2_FGD_2PNPDE20070316_210915_000043412056_00258_26364_4600.N1 DS NAME: DORIS_IONO	16-MAR-2007 21:09:15.605 16-MAR-2007 22:21:36.807	ADF: RA2_MW__1PNPDE20070316_210915_000043412056_00258_26364_4599.N1
Product: RA2_FGD_2PNPDE20070316_210915_000043412056_00258_26364_4600.N1 DS NAME: ECMWF_DATA_FILE_2	16-MAR-2007 21:09:15.605 16-MAR-2007 22:21:36.807	ADF:
Product: RA2_FGD_2PNPDE20070316_210915_000043412056_00258_26364_4600.N1 DS NAME: METEO_GRID_POINTS_ALTITUDE	16-MAR-2007 21:09:15.605 16-MAR-2007 22:21:36.807	ADF:
Product: RA2_FGD_2PNPDE20070316_210915_000043412056_00258_26364_4600.N1 DS NAME: OCEAN_ICE2_SYSTEM_FILE	16-MAR-2007 21:09:15.605 16-MAR-2007 22:21:36.807	ADF:
Product: RA2_FGD_2PNPDE20070316_210915_000043412056_00258_26364_4600.N1 DS NAME: OCEAN_TIDE_HARMONIC_COEF	16-MAR-2007 21:09:15.605 16-MAR-2007 22:21:36.807	ADF:
Product: RA2_FGD_2PNPDE20070316_210915_000043412056_00258_26364_4600.N1 DS NAME: OCEAN_TIDE_ORTHOWEIGHTS	16-MAR-2007 21:09:15.605 16-MAR-2007 22:21:36.807	ADF:
Product: RA2_FGD_2PNPDE20070316_210915_000043412056_00258_26364_4600.N1 DS NAME: ORBIT_STATE_VECTOR_FILE	16-MAR-2007 21:09:15.605 16-MAR-2007 22:21:36.807	ADF:
Product: RA2_FGD_2PNPDE20070316_210915_000043412056_00258_26364_4600.N1 DS NAME: RA2_CONSTANT_DATA	16-MAR-2007 21:09:15.605 16-MAR-2007 22:21:36.807	ADF:
Product: RA2_FGD_2PNPDE20070316_210915_000043412056_00258_26364_4600.N1 DS NAME: RA2_USO_DATA	16-MAR-2007 21:09:15.605 16-MAR-2007 22:21:36.807	ADF: DOR_NAV_0PNPDE20070316_210519_000041442056_00258_26364_2985.N1
Product: RA2_FGD_2PNPDE20070316_210915_000043412056_00258_26364_4600.N1 DS NAME: REAL.ORBIT_STATE_VECTOR_FILE	16-MAR-2007 21:09:15.605 16-MAR-2007 22:21:36.807	ADF: DOR_NAV_0PNPDE20070316_210519_000041442056_00258_26364_2985.N1
Product: RA2_FGD_2PNPDE20070316_210915_000043412056_00258_26364_4600.N1 DS NAME: SOLAR_ACTIVITY_INDEX_PREDICT	16-MAR-2007 21:09:15.605 16-MAR-2007 22:21:36.807	ADF:
Product: RA2_FGD_2PNPDE20070316_222022_000061642056_00258_26364_4767.N1 DS NAME: DORIS_IONO	16-MAR-2007 22:20:22.225 17-MAR-2007 00:03:05.931	ADF: RA2_MW__1PNPDE20070316_222022_000061642056_00258_26364_4766.N1
Product: RA2_FGD_2PNPDE20070316_222022_000061642056_00258_26364_4767.N1 DS NAME: ECMWF_DATA_FILE_2	16-MAR-2007 22:20:22.225 17-MAR-2007 00:03:05.931	ADF:
Product: RA2_FGD_2PNPDE20070316_222022_000061642056_00258_26364_4767.N1 DS NAME: METEO_GRID_POINTS_ALTITUDE	16-MAR-2007 22:20:22.225 17-MAR-2007 00:03:05.931	ADF:
Product: RA2_FGD_2PNPDE20070316_222022_000061642056_00258_26364_4767.N1 DS NAME: OCEAN_ICE2_SYSTEM_FILE	16-MAR-2007 22:20:22.225 17-MAR-2007 00:03:05.931	ADF:
Product: RA2_FGD_2PNPDE20070316_222022_000061642056_00258_26364_4767.N1 DS NAME: OCEAN_TIDE_HARMONIC_COEF	16-MAR-2007 22:20:22.225 17-MAR-2007 00:03:05.931	ADF:
Product: RA2_FGD_2PNPDE20070316_222022_000061642056_00258_26364_4767.N1 DS NAME: OCEAN_TIDE_ORTHOWEIGHTS	16-MAR-2007 22:20:22.225 17-MAR-2007 00:03:05.931	ADF:
Product: RA2_FGD_2PNPDE20070316_222022_000061642056_00258_26364_4767.N1 DS NAME: ORBIT_STATE_VECTOR_FILE	16-MAR-2007 22:20:22.225 17-MAR-2007 00:03:05.931	ADF:

Product: RA2_FGD_2PNPDE20070316_222022_000061642056_00258_26364_4767.N1 DS NAME: RA2_CONSTANT_DATA	16-MAR-2007 22:20:22.225 17-MAR-2007 00:03:05.931	ADF:
Product: RA2_FGD_2PNPDE20070316_222022_000061642056_00258_26364_4767.N1 DS NAME: RA2_USO_DATA	16-MAR-2007 22:20:22.225 17-MAR-2007 00:03:05.931	ADF: DOR_NAV_0PNPDE20070316_221942_000057382056_00258_26364_2986.N1
Product: RA2_FGD_2PNPDE20070316_222022_000061642056_00258_26364_4767.N1 DS NAME: REAL.ORBIT_STATE_VECTOR_FILE	16-MAR-2007 22:20:22.225 17-MAR-2007 00:03:05.931	ADF: DOR_NAV_0PNPDE20070316_221942_000057382056_00258_26364_2986.N1
Product: RA2_FGD_2PNPDE20070316_222022_000061642056_00258_26364_4767.N1 DS NAME: SOLAR_ACTIVITY_INDEX_PREDICT	16-MAR-2007 22:20:22.225 17-MAR-2007 00:03:05.931	ADF:

Products with processing errors significance flag set

Gauge	Segment (Start-Stop)
SPH.RA2_L2_PROC_FLAG.WARNING PCF_RA2_FGD_2P	16-MAR-2007 02:10:06.508 16-MAR-2007 03:26:41.702
SPH.RA2_L2_PROC_FLAG.WARNING PCF_RA2_FGD_2P	16-MAR-2007 04:22:06.598 16-MAR-2007 05:07:46.982

Products with processing errors significance flag set

Gauge	Segment (Start-Stop)

Products with percentage DSRs free of processing errors below threshold

Gauge	Value	Segment (Start-Stop)
SPH.RA2_L2_PROC_QUALITY.WARNING PCF_RA2_FGD_2P	9149	16-MAR-2007 02:10:06.508 16-MAR-2007 03:26:41.702
SPH.RA2_L2_PROC_QUALITY.WARNING PCF_RA2_FGD_2P	9293	16-MAR-2007 04:22:06.598 16-MAR-2007 05:07:46.982

Products with percentage DSRs free of processing errors below threshold

Gauge	Value	Segment (Start-Stop)

RA2_FGD_2P products with percentage of valid measurements below threshold

Gauge	Value	Segment (Start-Stop)

RA2_FGD_2P products with percentage of 320 MHz band processed below threshold

Gauge	Value	Segment (Start-Stop)
SPH.RA2_320_BAND_PERCENT.WARNING PCF_RA2_FGD_2P	8992	16-MAR-2007 02:10:06.508 16-MAR-2007 03:26:41.702
SPH.RA2_320_BAND_PERCENT.WARNING PCF_RA2_FGD_2P	8821	16-MAR-2007 04:22:06.598 16-MAR-2007 05:07:46.982
SPH.RA2_320_BAND_PERCENT.WARNING PCF_RA2_FGD_2P	9428	16-MAR-2007 19:26:26.273 16-MAR-2007 21:10:02.337

RA2_FGD_2P products with percentage of 80 MHz band processed above threshold

Gauge	Value	Segment (Start-Stop)
SPH.RA2_80_BAND_PERCENT.WARNING PCF_RA2_FGD_2P	713	16-MAR-2007 02:10:06.508 16-MAR-2007 03:26:41.702
SPH.RA2_80_BAND_PERCENT.WARNING PCF_RA2_FGD_2P	935	16-MAR-2007 04:22:06.598 16-MAR-2007 05:07:46.982

SPH.RA2_80_BAND_PERCENT.WARNING PCF_RA2_FGD_2P	477	16-MAR-2007 19:26:26.273 16-MAR-2007 21:10:02.337

RA2_FGD_2P products with percentage of 20 MHz band processed above threshold

Gauge	Value	Segment (Start-Stop)
SPH.RA2_20_BAND_PERCENT.WARNING PCF_RA2_FGD_2P	103	16-MAR-2007 00:32:33.552 16-MAR-2007 02:11:26.660
SPH.RA2_20_BAND_PERCENT.WARNING PCF_RA2_FGD_2P	296	16-MAR-2007 02:10:06.508 16-MAR-2007 03:26:41.702
SPH.RA2_20_BAND_PERCENT.WARNING PCF_RA2_FGD_2P	244	16-MAR-2007 04:22:06.598 16-MAR-2007 05:07:46.982
SPH.RA2_20_BAND_PERCENT.WARNING PCF_RA2_FGD_2P	144	16-MAR-2007 05:07:10.276 16-MAR-2007 06:49:00.510
SPH.RA2_20_BAND_PERCENT.WARNING PCF_RA2_FGD_2P	115	16-MAR-2007 21:09:15.605 16-MAR-2007 22:21:36.807

RA2_FGD_2P products with percentage of valid Ku ocean retracker measurements below threshold

Gauge	Value	Segment (Start-Stop)
SPH.RA2_OCEAN_KU_RETRACK_PERCENT.WARNING PCF_RA2_FGD_2P	8650	16-MAR-2007 02:10:06.508 16-MAR-2007 03:26:41.702
SPH.RA2_OCEAN_KU_RETRACK_PERCENT.WARNING PCF_RA2_FGD_2P	8772	16-MAR-2007 04:22:06.598 16-MAR-2007 05:07:46.982

RA2_FGD_2P products with percentage of valid Ku ice1 retracker measurements below threshold

Gauge	Value	Segment (Start-Stop)

RA2_FGD_2P products with percentage of valid S ice1 retracker measurements below threshold

Gauge	Value	Segment (Start-Stop)
SPH.RA2_ICE1_S_RETRACK_PERCENT.WARNING PCF_RA2_FGD_2P	8464	16-MAR-2007 02:10:06.508 16-MAR-2007 03:26:41.702
SPH.RA2_ICE1_S_RETRACK_PERCENT.WARNING PCF_RA2_FGD_2P	8124	16-MAR-2007 04:22:06.598 16-MAR-2007 05:07:46.982

RA2_FGD_2P products with percentage of valid KU ice2 retracker measurements below threshold

Gauge	Value	Segment (Start-Stop)
SPH.RA2_ICE2_KU_RETRACK_PERCENT.WARNING PCF_RA2_FGD_2P	6720	16-MAR-2007 02:10:06.508 16-MAR-2007 03:26:41.702
SPH.RA2_ICE2_KU_RETRACK_PERCENT.WARNING PCF_RA2_FGD_2P	6264	16-MAR-2007 04:22:06.598 16-MAR-2007 05:07:46.982

RA2_FGD_2P products with percentage of valid S ice2 retracker measurements below threshold

Gauge	Value	Segment (Start-Stop)
SPH.RA2_ICE2_S_RETRACK_PERCENT.WARNING PCF_RA2_FGD_2P	5554	16-MAR-2007 02:10:06.508 16-MAR-2007 03:26:41.702
SPH.RA2_ICE2_S_RETRACK_PERCENT.WARNING PCF_RA2_FGD_2P	5268	16-MAR-2007 04:22:06.598 16-MAR-2007 05:07:46.982

RA2_FGD_2P products with percentage of valid KU sea/ice retracker measurements below threshold

Gauge	Value	Segment (Start-Stop)

SPH fields with errors

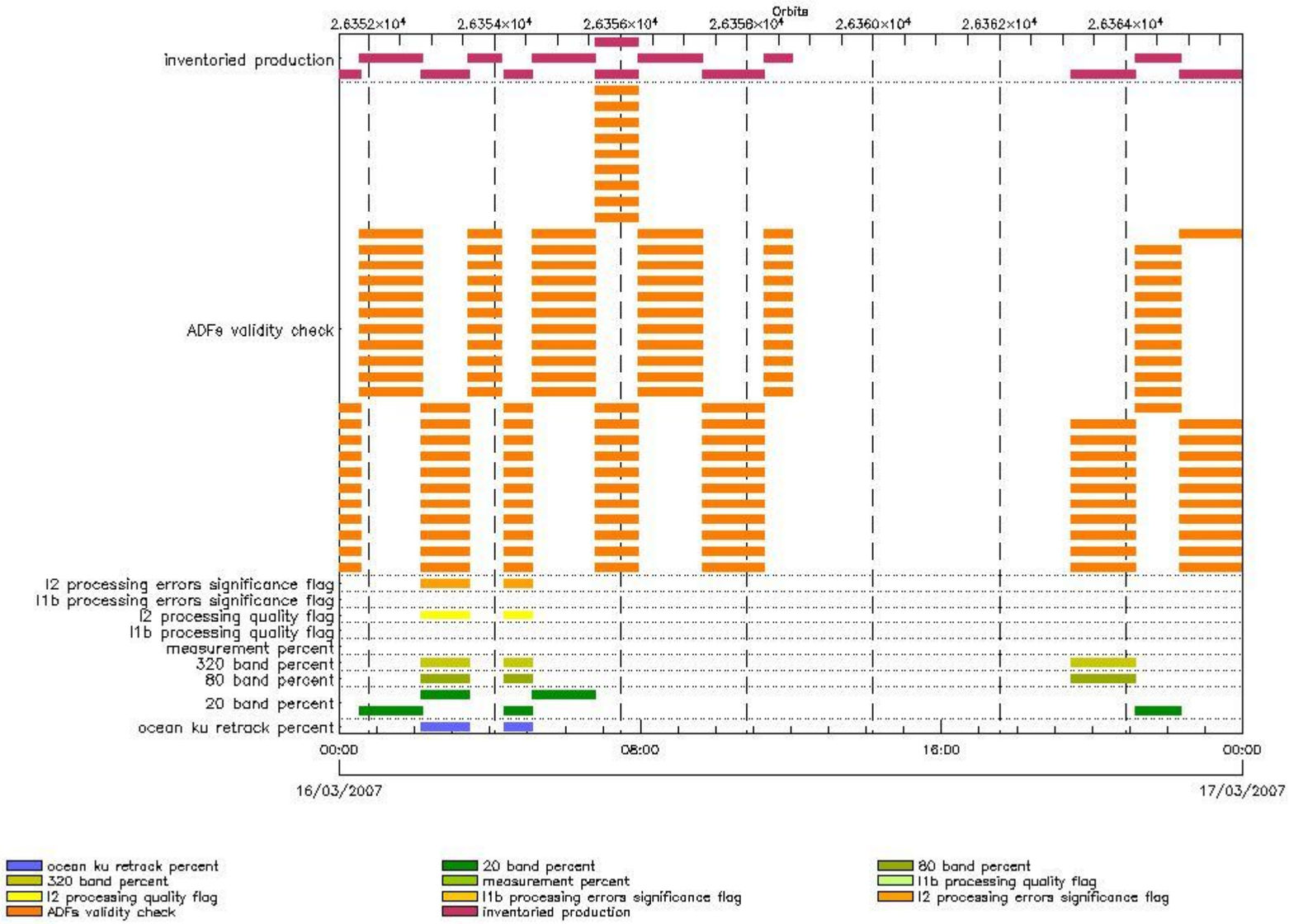

RA2_WWV_2P products using a wrong ADF (sensing not included in validity)

Gauge	Segment (Start-Stop)	Explicit Reference
Product: RA2_WWV_2PNPDE20070315_225309_000060382056_00244_26350_3572.N1 DS NAME: DORIS_IONO	15-MAR-2007 22:53:09.196 16-MAR-2007 00:33:47.020	ADF: RA2_MW__1PNPDE20070315_225309_000060382056_00244_26350_3570.N1
Product: RA2_WWV_2PNPDE20070315_225309_000060382056_00244_26350_3572.N1 DS NAME: ECMWF_DATA_FILE_2	15-MAR-2007 22:53:09.196 16-MAR-2007 00:33:47.020	ADF:
Product: RA2_WWV_2PNPDE20070315_225309_000060382056_00244_26350_3572.N1 DS NAME: METEO_GRID_POINTS_ALTITUDE	15-MAR-2007 22:53:09.196 16-MAR-2007 00:33:47.020	ADF:

Product: RA2_WWV_2PNPDE20070315_225309_000060382056_00244_26350_3572.N1 DS NAME: OCEAN_ICE2_SYSTEM_FILE	15-MAR-2007 22:53:09.196 16-MAR-2007 00:33:47.020	ADF:
Product: RA2_WWV_2PNPDE20070315_225309_000060382056_00244_26350_3572.N1 DS NAME: OCEAN_TIDE_HARMONIC_COEF	15-MAR-2007 22:53:09.196 16-MAR-2007 00:33:47.020	ADF:
Product: RA2_WWV_2PNPDE20070315_225309_000060382056_00244_26350_3572.N1 DS NAME: OCEAN_TIDE_ORTHOWEIGHTS	15-MAR-2007 22:53:09.196 16-MAR-2007 00:33:47.020	ADF:
Product: RA2_WWV_2PNPDE20070315_225309_000060382056_00244_26350_3572.N1 DS NAME: ORBIT_STATE_VECTOR_FILE	15-MAR-2007 22:53:09.196 16-MAR-2007 00:33:47.020	ADF:
Product: RA2_WWV_2PNPDE20070315_225309_000060382056_00244_26350_3572.N1 DS NAME: RA2_CONSTANT_DATA	15-MAR-2007 22:53:09.196 16-MAR-2007 00:33:47.020	ADF:
Product: RA2_WWV_2PNPDE20070315_225309_000060382056_00244_26350_3572.N1 DS NAME: RA2_IF_MASK_FLIGHT_DATA	15-MAR-2007 22:53:09.196 16-MAR-2007 00:33:47.020	ADF: RA2_FGD_2PNPDE20070315_225309_000060382056_00244_26350_3571.N1
Product: RA2_WWV_2PNPDE20070315_225309_000060382056_00244_26350_3572.N1 DS NAME: RA2_USO_DATA	15-MAR-2007 22:53:09.196 16-MAR-2007 00:33:47.020	ADF: DOR_NAV_0PNPDE20070315_225143_000057382056_00244_26350_2980.N1
Product: RA2_WWV_2PNPDE20070315_225309_000060382056_00244_26350_3572.N1 DS NAME: SOLAR_ACTIVITY_INDEX_PREDICT	15-MAR-2007 22:53:09.196 16-MAR-2007 00:33:47.020	ADF:
Product: RA2_WWV_2PNPDE20070316_003233_000059332056_00245_26351_3797.N1 DS NAME: DORIS_IONO	16-MAR-2007 00:32:33.552 16-MAR-2007 02:11:26.660	ADF: RA2_MW__1PNPDE20070316_003233_000059332056_00245_26351_3795.N1
Product: RA2_WWV_2PNPDE20070316_003233_000059332056_00245_26351_3797.N1 DS NAME: ECMWF_DATA_FILE_2	16-MAR-2007 00:32:33.552 16-MAR-2007 02:11:26.660	ADF:
Product: RA2_WWV_2PNPDE20070316_003233_000059332056_00245_26351_3797.N1 DS NAME: METEO_GRID_POINTS_ALTITUDE	16-MAR-2007 00:32:33.552 16-MAR-2007 02:11:26.660	ADF:
Product: RA2_WWV_2PNPDE20070316_003233_000059332056_00245_26351_3797.N1 DS NAME: OCEAN_ICE2_SYSTEM_FILE	16-MAR-2007 00:32:33.552 16-MAR-2007 02:11:26.660	ADF:
Product: RA2_WWV_2PNPDE20070316_003233_000059332056_00245_26351_3797.N1 DS NAME: OCEAN_TIDE_HARMONIC_COEF	16-MAR-2007 00:32:33.552 16-MAR-2007 02:11:26.660	ADF:
Product: RA2_WWV_2PNPDE20070316_003233_000059332056_00245_26351_3797.N1 DS NAME: OCEAN_TIDE_ORTHOWEIGHTS	16-MAR-2007 00:32:33.552 16-MAR-2007 02:11:26.660	ADF:
Product: RA2_WWV_2PNPDE20070316_003233_000059332056_00245_26351_3797.N1 DS NAME: ORBIT_STATE_VECTOR_FILE	16-MAR-2007 00:32:33.552 16-MAR-2007 02:11:26.660	ADF:
Product: RA2_WWV_2PNPDE20070316_003233_000059332056_00245_26351_3797.N1 DS NAME: RA2_CONSTANT_DATA	16-MAR-2007 00:32:33.552 16-MAR-2007 02:11:26.660	ADF:
Product: RA2_WWV_2PNPDE20070316_003233_000059332056_00245_26351_3797.N1 DS NAME: RA2_IF_MASK_FLIGHT_DATA	16-MAR-2007 00:32:33.552 16-MAR-2007 02:11:26.660	ADF: RA2_FGD_2PNPDE20070316_003233_000059332056_00245_26351_3796.N1
Product: RA2_WWV_2PNPDE20070316_003233_000059332056_00245_26351_3797.N1 DS NAME: RA2_USO_DATA	16-MAR-2007 00:32:33.552 16-MAR-2007 02:11:26.660	ADF: DOR_NAV_0PNPDE20070316_002721_000057382056_00245_26351_2981.N1
Product: RA2_WWV_2PNPDE20070316_003233_000059332056_00245_26351_3797.N1 DS NAME: SOLAR_ACTIVITY_INDEX_PREDICT	16-MAR-2007 00:32:33.552 16-MAR-2007 02:11:26.660	ADF:
Product: RA2_WWV_2PNPDE20070316_021006_000045952056_00246_26352_3910.N1 DS NAME: DORIS_IONO	16-MAR-2007 02:10:06.508 16-MAR-2007 03:26:41.702	ADF: RA2_MW__1PNPDE20070316_021006_000045952056_00246_26352_3908.N1
Product: RA2_WWV_2PNPDE20070316_021006_000045952056_00246_26352_3910.N1 DS NAME: ECMWF_DATA_FILE_2	16-MAR-2007 02:10:06.508 16-MAR-2007 03:26:41.702	ADF:
Product: RA2_WWV_2PNPDE20070316_021006_000045952056_00246_26352_3910.N1 DS NAME: METEO_GRID_POINTS_ALTITUDE	16-MAR-2007 02:10:06.508 16-MAR-2007 03:26:41.702	ADF:
Product: RA2_WWV_2PNPDE20070316_021006_000045952056_00246_26352_3910.N1 DS NAME: OCEAN_ICE2_SYSTEM_FILE	16-MAR-2007 02:10:06.508 16-MAR-2007 03:26:41.702	ADF:
Product: RA2_WWV_2PNPDE20070316_021006_000045952056_00246_26352_3910.N1 DS NAME: OCEAN_TIDE_HARMONIC_COEF	16-MAR-2007 02:10:06.508 16-MAR-2007 03:26:41.702	ADF:

Product: RA2_WWV_2PNPDE20070316_021006_000045952056_00246_26352_3910.N1 DS NAME: OCEAN_TIDE_ORTHOWEIGHTS	16-MAR-2007 02:10:06.508 16-MAR-2007 03:26:41.702	ADF:
Product: RA2_WWV_2PNPDE20070316_021006_000045952056_00246_26352_3910.N1 DS NAME: ORBIT_STATE_VECTOR_FILE	16-MAR-2007 02:10:06.508 16-MAR-2007 03:26:41.702	ADF:
Product: RA2_WWV_2PNPDE20070316_021006_000045952056_00246_26352_3910.N1 DS NAME: RA2_CONSTANT_DATA	16-MAR-2007 02:10:06.508 16-MAR-2007 03:26:41.702	ADF:
Product: RA2_WWV_2PNPDE20070316_021006_000045952056_00246_26352_3910.N1 DS NAME: RA2_IF_MASK_FLIGHT_DATA	16-MAR-2007 02:10:06.508 16-MAR-2007 03:26:41.702	ADF: RA2_FGD_2PNPDE20070316_021006_000045952056_00246_26352_3909.N1
Product: RA2_WWV_2PNPDE20070316_021006_000045952056_00246_26352_3910.N1 DS NAME: RA2_USO_DATA	16-MAR-2007 02:10:06.508 16-MAR-2007 03:26:41.702	ADF: DOR_NAV_0PNPDE20070316_020818_000041442056_00246_26352_2982.N1
Product: RA2_WWV_2PNPDE20070316_021006_000045952056_00246_26352_3910.N1 DS NAME: SOLAR_ACTIVITY_INDEX_PREDICT	16-MAR-2007 02:10:06.508 16-MAR-2007 03:26:41.702	ADF:
Product: RA2_WWV_2PNPDE20070316_032606_000031882056_00247_26353_4084.N1 DS NAME: DORIS_IONO	16-MAR-2007 03:26:06.110 16-MAR-2007 04:19:14.322	ADF: RA2_MW__1PNPDE20070316_032606_000031882056_00247_26353_4082.N1
Product: RA2_WWV_2PNPDE20070316_032606_000031882056_00247_26353_4084.N1 DS NAME: ECMWF_DATA_FILE_2	16-MAR-2007 03:26:06.110 16-MAR-2007 04:19:14.322	ADF:
Product: RA2_WWV_2PNPDE20070316_032606_000031882056_00247_26353_4084.N1 DS NAME: METEO_GRID_POINTS_ALTITUDE	16-MAR-2007 03:26:06.110 16-MAR-2007 04:19:14.322	ADF:
Product: RA2_WWV_2PNPDE20070316_032606_000031882056_00247_26353_4084.N1 DS NAME: OCEAN_ICE2_SYSTEM_FILE	16-MAR-2007 03:26:06.110 16-MAR-2007 04:19:14.322	ADF:
Product: RA2_WWV_2PNPDE20070316_032606_000031882056_00247_26353_4084.N1 DS NAME: OCEAN_TIDE_HARMONIC_COEF	16-MAR-2007 03:26:06.110 16-MAR-2007 04:19:14.322	ADF:
Product: RA2_WWV_2PNPDE20070316_032606_000031882056_00247_26353_4084.N1 DS NAME: OCEAN_TIDE_ORTHOWEIGHTS	16-MAR-2007 03:26:06.110 16-MAR-2007 04:19:14.322	ADF:
Product: RA2_WWV_2PNPDE20070316_032606_000031882056_00247_26353_4084.N1 DS NAME: ORBIT_STATE_VECTOR_FILE	16-MAR-2007 03:26:06.110 16-MAR-2007 04:19:14.322	ADF:
Product: RA2_WWV_2PNPDE20070316_032606_000031882056_00247_26353_4084.N1 DS NAME: RA2_CONSTANT_DATA	16-MAR-2007 03:26:06.110 16-MAR-2007 04:19:14.322	ADF:
Product: RA2_WWV_2PNPDE20070316_032606_000031882056_00247_26353_4084.N1 DS NAME: RA2_IF_MASK_FLIGHT_DATA	16-MAR-2007 03:26:06.110 16-MAR-2007 04:19:14.322	ADF: RA2_FGD_2PNPDE20070316_032606_000031882056_00247_26353_4083.N1
Product: RA2_WWV_2PNPDE20070316_032606_000031882056_00247_26353_4084.N1 DS NAME: RA2_USO_DATA	16-MAR-2007 03:26:06.110 16-MAR-2007 04:19:14.322	ADF: DOR_NAV_0PNPDE20070316_032241_000057382056_00247_26353_2983.N1
Product: RA2_WWV_2PNPDE20070316_032606_000031882056_00247_26353_4084.N1 DS NAME: SOLAR_ACTIVITY_INDEX_PREDICT	16-MAR-2007 03:26:06.110 16-MAR-2007 04:19:14.322	ADF:
Product: RA2_WWV_2PNPDE20070316_042206_000027402056_00248_26354_4087.N1 DS NAME: DORIS_IONO	16-MAR-2007 04:22:06.598 16-MAR-2007 05:07:46.982	ADF: RA2_MW__1PNPDE20070316_042206_000027402056_00248_26354_4085.N1
Product: RA2_WWV_2PNPDE20070316_042206_000027402056_00248_26354_4087.N1 DS NAME: ECMWF_DATA_FILE_2	16-MAR-2007 04:22:06.598 16-MAR-2007 05:07:46.982	ADF:
Product: RA2_WWV_2PNPDE20070316_042206_000027402056_00248_26354_4087.N1 DS NAME: METEO_GRID_POINTS_ALTITUDE	16-MAR-2007 04:22:06.598 16-MAR-2007 05:07:46.982	ADF:
Product: RA2_WWV_2PNPDE20070316_042206_000027402056_00248_26354_4087.N1 DS NAME: OCEAN_ICE2_SYSTEM_FILE	16-MAR-2007 04:22:06.598 16-MAR-2007 05:07:46.982	ADF:
Product: RA2_WWV_2PNPDE20070316_042206_000027402056_00248_26354_4087.N1 DS NAME: OCEAN_TIDE_HARMONIC_COEF	16-MAR-2007 04:22:06.598 16-MAR-2007 05:07:46.982	ADF:
Product: RA2_WWV_2PNPDE20070316_042206_000027402056_00248_26354_4087.N1 DS NAME: OCEAN_TIDE_ORTHOWEIGHTS	16-MAR-2007 04:22:06.598 16-MAR-2007 05:07:46.982	ADF:
Product: RA2_WWV_2PNPDE20070316_042206_000027402056_00248_26354_4087.N1 DS NAME: ORBIT_STATE_VECTOR_FILE	16-MAR-2007 04:22:06.598 16-MAR-2007 05:07:46.982	ADF:

Product: RA2_WWV_2PNPDE20070316_042206_000027402056_00248_26354_4087.N1 DS NAME: RA2_CONSTANT_DATA	16-MAR-2007 04:22:06.598 16-MAR-2007 05:07:46.982	ADF:
Product: RA2_WWV_2PNPDE20070316_042206_000027402056_00248_26354_4087.N1 DS NAME: RA2_IF_MASK_FLIGHT_DATA	16-MAR-2007 04:22:06.598 16-MAR-2007 05:07:46.982	ADF: RA2_FGD_2PNPDE20070316_042206_000027402056_00248_26354_4086.N1
Product: RA2_WWV_2PNPDE20070316_042206_000027402056_00248_26354_4087.N1 DS NAME: RA2_USO_DATA	16-MAR-2007 04:22:06.598 16-MAR-2007 05:07:46.982	ADF: DOR_NAV_0PNPDE20070316_032241_000057382056_00247_26353_2983.N1
Product: RA2_WWV_2PNPDE20070316_042206_000027402056_00248_26354_4087.N1 DS NAME: SOLAR_ACTIVITY_INDEX_PREDICT	16-MAR-2007 04:22:06.598 16-MAR-2007 05:07:46.982	ADF:
Product: RA2_WWV_2PNPDE20070316_050710_000061102056_00248_26354_4254.N1 DS NAME: DORIS_IONO	16-MAR-2007 05:07:10.276 16-MAR-2007 06:49:00.510	ADF: RA2_MW__1PNPDE20070316_050710_000061102056_00248_26354_4252.N1
Product: RA2_WWV_2PNPDE20070316_050710_000061102056_00248_26354_4254.N1 DS NAME: ECMWF_DATA_FILE_2	16-MAR-2007 05:07:10.276 16-MAR-2007 06:49:00.510	ADF:
Product: RA2_WWV_2PNPDE20070316_050710_000061102056_00248_26354_4254.N1 DS NAME: METEO_GRID_POINTS_ALTITUDE	16-MAR-2007 05:07:10.276 16-MAR-2007 06:49:00.510	ADF:
Product: RA2_WWV_2PNPDE20070316_050710_000061102056_00248_26354_4254.N1 DS NAME: OCEAN_ICE2_SYSTEM_FILE	16-MAR-2007 05:07:10.276 16-MAR-2007 06:49:00.510	ADF:
Product: RA2_WWV_2PNPDE20070316_050710_000061102056_00248_26354_4254.N1 DS NAME: OCEAN_TIDE_HARMONIC_COEF	16-MAR-2007 05:07:10.276 16-MAR-2007 06:49:00.510	ADF:
Product: RA2_WWV_2PNPDE20070316_050710_000061102056_00248_26354_4254.N1 DS NAME: OCEAN_TIDE_ORTHOWEIGHTS	16-MAR-2007 05:07:10.276 16-MAR-2007 06:49:00.510	ADF:
Product: RA2_WWV_2PNPDE20070316_050710_000061102056_00248_26354_4254.N1 DS NAME: ORBIT_STATE_VECTOR_FILE	16-MAR-2007 05:07:10.276 16-MAR-2007 06:49:00.510	ADF:
Product: RA2_WWV_2PNPDE20070316_050710_000061102056_00248_26354_4254.N1 DS NAME: RA2_CONSTANT_DATA	16-MAR-2007 05:07:10.276 16-MAR-2007 06:49:00.510	ADF:
Product: RA2_WWV_2PNPDE20070316_050710_000061102056_00248_26354_4254.N1 DS NAME: RA2_IF_MASK_FLIGHT_DATA	16-MAR-2007 05:07:10.276 16-MAR-2007 06:49:00.510	ADF: RA2_FGD_2PNPDE20070316_050710_000061102056_00248_26354_4253.N1
Product: RA2_WWV_2PNPDE20070316_050710_000061102056_00248_26354_4254.N1 DS NAME: RA2_USO_DATA	16-MAR-2007 05:07:10.276 16-MAR-2007 06:49:00.510	ADF: DOR_NAV_0PNPDE20070316_050338_000057382056_00248_26354_2984.N1
Product: RA2_WWV_2PNPDE20070316_050710_000061102056_00248_26354_4254.N1 DS NAME: SOLAR_ACTIVITY_INDEX_PREDICT	16-MAR-2007 05:07:10.276 16-MAR-2007 06:49:00.510	ADF:
Product: RA2_WWV_2PNPDK20070316_064824_000040852056_00249_26355_2254.N1 DS NAME: DORIS_IONO	16-MAR-2007 06:48:24.918 16-MAR-2007 07:56:29.900	ADF: RA2_MW__1PNPDK20070316_064824_000040852056_00249_26355_2252.N1
Product: RA2_WWV_2PNPDK20070316_064824_000040852056_00249_26355_2937.N1 DS NAME: DORIS_IONO	16-MAR-2007 06:48:24.918 16-MAR-2007 07:56:29.900	ADF: RA2_MW__1PNPDK20070316_064824_000040852056_00249_26355_2935.N1
Product: RA2_WWV_2PNPDK20070316_064824_000040852056_00249_26355_2254.N1 DS NAME: ECMWF_DATA_FILE_2	16-MAR-2007 06:48:24.918 16-MAR-2007 07:56:29.900	ADF:
Product: RA2_WWV_2PNPDK20070316_064824_000040852056_00249_26355_2937.N1 DS NAME: ECMWF_DATA_FILE_2	16-MAR-2007 06:48:24.918 16-MAR-2007 07:56:29.900	ADF:
Product: RA2_WWV_2PNPDK20070316_064824_000040852056_00249_26355_2254.N1 DS NAME: METEO_GRID_POINTS_ALTITUDE	16-MAR-2007 06:48:24.918 16-MAR-2007 07:56:29.900	ADF:
Product: RA2_WWV_2PNPDK20070316_064824_000040852056_00249_26355_2937.N1 DS NAME: METEO_GRID_POINTS_ALTITUDE	16-MAR-2007 06:48:24.918 16-MAR-2007 07:56:29.900	ADF:
Product: RA2_WWV_2PNPDK20070316_064824_000040852056_00249_26355_2254.N1 DS NAME: OCEAN_ICE2_SYSTEM_FILE	16-MAR-2007 06:48:24.918 16-MAR-2007 07:56:29.900	ADF:
Product: RA2_WWV_2PNPDK20070316_064824_000040852056_00249_26355_2937.N1 DS NAME: OCEAN_ICE2_SYSTEM_FILE	16-MAR-2007 06:48:24.918 16-MAR-2007 07:56:29.900	ADF:
Product: RA2_WWV_2PNPDK20070316_064824_000040852056_00249_26355_2254.N1 DS NAME: OCEAN_TIDE_HARMONIC_COEF	16-MAR-2007 06:48:24.918 16-MAR-2007 07:56:29.900	ADF:

Product: RA2_WWV_2PNPDK20070316_064824_000040852056_00249_26355_2937.N1 DS NAME: OCEAN_TIDE_HARMONIC_COEF	16-MAR-2007 06:48:24.918 16-MAR-2007 07:56:29.900	ADF:
Product: RA2_WWV_2PNPDK20070316_064824_000040852056_00249_26355_2254.N1 DS NAME: OCEAN_TIDE_ORTHOWEIGHTS	16-MAR-2007 06:48:24.918 16-MAR-2007 07:56:29.900	ADF:
Product: RA2_WWV_2PNPDK20070316_064824_000040852056_00249_26355_2937.N1 DS NAME: OCEAN_TIDE_ORTHOWEIGHTS	16-MAR-2007 06:48:24.918 16-MAR-2007 07:56:29.900	ADF:
Product: RA2_WWV_2PNPDK20070316_064824_000040852056_00249_26355_2254.N1 DS NAME: ORBIT_STATE_VECTOR_FILE	16-MAR-2007 06:48:24.918 16-MAR-2007 07:56:29.900	ADF:
Product: RA2_WWV_2PNPDK20070316_064824_000040852056_00249_26355_2937.N1 DS NAME: ORBIT_STATE_VECTOR_FILE	16-MAR-2007 06:48:24.918 16-MAR-2007 07:56:29.900	ADF:
Product: RA2_WWV_2PNPDK20070316_064824_000040852056_00249_26355_2254.N1 DS NAME: RA2_CONSTANT_DATA	16-MAR-2007 06:48:24.918 16-MAR-2007 07:56:29.900	ADF:
Product: RA2_WWV_2PNPDK20070316_064824_000040852056_00249_26355_2937.N1 DS NAME: RA2_CONSTANT_DATA	16-MAR-2007 06:48:24.918 16-MAR-2007 07:56:29.900	ADF:
Product: RA2_WWV_2PNPDK20070316_064824_000040852056_00249_26355_2254.N1 DS NAME: RA2_IF_MASK_FLIGHT_DATA	16-MAR-2007 06:48:24.918 16-MAR-2007 07:56:29.900	ADF: RA2_FGD_2PNPDK20070316_064824_000040852056_00249_26355_2253.N1
Product: RA2_WWV_2PNPDK20070316_064824_000040852056_00249_26355_2937.N1 DS NAME: RA2_IF_MASK_FLIGHT_DATA	16-MAR-2007 06:48:24.918 16-MAR-2007 07:56:29.900	ADF: RA2_FGD_2PNPDK20070316_064824_000040852056_00249_26355_2936.N1
Product: RA2_WWV_2PNPDK20070316_064824_000040852056_00249_26355_2254.N1 DS NAME: SOLAR_ACTIVITY_INDEX_PREDICT	16-MAR-2007 06:48:24.918 16-MAR-2007 07:56:29.900	ADF:
Product: RA2_WWV_2PNPDK20070316_064824_000040852056_00249_26355_2937.N1 DS NAME: SOLAR_ACTIVITY_INDEX_PREDICT	16-MAR-2007 06:48:24.918 16-MAR-2007 07:56:29.900	ADF:
Product: RA2_WWV_2PNPDK20070316_075552_000061802056_00250_26356_2379.N1 DS NAME: DORIS_IONO	16-MAR-2007 07:55:52.080 16-MAR-2007 09:38:52.496	ADF: RA2_MW__1PNPDK20070316_075552_000061802056_00250_26356_2377.N1
Product: RA2_WWV_2PNPDK20070316_075552_000061802056_00250_26356_2379.N1 DS NAME: ECMWF_DATA_FILE_2	16-MAR-2007 07:55:52.080 16-MAR-2007 09:38:52.496	ADF:
Product: RA2_WWV_2PNPDK20070316_075552_000061802056_00250_26356_2379.N1 DS NAME: METEO_GRID_POINTS_ALTITUDE	16-MAR-2007 07:55:52.080 16-MAR-2007 09:38:52.496	ADF:
Product: RA2_WWV_2PNPDK20070316_075552_000061802056_00250_26356_2379.N1 DS NAME: OCEAN_ICE2_SYSTEM_FILE	16-MAR-2007 07:55:52.080 16-MAR-2007 09:38:52.496	ADF:
Product: RA2_WWV_2PNPDK20070316_075552_000061802056_00250_26356_2379.N1 DS NAME: OCEAN_TIDE_HARMONIC_COEF	16-MAR-2007 07:55:52.080 16-MAR-2007 09:38:52.496	ADF:
Product: RA2_WWV_2PNPDK20070316_075552_000061802056_00250_26356_2379.N1 DS NAME: OCEAN_TIDE_ORTHOWEIGHTS	16-MAR-2007 07:55:52.080 16-MAR-2007 09:38:52.496	ADF:
Product: RA2_WWV_2PNPDK20070316_075552_000061802056_00250_26356_2379.N1 DS NAME: ORBIT_STATE_VECTOR_FILE	16-MAR-2007 07:55:52.080 16-MAR-2007 09:38:52.496	ADF:
Product: RA2_WWV_2PNPDK20070316_075552_000061802056_00250_26356_2379.N1 DS NAME: RA2_CONSTANT_DATA	16-MAR-2007 07:55:52.080 16-MAR-2007 09:38:52.496	ADF:
Product: RA2_WWV_2PNPDK20070316_075552_000061802056_00250_26356_2379.N1 DS NAME: RA2_IF_MASK_FLIGHT_DATA	16-MAR-2007 07:55:52.080 16-MAR-2007 09:38:52.496	ADF: RA2_FGD_2PNPDK20070316_075552_000061802056_00250_26356_2378.N1
Product: RA2_WWV_2PNPDK20070316_075552_000061802056_00250_26356_2379.N1 DS NAME: RA2_USO_DATA	16-MAR-2007 07:55:52.080 16-MAR-2007 09:38:52.496	ADF: DOR_NAV_0PNPDK20070316_075339_000057382056_00250_26356_3140.N1
Product: RA2_WWV_2PNPDK20070316_075552_000061802056_00250_26356_2379.N1 DS NAME: SOLAR_ACTIVITY_INDEX_PREDICT	16-MAR-2007 07:55:52.080 16-MAR-2007 09:38:52.496	ADF:
Product: RA2_WWV_2PNPDK20070316_093819_000059522056_00251_26357_2931.N1 DS NAME: DORIS_IONO	16-MAR-2007 09:38:19.132 16-MAR-2007 11:17:31.178	ADF: RA2_MW__1PNPDK20070316_093819_000059522056_00251_26357_2929.N1
Product: RA2_WWV_2PNPDK20070316_093819_000059522056_00251_26357_2931.N1 DS NAME: ECMWF_DATA_FILE_2	16-MAR-2007 09:38:19.132 16-MAR-2007 11:17:31.178	ADF:

Product: RA2_WWV_2PNPDK20070316_093819_000059522056_00251_26357_2931.N1 DS NAME: METEO_GRID_POINTS_ALTITUDE	16-MAR-2007 09:38:19.132 16-MAR-2007 11:17:31.178	ADF:
Product: RA2_WWV_2PNPDK20070316_093819_000059522056_00251_26357_2931.N1 DS NAME: OCEAN_ICE2_SYSTEM_FILE	16-MAR-2007 09:38:19.132 16-MAR-2007 11:17:31.178	ADF:
Product: RA2_WWV_2PNPDK20070316_093819_000059522056_00251_26357_2931.N1 DS NAME: OCEAN_TIDE_HARMONIC_COEF	16-MAR-2007 09:38:19.132 16-MAR-2007 11:17:31.178	ADF:
Product: RA2_WWV_2PNPDK20070316_093819_000059522056_00251_26357_2931.N1 DS NAME: OCEAN_TIDE_ORTHOWEIGHTS	16-MAR-2007 09:38:19.132 16-MAR-2007 11:17:31.178	ADF:
Product: RA2_WWV_2PNPDK20070316_093819_000059522056_00251_26357_2931.N1 DS NAME: ORBIT_STATE_VECTOR_FILE	16-MAR-2007 09:38:19.132 16-MAR-2007 11:17:31.178	ADF:
Product: RA2_WWV_2PNPDK20070316_093819_000059522056_00251_26357_2931.N1 DS NAME: RA2_CONSTANT_DATA	16-MAR-2007 09:38:19.132 16-MAR-2007 11:17:31.178	ADF:
Product: RA2_WWV_2PNPDK20070316_093819_000059522056_00251_26357_2931.N1 DS NAME: RA2_IF_MASK_FLIGHT_DATA	16-MAR-2007 09:38:19.132 16-MAR-2007 11:17:31.178	ADF: RA2_FGD_2PNPDK20070316_093819_000059522056_00251_26357_2930.N1
Product: RA2_WWV_2PNPDK20070316_093819_000059522056_00251_26357_2931.N1 DS NAME: RA2_USO_DATA	16-MAR-2007 09:38:19.132 16-MAR-2007 11:17:31.178	ADF: DOR_NAV_0PNPDK20070316_093436_000057382056_00251_26357_3141.N1
Product: RA2_WWV_2PNPDK20070316_093819_000059522056_00251_26357_2931.N1 DS NAME: SOLAR_ACTIVITY_INDEX_PREDICT	16-MAR-2007 09:38:19.132 16-MAR-2007 11:17:31.178	ADF:
Product: RA2_WWV_2PNPDK20070316_111638_000026892056_00252_26358_3103.N1 DS NAME: DORIS_IONO	16-MAR-2007 11:16:38.876 16-MAR-2007 12:01:28.016	ADF: RA2_MW__1PNPDK20070316_111638_000026892056_00252_26358_3101.N1
Product: RA2_WWV_2PNPDK20070316_111638_000026892056_00252_26358_3103.N1 DS NAME: ECMWF_DATA_FILE_2	16-MAR-2007 11:16:38.876 16-MAR-2007 12:01:28.016	ADF:
Product: RA2_WWV_2PNPDK20070316_111638_000026892056_00252_26358_3103.N1 DS NAME: METEO_GRID_POINTS_ALTITUDE	16-MAR-2007 11:16:38.876 16-MAR-2007 12:01:28.016	ADF:
Product: RA2_WWV_2PNPDK20070316_111638_000026892056_00252_26358_3103.N1 DS NAME: OCEAN_ICE2_SYSTEM_FILE	16-MAR-2007 11:16:38.876 16-MAR-2007 12:01:28.016	ADF:
Product: RA2_WWV_2PNPDK20070316_111638_000026892056_00252_26358_3103.N1 DS NAME: OCEAN_TIDE_HARMONIC_COEF	16-MAR-2007 11:16:38.876 16-MAR-2007 12:01:28.016	ADF:
Product: RA2_WWV_2PNPDK20070316_111638_000026892056_00252_26358_3103.N1 DS NAME: OCEAN_TIDE_ORTHOWEIGHTS	16-MAR-2007 11:16:38.876 16-MAR-2007 12:01:28.016	ADF:
Product: RA2_WWV_2PNPDK20070316_111638_000026892056_00252_26358_3103.N1 DS NAME: ORBIT_STATE_VECTOR_FILE	16-MAR-2007 11:16:38.876 16-MAR-2007 12:01:28.016	ADF:
Product: RA2_WWV_2PNPDK20070316_111638_000026892056_00252_26358_3103.N1 DS NAME: RA2_CONSTANT_DATA	16-MAR-2007 11:16:38.876 16-MAR-2007 12:01:28.016	ADF:
Product: RA2_WWV_2PNPDK20070316_111638_000026892056_00252_26358_3103.N1 DS NAME: RA2_IF_MASK_FLIGHT_DATA	16-MAR-2007 11:16:38.876 16-MAR-2007 12:01:28.016	ADF: RA2_FGD_2PNPDK20070316_111638_000026892056_00252_26358_3102.N1
Product: RA2_WWV_2PNPDK20070316_111638_000026892056_00252_26358_3103.N1 DS NAME: RA2_USO_DATA	16-MAR-2007 11:16:38.876 16-MAR-2007 12:01:28.016	ADF: DOR_NAV_0PNPDK20070316_111533_000054192056_00252_26358_3142.N1
Product: RA2_WWV_2PNPDK20070316_111638_000026892056_00252_26358_3103.N1 DS NAME: SOLAR_ACTIVITY_INDEX_PREDICT	16-MAR-2007 11:16:38.876 16-MAR-2007 12:01:28.016	ADF:
Product: RA2_WWV_2PNPDK20070316_192626_000062162056_00257_26363_3893.N1 DS NAME: DORIS_IONO	16-MAR-2007 19:26:26.273 16-MAR-2007 21:10:02.337	ADF: RA2_MW__1PNPDK20070316_192626_000062162056_00257_26363_3891.N1
Product: RA2_WWV_2PNPDK20070316_192626_000062162056_00257_26363_3893.N1 DS NAME: ECMWF_DATA_FILE_2	16-MAR-2007 19:26:26.273 16-MAR-2007 21:10:02.337	ADF:
Product: RA2_WWV_2PNPDK20070316_192626_000062162056_00257_26363_3893.N1 DS NAME: METEO_GRID_POINTS_ALTITUDE	16-MAR-2007 19:26:26.273 16-MAR-2007 21:10:02.337	ADF:
Product: RA2_WWV_2PNPDK20070316_192626_000062162056_00257_26363_3893.N1 DS NAME: OCEAN_ICE2_SYSTEM_FILE	16-MAR-2007 19:26:26.273 16-MAR-2007 21:10:02.337	ADF:

Product: RA2_WWV_2PNPDK20070316_192626_000062162056_00257_26363_3893.N1 DS NAME: OCEAN_TIDE_HARMONIC_COEF	16-MAR-2007 19:26:26.273 16-MAR-2007 21:10:02.337	ADF:
Product: RA2_WWV_2PNPDK20070316_192626_000062162056_00257_26363_3893.N1 DS NAME: OCEAN_TIDE_ORTHOWEIGHTS	16-MAR-2007 19:26:26.273 16-MAR-2007 21:10:02.337	ADF:
Product: RA2_WWV_2PNPDK20070316_192626_000062162056_00257_26363_3893.N1 DS NAME: ORBIT_STATE_VECTOR_FILE	16-MAR-2007 19:26:26.273 16-MAR-2007 21:10:02.337	ADF:
Product: RA2_WWV_2PNPDK20070316_192626_000062162056_00257_26363_3893.N1 DS NAME: RA2_CONSTANT_DATA	16-MAR-2007 19:26:26.273 16-MAR-2007 21:10:02.337	ADF:
Product: RA2_WWV_2PNPDK20070316_192626_000062162056_00257_26363_3893.N1 DS NAME: RA2_IF_MASK_FLIGHT_DATA	16-MAR-2007 19:26:26.273 16-MAR-2007 21:10:02.337	ADF: RA2_FGD_2PNPDK20070316_192626_000062162056_00257_26363_3892.N1
Product: RA2_WWV_2PNPDK20070316_192626_000062162056_00257_26363_3893.N1 DS NAME: SOLAR_ACTIVITY_INDEX_PREDICT	16-MAR-2007 19:26:26.273 16-MAR-2007 21:10:02.337	ADF:
Product: RA2_WWV_2PNPDE20070316_210915_000043412056_00258_26364_4601.N1 DS NAME: DORIS_IONO	16-MAR-2007 21:09:15.605 16-MAR-2007 22:21:36.807	ADF: RA2_MW__1PNPDE20070316_210915_000043412056_00258_26364_4599.N1
Product: RA2_WWV_2PNPDE20070316_210915_000043412056_00258_26364_4601.N1 DS NAME: ECMWF_DATA_FILE_2	16-MAR-2007 21:09:15.605 16-MAR-2007 22:21:36.807	ADF:
Product: RA2_WWV_2PNPDE20070316_210915_000043412056_00258_26364_4601.N1 DS NAME: METEO_GRID_POINTS_ALTITUDE	16-MAR-2007 21:09:15.605 16-MAR-2007 22:21:36.807	ADF:
Product: RA2_WWV_2PNPDE20070316_210915_000043412056_00258_26364_4601.N1 DS NAME: OCEAN_ICE2_SYSTEM_FILE	16-MAR-2007 21:09:15.605 16-MAR-2007 22:21:36.807	ADF:
Product: RA2_WWV_2PNPDE20070316_210915_000043412056_00258_26364_4601.N1 DS NAME: OCEAN_TIDE_HARMONIC_COEF	16-MAR-2007 21:09:15.605 16-MAR-2007 22:21:36.807	ADF:
Product: RA2_WWV_2PNPDE20070316_210915_000043412056_00258_26364_4601.N1 DS NAME: OCEAN_TIDE_ORTHOWEIGHTS	16-MAR-2007 21:09:15.605 16-MAR-2007 22:21:36.807	ADF:
Product: RA2_WWV_2PNPDE20070316_210915_000043412056_00258_26364_4601.N1 DS NAME: ORBIT_STATE_VECTOR_FILE	16-MAR-2007 21:09:15.605 16-MAR-2007 22:21:36.807	ADF:
Product: RA2_WWV_2PNPDE20070316_210915_000043412056_00258_26364_4601.N1 DS NAME: RA2_CONSTANT_DATA	16-MAR-2007 21:09:15.605 16-MAR-2007 22:21:36.807	ADF:
Product: RA2_WWV_2PNPDE20070316_210915_000043412056_00258_26364_4601.N1 DS NAME: RA2_IF_MASK_FLIGHT_DATA	16-MAR-2007 21:09:15.605 16-MAR-2007 22:21:36.807	ADF: RA2_FGD_2PNPDE20070316_210915_000043412056_00258_26364_4600.N1
Product: RA2_WWV_2PNPDE20070316_210915_000043412056_00258_26364_4601.N1 DS NAME: RA2_USO_DATA	16-MAR-2007 21:09:15.605 16-MAR-2007 22:21:36.807	ADF: DOR_NAV_0PNPDE20070316_210519_000041442056_00258_26364_2985.N1
Product: RA2_WWV_2PNPDE20070316_210915_000043412056_00258_26364_4601.N1 DS NAME: SOLAR_ACTIVITY_INDEX_PREDICT	16-MAR-2007 21:09:15.605 16-MAR-2007 22:21:36.807	ADF:
Product: RA2_WWV_2PNPDE20070316_222022_000061642056_00258_26364_4768.N1 DS NAME: DORIS_IONO	16-MAR-2007 22:20:22.225 17-MAR-2007 00:03:05.931	ADF: RA2_MW__1PNPDE20070316_222022_000061642056_00258_26364_4766.N1
Product: RA2_WWV_2PNPDE20070316_222022_000061642056_00258_26364_4768.N1 DS NAME: ECMWF_DATA_FILE_2	16-MAR-2007 22:20:22.225 17-MAR-2007 00:03:05.931	ADF:
Product: RA2_WWV_2PNPDE20070316_222022_000061642056_00258_26364_4768.N1 DS NAME: METEO_GRID_POINTS_ALTITUDE	16-MAR-2007 22:20:22.225 17-MAR-2007 00:03:05.931	ADF:
Product: RA2_WWV_2PNPDE20070316_222022_000061642056_00258_26364_4768.N1 DS NAME: OCEAN_ICE2_SYSTEM_FILE	16-MAR-2007 22:20:22.225 17-MAR-2007 00:03:05.931	ADF:
Product: RA2_WWV_2PNPDE20070316_222022_000061642056_00258_26364_4768.N1 DS NAME: OCEAN_TIDE_HARMONIC_COEF	16-MAR-2007 22:20:22.225 17-MAR-2007 00:03:05.931	ADF:
Product: RA2_WWV_2PNPDE20070316_222022_000061642056_00258_26364_4768.N1 DS NAME: OCEAN_TIDE_ORTHOWEIGHTS	16-MAR-2007 22:20:22.225 17-MAR-2007 00:03:05.931	ADF:
Product: RA2_WWV_2PNPDE20070316_222022_000061642056_00258_26364_4768.N1 DS NAME: ORBIT_STATE_VECTOR_FILE	16-MAR-2007 22:20:22.225 17-MAR-2007 00:03:05.931	ADF:

Product: RA2_WWV_2PNPDE20070316_222022_000061642056_00258_26364_4768.N1 DS NAME: RA2_CONSTANT_DATA	16-MAR-2007 22:20:22.225 17-MAR-2007 00:03:05.931	ADF:
Product: RA2_WWV_2PNPDE20070316_222022_000061642056_00258_26364_4768.N1 DS NAME: RA2_IF_MASK_FLIGHT_DATA	16-MAR-2007 22:20:22.225 17-MAR-2007 00:03:05.931	ADF: RA2_FGD_2PNPDE20070316_222022_000061642056_00258_26364_4767.N1
Product: RA2_WWV_2PNPDE20070316_222022_000061642056_00258_26364_4768.N1 DS NAME: RA2_USO_DATA	16-MAR-2007 22:20:22.225 17-MAR-2007 00:03:05.931	ADF: DOR_NAV_0PNPDE20070316_221942_000057382056_00258_26364_2986.N1
Product: RA2_WWV_2PNPDE20070316_222022_000061642056_00258_26364_4768.N1 DS NAME: SOLAR_ACTIVITY_INDEX_PREDICT	16-MAR-2007 22:20:22.225 17-MAR-2007 00:03:05.931	ADF:

RA2_WWV_2P products with processing errors significance flag set

Gauge	Segment (Start-Stop)
SPH.RA2_L2_PROC_FLAG.WARNING PCF_RA2_WWV_2P	16-MAR-2007 02:10:06.508 16-MAR-2007 03:26:41.702
SPH.RA2_L2_PROC_FLAG.WARNING PCF_RA2_WWV_2P	16-MAR-2007 04:22:06.598 16-MAR-2007 05:07:46.982

RA2_WWV_2P products with processing errors significance flag set

Gauge	Segment (Start-Stop)

RA2_WWV_2P products with percentage DSRs free of processing errors below threshold

Gauge	Value	Segment (Start-Stop)
SPH.RA2_L2_PROC_QUALITY.WARNING PCF_RA2_WWV_2P	9149	16-MAR-2007 02:10:06.508 16-MAR-2007 03:26:41.702
SPH.RA2_L2_PROC_QUALITY.WARNING PCF_RA2_WWV_2P	9293	16-MAR-2007 04:22:06.598 16-MAR-2007 05:07:46.982

RA2_WWV_2P products with percentage DSRs free of processing errors below threshold

Gauge	Value	Segment (Start-Stop)

RA2_WWV_2P products with percentage of valid measurements below threshold

Gauge	Value	Segment (Start-Stop)

RA2_WWV_2P products with percentage of 320 MHz band processed below threshold

Gauge	Value	Segment (Start-Stop)
SPH.RA2_320_BAND_PERCENT.WARNING PCF_RA2_WWV_2P	8992	16-MAR-2007 02:10:06.508 16-MAR-2007 03:26:41.702
SPH.RA2_320_BAND_PERCENT.WARNING PCF_RA2_WWV_2P	8821	16-MAR-2007 04:22:06.598 16-MAR-2007 05:07:46.982
SPH.RA2_320_BAND_PERCENT.WARNING PCF_RA2_WWV_2P	9428	16-MAR-2007 19:26:26.273 16-MAR-2007 21:10:02.337

RA2_WWV_2P products with percentage of 80 MHz band processed above threshold

Gauge	Value	Segment (Start-Stop)
SPH.RA2_80_BAND_PERCENT.WARNING PCF_RA2_WWV_2P	713	16-MAR-2007 02:10:06.508 16-MAR-2007 03:26:41.702
SPH.RA2_80_BAND_PERCENT.WARNING PCF_RA2_WWV_2P	935	16-MAR-2007 04:22:06.598 16-MAR-2007 05:07:46.982

SPH.RA2_80_BAND_PERCENT.WARNING PCF_RA2_WWV_2P	477	16-MAR-2007 19:26:26.273 16-MAR-2007 21:10:02.337

RA2_WWV_2P products with percentage of 20 MHz band processed above threshold

Gauge	Value	Segment (Start-Stop)
SPH.RA2_20_BAND_PERCENT.WARNING PCF_RA2_WWV_2P	103	16-MAR-2007 00:32:33.552 16-MAR-2007 02:11:26.660
SPH.RA2_20_BAND_PERCENT.WARNING PCF_RA2_WWV_2P	296	16-MAR-2007 02:10:06.508 16-MAR-2007 03:26:41.702
SPH.RA2_20_BAND_PERCENT.WARNING PCF_RA2_WWV_2P	244	16-MAR-2007 04:22:06.598 16-MAR-2007 05:07:46.982
SPH.RA2_20_BAND_PERCENT.WARNING PCF_RA2_WWV_2P	144	16-MAR-2007 05:07:10.276 16-MAR-2007 06:49:00.510
SPH.RA2_20_BAND_PERCENT.WARNING PCF_RA2_WWV_2P	115	16-MAR-2007 21:09:15.605 16-MAR-2007 22:21:36.807

RA2_WWV_2P products with percentage of valid Ku ocean retracker measurements below threshold

Gauge	Value	Segment (Start-Stop)
SPH.RA2_OCEAN_KU_RETRACK_PERCENT.WARNING PCF_RA2_WWV_2P	8650	16-MAR-2007 02:10:06.508 16-MAR-2007 03:26:41.702
SPH.RA2_OCEAN_KU_RETRACK_PERCENT.WARNING PCF_RA2_WWV_2P	8772	16-MAR-2007 04:22:06.598 16-MAR-2007 05:07:46.982

ADFs

MPH checks

MWR_CHD_AX MPH checks

MPH Errors for MWR_CHD_AX

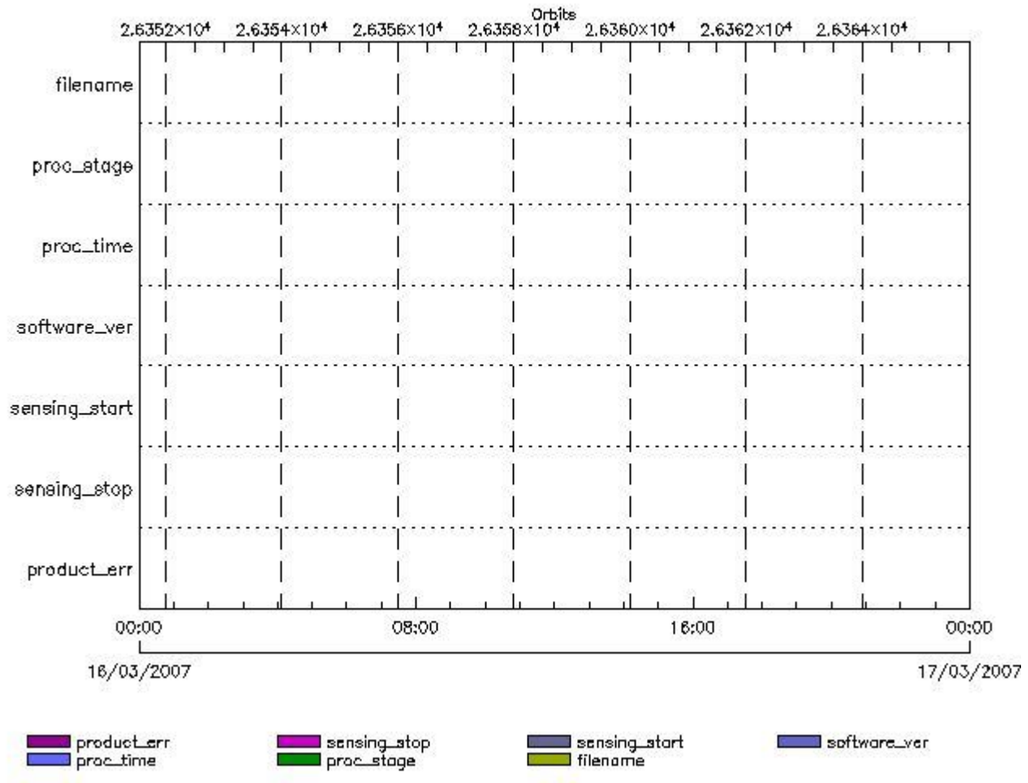

MWR_CHD_AX files with wrong filename

Gauge

MWR_CHD_AX files with unknown processing stage

Gauge Explicit Reference

MWR_CHD_AX files with wrong processing time

Gauge Explicit Reference

MWR_CHD_AX files with software version not equal to the current version

Gauge Explicit Reference

MWR_CHD_AX files with wrong sensing start

Gauge Explicit Reference

MWR_CHD_AX files with wrong sensing stop

Gauge Explicit Reference

MWR_CHD_AX files with product err set

Gauge Explicit Reference

MWR_CON_AX MPH checks

MPH Errors for MWR_CON_AX

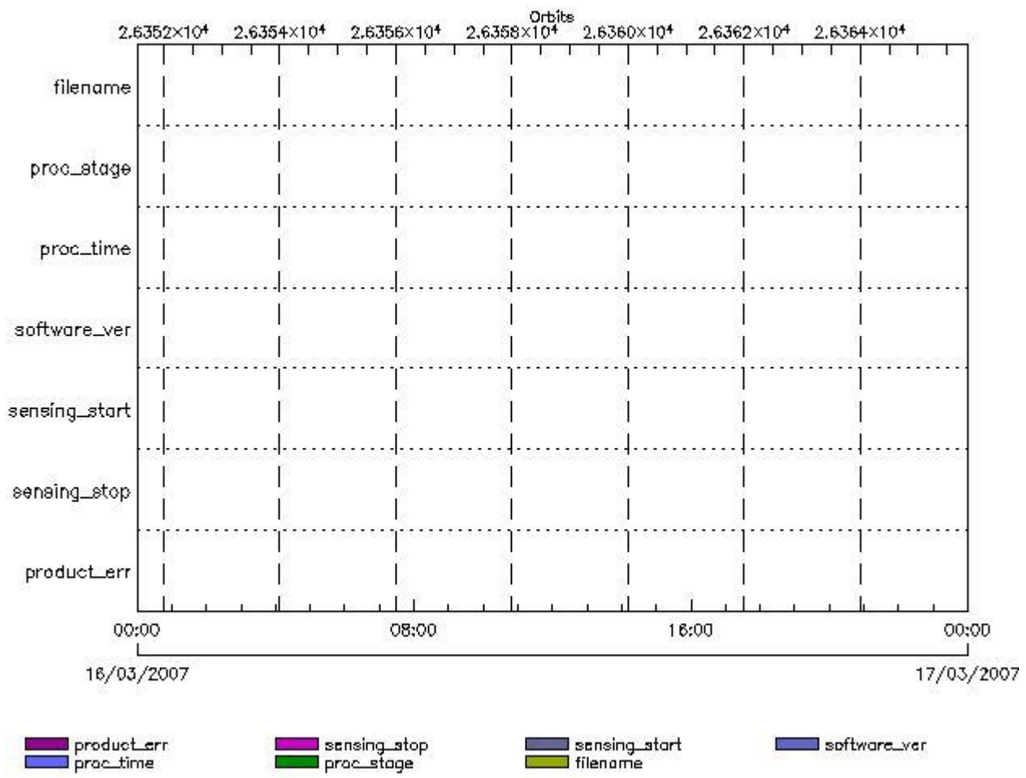

MWR_CON_AX files with wrong filename

Gauge

MWR_CON_AX files with unknown processing stage

Gauge Explicit Reference

MWR_CON_AX files with wrong processing time

Gauge Explicit Reference

MWR_CON_AX files with software version not equal to the current version

Gauge Explicit Reference

MWR_CON_AX files with wrong sensing start

Gauge Explicit Reference

MWR_CON_AX files with wrong sensing stop

Gauge Explicit Reference

MWR_CON_AX files with product err set

Gauge | Explicit Reference

MWR_LSF_AX MPH checks

MPH Errors for MWR_LSF_AX

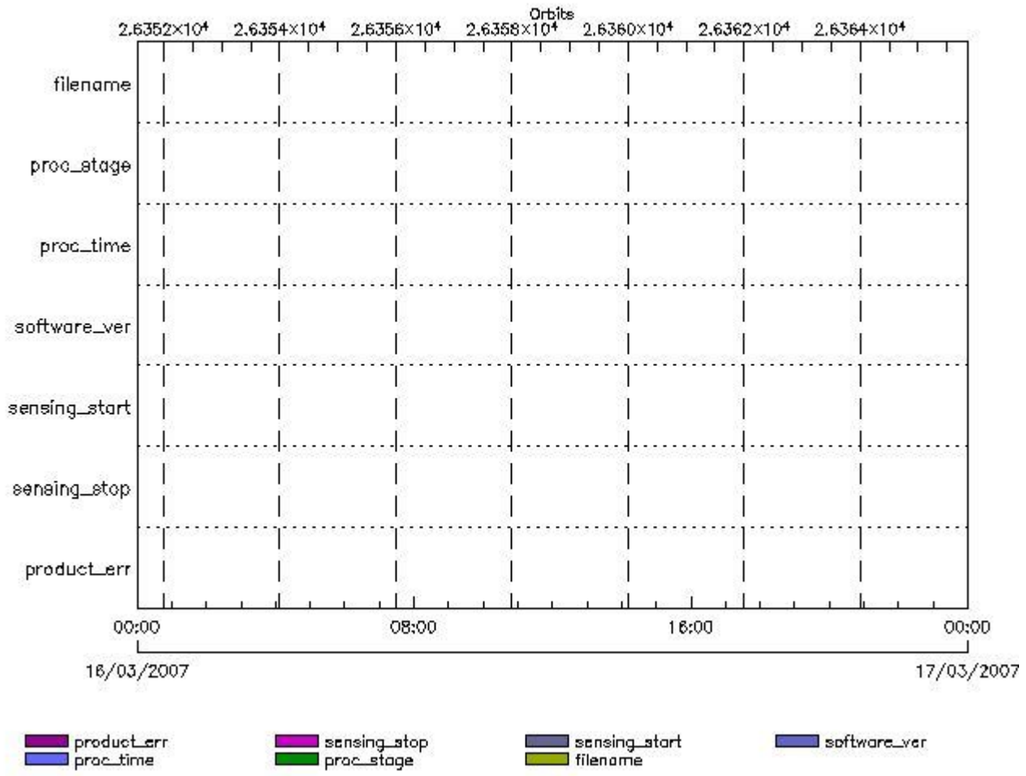

MWR_LSF_AX files with wrong filename

Gauge

MWR_LSF_AX files with unknown processing stage

Gauge | Explicit Reference

MWR_LSF_AX files with wrong processing time

Gauge | Explicit Reference

MWR_LSF_AX files with software version not equal to the current version

Gauge | Explicit Reference

MWR_LSF_AX files with wrong sensing start

Gauge | Explicit Reference

MWR_LSF_AX files with wrong sensing stop

Gauge | Explicit Reference

MWR_LSF_AX files with product err set

Gauge | Explicit Reference

MWR_SLT_AX MPH checks

MPH Errors for MWR_SLT_AX

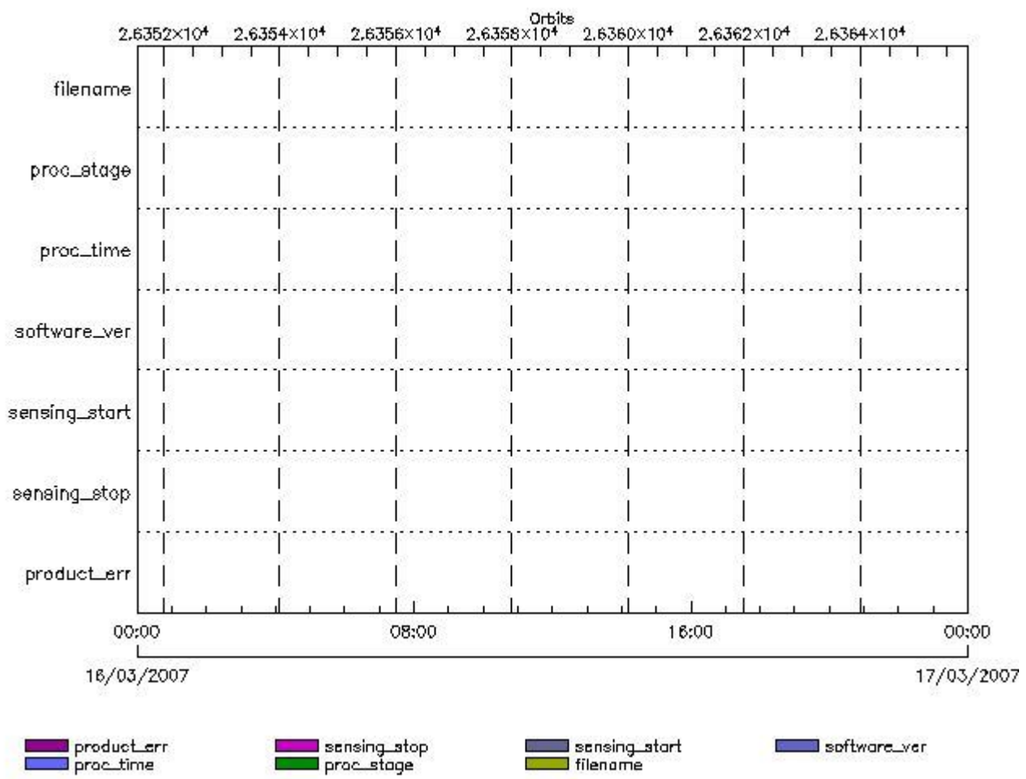

MWR_SLT_AX files with wrong filename

Gauge

MWR_SLT_AX files with unknown processing stage

Gauge | Explicit Reference

MWR_SLT_AX files with wrong processing time

Gauge | Explicit Reference

MWR_SLT_AX files with software version not equal to the current version

Gauge | Explicit Reference

MWR_SLT_AX files with wrong sensing start

Gauge | Explicit Reference

MWR_SLT_AX files with wrong sensing stop

Gauge | Explicit Reference

MWR_SLT_AX files with product err set

Gauge | Explicit Reference

RA2_CHD_AX MPH checks

MPH Errors for RA2_CHD_AX

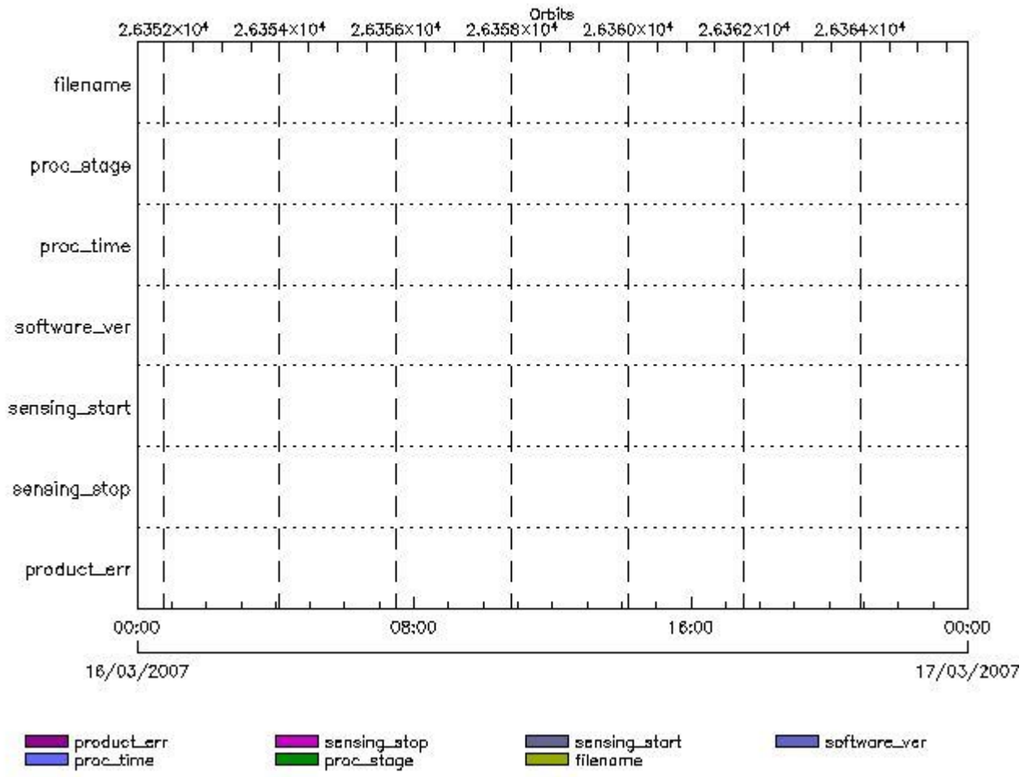

RA2_CHD_AX files with wrong filename

Gauge

RA2_CHD_AX files with unknown processing stage

Gauge | Explicit Reference

RA2_CHD_AX files with wrong processing time

Gauge | Explicit Reference

RA2_CHD_AX files with software version not equal to the current version

Gauge | Explicit Reference

RA2_CHD_AX files with wrong sensing start

Gauge | Explicit Reference

RA2_CHD_AX files with wrong sensing stop

Gauge | Explicit Reference

RA2_CHD_AX files with product err set

Gauge | Explicit Reference

RA2_CON_AX MPH checks

MPH Errors for RA2_CON_AX

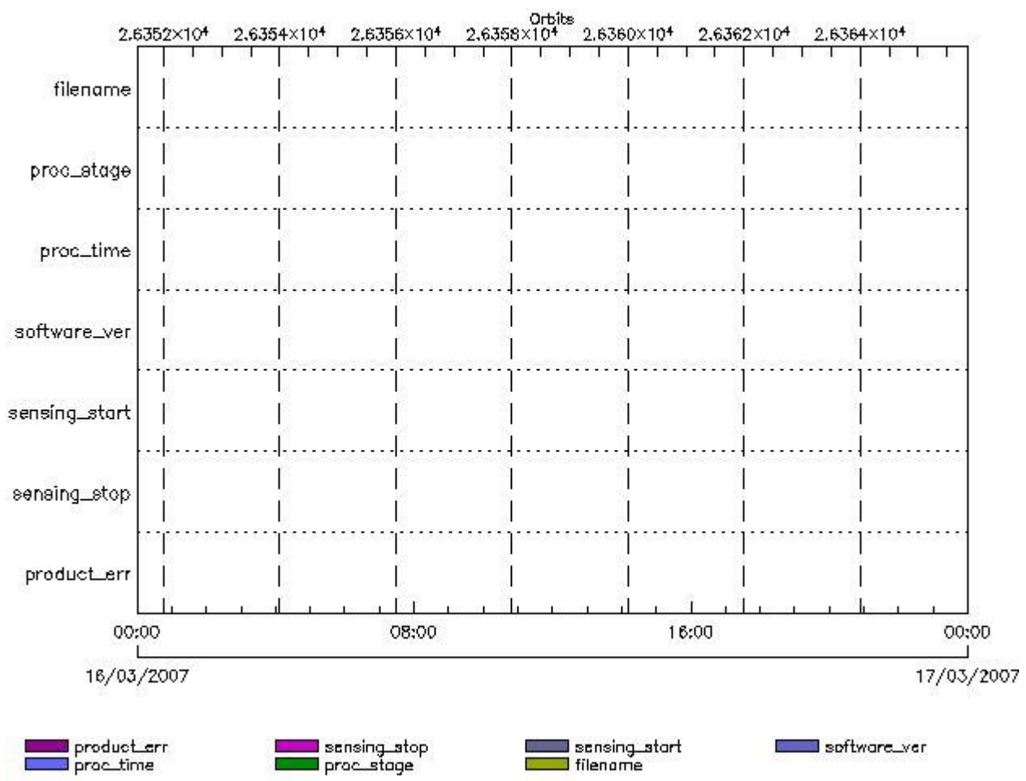

RA2_CON_AX files with wrong filename

Gauge

RA2_CON_AX files with unknown processing stage

Gauge | Explicit Reference

RA2_CON_AX files with wrong processing time

Gauge | Explicit Reference

RA2_CON_AX files with software version not equal to the current version

Gauge | Explicit Reference

RA2_CON_AX files with wrong sensing start

Gauge | Explicit Reference

RA2_CON_AX files with wrong sensing stop

Gauge | Explicit Reference

RA2_CON_AX files with product err set

Gauge | Explicit Reference

RA2_CST_AX MPH checks

MPH Errors for RA2_CST_AX

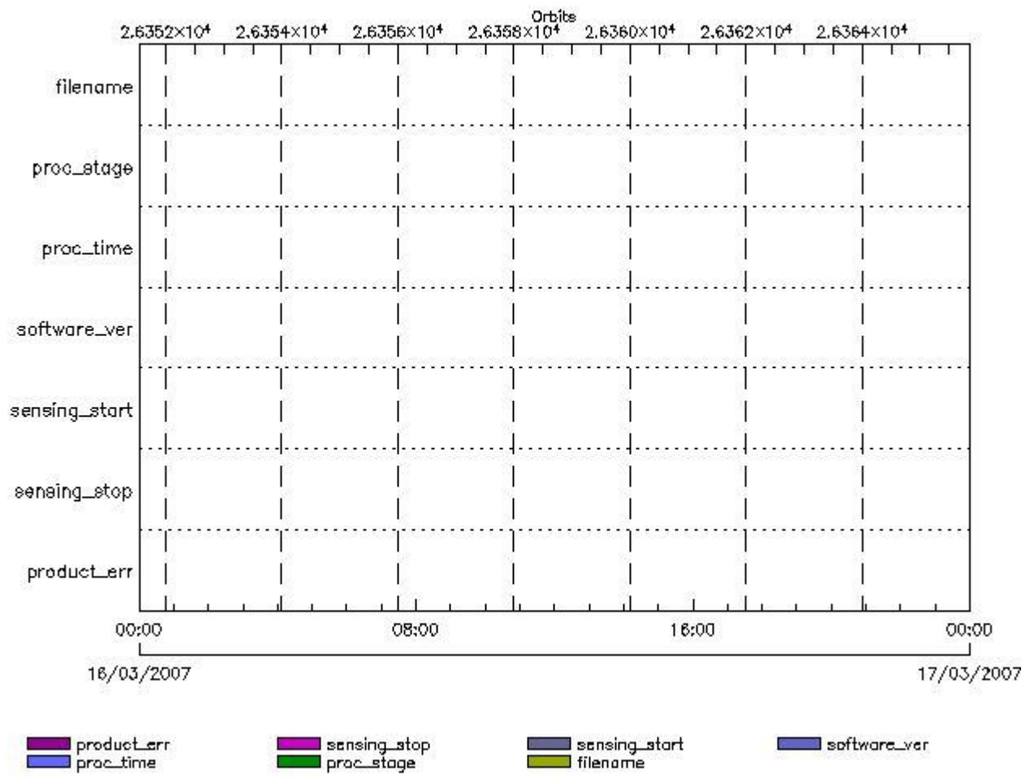

RA2_CST_AX files with wrong filename

Gauge

RA2_CST_AX files with unknown processing stage

Gauge | Explicit Reference

RA2_CST_AX files with wrong processing time

Gauge | Explicit Reference

RA2_CST_AX files with software version not equal to the current version

Gauge | Explicit Reference

RA2_CST_AX files with wrong sensing start

Gauge | Explicit Reference

RA2_CST_AX files with wrong sensing stop

Gauge | Explicit Reference

RA2_CST_AX files with product err set

Gauge | Explicit Reference

RA2_DIP_AX MPH checks

MPH Errors for RA2_DIP_AX

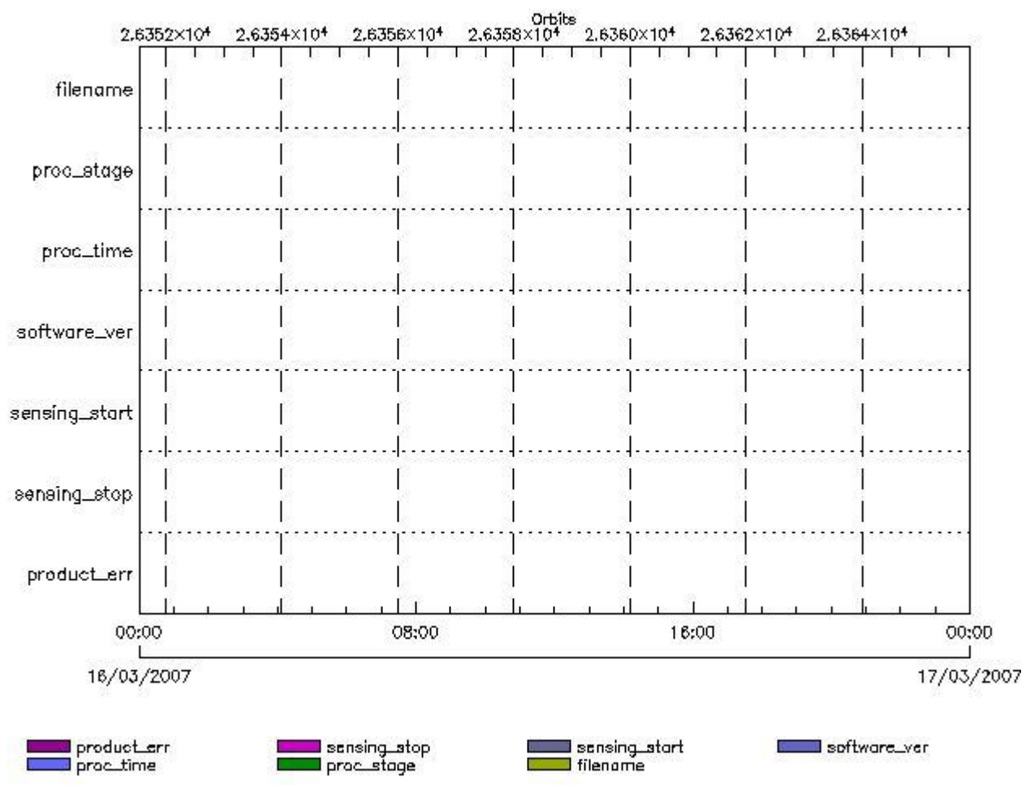

RA2_DIP_AX files with wrong filename

Gauge

RA2_DIP_AX files with unknown processing stage

Gauge Explicit Reference

RA2_DIP_AX files with wrong processing time

Gauge Explicit Reference

RA2_DIP_AX files with software version not equal to the current version

Gauge Explicit Reference

RA2_DIP_AX files with wrong sensing start

Gauge Explicit Reference

RA2_DIP_AX files with wrong sensing stop

Gauge Explicit Reference

RA2_DIP_AX files with product err set

Gauge Explicit Reference

RA2_GEO_AX MPH checks

MPH Errors for RA2_GEO_AX

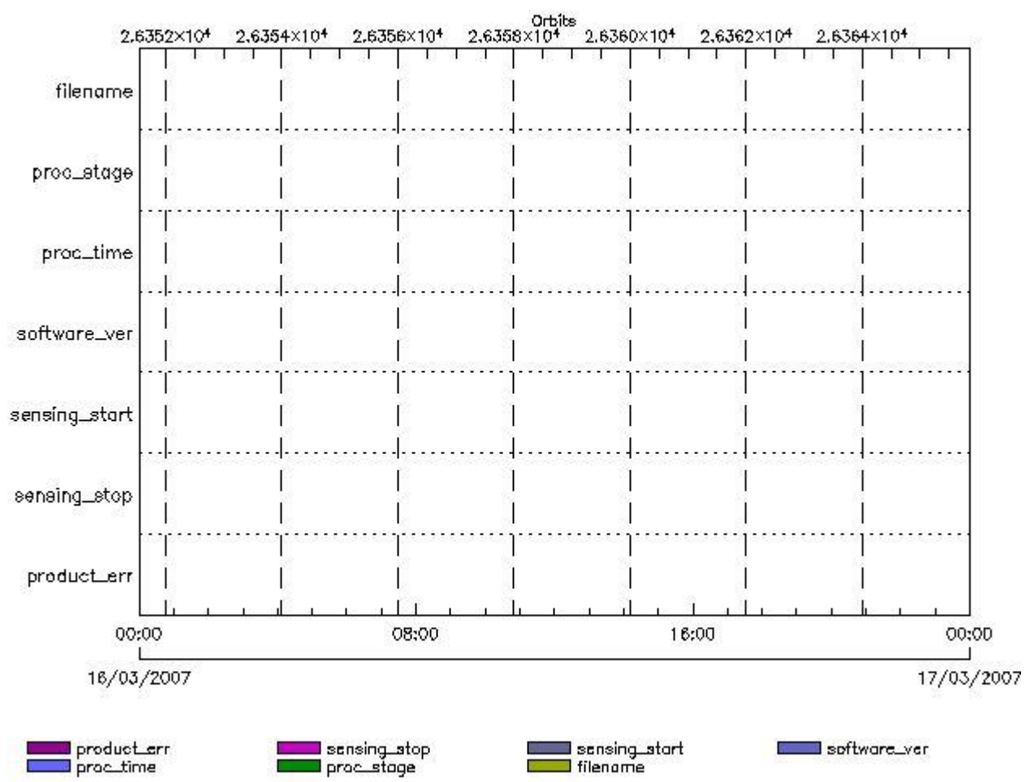

RA2_GEO_AX files with wrong filename

Gauge

RA2_GEO_AX files with unknown processing stage

Gauge Explicit Reference

RA2_GEO_AX files with wrong processing time

Gauge Explicit Reference

RA2_GEO_AX files with software version not equal to the current version

Gauge Explicit Reference

RA2_GEO_AX files with wrong sensing start

Gauge Explicit Reference

RA2_GEO_AX files with wrong sensing stop

Gauge Explicit Reference

RA2_GEO_AX files with product err set

Gauge Explicit Reference

RA2_ICT_AX MPH checks

MPH Errors for RA2_ICT_AX

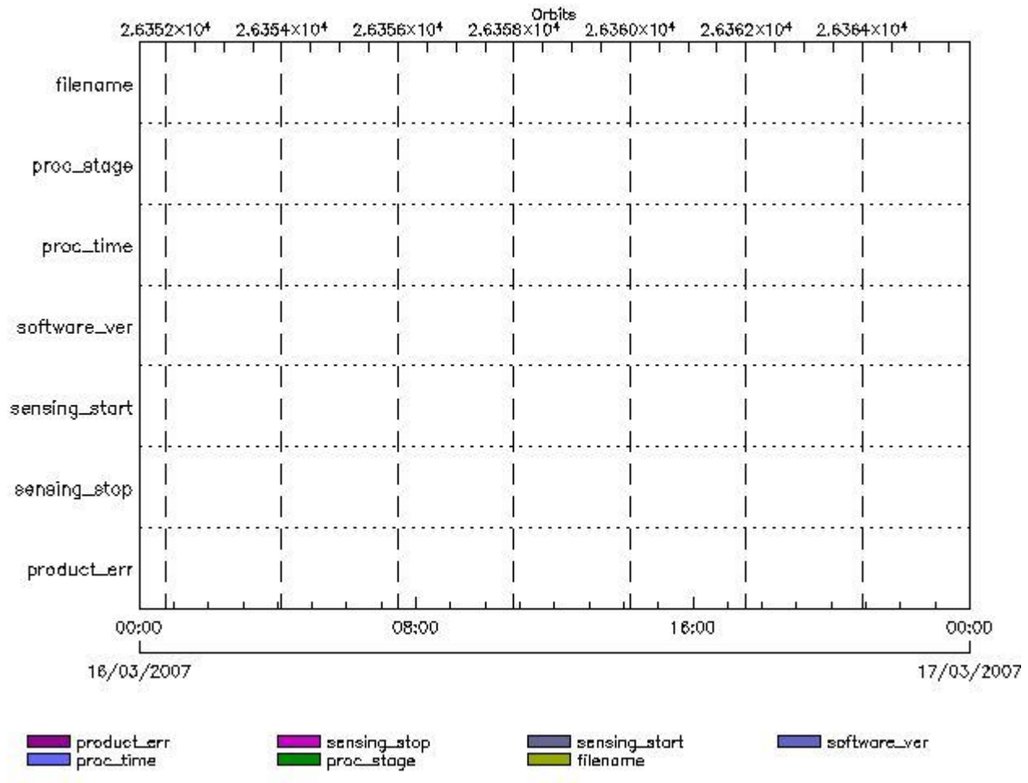

RA2_ICT_AX files with wrong filename

Gauge

RA2_ICT_AX files with unknown processing stage

Gauge Explicit Reference

RA2_ICT_AX files with wrong processing time

Gauge Explicit Reference

RA2_ICT_AX files with software version not equal to the current version

Gauge Explicit Reference

RA2_ICT_AX files with wrong sensing start

Gauge Explicit Reference

RA2_ICT_AX files with wrong sensing stop

Gauge Explicit Reference

RA2_ICT_AX files with product err set

Gauge Explicit Reference

RA2_IFA_AX MPH checks

MPH Errors for RA2_IFA_AX

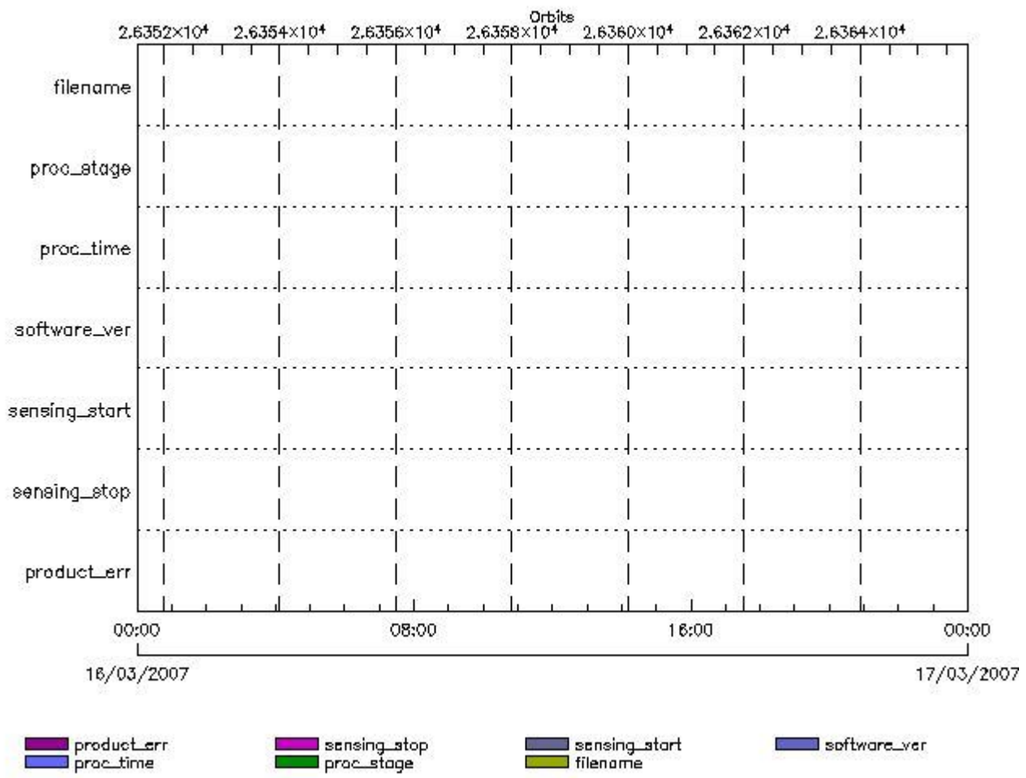

RA2_IFA_AX files with wrong filename

Gauge

RA2_IFA_AX files with unknown processing stage

Gauge | Explicit Reference

RA2_IFA_AX files with wrong processing time

Gauge | Explicit Reference

RA2_IFA_AX files with software version not equal to the current version

Gauge | Explicit Reference

RA2_IFA_AX files with wrong sensing start

Gauge | Explicit Reference

RA2_IFA_AX files with wrong sensing stop

Gauge | Explicit Reference

RA2_IFA_AX files with product err set

Gauge Explicit Reference

RA2_IFB_AX MPH checks

MPH Errors for RA2_IFB_AX

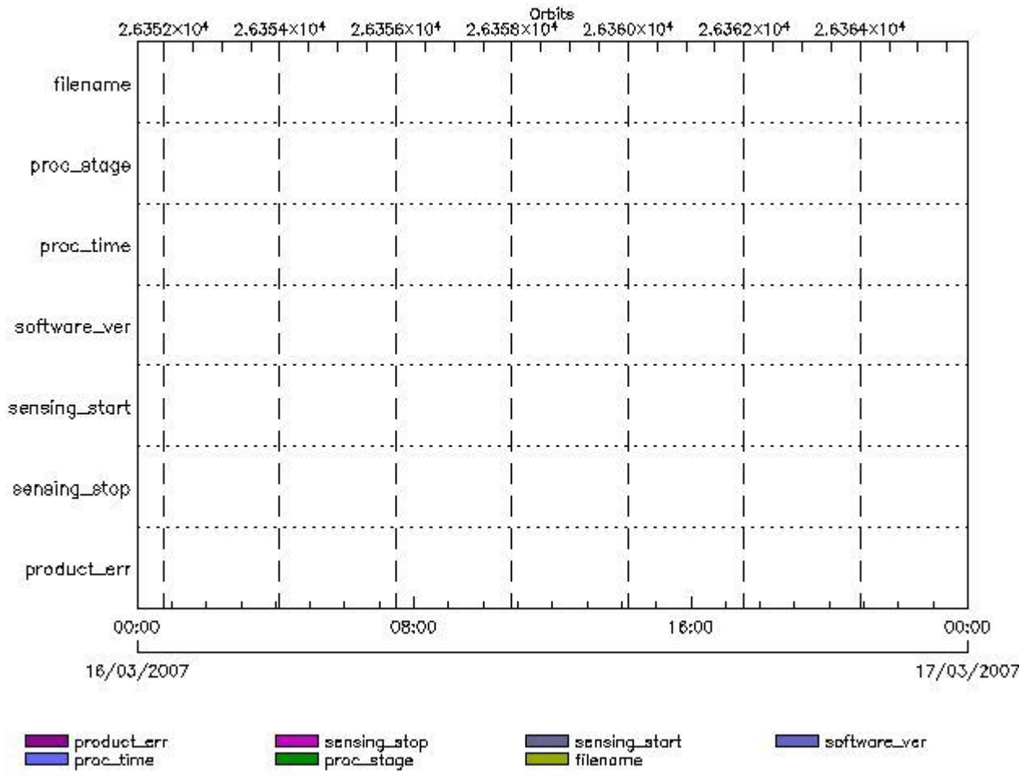

RA2_IFB_AX files with wrong filename

Gauge

RA2_IFB_AX files with unknown processing stage

Gauge Explicit Reference

RA2_IFB_AX files with wrong processing time

Gauge Explicit Reference

RA2_IFB_AX files with software version not equal to the current version

Gauge Explicit Reference

RA2_IFB_AX files with wrong sensing start

Gauge Explicit Reference

RA2_IFB_AX files with wrong sensing stop

Gauge | Explicit Reference

RA2_IFB_AX files with product err set

Gauge | Explicit Reference

RA2_IFF_AX MPH checks

MPH Errors for RA2_IFF_AX

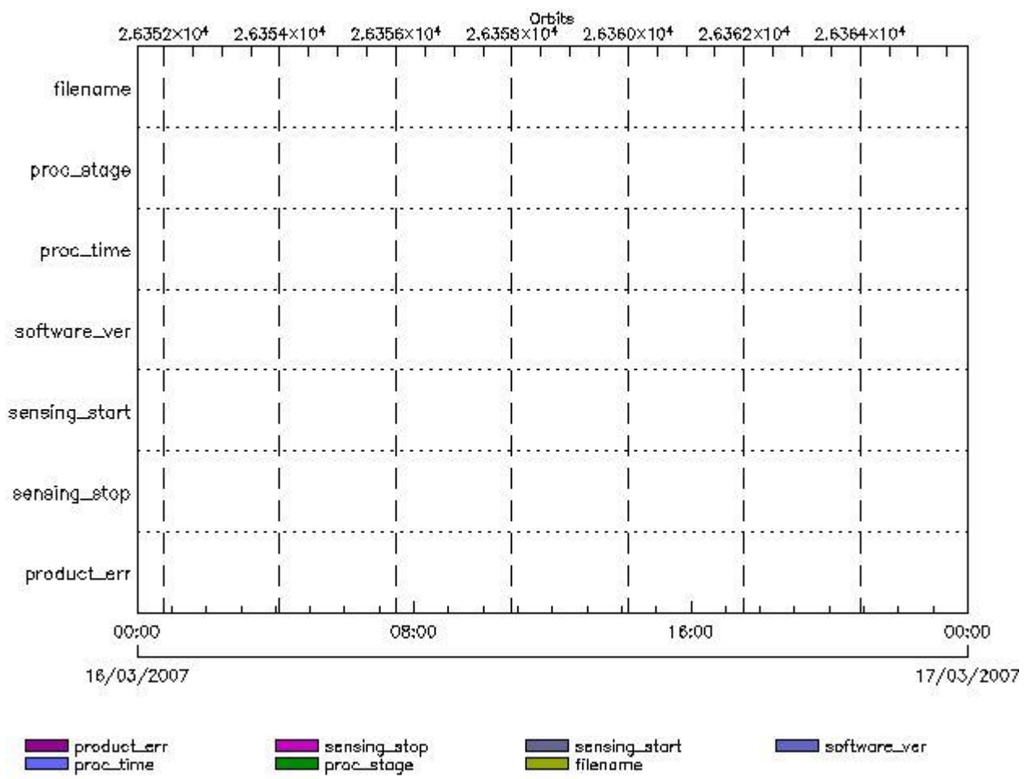

RA2_IFF_AX files with wrong filename

Gauge

RA2_IFF_AX files with unknown processing stage

Gauge | Explicit Reference

RA2_IFF_AX files with wrong processing time

Gauge | Explicit Reference

RA2_IFF_AX files with software version not equal to the current version

Gauge | Explicit Reference

RA2_IFF_AX files with wrong sensing start

Gauge | Explicit Reference

RA2_IFF_AX files with wrong sensing stop

Gauge | Explicit Reference

RA2_IFF_AX files with product err set

Gauge | Explicit Reference

RA2_IOC_AX MPH checks

MPH Errors for RA2_IOC_AX

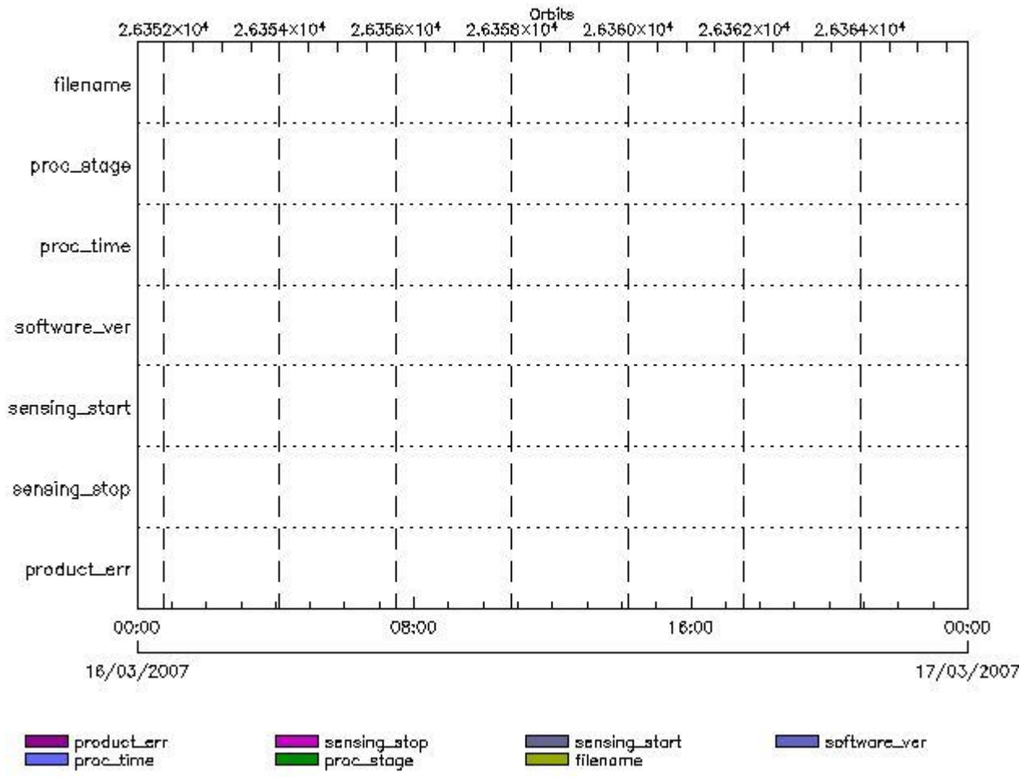

RA2_IOC_AX files with wrong filename

Gauge

RA2_IOC_AX files with unknown processing stage

Gauge | Explicit Reference

RA2_IOC_AX files with wrong processing time

Gauge | Explicit Reference

RA2_IOC_AX files with software version not equal to the current version

Gauge | Explicit Reference

RA2_IOC_AX files with wrong sensing start

Gauge | Explicit Reference

RA2_IOC_AX files with wrong sensing stop

Gauge | Explicit Reference

RA2_IOC_AX files with product err set

Gauge | Explicit Reference

RA2_MET_AX MPH checks

MPH Errors for RA2_MET_AX

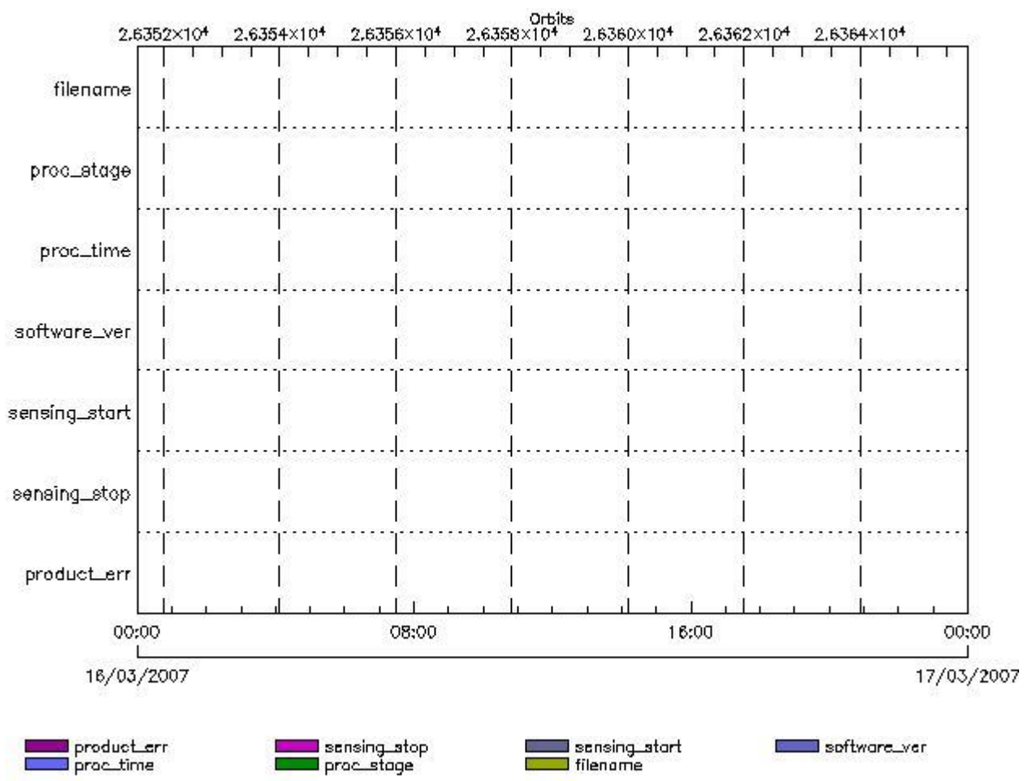

RA2_MET_AX files with wrong filename

Gauge

RA2_MET_AX files with unknown processing stage

Gauge | Explicit Reference

RA2_MET_AX files with wrong processing time

Gauge | Explicit Reference

RA2_MET_AX files with software version not equal to the current version

Gauge | Explicit Reference

RA2_MET_AX files with wrong sensing start

Gauge | Explicit Reference

RA2_MET_AX files with wrong sensing stop

Gauge | Explicit Reference

RA2_MET_AX files with product err set

Gauge | Explicit Reference

RA2_MSS_AX MPH checks

MPH Errors for RA2_MSS_AX

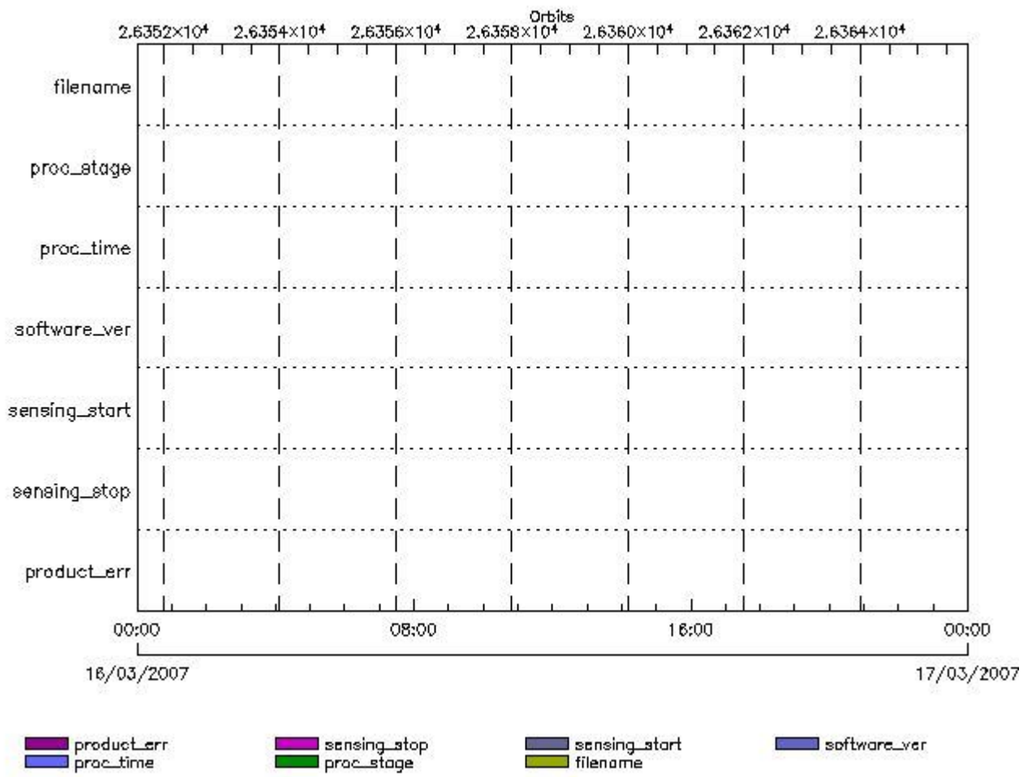

RA2_MSS_AX files with wrong filename

Gauge

RA2_MSS_AX files with unknown processing stage

Gauge | Explicit Reference

RA2_MSS_AX files with wrong processing time

Gauge | Explicit Reference

RA2_MSS_AX files with software version not equal to the current version

Gauge | Explicit Reference

RA2_MSS_AX files with wrong sensing start

Gauge | Explicit Reference

RA2_MSS_AX files with wrong sensing stop

Gauge | Explicit Reference

RA2_MSS_AX files with product err set

Gauge | Explicit Reference

RA2_OT1_AX MPH checks

MPH Errors for RA2_OT1_AX

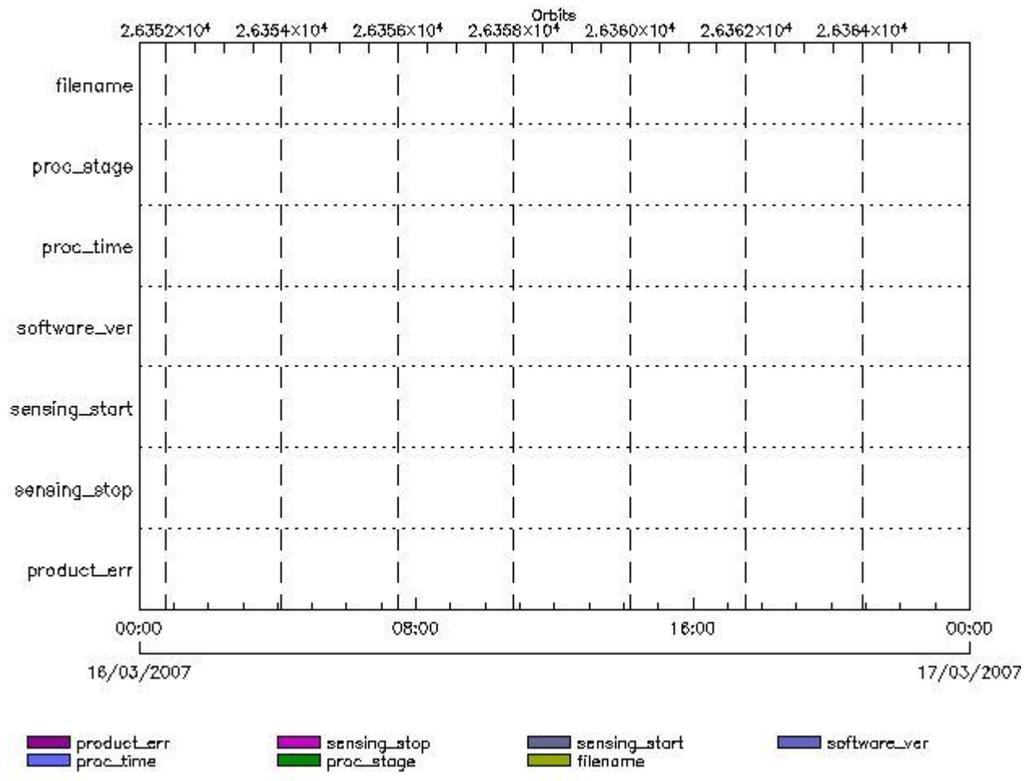

RA2_OT1_AX files with wrong filename

Gauge

RA2_OT1_AX files with unknown processing stage

Gauge Explicit Reference

RA2_OT1_AX files with wrong processing time

Gauge Explicit Reference

RA2_OT1_AX files with software version not equal to the current version

Gauge Explicit Reference

RA2_OT1_AX files with wrong sensing start

Gauge Explicit Reference

RA2_OT1_AX files with wrong sensing stop

Gauge Explicit Reference

RA2_OT1_AX files with product err set

Gauge Explicit Reference

RA2_OT2_AX MPH checks

MPH Errors for RA2_OT2_AX

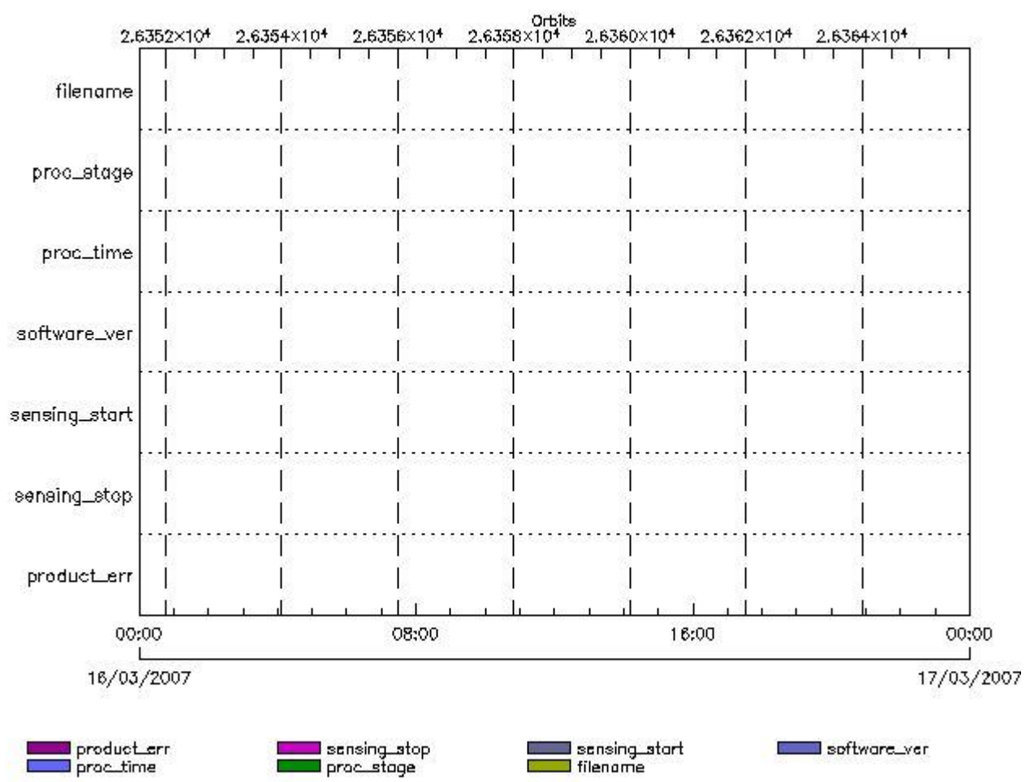

RA2_OT2_AX files with wrong filename

Gauge

RA2_OT2_AX files with unknown processing stage

Gauge Explicit Reference

RA2_OT2_AX files with wrong processing time

Gauge Explicit Reference

RA2_OT2_AX files with software version not equal to the current version

Gauge Explicit Reference

RA2_OT2_AX files with wrong sensing start

Gauge Explicit Reference

RA2_OT2_AX files with wrong sensing stop

Gauge Explicit Reference

RA2_OT2_AX files with product err set

Gauge Explicit Reference

RA2_PLA_AX MPH checks

MPH Errors for RA2_PLA_AX

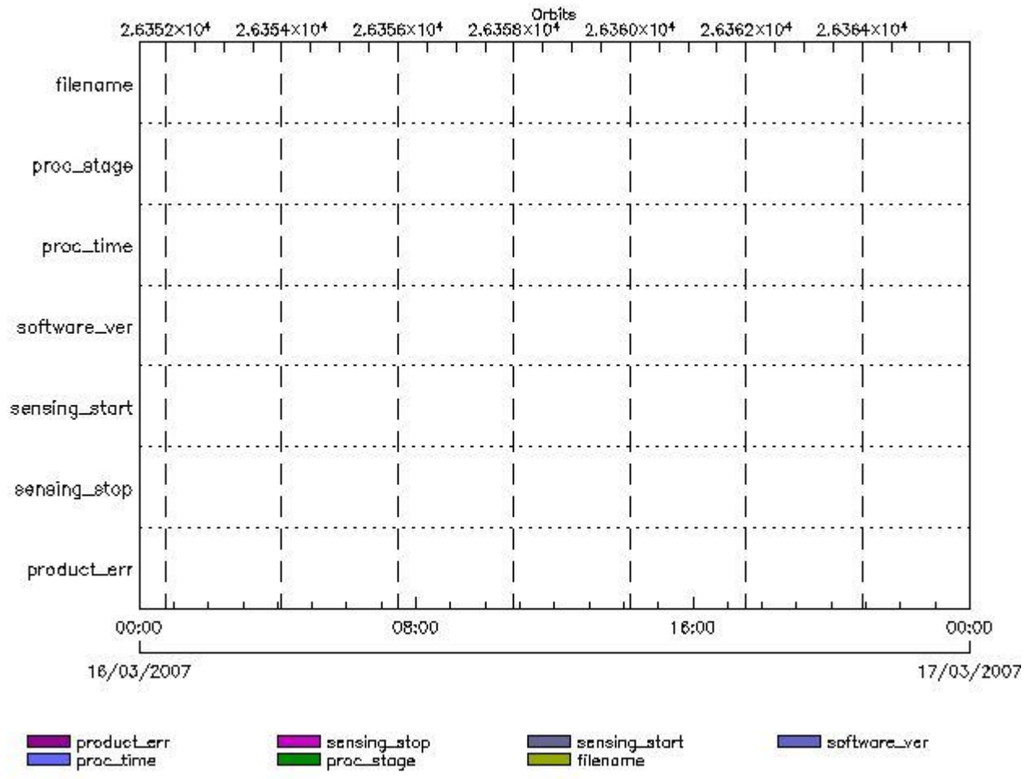

RA2_PLA_AX files with wrong filename

Gauge

RA2_PLA_AX files with unknown processing stage

Gauge Explicit Reference

RA2_PLA_AX files with wrong processing time

Gauge Explicit Reference

RA2_PLA_AX files with software version not equal to the current version

Gauge Explicit Reference

RA2_PLA_AX files with wrong sensing start

Gauge Explicit Reference

RA2_PLA_AX files with wrong sensing stop

Gauge Explicit Reference

RA2_PLA_AX files with product err set

Gauge Explicit Reference

RA2_POL_AX MPH checks

MPH Errors for RA2_POL_AX

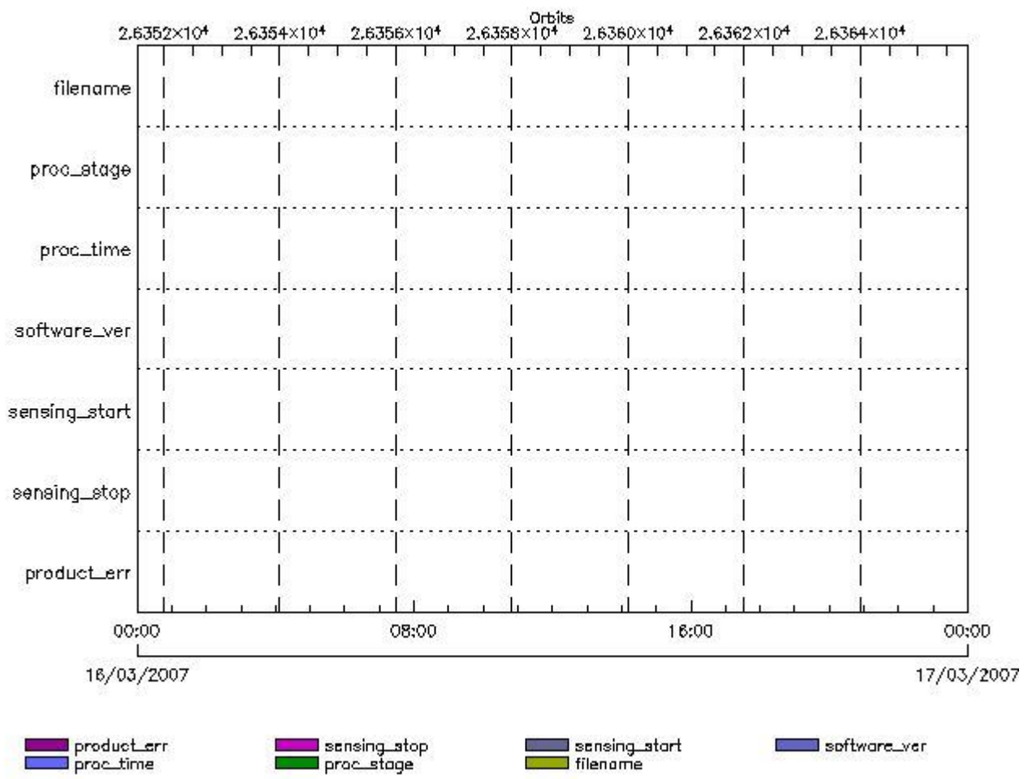

RA2_POL_AX files with wrong filename

Gauge

RA2_POL_AX files with unknown processing stage

Gauge Explicit Reference

RA2_POL_AX files with wrong processing time

Gauge Explicit Reference

RA2_POL_AX files with software version not equal to the current version

Gauge Explicit Reference

RA2_POL_AX files with wrong sensing start

Gauge Explicit Reference

RA2_POL_AX files with wrong sensing stop

Gauge Explicit Reference

RA2_POL_AX files with product err set

Gauge Explicit Reference

RA2_SET_AX MPH checks

MPH Errors for RA2_SET_AX

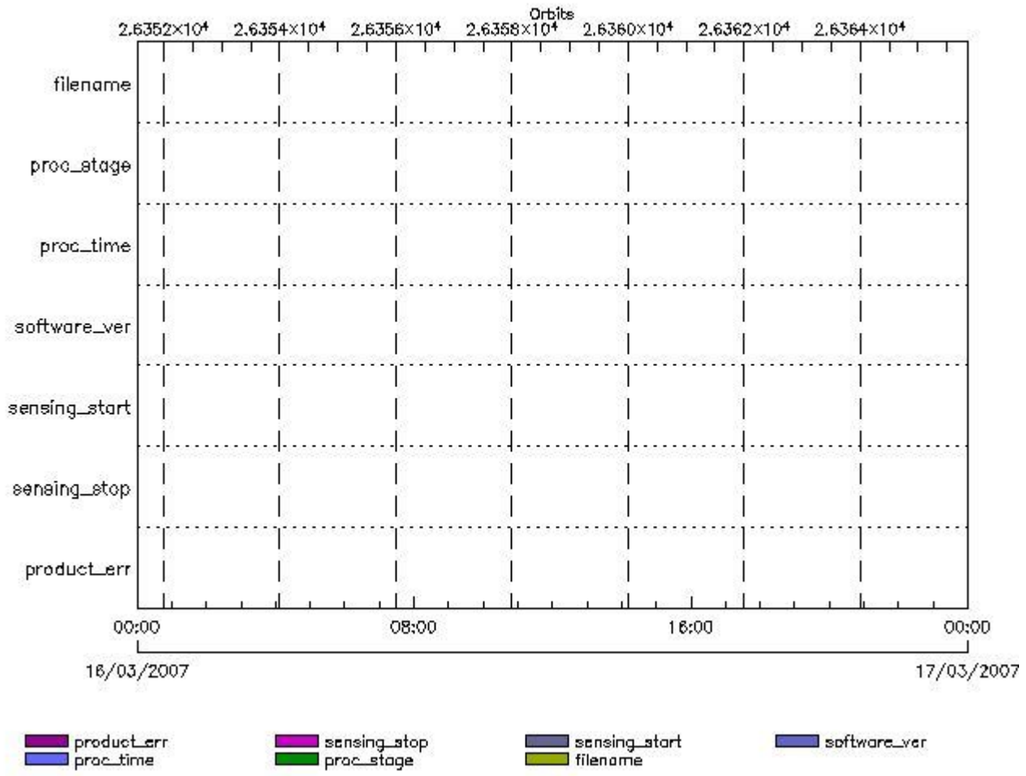

RA2_SET_AX files with wrong filename

Gauge

RA2_SET_AX files with unknown processing stage

Gauge Explicit Reference

RA2_SET_AX files with wrong processing time

Gauge Explicit Reference

RA2_SET_AX files with software version not equal to the current version

Gauge Explicit Reference

RA2_SET_AX files with wrong sensing start

Gauge Explicit Reference

RA2_SET_AX files with wrong sensing stop

Gauge | Explicit Reference

RA2_SET_AX files with product err set

Gauge | Explicit Reference

RA2_SL1_AX MPH checks

MPH Errors for RA2_SL1_AX

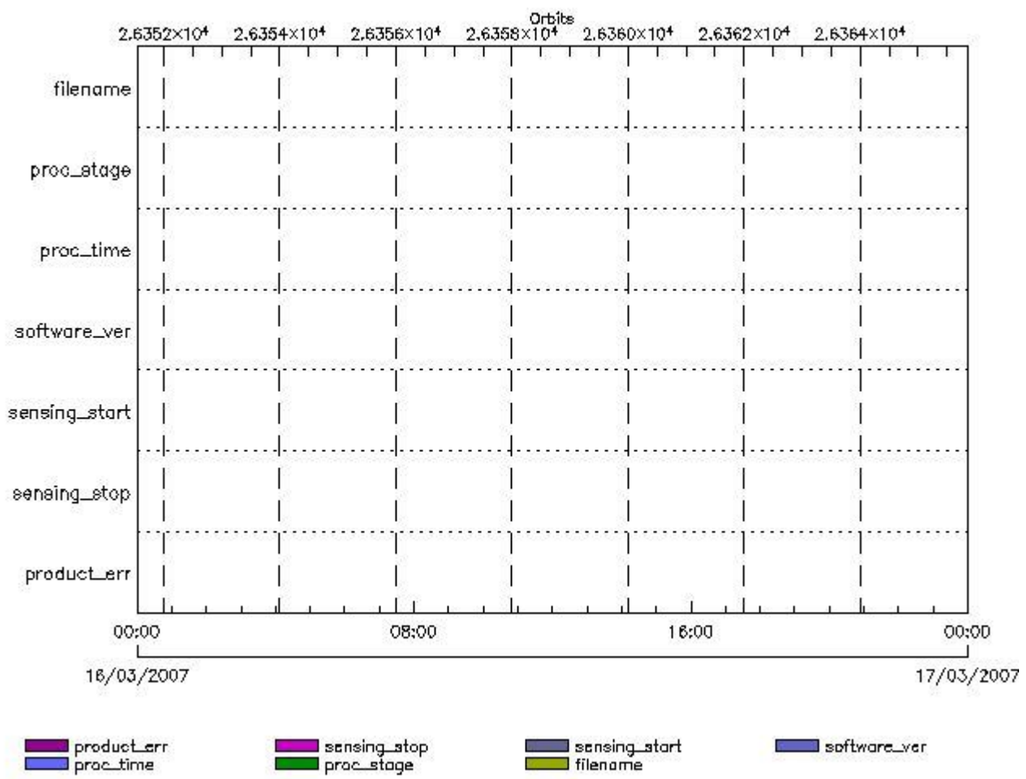

RA2_SL1_AX files with wrong filename

Gauge

RA2_SL1_AX files with unknown processing stage

Gauge | Explicit Reference

RA2_SL1_AX files with wrong processing time

Gauge | Explicit Reference

RA2_SL1_AX files with software version not equal to the current version

Gauge | Explicit Reference

RA2_SL1_AX files with wrong sensing start

Gauge | Explicit Reference

RA2_SL1_AX files with wrong sensing stop

Gauge | Explicit Reference

RA2_SL1_AX files with product err set

Gauge | Explicit Reference

RA2_SL2_AX MPH checks

MPH Errors for RA2_SL2_AX

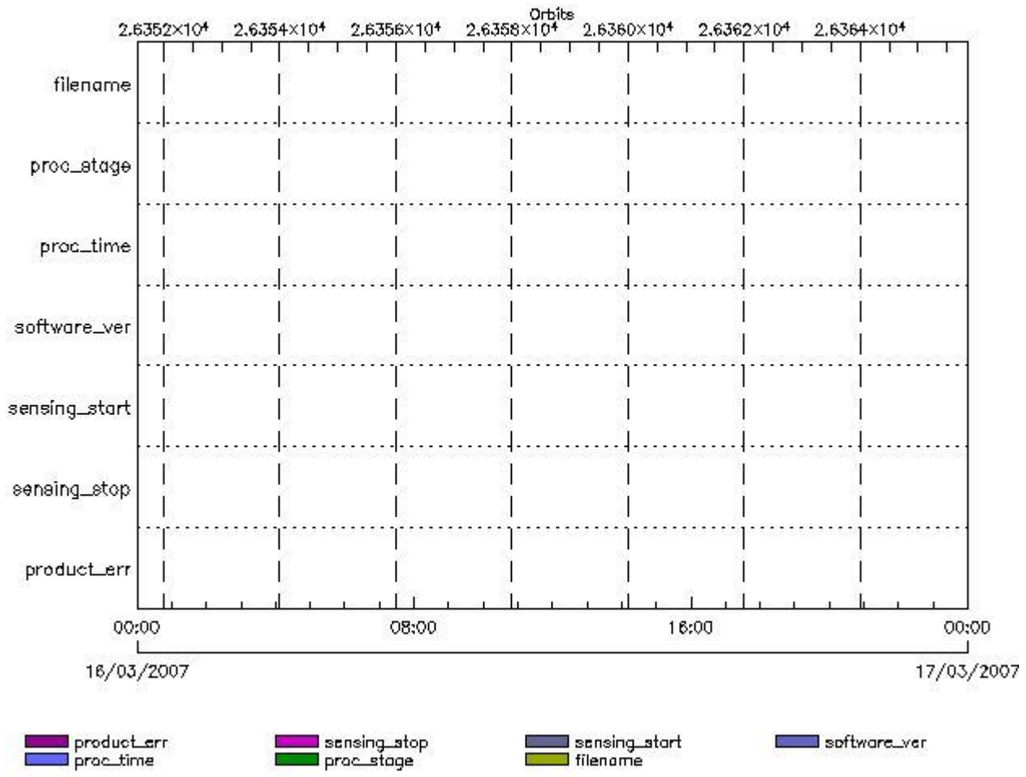

RA2_SL2_AX files with wrong filename

Gauge

RA2_SL2_AX files with unknown processing stage

Gauge | Explicit Reference

RA2_SL2_AX files with wrong processing time

Gauge | Explicit Reference

RA2_SL2_AX files with software version not equal to the current version

Gauge | Explicit Reference

RA2_SL2_AX files with wrong sensing start

Gauge | Explicit Reference

RA2_SL2_AX files with wrong sensing stop

Gauge | Explicit Reference

RA2_SL2_AX files with product err set

Gauge | Explicit Reference

RA2_SOI_AX MPH checks

MPH Errors for RA2_SOI_AX

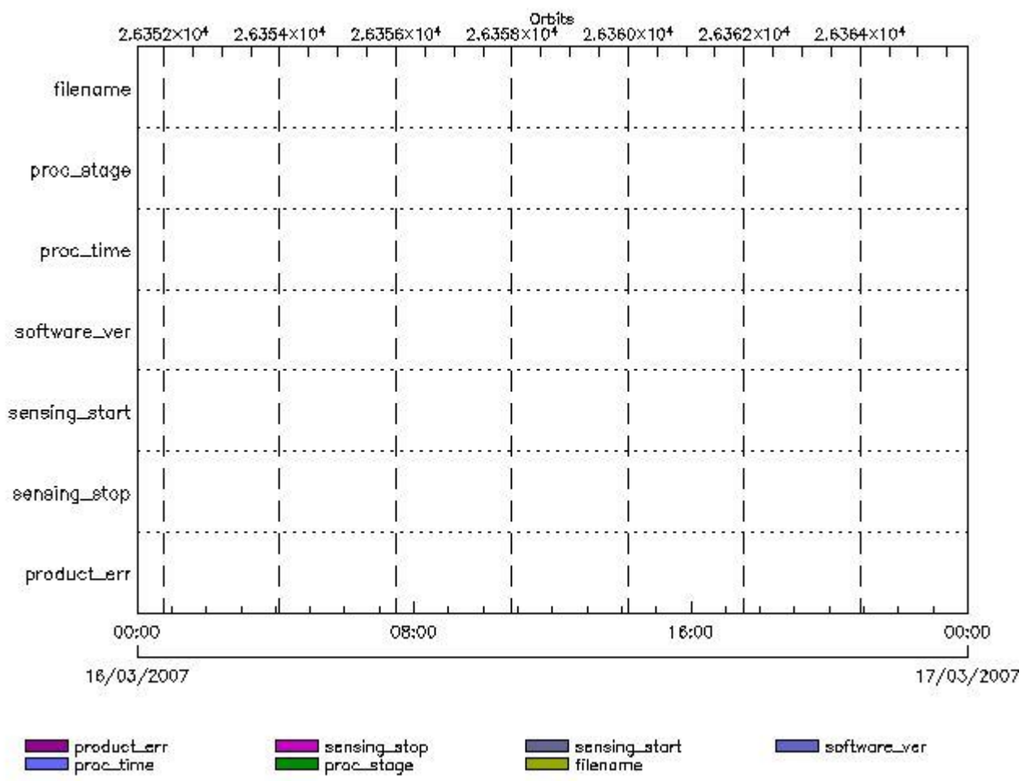

RA2_SOI_AX files with wrong filename

Gauge

RA2_SOI_AX files with unknown processing stage

Gauge | Explicit Reference

RA2_SOI_AX files with wrong processing time

Gauge | Explicit Reference

RA2_SOI_AX files with software version not equal to the current version

Gauge | Explicit Reference

RA2_SOI_AX files with wrong sensing start

Gauge | Explicit Reference

RA2_SOI_AX files with wrong sensing stop

Gauge | Explicit Reference

RA2_SOI_AX files with product err set

Gauge | Explicit Reference

RA2_SOL_AX MPH checks

MPH Errors for RA2_SOL_AX

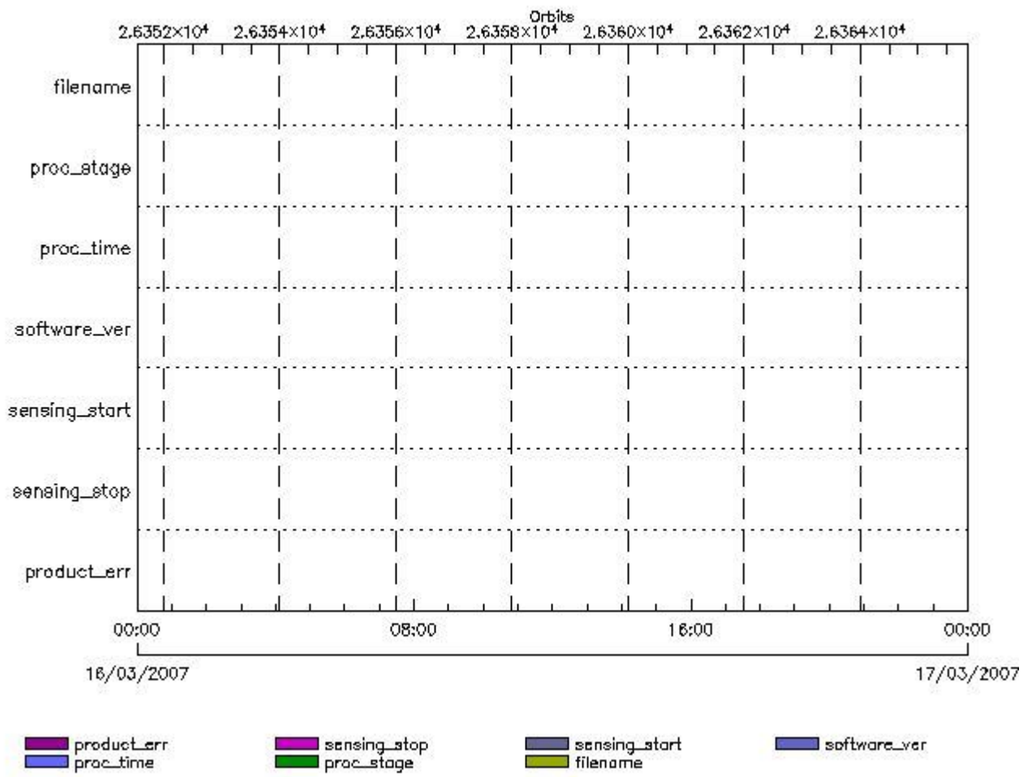

RA2_SOL_AX files with wrong filename

Gauge

RA2_SOL_AX files with unknown processing stage

Gauge | Explicit Reference

RA2_SOL_AX files with wrong processing time

Gauge | Explicit Reference

RA2_SOL_AX files with software version not equal to the current version

Gauge | Explicit Reference

RA2_SOL_AX files with wrong sensing start

Gauge | Explicit Reference

RA2_SOL_AX files with wrong sensing stop

Gauge | Explicit Reference

RA2_SOL_AX files with product err set

Gauge | Explicit Reference

RA2_SSB_AX MPH checks

MPH Errors for RA2_SSB_AX

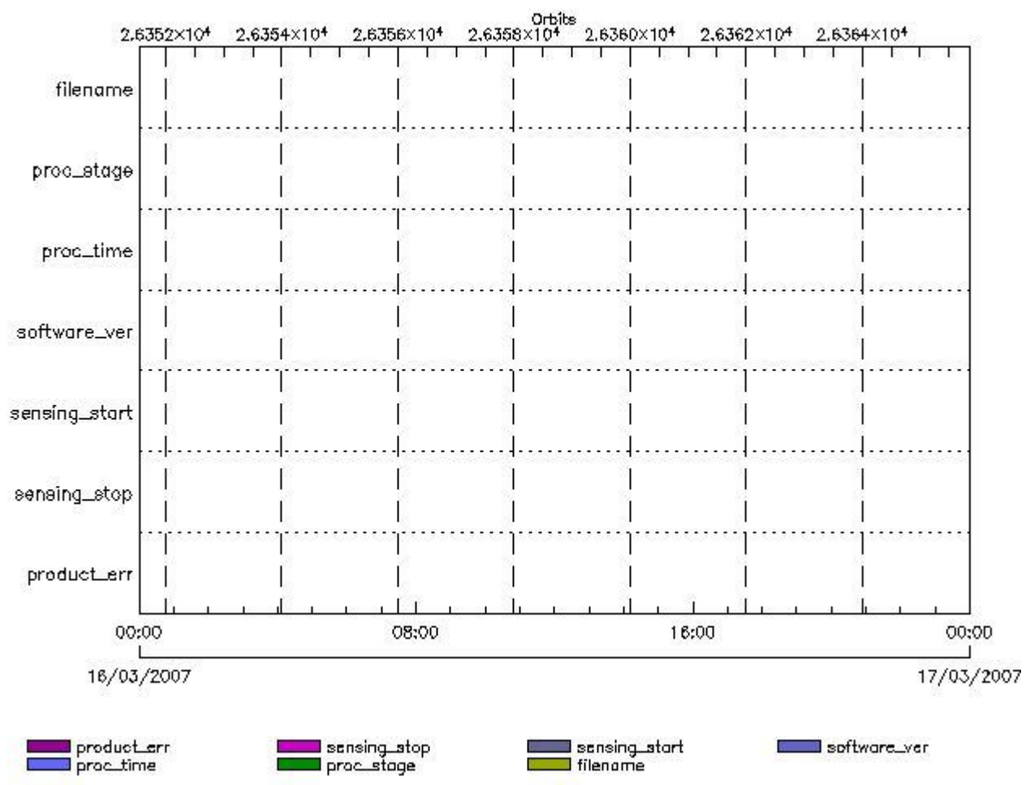

RA2_SSB_AX files with wrong filename

Gauge

RA2_SSB_AX files with unknown processing stage

Gauge Explicit Reference

RA2_SSB_AX files with wrong processing time

Gauge Explicit Reference

RA2_SSB_AX files with software version not equal to the current version

Gauge Explicit Reference

RA2_SSB_AX files with wrong sensing start

Gauge Explicit Reference

RA2_SSB_AX files with wrong sensing stop

Gauge Explicit Reference

RA2_SSB_AX files with product err set

Gauge Explicit Reference

RA2_TLD_AX MPH checks

MPH Errors for RA2_TLD_AX

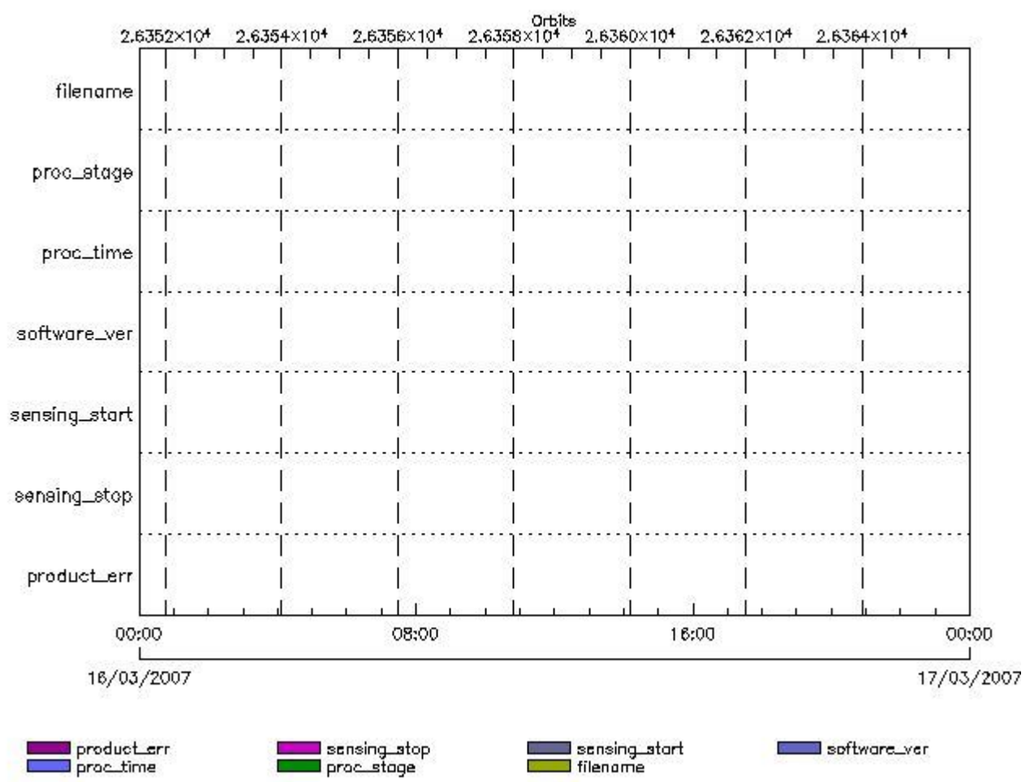

RA2_TLD_AX files with wrong filename

Gauge

RA2_TLD_AX files with unknown processing stage

Gauge Explicit Reference

RA2_TLD_AX files with wrong processing time

Gauge Explicit Reference

RA2_TLD_AX files with software version not equal to the current version

Gauge Explicit Reference

RA2_TLD_AX files with wrong sensing start

Gauge Explicit Reference

RA2_TLD_AX files with wrong sensing stop

Gauge Explicit Reference

RA2_TLD_AX files with product err set

Gauge Explicit Reference

RA2_USO_AX MPH checks

MPH Errors for RA2_USO_AX

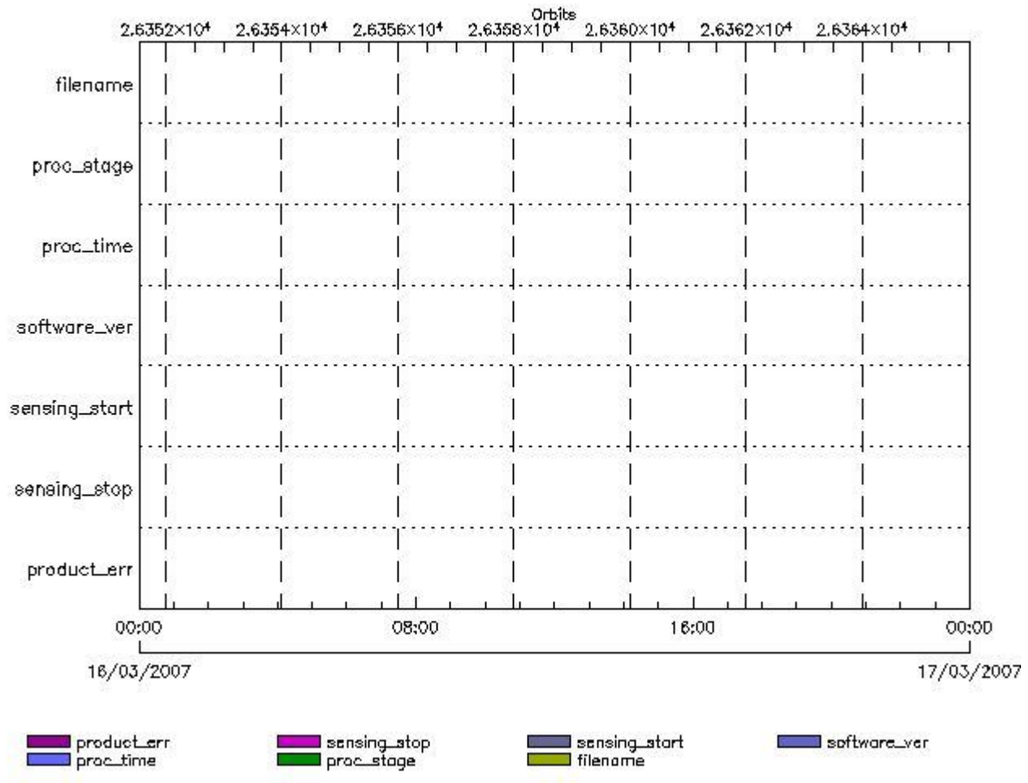

RA2_USO_AX files with wrong filename

Gauge

RA2_USO_AX files with unknown processing stage

Gauge Explicit Reference

RA2_USO_AX files with wrong processing time

Gauge Explicit Reference

RA2_USO_AX files with software version not equal to the current version

Gauge Explicit Reference

RA2_USO_AX files with wrong sensing start

Gauge Explicit Reference

RA2_USO_AX files with wrong sensing stop

Gauge Explicit Reference

RA2_USO_AX files with product err set

Gauge Explicit Reference

AUX_ATT_AX MPH checks

MPH Errors for AUX_ATT_AX

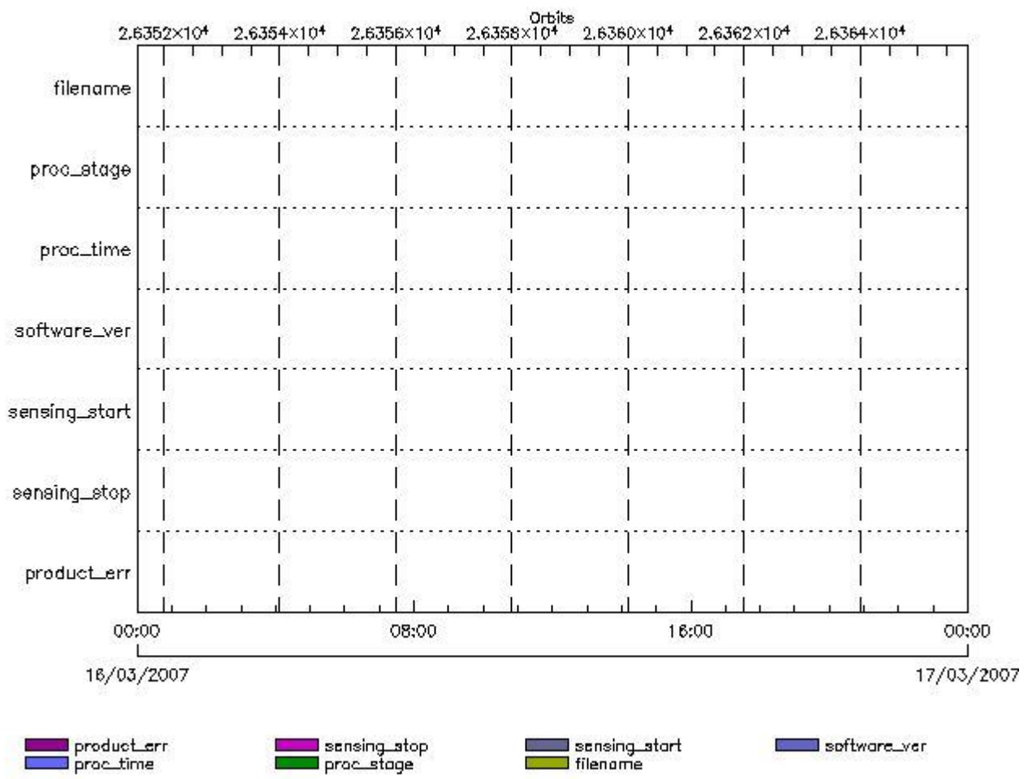

AUX_ATT_AX files with wrong filename

Gauge

AUX_ATT_AX files with unknown processing stage

Gauge | Explicit Reference

AUX_ATT_AX files with wrong processing time

Gauge | Explicit Reference

AUX_ATT_AX files with software version not equal to the current version

Gauge | Explicit Reference

AUX_ATT_AX files with wrong sensing start

Gauge | Explicit Reference

AUX_ATT_AX files with wrong sensing stop

Gauge | Explicit Reference

AUX_ATT_AX files with product err set

Gauge	Explicit Reference

Time Correlation

AUX_TIM_AX Propagation Error

Gauge	Value	Segment (Start-Stop)
Propagation Error (us) N/A	-0.394412994384766	15-MAR-2007 21:37:21.000 16-MAR-2007 06:13:25.000
Propagation Error (us) Warning! Too big	6.75755310058594	16-MAR-2007 06:13:25.000 16-MAR-2007 07:53:08.000
Propagation Error (us) N/A	4.03424453735352	16-MAR-2007 07:53:08.000 16-MAR-2007 09:32:46.000
Propagation Error (us) N/A	0.341940879821777	16-MAR-2007 09:32:46.000 16-MAR-2007 11:12:18.000
Propagation Error (us) N/A	-3.25560665130615	16-MAR-2007 11:12:18.000 16-MAR-2007 12:51:25.000
Propagation Error (us) N/A	0.518680572509766	16-MAR-2007 12:51:25.000 16-MAR-2007 14:30:17.000
Propagation Error (us) N/A	1.78860569000244	16-MAR-2007 14:30:17.000 16-MAR-2007 16:07:51.000
Propagation Error (us) Warning! Too big	5.005051612854	16-MAR-2007 16:07:51.000 16-MAR-2007 17:45:58.000
Propagation Error (us) N/A	0.731793403625488	16-MAR-2007 17:45:58.000 16-MAR-2007 19:24:28.000
Propagation Error (us) N/A	-3.92729568481445	16-MAR-2007 19:24:28.000 16-MAR-2007 21:05:19.000
Propagation Error (us) Warning! Too big	-5.83364105224609	16-MAR-2007 21:05:19.000 16-MAR-2007 22:48:16.000

```
xReportTemplate. Copying internal and external template references...
xReportTemplate. Processing Conditionals inclusions...
xReportTemplate. ...No Conditionals inclusions found
xReportTemplate. Generating data extraction schema document...
xReportTemplate. Inserting embedded DEL scripts and extracting data...
xReportTemplate. Generating data extraction scheleton for explicit references...
xReportTemplate. Extracting Explicit References data...
xReportTemplate. Merging object data with explicit_references data...
xReportTemplate. Generating stylesheet to transform template to report...
xReportTemplate. Generating stylesheet for grouping and zooming...
xReportTemplate. Generating intermediate report without grouping and zooming...
xReportTemplate. Generating final xhtml report...
xReportTemplate. Generating the IDL program for the graphs
xReportTemplate. Generating external linked fragments
xReportTemplate. Executing the IDL program
 Information : (18-Mar-2007 08:42:27)
Graph 1: Creating object for a eventGanttChart
 Information : (18-Mar-2007 08:42:27) Graph 1: Processing legend.
 Information : (18-Mar-2007 08:42:27)
Graph 1: Adding data from object @PCF_RA2_sensing:ETL_ra2_wwv_2p          14
 elements.
 Information : (18-Mar-2007 08:42:27)
Graph 1: Adding data from object @PCF_RA2_sensing:ETL_ra2_fgd_2p          14
 elements.
 Information : (18-Mar-2007 08:42:27)
Graph 1: Adding data from object @PCF_RA2_sensing:ETL_ra2_mw__1p          14
 elements.
 Information : (18-Mar-2007 08:42:27)
Graph 1: Adding data from object @PCF_RA2_sensing:ETL_ra2_me__0p          14
 elements.
 Information : (18-Mar-2007 08:42:27)
Graph 1: Adding data from object @PCF_RA2_sensing:ETL_mwr_nl__0p          13
 elements.
 Information : (18-Mar-2007 08:42:27)
Graph 1: Adding data from object @PCF_RA2_sensing:ETL_dor_nav_0p          14
 elements.
 Information : (18-Mar-2007 08:42:27)
Graph 1: Adding data from object @PCF_RA2_sensing:ETL_dor_dop_0p          14
 elements.
 Information : (18-Mar-2007 08:42:27)
Graph 1: Adding data from object @PCF_RA2_sensing:ETL_ra2_cal_0p           2
 elements.
 Information : (18-Mar-2007 08:42:27) Graph 1: Generating PNG file.
 Information : (18-Mar-2007 08:42:28) Graph 1: Destroying object.
 Information : (18-Mar-2007 08:42:28)
Graph 2: Creating object for a eventWorldMap
 Information : (18-Mar-2007 08:42:28) Graph 2: Processing legend.
 Information : (18-Mar-2007 08:42:28)
Graph 2: Adding data from object @PCF_RA2_sensing:ETL_ra2_inv_prod          14
 elements.
 Information : (18-Mar-2007 08:42:52) Graph 2: Generating PNG file.
 Information : (18-Mar-2007 08:42:54) Graph 2: Destroying object.
 Information : (18-Mar-2007 08:42:54)
Graph 3: Creating object for a eventGanttChart
 Information : (18-Mar-2007 08:42:54) Graph 3: Processing legend.
 Information : (18-Mar-2007 08:42:54)
Graph 3: Adding data from object @PCF_RA2_production:ETLmwr_mis           6
 elements.
 Information : (18-Mar-2007 08:42:54)
Graph 3: Adding data from object @PCF_RA2_production:ETLra2_l0_mis          11
 elements.
 Information : (18-Mar-2007 08:42:54)
Graph 3: Adding data from object @PCF_RA2_production:ETLdor_mis          29
 elements.
 Information : (18-Mar-2007 08:42:54)
Graph 3: Adding data from object @PCF_RA2_sensing:ETL_mwr_l0          13
 elements.
 Information : (18-Mar-2007 08:42:54)
```

```
Graph 3: Adding data from object @PCF_RA2_production:ETLmwr_all_stations
          16 elements.
 Information : (18-Mar-2007 08:42:54)
Graph 3: Adding data from object @PCF_RA2_sensing:ETL_ra2_l0          16
 elements.
 Information : (18-Mar-2007 08:42:54)
Graph 3: Adding data from object @PCF_RA2_production:ETLra2_all_stations
           7 elements.
 Information : (18-Mar-2007 08:42:54)
Graph 3: Adding data from object @PCF_RA2_sensing:ETL_dor_l0          28
 elements.
 Information : (18-Mar-2007 08:42:54)
Graph 3: Adding data from object @PCF_RA2_production:ETLdor_all_stations
          16 elements.
 Information : (18-Mar-2007 08:42:54)
Graph 3: Adding data from object @PCF_RA2_production:ETLra2_unav           1
 elements.
 Warning !   : (18-Mar-2007 08:42:54)
GanttChart::AddData. The DqiData structure has no data for this range
 Information : (18-Mar-2007 08:42:54) Graph 3: Generating PNG file.
 Warning !   : (18-Mar-2007 08:42:54)
GanttChart::ReadPolyline. Adding a section with no data
 Information : (18-Mar-2007 08:42:54) Graph 3: Destroying object.
 Information : (18-Mar-2007 08:42:54)
Graph 4: Creating object for a eventGanttChart
 Information : (18-Mar-2007 08:42:54) Graph 4: Processing legend.
 Information : (18-Mar-2007 08:42:54)
Graph 4: Adding data from object @PCF_RA2_production:ETLra2_l1_mis           8
 elements.
 Information : (18-Mar-2007 08:42:54)
Graph 4: Adding data from object @PCF_RA2_sensing:ETL_ra2_l1          14
 elements.
 Information : (18-Mar-2007 08:42:54)
Graph 4: Adding data from object @PCF_RA2_production:ETLra2_unav           1
 elements.
 Warning !   : (18-Mar-2007 08:42:54)
GanttChart::AddData. The DqiData structure has no data for this range
 Information : (18-Mar-2007 08:42:54)
Graph 4: Adding data from object @PCF_RA2_production:ETL_ra2_l1_acq
          19 elements.
 Information : (18-Mar-2007 08:42:54) Graph 4: Generating PNG file.
 Warning !   : (18-Mar-2007 08:42:54)
GanttChart::ReadPolyline. Adding a section with no data
 Information : (18-Mar-2007 08:42:55) Graph 4: Destroying object.
 Information : (18-Mar-2007 08:42:55)
Graph 5: Creating object for a eventGanttChart
 Information : (18-Mar-2007 08:42:55) Graph 5: Processing legend.
 Information : (18-Mar-2007 08:42:55)
Graph 5: Adding data from object @PCF_RA2_production:ETLra2_l2_mis          16
 elements.
 Information : (18-Mar-2007 08:42:55)
Graph 5: Adding data from object @PCF_RA2_sensing:ETL_ra2_l2          28
 elements.
 Information : (18-Mar-2007 08:42:55)
Graph 5: Adding data from object @PCF_RA2_production:ETLra2_unav           1
 elements.
 Warning !   : (18-Mar-2007 08:42:55)
GanttChart::AddData. The DqiData structure has no data for this range
 Information : (18-Mar-2007 08:42:55)
Graph 5: Adding data from object @PCF_RA2_production:ETL_ra2_l2_acq
          38 elements.
 Information : (18-Mar-2007 08:42:55) Graph 5: Generating PNG file.
 Warning !   : (18-Mar-2007 08:42:55)
GanttChart::ReadPolyline. Adding a section with no data
 Information : (18-Mar-2007 08:42:55) Graph 5: Destroying object.
 Information : (18-Mar-2007 08:42:55)
Graph 6: Creating object for a eventGanttChart
 Information : (18-Mar-2007 08:42:55) Graph 6: Processing legend.
```

```
 Information : (18-Mar-2007 08:42:55)
Graph 6: Adding data from object @PCF_MPH_RA2_CAL_0P:DET_wrong_product_err
           1 elements.
 Warning !   : (18-Mar-2007 08:42:55)
GanttChart::AddData. The DqiData structure has no data for this range
 Information : (18-Mar-2007 08:42:55)
Graph 6: Adding data from object @PCF_MPH_RA2_CAL_0P:SET_wrong_leap_err
           1 elements.
 Warning !   : (18-Mar-2007 08:42:55)
GanttChart::AddData. The DqiData structure has no data for this range
 Information : (18-Mar-2007 08:42:55)
Graph 6: Adding data from object @PCF_MPH_RA2_CAL_0P:SET_wrong_leap_utc
           1 elements.
 Warning !   : (18-Mar-2007 08:42:55)
GanttChart::AddData. The DqiData structure has no data for this range
 Information : (18-Mar-2007 08:42:55)
Graph 6: Adding data from object @PCF_MPH_RA2_CAL_0P:SET_wrong_clock_step
           1 elements.
 Warning !   : (18-Mar-2007 08:42:55)
GanttChart::AddData. The DqiData structure has no data for this range
 Information : (18-Mar-2007 08:42:55)
Graph 6: Adding data from object @PCF_MPH_RA2_CAL_0P:SET_wrong_sat_binary_time
           1 elements.
 Warning !   : (18-Mar-2007 08:42:55)
GanttChart::AddData. The DqiData structure has no data for this range
 Information : (18-Mar-2007 08:42:55)
Graph 6: Adding data from object @PCF_MPH_RA2_CAL_0P:SET_wrong_utc_sbt_time
           2 elements.
 Information : (18-Mar-2007 08:42:55)
Graph 6: Adding data from object @PCF_MPH_RA2_CAL_0P:SET_wrong_vector_source
           1 elements.
 Warning !   : (18-Mar-2007 08:42:55)
GanttChart::AddData. The DqiData structure has no data for this range
 Information : (18-Mar-2007 08:42:55)
Graph 6: Adding data from object @PCF_MPH_RA2_CAL_0P:SET_wrong_z_velocity
           1 elements.
 Warning !   : (18-Mar-2007 08:42:55)
GanttChart::AddData. The DqiData structure has no data for this range
 Information : (18-Mar-2007 08:42:55)
Graph 6: Adding data from object @PCF_MPH_RA2_CAL_0P:SET_wrong_y_velocity
           1 elements.
 Warning !   : (18-Mar-2007 08:42:55)
GanttChart::AddData. The DqiData structure has no data for this range
 Information : (18-Mar-2007 08:42:55)
Graph 6: Adding data from object @PCF_MPH_RA2_CAL_0P:SET_wrong_x_velocity
           1 elements.
 Warning !   : (18-Mar-2007 08:42:55)
GanttChart::AddData. The DqiData structure has no data for this range
 Information : (18-Mar-2007 08:42:55)
Graph 6: Adding data from object @PCF_MPH_RA2_CAL_0P:SET_wrong_z_position
           1 elements.
 Warning !   : (18-Mar-2007 08:42:55)
GanttChart::AddData. The DqiData structure has no data for this range
 Information : (18-Mar-2007 08:42:55)
Graph 6: Adding data from object @PCF_MPH_RA2_CAL_0P:SET_wrong_y_position
           1 elements.
 Warning !   : (18-Mar-2007 08:42:55)
GanttChart::AddData. The DqiData structure has no data for this range
 Information : (18-Mar-2007 08:42:55)
Graph 6: Adding data from object @PCF_MPH_RA2_CAL_0P:SET_wrong_x_position
           1 elements.
 Warning !   : (18-Mar-2007 08:42:55)
GanttChart::AddData. The DqiData structure has no data for this range
 Information : (18-Mar-2007 08:42:55)  Graph 6:
Adding data from object @PCF_MPH_RA2_CAL_0P:SET_wrong_state_vector_time
           1 elements.
 Warning !   : (18-Mar-2007 08:42:55)
GanttChart::AddData. The DqiData structure has no data for this range
```

```
 Information : (18-Mar-2007 08:42:55)
Graph 6: Adding data from object @PCF_MPH_RA2_CAL_0P:SET_wrong_phase
           1 elements.
 Warning !   : (18-Mar-2007 08:42:55)
GanttChart::AddData. The DqiData structure has no data for this range
 Information : (18-Mar-2007 08:42:55)
Graph 6: Adding data from object @PCF_MPH_RA2_CAL_0P:SET_wrong_sensing_stop
           1 elements.
 Warning !   : (18-Mar-2007 08:42:55)
GanttChart::AddData. The DqiData structure has no data for this range
 Information : (18-Mar-2007 08:42:55)
Graph 6: Adding data from object @PCF_MPH_RA2_CAL_0P:SET_wrong_sensing_start
           1 elements.
 Warning !   : (18-Mar-2007 08:42:55)
GanttChart::AddData. The DqiData structure has no data for this range
 Information : (18-Mar-2007 08:42:55)
Graph 6: Adding data from object @PCF_MPH_RA2_CAL_0P:SET_wrong_software_ver
           1 elements.
 Warning !   : (18-Mar-2007 08:42:55)
GanttChart::AddData. The DqiData structure has no data for this range
 Information : (18-Mar-2007 08:42:55)
Graph 6: Adding data from object @PCF_MPH_RA2_CAL_0P:SET_wrong_proc_time
           1 elements.
 Warning !   : (18-Mar-2007 08:42:55)
GanttChart::AddData. The DqiData structure has no data for this range
 Information : (18-Mar-2007 08:42:55)
Graph 6: Adding data from object @PCF_MPH_RA2_CAL_0P:SET_wrong_proc_center
           1 elements.
 Warning !   : (18-Mar-2007 08:42:55)
GanttChart::AddData. The DqiData structure has no data for this range
 Information : (18-Mar-2007 08:42:55)  Graph 6:
Adding data from object @PCF_MPH_RA2_CAL_0P:SET_wrong_acquisition_station
           1 elements.
 Warning !   : (18-Mar-2007 08:42:55)
GanttChart::AddData. The DqiData structure has no data for this range
 Information : (18-Mar-2007 08:42:55)
Graph 6: Adding data from object @PCF_MPH_RA2_CAL_0P:SET_wrong_proc_stage
           1 elements.
 Warning !   : (18-Mar-2007 08:42:55)
GanttChart::AddData. The DqiData structure has no data for this range
 Information : (18-Mar-2007 08:42:55)
Graph 6: Adding data from object @PCF_MPH_RA2_CAL_0P:SET_wrong_filename
           1 elements.
 Warning !   : (18-Mar-2007 08:42:55)
GanttChart::AddData. The DqiData structure has no data for this range
 Information : (18-Mar-2007 08:42:55)
Graph 6: Adding data from object @PCF_RA2_sensing:ETL_ra2_cal_0p           2
 elements.
 Information : (18-Mar-2007 08:42:55) Graph 6: Generating PNG file.
 Warning !   : (18-Mar-2007 08:42:55)
GanttChart::ReadPolyline. Adding a section with no data
 Warning !   : (18-Mar-2007 08:42:55)
GanttChart::ReadPolyline. Adding a section with no data
 Warning !   : (18-Mar-2007 08:42:55)
GanttChart::ReadPolyline. Adding a section with no data
 Warning !   : (18-Mar-2007 08:42:55)
GanttChart::ReadPolyline. Adding a section with no data
 Warning !   : (18-Mar-2007 08:42:55)
GanttChart::ReadPolyline. Adding a section with no data
 Warning !   : (18-Mar-2007 08:42:55)
GanttChart::ReadPolyline. Adding a section with no data
 Warning !   : (18-Mar-2007 08:42:55)
GanttChart::ReadPolyline. Adding a section with no data
 Warning !   : (18-Mar-2007 08:42:55)
GanttChart::ReadPolyline. Adding a section with no data
 Warning !   : (18-Mar-2007 08:42:55)
GanttChart::ReadPolyline. Adding a section with no data
 Warning !   : (18-Mar-2007 08:42:55)
```

```
GanttChart::ReadPolyline. Adding a section with no data
 Warning !   : (18-Mar-2007 08:42:55)
GanttChart::ReadPolyline. Adding a section with no data
 Warning !   : (18-Mar-2007 08:42:55)
GanttChart::ReadPolyline. Adding a section with no data
 Warning !   : (18-Mar-2007 08:42:55)
GanttChart::ReadPolyline. Adding a section with no data
 Warning !   : (18-Mar-2007 08:42:55)
GanttChart::ReadPolyline. Adding a section with no data
 Warning !   : (18-Mar-2007 08:42:55)
GanttChart::ReadPolyline. Adding a section with no data
 Warning !   : (18-Mar-2007 08:42:55)
GanttChart::ReadPolyline. Adding a section with no data
 Warning !   : (18-Mar-2007 08:42:55)
GanttChart::ReadPolyline. Adding a section with no data
 Warning !   : (18-Mar-2007 08:42:55)
GanttChart::ReadPolyline. Adding a section with no data
 Warning !   : (18-Mar-2007 08:42:55)
GanttChart::ReadPolyline. Adding a section with no data
 Warning !   : (18-Mar-2007 08:42:55)
GanttChart::ReadPolyline. Adding a section with no data
 Warning !   : (18-Mar-2007 08:42:55)
GanttChart::ReadPolyline. Adding a section with no data
 Warning !   : (18-Mar-2007 08:42:55)
GanttChart::ReadPolyline. Adding a section with no data
 Information : (18-Mar-2007 08:42:56) Graph 6: Destroying object.
 Information : (18-Mar-2007 08:42:56)
Graph 7: Creating object for a eventGanttChart
 Information : (18-Mar-2007 08:42:56) Graph 7: Processing legend.
 Information : (18-Mar-2007 08:42:56)
Graph 7: Adding data from object @PCF_MPH_DOR_DOP_0P:DET_wrong_product_err
           1 elements.
 Warning !   : (18-Mar-2007 08:42:56)
GanttChart::AddData. The DqiData structure has no data for this range
 Information : (18-Mar-2007 08:42:56)
Graph 7: Adding data from object @PCF_MPH_DOR_DOP_0P:SET_wrong_leap_err
           1 elements.
 Warning !   : (18-Mar-2007 08:42:56)
GanttChart::AddData. The DqiData structure has no data for this range
 Information : (18-Mar-2007 08:42:56)
Graph 7: Adding data from object @PCF_MPH_DOR_DOP_0P:SET_wrong_leap_utc
           1 elements.
 Warning !   : (18-Mar-2007 08:42:56)
GanttChart::AddData. The DqiData structure has no data for this range
 Information : (18-Mar-2007 08:42:56)
Graph 7: Adding data from object @PCF_MPH_DOR_DOP_0P:SET_wrong_clock_step
           1 elements.
 Warning !   : (18-Mar-2007 08:42:56)
GanttChart::AddData. The DqiData structure has no data for this range
 Information : (18-Mar-2007 08:42:56)
Graph 7: Adding data from object @PCF_MPH_DOR_DOP_0P:SET_wrong_sat_binary_time
           1 elements.
 Warning !   : (18-Mar-2007 08:42:56)
GanttChart::AddData. The DqiData structure has no data for this range
 Information : (18-Mar-2007 08:42:56)
Graph 7: Adding data from object @PCF_MPH_DOR_DOP_0P:SET_wrong_utc_sbt_time
          10 elements.
 Information : (18-Mar-2007 08:42:56)
Graph 7: Adding data from object @PCF_MPH_DOR_DOP_0P:SET_wrong_vector_source
           1 elements.
 Warning !   : (18-Mar-2007 08:42:56)
GanttChart::AddData. The DqiData structure has no data for this range
 Information : (18-Mar-2007 08:42:56)
Graph 7: Adding data from object @PCF_MPH_DOR_DOP_0P:SET_wrong_z_velocity
           1 elements.
 Warning !   : (18-Mar-2007 08:42:56)
GanttChart::AddData. The DqiData structure has no data for this range
 Information : (18-Mar-2007 08:42:56)
```

```
Graph 7: Adding data from object @PCF_MPH_DOR_DOP_0P:SET_wrong_y_velocity
           1 elements.
 Warning !   : (18-Mar-2007 08:42:56)
GanttChart::AddData. The DqiData structure has no data for this range
 Information : (18-Mar-2007 08:42:56)
Graph 7: Adding data from object @PCF_MPH_DOR_DOP_0P:SET_wrong_x_velocity
           1 elements.
 Warning !   : (18-Mar-2007 08:42:56)
GanttChart::AddData. The DqiData structure has no data for this range
 Information : (18-Mar-2007 08:42:56)
Graph 7: Adding data from object @PCF_MPH_DOR_DOP_0P:SET_wrong_z_position
           1 elements.
 Warning !   : (18-Mar-2007 08:42:56)
GanttChart::AddData. The DqiData structure has no data for this range
 Information : (18-Mar-2007 08:42:56)
Graph 7: Adding data from object @PCF_MPH_DOR_DOP_0P:SET_wrong_y_position
           1 elements.
 Warning !   : (18-Mar-2007 08:42:56)
GanttChart::AddData. The DqiData structure has no data for this range
 Information : (18-Mar-2007 08:42:56)
Graph 7: Adding data from object @PCF_MPH_DOR_DOP_0P:SET_wrong_x_position
           1 elements.
 Warning !   : (18-Mar-2007 08:42:56)
GanttChart::AddData. The DqiData structure has no data for this range
 Information : (18-Mar-2007 08:42:56)  Graph 7:
Adding data from object @PCF_MPH_DOR_DOP_0P:SET_wrong_state_vector_time
           1 elements.
 Warning !   : (18-Mar-2007 08:42:56)
GanttChart::AddData. The DqiData structure has no data for this range
 Information : (18-Mar-2007 08:42:56)
Graph 7: Adding data from object @PCF_MPH_DOR_DOP_0P:SET_wrong_phase
           1 elements.
 Warning !   : (18-Mar-2007 08:42:56)
GanttChart::AddData. The DqiData structure has no data for this range
 Information : (18-Mar-2007 08:42:56)
Graph 7: Adding data from object @PCF_MPH_DOR_DOP_0P:SET_wrong_sensing_stop
           1 elements.
 Warning !   : (18-Mar-2007 08:42:56)
GanttChart::AddData. The DqiData structure has no data for this range
 Information : (18-Mar-2007 08:42:56)
Graph 7: Adding data from object @PCF_MPH_DOR_DOP_0P:SET_wrong_sensing_start
           1 elements.
 Warning !   : (18-Mar-2007 08:42:56)
GanttChart::AddData. The DqiData structure has no data for this range
 Information : (18-Mar-2007 08:42:56)
Graph 7: Adding data from object @PCF_MPH_DOR_DOP_0P:SET_wrong_software_ver
           1 elements.
 Warning !   : (18-Mar-2007 08:42:56)
GanttChart::AddData. The DqiData structure has no data for this range
 Information : (18-Mar-2007 08:42:56)
Graph 7: Adding data from object @PCF_MPH_DOR_DOP_0P:SET_wrong_proc_time
           1 elements.
 Warning !   : (18-Mar-2007 08:42:56)
GanttChart::AddData. The DqiData structure has no data for this range
 Information : (18-Mar-2007 08:42:56)
Graph 7: Adding data from object @PCF_MPH_DOR_DOP_0P:SET_wrong_proc_center
           1 elements.
 Warning !   : (18-Mar-2007 08:42:56)
GanttChart::AddData. The DqiData structure has no data for this range
 Information : (18-Mar-2007 08:42:56)  Graph 7:
Adding data from object @PCF_MPH_DOR_DOP_0P:SET_wrong_acquisition_station
           1 elements.
 Warning !   : (18-Mar-2007 08:42:56)
GanttChart::AddData. The DqiData structure has no data for this range
 Information : (18-Mar-2007 08:42:56)
Graph 7: Adding data from object @PCF_MPH_DOR_DOP_0P:SET_wrong_proc_stage
           1 elements.
 Warning !   : (18-Mar-2007 08:42:56)
```

```
GanttChart::AddData. The DqiData structure has no data for this range
 Information : (18-Mar-2007 08:42:56)
Graph 7: Adding data from object @PCF_MPH_DOR_DOP_0P:SET_wrong_filename
           1 elements.
 Warning !   : (18-Mar-2007 08:42:56)
GanttChart::AddData. The DqiData structure has no data for this range
 Information : (18-Mar-2007 08:42:56)
Graph 7: Adding data from object @PCF_RA2_sensing:ETL_dor_dop_0p          14
 elements.
 Information : (18-Mar-2007 08:42:56) Graph 7: Generating PNG file.
 Warning !   : (18-Mar-2007 08:42:56)
GanttChart::ReadPolyline. Adding a section with no data
 Warning !   : (18-Mar-2007 08:42:56)
GanttChart::ReadPolyline. Adding a section with no data
 Warning !   : (18-Mar-2007 08:42:56)
GanttChart::ReadPolyline. Adding a section with no data
 Warning !   : (18-Mar-2007 08:42:56)
GanttChart::ReadPolyline. Adding a section with no data
 Warning !   : (18-Mar-2007 08:42:56)
GanttChart::ReadPolyline. Adding a section with no data
 Warning !   : (18-Mar-2007 08:42:56)
GanttChart::ReadPolyline. Adding a section with no data
 Warning !   : (18-Mar-2007 08:42:56)
GanttChart::ReadPolyline. Adding a section with no data
 Warning !   : (18-Mar-2007 08:42:56)
GanttChart::ReadPolyline. Adding a section with no data
 Warning !   : (18-Mar-2007 08:42:56)
GanttChart::ReadPolyline. Adding a section with no data
 Warning !   : (18-Mar-2007 08:42:56)
GanttChart::ReadPolyline. Adding a section with no data
 Warning !   : (18-Mar-2007 08:42:56)
GanttChart::ReadPolyline. Adding a section with no data
 Warning !   : (18-Mar-2007 08:42:56)
GanttChart::ReadPolyline. Adding a section with no data
 Warning !   : (18-Mar-2007 08:42:56)
GanttChart::ReadPolyline. Adding a section with no data
 Warning !   : (18-Mar-2007 08:42:56)
GanttChart::ReadPolyline. Adding a section with no data
 Warning !   : (18-Mar-2007 08:42:56)
GanttChart::ReadPolyline. Adding a section with no data
 Warning !   : (18-Mar-2007 08:42:56)
GanttChart::ReadPolyline. Adding a section with no data
 Warning !   : (18-Mar-2007 08:42:56)
GanttChart::ReadPolyline. Adding a section with no data
 Warning !   : (18-Mar-2007 08:42:56)
GanttChart::ReadPolyline. Adding a section with no data
 Warning !   : (18-Mar-2007 08:42:56)
GanttChart::ReadPolyline. Adding a section with no data
 Warning !   : (18-Mar-2007 08:42:56)
GanttChart::ReadPolyline. Adding a section with no data
 Warning !   : (18-Mar-2007 08:42:56)
GanttChart::ReadPolyline. Adding a section with no data
 Warning !   : (18-Mar-2007 08:42:56)
GanttChart::ReadPolyline. Adding a section with no data
 Warning !   : (18-Mar-2007 08:42:56)
GanttChart::ReadPolyline. Adding a section with no data
 Information : (18-Mar-2007 08:42:57) Graph 7: Destroying object.
 Information : (18-Mar-2007 08:42:57)
Graph 8: Creating object for a eventGanttChart
 Information : (18-Mar-2007 08:42:57) Graph 8: Processing legend.
 Information : (18-Mar-2007 08:42:57)
Graph 8: Adding data from object @PCF_MPH_DOR_NAV_0P:DET_wrong_product_err
           1 elements.
 Warning !   : (18-Mar-2007 08:42:57)
GanttChart::AddData. The DqiData structure has no data for this range
 Information : (18-Mar-2007 08:42:57)
Graph 8: Adding data from object @PCF_MPH_DOR_NAV_0P:SET_wrong_leap_err
           1 elements.
 Warning !   : (18-Mar-2007 08:42:57)
GanttChart::AddData. The DqiData structure has no data for this range
```

```
 Information : (18-Mar-2007 08:42:57)
Graph 8: Adding data from object @PCF_MPH_DOR_NAV_0P:SET_wrong_leap_utc
           1 elements.
 Warning !   : (18-Mar-2007 08:42:57)
GanttChart::AddData. The DqiData structure has no data for this range
 Information : (18-Mar-2007 08:42:57)
Graph 8: Adding data from object @PCF_MPH_DOR_NAV_0P:SET_wrong_clock_step
           1 elements.
 Warning !   : (18-Mar-2007 08:42:57)
GanttChart::AddData. The DqiData structure has no data for this range
 Information : (18-Mar-2007 08:42:57)
Graph 8: Adding data from object @PCF_MPH_DOR_NAV_0P:SET_wrong_sat_binary_time
           1 elements.
 Warning !   : (18-Mar-2007 08:42:57)
GanttChart::AddData. The DqiData structure has no data for this range
 Information : (18-Mar-2007 08:42:57)
Graph 8: Adding data from object @PCF_MPH_DOR_NAV_0P:SET_wrong_utc_sbt_time
          10 elements.
 Information : (18-Mar-2007 08:42:57)
Graph 8: Adding data from object @PCF_MPH_DOR_NAV_0P:SET_wrong_vector_source
           1 elements.
 Warning !   : (18-Mar-2007 08:42:57)
GanttChart::AddData. The DqiData structure has no data for this range
 Information : (18-Mar-2007 08:42:57)
Graph 8: Adding data from object @PCF_MPH_DOR_NAV_0P:SET_wrong_z_velocity
           1 elements.
 Warning !   : (18-Mar-2007 08:42:57)
GanttChart::AddData. The DqiData structure has no data for this range
 Information : (18-Mar-2007 08:42:57)
Graph 8: Adding data from object @PCF_MPH_DOR_NAV_0P:SET_wrong_y_velocity
           1 elements.
 Warning !   : (18-Mar-2007 08:42:57)
GanttChart::AddData. The DqiData structure has no data for this range
 Information : (18-Mar-2007 08:42:57)
Graph 8: Adding data from object @PCF_MPH_DOR_NAV_0P:SET_wrong_x_velocity
           1 elements.
 Warning !   : (18-Mar-2007 08:42:57)
GanttChart::AddData. The DqiData structure has no data for this range
 Information : (18-Mar-2007 08:42:57)
Graph 8: Adding data from object @PCF_MPH_DOR_NAV_0P:SET_wrong_z_position
           1 elements.
 Warning !   : (18-Mar-2007 08:42:57)
GanttChart::AddData. The DqiData structure has no data for this range
 Information : (18-Mar-2007 08:42:57)
Graph 8: Adding data from object @PCF_MPH_DOR_NAV_0P:SET_wrong_y_position
           1 elements.
 Warning !   : (18-Mar-2007 08:42:57)
GanttChart::AddData. The DqiData structure has no data for this range
 Information : (18-Mar-2007 08:42:57)
Graph 8: Adding data from object @PCF_MPH_DOR_NAV_0P:SET_wrong_x_position
           1 elements.
 Warning !   : (18-Mar-2007 08:42:57)
GanttChart::AddData. The DqiData structure has no data for this range
 Information : (18-Mar-2007 08:42:57)  Graph 8:
Adding data from object @PCF_MPH_DOR_NAV_0P:SET_wrong_state_vector_time
           1 elements.
 Warning !   : (18-Mar-2007 08:42:57)
GanttChart::AddData. The DqiData structure has no data for this range
 Information : (18-Mar-2007 08:42:57)
Graph 8: Adding data from object @PCF_MPH_DOR_NAV_0P:SET_wrong_phase
           1 elements.
 Warning !   : (18-Mar-2007 08:42:57)
GanttChart::AddData. The DqiData structure has no data for this range
 Information : (18-Mar-2007 08:42:57)
Graph 8: Adding data from object @PCF_MPH_DOR_NAV_0P:SET_wrong_sensing_stop
           1 elements.
 Warning !   : (18-Mar-2007 08:42:57)
GanttChart::AddData. The DqiData structure has no data for this range
```

```
 Information : (18-Mar-2007 08:42:57)
Graph 8: Adding data from object @PCF_MPH_DOR_NAV_0P:SET_wrong_sensing_start
           1 elements.
 Warning !   : (18-Mar-2007 08:42:57)
GanttChart::AddData. The DqiData structure has no data for this range
 Information : (18-Mar-2007 08:42:57)
Graph 8: Adding data from object @PCF_MPH_DOR_NAV_0P:SET_wrong_software_ver
           1 elements.
 Warning !   : (18-Mar-2007 08:42:57)
GanttChart::AddData. The DqiData structure has no data for this range
 Information : (18-Mar-2007 08:42:57)
Graph 8: Adding data from object @PCF_MPH_DOR_NAV_0P:SET_wrong_proc_time
           1 elements.
 Warning !   : (18-Mar-2007 08:42:57)
GanttChart::AddData. The DqiData structure has no data for this range
 Information : (18-Mar-2007 08:42:57)
Graph 8: Adding data from object @PCF_MPH_DOR_NAV_0P:SET_wrong_proc_center
           1 elements.
 Warning !   : (18-Mar-2007 08:42:57)
GanttChart::AddData. The DqiData structure has no data for this range
 Information : (18-Mar-2007 08:42:57)  Graph 8:
Adding data from object @PCF_MPH_DOR_NAV_0P:SET_wrong_acquisition_station
           1 elements.
 Warning !   : (18-Mar-2007 08:42:57)
GanttChart::AddData. The DqiData structure has no data for this range
 Information : (18-Mar-2007 08:42:57)
Graph 8: Adding data from object @PCF_MPH_DOR_NAV_0P:SET_wrong_proc_stage
           1 elements.
 Warning !   : (18-Mar-2007 08:42:57)
GanttChart::AddData. The DqiData structure has no data for this range
 Information : (18-Mar-2007 08:42:57)
Graph 8: Adding data from object @PCF_MPH_DOR_NAV_0P:SET_wrong_filename
           1 elements.
 Warning !   : (18-Mar-2007 08:42:57)
GanttChart::AddData. The DqiData structure has no data for this range
 Information : (18-Mar-2007 08:42:57)
Graph 8: Adding data from object @PCF_RA2_sensing:ETL_dor_nav_0p          14
 elements.
 Information : (18-Mar-2007 08:42:57) Graph 8: Generating PNG file.
 Warning !   : (18-Mar-2007 08:42:57)
GanttChart::ReadPolyline. Adding a section with no data
 Warning !   : (18-Mar-2007 08:42:57)
GanttChart::ReadPolyline. Adding a section with no data
 Warning !   : (18-Mar-2007 08:42:57)
GanttChart::ReadPolyline. Adding a section with no data
 Warning !   : (18-Mar-2007 08:42:57)
GanttChart::ReadPolyline. Adding a section with no data
 Warning !   : (18-Mar-2007 08:42:57)
GanttChart::ReadPolyline. Adding a section with no data
 Warning !   : (18-Mar-2007 08:42:57)
GanttChart::ReadPolyline. Adding a section with no data
 Warning !   : (18-Mar-2007 08:42:57)
GanttChart::ReadPolyline. Adding a section with no data
 Warning !   : (18-Mar-2007 08:42:57)
GanttChart::ReadPolyline. Adding a section with no data
 Warning !   : (18-Mar-2007 08:42:57)
GanttChart::ReadPolyline. Adding a section with no data
 Warning !   : (18-Mar-2007 08:42:57)
GanttChart::ReadPolyline. Adding a section with no data
 Warning !   : (18-Mar-2007 08:42:57)
GanttChart::ReadPolyline. Adding a section with no data
 Warning !   : (18-Mar-2007 08:42:57)
GanttChart::ReadPolyline. Adding a section with no data
 Warning !   : (18-Mar-2007 08:42:57)
GanttChart::ReadPolyline. Adding a section with no data
 Warning !   : (18-Mar-2007 08:42:57)
GanttChart::ReadPolyline. Adding a section with no data
 Warning !   : (18-Mar-2007 08:42:57)
```

```
GanttChart::ReadPolyline. Adding a section with no data
 Warning !   : (18-Mar-2007 08:42:57)
GanttChart::ReadPolyline. Adding a section with no data
 Warning !   : (18-Mar-2007 08:42:57)
GanttChart::ReadPolyline. Adding a section with no data
 Warning !   : (18-Mar-2007 08:42:57)
GanttChart::ReadPolyline. Adding a section with no data
 Warning !   : (18-Mar-2007 08:42:57)
GanttChart::ReadPolyline. Adding a section with no data
 Warning !   : (18-Mar-2007 08:42:57)
GanttChart::ReadPolyline. Adding a section with no data
 Warning !   : (18-Mar-2007 08:42:57)
GanttChart::ReadPolyline. Adding a section with no data
 Warning !   : (18-Mar-2007 08:42:57)
GanttChart::ReadPolyline. Adding a section with no data
 Information : (18-Mar-2007 08:42:58) Graph 8: Destroying object.
 Information : (18-Mar-2007 08:42:58)
Graph 9: Creating object for a eventGanttChart
 Information : (18-Mar-2007 08:42:58) Graph 9: Processing legend.
 Information : (18-Mar-2007 08:42:58)
Graph 9: Adding data from object @PCF_MPH_MWR_NL__0P:DET_wrong_product_err
           1 elements.
 Warning !   : (18-Mar-2007 08:42:58)
GanttChart::AddData. The DqiData structure has no data for this range
 Information : (18-Mar-2007 08:42:58)
Graph 9: Adding data from object @PCF_MPH_MWR_NL__0P:SET_wrong_leap_err
           1 elements.
 Warning !   : (18-Mar-2007 08:42:58)
GanttChart::AddData. The DqiData structure has no data for this range
 Information : (18-Mar-2007 08:42:58)
Graph 9: Adding data from object @PCF_MPH_MWR_NL__0P:SET_wrong_leap_utc
           1 elements.
 Warning !   : (18-Mar-2007 08:42:58)
GanttChart::AddData. The DqiData structure has no data for this range
 Information : (18-Mar-2007 08:42:58)
Graph 9: Adding data from object @PCF_MPH_MWR_NL__0P:SET_wrong_clock_step
           1 elements.
 Warning !   : (18-Mar-2007 08:42:58)
GanttChart::AddData. The DqiData structure has no data for this range
 Information : (18-Mar-2007 08:42:58)
Graph 9: Adding data from object @PCF_MPH_MWR_NL__0P:SET_wrong_sat_binary_time
           1 elements.
 Warning !   : (18-Mar-2007 08:42:58)
GanttChart::AddData. The DqiData structure has no data for this range
 Information : (18-Mar-2007 08:42:58)
Graph 9: Adding data from object @PCF_MPH_MWR_NL__0P:SET_wrong_utc_sbt_time
           9 elements.
 Information : (18-Mar-2007 08:42:58)
Graph 9: Adding data from object @PCF_MPH_MWR_NL__0P:SET_wrong_vector_source
           1 elements.
 Warning !   : (18-Mar-2007 08:42:58)
GanttChart::AddData. The DqiData structure has no data for this range
 Information : (18-Mar-2007 08:42:58)
Graph 9: Adding data from object @PCF_MPH_MWR_NL__0P:SET_wrong_z_velocity
           1 elements.
 Warning !   : (18-Mar-2007 08:42:58)
GanttChart::AddData. The DqiData structure has no data for this range
 Information : (18-Mar-2007 08:42:58)
Graph 9: Adding data from object @PCF_MPH_MWR_NL__0P:SET_wrong_y_velocity
           1 elements.
 Warning !   : (18-Mar-2007 08:42:58)
GanttChart::AddData. The DqiData structure has no data for this range
 Information : (18-Mar-2007 08:42:58)
Graph 9: Adding data from object @PCF_MPH_MWR_NL__0P:SET_wrong_x_velocity
           1 elements.
 Warning !   : (18-Mar-2007 08:42:58)
GanttChart::AddData. The DqiData structure has no data for this range
 Information : (18-Mar-2007 08:42:58)
```

```
Graph 9: Adding data from object @PCF_MPH_MWR_NL__0P:SET_wrong_z_position
          1 elements.
 Warning !   : (18-Mar-2007 08:42:58)
GanttChart::AddData. The DqiData structure has no data for this range
 Information : (18-Mar-2007 08:42:58)
Graph 9: Adding data from object @PCF_MPH_MWR_NL__0P:SET_wrong_y_position
          1 elements.
 Warning !   : (18-Mar-2007 08:42:58)
GanttChart::AddData. The DqiData structure has no data for this range
 Information : (18-Mar-2007 08:42:58)
Graph 9: Adding data from object @PCF_MPH_MWR_NL__0P:SET_wrong_x_position
          1 elements.
 Warning !   : (18-Mar-2007 08:42:58)
GanttChart::AddData. The DqiData structure has no data for this range
 Information : (18-Mar-2007 08:42:58)  Graph 9:
Adding data from object @PCF_MPH_MWR_NL__0P:SET_wrong_state_vector_time
          1 elements.
 Warning !   : (18-Mar-2007 08:42:58)
GanttChart::AddData. The DqiData structure has no data for this range
 Information : (18-Mar-2007 08:42:58)
Graph 9: Adding data from object @PCF_MPH_MWR_NL__0P:SET_wrong_phase
          1 elements.
 Warning !   : (18-Mar-2007 08:42:58)
GanttChart::AddData. The DqiData structure has no data for this range
 Information : (18-Mar-2007 08:42:58)
Graph 9: Adding data from object @PCF_MPH_MWR_NL__0P:SET_wrong_sensing_stop
          1 elements.
 Warning !   : (18-Mar-2007 08:42:58)
GanttChart::AddData. The DqiData structure has no data for this range
 Information : (18-Mar-2007 08:42:58)
Graph 9: Adding data from object @PCF_MPH_MWR_NL__0P:SET_wrong_sensing_start
          1 elements.
 Warning !   : (18-Mar-2007 08:42:58)
GanttChart::AddData. The DqiData structure has no data for this range
 Information : (18-Mar-2007 08:42:58)
Graph 9: Adding data from object @PCF_MPH_MWR_NL__0P:SET_wrong_software_ver
          1 elements.
 Warning !   : (18-Mar-2007 08:42:58)
GanttChart::AddData. The DqiData structure has no data for this range
 Information : (18-Mar-2007 08:42:58)
Graph 9: Adding data from object @PCF_MPH_MWR_NL__0P:SET_wrong_proc_time
          1 elements.
 Warning !   : (18-Mar-2007 08:42:58)
GanttChart::AddData. The DqiData structure has no data for this range
 Information : (18-Mar-2007 08:42:58)
Graph 9: Adding data from object @PCF_MPH_MWR_NL__0P:SET_wrong_proc_center
          1 elements.
 Warning !   : (18-Mar-2007 08:42:58)
GanttChart::AddData. The DqiData structure has no data for this range
 Information : (18-Mar-2007 08:42:58)  Graph 9:
Adding data from object @PCF_MPH_MWR_NL__0P:SET_wrong_acquisition_station
          1 elements.
 Warning !   : (18-Mar-2007 08:42:58)
GanttChart::AddData. The DqiData structure has no data for this range
 Information : (18-Mar-2007 08:42:58)
Graph 9: Adding data from object @PCF_MPH_MWR_NL__0P:SET_wrong_proc_stage
          1 elements.
 Warning !   : (18-Mar-2007 08:42:58)
GanttChart::AddData. The DqiData structure has no data for this range
 Information : (18-Mar-2007 08:42:58)
Graph 9: Adding data from object @PCF_MPH_MWR_NL__0P:SET_wrong_filename
          1 elements.
 Warning !   : (18-Mar-2007 08:42:58)
GanttChart::AddData. The DqiData structure has no data for this range
 Information : (18-Mar-2007 08:42:58)
Graph 9: Adding data from object @PCF_RA2_sensing:ETL_mwr_nl__0p          13
 elements.
 Information : (18-Mar-2007 08:42:58) Graph 9: Generating PNG file.
```

```
 Warning !   : (18-Mar-2007 08:42:58)
GanttChart::ReadPolyline. Adding a section with no data
 Warning !   : (18-Mar-2007 08:42:58)
GanttChart::ReadPolyline. Adding a section with no data
 Warning !   : (18-Mar-2007 08:42:58)
GanttChart::ReadPolyline. Adding a section with no data
 Warning !   : (18-Mar-2007 08:42:58)
GanttChart::ReadPolyline. Adding a section with no data
 Warning !   : (18-Mar-2007 08:42:58)
GanttChart::ReadPolyline. Adding a section with no data
 Warning !   : (18-Mar-2007 08:42:58)
GanttChart::ReadPolyline. Adding a section with no data
 Warning !   : (18-Mar-2007 08:42:58)
GanttChart::ReadPolyline. Adding a section with no data
 Warning !   : (18-Mar-2007 08:42:58)
GanttChart::ReadPolyline. Adding a section with no data
 Warning !   : (18-Mar-2007 08:42:58)
GanttChart::ReadPolyline. Adding a section with no data
 Warning !   : (18-Mar-2007 08:42:58)
GanttChart::ReadPolyline. Adding a section with no data
 Warning !   : (18-Mar-2007 08:42:58)
GanttChart::ReadPolyline. Adding a section with no data
 Warning !   : (18-Mar-2007 08:42:58)
GanttChart::ReadPolyline. Adding a section with no data
 Warning !   : (18-Mar-2007 08:42:58)
GanttChart::ReadPolyline. Adding a section with no data
 Warning !   : (18-Mar-2007 08:42:58)
GanttChart::ReadPolyline. Adding a section with no data
 Warning !   : (18-Mar-2007 08:42:58)
GanttChart::ReadPolyline. Adding a section with no data
 Warning !   : (18-Mar-2007 08:42:58)
GanttChart::ReadPolyline. Adding a section with no data
 Warning !   : (18-Mar-2007 08:42:58)
GanttChart::ReadPolyline. Adding a section with no data
 Warning !   : (18-Mar-2007 08:42:58)
GanttChart::ReadPolyline. Adding a section with no data
 Warning !   : (18-Mar-2007 08:42:58)
GanttChart::ReadPolyline. Adding a section with no data
 Information : (18-Mar-2007 08:42:58) Graph 9: Destroying object.
 Information : (18-Mar-2007 08:42:58)
Graph 10: Creating object for a eventGanttChart
 Information : (18-Mar-2007 08:42:58) Graph 10: Processing legend.
 Information : (18-Mar-2007 08:42:58)
Graph 10: Adding data from object @PCF_MPH_RA2_ME__0P:DET_wrong_product_err
           1 elements.
 Information : (18-Mar-2007 08:42:58)
Graph 10: Adding data from object @PCF_MPH_RA2_ME__0P:SET_wrong_leap_err
           1 elements.
 Warning !   : (18-Mar-2007 08:42:58)
GanttChart::AddData. The DqiData structure has no data for this range
 Information : (18-Mar-2007 08:42:58)
Graph 10: Adding data from object @PCF_MPH_RA2_ME__0P:SET_wrong_leap_utc
           1 elements.
 Warning !   : (18-Mar-2007 08:42:58)
GanttChart::AddData. The DqiData structure has no data for this range
 Information : (18-Mar-2007 08:42:58)
Graph 10: Adding data from object @PCF_MPH_RA2_ME__0P:SET_wrong_clock_step
           1 elements.
 Warning !   : (18-Mar-2007 08:42:58)
GanttChart::AddData. The DqiData structure has no data for this range
 Information : (18-Mar-2007 08:42:58)  Graph 10:
Adding data from object @PCF_MPH_RA2_ME__0P:SET_wrong_sat_binary_time
```

```
          1 elements.
 Warning !   : (18-Mar-2007 08:42:58)
GanttChart::AddData. The DqiData structure has no data for this range
 Information : (18-Mar-2007 08:42:58)
Graph 10: Adding data from object @PCF_MPH_RA2_ME__0P:SET_wrong_utc_sbt_time
          11 elements.
 Information : (18-Mar-2007 08:42:58)
Graph 10: Adding data from object @PCF_MPH_RA2_ME__0P:SET_wrong_vector_source
          1 elements.
 Warning !   : (18-Mar-2007 08:42:58)
GanttChart::AddData. The DqiData structure has no data for this range
 Information : (18-Mar-2007 08:42:58)
Graph 10: Adding data from object @PCF_MPH_RA2_ME__0P:SET_wrong_z_velocity
          1 elements.
 Warning !   : (18-Mar-2007 08:42:58)
GanttChart::AddData. The DqiData structure has no data for this range
 Information : (18-Mar-2007 08:42:58)
Graph 10: Adding data from object @PCF_MPH_RA2_ME__0P:SET_wrong_y_velocity
          1 elements.
 Warning !   : (18-Mar-2007 08:42:58)
GanttChart::AddData. The DqiData structure has no data for this range
 Information : (18-Mar-2007 08:42:58)
Graph 10: Adding data from object @PCF_MPH_RA2_ME__0P:SET_wrong_x_velocity
          1 elements.
 Warning !   : (18-Mar-2007 08:42:58)
GanttChart::AddData. The DqiData structure has no data for this range
 Information : (18-Mar-2007 08:42:58)
Graph 10: Adding data from object @PCF_MPH_RA2_ME__0P:SET_wrong_z_position
          1 elements.
 Warning !   : (18-Mar-2007 08:42:58)
GanttChart::AddData. The DqiData structure has no data for this range
 Information : (18-Mar-2007 08:42:58)
Graph 10: Adding data from object @PCF_MPH_RA2_ME__0P:SET_wrong_y_position
          1 elements.
 Warning !   : (18-Mar-2007 08:42:58)
GanttChart::AddData. The DqiData structure has no data for this range
 Information : (18-Mar-2007 08:42:58)
Graph 10: Adding data from object @PCF_MPH_RA2_ME__0P:SET_wrong_x_position
          1 elements.
 Warning !   : (18-Mar-2007 08:42:58)
GanttChart::AddData. The DqiData structure has no data for this range
 Information : (18-Mar-2007 08:42:58)  Graph 10:
Adding data from object @PCF_MPH_RA2_ME__0P:SET_wrong_state_vector_time
          1 elements.
 Warning !   : (18-Mar-2007 08:42:58)
GanttChart::AddData. The DqiData structure has no data for this range
 Information : (18-Mar-2007 08:42:58)
Graph 10: Adding data from object @PCF_MPH_RA2_ME__0P:SET_wrong_phase
          1 elements.
 Warning !   : (18-Mar-2007 08:42:58)
GanttChart::AddData. The DqiData structure has no data for this range
 Information : (18-Mar-2007 08:42:58)
Graph 10: Adding data from object @PCF_MPH_RA2_ME__0P:SET_wrong_sensing_stop
          1 elements.
 Warning !   : (18-Mar-2007 08:42:58)
GanttChart::AddData. The DqiData structure has no data for this range
 Information : (18-Mar-2007 08:42:58)
Graph 10: Adding data from object @PCF_MPH_RA2_ME__0P:SET_wrong_sensing_start
          1 elements.
 Warning !   : (18-Mar-2007 08:42:58)
GanttChart::AddData. The DqiData structure has no data for this range
 Information : (18-Mar-2007 08:42:58)
Graph 10: Adding data from object @PCF_MPH_RA2_ME__0P:SET_wrong_software_ver
          1 elements.
 Warning !   : (18-Mar-2007 08:42:58)
GanttChart::AddData. The DqiData structure has no data for this range
 Information : (18-Mar-2007 08:42:58)
Graph 10: Adding data from object @PCF_MPH_RA2_ME__0P:SET_wrong_proc_time
```

```
           1 elements.
 Warning !   : (18-Mar-2007 08:42:58)
GanttChart::AddData. The DqiData structure has no data for this range
 Information : (18-Mar-2007 08:42:58)
Graph 10: Adding data from object @PCF_MPH_RA2_ME__0P:SET_wrong_proc_center
           1 elements.
 Warning !   : (18-Mar-2007 08:42:58)
GanttChart::AddData. The DqiData structure has no data for this range
 Information : (18-Mar-2007 08:42:58)  Graph 10:
Adding data from object @PCF_MPH_RA2_ME__0P:SET_wrong_acquisition_station
           1 elements.
 Warning !   : (18-Mar-2007 08:42:58)
GanttChart::AddData. The DqiData structure has no data for this range
 Information : (18-Mar-2007 08:42:58)
Graph 10: Adding data from object @PCF_MPH_RA2_ME__0P:SET_wrong_proc_stage
           1 elements.
 Warning !   : (18-Mar-2007 08:42:58)
GanttChart::AddData. The DqiData structure has no data for this range
 Information : (18-Mar-2007 08:42:58)
Graph 10: Adding data from object @PCF_MPH_RA2_ME__0P:SET_wrong_filename
           1 elements.
 Warning !   : (18-Mar-2007 08:42:58)
GanttChart::AddData. The DqiData structure has no data for this range
 Information : (18-Mar-2007 08:42:58)
Graph 10: Adding data from object @PCF_RA2_sensing:ETL_ra2_me__0p          14
 elements.
 Information : (18-Mar-2007 08:42:58) Graph 10: Generating PNG file.
 Warning !   : (18-Mar-2007 08:42:59)
GanttChart::ReadPolyline. Adding a section with no data
 Warning !   : (18-Mar-2007 08:42:59)
GanttChart::ReadPolyline. Adding a section with no data
 Warning !   : (18-Mar-2007 08:42:59)
GanttChart::ReadPolyline. Adding a section with no data
 Warning !   : (18-Mar-2007 08:42:59)
GanttChart::ReadPolyline. Adding a section with no data
 Warning !   : (18-Mar-2007 08:42:59)
GanttChart::ReadPolyline. Adding a section with no data
 Warning !   : (18-Mar-2007 08:42:59)
GanttChart::ReadPolyline. Adding a section with no data
 Warning !   : (18-Mar-2007 08:42:59)
GanttChart::ReadPolyline. Adding a section with no data
 Warning !   : (18-Mar-2007 08:42:59)
GanttChart::ReadPolyline. Adding a section with no data
 Warning !   : (18-Mar-2007 08:42:59)
GanttChart::ReadPolyline. Adding a section with no data
 Warning !   : (18-Mar-2007 08:42:59)
GanttChart::ReadPolyline. Adding a section with no data
 Warning !   : (18-Mar-2007 08:42:59)
GanttChart::ReadPolyline. Adding a section with no data
 Warning !   : (18-Mar-2007 08:42:59)
GanttChart::ReadPolyline. Adding a section with no data
 Warning !   : (18-Mar-2007 08:42:59)
GanttChart::ReadPolyline. Adding a section with no data
 Warning !   : (18-Mar-2007 08:42:59)
GanttChart::ReadPolyline. Adding a section with no data
 Warning !   : (18-Mar-2007 08:42:59)
GanttChart::ReadPolyline. Adding a section with no data
 Warning !   : (18-Mar-2007 08:42:59)
GanttChart::ReadPolyline. Adding a section with no data
 Warning !   : (18-Mar-2007 08:42:59)
GanttChart::ReadPolyline. Adding a section with no data
 Warning !   : (18-Mar-2007 08:42:59)
GanttChart::ReadPolyline. Adding a section with no data
 Warning !   : (18-Mar-2007 08:42:59)
GanttChart::ReadPolyline. Adding a section with no data
 Warning !   : (18-Mar-2007 08:42:59)
GanttChart::ReadPolyline. Adding a section with no data
 Warning !   : (18-Mar-2007 08:42:59)
```

```
GanttChart::ReadPolyline. Adding a section with no data
 Information : (18-Mar-2007 08:42:59) Graph 10: Destroying object.
 Information : (18-Mar-2007 08:42:59)
Graph 11: Creating object for a eventGanttChart
 Information : (18-Mar-2007 08:42:59) Graph 11: Processing legend.
 Information : (18-Mar-2007 08:42:59)
Graph 11: Adding data from object @PCF_MPH_RA2_MW__1P:DET_wrong_product_err
           1 elements.
 Warning !   : (18-Mar-2007 08:42:59)
GanttChart::AddData. The DqiData structure has no data for this range
 Information : (18-Mar-2007 08:42:59)
Graph 11: Adding data from object @PCF_MPH_RA2_MW__1P:SET_wrong_leap_err
           1 elements.
 Warning !   : (18-Mar-2007 08:42:59)
GanttChart::AddData. The DqiData structure has no data for this range
 Information : (18-Mar-2007 08:42:59)
Graph 11: Adding data from object @PCF_MPH_RA2_MW__1P:SET_wrong_leap_utc
           1 elements.
 Warning !   : (18-Mar-2007 08:42:59)
GanttChart::AddData. The DqiData structure has no data for this range
 Information : (18-Mar-2007 08:42:59)
Graph 11: Adding data from object @PCF_MPH_RA2_MW__1P:SET_wrong_clock_step
           1 elements.
 Warning !   : (18-Mar-2007 08:42:59)
GanttChart::AddData. The DqiData structure has no data for this range
 Information : (18-Mar-2007 08:42:59)  Graph 11:
Adding data from object @PCF_MPH_RA2_MW__1P:SET_wrong_sat_binary_time
           1 elements.
 Warning !   : (18-Mar-2007 08:42:59)
GanttChart::AddData. The DqiData structure has no data for this range
 Information : (18-Mar-2007 08:42:59)
Graph 11: Adding data from object @PCF_MPH_RA2_MW__1P:SET_wrong_utc_sbt_time
          10 elements.
 Information : (18-Mar-2007 08:42:59)
Graph 11: Adding data from object @PCF_MPH_RA2_MW__1P:SET_wrong_vector_source
           1 elements.
 Warning !   : (18-Mar-2007 08:42:59)
GanttChart::AddData. The DqiData structure has no data for this range
 Information : (18-Mar-2007 08:42:59)
Graph 11: Adding data from object @PCF_MPH_RA2_MW__1P:SET_wrong_z_velocity
           1 elements.
 Warning !   : (18-Mar-2007 08:42:59)
GanttChart::AddData. The DqiData structure has no data for this range
 Information : (18-Mar-2007 08:42:59)
Graph 11: Adding data from object @PCF_MPH_RA2_MW__1P:SET_wrong_y_velocity
           1 elements.
 Warning !   : (18-Mar-2007 08:42:59)
GanttChart::AddData. The DqiData structure has no data for this range
 Information : (18-Mar-2007 08:42:59)
Graph 11: Adding data from object @PCF_MPH_RA2_MW__1P:SET_wrong_x_velocity
           1 elements.
 Warning !   : (18-Mar-2007 08:42:59)
GanttChart::AddData. The DqiData structure has no data for this range
 Information : (18-Mar-2007 08:42:59)
Graph 11: Adding data from object @PCF_MPH_RA2_MW__1P:SET_wrong_z_position
           1 elements.
 Warning !   : (18-Mar-2007 08:42:59)
GanttChart::AddData. The DqiData structure has no data for this range
 Information : (18-Mar-2007 08:42:59)
Graph 11: Adding data from object @PCF_MPH_RA2_MW__1P:SET_wrong_y_position
           1 elements.
 Warning !   : (18-Mar-2007 08:42:59)
GanttChart::AddData. The DqiData structure has no data for this range
 Information : (18-Mar-2007 08:42:59)
Graph 11: Adding data from object @PCF_MPH_RA2_MW__1P:SET_wrong_x_position
           1 elements.
 Warning !   : (18-Mar-2007 08:42:59)
GanttChart::AddData. The DqiData structure has no data for this range
```

```
 Information : (18-Mar-2007 08:42:59)  Graph 11:
Adding data from object @PCF_MPH_RA2_MW__1P:SET_wrong_state_vector_time
          14 elements.
 Information : (18-Mar-2007 08:42:59)
Graph 11: Adding data from object @PCF_MPH_RA2_MW__1P:SET_wrong_phase
           1 elements.
 Warning !   : (18-Mar-2007 08:42:59)
GanttChart::AddData. The DqiData structure has no data for this range
 Information : (18-Mar-2007 08:42:59)
Graph 11: Adding data from object @PCF_MPH_RA2_MW__1P:SET_wrong_sensing_stop
           1 elements.
 Warning !   : (18-Mar-2007 08:42:59)
GanttChart::AddData. The DqiData structure has no data for this range
 Information : (18-Mar-2007 08:42:59)
Graph 11: Adding data from object @PCF_MPH_RA2_MW__1P:SET_wrong_sensing_start
           1 elements.
 Warning !   : (18-Mar-2007 08:42:59)
GanttChart::AddData. The DqiData structure has no data for this range
 Information : (18-Mar-2007 08:42:59)
Graph 11: Adding data from object @PCF_MPH_RA2_MW__1P:SET_wrong_software_ver
           1 elements.
 Warning !   : (18-Mar-2007 08:42:59)
GanttChart::AddData. The DqiData structure has no data for this range
 Information : (18-Mar-2007 08:42:59)
Graph 11: Adding data from object @PCF_MPH_RA2_MW__1P:SET_wrong_proc_time
           1 elements.
 Warning !   : (18-Mar-2007 08:42:59)
GanttChart::AddData. The DqiData structure has no data for this range
 Information : (18-Mar-2007 08:42:59)
Graph 11: Adding data from object @PCF_MPH_RA2_MW__1P:SET_wrong_proc_center
           1 elements.
 Warning !   : (18-Mar-2007 08:42:59)
GanttChart::AddData. The DqiData structure has no data for this range
 Information : (18-Mar-2007 08:42:59)  Graph 11:
Adding data from object @PCF_MPH_RA2_MW__1P:SET_wrong_acquisition_station
           1 elements.
 Warning !   : (18-Mar-2007 08:42:59)
GanttChart::AddData. The DqiData structure has no data for this range
 Information : (18-Mar-2007 08:42:59)
Graph 11: Adding data from object @PCF_MPH_RA2_MW__1P:SET_wrong_proc_stage
           1 elements.
 Warning !   : (18-Mar-2007 08:42:59)
GanttChart::AddData. The DqiData structure has no data for this range
 Information : (18-Mar-2007 08:42:59)
Graph 11: Adding data from object @PCF_MPH_RA2_MW__1P:SET_wrong_filename
           1 elements.
 Warning !   : (18-Mar-2007 08:42:59)
GanttChart::AddData. The DqiData structure has no data for this range
 Information : (18-Mar-2007 08:42:59)
Graph 11: Adding data from object @PCF_RA2_sensing:ETL_ra2_mw__1p          14
 elements.
 Information : (18-Mar-2007 08:42:59) Graph 11: Generating PNG file.
 Warning !   : (18-Mar-2007 08:42:59)
GanttChart::ReadPolyline. Adding a section with no data
 Warning !   : (18-Mar-2007 08:42:59)
GanttChart::ReadPolyline. Adding a section with no data
 Warning !   : (18-Mar-2007 08:42:59)
GanttChart::ReadPolyline. Adding a section with no data
 Warning !   : (18-Mar-2007 08:42:59)
GanttChart::ReadPolyline. Adding a section with no data
 Warning !   : (18-Mar-2007 08:42:59)
GanttChart::ReadPolyline. Adding a section with no data
 Warning !   : (18-Mar-2007 08:42:59)
GanttChart::ReadPolyline. Adding a section with no data
 Warning !   : (18-Mar-2007 08:42:59)
GanttChart::ReadPolyline. Adding a section with no data
 Warning !   : (18-Mar-2007 08:42:59)
GanttChart::ReadPolyline. Adding a section with no data
```

```
 Warning !   : (18-Mar-2007 08:42:59)
GanttChart::ReadPolyline. Adding a section with no data
 Warning !   : (18-Mar-2007 08:42:59)
GanttChart::ReadPolyline. Adding a section with no data
 Warning !   : (18-Mar-2007 08:42:59)
GanttChart::ReadPolyline. Adding a section with no data
 Warning !   : (18-Mar-2007 08:42:59)
GanttChart::ReadPolyline. Adding a section with no data
 Warning !   : (18-Mar-2007 08:42:59)
GanttChart::ReadPolyline. Adding a section with no data
 Warning !   : (18-Mar-2007 08:42:59)
GanttChart::ReadPolyline. Adding a section with no data
 Warning !   : (18-Mar-2007 08:42:59)
GanttChart::ReadPolyline. Adding a section with no data
 Warning !   : (18-Mar-2007 08:42:59)
GanttChart::ReadPolyline. Adding a section with no data
 Warning !   : (18-Mar-2007 08:42:59)
GanttChart::ReadPolyline. Adding a section with no data
 Warning !   : (18-Mar-2007 08:42:59)
GanttChart::ReadPolyline. Adding a section with no data
 Warning !   : (18-Mar-2007 08:42:59)
GanttChart::ReadPolyline. Adding a section with no data
 Warning !   : (18-Mar-2007 08:42:59)
GanttChart::ReadPolyline. Adding a section with no data
 Information : (18-Mar-2007 08:43:00) Graph 11: Destroying object.
 Information : (18-Mar-2007 08:43:00)
Graph 12: Creating object for a eventGanttChart
 Information : (18-Mar-2007 08:43:00) Graph 12: Processing legend.
 Information : (18-Mar-2007 08:43:00)
Graph 12: Adding data from object @PCF_MPH_RA2_FGD_2P:DET_wrong_product_err
           2 elements.
 Information : (18-Mar-2007 08:43:00)
Graph 12: Adding data from object @PCF_MPH_RA2_FGD_2P:SET_wrong_leap_err
           1 elements.
 Warning !   : (18-Mar-2007 08:43:00)
GanttChart::AddData. The DqiData structure has no data for this range
 Information : (18-Mar-2007 08:43:00)
Graph 12: Adding data from object @PCF_MPH_RA2_FGD_2P:SET_wrong_leap_utc
           1 elements.
 Warning !   : (18-Mar-2007 08:43:00)
GanttChart::AddData. The DqiData structure has no data for this range
 Information : (18-Mar-2007 08:43:00)
Graph 12: Adding data from object @PCF_MPH_RA2_FGD_2P:SET_wrong_clock_step
           1 elements.
 Warning !   : (18-Mar-2007 08:43:00)
GanttChart::AddData. The DqiData structure has no data for this range
 Information : (18-Mar-2007 08:43:00)  Graph 12:
Adding data from object @PCF_MPH_RA2_FGD_2P:SET_wrong_sat_binary_time
           1 elements.
 Warning !   : (18-Mar-2007 08:43:00)
GanttChart::AddData. The DqiData structure has no data for this range
 Information : (18-Mar-2007 08:43:00)
Graph 12: Adding data from object @PCF_MPH_RA2_FGD_2P:SET_wrong_utc_sbt_time
          10 elements.
 Information : (18-Mar-2007 08:43:00)
Graph 12: Adding data from object @PCF_MPH_RA2_FGD_2P:SET_wrong_vector_source
           1 elements.
 Warning !   : (18-Mar-2007 08:43:00)
GanttChart::AddData. The DqiData structure has no data for this range
 Information : (18-Mar-2007 08:43:00)
Graph 12: Adding data from object @PCF_MPH_RA2_FGD_2P:SET_wrong_z_velocity
           1 elements.
 Warning !   : (18-Mar-2007 08:43:00)
GanttChart::AddData. The DqiData structure has no data for this range
 Information : (18-Mar-2007 08:43:00)
Graph 12: Adding data from object @PCF_MPH_RA2_FGD_2P:SET_wrong_y_velocity
```

```
           1 elements.
 Warning !   : (18-Mar-2007 08:43:00)
GanttChart::AddData. The DqiData structure has no data for this range
 Information : (18-Mar-2007 08:43:00)
Graph 12: Adding data from object @PCF_MPH_RA2_FGD_2P:SET_wrong_x_velocity
           1 elements.
 Warning !   : (18-Mar-2007 08:43:00)
GanttChart::AddData. The DqiData structure has no data for this range
 Information : (18-Mar-2007 08:43:00)
Graph 12: Adding data from object @PCF_MPH_RA2_FGD_2P:SET_wrong_z_position
           1 elements.
 Warning !   : (18-Mar-2007 08:43:00)
GanttChart::AddData. The DqiData structure has no data for this range
 Information : (18-Mar-2007 08:43:00)
Graph 12: Adding data from object @PCF_MPH_RA2_FGD_2P:SET_wrong_y_position
           1 elements.
 Warning !   : (18-Mar-2007 08:43:00)
GanttChart::AddData. The DqiData structure has no data for this range
 Information : (18-Mar-2007 08:43:00)
Graph 12: Adding data from object @PCF_MPH_RA2_FGD_2P:SET_wrong_x_position
           1 elements.
 Warning !   : (18-Mar-2007 08:43:00)
GanttChart::AddData. The DqiData structure has no data for this range
 Information : (18-Mar-2007 08:43:00)  Graph 12:
Adding data from object @PCF_MPH_RA2_FGD_2P:SET_wrong_state_vector_time
          14 elements.
 Information : (18-Mar-2007 08:43:00)
Graph 12: Adding data from object @PCF_MPH_RA2_FGD_2P:SET_wrong_phase
           1 elements.
 Warning !   : (18-Mar-2007 08:43:00)
GanttChart::AddData. The DqiData structure has no data for this range
 Information : (18-Mar-2007 08:43:00)
Graph 12: Adding data from object @PCF_MPH_RA2_FGD_2P:SET_wrong_sensing_stop
           1 elements.
 Warning !   : (18-Mar-2007 08:43:00)
GanttChart::AddData. The DqiData structure has no data for this range
 Information : (18-Mar-2007 08:43:00)
Graph 12: Adding data from object @PCF_MPH_RA2_FGD_2P:SET_wrong_sensing_start
           1 elements.
 Warning !   : (18-Mar-2007 08:43:00)
GanttChart::AddData. The DqiData structure has no data for this range
 Information : (18-Mar-2007 08:43:00)
Graph 12: Adding data from object @PCF_MPH_RA2_FGD_2P:SET_wrong_software_ver
           1 elements.
 Warning !   : (18-Mar-2007 08:43:00)
GanttChart::AddData. The DqiData structure has no data for this range
 Information : (18-Mar-2007 08:43:00)
Graph 12: Adding data from object @PCF_MPH_RA2_FGD_2P:SET_wrong_proc_time
           1 elements.
 Warning !   : (18-Mar-2007 08:43:00)
GanttChart::AddData. The DqiData structure has no data for this range
 Information : (18-Mar-2007 08:43:00)
Graph 12: Adding data from object @PCF_MPH_RA2_FGD_2P:SET_wrong_proc_center
           1 elements.
 Warning !   : (18-Mar-2007 08:43:00)
GanttChart::AddData. The DqiData structure has no data for this range
 Information : (18-Mar-2007 08:43:00)  Graph 12:
Adding data from object @PCF_MPH_RA2_FGD_2P:SET_wrong_acquisition_station
           1 elements.
 Warning !   : (18-Mar-2007 08:43:00)
GanttChart::AddData. The DqiData structure has no data for this range
 Information : (18-Mar-2007 08:43:00)
Graph 12: Adding data from object @PCF_MPH_RA2_FGD_2P:SET_wrong_proc_stage
           1 elements.
 Warning !   : (18-Mar-2007 08:43:00)
GanttChart::AddData. The DqiData structure has no data for this range
 Information : (18-Mar-2007 08:43:00)
Graph 12: Adding data from object @PCF_MPH_RA2_FGD_2P:SET_wrong_filename
```

```
          1 elements.
 Warning !   : (18-Mar-2007 08:43:00)
GanttChart::AddData. The DqiData structure has no data for this range
 Information : (18-Mar-2007 08:43:00)
Graph 12: Adding data from object @PCF_RA2_sensing:ETL_ra2_fgd_2p         14
 elements.
 Information : (18-Mar-2007 08:43:00) Graph 12: Generating PNG file.
 Warning !   : (18-Mar-2007 08:43:00)
GanttChart::ReadPolyline. Adding a section with no data
 Warning !   : (18-Mar-2007 08:43:00)
GanttChart::ReadPolyline. Adding a section with no data
 Warning !   : (18-Mar-2007 08:43:00)
GanttChart::ReadPolyline. Adding a section with no data
 Warning !   : (18-Mar-2007 08:43:00)
GanttChart::ReadPolyline. Adding a section with no data
 Warning !   : (18-Mar-2007 08:43:00)
GanttChart::ReadPolyline. Adding a section with no data
 Warning !   : (18-Mar-2007 08:43:00)
GanttChart::ReadPolyline. Adding a section with no data
 Warning !   : (18-Mar-2007 08:43:00)
GanttChart::ReadPolyline. Adding a section with no data
 Warning !   : (18-Mar-2007 08:43:00)
GanttChart::ReadPolyline. Adding a section with no data
 Warning !   : (18-Mar-2007 08:43:00)
GanttChart::ReadPolyline. Adding a section with no data
 Warning !   : (18-Mar-2007 08:43:00)
GanttChart::ReadPolyline. Adding a section with no data
 Warning !   : (18-Mar-2007 08:43:00)
GanttChart::ReadPolyline. Adding a section with no data
 Warning !   : (18-Mar-2007 08:43:00)
GanttChart::ReadPolyline. Adding a section with no data
 Warning !   : (18-Mar-2007 08:43:00)
GanttChart::ReadPolyline. Adding a section with no data
 Warning !   : (18-Mar-2007 08:43:00)
GanttChart::ReadPolyline. Adding a section with no data
 Warning !   : (18-Mar-2007 08:43:00)
GanttChart::ReadPolyline. Adding a section with no data
 Warning !   : (18-Mar-2007 08:43:00)
GanttChart::ReadPolyline. Adding a section with no data
 Warning !   : (18-Mar-2007 08:43:00)
GanttChart::ReadPolyline. Adding a section with no data
 Warning !   : (18-Mar-2007 08:43:00)
GanttChart::ReadPolyline. Adding a section with no data
 Warning !   : (18-Mar-2007 08:43:00)
GanttChart::ReadPolyline. Adding a section with no data
 Warning !   : (18-Mar-2007 08:43:00)
GanttChart::ReadPolyline. Adding a section with no data
 Information : (18-Mar-2007 08:43:01) Graph 12: Destroying object.
 Information : (18-Mar-2007 08:43:01)
Graph 13: Creating object for a eventGanttChart
 Information : (18-Mar-2007 08:43:01) Graph 13: Processing legend.
 Information : (18-Mar-2007 08:43:01)
Graph 13: Adding data from object @PCF_MPH_RA2_WWV_2P:DET_wrong_product_err
           2 elements.
 Information : (18-Mar-2007 08:43:01)
Graph 13: Adding data from object @PCF_MPH_RA2_WWV_2P:SET_wrong_leap_err
           1 elements.
 Warning !   : (18-Mar-2007 08:43:01)
GanttChart::AddData. The DqiData structure has no data for this range
 Information : (18-Mar-2007 08:43:01)
Graph 13: Adding data from object @PCF_MPH_RA2_WWV_2P:SET_wrong_leap_utc
           1 elements.
 Warning !   : (18-Mar-2007 08:43:01)
GanttChart::AddData. The DqiData structure has no data for this range
 Information : (18-Mar-2007 08:43:01)
Graph 13: Adding data from object @PCF_MPH_RA2_WWV_2P:SET_wrong_clock_step
           1 elements.
 Warning !   : (18-Mar-2007 08:43:01)
```

```
GanttChart::AddData. The DqiData structure has no data for this range
 Information : (18-Mar-2007 08:43:01)  Graph 13:
Adding data from object @PCF_MPH_RA2_WWV_2P:SET_wrong_sat_binary_time
           1 elements.
 Warning !   : (18-Mar-2007 08:43:01)
GanttChart::AddData. The DqiData structure has no data for this range
 Information : (18-Mar-2007 08:43:01)
Graph 13: Adding data from object @PCF_MPH_RA2_WWV_2P:SET_wrong_utc_sbt_time
          10 elements.
 Information : (18-Mar-2007 08:43:01)
Graph 13: Adding data from object @PCF_MPH_RA2_WWV_2P:SET_wrong_vector_source
           1 elements.
 Warning !   : (18-Mar-2007 08:43:01)
GanttChart::AddData. The DqiData structure has no data for this range
 Information : (18-Mar-2007 08:43:01)
Graph 13: Adding data from object @PCF_MPH_RA2_WWV_2P:SET_wrong_z_velocity
           1 elements.
 Warning !   : (18-Mar-2007 08:43:01)
GanttChart::AddData. The DqiData structure has no data for this range
 Information : (18-Mar-2007 08:43:01)
Graph 13: Adding data from object @PCF_MPH_RA2_WWV_2P:SET_wrong_y_velocity
           1 elements.
 Warning !   : (18-Mar-2007 08:43:01)
GanttChart::AddData. The DqiData structure has no data for this range
 Information : (18-Mar-2007 08:43:01)
Graph 13: Adding data from object @PCF_MPH_RA2_WWV_2P:SET_wrong_x_velocity
           1 elements.
 Warning !   : (18-Mar-2007 08:43:01)
GanttChart::AddData. The DqiData structure has no data for this range
 Information : (18-Mar-2007 08:43:01)
Graph 13: Adding data from object @PCF_MPH_RA2_WWV_2P:SET_wrong_z_position
           1 elements.
 Warning !   : (18-Mar-2007 08:43:01)
GanttChart::AddData. The DqiData structure has no data for this range
 Information : (18-Mar-2007 08:43:01)
Graph 13: Adding data from object @PCF_MPH_RA2_WWV_2P:SET_wrong_y_position
           1 elements.
 Warning !   : (18-Mar-2007 08:43:01)
GanttChart::AddData. The DqiData structure has no data for this range
 Information : (18-Mar-2007 08:43:01)
Graph 13: Adding data from object @PCF_MPH_RA2_WWV_2P:SET_wrong_x_position
           1 elements.
 Warning !   : (18-Mar-2007 08:43:01)
GanttChart::AddData. The DqiData structure has no data for this range
 Information : (18-Mar-2007 08:43:01)  Graph 13:
Adding data from object @PCF_MPH_RA2_WWV_2P:SET_wrong_state_vector_time
          14 elements.
 Information : (18-Mar-2007 08:43:01)
Graph 13: Adding data from object @PCF_MPH_RA2_WWV_2P:SET_wrong_phase
           1 elements.
 Warning !   : (18-Mar-2007 08:43:01)
GanttChart::AddData. The DqiData structure has no data for this range
 Information : (18-Mar-2007 08:43:01)
Graph 13: Adding data from object @PCF_MPH_RA2_WWV_2P:SET_wrong_sensing_stop
           1 elements.
 Warning !   : (18-Mar-2007 08:43:01)
GanttChart::AddData. The DqiData structure has no data for this range
 Information : (18-Mar-2007 08:43:01)
Graph 13: Adding data from object @PCF_MPH_RA2_WWV_2P:SET_wrong_sensing_start
           1 elements.
 Warning !   : (18-Mar-2007 08:43:01)
GanttChart::AddData. The DqiData structure has no data for this range
 Information : (18-Mar-2007 08:43:01)
Graph 13: Adding data from object @PCF_MPH_RA2_WWV_2P:SET_wrong_software_ver
           1 elements.
 Warning !   : (18-Mar-2007 08:43:01)
GanttChart::AddData. The DqiData structure has no data for this range
 Information : (18-Mar-2007 08:43:01)
```

```
Graph 13: Adding data from object @PCF_MPH_RA2_WWV_2P:SET_wrong_proc_time
          1 elements.
 Warning !   : (18-Mar-2007 08:43:01)
GanttChart::AddData. The DqiData structure has no data for this range
 Information : (18-Mar-2007 08:43:01)
Graph 13: Adding data from object @PCF_MPH_RA2_WWV_2P:SET_wrong_proc_center
          1 elements.
 Warning !   : (18-Mar-2007 08:43:01)
GanttChart::AddData. The DqiData structure has no data for this range
 Information : (18-Mar-2007 08:43:01)  Graph 13:
Adding data from object @PCF_MPH_RA2_WWV_2P:SET_wrong_acquisition_station
          1 elements.
 Warning !   : (18-Mar-2007 08:43:01)
GanttChart::AddData. The DqiData structure has no data for this range
 Information : (18-Mar-2007 08:43:01)
Graph 13: Adding data from object @PCF_MPH_RA2_WWV_2P:SET_wrong_proc_stage
          1 elements.
 Warning !   : (18-Mar-2007 08:43:01)
GanttChart::AddData. The DqiData structure has no data for this range
 Information : (18-Mar-2007 08:43:01)
Graph 13: Adding data from object @PCF_MPH_RA2_WWV_2P:SET_wrong_filename
          1 elements.
 Warning !   : (18-Mar-2007 08:43:01)
GanttChart::AddData. The DqiData structure has no data for this range
 Information : (18-Mar-2007 08:43:01)
Graph 13: Adding data from object @PCF_RA2_sensing:ETL_ra2_wwv_2p         14
 elements.
 Information : (18-Mar-2007 08:43:01) Graph 13: Generating PNG file.
 Warning !   : (18-Mar-2007 08:43:01)
GanttChart::ReadPolyline. Adding a section with no data
 Warning !   : (18-Mar-2007 08:43:01)
GanttChart::ReadPolyline. Adding a section with no data
 Warning !   : (18-Mar-2007 08:43:01)
GanttChart::ReadPolyline. Adding a section with no data
 Warning !   : (18-Mar-2007 08:43:01)
GanttChart::ReadPolyline. Adding a section with no data
 Warning !   : (18-Mar-2007 08:43:01)
GanttChart::ReadPolyline. Adding a section with no data
 Warning !   : (18-Mar-2007 08:43:01)
GanttChart::ReadPolyline. Adding a section with no data
 Warning !   : (18-Mar-2007 08:43:01)
GanttChart::ReadPolyline. Adding a section with no data
 Warning !   : (18-Mar-2007 08:43:01)
GanttChart::ReadPolyline. Adding a section with no data
 Warning !   : (18-Mar-2007 08:43:01)
GanttChart::ReadPolyline. Adding a section with no data
 Warning !   : (18-Mar-2007 08:43:01)
GanttChart::ReadPolyline. Adding a section with no data
 Warning !   : (18-Mar-2007 08:43:01)
GanttChart::ReadPolyline. Adding a section with no data
 Warning !   : (18-Mar-2007 08:43:01)
GanttChart::ReadPolyline. Adding a section with no data
 Warning !   : (18-Mar-2007 08:43:01)
GanttChart::ReadPolyline. Adding a section with no data
 Warning !   : (18-Mar-2007 08:43:01)
GanttChart::ReadPolyline. Adding a section with no data
 Warning !   : (18-Mar-2007 08:43:01)
GanttChart::ReadPolyline. Adding a section with no data
 Warning !   : (18-Mar-2007 08:43:01)
GanttChart::ReadPolyline. Adding a section with no data
 Warning !   : (18-Mar-2007 08:43:01)
GanttChart::ReadPolyline. Adding a section with no data
```

```
 Information : (18-Mar-2007 08:43:02) Graph 13: Destroying object.
 Information : (18-Mar-2007 08:43:02)
Graph 14: Creating object for a eventGanttChart
 Warning !   : (18-Mar-2007 08:43:02)
graph::setProperty. YSIZE is too long. [80-700]
 Information : (18-Mar-2007 08:43:02) Graph 14: Processing legend.
 Information : (18-Mar-2007 08:43:02)
Graph 14: Adding data from object @PCF_RA2_CAL_0P_SPH:DET_num_rs_isps
           1 elements.
 Warning !   : (18-Mar-2007 08:43:02)
GanttChart::AddData. The DqiData structure has no data for this range
 Information : (18-Mar-2007 08:43:02)
Graph 14: Adding data from object @PCF_RA2_CAL_0P_SPH:DET_num_discarded_isps
           1 elements.
 Warning !   : (18-Mar-2007 08:43:02)
GanttChart::AddData. The DqiData structure has no data for this range
 Information : (18-Mar-2007 08:43:02)
Graph 14: Adding data from object @PCF_RA2_CAL_0P_SPH:DET_num_missing_isps
           1 elements.
 Warning !   : (18-Mar-2007 08:43:02)
GanttChart::AddData. The DqiData structure has no data for this range
 Information : (18-Mar-2007 08:43:02)
Graph 14: Adding data from object @PCF_RA2_CAL_0P_SPH:DET_num_error_isps
           1 elements.
 Warning !   : (18-Mar-2007 08:43:02)
GanttChart::AddData. The DqiData structure has no data for this range
 Information : (18-Mar-2007 08:43:02)
Graph 14: Adding data from object @PCF_RA2_CAL_0P_SPH:DET_rs_significant
           1 elements.
 Warning !   : (18-Mar-2007 08:43:02)
GanttChart::AddData. The DqiData structure has no data for this range
 Information : (18-Mar-2007 08:43:02)  Graph 14:
Adding data from object @PCF_RA2_CAL_0P_SPH:DET_isp_discarded_significant
           1 elements.
 Warning !   : (18-Mar-2007 08:43:02)
GanttChart::AddData. The DqiData structure has no data for this range
 Information : (18-Mar-2007 08:43:02)  Graph 14:
Adding data from object @PCF_RA2_CAL_0P_SPH:DET_missing_isps_significant
           1 elements.
 Warning !   : (18-Mar-2007 08:43:02)
GanttChart::AddData. The DqiData structure has no data for this range
 Information : (18-Mar-2007 08:43:02)  Graph 14:
Adding data from object @PCF_RA2_CAL_0P_SPH:DET_isp_errors_significant
           1 elements.
 Warning !   : (18-Mar-2007 08:43:02)
GanttChart::AddData. The DqiData structure has no data for this range
 Information : (18-Mar-2007 08:43:02)
Graph 14: Adding data from object @PCF_RA2_CAL_0P_SPH:DET_sat_track
           1 elements.
 Warning !   : (18-Mar-2007 08:43:02)
GanttChart::AddData. The DqiData structure has no data for this range
 Information : (18-Mar-2007 08:43:02)
Graph 14: Adding data from object @PCF_RA2_CAL_0P_SPH:DET_stop_long
           1 elements.
 Warning !   : (18-Mar-2007 08:43:02)
GanttChart::AddData. The DqiData structure has no data for this range
 Information : (18-Mar-2007 08:43:02)
Graph 14: Adding data from object @PCF_RA2_CAL_0P_SPH:DET_stop_lat          1
 elements.
 Warning !   : (18-Mar-2007 08:43:02)
GanttChart::AddData. The DqiData structure has no data for this range
 Information : (18-Mar-2007 08:43:02)
Graph 14: Adding data from object @PCF_RA2_CAL_0P_SPH:DET_start_long
           1 elements.
 Warning !   : (18-Mar-2007 08:43:02)
GanttChart::AddData. The DqiData structure has no data for this range
 Information : (18-Mar-2007 08:43:02)
Graph 14: Adding data from object @PCF_RA2_CAL_0P_SPH:DET_start_lat
```

```
          1 elements.
 Warning !   : (18-Mar-2007 08:43:02)
GanttChart::AddData. The DqiData structure has no data for this range
 Information : (18-Mar-2007 08:43:02)
Graph 14: Adding data from object @PCF_RA2_adfs_val:SET_val_adf_ra2_cal_0p
          1 elements.
 Warning !   : (18-Mar-2007 08:43:02)
GanttChart::AddData. The DqiData structure has no data for this range
 Information : (18-Mar-2007 08:43:02)
Graph 14: Adding data from object @PCF_RA2_sensing:ETL_ra2_cal_0p          2
 elements.
 Information : (18-Mar-2007 08:43:02) Graph 14: Generating PNG file.
 Warning !   : (18-Mar-2007 08:43:02)
GanttChart::ReadPolyline. Adding a section with no data
 Warning !   : (18-Mar-2007 08:43:02)
GanttChart::ReadPolyline. Adding a section with no data
 Warning !   : (18-Mar-2007 08:43:02)
GanttChart::ReadPolyline. Adding a section with no data
 Warning !   : (18-Mar-2007 08:43:02)
GanttChart::ReadPolyline. Adding a section with no data
 Warning !   : (18-Mar-2007 08:43:02)
GanttChart::ReadPolyline. Adding a section with no data
 Warning !   : (18-Mar-2007 08:43:02)
GanttChart::ReadPolyline. Adding a section with no data
 Warning !   : (18-Mar-2007 08:43:02)
GanttChart::ReadPolyline. Adding a section with no data
 Warning !   : (18-Mar-2007 08:43:02)
GanttChart::ReadPolyline. Adding a section with no data
 Warning !   : (18-Mar-2007 08:43:02)
GanttChart::ReadPolyline. Adding a section with no data
 Warning !   : (18-Mar-2007 08:43:02)
GanttChart::ReadPolyline. Adding a section with no data
 Warning !   : (18-Mar-2007 08:43:02)
GanttChart::ReadPolyline. Adding a section with no data
 Warning !   : (18-Mar-2007 08:43:02)
GanttChart::ReadPolyline. Adding a section with no data
 Warning !   : (18-Mar-2007 08:43:02)
GanttChart::ReadPolyline. Adding a section with no data
 Warning !   : (18-Mar-2007 08:43:02)
GanttChart::ReadPolyline. Adding a section with no data
 Information : (18-Mar-2007 08:43:03) Graph 14: Destroying object.
 Information : (18-Mar-2007 08:43:03)
Graph 15: Creating object for a eventGanttChart
 Warning !   : (18-Mar-2007 08:43:03)
graph::setProperty. YSIZE is too long. [80-700]
 Information : (18-Mar-2007 08:43:03) Graph 15: Processing legend.
 Information : (18-Mar-2007 08:43:03)
Graph 15: Adding data from object @PCF_DOR_DOP_0P_SPH:DET_num_rs_isps
          1 elements.
 Warning !   : (18-Mar-2007 08:43:03)
GanttChart::AddData. The DqiData structure has no data for this range
 Information : (18-Mar-2007 08:43:03)
Graph 15: Adding data from object @PCF_DOR_DOP_0P_SPH:DET_num_discarded_isps
          1 elements.
 Warning !   : (18-Mar-2007 08:43:03)
GanttChart::AddData. The DqiData structure has no data for this range
 Information : (18-Mar-2007 08:43:03)
Graph 15: Adding data from object @PCF_DOR_DOP_0P_SPH:DET_num_missing_isps
          1 elements.
 Warning !   : (18-Mar-2007 08:43:03)
GanttChart::AddData. The DqiData structure has no data for this range
 Information : (18-Mar-2007 08:43:03)
Graph 15: Adding data from object @PCF_DOR_DOP_0P_SPH:DET_num_error_isps
          1 elements.
 Warning !   : (18-Mar-2007 08:43:03)
GanttChart::AddData. The DqiData structure has no data for this range
 Information : (18-Mar-2007 08:43:03)
Graph 15: Adding data from object @PCF_DOR_DOP_0P_SPH:DET_rs_significant
```

```
           1 elements.
 Warning !   : (18-Mar-2007 08:43:03)
GanttChart::AddData. The DqiData structure has no data for this range
 Information : (18-Mar-2007 08:43:03)  Graph 15:
Adding data from object @PCF_DOR_DOP_0P_SPH:DET_isp_discarded_significant
           1 elements.
 Warning !   : (18-Mar-2007 08:43:03)
GanttChart::AddData. The DqiData structure has no data for this range
 Information : (18-Mar-2007 08:43:03)  Graph 15:
Adding data from object @PCF_DOR_DOP_0P_SPH:DET_missing_isps_significant
           1 elements.
 Warning !   : (18-Mar-2007 08:43:03)
GanttChart::AddData. The DqiData structure has no data for this range
 Information : (18-Mar-2007 08:43:03)  Graph 15:
Adding data from object @PCF_DOR_DOP_0P_SPH:DET_isp_errors_significant
           1 elements.
 Warning !   : (18-Mar-2007 08:43:03)
GanttChart::AddData. The DqiData structure has no data for this range
 Information : (18-Mar-2007 08:43:03)
Graph 15: Adding data from object @PCF_DOR_DOP_0P_SPH:DET_sat_track
           1 elements.
 Warning !   : (18-Mar-2007 08:43:03)
GanttChart::AddData. The DqiData structure has no data for this range
 Information : (18-Mar-2007 08:43:03)
Graph 15: Adding data from object @PCF_DOR_DOP_0P_SPH:DET_stop_long
           1 elements.
 Warning !   : (18-Mar-2007 08:43:03)
GanttChart::AddData. The DqiData structure has no data for this range
 Information : (18-Mar-2007 08:43:03)
Graph 15: Adding data from object @PCF_DOR_DOP_0P_SPH:DET_stop_lat          1
 elements.
 Warning !   : (18-Mar-2007 08:43:03)
GanttChart::AddData. The DqiData structure has no data for this range
 Information : (18-Mar-2007 08:43:03)
Graph 15: Adding data from object @PCF_DOR_DOP_0P_SPH:DET_start_long
           1 elements.
 Warning !   : (18-Mar-2007 08:43:03)
GanttChart::AddData. The DqiData structure has no data for this range
 Information : (18-Mar-2007 08:43:03)
Graph 15: Adding data from object @PCF_DOR_DOP_0P_SPH:DET_start_lat
           1 elements.
 Warning !   : (18-Mar-2007 08:43:03)
GanttChart::AddData. The DqiData structure has no data for this range
 Information : (18-Mar-2007 08:43:03)
Graph 15: Adding data from object @PCF_RA2_adfs_val:SET_val_adf_dor_dop_0p
           1 elements.
 Warning !   : (18-Mar-2007 08:43:03)
GanttChart::AddData. The DqiData structure has no data for this range
 Information : (18-Mar-2007 08:43:03)
Graph 15: Adding data from object @PCF_RA2_sensing:ETL_dor_dop_0p         14
 elements.
 Information : (18-Mar-2007 08:43:03) Graph 15: Generating PNG file.
 Warning !   : (18-Mar-2007 08:43:03)
GanttChart::ReadPolyline. Adding a section with no data
 Warning !   : (18-Mar-2007 08:43:03)
GanttChart::ReadPolyline. Adding a section with no data
 Warning !   : (18-Mar-2007 08:43:03)
GanttChart::ReadPolyline. Adding a section with no data
 Warning !   : (18-Mar-2007 08:43:03)
GanttChart::ReadPolyline. Adding a section with no data
 Warning !   : (18-Mar-2007 08:43:03)
GanttChart::ReadPolyline. Adding a section with no data
 Warning !   : (18-Mar-2007 08:43:03)
GanttChart::ReadPolyline. Adding a section with no data
 Warning !   : (18-Mar-2007 08:43:03)
GanttChart::ReadPolyline. Adding a section with no data
 Warning !   : (18-Mar-2007 08:43:03)
GanttChart::ReadPolyline. Adding a section with no data
```

```
 Warning !   : (18-Mar-2007 08:43:03)
GanttChart::ReadPolyline. Adding a section with no data
 Warning !   : (18-Mar-2007 08:43:03)
GanttChart::ReadPolyline. Adding a section with no data
 Warning !   : (18-Mar-2007 08:43:03)
GanttChart::ReadPolyline. Adding a section with no data
 Warning !   : (18-Mar-2007 08:43:03)
GanttChart::ReadPolyline. Adding a section with no data
 Warning !   : (18-Mar-2007 08:43:03)
GanttChart::ReadPolyline. Adding a section with no data
 Warning !   : (18-Mar-2007 08:43:03)
GanttChart::ReadPolyline. Adding a section with no data
 Information : (18-Mar-2007 08:43:04) Graph 15: Destroying object.
 Information : (18-Mar-2007 08:43:04)
Graph 16: Creating object for a eventGanttChart
 Warning !   : (18-Mar-2007 08:43:04)
graph::setProperty. YSIZE is too long. [80-700]
 Information : (18-Mar-2007 08:43:04) Graph 16: Processing legend.
 Information : (18-Mar-2007 08:43:04)
Graph 16: Adding data from object @PCF_DOR_NAV_0P_SPH:DET_num_rs_isps
           1 elements.
 Warning !   : (18-Mar-2007 08:43:04)
GanttChart::AddData. The DqiData structure has no data for this range
 Information : (18-Mar-2007 08:43:04)
Graph 16: Adding data from object @PCF_DOR_NAV_0P_SPH:DET_num_discarded_isps
           1 elements.
 Warning !   : (18-Mar-2007 08:43:04)
GanttChart::AddData. The DqiData structure has no data for this range
 Information : (18-Mar-2007 08:43:04)
Graph 16: Adding data from object @PCF_DOR_NAV_0P_SPH:DET_num_missing_isps
           1 elements.
 Warning !   : (18-Mar-2007 08:43:04)
GanttChart::AddData. The DqiData structure has no data for this range
 Information : (18-Mar-2007 08:43:04)
Graph 16: Adding data from object @PCF_DOR_NAV_0P_SPH:DET_num_error_isps
           1 elements.
 Warning !   : (18-Mar-2007 08:43:04)
GanttChart::AddData. The DqiData structure has no data for this range
 Information : (18-Mar-2007 08:43:04)
Graph 16: Adding data from object @PCF_DOR_NAV_0P_SPH:DET_rs_significant
           1 elements.
 Warning !   : (18-Mar-2007 08:43:04)
GanttChart::AddData. The DqiData structure has no data for this range
 Information : (18-Mar-2007 08:43:04)  Graph 16:
Adding data from object @PCF_DOR_NAV_0P_SPH:DET_isp_discarded_significant
           1 elements.
 Warning !   : (18-Mar-2007 08:43:04)
GanttChart::AddData. The DqiData structure has no data for this range
 Information : (18-Mar-2007 08:43:04)  Graph 16:
Adding data from object @PCF_DOR_NAV_0P_SPH:DET_missing_isps_significant
           1 elements.
 Warning !   : (18-Mar-2007 08:43:04)
GanttChart::AddData. The DqiData structure has no data for this range
 Information : (18-Mar-2007 08:43:04)  Graph 16:
Adding data from object @PCF_DOR_NAV_0P_SPH:DET_isp_errors_significant
           1 elements.
 Warning !   : (18-Mar-2007 08:43:04)
GanttChart::AddData. The DqiData structure has no data for this range
 Information : (18-Mar-2007 08:43:04)
Graph 16: Adding data from object @PCF_DOR_NAV_0P_SPH:DET_sat_track
           1 elements.
 Warning !   : (18-Mar-2007 08:43:04)
GanttChart::AddData. The DqiData structure has no data for this range
 Information : (18-Mar-2007 08:43:04)
Graph 16: Adding data from object @PCF_DOR_NAV_0P_SPH:DET_stop_long
           1 elements.
 Warning !   : (18-Mar-2007 08:43:04)
GanttChart::AddData. The DqiData structure has no data for this range
```

```
 Information : (18-Mar-2007 08:43:04)
Graph 16: Adding data from object @PCF_DOR_NAV_0P_SPH:DET_stop_lat          1
 elements.
 Warning !   : (18-Mar-2007 08:43:04)
GanttChart::AddData. The DqiData structure has no data for this range
 Information : (18-Mar-2007 08:43:04)
Graph 16: Adding data from object @PCF_DOR_NAV_0P_SPH:DET_start_long
           1 elements.
 Warning !   : (18-Mar-2007 08:43:04)
GanttChart::AddData. The DqiData structure has no data for this range
 Information : (18-Mar-2007 08:43:04)
Graph 16: Adding data from object @PCF_DOR_NAV_0P_SPH:DET_start_lat
           1 elements.
 Warning !   : (18-Mar-2007 08:43:04)
GanttChart::AddData. The DqiData structure has no data for this range
 Information : (18-Mar-2007 08:43:04)
Graph 16: Adding data from object @PCF_RA2_adfs_val:SET_val_adf_dor_nav_0p
           1 elements.
 Warning !   : (18-Mar-2007 08:43:04)
GanttChart::AddData. The DqiData structure has no data for this range
 Information : (18-Mar-2007 08:43:04)
Graph 16: Adding data from object @PCF_RA2_sensing:ETL_dor_nav_0p         14
 elements.
 Information : (18-Mar-2007 08:43:04) Graph 16: Generating PNG file.
 Warning !   : (18-Mar-2007 08:43:04)
GanttChart::ReadPolyline. Adding a section with no data
 Warning !   : (18-Mar-2007 08:43:04)
GanttChart::ReadPolyline. Adding a section with no data
 Warning !   : (18-Mar-2007 08:43:04)
GanttChart::ReadPolyline. Adding a section with no data
 Warning !   : (18-Mar-2007 08:43:04)
GanttChart::ReadPolyline. Adding a section with no data
 Warning !   : (18-Mar-2007 08:43:04)
GanttChart::ReadPolyline. Adding a section with no data
 Warning !   : (18-Mar-2007 08:43:04)
GanttChart::ReadPolyline. Adding a section with no data
 Warning !   : (18-Mar-2007 08:43:04)
GanttChart::ReadPolyline. Adding a section with no data
 Warning !   : (18-Mar-2007 08:43:04)
GanttChart::ReadPolyline. Adding a section with no data
 Warning !   : (18-Mar-2007 08:43:04)
GanttChart::ReadPolyline. Adding a section with no data
 Warning !   : (18-Mar-2007 08:43:04)
GanttChart::ReadPolyline. Adding a section with no data
 Warning !   : (18-Mar-2007 08:43:04)
GanttChart::ReadPolyline. Adding a section with no data
 Warning !   : (18-Mar-2007 08:43:04)
GanttChart::ReadPolyline. Adding a section with no data
 Information : (18-Mar-2007 08:43:04) Graph 16: Destroying object.
 Information : (18-Mar-2007 08:43:04)
Graph 17: Creating object for a eventGanttChart
 Warning !   : (18-Mar-2007 08:43:04)
graph::setProperty. YSIZE is too long. [80-700]
 Information : (18-Mar-2007 08:43:04) Graph 17: Processing legend.
 Information : (18-Mar-2007 08:43:04)
Graph 17: Adding data from object @PCF_MWR_NL__0P_SPH:DET_num_rs_isps
           1 elements.
 Warning !   : (18-Mar-2007 08:43:04)
GanttChart::AddData. The DqiData structure has no data for this range
 Information : (18-Mar-2007 08:43:04)
Graph 17: Adding data from object @PCF_MWR_NL__0P_SPH:DET_num_discarded_isps
           1 elements.
 Warning !   : (18-Mar-2007 08:43:04)
GanttChart::AddData. The DqiData structure has no data for this range
```

```
 Information : (18-Mar-2007 08:43:04)
Graph 17: Adding data from object @PCF_MWR_NL__0P_SPH:DET_num_missing_isps
           1 elements.
 Warning !   : (18-Mar-2007 08:43:04)
GanttChart::AddData. The DqiData structure has no data for this range
 Information : (18-Mar-2007 08:43:04)
Graph 17: Adding data from object @PCF_MWR_NL__0P_SPH:DET_num_error_isps
           1 elements.
 Warning !   : (18-Mar-2007 08:43:04)
GanttChart::AddData. The DqiData structure has no data for this range
 Information : (18-Mar-2007 08:43:04)
Graph 17: Adding data from object @PCF_MWR_NL__0P_SPH:DET_rs_significant
           1 elements.
 Warning !   : (18-Mar-2007 08:43:04)
GanttChart::AddData. The DqiData structure has no data for this range
 Information : (18-Mar-2007 08:43:04)  Graph 17:
Adding data from object @PCF_MWR_NL__0P_SPH:DET_isp_discarded_significant
           1 elements.
 Warning !   : (18-Mar-2007 08:43:04)
GanttChart::AddData. The DqiData structure has no data for this range
 Information : (18-Mar-2007 08:43:04)  Graph 17:
Adding data from object @PCF_MWR_NL__0P_SPH:DET_missing_isps_significant
           1 elements.
 Warning !   : (18-Mar-2007 08:43:04)
GanttChart::AddData. The DqiData structure has no data for this range
 Information : (18-Mar-2007 08:43:04)  Graph 17:
Adding data from object @PCF_MWR_NL__0P_SPH:DET_isp_errors_significant
           1 elements.
 Warning !   : (18-Mar-2007 08:43:04)
GanttChart::AddData. The DqiData structure has no data for this range
 Information : (18-Mar-2007 08:43:04)
Graph 17: Adding data from object @PCF_MWR_NL__0P_SPH:DET_sat_track
           1 elements.
 Warning !   : (18-Mar-2007 08:43:04)
GanttChart::AddData. The DqiData structure has no data for this range
 Information : (18-Mar-2007 08:43:04)
Graph 17: Adding data from object @PCF_MWR_NL__0P_SPH:DET_stop_long
           1 elements.
 Warning !   : (18-Mar-2007 08:43:04)
GanttChart::AddData. The DqiData structure has no data for this range
 Information : (18-Mar-2007 08:43:04)
Graph 17: Adding data from object @PCF_MWR_NL__0P_SPH:DET_stop_lat           1
 elements.
 Warning !   : (18-Mar-2007 08:43:04)
GanttChart::AddData. The DqiData structure has no data for this range
 Information : (18-Mar-2007 08:43:04)
Graph 17: Adding data from object @PCF_MWR_NL__0P_SPH:DET_start_long
           1 elements.
 Warning !   : (18-Mar-2007 08:43:04)
GanttChart::AddData. The DqiData structure has no data for this range
 Information : (18-Mar-2007 08:43:04)
Graph 17: Adding data from object @PCF_MWR_NL__0P_SPH:DET_start_lat
           1 elements.
 Warning !   : (18-Mar-2007 08:43:04)
GanttChart::AddData. The DqiData structure has no data for this range
 Information : (18-Mar-2007 08:43:04)
Graph 17: Adding data from object @PCF_RA2_adfs_val:SET_val_adf_mwr_nl__0p
           1 elements.
 Warning !   : (18-Mar-2007 08:43:04)
GanttChart::AddData. The DqiData structure has no data for this range
 Information : (18-Mar-2007 08:43:04)
Graph 17: Adding data from object @PCF_RA2_sensing:ETL_mwr_nl__0p          13
 elements.
 Information : (18-Mar-2007 08:43:04) Graph 17: Generating PNG file.
 Warning !   : (18-Mar-2007 08:43:05)
GanttChart::ReadPolyline. Adding a section with no data
 Warning !   : (18-Mar-2007 08:43:05)
GanttChart::ReadPolyline. Adding a section with no data
```

```
 Warning !   : (18-Mar-2007 08:43:05)
GanttChart::ReadPolyline. Adding a section with no data
 Warning !   : (18-Mar-2007 08:43:05)
GanttChart::ReadPolyline. Adding a section with no data
 Warning !   : (18-Mar-2007 08:43:05)
GanttChart::ReadPolyline. Adding a section with no data
 Warning !   : (18-Mar-2007 08:43:05)
GanttChart::ReadPolyline. Adding a section with no data
 Warning !   : (18-Mar-2007 08:43:05)
GanttChart::ReadPolyline. Adding a section with no data
 Warning !   : (18-Mar-2007 08:43:05)
GanttChart::ReadPolyline. Adding a section with no data
 Warning !   : (18-Mar-2007 08:43:05)
GanttChart::ReadPolyline. Adding a section with no data
 Warning !   : (18-Mar-2007 08:43:05)
GanttChart::ReadPolyline. Adding a section with no data
 Warning !   : (18-Mar-2007 08:43:05)
GanttChart::ReadPolyline. Adding a section with no data
 Warning !   : (18-Mar-2007 08:43:05)
GanttChart::ReadPolyline. Adding a section with no data
 Warning !   : (18-Mar-2007 08:43:05)
GanttChart::ReadPolyline. Adding a section with no data
 Information : (18-Mar-2007 08:43:05) Graph 17: Destroying object.
 Information : (18-Mar-2007 08:43:05)
Graph 18: Creating object for a eventGanttChart
 Warning !   : (18-Mar-2007 08:43:05)
graph::setProperty. YSIZE is too long. [80-700]
 Information : (18-Mar-2007 08:43:05) Graph 18: Processing legend.
 Information : (18-Mar-2007 08:43:05)
Graph 18: Adding data from object @PCF_RA2_ME__0P_SPH:DET_num_rs_isps
           1 elements.
 Warning !   : (18-Mar-2007 08:43:05)
GanttChart::AddData. The DqiData structure has no data for this range
 Information : (18-Mar-2007 08:43:05)
Graph 18: Adding data from object @PCF_RA2_ME__0P_SPH:DET_num_discarded_isps
           1 elements.
 Warning !   : (18-Mar-2007 08:43:05)
GanttChart::AddData. The DqiData structure has no data for this range
 Information : (18-Mar-2007 08:43:05)
Graph 18: Adding data from object @PCF_RA2_ME__0P_SPH:DET_num_missing_isps
           1 elements.
 Warning !   : (18-Mar-2007 08:43:05)
GanttChart::AddData. The DqiData structure has no data for this range
 Information : (18-Mar-2007 08:43:05)
Graph 18: Adding data from object @PCF_RA2_ME__0P_SPH:DET_num_error_isps
           1 elements.
 Information : (18-Mar-2007 08:43:05)
Graph 18: Adding data from object @PCF_RA2_ME__0P_SPH:DET_rs_significant
           1 elements.
 Warning !   : (18-Mar-2007 08:43:05)
GanttChart::AddData. The DqiData structure has no data for this range
 Information : (18-Mar-2007 08:43:05)  Graph 18:
Adding data from object @PCF_RA2_ME__0P_SPH:DET_isp_discarded_significant
           1 elements.
 Warning !   : (18-Mar-2007 08:43:05)
GanttChart::AddData. The DqiData structure has no data for this range
 Information : (18-Mar-2007 08:43:05)  Graph 18:
Adding data from object @PCF_RA2_ME__0P_SPH:DET_missing_isps_significant
           1 elements.
 Warning !   : (18-Mar-2007 08:43:05)
GanttChart::AddData. The DqiData structure has no data for this range
 Information : (18-Mar-2007 08:43:05)  Graph 18:
Adding data from object @PCF_RA2_ME__0P_SPH:DET_isp_errors_significant
           1 elements.
 Information : (18-Mar-2007 08:43:05)
Graph 18: Adding data from object @PCF_RA2_ME__0P_SPH:DET_sat_track
```

```
           1 elements.
 Warning !   : (18-Mar-2007 08:43:05)
GanttChart::AddData. The DqiData structure has no data for this range
 Information : (18-Mar-2007 08:43:05)
Graph 18: Adding data from object @PCF_RA2_ME__0P_SPH:DET_stop_long
           1 elements.
 Warning !   : (18-Mar-2007 08:43:05)
GanttChart::AddData. The DqiData structure has no data for this range
 Information : (18-Mar-2007 08:43:05)
Graph 18: Adding data from object @PCF_RA2_ME__0P_SPH:DET_stop_lat          1
 elements.
 Warning !   : (18-Mar-2007 08:43:05)
GanttChart::AddData. The DqiData structure has no data for this range
 Information : (18-Mar-2007 08:43:05)
Graph 18: Adding data from object @PCF_RA2_ME__0P_SPH:DET_start_long
           1 elements.
 Warning !   : (18-Mar-2007 08:43:05)
GanttChart::AddData. The DqiData structure has no data for this range
 Information : (18-Mar-2007 08:43:05)
Graph 18: Adding data from object @PCF_RA2_ME__0P_SPH:DET_start_lat
           1 elements.
 Warning !   : (18-Mar-2007 08:43:05)
GanttChart::AddData. The DqiData structure has no data for this range
 Information : (18-Mar-2007 08:43:05)
Graph 18: Adding data from object @PCF_RA2_adfs_val:SET_val_adf_ra2_me__0p
           2 elements.
 Information : (18-Mar-2007 08:43:05)
Graph 18: Adding data from object @PCF_RA2_sensing:ETL_ra2_me__0p         14
 elements.
 Information : (18-Mar-2007 08:43:05) Graph 18: Generating PNG file.
 Warning !   : (18-Mar-2007 08:43:05)
GanttChart::ReadPolyline. Adding a section with no data
 Warning !   : (18-Mar-2007 08:43:05)
GanttChart::ReadPolyline. Adding a section with no data
 Warning !   : (18-Mar-2007 08:43:05)
GanttChart::ReadPolyline. Adding a section with no data
 Warning !   : (18-Mar-2007 08:43:05)
GanttChart::ReadPolyline. Adding a section with no data
 Warning !   : (18-Mar-2007 08:43:05)
GanttChart::ReadPolyline. Adding a section with no data
 Warning !   : (18-Mar-2007 08:43:05)
GanttChart::ReadPolyline. Adding a section with no data
 Warning !   : (18-Mar-2007 08:43:05)
GanttChart::ReadPolyline. Adding a section with no data
 Warning !   : (18-Mar-2007 08:43:05)
GanttChart::ReadPolyline. Adding a section with no data
 Warning !   : (18-Mar-2007 08:43:05)
GanttChart::ReadPolyline. Adding a section with no data
 Information : (18-Mar-2007 08:43:06) Graph 18: Destroying object.
 Information : (18-Mar-2007 08:43:06)
Graph 19: Creating object for a eventGanttChart
 Warning !   : (18-Mar-2007 08:43:06)
graph::setProperty. YSIZE is too long. [80-700]
 Information : (18-Mar-2007 08:43:06) Graph 19: Processing legend.
 Information : (18-Mar-2007 08:43:06)
Graph 19: Adding data from object @PCF_RA2_MW__1P_SPH:DET_ra2_20_band_percent
           2 elements.
 Information : (18-Mar-2007 08:43:06)
Graph 19: Adding data from object @PCF_RA2_MW__1P_SPH:DET_ra2_80_band_percent
           2 elements.
 Information : (18-Mar-2007 08:43:06)
Graph 19: Adding data from object @PCF_RA2_MW__1P_SPH:DET_ra2_320_band_percent
           2 elements.
 Information : (18-Mar-2007 08:43:06)  Graph 19:
```

```
Adding data from object @PCF_RA2_MW__1P_SPH:DET_ra2_measurement_percent
           1 elements.
 Warning !   : (18-Mar-2007 08:43:06)
GanttChart::AddData. The DqiData structure has no data for this range
 Information : (18-Mar-2007 08:43:06)
Graph 19: Adding data from object @PCF_RA2_MW__1P_SPH:DET_ra2_l1b_proc_quality
           1 elements.
 Warning !   : (18-Mar-2007 08:43:06)
GanttChart::AddData. The DqiData structure has no data for this range
 Information : (18-Mar-2007 08:43:06)
Graph 19: Adding data from object @PCF_RA2_MW__1P_SPH:ETL_ra2_l1b_proc_flag
           1 elements.
 Warning !   : (18-Mar-2007 08:43:06)
GanttChart::AddData. The DqiData structure has no data for this range
 Information : (18-Mar-2007 08:43:06)
Graph 19: Adding data from object @PCF_RA2_adfs_val:SET_val_adf_ra2_mw__1p
          29 elements.
 Information : (18-Mar-2007 08:43:06)
Graph 19: Adding data from object @PCF_RA2_sensing:ETL_ra2_mw__1p          14
 elements.
 Information : (18-Mar-2007 08:43:06) Graph 19: Generating PNG file.
 Warning !   : (18-Mar-2007 08:43:06)
GanttChart::ReadPolyline. Adding a section with no data
 Warning !   : (18-Mar-2007 08:43:06)
GanttChart::ReadPolyline. Adding a section with no data
 Warning !   : (18-Mar-2007 08:43:06)
GanttChart::ReadPolyline. Adding a section with no data
 Information : (18-Mar-2007 08:43:07) Graph 19: Destroying object.
 Information : (18-Mar-2007 08:43:07)
Graph 20: Creating object for a eventGanttChart
 Warning !   : (18-Mar-2007 08:43:07)
graph::setProperty. YSIZE is too long. [80-700]
 Information : (18-Mar-2007 08:43:07) Graph 20: Processing legend.
 Information : (18-Mar-2007 08:43:07)  Graph 20:
Adding data from object @PCF_RA2_FGD_2P_SPH:DET_ra2_seaice_ku_retrack_percent
           1 elements.
 Warning !   : (18-Mar-2007 08:43:07)
GanttChart::AddData. The DqiData structure has no data for this range
 Information : (18-Mar-2007 08:43:07)  Graph 20:
Adding data from object @PCF_RA2_FGD_2P_SPH:DET_ra2_ice2_s_retrack_percent
           2 elements.
 Information : (18-Mar-2007 08:43:07)  Graph 20:
Adding data from object @PCF_RA2_FGD_2P_SPH:DET_ra2_ice2_ku_retrack_percent
           2 elements.
 Information : (18-Mar-2007 08:43:07)  Graph 20:
Adding data from object @PCF_RA2_FGD_2P_SPH:DET_ra2_ice1_s_retrack_percent
           2 elements.
 Information : (18-Mar-2007 08:43:07)  Graph 20:
Adding data from object @PCF_RA2_FGD_2P_SPH:DET_ra2_ice1_ku_retrack_percent
           1 elements.
 Warning !   : (18-Mar-2007 08:43:07)
GanttChart::AddData. The DqiData structure has no data for this range
 Information : (18-Mar-2007 08:43:07)  Graph 20:
Adding data from object @PCF_RA2_FGD_2P_SPH:DET_ra2_ocean_ku_retrack_percent
           2 elements.
 Information : (18-Mar-2007 08:43:07)
Graph 20: Adding data from object @PCF_RA2_FGD_2P_SPH:DET_ra2_20_band_percent
           5 elements.
 Information : (18-Mar-2007 08:43:07)
Graph 20: Adding data from object @PCF_RA2_FGD_2P_SPH:DET_ra2_80_band_percent
           3 elements.
 Information : (18-Mar-2007 08:43:07)
Graph 20: Adding data from object @PCF_RA2_FGD_2P_SPH:DET_ra2_320_band_percent
           3 elements.
 Information : (18-Mar-2007 08:43:07)  Graph 20:
Adding data from object @PCF_RA2_FGD_2P_SPH:DET_ra2_measurement_percent
           1 elements.
 Warning !   : (18-Mar-2007 08:43:07)
```

```
GanttChart::AddData. The DqiData structure has no data for this range
 Information : (18-Mar-2007 08:43:07)
Graph 20: Adding data from object @PCF_RA2_FGD_2P_SPH:DET_ra2_l1b_proc_quality
           1 elements.
 Warning !   : (18-Mar-2007 08:43:07)
GanttChart::AddData. The DqiData structure has no data for this range
 Information : (18-Mar-2007 08:43:07)
Graph 20: Adding data from object @PCF_RA2_FGD_2P_SPH:DET_ra2_l2_proc_quality
           2 elements.
 Information : (18-Mar-2007 08:43:07)
Graph 20: Adding data from object @PCF_RA2_FGD_2P_SPH:ETL_ra2_l1b_proc_flag
           1 elements.
 Warning !   : (18-Mar-2007 08:43:07)
GanttChart::AddData. The DqiData structure has no data for this range
 Information : (18-Mar-2007 08:43:07)
Graph 20: Adding data from object @PCF_RA2_FGD_2P_SPH:ETL_ra2_l2_proc_flag
           2 elements.
 Information : (18-Mar-2007 08:43:07)
Graph 20: Adding data from object @PCF_RA2_adfs_val:SET_val_adf_ra2_fgd_2p
         153 elements.
 Information : (18-Mar-2007 08:43:07)
Graph 20: Adding data from object @PCF_RA2_sensing:ETL_ra2_fgd_2p          14
 elements.
 Information : (18-Mar-2007 08:43:07) Graph 20: Generating PNG file.
 Warning !   : (18-Mar-2007 08:43:07)
GanttChart::ReadPolyline. Adding a section with no data
 Warning !   : (18-Mar-2007 08:43:07)
GanttChart::ReadPolyline. Adding a section with no data
 Warning !   : (18-Mar-2007 08:43:07)
GanttChart::ReadPolyline. Adding a section with no data
 Warning !   : (18-Mar-2007 08:43:07)
GanttChart::ReadPolyline. Adding a section with no data
 Warning !   : (18-Mar-2007 08:43:07)
GanttChart::ReadPolyline. Adding a section with no data
 Information : (18-Mar-2007 08:43:08) Graph 20: Destroying object.
 Information : (18-Mar-2007 08:43:08)
Graph 21: Creating object for a eventGanttChart
 Warning !   : (18-Mar-2007 08:43:08)
graph::setProperty. YSIZE is too long. [80-700]
 Information : (18-Mar-2007 08:43:08) Graph 21: Processing legend.
 Information : (18-Mar-2007 08:43:08)  Graph 21:
Adding data from object @PCF_RA2_WWV_2P_SPH:DET_ra2_ocean_ku_retrack_percent
           2 elements.
 Information : (18-Mar-2007 08:43:08)
Graph 21: Adding data from object @PCF_RA2_WWV_2P_SPH:DET_ra2_20_band_percent
           5 elements.
 Information : (18-Mar-2007 08:43:08)
Graph 21: Adding data from object @PCF_RA2_WWV_2P_SPH:DET_ra2_80_band_percent
           3 elements.
 Information : (18-Mar-2007 08:43:08)
Graph 21: Adding data from object @PCF_RA2_WWV_2P_SPH:DET_ra2_320_band_percent
           3 elements.
 Information : (18-Mar-2007 08:43:08)  Graph 21:
Adding data from object @PCF_RA2_WWV_2P_SPH:DET_ra2_measurement_percent
           1 elements.
 Warning !   : (18-Mar-2007 08:43:08)
GanttChart::AddData. The DqiData structure has no data for this range
 Information : (18-Mar-2007 08:43:08)
Graph 21: Adding data from object @PCF_RA2_WWV_2P_SPH:DET_ra2_l1b_proc_quality
           1 elements.
 Warning !   : (18-Mar-2007 08:43:08)
GanttChart::AddData. The DqiData structure has no data for this range
 Information : (18-Mar-2007 08:43:08)
Graph 21: Adding data from object @PCF_RA2_WWV_2P_SPH:DET_ra2_l2_proc_quality
           2 elements.
 Information : (18-Mar-2007 08:43:08)
Graph 21: Adding data from object @PCF_RA2_WWV_2P_SPH:ETL_ra2_l1b_proc_flag
           1 elements.
```

```
 Warning !   : (18-Mar-2007 08:43:08)
GanttChart::AddData. The DqiData structure has no data for this range
 Information : (18-Mar-2007 08:43:08)
Graph 21: Adding data from object @PCF_RA2_WWV_2P_SPH:ETL_ra2_l2_proc_flag
           2 elements.
 Information : (18-Mar-2007 08:43:08)
Graph 21: Adding data from object @PCF_RA2_adfs_val:SET_val_adf_ra2_wwv_2p
         151 elements.
 Information : (18-Mar-2007 08:43:08)
Graph 21: Adding data from object @PCF_RA2_sensing:ETL_ra2_wwv_2p          14
 elements.
 Information : (18-Mar-2007 08:43:08) Graph 21: Generating PNG file.
 Warning !   : (18-Mar-2007 08:43:08)
GanttChart::ReadPolyline. Adding a section with no data
 Warning !   : (18-Mar-2007 08:43:08)
GanttChart::ReadPolyline. Adding a section with no data
 Warning !   : (18-Mar-2007 08:43:08)
GanttChart::ReadPolyline. Adding a section with no data
 Information : (18-Mar-2007 08:43:09) Graph 21: Destroying object.
 Information : (18-Mar-2007 08:43:09)
Graph 22: Creating object for a eventGanttChart
 Information : (18-Mar-2007 08:43:09) Graph 22: Processing legend.
 Information : (18-Mar-2007 08:43:09)
Graph 22: Adding data from object @PCF_MPH_MWR_CHD_AX:DET_wrong_product_err
           1 elements.
 Warning !   : (18-Mar-2007 08:43:09)
GanttChart::AddData. The DqiData structure has no data for this range
 Information : (18-Mar-2007 08:43:09)
Graph 22: Adding data from object @PCF_MPH_MWR_CHD_AX:SET_wrong_sensing_stop
           1 elements.
 Warning !   : (18-Mar-2007 08:43:09)
GanttChart::AddData. The DqiData structure has no data for this range
 Information : (18-Mar-2007 08:43:09)
Graph 22: Adding data from object @PCF_MPH_MWR_CHD_AX:SET_wrong_sensing_start
           1 elements.
 Warning !   : (18-Mar-2007 08:43:09)
GanttChart::AddData. The DqiData structure has no data for this range
 Information : (18-Mar-2007 08:43:09)
Graph 22: Adding data from object @PCF_MPH_MWR_CHD_AX:SET_wrong_software_ver
           1 elements.
 Warning !   : (18-Mar-2007 08:43:09)
GanttChart::AddData. The DqiData structure has no data for this range
 Information : (18-Mar-2007 08:43:09)
Graph 22: Adding data from object @PCF_MPH_MWR_CHD_AX:SET_wrong_proc_time
           1 elements.
 Warning !   : (18-Mar-2007 08:43:09)
GanttChart::AddData. The DqiData structure has no data for this range
 Information : (18-Mar-2007 08:43:09)
Graph 22: Adding data from object @PCF_MPH_MWR_CHD_AX:SET_wrong_proc_stage
           1 elements.
 Warning !   : (18-Mar-2007 08:43:09)
GanttChart::AddData. The DqiData structure has no data for this range
 Information : (18-Mar-2007 08:43:09)
Graph 22: Adding data from object @PCF_MPH_MWR_CHD_AX:SET_wrong_filename
           1 elements.
 Warning !   : (18-Mar-2007 08:43:09)
GanttChart::AddData. The DqiData structure has no data for this range
 Information : (18-Mar-2007 08:43:09) Graph 22: Generating PNG file.
 Warning !   : (18-Mar-2007 08:43:09)
GanttChart::ReadPolyline. Adding a section with no data
 Warning !   : (18-Mar-2007 08:43:09)
GanttChart::ReadPolyline. Adding a section with no data
 Warning !   : (18-Mar-2007 08:43:09)
GanttChart::ReadPolyline. Adding a section with no data
 Warning !   : (18-Mar-2007 08:43:09)
GanttChart::ReadPolyline. Adding a section with no data
 Warning !   : (18-Mar-2007 08:43:09)
GanttChart::ReadPolyline. Adding a section with no data
```

```
 Warning !   : (18-Mar-2007 08:43:09)
GanttChart::ReadPolyline. Adding a section with no data
 Warning !   : (18-Mar-2007 08:43:09)
GanttChart::ReadPolyline. Adding a section with no data
 Information : (18-Mar-2007 08:43:09) Graph 22: Destroying object.
 Information : (18-Mar-2007 08:43:09)
Graph 23: Creating object for a eventGanttChart
 Information : (18-Mar-2007 08:43:09) Graph 23: Processing legend.
 Information : (18-Mar-2007 08:43:09)
Graph 23: Adding data from object @PCF_MPH_MWR_CON_AX:DET_wrong_product_err
           1 elements.
 Warning !   : (18-Mar-2007 08:43:09)
GanttChart::AddData. The DqiData structure has no data for this range
 Information : (18-Mar-2007 08:43:09)
Graph 23: Adding data from object @PCF_MPH_MWR_CON_AX:SET_wrong_sensing_stop
           1 elements.
 Warning !   : (18-Mar-2007 08:43:09)
GanttChart::AddData. The DqiData structure has no data for this range
 Information : (18-Mar-2007 08:43:09)
Graph 23: Adding data from object @PCF_MPH_MWR_CON_AX:SET_wrong_sensing_start
           1 elements.
 Warning !   : (18-Mar-2007 08:43:09)
GanttChart::AddData. The DqiData structure has no data for this range
 Information : (18-Mar-2007 08:43:09)
Graph 23: Adding data from object @PCF_MPH_MWR_CON_AX:SET_wrong_software_ver
           1 elements.
 Warning !   : (18-Mar-2007 08:43:09)
GanttChart::AddData. The DqiData structure has no data for this range
 Information : (18-Mar-2007 08:43:09)
Graph 23: Adding data from object @PCF_MPH_MWR_CON_AX:SET_wrong_proc_time
           1 elements.
 Warning !   : (18-Mar-2007 08:43:09)
GanttChart::AddData. The DqiData structure has no data for this range
 Information : (18-Mar-2007 08:43:09)
Graph 23: Adding data from object @PCF_MPH_MWR_CON_AX:SET_wrong_proc_stage
           1 elements.
 Warning !   : (18-Mar-2007 08:43:09)
GanttChart::AddData. The DqiData structure has no data for this range
 Information : (18-Mar-2007 08:43:09)
Graph 23: Adding data from object @PCF_MPH_MWR_CON_AX:SET_wrong_filename
           1 elements.
 Warning !   : (18-Mar-2007 08:43:09)
GanttChart::AddData. The DqiData structure has no data for this range
 Information : (18-Mar-2007 08:43:09) Graph 23: Generating PNG file.
 Warning !   : (18-Mar-2007 08:43:09)
GanttChart::ReadPolyline. Adding a section with no data
 Warning !   : (18-Mar-2007 08:43:09)
GanttChart::ReadPolyline. Adding a section with no data
 Warning !   : (18-Mar-2007 08:43:09)
GanttChart::ReadPolyline. Adding a section with no data
 Warning !   : (18-Mar-2007 08:43:09)
GanttChart::ReadPolyline. Adding a section with no data
 Warning !   : (18-Mar-2007 08:43:09)
GanttChart::ReadPolyline. Adding a section with no data
 Warning !   : (18-Mar-2007 08:43:09)
GanttChart::ReadPolyline. Adding a section with no data
 Warning !   : (18-Mar-2007 08:43:09)
GanttChart::ReadPolyline. Adding a section with no data
 Information : (18-Mar-2007 08:43:10) Graph 23: Destroying object.
 Information : (18-Mar-2007 08:43:10)
Graph 24: Creating object for a eventGanttChart
 Information : (18-Mar-2007 08:43:10) Graph 24: Processing legend.
 Information : (18-Mar-2007 08:43:10)
Graph 24: Adding data from object @PCF_MPH_MWR_LSF_AX:DET_wrong_product_err
           1 elements.
 Warning !   : (18-Mar-2007 08:43:10)
GanttChart::AddData. The DqiData structure has no data for this range
 Information : (18-Mar-2007 08:43:10)
```

```
Graph 24: Adding data from object @PCF_MPH_MWR_LSF_AX:SET_wrong_sensing_stop
           1 elements.
 Warning !   : (18-Mar-2007 08:43:10)
GanttChart::AddData. The DqiData structure has no data for this range
 Information : (18-Mar-2007 08:43:10)
Graph 24: Adding data from object @PCF_MPH_MWR_LSF_AX:SET_wrong_sensing_start
           1 elements.
 Warning !   : (18-Mar-2007 08:43:10)
GanttChart::AddData. The DqiData structure has no data for this range
 Information : (18-Mar-2007 08:43:10)
Graph 24: Adding data from object @PCF_MPH_MWR_LSF_AX:SET_wrong_software_ver
           1 elements.
 Warning !   : (18-Mar-2007 08:43:10)
GanttChart::AddData. The DqiData structure has no data for this range
 Information : (18-Mar-2007 08:43:10)
Graph 24: Adding data from object @PCF_MPH_MWR_LSF_AX:SET_wrong_proc_time
           1 elements.
 Warning !   : (18-Mar-2007 08:43:10)
GanttChart::AddData. The DqiData structure has no data for this range
 Information : (18-Mar-2007 08:43:10)
Graph 24: Adding data from object @PCF_MPH_MWR_LSF_AX:SET_wrong_proc_stage
           1 elements.
 Warning !   : (18-Mar-2007 08:43:10)
GanttChart::AddData. The DqiData structure has no data for this range
 Information : (18-Mar-2007 08:43:10)
Graph 24: Adding data from object @PCF_MPH_MWR_LSF_AX:SET_wrong_filename
           1 elements.
 Warning !   : (18-Mar-2007 08:43:10)
GanttChart::AddData. The DqiData structure has no data for this range
 Information : (18-Mar-2007 08:43:10) Graph 24: Generating PNG file.
 Warning !   : (18-Mar-2007 08:43:10)
GanttChart::ReadPolyline. Adding a section with no data
 Warning !   : (18-Mar-2007 08:43:10)
GanttChart::ReadPolyline. Adding a section with no data
 Warning !   : (18-Mar-2007 08:43:10)
GanttChart::ReadPolyline. Adding a section with no data
 Warning !   : (18-Mar-2007 08:43:10)
GanttChart::ReadPolyline. Adding a section with no data
 Warning !   : (18-Mar-2007 08:43:10)
GanttChart::ReadPolyline. Adding a section with no data
 Warning !   : (18-Mar-2007 08:43:10)
GanttChart::ReadPolyline. Adding a section with no data
 Information : (18-Mar-2007 08:43:10) Graph 24: Destroying object.
 Information : (18-Mar-2007 08:43:10)
Graph 25: Creating object for a eventGanttChart
 Information : (18-Mar-2007 08:43:10) Graph 25: Processing legend.
 Information : (18-Mar-2007 08:43:10)
Graph 25: Adding data from object @PCF_MPH_MWR_SLT_AX:DET_wrong_product_err
           1 elements.
 Warning !   : (18-Mar-2007 08:43:10)
GanttChart::AddData. The DqiData structure has no data for this range
 Information : (18-Mar-2007 08:43:10)
Graph 25: Adding data from object @PCF_MPH_MWR_SLT_AX:SET_wrong_sensing_stop
           1 elements.
 Warning !   : (18-Mar-2007 08:43:10)
GanttChart::AddData. The DqiData structure has no data for this range
 Information : (18-Mar-2007 08:43:10)
Graph 25: Adding data from object @PCF_MPH_MWR_SLT_AX:SET_wrong_sensing_start
           1 elements.
 Warning !   : (18-Mar-2007 08:43:10)
GanttChart::AddData. The DqiData structure has no data for this range
 Information : (18-Mar-2007 08:43:10)
Graph 25: Adding data from object @PCF_MPH_MWR_SLT_AX:SET_wrong_software_ver
           1 elements.
 Warning !   : (18-Mar-2007 08:43:10)
GanttChart::AddData. The DqiData structure has no data for this range
```

```
 Information : (18-Mar-2007 08:43:10)
Graph 25: Adding data from object @PCF_MPH_MWR_SLT_AX:SET_wrong_proc_time
           1 elements.
 Warning !   : (18-Mar-2007 08:43:10)
GanttChart::AddData. The DqiData structure has no data for this range
 Information : (18-Mar-2007 08:43:10)
Graph 25: Adding data from object @PCF_MPH_MWR_SLT_AX:SET_wrong_proc_stage
           1 elements.
 Warning !   : (18-Mar-2007 08:43:10)
GanttChart::AddData. The DqiData structure has no data for this range
 Information : (18-Mar-2007 08:43:10)
Graph 25: Adding data from object @PCF_MPH_MWR_SLT_AX:SET_wrong_filename
           1 elements.
 Warning !   : (18-Mar-2007 08:43:10)
GanttChart::AddData. The DqiData structure has no data for this range
 Information : (18-Mar-2007 08:43:10) Graph 25: Generating PNG file.
 Warning !   : (18-Mar-2007 08:43:10)
GanttChart::ReadPolyline. Adding a section with no data
 Warning !   : (18-Mar-2007 08:43:10)
GanttChart::ReadPolyline. Adding a section with no data
 Warning !   : (18-Mar-2007 08:43:10)
GanttChart::ReadPolyline. Adding a section with no data
 Warning !   : (18-Mar-2007 08:43:10)
GanttChart::ReadPolyline. Adding a section with no data
 Warning !   : (18-Mar-2007 08:43:10)
GanttChart::ReadPolyline. Adding a section with no data
 Warning !   : (18-Mar-2007 08:43:10)
GanttChart::ReadPolyline. Adding a section with no data
 Warning !   : (18-Mar-2007 08:43:10)
GanttChart::ReadPolyline. Adding a section with no data
 Information : (18-Mar-2007 08:43:11) Graph 25: Destroying object.
 Information : (18-Mar-2007 08:43:11)
Graph 26: Creating object for a eventGanttChart
 Information : (18-Mar-2007 08:43:11) Graph 26: Processing legend.
 Information : (18-Mar-2007 08:43:11)
Graph 26: Adding data from object @PCF_MPH_RA2_CHD_AX:DET_wrong_product_err
           1 elements.
 Warning !   : (18-Mar-2007 08:43:11)
GanttChart::AddData. The DqiData structure has no data for this range
 Information : (18-Mar-2007 08:43:11)
Graph 26: Adding data from object @PCF_MPH_RA2_CHD_AX:SET_wrong_sensing_stop
           1 elements.
 Warning !   : (18-Mar-2007 08:43:11)
GanttChart::AddData. The DqiData structure has no data for this range
 Information : (18-Mar-2007 08:43:11)
Graph 26: Adding data from object @PCF_MPH_RA2_CHD_AX:SET_wrong_sensing_start
           1 elements.
 Warning !   : (18-Mar-2007 08:43:11)
GanttChart::AddData. The DqiData structure has no data for this range
 Information : (18-Mar-2007 08:43:11)
Graph 26: Adding data from object @PCF_MPH_RA2_CHD_AX:SET_wrong_software_ver
           1 elements.
 Warning !   : (18-Mar-2007 08:43:11)
GanttChart::AddData. The DqiData structure has no data for this range
 Information : (18-Mar-2007 08:43:11)
Graph 26: Adding data from object @PCF_MPH_RA2_CHD_AX:SET_wrong_proc_time
           1 elements.
 Warning !   : (18-Mar-2007 08:43:11)
GanttChart::AddData. The DqiData structure has no data for this range
 Information : (18-Mar-2007 08:43:11)
Graph 26: Adding data from object @PCF_MPH_RA2_CHD_AX:SET_wrong_proc_stage
           1 elements.
 Warning !   : (18-Mar-2007 08:43:11)
GanttChart::AddData. The DqiData structure has no data for this range
 Information : (18-Mar-2007 08:43:11)
Graph 26: Adding data from object @PCF_MPH_RA2_CHD_AX:SET_wrong_filename
           1 elements.
 Warning !   : (18-Mar-2007 08:43:11)
```

```
GanttChart::AddData. The DqiData structure has no data for this range
 Information : (18-Mar-2007 08:43:11) Graph 26: Generating PNG file.
 Warning !   : (18-Mar-2007 08:43:11)
GanttChart::ReadPolyline. Adding a section with no data
 Warning !   : (18-Mar-2007 08:43:11)
GanttChart::ReadPolyline. Adding a section with no data
 Warning !   : (18-Mar-2007 08:43:11)
GanttChart::ReadPolyline. Adding a section with no data
 Warning !   : (18-Mar-2007 08:43:11)
GanttChart::ReadPolyline. Adding a section with no data
 Warning !   : (18-Mar-2007 08:43:11)
GanttChart::ReadPolyline. Adding a section with no data
 Warning !   : (18-Mar-2007 08:43:11)
GanttChart::ReadPolyline. Adding a section with no data
 Warning !   : (18-Mar-2007 08:43:11)
GanttChart::ReadPolyline. Adding a section with no data
 Information : (18-Mar-2007 08:43:11) Graph 26: Destroying object.
 Information : (18-Mar-2007 08:43:11)
Graph 27: Creating object for a eventGanttChart
 Information : (18-Mar-2007 08:43:11) Graph 27: Processing legend.
 Information : (18-Mar-2007 08:43:11)
Graph 27: Adding data from object @PCF_MPH_RA2_CON_AX:DET_wrong_product_err
           1 elements.
 Warning !   : (18-Mar-2007 08:43:11)
GanttChart::AddData. The DqiData structure has no data for this range
 Information : (18-Mar-2007 08:43:11)
Graph 27: Adding data from object @PCF_MPH_RA2_CON_AX:SET_wrong_sensing_stop
           1 elements.
 Warning !   : (18-Mar-2007 08:43:11)
GanttChart::AddData. The DqiData structure has no data for this range
 Information : (18-Mar-2007 08:43:11)
Graph 27: Adding data from object @PCF_MPH_RA2_CON_AX:SET_wrong_sensing_start
           1 elements.
 Warning !   : (18-Mar-2007 08:43:11)
GanttChart::AddData. The DqiData structure has no data for this range
 Information : (18-Mar-2007 08:43:11)
Graph 27: Adding data from object @PCF_MPH_RA2_CON_AX:SET_wrong_software_ver
           1 elements.
 Warning !   : (18-Mar-2007 08:43:11)
GanttChart::AddData. The DqiData structure has no data for this range
 Information : (18-Mar-2007 08:43:11)
Graph 27: Adding data from object @PCF_MPH_RA2_CON_AX:SET_wrong_proc_time
           1 elements.
 Warning !   : (18-Mar-2007 08:43:11)
GanttChart::AddData. The DqiData structure has no data for this range
 Information : (18-Mar-2007 08:43:11)
Graph 27: Adding data from object @PCF_MPH_RA2_CON_AX:SET_wrong_proc_stage
           1 elements.
 Warning !   : (18-Mar-2007 08:43:11)
GanttChart::AddData. The DqiData structure has no data for this range
 Information : (18-Mar-2007 08:43:11)
Graph 27: Adding data from object @PCF_MPH_RA2_CON_AX:SET_wrong_filename
           1 elements.
 Warning !   : (18-Mar-2007 08:43:11)
GanttChart::AddData. The DqiData structure has no data for this range
 Information : (18-Mar-2007 08:43:11) Graph 27: Generating PNG file.
 Warning !   : (18-Mar-2007 08:43:11)
GanttChart::ReadPolyline. Adding a section with no data
 Warning !   : (18-Mar-2007 08:43:11)
GanttChart::ReadPolyline. Adding a section with no data
 Warning !   : (18-Mar-2007 08:43:11)
GanttChart::ReadPolyline. Adding a section with no data
 Warning !   : (18-Mar-2007 08:43:11)
GanttChart::ReadPolyline. Adding a section with no data
 Warning !   : (18-Mar-2007 08:43:11)
GanttChart::ReadPolyline. Adding a section with no data
 Warning !   : (18-Mar-2007 08:43:11)
GanttChart::ReadPolyline. Adding a section with no data
```

```
 Warning !   : (18-Mar-2007 08:43:11)
GanttChart::ReadPolyline. Adding a section with no data
 Information : (18-Mar-2007 08:43:11) Graph 27: Destroying object.
 Information : (18-Mar-2007 08:43:11)
Graph 28: Creating object for a eventGanttChart
 Information : (18-Mar-2007 08:43:11) Graph 28: Processing legend.
 Information : (18-Mar-2007 08:43:11)
Graph 28: Adding data from object @PCF_MPH_RA2_CST_AX:DET_wrong_product_err
           1 elements.
 Warning !   : (18-Mar-2007 08:43:11)
GanttChart::AddData. The DqiData structure has no data for this range
 Information : (18-Mar-2007 08:43:11)
Graph 28: Adding data from object @PCF_MPH_RA2_CST_AX:SET_wrong_sensing_stop
           1 elements.
 Warning !   : (18-Mar-2007 08:43:11)
GanttChart::AddData. The DqiData structure has no data for this range
 Information : (18-Mar-2007 08:43:11)
Graph 28: Adding data from object @PCF_MPH_RA2_CST_AX:SET_wrong_sensing_start
           1 elements.
 Warning !   : (18-Mar-2007 08:43:11)
GanttChart::AddData. The DqiData structure has no data for this range
 Information : (18-Mar-2007 08:43:11)
Graph 28: Adding data from object @PCF_MPH_RA2_CST_AX:SET_wrong_software_ver
           1 elements.
 Warning !   : (18-Mar-2007 08:43:11)
GanttChart::AddData. The DqiData structure has no data for this range
 Information : (18-Mar-2007 08:43:11)
Graph 28: Adding data from object @PCF_MPH_RA2_CST_AX:SET_wrong_proc_time
           1 elements.
 Warning !   : (18-Mar-2007 08:43:11)
GanttChart::AddData. The DqiData structure has no data for this range
 Information : (18-Mar-2007 08:43:11)
Graph 28: Adding data from object @PCF_MPH_RA2_CST_AX:SET_wrong_proc_stage
           1 elements.
 Warning !   : (18-Mar-2007 08:43:11)
GanttChart::AddData. The DqiData structure has no data for this range
 Information : (18-Mar-2007 08:43:11)
Graph 28: Adding data from object @PCF_MPH_RA2_CST_AX:SET_wrong_filename
           1 elements.
 Warning !   : (18-Mar-2007 08:43:11)
GanttChart::AddData. The DqiData structure has no data for this range
 Information : (18-Mar-2007 08:43:11) Graph 28: Generating PNG file.
 Warning !   : (18-Mar-2007 08:43:11)
GanttChart::ReadPolyline. Adding a section with no data
 Warning !   : (18-Mar-2007 08:43:11)
GanttChart::ReadPolyline. Adding a section with no data
 Warning !   : (18-Mar-2007 08:43:11)
GanttChart::ReadPolyline. Adding a section with no data
 Warning !   : (18-Mar-2007 08:43:11)
GanttChart::ReadPolyline. Adding a section with no data
 Warning !   : (18-Mar-2007 08:43:11)
GanttChart::ReadPolyline. Adding a section with no data
 Warning !   : (18-Mar-2007 08:43:11)
GanttChart::ReadPolyline. Adding a section with no data
 Warning !   : (18-Mar-2007 08:43:11)
GanttChart::ReadPolyline. Adding a section with no data
 Information : (18-Mar-2007 08:43:12) Graph 28: Destroying object.
 Information : (18-Mar-2007 08:43:12)
Graph 29: Creating object for a eventGanttChart
 Information : (18-Mar-2007 08:43:12) Graph 29: Processing legend.
 Information : (18-Mar-2007 08:43:12)
Graph 29: Adding data from object @PCF_MPH_RA2_DIP_AX:DET_wrong_product_err
           1 elements.
 Warning !   : (18-Mar-2007 08:43:12)
GanttChart::AddData. The DqiData structure has no data for this range
 Information : (18-Mar-2007 08:43:12)
Graph 29: Adding data from object @PCF_MPH_RA2_DIP_AX:SET_wrong_sensing_stop
           1 elements.
```

```
 Warning !   : (18-Mar-2007 08:43:12)
GanttChart::AddData. The DqiData structure has no data for this range
 Information : (18-Mar-2007 08:43:12)
Graph 29: Adding data from object @PCF_MPH_RA2_DIP_AX:SET_wrong_sensing_start
           1 elements.
 Warning !   : (18-Mar-2007 08:43:12)
GanttChart::AddData. The DqiData structure has no data for this range
 Information : (18-Mar-2007 08:43:12)
Graph 29: Adding data from object @PCF_MPH_RA2_DIP_AX:SET_wrong_software_ver
           1 elements.
 Warning !   : (18-Mar-2007 08:43:12)
GanttChart::AddData. The DqiData structure has no data for this range
 Information : (18-Mar-2007 08:43:12)
Graph 29: Adding data from object @PCF_MPH_RA2_DIP_AX:SET_wrong_proc_time
           1 elements.
 Warning !   : (18-Mar-2007 08:43:12)
GanttChart::AddData. The DqiData structure has no data for this range
 Information : (18-Mar-2007 08:43:12)
Graph 29: Adding data from object @PCF_MPH_RA2_DIP_AX:SET_wrong_proc_stage
           1 elements.
 Warning !   : (18-Mar-2007 08:43:12)
GanttChart::AddData. The DqiData structure has no data for this range
 Information : (18-Mar-2007 08:43:12)
Graph 29: Adding data from object @PCF_MPH_RA2_DIP_AX:SET_wrong_filename
           1 elements.
 Warning !   : (18-Mar-2007 08:43:12)
GanttChart::AddData. The DqiData structure has no data for this range
 Information : (18-Mar-2007 08:43:12) Graph 29: Generating PNG file.
 Warning !   : (18-Mar-2007 08:43:12)
GanttChart::ReadPolyline. Adding a section with no data
 Warning !   : (18-Mar-2007 08:43:12)
GanttChart::ReadPolyline. Adding a section with no data
 Warning !   : (18-Mar-2007 08:43:12)
GanttChart::ReadPolyline. Adding a section with no data
 Warning !   : (18-Mar-2007 08:43:12)
GanttChart::ReadPolyline. Adding a section with no data
 Warning !   : (18-Mar-2007 08:43:12)
GanttChart::ReadPolyline. Adding a section with no data
 Warning !   : (18-Mar-2007 08:43:12)
GanttChart::ReadPolyline. Adding a section with no data
 Information : (18-Mar-2007 08:43:12) Graph 29: Destroying object.
 Information : (18-Mar-2007 08:43:12)
Graph 30: Creating object for a eventGanttChart
 Information : (18-Mar-2007 08:43:12) Graph 30: Processing legend.
 Information : (18-Mar-2007 08:43:12)
Graph 30: Adding data from object @PCF_MPH_RA2_GEO_AX:DET_wrong_product_err
           1 elements.
 Warning !   : (18-Mar-2007 08:43:12)
GanttChart::AddData. The DqiData structure has no data for this range
 Information : (18-Mar-2007 08:43:12)
Graph 30: Adding data from object @PCF_MPH_RA2_GEO_AX:SET_wrong_sensing_stop
           1 elements.
 Warning !   : (18-Mar-2007 08:43:12)
GanttChart::AddData. The DqiData structure has no data for this range
 Information : (18-Mar-2007 08:43:13)
Graph 30: Adding data from object @PCF_MPH_RA2_GEO_AX:SET_wrong_sensing_start
           1 elements.
 Warning !   : (18-Mar-2007 08:43:13)
GanttChart::AddData. The DqiData structure has no data for this range
 Information : (18-Mar-2007 08:43:13)
Graph 30: Adding data from object @PCF_MPH_RA2_GEO_AX:SET_wrong_software_ver
           1 elements.
 Warning !   : (18-Mar-2007 08:43:13)
GanttChart::AddData. The DqiData structure has no data for this range
 Information : (18-Mar-2007 08:43:13)
Graph 30: Adding data from object @PCF_MPH_RA2_GEO_AX:SET_wrong_proc_time
```

```
           1 elements.
 Warning !   : (18-Mar-2007 08:43:13)
GanttChart::AddData. The DqiData structure has no data for this range
 Information : (18-Mar-2007 08:43:13)
Graph 30: Adding data from object @PCF_MPH_RA2_GEO_AX:SET_wrong_proc_stage
           1 elements.
 Warning !   : (18-Mar-2007 08:43:13)
GanttChart::AddData. The DqiData structure has no data for this range
 Information : (18-Mar-2007 08:43:13)
Graph 30: Adding data from object @PCF_MPH_RA2_GEO_AX:SET_wrong_filename
           1 elements.
 Warning !   : (18-Mar-2007 08:43:13)
GanttChart::AddData. The DqiData structure has no data for this range
 Information : (18-Mar-2007 08:43:13) Graph 30: Generating PNG file.
 Warning !   : (18-Mar-2007 08:43:13)
GanttChart::ReadPolyline. Adding a section with no data
 Warning !   : (18-Mar-2007 08:43:13)
GanttChart::ReadPolyline. Adding a section with no data
 Warning !   : (18-Mar-2007 08:43:13)
GanttChart::ReadPolyline. Adding a section with no data
 Warning !   : (18-Mar-2007 08:43:13)
GanttChart::ReadPolyline. Adding a section with no data
 Warning !   : (18-Mar-2007 08:43:13)
GanttChart::ReadPolyline. Adding a section with no data
 Warning !   : (18-Mar-2007 08:43:13)
GanttChart::ReadPolyline. Adding a section with no data
 Warning !   : (18-Mar-2007 08:43:13)
GanttChart::ReadPolyline. Adding a section with no data
 Information : (18-Mar-2007 08:43:13) Graph 30: Destroying object.
 Information : (18-Mar-2007 08:43:13)
Graph 31: Creating object for a eventGanttChart
 Information : (18-Mar-2007 08:43:13) Graph 31: Processing legend.
 Information : (18-Mar-2007 08:43:13)
Graph 31: Adding data from object @PCF_MPH_RA2_ICT_AX:DET_wrong_product_err
           1 elements.
 Warning !   : (18-Mar-2007 08:43:13)
GanttChart::AddData. The DqiData structure has no data for this range
 Information : (18-Mar-2007 08:43:13)
Graph 31: Adding data from object @PCF_MPH_RA2_ICT_AX:SET_wrong_sensing_stop
           1 elements.
 Warning !   : (18-Mar-2007 08:43:13)
GanttChart::AddData. The DqiData structure has no data for this range
 Information : (18-Mar-2007 08:43:13)
Graph 31: Adding data from object @PCF_MPH_RA2_ICT_AX:SET_wrong_sensing_start
           1 elements.
 Warning !   : (18-Mar-2007 08:43:13)
GanttChart::AddData. The DqiData structure has no data for this range
 Information : (18-Mar-2007 08:43:13)
Graph 31: Adding data from object @PCF_MPH_RA2_ICT_AX:SET_wrong_software_ver
           1 elements.
 Warning !   : (18-Mar-2007 08:43:13)
GanttChart::AddData. The DqiData structure has no data for this range
 Information : (18-Mar-2007 08:43:13)
Graph 31: Adding data from object @PCF_MPH_RA2_ICT_AX:SET_wrong_proc_time
           1 elements.
 Warning !   : (18-Mar-2007 08:43:13)
GanttChart::AddData. The DqiData structure has no data for this range
 Information : (18-Mar-2007 08:43:13)
Graph 31: Adding data from object @PCF_MPH_RA2_ICT_AX:SET_wrong_proc_stage
           1 elements.
 Warning !   : (18-Mar-2007 08:43:13)
GanttChart::AddData. The DqiData structure has no data for this range
 Information : (18-Mar-2007 08:43:13)
Graph 31: Adding data from object @PCF_MPH_RA2_ICT_AX:SET_wrong_filename
           1 elements.
 Warning !   : (18-Mar-2007 08:43:13)
GanttChart::AddData. The DqiData structure has no data for this range
 Information : (18-Mar-2007 08:43:13) Graph 31: Generating PNG file.
```

```
 Warning !   : (18-Mar-2007 08:43:13)
GanttChart::ReadPolyline. Adding a section with no data
 Warning !   : (18-Mar-2007 08:43:13)
GanttChart::ReadPolyline. Adding a section with no data
 Warning !   : (18-Mar-2007 08:43:13)
GanttChart::ReadPolyline. Adding a section with no data
 Warning !   : (18-Mar-2007 08:43:13)
GanttChart::ReadPolyline. Adding a section with no data
 Warning !   : (18-Mar-2007 08:43:13)
GanttChart::ReadPolyline. Adding a section with no data
 Warning !   : (18-Mar-2007 08:43:13)
GanttChart::ReadPolyline. Adding a section with no data
 Warning !   : (18-Mar-2007 08:43:13)
GanttChart::ReadPolyline. Adding a section with no data
 Information : (18-Mar-2007 08:43:13) Graph 31: Destroying object.
 Information : (18-Mar-2007 08:43:13)
Graph 32: Creating object for a eventGanttChart
 Information : (18-Mar-2007 08:43:13) Graph 32: Processing legend.
 Information : (18-Mar-2007 08:43:13)
Graph 32: Adding data from object @PCF_MPH_RA2_IFA_AX:DET_wrong_product_err
           1 elements.
 Warning !   : (18-Mar-2007 08:43:13)
GanttChart::AddData. The DqiData structure has no data for this range
 Information : (18-Mar-2007 08:43:13)
Graph 32: Adding data from object @PCF_MPH_RA2_IFA_AX:SET_wrong_sensing_stop
           1 elements.
 Warning !   : (18-Mar-2007 08:43:13)
GanttChart::AddData. The DqiData structure has no data for this range
 Information : (18-Mar-2007 08:43:13)
Graph 32: Adding data from object @PCF_MPH_RA2_IFA_AX:SET_wrong_sensing_start
           1 elements.
 Warning !   : (18-Mar-2007 08:43:13)
GanttChart::AddData. The DqiData structure has no data for this range
 Information : (18-Mar-2007 08:43:13)
Graph 32: Adding data from object @PCF_MPH_RA2_IFA_AX:SET_wrong_software_ver
           1 elements.
 Warning !   : (18-Mar-2007 08:43:13)
GanttChart::AddData. The DqiData structure has no data for this range
 Information : (18-Mar-2007 08:43:13)
Graph 32: Adding data from object @PCF_MPH_RA2_IFA_AX:SET_wrong_proc_time
           1 elements.
 Warning !   : (18-Mar-2007 08:43:13)
GanttChart::AddData. The DqiData structure has no data for this range
 Information : (18-Mar-2007 08:43:13)
Graph 32: Adding data from object @PCF_MPH_RA2_IFA_AX:SET_wrong_proc_stage
           1 elements.
 Warning !   : (18-Mar-2007 08:43:13)
GanttChart::AddData. The DqiData structure has no data for this range
 Information : (18-Mar-2007 08:43:13)
Graph 32: Adding data from object @PCF_MPH_RA2_IFA_AX:SET_wrong_filename
           1 elements.
 Warning !   : (18-Mar-2007 08:43:13)
GanttChart::AddData. The DqiData structure has no data for this range
 Information : (18-Mar-2007 08:43:13) Graph 32: Generating PNG file.
 Warning !   : (18-Mar-2007 08:43:13)
GanttChart::ReadPolyline. Adding a section with no data
 Warning !   : (18-Mar-2007 08:43:13)
GanttChart::ReadPolyline. Adding a section with no data
 Warning !   : (18-Mar-2007 08:43:13)
GanttChart::ReadPolyline. Adding a section with no data
 Warning !   : (18-Mar-2007 08:43:13)
GanttChart::ReadPolyline. Adding a section with no data
 Warning !   : (18-Mar-2007 08:43:13)
GanttChart::ReadPolyline. Adding a section with no data
 Warning !   : (18-Mar-2007 08:43:13)
GanttChart::ReadPolyline. Adding a section with no data
```

```
 Information : (18-Mar-2007 08:43:14) Graph 32: Destroying object.
 Information : (18-Mar-2007 08:43:14)
Graph 33: Creating object for a eventGanttChart
 Information : (18-Mar-2007 08:43:14) Graph 33: Processing legend.
 Information : (18-Mar-2007 08:43:14)
Graph 33: Adding data from object @PCF_MPH_RA2_IFB_AX:DET_wrong_product_err
           1 elements.
 Warning !   : (18-Mar-2007 08:43:14)
GanttChart::AddData. The DqiData structure has no data for this range
 Information : (18-Mar-2007 08:43:14)
Graph 33: Adding data from object @PCF_MPH_RA2_IFB_AX:SET_wrong_sensing_stop
           1 elements.
 Warning !   : (18-Mar-2007 08:43:14)
GanttChart::AddData. The DqiData structure has no data for this range
 Information : (18-Mar-2007 08:43:14)
Graph 33: Adding data from object @PCF_MPH_RA2_IFB_AX:SET_wrong_sensing_start
           1 elements.
 Warning !   : (18-Mar-2007 08:43:14)
GanttChart::AddData. The DqiData structure has no data for this range
 Information : (18-Mar-2007 08:43:14)
Graph 33: Adding data from object @PCF_MPH_RA2_IFB_AX:SET_wrong_software_ver
           1 elements.
 Warning !   : (18-Mar-2007 08:43:14)
GanttChart::AddData. The DqiData structure has no data for this range
 Information : (18-Mar-2007 08:43:14)
Graph 33: Adding data from object @PCF_MPH_RA2_IFB_AX:SET_wrong_proc_time
           1 elements.
 Warning !   : (18-Mar-2007 08:43:14)
GanttChart::AddData. The DqiData structure has no data for this range
 Information : (18-Mar-2007 08:43:14)
Graph 33: Adding data from object @PCF_MPH_RA2_IFB_AX:SET_wrong_proc_stage
           1 elements.
 Warning !   : (18-Mar-2007 08:43:14)
GanttChart::AddData. The DqiData structure has no data for this range
 Information : (18-Mar-2007 08:43:14)
Graph 33: Adding data from object @PCF_MPH_RA2_IFB_AX:SET_wrong_filename
           1 elements.
 Warning !   : (18-Mar-2007 08:43:14)
GanttChart::AddData. The DqiData structure has no data for this range
 Information : (18-Mar-2007 08:43:14) Graph 33: Generating PNG file.
 Warning !   : (18-Mar-2007 08:43:14)
GanttChart::ReadPolyline. Adding a section with no data
 Warning !   : (18-Mar-2007 08:43:14)
GanttChart::ReadPolyline. Adding a section with no data
 Warning !   : (18-Mar-2007 08:43:14)
GanttChart::ReadPolyline. Adding a section with no data
 Warning !   : (18-Mar-2007 08:43:14)
GanttChart::ReadPolyline. Adding a section with no data
 Warning !   : (18-Mar-2007 08:43:14)
GanttChart::ReadPolyline. Adding a section with no data
 Warning !   : (18-Mar-2007 08:43:14)
GanttChart::ReadPolyline. Adding a section with no data
 Warning !   : (18-Mar-2007 08:43:14)
GanttChart::ReadPolyline. Adding a section with no data
 Information : (18-Mar-2007 08:43:14) Graph 33: Destroying object.
 Information : (18-Mar-2007 08:43:14)
Graph 34: Creating object for a eventGanttChart
 Information : (18-Mar-2007 08:43:14) Graph 34: Processing legend.
 Information : (18-Mar-2007 08:43:14)
Graph 34: Adding data from object @PCF_MPH_RA2_IFF_AX:DET_wrong_product_err
           1 elements.
 Warning !   : (18-Mar-2007 08:43:14)
GanttChart::AddData. The DqiData structure has no data for this range
 Information : (18-Mar-2007 08:43:14)
Graph 34: Adding data from object @PCF_MPH_RA2_IFF_AX:SET_wrong_sensing_stop
           1 elements.
 Warning !   : (18-Mar-2007 08:43:14)
GanttChart::AddData. The DqiData structure has no data for this range
```

```
 Information : (18-Mar-2007 08:43:14)
Graph 34: Adding data from object @PCF_MPH_RA2_IFF_AX:SET_wrong_sensing_start
           1 elements.
 Warning !   : (18-Mar-2007 08:43:14)
GanttChart::AddData. The DqiData structure has no data for this range
 Information : (18-Mar-2007 08:43:14)
Graph 34: Adding data from object @PCF_MPH_RA2_IFF_AX:SET_wrong_software_ver
           1 elements.
 Warning !   : (18-Mar-2007 08:43:14)
GanttChart::AddData. The DqiData structure has no data for this range
 Information : (18-Mar-2007 08:43:14)
Graph 34: Adding data from object @PCF_MPH_RA2_IFF_AX:SET_wrong_proc_time
           1 elements.
 Warning !   : (18-Mar-2007 08:43:14)
GanttChart::AddData. The DqiData structure has no data for this range
 Information : (18-Mar-2007 08:43:14)
Graph 34: Adding data from object @PCF_MPH_RA2_IFF_AX:SET_wrong_proc_stage
           1 elements.
 Warning !   : (18-Mar-2007 08:43:14)
GanttChart::AddData. The DqiData structure has no data for this range
 Information : (18-Mar-2007 08:43:14)
Graph 34: Adding data from object @PCF_MPH_RA2_IFF_AX:SET_wrong_filename
           1 elements.
 Warning !   : (18-Mar-2007 08:43:14)
GanttChart::AddData. The DqiData structure has no data for this range
 Information : (18-Mar-2007 08:43:14) Graph 34: Generating PNG file.
 Warning !   : (18-Mar-2007 08:43:14)
GanttChart::ReadPolyline. Adding a section with no data
 Warning !   : (18-Mar-2007 08:43:14)
GanttChart::ReadPolyline. Adding a section with no data
 Warning !   : (18-Mar-2007 08:43:14)
GanttChart::ReadPolyline. Adding a section with no data
 Warning !   : (18-Mar-2007 08:43:14)
GanttChart::ReadPolyline. Adding a section with no data
 Warning !   : (18-Mar-2007 08:43:14)
GanttChart::ReadPolyline. Adding a section with no data
 Warning !   : (18-Mar-2007 08:43:14)
GanttChart::ReadPolyline. Adding a section with no data
 Information : (18-Mar-2007 08:43:15) Graph 34: Destroying object.
 Information : (18-Mar-2007 08:43:15)
Graph 35: Creating object for a eventGanttChart
 Information : (18-Mar-2007 08:43:15) Graph 35: Processing legend.
 Information : (18-Mar-2007 08:43:15)
Graph 35: Adding data from object @PCF_MPH_RA2_IOC_AX:DET_wrong_product_err
           1 elements.
 Warning !   : (18-Mar-2007 08:43:15)
GanttChart::AddData. The DqiData structure has no data for this range
 Information : (18-Mar-2007 08:43:15)
Graph 35: Adding data from object @PCF_MPH_RA2_IOC_AX:SET_wrong_sensing_stop
           1 elements.
 Warning !   : (18-Mar-2007 08:43:15)
GanttChart::AddData. The DqiData structure has no data for this range
 Information : (18-Mar-2007 08:43:15)
Graph 35: Adding data from object @PCF_MPH_RA2_IOC_AX:SET_wrong_sensing_start
           1 elements.
 Warning !   : (18-Mar-2007 08:43:15)
GanttChart::AddData. The DqiData structure has no data for this range
 Information : (18-Mar-2007 08:43:15)
Graph 35: Adding data from object @PCF_MPH_RA2_IOC_AX:SET_wrong_software_ver
           1 elements.
 Warning !   : (18-Mar-2007 08:43:15)
GanttChart::AddData. The DqiData structure has no data for this range
 Information : (18-Mar-2007 08:43:15)
Graph 35: Adding data from object @PCF_MPH_RA2_IOC_AX:SET_wrong_proc_time
           1 elements.
 Warning !   : (18-Mar-2007 08:43:15)
```

```
GanttChart::AddData. The DqiData structure has no data for this range
 Information : (18-Mar-2007 08:43:15)
Graph 35: Adding data from object @PCF_MPH_RA2_IOC_AX:SET_wrong_proc_stage
           1 elements.
 Warning !   : (18-Mar-2007 08:43:15)
GanttChart::AddData. The DqiData structure has no data for this range
 Information : (18-Mar-2007 08:43:15)
Graph 35: Adding data from object @PCF_MPH_RA2_IOC_AX:SET_wrong_filename
           1 elements.
 Warning !   : (18-Mar-2007 08:43:15)
GanttChart::AddData. The DqiData structure has no data for this range
 Information : (18-Mar-2007 08:43:15) Graph 35: Generating PNG file.
 Warning !   : (18-Mar-2007 08:43:15)
GanttChart::ReadPolyline. Adding a section with no data
 Warning !   : (18-Mar-2007 08:43:15)
GanttChart::ReadPolyline. Adding a section with no data
 Warning !   : (18-Mar-2007 08:43:15)
GanttChart::ReadPolyline. Adding a section with no data
 Warning !   : (18-Mar-2007 08:43:15)
GanttChart::ReadPolyline. Adding a section with no data
 Warning !   : (18-Mar-2007 08:43:15)
GanttChart::ReadPolyline. Adding a section with no data
 Warning !   : (18-Mar-2007 08:43:15)
GanttChart::ReadPolyline. Adding a section with no data
 Warning !   : (18-Mar-2007 08:43:15)
GanttChart::ReadPolyline. Adding a section with no data
 Information : (18-Mar-2007 08:43:15) Graph 35: Destroying object.
 Information : (18-Mar-2007 08:43:15)
Graph 36: Creating object for a eventGanttChart
 Information : (18-Mar-2007 08:43:15) Graph 36: Processing legend.
 Information : (18-Mar-2007 08:43:15)
Graph 36: Adding data from object @PCF_MPH_RA2_MET_AX:DET_wrong_product_err
           1 elements.
 Warning !   : (18-Mar-2007 08:43:15)
GanttChart::AddData. The DqiData structure has no data for this range
 Information : (18-Mar-2007 08:43:15)
Graph 36: Adding data from object @PCF_MPH_RA2_MET_AX:SET_wrong_sensing_stop
           1 elements.
 Warning !   : (18-Mar-2007 08:43:15)
GanttChart::AddData. The DqiData structure has no data for this range
 Information : (18-Mar-2007 08:43:15)
Graph 36: Adding data from object @PCF_MPH_RA2_MET_AX:SET_wrong_sensing_start
           1 elements.
 Warning !   : (18-Mar-2007 08:43:15)
GanttChart::AddData. The DqiData structure has no data for this range
 Information : (18-Mar-2007 08:43:15)
Graph 36: Adding data from object @PCF_MPH_RA2_MET_AX:SET_wrong_software_ver
           1 elements.
 Warning !   : (18-Mar-2007 08:43:15)
GanttChart::AddData. The DqiData structure has no data for this range
 Information : (18-Mar-2007 08:43:15)
Graph 36: Adding data from object @PCF_MPH_RA2_MET_AX:SET_wrong_proc_time
           1 elements.
 Warning !   : (18-Mar-2007 08:43:15)
GanttChart::AddData. The DqiData structure has no data for this range
 Information : (18-Mar-2007 08:43:15)
Graph 36: Adding data from object @PCF_MPH_RA2_MET_AX:SET_wrong_proc_stage
           1 elements.
 Warning !   : (18-Mar-2007 08:43:15)
GanttChart::AddData. The DqiData structure has no data for this range
 Information : (18-Mar-2007 08:43:15)
Graph 36: Adding data from object @PCF_MPH_RA2_MET_AX:SET_wrong_filename
           1 elements.
 Warning !   : (18-Mar-2007 08:43:15)
GanttChart::AddData. The DqiData structure has no data for this range
 Information : (18-Mar-2007 08:43:15) Graph 36: Generating PNG file.
 Warning !   : (18-Mar-2007 08:43:15)
GanttChart::ReadPolyline. Adding a section with no data
```

```
 Warning !   : (18-Mar-2007 08:43:15)
GanttChart::ReadPolyline. Adding a section with no data
 Warning !   : (18-Mar-2007 08:43:15)
GanttChart::ReadPolyline. Adding a section with no data
 Warning !   : (18-Mar-2007 08:43:15)
GanttChart::ReadPolyline. Adding a section with no data
 Warning !   : (18-Mar-2007 08:43:15)
GanttChart::ReadPolyline. Adding a section with no data
 Warning !   : (18-Mar-2007 08:43:15)
GanttChart::ReadPolyline. Adding a section with no data
 Warning !   : (18-Mar-2007 08:43:15)
GanttChart::ReadPolyline. Adding a section with no data
 Information : (18-Mar-2007 08:43:16) Graph 36: Destroying object.
 Information : (18-Mar-2007 08:43:16)
Graph 37: Creating object for a eventGanttChart
 Information : (18-Mar-2007 08:43:16) Graph 37: Processing legend.
 Information : (18-Mar-2007 08:43:16)
Graph 37: Adding data from object @PCF_MPH_RA2_MSS_AX:DET_wrong_product_err
           1 elements.
 Warning !   : (18-Mar-2007 08:43:16)
GanttChart::AddData. The DqiData structure has no data for this range
 Information : (18-Mar-2007 08:43:16)
Graph 37: Adding data from object @PCF_MPH_RA2_MSS_AX:SET_wrong_sensing_stop
           1 elements.
 Warning !   : (18-Mar-2007 08:43:16)
GanttChart::AddData. The DqiData structure has no data for this range
 Information : (18-Mar-2007 08:43:16)
Graph 37: Adding data from object @PCF_MPH_RA2_MSS_AX:SET_wrong_sensing_start
           1 elements.
 Warning !   : (18-Mar-2007 08:43:16)
GanttChart::AddData. The DqiData structure has no data for this range
 Information : (18-Mar-2007 08:43:16)
Graph 37: Adding data from object @PCF_MPH_RA2_MSS_AX:SET_wrong_software_ver
           1 elements.
 Warning !   : (18-Mar-2007 08:43:16)
GanttChart::AddData. The DqiData structure has no data for this range
 Information : (18-Mar-2007 08:43:16)
Graph 37: Adding data from object @PCF_MPH_RA2_MSS_AX:SET_wrong_proc_time
           1 elements.
 Warning !   : (18-Mar-2007 08:43:16)
GanttChart::AddData. The DqiData structure has no data for this range
 Information : (18-Mar-2007 08:43:16)
Graph 37: Adding data from object @PCF_MPH_RA2_MSS_AX:SET_wrong_proc_stage
           1 elements.
 Warning !   : (18-Mar-2007 08:43:16)
GanttChart::AddData. The DqiData structure has no data for this range
 Information : (18-Mar-2007 08:43:16)
Graph 37: Adding data from object @PCF_MPH_RA2_MSS_AX:SET_wrong_filename
           1 elements.
 Warning !   : (18-Mar-2007 08:43:16)
GanttChart::AddData. The DqiData structure has no data for this range
 Information : (18-Mar-2007 08:43:16) Graph 37: Generating PNG file.
 Warning !   : (18-Mar-2007 08:43:16)
GanttChart::ReadPolyline. Adding a section with no data
 Warning !   : (18-Mar-2007 08:43:16)
GanttChart::ReadPolyline. Adding a section with no data
 Warning !   : (18-Mar-2007 08:43:16)
GanttChart::ReadPolyline. Adding a section with no data
 Warning !   : (18-Mar-2007 08:43:16)
GanttChart::ReadPolyline. Adding a section with no data
 Warning !   : (18-Mar-2007 08:43:16)
GanttChart::ReadPolyline. Adding a section with no data
 Warning !   : (18-Mar-2007 08:43:16)
GanttChart::ReadPolyline. Adding a section with no data
 Information : (18-Mar-2007 08:43:16) Graph 37: Destroying object.
 Information : (18-Mar-2007 08:43:16)
```

```
Graph 38: Creating object for a eventGanttChart
 Information : (18-Mar-2007 08:43:16) Graph 38: Processing legend.
 Information : (18-Mar-2007 08:43:16)
Graph 38: Adding data from object @PCF_MPH_RA2_OT1_AX:DET_wrong_product_err
           1 elements.
 Warning !   : (18-Mar-2007 08:43:16)
GanttChart::AddData. The DqiData structure has no data for this range
 Information : (18-Mar-2007 08:43:16)
Graph 38: Adding data from object @PCF_MPH_RA2_OT1_AX:SET_wrong_sensing_stop
           1 elements.
 Warning !   : (18-Mar-2007 08:43:16)
GanttChart::AddData. The DqiData structure has no data for this range
 Information : (18-Mar-2007 08:43:16)
Graph 38: Adding data from object @PCF_MPH_RA2_OT1_AX:SET_wrong_sensing_start
           1 elements.
 Warning !   : (18-Mar-2007 08:43:16)
GanttChart::AddData. The DqiData structure has no data for this range
 Information : (18-Mar-2007 08:43:16)
Graph 38: Adding data from object @PCF_MPH_RA2_OT1_AX:SET_wrong_software_ver
           1 elements.
 Warning !   : (18-Mar-2007 08:43:16)
GanttChart::AddData. The DqiData structure has no data for this range
 Information : (18-Mar-2007 08:43:16)
Graph 38: Adding data from object @PCF_MPH_RA2_OT1_AX:SET_wrong_proc_time
           1 elements.
 Warning !   : (18-Mar-2007 08:43:16)
GanttChart::AddData. The DqiData structure has no data for this range
 Information : (18-Mar-2007 08:43:16)
Graph 38: Adding data from object @PCF_MPH_RA2_OT1_AX:SET_wrong_proc_stage
           1 elements.
 Warning !   : (18-Mar-2007 08:43:16)
GanttChart::AddData. The DqiData structure has no data for this range
 Information : (18-Mar-2007 08:43:16)
Graph 38: Adding data from object @PCF_MPH_RA2_OT1_AX:SET_wrong_filename
           1 elements.
 Warning !   : (18-Mar-2007 08:43:16)
GanttChart::AddData. The DqiData structure has no data for this range
 Information : (18-Mar-2007 08:43:16) Graph 38: Generating PNG file.
 Warning !   : (18-Mar-2007 08:43:16)
GanttChart::ReadPolyline. Adding a section with no data
 Warning !   : (18-Mar-2007 08:43:16)
GanttChart::ReadPolyline. Adding a section with no data
 Warning !   : (18-Mar-2007 08:43:16)
GanttChart::ReadPolyline. Adding a section with no data
 Warning !   : (18-Mar-2007 08:43:16)
GanttChart::ReadPolyline. Adding a section with no data
 Warning !   : (18-Mar-2007 08:43:16)
GanttChart::ReadPolyline. Adding a section with no data
 Warning !   : (18-Mar-2007 08:43:16)
GanttChart::ReadPolyline. Adding a section with no data
 Warning !   : (18-Mar-2007 08:43:16)
GanttChart::ReadPolyline. Adding a section with no data
 Information : (18-Mar-2007 08:43:17) Graph 38: Destroying object.
 Information : (18-Mar-2007 08:43:17)
Graph 39: Creating object for a eventGanttChart
 Information : (18-Mar-2007 08:43:17) Graph 39: Processing legend.
 Information : (18-Mar-2007 08:43:17)
Graph 39: Adding data from object @PCF_MPH_RA2_OT2_AX:DET_wrong_product_err
           1 elements.
 Warning !   : (18-Mar-2007 08:43:17)
GanttChart::AddData. The DqiData structure has no data for this range
 Information : (18-Mar-2007 08:43:17)
Graph 39: Adding data from object @PCF_MPH_RA2_OT2_AX:SET_wrong_sensing_stop
           1 elements.
 Warning !   : (18-Mar-2007 08:43:17)
GanttChart::AddData. The DqiData structure has no data for this range
 Information : (18-Mar-2007 08:43:17)
Graph 39: Adding data from object @PCF_MPH_RA2_OT2_AX:SET_wrong_sensing_start
```

```
           1 elements.
 Warning !   : (18-Mar-2007 08:43:17)
GanttChart::AddData. The DqiData structure has no data for this range
 Information : (18-Mar-2007 08:43:17)
Graph 39: Adding data from object @PCF_MPH_RA2_OT2_AX:SET_wrong_software_ver
           1 elements.
 Warning !   : (18-Mar-2007 08:43:17)
GanttChart::AddData. The DqiData structure has no data for this range
 Information : (18-Mar-2007 08:43:17)
Graph 39: Adding data from object @PCF_MPH_RA2_OT2_AX:SET_wrong_proc_time
           1 elements.
 Warning !   : (18-Mar-2007 08:43:17)
GanttChart::AddData. The DqiData structure has no data for this range
 Information : (18-Mar-2007 08:43:17)
Graph 39: Adding data from object @PCF_MPH_RA2_OT2_AX:SET_wrong_proc_stage
           1 elements.
 Warning !   : (18-Mar-2007 08:43:17)
GanttChart::AddData. The DqiData structure has no data for this range
 Information : (18-Mar-2007 08:43:17)
Graph 39: Adding data from object @PCF_MPH_RA2_OT2_AX:SET_wrong_filename
           1 elements.
 Warning !   : (18-Mar-2007 08:43:17)
GanttChart::AddData. The DqiData structure has no data for this range
 Information : (18-Mar-2007 08:43:17) Graph 39: Generating PNG file.
 Warning !   : (18-Mar-2007 08:43:17)
GanttChart::ReadPolyline. Adding a section with no data
 Warning !   : (18-Mar-2007 08:43:17)
GanttChart::ReadPolyline. Adding a section with no data
 Warning !   : (18-Mar-2007 08:43:17)
GanttChart::ReadPolyline. Adding a section with no data
 Warning !   : (18-Mar-2007 08:43:17)
GanttChart::ReadPolyline. Adding a section with no data
 Warning !   : (18-Mar-2007 08:43:17)
GanttChart::ReadPolyline. Adding a section with no data
 Warning !   : (18-Mar-2007 08:43:17)
GanttChart::ReadPolyline. Adding a section with no data
 Warning !   : (18-Mar-2007 08:43:17)
GanttChart::ReadPolyline. Adding a section with no data
 Information : (18-Mar-2007 08:43:17) Graph 39: Destroying object.
 Information : (18-Mar-2007 08:43:17)
Graph 40: Creating object for a eventGanttChart
 Information : (18-Mar-2007 08:43:17) Graph 40: Processing legend.
 Information : (18-Mar-2007 08:43:17)
Graph 40: Adding data from object @PCF_MPH_RA2_PLA_AX:DET_wrong_product_err
           1 elements.
 Warning !   : (18-Mar-2007 08:43:17)
GanttChart::AddData. The DqiData structure has no data for this range
 Information : (18-Mar-2007 08:43:17)
Graph 40: Adding data from object @PCF_MPH_RA2_PLA_AX:SET_wrong_sensing_stop
           1 elements.
 Warning !   : (18-Mar-2007 08:43:17)
GanttChart::AddData. The DqiData structure has no data for this range
 Information : (18-Mar-2007 08:43:17)
Graph 40: Adding data from object @PCF_MPH_RA2_PLA_AX:SET_wrong_sensing_start
           1 elements.
 Warning !   : (18-Mar-2007 08:43:17)
GanttChart::AddData. The DqiData structure has no data for this range
 Information : (18-Mar-2007 08:43:17)
Graph 40: Adding data from object @PCF_MPH_RA2_PLA_AX:SET_wrong_software_ver
           1 elements.
 Warning !   : (18-Mar-2007 08:43:17)
GanttChart::AddData. The DqiData structure has no data for this range
 Information : (18-Mar-2007 08:43:17)
Graph 40: Adding data from object @PCF_MPH_RA2_PLA_AX:SET_wrong_proc_time
           1 elements.
 Warning !   : (18-Mar-2007 08:43:17)
GanttChart::AddData. The DqiData structure has no data for this range
 Information : (18-Mar-2007 08:43:17)
```

```
Graph 40: Adding data from object @PCF_MPH_RA2_PLA_AX:SET_wrong_proc_stage
           1 elements.
 Warning !   : (18-Mar-2007 08:43:17)
GanttChart::AddData. The DqiData structure has no data for this range
 Information : (18-Mar-2007 08:43:17)
Graph 40: Adding data from object @PCF_MPH_RA2_PLA_AX:SET_wrong_filename
           1 elements.
 Warning !   : (18-Mar-2007 08:43:17)
GanttChart::AddData. The DqiData structure has no data for this range
 Information : (18-Mar-2007 08:43:17) Graph 40: Generating PNG file.
 Warning !   : (18-Mar-2007 08:43:17)
GanttChart::ReadPolyline. Adding a section with no data
 Warning !   : (18-Mar-2007 08:43:17)
GanttChart::ReadPolyline. Adding a section with no data
 Warning !   : (18-Mar-2007 08:43:17)
GanttChart::ReadPolyline. Adding a section with no data
 Warning !   : (18-Mar-2007 08:43:17)
GanttChart::ReadPolyline. Adding a section with no data
 Warning !   : (18-Mar-2007 08:43:17)
GanttChart::ReadPolyline. Adding a section with no data
 Warning !   : (18-Mar-2007 08:43:17)
GanttChart::ReadPolyline. Adding a section with no data
 Warning !   : (18-Mar-2007 08:43:17)
GanttChart::ReadPolyline. Adding a section with no data
 Information : (18-Mar-2007 08:43:18) Graph 40: Destroying object.
 Information : (18-Mar-2007 08:43:18)
Graph 41: Creating object for a eventGanttChart
 Information : (18-Mar-2007 08:43:18) Graph 41: Processing legend.
 Information : (18-Mar-2007 08:43:18)
Graph 41: Adding data from object @PCF_MPH_RA2_POL_AX:DET_wrong_product_err
           1 elements.
 Warning !   : (18-Mar-2007 08:43:18)
GanttChart::AddData. The DqiData structure has no data for this range
 Information : (18-Mar-2007 08:43:18)
Graph 41: Adding data from object @PCF_MPH_RA2_POL_AX:SET_wrong_sensing_stop
           1 elements.
 Warning !   : (18-Mar-2007 08:43:18)
GanttChart::AddData. The DqiData structure has no data for this range
 Information : (18-Mar-2007 08:43:18)
Graph 41: Adding data from object @PCF_MPH_RA2_POL_AX:SET_wrong_sensing_start
           1 elements.
 Warning !   : (18-Mar-2007 08:43:18)
GanttChart::AddData. The DqiData structure has no data for this range
 Information : (18-Mar-2007 08:43:18)
Graph 41: Adding data from object @PCF_MPH_RA2_POL_AX:SET_wrong_software_ver
           1 elements.
 Warning !   : (18-Mar-2007 08:43:18)
GanttChart::AddData. The DqiData structure has no data for this range
 Information : (18-Mar-2007 08:43:18)
Graph 41: Adding data from object @PCF_MPH_RA2_POL_AX:SET_wrong_proc_time
           1 elements.
 Warning !   : (18-Mar-2007 08:43:18)
GanttChart::AddData. The DqiData structure has no data for this range
 Information : (18-Mar-2007 08:43:18)
Graph 41: Adding data from object @PCF_MPH_RA2_POL_AX:SET_wrong_proc_stage
           1 elements.
 Warning !   : (18-Mar-2007 08:43:18)
GanttChart::AddData. The DqiData structure has no data for this range
 Information : (18-Mar-2007 08:43:18)
Graph 41: Adding data from object @PCF_MPH_RA2_POL_AX:SET_wrong_filename
           1 elements.
 Warning !   : (18-Mar-2007 08:43:18)
GanttChart::AddData. The DqiData structure has no data for this range
 Information : (18-Mar-2007 08:43:18) Graph 41: Generating PNG file.
 Warning !   : (18-Mar-2007 08:43:18)
GanttChart::ReadPolyline. Adding a section with no data
 Warning !   : (18-Mar-2007 08:43:18)
GanttChart::ReadPolyline. Adding a section with no data
```

```
 Warning !   : (18-Mar-2007 08:43:18)
GanttChart::ReadPolyline. Adding a section with no data
 Warning !   : (18-Mar-2007 08:43:18)
GanttChart::ReadPolyline. Adding a section with no data
 Warning !   : (18-Mar-2007 08:43:18)
GanttChart::ReadPolyline. Adding a section with no data
 Warning !   : (18-Mar-2007 08:43:18)
GanttChart::ReadPolyline. Adding a section with no data
 Warning !   : (18-Mar-2007 08:43:18)
GanttChart::ReadPolyline. Adding a section with no data
 Information : (18-Mar-2007 08:43:18) Graph 41: Destroying object.
 Information : (18-Mar-2007 08:43:18)
Graph 42: Creating object for a eventGanttChart
 Information : (18-Mar-2007 08:43:18) Graph 42: Processing legend.
 Information : (18-Mar-2007 08:43:18)
Graph 42: Adding data from object @PCF_MPH_RA2_SET_AX:DET_wrong_product_err
           1 elements.
 Warning !   : (18-Mar-2007 08:43:18)
GanttChart::AddData. The DqiData structure has no data for this range
 Information : (18-Mar-2007 08:43:18)
Graph 42: Adding data from object @PCF_MPH_RA2_SET_AX:SET_wrong_sensing_stop
           1 elements.
 Warning !   : (18-Mar-2007 08:43:18)
GanttChart::AddData. The DqiData structure has no data for this range
 Information : (18-Mar-2007 08:43:18)
Graph 42: Adding data from object @PCF_MPH_RA2_SET_AX:SET_wrong_sensing_start
           1 elements.
 Warning !   : (18-Mar-2007 08:43:18)
GanttChart::AddData. The DqiData structure has no data for this range
 Information : (18-Mar-2007 08:43:18)
Graph 42: Adding data from object @PCF_MPH_RA2_SET_AX:SET_wrong_software_ver
           1 elements.
 Warning !   : (18-Mar-2007 08:43:18)
GanttChart::AddData. The DqiData structure has no data for this range
 Information : (18-Mar-2007 08:43:18)
Graph 42: Adding data from object @PCF_MPH_RA2_SET_AX:SET_wrong_proc_time
           1 elements.
 Warning !   : (18-Mar-2007 08:43:18)
GanttChart::AddData. The DqiData structure has no data for this range
 Information : (18-Mar-2007 08:43:18)
Graph 42: Adding data from object @PCF_MPH_RA2_SET_AX:SET_wrong_proc_stage
           1 elements.
 Warning !   : (18-Mar-2007 08:43:18)
GanttChart::AddData. The DqiData structure has no data for this range
 Information : (18-Mar-2007 08:43:18)
Graph 42: Adding data from object @PCF_MPH_RA2_SET_AX:SET_wrong_filename
           1 elements.
 Warning !   : (18-Mar-2007 08:43:18)
GanttChart::AddData. The DqiData structure has no data for this range
 Information : (18-Mar-2007 08:43:18) Graph 42: Generating PNG file.
 Warning !   : (18-Mar-2007 08:43:18)
GanttChart::ReadPolyline. Adding a section with no data
 Warning !   : (18-Mar-2007 08:43:18)
GanttChart::ReadPolyline. Adding a section with no data
 Warning !   : (18-Mar-2007 08:43:18)
GanttChart::ReadPolyline. Adding a section with no data
 Warning !   : (18-Mar-2007 08:43:18)
GanttChart::ReadPolyline. Adding a section with no data
 Warning !   : (18-Mar-2007 08:43:18)
GanttChart::ReadPolyline. Adding a section with no data
 Warning !   : (18-Mar-2007 08:43:18)
GanttChart::ReadPolyline. Adding a section with no data
 Warning !   : (18-Mar-2007 08:43:18)
GanttChart::ReadPolyline. Adding a section with no data
 Information : (18-Mar-2007 08:43:19) Graph 42: Destroying object.
 Information : (18-Mar-2007 08:43:19)
Graph 43: Creating object for a eventGanttChart
 Information : (18-Mar-2007 08:43:19) Graph 43: Processing legend.
```

```
 Information : (18-Mar-2007 08:43:19)
Graph 43: Adding data from object @PCF_MPH_RA2_SL1_AX:DET_wrong_product_err
           1 elements.
 Warning !   : (18-Mar-2007 08:43:19)
GanttChart::AddData. The DqiData structure has no data for this range
 Information : (18-Mar-2007 08:43:19)
Graph 43: Adding data from object @PCF_MPH_RA2_SL1_AX:SET_wrong_sensing_stop
           1 elements.
 Warning !   : (18-Mar-2007 08:43:19)
GanttChart::AddData. The DqiData structure has no data for this range
 Information : (18-Mar-2007 08:43:19)
Graph 43: Adding data from object @PCF_MPH_RA2_SL1_AX:SET_wrong_sensing_start
           1 elements.
 Warning !   : (18-Mar-2007 08:43:19)
GanttChart::AddData. The DqiData structure has no data for this range
 Information : (18-Mar-2007 08:43:19)
Graph 43: Adding data from object @PCF_MPH_RA2_SL1_AX:SET_wrong_software_ver
           1 elements.
 Warning !   : (18-Mar-2007 08:43:19)
GanttChart::AddData. The DqiData structure has no data for this range
 Information : (18-Mar-2007 08:43:19)
Graph 43: Adding data from object @PCF_MPH_RA2_SL1_AX:SET_wrong_proc_time
           1 elements.
 Warning !   : (18-Mar-2007 08:43:19)
GanttChart::AddData. The DqiData structure has no data for this range
 Information : (18-Mar-2007 08:43:19)
Graph 43: Adding data from object @PCF_MPH_RA2_SL1_AX:SET_wrong_proc_stage
           1 elements.
 Warning !   : (18-Mar-2007 08:43:19)
GanttChart::AddData. The DqiData structure has no data for this range
 Information : (18-Mar-2007 08:43:19)
Graph 43: Adding data from object @PCF_MPH_RA2_SL1_AX:SET_wrong_filename
           1 elements.
 Warning !   : (18-Mar-2007 08:43:19)
GanttChart::AddData. The DqiData structure has no data for this range
 Information : (18-Mar-2007 08:43:19) Graph 43: Generating PNG file.
 Warning !   : (18-Mar-2007 08:43:19)
GanttChart::ReadPolyline. Adding a section with no data
 Warning !   : (18-Mar-2007 08:43:19)
GanttChart::ReadPolyline. Adding a section with no data
 Warning !   : (18-Mar-2007 08:43:19)
GanttChart::ReadPolyline. Adding a section with no data
 Warning !   : (18-Mar-2007 08:43:19)
GanttChart::ReadPolyline. Adding a section with no data
 Warning !   : (18-Mar-2007 08:43:19)
GanttChart::ReadPolyline. Adding a section with no data
 Warning !   : (18-Mar-2007 08:43:19)
GanttChart::ReadPolyline. Adding a section with no data
 Warning !   : (18-Mar-2007 08:43:19)
GanttChart::ReadPolyline. Adding a section with no data
 Information : (18-Mar-2007 08:43:19) Graph 43: Destroying object.
 Information : (18-Mar-2007 08:43:19)
Graph 44: Creating object for a eventGanttChart
 Information : (18-Mar-2007 08:43:19) Graph 44: Processing legend.
 Information : (18-Mar-2007 08:43:19)
Graph 44: Adding data from object @PCF_MPH_RA2_SL2_AX:DET_wrong_product_err
           1 elements.
 Warning !   : (18-Mar-2007 08:43:19)
GanttChart::AddData. The DqiData structure has no data for this range
 Information : (18-Mar-2007 08:43:19)
Graph 44: Adding data from object @PCF_MPH_RA2_SL2_AX:SET_wrong_sensing_stop
           1 elements.
 Warning !   : (18-Mar-2007 08:43:19)
GanttChart::AddData. The DqiData structure has no data for this range
 Information : (18-Mar-2007 08:43:19)
Graph 44: Adding data from object @PCF_MPH_RA2_SL2_AX:SET_wrong_sensing_start
           1 elements.
 Warning !   : (18-Mar-2007 08:43:19)
```

```
GanttChart::AddData. The DqiData structure has no data for this range
 Information : (18-Mar-2007 08:43:19)
Graph 44: Adding data from object @PCF_MPH_RA2_SL2_AX:SET_wrong_software_ver
           1 elements.
 Warning !   : (18-Mar-2007 08:43:19)
GanttChart::AddData. The DqiData structure has no data for this range
 Information : (18-Mar-2007 08:43:19)
Graph 44: Adding data from object @PCF_MPH_RA2_SL2_AX:SET_wrong_proc_time
           1 elements.
 Warning !   : (18-Mar-2007 08:43:19)
GanttChart::AddData. The DqiData structure has no data for this range
 Information : (18-Mar-2007 08:43:19)
Graph 44: Adding data from object @PCF_MPH_RA2_SL2_AX:SET_wrong_proc_stage
           1 elements.
 Warning !   : (18-Mar-2007 08:43:19)
GanttChart::AddData. The DqiData structure has no data for this range
 Information : (18-Mar-2007 08:43:19)
Graph 44: Adding data from object @PCF_MPH_RA2_SL2_AX:SET_wrong_filename
           1 elements.
 Warning !   : (18-Mar-2007 08:43:19)
GanttChart::AddData. The DqiData structure has no data for this range
 Information : (18-Mar-2007 08:43:19) Graph 44: Generating PNG file.
 Warning !   : (18-Mar-2007 08:43:19)
GanttChart::ReadPolyline. Adding a section with no data
 Warning !   : (18-Mar-2007 08:43:19)
GanttChart::ReadPolyline. Adding a section with no data
 Warning !   : (18-Mar-2007 08:43:19)
GanttChart::ReadPolyline. Adding a section with no data
 Warning !   : (18-Mar-2007 08:43:19)
GanttChart::ReadPolyline. Adding a section with no data
 Warning !   : (18-Mar-2007 08:43:19)
GanttChart::ReadPolyline. Adding a section with no data
 Warning !   : (18-Mar-2007 08:43:19)
GanttChart::ReadPolyline. Adding a section with no data
 Warning !   : (18-Mar-2007 08:43:19)
GanttChart::ReadPolyline. Adding a section with no data
 Information : (18-Mar-2007 08:43:20) Graph 44: Destroying object.
 Information : (18-Mar-2007 08:43:20)
Graph 45: Creating object for a eventGanttChart
 Information : (18-Mar-2007 08:43:20) Graph 45: Processing legend.
 Information : (18-Mar-2007 08:43:20)
Graph 45: Adding data from object @PCF_MPH_RA2_SOI_AX:DET_wrong_product_err
           1 elements.
 Warning !   : (18-Mar-2007 08:43:20)
GanttChart::AddData. The DqiData structure has no data for this range
 Information : (18-Mar-2007 08:43:20)
Graph 45: Adding data from object @PCF_MPH_RA2_SOI_AX:SET_wrong_sensing_stop
           1 elements.
 Warning !   : (18-Mar-2007 08:43:20)
GanttChart::AddData. The DqiData structure has no data for this range
 Information : (18-Mar-2007 08:43:20)
Graph 45: Adding data from object @PCF_MPH_RA2_SOI_AX:SET_wrong_sensing_start
           1 elements.
 Warning !   : (18-Mar-2007 08:43:20)
GanttChart::AddData. The DqiData structure has no data for this range
 Information : (18-Mar-2007 08:43:20)
Graph 45: Adding data from object @PCF_MPH_RA2_SOI_AX:SET_wrong_software_ver
           1 elements.
 Warning !   : (18-Mar-2007 08:43:20)
GanttChart::AddData. The DqiData structure has no data for this range
 Information : (18-Mar-2007 08:43:20)
Graph 45: Adding data from object @PCF_MPH_RA2_SOI_AX:SET_wrong_proc_time
           1 elements.
 Warning !   : (18-Mar-2007 08:43:20)
GanttChart::AddData. The DqiData structure has no data for this range
 Information : (18-Mar-2007 08:43:20)
Graph 45: Adding data from object @PCF_MPH_RA2_SOI_AX:SET_wrong_proc_stage
           1 elements.
```

```
 Warning !   : (18-Mar-2007 08:43:20)
GanttChart::AddData. The DqiData structure has no data for this range
 Information : (18-Mar-2007 08:43:20)
Graph 45: Adding data from object @PCF_MPH_RA2_SOI_AX:SET_wrong_filename
           1 elements.
 Warning !   : (18-Mar-2007 08:43:20)
GanttChart::AddData. The DqiData structure has no data for this range
 Information : (18-Mar-2007 08:43:20) Graph 45: Generating PNG file.
 Warning !   : (18-Mar-2007 08:43:20)
GanttChart::ReadPolyline. Adding a section with no data
 Warning !   : (18-Mar-2007 08:43:20)
GanttChart::ReadPolyline. Adding a section with no data
 Warning !   : (18-Mar-2007 08:43:20)
GanttChart::ReadPolyline. Adding a section with no data
 Warning !   : (18-Mar-2007 08:43:20)
GanttChart::ReadPolyline. Adding a section with no data
 Warning !   : (18-Mar-2007 08:43:20)
GanttChart::ReadPolyline. Adding a section with no data
 Warning !   : (18-Mar-2007 08:43:20)
GanttChart::ReadPolyline. Adding a section with no data
 Warning !   : (18-Mar-2007 08:43:20)
GanttChart::ReadPolyline. Adding a section with no data
 Information : (18-Mar-2007 08:43:20) Graph 45: Destroying object.
 Information : (18-Mar-2007 08:43:20)
Graph 46: Creating object for a eventGanttChart
 Information : (18-Mar-2007 08:43:20) Graph 46: Processing legend.
 Information : (18-Mar-2007 08:43:20)
Graph 46: Adding data from object @PCF_MPH_RA2_SOL_AX:DET_wrong_product_err
           1 elements.
 Warning !   : (18-Mar-2007 08:43:20)
GanttChart::AddData. The DqiData structure has no data for this range
 Information : (18-Mar-2007 08:43:20)
Graph 46: Adding data from object @PCF_MPH_RA2_SOL_AX:SET_wrong_sensing_stop
           1 elements.
 Warning !   : (18-Mar-2007 08:43:20)
GanttChart::AddData. The DqiData structure has no data for this range
 Information : (18-Mar-2007 08:43:20)
Graph 46: Adding data from object @PCF_MPH_RA2_SOL_AX:SET_wrong_sensing_start
           1 elements.
 Warning !   : (18-Mar-2007 08:43:20)
GanttChart::AddData. The DqiData structure has no data for this range
 Information : (18-Mar-2007 08:43:20)
Graph 46: Adding data from object @PCF_MPH_RA2_SOL_AX:SET_wrong_software_ver
           1 elements.
 Warning !   : (18-Mar-2007 08:43:20)
GanttChart::AddData. The DqiData structure has no data for this range
 Information : (18-Mar-2007 08:43:20)
Graph 46: Adding data from object @PCF_MPH_RA2_SOL_AX:SET_wrong_proc_time
           1 elements.
 Warning !   : (18-Mar-2007 08:43:20)
GanttChart::AddData. The DqiData structure has no data for this range
 Information : (18-Mar-2007 08:43:20)
Graph 46: Adding data from object @PCF_MPH_RA2_SOL_AX:SET_wrong_proc_stage
           1 elements.
 Warning !   : (18-Mar-2007 08:43:20)
GanttChart::AddData. The DqiData structure has no data for this range
 Information : (18-Mar-2007 08:43:20)
Graph 46: Adding data from object @PCF_MPH_RA2_SOL_AX:SET_wrong_filename
           1 elements.
 Warning !   : (18-Mar-2007 08:43:20)
GanttChart::AddData. The DqiData structure has no data for this range
 Information : (18-Mar-2007 08:43:20) Graph 46: Generating PNG file.
 Warning !   : (18-Mar-2007 08:43:20)
GanttChart::ReadPolyline. Adding a section with no data
 Warning !   : (18-Mar-2007 08:43:20)
GanttChart::ReadPolyline. Adding a section with no data
 Warning !   : (18-Mar-2007 08:43:20)
GanttChart::ReadPolyline. Adding a section with no data
```

```
 Warning !   : (18-Mar-2007 08:43:20)
GanttChart::ReadPolyline. Adding a section with no data
 Warning !   : (18-Mar-2007 08:43:20)
GanttChart::ReadPolyline. Adding a section with no data
 Warning !   : (18-Mar-2007 08:43:20)
GanttChart::ReadPolyline. Adding a section with no data
 Warning !   : (18-Mar-2007 08:43:20)
GanttChart::ReadPolyline. Adding a section with no data
 Information : (18-Mar-2007 08:43:20) Graph 46: Destroying object.
 Information : (18-Mar-2007 08:43:20)
Graph 47: Creating object for a eventGanttChart
 Information : (18-Mar-2007 08:43:20) Graph 47: Processing legend.
 Information : (18-Mar-2007 08:43:20)
Graph 47: Adding data from object @PCF_MPH_RA2_SSB_AX:DET_wrong_product_err
           1 elements.
 Warning !   : (18-Mar-2007 08:43:20)
GanttChart::AddData. The DqiData structure has no data for this range
 Information : (18-Mar-2007 08:43:20)
Graph 47: Adding data from object @PCF_MPH_RA2_SSB_AX:SET_wrong_sensing_stop
           1 elements.
 Warning !   : (18-Mar-2007 08:43:20)
GanttChart::AddData. The DqiData structure has no data for this range
 Information : (18-Mar-2007 08:43:20)
Graph 47: Adding data from object @PCF_MPH_RA2_SSB_AX:SET_wrong_sensing_start
           1 elements.
 Warning !   : (18-Mar-2007 08:43:20)
GanttChart::AddData. The DqiData structure has no data for this range
 Information : (18-Mar-2007 08:43:20)
Graph 47: Adding data from object @PCF_MPH_RA2_SSB_AX:SET_wrong_software_ver
           1 elements.
 Warning !   : (18-Mar-2007 08:43:20)
GanttChart::AddData. The DqiData structure has no data for this range
 Information : (18-Mar-2007 08:43:20)
Graph 47: Adding data from object @PCF_MPH_RA2_SSB_AX:SET_wrong_proc_time
           1 elements.
 Warning !   : (18-Mar-2007 08:43:20)
GanttChart::AddData. The DqiData structure has no data for this range
 Information : (18-Mar-2007 08:43:20)
Graph 47: Adding data from object @PCF_MPH_RA2_SSB_AX:SET_wrong_proc_stage
           1 elements.
 Warning !   : (18-Mar-2007 08:43:20)
GanttChart::AddData. The DqiData structure has no data for this range
 Information : (18-Mar-2007 08:43:20)
Graph 47: Adding data from object @PCF_MPH_RA2_SSB_AX:SET_wrong_filename
           1 elements.
 Warning !   : (18-Mar-2007 08:43:20)
GanttChart::AddData. The DqiData structure has no data for this range
 Information : (18-Mar-2007 08:43:20) Graph 47: Generating PNG file.
 Warning !   : (18-Mar-2007 08:43:20)
GanttChart::ReadPolyline. Adding a section with no data
 Warning !   : (18-Mar-2007 08:43:20)
GanttChart::ReadPolyline. Adding a section with no data
 Warning !   : (18-Mar-2007 08:43:20)
GanttChart::ReadPolyline. Adding a section with no data
 Warning !   : (18-Mar-2007 08:43:20)
GanttChart::ReadPolyline. Adding a section with no data
 Warning !   : (18-Mar-2007 08:43:20)
GanttChart::ReadPolyline. Adding a section with no data
 Warning !   : (18-Mar-2007 08:43:20)
GanttChart::ReadPolyline. Adding a section with no data
 Information : (18-Mar-2007 08:43:21) Graph 47: Destroying object.
 Information : (18-Mar-2007 08:43:21)
Graph 48: Creating object for a eventGanttChart
 Information : (18-Mar-2007 08:43:21) Graph 48: Processing legend.
 Information : (18-Mar-2007 08:43:21)
Graph 48: Adding data from object @PCF_MPH_RA2_TLD_AX:DET_wrong_product_err
```

```
           1 elements.
 Warning !   : (18-Mar-2007 08:43:21)
GanttChart::AddData. The DqiData structure has no data for this range
 Information : (18-Mar-2007 08:43:21)
Graph 48: Adding data from object @PCF_MPH_RA2_TLD_AX:SET_wrong_sensing_stop
           1 elements.
 Warning !   : (18-Mar-2007 08:43:21)
GanttChart::AddData. The DqiData structure has no data for this range
 Information : (18-Mar-2007 08:43:21)
Graph 48: Adding data from object @PCF_MPH_RA2_TLD_AX:SET_wrong_sensing_start
           1 elements.
 Warning !   : (18-Mar-2007 08:43:21)
GanttChart::AddData. The DqiData structure has no data for this range
 Information : (18-Mar-2007 08:43:21)
Graph 48: Adding data from object @PCF_MPH_RA2_TLD_AX:SET_wrong_software_ver
           1 elements.
 Warning !   : (18-Mar-2007 08:43:21)
GanttChart::AddData. The DqiData structure has no data for this range
 Information : (18-Mar-2007 08:43:21)
Graph 48: Adding data from object @PCF_MPH_RA2_TLD_AX:SET_wrong_proc_time
           1 elements.
 Warning !   : (18-Mar-2007 08:43:21)
GanttChart::AddData. The DqiData structure has no data for this range
 Information : (18-Mar-2007 08:43:21)
Graph 48: Adding data from object @PCF_MPH_RA2_TLD_AX:SET_wrong_proc_stage
           1 elements.
 Warning !   : (18-Mar-2007 08:43:21)
GanttChart::AddData. The DqiData structure has no data for this range
 Information : (18-Mar-2007 08:43:21)
Graph 48: Adding data from object @PCF_MPH_RA2_TLD_AX:SET_wrong_filename
           1 elements.
 Warning !   : (18-Mar-2007 08:43:21)
GanttChart::AddData. The DqiData structure has no data for this range
 Information : (18-Mar-2007 08:43:21) Graph 48: Generating PNG file.
 Warning !   : (18-Mar-2007 08:43:21)
GanttChart::ReadPolyline. Adding a section with no data
 Warning !   : (18-Mar-2007 08:43:21)
GanttChart::ReadPolyline. Adding a section with no data
 Warning !   : (18-Mar-2007 08:43:21)
GanttChart::ReadPolyline. Adding a section with no data
 Warning !   : (18-Mar-2007 08:43:21)
GanttChart::ReadPolyline. Adding a section with no data
 Warning !   : (18-Mar-2007 08:43:21)
GanttChart::ReadPolyline. Adding a section with no data
 Warning !   : (18-Mar-2007 08:43:21)
GanttChart::ReadPolyline. Adding a section with no data
 Warning !   : (18-Mar-2007 08:43:21)
GanttChart::ReadPolyline. Adding a section with no data
 Information : (18-Mar-2007 08:43:21) Graph 48: Destroying object.
 Information : (18-Mar-2007 08:43:21)
Graph 49: Creating object for a eventGanttChart
 Information : (18-Mar-2007 08:43:21) Graph 49: Processing legend.
 Information : (18-Mar-2007 08:43:21)
Graph 49: Adding data from object @PCF_MPH_RA2_USO_AX:DET_wrong_product_err
           1 elements.
 Warning !   : (18-Mar-2007 08:43:21)
GanttChart::AddData. The DqiData structure has no data for this range
 Information : (18-Mar-2007 08:43:21)
Graph 49: Adding data from object @PCF_MPH_RA2_USO_AX:SET_wrong_sensing_stop
           1 elements.
 Warning !   : (18-Mar-2007 08:43:21)
GanttChart::AddData. The DqiData structure has no data for this range
 Information : (18-Mar-2007 08:43:21)
Graph 49: Adding data from object @PCF_MPH_RA2_USO_AX:SET_wrong_sensing_start
           1 elements.
 Warning !   : (18-Mar-2007 08:43:21)
GanttChart::AddData. The DqiData structure has no data for this range
 Information : (18-Mar-2007 08:43:21)
```

```
Graph 49: Adding data from object @PCF_MPH_RA2_USO_AX:SET_wrong_software_ver
           1 elements.
 Warning !   : (18-Mar-2007 08:43:21)
GanttChart::AddData. The DqiData structure has no data for this range
 Information : (18-Mar-2007 08:43:21)
Graph 49: Adding data from object @PCF_MPH_RA2_USO_AX:SET_wrong_proc_time
           1 elements.
 Warning !   : (18-Mar-2007 08:43:21)
GanttChart::AddData. The DqiData structure has no data for this range
 Information : (18-Mar-2007 08:43:21)
Graph 49: Adding data from object @PCF_MPH_RA2_USO_AX:SET_wrong_proc_stage
           1 elements.
 Warning !   : (18-Mar-2007 08:43:21)
GanttChart::AddData. The DqiData structure has no data for this range
 Information : (18-Mar-2007 08:43:21)
Graph 49: Adding data from object @PCF_MPH_RA2_USO_AX:SET_wrong_filename
           1 elements.
 Warning !   : (18-Mar-2007 08:43:21)
GanttChart::AddData. The DqiData structure has no data for this range
 Information : (18-Mar-2007 08:43:21) Graph 49: Generating PNG file.
 Warning !   : (18-Mar-2007 08:43:21)
GanttChart::ReadPolyline. Adding a section with no data
 Warning !   : (18-Mar-2007 08:43:21)
GanttChart::ReadPolyline. Adding a section with no data
 Warning !   : (18-Mar-2007 08:43:21)
GanttChart::ReadPolyline. Adding a section with no data
 Warning !   : (18-Mar-2007 08:43:21)
GanttChart::ReadPolyline. Adding a section with no data
 Warning !   : (18-Mar-2007 08:43:21)
GanttChart::ReadPolyline. Adding a section with no data
 Warning !   : (18-Mar-2007 08:43:21)
GanttChart::ReadPolyline. Adding a section with no data
 Warning !   : (18-Mar-2007 08:43:21)
GanttChart::ReadPolyline. Adding a section with no data
 Warning !   : (18-Mar-2007 08:43:21)
GanttChart::ReadPolyline. Adding a section with no data
 Information : (18-Mar-2007 08:43:22) Graph 49: Destroying object.
 Information : (18-Mar-2007 08:43:22)
Graph 50: Creating object for a eventGanttChart
 Information : (18-Mar-2007 08:43:22) Graph 50: Processing legend.
 Information : (18-Mar-2007 08:43:22)
Graph 50: Adding data from object @PCF_MPH_AUX_ATT_AX:DET_wrong_product_err
           1 elements.
 Warning !   : (18-Mar-2007 08:43:22)
GanttChart::AddData. The DqiData structure has no data for this range
 Information : (18-Mar-2007 08:43:22)
Graph 50: Adding data from object @PCF_MPH_AUX_ATT_AX:SET_wrong_sensing_stop
           1 elements.
 Warning !   : (18-Mar-2007 08:43:22)
GanttChart::AddData. The DqiData structure has no data for this range
 Information : (18-Mar-2007 08:43:22)
Graph 50: Adding data from object @PCF_MPH_AUX_ATT_AX:SET_wrong_sensing_start
           1 elements.
 Warning !   : (18-Mar-2007 08:43:22)
GanttChart::AddData. The DqiData structure has no data for this range
 Information : (18-Mar-2007 08:43:22)
Graph 50: Adding data from object @PCF_MPH_AUX_ATT_AX:SET_wrong_software_ver
           1 elements.
 Warning !   : (18-Mar-2007 08:43:22)
GanttChart::AddData. The DqiData structure has no data for this range
 Information : (18-Mar-2007 08:43:22)
Graph 50: Adding data from object @PCF_MPH_AUX_ATT_AX:SET_wrong_proc_time
           1 elements.
 Warning !   : (18-Mar-2007 08:43:22)
GanttChart::AddData. The DqiData structure has no data for this range
 Information : (18-Mar-2007 08:43:22)
Graph 50: Adding data from object @PCF_MPH_AUX_ATT_AX:SET_wrong_proc_stage
           1 elements.
 Warning !   : (18-Mar-2007 08:43:22)
GanttChart::AddData. The DqiData structure has no data for this range
```

```
 Information : (18-Mar-2007 08:43:22)
Graph 50: Adding data from object @PCF_MPH_AUX_ATT_AX:SET_wrong_filename
          1 elements.
 Warning !   : (18-Mar-2007 08:43:22)
GanttChart::AddData. The DqiData structure has no data for this range
 Information : (18-Mar-2007 08:43:22) Graph 50: Generating PNG file.
 Warning !   : (18-Mar-2007 08:43:22)
GanttChart::ReadPolyline. Adding a section with no data
 Warning !   : (18-Mar-2007 08:43:22)
GanttChart::ReadPolyline. Adding a section with no data
 Warning !   : (18-Mar-2007 08:43:22)
GanttChart::ReadPolyline. Adding a section with no data
 Warning !   : (18-Mar-2007 08:43:22)
GanttChart::ReadPolyline. Adding a section with no data
 Warning !   : (18-Mar-2007 08:43:22)
GanttChart::ReadPolyline. Adding a section with no data
 Warning !   : (18-Mar-2007 08:43:22)
GanttChart::ReadPolyline. Adding a section with no data
 Warning !   : (18-Mar-2007 08:43:22)
GanttChart::ReadPolyline. Adding a section with no data
 Information : (18-Mar-2007 08:43:23) Graph 50: Destroying object.
 Information : (18-Mar-2007 08:43:23) Graphs successfully created.
```

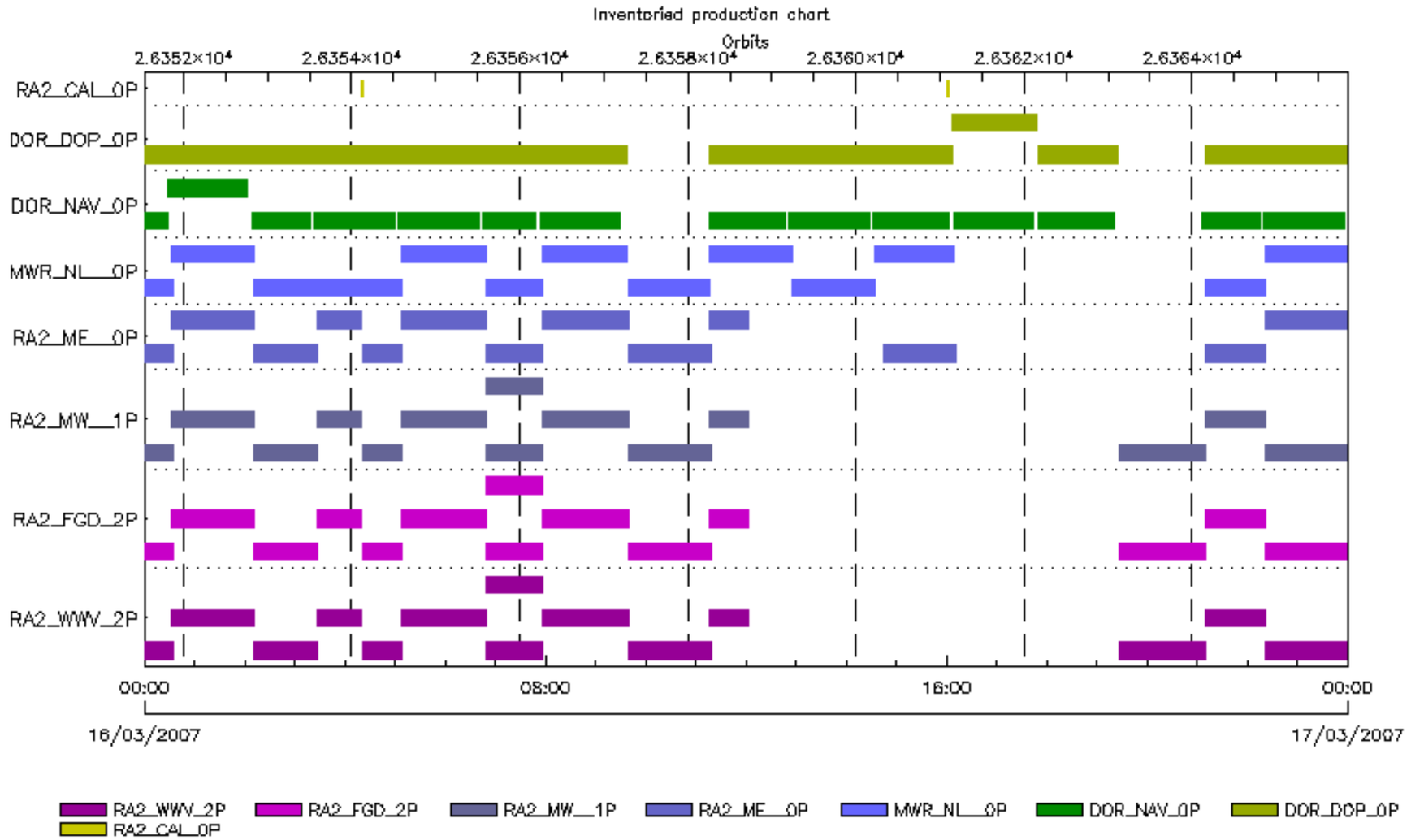
Inventoried production chart
Orbits
2.6352×10⁴
2.6354×10⁴
2.6356×10⁴
2.6358×10⁴
2.6360×10⁴
2.6362×10⁴
2.6364×10⁴
RA2_CAL_0P
DOR_DOP_0P
DOR_NAV_0P
MWR_NL__0P
RA2_ME__0P
RA2_MW__1P
RA2_FGD_2P
RA2_WWV_2P
00:00
08:00
16:00
00:00
16/03/2007
17/03/2007
RA2_WWV_2P
RA2_FGD_2P
RA2_MW__1P
RA2_ME__0P
MWR_NL__0P
DOR_NAV_0P
DOR_DOP_0P
RA2_CAL_0P

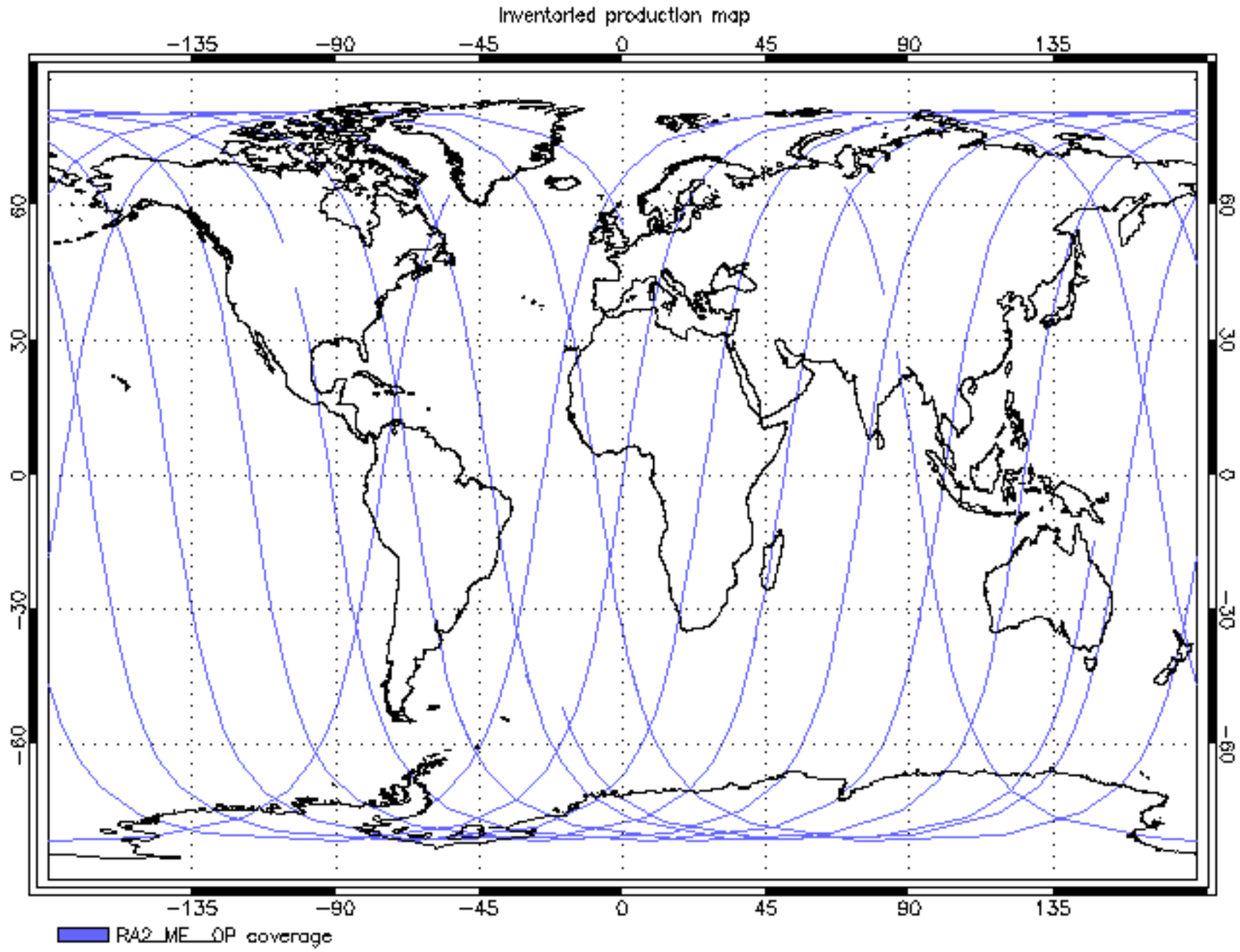
Inventoried production map
−135
−90
−45
0
45
90
135
60
30
0
−30
−60
RA2_ME__OP coverage

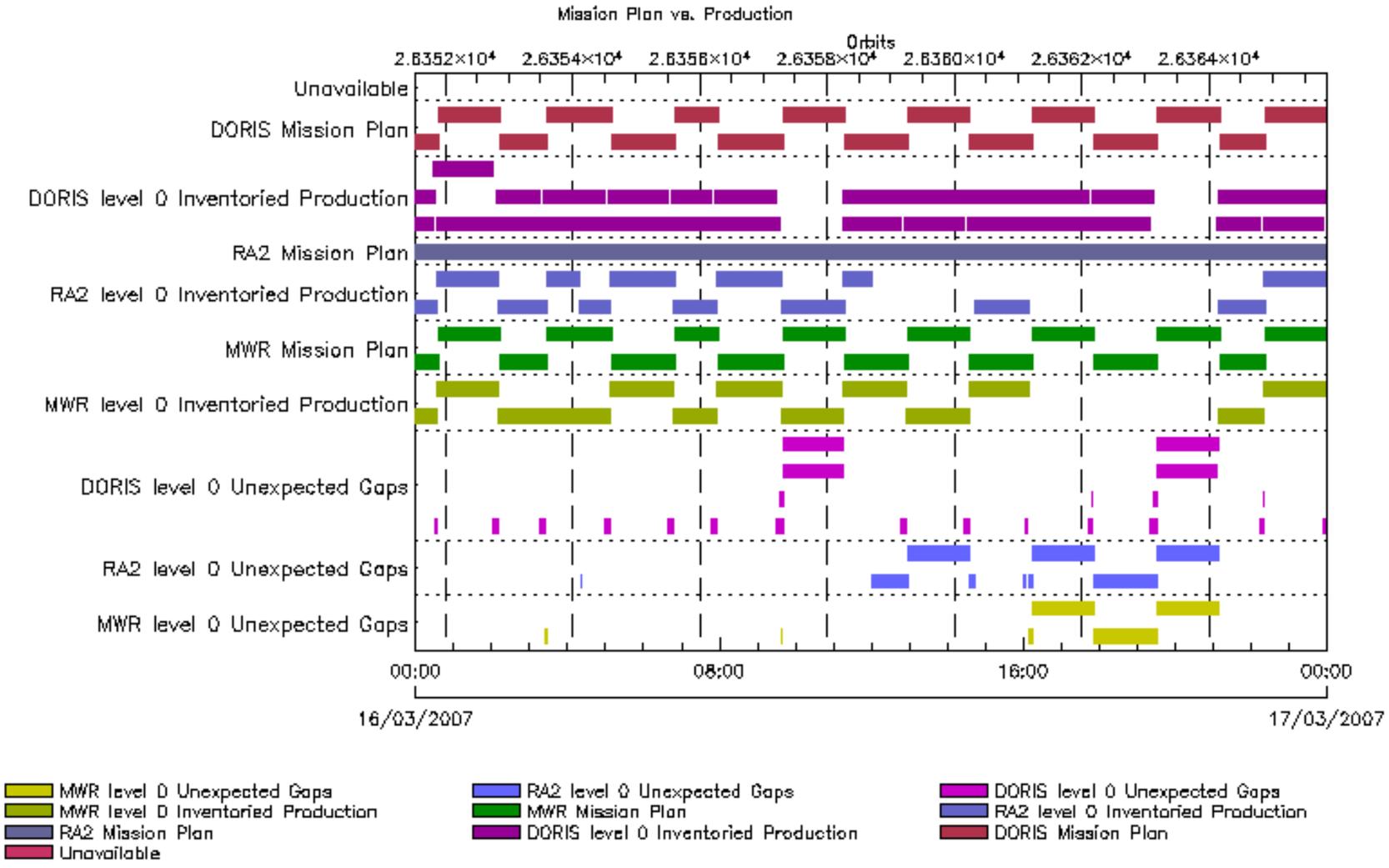
Mission Plan vs. Production
Orbits
2.6352×10⁴
2.6354×10⁴
2.6356×10⁴
2.6358×10⁴
2.6360×10⁴
2.6362×10⁴
2.6364×10⁴
Unavailable
DORIS Mission Plan
DORIS level 0 Inventoried Production
RA2 Mission Plan
RA2 level 0 Inventoried Production
MWR Mission Plan
MWR level 0 Inventoried Production
DORIS level 0 Unexpected Gaps
RA2 level 0 Unexpected Gaps
MWR level 0 Unexpected Gaps
00:00
08:00
16:00
00:00
16/03/2007
17/03/2007
MWR level 0 Unexpected Gaps
MWR level 0 Inventoried Production
RA2 Mission Plan
Unavailable
RA2 level 0 Unexpected Gaps
MWR Mission Plan
DORIS level 0 Inventoried Production
DORIS level 0 Unexpected Gaps
RA2 level 0 Inventoried Production
DORIS Mission Plan

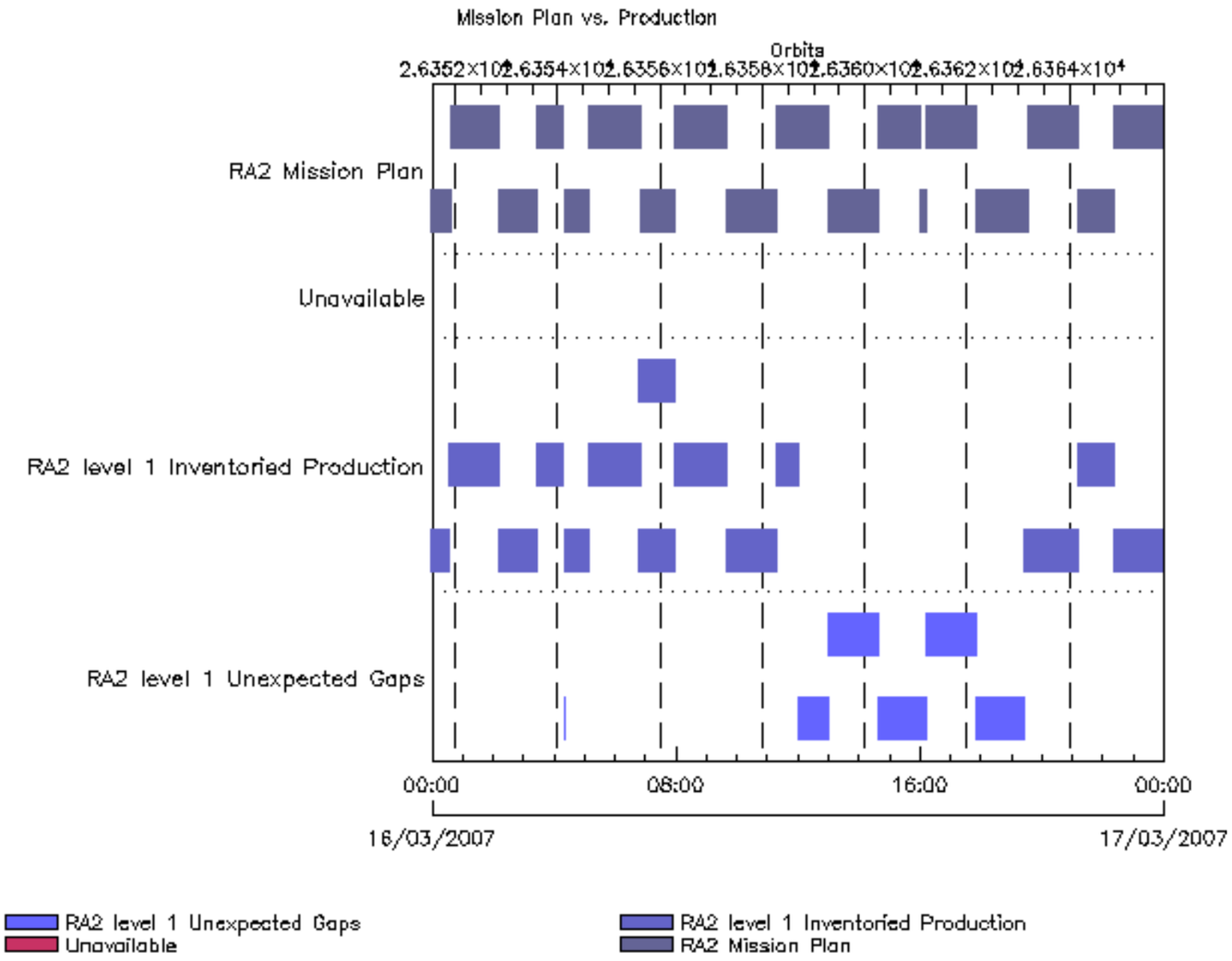
Mission Plan vs. Production
Orbita
2,6352×10⁴
2,6354×10⁴
2,6356×10⁴
2,6358×10⁴
2,6360×10⁴
2,6362×10⁴
2,6364×10⁴
RA2 Mission Plan
Unavailable
RA2 level 1 Inventoried Production
RA2 level 1 Unexpected Gaps
00:00
08:00
16:00
00:00
16/03/2007
17/03/2007
RA2 level 1 Unexpected Gaps
Unavailable
RA2 level 1 Inventoried Production
RA2 Mission Plan

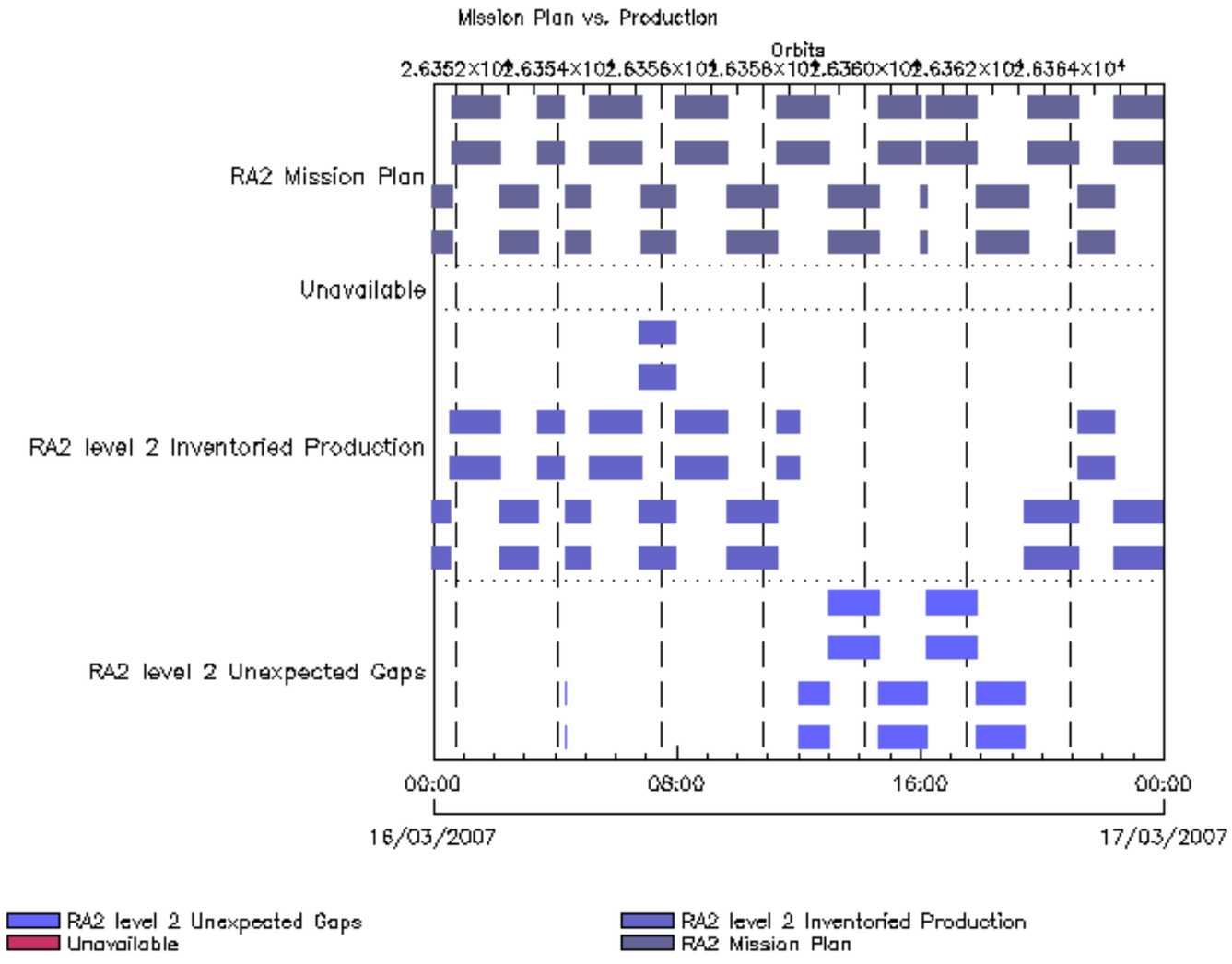
Mission Plan vs. Production
Orbits
2.6352×10⁴
2.6354×10⁴
2.6356×10⁴
2.6358×10⁴
2.6360×10⁴
2.6362×10⁴
2.6364×10⁴
RA2 Mission Plan
Unavailable
RA2 level 2 Inventoried Production
RA2 level 2 Unexpected Gaps
00:00
08:00
16:00
00:00
16/03/2007
17/03/2007
RA2 level 2 Unexpected Gaps
Unavailable
RA2 level 2 Inventoried Production
RA2 Mission Plan

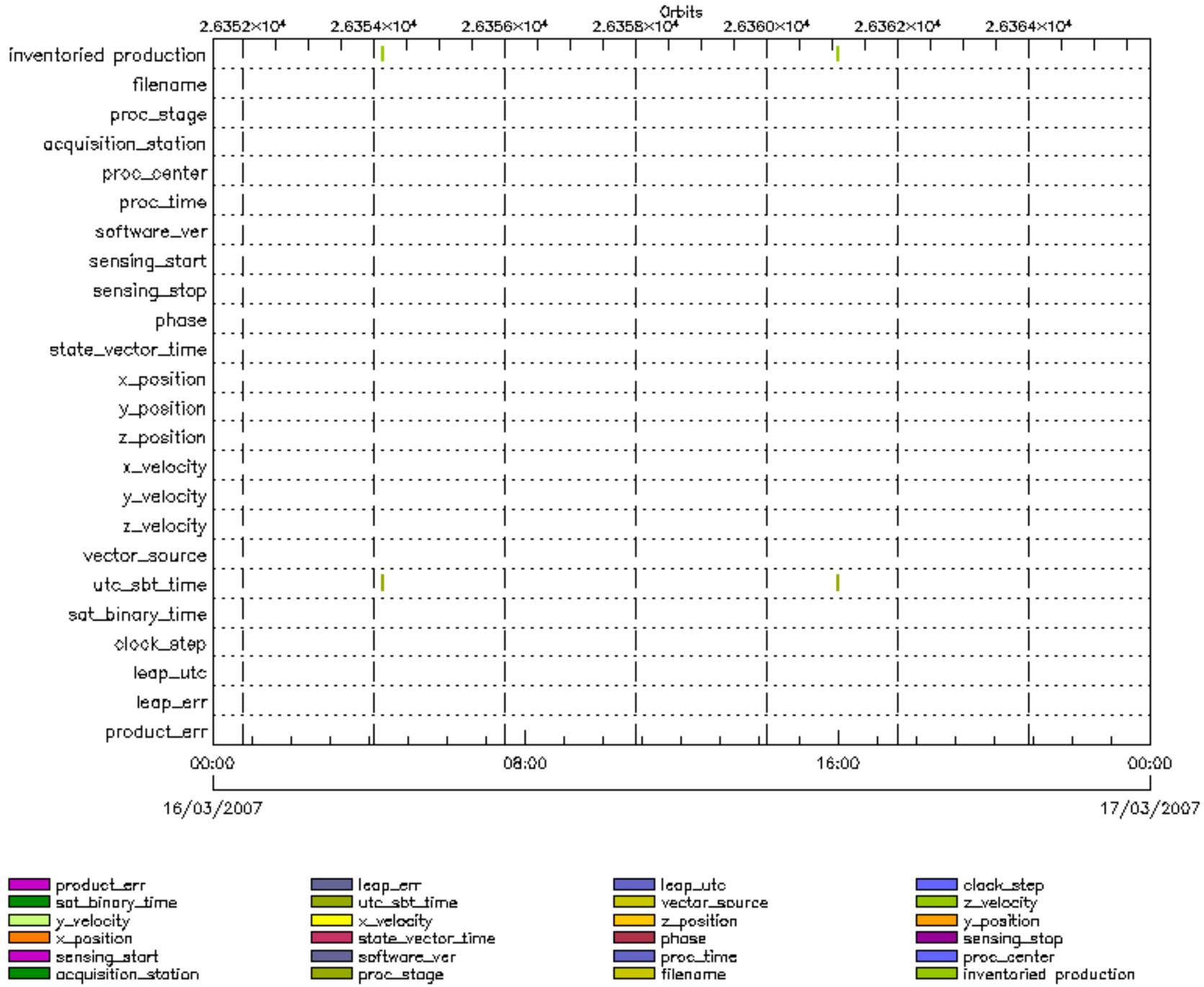
Orbits
2.6352×10⁴
2.6354×10⁴
2.6356×10⁴
2.6358×10⁴
2.6360×10⁴
2.6362×10⁴
2.6364×10⁴
inventoried_production
filename
proc_stage
acquisition_station
proc_center
proc_time
software_ver
sensing_start
sensing_stop
phase
state_vector_time
x_position
y_position
z_position
x_velocity
y_velocity
z_velocity
vector_source
utc_sbt_time
sat_binary_time
clock_step
leap_utc
leap_err
product_err
00:00
08:00
16:00
00:00
16/03/2007
17/03/2007
product_err
sat_binary_time
y_velocity
x_position
sensing_start
acquisition_station
leap_err
utc_sbt_time
x_velocity
state_vector_time
software_ver
proc_stage
leap_utc
vector_source
z_position
phase
proc_time
filename
clock_step
z_velocity
y_position
sensing_stop
proc_center
inventoried_production

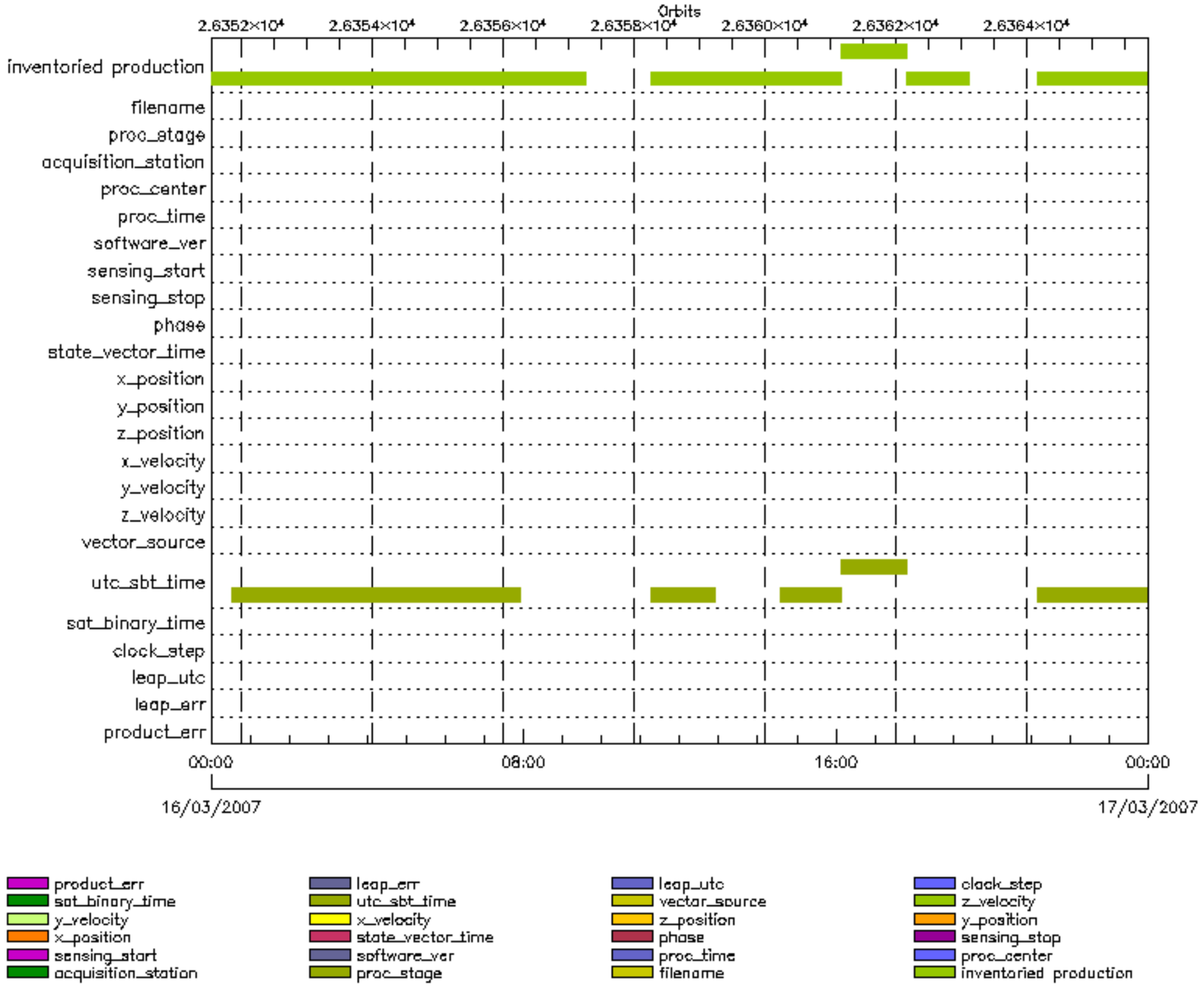
Orbits
2.6352×10⁴
2.6354×10⁴
2.6356×10⁴
2.6358×10⁴
2.6360×10⁴
2.6362×10⁴
2.6364×10⁴
inventoried production
filename
proc_stage
acquisition_station
proc_center
proc_time
software_ver
sensing_start
sensing_stop
phase
state_vector_time
x_position
y_position
z_position
x_velocity
y_velocity
z_velocity
vector_source
utc_sbt_time
sat_binary_time
clock_step
leap_utc
leap_err
product_err
00:00
08:00
16:00
00:00
16/03/2007
17/03/2007
product_err
sat_binary_time
y_velocity
x_position
sensing_start
acquisition_station
leap_err
utc_sbt_time
x_velocity
state_vector_time
software_ver
proc_stage
leap_utc
vector_source
z_position
phase
proc_time
filename
clock_step
z_velocity
y_position
sensing_stop
proc_center
inventoried production

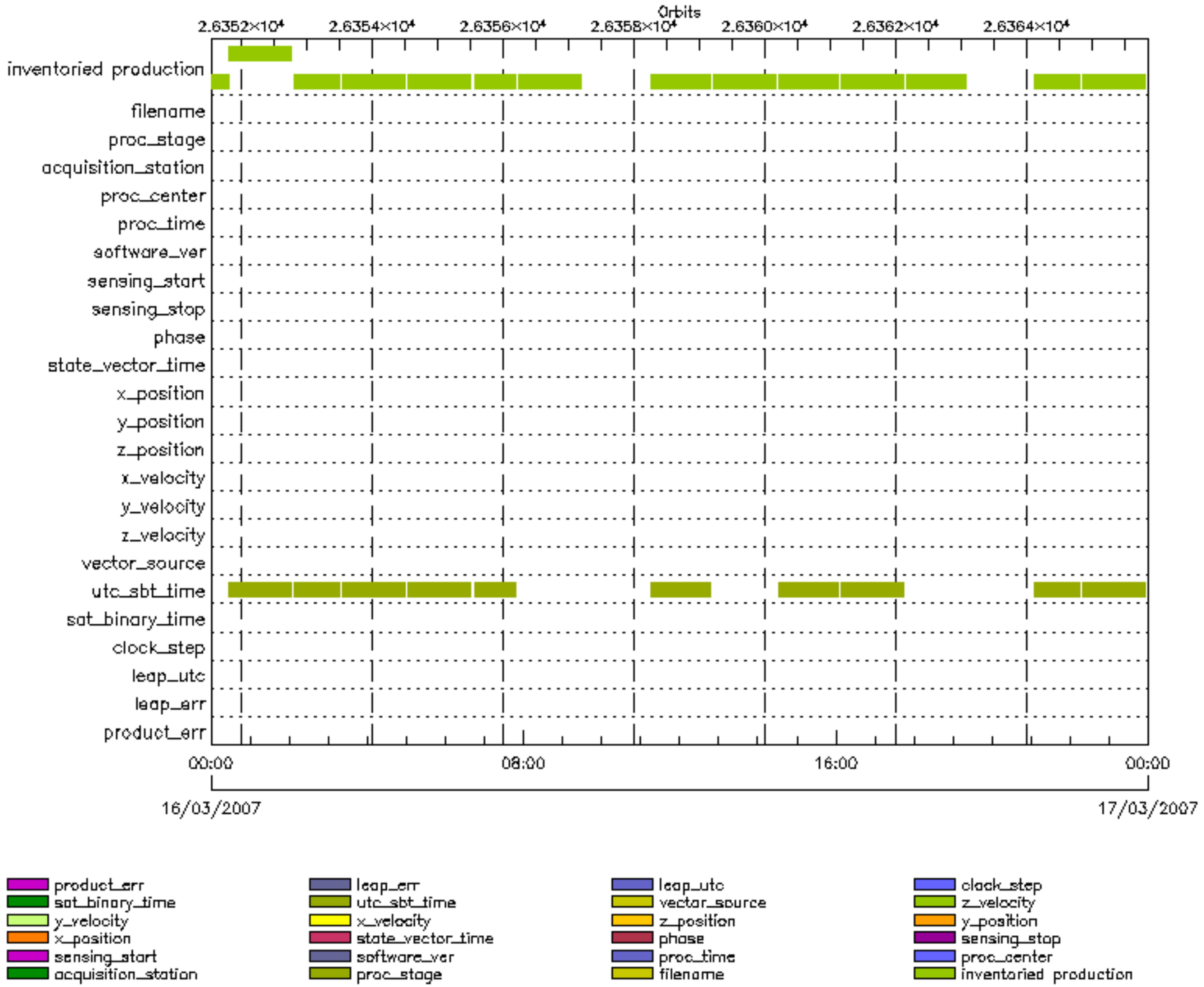
Orbits
2.6352×10⁴
2.6354×10⁴
2.6356×10⁴
2.6358×10⁴
2.6360×10⁴
2.6362×10⁴
2.6364×10⁴
inventoried production
filename
proc_stage
acquisition_station
proc_center
proc_time
software_ver
sensing_start
sensing_stop
phase
state_vector_time
x_position
y_position
z_position
x_velocity
y_velocity
z_velocity
vector_source
utc_sbt_time
sat_binary_time
clock_step
leap_utc
leap_err
product_err
00:00
08:00
16:00
00:00
16/03/2007
17/03/2007
product_err
sat_binary_time
y_velocity
x_position
sensing_start
acquisition_station
leap_err
utc_sbt_time
x_velocity
state_vector_time
software_ver
proc_stage
leap_utc
vector_source
z_position
phase
proc_time
filename
clock_step
z_velocity
y_position
sensing_stop
proc_center
inventoried production

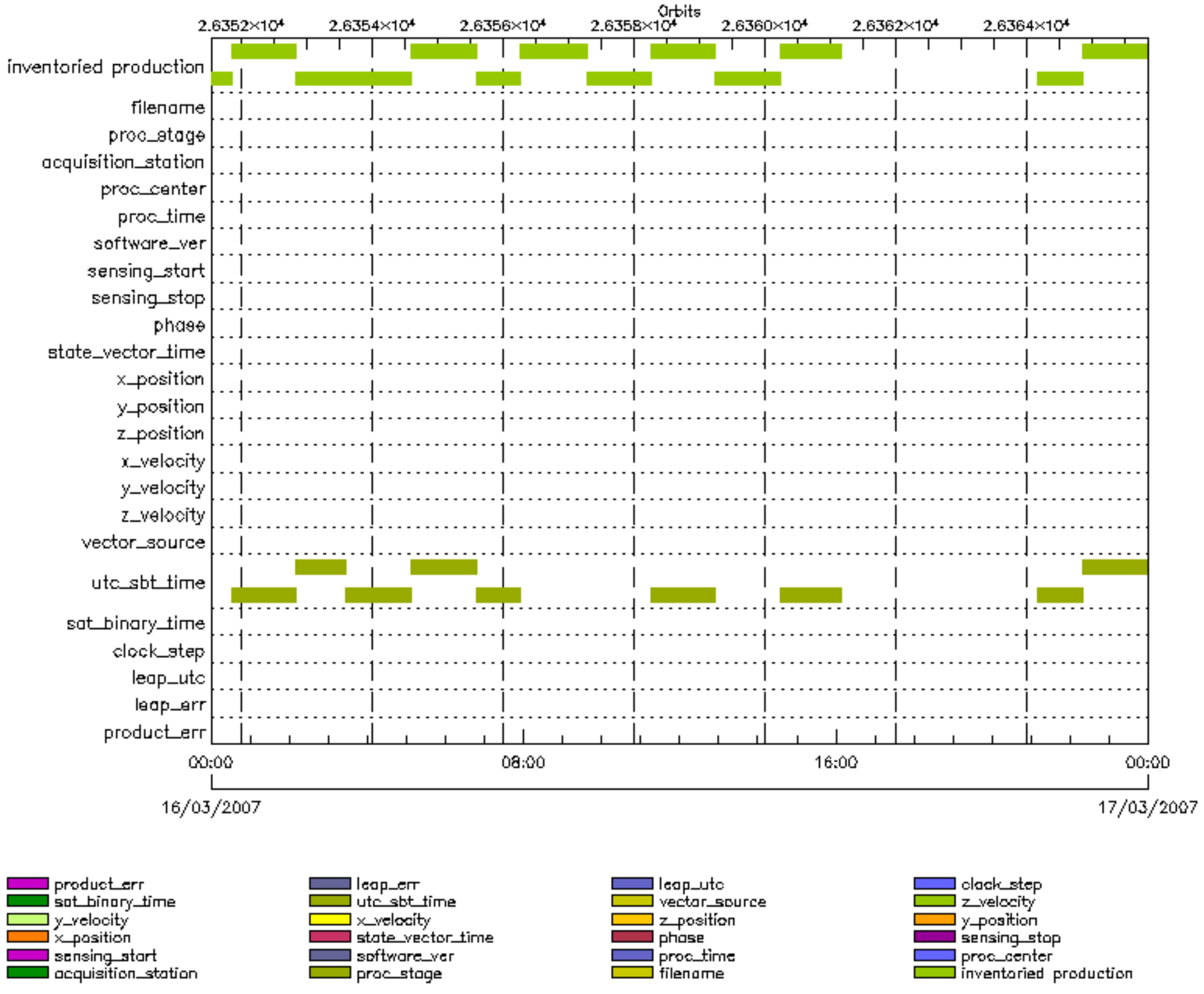
Orbits
2.6352×10⁴
2.6354×10⁴
2.6356×10⁴
2.6358×10⁴
2.6360×10⁴
2.6362×10⁴
2.6364×10⁴
inventoried production
filename
proc_stage
acquisition_station
proc_center
proc_time
software_ver
sensing_start
sensing_stop
phase
state_vector_time
x_position
y_position
z_position
x_velocity
y_velocity
z_velocity
vector_source
utc_sbt_time
sat_binary_time
clock_step
leap_utc
leap_err
product_err
00:00
08:00
16:00
00:00
16/03/2007
17/03/2007
product_err
sat_binary_time
y_velocity
x_position
sensing_start
acquisition_station
leap_err
utc_sbt_time
x_velocity
state_vector_time
software_ver
proc_stage
leap_utc
vector_source
z_position
phase
proc_time
filename
clock_step
z_velocity
y_position
sensing_stop
proc_center
inventoried production

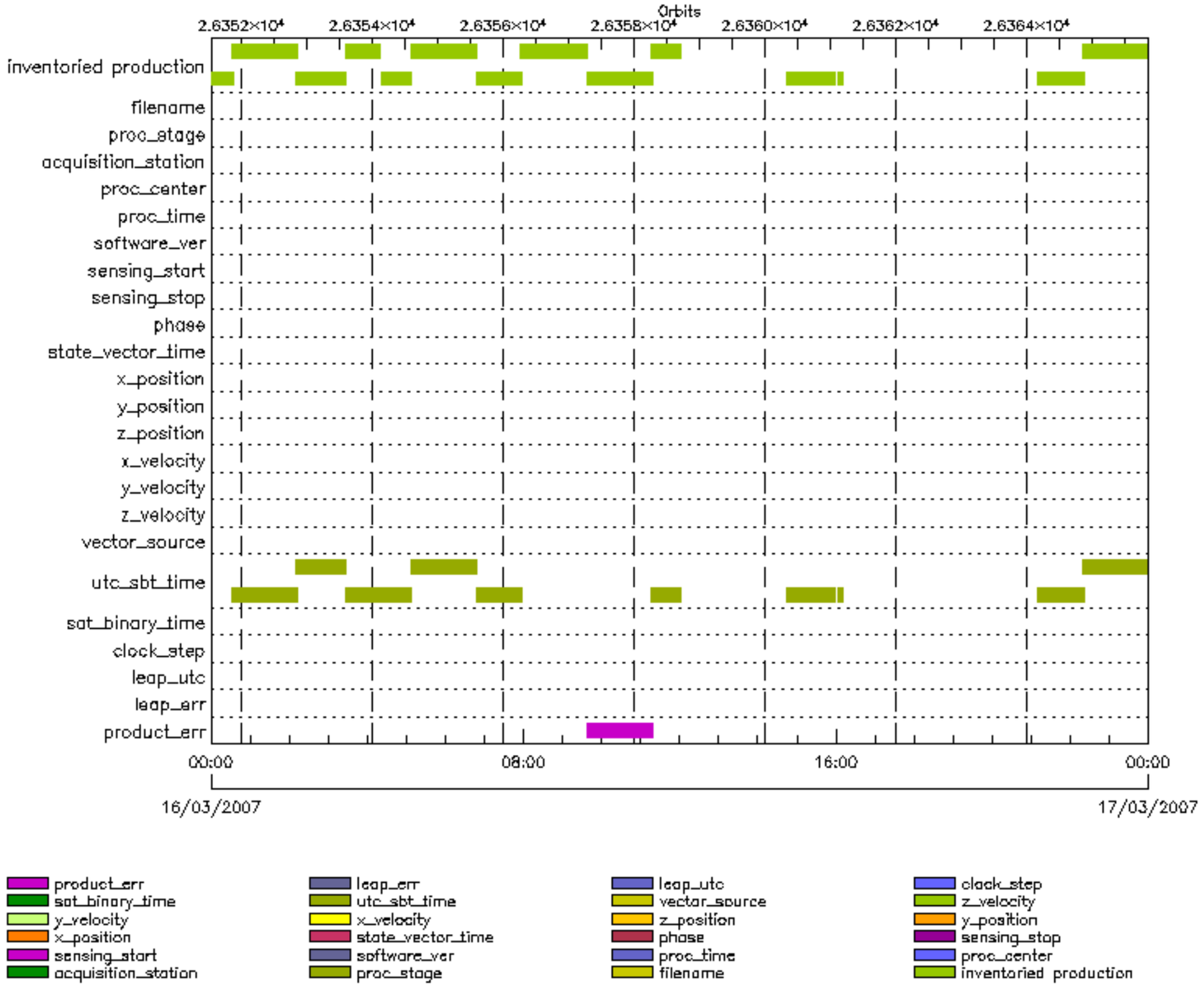
Orbits
2.6352×10⁴
2.6354×10⁴
2.6356×10⁴
2.6358×10⁴
2.6360×10⁴
2.6362×10⁴
2.6364×10⁴
inventoried production
filename
proc_stage
acquisition_station
proc_center
proc_time
software_ver
sensing_start
sensing_stop
phase
state_vector_time
x_position
y_position
z_position
x_velocity
y_velocity
z_velocity
vector_source
utc_sbt_time
sat_binary_time
clock_step
leap_utc
leap_err
product_err
00:00
08:00
16:00
00:00
16/03/2007
17/03/2007
product_err
sat_binary_time
y_velocity
x_position
sensing_start
acquisition_station
leap_err
utc_sbt_time
x_velocity
state_vector_time
software_ver
proc_stage
leap_utc
vector_source
z_position
phase
proc_time
filename
clock_step
z_velocity
y_position
sensing_stop
proc_center
inventoried production

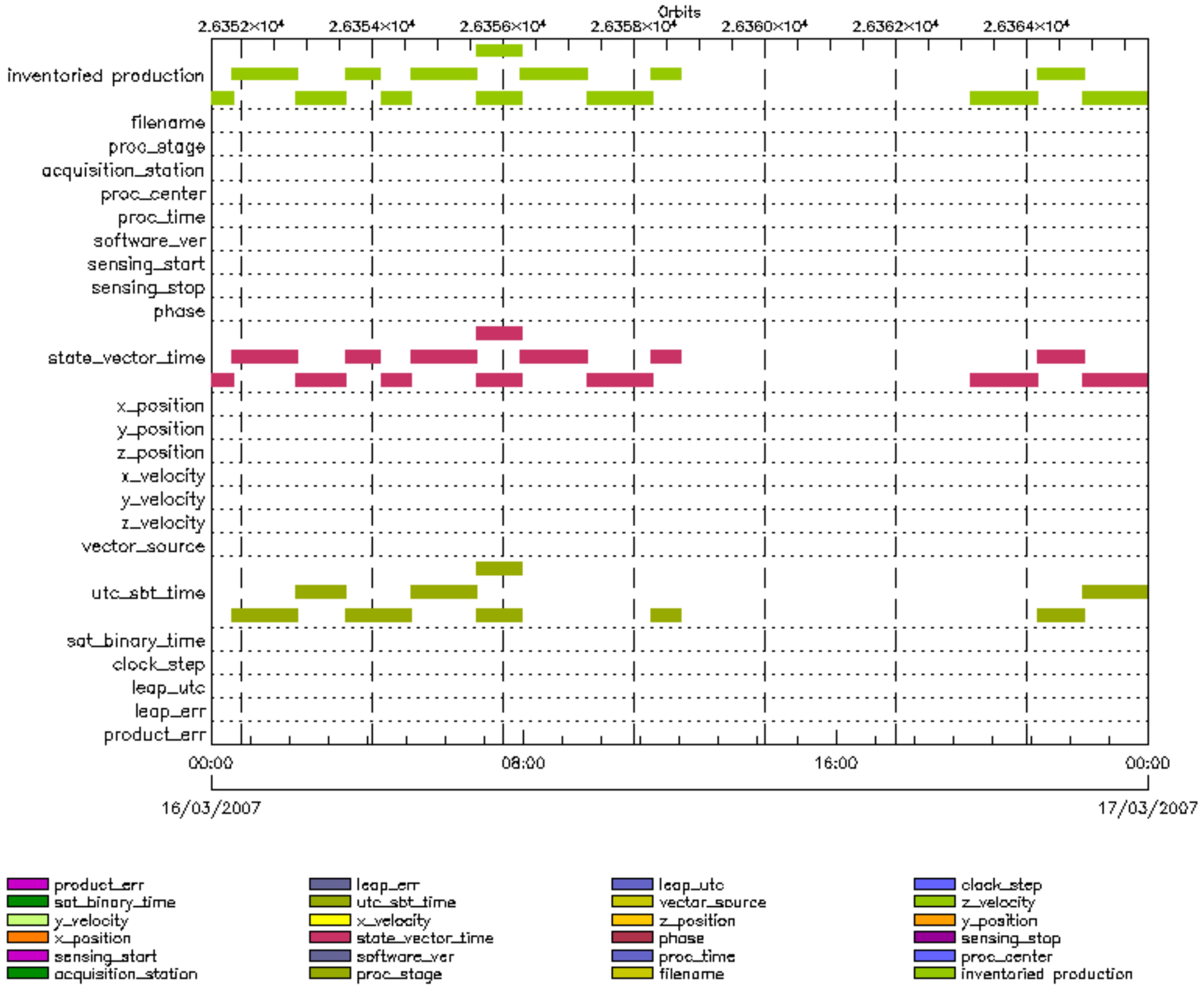
Orbits
2.6352×10⁴
2.6354×10⁴
2.6356×10⁴
2.6358×10⁴
2.6360×10⁴
2.6362×10⁴
2.6364×10⁴
inventoried production
filename
proc_stage
acquisition_station
proc_center
proc_time
software_ver
sensing_start
sensing_stop
phase
state_vector_time
x_position
y_position
z_position
x_velocity
y_velocity
z_velocity
vector_source
utc_sbt_time
sat_binary_time
clock_step
leap_utc
leap_err
product_err
00:00
08:00
16:00
00:00
16/03/2007
17/03/2007
product_err
sat_binary_time
y_velocity
x_position
sensing_start
acquisition_station
leap_err
utc_sbt_time
x_velocity
state_vector_time
software_ver
proc_stage
leap_utc
vector_source
z_position
phase
proc_time
filename
clock_step
z_velocity
y_position
sensing_stop
proc_center
inventoried production


Orbits
2.6352×10⁴
2.6354×10⁴
2.6356×10⁴
2.6358×10⁴
2.6360×10⁴
2.6362×10⁴
2.6364×10⁴
inventoried production
filename
proc_stage
acquisition_station
proc_center
proc_time
software_ver
sensing_start
sensing_stop
phase
state_vector_time
x_position
y_position
z_position
x_velocity
y_velocity
z_velocity
vector_source
utc_sbt_time
sat_binary_time
clock_step
leap_utc
leap_err
product_err
00:00
08:00
16:00
00:00
16/03/2007
17/03/2007
product_err
sat_binary_time
y_velocity
x_position
sensing_start
acquisition_station
leap_err
utc_sbt_time
x_velocity
state_vector_time
software_ver
proc_stage
leap_utc
vector_source
z_position
phase
proc_time
filename
clock_step
z_velocity
y_position
sensing_stop
proc_center
inventoried production


Orbits
2.6352×10⁴
2.6354×10⁴
2.6356×10⁴
2.6358×10⁴
2.6360×10⁴
2.6362×10⁴
2.6364×10⁴
inventoried production
filename
proc_stage
acquisition_station
proc_center
proc_time
software_ver
sensing_start
sensing_stop
phase
state_vector_time
x_position
y_position
z_position
x_velocity
y_velocity
z_velocity
vector_source
utc_sbt_time
sat_binary_time
clock_step
leap_utc
leap_err
product_err
00:00
08:00
16:00
00:00
16/03/2007
17/03/2007
product_err
sat_binary_time
y_velocity
x_position
sensing_start
acquisition_station
leap_err
utc_sbt_time
x_velocity
state_vector_time
software_ver
proc_stage
leap_utc
vector_source
z_position
phase
proc_time
filename
clock_step
z_velocity
y_position
sensing_stop
proc_center
inventoried production

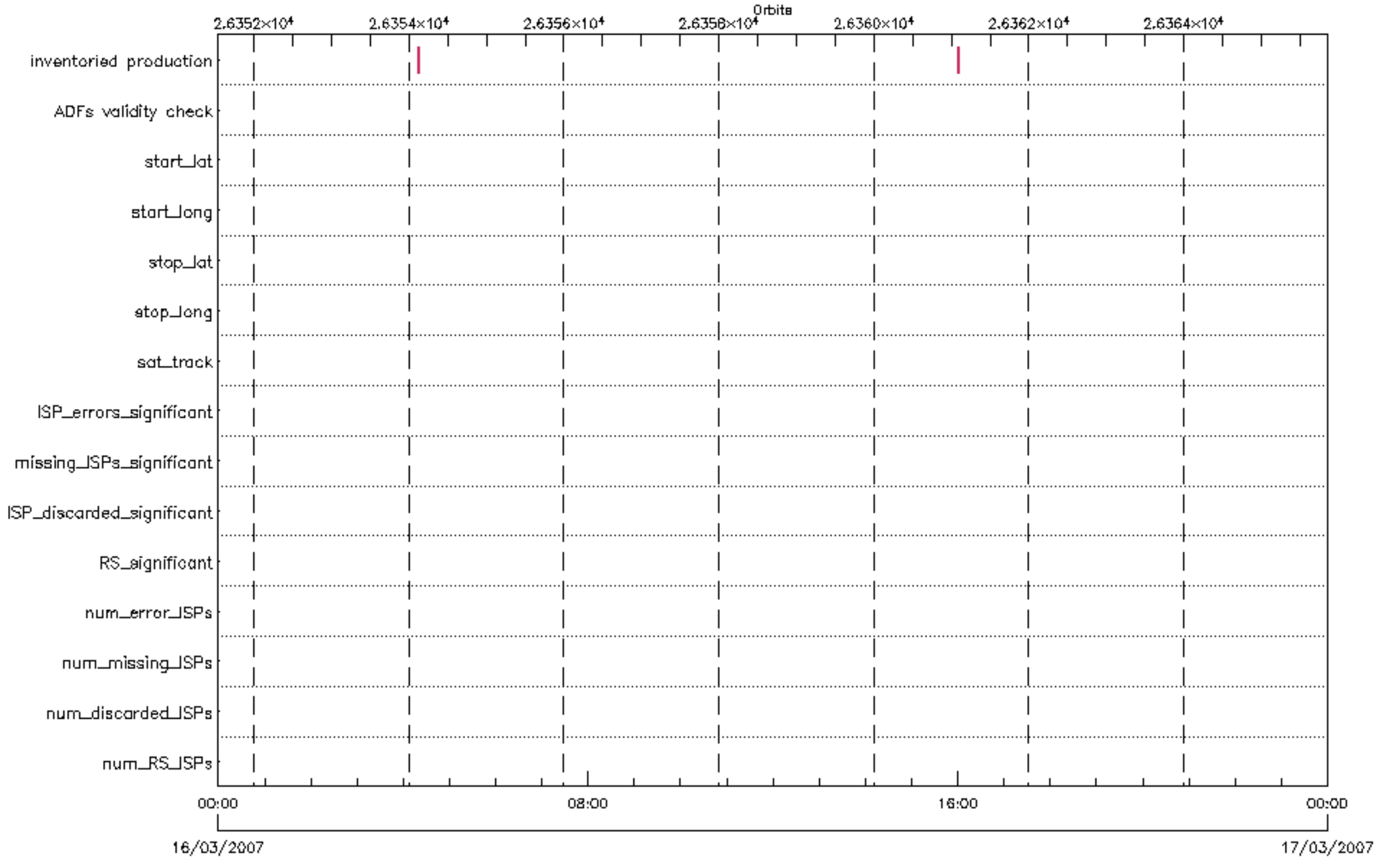
Orbits
2.6352×10⁴
2.6354×10⁴
2.6356×10⁴
2.6358×10⁴
2.6360×10⁴
2.6362×10⁴
2.6364×10⁴
inventoried production
ADFs validity check
start_lat
start_long
stop_lat
stop_long
sat_track
ISP_errors_significant
missing_ISPs_significant
ISP_discarded_significant
RS_significant
num_error_ISPs
num_missing_ISPs
num_discarded_ISPs
num_RS_ISPs
00:00
08:00
16:00
00:00
16/03/2007
17/03/2007
num_RS_ISPs
num_discarded_ISPs
num_missing_ISPs
num_error_ISPs
RS_significant
ISP_discarded_significant
missing_ISPs_significant
ISP_errors_significant
sat_track
stop_long
stop_lat
start_long
start_lat
ADFs validity check
inventoried production

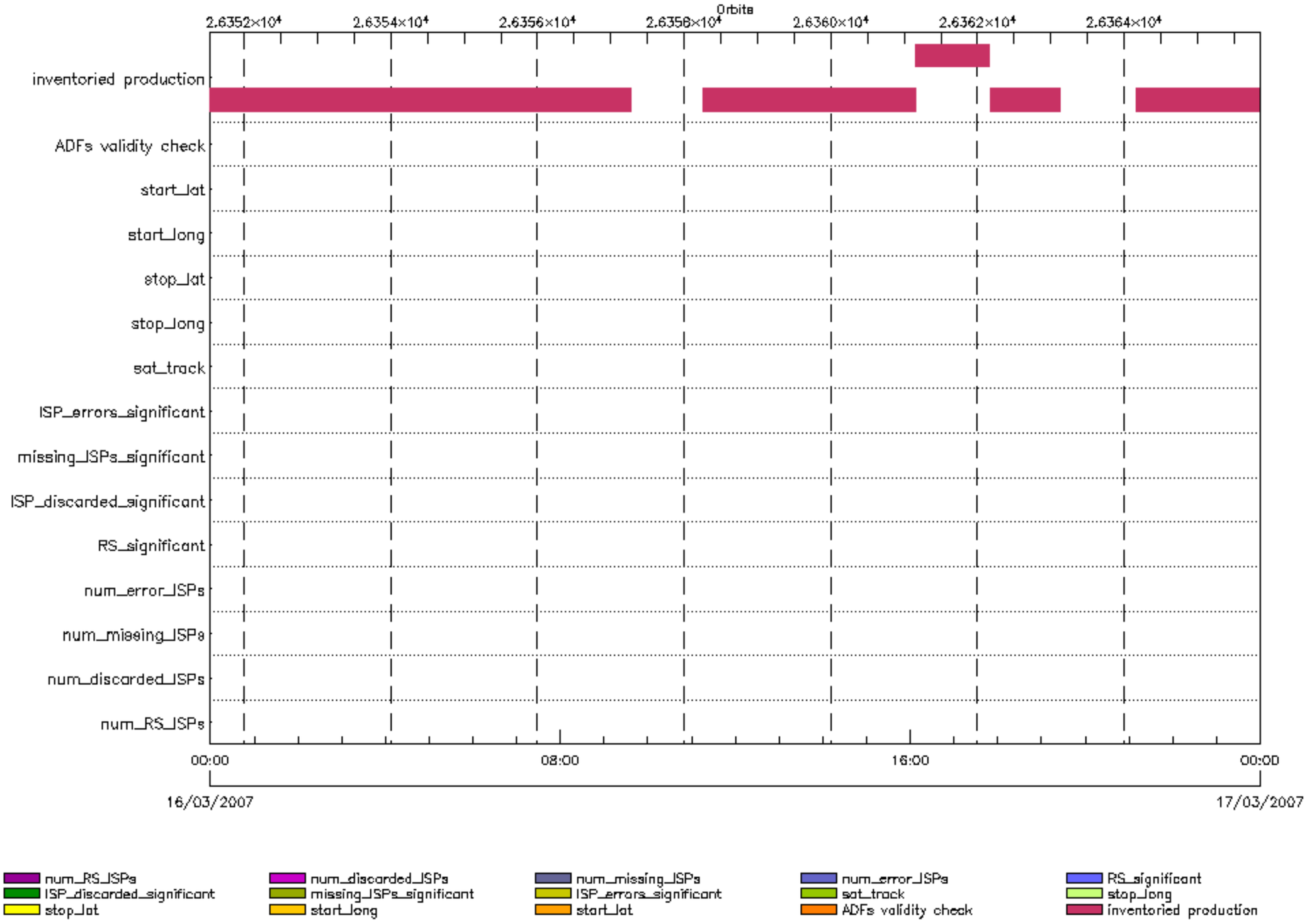
Orbits
2.6352×10⁴
2.6354×10⁴
2.6356×10⁴
2.6358×10⁴
2.6360×10⁴
2.6362×10⁴
2.6364×10⁴
inventoried production
ADFs validity check
start_lat
start_long
stop_lat
stop_long
sat_track
ISP_errors_significant
missing_ISPs_significant
ISP_discarded_significant
RS_significant
num_error_ISPs
num_missing_ISPs
num_discarded_ISPs
num_RS_ISPs
00:00
08:00
16:00
00:00
16/03/2007
17/03/2007
num_RS_ISPs
num_discarded_ISPs
num_missing_ISPs
num_error_ISPs
RS_significant
ISP_discarded_significant
missing_ISPs_significant
ISP_errors_significant
sat_track
stop_long
stop_lat
start_long
start_lat
ADFs validity check
inventoried production

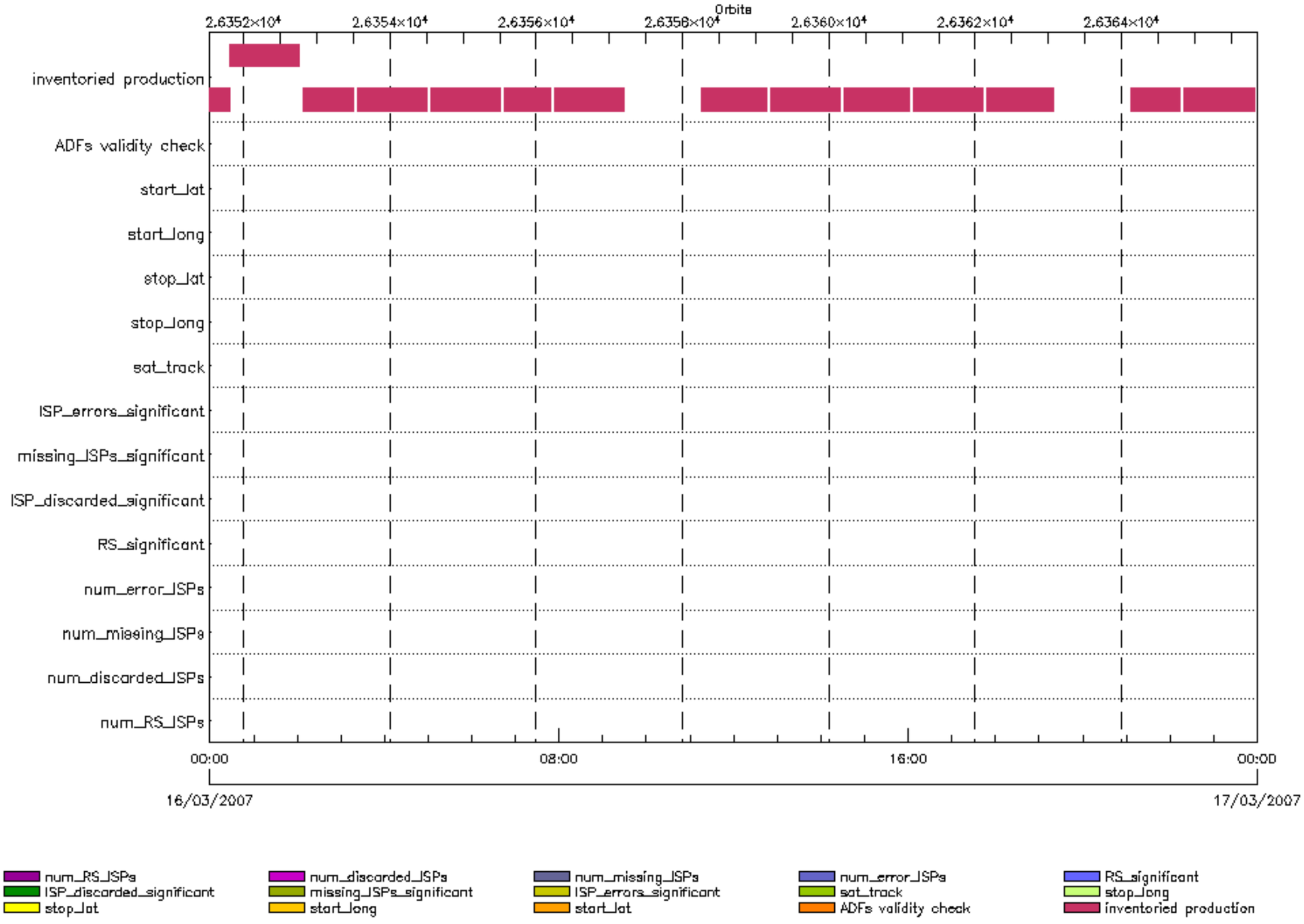
Orbits
2.6352×10⁴
2.6354×10⁴
2.6356×10⁴
2.6358×10⁴
2.6360×10⁴
2.6362×10⁴
2.6364×10⁴
inventoried production
ADFs validity check
start_lat
start_long
stop_lat
stop_long
sat_track
ISP_errors_significant
missing_ISPs_significant
ISP_discarded_significant
RS_significant
num_error_ISPs
num_missing_ISPs
num_discarded_ISPs
num_RS_ISPs
00:00
08:00
16:00
00:00
16/03/2007
17/03/2007
num_RS_ISPs
num_discarded_ISPs
num_missing_ISPs
num_error_ISPs
RS_significant
ISP_discarded_significant
missing_ISPs_significant
ISP_errors_significant
sat_track
stop_long
stop_lat
start_long
start_lat
ADFs validity check
inventoried production

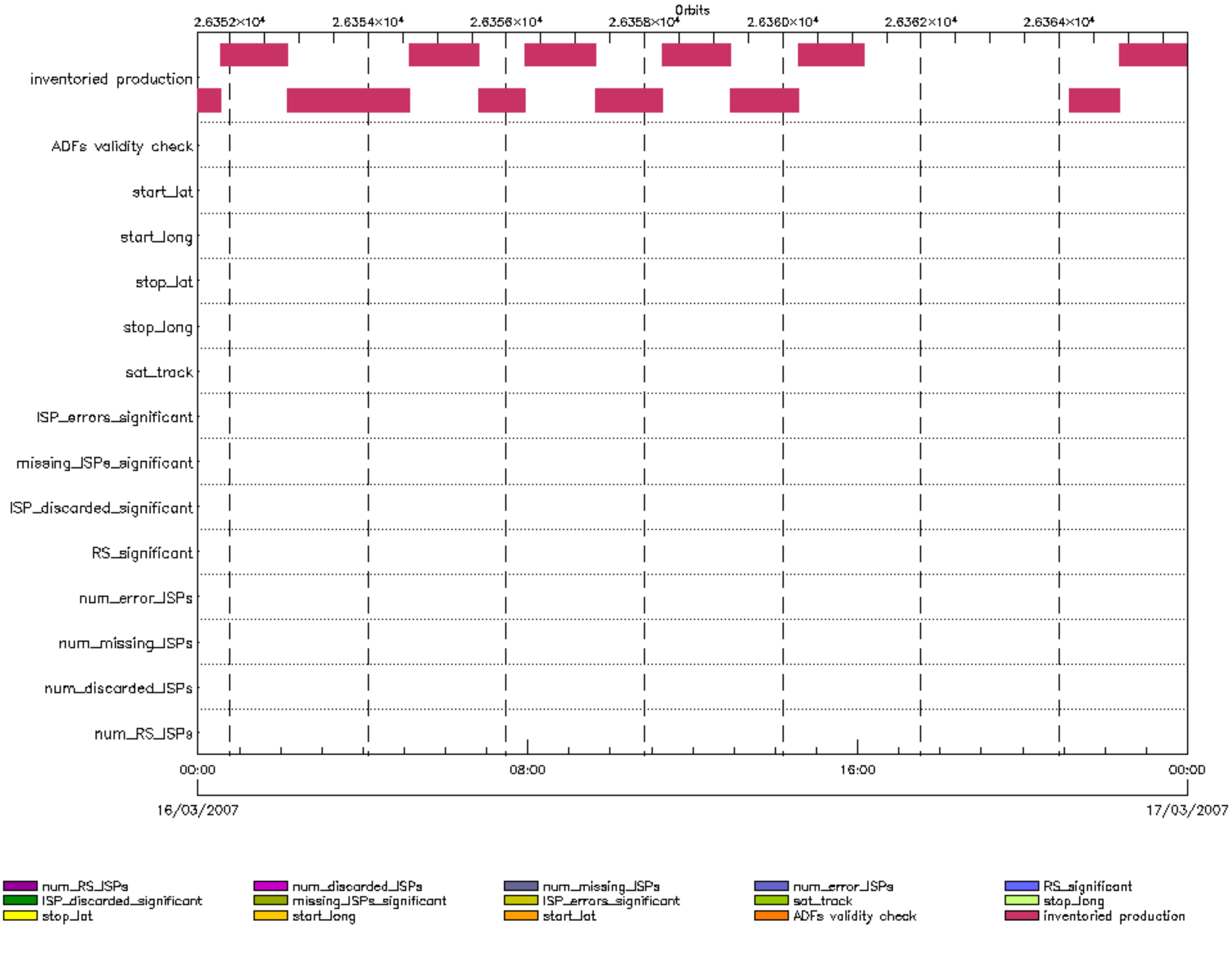
Orbits
2.6352×10⁴
2.6354×10⁴
2.6356×10⁴
2.6358×10⁴
2.6360×10⁴
2.6362×10⁴
2.6364×10⁴
inventoried production
ADFs validity check
start_lat
start_long
stop_lat
stop_long
sat_track
ISP_errors_significant
missing_ISPs_significant
ISP_discarded_significant
RS_significant
num_error_ISPs
num_missing_ISPs
num_discarded_ISPs
num_RS_ISPs
00:00
08:00
16:00
00:00
16/03/2007
17/03/2007
num_RS_ISPs
num_discarded_ISPs
num_missing_ISPs
num_error_ISPs
RS_significant
ISP_discarded_significant
missing_ISPs_significant
ISP_errors_significant
sat_track
stop_long
stop_lat
start_long
start_lat
ADFs validity check
inventoried production

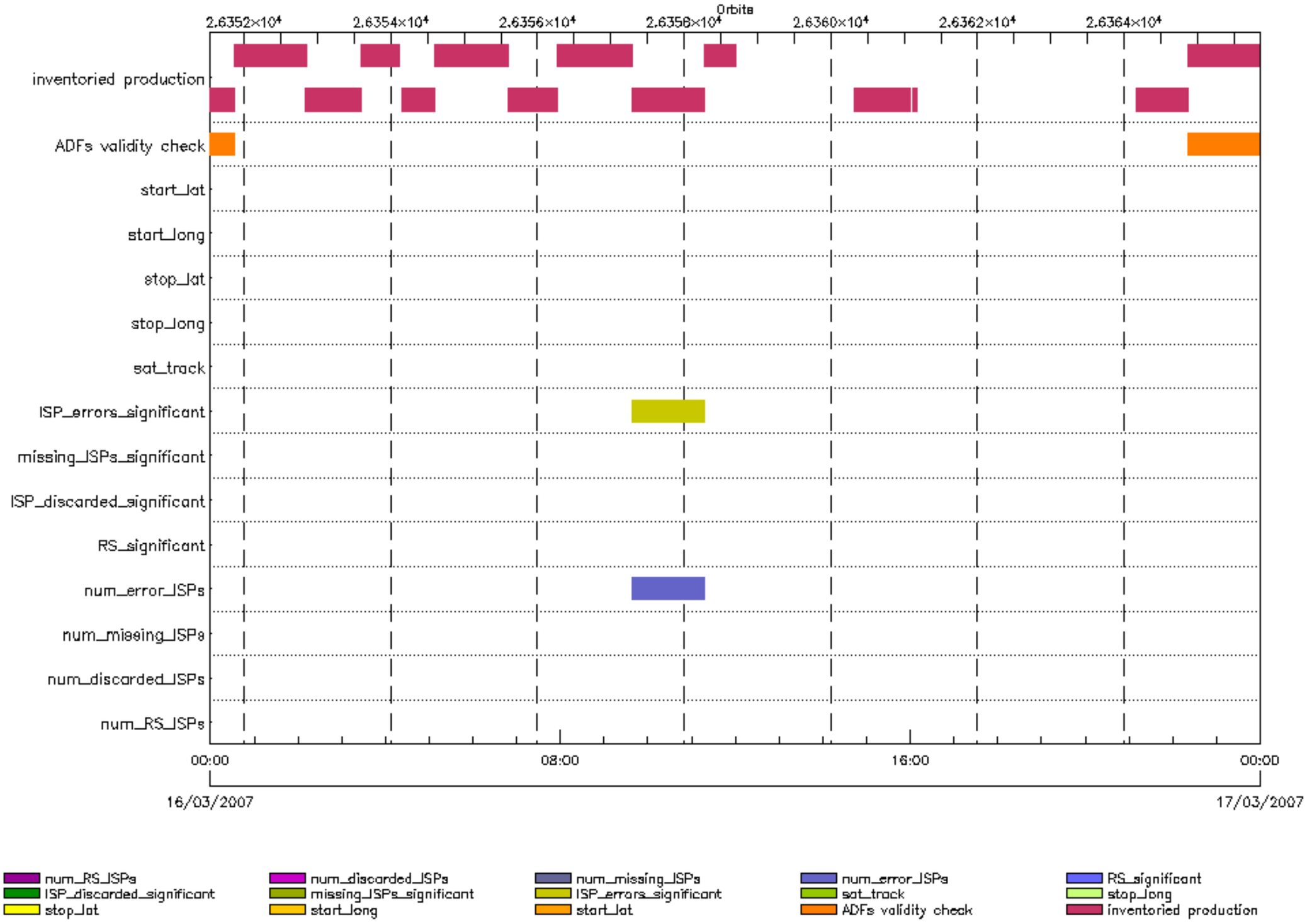
Orbits
2.6352×10⁴
2.6354×10⁴
2.6356×10⁴
2.6358×10⁴
2.6360×10⁴
2.6362×10⁴
2.6364×10⁴
inventoried production
ADFs validity check
start_lat
start_long
stop_lat
stop_long
sat_track
ISP_errors_significant
missing_ISPs_significant
ISP_discarded_significant
RS_significant
num_error_ISPs
num_missing_ISPs
num_discarded_ISPs
num_RS_ISPs
00:00
08:00
16:00
00:00
16/03/2007
17/03/2007
num_RS_ISPs
num_discarded_ISPs
num_missing_ISPs
num_error_ISPs
RS_significant
ISP_discarded_significant
missing_ISPs_significant
ISP_errors_significant
sat_track
stop_long
stop_lat
start_long
start_lat
ADFs validity check
inventoried production

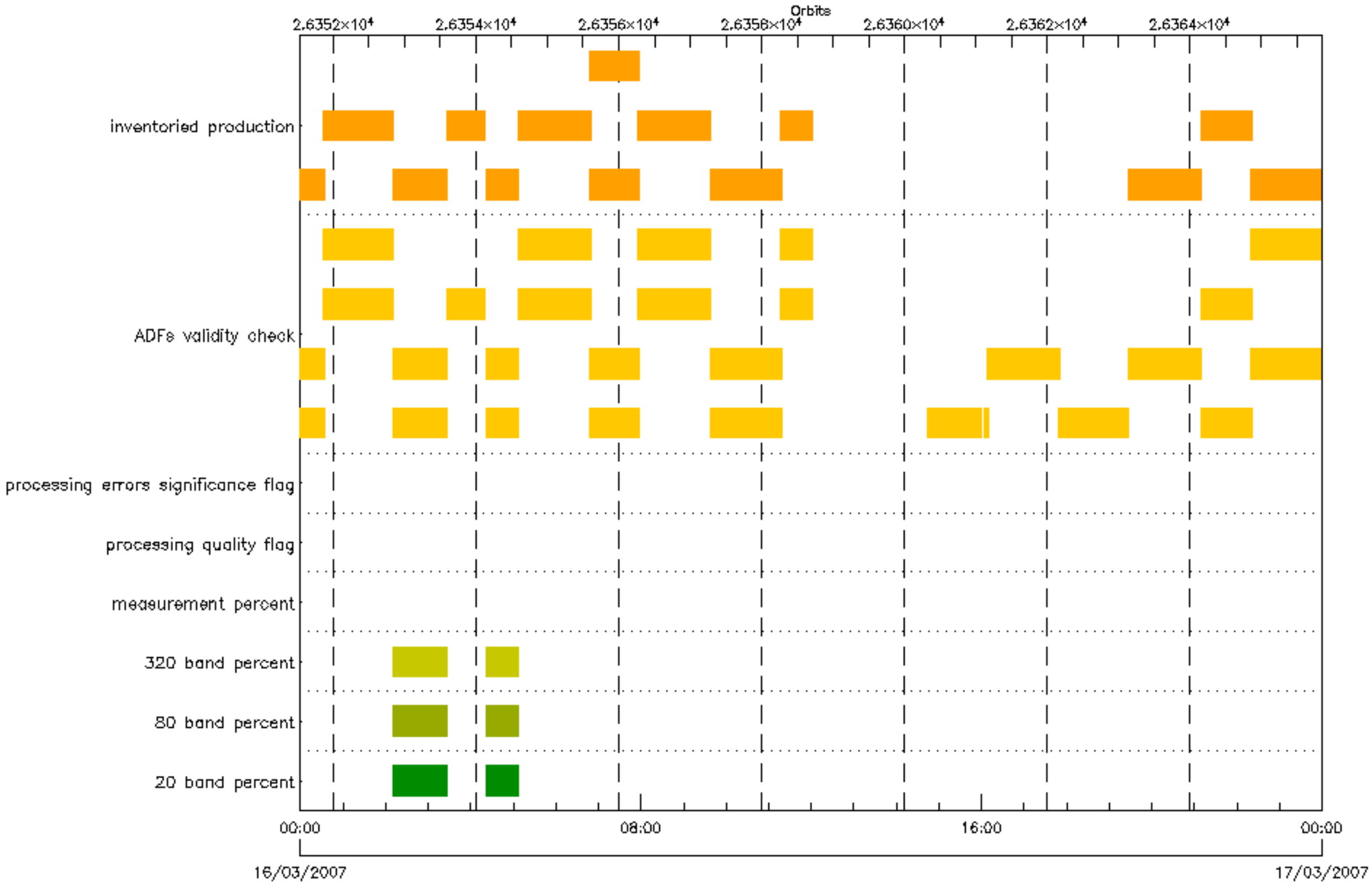
Orbits
2.6352×10⁴
2.6354×10⁴
2.6356×10⁴
2.6358×10⁴
2.6360×10⁴
2.6362×10⁴
2.6364×10⁴
inventoried production
ADFs validity check
processing errors significance flag
processing quality flag
measurement percent
320 band percent
80 band percent
20 band percent
00:00
08:00
16:00
00:00
16/03/2007
17/03/2007
20 band percent
measurement percent
ADFs validity check
80 band percent
processing quality flag
inventoried production
320 band percent
processing errors significance flag

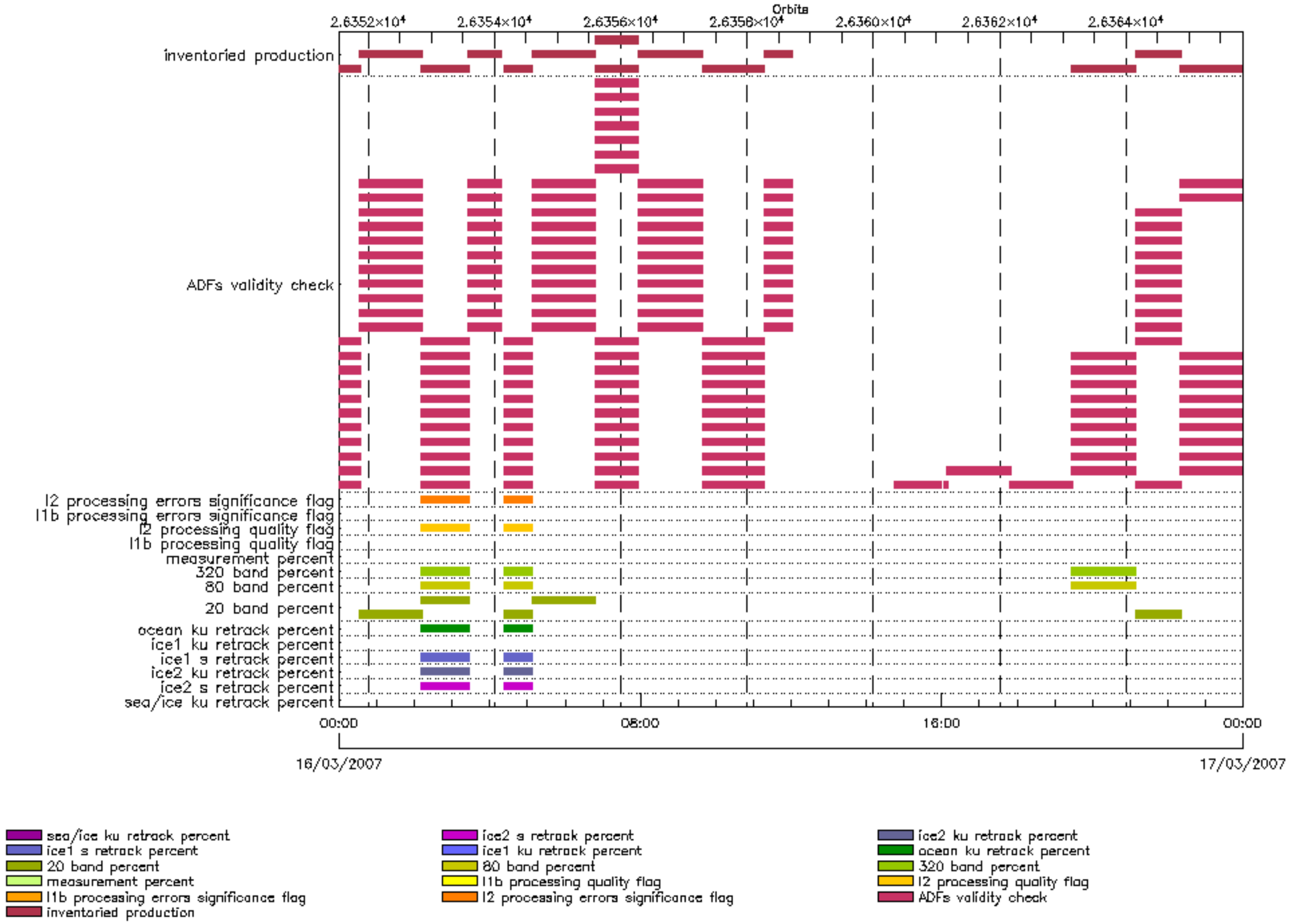
Orbits
2.6352×10⁴
2.6354×10⁴
2.6356×10⁴
2.6358×10⁴
2.6360×10⁴
2.6362×10⁴
2.6364×10⁴
inventoried production
ADFs validity check
l2 processing errors significance flag
l1b processing errors significance flag
l2 processing quality flag
l1b processing quality flag
measurement percent
320 band percent
80 band percent
20 band percent
ocean ku retrack percent
ice1 ku retrack percent
ice1 s retrack percent
ice2 ku retrack percent
ice2 s retrack percent
sea/ice ku retrack percent
00:00
08:00
16:00
00:00
16/03/2007
17/03/2007
sea/ice ku retrack percent
ice1 s retrack percent
20 band percent
measurement percent
l1b processing errors significance flag
inventoried production
ice2 s retrack percent
ice1 ku retrack percent
80 band percent
l1b processing quality flag
l2 processing errors significance flag
ice2 ku retrack percent
ocean ku retrack percent
320 band percent
l2 processing quality flag
ADFs validity check

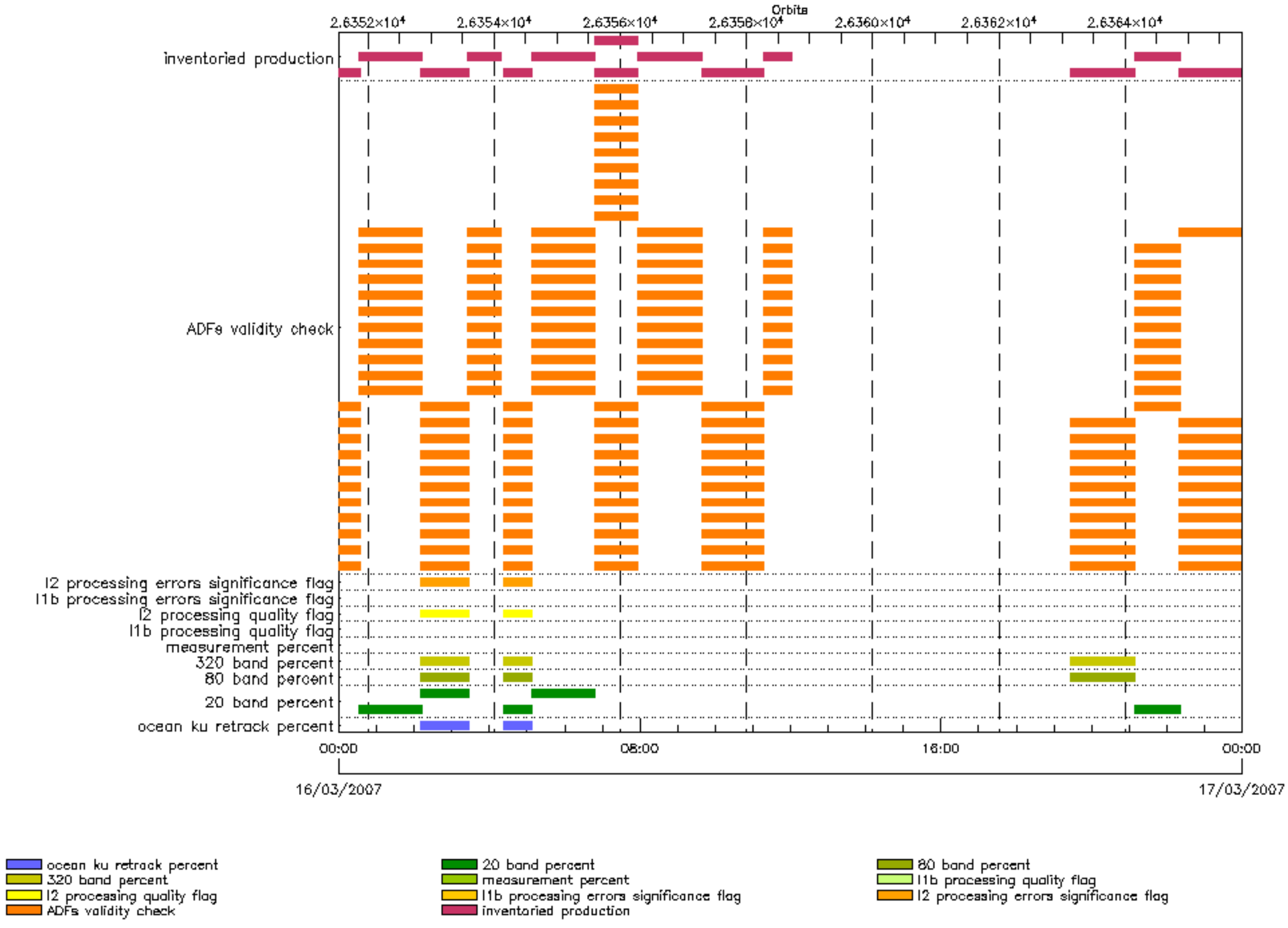
Orbits
2.6352×10⁴
2.6354×10⁴
2.6356×10⁴
2.6358×10⁴
2.6360×10⁴
2.6362×10⁴
2.6364×10⁴
inventoried production
ADFs validity check
l2 processing errors significance flag
l1b processing errors significance flag
l2 processing quality flag
l1b processing quality flag
measurement percent
320 band percent
80 band percent
20 band percent
ocean ku retrack percent
00:00
08:00
16:00
00:00
16/03/2007
17/03/2007
ocean ku retrack percent
320 band percent
l2 processing quality flag
ADFs validity check
20 band percent
measurement percent
l1b processing errors significance flag
inventoried production
80 band percent
l1b processing quality flag
l2 processing errors significance flag

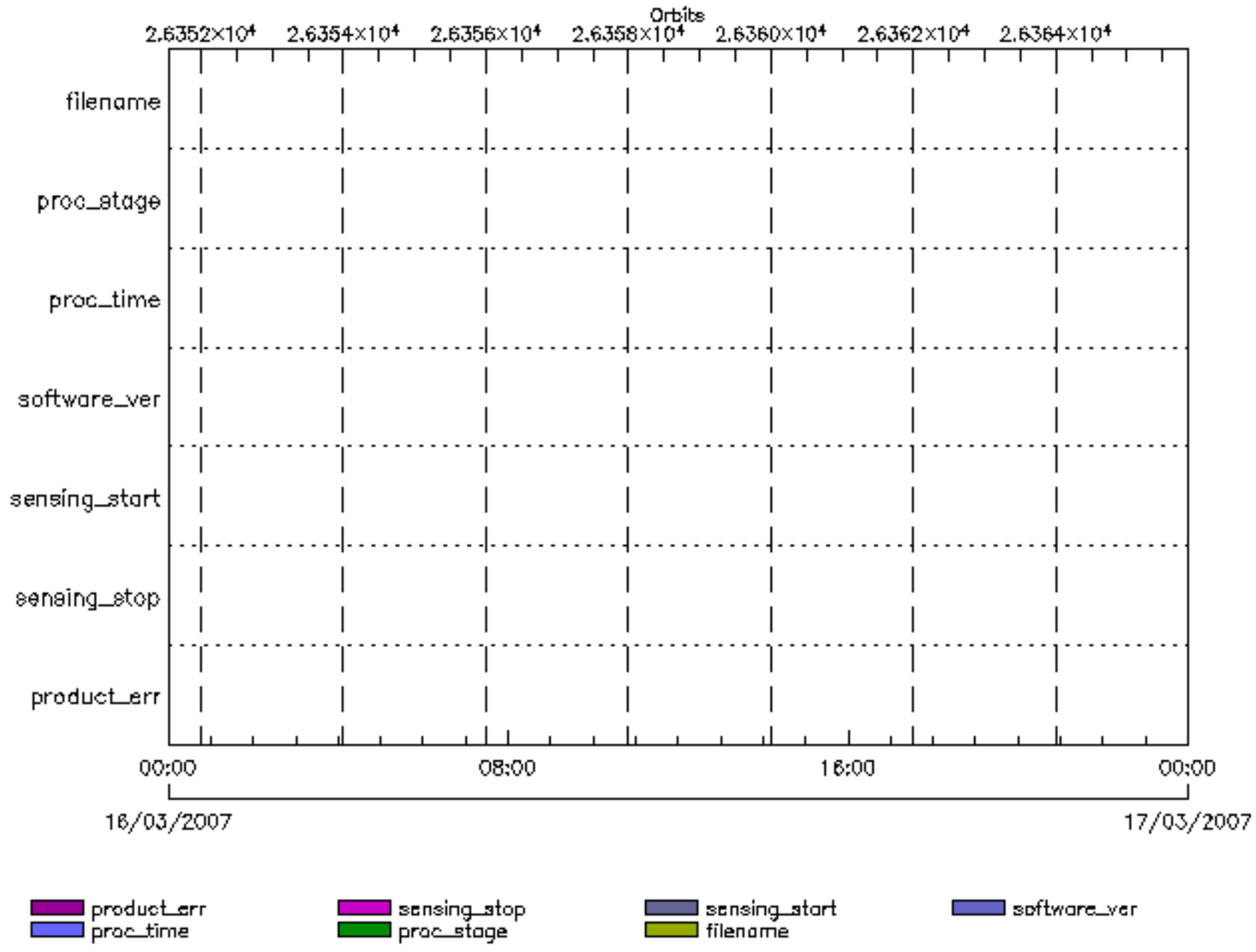
Orbits
2.6352×10⁴
2.6354×10⁴
2.6356×10⁴
2.6358×10⁴
2.6360×10⁴
2.6362×10⁴
2.6364×10⁴
filename
proc_stage
proc_time
software_ver
sensing_start
sensing_stop
product_err
00:00
08:00
16:00
00:00
16/03/2007
17/03/2007
product_err
proc_time
sensing_stop
proc_stage
sensing_start
filename
software_ver

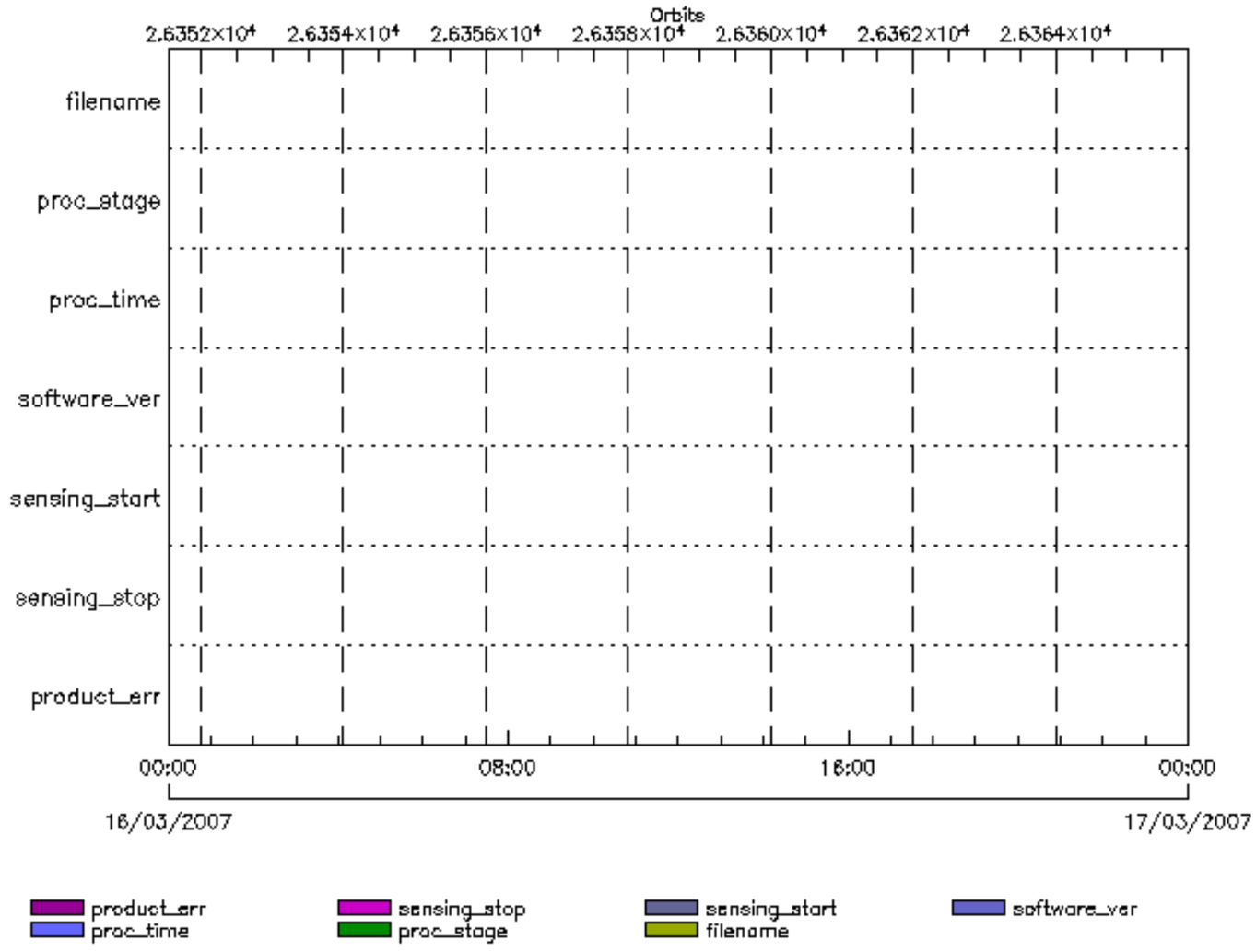
Orbits
2.6352×10⁴
2.6354×10⁴
2.6356×10⁴
2.6358×10⁴
2.6360×10⁴
2.6362×10⁴
2.6364×10⁴
filename
proc_stage
proc_time
software_ver
sensing_start
sensing_stop
product_err
00:00
08:00
16:00
00:00
16/03/2007
17/03/2007
product_err
proc_time
sensing_stop
proc_stage
sensing_start
filename
software_ver

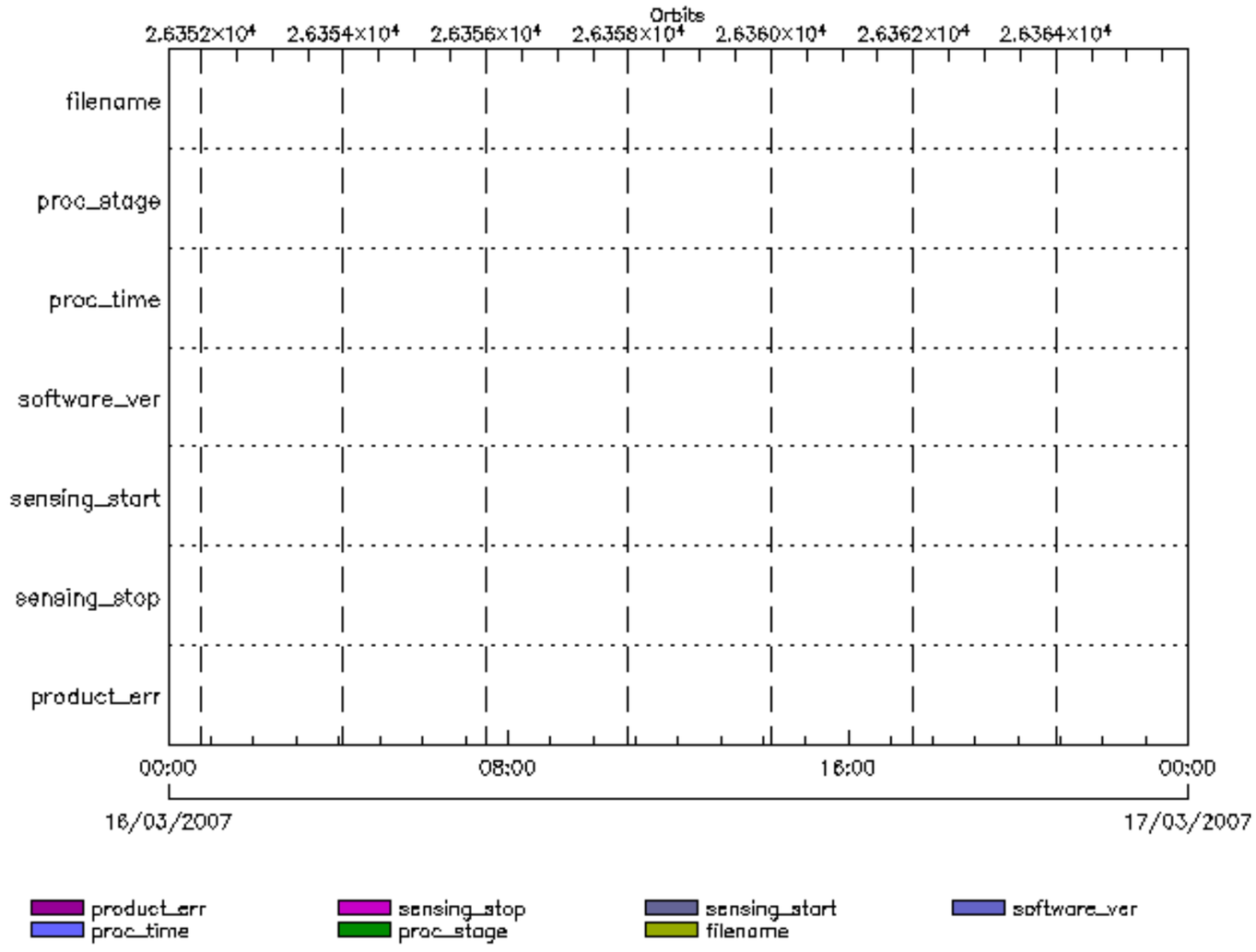
Orbits
2.6352×10⁴
2.6354×10⁴
2.6356×10⁴
2.6358×10⁴
2.6360×10⁴
2.6362×10⁴
2.6364×10⁴
filename
proc_stage
proc_time
software_ver
sensing_start
sensing_stop
product_err
00:00
08:00
16:00
00:00
16/03/2007
17/03/2007
product_err
proc_time
sensing_stop
proc_stage
sensing_start
filename
software_ver

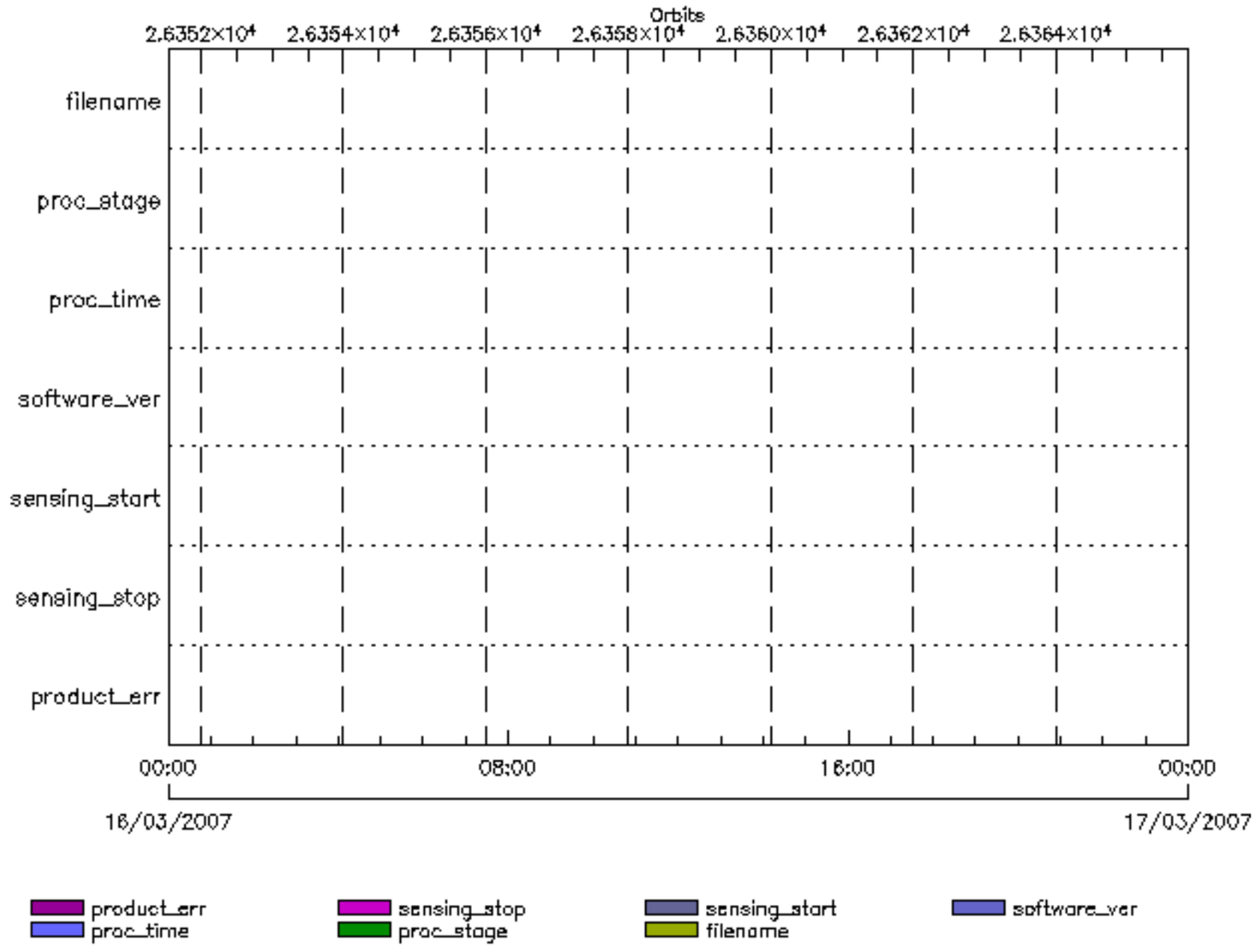
Orbits
2.6352×10⁴
2.6354×10⁴
2.6356×10⁴
2.6358×10⁴
2.6360×10⁴
2.6362×10⁴
2.6364×10⁴
filename
proc_stage
proc_time
software_ver
sensing_start
sensing_stop
product_err
00:00
08:00
16:00
00:00
16/03/2007
17/03/2007
product_err
proc_time
sensing_stop
proc_stage
sensing_start
filename
software_ver

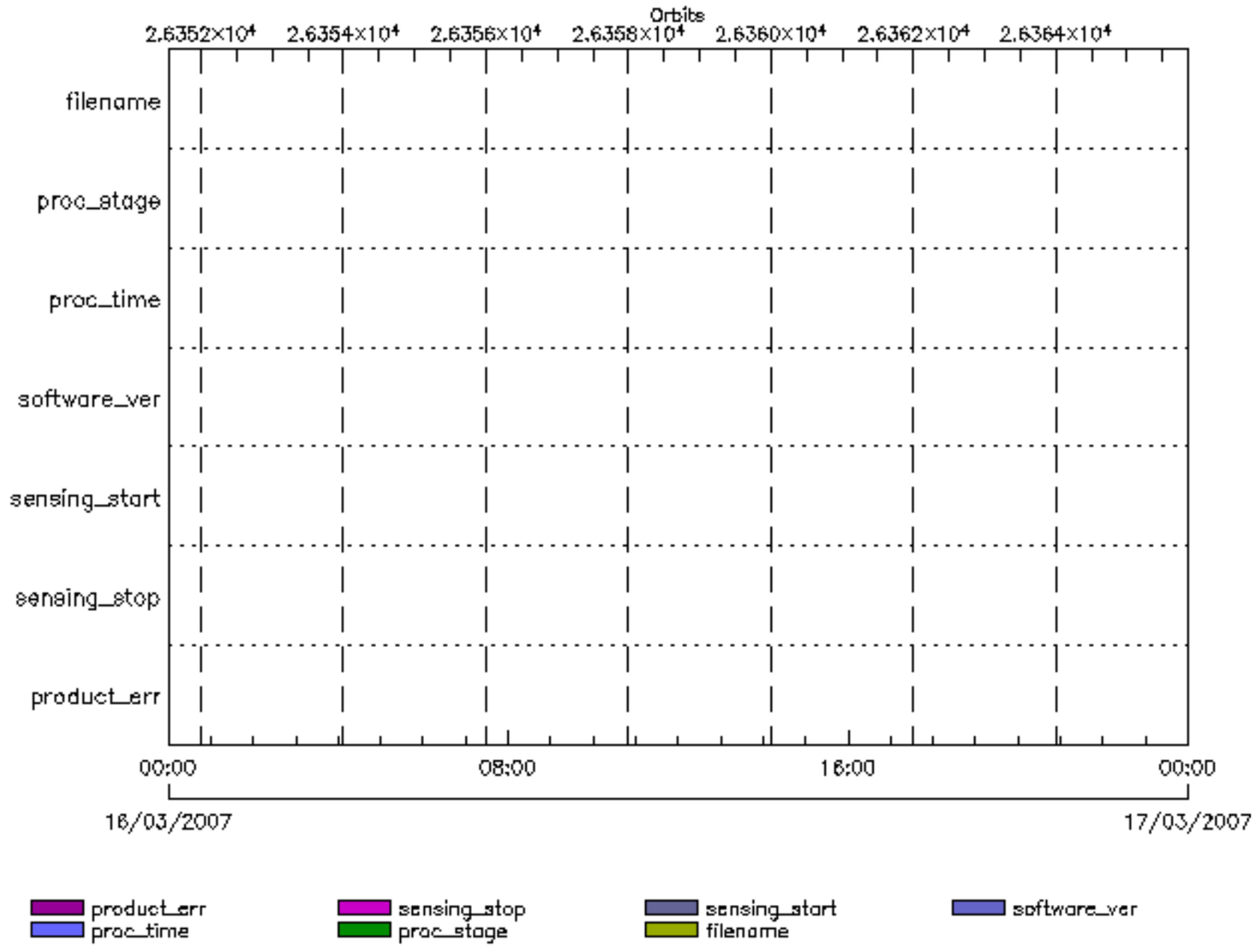
Orbits
2.6352×10⁴
2.6354×10⁴
2.6356×10⁴
2.6358×10⁴
2.6360×10⁴
2.6362×10⁴
2.6364×10⁴
filename
proc_stage
proc_time
software_ver
sensing_start
sensing_stop
product_err
00:00
08:00
16:00
00:00
16/03/2007
17/03/2007
product_err
proc_time
sensing_stop
proc_stage
sensing_start
filename
software_ver

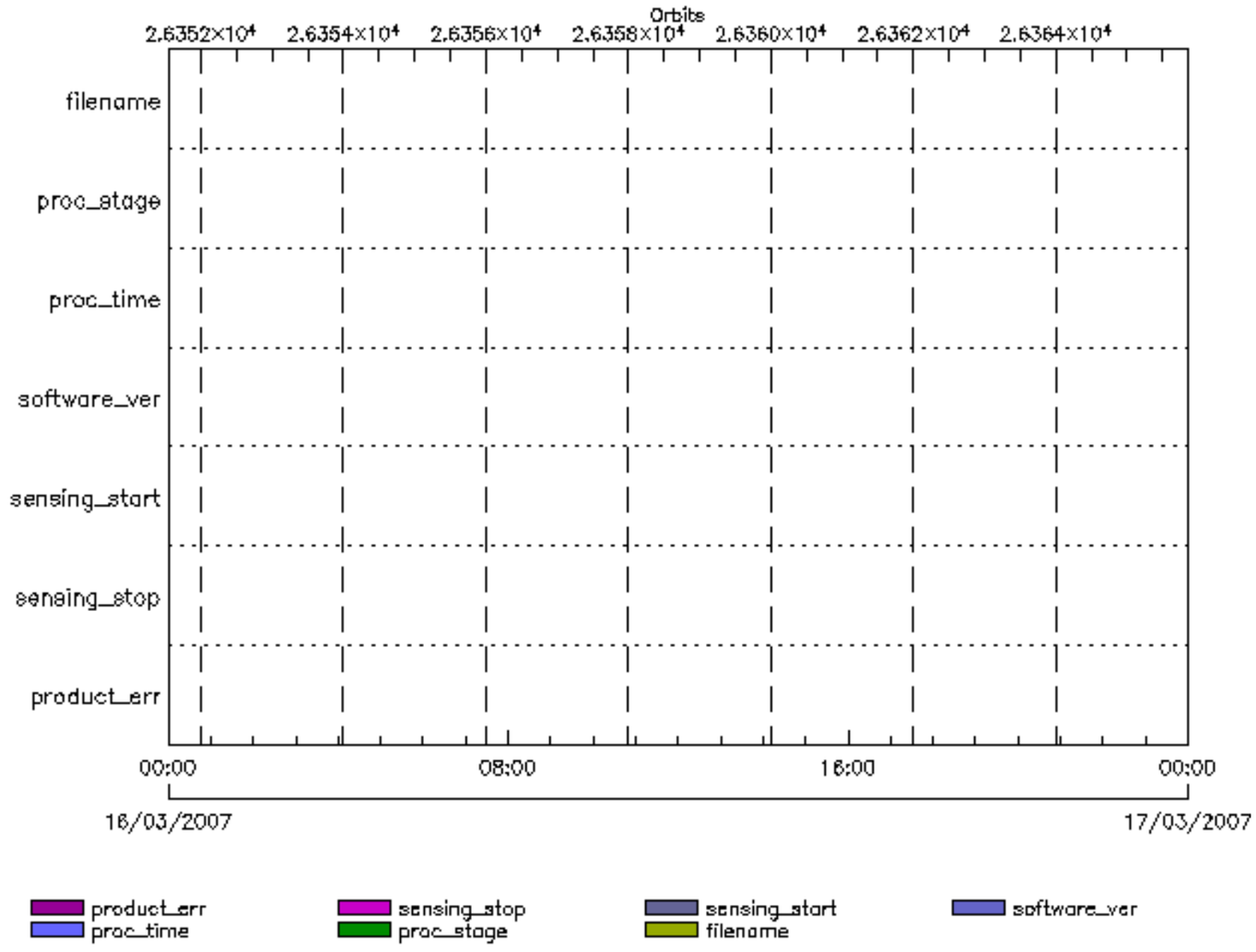
Orbits
2.6352×10⁴
2.6354×10⁴
2.6356×10⁴
2.6358×10⁴
2.6360×10⁴
2.6362×10⁴
2.6364×10⁴
filename
proc_stage
proc_time
software_ver
sensing_start
sensing_stop
product_err
00:00
08:00
16:00
00:00
16/03/2007
17/03/2007
product_err
proc_time
sensing_stop
proc_stage
sensing_start
filename
software_ver

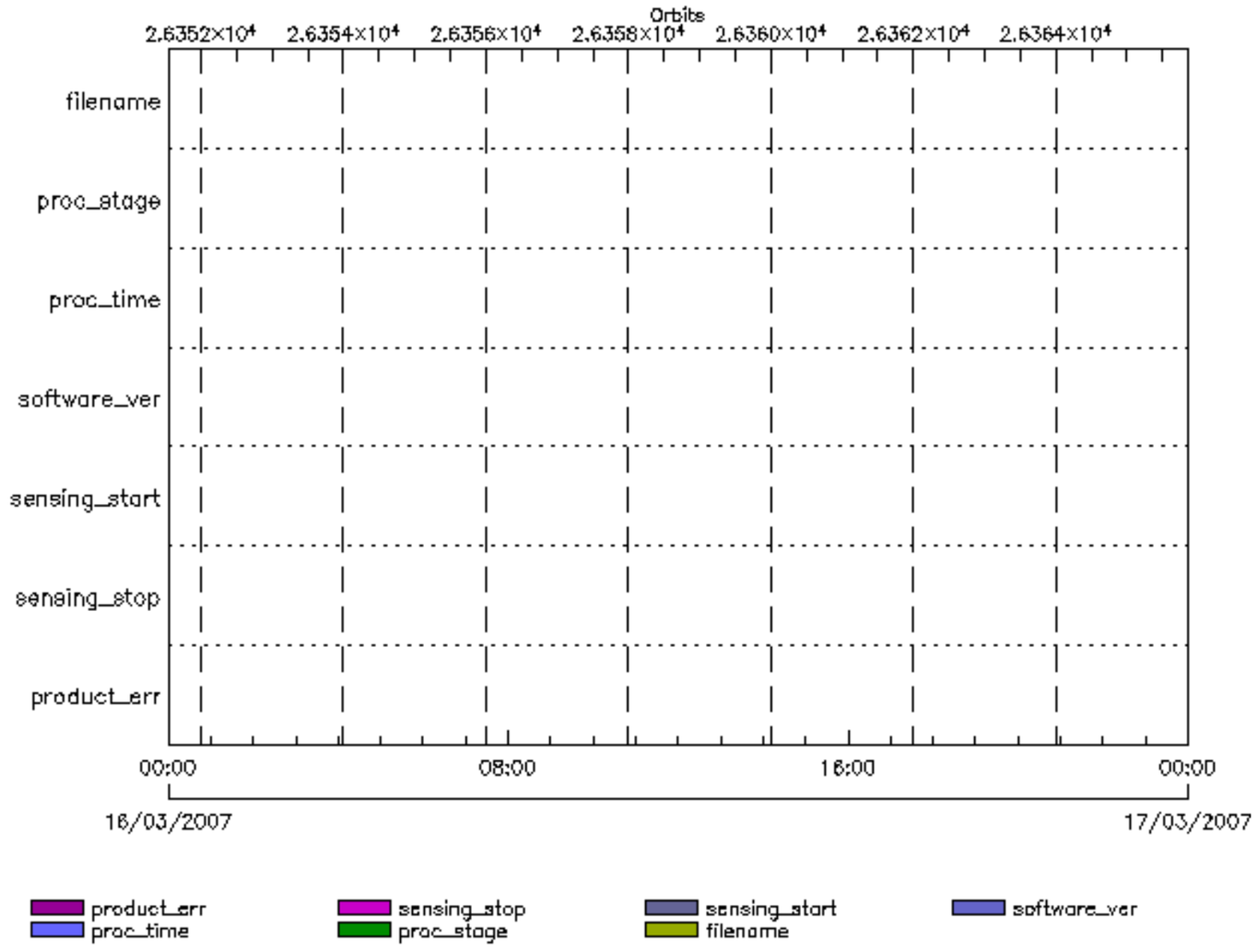
Orbits
2.6352×10⁴
2.6354×10⁴
2.6356×10⁴
2.6358×10⁴
2.6360×10⁴
2.6362×10⁴
2.6364×10⁴
filename
proc_stage
proc_time
software_ver
sensing_start
sensing_stop
product_err
00:00
08:00
16:00
00:00
16/03/2007
17/03/2007
product_err
proc_time
sensing_stop
proc_stage
sensing_start
filename
software_ver

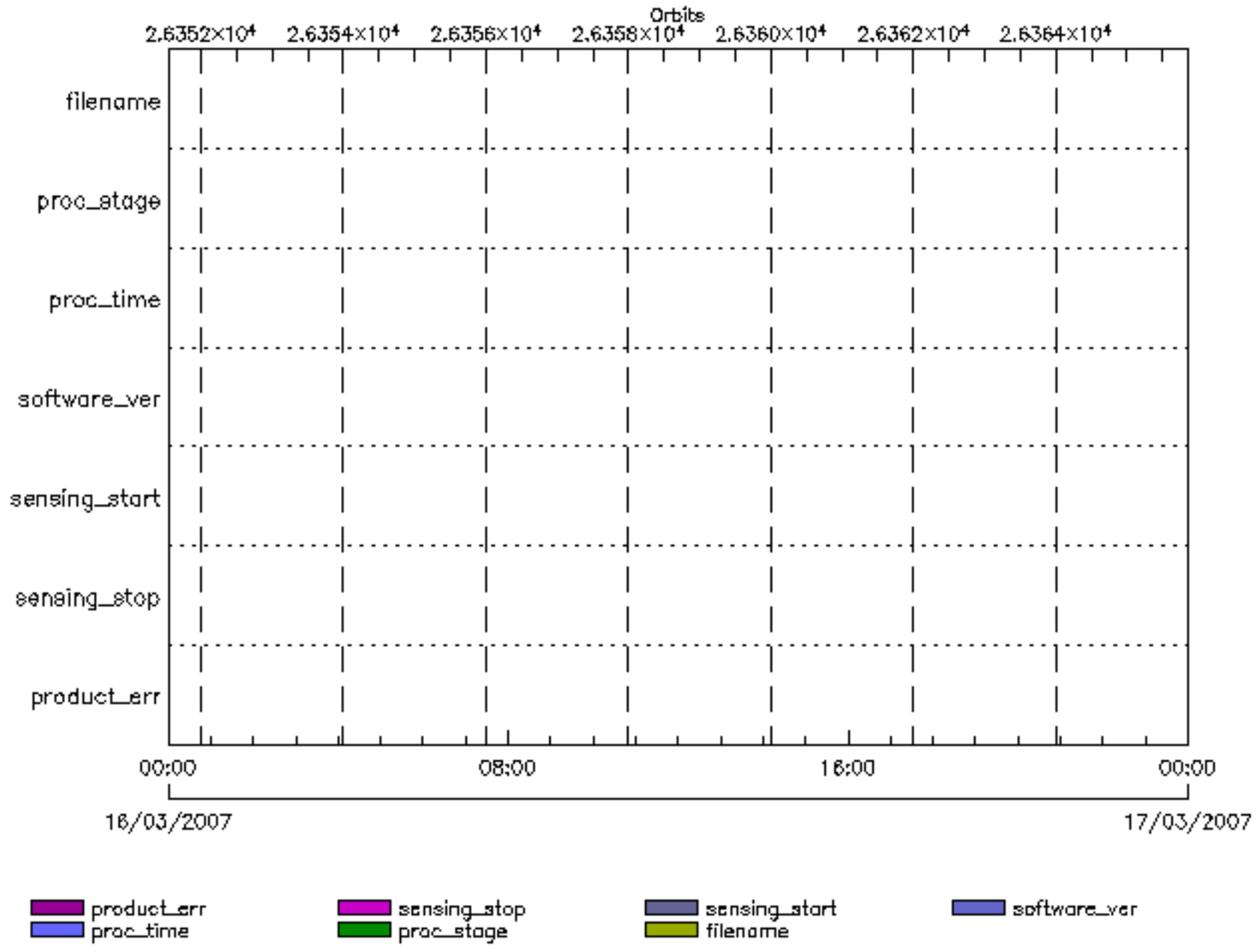
Orbits
2.6352×10⁴
2.6354×10⁴
2.6356×10⁴
2.6358×10⁴
2.6360×10⁴
2.6362×10⁴
2.6364×10⁴
filename
proc_stage
proc_time
software_ver
sensing_start
sensing_stop
product_err
00:00
08:00
16:00
00:00
16/03/2007
17/03/2007
product_err
proc_time
sensing_stop
proc_stage
sensing_start
filename
software_ver

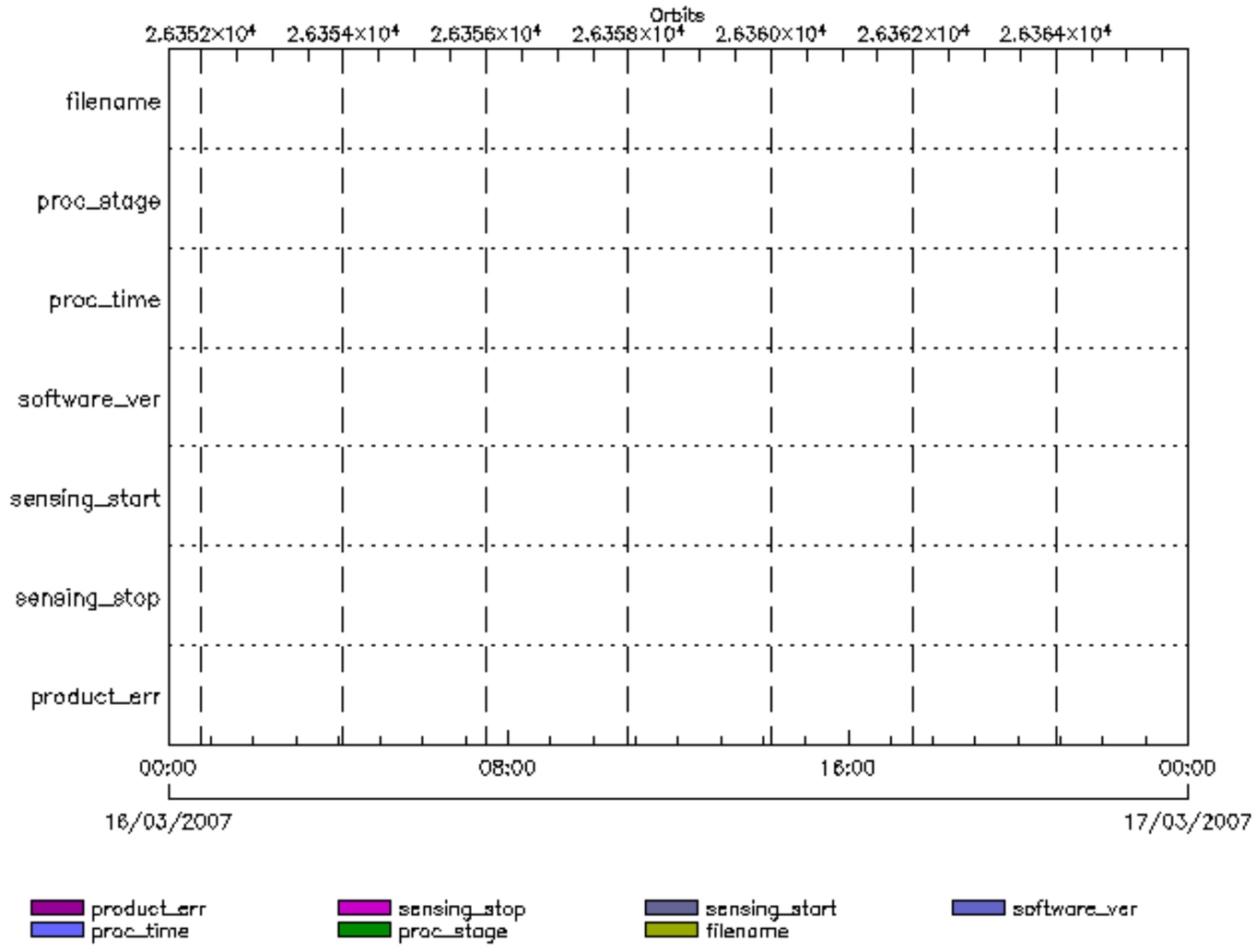
Orbits
2.6352×10⁴
2.6354×10⁴
2.6356×10⁴
2.6358×10⁴
2.6360×10⁴
2.6362×10⁴
2.6364×10⁴
filename
proc_stage
proc_time
software_ver
sensing_start
sensing_stop
product_err
00:00
08:00
16:00
00:00
16/03/2007
17/03/2007
product_err
proc_time
sensing_stop
proc_stage
sensing_start
filename
software_ver

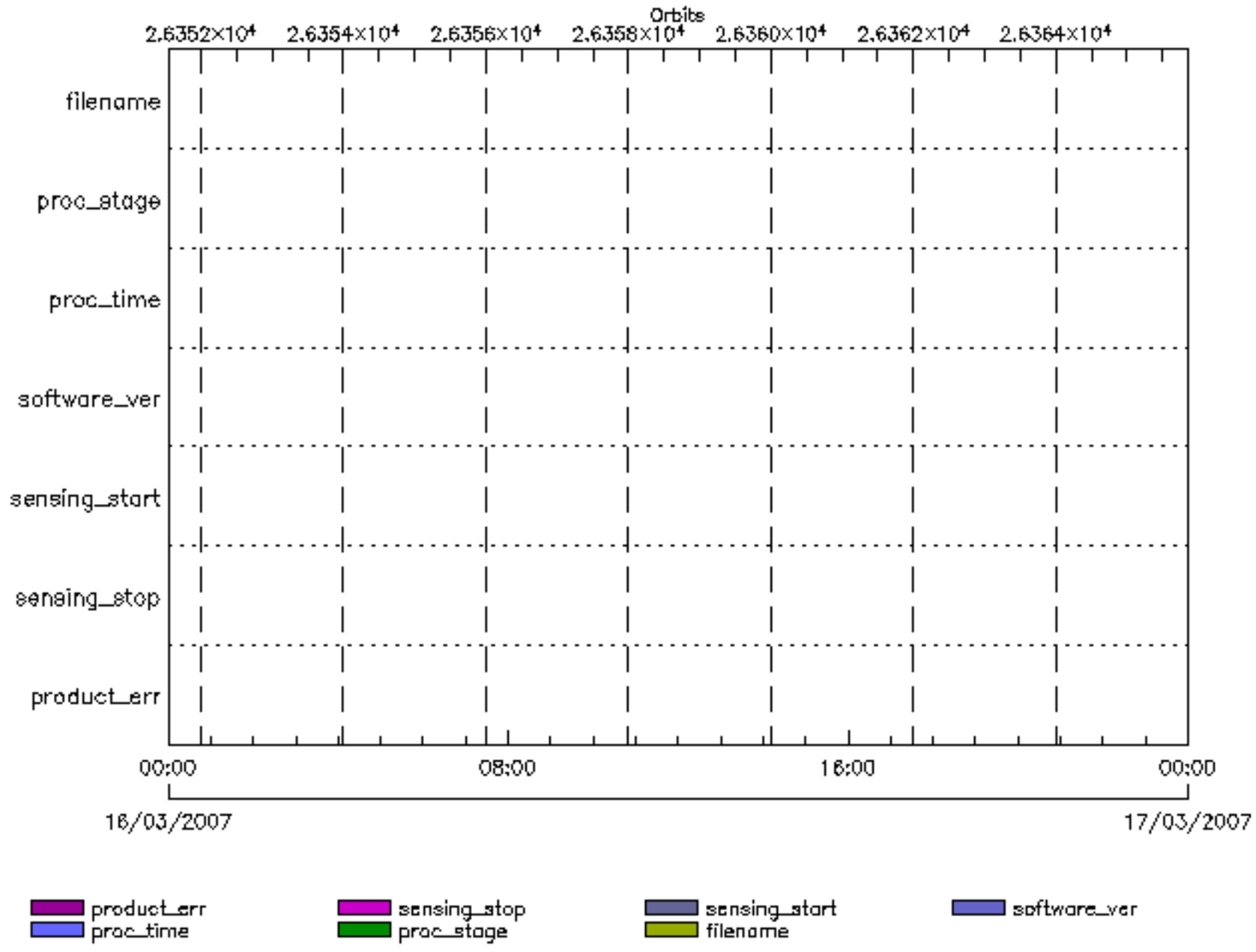
Orbits
2.6352×10⁴
2.6354×10⁴
2.6356×10⁴
2.6358×10⁴
2.6360×10⁴
2.6362×10⁴
2.6364×10⁴
filename
proc_stage
proc_time
software_ver
sensing_start
sensing_stop
product_err
00:00
08:00
16:00
00:00
16/03/2007
17/03/2007
product_err
proc_time
sensing_stop
proc_stage
sensing_start
filename
software_ver

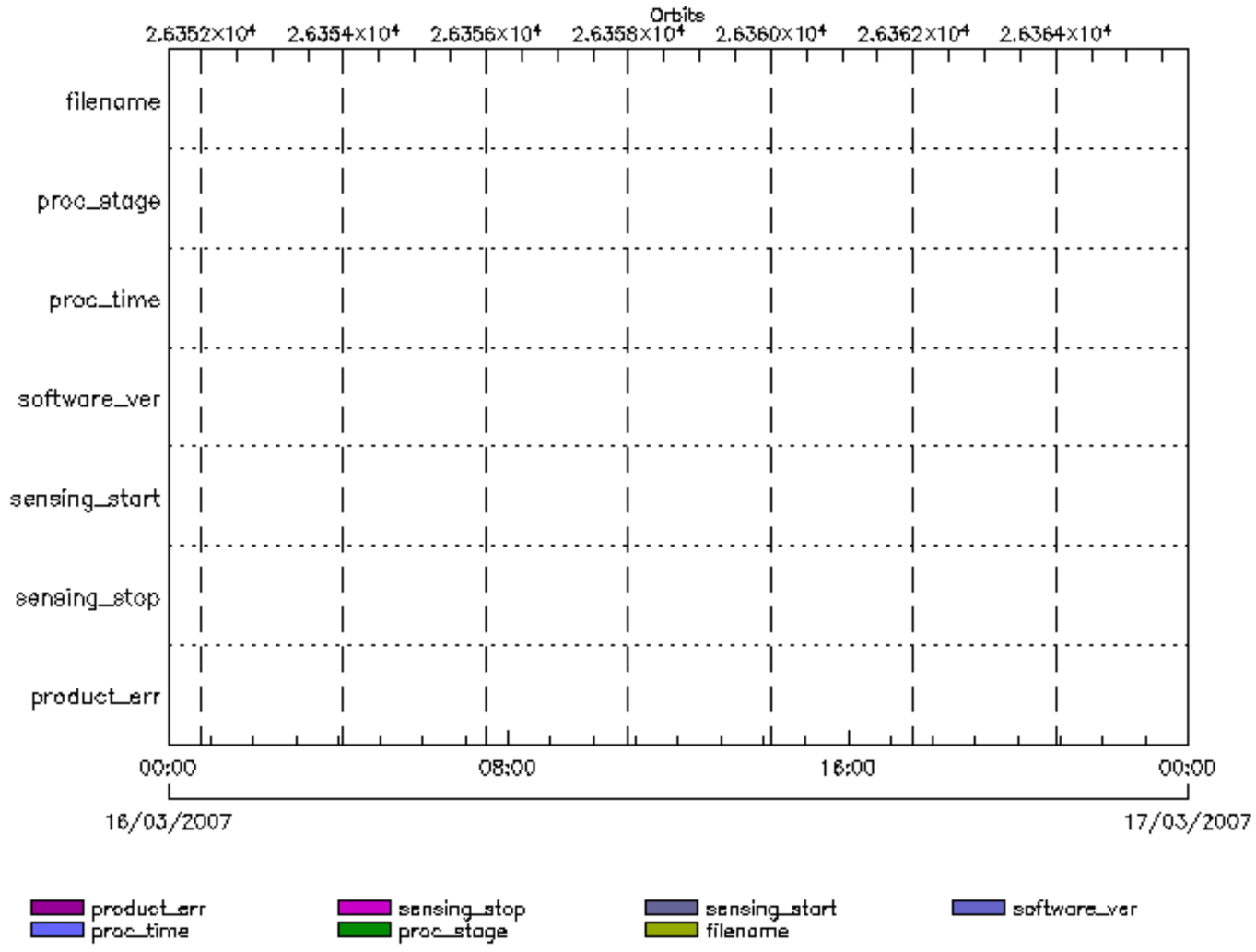
Orbits
2.6352×10⁴
2.6354×10⁴
2.6356×10⁴
2.6358×10⁴
2.6360×10⁴
2.6362×10⁴
2.6364×10⁴
filename
proc_stage
proc_time
software_ver
sensing_start
sensing_stop
product_err
00:00
08:00
16:00
00:00
16/03/2007
17/03/2007
product_err
proc_time
sensing_stop
proc_stage
sensing_start
filename
software_ver

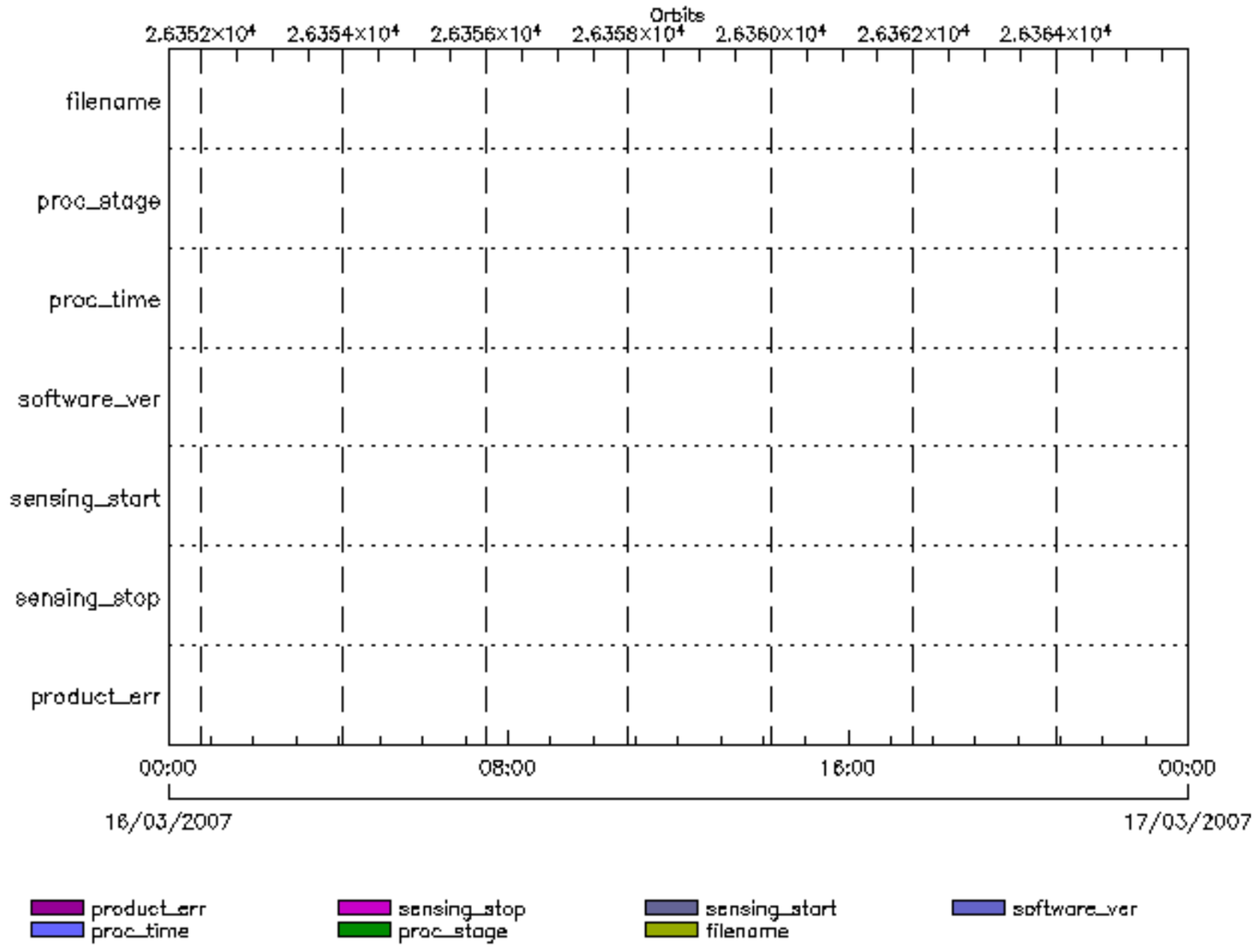
Orbits
2.6352×10⁴
2.6354×10⁴
2.6356×10⁴
2.6358×10⁴
2.6360×10⁴
2.6362×10⁴
2.6364×10⁴
filename
proc_stage
proc_time
software_ver
sensing_start
sensing_stop
product_err
00:00
08:00
16:00
00:00
16/03/2007
17/03/2007
product_err
proc_time
sensing_stop
proc_stage
sensing_start
filename
software_ver

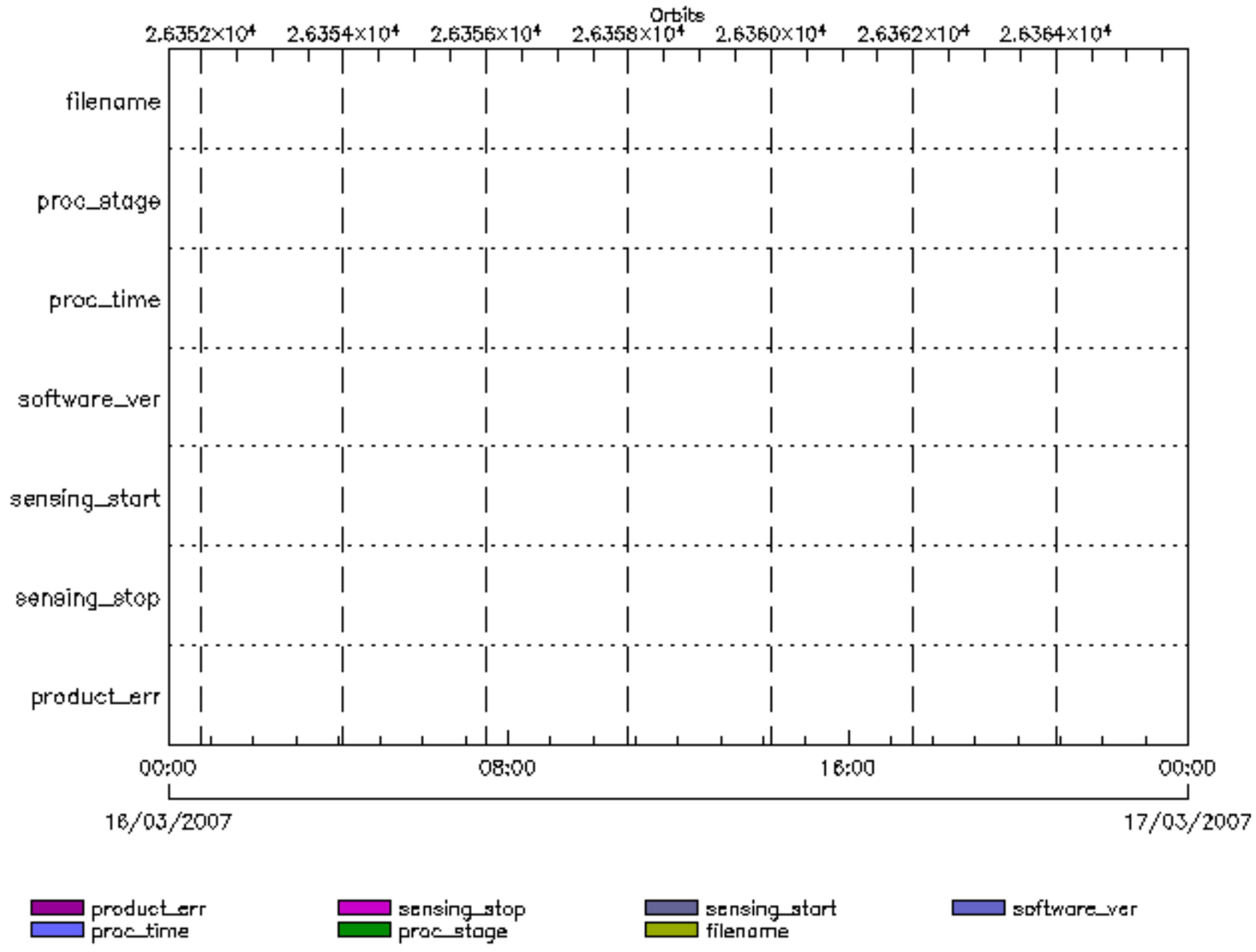
Orbits
2.6352×10⁴
2.6354×10⁴
2.6356×10⁴
2.6358×10⁴
2.6360×10⁴
2.6362×10⁴
2.6364×10⁴
filename
proc_stage
proc_time
software_ver
sensing_start
sensing_stop
product_err
00:00
08:00
16:00
00:00
16/03/2007
17/03/2007
product_err
proc_time
sensing_stop
proc_stage
sensing_start
filename
software_ver

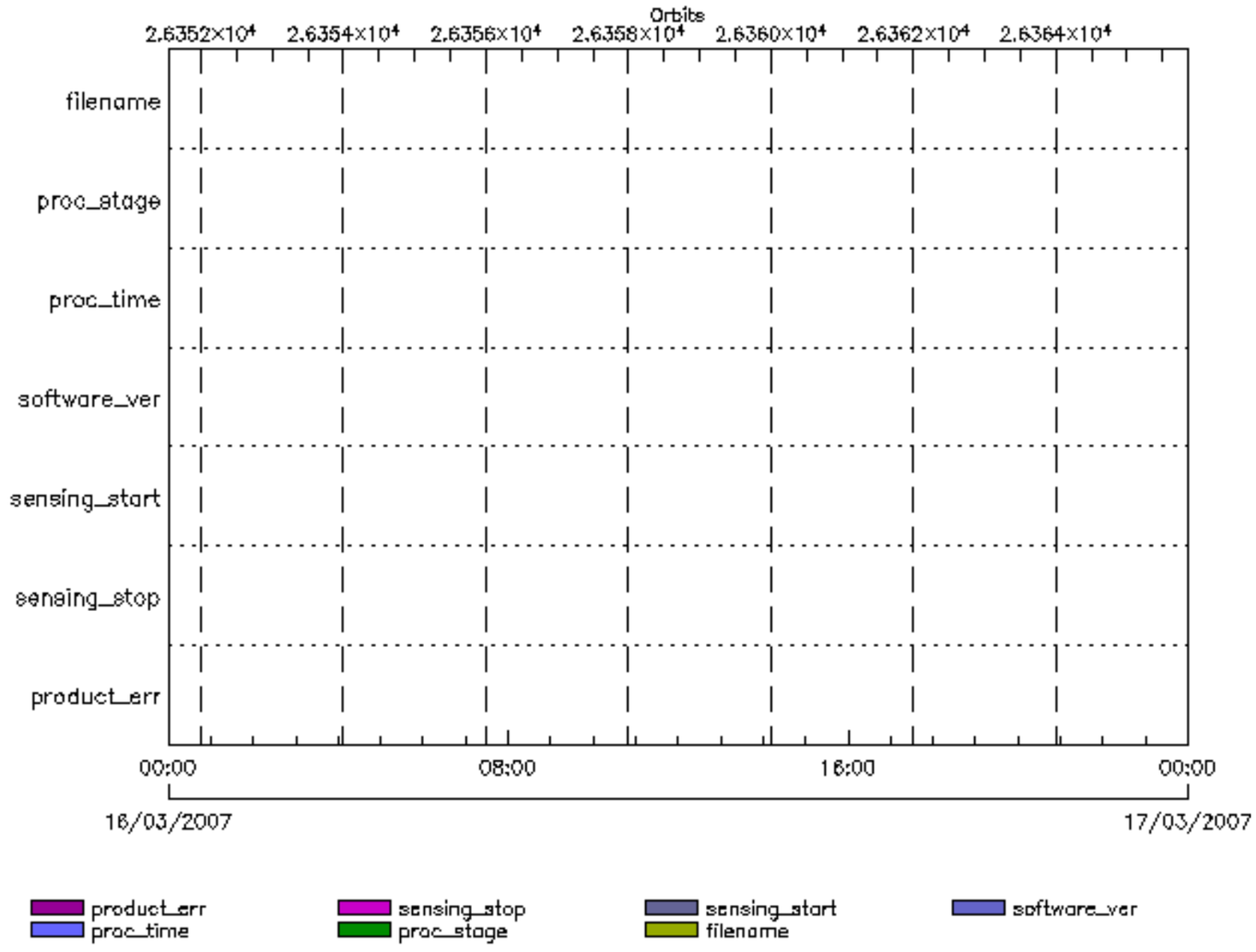
Orbits
2.6352×10⁴
2.6354×10⁴
2.6356×10⁴
2.6358×10⁴
2.6360×10⁴
2.6362×10⁴
2.6364×10⁴
filename
proc_stage
proc_time
software_ver
sensing_start
sensing_stop
product_err
00:00
08:00
16:00
00:00
16/03/2007
17/03/2007
product_err
proc_time
sensing_stop
proc_stage
sensing_start
filename
software_ver

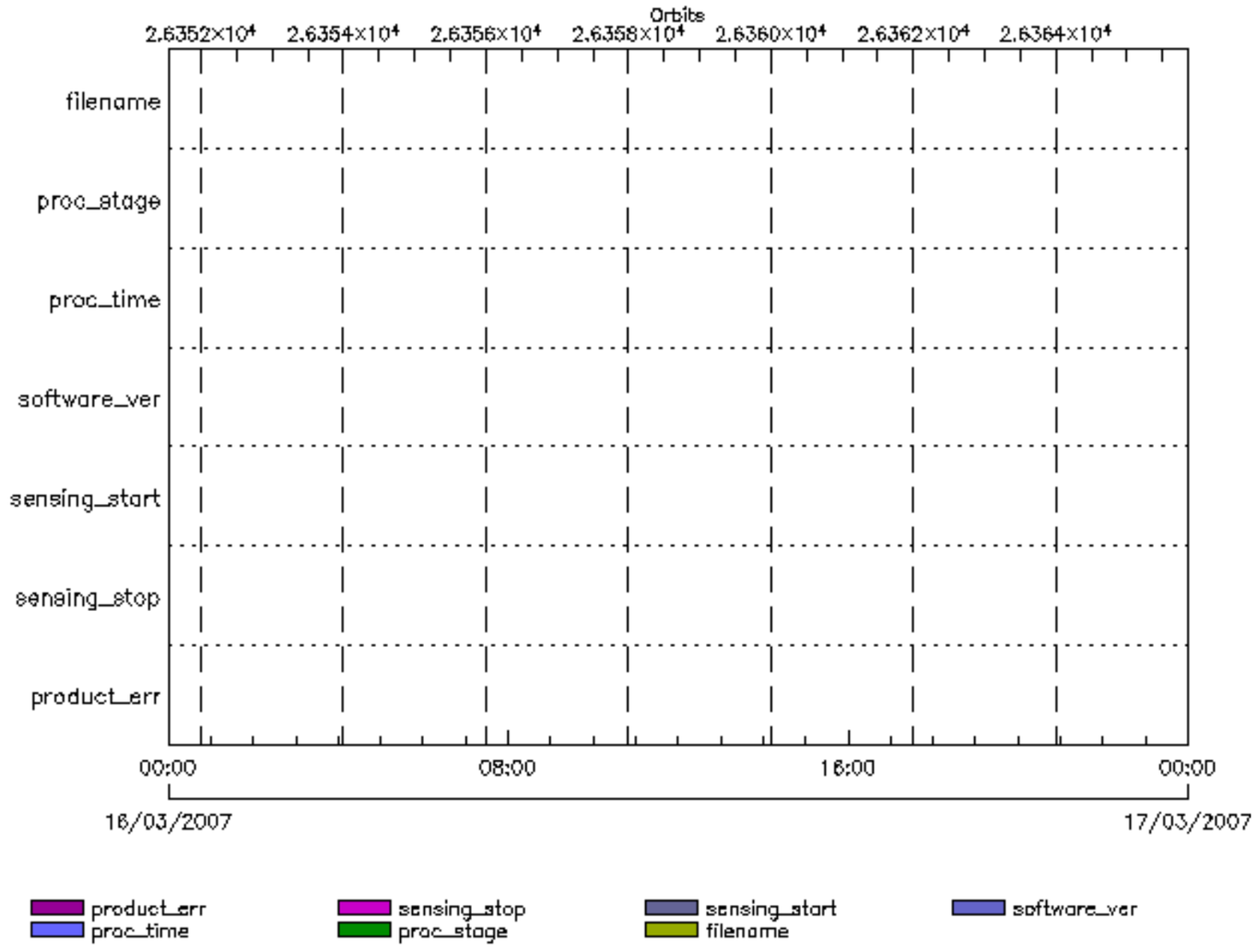
Orbits
2.6352×10⁴
2.6354×10⁴
2.6356×10⁴
2.6358×10⁴
2.6360×10⁴
2.6362×10⁴
2.6364×10⁴
filename
proc_stage
proc_time
software_ver
sensing_start
sensing_stop
product_err
00:00
08:00
16:00
00:00
16/03/2007
17/03/2007
product_err
proc_time
sensing_stop
proc_stage
sensing_start
filename
software_ver

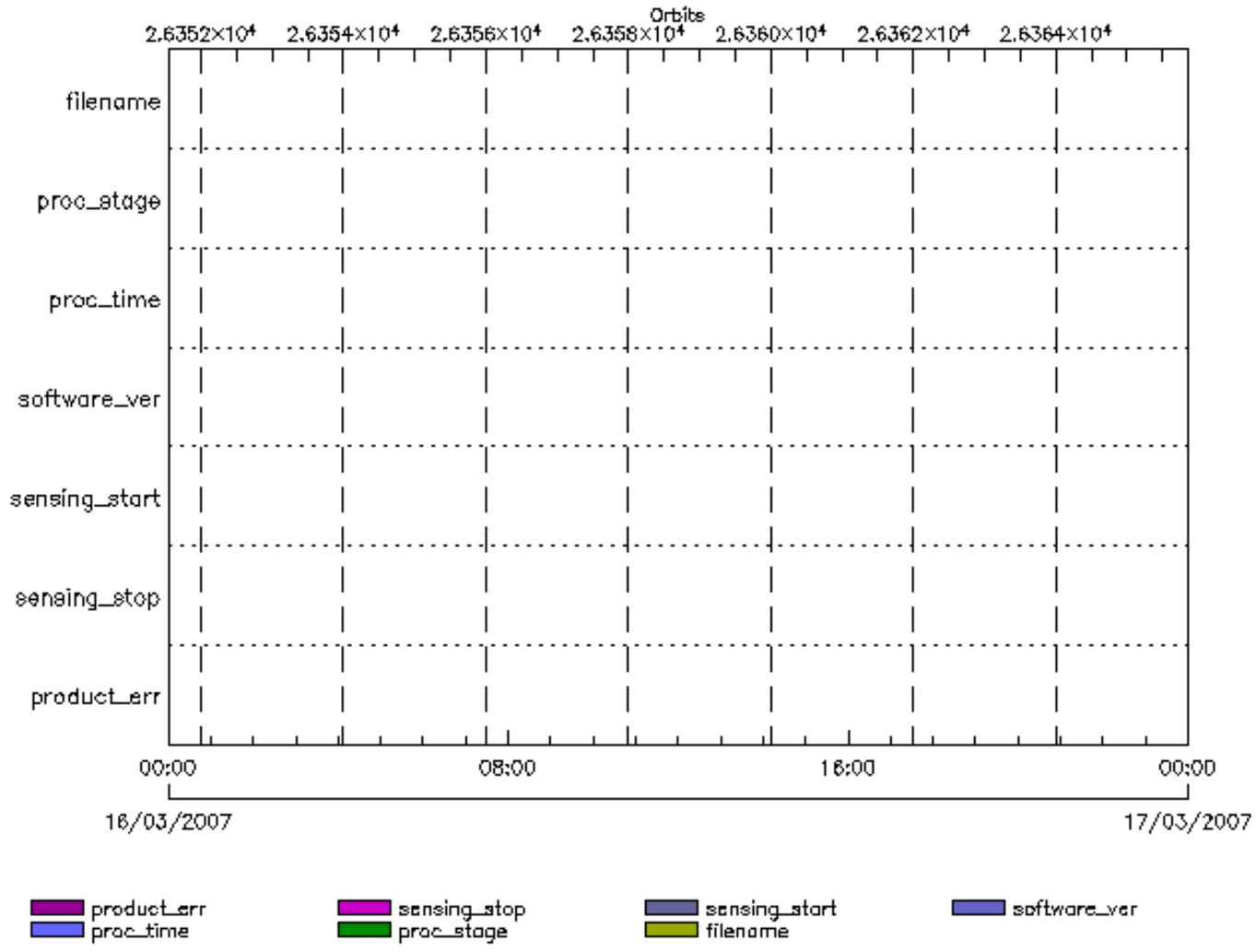
Orbits
2.6352×10⁴
2.6354×10⁴
2.6356×10⁴
2.6358×10⁴
2.6360×10⁴
2.6362×10⁴
2.6364×10⁴
filename
proc_stage
proc_time
software_ver
sensing_start
sensing_stop
product_err
00:00
08:00
16:00
00:00
16/03/2007
17/03/2007
product_err
proc_time
sensing_stop
proc_stage
sensing_start
filename
software_ver

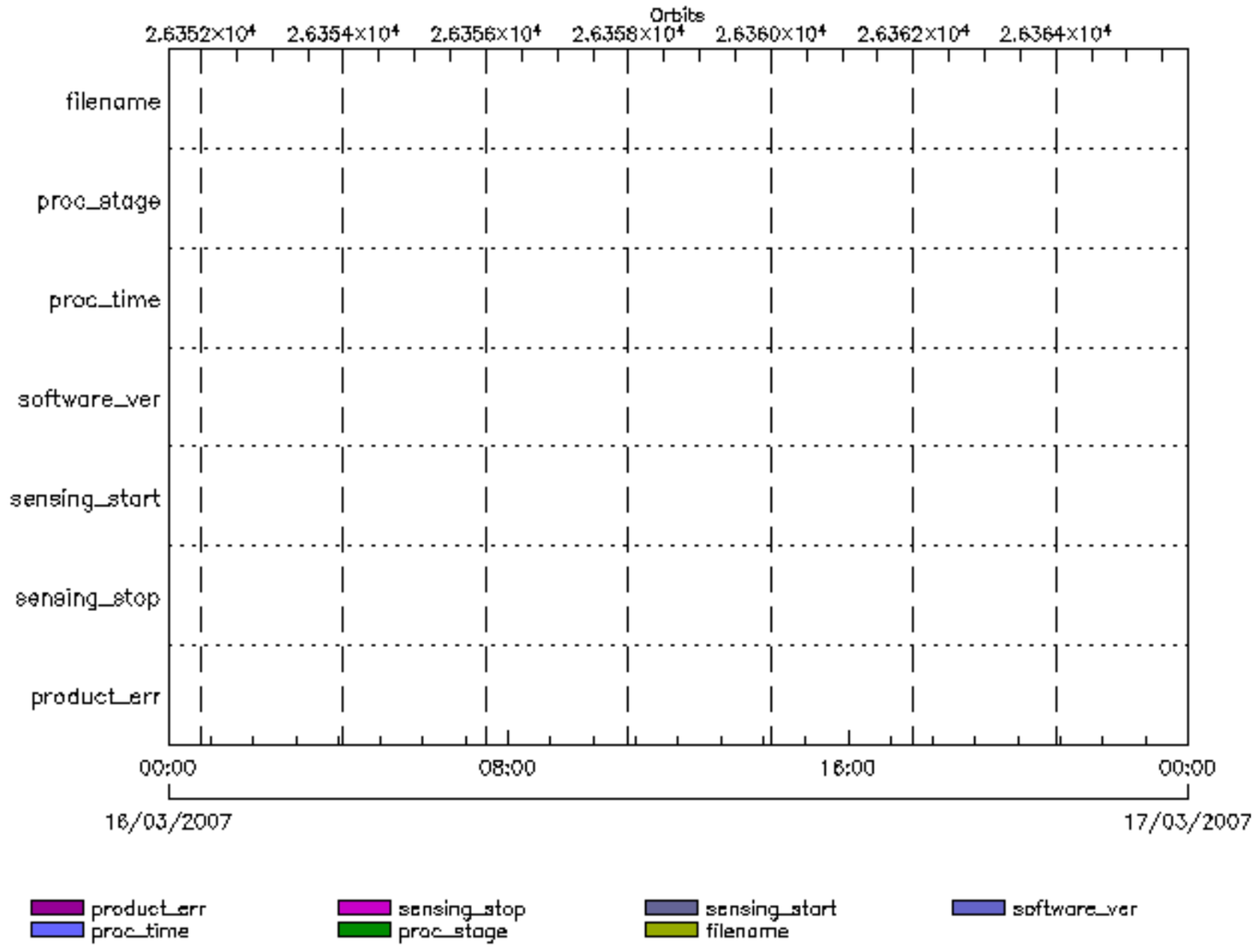
Orbits
2.6352×10⁴
2.6354×10⁴
2.6356×10⁴
2.6358×10⁴
2.6360×10⁴
2.6362×10⁴
2.6364×10⁴
filename
proc_stage
proc_time
software_ver
sensing_start
sensing_stop
product_err
00:00
08:00
16:00
00:00
16/03/2007
17/03/2007
product_err
proc_time
sensing_stop
proc_stage
sensing_start
filename
software_ver

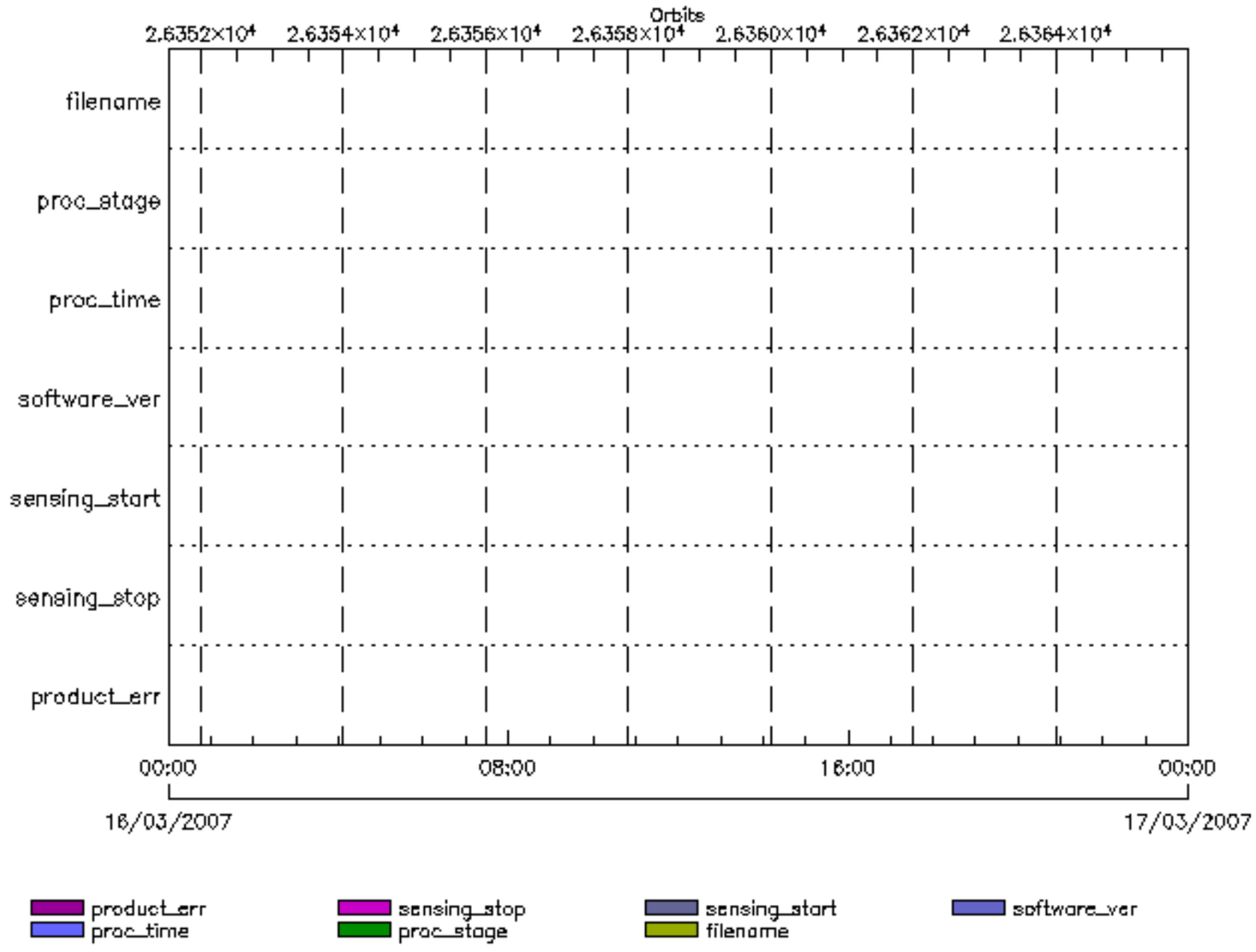
Orbits
2.6352×10⁴
2.6354×10⁴
2.6356×10⁴
2.6358×10⁴
2.6360×10⁴
2.6362×10⁴
2.6364×10⁴
filename
proc_stage
proc_time
software_ver
sensing_start
sensing_stop
product_err
00:00
08:00
16:00
00:00
16/03/2007
17/03/2007
product_err
proc_time
sensing_stop
proc_stage
sensing_start
filename
software_ver

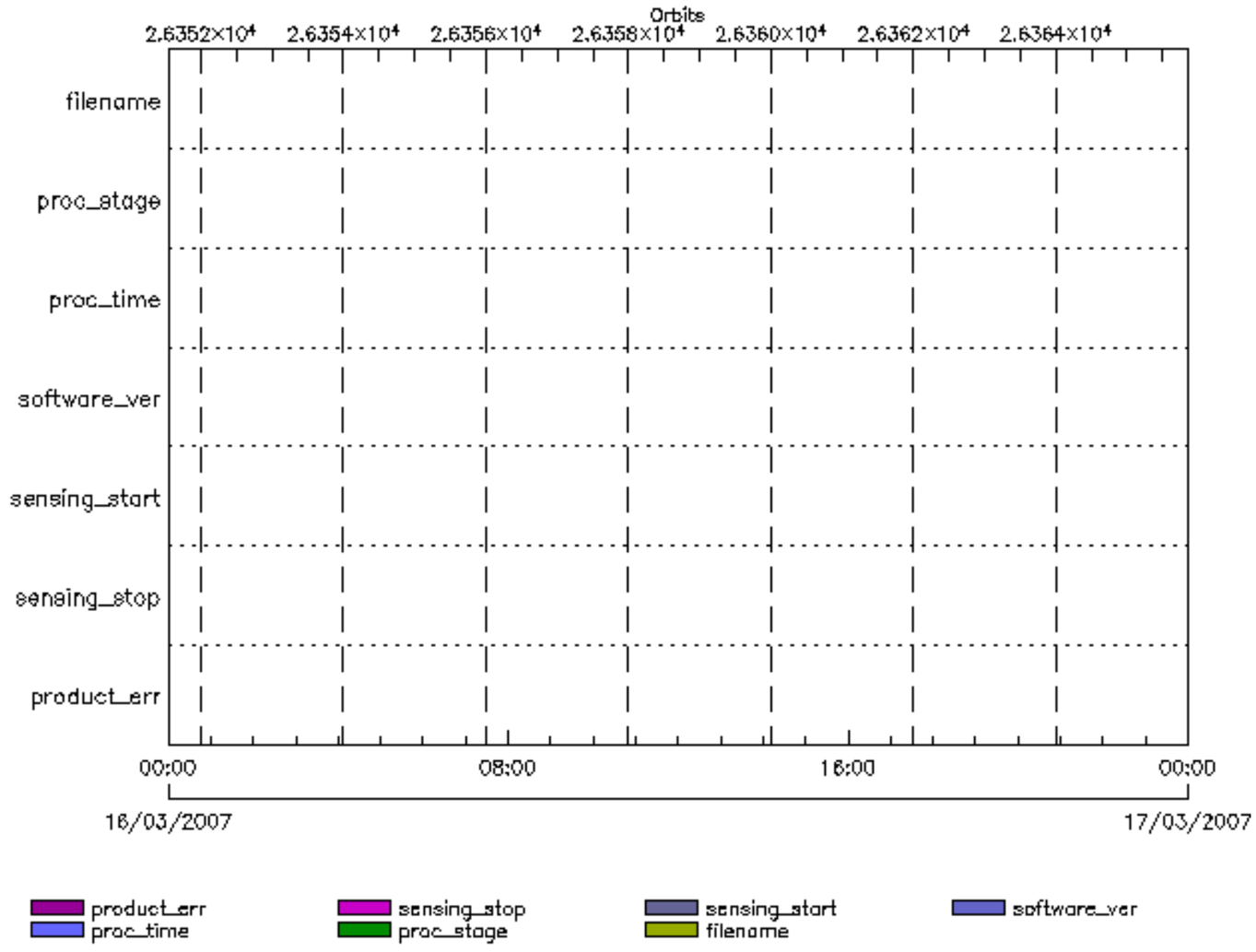
Orbits
2.6352×10⁴
2.6354×10⁴
2.6356×10⁴
2.6358×10⁴
2.6360×10⁴
2.6362×10⁴
2.6364×10⁴
filename
proc_stage
proc_time
software_ver
sensing_start
sensing_stop
product_err
00:00
08:00
16:00
00:00
16/03/2007
17/03/2007
product_err
proc_time
sensing_stop
proc_stage
sensing_start
filename
software_ver

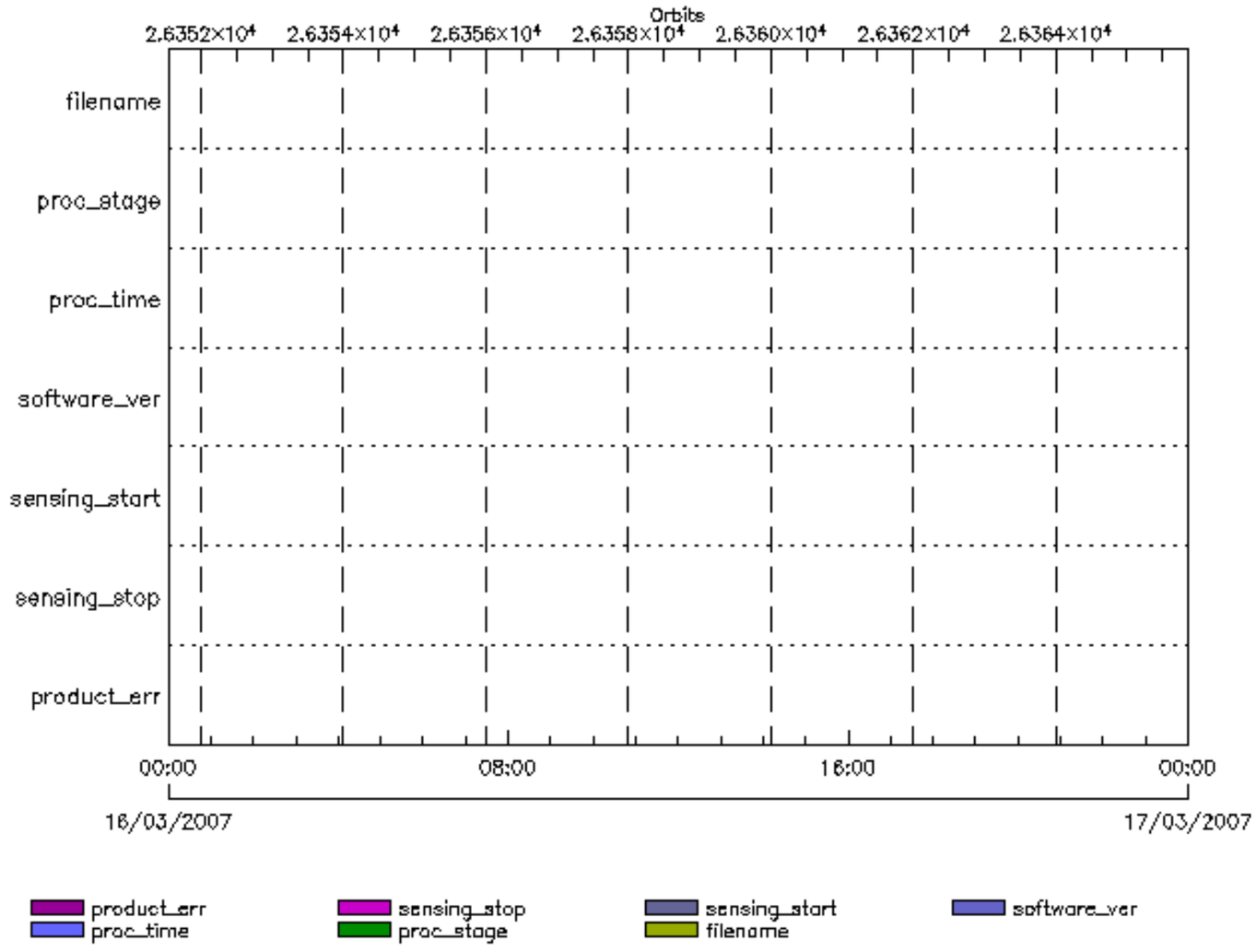
Orbits
2.6352×10⁴
2.6354×10⁴
2.6356×10⁴
2.6358×10⁴
2.6360×10⁴
2.6362×10⁴
2.6364×10⁴
filename
proc_stage
proc_time
software_ver
sensing_start
sensing_stop
product_err
00:00
08:00
16:00
00:00
16/03/2007
17/03/2007
product_err
proc_time
sensing_stop
proc_stage
sensing_start
filename
software_ver

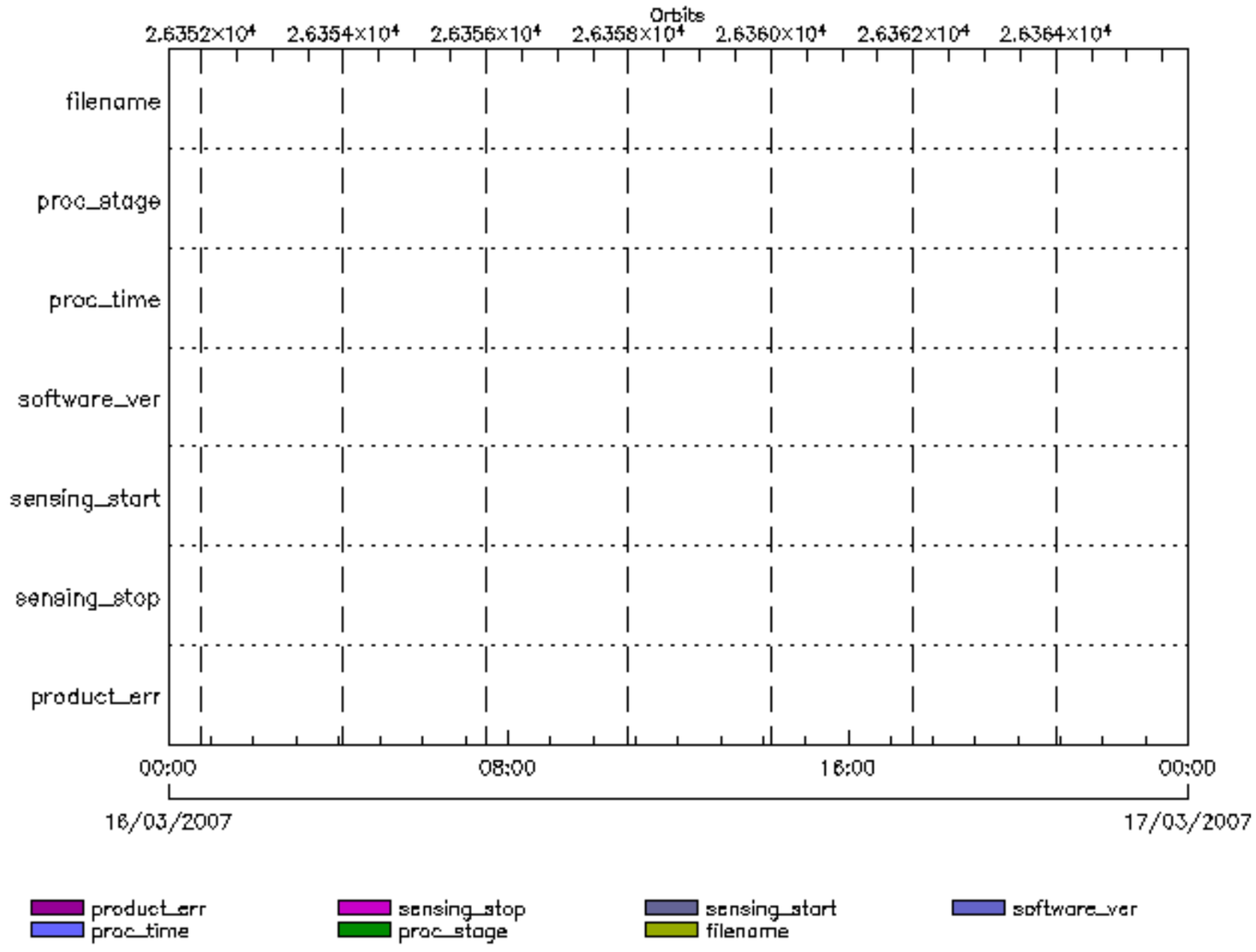
Orbits
2.6352×10⁴
2.6354×10⁴
2.6356×10⁴
2.6358×10⁴
2.6360×10⁴
2.6362×10⁴
2.6364×10⁴
filename
proc_stage
proc_time
software_ver
sensing_start
sensing_stop
product_err
00:00
08:00
16:00
00:00
16/03/2007
17/03/2007
product_err
proc_time
sensing_stop
proc_stage
sensing_start
filename
software_ver

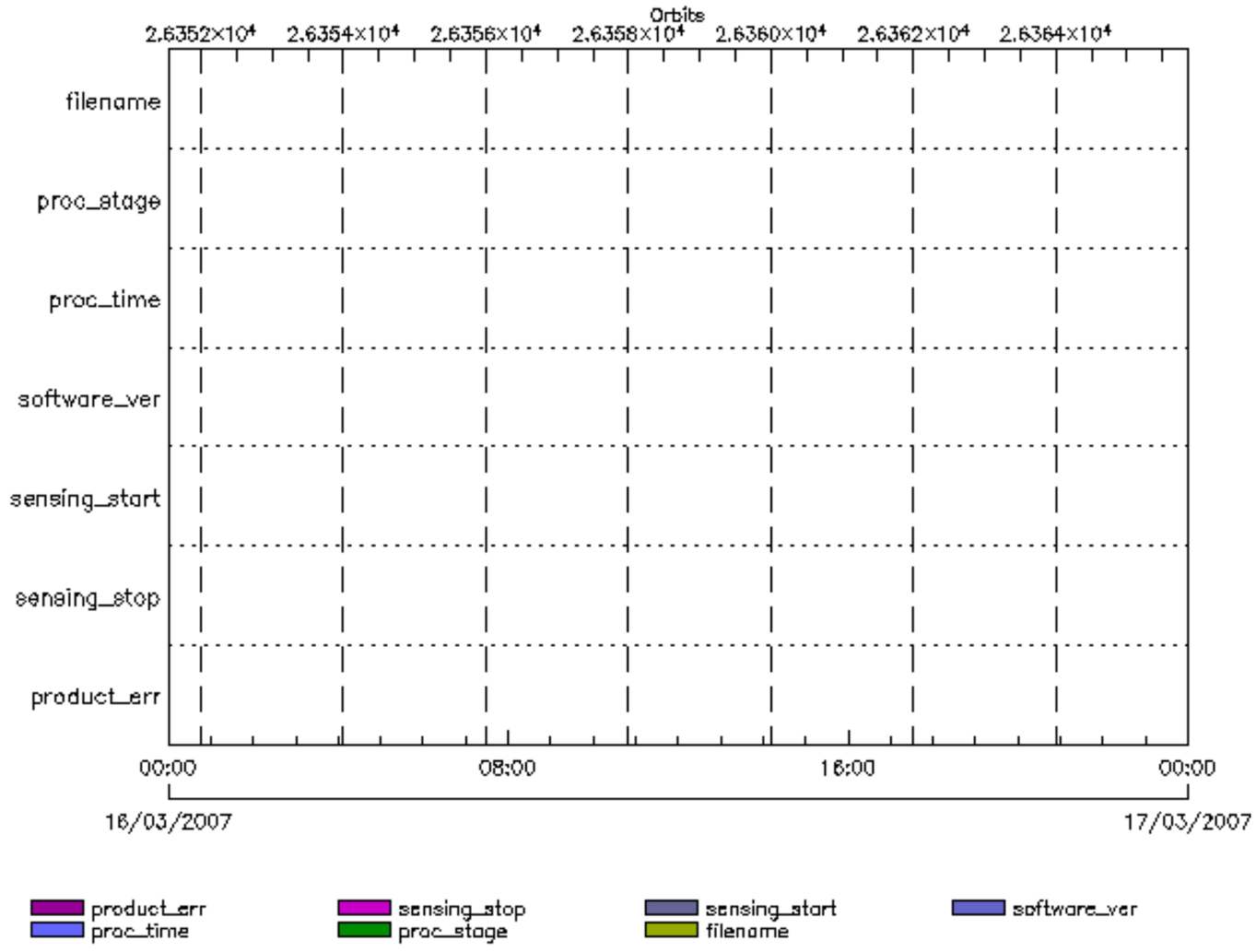
Orbits
2.6352×10⁴
2.6354×10⁴
2.6356×10⁴
2.6358×10⁴
2.6360×10⁴
2.6362×10⁴
2.6364×10⁴
filename
proc_stage
proc_time
software_ver
sensing_start
sensing_stop
product_err
00:00
08:00
16:00
00:00
16/03/2007
17/03/2007
product_err
proc_time
sensing_stop
proc_stage
sensing_start
filename
software_ver

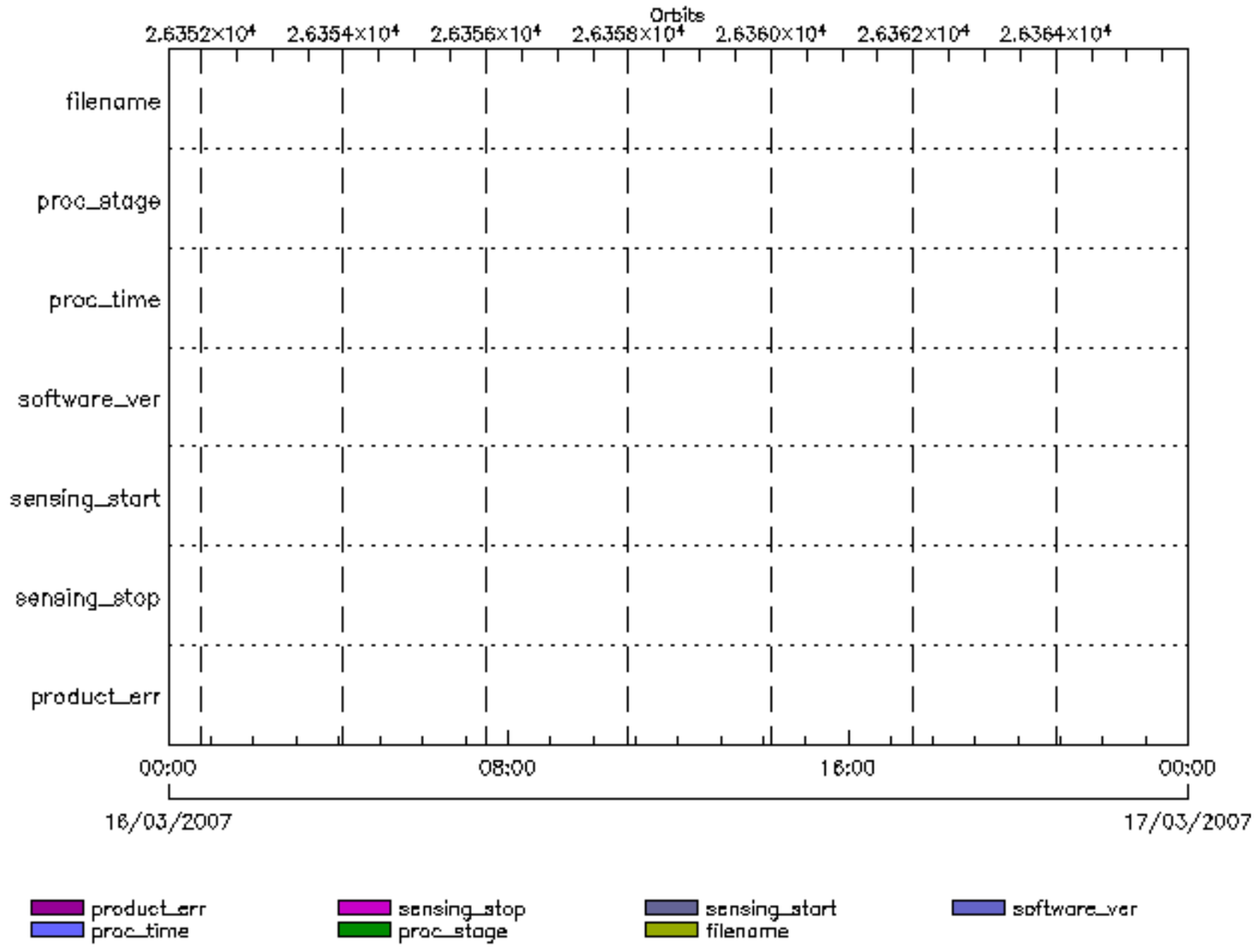
Orbits
2.6352×10⁴
2.6354×10⁴
2.6356×10⁴
2.6358×10⁴
2.6360×10⁴
2.6362×10⁴
2.6364×10⁴
filename
proc_stage
proc_time
software_ver
sensing_start
sensing_stop
product_err
00:00
08:00
16:00
00:00
16/03/2007
17/03/2007
product_err
proc_time
sensing_stop
proc_stage
sensing_start
filename
software_ver

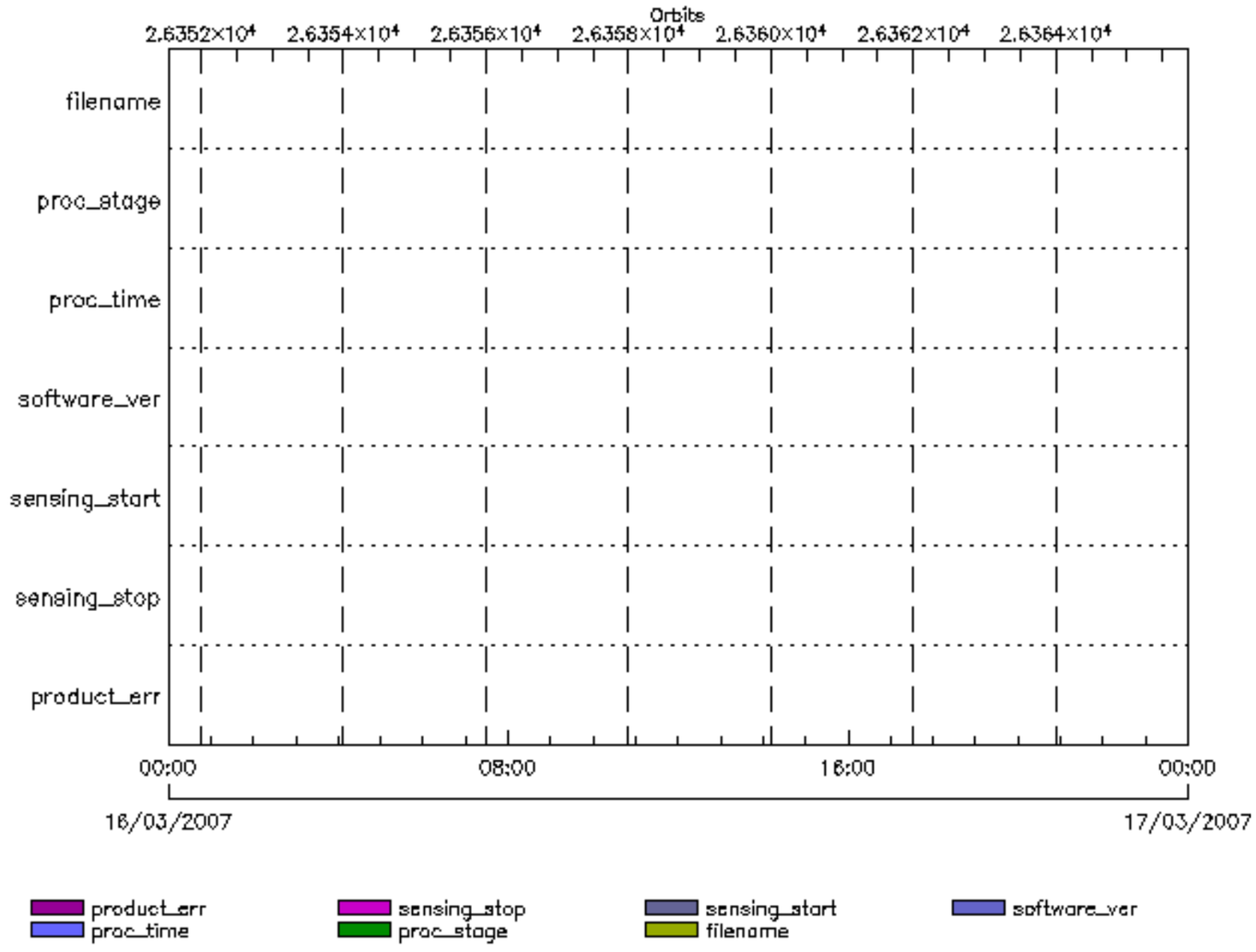
Orbits
2.6352×10⁴
2.6354×10⁴
2.6356×10⁴
2.6358×10⁴
2.6360×10⁴
2.6362×10⁴
2.6364×10⁴
filename
proc_stage
proc_time
software_ver
sensing_start
sensing_stop
product_err
00:00
08:00
16:00
00:00
16/03/2007
17/03/2007
product_err
proc_time
sensing_stop
proc_stage
sensing_start
filename
software_ver

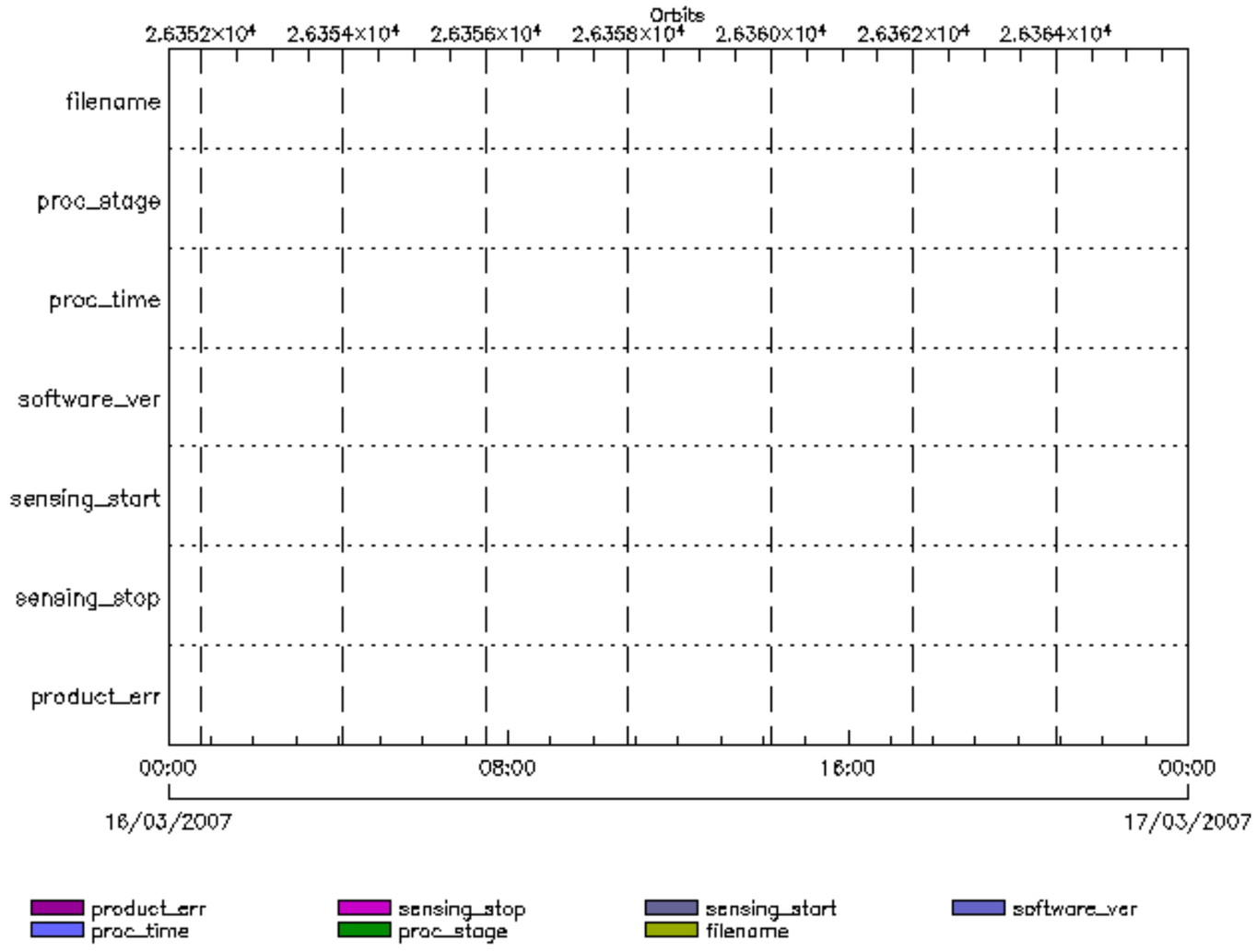
Orbits
2.6352×10⁴
2.6354×10⁴
2.6356×10⁴
2.6358×10⁴
2.6360×10⁴
2.6362×10⁴
2.6364×10⁴
filename
proc_stage
proc_time
software_ver
sensing_start
sensing_stop
product_err
00:00
08:00
16:00
00:00
16/03/2007
17/03/2007
product_err
proc_time
sensing_stop
proc_stage
sensing_start
filename
software_ver

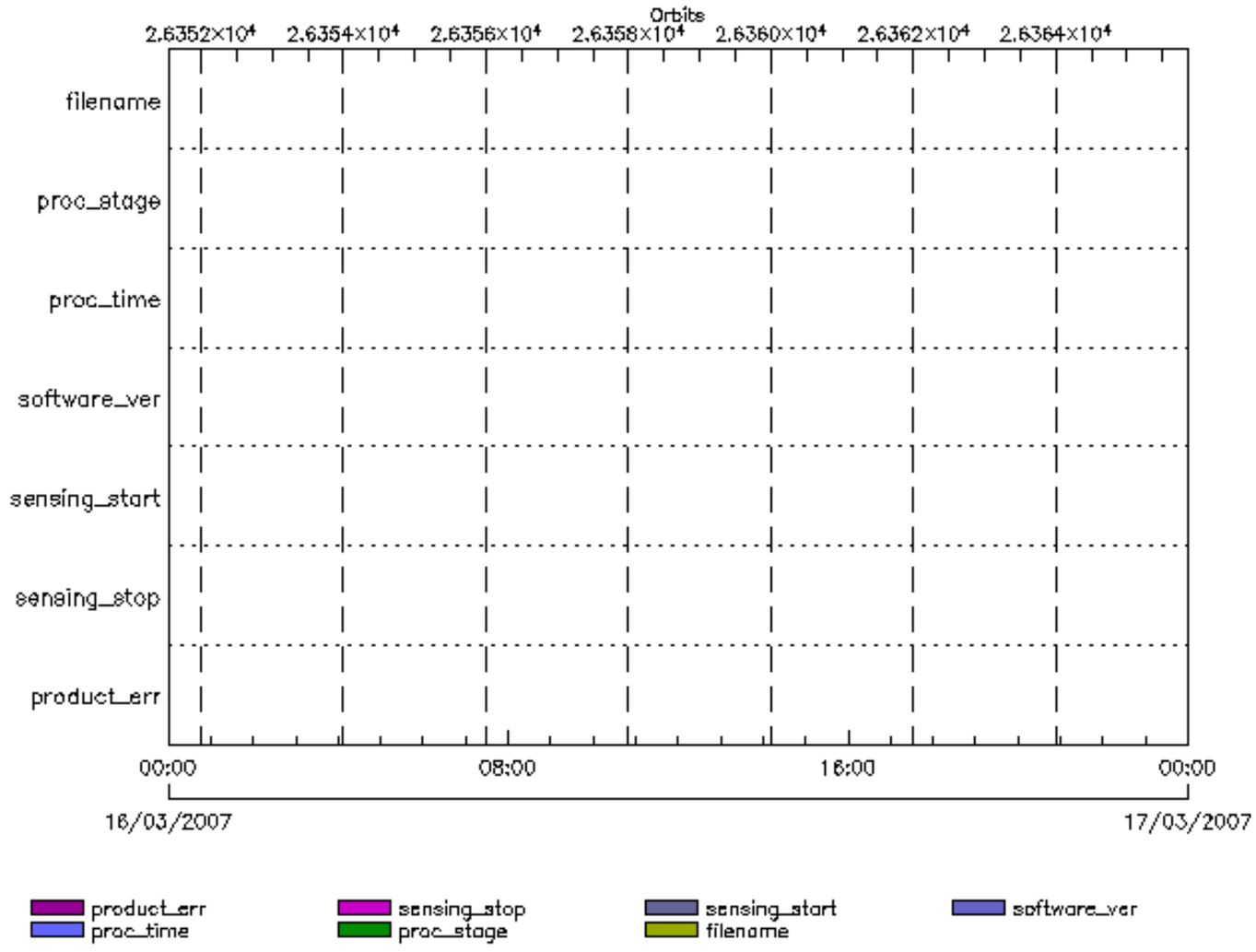
Orbits
2.6352×10⁴
2.6354×10⁴
2.6356×10⁴
2.6358×10⁴
2.6360×10⁴
2.6362×10⁴
2.6364×10⁴
filename
proc_stage
proc_time
software_ver
sensing_start
sensing_stop
product_err
00:00
08:00
16:00
00:00
16/03/2007
17/03/2007
product_err
proc_time
sensing_stop
proc_stage
sensing_start
filename
software_ver

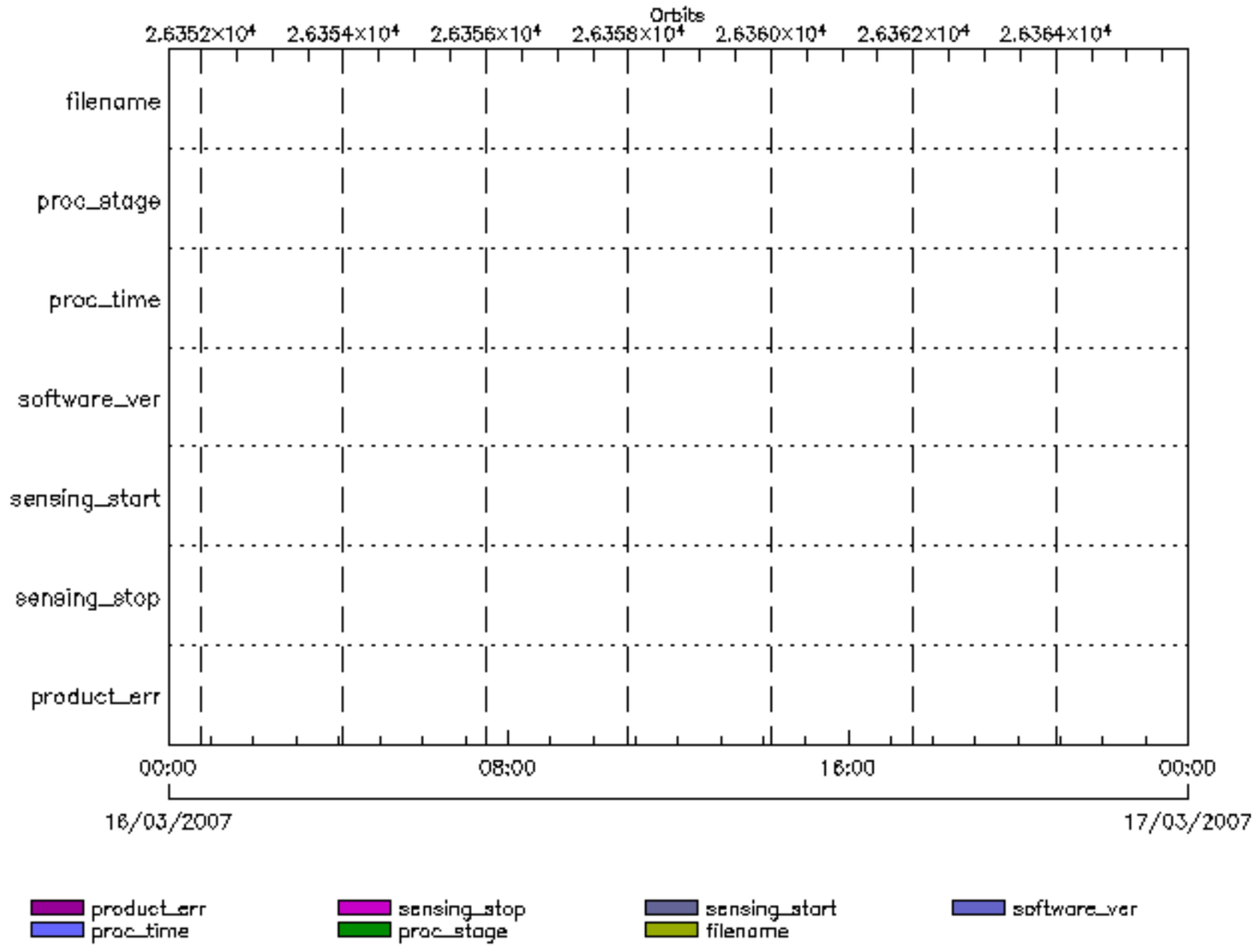
Orbits
2.6352×10⁴
2.6354×10⁴
2.6356×10⁴
2.6358×10⁴
2.6360×10⁴
2.6362×10⁴
2.6364×10⁴
filename
proc_stage
proc_time
software_ver
sensing_start
sensing_stop
product_err
00:00
08:00
16:00
00:00
16/03/2007
17/03/2007
product_err
proc_time
sensing_stop
proc_stage
sensing_start
filename
software_ver

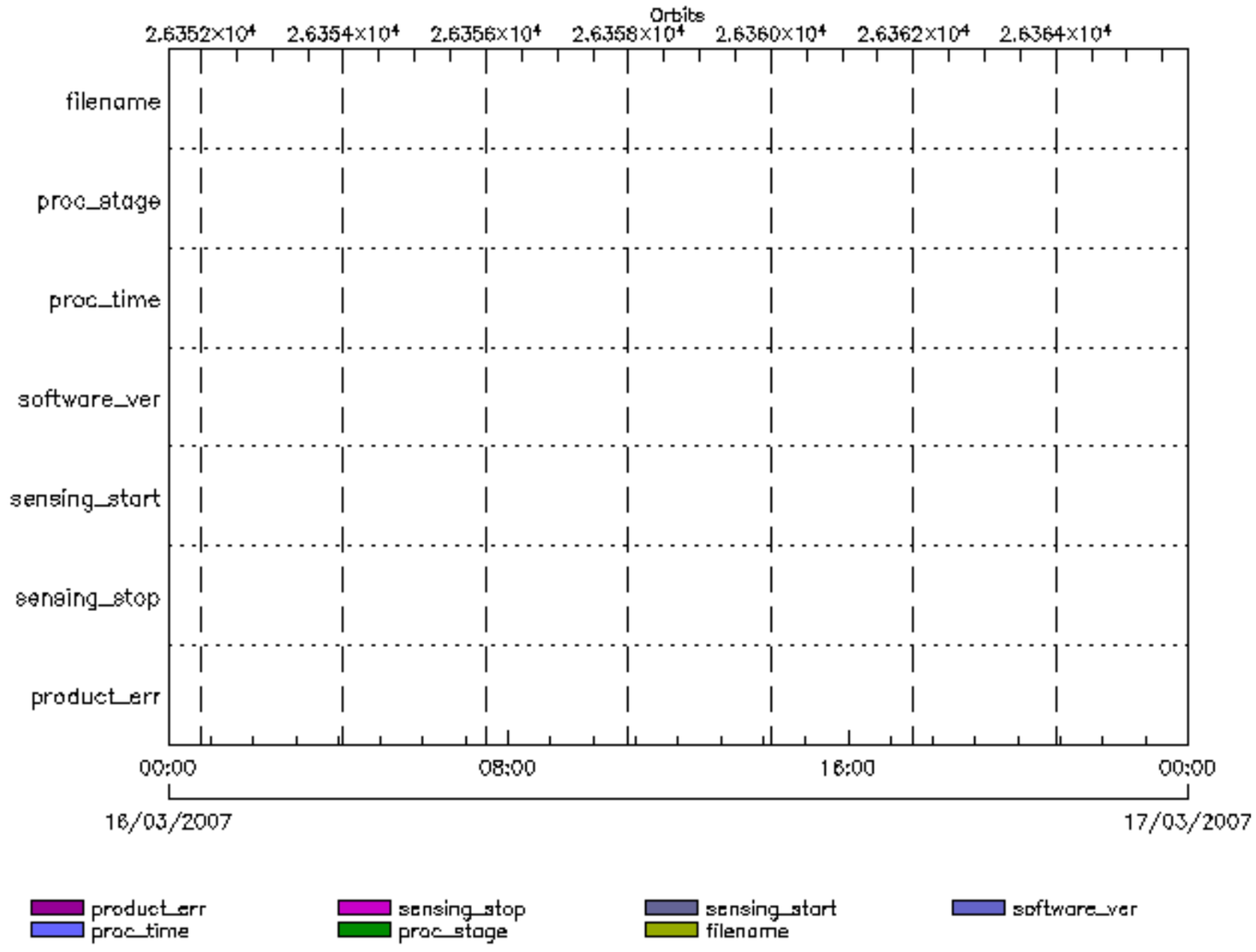
Orbits
2.6352×10⁴
2.6354×10⁴
2.6356×10⁴
2.6358×10⁴
2.6360×10⁴
2.6362×10⁴
2.6364×10⁴
filename
proc_stage
proc_time
software_ver
sensing_start
sensing_stop
product_err
00:00
08:00
16:00
00:00
16/03/2007
17/03/2007
product_err
proc_time
sensing_stop
proc_stage
sensing_start
filename
software_ver

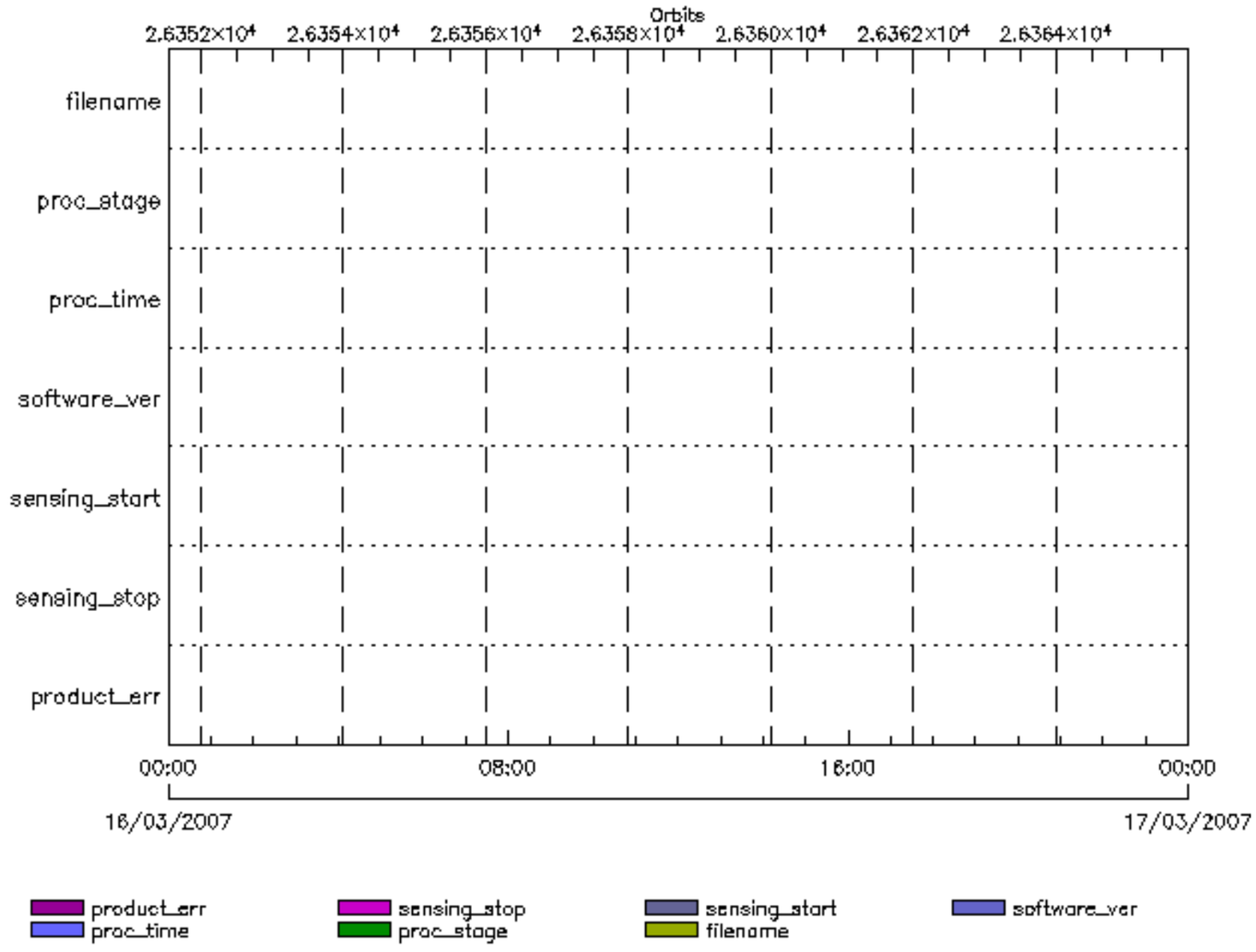
Orbits
2.6352×10⁴
2.6354×10⁴
2.6356×10⁴
2.6358×10⁴
2.6360×10⁴
2.6362×10⁴
2.6364×10⁴
filename
proc_stage
proc_time
software_ver
sensing_start
sensing_stop
product_err
00:00
08:00
16:00
00:00
16/03/2007
17/03/2007
product_err
proc_time
sensing_stop
proc_stage
sensing_start
filename
software_ver