

GOMOS Level 2 Daily Report

SUMMARY

[1. General Info](#)

[2. Summary of processed GOM_NL_2P products](#)

[3. Level 2 Quality information per product](#)

[3.1 Plot of level 2 quality information per product \(time dependant\)](#)

[3.2 Plot of level 2 quality information per product \(world map\)](#)

[4. Level 1 Quality information per product \(stored on level 2 products\)](#)

[4.1 Plot of level 1 quality information per product \(time dependant\)](#)

[4.1.1 Plot of level 1 quality information per product \(time dependant\): ASCENDING](#)

[4.1.2 Plot of level 1 quality information per product \(time dependant\): DESCENDING](#)

[4.2 Plot of level 1 quality information per product \(world map\)](#)

[4.2.1 Plot of level 1 quality information per product \(world map\): ASCENDING](#)

[4.2.2 Plot of level 1 quality information per product \(world map\): DESCENDING](#)

[5. Ozone profiles based on quality statistics and other trace gas profiles](#)

[5.1 Ozone statistics based on quality of products](#)

[5.2 Plot ozone profiles for all STD \(dark without errors\)](#)

[5.3 Plot ozone profiles where STD < 20% \(dark without errors\)](#)

[5.4. Plot ozone profiles where STD < 10% \(dark without errors\)](#)

[5.5. Plot ozone profiles where STD < 5% \(dark without errors\)](#)

[5.6 Plot NO2 profiles for all STD \(dark without errors\)](#)

[5.7 Plot NO3 profiles for all STD \(dark without errors\)](#)

[5.8 Plot H2O profiles \(only for occultations of stars 1,2,3,4,13,14,16,26,63 dark without errors\) for all STD](#)

[6. Auxiliary Data Files used for the production reported in section 2](#)

This report presents the daily analysis on parameters extracted from GOMOS level 2 data (GOM_NL__2P). It is intended to monitor some important parameters that will impact the quality of these products. A list of level 2 products (and content) that have arrived during the reporting day to the PCF is also given.

| Item | Value |
|---------------------------|---------------------------------|
| Time of report generation | 25APR2013 12:07:40 |
| Data source version | GOMOS/6.01 |
| Start time of products | 25-03-2008 (25MAR2008 00:00:00) |
| Stop time of products | 26-03-2008 (26MAR2008 00:00:00) |
| Store outputs in DB | Yes |
| Nb of level 2 prods | 353 |
| Nb of prods with errors | 0 |

2. Summary of processed GOM_NL__2P products.

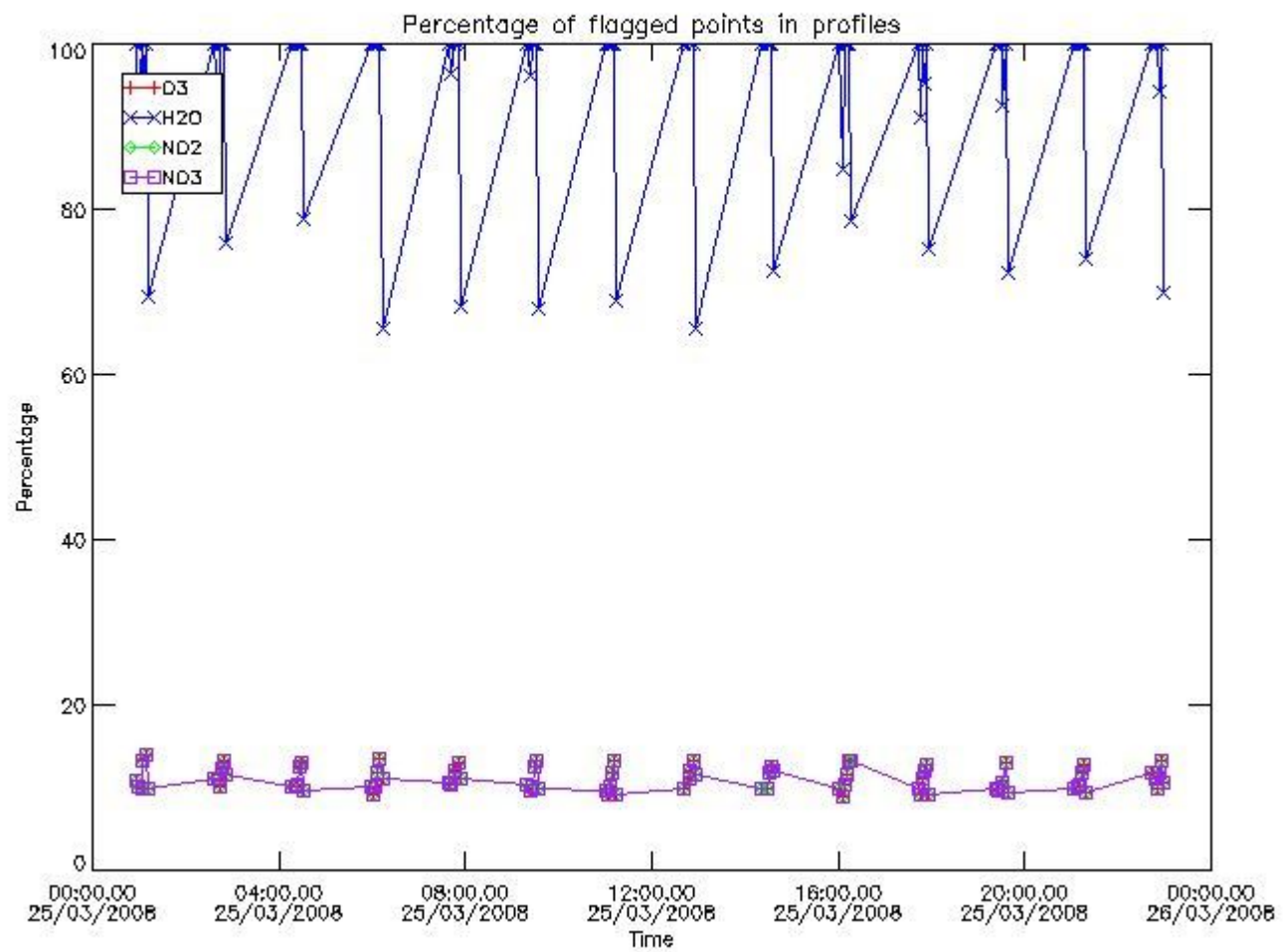
| Nr | Filename | UTC Start time | Limb | Duration | Star Id | Star Name | Star Mag | Star Temp | Nb Meas | Orbit | Prod. error |
|----|--|----------------------|----------------|----------|---------|-----------|-----------|-----------|---------|-------|-------------|
| 1 | GOM_NL__2PRFIN20080325_000438_000000382067_00102_31719_7741.N1 | 25-MAR-2008 00:04:38 | Bright | 37.500 | 174 | 52Psi UMa | 3.0040 | 4400.0 | 75 | 31719 | No |
| 2 | GOM_NL__2PRFIN20080325_000756_000000352067_00102_31719_7742.N1 | 25-MAR-2008 00:07:56 | Bright | 35.000 | 82 | 48Bet UMa | 2.3650 | 10600. | 70 | 31719 | No |
| 3 | GOM_NL__2PRFIN20080325_000927_000000362067_00102_31719_7743.N1 | 25-MAR-2008 00:09:27 | Bright | 35.500 | 36 | 50Alp UMa | 1.8000 | 6300.0 | 71 | 31719 | No |
| 4 | GOM_NL__2PRFIN20080325_001100_000000452067_00102_31719_7744.N1 | 25-MAR-2008 00:11:00 | Bright | 44.500 | 55 | 79Zet UMa | 2.0600 | 10200. | 89 | 31719 | No |
| 5 | GOM_NL__2PRFIN20080325_001610_000000392067_00102_31719_7745.N1 | 25-MAR-2008 00:16:10 | Bright | 39.000 | 60 | 7Bet UMi | 2.0810 | 3950.0 | 78 | 31719 | No |
| 6 | GOM_NL__2PRFIN20080325_002505_000000372067_00102_31719_7746.N1 | 25-MAR-2008 00:25:05 | Bright | 36.500 | 89 | 5Alp Cep | 2.4510 | 8000.0 | 73 | 31719 | No |
| 7 | GOM_NL__2PRFIN20080325_003015_000000402067_00102_31719_7747.N1 | 25-MAR-2008 00:30:15 | Bright | 39.500 | 19 | 50Alp Cyg | 1.2460 | 10500. | 79 | 31719 | No |
| 8 | GOM_NL__2PRFIN20080325_003343_000000382067_00102_31719_7748.N1 | 25-MAR-2008 00:33:43 | Bright | 38.000 | 92 | 53Eps Cyg | 2.5000 | 4500.0 | 76 | 31719 | No |
| 9 | GOM_NL__2PRFIN20080325_004254_000000582067_00102_31719_7749.N1 | 25-MAR-2008 00:42:54 | Straylight | 58.000 | 11 | 53Alp Aql | 0.76500 | 8000.0 | 116 | 31719 | No |
| 10 | GOM_NL__2PRFIN20080325_005610_000000522067_00102_31719_7750.N1 | 25-MAR-2008 00:56:10 | Dark | 52.000 | 57 | 34Sig Sgr | 2.0660 | 26000. | 104 | 31719 | No |
| 11 | GOM_NL__2PRFIN20080325_005946_000000512067_00102_31719_7751.N1 | 25-MAR-2008 00:59:46 | Dark | 50.500 | 38 | 20Eps Sgr | 1.8360 | 11000. | 101 | 31719 | No |
| 12 | GOM_NL__2PRFIN20080325_010313_000000512067_00103_31720_7989.N1 | 25-MAR-2008 01:03:13 | Dark | 51.000 | 85 | Kap Sco | 2.4070 | 28000. | 102 | 31720 | No |
| 13 | GOM_NL__2PRFIN20080325_010500_000000422067_00103_31720_7990.N1 | 25-MAR-2008 01:05:00 | Dark | 42.000 | 141 | Bet Ara | 2.8400 | 4600.0 | 84 | 31720 | No |
| 14 | GOM_NL__2PRFIN20080325_010822_000000372067_00103_31720_7991.N1 | 25-MAR-2008 01:08:22 | Dark | 36.500 | 134 | Bet TrA | 2.8100 | 6600.0 | 73 | 31720 | No |
| 15 | GOM_NL__2PRFIN20080325_011104_000000562067_00103_31720_7992.N1 | 25-MAR-2008 01:11:04 | Dark | 56.000 | 4 | Alp1Cen | -0.010000 | 5800.0 | 112 | 31720 | No |
| 16 | GOM_NL__2PRFIN20080325_011332_000000462067_00103_31720_7993.N1 | 25-MAR-2008 01:13:32 | Straylight | 45.500 | 78 | Alp Lup | 2.3040 | 28000. | 91 | 31720 | No |
| 17 | GOM_NL__2PRFIN20080325_011506_000000522067_00103_31720_7994.N1 | 25-MAR-2008 01:15:06 | Straylight | 51.500 | 81 | Eta Cen | 2.3560 | 28000. | 103 | 31720 | No |
| 18 | GOM_NL__2PRFIN20080325_011658_000000392067_00103_31720_7995.N1 | 25-MAR-2008 01:16:58 | Straylight | 39.000 | 64 | Gam Cen | 2.2000 | 10600. | 78 | 31720 | No |
| 19 | GOM_NL__2PRFIN20080325_011924_000000452067_00103_31720_7996.N1 | 25-MAR-2008 01:19:24 | Straylight | 44.500 | 123 | Iot Cen | 2.7500 | 10200. | 89 | 31720 | No |
| 20 | GOM_NL__2PRFIN20080325_012436_000000462067_00103_31720_7997.N1 | 25-MAR-2008 01:24:36 | Straylight | 46.000 | 106 | 9Bet Crv | 2.6480 | 5600.0 | 92 | 31720 | No |
| 21 | GOM_NL__2PRFIN20080325_012641_000000462067_00103_31720_7998.N1 | 25-MAR-2008 01:26:41 | Twilight_stray | 45.500 | 100 | 4Gam Crv | 2.5800 | 13100. | 91 | 31720 | No |
| 22 | GOM_NL__2PRFIN20080325_013215_000000262067_00103_31720_7999.N1 | 25-MAR-2008 01:32:15 | Twilight_stray | 26.000 | 121 | 29Gam Vir | 2.7400 | 7200.0 | 52 | 31720 | No |
| 23 | GOM_NL__2PRFIN20080325_013652_000000412067_00103_31720_8000.N1 | 25-MAR-2008 01:36:52 | Bright | 41.000 | 62 | 94Bet Leo | 2.1360 | 9700.0 | 82 | 31720 | No |
| 24 | GOM_NL__2PRFIN20080325_013818_000000372067_00103_31720_8001.N1 | 25-MAR-2008 01:38:18 | Bright | 37.000 | 96 | 68Del Leo | 2.5600 | 9300.0 | 74 | 31720 | No |
| 25 | GOM_NL__2PRFIN20080325_014514_000000382067_00103_31720_8002.N1 | 25-MAR-2008 01:45:14 | Bright | 37.500 | 174 | 52Psi UMa | 3.0040 | 4400.0 | 75 | 31720 | No |
| 26 | GOM_NL__2PRFIN20080325_014832_000000372067_00103_31720_8003.N1 | 25-MAR-2008 01:48:32 | Bright | 36.500 | 82 | 48Bet UMa | 2.3650 | 10600. | 73 | 31720 | No |
| 27 | GOM_NL__2PRFIN20080325_015003_000000382067_00103_31720_8004.N1 | 25-MAR-2008 01:50:03 | Bright | 37.500 | 36 | 50Alp UMa | 1.8000 | 6300.0 | 75 | 31720 | No |
| 28 | GOM_NL__2PRFIN20080325_015135_000000452067_00103_31720_8005.N1 | 25-MAR-2008 01:51:35 | Bright | 44.500 | 55 | 79Zet UMa | 2.0600 | 10200. | 89 | 31720 | No |
| 29 | GOM_NL__2PRFIN20080325_015646_000000392067_00103_31720_8006.N1 | 25-MAR-2008 01:56:46 | Bright | 39.000 | 60 | 7Bet UMi | 2.0810 | 3950.0 | 78 | 31720 | No |
| 30 | GOM_NL__2PRFIN20080325_020541_000000362067_00103_31720_8007.N1 | 25-MAR-2008 02:05:41 | Bright | 36.000 | 89 | 5Alp Cep | 2.4510 | 8000.0 | 72 | 31720 | No |
| 31 | GOM_NL__2PRFIN20080325_021050_000000372067_00103_31720_8008.N1 | 25-MAR-2008 02:10:50 | Bright | 37.000 | 19 | 50Alp Cyg | 1.2460 | 10500. | 74 | 31720 | No |
| 32 | GOM_NL__2PRFIN20080325_021227_000000412067_00103_31720_8009.N1 | 25-MAR-2008 02:12:27 | Bright | 40.500 | 66 | 37Gam Cyg | 2.2080 | 5900.0 | 81 | 31720 | No |
| 33 | GOM_NL__2PRFIN20080325_021419_000000382067_00103_31720_8010.N1 | 25-MAR-2008 02:14:19 | Bright | 38.000 | 92 | 53Eps Cyg | 2.5000 | 4500.0 | 76 | 31720 | No |
| 34 | GOM_NL__2PRFIN20080325_022330_000000542067_00103_31720_8011.N1 | 25-MAR-2008 02:23:30 | Straylight | 54.000 | 11 | 53Alp Aql | 0.76500 | 8000.0 | 108 | 31720 | No |
| 35 | GOM_NL__2PRFIN20080325_023647_000000502067_00103_31720_8012.N1 | 25-MAR-2008 02:36:47 | Dark | 50.000 | 57 | 34Sig Sgr | 2.0660 | 26000. | 100 | 31720 | No |
| 36 | GOM_NL__2PRFIN20080325_024023_000000502067_00103_31720_8013.N1 | 25-MAR-2008 02:40:23 | Dark | 50.000 | 38 | 20Eps Sgr | 1.8360 | 11000. | 100 | 31720 | No |
| 37 | GOM_NL__2PRFIN20080325_024351_000000512067_00104_31721_7999.N1 | 25-MAR-2008 02:43:51 | Dark | 50.500 | 85 | Kap Sco | 2.4070 | 28000. | 101 | 31721 | No |
| 38 | GOM_NL__2PRFIN20080325_024537_000000422067_00104_31721_8000.N1 | 25-MAR-2008 02:45:37 | Dark | 41.500 | 141 | Bet Ara | 2.8400 | 4600.0 | 83 | 31721 | No |
| 39 | GOM_NL__2PRFIN20080325_024859_000000392067_00104_31721_8001.N1 | 25-MAR-2008 02:48:59 | Dark | 38.500 | 134 | Bet TrA | 2.8100 | 6600.0 | 77 | 31721 | No |
| 40 | GOM_NL__2PRFIN20080325_025141_000000442067_00104_31721_8002.N1 | 25-MAR-2008 02:51:41 | Dark | 44.000 | 4 | Alp1Cen | -0.010000 | 5800.0 | 88 | 31721 | No |
| 41 | GOM_NL__2PRFIN20080325_025409_000000462067_00104_31721_8003.N1 | 25-MAR-2008 02:54:09 | Straylight | 45.500 | 78 | Alp Lup | 2.3040 | 28000. | 91 | 31721 | No |
| 42 | GOM_NL__2PRFIN20080325_025543_000000502067_00104_31721_8004.N1 | 25-MAR-2008 02:55:43 | Straylight | 50.000 | 81 | Eta Cen | 2.3560 | 28000. | 100 | 31721 | No |

| | | | | | | | | | | | |
|-----|--|----------------------|---------------|--------|-----|-----------|--------|--------|----|-------|----|
| 338 | GOM_NL__2PRFIN20080325_230128_000000442067_00116_31733_8226.N1 | 25-MAR-2008 23:01:28 | Straylight | 43.500 | 78 | Alp Lup | 2.3040 | 28000. | 87 | 31733 | No |
| 339 | GOM_NL__2PRFIN20080325_230302_000000482067_00116_31733_8227.N1 | 25-MAR-2008 23:03:02 | Straylight | 48.000 | 81 | Eta Cen | 2.3560 | 28000. | 96 | 31733 | No |
| 340 | GOM_NL__2PRFIN20080325_230450_000000402067_00116_31733_8228.N1 | 25-MAR-2008 23:04:50 | Straylight | 39.500 | 64 | Gam Cen | 2.2000 | 10600. | 79 | 31733 | No |
| 341 | GOM_NL__2PRFIN20080325_230718_000000462067_00116_31733_8229.N1 | 25-MAR-2008 23:07:18 | Straylight | 46.000 | 123 | Iot Cen | 2.7500 | 10200. | 92 | 31733 | No |
| 342 | GOM_NL__2PRFIN20080325_231226_000000472067_00116_31733_8230.N1 | 25-MAR-2008 23:12:26 | Straylight | 46.500 | 106 | 9Bet Crv | 2.6480 | 5600.0 | 93 | 31733 | No |
| 343 | GOM_NL__2PRFIN20080325_231430_000000432067_00116_31733_8231.N1 | 25-MAR-2008 23:14:30 | Twl_and_stray | 42.500 | 100 | 4Gam Crv | 2.5800 | 13100. | 85 | 31733 | No |
| 344 | GOM_NL__2PRFIN20080325_231959_000000502067_00116_31733_8232.N1 | 25-MAR-2008 23:19:59 | Bright | 49.500 | 121 | 29Gam Vir | 2.7400 | 7200.0 | 99 | 31733 | No |
| 345 | GOM_NL__2PRFIN20080325_232436_000000402067_00116_31733_8233.N1 | 25-MAR-2008 23:24:36 | Bright | 40.000 | 62 | 94Bet Leo | 2.1360 | 9700.0 | 80 | 31733 | No |
| 346 | GOM_NL__2PRFIN20080325_232604_000000382067_00116_31733_8234.N1 | 25-MAR-2008 23:26:04 | Bright | 37.500 | 96 | 68Del Leo | 2.5600 | 9300.0 | 75 | 31733 | No |
| 347 | GOM_NL__2PRFIN20080325_233258_000000372067_00116_31733_8235.N1 | 25-MAR-2008 23:32:58 | Bright | 36.500 | 174 | 52Psi UMa | 3.0040 | 4400.0 | 73 | 31733 | No |
| 348 | GOM_NL__2PRFIN20080325_233617_000000382067_00116_31733_8236.N1 | 25-MAR-2008 23:36:17 | Bright | 38.000 | 82 | 48Bet UMa | 2.3650 | 10600. | 76 | 31733 | No |
| 349 | GOM_NL__2PRFIN20080325_233748_000000392067_00116_31733_8237.N1 | 25-MAR-2008 23:37:48 | Bright | 39.000 | 36 | 50Alp UMa | 1.8000 | 6300.0 | 78 | 31733 | No |
| 350 | GOM_NL__2PRFIN20080325_233913_000000432067_00116_31733_8238.N1 | 25-MAR-2008 23:39:13 | Bright | 42.500 | 55 | 79Zet UMa | 2.0600 | 10200. | 85 | 31733 | No |
| 351 | GOM_NL__2PRFIN20080325_234428_000000362067_00116_31733_8239.N1 | 25-MAR-2008 23:44:28 | Bright | 36.000 | 60 | 7Bet UMi | 2.0810 | 3950.0 | 72 | 31733 | No |
| 352 | GOM_NL__2PRFIN20080325_235328_000000352067_00116_31733_8240.N1 | 25-MAR-2008 23:53:28 | Bright | 35.000 | 89 | 5Alp Cep | 2.4510 | 8000.0 | 70 | 31733 | No |
| 353 | GOM_NL__2PRFIN20080325_235837_000000382067_00116_31733_8241.N1 | 25-MAR-2008 23:58:37 | Bright | 38.000 | 19 | 50Alp Cyg | 1.2460 | 10500. | 76 | 31733 | No |

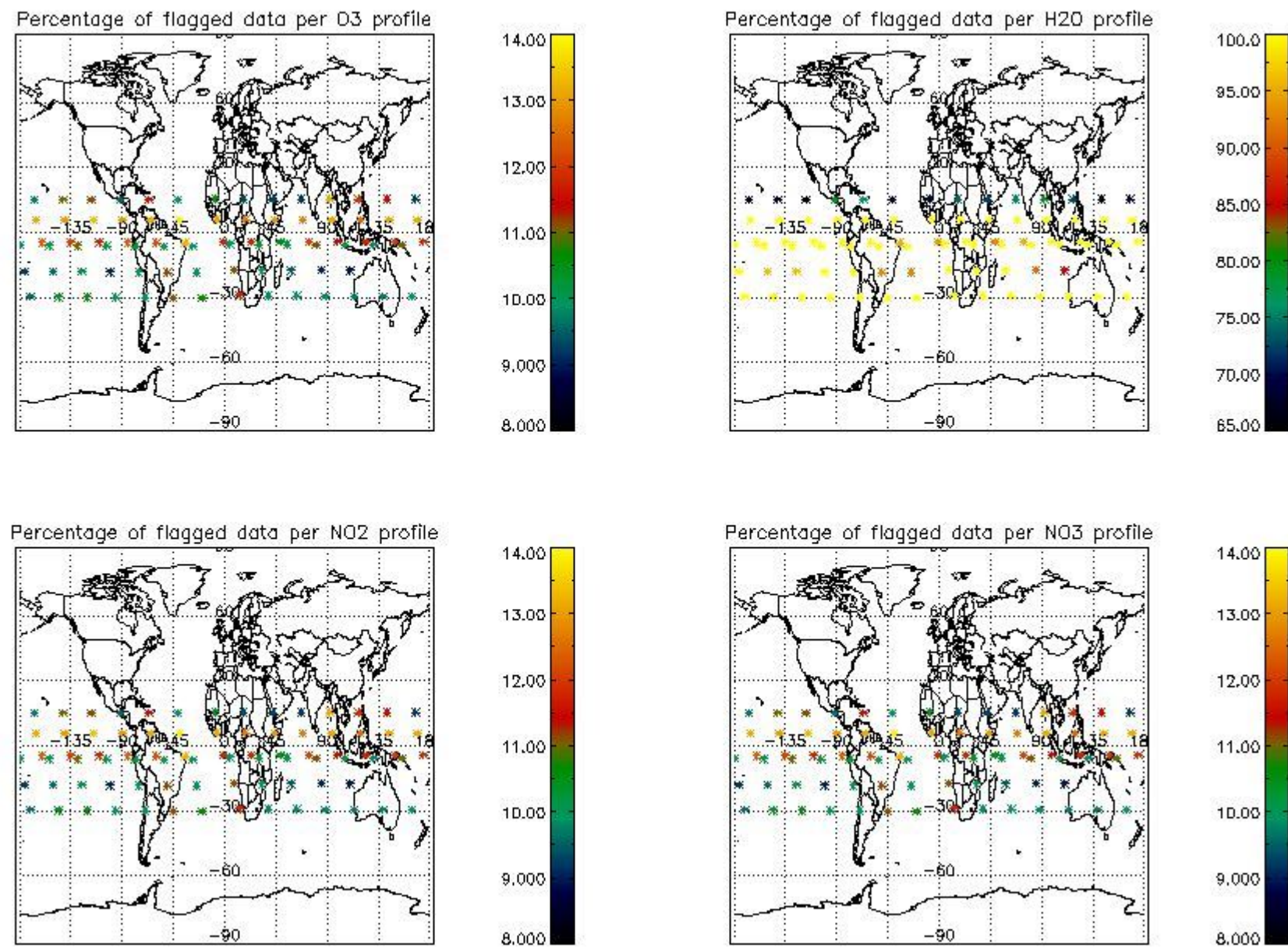
3. Quality information per product

In this section it is plotted some information contained in the Quality Summary data set of the level 2 products. Only products in dark limb conditions and without errors (error flag in the MPH set to "0") are used.

3.1 Plot quality information per product (time dependant)



3.2 Plot quality information per product (world map)

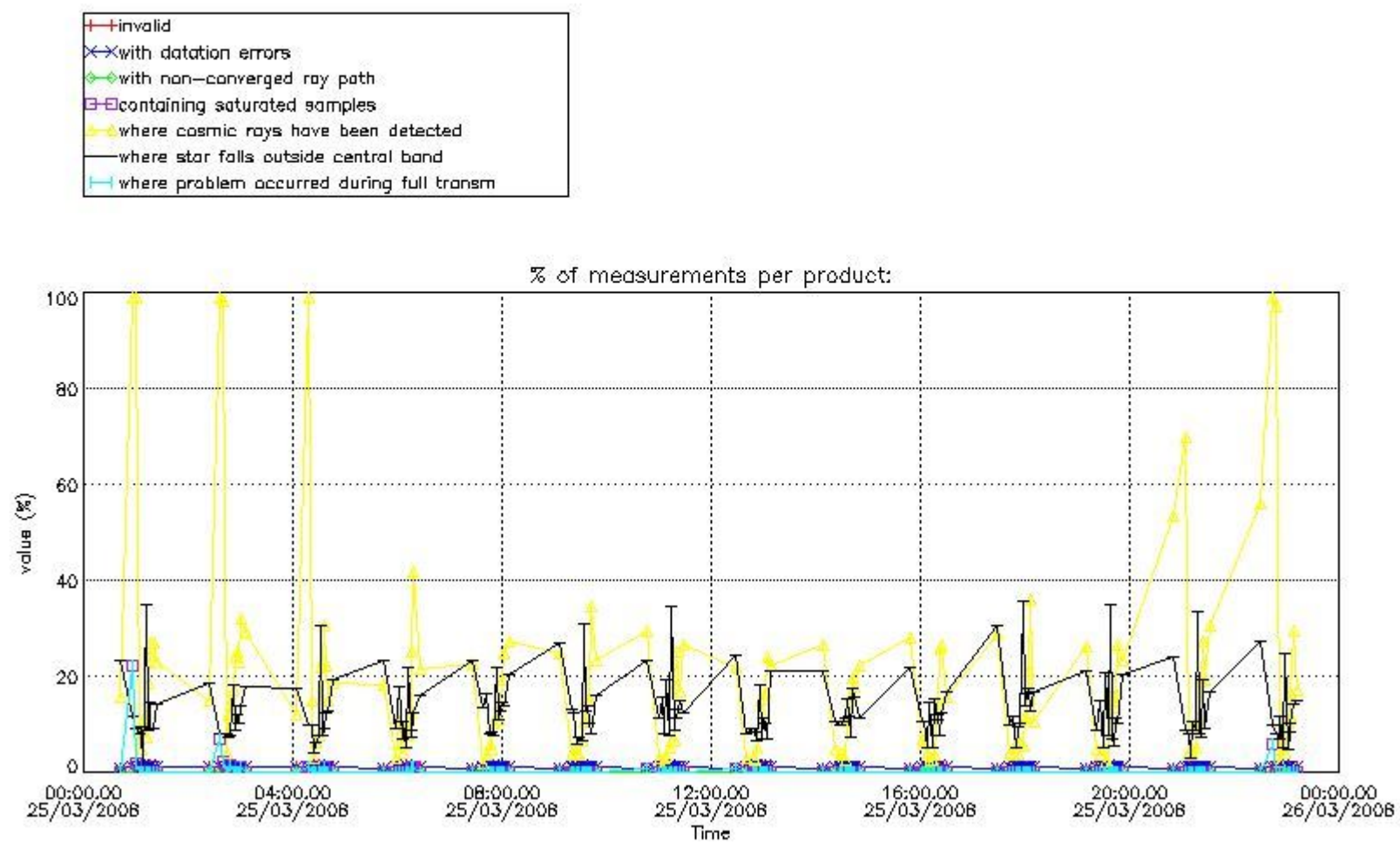


4. Level 1 quality information per product

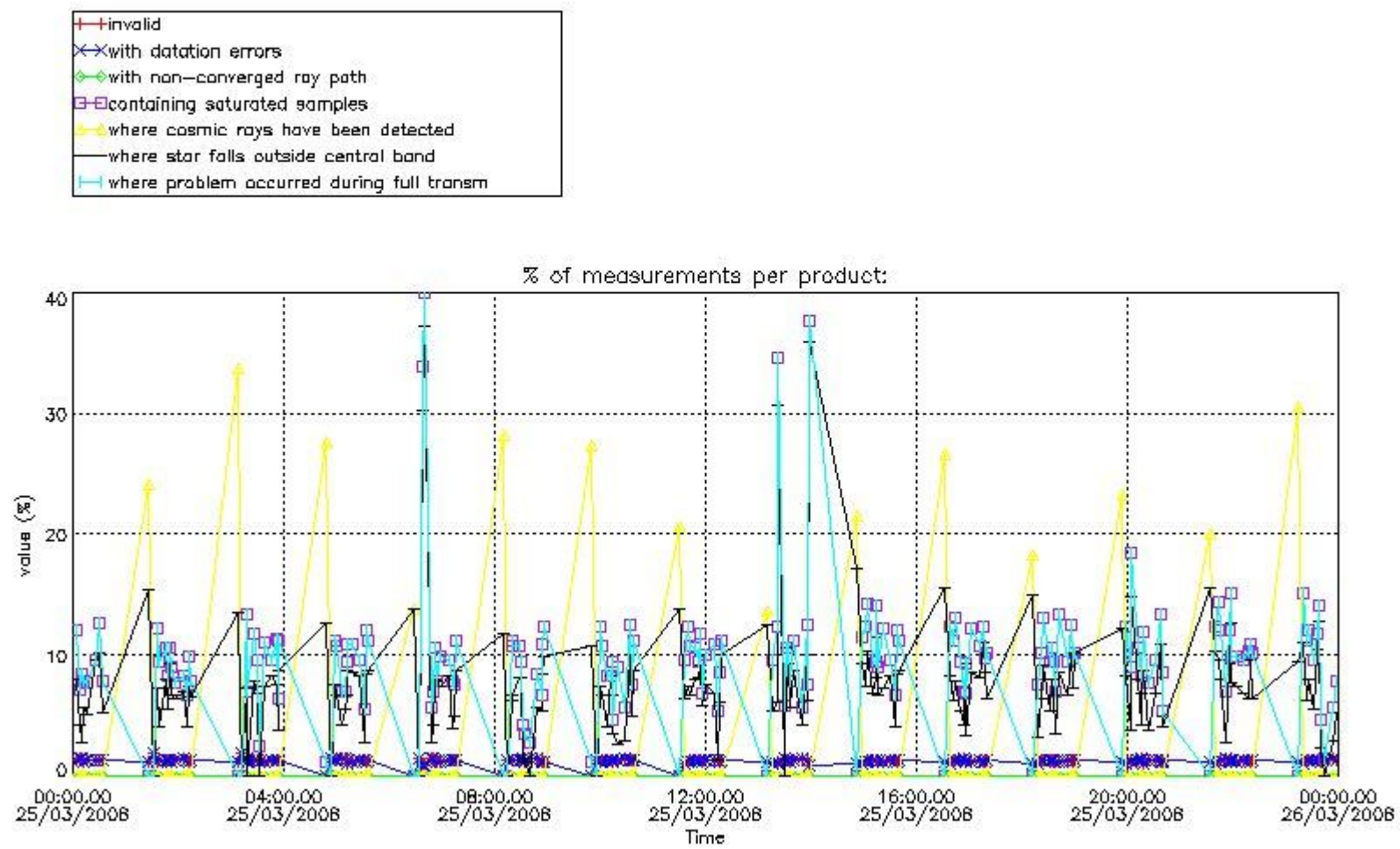
In this section it is plotted some information contained in the Quality Summary data set of the level 2 products that comes from the level 1b processing. Products without errors (error flag in the MPH set to "0") are used.

4.1 Plot quality information per product (time dependant) coming from level 1b processing

4.1.1 Plot level 1 quality information per product (time dependant): ENVISAT ASCENDING passes



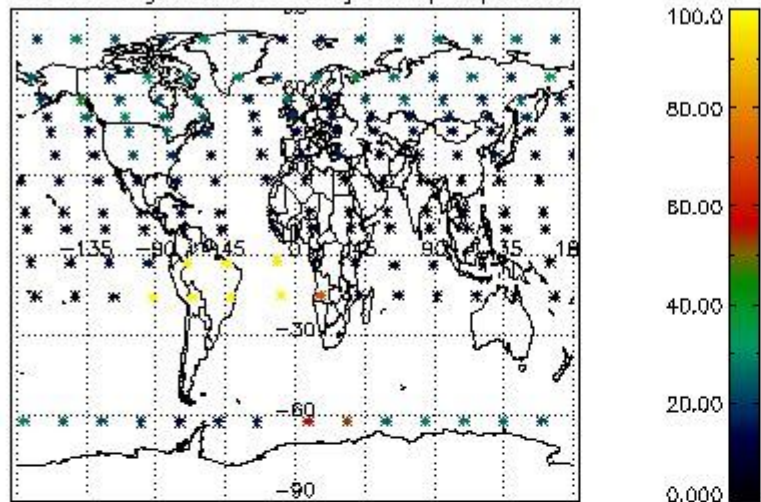
4.1.2 Plot level 1 quality information per product (time dependant): ENVI SAT DESCENDING passes



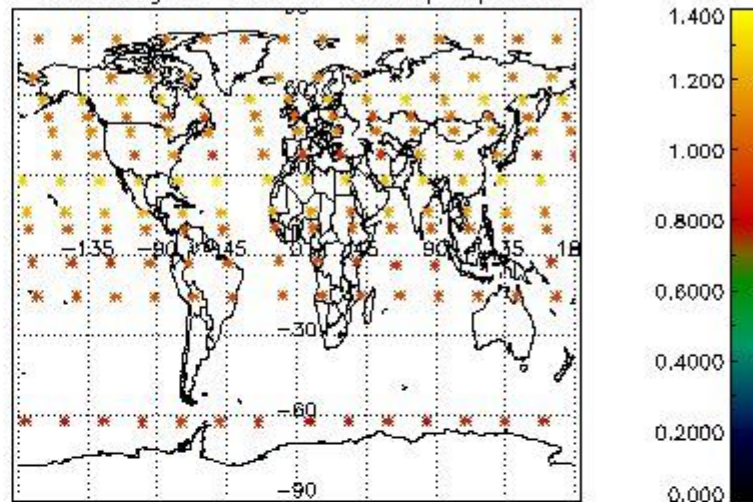
4.2 Plot quality information per product coming from level 1b processing (world map)

4.2.1 Plot level 1 quality information per product (world map): ENVISAT ASCENDING passes

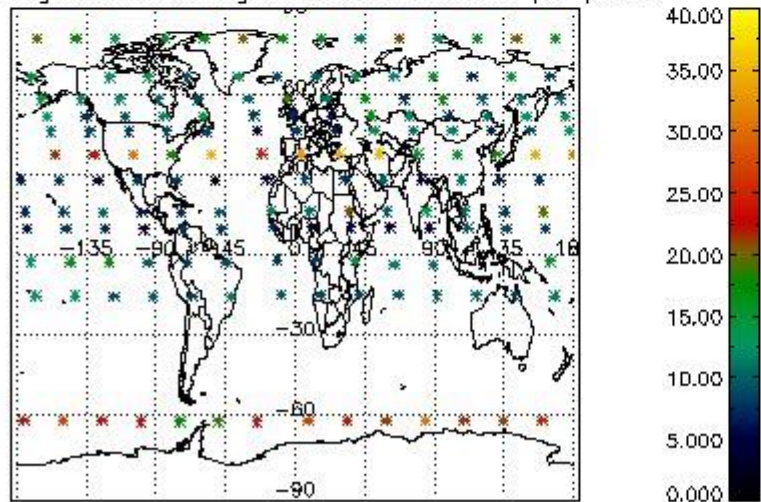
Percentage of cosmic ray hits per profile



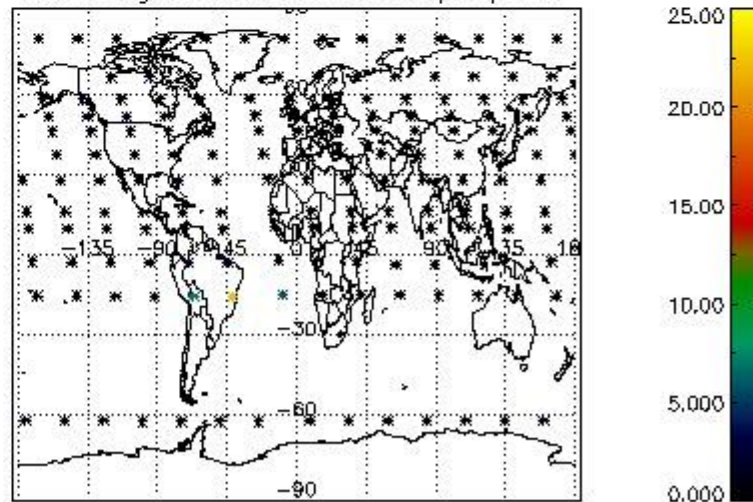
Percentage of datation errors per profile



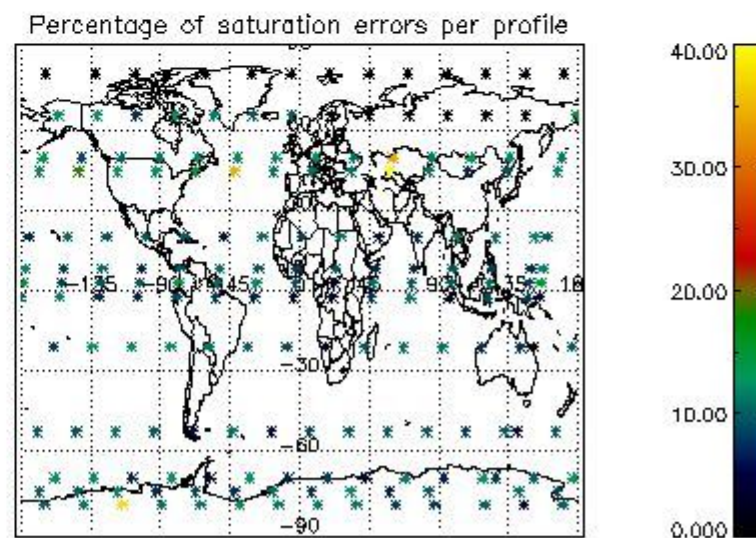
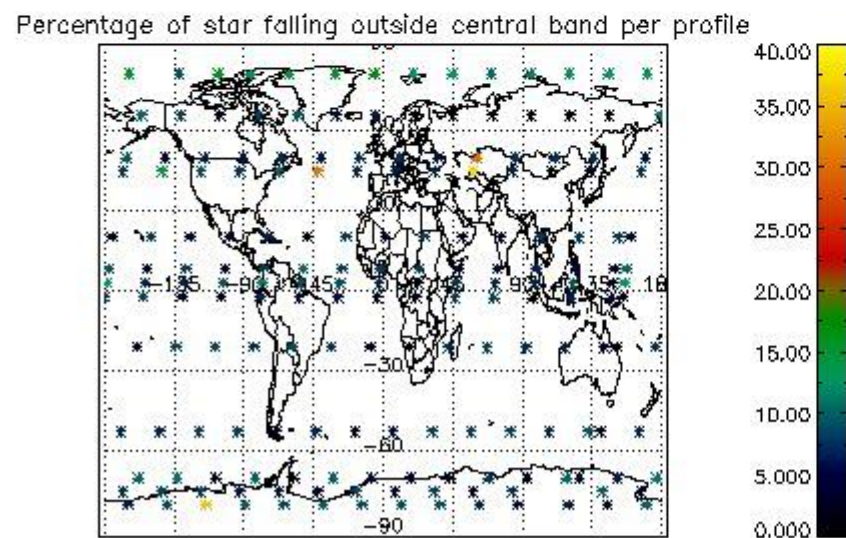
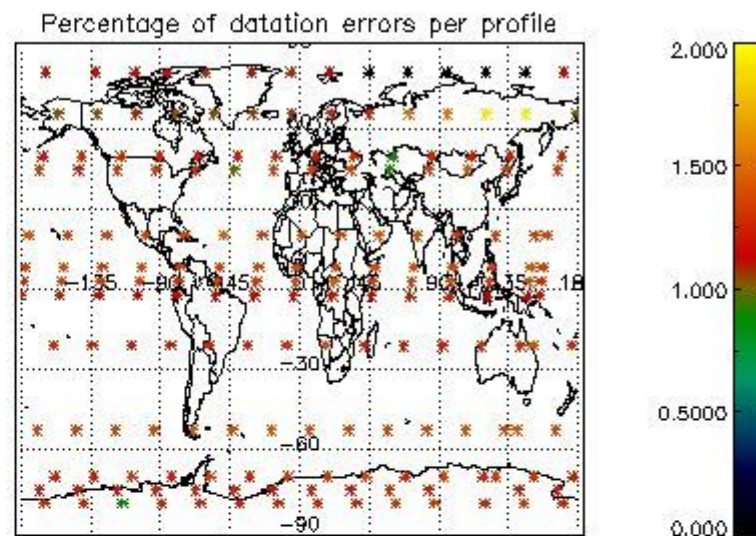
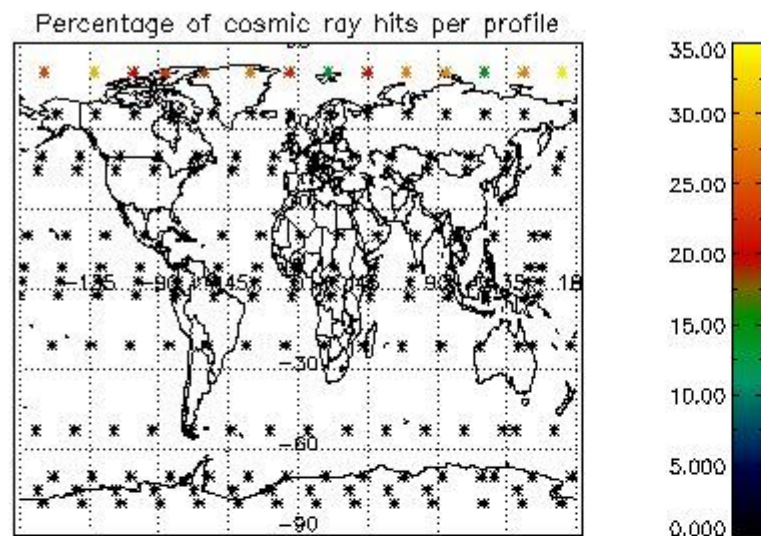
Percentage of star falling outside central band per profile



Percentage of saturation errors per profile



4.2.2 Plot level 1 quality information per product (world map): ENVISAT DESCENDING passes



5. Trace gas profiles

5.1 Ozone statistics based on quality of products

The final quality of the products can be "measured" using the STD (Standard Deviation) attached to every point profile. This information is written to the parameter GOM_NL__2P/NL_LOCAL_SPECIES_DENSITY/o3_std of the level 2 products. The table below shows the statistics for given STD ranges.

The statistics are given with respect to the overall valid production:

- Products without fatal errors: GOM_NL__2P/MPH/PRODUCT_ERR=0
- Valid point profile: GOM_NL__2P/NL_LOCAL_SPECIES_DENSITY/pcd(0)=0

The 'Criteria' is applied to valid points of dark limb products:

- Products in dark limb illumination condition: GOM_NL__2P/NL_SUMMARY_QUALITY/obs_ill_cond=0
- Products without fatal errors: GOM_NL__2P/MPH/PRODUCT_ERR=0
- Valid point profile: GOM_NL__2P/NL_LOCAL_SPECIES_DENSITY/pcd(0)=0

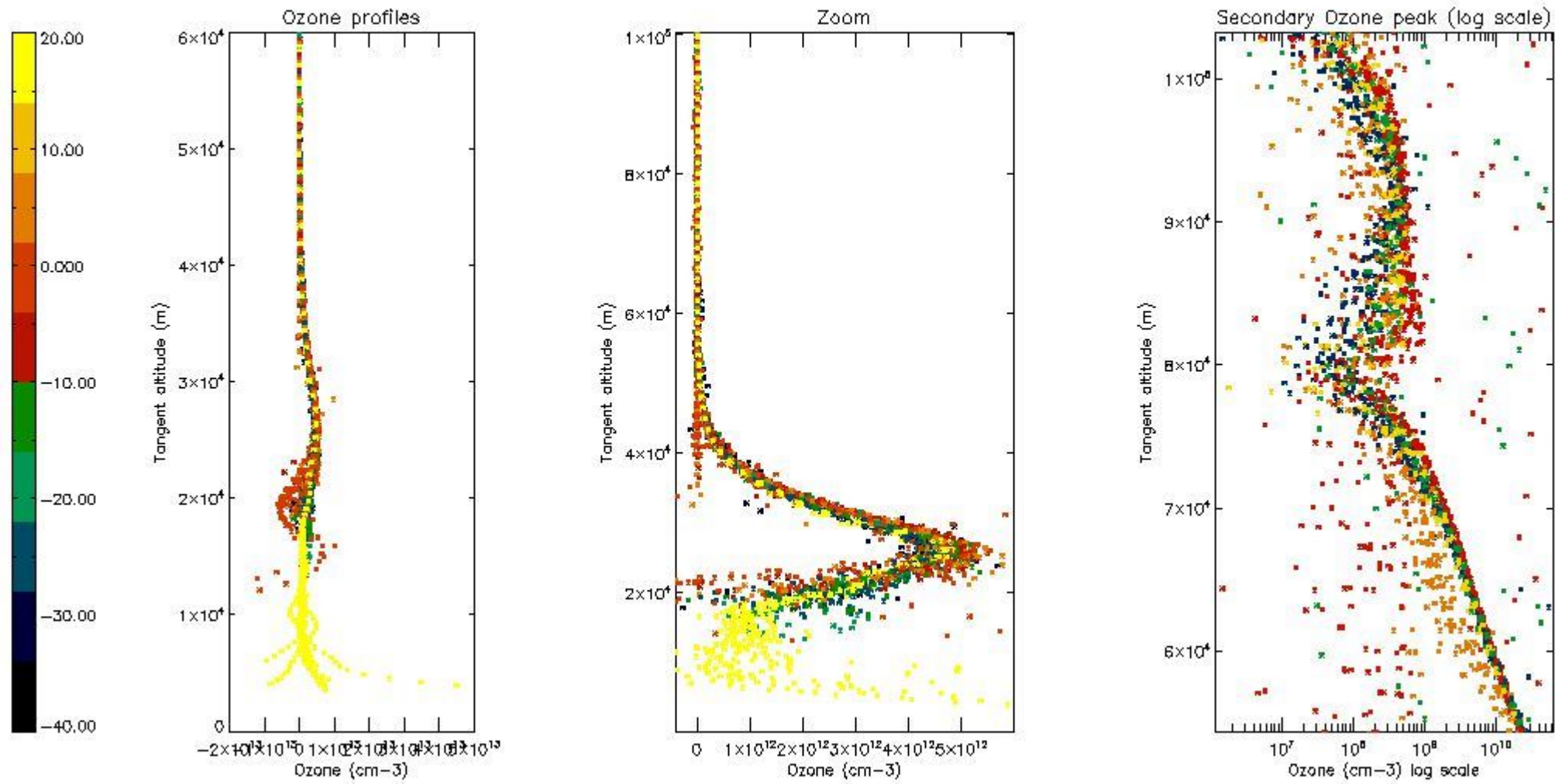
So, the table below shows the percentage of dark limb and valid observations for each criteria with respect to the overall valid daily observations.

| Criteria | % of total production |
|----------|-----------------------|
| All STD | 26 |
| STD < 20 | 15 |

| | |
|----------|----|
| STD < 10 | 11 |
| STD < 5 | 8 |

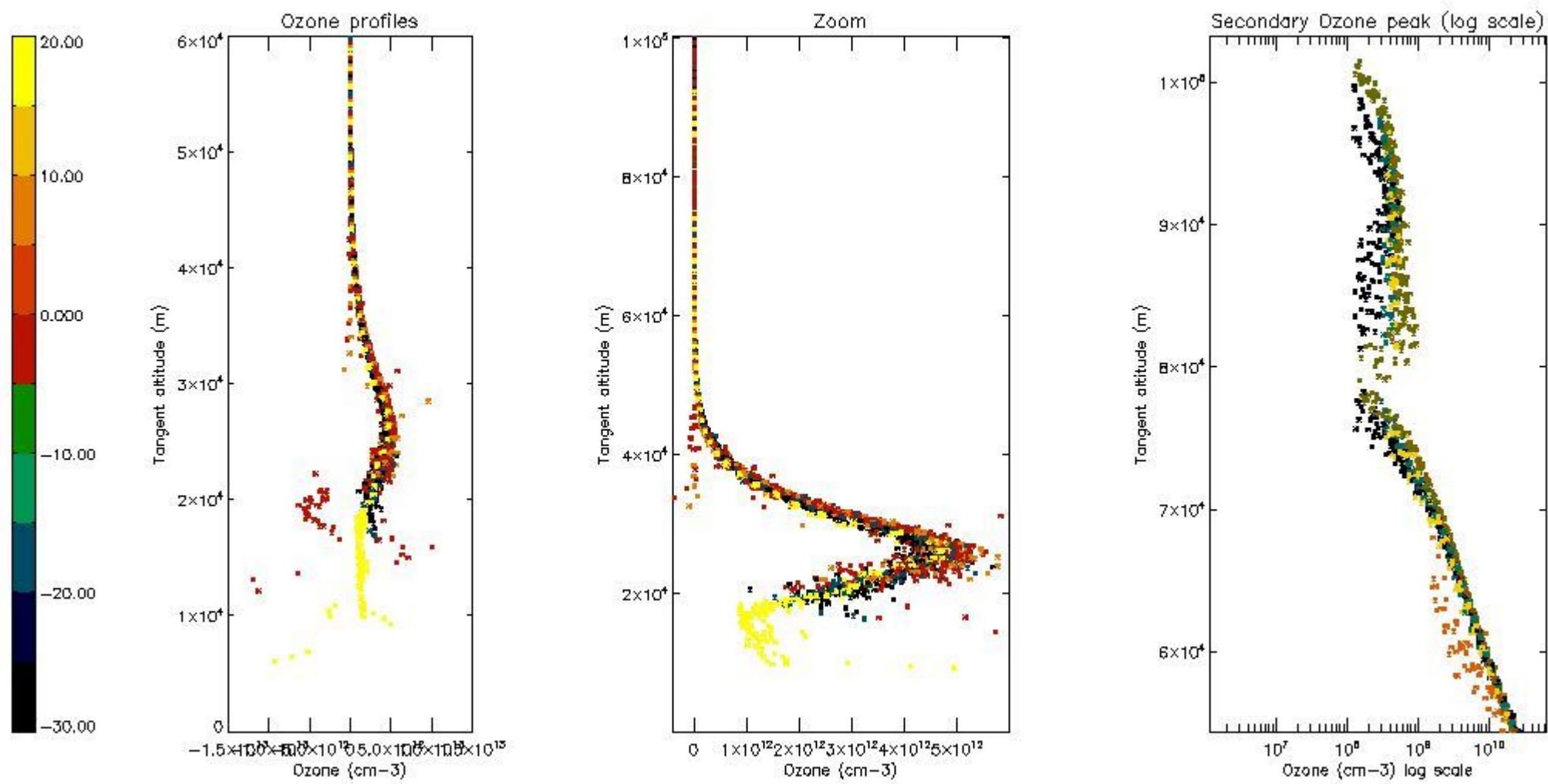
5.2 Plot ozone profiles for all STD (dark without errors)

The colorbar represents the latitude.



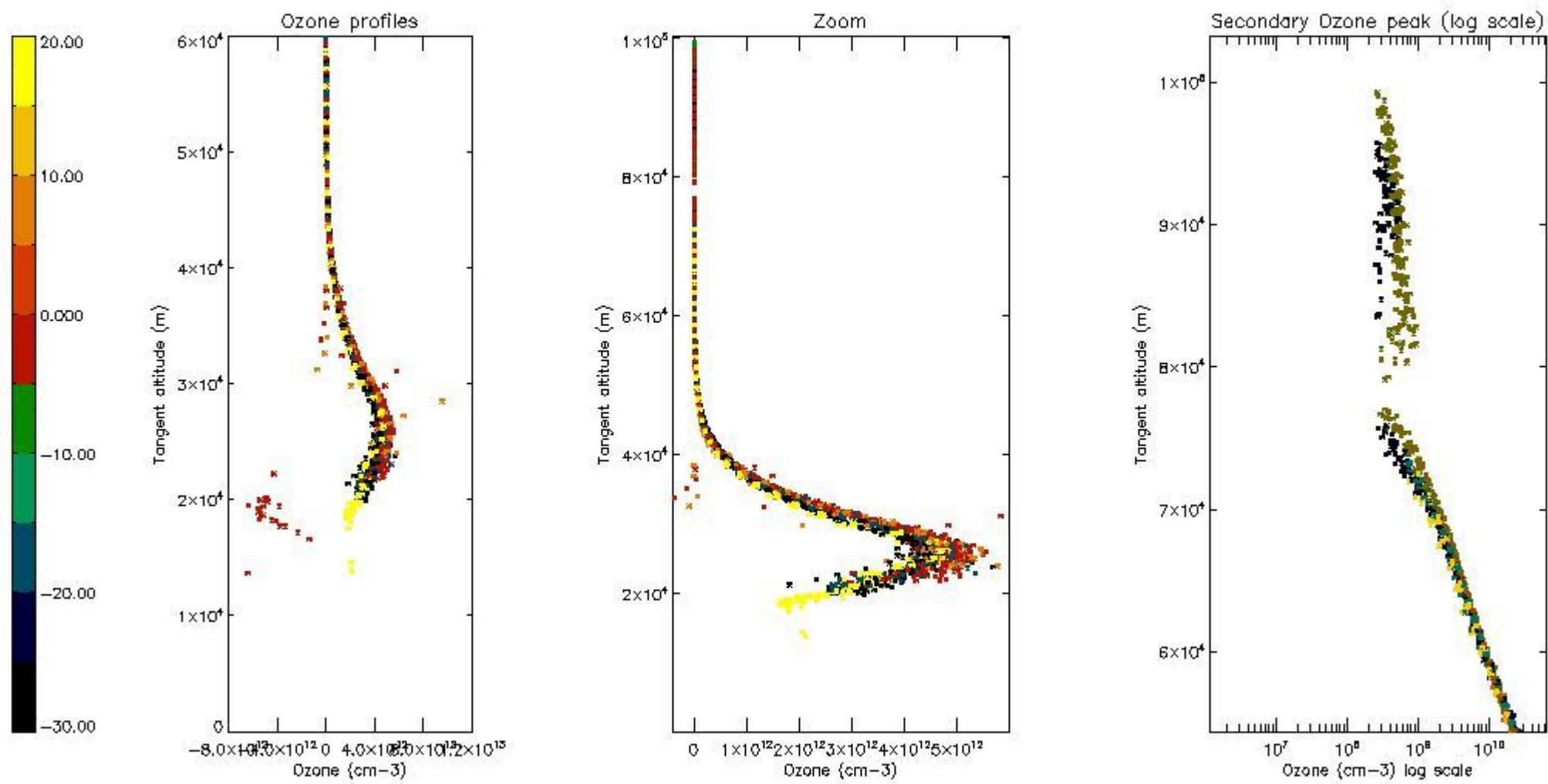
5.3 Plot ozone profiles where STD < 20% (dark without errors)

The colorbar represents the latitude.



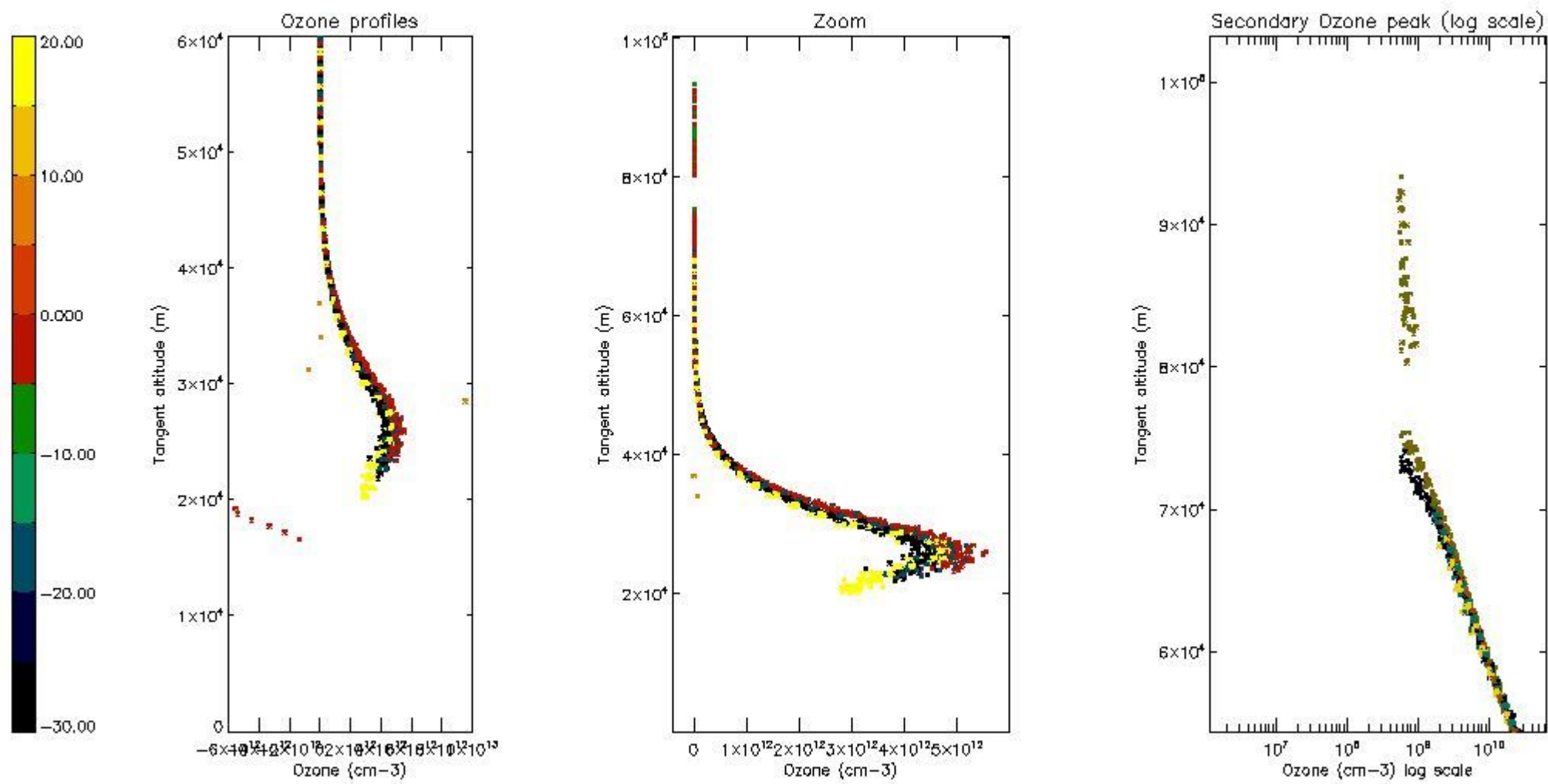
5.4 Plot ozone profiles where STD < 10% (dark without errors)

The colorbar represents the latitude.



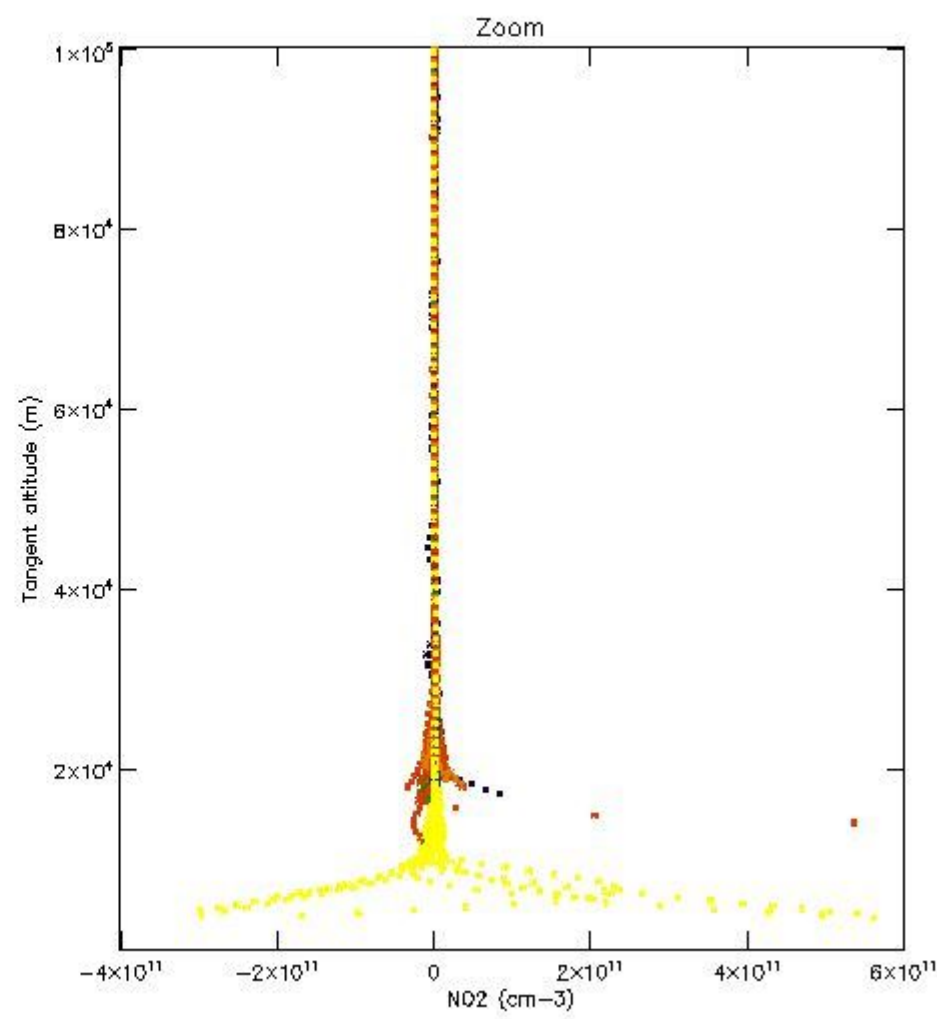
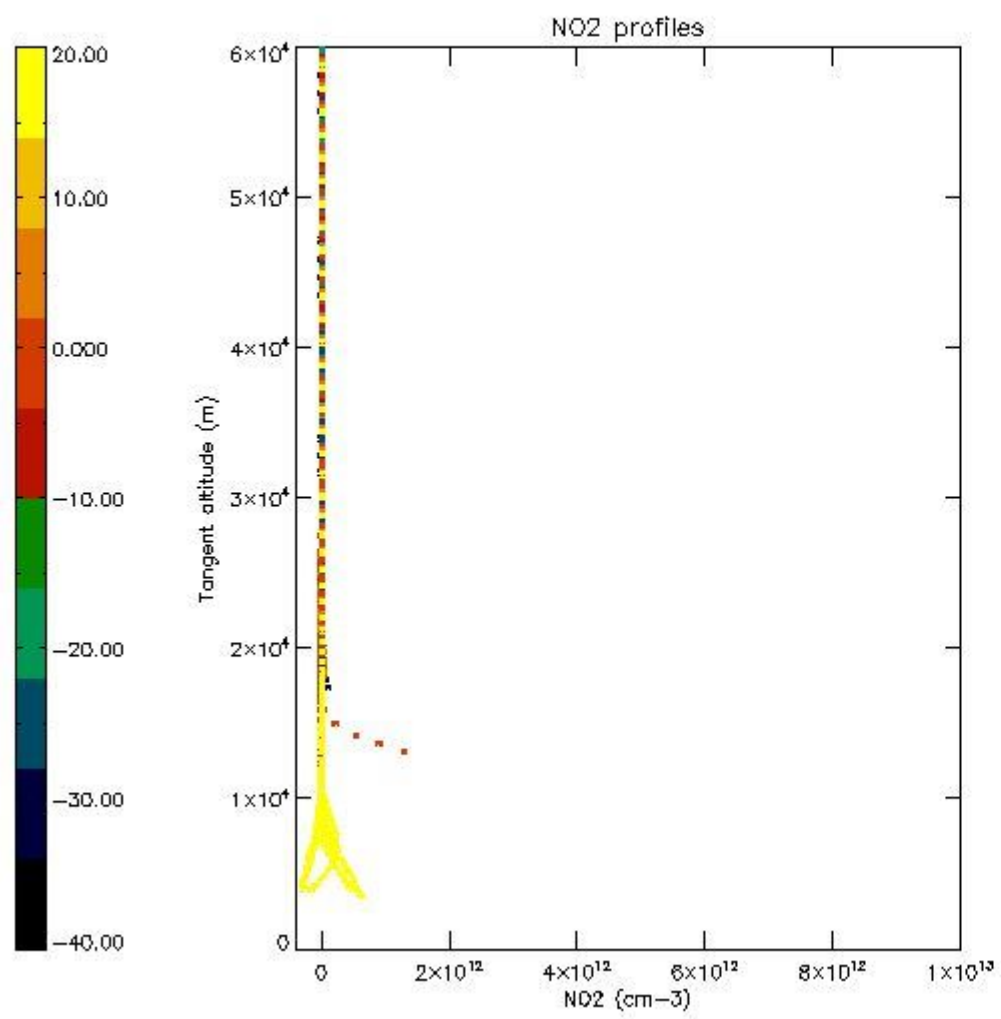
5.5 Plot ozone profiles where STD < 5% (dark without errors)

The colorbar represents the latitude.



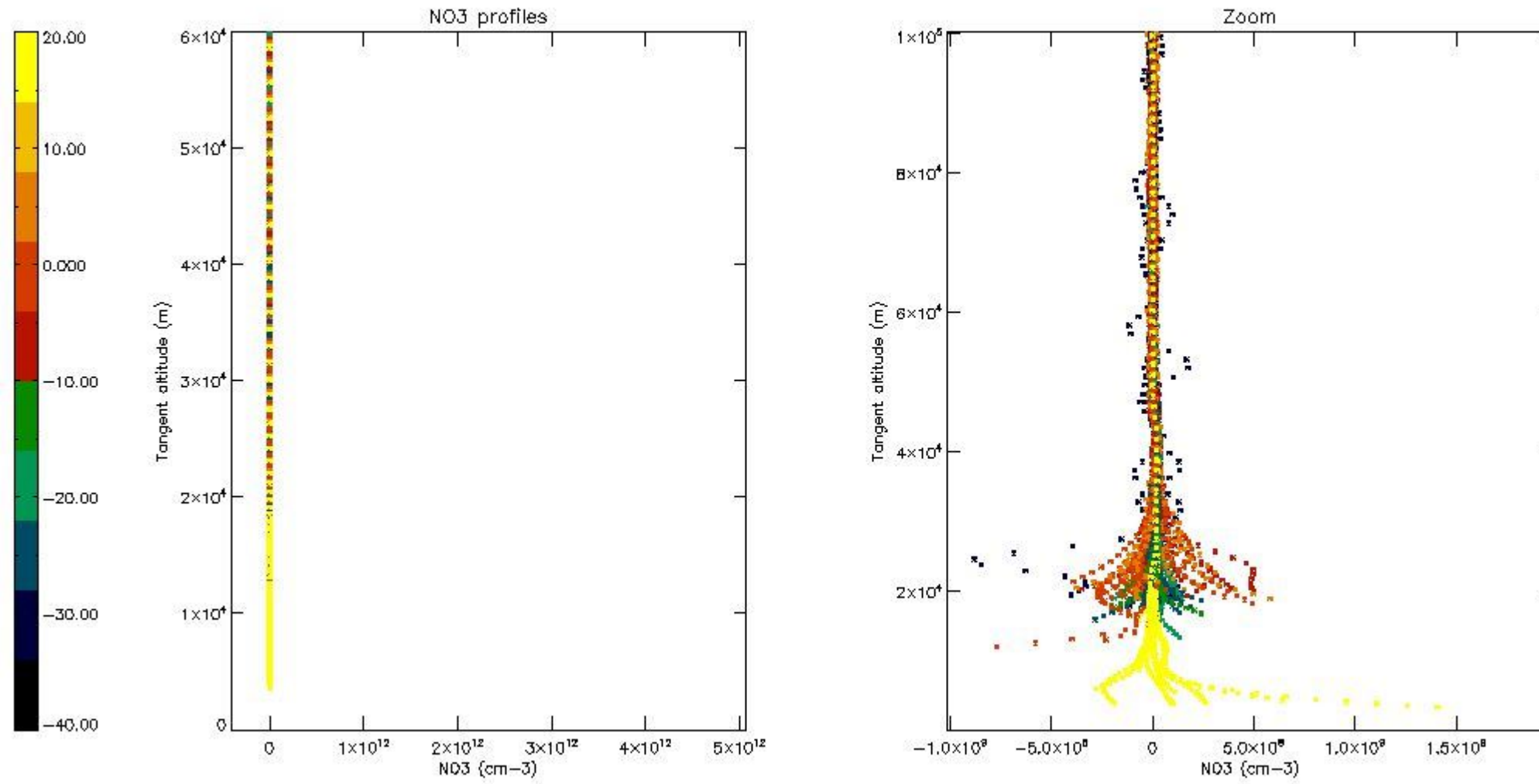
5.6 Plot NO₂ profiles for all STD (dark without errors)

The colorbar represents the latitude.



5.7 Plot NO3 profiles for all STD (dark without errors)

The colorbar represents the latitude.



6. Auxiliary Data Files used for the production reported in section 2

The number reported in the third column indicates since which file (see list in section 2) the corresponding auxiliary file has been used. The fourth column is the date of those product files.

| Type | Auxiliary Filename | Used since product | Used since product date |
|---------------------------|---|--------------------|-------------------------|
| INST_PHYS_CHARACTERISTICS | GOM_INS_AXVIEC20091111_143220_20030716_120000_20500101_000000 | 1 | 25-MAR-2008 00:04:38 |
| LEVEL-2_PROC_CONFIG | GOM_PR2_AXVIEC20091111_152718_20020301_000000_20500101_000000 | 1 | 25-MAR-2008 00:04:38 |
| CROSS_SECTIONS_FILE | GOM_CRS_AXVIEC20091111_154832_20020301_000000_20500101_000000 | 1 | 25-MAR-2008 00:04:38 |

GOMOS Level 2 Daily Report

SUMMARY

[1. General Info](#)

[2. Summary of processed GOM_NL_2P products](#)

[3. Level 2 Quality information per product](#)

[3.1 Plot of level 2 quality information per product \(time dependant\)](#)

[3.2 Plot of level 2 quality information per product \(world map\)](#)

[4. Level 1 Quality information per product \(stored on level 2 products\)](#)

[4.1 Plot of level 1 quality information per product \(time dependant\)](#)

[4.1.1 Plot of level 1 quality information per product \(time dependant\): ASCENDING](#)

[4.1.2 Plot of level 1 quality information per product \(time dependant\): DESCENDING](#)

[4.2 Plot of level 1 quality information per product \(world map\)](#)

[4.2.1 Plot of level 1 quality information per product \(world map\): ASCENDING](#)

[4.2.2 Plot of level 1 quality information per product \(world map\): DESCENDING](#)

[5. Ozone profiles based on quality statistics and other trace gas profiles](#)

[5.1 Ozone statistics based on quality of products](#)

[5.2 Plot ozone profiles for all STD \(dark without errors\)](#)

[5.3 Plot ozone profiles where STD < 20% \(dark without errors\)](#)

[5.4. Plot ozone profiles where STD < 10% \(dark without errors\)](#)

[5.5. Plot ozone profiles where STD < 5% \(dark without errors\)](#)

[5.6 Plot NO2 profiles for all STD \(dark without errors\)](#)

[5.7 Plot NO3 profiles for all STD \(dark without errors\)](#)

[5.8 Plot H2O profiles \(only for occultations of stars 1,2,3,4,13,14,16,26,63 dark without errors\) for all STD](#)

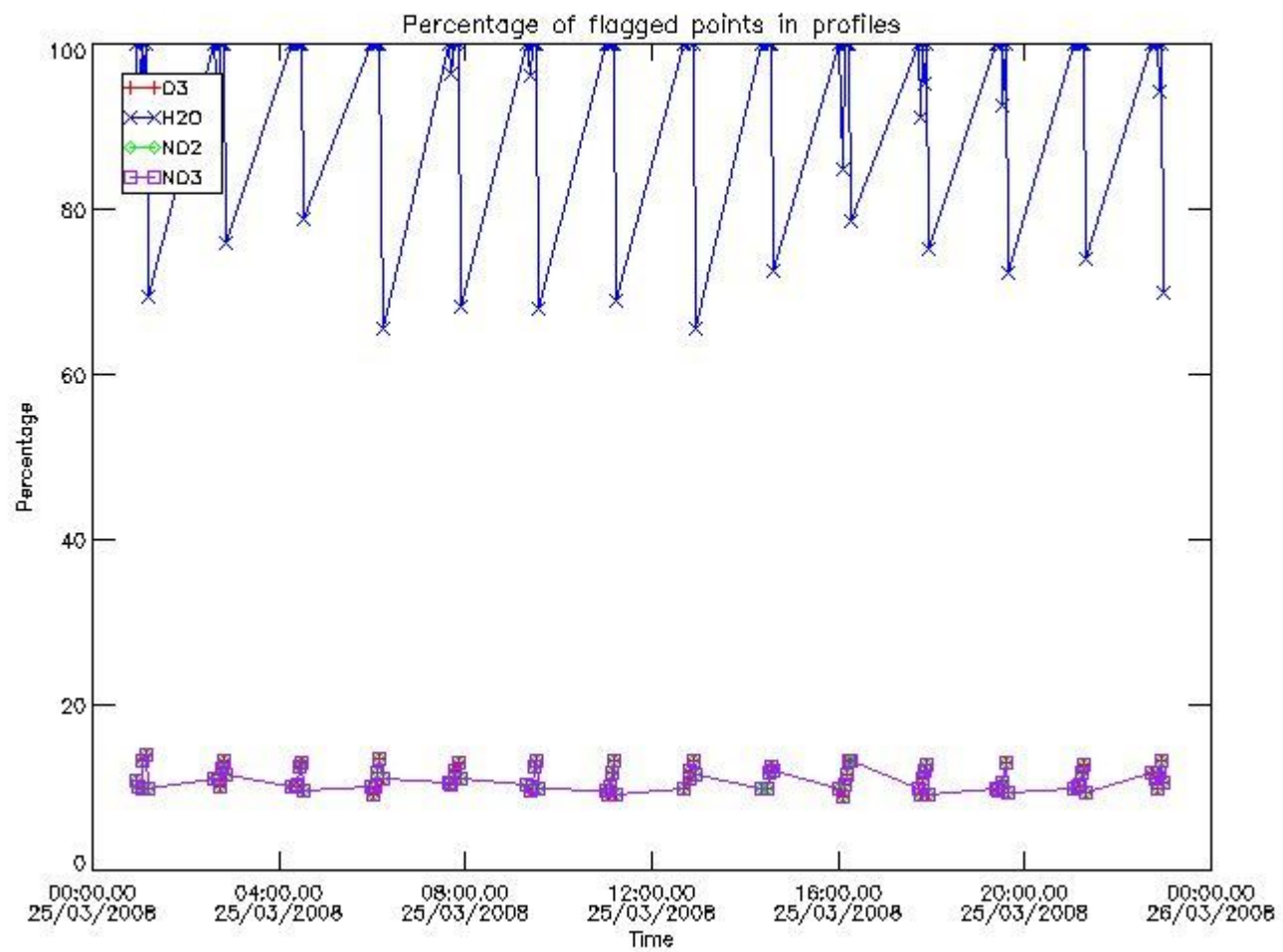
[6. Auxiliary Data Files used for the production reported in section 2](#)

| | | | | | | | | | | | |
|-----|--|----------------------|---------------|--------|-----|-----------|--------|--------|----|-------|----|
| 338 | GOM_NL__2PRFIN20080325_230128_000000442067_00116_31733_8226.N1 | 25-MAR-2008 23:01:28 | Straylight | 43.500 | 78 | Alp Lup | 2.3040 | 28000. | 87 | 31733 | No |
| 339 | GOM_NL__2PRFIN20080325_230302_000000482067_00116_31733_8227.N1 | 25-MAR-2008 23:03:02 | Straylight | 48.000 | 81 | Eta Cen | 2.3560 | 28000. | 96 | 31733 | No |
| 340 | GOM_NL__2PRFIN20080325_230450_000000402067_00116_31733_8228.N1 | 25-MAR-2008 23:04:50 | Straylight | 39.500 | 64 | Gam Cen | 2.2000 | 10600. | 79 | 31733 | No |
| 341 | GOM_NL__2PRFIN20080325_230718_000000462067_00116_31733_8229.N1 | 25-MAR-2008 23:07:18 | Straylight | 46.000 | 123 | Iot Cen | 2.7500 | 10200. | 92 | 31733 | No |
| 342 | GOM_NL__2PRFIN20080325_231226_000000472067_00116_31733_8230.N1 | 25-MAR-2008 23:12:26 | Straylight | 46.500 | 106 | 9Bet Crv | 2.6480 | 5600.0 | 93 | 31733 | No |
| 343 | GOM_NL__2PRFIN20080325_231430_000000432067_00116_31733_8231.N1 | 25-MAR-2008 23:14:30 | Twl_and_stray | 42.500 | 100 | 4Gam Crv | 2.5800 | 13100. | 85 | 31733 | No |
| 344 | GOM_NL__2PRFIN20080325_231959_000000502067_00116_31733_8232.N1 | 25-MAR-2008 23:19:59 | Bright | 49.500 | 121 | 29Gam Vir | 2.7400 | 7200.0 | 99 | 31733 | No |
| 345 | GOM_NL__2PRFIN20080325_232436_000000402067_00116_31733_8233.N1 | 25-MAR-2008 23:24:36 | Bright | 40.000 | 62 | 94Bet Leo | 2.1360 | 9700.0 | 80 | 31733 | No |
| 346 | GOM_NL__2PRFIN20080325_232604_000000382067_00116_31733_8234.N1 | 25-MAR-2008 23:26:04 | Bright | 37.500 | 96 | 68Del Leo | 2.5600 | 9300.0 | 75 | 31733 | No |
| 347 | GOM_NL__2PRFIN20080325_233258_000000372067_00116_31733_8235.N1 | 25-MAR-2008 23:32:58 | Bright | 36.500 | 174 | 52Psi UMa | 3.0040 | 4400.0 | 73 | 31733 | No |
| 348 | GOM_NL__2PRFIN20080325_233617_000000382067_00116_31733_8236.N1 | 25-MAR-2008 23:36:17 | Bright | 38.000 | 82 | 48Bet UMa | 2.3650 | 10600. | 76 | 31733 | No |
| 349 | GOM_NL__2PRFIN20080325_233748_000000392067_00116_31733_8237.N1 | 25-MAR-2008 23:37:48 | Bright | 39.000 | 36 | 50Alp UMa | 1.8000 | 6300.0 | 78 | 31733 | No |
| 350 | GOM_NL__2PRFIN20080325_233913_000000432067_00116_31733_8238.N1 | 25-MAR-2008 23:39:13 | Bright | 42.500 | 55 | 79Zet UMa | 2.0600 | 10200. | 85 | 31733 | No |
| 351 | GOM_NL__2PRFIN20080325_234428_000000362067_00116_31733_8239.N1 | 25-MAR-2008 23:44:28 | Bright | 36.000 | 60 | 7Bet UMi | 2.0810 | 3950.0 | 72 | 31733 | No |
| 352 | GOM_NL__2PRFIN20080325_235328_000000352067_00116_31733_8240.N1 | 25-MAR-2008 23:53:28 | Bright | 35.000 | 89 | 5Alp Cep | 2.4510 | 8000.0 | 70 | 31733 | No |
| 353 | GOM_NL__2PRFIN20080325_235837_000000382067_00116_31733_8241.N1 | 25-MAR-2008 23:58:37 | Bright | 38.000 | 19 | 50Alp Cyg | 1.2460 | 10500. | 76 | 31733 | No |

3. Quality information per product

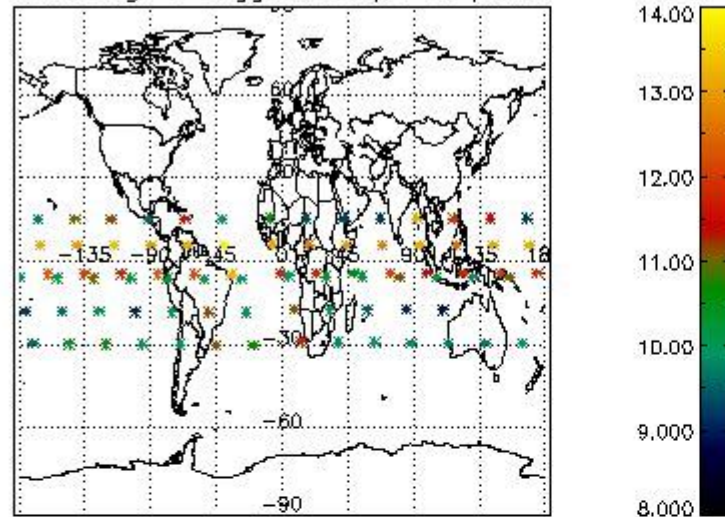
In this section it is plotted some information contained in the Quality Summary data set of the level 2 products. Only products in dark limb conditions and without errors (error flag in the MPH set to "0") are used.

3.1 Plot quality information per product (time dependant)

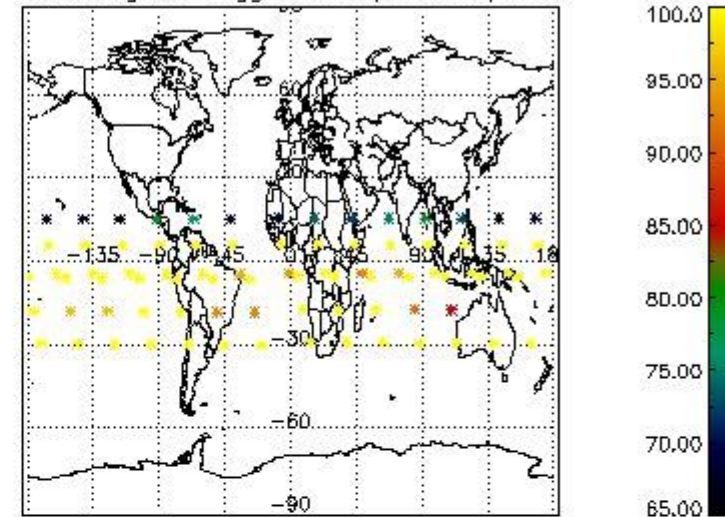


3.2 Plot quality information per product (world map)

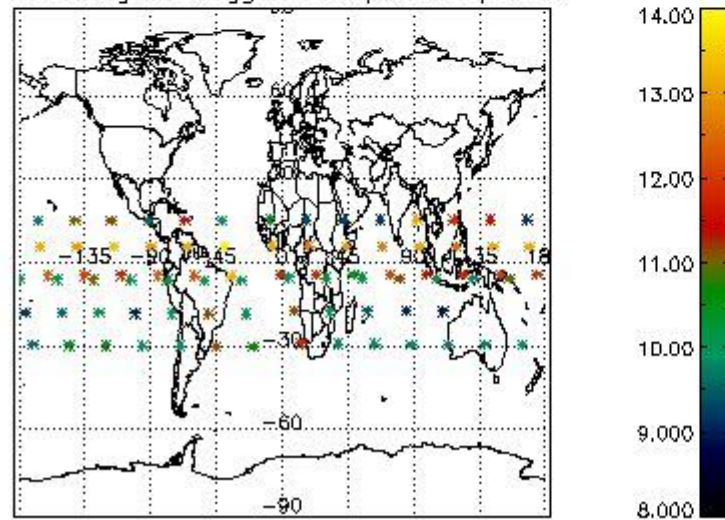
Percentage of flagged data per O3 profile



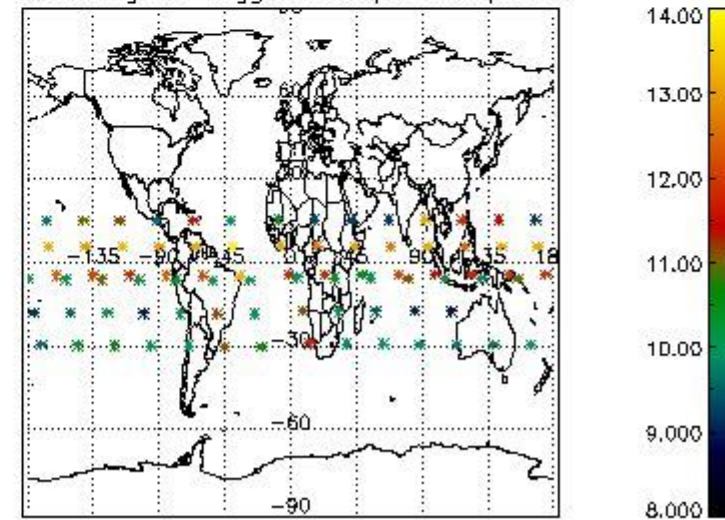
Percentage of flagged data per H2O profile



Percentage of flagged data per NO2 profile



Percentage of flagged data per NO3 profile

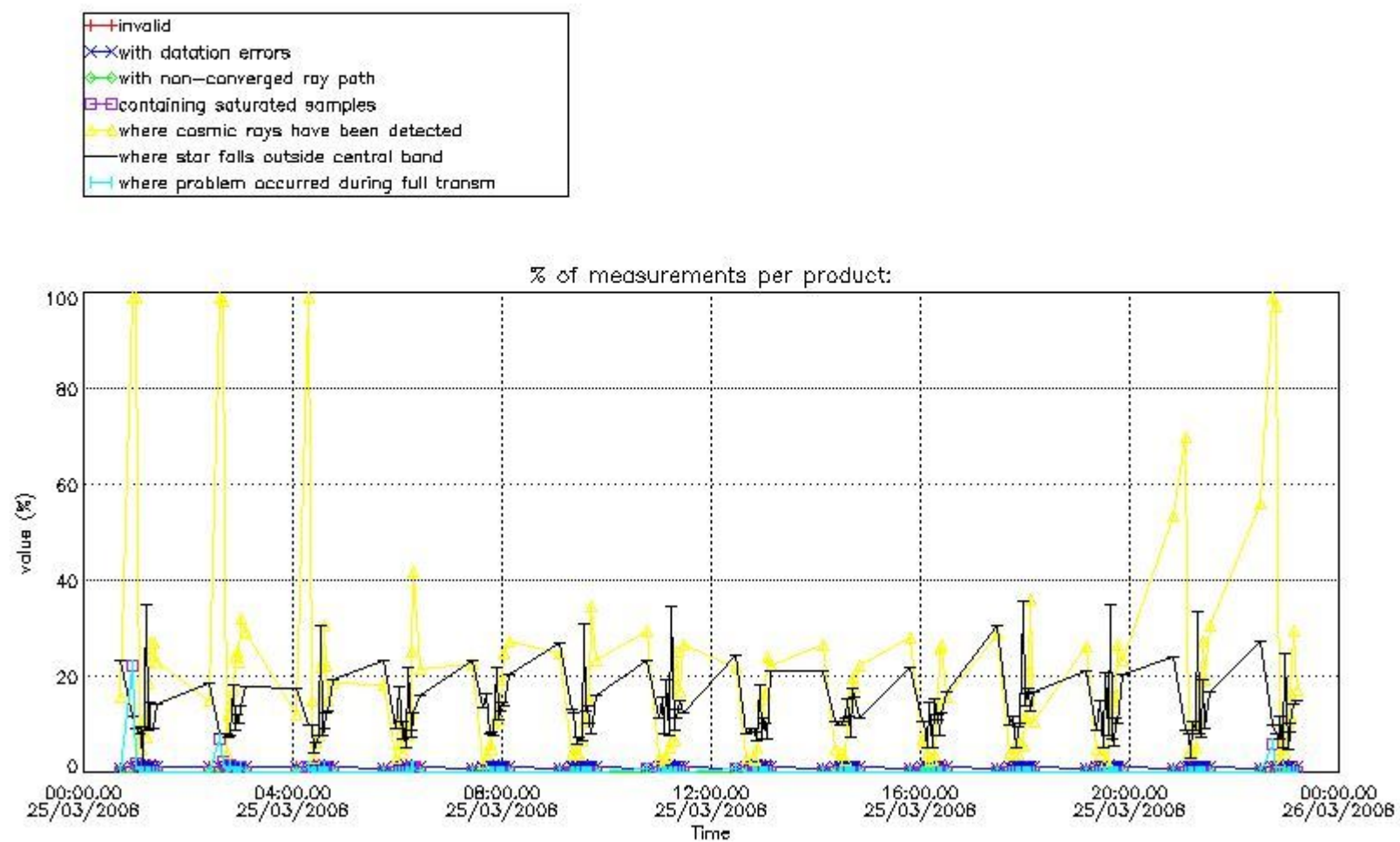


4. Level 1 quality information per product

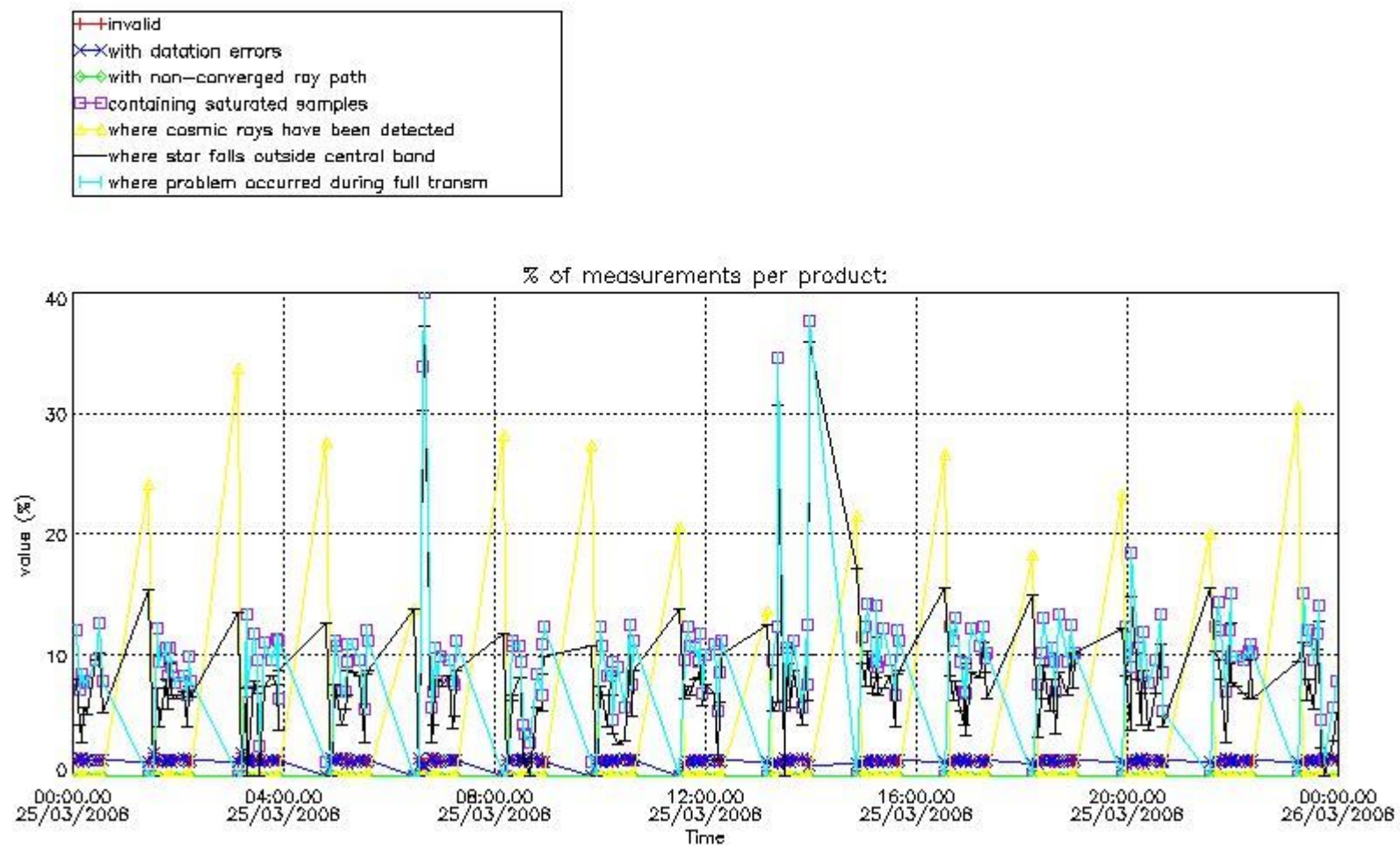
In this section it is plotted some information contained in the Quality Summary data set of the level 2 products that comes from the level 1b processing. Products without errors (error flag in the MPH set to "0") are used.

4.1 Plot quality information per product (time dependant) coming from level 1b processing

4.1.1 Plot level 1 quality information per product (time dependant): ENVISAT ASCENDING passes



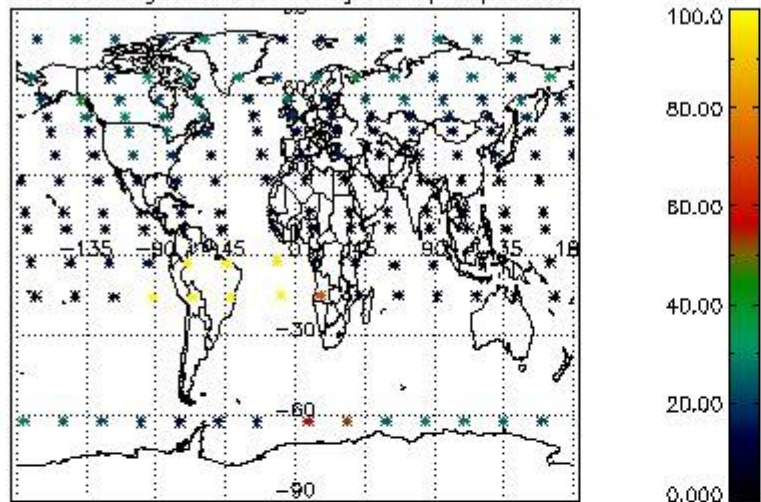
4.1.2 Plot level 1 quality information per product (time dependant): ENVI SAT DESCENDING passes



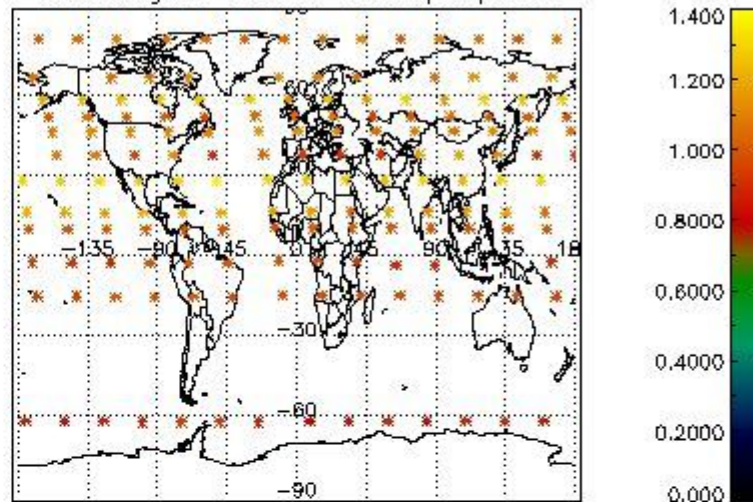
4.2 Plot quality information per product coming from level 1b processing (world map)

4.2.1 Plot level 1 quality information per product (world map): ENVISAT ASCENDING passes

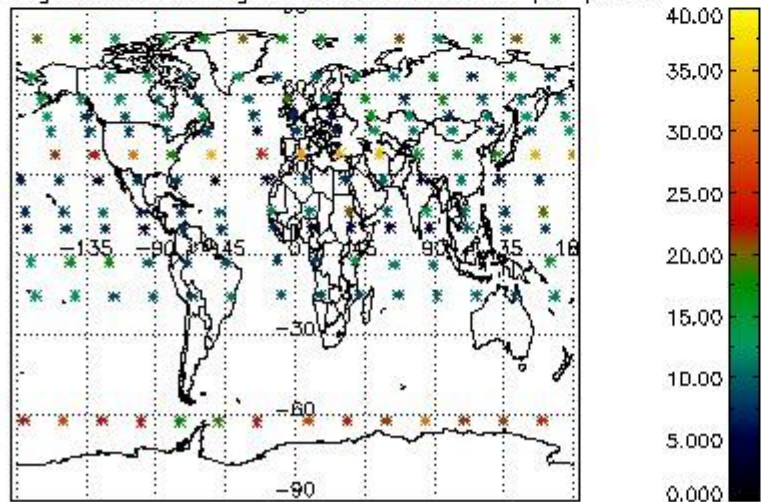
Percentage of cosmic ray hits per profile



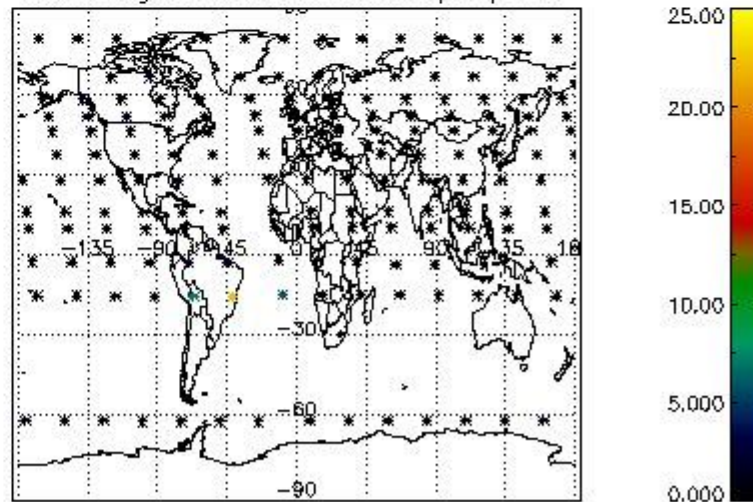
Percentage of datation errors per profile



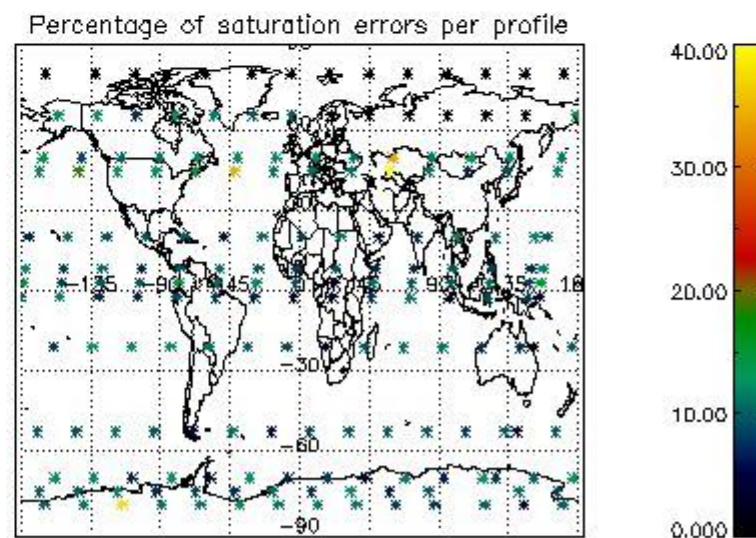
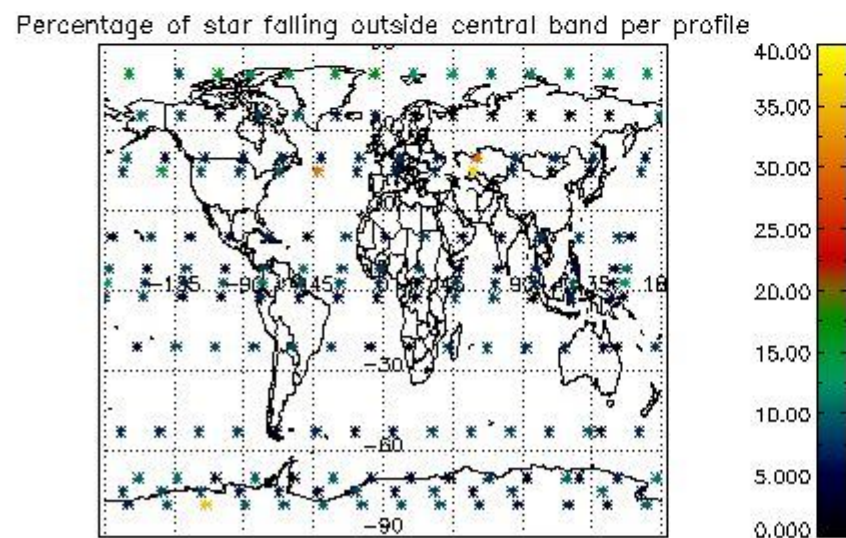
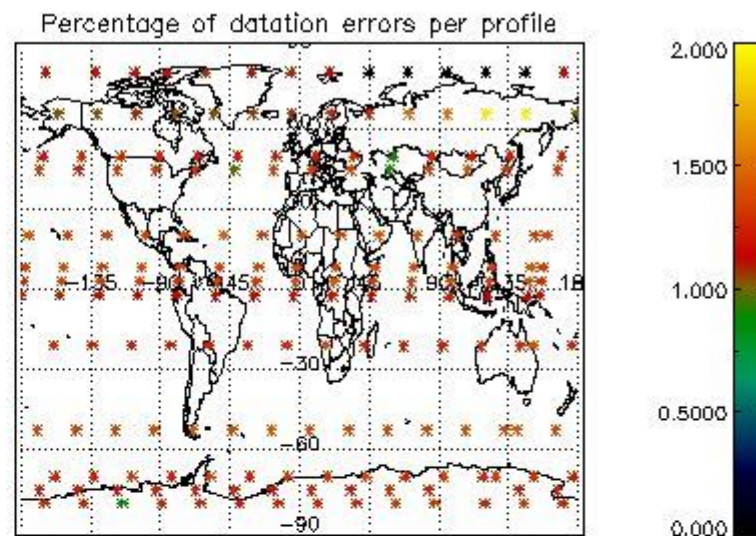
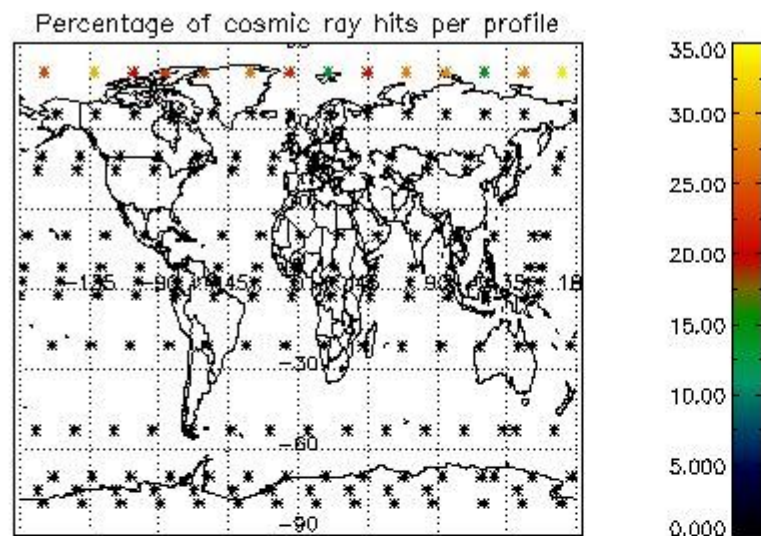
Percentage of star falling outside central band per profile



Percentage of saturation errors per profile



4.2.2 Plot level 1 quality information per product (world map): ENVISAT DESCENDING passes



5. Trace gas profiles

5.1 Ozone statistics based on quality of products

The final quality of the products can be "measured" using the STD (Standard Deviation) attached to every point profile. This information is written to the parameter GOM_NL__2P/NL_LOCAL_SPECIES_DENSITY/o3_std of the level 2 products. The table below shows the statistics for given STD ranges.

The statistics are given with respect to the overall valid production:

- Products without fatal errors: GOM_NL__2P/MPH/PRODUCT_ERR=0
- Valid point profile: GOM_NL__2P/NL_LOCAL_SPECIES_DENSITY/pcd(0)=0

The 'Criteria' is applied to valid points of dark limb products:

- Products in dark limb illumination condition: GOM_NL__2P/NL_SUMMARY_QUALITY/obs_ill_cond=0
- Products without fatal errors: GOM_NL__2P/MPH/PRODUCT_ERR=0
- Valid point profile: GOM_NL__2P/NL_LOCAL_SPECIES_DENSITY/pcd(0)=0

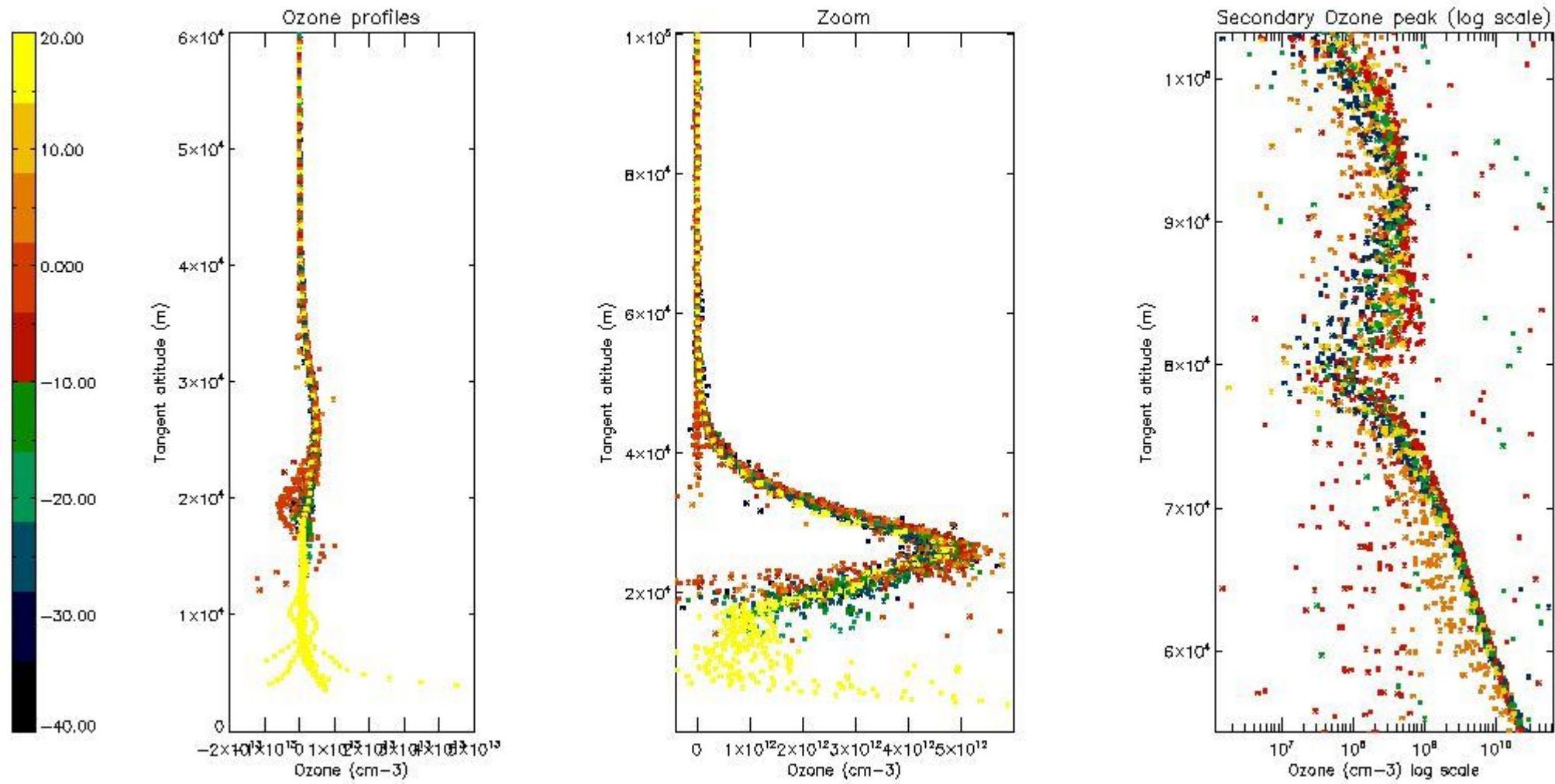
So, the table below shows the percentage of dark limb and valid observations for each criteria with respect to the overall valid daily observations.

| Criteria | % of total production |
|----------|-----------------------|
| All STD | 26 |
| STD < 20 | 15 |

| | |
|----------|----|
| STD < 10 | 11 |
| STD < 5 | 8 |

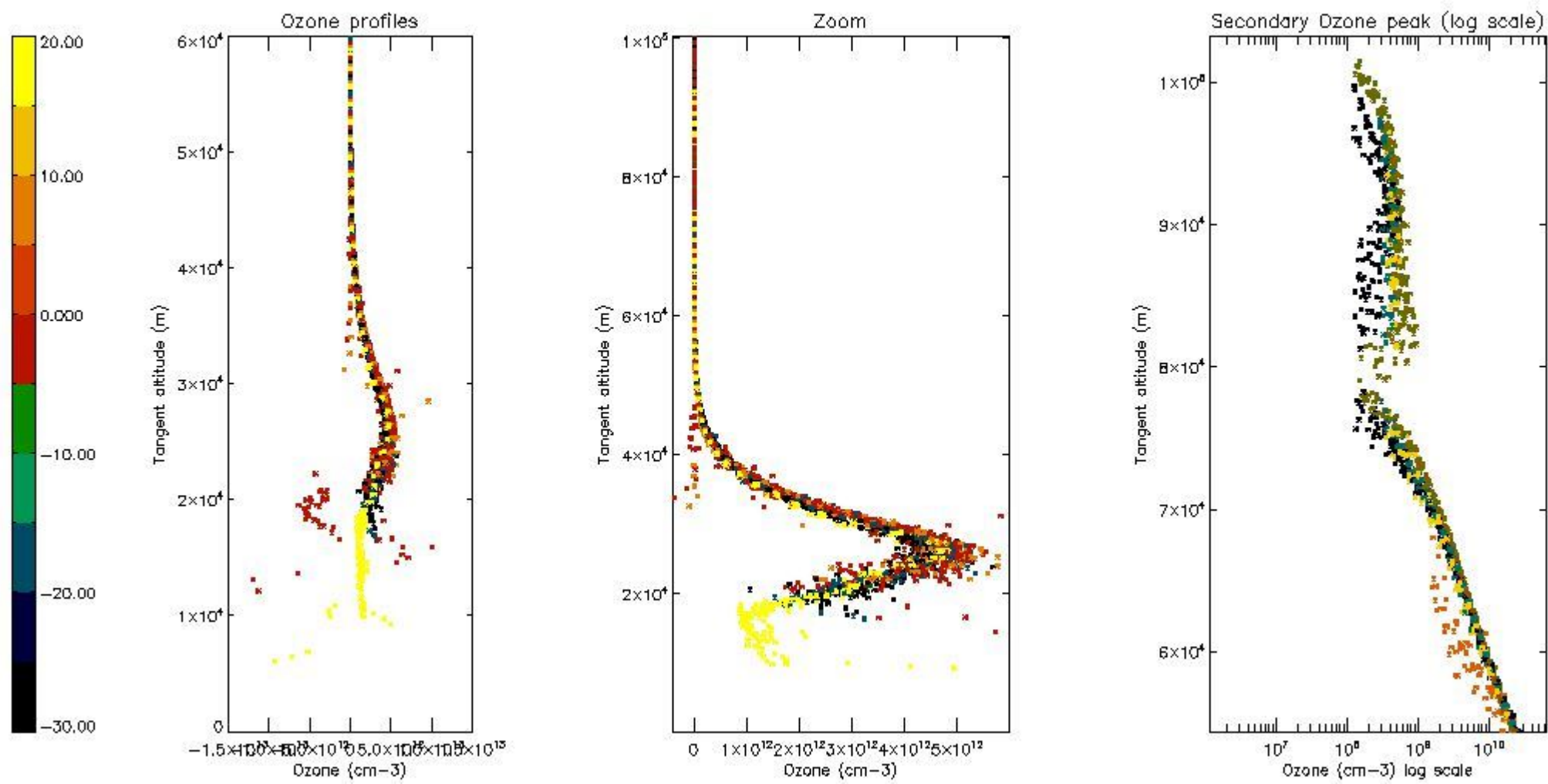
5.2 Plot ozone profiles for all STD (dark without errors)

The colorbar represents the latitude.



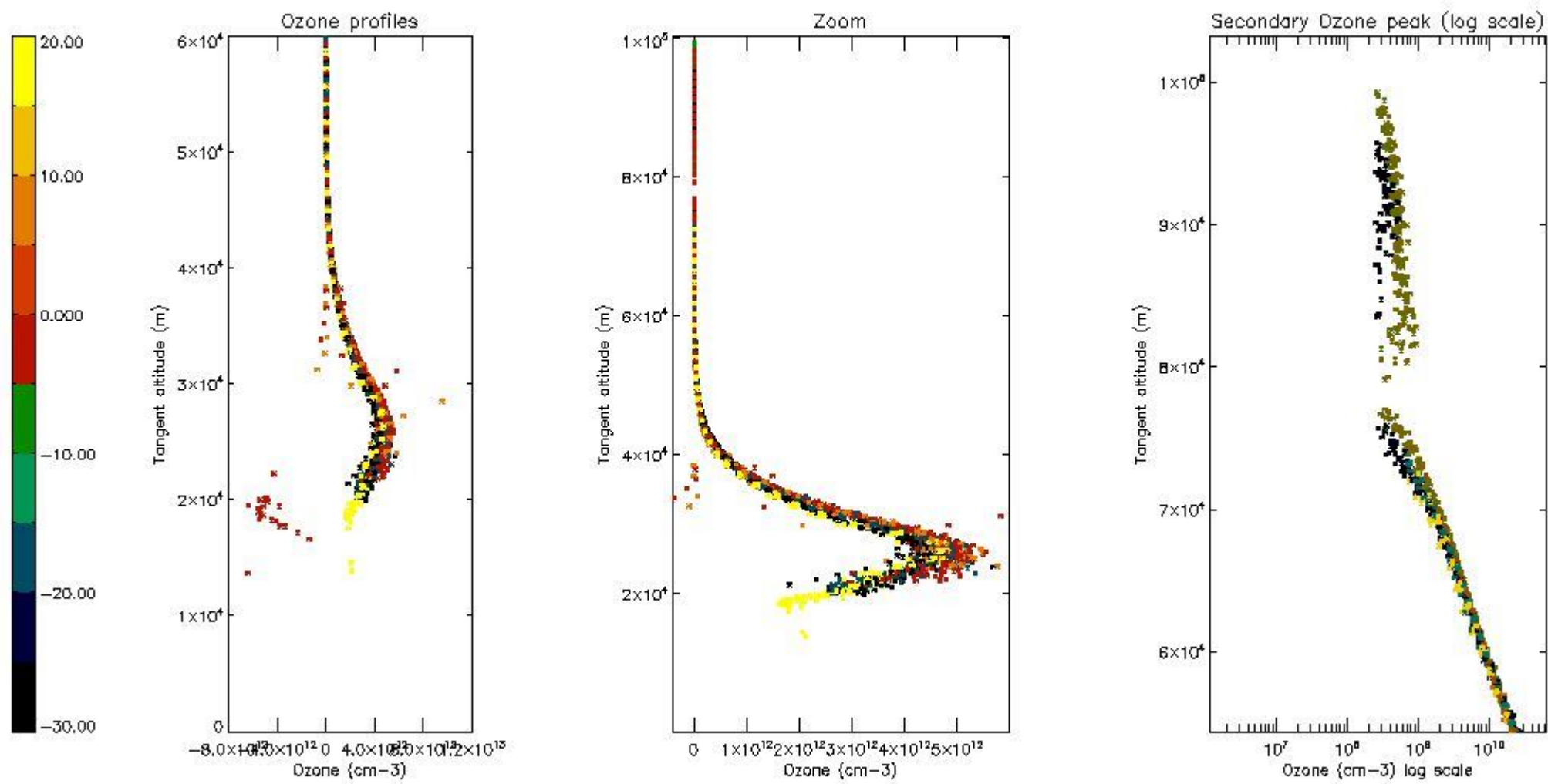
5.3 Plot ozone profiles where STD < 20% (dark without errors)

The colorbar represents the latitude.



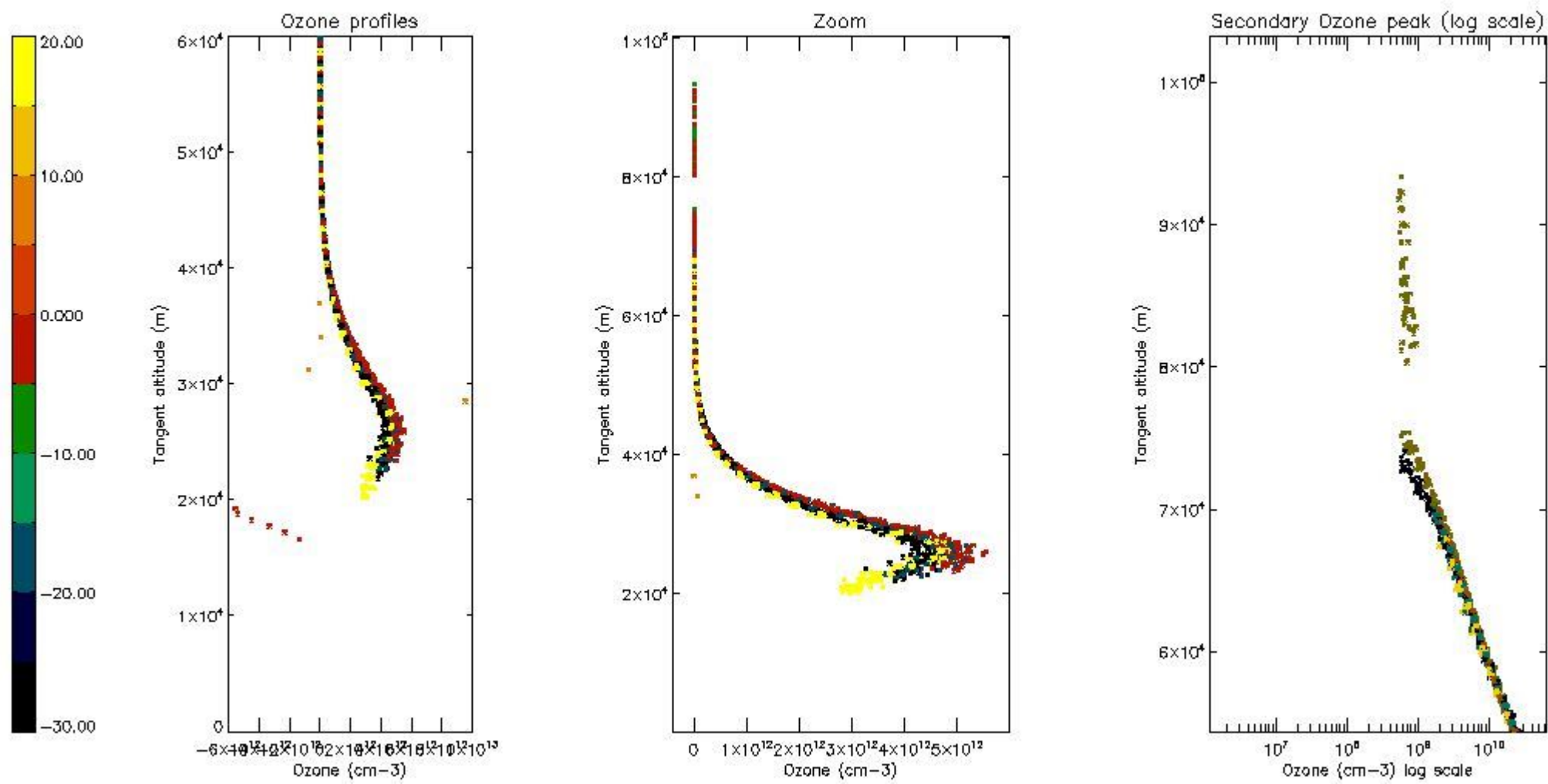
5.4 Plot ozone profiles where STD < 10% (dark without errors)

The colorbar represents the latitude.



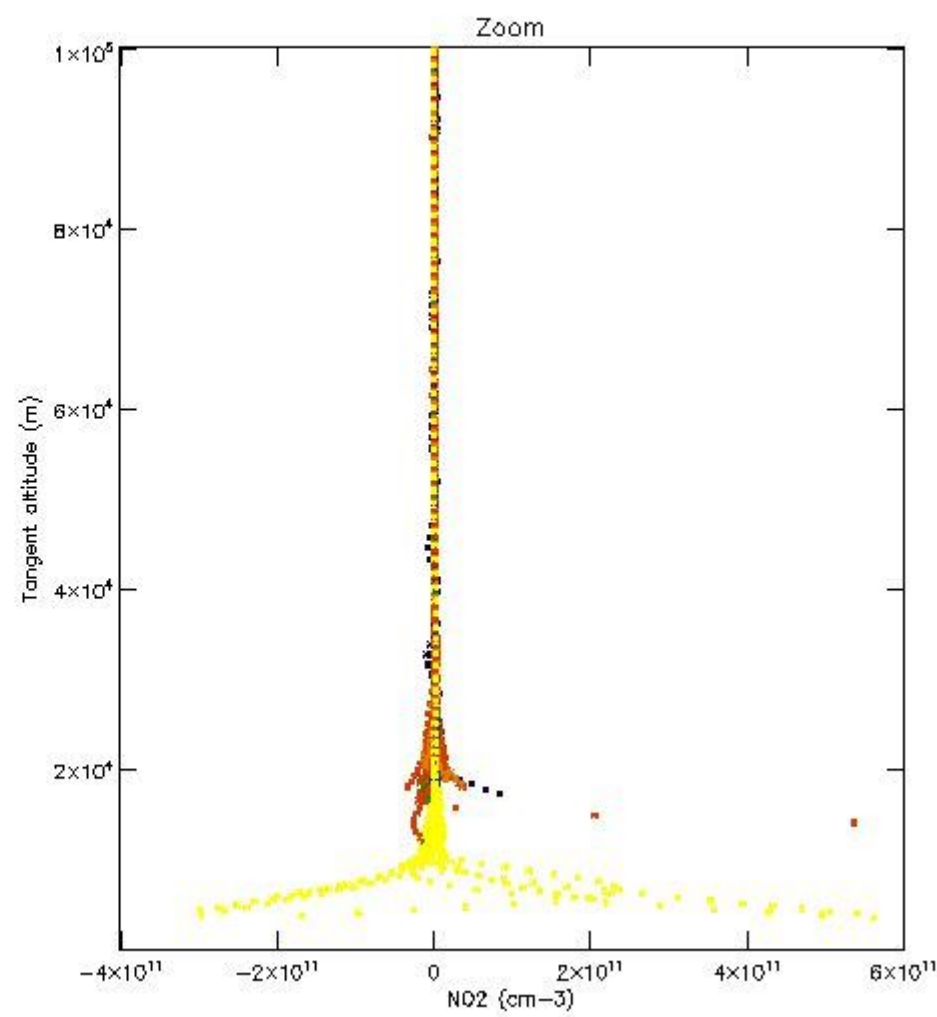
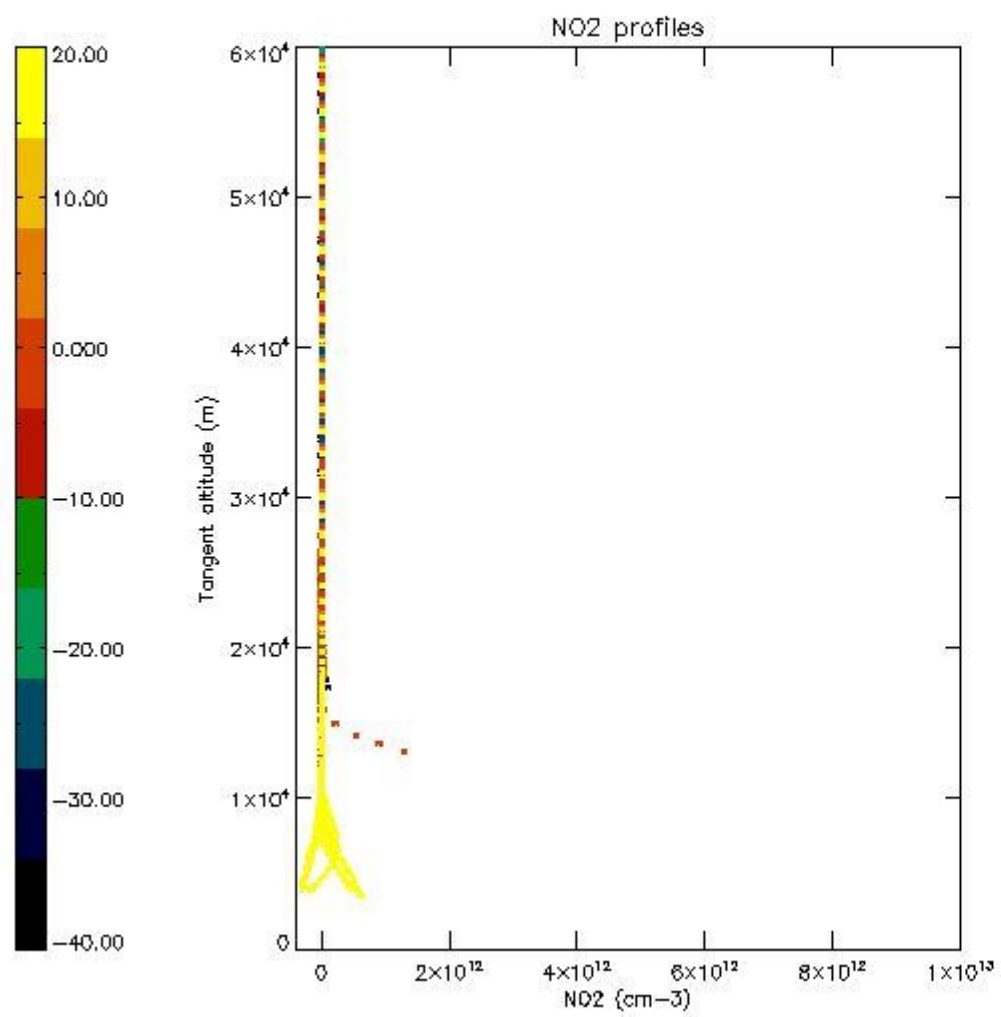
5.5 Plot ozone profiles where STD < 5% (dark without errors)

The colorbar represents the latitude.



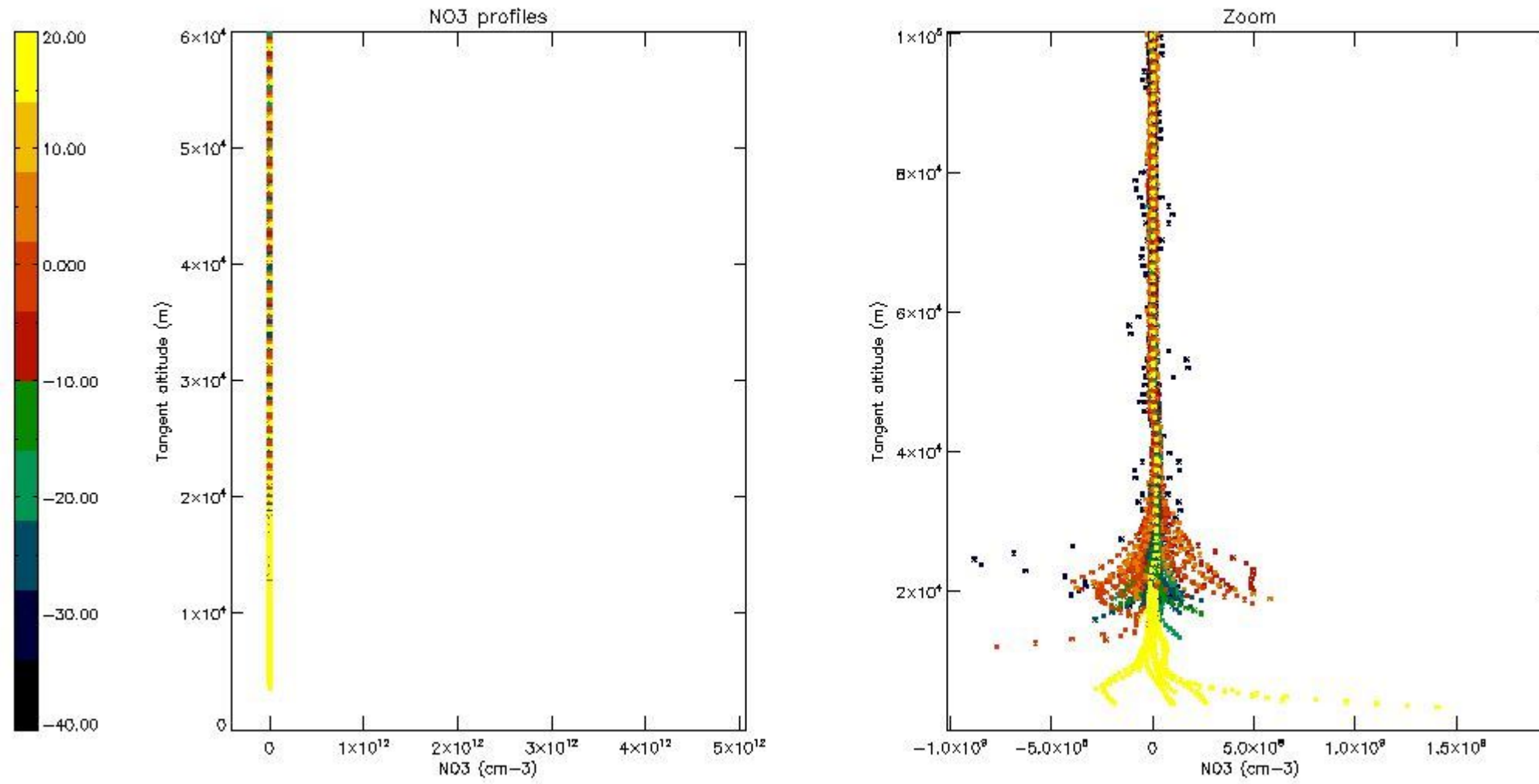
5.6 Plot NO₂ profiles for all STD (dark without errors)

The colorbar represents the latitude.



5.7 Plot NO3 profiles for all STD (dark without errors)

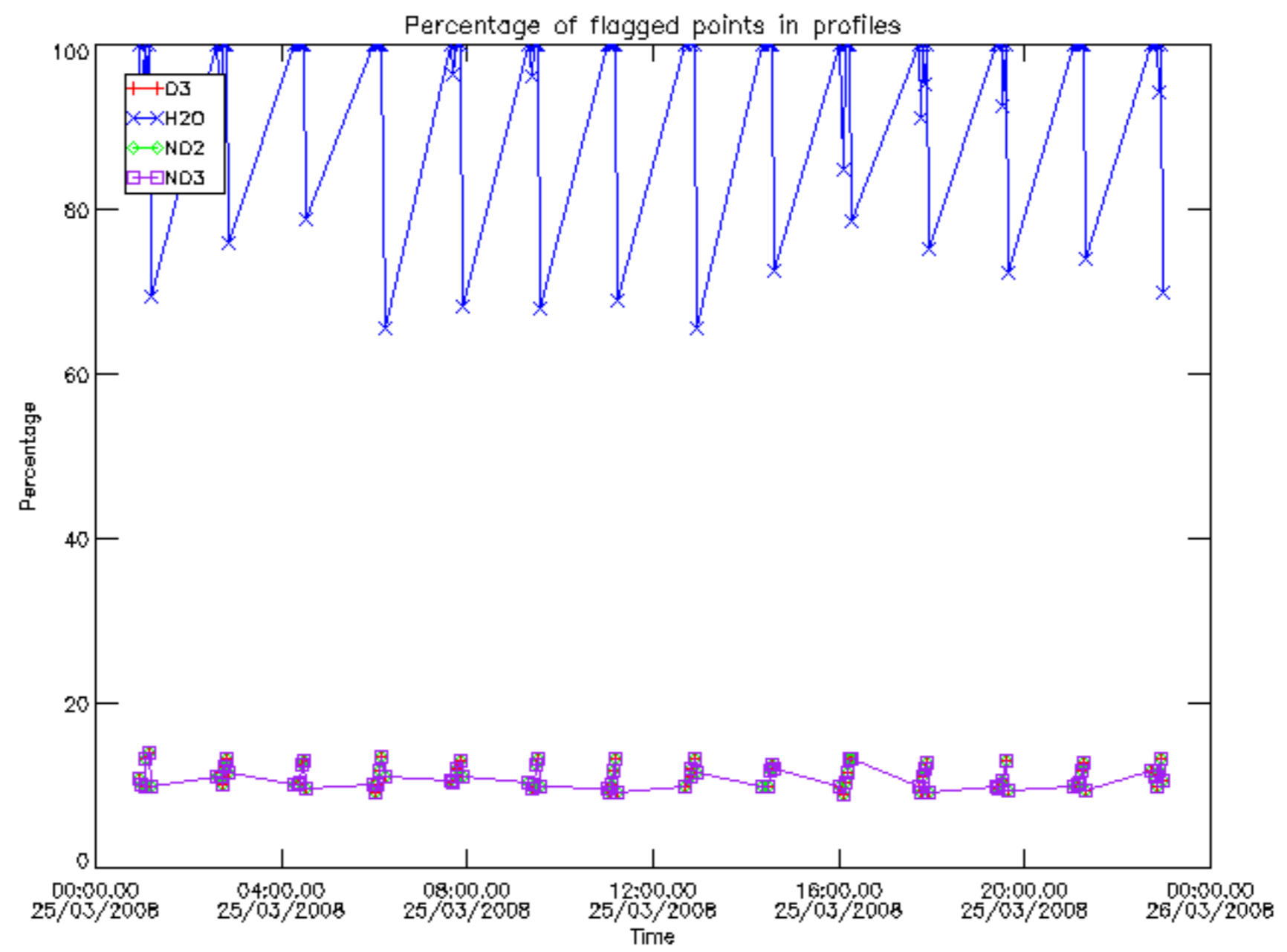
The colorbar represents the latitude.



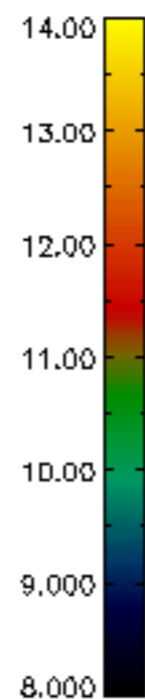
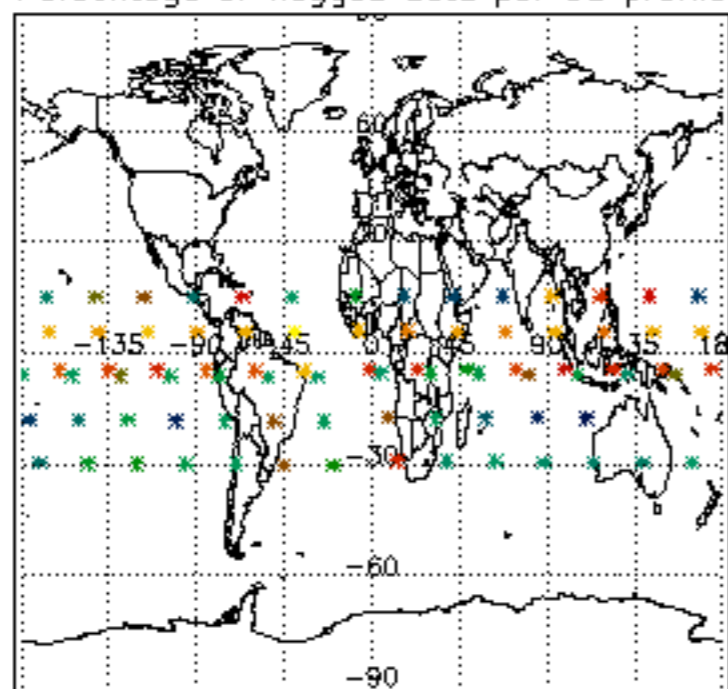
6. Auxiliary Data Files used for the production reported in section 2

The number reported in the third column indicates since which file (see list in section 2) the corresponding auxiliary file has been used. The fourth column is the date of those product files.

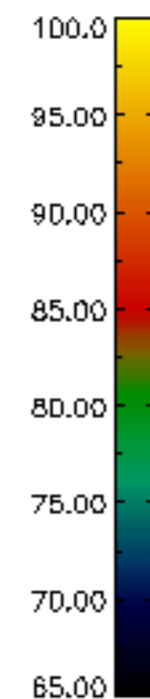
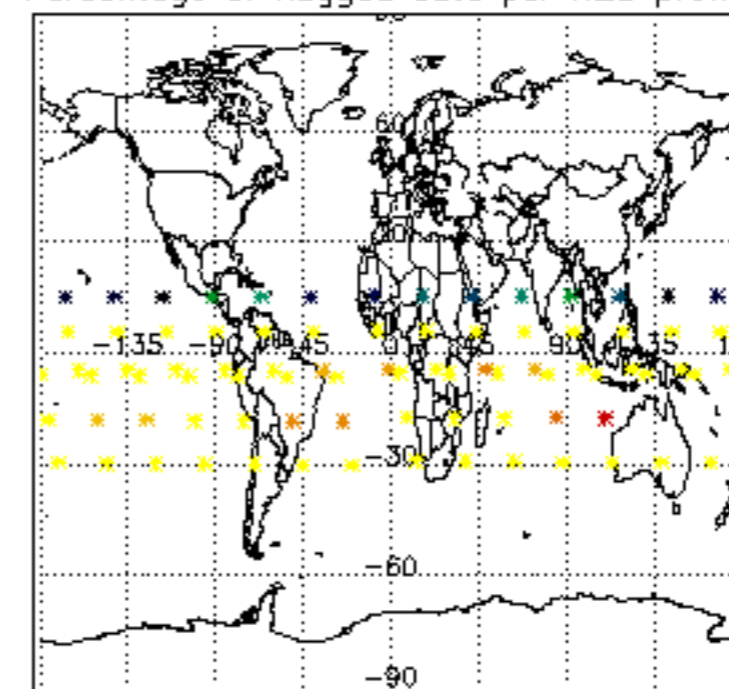
| Type | Auxiliary Filename | Used since product | Used since product date |
|---------------------------|---|--------------------|-------------------------|
| INST_PHYS_CHARACTERISTICS | GOM_INS_AXVIEC20091111_143220_20030716_120000_20500101_000000 | 1 | 25-MAR-2008 00:04:38 |
| LEVEL-2_PROC_CONFIG | GOM_PR2_AXVIEC20091111_152718_20020301_000000_20500101_000000 | 1 | 25-MAR-2008 00:04:38 |
| CROSS_SECTIONS_FILE | GOM_CRS_AXVIEC20091111_154832_20020301_000000_20500101_000000 | 1 | 25-MAR-2008 00:04:38 |



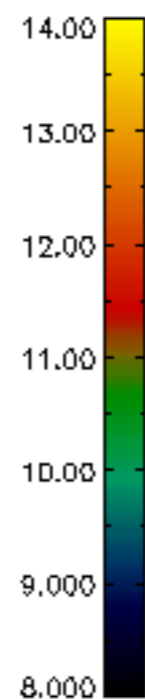
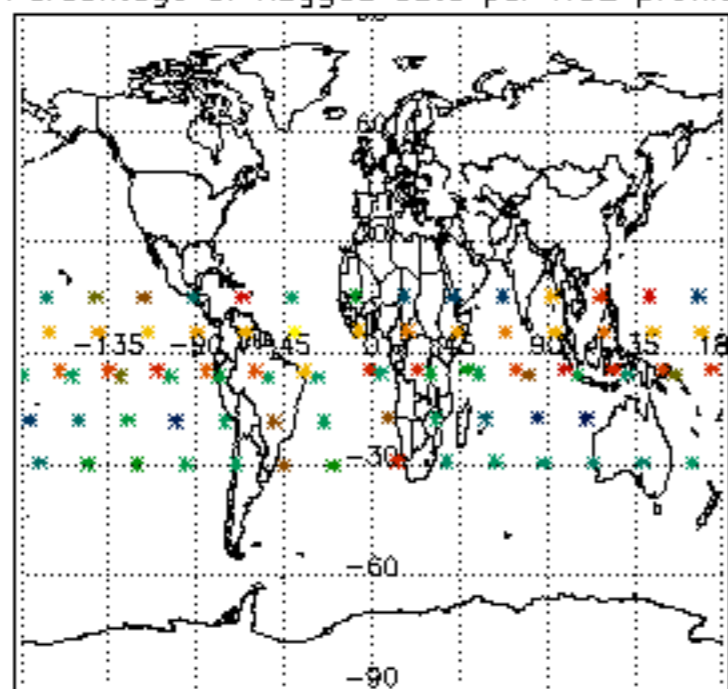
Percentage of flagged data per D3 profile



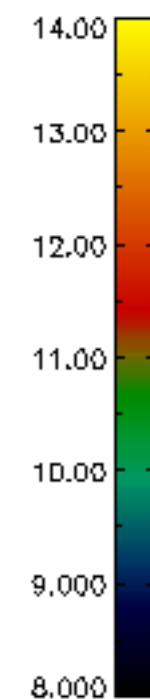
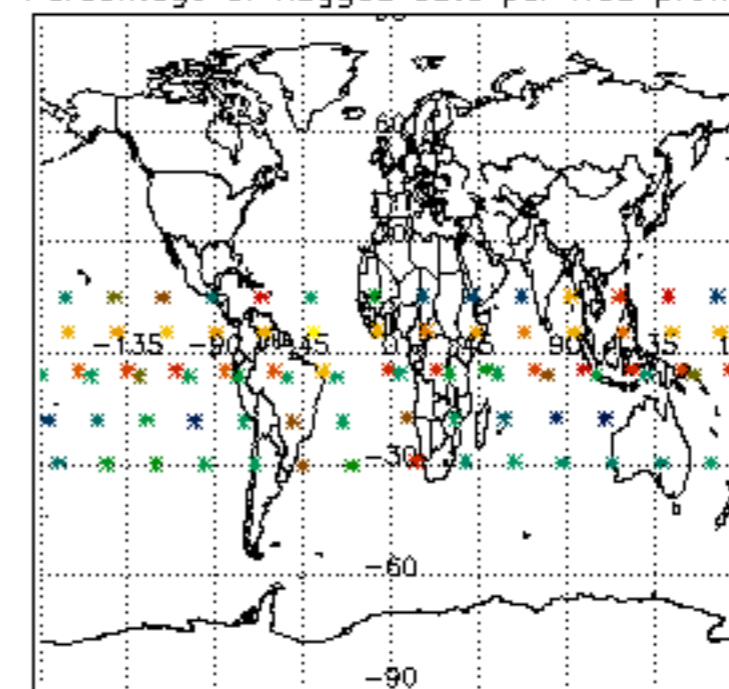
Percentage of flagged data per H2O profile

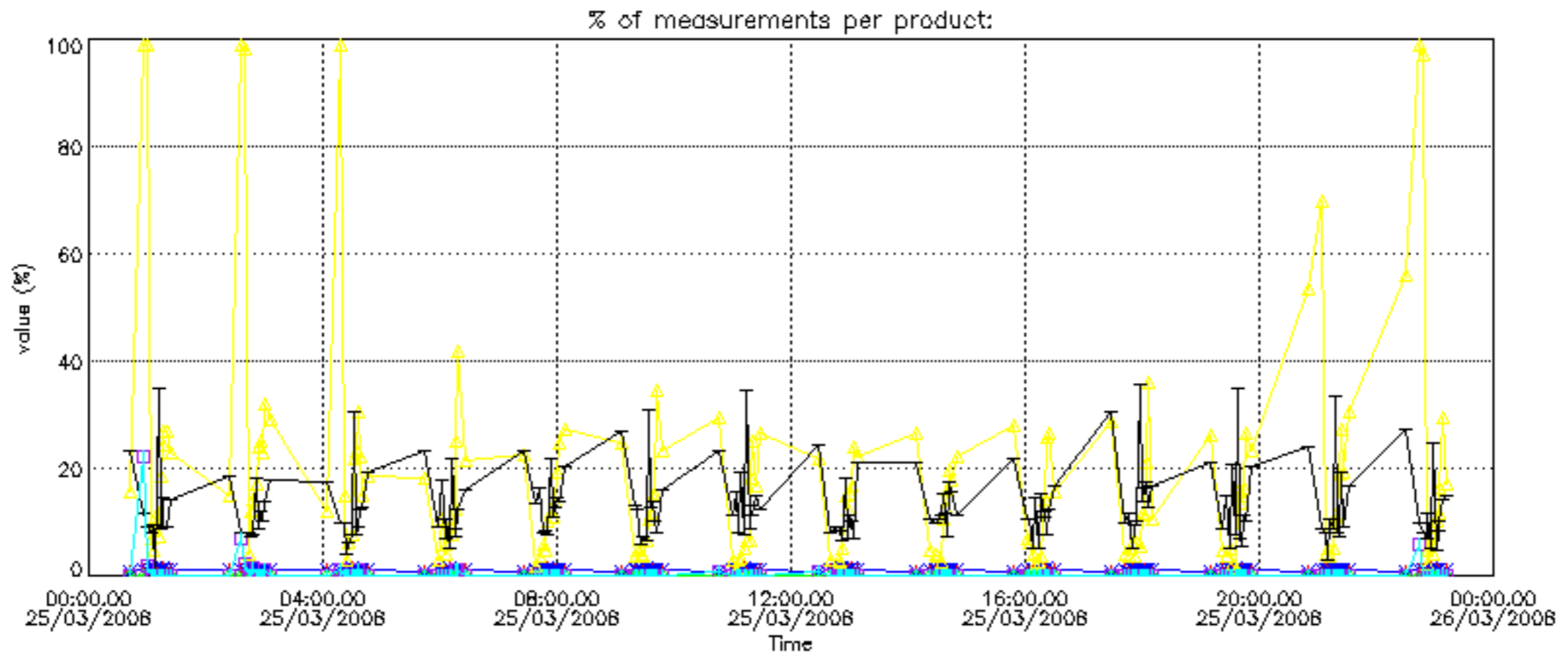


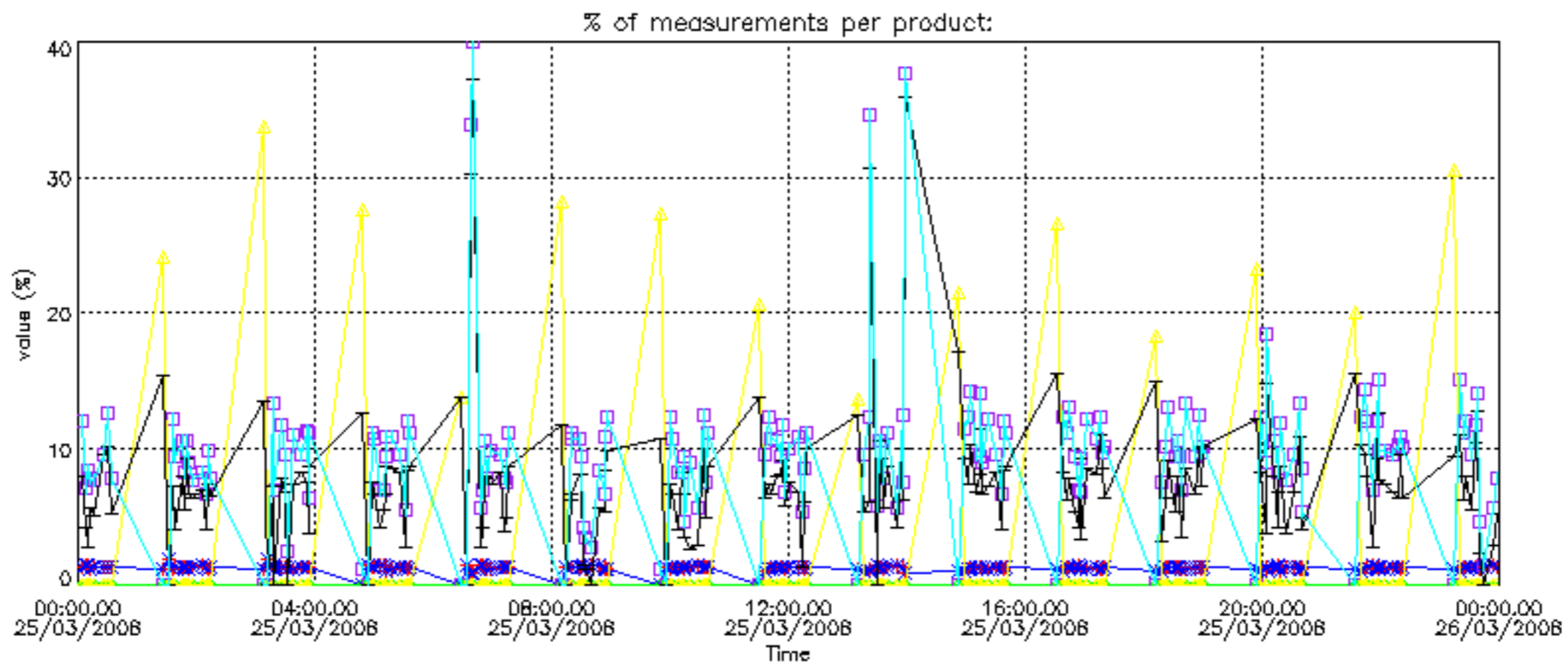
Percentage of flagged data per NO2 profile



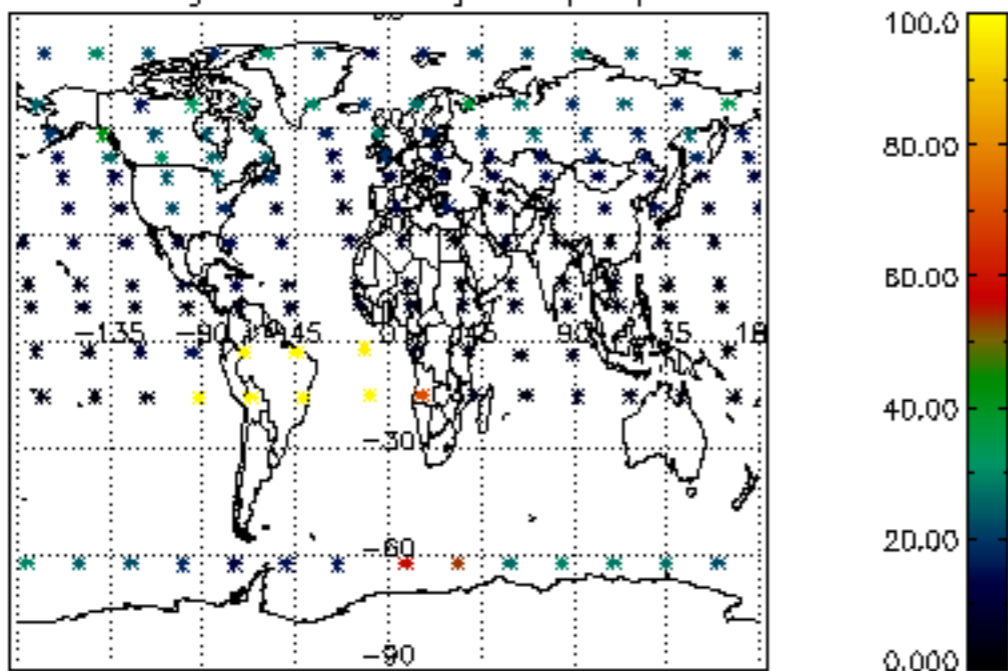
Percentage of flagged data per NO3 profile



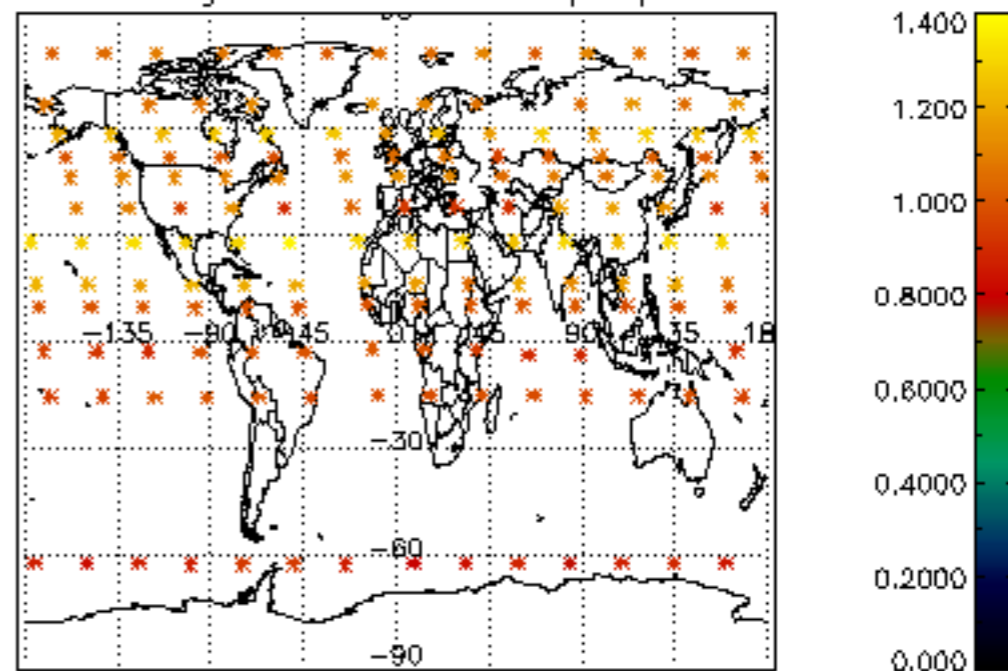




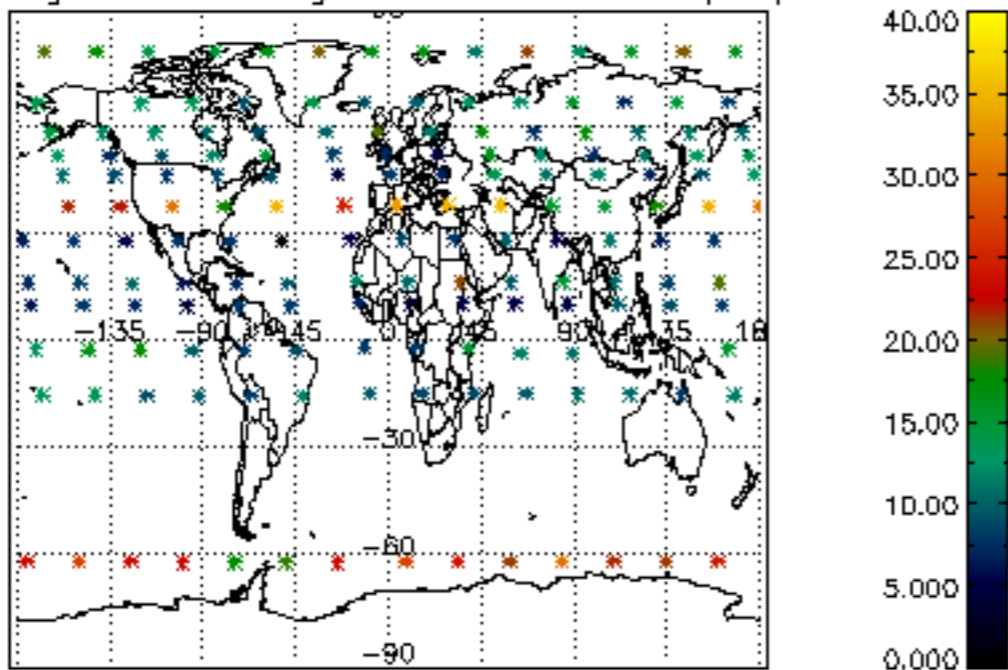
Percentage of cosmic ray hits per profile



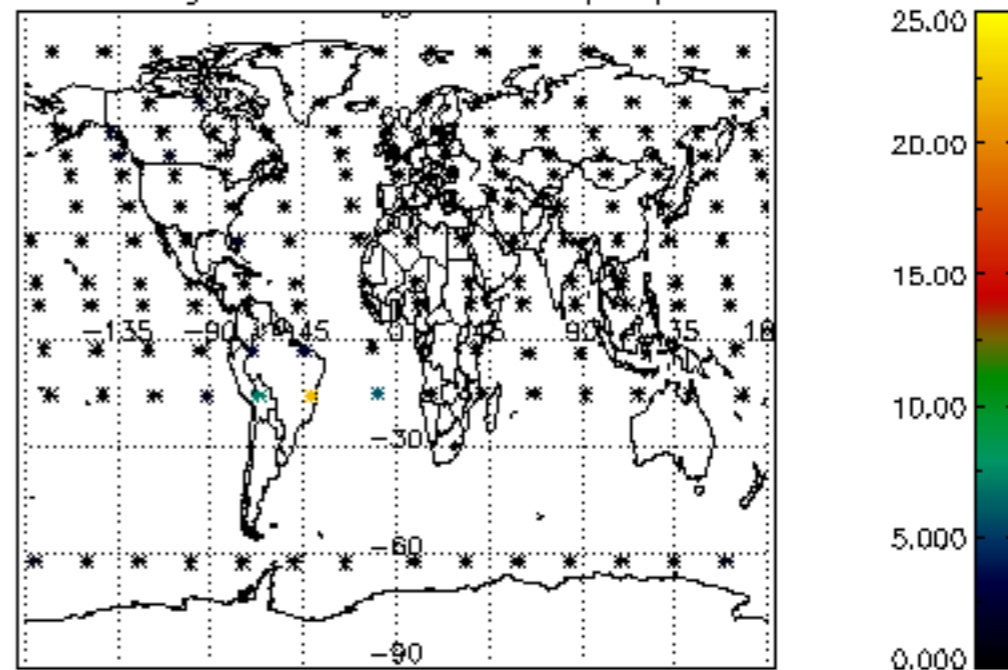
Percentage of datation errors per profile



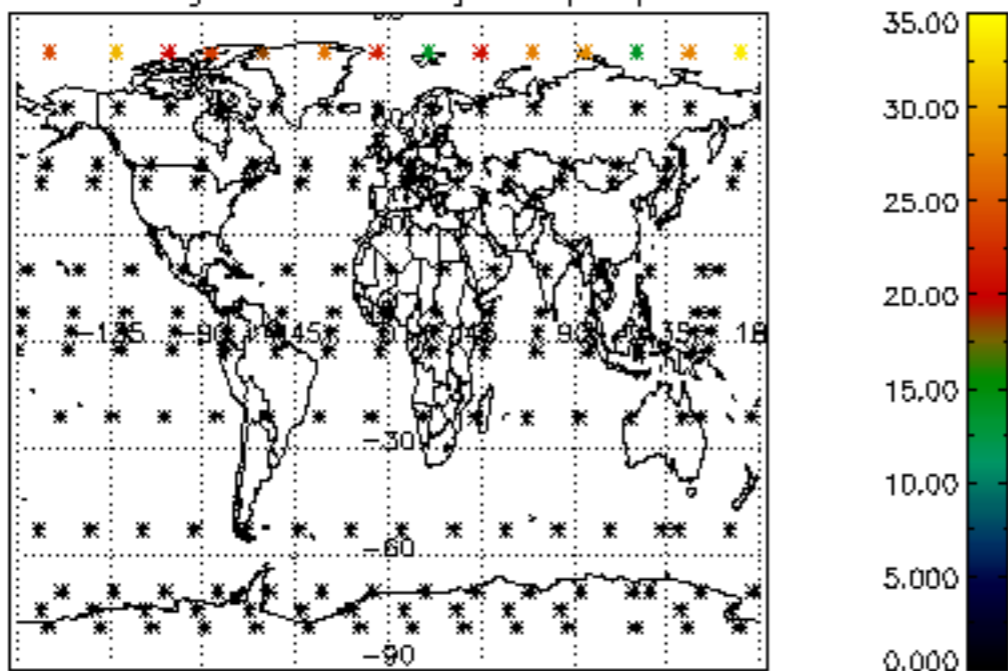
Percentage of star falling outside central band per profile



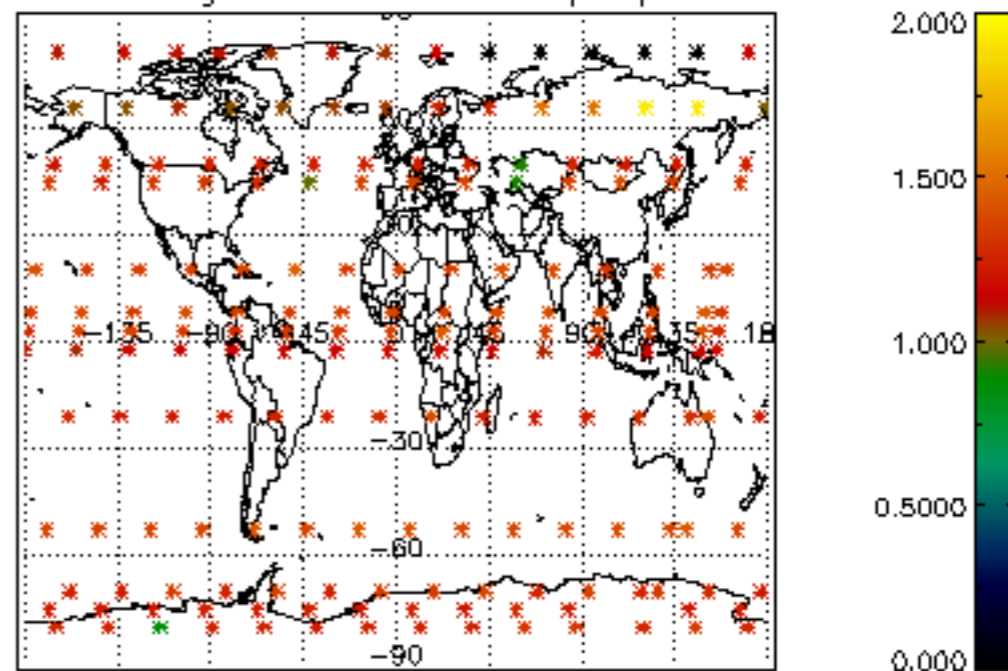
Percentage of saturation errors per profile



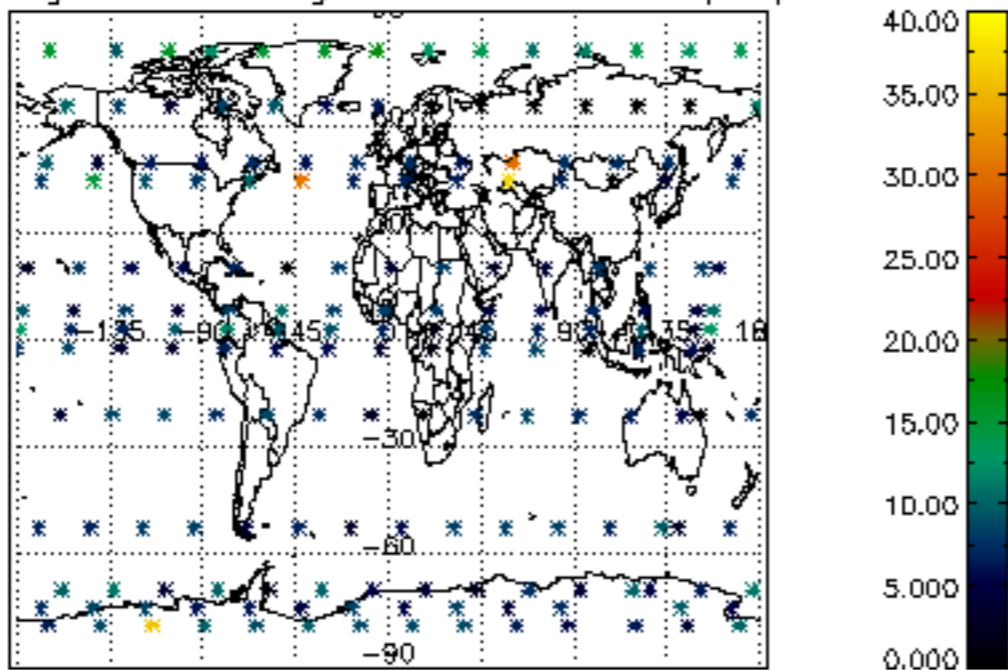
Percentage of cosmic ray hits per profile



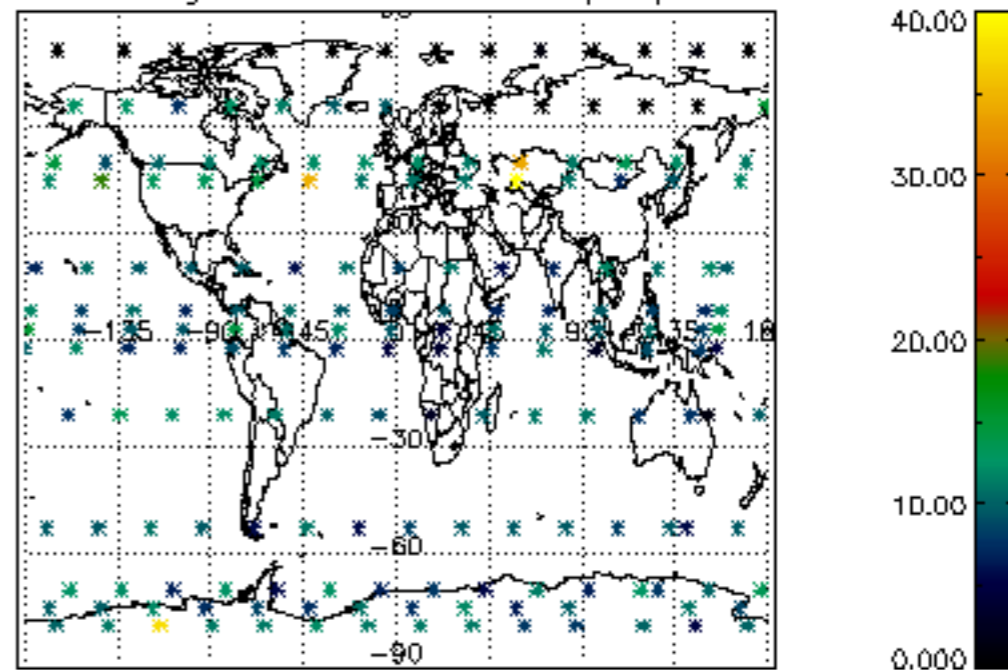
Percentage of datation errors per profile

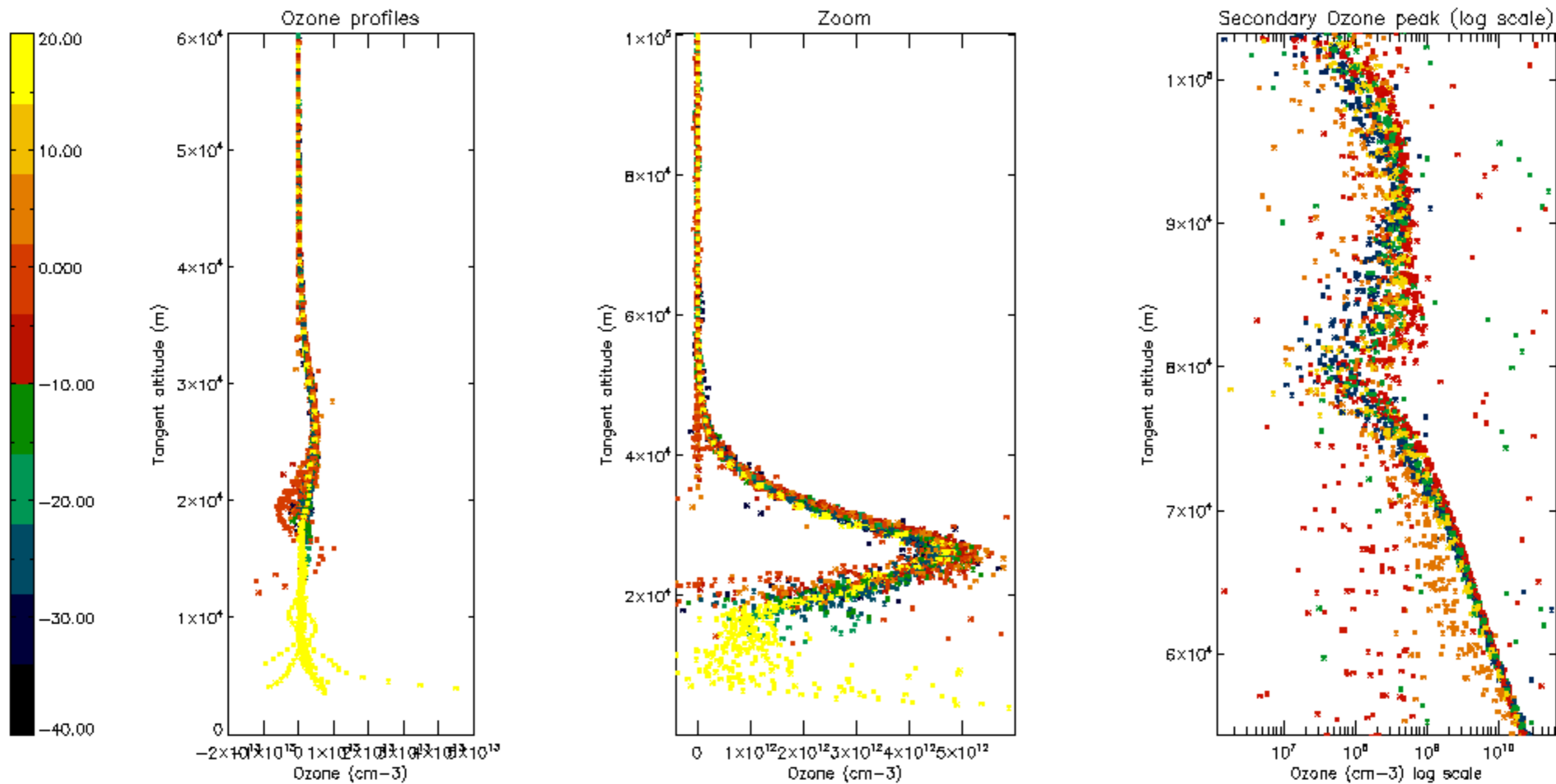


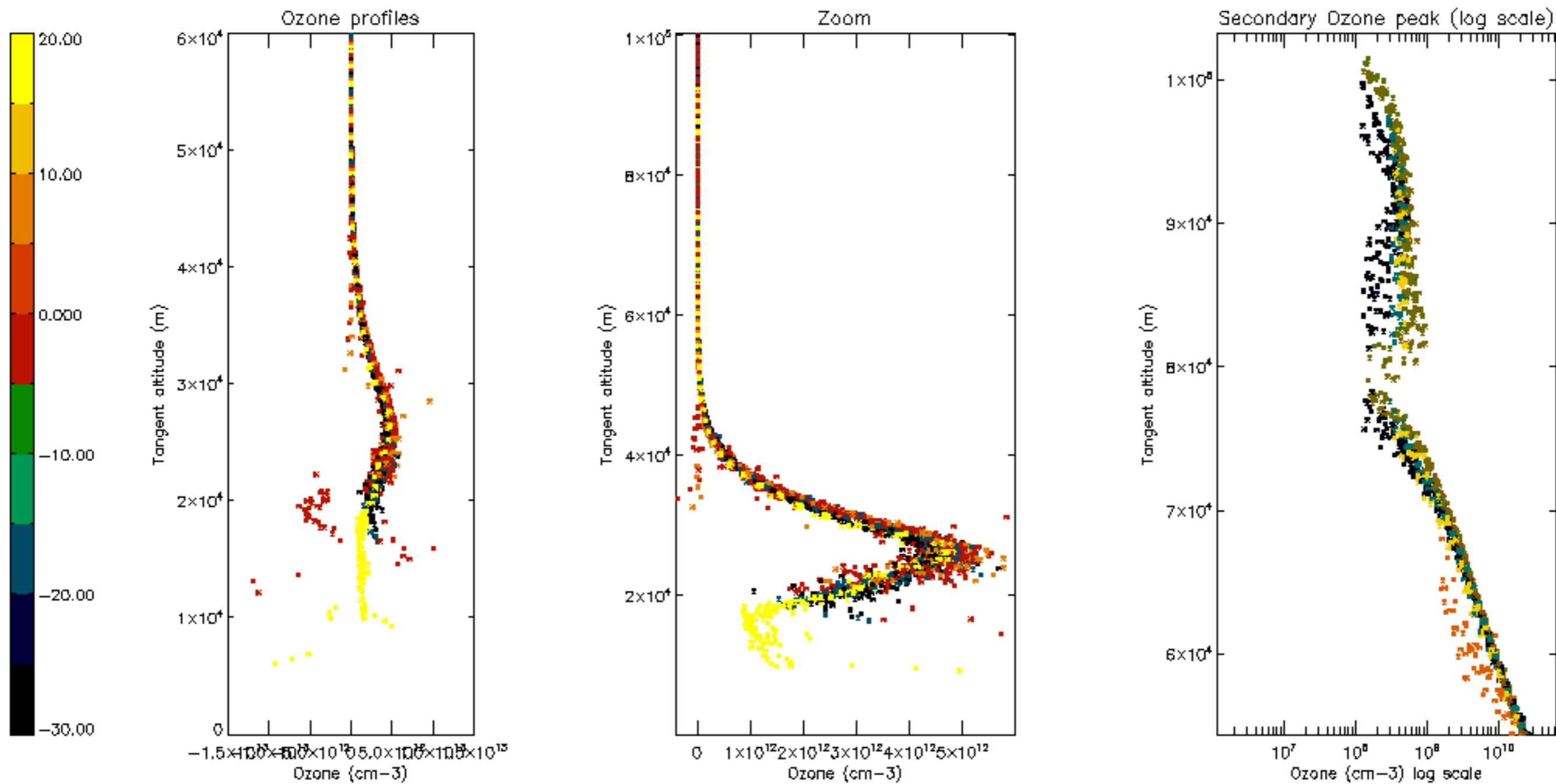
Percentage of star falling outside central band per profile

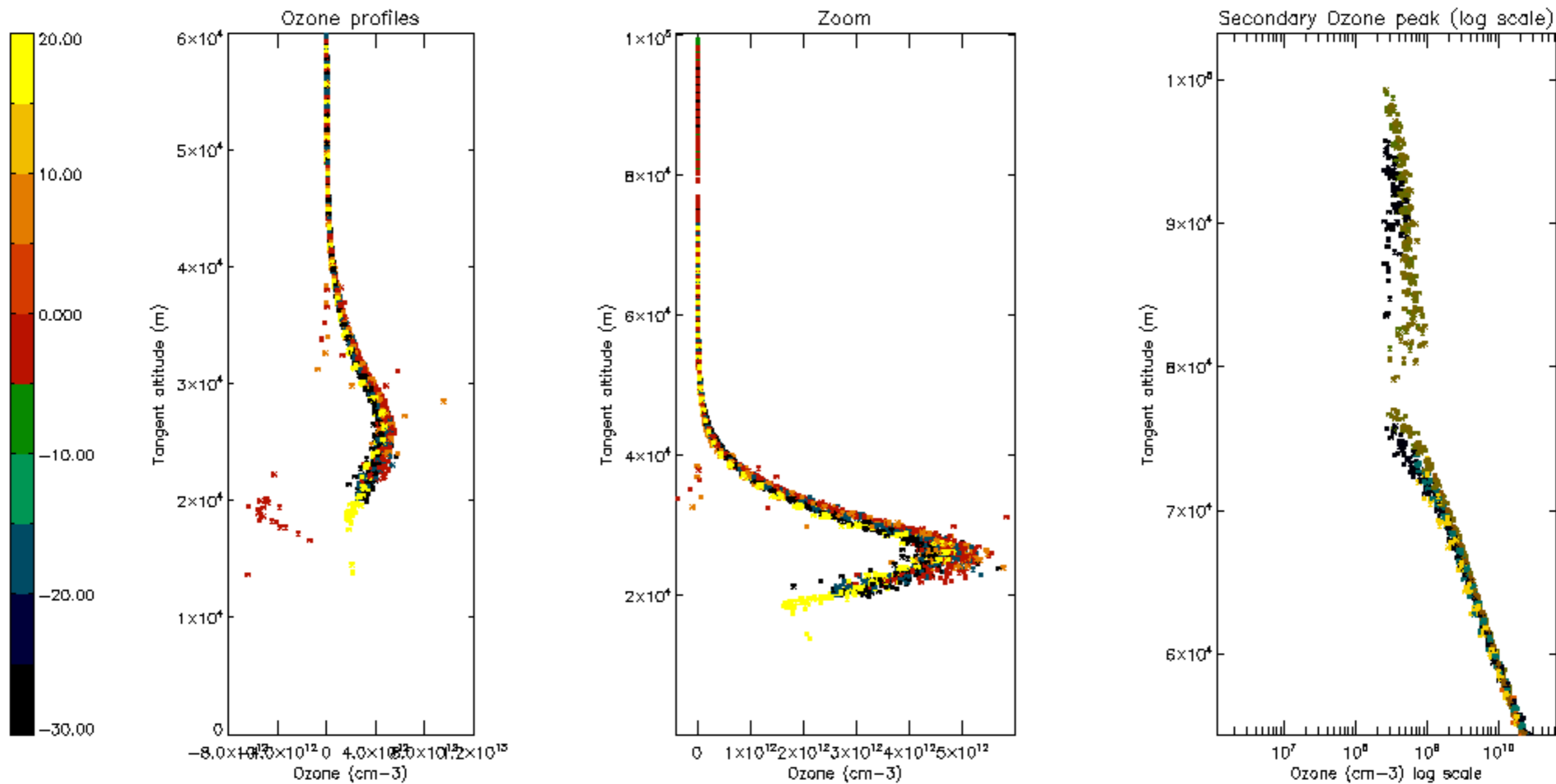


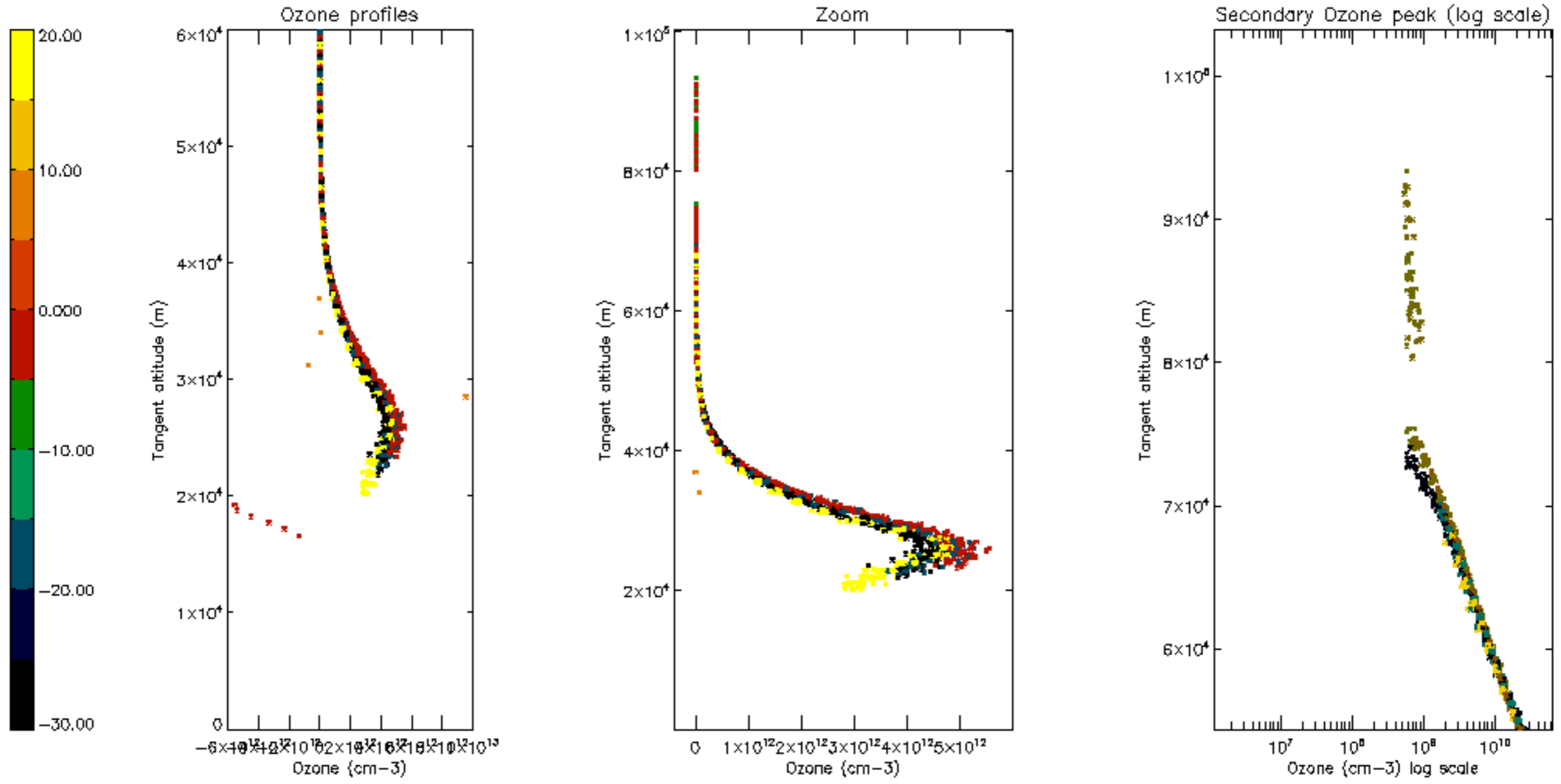
Percentage of saturation errors per profile

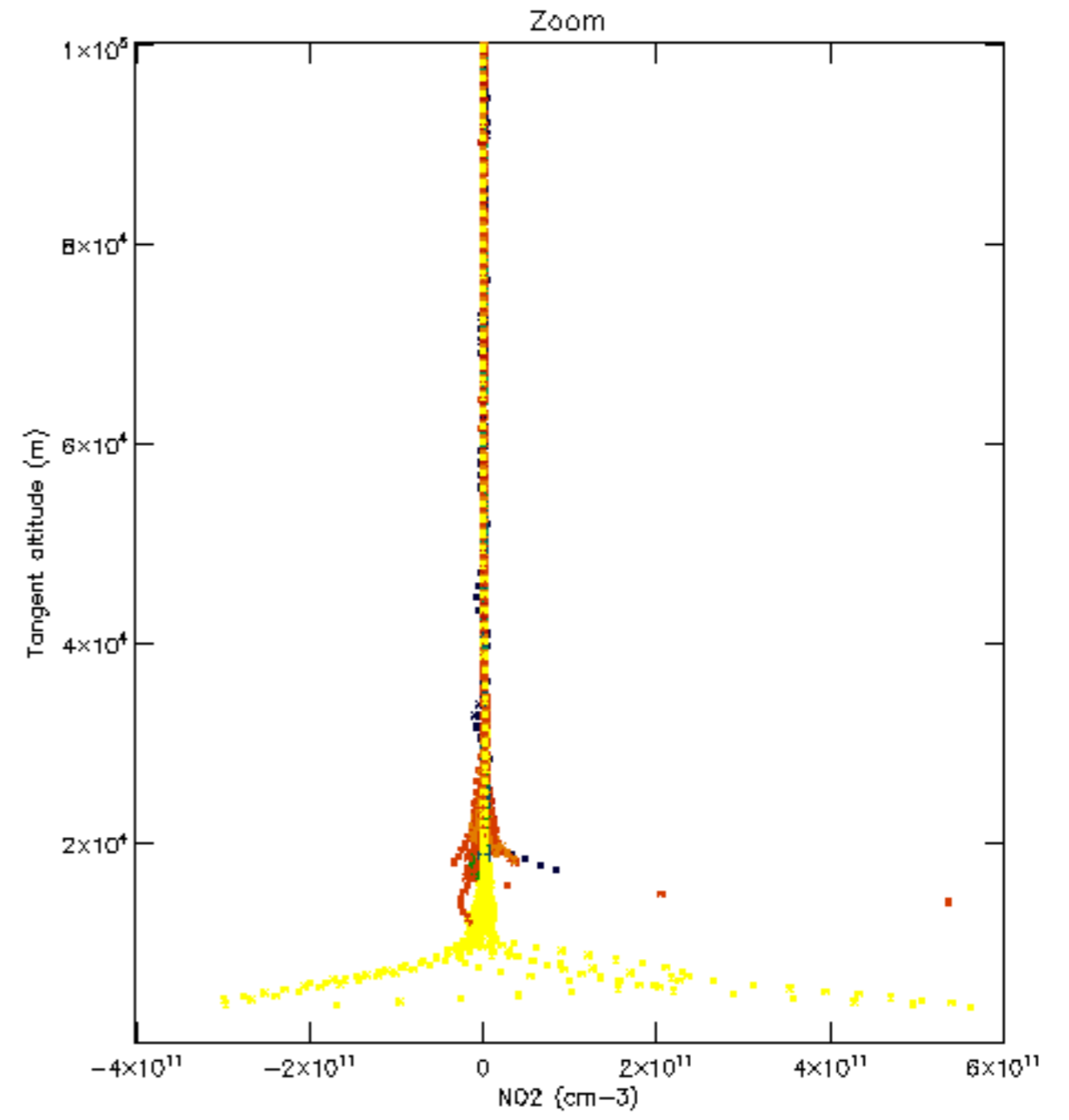
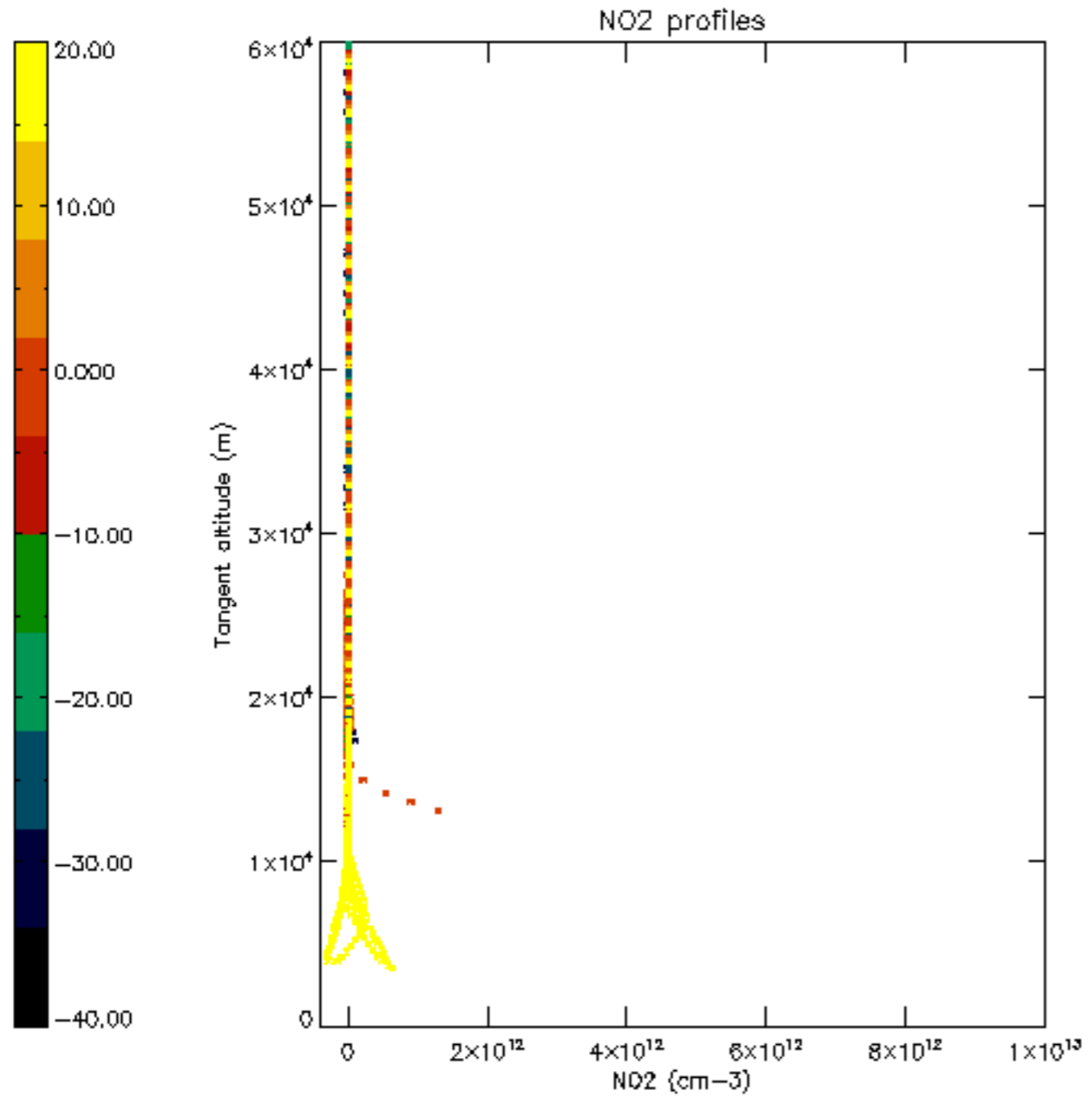


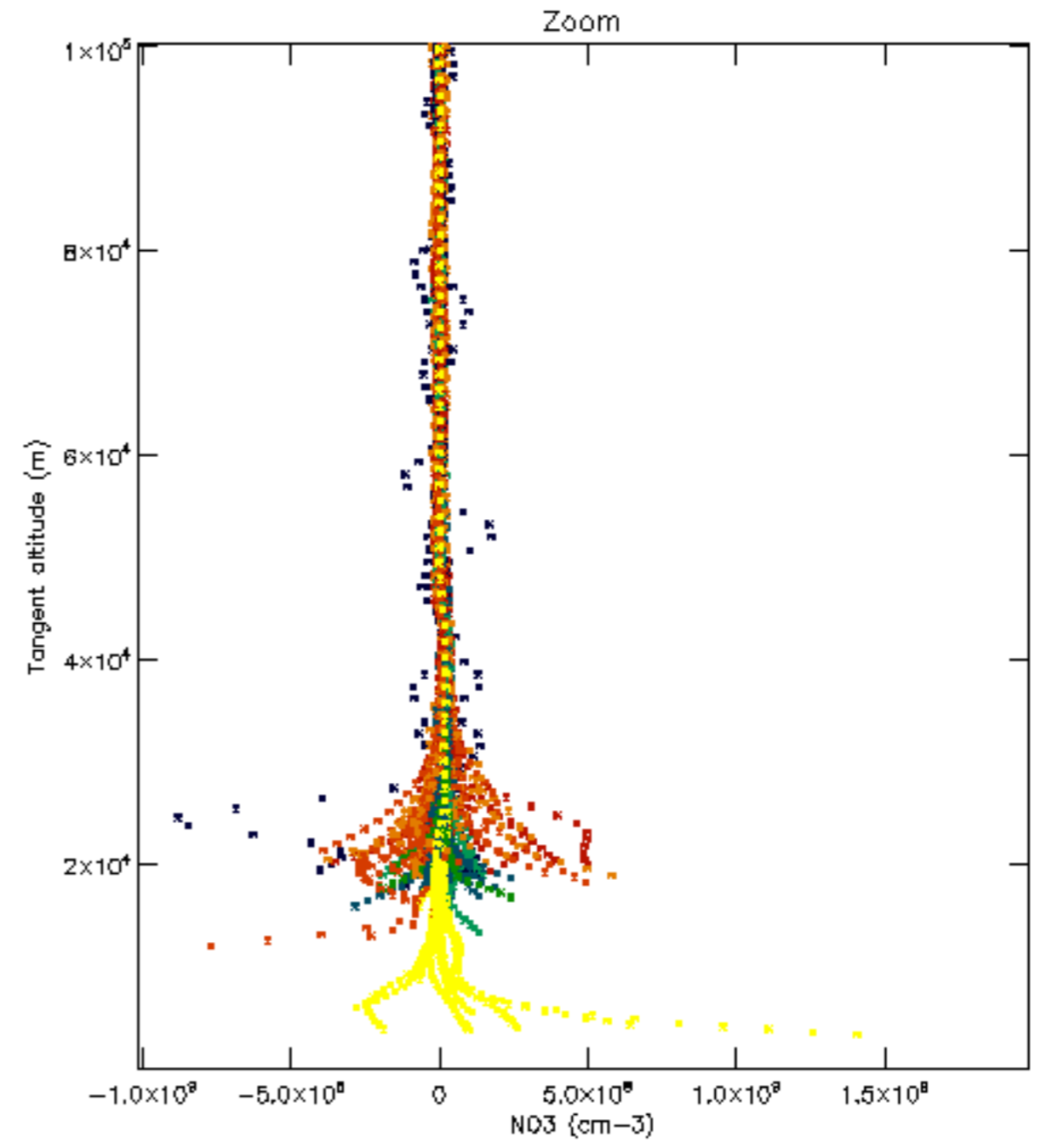
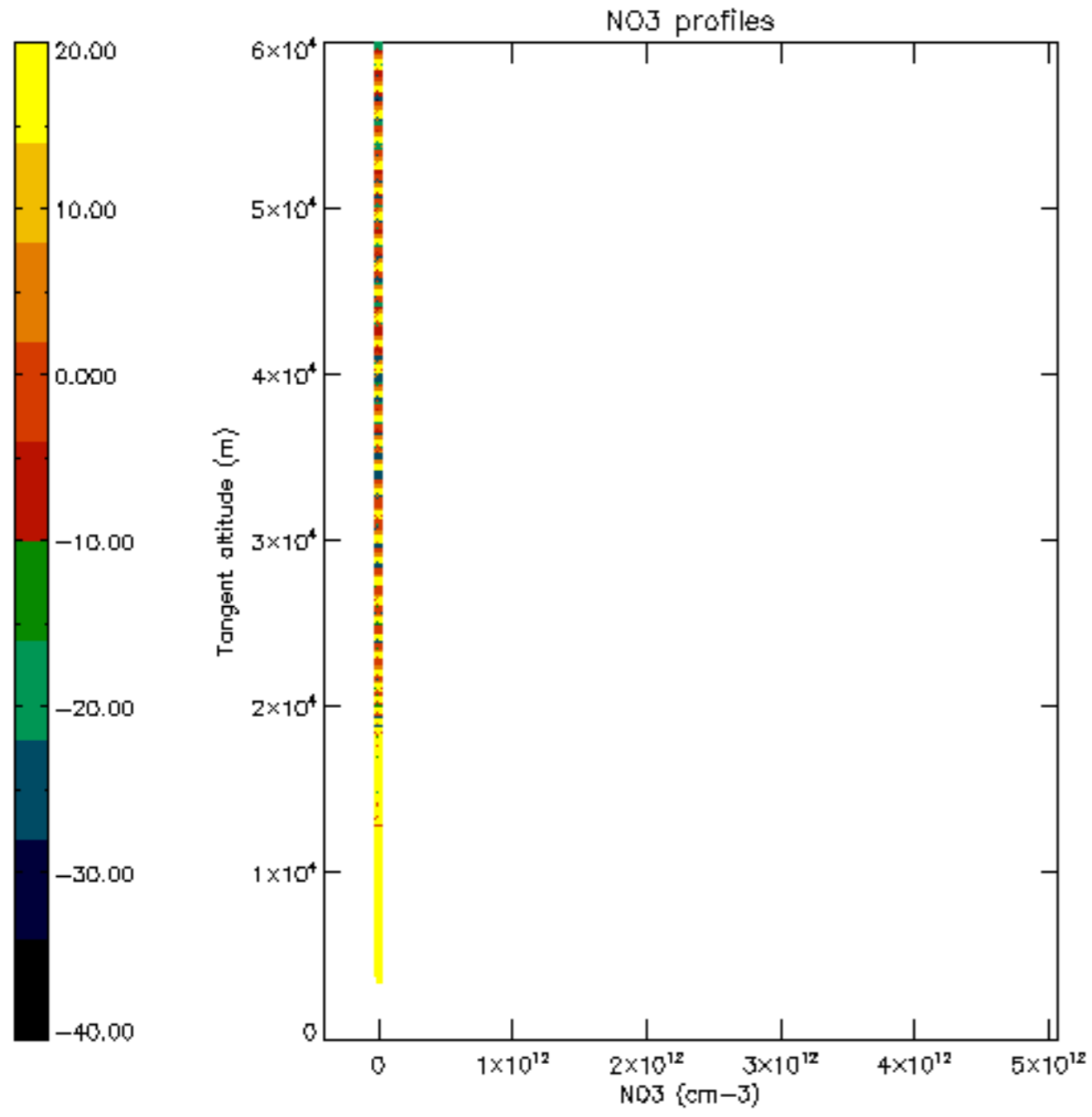


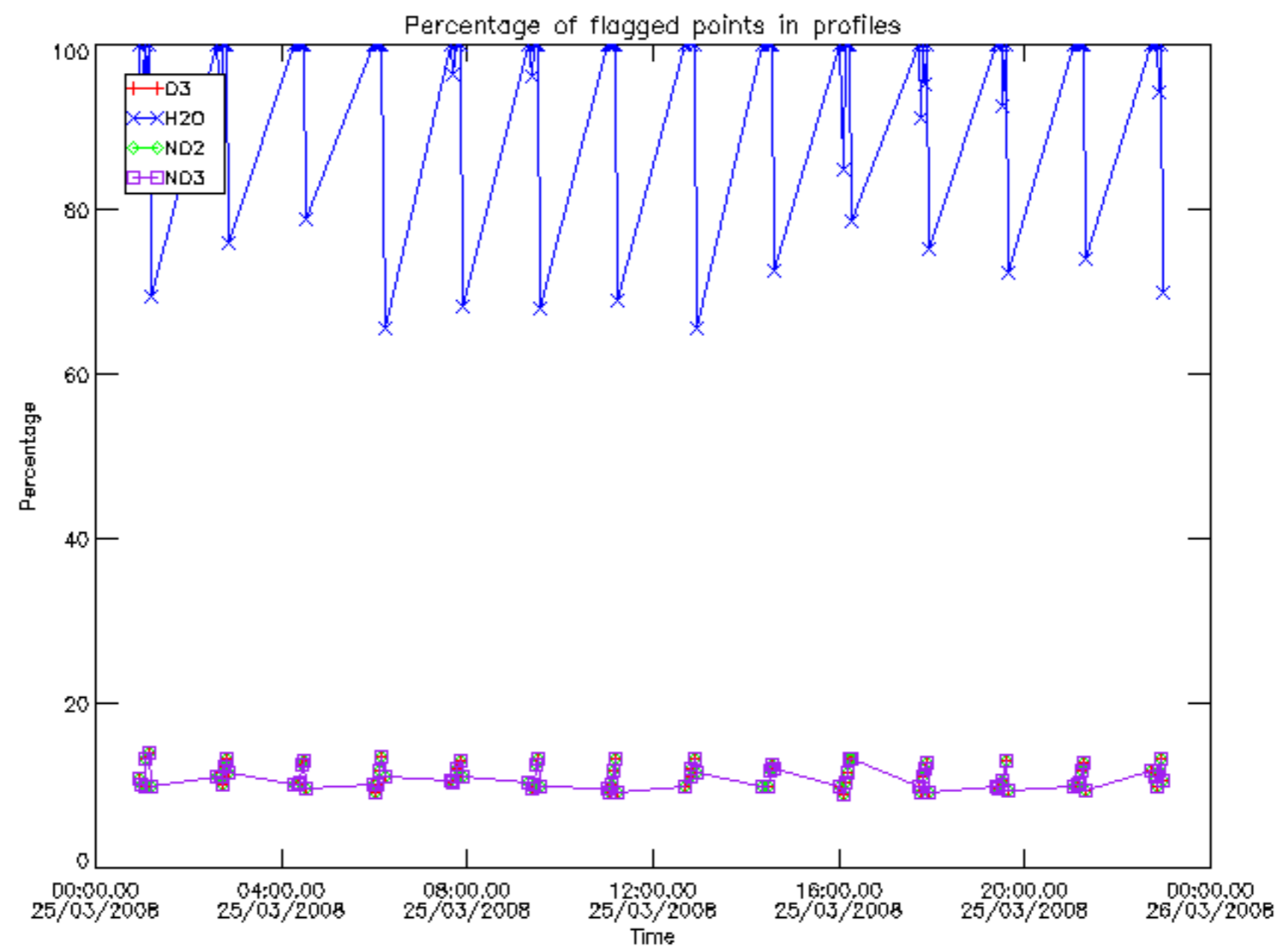




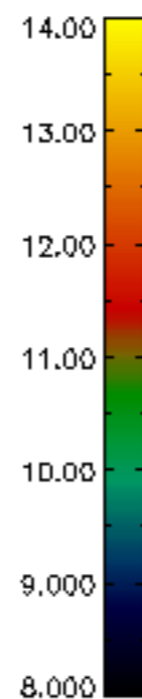
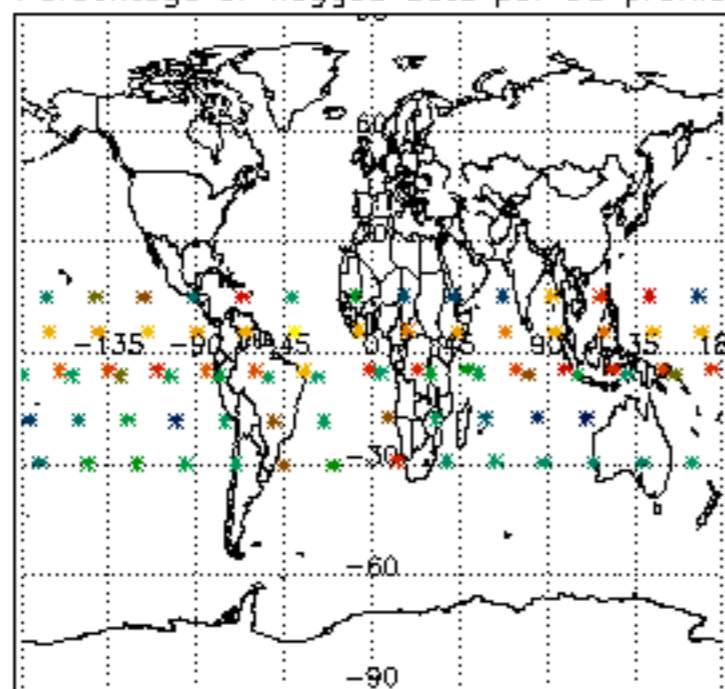




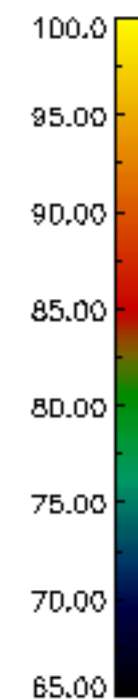
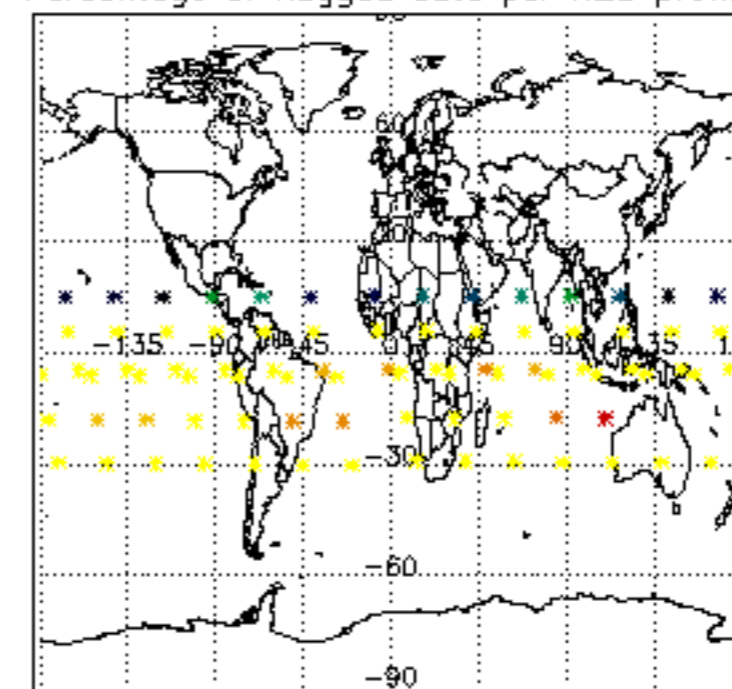




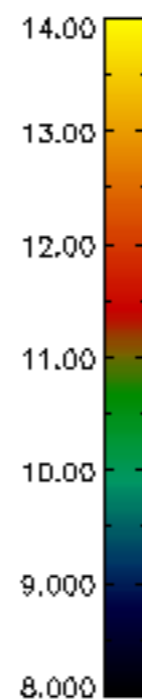
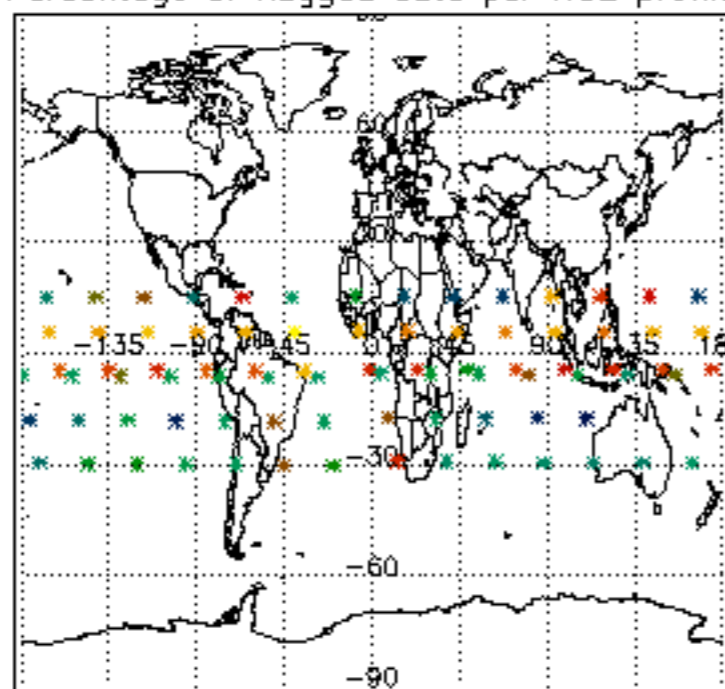
Percentage of flagged data per D3 profile



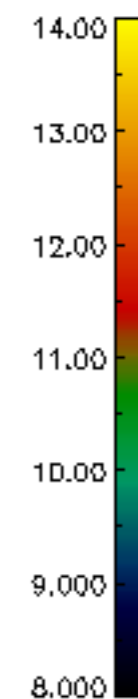
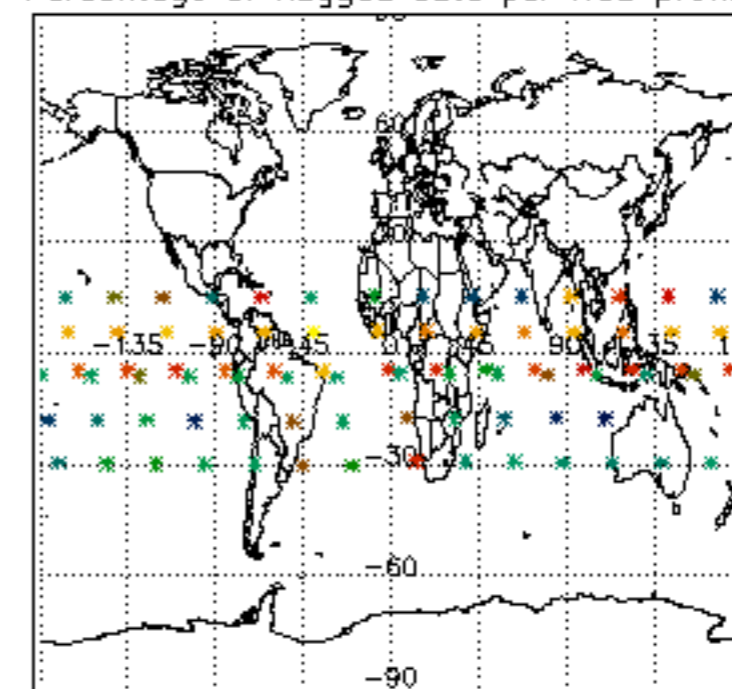
Percentage of flagged data per H2O profile

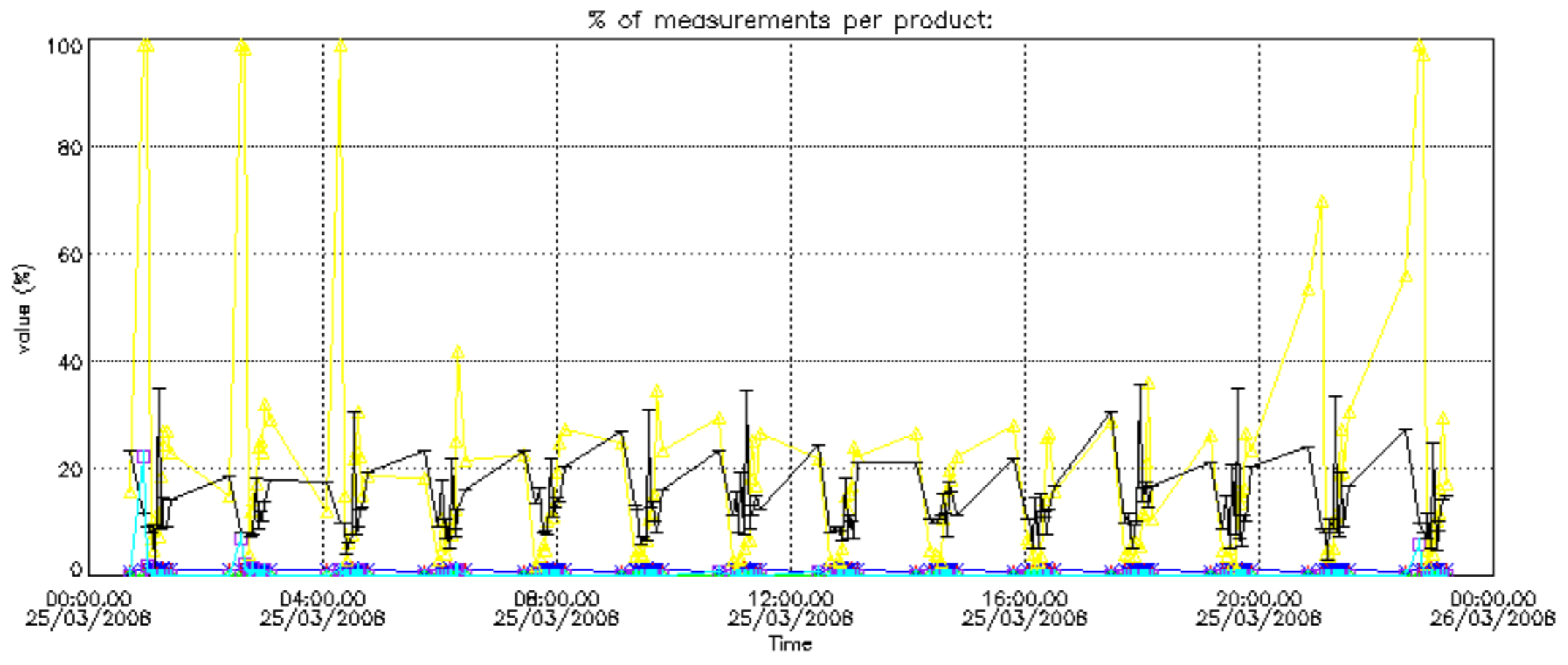


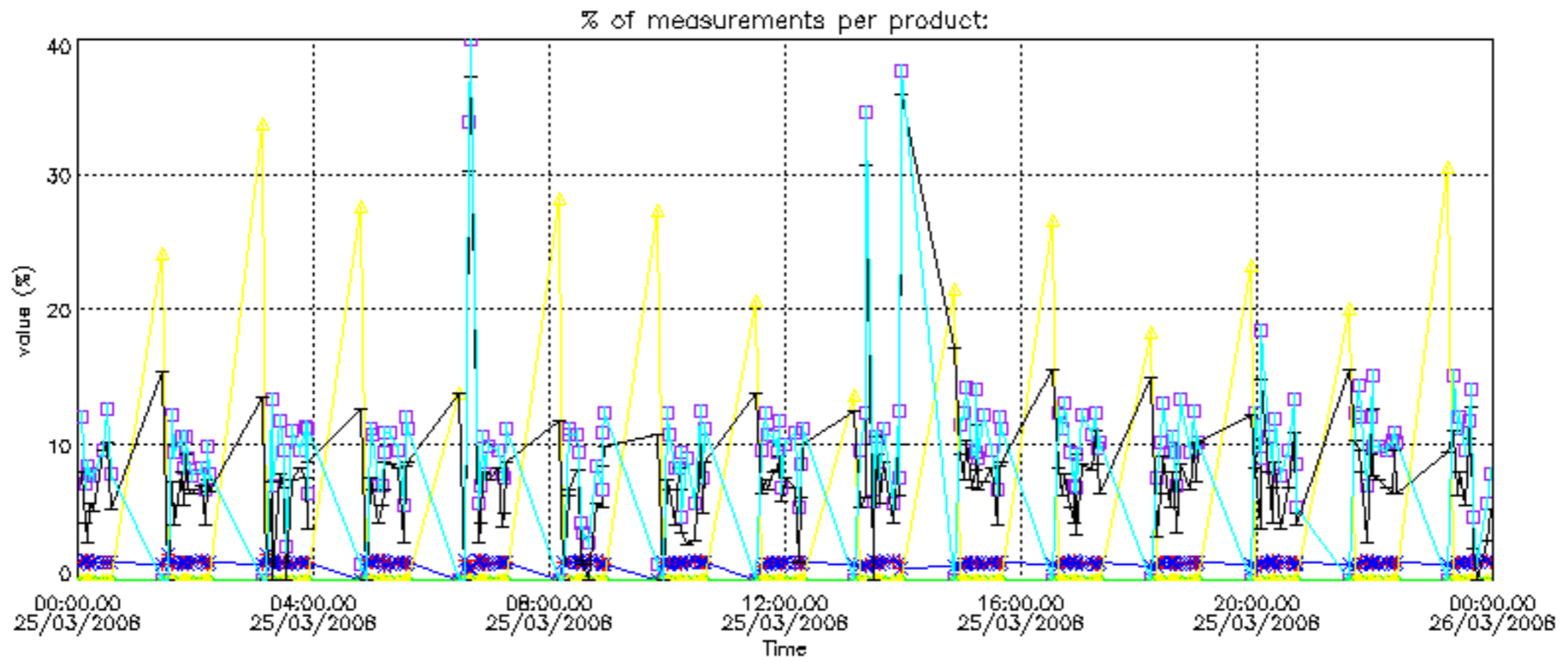
Percentage of flagged data per NO2 profile



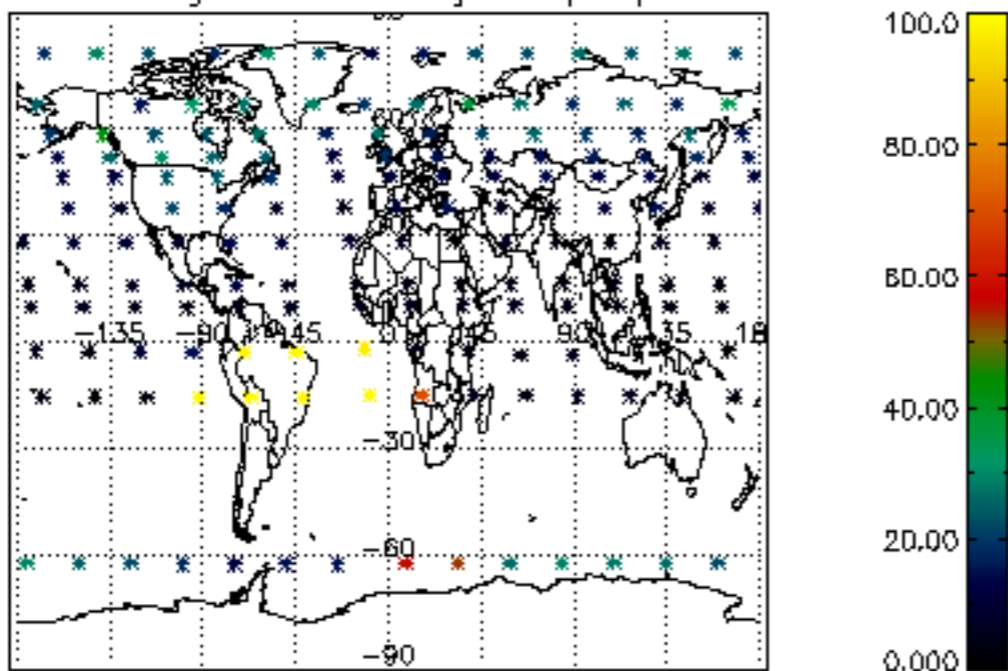
Percentage of flagged data per NO3 profile



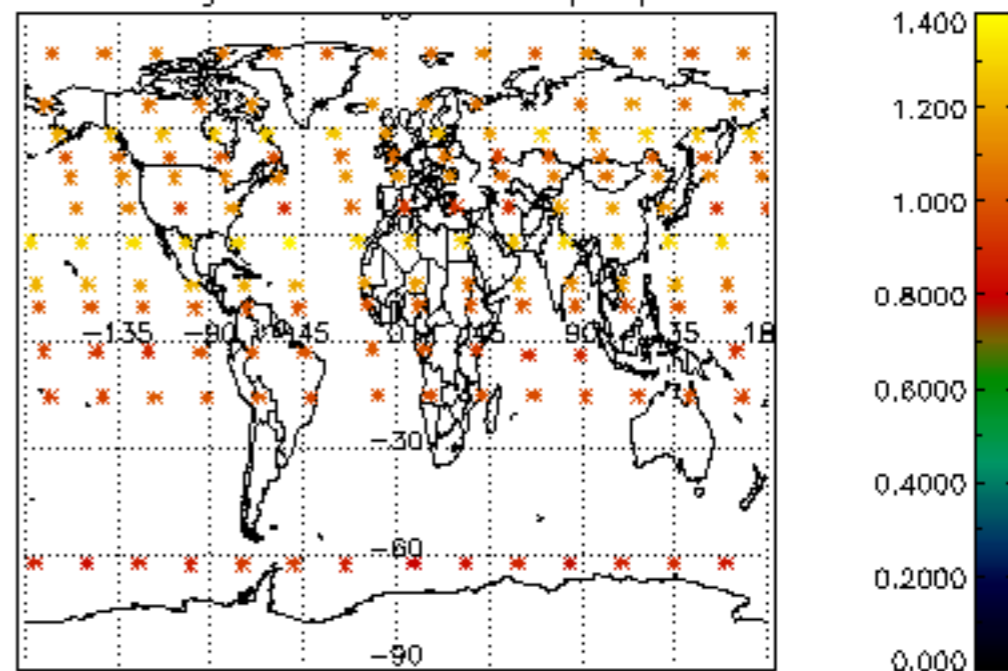




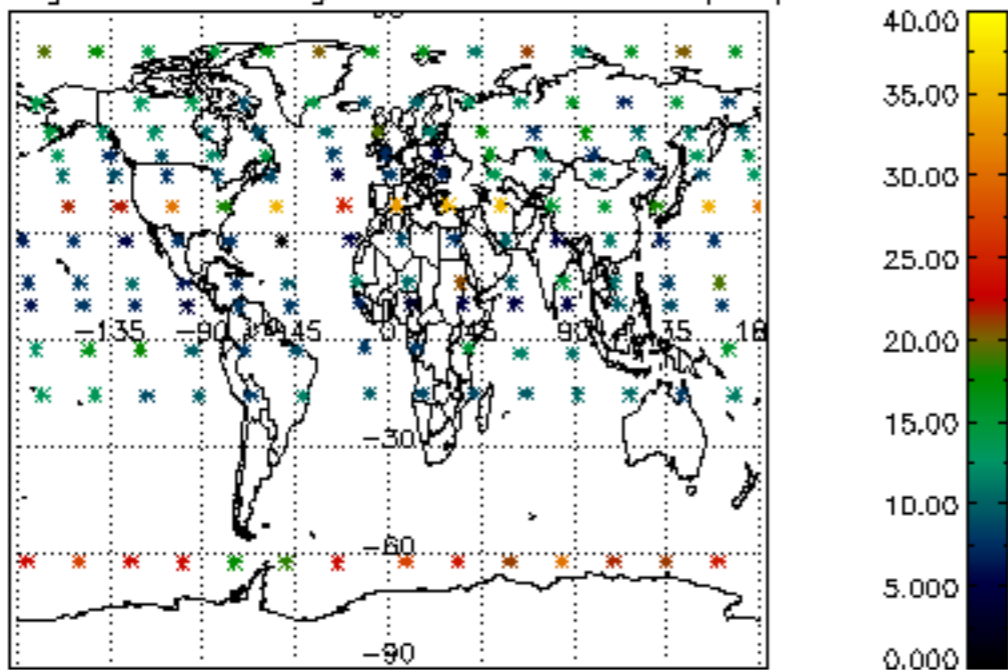
Percentage of cosmic ray hits per profile



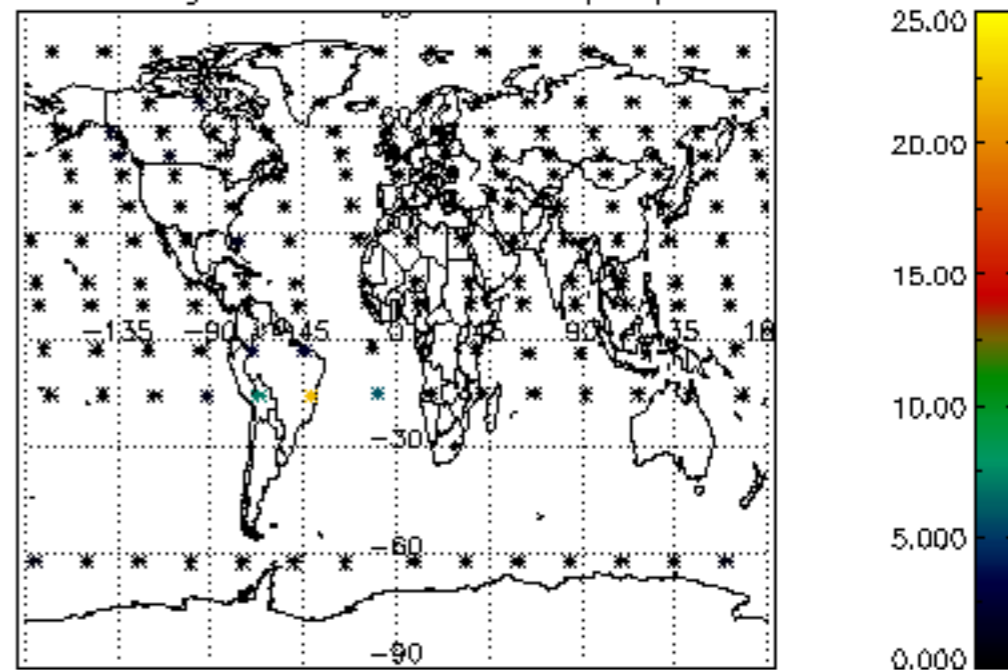
Percentage of datation errors per profile



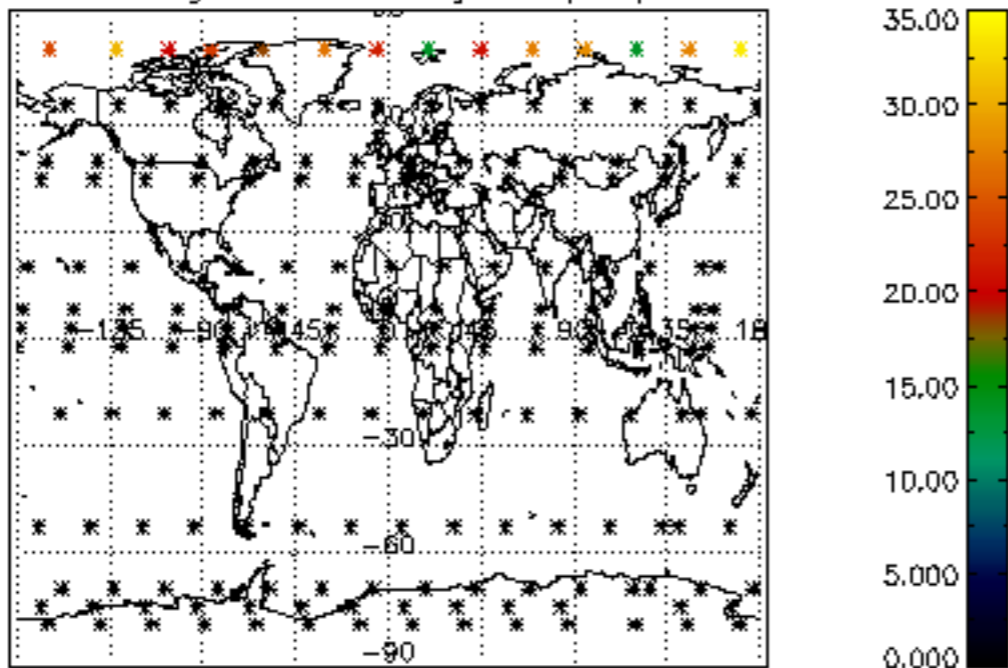
Percentage of star falling outside central band per profile



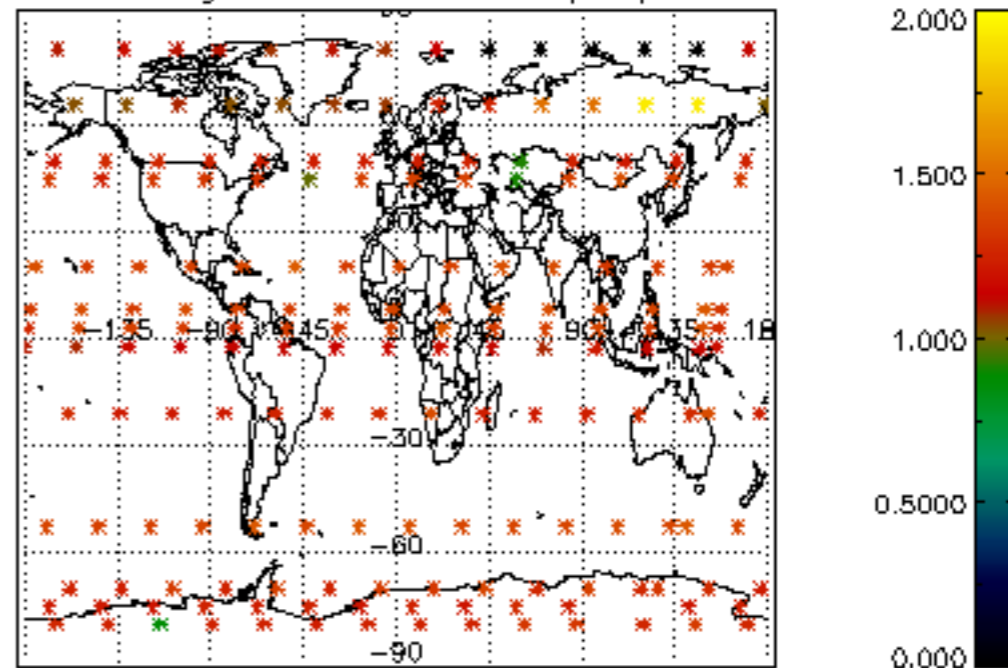
Percentage of saturation errors per profile



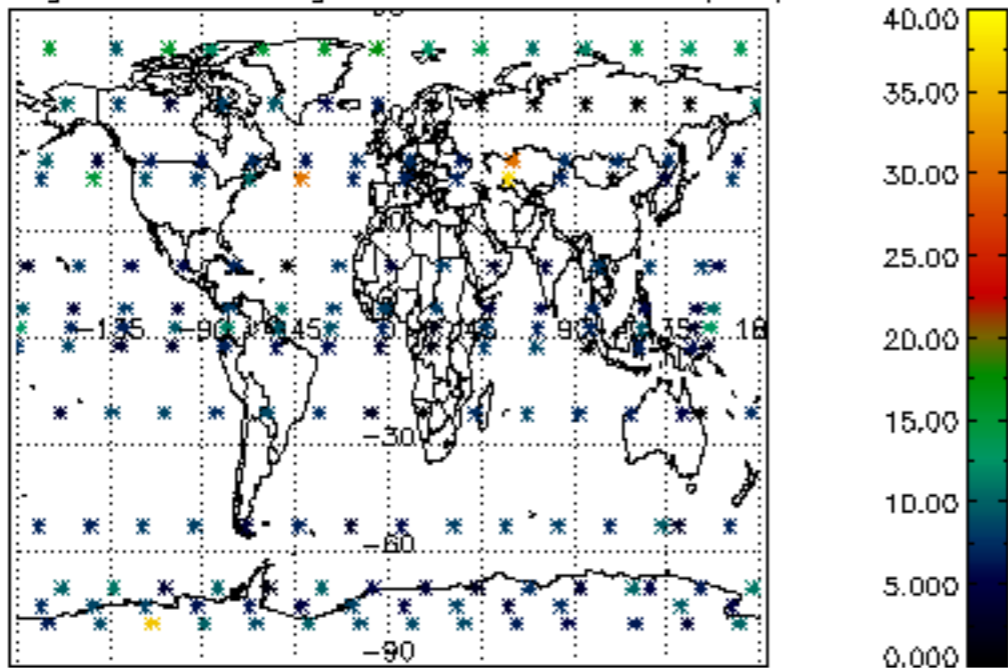
Percentage of cosmic ray hits per profile



Percentage of datation errors per profile



Percentage of star falling outside central band per profile



Percentage of saturation errors per profile

